1941

INDEX TO F.B. 1941

DATE	J.N.	DESCRIPTION	NOTES	PAGES
		Cont. F.B. 1934		
6-54	1709	LOWER AZUSA RD. Cedar Ave. to Elrovia Ave.	Topog	5-10
			X-sect	11-18
"	"	FAIRVIEW AVE. Cedar Ave. to Elrovia Ave.	Topog	19-24
			X-sect	25-32
"	"	HALLWOOD DR. Cedar Ave. to Elrovia Ave.	Topog	33-38
			X-sect	39-46
9/56	1926	C.I.L(" _.L$ DAHLIA AVE SEWERS		
"	"	ADDITIONAL C.L.ON DAHLIA AVE.	C.L.	47-50
"	"	MAGNOLIA STREET.FROM DURFEE AVE TO PARKWAY DR.	topog	51-54
			x-sec	55-62
"	"	DAHLIA AVE.FROM DURFEE RD TO PARKWAY DR.	topog	63-68
			x-sec	69-76
"	"	DENHOLM DR.FROM DURFEE AVE TO PARKWAY DR.	topog	77-80
			x-sec	81-88
"	"	ON PARKWAY DR.FROM MAGNOLIA ST TO DENHOLM DR.	topog	89-94
			x-sec	95-102
"	"	SEWER M.H.INVERTS ON DURFEE AVE	inverts	103-106
"	"	PLUMBING OUTLETS TO HOUSES ON PARKWAY DR.- MAGNOLIA ST & DAHLIA AVE.	topog	107-108
		" "	elev	109-110
"	"	GROUND ELEV ON So SIDE VALLEY *GILMAN AVE- E.RUMFORD AVE	elev	111-112

Notes Ck'd by
Map No.
Office Work
Checked
Date

Survey of
W. O. Tape No. St'd. °F
Surveyed by
Notes Date
Indexed

F.B. PG.

Mach Ahmed Feb 87

Index To F.B. 1941

Date	J.N.	DESCRIPTION	NOTES	PAGES	F.B. PG.
11/62	2233.34	HEATHDALE AVE. S.S. DIST.	B.M.'S	113-120	
10/62	"	" " "	INDEX	122	
10/62	0303.00	" " " CENTER LINE SURVEY	C.L.	123-144	279&280
10/62	2233.34	CONWELL AVE.--BENBOW ST. NORTH TO COVINA BLVD.	TOPOG.	145-147	
11/62	2233.34	DUXFORD AVE --BENBOW ST. NORTH TO BROOKPORT ST.	"	149-150	
11/62	"	ELSPETH WAY-- " " " " "	"	151-154	
11/62	"	BROOKPORT ST.--CONWELL AVE.EAST TO E. LINE TR.21481	"	155-158	
11/62	"	BENWOOD ST.&BELLBROOK ST.--ELSPETH WAY EAST TO E.LINE TR.21481	"	159-160	
11/62	"	COVINA BLVD.--CONWELL AVE. EAST TO E. LINE TR. 21481	"	161-162	
11/62	"	ARMEL DR.--COVINA BLVD.NORTH TO END AT CULDESAC	"	163-164	
11/62	"	COVINA BLVD--ARMEL DR. EAST TO EASTBURY AVE.	"	165-166	
11/62	"	" " --EASTBURY AVE. TO LARKIN DR.	"	167-169	
11/62	"	EASTBURY AVE--COVINA BLVD. NORTH TO CULDESAC END	"	171-172	
11/62	"	HEATHDALE AVE.-- " " " " "	"	173-174	
11/62	"	LARKIN DR.-- " " " " "	"	175-176	
11/62	"	CONWELL AVE--BENBOW ST NORTH TO COVINA BLVD.	X?SEC	177-186	
11/62	"	DUXFORD AVE-- " " TO BROOKPORT ST.	"	187-194	
11/62	"	ELSPETH WAY-- " " " " "	"	195-204	
11/62	"	BROOKPORT ST.--CONWELL AVE EAST TO E. LINE TR.21481	"	205-215	
11/62	"	BELLBROOK ST.--ELSPETH WAY " " " " "	"	217-221	
11/62	"	BENWOOD ST-- " " " " " " "	"	223-227	
11/62	"	COVINA BLVD.--CONWELL AVE EAST TO 9460.69 (E. LINE TR. 21481)	"	229-237	
11/62	"	ARMEL DR--COVINA BLVD. NORTH TO END CULDESAC	"	239-245	
11/62	"	COVINA BLVD-- ARMEL DR. EAST TO EASTBURY AVE	"	247-250	
11/62	"	" " --EASTBURY AVE EAST TO LARKIN DR.	"	251-259	
11/62	"	EASTBURY AVE--COVINA BLVD NORTH TO END CULDESAC	"	261-266	
11/62	"	HEATHDALE AVE-- " " " " " "	"	267-272	
11/62	"	LARKIN DR.-- " " " " " "	"	273-278	
12-62	"	INT. HOLLENBECK AVE & COVINA BLVD	TIES	279	

Do not extend notes this side of this line.

RETURN TO
LOS ANGELES COUNTY SURVEYOR
726 LOS ANGELES COUNTY
ENGINEERING BLDG.

Note: Any Additions or Changes on This Sheet Must be Made or Circled in Red Ink With Date and Name of Person Making Change.

F.B. 1941 Pg. 5

Notes Ck'd by	Survey of Emery St.
Map No.	W. O. 1709.14 Tape No. St'd. °F
Office Work	Surveyed by Snyder
Checked	Notes F.E.B. Date 6-12-54
Date	Indexed C. Johnson

OCT 15 '56

C.I. 1709.14
EMERY ST. S.S. DIST.
Location of Improvements
in
LOWER AZUSA RD.
From Cedar Ave
To Elrovia Ave.

Snyder
Brooks
Maldonado
Tafoya
Littlepage

Note: Any Additions or Changes on This Sheet Must be Made or Circled in Red Ink With Date and Name of Person Making Change.

Do not extend notes this side of this line.

RETURN TO
LOS ANGELES COUNTY SURVEYOR
726 LOS ANGELES COUNTY
ENGINEERING BLDG.

76F3098 247 4-53

F.B. 1941 PG. 6

RETURN TO
LOS ANGELES COUNTY SURVEYOR
726 LOS ANGELES COUNTY
ENGINEERING BLDG.

Do not extend notes this side of this line.

Note: Any Additions or Changes on This Sheet Must be Made or Circled in Red Ink With Date and Name of Person Making Change.

F.B. 1941 PG. 7

Notes Ck'd by	Survey of Emery St.
Map No.	W. O. 1709 Tape No. .14 St'd. °F
Office Work	Surveyed by Snyder
Checked	Notes F.E.B. Date 7-VE54
Date	Indexed E. C. Johnson

Cont. To Bottom Pg. 8

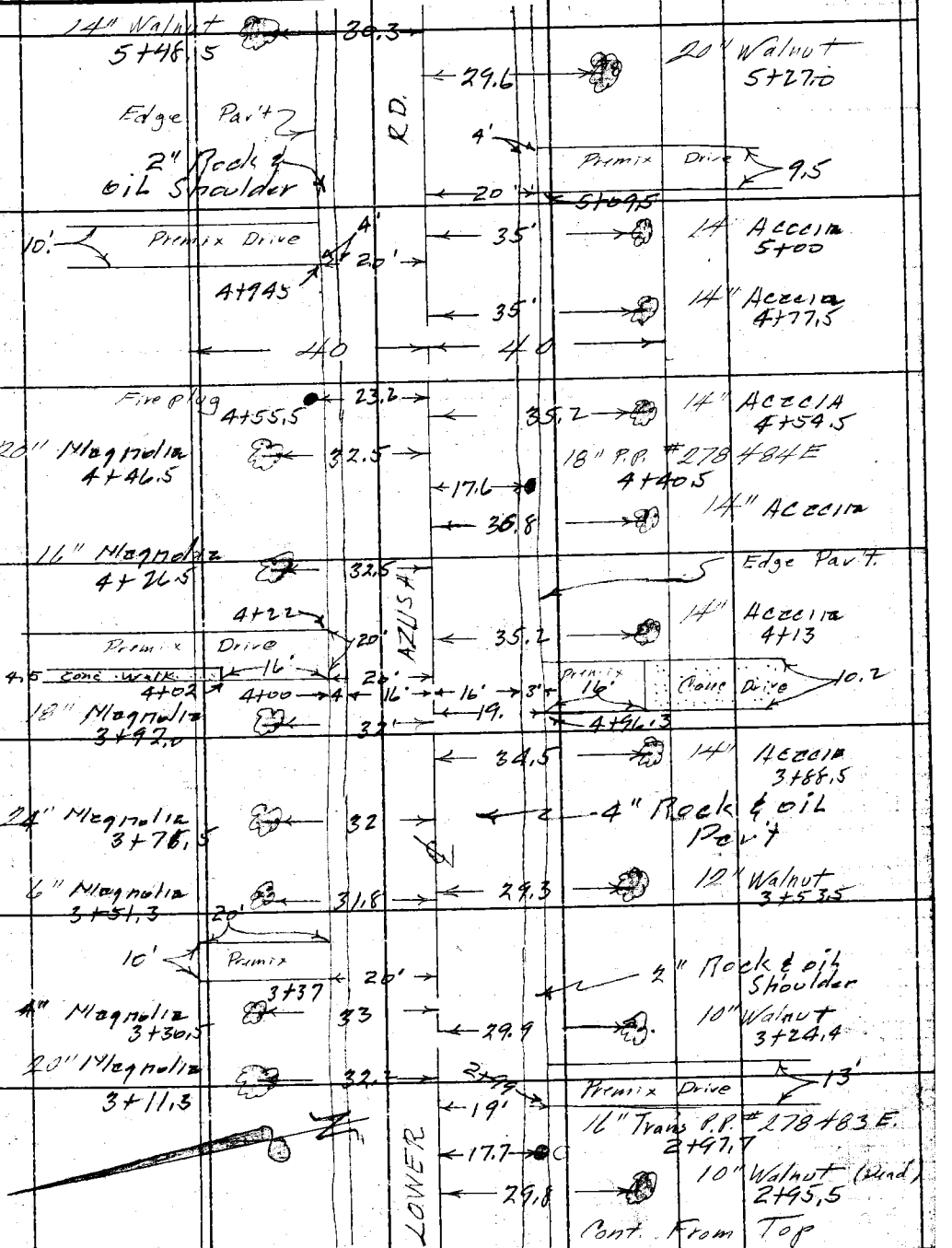

Cont. From Top Pg. 6

Note: Any Additions or Changes on This Sheet Must be Made or Circled in Red Ink With Date and Name of Person Making Change.

Do not extend notes this side of this line.

RETURN TO
LOS ANGELES COUNTY SURVEYOR
726 LOS ANGELES COUNTY
ENGINEERING BLDG.

76F3098 247 4-53

F.B. 1941 Pg. 8



RETURN TO
LOS ANGELES COUNTY SURVEYOR
726 LOS ANGELES COUNTY
ENGINEERING BLDG.

Do not extend notes this side of this line.

Note: Any Additions or Changes on This Sheet Must be Made or Circled in Red Ink With Date and Name of Person Making Change.

F.B. 1941 Pg. 9

Notes Ck'd by	Survey of Emery St.
Map No.	W. O. 1709.14 Tape No. St'd. °F
Office Work	Surveyed by Snyder
Checked	Notes F.E.B. Date 7-IV-54
Date	Indexed A. C. Johnson

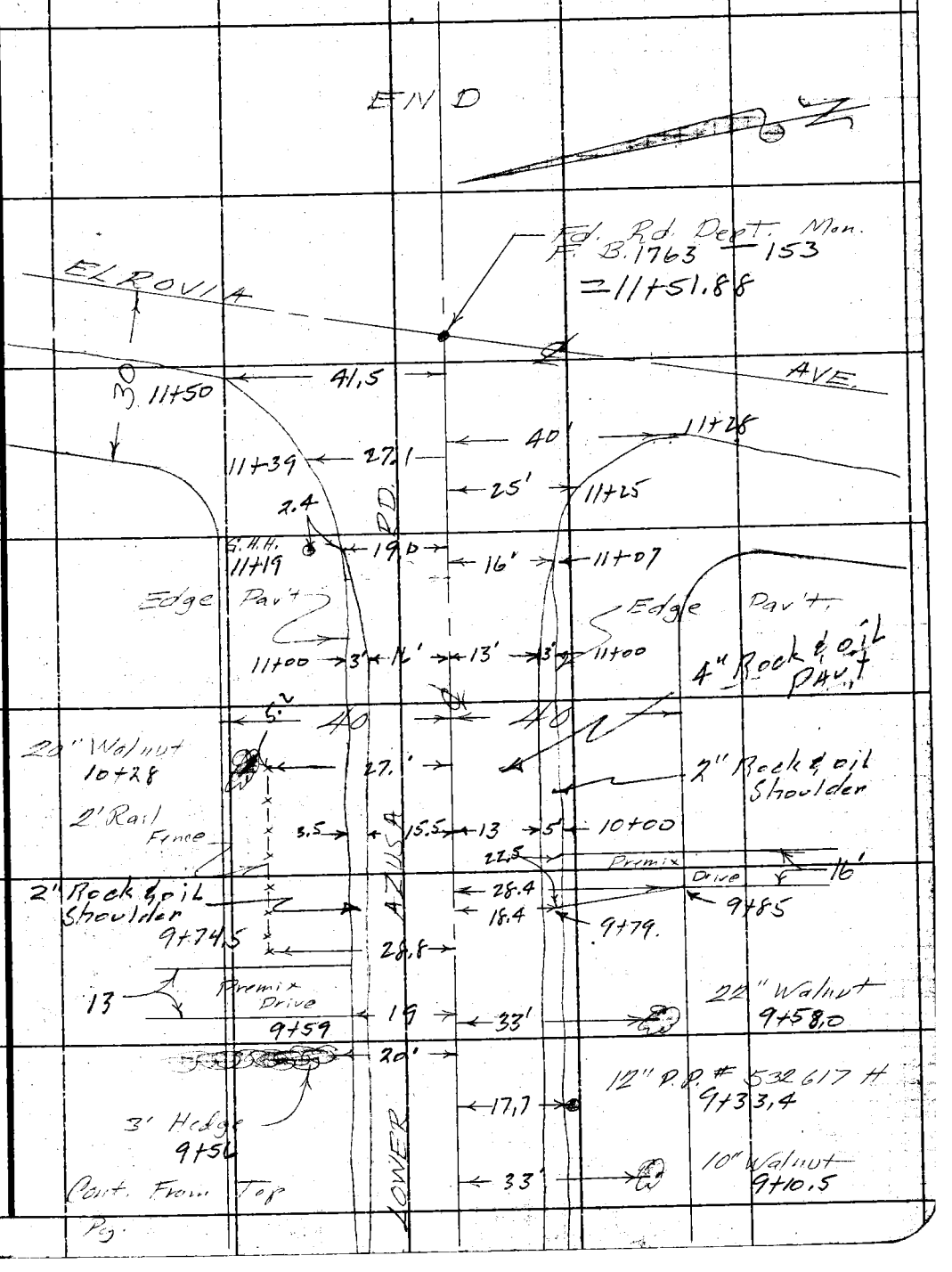

Note: Any Additions or Changes on This Sheet Must be Made or Circled in Red Ink With Date and Name of Person Making Change.

Do not extend notes this side of this line.

RETURN TO
LOS ANGELES COUNTY SURVEYOR
726 LOS ANGELES COUNTY
ENGINEERING BLDG.

76F3093 247 4-53

F.B. 1941 Pg. 10

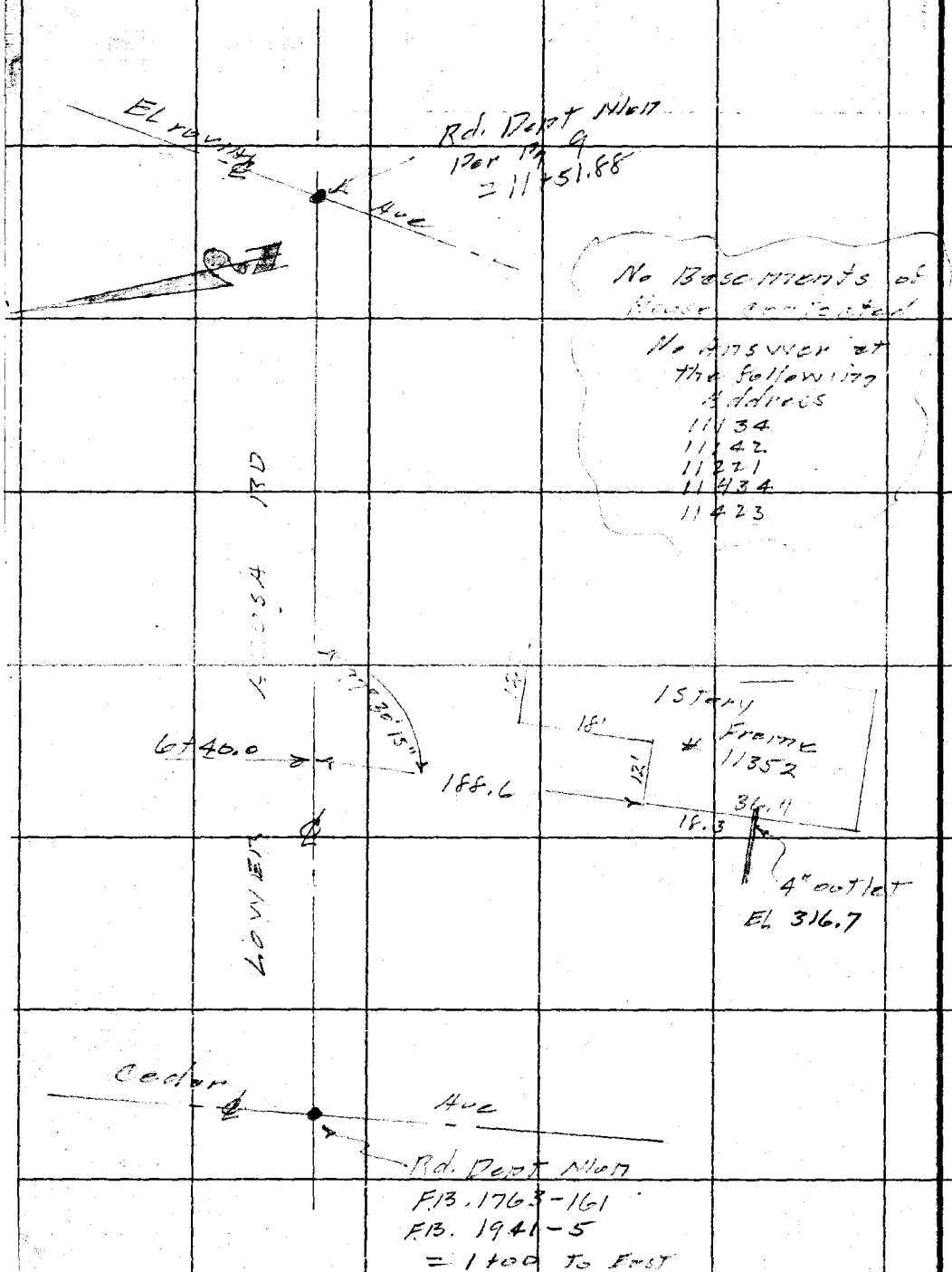

RETURN TO
LOS ANGELES COUNTY SURVEYOR
726 LOS ANGELES COUNTY
ENGINEERING BLDG.

Do not extend notes this side of this line.

Note: Any Additions or Changes on This Sheet Must be Made or Circled in Red Ink With Date and Name of Person Making Change.

Profile	Notes Red.	Plotted	Job No. 1709.14	Division No.	F.B. 1941 Pg. 11
No.	Date	Date	Survey of Emery St.		
X-Sec.	Notes Chkd.	Checked	Survey by Snyder	Notes 1713	
No.	Date 5-11-54	Date	Map No.	Indexed A. C. Johnson	OCT 15 54

C.I. 1709.14

EMERY ST S.S. DIST

X SECTIONS

on

LOWER AZUSA RD

From - Cedar Ave

To - Elrovia Ave

Snyder
Brooks
Maldonado
Tofoya
Little page

STATION	B.S.	H.I.	F.S.	ELEV.

NOTE: ANY ADDITIONS OR CHANGES ON THIS SHEET MUST BE MADE OR CIRCLED IN RED INK, WITH DATE AND NAME OF PERSON MAKING CHANGE.

PLEASE RETURN TO
LOS ANGELES COUNTY SURVEYOR
726 LOS ANGELES COUNTY ENGINEERING BLDG.

Do not extend notes this side of this line.

07 8-53

76L298 307 8-53

PLEASE RETURN TO
LOS ANGELES COUNTY SURVEYOR
726 LOS ANGELES COUNTY ENGINEERING BLDG.

NOTE: ANY ADDITIONS OR CHANGES ON THIS SHEET MUST BE MADE OR CIRCLED IN RED INK, WITH DATE AND NAME OF PERSON MAKING CHANGE.

Do not extend notes this side of this line. Lower Azusa Rd

STATION	B. S.	H. I.	F. S.	ELEV.	Left & N	℄ Right & S
B.M. TF 88		1		318 48	B.M. TF 88 EL 318.477 FB 1734/72	
	506	323 54			Lower Azusa Rd & Cedar Ave	
					S.W. COR. - Bt. spk in N.W. COR.	
					of 3' x 4.5' Conc. slab	
1+00			491	318 63	℄ INT Lower Azusa Rd & Cedar Ave.	
"			546	318 08		16' R Gutter
"			542	318 12	20' L Gutter	
1+30			482	318 72		℄
			528	318 26		16' R Gutter
			490	318 64		29' R
			53	318 2		40' R Prop cor.
			539	318 15	20' L Gutter	
			45	319 0	25' L top	
			43	319 2	40' L P/L	
2+00			461	318 73		℄
			522	318 32		15' R Gutter
			492	318 62		19' R Ed Shoulder
			54	318 1		40' R P/L
			516	318 38	15' L Gutter	
			483	318 71	19' L Ed. Shoulder	
			42	319 3	25' L	

F. B. 1941 Pg. 12 Job No. 1709.14 Division No. Notes Red. Plotted No. Profile
Survey of Emery St Date Date X-Sec.
Survey by Snyder Notes PBS Notes Chkd. Checked No.
Indexed C. Johnson Date Date Date

76L298 307 8-53

PLEASE RETURN TO
LOS ANGELES COUNTY SURVEYOR
726 LOS ANGELES COUNTY ENGINEERING BLDG.

NOTE: ANY ADDITIONS OR CHANGES ON THIS SHEET MUST BE MADE OR CIRCLED IN RED INK, WITH DATE AND NAME OF PERSON MAKING CHANGE.

Do not extend notes this side of this line. Lower Azusa Rd

STATION	B. S.	H. I.	F. S.	ELEV.	Left & N	℄ Right & S
2+00		323 54	43	319 2	40'L P/L	
3+00			451	319 03		℄
			493	318 61		15' R Gutter
			433	319 21		19' R Ed. Shoulder
			50	318 5		40' R P/L
			514	318 40	15'L Gutter	
			465	318 89	20'L Ed. Shoulder	
			41	319 4	25'L Top	
			40	319 5	40'L P/L	
T.P.	516	323 89	481	318 73		
4+00			476	319 13		℄
			522	318 67		15' R Gutter
			508	318 81		19' R Ed. Shoulder
			485	319 04		25' R
			53	318 6		40' R P/L
			60	317 9		280' R± Back Lot line
			530	318 59	15'L Gutter	
			483	319 06	20'L Ed. Shoulder	
			43	319 6	25'L	
			40	319 9	40'L P/L	
5+00			463	319 26		℄

Profile Notes Red. ____ Plotted ____ Job No. 1709.14 Division No. ____ F.B. 1941 Pg. 13
No. ____ Date ____ Date ____ Survey of Emery St
X-Sec. Notes Chkd. ____ Checked ____ Survey by Snyder Notes 1913 Date 5-5-4
No. ____ Date ____ Date ____ Map No. ____ Indexed G. Johnson Date ____

76L298 307 8-53

PLEASE RETURN TO
LOS ANGELES COUNTY SURVEYOR
726 LOS ANGELES COUNTY ENGINEERING BLDG.

NOTE: ANY ADDITIONS OR CHANGES ON THIS SHEET MUST BE MADE OR CIRCLED IN RED INK, WITH DATE AND NAME OF PERSON MAKING CHANGE.

Do not extend notes this side of this line. Lower Azusa Rd

STATION	B. S.	H. I.	F. S.	ELEV.	Left ℄ N	℄ Right ℄ S
5+00		323 89	500	318 89		15' Gutter
			475	319 14		19' Ed. Shoulder
			47	319 2		25' R
			52	318 7		40' R P/L
			517	318 72	15' L Gutter	
			490	318 99	19' L Ed. Shoulder	
			45	319 4	25 L	
			39	320 0	40' L	
Tip?	524	324 23	490	318 99		
5+00			40	320 2	150' L	
			34	320 8	340' ± L Back Lot line	
6+00			474	319 49		℄
			528	318 95		14' R Gutter
			494	319 29		19' R Ed. Shoulder
			50	319 2		25' R
			51	319 1		40' R P/L
			544	318 79	15' L Gutter	
			483	319 40	20' L Ed. Shoulder	
			44	319 8	25' L Top	
			43	319 9	40' L P/L	
6+51.6			75	316 7	188.6 R Top 4" outlet W. side ho# 11352	Pg. 10

F. B. 1941 Pg. 14 Job No. 1709.14 Division No. ____ Notes Red. ____ Plotted ____ Profile
Survey of Emery SJ Date ____ Date ____ No. ____
Survey by Snyder Notes PRS Notes Chkd. ____ Checked ____ X-Sec.
Indexed C. Johnson Date ____ Date ____ No. ____

76L298 307 8-53

PLEASE RETURN TO
LOS ANGELES COUNTY SURVEYOR
726 LOS ANGELES COUNTY ENGINEERING BLDG.

NOTE: ANY ADDITIONS OR CHANGES ON THIS SHEET MUST BE MADE OR CIRCLED IN RED INK, WITH DATE AND NAME OF PERSON MAKING CHANGE.

Do not extend notes this side of this line. Lower Azusa Rd.

STATION	B. S.	H. I.	F. S.	ELEV.	Left & N	℄ Right & S
7+00		324 23	465	319 58		℄
			505	319 18		13.5' R Gutter
			496	319 27		19' R Ed. Shoulder
			51	319 1		40' R P/L
			529	318 94	15' L Gutter	
			497	319 26	19' L Ed. Shoulder	
			45	319 7	25' L Top	
			45	319 7	40' L P/L	
F.P.	534	324 62	495	319 28		
8+00			485	319 77		℄
			531	319 31		13' R Gutter
			501	319 61		18' R Ed. Shoulder
			55	319 1		40' R P/L
			550	319 12	15' L Gutter	
			505	319 57	19' L Ed. Shoulder	
			50	319 6	23' L Top	
			49	319 7	40' L P/L	
9+00			471	319 91		℄
			527	319 35		13' R Gutter
			507	319 55		18' R Ed. Shoulder

Profile Notes Red. ____ Plotted ____ Job No. 1709.14 Division No. ____ F.B. 1941 Pg. 15
No. ____ Date ____ Date ____ Survey of Emery St.
X-Sec. Notes Chkd. ____ Checked ____ Survey by Snyder Notes PRS Date 5-54
No. ____ Date ____ Date ____ Map No. ____ Indexed Johnson Date ____

76L298 307 8-53

PLEASE RETURN TO
LOS ANGELES COUNTY SURVEYOR
726 LOS ANGELES COUNTY ENGINEERING BLDG.

NOTE: ANY ADDITIONS OR CHANGES ON THIS SHEET MUST BE MADE OR CIRCLED IN RED INK, WITH DATE AND NAME OF PERSON MAKING CHANGE.

Do not extend notes this side of this line. Lower Azusa Rd

STATION	B. S.	H. I.	F. S.	ELEV.	Left ℄ N	℄ Right ℄ N
9+00		324 62	53	319 3		40' R P/L
			58	318 8		150' ± R Back Lot line
			545	319 17	15' L Gutter	
			510	319 52	19' L Ed Shoulder	
			49	319 7	23' L	
			50	319 6	40' L P/L	
			48	319 8	190' L	
			43	320 3	340' ± L Back Lot line	
10+00			450	320 12		℄
			509	319 53		13' R Gutter
			484	319 78		18' R Ed Shoulder
			53	319 3		40' R P/L
			518	319 44	15' L Gutter	
			477	319 85	19' L Ed Shoulder	
			49	319 7	25' L Top	
			47	319 9	40' L P/L	
T.P.	529	324 98	493	319 69		
11+00			475	320 23		℄
			521	319 77		13' R Gutter
			505	319 93		16' R Ed Shoulder
			54	319 6		40' R P/L

F. B. 1941 Pg. 16 Job No. 1709.14 Division No. Notes Red. Plotted Profile
Survey of Emery St. Date Date No.
Survey by Snyder Notes PRS Notes Chkd. Checked X-Sec.
Indexed E. C. Johnson Date Date Date No.

76L298 307 8-53

PLEASE RETURN TO
LOS ANGELES COUNTY SURVEYOR
726 LOS ANGELES COUNTY ENGINEERING BLDG.

NOTE: ANY ADDITIONS OR CHANGES ON THIS SHEET MUST BE MADE OR CIRCLED IN RED INK, WITH DATE AND NAME OF PERSON MAKING CHANGE.

Do not extend notes this side of this line. Lower Azusa Rd

STATION	B. S.	H. I.	F. S.	ELEV.	Left ℄ N	℄ Right ℄ S.
11+00		324 98	510	319 88	15'L Gutter	
			50	320 0	19'L Ed. Shoulder	
			50	320 0	25'L	
			50	320 0	40'L P/L	
11+51,88			474	320 24	℄ Int Lower Azusa Rd & Elrovia Ave	
			519	319 79		16'R Gutter
			556	319 43		270' R ℄ Elrovia Ave
			57	319 3		– Thence 30'W P/L
			530	319 68	21'L Gutter on ℄ Elrovia Ave	
			402	320 96	200'L on ℄ Elrovia Ave	
			377	321 21	350'L – –	
			38	321 2	– Thence 30'W P/L	
B.M. T.F. 87			455	320 43	B.M. TF 87 El 320.434 FB 1734/71	
					Lower Azusa Rd & Elrovia Ave	
					S.E. cor. 75'± E. of ℄ Elrovia Ave.	
					Bt. spk. in curb 5' E. of W. end	

Profile Notes Red. Plotted Job No. 1709.14 Division No. F. B. 1941 Pg. 17
No. Date Date Survey of Ferrery St.
X-Sec. Notes Chkd. Checked Survey by Snyder Notes Date 5-54
No. Date Date Map No. Indexed Johnson Date

B. 1941 Pg. 18

Job No. Division No. Notes Red. Platted Profile

Survey of Date Date No.

Survey by Notes Notes Chkd. Checked X-Sec.

Indexed Date Date Date No.

STATION	B. S.	H. I.	F. S.	ELEV.	

761.298 307 8-53

PLEASE RETURN TO

LOS ANGELES COUNTY SURVEYOR

726 LOS ANGELES COUNTY ENGINEERING BLDG.

NOTE: ANY ADDITIONS OR CHANGES ON THIS SHEET MUST BE MADE OR CIRCLED IN RED INK, WITH DATE AND NAME OF PERSON MAKING CHANGE.

Do not extend notes this side of this line.

Notes Ck'd by	Survey of Emery St
Map No.	W. O. 1709.14 Tape No. St'd. °F
Office Work	Surveyed by Snyder
Checked	Notes F.E.B. Date 7-V-54
Date	Indexed K. C. Johnson

F.B. 1941 Pg. 19

OCT 15 '56

C.I. 1709.14
EMERY ST. S.S. DIST.
Location of Improvements
in
FAIRVIEW AVE.
From Cedar Ave
To Elrovia Ave

Snyder
Brooks
Maldonado
Tafoya
Little page

Note: Any Additions or Changes on This Sheet Must be Made or Circled in Red Ink With Date and Name of Person Making Change.

Do not extend notes this side of this line.

RETURN TO
LOS ANGELES COUNTY SURVEYOR
726 LOS ANGELES COUNTY
ENGINEERING BLDG.

76F3098 247 4-53

F.B. 194 Pg. 20

Cont. To Bottom Pg. 21



RETURN TO
LOS ANGELES COUNTY SURVEYOR
726 LOS ANGELES COUNTY
ENGINEERING BLDG.

Do not extend notes this side of this line.

Note: Any Additions or Changes on This Sheet Must be Made or Circled in Red Ink With Date and Name of Person Making Change.

Notes Ck'd by	Survey of Emery St.
Map No.	W. O. 1709 14 Tape No. St'd. °F
Office Work	Surveyed by Snyder
Checked	Notes F.E.B. Date 7-V-54
Date	Indexed C. Johnson

F.B. 1941 PG. 21

Cont. To Bottom Pg. 22

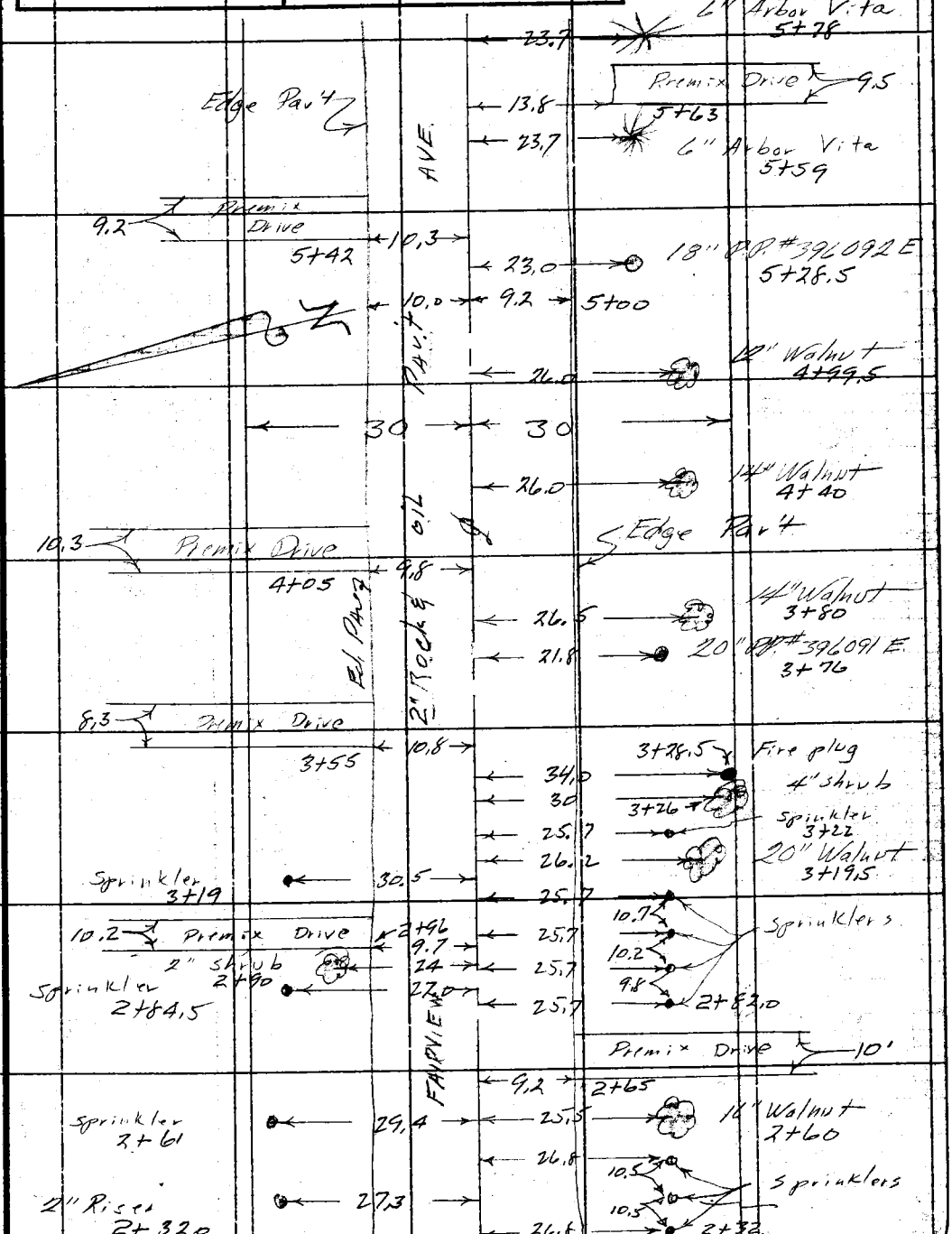

Cont. From Top Pg. 20

Note: Any Additions or Changes on This Sheet Must be Made or Circled in Red Ink With Date and Name of Person Making Change.

Do not extend notes this side of this line.

RETURN TO
LOS ANGELES COUNTY SURVEYOR
726 LOS ANGELES COUNTY
ENGINEERING BLDG.

76F3098 247 4-53

Cont To Bottom Pg 23



Cont. From Top Pg. 21

RETURN TO
LOS ANGELES COUNTY SURVEYOR
726 LOS ANGELES COUNTY
ENGINEERING BLDG.
Do not extend notes this side of this line.

Note: Any Additions or Changes on This Sheet Must be Made or Circled in Red Ink With Date and Name of Person Making Change.

Notes Ck'd by	Survey of Emery St.
Map No.	W. O. 1709 14 Tape No. St'd. °F
Office Work	Surveyed by Snyder
Checked	Notes F.E.B. Date 7-V-54
Date	Indexed C. Johnson

F.B. 1941 PG. 23

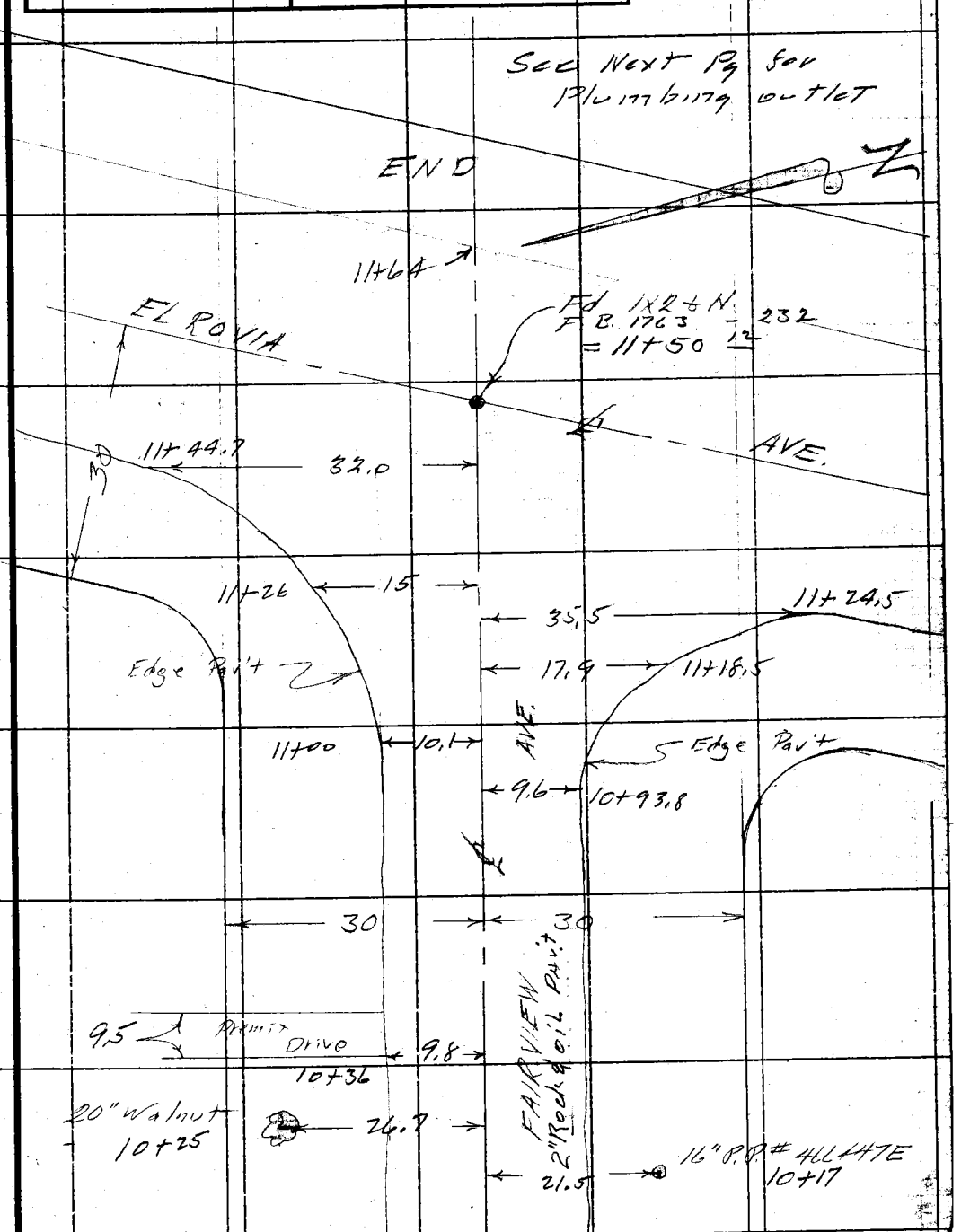

Cont. From Top Pg. 22

Note: Any Additions or Changes on This Sheet Must be Made or Circled in Red Ink With Date and Name of Person Making Change.

Do not extend notes this side of this line.

RETURN TO
LOS ANGELES COUNTY SURVEYOR
726 LOS ANGELES COUNTY
ENGINEERING BLDG.

76F3098 247 4-53

F. B. 194 Pg. 24

No Basements in Houses Contacted
No Basements at the following Houses
11314
11344
11434

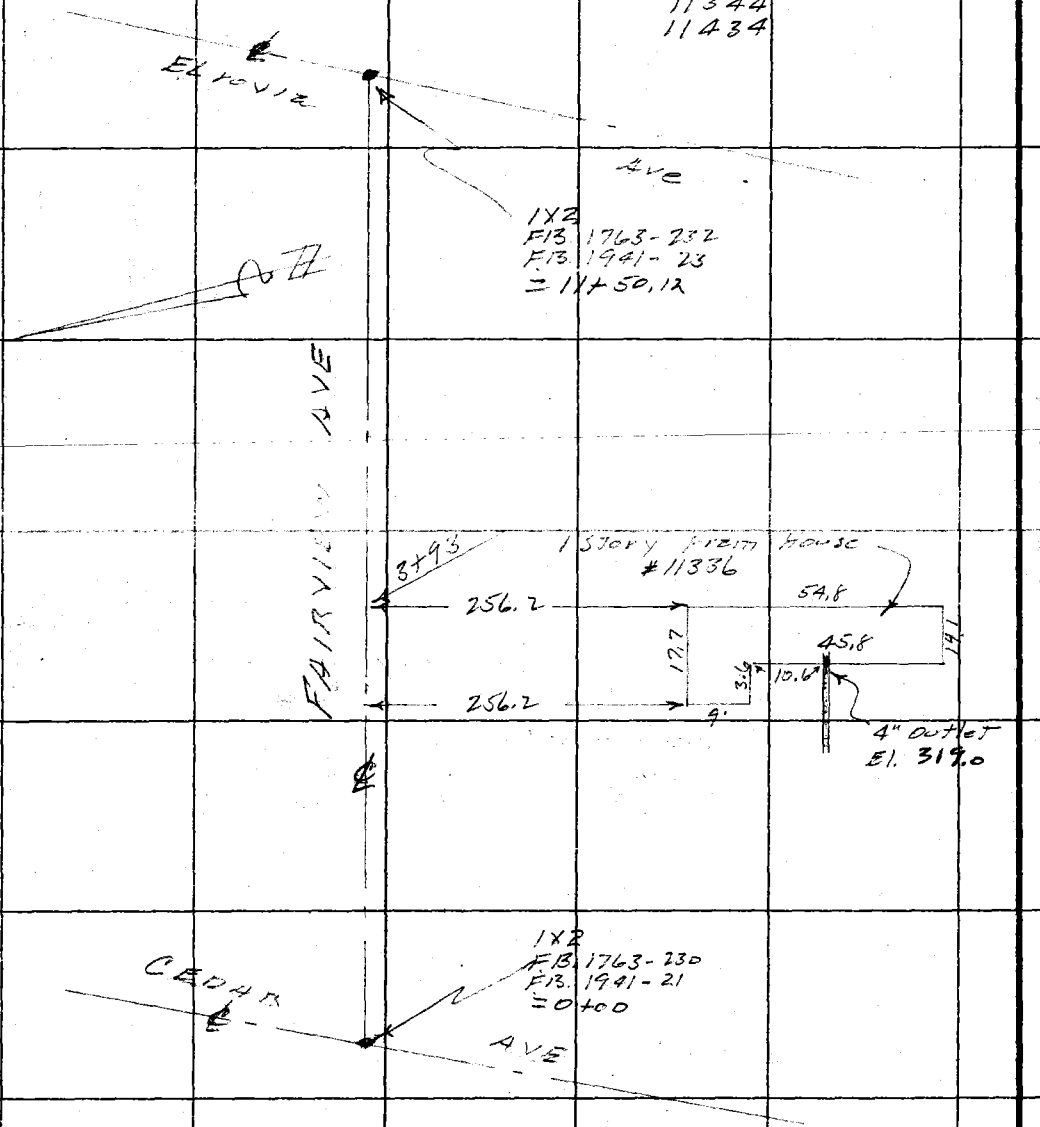

RETURN TO
LOS ANGELES COUNTY SURVEYOR
726 LOS ANGELES COUNTY
ENGINEERING BLDG.
Do not extend notes this side of this line.

Note: Any Additions or Changes on This Sheet Must be Made or Circled in Red Ink With Date and Name of Person Making Change.

F. B. 1991 Pg. 25

Profile No. | Notes Red. | Date | Plotted | Date | Job No. 1709.14 | Division No. | Survey of Emery St.
X-Sec. No. | Notes Chkd. | Date 2-13-54 | Checked | Date | Survey by Snyder | Notes 1913 | Date 5-54 | Map No. | Indexed Johnson | Date OCT 15 56

C.I. 1709.14
EMERY ST S.S. Dist.

X SECTIONS
ON
FAIRVIEW AVE

From - Cedar Ave
To - Elrovia Ave

Snyder
Brooks
Maldonado
Tafoya
Littlepage

STATION	B. S.	H. I.	F. S.	ELEV.

NOTE: ANY ADDITIONS OR CHANGES ON THIS SHEET MUST BE MADE OR CIRCLED IN RED INK, WITH DATE AND NAME OF PERSON MAKING CHANGE.

Do not extend notes this side of this line.

PLEASE RETURN TO
LOS ANGELES COUNTY SURVEYOR
726 Los Angeles County Engineering Bldg.

761.298 307 8-53

76L298 307 8-53

PLEASE RETURN TO
LOS ANGELES COUNTY SURVEYOR
726 LOS ANGELES COUNTY ENGINEERING BLDG.

NOTE: ANY ADDITIONS OR CHANGES ON THIS SHEET MUST BE MADE OR CIRCLED IN RED INK, WITH DATE AND NAME OF PERSON MAKING CHANGE.

Do not extend notes this side of this line. Fairview Ave

STATION	B. S.	H. I.	F. S.	ELEV.	Left & N	℄ Right & S.
B.M. TF127				321 34	B.M. TF 127 El. 321.341 FB. 1734/93	
	423	325 57			Cedar Ave & Fairview Ave S.E. cor.	
					L & T in end conc. walk to ho# 1442	
					Cedar Ave	
0+00			508	320 49	℄ int Cedar Ave & Fairview Ave	
0+20			541	320 16		℄ X Gutter
0+35			506	320 51		℄
			516	320 41		9' R Ed. Pav.
			53	320 3		16' R Gutter
			38	321 8		30' R P/L
			506	320 51	10' L Ed. Pav.	
			53	320 3	16' L Gutter	
			38	321 8	30' L P/L	
1+00			480	320 77		℄
			491	320 66		10' R Ed. Pav.
			52	320 4		16' R Gutter
			36	322 0		30' R P/L
			497	320 60	12' L Ed. Pav.	
			51	320 5	19' L Gutter	
			38	321 8	30' L P/L	
2+00			466	320 91		℄

F.B. 1941 Pg. 26 Job No. 1709.14 Division No. Notes Red. Plotted Profile
Survey of Emery St. Date Date No.
Survey by Snyder Notes 12 RS Notes Chkd. Checked X-Sec.
Indexed C. Johnson Date Date Date No.

76L298 307 8-53

PLEASE RETURN TO
LOS ANGELES COUNTY SURVEYOR
726 LOS ANGELES COUNTY ENGINEERING BLDG.

NOTE: ANY ADDITIONS OR CHANGES ON THIS SHEET MUST BE MADE OR CIRCLED IN RED INK, WITH DATE AND NAME OF PERSON MAKING CHANGE.

Do not extend notes this side of this line. Fairview Ave

STATION	B. S.	H. I.	F. S.	ELEV.	Left ℄ N	℄ Right ℄'s
2+00		325 57	493	320 64		10' R Ed. Pav.
			51	320 5		16' R Gutter
			38	321 8		30' R P/L
			487	320 70	11' L Ed. Pav.	
			48	320 8	16' L Gutter	
			39	321 7	30' L P/L	
3+00 T.P.	459	325 61	455	321 02		℄
			474	320 87		10' R Ed. Pav.
			482	320 79		18' R Gutter
			43	321 3		30' R P/L
			46	321 0		170' R
			50	320 6		340' ± R Back lot line
			467	320 94	10' L Ed. Pav	
			467	320 94	16' L Gutter	
			41	321 5	30' L P/L	
			35	322 1	200' ± L Back lot line	
3+93			49	320 7		256' R at House
3+93			66	319 0	256' R Top 4" outlet W. side ho # 11336 Pg 24	
4+00			449	321 12		℄
			461	321 00		9' R Ed.
			48	320 8		15' R Gutter

Profile Notes Red ____ Plotted ____ Job No. 1709.14 Division No. ____ F. B. 1941 Pg. 27
No. ____ Date ____ Date ____ Survey of Emery St.
X-Sec. Notes Chkd. ____ Checked ____ Survey by Snyder Notes PRS Date 5-54
No. ____ Date ____ Date ____ Map No. ____ Indexed Johnson Date ____

76L298 307 8-53

PLEASE RETURN TO
LOS ANGELES COUNTY SURVEYOR
726 LOS ANGELES COUNTY ENGINEERING BLDG.

NOTE: ANY ADDITIONS OR CHANGES ON THIS SHEET MUST BE MADE OR CIRCLED IN RED INK, WITH DATE AND NAME OF PERSON MAKING CHANGE.

Do not extend notes this side of this line. Fairview Ave

STATION	B. S.	H. I.	F. S.	ELEV.	Left ℄ N	℄ Right ℄ S
4+00		325 61	44	321 2		30' R P/L
			469	320 92	11' L Ed. Pav.	
			48	320 8	16' L Gutter	
			42	321 4	30' L P/L	
5+00			434	321 27		℄
			449	321 12		10' R. Ed. Pav.
			46	321 0		16' R Gutter
			42	321 4		30' R P/L
			452	321 09	10' L Ed. Pav.	
			47	320 9	16' L Gutter	
			42	321 4	30' L P/L	
T.P.	508	326 34	435	321 26		
6+00			501	321 33		℄
			520	321 14		10' R Ed. Pav.
			52	321 1		14' R Gutter
			50	321 3		30' R P/L
			52	321 1		150' R
			55	320 8		300' R
			517	321 17	11' L Ed. Pav.	
			52	321 1	16' L Gutter	
			48	321 5	30' L P/L	

F. B. 1941 PG. 28 Job No. 1709.14 Division No. Notes Red. Plotted Date Date No. Profile
Survey of Bittery St. Notes 1 PRS Date Checked Date No. X-Sec.
Survey by Snyder Notes Chkd. Date
Indexed A. C. Johnson Date

76L298 307 8-53

PLEASE RETURN TO
LOS ANGELES COUNTY SURVEYOR
726 LOS ANGELES COUNTY ENGINEERING BLDG.

NOTE: ANY ADDITIONS OR CHANGES ON THIS SHEET MUST BE MADE OR CIRCLED IN RED INK, WITH DATE AND NAME OF PERSON MAKING CHANGE.

Do not extend notes this side of this line.

Fairview Ave

STATION	B. S.	H. I.	F. S.	ELEV.	Left ℄ N	℄ Right ℄ N
6+00		326 34	45	321 8	150' L	
7+00			479	321 55		℄
			498	321 36		10' R Ed. Pav.
			51	321 2		15' R Gutter
			46	321 7		30' R P/L
			494	321 40	10' L Ed. Pav.	
			49	321 4	16' L. Gutter	
			46	321 7	30' L P/L	
T.P.	526	326 81	479	321 55		
8+00			510	321 71		℄
			536	321 45		10' R Ed. Pav.
			55	321 3		15' R Gutter
			50	321 8		30' R P/L
			522	321 59	10' L Ed. Pav	
			54	321 4	16' L Gutter	
			50	321 8	30' L P/L	
9+00			508	321 73		℄
			513	321 68		10' R Ed. Pav.
			52	321 6		15' R Gutter
			50	321 8		30' R P/L
			54	321 4		150' R

Profile Notes Red. ____ Plotted ____ Job No. 170914 Division No. ____
No. ____ Date ____ Date ____ Survey of Ellery St.
X-Sec. Notes Chkd. ____ Checked ____ Survey by Snyder Notes 1935 Date 5-54
No. ____ Date ____ Date ____ Map No. ____ Indexed Johnson Date ____

F. B. 1941 PG. 29

76L298 307 8-53

PLEASE RETURN TO
LOS ANGELES COUNTY SURVEYOR
726 LOS ANGELES COUNTY ENGINEERING BLDG.

NOTE: ANY ADDITIONS OR CHANGES ON THIS SHEET MUST BE MADE OR CIRCLED IN RED INK, WITH DATE AND NAME OF PERSON MAKING CHANGE.

Do not extend notes this side of this line. Fairview Ave

STATION	B. S.	H. I.	F. S.	ELEV.	Left ℄ N	℄ Right ℄ S
9+00		326 81	60	320 8		340'± R Back lot line
9+00			515	321 66	10' L Ed. Pav	
—			54	321 4	15 L Gutter	
—			47	322 1	30' L P/L	
—			40	322 8	200' L	
10+00			483	321 98		℄
			498	321 83		10' R Ed. Pav.
			54	321 4		15' R Gutter
			49	321 9		30' R P/L
			489	321 92	10' L Ed. Pav.	
			51	321 7	16' L Gutter	
			46	322 2	30' L P/L	
11+00 T.P.	486	327 02	465	322 16		℄
			502	322 00		12' R Ed. Pav.
			51	321 9		20' R Gutter
			47	322 3		30' R P/L
			500	322 02	11 L Ed. Pav.	
			53	321 7	16' L Gutter	
			44	322 6	30' L P/L	
11+50,12			472	322 30	℄ Int Fairview Ave & Elrovia Ave	
—			508	321 94		150' R ℄ Elrovia Ave

F. B. 1941 Pg. 30 Job No. 1709.14 Division No. Notes Red. Plotted Profile
Survey of Ellery St. Date Date No.
Survey by Snyder Notes PRS Notes Chkd. Checked X-Sec.
Indexed C. Johnson Date Date Date No.

76L298 307 8-53

PLEASE RETURN TO
LOS ANGELES COUNTY SURVEYOR
726 LOS ANGELES COUNTY ENGINEERING BLDG.

NOTE: ANY ADDITIONS OR CHANGES ON THIS SHEET MUST BE MADE OR CIRCLED IN RED INK, WITH DATE AND NAME OF PERSON MAKING CHANGE.

Do not extend notes this side of this line. Fairview Ave

STATION	B. S.	H. I.	F. S.	ELEV.	℄
11+50.12		327 02	569	321 33	350' R on ℄ Elrovia Ave
			57	321 3	✓ Thence 30' W P/L
			406	322 96	180' L on ℄ Elrovia Ave
			35	323 5	✓ Thence 30' W P/L
T.P.	547	327 24	525	321 77	
B.M. TF131			323	324 01	B.M. TF131 EL. 324.031 F.B. 1734/95 Elrovia Ave & Fairview Ave N.W. cor. - Lg. Bt. spk. in W. side P.P. # 466413 E.

Profile Notes Red. ____ Plotted ____ Job No. 1704.14 Division No. ____ F. B. 1941 Pg. 31
No. ____ Date ____ Date ____ Survey of Emery St.
X-Sec. Notes Chkd. ____ Checked ____ Survey by Snyder Notes 1785 Date 5-54
No. ____ Date ____ Date ____ Map No. ____ Indexed Johnson Date ____

F. B. 1941 Pg. 32 | Job No. | Division No. | Notes Red. | Plotted | Profile

Survey of | Date | Date | No.

Survey by | Notes | Notes Chkd. | Checked | X-Sec.

Indexed | Date | Date | Date | No.

STATION	B. S.	H. I.	F. S.	ELEV.	

76L298 307 8-53

PLEASE RETURN TO

LOS ANGELES COUNTY SURVEYOR

726 Los Angeles County Engineering Bldg.

Do not extend notes this side of this line.

NOTE: ANY ADDITIONS OR CHANGES ON THIS SHEET MUST BE MADE OR CIRCLED IN RED INK. WITH DATE AND NAME OF PERSON MAKING CHANGE.

F.B. 1941 PG. 33

Notes Ck'd by	Survey of Emery St.
Map No.	W. O. 1709 14 Tape No. St'd. °F
Office Work	Surveyed by Snyder
Checked	Notes F.E. 03 Date 7-JE-57
Date	Indexed C. Johnson

OCT 15 '58

C.I. 1709 . 14

EMERY ST. S.S. DIST.

Location of Improvements

in

HALLWOOD DR.

From Cedar Ave

To Elrovia Ave.

Snyder
Brooks
Maldonado
Tafoya
Littlepage

Note: Any Additions or Changes on This Sheet Must be Made or Circled in Red Ink With Date and Name of Person Making Change.

Do not extend notes this side of this line.

RETURN TO
LOS ANGELES COUNTY SURVEYOR
726 LOS ANGELES COUNTY
ENGINEERING BLDG.

7875088 247 4-58

F.B. 194 PG. 34

Cont. To Bottom Pg. 35

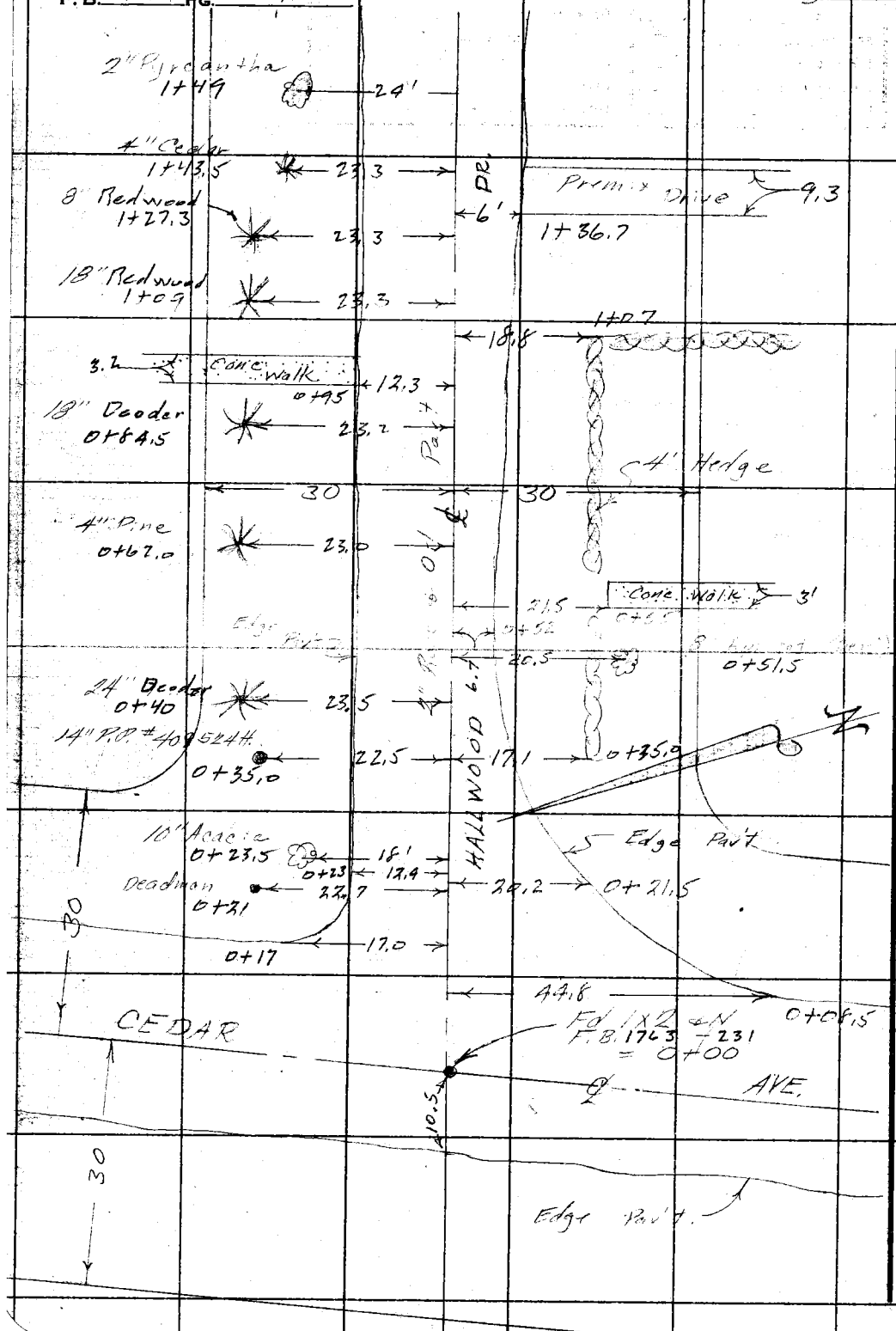

RETURN TO
LOS ANGELES COUNTY SURVEYOR
720 LOS ANGELES COUNTY
ENGINEERING BLDG.
Do not extend notes this side of this line.

Notes: Any Additions or Changes on This Sheet Must be Made or Circled in Red Ink With Date and Name of Person Making Change.

Notes Ck'd by
Map No.
Office Work
Checked
Date

Survey of Emery St
W. O. 1209.14 Tape No. St'd. °F
Surveyed by Snyder
Notes F.E.B. Date 10-V-54
Indexed C. Johnson

F. B. 194 PG. 35

Cont. To Bottom Pg 3L

12" Walnut 5+65.0
20.5
20" Pepper
32'
5+37
12" R.P. # 477541E 5+36.0
22.6
10" Redwood 5+15.5
27.5
DR.

12" Walnut 5+05
22.6
7.3
10.6
5+00
Premix Drive
9.5
11.3
4+25.5
11.5
Premix Drive

4+07.4
8.3
12" Walnut 3+85.0
21'
Edge Pav't
16" Thos. P.P. # 477542E 3+83.0
22.6
9'
Premix Drive
9'
3+68
Edge Pav't
17.4
Fire plug 3+38.5
12" Walnut 3+25.2
21.3
30
30

2+85.0
24.2
30" Redwood 2+48
29'
30" Redwood 2+23
29'
2+08
4'
Conc. Walk
16'
30.5
2" Shrub 2+11.6
Light Post
2+07
20.2
31.7
2+07.5
4' Wire fence
16" R.P. # 477543E 2+01.5
22.8
4' Rail Fence
HALLWOOD
Premix Drive
8.0
6'
1+92
4" Shrub 1+78.5
21
2" Shrub
18'
1+69.0
11.0
Premix Drive
10.3
1+54

Cont. From Top Pg. 34

RETURN TO
LOS ANGELES COUNTY SURVEYOR
726 LOS ANGELES COUNTY
ENGINEERING BLDG.

Note: Any Additions or Changes on This Sheet Must be Made or Circled in Red Ink With Date and Name of Person Making Change.

Do not extend notes this side of this line.

787508 247 4-52

Cont To Bottom Pg. 37

F.B. 1944 PG. 36



Cont. From Top Pg. 35

RETURN TO
LOS ANGELES COUNTY SURVEYOR
726 LOS ANGELES COUNTY
ENGINEERING BLDG.
Do not extend notes this side of this line.

Note: Any Additions or Changes on This Sheet Must be Made or Circled in Red Ink With Date and Name of Person Making Change.

F. B. 1941 PG. 37

Notes Ck'd by	Survey of Emery St
Map No.	W. O. 1709 Tape No. 14 Std. °F
Office Work	Surveyed by Snyder
Checked	Notes F. E. B. Date 10-V-54
Date	Indexed A. C. Johnson

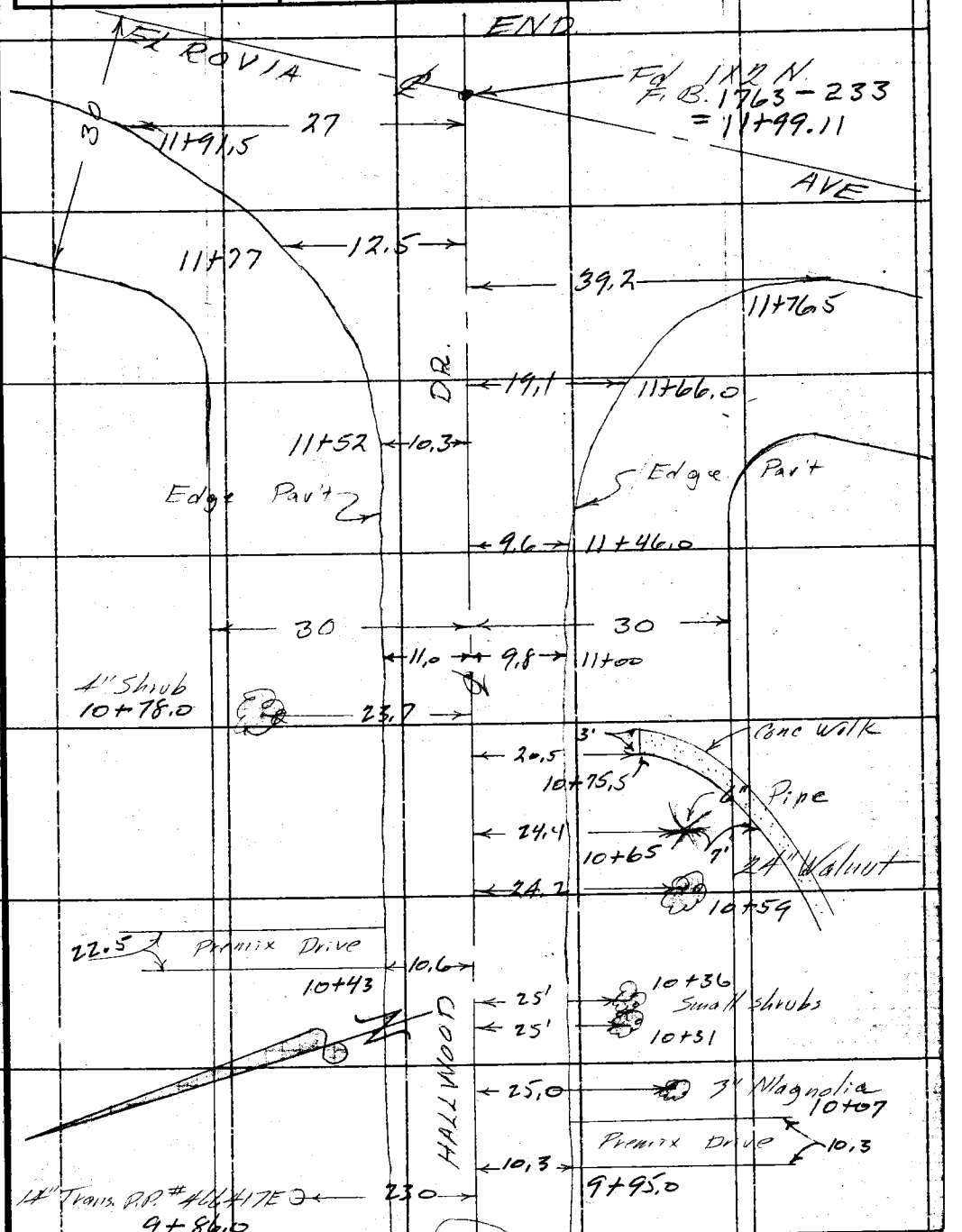

Cont. From Top Pg. 36

Note: Any Additions or Changes on This Sheet Must be Made or Circled in Red Ink With Date and Name of Person Making Change.

Do not extend notes this side of this line.

RETURN TO
LOS ANGELES COUNTY SURVEYOR
726 LOS ANGELES COUNTY
ENGINEERING BLDG.

76F2008 247 4-53

F. B. 1941 PG. 38

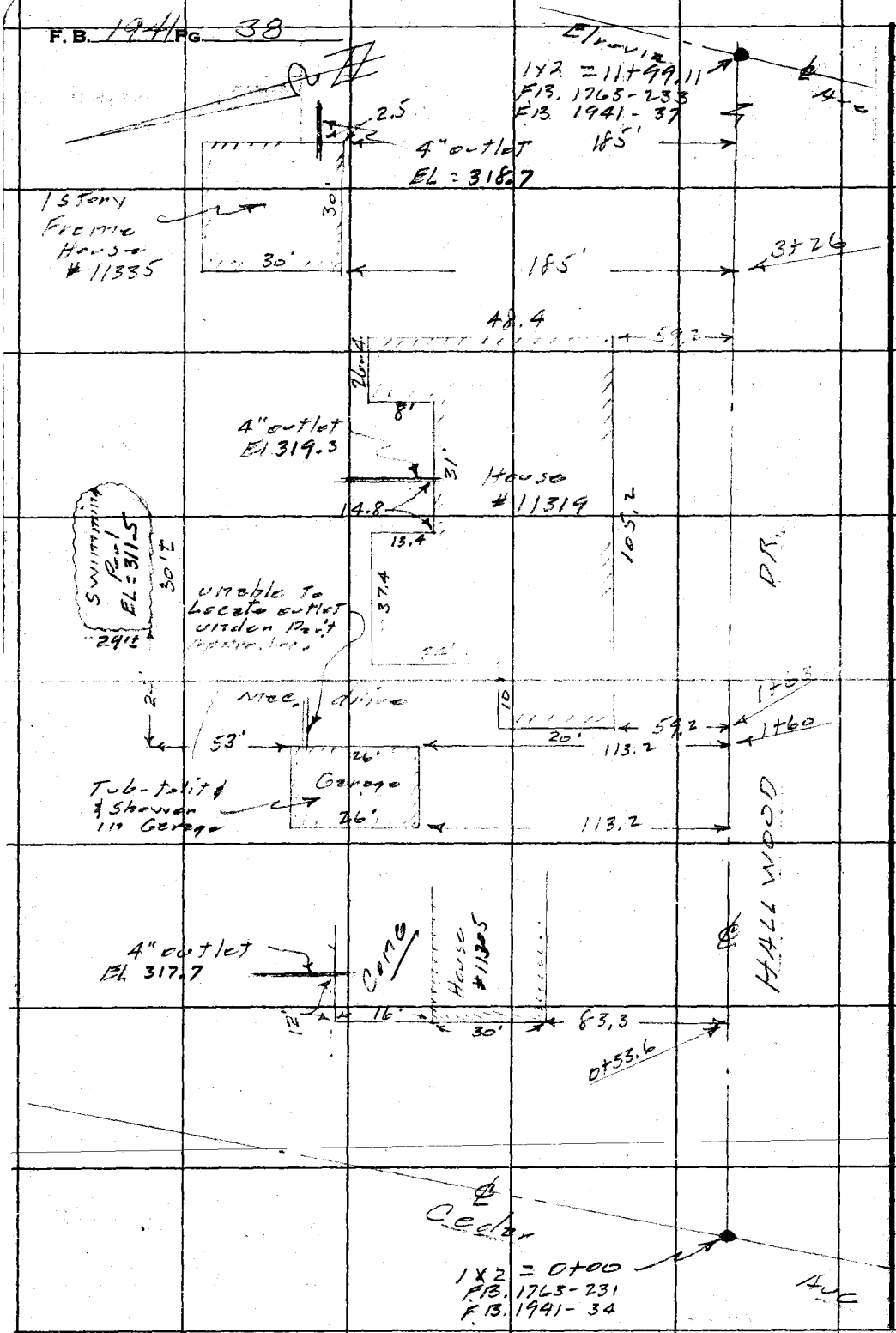

RETURN TO
LOS ANGELES COUNTY SURVEYOR
726 LOS ANGELES COUNTY
ENGINEERING BLDG.
Do not extend notes this side of this line.

Note: Any Additions or Changes on This Sheet Must be Made or Circled in Red Ink With Date and Name of Person Making Change.

Profile No.	Notes Red.	Plotted	Job No. 1709.14	Division No.	F. B. 1941 Pg. 39
	Date	Date	Survey of Emery St		
X-Sec. No.	Notes Chkd.	Checked	Survey by Snyder	Notes PRS Date 10-V-54	
	Date 5-13-54	Date	Map No.	Indexed E. C. Johnson Date OCT 18 56	

C.I. 1709.14
EMERY ST S.S. DIST.

X SECTIONS
on
HALLWOOD DR.

From - Cedar Ave
To - Elrovia Ave

Snyder
Burbeck
Maldonado
Tatoya
Little Page

STATION	B. S.	H. I.	F. S.	ELEV.

NOTE: ANY ADDITIONS OR CHANGES ON THIS SHEET MUST BE MADE OR CIRCLED IN RED INK, WITH DATE AND NAME OF PERSON MAKING CHANGE.

Do not extend notes this side of this line.

PLEASE RETURN TO
LOS ANGELES COUNTY SURVEYOR
726 Los Angeles County Engineering Bldg.

761298 307 8-53

761298 307 8-53

PLEASE RETURN TO
LOS ANGELES COUNTY SURVEYOR
726 Los Angeles County Engineering Bldg.

NOTE: ANY ADDITIONS OR CHANGES ON THIS SHEET MUST BE MADE OR CIRCLED IN RED INK, WITH DATE AND NAME OF PERSON MAKING CHANGE.

Do not extend notes this side of this line. Hollywood Dr.

F. B. 1941 Pg. 40 | Job No. 1709.14 Division No. | Profile | Plotted | Notes Red. | No. | X-Sec.
Survey of Empire | Date | Date | Date | Date
Survey by Skyline Notes D.R.S. Notes Chkd. Checked
Indexed C. Johnson Date Date Date

STATION	B. S.	H. I.	F. S.	ELEV.	Left ℄ N	℄ Right ℄ S.
B.M. TF 128		1		321 28	B.M. TF 128 El. 321.28	F.B. 1734/93
	599	327 27			Cedar Ave ℄ Hollywood Dr. 90' ± So. of	
					11T, 13T. Sak in N.W. cor. Conc. drive to	
					1no # 11302 Hollywood Dr.	
0+00			518	322 09	℄ 11T. Hollywood Dr ℄ Cedar Ave	
0+08			503	322 24		℄
0+30			532	321 95		℄
"			559	321 68		19' R Ed. Pav & Gutter
"			98	322 5		30' R P/L
"			508	321 19	10' L Ed. Pav. Top Bk	
"			61	321 2	20' L Bot Bk	
"			69	320 4	30' L P/L	
0+53.6			96	317 7	Top 4" outlet N. side	No # 11305 P/L 38
"			76	317 7	ground over outlet	N. side No # 11305
1+00			524	322 03		℄
			531	321 96		7' R Ed Pav.
			56	321 7		15' R Gutter
			50	322 3		30' R P/L
			538	321 89	11' L Ed. Pav. Top Bk	
			66	320 7	30' L P/L Bot Bk	
T.P.	520	327 23	524	322 03		

76L298 307 8-53

PLEASE RETURN TO
LOS ANGELES COUNTY SURVEYOR
726 LOS ANGELES COUNTY ENGINEERING BLDG.

NOTE: ANY ADDITIONS OR CHANGES ON THIS SHEET MUST BE MADE OR CIRCLED IN RED INK, WITH DATE AND NAME OF PERSON MAKING CHANGE.

Do not extend notes this side of this line. Hollywood Dr.

STATION	B. S.	H. I.	F. S.	ELEV.	Left ℄ N	℄ Right ℄ S
1+60		327 23	75	319 7	140' L ground over Mec. Pav. outlet E. side of	
					garage also El. of garage floor Pg. 38	
–			79	319 3	Top of 4" outlet N. side of ho# 11319 Pg 38	
–			73	319 9	ground at Swimming Pool – –	
–			158	311 4	Bot of Swimming – (ct. drain)	
2+00			495	322 28	℄	
			505	322 18		8' R Ed. Pav
			52	322 0		14' R. Gutter line
			48	322 4		30' R P/L
			499	322 24	9' L Ed. Pav.	
			50	322 2	16' L. Gutter	
			46	322 6	30' L P/L	
			67	320 5	340' ±L Back Lot line	
3+00			478	322 45	℄	
			502	322 21		9' R Ed. Pav.
			52	322 0		16' R Gutter
			49	322 3		30' R P/L
			484	322 39	9' L Ed. Pav.	
			50	322 2	16' L Gutter	
			48	322 4	30' L P/L	
T.P.	483	327 28	478	322 45	–	

Profile Notes Red. Plotted Job No. 1709.14 Division No. F. B. 1941 Pg. 41
No. Date Date Survey of Emery St.
X-Sec. Notes Chkd. Checked Survey by Snyder Notes P.R.S. Date 10-16-54
No. Date Date Map No. Ed Johnson Date

76L298 307 8-53

PLEASE RETURN TO
LOS ANGELES COUNTY SURVEYOR
726 LOS ANGELES COUNTY ENGINEERING BLDG.

NOTE: ANY ADDITIONS OR CHANGES ON THIS SHEET MUST BE MADE OR CIRCLED IN RED INK, WITH DATE AND NAME OF PERSON MAKING CHANGE.

Do not extend notes this side of this line. Hallywood Dr

STATION	B. S.	H. I.	F. S.	ELEV.	Left & N	℄ Right & S
3+26		327 28	86	318 7	Top 4" outlet E. side ho # 11335 Pg. 38	
4+00			469	322 59		℄
			483	322 45		11.' Ed. Pav.
			52	322 1		16' R Gutter
			51	322 2		30' R P/L
			54	321 9		160' R at House
			478	322 50	8' L Ed. Pav.	
			50	322 3	14' L Gutter	
			49	322 4	30' L P/L	
			48	322 5	150 L' Top Bk	
			74	319 9	205 L Bot Bk	
			65	320 8	340'+L Back Lot Line	
5+00			460	322 68		℄
			471	322 57		10.6 R Ed. Pav.
			50	322 3		16' R Gutter
			49	322 4		30' R P/L
			466	322 62	7.3 L Ed. Pav.	
			50	322 3	17' L Gutter	
			47	322 6	30' L P/L	
T.P.	536	328 03	461	322 67		

F. B. 1941 Pg. 42
Job No. Mog. 14 Division No. Notes Red. Plotted Profile
Survey of Emery St Date Date No.
Survey by Snyder Notes P.R.S. Notes Chkd. Checked X-Sec.
Indexed C. Johnson Date Date No.

76L298 307 8-53

PLEASE RETURN TO
LOS ANGELES COUNTY SURVEYOR
726 LOS ANGELES COUNTY ENGINEERING BLDG.

NOTE: ANY ADDITIONS OR CHANGES ON THIS SHEET MUST BE MADE OR CIRCLED IN RED INK, WITH DATE AND NAME OF PERSON MAKING CHANGE.

Do not extend notes this side of this line. Hollywood Dr

STATION	B. S.	H. I.	F. S.	ELEV.	Left ℄ N.	℄ Right ℄ S
6+00		328 03	5 20	322 83		℄
			5 34	322 69		10 R Ed Pav't
			5 5	322 5		17 R Gutter
			5 4	322 6		30 R P/L
			5 23	322 80	8 L. Ed. Pav't	
			5 4	322 6	13 L. Gutter	
			5 0	323 0	30 L P/L	
7+00			5 07	322 96		℄
			5 10	322 93		10 R Ed Pav't
			5 0	323 0		15 R Gutter
			4 9	323 1		30 R P/L
			5 13	322 90	8 L Ed Pav't	
			5 2	322 8	10 L. Gutter	
			4 9	323 1	30 L P/L	
7+50			4 7	323 3		30 R P/L
			4 9	323 1		130 R
			4 6	323 4	30 L P/L	
			4 1	323 9	180 L	
			3 8	324 2	295 L	
8+00			4 88	323 15		℄
			4 95	323 08		9 R Ed Pav't

Profile Notes Red ____ Plotted ____ Job No. 1709.4 Division No. ____ F. B. 1941 Pg. 43
No. ____ Date ____ Date ____ Survey of Emery St.
X-Sec. Notes Chkd. ____ Checked ____ Survey by Snyder Notes Pks. Date 10-7-54
No. ____ Date ____ Date ____ Map No. ____ Indexed Johnson Date ____

76L298 307 8-53

PLEASE RETURN TO
LOS ANGELES COUNTY SURVEYOR
726 LOS ANGELES COUNTY ENGINEERING BLDG.

NOTE: ANY ADDITIONS OR CHANGES ON THIS SHEET MUST BE MADE OR CIRCLED IN RED INK, WITH DATE AND NAME OF PERSON MAKING CHANGE.

Do not extend notes this side of this line. Hallwood Dr

STATION	B. S.	H. I.	F. S.	ELEV.	L & North	℄ R & South
8+00		328 03	5 0	323 0		16 R Gutter
			4 6	323 4		30 R P/L
			4 86	323 17	8 L Ed Par	
			5 0	323 0	16 L. Gutter	
			4 5	323 5	30 L. P/L	
9+00			4 83	323 20		℄
			4 95	323 08		10 R Ed Par
			5 2	322 8		13 R Gutter
			4 6	323 4		30 R P/L
			4 82	323 21	9 L Ed Par	
			4 8	323 2	13 L Gutter	
			4 3	323 7	30 L P/L	
T. P.	5 10	328 30	4 83	323 20		
10+00			4 94	323 36		℄
			5 03	323 27		11 R Ed. Par't
			5 25	323 05		15 R Gutter
			5 0	323 3		30 R P/L
			5 3	323 0		175 R
			4 96	323 34	10 L Ed Par't	
			5 0	323 3	15 L Gutter	
			4 7	323 6	30 L P/L	

F. B. 1944 Pg. 44 Job No. 1709.14 Division No. Notes Red. Plotted Date No. Date X-Sec.
Survey of Emery St. Notes F.E.B. Notes Chkd. Checked Date No.
Survey by Snyder Date
Indexed K. C. Johnson

76L298 307 8-53

PLEASE RETURN TO
LOS ANGELES COUNTY SURVEYOR
726 LOS ANGELES COUNTY ENGINEERING BLDG.

NOTE: ANY ADDITIONS OR CHANGES ON THIS SHEET MUST BE MADE OR CIRCLED IN RED INK, WITH DATE AND NAME OF PERSON MAKING CHANGE.

Do not extend notes this side of this line.

Hallwood Ave

STATION	B. S.	H. I.	F. S.	ELEV.	L & North	℄ R & South
10+00		328 30	4 2	324 1	150 L	
			3 6	324 7	300 L	
11+00			4 65	323 65		℄
			4 78	323 52		11 R Ed. Par't
			4 9	323 4		17 R Gutter
			4 7	323 6		30 R P/L
			4 83	323 47	11 L Ed. Par't	
			5 0	323 3	15 L. Gutter	
			4 5	323 8	30 L P/L.	
T.P.	5 05	328 70	4 65	323 65		
11+50			5 06	323 64		℄
			5 23	323 47		9.5 R Ed Par't
			5 4	323 3		15 R Gutter
			4 8	323 9		30 R P/L
			5 09	323 61	10 L Ed. Par't	
			5 1	323 6	15 L Gutter	
			4 5	324 2	30 L P/L	
11+99.11			4 84	323 86	℄ inter of Hallwood Dr & Elrovia Ave	
			5 73	322 97	℄ Elrovia Ave 165 ft S. of Hallwood Dr	
			5 2	323 5	W. Prop Line 165 ft S. of Hallwood Dr.	
			4 06	324 64	℄ Elrovia Ave 180 ft N of Hallwood	

Profile Notes Red. ____ Platted ____ Job No. 1709.14 Division No. ____ F. B. 194 Pg. 45
No. ____ Date ____ Date ____ Survey of Emery St.
X-Sec. Notes Chkd. ____ Checked ____ Survey by Snyder Notes F.E.B. Date 10-V-54
No. ____ Date ____ Date ____ Map No. ____ Date ____

76L298 307 8-53

PLEASE RETURN TO
LOS ANGELES COUNTY SURVEYOR
726 LOS ANGELES COUNTY ENGINEERING BLDG.

NOTE: ANY ADDITIONS OR CHANGES ON THIS SHEET MUST BE MADE OR CIRCLED IN RED INK, WITH DATE AND NAME OF PERSON MAKING CHANGE.

Do not extend notes this side of this line. Hallwood Dr

STATION	B. S.	H. I.	F. S.	ELEV.	L.	℄ R
11+99 "		328 70	3 53	325 17	℄ Elrovia Ave 360 ft N. of Hallwood Dr.	
94			3 1	325 6	W P/L 360 ft. N. of Hallwood Dr.	
B.M. TF 130			3 48	325 22	BM # TF 130 Elev. 325.226 F.B. 1734/94	
					Hallwood Dr. @ Elrovia Ave. 70' ± W of	
					℄ Elrovia Ave & 20' N of ℄ Hallwood Dr.	
					Large Bt. Spk in S. side P.P. # 466 416 E.	

F. B. 1941 Pg. 46 Job No. 1709 14 Division No. Notes Red. Plotted Profile
Survey of Emery St. Date Date No.
Survey by Snyder Notes F.E.B. Notes Chkd. Checked X-Sec.
Indexed C. Johnson Date Date Date No.

PWRB 1328

Notes Cited by
Map No.
Office Work
Checked
Date

Survey of DAHLIA AVE
W. O. 0302.00 Tape No. 0170 St'd. 68 °F
Surveyed by J. J. LANIGAN
Notes J. J. L Date 9-27-56
Indexed K. C. Johnson

F. B. ~~1247~~ Pg. ~~44~~
1052

OCT 8 '56

ADDITIONAL
CENTER-LINE
NOTES
ON
DAHLIA AVE
FOR
DAHLIA AVE
C.I. 1926.16

LANIGAN
MALDONADO
MOORE
ALWIN
YASUI

Note: Any Additions or Changes on This Sheet Must be Made or Circled in Red Ink With Date and Name of Person Making Change.

Do not extend notes this side of this line.

RETURN TO
LOS ANGELES COUNTY SURVEYOR
726 LOS ANGELES COUNTY
ENGINEERING BLDG.

76F309S S&E #247. 8-54

F.B. 1944 PG. 48 PWFB 1328 1053

W.S. 37, C-1

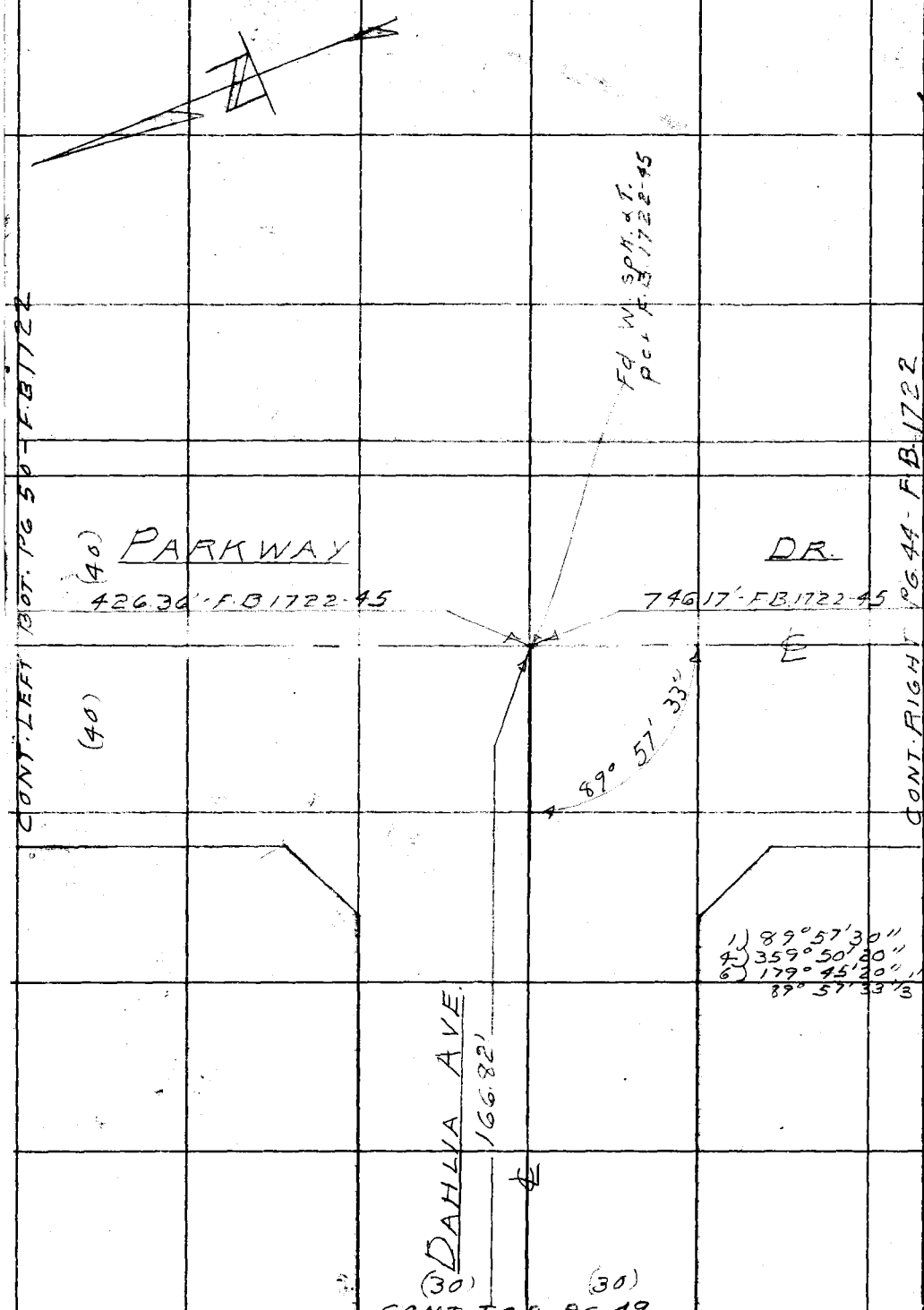

RETURN TO
LOS ANGELES COUNTY SURVEYOR
726 LOS ANGELES COUNTY
ENGINEERING BLDG.

Do not extend notes this side of this line.

Note: Any Additions or Changes on This Sheet Must be Made or Circled in Red Ink With Date and Name of Person Making Change.

PWFB 1328

Notes Ck'd by	Survey of DAHLIA AVE
Map No.	W. O. 0303.00 Tape No. 0170 St'd. 68 °F
Office Work	Surveyed by J.J. LANIGAN
Checked	Notes J.J.L. Date 9-27-54
Date	Indexed C. Johnson

F.B. 1241 Pg. 47

1054
1055

W.S.37,C-1

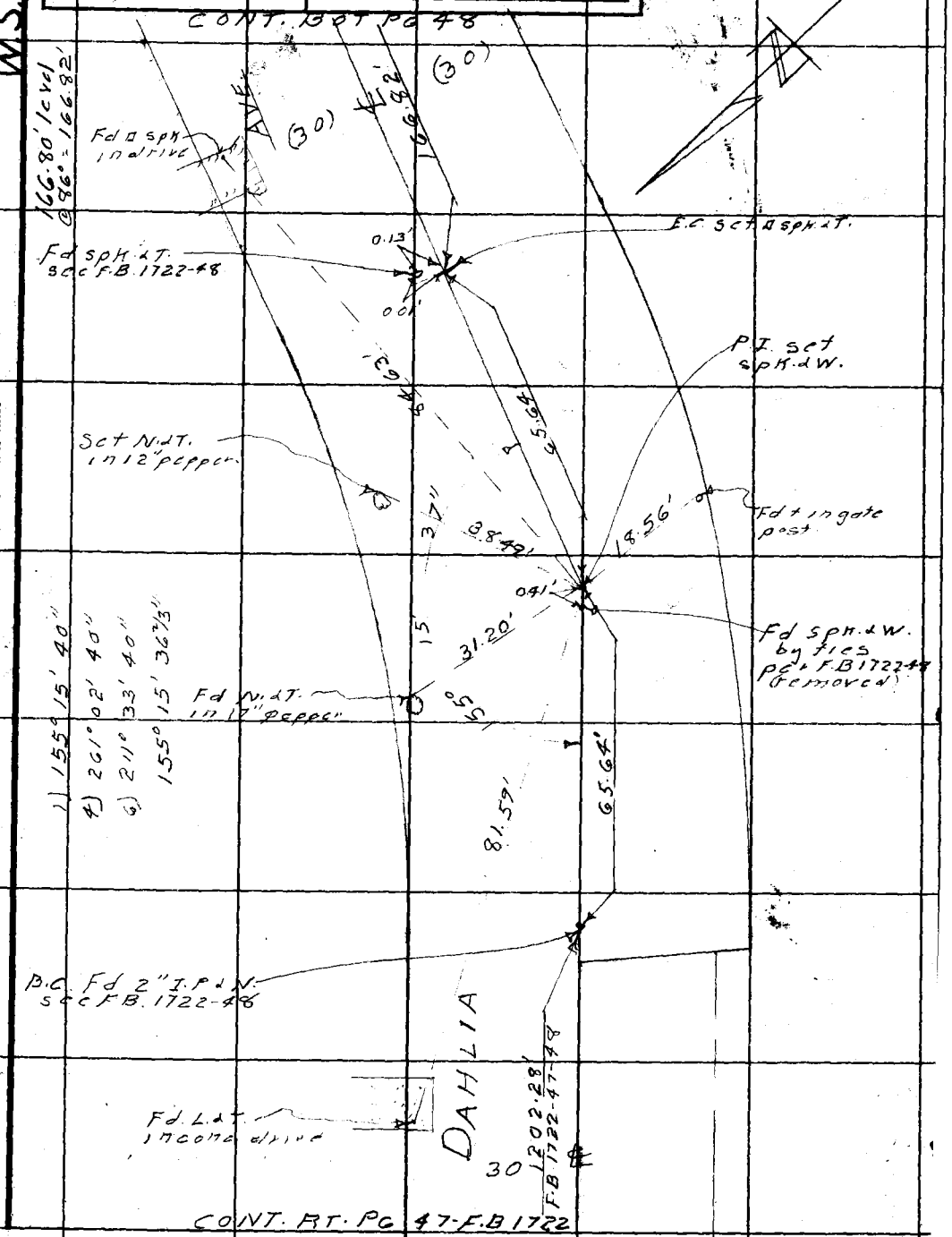

Note: Any Additions or Changes on This Sheet Must be Made or Circled in Red Ink With Date and Name of Person Making Change.

Do not extend notes this side of this line.

RETURN TO
LOS ANGELES COUNTY SURVEYOR
726 LOS ANGELES COUNTY
ENGINEERING BLDG.

76F309S S&E #247. 8-54

RETURN TO
LOS ANGELES COUNTY SURVEYOR
726 LOS ANGELES COUNTY
ENGINEERING BLDG.

Do not extend notes this side of this line.

Note: Any Additions or Changes on This Sheet Must be Made or Circled in Red Ink With Date and Name of Person Making Change.

F.B. 2941 PG. 50

Notes Ck'd by	Survey of Dahlia Ave.
Map No.	W. O. 1926.14 Tape No. St'd. °F
Office Work	Surveyed by J.J. Lanigan
Checked	Notes J.M. Maldonado Date 9-27-56
Date	Indexed C. Johnson

OCT 8 '56

F.B. 1941 PG. 51

C.I. 1926.14

DAHLIA AVE.
IMPROVEMENTS
ON
~~DAHLIA AVE.~~ Magnolia St.
FROM
DURFEE AVE.
TO
PARKWAY DR.

J.J. LANIGA
J.M. MALDONADO
M. MOORE
G. ALWIN
C. YASUI

Notes: Any Additions or Changes on This Sheet Must be Made or Circled in Red Ink With Date and Name of Person Making Change.

Do not extend notes this side of this line.

RETURN TO
LOS ANGELES COUNTY SURVEYOR
726 LOS ANGELES COUNTY
ENGINEERING BLDG.

76F3088 247 4-58

F.B. 1941 Pg. 52

Cont Bot. Pg. 53

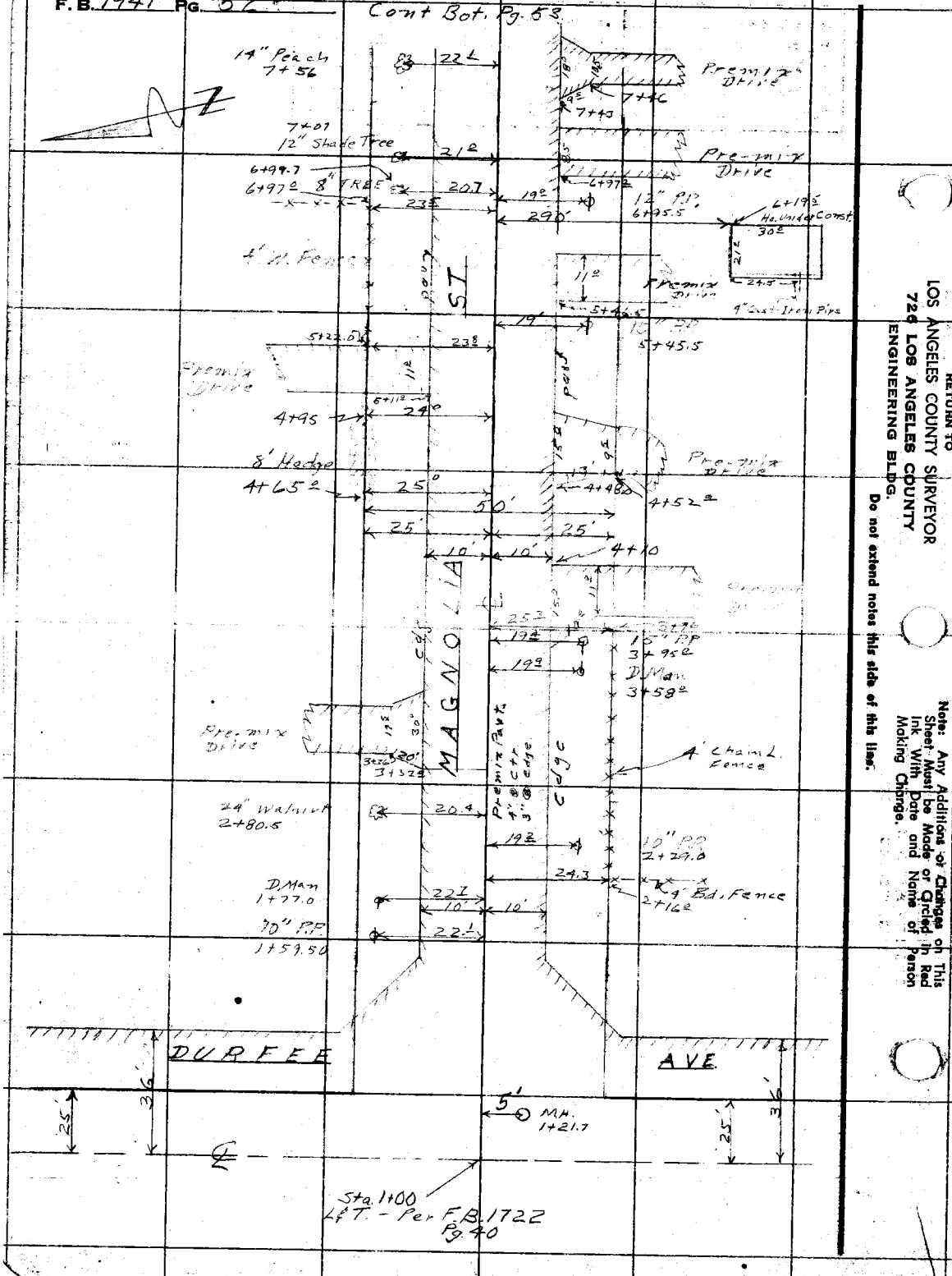

RETURN TO
LOS ANGELES COUNTY SURVEYOR
720 LOS ANGELES COUNTY
ENGINEERING BLDG.

Do not extend notes this side of this line.

Note: Any Additions or Changes on This Sheet Must be Made or Checked in Red Ink With Date and Name of Person Making Change.

Notes Ck'd by	Survey of DALIA AVE
Map No.	W. O. 1926.14 Tape No. St'd. °F
Office Work	Surveyed by J.J. Lanigan
Checked	Notes J.J. Maldonado Date 9-27-56
Date	Indexed A. C. Johnson

F. B. 1941 PG. 53

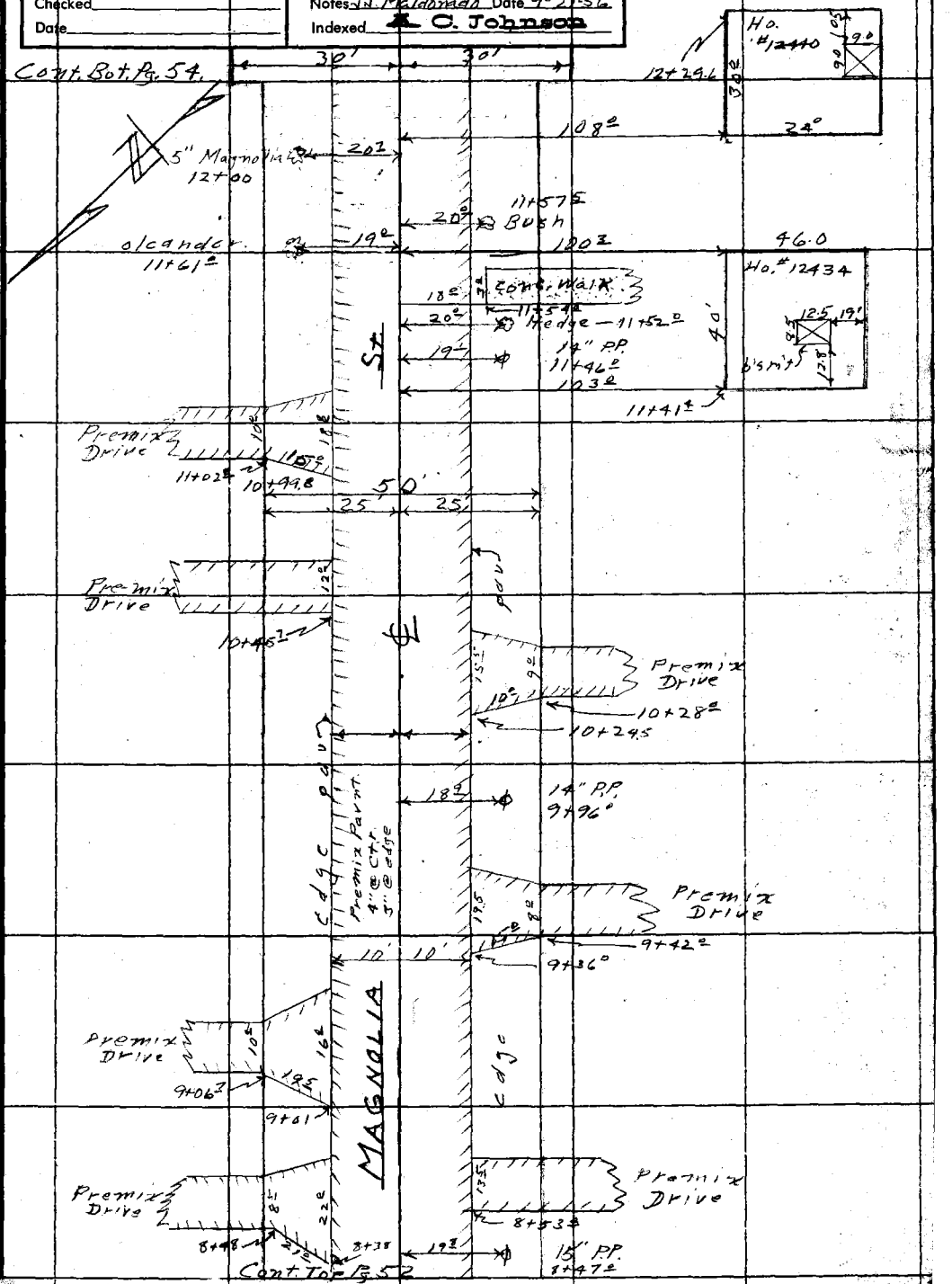

Note: Any Additions or Changes on This Sheet Must be Made or Circled In Red Ink With Date and Name of Person Making Change.

Do not extend notes this side of this line.

RETURN TO
LOS ANGELES COUNTY SURVEYOR
726 LOS ANGELES COUNTY
ENGINEERING BLDG.

76F309S 247 4-53

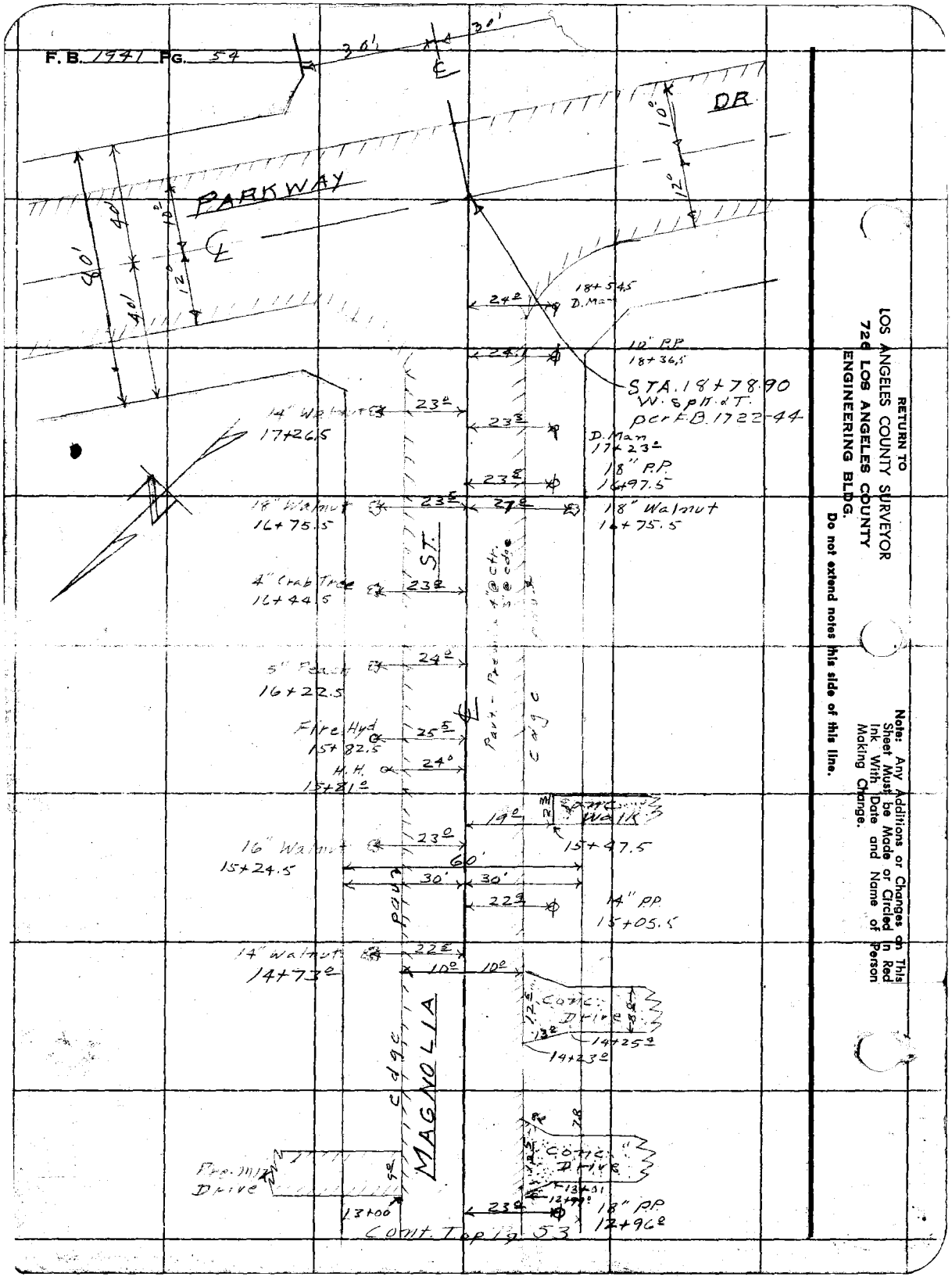

RETURN TO
LOS ANGELES COUNTY SURVEYOR
720 LOS ANGELES COUNTY
ENGINEERING BLDG.
Do not extend notes this side of this line.

Note: Any Additions or Changes on This Sheet Must be Made or Circled in Red Ink With Date and Name of Person Making Change.

Profile No. | Notes Red. | Plotted | Job No 19614 | Division No. 10 | F. B. 1941 Pg. 55
Date | Date | Survey of DAHLIA AVE
X-Sec. No. | Notes Chkd. | Checked | Survey by LANIGAN Notes MOORE Date 9-27-56
Date | Date | Map No. ~~Kindred Johnson~~ Date OCT 8 '56

C.I. 1926.14
DAHLIA AVE
PROFILE
and
CROSS-SECTIONS
on
MAGNOLIA ST
FROM
DURFEE AVE
TO
PARKWAY DR

LANIGAN.
MALDONADO
MOORE
ALWIN
YASUI

STATION	B. S.	H. I.	F. S.	ELEV.

NOTE: ANY ADDITIONS OR CHANGES ON THIS SHEET MUST BE MADE OR CIRCLED IN RED INK, WITH DATE AND NAME OF PERSON MAKING CHANGE.

PLEASE RETURN TO
LOS ANGELES COUNTY SURVEYOR
726 Los Angeles County Engineering Bldg.

Do not extend notes this side of this line.

761298 S & E #307 9-54

76L298 S & E #307 9-54

PLEASE RETURN TO
LOS ANGELES COUNTY SURVEYOR
726 LOS ANGELES COUNTY ENGINEERING BLDG.

NOTE: ANY ADDITIONS OR CHANGES ON THIS SHEET MUST BE MADE OR CIRCLED IN RED INK, WITH DATE AND NAME OF PERSON MAKING CHANGE.

Do not extend notes this side of this line.

STATION	B. S.	H. I.	F. S.	ELEV.	MAGNOLIA ST.
BMME217				2[illegible].46	Elev. 286.459 - FB1728-167 BMME217 DURFEE AVE & MAGNOLIA ST, S.W. COR. "X" CUT IN F. bolt on head of fire hyd.
					LT. ℄ RT.
1+00				—	℄ INT - DURFEE AVE & MAGNOLIA ST. (STREET UNDER CONSTR.)
1+21.7					5' - SS. M.H. 8" inlet N - 7.84 - depth 0.67 - diam 8.51 ✓ No. Rim - 283.59 8.51 275.08 ✓
8" inlet N				275.08 ✓	8" outlet S - 8.15 depth 0.67 - diam 8.82 ✓ So. Rim - 283.58 8.82 274.76 ✓
8" outlet S				274.76 ✓	8" inlet E - 7.74 0.67 - diam. 8.41 ✓ E. Rim 283.59 8.41 275.18 ✓
8" inlet E				275.18 ✓	
1+40.				283.19	℄
1+56.				283.47	℄
=				283.24	11.5' E. - Pav.
1+56				283.46	11' E. Pav.
2+00				284.69	℄
2+16.				285.01	℄

F. B. 1941 Pg. 56 Job No. 192614 Division No. 10 Notes Red. Plotted Profile
Survey of DAHLIA AVE Date Date No.
Survey by LANIGAN Notes MOORE Notes Chkd. Checked X-Sec.
Indexed C. Johnson Date Date Date No.

76L298 S & E #307 9-54

PLEASE RETURN TO
LOS ANGELES COUNTY SURVEYOR
726 LOS ANGELES COUNTY ENGINEERING BLDG.

NOTE: ANY ADDITIONS OR CHANGES ON THIS SHEET MUST BE MADE OR CIRCLED IN RED INK, WITH DATE AND NAME OF PERSON MAKING CHANGE.

Do not extend notes this side of this line.

STATION	B. S.	H. I.	F. S.	ELEV.	MAGNOLIA AVE (CONT.) Left	℄	Right
2+16.0				284.72			11.' E. Pav.
±				285.0			25.' PL
=				284.5			135.'± back Lot Line
=				284.77	10.' E. Pav.		
=				285.1	25.' PL		
2+92.0				285.7	130.'± back Lot Line		
3+00				284.90		℄	
=				284.69			10.5' E. Pav.
=				284.5			25.' PL
=				284.69	10.' E. Pav.		
=				284.9	25.' PL		
T. P.				284.63	T. P.		
4+00				284.50		℄	
=				284.36			10.' E. Pav.
=				284.3			25.' PL
=				283.3			332.'± back Lot Line
=				284.30	10.' E. Pav		
=				284.0	15.'		
				284.8	25.' PL		
5+00				283.92		℄	

Profile Notes Red. ____ Plotted ____ Job No. 1926.14 Division No. 10 F. B. 1941 Pg. 57
No. ____ Date ____ Date ____ Survey of Dahlia Ave
X-Sec. Notes Chkd. ____ Checked ____ Survey by Lanigan Notes Moore Date 9-28-56
No. ____ Date ____ Date ____ Map No. ____ Mex'd Johnson Date ____

76L298 S & E #307 9-54

PLEASE RETURN TO
LOS ANGELES COUNTY SURVEYOR
726 LOS ANGELES COUNTY ENGINEERING BLDG.

NOTE: ANY ADDITIONS OR CHANGES ON THIS SHEET MUST BE MADE OR CIRCLED IN RED INK, WITH DATE AND NAME OF PERSON MAKING CHANGE.

Do not extend notes this side of this line.

F. B. 1941 Pg. 58 | Job No. 216.12 Division No. 10 Notes Red. Plotted. Profile
Survey of Dahlia Ave Date. No.
Survey by Lanigan Notes Moore Date. Notes Chkd. Checked. X-Sec.
Indexed by C. Johnson Date. Date. No.

STATION	B. S.	H. I.	F. S.	ELEV.	MAGNOLIA ST. (CONT.)		
					Left	℄	Right
5+00				283.81			10' E. Pav.
"				283.8			25' ℞
"				283.84	10' E. Pav.		
"				283.9	25' ℞		
T.P.				283.66	T.P		
6+00				283.7		℄	
"				283.60			10' E. Pav.
"				283.6			25' ℞
"				283.7			332' back Lot Line
"				283.61	10' E Pav.		
"				283.4	25' ℞		
"				284.2	325' back Lot Line		
5798.5				281.1			No. under Const 314.5' ± Top of 4" C.I. Pipe
7+00				283.58		℄	
"				283.31			10' E. Pav
"				283.5			25' ℞
"				283.4	10' E. Pav		
"				283.6	25' ℞		
T.P.				283.75	T. P		
8+00				283.87		℄	

76L298 S & E #307 9-54

PLEASE RETURN TO
LOS ANGELES COUNTY SURVEYOR
726 LOS ANGELES COUNTY ENGINEERING BLDG.

NOTE: ANY ADDITIONS OR CHANGES ON THIS SHEET MUST BE MADE OR CIRCLED IN RED INK, WITH DATE AND NAME OF PERSON MAKING CHANGE.

Do not extend notes this side of this line.

STATION	B. S.	H. I.	F. S.	ELEV.	MAGNOLIA Ave (CONT.) Left	℄	Right
8+00				283.71			10' E. Pav.
"				283.7			25' PL
"				283.66	10' E. Pav.		
"				283.8	25' PL		
9+00				284.00		℄	
"				283.81			10' E. Pav
"				283.8			25' PL
"				283.72	10' E. Pav.		
"				284.6	25' E. Pav.		
B.M. M.E.-237				285.17	B.M. M.E.237- Elev. 285.197 E. ℄ Durfee · BT. Spk. IN S. Side PP.# 471798-E		F.B. 1728-197 Magnolia ST. (S. Side) 800'±
10+00				284.53		℄	
"				284.32			10' E. Pav
"				284.40			25' PL
"				284.30	10'		
"				284.50	25' PL		
10+25				283.4			332' back Lot Line
				285.5			
11+00				284.97		℄	
"				284.65			10' E. Pav.
"				2846			25' PL

Profile Notes Red. ____ Plotted ____ Job No. 1926.14 Division No. 10 F. B. 1941 Pg. 59
No. ____ Date ____ Date ____ Survey of MAGNOLIA AVE
X-Sec. Notes Chkd. ____ Checked ____ Survey by Lanigan Notes Moore Date 9-28-56
No. ____ Date ____ Date ____ Map No. ____ Indexed Johnson Date ____

76L298 S & E #307 9-54

PLEASE RETURN TO
LOS ANGELES COUNTY SURVEYOR
726 LOS ANGELES COUNTY ENGINEERING BLDG.

NOTE: ANY ADDITIONS OR CHANGES ON THIS SHEET MUST BE MADE OR CIRCLED IN RED INK, WITH DATE AND NAME OF PERSON MAKING CHANGE.

Do not extend notes this side of this line.

STATION	B. S.	H. I.	F. S.	ELEV.	MAGNOLIA ST. (CONT) Left	Right
11+00				284.70	10' E. Pav	
11+00				28[illegible].9	25' PL	
11+58				278.85		Ho. #12434 129'± Basement Floor
12+00				285.17		℄
"				28[illegible].34		10' E. Pav.
"				28[illegible].2		25' PL
"				284.63	10' E. Pav.	
"				28[illegible]	25' PL	
T. P				28[illegible].[illegible]0	T. P.	
12+15				277.6		108'± Ho. #12440 Basement Floor
13+00				28[illegible].[illegible]5		℄
"				285.17		10' E Pav
"				285.4		30' PL
"				285.13	10' E. Pav	
"				285.[illegible]	30' PL	
14+00				285.[illegible]6		℄
"				285.28		10' E. Pav.
"				285.[illegible]		30' PL
"				285.14	10' E. Pav	
"				285.7	30' PL	
T. P.				285.28	T. P.	

F. B. 1941 Pg. 60 Job No. 192C14 Division No. 10 Notes Red. Plotted Profile
Survey of DAHLIA AVE Date Date No. X-Sec.
Survey by LANIGAN Notes MOORE Notes Chkd. Checked
Indexed C. Johnson Date Date No.

76L298 S & E #307 9-54

PLEASE RETURN TO
LOS ANGELES COUNTY SURVEYOR
726 Los Angeles County Engineering Bldg.

NOTE: ANY ADDITIONS OR CHANGES ON THIS SHEET MUST BE MADE OR CIRCLED IN RED INK, WITH DATE AND NAME OF PERSON MAKING CHANGE.

Do not extend notes this side of this line.

Profile Notes Red. Plotted Job No 1926.14 Division No. 12 F. B. 1941 Pg. 61
No. Date Date Survey of Magnolia St.
X-Sec. Notes Chkd. Checked Survey by Lanigan Notes Meyer & Date 7-28-54
No. Date Date Map No. Checked J. Johnson Date

STATION	B. S.	H. I.	F. S.	ELEV.	Magnolia St. (cont.) Left. ℄ Right
15+00				285.49	℄
=				285.30	10' E. Pav.
=				285.1	30' ℞
=				284.8	330.5'± Rear Lot Line
=				285.27	10' E. Pav.
=				286.1	30' ℞
=				286.2	325'± Rear Lot Line
16+00				285.76	℄
=				285.59	10' E. Pav.
=				285.70	30' ℞
=				285.48	10' E. Pav.
=				285.7	30' ℞
17+00				285.88	℄
=				285.70	10' E. Pav.
=				285.70	30' ℞
=				285.63	10' E. Pav.
=				286.0	30' ℞
T. P.				285.79	— T. P. —
18+00				286.12	℄
=				285.9	10' E. Pav

76L298 S & E #307 9-54

PLEASE RETURN TO
LOS ANGELES COUNTY SURVEYOR
726 LOS ANGELES COUNTY ENGINEERING BLDG.

NOTE: ANY ADDITIONS OR CHANGES ON THIS SHEET MUST BE MADE OR CIRCLED IN RED INK, WITH DATE AND NAME OF PERSON MAKING CHANGE.

Do not extend notes this side of this line.

STATION	B. S.	H. I.	F. S.	ELEV.	MAGNOLIA ST. (CONT.) Left	℄ Right
18+00				28[illegible].2		30' ℞
"				28[illegible].37	10' E. Pav.	
"				286.3	30' ℞	
T.P.				287.39	T.P	
18+78.90	℄ INT.			286.15	℄ int Magnolia ST. & Parkway DR.	
				285.47	100'± S.WLy on ℄ Parkway	
				284.81	200'± S.WLy on ℄ Parkway DR.	
				286.48	100'± N.ELy on ℄ Parkway DR.	
				286.87	200'± N.ELy on ℄ Parkway DR.	
B.M. - ME 238				287.39	B.M. ME 238 - ELEV. 287.403 - F.B. 1728+99 MAGNOLIA ST. & SAN GABRIEL RIVER PARKWAY, N.E. COR. BT. SPK. 1 HPP #500365-E	

F. B. 1941 Pg. 62 Job No. 192614 Division No. 10 Notes Red. Plotted Profile
Survey of DAHLIA AVE Date Date No.
Survey by LANIGAN Notes MOORE Notes Chkd. Checked X-Sec.
Indexed C. Johnson Date Date Date No.

Notes Ck'd by	
Map No.	
Office Work	
Checked	
Date	

Survey of DAHLIA AVE
W. O. 1926.14 Tape No. St'd. °F
Surveyed by U.J. LANIGAN.
Notes U.J.L Date 10-2-56
Indexed K. C. Johnson

OCT 8 '56

F. B. 194 / PG. 63

C.I. 1926.14
DAHLIA AVE.
LOCATION
OF
IMPROVEMENTS
ON
DAHLIA AVE.
FROM
DUFFEE RD.
TO
PARAWAY DR.

LANIGAN.
PIKE.
MOORE
ALWIN.

Note: Any Additions or Changes on This Sheet Must be Made in Red Ink or Circled With Date and Name of Person Making Change.

Do not extend notes this side of this line.

RETURN TO
LOS ANGELES COUNTY SURVEYOR
726 LOS ANGELES COUNTY
ENGINEERING BLDG.

76F3095 S&E #247. 8-54

F. B. 1941 PG. 64

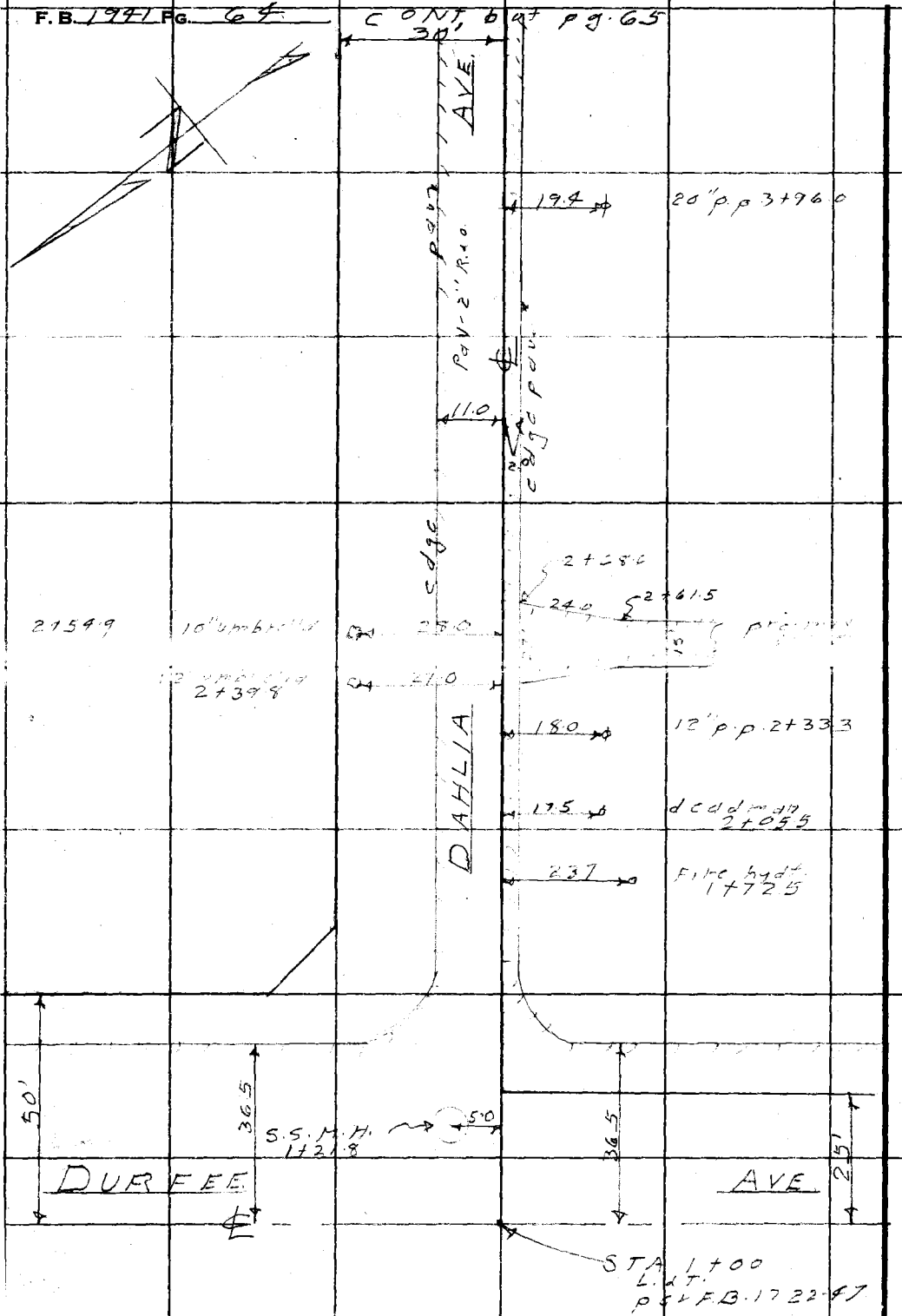

RETURN TO
LOS ANGELES COUNTY SURVEYOR
720 LOS ANGELES COUNTY
ENGINEERING BLDG.

Note: Any Additions or Changes on This Sheet Must be Made or Circled in Red Ink With Date and Name of Person Making Change.

Do not extend notes this side of this line.

Notes Ck'd by
Map No.
Office Work
Checked
Date

Survey of DAHLIA AVE
W. O. 1924.14 Tape No. St'd. °F
Surveyed by J.V.L ANIGAN.
Notes J.V.L. Date 10-2-56
Indexed C. Johnson

F. B. 194 PG. 63

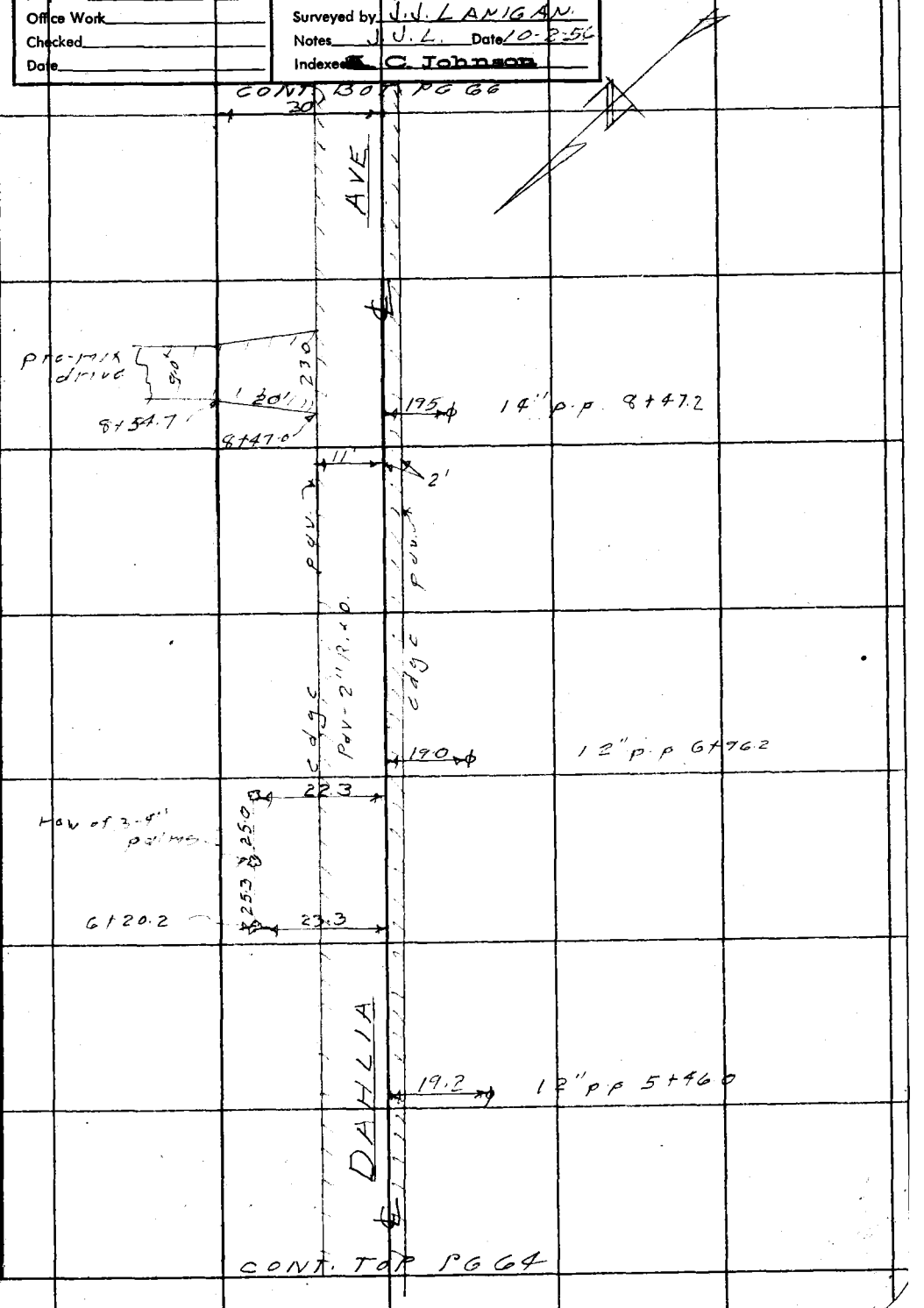

Note: Any Additions or Changes on This Sheet Must be Made or Circled in Red Ink With Date and Name of Person Making Change.

Do not extend notes this side of this line.

RETURN TO
LOS ANGELES COUNTY SURVEYOR
726 LOS ANGELES COUNTY
ENGINEERING BLDG.

76F3009 S&E #247. 8-54

F.B. 1941 Pg. 66

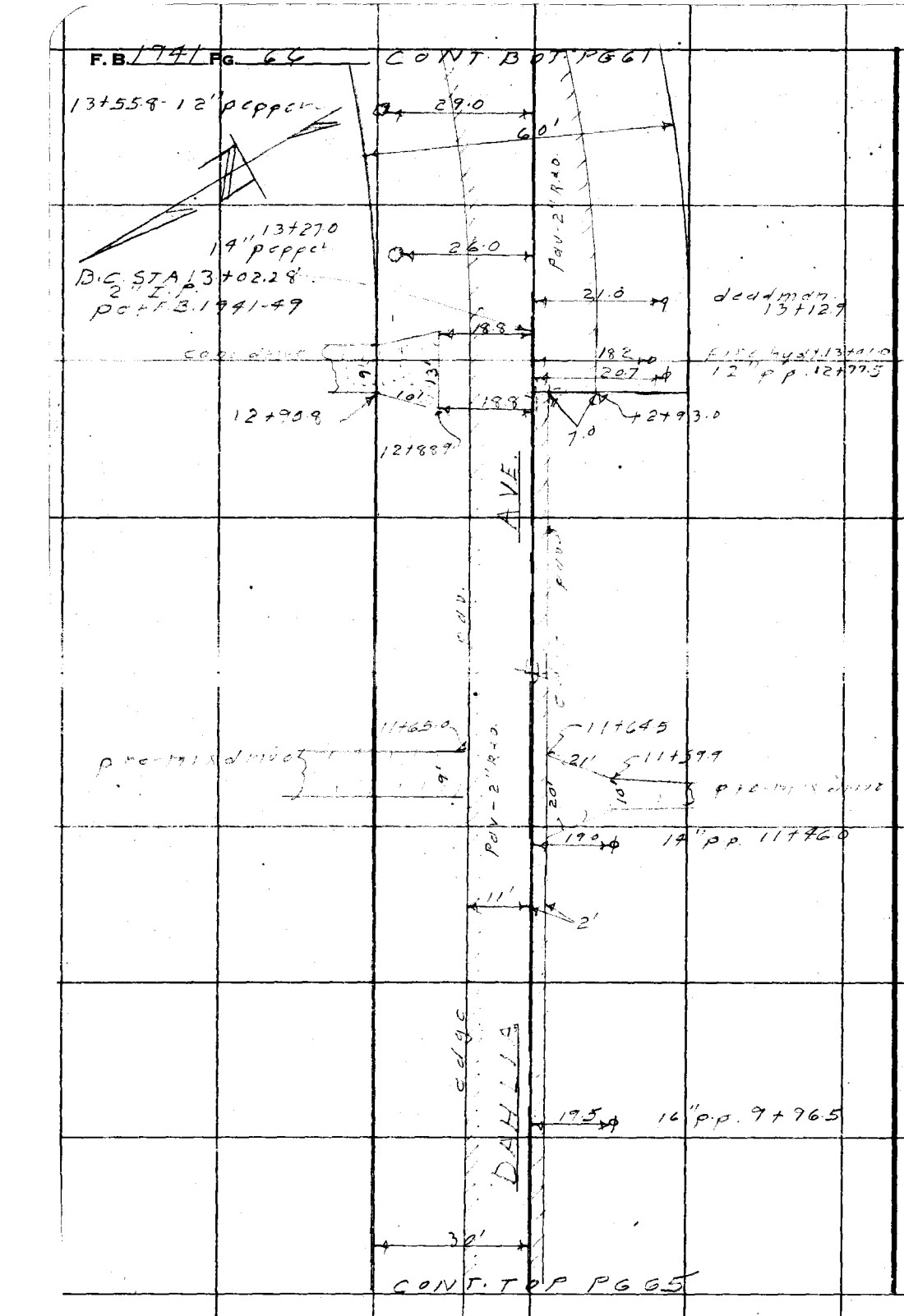

RETURN TO
LOS ANGELES COUNTY SURVEYOR
720 LOS ANGELES COUNTY
ENGINEERING BLDG.
Do not extend notes this side of this line.

Note: Any Additions or Changes on This Sheet Must be Made or Circled in Red Ink With Date and Name of Person Making Change.

Notes Ck'd by	Survey of DAHLIA AVE.	F.B. 1741 Pg. 67
Map No.	W. O. 1926.14 Tape No. St'd. °F	
Office Work	Surveyed by J. J. LANIGAN.	
Checked	Notes J. J. L Date 10-2-56	
Date	Indexed C. Johnson	

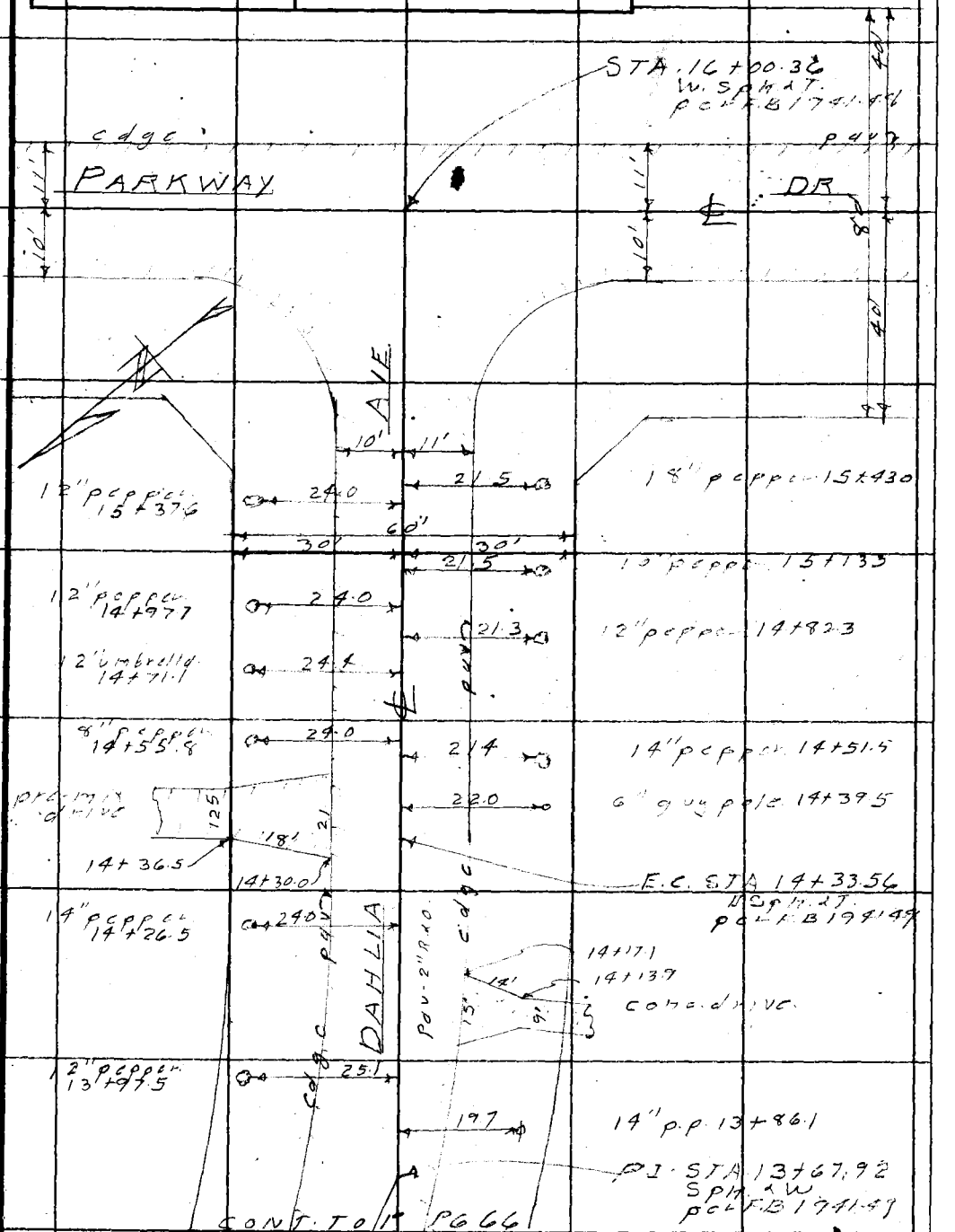

Note: Any Additions or Changes on This Sheet Must be Made or Circled in Red Ink With Date and Name of Person Making Change.

Do not extend notes this side of this line.

RETURN TO
LOS ANGELES COUNTY SURVEYOR
726 LOS ANGELES COUNTY
ENGINEERING BLDG.

76F309S S&E #247. 8-54

RETURN TO
LOS ANGELES COUNTY SURVEYOR
726 LOS ANGELES COUNTY
ENGINEERING BLDG.

Note: Any Additions or Changes on This Sheet Must be Made or Circled in Red Ink With Date and Name of Person Making Change.

Do not extend notes this side of this line.

F.B. 1941 PG. 68

Profile No.	Notes Red. Date	Plotted Date	Job No. 1926.14	Division No. 10	F. B. 1941 Pg. 69
X-Sec. No.	Notes Chkd. Date	Checked Date	Survey of DAHLIA AVE.		
			Survey by LANIGAN	Notes KIKE	Date 10-1-56
			Map No.	Indexed C. C. Johnson	Date OCT 8 '56

NOTE: ANY ADDITIONS OR CHANGES ON THIS SHEET MUST BE MADE OR CIRCLED IN RED INK, WITH DATE AND NAME OF PERSON MAKING CHANGE.

PLEASE RETURN TO
LOS ANGELES COUNTY SURVEYOR
726 LOS ANGELES COUNTY ENGINEERING BLDG.

Do not extend notes this side of this line.

STATION	B. S.	H. I.	F. S.	ELEV.	
					C.I. 1926.14 DAHLIA AVE. PROFILE AND
					CROSS SECTION OF DAHLIA AVE. FROM DURFEE AVE. TO PARKWAY DR.
					LANIGAN KIKE MOORE ALWIN

76L298 S & E #307 9-54

76L298 S & E #307 9-54

PLEASE RETURN TO
LOS ANGELES COUNTY SURVEYOR
726 Los Angeles County Engineering Bldg.

NOTE: ANY ADDITIONS OR CHANGES ON THIS SHEET MUST BE MADE OR CIRCLED IN RED INK, WITH DATE AND NAME OF PERSON MAKING CHANGE.

Do not extend notes this side of this line.

F. B. 1941 Pg. 70 Job No. 1220.14 Division No. 10 Notes Red. Plotted. Profile
Survey of DAHLIA AVE. Date Date No. X-Sec.
Survey by LANDSAV Notes FIAT Notes Chkd. Checked
Indexed K. C. Johnson Date 12-1-54 Date Date No.

STATION	B. S.	H. I.	F. S.	ELEV.	DATUM: MSL	AVE.
					EL = 287.526 C.S. 1928-138	
B.M. ME218				28[illegible]	B.M. ME218 DURFEE AVE. (W. SIDE) AT DAHLIA AVE. L.A.T. "V 041" CUP TO N. ± 3859.	
					LT.	℄ RT.
1+00		INTER & DURFEE AVE. (ST. UNDER CONSTRUCTION)		—	—	E. INTER. DURFEE AVE. (ST. UNDER CONSTRUCTION)
1+21.8				28[illegible]	5' S.S.M.H.	
					8" INLET E. 9.12 DEPTH 9.79 DIAM.	E.RIM 286.77 9.12 276.98
8" INLET E.				27[illegible]	8" INLET N. 9.21 DEPTH 9.67 DIAM. 9.88	N. RIM 286.77 9.44 EL. 277.33
8" INLET N.				27[illegible]	8" OUTLET S. 9.30 DEPTH 9.67 DIAM. 9.97	S. RIM 286.77 9.21 EL. 276.80
8" OUTLET S.				27[illegible]		
1+39.8				27[illegible]		℄
1+57.7				27[illegible]		℄
"				[illegible]		
				[illegible]		
				[illegible]	12' [illegible] PVT.	
2+00				27[illegible]		℄
" "				27[illegible]		[illegible]
" "				27[illegible]		25'
" "				27[illegible]	12' EDGE PVT.	
" "				27[illegible]	34' P.C.	
2+60				27[illegible]		℄
" "				28[illegible]		2' EDGE PVT

76L298 S & E #307 9-54

PLEASE RETURN TO
LOS ANGELES COUNTY SURVEYOR
726 LOS ANGELES COUNTY ENGINEERING BLDG.

NOTE: ANY ADDITIONS OR CHANGES ON THIS SHEET MUST BE MADE OR CIRCLED IN RED INK, WITH DATE AND NAME OF PERSON MAKING CHANGE.

Do not extend notes this side of this line.

STATION	B. S.	H. I.	F. S.	ELEV.	DAHLIA AVE. (CONT.) LT.	RT.
						℄
[illegible]				28716		25'
" "				286.6		186.5 ± BACK LOTLINE
" "				28700	12' EDGE PVT	
" "				2874	30' P/L	
				2879	111' ± BACK LOTLINE.	
[illegible]				287[illegible]		℄
				28719		2' EDGE PVT
				2870		25'
				28697	12' EDGE PVT.	
				2872	30' P/L	
[illegible]				287[illegible]		℄
" "				2[illegible]		2' EDGE PVT
" "				2871		
" "				28698	12' EDGE PVT	
" "				2867	18' BOT BRK.	
" "				2877	23' TOP BRK.	
" "				287[illegible]	30' P/L	
T. P.				28725	T. P.	
5[illegible]+00				28721		℄
" "				28722		2' EDGE PVT.

Profile Notes Red. ____ Plotted ____ Job No. 1926.14 Division No. 10 F. B. 1941 Pg. 71
No. ____ Date ____ Date ____ Survey of DAHLIA AVE.
X-Sec. Notes Chkd. ____ Checked ____ Survey by LANIGAN Notes RIKE Date 10-1-56
No. ____ Date ____ Date ____ Map No. ____ Indexed Johnson Date ____

76L298 S & E #307 9-54

PLEASE RETURN TO
LOS ANGELES COUNTY SURVEYOR
726 LOS ANGELES COUNTY ENGINEERING BLDG.

NOTE: ANY ADDITIONS OR CHANGES ON THIS SHEET MUST BE MADE OR CIRCLED IN RED INK, WITH DATE AND NAME OF PERSON MAKING CHANGE.

Do not extend notes this side of this line.

STATION	B. S.	H. I.	F. S.	ELEV.	DAHLIA AVE. (CONT.) LT.	RT.
						℄
5+00				2[illegible]6		25'
" "				2[illegible]3		285'± BACK LOT LINE
" "				2[illegible]0	12' EDGE PVT.	
"				2[illegible]7	17' BOT. BRK.	
"				2[illegible]8	23' TOP "	
"				2[illegible]	[illegible] P/L	
"				289 5	315'± BACK LOT LINE	
6+00				2[illegible]14		℄
" "				2[illegible]12		2' EDGE PVT.
" "				28[illegible]		[illegible]
" "				28[illegible]5	[illegible] EDGE PVT.	
" "				2868	16' BOT. BRK.	
" "				2877	22' TOP "	
" "				28[illegible]	30' P/L	
T. P.				2[illegible]	T.P.	
7+00				287[illegible]		℄
" "				287[illegible]		2' EDGE PVT.
" "				28[illegible]		25'
" "				287 13	12' EDGE PVT.	
" "				28[illegible]	16' BOT. BRK.	

F. B. 1941 PG. 72 Job No. 1926.14 Division No. 10 Notes Red. Plotted Profile
Survey of DAHLIA AVE. Date Date No.
Survey by LAVIEAN RIKE Notes Chkd. Checked X-Sec.
Indexed C. Johnson Date 10-1-56 Date Date No.

76L298 S & E #307 9-54

PLEASE RETURN TO
LOS ANGELES COUNTY SURVEYOR
726 LOS ANGELES COUNTY ENGINEERING BLDG.

NOTE: ANY ADDITIONS OR CHANGES ON THIS SHEET MUST BE MADE OR CIRCLED IN RED INK, WITH DATE AND NAME OF PERSON MAKING CHANGE.

Do not extend notes this side of this line.

STATION	B. S.	H. I.	F. S.	ELEV.	DAHLIA AVE. (CONT.) LT.	℄	RT.
7+00				28820	20' TOP BRK.		
" "				2884	30' P/L		
8+00				28736		℄	
" "				28734			2' EDGE PVT.
" "				2874			25'
" "				2863			300'± BACK LOT LINE
" "				28723	12' EDGE PVT.		?
" "				2870	16' BOT. BRK.		
8+00				2885	30' P/L & TOP BRK.		
" "				2892	330'± BACK LOT LINE		
9+00				28743		℄	
" "				28741			2' EDGE PVT.
" "				2872			25'
" "				28729	12' EDGE PVT.		
" "				2873	16' BOT. BRK.		
" "				2883	30' P/L & TOP BRK.		
T. P.				28734	T. P.		
10+00				28749		℄	
" "				28747			2' EDGE PVT.

Profile Notes Red. ____ Plotted ____ Job No. 1926.14 Division No. 10 F. B. 1941 Pg. 73
No. ____ Date ____ Date ____ Survey of DAHLIA AVE.
X-Sec. Notes Chkd. ____ Checked ____ Survey by LANIGAN Notes RIKE Date 10-1-56
No. ____ Date ____ Date ____ Map No. ____ Indexed Johnson Date ____

76L298 S & E #307 9-54

PLEASE RETURN TO
LOS ANGELES COUNTY SURVEYOR
726 LOS ANGELES COUNTY ENGINEERING BLDG.

NOTE: ANY ADDITIONS OR CHANGES ON THIS SHEET MUST BE MADE OR CIRCLED IN RED INK, WITH DATE AND NAME OF PERSON MAKING CHANGE.

Do not extend notes this side of this line.

STATION	B. S.	H. I.	F. S.	ELEV.	DAHLIA AVE. (CONT.) LT.	RT.
					℄	
10+00				2[illegible]5		25'
" "				[illegible]32	12' EDGE PVT.	
" "				[illegible]	16' BOT. BRK.	
" "				[illegible]	30' TOP "	
" "				[illegible]	[illegible]0' P/L	
10+44				2[illegible]	℄	
" "				[illegible]		2' EDGE PVT.
" "				[illegible]		25'
" "				2[illegible]62		3[illegible]5'± BACK [illegible] LINE
" "				[illegible]	12' EDGE PVT.	
				28[illegible]	16' BOT. BRK.	
" "				[illegible]	30' P/L + TOP BRK	
" "				2[illegible]	3[illegible]0'± BACK [illegible]	
T. P.				[illegible]	T. P.	
[illegible]+00				28[illegible]55	℄	
" "				2[illegible]		2' EDGE PVT.
" "				2[illegible]		[illegible]5'
" "				28[illegible]	[illegible] EDGE PVT.	
" "				2884	30' P/L	
12+00				287[illegible]7	℄	

F. B. [illegible] Pg. 74 Job No. 1226.4 Division No. [illegible] Notes Red. Plotted Profile
Survey of DAHLIA AVE. Date Date No.
Survey by LANIGAN Notes RIKE Notes Chkd. Checked X-Sec.
Indexed C. Johnson Date 10-1-56 Date Date No.

76L298 S & E #307 9-54

PLEASE RETURN TO
LOS ANGELES COUNTY SURVEYOR
726 Los Angeles County Engineering Bldg.

NOTE: ANY ADDITIONS OR CHANGES ON THIS SHEET MUST BE MADE OR CIRCLED IN RED INK, WITH DATE AND NAME OF PERSON MAKING CHANGE.

Do not extend notes this side of this line.

Profile Notes Red. Plotted Job No. 1926.4 Division No. 10 F. B. 1941 Pg. 75
No. Date Date Surveyed DAHLIA AVE
X-Sec. Notes Chkd. Checked Surveyed by LANIGAN Notes RIKE Date 10-1-56
No. Date Date Map No. Checked Job No. Date

STATION	B. S.	H. I.	F. S.	ELEV.	DAHLIA AVE (CONT)
					LT. ℄ RT
12+00				28753	21' EDGE PVT.
" "				28776	25'
" "				28753	12' EDGE PVT.
				28804	30' P/L
13+00				28771	℄
"				28754	11' EDGE PVT.
" "				28782	30'
				28780	15'± BACK LOT LINE
				28760	11' EDGE PVT.
				28744	30' P/L
				28701	210'± BACK LOT LINE
13+27.92	P.I.			28783	P.I.
14+00				28794	℄
" "				28786	21' EDGE PVT.
" "				28803	30' P/L
" "				28792	15' EDGE PVT.
				28803	30' P/L
				[illegible]	T.P.
15+00				28841	℄
" "				28832	10' EDGE PVT.

76L298 S & E #307 9-54

PLEASE RETURN TO
LOS ANGELES COUNTY SURVEYOR
726 LOS ANGELES COUNTY ENGINEERING BLDG.

NOTE: ANY ADDITIONS OR CHANGES ON THIS SHEET MUST BE MADE OR CIRCLED IN RED INK, WITH DATE AND NAME OF PERSON MAKING CHANGE.

Do not extend notes this side of this line.

STATION	B. S.	H. I.	F. S.	ELEV.	DAHLIA LT	AVE. (CONT) RT
						℄
15+[illegible]				[illegible]		30' P/L
" "				[illegible]	[illegible]	
" "				[illegible]	[illegible]	
15+[illegible]				[illegible]		℄
" "				[illegible] 8		30' P/L.
" "				[illegible] 9	30' P/L	
15+80.38				[illegible]		℄
15+90.38				[illegible]		℄
16+[illegible].38	INTER. ℄ PARKWAY DR.			[illegible]		℄ INTER. PARKWAY DR.
				[illegible]		100' [illegible] " "
				[illegible]		[illegible] " " " "
				[illegible]	100' [illegible] PARKWAY DR.	
				[illegible]	[illegible] " "	
[illegible] 525				[illegible]	[illegible] 525	F.B. 1927-115 [illegible] PARKWAY DR. [illegible]

F. B. 1941 Pg. 76 Job No. 1926-14 Division No. 10 Notes Red. Plotted Profile
Survey of DAHLIA AVE Date Date No.
Survey by LANIGAN Notes RIKE Notes Chkd. Checked X-Sec.
Indexed R. S. Johnson Date 10-[illegible]-56 Date Date No.

Notes Ck'd by
Map No.
Office Work
Checked
Date

Survey of DAHLIA AVE.
W. O. 1926.14 Tape No. St'd. °F
Surveyed by V. J. LANIGAN.
Notes J. U. L. Date 10-3-56
Indexed C. Johnson

OCT 8 '56

F. B. 194 Pg. 77

C. I. 1926.14
DAHLIA AVE.
LOCATION
OF
IMPROVEMENTS
ON
DENHOLM DR.
FROM
DURFEE AVE.
TO
PARKWAY DR.

LANIGAN.
RINE.
MOORE.
ALWIN
YASUI

Note: Any Additions or Changes on This Sheet Must be Made or Circled in Red Ink With Date and Name of Person Making Change.

Do not extend notes this side of this line.

RETURN TO
LOS ANGELES COUNTY SURVEYOR
726 LOS ANGELES COUNTY
ENGINEERING BLDG.

76F3095 S&E #247. 8-54

F.B. 1941 Pg. 78

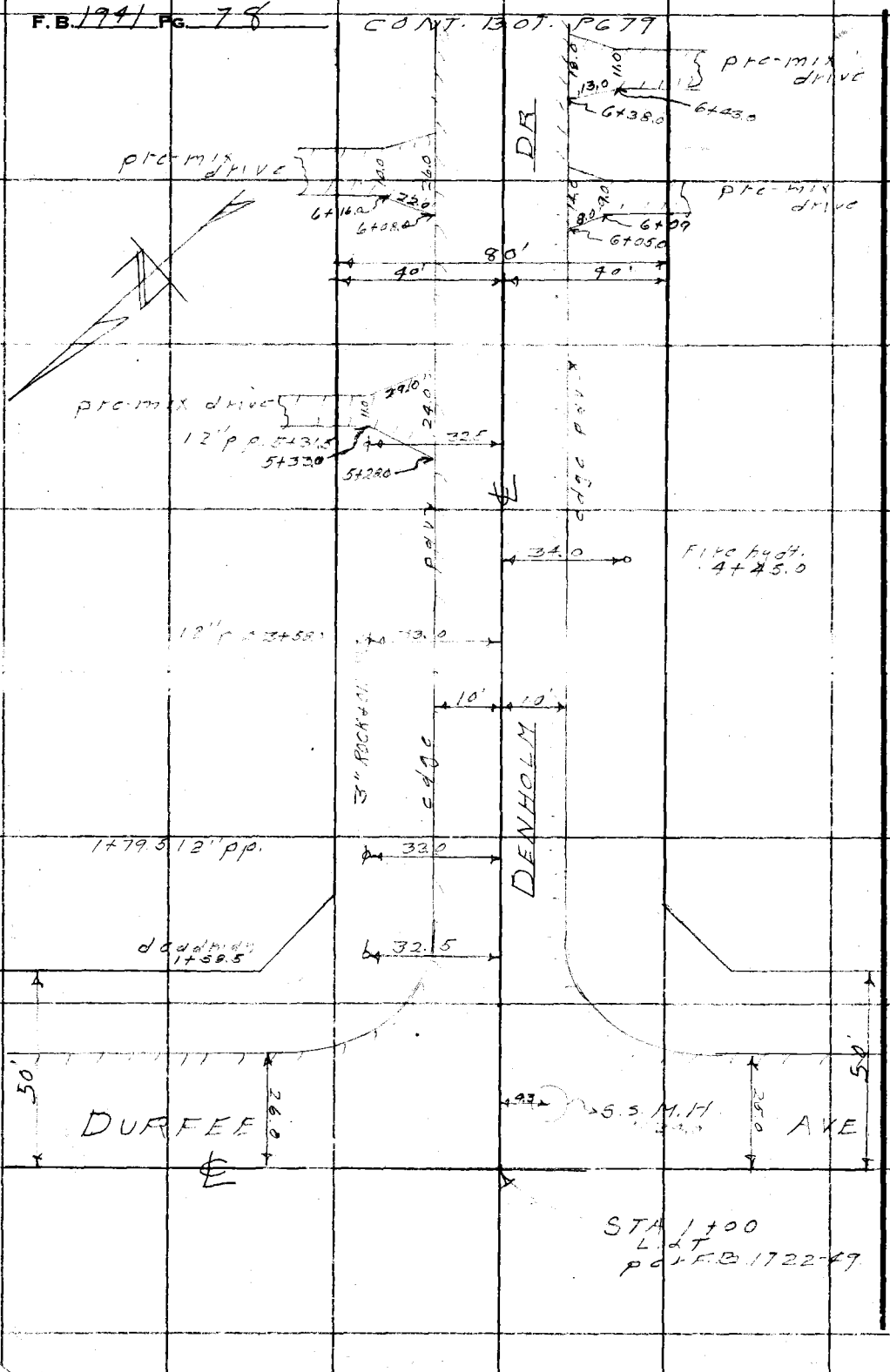

RETURN TO
LOS ANGELES COUNTY SURVEYOR
72d LOS ANGELES COUNTY
ENGINEERING BLDG.
Do not extend notes this side of this line.

Note: Any Additions or Changes on This Sheet Must be Made or Circled in Red Ink With Date and Name of Person Making Change.

Notes Ck'd by	Survey of DAHLIA AVE
Map No.	W. O. 1926.14 Tape No. St'd. °F
Office Work	Surveyed by J. J. LANIGAN
Checked	Notes J. J. L. Date 10-3-56
Date	Indexed A. C. Johnson

F. B. 1941 Pg. 79



Note: Any Additions or Changes on This Sheet Must be Made or Circled in Red Ink With Date and Name of Person Making Change.

Do not extend notes this side of this line.

RETURN TO
LOS ANGELES COUNTY SURVEYOR
726 LOS ANGELES COUNTY
ENGINEERING BLDG.

76F3095 S&E #247. 8-54

F. B. 1941 PG. 83

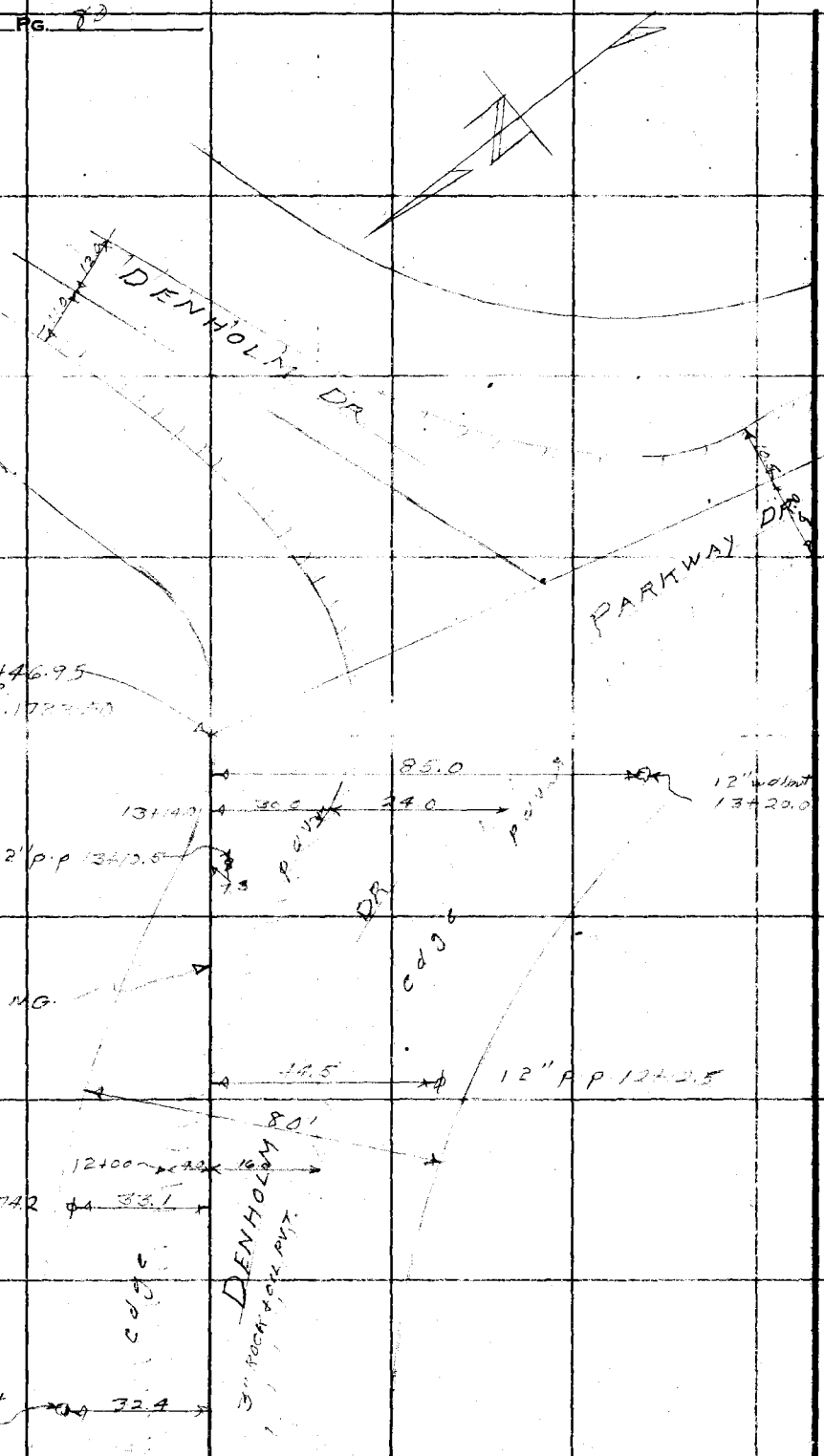

RETURN TO
LOS ANGELES COUNTY SURVEYOR
720 LOS ANGELES COUNTY
ENGINEERING BLDG.
Do not extend notes this side of this line.

Note: Any Additions or Changes on This Sheet Must be Made or Circled in Red Ink With Date and Name of Person Making Change.

F. B. 1941 Pg. 81

Profile No. | Notes Red. | Date | Plotted | Date | Job No. 1926.14 | Division No. 10
Survey of DAHLIA AVE.
X-Sec. No. | Notes Chkd. | Date | Checked | Date | Survey by LANIGAN | Notes RIKE | Date 10-2-56
Map No. Edward Johnson | Date OCT 8 56

C.I. 1926.14
DAHLIA AVE.
PROFILE
AND
CROSS SECTION
ON
DENHOLM DR.
FROM
DURFEE AVE.
TO
PARKWAY DR.

STATION	B. S.	H. I.	F. S.	ELEV.
	LANIGAN RIKE MOORE ALWIN VASUI.			

NOTE: ANY ADDITIONS OR CHANGES ON THIS SHEET MUST BE MADE OR CIRCLED IN RED INK, WITH DATE AND NAME OF PERSON MAKING CHANGE.

Do not extend notes this side of this line.

PLEASE RETURN TO
LOS ANGELES COUNTY SURVEYOR
726 Los Angeles County Engineering Bldg.

761.298 307 8-53

76L298 307 8-53

PLEASE RETURN TO
LOS ANGELES COUNTY SURVEYOR
726 LOS ANGELES COUNTY ENGINEERING BLDG.

NOTE: ANY ADDITIONS OR CHANGES ON THIS SHEET MUST BE MADE OR CIRCLED IN RED INK, WITH DATE AND NAME OF PERSON MAKING CHANGE.

Do not extend notes this side of this line.

STATION	B. S.	H. I.	F. S.	ELEV.	DENHOLM DR.
B.M. ME 219A				2[illegible] 10	E/V = 270.096 (UNADJ.) F.B. 1927-116 DURFEE AVE. B.M. ME 219A (W. SIDE) AT SAN GABRIEL RIVER PARKWAY, BT. SPK. IN E. SIDE PP #1095341E 37± N. OF N. PL. SAN GABRIEL RIVER PARKWAY.
					LT. ℄ RT.
1+00	℄ INTER. DURFEE AVE.			—	℄ INTER. DURFEE AVE. (ST. UNDER CONSTRUCT.)
1+34.0					8" INLET N. 8.40 DEPTH 0.67 DIAM. 9.07 — 43' S.S.M.H.
					N. RIM 288.60 9.07
8" INLET N.				27[illegible] 53	E/V. 279.53
					8" INLET E 8.32 DEPTH 0.67 DIAM. 8.99
					E. RIM 288.58 8.99
8" INLET E.				27[illegible] 59	E/V. 279.59
					8" OUTLET S. 8.51 DEPTH 0.67 DIAM. 9.18
					S. RIM 288.61 9.18
8" OUTLET S.				279 43	E/V. 279.43
1+40.5				2[illegible] 43	℄
2+00				[illegible]	℄
" "				[illegible]	10' EDGE PVT.
" "				2[illegible]	40' P/L
" "				2[illegible] 55	10' EDGE PVT.
" "				2[illegible] 57	18' GUTTER
" "				2[illegible] 00	23' TOP BRK.

F. B. 1941 PG. 82 Job No. 1926.14 Division No. 10 Notes Red. Plotted Profile
Survey of DAHLIA AVE. Date Date No. X-Sec.
Survey by LANIGAN Notes RIKE Notes Chkd. Checked
Indexed R. C. Johnson Date 10-2-56 Date Date No.

76L298 S & E #307 9-54

PLEASE RETURN TO
LOS ANGELES COUNTY SURVEYOR
726 Los Angeles County Engineering Bldg.

NOTE: ANY ADDITIONS OR CHANGES ON THIS SHEET MUST BE MADE OR CIRCLED IN RED INK, WITH DATE AND NAME OF PERSON MAKING CHANGE.

Do not extend notes this side of this line.

STATION	B. S.	H. I.	F. S.	ELEV.	DENHOLM DR (CONT.) LT.	RT.
2+00				2903	40' P/L	
2+70				28968		℄
"				28950		40' EDGE PVT.
"				2899		40' P/L
"				2895		10'
"	"			28957	10' EDGE PVT.	
"				2885	40' P/L	
"				[illegible]	[illegible]	
				2901	40' P/L	
				[illegible]	10'	
3+00				2895		℄
"	"			[illegible]		[illegible]
"	"			2898		[illegible]
"	"			2902	10' EDGE PVT.	
"	"			[illegible]		
"	"			[illegible]	[illegible]	
"	"			[illegible]		
11+00				28954		℄
"	"			28962		10' EDGE PVT.
"	"			2901		40' P/L

Profile Notes Red. Plotted Job No 1226-4 Division No. 10
No. Date Date Survey of DANZIG AVE.
X-Sec. Notes Chkd. Checked Survey by LANIGAN Notes RIKE Date 10-2-56
No. Date Date Map No. Checked Johnson Date F. B. 1941 Pg. 83

76L298 S & E #307 9-54

PLEASE RETURN TO
LOS ANGELES COUNTY SURVEYOR
726 LOS ANGELES COUNTY ENGINEERING BLDG.

NOTE: ANY ADDITIONS OR CHANGES ON THIS SHEET MUST BE MADE OR CIRCLED IN RED INK, WITH DATE AND NAME OF PERSON MAKING CHANGE.

Do not extend notes this side of this line.

STATION	B. S.	H. I.	F. S.	ELEV.	DENHOLM LT.	D.R. (CONT.) RT.
						℄
[illegible]				[illegible]	10' EDGE PVT.	
" "				[illegible]	18' GUTTER	
" "				[illegible]	[illegible] TOP BRK.	
" "				[illegible]	40' P/L	
T. P.				[illegible]	T.P.	
5+00				[illegible]		℄
" "				[illegible]		[illegible] EDGE PVT.
" "				[illegible]		[illegible] P/L
" "				[illegible]	10' EDGE PVT.	
" "				[illegible]	[illegible]	
" "				[illegible]	[illegible] TOP BRK.	
" "				[illegible]	[illegible]	
[illegible]				[illegible]		℄
" "				[illegible]		10' EDGE PVT.
" "				[illegible]		[illegible]
" "				[illegible]		320' BACK LOT LINE
" "				[illegible]	[illegible]	
" "				[illegible]	[illegible] GUTTER	
" "				[illegible]	[illegible] P/L	
" "				[illegible]	345'± BACK LOT LINE	

F. B. 1941 Pg. 84 Job No. 1926.14 Division No. 10 Notes Red. Plotted Profile
Survey of DAHLIA AVE. Date Date No.
Survey by LANIGAN Notes RIKE Notes Chkd. Checked X-Sec.
Indexed C. Johnson Date 10-2-56 Date Date No.

76L298 S & E #307 9-54

PLEASE RETURN TO
LOS ANGELES COUNTY SURVEYOR
726 LOS ANGELES COUNTY ENGINEERING BLDG.

NOTE: ANY ADDITIONS OR CHANGES ON THIS SHEET MUST BE MADE OR CIRCLED IN RED INK, WITH DATE AND NAME OF PERSON MAKING CHANGE.

Do not extend notes this side of this line.

STATION	B. S.	H. I.	F. S.	ELEV.	DENHOLM LT.	DR. (CONT.) RT.
						℄
[illegible]				29031		℄
" "				290[illegible]8		10' EDGE PVT
" "				2903		40' P/L
" "				29022	10' EDGE PVT.	
" "				2903	40' P/L	
[illegible]				29049		℄
" "				29031		[illegible]
" "				[illegible]06		40' P/L
" "				[illegible]	10' EDGE PVT	
" "				[illegible]	18' BOT. PPK.	
" "				[illegible]05	[illegible] TOP "	
" "				[illegible]	[illegible]	
T. P.				29043	T.P.	
[illegible]				29[illegible]		℄
" "				[illegible]		[illegible]
" "				[illegible]		[illegible]
" "				2892		320' BACK LOT LINE
" "				29049	10' EDGE PVT.	
" "				[illegible]	40' P/L	
" "				291.8	320'± BACK LOT LINE	

Profile Notes Red. ____ Plotted ____ Job No. 1926.14 Division No. 10 F. B. 1941 Pg. 85
No. ____ Date ____ Date ____ Survey of DAHLIA AVE.
X-Sec. Notes Chkd. ____ Checked ____ Survey by LANIGAN Notes RIKE Date 10-2-56
No. ____ Date ____ Date ____ Map No. ____ Side of Johnson Date ____

76L298 S & E #307 9-54

PLEASE RETURN TO
LOS ANGELES COUNTY SURVEYOR
726 LOS ANGELES COUNTY ENGINEERING BLDG.

NOTE: ANY ADDITIONS OR CHANGES ON THIS SHEET MUST BE MADE OR CIRCLED IN RED INK, WITH DATE AND NAME OF PERSON MAKING CHANGE.

Do not extend notes this side of this line.

STATION	B. S.	H. I.	F. S.	ELEV.	DENHOLM RT.	DR. (CONT'D) RT.
9+00				29[illegible]68		℄
" "				2[illegible]47		10' EDGE PVT.
" "				2[illegible]2		20' BOT. BRK.
" "				2[illegible]1		23' TOP "
" "				2[illegible]		40' P/L
" "				[illegible]	10' EDGE PVT.	
" "				[illegible]	18' BOT. BRK.	
" "				[illegible]	[illegible]' TOP "	
" "				2[illegible]	[illegible]' P/L	
10+00				[illegible]		℄
"				2[illegible]		[illegible]
"				[illegible]		[illegible] BOT. BRK.
						[illegible] TOP "
"				[illegible]		[illegible] P/L
"				29[illegible]	10' EDGE PVT.	
"				29[illegible]	[illegible]' BOT. BRK.	
"				[illegible]	[illegible] TOP	
"				29[illegible]	40' P/L	
T. P.				29075	T. P.	
10+41				289[illegible]		320' BACK LOT LINE

F. B. 1941 PG. 86 Job No. 1926[illegible] Division No. 10 Notes Red. Plotted Profile
Survey of DAHLIA AVE. Date Date No.
Survey by [illegible] Notes RIKE Notes Chkd. Checked X-Sec.
Indexed K. C. Johnson Date 10-3-[illegible] Date Date No.

76L298 S & E #307 9-54

PLEASE RETURN TO
LOS ANGELES COUNTY SURVEYOR
726 LOS ANGELES COUNTY ENGINEERING BLDG.

NOTE: ANY ADDITIONS OR CHANGES ON THIS SHEET MUST BE MADE OR CIRCLED IN RED INK, WITH DATE AND NAME OF PERSON MAKING CHANGE.

Do not extend notes this side of this line.

STATION	B. S.	H. I.	F. S.	ELEV.	DENHOLM LT.	DR. (CONT.) ℄ RT.
10+41				292.8	226'± BACK LOT LINE	
11+00				290.94		℄
" "				29[illegible]		9' EDGE PVT.
" "				2904		19' BOT. BRK.
" "				2912		29' TOP "
" "				291[illegible]		40' P/L
" "				290.77	10' EDG	
" "				290[illegible]	18' BOT. BRK.	
" "				2919	40' P/L	
12+00				291.07		℄
" "				290.55		15' EDGE PVT.
" "				2904		24' BOT. BRK.
" "				2913		34' TOP "
" "				2912		45' P/L
" "				290.96	4' EDGE PVT	
" "				2903	13' BOT. BRK.	
" "				29[illegible]	3[illegible] P/L	
12+20.87				291.04		S.T.
13+00				2912		S.T.
" "				2909		12' TOP BRK.

Profile Notes Red. ____ Plotted ____ Job No. 1926.14 Division No. 10 F. B. 1941 Pg. 87
No. ____ Date ____ Date ____ Survey of DAHLIA AVE.
X-Sec. Notes Chkd. ____ Checked ____ Survey by LANIGAN Notes RIKE Date 10-2-56
No. ____ Date ____ Date ____ Map No. ____ Indexed Johnson Date ____

76L298 S & E #307 9-54

PLEASE RETURN TO
LOS ANGELES COUNTY SURVEYOR
726 LOS ANGELES COUNTY ENGINEERING BLDG.

NOTE: ANY ADDITIONS OR CHANGES ON THIS SHEET MUST BE MADE OR CIRCLED IN RED INK, WITH DATE AND NAME OF PERSON MAKING CHANGE.

Do not extend notes this side of this line.

STATION	B. S.	H. I.	F. S.	ELEV.	DENHOLM LT.	DR. (CONT.) RT.
13+00				29[illegible]5		15' BOT. BRK.
" "				[illegible]		24' EDGE PVT. N.
" "				29[illegible]17		46' EDGE PVT. S.
" "				[illegible]5		80' P/L
" "				[illegible]5	4' P/L	
T. P.				[illegible]	T.P.	
13+46.95				29[illegible]5		P. L.
				[illegible]		37' S.ELY. ON PARK WAY DR
				[illegible]		100' S.ELY. " "
				[illegible]		200' S.ELY. "
B.M. VE 526				29[illegible]	B.M. VE 526	[illegible] DENHOLM AVE, (N.SIDE) 75' ± W. OF PARKWAY DR., BT. SPK. IN N. SIDE OF P.P. #[illegible]

F. B. 1941 Pg. 88 Job No. 1926.14 Division No. 10 Notes Red. Plotted Profile
Survey of PAPLA AVE. Date Date No.
Survey by LANIGAN Notes RIKE Notes Chkd Checked X-Sec.
Indexed C. Johnson Date 10-2-56 Date Date No.

Notes Ck'd by	Survey of DAHLIA AVE
Map No.	W. O. 1926.14 Tape No.	St'd.	°F
Office Work	Surveyed by J.J. LANIGAN.
Checked	Notes J.J.L. Date 10-4-56
Date	Indexed C. Johnson

F. B. 1941 Pg. 89

OCT 8 '56

C.I. 1926.14
DAHLIA AVE.
LOCATION
OF
IMPROVEMENTS
ON
PARKWAY DR
FROM
MAGNOLIA ST
TO
DENHOLM DR.

LANIGAN
RIME
MOORE
ALWIN
YASUI

Note: Any Additions or Changes on This Sheet Must be Made in Red Ink With Date and Name of Person Making Change.

Do not extend notes this side of this line.

RETURN TO
LOS ANGELES COUNTY SURVEYOR
726 LOS ANGELES COUNTY
ENGINEERING BLDG.

76F3005 S&E #247. 8-54

F. B. 1941 PG. 90 CONT. BOT. PG 91

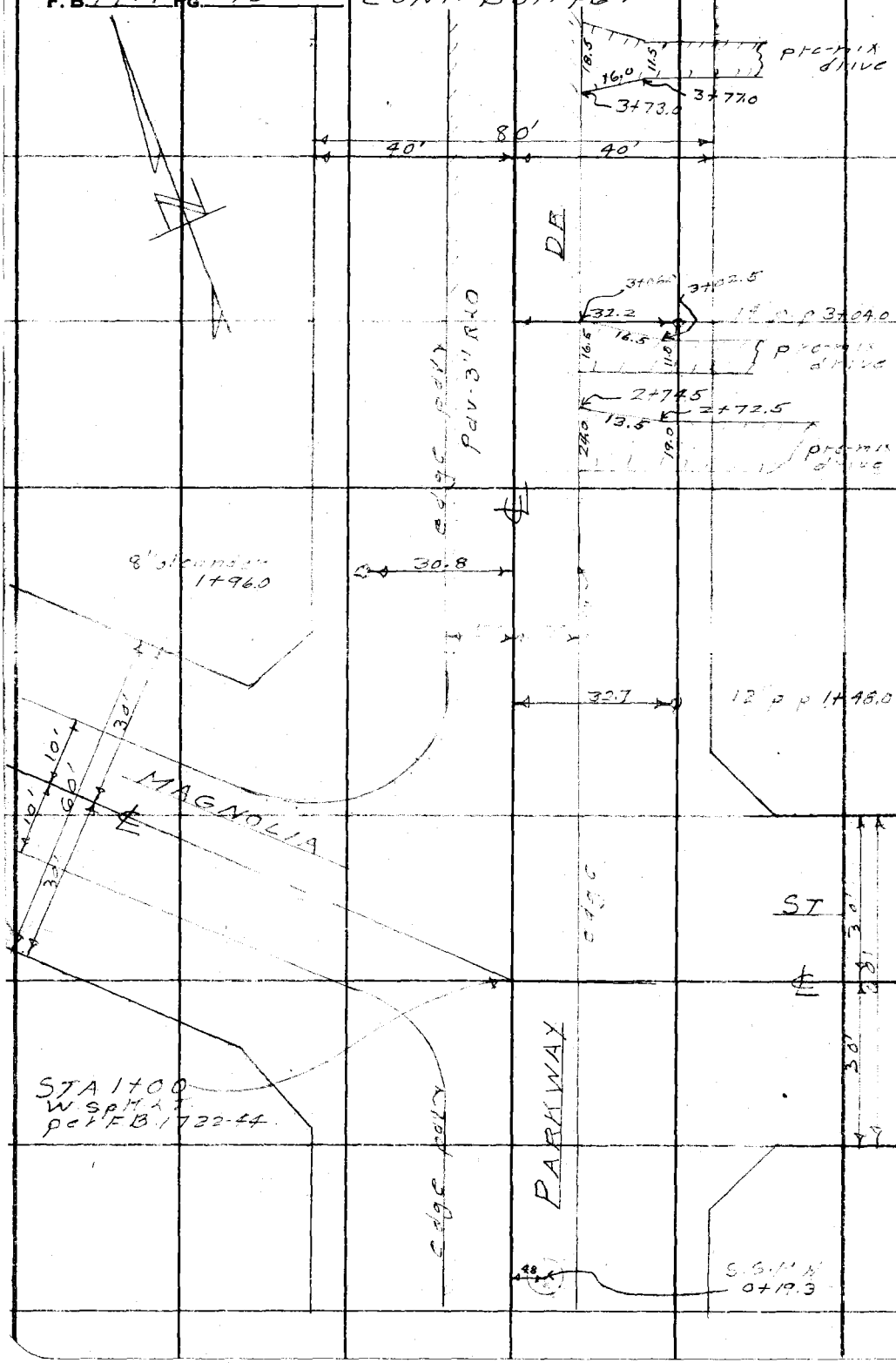

RETURN TO
LOS ANGELES COUNTY SURVEYOR
726 LOS ANGELES COUNTY
ENGINEERING BLDG.

Do not extend notes this side of this line.

Note: Any Additions or Changes on This Sheet Must be Made or Circled in Red Ink With Date and Name of Person Making Change.

Notes Ck'd by	Survey of DAHLIA AVE.
Map No.	W. O. 1926-1 Tape No. St'd. °F
Office Work	Surveyed by J.J. LANIGAN
Checked	Notes JJL Date 10-4-56
Date	Indexed K. C. Johnson

F.B. 1741 Pg. 91

CONT. BOT. PG. 92

12" pcppct 7+71.5

6" guy pole 7+49.0

1½" camphor. 7+34.0

½" camphor 7+12.5

10" shade 6+61.0

12" p.p 7+06.5

10" p p 5+95.0

12" p p 4+92.5

CONT TOP PG 90

Note: Any Additions or Changes on This Sheet Must be Made or Circled in Red Ink With Date and Name of Person Making Change.

Do not extend notes this side of this line.

RETURN TO
LOS ANGELES COUNTY SURVEYOR
726 LOS ANGELES COUNTY
ENGINEERING BLDG.

76F3095 S&E #247. 8-54

F.B. 1941 PG. 92

CONT. BOT. PG 93

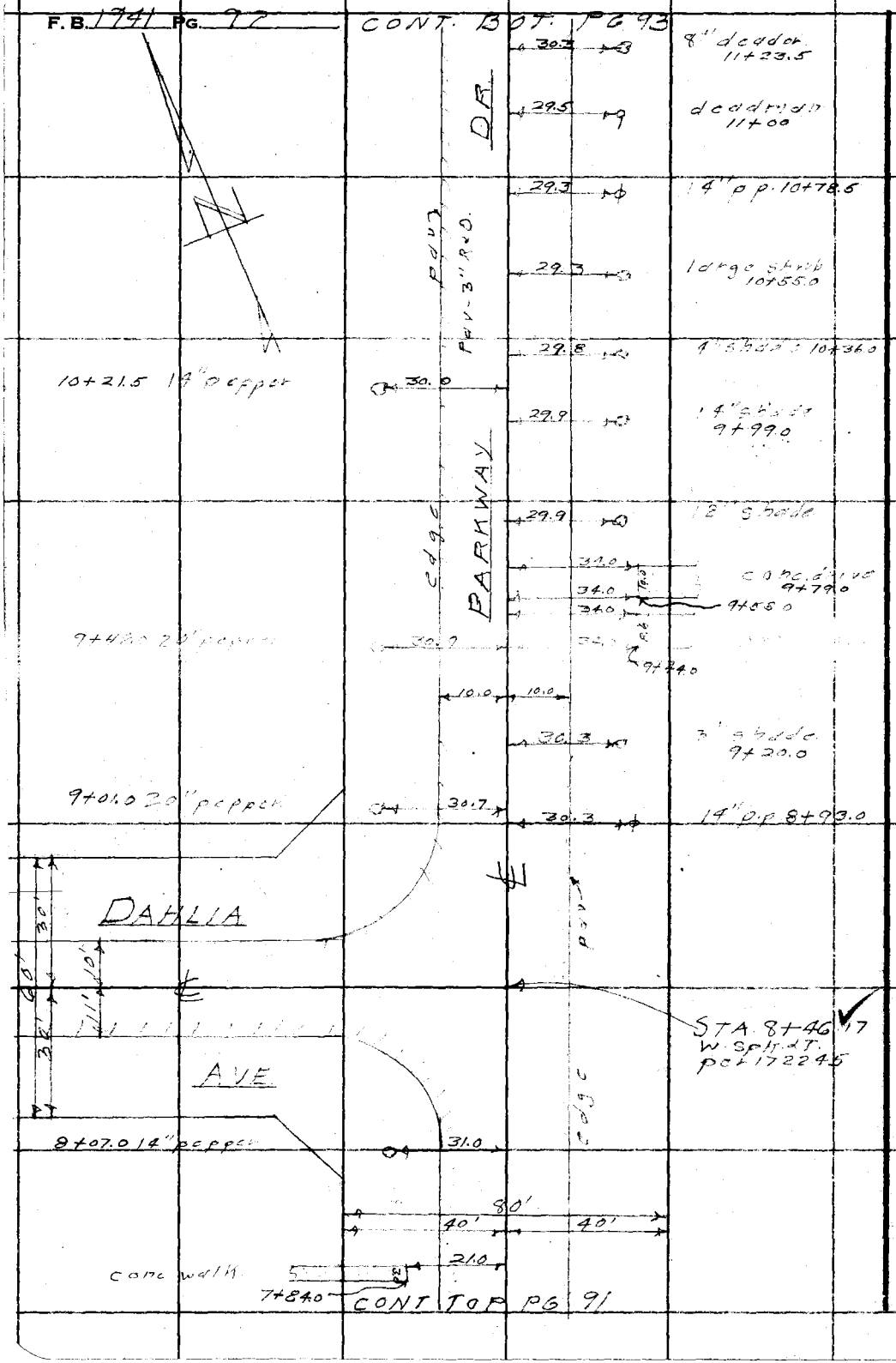

RETURN TO
LOS ANGELES COUNTY SURVEYOR
726 LOS ANGELES COUNTY
ENGINEERING BLDG.

Do not extend notes this side of this line.

Note: Any Additions or Changes on This Sheet Must be Made or Circled in Red Ink With Date and Name of Person Making Change.

Notes Ck'd by	Survey of DAHLIA AVE.
Map No.	W. O. 1926 Tape No. St'd. °F
Office Work	Surveyed by J. J. LANIGAN.
Checked	Notes J. J. L. Date 10-9-56
Date	Indexed C. Johnson

F. B. 1941 PG. 93

RETURN TO
LOS ANGELES COUNTY SURVEYOR
726 LOS ANGELES COUNTY
ENGINEERING BLDG.

Note: Any Additions or Changes on This Sheet Must be Made or Circled in Red Ink With Date and Name of Person Making Change.

Do not extend notes this side of this line.

76F3095 S&E #247. 8-54

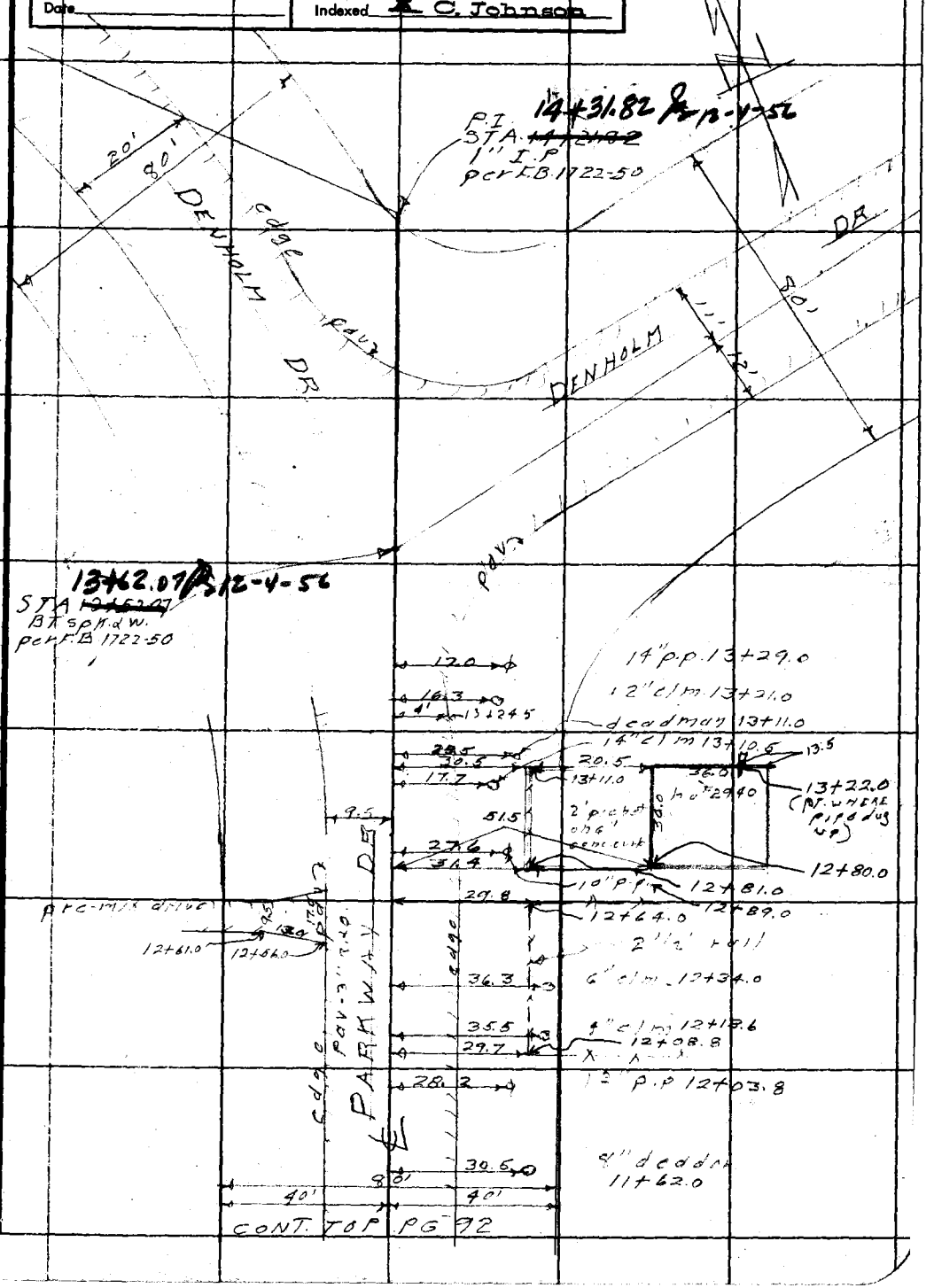

RETURN TO
LOS ANGELES COUNTY SURVEYOR
726 LOS ANGELES COUNTY
ENGINEERING BLDG.

Note: Any Additions or Changes on This Sheet Must be Made or Circled in Red Ink With Date and Name of Person Making Change.

Do not extend notes this side of this line.

F.B. 171 PG. 94

Profile	Notes Red.	Plotted	Job No. 1926.14	Division No. 10	F. B. 1941 Pg. 95
No.	Date	Date	Survey of DAHLIA AVE.		
X-Sec.	Notes Chkd.	Checked	Survey by LANIGAN	Notes RIKE	Date 10-2-56
No.	Date	Date	Map No.	Indexed A. C. Johnson	Date OCT 8 '56

C.I. 1926.14
DAHLIA AVE.
PROFILE
AND
CROSS SECTION
ON
PARKWAY DR.
FROM
MAGNOLIA DR.
TO
DENHOLM DR.

STATION	B. S.	H. I.	F. B.	ELEV.
		LANIGAN RIKE [illegible] [illegible] YASUI		

NOTE: ANY ADDITIONS OR CHANGES ON THIS SHEET MUST BE MADE OR CIRCLED IN RED INK, WITH DATE AND NAME OF PERSON MAKING CHANGE.

PLEASE RETURN TO
LOS ANGELES COUNTY SURVEYOR
726 LOS ANGELES COUNTY ENGINEERING BLDG.

Do not extend notes this side of this line.

76L298 S & E #307 9-54

76L298 S & E #307 9-54

PLEASE RETURN TO
LOS ANGELES COUNTY SURVEYOR
726 Los Angeles County Engineering Bldg.

NOTE: ANY ADDITIONS OR CHANGES ON THIS SHEET MUST BE MADE OR CIRCLED IN RED INK, WITH DATE AND NAME OF PERSON MAKING CHANGE.

Do not extend notes this side of this line.

F. B. 1941 Pg. 96 | Job No. 1728-4 | Division No. 13 | Notes Red. | Plotted | Profile No.
Survey of DAVIGAN Notes FILE Date 4-14-54 | Notes Chkd. | Date | Checked | Date | X-Sec. No.
Survey by ~~J. C. Johnson~~ Date 12-2-54 | Date | Date
Indexed

STATION	B. S.	H. I.	F. S.	ELEV.	PARKWAY	DR
					ELEV. = 287.03 FD. 17" RCP MAGNOLIA ST.	
B.M. NE 238				28[illegible]	B.M. NE [illegible] PARKWAY D.C. [illegible] COR., BTSPK IN P.P.	
					47 S 00°36'5 E	RT.
						℄
07 19.3						4.8' S.S.M.H.
					8" INLET N. 8.63 DEPTH	
					-.37 DIAM	
					N. RIM 9.30	9.30
8" INLET N.				27[illegible] 26	ELEV. 276.26	276.26
					8" OUTLET S 8.65 DEPTH	
					-.33 DIAM	
					S. RIM 9.32	285.55
					ELEV. 276.23	9.32
8" OUTLETS				21[illegible] 23		276.23
04 47.5				2[illegible] 25		℄
" "				2[illegible] 24		10' EDGE [illegible]
" "				2[illegible] 50		40' [illegible]
" "				28[illegible] [illegible]	[illegible]	
" "				27[illegible] [illegible]	18' [illegible] B.C.P.	
" "				2[illegible] [illegible]	20' TYP "	
" "				2[illegible] [illegible]	[illegible]	
07 70				28[illegible] [illegible]	43' P/L	
	℄ [illegible]			28[illegible] [illegible]	℄ INTER MAGNOLIA ST.	
" "				28[illegible] 79		10' EDGE [illegible]
				28[illegible] [illegible]		100'
				287 [illegible]		200'
" "				28[illegible] [illegible]		255'
" "				28[illegible] [illegible]	100' NELY on ℄ MAGNOLIA ST	

76L298 S & E #307 9-54

PLEASE RETURN TO
LOS ANGELES COUNTY SURVEYOR
726 LOS ANGELES COUNTY ENGINEERING BLDG.

NOTE: ANY ADDITIONS OR CHANGES ON THIS SHEET MUST BE MADE OR CIRCLED IN RED INK, WITH DATE AND NAME OF PERSON MAKING CHANGE.

Do not extend notes this side of this line.

STATION	B. S.	H. I.	F. S.	ELEV.	PARKWAY LT.	DR (CONT.) RT.
						℄
1+00				28585	200' NE'LY OF ℄ MAGNOLIA ST.	
1+30				2865	40' P/L	
T.P.				28740	T.P.	
2+00				28649		℄
" "				28639		10' EDGE PVT.
" "				2872		40' P/L
" "				28637	10' EDGE PVT.	
" "				2866	40' P/L	
2+85				28681		℄
" "				28672		10' EDGE PVT.
" "				2870		40' P/L
" "				2875		248'± BACK LOT LINE.
" "				28664	10' EDGE PVT.	
" "				287[illegible]	40' P/L	
" "				2860	340'± BACK LOT LINE	
4+00				28738		℄
" "				28727		10' EDGE PVT.
" "				2879		40' P/L
" "				28715	10' EDGE PVT.	
" "				2872	40' P/L	

Profile Notes Red. ____ Plotted ____ Job No. 1926.14 Division No. 10 F.B. 1941 Pg. 97
No. ____ Date ____ Date ____ Survey of DAHLIA AVE.
X-Sec. Notes Chkd. ____ Checked ____ Survey by LANIGAN Notes RIKE Date 10-2-56
No. ____ Date ____ Date ____ Map No. ____ Indexed Johnson Date ____

76L298 S & E #307 9-54

PLEASE RETURN TO
LOS ANGELES COUNTY SURVEYOR
726 LOS ANGELES COUNTY ENGINEERING BLDG.

NOTE: ANY ADDITIONS OR CHANGES ON THIS SHEET MUST BE MADE OR CIRCLED IN RED INK, WITH DATE AND NAME OF PERSON MAKING CHANGE.

Do not extend notes this side of this line.

STATION	B. S.	H. I.	F. S.	ELEV.	PARKWAY LT.	DR (CONT.) RT.
						℄
T. P.				2[illegible]37	T. P.	
5+00				287[illegible]		℄
" "				2[illegible]		10' EDGE PVT.
" "				2[illegible]		40' P/L
" "				2[illegible]	10' EDGE PVT.	
" "				2[illegible]	40' P/L	
6+00				2[illegible]		℄
" "				[illegible]		10' EDGE PVT.
" "				2[illegible]		40' P/L
" "				2[illegible]	10' EDGE PVT.	
" "				2[illegible]	40' P/L	
6+45				2[illegible]		210'± TOP BRK.
" "				27[illegible]		227'± BACKLOTLINE + BOT. BRK. HOUSES NOT LOW
6+45				287[illegible]	340'± BACK LOTLINE	
7+00				28[illegible]		℄
" "				28[illegible]17		10' EDGE PVT.
" "				28[illegible]6		40' P/L
" "				28[illegible]	10' EDGE PVT.	
" "				288 6	40' P/L	

F. B. 1941 Pg. 98 Job No. 1926.14 Division No. 10 Notes Red. Plotted Profile
Survey of DAHLIA AVE. Date Date No. X-Sec.
Survey by LANIGAN RIKE Notes Chkd. Checked
Indexed K. C. Johnson Date 10-3-56 Date Date No.

76L298 S & E #307 9-54

PLEASE RETURN TO
LOS ANGELES COUNTY SURVEYOR
726 LOS ANGELES COUNTY ENGINEERING BLDG.

NOTE: ANY ADDITIONS OR CHANGES ON THIS SHEET MUST BE MADE OR CIRCLED IN RED INK, WITH DATE AND NAME OF PERSON MAKING CHANGE.

Do not extend notes this side of this line.

Profile Notes Red. ____ Plotted ____ Job No. 1226.14 Division No. 10 F.B. 1941 Pg. 99
No. ____ Date ____ Date ____ Survey of DAHLIA AVE.
X-Sec. Notes Chkd. ____ Checked ____ Survey by LANIGAN Notes RIKE Date 10-3-56
No. ____ Date ____ Date ____ Map No. ____ Job No. ____ Date ____

STATION	B. S.	H. I.	F. S.	ELEV.	PARKWAY ℄	D.R. (CON'T.) ℄ R1.
T. P.				28898	T. P.	
8+00				[illegible]		℄
" "				28838		10' EDGE PVT.
"				28[illegible]8		40' P/L
"				28[illegible]31	10' EDGE PVT.	
"				2885[illegible]9	40' P/L	
8 ± 16				2887	40' P/L	
8+46.17	℄ INTER. DAHLIA AVE.			28859	INTER. DAHLIA AVE. ℄	
" "				28817	23' W. ON ℄ DAHLIA AVE.	
" "				28784	41' " " "	"
" "				28841	[illegible]' " " "	"
" "				[illegible]	200' " " "	"
8+76.35				28790	40' P/L	
9+00				28880		℄
"				28865		10' EDGE PVT.
"				2883		18' BOT. BRK.
"				2889		22' TOP " .
"				2892		40' P/L
"				28866	10' EDGE PVT.	
"				2884	15' BOT. BRK.	

76L298 S & E #307 9-54

PLEASE RETURN TO
LOS ANGELES COUNTY SURVEYOR
726 Los Angeles County Engineering Bldg.

NOTE: ANY ADDITIONS OR CHANGES ON THIS SHEET MUST BE MADE OR CIRCLED IN RED INK, WITH DATE AND NAME OF PERSON MAKING CHANGE.

F. B. 1941 Pg. 100 Job No. 12614 Division No. 10 Notes Red. Plotted Profile No.
Survey of DAHLIA AVE. Date Date X-Sec. No.
Survey by LANIGAN Notes PIKE Notes Chkd. Checked
Indexed K. C. Johnson Date 12-3-56 Date Date

Do not extend notes this side of this line.

STATION	B. S.	H. I.	F. S.	ELEV.	PARKWAY Lt.	℄	DR. (CONT.) Rt.
9+00				2[illegible]91	26' TOP BRK.		
" "				2[illegible]5	40' P/L		
T. P.				28[illegible]91	T. P.		
9+61				2[illegible]3			184'± TOP BRK. (HOUSE NOT LOW)
" "				2[illegible]2			203'± BACK LOTLINE
" "				2[illegible]0	240'± BACK LOT LINE		
10+00				2,[illegible]		℄	
" "				2[illegible]8			10' EDGE PVT.
" "				2,[illegible]6			40' P/L
" "				2,[illegible]4	10' EDGE PVT.		
" "				2,[illegible]3	40' P/L		
11+00				2[illegible]4		℄	
" "				[illegible]			10' EDGE PVT.
" "				2813			17' BOT. BRK.
" "				2801			25' TOP " .
" "				28[illegible]3			40' P/L
" "				2[illegible]3	10' EDGE PVT.		
" "				2[illegible]1	19' BOT. BRK.		
" "				2[illegible]0	26' TOP " .		
" "				[illegible]	40' P/L		

76L298 S & E #307 9-54

PLEASE RETURN TO
LOS ANGELES COUNTY SURVEYOR
726 Los Angeles County Engineering Bldg.

NOTE: ANY ADDITIONS OR CHANGES ON THIS SHEET MUST BE MADE OR CIRCLED IN RED INK, WITH DATE AND NAME OF PERSON MAKING CHANGE.

Do not extend notes this side of this line.

Profile Notes Red____ Plotted____ Job No 1926.14 Division No 10 F. B. 1941 Pg. 101
No.____ Date____ Date____ Survey of DAHLIA AVE.
X-Sec. Notes Chkd.____ Checked____ Survey by LANIGAN Notes PIKE Date 10-3-56
No.____ Date____ Map No.____ Robert Johnson Date____

STATION	B. S.	H. I.	F. S.	ELEV.	PARKWAY Lt.	DR. (CONT.) Rt.
T. P.				28973	T. P.	
12+00				29014		
" "				28990		0' EDGE PVT
" "				2903		40' P/L
" "				2826		(HOUSE NOT LOW) 1'± TOP BRK.
" "				2794		169'± BACK LOTLINE
" "				29005	10' EDGE PVT.	
" "				2895	12' PVT. BRK	
" "				2897	30' TOP BRK.	
" "				29[illegible]	40' P/L	
" "				2901	144'± BACK LOTLINE	
T. P.				29043	T. P.	
13+00				29063		
" "				29042		2' EDGE PVT
" "				2907		39' P/L
" "				29049	12' EDGE PVT	
" "				2902	40' P/L	
13+22				2826		73.5' GR. OVER PIPE No #2940
" "				2821		73.5' TOP 4" V.C.P.
13+62.07	[illegible]	[illegible]	[illegible]	29082		

76L298 S & E #307 9-54

PLEASE RETURN TO
LOS ANGELES COUNTY SURVEYOR
726 LOS ANGELES COUNTY ENGINEERING BLDG.

NOTE: ANY ADDITIONS OR CHANGES ON THIS SHEET MUST BE MADE OR CIRCLED IN RED INK, WITH DATE AND NAME OF PERSON MAKING CHANGE.

Do not extend notes this side of this line.

STATION	B. S.	H. I.	F. S.	ELEV.	PARKWAY DR. (CONT.) LT. ℄ RT.
				28[illegible]7	100' EL'Y. ON ℄ DENHOLM AVE.
14+31.82				2[illegible]	P.I.
				290.5	100' WL'Y. ON S.T. DENHOLM AVE
				2[illegible]	200' " " "
B.M.ME ~~256~~ 526				29[illegible]0	ELV. = 292.298 F.B. 1927-116 DENHOLM AVE. B.M.ME ~~256~~ 526 (N. SIDE) 75'± W. OF PARKWAY DR, BT. SPK. IN N. SIDE OF P.P. #552426 E.

F. B. 1941 Pg. 102 Job No. 1926.14 Division No. 10 Notes Red. Plotted Profile
Survey of DAHLIA AVE. Date Date No.
Survey by LANIGAN Notes RIKE Notes Chkd. Checked X-Sec.
Indexed K. C. Johnson Date 10-3-56 Date Date No.

F. B. 1941 Pg. 103

Profile No. | Notes Red. | Plotted | Job No. 1926.14 | Division No.
Date | Date | Survey of DAHLIA AVE. S.S.
X-Sec. No. | Notes Chkd. | Checked | Survey by J.S.C. | Notes J.S.C. Date 3-12-57
Date | Date | Map No. | Indexed | Date

C.I. 1926.14
DAHLIA AVE. S.S. DIST.
ELEVATION OF M.H. INVERTS
ON
DURFEE AVE.
AT
MAGNOLIA ST - DAHLIA AVE & DENHOLM DR

Contes
Ochsner
Mathiesen
Glidden

STATION	B.S.	H.I.	F.S.	ELEV.

NOTE: ANY ADDITIONS OR CHANGES ON THIS SHEET MUST BE MADE OR CIRCLED IN RED INK, WITH DATE AND NAME OF PERSON MAKING CHANGE.

Do not extend notes this side of this line.

PLEASE RETURN TO
LOS ANGELES COUNTY SURVEYOR
726 Los Angeles County Engineering Bldg.

76L298 S & E #307 9-54

76L298 S & E #307 9-54

PLEASE RETURN TO
LOS ANGELES COUNTY SURVEYOR
726 LOS ANGELES COUNTY ENGINEERING BLDG.

NOTE: ANY ADDITIONS OR CHANGES ON THIS SHEET MUST BE MADE OR CIRCLED IN RED INK, WITH DATE AND NAME OF PERSON MAKING CHANGE.

Do not extend notes this side of this line.

F. B. 1941 Pg. 104 | Job No. 926.18 | Division No. | Notes Red. | Plotted | Profile
Survey of DAHLIA AVE SS | Date | Date | No.
Survey by JSC | Notes JSC | Notes Chkd. | Checked | X-Sec.
Indexed | Date | Date | Date | No.

STATION	B. S.	H. I.	F. S.	ELEV.	
BM ME 217				28[illegible] 46	BM ME 217, Elev. 286.459 FB. 1728-167 Durfee Ave & Magnolia. ST. S.W. Cor "X" cut in E. bolt on head of fire h/y.
M.H. @ Durfee Ave & Magnolia ST					
N. rim M.H.				29[illegible] 60	
E. " "				29[illegible] 60	
S. " "				28[illegible] 59	
8" inlet N.		✓		27[illegible] 02	283.60 (N) 7.91 / 8.56 / 0.67 / 275.02 / 8.58
8" inlet E.				27[illegible] 98	283.60 (E) 7.95 / 8.62 / 0.67 / 274.98 / 8.62
8" outlet S.				27[illegible] 69	283.58 (S) 8.22 / 8.89 / 0.67 / 274.69 / 8.89
M.H. @ Durfee Ave & Dahlia Ave.					
N. rim M.H.				28[illegible] 82	
E. " "				28[illegible] 86	
S. " "				28[illegible] 80	
8" inlet N.				27[illegible] 86	286.82 (N) 9.29 / 9.96 / 0.67 / 276.86 / 9.96
8" " E.		✓		27[illegible] 75	286.80 (E) 9.18 / 9.85 / 0.67 / 276.95 / 9.85
8" outlet S.				27[illegible] 75	286.80 (S) 9.38 / 10.05 / 0.67 / 276.75 / 10.05

76L298 S & E #307 9-54

PLEASE RETURN TO
LOS ANGELES COUNTY SURVEYOR
726 LOS ANGELES COUNTY ENGINEERING BLDG.

NOTE: ANY ADDITIONS OR CHANGES ON THIS SHEET MUST BE MADE OR CIRCLED IN RED INK, WITH DATE AND NAME OF PERSON MAKING CHANGE.

Do not extend notes this side of this line.

Profile Notes Red.____ Plotted____ Job No. 1926.14 Division No.____ F. B. 1941 Pg. 105
No.____ Date____ Date____ Survey of DAHLIA AVE
X-Sec. Notes Chkd.____ Checked____ Survey by JSC Notes JSC Date 3-12-57
No.____ Date____ Date____ Map No.____ Indexed____ Date____

STATION	B. S.	H. I.	F. S.	ELEV.		
		M.H. @ DURFEE AVE & DENHOLM				
B.M. MEZMA					BM ME219 A Elev. 290.109 FB 1927-116 Durfee Ave (W. Side) @ Denholm Dr. Bt. Spk. in E. Side P.P. #109534 E 37'± N. of N.P.L. Denholm Dr.	
N. rim M.H.				288 60		
E " "				288 59		
S " "				288 63		
8" inlet N.				279 49	288.60 (N) 8.44 9.11 0.67 279.49 9.11	
8" " E.				279 56		288.59 (E) 8.36 9.03 0.67 279.56 9.03
8" outlet S.				279 40	288.63 (S) 8.56 9.23 0.67 279.40 9.23	

F. B. 1941 Pg. 106 Job No. 192614 Division No. Notes Red Plotted Profile

Survey of DAHLIA AVE. S.S. Date Date No.

Survey by JSC Notes JSC Notes Chkd. Checked X-Sec.

Indexed Date Date Date No.

STATION	B. S.	H. I.	F. S.	ELEV.

76L298 S & E #307 9-54

PLEASE RETURN TO

LOS ANGELES COUNTY SURVEYOR

726 Los Angeles County Engineering Bldg.

NOTE: ANY ADDITIONS OR CHANGES ON THIS SHEET MUST BE MADE OR CIRCLED IN RED INK, WITH DATE AND NAME OF PERSON MAKING CHANGE.

Do not extend notes this side of this line.

Notes Ck'd by		Survey of DAHLIA AVE. SS	F. B. 1941 PG. 107
Map No.		JN 1926.14 Tape	Std °F
Office Work		Surveyed by J.S. COATES	
Checked		Notes J.S.C. Date 3-12-57	
Date		Indexed	

C.I. 1926.14

DAHLIA AVE S.S. DIST

LOCATION

OF

PLUMBING OUTLETS,

TO

HOUSES ON PARKWAY DR; MAGNOLIA ST & DAHLIA AVE.

COATES
OCHSNER
MATTHIESEN
GLIDDEN

Note: Any Additions or Changes on This Sheet Must be Made or Circled in Red Ink With Date and Name of Person Making Change.

Do not extend this side of this line.

PLEASE RETURN TO
LOS ANGELES COUNTY ENGINEER
700 LOS ANGELES COUNTY ENGINEERING BLDG.

76F3095 S&E #247 1-56

F. B. 1941 Pg. 108

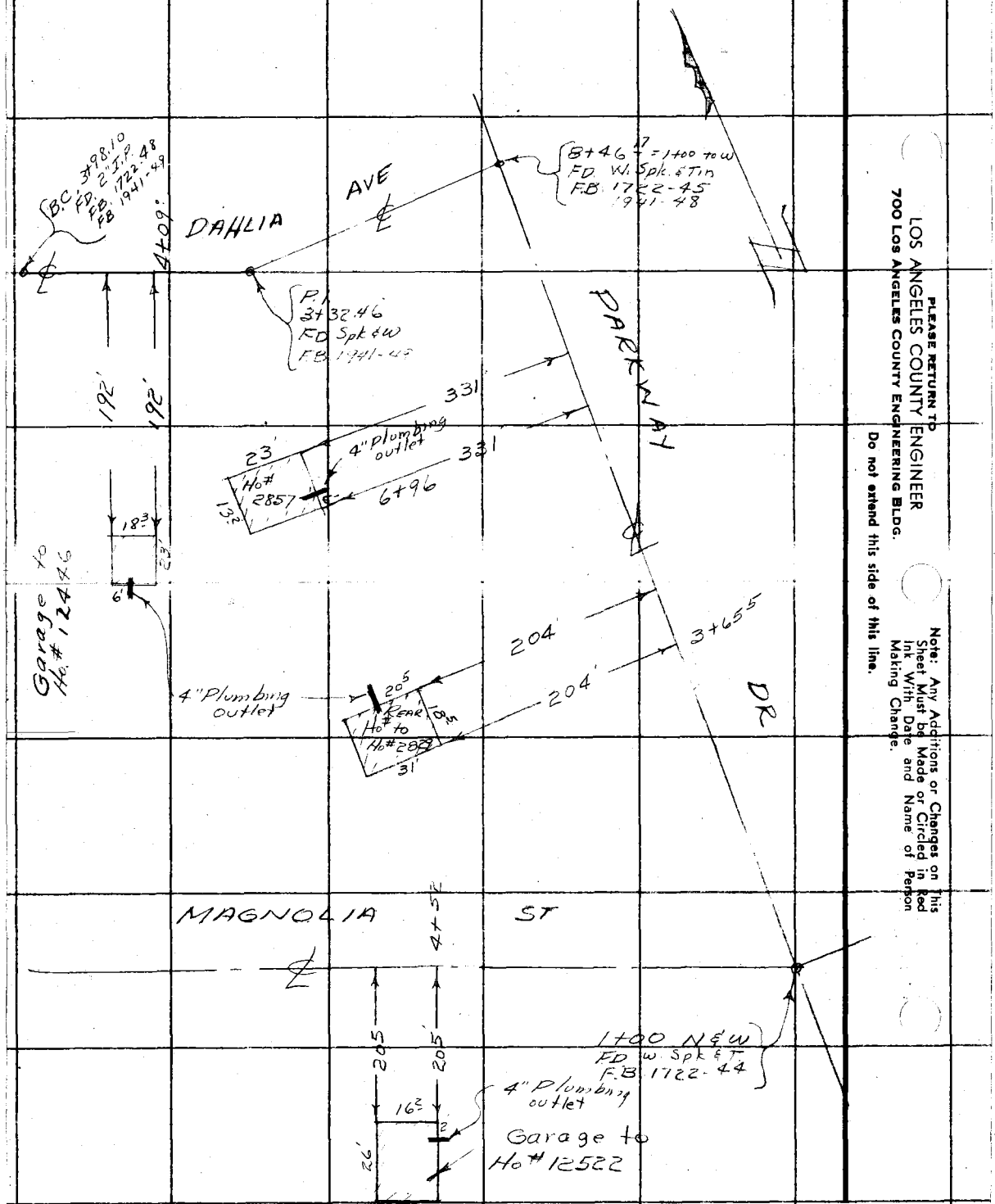

PLEASE RETURN TO
LOS ANGELES COUNTY ENGINEER
700 Los Angeles County Engineering Bldg.

Do not extend this side of this line.

Note: Any Additions or Changes on This Sheet Must be Made or Circled in Red Ink With Date and Name of Person Making Change.

F. B. 1941 Pg. 109

Profile No. | Notes Red. | Date | Plotted | Date | Job No. 1926.14 | Division No. | Survey of DAHLIA AVE. S.S.
X-Sec. No. | Notes Chkd. | Date | Checked | Date | Survey by JSC | Notes JSC | Date 3-12-57 | Map No. | Indexed | Date

C.I. 1926.14

DAHLIA AVE S.S. DIST.

ELEVATION

ON

PLUMBING OUTLETS

TO

HOUSES ON PARKWAY DR, MAGNOLIA ST. & DAHLIA ST.

FOR LOCATION OF HOUSES see page 108

Note: I used B.M. List
For Magnolia St. C.I. 1436
based on 1934 adj.

COATES
OCHSNER
MATTHIESEN
GLIDDEN

STATION	B. S.	H. I.	F. S.	ELEV.

NOTE: ANY ADDITIONS OR CHANGES ON THIS SHEET MUST BE MADE OR CIRCLED IN RED INK, WITH DATE AND NAME OF PERSON MAKING CHANGE.

PLEASE RETURN TO
LOS ANGELES COUNTY ENGINEER
700 Los Angeles County Engineering Bldg.

Do not extend notes this side of this line.

76298 S & E #307—7-55

76298 S & E #307—7-55

PLEASE RETURN TO
LOS ANGELES COUNTY ENGINEER
700 LOS ANGELES COUNTY ENGINEERING BLDG.

NOTE: ANY ADDITIONS OR CHANGES ON THIS SHEET MUST BE MADE OR CIRCLED IN RED INK, WITH DATE AND NAME OF PERSON MAKING CHANGE.

Do not extend notes this side of this line.

STATION	B. S.	H. I.	F. S.	ELEV.		
BM ME237				285.45	BM ME 237 Elev. 285.449 F.B. 1728-140 Magnolia ST. (S. Side) 800'± E. of Durfee Ave Bt. Spk. in N. Side P.P. # 471798E	
					LT ℄ RT	
	ON	MAGNOLIA ST				
4+52				284.68	207' Top 4" plumbing outlet to Garage to Ho# 12522	
BMME238				287.65	BM ME 238 Elev. 287.647 F.B. 1728-141	
	ON	PARKWAY DR				
3+84.0		✓		28[illegible].42	224.5 Top 4" plumbing outlet of rear House to Ho# 2829	
T.P.				2[illegible].13		
5+00		✓		28[illegible]	B.L.L. 340'	
7+02		✓		2[illegible].42	331' Top 4" Plumbing outlet to Ho# 2857	
		ON	DAHLIA	AVE.		
4+21		✓		2[illegible].5	215' Top 4" Plumbing outlet to Garage to Ho# 12446	
TP				2[illegible].13		
BMME239				28[illegible]	BM ME 525 Elev. 288.974 F.B. 1927-115 BM ME 239 Elev. 289.241 F.B. 1728-141 Parkway Dr. & Dahlia Ave. S.W. Cor. L&T in Conc. walk to Ho# 2865 (17'± W. of E. end)	

F. B. 1941 Pg. 110 Job No. 1926.16 Division No. Notes Red. Plotted Profile
Survey of DAHLIA AVE. S.S. Date Date No. X-Sec.
Survey by JSC Notes JSC Notes Chkd. Checked
Indexed Date Date Date No.

Profile No.	Notes Red.	Plotted	Job No. 0432.00	Division No.	F. B. 1941	Pg. 111
	Date	Date	Survey of Petition DIST			
X-Sec. No.	Notes Chkd.	Checked	Survey by J.S.C.	Notes JSC	Date 3-12-57	
	Date	Date	Map No.	Indexed	Date	

0432.00

PETITION DIST.

GROUND ELEVATIONS

ON

S. Side Valley Blvd - Gilman Ave to 160'± E. Rumford Ave

& ON

Rumford Ave - Valley Blvd to Send St.

Note: Location of Elev. pts. are given by number indicated on Dahlia Ave Index map

COATES
OCHSNER
MATTHIESEN
GLIDDEN

STATION	B. S.	H. I.	F. S.	ELEV.

NOTE: ANY ADDITIONS OR CHANGES ON THIS SHEET MUST BE MADE OR CIRCLED IN RED INK, WITH DATE AND NAME OF PERSON MAKING CHANGE.

Do not extend notes this side of this line.

PLEASE RETURN TO
LOS ANGELES COUNTY SURVEYOR
726 Los Angeles County Engineering Bldg.

76L298 S & E #307 9-54

76L298 S & E #307 9-54

PLEASE RETURN TO
LOS ANGELES COUNTY SURVEYOR
726 LOS ANGELES COUNTY ENGINEERING BLDG.

NOTE: ANY ADDITIONS OR CHANGES ON THIS SHEET MUST BE MADE OR CIRCLED IN RED INK, WITH DATE AND NAME OF PERSON MAKING CHANGE.

Do not extend notes this side of this line.

STATION	B. S.	H. I.	F. S.	ELEV.		
BMME219A				290 11	BMME219A Elev. 290 109 F.B. 1927-116 Durfee Ave (W. Side) @ Denholm Dr. Bt. Spk. in (E. Side) of P.P. #1095341 37'± N. of N.P.L.	
T.P.				291 71	of Denholm Dr.	
T.P.				291 11		
#1				289 44	Valley Blvd @ Gilman Rd. prod	S. edge pav. 9° S. of edge Conc.
"				2[illegible] 2	" "	" 15' S. of edge conc.
"				289 0	" "	" S. P/L
T.P.				289 01		
#2				28[illegible] 24	Valley Blvd @ Rumford Ave on ℄ Rumford	10'± N. of S. P/L
#3				287 52	Valley Blvd 160'± E. Rumford Ave	S. edge pav 15' N. of S.P.L.
"				2[illegible] 3	" "	10' N "
"				28[illegible]	" "	S.P.L.
#4				286 10	℄ Rumford Ave 150'± S. of S.P.L. of Valley Blvd	
T.P.				285 69		
#5				285 60	1st P.L. of Rumford Ave S. of Valley Blvd.	
#6				285 [illegible]	ctr Cul-de-Sac - S. end Rumford Ave	
#7				285 30	ctr. Rumford Ave Prod S. Line TR 10934	
#8				291 0	SLy Cor Lot 6 TR 10934	
T.P.				285 30		
T.P.				28[illegible] 77	BMME 526 Elev. 292,306 F.B. 1927-116 Denholm Ave. (N. Side) 75'± W. of Parkway Dr. Bt. Spk. in N. Side of PP# 552426E	
BMME 526				29[illegible] 32		

F. B. 941 Pg. 112 Job No. 0432.00 Division No. Notes Red. Plotted Profile
Survey of Petition Dist. Date Date No. X-Sec.
Survey by JSC Notes J.S.C. Notes Chkd. Checked
Indexed Date Date No.

NOTES RED. JOB NO 223334 SURVEY OF Heathdale Ave [redacted] N41 Pg. 113
DATE SURVEY BY Holmes
NOTES CHKD. Miller NOTES BY Walsh DATE 11-1-62
DATE Nov. 1962 INDEXED B. J. GALLI DATE NOV 21 '62

NOTE: ANY ADDITIONS OR CHANGES ON THIS SHEET MUST BE MADE OR CIRCLED IN RED INK, WITH DATE AND NAME OF PERSON MAKING CHANGE.

Do not extend notes this side of this line

B.M.	1ST RUN	DIFF.	2ND RUN	3RD RUN	ADJ. ELEV.	DESCRIPTION

BENCH LEVELS

for

HEATHDALE AVE SS

CI 2233.34

Holmes
Walsh
HENDERSON
Moore

PLEASE RETURN TO
LOS ANGELES COUNTY ENGINEER
LOS ANGELES COUNTY ENGINEERING BLDG.

765420 S & E-353 9-55

768420 S & E-353 9-55

PLEASE RETURN TO
LOS ANGELES COUNTY ENGINEER
700 LOS ANGELES COUNTY ENGINEERING BLDG.

NOTE: ANY ADDITIONS OR CHANGES ON THIS SHEET MUST BE MADE OR CIRCLED IN RED INK, WITH DATE AND NAME OF PERSON MAKING CHANGE.

Do not extend notes this side of this line

NOTES RED. DATE NOTES CHKD. DATE

JOB NO. 223334 SURVEY OF Hacienda Ave S.S.

SURVEY BY Holmes DATE 11-2-62

NOTES BY Walsh DATE

INDEXED C. J. CALL DATE

F.B. 1941 Pg. 114

B.M.	1ST RUN	DIFF.	2ND RUN	3RD RUN	ADJ. ELEV.	DESCRIPTION
BM 39-3	512.649 ✓				512.649	BM 39-3 (Puente 2-1) Elev 512.649 FB 1360-98 FB 2485 FB 2505-20 Cypress St & Elsperth Way, 70.7' W. of ℄ inter, A std. Co Survey Control Mon Traverse Sta. Pierre A-1 1939 in conc 12" Below surface & protected by a cast iron cover Lakewood Co. Surveyor Mon
	+ 4.730		4.590			
⊼	517.379 ✓	- 2.104	-2.104			
	- 6.834		6.694			
T.P.	510.545 ✓					
	+ 4.678		4.627			
⊼	515.223 ✓	-0.478	- 0.479			
	- 5.156		5.106			
BM SD 126	510.067 ✓				510.066	BM SD 126 - El. 510.066 - FB 2505-19 Cypress St & Conwell Ave N.W. Cor. B.S. in cb - 3° W. of U.P.P.
	+ 4.912		4.807			
⊼	514.979 ✓	+0.382	-0.383			
	- 5.294		5.190			
T.P.	509.685 ✓					
	+ 5.828		5.791			
⊼	515.513 ✓	+1.301	+1.305			
	- 4.521		4.486			
Set BM AZ 436	510.992 ✓				510.992	BM AZ 436 - El. FB 1941-114 Conwell Ave & Benbow St - N.E. Cor. Bt. Spk in cb - 5° N. of N.C.R.
	+5.471		5.378			
⊼	516.463 ✓	+ 1.333	+1.334			
	- 4.138		4.044			
Set BM AZ 437	512.325 ✓				512.325	BM AZ 437 - EL FB 1941-114 Benbow St & Duxford Ave - N.E. Cor Bt. Spk in cb - 5° N of N.C.R.
	+ 5.471		5.151			
⊼	517.796 ✓	+ 2.606	+ 2.606			
	- 2.865		2.545			
Set BM AZ 438	514.931 ✓				514.931	BM AZ 438 - El FB 1941-114 Benbow St & Elspeth Way - N-E Cor Bt. Spk in cb + 5° N of N.P.R.
	+ 4.819		4.690			
⊼	519.750 ✓	0.080	+ 0.080			
	- 4.739		4.610			
TP	515.011 ✓					

769420 S & E-353 9-55

PLEASE RETURN TO
LOS ANGELES COUNTY ENGINEER
900 LOS ANGELES COUNTY ENGINEERING BLDG.

NOTE: ANY ADDITIONS OR CHANGES ON THIS SHEET MUST BE MADE OR CIRCLED IN RED INK, WITH DATE AND NAME OF PERSON MAKING CHANGE.

Do not extend notes this side of this line

NOTES RED. JOB NO. 2233.34 SURVEY OF Hazelhurst Ave SS
DATE SURVEY BY Holmes F.B. 1241 Pg. 115
NOTES CHKD Miller NOTES BY K.J.S. DATE 11-2-62
DATE Nov. 1962 INDEXED E. J. CAHN DATE

B.M.	1ST RUN	DIFF.	2ND RUN	3RD RUN	ADJ. ELEV.	DESCRIPTION
TP	515.011 ✓					
	+6.767		6.713			
⊼	521.778 ✓	+3.508	+3.505			
	- 3.259		3.208			
Set BM AZ 439	518.519 ✓				518.519	BM AZ 439 - El - FB 1941-115
	+ 3.173		3.152			Benwood St No side
⊼	521.672 ✓	-3.568	-3.569			346'± E. of ℄ Elspeth Way
	6.741		6.721			Bt. Spk in cb between House # 17719
TP	514.951 ✓					# 17717
	+5.049		5.026			
⊼	520.000 ✓	+0.387	+0.386			
	- 4.662	✓	4.640			
Set BM AZ 440	515.338 ✓				515.338	BM AZ 440 - Elev. - FB 1941-115
	+ 7.873		7.826			Elspeth Way & Bellbrook St W side
⊼	523.211 ✓	+4.345	+4.344			20' N. of ℄ prod Bt. Spk in cb
	- 3.528		3.482			
Set BM AZ 441	519.683 ✓				519.683	BM AZ 441 - Elev - FB 1941-115
	+3.458		3.419			Bellbrook St. No. side
⊼	523.141 ✓	-4.345	-4.343			346'± E. of ℄ Elspeth Way
	- 7.803		7.762			Bt Spk in cb, in front House # 17721
BM AZ 440	515.338 ✓				515.338	BM AZ 440 see 9 Lines above
	+ 5.688		5.642			
⊼	521.026 ✓	+0.384	+0.381			
	- 5.304	✓	5.261			
Set BM AZ 442	515.722 ✓				515.722	BM AZ 442 - Elev - FB 1941-115
	+ 7.809		7.764			Elspeth Way & Brookport St S.W. Cor.
⊼	523.531 ✓	+3.506	+3.505			Bt. Spk in cb - 5± S. of S.P.R.R.
	- 4.303	✓	4.259			
Set BM AZ 443	519.228 ✓				519.228	BM AZ 443 - Elev - FB 1941-115
						Brookport St. No. side - 350'± E. of ℄ Elspeth Way
						Bt. Spk in cb. in Front Ho # 17723

768420 S & E-353 9-55

PLEASE RETURN TO
LOS ANGELES COUNTY ENGINEER
700 LOS ANGELES COUNTY ENGINEERING BLDG.

NOTE: ANY ADDITIONS OR CHANGES ON THIS SHEET MUST BE MADE OR CIRCLED IN RED INK, WITH DATE AND NAME OF PERSON MAKING CHANGE.

Do not extend notes this side of this line

JOB NO. 223334 SURVEY OF Heathdale Ave S.S. NOTES RED.
SURVEY BY Holmes DATE
NOTES BY Walsh DATE 11-2-62 NOTES CHKD.
INDEXED E. J. GALLI DATE DATE

F.B. 1941 PG. 116

B.M.	1ST RUN	DIFF.	2ND RUN	3RD RUN	ADJ. ELEV.	DESCRIPTION
BMAZ 443	519.228 ✓				519.228	BMAZ 443 E1 - FB 1941-115
	+ 4.237		4.219			Brookport St No. side 350'± E. ℄ Elspeth Way
⊼	523.465 ✓	-3.503	-3.505			Bt. Spk in cb in front Ho# 17723
	- 7.740		7.724			
BMAZ 442	515.725 ✓				515.725	BMAZ 442 E1 FB 1941-115
	+ 3.400		3.372			Elspeth Way & Brookport St S.W. Cor
⊼	519.125 ✓	-2.438	-2.439			Bt Spk in cb 5° S of S.C.R.
	- 5.838		5.811			
Set BMAZ 444	513.287 ✓				513.287	BMAZ 444 E1 - FB 1941-116
	+ 4.402		4367			Duxford Ave & Brookport St - S.W. Cor.
⊼	517.689 ✓	-1.254	-1.255			Bt. Spk in cb 5° S. of S.C.R.
	- 5.656		5.622			
Set BMAZ 445	512.033 ✓				512.033	BMAZ 445 E1 FB 1941-116
	+ 5.181		5.062			Conwell Ave & Brookport St - W. Side
⊼	517.214 ✓	-0.790	-0.790			12'± No. of ℄ prod - Bt. Spk in cb
	- 5.971		5.852			in front Ho# 4739
Set BMAZ 446	511.243 ✓				511.243	BMAZ 446 E1 FB 1941-116
	+ 6.525		6.483			Conwell Ave & Covina Blvd - S.W. Cor
⊼	517.768 ✓	+2.766	+3.764			Bt Spk in cb 2° W. of W.C.R.
	- 3.759		3.719			
TP	514.009 ✓					
	+ 6.804		6.768			
⊼	520.813 ✓	+1.927	+1.929			
	- 4877		4.839			
TP	515.936 ✓					
	+ 7.168		7.139			
⊼	523.104 ✓	+3.058	+3.057			
	4.110		4.082			
Set BMAZ 447	518.994 ✓				518.994	BMAZ 447 - E1 FB 1941-216
						Covina Blvd & Armel Dr - So. side
						Bt. Spk in cb 25'± E ℄ prod - in front Ho# 17714

765420 S & E-353 9-55

PLEASE RETURN TO
LOS ANGELES COUNTY ENGINEER
700 LOS ANGELES COUNTY ENGINEERING BLDG.

NOTE: ANY ADDITIONS OR CHANGES ON THIS SHEET MUST BE MADE OR CIRCLED IN RED INK, WITH DATE AND NAME OF PERSON MAKING CHANGE.

Do not extend notes this side of this line

NOTES RED _____ JOB NO 2333.34 SURVEY OF Heathdale Ave SS F.B. 1941 Pg. 117
DATE _____ SURVEY BY Holmes
NOTES CHKD. Miller NOTES BY Walsh DATE 11-2-62
DATE Nov. 1962 INDEXED R. J. GALLI DATE

B.M.	1ST RUN	DIFF.	2ND RUN	3RD RUN	ADJ. ELEV.	DESCRIPTION
BMAZ447	518 994 ✓				518.994	BM AZ 447 - El - FB 1941-117
	+ 5.599		5.469			Covina Blvd & Armel Dr - So. Side
℄	524.593 ✓	+ 3.166	+3.163			Bt. Spk in cb 25' E. ℄ prod. in front Ho #7714
Set	- 2.433		2.306			
BMAZ448	522.160 ✓				522.160	BM AZ 448 El - FB 1941-117
	+ 2.839		2.748			Armel Dr @ No. end cul de sac.
	524.999 ✓	- 0.861	-0.860			Bt. Spk in cb 12' E. of ℄ prod.
	- 3.700		3.608			
TP	521.299 ✓					
	+ 6.559		6.467			
℄	527.858 ✓	+ 1.935	+1.935			
	- 4.624		4.532			
Set BMAZ449	523.234 ✓				523.231	BM AZ 449 EL - FB 1941-117
	+ 5.209		5.134			Eastbury Ave & Covina Blvd - N.E. Cor.
℄	528.443 ✓	+ 1.247	+1.245			Bt Spk in cb 5° E of E.C.R.
	- 3.962		3.889			
Set BMAZ450	524.481 ✓				524.481	BM AZ 450 El - FB 1941-117
	+ 3.801		3.751			Eastbury Ave @ No. end cul de sac
℄	528.282 ✓	- 1.250	-1.247			Bt. Spk in cb 6° E of ℄ prod.
	- 5.051		4.998			
BMAZ449	523.231 ✓				523.231	BM AZ 449 see 8 Lines above
	+ 6.713		6.551			
℄	529.944 ✓	+ 2.937	+2.940			
	- 3.776		3.611			
Set BMAZ451	526.168 ✓				526.168	BM AZ 451 EL - FB 1941-117
	+ 5.038		5.012			Heathdale Ave & Covina Blvd - N.E. Cor
℄	531.206 ✓	+ 0.299	+0.298			Bt Spk in cb 6° E of E.C.R.
	- 4.739		4.714			
T.P.	526.467 ✓					

768420 S & E-353-9-55

PLEASE RETURN TO
LOS ANGELES COUNTY ENGINEER
700 LOS ANGELES COUNTY ENGINEERING BLDG.

NOTE: ANY ADDITIONS OR CHANGES ON THIS SHEET MUST BE MADE OR CIRCLED IN RED INK, WITH DATE AND NAME OF PERSON MAKING CHANGE.

Do not extend notes this side of this line

NOTES RED. DATE
NOTES CHKD. DATE
JOB NO. 2233.34 SURVEY OF Heathdale Ave
SURVEY BY Helgesen DATE 11-2-62
NOTES BY Walsh DATE
INDEXED B.J. GALLI DATE

F.B. 1941 PG. 118

B.M.	1ST RUN	DIFF.	2ND RUN	3RD RUN	ADJ. ELEV.	DESCRIPTION
TP	526.467 ✓					
	+ 5.732		5.692			
	532.199 ✓	+ 1.284	+ 1.286			
	- 4.448		4.406			
BMAZ452	527.751 ✓				527.751	BMAZ452 E1 FB 1941-118
	+ 4.382		4.339			Heathdale Ave No. end @ cul de sac
⊼	532.133 ✓	-1.580	-1.580			Bf Spk in cb. 10' E of ℄ prod.
	- 5.962		5.919			
BMAZ451	526.171 ✓				526.171	BM AZ 451 - E1 - FB1941-117
	+ 6.615		6.515			Heathdale Ave & Covina Blvd - NE. Cor.
⊼	532.786 ✓	+2.657	+2.657			Bf. Spk in cb. 6' E of E.C.R.
	- 3.958		3.858			
BMAZ453	528.828 ✓				528.828	BM AZ 453 - E1 - FB1941-118
	+ 6.128		6.047			LARKIN Dr & Covina Blvd - NE Cor.
⊼	534.956 ✓	+2.068	+2.067			Bf. Spk in CB - 6' E of E.C.R.
	- 4.060		3.980			
BMAZ454	530.896 ✓				530.896	BM AZ 454 EL - FB1941-118
	+ 4.211		4.167			LARKIN Dr No end @ cul de sac
⊼	535.107 ✓	-2.067	-2.064			Bf. Spk in cb 2.5-1' E. ℄ prod.
	- 6.278		6.231			
BMAZ453	528.829 ✓				528.828	BM AZ 453 see 9 lines above
	+ 4.812		4.768			
⊼	533.641 ✓	- 0.276	- 0.274			
	- 5.088		5.042			
TP	528.553 ✓					
	+ 5.083		5.043			
⊼	533.636 ✓	- 0.524	- 0.524			
	- 5.607		5.567			
TP	528.029 ✓					

769420 S & E-353 9-55

PLEASE RETURN TO
LOS ANGELES COUNTY ENGINEER
160 LOS ANGELES COUNTY ENGINEERING BLDG.

NOTE: ANY ADDITIONS OR CHANGES ON THIS SHEET MUST BE MADE OR CIRCLED IN RED INK, WITH DATE AND NAME OF PERSON MAKING CHANGE.

Do not extend notes this side of this line

NOTES RED _____ JOB NO 2233.34 SURVEY OF Heathdale Ave S.S.
DATE _____ SURVEY BY Holmes
NOTES CHKD. Miller NOTES BY Walsh DATE
DATE Nov. 1962 INDEXED J. A. GALLI DATE

F.B. 1941 Pg. 112

B.M.	1ST RUN	DIFF.	2ND RUN	3RD RUN	ADJ. ELEV.	DESCRIPTION
TP	528.029 ✓					
	+ 5.375		5342			
⊼	533.404 ✓	-0.529	-0.530			
	−5.904		5.872			
TP	527.500 ✓					
	+ 5.380		5.337			
⊼	532.880 ✓	+0.333	+0.336			
	- 5.047		5.001			
Set BMAZ455	527.833 ✓				527.833	BMAZ 455 - EL. - FB 1941 - 119
	+ 4.881		4792			Larkin Dr & Benwood St - N.W. Cor
⊼	532.714 ✓	-1.052	-1.150			Bf Spk in cb 5' No. of N.C.R.
	- 5.933		5.842			
TP	526.781 ✓					
	+ 5.120		5.086			
⊼	531.901 ✓	-1.054	- 1.053			
	- 6.174		6.139			
TP	525.727 ✓					
	+ 4.942		4.908			
⊼	530669 ✓	-1.639	- 1.640			
	- 6.581		6.548			
BM SD 129	524.088 ✓				524.089	BM SD 129 EL 524.089 FB 2505 - 20-21
	+ 4.253		3.466			Cypress St & Heathdale Ave S.E. Cor
⊼	528.341 ✓	-3.049	- 3.047			Bf Spk in cb 40' E. of E.C.R.
	- 7.302		6.513			
TP	521.039 ✓					
	+ 4.994		4194			
⊼	526.033 ✓	-2.308	-2.308			
	- 7.302		6.502			
TP	518.731 ✓					

76S420 S & E-353 9-55

PLEASE RETURN TO
LOS ANGELES COUNTY ENGINEER
700 LOS ANGELES COUNTY ENGINEERING BLDG.

NOTE: ANY ADDITIONS OR CHANGES ON THIS SHEET MUST BE MADE OR CIRCLED IN RED INK, WITH DATE AND NAME OF PERSON MAKING CHANGE.

Do not extend notes this side of this line

B.M.	1ST RUN	DIFF.	2ND RUN	3RD RUN	ADJ. ELEV.	DESCRIPTION
TP	518.731 ✓					
	+ 5.400		5.234			
⊼	524.151 ✓	+0.451	+0.451			
	- 4.969		4.783			
BMSD128	519.182 ✓				519.186	BM S.D 128 EL. 519.186 FB 2505-20
	+ 3.878		3.698			Cypress Ave No. cb
⊼	523.060 ✓	- 3.892	- 3.892			Bt. Spk in cb 19" E. of Dr. of Ho# 17745
	- 7.770		7.590			
TP	515.290 ✓					
	+ 4.279		4.140			
⊼	519.569 ✓	- 2.643	- 2.643			
	- 6.922		6.783			
BM39-3	512.647 ✓				512.649	BM 39-3 (Puente L.) - Elev 512.649
						FB 1360-9 FB 2435 FB 2505-20
						Cypress St & Elspeth Way 70.7' W. of ℄
						inter. - A std. Co. Survey Control. Mon
						Traverse Sta. Puente A-1 1939
						in conc. 12" Below surface &
						protected by a cast iron cover
						Lettered Co. Surveyor Mon

JOB NO. 223334 SURVEY OF Heathdale Ave SS NOTES RED. DATE
SURVEY BY DATE NOTES CHKD. DATE
NOTES BY DATE
INDEXED R. J. GALLI DATE

F. B. 1941 PG. 120

Notes Ck'd by C. B. SUTTER	Survey of Heathdale SS Dist F. B. 1941 PG. 121
Map No.	JN 223334 Tape 0212 Std 68 °F
Office Work	Surveyed by Holmes
Checked	Notes Holmes Date 10-31-62
Date	Indexed E. J. GALLI 11-21-62

CI, 223,34

HEATHDALE AVE S.S. Dist.

PRELIMINARY SEWER SURVEY

INDEX

Note: Any Additions or Changes on This Sheet Must be Made or Circled in Red Ink With Date and Name of Person Making Change.

Do not extend this side of this line.

PLEASE RETURN TO
LOS ANGELES COUNTY ENGINEER
403 Los Angeles County Engineering Bldg.

76F3065 CE # 310 3-61

F. B. 1941 Pg. 122

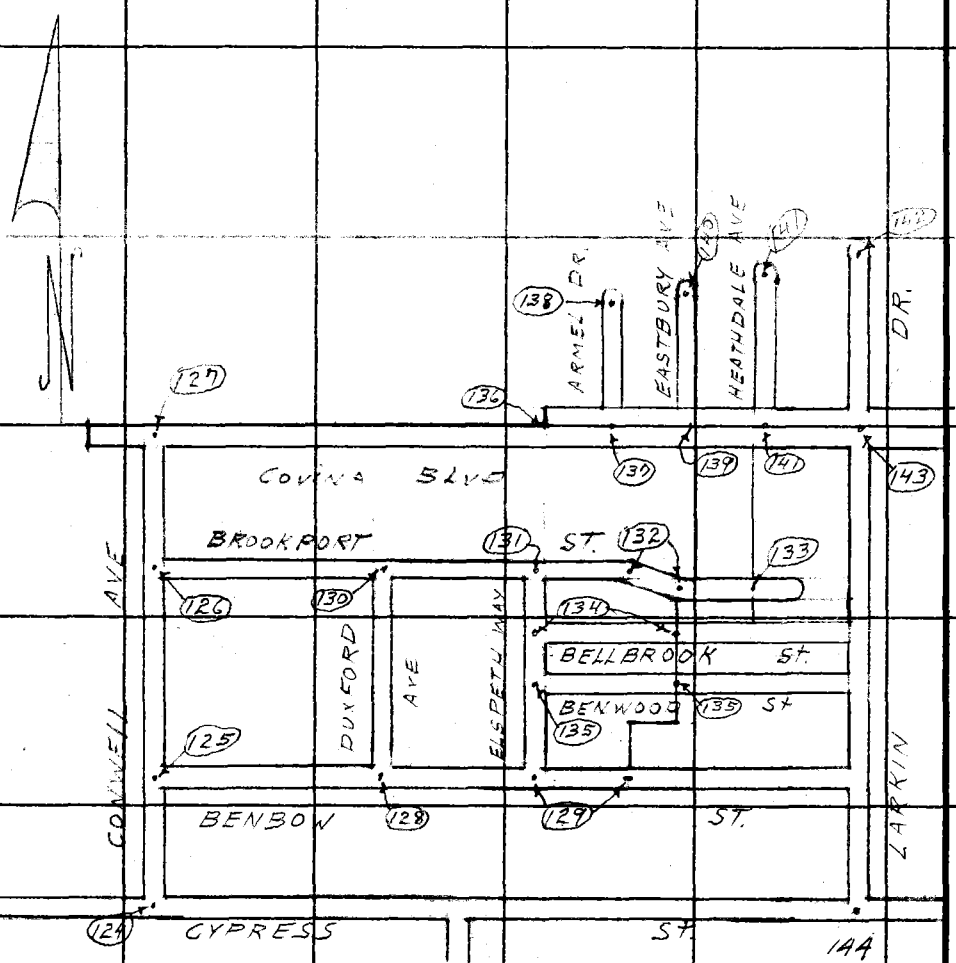

PLEASE RETURN TO
LOS ANGELES COUNTY ENGINEER
403 Los Angeles County Engineering Bldg.

Do not extend this side of this line.

Note: Any Additions or Changes on This Sheet Must be Made or Circled in Red Ink With Date and Name of Person Making Change.

PWFB 1431

Notes Ck'd by C. B. SUTTER	Survey of HEATHDALE S.S.	F. B. ~~1947~~	Pg. ~~123~~
Map No.	JN 030300 Tape 0212 Std. 68 °F		556
Office Work	Surveyed by Holmes		
Checked	Notes Walsh Date 10-15/62		
Date	Indexed C. J. CALL NOV 21 '62		

PRELIMINARY SEWER SURVEY

HEATHDALE AVE. S. S.

D.E. Holmes
M.A. Walsh Jr.
J.E. HENDERSON
D.L. BROWN
P.A. Moore

Note: Any Additions or Changes on this Sheet Must be Made or Circled in Red Ink With Date and Name of Person Making Change.

Do not extend this side of this line.

PLEASE RETURN TO
LOS ANGELES COUNTY ENGINEER
403 Los Angeles County Engineering Bldg.

76F3095 CE # 310 3-61

PLEASE RETURN TO
LOS ANGELES COUNTY ENGINEER
403 LOS ANGELES COUNTY ENGINEERING BLDG.

Do not extend this side of this line.

Note: Any Additions or Changes on This Sheet Must be Made or Circled in Red Ink With Date and Name of Person Making Change.

PWFB 1431

Notes Ck'd by C. B. SUTTER	Survey of Heathdale Ave SS
Map No.	JN 0303.00 Tape 0212 Std 68 °F
Office Work	Surveyed by Holmes
Checked	Notes Walsh Date 10-25-62
Date	Indexed C. J. GALLI

F. B. ~~1001~~ Pg. ~~[illegible]~~

558

WS 47 C-4

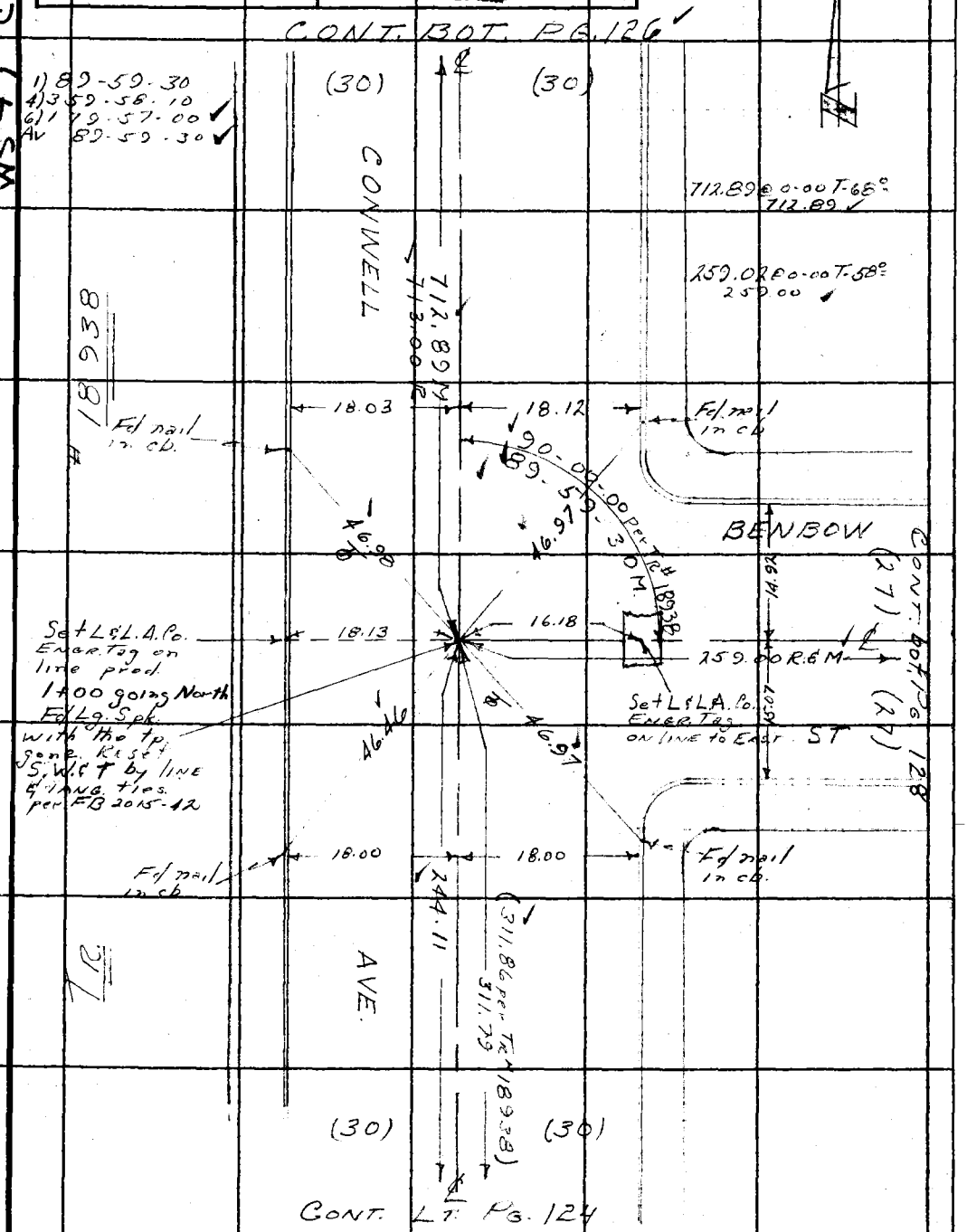

Note: Any Additions or Changes on This Sheet Must be Made or Circled in Red Ink With Date and Name of Person Making Change.

Do not extend this side of this line.

PLEASE RETURN TO
LOS ANGELES COUNTY ENGINEER
403 LOS ANGELES COUNTY ENGINEERING BLDG.

76F3095 CE # 310 3-61

PWFB 1431 559

F. B. ~~1941~~ PG. ~~126~~

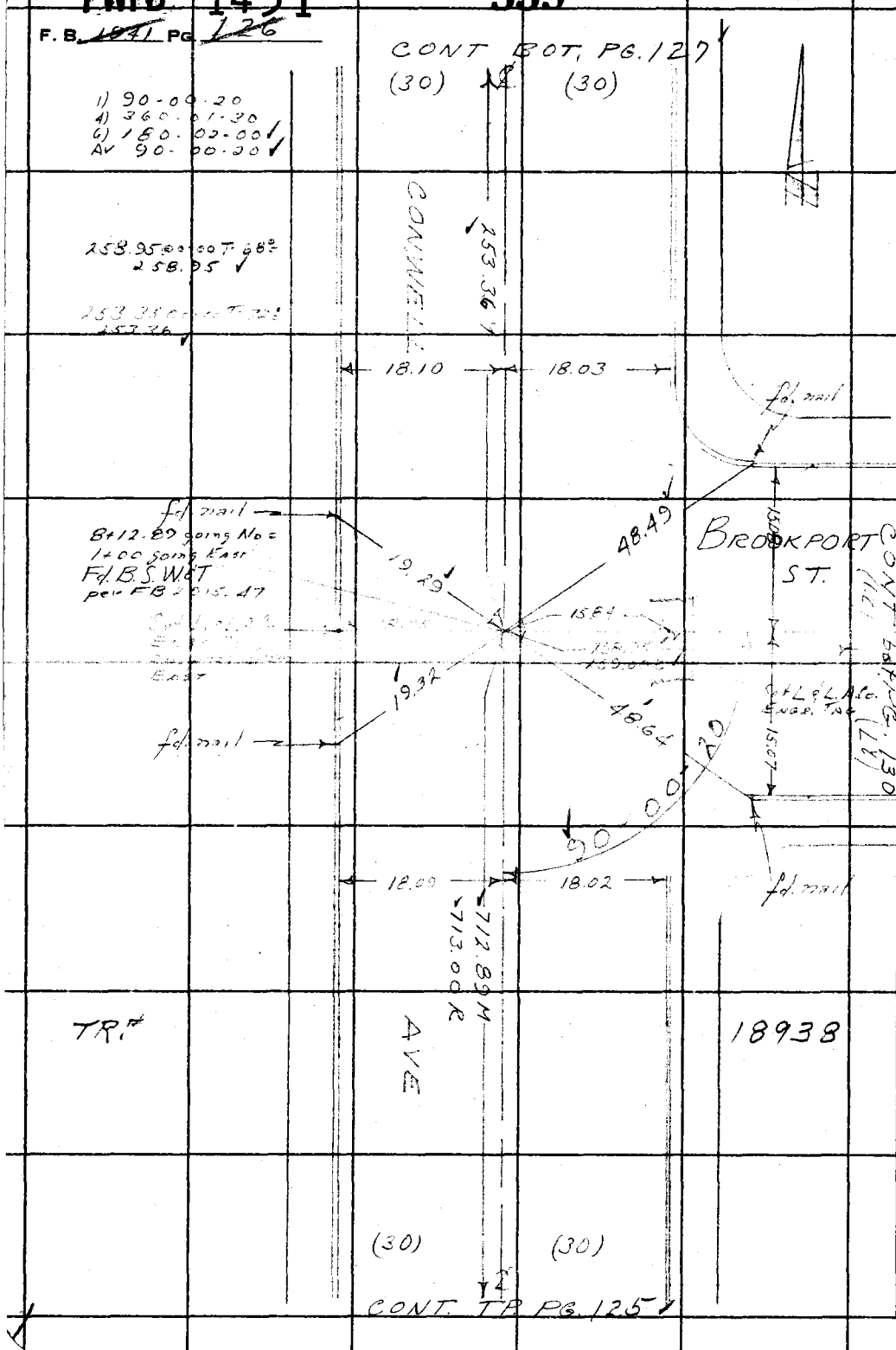

WS 47

C-4

PLEASE RETURN TO
LOS ANGELES COUNTY ENGINEER
403 LOS ANGELES COUNTY ENGINEERING BLDG.

Do not extend this side of this line.

Note: Any Additions or Changes on This Sheet Must be Made or Circled in Red Ink With Date and Name of Person Making Change.

PWFB 1431

Notes Ck'd by C. B. SUTTER	Survey of Heathdale Ave SS
Map No.	JN 0303.00 Tape 0212 Std 68 °F
Office Work	Surveyed by Holmes
Checked	Notes Walsh Date 10-25-67
Date	Indexed R. J. GALLI

F. B. ~~1941~~ Pg. ~~127~~

560

C-4

WS 97

Cont Rt Pg.

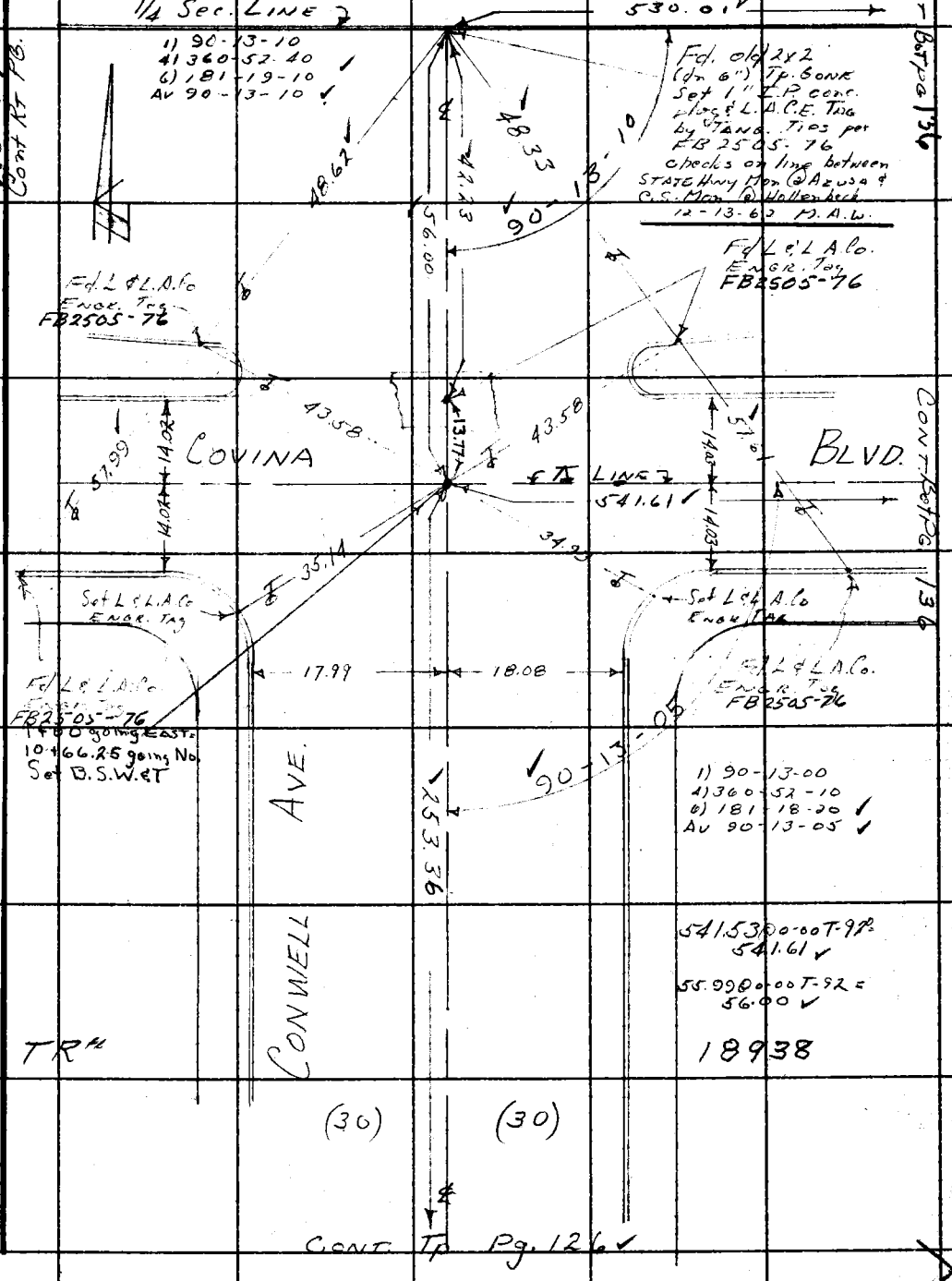

Note: Any Additions or Changes on This Sheet Must be Made or Circled in Red Ink With Date and Name of Person Making Change.

Do not extend this side of this line.

PLEASE RETURN TO
LOS ANGELES COUNTY ENGINEER
403 LOS ANGELES COUNTY ENGINEERING BLDG.

76F3095 CE # 310 3-61

PWFB 1431 561 CONT. BOT. PG. 129

F. B. ~~1941~~ PG. ~~128~~

PLEASE RETURN TO
LOS ANGELES COUNTY ENGINEER
403 LOS ANGELES COUNTY ENGINEERING BLDG.

Do not extend this side of this line.

Note: Any Additions or Changes on This Sheet Must be Made or Circled in Red Ink With Date and Name of Person Making Change.

PWFB 1431

Notes Ck'd by C. B. SUTTER	Survey of Heathdale Ave S.S.
Map No.	JN 0303.60 Tape 0212 Std 68 °F
Office Work	Surveyed by Holmes
Checked	Notes Walsh Date 10-25-62
Date	Indexed E. J. GALLI

F. B. ~~1941~~ PG. ~~129~~

562

C-4

WS 47

Note: Any Additions or Changes on This Sheet Must be Made or Circled in Red Ink With Date and Name of Person Making Change.

Do not extend this side of this line.

PLEASE RETURN TO
LOS ANGELES COUNTY ENGINEER
403 LOS ANGELES COUNTY ENGINEERING BLDG.

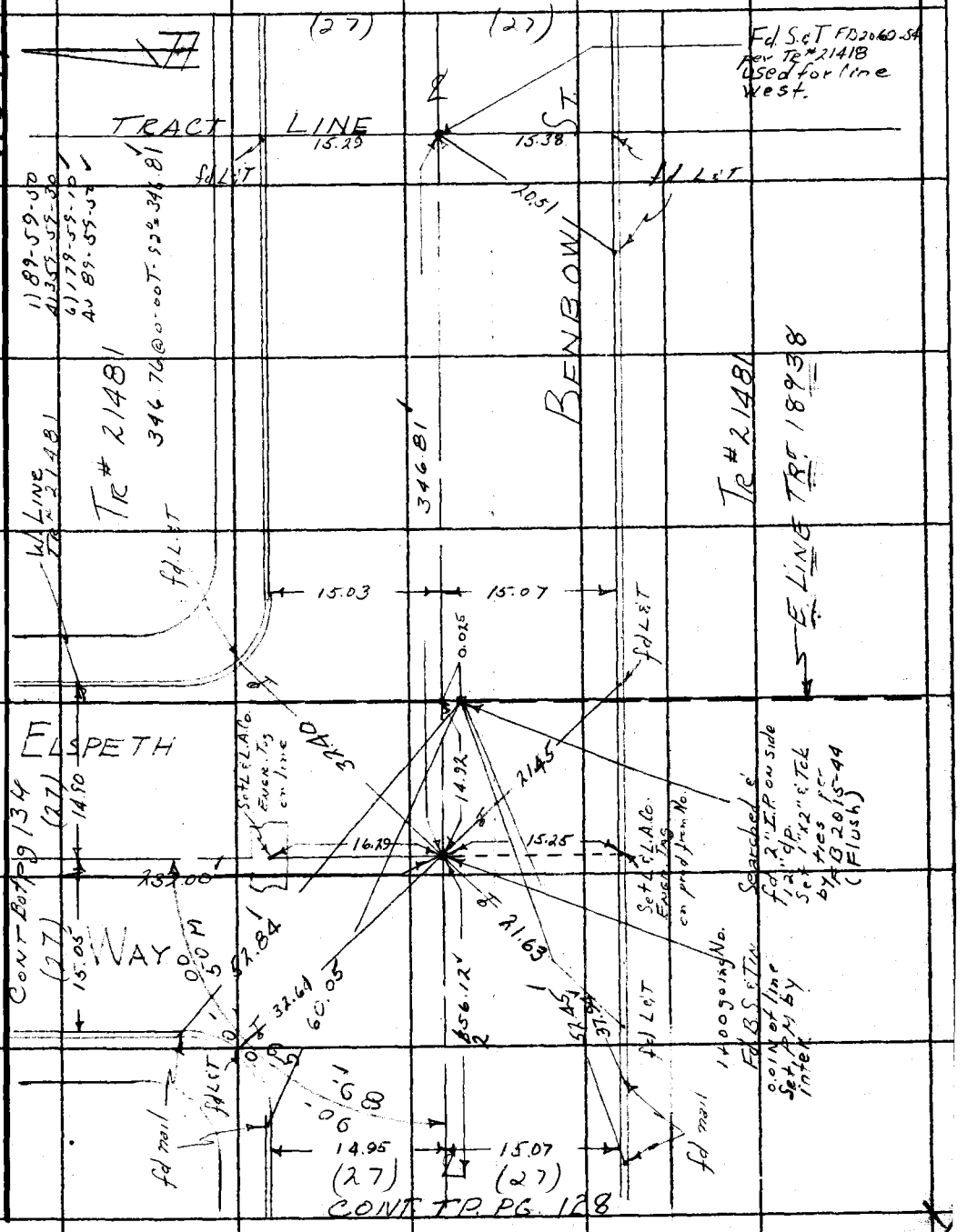

76F3095 CE # 310 3-61

PWFB 1431 563

F. B. ~~1941~~ PG. ~~130~~

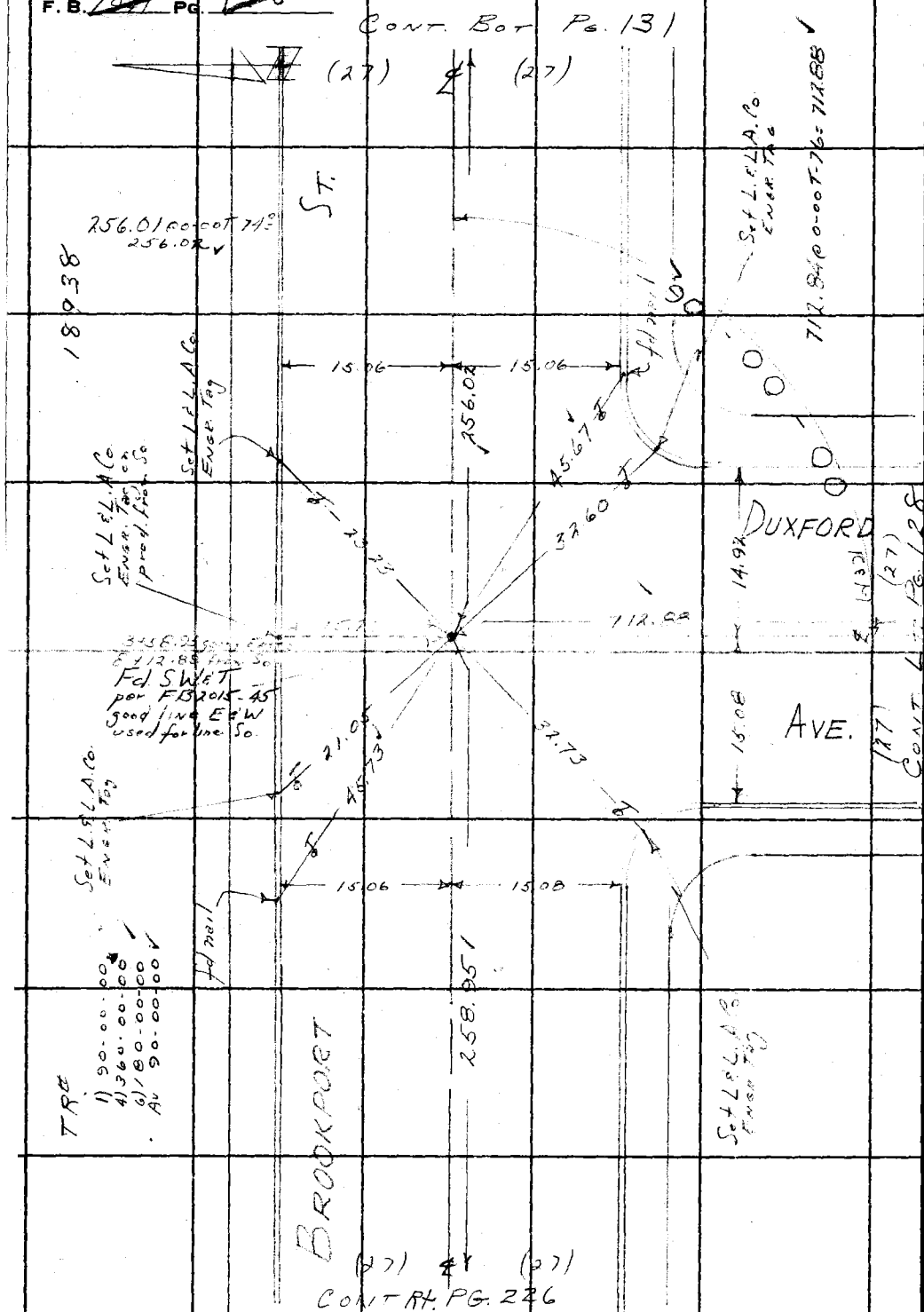

W 6 47 C-9

PLEASE RETURN TO
LOS ANGELES COUNTY ENGINEER
403 LOS ANGELES COUNTY ENGINEERING BLDG.

Do not extend this side of this line.

Note: Any Additions or Changes on This Sheet Must be Made or Circled in Red Ink With Date and Name of Person Making Change.

PWFB 1431

Notes Ck'd by C. B. SUTTER	Survey of Heathdale Ave SS	F. B. ~~1941~~ PG. ~~131~~
Map No.	JN 0303 00 Tape 0212 Std 68 °F	564
Office Work	Surveyed by Holmes	
Checked	Notes Walsh Date 10-26-62	
Date	Indexed G. J. GALLI	

WS 47 C-4

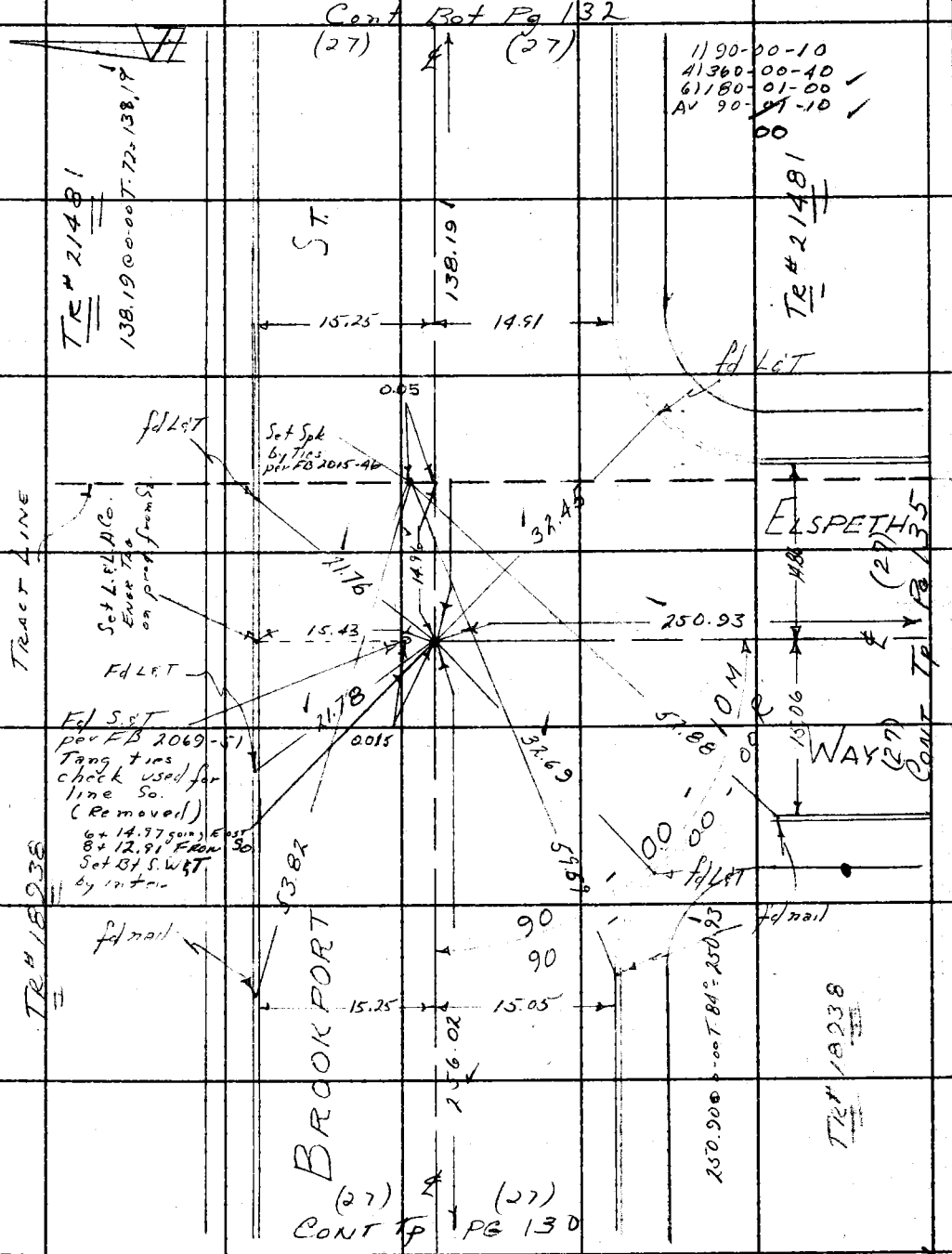

Note: Any Additions or Changes on This Sheet Must be Made or Circled in Red Ink With Date and Name of Person Making Change.

Do not extend this side of this line.

PLEASE RETURN TO
LOS ANGELES COUNTY ENGINEER
403 LOS ANGELES COUNTY ENGINEERING BLDG.

76F3095 CE # 310 3-61

PWFB 1431 565

F. B. ~~1241~~ Pg. ~~132~~

PLEASE RETURN TO
LOS ANGELES COUNTY ENGINEER
403 Los Angeles County Engineering Bldg.

Do not extend this side of this line.

Note: Any Additions or Changes on This Sheet Must be Made or Circled in Red Ink With Date and Name of Person Making Change.

PWFB 1431

Notes Ck'd by C. B. SUTTER	Survey of Heathdale Ave S.S
Map No.	JN 0303.00 Tape 0212 Std 68 °F
Office Work	Surveyed by Holmes
Checked	Notes Walsh Date 10-[illegible]-62
Date	Indexed E. J. GALLI

F. B. ~~1941~~ PG. ~~1733~~

566

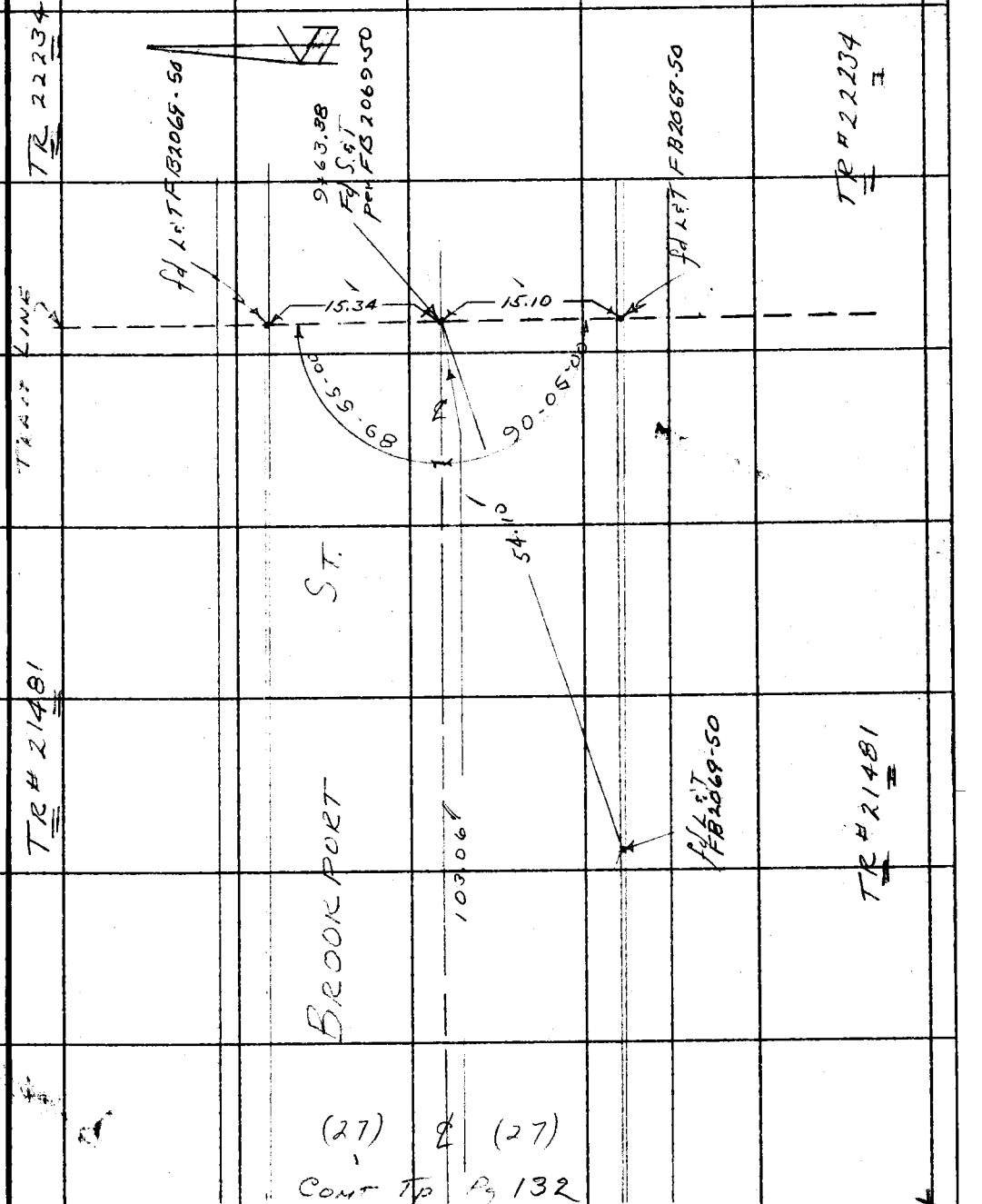

Note: Any Additions or Changes on This Sheet Must be Made or Circled in Red Ink With Date and Name of Person Making Change.

Do not extend this side of this line.

PLEASE RETURN TO
LOS ANGELES COUNTY ENGINEER
403 LOS ANGELES COUNTY ENGINEERING BLDG.

76F309S CE # 310 3-61

PWFB 1431

567

F. B. 1947 Pg. 134

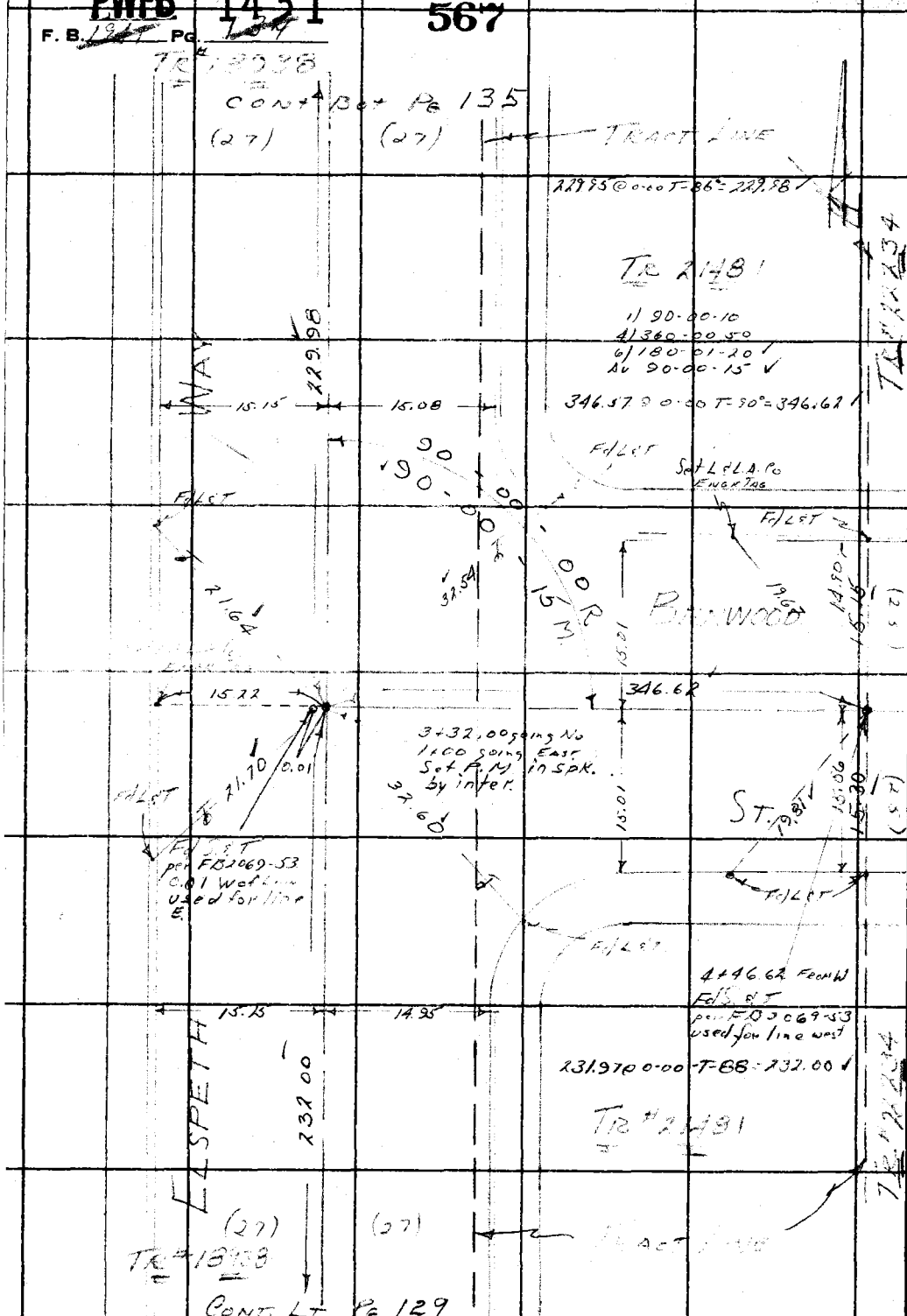

WS 47 C-4

PLEASE RETURN TO
LOS ANGELES COUNTY ENGINEER
403 LOS ANGELES COUNTY ENGINEERING BLDG.

Do not extend this side of this line.

Note: Any Additions or Changes on This Sheet Must be Made or Circled in Red Ink With Date and Name of Person Making Change.

PWFB 1431

Notes Ck'd by E. B. SUTTER	Survey of Heathdale Ave S.S.	F. B. 1944 Pg. 1~~25~~
Map No.	JN 0303.00 Tape 0212 Std 68 °F	568
Office Work	Surveyed by Holmes	
Checked	Notes Walsh Date 10-30-62	
Date	Indexed G. J. GALLI	

C-4

WS 47

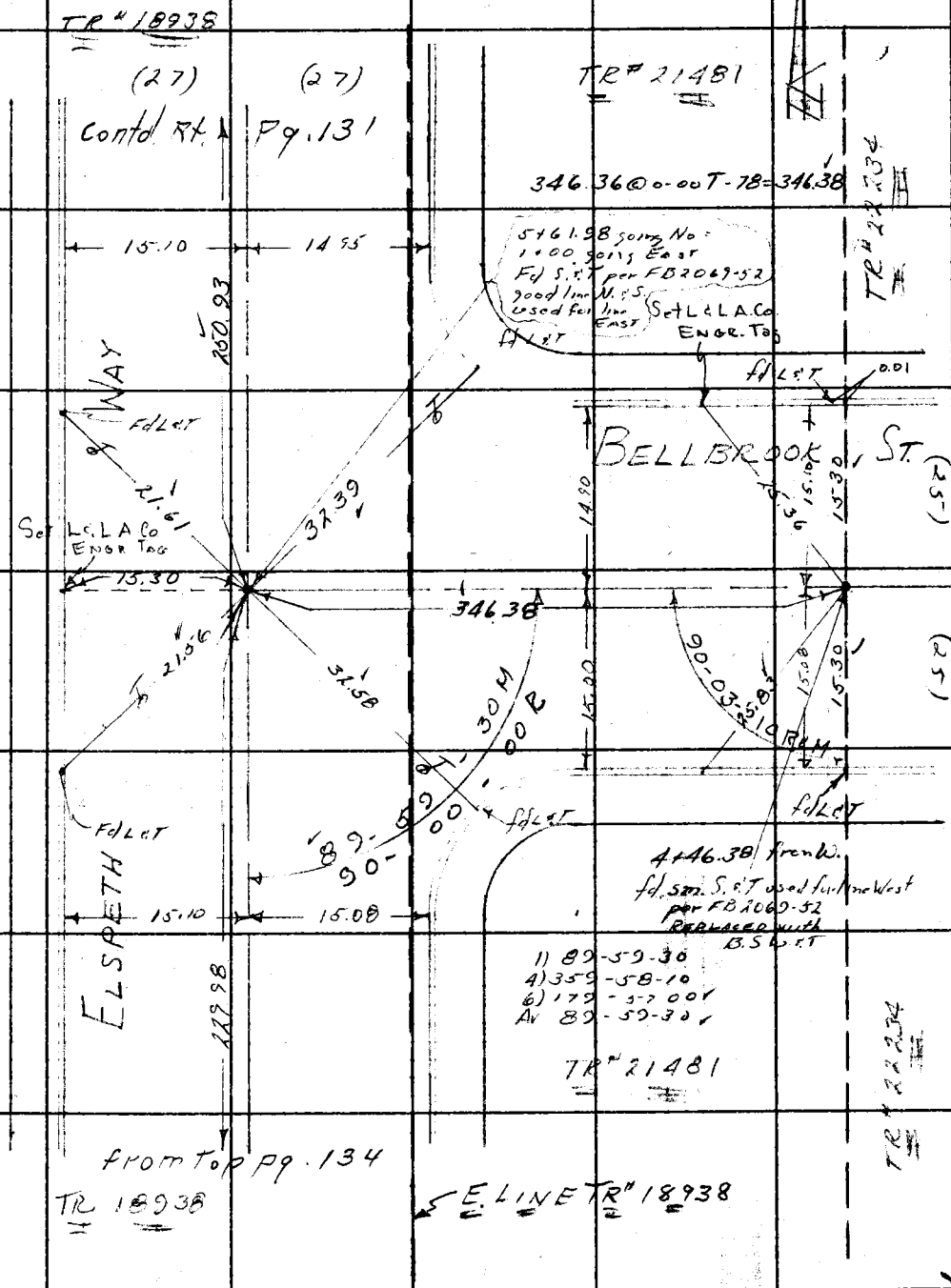

Note: Any Additions or Changes on This Sheet Must be Made or Circled in Red Ink With Date and Name of Person Making Change.

Do not extend this side of this line.

PLEASE RETURN TO
LOS ANGELES COUNTY ENGINEER
403 LOS ANGELES COUNTY ENGINEERING BLDG.

76F3095 CE # 310 3-61

PLEASE RETURN TO
LOS ANGELES COUNTY ENGINEER
403 LOS ANGELES COUNTY ENGINEERING BLDG.

Note: Any Additions or Changes on This Sheet Must be Made or Circled in Red Ink With Date and Name of Person Making Change.

Do not extend this side of this line.

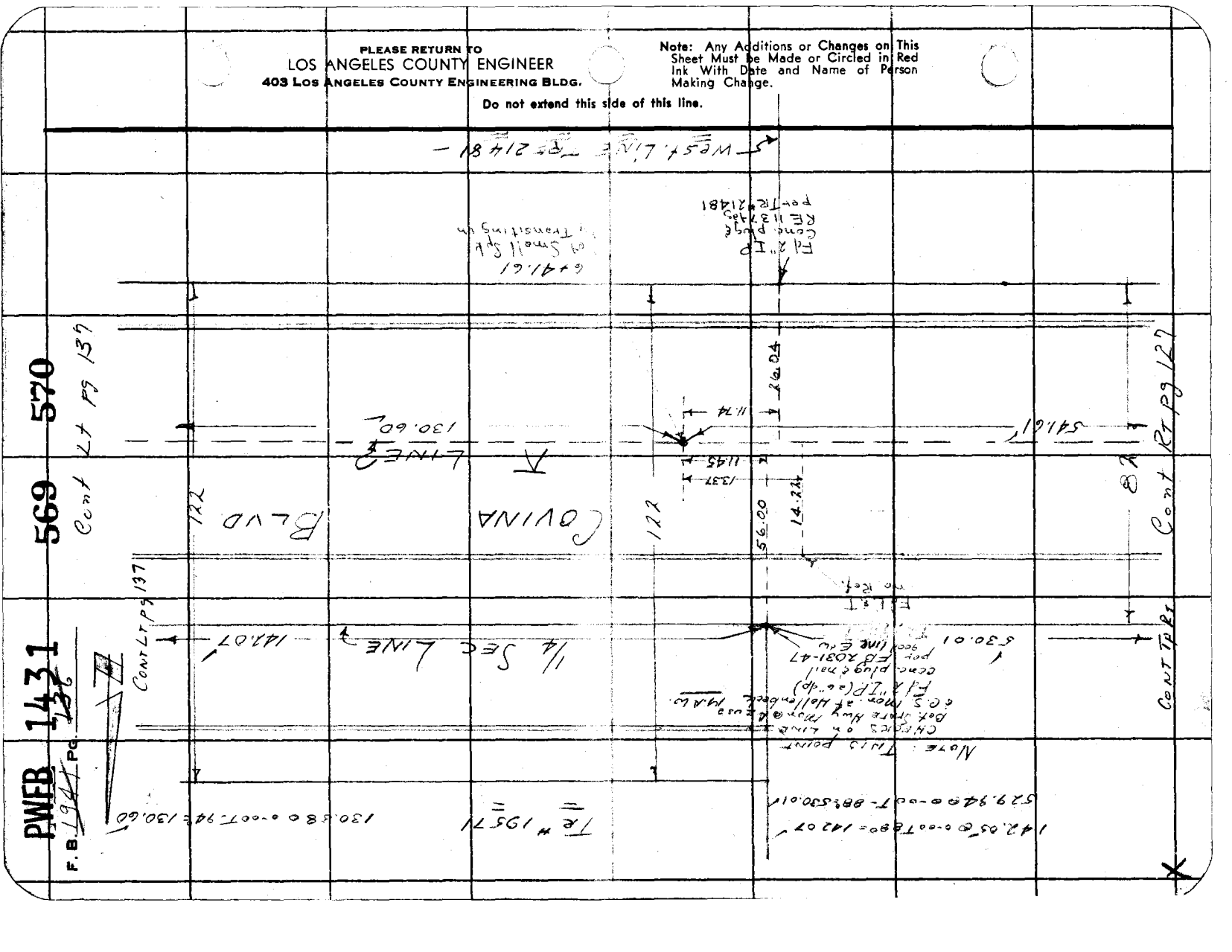

PWFB 1431 571

Notes Ck'd by C. B. SUTTER	Survey of Heathdale Ave SS
Map No.	JN 0303.00 Tape 0212 Std 68 °F
Office Work	Surveyed by Holmes
Checked	Notes Walsh Date 10-30-62
Date	Indexed B. J. GALLI

F. B. ~~1941~~ Pg. ~~137~~

C-9

WS 97

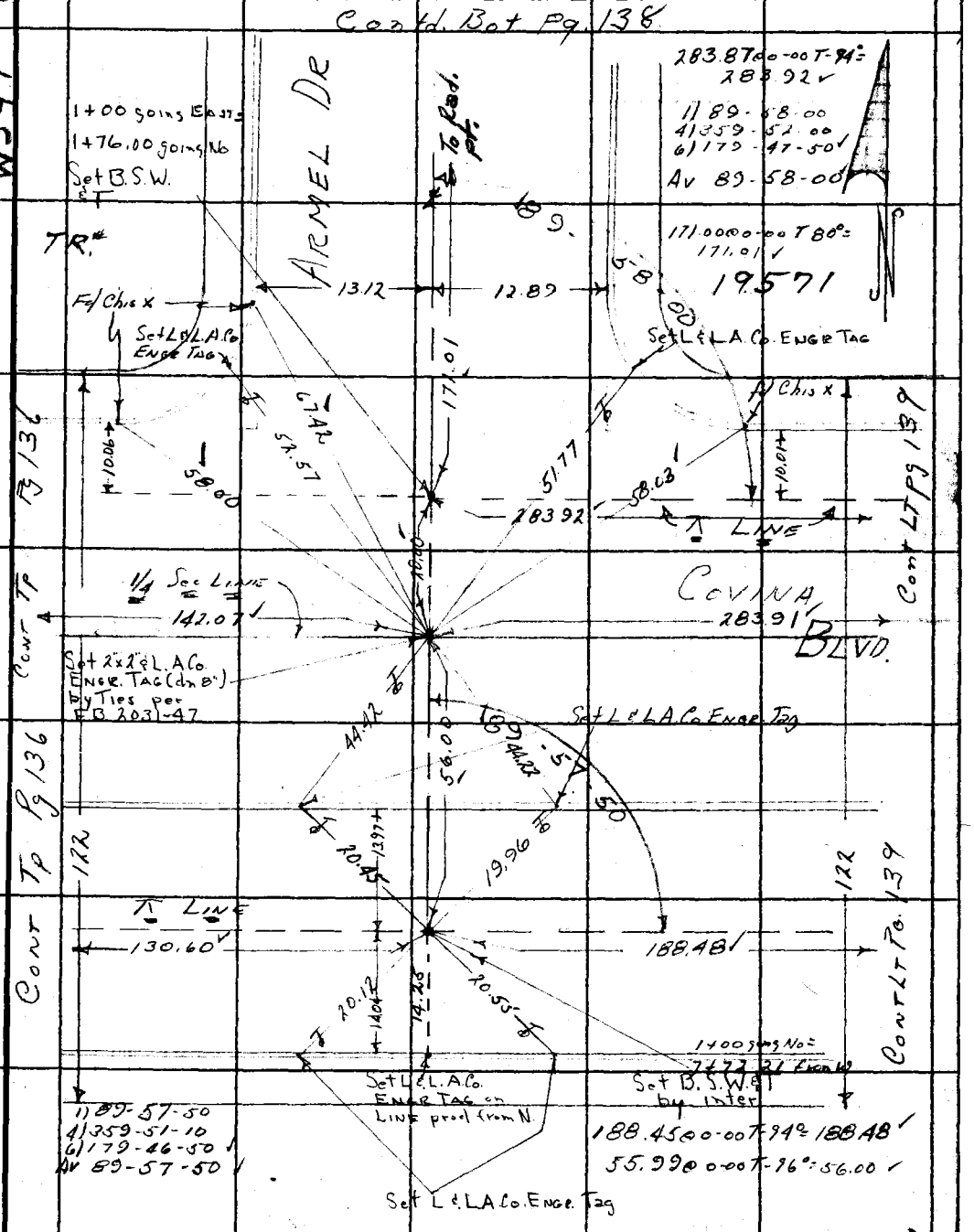

Note: Any Additions or Changes on This Sheet Must be Made or Circled in Red Ink With Date and Name of Person Making Change.

Do not extend this side of this line.

PLEASE RETURN TO
LOS ANGELES COUNTY ENGINEER
403 LOS ANGELES COUNTY ENGINEERING BLDG.

76F309S CE # 310 3-61

PWFB 1431

F. B. 1941 PG. 136

572 573

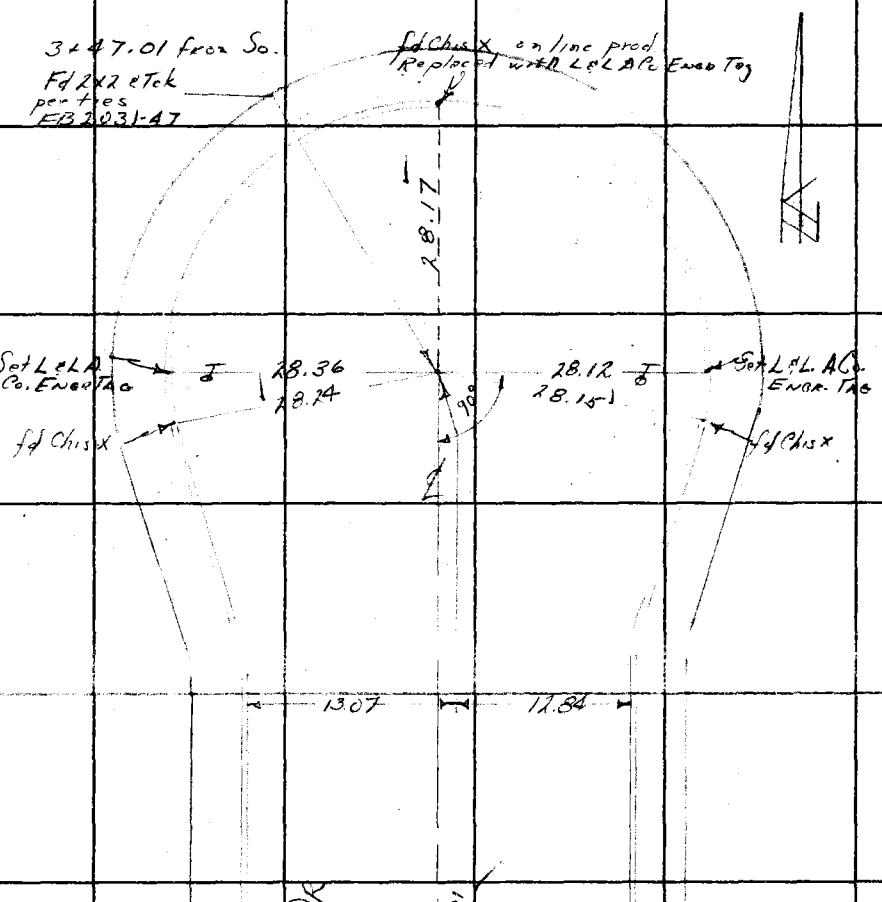

PLEASE RETURN TO
LOS ANGELES COUNTY ENGINEER
403 Los Angeles County Engineering Bldg.
Do not extend this side of this line.

Note: Any Additions or Changes on This Sheet Must be Made or Circled in Red Ink With Date and Name of Person Making Change.

PWFB 1431

PWFB C. B. SUTTER

Notes Ck'd by
Map No.
Office Work
Checked
Date

Survey of Heathdale Ave S.S.
JN 0303.00 Tape 0212 Std 68 °F
Surveyed by Holmes
Notes W/B/L Date 10-31-62
Indexed C. J. CALLI

F. B. ~~1441~~ Pg. ~~139~~ 574

WS47 C-4

Cont Bot PB. 140

164.97 @ 0-00 T-94° 165.00

141.94 @ 0-00 T-90° 141.96

283.91 141.96

425.87 meas

141.00
284.00
426.00 Rec.

1+00 going E.
1436.00 N.

Set S.W.ET

35.99 @ 0-00 T-94° 36.00
20.00 @ 0-00 T-94° 20.00

Set L&L A. Co Encr. Tag

fd Chis X

58.96

Cont Lr PS 137

(40)

49.99

283.92

283.91

Set chis'd for 2" I.P per TR 21481 fd. nothing

Fd L&T 0.07

Set 60.65 (Set Sma)) Spk

(82)

13.98

13.77

180.48

Cont Rr PS 137

16.00

14.13

Fd 2" I.P conc plug & Tag PE 8189 per TR 21481

0.015

EASTBURY AVE

(20)

(20)

13.06

13.01

165.00

N 89-57-30 E

TR 19571

1)	89-57-30
4)	359-49-30
6)	179-49-40
Dv	89-57-25
1)	89-57-30
4)	359-49-50
6)	179-49-50
Av	89-57-30

TRACT LINE

283.94 @ 0-00 T-90° = 283.98

14.15

14.09

Set L&L A. Co Encr Tag

36.00

N 89-57-30 E

fd Chis X

11.92

10.02

41.01

42.08

48.12

68.10

30.00

141.96

Set chis'd for 2" I.P per TR 21481 fd. nothing

1+00 going North
383.92 from west
Set B.S W.ET by Intn

0.05

Fd 1" I.P (On 8") per TR 18983

141.99 To 2"x2" Hub & Tack

Cont Rd Lt Pg 141

Cont Rd Lt Pg 142

(82)

Cont Rd Lt Pg 141

1/4 Sec Line

47.89

42.01

46.50 ft. Line Prod.

Set L&L A. Co Encr Tag

Searched for fd nothing Tied N.G. Set 2"x2" Pt. A to Encr Tag by proportion Set Armco Pk on E. Line TR 19571

Cont Rd Lt Pg 143

Cont Rd Lt Pg 144

N LINE

665.97

COVINA BLVD.

TR 22234

665.86 @ 0-00 T-94° = 665.97

Note: Any Additions or Changes on this Sheet Must be Made or Circled in red Ink With Date and Name of Person Making Change.

Do not extend this side of this line.

PLEASE RETURN TO
LOS ANGELES COUNTY ENGINEER
403 Los Angeles County Engineering Bldg.

76F3095 CE # 310 3-61

PWEB 1431 575

F. B. ~~1341~~ Pg. ~~140~~

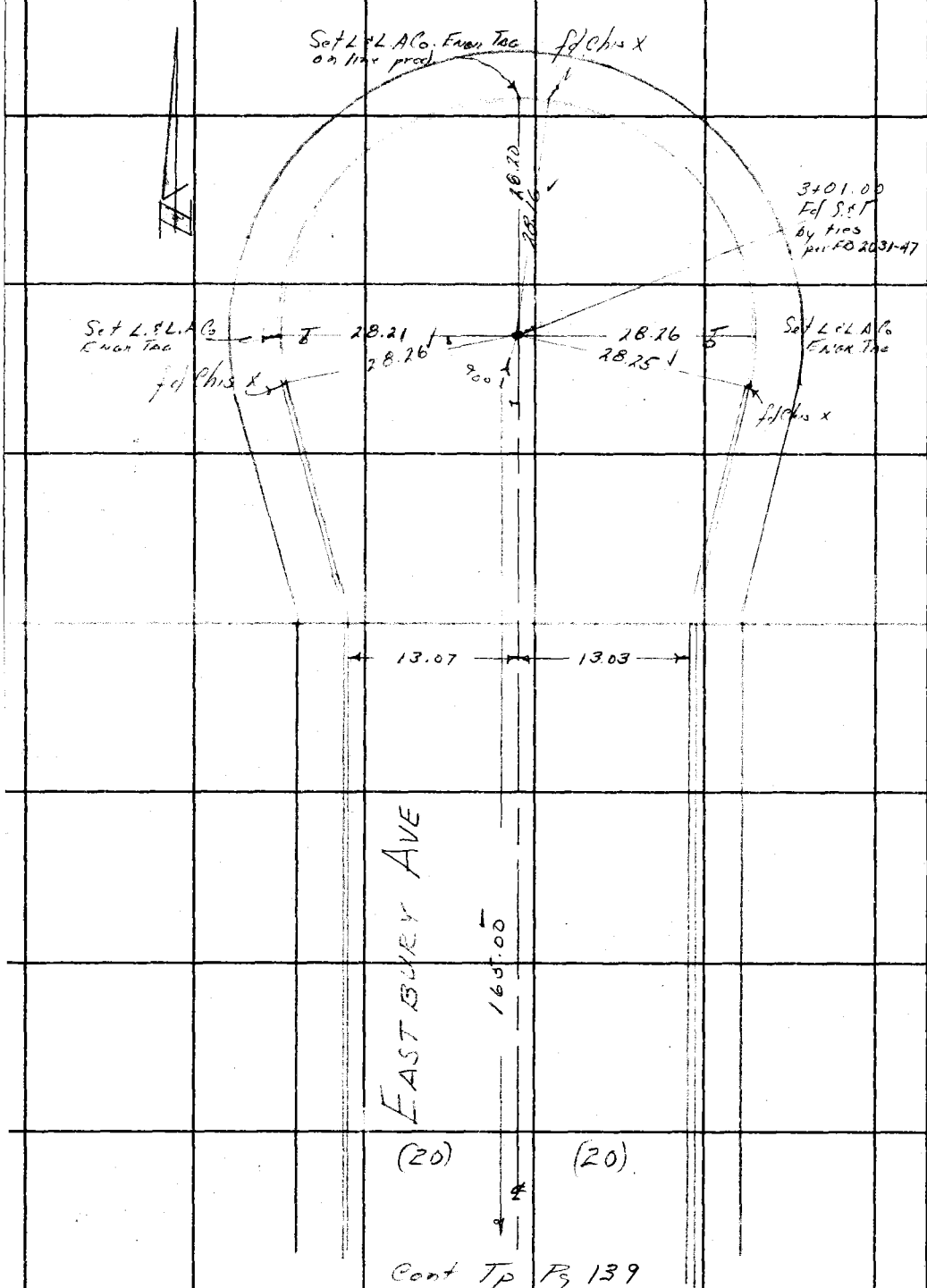

PLEASE RETURN TO
LOS ANGELES COUNTY ENGINEER
403 LOS ANGELES COUNTY ENGINEERING BLDG.

Do not extend this side of this line.

Note: Any Additions or Changes on This Sheet Must be Made or Circled in Red Ink With Date and Name of Person Making Change.

PWFB 1431

Notes Ck'd by C. B. SUTTER	Survey of Heathdale Ave S.S.
Map No.	JN 0303.00 Tape 0212 Std 68 °F
Office Work	Surveyed by Holmes
Checked	Notes Walsh Date 1-1-62
Date	Indexed C. J. GALLI

F. B. ~~1941~~ 576 Pg. ~~1~~ 577

WS 47 C-4

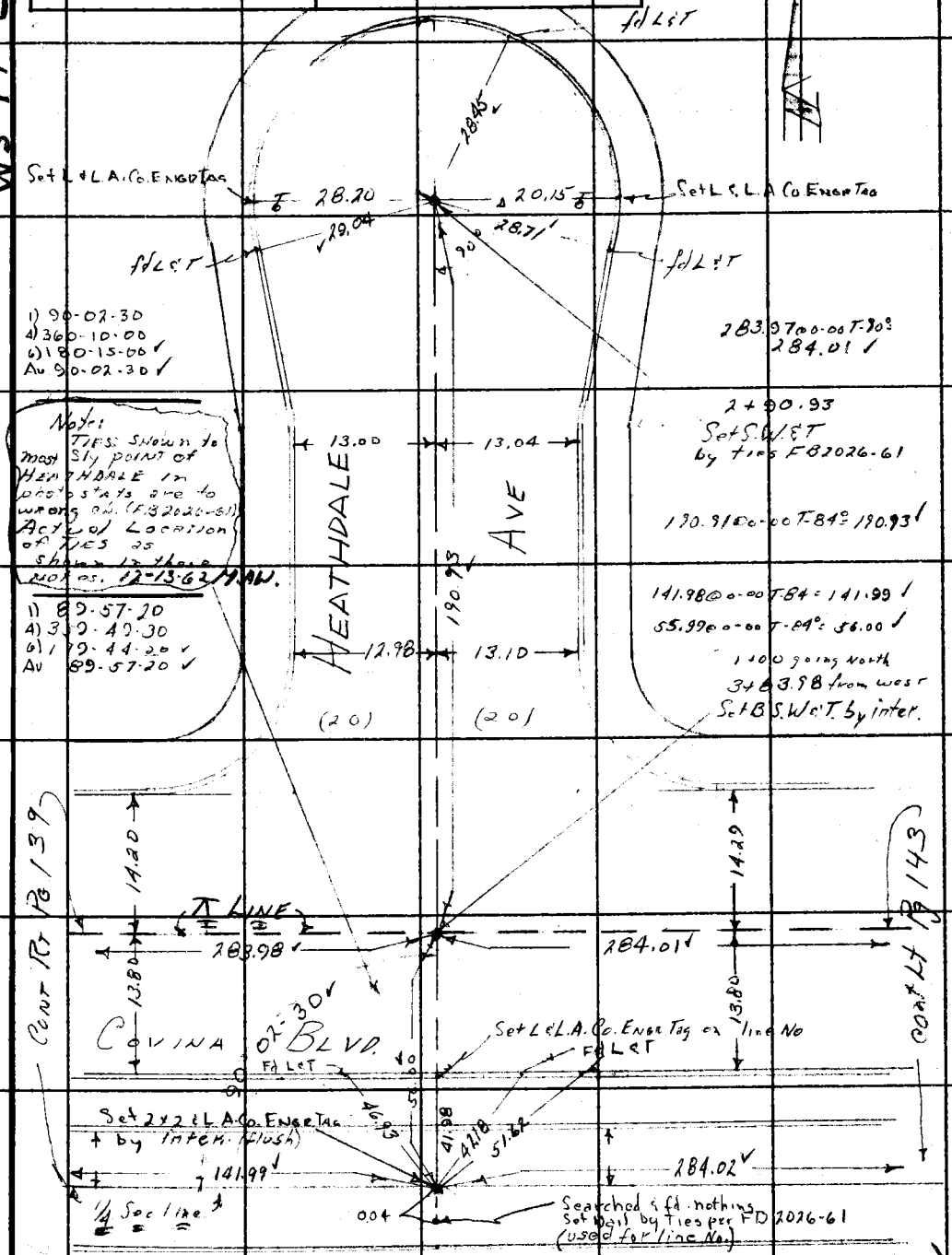

Note: Any Additions or Changes on This Sheet Must be Made or Circled in Red Ink With Date and Name of Person Making Change.

Do not extend this side of this line.

PLEASE RETURN TO
LOS ANGELES COUNTY ENGINEER
403 LOS ANGELES COUNTY ENGINEERING BLDG.

76F309S CE # 310 3-61

PWFB 1431

F. B. 241 PG. 142

578

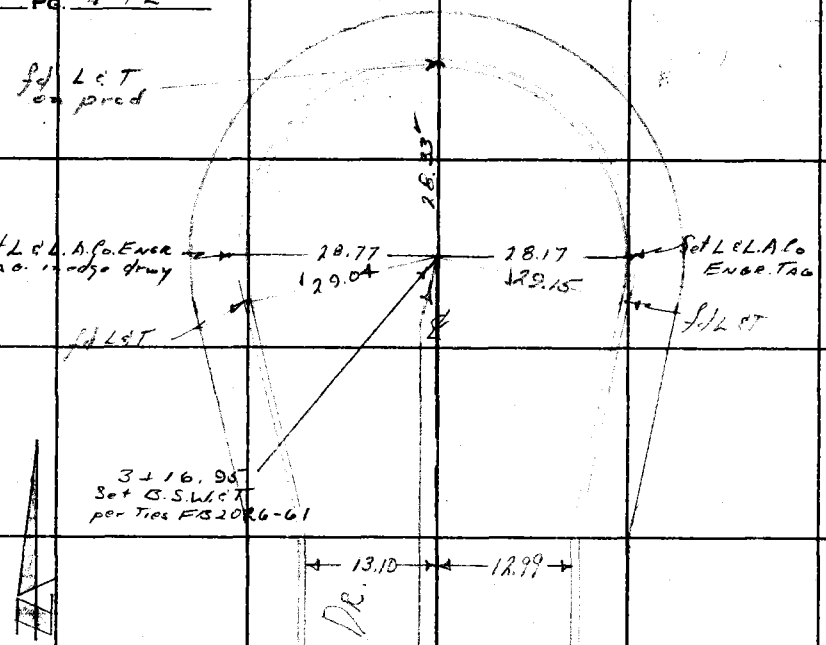

216.95

Cont To Pg 143

PLEASE RETURN TO
LOS ANGELES COUNTY ENGINEER
403 Los Angeles County Engineering Bldg.

Do not extend this side of this line.

Note: Any Additions or Changes on This Sheet Must be Made or Circled in Red Ink With Date and Name of Person Making Change.

PWFB 1431

Notes Ck'd by C. B. SUTTER	Survey of Heathdale Ave SS
Map No.	JN 0303.00 Tape 0212 Std 68 °F
Office Work	Surveyed by Holmes
Checked	Notes Walsh Date 10-31-62
Date	Indexed C. J. GALLI

F. B. ~~1944~~ Pg. ~~143~~ 579

WS 97 C-4

Cont Bot pg 142

284.000 000 T-78 = 284.02

216.92 @ 0-00 T 88 = 216.95

1) 90-02-00
4) 360-08-20
6) 180-12-10
Av 90-02-00

55.99 @ 0-00 T-86 = 56.00
1400 going North
6+67.99 From W.
Set B.S.W&T

LARKIN DR

Cont Bot Pg

13.08 12.97

90-02-00

216.95

Cont Rt Pg 141

14.17

13.96

K LINE

284.01

75.98 3.67

(used for line west)
Set S&T on line to So.

Fd L&T

90-02-00

79.38

56.00

K LINE

48.73

COVINA BLVD.

284.02

2.75

326.25

Cont Lt pg 279

1/4 SEC. LINE

Set Spk
Rec. per Tr. #18983
Used for line No

67.08

Set B.S.W&T
per ties
FB 2505-82
(used for line)
Note: This point is 0.03 So. of line Bet State Hwy Mon. @ Hewish & C.S. Mon. @ Hollenbeck
12-13-62 M.A.W.

Calc

56.00

74.88

Fd L&T

Tr# 21834

1) 90-02-00
4) 360-08-20
6) 180-12-10
Av 90-02-00

K LINE

665.97

Fd L&T

Set Spk&T
(used for line west)

1) 89-44-20
4) 358-57-20
6) 178-26-00
Av 89-44-20

326.27 @ 0-00 T-60 = 326.25

From RT pg 139

E. LINE

~~To Spk @ ℄ inter Larkin & Cypress per FB 2505-81~~

To Top pg 144

Note: Any Additions or Changes on This Sheet Must be Made or Circled in Red Ink With Date and Name of Person Making Change.

Do not extend this side of this line.

PLEASE RETURN TO
LOS ANGELES COUNTY ENGINEER
403 LOS ANGELES COUNTY ENGINEERING BLDG.

76F309S CE # 310 8-61

PWFB 1431 580

F. B. 2741 Pg. 1421

From bof pg 143

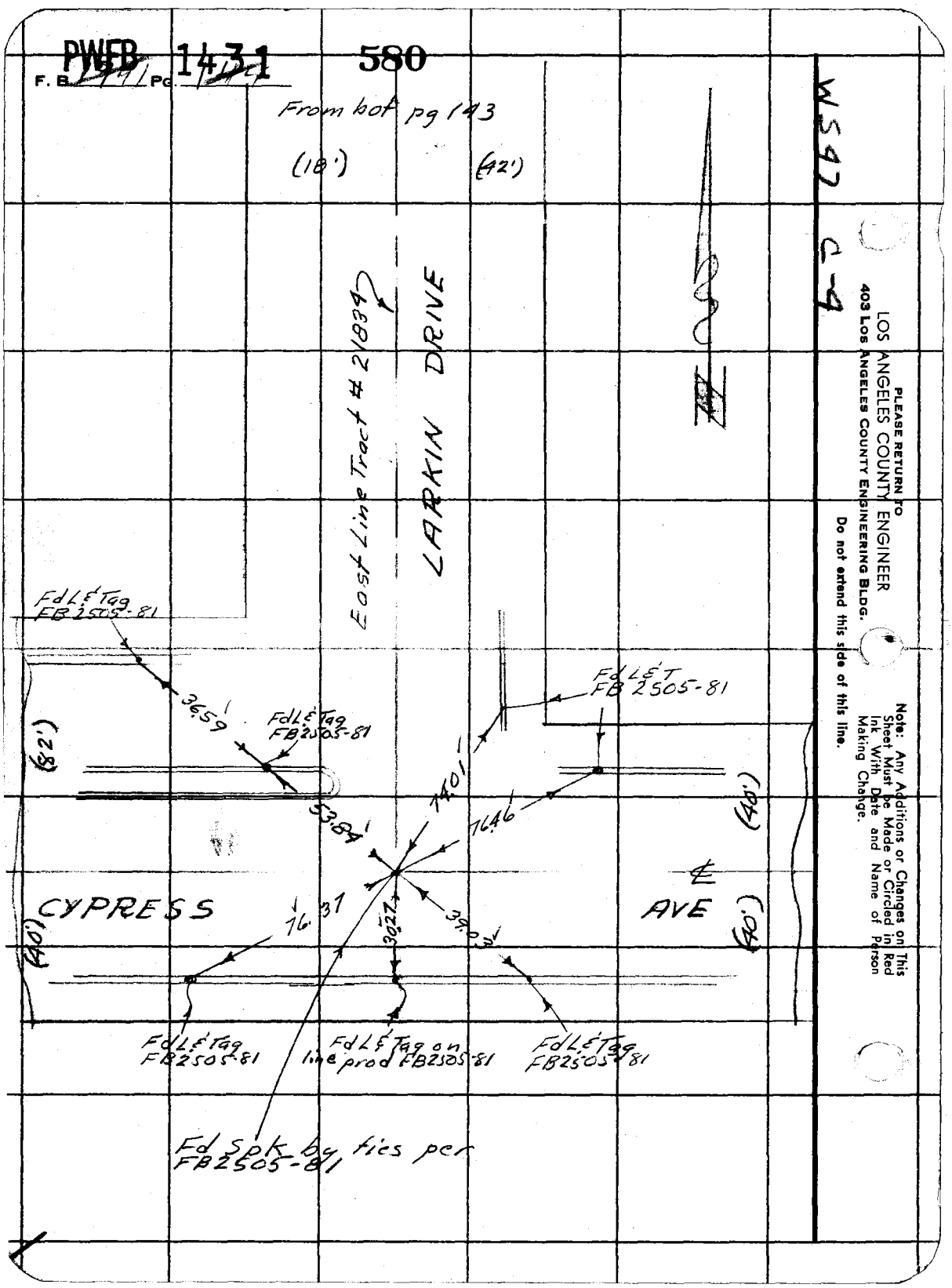

Notes Ck'd by	Survey of Heathdale Ave S.S.	F. B. 1941 Pg. 145
Map No.	JN 2233.34 Tape Std °F	
Office Work	Surveyed by Holmes	
Checked	Notes Holmes Date 11-5-62	
Date	Indexed [redacted] NOV 21 '62	

C.I. 223334
HEATHDALE AVE S.S. Dist.
LOCATION of IMPROVEMENTS
ON
CONWELL AVE
from
BENSON ST. NORTH To COVINA BLVD.

Note: Any Additions or Changes on This Sheet Must be Made or Circled in Red Ink With Date and Name of Person Making Change.

PLEASE RETURN TO
LOS ANGELES COUNTY ENGINEER
403 Los Angeles County Engineering Bldg.
Do not extend this side of this line.

76F3085 CE # 310 3-61

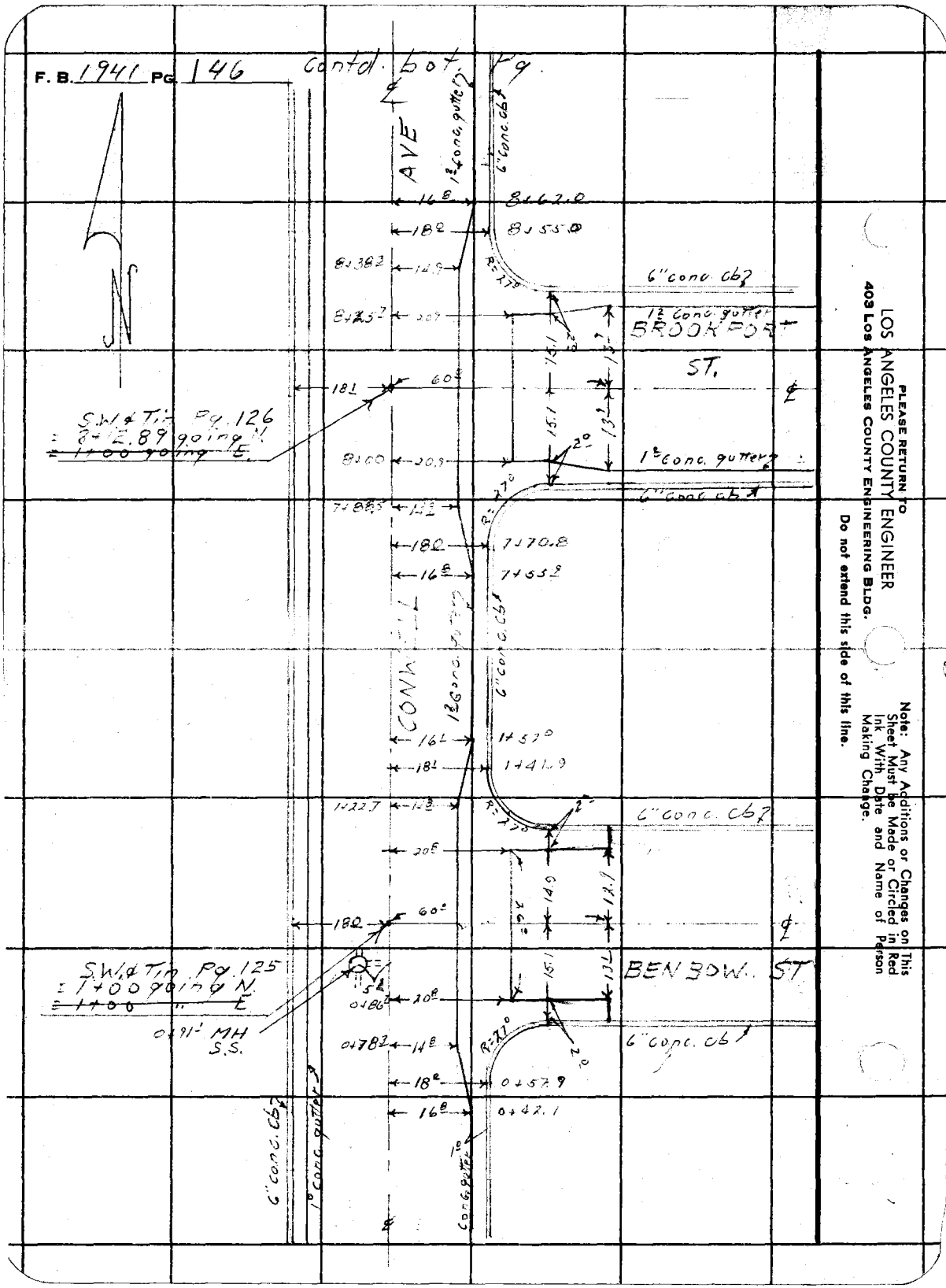

PLEASE RETURN TO
LOS ANGELES COUNTY ENGINEER
403 LOS ANGELES COUNTY ENGINEERING BLDG.

Do not extend this side of this line.

Note: Any Additions or Changes on This Sheet Must be Made or Circled in Red Ink With Date and Name of Person Making Change.

Notes Ck'd by	Survey of Heathdale Ave S.S.
Map No.	CE JN 2233.34 Tape Std °F
Office Work	Surveyed by Holmes
Checked	Notes Holmes Date 11-5-62
Date	Indexed R. J. GALLI

F. B. 1941 PG. 147

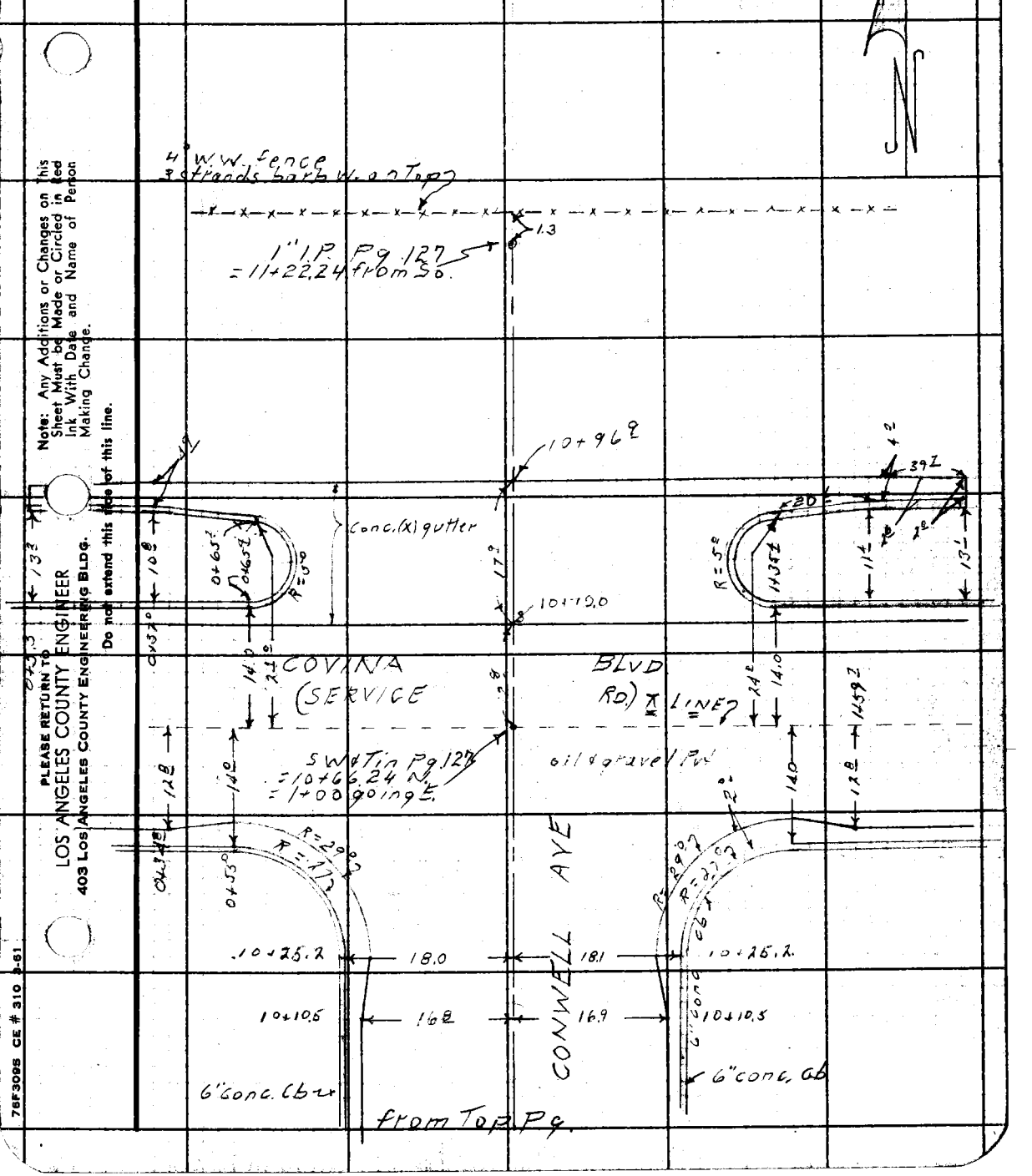

Note: Any Additions or Changes on This Sheet Must be Made or Circled in Red Ink With Date and Name of Person Making Change.

Do not extend this side of this line.

PLEASE RETURN TO
LOS ANGELES COUNTY ENGINEER
403 LOS ANGELES COUNTY ENGINEERING BLDG.

76F309S CE # 310 3-61

PLEASE RETURN TO
LOS ANGELES COUNTY ENGINEER
403 LOS ANGELES COUNTY ENGINEERING BLDG.

Note: Any Additions or Changes on This Sheet Must Be Made or Circled in Red Ink With Date and Name of Person Making Change.

Do not extend this side of this line.

F.B. 1941 PG. 148

Notes Ck'd by
Map No.
Office Work
Checked
Date

Survey of Heathdale Ave S.S.
CI
JN 223334 Tape Std °F
Surveyed by Holmes
Notes Holmes Date 11-5-62
Indexed C. J. GALLI
NOV 21 '62

F. B. 1941 PG. 149

C.I. 223334

HEATHDALE AVE S.S. DIST.
LOCATION of IMPROVEMENTS
ON.
DUXFORD AVE.
from.
BENBOW ST. NORTH TO BROOKPORT ST.

Note: Any Additions or Changes on this Sheet Must be Made or Circled in Red Ink With Date and Name of Person Making Change.

Do not extend this side of this line.

PLEASE RETURN TO
LOS ANGELES COUNTY ENGINEER
403 Los Angeles County Engineering Bldg.

76F3095 CE # 310 8-61

F. B. 1941 Pg. 150

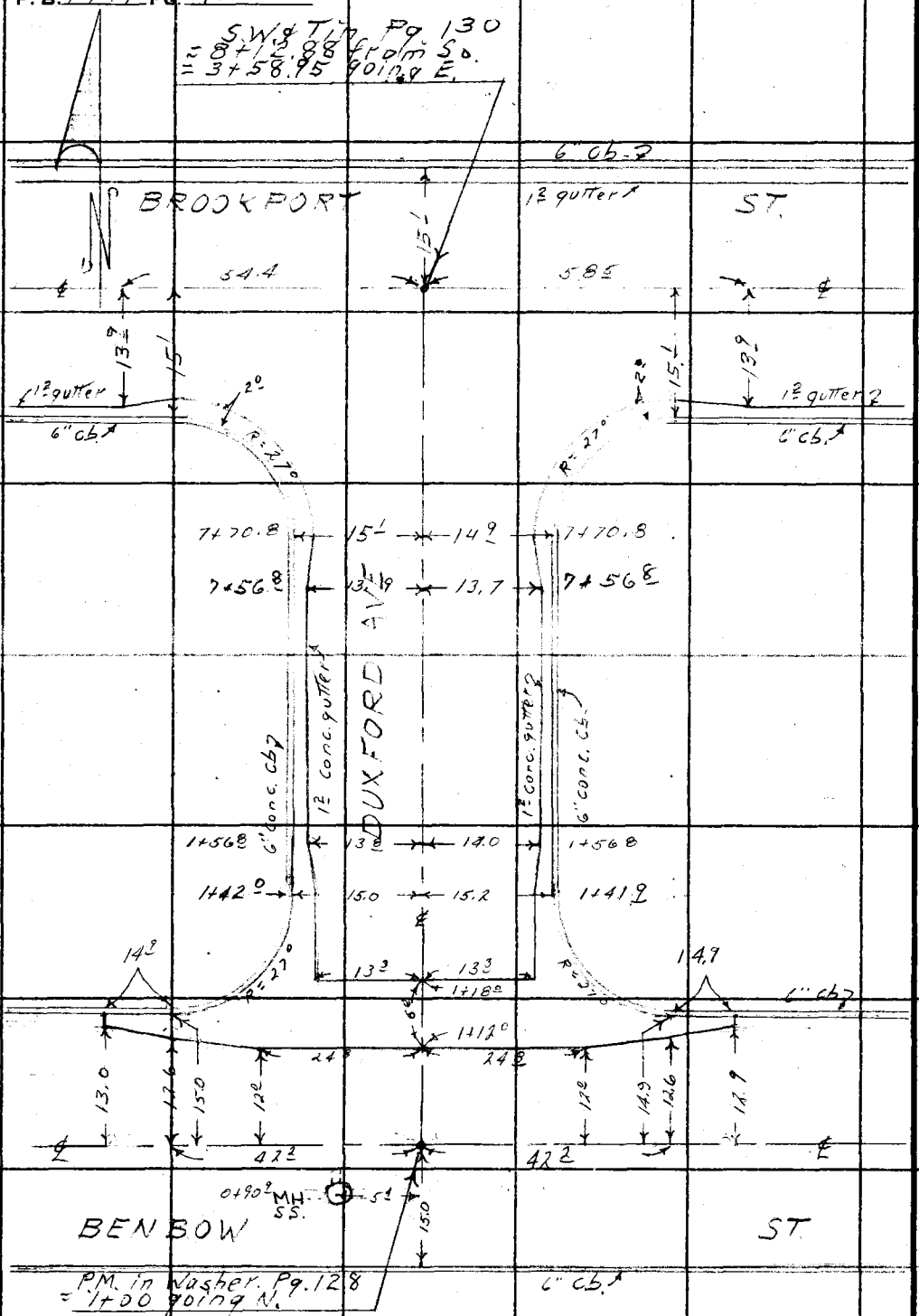

PLEASE RETURN TO
LOS ANGELES COUNTY ENGINEER
403 LOS ANGELES COUNTY ENGINEERING BLDG.

Do not extend this side of this line.

Note: Any Additions or Changes on This Sheet Must Be Made or Circled in Red Ink With Date and Name of Person Making Change.

Notes Ck'd by		Survey of Heathdale Ave S.S.	F. B. 1941 Pg. 151
Map No.		JN 22333.4 Tape Std °F	
Office Work		Surveyed by Holmes	
Checked		Notes Holmes Date 11-5-62	
Date		Indexed [redacted] 21 '62	

C.I. 2233.34

HEATHDALE AVE S.S. Dist.

LOCATION of IMPOVEMENTS

on.

ELSPETH WAY

from.

BENBOW ST. NORTH To BROOKPORT ST.

Note: Any Additions or Changes on This Sheet Must be Made or Circled in Red Ink With Date and Name of Person Making Change.

Do not extend this side of this line.

PLEASE RETURN TO
LOS ANGELES COUNTY ENGINEER
403 Los Angeles County Engineering Bldg.

76F3085 CE # 310 3-61

F. B. 1941 Pg. 152

Contd. Col. Pg. 153

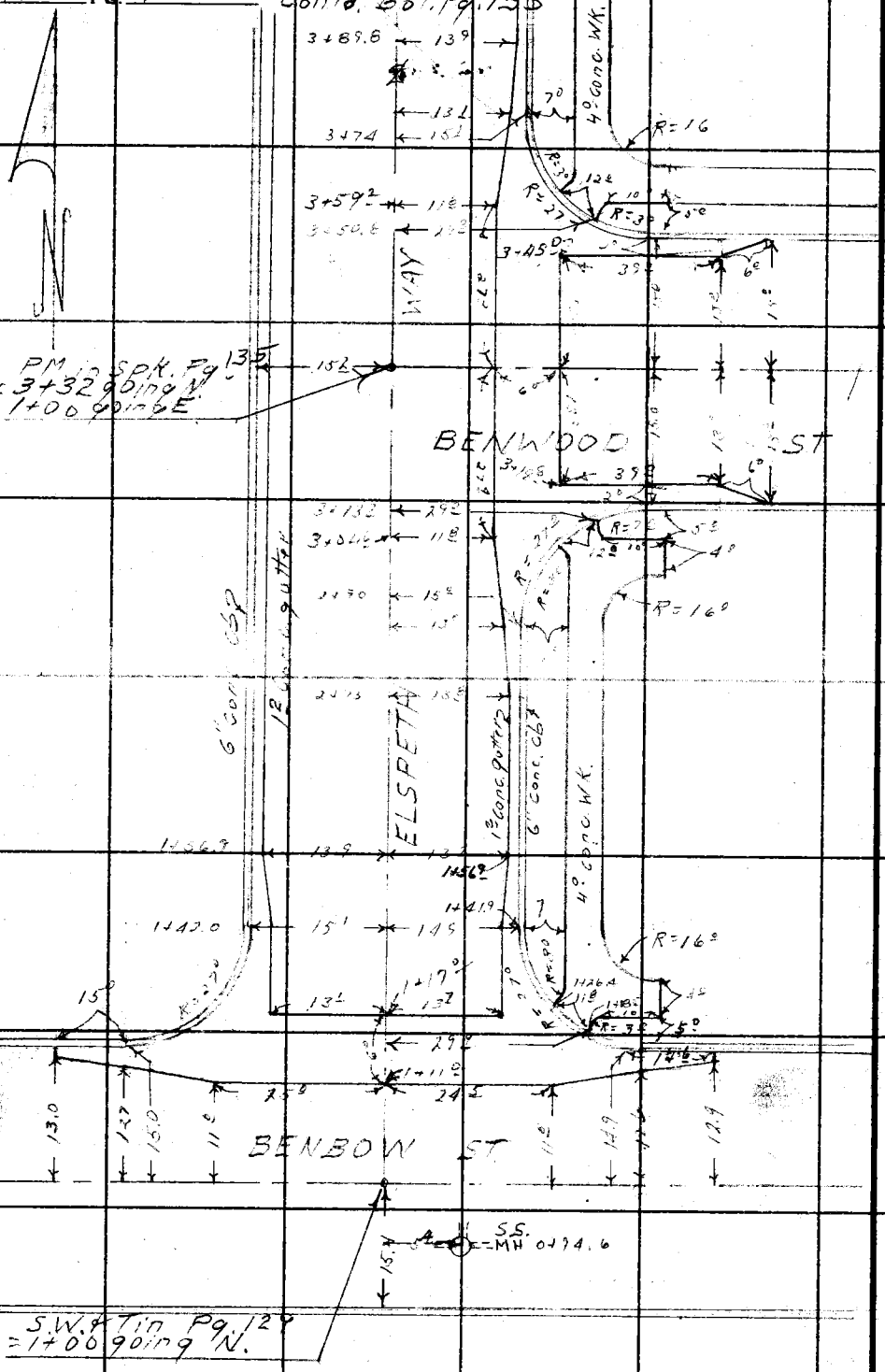

PLEASE RETURN TO
LOS ANGELES COUNTY ENGINEER
403 Los Angeles County Engineering Bldg.

Do not extend this side of this line.

Note: Any Additions or Changes on This Sheet Must be Made or Circled in Red Ink With Date and Name of Person Making Change.

Notes Ck'd by	Survey of Heathdale Ave SS
Map No.	JN 2293.34 Tape Std °F
Office Work	Surveyed by Holmes
Checked	Notes Holmes Date 11-5-62
Date	Indexed [illegible]

F. B. 1941 PG. 153

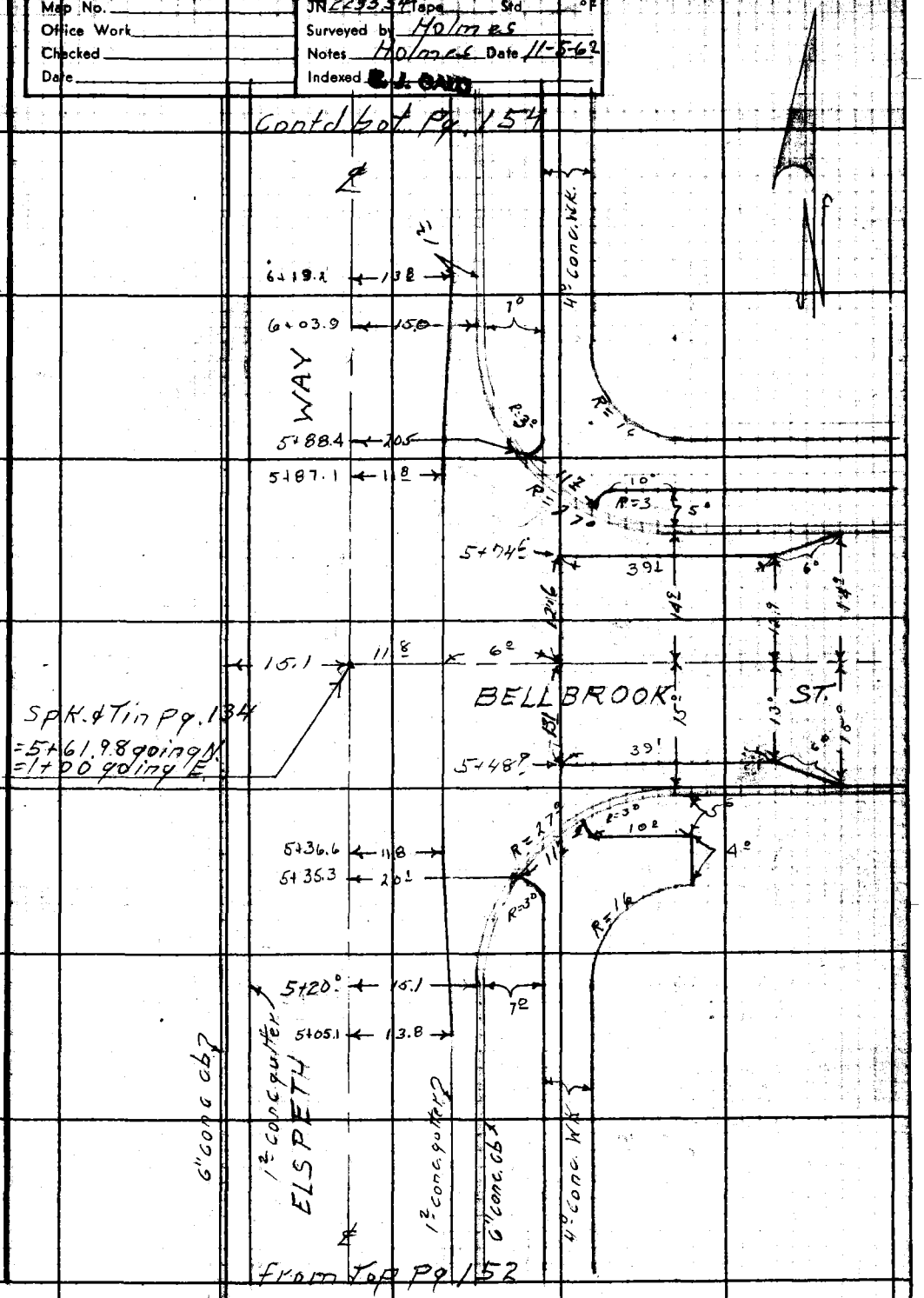

Note: Any Additions or Changes on This Sheet Must be Made or Circled in Red Ink With Date and Name of Person Making Change.

Do not extend this side of this line.

PLEASE RETURN TO
LOS ANGELES COUNTY ENGINEER
700 LOS ANGELES COUNTY ENGINEERING BLDG.

76F309S S&E #247 11-58

F.B. 1941 Pg. 154

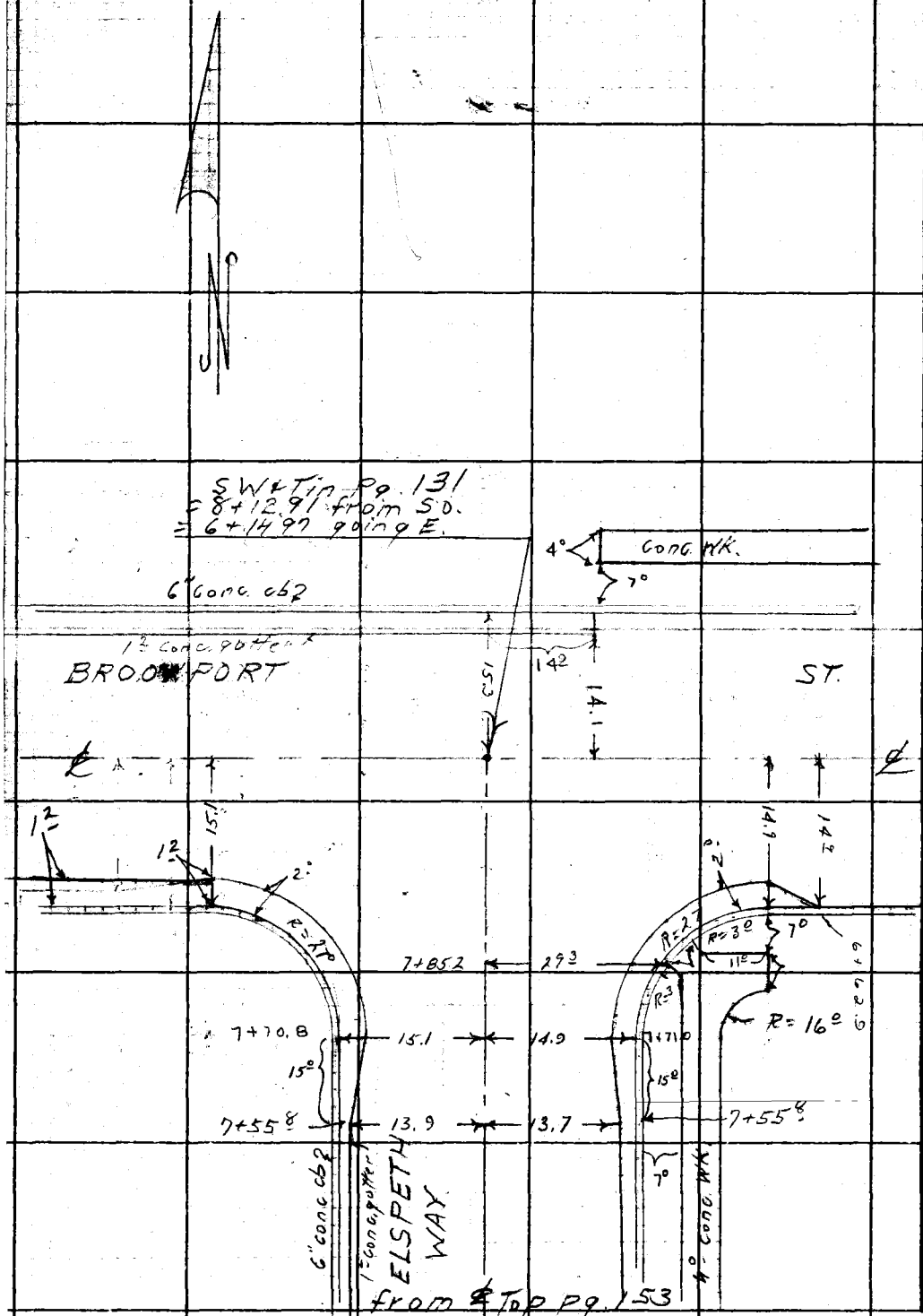

PLEASE RETURN TO
LOS ANGELES COUNTY ENGINEER
700 LOS ANGELES COUNTY ENGINEERING BLDG.
Do not extend this side of this line.
Note: Any Additions or Changes on This Sheet Must be Made or Circled in Red Ink With Date and Name of Person Making Change.

Notes Ck'd by	Survey of Heathdale Ave SS	F. B. 1941 Pg. 155
Map No.	CI JN 223334 Tape Std °F	
Office Work	Surveyed by Holmes	
Checked	Notes Holmes Date 11-5-62	
Date	Indexed C. J. GALLI NOV 21 '62	

CI. 223334
HEATHDALE AVE S.S. Dist.

LOCATION of IMPROVEMENTS
ON
BROOKPORT ST. from
CONWELL AVE EAST To E. LINE TR: 21481

Note: Any Additions or Changes on This Sheet Must be Made or Circled in Red Ink With Date and Name of Person Making Change.

PLEASE RETURN TO
LOS ANGELES COUNTY ENGINEER
403 LOS ANGELES COUNTY ENGINEERING BLDG.
Do not extend this side of this line.

76F309S CE # 310 3-61

F. B. 1941 PG. 156

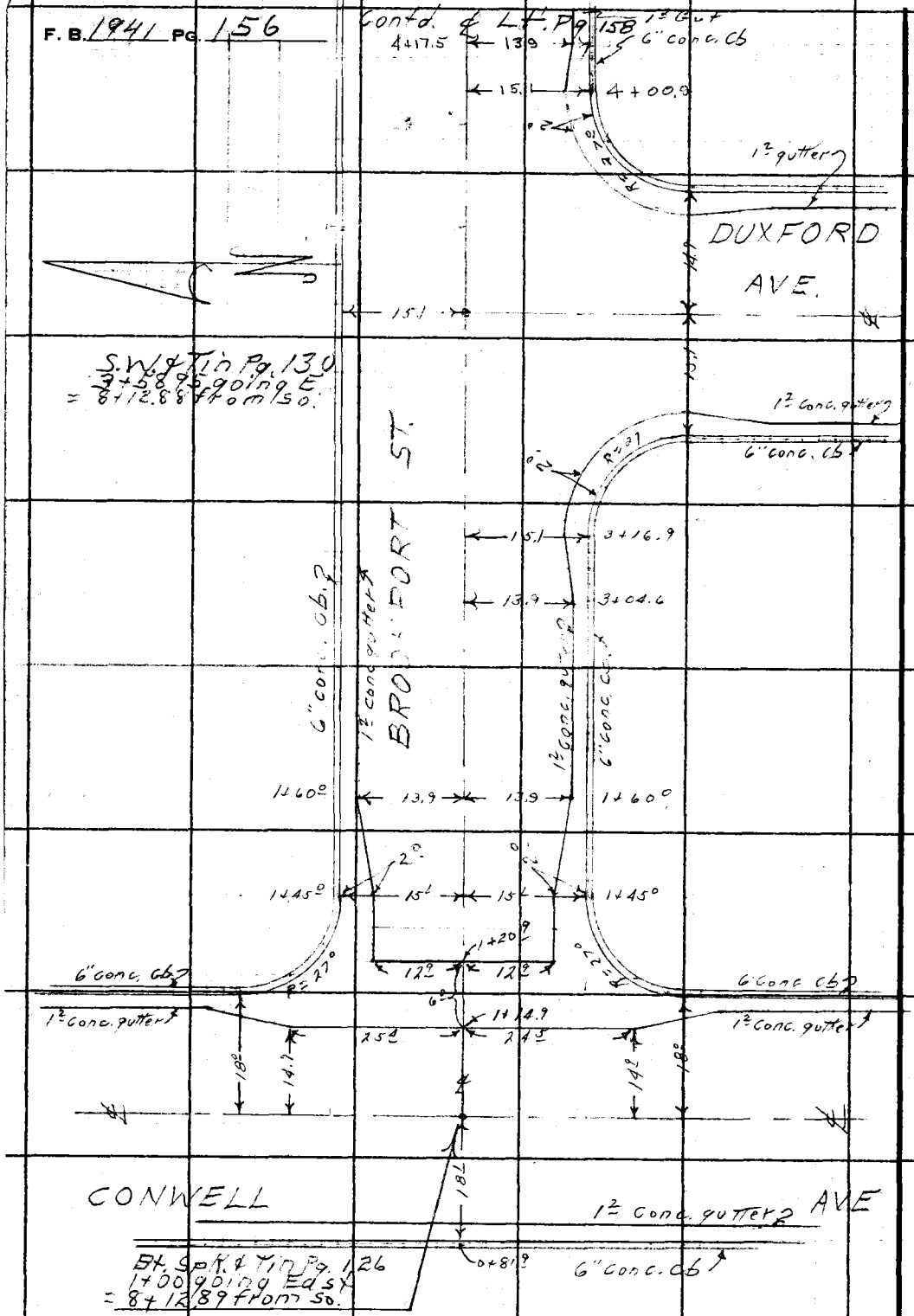

PLEASE RETURN TO
LOS ANGELES COUNTY ENGINEER
403 Los Angeles County Engineering Bldg.

Do not extend this side of this line.

Note: Any Additions or Changes on This Sheet Must be Made or Circled in Red Ink With Date and Name of Person Making Change.

Notes Ck'd by	Survey of Heathdale Ave S.S.
Map No.	JN 2233.34 Tape Std °F
Office Work	Surveyed by Holmes
Checked	Notes Holmes Date 11-5-62
Date	Indexed

F. B. 1941 PG. 157

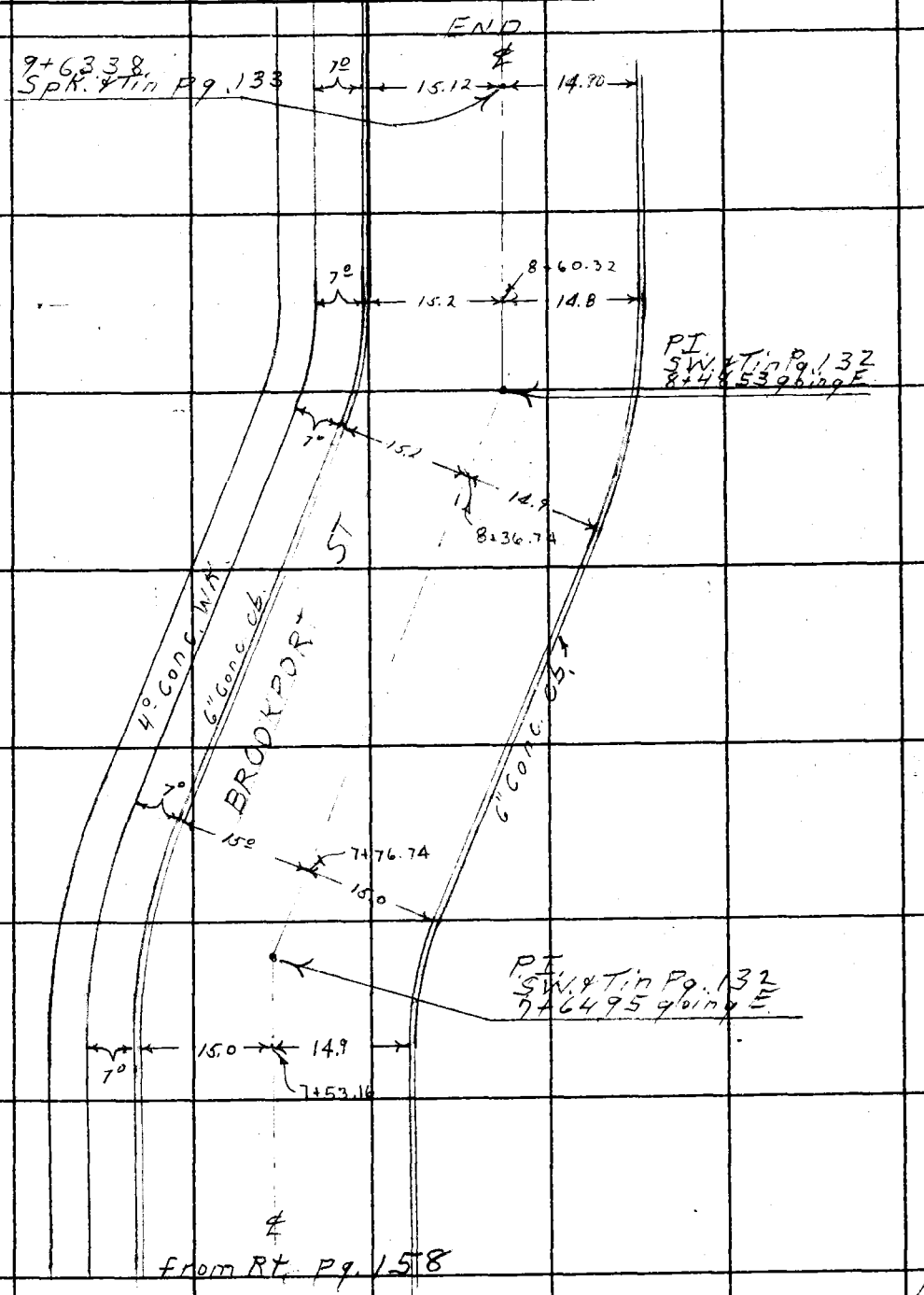

Note: Any Additions or Changes on This Sheet Must be Made or Circled in Red Ink With Date and Name of Person Making Change.

Do not extend this side of this line.

PLEASE RETURN TO
LOS ANGELES COUNTY ENGINEER
403 LOS ANGELES COUNTY ENGINEERING BLDG.

76F3085 CE # 310 3-61

PLEASE RETURN TO
LOS ANGELES COUNTY ENGINEER
403 LOS ANGELES COUNTY ENGINEERING BLDG.

Note: Any Additions or Changes on This Sheet Must be Made or Circled in Red Ink With Date and Name of Person Making Change.

Do not extend this side of this line.

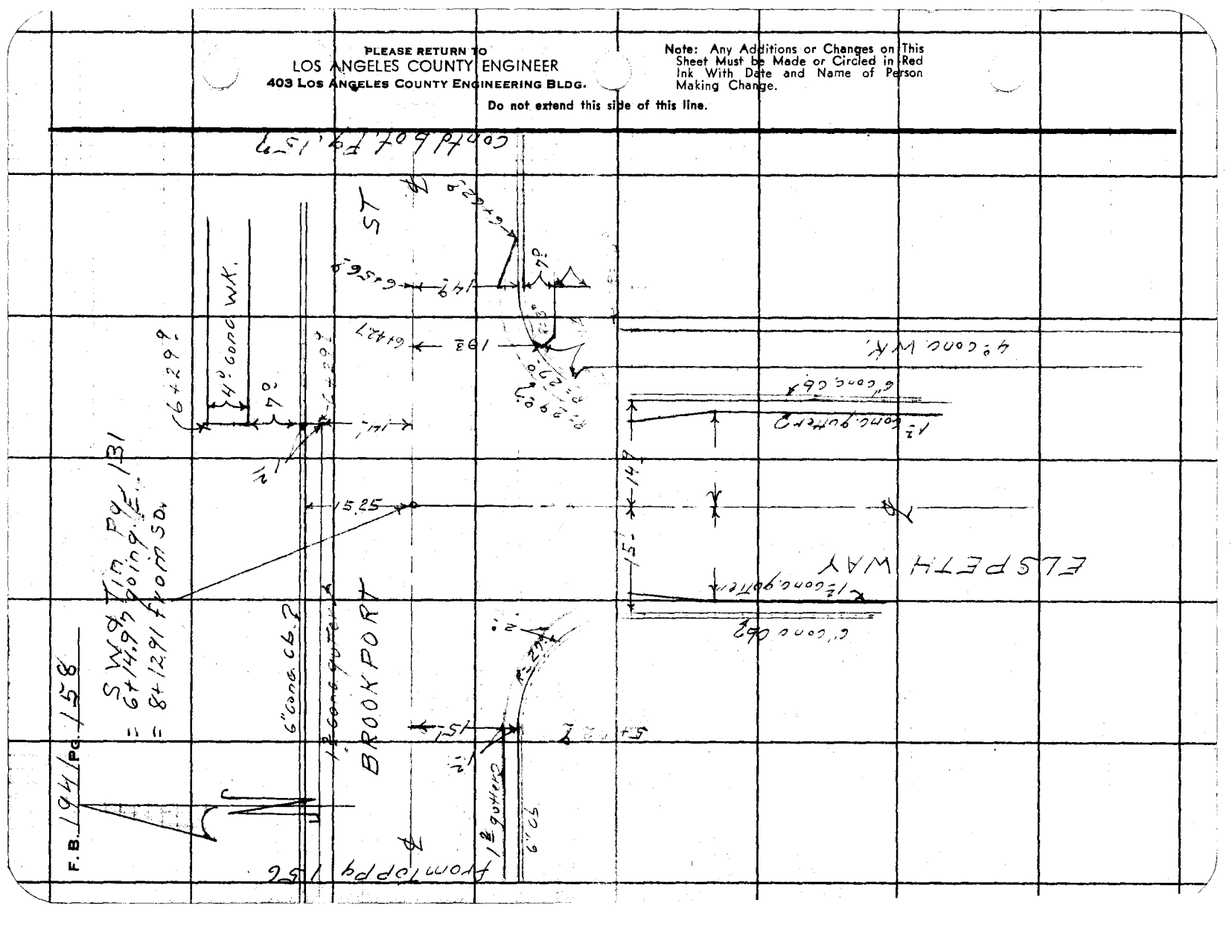

Notes Ck'd by
Map No.
Office Work
Checked
Date

Survey of Heathdale Ave S.S.
JN 2233.34 Tape Std °F
Surveyed by Holmes
Notes Holmes Date 11-5-62
Indexed B. J. GALLI MAR 21 '63

F. B. 1941 PG. 159

C.I. 2233.34
HEATHDALE AVE S.S. DIST.
LOCATION OF IMPROVEMENTS
ON
BENWOOD ST & BELLBROOK ST.
FROM
ELSPETH WAY EAST TO E. LINE TR# 21481

Note: Any Additions or Changes on This Sheet Must be Made or Circled in Red Ink With Date and Name of Person Making Change.

PLEASE RETURN TO
LOS ANGELES COUNTY ENGINEER
403 LOS ANGELES COUNTY ENGINEERING BLDG.

Do not extend this side of this line.

76F3099 CE # 310 3-61

PLEASE RETURN TO
LOS ANGELES COUNTY ENGINEER
403 LOS ANGELES COUNTY ENGINEERING BLDG.

Note: Any Additions or Changes on This Sheet Must be Made or Circled in Red Ink With Date and Name of Person Making Change.

Do not extend this side of this line.

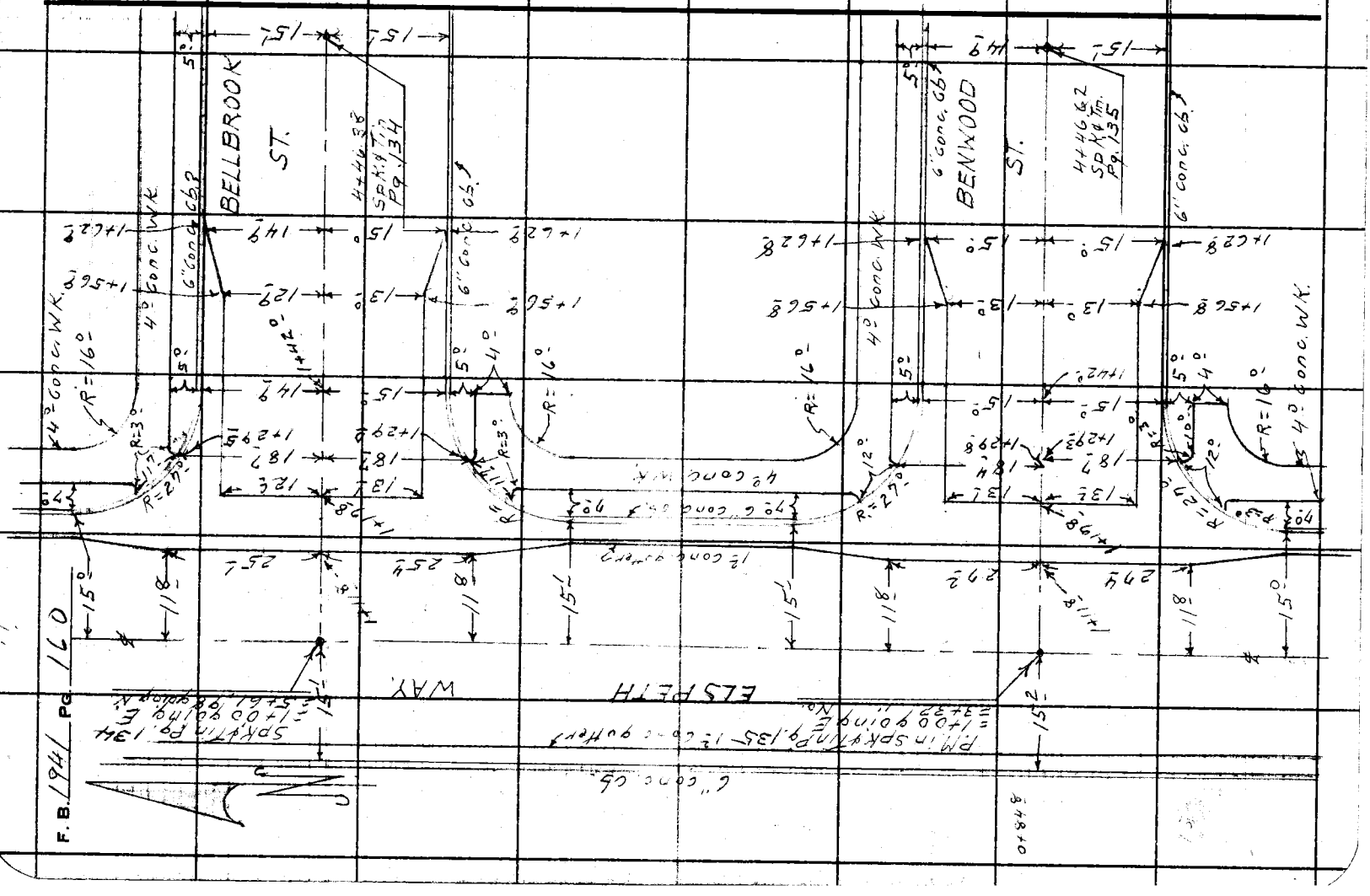

Notes Ck'd by	Survey of Heathdale Ave SS	F. B. 1941 Pg. 161
Map No.	C.I. JN 223334 Tape Std °F	
Office Work	Surveyed by Holmes	
Checked	Notes Holmes Date 11-	
Date	Indexed G. J. GALLI NOV 21 '62	

C.I. 223334
HEATHDALE AVE SS Dist.
LOCATION of IMPROVEMENTS
ON
COVINA BLVD (So. SERVICE RD.)
from
CONWELL AVE. EAST TO E. LINE TR# 21481

Note: Any Additions or Changes on this Sheet Must be Made or Circled in Red Ink With Date and Name of Person Making Change.

Do not extend this side of this line.

PLEASE RETURN TO
LOS ANGELES COUNTY ENGINEER
403 Los Angeles County Engineering Bldg.

78F3095 CE # 310 3-61

PLEASE RETURN TO
LOS ANGELES COUNTY ENGINEER
403 LOS ANGELES COUNTY ENGINEERING BLDG.

Note: Any Additions or Changes on This Sheet Must be Made or Circled in Red Ink With Date and Name of Person Making Change.

Do not extend this side of this line.

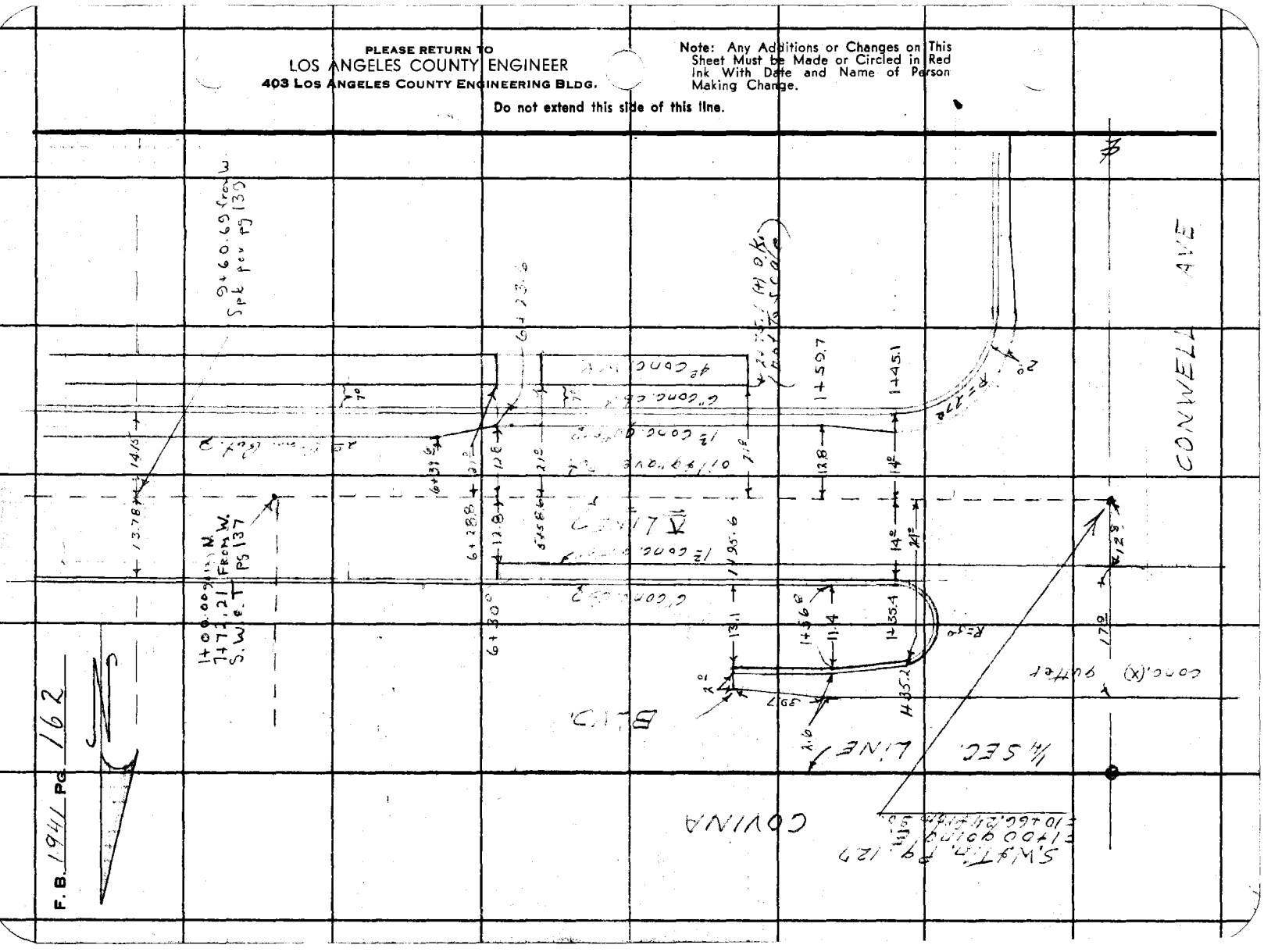

Notes Ck'd by	Survey of Heathdale Ave SS. F. B. 1941 Pg. 163
Map No.	CI JN 2233,34 Tape Std °F
Office Work	Surveyed by Holmes
Checked	Notes Holmes Date 11-
Date	Indexed E. J. GALLI 2-1-62

CI 2233,34
HEATHDALE AVE S.S. Dist.
LOCATION OF IMPROVEMENTS ON
ARMEL DR FROM
COVINA BLVD. (So. Service Rd) NORTH
TO END @ CUL DE SAC.

Note: Any Additions or Changes on This Sheet Must be Made or Circled in Red Ink With Date and Name of Person Making Change.

PLEASE RETURN TO
LOS ANGELES COUNTY ENGINEER
403 Los Angeles County Engineering Bldg.
Do not extend this side of this line.

76F3095 CE # 310 3-61

F. B. 1941 Pg. 164

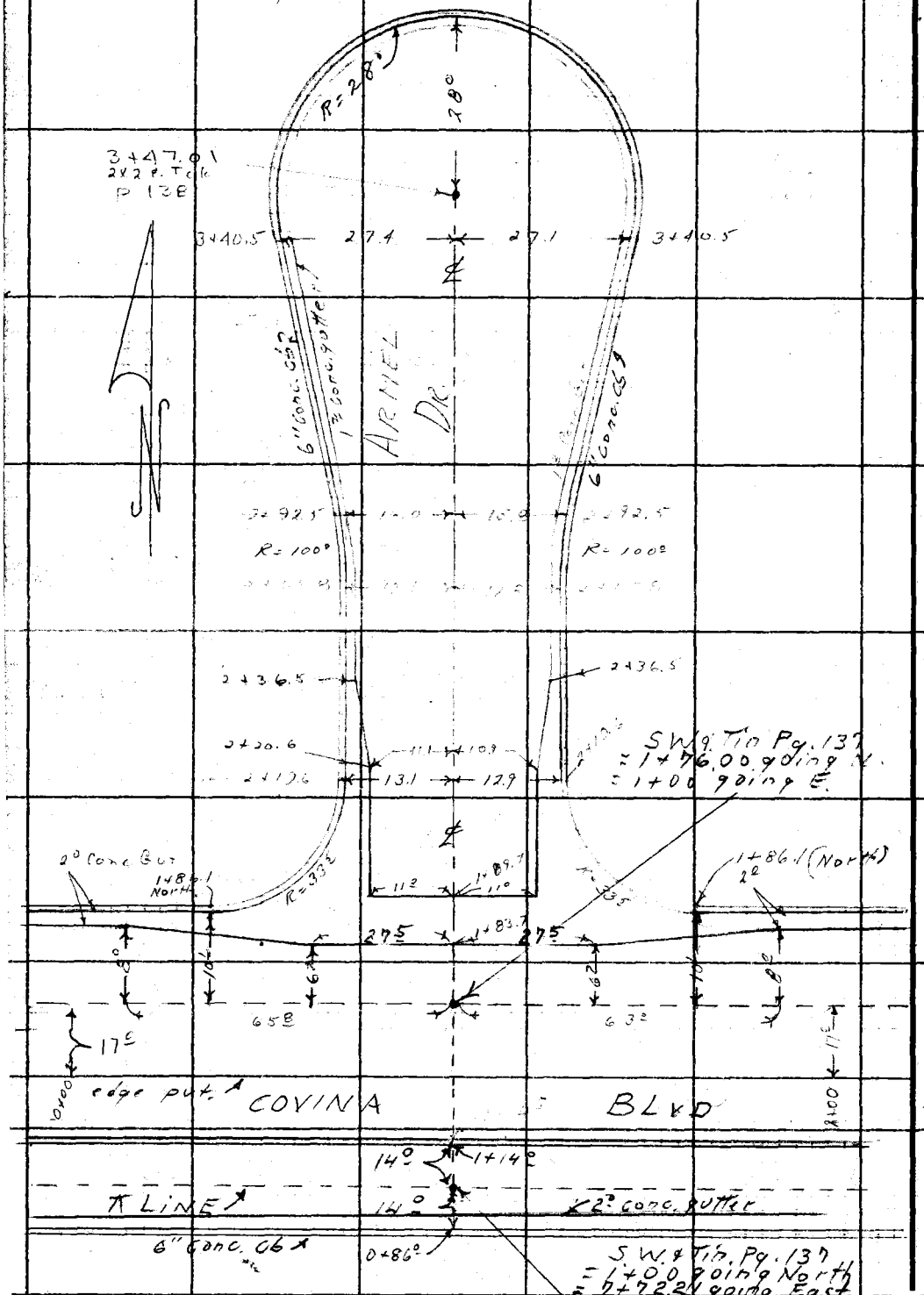

PLEASE RETURN TO
LOS ANGELES COUNTY ENGINEER
403 Los Angeles County Engineering Bldg.

Do not extend this side of this line.

Note: Any Additions or Changes on This Sheet Must be Made or Circled in Red Ink With Date and Name of Person Making Change.

Notes Ck'd by	Survey of Heathdale Ave SS	F. B. 1941	Pg. 165
Map No.	JN 223334 Tape Std °F		
Office Work	Surveyed by Holmes		
Checked	Notes Holmes Date 11-		
Date	Indexed C. J. GALLI NOV 21 '62		

C.I. 2233.34

HEATHDALE AVE S.S. DIST.

LOCATION of IMPROVEMENTS

ON

COVINA BLVD (NORTH LANE)

from

ARMEL DR. EAST TO EASTBURY AVE

Note: Any Additions or Changes on This Sheet Must be Made or Circled in Red Ink With Date and Name of Person Making Change.

Do not extend this side of this line.

PLEASE RETURN TO
LOS ANGELES COUNTY ENGINEER
403 Los Angeles County Engineering Bldg.

76F3095 CE # 310 3-61

PLEASE RETURN TO
LOS ANGELES COUNTY ENGINEER
403 LOS ANGELES COUNTY ENGINEERING BLDG.

Note: Any Additions or Changes on This Sheet Must be Made or Circled in Red Ink With Date and Name of Person Making Change.

Do not extend this side of this line.

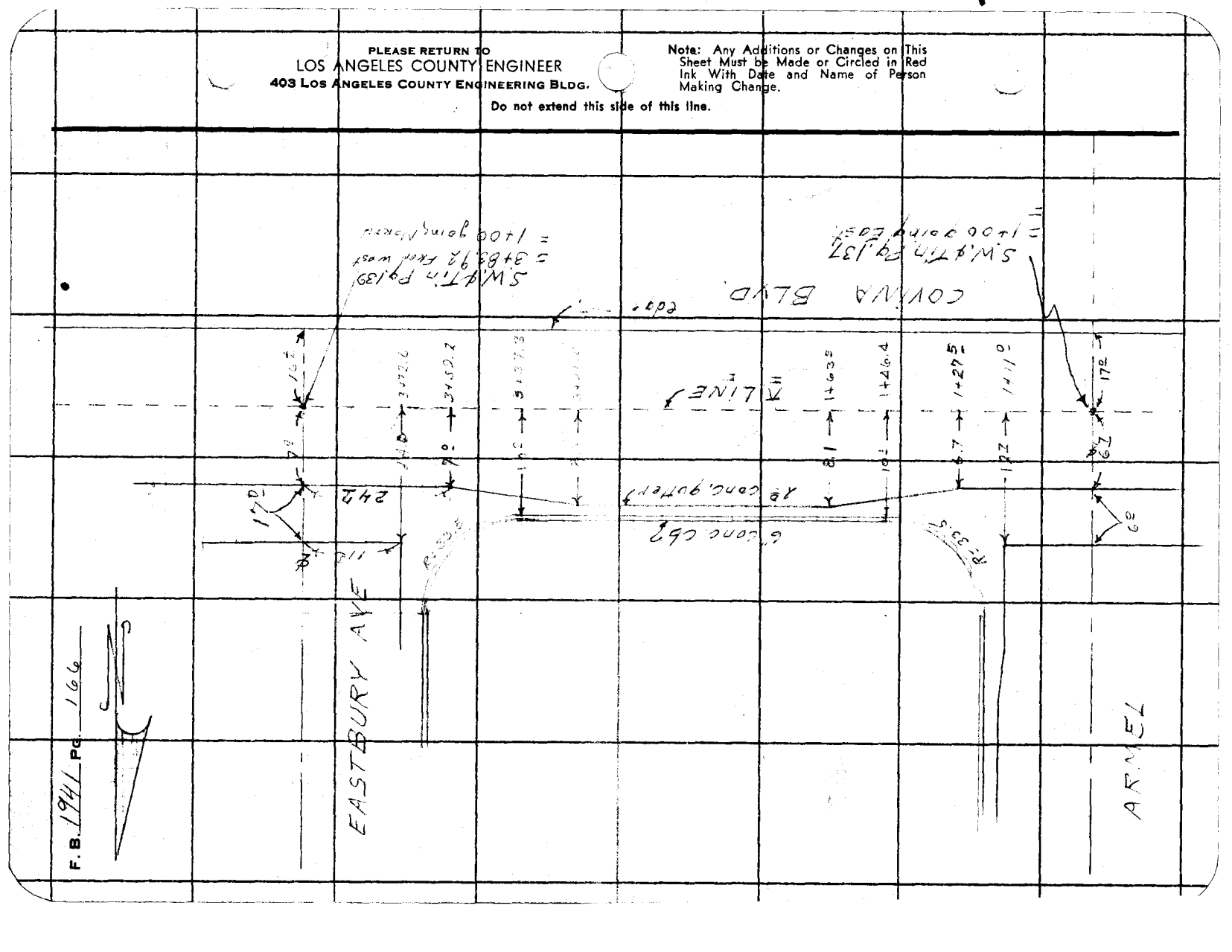

F.B. 1941 Pg. 166

Notes Ck'd by	Survey of Heathdale Ave S S	F. B. 1941 Pg. 167
Map No.	JN 22333 Tape Std °F	
Office Work	Surveyed by Holmes	
Checked	Notes Holmes Date 11-7-62	
Date	Indexed C. J. GALLI NOV 21 62	

C.I 22334
HEATHDALE AVE S.S. DIST.
LOCATION of IMPROVEMENTS
ON
COVINA BLVD (NORTH SERVICE Rd)
from EASTBURY AVE E to LAUREL DR.

Note: Any Additions or Changes on This Sheet Must be Made or Circled in Red Ink With Date and Name of Person Making Change.

Do not extend this side of this line.

PLEASE RETURN TO
LOS ANGELES COUNTY ENGINEER
403 LOS ANGELES COUNTY ENGINEERING BLDG.

76F3098 CE # 310 3-61

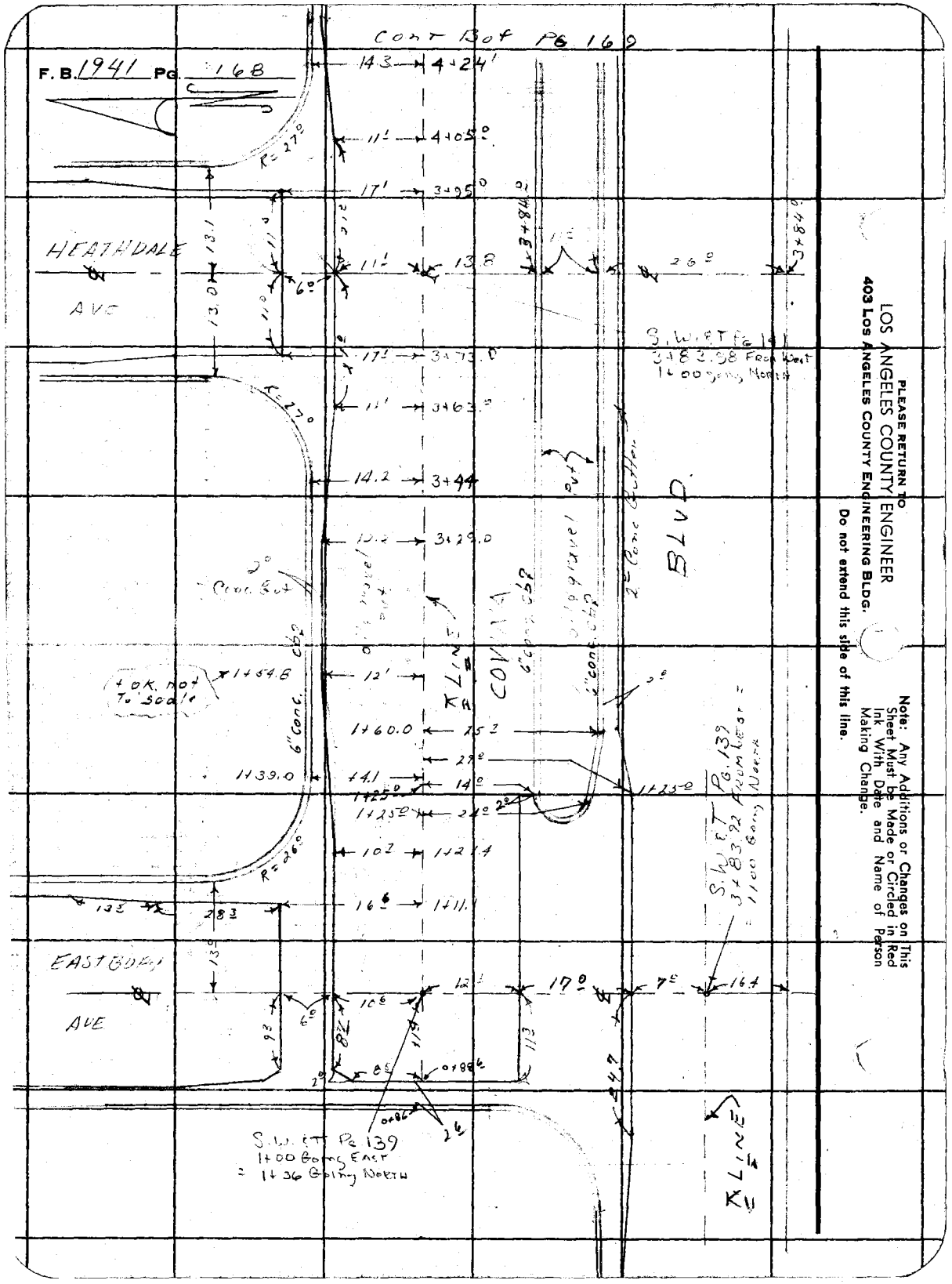

PLEASE RETURN TO
LOS ANGELES COUNTY ENGINEER
403 LOS ANGELES COUNTY ENGINEERING BLDG.
Do not extend this side of this line.

Note: Any Additions or Changes on This Sheet Must be Made or Circled in Red Ink With Date and Name of Person Making Change.

Notes Ck'd by	Survey of Heathdale Ave S.S.	F. B. 1941 Pg. 169
Map No.	JN 223334 Tape Std °F	
Office Work	Surveyed by Holmes	
Checked	Notes L.L. Jones Date 11-7-62	
Date	Indexed C. J. GALLI NOV 21 '62	

Note: Any Additions or Changes on This Sheet Must be Made or Circled in Red Ink With Date and Name of Person Making Change.

Do not extend this side of this line.

PLEASE RETURN TO
LOS ANGELES COUNTY ENGINEER
403 Los Angeles County Engineering Bldg.

76F309S CE # 310 3-61

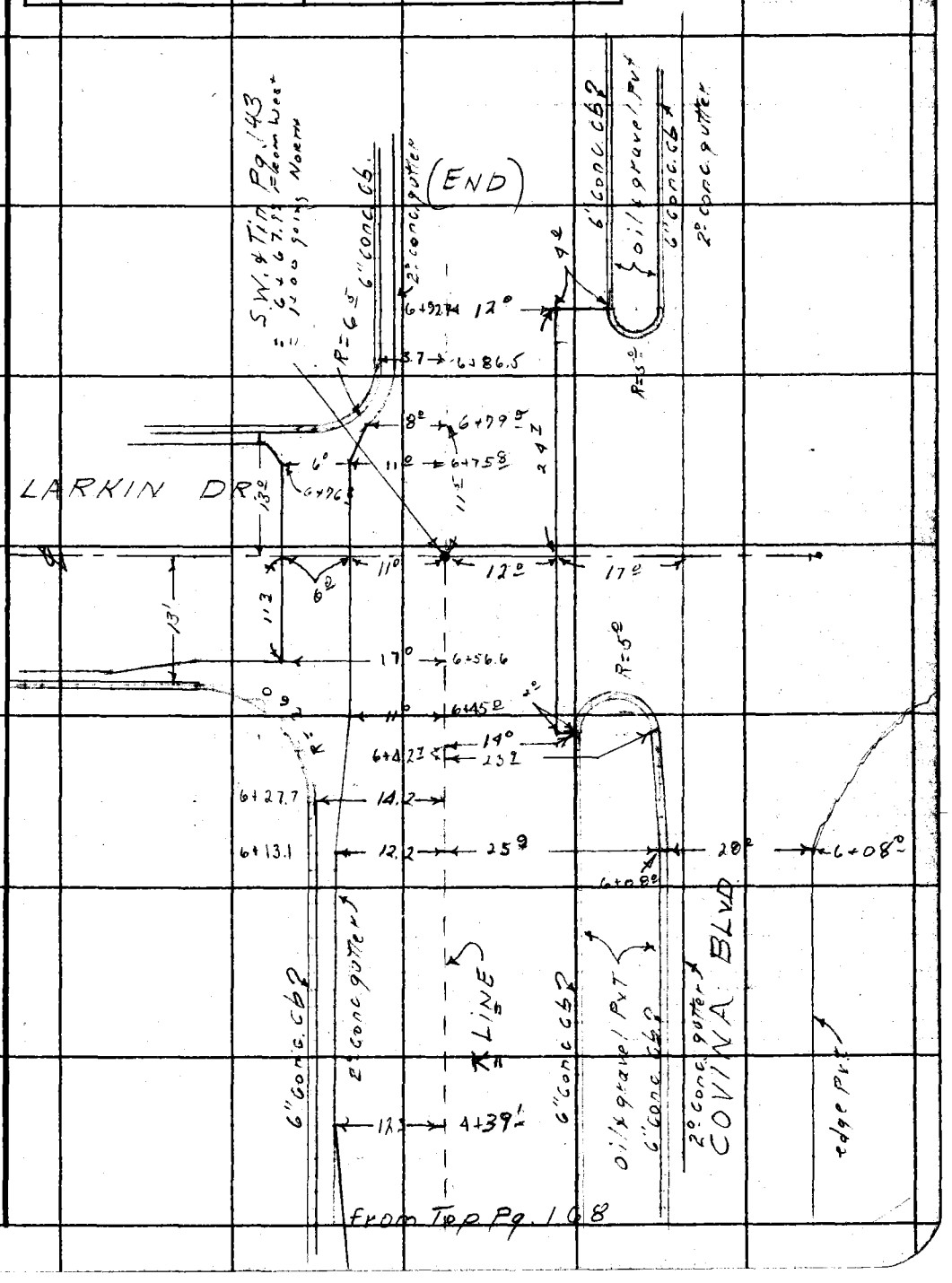

PLEASE RETURN TO
LOS ANGELES COUNTY ENGINEER
403 LOS ANGELES COUNTY ENGINEERING BLDG.

Note: Any Additions or Changes on This Sheet Must be Made or Circled in Red Ink With Date and Name of Person Making Change.

Do not extend this side of this line.

F. B. 1241 Pg. 120

Notes Ck'd by	Survey of Heathdale Ave S.S. F. B. 1941 Pg. 171
Map No.	JN 2233.34 Tape Std °F
Office Work	Surveyed by Holmes
Checked	Notes Holmes Date 11-7-62
Date	Indexed B. J. GALLI NOV 21 '62

C.I. 2233.34
HEATHDALE AVE S.S. Dist.

LOCATION of IMPROVEMENTS
ON
EASTBURY AVE from
COVINA BLVD NORTH TO (CUL DE SAC. END.)

Note: Any Additions or Changes on This Sheet Must be Made or Circled in Red Ink With Date and Name of Person Making Change.

Do not extend this side of this line.

PLEASE RETURN TO
LOS ANGELES COUNTY ENGINEER
403 Los Angeles County Engineering Bldg.

76F3095 CE # 310 3-61

F. B. 1941 Pg. 172

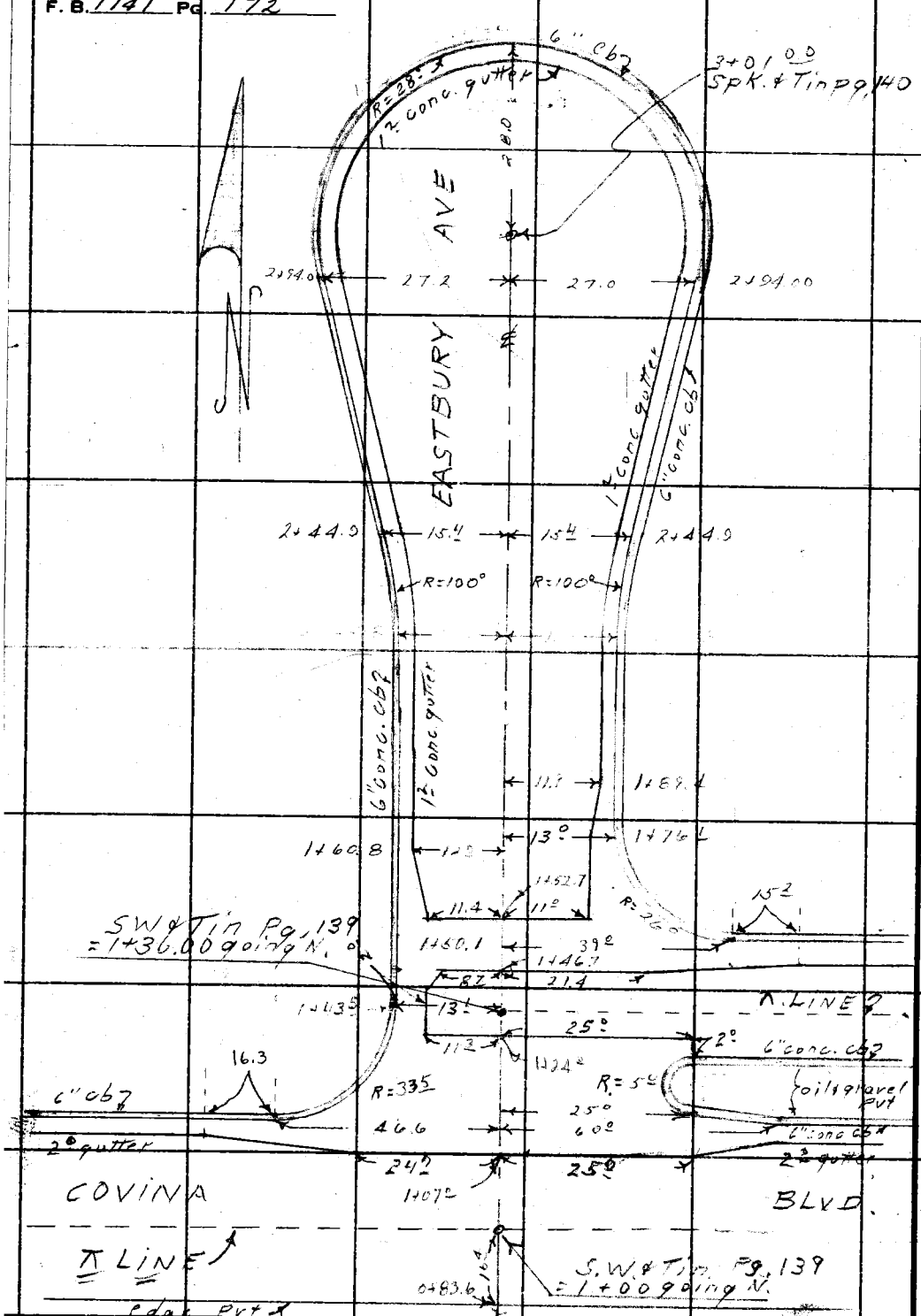

PLEASE RETURN TO
LOS ANGELES COUNTY ENGINEER
403 Los Angeles County Engineering Bldg.

Do not extend this side of this line.

Note: Any Additions or Changes on This Sheet Must be Made or Circled in Red Ink With Date and Name of Person Making Change.

Notes Ck'd by	Survey of Heathdale Ave S.S.	F. B. 1841 Pg. 173
Map No.	JN 2233.34 Tape Std °F	
Office Work	Surveyed by Holmes	
Checked	Notes Holmes Date 11-	
Date	Indexed E. J. GALLE NOV 21 '62	

C.I. 2233.34

HEATHDALE AVE S.S. DIST.

LOCATION OF IMPROVEMENTS

OF

HEATHDALE AVE

from

COVINA BLVD NORTH TO END @ (Cul De Sac.)

Note: Any Additions or Changes on this Sheet Must be Made or Circled in Red Ink With Date and Name of Person Making Change.

Do not extend this side of this line.

PLEASE RETURN TO
LOS ANGELES COUNTY ENGINEER
403 Los Angeles County Engineering Bldg.

76F3095 CE # 310 3-61

F. B. 1911 Pg. 174

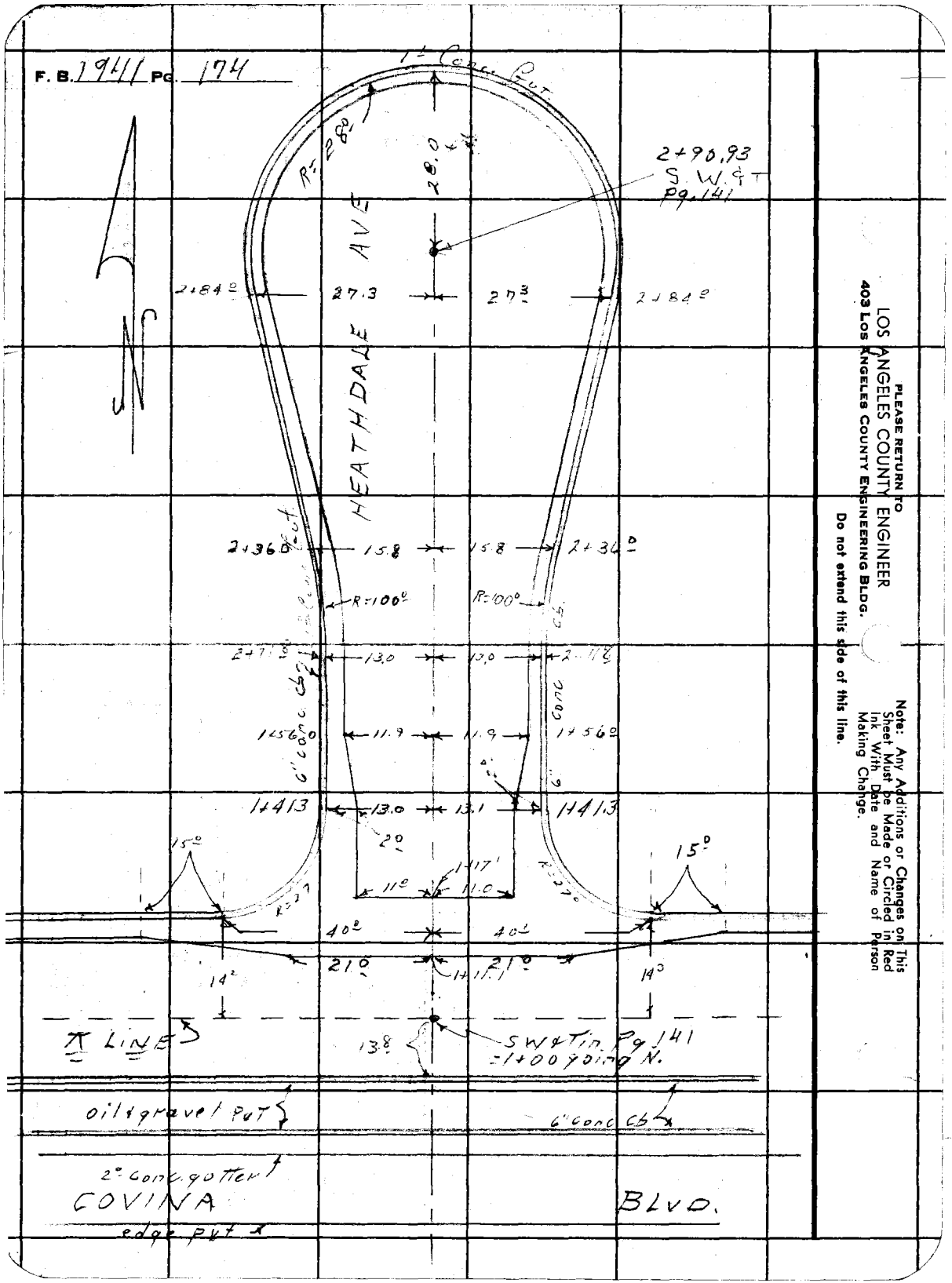

PLEASE RETURN TO
LOS ANGELES COUNTY ENGINEER
403 Los Angeles County Engineering Bldg.

Do not extend this side of this line.

Note: Any Additions or Changes on This Sheet Must be Made or Circled in Red Ink With Date and Name of Person Making Change.

Notes Ck'd by	Survey of Heathdale Ave S.S.	F. B. 1941 Pg. 175
Map No.	JN 2233.34 Tape Std °F	
Office Work	Surveyed by Holmes	
Checked	Notes Holmes Date 11-7-62	
Date	Indexed R. J. GALLI NOV 21 '62	

HEATHDALE AVE S.S. DIST.

LOCATION OF IMPROVEMENTS
ON

LARKIN DRIVE
from
COVINA BLVD (N. SERVICE RD)
NORTH TO END (@ CUL DE SAC.)

Note: Any Additions or Changes on This Sheet Must be Made or Circled in Red Ink With Date and Name of Person Making Change.

PLEASE RETURN TO
LOS ANGELES COUNTY ENGINEER
403 LOS ANGELES COUNTY ENGINEERING BLDG.

Do not extend this side of this line.

76F309S CE # 310 3-61

F. B. 1941 Pg. 176

3+16.95
S.W.&T. Pg 142

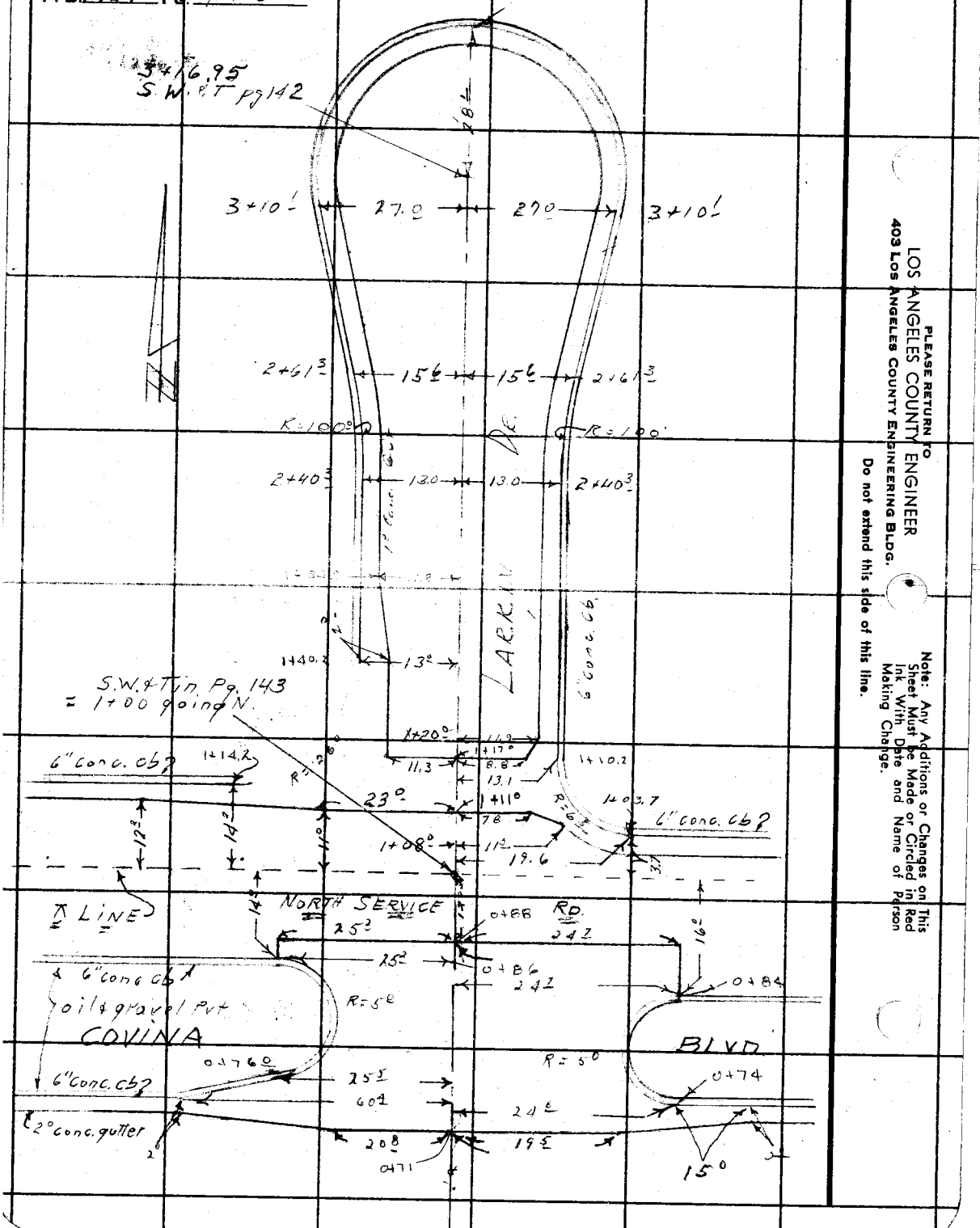

PLEASE RETURN TO
LOS ANGELES COUNTY ENGINEER
403 Los Angeles County Engineering Bldg.

Do not extend this side of this line.

Note: Any Additions or Changes on This Sheet Must be Made or Circled in Red Ink With Date and Name of Person Making Change.

Profile	Notes Red	Plotted	Job No. CI 2233.34	Division No. 11	F.B. 1941	Pg. 177
No.	Date	Date	Survey of Heathdale Ave S.S.			
X-Sec.	Notes Chkd.	Checked	Survey by Holmes	Notes Walsh	Date 11	
No.	Date	Date	Map No.	Indexed R. J. GAITY	Date [redacted]	

CI 2233.34

HEATHDALE AVE S.S.

CROSS-SECTIONS
ON
CONWELL AVE
from BENBOW ST North
to COVINA BLVD.

STATION	B.S.	H.I.	F.S.	ELEV.

NOTE: ANY ADDITIONS OR CHANGES ON THIS SHEET MUST BE MADE OR CIRCLED IN RED INK, WITH DATE AND NAME OF PERSON MAKING CHANGE.

PLEASE RETURN TO
LOS ANGELES COUNTY ENGINEER
700 LOS ANGELES COUNTY ENGINEERING BLDG.

Do not extend notes this side of this line.

298 CE 307 11-58

76L-298 CE 307 11-58

PLEASE RETURN TO
LOS ANGELES COUNTY ENGINEER
700 LOS ANGELES COUNTY ENGINEERING BLDG.

NOTE: ANY ADDITIONS OR CHANGES ON THIS SHEET MUST BE MADE OR CIRCLED IN RED INK, WITH DATE AND NAME OF PERSON MAKING CHANGE

Do not extend notes this side of this line.

STATION	B.S.	H.I.	F.S.	ELEV	LT	℄	RT
BM AZ 436				510 99	BM AZ 436 - EL 510.992 - FB 1941-114		
					Conwell Ave & Benbow St. - N.E. Cor		
					Bt. Spk in cb - 5° N of N.C.R.		
0+57.9				510 59		℄	9° Crown
				510 51			
				510 22			16° Edge Gut
				510 06			18° Bot Cb
				510 69			" Tp "
				511 1			30° P/L
				510 53	5° Crown		
				510 18	17° Edge Gut		
				510 09	18° Bot Cb		
				510 69	" Tp "		
				511 1	30° P/L		
0+78.3				510 28			14° Edge-X Gut
0+86				510 31			20° "
0+91				510 60	9.20 meas S. outlet	℄ E. inlet	8.94 meas N. inlet 9.17 meas
S Rim				510 58	1.00 dia.		1.00 dia .67 dia
					10.20		9.94 984
INVERT S				500 38	510.58		510.59 510.59
E Rim				510 59	10.20		9.94 984
					500.38 INVERT S.		INVERT E 500.65 INVERT N 500.75
INVERT E				500 65			
N Rim				510 59			
INVERT N				500 75			

F.B. 1941 Pg. 178
Job No. 2233 34 Division No. 11 Notes Red Plotted Profile
Survey of Heathdale Ave S.S. Date Date No.
Survey by Holmes Notes Walsh Notes Chkd. Checked X-Sec.
Indexed [illegible] Date Date Date No.

76L-298 CE 307 11-58

PLEASE RETURN TO
LOS ANGELES COUNTY ENGINEER
700 LOS ANGELES COUNTY ENGINEERING BLDG.

NOTE: ANY ADDITIONS OR CHANGES ON THIS SHEET MUST BE MADE OR CIRCLED IN RED INK, WITH DATE AND NAME OF PERSON MAKING CHANGE.

Do not extend notes this side of this line.

STATION	B.S.	H.I.	F.S.	ELEV.	Lt	℄	R
1+00				510 67		℄	
				510 57			9° Brk.
				510 39			14 8 Ed. X Gut
				510 32			18 E.L. X Gut
				510 39			20 8 Ed. X Gut
				510 65	5° Brk		
				510 25	16 9 Ed. Gut		
				510 12	18° Bot Cb		
				510 79	" Tp "		
				511 0	30° P/L		
1+13°				510 42			20 8 Ed. X Gut.
1+27 7				510 47			14° Ed. X Gut.
1+41.9				510 82		℄	
				510 69			9° Brk
				510 45			16° Ed Gut
				510 37			18° Bot Cb
				511 02			18° Tp "
				511 3			30° P/L
1+57				510 44			16 9 ed. gut
				510 33			18 Bot Cb
				510 95			18 Tp

Profile Notes Red ____ Plotted ____ Job No. 223334 Division No. 11 F.B. 1941 Pg. 179
No. ____ Date ____ Date ____ Survey of Heathdale Ave
X-Sec. Notes Chkd. ____ Checked ____ Survey by Holmes Notes Welsh Date 11-
No. ____ Date ____ Date ____ Map No. ____ Indexed ____ Date ____

76L-298 CE 307 11-58

PLEASE RETURN TO
LOS ANGELES COUNTY ENGINEER
700 LOS ANGELES COUNTY ENGINEERING BLDG.

NOTE: ANY ADDITIONS OR CHANGES ON THIS SHEET MUST BE MADE OR CIRCLED IN RED INK, WITH DATE AND NAME OF PERSON MAKING CHANGE

Do not extend notes this side of this line.

STATION	B. S.	H. I.	F. S.	ELEV	Lt	℄	Rt
2+00				510 90		℄	
				510 78			9° Brk
				510 50			16.9 ed gut
				510 38			18° Bot Cb
				511 01			18° Tp "
				511 3			30° P/L
				510 86	5° Brk		
				510 41	16.2 Ed. Gut		
				510 31	18° Bot Cb		
				510 94	18° Tp		
				511 5	30° P/L		
TP				510 72			
3+00				511 01		℄	
				510 95			9° Brk
				510 65			16.2 ed gut
				510 55			18° Bot Cb
				511 18			18° Tp "
				511 6			30° P/L
				510 90	5° Brk		
				510 60	16.2 ed gut		
				510 50	18° Bot Cb		
				511 10	18° Tp "		
				511 5	30° P/L		

F.B. 1941 Pg. 180 Job No. 2233 34 Division No. 11 Notes Red ____ Plotted ____ Profile ____
Survey of Heathdale Ave. S.S. Date ____ Date ____ No. ____
Survey by Holmes Notes Walsh Notes Chkd. ____ Checked ____ X-Sec. ____
Indexed [illegible] Date ____ Date ____ No. ____

76L-298 CE 307 11-58

PLEASE RETURN TO
LOS ANGELES COUNTY ENGINEER
700 LOS ANGELES COUNTY ENGINEERING BLDG.

NOTE: ANY ADDITIONS OR CHANGES ON THIS SHEET MUST BE MADE OR CIRCLED IN RED INK, WITH DATE AND NAME OF PERSON MAKING CHANGE.

Do not extend notes this side of this line.

STATION	B.S.	H.I.	F.S.	ELEV.	Lt	℄	Rt
4+00				511 23		℄	
				511 14			9° Brk
				510 81			16.9 ed. gut
				510 69			18° Bot Cb
				511 33			18° Tp "
				511 6			30° P/L
				511 20	5° Brk		
				510 77	16.9 ed. Gut		
				510 68	18° Bot Cb		
				511 33	18° Tp "		
				511 6	30° P/L		
5+00				511 33		℄	
				511 27			9° Brk
				510 93			16° ed. gut
				510 82			18° Bot Cb
				511 45			18° Tp "
				511 9			30° P/L
				511 26	5° Brk		
				510 96	16° ed Gut		
				510 83	18° Bot Cb		
				511 48	18° Tp "		
				511 8	30° P/L		

Profile No. ____ Notes Red ____ Plotted ____ Job No. 223334 Division No. 11 F.B. 1941 Pg. 181
X-Sec. No. ____ Date ____ Date ____ Survey of Heathdale Ave S.S.
Notes Chkd. ____ Checked ____ Survey by Holzer Notes Walsh Date 11-[illegible]-62
Date ____ Date ____ Map No. ____ Indexed [illegible]

76L-298 CE 307 11-58

PLEASE RETURN TO
LOS ANGELES COUNTY ENGINEER
700 LOS ANGELES COUNTY ENGINEERING BLDG.

NOTE: ANY ADDITIONS OR CHANGES ON THIS SHEET MUST BE MADE OR CIRCLED IN RED INK, WITH DATE AND NAME OF PERSON MAKING CHANGE

Do not extend notes this side of this line.

STATION	B. S.	H. I.	F S.	ELEV	Lt	℄	Rt
6+00				511 50		℄	
				511 42			9° BRK
				511 09			16° ed gut
				511 99			18° Bot Pb
				511 62			18° Tp Pb
				512 0			30° P/L
				511 51	5° BRK		
				511 09	16.9 ed gut		
				511 00	18.0 Bot Pb		
				511 3	18° Tp "		
				512 1	30° P/L		
7+00				511 62		℄	
				511 60			9° BRK
				511 25			16° ed gut
				511 14			18° Bot cb
				511 21			18° Tp "
				512 00			30° P/L
				511 54	5° BRK		
				511 8	16.9 ed gut		
				511 18	18° Bot Pb		
				511 81	18° Tp "		
				51[illegible]	30° P/L		

F.B. 1941 Pg. 182 Job No. 223334 Division No. 11 Notes Red Plotted Profile
Survey of Heathdale Ave S.S. Date Date No.
Survey by Holmes Notes Walsh Notes Chkd. Checked X-Sec.
Indexed [illegible] Date Date Date No.

76L-298 CE 307 11-58

PLEASE RETURN TO
LOS ANGELES COUNTY ENGINEER
700 LOS ANGELES COUNTY ENGINEERING BLDG.

NOTE: ANY ADDITIONS OR CHANGES ON THIS SHEET MUST BE MADE OR CIRCLED IN RED INK, WITH DATE AND NAME OF PERSON MAKING CHANGE.

Do not extend notes this side of this line.

STATION	B.S.	H.I.	F.S.	ELEV.		
7+55.9				511 36		16° edge Gut
				511 27		18° Bot Pb
				511 89		18° Tp "
7+70.8				511 78		℄
				511 68		9° Brk
				511 51		16° ed. gut
				511 25		18° Bot Pb
				511 90		18° Tp "
				512 4		30° P/L
7+ 88.5				511 51		14° ed. x Gut
8+ 00				511 84		℄
				511 72		9° Brk
				511 49		14° ed x Gut
				511 45		17° FL x "
				511 50		20° ed. x Gut
				511 82	5° Brk	
				511 44	16° ed gut	
				511 30	18° Bot Pb	
				511 96	18° Tp "	
				512 4	30° P/L	

Profile No. ____ Notes Red ____ Plotted ____ Job No. 2233.34 Division No. 11 F.B. 1941 Pg. 183
X-Sec. No. ____ Date ____ Date ____ Survey of Westdale Ave S.S.
Notes Chkd. ____ Checked ____ Survey by Holmes Notes Wbsh Date 11-8-62
Date ____ Date ____ Map No. ____ Indexed R. J. GAULDIN

76L-298 CE 307 11-58

PLEASE RETURN TO
LOS ANGELES COUNTY ENGINEER
700 LOS ANGELES COUNTY ENGINEERING BLDG.

NOTE: ANY ADDITIONS OR CHANGES ON THIS SHEET MUST BE MADE OR CIRCLED IN RED INK, WITH DATE AND NAME OF PERSON MAKING CHANGE

Do not extend notes this side of this line.

STATION	B. S.	H. I.	F S.	ELEV	Lt	℄ Rt
8+12.89				51[illegible] 92		℄ INTER
				51[illegible] 77		9° BRK
				51[illegible] [illegible]3		14° ed x gut
				511 50		17° FL x "
				51[illegible] 55		20° ed x gut
8+27.7				5[illegible] [illegible]4		20° ed " "
8+38.3				511 62		14° " " "
8+55.0				512 [illegible]2		℄
				51[illegible] 39		9° BRK
				511 63		16° ed gut
				51[illegible] 54		18° Bot Cb
				51[illegible] [illegible]6		18° Tp "
				51[illegible] [illegible]		30° P/L
8+62				51[illegible] 64		16° ed gut
				511 56		18° Bot Cb
				51[illegible] [illegible]1		18° Tp Cb
9+00				512 05		℄
				511 96		9° BRK
				51[illegible] [illegible]6		16° ed gut
				511 58		18° Bot Cb
				51[illegible] [illegible]1		18° Tp "
				51[illegible] [illegible]		30° P/L

F.B. 1941 Pg. 184
Job No. 2233.34 Division No. 11 Notes Red Plotted Profile
Survey of Heathdale Ave Date Date No.
Survey by Halasi Notes Lansh Notes Chkd. Checked X-Sec.
Indexed [illegible] Date Date Date No.

76L-298 CE 307 11-58

PLEASE RETURN TO
LOS ANGELES COUNTY ENGINEER
700 LOS ANGELES COUNTY ENGINEERING BLDG.

NOTE: ANY ADDITIONS OR CHANGES ON THIS SHEET MUST BE MADE OR CIRCLED IN RED INK, WITH DATE AND NAME OF PERSON MAKING CHANGE.

Do not extend notes this side of this line.

STATION	B.S.	H.I.	F.S.	ELEV.	Lt.	℄	Rt.
9+00				512 04	5° Brk		
				511 62	16g ed gut		
				511 49	18° Bot Pb		
				512 15	18° Tp "		
				512 4	30° P/L		
10+00				512 15		℄	
				512 03			9° Brk
				511 83			16g ed gut
				511 70			18° Bot Pb
				512 34			18° Tp "
				512 7			30° P/L
				512 14	5° Brk		
				511 67	16g ed gut		
				511 58	18° Bot Pb		
				512 20	18° Tp "		
				512 6	30° P/L		
10+105				511 83			16.9 ed gut
				511 70			18° Bot Pb
				512 35			18° Tp Pb
				511 59	16g ed gut		
				511 48	18° Bot Pb		
				512 12	18° Tp "		

Profile Notes Red ____ Plotted ____ Job No. 2233.34 Division No. 11 F.B. 1941 Pg. 185
No. ____ Date ____ Date ____ Survey of Heathdale Ave S.S.
X-Sec. Notes Chkd. ____ Checked ____ Survey by Holmes Notes Walsh Date 11-8-61
No. ____ Date ____ Date ____ Map No. ____ Indexed R. J. GAIN Date ____

76L-298 CE 307 11-58

PLEASE RETURN TO
LOS ANGELES COUNTY ENGINEER
700 LOS ANGELES COUNTY ENGINEERING BLDG.

NOTE: ANY ADDITIONS OR CHANGES ON THIS SHEET MUST BE MADE OR CIRCLED IN RED INK, WITH DATE AND NAME OF PERSON MAKING CHANGE

Do not extend notes this side of this line.

STATION	B.S.	H.I.	F.S.	ELEV	Lt	℄ Rt
10+25.2				512.10		℄
				512.10		9° Brk
				511.99		16° ed gut
				511.84		18° Bot cb
				511.48		18° Tp "
				512.9		30° P/L
				512.04	5° Brk	
				511.43	16° ed gut	
				511.29	18° Bot Cb	
				511.91	18° Tp Cb	
				512.3	30° P/L	
10+66.24				511.81		℄ intrv
10+79.0				511.69		℄ edge x gut
10+94.5				511.07		℄ EL. x gut
10+96.9				511.14		℄ edge x gut
BMAZ446				511.24	BM AZ 446 - EL 511.243 - FB 1941-116	
					Connell Ave & Covina Blvd S.W. Cor	
					Bt Spk in cb - 2° W of W.C.R.	

F.B. 1941 Pg. 186 Job No. 2233.34 Division No. 11 Notes Red Plotted Profile
Survey of Heathdale Ave S.S. Date Date No.
Survey by Holmes Notes Walsh Notes Chkd. Checked X-Sec.
Indexed [illegible] Date Date Date No.

Profile No. ____ X-Sec. No. ____

Notes Red ____ Date ____ Notes Chkd. ____ Date ____

Plotted ____ Date ____ Checked ____ Date ____

Job No. 2233.34 Division No. 11

Survey of Heathdale Ave S.S.

Survey by Holmes Notes Watson Date 11

Map No. ____ Indexed ____

F. B. 1941 Pg. 187

C.I. 2233.34

HEATHDALE AVE S.S.

CROSS-SECTIONS ON

DUFFORD AVE from

BENGOW ST. to BROOKPARK ST

STATION	B.S.	H.I.	F.S.	ELEV.

Do not extend notes this side of this line.

NOTE: ANY ADDITIONS OR CHANGES ON THIS SHEET MUST BE MADE OR CIRCLED IN RED INK. WITH DATE AND NAME OF PERSON MAKING CHANGE.

PLEASE RETURN TO
LOS ANGELES COUNTY ENGINEER
700 Los Angeles County Engineering Bldg.

761-298 CE 307 11-58

76L-298 CE 307 11-58

PLEASE RETURN TO
LOS ANGELES COUNTY ENGINEER
700 LOS ANGELES COUNTY ENGINEERING BLDG.

NOTE: ANY ADDITIONS OR CHANGES ON THIS SHEET MUST BE MADE OR CIRCLED IN RED INK, WITH DATE AND NAME OF PERSON MAKING CHANGE

Do not extend notes this side of this line.

STATION	B.S.	H.I.	F.S.	ELEV		
BM AZ437				512 33	BM AZ 437 - EL 512.325 - FB1941-114	
					BENBOW ST & DUXFORD AVE - N.E. COR.	
					Bt. SPK in cb - 5° N. of N.C.R.	
0+85				512 08		℄ Tp Cb
				511 42		℄ Bot "
0+90.9				511 67	5.4 MH	c
E. RIM				511 64	7.93 meas INLET E 1.00 dia	8.01 meas INLET N .67 dia
INVERT E				502 71	8.93 511 64	8.68 511.69
N. RIM				511 69	8.93 502.71	8.68 503 01
INVERT N				503 01		
W. RIM				511 66		
INVERT W				502 65		
1+00				511 77		℄ INTER
				512 12		42.2
				511 60	42.2	
1+12				511 60		℄ edge x Gut
				511 71		24.8 edge gut
				511 48	24.8 edge gut	
1+12.9				511 90		67.1 edge gut
				511 28	67.1 edge gut	

8.01 meas outlet W
1.00 dia
9.01
511 66
9.01
502.65

F.B. 1941 Pg. 188
Job No. 2233.34 Division No. 11 Notes Red Plotted Profile
Survey of Hartholz Ave S.S. Date Date No.
Survey by Holmes Notes Walsh Notes Chkd. Checked X-Sec.
Indexed [illegible] Date Date Date No.

76L-298 CE 307 11-58

PLEASE RETURN TO
LOS ANGELES COUNTY ENGINEER
700 LOS ANGELES COUNTY ENGINEERING BLDG.

NOTE: ANY ADDITIONS OR CHANGES ON THIS SHEET MUST BE MADE OR CIRCLED IN RED INK. WITH DATE AND NAME OF PERSON MAKING CHANGE.

Do not extend notes this side of this line.

STATION	B.S.	H.I.	F.S.	ELEV.	Lt	℄	Rt
1+14.9				511 54		℄	F.L. x gut
				511 61			42.2 Bot Cb
				512 29			42.2 Tp "
				511 21	42.2 Bot Cb		
				511 86	42.2 Tp "		
1+18.0				511 61		℄	edge "x" gut
				511 68			13.3 int. gut
				511 55	13.3 int gut.		
1+ 42.0				511 97		℄	
				511 95			7° Brk
				511 81			13² edge gut
				511 63			15² Bot Cb
				512 26			15² Tp "
				512 8			27° P/L
				511 93	5° Brk.		
				511 81	13' edge gut		
				511 65	15' Bot Cb		
				512 26	15' Tp "		
				512 9	27° P/L		

Profile Notes Red ____ Plotted ____ Job No. 2233.34 Division No. 11 F.B. 1941 Pg. 189
No. ____ Date ____ Date ____ Survey of Heathdale Ave. R.S.
X-Sec. Notes Chkd. ____ Checked ____ Survey by Holmes Notes Walsh Date 11-8-62
No. ____ Date ____ Date ____ Map No. ____ Indexed ____ Date ____

76L-298 CE 307 11-58

PLEASE RETURN TO
LOS ANGELES COUNTY ENGINEER
700 LOS ANGELES COUNTY ENGINEERING BLDG.

NOTE: ANY ADDITIONS OR CHANGES ON THIS SHEET MUST BE MADE OR CIRCLED IN RED INK, WITH DATE AND NAME OF PERSON MAKING CHANGE

Do not extend notes this side of this line.

STATION	B.S.	H.I.	F.S.	ELEV	Lt	℄	Rt
1+56.8				511 77			13.9 edge gut
				511 70			15° Bot Cb
				512 32			15° Tp Cb
				511 74	13.9 ed. gut		
				511 67	15° Bot Cb		
				512 31	15° Tp Cb		
2+00				512 14		℄	
				512 06			7° BRK
				511 79			13.9 ed. gut
				511 70			15° Bot Cb
				512 31			15° Tp Cb
				512 9			27° P/L
				512 10	5° BRK		
				511 79	13.9 ed. gut		
				511 69	15° Bot Cb		
				512 35	15° Tp "		
				512 7	27° P/L		
3+00				512 29		℄	
				512 20			7° BRK
				511 95			13.9 ed. gut
				511 84			15° Bot Cb

F.B. 1941 Pg. 190
Job No. 2233.24 Division No. 11 Notes Red ____ Plotted ____ Profile ____
Survey of Heathdale Ave S.S. Date ____ Date ____ No. ____
Survey by Hulzes Notes Walsh Notes Chkd. ____ Checked ____ X-Sec. ____
Indexed E. J. Gates Date ____ Date ____ No. ____

76L-298 CE 307 11-58

PLEASE RETURN TO
LOS ANGELES COUNTY ENGINEER
700 LOS ANGELES COUNTY ENGINEERING BLDG.

NOTE: ANY ADDITIONS OR CHANGES ON THIS SHEET MUST BE MADE OR CIRCLED IN RED INK, WITH DATE AND NAME OF PERSON MAKING CHANGE.

Do not extend notes this side of this line.

Profile Notes Red Plotted Job No. 2333.24 Division No. 11
No. X-Sec. Date Date Survey of Heathcote Ave S.S.
No. Notes Chkd. Checked Survey by Holmes Notes Held Date 11-8-62
Date Date Map No. Indexed Date

F.B. 1941 Pg. 91

STATION	B.S.	H.I.	F.S.	ELEV.		℄	Rt
3+00				512 46			15° Tp Pb
				512 9			27° P/L
				512 28	5° Brk		
				511 99	13² ed/g gut		
				511 88	15° Bot Cb		
				512 51	15° Tp Cb		
				512 9	27° P/L		
4+00				512 47		℄	
				512 37			7° Brk
				512 15			13² ed. gut
				512 02			15² Bot Cb
				512 62			15° Tp Pb
				512 9			27° P/L
				512 46	5° Brk		
				512 14	13² ed. gut		
				512 07	15² Bot Cb		
				512 67	15° Tp Pb		
				513 2	27° P/L		
5+00				512 72		℄	
				512 59			7² Brk
				512 24			13² ed. gut

76L-298 CE 307 11-58

PLEASE RETURN TO
LOS ANGELES COUNTY ENGINEER
700 LOS ANGELES COUNTY ENGINEERING BLDG.

NOTE: ANY ADDITIONS OR CHANGES ON THIS SHEET MUST BE MADE OR CIRCLED IN RED INK, WITH DATE AND NAME OF PERSON MAKING CHANGE

Do not extend notes this side of this line.

STATION	B. S.	H. I.	F S.	ELEV	Lt	℄	Rt
5+00				512 14			15° Bot Pb
				512 78			15° Tp "
				513 0			27° P/L
				512 68	5° Brk		
				512 35	13° ed. gut		
				5[illegible] 26	15° Bot Pb		
				512 87	15° Tp Pb		TP 512.49
				513 4	27° P/L		
6+00				512 82		℄	
				512 74			7° Brk
				512 44			13° ed. gut
				512 34			15° Bot Pb
				512 97			15° Tp "
				513 4			27° P/L
				512 78	5° Brk		
				512 48	13° ed gut		
				512 38	15° Bot Pb		
				512 98	15° Tp Pb		
				513 4	27° P/L		
7+00				512 91		℄	
				512 84			7° Brk

F.B. 1941 Pg. 192
Job No. 2233.34 Division No. 11 Notes Red ____ Plotted ____ Profile
Survey of Heathdale Ave S.S. Date ____ Date ____ No. ____
Survey by Holmes Notes Walsh Notes Chkd. ____ Checked ____ X-Sec.
Indexed [illegible] Date ____ Date ____ Date ____ No. ____

76L-298 CE 307 11-58

PLEASE RETURN TO
LOS ANGELES COUNTY ENGINEER
700 LOS ANGELES COUNTY ENGINEERING BLDG.

NOTE: ANY ADDITIONS OR CHANGES ON THIS SHEET MUST BE MADE OR CIRCLED IN RED INK, WITH DATE AND NAME OF PERSON MAKING CHANGE.

Do not extend notes this side of this line.

STATION	B.S.	H.I.	F.S.	ELEV.	Lt	℄	Rt
7+00				512 59			13.9 ed. gut
				512 49			15.0 Bot Cb
				513 12			15.0 Tp Cb
				513 5			27° P/L
				512 87	5° Brk		
				512 62	13.9 ed. gut		
				512 51	15° Bot Cb		
				513 15	15° Tp Cb		
				513 74	27° P/L		
7+56				512 75			13.7 edge Gut
				512 59			15.0 Bot Cb
				513 20			15.0 Tp Cb
				512 28	13.9 edge gut		
				512 60	15.0 Bot Cb		
				513 26	15.0 Tp Cb		
7+70.8				513 05		℄	
				512 98			7° Brk
				512 76			12.9 edge gut
				512 66			14.9 Bot Cb
				513 30			14.9 Tp "
				513 5			27° P/L

Profile Notes Red ____ Plotted ____ Job No. 223334 Division No. 11 F.B. 1941 Pg. 193
No. ____ Date ____ Date ____ Survey of Heathdale Ave S.S.
X-Sec. Notes Chkd. ____ Checked ____ Survey by Holmes Notes Kulsh Date 11-8-62
No. ____ Date ____ Date ____ Map No. ____ Indexed [redacted] J. GALLARDO

76L-298 CE 307 11-58

PLEASE RETURN TO
LOS ANGELES COUNTY ENGINEER
700 LOS ANGELES COUNTY ENGINEERING BLDG.

NOTE: ANY ADDITIONS OR CHANGES ON THIS SHEET MUST BE MADE OR CIRCLED IN RED INK, WITH DATE AND NAME OF PERSON MAKING CHANGE

Do not extend notes this side of this line.

STATION	B.S.	H.I.	F.S.	ELEV	Lt	℄	Rt
7+70.8				512.99	5° Brk		
				512.76	13' edge gut		
				512.64	15' Bot Cb		
				512.27	15' Tp Cb		
				512.8	27° P/L		
8+00				513.16		℄	
8+12.88				513.12		℄ INTER	
BMAZ 444				513.29	BMAZ 444 - EL 513.287 - FB 1941-116		
					Duxford Ave & Brookport St - S.W. Cor.		
					Bt. Spk in cb 5° S. of S.C.R.		

F.B. 1941 Pg. 154
Job No. 223334 Division No. 11 Notes Red Plotted Profile
Survey of Heathdale Ave S.S. Date Date No.
Survey by [illegible] Notes [illegible] Notes Chkd. Checked X-Sec.
Indexed C. J. GALLI Date Date No.

F. B. 1941 Pg. 185

Profile No. ____ Notes Red ____ Plotted ____ Job No. 2233.34 Division No. 11
Date ____ Date ____ Survey of Heathdale Ave S.S.
X-Sec. No. ____ Notes Chkd. ____ Checked ____ Survey by Holmes Notes W&SN Date 1/21/62
Date ____ Date ____ Map No. ____ Indexed J. GALLI Date ____

C.I. 2233.34

HEATHDALE AVE S.S.

CROSS-SECTIONS ON

ELSPETH WAY from BENBOW ST to BROOKPORT ST

STATION	B.S.	H.I.	F.S.	ELEV.

NOTE: ANY ADDITIONS OR CHANGES ON THIS SHEET MUST BE MADE OR CIRCLED IN RED INK, WITH DATE AND NAME OF PERSON MAKING CHANGE.

Do not extend notes this side of this line.

PLEASE RETURN TO
LOS ANGELES COUNTY ENGINEER
700 Los Angeles County Engineering Bldg.

761-298 CE 307 11-58

76L-298 CE 307 11-58

PLEASE RETURN TO
LOS ANGELES COUNTY ENGINEER
700 LOS ANGELES COUNTY ENGINEERING BLDG.

NOTE: ANY ADDITIONS OR CHANGES ON THIS SHEET MUST BE MADE OR CIRCLED IN RED INK, WITH DATE AND NAME OF PERSON MAKING CHANGE

Do not extend notes this side of this line.

STATION	B.S.	H.I.	F.S.	ELEV	Lt	℄	Rt
BMAZ438				514.93	B.M. AZ438 - EL 514.931 - FB 1941-114		
					BENBOW ST. & ELSPETH WAY - N. E Cor.		
					Bt. Spk in cb - 5° N. of N.C.R.		
0+85				514.46		℄	Tp Cb
				513.82		℄	Bot Cb
0+94.6				514.16		℄	
E Rim				514.20	E. INLET 8.34 Meas. 1.00 dia 9.34	N. INLET 8.06 Meas .67 dia 8.73	W. outlet 8.40 1.00 9.40 5.2 M.H
INVERT E.				504.86	514.20 9.34 504.86	514.22 8.73 505.49	514.20 9.40 504.80
N. Rim				514.22			
INVERT N				505.49			
W. Rim				514.20			
INVERT W				504.80			
1+00				514.21		℄	INTER
				515.21			56.5
				513.47	56.9 Lt		
1+11				514.03		℄	ed. x gut
				514.38			25.0 ed x gut
				513.65	25.0 edge (x) gut.		
1+12				514.88			56.5 edge gut
				513.15	56.9 edge gut.		

F.B. 1941 Pg. 196
Survey of Heathdale Ave S.S. Job No. 223334 Division No. 11 Notes Red Plotted Profile
Survey by Holmes Notes Walsh Date Date No.
Indexed [redacted] Date Notes Chkd. Checked X-Sec.
Date Date No.

76L-298 CE 307 11-58

PLEASE RETURN TO
LOS ANGELES COUNTY ENGINEER
700 LOS ANGELES COUNTY ENGINEERING BLDG.

NOTE: ANY ADDITIONS OR CHANGES ON THIS SHEET MUST BE MADE OR CIRCLED IN RED INK, WITH DATE AND NAME OF PERSON MAKING CHANGE.

115

Do not extend notes this side of this line.

STATION	B.S.	H.I.	F.S.	ELEV.	Lt	℄	Rt
14 14				51397		℄	F.L. x gut
				51437			42° Bot Cb
				51502			42° Tp Cb
				51322	42° Bot Cb		
				51386	42° Tp Cb		
14 17				51404		℄	ed. x gut
				51423			13.7 ed x gut
				51383	13.1 edge x gut		
14 42				51434		℄	
				51444			5° Brk
				51432			13' edge gut
				51427			14.9 Bot Cb
				51496			14.9 Tp "
				51520			26.5 back of WK
				5152			27° P/L
				51415	7° Brk		
				51391	13' Edge gut		
				51380	15' Bot Cb		
				51442	15' Tp Cb		
				51500	27° P/L		

Profile Notes Red ____ Plotted ____ Job No 2233.3 Division No. 11 F.B. 1541 Pg. 157
No. ____ Date ____ Date ____ Survey of Hewitt Ave S.S.
X-Sec. Notes Chkd. ____ Checked ____ Survey by Helmes Notes Lusk Date 11-8-62
No. ____ Date ____ Map No. ____ Indexed [redacted] Date ____

76L-298 CE 307 11-58

PLEASE RETURN TO
LOS ANGELES COUNTY ENGINEER
700 LOS ANGELES COUNTY ENGINEERING BLDG.

NOTE: ANY ADDITIONS OR CHANGES ON THIS SHEET MUST BE MADE OR CIRCLED IN RED INK, WITH DATE AND NAME OF PERSON MAKING CHANGE

Do not extend notes this side of this line.

STATION	B.S.	H.I.	F.S.	ELEV	Lt	℄	Rt
1+56.9				514 44			13.7 edge gutt
				514 31			15.0 Bot Cb
				514 95			15.0 Tp "
				513 96	13.9 edge gut		
				513 97	15.0 Bot Cb		
				514 48	15.0 Tp "		
2+00				514 60		℄	
				514 78			5° BRK
				514 52			13.7 edge gut
				514 39			15.0 Bot Cb
				515 04			15.0 Tp "
				515 26			26.5 Back walk
				514 37	7° BRK		
				514 02	13.9 edge gut		
				513 92	15.0 Bot Cb		
				514 37	15.0 Tp Cb		
				515 [illegible]	27° P/L		
2+75				514 53			12.7 edge gut
				514 47			13.8 Bot Cb
				514 09			13.8 Tp "

F.B. 1941 Pg. 158
Job No. 2233.34 Division No. 11 Notes Red Plotted Profile
Survey of Heathdale Ave S.S. Date Date No.
Survey by Holmes Notes Walsh Notes Chkd. Checked X-Sec.
Indexed [illegible] Date Date Date No.

76L-298 CE 307 11-58

PLEASE RETURN TO
LOS ANGELES COUNTY ENGINEER
700 LOS ANGELES COUNTY ENGINEERING BLDG.

NOTE: ANY ADDITIONS OR CHANGES ON THIS SHEET MUST BE MADE OR CIRCLED IN RED INK, WITH DATE AND NAME OF PERSON MAKING CHANGE.

Do not extend notes this side of this line.

STATION	B.S.	H.I.	F.S.	ELEV.	Lt	℄	Rt
2+90				514 66		℄	
				514 82			5° Brk
				514 62			13° edge gut
				514 51			15° Bot Cb
				515 16			15° Tp "
				515 41			26° Bk wk
3+00				514 65		℄	
				514 80			5° Brk
				514 44	7° Brk		
				514 24	13° edge gut		
				514 13	15° Bot Cb		
				514 75	15° Tp "		
				515 1	27° P/L		
3+04.6				514 71			11.8 edge x gut
3+18.8				514 80			11.8 " " "
				514 83			17.8 " " "
3+32.0				514 71		℄	INTER
				514 90			5° Brk
				514 87			11.8 ed. x gut
				514 79			14.8 FL " "
				514 84			17.8 ed " "

Profile Notes Red ____ Plotted ____ Job No. 2233.34 Division No. 11 F.B. 1841 Pg. 199
No. ____ Date ____ Date ____ Survey of Heathdale Ave. S.S.
X-Sec. Notes Chkd. ____ Checked ____ Survey by Helmes Notes Wolsh Date 11-8-62
No. ____ Date ____ Date ____ Map No. ____ Indexed ____ Title ____

76L-298 CE 307 11-58

PLEASE RETURN TO
LOS ANGELES COUNTY ENGINEER
700 LOS ANGELES COUNTY ENGINEERING BLDG.

NOTE: ANY ADDITIONS OR CHANGES ON THIS SHEET MUST BE MADE OR CIRCLED IN RED INK, WITH DATE AND NAME OF PERSON MAKING CHANGE

Do not extend notes this side of this line.

STATION	B.S.	H.I.	F.S.	ELEV	Lt	℄ Rt
3+45.0				514 88		17.8 edge x gut
3+59.2				514 93		11.8 " " "
3+74				514 93		℄
				514 95		5.0 Brk
				514 88		13' edge gut
				514 82		15' Bot Cb
				515 11		15' Tp "
				515 66		26.5 Bk wk
3+89.8				514 89		13.9 ed. gut
				514 81		15' Bot Cb
				515 12		15' Tp Cb
4+00				514 92		℄
				515 02		5.0 Brk
				514 90		13.9 edge gut
				514 82		15.1 Bot Cb
				515 44		15.1 Tp "
				515 73		26.5 Bk wk
				514 39	7.0 Brk	
				514 39	13.9 edge gut	
				514 27	15.1 Bot Cb	
				514 91	15.1 Tp Cb	
				515 4	27.0 P/L	

F.B. 1941 Pg. 200
Job No. 2233.34 Division No. 11 Notes Red ___ Plotted ___ Profile ___
Survey of Heathdale Ave S.S. Date ___ Date ___ No. ___
Survey by Holmes Notes Walsh Notes Chkd. ___ Checked ___ X-Sec. ___
Indexed [redacted] Date ___ Date ___ No. ___

76L-298 CE 307 11-58

PLEASE RETURN TO
LOS ANGELES COUNTY ENGINEER
700 LOS ANGELES COUNTY ENGINEERING BLDG.

NOTE: ANY ADDITIONS OR CHANGES ON THIS SHEET MUST BE MADE OR CIRCLED IN RED INK, WITH DATE AND NAME OF PERSON MAKING CHANGE.

Do not extend notes this side of this line.

STATION	B.S.	H.I.	F.S.	ELEV.	Lt	℄ Rt
5+00				515 15		℄
				515 26		5° Brk
				515 05		13.9 edge gut
				515 00		15.1 Bot Cb
				515 64		15.1 Tp Cb
				515 92		26.5 Bk wk
				514 91	7° Brk	
				514 58	13.9 edge gut	
				514 49	15.1 Bot Cb	
				515 13	15.1 Tp Cb	
				515 8	27° P/L	
5+05.1				515 01		13.8 edge gut
				514 96		15.1 Bot Cb
				515 62		15.1 Tp Cb
5+20				515 20		℄
				515 30		5° Brk
				515 12		13' edge gut
				515 00		15' Bot Cb
				515 64		15' Tp Cb
				515 90		26.5 Bk wk.

Profile Notes Red ____ Plotted ____ Job No. 2233.34 Division No. 11 F.B. 1941 Pg. 201
No. ____ Date ____ Date ____ Survey of Hoothdale Ave S.S.
X-Sec. Notes Chkd. ____ Checked ____ Survey by Holmes Notes Walsh Date 11-8-62
No. ____ Date ____ Date ____ Map No. ____ Indexed R. J. GARRAR Date ____

76L-296 CE 307 11-58

PLEASE RETURN TO
LOS ANGELES COUNTY ENGINEER
700 Los Angeles County Engineering Bldg.

NOTE: ANY ADDITIONS OR CHANGES ON THIS SHEET MUST BE MADE OR CIRCLED IN RED INK, WITH DATE AND NAME OF PERSON MAKING CHANGE

Do not extend notes this side of this line.

F.B. 1941 Pg. 202 Job No. 2233.34 Division No. 11 Notes Red ____ Plotted ____ Profile ____
Survey of Heath dale Ave S.S. Date ____ No. ____ X-Sec. ____
Survey by Holmes Notes Inglish Notes Chkd. ____ Checked ____ No. ____
Indexed B. J. GAU - Date ____ Date ____ Date ____

STATION	B. S.	H. I.	F S.	ELEV	L ℄	℄	R ℄
5+36.6				5[illegible]12			11.8 edge x gut
5+48.9				5[illegible]31			17.8 " " "
5+62				5[illegible]25		℄	Inter
				5[illegible]39			5-0 Brk
				5[illegible]39			11 ℄ edge x gut
				5[illegible]37			14 ℄ FL " "
				5[illegible]33			17 ℄ edge " "
5+74.6				5 15 37			17 ℄ edge x gut
5+87.1				5[illegible]39			11 ℄ " " "
6+00				5[illegible]35		℄	
				5 15 15	7° Brk		
				5[illegible]93	13.9 edge gut		
				5[illegible]70	13.1 Bot CB		
				5[illegible]38	13.1 Tp "		
				5[illegible]9	13.0 P/L		
6+03.9				5[illegible]76		℄	
				5 15 16			5-2 Brk
				5 15 40			13° edge gut
				5 15 31			15° Bot CB
				5 15 24			15 Tp "
				5 16 17			26.5 BK WK

761-298 CE 307 11-58

PLEASE RETURN TO
LOS ANGELES COUNTY ENGINEER
700 LOS ANGELES COUNTY ENGINEERING BLDG.

NOTE: ANY ADDITIONS OR CHANGES ON THIS SHEET MUST BE MADE OR CIRCLED IN RED INK. WITH DATE AND NAME OF PERSON MAKING CHANGE.

Do not extend notes this side of this line.

Profile Notes Red ____ Plotted ____ Job No. 233.34 Division No. 11
No. ____ Date ____ Date ____ Survey of Alexander Ave S.S.
X-Sec. Notes Chkd. ____ Checked ____ Survey by Holmes Notes Kidd Date 11-8-62
No. ____ Date ____ Date ____ Map No. ____ Indexed ____ Date ____

F.B. 1541 Pg. 203

STATION	B.S.	H.I.	F.S.	ELEV.	℄	℄ Rt
6+19.2				515 42		13.8 edge gut
				515 38		15.0 Bot cb
				516 00		15.0 Tp "
7+00				515 55		℄
				515 63		5° Brk
				515 53		13.8 edge gut
				515 45		15.0 Bot cb.
				516 05		15.0 Tp cb
				516 24		26.5 BK. WK.
				515 34	7° Brk	
				515 04	13.8 edge gut	
				514 84	15.0 Bot cb	
				515 58	15.0 Tp "	
				516 0	27.0 P/L	
				515 63		13.7 edge gut
7+55.8				515 56		15.0 Bot cb
				516 12		15.0 Tp cb
				515 20	14° edge gut	
				515 08	15.0 Bot cb	
				515 72	15.1 Tp cb	
7+70.8				515 65		℄
				515 74		5° Brk
				515 62		12.9 edge gut
				515 57		14.9 Bot cb

76L-298 CE 307 11-58

PLEASE RETURN TO
LOS ANGELES COUNTY ENGINEER
700 LOS ANGELES COUNTY ENGINEERING BLDG.

NOTE: ANY ADDITIONS OR CHANGES ON THIS SHEET MUST BE MADE OR CIRCLED IN RED INK, WITH DATE AND NAME OF PERSON MAKING CHANGE

Do not extend notes this side of this line.

STATION	B. S.	H. I.	F S.	ELEV	Lt	℄	Rt
7+70.8				516 22			14.9 Tp Cb
				516 41			26.5 Bk Wk
				515 52	7° BRK		
				515 25	13.1 edge gut		
				515 13	15.1 Bot Cb		
				515 71	15.1 Tp Cb		
				516 20	27.0 P/L		
8+00				515 75		℄	
8+12.91				515 72		℄	INTER
BMAZ 442				515 72	BMAZ 442 EL 515.722 FB 1941-115		
					ELSPETH WAY & BROOKPORT ST - S.W. COR		
					Bt Spk in conc. cb 5° So. of S.C.R.		

F.B. 1941 PG. 204 Job No. 2233.34 Division No. 11 Notes Red ____ Plotted ____ Profile ____
Survey of Heathdale Ave S.S. Date ____ Date ____ No. ____
Survey by Holmes Notes Walsh Notes Chkd. ____ Checked ____ X-Sec. ____
Indexed [redacted] J. GALLI Date ____ Date ____ No. ____

Profile No. | Notes Red | Plotted | Job No. 223334 | Division No. 11 | F.B. 1941 | Pg. 205
Date | Date | Survey of Heathdale Ave S.S.
X-Sec. No. | Notes Chkd. | Checked | Survey by Holmes | Notes Walsh | Date 11-
Date | Date | Map No. | Indexed E. J. Gallu | Date

C.I 223334

HEATHDALE AVE S.S.

CROSS-SECTIONS ON

BROOKPORT ST. from

CONWELL AVE EAST to

E. LINE TR# 21481

STATION	B.S.	H.I.	F.S.	ELEV.

NOTE: ANY ADDITIONS OR CHANGES ON THIS SHEET MUST BE MADE OR CIRCLED IN RED INK. WITH DATE AND NAME OF PERSON MAKING CHANGE.

Do not extend notes this side of this line.

PLEASE RETURN TO
LOS ANGELES COUNTY ENGINEER
700 LOS ANGELES COUNTY ENGINEERING BLDG.

761-226 CE 307 11-56

76L-298 CE 307 11-58

PLEASE RETURN TO
LOS ANGELES COUNTY ENGINEER
700 LOS ANGELES COUNTY ENGINEERING BLDG.

NOTE: ANY ADDITIONS OR CHANGES ON THIS SHEET MUST BE MADE OR CIRCLED IN RED INK, WITH DATE AND NAME OF PERSON MAKING CHANGE

Do not extend notes this side of this line.

STATION	B. S.	H. I.	F S.	ELEV	Lt	℄	Rt
BMAZ445				512 03	BMAZ 445 - EL 512.033 - FB 1941-116		
					CONWELL AVE & BROOKPORT ST - W-Side		
					12'± No. of ℄ prod - Bt Spk in cb in front		
					Ho # 4739		
0+81.9				512 02		℄	Tp Cb
				511 36		℄	Bot "
0+83.1				511 47		℄	edge gut
0+95				511 89		℄	
1+00				51[illegible] 93		℄	INTER
				5[illegible] 80			24.5
				51[illegible] 99	25.4		
1+09				511 78		℄	BRK
1+14.9				51[illegible] 4		℄	edge x gut
				51[illegible] 2			24.5 edge x gut
				51[illegible] 2	25.4 edge x gut		
1+17.9				5[illegible]		℄	FL. x gut
				51[illegible] 5			42° Bot Cb
				511 [illegible]			42 Tp "
				51[illegible] 5	42° Bot Cb		
				51[illegible] 6	42° Tp "		

F.B. 1941 Pg. 206
Job No. 2233.34 Division No. 11 Notes Red Plotted Profile
Survey of Heathdale Ave S.S. Date Date No. X-Sec.
Survey by Holmes Notes Walsh Notes Chkd. Checked
Indexed C. J. GALLI Date Date Date No.

76L-298 CE 307 11-58

PLEASE RETURN TO
LOS ANGELES COUNTY ENGINEER
700 LOS ANGELES COUNTY ENGINEERING BLDG.

NOTE: ANY ADDITIONS OR CHANGES ON THIS SHEET MUST BE MADE OR CIRCLED IN RED INK, WITH DATE AND NAME OF PERSON MAKING CHANGE.

Do not extend notes this side of this line.

STATION	B.S.	H.I.	F.S.	ELEV.	Lt	℄	Rt
1+20.9				511 57		℄	edge X gut
				511 50			12° edge X gut
				511 55	12° edge x gut		
1+45				511 91		℄	
				511 85			7° Brk
				511 73			13' edge gut
				511 59			15' Bot Cb
				512 22			15' Tp "
				512 5			27° P/L
				511 92	5° Brk		
				511 73	13' edge gut		
				511 56	15' Bot cb		
				512 18	15' Tp Cb		
				512 6	27° P/L		
1+60				511 75			13.9 edge gut
				511 61			15' Bot Cb
				512 27			15' Tp Cb
				511 71	13° edge gut		
				511 62	15' Bot Cb		
				512 22	15' Tp cb		

Profile No. ____ Notes Red ____ Plotted ____ Job No. 2233.34 Division No. 11 F.B. 1541 Pg. 207
X-Sec. No. ____ Date ____ Date ____ Survey of Heathdale Ave S.S
Notes Chkd. ____ Checked ____ Survey by Holmes Notes Walsh Date 11-9-62
Date ____ Date ____ Map No. ____ Indexed R. J. GALLI Date ____

76L-298 CE 307 11-58

PLEASE RETURN TO
LOS ANGELES COUNTY ENGINEER
700 LOS ANGELES COUNTY ENGINEERING BLDG.

NOTE: ANY ADDITIONS OR CHANGES ON THIS SHEET MUST BE MADE OR CIRCLED IN RED INK, WITH DATE AND NAME OF PERSON MAKING CHANGE

Do not extend notes this side of this line.

STATION	B.S.	H.I.	F.S.	ELEV	Lt	℄	Rt
2+00				512 26		℄	
				512 20			7° Brk
				511 97			13.9 edge gut
				511 85			15.1 Bot Cb
				512 48			15.1 Tp Cb
				512 7			27.0 P/L
				512 22	5° Brk		
				511 93	13.9 edge gut		
				511 83	15.1 Bot Cb		
				512 15	15.1 Tp Cb		
				512 8	27.0 P/L		
3+00				512 70		℄	
				512 63			7° Brk
				512 40			13.9 edge gut
				512 32			15.1 Bot Cb
				513 03			15.1 Tp Cb
				513 5			27.0 P/L
				512 63	5° Brk		
				512 43	13.9 edge gut		
				512 30	15.1 Bot Cb		
				512 93	15.1 Tp Cb		
				513 6	27.0 P/L		

F.B. 1941 Pg. 208
Job No. 2233.34 Division No. 11 Notes Red Plotted Profile
Survey of Heathdale Ave S.S. Date Date No.
Survey by Holmes Notes Walsh Notes Chkd. Checked X-Sec.
Indexed R. J. GALLI Date Date Date No.

761-288 CE 307 11-58

PLEASE RETURN TO
LOS ANGELES COUNTY ENGINEER
700 Los Angeles County Engineering Bldg.

NOTE: ANY ADDITIONS OR CHANGES ON THIS SHEET MUST BE MADE OR CIRCLED IN RED INK, WITH DATE AND NAME OF PERSON MAKING CHANGE.

Do not extend notes this side of this line.

STATION	B.S.	H.I.	F.S.	ELEV.	Lt	℄	Rt
3+04 6				5-12 45			13.9 edge Gut
				5-12 37			15.1 Bot Cb
				5-13 03			15.1 Tp "
3+16.9				5-12 87		℄	
				5-12 79			7° Brk
				5-12 55			13' edge gut
				5-12 45			15'- Bot Cb
				5-13 07			15'- Tp "
				5-13 7			27° P/L
3+58.85				5-13 11		℄	INTER
				5-13 16			7° Brk
				5-13 04			42°
				5-13 03	5° Brk		
				5-12 73	13° edge gut		
				5-12 63	15-1 Bot Cb		
				5-13 76	15' Tp "		
				5-13 7	27° P/L		
4+00.9				5-13 27		℄	
				5-13 18			7° Brk
				5-12 97			13' edge gut
				5-12 84			15' Bot Cb

Profile Notes Red ____ Plotted ____ Job No. 233.34 Division No. 11
No. ____ Date ____ Date ____ Survey of Heathdale Ave S.S.
X-Sec. ____ Notes Chkd. ____ Checked ____ Survey by Holmes Notes Holmes Date 11-9-62
No. ____ Date ____ Date ____ Map No. ____ Indexed [redacted] Date ____

F.B. 1941 Pg. 209

76L-298 CE 307 11-58

PLEASE RETURN TO
LOS ANGELES COUNTY ENGINEER
700 LOS ANGELES COUNTY ENGINEERING BLDG.

NOTE: ANY ADDITIONS OR CHANGES ON THIS SHEET MUST BE MADE OR CIRCLED IN RED INK, WITH DATE AND NAME OF PERSON MAKING CHANGE

Do not extend notes this side of this line.

STATION	B.S.	H.I.	F.S.	ELEV	Lt	℄ Rt
4+00.9				513.48		15' Tp Cb
				513.7		27° P/L
				513.21	5° Brk	
				512.74	13° edge gut	
				512.80	15' Bot Cb	
				513.43	15' Tp "	
				514.0	27° P/L	
4+17.5				513.03		13° edge gut
				512.92		Bot Cb
				513.58		Tp Cb
5+00				514.21		℄
				514.16		7° Brk
				513.93		13° edge gut
				513.81		15' Bot Cb
				514.43		15' Tp "
				514.5		27° P/L
				513.70	5° Brk	
				513.96	13° edge gut	
				513.84	15' Bot Cb	
				514.52	15' Tp "	
				515.1	21° P/L	

F.B. 1941 Pg. 210 Job No. 2333.34 Division No. 11 Notes Red Plotted Profile
Survey of Heathdale Ave S.S. Date Date No.
Survey by Holmes Notes Walsh Notes Chkd. Checked X-Sec.
Indexed G. J. GALLI Date Date Date No.

76L-288 CE 307 11-58

PLEASE RETURN TO
LOS ANGELES COUNTY ENGINEER
700 LOS ANGELES COUNTY ENGINEERING BLDG.

NOTE: ANY ADDITIONS OR CHANGES ON THIS SHEET MUST BE MADE OR CIRCLED IN RED INK, WITH DATE AND NAME OF PERSON MAKING CHANGE.

Do not extend notes this side of this line.

STATION	B.S.	H.I.	F.S.	ELEV.	Lt	℄	Rt
57 72.9				515 27		℄	
				515 19			7° Brk
				515 06			13² edge Gut
				514 94			15¹ Bot Cb
				515 54			15¹ Tp Cb
				516 0			27° P/L
6+00				515 57		℄	
				51 560			7°
				515 45			15°
				515 54	5° Brk		
				515 38	13² edge gut		
				515 27	15¹ Bot Cb		
				515 90	15¹ Tp "		
				516 5	27° P/L		
6+14.97				515 73		℄	INTER
				515 77			7° Brk
				515 65			42°
6+29.9				515 99		℄	
				515 95	5° Brk		
				515 83	14' edge gut		
				515 75	15² Bot Cb		

Profile Notes Red Plotted Job No. 23334 Division No. 11
No. X-Sec. Date Survey of Hearth dale Ave S.S
No. Notes Chkd. Checked Survey by Holmes Notes by Nash Date 11-9-62
Date Date Map No. Indexed R. J. GALLI Date
F.B. 1941 PG. 211

76L-298 CE 307 11-58

PLEASE RETURN TO
LOS ANGELES COUNTY ENGINEER
700 LOS ANGELES COUNTY ENGINEERING BLDG.

NOTE: ANY ADDITIONS OR CHANGES ON THIS SHEET MUST BE MADE OR CIRCLED IN RED INK, WITH DATE AND NAME OF PERSON MAKING CHANGE

Do not extend notes this side of this line.

STATION	B.S.	H.I.	F.S.	ELEV	Lt	℄	Rt
6+29.9				51[illegible]36	15² Tp Cb		
				516 63	26⁵ BR WK		
6+56.9				5[illegible]59		℄	
				5[illegible]51			7° BRK
				51[illegible]16			12² edge gut
				5[illegible]19			14² Bot Cb
				516 83			14² Tp Cb
				5[illegible]6 99			26⁵ BR WK
7+00				517 30		℄	
				517 17			7° BRK
				51[illegible]88			14² Bot Cb
				51[illegible]13			14² Tp Cb
				51[illegible]			27° P/L
				51[illegible]18	5° BRK		
				51[illegible]7	15° Bot Cb		
				51[illegible]50	15° Tp Cb		
				51[illegible]5	26⁵ BR WK		
BC 7+53.16				51[illegible]		℄	
				51[illegible]			7° BRK
				51[illegible]76			14² Bot Cb
				518 32			14² Tp Cb
				518 7			27² P/L

F.B. 1941 Pg. 212 Job No. 2233.34 Division No. 11 Notes Red ____ Plotted ____ Profile ____
Survey of Heathdale Ave S.S. Date ____ Date ____ No. ____
Survey by Helmer Notes WALSH Notes Chkd. ____ Checked ____ X-Sec. ____
Indexed B. J. GALLI Date ____ Date ____ No. ____

76L-298 CE 307 11-58

PLEASE RETURN TO
LOS ANGELES COUNTY ENGINEER
700 LOS ANGELES COUNTY ENGINEERING BLDG.

NOTE: ANY ADDITIONS OR CHANGES ON THIS SHEET MUST BE MADE OR CIRCLED IN RED INK. WITH DATE AND NAME OF PERSON MAKING CHANGE.

Do not extend notes this side of this line.

STATION	B.S.	H.I.	F.S.	ELEV.	Lt	℄	Rt
BC 7+53.16				517 92	5° Brk		
				517 75	15° Bot Cb		
				518 29	15° Tp "		
				518 53	26° Bk Wk		
EC 7+76.74				518 25		℄	
				518 23			7° Brk
				518 01			15° Bot Cb
				518 55			15° Tp "
				518 9			27° P/L
				518 18	5° Brk		
				517 94	15° Bot Cb		
				518 44	15° Tp "		
				518 70	26° Bk. Wk.		
8+00				518 48		℄	
				518 40			7° Brk
				518 13			15° Bot Cb
				518 68			15° Tp "
				519 0			27° P/L
				518 44	5° Brk		
				518 12	15° Bot Cb		
				518 68	15° Tp Cb		
				518 92	26° Bk Wk		

Profile No. ____ Notes Red ____ Plotted ____ Job No. 223334 Division No. 11 F.B. 1941 PG. 213
X-Sec. No. ____ Date ____ Date ____ Survey of Heathdale Ave S.S.
Notes Chkd. ____ Checked ____ Survey by Holmes Notes WALSH Date 11-9-62
Date ____ Date ____ Map No. ____ Indexed B. J. GALLI Date ____

76L-298 CE 307 11-58

PLEASE RETURN TO
LOS ANGELES COUNTY ENGINEER
700 LOS ANGELES COUNTY ENGINEERING BLDG.

NOTE: ANY ADDITIONS OR CHANGES ON THIS SHEET MUST BE MADE OR CIRCLED IN RED INK, WITH DATE AND NAME OF PERSON MAKING CHANGE

Do not extend notes this side of this line.

F.B. 1541 Pg. 214 Job No. 2233.34 Division No. 11 Notes Red Plotted Profile
Survey of Heathcliffe Ave S.S. Date No. X-Sec.
Survey by Helmet Notes Walsh Notes Chkd. Checked No.
Indexed J. GALLI Date Date Date

STATION	B. S.	H. I.	F. S.	ELEV	LT	RT
BC 8+36.84				518 78		
				518 65		7° Brk
				518 40		14² Bo+ Pb
				518 99		14² Tp "
				519 05		27° P/L
				518 78	5° Brk	
				518 43	15² Bo+ Pb	
				518 97	15² Tp Pb	
				519 23	26⁵ Bk Wk	
EC 8+60.32				518 96		
				518 86		7° Brk
				518 59		14⁸ Bo+ Pb
				519 14		14⁸ Tp Pb
				519 21		27° P/L
				518 92	5° Brk	
				518 58	15² Bo+ Pb	
				519 14	15² Tp Pb	
				519 35	26⁵ Bk Wk	
9+00				519 23		
				519 16		7° Brk
				518 89		14⁸ Bo+ Pb

76L-298 CE 307 11-58

PLEASE RETURN TO
LOS ANGELES COUNTY ENGINEER
700 LOS ANGELES COUNTY ENGINEERING BLDG.

NOTE: ANY ADDITIONS OR CHANGES ON THIS SHEET MUST BE MADE OR CIRCLED IN RED INK, WITH DATE AND NAME OF PERSON MAKING CHANGE.

Do not extend notes this side of this line.

STATION	B.S.	H.I.	F.S.	ELEV.	Lt	℄ Rt
9+00				519 45		14.8 Tp Cb
				519 9		27.0 P/L
				519 17	5.0 Brk	
				518 91	15.2 Bot Cb	
				519 46	15.2 Tp Cb	
				519 70	26.5 Bk WK	
9+63.38				519 95		℄
				519 79		7.0 Brk
				519 45		14.5 Bot Cb
				520 03		14.9 Tp Cb
				520 6		27.0 P/L
				519 87	5.0 Brk	
				519 47	15.1 Bot Cb	
				520 10	15.1 Tp Cb	
				520 31	26.5 Bk WK	
BM AZ443				519 23	BM AZ 443 - EL 519.228 - FB1941-115	
					Brookport St No. side - 350'± E. ℄ Elspeth Way	
					Bt Spk in Cb in Front Ho #17723	

Profile Notes Red ____ Plotted ____ Job No. 2233.34 Division No. 11 F.B. 1941 Pg. 215
No. ____ Date ____ Date ____ Survey of Heathdale Ave S.S.
X-Sec. Notes Chkd. ____ Checked ____ Survey by Holmes Notes Walsh Date 11-9-62
No. ____ Date ____ Date ____ Map No. ____ Indexed [illegible] J. GALLI Date ____

F. B. Pg. 216

Job No. Division No. Notes Red Plotted Profile

Survey of Date Date No.

Survey by Notes Notes Chkd. Checked X-Sec.

Indexed E. J. Gatty Date Date Date No.

STATION	B. S.	H. I.	F. S.	ELEV	

76L-298 CE 307 11-58

PLEASE RETURN TO
LOS ANGELES COUNTY ENGINEER
700 Los Angeles County Engineering Bldg.

Do not extend notes this side of this line.

NOTE: ANY ADDITIONS OR CHANGES ON THIS SHEET MUST BE MADE OR CIRCLED IN RED INK. WITH DATE AND NAME OF PERSON MAKING CHANGE

Profile	Notes Red	Plotted	Job No. CI 2233.34	Division No. 11	F.B. 1941	Pg. 217
No.	Date	Date	Survey of Heathdale Ave SS Dist			
X-Sec.	Notes Chkd.	Checked	Survey by Holmes	Notes Walsh	Date 11-9-62	
No.	Date	Date	Map No.	Indexed R. J. GALLI	Date	

C.I. 2233.34

HEATHDALE AVE S.S. Dist

CROSS-SECTIONS

ON

BELLBROOK ST. from

ELSPETH WAY East To E. LINE TR. # 21481

STATION	B.S.	H.I.	F.S.	ELEV.

NOTE: ANY ADDITIONS OR CHANGES ON THIS SHEET MUST BE MADE OR CIRCLED IN RED INK, WITH DATE AND NAME OF PERSON MAKING CHANGE.

PLEASE RETURN TO
LOS ANGELES COUNTY ENGINEER
700 LOS ANGELES COUNTY ENGINEERING BLDG.

Do not extend notes this side of this line.

76L-298 CE 307 11-58

76L-298 CE 307 11-58

PLEASE RETURN TO
LOS ANGELES COUNTY ENGINEER
700 LOS ANGELES COUNTY ENGINEERING BLDG.

NOTE: ANY ADDITIONS OR CHANGES ON THIS SHEET MUST BE MADE OR CIRCLED IN RED INK, WITH DATE AND NAME OF PERSON MAKING CHANGE

Do not extend notes this side of this line.

STATION	B. S.	H. I.	F. S.	ELEV	Lt	℄ Rt
BMAZ 440				515 34	BMAZ 440 - EL 515.338 - FB 1941-115	
					ELSPETH WAY & BELLBROOK St W. Side	
					20' N. of ℄ prod - Bt spk in cb.	
0+84.9				515 40		℄ Tp Cb
				514 66		℄ Bot Cb
0+86.1				514 77		℄ edge gut
0+93				515 08		℄ BRK
1+00				515 27		℄ inter
				515 25		5° BRK
				515 21		42°
				515 29	7° BRK	
				515 38	42°	
1+05				515 40		℄ BRK
1+11.8				515 40		℄ edge x gut
				515 32		25 4" " "
				515 41	25' edge x gut	
1+14.8				515 29		℄ F.L. 'x' gut
				515 32		42° Bot Cb
				515 66		42° Tp "
				515 33	42° Bot Cb	
				515 36	42° Tp Cb	

F.B. 1941 Pg. 218 Job No. GT223334 Division No. 11 Notes Red Plotted Profile
Survey of Heathdale Ave SS Dist Date Date No.
Survey by Holmes Notes Walsh Notes Chkd. Checked X-Sec.
Indexed [illegible] Date Date No.

76L-298 CE 307 11-58

PLEASE RETURN TO
LOS ANGELES COUNTY ENGINEER
700 LOS ANGELES COUNTY ENGINEERING BLDG.

NOTE: ANY ADDITIONS OR CHANGES ON THIS SHEET MUST BE MADE OR CIRCLED IN RED INK, WITH DATE AND NAME OF PERSON MAKING CHANGE.

Do not extend notes this side of this line.

STATION	B.S.	H.I.	F.S.	ELEV.	Lt	℄ Rt
1+17.8				515.35		℄ edge x gut
				515.33		13' " " "
				515.38	12.6 edge x gut	
1+42.0				516.12		℄
				516.10		5.0 Brk
				515.87		13.0 edge gut
				515.75		15.0 Bot Cb
				516.41		15.0 Tp "
				516.59		24.5 Bk Wk
				516.01	7.0 Brk	
				515.84	12.9 edge gut	
				515.71	14.2 Bot Cb	
				516.33	14.9 Tp Cb	
				516.57	24.5 Bk Wk	
2+00				517.50		℄
				517.43		5.0 Brk
				517.08		15.0 Bot Cb
				517.72		15.0 Tp Cb
				517.8		25.0 P/L
				517.40	7.0 Brk	
				517.11	14.2 Bot Cb	

Profile Notes Red ____ Plotted ____ Job No. 2233.34 Division No. 11 F.B. 1941 Pg. 219
No. ____ Date ____ Date ____ Survey of Heathdale Ave. & S.S.
X-Sec. Notes Chkd. ____ Checked ____ Survey by Holmes Notes Walsh Date 11-19-62
No. ____ Date ____ Date ____ Map No. ____ Indexed ____ GALLI Date ____

76L-298 CE 307 11-58

PLEASE RETURN TO
LOS ANGELES COUNTY ENGINEER
700 LOS ANGELES COUNTY ENGINEERING BLDG.

NOTE: ANY ADDITIONS OR CHANGES ON THIS SHEET MUST BE MADE OR CIRCLED IN RED INK, WITH DATE AND NAME OF PERSON MAKING CHANGE

Do not extend notes this side of this line.

F. B. 1941 Pg. 220 Job No. 233334 Division No. 11 Notes Red Plotted Profile
Survey of Heathdale Ave S.S. Date Date No.
Survey by Holmes Notes Notes Chkd. Checked X-Sec.
Indexed C.J. GALLI Date Date Date No.

STATION	B. S.	H. I.	F S.	ELEV	Lt	℄	Rt
2+00				51[illegible]55	14? Tp Pb		
				51[illegible]83	21? Bk WK		
3+00				51[illegible]96		℄	
				51[illegible]89			5° Brk
				51[illegible]60			15° Bot Pb
				51[illegible]15			15° Tp "
				51[illegible]8			25° P/L
				51[illegible]98	7° BRK		
				51[illegible]77	14° Bot Pb		
				51[illegible]07	14? Tp "		
				51[illegible]06	24? Bk WK		
4+00				51[illegible]72		℄	
				51[illegible]36			5° BRK
				51936			15° Bot Pb
				51997			15° Tp Pb
				5206			25° P/L
				51[illegible]54	7° BRK		
				51[illegible]50	14° Bot Pb		
				52[illegible]05	14? Tp Pb		
				52[illegible]19	24? Bk WK.		

76L-298 CE 307 11-58

PLEASE RETURN TO
LOS ANGELES COUNTY ENGINEER
700 LOS ANGELES COUNTY ENGINEERING BLDG.

NOTE: ANY ADDITIONS OR CHANGES ON THIS SHEET MUST BE MADE OR CIRCLED IN RED INK, WITH DATE AND NAME OF PERSON MAKING CHANGE.

Do not extend notes this side of this line.

STATION	B. S.	H. I.	F. S.	ELEV.	Lt	℄	Rt
4446.38				520 22		℄	
				520 17			5ᴱ Brk
				519 90			15° Bot Cb
				520 45			15° Tp Cb
				520 9			25° P/L
				520 05	7° Brk		
				519 78	14ᴱ Bot Cb		
				520 33	14ᴱ Tp Cb		
				520 59	24ᴱ BK WK		
BM AZ 441				519 68	BM AZ 441 - EL 519.683 - FB 1941 - 115		
					Bellbrook Ave - No. side		
					346'± E. of ℄ Elspeth Way - Bt. Spk in cb		
					In Front Hᵒ # 17721		

Profile Notes Red Plotted Job No. 2333.34 Division No. 11
No. X-Sec. Date Date Survey of Hillcrest Ave S.S.
Notes Chkd. Checked Survey by Helmes Notes Helm Date 11-9-62
No. Date Date Map No. Indexed J. GALLI Date
F.B. 1941 Pg. 221

F. B. 1941 Pg. 222 Job No. Division No. Notes Red Plotted Profile

Survey of Date Date No.

Survey by Notes Notes Chkd. Checked X-Sec.

Indexed J. GAtti Date Date Date No.

STATION	B. S.	H. I.	F S.	ELEV	

76L-296 CE 307 11-58

PLEASE RETURN TO

LOS ANGELES COUNTY ENGINEER

700 Los Angeles County Engineering Bldg.

Do not extend notes this side of this line.

NOTE: ANY ADDITIONS OR CHANGES ON THIS SHEET MUST BE MADE OR CIRCLED IN RED INK, WITH DATE AND NAME OF PERSON MAKING CHANGE

Profile No.	Notes Red	Plotted	Job No. CJ 223334 Division No. 11	F.B. 1941	Pg. 223
	Date	Date	Survey of Heathdale Ave S.S.		
X-Sec. No.	Notes Chkd. Date	Checked Date	Survey by Holmes Notes Walsh Date 11- Map No. Indexed C. J. Gatts Date		

CJ 223334

HEATHDALE AVE S.S.

CROSS-SECTIONS ON BENWOOD ST. from ELSPETH WAY EAST to E. LINE TR# 21481

STATION	B.S.	H.I.	F.S.	ELEV.

NOTE: ANY ADDITIONS OR CHANGES ON THIS SHEET MUST BE MADE OR CIRCLED IN RED INK, WITH DATE AND NAME OF PERSON MAKING CHANGE.

PLEASE RETURN TO
LOS ANGELES COUNTY ENGINEER
700 LOS ANGELES COUNTY ENGINEERING BLDG.

Do not extend notes this side of this line.

761-296 CE 307 11-56

76L-298 CE 307 11-58

PLEASE RETURN TO
LOS ANGELES COUNTY ENGINEER
700 LOS ANGELES COUNTY ENGINEERING BLDG.

NOTE: ANY ADDITIONS OR CHANGES ON THIS SHEET MUST BE MADE OR CIRCLED IN RED INK, WITH DATE AND NAME OF PERSON MAKING CHANGE

Do not extend notes this side of this line.

STATION	B.S.	H.I.	F.S.	ELEV	Lt	℄ Rt
BM AZ 438				514.93	BM AZ 438 - EL 514.931 - FB 1941-114	
					BENBOW ST & ELSPETH WAY - N.E. COR	
					Bt. Spk in cb. - 5°	N. of N.P.R.
0+84.8				514.78		℄ Tp Cb
				514.16		℄ Bot "
0+86				514.27		℄ edge gut
0+93				514.47		℄ BRK
1+00				514.73		℄ INTER
				514.71		5°
				514.66		42
				514.76	7°	
				514.84	42°	
1+05				514.88		℄ BRK
1+11.8				514.88		℄ edge x gut
				514.72		27⁴ " " "
				514.94	27² edge x gut	
1+14.8				514.80		℄ F.L. x gut
				514.52		42 BOT cb
				514.17		42 TP cb
				514.32	42° Bot cb	
				514.12	42° Tp cb	

F.B. 1941 Pg. 224 Job No. 223334 Division No. 11 Notes Red Plotted Profile
Survey of Heathdale Ave S.S. Date Date No. X-Sec.
Survey by Holmes Notes WALSH Notes Chkd. Checked
Indexed G. J. GALLI Date Date Date No.

76L-298 CE 307 11-58

PLEASE RETURN TO
LOS ANGELES COUNTY ENGINEER
700 LOS ANGELES COUNTY ENGINEERING BLDG.

NOTE: ANY ADDITIONS OR CHANGES ON THIS SHEET MUST BE MADE OR CIRCLED IN RED INK, WITH DATE AND NAME OF PERSON MAKING CHANGE.

Do not extend notes this side of this line.

STATION	B.S.	H.I.	F.S.	ELEV.	Lt	℄ Rt
1+17 8				514 84		℄ edge x gut
				514 83		13² " " "
				514 88	13¹ edge x gut	
1+42°				515 37		℄
				515 30		5° Brk
				515 06		13° edge gut
				514 97		15° Bot cb
				515 61		15° Tp "
				515 83		24⁵ BK wk
				515 32	7° Brk	
				515 17	13° edge gut	
				515 02	15° Bot Cb	
				515 67	15° Tp "	
				515 88	24⁵ BK. wk.	
1+56 8				515 35		13° edge gut
				515 25	13° edge gut	
2+00				516 18		℄
				516 14		5° Brk
				515 82		15° Bot Cb
				516 45		15° Tp "
				516 6		25° P/L wk

Profile Notes Red ____ Plotted ____ Job No. 223334 Division No. 11 F.B. 1941 Pg. 225
No. ____ Date ____ Date ____ Survey of Heathdale Ave S.S.
X-Sec. Notes Chkd. ____ Checked ____ Survey by Holmes Notes Walsh Date 11-9-62
No. ____ Date ____ Date ____ Map No. ____ Indexed B. J. GALLI Date ____

76L-298 CE 307 11-58

PLEASE RETURN TO
LOS ANGELES COUNTY ENGINEER
700 LOS ANGELES COUNTY ENGINEERING BLDG.

NOTE: ANY ADDITIONS OR CHANGES ON THIS SHEET MUST BE MADE OR CIRCLED IN RED INK, WITH DATE AND NAME OF PERSON MAKING CHANGE

Do not extend notes this side of this line.

STATION	B.S.	H.I.	F.S.	ELEV	Lt	℄	Rt
2+00				516.11	7° Brk		
				515.90	15° Bot Cb		
				516.40	15° Tp "		
				516.60	24⁵ Bk WK		
3+00				517.49		℄	
				517.40			5° Brk
				517.17			15° Bot Cb
				517.70			15° Tp Cb
				518.5			25° P/L
				517.14	7° Brk		
				517.15	15° Bot Cb		
				517.73	15° Tp Cb		
				517.90	24⁵ BK.WK		
4+00				518.74		℄	
				518.69			5° Brk
				518.60			15° Bot Cb
				519.02			15° Tp "
				519.6			25° P/L
				518.66	7° Brk		
				518.47	15° Bot Cb		
				519.04	15° Tp "		
				519.23	24⁵ BK WK		

F.B. 1941 Pg. 226
Job No. 223334 Division No. Notes Red Plotted Profile
Survey of Heathdale Ave S.S. Date Date No.
Survey by Holmes Notes Walsh Notes Chkd. Checked X-Sec.
Indexed C. J. GALLI Date Date Date No.

76-L298 CE 307 3-61

PLEASE RETURN TO
LOS ANGELES COUNTY ENGINEER
403 LOS ANGELES COUNTY ENGINEERING BLDG.

NOTE: ANY ADDITIONS OR CHANGES ON THIS SHEET MUST BE MADE OR CIRCLED IN RED INK, WITH DATE AND NAME OF PERSON MAKING CHANGE.

Do not extend notes this side of this line.

STATION	B. S.	H. I.	F. S.	ELEV.	Lt	℄	Rt
4+46.62				519 50		℄	
				519 43			5° Brk
				519 11			15° Bot Pb
				519 70			15° Tp "
				520 1			25° Pl
				519 35	7° Brk		
				519 06	15° Bot Pb		
				519 67	15° Tp "		
				519 83	24° BK WK		
BMAZ439				518 52	BMAZ439 - EL 518.519 - FB 1941-115		
					BENWOOD St - No side		
					346'± E. ℄ Elspeth Way - Bt. Spk in cb		
					Between Ho# 17719 & 17727		

Profile Notes Red ____ Plotted ____ Job No. 223324 Division No. 11 F.B. 1941 PG. 227
No. ____ Date ____ Date ____ Survey of Heathdale Ave S.S.
X-Sec. Notes Chkd. ____ Checked ____ Survey by Holmes Notes Walsh Date 11-9-62
No. ____ Date ____ Date ____ Map No. ____ Indexed C. J. GALLI Date ____

F. B. 1941 Pg. 228 Job No. Division No. Notes Red Plotted Profile

Survey of Date Date No.

Survey by Notes Notes Chkd. Checked X-Sec.

Indexed Date Date Date No.

STATION	B. S.	H. I.	F. S.	ELEV.	

76-L298 CE 307 3-61

PLEASE RETURN TO

LOS ANGELES COUNTY ENGINEER

403 Los Angeles County Engineering Bldg.

Do not extend notes this side of this line.

NOTE: ANY ADDITIONS OR CHANGES ON THIS SHEET MUST BE MADE OR CIRCLED IN RED INK, WITH DATE AND NAME OF PERSON MAKING CHANGE

Profile No.	Notes Red	Plotted	Job No. 223334	Division No. 11	F.B. 1941	Pg. 229
	Date	Date	Survey of Heathdale Ave SS			
X-Sec. No.	Notes Chkd.	Checked	Survey by Holmes	Notes WALSH	Date 11-9 62	
	Date	Date	Map No.	Indexed J. GALLS	Date NOV 21 62	

CI 223334

HEATHDALE AVE S.S.

CROSS SECTIONS ON COVINA BLVD from CONWELL AVE EAST to 9+60.69

(E. LINE TR# 21481)

NOTE: ℄ IN THIS CASE IS A TRANSIT LINE (E. along Covina Blvd.)

STATION	B.S.	H.I.	F.S.	ELEV.

NOTE: ANY ADDITIONS OR CHANGES ON THIS SHEET MUST BE MADE OR CIRCLED IN RED INK, WITH DATE AND NAME OF PERSON MAKING CHANGE.

PLEASE RETURN TO
LOS ANGELES COUNTY ENGINEER
403 LOS ANGELES COUNTY ENGINEERING BLDG.

Do not extend notes this side of this line.

76-L298 CE 307 3-61

76-1 CE 307 3-61

PLEASE RETURN TO
LOS ANGELES COUNTY ENGINEER
403 LOS ANGELES COUNTY ENGINEERING BLDG.

NOTE: ANY ADDITIONS OR CHANGES ON THIS SHEET MUST BE MADE OR CIRCLED IN RED INK, WITH DATE AND NAME OF PERSON MAKING CHANGE

Do not extend notes this side of this line.

STATION	B. S.	H. I.	F. S.	ELEV.		
BM AZ 446				511 24	BM AZ 446 EL 511.243 FB 1941-116	
					Conwell Ave & Covina Blvd - S.W. Cor	
					Bt. Spk in cb - 2° W. of W.C.R.	
0+53				510 92		℄
				510 89		5° Brk
				510 74		12° edge gut
				510 61		14° Bot Cb
				511 24		14° TP "
				511 8		26° P/L
0+652				511 15		℄
				511 18	7° Brk	
				511 18	13° edge gut	
				511 02	14° Bot Cb	
				511 32	14° Tp Cb	
				511 32	24° Tp "	
				510 78	24° Bot "	
				510 33	28° FL gut	
				510 74	30° edge gut	
1+00				511 80		℄ INTER
				511 67		5°
				512 10		41°

F. B. 1941 Pg. 230 Job No. 223334 Division No. 11 Notes Red ____ Plotted ____ Profile ____
Survey of Heathdale Ave S.S. Date ____ Date ____ No. ____
Survey by Hatres Notes Walsh Notes Chkd. ____ Checked ____ X-Sec. ____
Indexed G. J. GAILI Date ____ Date ____ Date ____ No. ____

76-L298 CE 307 3-61

PLEASE RETURN TO
LOS ANGELES COUNTY ENGINEER
403 LOS ANGELES COUNTY ENGINEERING BLDG.

NOTE: ANY ADDITIONS OR CHANGES ON THIS SHEET MUST BE MADE OR CIRCLED IN RED INK, WITH DATE AND NAME OF PERSON MAKING CHANGE.

Do not extend notes this side of this line.

STATION	B. S.	H. I.	F. S.	ELEV.	Lt	℄	Rt
1+00				511 71	7° BRK		
				511 70	12.8 edge gut		
				511 06	28.7 FL X gut		
				511 15	30.7 edge X gut		
1+35.2				512 18		℄	
				512 26	7° BRK		
				512 36	12.8 edge gut		
				512 31	14°. Bot Cb		
				512 81	14° Tp "		
				512 29	24° Tp "		
				511 68	24° Bot "		
				511 56	28° FL gut		
				511 64	30.5 edge "		
1+45.1				512 28		℄	
				512 25			5° BRK
				512 16			2° edge gut
				512 02			14° Bot cb
				512 66			14° Tp "
				512 9			26° P/L

Profile Notes Red ____ Plotted ____ Job No. 223334 Division No. 11 F. B. PG. 231
No. ____ Date ____ Date ____ Survey of Heathdale Avenue S.S.
X-Sec. Notes Chkd. ____ Checked ____ Survey by Holmes Notes Walsh Date Apr 9-62
No. ____ Date ____ Date ____ Map No. ____ Indexed G. J. GALLI Date ____

76-L298 CE 307 3-61

PLEASE RETURN TO
LOS ANGELES COUNTY ENGINEER
403 LOS ANGELES COUNTY ENGINEERING BLDG.

NOTE: ANY ADDITIONS OR CHANGES ON THIS SHEET MUST BE MADE OR CIRCLED IN RED INK, WITH DATE AND NAME OF PERSON MAKING CHANGE

Do not extend notes this side of this line.

STATION	B. S.	H. I.	F. S.	ELEV.	Lt	℄ Rt
1456				51[illegible] 52	26° Tp Cb	
				51[illegible] 84	26° Bot "	
				51[illegible] 92	28° edge gut	
1455.7				51[illegible] 14		12 8 edge gut
				512 07		14° Bot cb
				51[illegible] 10		14° Tp "
1+95.6				51[illegible] 9	28' Tp Cb	
				51[illegible] 34	28' Bot "	
				51[illegible]	30' edge gut	
2+00				5[illegible] 18		℄
				51[illegible] 12		5° Bre
				51[illegible]		12 8 edge gut
				51[illegible]		14° Bot Cb
				5[illegible] 7		14° Tp "
				51[illegible] 6		26° P/L
				51[illegible] 2	7° Bre	
				51[illegible]	12 8 edge gut	
				5[illegible]	14° Bot Cb	
				5[illegible]	14° Tp cb	
2+75.1				514 15		25.5 BK. WK.

F. B. 1941 Pg. 232 Job No. 2233.34 Division No. 11 Notes Red Plotted Profile
Survey of Heathdale Ave S.S. Date Date No. X-Sec.
Survey by Holmes Notes Walsh Notes Chkd. Checked
Indexed G. J. GALLI Date Date Date No.

76-L298 CE 307 3-61

PLEASE RETURN TO
LOS ANGELES COUNTY ENGINEER
403 LOS ANGELES COUNTY ENGINEERING BLDG.

NOTE: ANY ADDITIONS OR CHANGES ON THIS SHEET MUST BE MADE OR CIRCLED IN RED INK, WITH DATE AND NAME OF PERSON MAKING CHANGE.

Do not extend notes this side of this line.

STATION	B. S.	H. I.	F. S.	ELEV.	Lt	℄	Rt
3+00				513 72		℄	
				513 69			5° Brk
				513 51			12 8 edge gut
				513 41			14° Bot Cb
				514 02			14° Tp Cb
				514 36			25 5 Bk Wk
				513 85	7° Brk		
				514 02	12 8 edge gut		
				513 95	14° Bot Cb		
				514 55	14° Tp "		
4+00				514 72		℄	
				514 66			5° Brk
				514 52			12 8 Edge gut
				514 45			14° Bot Cb
				515 07			14° Tp Cb
				515 36			25 5 Bk Wk
				514 89	7° Brk		
				515 04	12 8 edge gut		
				514 95	14° Bot Cb		
				515 55	14° Tp Cb		

Profile Notes Red ____ Plotted ____ Job No. 2233.34 Division No. 11 F.B. 1941 Pg. 233
No. ____ Date ____ Date ____ Survey of Heathdale Ave S.S.
X-Sec. Notes Chkd. ____ Checked ____ Survey by Holmes Notes Welsh Date 11-9-62
No. ____ Date ____ Date ____ Map No. ____ Indexed B. J. GAILL Date ____

76-L298 CE 307 3-61

PLEASE RETURN TO
LOS ANGELES COUNTY ENGINEER
403 LOS ANGELES COUNTY ENGINEERING BLDG.

NOTE: ANY ADDITIONS OR CHANGES ON THIS SHEET MUST BE MADE OR CIRCLED IN RED INK, WITH DATE AND NAME OF PERSON MAKING CHANGE

Do not extend notes this side of this line.

F.B. 1641 Pg. 234 Job No. 2232.34 Division No. 11 Notes Red ____ Plotted ____ Profile
Survey of Alpine Ave S.S. Date ____ Date ____ No. ____ X-Sec.
Survey by Holmes Notes Lund Lab Notes Chkd. ____ Checked ____ No. ____
Indexed R. J. Gall Date ____ Date ____ Date ____

STATION	B. S.	H. I.	F. S.	ELEV.	Lt	℄	Rt
5+00				51[illegible]77		℄	
				51[illegible]71			5° Brk
				51[illegible]53			12 B edge gut
				51[illegible]12			14° Bot Cb
				51[illegible]07			14° Tp Cb
				516 37			25 ± BK WK
				51[illegible]90	7° Brk		
				516 03	12 B edge gut		
				51[illegible]72	14° Bot Cb		
				51[illegible]57	14° Tp "		
5+58.6				516 [illegible]7			25.5 BK WK
6+00				51[illegible]77		℄	
				516 68			5° Brk
				51[illegible]61			12 ± edge gut
				51[illegible]37			14° Bot Cb
				51[illegible]10			14° Tp Cb
				51[illegible]80			26° P/L
				5[illegible]	7° Brk		
				5[illegible]00	12 B edge		
				51[illegible]31	14° Bot Cb		
				51[illegible]4	14° Tp Cb		

76-L298 CE 307 3-61

PLEASE RETURN TO
LOS ANGELES COUNTY ENGINEER
403 LOS ANGELES COUNTY ENGINEERING BLDG.

NOTE: ANY ADDITIONS OR CHANGES ON THIS SHEET MUST BE MADE OR CIRCLED IN RED INK. WITH DATE AND NAME OF PERSON MAKING CHANGE.

Do not extend notes this side of this line.

STATION	B. S.	H. I.	F. S.	ELEV.	Lt	℄	Rt
6+23.6				516 74			12.8 edge gut
6+28.8				517 76			25° Bk WK
6+30				517 26	12.8 edge gut		
				517 20	14.0 Bot Cb		
				517 83	14.0 Tp "		
6+39.6				516 88			12° edge gut
7+00				517 80		℄	
				517 70			5° Bck
				517 50			12.8 edge gut
				517 33			14° Bot cb
				517 99			14° Tp Cb
				518 22			25° Bk WK
				517 90	7° Bck		
				518 04	14° Bot Cb		
				518 53	14° Tp "		
7+72.21				518 55		℄	(inter of ⊼ line & ℄)
8+00				518 84		℄	
				518 71			5° Bck
				518 48			12° edge gut
				518 36			14° Bot Cb
				518 97			14° Bot Cb
				519 18			25° Bk WK

Profile Notes Red ____ Plotted ____ Job No. 223334 Division No. 11 F.B. 1941 Pg. 235
No. ____ Date ____ Date ____ Survey of Heathdale Ave S.S.
X-Sec. Notes Chkd. ____ Checked ____ Survey by Holmes Notes Hauser Date 11-5-62
No. ____ Date ____ Date ____ Map No. ____ Indexed B. J. GALLI Date ____

76-L298 CE 307 3-61

PLEASE RETURN TO
LOS ANGELES COUNTY ENGINEER
403 LOS ANGELES COUNTY ENGINEERING BLDG.

NOTE: ANY ADDITIONS OR CHANGES ON THIS SHEET MUST BE MADE OR CIRCLED IN RED INK. WITH DATE AND NAME OF PERSON MAKING CHANGE

Do not extend notes this side of this line.

STATION	B. S.	H. I.	F. S.	ELEV.	Lt	℄	Rt
8+00				51[illegible]92	7° Brk		
				51[illegible]4	14° Bot Cb		
				519.51	14° Tp Cb		
9+00				51[illegible]30		℄	
				51[illegible]55			5° Brk
				51[illegible]51			12° edge gut
				51[illegible]35			14° Bot Cb
				52[illegible]02			14° Tp Cb
				52[illegible]28			25° Bk Lk
				51[illegible]	7° Brk		
				52[illegible]6	14° Bot Cb		
				52[illegible]5	14° Tp "		
9+63.38				52[illegible]40		℄	
				52[illegible]1			5° Brk
				521[illegible]8			12° edge gut
				519[illegible]1			14° Bot Cb
				520[illegible]			14° Tp Cb
				520[illegible]			25° Bk Lk
				52[illegible]	7° Brk		
				52[illegible]1	14° Bot Cb		
				521[illegible]	14° Tp "		

F. B. 1941 Pg. 236 Job No. 2233.34 Division No. 11 Notes Red Plotted Profile
Survey of Heathdale Ave S.S. Date Date No.
Survey by Holmes Notes Walsh Notes Chkd. Checked X-Sec.
Indexed C. J. Gaitt Date Date Date No.

F.B. 1941 Pg. 237

Profile No. ____ Notes Red ____ Plotted ____ Job No. 2233.34 Division No. 11
Date ____ Date ____ Survey of Heathdale Ave S.S.
X-Sec. No. ____ Notes Chkd. ____ Checked ____ Survey by Holmes Notes Walsh Date 11-9-62
Date ____ Date ____ Map No. ____ Indexed G. L. GALLI Date ____

NOTE: ANY ADDITIONS OR CHANGES ON THIS SHEET MUST BE MADE OR CIRCLED IN RED INK, WITH DATE AND NAME OF PERSON MAKING CHANGE.

PLEASE RETURN TO
LOS ANGELES COUNTY ENGINEER
403 LOS ANGELES COUNTY ENGINEERING BLDG.

Do not extend notes this side of this line.

STATION	B.S.	H.I.	F.S.	ELEV.	
BMAZ 447					BM AZ 447 - EL 518.934 - FB 1941 - 116 Covina Blvd & Armel Dr. - So. Side Et. Spk in ch 25' E. ℄ prod - in Front Ho # 17714

76-L298 CE 307 3-61

F.B. 1941 Pg. 238

Job No. Division No. Notes Red Plotted Profile

Survey of Date Date No.

Survey by Notes Notes Chkd. Checked X-Sec.

Indexed R. L. Gatti Date Date Date No.

STATION	B.S.	H.I.	F.S.	ELEV.	

76-L298 CE 307 3-61

PLEASE RETURN TO

LOS ANGELES COUNTY ENGINEER

403 Los Angeles County Engineering Bldg.

Do not extend notes this side of this line.

NOTE: ANY ADDITIONS OR CHANGES ON THIS SHEET MUST BE MADE OR CIRCLED IN RED INK, WITH DATE AND NAME OF PERSON MAKING CHANGE

F. B. 1841 Pg. 239

Profile No. | Notes Red | Plotted | Job No. 2233.34 | Division No. II
Date | Date | Survey of Heathdale Ave. S.S.
X-Sec. No. | Notes Chkd. | Checked | Survey by Holmes | Notes Wolf | Date 11-3-62
Date | Date | Map No. | Indexed | GALL | Date NOV 21 '62

CI 2233.34
HEATHDALE AVE. S.S.
CROSS-SECTIONS ON
ARMEL DR. FROM
COVINA BLVD (SO. SERVICE RD)
NORTH to end (cul de sac)

STATION	B.S.	H.I.	F.S.	ELEV.	

NOTE: ANY ADDITIONS OR CHANGES ON THIS SHEET MUST BE MADE OR CIRCLED IN RED INK, WITH DATE AND NAME OF PERSON MAKING CHANGE.

Do not extend notes this side of this line.

PLEASE RETURN TO
LOS ANGELES COUNTY ENGINEER
403 LOS ANGELES COUNTY ENGINEERING BLDG.

76-L298 CE 307 3-61

76-L298 CE 307 3-61

PLEASE RETURN TO
LOS ANGELES COUNTY ENGINEER
403 LOS ANGELES COUNTY ENGINEERING BLDG.

NOTE: ANY ADDITIONS OR CHANGES ON THIS SHEET MUST BE MADE OR CIRCLED IN RED INK. WITH DATE AND NAME OF PERSON MAKING CHANGE

Do not extend notes this side of this line.

F.B. 1941 Pg. 240 Job No. 223330 Division No. 11 Notes Red Plotted Profile
Survey of Covina Blvd & Azusa Ave S.S. Date Date No. X-Sec.
Survey by Holmes Notes Holland Notes Chkd. Checked
Indexed G. J. GALLI Date Date Date No.

STATION	B. S.	H. I.	F. S.	ELEV.		
BM AZ 447				518.99	BM AZ 447 - EL 518.994 - FB 1941-116	
					Covina Blvd & Demel Dr - So. Side	
					Bt Spk in cb - 25'± E & prod - in front Ho # 17714	
0+86				518.75		℄ prod Tp CB
				518.08		Bot "
0+88				518.20		℄ " edge gut
0+95				518.12		℄ Brk
1+00				518.55		℄ inter
				518.17		50°
				518.12	50°	
1+07				518.13		℄ Brk
				518.15		50°
				518.10	50°	
1+14				518.18		℄ Bot CB
				518.11		℄ Tp "
1+14				518.25		50° Bot CB
				518.22		50 Tp "
				518.21	50° Bot CB	
				518.18	50 Tp "	
1+23				518.14		℄
				518.17		50°
				518.12	50°	

76-L298 CE 307 3-61

PLEASE RETURN TO
LOS ANGELES COUNTY ENGINEER
403 LOS ANGELES COUNTY ENGINEERING BLDG.

NOTE: ANY ADDITIONS OR CHANGES ON THIS SHEET MUST BE MADE OR CIRCLED IN RED INK, WITH DATE AND NAME OF PERSON MAKING CHANGE.

Do not extend notes this side of this line.

STATION	B. S.	H. I.	F. S.	ELEV.	Lt	℄	Rt
1+27				518 3		℄	
				518 8			50°
				517 8	50°		
1+47				519 7		℄	Dot Bar
				520 2			50°
				519 1	50°		
1+49				520 5		℄	Tp Bar
				520 7			50°
				519 8	50°		
1+52.5				519 8		℄	Dot Bar
				520 1			50°
				518 8	50°		
1+57				520 8		℄	Tp Bar
				521 6			50°
				520 5	50°		
1+59.0				520 46		℄	Dot Bar
				521 00			46.5
				519 80	46.5		
1+68°				520 36		℄	
				520 84			46.5
				519 86	46.5		

Profile Notes Red ____ Plotted ____ Job No. 2233.34 Division No. 11 F. B. 1941 Pg. 241
No. ____ Date ____ Date ____ Survey of Heathdale Ave S.S.
X-Sec. Notes Chkd. ____ Checked ____ Survey by Holmes Notes Walsh Date ____
No. ____ Date ____ Date ____ Map No. ____ Indexed G. J. GAUTT Date ____

76-L298 CE 307 3-61

PLEASE RETURN TO
LOS ANGELES COUNTY ENGINEER
403 LOS ANGELES COUNTY ENGINEERING BLDG.

NOTE: ANY ADDITIONS OR CHANGES ON THIS SHEET MUST BE MADE OR CIRCLED IN RED INK, WITH DATE AND NAME OF PERSON MAKING CHANGE

Do not extend notes this side of this line.

STATION	B. S.	H. I.	F. S.	ELEV.	Lt	℄	Rt
1+76.0				52[illegible] 26		℄	inter
1+83.7				5[illegible] 50		℄	ed x gut
				52[illegible] 21			27.5 ed. gut
				51[illegible] 61	27.5 ed. gut		
1+86.7				51[illegible] 25		℄	FL x gut
				52[illegible] 19			46.5 Bot Cb
				52[illegible] 35			46.5 Tp "
				51[illegible] 16	46.5 Bot Cb		
				51[illegible] 31	46.5 Tp "		
1+89.7				51[illegible] 1		℄	edge x gut
				5[illegible] 5			11° " " "
				51[illegible] 9	11° edge x gut		
2+00				52[illegible]		℄	
				52[illegible] 1			6° Brk
				5[illegible]			11° edge gut
				52[illegible] 07	6° Brk		
				51[illegible]	11° edge gut		
2+19.6				52[illegible]		℄	
				52[illegible]			
				52[illegible]			6° Brk
				52[illegible]			10.2 edge gut
				52[illegible]			12.9 Bot Cb
				52[illegible]			12.9 Tp Cb
				521[illegible]			20 Pk

F.B. 1941 Pg. 242 Job No. 2233.34 Division No. 11 Notes Red Plotted Profile
Survey of Heathdale Ave S.S. Date Date No. X-Sec.
Survey by Holmes Notes Walsh Notes Chkd. Checked
Indexed C. J. GALLI Date Date Date No.

76-L298 CE 307 3-61

PLEASE RETURN TO
LOS ANGELES COUNTY ENGINEER
403 LOS ANGELES COUNTY ENGINEERING BLDG.

NOTE: ANY ADDITIONS OR CHANGES ON THIS SHEET MUST BE MADE OR CIRCLED IN RED INK, WITH DATE AND NAME OF PERSON MAKING CHANGE.

Do not extend notes this side of this line.

STATION	B. S.	H. I.	F. S.	ELEV.	Lt	℄	Rt
2419.6				520 56	6° Brk		
				520 38	11.1 edge gut		
				520 24	13.1 Bot Cb		
				520 [illegible]	13' Tp "		
				521 0	20' P/L		
2436.5				520 57			11.6 edge gut
				520 46			12.8 Bot Cb
				520 95			12.8 Tp "
				520 53	11.3 edge gut		
				520 43	13.1 Bot Cb		
				520 [illegible]	13.1 Tp "		
2463.8				521 17		℄	
				521 09			6° Brk
				520 85			11.8 edge gut
				520 72			12.8 Bot Cb
				521 19			12.8 Tp "
				521 4			20' P/L
				521 02	6° Brk		
				520 80	11.9 edge gut		
				520 70	13.1 Bot Cb		
				521 19	13.1 Tp "		
				521 5	20' P/L		

Profile Notes Red ____ Plotted ____ Job No. 223334 Division No. 11 F.B. 1941 Pg. 243
No. ____ Date ____ Date ____ Survey of Heathdale Ave
X-Sec. Notes Chkd. ____ Checked ____ Survey by Holmes Notes Marsh Date 11-9-62
No. ____ Date ____ Date ____ Map No. ____ Indexed C. J. GATH Date ____

76-L298 CE 307 3-61

PLEASE RETURN TO
LOS ANGELES COUNTY ENGINEER
403 LOS ANGELES COUNTY ENGINEERING BLDG.

NOTE: ANY ADDITIONS OR CHANGES ON THIS SHEET MUST BE MADE OR CIRCLED IN RED INK, WITH DATE AND NAME OF PERSON MAKING CHANGE

Do not extend notes this side of this line.

STATION	B. S.	H. I.	F. S.	ELEV.	Lt	℄	Rt
				521.30		℄	
2+92.5				521.34			6° Brk
				521.98			14.6 edge gut
				521.90			15.8 Bot Cb
				521.42			15.8 Tp "
				521.8			23° P/L
				521.40	6° Brk		
				521.00	14.8 edge gut		
				521.13	16° Bot cb		
				521.18	16° Tp "		
				521.1	23° P/L		
3+00				521.2		℄	
				521.18			8° Brk
				521.76			16.6 edge gut
				521.[illegible]			17.8 Bot Cb
				521.[illegible]			17.8 Tp cb
				521.[illegible]			24° P/L
				521.46	8° Brk		
				521.[illegible]	16.6 edge gut		
				521.[illegible]	17.8 Bot cb		
				521.[illegible]	17.8 Tp "		
				521.[illegible]	24° P/L		

F.B. 1941 PG. 244 Job No. 2233.74 Division No. 11 Notes Red Plotted Profile
Survey of Heathdale Ave SS Date Date No. X-Sec.
Survey by Holmes Notes Walsh Notes Chkd. Checked
Indexed C. J. GALLI Date Date Date No.

76-L298 CE 307 3-61

PLEASE RETURN TO
LOS ANGELES COUNTY ENGINEER
403 LOS ANGELES COUNTY ENGINEERING BLDG.

NOTE: ANY ADDITIONS OR CHANGES ON THIS SHEET MUST BE MADE OR CIRCLED IN RED INK, WITH DATE AND NAME OF PERSON MAKING CHANGE.

Do not extend notes this side of this line.

STATION	B. S.	H. I.	F. S.	ELEV.	Lt	℄	Rt
3+10.5				522 15		℄	
				521 93			13° Brk
				521 40			25° edge [illegible]
				521 2[illegible]			[illegible] Bot Pb
				521 52			27' Tp Pb
				522 2			34 P/L
				521 [illegible]	[illegible]		
				521 42	[illegible] edge gut		
				521 31	27.4 Bot cb		
				521 80	27.4 Tp "		
				522 1	34° P/L		
3+47.01				522 13		℄	
3+60				522 03		℄	Brk
3+73.8				521 [illegible]		℄	edge gut
[illegible]				521 67		℄	[illegible] cb
				522 2[illegible]		℄	Tp "
3+[illegible]				522 [illegible]		℄	P/L
BMAZ 448				522 16	BMAZ 448 - EL 522.160 FB 1941-117		
					Armel Dr. No. end		cul de sac
					Bt Spk in cb 12'± E.		℄ prod.

Profile Notes Red ____ Plotted ____ Job No. 22834 Division No. 11 F.B. 1941 Pg. 245
No. ____ Date ____ Date ____ Survey of Heathdale Ave. - S.S.
X-Sec. Notes Chkd. ____ Checked ____ Survey by [illegible] Notes [illegible] Date 11-9-62
No. ____ Date ____ Date ____ Map No. ____ Indexed C. J. GAHL Date ____

F.B. 1941 Pg. 26 | Job No. | Division No. | Notes Red | Plotted | Profile

Survey of | Date | Date | No.

Survey by | Notes | Notes Chkd. | Checked | X-Sec.

Indexed C. L. GALLI | Date | Date | Date | No.

STATION	B.S.	H.I.	F.S.	ELEV.	

76-L298 CE 307 3-61

PLEASE RETURN TO

LOS ANGELES COUNTY ENGINEER

403 Los Angeles County Engineering Bldg.

NOTE: ANY ADDITIONS OR CHANGES ON THIS SHEET MUST BE MADE OR CIRCLED IN RED INK, WITH DATE AND NAME OF PERSON MAKING CHANGE

Do not extend notes this side of this line.

F.B. 1941 Pg. 247

Profile No. ____ X-Sec. No. ____
Notes Red ____ Date ____ Notes Chkd. ____ Date ____
Plotted ____ Date ____ Checked ____ Date ____
Job No. 223334 Division No. 11
Survey of Heathdale Ave S.S.
Survey by Holmes Notes WALSH Date 11-9-62
Map No. ____ Indexed C. J. GALLI Date ____

C.I 2233.34

HEATHDALE AVE S.S.

CROSS - SECTIONS ON

COVINA BLVD (NORTH LANE)

FROM ARMEL DR EAST TO EASTBURY AVE

Note: ℄ in this case is a TRANSIT LINE going EAST

STATION	B.S.	H.I.	F.S.	ELEV.

NOTE: ANY ADDITIONS OR CHANGES ON THIS SHEET MUST BE MADE OR CIRCLED IN RED INK, WITH DATE AND NAME OF PERSON MAKING CHANGE.

PLEASE RETURN TO
LOS ANGELES COUNTY ENGINEER
403 Los Angeles County Engineering Bldg.

Do not extend notes this side of this line.

76-L298 CE 307 3-61

76-L298 CE 307 3-61

PLEASE RETURN TO
LOS ANGELES COUNTY ENGINEER
403 LOS ANGELES COUNTY ENGINEERING BLDG.

NOTE: ANY ADDITIONS OR CHANGES ON THIS SHEET MUST BE MADE OR CIRCLED IN RED INK. WITH DATE AND NAME OF PERSON MAKING CHANGE

Do not extend notes this side of this line.

STATION	B.S.	H.I.	F.S.	ELEV.	Lt	℄	Rt
BM AZ 447				518.994	BM AZ 447 EL 518.994 FB 1941-216		
					Covina Blvd & Armel Dr - So. Side		
					25'± E. ℄ prod in front Ho # 17714		
0+53.4				51[illegible]		℄	8° Brk
				51[illegible]			17° edge pvmt
				51[illegible]	7.6 edge gut		
				51[illegible]	10' Bot Cb		
				51[illegible]	10' Tp Cb		
0+72.5				51[illegible]		℄	
				51[illegible]	6.7 edge gut		
1+00				52[illegible]		℄	inter
				52[illegible]			8° Brk
				52[illegible]			17° edge pvmt
				51[illegible]	6.7 ed. x gut		
				51[illegible]	9.7 EL x gut		
				519[illegible]	12.7 ed x gut		
1+11				52[illegible]	12.7 edge x gut		
1+27.5				520[illegible]	6.7 edge x gut		
1+46.4				520.72		℄	
				520.44	7.6 ed. gut		
				520.[illegible]	10' Bot Cb		
				520.[illegible]	10' Tp "		
				521[illegible]	20' P/L		

F.B. 1941 Pg. 248 Job No. 223334 Division No. 11 Notes Red ___ Plotted ___ Profile ___
Survey of Heathdale Ave S.S. Date ___ Date ___ No. ___
Survey by Holmes Notes Lacon Notes Chkd. ___ Checked ___ X-Sec. ___
Indexed C. J. GAUL Date ___ Date ___ No. ___

76-L298 CE 307 3-61

PLEASE RETURN TO
LOS ANGELES COUNTY ENGINEER
403 LOS ANGELES COUNTY ENGINEERING BLDG.

NOTE: ANY ADDITIONS OR CHANGES ON THIS SHEET MUST BE MADE OR CIRCLED IN RED INK, WITH DATE AND NAME OF PERSON MAKING CHANGE.

Do not extend notes this side of this line.

STATION	B. S.	H. I.	F. S.	ELEV.	Lt	℄	Rt
1+63.0				500 54	8' edge gut		
2+00				521 22		℄	
				521 39			8° Brk
				521 45			17° edge pvmt
				520 86	8' edge gut		
				520 71	10' Bot Cb		
				521 35	10' Tp "		
				521 6	20° P/L		
3+00				522 11		℄	
				522 29			8° Brk
				522 28			17° edge pvmt
				521 69	8' edge gut		
				521 59	10' Bot Cb		
				522 26	10' Tp "		
				522 4	20° P/L		
3+21				521 93	8° edge gut		
3+37.3				522 47		℄	
				522 04	7.5 edge gut		
				521 91	10° Bot Cb		
				522 59	10° Tp "		
				522 8	20° P/L		

Profile Notes Red ____ Plotted ____ Job No. 22333.4 Division No. 11 F.B. 1941 Pg. 245
No. ____ Date ____ Date ____ Survey of Northdale Ave. S.S.
X-Sec. Notes Chkd. ____ Checked ____ Survey by Holmes Notes [illegible] Date 11-13-62
No. ____ Date ____ Date ____ Map No. ____ Indexed [illegible] GAUL Date ____

76-L298 CE 307 3-61

PLEASE RETURN TO
LOS ANGELES COUNTY ENGINEER
403 LOS ANGELES COUNTY ENGINEERING BLDG.

NOTE: ANY ADDITIONS OR CHANGES ON THIS SHEET MUST BE MADE OR CIRCLED IN RED INK, WITH DATE AND NAME OF PERSON MAKING CHANGE

Do not extend notes this side of this line.

STATION	B. S.	H. I.	F. S.	ELEV.	Lt	℄	Rt
3+59.2				52[illegible]	6 ℄ edge X gut		
3+72.6				52[illegible]	24 ℄ edge " "		
3+83.82				52[illegible]		℄	
				52[illegible]			9° [illegible]
				5[illegible]			16 ℄ edge pvmt
				5[illegible]	7° edge X gut		
				5[illegible]	10° FL " "		
				52[illegible]	24 ℄ edge " "		
BMAZ 449				523[illegible]	BMAZ 449 - EL 523.234 - FB 1941-117		
					Eastbury Ave & Covina Blvd - N.E. Cor		
					Bt. Spk in ob 5° E. of E.C.R.		

F.B. 1941 Pg. 250

Job No. 223334 Division No. 11 Notes Red Plotted Profile

Survey of Heathdale Ave S.S. Date Date No. X-Sec.

Survey by Holmes Notes Walsh Notes Chkd. Checked

Indexed C. J. GAILI Date Date Date No.

Profile	Notes Red	Plotted	Job No. 2233.34	Division No. 11	F.B. 1941	Pg. 251
No.	Date	Date	Survey of Heathdale Ave S.S.			
X-Sec.	Notes Chkd.	Checked	Survey by Helmes	Notes Walsh	Date 11-13-62	
No.	Date	Date	Map No.	Indexed [illegible]	Date [illegible]	

C. I 2233.34

HEATHDALE AVE S.S

CROSS SECTION ON COVINA BLVD.

(No. SERVICE RD) FROM EASTBURY AVE

E. to LARKIN DR.

Note ℄ in this case is a transit line

STATION	B.S.	H.I.	F.S.	ELEV.

NOTE: ANY ADDITIONS OR CHANGES ON THIS SHEET MUST BE MADE OR CIRCLED IN RED INK, WITH DATE AND NAME OF PERSON MAKING CHANGE.

PLEASE RETURN TO
LOS ANGELES COUNTY ENGINEER
403 LOS ANGELES COUNTY ENGINEERING BLDG.

Do not extend notes this side of this line.

76-L298 CE 307 3-61

76-L298 CE 307 3-61

PLEASE RETURN TO
LOS ANGELES COUNTY ENGINEER
403 LOS ANGELES COUNTY ENGINEERING BLDG.

NOTE: ANY ADDITIONS OR CHANGES ON THIS SHEET MUST BE MADE OR CIRCLED IN RED INK, WITH DATE AND NAME OF PERSON MAKING CHANGE

Do not extend notes this side of this line.

STATION	B. S.	H. I.	F. S.	ELEV.		
BMAZ 447				523.23	BMAZ 449- EL 523.234 - FB 1941-117	
					EASTBURY AVE. & COVINA BLVD - N.E. Cor	
					Bt. Spk in ch 5° E. of E.C.R.	
0+86				523.23		℄ Tp Cb
				[illegible]		℄ Bot Cb
0+88.6				[illegible]		℄ edge gut
1+00				[illegible] 1		℄ INTER
				523.13		12' edge x gut
				523.19		26' FL x gut
				523.19		29' edge x gut
				[illegible]		36' ℄ inter
				[illegible]		44' BRK
				52[illegible]		52.5 edge punt
				52[illegible]	10.6 edge x gut	
				52[illegible]	13.6 FL. " "	
				52[illegible]	16.6 edge " "	
1+11.1				522.[illegible]	16.6 edge x gut	
1+21.4				52[illegible]	10.7 edge " "	
1+25				522.[illegible]		℄
				52[illegible]		12° edge gut
				52[illegible]		14° Bot cb

F.B. 1941 Pg. 252 Job No. 23324 Division No. 11 Notes Red Plotted Profile
Survey of Northdale Ave S.S. Date Date No. X-Sec.
Survey by [illegible] Notes [illegible] Notes Chkd. Checked
Indexed C. J. GAM Date Date Date No.

76-L298 CE 307 3-61

PLEASE RETURN TO
LOS ANGELES COUNTY ENGINEER
403 LOS ANGELES COUNTY ENGINEERING BLDG.

NOTE: ANY ADDITIONS OR CHANGES ON THIS SHEET MUST BE MADE OR CIRCLED IN RED INK. WITH DATE AND NAME OF PERSON MAKING CHANGE.

Do not extend notes this side of this line.

STATION	B. S.	H. I.	F. S.	ELEV.	Lt	℄ Rt
1+25				523 41		14° Tp Cb
				523 38		24° Tp Cb
				522 75		20° Bot Cb
				522 90		25° edg gut
1+32.8				523 09		℄
				522 73	11.6 edge gut	
				522 51	14' Bot Cb	
				523 19	12' Tp "	
				523 8	26° P/L	
1+54.8				522 84	12' edge gut	
1+60				523 75		25° Tp Cb
				523 07		25° Bot cb
				523 20		27° edge gut
2+00				523 60		℄
				523 75		12° Bot Cb
				524 22		4° Tp "
				524 17		26° Tp "
				523 50		26° Bot "
				523 62		28° edge gut
				523 92		36° point
				524 08		44' "
				524 04		52° "

Profile Notes Red ____ Plotted ____ Job No. 223334 Division No. 11 F.B. 1941 Pg. 333
No. ____ Date ____ Date ____ Survey of Heathdale Ave S.S.
X-Sec. Notes Chkd. ____ Checked ____ Survey by Holmes Notes WALSH Date 11-13-62
No. ____ Date ____ Date ____ Map No. ____ Indexed C. J. GALLI Date ____

76-L298 CE 307 3-61

PLEASE RETURN TO
LOS ANGELES COUNTY ENGINEER
403 LOS ANGELES COUNTY ENGINEERING BLDG.

NOTE: ANY ADDITIONS OR CHANGES ON THIS SHEET MUST BE MADE OR CIRCLED IN RED INK, WITH DATE AND NAME OF PERSON MAKING CHANGE

Do not extend notes this side of this line.

STATION	B. S.	H. I.	F. S.	ELEV.	Lt	℄	Rt
2+00				523.26	12' edge gut		
				52[illegible].11	14' Bot Cb		
				5[illegible]	14' Tp "		
				524.1	26° P/L		
3+00				52[illegible].39		℄	
				52[illegible].92			14° Bot Cb
				5[illegible]			14° Tp "
				5[illegible].12			26° Tp "
				5[illegible]			26° Bot "
				52[illegible].4			2[illegible]° edge gut
				5[illegible]			36° pumt
				5[illegible]			44° "
				5[illegible].12			52° "
				5[illegible].4	12° edge gut		
				5[illegible]	14° Bot Cb		
				5[illegible].2	14° Tp "		
				5[illegible]	26° P/L		
3+29				5[illegible]	12° edge gut		
3+44				525.[illegible]8		℄	
				524.[illegible]	11° edge gut		
				524.[illegible]	14° Bot Cb		
				52[illegible]	14° Tp "		
				52[illegible]	26° P/L		

F. B. 1941 Pg. 254 Job No. 223334 Division No. 11 Notes Red ____ Plotted ____ Profile ____
Survey of Heathdale Ave S.S. Date ____ Date ____ No. ____
Survey by Holmes Notes WALSH Notes Chkd. ____ Checked ____ X-Sec. ____
Indexed G. J. GALLI Date ____ Date ____ Date ____ No. ____

76-L298 CE 307 3-61

PLEASE RETURN TO
LOS ANGELES COUNTY ENGINEER
403 LOS ANGELES COUNTY ENGINEERING BLDG.

NOTE: ANY ADDITIONS OR CHANGES ON THIS SHEET MUST BE MADE OR CIRCLED IN RED INK, WITH DATE AND NAME OF PERSON MAKING CHANGE.

Do not extend notes this side of this line.

STATION	B. S.	H. I.	F. S.	ELEV.	Lt	℄	Rt
3+63.0				524.93	11' edge [illegible]		
3+[illegible]				525.07	17' " "		
[illegible]				525.30		℄	[illegible]
				525.70			14° Bot. Pb
				526.[illegible]			[illegible] Tp
				525.98			[illegible] Tp
				525.[illegible]			26 Pb
				525.52			[illegible] edge [illegible]
				525.83			[illegible]
				526.00			[illegible]
				526.08			[illegible]
				525.17	[illegible] edge [illegible]		
				525.10	14' FL " "		
				525.16	17' edge " "		
3+95.0				525.25	17' " " "		
4+00				525.66		℄	
				525.85			14° Bot. Pb
				526.30			14° Tp
				526.15			26° Tp
				525.49			[illegible] Bot. "
				525.68			[illegible] edge [illegible]

Profile No. ____ Notes Red ____ Plotted ____ Job No. 2233.34 Division No. 11 F.B. 1941 Pg. 535
Date ____ Date ____ Survey of Heathdale Ave S.S.
X-Sec. No. ____ Notes Chkd. ____ Checked ____ Survey by Holmes Notes Walsh Date 11-13-62
Date ____ Date ____ Map No. ____ Indexed C. J. GALLI Date ____

76-L298 CE 307 3-61

PLEASE RETURN TO
LOS ANGELES COUNTY ENGINEER
403 LOS ANGELES COUNTY ENGINEERING BLDG.

NOTE: ANY ADDITIONS OR CHANGES ON THIS SHEET MUST BE MADE OR CIRCLED IN RED INK, WITH DATE AND NAME OF PERSON MAKING CHANGE

Do not extend notes this side of this line.

STATION	B.S.	H.I.	F.S.	ELEV.	Lt	℄	Rt
4+00				526 01			36 pvmt
				526 17			44 "
				526 25			52 "
4+05.0				525 41	11 edge gut.		
4+24.1				525 90		℄	
				525 54	11 edge gut		
				525 41	14 Bot Cb		
				525 05	14 Tp "		
				525 6	26° P/L		
4+39.1				525 70	12 edge gut		
5+00				527 73		℄	
				526 89			14° Bot Cb
				527 32			14° Tp "
				527 21			26° " "
				526 55			26° Bot "
				527 72			26° edge gut
				527 09			26° pvmt
				527 23			44° "
				527 10			52° "
				526 30	12 edge gut		
				526 17	14 Bot Cb		

F.B. 1941 Pg. 256 Job No. 2233.34 Division No. 11 Notes Red ____ Plotted ____ Profile ____
Survey of Heathdale Ave S.S. Date ____ Date ____ No. ____
Survey by Holmes Notes WALSH Notes Chkd. ____ Checked ____ X-Sec. ____
Indexed G. J. GALLI Date ____ Date ____ Date ____ No. ____

76-L298 CE 307 3-61

PLEASE RETURN TO
LOS ANGELES COUNTY ENGINEER
403 LOS ANGELES COUNTY ENGINEERING BLDG.

NOTE: ANY ADDITIONS OR CHANGES ON THIS SHEET MUST BE MADE OR CIRCLED IN RED INK. WITH DATE AND NAME OF PERSON MAKING CHANGE.

Do not extend notes this side of this line.

STATION	B. S.	H. I.	F. S.	ELEV.	Lt	℄	Rt
5+00				526 81	14° Tp Cb		
				526 9	26° P/L		
6+00				527 71		℄	
				527 92			14° Bot Cb
				528 34			14° Tp "
				528 22			26° " "
				527 57			26° Bot "
				527 80			28° edge gut
				528 11			36° point
				528 22			44° "
				528 34			52°
				527 36	12² edge gut		
				527 25	14² Bot Cb		
				527 88	14² Tp "		
				528 7	26° P/L		
6+08				528 35			26° Tp Cb
				527 69			26° Bot "
				527 84			28° edge gut
6+13'				527 50	12² edge gut		

Profile Notes Red ____ Plotted ____ Job No. 2233.34 Division No. 11 F.B. 1941 Pg. 237
No. ____ Date ____ Date ____ Survey of Heathdale Ave S.S.
X-Sec. Notes Chkd. ____ Checked ____ Survey by Holmes Notes Walsh Date 11-13-62
No. ____ Date ____ Date ____ Map No. ____ Indexed G. J. GALLY Date ____

76-L298 CE 307 3-61

PLEASE RETURN TO
LOS ANGELES COUNTY ENGINEER
403 LOS ANGELES COUNTY ENGINEERING BLDG.

NOTE: ANY ADDITIONS OR CHANGES ON THIS SHEET MUST BE MADE OR CIRCLED IN RED INK. WITH DATE AND NAME OF PERSON MAKING CHANGE

Do not extend notes this side of this line.

STATION	B. S.	H. I.	F. S.	ELEV.	Lt	℄	R
6+27.7				528.03		℄	
				528.66	11° edge gut		
				528.54	14° Bot Ch		
				528.22	14° Tp "		
				[illegible]	26° P/L		
6+42.7				528.19		℄	
				528.47			12° edge gut
				528.36			14° Bot Ch
				528.79			14° Tp "
				52[illegible]			24 " "
				52[illegible]			24° Bot "
6+45				52[illegible].4	11° edge x gut		
6+46.2				52[illegible].2			29° edge x gut
6+56.6				528.[illegible]	17° edge x gut		
6+67.59				528.50		℄	Inter
				52[illegible]			12° edge x gut
				52[illegible]			26° EL x gut
				528.[illegible]			29° edge x gut
				528.[illegible]			36° punt
				52[illegible]			42° "
				52[illegible]			52° "

F. B. 1941 Pg. 258 Job No. 2233.34 Division No. 11 Notes Red ____ Plotted ____ Profile ____
Survey of Heathdale Ave S.S. Date ____ Date ____ No. ____
Survey by Holmes Notes WALSH Notes Chkd. ____ Checked ____ X-Sec. ____
Indexed E. J. GALL Date ____ Date ____ No. ____

76-L298 CE 307 3-61

PLEASE RETURN TO
LOS ANGELES COUNTY ENGINEER
403 LOS ANGELES COUNTY ENGINEERING BLDG.

NOTE: ANY ADDITIONS OR CHANGES ON THIS SHEET MUST BE MADE OR CIRCLED IN RED INK, WITH DATE AND NAME OF PERSON MAKING CHANGE.

Do not extend notes this side of this line.

Profile Notes Red Plotted Job No. 2233.34 Division No. 11
No. X-Sec. Date Date Survey of Heath Ave S.S.
Notes Chkd. Checked Survey by Holmes Notes Holmes Date 11-13-61
No. Date Date Map No. Indexed C. A. GALL Date

F.B. 1941 Pg. 33

STATION	B. S.	H. I.	F. S.	ELEV.	LT	℄	RT
6+67.83				528.26	17° edge Xgut		
				528.20	13° EL " "		
				528.28	17° edge " "		
6+75.8				528.40	11° edge " "		
6+76.8				528.37	17° " " "		
6+79.5				528.40	8° " " "		
6+86.5				528.52		℄	
				528.42	12 edge gut		
				528.27	32 Bot cb		
				528.75	37 TP "		
				528.61	16° P/L		
6+97.5							28' edge gut
6+98.5				528.55		℄	
				528.52			12° edge gut
				528.94			16° Bot cb
				528.38			16° TP "
				528.22			26° " "
				528.32			26° Bot "
BM AZ 453				528.83	BM. AZ 453 - EL		- FB 1941-118
					LARKIN Dr & POMONA BLvd		- M.E. Cox
					BL Spl in CB - 6' E. of E.P.R.		

F.B. 1941 Pg. 260 Job No. 2233.34 Division No. 11 Notes Red _____ Plotted _____ Profile

Survey of Heathdale Ave. S.S. Date _____ Date _____ No. _____

Survey by Holmes Notes Walsh Notes Chkd. _____ Checked _____ X-Sec.

Indexed C. J. GALLI Date _____ Date _____ Date _____ No. _____

STATION	B.S.	H.I.	F.S.	ELEV.

76-L298 CE 307 3-61

PLEASE RETURN TO

LOS ANGELES COUNTY ENGINEER

403 Los Angeles County Engineering Bldg.

Do not extend notes this side of this line.

NOTE: ANY ADDITIONS OR CHANGES ON THIS SHEET MUST BE MADE OR CIRCLED IN RED INK, WITH DATE AND NAME OF PERSON MAKING CHANGE

Profile	Notes Red	Plotted	Job No. 2233.34	Division No. 11	F.B. 1941	Pg. 261
No.	Date	Date	Survey of Heathdale Ave S.S.			
X-Sec.	Notes Chkd.	Checked	Survey by Holmes	Notes Walsh	Date 11-13-62	
No.	Date	Date	Map No.	Indexed C. J. GALLI	Date	

CI 2233.34
HEATHDALE AVE S.S
Cross-Section on
Eastbury Ave from Covina Blvd
No. to end (could. soc)

STATION	B.S.	H.I.	F.S.	ELEV.

NOTE: ANY ADDITIONS OR CHANGES ON THIS SHEET MUST BE MADE OR CIRCLED IN RED INK, WITH DATE AND NAME OF PERSON MAKING CHANGE.

PLEASE RETURN TO
LOS ANGELES COUNTY ENGINEER
403 LOS ANGELES COUNTY ENGINEERING BLDG.

Do not extend notes this side of this line.

76-L298 CE 307 3-61

76-L298 CE 307 3-61

PLEASE RETURN TO
LOS ANGELES COUNTY ENGINEER
403 Los Angeles County Engineering Bldg.

NOTE: ANY ADDITIONS OR CHANGES ON THIS SHEET MUST BE MADE OR CIRCLED IN RED INK, WITH DATE AND NAME OF PERSON MAKING CHANGE

Do not extend notes this side of this line.

F.B. 1941 Pg. 262 Job No. 2233 34 Division No. 11 Notes Red ____ Plotted ____ Profile
Survey of Hazelhurst Ave S.S. Date ____ No. ____ X-Sec.
Survey by Holmes Notes Kolesar Notes Chkd. ____ Checked ____
Indexed C. J. Gallo Date ____ Date ____ No. ____

STATION	B.S.	H.I.	F.S.	ELEV.	Lt	℄	Rt
BM AZ 449				5[illegible]3	BM AZ 449 - EL. 523.234 - FB 1941 - 117		
					Eastbury Ave S Covina Blvd - NE Cor.		
					Bt. Spk in ob 5' E. of E.C.R.		
04+83.6				5[illegible]6		℄	
				[illegible]10			25° edge pvmt
				52[illegible]76	40° edge pvmt		
04+92				5[illegible]7		℄	
				[illegible]5			25° pvmt
				52[illegible]6	40° pvmt		
14+00				52[illegible]1		℄	
				52[illegible]1			25° pvmt
				5[illegible]2	40° pvmt		
14+07				52[illegible]8		℄	edge gut
				52[illegible]3			25° edge x gut
				522[illegible]7	25° edge x gut		
14+10				52[illegible]2		℄	FL. x gut
				52[illegible]6			25° FL gut
				5[illegible]7	40° FL gut		
1412				52[illegible]5			25° Bot Ob
				52[illegible]1			25° Top "

76-L298 CE 307 3-61

PLEASE RETURN TO
LOS ANGELES COUNTY ENGINEER
403 LOS ANGELES COUNTY ENGINEERING BLDG.

NOTE: ANY ADDITIONS OR CHANGES ON THIS SHEET MUST BE MADE OR CIRCLED IN RED INK, WITH DATE AND NAME OF PERSON MAKING CHANGE.

Do not extend notes this side of this line.

STATION	B. S.	H. I.	F. S.	ELEV.	Lt	℄	Rt
[illegible]				523 41			25° Tp Cb
				522 88			25° Bot "
[illegible]				522 52			℄ edge x gut
				[illegible]			25° edge gut
				522 32	11' edge gut		
1+36				522 51			℄ [illegible]
				523 09			35 Point
1+ 43.5				522 47			℄
				522 30			11' edge gut
				522 15			13' Bot Cb
				[illegible]			13' Tp "
				523 11			20' P/L
1+46.7				522 46			℄ edge x gut
				522 62			21' edge x gut
				522 37	8' edge x gut		
1+49.7				522 43			℄ EL x gut
				522 50			35° Bot Cb
				523 18			35° Tp "
				522 16	13' Bot Cb		
				522 90	10' Tp "		

Profile Notes Red ____ Plotted ____ Job No. 223334 Division No. 11 F.B. 1941 Pg. 263
No. ____ Date ____ Date ____ Survey of Heathdale Ave S.S.
X-Sec. Notes Chkd. ____ Checked ____ Survey by Holmes Notes ____ Date ____
No. ____ Date ____ Date ____ Map No. ____ Indexed E. J. GALLI Date ____

76-L298 CE 307 3-61

PLEASE RETURN TO
LOS ANGELES COUNTY ENGINEER
403 LOS ANGELES COUNTY ENGINEERING BLDG.

NOTE: ANY ADDITIONS OR CHANGES ON THIS SHEET MUST BE MADE OR CIRCLED IN RED INK, WITH DATE AND NAME OF PERSON MAKING CHANGE

Do not extend notes this side of this line.

STATION	B. S.	H. I.	F. S.	ELEV.	Lt	℄	Rt
1+52.7				52[illegible] 54		℄	edge x gut
				5[illegible]			11° edge x gut
				5[illegible]	11° edge x gut		
1+60.8				52[illegible] 49	12° edge gut		
1+76.1				5[illegible]		℄	
				52[illegible] 38			6° Brk
				5[illegible] 8			11° edge gut
				52[illegible]			13° Bot Cb
				523 12			13° Tp "
				5[illegible]			20° P/L
1+89.4				52[illegible]			11° edge gut
2+00				523 [illegible]4		℄	
				523 16			6° Brk
				522 [illegible]8			11° edge gut
				522 [illegible]6			13° Bot Cb
				523 [illegible]4			13° Tp "
				523 [illegible]			20° P/L
				523 [illegible]	6° Brk		
				522 [illegible]	11° edge gut		
				522 7[illegible]	13° Bot Cb		
				523 3[illegible]	13° Tp "		
				523 [illegible]	20 P/L		

F. B. 1941 Pg. 264 Job No. 223334 Division No. 11 Notes Red Plotted Profile
Survey of Heathdale Ave S.S. Date Date No. X-Sec.
Survey by Holmes Notes Walsh Notes Chkd. Checked
Indexed G. J. GALLI Date Date Date No.

76-L298 CE 307 3-61

PLEASE RETURN TO
LOS ANGELES COUNTY ENGINEER
403 LOS ANGELES COUNTY ENGINEERING BLDG.

NOTE: ANY ADDITIONS OR CHANGES ON THIS SHEET MUST BE MADE OR CIRCLED IN RED INK, WITH DATE AND NAME OF PERSON MAKING CHANGE.

Do not extend notes this side of this line.

STATION	B. S.	H. I.	F. S.	ELEV.	Lt	℄	Rt
2+22.8				523 52		℄	
				523 37			6° Brk
				523 17			11² edge gut
				523 03			13° Bot cb
				523 51			13° Tp "
				523 9			20° P/L
				523 39	6° Brk		
				523 12	11² edge gut		
				523 03	13° Bot Cb		
				523 54	13° Tp "		
				524 0	20° P/L		
2+44.8				523 62		℄	
				523 55			7° Brk
				523 26			14° edge gut
				523 19			15⁴ Bot cb
				523 69			15⁴ Tp Cb
				524 0			22 P/L
				523 52	7° Brk		
				523 29	14² edge gut		
				523 18	15⁴ Bot Cb		
				523 68	15⁴ Tp "		
				523 90	22 P/L		

Profile No. ____ Notes Red ____ Plotted ____ Job No. 2233.34 Division No. 11 F.B. 1941 Pg. 265
Date ____ Date ____ Survey of Heathdale Ave SS
X-Sec. No. ____ Notes Chkd. ____ Checked ____ Survey by Holmes Notes Walsh Date 11-13-62
Date ____ Date ____ Map No. ____ Indexed E. J. GALLI Date ____

76-L298 CE 307 3-61

PLEASE RETURN TO
LOS ANGELES COUNTY ENGINEER
403 LOS ANGELES COUNTY ENGINEERING BLDG.

NOTE: ANY ADDITIONS OR CHANGES ON THIS SHEET MUST BE MADE OR CIRCLED IN RED INK, WITH DATE AND NAME OF PERSON MAKING CHANGE.

Do not extend notes this side of this line.

STATION	B. S.	H. I.	F. S.	ELEV.	Lt	℄ Rt
2+94				5[illegible] 11		℄
				524 17		13° Brr
				52[illegible] 67		25° edge gut
				523 59		27° Bot Cb
				[illegible]		27° Tp "
				521 2		34° P/L
				524 15	13° Brr	
				52[illegible] 22	25° edge gut	
				52[illegible] 54	27° Bot Cb	
				524 14	27° Tp "	
				52[illegible]	34° P/L	
3+01.00				52[illegible] 14		℄
3+15.0				5[illegible] 24		℄ Brr
3+27.8				52[illegible] 4		℄ edge gut
3+29°				5[illegible] 2		℄ Bot Cb
				52[illegible]		℄ Tp "
3+36°				52[illegible]		℄ P/L
BMAZ450				524 [illegible]	BMAZ450 - EL 524.481 - FB 1941 - 117	
					Eastbury Ave @ No end (Cul de sac)	
					Bt. Spk in cb 6°E. of ℄ prod	

F. B. 1941 Pg. 266 Job No. 2233.34 Division No. 11 Notes Red ____ Plotted ____ Profile ____
Survey of Heathdale Ave S.S. Date ____ Date ____ No. ____
Survey by Holmes Notes Walsh Notes Chkd. ____ Checked ____ X-Sec. ____
Indexed ____ Date ____ Date ____ No. ____

F.B. 1941 Pg. 267

Profile No. ____ Notes Red ____ Plotted ____ Job No. 2233.34 Division No. 11
Date ____ Date ____ Survey of Heathdale Ave S.S.
X-Sec. No. ____ Notes Chkd. ____ Checked ____ Survey by Helmes Notes Wolf Date 11-13-62
Date ____ Date ____ Map No. ____ Indexed ____ Date ____

C.I 2233.34
HEATHDALE AVE S.S.
CROSS-SECTION ON HEATHDALE AVE
FROM SOVINE BLVD (NO. SERVICE RD)
NO. TO END (CULDE SAC)

STATION	B.S.	H.I.	F.S.	ELEV.

NOTE: ANY ADDITIONS OR CHANGES ON THIS SHEET MUST BE MADE OR CIRCLED IN RED INK, WITH DATE AND NAME OF PERSON MAKING CHANGE.

PLEASE RETURN TO
LOS ANGELES COUNTY ENGINEER
403 Los Angeles County Engineering Bldg.

Do not extend notes this side of this line.

76-1 298 CE 307 3-61

76-L298 CE 307 3-61

PLEASE RETURN TO
LOS ANGELES COUNTY ENGINEER
403 LOS ANGELES COUNTY ENGINEERING BLDG.

NOTE: ANY ADDITIONS OR CHANGES ON THIS SHEET MUST BE MADE OR CIRCLED IN RED INK, WITH DATE AND NAME OF PERSON MAKING CHANGE

Do not extend notes this side of this line.

STATION	B. S.	H. I.	F. S.	ELEV.		
BM AZ 451				526.17	BM AZ 451 - EL 526.168 - FB 1941-117	
					Heathdale Ave & Covina Blvd - N.E. Cor.	
					Bt Spk in cb 6° E. of F.C.P.	
0+86.2				526.16		℄ Tp cb
				5[illegible].11		℄ Bot cb
				5[illegible].34		40° Tp Cb
				5[illegible].10		40° Bot "
				5[illegible].12	40° Tp cb	
				5[illegible].29	40 Bot Cb	
1+00				5[illegible]		℄ inter
				523.[illegible]2		40° pum[illegible]
				52[illegible]	40° pum[illegible]	
1+11±				52[illegible].17		℄ edge x gut
				52[illegible]		21° edge x gut
				52[illegible]	21° edge x gut	
1+14				52[illegible]		℄ F.L. x gut
				52[illegible]		40° Bot cb
				52[illegible].7		40 Tp "
				524.[illegible]	40° Bot cb.	
				52[illegible]	40° Tp "	

F. B. 1941 Pg. 268 Job No. 2233.34 Division No. 11 Notes Red Plotted Profile
Survey of Heathdale Ave S.S. Date Date No.
Survey by Holmes Notes Walsh Notes Chkd. Checked X-Sec.
Indexed S. J. GALLI Date Date Date No.

76-L298 CE 307 3-61

PLEASE RETURN TO
LOS ANGELES COUNTY ENGINEER
403 LOS ANGELES COUNTY ENGINEERING BLDG.

NOTE: ANY ADDITIONS OR CHANGES ON THIS SHEET MUST BE MADE OR CIRCLED IN RED INK, WITH DATE AND NAME OF PERSON MAKING CHANGE.

Do not extend notes this side of this line.

STATION	B. S.	H. I.	F. S.	ELEV.	Lt	℄	Rt
1+17.2				525 15		℄	edge x gut
				525 28			11° edge x gut
				525 08	11° edge x gut		
1+41.3				525 89		℄	
				525 82			6° Brk
				525 57			11' edge gut
				525 51			13' Bot Cb
				526 06			13' Tp "
				526 4			20° P/L
				525 80	6° Brk		
				525 62	11° edge gut		
				525 55	13° Bot Cb		
				526 05	13° Tp "		
				526 3	20° P/L		
1+56				525 79			11° edge gut
				525 87	11° edge gut		
2+00				526 67		℄	
				526 49			6° Brk
				526 20			11°
				526 15			13° Bot Cb
				526 74			13° Tp "
				526 9			20 P/L

Profile No. ____ Notes Red ____ Plotted ____ Job No. 2233.34 Division No. 11 F.B. 1541 Pg. 269
X-Sec. No. ____ Date ____ Date ____ Survey of Hoz Hoble Ave S.S.
Notes Chkd. ____ Checked ____ Survey by Holmes Notes Wolf Date 11-13-62
Date ____ Date ____ Map No. ____ Indexed G. J. GALLI Date ____

76-L298 CE 307 3-61

PLEASE RETURN TO
LOS ANGELES COUNTY ENGINEER
403 LOS ANGELES COUNTY ENGINEERING BLDG.

NOTE: ANY ADDITIONS OR CHANGES ON THIS SHEET MUST BE MADE OR CIRCLED IN RED INK. WITH DATE AND NAME OF PERSON MAKING CHANGE

Do not extend notes this side of this line.

STATION	B. S.	H. I.	F. S.	ELEV.	Lt	℄	Rt
2+00				52[illegible]55	6° Brk		
				52[illegible]72	11⁸ edge gut		
				52[illegible]3	13° Bot Cb		
				52[illegible]66	13° Tp Cb		
				52[illegible]0	20° P/L		
2+11.8				52[illegible]78		℄	
				52[illegible]8			6° Brk
				52[illegible]9			11⁸ edge gut
				52[illegible]7			13° Bot Cb
				52[illegible]6			13° Tp Cb
				5270			20° P/L
				52[illegible]8	6° Brk		
				52[illegible]7	11⁸ edge gut		
				52[illegible]2	13° Bot cb		
				52[illegible]8	13° Tp cb		
				5270	20° P/L		
2+36				52[illegible]1		℄	
				52[illegible]			8° Brk
				52[illegible]			14⁶ edge gut
				526[illegible]			15⁸ Bot cb
				526[illegible]			15⁸ Tp "
				521[illegible]			22° P/L

F. B. 1941 Pg. 270 Job No. 22334 Division No. 11 Notes Red ____ Plotted ____ Profile ____
Survey of Heathdale Ave S.S. Date ____ Date ____ No. ____
Survey by Palmer Notes Walsh Notes Chkd. ____ Checked ____ X-Sec. ____
Indexed C. J. GALL Date ____ Date ____ No. ____

76-L298 CE 307 3-61

PLEASE RETURN TO
LOS ANGELES COUNTY ENGINEER
403 LOS ANGELES COUNTY ENGINEERING BLDG.

NOTE: ANY ADDITIONS OR CHANGES ON THIS SHEET MUST BE MADE OR CIRCLED IN RED INK. WITH DATE AND NAME OF PERSON MAKING CHANGE.

Do not extend notes this side of this line.

STATION	B. S.	H. I.	F. S.	ELEV.	Lt	℄	Rt
2+36				526 [illegible]	8° Brk		
				526 60	14.6 edge gut		
				526 56	15.8 Bot cb		
				527 35	15.8 Tp "		
				527 3	22.0 P/L		
2+84				527 66		℄	
				527 52			13° Brk
				527 02			26' edge gut
				52[illegible]			27.3 Bot Cb
				[illegible]7 47			27.3 Tp "
				527 [illegible]			34° P/L
				527 52	13° Brk		
				527 02	26' edge gut		
				526 93	27.3 Bot cb		
				527 45	27.3 Tp "		
				527 8	34° P/L		
2+90.93				527 66		℄	
3+04				527 73		℄	Brk
3+17[illegible]				527 39		℄	edge gut
3+[illegible] 18[illegible]				527 30		℄	Bot cb
3+[illegible] 18[illegible]				527 77		℄	Tp cb

Profile Notes Red ____ Plotted ____ Job No. 2233.04 Division No. 4
No. ____ Date ____ Date ____ Survey of Hoa Hdale Ave S.S.
X-Sec. Notes Chkd. ____ Checked ____ Survey by Holmes Notes [illegible] Date 11-13-62
No. ____ Date ____ Date ____ Map No. ____ Indexed E. J. GALLI Date ____

F.B. 1541 Pg. 371

F.B. 1341 Pg. 272 Job No. 223334 Division No. 11 Notes Red ____ Plotted ____ Profile

Survey of Heathdale Ave S.S. Date ____ Date ____ No. ____

Survey by [illegible] Notes Walsh Notes Chkd. ____ Checked ____ X-Sec.

Indexed C. J. GATTI Date ____ Date ____ Date ____ No. ____

76-L298 CE 307 3-61

PLEASE RETURN TO

LOS ANGELES COUNTY ENGINEER

403 LOS ANGELES COUNTY ENGINEERING BLDG.

NOTE: ANY ADDITIONS OR CHANGES ON THIS SHEET MUST BE MADE OR CIRCLED IN RED INK, WITH DATE AND NAME OF PERSON MAKING CHANGE

Do not extend notes this side of this line.

STATION	B.S.	H.I.	F.S.	ELEV.	Lt	℄	Rt
3425 BM AI 452				521.75	BM AI 452 - EL 527.751 - FB 1341-118 Heathdale Ave - N. [illegible] @ [illegible] Sec. Bt Sph in ab 10' E of ℄ Prod	℄ P/L	

F.B. 1841 Pg. 273

Profile No. | Notes Red | Plotted | Job No. 2233.34 | Division No. 11
Date | Date | Survey of Heathdale Ave S.S.
X-Sec. No. | Notes Chkd. | Checked | Survey by Helmick | Notes Walsh | Date 11-13-62
Date | Date | Map No. | Indexed R. J. GALLI | Date NOV 21 62

O.I. 2233.34

HEATHDALE AVE. S.S.

CROSS SECTIONS ON LARKIN DR

FROM COVINA BLVD No. to end (could be sm)

STATION	B.S.	H.I.	F.S.	ELEV.

NOTE: ANY ADDITIONS OR CHANGES ON THIS SHEET MUST BE MADE OR CIRCLED IN RED INK, WITH DATE AND NAME OF PERSON MAKING CHANGE.

PLEASE RETURN TO
LOS ANGELES COUNTY ENGINEER
403 LOS ANGELES COUNTY ENGINEERING BLDG.

Do not extend notes this side of this line.

76-L 298 CE 307 3-61

76-L298 CE 307 3-61

PLEASE RETURN TO
LOS ANGELES COUNTY ENGINEER
403 Los Angeles County Engineering Bldg.

NOTE: ANY ADDITIONS OR CHANGES ON THIS SHEET MUST BE MADE OR CIRCLED IN RED INK, WITH DATE AND NAME OF PERSON MAKING CHANGE

Do not extend notes this side of this line.

F. B. 1941 Pg. 114 Job No. 22334 Division No. 11 Notes Red Plotted Profile
Survey of Hollywood Ave. Date Date No. X-Sec.
Survey by H.P.C. Notes Wasson Notes Chkd. Checked No.
Indexed C. J. GALLI Date Date Date

STATION	B. S.	H. I.	F. S.	ELEV.	Lt	℄	Rt
BMAZ453				[illegible]	BMAZ453 - EL 528	828	FB1941-118
					Larkin Dr & Covina	Blvd - N.E. Cor	
					BY Spk in ob - 3' E. of LCP		
0+88				52[illegible]72		℄ edge x gut	
				52[illegible]2		24 ℄ edge gut	
				52[illegible]1	25[illegible] edge gut		
1+00				51[illegible]1		℄ INTER	
				52[illegible]3		19[illegible] pvmt	
				52[illegible]3	39[illegible] pvmt		
1+01.7				52[illegible]12		19[illegible] edge gut	
1+03.7				52[illegible]5		19[illegible] Bot Ob	
				52[illegible]15		19[illegible] Tp "	
1+08				52[illegible]10		11[illegible] edge gut	
1+10.2				52[illegible]5		13[illegible] Bot Ob	
				52[illegible]13		13[illegible] Tp "	
1+11				52[illegible]1		℄ edge gut	
				52[illegible]2		78 edge gut	
1+11.5				52[illegible]4	33[illegible] edge gut		
1+14[illegible]				52[illegible]5	39[illegible] edge gut		
				52[illegible]1		℄ EL. x gut	
				52[illegible]24		25 " "	
				52[illegible]7	35[illegible] Bot Ob		
				52[illegible]3	35[illegible] Tp Ob		

76-L298 CE 307 3-61

PLEASE RETURN TO
LOS ANGELES COUNTY ENGINEER
403 LOS ANGELES COUNTY ENGINEERING BLDG.

NOTE: ANY ADDITIONS OR CHANGES ON THIS SHEET MUST BE MADE OR CIRCLED IN RED INK. WITH DATE AND NAME OF PERSON MAKING CHANGE.

Do not extend notes this side of this line.

STATION	B. S.	H. I.	F. S.	ELEV.	Lt	℄	Rt
1+17				528 24		℄	edge x gut
				528 38			8 8 edge gut
				528 12	11 3 edge gut		
1+20				528 33			11 9 edge gut
1+40 2				528 86		℄	
				528 74	6° Brk		
				528 48	11° edge gut		
				528 45	13° Bot Cb		
				528 97	13° Tp "		
				529 2	20° P/L		
1+54.9				528 75	11.8 edge gut		
2+00				529 57		℄	
				529 45			6° Brk
				529 15			11 8 edge gut
				529 07			13° Bot Cb
				529 53			13° Tp "
				529 9			20° P/L
				529 42	6° Brk		
				529 22	11 8 edge gut		
				529 12	13° Bot Cb		
				529 07	13° Tp "		
				529.9	20° P/L		

Profile Notes Red ____ Plotted ____ Job No. 223334 Division No. 11 F.B. 1941 Pg. 275
No. ____ Date ____ Date ____ Survey of Heathdale Ave. S.S.
X-Sec. Notes Chkd. ____ Checked ____ Survey by Holzmer Notes Wolfsh Date 11-13-62
No. ____ Date ____ Date ____ Map No. ____ Indexed J. GALLI Date ____

76-L298 CE 307 3-61

PLEASE RETURN TO
LOS ANGELES COUNTY ENGINEER
403 LOS ANGELES COUNTY ENGINEERING BLDG.

NOTE: ANY ADDITIONS OR CHANGES ON THIS SHEET MUST BE MADE OR CIRCLED IN RED INK, WITH DATE AND NAME OF PERSON MAKING CHANGE

Do not extend notes this side of this line.

STATION	B. S.	H. I.	F. S.	ELEV.	Lt	℄	Rt
				5[illegible]06		℄	
2+40.3				5[illegible]91			6° Brk
				5[illegible]60			11⁸ edge gut
				5[illegible]48			13° Bot Cb
				5[illegible]			13° Tp
				5[illegible]			20° P/L
				5[illegible]3	6° Brk		
				5[illegible]	11⁸ edge gut		
				5[illegible]	13° Bot Cb		
				[illegible]	13° Tp Cb		
				[illegible]	20° P/L		
2+61.3				[illegible]		℄	
				53[illegible]3			8° Brk
				5[illegible]3			14⁵ edge gut
				5[illegible]			15° Bot Cb
				53[illegible]21			15° Tp Cb
				5[illegible]			22° P/L
				5[illegible]5	8° Brk		
				5[illegible]	14⁵ edge gut		
				5[illegible]	15° Bot Cb		
				53[illegible]	15° Tp Cb		
				5[illegible]	22° P/L		

F.B. 1941 Pg. 276 Job No. 223334 Division No. 11 Notes Red ____ Plotted ____ Profile ____
Survey of Heathdale Ave S.S. Date ____ Date ____ No. ____
Survey by Holmes Notes Walsh Notes Chkd. ____ Checked ____ X-Sec. ____
Indexed E. J. GALLI Date ____ Date ____ Date ____ No. ____

76-L298 CE 307 3-61

PLEASE RETURN TO
LOS ANGELES COUNTY ENGINEER
403 LOS ANGELES COUNTY ENGINEERING BLDG.

NOTE: ANY ADDITIONS OR CHANGES ON THIS SHEET MUST BE MADE OR CIRCLED IN RED INK. WITH DATE AND NAME OF PERSON MAKING CHANGE.

Do not extend notes this side of this line.

STATION	B. S.	H. I.	F. S.	ELEV.	Lt	℄	Rt
31[illegible]				530 70		℄	
				530 48			12° Brk
				530 18			23[illegible] edge gut
				530 10			24° Bot [illegible]
				530 [illegible]			24° Tp [illegible]
				530 [illegible]			31° P/L
				530 63	12° Brk		
				530 21	23[illegible] edge gut		
				530 [illegible]	24[illegible] Bot cb		
				530 58	24[illegible] Tp "		
				530 [illegible]	31° P/L		
34 10.1				530 78		℄	
				530 62			13° Brk
				530 30			25[illegible] edge gut
				530 22			27° Bot cb
				530 71			27° Tp cb
				530 9			34° P/L
				530 68	13° Brk		
				530 27	25[illegible] edge gut		
				530 16	27° Bot cb		
				530 73	27° Tp "		
				531 1	34° P/L		

Profile Notes Red ____ Plotted ____ Job No. 2233.34 Division No. 11 F.B. 1941 Pg. 271
No. ____ Date ____ Date ____ Survey of Heathdale Ave S.S.
X-Sec. Notes Chkd. ____ Checked ____ Survey by Helmes Notes Walsh Date 11-13-62
No. ____ Date ____ Date ____ Map No. ____ Indexed C. J. GAUL Date ____

F.B. 1541 Pg. 78 Job No. 223334 Division No. 11 Notes Red _____ Plotted _____ Profile

Survey of Heathdale Ave S.S. Date _____ Date _____ No. _____

Survey by Holmes Notes Welsh Notes Chkd. _____ Checked _____ X-Sec.

Indexed [redacted] Date _____ Date _____ Date _____ No. _____

STATION	B.S.	H.I.	F.S.	ELEV.		

76-L 38 CE 307 3-61

PLEASE RETURN TO

LOS ANGELES COUNTY ENGINEER

403 Los Angeles County Engineering Bldg.

Do not extend notes this side of this line.

NOTE: ANY ADDITIONS OR CHANGES ON THIS SHEET MUST BE MADE OR CIRCLED IN RED INK, WITH DATE AND NAME OF PERSON MAKING CHANGE

PWFB 1431

Notes Ck'd by	Survey of Heathdale SS
Map No.	JN 2233 34 Tape 0212 Std 68 °F
Office Work	Surveyed by Holmes
Checked	Notes Walsh Date 12-13-62
Date	Indexed R. J. GAUT DEC 18 '62

F. B. ~~1844~~ PG. ~~279~~

581

C-9

WS 97

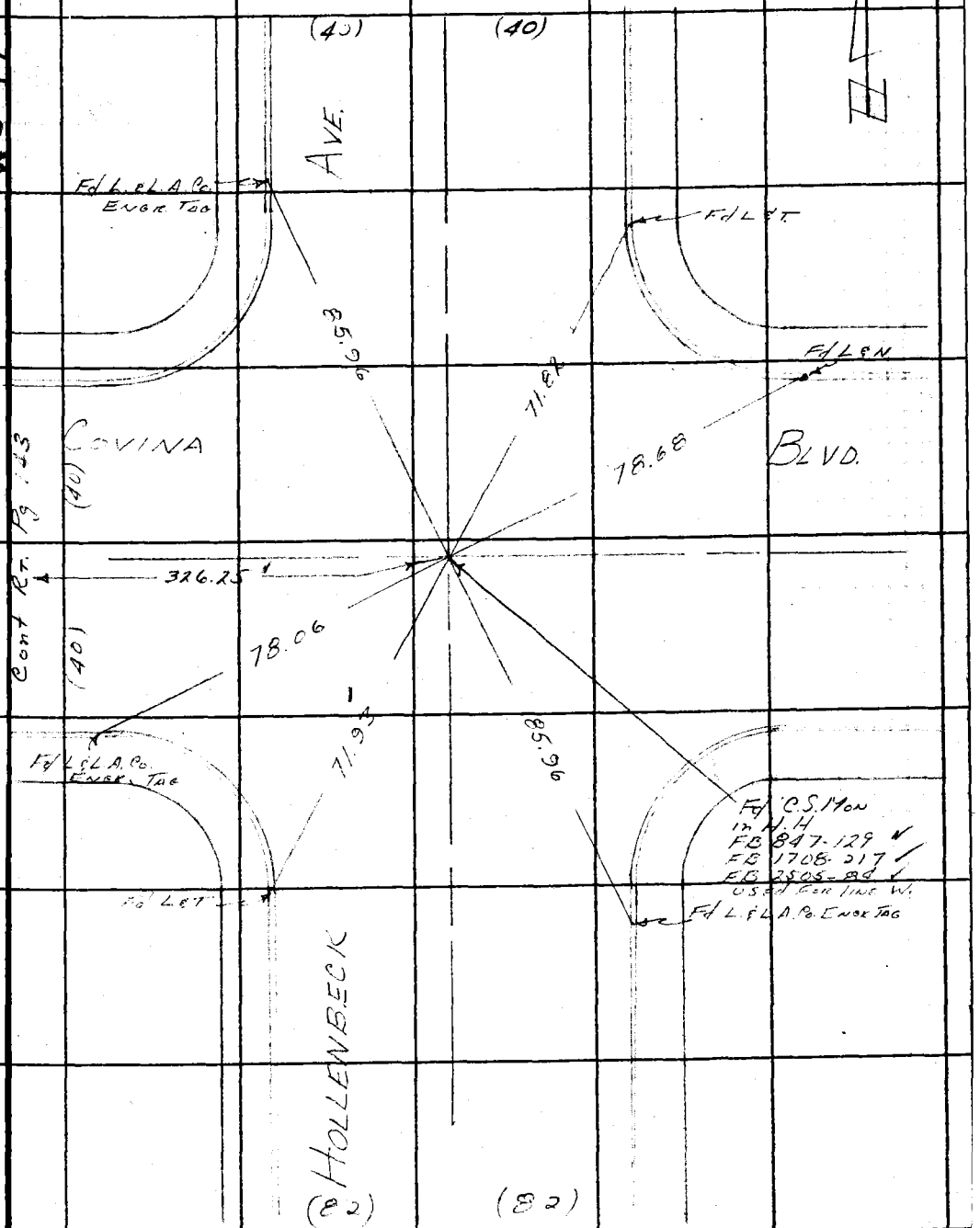

Note: Any Additions or Changes on This Sheet Must be Made or Circled in Red Ink With Date and Name of Person Making Change.

Do not extend this side of this line.

PLEASE RETURN TO
LOS ANGELES COUNTY ENGINEER
403 LOS ANGELES COUNTY ENGINEERING BLDG.

76F3095 CE # 310 3-61

PWFB 1431

F. B. 221 PG. 200
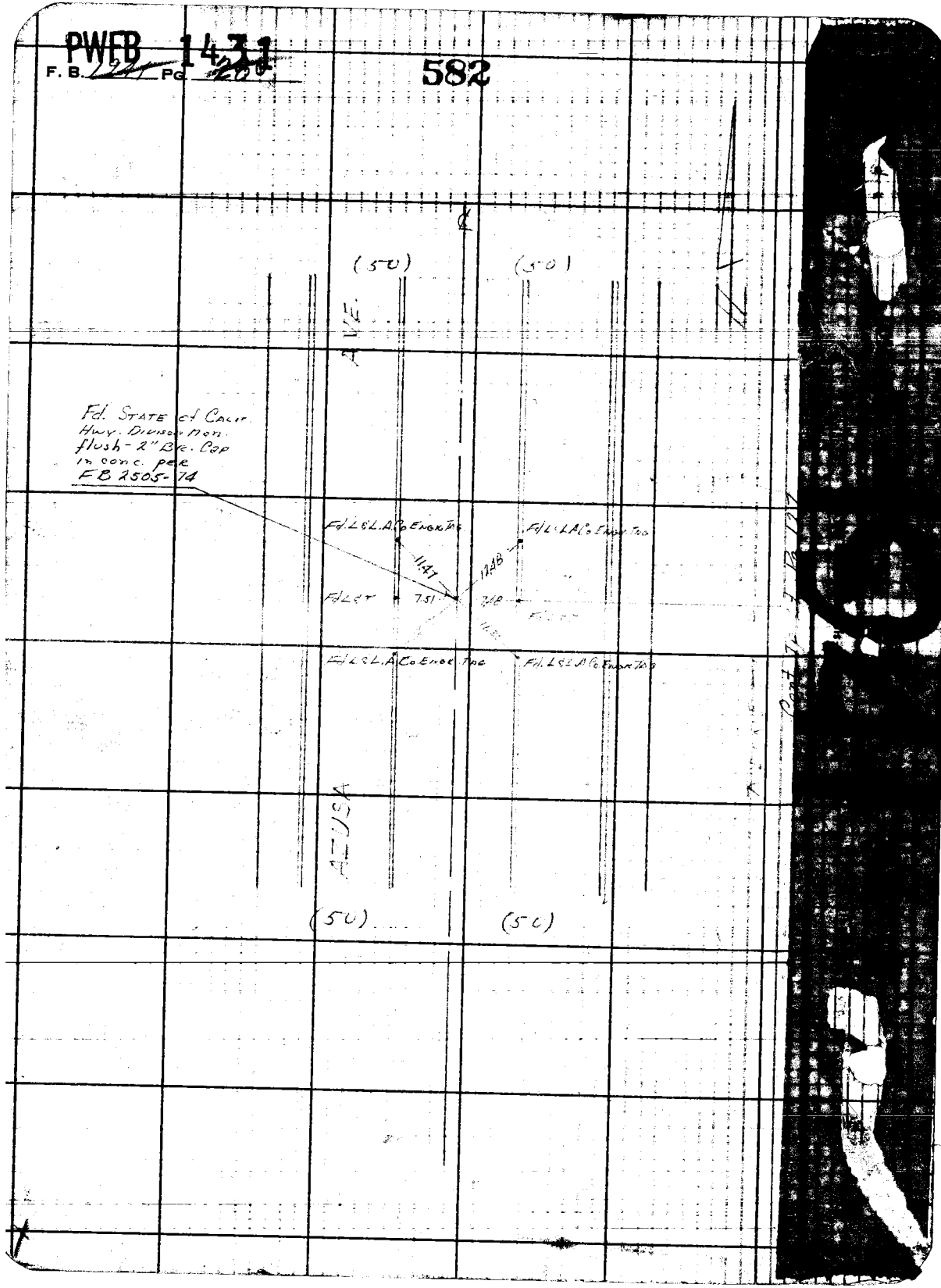
582