1943

INDEX TO F.B. 1943

DATE	J.N.	DESCRIPTION	NOTES	PAGES
		C.I. 1714.14 144th Street		
6-54	1714.14	BENCH LEVEL CIRCUIT	B.M.'s	5-8
"	"	DISTRICT CENTERLINE SURVEY	C.L.	19-32
"	"	ROSECRANS AVE. (S. side) Isis Ave. to Hindry Ave.	Topog.	41-42
			X-sects	43-48
"	"	144th Street " "	Topog.	49-52
			X-sects	53-58
"	"	145th Street Hindry Ave. to Isis Ave.	Topog.	59-61
			X-sects	63-68
"	"	146th Street " "	Topog.	69-71
			X-sects	73-78
"	"	Isis Ave. 145th St. to Rosecrans Ave.	Topog.	79-81
		" "	X-sects	83-88
"	"	Hindry Ave. N'ly Line of S.C. Edison Co R/W to 145th St.	Topog.	89-91
		" " " " "	X-sects	93-98
"	"	Sewer Easement Compton Blvd. to Prol. of E. Line of Hindry Ave.	Topog.	99-100
			X-sects	101-105
"	"	147th Street Hindry Ave. to 300' W'ly on 147th St.	X-sects	107-108
			Topog.	109-110
7-54	"	HINDRY ST. 144th St. to N.E. Corner of Lot 38, Tr. 7191	X-sects	111-113
			X-sects	115-118
4-55	"	Sewer Easement pickup Sta. 16+00 to Sta. 17+00	B.M.'s	119-122
8-55	"	BENCH LEVEL CIRCUIT	Topog.	123-124
"	"	Sewer Easement Compton Blvd. to C.L. Prod. of 147th St.	X-sects	125-129
"	"	" (147th St. Prod.) C.L. Isis Ave. Prod. to 400' E'ly	X-sects	131-133

(OVER)

Notes Ck'd by _____
Map No. _____
Office Work _____
Checked _____
Core _____

Survey of _____
JN _____ Tape _____ Std _____ °F
Surveyed by _____
Notes _____ Date _____
Indexed _____

F.B. _____ PG. _____

Incorporated Feb 27

INDEX TO F.B. 1943 (CONT'D.)

F.B. ____ PG. ____

DATE	J.N.	DESCRIPTION	NOTES	PAGES
		C.I. 1875.14 PACIFIC STREET		
2-56	1875.14	BENCH LEVEL CIRCUIT	B.M.'s	135-143
3-56	"	DISTRICT CENTERLINE SURVEY	C.L.	149-161
"	"	AVALON BLVD. Bond St. to 1st Alley S. of Sepulveda Blvd.	Topog.	167-170
			X-sects	171-178
"	"	REALTY ST. Avalon Blvd. to Broad St.	Topog.	179-180
			X-sects	181-184
"	"	PACIFIC ST. " "	Topog.	185-186
			X-sects	187-190
"	"	LINCOLN ST. " "	Topog.	191-192
			X-sects	193-195
"	"	1st ALLEY S. OF SEPULVEDA " "	Topog.	197-198
			X-sects	199-202
4-56	"	BOND ST. Fries St. to Avalon Blvd.	Topog.	203-204
			X-sects	205-218
5-56	"	S.S.M.H. LOCATIONS & ELEV'S		213-217
		C.I. 2265.14 121 ST. ST.		
6/63	2265.14	121 ST. ST.--FROM 100'± W. OF NORMANDIE AVE E'LY TO 500' E. & ON NORMANDIE AVE FROM 100' N. OF 121 ST. ST. TO 200'± S.	TOPOG	220-223
"	"	~~121 ST. ST.---200'± W. OF NORMANDIE AVE TO 400'± E. OF NORMANDIE AVE~~	X-SEC	~~226-230~~
"	"	NORMANDIE AVE---200'± N. of 121 ST. ST. TO 200'± S. OF 121 ST. ST.	"	232-236
8-63	"	LOC. PLUMBING OUTLETS ON NORMANDIE AVE	OUTLETS	239-242
"	"	EL. " " " " "	EL. "	244-248

Do not extend notes this side of this line.

RETURN TO
LOS ANGELES COUNTY ENGINEER
700 LOS ANGELES COUNTY ENGINEERING BLDG.

Note: Any Additions or Changes on This Sheet Must be Made or Circled in Red Ink With Date and Name of Person Making Change.

F.B. 1943 Pg. 5

NOTES RED. _____ JOB NO 1714.14 SURVEY OF 144TH STREET

DATE _____ SURVEY BY J. MUSLIN

NOTES CHKD. _____ NOTES BY J.M. DATE 6-1-54

DATE _____ INDEXED E. C. Johnson DATE OCT 29 '57

C.I. 1714.14

144TH STREET

BENCH LEVELS

CIRCUIT #1

indexed 7-13-59

J. MUSLIN
J. GREGORY
T. OHASHI
W.A. MOODY MAN

DESCRIPTION	ADJ. ELEV.	3RD RUN	2ND RUN	DIFF.	1ST RUN	B.M.

Do not extend notes this side of this line

NOTE: ANY ADDITIONS OR CHANGES ON THIS SHEET MUST BE MADE OR CIRCLED IN RED INK, WITH DATE AND NAME OF PERSON MAKING CHANGE.

PLEASE RETURN TO
LOS ANGELES COUNTY SURVEYOR
725 LOS ANGELES COUNTY ENGINEERING BLDG.

765420 353 3-51

769420 353 3-51

PLEASE RETURN TO
LOS ANGELES COUNTY SURVEYOR
725 LOS ANGELES COUNTY ENGINEERING BLDG.

NOTE: ANY ADDITIONS OR CHANGES ON THIS SHEET MUST BE MADE OR CIRCLED IN RED INK, WITH DATE AND NAME OF PERSON MAKING CHANGE.

Do not extend notes this side of this line

JOB NO. 17414 SURVEY OF 144TH ST.
SURVEY BY J. MUSKIN
NOTES BY J. M. DATE 6-1-54
INDEXED J. C. Johnson DATE
NOTES RED. DATE
NOTES CHKD. DATE

F.B. 1983 PG. 6

B.M.	1ST RUN	DIFF.	2ND RUN	3RD RUN	ADJ. ELEV.	DESCRIPTION
(Fd)						
B.M. KV-18	78.974				78.974	B.M. KV-18 ELEV. 78.974 F.B. 1922-18
+	3.461		3.403			ROSECRANS & ISIS ST. S.E. COR. BT. SPK. IN
⊼	82.435	-1.935	-1.938		-1.9375	CONC. HEADWALL OF STORM DRAIN
−	5.396		5.341			
T.P.	77.039					T.P. BT. SPK. IN RMT. E. SIDE ISIS ST.
+	5.731		5.690			
⊼	82.770	+0.646	+0.642		+0.6440	
−	5.085		5.048		77.683	
(Fd)					~~77.6805~~	
B.M. KV-19	77.685					B.M. K.V.-19 ELEV 77.683 F.B. 1922-19
+	4.191	-1.691	4.234			ISIS ST. (E. SIDE) 75'± S. OF 144TH ST. BT. SPK
⊼	81.876	-1.698	-1.691		-1.6910	IN CONC. BASE OF N.W. COR. FENCE POST.
−	5.882		5.925			
T.P.	75.994					T.P. BT. SPK. IN RMT. N. SIDE 144TH ST.
+	6.027		5.982			
⊼	82.021	+3.247	+3.244		+3.2455	
−	2.780		2.738			
T.P.	79.241					T.P. BT. SPK. IN RMT. N. SIDE 144TH ST.
+	7.033		6.991			
⊼	86.274	+3.153	+3.154		+3.1535	
−	3.880		3.837		82.389	
(SET)					~~82.3885~~	
B.M. KV-46	82.394					B.M. K.V.-46 144TH ST. & HINDRY AVE. N.W.
+	2.770	-4.452	2.807			COR. BT. SPK. IN S.W. COR. OF WALK TO NO. 5301
⊼	85.164	~~-4.412~~	-4.453		-4.4525	
−	7.222		7.260			
T.P.	77.942					
+	2.881		2.853			
⊼	80.823	-1.539	-1.538		-1.5385	
−	4.420		4.391		76.398	
(SET)					~~76.3975~~	
B.M. KV-47	76.403					SEE NEXT PG. FOR DESCRIPTION

76S420 353 3-51

PLEASE RETURN TO
LOS ANGELES COUNTY SURVEYOR
725 LOS ANGELES COUNTY ENGINEERING BLDG.

NOTE: ANY ADDITIONS OR CHANGES ON THIS SHEET MUST BE MADE OR CIRCLED IN RED INK, WITH DATE AND NAME OF PERSON MAKING CHANGE.

Do not extend notes this side of this line

B.M.	1ST RUN	DIFF.	2ND RUN	3RD RUN	ADJ. ELEV.	DESCRIPTION
B.M. KV-47	76.403				~~76.3975~~	B.M. KV-47 HINDRY AVE & 145TH ST. N.W. COR.
+	1.680		1.640		76.398	BT. SPK. IN CONC. STEP TO HO. #5303
⊼	78.083	-4.631	-4.630		-4.6305	
−	6.311		6.270			
T. P	71.772					T.P. BT. SPK. IN PVMT. E. SIDE HINDRY AVE
+	3.531		3.475			
⊼	75.303	-0.689	-0.688		-0.6885	
−	4.220		4.163		71.079	
B.M. KV-48	71.083				~~71.0785~~	B.M. KV-48 146TH ST. (S. SIDE) 105'± W. OF
+	5.279		5.232			HINDRY AVE. BT. SPK IN N.W. COR. CONC.
⊼	76.362	+0.809	+0.809		+0.8090	STEP TO HO. #5306
−	4.470		4.423			
T. P.	71.892					T.P. BT. SPK. IN PVMT. S. SIDE 146TH ST.
+	6.895		6.852			
⊼	78.787	+3.073	+3.071		+3.0720	
−	3.822		3.781			
T.P.	74.965					T.P. - BT. SPK. IN PVMT. S. SIDE 146TH ST.
+	6.884		6.783			
⊼	81.849	+3.625	3.623		+3.6240	
−	3.259		3.160		78.584	
B.M. KV-21	78.590				~~78.5835~~	B.M. KV-21 ELEV 78.584 F.B. 1922-19
+	5.253		5.210			NORTH SIDE R.R. 20' W. OF ℄ PROD. OF 1515 ST. &
⊼	83.843	-1.130	-1.131		-1.1305	169'± S. OF ℄ 146TH ST. BT. SPK. & T. IN T.E.
−	6.383		6.341			
T.P.	77.460					T.P. BT. SPK. IN PVMT. W. SIDE 1515 ST.
+	4.532		4.491			
⊼	81.992	+1.508	+1.506		+1.5070	
−	3.024		2.985		78.961	
B.M. KV-20	78.968				~~78.9660~~	B.M. KV-20 ELEV 78.961 F.B. 1922-19
						1515 AVE & 145TH ST. N.E. COR. BT. SPK. & T. IN
						IN COR. FENCE POST.

NOTES RED. _____ JOB NO. 1714.14 SURVEY OF 144TH ST.
DATE _____ SURVEY BY J. MUSLIN
NOTES CHKD. _____ NOTES BY J.M. DATE 6-1-54
DATE _____ INDEXED C. Johnson DATE _____

F. B. 1993 Pg. 8

JOB NO. 1719.14 SURVEY OF 144TH ST NOTES RED.
SURVEY BY J. MUSLIN DATE
NOTES BY J. M. DATE 6-1-54 NOTES CHKD.
INDEXED A. C. Johnson DATE DATE

B.M.	1ST RUN	DIFF.	2ND RUN	3RD RUN	ADJ. ELEV.	DESCRIPTION

765420 353 8-51

PLEASE RETURN TO
LOS ANGELES COUNTY SURVEYOR
725 LOS ANGELES COUNTY ENGINEERING BLDG.

NOTE: ANY ADDITIONS OR CHANGES ON THIS SHEET MUST BE MADE OR CIRCLED IN RED INK, WITH DATE AND NAME OF PERSON MAKING CHANGE.

Do not extend notes this side of this line

PWEB 0717 875

Notes Ck'd by C. J. GAIII	Survey of 144TH STREET
Map No.	W. O. 0303.00 Tape No. 0163 St'd. 68 °F
Office Work	Surveyed by J. MUSLIN
Checked	Notes J.M. Date 6-3-54
Date	Indexed A. C. Johnson 7-2-54

F.B. 1943 Pg. 49

JN. 0303.00

144TH STREET

CENTER LINE SURVEY

J. MUSLIN
J. GREGORY
O. OHASHI
W.A. MOODYMAN

Note: Any Additions or Changes on This Sheet Must be Made or Circled in Red Ink With Date and Name of Person Making Change.

Do not extend notes this side of this line.

RETURN TO
LOS ANGELES COUNTY SURVEYOR
726 LOS ANGELES COUNTY
ENGINEERING BLDG.

76FB0GS 247 4-53

PWEB 0717 876

F. B. 943 Pg. 20

INDEX MAP - 144TH ST.
C.I. 1714.14

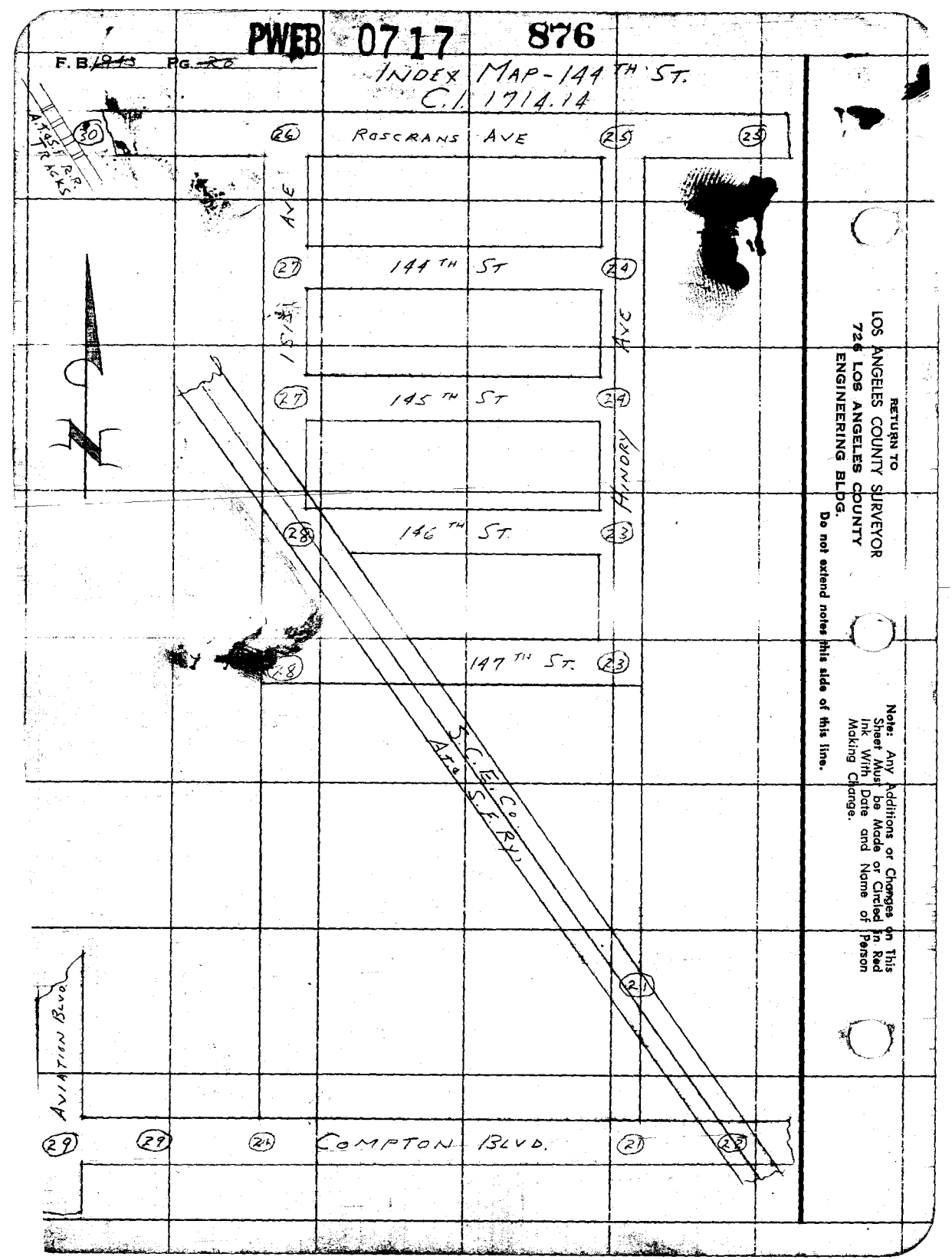

RETURN TO
LOS ANGELES COUNTY SURVEYOR
726 LOS ANGELES COUNTY
ENGINEERING BLDG.

Do not extend notes this side of this line.

Note: Any Additions or Changes on This Sheet Must be Made or Circled in Red Ink With Date and Name of Person Making Change.

PMCB 07 17 877,878.

Notes Ck'd by C. J. GALLI
Map No.
Office Work
Checked
Date

Survey of 144th ST.
W. O. [illegible] Tape No. 0162 Sr'd. 68 °F
Surveyed by J. MUSLIN
Notes J.M. Date 6-9-54
Indexed C. Johnson

F.B. 2943 Pg.
To Bot. Pg. 23

To Bot. Pg. 28

SET 3/4" I.P. Cem. Flush DN. 18"

(100') A.T.&S.F. (100')

41° 30' C.C.E.

896.81

2217.62 @ T 8°
= 2217.62

@ 132° 30' 29"
@ 312° 30' 58"
@ 42° 30' 29"
@ 222° 30' 58"
@ 72° 30' 29"
@ 252° 30' 58"
@ 102° 30' 29"
@ 282° 30' 58"

1634.98

1824.4 CALC.

47° 30' 40"
@ 191° 02' 20"
47° 30' 35"

@ 285° 03' 40"
47° 30' 36"

FD. BT SPK & TIN R.R. T.E. PER F.D. 856-215

FD. 3/4" I.P. PER. F.B. 856-215 KNOCKED OVER REPLACED WITH 3/4" I.P. DN. 18" BY. INTER.

1399.13 (120')

81.96

R.R. SPK & TIE SET IN R.R. TIE

941.61

941.62 L.F. @ T-22°
= 941.61

132.89

132.89 LEVEL @ T-66°

@ 90° 00' 50"
@ 360° 03' 20"
90° 00' 50"

@ 160° 05' 00"
90° 00' 50"

@ 89° 59' 40"
@ 359° 58' 20"
89° 59' 35"

@ 179° 57' 30"
89° 59' 35"

132.91
= 132.89

90°
90° 00' 45"

25" 35"

89°

660.92'

661.08'

660.92'

FD. C. SPK W.L.T. 0.07

(20')

COMPTON BLVD

To Rt. Pg. 29

To Lt. Pg. 22

FD. 3/4" I.P. PLUG L.T. DN. 3" PER. F.B. 856-216
SET 4-2" TAN. BT. SPK & TINS

RESET 3/4" I.P. PLUG L.T. DN. 18" BY PROPORTION PER. F.B. 856-215
SET 4-2" TAN. BT. SPK. TINS

661.09 LEVEL @ T-66°
661.08

660.92 LEVEL @ T-66°
661.08

Note: Any Additions or Changes on This Sheet Must be Made in Red Ink With Date and Name of Person Making Change.

Do not extend notes this side of this line.

RETURN TO
LOS ANGELES COUNTY SURVEYOR
726 LOS ANGELES COUNTY
ENGINEERING BLDG.

78 PMCB 847 4-58

PWFB 0717 879

F.B. Pg.

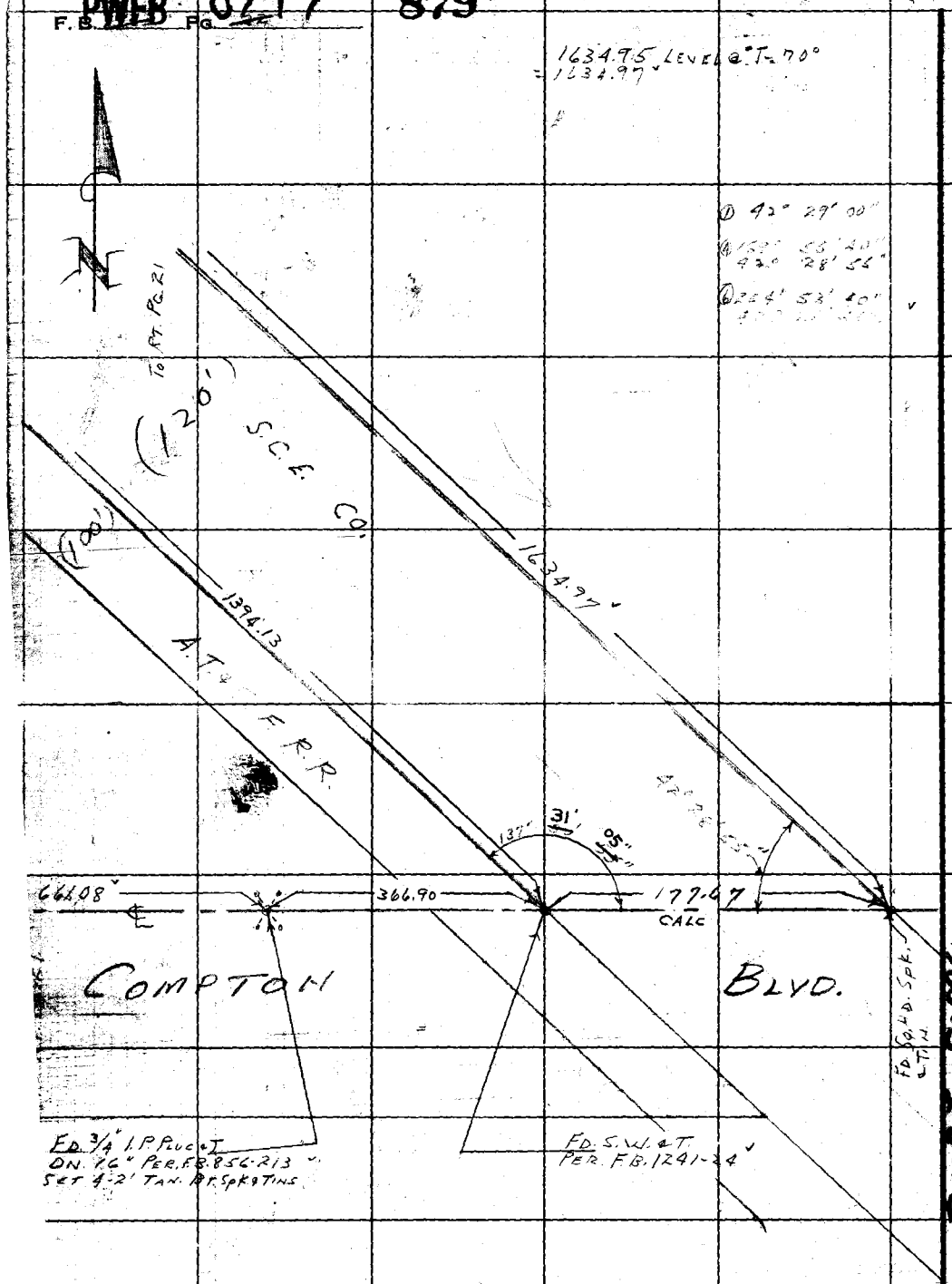

RETURN TO
LOS ANGELES COUNTY SURVEYOR
726 LOS ANGELES COUNTY
ENGINEERING BLDG.

Do not extend notes this side of this line.

Note: Any Additions or Changes on This Sheet Must be Made or Circled in Red Ink With Date and Name of Person Making Change.

W-S-25-C-2

PWFB 0717 880

Notes Ck'd by C. I. GRILL	Survey of 144TH ST
Map No.	W. O. 03031 Tape No. 0163 St'd. 68 °F
Office Work	Surveyed by J. MUSLIN
Checked	Notes J. M. Date 6-54
Date	Indexed C. Johnson

F. B. [illegible] PG. [illegible]

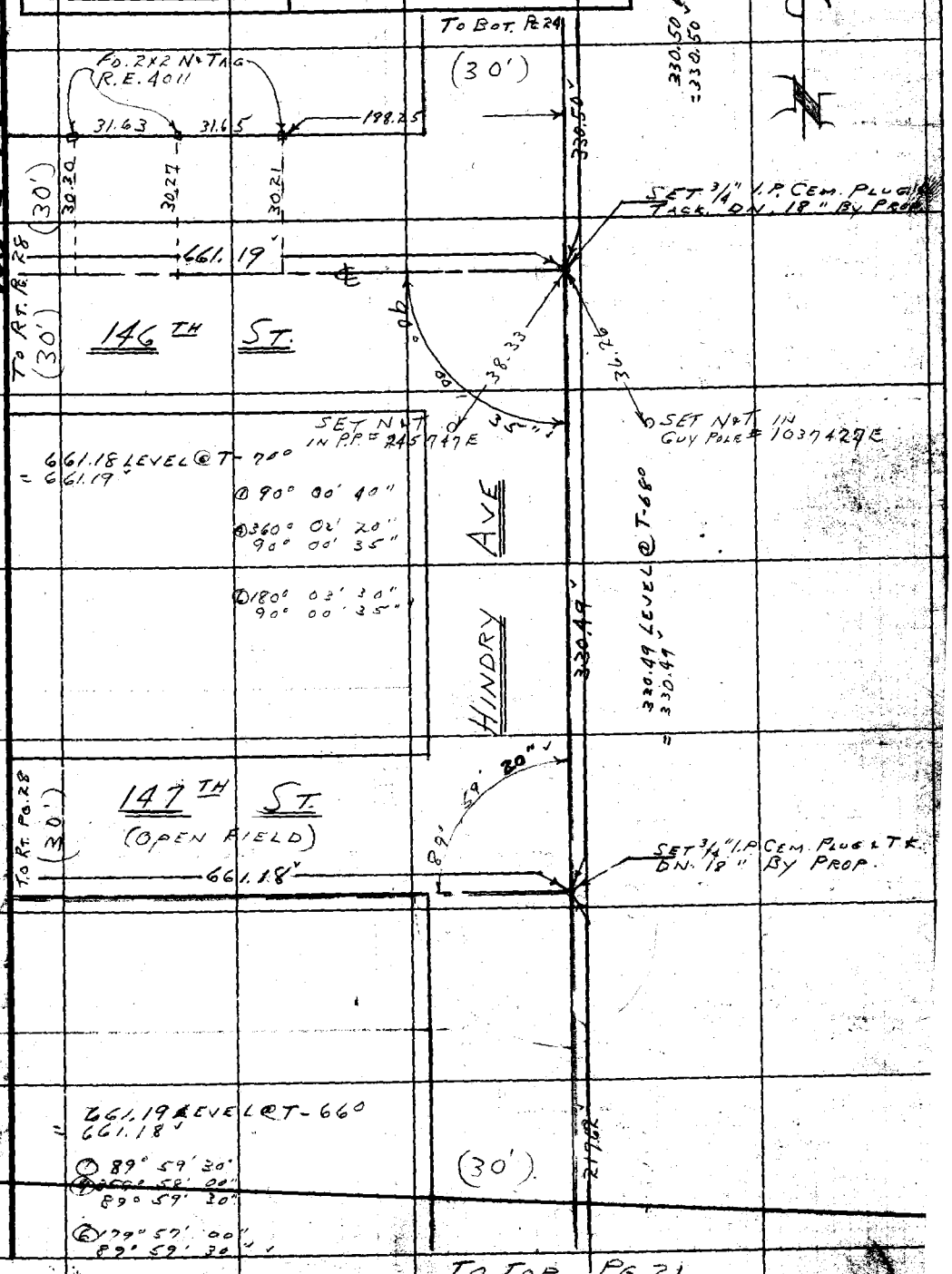

Note: Any Additions or Changes on This Sheet Must be Made or Circled in Red Ink With Date and Name of Person Making Change.

Do not extend notes this side of this line.

RETURN TO
LOS ANGELES COUNTY SURVEYOR
726 LOS ANGELES COUNTY
ENGINEERING BLDG.

76F3098 247 4-53

PWFB 0717 881,882

F.B. 1943 Pg. 24

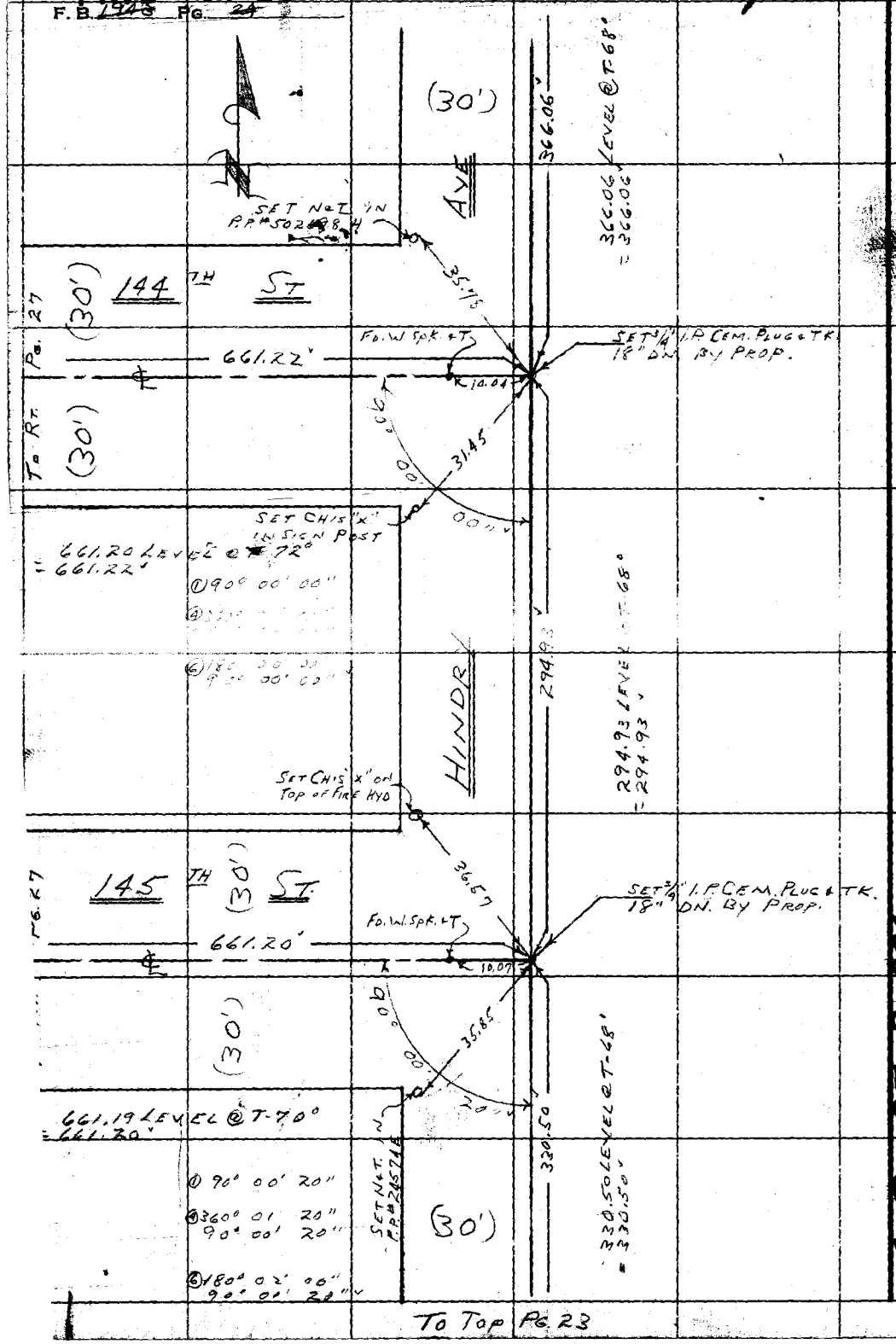

RETURN TO
LOS ANGELES COUNTY SURVEYOR
726 LOS ANGELES COUNTY
ENGINEERING BLDG.

Do not extend notes this side of this line.

Note: Any Additions or Changes on This Sheet Must be Made or Circled in Red Ink With Date and Name of Person Making Change.

W.S-25-C-2

PWFB 0717 883

Notes Ck'd by C. J. GALLI	Survey of 144TH ST.
Map No.	W. O. 0303.00 Tape No. 0163 St'd. °F
Office Work	Surveyed by J. MUSLIN
Checked	Notes J.M. Date 6-54
Date	Indexed C. Johnson

F. B. [illegible] PG. 25

W.S. 25-C-2

Note: Any Additions or Changes on This Sheet Must be Made or Circled in Red Ink With Date and Name of Person Making Change.

Do not extend notes this side of this line.

RETURN TO
LOS ANGELES COUNTY SURVEYOR
726 LOS ANGELES COUNTY
ENGINEERING BLDG.

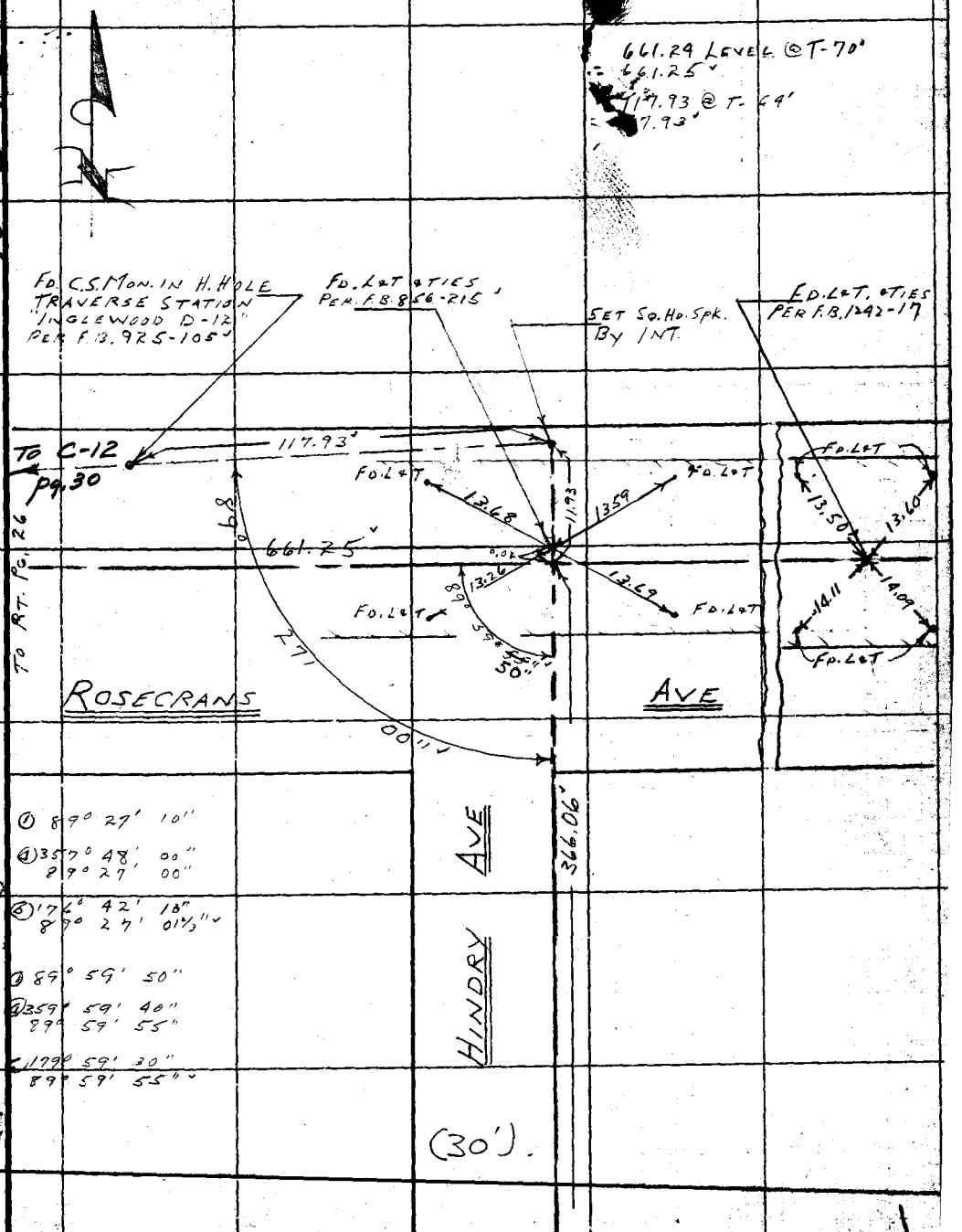

① 89° 27' 10"
④ 357° 48' 00"
89° 27' 00"
⑥ 176° 42' 18"
89° 27' 01⅓"

① 89° 59' 50"
④ 359° 59' 40"
89° 59' 55"
179° 59' 30"
89° 59' 55"

TO TOP PG. 24

76F3008 247 4-53

F.B. ~~1943~~ PG. ~~26~~ PWFB 0717 884

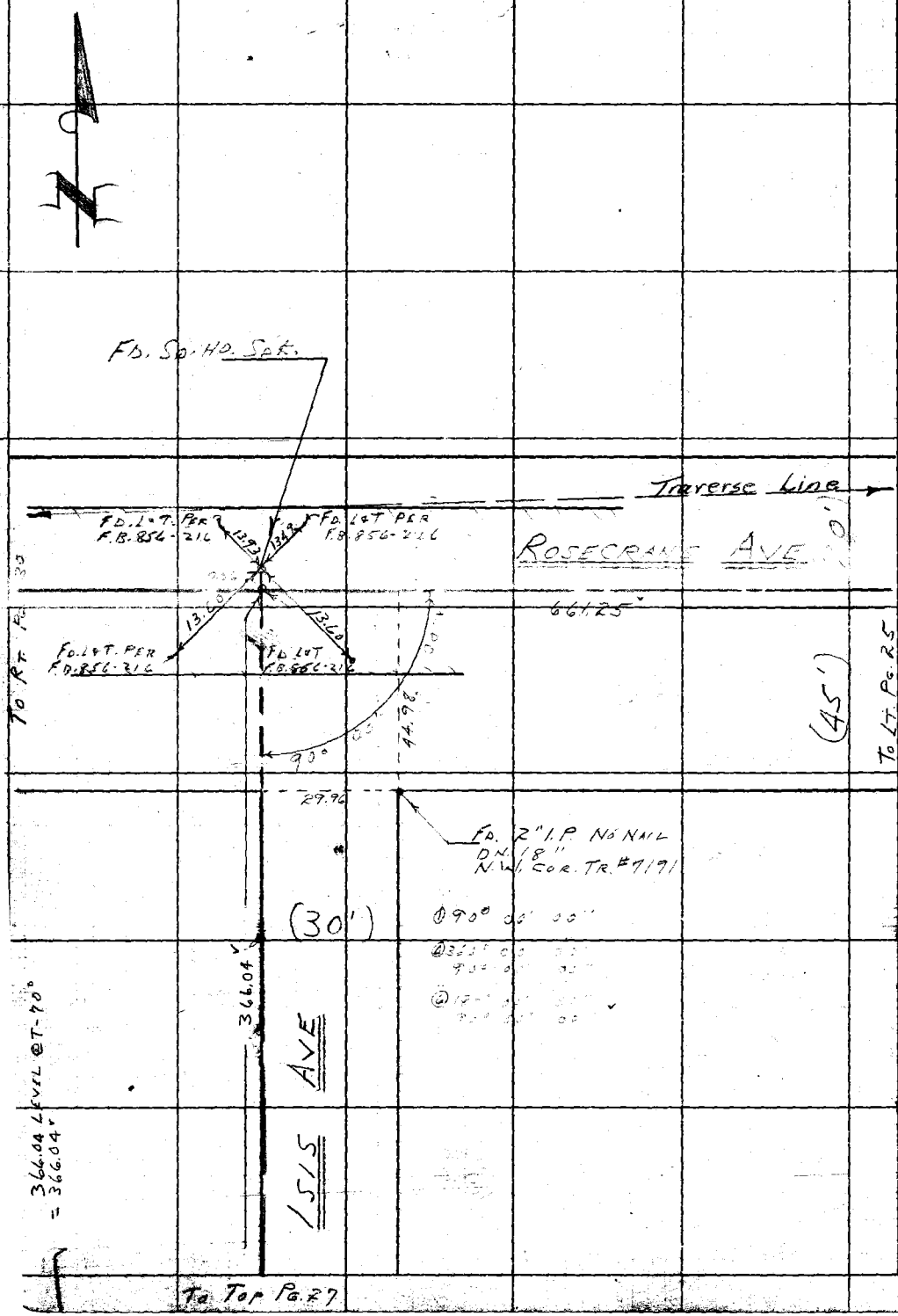

RETURN TO
LOS ANGELES COUNTY SURVEYOR
726 LOS ANGELES COUNTY
ENGINEERING BLDG.
Do not extend notes this side of this line.

Note: Any Additions or Changes on This Sheet Must be Made or Circled in Red Ink With Date and Name of Person Making Change.

W-5-25-12-2

PWFB 0717 885,886

Notes Ck'd by C. J. GALLI	Survey of 144TH ST
Map No.	W. O. 0303.01 Tape No. 0163 St'd. 68 °F
Office Work	Surveyed by J. MUSLIN
Checked	Notes J.M. Date 6-54
Date	Indexed C. Johnson

F.B. 1743 Pg. 27

W-525-13-2

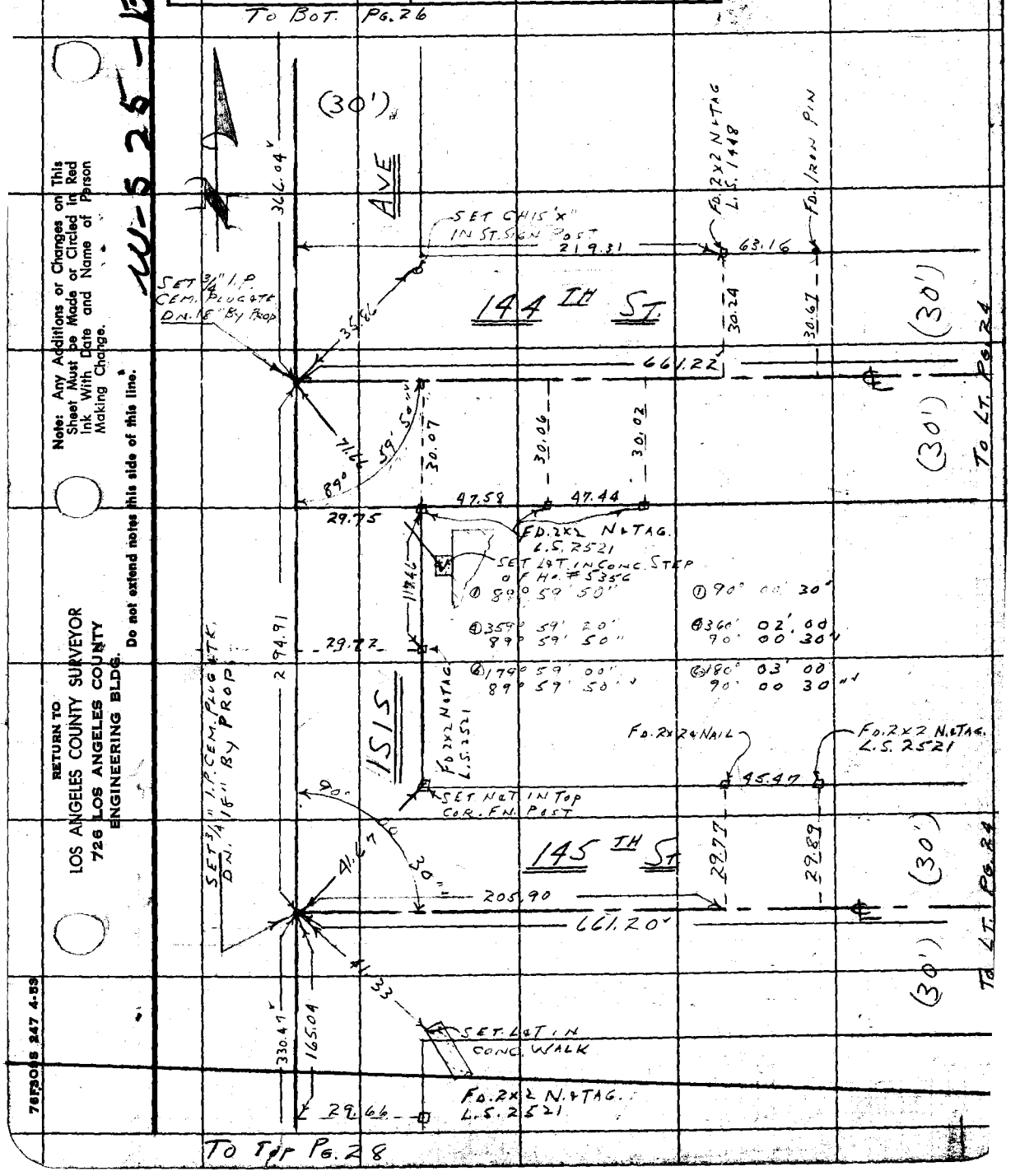

Note: Any Additions or Changes on This Sheet Must be Made or Circled in Red Ink With Date and Name of Person Making Change.

Do not extend notes this side of this line.

RETURN TO
LOS ANGELES COUNTY SURVEYOR
726 LOS ANGELES COUNTY
ENGINEERING BLDG.

76F3098 247 4-53

PWFB 0717 887

F.B. 1913 PG. 28

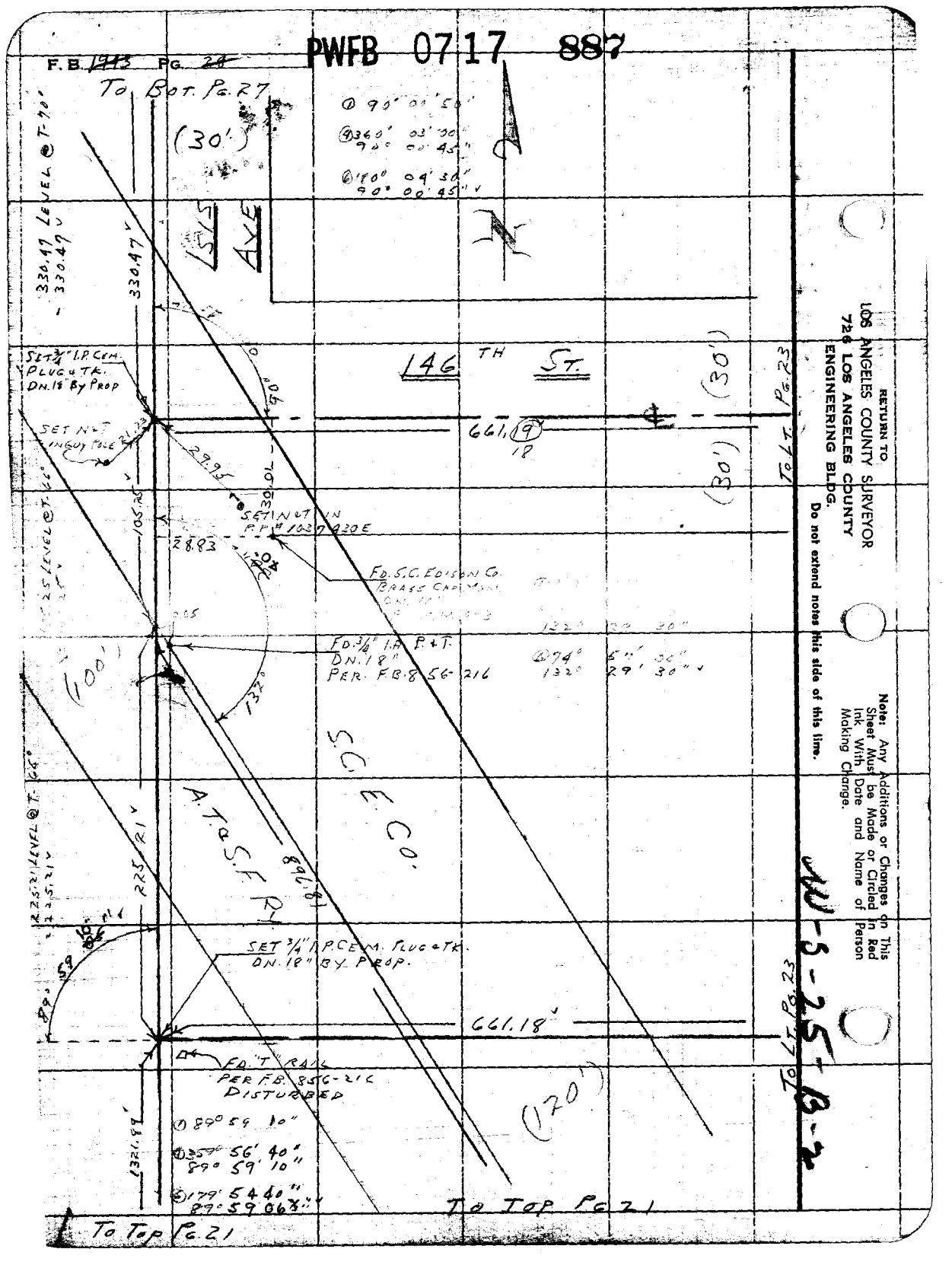

RETURN TO
LOS ANGELES COUNTY SURVEYOR
726 LOS ANGELES COUNTY
ENGINEERING BLDG.

Do not extend notes this side of this line.

Note: Any Additions or Changes on This Sheet Must be Made or Circled in Red Ink With Date and Name of Person Making Change.

WW-5-25-B-2

PWFB 0717 888

F.B. 1943 PG. 29

Notes Ck'd by C. J. GALLI	Survey of 144 TH ST.
Map No.	W. O. 0303.00 Tape No. 0163 St'd. 68 °F
Office Work	Surveyed by J. MUSLIN
Checked	Notes J. M. Date 6-54
Date	Indexed C. Johnson

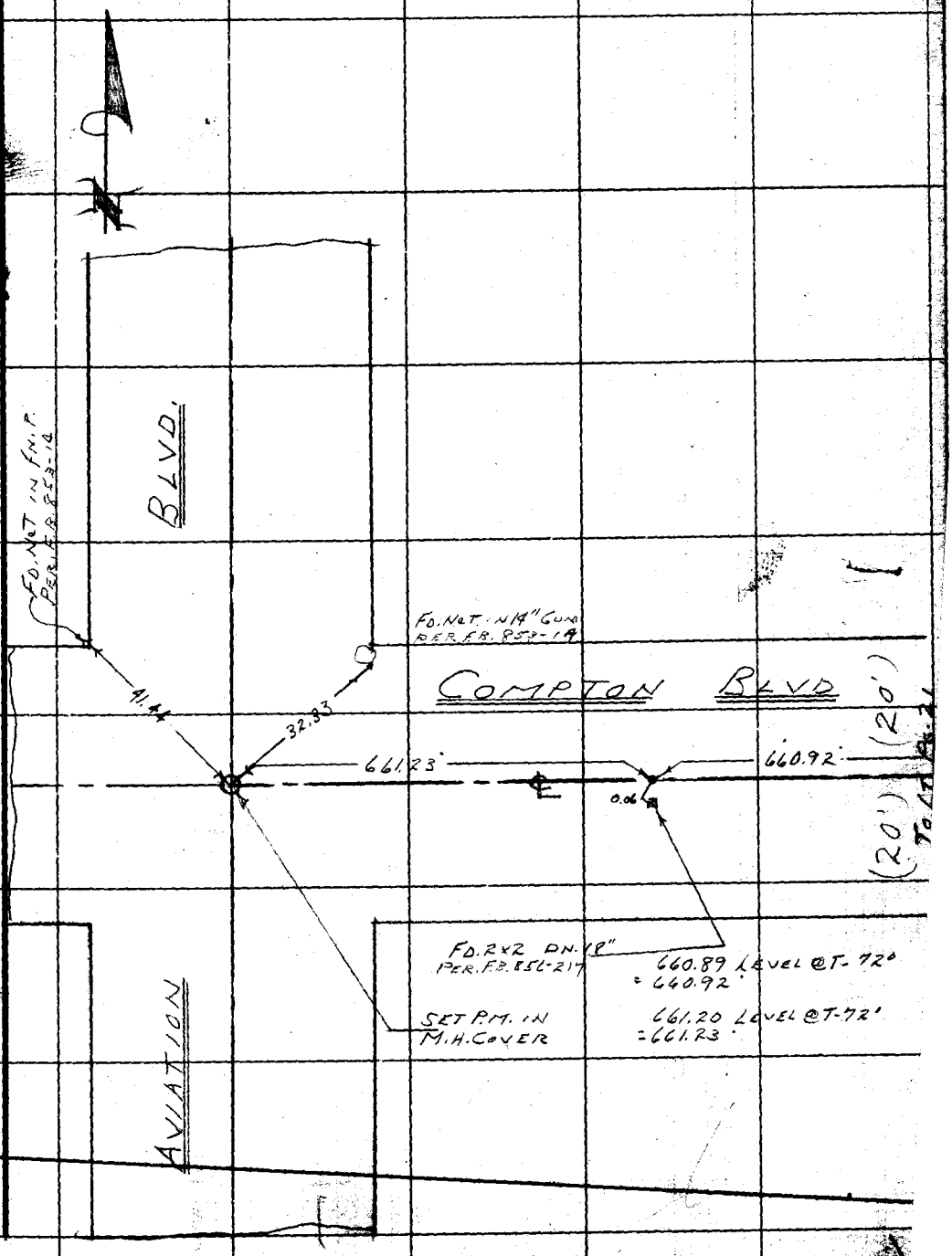

Note: Any Additions or Changes on This Sheet Must be Made or Circled in Red Ink With Date and Name of Person Making Change.

Do not extend notes this side of this line.

RETURN TO
LOS ANGELES COUNTY SURVEYOR
726 LOS ANGELES COUNTY
ENGINEERING BLDG.

76F3095 247 4-53

F. B. 1943 PG. 20

PWFB 0717 889

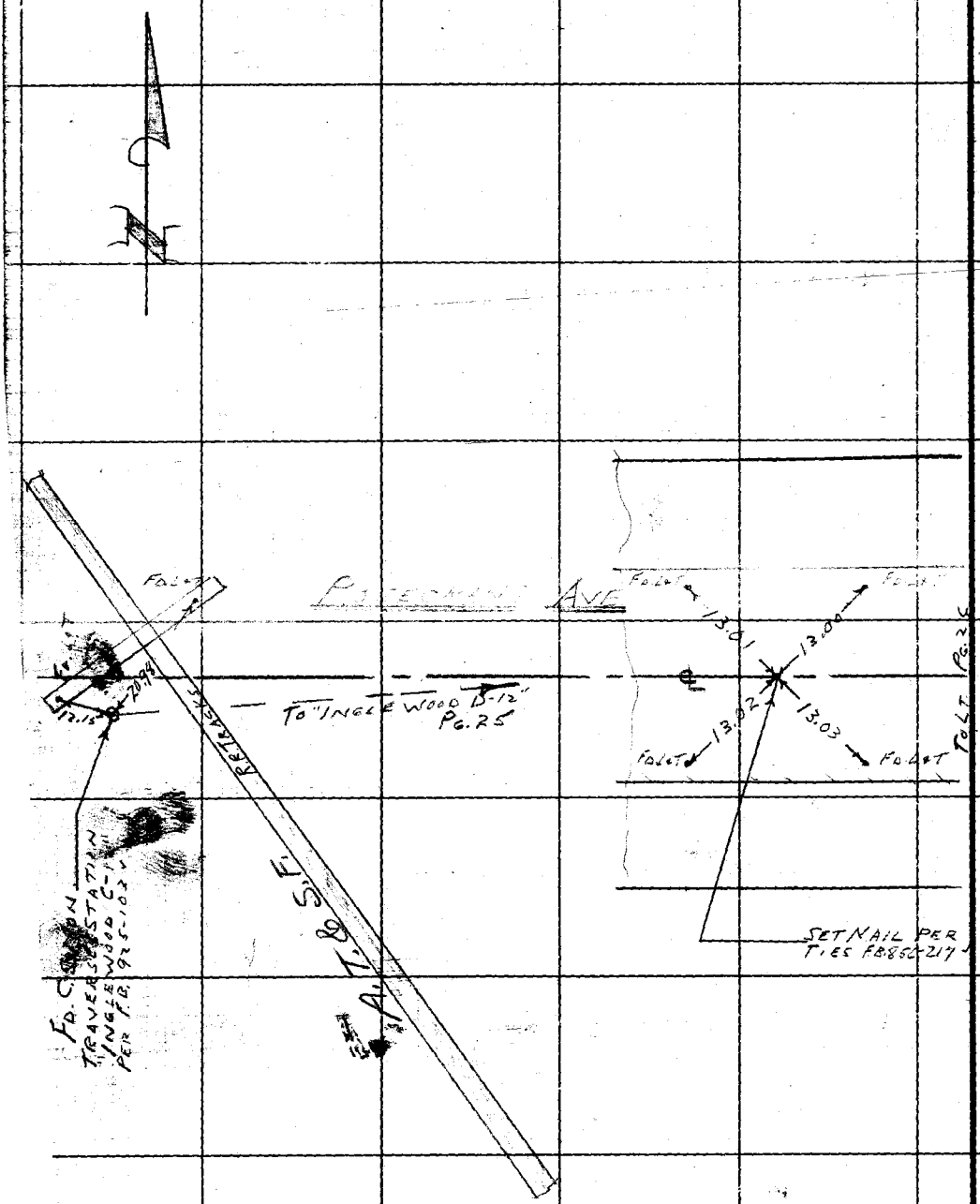

RETURN TO
LOS ANGELES COUNTY SURVEYOR
726 LOS ANGELES COUNTY
ENGINEERING BLDG.

Do not extend notes this side of this line.

Note: Any Additions or Changes on This Sheet Must be Made or Circled in Red Ink With Date and Name of Person Making Change.

PWFB 0717 890

Notes Ck'd by
Map No.
Office Work
Checked
Date

Survey of 149TH ST.
W. O. 8303.00 Tape No. 0163 St'd. 68 °F
Surveyed by J. MUSLIN
Notes J.M. Date 4-4-55
Indexed K. C. Johnson

F. B. 1945 Pg. 21

88.58 LEVEL @ T = 62°
= 88.58

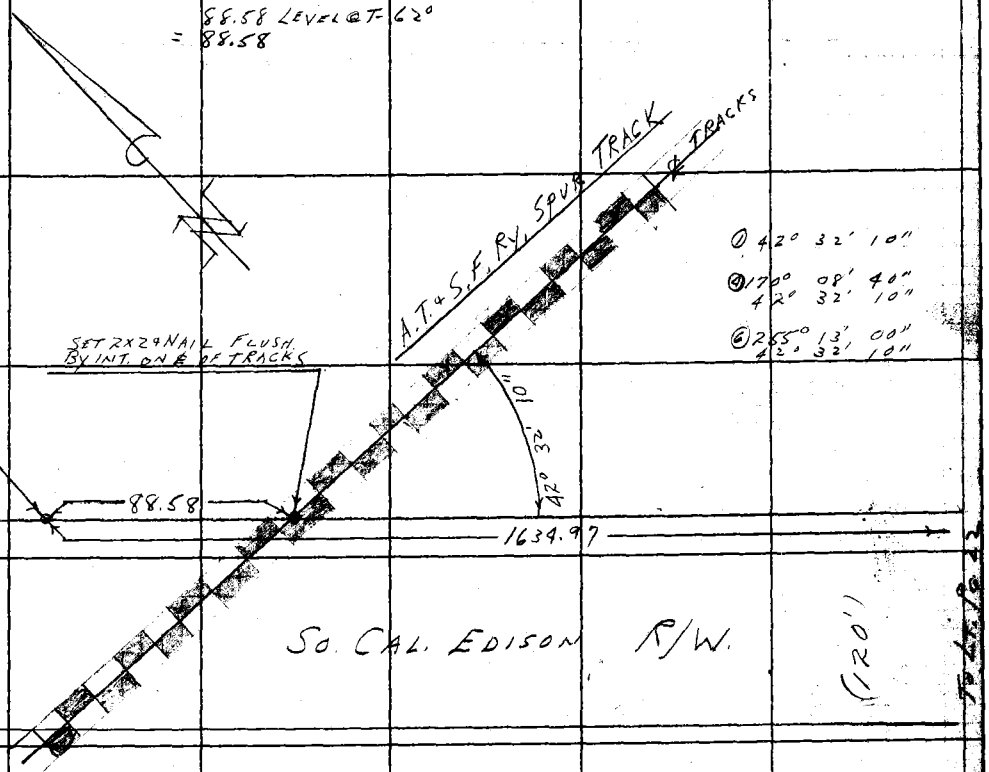

Note: Any Additions or Changes on This Sheet Must be Made or Circled in Red Ink With Date and Name of Person Making Change.

Do not extend notes this side of this line.

RETURN TO
LOS ANGELES COUNTY SURVEYOR
726 LOS ANGELES COUNTY
ENGINEERING BLDG.

75FSOB 247 4-53

RETURN TO
LOS ANGELES COUNTY SURVEYOR
726 LOS ANGELES COUNTY
ENGINEERING BLDG.

Note: Any Additions or Changes on This Sheet Must be Made or Circled in Red Ink With Date and Name of Person Making Change.

Do not extend notes this side of this line.

F.B. 1243 PG. 27

1943 41

F.B. PG.

Notes Ck'd by
Map No.
Office Work
Checked
Date

Survey of 144th ST S.S. DIST.
W. O. 1714.14 Tape No. St'd. °F
Surveyed by J. MUSLIN
Notes J. Gregory Date 6-25-54
Indexed C. Johnson 06 29 57

C.I. 1714.14
144th ST. S.S. DIST.
TOPOG.
on
ROSECRANS AVE
between ISIS AVE & HINDRY AVE

J. MUSLIN
J. GREGORY
T. OHASHI
W. A. MOODYMAN
R. J. TEAGAN

℄ Survey
1943-19-30

Note: Any Additions or Changes on This Sheet Must be Made or Circled in Red Ink With Date and Name of Person Making Change.

RETURN TO
LOS ANGELES COUNTY SURVEYOR
726 LOS ANGELES COUNTY
ENGINEERING BLDG.

Do not extend notes this side of this line.

76F3098 247 4-53

1943 42

F.B. PG.

RETURN TO
LOS ANGELES COUNTY SURVEYOR
726 LOS ANGELES COUNTY
ENGINEERING BLDG.

Do not extend notes this side of this line.

Note: Any Additions or Changes on This Sheet Must be Made or Circled in Red Ink With Date and Name of Person Making Change.

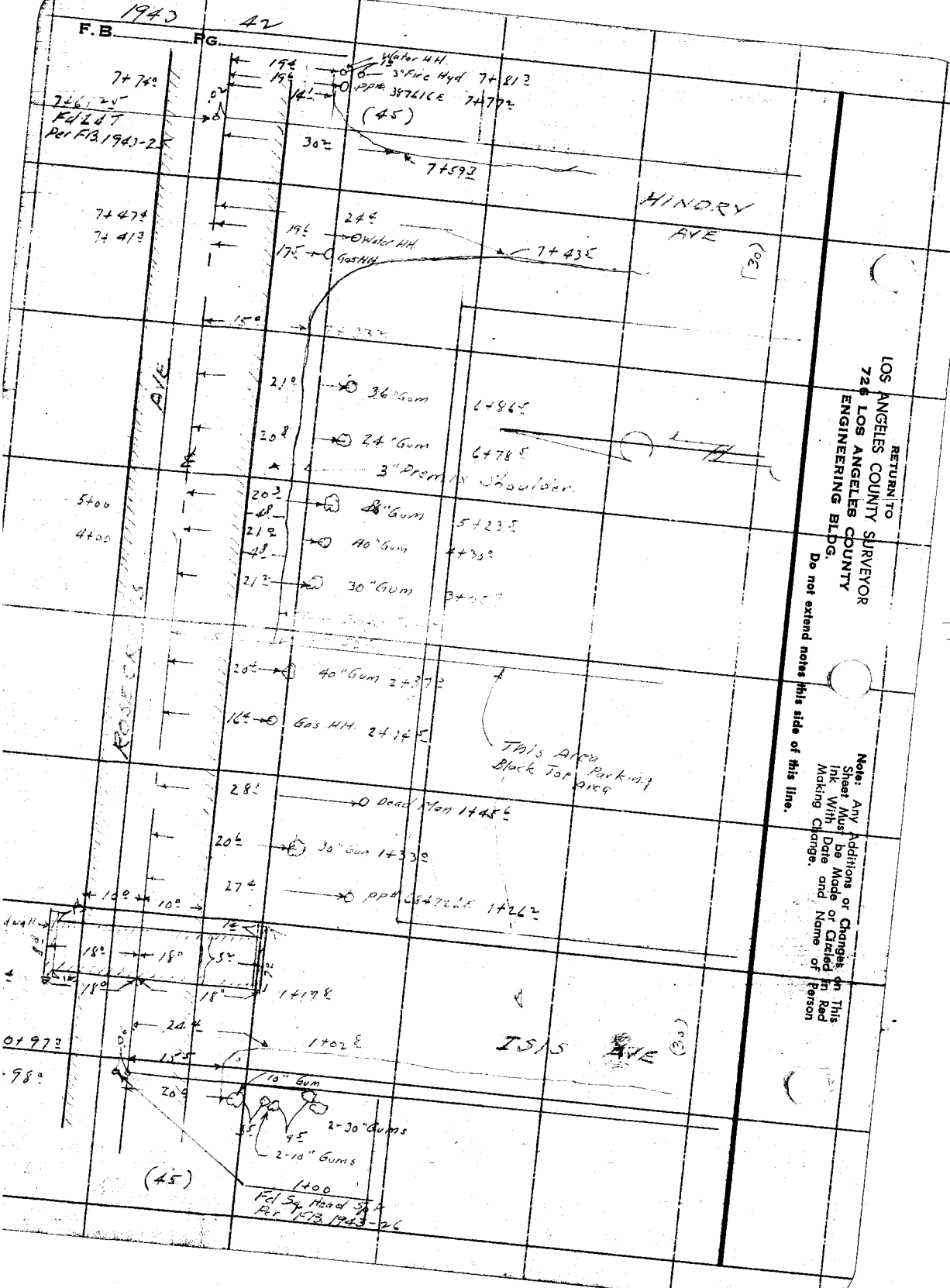

Profile	Notes Red	Plotted	Job No. 1714.14	Division No.	F.B. [illegible]
No.	Date	Date	Survey of 144th ST. S.S. DIST.		
X-Sec.	Notes Chkd. [illegible]	Checked	Survey by J. MUSLIN	Notes JG	Date [illegible]
No.	Date	Date	Map No. [illegible]	Date [illegible]	

C.I. 1714.14

144th ST. S.S. DIST

X-SECTION & PROFILE

on

ROSECRANS AVE

between ISIS AVE. & HINDRY AVE

J. MUSLIN
J. GREGORY
T. OHASHI
W.A. MOODYMAN
R.V. TEAGAN

STATION	B.S.	H.I.	F.S.	ELEV.

NOTE: ANY ADDITIONS OR CHANGES ON THIS SHEET MUST BE MADE OR CIRCLED IN RED INK, WITH DATE AND NAME OF PERSON MAKING CHANGE.

PLEASE RETURN TO
LOS ANGELES COUNTY SURVEYOR
726 LOS ANGELES COUNTY
ENGINEERING BLDG.

Do not extend notes this side of this line.

761-298 307 10-51

76L298 307 10-51

PLEASE RETURN TO

LOS ANGELES COUNTY SURVEYOR

726 LOS ANGELES COUNTY
ENGINEERING BLDG.

NOTE: ANY ADDITIONS OR CHANGES ON THIS SHEET MUST BE MADE OR CIRCLED IN RED INK, WITH DATE AND NAME OF PERSON MAKING CHANGE.

1905

Do not extend notes this side of this line.

STATION	B. S.	H. I.	F. S.	ELEV.	ROSECRANS Ave (Lt) ℄	(Rt)
					BM KV 18 Elev 78.974 FB	1943-6
BM KV 18				78 97	Rosecrans Ave & Isis Ave	SE Cor
	401	82 98			Bt Spk in Conc. Headwall of	Storm Drain
0+97 3			448	78 50		15 5 Bc Pvmt
1+00			403	78 95	℄ Int Isis & Rosecrans	
/			413	78 85		10 Edge Conc Pvmt
/			413	78 85	10 Edge Conc Pvmt	
/			50	78 0		45 P/L
1+10			417	78 81		℄
/			559	77 39		100 on ℄ Pvmt Isis Ave
1+21 3			436	78 62		18 Top Conc. Drain
/			588	77 10		18 Bot " Box
1+22			438	78 60	18 Top Conc Drain	
-			588	77 10	18 Bot " Box	
2+00			416	78 82		℄
/			425	78 73		10 Edge Conc Pvmt
/			475	78 23		17 Gutter
/			548	77 50		45 P/L
/			426	78 72	10 Edge Conc Pvmt	
2+52 5			352	79 46		℄
/			362	79 36		10 Edge Conc Pvmt
/			409	78 89		16 Gutter Edge Pvmt

F.B. 1943 PG. 44 Job No. 1714.14 Division No. Notes Red. Plotted Profile
Survey of 144TH ST. Date Date No. X-Sec.
Survey by J. MUSLIN Notes J. GREGORY Notes Chkd. Checked
Indexed C. Johnson Date Date No.

761 298 307 10-51

PLEASE RETURN TO

LOS ANGELES COUNTY SURVEYOR

726 LOS ANGELES COUNTY
ENGINEERING BLDG.

NOTE: ANY ADDITIONS OR CHANGES ON THIS SHEET MUST BE MADE OR CIRCLED IN RED INK, WITH DATE AND NAME OF PERSON MAKING CHANGE.

Do not extend notes this side of this line.

STATION	B. S.	H. I.	F. S.	ELEV.	ROSECRANS AVE (Lt)	℄	Rt
		82 98					
2+52.5			540	77 58		45	P/L & Edge Pvmt
2+73			325	79 73		℄	
/			332	79 66		10	Edge Conc Pvmt.
/			358	79 40		15	" Pvmt.
/			40	79 0		17	Gutter
/			54	78 6		45	P/L.
TP	631	85 85	344	79 54			
3+00			580	80 05		℄	
/			586	79 99		10	Edge Conc Pvmt.
/			617	79 68		15	" Pvmt Shoulder.
/			65	79 4		17	Gutter Brk
/			59	80 0		19.5	T Brk.
/			55	80 4		26	Brk.
/			75	78 4		45	P/L B. Brk
/			97	76 15		190.5	Back lot line.
/			589	79 96	10 Edge Conc Pvmt.		
4+00			442	81 43		℄	
/			455	81 30		10	Edge Conc Pvmt.
/			478	81 07		15	" Pvmt.
/			35	82 4		16	Gutter

Profile Notes Red ____ Plotted ____ Job No. 171414 Division No. ____ F.B. 1943 Pg. 45

No. ____ Date ____ Date ____ Survey of 144th St. SS Dist

X-Sec. Notes Chkd ____ Checked ____ Survey by J. Muslin Notes VG Date 6-25-54

No. ____ Date ____ Date ____ Map No. ____ Indexed Johnson Date ____

76L298 307 10-51

PLEASE RETURN TO

LOS ANGELES COUNTY SURVEYOR
726 LOS ANGELES COUNTY
ENGINEERING BLDG.

NOTE: ANY ADDITIONS OR CHANGES ON THIS SHEET MUST BE MADE OR CIRCLED IN RED INK, WITH DATE AND NAME OF PERSON MAKING CHANGE.

Do not extend notes this side of this line.

STATION	B. S.	H. I.	F. S.	ELEV.	ROSECRANS AVE (Lt) ℄	
		85 85				
4+00			40	81 9		27 T. Brk
/			41	81 8		45 P/L
/			75	78 4		190.5 Back lot line
/			448	81 37	10 Edge Conc	
5+00			305	82 86	℄	
/			314	82 71		10 Edge Conc Pvmt
/			331	82 54		15 " & Gutter Pvmt.
/			402	86 1		20.8 T. Brk
/			25	83 35		45 P/L
/			29	83 0		190.5 Back lot line
/		/	314	82 71	10 Edge Conc Pvmt	
T.P.	475	87 46	314	82 71		
6+00			341	84 05	℄	
/			353	83 93		10 Edge Conc Pvmt
/			392	83 54		15 " Pvmt. Gutter
/			33	84 2		19 T. Brk
/			39	83 6		45 P/L
/			350	83 96	10 Edge Conc Pvmt	
7+00			405	83 41	℄	
/			413	83 33		10 Edge Conc Pvmt

F.B. 1943 Pg. 46 Job No. 1714.14 Division No. Notes Red Plotted Profile
Survey of 144th ST SS DIST Date Date No. X-Sec.
Survey by J. MUSLIN Notes V. GREGORY Notes Chkd Checked
Indexed K. C. Johnson Date Date No.

76L298 307 10-51

PLEASE RETURN TO
LOS ANGELES COUNTY SURVEYOR
726 LOS ANGELES COUNTY
ENGINEERING BLDG.

NOTE: ANY ADDITIONS OR CHANGES ON THIS SHEET MUST BE MADE OR CIRCLED IN RED INK, WITH DATE AND NAME OF PERSON MAKING CHANGE.

Do not extend notes this side of this line.

STATION	B. S.	H. I.	F. S.	ELEV.	ROSECRANS Ave (2+) ℄	Rt.
		87 46				
7+00			449	82 97		15 Edge Pvmt.
/			47	82 8		17 Gutter
/			39	83 6		21 T. Brk
/			46	82 9		45 P/L
/			50	82 5		190.5 Back lot line
/			409	83 37	10 Edge Conc Pvmt.	
7+33.2			496	82 50		15 BC Pvmt.
/			51	82 4		18 Gutter
/			43	83 2		22 T. Brk
/			44	83 1		45 P/L
7+43.5			514	82 32		24.4 E.C. Pvmt
/			492	82 54		
7+51			479	82 67		℄
/			488	82 58		10 Edge Conc. Pvmt.
/			511	82 35		27 Gutter
/			518	82 28		100 Cent. Pvmt on Hindry
7+61.25			492	82 54	℄ Int Rosecrans & Hindry	
/			502	82 44		10 Edge Conc. Pvmt.
/			564	81 82		17 Gutter
/			52	82 3		45 P/L

Profile No. ____ Notes Red. ____ Plotted ____ Job No. 17414 Division No. ____ F.B. 1943 Pg. 47
X-Sec. No. ____ Date ____ Date ____ Survey of 144th ST. S.S. DIST.
Notes Chkd. ____ Checked ____ Survey by J. Muslin Notes JG Date 6-25-54
No. ____ Date ____ Date ____ Map No. ____ Indexed Johnson Date ____

76L298 307 10-51

PLEASE RETURN TO

LOS ANGELES COUNTY SURVEYOR
726 LOS ANGELES COUNTY
ENGINEERING BLDG.

NOTE: ANY ADDITIONS OR CHANGES ON THIS SHEET MUST BE MADE OR CIRCLED IN RED INK, WITH DATE AND NAME OF PERSON MAKING CHANGE.

Do not extend notes this side of this line.

STATION	B. S.	H. I.	F. S.	ELEV.	℄	
		87 46				
7+61 W			5 04	82 42	10 Edge Conc. Prmt	
TR			5 62	84		
	249	86 33				
BM KV-46			3 94	[illegible] 39	BM. KV 46 Elev.= 82.389	F.B. 1943-6
					144th St & Hindry Ave	N.W Cor
					Bt Spk in SW Cor Walk	to Ho # 5301

F.B. 1943 PG. 48

Job No. 1714.14 Division No. _____ Notes Red. _____ Plotted _____ Profile

Survey of 144th ST. S.S. DIST. Date _____ Date _____ No. _____

Survey by J. Muslin Notes J. Gregory Notes Chkd. _____ Checked _____ X-Sec.

Indexed X C. Johnson Date _____ Date _____ Date _____ No. _____

1943 49

F. B. Pg.

Notes Ck'd by	Survey of 144th ST S.S.DIST.
Map No.	W. O. 7144 Tape No. St'd. °F
Office Work	Surveyed by J. MUSLIN
Checked	Notes J. Gregory Date 6-24-54
Date	Indexed K. C. Johnson

OCT 29 '57

C.I. 1714.14.
144th ST. S.S. DIST.
TOPOG
on
144th ST.
between ISIS AVE & HINDRY AVE

J. MUSLIN
J. GREGORY.
T. OHASHI
W.A. MOODY MAN
R.V. TEAGAN

Note: Any Additions or Changes on This Sheet Must be Made or Circled in Red Ink With Date and Name of Person Making Change.

Do not extend notes this side of this line.

RETURN TO
LOS ANGELES COUNTY SURVEYOR
726 LOS ANGELES COUNTY
ENGINEERING BLDG.

76F3098 247 4-53

1943 50 To Bot. Pg. 51

F. B. _____ Pg. _____

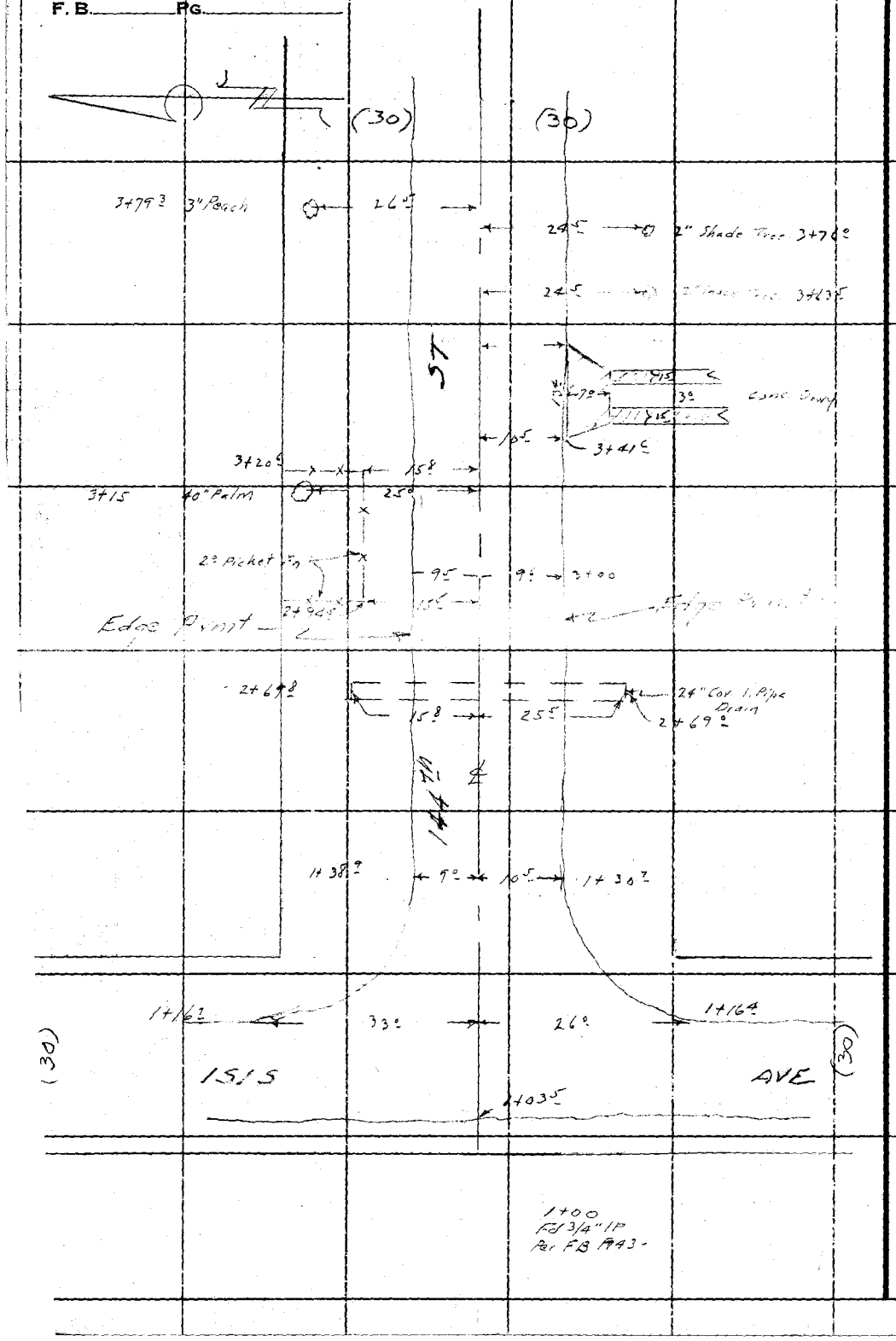

RETURN TO
LOS ANGELES COUNTY SURVEYOR
726 LOS ANGELES COUNTY
ENGINEERING BLDG.

Do not extend notes this side of this line.

Note: Any Additions or Changes on This Sheet Must be Made or Circled in Red Ink With Date and Name of Person Making Change.

1943 51

F. B. PG.

Notes Ck'd by	Survey of 144TH ST S.S. DIST
Map No.	W. O. 714.14 Tape No. St'd. °F
Office Work	Surveyed by J. MUSLIN
Checked	Notes J. GREGORY Date 6-27-50
Date	Indexed O. Johnson

To B.O.T. PG. 52

Note: Any Additions or Changes on This Sheet Must be Made or Circled in Red Ink With Date and Name of Person Making Change.

Do not extend notes this side of this line.

RETURN TO
LOS ANGELES COUNTY SURVEYOR
726 LOS ANGELES COUNTY
ENGINEERING BLDG.



To Top Pg. 50

76F309 247 4-53

1943 52

F. B. _____ PG. _____

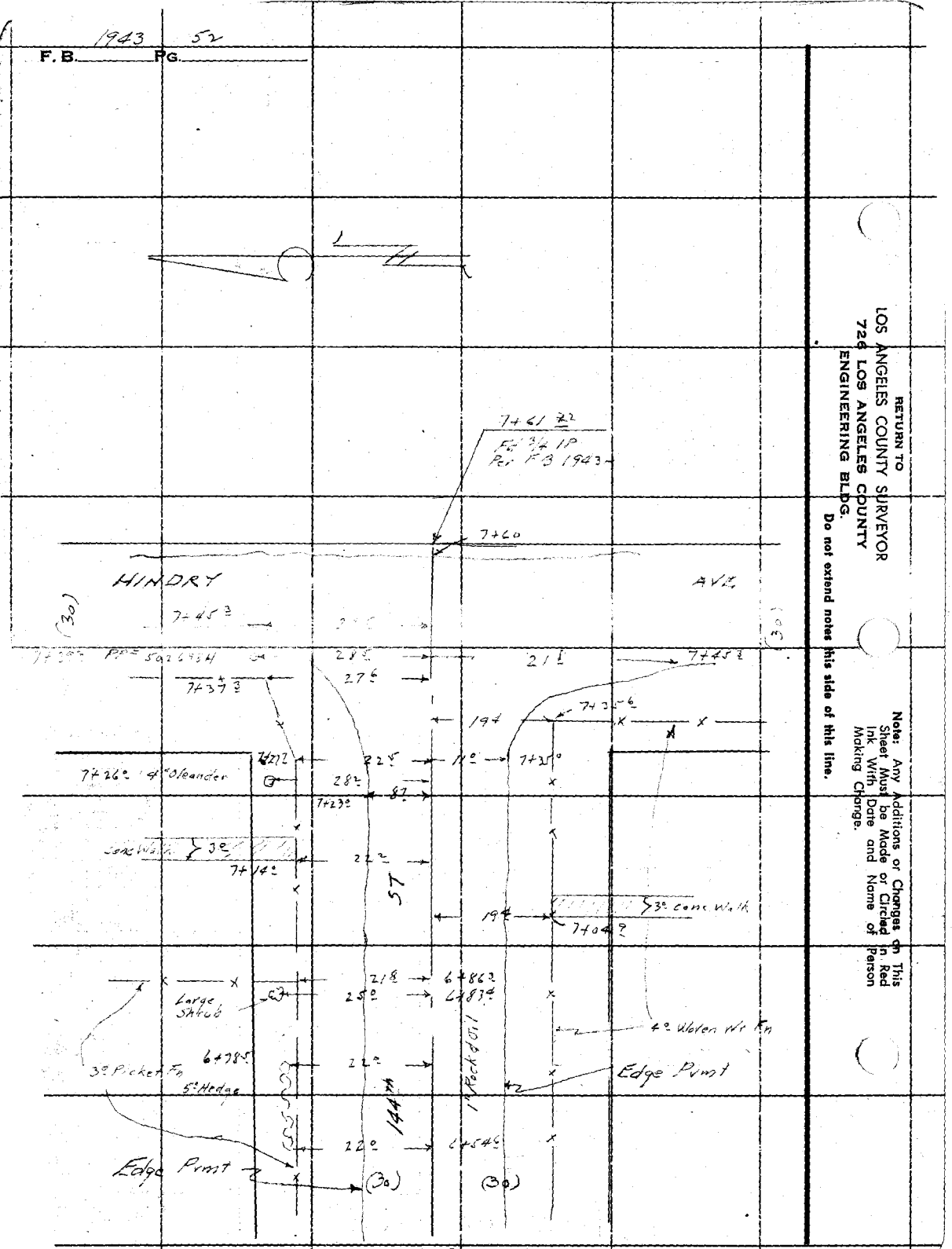

RETURN TO
LOS ANGELES COUNTY SURVEYOR
720 LOS ANGELES COUNTY
ENGINEERING BLDG.

Do not extend notes this side of this line.

Note: Any Additions or Changes on This Sheet Must be Made or Circled in Red Ink With Date and Name of Person Making Change.

F. B. 1943 Pg. 53

Profile No. ____ Notes Red ____ Date ____ Plotted ____ Date ____ Job No. 1714.14 Division No. ____

X-Sec. No. ____ Notes Chkd ____ Date ____ Checked ____ Date ____ Survey of 144th ST. S.S. DIST. Survey by J. MUSLIN Notes V.G. Date 6-25-54

Map No. ____ Indexed G. Johnson Date OCT 29 '57

C.I. 1714.14

144th ST. S.S. DIST.

X-SECTION & PROFILE

ON

144th ST.

Between ISIS AVE & HINDRY AVE.

J. MUSLIN
V. GREGORY
T. OHASHI
W.A. MOODYMAN
R.J. TRAGAN.

STATION	B. S.	H. I.	F. S.	ELEV.

NOTE: ANY ADDITIONS OR CHANGES ON THIS SHEET MUST BE MADE OR CIRCLED IN RED INK, WITH DATE AND NAME OF PERSON MAKING CHANGE.

PLEASE RETURN TO
LOS ANGELES COUNTY SURVEYOR
726 Los Angeles County Engineering Bldg.

Do not extend notes this side of this line.

761.298 307 8-53

76L298 307 8-53

PLEASE RETURN TO
LOS ANGELES COUNTY SURVEYOR
726 LOS ANGELES COUNTY ENGINEERING BLDG.

NOTE: ANY ADDITIONS OR CHANGES ON THIS SHEET MUST BE MADE OR CIRCLED IN RED INK, WITH DATE AND NAME OF PERSON MAKING CHANGE.

Do not extend notes this side of this line.

STATION	B. S.	H. I.	F. S.	ELEV.	144th ST (Lt) ℄ Rt.
					BM KV 19 Elev 77.683 F.B. 1943-6
BM KV 19				77.68	1515 Ave (E. side) 75' S. of 144th St
	4.16	81.84			Bt Spk in Conc. Base of N.W. Cor. Fn. Post.
1+00			3.7	78.1	Int. 1515 Ave & 144th St
1+03.5			4.16	68	℄ W. edge Pvmt
1+09.2			4.22	62	Cent. Pvmt on 1515 Ave
/			4.48	36	100 on Cent. Pvmt.
/			4.36	48	100 on Cent. Pvmt
1+16.4			4.55	29	26 BC Pvmt.
1+16.7			4.74	10	33.2 BC Pvmt.
1+30.2			4.78	06	105 EC Pvmt Gutter
/			3.9	9	15 T. Brk.
/			3.7	1	30 P/L
1+38.9			5.01	83	42 EC Pvmt Gutter
/			4.2	6	13 T. Brk.
/			4.2	6	30 P/L
2+00			5.43	41	℄
/			5.72	12	10 Edge Pvmt
/			6.2	6	12 Gutter
/			5.5	3	14 T. Brk
/			5.3	5	30 P/L
/			5.6	2	147 Back lt line

F. B. 1943 Pg. 54

Profile

Survey of 144th ST. S.S. DIST. Job No. 1714.14 Division No. Notes Red. Plotted No.

Survey by V. MUSLIN Notes V. GREGORY Date Date X-Sec.

Indexed K. C. Johnson Date Notes Chkd. Checked No.

76L298 307 8-53

PLEASE RETURN TO
LOS ANGELES COUNTY SURVEYOR
726 LOS ANGELES COUNTY ENGINEERING BLDG.

NOTE: ANY ADDITIONS OR CHANGES ON THIS SHEET MUST BE MADE OR CIRCLED IN RED INK, WITH DATE AND NAME OF PERSON MAKING CHANGE.

Do not extend notes this side of this line.

STATION	B. S.	H. I.	F. S.	ELEV.	144th ST. (Lt) ℄	(Rt)
		81 84				
2+00			567	76 17	9 Edge Pvmt	
/			58	76 0	11 Gutter	6.0
/			57	76 1	30 P/L	
/			61	75 7	175.5 Back 1st line	
2+69.4			573	76 11		℄
2+69.2			803	73 81		25.5 Flow line 24" C.I. Pipe
2+69.8			782	74 02	15.8 Flow line 24 C.I. Pipe	
T.P.	586	81 55	585	75 99		
3+00			530	76 25		℄
/			569	75 86		9.5 Edge Pvmt
/			59	75 7		10.5 Gutter
/			60	76 6		30 P/L
/			563	75 92	9.5 Edge Pvmt	
/			62	75 4	12 Gutter	
/			57	75 9	30 P/L	
4+00			429	77 26		℄
/			465	76 90		10 Edge Pvmt
/			50	76 6		12 Gutter
/			52	76 4		30 P/L
			69	74 7		147.4 Back 1st line

Profile Notes Red ____ Plotted ____ Job No. 17414 Division No. ____ F. B. 1943 Pg. 55
No. ____ Date ____ Date ____ Survey of 144th ST. S.S. DIST.
X-Sec. Notes Chkd. ____ Checked ____ Survey by J. Huslin Notes V.G. Date 1-25-54
No. ____ Date ____ Date ____ Map No. ____ Indexed Johnson Date ____

76L298 307 8-53

PLEASE RETURN TO
LOS ANGELES COUNTY SURVEYOR
726 LOS ANGELES COUNTY ENGINEERING BLDG.

NOTE: ANY ADDITIONS OR CHANGES ON THIS SHEET MUST BE MADE OR CIRCLED IN RED INK, WITH DATE AND NAME OF PERSON MAKING CHANGE.

Do not extend notes this side of this line.

STATION	B. S.	H. I.	F. S.	ELEV.	144th St (Lt)	(Rt)
		81 55				
4+00			457	98	95 Edge Pvmt	
/			51	5	14 Gutter	
/			42	3	30 P/L	
/			32	4	175 Back lot line	
5+00			213	42		
/			267	58		11 Edge Pvmt
/			33	3		18 Gutter
/			34	2		30 P/L
/			349	00	9 Edge Pvmt	
/			27	9	12 Gutter	
/			23	2	30 P/L	
T.P.	694	86 07	242	13		
5+00			52	[illegible]	175 Back lot line	
5+60			34	[illegible]	164 T. Brk	
/			45	[illegible]	175 Back lot line	
6+00			496	11		
/			526	[illegible]		11 Edge Pvmt
/			56	5		16 Gutter
/			54	[illegible]		30 P/L

F. B. 1943 PG. 56

Job No. 1714.14 Division No. ____ Notes Red. ____ Plotted ____ Profile ____

Survey of 144th ST. S.S. DIST. Date ____ Date ____ No. ____

Survey by V. MUSLIN Notes V. GREGORY Notes Chkd. ____ Checked ____ X-Sec. ____

Indexed R. C. Johnson Date ____ Date ____ Date ____ No. ____

76L298 307 8-53

PLEASE RETURN TO
LOS ANGELES COUNTY SURVEYOR
726 LOS ANGELES COUNTY ENGINEERING BLDG.

NOTE: ANY ADDITIONS OR CHANGES ON THIS SHEET MUST BE MADE OR CIRCLED IN RED INK, WITH DATE AND NAME OF PERSON MAKING CHANGE.

Do not extend notes this side of this line.

STATION	B. S.	H. I.	F. S.	ELEV.	144th St (Lt) ℄	(Rt)
		86 07				
6+00			81	78 0		147.4 Back lot line
/			527	80 80	9 Edge Pvmt	
/			56	80 5	12.5 Gutter	
/			33	82 8	23.0 T. Brk.	
/			34	82 9	30 P/L	
/			20	84 1	16.5 T. Brk.	
/			40	82 1	17.5 Back lot line	
7+00			441	81 66		℄
/			482	81 25		11 Edge Pvmt
/			51	81 0		15 Gutter
/			43	81 8		19 T. Brk
/			42	81 9		30 P/L
/			473	81 34	8.2 Edge Pvmt	
/			50	81 1	12.5 Gutter	
/			40	82 1	22.5 T. Brk.	
/			35	82 6	30 P/L	
T.P.	458	85 92	473	81 34		
7+23.0			481	81 11	8.2 BC Pvmt	
7+35			494	80 98		11 BC Pvmt
7+40			500	80 92		℄ Gutter

Profile Notes Red. ____ Plotted ____ Job No. 1714.14 Division No. ____ F. B. 1943 Pg. 57
No. ____ Date ____ Date ____ Survey of 144th ST. S.S. Dist.
X-Sec. Notes Chkd. ____ Checked ____ Survey by U. Muslin Notes VG Date 6-25-54
No. ____ Date ____ Date ____ Map No. ____ Indexed ____ Date ____

76L298 307 8-53

PLEASE RETURN TO
LOS ANGELES COUNTY SURVEYOR
726 LOS ANGELES COUNTY ENGINEERING BLDG.

NOTE: ANY ADDITIONS OR CHANGES ON THIS SHEET MUST BE MADE OR CIRCLED IN RED INK, WITH DATE AND NAME OF PERSON MAKING CHANGE.

Do not extend notes this side of this line.

STATION	B. S.	H. I.	F. S.	ELEV.	144th ST (Lt)	℄ (Rt)
		85 92				
7+45 3			52[illegible]	6[illegible]		21 ℄ EC Print
-			4[illegible]	73	28 ℄	
7+51 ℄			461	31		℄ on Cent Print Hindry
-			635	57		100 on Cent Print
-			4[illegible]	67	100 on Cent Print Hindry	
7+[illegible]			4[illegible]5	14		℄ [illegible] Print
7+61 42			51	[illegible] 8	℄ Int 144th St & Hindry Ave	
BM KV 46			3[illegible]	45	BM KV 46 Elev = 82.[illegible] FB. 1943-6	
					144th St & Hindry Ave N.W. Cor.	
					Bt Spk in S.W. Cor. of Walk to Ho # 5301	

F. B. 1943 Pg. 58 Job No. 1714.14 Division No. Notes Red. Plotted Profile
Survey of 144th ST S.S. DIST. Date Date No.
Survey by J. MUSLIN Notes J. GREGORY Notes Chkd. Checked X-Sec.
Indexed K. C. Johnson Date Date Date No.

59

Notes Ck'd by	Survey of 144TH ST.
Map No.	W. O. 1714.14 Tape No. St'd. °F
Office Work	Surveyed by J. MUSLIN
Checked	Notes J. M. & J. G. Date 6-28-54
Date	Indexed C. Johnson

F.B. 1943 PG.

OCT 29 '57

C.I. 1714.14

144TH ST.

TOPOG

ON

145TH ST.

FROM

HINDRY AVE TO ISIS AVE

J. MUSLIN
J. GREGORY
T. OHASH
W.A. MOODYMAN

Note: Any Additions or Changes on This Sheet Must be Made or Circled in Red Ink With Date and Name of Person Making Change.

Do not extend notes this side of this line.

RETURN TO
LOS ANGELES COUNTY SURVEYOR
726 LOS ANGELES COUNTY
ENGINEERING BLDG.

76F3091 247 4-55

F.B. 1943 PG. 60

TO BOT. PG. 61

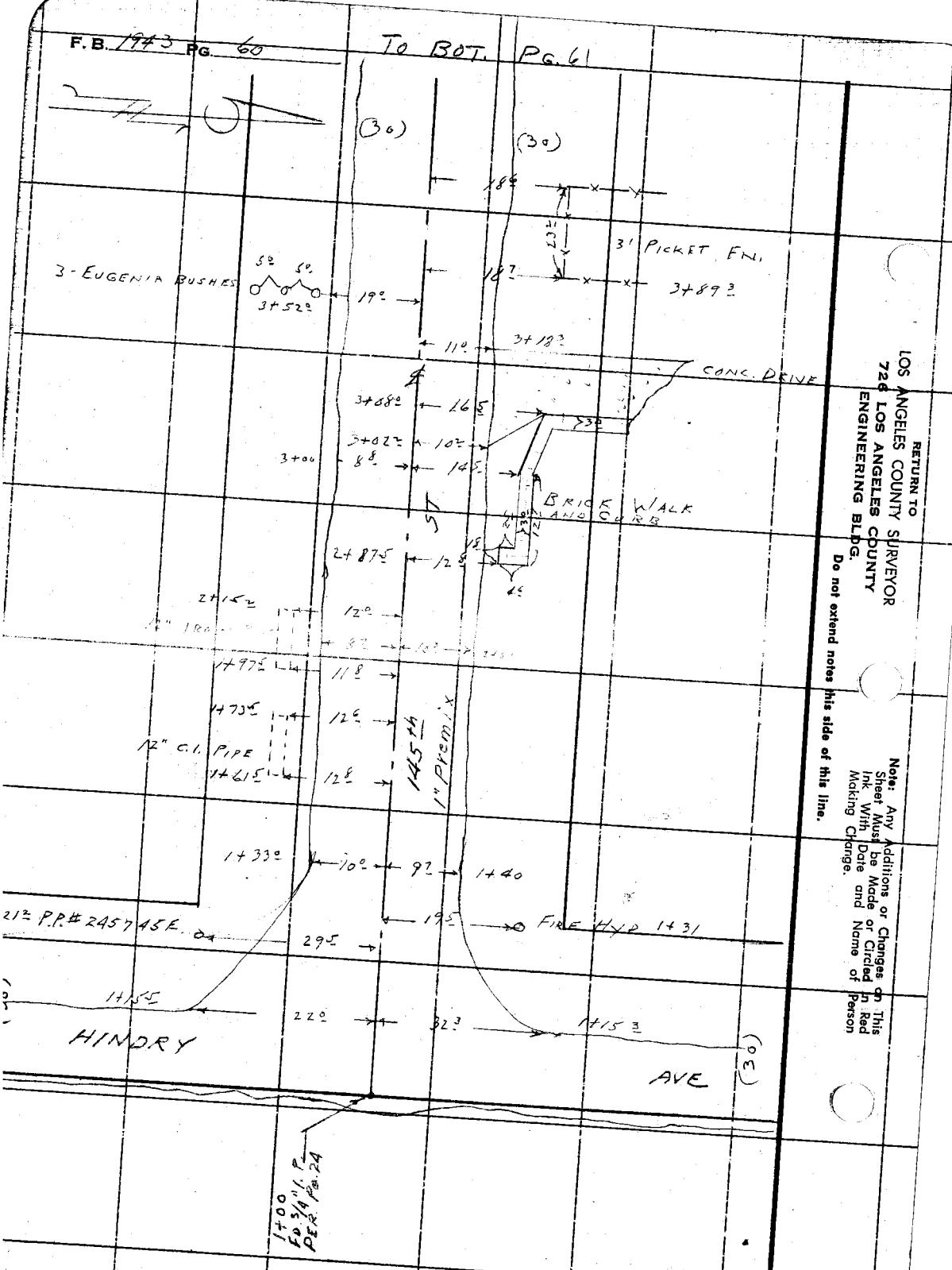

RETURN TO
LOS ANGELES COUNTY SURVEYOR
726 LOS ANGELES COUNTY
ENGINEERING BLDG.

Do not extend notes this side of this line.

Note: Any Additions or Changes on This Sheet Must be Made or Circled in Red Ink With Date and Name of Person Making Change.

1943 61

F.B. Pg.

Notes Ck'd by
Map No.
Office Work
Checked
Date

Survey of 144TH ST.
W. O. 1714.14 Tape No. St'd. °F
Surveyed by J. MUSLIN
Notes J.M. & J.G. Date 6-28-54
Indexed A. C. Johnson

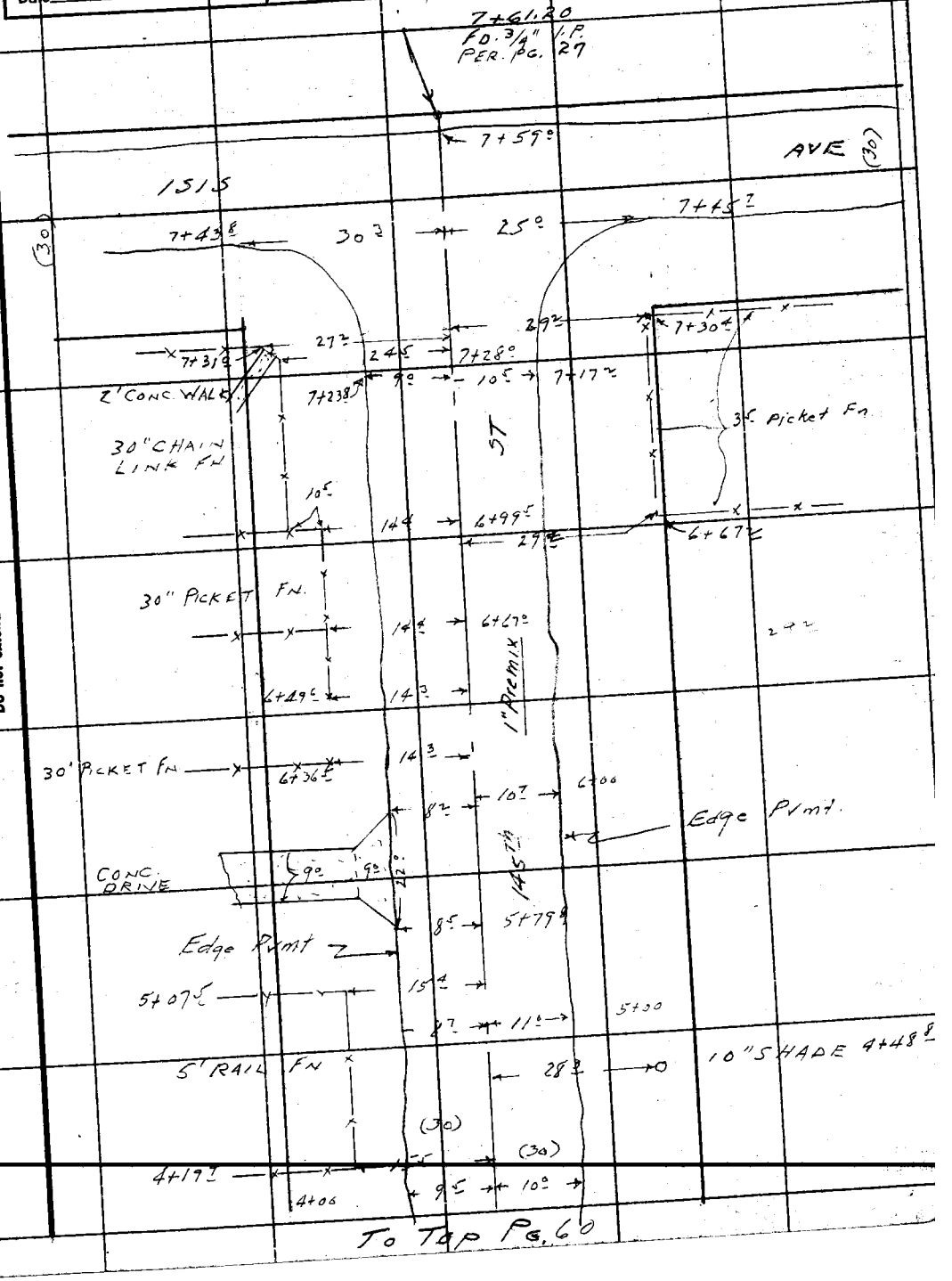

To Top Pg. 60

Note: Any Additions or Changes on This Sheet Must be Made or Circled in Red Ink With Date and Name of Person Making Change.

Do not extend notes this side of this line.

RETURN TO
LOS ANGELES COUNTY SURVEYOR
726 LOS ANGELES COUNTY
ENGINEERING BLDG.

76F3095 247 4-53

RETURN TO
LOS ANGELES COUNTY SURVEYOR
726 LOS ANGELES COUNTY
ENGINEERING BLDG.

Note: Any Additions or Changes on This Sheet Must be Made or Circled in Red Ink With Date and Name of Person Making Change.

Do not extend notes this side of this line.

F. B. 1757 PG. 64

Profile No.	Notes Red.	Plotted	Job No. 1714.14	Division No.	F. B. 1943 Pg. 63
	Date	Date	Survey of 144th ST S.S. DIST.		
X-Sec. No.	Notes Chkd. [illegible]	Checked	Survey by J. MUSLIN	Notes J.G	Date 6-28-54
	Date	Date	Map No.	Indexed [illegible] Johnson	Date OCT 29 '57

C.I. 1714.14.

144th ST.

X-SECTION & PROFILE

on

145th ST.

FROM

HINDRY AVE TO ISIS AVE

J. MUSLIN
J. GREGORY
T. OHASHI
W. A. MOODYMAN

STATION	B. S.	H. I.	F. S.	ELEV.

NOTE: ANY ADDITIONS OR CHANGES ON THIS SHEET MUST BE MADE OR CIRCLED IN RED INK, WITH DATE AND NAME OF PERSON MAKING CHANGE.

PLEASE RETURN TO
LOS ANGELES COUNTY SURVEYOR
726 LOS ANGELES COUNTY ENGINEERING BLDG.

Do not extend notes this side of this line.

76L298 307 8-53

76L298 307 8-53

PLEASE RETURN TO
LOS ANGELES COUNTY SURVEYOR
726 LOS ANGELES COUNTY ENGINEERING BLDG.

NOTE: ANY ADDITIONS OR CHANGES ON THIS SHEET MUST BE MADE OR CIRCLED IN RED INK, WITH DATE AND NAME OF PERSON MAKING CHANGE.

Do not extend notes this side of this line.

STATION	B. S.	H. I.	F. S.	ELEV.	145th ST (Lt) ℄	(Rt)
BM KV-47				76 40	BM KV-47 Elev = 76.398 Hindry Ave & 145th St.	F.B. 1943-7 N.W. Cor.
	2 52	78 92			Bt Spk in Conc. Step to Ho # 5303	
1+00			449	74 43	Int 145th St & Hindry Ave.	
1+09			443	[illegible] 49	℄	
/			118	77 74		100 on Cent. Pvmt.
/			595	72 97	100 on Cent. Pvmt.	
1+15 3			428	74 64		32 3 BC Pvmt.
1+15 5			549	[illegible] 43	22 BC Pvmt.	
1+17			472	74 20	℄	
/			539	73 53	20 Edge Pvmt Brk	
/			65	72 4	22 Gutter Brk	
/			66	[illegible] 3	30 /	
1+30			461	74 31	℄	
/			489	74 03		12 Edge Pvmt & Gutter
/			34	73 5		24 T. Brk.
/			33	[illegible] 6		30 P/L
/			00	79 9		165 2 Back lot line
/			516	73 76	11 Edge Pvmt	
/			54	73 5	13 8 T. Brk	
/			64	73 5	15 2 Ditch	
/			50	73 9	16 2 T. Brk.	

F. B. 1943 Pg. 64 Job No. 17H14 Division No. Notes Red. Plotted No. Profile
Survey of 144th ST S.S. DIST. Date Date X-Sec.
Survey by J. MUSLIN Notes J. GREGORY Notes Chkd. Checked
Indexed R. C. Johnson Date Date Date No.

76L298 307 8-53

PLEASE RETURN TO
LOS ANGELES COUNTY SURVEYOR
726 LOS ANGELES COUNTY ENGINEERING BLDG.

NOTE: ANY ADDITIONS OR CHANGES ON THIS SHEET MUST BE MADE OR CIRCLED IN RED INK, WITH DATE AND NAME OF PERSON MAKING CHANGE.

Do not extend notes this side of this line.

STATION	B. S.	H. I.	F. S.	ELEV.	145th ST (Lt) ℄	(Rt)
		78 92				
1+30			52	73 7	30 P/L	
/			73	71 6	147± Back lot line	
1+330			509	73 83	10 EC Pvmt	
1+40			477	74 15		9? E.C Pvmt.
2+00			508	73 84		℄
/			523	73 69		10 3 Edge Pvmt & Gutter
/			50	73 9		30 P/L
1+97.5			670	72 22	11 8 Flow line 12" C.I.P	
2+00			550	73 42	8? Edge Pvmt	
/			59	73 0	30 P/L	
T.P.	5 44	79 05	531	73 61		
3+00			534	73 71		℄
/			561	73 44		10 2 Edge Pvmt
/			59	73 2		13 2 Gutter
/			497	74 08		14 5 T. Brick Walk
/			52	73 9		30 P/L
			590	73 15	8 8 Edge Pvmt & Gutter	
/			55	73 6	13 T. Brk.	
/			62	72 9	19 B Brk	
/			62	72 9	30 P/L	

Profile Notes Red ____ Plotted ____ Job No. 1714.14 Division No. ____ F. B. 1943 Pg. 65
No. ____ Date ____ Date ____ Survey of 144th St S.S. Dist
X-Sec. Notes Chkd. ____ Checked ____ Survey by J. Muslin Notes V.G. Date 6-28-54
No. ____ Date ____ Date ____ Map No. ____ Indexed Johnson Date ____

76L298 307 8-53

PLEASE RETURN TO
LOS ANGELES COUNTY SURVEYOR
726 LOS ANGELES COUNTY ENGINEERING BLDG.

NOTE: ANY ADDITIONS OR CHANGES ON THIS SHEET MUST BE MADE OR CIRCLED IN RED INK, WITH DATE AND NAME OF PERSON MAKING CHANGE.

Do not extend notes this side of this line.

STATION	B. S.	H. I.	F. S.	ELEV.	145th St (Lt)	(Rt)
		79 05				
4+00			[illegible]	[illegible] 28		℄
/			502	[illegible] 03		10 Edge Pvmt
/			54	[illegible] 7		12 Gutter
/			[illegible]	[illegible] 7		19 T. Brk
/			42	[illegible] 9		30 P/L
/			38	[illegible] 3		165± Back lot line
/			5[illegible]	[illegible] 87	9± Edge Pvmt	
/			55	[illegible] 6	12 Gutter	
/			50	[illegible] 1	15 T. Brk	
/			53	[illegible] 8	30 P/L	
/			5[illegible]	[illegible] 4	147± Back lot line	
5+00			38[illegible]	[illegible] 19		℄
/			424	74 81		102 Edge Pvmt
/			4[illegible]	74 5		13 Gutter
/			4[illegible]	7[illegible] 0		15 T. Brk
/			4[illegible]	7[illegible] 1		30 P/L
/			4[illegible]2	[illegible] 73	5[illegible] Edge Pvmt	
/			42	7[illegible] 9	12 Gutter	
/			35	7[illegible] 6	14 T. Brk	
/			37	7[illegible] 4	30 P/L	

F. B. 1943 PG. 66

Profile

Survey of 144th ST. S.S. DIST. Job No. 1714.14 Division No. Notes Red. Plotted No.

Survey by V. MUSLIN Notes V. GREGORY Date Date X-Sec.

Indexed K. C. Johnson Date Notes Chkd. Checked

Date Date No.

76L298 307 8-53

PLEASE RETURN TO
LOS ANGELES COUNTY SURVEYOR
726 LOS ANGELES COUNTY ENGINEERING BLDG.

NOTE: ANY ADDITIONS OR CHANGES ON THIS SHEET MUST BE MADE OR CIRCLED IN RED INK, WITH DATE AND NAME OF PERSON MAKING CHANGE.

Do not extend notes this side of this line.

STATION	B. S.	H. I.	F. S.	ELEV.	155th St (Lt) ℄	(Rt)
		79 05				
TP	6 13	81 69	349	75 56		
6+00			551	76 18		℄
/			584	75 85		10 2 Edge Pvmt & Gutter
/			49	76 6		16 T. Brk
/			45	77 2		30 P/L
			578	75 91	8 2 Edge Pvmt	
/			58	75 9	10 Gutter	
/			50	76 7	30	
7+00			495	76 74		℄
/			520	76 49		10 5 Edge Pvmt
/			54	76 3		16 Gutter
/			41	77 6		30 P/L
/			44	77 3		165 2 Back lot line
/			530	76 39	9 0 Edge Pvmt & Gutter	
/			46	77 1	30 P/L	
/			45	77 2	147 4 Back lot line	
7+17 2			517	76 52		10 5 BC Pvmt
7+23 8			525	76 44	9 0 BC Pvmt	
7+43 8			508	76 61	30 3 FC Pvmt	
7+45 7			504	76 65		25 0 EC Pvmt

Profile No. ____ Notes Red. ____ Plotted ____ Job No. 17414 Division No. ____ F. B. 1943 Pg. 67
X-Sec. No. ____ Date ____ Date ____ Survey of 144th ST S.S. Dist
Notes Chkd. ____ Checked ____ Survey by J. Muslin Notes LG Date 6-28-54
Date ____ Date ____ Map No. ____ Indexed ____ Date ____

76L298 307 8-53

PLEASE RETURN TO
LOS ANGELES COUNTY SURVEYOR
726 LOS ANGELES COUNTY ENGINEERING BLDG.

NOTE: ANY ADDITIONS OR CHANGES ON THIS SHEET MUST BE MADE OR CIRCLED IN RED INK, WITH DATE AND NAME OF PERSON MAKING CHANGE.

Do not extend notes this side of this line.

STATION	B. S.	H. I.	F. S.	ELEV.	145th St (Lt) ℄ (Rt)
		81 69			
7+51			4 86	[illegible] 83	℄ on Cent Pvmt Isis Ave.
"			4 67	[illegible] 02	75 on Cent Pvmt " "
"			4 34	[illegible] 85	100 on Cent. Pvmt on Isis Ave.
7+59			5 04	[illegible] 65	℄ & W edge Pvmt.
7+61 20			5 3	[illegible] 4	Int 145th St & 145th St.
BM KW			1 75	[illegible] 94	BM KW 20 Elev = 78.961 R.B. 1943-7
					Isis Ave & 145th St N.E Cor.
					Bt Spk & T. in Cor. Fn. Post.

F. B. 1943 Pg. 68 Job No. 1714.14 Division No. Notes Red. Plotted Profile
Survey of 144th St S.S. Dist Date Date No.
Survey by J. Muslin Notes J. Gregory Notes Chkd. Checked X-Sec.
Indexed E. C. Johnson Date Date Date No.

Notes Ck'd by	Survey of 144TH ST
Map No.	W. O. 1714.14 Tape No. St'd. °F
Office Work	Surveyed by J. MUSLIN
Checked	Notes J.M. & J.G. Date 6-28-54
Date	Indexed C. Johnecke

F. B. 1943 Pg.

OCT 29 '57

C.I. 1714.14

144TH ST.

TOPOG

ON

146TH ST.

FROM

HINDRY AVE TO ISIS AVE

J. MUSLIN
J. GREGORY
T. OHASHI
W.A. MOODYMAN

Note: Any Additions or Changes on This Sheet Must be Made or Circled in Red Ink With Date and Name of Person Making Change.

Do not extend notes this side of this line.

RETURN TO
LOS ANGELES COUNTY SURVEYOR
726 LOS ANGELES COUNTY
ENGINEERING BLDG.

75FS088 247 4-53

F.B. 1943 PG. 70

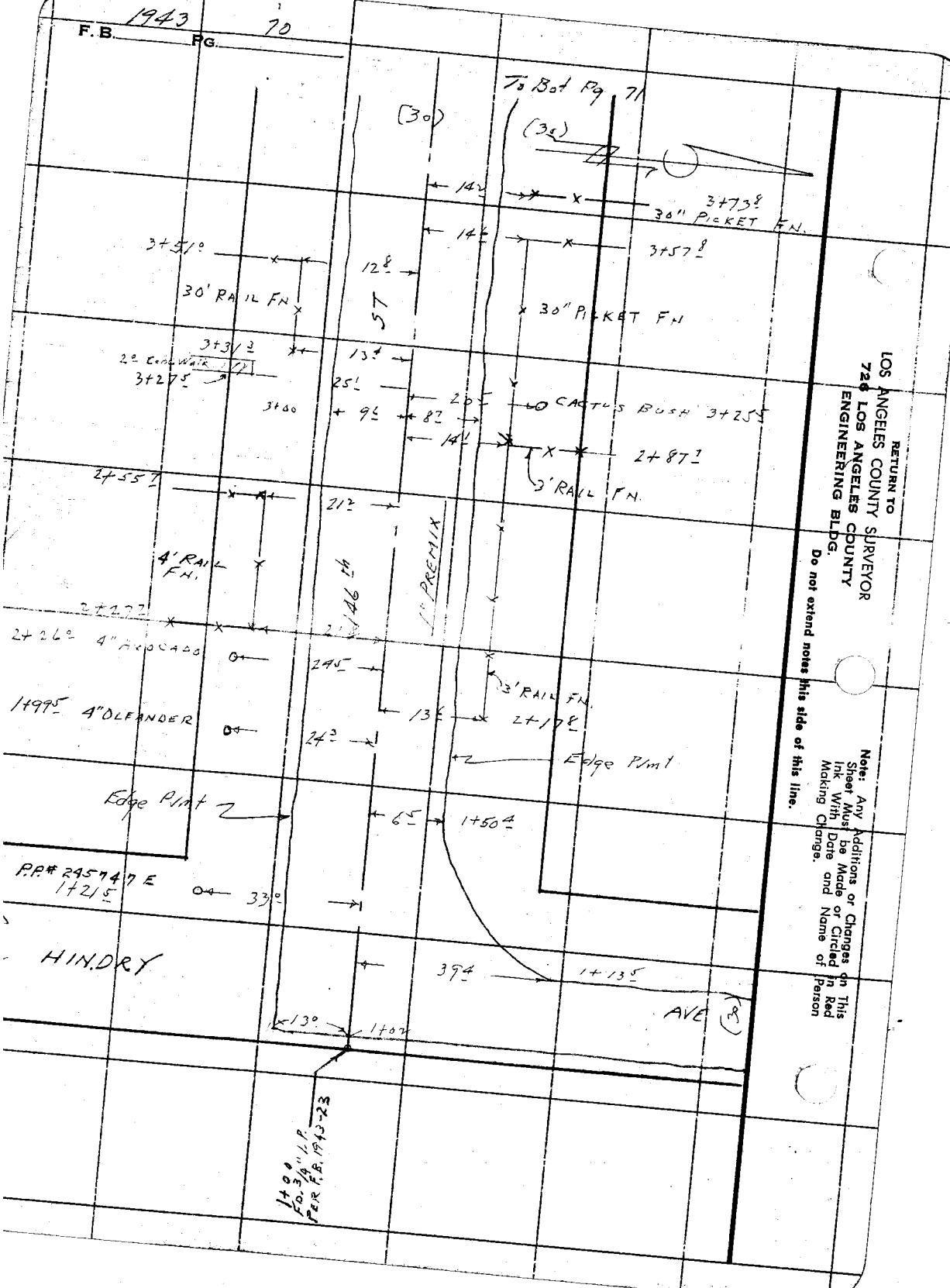

RETURN TO
LOS ANGELES COUNTY SURVEYOR
720 LOS ANGELES COUNTY
ENGINEERING BLDG.

Do not extend notes this side of this line.

Note: Any Additions or Changes on This Sheet Must be Made in Ink With Date and Name of Person Making Change. Or Circled in Red

1943 71

F.B. _____ PG. _____

Notes Ck'd by _____
Map No. _____
Office Work _____
Checked _____
Date _____

Survey of 144th ST S.S. DIST
W. O. 1714.14 Tape No. _____ St'd. _____ °F
Surveyed by J. MUSLIN
Notes J. GREGORY Date 6-28-54
Indexed K. C. Johnson

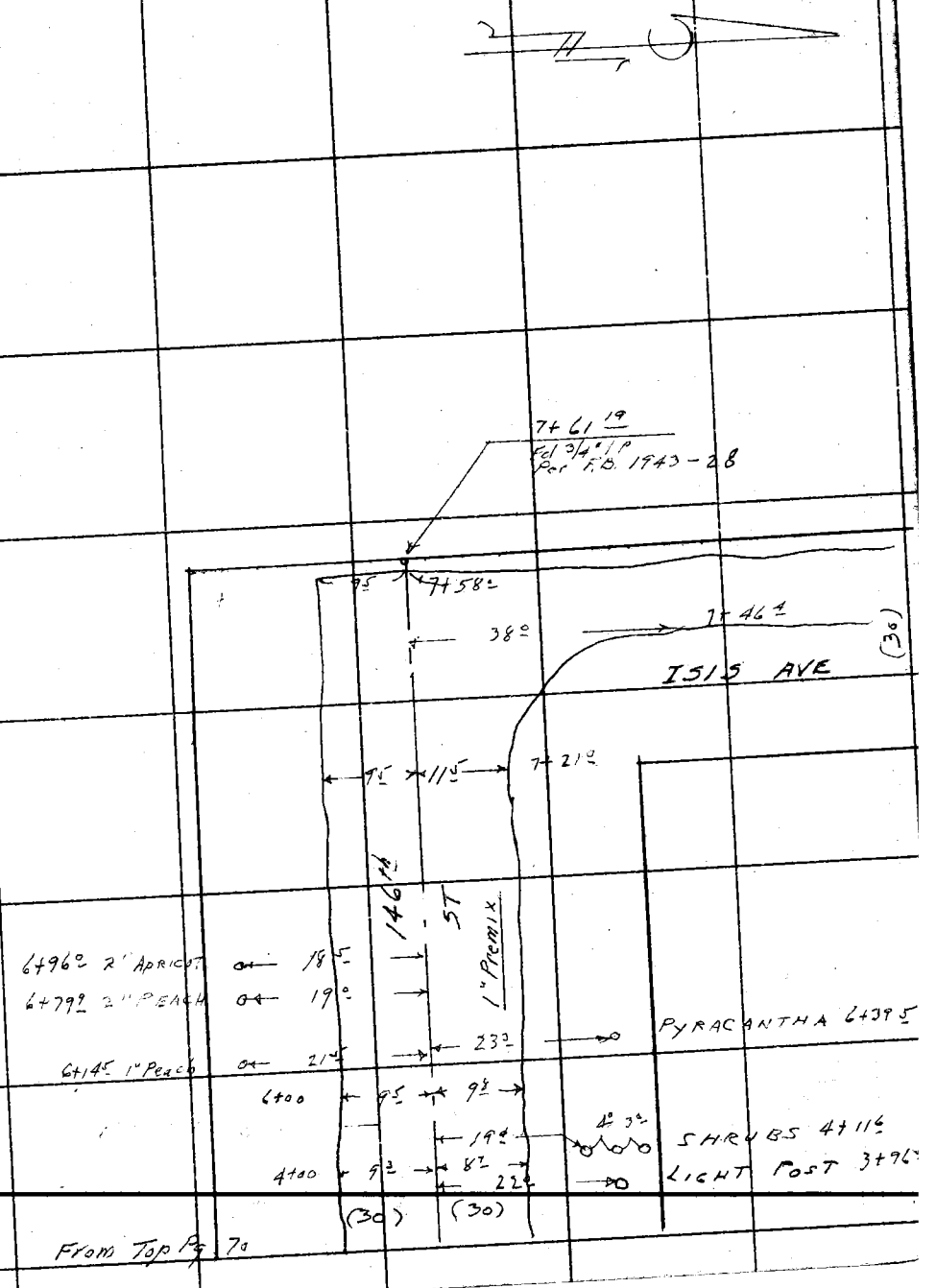

Note: Any Additions or Changes on This Sheet Must be Made or Circled in Red Ink With Date and Name of Person Making Change.

Do not extend notes this side of this line.

RETURN TO
LOS ANGELES COUNTY SURVEYOR
726 LOS ANGELES COUNTY
ENGINEERING BLDG.

76FS095 247 4-53

RETURN TO
LOS ANGELES COUNTY SURVEYOR
726 LOS ANGELES COUNTY
ENGINEERING BLDG.

Note: Any Additions or Changes on This Sheet Must be Made or Circled in Red Ink With Date and Name of Person Making Change.

Do not extend notes this side of this line.

F. B. 1963 PG. 72

F. B. 1943 Pg. 73

Profile No. ____ Notes Red. ____ Date ____ Plotted ____ Date ____ Job No 7114.14 Division No. ____

X-Sec. No. ____ Notes Chkd. ____ Date ____ Checked ____ Date ____ Survey of 144TH ST. S.S. DIST.

Survey by V. MUSLIN Notes V.7 Date 6-28-54

Map No. ____ Indexed C. Johnson Date OCT 29 '57

C.I. 7114.14

144TH ST. S.S. DIST.

X-SECTION & PROFILE

on

146TH ST.

From

HOOPER AVE. to ISIS AVE.

V. MUSLIN
J. GREGORY
T. OHASHI
W.O. MIDDYMAN

STATION	B. S.	H. I.	F. S.	ELEV.

NOTE: ANY ADDITIONS OR CHANGES ON THIS SHEET MUST BE MADE OR CIRCLED IN RED INK, WITH DATE AND NAME OF PERSON MAKING CHANGE.

Do not extend notes this side of this line.

PLEASE RETURN TO
LOS ANGELES COUNTY SURVEYOR
726 Los Angeles County Engineering Bldg.

761.298 307 8-53

76L298 307 8-53

PLEASE RETURN TO
LOS ANGELES COUNTY SURVEYOR
726 Los Angeles County Engineering Bldg.

NOTE: ANY ADDITIONS OR CHANGES ON THIS SHEET MUST BE MADE OR CIRCLED IN RED INK, WITH DATE AND NAME OF PERSON MAKING CHANGE.

Do not extend notes this side of this line.

F. B. 1943 Pg. 74 Job No. 174.14 Division No. S.S. Div. IV
Survey of Vincent Tract No. 5306
Survey by Vincent Engineering Co. Notes Chkd. Checked
Indexed K. C. Johnson Date Date Date

Profile No. X-Sec. No.

STATION	B. S.	H. I.	F. S.	ELEV.	146th ST (Lt)	(Rt)
					BM KV-48 Elev. = 71.079	F.B. 1943-7
BM KV 48				71.05	146th St (S. Side) 105± W. of Hawley Ave	
	+2.8	73.36			3" Spk in N.W. Cor. Conc. Step to No. #5306	
1+00			4.9	68.5	Int 125 th St & Hawley	
1+02			4.9	68.4		Edge Pvmt
1			3.7	69.59		100 Edge Pvmt
"			4.0	69.46	13 Edge Pvmt.	
"			5.0	69.4	30 P/L	
1+12			4.4	69.64		
1+22			5.6	69.60		
1+36			4.5	69.61		
1+36			5.1	69.25		
1+43.5			4.4	69.62		37± Sc Pvmt.
1+30			5.23	69.13		14 Edge Pvmt Gutter
1			4.3	69.6		N Brk
"			4.4	69.0		30 P/L
"			3.5	69.91		165± Back lot line
"			5.14	69.22	125 Edge Pvmt.	
"			5.3	69.1	17 Gutter	
"			4.2	69.8	18 T. Brk.	
"			4.0	69.5	72 P/L	

76L298 307 8-53

PLEASE RETURN TO
LOS ANGELES COUNTY SURVEYOR
726 LOS ANGELES COUNTY ENGINEERING BLDG.

NOTE: ANY ADDITIONS OR CHANGES ON THIS SHEET MUST BE MADE OR CIRCLED IN RED INK, WITH DATE AND NAME OF PERSON MAKING CHANGE.

Do not extend notes this side of this line.

STATION	B. S.	H. I.	F. S.	ELEV.	146th St (Lt)	℄ (Rt)
		75 36				
1+30			56	69 8'	165 Back St Ink	
1+50 ±			501	70 35'	65 E.C. Prmt	
2+00			447	70 89'		℄
/			477	70 59		9 Edge Prmt Gutter
/			44	71 0'		10 Brk
/			41	71 3'		30 P/L
			475	70 61'	10 ±	
/			50	70 4'	18 ± Gutter	
/			48	70 6'	20 T Brk	
/			44	71 0'	30 P/L	
3+00			336	72 00'		℄
/			379	71 57'		9 Edge Prmt Gutter
/			36	71 8'		10 T. Brk
/			34	72 0'		30 P/L
/			364	71 72'	87 Edge Prmt	
/			38	71 6'	11 Gutter	
/			36	71 8'	14 T. Brk	
/			37	71 7'	30 P/L	
TP	615	77 95	356	71 80'		
4+00			483	73 12'		℄

Profile Notes Red. Plotted Job No. 714.14 Division No.
No. Date Date Survey of 144th ST. S.S. DIST.
X-Sec. Notes Chkd. Checked Survey by J. Muslin Notes J.G. Date 6-28-54
No. Date Date Map No. Date

F. B. 1943 Pg. 75

76L298 307 8-53

PLEASE RETURN TO
LOS ANGELES COUNTY SURVEYOR
726 LOS ANGELES COUNTY ENGINEERING BLDG.

NOTE: ANY ADDITIONS OR CHANGES ON THIS SHEET MUST BE MADE OR CIRCLED IN RED INK, WITH DATE AND NAME OF PERSON MAKING CHANGE.

Do not extend notes this side of this line.

STATION	B. S.	H. I.	F. S.	ELEV.	14th St (Lt)	℄ (Rt)
		77 95				
4+00			5[illegible]	[illegible] 72		8.5 Edge Pvmt
/			5[illegible]	[illegible] 6		11.5 Gutter
/			4[illegible]	[illegible] 3		15 T Brk
/			46	[illegible] 4		30 P/L
/			[illegible]	[illegible] 9		16.5 Back 1st line
/			5[illegible]	[illegible] 78	10 Edge Pvmt	
/			54	[illegible] 6	13 [illegible]	
/			51	[illegible] 9	18 T Brk	
/			53	[illegible] 7	30 P/L	
/			6[illegible]	[illegible] 0	16.5 Back 1st line	
5+00			351	[illegible] 44		℄
/			3[illegible]	[illegible] 13		8.5 Edge Pvmt
/			[illegible]	[illegible] 9		11.5 Gutter
/			35	75 5		15.5 T Brk
/			34	75 6		30 P/L
/			38[illegible]	74 14	10 Edge Pvmt	
/			39	75 1	12 Gutter	
/			34	75 6	17 T Brk	
/			37	75 3	30 P/L	
T.P.	6 [illegible]	82.00	2 90	[illegible] 25	[illegible]	

F. B. 1943 PG. 76
Job No. 1714 Division No. 14
Survey of 144th ST S. S. DIST
Survey by V. MUSLIN Notes V. GREGORY
Indexed R. C. Johnson Date
Notes Red. Plotted
Date Date
Notes Chkd. Checked
Date Date
Profile No.
X-Sec. No.

76L298 307 8-53

PLEASE RETURN TO
LOS ANGELES COUNTY SURVEYOR
726 LOS ANGELES COUNTY ENGINEERING BLDG.

NOTE: ANY ADDITIONS OR CHANGES ON THIS SHEET MUST BE MADE OR CIRCLED IN RED INK, WITH DATE AND NAME OF PERSON MAKING CHANGE.

Do not extend notes this side of this line.

STATION	B. S.	H. I.	F. S.	ELEV.	146th ST (Lt)	℄ (Rt)
		82 00				
6+00			605	75 95		℄
/			664	75 36		9 8 Edge Pvmt
/			66	75 4		11 Gutter
/			62	75 8		15 T. Brk.
/			60	76 0		30 P/L
/			639	75 61	9 5 Edge Pvmt & Gutter	
/			59	76 1	15 T. Brk	
/			63	75 7	30 P/L	
7+00			493	77 07		℄
/			533	76 67		10 Edge Pvmt
/			55	76 5		12 Gutter
/			48	77 2		18 T Brk.
/			46	77 4		30 P/L.
/			513	76 87	8 Edge Pvmt & Gutter	
/			42	77 8	17 T Brk.	
/			39	78 1	30 P/L	
7+21			514	76 86		11 5 BC Pvmt
7+31			458	77 42		℄
/			514	76 86		12 Edge Pvmt & Gutter
/			42	77 8		18 T. Brk.

Profile Notes Red ____ Plotted ____ Job No. 17414 Division No. ____ F. B. 1943 Pg. 77
No. ____ Date ____ Date ____ Survey of 144th ST. SS Dist.
X-Sec. Notes Chkd. ____ Checked ____ Survey by J. Muslin Notes V.G. Date 6-29-54
No. ____ Date ____ Date ____ Map No. ____ Date ____

76L298 307 8-53

PLEASE RETURN TO
LOS ANGELES COUNTY SURVEYOR
726 LOS ANGELES COUNTY ENGINEERING BLDG.

NOTE: ANY ADDITIONS OR CHANGES ON THIS SHEET MUST BE MADE OR CIRCLED IN RED INK, WITH DATE AND NAME OF PERSON MAKING CHANGE.

Do not extend notes this side of this line.

STATION	B. S.	H. I.	F. S.	ELEV.	146th ST (Lt)	℄ (Rt)
		82.00				
7+31			40	78 0'		30 P/L
/			48	77 2'		165 Back lot line
/			481	77 19'	9.5 Edge Pvmt & Sidwk	
/			39	78 1'	12 T. Brk.	
/			34	78 6'	30 P/L	
/			3[illegible]	78 4'	65 T. Brk	
/			58	78 2'	165 [illegible]	
7+46 ±			457	77 13'		35.0 E.S. Pvmt
7+53			435	77 65'		℄
/			[illegible]	77 35'		100 on Cont. Pvmt
7+58			380	78 20'		℄ W edge Pvmt
/			364	78 36'	9.5 [illegible]	
7+61 ±			36	78 4'		℄ (End)
BM KV-21			342	78 58	BM KV-21 Elev = 78.584	FB 1943-7
					N. Side R.R. 20' W of ℄	Prod of 1st Ave ℄
					169' S of ℄ 146th St	Bt Spk & T in Tie

F. B. 1943 Pg. 78
Job No. 714.14 Division No. Notes Red. Plotted Profile
Survey of 144th ST S.S. DIST. Date Date No.
Survey by J. MUSLIN Notes J. Gregory Notes Chkd. Checked X-Sec.
Indexed K. C. Johnson Date Date Date No.

1943 79

F. B. Pg.

Notes Ck'd by
Map No.
Office Work
Checked
Date

Survey of 144TH ST
W. O. 1714.14 Tape No. St'd. °F
Surveyed by J. MUSLIN
Notes J.M. & J.G. Date 6-29-54
Indexed C. Johnson

OCT 29 '57

C.I. 1714.14

144TH ST.

TOPOG

ON

151S AVE

FROM

145TH ST. TO ROSECRANS AVE

J. MUSLIN
J. GREGORY
T. OHASHI
W.A. MOODYMAN

RETURN TO
LOS ANGELES COUNTY SURVEYOR
726 LOS ANGELES COUNTY
ENGINEERING BLDG.

Note: Any Additions or Changes on This Sheet Must be Made or Circled in Red Ink With Date and Name of Person Making Change.

Do not extend notes this side of this line.

76F3018 247 4-53

1943 80

F. B. Pg.

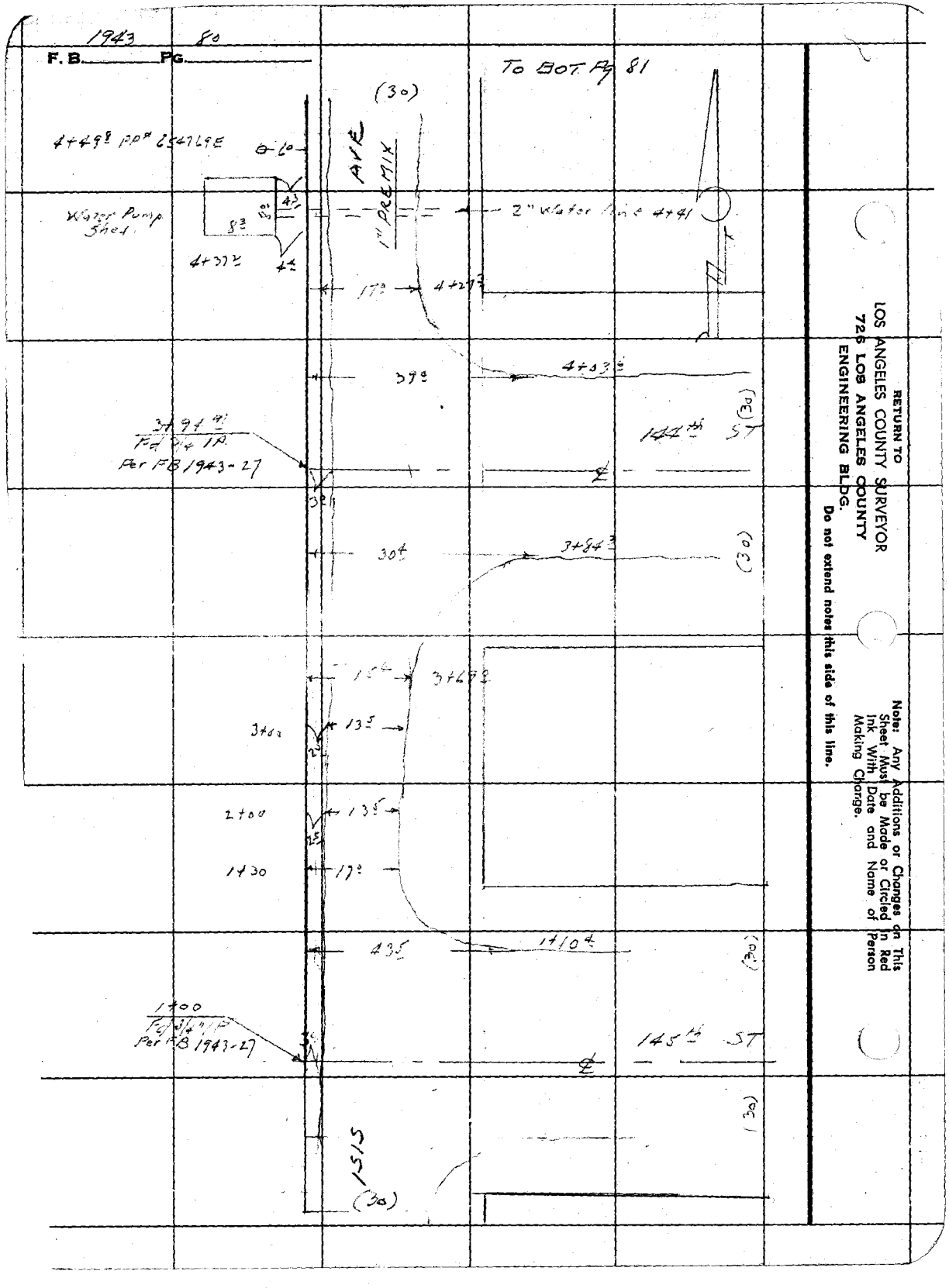

RETURN TO
LOS ANGELES COUNTY SURVEYOR
726 LOS ANGELES COUNTY
ENGINEERING BLDG.

Do not extend notes this side of this line.

Note: Any Additions or Changes on This Sheet Must be Made or Circled in Red Ink With Date and Name of Person Making Change.

1943 81

F.B. _____ Pg. _____

Notes Ck'd by _____	Survey of 144th ST S.S. DIST
Map No. _____	W. O. 171414 Tape No. _____ St'd. _____ °F
Office Work _____	Surveyed by J. MUSLIN
Checked _____	Notes J. GREGORY Date 6-29-54
Date _____	Indexed K. O. Johnson

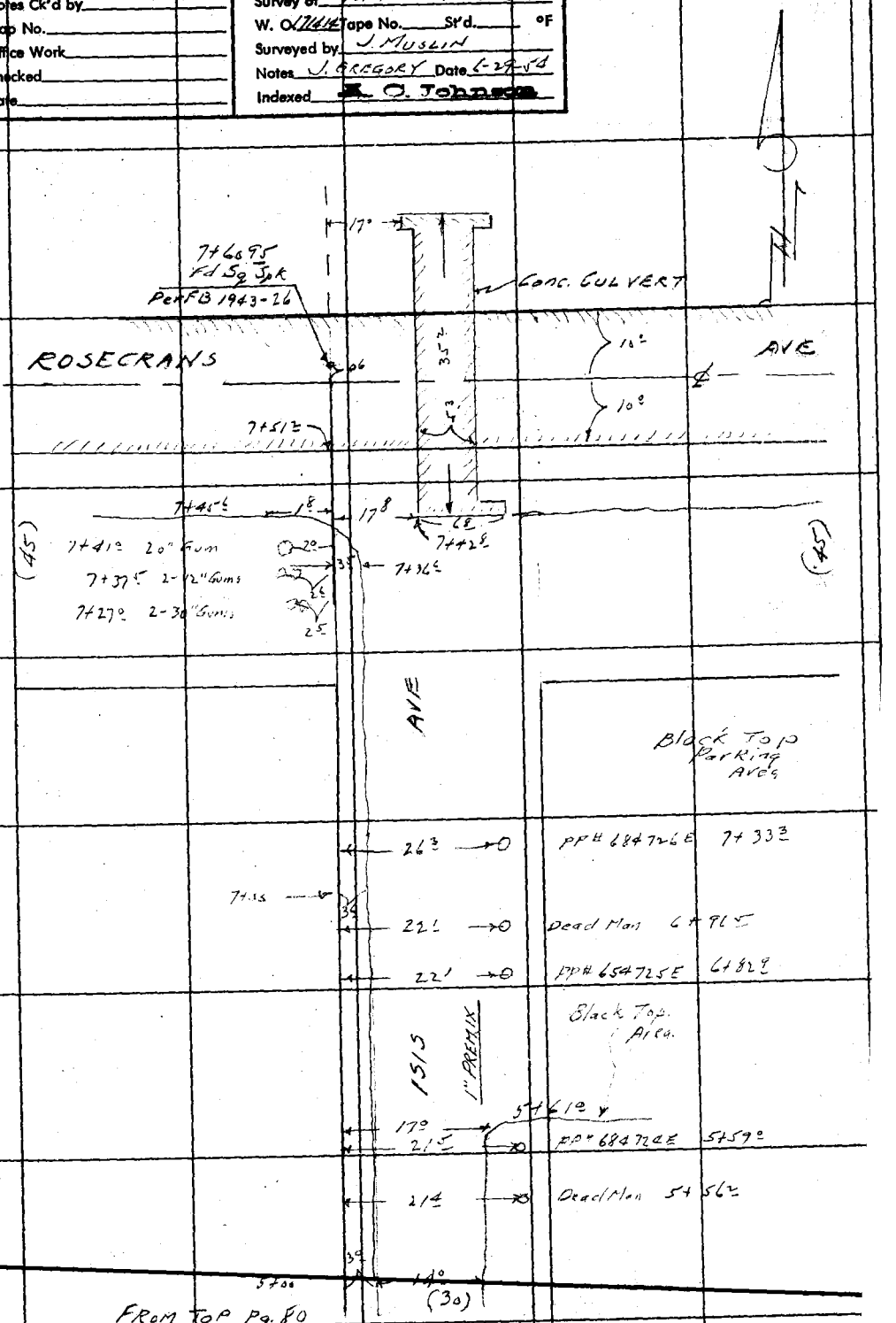

Note: Any Additions or Changes on This Sheet Must be Made or Circled in Red Ink With Date and Name of Person Making Change.

Do not extend notes this side of this line.

RETURN TO
LOS ANGELES COUNTY SURVEYOR
726 LOS ANGELES COUNTY
ENGINEERING BLDG.

76F3C05 247 4-53

RETURN TO
LOS ANGELES COUNTY SURVEYOR
726 LOS ANGELES COUNTY
ENGINEERING BLDG.

Note: Any Additions or Changes on This Sheet Must be Made or Circled in Red Ink With Date and Name of Person Making Change.

Do not extend notes this side of this line.

F.B. 1943 Pg. 82

F. B. 1943 Pg. 83

Profile No. ____ Notes Red. ____ Date ____ Plotted ____ Date ____ Job No. 1714.14 Division No. ____
X-Sec. No. ____ Notes Chkd. ____ Date ____ Checked ____ Date ____ Survey of 144th ST S.S. DIST.
Survey by J. MUSLIN Notes V.G. Date 6-29-54
Map No. ____ Indexed C. Johnson Date OCT 29 '57

C.I. 1714.14

144TH ST S.S. DIST.

X-SECTION & PROFILE

ON

ISIS AVE

FROM

145TH ST to ROSECRANS AVE.

J. MUSLIN
V. GREGORY
T. OHASHI
W.M. MUDDYMAN

STATION	B. S.	H. I.	F. S.	ELEV.

NOTE: ANY ADDITIONS OR CHANGES ON THIS SHEET MUST BE MADE OR CIRCLED IN RED INK, WITH DATE AND NAME OF PERSON MAKING CHANGE.

Do not extend notes this side of this line.

PLEASE RETURN TO
LOS ANGELES COUNTY SURVEYOR
726 Los Angeles County Engineering Bldg.

761.298 307 8-53

76L298 307 8-53

PLEASE RETURN TO
LOS ANGELES COUNTY SURVEYOR
726 Los Angeles County Engineering Bldg.

NOTE: ANY ADDITIONS OR CHANGES ON THIS SHEET MUST BE MADE OR CIRCLED IN RED INK, WITH DATE AND NAME OF PERSON MAKING CHANGE.

Do not extend notes this side of this line.

F. B. 1943 Pg. 84 | Job No. 7144 | Division No. | Profile
Survey of 145th St | Plotted | No.
Survey by J. Nussbaum | Notes Red. | Date | X-Sec.
Indexed K. C. Johnson | Notes Chkd. | Checked | No.
Date | Date | Date

STATION	B. S.	H. I.	F. S.	ELEV.	151S AVE (2nd) ℄ Rt
					BM KV-20 Elev. 78.961 F.B. 1943-7
BM KV-20				78.96	151S Ave & 145th St N. E Cor.
	2.95	81.91			8" Spk & T. in Cor. Fin. Post.
1+00			5.5	76.4	Int 151S Ave & 145th St. = Gutter
/			5.2	76.7	3 Edge Pvmt.
/			5.0	76.9	10 Crown on ℄ 145th St
/			5.4	76.5	120 on ℄ 145th St.
/			4.7	77.2	5 T. Brk.
/			4.0	77.9	100
/			2.3	79.6	185 to Dist Bldg
1+10 ±			5.37	76.54	435 BC Pvmt.
1+30			5.24	76.67	17° EC Pvmt.
/			5.3	76.61	19 Gutter
/			4.4	77.51	30 P/L
2+00			2.8	79.11	℄ = Gutter
/			4.91	76.99	3 Edge Pvmt
/			5.09	76.72	16.5 " " Gutter
/			4.17	77.79	27 T. Brk.
/			4.3	77.66	30 P/L.
/			3.7	78.26	5° T. Brk.
3+00			4.0	77.91	℄

76L298 307 8-53

PLEASE RETURN TO
LOS ANGELES COUNTY SURVEYOR
726 LOS ANGELES COUNTY ENGINEERING BLDG.

NOTE: ANY ADDITIONS OR CHANGES ON THIS SHEET MUST BE MADE OR CIRCLED IN RED INK, WITH DATE AND NAME OF PERSON MAKING CHANGE.

Do not extend notes this side of this line.

STATION	B. S.	H. I.	F. S.	ELEV.	ISIS AVE (Lt) ℄	(Rt)
		81 91				
3+00			447	77 44		2.5 Edge Pvmt & Gutter
			475	77 16		16 " " " "
			41	77 8		20 T. Brk
			41	77 8		30 P/L
			26	79 3	4 T Brk	
T.P.	690	84 39	442	77 49		
3+64.9			711	77 28		15.5 Edge Pvmt & Gutter
			64	78 0		19 T. Brk
			630	78 09		30 P/L
3+69			709	77 30		15.6 BC Pvmt
3+84.3			733	77 06		30.4 EC "
3+94.21			62	78 2	Int Isis Ave & 144th St	8 B. Brk
			667	77 72		3 W. edge Pvmt
			676	77 63		10 Grown Pvmt
			797	76 42		100 on ℄ 144th St
			49	79 5	2 T. Brk	
			34	80 0	100	
			27	81 7	180 Dist Bdy	
4+03.5			756	76 83		39.2 BC Pvmt
4+25			59	78 5		℄

Profile Notes Red. ____ Plotted ____ Job No. 17414 Division No. ____ F. B. 1943 Pg. 85
No. ____ Date ____ Date ____ Survey of 144th ST S.S. DIST.
X-Sec. Notes Chkd. ____ Checked ____ Survey by V. MUSLIN Notes V.G. Date 6-29-54
No. ____ Date ____ Date ____ Map No. ____ Indexed ____ Date ____

76L298 307 8-53

PLEASE RETURN TO
LOS ANGELES COUNTY SURVEYOR
726 LOS ANGELES COUNTY ENGINEERING BLDG.

NOTE: ANY ADDITIONS OR CHANGES ON THIS SHEET MUST BE MADE OR CIRCLED IN RED INK, WITH DATE AND NAME OF PERSON MAKING CHANGE.

Do not extend notes this side of this line.

STATION	B. S.	H. I.	F. S.	ELEV.	1515 AVE (L4)	℄ (R4)
		84 39				
4+25			665	77 74		3 W. edge Pvmt
/			730	77 09		17 E. " "
/			78	76 6		21 Gutter
/			67	77 7		25 T. Brk.
/			66	77 8		30 P/L
4+27 3			728	77 11		17 E.C. Pvmt
5+00			77	76 7		℄
/			677	77 62		3 W. edge Pvmt
/			730	77 00		17 E. " " & Gutter
/			62	77 5		21 T. Brk.
/			78	77 4		30 P/L
/			72	77 2	2 T. Brk.	
T.P.	[illegible]	86 61	726	13		
6+00			87	77 9		℄ & T. Brk.
/			961	77 00		3 W. Edge Pvmt
/			923	77 38		10 Crown Pvmt
/			972	77 87		18 Pvmt & Gutter
/			890	77 71		30 P/L
7+00			89	77 7		℄
/			893	77 68		3 Edge Pvmt

F. B. 1943 PG. 86
Job No. 1714.14 Division No. Notes Red. Plotted Profile
Survey of 144th ST S.S. DIST. Date Date No.
Survey by J. MUSLIN Notes V. GREGORY Notes Chkd. Checked X-Sec.
Indexed E. C. Johnson Date Date Date No.

76L298 307 8-53

PLEASE RETURN TO
LOS ANGELES COUNTY SURVEYOR
726 LOS ANGELES COUNTY ENGINEERING BLDG.

NOTE: ANY ADDITIONS OR CHANGES ON THIS SHEET MUST BE MADE OR CIRCLED IN RED INK, WITH DATE AND NAME OF PERSON MAKING CHANGE.

Do not extend notes this side of this line.

STATION	B. S.	H. I.	F. S.	ELEV.	ISIS AVE (Lt) ℄	Rt
		86 61				
7+[illegible]			[illegible]	77 67		11 Crown Pvmt
			[illegible]	77 08		20 Gutter Pvmt
			893	77 68		23.5 T. Brk
			884	77 77		30 P/L
7+[illegible]			85	78 1		℄
			[illegible]	77 97		35 [illegible] Pvmt
			[illegible]	77 88		11 Crown Pvmt
			955	77 06		22 Gutter
			[illegible]	77 65		25 T. Brk
			[illegible]	77 84		30 P/L
			74	79 2	50 open [illegible]	
			54	81 2	100	
			10	85 6	180 Dist Bdy	
TP	541	83 13	[illegible]	77 72		
7+36.6			490	78 23		35 BC Pvmt
7+42.8			601	77 12		20.5 Flow line Conc. Culvert
7+45.6			463	78 50		1.8 EC Pvmt
7+51.2			425	78 88		℄ Sedge Conc. Pvmt
7+60.95			417	78 96		℄ Int Isis Ave & Rosecrans
			406	79 07		100 on ℄ Rosecrans.

Profile Notes Red. ____ Plotted ____ Job No. 1714.14 Division No. ____ F. B. 1943 Pg. 87
No. ____ Date ____ Date ____ Survey of 144th ST SS DIST
X-Sec. Notes Chkd. ____ Checked ____ Survey by V. Muslin Notes U.G. Date 6-29-54
No. ____ Date ____ Date ____ Map No. ____ Indexed ____ Date ____

76L298 307 8-53

PLEASE RETURN TO
LOS ANGELES COUNTY SURVEYOR
726 LOS ANGELES COUNTY ENGINEERING BLDG.

NOTE: ANY ADDITIONS OR CHANGES ON THIS SHEET MUST BE MADE OR CIRCLED IN RED INK, WITH DATE AND NAME OF PERSON MAKING CHANGE.

Do not extend notes this side of this line.

STATION	B. S.	H. I.	F. S.	ELEV.	1515 AVE (Lt) ℄ (Rt)
		83.13			
7460.95			[illegible]	81.41	[illegible] on ℄ Rosecrans
BM RV 18			4.15	78	BM RV 18 Elev = 78.97 FB. 1943-6
					Rosecrans Ave & 1515 Ave B.E. Co.
					Bt Spk in Conc. [illegible] Storm Drain

F. B. 1943 Pg. 88

Job No. 1714.14 Division No. _____ Notes Red. _____ Plotted _____ Profile

Survey of 144th St S.S. DIST Date _____ Date _____ No. _____

Survey by J. [illegible] Notes J. GREGORY Notes Chkd. _____ Checked _____ X-Sec.

Indexed R. C. Johnson Date _____ Date _____ Date _____ No. _____

Notes Ck'd by		Survey of 144TH ST.	F.B. 1943 PG.
Map No.		W. O. 1714.1 Tape No.	St'd. °F
Office Work		Surveyed by J. MUSLIN	
Checked		Notes J.M. + J.G. Date 6-29-51	
Date		Indexed C. Johnson	

OCT 29 '57

C.I. 1714.14

144TH ST.

—— Topog ——

ON

HINDRY AVE

FROM

N'LY LINE OF S.C.E. Co R/W TO 145TH ST

J. MUSLIN
J. GREGORY
T. OHASHI
W.A. MOODYMAN

Note: Any Additions or Changes on This Sheet Must be Made or Circled in Red Ink With Date and Name of Person Making Change.

Do not extend notes this side of this line.

RETURN TO
LOS ANGELES COUNTY SURVEYOR
726 LOS ANGELES COUNTY
ENGINEERING BLDG.

76FSOS 247 4-53

RETURN TO
LOS ANGELES COUNTY SURVEYOR
726 LOS ANGELES COUNTY
ENGINEERING BLDG.

Note: Any Additions or Changes on This Sheet Must be Made or Circled In Red Ink With Date and Name of Person Making Change.

Do not extend notes this side of this line.

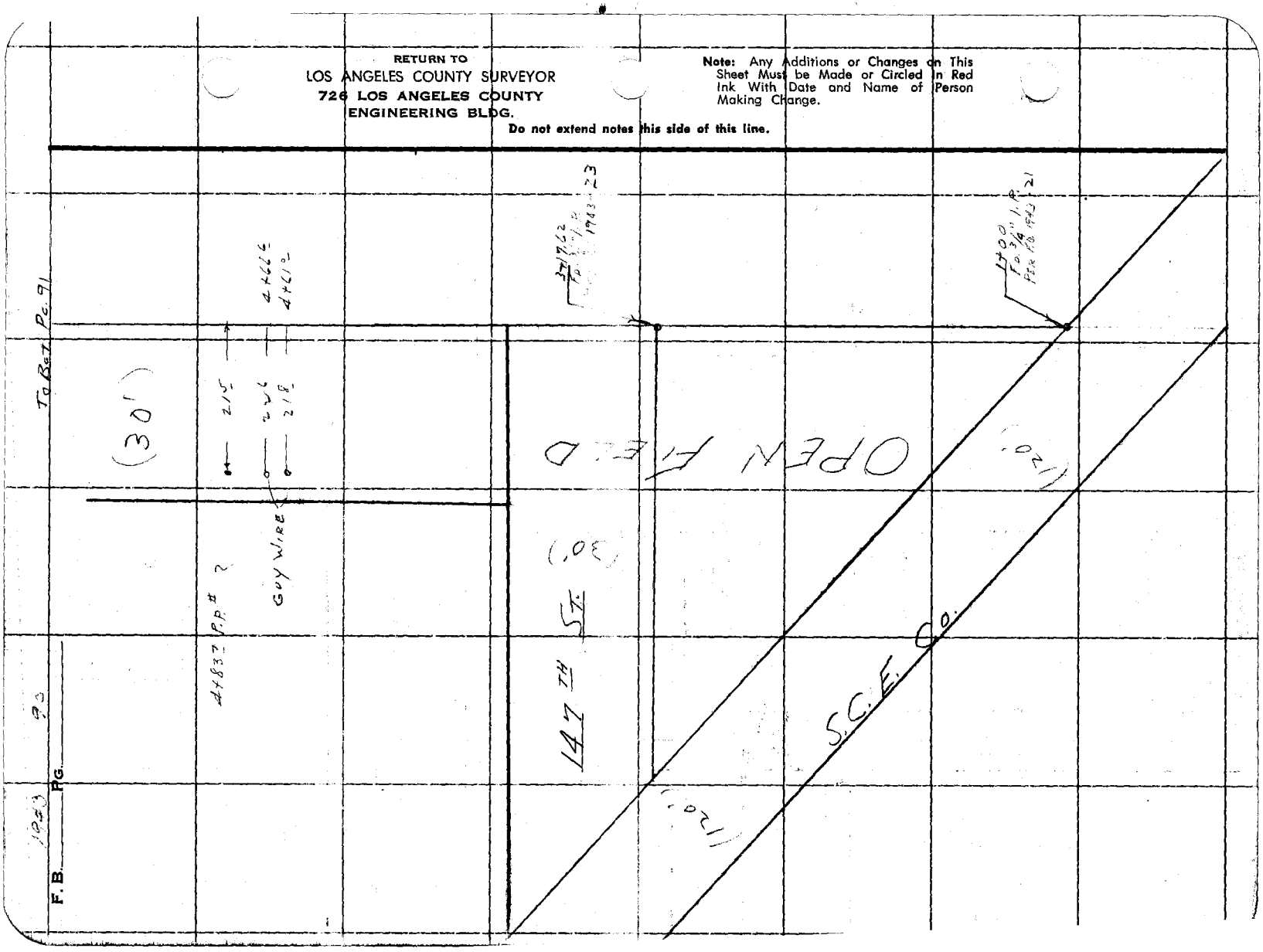

1943 91

F.B. PG.

Notes Ck'd by	Survey of 144TH ST.
Map No.	W. O. 1714.14 Tape No. St'd. °F
Office Work	Surveyed by J. MUSLIN
Checked	Notes J.M. & J.G. Date 6-29-54
Date	Indexed C. Johnson

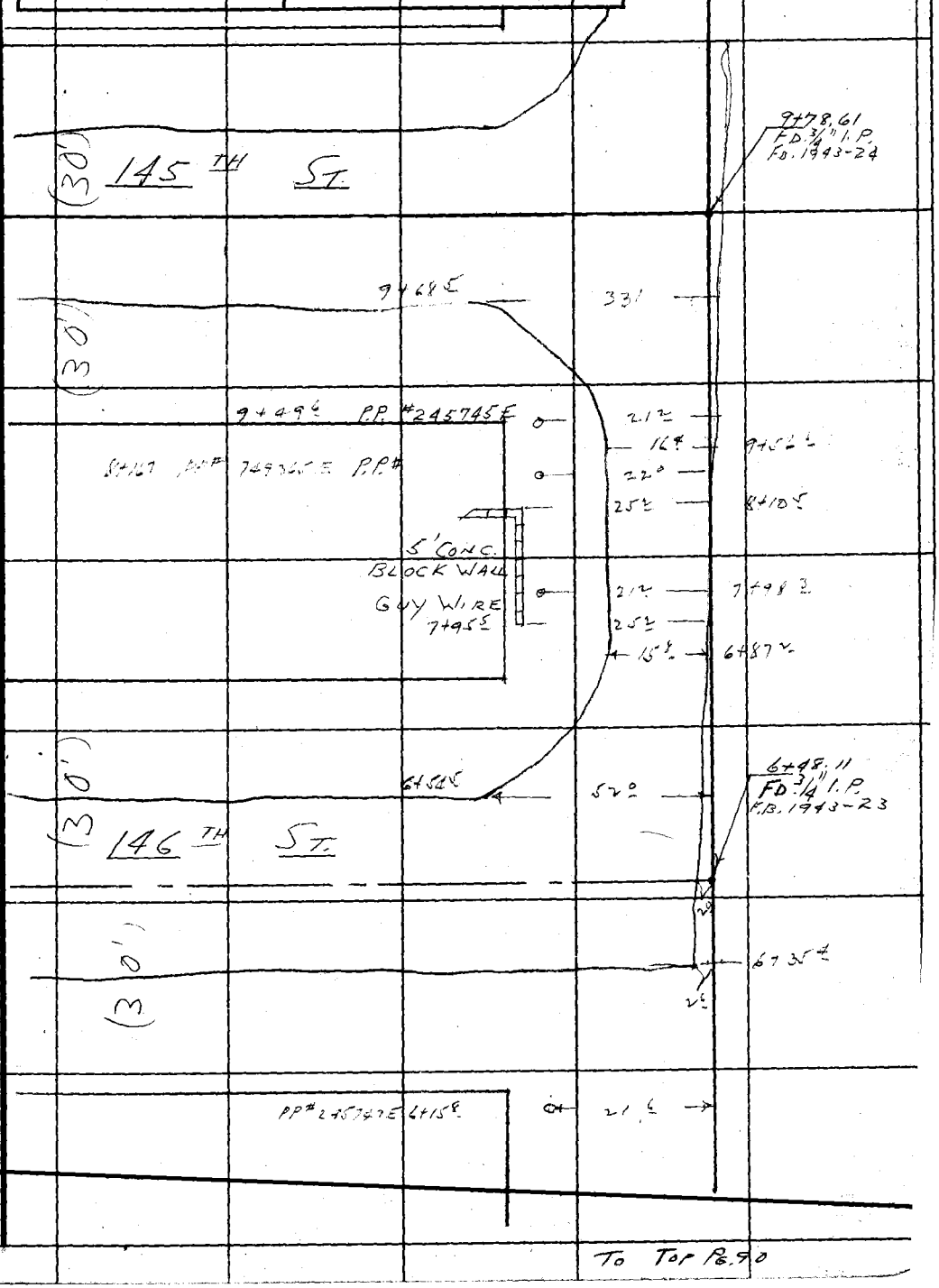

To Top Pg. 90

Note: Any Additions or Changes on This Sheet Must be Made or Circled in Red Ink With Date and Name of Person Making Change.

Do not extend notes this side of this line.

RETURN TO
LOS ANGELES COUNTY SURVEYOR
726 LOS ANGELES COUNTY
ENGINEERING BLDG.

76F3098 247 4-53

RETURN TO
LOS ANGELES COUNTY SURVEYOR
726 LOS ANGELES COUNTY
ENGINEERING BLDG.

Note: Any Additions or Changes on This Sheet Must be Made or Circled in Red Ink With Date and Name of Person Making Change.

Do not extend notes this side of this line.

F.B. 1943 PG. 9

F. B. 1943 Pg. 93

Profile No. ____ Notes Red. ____ Plotted ____ Job No 1714.14 Division No. ____
Date ____ Date ____ Survey of 141 TH ST.
X-Sec. No. ____ Notes Chkd. ____ Checked ____ Survey by J. MUSLIN Notes J. G. Date 6-29-54
Date ____ Date ____ Map No. ____ Indexed C Johnson Date OCT 29 '57

C.I. 1714.14.

144TH ST. S.S. DIST.

X-SECTION & PROFILE

ON

HINDRY AVE

From

N/L LINE of S.C.E. R/W & 145TH ST

J. MUSLIN
V. GREGORY
T. OHASHI.
W. A. MOODYMAN

STATION	B. S.	H. I.	F. S.	ELEV.

NOTE: ANY ADDITIONS OR CHANGES ON THIS SHEET MUST BE MADE OR CIRCLED IN RED INK, WITH DATE AND NAME OF PERSON MAKING CHANGE.

PLEASE RETURN TO
LOS ANGELES COUNTY SURVEYOR
726 Los Angeles County Engineering Bldg.

Do not extend notes this side of this line.

761.296 307 8-53

76L298 307 8-53

PLEASE RETURN TO
LOS ANGELES COUNTY SURVEYOR
726 LOS ANGELES COUNTY ENGINEERING BLDG.

NOTE: ANY ADDITIONS OR CHANGES ON THIS SHEET MUST BE MADE OR CIRCLED IN RED INK, WITH DATE AND NAME OF PERSON MAKING CHANGE.

Do not extend notes this side of this line.

STATION	B. S.	H. I.	F. S.	ELEV.	HINDRY AVE (LT) ℄ (RT)
BM KV 22				87	BM KV 22 Elev = 67.86 F.B. 1922-20 100' N of R.R. & 500' E of [illegible] Ave
	[illegible]	73 23			Lt [illegible] of S. Tower of So. Cal. Ed. Tower #M4T1
1400			30	70 2'	Int Hindry Ave & S C E Co
/			26	70 6'	15 R/W
/			30	70 2'	15 R/W
2400			40	68 6'	℄
/			45	68 4'	15 R/W
/			45	68 4'	15 R/W
3400			47	68 5'	℄ T. Brk
/			5[illegible]	68 5'	2 B. Brk Ditch
/			47	68 5'	4 T Brk
/			47	68 5'	15 R/W
/			47	68 5'	15 R/W
3415			45	68 7'	℄
/			45	68 7'	11 T Brk [illegible]
/			54	68 8'	13 B. - Ditch
/			44	68 8'	16 T. Brk
7[illegible]	523	74 01	4[illegible]	75	
3[illegible]			52	68 8'	Int Hindry Ave & 147th St
/			56	68 4'	100
/			60	68 0'	180 Dist Bdy

F. B. 1943 PG. 94 Job No. 1714.14 Division No. ____ Notes Red. ____ Plotted ____ Profile
Survey of 144th St. Date ____ Date ____ No. ____
Survey by J. Muslin Notes J. Gregory Notes Chkd. ____ Checked ____ X-Sec.
Indexed R. C. Johnson Date ____ Date ____ Date ____ No. ____

76L298 307 8-53

PLEASE RETURN TO
LOS ANGELES COUNTY SURVEYOR
726 LOS ANGELES COUNTY ENGINEERING BLDG.

NOTE: ANY ADDITIONS OR CHANGES ON THIS SHEET MUST BE MADE OR CIRCLED IN RED INK, WITH DATE AND NAME OF PERSON MAKING CHANGE.

Do not extend notes this side of this line.

STATION	B. S.	H. I.	F. S.	ELEV.	HINDRY AVE (LT) ℄ (RT)	
		74 01				
3+17.62			50	69 0'	14 T. Brk into Ditch	
/			63	67 7'	17 Cent. Ditch	
/			51	68 9'	20 T. Brk	
/			51	68 9'	30 P/L	
4+00			48	69 2'		℄
/			52	68 8'		30 P/L
/			48	69 2'	15 T Brk into Ditch	
/			56	68 4'	18 Cent. Ditch	
/			42	69 8'	21 T. Brk	
/			48	69 2'	30 P/L	
5+00			45	69 5'		℄
/			48	69 2'		30 P/L
/			40	70 0'	12 T. Brk into Ditch	
/			51	68 9'	17 Cent. Ditch	
/			41	69 9'	21 T. Brk	
/			40	70 0'	30 P/L	
6+00			37	70 5'		℄
/			38	70 2'		30 P/L
/			34	70 6'	12 T Brk into Ditch	
/			45	69 5'	17 Cent Ditch	

Profile Notes Red ____ Plotted ____ Job No. 1714.14 Division No. ____ F. B. 1943 PG. 95
No. ____ Date ____ Date ____ Survey of 144TH ST.
X-Sec. Notes Chkd. ____ Checked ____ Survey by J. MUSLIN Notes J.G. Date 6-29-54
No. ____ Date ____ Date ____ Map No. ____ Indexed Johnson Date ____

76L298 307 8-53

PLEASE RETURN TO
LOS ANGELES COUNTY SURVEYOR
726 LOS ANGELES COUNTY ENGINEERING BLDG.

NOTE: ANY ADDITIONS OR CHANGES ON THIS SHEET MUST BE MADE OR CIRCLED IN RED INK, WITH DATE AND NAME OF PERSON MAKING CHANGE.

Do not extend notes this side of this line.

STATION	B. S.	H. I.	F. S.	ELEV.	HINDRY AVE (Lt)	℄ (Rt)
		74 01				
6+00			360	41'	21 T Brk	
6+00			36	4'	30 P/L	
6+30			37	3'		℄
/			32	8'	12 T Brk	
/			41	9'	18 Cent Ditch	
/			32	8'	24 T. Brk	
/			33	7'	30 P/L	
6+35±			35[illegible]	4[illegible]	2 E Edge Pvmt	
6+48±			3[illegible]	4'	Int Hindry & 146th St	
/			[illegible]	7'		30 P/L
/			1[illegible]	[illegible]		180 Prot Bdy
/			336	6[illegible]	2 Edge Pvmt	
/			37[illegible]	25'	23 Gutter	
/			345	56'	36 Brk	
/			303	78'	100 on ℄ 146th St	
TP	6 83	77 30	354	47		
6+54±			69[illegible]	34'	52 B C Pvmt	
6+87±			668	62'	15 E BC Pvmt	
7+00			634	96'		℄ Edge Pvmt
/			64	9'		2 Gutter

F. B. 1943 Pg. 96 Job No. 1714.14 Division No. Notes Red. Plotted Profile
Survey of 144TH ST. Date Date No.
Survey by J. MUSLIN Notes J. GREGORY Notes Chkd. Checked X-Sec.
Indexed E. C. Johnson Date Date Date No.

76L298 307 8-53

PLEASE RETURN TO
LOS ANGELES COUNTY SURVEYOR
726 LOS ANGELES COUNTY ENGINEERING BLDG.

NOTE: ANY ADDITIONS OR CHANGES ON THIS SHEET MUST BE MADE OR CIRCLED IN RED INK, WITH DATE AND NAME OF PERSON MAKING CHANGE.

Do not extend notes this side of this line.

Profile Notes Rod____ Plotted____ Job No 17414 Division No.____
No.____ Date____ Date____ Survey of 141 7th St.
X-Sec. Notes Chkd.____ Checked____ Survey by J. Musgrave Notes J. M. Date 6-29-54
No.____ Date____ Date____ Map No.____ Date____

F. B. 1743 Pg. 97

STATION	B. S.	H. I.	F. S.	ELEV.		
		77.30			NINETY AVE	
7+00			6.1	71.2		4 T. Brk.
			6.2	71.1		30 P/L
			6+6	70.74	14 Edge Pvmt.	
			7.0	70.3	1/2 Gutter	
			6.3	71.0	21 T. Brk.	
			6.3	71.0	30 P/L	
8+00			5.5	71.79		℄
			5.41	71.69		1/2 Edge Pvmt Gutter
			5.4	71.9		32 Brk.
			5.5	71.8		30 P/L
			5.5	71.55	14 Edge Pvmt	
			6.2	71.1	15 Gutter	
			5.2	72.1	15 T. Brk	
			5.2	71.5	30 P/L	
9+00			4.35	72.95		℄ Edge Pvmt.
			4.1	72.7		3 Gutter
			4.3	73.0		8 T. Brk.
			4.5	72.8		30 P/L
			4.72	72.58	14 Edge Pvmt	
			4.8	72.5	15 Gutter	

76L298 307 8-53

PLEASE RETURN TO
LOS ANGELES COUNTY SURVEYOR
726 LOS ANGELES COUNTY ENGINEERING BLDG.

NOTE: ANY ADDITIONS OR CHANGES ON THIS SHEET MUST BE MADE OR CIRCLED IN RED INK, WITH DATE AND NAME OF PERSON MAKING CHANGE.

Do not extend notes this side of this line.

STATION	B. S.	H. I.	F. S.	ELEV.	[illegible]	
		77 30				
7+00			43	73 0'	22 T Brk	
/			45	72 8'	31 [illegible]	
9+56 ℄			388	73 42'	1[illegible] Edge [illegible] T. Brk	
/			49	72 4'	18[illegible] [illegible]	
/			33	74 0'	20[illegible] T. Brk	
/			33	74 0'	30 [illegible]	
9+[illegible]			3[illegible]	73 85'	30[illegible] Edge [illegible]	
9+78 61			28[illegible]	[illegible] 44'	[illegible]	[illegible] Edge [illegible]
/			3[illegible]	74 2'		30
/			3[illegible]	74 2'		1[illegible] Dist Bldg
/			3[illegible]	74 20'	5[illegible] on ℄ 145th St	
BM KV-47			089	41	BM KV-47 Elev. 7[illegible] 3[illegible] Hundry Ave & 145th St Rt Spk in Conc. Step to [illegible]	F.B. 1943-7 N.W. Cor. # 5303

F. B. 1943 Pg. 98 Job No. 1714.14 Division No. ____ Notes Red. ____ Plotted ____ Profile ____
Survey of 144th St. Date ____ Date ____ No. ____
Survey by J. Muslin Notes J. Gregory Notes Chkd. ____ Checked ____ X-Sec. ____
Indexed C. Johnson Date ____ Date ____ Date ____ No. ____

F. B. 1943 Pg. 99

Notes Ck'd by	Survey of 144th ST. S.S. DIST.
Map No.	W. O. 7144 Tape No. St'd. °F
Office Work	Surveyed by J. MUSLIN
Checked	Notes J. Gregory Date 6-30-54
Date	Indexed J. C. Johnson

OCT 29 '57

C.I. 1714.14

144th ST S.S. DIST.

— TOPOG. —

SAN. SEWER EASEMENT ON LINE

Along N'ly line of SO. CAL. ED. R/W

From COMPTON BLVD to PROL. of E. line

OF HINDRY AVE

J. MUSLIN
J. GREGORY
T. OTATSHI
W. A. MOODYMAN

Note: Any Additions or Changes on This Sheet Must be Made or Circled in Red Ink With Date and Name of Person Making Change.

Do not extend notes this side of this line.

RETURN TO
LOS ANGELES COUNTY SURVEYOR
726 LOS ANGELES COUNTY
ENGINEERING BLDG.

78F3088 247 4-58

1943 100

F. B. Pg.

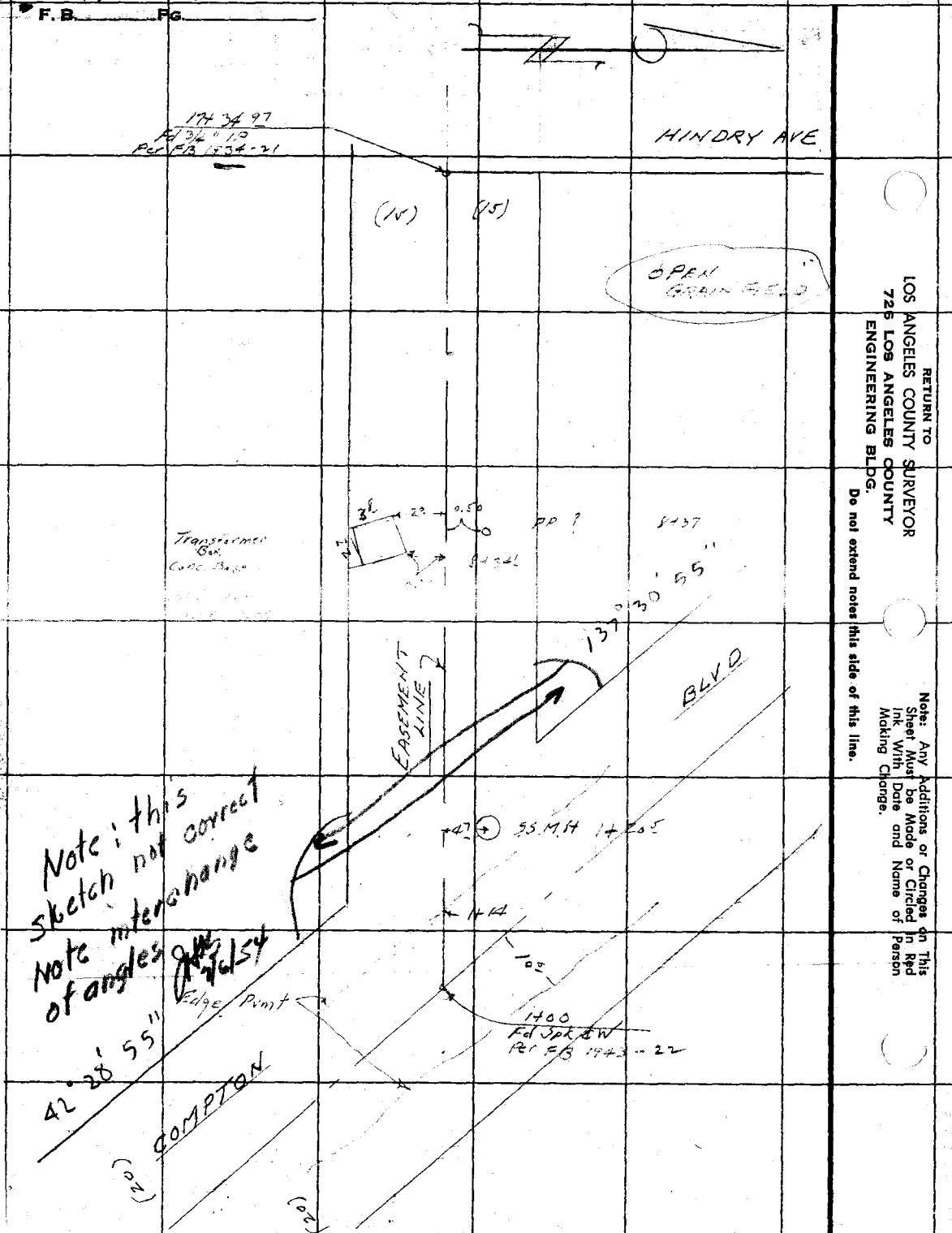

RETURN TO
LOS ANGELES COUNTY SURVEYOR
726 LOS ANGELES COUNTY
ENGINEERING BLDG.
Do not extend notes this side of this line.

Note: Any Additions or Changes on This Sheet Must be Made or Circled in Red Ink With Date and Name of Person Making Change.

F. B. 1943 Pg. 101

Profile No. | Notes Red. Date | Plotted Date | Job No. 1714.14 Division No.
X-Sec. No. | Notes Chkd. Date | Checked Date | Survey of 144th ST S.S. DIST.
Survey by V. MUSLIN Notes V.G. Date 6-30-54
Map No. Index Johnson Date OCT 29 57

C.I. 1714.14

144th ST. S.S. DIST.

—— X-SECTION & PROFILE ——

ON

SAN. SEWER EASEMENT LINE

Along N'ly line of So. CAL. ED. R/W

From COMPTON BLVD to PROL. of E line of HINDRY AVE

J. MUSLIN
J. GREGORY
T. OHASHI
W.A. MOODYMAN

STATION	B. S.	H. I.	F. S.	ELEV.

NOTE: ANY ADDITIONS OR CHANGES ON THIS SHEET MUST BE MADE OR CIRCLED IN RED INK, WITH DATE AND NAME OF PERSON MAKING CHANGE.

Do not extend notes this side of this line.

PLEASE RETURN TO
LOS ANGELES COUNTY SURVEYOR
726 Los Angeles County Engineering Bldg.

761.298307 8-53

76L298 307 8-53

PLEASE RETURN TO
LOS ANGELES COUNTY SURVEYOR
726 LOS ANGELES COUNTY ENGINEERING BLDG.

NOTE: ANY ADDITIONS OR CHANGES ON THIS SHEET MUST BE MADE OR CIRCLED IN RED INK, WITH DATE AND NAME OF PERSON MAKING CHANGE.

Do not extend notes this side of this line.

STATION	B. S.	H. I.	F. S.	ELEV.	S.S. Easement Lt ℄	Rt.
BM KV-24				67 30	BM KV 24 Elev = 67 304 Compton Blvd (S. Side)	FB 1922-21 20'± Wly of AT&SF RR
	1 63	68 93			tracks R.R. Spk at [illegible]	672 313 E.
1+00			622	[illegible] 71	℄ Int Compton Blvd &	Easement Line
1+14			637	[illegible] 56		℄ Edge Pvmt.
1+20			67	[illegible] 2		℄ Gutter
1+20.5					Cent S.S. M.H.	
W Rim			671	[illegible] 22		987 M. 275 Dia. 671 Rod. 19.33
			19 33	47 60	W Invert 33" Inlet	
E Rim			672	[illegible] 21		99[illegible] Mean 275 Dia. 672 Rod. 19 38
			19 38	47 55	E Invert 33" Outlet	
1+024.5			6[illegible]	62 9		℄ T Brk
/			56	[illegible] 3		15
/			66	62 3	S B. Brk	
/			622	[illegible] 71	14 Edge Pvmt	
1+58			5[illegible]	[illegible] 9		℄ Brk Top.
/			65	62 4		15 R/W.
/			52	[illegible] 7	15	
2+00			69	62 0		℄
/			75	[illegible] 4		15 R/W

F. B. 1943 Pg. 102 Job No. 17.14.14 Division No. Notes Red. Plotted Profile
Survey of 144th ST. S.S. DIST. Date Date No.
Survey by J. MUSLIN Notes V. GREGERY Notes Chkd. Checked X-Sec.
Indexed K. C. Johnson Date Date No.

76L298 307 8-53

PLEASE RETURN TO
LOS ANGELES COUNTY SURVEYOR
726 LOS ANGELES COUNTY ENGINEERING BLDG.

NOTE: ANY ADDITIONS OR CHANGES ON THIS SHEET MUST BE MADE OR CIRCLED IN RED INK, WITH DATE AND NAME OF PERSON MAKING CHANGE.

Do not extend notes this side of this line.

STATION	B. S.	H. I.	F. S.	ELEV.	S.S. Easemdt (Lt)	℄	Rt.
		68 93					
2+00			62	62 7'	15 R/W		
3+00			83	60 6'		℄	
/			80	60 9'			15 R/W
/			84	60 5'	15 R/W		
TP	626	68 14	705	61 88			
4+00			63	61 8'		℄	
/			63	61 8'			15 R/W
/			64	61 7'			150 Dist Bdy.
/			64	61 7'	15 R/W		
5+00			52	62 9'		℄	
/			51	63 0'			15 R/W
/			51	63 0'	15 R/W		
6+00			39	64 2'		℄	
/			40	64 1'			15 R/W
/			37	64 4'	15 R/W		
7+00			30	65 1'		℄	
/			30	65 1'			15 R/W
/			40	64 1'			150 Dist Bdy
/			28	65 3'	15 R/W		
8+00			18	66 3'		℄	

Profile Notes Red. ____ Plotted ____ Job No. 1714.14 Division No. ____
No. ____ Date ____ Date ____ Survey of 144th ST S.S. DIST
X-Sec. Notes Chkd. ____ Checked ____ Survey by J. MUSLIN Notes VG Date 6-30-54
No. ____ Date ____ Date ____ Map No. ____ Indexed ____ Date ____

F. B. 1943 Pg. 103

76L298 307 8-53

PLEASE RETURN TO
LOS ANGELES COUNTY SURVEYOR
726 LOS ANGELES COUNTY ENGINEERING BLDG.

NOTE: ANY ADDITIONS OR CHANGES ON THIS SHEET MUST BE MADE OR CIRCLED IN RED INK, WITH DATE AND NAME OF PERSON MAKING CHANGE.

Do not extend notes this side of this line.

STATION	B. S.	H. I.	F. S.	ELEV.	S.S. Easement (Lt)	℄ (Rt)
		68 14				
8+00			2[illegible]	65 8		15 R/W
/			[illegible]	66 4	15 R/W	
T.P.	[illegible]	73 61	[illegible]	[illegible]		
9+00			64	67 2		℄
/			66	67 0		15 R/W
/			6[illegible]	[illegible] 5	15 R/W	
10+00			[illegible]	69 1		℄
/			47	68 9		15 R/W
/			55	68 1		150 Dist Bdy
/			43	[illegible] 3	15 R/W	
11+00			33	70 3		℄
/			38	69 8		15 R/W
/			3[illegible]	70 3	15 R/W	
12+00			33	70 3		℄
/			34	70 2		15 R/W
/			33	70 3	15 R/W	
T.P.	322	76 61	322	[illegible]		
13+00			[illegible]	70 5		℄
/			61	70 5		15 R/W
/			5[illegible]	70 8		150 Dist Bdy

F. B. 1943 PG. 104 Job No. 7414 Division No. Notes Red. Plotted Profile
Survey of 144th ST S.S. DIST. Date Date No.
Survey by J. MUSLIN Notes WIREBERRY Notes Chkd. Checked X-Sec.
Indexed K. C. Johnson Date Date No.

76L298 307 8-53

PLEASE RETURN TO
LOS ANGELES COUNTY SURVEYOR
726 LOS ANGELES COUNTY ENGINEERING BLDG.

NOTE: ANY ADDITIONS OR CHANGES ON THIS SHEET MUST BE MADE OR CIRCLED IN RED INK, WITH DATE AND NAME OF PERSON MAKING CHANGE.

Do not extend notes this side of this line.

Profile Notes Red____ Plotted____ Job No. 17415 Division No.____ F. B. 1943 Pg. 05
No.____ Date____ Date____ Survey of Lots 42 & 54 S.S. Dist
X-Sec. Notes Chkd.____ Checked____ Survey by Johnson Notes L.S. Date 6-30-54
No.____ Date____ Date____ Map No.____ Checked Johnson Date____

STATION	B. S.	H. I.	F. S.	ELEV.	S.S. Easement (L) & (R)	& (R)
		70 61				
13+00			60	70 61	15 R/W	
14+00			50	71 01		&
"			55	71 11		15 R/W
"			57	70 91	15 R/W	
15+00			51	71 51		&
"			46	72 01		15 R/W
"			49	71 71	15 R/W	
16+00			44	72 21		&
"			44	72 21		15 R/W
"			43	72 31	15 R/W	
17+00			51	71 51		&
"			57	70 91		15 R/W
"			81	68 31		150 Dist Bdy
"			49	71 71	15 R/W	
17+34.97			64	70 21		& 1st Easement & Hiway
"			65	70 11		15 R/W
"			59	70 71	15 R/W	
TP	192	73 20	533	71 28		
					BM KV-22 Elev = 69.866	F.B. 1922 - 20
BM KV-22			334	69.86	100' N'ly of R.R. & 500' E of South Tower of Socal Ed. Co.	Lots 41 & 42 Lot Line on S'ly base of Tower # M-17

F. B. 1943 Pg. 106

Job No. 7114.14 Division No. _____ Notes Red. _____ Plotted _____ Profile

Survey of 144th St S.S. Dist Date _____ Date _____ No. _____

Survey by _____ Notes _____ Notes Chkd. _____ Checked _____ X-Sec.

Indexed _____ Date _____ Date _____ Date _____ No. _____

76L298 307 8-53

PLEASE RETURN TO

LOS ANGELES COUNTY SURVEYOR

726 LOS ANGELES COUNTY ENGINEERING BLDG.

NOTE: ANY ADDITIONS OR CHANGES ON THIS SHEET MUST BE MADE OR CIRCLED IN RED INK, WITH DATE AND NAME OF PERSON MAKING CHANGE.

Do not extend notes this side of this line.

STATION	B. S.	H. I.	F. S.	ELEV.	

F. B. 1943 Pg. 107

Profile No. | Notes Red. | Date | Plotted | Date | Job No. 1714.14 | Division No. | Survey of 144th ST S.S. DIST.
X-Sec. No. | Notes Chk. | Date | Checked | Date | Survey by J. MUSLIN | Notes V.G. | Date 6-30-54
Map No. | Indexed S. Johnson | Date

CI. 1714.14.

144th ST S.S. DIST.

X-SECTION & PROFILE

on

147th ST.

From HINDRY AVE to 300 W'ly on 147th ST.

Note:- No TOPOG. on this line

J. MUSLIN
J. GREGORY
T. OHASHI
W. A. MOODYMAN

STATION	B.S.	H.I.	F.S.	ELEV.

NOTE: ANY ADDITIONS OR CHANGES ON THIS SHEET MUST BE MADE OR CIRCLED IN RED INK, WITH DATE AND NAME OF PERSON MAKING CHANGE.

Do not extend notes this side of this line.

PLEASE RETURN TO
LOS ANGELES COUNTY SURVEYOR
726 Los Angeles County Engineering Bldg.

761298 307 8-53

76L298 307 8-53

PLEASE RETURN TO
LOS ANGELES COUNTY SURVEYOR
726 LOS ANGELES COUNTY ENGINEERING BLDG.

NOTE: ANY ADDITIONS OR CHANGES ON THIS SHEET MUST BE MADE OR CIRCLED IN RED INK, WITH DATE AND NAME OF PERSON MAKING CHANGE.

Do not extend notes this side of this line.

STATION	B. S.	H. I.	F. S.	ELEV.	147th St. S Line [illegible]	[illegible]
BM KV 22				87	BM KV-22 Elev = 69.866 FB 1922-20 100' N of R.R. & 500' E of 1st Ave. L & N in SW base of South Tower of So. Cal. Ed. Co. Tower # M4T1	
	508	74 95				
1+00			62	8		℄ [illegible] 147th St. Hendry
"			62	8		30 P/L
"			56	4		165 Back of [illegible]
2+00			[illegible]	7		
"			58	2		30 P/L
3+00			51	9		
"			52	8		30 P/L
4+00			43	7		
"			46	4		30 P/L
"			28	1		165 Back of [illegible]
TP			555	40		
	302	73 32				
BM KV-22			345	87	BM KV-22 Elev 69.866 FB 1922-20 100' N of R.R. & 500' E of 1st Ave. L & N in SW base of South Tower of So. Cal. Ed. Co. Tower # M4T1	

F. B. 1943 Pg. 108 Job No. 71414 Division No. Notes Red. Plotted Profile
Survey of 144th St. S.S. Dist. Date Date No.
Survey by J. Muslin Notes J. Gregory Notes Chkd. Checked X-Sec.
Indexed R. C. Johnson Date Date Date No.

Notes Ck'd by	Survey of 144 Street
Map No.	W. O. 17N/14 Tape No. 963 St'd. 68 °F
Office Work	Surveyed by F. H. BLANCHARD
Checked	Notes Date 7-27-54
Date	Indexed C. Johnson

F.B. 1943 Pg. 109

OCT 29 57

~ 144th STREET ~

TOPOGRAPHY

On Hindry St, North from 144th street 200'ft ± to the northeast corner of lot 38 Tract 7191.

JULY 1954.

C.I. 1714.14

Ref FB 1943

Blanchard
Harriet
Goodwin
Robbins
Oben

Note: Any Additions or Changes on This Sheet Must be Made or Circled in Red Ink With Date and Name of Person Making Change.

Do not extend notes this side of this line.

RETURN TO
LOS ANGELES COUNTY SURVEYOR
726 LOS ANGELES COUNTY
ENGINEERING BLDG.

76F3CBS 247 4-53

F. B. 1943 PG. 110

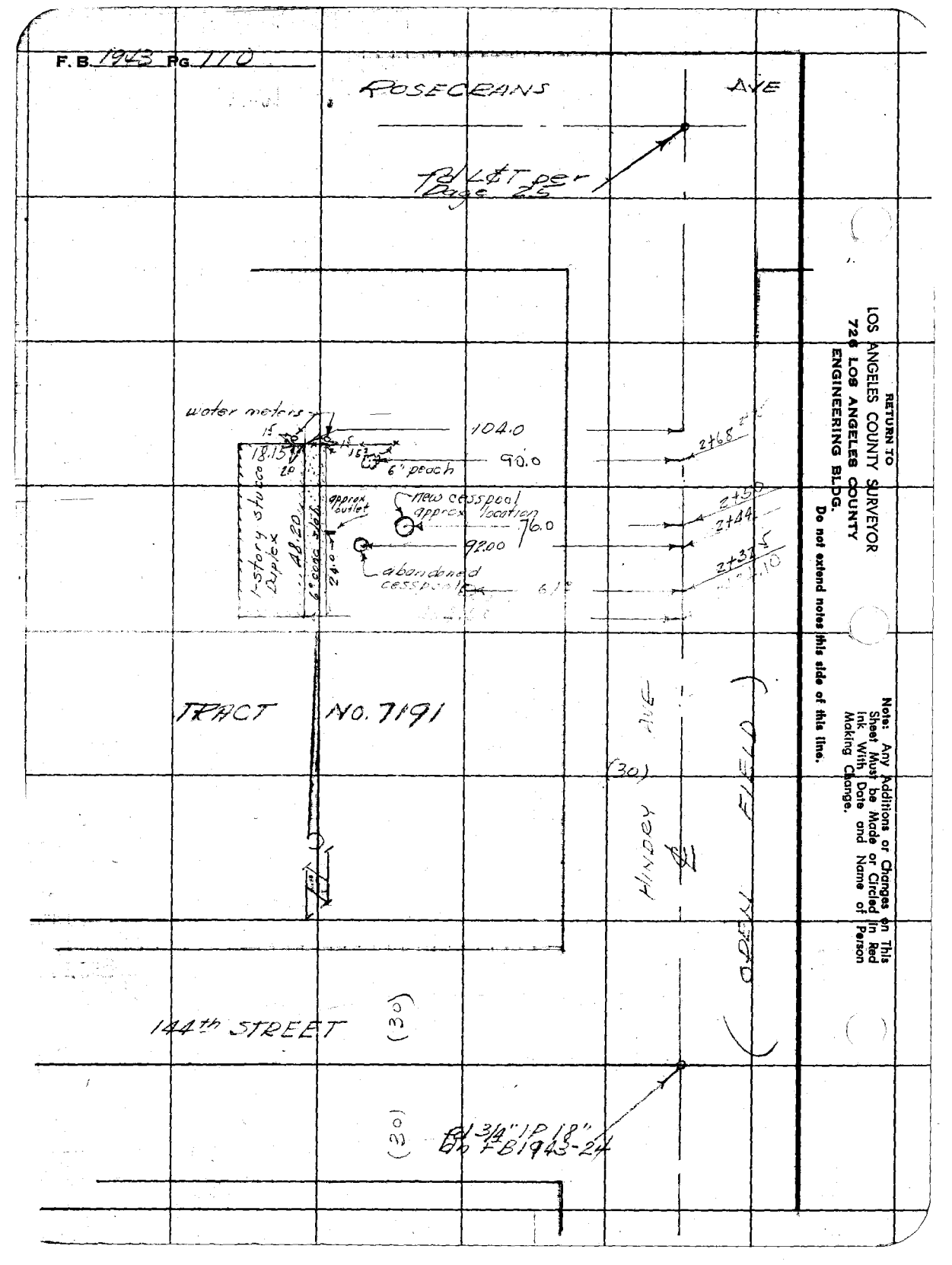

RETURN TO
LOS ANGELES COUNTY SURVEYOR
720 LOS ANGELES COUNTY
ENGINEERING BLDG.

Do not extend notes this side of this line.

Note: Any Additions or Changes on This Sheet Must be Made or Circled in Red Ink With Date and Name of Person Making Change.

F. B. 1963 Pg. 111

Profile No. | Notes Red | Plotted | Job No. 171414 | Division No. 10
Date | Date | Survey of 144th Street
X-Sec. No. | Notes Chkd | Checked | Survey by FAB | Notes FAB | Date 7-29-54
Date | Date | Map No. A. G. Johnson | Date OCT 29 '57

CROSS SECTIONS

144th STREET

Hindry Ave & 144th Street north to northeast corner of lot 38 TR. 7191

C.I. 171414

JULY - 1954

REF
FB 1963

Blanchard
Harriet
Goodwin
Robbins
Oberg

STATION	B.S.	H.I.	F.S.	ELEV.

NOTE: ANY ADDITIONS OR CHANGES ON THIS SHEET MUST BE MADE OR CIRCLED IN RED INK, WITH DATE AND NAME OF PERSON MAKING CHANGE.

Do not extend notes this side of this line.

PLEASE RETURN TO
LOS ANGELES COUNTY SURVEYOR
726 LOS ANGELES COUNTY ENGINEERING BLDG.

76L298 307 8-53

76L298 307 8-53

PLEASE RETURN TO
LOS ANGELES COUNTY SURVEYOR
726 LOS ANGELES COUNTY ENGINEERING BLDG.

NOTE: ANY ADDITIONS OR CHANGES ON THIS SHEET MUST BE MADE OR CIRCLED IN RED INK, WITH DATE AND NAME OF PERSON MAKING CHANGE.

Do not extend notes this side of this line.

STATION	B. S.	H. I.	F. S.	ELEV.		
(Fd) BM KV-47	3 37	85 759		389	BM KV-46 144th st & Hindry Ave N.W. cor bt spk in S.W. cor of walk to House # 5301	
			422	54	℄ 144th st on W. line lot 36 prod.	
			274	02	SW cor Lot 36	
1+00 N			486	90	℄ int 144th & Hindry Ave	
			470	06		30 rt open field.
			484	92	18° lt gutter	
T.P.	6 22	87 489	449	1269		
1+30			616	33	℄	
			680	69		30' rt open field
			670	79	18° ft left gutter	
			570	79	30° ft " SE cor Lot 38	
1+50			642	37	℄	
			720	29		30' rt open field
			650	19	18' ft left gutter	
			510	9	30' left P.L.	
2+00			612	7		
			740	7		30' ft rt open field
			600	9	18' left gut.	
			500	49	30' left P.L.	
2+50			619	30	℄	

F. B. 1943 Pg. 112
Job No. 17414 Division No. 10 Notes Red. Plotted Date No. Profile
Survey of 144th St. Notes F.T.B. Date Notes Chkd. Checked Date X-Sec.
Survey by Blanchard Date
Indexed R. C. Johnson Date No.

76L298 307 8-53

PLEASE RETURN TO
LOS ANGELES COUNTY SURVEYOR
726 LOS ANGELES COUNTY ENGINEERING BLDG.

NOTE: ANY ADDITIONS OR CHANGES ON THIS SHEET MUST BE MADE OR CIRCLED IN RED INK, WITH DATE AND NAME OF PERSON MAKING CHANGE.

Do not extend notes this side of this line.

STATION	B. S.	H. I.	F. S.	ELEV.		
2+50		87 489	710	80 39		30 ft rt open field
			580	81 69	18° left gut	
			530	82 19	30° left P.L.	
2+75			615	81 34	℄ E.W. P.L. of lot 38 prod.	
			700	80 49		30' ft. rt
			590	81 59	18° Lt. gut	
			480	82 69	30° Lt P.L. NE cor Lot 38 Tr. 7191	
			330	84 19	NW. cor lot 36	
2+50			310	84 39	76.0 left. New cesspool	
2+32.5			380	83 69	92.0 left. Old abandoned cesspool	
2+48.0		1	318	84 31	98° left. outlet from hse (approx)	
T.P.	5 250	87 984	4 755	82 734		
Fd. BM 2-18	5 240	88 074	5 240	82 744	BM #2+18 INGLEWOOD D-12 Elev 82.744 Post across Pine & Hindry Ave 11' N. of E of Rosecrans 10.8' W. of E Hindry Ave in well Stnd Co Sur Trav. Station Stamped Inglewood D-12.	
T.P.	3 125	85 889	5 310	82 764		
	3 120	83 479	5530	80 359		
(Fd) BM KV-18			4530	78 949	BM KV-18 Elev 78.974 FB 1922-18 Rosecrans and Isis SW S.E. Cor. bt spk in conc headwall of Storm Drain.	

Profile Notes Red. Plotted Job No. 1744-14 Division No. 10
No. Date Date Survey of Hwy Street
X-Sec. Notes Chkd. Checked Survey by Fuhs Notes Fuhs Date 7-22-14
No. Date Date Map No. Index Notes Date

F. B. 1143 Pg. 13

F. B. 1943 PG 114 Job No. 17414 Division No. 10 Notes Red. Plotted Profile

Survey of 144th St Date Date No.

Survey by Blanchard Notes F-15 Notes Chkd. Checked X-Sec.

Indexed Date 7- Date Date No.

STATION	B. S.	H. I.	F. S.	ELEV.	

76L298 307 8-53

PLEASE RETURN TO

LOS ANGELES COUNTY SURVEYOR

726 LOS ANGELES COUNTY ENGINEERING BLDG.

NOTE: ANY ADDITIONS OR CHANGES ON THIS SHEET MUST BE MADE OR CIRCLED IN RED INK, WITH DATE AND NAME OF PERSON MAKING CHANGE.

Do not extend notes this side of this line.

Profile	Notes Red	Plotted	Job No. 1714.14	Division No.	F. B. 1943 Pg. 115
No.	Date	Date	Survey of 144th STREET		
X-Sec.	Notes Chkd.	Checked	Survey by J MUSLIN	Notes A. O.	Date 4-4-55
No.	Date	Date	Map No.	Indexed C. Johnson	Date OCT 29 '57

C.I. 1714.14
144th STREET.
— X-SECTIONS —
ON
SANITARY EASEMENT
ALONG NORTHERLY
S.C. EDISON R. WY
BET.
STATION 16+00 TO 17+00

STATION	B. S.	H. I.	F. S.	ELEV.

NOTE: ANY ADDITIONS OR CHANGES ON THIS SHEET MUST BE MADE OR CIRCLED IN RED INK, WITH DATE AND NAME OF PERSON MAKING CHANGE.

PLEASE RETURN TO
LOS ANGELES COUNTY SURVEYOR
726 LOS ANGELES COUNTY ENGINEERING BLDG.

Do not extend notes this side of this line.

76L298 307 8-53

76L298 307 8-53

PLEASE RETURN TO
LOS ANGELES COUNTY SURVEYOR
726 LOS ANGELES COUNTY ENGINEERING BLDG.

NOTE: ANY ADDITIONS OR CHANGES ON THIS SHEET MUST BE MADE OR CIRCLED IN RED INK, WITH DATE AND NAME OF PERSON MAKING CHANGE.

Do not extend notes this side of this line.

STATION	B. S.	H. I.	F. S.	ELEV.	Lt. ℄ Rt
B.M. KV-22	5.77	75.64		69.87	B.M. K.V.-22, Elev. 69.866., F.B. 1922-20 100' ± N. of R.R. & 500' ± E. of Isis St. A. L & Nail Set in S.W. Base of S. Tower of S.C. Edison Co. Tower No. M4T1
16+00			3.4	72.2	℄ Transit Line
"			3.4	72.2	19' Rt. Top BK.
"			5.5	70.1	23' " Bot "
"			6.3	69.3	33° " Bot Rock Ballast
"			5.2	70.4	37° " Top " "
"			5.3	70.3	50° " " " "
"			6.2	69.4	54° " Bot " "
"			6.2	69.4	65° " " BK
"			3.5	72.1	67° " Top "
"			3.9	71.7	100° " open field
"			3.5	[illegible].1	25' Lt. open Field
"			3.1	72.5	50° " " "
16+23			3.3	72.3	Top BK ℄ Transit Line
16+26			5.1	70.5	Bot " " " "
16+36			6.1	69.5	" Rock Ballast " " "
16+39			5.0	70.6	Top " " " " "
16+46 39			5.0	70.6	Inter. ℄ R.R. & Northerly of S.C. Edison P.L.

F. B. 1943 Pg. 116
Job No. 1714 14 Division No. Notes Red. Plotted No. Profile
Survey of 144th STREET Date Date X-Sec.
Survey by I. Muslin Notes A. Carrasco Notes Chkd. Checked
Indexed C. Johnson Date 4-4-55 Date Date No.

76L298 307 8-53

PLEASE RETURN TO
LOS ANGELES COUNTY SURVEYOR
726 LOS ANGELES COUNTY ENGINEERING BLDG.

NOTE: ANY ADDITIONS OR CHANGES ON THIS SHEET MUST BE MADE OR CIRCLED IN RED INK, WITH DATE AND NAME OF PERSON MAKING CHANGE.

Do not extend notes this side of this line.

STATION	B. S.	H. I.	F. S.	ELEV.	Northerly S. C. Edison P.L. Lt & Rt
16+46.39		75.64	5.4	70.2	100' Northeasterly along ℄ of Tracts
"			5.5	70.1	200' " " " " " "
"			4.6	71.0	53° Southwesterly " " " Appx. L. B.C.
"			5.0	70.6	6° Rt. Top Ballast
"			5.9	69.7	8° " Bot "
"			5.7	69.9	15° " " BK
"			3.5	72.1	18° " Top "
"			4.2	71.4	50° " Open Field
"			4.9	70.7	7° Lt. Top Ballast
"			5.8	69.8	9° " Bot "
"			5.5	70.1	16° " " BK
"			3.4	72.2	21° " Top "
"			2.9	72.7	50° " Open Field
16+54			4.9	70.7	Top Rock Ballast ℄ Transit Line
16+56.5			5.8	69.8	Bot " " " " " "
16+67.5			5.4	71.2	Bot BK " " " "
16+69.9			3.6	72.0	Top " " " " "
Lt 100			4.3	71.3	℄ " " "
"			5.4	70.2	50° Rt. Open Field
"			6.5	69.1	100° " " "
"			3.8	71.8	27° Lt Top BK

Profile Notes Red_____ Plotted_____ Job No. 7114.14 Division No. _____
No._____ Date_____ Date_____ Survey of 144th & 3rd ST. E.
X-Sec. Notes Chkd_____ Checked_____ Survey by LINSLIN Notes R.C. Date 4-4-55
No._____ Date_____ Date_____ Map No._____ Indexed Johnson Date_____

F. B. 1943 Pg. 117

76L298 307 8-53

PLEASE RETURN TO
LOS ANGELES COUNTY SURVEYOR
726 LOS ANGELES COUNTY ENGINEERING BLDG.

NOTE: ANY ADDITIONS OR CHANGES ON THIS SHEET MUST BE MADE OR CIRCLED IN RED INK, WITH DATE AND NAME OF PERSON MAKING CHANGE.

Do not extend notes this side of this line.

STATION	B. S.	H. I.	F. S.	ELEV.		
17+00		75.64	4.8	70.8	31° Lt. Bot BK	
"			5.5	70.1	39° " " Ballast	
"			4.5	71.1	42³ " Top "	
"			4.5	71.1	56³ " " "	
"			5.4	70.2	59° " Bot "	
"			5.2	70.4	62⁵ " " BK	
"			3.6	72.0	68° " Top "	
"			4.0	[illegible] 6	100° " OPEN Field	
T.P. 17+00	2.75	74.06	4.33	71.31	R.R SPK inside of N Rail 45° Lt	
B.M. K.V.-22			4.19	[illegible].87	B.M. K.V.-22, Elev. 69.866, F.B. 1922-20	
					SEE 116 FOR DESCRIPTION	

F. B. 1943 Pg. 118 Job No. 17414 Division No. Notes Red. Plotted Date No. Profile
Survey of 144th STREET Date Notes Chkd. Checked Date No. X-Sec.
Survey by J. Muslin Notes A. CARRASCO Date Date
Indexed C. Johnson Date 4-4-55

F.B. 1943 Pg. 119

NOTES RED. ____ JOB NO 1714.14 SURVEY OF 144TH ST.
DATE ____ SURVEY BY J. MUSLIN
NOTES CHKD. ____ NOTES BY J.M. DATE 8-12-55
DATE ____ INDEXED C. Johnson DATE OCT 29 '57

144TH ST.

J.N. 1714.14

BENCH LEVELS

CIRCUIT #2

indexed 7-13-59

J. MUSLIN
J. MALOOF
J. TAFOYA
L. RANKSON

DESCRIPTION	ADJ. ELEV.	3RD RUN	2ND RUN	DIFF.	1ST RUN	B.M.

Do not extend notes this side of this line

NOTE: ANY ADDITIONS OR CHANGES ON THIS SHEET MUST BE MADE OR CIRCLED IN RED INK, WITH DATE AND NAME OF PERSON MAKING CHANGE.

PLEASE RETURN TO
LOS ANGELES COUNTY SURVEYOR
725 LOS ANGELES COUNTY ENGINEERING BLDG.

765420 353 3-51

769420 353 3-51

PLEASE RETURN TO
LOS ANGELES COUNTY SURVEYOR
725 LOS ANGELES COUNTY ENGINEERING BLDG.

NOTE: ANY ADDITIONS OR CHANGES ON THIS SHEET MUST BE MADE OR CIRCLED IN RED INK, WITH DATE AND NAME OF PERSON MAKING CHANGE.

Do not extend notes this side of this line

B.M.	1ST RUN	DIFF.	2ND RUN	3RD RUN	ADJ. ELEV.	DESCRIPTION
B.M. KV-25	67.9[illegible]					B.M. KV-25 ELEV. 67.902 F.B. 1922-21
+	3.[illegible]		2.959			150' S.E. OF INT. OF COMPTON BLVD. & R.R., A LEAD & NAIL
⊼	70.913	-0.[illegible]	-0.881			SET IN THE BASE OF THE N.E. LEG N. TOWER S.
−	3.8[illegible]		3.846			CAL. EDISON CO. TOWER # M3T4
T.P.	67.0[illegible]					T.P. SPK. IN R.R. TIE
+	4.7[illegible]		4.690			
⊼	7[illegible]	+0.279	+0.281			
−	4.4[illegible]		4.409			
B.M. KV-24	67.3[illegible]					B.M. KV-24 ELEV. 67.304 F.B. 1922-21
+	1.451		1.399			20' S. OF R.R. ON E. SIDE OF COMPTON BLVD.
⊼	68.752	-5.148	-5.149			R.R. SPK. ON N.W. FACE OF P.P. #602313 E.
−	6.599		6.548			
T.P.	62.153					
+	4.821		4.782			
⊼	66.974	+.442	+.442			
−	4.379		4.340			
T.P.	62.595					
+	6.147		6.111			
⊼	68.742	+4.960	+4.960			
−	1.187		1.151			
T.P.	67.555					
+	6.211		6.180			
⊼	73.766	+2.492	+2.491			
−	3.719		3.689			
T.P.	70.047					
+	1.020		0.871			
⊼	71.067	-5.259	-5.258			
−	6.279		6.129			
T.P.	64.788					

JOB NO. 1714.14 SURVEY OF 144TH ST.
SURVEY BY J. MUSLIN
NOTES BY J. TAFOYA DATE 8-12-55
INDEXED J. C. Johnson DATE
NOTES RED. DATE
NOTES CHKD. DATE

F.B. 1943 PG. 120

768420 353 3-51

PLEASE RETURN TO
LOS ANGELES COUNTY SURVEYOR
725 LOS ANGELES COUNTY ENGINEERING BLDG.

NOTE: ANY ADDITIONS OR CHANGES ON THIS SHEET MUST BE MADE OR CIRCLED IN RED INK, WITH DATE AND NAME OF PERSON MAKING CHANGE.

NOTES RED. DATE. NOTES CHKD. DATE. INDEXED. DATE.

JOB NO. 1714.14 SURVEY OF 144th ST
SURVEY BY S. Mushin DATE
NOTES BY J. Tafoya DATE 8-15-55
K. C. Johnson

F. B. 1943 PG. 121

Do not extend notes this side of this line

B.M.	1ST RUN	DIFF.	2ND RUN	3RD RUN	ADJ. ELEV.	DESCRIPTION
T.P.	64.788					
+	4.430		4.398			
⊼	69.218	+1.244	+1.247			
−	3.186		3.151			
(SET) "A"						"A"
BM-KV51	66.032					B.M. KV-51 COMPTON BLVD. (S. SIDE) 1369'± E. OF AVIATION BLVD. - R.R. SPK. IN N. SIDE OF P.P. #67999 E.
+	3.323		3.319			
⊼	69.355	-0.944	-0.942			
−	4.267		4.261			
T.P.	65.088					
+	5.323		5.279			
⊼	70.411	+3.592	+3.595			
−	1.731		1.684			
T.P.	68.680					
+	6.579		6.566			
⊼	75.259	+1.398	+1.396			
−	5.181		5.170			
T.P.	70.078					
+	1.171		1.149			
⊼	71.249	-5.498	-5.499			
−	6.669		6.648			
T.P.	64.580					
+	2.958		2.969			
⊼	67.538	-2.293	-2.296			
−	5.251		5.265			
T.P.	62.287					
+	4.420		4.399			
⊼	66.707	+0.057	+0.060			
−	4.363		4.339			
T.P.	62.344					

F. B. 1943 PG. 122

JOB NO. 1714.14 SURVEY OF 144th St NOTES RED.

SURVEY BY J. Muslin DATE

NOTES BY J. TAFOYA DATE 8-15-55 NOTES CHKD.

INDEXED A. C. Johnson DATE DATE

76S420 353 3-51

PLEASE RETURN TO

LOS ANGELES COUNTY SURVEYOR

725 LOS ANGELES COUNTY ENGINEERING BLDG.

NOTE: ANY ADDITIONS OR CHANGES ON THIS SHEET MUST BE MADE OR CIRCLED IN RED INK, WITH DATE AND NAME OF PERSON MAKING CHANGE.

Do not extend notes this side of this line

B.M.	1ST RUN	DIFF.	2ND RUN	3RD RUN	ADJ. ELEV.	DESCRIPTION
T.P	62.344		6.171			
+	6.152		+4.951			
⊼	68.496	+4.951	1.220			
—	1.201					
BM-KV24	67.295					

BM KV24 ELEV 67.304 F.B. 1922-21
SEE PG. 122 FOR DESCRIPTION

F. B. 1943 Pg. 123

Notes Ck'd by
Map No.
Office Work
Checked
Date

Survey of 144TH ST.
W. O. 1714.14 Tape No. St'd. °F
Surveyed by J. MUSLIN
Notes J. M. Date 8-12-55
Indexed E. C. Johnson
OCT 29 '57

J.N. 1714.14

144TH ST.

TOPOG

ON

S.S. R/W.

FROM

COMPTON BLVD. TO CENTER LINE PROD. OF 147TH ST.

J. MUSLIN
J. MALDONADO
J. TAFOYA
L. BANKSON

Note: Any Additions or Changes on This Sheet Must be Made or Circled in Red Ink With Date and Name of Person Making Change.

Do not extend notes this side of this line.

RETURN TO
LOS ANGELES COUNTY SURVEYOR
726 LOS ANGELES COUNTY
ENGINEERING BLDG.

76F3095 S&E #247. 8-54

F.B. 1943 PG. 124

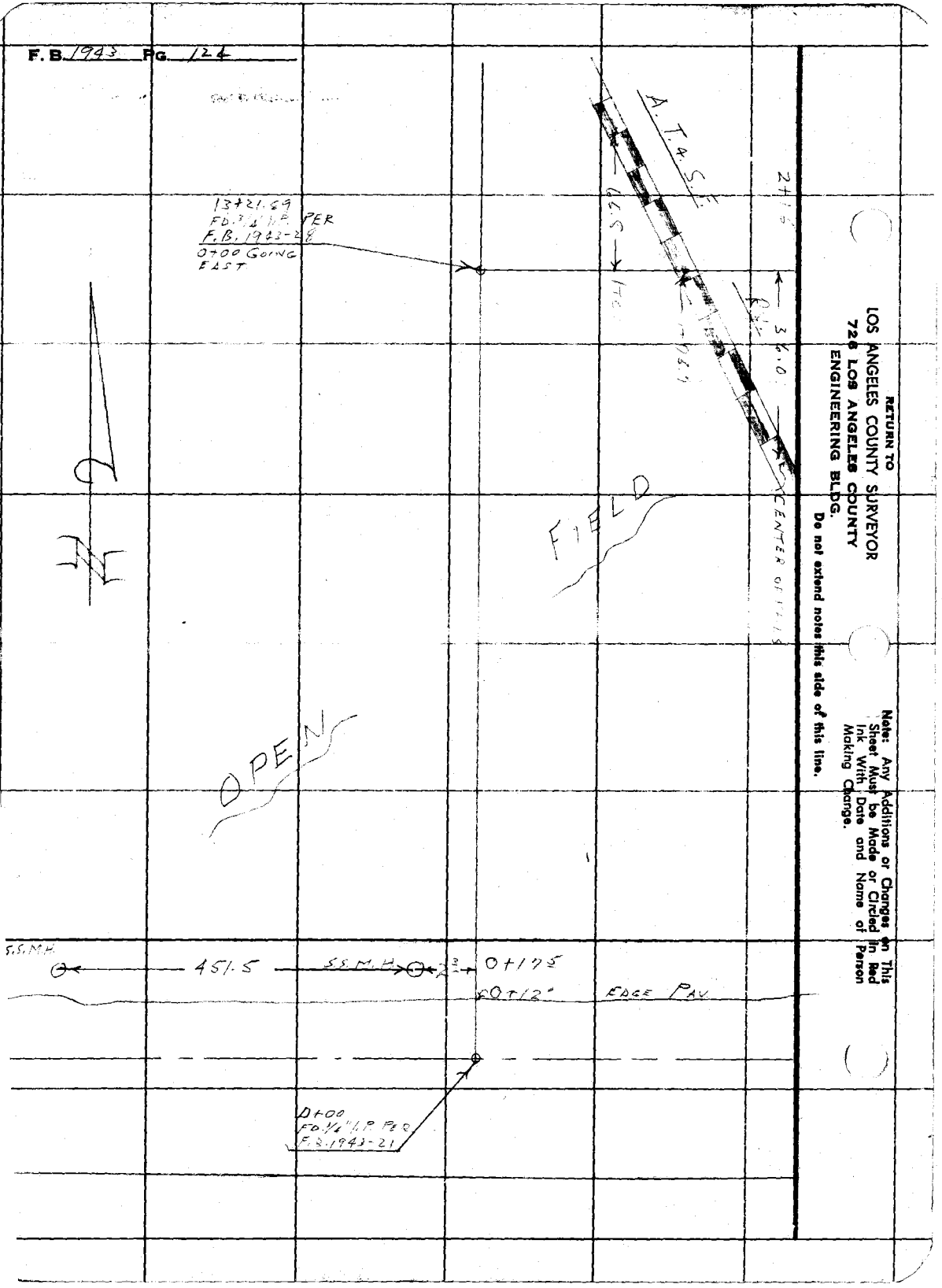

RETURN TO
LOS ANGELES COUNTY SURVEYOR
726 LOS ANGELES COUNTY
ENGINEERING BLDG.
Do not extend notes this side of this line.

Note: Any Additions or Changes on This Sheet Must be Made or Circled in Red Ink With Date and Name of Person Making Change.

F.B. 1943 Pg. 125

Profile No. ____ X-Sec. No. ____

Notes Red ____ Plotted ____ Job No 1714.14 Division No. ____

Date ____ Date ____ Survey of 149TH ST

Notes Chkd ____ Checked ____ Survey by: J. MUSLIN Notes: J.M. Date 8-15-55

Date ____ Date ____ Map No. ____ Indexed C. Johnson Date OCT 29 57

J.N. 1714.14

149TH ST.

X-SECTIONS

ON

S.S. R/W.

FROM

COMPTON BLVD TO ℄ PROD. OF 147TH ST.

J. MUSLIN
J. MALDONADO
J. TAFOYA
T. OHASHI
L. BANKSON

STATION	B.S.	H.I.	F.S.	ELEV.

NOTE: ANY ADDITIONS OR CHANGES ON THIS SHEET MUST BE MADE OR CIRCLED IN RED INK, WITH DATE AND NAME OF PERSON MAKING CHANGE.

Do not extend notes this side of this line.

PLEASE RETURN TO
LOS ANGELES COUNTY SURVEYOR
726 LOS ANGELES COUNTY
ENGINEERING BLDG.

76L.298 507 10-51

76L298 307 10-51

PLEASE RETURN TO

LOS ANGELES COUNTY SURVEYOR
726 LOS ANGELES COUNTY
ENGINEERING BLDG.

NOTE: ANY ADDITIONS OR CHANGES ON THIS SHEET MUST BE MADE OR CIRCLED IN RED INK, WITH DATE AND NAME OF PERSON MAKING CHANGE.

Do not extend notes this side of this line.

STATION	B. S.	H. I.	F. S.	ELEV.	LEFT	℄	RT.
B.M. KV-51					B.M. KV-51 ELEV, 66.032 F.B. 1943-121		
					COMPTON BLVD. (S. SIDE) 1369'± E. OF AVIATION BLVD.		
					R.R. SPK. IN N. SIDE P.P. #679990 E		
0+00				6560			℄ INT COMPTON BLVD
				6524			100' ℄ " "
				6504			200' " " "
				6569	100' ℄ COMPTON BLVD.		
				6589	200' " " "		
0+12				6551			℄ EDGE PAV.
0+17.5			—		2.3 S.S. M.H.		
E Rim				6497	Meas 9.74	9.74	9.74
36" outlet				5223	Dia. 3.00	1.50	2.50
S. Rim				6499	12.74	11.24	12.24
18" inlet				53.75	Rim 64.97	64.99	65.03
W Rim				6503	12.74	11.24	12.24
30" inlet				5279	52.23	53.75	52.79
0+17.5					453.8 SS. MH		
E Rim				6572	Meas 9.57	9.57	
30" Outlet				5365	Dia. 2.50	2.50	
W Rim				6570	12.07	12.07	
30" Inlet				5363	Rim 65.72	65.70	
					12.07	12.07	
					53.65	53.63	

F.B. 1943 PG. 126

Job No. 1714.14 Division No. ____ Notes Red ____ Plotted ____ Profile ____

Survey of 144TH ST. Date ____ Date ____ No. ____

Survey by J. MUSLIN Notes J. MALDONADO Notes Chkd ____ Checked ____ X-Sec. ____

Indexed C. Johnson Date ____ Date ____ Date ____ No. ____

76L298 307 8-53

PLEASE RETURN TO
LOS ANGELES COUNTY SURVEYOR
726 LOS ANGELES COUNTY ENGINEERING BLDG.

NOTE: ANY ADDITIONS OR CHANGES ON THIS SHEET MUST BE MADE OR CIRCLED IN RED INK, WITH DATE AND NAME OF PERSON MAKING CHANGE.

Do not extend notes this side of this line. SS R/W

STATION	B. S.	H. I.	F. S.	ELEV.	L & West	℄	R & East
1+00				651		℄	
✓				652			15' R
✓				655	15' L		
2+00				654		℄	
✓				653			15' R
✓				655	15' L		
T.P. (open Field)				6536			
3+00				654		℄	
✓				653			15
✓				654	15		
4+00				655		℄	
✓				654			15'
✓				651			100'
✓				651			200'
✓				655	15'		
✓				657	100'		
				662	200'		
5+00				656		℄	
✓				655			15'
✓				656	15'		

Profile Notes Red. ____ Plotted ____ Job No. 1714.14 Division No. 10 F. B. 1943 Pg. 127
No. ____ Date ____ Date ____ Survey of 144 Th St
X-Sec. Notes Chkd. ____ Checked ____ Survey by JM Notes JM Date 8-15-55
No. ____ Date ____ Date ____ Map No. ____ Date ____
Indexed Johnson

76L298 307 8-53

PLEASE RETURN TO
LOS ANGELES COUNTY SURVEYOR
726 LOS ANGELES COUNTY ENGINEERING BLDG.

NOTE: ANY ADDITIONS OR CHANGES ON THIS SHEET MUST BE MADE OR CIRCLED IN RED INK, WITH DATE AND NAME OF PERSON MAKING CHANGE.

Do not extend notes this side of this line. S.S. R/W

STATION	B. S.	H. I.	F. S.	ELEV.	Left ℄ W.	℄ Right ℄ E.
6+00				662		
✓				661		15'
✓				662	15'	
T.P. (open field)				6623		
7+00				667		℄
✓				665		15'
✓				669	15'	
8+00				673		℄
✓				672		15'
✓				669		100'
✓				668		200'
✓				674	15'	
✓				675	100'	
✓				675	200'	
9+00				679		℄
✓				679		15'
✓				680	15'	
10+00				690		℄
				689		15'
				691	15'	
T.P.				6907		

F. B. 1943 PG. 128

Job No. 17[illegible] Division No. ____ Notes Red. ____ Plotted ____ Profile

Survey of 144th St. Date ____ Date ____ No. ____

Survey by J. Muslin Notes J. Maldonado Notes Chkd. ____ Checked ____ X-Sec.

Indexed L. C. Johnson Date 8-15-55 Date ____ Date ____ No. ____

76L298 307 8-53

PLEASE RETURN TO
LOS ANGELES COUNTY SURVEYOR
726 LOS ANGELES COUNTY ENGINEERING BLDG.

NOTE: ANY ADDITIONS OR CHANGES ON THIS SHEET MUST BE MADE OR CIRCLED IN RED INK, WITH DATE AND NAME OF PERSON MAKING CHANGE.

Do not extend notes this side of this line. S.S. R/W

STATION	B. S.	H. I.	F. S.	ELEV.	Left ℄ W.	℄ Right ℄ E.
10+00 T.P.				6907		
11+00				698		℄
✓				695		15'
✓				697	15'	
12+00				690		℄
✓				688		15'
✓				700		100'
✓				702		200'
✓				690	15'	
✓				695	100'	
✓				700	200'	
13+00				697		℄
✓				698		15'
✓				699	15'	
13+21.89				704		℄
✓				705		15'
✓				704	15'	
T.P.				7030		
BM.KV-21				7861	BM KV-21 Elev. 78.584 F.B. 1943 Pg. 71	
					N. Side RR. 1' W. of ℄ Prod. of Isis St. & 169± S. of ℄ of 146th St.	
					Bt. SPK. & T. in RR Tie.	

Profile Notes Red. ____ Plotted ____ Job No. 171814 Division No. ____
No. ____ Date ____ Date ____ Survey of 144th St
X-Sec. Notes Chkd. ____ Checked ____ Survey by JM Notes JM Date 8-15-55
No. ____ Date ____ Date ____ Map No. ____ Indexed Johnson Date ____

F. B. 1943 Pg. 129

F. B. 1943 Pg. 130

Job No. Division No. Notes Red. Plotted Profile

Survey of Date Date No.

Survey by Notes Notes Chkd. Checked X-Sec.

Indexed Date Date Date No.

STATION	B. S.	H. I.	F. S.	ELEV.	

761.298 307 8-53

PLEASE RETURN TO

LOS ANGELES COUNTY SURVEYOR

726 Los Angeles County Engineering Bldg.

NOTE: ANY ADDITIONS OR CHANGES ON THIS SHEET MUST BE MADE OR CIRCLED IN RED INK, WITH DATE AND NAME OF PERSON MAKING CHANGE.

Do not extend notes this side of this line.

Profile No. _____ Notes Red. _____ Plotted _____ Job No. 1714.14 Division No. _____ F.B. 1943 PG. 131

Date _____ Date _____ Survey of 144TH ST.

X-Sec. No. _____ Notes Chkd. _____ Checked _____ Survey by J. MUSLIN Notes J. M. Date 8-15-55

Date _____ Date _____ Map No. _____ Indexed C. Johnson Date OCT 29 57

J.N. 1714.14

144TH ST.

X-SECTIONS

ON

S.S.R.W (147TH ST. PROD.)

FROM

℄ /SIS AVE. PROD. TO 400' E'LY THEREOF

ELEV.	J. MUSLIN J. MALDONADO J. TAFOYA T. OHASHI L. BANKSON
F.S.	
H.I.	
B.S.	
STATION	

NOTE: ANY ADDITIONS OR CHANGES ON THIS SHEET MUST BE MADE OR CIRCLED IN RED INK, WITH DATE AND NAME OF PERSON MAKING CHANGE.

Do not extend notes this side of this line.

PLEASE RETURN TO
LOS ANGELES COUNTY SURVEYOR
726 LOS ANGELES COUNTY
ENGINEERING BLDG.

76L298 307 10-51

76L298 307 10-51

PLEASE RETURN TO

LOS ANGELES COUNTY SURVEYOR
726 LOS ANGELES COUNTY
ENGINEERING BLDG.

NOTE: ANY ADDITIONS OR CHANGES ON THIS SHEET MUST BE MADE OR CIRCLED IN RED INK, WITH DATE AND NAME OF PERSON MAKING CHANGE.

Do not extend notes this side of this line. S.S. R/W

STATION	B. S.	H. I.	F. S.	ELEV.	Left & N	℄
BM.KV-21				7858	BM KV-21 Elev. 78.584 F.B. 1943-7 N. side of RR 1' W. of ℄ Prod. of Isis St. 169'± S. of ℄ 146th St. of Bt. SPK & of R.R. Tie	
0+00				704		℄
✓				711	30'	
1+00				706		℄
✓				698	28' Bot. of Bank	
✓				758	46' Top Bank	
✓				761	54.5' Bot. of Ballast	
✓				773	66.0' ℄ RR. Track	
✓				766	77.7 Bot. of Ballast	
✓				763	85.2 Top of Bank	
✓				724	97.5 Bot. of Bank	
1×29				700	Bot. of Bank	℄
1+50.2				752	Top " "	
1+65.0				756	Bot. of Ballast	
1+75.7				765	℄ of RR	
1+86.7				755	Bot. of Ballast	
1+92.7				752	Top of Bank	
2+15.0				697	Bot. of "	
				712	30'	

F.B. 1943 PG. 132 Job No. 17A.14 Division No. Notes Red. Plotted Profile
Survey of 144th St. Date Date No.
Survey by J. MUSLIN Notes J. MALDONADO Notes Chkd. Checked X-Sec.
Indexed C. Johnson Date Date No.

76L298 307 8-53

PLEASE RETURN TO
LOS ANGELES COUNTY SURVEYOR
726 LOS ANGELES COUNTY ENGINEERING BLDG.

NOTE: ANY ADDITIONS OR CHANGES ON THIS SHEET MUST BE MADE OR CIRCLED IN RED INK, WITH DATE AND NAME OF PERSON MAKING CHANGE.

Do not extend notes this side of this line. SS R/W

STATION	B. S.	H. I.	F. S.	ELEV.	Left & N	
3+00				709		℄
✓				707	30'	
4+00				703		℄
✓				699	30'	
T.P.				7655		
BM KV-21				7858	BM KV-21 Elev. 78.584 F.B. 1943-7 See Pg.	

Profile Notes Red. Plotted Job No. 17414 Division No.
No. Date Date Survey of 144th St
X-Sec. Notes Chkd. Checked Survey by JM Notes JM Date 8-15-56
No. Date Date Map No. Indexed Johnson Date

F.B. 1943 Pg. 133

F. B. Pg.

Job No. Division No. Notes Red. Plotted Profile

Survey of Date Date No.

Survey by Notes Notes Chkd. Checked X-Sec.

Indexed Date Date Date No.

STATION	B. S.	H. I.	F. S.	ELEV.	

761298 307 8-53

PLEASE RETURN TO

LOS ANGELES COUNTY SURVEYOR

726 Los Angeles County Engineering Bldg.

NOTE: ANY ADDITIONS OR CHANGES ON THIS SHEET MUST BE MADE OR CIRCLED IN RED INK, WITH DATE AND NAME OF PERSON MAKING CHANGE.

Do not extend notes this side of this line.

NOTES RED. _____ JOB NO. 1875.14 SURVEY OF Pacific St.
DATE _____ SURVEY BY J.L. Willey
NOTES CHKD. _____ NOTES BY J.L.W. DATE 2-24-56
DATE _____ INDEXED A. C. Johnson DATE 4-20-56

F. B. 19[illegible]

NOTE: ANY ADDITIONS OR CHANGES ON THIS SHEET MUST BE MADE OR CIRCLED IN RED INK, WITH DATE AND NAME OF PERSON MAKING CHANGE.

Do not extend notes this side of this line

PLEASE RETURN TO
LOS ANGELES COUNTY SURVEYOR
315 CIVIC CENTER BLDG.

DESCRIPTION	PACIFIC ST C.I. 1875.14 BENCH MARK LEVELS on Avalon Blvd. et al from Sepulveda Blvd. S.ly to Bond St 2-24-56
ADJ. ELEV.	J.L. Willey K.M. Kapp B. Nunez R.A. Unterdahl
3RD RUN	Elev. based on L.A. Co. Engr. P.L.V. - '52 adj.
2ND RUN	Adj. 5/24/56 JL AB-42 for adj. calc.
DIFF.	indexed 7-13-59
1ST RUN	
B.M.	

A76S420 353 2M 3-48

FORM 35[illegible] 3-48

PLEASE RETURN TO
LOS ANGELES COUNTY SURVEYOR
315 CIVIC CENTER BLDG.

NOTE: ANY ADDITIONS OR CHANGES ON THIS SHEET MUST BE MADE OR CIRCLED IN RED INK, WITH DATE AND NAME OF PERSON MAKING CHANGE.

Do not extend notes this side of this line

B.M.	1ST RUN	DIFF.	2ND RUN	3RD RUN	ADJ. ELEV.	DESCRIPTION
BM 23-11	35.846				35.846	BM 23-11 Elev. 35.846 FB 1395-152
+	5.767		5648			Avalon Blvd & Bayport St, S.W. Car
Π	41.613	+1.011	1.009		+1.0100	C.S. Mon. w/cap & well, 40' W & 80' S of ℄ Inter.
−	4.756		4.634			
T.P.	36.857					
+	5.285		5192			
Π	42.142	+0478	0480		+0.4790	
−	4.807		4.712			
T.P.	37.335					
+	5.061		4.961			
Π	42.396	−0.039	0.040		−0.0395	
−	5.100		5001			
T.P.	37.216					
+	5.035		4.903			
Π	42.331	+0.011	0.012		+0.0115	
−	5.024		4891			
T.P.	37.307					
+	5.212		5109			
Π	42.519	+0.664	0.667		+0.6655	
−	4.548		4442			
T.P.	37.971					
+	5.390		5285			
Π	43.361	+0.185	0.185		+0.1850	
−	5.205		5100			
T.P.	38.156					
+	5.135		5022			
Π	43.291	−0143	0140		−0.1415	
−	5.278		5162			
T.P.	38.013					

JOB NO. 1875.14 SURVEY OF Pacific St.
SURVEY BY J.L. Willey DATE 2-24-56
NOTES BY J.L.W. DATE
INDEXED C. Johnson DATE
NOTES RED. DATE
NOTES CHKD. DATE
F.B. 1944 PG. 1[illegible]

765420 353 2M 3-48

PLEASE RETURN TO
LOS ANGELES COUNTY SURVEYOR
315 CIVIC CENTER BLDG.

NOTE: ANY ADDITIONS OR CHANGES ON THIS SHEET MUST BE MADE OR CIRCLED IN RED INK, WITH DATE AND NAME OF PERSON MAKING CHANGE.

Do not extend notes this side of this line

NOTES RED. JOB NO. 18754 SURVEY OF Pacific Ave. & Lincoln St.
DATE SURVEY BY T.L. W. C. Johnson DATE 2-24-56
NOTES CHKD. NOTES BY T.L. W. DATE
DATE INDEXED DATE

F.B. 1995 PG. 137

B.M.	1ST RUN	DIFF.	2ND RUN	3RD RUN	ADJ. ELEV.	DESCRIPTION
T.P.	38.013					
+	4.875		4.771			
∧	42.888	-0.387	0.388		-0.3875	+1.7825 8
— fd	5.262		5.159			
BM 23-12	37.626				37.649	Fd BM 23-12 Elev. 37.649 F.B. 1995-153
+	4.749		4.678			Avalon Blvd & Sepulveda Blvd, N.E. cor.
∧	42.375	-1.648	1.649		+1.6485	Br. Cap. Flush in Conc. Ctr. of Sq. 24, 36 E 8.8 N of Enter.
— fd	3.102		3.027			
BM LH1	39.277				39.277	Fd BM LH1 Elev. 40.067 F.B. 1470-52
+	1.755		2.677			Avalon Blvd & Sepulveda Blvd, N.W. Cor.
∧	42.029	-2.133	2.132		-2.1325	Bt Spk in NE'ly Side Conc. Base to Signal
— fd	4.888		4.809			
BM SY 242	37.141				37.146	Fd BM SY 242 Elev. 37.147 F.B. 1470-52
+	4.510		4.435			Sepulveda Blvd @ Avalon Blvd.
∧	41.651	-0.710	0.710		-0.7100	Left Rear Ef Sepulveda 50± W of E Avalon Blvd.
— fd	5.220		5.145			
BM LH8	36.431				36.436	Fd BM LH8 Elev. 37.219 F.B. 1470-55
+	5.010		4.957			Avalon Blvd & Lincoln St. S.W. Cor.
∧	41.441	-0.153	0.152		-0.1525	Bt Spk in Pav't. 1.1 E of W edge, 25 S of Lincoln
—	5.163		5.109			
T.P.	36.278					
+	4.795		4.858			
∧	41.273	+1.130	1.130		+1.1300	+0.9775 2
—	3.865		3.728			
BM LH7	37.408				37.414	Fd BM LH7 Elev. 38.212 F.B. 1470-54
+	3.726		3.637			Pacific St & Avalon Blvd. S.W. Cor.
∧	41.134	-1.336	1.337		-1.3365	Bt Spk, N.E. Cor. Conc. Apron-to Gas Station
—	5.062		4.974			
T.P.	36.072					

FORM 35 - 2M 3-48

PLEASE RETURN TO
LOS ANGELES COUNTY SURVEYOR
315 CIVIC CENTER BLDG.

NOTE: ANY ADDITIONS OR CHANGES ON THIS SHEET MUST BE MADE OR CIRCLED IN RED INK, WITH DATE AND NAME OF PERSON MAKING CHANGE.

Do not extend notes this side of this line

B.M.	1ST RUN	DIFF.	2ND RUN	3RD RUN	ADJ. ELEV.	DESCRIPTION
T.P.	36.072					
+	4.770		4695			
π	40.842	+0522	0523		+0.5225	-0.8140 2
set	4248		4172			
BMEX1	36.594				36.600	set
+	6.110		6038			BMEX1
π	42764	+3204	3.205		+3.2045	Avalon Blvd & Realty St S.E. Cor.
−	2966		2833			Bt. Spk in Conc. Pvt 1' W of E. edge 40'± S of ℄ Realty St.
T.P.	39.798					
+	5101		4991			
π	44.899	+1711	1.711		+1.7110	+4.9155 2
set	3390		3.280			
BMEX2	41.509				41.516	BMEX2
+	4928		4843			Avalon Blvd & Bond St. S.W. Cor.
π	46.437	+0215	0215		+0.2150	Bt Spk in Curb 40'± N. of R.R. Track
−	4713		4628			fd (N. end of Culv)
BMSY243	41.724				41.730	BMSY243 - Elev. 42 549 FB 1470 - 55
+	3827		3698			Avalon Blvd & S.R. R'wy S.W. Cor.
π	45.551	-1.631	1.631		-1.6310	60d N. & L in Walk 12'± S. & 27'± W of ℄ Inter
−	5458		5329			
T.P.	40.093					
+	4.130		4013			
π	44.223	-0786	0785		-0.7855	-2.4165 2
set	4916		4798			
BMEX3	39.307				39.314	set BMEX3
+	3523		3402			Broad St (W side) 65'± S. of Bond St.
π	42.830	-2041	2042		-2.0415	Bt Spk in Conc. Pvt 1' E of W. edge
−	5564		5444			
T.P.	37.266					

DO NOT USE

JOB NO. 1875.14 SURVEY OF Pacific St.
SURVEY BY J.L. Willey DATE 3-19-56
NOTES BY J.L.W. DATE
INDEXED A. C. Johnson DATE
NOTES RED. DATE
NOTES CHKD. DATE

F.B. 1943 PG. 138

76S420 353 2M 3-48

PLEASE RETURN TO
LOS ANGELES COUNTY SURVEYOR
315 CIVIC CENTER BLDG.

NOTE: ANY ADDITIONS OR CHANGES ON THIS SHEET MUST BE MADE OR CIRCLED IN RED INK, WITH DATE AND NAME OF PERSON MAKING CHANGE.

Do not extend notes this side of this line

NOTES RED. ____ JOB NO. 1875.14 SURVEY OF Pacific St
DATE ____ SURVEY BY J.L. Willey
NOTES CHKD. ____ NOTES BY J.L.W. DATE 3-19-56
DATE ____ INDEXED C. Johnson DATE ____

B.M.	1ST RUN	DIFF.	2ND RUN	3RD RUN	ADJ. ELEV.	DESCRIPTION
T.P.	37.266					
+	3782		3620			
π	41.048	+0.310	0.311		+0.3105	-1.7310 2
set	3472		3309			set
BMEX4	37.576				37.584	BMEX4
+	3919		3738			Realty St. (N. Side) 110'± W. of Broad St
π	41.495	-0610	0.611		-0.6105	Bt Spk. Bot Step to Ho.# 637
—	4529		4349			
T.P.	36.966					
+	5021		4767			
π	41.987	+0412	0.413		+0.4125	-0.1980 2
set	4609		4354			set
BMEX5	37.378				37.386	BMEX5
+	4137		3959			Pacific St (S. Side) 100'± W. of Broad St.
π	41.515	-0205	0.206		-0.2055	Bt Spk, N.E. Cor. Slab, Front of Ho.# 632
—	4342		4165			
T.P.	37.173					
+	4940		4776			
π	42.113	-0269	0269		-0.2690	-0.4745 2
set	5209		5045			Bot
BMEX6	36.904				36.911	BMEX6
+	4.848		4.959	4598		Broad St. & Lincoln St. N.E. Cor
π	41.752	+1766	1761	1.765	+1.7640	Bt Spk, Conc. base of Cor FP. 60'N & 65'E. ℄ Inter.
set	3082		3198	2833		set
BMEX7	38.670				38.676	BMEX7
+	4249		4088			Broad St & Sepulveda Blvd S.E. Cor
π	42.919	-1.054	1055		-1.0545	Bt Spk. W. side R.Ry. Wig Wag Base, 30' S & 25' E. of ℄ Inter.
—	5.303		5143			
T.P.	37.616					

F. B. 1943 Pg. 139

FORM 353 2M 3-48

PLEASE RETURN TO
LOS ANGELES COUNTY SURVEYOR
318 CIVIC CENTER BLDG.

NOTE: ANY ADDITIONS OR CHANGES ON THIS SHEET MUST BE MADE OR CIRCLED IN RED INK, WITH DATE AND NAME OF PERSON MAKING CHANGE.

Do not extend notes this side of this line

JOB NO. 8725.14 SURVEY OF Pacific St
SURVEY BY TZW 11/14
NOTES BY T.C. Johnson DATE 3-20-56
INDEXED DATE
NOTES CHKD. DATE
NOTES RED. DATE

F.B. 943 Pg 140

B.M.	1ST RUN	DIFF.	2ND RUN	3RD RUN	ADJ. ELEV.	DESCRIPTION
T.P.	37.616					
+	4711		4585			
Δ	42.333	-0132	0139		-0.1385	
—	4855		4724			
T.P	37.478					
+	5.190		5112			
Δ	42.668	+0.148	0147		+0.1475	-1.0455 3
—	5.042		4965			
BM 23-12	37.626				37.649	BM 23-12 El. 37.649 FB. 1395-153
+	4.709		4607			Avalon Blvd. & Sepulveda Blvd. N.E. Cor
Δ	42.333	+0.632	0632		+0.6320	BC, Plug in Conc. "Hub & L.D." 3.6 EE 88 N. of E Inter.
—	4.076		3975			— See Pg 137 —
T.P.	38.255					
+	4646		4542			
Δ	42.904	-0371	0367		-0.3700	
—	5.017		4911			
T.P.	37.887					
+	5.323		5173			
Δ	43.210	-0047	0046		-0.0465	
—	5.374		5219			
T.P	37.842					
+	4788		4712			
Δ	42.628	-0302	0.302		-0.3020	
—	5090		5014			
T.P.	37.538					
+	4.968		4861			
Δ	42.506	-0204	0204		-0.2040	
—	5.172		5.065			
T.P.	37.334					

76S420 353 2M 3-48

PLEASE RETURN TO
LOS ANGELES COUNTY SURVEYOR
315 CIVIC CENTER BLDG.

NOTE: ANY ADDITIONS OR CHANGES ON THIS SHEET MUST BE MADE OR CIRCLED IN RED INK, WITH DATE AND NAME OF PERSON MAKING CHANGE.

Do not extend notes this side of this line

B.M.	1ST RUN	DIFF.	2ND RUN	3RD RUN	ADJ. ELEV.	DESCRIPTION
T.P	37.334					
+	4661		4558			
Π	41.995	-0420	0419		-0.4195	
—	5081		4977			
T.P.	36.914					
+	4761		4641			
Π	41.675	-0382	0380		-0.3810	
—	5.143		5021			
T.P.	36.532					
+	4.610		4535			
Π	41.142	-0693	0693		-0.6930	-1.7840 8
Fd	5303		5228			Fd
BM 23-11	35.839				35.846	BM23-11 Elev. 35.846-FB 1395-152
						Avalon Blvd & Bayport St, S.W. Cor.
						C.S. Mon, Cap & Well, 40' W & 80' S of ℄ Inter.
						See pg 136.
			CIRCUIT # 2			
Fd						Fd
BMSY243	41.724				41.730	BMSY243 Elev. 41.724 FB 1943-138
+	4820		4722			Avalon Blvd & S.E. RRy, S.W. Cor
Π	46544	-0217	0216		-0.2165	60' N & L in Walk, 12' S & 27' W of ℄ Inter
Fd	5037		4938			Fd
BM EX2	41507				41.516	BM EX2 Elev. 41.509 FB 1943-138
+	6.033		5956			Avalon Blvd & Bond St S.W. Cor.
Π	47.540	+1133	1132		+1.1325	Fd Bt. Spk in Curb 40'± N of RRy Tracks
—	4900		4824			(N. end of Culv)
T.P.	42.640					

NOTES RED. ____ JOB NO. 187514 SURVEY OF Pacific St
DATE ____ SURVEY BY J.L. Willey
NOTES CHKD. ____ NOTES BY J.L.W. DATE 3-20-56
DATE ____ INDEXED C. Johnson DATE ____

F. B. 1943 PG. 141

FORM 353 2M 3-48

PLEASE RETURN TO
LOS ANGELES COUNTY SURVEYOR
315 CIVIC CENTER BLDG.

NOTE: ANY ADDITIONS OR CHANGES ON THIS SHEET MUST BE MADE OR CIRCLED IN RED INK, WITH DATE AND NAME OF PERSON MAKING CHANGE.

Do not extend notes this side of this line

JOB NO. 187514 SURVEY OF Pacific St.
SURVEY BY V.L.W. DATE 3-20-56
NOTES BY V.L.W. DATE
INDEXED R. C. Johnson DATE
NOTES RED. DATE
NOTES CHKD. DATE

F.B. 193 PG. 142

B.M.	1ST RUN	DIFF.	2ND RUN	3RD RUN	ADJ. ELEV.	DESCRIPTION
TP.	42.640					
+	4.054		3.937			
π	46.695	-.1137	4.138		-1.1375	
—	5.119		5.075			
TP.	41.503					
+	1.022		0.880			
π	42.525	-.4826	4.827		-4.8265	
—	5.845		5.707			
TP.	36.671					
+	2.771		2.679			
π	39.448	-1.540	1.540		-1.5400	-6.3715 4
set	4.311		4.219			set
BMEX8	35.137				35.142	BMEX8
+	4.512		4.440			Fries St E Bond St. N.W. Co.
π	39.649	+.0122	0.122		+0.1220	Bf Spl in Curb, 5'N. of N. end C.R.
—	4.390		4.318			
TP	35.259					
+	4.985		4.890			
π	40.244	+.1980	1.978		+1.9790	+2.1010 2 .
set	3.005		2.912			set
BMLH6	37.239				37.240	BMLH6 El. 37.977 F.B. 1470 -54
+	4.657		4.582			Fries St (W. Side) 100' S. of Pacific St.
π	41.896	+.0008	0.007		+.0075	Bf Spl in E. end of walk to Ho # 24107
—	4.649		4.575			
TP.	37.247					
+	5.118		5.042			
π	42.365	+.0445	0.444		+0.4445	
—	4.673		4.598			
TP.	37.692					

76S420 353 2M 8-48

PLEASE RETURN TO
LOS ANGELES COUNTY SURVEYOR
315 CIVIC CENTER BLDG.

NOTE: ANY ADDITIONS OR CHANGES ON THIS SHEET MUST BE MADE OR CIRCLED IN RED INK, WITH DATE AND NAME OF PERSON MAKING CHANGE.

Do not extend notes this side of this line

B.M.	1ST RUN	DIFF.	2ND RUN	3RD RUN	ADJ. ELEV.	DESCRIPTION
TP	37.692					
+	5076		4.993			
π	42768	-0276	0.278		-0.2770	+0.1750 3
Fd	5352		5.271			Fd 37.408
BMLH7	37.416				37.414	BMLH7 Elev. ~~38.217~~ FB 1470-54
						Pacific St. & Avalon Blvd, SW Cor.
						Bt Spk. N.E. Cor. Conc. Apron to Gas Station
						See pg 137

NOTES RED. ____ JOB NO. 1875 14 SURVEY OF Pacific St.
DATE ____ SURVEY BY J L Willey
NOTES CHKD. ____ NOTES BY JLW DATE 3-20-56
DATE ____ INDEXED J. C. Johnson DATE ____

F. B. 1943 PG. 143

F. B. Pg. 144

JOB NO. _____ SURVEY OF _____ NOTES RED. _____

SURVEY BY _____ DATE _____

NOTES BY _____ DATE _____ NOTES CHKD. _____

INDEXED _____ DATE _____ DATE _____

FORM 353 2M 3-48

PLEASE RETURN TO

LOS ANGELES COUNTY SURVEYOR

313 CIVIC CENTER BLDG.

NOTE: ANY ADDITIONS OR CHANGES ON THIS SHEET MUST BE MADE OR CIRCLED IN RED INK, WITH DATE AND NAME OF PERSON MAKING CHANGE.

Do not extend notes this side of this line

B.M.	1ST RUN	DIFF.	2ND RUN	3RD RUN	ADJ. ELEV.	DESCRIPTION

PWFB 0420 1678

Notes Ck'd by KKM	Survey of Pacific St.	F. B. 1943 Pg. 149
Map No.	W. O. 030300 Tape No. 0134 St'd. 68 °F	
Office Work	Surveyed by J.L. Willey	
Checked	Notes J.L.W. Date 3-22-56	
Date	Indexed A. C. Johnson 4-20-56	

PACIFIC ST. C.I. 1875.14
℄ SURVEY J.N. 0303.00

3-20-56
Willey J.L.
Kapp
Nunez
Underdahl.

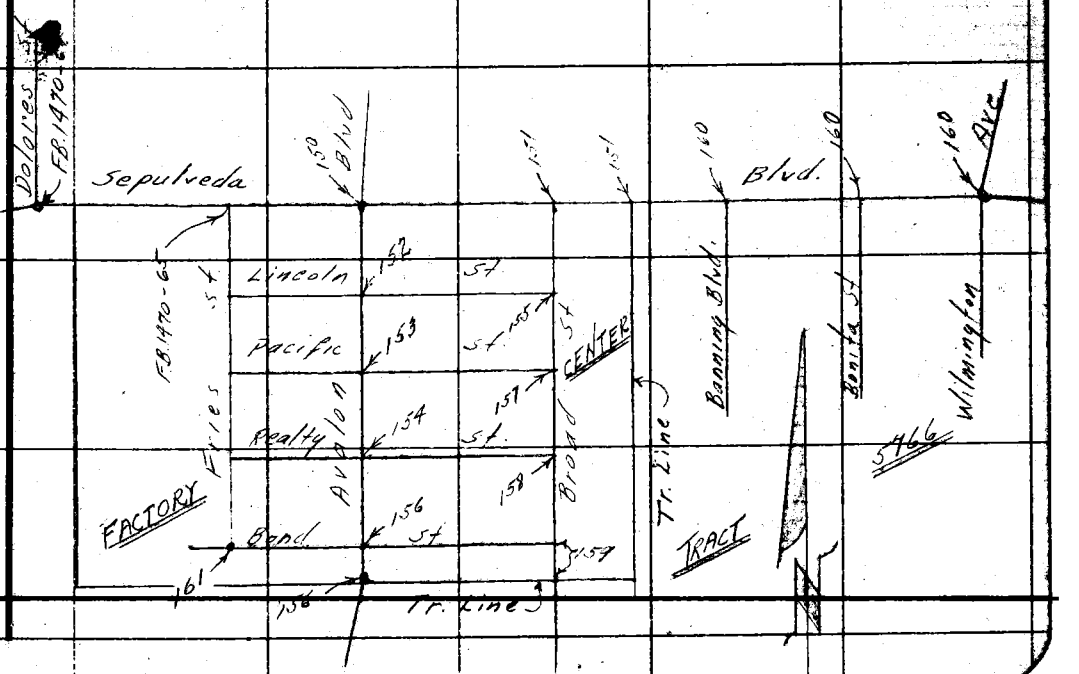

Note: Any Additions or Changes on This Sheet Must be Made or Circled in Red Ink With Date and Name of Person Making Change.

Do not extend notes this side of this line.

RETURN TO
LOS ANGELES COUNTY SURVEYOR
726 LOS ANGELES COUNTY
ENGINEERING BLDG.

76F309S S&E #247. 8-54

PWFB 0420 1679680

F. B. [illegible] PG. 100

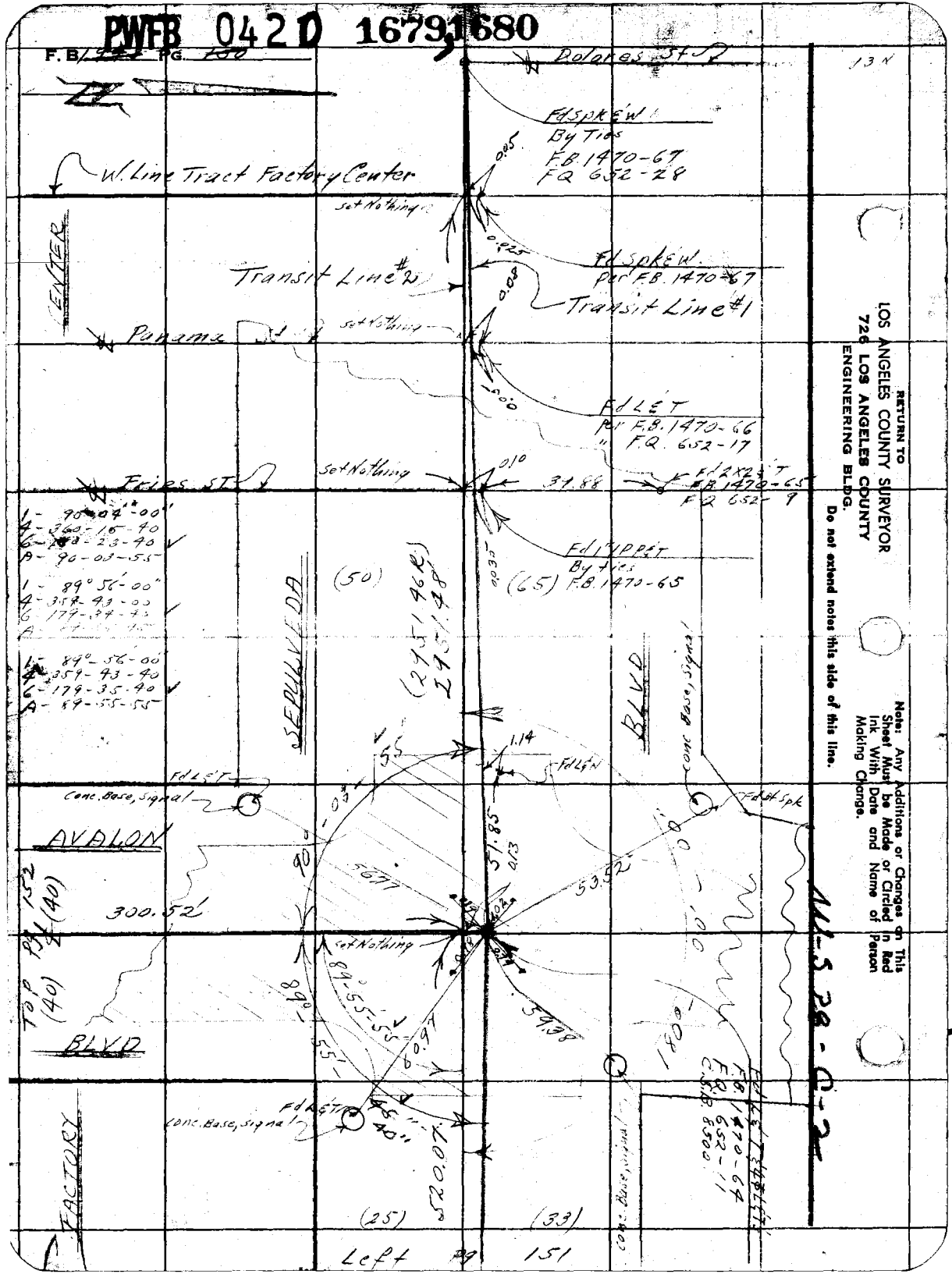

RETURN TO
LOS ANGELES COUNTY SURVEYOR
726 LOS ANGELES COUNTY
ENGINEERING BLDG.

Do not extend notes this side of this line.

Note: Any Additions or Changes on This Sheet Must be Made or Circled in Red Ink With Date and Name of Person Making Change.

13 N

11-5 28-0-25

PWFB 0420 1681

Notes Ck'd by KRM	Survey of Pacific St
Map No.	W. O. 030310 Tape No. 0134 St'd. 68 °F
Office Work	Surveyed by J L Willey
Checked	Notes JLW Date 3-21-56
Date	Indexed C. Johnson

F.B. 1943 Pg. 151

W-S 28-C-2

520.07 @ T = 68° = 520.07 ✓

Note: using Distances in both F.B. 1470-64 to 67 & F.B. 1943-150 & 151 from E'ly line of Tract to W'ly line of Tract

Set R.R. Spk & P.M. F.D. 652-14

Fd S&W & 4 T S&W's No Ref

Set P.M. on bolt in S.E. Cor Base, Wig Wag

(2951.46 R)
2951.48

SEPULVEDA BLVD

Transit Line #1

61.03

0.10

0.075

Set B. Spk & W

Set Bt. Spk & W

52.25

54.00

520.07
(520.015 R)

312.545
(312.375 R)

42.70

Transit Line #2

Top P. 150

(33)

(25)

20" O.K.

90°

Set Nothing

89°-56'

299.91

Fd Nothing

Fd Nothing

Set Lg Bt Spk & W. By Inter.

Fd B. Spk, Base of Wig Wag

Fd Nothing

149.895 @ T = 68 = Normal

1 - 90° - 04' - 20"
4 - 360 - 17 - 20
6 - 180 - 26 - 00
A - 90 - 04 - 20

(149.98 R)
149.895

Alley

(5)

(5)

Right Pg 152

BROAD ST

E. Line Tract

W. line Tract #5766

1 - 89° - 56' - 00"
4 - 359 - 44 - 00
6 - 179 - 36 - 00
A - 89 - 56 - 00

150.015

Transit line

(30)

(30)

Top Pg. 155

Note: Any Additions or Changes on This Sheet Must be Made or Circled in Red Ink With Date and Name of Person Making Change.

Do not extend notes this side of this line.

RETURN TO
LOS ANGELES COUNTY SURVEYOR
726 LOS ANGELES COUNTY
ENGINEERING BLDG.

76 6095 247 4-53

RETURN TO
LOS ANGELES COUNTY SURVEYOR
726 LOS ANGELES COUNTY
ENGINEERING BLDG.

Note: Any Additions or Changes on This Sheet Must be Made or Ciphed in Red Ink With Date and Name of Person Making Change.

Do not extend notes this side of this line.

W-S-28-C-2

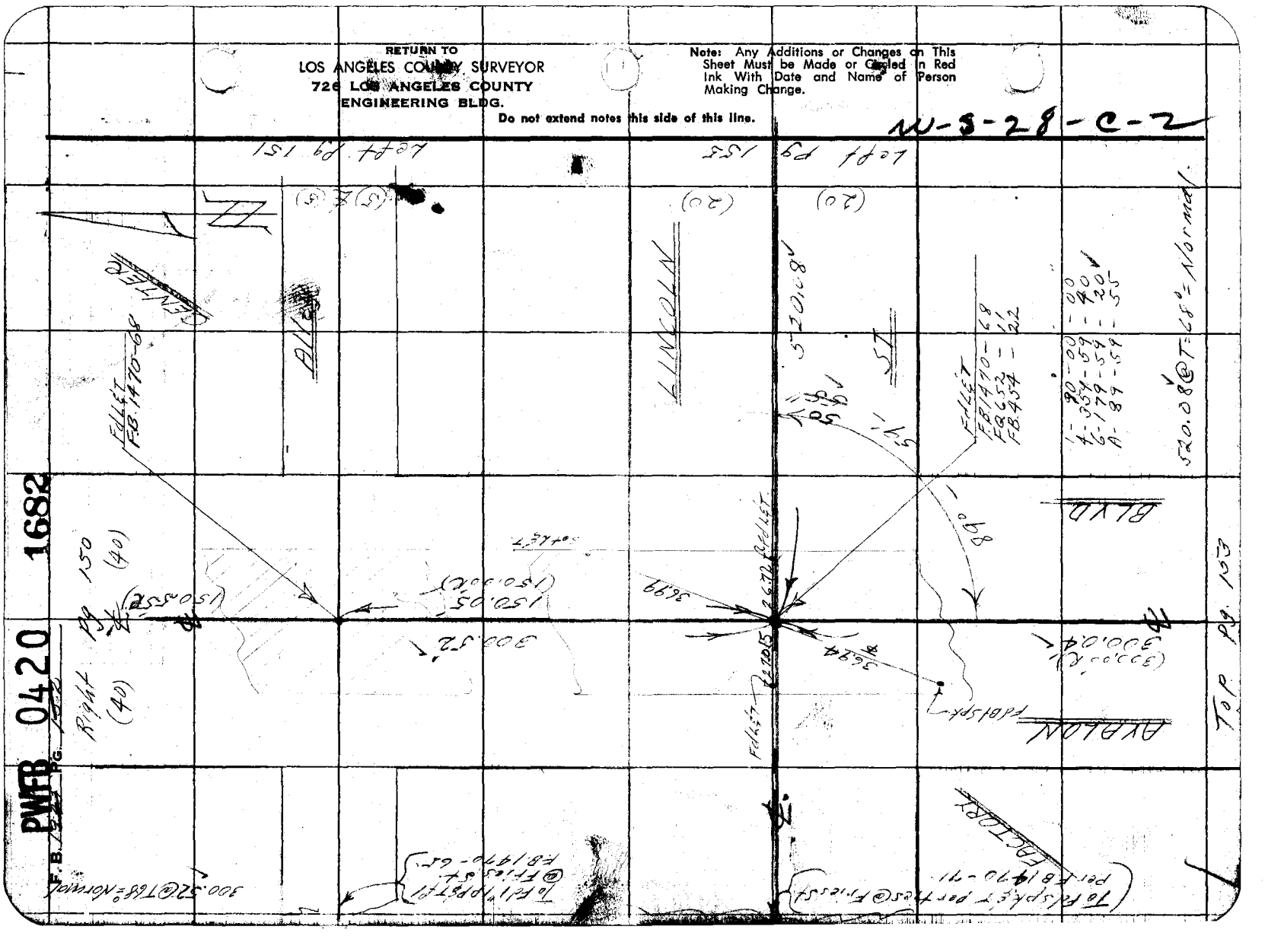

PWFB 0420 1683, 1684, 1685, 1686

F.B. 1419 Pg. 157

Checked by KRM	Survey of Pacific St
Map No.	W. O. 0303.00 Tape No. 0134 St'd. 68 °F
Office Work	Surveyed by JLWilley
Checked	Notes JLW Date 3-22-56
Date	Indexed A. C. Johnson

W-S-28-C-2



Top Pg. 154

Note: Any Additions or Changes on This Sheet Must be Made or Circled in Red Ink With Date and Name of Person Making Change.

Do not extend notes this side of this line.

RETURN TO
LOS ANGELES COUNTY SURVEYOR
726 LOS ANGELES COUNTY
ENGINEERING BLDG.

76 8098 247 4-53

RETURN TO
LOS ANGELES COUNTY SURVEYOR
726 LOS ANGELES COUNTY
ENGINEERING BLDG.

Do not extend notes this side of this line.

Note: Any Additions or Changes on This Sheet Must be Made or Circled in Red Ink With Date and Name of Person Making Change.

W-5 28-C-2



PWFB 0420 1689

Ck'd by KRM	Survey of Pacific St
Map No.	W. O. 030300 Tape No. 0134 St'd. 68 °F
Office Work	Surveyed by [illegible] Willey
Checked	Notes J. W. Date 3-56
Date	Indexed C. Johnson

F.B. 1943 PG.



Note: Any Additions or Changes on This Sheet Must be Made or Circled in Red Ink With Date and Name of Person Making Change.

Do not extend notes this side of this line.

RETURN TO
LOS ANGELES COUNTY SURVEYOR
726 LOS ANGELES COUNTY
ENGINEERING BLDG.

7619095 247 4-53



0420
F.B. PG. 156
1690,1691
Bot Pg 154
(40) ℄ (40)
1- 90°-00'-30"
4-360-01-00
6-180-01-10
A-90-00-15
FACTOR
AVAL
BLVD
Set L&T
By Inter
300.09'
90°-00'-15"
89°
59'55" Adj
520.07'
699.87'
Per F.B. 1470-70
Bot Pg 161
(20)
℄
(20)
BOND
ST
Left Pg 154
Fd L&T
F.B. 1470-70
F.Q. 652-13
59.87
134.95'
60.74
CENTER
Fd L&T
Fd L&T
SANTA FE
R.Ry
Fd 60' Alinhead
86.99
85.87
50.32
47.11
S'ly Tract Line
48.69
48.25
Fd L&T
F.B. 1470-70
F.Q. 652-3
F.B. 454-13
Fd L&T
Fd L&T
RETURN TO
LOS ANGELES COUNTY SURVEYOR
726 LOS ANGELES COUNTY
ENGINEERING BLDG.
Do not extend notes this side of this line.
Note: Any Additions or Changes on This Sheet Must be Made or Circled in Red Ink With Date and Name of Person Making Change.
W.S. 28-C-2

WFB 0420 1692 , 1693

F. B. [illegible] PG. [illegible]

Notes Ck'd by KRM	Survey of Pacific St.
Map No.	W. O. 030300 Tape No. 0134 St'd. 68 °F
Office Work	Surveyed by J.L. Willey
Checked	Notes J.L.W Date 3-22-56
Date	Indexed A. C. Johnson

W-S-28-C-2

Note: Any Additions or Changes on This Sheet Must be Made or Circled in Red Ink With Date and Name of Person Making Change.

Do not extend notes this side of this line.

RETURN TO
LOS ANGELES COUNTY SURVEYOR
726 LOS ANGELES COUNTY
ENGINEERING BLDG.



76 BOGS 247 4-53

FB 0420 1694

F.B. 1473 PG. 158

Bot pg 157

Top pg 159

RETURN TO
LOS ANGELES COUNTY SURVEYOR
726 LOS ANGELES COUNTY
ENGINEERING BLDG.

Do not extend notes this side of this line.

Note: Any Additions or Changes on This Sheet Must be Made or Circled in Red Ink With Date and Name of Person Making Change.

W-5-28-C-2

PWFB 0420 1695

F.B. 1443 Pg. 287

Notes Ck'd by KRM	Survey of Pacific St
Map No.	W. O. 030300 Tape No. 0134 St'd. 68 °F
Office Work	Surveyed by JL Willey
Checked	Notes JLW Date 3-23-56
Date	Indexed A. C. Johnson

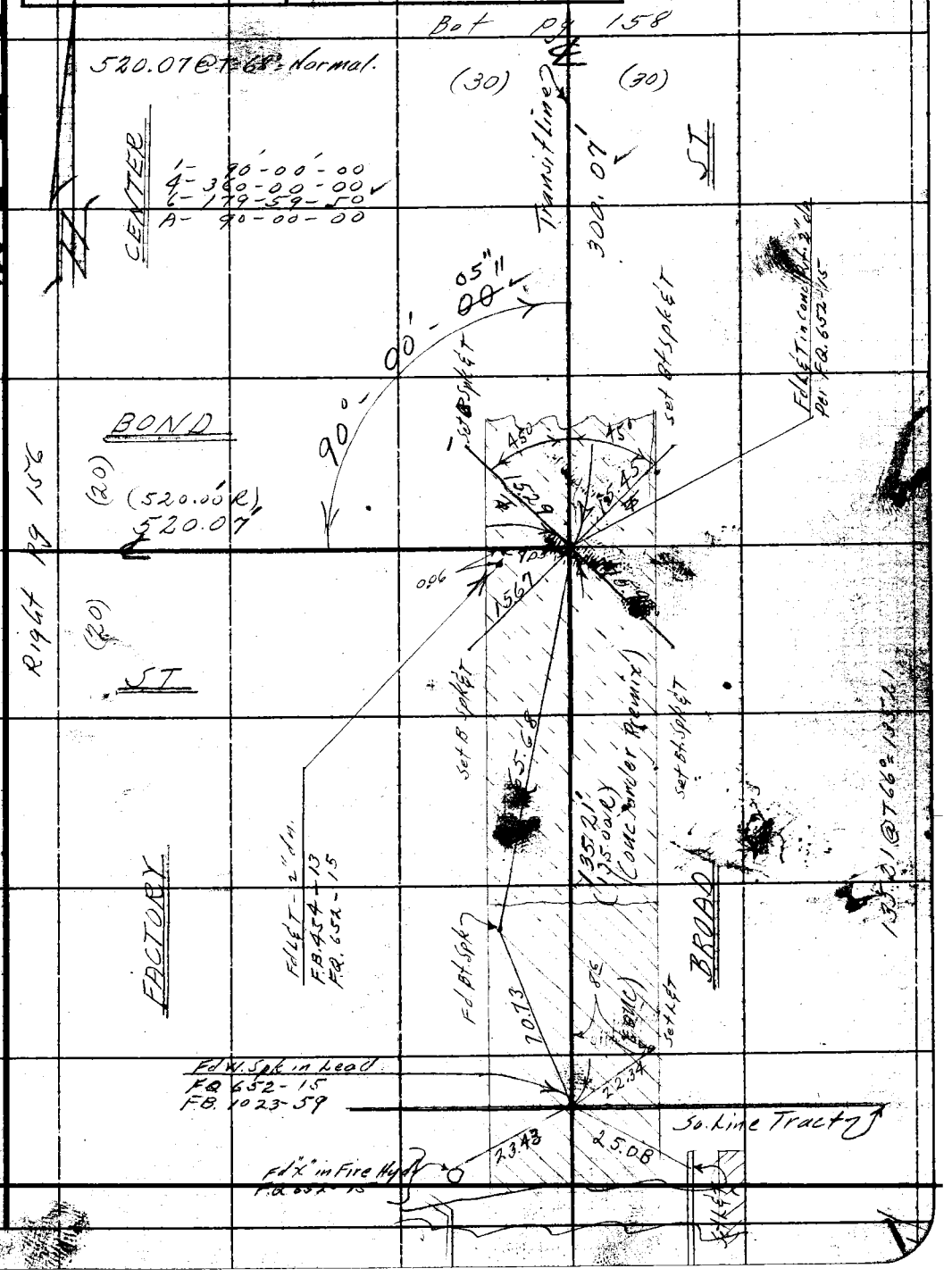

W-S-28-C-2

Note: Any Additions or Changes on This Sheet Must be Made or Circled in Red Ink With Date and Name of Person Making Change.

Do not extend notes this side of this line.

RETURN TO
LOS ANGELES COUNTY SURVEYOR
726 LOS ANGELES COUNTY
ENGINEERING BLDG.

76 8095 247 4-53

RETURN TO
LOS ANGELES COUNTY SURVEYOR
726 LOS ANGELES COUNTY
ENGINEERING BLDG.

Do not extend notes this side of this line.

Note: Any Additions or Changes on This Sheet Must be Made or Circled in Red Ink With Date and Name of Person Making Change.

W-5-28-C-7

PWFB 0420 1696

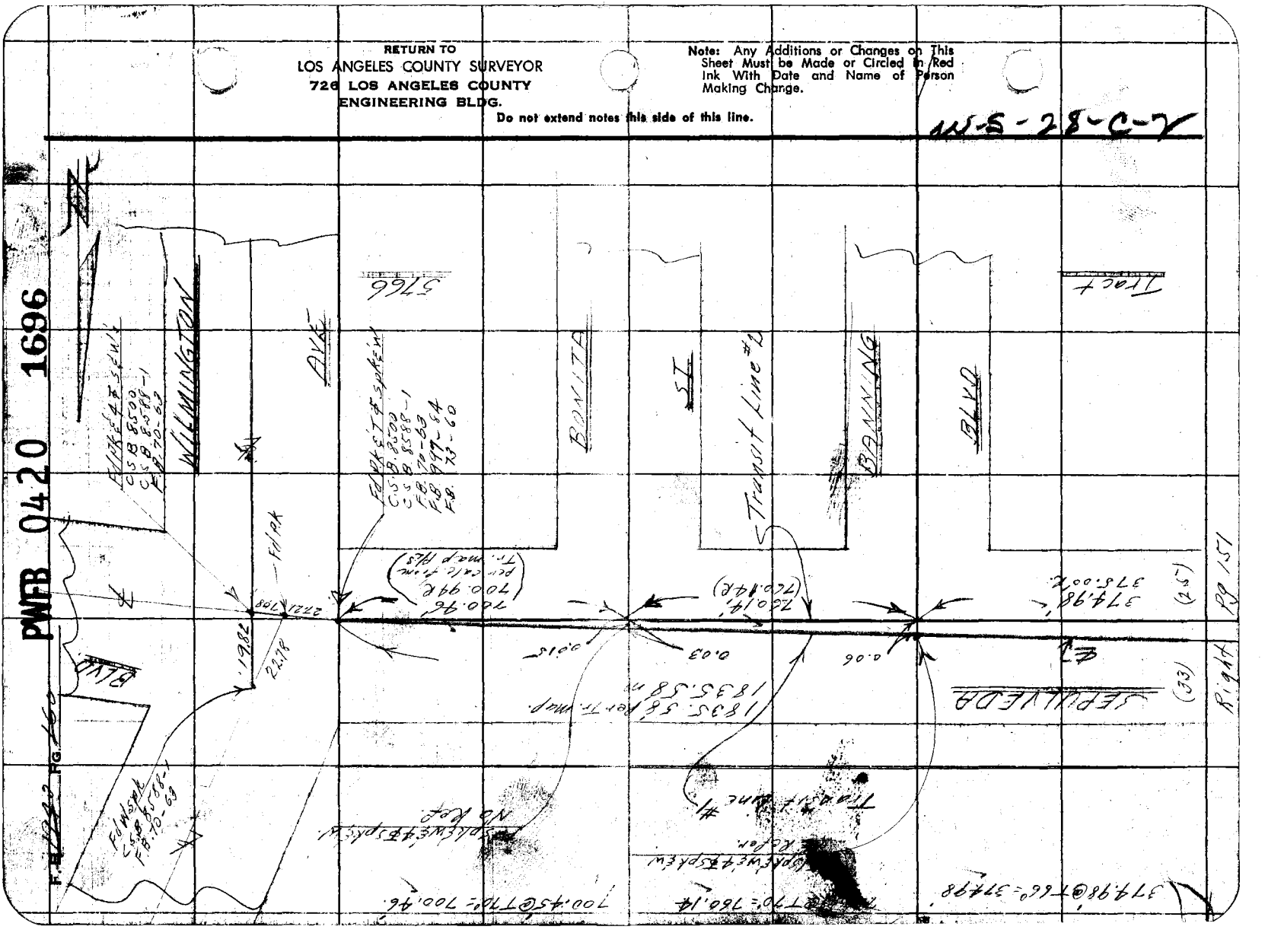

PWFB 0420 1697

Notes Ck'd by KRM	Survey of Pacific St
Map No.	W. O. 030300 Tape No. 2134 St'd. 68 °F
Office Work	Surveyed by J.L. Willey
Checked	Notes JLW Date 3-56
Date	Indexed A. C. Johnson

F.B. 1949 Pg. 161

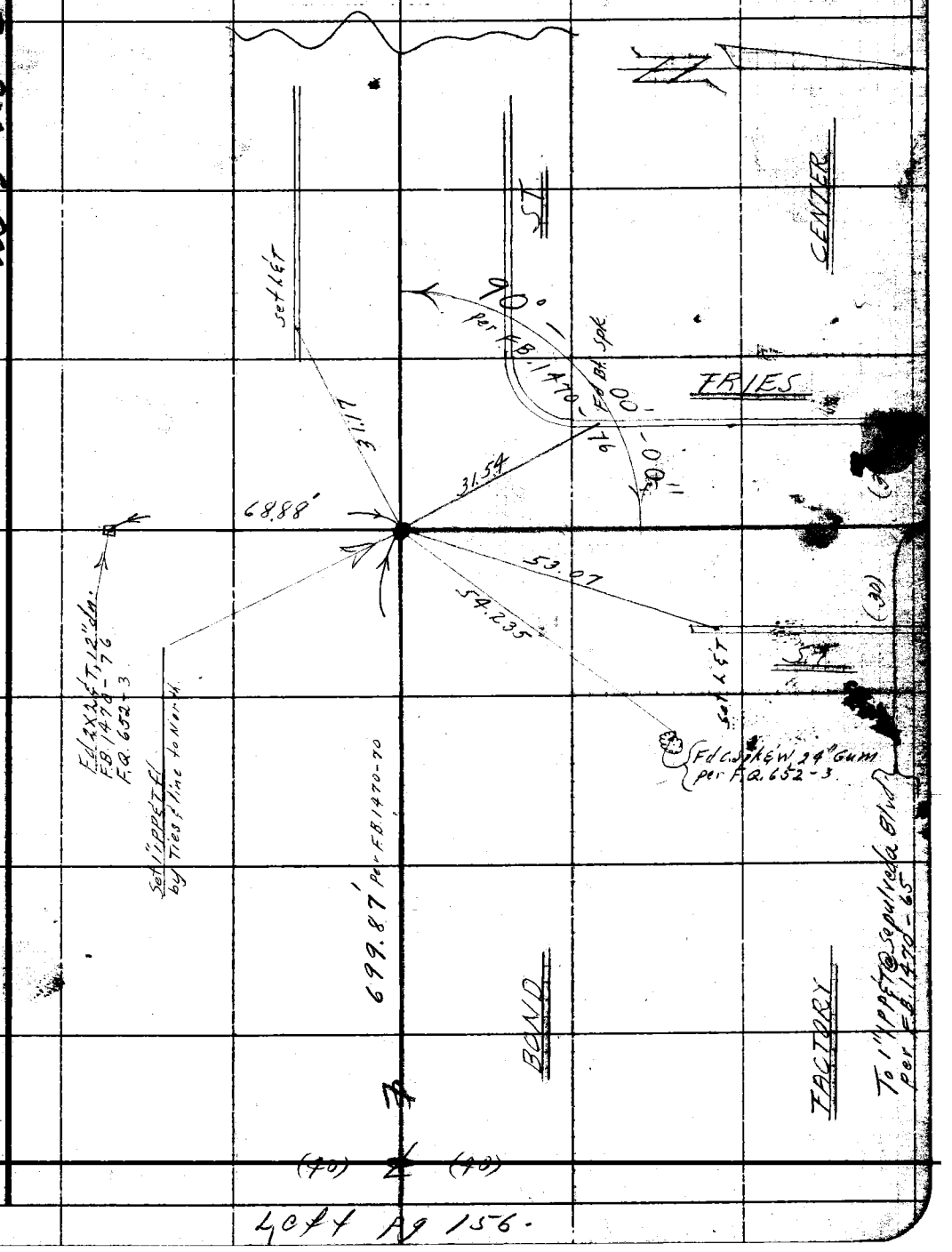

Left Pg 156.

Note: Any Additions or Changes on This Sheet Must be Made or Circled in Red Ink With Date and Name of Person Making Change.

Do not extend notes this side of this line.

RETURN TO
LOS ANGELES COUNTY SURVEYOR
726 LOS ANGELES COUNTY
ENGINEERING BLDG.

76-8099 247 4-53

RETURN TO
LOS ANGELES COUNTY SURVEYOR
726 LOS ANGELES COUNTY
ENGINEERING BLDG.

Note: Any Additions or Changes on This Sheet Must be Made or Circled in Red Ink With Date and Name of Person Making Change.

Do not extend notes this side of this line.

F.B. [illegible] Pg. [illegible]

Notes Ck'd by	Survey of Pacific St.
Map No.	W. O. 1875.14 Tape No. St'd. °F
Office Work	Surveyed by J.L. Willey
Checked	Notes J.L.W. Date 3/56
Date	Indexed C. Johnson 4-20-56

F. B. 1993 Pg. 167

PACIFIC ST.

C.I. 1875.14

TOPOGRAPHY

ON

AVALON BLVD.

Bond St. to 1st Alley S. of Sepulveda Blvd.

3-29-56
Willey J.L.
Kapp
Underdahl.

Note: Any Additions or Changes on This Sheet Must be Made or Circled in Red Ink With Date and Name of Person Making Change.

Do not extend notes this side of this line.

RETURN TO
LOS ANGELES COUNTY SURVEYOR
726 LOS ANGELES COUNTY
ENGINEERING BLDG.

76F309S S&E #247. 8-54



RETURN TO
LOS ANGELES COUNTY SURVEYOR
720 LOS ANGELES COUNTY
ENGINEERING BLDG.

Do not extend notes this side of this line.

Note: Any Additions or Changes on This Sheet Must be Made or Circled in Red Ink With Date and Name of Person Making Change.

Notes Ck'd by	Survey of Pacific St
Map No.	W. O. 187514 Tape No. St'd. °F
Office Work	Surveyed by J L Willey
Checked	Notes J L W Date 3/56
Date	Indexed C. Johnson

F. B. 1941 Pg. 169



Note: Any Additions or Changes on This Sheet Must be Made or Circled in Red Ink With Date and Name of Person Making Change.

Do not extend notes this side of this line.

RETURN TO
LOS ANGELES COUNTY SURVEYOR
726 LOS ANGELES COUNTY
ENGINEERING BLDG.

76F309S S&E #247. 8-54

F.B. 1993 PG. 170



Cont Top pg 169

RETURN TO
LOS ANGELES COUNTY SURVEYOR
726 LOS ANGELES COUNTY
ENGINEERING BLDG.
Do not extend notes this side of this line.

Note: Any Additions or Changes on This Sheet Must be Made or Circled in Red Ink With Date and Name of Person Making Change.

Profile	Notes Red.	Plotted	Job No. 1875.14	Division No.	F. B. 1943 Pg. 171
No.	Date	Date	Survey of Pacific St		
X-Sec.	Notes Chkd.	Checked	Survey by J.L. Willey	Notes J.L.W.	Date 4-3-56
No.	Date	Date	Map No.	Indexed X. C. Johnson	Date

PACIFIC ST.
Cl. 1875.14
"X" SECTIONS
on
AVALON BLVD.
from
Bond St. to 1st Alley S. of Sepulveda Blvd.

4-3-56
Willey J.L.
Kapp
Nuney
Underdahl.

STATION	B. S.	H. I.	F. B.	ELEV.

NOTE: ANY ADDITIONS OR CHANGES ON THIS SHEET MUST BE MADE OR CIRCLED IN RED INK, WITH DATE AND NAME OF PERSON MAKING CHANGE.

PLEASE RETURN TO
LOS ANGELES COUNTY SURVEYOR
726 LOS ANGELES COUNTY ENGINEERING BLDG.

Do not extend notes this side of this line.

76L298 S & E #307 9-54

76L298 S & E #307 9-54

PLEASE RETURN TO
LOS ANGELES COUNTY SURVEYOR
726 LOS ANGELES COUNTY ENGINEERING BLDG.

NOTE: ANY ADDITIONS OR CHANGES ON THIS SHEET MUST BE MADE OR CIRCLED IN RED INK, WITH DATE AND NAME OF PERSON MAKING CHANGE.

Do not extend notes this side of this line.

Profile No. ____ Notes Red. ____ Plotted ____
Date ____ Date ____
X-Sec. No. ____ Notes Chkd. ____ Checked ____
Date ____ Date ____
F. B. 1943 Pg. 172 Job No 16214 Division No ____
Survey of Pacific Electric Notes TE W.L.
Survey by TE W.L. Date ____
Indexed ____ Date ____

STATION	B. S.	H. I.	F. S.	ELEV.	L ℄ AVALON BLVD R	
BM EX 2				41 51	BM EX 2 Elev. 41.509	FB 1943-138
					Avalon Blvd & Bond St., S.W. Cor.	
					B.C. Spk. in Curb, @ N. end curb, 40' N. of R.R. Ry Track.	
1+00	℄ 10 ft r	Bond		40 64	Inter. Bond St.	℄ Conc Pvt
"				40 37	Gut line	27½ E. edge Conc. Pvt
"				40 5	Pvt.	52 brk
"				40 -	"	150
1+17				40 [illegible]	(Angle - orn. Gut)	℄ Conc. Pvt.
"				39 [illegible]	Gut line	27½ E. edge Conc. Pvt.
"				40 [illegible]		40 E.P/L
"				40 [illegible]		50' E. Line S.S.
1+20				40 [illegible]		℄ Conc Pvt.
"				39 [illegible]	Gut	27½ edge Conc. Pvt.
"				40 [illegible]		36.5 Top brk.
"				40 [illegible]		40 E.P/L Cor.
"				40 [illegible]		50
2+00				39 [illegible]		℄ Conc Pvt.
"				39 [illegible]	Gut	27½ edge Pvt.
"				39 [illegible]	Top brk	40 E.P/L
"				39 [illegible]		50 E. line P/L
	0			38 [illegible]		

76L298 S & E #307 9-54

PLEASE RETURN TO
LOS ANGELES COUNTY SURVEYOR
726 LOS ANGELES COUNTY ENGINEERING BLDG.

NOTE: ANY ADDITIONS OR CHANGES ON THIS SHEET MUST BE MADE OR CIRCLED IN RED INK, WITH DATE AND NAME OF PERSON MAKING CHANGE.

Do not extend notes this side of this line.

STATION	S. E.	H. I.	F. S.	ELEV.	Avalon Blvd LT ℄	RT
2+50				38 58	℄ of 10 Alley (No Traveled)	℄ — Conc Pvt
"				37 95	Gut	27.9 Edge Conc Pvt.
"				39 1	Top brk	36.5 dirt
"				39 1		40 E P/L
"				38 9		50 E line R/W.
"				39 1		150 dirt.
3+00				37 90		℄ conc. Pvt.
"				37 30	Gut	27.9 Edge Conc. Pvt.
"				37 3		40 E P/L
"				37 4		50 E line R/W.
"				37 8		150 dirt
⊙				36 84		
3+80.1				36 58		℄
"				36 25		27.9 edge Conc. Pvt
"				36 7		40 E P/L Cor.
"				36 9		50 E line R/W.
"				36 16	28.0 W. edge Pvt.	
"				36 8	40 W P/L Cor.	
4+00.09				35 85	Int. Realty St.	℄ Bt brk
"				35 93		27.9 Edge Conc. Pvt.
"				36 2		40 Opp E P/L

Profile No. ____ Notes Red. ____ Plotted ____ Job No. 1875/14 Division No. ____ F. B. 1943 PG. 173
No. ____ Date ____ Date ____ Survey of Pacific St
X-Sec. No. ____ Notes Chkd. ____ Checked ____ Survey by JRWilley Notes JRW Date 4/4/56
No. ____ Date ____ Date ____ Map No. ____ Date ____

76L298 S & E #307 9-54

PLEASE RETURN TO
LOS ANGELES COUNTY SURVEYOR
726 LOS ANGELES COUNTY ENGINEERING BLDG.

NOTE: ANY ADDITIONS OR CHANGES ON THIS SHEET MUST BE MADE OR CIRCLED IN RED INK, WITH DATE AND NAME OF PERSON MAKING CHANGE.

Do not extend notes this side of this line.

STATION	B. S.	H. I.	F. S.	ELEV.	L Avalon Blvd. R
4+00 09				36 4	50 E. line R/w.
"				36 9	Pvt. 100
"				37 0	" 150
"				35 11	28° W. edge Com. Pvt Gut.
"				35 8	40 opp. W p/L
"				36 1	100 Pvt.
"				36 1	158? " opp S.S. M.H.
(Note	~~This M.H. is partly filled with 1" crushed rock & dirt mixture mostly rock, same as was used in the subgrade of Realty St. by Rd Dept? - was unable to get an invert Elev.~~				
	Bravender had M.H. Cleaned out 4/5/56.				
4+00 09					158? W of ℄ Avalon on ℄ Realty St
158? W				36 1	on ℄ Realty
158? W					SS MH. 10?
8" stub E.				28 95	Rim 35.87 Rim 35.87
8" outlet W.				28 91	Depth 6.25 Depth 6.29
					Dia 0.67 Dia 0.67
					Rod. 28.95 Rod 28.91
158? W.				36 17	Top Curb. 18°
"				35 85	Gut 18°
"				36 22	18° Top Curb.

F. B. 1943 Pg. 174 Job No. 18754 Division No. Notes Red. Plotted Profile
Survey of Pacific St. Date Date No.
Survey by J.L. Willey Notes Notes Chkd. Checked X-Sec.
Indexed Date Date No.

76L398 S & E #307 9-54

PLEASE RETURN TO
LOS ANGELES COUNTY SURVEYOR
726 LOS ANGELES COUNTY ENGINEERING BLDG.

NOTE: ANY ADDITIONS OR CHANGES ON THIS SHEET MUST BE MADE OR CIRCLED IN RED INK, WITH DATE AND NAME OF PERSON MAKING CHANGE.

Do not extend notes this side of this line.

STATION	B. S.	H. I.	F. S.	ELEV.	L	℄ Avalon Blvd. R
158' W.				35 61	18° Gut.	
4+20'				35 79	opp N P/L	℄
"				35 83	Gut	28 edge Conc Pvt.
"				36 6	brk	40 E P/L Cor
"				36 8	Dirt.	50 —
"				35 67	28° edge Conc Pvt.	Gut.
"				36 0	40. W P/L Cor.	
⊙				36 11		
5+60				36 53		℄ Conc Pvt.
"				35 88	Gut	27° Edge Conc. Pvt.
"				36 5	Top brk	40. E P/L P/S
"				36 5		50 E line R/W
5+50'	℄ Intr. Alley			36 56	℄ of 10' Alley (Not used)	℄ Conc. Pvt.
"				35 95	Gut.	27° edge Conc Pvt.
"				36 8	—	40 E P/L
"				37 1	Top brk	50 E line R/W.
"				36 9		150 Dirt.
6+00				36 66		℄ Conc Pvt.
"				36 00	Gut.	27° edge Conc. Pvt.
"				36 9	Top brk	40 E P/L
"				37 3		50 E. line R/W.

Profile Notes Red ____ Plotted ____ Job No. 187514 Division No. ____
No. ____ Date ____ Date ____ Survey of Pacific St.
X-Sec. Notes Chkd. ____ Checked ____ Survey by J.L. Wiley Notes JLW Date 4/9/56
No. ____ Date ____ Date ____ Map No. ____ Date ____

F. B. 1993 Pg. 175

76L298 S & E #307 9-54

PLEASE RETURN TO
LOS ANGELES COUNTY SURVEYOR
726 LOS ANGELES COUNTY ENGINEERING BLDG.

NOTE: ANY ADDITIONS OR CHANGES ON THIS SHEET MUST BE MADE OR CIRCLED IN RED INK, WITH DATE AND NAME OF PERSON MAKING CHANGE.

Do not extend notes this side of this line.

STATION	B. S.	H. I.	F. S.	ELEV.	Avalon Blvd. ℄ L	R
6+80 2				36 77	Opp S. P/L Pacific St.	℄ Conc. Pvt.
"				36 14	Gut	29.9 edge Conc. Pvt.
"				37 5	brk	40 E P/L Cor.
"				37 2	—	50 E line R/W
7+00 18				36 78	Int. Pacific St.	℄ Conc. Pvt.
"				36 [illegible]	Gut	27.9 edge Conc. Pvt.
"				37 [illegible]	brk - dirt	40 opp E P/L
"				37 [illegible]	"	50 E. line R/W.
"				36 7	"	150 —
7+20 2				36 78	Opp N P/L Pacific St.	℄ Conc. Pvt.
"				36 [illegible]	Gut	27.9 edge Conc. Pvt.
"				37 2	brk	40 E P/L Cor.
"				37 [illegible]		50 E line R/W.
⊙				36 [illegible]		
8+00				36 70		℄ Conc. Pvt.
"				36 32	Gut	27.9 edge Conc. Pvt.
"				36 9	brk	40 E P/L
"				36 [illegible]	—	50 E line R/W.
8+50 2				36 [illegible]	℄ Alley (not used)	℄ Conc. Pvt.
"				36 [illegible]	Gut	27.9 edge Pvt.
"				37	brk	40 E P/L

F. B. 1943 Pg. 176 Job No. 187514 Division No. Notes Red. Plotted No. Profile
Survey of Pacific St. Date Date X-Sec.
Survey by J.L. Willey Notes J.L.W. Notes Chkd. Checked No.
Indexed Date Date

76L298 S & E #307 9-54

PLEASE RETURN TO
LOS ANGELES COUNTY SURVEYOR
726 LOS ANGELES COUNTY ENGINEERING BLDG.

NOTE: ANY ADDITIONS OR CHANGES ON THIS SHEET MUST BE MADE OR CIRCLED IN RED INK, WITH DATE AND NAME OF PERSON MAKING CHANGE.

Do not extend notes this side of this line.

STATION	B. S.	H. I.	F. S.	ELEV.	Avalon Blvd. L	℄ R
8+50 2				36 8	dirt	50 E. line S.S. R/W.
"				36 7	dirt	150 —
9+00				36 98		℄ Conc. Pvt.
"				36 39	Gut	28° edge Conc. Pvt.
"				37 1	Top brk	40 E P/L
"				37 0	dirt	50 E line R/W.
9+80 2				37 02	Opp S. P/L Lincoln St.	℄ Conc. Pvt.
"				36 43	Gut	28° edge Conc. Pvt.
"				37 6	Top brk	40 E P/L Cor.
"				37 2		50 E line R/W.
⊙				36 77		(Not a traveled St)
10+00 22				37 03	Inter. Lincoln St.	℄ Conc. Pvt.
"				36 48	Gut	28° edge Conc. Pvt.
"				37 1	brk	40 opp E P/L
"				36 8		50 E line S.S. R/W.
"				36 6		150 —
10+20 2				37 10	opp N P/L Lincoln St	℄ Conc Pvt.
"				36 54	Gut	28° edge Conc. Pvt.
"				37 3	Brk	40 E P/L Cor
"				37 0		50 E line R/W.

Profile No. ____ Notes Red. ____ Plotted ____ Job No. 78751 Division No. ____ F. B. 1943 Pg. 177
X-Sec. No. ____ Date ____ Date ____ Survey of Pacific St.
Notes Chkd. ____ Checked ____ Survey by J.L. Willey Notes J.L.W. Date 4/4/56
Date ____ Date ____ Map No. ____ Date ____

76L298 S & E #307 9-54

PLEASE RETURN TO
LOS ANGELES COUNTY SURVEYOR
726 LOS ANGELES COUNTY ENGINEERING BLDG.

NOTE: ANY ADDITIONS OR CHANGES ON THIS SHEET MUST BE MADE OR CIRCLED IN RED INK, WITH DATE AND NAME OF PERSON MAKING CHANGE.

Do not extend notes this side of this line.

STATION	B. S.	H. I.	F. S.	ELEV.	Avalon Blvd. L	℄ R
11+00				37 16		℄ Conc. Pvt.
"				36 56	Gut.	28° edge Pvt.
"				37 0		40 E P/L
"				3[illegible] 9		50 E line R/W
11+50 27				37 26	Inter Alley (not used)	℄ Conc. Pvt.
"				36 56	Gut.	28° edge Pvt.
"				37 1	brk	40 opp E P/L
"				37 1		50 E line R/W
"				37 1		150 dirt.
12+00				37 30		℄ Conc Pvt.
"				36 70		28° edge Conc.
"				37 2		40 E P/L
⊙				36 86		
12+00				37 6		50 E line S.S. R/W
12+75 [illegible]				37 42	Opp S.P/L Sepulveda	℄ Conc Pvt.
"				36 [illegible]1	Gut.	33.5 edge Pvt.
"				37 [illegible]		40 E P/L Cor.
"				37 [illegible]		50 E line S.S. R/W.
"				3[illegible] [illegible]		150 —
BMLH1				39 [illegible]9	BMLH1 Elev 39.274 F.B. 1943-137 Sepulveda Blvd & Avalon Blvd, N.W. Cor. Bt Spk in N.E. Side Conc Base to Signal	

F. B. 1943 Pg. 178 Job No. 187514 Division No. Notes Red. Plotted Profile
Survey of Pacific St. Date Date No.
Survey by J.L. Willey Notes J.L.W. Notes Chkd. Checked X-Sec.
Indexed Date Date Date No.

Notes Ck'd by	Survey of Pacific St
Map No.	W. O. 187514 Tape No. St'd. °F
Office Work	Surveyed by J.L. Willey
Checked	Notes J.L.W. Date 3-56
Date	Indexed A. C. Johnson

F. B. 1943 Pg. 179

PACIFIC ST.

C.I. 187514

TOPOGRAPHY

on

REALTY ST

from

Avalon Blvd to Broad St.

3-56

Willey J.L.

Kapp

Nunez

Underdahl.

Note: Any Additions or Changes on This Sheet Must be Made or Circled in Red Ink With Date and Name of Person Making Change.

Do not extend notes this side of this line.

RETURN TO
LOS ANGELES COUNTY SURVEYOR
726 LOS ANGELES COUNTY
ENGINEERING BLDG.

76F309S S&E #247. 8-54

F.B. 1943 Pg. 180

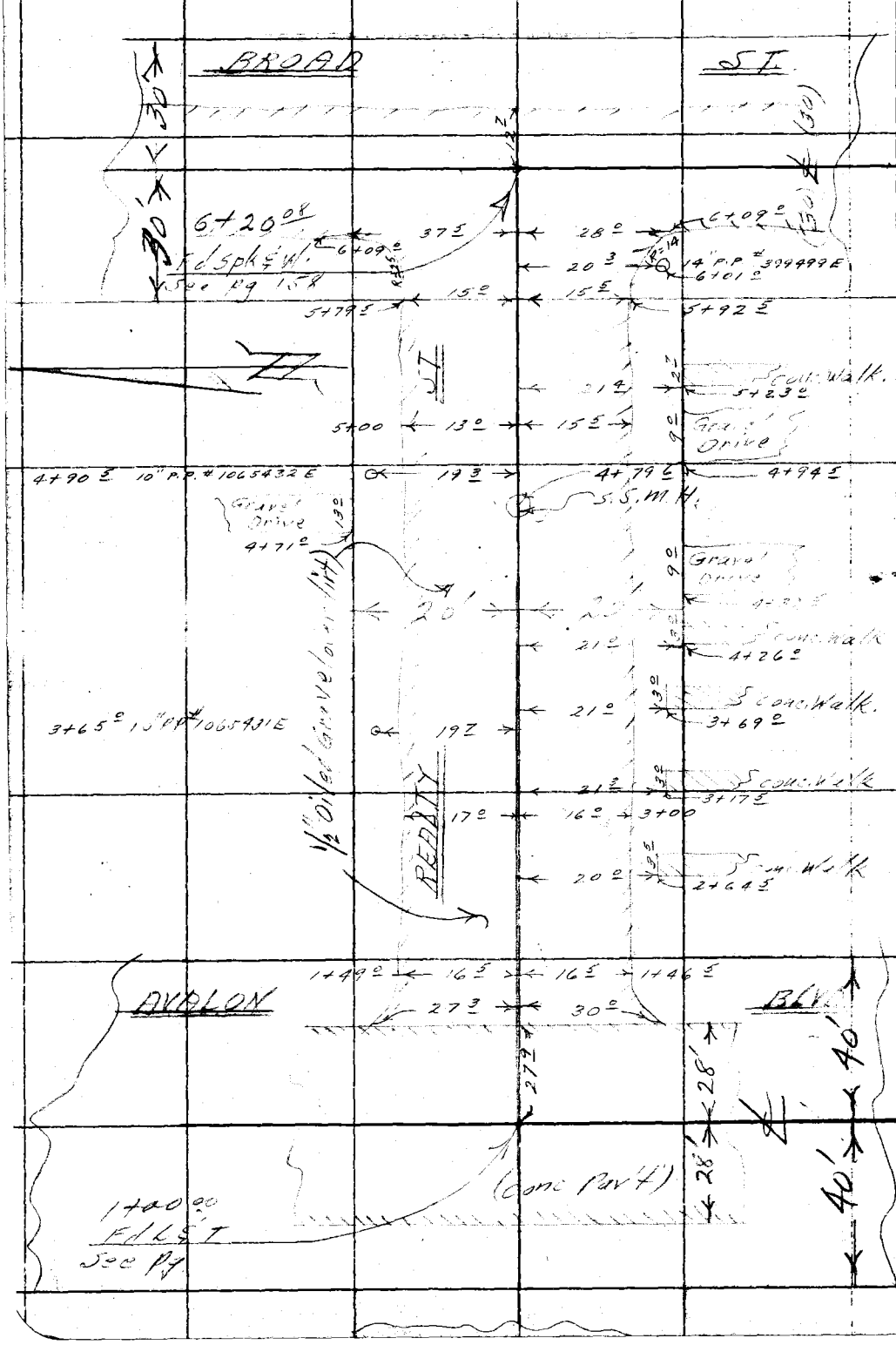

RETURN TO
LOS ANGELES COUNTY SURVEYOR
726 LOS ANGELES COUNTY
ENGINEERING BLDG.

Do not extend notes this side of this line.

Note: Any Additions or Changes on This Sheet Must be Made or Circled in Red Ink With Date and Name of Person Making Change.

Profile	Notes Red.	Plotted	Job No. 1875.14	Division No.	F. B. 1943 Pg. 181
No.	Date	Date	Survey of Pacific St		
X-Sec.	Notes Chkd.	Checked	Survey by J L Willey	Notes J L W	Date
No.	Date	Date	Map No.	Indexed Johnson	Date

PACIFIC ST.
C.I. 1875.14
"X" SECTIONS
on
REALTY ST.
from
Avalon Blvd to Broad St.

4/4/56
Willey J.L.
Kapp
Nahey
Unddidahl.

STATION	B. S.	H. I.	F. B.	ELEV.

NOTE: ANY ADDITIONS OR CHANGES ON THIS SHEET MUST BE MADE OR CIRCLED IN RED INK, WITH DATE AND NAME OF PERSON MAKING CHANGE.

PLEASE RETURN TO
LOS ANGELES COUNTY SURVEYOR
726 LOS ANGELES COUNTY ENGINEERING BLDG.

Do not extend notes this side of this line.

76L298 S & E #307 9-54

76L298 S & E #307 9-54

PLEASE RETURN TO
LOS ANGELES COUNTY SURVEYOR
726 LOS ANGELES COUNTY ENGINEERING BLDG.

NOTE: ANY ADDITIONS OR CHANGES ON THIS SHEET MUST BE MADE OR CIRCLED IN RED INK, WITH DATE AND NAME OF PERSON MAKING CHANGE.

Do not extend notes this side of this line.

STATION	B. S.	H. I.	F. S.	ELEV.	℄ Realty St. L R
BMEX1				36 59	BMEX1 Elev. 36.59 4 F.B. 1943-138
					Avalon Blvd & Realty St. S.E. Cor.
					Bt. Spk. in Conc. Pvt. 1' W. of E. edge, & 40' S. of ℄ Realty St.
1+00				3[illegible] 4	Inter. Avalon Blvd. ℄
				~~36 56~~	(see Pg 174 for SS.M.H., W. of Avalon Blvd.
"				3[illegible] 56	20° Conc. Pvt.
"				37 86	100' " "
"				3[illegible] 58	opp ℄ 10' Alley. 150' " "
"				35 79	20 Conc Pvt.
"				36 52	100 " "
"				3[illegible] 55	150 " " opp ℄ of 10' Alley
1+27.9				35 12	E edge Conc. Pvt ℄ 'K' Gut line
1+40				36 2	opp E P/L, Avalon Blvd. ℄ pvt.
"				36 [illegible]	Gut 16° edge pvt.
"				36 [illegible]	dirt 22° Top brk
"				3[illegible]	18° edge Pvt. Gut.
"				36 [illegible]	22° dirt. Top. brk
2+00				36	℄
"				36 4	edge pvt. 16.5 Gut
"				37 5	dirt 19.5
"				36 [illegible]	16.3 Gut edge Pvt

F. B. 1943 Pg. 182 Job No. 18251 Division No. Notes Red. Plotted Date No. Profile
Survey of Pacific St. Date X-Sec.
Survey by J.L. Willey Notes J.L.W. Notes Chkd. Checked Date No.
Indexed A. C. Johnson Date

76L298 S & E #307 9-54

PLEASE RETURN TO
LOS ANGELES COUNTY SURVEYOR
726 LOS ANGELES COUNTY ENGINEERING BLDG.

NOTE: ANY ADDITIONS OR CHANGES ON THIS SHEET MUST BE MADE OR CIRCLED IN RED INK, WITH DATE AND NAME OF PERSON MAKING CHANGE.

Do not extend notes this side of this line.

STATION	B. S.	H. I.	F. S.	ELEV.		℄ Realty St.
2+00				37 0	20 Top brk - NP/L	℄
⊙				36 86		
3+00				37 1		℄
"				36 7	Gut	16.2 edge pvt
"				37 2	Top brk	20 SP/L
"				36 5	16.6 edge pvt	Gut
"				37 0	20.0 NP/L	Top brk
4+00				37 0		℄
"				36 5	Gut	16.0 edge pvt
"				37 [illegible]	Top brk	20 SP/L
"				38 1	(℄ Alley)	150 back lot line
"				36 6	15.5 edge Pvt	Gut
"				37 2	20 NP/L	Top brk
"				37 1	150 back lot line	(℄ Alley)
5+00 ⊙				36 95		℄
"				36 6	Gut	15.5 edge Pvt
"				37 1	Top brk	20 Top brk
"				36 1	13.0 edge Pvt	Gut
"				36 8	20 Top brk	Top brk
5+90				36 7	Opp WP/L Broad St.	℄
"				36 7	Gut	15.5 edge Pvt

Profile No. ____ Notes Red. ____ Plotted ____ Job No. 1875/4 Division No. ____ F. B. 1943 Pg. 183
X-Sec. No. ____ Date ____ Date ____ Survey of Pacific St.
Notes Chkd. ____ Checked ____ Survey by JLW Notes JLW Date 4/4/56
No. ____ Date ____ Date ____ Map No. ____ Indexed Date ____

76L298 S & E #307 9-54

PLEASE RETURN TO
LOS ANGELES COUNTY SURVEYOR
726 LOS ANGELES COUNTY ENGINEERING BLDG.

NOTE: ANY ADDITIONS OR CHANGES ON THIS SHEET MUST BE MADE OR CIRCLED IN RED INK, WITH DATE AND NAME OF PERSON MAKING CHANGE.

Do not extend notes this side of this line.

STATION	B. S.	H. I.	F. S.	ELEV.	Realty St. L	℄ R
5+90 1				36 2	5 P/L Cor	20 Top brk
"				36 4	15 Gut	edge Put
"				36 4	20 Top brk	N P/L
6+00				36 5		
—					(No "X" Gut)	
6+20 08				36 7	Inter Broad St.	℄
"				36 7		20 opp S P/L
"				37 5	(℄ Alley)	150 opp backlot
"				36 8	20 opp N P/L	
"				36 9	150 " back lot —	(℄ Alley)
B.M. EX 4					BM EX 4 Elev. 37.576 F.B. 1943-139	
					Realty St. (N. Side) 110'± W. of Avalon Blvd	
					Bt Spk in Bot. Step to #637	

F. B. 1943 Pg. 184 Job No. 18751 Division No. Notes Red. Plotted Profile
Survey of Pacific St. Date Date No.
Survey by J.L. Willey Notes J.L.W. Notes Chkd. Checked X-Sec.
Indexed A. C. Johnson Date Date Date No.

Notes Ck'd by
Map No.
Office Work
Checked
Date

Survey of Pacific St.
W. O. 1875.14 Tape No. St'd. °F
Surveyed by J.L. Willey
Notes J.L.W. Date 3-56
Indexed C. Johnson

F. B. 1943 Pg. 185

PACIFIC ST. C.I. 1875.14

TOPOGRAPHY
on
PACIFIC ST
from
Avalon Blvd to Broad St

3-56
Willey J.L.
Kapp
Underdahl

Note: Any Additions or Changes on This Sheet Must be Made or Circled in Red Ink With Date and Name of Person Making Change.

Do not extend notes this side of this line.

RETURN TO
LOS ANGELES COUNTY SURVEYOR
726 LOS ANGELES COUNTY
ENGINEERING BLDG.

70F3095 SSE #247. 8-54

F.B. 1943 Pg. 186



RETURN TO
LOS ANGELES COUNTY SURVEYOR
726 LOS ANGELES COUNTY
ENGINEERING BLDG.

Do not extend notes this side of this line.

Note: Any Additions or Changes on This Sheet Must be Made or Circled in Red Ink With Date and Name of Person Making Change.

Profile	Notes Red.	Plotted	Job No. 1875.14	Division No.	F. B. 1943 Pg. 187
No.	Date	Date	Survey of Pacific St.		
X-Sec.	Notes Chkd.	Checked	Survey by J. L. Willey	Notes JLW	Date 4/4/56
No.	Date	Date	Map No.	Indexed K. O. Johnson	Date

PACIFIC ST.
Cl. 1875.14
"X" SECTIONS
on
PACIFIC ST
from
Avalon Blvd to Broad St.

4/4/56
Willey J.L.
Kapp
Nuney
Underdahl.

STATION	B.B.	H.I.	F.B.	ELEV.

NOTE: ANY ADDITIONS OR CHANGES ON THIS SHEET MUST BE MADE OR CIRCLED IN RED INK, WITH DATE AND NAME OF PERSON MAKING CHANGE.

PLEASE RETURN TO
LOS ANGELES COUNTY SURVEYOR
726 LOS ANGELES COUNTY ENGINEERING BLDG.

Do not extend notes this side of this line.

76L298 S & E #307 9-54

76L298 S & E #307 9-54

PLEASE RETURN TO
LOS ANGELES COUNTY SURVEYOR
726 LOS ANGELES COUNTY ENGINEERING BLDG.

NOTE: ANY ADDITIONS OR CHANGES ON THIS SHEET MUST BE MADE OR CIRCLED IN RED INK, WITH DATE AND NAME OF PERSON MAKING CHANGE.

Do not extend notes this side of this line.

STATION	B. S.	H. I.	F. B.	ELEV.	℄ Pacific St L	R
BMLH7				37 41	BMLH7 Elev. 37.408	F.B. 1943-137
					Pacific St & Avalon Blvd. S.W. Cor.	
					Bt. Spk., N.E. Cor. Conc Apron to Gas Co.	
1+00				3[illegible] 78	Inter. Avalon Blvd ℄	Conc Pav't.
"				3[illegible] 77	conc Pav't.	20 opp SP/L
"				3[illegible] 59	" "	150 ℄ Alley (not used)
"				3[illegible] 79	20 opp NP/L	Conc Pav't.
"				36 [illegible]	150 ℄ Alley (not used)	" "
1+27.9				3[illegible] 15	E. edge Conc. Pav't. ℄	"X" Gut Line
1+40				3[illegible] 1	opp E P/L Avalon Blvd. ℄	Top brk - dirt.
"				3[illegible] 6		20 SP/L Cor
"				3[illegible]	20 NP/L Cor.	
1+50				37 0	E. line S.S. R/W. ℄	dirt.
2+00				3[illegible] 7	℄	"
"				36 [illegible]	dirt	20 SP/L
"				37 5	20 " - NP/L	
⊙				36 [illegible]		
3+00				36 4	℄	dirt.
"				36 [illegible]		20 SP/L
"				36 [illegible]	20 NP/L	
3+53				36 [illegible]	(begin thin oil - badly rutted) ℄	

F. B. 1943 PG. 188 Job No. 1875.14 Division No. ____ Notes Red. ____ Plotted ____ Profile ____
Survey of Pacific St Date ____ Date ____ No. ____
Survey by J. Willey Notes J.L.W. Notes Chkd. ____ Checked ____ X-Sec. ____
Indexed A. C. Johnson Date ____ Date ____ Date ____ No. ____

76L298 S & E #307 9-54

PLEASE RETURN TO
LOS ANGELES COUNTY SURVEYOR
726 LOS ANGELES COUNTY ENGINEERING BLDG.

NOTE: ANY ADDITIONS OR CHANGES ON THIS SHEET MUST BE MADE OR CIRCLED IN RED INK, WITH DATE AND NAME OF PERSON MAKING CHANGE.

Do not extend notes this side of this line.

STATION	B. S.	H. I.	F. S.	ELEV.		℄ Pacific St.
4+20				364	L	℄ R
"				362		20 SP/L
"				368		150 ℄ Alley (not used)
"				363	20 NP/L	
"				365	150 ℄ Alley	
0				3739		
5+00				360		℄
"				371		20 SP/L
"				363	20 NP/L	
5+35				366	(Pav't is better from here on)	℄
				365	Gut	14 edge oiled pav't
				370	Top brk	20 SP/L
				364	15.5 edge oiled pvt	
				367	20 NP/L	Top brk
5+90				369	Opp W P/L Broad St.	℄
"				366	Gut	13.5 edge pav't
"				371	Top brk	20 SP/L Cor.
"				366	15.0 edge Pvt.	Gut
				369	20 NP/L (No "X" Gut.)	Top brk

Profile Notes Red. ____ Plotted ____ Job No. 1875/14 Division No. ____ F. B. 1943 Pg. 189
No. ____ Date ____ Date ____ Survey of Pacific St.
X-Sec. Notes Chkd. ____ Checked ____ Survey by JLWilley Notes JLW Date 4/4/56
No. ____ Date ____ Date ____ Map No. ____ Added Johnson Date ____

76L298 S & E #307 9-54

PLEASE RETURN TO
LOS ANGELES COUNTY SURVEYOR
726 LOS ANGELES COUNTY ENGINEERING BLDG.

NOTE: ANY ADDITIONS OR CHANGES ON THIS SHEET MUST BE MADE OR CIRCLED IN RED INK, WITH DATE AND NAME OF PERSON MAKING CHANGE.

Do not extend notes this side of this line.

STATION	B. S.	H. I.	F. S.	ELEV.	Pacific St.	
6+20.07				37.1	Inter. Broad St.	℄ R
"				37.2		20 opp SP/L
"				36.9	(Not Traveled)	150 ℄ Alley
"				37.1	20 opp NP/L	
"				37.2	150 ℄ Alley	(Not traveled)
BM EX 5				37.39	BM EX 5 Elev. 37.378	F.B. 1943-137
					Pacific St (S. Side) 100' ± W. of Broad St	
					Bt. Spk. in N.E. Cor. Conc. Slab, front of Hc. ℄ 6.32	

F. B. 1943 Pg. 190

Job No. ____ Division No. ____ Notes Red. ____ Plotted ____ Profile ____

Survey of ____ Date ____ Date ____ No. ____

Survey by ____ Notes ____ Notes Chkd. ____ Checked ____ X-Sec. ____

Indexed ____ C. Johnson ____ Date ____ Date ____ No. ____

Notes Ck'd by	Survey of Pacific St
Map No.	W. O. 187514 Tape No. St'd. °F
Office Work	Surveyed by JLWilley
Checked	Notes JLW Date 3-56
Date	Indexed C. Johnson

F. B. 1943 Pg. 191

PACIFIC ST.

C.I. 187514

TOPOGRAPHY

ON

LINCOLN ST

From

Avalon Blvd to Broad St.

3-5-6

Willey J.L

Kapp

Underdahl

Note: Any Additions or Changes on This Sheet Must be Made or Circled in Red Ink With Date and Name of Person Making Change.

Do not extend notes this side of this line.

RETURN TO
LOS ANGELES COUNTY SURVEYOR
726 LOS ANGELES COUNTY
ENGINEERING BLDG.

74F3095 S&E #247. 8-54

RETURN TO
LOS ANGELES COUNTY SURVEYOR
726 LOS ANGELES COUNTY
ENGINEERING BLDG.

Note: Any Additions or Changes on This Sheet Must be Made or Circled in Red Ink With Date and Name of Person Making Change.

Do not extend notes this side of this line.



F. B. 1943 Pg. 193

Profile No. | Notes Red. | Plotted | Job No. 1875.14 | Division No.
Date | Date | Survey of Pacific St.
X-Sec. No. | Notes Chkd. | Checked | Survey by J.L. Willey | Notes J.L.W. | Date 4/4/56
Date | Date | Map No. | Indexed K. C. Johnson | Date

PACIFIC ST.
C.I. 1875.14
"X" SECTIONS
ON
LINCOLN ST
From
Avalon Blvd to Broad St.

4/4/56
Willey JL
Kapp
Nunez
Vanderdahl

STATION	B.S.	H. I.	F. S.	ELEV.

NOTE: ANY ADDITIONS OR CHANGES ON THIS SHEET MUST BE MADE OR CIRCLED IN RED INK, WITH DATE AND NAME OF PERSON MAKING CHANGE.

Do not extend notes this side of this line.

PLEASE RETURN TO
LOS ANGELES COUNTY SURVEYOR
726 LOS ANGELES COUNTY ENGINEERING BLDG.

76L398 S & E #307 9-54

76L298 S & E #307 9-54

PLEASE RETURN TO
LOS ANGELES COUNTY SURVEYOR
726 LOS ANGELES COUNTY ENGINEERING BLDG.

NOTE: ANY ADDITIONS OR CHANGES ON THIS SHEET MUST BE MADE OR CIRCLED IN RED INK, WITH DATE AND NAME OF PERSON MAKING CHANGE.

Do not extend notes this side of this line.

F. B. 1943 Pg. 194 Job No. 8721.14 Division No. Profile
Survey of Lincoln St. No. X-Sec.
Survey by J.K.Wiley Notes S.L.K.W. Plotted
Indexed L. C. Johnson Date Notes Red. Date Checked
Date Notes Chkd. Date No.

STATION	B. S.	H. I.	F. S.	ELEV.	Lincoln St. ℄
BM LH 8				36.43	BM LH 8 Elev. 36.43 / F.B. 1943-137
					Avalon Blvd & Lincoln St. S.W. Cor.
					Bt. Spk. in Conc. Pav't 1'E. of W. edge c, 25' S of ℄ Lincoln St.
1+00				3 [illegible] 22	Inter. Avalon Blvd. ℄ Conc Pvt.
"				37 [illegible] 21	Conc. Pvt. 20 opp S P/L
"				3 [illegible] 16	" " 150 ± Alley
"				3 [illegible] 37	20 opp NP/L Conc. Pvt.
"				3 [illegible] 53	150 ± of 10' Alley " "
1+28				3 [illegible] 47	E. edge Conc. Pvt. ℄ ± Gutter line
1+40				37 [illegible]	opp E P/L Avalon Blvd. ℄ Top bk. Dirt
"				3 [illegible]	dirt 20 S P/L Cov
"				37 [illegible] 20 N P/L Cov.	dirt
1+50				36 [illegible] 7	E line S.S. N/W ℄ "
2+00				36 [illegible]	℄ "
"				36 [illegible] 7	dirt. 20 S P/L
"				36 [illegible]	20 N P/L Dirt.
3+00 0				36 70	℄ "
"				36 [illegible] 55	dirt 20 S P/L
"				36 [illegible] 55	20 N P/L Dirt.
4+00				36 [illegible]	℄ "
"				36 [illegible] 55	dirt 20 S P/L

76L298 S & E #307 9-54

PLEASE RETURN TO
LOS ANGELES COUNTY SURVEYOR
726 LOS ANGELES COUNTY ENGINEERING BLDG.

NOTE: ANY ADDITIONS OR CHANGES ON THIS SHEET MUST BE MADE OR CIRCLED IN RED INK, WITH DATE AND NAME OF PERSON MAKING CHANGE.

Do not extend notes this side of this line.

STATION	B. S.	H. I.	F. S.	ELEV.	Lincoln St. L	℄	R
4+00				365	(dirt - Not used)		150 ℄ Alley
"				367	20 N P/L		dirt
"				367	150 ℄ Alley		"
5+00 ⊙				3726		℄	"
"				371			20 Sp/L dirt.
"				375	20 N P/L		"
5+90±				370	opp N P/L Broad St.	℄	"
"				368			20 Sp/L Cor. "
"				372	20' N P/L Cor.		"
6+00				368		℄	"
6+08 4				372	W. edge Pav't.	℄	
6+20 08				375	Inter. Broad St.	℄	
"				374	Pav't		20 opp. Sp/L
"				372	"		150 ℄ Alley
"				376	20 N P/L		pav't.
"				378	150 ℄ Alley		"
BM EX 6				3691	BM EX 6 Elev. 36.904		F.B. 1943-139
					Broad St & Lincoln St.		N.E. Cor.
					Bt Spk, Conc. Base, Cor. F.P., 60' N. & 65' E. of ℄ Inter.		

Profile Notes Red. ____ Plotted ____ Job No. 1875/4 Division No. ____ F. B. 1943 Pg. 195
No. ____ Date ____ Date ____ Survey of Pacific St.
X-Sec. Notes Chkd. ____ Checked ____ Survey by J. Willey Notes J.L.W. Date 4/4/56
No. ____ Date ____ Date ____ Map No. ____ Indexed Johnson Date ____

F. B. 1943 Pg. 196 | Job No. | Division No. | Notes Red. | Plotted | Profile

Survey of | Date | Date | No.

Survey by | Notes | Notes Chkd. | Checked | X-Sec.

Indexed | Date | Date | Date | No.

STATION	B. S.	H. I.	F. S.	ELEV.	

76L298 S & E #307 9-54

PLEASE RETURN TO

LOS ANGELES COUNTY SURVEYOR

726 Los Angeles County Engineering Bldg.

NOTE: ANY ADDITIONS OR CHANGES ON THIS SHEET MUST BE MADE OR CIRCLED IN RED INK. WITH DATE AND NAME OF PERSON MAKING CHANGE.

Do not extend notes this side of this line.

Notes Ck'd by
Map No.
Office Work
Checked
Date

Survey of Pacific St
W. O. 1875 Tape No. St'd. °F
Surveyed by J L Willey
Notes JLW Date
Indexed C. Johnson

F. B. 1945 Pg. 197

PACIFIC ST.

C.I. 187514

TOPOGRAPHY

on

1st Alley S of Sepulveda Blvd

from

Avalon Blvd to Broad St

3/56

Willey J.L.

Kapp

Underdahl.

Note: Any Additions or Changes on This Sheet Must be Made or Circled In Red Ink With Date and Name of Person Making Change.

Do not extend notes this side of this line.

RETURN TO
LOS. ANGELES COUNTY SURVEYOR
726 LOS ANGELES COUNTY
ENGINEERING BLDG.

70F3095 S&E #247. 8-54

F. B. 1993 Pg. 198

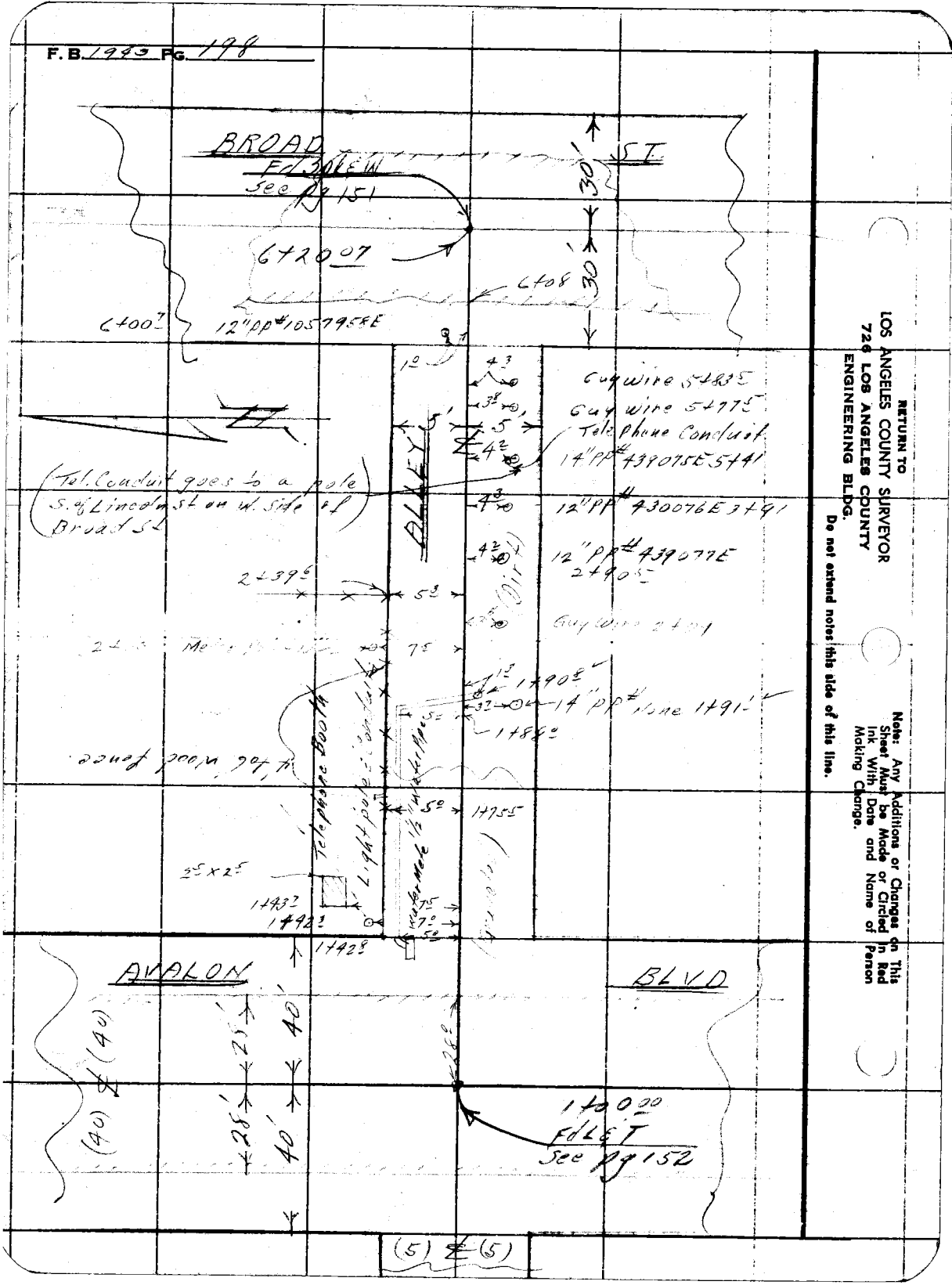

RETURN TO
LOS ANGELES COUNTY SURVEYOR
726 LOS ANGELES COUNTY
ENGINEERING BLDG.
Do not extend notes this side of this line.

Note: Any Additions or Changes on This Sheet Must be Made or Circled in Red Ink With Date and Name of Person Making Change.

Profile	Notes Red.	Plotted	Job No. 1875.14	Division No.	F. B. 1943 Pg. 199
No.	Date	Date	Survey of Pacific St		
X-Sec.	Notes Chkd.	Checked	Survey by J.L. Willey	Notes JLW	Date 4/5/56
No.	Date	Date	Map No.	Indexed C. Johnson	Date

PACIFIC ST
C.I. 1875.15

"X" SECTIONS
on
1st Alley S. of Sepulveda Blvd
from
Avalon Blvd to Broad St

4/5/56
Willey J.L.
Kapp
Nuhez
Underdahl

STATION	B. S.	H. I.	F. S.	ELEV.

NOTE: ANY ADDITIONS OR CHANGES ON THIS SHEET MUST BE MADE OR CIRCLED IN RED INK, WITH DATE AND NAME OF PERSON MAKING CHANGE.

PLEASE RETURN TO
LOS ANGELES COUNTY SURVEYOR
726 LOS ANGELES COUNTY ENGINEERING BLDG.

Do not extend notes this side of this line.

76L298 S & E #307 9-54

76L298 S & E #307 9-54

PLEASE RETURN TO
LOS ANGELES COUNTY SURVEYOR
726 LOS ANGELES COUNTY ENGINEERING BLDG.

NOTE: ANY ADDITIONS OR CHANGES ON THIS SHEET MUST BE MADE OR CIRCLED IN RED INK, WITH DATE AND NAME OF PERSON MAKING CHANGE.

Do not extend notes this side of this line.

STATION	B. S.	H. I.	F. S.	ELEV.	(Not traveled)	℄ Alley
BMLH8				3[illegible] 43	BMLH8 Elev. 36.431 L	℄ F.B. 1943-137 R
					Avalon Blvd & Lincoln St., S.W. Cor.	
					Bt Spk, 1' E. of W. edge Conc. Pvt, 25' S. of ℄ Lincoln St.	
1+00				[illegible]	Inter ℄ Alley	℄ Conc Pvt.
"				37 [illegible]	opp SP/L of Alley	5' " "
"				37 [illegible]	5' opp NP/L " "	" "
"				37 [illegible]	125 " SP/L Sepulveda Blvd.	" "
1+28				36 [illegible]	E. edge Conc Pvt.	℄ Gut.
1+40				37 [illegible]	brk	℄
"				37 [illegible]		5' SP/L Cor.
"				37 [illegible]	5' NP/L Cor.	
1+50				3[illegible]	E. line S.S. R/W.	℄
2+00				37 [illegible]		℄
"				37 [illegible]		5' SP/L
"				37 [illegible]	5' NP/L	
3+00 0				36 80		℄
"				37 [illegible]		5 SP/L
"				37 [illegible]	5 NP/L	
4+00				36 [illegible]		℄
"				37 0		5' SP/L
"				37 0	5 NP/L	

F. B. 1943 Pg. 200
Job No. 187514 Division No. Notes Red. Plotted Profile
Survey of Pacific St. Date Date No.
Survey by JLWilley Notes JLW Notes Chkd. Checked X-Sec.
Indexed K. C. Johnson Date Date Date No.

76L298 S & E #307 9-54

PLEASE RETURN TO
LOS ANGELES COUNTY SURVEYOR
726 LOS ANGELES COUNTY ENGINEERING BLDG.

NOTE: ANY ADDITIONS OR CHANGES ON THIS SHEET MUST BE MADE OR CIRCLED IN RED INK, WITH DATE AND NAME OF PERSON MAKING CHANGE.

Do not extend notes this side of this line.

STATION	B. S.	H. I.	F. S.	ELEV.	1st Alley S. of Sepulveda Blvd. L	R
4+00				368	65 ground	℄
"				376	125 SP/L Sepulveda Blvd.	
4+20				36[illegible]	bot brk	℄
"				371		5 SP/L
"				370	5 NP/L	
"				374	125 SP/L Sepulveda Blvd.	
4+35				380	Top brk	℄
"				381		5 SP/L
"				381	5 NP/L	
"				374	125 SP/L Sepulveda Blvd.	
5+00 ⊙				376		℄
"				377		5 SP/L
"				377	5 NP/L	
5+83				379	brk	℄
5+90 1				377	opp WP/L Broad St	℄
"				378		5 SP/L Cor.
"				377	5 NP/L Cor.	
6+00				373		℄
6+08				375	W. edge Pav't.	℄
6+20 07				377	later. Broad St.	℄
"				377		5 opp SP/L

Profile Notes Red. ____ Plotted ____ Job No. 1875.14 Division No. ____ F. B. 1943 Pg. 201
No. ____ Date ____ Date ____ Survey of Pacific St.
X-Sec. Notes Chkd. ____ Checked ____ Survey by J.L. Wiley Notes J.L.W. Date 4-5-56
No. ____ Date ____ Date ____ Map No. ____ Indexed J. Johnson Date ____

76L298 S & E #307 9-54

PLEASE RETURN TO
LOS ANGELES COUNTY SURVEYOR
726 LOS ANGELES COUNTY ENGINEERING BLDG.

NOTE: ANY ADDITIONS OR CHANGES ON THIS SHEET MUST BE MADE OR CIRCLED IN RED INK, WITH DATE AND NAME OF PERSON MAKING CHANGE.

Do not extend notes this side of this line.

STATION	B. S.	H. I.	F. S.	ELEV.	1st Alley S. of Sepulveda Blvd. L ℄ R
6+20 [illegible]				37 7	5 opp N P/L
				3[illegible] 7	125 opp S P/L Sepulveda Blvd.
BMEX 7.				3[illegible] 7	BMEX7 Elev. 3[illegible] [illegible] 1943 - 139 Broad St & Sepulveda Blvd, S.E. Cor Bt. Spk, W Side base of R.Ry Wig Wag, 30 S & 25 E of ℄ Inter

F. B. 1943 Pg. 202 Job No. 18754 Division No. Notes Red. Plotted Profile
Survey of Pacific St. Date Date No.
Survey by J.L. Willey Notes J.L.W. Notes Chkd. Checked X-Sec.
Indexed A. C. Johnson Date Date Date No.

Notes Ck'd by	Survey of Pacific St.
Map No.	W. O. 1875.14 Tape No. St'd. °F
Office Work	Surveyed by J.L. Willey
Checked	Notes J.L.W. Date 4-3-56
Date	Indexed C. Johnson

F. B. 1943 PG. 203

PACIFIC ST. C.I. 1875.14

TOPOGRAPHY

on

BOND ST

from

Fries St. to Avalon Blvd.

4-3-56

Willey J.L.

Kapp

Nunez

Underdahl.

Note: Any Additions or Changes on This Sheet Must be Made or Circled in Red Ink With Date and Name of Person Making Change.

Do not extend notes this side of this line.

RETURN TO
LOS ANGELES COUNTY SURVEYOR
726 LOS ANGELES COUNTY
ENGINEERING BLDG.

76F309S S&E #247. 8-54

F.B. 1493 PG. 204



RETURN TO
LOS ANGELES COUNTY SURVEYOR
726 LOS ANGELES COUNTY
ENGINEERING BLDG.

Do not extend notes this side of this line.

Note: Any Additions or Changes on This Sheet Must be Made or Circled in Red Ink With Date and Name of Person Making Change.

Profile	Notes Red.	Plotted	Job No. 1875.14	Division No.	F. B. 1943 Pg. 205
No.	Date	Date	Survey of Pacific St		
X-Sec.	Notes Chkd.	Checked	Survey by JL Willey	Notes JLW	Date 4/5/56
No.	Date	Date	Map No.	Indexed G. Johnson	Date

PACIFIC ST.
C.I. 1875.14
"X" SECTIONS
on
BOND ST
from
Fries St to Avalon Blvd.

4/5/56
Willey JL
Kapp
Nahem
Underdahl.

STATION	B. B.	H. I.	F. B.	ELEV.

NOTE: ANY ADDITIONS OR CHANGES ON THIS SHEET MUST BE MADE OR CIRCLED IN RED INK, WITH DATE AND NAME OF PERSON MAKING CHANGE.

PLEASE RETURN TO
LOS ANGELES COUNTY SURVEYOR
726 LOS ANGELES COUNTY ENGINEERING BLDG.

Do not extend notes this side of this line.

76L298 S & E #307 9-54

76L298 S & E #307 9-54

PLEASE RETURN TO
LOS ANGELES COUNTY SURVEYOR
726 LOS ANGELES COUNTY ENGINEERING BLDG.

NOTE: ANY ADDITIONS OR CHANGES ON THIS SHEET MUST BE MADE OR CIRCLED IN RED INK, WITH DATE AND NAME OF PERSON MAKING CHANGE.

Do not extend notes this side of this line.

STATION	B. S.	H. I.	F. S.	ELEV.	Bond St. Left (N.)	Bond St. Right (S.)
BM EX 8				35 14	BM EX8 Elev. 35.137	F.B. 1943-142
					Fries St. & Bond St.	N.W. Cor.
					Bt. Spk. in curb, 5' N.	of N. end C.R.
0+70				34 2		℄ opp. W. P/L Fries St.
"				35 15		19° Top cb.
"				34 21		" gut.
"				35 2		20 S. P/L
"				35 5		27 Top brk.
"				35 13	8° Top W. end C.R.	
"				35 7	" gut.	
"				35 [illegible]	20 N.W. P/L Cor.	
0+81 4				34 3		℄
"				35 20		19° Top cb.
"				34 53		" gut.
0+82 0				34 3		℄
"				35 13	20° Top N. end C.R.	
"				34 52	" gut.	
0+87 7				34 [illegible]		℄
8" outlet N.				28 76	54 1 S.S.M.H. { Rim 34.80, Depth 5.37, Dia. 0.67, Rod 28.76	
(channel in bot of M.H., No stub to S.)				—		
1+00				34 5		℄ Inter. of Fries & Bond

F. B. 1943 Pg. 206
Job No. 1821.14 Division No. Notes Red. Plotted
Survey of Pacific St. Date Date No.
Survey by J. Willey Notes K.M.K. Notes Chkd. Checked X-Sec.
Indexed A. C. Johnson Date Date Date No.
Profile

76L298 S & E #307 9-54

PLEASE RETURN TO
LOS ANGELES COUNTY SURVEYOR
726 LOS ANGELES COUNTY ENGINEERING BLDG.

NOTE: ANY ADDITIONS OR CHANGES ON THIS SHEET MUST BE MADE OR CIRCLED IN RED INK, WITH DATE AND NAME OF PERSON MAKING CHANGE.

Do not extend notes this side of this line.

STATION	B. S.	H. I.	F. S.	ELEV.	Left (N.) Bond St ℄	Right (S.)
1+00				34 4		19° gut. & edge pvt.
"				35 2		20 Top brk. & S. P/L
"				34 5		23 bot. brk.
"				38 5		63 top brk.
"				38 3		75 bot. brk.
"				38 8		78 top brk.
"				39 41		79.5 top N. Rail
"				39 41		84.5 top S. Rail
"				38 8		86 top brk.
"				38 1		90 bot. brk.
"				37 1		100 bot. brk.
"				37 9		136 boundary of dist.
"				34 6	20 opp. N. P/L Bond	
"				35 1	145 opp. back lot line	
1+18				34 5		℄ gut. line
1+30				35 1		℄ opp. E. P/L Fries
"				34 9		20 edge pvt. & S. P/L
"				36 3		23 top brk.
"				35 0	9° edge pvt & gut.	
"				36 4	11 top brk.	
"				36 8	20 N. P/L	

Profile Notes Red. ____ Plotted ____ Job No. 1875.14 Division No. ____ F. B. 1875/14 Pg. 207
No. ____ Date ____ Date ____ Survey of Pacific St
X-Sec. Notes Chkd. ____ Checked ____ Survey by JLWiley Notes JLW Date 4/5/56
No. ____ Date ____ Date ____ Map No. ____ Indexed Johnson Date ____

76L298 S & E #307 9-54

PLEASE RETURN TO
LOS ANGELES COUNTY SURVEYOR
726 LOS ANGELES COUNTY ENGINEERING BLDG.

NOTE: ANY ADDITIONS OR CHANGES ON THIS SHEET MUST BE MADE OR CIRCLED IN RED INK, WITH DATE AND NAME OF PERSON MAKING CHANGE.

Do not extend notes this side of this line.

STATION	B. S.	H. I.	F. S.	ELEV.	Bond St. Left (N.)	℄ Right (S.)
2+00				37 3		℄
"				37 0		18° edge pvt. & gut.
"				37 4		20 S. P/L
"				36 9	9° edge pvt. & gut.	
"				36 6	20 N. P/L	
T.P.				37 25		
3+00				39 7		℄
"				39 6		20° edge pvt. & gut. S. P/L
"				41 3		32 top brk.
"				40 6		70 top brk.
"				39 5		75 bot. brk.
"				39 9		78.5 top brk.
"				40 35		80 top N. Rail
"				40 37		85 top S. Rail
"				39 9		86.5 top brk.
"				39 0		92 bot. brk.
"				41 2		100 top brk.
"				42 4		124 top brk.
"				40 9		136 boundary of dist.
"				39 2	15° edge pvt. & gut.	
"				38 3	20 N. P/L	

F. B. 1943 PG. 208

Job No. 182414 Division No. Notes Red. Plotted Profile

Survey of Pacific St. Date Date No.

Survey by [illegible] Notes Kmk Notes Chkd. Checked X-Sec.

Indexed ~~A. C. Johnson~~ Date Date Date No.

76L298 S & E #307 9-54

PLEASE RETURN TO
LOS ANGELES COUNTY SURVEYOR
726 LOS ANGELES COUNTY ENGINEERING BLDG.

NOTE: ANY ADDITIONS OR CHANGES ON THIS SHEET MUST BE MADE OR CIRCLED IN RED INK, WITH DATE AND NAME OF PERSON MAKING CHANGE.

Do not extend notes this side of this line.

STATION	B. S.	H. I.	F. S.	ELEV.	Left (N.) Bond St ℄	Right (S.)
3+00				372	145 back lot	
4+00				416		℄
"				412		18° edge pvt. & gut.
"				418		20 S. P/L
"				410	16° edge pvt. & gut.	
"				412	20 N. P/L	
5+00 ⊙				4260		℄ break line
"				424		18° edge pvt. & gut.
"				432		22 top brk.
"				439		46 top brk.
"				398		71 bot. brk.
"				408		78.5 top brk.
"				4125		80 top N. Rail
"				4120		85 top S. Rail
"				407		86.5 top brk.
"				397		93 bot. brk.
"				426		102 top brk.
"				447		120 top brk.
"				419		136 boundary of dist.
"				417	17° edge pvt. & gut.	
"				419	20 N. P/L	

Profile Notes Red. ____ Plotted ____ Job No. 1875A Division No. ____ F. B. 1943 Pg. 209
No. ____ Date ____ Date ____ Survey of Pacific St.
X-Sec. Notes Chkd. ____ Checked ____ Survey by J. Wiley Notes LMK Date 4/5/56
No. ____ Date ____ Date ____ Map No. ____ Date ____
Index Sd. Johnson

76L298 S & E #307 9-54

PLEASE RETURN TO
LOS ANGELES COUNTY SURVEYOR
726 LOS ANGELES COUNTY ENGINEERING BLDG.

NOTE: ANY ADDITIONS OR CHANGES ON THIS SHEET MUST BE MADE OR CIRCLED IN RED INK, WITH DATE AND NAME OF PERSON MAKING CHANGE.

Do not extend notes this side of this line.

STATION	B. S.	H. I.	F. S.	ELEV.	Bond St Left (N.)	Bond St Right (S.)
5+00				40.4	145 back lot	
6+00				42.8		℄
"				42.7		18° edge pvt. & gut.
"				42.8		20 S. P/L
"				42.0	17° edge pvt. & gut.	
"				42.4	20 N. P/L	
7+00				42.5		℄ break line
"				42.6		17° edge pvt. & gut.
"				42.9		20 S. P/L
"				41.7	18° edge pvt. & gut.	
"				41.9	20 N. P/L	
T. P.				42.52		
7+59.9				41.1		℄ opp. W. P/L Avalon
"				42.2		14° edge pvt. & gut.
"				42.0		20 S.W. P/L Cor.
"				39.9	17° edge pvt.	
"				39.8	20 N.W. P/L Cor.	
7+71.8				39.97		℄ W. edge conc. pvt.
7+99.87				40.63		℄ Inter. of Bond & Avalon Bond
"				41.04		20 opp. S. P/L
"				42.46		80 top N. Rail & top brk

F. B. 1943 Pg. 210 Job No. 18754 Division No. Notes Red. Plotted Profile
Survey of Pacific St Date Date No.
Survey by J. Willey Notes Kmk Notes Chkd. Checked X-Sec.
Indexed C. Johnson Date Date No.

76L298 S & E #307 9-54

PLEASE RETURN TO
LOS ANGELES COUNTY SURVEYOR
726 LOS ANGELES COUNTY ENGINEERING BLDG.

NOTE: ANY ADDITIONS OR CHANGES ON THIS SHEET MUST BE MADE OR CIRCLED IN RED INK, WITH DATE AND NAME OF PERSON MAKING CHANGE.

Do not extend notes this side of this line.

STATION	B. S.	H. I.	F. S.	ELEV.	Left (N.) Bond St	Right (S.)
7+99 87				42 32		85 top S. Rail
"				41 69		136 boundary of dist
"				40 29	20 opp. N. P/L Bond	
"				38 57	145 opp. back lot line	
BM EX 2				41 51	BM EX 2 Elev. 41.509	F.B. 1943-138
					Avalon Blvd. & Bond St., S.W. Cor.	
					Bt. Spk. in curb, 40'± N. of R.Ry. Tracks	
					(N. end of Culv.)	

Profile Notes Red. Plotted Job No. 18757 Division No. F. B. 1943 Pg. 211
No. Date Date Survey of Pacific St.
X-Sec. Notes Chkd. Checked Survey by T. Wiley Notes Kmk Date 4/5/56
No. Date Date Map No. Index C. Johnson Date

F. B. 1943 Pg. 212 Job No. Division No. Notes Red. Plotted Profile

Survey of Date Date No.

Survey by Notes Notes Chkd. Checked X-Sec.

Indexed Date Date Date No.

STATION	B. S.	H. I.	F. S.	ELEV.	

Do not extend notes this side of this line.

NOTE: ANY ADDITIONS OR CHANGES ON THIS SHEET MUST BE MADE OR CIRCLED IN RED INK, WITH DATE AND NAME OF PERSON MAKING CHANGE.

PLEASE RETURN TO

LOS ANGELES COUNTY SURVEYOR

726 Los Angeles County Engineering Bldg.

76L298 S & E #307 9-54

F. B. 1943 Pg. 243

Notes Ck'd by	Survey of
Map No.	W. O. Tape No. St'd. °F
Office Work	Surveyed by
Checked	Notes Date
Date	Indexed A. C. Johnson 5-6-60

PACIFIC ST.

C.I. 1875.14.

Location & Elev. of M.H. Rims on Near Broad St. at Pacific, Realty & Bond Sts.

5-15-56
J.L.W. Hey & Parky

Note: Any Additions or Changes on This Sheet Must be Made or Circled in Red Ink With Date and Name of Person Making Change.

Do not extend notes this side of this line.

RETURN TO
LOS ANGELES COUNTY SURVEYOR
726 LOS ANGELES COUNTY
ENGINEERING BLDG.

7F3095 S&E #247. 8-54

F. B. 1943 PG. 274

Below is my guess as to what the Trunk lines do — also size is a guess. J.L.W.

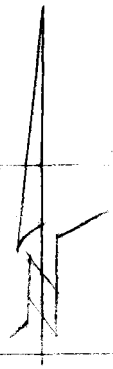



RETURN TO
LOS ANGELES COUNTY SURVEYOR
726 LOS ANGELES COUNTY
ENGINEERING BLDG.

Do not extend notes this side of this line.

Note: Any Additions or Changes on This Sheet Must be Made or Circled in Red Ink With Date and Name of Person Making Change.

76L298 S & E #307 9-54

PLEASE RETURN TO
LOS ANGELES COUNTY SURVEYOR
726 LOS ANGELES COUNTY ENGINEERING BLDG.

NOTE: ANY ADDITIONS OR CHANGES ON THIS SHEET MUST BE MADE OR CIRCLED IN RED INK, WITH DATE AND NAME OF PERSON MAKING CHANGE.

Do not extend notes this side of this line.

STATION	B. S.	H. I.	F. S.	ELEV.		
BMEX3				39 31	BMEX3 Elev. 39.31 - F.B. 1943 - 135'	
S.S.M.H.					70'± W & 3'± N. ℄ Inter. Bond St & Broad St.	
114" Trunk ?						
Top Rim W. Side				39 25		
Top Rim E. Side				39 32		
S.S.M.H.					69'± N. & 3'± W. ℄ Inter Bond St. & Broad St.	
114" Trunk ?						
Top Rim S. Side				38 11		
Top Rim N. Side				38 08		
⊙				37 24		
S.S.M.H.					140'± W. ℄ Broad St. on E of Realty St.	
144" Trunk ?						
Top Rim W. Side				37 08		
Top Rim E. Side				37 10		

Profile Notes Bod. Plotted Job No. Division No.
No. Date Date Survey of
X-Sec. Notes Chkd. Checked Survey by Notes
No. Date Date Map No. Indexed C. Tabman Date

F. B. 1943 Pg. 245

76L298 S & E #307 9-54

PLEASE RETURN TO
LOS ANGELES COUNTY SURVEYOR
726 LOS ANGELES COUNTY ENGINEERING BLDG.

NOTE: ANY ADDITIONS OR CHANGES ON THIS SHEET MUST BE MADE OR CIRCLED IN RED INK, WITH DATE AND NAME OF PERSON MAKING CHANGE.

Do not extend notes this side of this line.

STATION	B. S.	H. I.	F. S.	ELEV.		
S.S.M.H.					24.5'± S. & 3.0'± W. of ℄ Inter of Pacific St. & Broad St.	
Top Rim N	side			3 6 98		
" " S	"			3 6 97		
" " E	"			3 6 97		
" " W	"			3 6 97		
S.S.M.H.					24.5'± S. & 9.5'± W. of ℄ Inter. of Pacific St. & Broad St.	
Top Rim N	side			3 6 98		
" " E	"			3 6 96		
" " S	"			3 6 93		
" " W	"			3 6 96		
—				3 7 90	Top Conc. Box (S.W. Cor) 27' S & 47' W. ℄	
⊙				3 7 42	Inter Pacific St. & Broad St.	
—				3 7 85	Top Conc. Box (N.E. Cor.) (same as above location)	
			(Con't.)			

F.B. 1943 Pg. 246 Job No. Division No. Notes Red. Plotted Profile
Survey of Date Date No.
Survey by Notes Notes Chkd. Checked X-Sec.
Indexed C. Johnson Date Date Date No.

76L298 S & E #307 9-54

PLEASE RETURN TO
LOS ANGELES COUNTY SURVEYOR
726 LOS ANGELES COUNTY ENGINEERING BLDG.

NOTE: ANY ADDITIONS OR CHANGES ON THIS SHEET MUST BE MADE OR CIRCLED IN RED INK, WITH DATE AND NAME OF PERSON MAKING CHANGE.

Do not extend notes this side of this line.

STATION	B. S.	H. I.	F. S.	ELEV.		
S.S.M.H.					70'± E & 30± N. of ℄ Inter Broad St & Pacific St (prod. from E.)	
114" Trunk ?				—		
Top Rim E Side				3672		
" " W "				3670		
S.S.M.H.					212.7± N. ℄ Pacific St. on ℄± Broad St.	
144" Trunk ?				—		
Top Rim N Side				3730		
" " S "				3732		
				—		
				—		
B.M. EX5				3738	BMEX5 Elev. 37.38 F.B. 1943-139.	

The above M.H.'s appear to be pressure M.H.'s so did not attempt to open. For further Info.- suggest contacting Sanitation District & having a crew to be present at any attempt at measurement of invert & diameter of Trunk line. The Location of M.H.'s are close, but do not know the location of Trunk line.

Profile Notes Red. ____ Plotted ____ Job No. ____ Division No. ____
No. ____ Date ____ Date ____ Survey of ____
X-Sec. Notes Chkd. ____ Checked ____ Survey by ____ Notes ____ Date ____
No. ____ Date ____ Date ____ Map No. ____ Indexed ____ C. Johnson Date ____

F.B. 1943 P-269

F. B. 1493 Pg. 248

Job No. Division No. Notes Red Plotted Profile

Survey of Date Date No.

Survey by Notes Notes Chkd Checked X-Sec.

Indexed Date Date Date No.

STATION	B. S.	H. I.	F. S.	ELEV.	

76L298 S & E #307 9-54

PLEASE RETURN TO

LOS ANGELES COUNTY SURVEYOR

726 Los Angeles County Engineering Bldg.

NOTE! ANY ADDITIONS OR CHANGES ON THIS SHEET MUST BE MADE OR CIRCLED IN RED INK, WITH DATE AND NAME OF PERSON MAKING CHANGE.

Do not extend notes this side of this line.

Notes Ck'd by		Survey of 121 ST ST.	F. B. 1943 Pg. 219
Map No.		JN 2265.14 Tape Std °F	
Office Work		Surveyed by T.C. PETERSON	
Checked		Notes T.C.P Date 6-18-63	
Date		Indexed C. J. GALLI JUN 25 63	

Note: Any Additions or Changes on This Sheet Must be Made or Circled in Red Ink With Date and Name of Person Making Change.

Do not extend this side of this line.

PLEASE RETURN TO
LOS ANGELES COUNTY ENGINEER
403 Los Angeles County Engineering Bldg.

121 ST. STREET

TOPOGRAPHY

LOCATING IMPROVEMENTS ON 121 ST ST FROM 100' WEST OF NORMANDIE AVE. E'LY TO 500' EAST & ON NORMANDIE AVE. FROM 100' NORTH OF 121 ST ST. TO 200' SOUTH.

C.I. 2265.14

T.C. PETERSON
E.N. DUPUIS
R.C. CLIFFORD
S.T. YAMAMOTO

76 3095 CE # 310 3-61

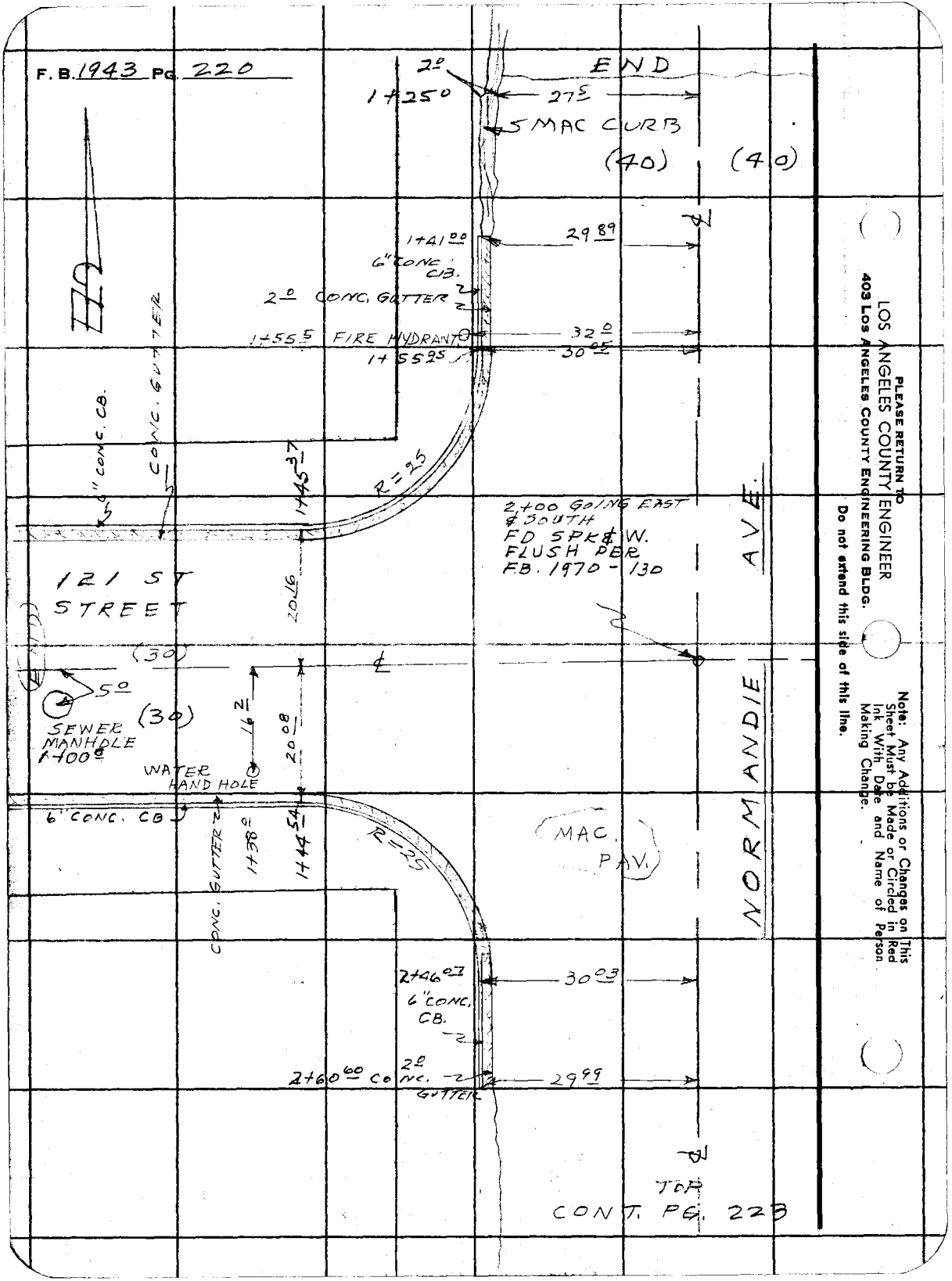

LOS ANGELES COUNTY ENGINEER
403 Los Angeles County Engineering Bldg.
PLEASE RETURN TO

Note: Any Additions or Changes on This Sheet Must be Made or Circled in Red Ink With Date and Name of Person Making Change.

Do not extend this side of this line.

Notes Ck'd by	Survey of 121 ST ST.	F. B. 1943 PG. 221
Map No.	JN 2265.14 Tape Std °F	
Office Work	Surveyed by T.C. PETERSON	
Checked	Notes T.C.P. Date 6-18-63	
Date	Indexed C. J. GALLI	

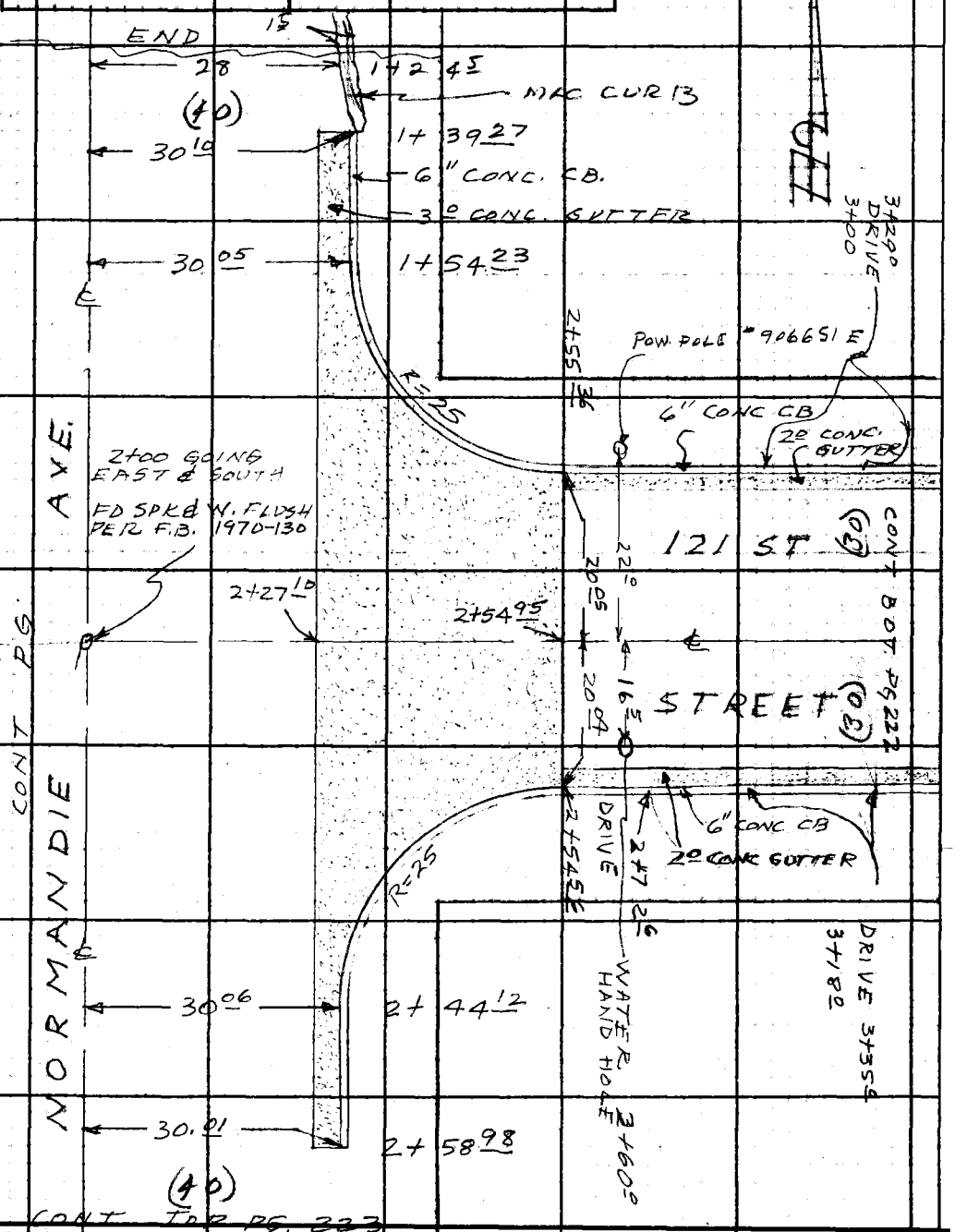

Note: Any Additions or Changes on This Sheet Must be Made or Circled in Red Ink With Date and Name of Person Making Change.

PLEASE RETURN TO
LOS ANGELES COUNTY ENGINEER
403 LOS ANGELES COUNTY ENGINEERING BLDG.
Do not extend this side of this line.

76FB09S CE # 310 3-61

F. B. 1943 Pg. 222

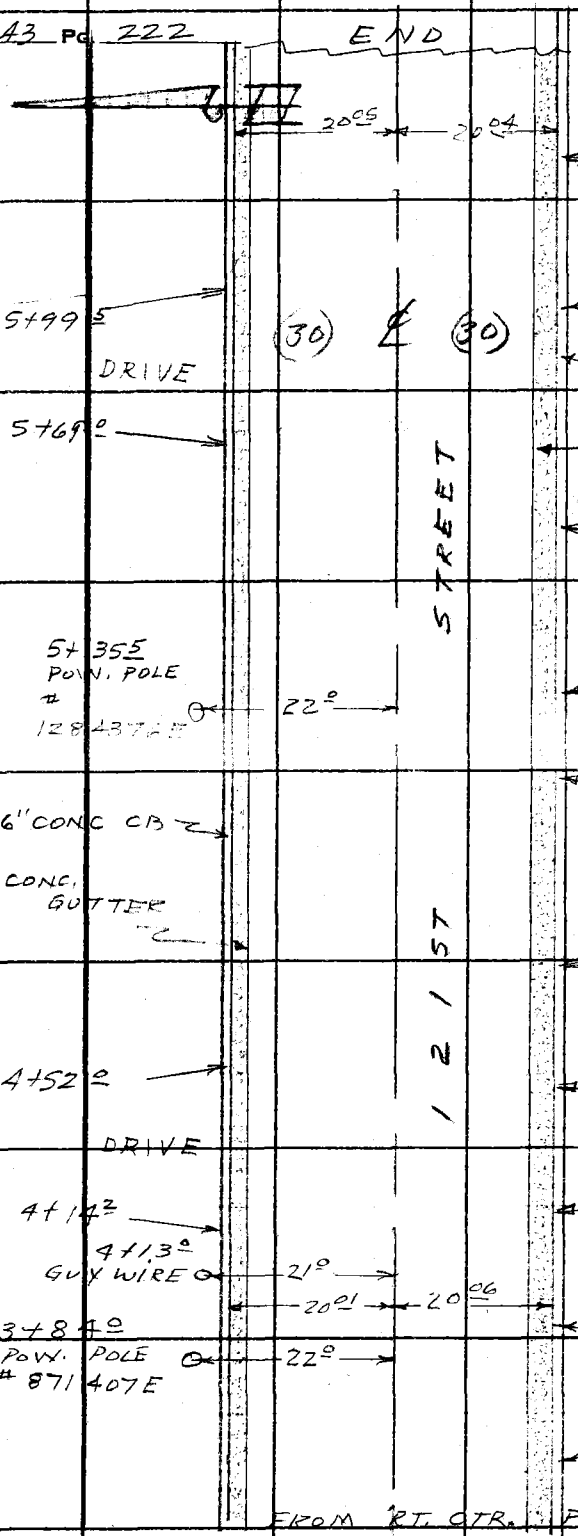

PLEASE RETURN TO
LOS ANGELES COUNTY ENGINEER
403 LOS ANGELES COUNTY ENGINEERING BLDG.

Do not extend this side of this line.

Note: Any Additions or Changes on This Sheet Must be Made or Circled in Red Ink With Date and Name of Person Making Change.

Notes Ck'd by	Survey of 121 ST STREET	F. B. 1943 PG. 223
Map No.	JN Tape Std °F	
Office Work	Surveyed by T. C. PETERSON	
Checked	Notes T. C. P. Date 6-19-63	
Date	Indexed	

CONT BOT PG 221

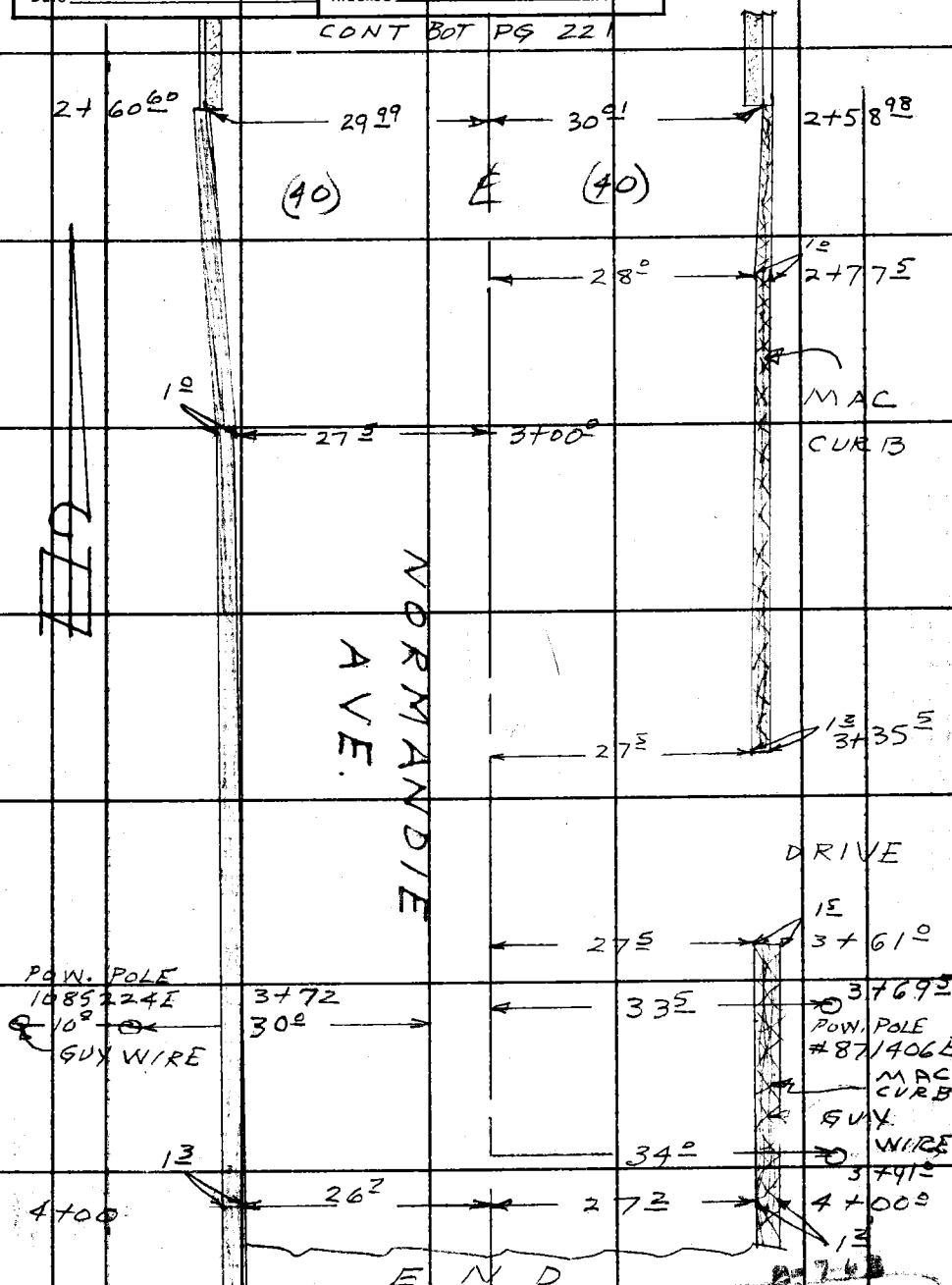

SEE FB 1943 PG 238 FOR TOPOG
TO SO CURB RETURN 122ND ST TCP

Note: Any Additions or Changes on This Sheet Must be Made or Circled in Red Ink With Date and Name of Person Making Change.

Do not extend this side of this line.

PLEASE RETURN TO
LOS ANGELES COUNTY ENGINEER
403 LOS ANGELES COUNTY ENGINEERING BLDG.

76F309S CE # 310 3-61

PLEASE RETURN TO
LOS ANGELES COUNTY ENGINEER
403 LOS ANGELES COUNTY ENGINEERING BLDG.

Note: Any Additions or Changes on This Sheet Must be Made or Circled in Red Ink With Date and Name of Person Making Change.

Do not extend this side of this line.

F. B. 1943 PG. 224

Profile No. | Notes Red | Plotted | Job No. 2265.14 | Division No. 11 | F.B. 1943 | Pg. 225
Date | Date | Survey of 121 ST ST.
X-Sec. No. | Notes Chkd. | Checked | Survey by T.C.P. | Notes T.C.P. | Date 6-19-63
Date | Date | Map No. | Indexed C. J. GALLI | Date JUN 25 63

121 ST STREET

PROFILE & CROSS SECTIONS

ON 121 ST STREET FROM 200'± WEST OF NORMANDIE AVE. TO 400'± EAST OF NORMANDIE AVE.

C.I. 2265.14

T. C. PETERSON
E. N. DUPUIS
R. C. CLIFFORD
S. T. YAMAMOTO

STATION	B.S.	H.I.	F.S.	ELEV.

NOTE: ANY ADDITIONS OR CHANGES ON THIS SHEET MUST BE MADE OR CIRCLED IN RED INK, WITH DATE AND NAME OF PERSON MAKING CHANGE.

PLEASE RETURN TO
LOS ANGELES COUNTY ENGINEER
700 LOS ANGELES COUNTY ENGINEERING BLDG

Do not extend notes this side of this line.

76L-296 CE 307 11-58

76L-298 CE 307 11-58

PLEASE RETURN TO
LOS ANGELES COUNTY ENGINEER
700 LOS ANGELES COUNTY ENGINEERING BLDG.

NOTE: ANY ADDITIONS OR CHANGES ON THIS SHEET MUST BE MADE OR CIRCLED IN RED INK. WITH DATE AND NAME OF PERSON MAKING CHANGE.

Do not extend notes this side of this line.

STATION	B. S.	H. I.	F. S.	ELEV.		
BM HM-61				185.53	BM HM-61 ELEV. 185.532	
					121 ST ST. & NORMANDIE AVE. N.W. COR	
					BT. SPK. IN CURB	5' N. OF N. END C.R.
0+00				182 43		℄ 121 ST ST.
				181 94		9' R 1/4
				181 49		18' R EDGE OF GUTT.
				181 39		20' R F/L
				182 02		20' R TOP CB.
				182 44	9' L 1/4	
				182 38	18' L EDGE OF GUTTER	
				182 25	20' L F/L	
				182 89	20' L TOP CB	
1+00				183 15		℄ 121 ST ST
				182 63		9' R 1/4
				182 17		18' R EDGE OF GUTT.
				182 05		20' R F/L
				182 64		20' R TOP CB
				183 22	9' L 1/4	
				183 31	18' L EDGE OF GUTT	
				183 15	20' L F/L	
				183 80	20' L TOP CB	

LENKER ROD

F. B. 1943 Pg. 226 Job No. 2265.14 Division No. 11 Notes Red ____ Plotted ____ Profile ____
Survey of 121 ST STREET Date ____ Date ____ No. ____
Survey by T.C.P. Notes T.C. PETERSON Notes Chkd. ____ Checked ____ X-Sec. ____
Indexed C. J. GALLI Date ____ Date ____ Date ____ No. ____

76L-296 CE 307 11-58

PLEASE RETURN TO
LOS ANGELES COUNTY ENGINEER
700 LOS ANGELES COUNTY ENGINEERING BLDG

NOTE: ANY ADDITIONS OR CHANGES ON THIS SHEET MUST BE MADE OR CIRCLED IN RED INK, WITH DATE AND NAME OF PERSON MAKING CHANGE.

Do not extend notes this side of this line.

Profile Notes Red. ____ Plotted ____ Job No. 2265.14 Division No. 11
No. ____ Date ____ Date ____ Survey of 121ST ST. RESET
X-Sec. Notes Chkd. ____ Checked ____ Survey by T.C.P. Notes T.C.P. Date 6-19-43
No. ____ Date ____ Date ____ Map No. ____ Indexed R.J. GALL Date ____ F.B. 1943 Pg. 227

STATION	B.S.	H.I.	F.S.	ELEV.		
1+00					S.M.H	INLET E OUTLET W
				17384	F/L INLET EAST	R/M 182.85 182.85
				17410	F/L OUTLET WEST	DIA 0.67 DIA 0.67
						TOP 8.34 TOP 8.08
						F/L 9.01 F/L 8.75
1+44 54				18362		℄ 121ST ST.
				18255		18' R EDGE OF GUTTER
				18239		20' R F/L S.W. COR WEST END C.R.
				18300		20' R TOP C.B.
				18362		℄
1+ 45 37				18386	18° L EDGE OF GUTTER	
				18368	20° L F/L N.W. COR W. END C.R.	
				18435	20° L TOP CB	
1+70				18370		℄ 121ST ST
2+00				18425	℄ INT 121ST ST	℄ NORMANDIE AVE
2+27 10				18370		℄ 121ST ST EDGE GUTTER
2+30 00				18361		℄ 121ST ST F/L
2+54 56				18386		℄ 121ST ST
				18308		18° R EDGE OF GUTTER
				18288		20° R F/L S.E. COR E. END C.R.
				18350		20° R TOP CB
2+54 95				18385		℄ 121ST EDGE CONC GUTTER

76L-298 CE 307 11-58

PLEASE RETURN TO
LOS ANGELES COUNTY ENGINEER
700 LOS ANGELES COUNTY ENGINEERING BLDG.

NOTE: ANY ADDITIONS OR CHANGES ON THIS SHEET MUST BE MADE OR CIRCLED IN RED INK, WITH DATE AND NAME OF PERSON MAKING CHANGE.

Do not extend notes this side of this line.

STATION	B.S.	H.I.	F.S.	ELEV.		
2+55 36				183 86		℄ 121st ST
				184 22	18° L EDGE GUTTER	
				184 17	20° L F/L	N.E. COR. E. END C.R.
				184 78	20° L TOP CB	
3+00				184 68		℄ 121st ST
				184 39		9° R 1/4
				184 12		18° R EDGE OF GUTTER
				183 95		20° R F/L
				184 60		20° R TOP CURB
				184 75	9° L 1/4	
				184 66	18° L EDGE OF GUTTER	
				184 51	20° L F/L	
T.P.				185 19	20° L TOP OF CB	
4+00				186 66		℄ 121 ST ST.
				186 52		9° R 1/4
				186 42		18° R EDGE OF GUTTER
				186 28		20° R F/L
				186 91		20° R TOP OF CURB
				186 60	9° L 1/4	
				186 42	18° L EDGE OF GUTTER	
				186 27	20° L F/L	
				186 99	20° L TOP OF CURB	

F.B. 1943 Pg. 228 Job No. 2265.14 Division No. 11 Notes Red ___ Plotted ___ Profile ___
Survey of 121 ST ST Date ___ Date ___ No. ___
Survey by T.C.P. Notes T.C. PETERSON Notes Chkd. ___ Checked ___ X-Sec. ___
Indexed C. J. GALLI Date ___ Date ___ No. ___

76L-996 CE 307 11-58

PLEASE RETURN TO
LOS ANGELES COUNTY ENGINEER
700 LOS ANGELES COUNTY ENGINEERING BLDG

NOTE: ANY ADDITIONS OR CHANGES ON THIS SHEET MUST BE MADE OR CIRCLED IN RED INK, WITH DATE AND NAME OF PERSON MAKING CHANGE.

Do not extend notes this side of this line.

Profile Notes Red____ Plotted____ Job No. 2265.14 Division No. 11
No.____ Date____ Date____ Survey of 121ST STREET
X-Sec. Notes Chkd.____ Checked____ Survey by T.C.P. Notes T.C.P. Date 6-19-63
No.____ Date____ Date____ Map No.____ Indexed [redacted] J. GALLI Date____

F.B. 1943 Pg 229

STATION	B.S.	H.I.	F.S.	ELEV.		
5+00				18761		℄ 121ST ST
				18756		9° R 1/4
				18747		18° R EDGE OF GUTTER
				18730		20° R F/L
				18799		20° R TOP OF CURB
		LENKER ROD		18745	9° L 1/4	
				18729	18° L EDGE OF GUTTER	
				18714	20° L F/L	
				18778	20° L TOP OF CURB	
6+00				18462		℄ 121ST ST
				18457		9° R 1/4
				18441		18° R EDGE OF GUTTER
				18424		20° R F/L
						20° R TOP OF CURB
				DRIVE		
				18437	9° L 1/4	
				18412	18° L EDGE OF GUTTER	
				18393	20° L F/L	
				18460	20° L TOP OF CURB	
BM. HM-49				18096	BM H-M 49 ELEV. 181.036 RAYMOND AVE ℄ 121ST STREET N.E. COR LATINAL SW. COR OF BOTTOM STEP TO HOUSE # 1259 (NOTE: THIS BENCH HAS APPARENTLY DROPPED)	

76L-298 CE 307 11-58

PLEASE RETURN TO
LOS ANGELES COUNTY ENGINEER
700 LOS ANGELES COUNTY ENGINEERING BLDG.

NOTE: ANY ADDITIONS OR CHANGES ON THIS SHEET MUST BE MADE OR CIRCLED IN RED INK. WITH DATE AND NAME OF PERSON MAKING CHANGE.

Do not extend notes this side of this line.

F.B. 1943 Pg 230 Job No. 2205.14 Division No. 11 Notes Red Plotted Profile
Survey of 121ST STREET Date Date No. X-Sec.
Survey by T.C.P. Notes T.C.PETERSON Notes Chkd. Checked No.
Indexed C.J. GALLI Date Date Date

STATION	B.S.	H.I.	F.S.	ELEV.		
T.P				17968	IXI	
BM H-50				17208	B.M. H-50 ELEV. 172.069	
					RAYMOND AVE & 122ND ST N.W. COR.	
					L & NAIL IN CONC BASE OF S.E. LEG OF	
					TRANSMISSON TOWER # 1080	

Profile No. ____ Notes Red ____ Date ____ Plotted ____ Date ____
X-Sec. No. ____ Notes Chkd. ____ Date ____ Checked ____ Date ____

2265.14
Job No. ____ Division No. 11
Survey of 121 ST STREET
Survey by T.C.P. Notes T.C.P. Date 6-20-63
Map No. ____ Indexed ____ CALL Date ____

F.B. 1943 Pg. 231

121 ST STREET
PROFILE & CROSS SECTIONS

ON NORMANDIE AVE FROM 200'± NORTH OF 121ST STREET TO 200'± SOUTH OF 121ST STREET

C.I. 2265.14

T.C. PETERSON
E.N. DUPUIS
R.C. CLIFFORD
S.T. YAMAMOTO

STATION	B.S.	H.I.	F.S.	ELEV.

NOTE: ANY ADDITIONS OR CHANGES ON THIS SHEET MUST BE MADE OR CIRCLED IN RED INK, WITH DATE AND NAME OF PERSON MAKING CHANGE.

Do not extend notes this side of this line.

PLEASE RETURN TO
LOS ANGELES COUNTY ENGINEER
700 Los Angeles County Engineering Bldg

76L-98 CE 307 11-58

76L-298 CE 307 11-58

PLEASE RETURN TO
LOS ANGELES COUNTY ENGINEER
700 LOS ANGELES COUNTY ENGINEERING BLDG.

NOTE: ANY ADDITIONS OR CHANGES ON THIS SHEET MUST BE MADE OR CIRCLED IN RED INK, WITH DATE AND NAME OF PERSON MAKING CHANGE.

Do not extend notes this side of this line.

STATION	B.S.	H.I.	F.S.	ELEV.		
BM HM 61				18553	BM HM 61 ELEV.	185.532
					121ST ST & NORMANDIE AVE, N.W. COR	
					BT. SDK. IN CB 5' N OF N. END C.R.	
0+00				18934		℄ NORMANDIE AVE
				18933		14 R 1/4
				18905		28 R BOT MAC CURB
				18969		29 R TOP MAC CURB
				1899		32 R BOT BREAK
				1918		36 R TOP OF BREAK
				1918		40' R P/L
				18905	14' L 1/4	
				18864	27' L BOT MAC CURB	
				18921	29' L TOP MAC CURB	
				1892	31' L BOT BREAK	
				1922	40' L P/L & TOP BREAK	
1+00				18669		℄ NORMANDIE AVE
				18678		13 R 1/4
				18638		27.5 R BOT MAC CURB
				18695		28.5 R TOP MAC CURB
				1870		32.5 R BOT BREAK

F.B. 1943 PG. 232 Job No. 2265.14 Division No. 11 Notes Red ____ Plotted ____ Profile ____
Survey of 121ST STREET Date ____ Date ____ No. ____
Survey by T.C.P. Notes T.C. PETERSON Notes Chkd. ____ Checked ____ X-Sec. ____
Indexed J. GALLI Date ____ Date ____ Date ____ No. ____

76L-298 CE 307 11-56

PLEASE RETURN TO
LOS ANGELES COUNTY ENGINEER
700 LOS ANGELES COUNTY ENGINEERING BLDG

NOTE: ANY ADDITIONS OR CHANGES ON THIS SHEET MUST BE MADE OR CIRCLED IN RED INK, WITH DATE AND NAME OF PERSON MAKING CHANGE.

Do not extend notes this side of this line.

Profile Notes Red____ Plotted____ Job No. 22651/4 Division No. 11
No.____ Date____ Date____ Survey of 12 ST STREET
X-Sec. Notes Chkd____ Checked____ Survey by T.C.P. Notes T.C.P. Date 6-20-63
No.____ Date____ Date____ Map No.____ Indexed R.J. GALL Date____

F.B. 1943 Pg. 233

STATION	B.S.	H.I.	F.S.	ELEV.		
1+00				1879		36R TOP BREAK
				1878		40R P/L
				1867	9 14' L V/C	
				1864	3 27.5' L BOT MAC CURB	
				1871	1 28.5' L TOP MAC CURB	
				1869	31.5' L BOT BREAK	
				1884	36' L TOP BREAK	
				1884	40' L P/L	
1+39.27				1859	3	℄ NORMANDIE AVE
				1852	9 27' L EDGE CONC GUTTER	
				1850	5 30' L F/L	
				1857	1 30' L TOP OF CURB	
1+41.00				1858	9	℄ NORMANDIE AVE
				1853	3	28' R EDGE CONC GUTTER
				1851	4	30' R F/L
				1858	7	30' R TOP OF CURB
1+54.23				1853	0	℄ NORMANDIE
				1848	6 27' L EDGE CONC GUTTER	
				1846	9 30' L F/L	
				1853	6 30' L TOP OF CURB	

76L-298 CE 307 11-58

PLEASE RETURN TO
LOS ANGELES COUNTY ENGINEER
700 LOS ANGELES COUNTY ENGINEERING BLDG.

NOTE: ANY ADDITIONS OR CHANGES ON THIS SHEET MUST BE MADE OR CIRCLED IN RED INK, WITH DATE AND NAME OF PERSON MAKING CHANGE.

Do not extend notes this side of this line.

F.B. 1943 Pg. 234 Job No. 2265.14 Division No. 11 Notes Red Date Plotted Date Profile No. X-Sec. No.
Survey of 121 ST STREET Notes Chkd. Date Checked Date
Survey by T.C.P. Notes T.C. PETERSON
Indexed C.J. GALL Date

STATION	B.S.	H.I.	F.S.	ELEV.		
145595				18534		℄ NORMANDIE AVE
				18484		28' R EDGE CONC GUTTER
				18467		30' R F/L
				18533		30' R TOP OF CURB
1480				18478		℄ NORMANDIE AVE
2+00 TP				18435		℄ INT NORMANDIE & 121 ST
2+20				18369		℄ NORMANDIE AVE
2+44 12				18310		℄ NORMANDIE AVE
				18240	27' L EDGE CONC GUTTER	
				18223	30' L F/L	
				18289	30' L TOP OF CURB	
2+46 07				18305		℄ NORMANDIE AVE
				18236		28' R EDGE CONC GUTTER
				18226		30' R F/L
				18279		30' R TOP OF CURB
2+58 98				18275		℄ NORMANDIE AVE
				18201	27' L EDGE CONC GUTTER	
				18182	30' L F/L	
				18252	30' L TOP OF CURB	

76-1 298 CE 307 3-61

PLEASE RETURN TO
LOS ANGELES COUNTY ENGINEER
403 LOS ANGELES COUNTY ENGINEERING BLDG.

NOTE: ANY ADDITIONS OR CHANGES ON THIS SHEET MUST BE MADE OR CIRCLED IN RED INK, WITH DATE AND NAME OF PERSON MAKING CHANGE.

Do not extend notes this side of this line.

Profile Notes Red. ___ Plotted ___ Job No. 2265.14 Division No. 11
No. ___ Date ___ Date ___ Survey of 12/57 STREET
X-Sec. Notes Chkd. ___ Checked ___ Survey by TCR Notes TCR Date 6-20-63
No. ___ Date ___ Date ___ Map No. ___ Indexed R. J. GAU Date ___

F.B. 1943 Pg 235

STATION	B. S.	H. I.	F. S.	ELEV.		
2+60 60				18271		℄ NORMANDIE AVE
				18205		28' R EDGE CONC GUTTER
				18185		30' R P/L
				18250		30' R TOP OF CURB
3+00				18184		℄ NORMANDIE
				18162		15° R V/4
				18124		28° R BOT MAC CURB
				18175		29½ R TOP MAC CURB
				1816		40' R P/L (DIRT)
				18162	15° L V/4	
				18114	27½ L BOT MAC CURB	
				18167	29½ L TOP MAC CURB	
				1807	40' L P/L	
4+00				18075		℄ NORMANDIE AVE
				18045		15° R V/4
				18007		27½ R BOT MAC CURB
				18074		28½ R TOP MAC CURB
				1803		40' R P/L
				18052	15 L V/4	
				18011	27½ L BOT MAC CURB	
				18067	29½ L TOP MAC CURB	

76-L298 CE 307 3-61

PLEASE RETURN TO
LOS ANGELES COUNTY ENGINEER
403 LOS ANGELES COUNTY ENGINEERING BLDG.

NOTE: ANY ADDITIONS OR CHANGES ON THIS SHEET MUST BE MADE OR CIRCLED IN RED INK, WITH DATE AND NAME OF PERSON MAKING CHANGE

Do not extend notes this side of this line.

F. B. 1943 Pg. 236 Job No. 2265.14 Division No. 11 Notes Red Date Plotted Profile
Survey of 121 ST Date No. X-Sec.
Survey by T.C.P. Notes T.C. PETERSON Notes Chkd. Checked
Indexed [redacted] Date Date Date No.

STATION	B. S.	H. I.	F. S.	ELEV.		
4+00				180.8	L BOT OF BREAK	
				181.6	40'L P/L & TOP OF BREAK	
BM H.M-65				179.92	B.M. H-M 65 ELEV. 179.927	
					122ND ST & NORMANDIE AVE N.E.COR.	
					BT. SPK IN CURB 5'N OF N. END C.R.	

Notes Ck'd by	Survey of 121 ST ST	F.B. 1943 PG. 237
Map. No.	JN 2265.14 Tape Std °F	
Office Work	Surveyed by PETERSON	
Checked	Notes T.C.P. Date 8-63	
Date	Indexed J. GALLI AUG 1 3 63	

ADDITIONAL TOPOGRAPHY

121 ST STREET

J.N. 2265.14

LOCATION OF SEWER OUTLETS AT 1310 & 1311 121 ST STREET. TOPOGRAPHY ON NORMANDIE AVE FROM 3+85° TO SO CURB RETURN OF 122ND ST. TOPOG. ON 122ND ST FROM ℄ EAST TO 50' E ELY OF E. PROPERTY LINE NORMANDIE AVE.

PETERSON
CARO
CLIFFORD
YAMAMOTO

Note: Any Additions or Changes on This Sheet Must be Made or Circled in Red Ink With Date and Name of Person Making Change.

PLEASE RETURN TO
LOS ANGELES COUNTY ENGINEER
403 LOS ANGELES COUNTY ENGINEERING BLDG.
Do not extend this side of this line.

76F309S CE #310 6-62

F. B. 1943 PG. 238

INDEX

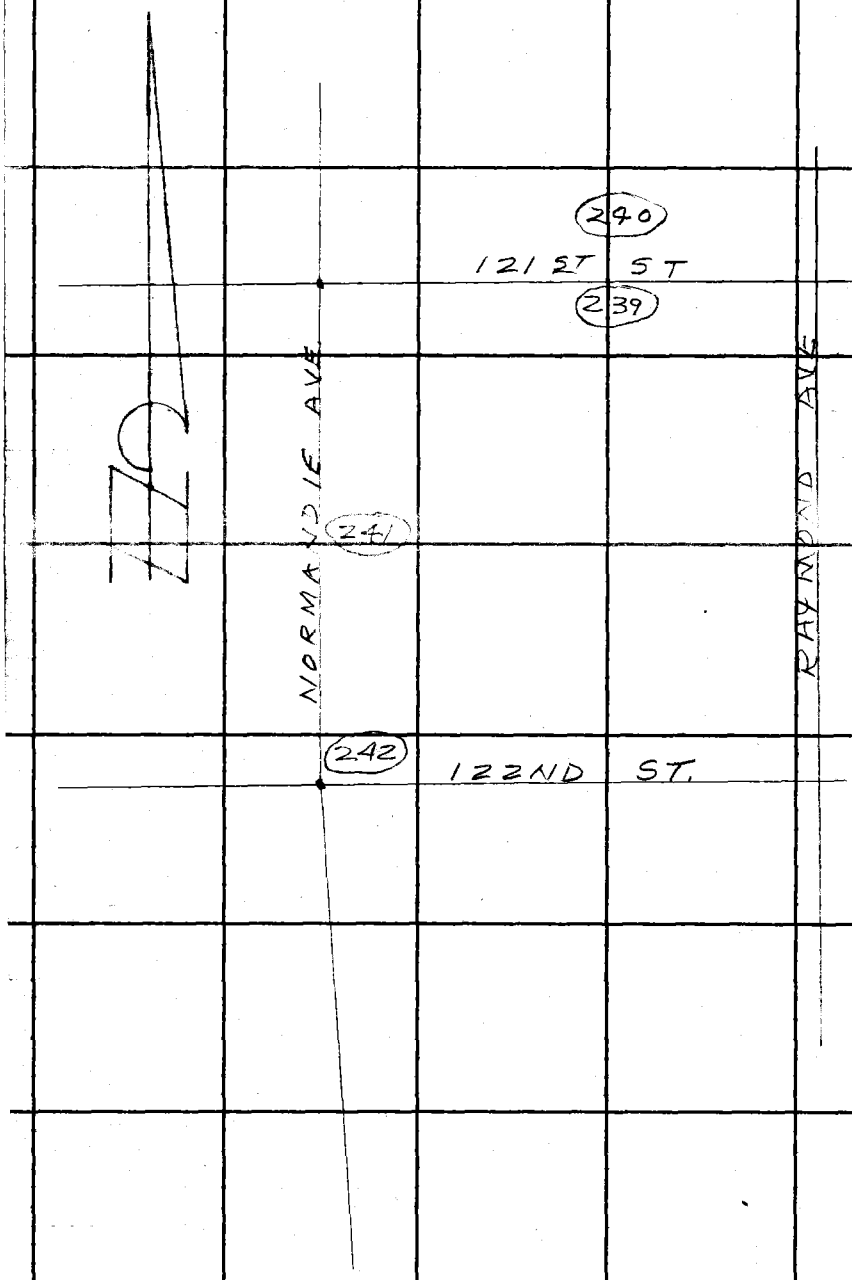

PLEASE RETURN TO
LOS ANGELES COUNTY ENGINEER
403 LOS ANGELES COUNTY ENGINEERING BLDG.

Do not extend this side of this line.

Note: Any Additions or Changes on This Sheet Must be Made or Circled in Red Ink With Date and Name of Person Making Change.

Notes Ck'd by	Survey of 121 ST STREET	F.B. 1943 Pg. 239
Map. No.	JN 2265.14 Tape Std °F	
Office Work	Surveyed by T.C. PETERSON	
Checked	Notes T.C.P. Date 8-63	
Date	Indexed B. J. GALLI	

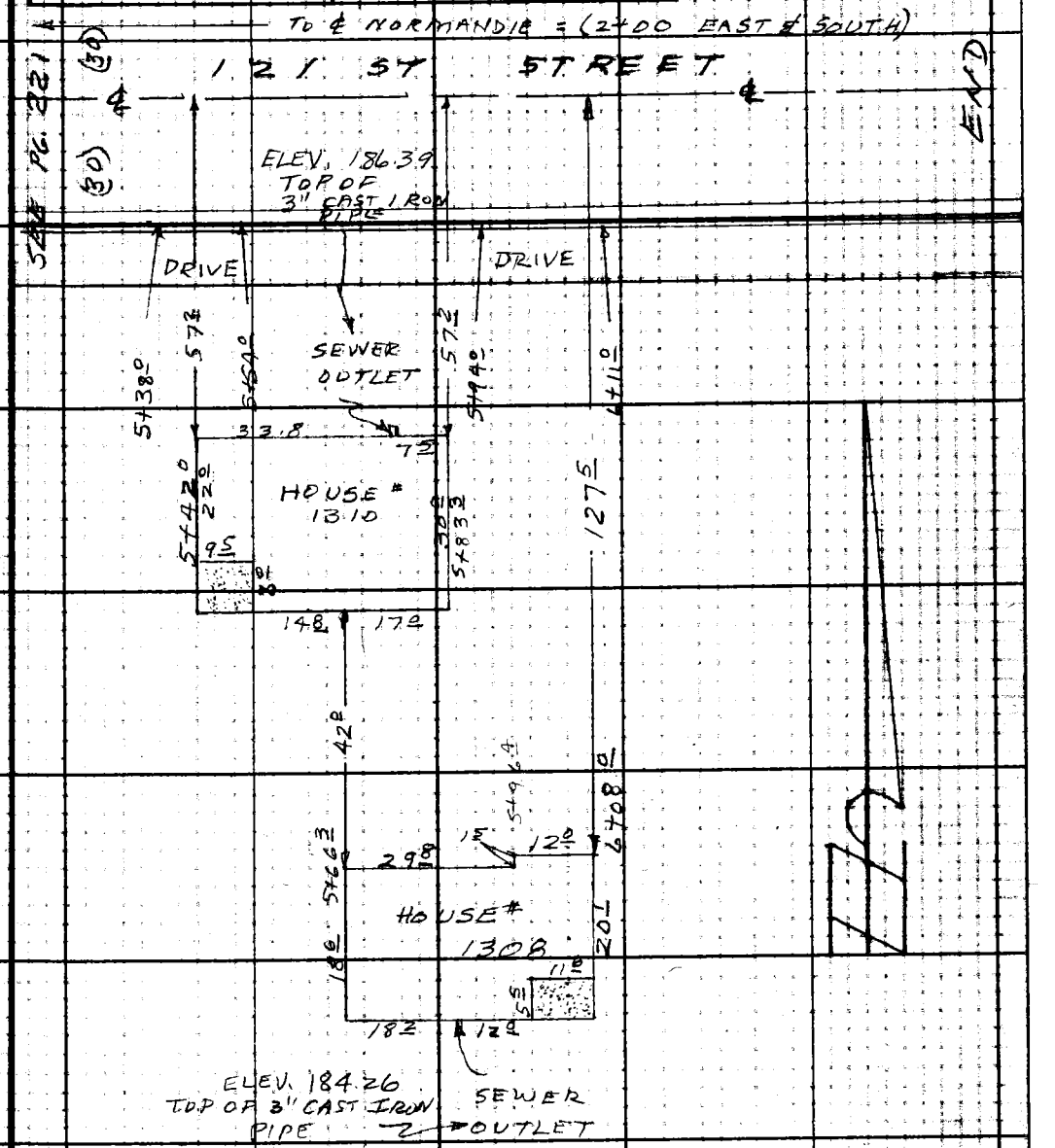

Note: Any Additions or Changes on This Sheet Must be Made or Circled in Red Ink With Date and Name of Person Making Change.

Do not extend this side of this line.

PLEASE RETURN TO
LOS ANGELES COUNTY ENGINEER
403 LOS ANGELES COUNTY ENGINEERING BLDG.

76F309S CE #310 6-62

PLEASE RETURN TO
LOS ANGELES COUNTY ENGINEER
403 LOS ANGELES COUNTY ENGINEERING BLDG.

Note: Any Additions or Changes on This Sheet Must Be Made or Circled in Red Ink With Date and Name of Person Making Change.

Do not extend this side of this line.

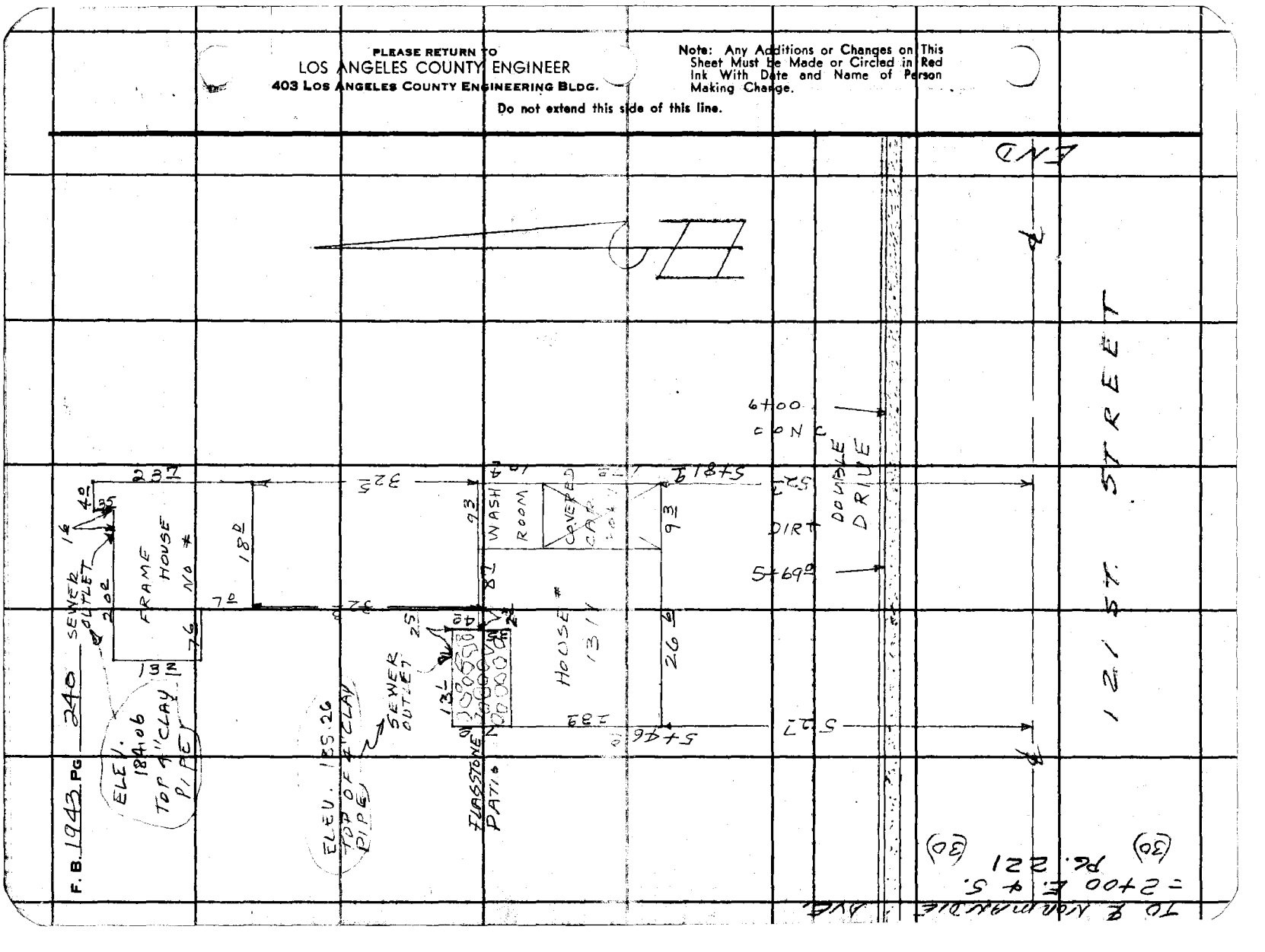

Notes Ck'd by	Survey of 121 ST STREET
Map No.	JN 2265.14 Tape Std °F
Office Work	Surveyed by PETERSON
Checked	Notes T.C.P. Date 8-63
Date	Indexed [illegible] GALL

F.B. 1943 Pg. 241

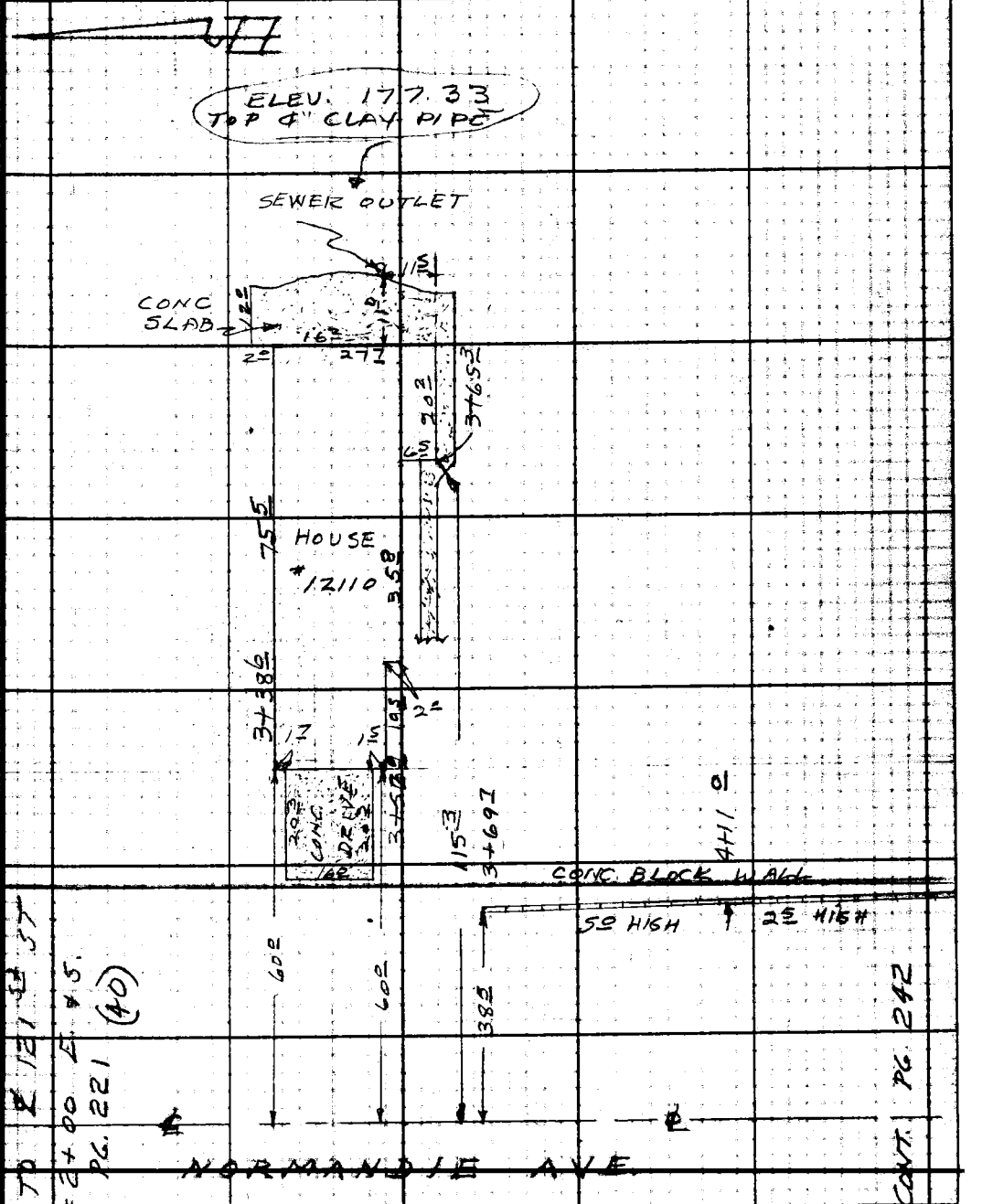

Note: Any Additions or Changes on This Sheet Must be Made or Circled in Red Ink With Date and Name of Person Making Change.

Do not extend this side of this line.

PLEASE RETURN TO
LOS ANGELES COUNTY ENGINEER
403 LOS ANGELES COUNTY ENGINEERING BLDG.

76F3095 C.E. #310 6-62

F. B. 1943 PG. 242

CONT. PG. 241

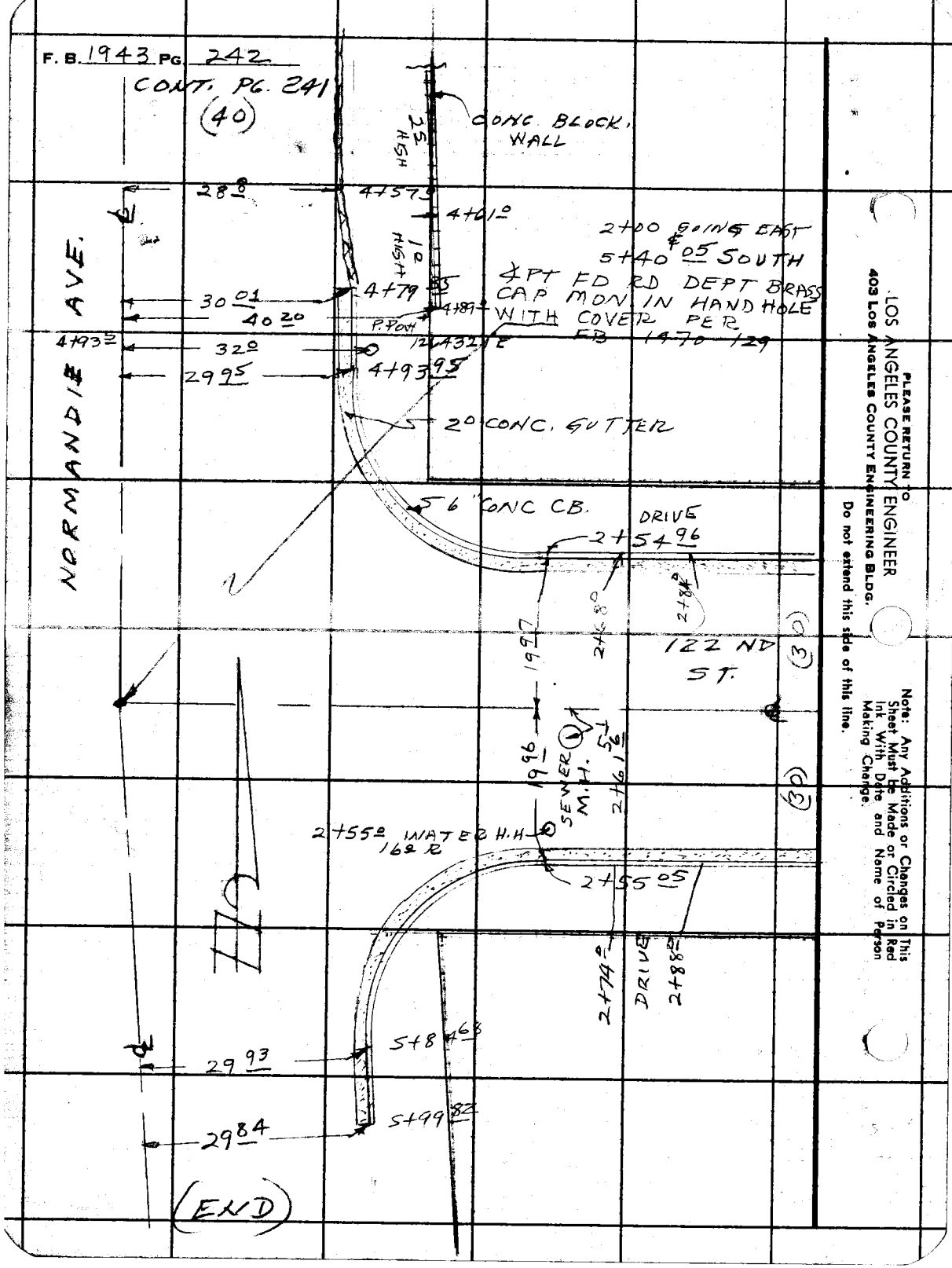

LOS ANGELES COUNTY ENGINEER
403 Los Angeles County Engineering Bldg.

PLEASE RETURN TO

Do not extend this side of this line.

Note: Any Additions or Changes on This Sheet Must Be Made or Circled in Red Ink With Date and Name of Person Making Change.

F.B. 1943 Pg. 243

Profile No. ____ Notes Red ____ Date ____ Plotted ____ Date ____ Job No. 2265.14 Division No. 11

X-Sec. No. ____ Notes Chkd. ____ Date ____ Checked ____ Date ____ Survey of 121 ST STREET

Survey by PETERSON Notes T.C.P. Date 8-63

Map No. ____ Indexed [redacted] J. GAIII Date AUG 1 3 '63

121 ST STREET
J.N. 2265.14

ELEVATIONS ON TOP OF PIPE FOR SEWER OUTLETS TO HOUSES # 1310 (FRONT & REAR) & 1311 (FRONT & REAR) 121 ST ST. CROSS SECTIONS OF NORMANDIE AVE (E'LY 20' ONLY) FROM ℄ 121 ST STREET TO SOUTH CURB RETURN OF 122 ND ST. ON 122ND STREET FROM ℄ NORMANDIE AVE EAST TO 50'± EAST OF E'LY PROPERTY LINE.

PETERSON
CARO
CLIFFORD
YAMAMOTO

STATION | B.S. | H.I. | F.S. | ELEV.

NOTE: ANY ADDITIONS OR CHANGES ON THIS SHEET MUST BE MADE OR CIRCLED IN RED INK, WITH DATE AND NAME OF PERSON MAKING CHANGE.

PLEASE RETURN TO
LOS ANGELES COUNTY ENGINEER
700 LOS ANGELES COUNTY ENGINEERING BLDG

Do not extend notes this side of this line.

76L-298 CE 307 11-58

76L-298 CE 307 11-58

PLEASE RETURN TO
LOS ANGELES COUNTY ENGINEER
700 LOS ANGELES COUNTY ENGINEERING BLDG.

NOTE: ANY ADDITIONS OR CHANGES ON THIS SHEET MUST BE MADE OR CIRCLED IN RED INK, WITH DATE AND NAME OF PERSON MAKING CHANGE.

Do not extend notes this side of this line. EAST ON

STATION	B.S.	H.I.	F.S.	ELEV.	121 ST STREET
BM. H-M-61	452	190 05		185 53	BM H-M-61 ELEV. 185.532 NORMANDIE AVE & 121 ST STREET N.W. COR. BT. SPK. IN CB. 5' N OF N END. C.R.
T.P.	335	191 25	215	187 90	
5+75 8			486	186 39	57 2 RT SEWER OUTLET TO HOUSE # 1310 (FRONT HOUSE) 3" CAST IRON PIPE
T.P.	432	189 72	585	185 46	
5+84 5			546	184 26	153 1 RT SEWER OUTLET TO HOUSE # 1308 (BEHIND # 1310) 3" CAST IRON PIPE
T.P.	560	190 58	474	184 98	
5+59 1			532	185 26	83 6 LEFT SEWER OUTLET TO HOUSE # 1311 (FRONT HOUSE) 4" CLAY PIPE
T.P.	273	191 36	195	188 63	
5+76 3			730	184 06	132 6 LEFT SEWER OUTLET TO HOUSE # 1311 (REAR HOUSE) 4" CLAY PIPE
T.P.	296	190 06	426	187 10	
T.P.	054	186 08	452	185 54	
	SOUTH ON NORMANDIE AVE				
2+00 SO		LENKER ROD		184 25	℄ INT NORMANDIE AVE & 121 ST ST.
2+44 12 SOUTH				183 10	℄ NORMANDIE AVE
				182 65	20' L PAV

F.B. 1943 Pg. 244 Job No. 2265.14 Division No. 11 Notes Red Plotted Profile
Survey of 121 ST STREET Date Date No. X-Sec.
Survey by T.C.P. Notes T.C.P. Notes Chkd. Checked
Indexed R. J. GALLI Date Date No.

76-298 CE 307 3-61

PLEASE RETURN TO
LOS ANGELES COUNTY ENGINEER
403 LOS ANGELES COUNTY ENGINEERING BLDG.

NOTE: ANY ADDITIONS OR CHANGES ON THIS SHEET MUST BE MADE OR CIRCLED IN RED INK. WITH DATE AND NAME OF PERSON MAKING CHANGE.

Do not extend notes this side of this line.

Profile Notes Red ____ Plotted ____ Job No. 2265.14 Division No. 11
No. ____ Date ____ Date ____ Survey of 124 STREET
X-Sec. Notes Chkd. ____ Checked ____ Survey by T.C.P. Notes T.C.P. Date 8-63
No. ____ Date ____ Date ____ Map No. ____ Indexed ____ Date ____

F.B. 1943 Pg. 245

STATION	B. S.	H. I.	F. S.	ELEV.	CONT. S. ON NORMANDIE AVE.
2+44 12				182 40	27'L EDGE CONC. GUTTER
				182 23	30'L F/L
				182 89	30'L TOP OF CURB
				1830	40'L P/L
2+58 98				182 94	℄ NORMANDIE AVE.
				182 20	20'L PAV
				182 01	27'L EDGE CONC GUTTER
		LENKER ROD		181 82	30'L F/L
				182 52	30'L TOP OF CURB
				182 6	40'L P/L
3+00				181 84	℄ NORMANDIE AVE
				181 96	20'L PAV
				181 14	27½'L BOT MAC CB
				181 67	29½'L TOP MAC CB
				180 7	40'L P/L
3+53 8				177.33	14 7½'L 4" CLAY PIPE SEWER OUTLET TO HOUSE # 12110 NORMANDIE AVE
4+00				180 75	℄ NORMANDIE AVE.
				180 31	20'L PAV
				180 11	27½'L BOT MAC CURB

76-L298 CE 307 3-61

PLEASE RETURN TO
LOS ANGELES COUNTY ENGINEER
403 LOS ANGELES COUNTY ENGINEERING BLDG.

NOTE: ANY ADDITIONS OR CHANGES ON THIS SHEET MUST BE MADE OR CIRCLED IN RED INK, WITH DATE AND NAME OF PERSON MAKING CHANGE

Do not extend notes this side of this line.

F.B. 1943 Pg. 246 Job No. 2265.14 Division No. 11 Notes Red Plotted Profile
Survey of 12157 STREET T.C.P. Date Date No.
Survey by T.C.P. Notes Notes Chkd. Checked X-Sec.
Indexed E.J. GALLI Date Date Date No.

STATION	B.S.	H.I.	F.S.	ELEV.	CONT. S. ON NORMANDIE AVE	
4+00				18067	29' L TOP MAC CB	
				1808	40' L P/L	
4+79.35				18024		℄ NORMANDIE AVE.
				17986	20' L PAV	
				17950	28' L EDGE CONC GUTTER	
				17935	30' L F/L	
				17996	30' L TOP CURB	
				1797	40' L P/L	
4+93.95				18002		℄ NORMANDIE AVE
				17975	20' L PAV.	
				17943	28' L EDGE CONC GUTTER	
				17924	30' L F/L	
				17988	30' L TOP OF CURB	
				1794	40' L P/L	
2+00.00 EAST = 5+40.05.50				17917		℄ NORMANDIE & 122ND ST
2+54.96				17840	(EAST ON)	℄ 122ND ST.
				17790	18° L EDGE OF GUTTER	
				17715	20' L F/L	
				17837	20' L TOP OF CURB	(122ND ST)
				1786	30' L P/L	

LENKER ROD

76L-198 CE 307 11-58

PLEASE RETURN TO
LOS ANGELES COUNTY ENGINEER
[illegible] LOS ANGELES COUNTY ENGINEERING BLDG.

NOTE: ANY ADDITIONS OR CHANGES ON THIS SHEET MUST BE MADE OR CIRCLED IN RED INK, WITH DATE AND NAME OF PERSON MAKING CHANGE.

Do not extend notes this side of this line.

STATION	B.S.	H.I.	F.S.	ELEV.	EAST ON 122nd ST.	
2+55 05/E				178 40		℄ 122ND ST
				177 91		18' R EDGE GUTTER
				177 74		20' R F/L
				178 39		20' R TOP OF CURB
				179 4		30' R P/L
2+61 6/E	S.S.M.H.			178 09		5' R RIM S.M.H.
				168 60	OUTLET EAST (8")	BOT. 8.99 0.50 9.49 TOP 8.82 DIA 0.67
	RIM = 178.09			168 81	BOT OF CHANNEL WEST	ROD = 9.49
	- ROD = 9.49				CONT. S. ON NORMANDIE	
	INV. = 168.60					
5+84 68/SOUTH				179 50		℄ NORMANDIE AVE
				179 10	20' L PAV	
				178 73	28' L EDGE CONC GUTTER	
				178 64	30' L F/L	
				179 25	30' L TOP OF CURB	
				179 9	40' L P/L	
5+99 82/SOUTH				179 36		℄ NORMANDIE AVE.
				178 89	20' L PAV	
				178 61	28' L EDGE CONC GUTTER	
				178 50	30' L F/L	
				179 14	30' L TOP OF CURB	
				180 3	40' L P/L	

Profile No. ___ Notes Red ___ Date ___ Plotted ___ Date ___ Job No. 2265.14 Division No. 11
X-Sec. No. ___ Notes Chkd. ___ Date ___ Checked ___ Date ___ Survey of 121 ST. STREET
Survey by PETERSON Notes T.C.P. Date 8-63
Map No. ___ Indexed ___ Date ___ J. GAIN Date ___

F.B. 1943 Pg. 247

P.B. 443 Pg. 248 Job No. 2265.14 Division No. 11 Notes Red Plotted

Survey of 121 ST STREET Date Date

Survey by T.C.P. Notes T.C.P. Notes Chkd. Checked

Entered [redacted] Date Date Date

	B.S.	H.I.	F.S.	ELEV	
BM H-M 6S				179.92	BM H.M.-6S ELEV. 179.927 122ND ST & NORMANDIE AVE. N.E. COR. BT. SPK IN CB 5' N OF N. END C.R.

(END)