1944

RETURN TO
LOS ANGELES COUNTY ENGINEER
700 LOS ANGELES COUNTY ENGINEERING

INDEX TO F.B. 1944

DATE	J.N.	DESCRIPTION	NOTES	PAGES
		C.I. 1713.14 RAYMOND AVE.		
5-54	1713.14	BENCH MARK LEVELS	B.M.'s	5-8
6-54	"	DISTRICT CENTERLINE SURVEY	C.L.	13-19
"	"	NORMANDIE AVE. 139th St. to 137th St.	Topog.	21-22
			X-sects	23-27
"	"	137th ST. Normandie Ave. to 1st Alley E. of Raymond Ave.	Topog.	29-32
			X-sects	33-37
"	"	1st ALLEY W. OF MARIPOSA AVE 137th St. to 135th St.	Topog.	39-40
			X-sects	41-44
"	"	1st ALLEY W. OF RAYMOND AVE " "	Topog.	45-46
			X-sects	47-50
"	"	RAYMOND AVE. " "	Topog.	51-52
			X-sects	53-57
		C.I. 1822.14 BELSHIRE AVE		
8-55	1822.14	BENCH MARK LEVELS	B.M.'s	61-64
"	"	DISTRICT CENTERLINE SURVEY	C.L.	65-73
9-55	"	ALONDRA BLVD. Thornlake Ave. to W. Line of Tr. 18477	Topog.	75-78
"	"		X-sects	79-85
"	"	belshire ave.from alondra blvd.to cheshire st	topog	87-90
"	"	" "	x-sec	91-96
"	"	cheshire st.from belshire ave. to w.line tr 18477	topog	97-98
"	"	" " "	x-sec	99-102
"	"	cheshire st.from belshire ave.to e.line tr.18543	topog	103-104
"	"	" " "	x-sec	105-108
9/56	1929.14	--139 street bench levels	b.m.	109-112
"	"	DISTRICT CENTER LINE	C.L.	113-116

Notes Ck'd by
Map No.
Office Work
Checked
Date

Survey of
JN Tape Std °F
Surveyed by
Notes Date
Indexed

F.B. PG.

Micro Filmed Jan 87

INDEX TO F.B. 1944 (CONT'D)

F.B. Pg.

DATE	J.N.	DESCRIPTION	NOTES	PAGES
9/56	1929.	14 ON 139 ST.from western ave to NORMANDIE AVE	topog	117-124
"	"	" "	x-sec	125-142
9/56		C.I.1927.34 PASSAGE AVE DISTRICT B.M.	B.M.	149-158
"	1927	DISTRICT CENTER LINE	C.L.	159-170
"	"	PASSAGE AVE.FROM ALLEY N.OF ARTESIA ST TO LOT28	topog	175-178
"	"	" "	x-sec	179-186
"	"	PASSAGE AVE.FROM GLEE ST.TO LOT # 28	topog	187-188
"	"	" "	x-sec	189-194
"	"	PASSAGE AVE.FROM GLEE ST.TO FLOWER AVE.	topog	195-200
"	"	" "	x-sec	201-212
"	"	GLEE ST.FROM DOWNEY AVE.TO DEPT OF W & P R/W	topog	213-216
"	"	" "	x-sec	217-226
"	"	FLOWER AVE.FROM DOWNEY AVE TO DEPT OF W&P R/W	topog	227-230
"	"	" "	x-sec	231-238
"	"	PASSAGE AVE.& GLEE ST.60"TRUNK.M.H.CHECK	elev	239-240
"	"	PASSAGE AVE.FROM FLOWER TO ARTESIA.OUTLETS.	topog	241-250
"	"	" "	elev	251-262
1/58	J.N.	0403.00BELLFLOWER IMP # 3M CENTER LINE	C.L.	263-266
"	"	ON S R/W.FROM RAMONA AVE TO 1st alley n.ofARTESIA	top	267-270
"	"	" "	x-sec	271-276

RETURN TO
LOS ANGELES COUNTY ENGINEER
700 LOS ANGELES COUNTY ENGINEERING BLDG.

Note: Any Additions or Changes on This Sheet Must be Made or Circled in Red Ink With Date and Name of Person Making Change.

Do not extend notes this side of this line.

F.B. 1944 Pg. 5

NOTES RED. _____ JOB NO. 1713.14 SURVEY OF Raymond Ave.
DATE _____ SURVEY BY J.L. Willey
NOTES CHKD. _____ NOTES BY J.L.W. DATE 5-28-54
DATE _____ INDEXED _____ DATE _____

DESCRIPTION	RAYMOND AVE.
	C.I. 1713.14
	BENCH MARK LEVELS
	in
	ABERDEEN TRACT AREA -
ADJ. ELEV.	5-28-54 J.L. Willey Shoemaker Wilks Halstrom
3RD RUN	Elev. based on L.A.Co. Surv. 1952 P.L.N.
2ND RUN	adj 6/11/54 /B.
DIFF.	indexed
1ST RUN	
B.M.	

NOTE: ANY ADDITIONS OR CHANGES ON THIS SHEET MUST BE MADE OR CIRCLED IN RED INK, WITH DATE AND NAME OF PERSON MAKING CHANGE.

Do not extend notes this side of this line

PLEASE RETURN TO
LOS ANGELES COUNTY SURVEYOR
725 LOS ANGELES COUNTY ENGINEERING BLDG.

769420 353 3-51

768420 - 9-51

PLEASE RETURN TO
LOS ANGELES COUNTY SURVEYOR
725 LOS ANGELES COUNTY ENGINEERING BLDG.

NOTE: ANY ADDITIONS OR CHANGES ON THIS SHEET MUST BE MADE OR CIRCLED IN RED INK, WITH DATE AND NAME OF PERSON MAKING CHANGE.

Do not extend notes this side of this line

B.M.	1ST RUN	DIFF.	2ND RUN	3RD RUN	ADJ. ELEV.	DESCRIPTION
Fd BMHM21	63.242				63.242	Fd. BMHM21. El. 63.242 F.B. 1784-16
+	6188		6.057			Mariposa Ave & 135th St. S.E. Cor.
⊼	69430	+4.597	4.597		+4.5970	Bt Spk in Walk @ P/L to Ho. 1324.
Fd	1591		1.460		67.843	Fd.
BMHM20	67.839				~~67.839~~	BMHM20 El. 67.843. F.B. 1784-16
+	4.381		4.283			135th St. (S Side) 35' W. of Raymond Ave
⊼	72.220	-0.401	0.399		-0.4000	Bt Spk in Conc. Apron, N.W. of E. edge.
−	4.782		4.682			
T.P.	67.438					
+	1.851		1.981			
⊼	69.289	-4.182	4.183		-4.1825	
−	6.033		6.164			
T.P.	63.256					
+	2.562		2.434			
⊼	65.818	-2.320	2.319		-2.3195	-.0014
set	4.882		4.753		60.936	set
BMHM36 A	60.936				~~60.9370~~	BMHM36
+	3.299		3.227			Raymond Ave (W. side) 150± N. ℄, 137th St.
⊼	64.235	-2.447	2.447		-2.4470	Bt Spk S.E. Cor. Conc. Porch, Ho. # 13627
−	5.746		5.674			
T.P.	58.489					
+	4.012		3.866			
⊼	62.501	-0.917	0.914		-0.9155	
−	4.929		4.780			
T.P.	57.572					
+	5.185		5.053			
⊼	62.757	+1.192	1.193		+1.1925	-.0024
set	3.993		3.860		58.764	
BMHM35 A	58.764				~~58.7670~~	Set BMHM35
						Mariposa Ave & 137th St. N.E. Cor.
						Bt Spk in bottom step to Ho. # 13634

JOB NO. 173414 SURVEY OF Raymond Ave NOTES RED. DATE
SURVEY BY J.L. Willey DATE NOTES CHKD. DATE
NOTES BY J.L.W. DATE
INDEXED DATE

F.B. 1944 PG. 6

768420 353

PLEASE RETURN TO
LOS ANGELES COUNTY SURVEYOR
725 LOS ANGELES COUNTY ENGINEERING BLDG.

NOTE: ANY ADDITIONS OR CHANGES ON THIS SHEET MUST BE MADE OR CIRCLED IN RED INK, WITH DATE AND NAME OF PERSON MAKING CHANGE.

Do not extend notes this side of this line

B.M.	1ST RUN	DIFF.	2ND RUN	3RD RUN	ADJ. ELEV.	DESCRIPTION
BMHM35	58.764				58.764	BMHM35
+	2.622		2.551			See preceeding Pg.
Π	61.386	-3.620	3.621		-3.6205	
−	6.242		6.172			
T.P.	55.144					
+	3.201		3.172	3.222		
Π	58.345	-2.679	2.674	2.679	-2.6790	
−	5.880		5.856	5.901		
T.P.	52.465					
+	3.370		3.300			
Π	55.835	-1.778	1.779		-1.7785	
−	5.148		5.079			
T.P.	50.687					
+	4.293		4.242			
Π	54.980	-1.417	1.417		-1.4170	-.0038
−	5.710		5.659		49.268	set
set BMHM34	9.270				~~49.2720~~	BMHM34
+	5.678		5.848			139th St. & Normandie Ave, N.W. Cor.
Π	54.948	+1.692	1.694		+1.6930	Bt spk in S.W. Cor. Conc. "K" Gut.
−	3.986		4.154			
T.P.	50.962					
+	5.452		5.600			
Π	56.414	+2.003	2.003		+2.0030	
−	3.449		3.597			
T.P.	52.965					
+	5.704		5.749			
Π	58.669	+2.078	2.079		+2.0785	
−	3.626		3.670			
T.P.	55.043					

NOTES RED _____ JOB NO. 17314 SURVEY OF Raymond Ave
DATE _____ SURVEY BY J. L. Willard
NOTES CHKD _____ NOTES BY _____ DATE 5-28-54
DATE _____ INDEXED _____ DATE _____

F.B.

JOB NO. 171314 SURVEY OF Raymond Ave NOTES RED.
SURVEY BY JL Willey DATE
NOTES BY JL W. DATE 5-28-54 NOTES CHKD.
INDEXED DATE DATE

F.B. 1944 PG.

76S420 253 3-51

PLEASE RETURN TO
LOS ANGELES COUNTY SURVEYOR
725 LOS ANGELES COUNTY ENGINEERING BLDG.

NOTE: ANY ADDITIONS OR CHANGES ON THIS SHEET MUST BE MADE OR CIRCLED IN RED INK, WITH DATE AND NAME OF PERSON MAKING CHANGE.

Do not extend notes this side of this line

B.M.	1ST RUN	DIFF.	2ND RUN	3RD RUN	ADJ. ELEV.	DESCRIPTION
T.P.	55.043					
+	5.686		5.888			
⊼	60.729	+3.647	3.646		+3.6465	
−	2.039		2.242			
T.P.	58.690					
+	5.983		6.043			
⊼	64.673	+3.271	3.270		+3.2705	
−	2.712		2.773		61.958	
Fd BMHM22	61.961				~~61.9635~~	Fd BMHM22 El. 61.958 F.B. 1784-16 135th St & Normandie Ave, S.E. Cor Bt Spk in Conc. Drive @ p/L to Ho. #1356
+	5.573		5.464			
⊼	67.534	+1.282	1.283		+1.2825	
−	4.291		4.181		63.242	
Fd BMHM21	63.243				~~63.24~~	Fd BMHM21 El. 63.242 F.B. 1784-16 Mariposa Ave & 135th St. S.E. Cor. Bt Spk in Conc. Walk @ p/L to Ho # 1324

$\frac{-.0055}{16}$

PWFB 0719

Notes Ck'd by KRM	Survey of Raymond Ave
Map No. C.S.B-2428	W. O. 030300 Tape No. 169 St'd. 68 °F
Office Work W.D. Reynolds	Surveyed by JL Willey
Checked Goss	Notes JLW Date 6-1-54
Date July 1957	Indexed C. Johnson 6-11-54

F.B. 1944 PG. 15

905

RAYMOND AVE

J.N. 030.3.00

C.I. 1713.14

℄ SURVEY

of

ABERDEEN TRACT et al.

6-1-43

Willey J.L

Kapp

Shoemaker

Wilks

Halstrom

Note: Any Additions or Changes on This Sheet Must be Made or Circled in Red Ink With Date and Name of Person Making Change.

Do not extend notes this side of this line.

RETURN TO
LOS ANGELES COUNTY SURVEYOR
726 LOS ANGELES COUNTY
ENGINEERING BLDG.

F3095 2 4-53

PWFB 0719 906 907

F.B. 1744 PG. 74



RETURN TO
LOS ANGELES COUNTY SURVEYOR
726 LOS ANGELES COUNTY
ENGINEERING BLDG.
Do not extend notes this side of this line.

Note: All conditions and changes on this sheet must be made and circled in Red Ink. Date and Name of Person Making Change.

PWFB 0719

Notes Ck'd by KRM	Survey of Raymond Ave
Map No. C.S.B-2428	W. O. 030200 Tape No. 0169 St'd. 68 °F
Office Work W.D. Reynolds	Surveyed by J.L. Willey
Checked Goss	Notes J.L.W. Date 6-54
Date July 1957	Indexed C. Johnson

F.B. ~~1944~~ PG. ~~48~~

908
909

W.S. 26-A-3

Con't. Bot pg 14

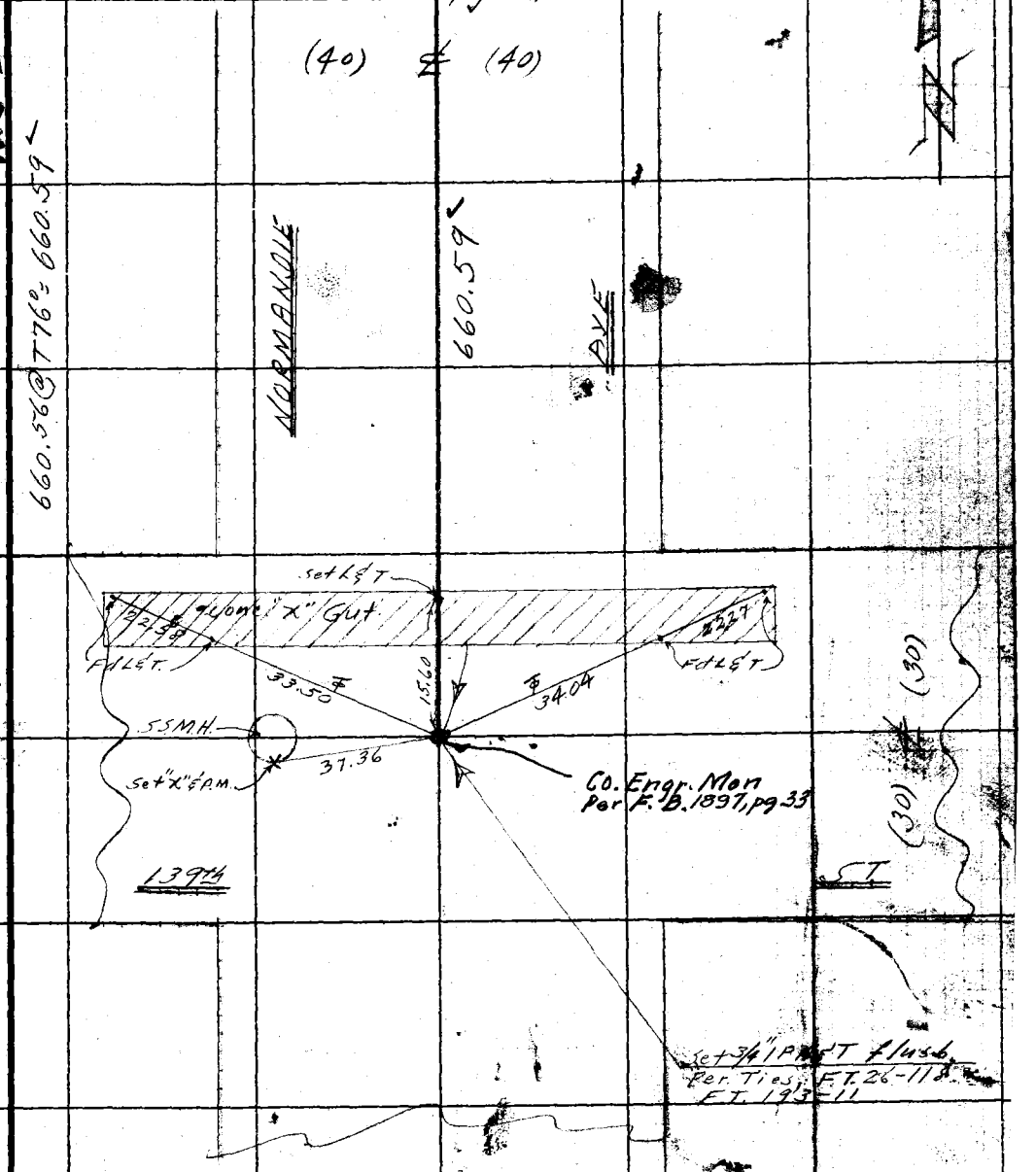

Note: Any Additions or Changes on This Sheet Must be Made or Circled in Red Ink With Date and Name of Person Making Change.

Do not extend notes this side of this line.

RETURN TO
LOS ANGELES COUNTY SURVEYOR
726 LOS ANGELES COUNTY
ENGINEERING BLDG.

76F3099 247 4-53

PWFB 0719 910

F.B. ~~1414~~ PG. ~~16~~

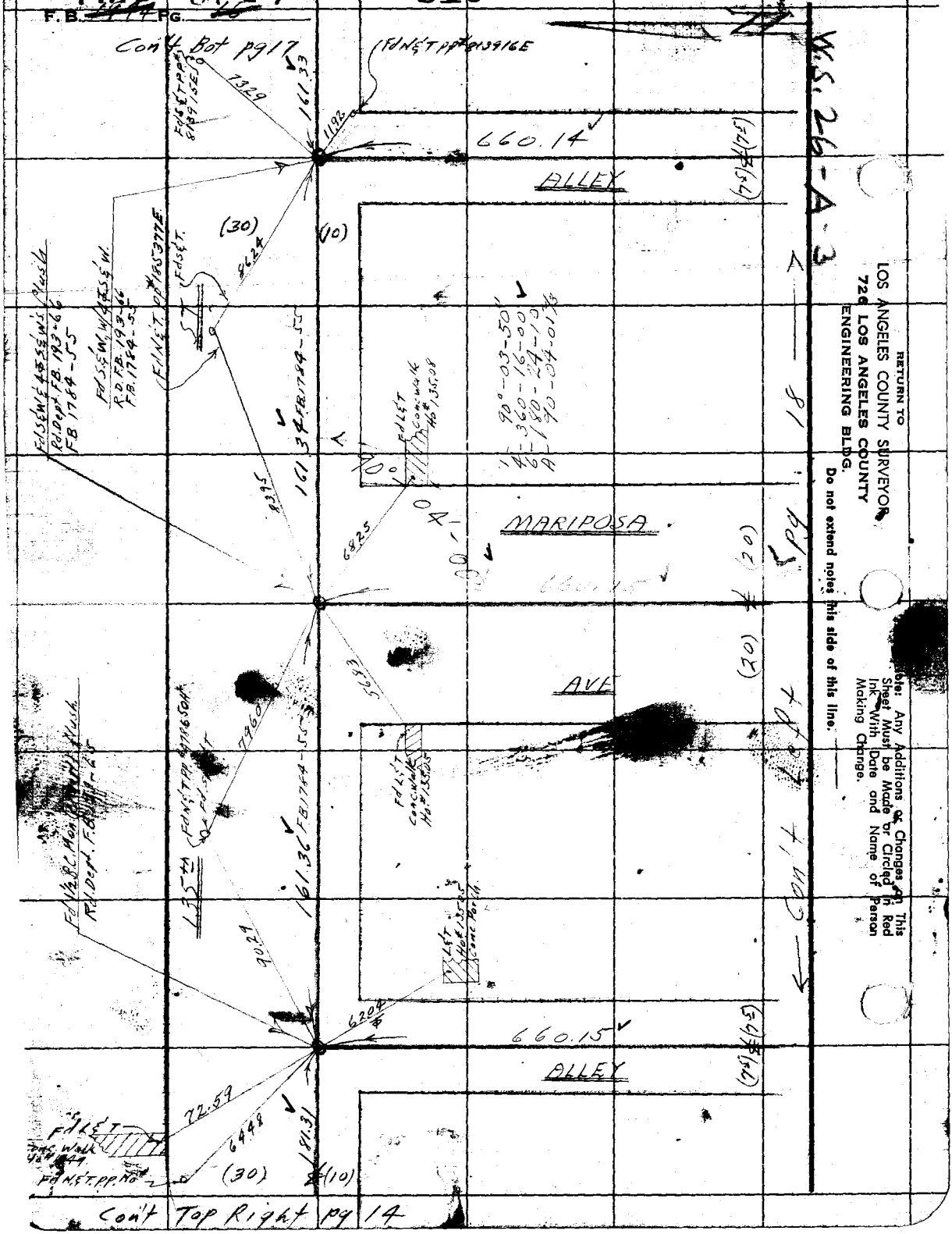

RETURN TO
LOS ANGELES COUNTY SURVEYOR
726 LOS ANGELES COUNTY
ENGINEERING BLDG.

Do not extend notes this side of this line.

Note: Any Additions or Changes on This Sheet Must be Made or Circled in Red Ink With Date and Name of Person Making Change.

PWEB 0719 911

Notes Ck'd by RRM	Survey of Raymond Ave
Map No. C.S.B-2428	W. O. 030200 Tape No. 0169 St'd. 68 °F
Office Work W.D. Reynolds	Surveyed by J.L. Willey
Checked Goss	Notes J.L.W. Date 6-5-4
Date July 1957	Indexed C. Johnson

F.B. 1944 PG. 19

C.S. 26-A-3

Note: Any Additions or Changes on This Sheet Must be Made or Circled in Red Ink With Date and Name of Person Making Change.

Do not extend notes this side of this line.

RETURN TO
LOS ANGELES COUNTY SURVEYOR
726 LOS ANGELES COUNTY
ENGINEERING BLDG.

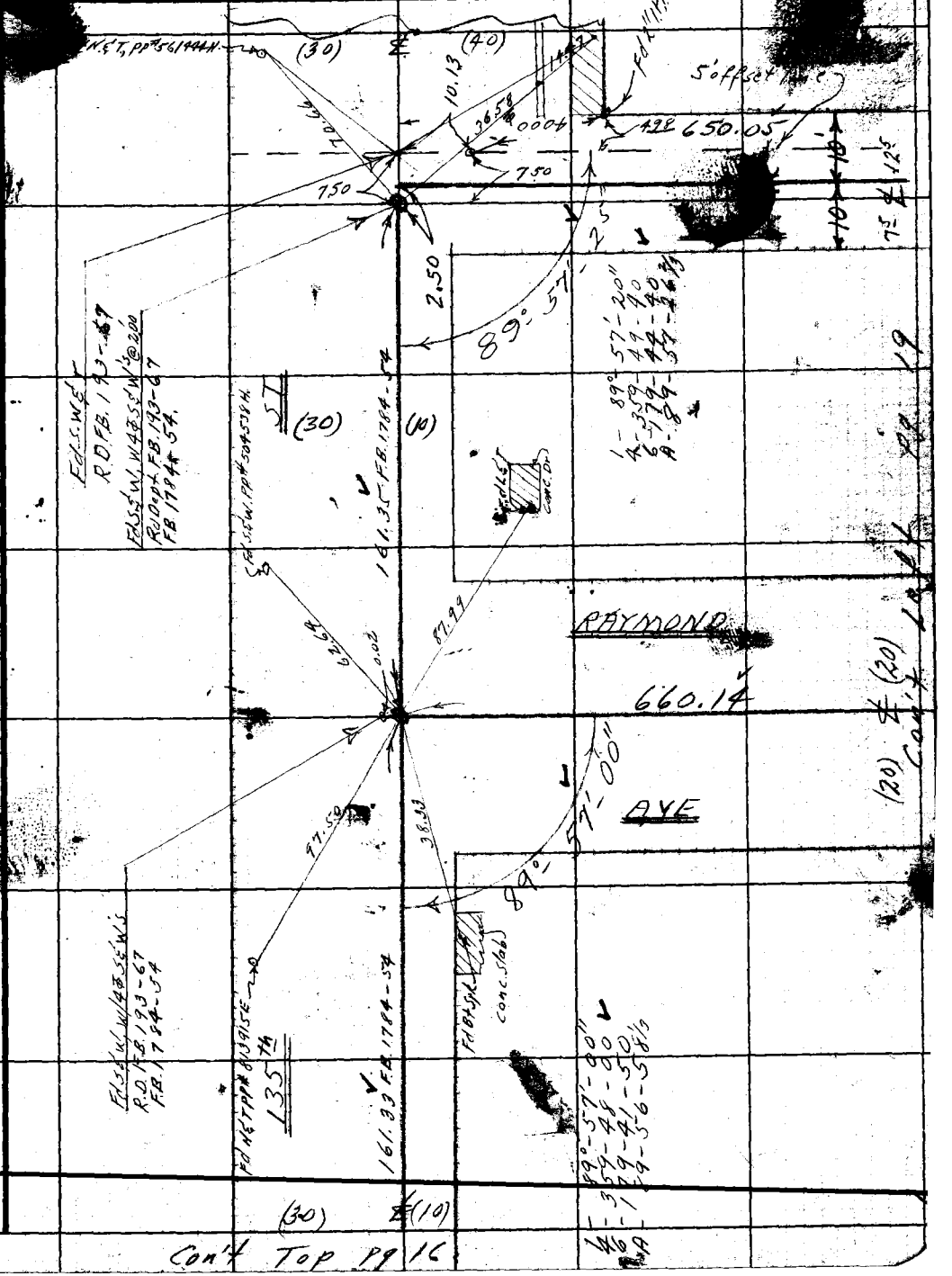

Con't Top Pg 16

Con't Left Pg 19

76F309S 247 4-58



PWB 0719 912
Con't bot Pg 19
F.B.
W.S. 26
RETURN TO
LOS ANGELES COUNTY SURVEYOR
726 LOS ANGELES COUNTY
ENGINEERING BLDG.
Do not extend notes this side of this line.
Note: Any Additions or Changes on This Sheet Must be Made Circled in Red Ink With Date and Name of Person Making Changes
660.14
ALLEY
Set Nail in Conc. Block Wall
660.15@T66°=660.14
Pg 16
MARIPOSA
AVE
660.15@T68°=660.15
Con't Right
660.14@T70°=660.15
660.15
ALLEY
Fd 2" IPP&T flush
RD FB 193-61
Barn.
Fence
Con't Bot Right Pg 14

PWFB 07[illegible]9 913

Notes Ck'd by KRM	Survey of Raymond Ave
Map No. C.S.B-2428	W. O. 030300 Tape No. 0169 St'd. 68 °F
Office Work W.D. Reynolds	Surveyed by J.L. Willey
Checked GOSS	Notes JLW Date 6-54
Date July 1957	Indexed [illegible]

F.B. 1944 Pg. 19

W.S. 26-A-3

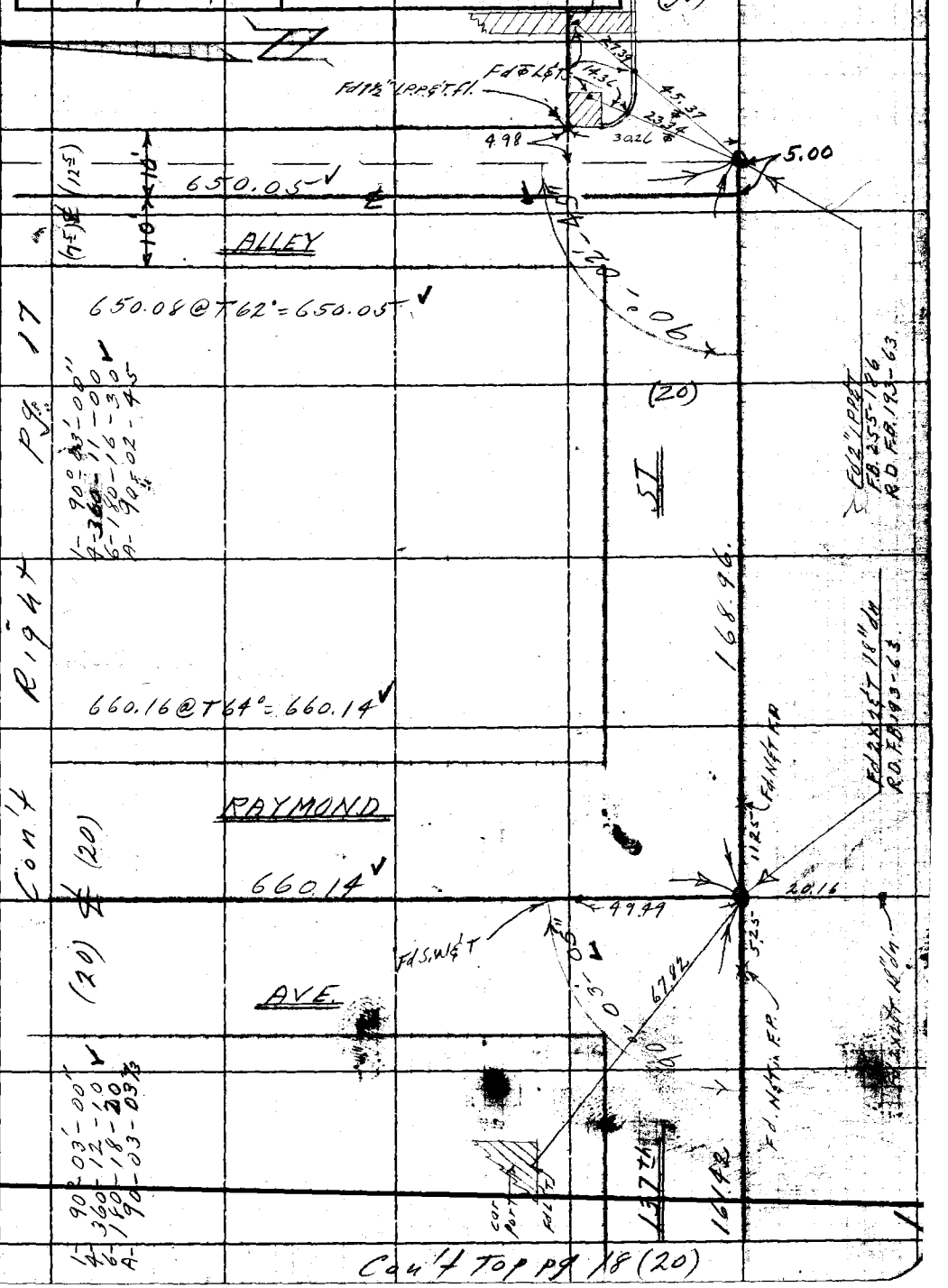

Note: Any Additions or Changes on This Sheet Must be Made or Circled in Red Ink With Date and Name of Person Making Change.

Do not extend notes this side of this line.

RETURN TO
LOS ANGELES COUNTY SURVEYOR
726 LOS ANGELES COUNTY
ENGINEERING BLDG.

76F309S 247 4-53

RETURN TO
LOS ANGELES COUNTY SURVEYOR
726 LOS ANGELES COUNTY
ENGINEERING BLDG.

Note: Any Additions or Changes on This Sheet Must be Made or Circled in Red Ink With Date and Name of Person Making Change.

Do not extend notes this side of this line.

F. B. 1044 PG. 20

Notes Ck'd by	Survey of Raymond Ave
Map No.	W. O/1713.14 Tape No. St'd. °F
Office Work	Surveyed by JLWilley
Checked	Notes JLW Date 6-54
Date	Indexed

F.B. 1944 PG. 21

RAYMOND AVE.

C.I. 1713.14

TOPOGRAPHY

on

NORMANDIE AVE

from

139th ST to 137th ST.

6-3-54
Willey J.L
Kapp
Shoemaker
Wilks
Halstrom

Note: Any Additions or Changes on This Sheet Must be Made or Circled in Red Ink With Date and Name of Person Making Change.

Do not extend notes this side of this line.

RETURN TO
LOS ANGELES COUNTY SURVEYOR
726 LOS ANGELES COUNTY
ENGINEERING BLDG.

76F3095 247 4-53

F.B. 1944 PG. 22

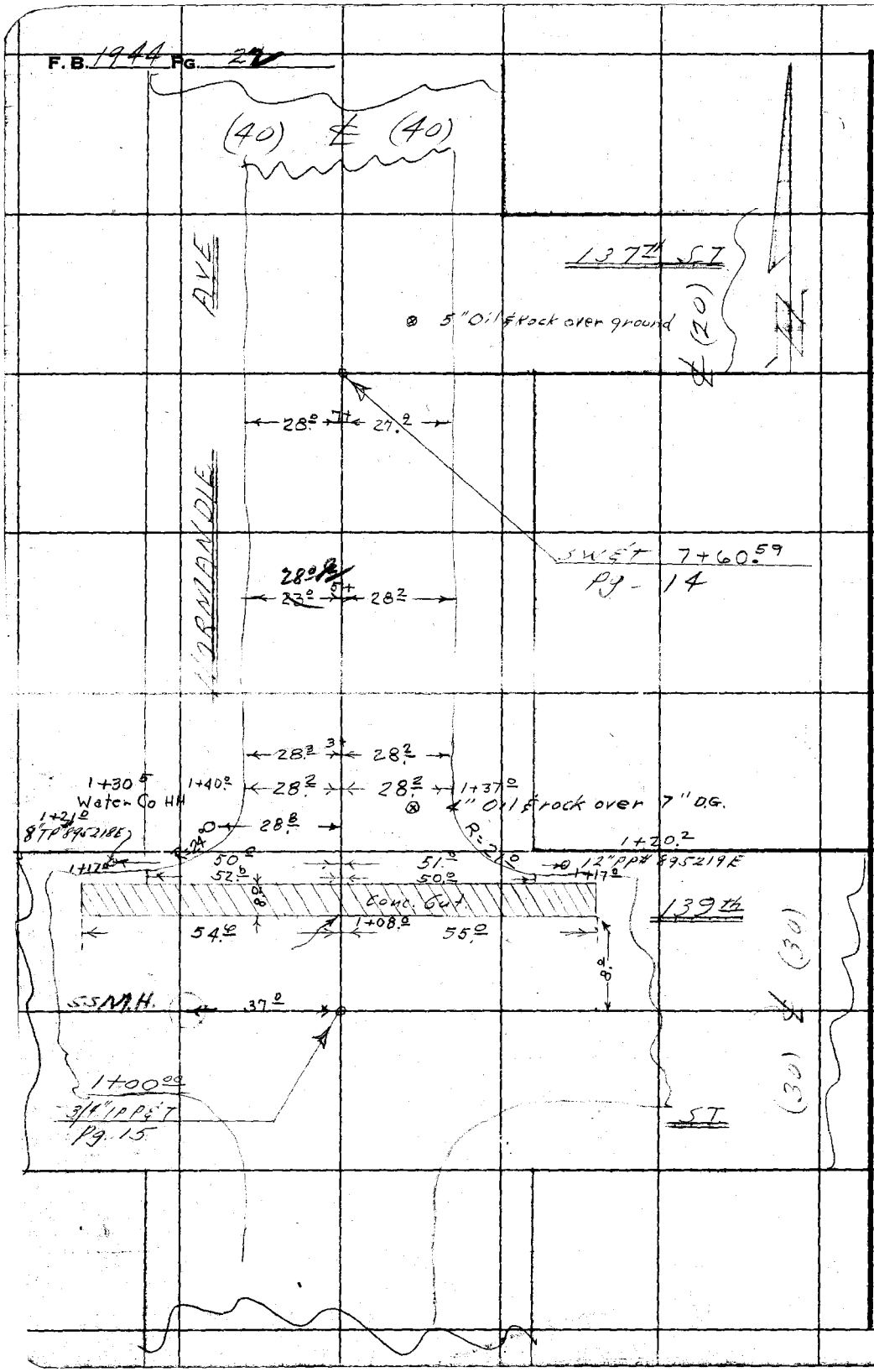

RETURN TO
LOS ANGELES COUNTY SURVEYOR
726 LOS ANGELES COUNTY
ENGINEERING BLDG.

Do not extend notes this side of this line.

Note: Any Additions or Changes on This Sheet Must be Made or Circled in Red Ink With Date and Name of Person Making Change.

Profile No.	Notes Red.	Plotted	Job No. 171314	Division No.	F.B. 1944 Pg. 23
	Date	Date	Survey of Raymond Ave		
X-Sec. No.	Notes Chkd.	Checked	Survey by J.L. Willey	Notes J.L.W.	Date 6-9-54
	Date 6-11-54	Date	Map No.	Indexed	Date

RAYMOND AVE

C.I. 1713.14

"X" SECTIONS

on

NORMANDIE AVE

from

139th ST to 137th ST

6-9-54
Willey J.L.
Kapp
Shoemaker
Wilks
Halstrom.

STATION	B. S.	H. I.	F. S.	ELEV.

NOTE: ANY ADDITIONS OR CHANGES ON THIS SHEET MUST BE MADE OR CIRCLED IN RED INK, WITH DATE AND NAME OF PERSON MAKING CHANGE.

Do not extend notes this side of this line.

PLEASE RETURN TO
LOS ANGELES COUNTY SURVEYOR
726 LOS ANGELES COUNTY ENGINEERING BLDG.

761-29 307 8-53

76L298 307 8-53

PLEASE RETURN TO
LOS ANGELES COUNTY SURVEYOR
726 LOS ANGELES COUNTY ENGINEERING BLDG.

NOTE: ANY ADDITIONS OR CHANGES ON THIS SHEET MUST BE MADE OR CIRCLED IN RED INK, WITH DATE AND NAME OF PERSON MAKING CHANGE.

Do not extend notes this side of this line.

F. B. 1944 Pg. 24 | Job No. 1713/4 | Division No. | Notes Red. | Plotted | Profile
Survey of Raymond Ave | Date | Date | No.
Survey by T. Whitley | Notes Ch'd. | Checked | X-Sec.
Indexed | Date | Date | No.

STATION	B. S.	H. I.	F. S.	ELEV.			
BM HM34	5 23	54 50		27	BM HM34 Elev. 49.270 F.B. 1944-7		
					139th St. & Normandie Ave, N.W. Cor.		
					Pt. Spk. in S.W. Cor. Conc. "X" Gut.		
1+00			491	59			℄ @ 139th St.
"			481	69			40 opp. E P/L
"			508	42	37 S.S. M.H.		
8" Inlet E			1226	24	Rim 5.07	Rim 5.08	Rim 5.06
8" Stub N			1230	20	Depth 5.52	Depth 6.55	Depth 6.58
8" Outlet S.			1231	19	Dia 0.67	Dia 0.67	Dia 0.67
					Rod 12.26	Rod 12.30	Rod 12.31
1+05			510	40	40 opp W P/L.		
1+08°			504	46	S. edge Conc. "X" Gut.		℄
1+12°			512	38	℄ " " " "		℄
1+16°			505	45	N. " " " "		℄
1+30°			427	63			℄ @ N. P/L 139th St.
"			42	53			40 E. P/L
"			50	45	40 W. P/L		
2+00			379	71			℄ brk.
"			422	28			28° edge gut.
"			44	51			31 gut.
"			41	54			33 brk.

76L298 307 8-53

PLEASE RETURN TO
LOS ANGELES COUNTY SURVEYOR
726 LOS ANGELES COUNTY ENGINEERING BLDG.

NOTE: ANY ADDITIONS OR CHANGES ON THIS SHEET MUST BE MADE OR CIRCLED IN RED INK. WITH DATE AND NAME OF PERSON MAKING CHANGE.

Do not extend notes this side of this line.

STATION	B. S.	H. I.	F. S.	ELEV.		
2+00		54 50	4 2	50 3		40 E. P/L
T. P.	5 02	55 51	4 01	50 49		
2+47			4 41	51 10		℄
"			5 0	50 5		40 E. P/L
"			4 2	51 3		110 ground
3+00			4 34	51 17		℄
"			5 05	50 46		28° edge put.
"			5 2	50 3		31 gut.
"			4 8	50 7		33 brk.
"			4 8	50 7		40 E. P/L
"			4 1	51 4		110 ground
"			4 0	51 5		165 ground
4+00			4 06	51 45		℄
"			4 70	50 81		28° edge put.
"			4 9	50 6		31 gut.
"			4 0	51 5		33 brk.
"			3 9	51 6		40 E. P/L.
T. P.	6 43	57 33	4 61	50 90		
5+00			5 26	52 07		℄
"			6 00	51 33		28° edge put.
"			6 2	51 1		31 gut.

Profile Notes Red ____ Plotted ____ Job No. 1113.14 Division No. ____
No. ____ Date ____ Date ____ Survey of Raymond Ave.
X-Sec. Notes Chkd. ____ Checked ____ Survey by J.L. Williley Notes J.L.W. Date 6-9-54
No. ____ Date ____ Date ____ Map No. ____ Indexed ____ Date ____

F.B. 1944 Pg. 25

F. B. 1944 Pg. 26 Job No. 171314 Division No. ____ Notes Red. ____ Plotted ____ Profile

Survey of Raymond Ave Date ____ No. ____

Survey by J.W. Willey Notes JLW. Notes Chkd. ____ Checked ____ X-Sec.

Indexed ____ Date ____ Date ____ No. ____

76L298 307 8-53

PLEASE RETURN TO
LOS ANGELES COUNTY SURVEYOR
726 LOS ANGELES COUNTY ENGINEERING BLDG.

NOTE: ANY ADDITIONS OR CHANGES ON THIS SHEET MUST BE MADE OR CIRCLED IN RED INK, WITH DATE AND NAME OF PERSON MAKING CHANGE.

Do not extend notes this side of this line.

STATION	B. S.	H. I.	F. S.	ELEV.		
5+00		57 33	5 5	51 8		33 brk.
"			5 3	52 0		40 E. P/L
"			4 1	5[illegible] 2		165 back lot
6+00			4 64	52 69		℄
"			5 20	52 13		28° edge put.
"			5 6	51 7		31 gut.
"			5 0	5[illegible] 3		33 brk.
"			4 9	52 4		40 E. P/L
7+00			3 73	53 60		℄
"			4 43	52 90		28° edge put.
"			4 9	52 4		31 gut.
"			4 1	53 2		33 brk.
"			4 2	53 1		40 E. P/L
T. P.	5 79	58 78	4 34	5[illegible] 99		
7+60 59			4 49	54 29		℄ @ 137th St.
"			5 18	53 60		28° edge put.
"			5 5	53 3		31 gut.
"			4 7	54 1		33 brk.
"			4 7	54 1		40 opp. E. P/L
"			3 5	55 3		165 opp. back lot
7+80 59			4 33	54 45		℄ @ N. P/L 137th St.

76L293 307 8-53

PLEASE RETURN TO
LOS ANGELES COUNTY SURVEYOR
726 LOS ANGELES COUNTY ENGINEERING BLDG.

NOTE: ANY ADDITIONS OR CHANGES ON THIS SHEET MUST BE MADE OR CIRCLED IN RED INK, WITH DATE AND NAME OF PERSON MAKING CHANGE.

Do not extend notes this side of this line.

STATION	B. S.	H. I.	F. S.	ELEV.		
7+80 59		58 78	4 3	54 5		40 E. P/L
T. P.	6 01	61 65	3 14	55 64		
BM HM35			2 89	58 76	BM HM35 El. 58.764 F.B. 1944-6 Mariposa Ave. & 137th St., N.E. Cor. Bt. Spk. in bottom step to Ho. # 13624	

Profile No. ____ Notes Red. ____ Date ____ Plotted ____ Date ____ Job No. 17131A Division No. ____ Survey of Raymond Ave

X-Sec. No. ____ Notes Chkd. ____ Date ____ Checked ____ Date ____ Survey by J. L. Willey Notes KMK Date 6-9-54

Map No. ____ Indexed ____ Date ____

F. B. 1944 Pg. 27

F. B. 2944 Pg. 28

Job No. _____ Division No. _____ Notes Red. _____ Plotted _____

Profile

Survey of _____ Date _____ Date _____ No. _____

Survey by _____ Notes _____ Notes Chkd. _____ Checked _____ X-Sec.

Indexed _____ Date _____ Date _____ Date _____ No. _____

STATION	B. S.	H. I.	F. S.	ELEV.

Do not extend notes this side of this line.

PLEASE RETURN TO

LOS ANGELES COUNTY SURVEYOR

726 LOS ANGELES COUNTY ENGINEERING BLDG.

NOTE: ANY ADDITIONS OR CHANGES ON THIS SHEET MUST BE MADE OR CIRCLED IN RED INK, WITH DATE AND NAME OF PERSON MAKING CHANGE.

76L298 307 8-53

Notes Ck'd by	Survey of Raymond Ave
Map No.	W. O. 7134 Tape No. St'd. °F
Office Work	Surveyed by JLWilley
Checked	Notes JLW Date 6-54
Date	Indexed

F. B. 1944 Pg. 29

RAYMOND AVE

C.I. 1713.14

TOPOGRAPHY

on

137th ST

from

NORMANDIE AVE to 1st Alley E. of RAYMOND AVE

6-2-54
Willey J.L.
Kapp
Shoemaker
Wills
Halstrom

Note: Any Additions or Changes on This Sheet Must be Made or Circled in Red Ink With Date and Name of Person Making Change.

Do not extend notes this side of this line.

RETURN TO
LOS ANGELES COUNTY SURVEYOR
726 LOS ANGELES COUNTY
ENGINEERING BLDG.

76FS 095 247 4-53

F.B. 1944 PG. 30

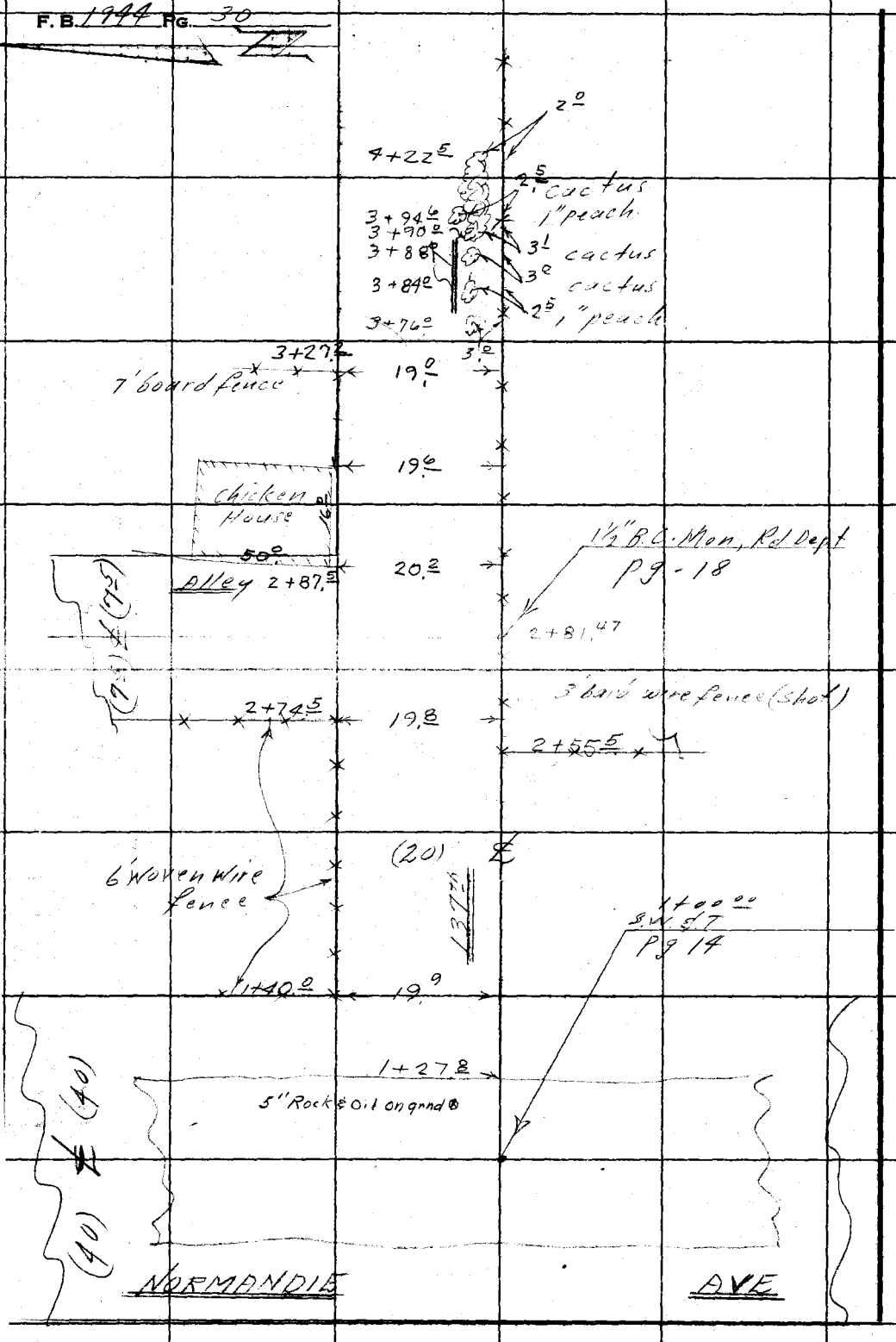

RETURN TO
LOS ANGELES COUNTY SURVEYOR
726 LOS ANGELES COUNTY
ENGINEERING BLDG.

Do not extend notes this side of this line.

Note: Any Additions or Changes on This Sheet Must be Made or Circled in Red Ink With Date and Name of Person Making Change.

Notes Ck'd by	Survey of Raymond Ave
Map No.	W. O. 71314 Tape No. St'd. °F
Office Work	Surveyed by J L Willey
Checked	Notes JLW Date 6-54
Date	Indexed

F. B. 1944 PG. 31

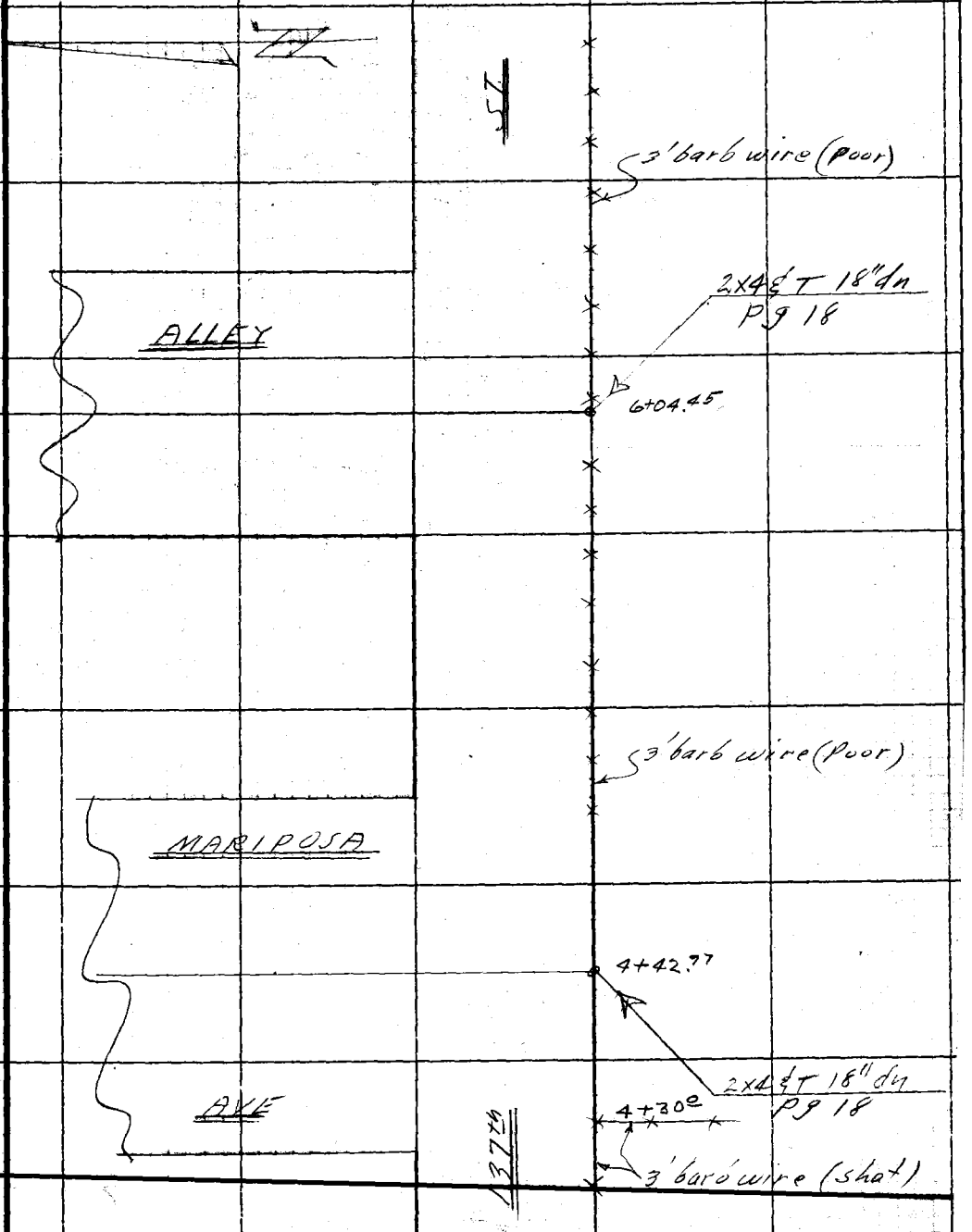

Note: Any Additions or Changes on This Sheet Must be Made or Circled in Red Ink With Date and Name of Person Making Change.

Do not extend notes this side of this line.

RETURN TO
LOS ANGELES COUNTY SURVEYOR
726 LOS ANGELES COUNTY
ENGINEERING BLDG.

76F3095 247 4-53

F. B. 1944 PG. 34

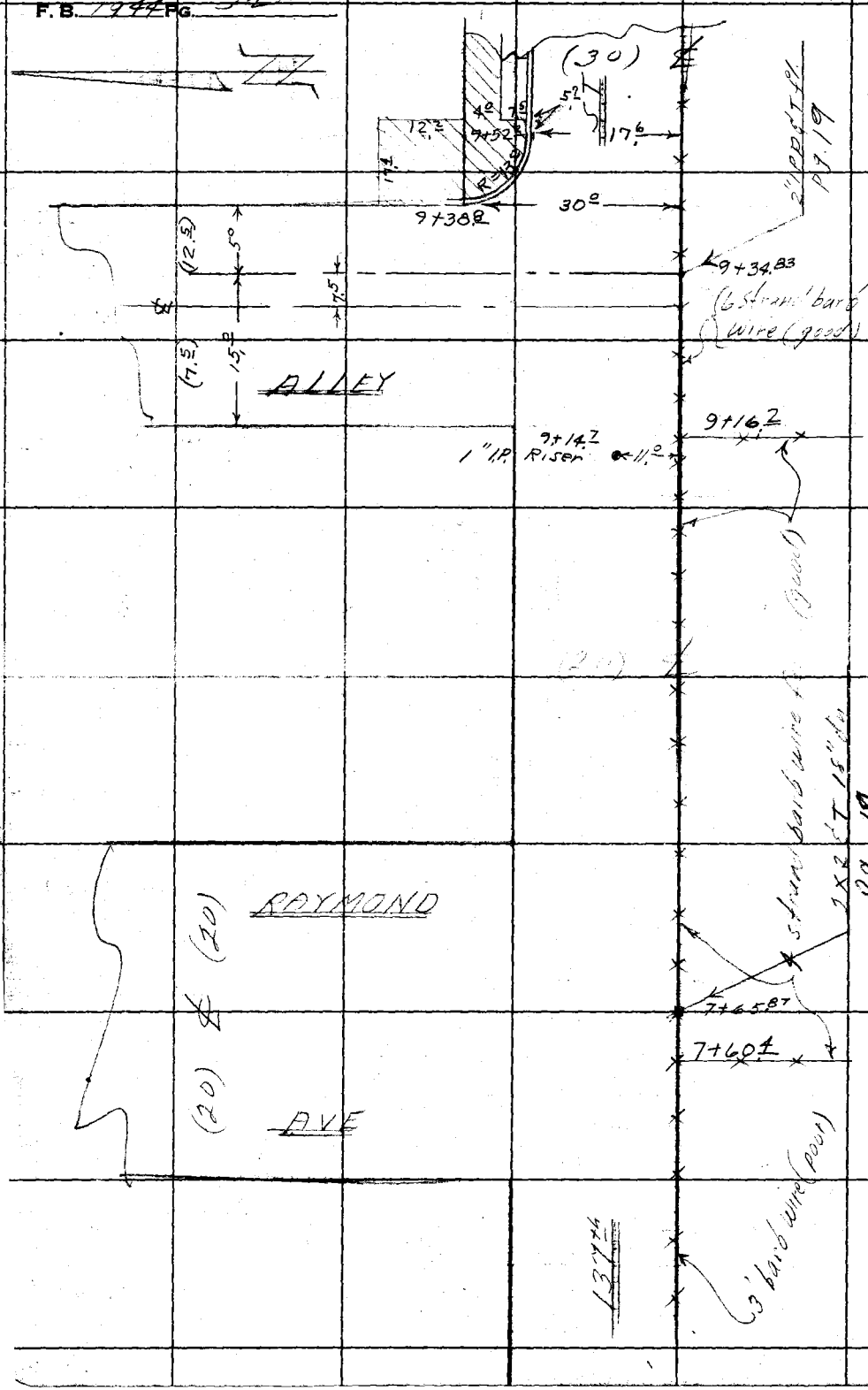

RETURN TO
LOS ANGELES COUNTY SURVEYOR
726 LOS ANGELES COUNTY
ENGINEERING BLDG.
Do not extend notes this side of this line.

Note: Any Additions or Changes on This Sheet Must be Made or Circled in Red Ink With Date and Name of Person Making Change.

Profile No.	Notes Red.	Plotted	Job No. 171314	Division No.	F. B. 1944 Pg. 39
	Date	Date	Survey of Raymond Ave		
X-Sec. No.	Notes Chkd.	Checked	Survey by JLWilley	Notes JLW	Date 6-54
	Date 6-16-54	Date	Map No.	Indexed	Date

RAYMOND AVE
C.I. 171314
"X" SECTIONS
on
137th ST
from
Normandie Ave to 1st Alley E. of Raymond Ave

6-8-54
Willey J L
Kapp
Shoemaker
Wilks
Halstrom

STATION	B. S.	H. I.	F. S.	ELEV.

NOTE: ANY ADDITIONS OR CHANGES ON THIS SHEET MUST BE MADE OR CIRCLED IN RED INK, WITH DATE AND NAME OF PERSON MAKING CHANGE.

Do not extend notes this side of this line.

PLEASE RETURN TO
LOS ANGELES COUNTY SURVEYOR
726 LOS ANGELES COUNTY ENGINEERING BLDG.

76L298 307 8-53

76L298 307 8-53

PLEASE RETURN TO
LOS ANGELES COUNTY SURVEYOR
726 LOS ANGELES COUNTY ENGINEERING BLDG.

NOTE: ANY ADDITIONS OR CHANGES ON THIS SHEET MUST BE MADE OR CIRCLED IN RED INK, WITH DATE AND NAME OF PERSON MAKING CHANGE.

Do not extend notes this side of this line.

STATION	B. S.	H. I.	F. S.	ELEV.		
BMHM34	5 23	54 50		49 27	BMHM34 Elev. 49.270 F.B. 1944-7	
T.P.	5 02	55 51	4 01	50 49	139th St. & Normandie Ave, N.W. Cor.	
T.P.	6 43	57 33	4 61	50 90	Bt. Spk. in S.W. Cor. Conc "X" Gut.	
T.P.	5 81	58 80	4 34	52 99		
1+00			4 50	54 30		℄ @ Normandie Ave.
"			5 42	53 38		130 pvt.
"			4 36	54 44	20 pvt.	
1+28			5 18	53 62		℄ edge pvt.
1+31			5 4	53 4		℄ "X" gut.
1+33			4 7	54 1		℄ brk.
1+40			4 8	54 0		℄ opp. E. P/L
"			5 7	53 1		130 ground
"			4 2	54 6	20 N. P/L	
2+00			4 3	54 5		℄
"			3 5	55 3	20 N. P/L	
T.P.	5 08	60 69	3 19	55 61		
2+74			5 0	55 7		℄ opp. W. P/L Alley
"			5 0	55 7	20 N. P/L	
2+81 47			4 8	55 9		℄ @ Alley
"			6 2	54 5		130 ground
"			4 8	55 9	20 opp. N. P/L	

F. B. 1944 PG. 34 Job No. 17114 Division No. Notes Red. Plotted Profile
Survey of Raymond Ave Date Date No.
Survey by J.H. Willey Notes J.H.W. Notes Chkd. Checked X-Sec.
Indexed Date Date No.

76L298 307 8-53

PLEASE RETURN TO
LOS ANGELES COUNTY SURVEYOR
726 LOS ANGELES COUNTY ENGINEERING BLDG.

NOTE: ANY ADDITIONS OR CHANGES ON THIS SHEET MUST BE MADE OR CIRCLED IN RED INK, WITH DATE AND NAME OF PERSON MAKING CHANGE.

Do not extend notes this side of this line.

STATION	B. S.	H. I.	F. S.	ELEV.		
2+89		60 69	49	558		℄ opp. E. P/L Alley
"			50	557	20 N. P/L	
3+00			48	559		℄
"			50	557	20 N. P/L	
4+00			40	567		℄
"			58	549		130 ground
"			38	569	20 N. P/L	
4+23			34	573		℄ opp. W. P/L Mariposa
"			37	570	20 N. P/L	
4+42 97			35	572		℄ @ Mariposa
"			53	552		130 ground
"			34	573	20 opp. N. P/L	
4+63			36	571		℄ opp. E. P/L Mariposa
"			37	570	20 N. P/L	
T.P.	7 00	64 31	3 38	57 31		
5+00			68	575		℄
"			72	571	20 N. P/L	
5+97			60	583		℄ opp. W. P/L Alley
"			64	579	20 N. P/L	
6+00			60	583		℄
6+04 45			60	583		℄ @ Alley

Profile Notes Red. Plotted Job No. 131314 Division No.
No. Date Date Survey of Raymond Ave
X-Sec. Notes Chkd. Checked Survey by J. L. Willey Notes KMK Date 6-9-54
No. Date Date Map No. Indexed Date

F. B. 1944 Pg. 35

76L298 307 8-53

PLEASE RETURN TO
LOS ANGELES COUNTY SURVEYOR
726 LOS ANGELES COUNTY ENGINEERING BLDG.

NOTE: ANY ADDITIONS OR CHANGES ON THIS SHEET MUST BE MADE OR CIRCLED IN RED INK, WITH DATE AND NAME OF PERSON MAKING CHANGE.

Do not extend notes this side of this line.

STATION	B. S.	H. I.	F. S.	ELEV.		
6+04 45		64 31	77	56 6		130 ground
"			63	58 0	20 opp. N. P/L	
6+12			60	58 3		℄ opp. E. P/L Alley
"			60	58 3	20 N. P/L	
7+00			51	59 2		℄
"			51	59 2	20 N. P/L	
7+45 87			46	59 7		℄ opp. W. P/L Raymond
"			46	59 7	20 N. P/L	
7+65 87			42	60 1		℄ @ Raymond
"			50	59 3		130 ground
"			44	59 9	20 opp. N. P/L	
7+85 87			40	60 3		℄ opp. E. P/L Raymond
"			41	60 2	20 N. P/L	
8+00			37	60 6		℄
"			41	60 2	20 N. P/L	
9+00			33	61 0		℄
"			34	60 9	20 N. P/L	
9+19 83			32	61 1		℄ opp. W. P/L Alley
"			32	61 1	20 N. P/L	
9+34 83			28	61 5		℄ @ Alley
"			51	59 2		130 ground

F. B. 1944 PG. 36 Job No. 171314 Division No. Notes Red. Plotted Profile
Survey of Raymond Ave Date Date No.
Survey by J L Willey Notes K A Kapp Notes Chkd. Checked X-Sec.
Indexed Date Date No.

76L298 307 8-53

PLEASE RETURN TO
LOS ANGELES COUNTY SURVEYOR
726 LOS ANGELES COUNTY ENGINEERING BLDG.

NOTE: ANY ADDITIONS OR CHANGES ON THIS SHEET MUST BE MADE OR CIRCLED IN RED INK, WITH DATE AND NAME OF PERSON MAKING CHANGE.

Do not extend notes this side of this line.

STATION	B. S.	H. I.	F. S.	ELEV.		
9+34 83		64.31	3.1	61.2	20 opp. N. P/L	
9+39 83			2.8	61.5		℄ opp. E. P/L Alley
"			3.0	61.3	20 N. P/L	
T.P.	4.68	64.97	4.02	60.29		
BM HM36			4.03	60.94	BM HM36 El. 60.936 F.B. 1944-6	
					Raymond Ave. (W. Side) 150' ± N. ℄ 137th St.	
					Bt. Spk. S.E. Cor. Conc. porch, Ho. #13627	

Profile Notes Red. ____ Plotted ____ Job No. 171314 Division No. ____ F. B. 1944 Pg. 37
No. ____ Date ____ Date ____ Survey of Raymond Ave.
X-Sec. Notes Chkd. ____ Checked ____ Survey by J.L. Willey Notes KMK Date 6-9-54
No. ____ Date ____ Date ____ Map No. ____ Indexed ____ Date ____

F. B. 1944 PG. 38

Job No. Division No. Notes Red. Plotted Profile

Survey of Date Date No.

Survey by Notes Notes Chkd. Checked X-Sec.

Indexed Date Date Date No.

STATION	B. S.	H. I.	F. S.	ELEV.

Do not extend notes this side of this line.

PLEASE RETURN TO

LOS ANGELES COUNTY SURVEYOR

726 LOS ANGELES COUNTY ENGINEERING BLDG.

NOTE: ANY ADDITIONS OR CHANGES ON THIS SHEET MUST BE MADE OR CIRCLED IN RED INK, WITH DATE AND NAME OF PERSON MAKING CHANGE.

76L298 307 8-53

Notes Ck'd by	Survey of Raymond Ave
Map No.	W. O. 171314 Tape No. St'd. °F
Office Work	Surveyed by JL Willey
Checked	Notes JLW Date 6-54
Date	Indexed

F.B. 1944 PG. 39

RAYMOND AVE

C.I. 1713.14

TOPOGRAPHY

on

1ST ALLEY W. of Mariposa Ave

from

137th ST. to 135th ST.

6-2-54
Willey JL
Kapp
Shoemaker
Wilks
Halstrom

Note: Any Additions or Changes on This Sheet Must be Made or Circled in Red Ink With Date and Name of Person Making Change.

Do not extend notes this side of this line.

RETURN TO
LOS ANGELES COUNTY SURVEYOR
726 LOS ANGELES COUNTY
ENGINEERING BLDG.

76F3095 247 4-53

F.B. 1944 PG. 40



RETURN TO
LOS ANGELES COUNTY SURVEYOR
726 LOS ANGELES COUNTY
ENGINEERING BLDG.

Do not extend notes this side of this line.

Note: Any Additions or Changes on This Sheet Must be Made or Circled in Red Ink With Date and Name of Person Making Change.

Profile No.	Notes Red.	Plotted	Job No. 1713/14	Division No.	F. B. 1944 Pg. 41
	Date	Date	Survey of Raymond Ave		
X-Sec. No.	Notes Chkd.	Checked	Survey by J.L. Willey	Notes JLW Date 6-9-54	
	Date 6-16-54	Date	Map No.	Indexed	Date

RAYMOND AVE
C.I. 1713.14
"X" SECTIONS
on
1st Alley W. of Mariposa Ave.
from
137th ST. to 135th ST.

6-9-54
Willey J.L.
Kapp
Paulson
Spoemaker
Halstrom.

STATION	B. S.	H. I.	F. S.	ELEV.

NOTE: ANY ADDITIONS OR CHANGES ON THIS SHEET MUST BE MADE OR CIRCLED IN RED INK, WITH DATE AND NAME OF PERSON MAKING CHANGE.

PLEASE RETURN TO
LOS ANGELES COUNTY SURVEYOR
726 LOS ANGELES COUNTY ENGINEERING BLDG.

Do not extend notes this side of this line.

76L2 8 307 8-53

76L298 307 8-53

PLEASE RETURN TO
LOS ANGELES COUNTY SURVEYOR
726 LOS ANGELES COUNTY ENGINEERING BLDG.

NOTE: ANY ADDITIONS OR CHANGES ON THIS SHEET MUST BE MADE OR CIRCLED IN RED INK, WITH DATE AND NAME OF PERSON MAKING CHANGE.

Do not extend notes this side of this line.

STATION	B. S.	H. I.	F. S.	ELEV.		
BMHM.35	3 00	61 76		55 76	BMHM.35 Elev. 58.764 F.B. 1944-6	
					Mariposa Ave & 137th St., N.E. Cor.	
T.P.	4 68	60 64	5 80	55 96	Bt Spk in Bot. Step. to Ho. # 136 24	
—			6 6	54 0	(130' S. of 137th St.) ℄	
—			6 6	54 0	" " " " "	7 5 ground
—			6 3	54 3	7 5 ground (130' S. of 137th St.)	
0+00			6 1	54 5		℄
"			6 1	54 5		7 5 ground
"			6 2	54 4	7 5 ground	
1+00			4 6	56 0		℄ @ 137th St.
"			4 8	55 8		7 5 opp. E. P/L
"			3 6	57 0		141 5 opp. back lot
"			5 0	55 6	7 5 opp. W. P/L	
"			6 5	54 1	141 5 opp. back lot	
1+20			4 7	55 9		℄ @ N. P/L 137th
"			4 9	55 7		7 5 E. P/L
"			5 0	55 6	7 5 W. P/L	
2+00			4 2	56 4		℄
"			4 1	56 5		7 5 E. P/L
"			4 3	56 3	7 5 W. P/L	
T.P.	6 20	62 65	4 19	56 45		

F. B. 1944 Pg. 42 Job No. 173414 Division No. ____ Notes Red. ____ Plotted ____ Profile ____
Survey of Raymond Ave Date ____ Date ____ No. ____
Survey by J.L. Willey Notes J.L.W. Notes Chkd. ____ Checked ____ X-Sec. ____
Indexed ____ Date ____ Date ____ Date ____ No. ____

761-298 307 8-53

PLEASE RETURN TO
LOS ANGELES COUNTY SURVEYOR
726 LOS ANGELES COUNTY ENGINEERING BLDG.

NOTE: ANY ADDITIONS OR CHANGES ON THIS SHEET MUST BE MADE OR CIRCLED IN RED INK, WITH DATE AND NAME OF PERSON MAKING CHANGE.

Do not extend notes this side of this line.

STATION	B. S.	H. I.	F. S.	ELEV.		
		7				
3+00		62.65	5.5	57.2		℄
"			5.5	57.2		7± E. P/L
"			5.6	57.1	7± W. P/L	
4+00			4.2	58.5		℄
"			3.9	58.8		7± E. P/L
"			3.1	59.6		141± back lot
"			4.8	57.9	7± W. P/L	
"			6.6	56.1	141± back lot	
5+00			3.8	58.9		℄
"			3.5	59.2		7± E. P/L
"			4.5	58.2	7± W. P/L	
		1				
T.P.	9.27	68.43	3.49	59.16		
6+00			8.6	59.8		℄
"			8.4	60.0		7± E. P/L
"			8.6	59.8	7± W. P/L	
7+00			6.3	62.1		℄
"			6.1	62.3		7± E. P/L
"			6.6	61.8	7± W. P/L	
7+50 15±			5.0	63.4		℄ @ S. P/L 135± St.
"			5.0	63.4		7± E. P/L
"			5.1	63.3	7± W. P/L	

Profile Notes Red. Plotted Job No. 1314 Division No.
No. Date Date Survey of Raymond Ave
X-Sec. Notes Chkd. Checked Survey by J.K. Willey Notes K.M.K. Date 6-9-54
No. Date Date Map No. Indexed Date

F.B. 1944 Pg. 43

76L298 307 8-53

PLEASE RETURN TO
LOS ANGELES COUNTY SURVEYOR
726 LOS ANGELES COUNTY ENGINEERING BLDG.

NOTE: ANY ADDITIONS OR CHANGES ON THIS SHEET MUST BE MADE OR CIRCLED IN RED INK, WITH DATE AND NAME OF PERSON MAKING CHANGE.

Do not extend notes this side of this line.

STATION	B. S.	H. I.	F. S.	ELEV.		
7+51		68 43	5 85	62 58		℄ edge pvt. & gut.
7+60 15			4 88	63 55		℄ @ 135th St.
"			4 83	63 60		7 5 opp. E. P/L
"			4 30	64 13		141 5 opp. back lot
"			4 99	6[illegible] 44	7 5 opp. W. P/L	
"			6 54	61 89	141 5 opp. back lot	
BM HM 22			6 49	61 94	BM HM 22 El. 61.958 F.B. 1784-16	
					135th St. & Normandie Ave., S.E. Cor.	
					Bt. Spk. in Conc. Dr. @ P/L to Ho. #1356	

F. B. 1944 Pg. 44 Job No. 171314 Division No. Notes Red. Plotted No. Profile
Survey of Raymond Ave Date Date X-Sec.
Survey by JKWilley Notes KMKapp Notes Chkd. Checked
Indexed Date Date No.

Notes Ck'd by	Survey of Raymond Ave.
Map No.	W. O. 1713.14 Tape No. St'd. °F
Office Work	Surveyed by: J L Willey
Checked	Notes JLW Date 6-54
Date	Indexed

F.B. 1944 Pg. 45

RAYMOND AVE

C.I. 1713.14

TOPOGRAPHY

on

1st Alley W. of Raymond Ave

from

137th ST. to 135th ST.

6-2-54

Willey J. L.

Kapp

Sagemaker

Wallstrom

Note: Any Additions or Changes on This Sheet Must be Made or Circled in Red Ink With Date and Name of Person Making Change.

Do not extend notes this side of this line.

RETURN TO
LOS ANGELES COUNTY SURVEYOR
726 LOS ANGELES COUNTY
ENGINEERING BLDG.

76FS09S 247 4-53

F. B. 1944 PG. 46



RETURN TO
LOS ANGELES COUNTY SURVEYOR
726 LOS ANGELES COUNTY
ENGINEERING BLDG.
Do not extend notes this side of this line.

Notes: Any Additions or Changes on This Sheet Must be Made or Circled in Red Ink With Date and Name of Person Making Change.

Profile No.	Notes Red.	Plotted	Job No. 1713.14	Division No.	F. B. 1944	Pg. 49
	Date	Date	Survey of Raymond Ave			
X-Sec. No.	Notes Chkd.	Checked	Survey by T.L.Willey	Notes J.L.W.	Date 6-9-54.	
	Date 6-16-54	Date	Map No.	Indexed	Date	

RAYMOND AVE

C.I. 1713.14

"X" SECTIONS

on

1st Alley W. of Raymond Ave

from

137th St. to 135th St.

6-9-54
Willey J. L
Kapp
Paulson
Shoemaker
Halstrom

STATION	B. S.	H. I.	F. S.	ELEV.

NOTE: ANY ADDITIONS OR CHANGES ON THIS SHEET MUST BE MADE OR CIRCLED IN RED INK, WITH DATE AND NAME OF PERSON MAKING CHANGE.

Do not extend notes this side of this line.

PLEASE RETURN TO
LOS ANGELES COUNTY SURVEYOR
726 Los Angeles County Engineering Bldg.

76L 98 307 8-53

76L298 307 8-53

PLEASE RETURN TO
LOS ANGELES COUNTY SURVEYOR
726 LOS ANGELES COUNTY ENGINEERING BLDG.

NOTE: ANY ADDITIONS OR CHANGES ON THIS SHEET MUST BE MADE OR CIRCLED IN RED INK, WITH DATE AND NAME OF PERSON MAKING CHANGE.

Do not extend notes this side of this line.

STATION	B. S.	H. I.	F. S.	ELEV.		
BMHM36	3 36	64 30		[illegible] 94	BMHM36. El. 60.936	F.B. 1944-6
T.P.	4 49	63 22	5 57	58 73	Raymond Ave (W. side)	150'± N of ℄ 137th St.
					Bt Spk S.E. Cor. Conc. Porch to Ho # 13627	
—			6 4	5[illegible] 8	(130' S. of 137th St.)	℄
—			6 4	5[illegible] 8	" " " " "	7.5 ground
—			6 4	56 8	7.5 ground (130' S. of 137th St.)	
0+00			6 3	56 9		℄
"			6 2	57 0		7.5 ground
"			6 4	56 8	7.5 ground	
1+00			5 0	5[illegible] 2		℄ @ 137th St.
"			5 0	5[illegible] 2		7.5 opp. E. P/L
"			3 5	5[illegible] 7		141.5 opp. back lot
"			5 0	58 2	7.5 opp. W. P/L	
"			5 7	57 5	141.5 opp. back lot	
1+20			5 2	58 0		℄ @ N. P/L 137th St.
"			5 1	58 1		7.5 E. P/L
"			5 3	57 9	7.5 W. P/L	
2+00			4 8	5[illegible] 4		℄
"			4 6	5[illegible] 6		7.5 E. P/L
"			4 8	58 4	7.5 W. P/L	

F. B. 1944 Pg. 48 Job No. 1713.14 Division No. ____ Notes Red. ____ Plotted ____ Profile ____
Survey of Raymond Ave. Date ____ Date ____ No. ____
Survey by J.L. Willey Notes KMK app Notes Chkd. ____ Checked ____ X-Sec. ____
Indexed ____ Date ____ Date ____ Date ____ No. ____

76L298 307 8-53

PLEASE RETURN TO
LOS ANGELES COUNTY SURVEYOR
726 LOS ANGELES COUNTY ENGINEERING BLDG.

NOTE: ANY ADDITIONS OR CHANGES ON THIS SHEET MUST BE MADE OR CIRCLED IN RED INK, WITH DATE AND NAME OF PERSON MAKING CHANGE.

Do not extend notes this side of this line.

STATION	B. S.	H. I.	F. S.	ELEV.		
		63.22				
T.P.	6.01	64.78	4.45	58.77		
3+00			5.5	59.3		℄
"			5.3	59.5		7.5 E. P/L
"			5.6	59.2	7.5 W. P/L	
4+00			4.9	59.9		℄
"			4.6	60.2		7.5 E. P/L
"			2.6	62.2		141.5 back lot
"			5.0	59.8	7.5 W. P/L	
"			4.9	59.9	141.5 back lot	
5+00			3.4	61.4		℄
"			3.2	61.6		7.5 E. P/L
"			3.4	61.4	7.5 W. P/L	
T.P.	7.25	68.81	3.22	61.56		
6+00			5.2	63.6		℄
"			5.0	63.8		7.5 E. P/L
"			5.3	63.5	7.5 W. P/L	
T.P.	5.25	70.81	3.25	65.56		
7+00			5.3	65.5		℄
"			5.3	65.5		7.5 E. P/L
"			5.3	65.5	7.5 W. P/L	
7+50.14			4.1	66.7	Top brk.	℄ @ S. P/L 135th St.

Profile Notes Red. ____ Plotted ____ Job No. 171314 Division No. ____ F. B. 1944 Pg. 49
No. ____ Date ____ Date ____ Survey of Raymond Ave
X-Sec. Notes Chkd. ____ Checked ____ Survey by J.L. Willey Notes KMK Date 6-9-54
No. ____ Date ____ Date ____ Map No. ____ Indexed ____ Date ____

76L298 307 8-53

PLEASE RETURN TO
LOS ANGELES COUNTY SURVEYOR
726 LOS ANGELES COUNTY ENGINEERING BLDG.

NOTE: ANY ADDITIONS OR CHANGES ON THIS SHEET MUST BE MADE OR CIRCLED IN RED INK, WITH DATE AND NAME OF PERSON MAKING CHANGE.

Do not extend notes this side of this line.

STATION	B. S.	H. I.	F. S.	ELEV.		
7+50 14		70 81	4 1	65 7		7 5 E. P/L
"			4 4	65 4	7 5 W. P/L	
7+53 0			5 37	65 44		℄ edge pvt. & gut.
7+60 14			4 76	65 05		℄ @ 135th St.
"			4 57	65 24		7 5 opp. E. P/L
"			2 90	67 91		141 5 opp. back lot
"			4 84	65 97	7 5 opp. W. P/L	
"			6 31	64 50	141 5 opp. back lot	
BM HM21			7 56	63 25	BM HM21 El. 63.242 F.B. 1784-16 Mariposa Ave. & 135th St., S.E. Cor. Bt. Spk. in walk @ P/L to Ho. #1324	

F. B. 1944 Pg. 5
Job No. 17.13.14 Division No. ____ Notes Red. ____ Plotted ____ Profile
Survey of Raymond Ave Date ____ Date ____ No. ____
Survey by J.L. Wiley Notes K M Kapp Notes Chkd. ____ Checked ____ X-Sec.
Indexed ____ Date ____ Date ____ Date ____ No. ____

Notes Ck'd by	Survey of Raymond Ave
Map No.	W. O. 1713.14 Tape No. St'd. °F
Office Work	Surveyed by J L Willey
Checked	Notes JLW Date 6-54
Date	Indexed

F. B. 1944 PG. 54

RAYMOND AVE

C.I. 1713.14

TOPOGRAPHY

on

RAYMOND AVE

from

137 ± ST. to 135 ± ST.

6-4-54
Willey J.L.
Kapp
Shoemaker
Wiggs
Halstrom

Note: Any Additions or Changes on This Sheet Must be Made or Circled in Red Ink With Date and Name of Person Making Change.

Do not extend notes this side of this line.

RETURN TO
LOS ANGELES COUNTY SURVEYOR
726 LOS ANGELES COUNTY
ENGINEERING BLDG.

76FD9S 247 4-53

F.B. 1944 PG. 5

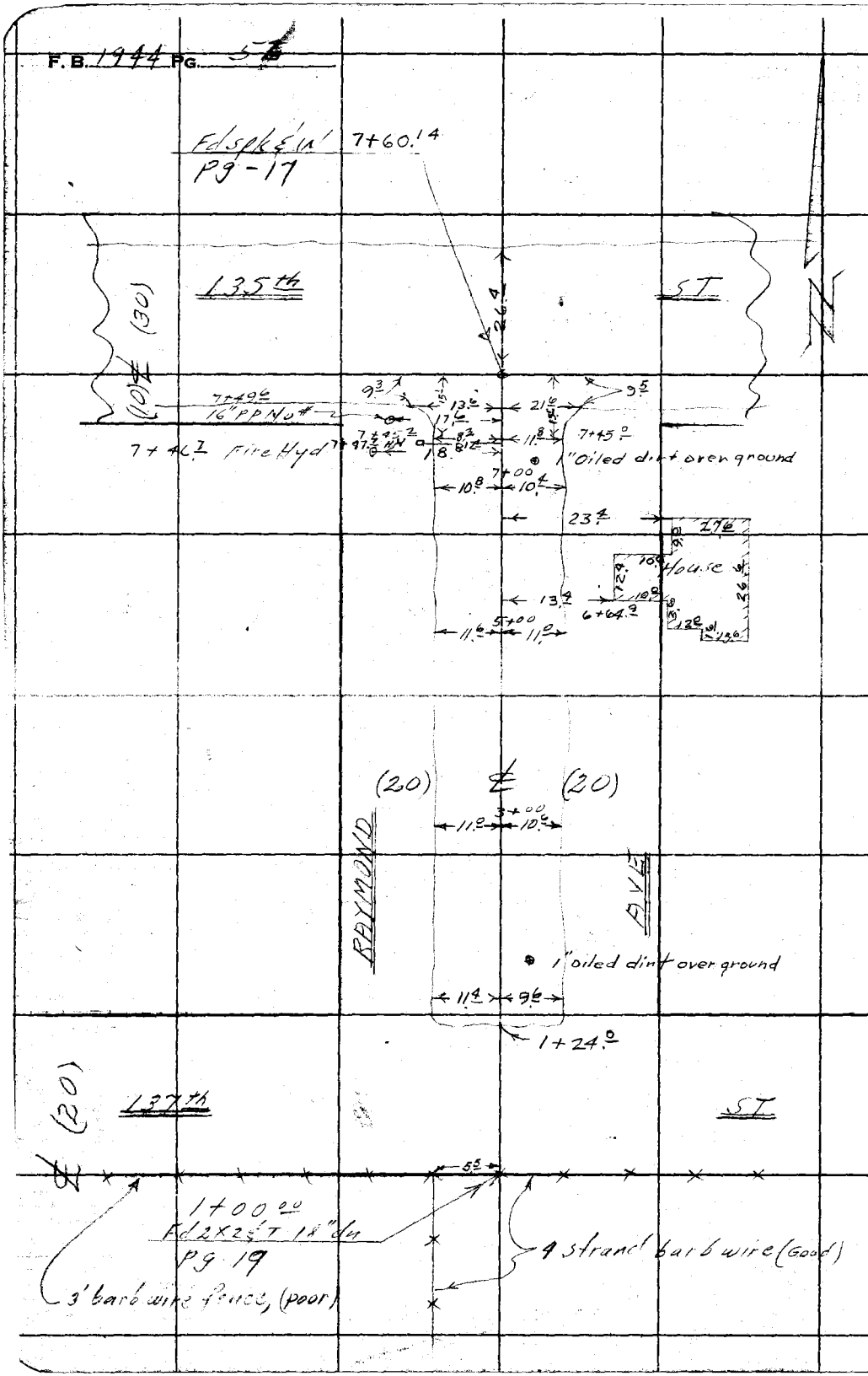

RETURN TO
LOS ANGELES COUNTY SURVEYOR
726 LOS ANGELES COUNTY
ENGINEERING BLDG.

Do not extend notes this side of this line.

Note: Any Additions or Changes on This Sheet Must be Made or Circled in Red Ink With Date and Name of Person Making Change.

Profile No.	Notes Red	Plotted	Job No. 171314	Division No.	F. B. 1944 Pg. 53
	Date	Date	Survey of Raymond Ave		
X-Sec. No.	Notes Chkd. Date 6-15-54	Checked Date	Survey by J.L. Willey	Notes J.L.W.	Date 6-54
			Map No.	Indexed	Date

RAYMOND AVE
C.I. 171314
"X" SECTIONS
on
RAYMOND AVE
from
137th St. to 135th St.

6/7/54
J.L. Willey
Kapp
Shoemaker
Paulson
Halstrom

STATION	B.S.	H.I.	F.S.	ELEV.

NOTE: ANY ADDITIONS OR CHANGES ON THIS SHEET MUST BE MADE OR CIRCLED IN RED INK, WITH DATE AND NAME OF PERSON MAKING CHANGE.

Do not extend notes this side of this line.

PLEASE RETURN TO
LOS ANGELES COUNTY SURVEYOR
726 Los Angeles County Engineering Bldg.

761-28 307 8-53

76L298 307 8-53

PLEASE RETURN TO
LOS ANGELES COUNTY SURVEYOR
726 LOS ANGELES COUNTY ENGINEERING BLDG.

NOTE: ANY ADDITIONS OR CHANGES ON THIS SHEET MUST BE MADE OR CIRCLED IN RED INK, WITH DATE AND NAME OF PERSON MAKING CHANGE.

Do not extend notes this side of this line.

STATION	B. S.	H. I.	F. S.	ELEV.		
BMHM36	3.83	64.77		60.94	BMHM36 Elev. 60.936 F.B. 1944-6	
					Raymond Ave (W. Side) 150'± N. ℄ 137th St	
					Bt Spk. S.E. Cor. Conc. Porch to Ho # 13627	
–			5 5	59 3	(130' S. of 137th St.) ℄	
–			5 7	59 1	" " " " "	20' ground
–			5 8	59 0	" " " " "	50' ground
–			5 6	59 2	20' ground (130' S. of 137th St.)	
0+00			5 2	59 6		℄
"			5 1	59 7		20' ground
"			5 4	59 4		50' ground
"			5 4	59 4	20' ground	
1+00			4 7	60 1		℄ @ 137th St.
"			4 5	60 3		20 opp. E. P/L
"			3 7	61 1		154 opp. back lot
"			5 1	59 7	20 opp. W. P/L	
"			6 3	58 5	154 opp. back lot	
1+20			4 9	59 9		℄ @ N. P/L 137th St.
"			4 7	60 1		20 E. P/L
"			5 1	59 7	20 W. P/L	
1+24			4 87	59 90		℄ pvt.
"			4 95	59 82		9.6 edge pvt.

F. B. 1944 PG. 54 Job No. 17134 Division No. Notes Red. Plotted Profile
Survey of Raymond Ave Date Date No.
Survey by J. L. Willey Notes J. L. W. Notes Chkd. Checked X-Sec.
Indexed Date Date Date No.

76L298 307 8-53

PLEASE RETURN TO
LOS ANGELES COUNTY SURVEYOR
726 LOS ANGELES COUNTY ENGINEERING BLDG.

NOTE: ANY ADDITIONS OR CHANGES ON THIS SHEET MUST BE MADE OR CIRCLED IN RED INK, WITH DATE AND NAME OF PERSON MAKING CHANGE.

Do not extend notes this side of this line.

STATION	B. S.	H. I.	F. S.	ELEV.		
1+24		64 77	5 05	59 72	11 4 edge pvt.	
2+00			4 24	60 53		℄
"			4 52	60 25		10' gut.
"			4 11	60 66		16' edge pvt.
"			3 9	60 9		20 E. P/L
"			4 60	60 17	9' edge pvt.	
"			4 8	60 0	12' gut.	
"			4 6	60 2	20 W. P/L	
T.P.	6 57	67 31	4 03	60 74		
3+00			5 77	61 54		℄
"			6 14	61 17		10' gut.
"			5 90	61 41		13 6 edge pvt.
"			5 6	61 7		20 E. P/L
"			6 23	61 08	9 5 edge pvt.	
"			6 3	61 0	12' gut.	
"			5 9	61 4	20 W. P/L	
4+00			5 06	62 25		℄
"			5 25	62 06		10 0 edge pvt. & gut.
"			4 7	62 6		20 E. P/L
"			2 3	65 0		154 back lot
"			5 35	61 96	9 5 edge pvt.	

Profile Notes Red. ____ Plotted ____ Job No. 171314 Division No. ____
No. ____ Date ____ Date ____ Survey of Raymond Ave
X-Sec. Notes Chkd. ____ Checked ____ Survey by J. Willey Notes KMK Date 6-9-54
No. ____ Date ____ Date ____ Map No. ____ Indexed ____ Date ____

F. B. 1944 Pg. 55

76L298 307 8-53

PLEASE RETURN TO
LOS ANGELES COUNTY SURVEYOR
726 LOS ANGELES COUNTY ENGINEERING BLDG.

NOTE: ANY ADDITIONS OR CHANGES ON THIS SHEET MUST BE MADE OR CIRCLED IN RED INK, WITH DATE AND NAME OF PERSON MAKING CHANGE.

Do not extend notes this side of this line.

STATION	B. S.	H. I.	F. S.	ELEV.		
4+00		67 31	5 4	61 9	12' gut.	
"			5 1	62 2	20 W. P/L	
"			7 4	59 9	154 back lot	
5+00			3 51	63 20		℄
"			3 76	63 5		11° edge pvt. & gut.
"			3 3	64 0		20 E. P/L
"			3 89	63 42	9.6 edge pvt.	
"			4 1	63 2	13.5 gut.	
"			3 8	63 5	20 W. P/L	
T. P.	8 93	73 14	3 10	64 21		
6+00			7 73	65 41		℄
"			8 22	64 12		11° gut. & edge pvt.
"			7 8	65 3		20 E. P/L
"			8 05	65 9	9° edge pvt.	
"			8 2	64 1	14' gut.	
"			7 9	65 2	20 W. P/L	
7+00			5 87	67 27		℄
"			6 07	67 07		11° edge pvt. & gut.
"			5 5	67 6		20 E. P/L
"			6 20	66 14	11° edge pvt. & gut.	
"			5 4	67 7	20 W. P/L	

F. B. 1944 Pg. 56 Job No. 171314 Division No. Notes Red. Plotted Profile
Survey of Raymond Ave Date Date No.
Survey by J. Willey Notes K M Kapp Notes Chkd. Checked X-Sec.
Indexed Date Date Date No.

76L298 307 8-53

PLEASE RETURN TO
LOS ANGELES COUNTY SURVEYOR
726 LOS ANGELES COUNTY ENGINEERING BLDG.

NOTE: ANY ADDITIONS OR CHANGES ON THIS SHEET MUST BE MADE OR CIRCLED IN RED INK, WITH DATE AND NAME OF PERSON MAKING CHANGE.

Do not extend notes this side of this line.

STATION	B. S.	H. I.	F. S.	ELEV.		
7+39		73 14	4 99	68 15		℄ brk.
7+50 14			5 49	67 65		℄ @ 5. P/L 135th St.
"			5 27	67 87		13 5 edge put.
"			4 7	68 4		20 E. P/L
"			5 78	67 36	10 e edge put.	
"			5 1	68 0	20 W. P/L	
7+53 5			5 83	67 31		℄ x gut.
7+60 14			5 18	67 96		℄ @ 135th St.
"			4 85	68 29		20 opp. E. P/L
"			3 46	69 68		154 opp. back lot
"			5 43	67 71	20 opp. W. P/L	
"			6 98	66 16	154 opp. back lot	
BM HM20			5 31	67 83	BM HM20 El. 67.843 F.B. 1784-16 135th St. (S. side) 35' W. of Raymond Ave. Bt. Spk. in conc. Apron, 11' W. of E. edge	

Profile No. ____ Notes Red. ____ Plotted ____ Job No. 17314 Division No. ____
X-Sec. No. ____ Date ____ Date ____ Survey of Raymond Pole
Notes Chkd. ____ Date ____ Checked ____ Date ____ Survey by JW/Tilley Notes KMK Date 6-9-54
Map No. ____ Date ____ Indexed ____ Date ____

F. B. 1944 PG. 57

F. B. 1944 Pg. 58

Job No. Division No. Notes Red. Plotted

Profile

Survey of Date Date No.

Survey by Notes Notes Chkd. Checked

X-Sec.

Indexed Date Date Date No.

STATION	B. S.	H. I.	F. S.	ELEV.

Do not extend notes this side of this line.

PLEASE RETURN TO

LOS ANGELES COUNTY SURVEYOR

726 LOS ANGELES COUNTY ENGINEERING BLDG.

NOTE: ANY ADDITIONS OR CHANGES ON THIS SHEET MUST BE MADE OR CIRCLED IN RED INK, WITH DATE AND NAME OF PERSON MAKING CHANGE.

76L298 307 8-53

F. B. 1944 PG. 61

NOTES RED. JOB NO. 1822.14 SURVEY OF Belshire Ave
DATE Aug 23, 1955 SURVEY BY J. Lanigan
NOTES CHKD. NOTES BY L. York DATE
DATE INDEXED A. C. Johnson DATE 9-8-55

NOTE: ANY ADDITIONS OR CHANGES ON THIS SHEET MUST BE MADE OR CIRCLED IN RED INK, WITH DATE AND NAME OF PERSON MAKING CHANGE.

PLEASE RETURN TO
LOS ANGELES COUNTY SURVEYOR
725 LOS ANGELES COUNTY ENGINEERING BLDG.

Do not extend notes this side of this line

DESCRIPTION	Bench Level Circuit for Belshire Ave. C.I 1822.14
ADJ. ELEV.	Elev. based on L.A Co. Eng. P.L.N - 1952 Adj.
3RD RUN	Adj 9/12/55 - JS Adj: Calc. on F.B. pages.
2ND RUN	indexed J.J. Lanigan L York J.C. Rike C.W. Adams G.P. Alwin
DIFF.	
1ST RUN	
B.M.	

76S420 S & E-353 4-54

76S420 S & E-353 4-54

PLEASE RETURN TO
LOS ANGELES COUNTY SURVEYOR
725 LOS ANGELES COUNTY ENGINEERING BLDG.

NOTE: ANY ADDITIONS OR CHANGES ON THIS SHEET MUST BE MADE OR CIRCLED IN RED INK, WITH DATE AND NAME OF PERSON MAKING CHANGE.

Do not extend notes this side of this line

B.M.	1ST RUN	DIFF.	2ND RUN	3RD RUN	ADJ. ELEV.	DESCRIPTION
BMKN140	70.296				70.296	BMKN140 Elev. ~~71.296~~ 70.296 FB 1938-17 Horst
+	5.677		5.608			Ave & Hayford St S.E. Cor. Bt. spk. in
⊼	75.973	+0.456	+0.459		+0.4575	walk to Ho# 12102
−	5.221		5.149			
T.P.	70.752					T.P.
+	5.107		5.251			
⊼	75.859	+0.770	+0.770		+0.7715	
−	4.337		4.478		71.554	
BMKN123	71.522				~~71.5250~~	BMKN123 Elev. ~~71.5250~~ 71.554 FB 1938-17
+	3.401		[illegible]			Norwalk Blvd. & Hayford St L & T in first step
⊼	74.923	+2.460	+2.460		+2.4600	to Ho# 12167
−	5.861		5.901		69.067	
BMKN22	69.062				~~69.0650~~	BMKN22 El. 69.067 FB 1795-17 Norwalk Blvd &
+	5.906		5.749	5.869		Alondra Blvd. N.W. Cor. 2 Bt spks in SE
⊼	74.968	+0.872	+0.877	+0.874	+0.8745	side P.P.# 68097-E
−	5.034		4.872	4.995	69.940	
(Set) BMKN304	69.934				~~69.9395~~	BMKN304 Alondra Blvd & Thornlake Ave
+	4.741		4.610	4.771		N.E. Cor. Bt. spk in curb S'E of the E. end
⊼	74.675	+0.186 R	+0.195	+0.195	+0.1950	C.R.
−	4.555		4.415	4.576		
T.P.	70.120					
+	5.061		4.978	5.105		
⊼	75.181	+1.604 R	+1.616	+1.616	+1.6160	
−	3.457		3.362	3.489	71.751	
(Set) BMKN305	71.724				~~71.7505~~	BMKN305 Belshire Ave (W side)
+	3.831		3.509			160± N.E. of Alondra Blvd. Bt. spk in N. side
⊼	75.554	−0.770	−0.766		−0.7680	Conc. Drive to Garage of Ho# 12255 Alondra
−	4.600		4.275			Blvd.
T.P.	70.954					

JOB NO. 1822.44 SURVEY OF Belshire Ave NOTES RED
SURVEY BY J. Lanigan DATE
NOTES BY L. York DATE Aug 23, 55 NOTES CHKD
INDEXED L. C. Johnson DATE DATE

F.B. 1944 Pg. 62

76S420 S & E-353 4-54

PLEASE RETURN TO
LOS ANGELES COUNTY SURVEYOR
725 LOS ANGELES COUNTY ENGINEERING BLDG.

NOTE: ANY ADDITIONS OR CHANGES ON THIS SHEET MUST BE MADE OR CIRCLED IN RED INK, WITH DATE AND NAME OF PERSON MAKING CHANGE.

Do not extend notes this side of this line

B.M.	1ST RUN	DIFF.	2ND RUN	3RD RUN	ADJ. ELEV.	DESCRIPTION
T.P.	70.954					
+	5.157		5.281	5.141		
π	76.111	+0.190	+0.198 R	+0.188	+0.1890	
−	4.967		5.095	4.953	71.172	
(Set) BMKN306	71.144				~~71.1715~~	BMKN306 Alondra Blvd & Madris Ave.
+	5.489		5.361	5.549		NW cor Bt. spk. in curb S'W. of the
	76.633	+0.119	+0.109 R	+0.116	+0.1175	W. end C.R.
−	5.370		5.252	5.433		
T.P.	71.263					
+	5.280		5.169	5.194		
π	76.543	+0.334	+0.327 R	+0.330	+0.3320	
−	4.946		4.842	4.864		
T.P.	71.597					
+	5.861		5.684			
π	77.458	+0.414	+0.416		+0.4150	
−	5.447		5.268			
T.P.	72.011					
+	5.394		5.187			
π	77.403	+1.039	+1.036		+1.0375	
−	4.355		4.149		73.074	
(Set) BMKN307	73.050				~~73.0735~~	BMKN307 Cheshire & Madris Ave
+	4.758		4.661			S.W. Cor. Bt. spk. in curb S'W. of the
π	77.808	+0.443	+0.447		+0.4450	W. end C.R.
−	5.201		5.108			
T.P.	72.607					
+	4.978		4.776	5.001		
π	77.585	+0.520 R	+0.521	+0.521	+0.5210	
−	4.450		4.255	4.480	73.150	
Set BMKN308	73.135				~~73.1445~~	BMKN308 Cheshire St (N side) @ Belshire
						Bt. spk. in Conc. Dr. to Ho. #12253

NOTES RED ____ JOB NO. 1833.14 SURVEY OF Belshire Ave
DATE ____ SURVEY BY J. Lanigan
NOTES CHKD. ____ NOTES BY C. York DATE Aug 23, 55
DATE ____ INDEXED C. Johnson DATE ____

F.B. 1944 PG. 63

768420 S & E-353 4-54

PLEASE RETURN TO
LOS ANGELES COUNTY SURVEYOR
725 LOS ANGELES COUNTY ENGINEERING BLDG.

NOTE: ANY ADDITIONS OR CHANGES ON THIS SHEET MUST BE MADE OR CIRCLED IN RED INK, WITH DATE AND NAME OF PERSON MAKING CHANGE.

Do not extend notes this side of this line

JOB NO. 182.14 SURVEY OF Bellflower Ave
SURVEY BY W. Lanigan
NOTES BY L. Gorys DATE Aug 23, 55
INDEXED L. C. Johnson DATE
NOTES RED DATE
NOTES CHKD DATE

F.B. 1944 PG. 64

B.M.	1ST RUN	DIFF.	2ND RUN	3RD RUN	ADJ. ELEV.	DESCRIPTION
(Set) BM KN 308	73.135				73.150	
+	4.488		4.569	4.50		
π	77.623	-0.4R2	-0.479	-0.479	-0.4790	
−	4.960		5.048	4.98		
T.P.	72.663					T.P.
+	5.42		5.282	5.32		
π	78.091	-0.782	-0.7R3	-0.781	-0.7815	
−	6.210		6.055	6.054	71.889	
(Set) BM KN 309	71.881				~~71.8890~~	BM KN 308 Cl Cheshire St Thousand Lake Ave S.E. Cor. Bt spk in curb 5' E of E end C.R.
+	5.17		4.936	5.06		BM KN 122 Elev. 72.561 FB. 1938-10
π	77.030	+0.5R4	-0.673	-0.673	+0.6730	Norwalk Blvd & Cheshire St. S.E. Cor
−	4.46		4.263	4.39		L & T in headwall of culvert
BM KN 122	72.565					
+	5.31		5.088			
π	77.880	+0.602	+0.588		+0.6005	
−	4.713		4.490			
T.P.	73.167					T.P.
+	4.84		4.946			
π	78.011	+0.652	+0.655		+0.6545	
−	4.190		4.291		73.822	
BM KN 121	73.821				~~73.8170~~	BM KN 121 Elev. 73.822 FB 1938-9 Norwalk Blvd. & Bartwall St. S.W Cor. Bt spk. in walk to Ho" 12/66

+.005
19

PWFB 0726 [redacted] 522

Notes Ck'd by K.A. McPh	Survey of BELSHIRE AVE
Map No.	W. O. 0303.00 Tape No. 0150 St'd. 68 °F
Office Work	Surveyed by J. J. LANIGAN
Checked	Notes J. J. L. Date 8-24-55
Date	Indexed E. C. Johnson 9-8-55

F. B. 1944 Pg. 65

CENTER-LINE
SURVEY
for
BELSHIRE AVE.
C. I. 182214

J. J. LANIGAN
A. L. YORK
J. C. RIME
C. W. ADAMS
G. P. ALWIN

Note: Any Additions or Changes on This Sheet Must be Made or Circled in Red Ink With Date and Name of Person Making Change.

Do not extend notes this side of this line.

RETURN TO
LOS ANGELES COUNTY SURVEYOR
726 LOS ANGELES COUNTY
ENGINEERING BLDG.

76F0095 247 4-53

PWFB 0726 [redacted] 523

F.B. [illegible] PG. [illegible]

CONT. BOT. PG 67

(50) ℄ 30

W.S. 33-D-4

175.53 level @ 70° = 175.53

BLVD

175.53'

NORWALK

(30)

(25) ℄

1/4 SEC. COR.
Fd C.S. Mon in well
TRAVERSE STA.
ARTISIA D-2
REPLACING 1/4 SEC
MON per F.B. 502-25

(40)

ALONDRA

(30)

(50)

RETURN TO
LOS ANGELES COUNTY SURVEYOR
726 LOS ANGELES COUNTY
ENGINEERING BLDG.

Do not extend notes this side of this line.

Note: Any Additions or Changes on This Sheet Must be Made or Circled in Red Ink With Date and Name of Person Making Change.

PWFB 0726 [redacted] [redacted] 524 525

F.B. 1944 Pg. 67

Notes Ck'd by KRMsPh	Survey of BELSHIRE AVE.
Map No.	W. O. 0303.00 Tape No. 0150 St'd. 68' °F
Office Work	Surveyed by J.J. LANIGAN.
Checked	Notes J.J.L. Date 8-24-55
Date	Indexed C. Johnson

W.S. 33-D-4

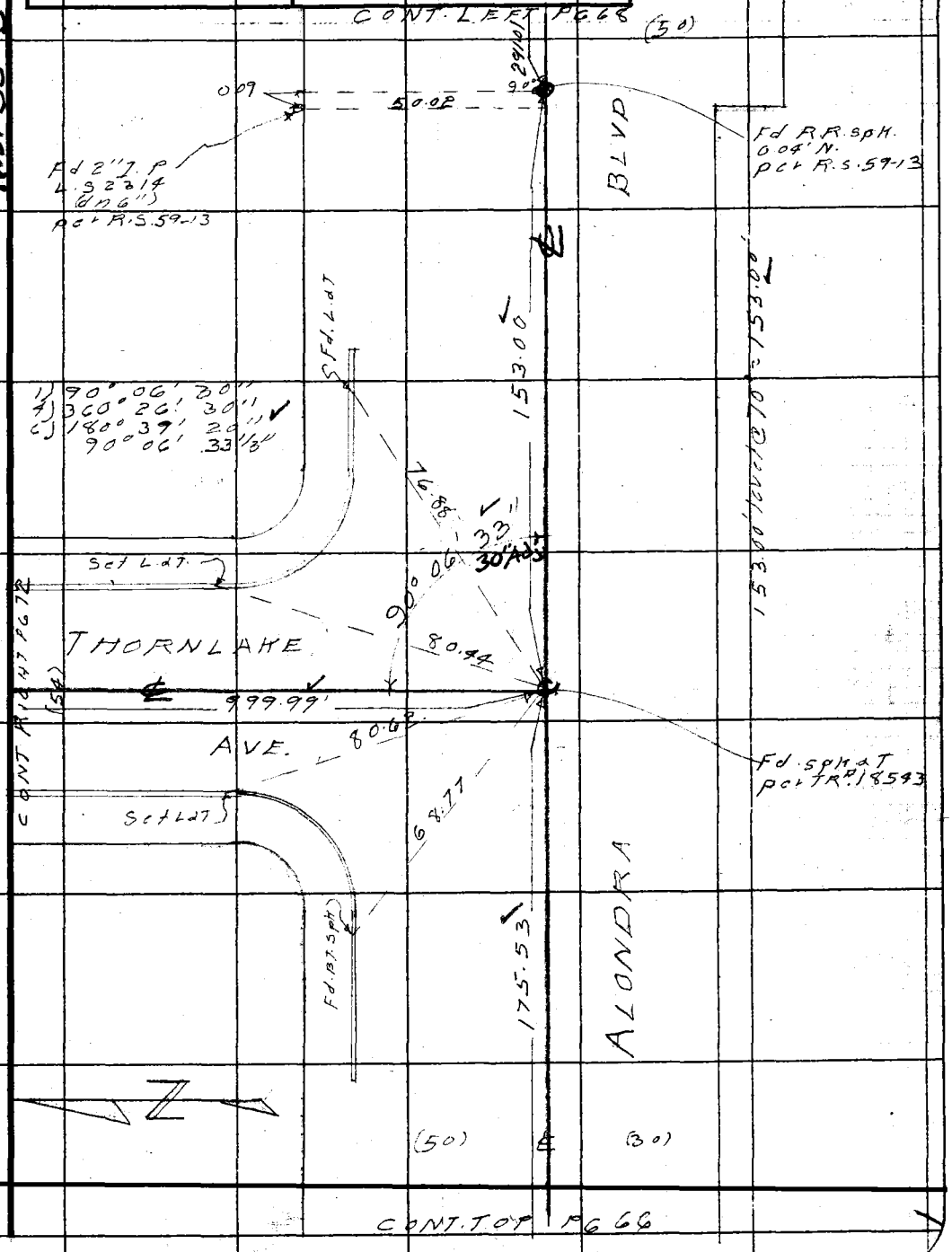

Note: Any Additions or Changes on This Sheet Must be Made or Circled in Red Ink With Date and Name of Person Making Change.

Do not extend notes this side of this line.

RETURN TO
LOS ANGELES COUNTY SURVEYOR
726 LOS ANGELES COUNTY
ENGINEERING BLDG.

75F8098 247 4-53

PWFB 0726 [redacted] [redacted] 526

F.B. [illegible] PG. [illegible]

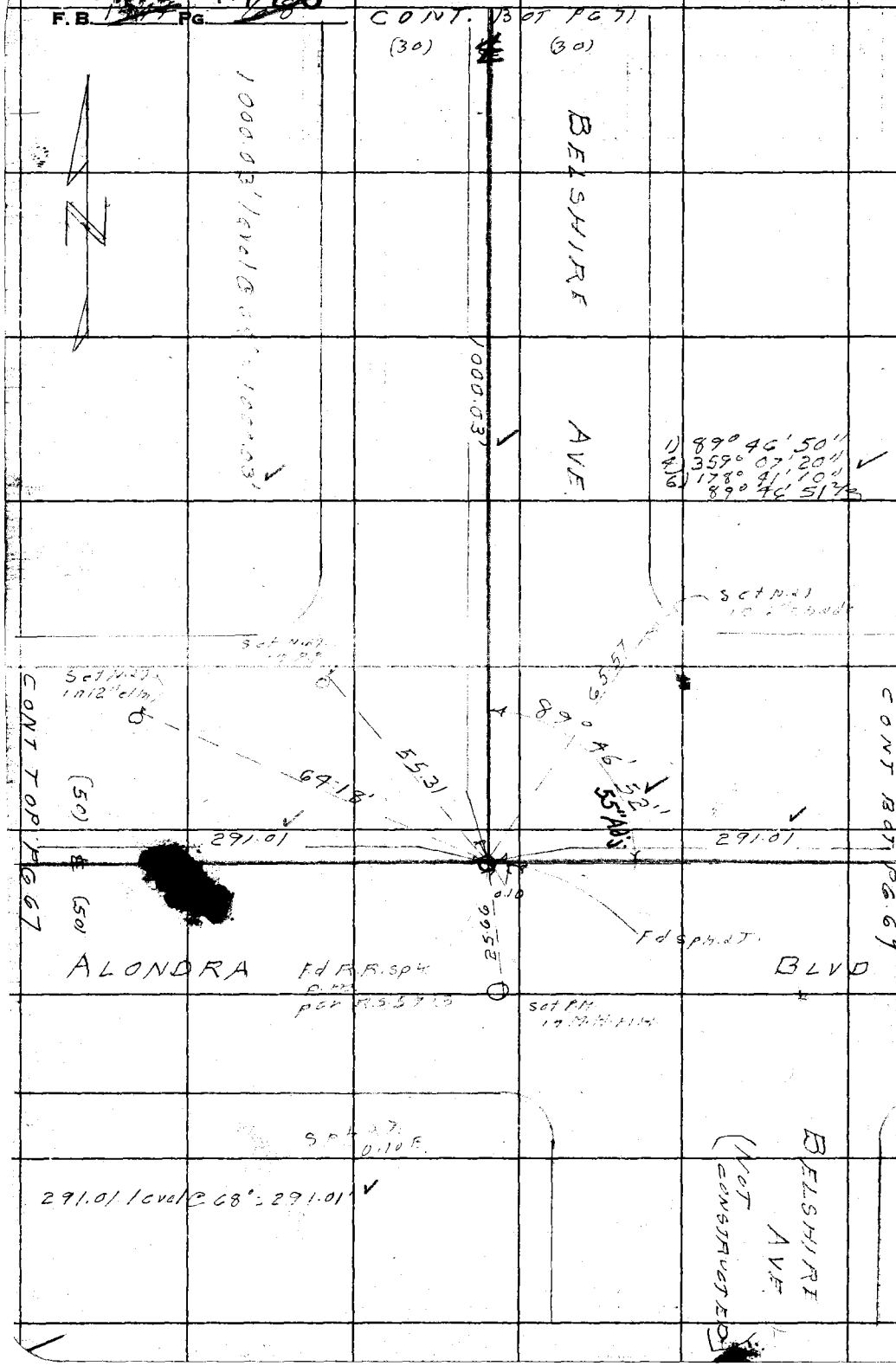

W.S. 33-D-4

RETURN TO
LOS ANGELES COUNTY SURVEYOR
726 LOS ANGELES COUNTY
ENGINEERING BLDG.

Do not extend notes this side of this line.

Note: Any Additions or Changes on This Sheet Must be Made or Circled in Red Ink With Date and Name of Person Making Change.

PWFB 0726 [redacted] [redacted] 527

Notes Ck'd by K.R.M.Sph	Survey of BELSHIRE BLVD
Map No.	W. O. 0302.01 Tape No. 0150 St'd. 68 °F
Office Work	Surveyed by J. J. LANIGAN.
Checked	Notes J. J. L. Date 8-25-55
Date	Indexed A. C. Johnson

F. B. [illegible] Pg. [illegible]

W.S. 33-D-4

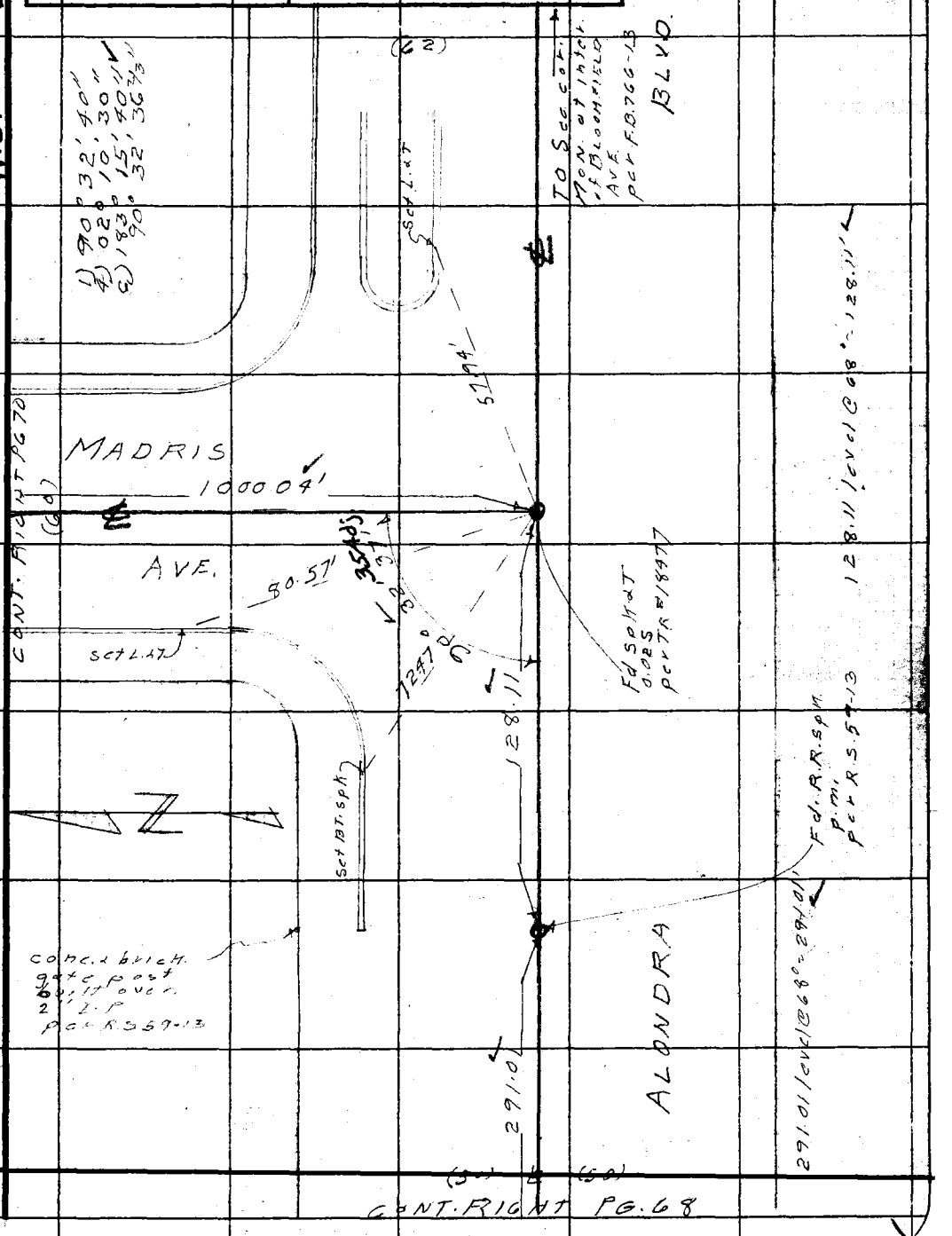

Note: Any Additions or Changes on This Sheet Must be Made or Circled in Red Ink With Date and Name of Person Making Change.

Do not extend notes this side of this line.

RETURN TO
LOS ANGELES COUNTY SURVEYOR
726 LOS ANGELES COUNTY
ENGINEERING BLDG.

76FB098 247 4-53

PWEB 0726 [redacted] [redacted] [redacted] 528

F.B. PG.

W.S. 33-D-4

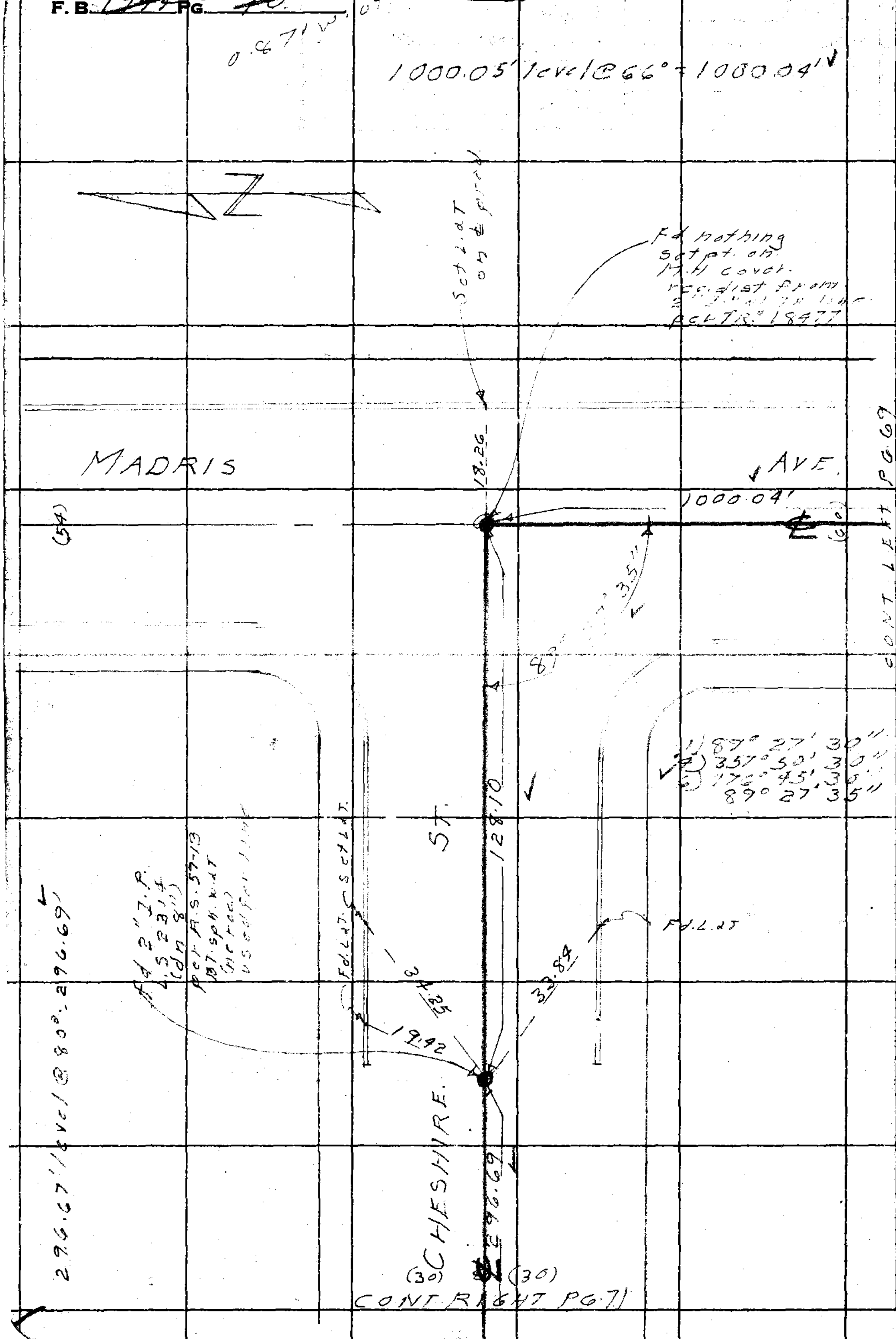

RETURN TO
LOS ANGELES COUNTY SURVEYOR
726 LOS ANGELES COUNTY ENGINEERING BLDG.

Do not extend notes this side of this line.

Note: Any Additions or Changes on This Sheet Must be Made or Circled in Red Ink With Date and Name of Person Making Change.

PWFB 0726 [redacted] [redacted]

Notes Ck'd by KRMcPhe	Survey of BELSHIRE AVE
Map No.	W. O. 0303 Tape No. 0150 St'd. 68 °F
Office Work	Surveyed by J. J. LANIGAN
Checked	Notes J. J. L. Date 8-26-55
Date	Indexed C. Johnson

F. B. ~~1244~~ Pg. 74

529

W.S. 33-D-4

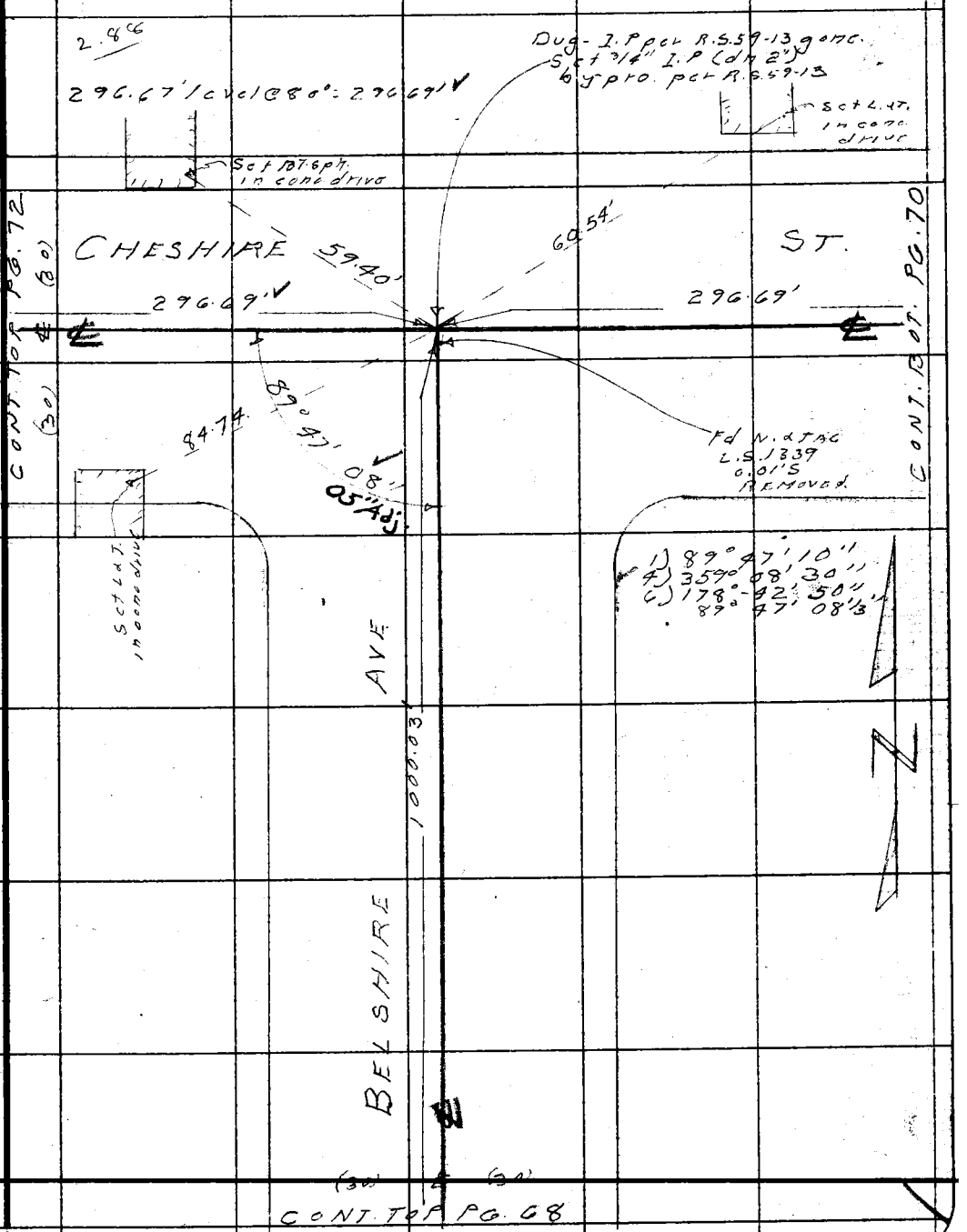

Note: Any Additions or Changes on This Sheet Must be Made or Circled in Red Ink With Date and Name of Person Making Change.

Do not extend notes this side of this line.

RETURN TO
LOS ANGELES COUNTY SURVEYOR
726 LOS ANGELES COUNTY
ENGINEERING BLDG.

7618098 247 4-53

PWFB 0726

[redacted]

F.B. 1244 PG. 72

530
531

W.S. 33-D-4

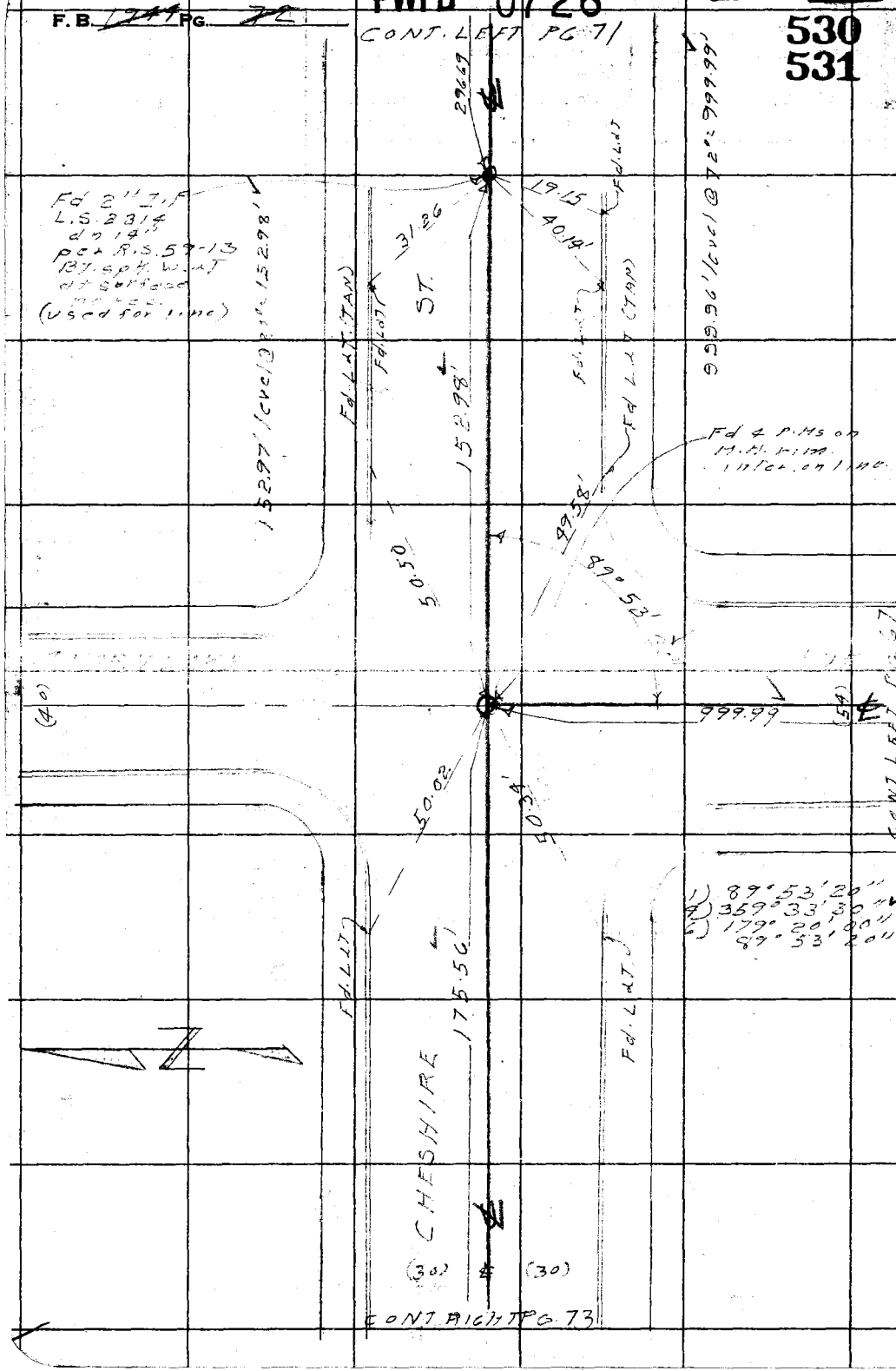

RETURN TO
LOS ANGELES COUNTY SURVEYOR
726 LOS ANGELES COUNTY
ENGINEERING BLDG.

Do not extend notes this side of this line.

Note: Any Additions or Changes on This Sheet Must be Made or Circled in Red Ink With Date and Name of Person Making Change.

PWFB 0726 [redacted]

Notes Ck'd by KRMcPhe	Survey of BELSHIRE AVE.
Map No.	W. O. 0303-00 Tape No. 0150 St'd. 68 °F
Office Work	Surveyed by J. J. LANIGAN.
Checked	Notes J. J. L. Date 8-26-55
Date	Indexed A. C. Johnson

F. B. 1244 Pg. 73

532

[redacted]

W.S. 33-D-4

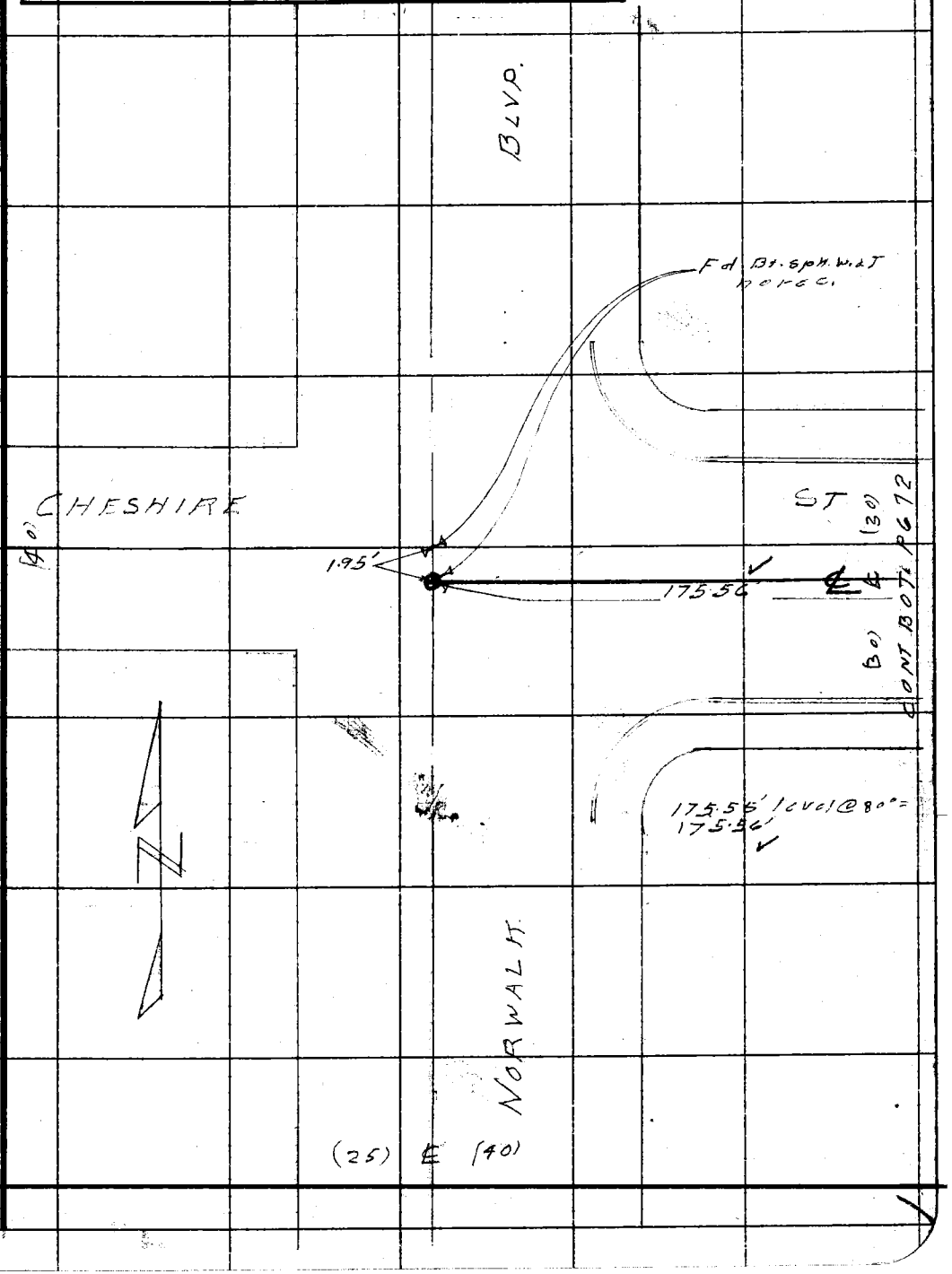

Note: Any Additions or Changes on This Sheet Must be Made or Circled In Red Ink With Date and Name of Person Making Change.

Do not extend notes this side of this line.

RETURN TO
LOS ANGELES COUNTY SURVEYOR
726 LOS ANGELES COUNTY
ENGINEERING BLDG.

7679098 247 4-53

RETURN TO
LOS ANGELES COUNTY SURVEYOR
726 LOS ANGELES COUNTY
ENGINEERING BLDG.

Note: Any Additions or Changes on This Sheet Must be Made or Circled In Red Ink With Date and Name of Person Making Change.

Do not extend notes this side of this line.

F. B. 244 PG. 74

Notes Ck'd by	Survey of BELSHIRE AVE
Map No.	W. 6822.14 Tape No. St'd. °F
Office Work	Surveyed by J.J. LANIGAN
Checked	Notes J.J.L. Date 9-1-55
Date	Indexed A. C. Johnson 9-8-55

F.B. 1944 Pg. 75

LOCATION
of
IMPROVEMENTS
on
ALONDRA BLVD.
from
THORN LAKE AVE.
to
W. LINE of TRACT #18477
C.I. 182214

J.J. LANIGAN.
A.L. YORK
J.C. RIKE
C.W. ADAMS
G.P. ALWIN.

Note: Any Additions or Changes on This Sheet Must be Made or Circled in Red Ink With Date and Name of Person Making Change.

Do not extend notes this side of this line.

RETURN TO
LOS ANGELES COUNTY SURVEYOR
726 LOS ANGELES COUNTY
ENGINEERING BLDG.

76F3098 247 4-53

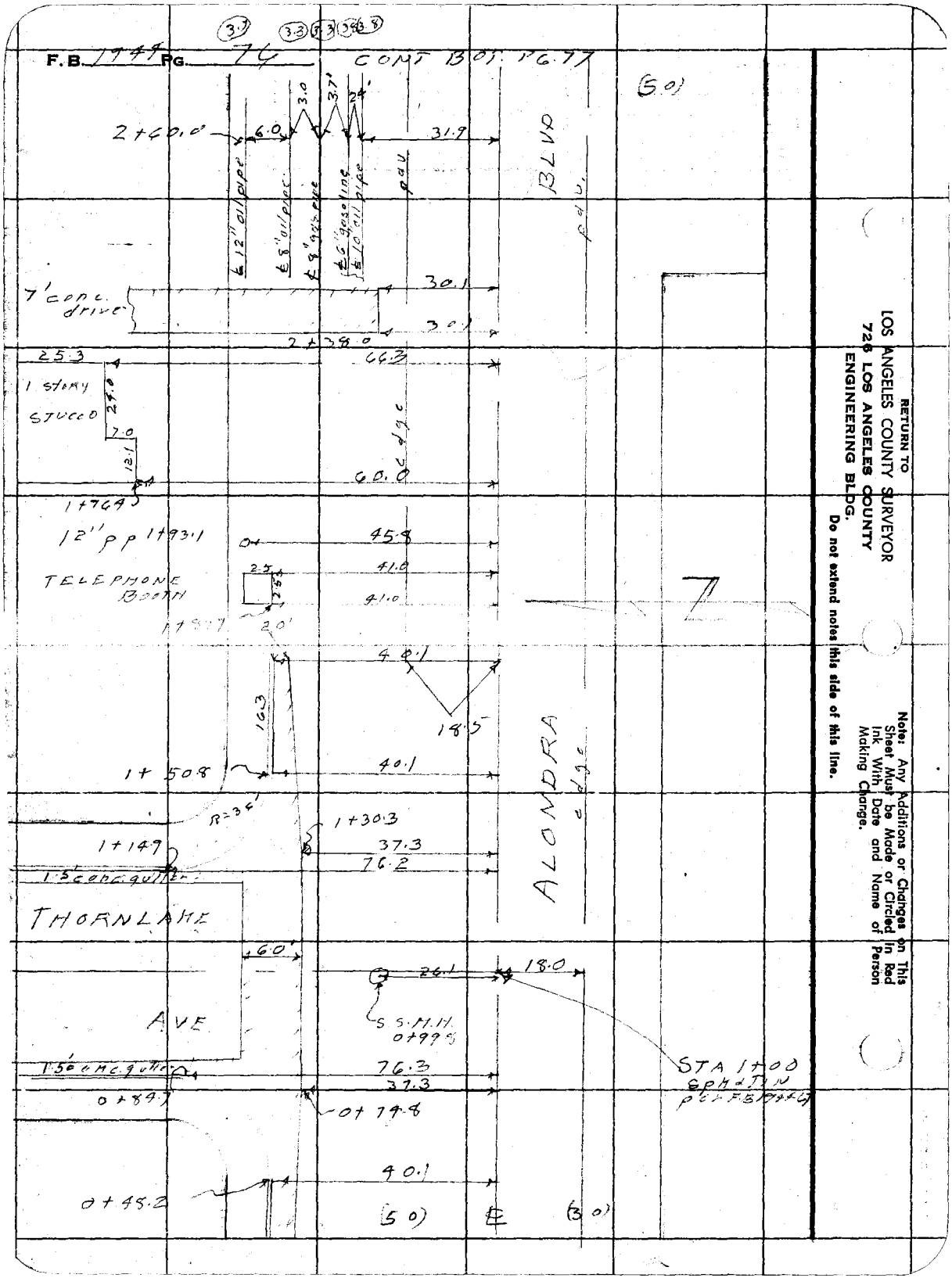

RETURN TO
LOS ANGELES COUNTY SURVEYOR
726 LOS ANGELES COUNTY
ENGINEERING BLDG.

Do not extend notes this side of this line.

Note: Any Additions or Changes on This Sheet Must be Made or Circled in Red Ink With Date and Name of Person Making Change.

Notes Ck'd by	Survey of BELSHIRE AVE
Map No.	W. O. 182214 Tape No. St'd. °F
Office Work	Surveyed by J. J. LANIGAN
Checked	Notes J. J. L Date 9-1-55
Date	Indexed A. C. Johnson

F. B. 1944 PG. 77

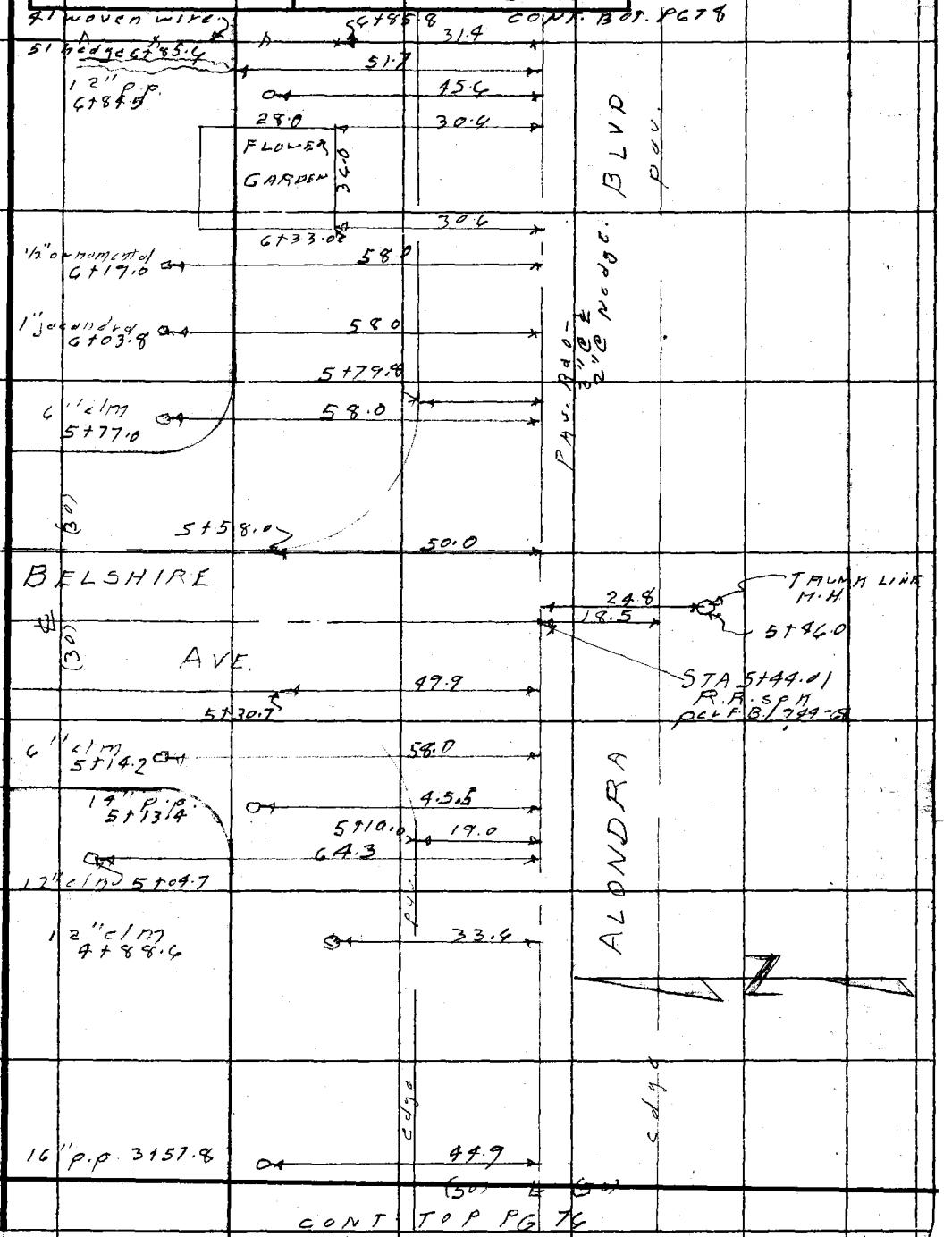

Note: Any Additions or Changes on This Sheet Must be Made or Circled in Red Ink With Date and Name of Person Making Change.

Do not extend notes this side of this line.

RETURN TO
LOS ANGELES COUNTY SURVEYOR
726 LOS ANGELES COUNTY
ENGINEERING BLDG.

76F0095 247 4-53

F. B. 1944 PG. 78

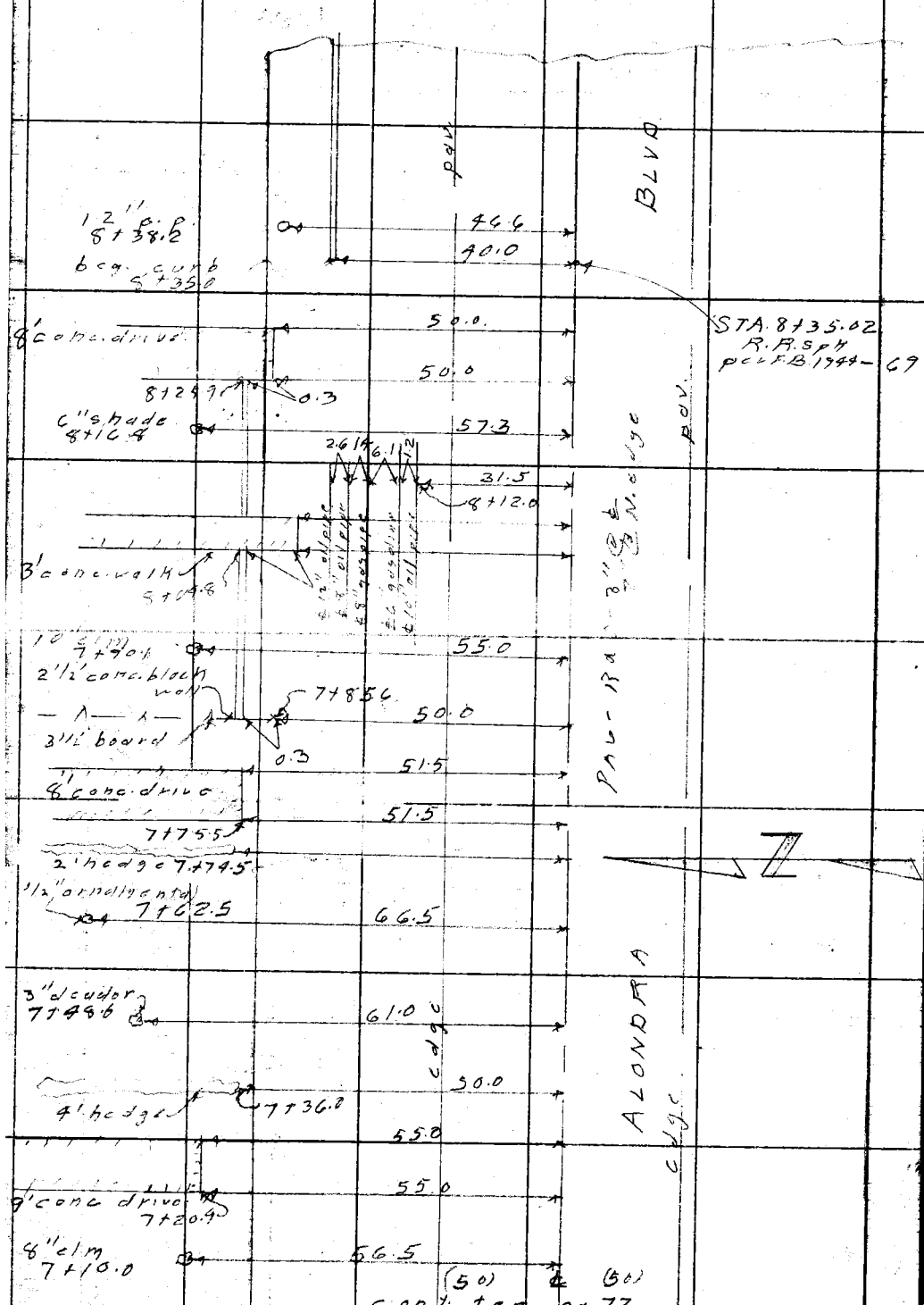

RETURN TO
LOS ANGELES COUNTY SURVEYOR
726 LOS ANGELES COUNTY
ENGINEERING BLDG.
Do not extend notes this side of this line.

Note: Any Additions or Changes on This Sheet Must be Made or Circled in Red Ink With Date and Name of Person Making Change.

Profile	Notes Red.	Plotted	Job No. 1822.14	Division No. 10	F. B. 1944	Pg. 77
No.	Date	Date	Survey of BELSHIRE AVE.			
X-Sec.	Notes Chkd.	Checked	Survey by LANIGAN.	Notes York	Date 8-27-55	
No.	Date	Date	Map No.	Indexed Johnson	Date 9-8-66	

PROFILE
and
CROSS-SECTIONS
on
ALONDRA AVE.
from
THORNLAKE AVE.
to
W. LINE of TRACT # 18477
C.I. 1822.14

J. J. LANIGAN
A. L. YORK
J. C. RIHE
C. W. ADAMS
G. P. ALWIN

STATION	B. S.	H. I.	F. S.	ELEV.

NOTE: ANY ADDITIONS OR CHANGES ON THIS SHEET MUST BE MADE OR CIRCLED IN RED INK, WITH DATE AND NAME OF PERSON MAKING CHANGE.

PLEASE RETURN TO
LOS ANGELES COUNTY SURVEYOR
726 LOS ANGELES COUNTY ENGINEERING BLDG.

Do not extend notes this side of this line.

76L298 S & E #307 9-54

76L298 S & E #307 9-54

PLEASE RETURN TO
LOS ANGELES COUNTY SURVEYOR
726 LOS ANGELES COUNTY ENGINEERING BLDG.

NOTE: ANY ADDITIONS OR CHANGES ON THIS SHEET MUST BE MADE OR CIRCLED IN RED INK, WITH DATE AND NAME OF PERSON MAKING CHANGE.

Do not extend notes this side of this line.

STATION	B. S.	H. I.	F. S.	ELEV.		
BMKN 304	4 79	74 ~~71~~ 72		6[illegible] ~~73~~ 94	Elev. 69.94 ~~[illegible]~~ ALONDRA BMKN304 BLVD. & THORNLAKE AVE, N.E. cor. BT. SPRINGCOTT, S.E. of [illegible] C.R.	
0+99.8					26.1' L. S.S. M.H.	
					Inlet East Depth 5.31 Diam 0.67 Rod 5.01 Total 10.99	
			10 99	63 ~~72~~ 73	Inlet North Depth 5.31 Diam 0.67 Rod. 5.02 11.00	
			11 00	63 72	Outlet West. Depth 5.41 Diam 0.67 Rod 5.03 11.11	
			11 11	63 ~~[illegible]~~ 61		
1+00			4 53	70 18	℄ Inter Ilo	
"			5 41	69 30		18.5 Rt. Edge pvt
1+50.8			4 50	70 [illegible]		℄
			5 36	69 35		18.5 Rt. Edge pvt
			5 46	69 [illegible]5		East End N.E Gut
			4 83	69 [illegible]		" " " Curb
			4 7	70 [illegible]	50' Lt. P.L.	
1+67.0			4 48	70 [illegible]		℄
			5 40	69 [illegible]	40' Lt Gut	
			4 74	69 97	End Curb	

Profile No. X-Sec. No.

Job No. 182214 Division No. 10 Notes Red. Plotted

Survey of BELSHIRE AVE Date Sept. 1, 1955 Date

Survey by LANIGAN Notes L. York Notes Chkd. Checked

Indexed C. Johnson Date Date Date

1944 Pg. 80

76L298 S & E #307 9-54

PLEASE RETURN TO
LOS ANGELES COUNTY SURVEYOR
726 LOS ANGELES COUNTY ENGINEERING BLDG.

NOTE: ANY ADDITIONS OR CHANGES ON THIS SHEET MUST BE MADE OR CIRCLED IN RED INK, WITH DATE AND NAME OF PERSON MAKING CHANGE.

Do not extend notes this side of this line.

STATION	B. S.	H. I.	F. S.	ELEV.		
		74 ~~71~~ 72	4 51	70 20		℄
			5 14	69 57	19.6 Lt Edge Pvt	
			5 7	69 0	27. Lt. Gut	
			4 8	69 9	29 Lt Top	
			4 6	70 1	50' Lt P.L.	
			4 8	69 9	Lt Back Lot.	
2+00			4 51	70 20		℄
			5 24	68 47		17 Rt Edge Pvt
			5 21	68 50	19.8 Lt Edge pvt.	
			5 8	68 9	24.5 Gut.	
			4 8	69 9	29.6 Top	
			4 6	70 1	50 Lt PL.	
2+60.0			8 2	66 5	31.9 Lt. 10" oil	Depth Rod = 3.8 / 4.4 = 8.2
			8 1	66 6	34.3 Lt. 6" Gasoline	Depth Rod = 3.8 / 4.3 = 8.1
			7 7	67 0	38.0 Lt. 8" Gas.	Depth Rod = 3.3 / 4.4 = 7.7
			8 1	66 6	41 Lt. 8" oil.	Depth Rod = 3.3 / 4.3 = 8.1
			7 8	66 9	47 Lt. 12" oil	Depth Rod = 3.7 / 4.1 = 7.8
3+00			4 39	70 32		℄
			5 13	69 58		18 Rt Edge pvt
			5 03	68 68	Lt Edge pvt.	
			5 3	69 4	23.5 Lt. Gut	

Profile Notes Red ____ Plotted ____ Job No. 1822.14 Division No. 10 F. B. 1944 Pg. 81
No. ____ Date ____ Date ____ Survey of Belshire Ave
X-Sec. Notes Chkd. ____ Checked ____ Survey by Lanigan Notes York Date Sept 1-55
No. ____ Date ____ Date ____ Map No. ____ Indexed Johnson Date ____

76L298 S & E #307 9-54

PLEASE RETURN TO
LOS ANGELES COUNTY SURVEYOR
726 LOS ANGELES COUNTY ENGINEERING BLDG.

NOTE: ANY ADDITIONS OR CHANGES ON THIS SHEET MUST BE MADE OR CIRCLED IN RED INK, WITH DATE AND NAME OF PERSON MAKING CHANGE.

Do not extend notes this side of this line.

STATION	B. S.	H. I.	F. S.	ELEV.		
		74 ~~21~~ 72	3 7	71 0	28.5 Lt Top.	
			3 7	71 0	50 Lt. PL.	
			3 5	71 2	70 Lt	
4+00			4 22	70 49		
			4 96	69 75		18 Rt Edge pvt.
			4 68	70 03	19.0 Lt Edge Pvt	
			5 2	69 5	24 Lt Gut	
			4 3	71 1	27 Lt Top	
			3 4	71 3	50 Lt. P.L.	
			3 4	71 4	70 Lt.	
T. P.	4 92	75 ~~88~~ 89	3 75	70 96		
5+00			4 92	70 [illegible]		
			5 67	70 [illegible]		18 Rt Edge Pvt
			5 47	70 41	19 Lt. Edge pvt.	
			6 0	69 [illegible]	25 Lt. Gut.	
			4 6	71 3	35.0 Lt Top	
			4 5	71 4	50 Lt. P.L.	
			4 5	71 4	70 Lt	
5+44.01			4 81	71 07	℄ Inter Alondra Blvd. Belshire Ave.	
			5 62	70 [illegible]		19 Rt Edge pvt( )
			6 04	69 84	23.7 Lt [illegible]	

F. B. 1944 Pg. 82 Job No. 182219 Division No. 10 Notes Red. Plotted Profile
Survey of Belshire Ave Date Sept. 1 1955 Date No.
Survey by J. Canigan Notes Notes Chkd. Checked X-Sec.
Indexed C. Johnson Date Date Date No.

76L298 S & E #307 9-54

PLEASE RETURN TO
LOS ANGELES COUNTY SURVEYOR
726 LOS ANGELES COUNTY ENGINEERING BLDG.

NOTE: ANY ADDITIONS OR CHANGES ON THIS SHEET MUST BE MADE OR CIRCLED IN RED INK, WITH DATE AND NAME OF PERSON MAKING CHANGE.

Do not extend notes this side of this line.

STATION	B. S.	H. I.	F. S.	ELEV.		
		75 ~~98~~ 89	4 82	71 06	50 North on ℄ Beshire	
			4 67	71 21	100 No. on ℄ Beshire	
			4 52	71 36	200 N on	
5 + 46.0					24.8 Lt. SS.MH outlet West Depth 4.45 Diam 4.00 Rod 5.29	
			13 74	62 ~~14~~ 15	13.74	
					Inlet East Depth 4.30 Diam. 4.00 Rod. 5.29	
			13 59	62 ~~29~~ 30	13 59	
6 + 00			4 73	71 15		
			5 49	70 39		19 Rt Edge pvt
			5 27	70 61	19 Lt Edge pvt.	
			6 2	69 7	25 Lt Gut	
			4 2	71 7	35 Lt Top	
			4 1	71 8	50 Lt P.L.	
			4 1	71 8	70 Lt.	
T.P.	5 00	76 ~~53~~ 54	4 35	71 ~~53~~ 54		
7 + 00			5 00	71 53		
			5 89	69 99		19 Rt Edge Pvt.
			5 62	70 26	19 Lt. Edge Pvt	

Profile Notes Red ____ Plotted ____ Job No. 1822.14 Division No. 10 F. B. 1944 Pg. 83
No. ____ Date ____ Date ____ Survey of Belshire Ave
X-Sec. Notes Chkd ____ Checked ____ Survey by Lahigah Notes York Date Sept 1, 55
No. ____ Date ____ Date ____ Map No. ____ Date ____

76L298 S & E #307 9-54

PLEASE RETURN TO
LOS ANGELES COUNTY SURVEYOR
726 LOS ANGELES COUNTY ENGINEERING BLDG.

NOTE: ANY ADDITIONS OR CHANGES ON THIS SHEET MUST BE MADE OR CIRCLED IN RED INK, WITH DATE AND NAME OF PERSON MAKING CHANGE.

Do not extend notes this side of this line.

STATION	B. S.	H. I.	F. S.	ELEV.		
		76 ~~53~~ 54	6 4	70 1	25 Lt Gut	
			4 8	71 7	35 Lt Top.	
			4 8	71 7	50 Lt. P.L.	
			4 8	71 7	70 Lt.	
8+00			4 84	71 69		℄
			5 53	71 00		19 Rt Edge Pvt.
			5 50	71 03	19 Lt Edge Pvt.	
			6 1	70 4	25 Lt Gut.	
			4 7	71 8	35 Lt Top.	
			4 7	71 8	50 Lt. P.L.	
			4 6	71 9	70 Lt.	
8+12.0			8 1 ✓	68 4 ✓	31.5 Lt 10" oil pipe Depth / Rod	2.8 / 5.3 = 8.1 ✓
			8 0 ✓	68 5 ✓	32.7 Lt 6" Gasoline Depth / Rod	2.8 / 5.2 = 8.0 ✓
			7 7 ✓	68 8 ✓	38.8 Lt 8" Gas Depth / Rod	2.8 / 4.9 = 7.7 ✓
			7 3 ✓	69 2 ✓	40.2 Lt 8" oil Depth / Rod	2.5 / 4.8 = 7.3 ✓
			8 1 ✓	68 4 ✓	42.8 Lt 12" oil Rod	3.3 / 4.8 = 8.1 ✓
8+35.02			4 85	71 68		℄
			5 48	71 05		19 Rt Edge pvt.
			5 48	71 05	19 Lt Edge pvt	
			6 23	70 40	40 Lt. Gut.	
			5 62	70 91	40 Lt Curb	

F. B. 1944 Pg. 84 Job No. 1822.19 Division No. 10 Notes Red. Plotted Profile
Survey of Belshire Ave Date Sept 1 55 Date No.
Survey by Lanigan Notes L York Notes Chkd. Checked X-Sec.
Indexed K. C. Johnson Date Date No.

76L298 S & E #307 9-54

PLEASE RETURN TO
LOS ANGELES COUNTY SURVEYOR
726 LOS ANGELES COUNTY ENGINEERING BLDG.

NOTE: ANY ADDITIONS OR CHANGES ON THIS SHEET MUST BE MADE OR CIRCLED IN RED INK, WITH DATE AND NAME OF PERSON MAKING CHANGE.

Do not extend notes this side of this line.

STATION	B. S.	H. I.	F. S.	ELEV.		
		76 53	4 7	71 8	50. Lt P.L.	
			4 5	72 0	70 Lt.	
			4 1	72 4	160 Lt Back Lot.	
9+07.7			4 68	71 85		
			5 42	71 11		15 Rt Edge
			5 38	71 15	15 Lt B+S	
			6 06	70 47	40 Lt W. End N.W C.R. Gut.	
			5 37	71 16	40 Lt. " " " Curb	
			4 9	71 6	50 Lt PL.	
B.M. K.N. 306			5 42	71 11	BM. K.N. 306 Elev. 71.144 FB 1944-63 Alonzo Blvd. + Madrid Ave N.W. Cor. B+ spk. in curb 5' W of the W. End C.R	

Profile Notes Red ____ Plotted ____ Job No. 1822.1 Division No. 10 F. B. 1944 Pg. 85

No. ____ Date ____ Date ____ Survey of Belshire Ave

X-Sec. Notes Chkd ____ Checked ____ Survey by Langsath Notes York Date Sept 1, 55

No. ____ Date ____ Date ____ Map No. ____ Date ____

F. B. 1944 Pg. 86 | Job No. 1822,19 | Division No. 10 | Notes Red. | Plotted | Profile

Survey of Belshire Ave | Date Sept. 1 55 | Date | No.

Survey by Lanigan | Notes York | Notes Chkd. | Checked | X-Sec.

Indexed | Date | Date | Date | No.

STATION	B. S.	H. I.	F. S.	ELEV.

76L298 S & E #307 9-54

PLEASE RETURN TO

LOS ANGELES COUNTY SURVEYOR

726 LOS ANGELES COUNTY ENGINEERING BLDG.

Do not extend notes this side of this line.

NOTE: ANY ADDITIONS OR CHANGES ON THIS SHEET MUST BE MADE OR CIRCLED IN RED INK, WITH DATE AND NAME OF PERSON MAKING CHANGE.

Notes Ck'd by	Survey of BELSHIRE AVE
Map No.	W. O. 1822.14 Tape No. St'd. °F
Office Work	Surveyed by J.J. LANIGAN.
Checked	Notes A.L. YORK Date 9-1-55
Date	Indexed C. Johnson

F.B. 1944 Pg. 83

LOCATION
of
IMPROVEMENTS
on
BELSHIRE AVE
from
ALONDRA BLVD.
to
CHESHIRE ST.
C.I. 1822.14

J.J. LANIGAN
A.L. YORK
J.C. RIKE
C.W. ADAMS
G.P. ALWIN

Note: Any Additions or Changes on This Sheet Must be Made or Circled in Red Ink With Date and Name of Person Making Change.

Do not extend notes this side of this line.

RETURN TO
LOS ANGELES COUNTY SURVEYOR
726 LOS ANGELES COUNTY
ENGINEERING BLDG.

76F2088 247 4-53

F.B. 1944 PG. 88 CONT. 130'. PG. 89.

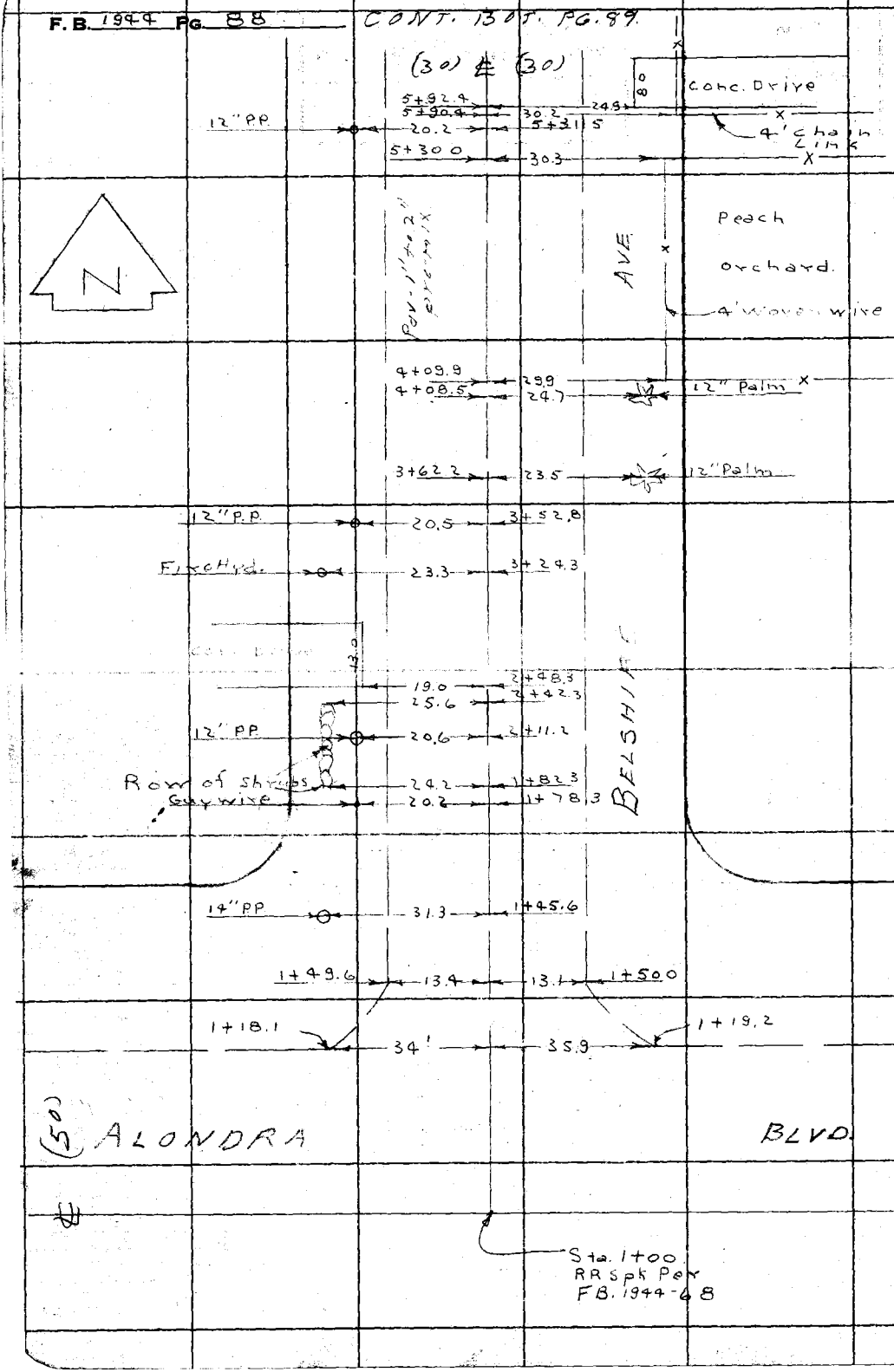

RETURN TO
LOS ANGELES COUNTY SURVEYOR
726 LOS ANGELES COUNTY
ENGINEERING BLDG.
Do not extend notes this side of this line.

Note: Any Additions or Changes on This Sheet Must be Made or Circled in Red Ink With Date and Name of Person Making Change.

Notes Ck'd by	Survey of BELSHIRE AVE.
Map No.	W. O. 1822-14 Tape No. St'd. °F
Office Work	Surveyed by J. J. LANIGAN.
Checked	Notes A. L. YORK Date 9-1-55
Date	Indexed C. Johnson

F. B. 1944 PG. 89

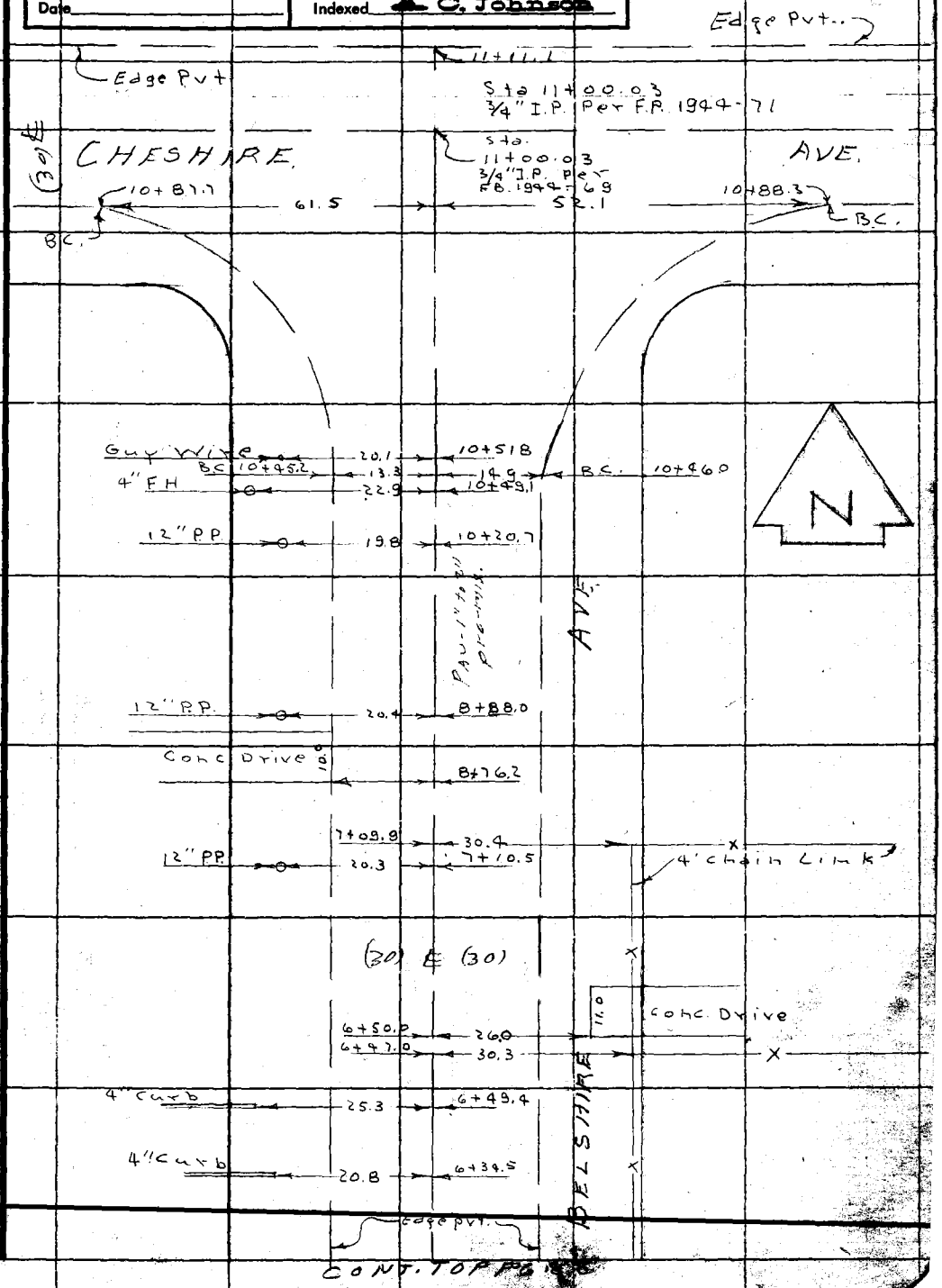

Note: Any Additions or Changes on This Sheet Must be Made or Circled in Red Ink With Date and Name of Person Making Change.

Do not extend notes this side of this line.

RETURN TO
LOS ANGELES COUNTY SURVEYOR
726 LOS ANGELES COUNTY
ENGINEERING BLDG.

76P0056 247 4-55

F. B. 1944 PG. 90

RETURN TO
LOS ANGELES COUNTY SURVEYOR
726 LOS ANGELES COUNTY
ENGINEERING BLDG.

Do not extend notes this side of this line.

Note: Any Additions or Changes on This Sheet Must be Made or Circled In Red Ink With Date and Name of Person Making Change.

F. B. 1944 Pg. 91

Profile No. | Notes Red. | Plotted | Job No. 1822.14 | Division No. 10
Date | Date | Survey of Belshire Ave.
X-Sec. No. | Notes Chkd. | Checked | Survey by Lanigan | Notes York | Date Sept 2, 1955
Date | Date | Map No. | Indexed Johnson | Date

Profile
and
Cross-Sections
on
Belshire Ave.
from
Alondra Blvd.
to
Cheshire St.

STATION	B. S.	H. I.	F. S.	ELEV.

J. Lanigan
L. York
J. C. Rike
C. W. Adams
G. P. Alwin

NOTE: ANY ADDITIONS OR CHANGES ON THIS SHEET MUST BE MADE OR CIRCLED IN RED INK, WITH DATE AND NAME OF PERSON MAKING CHANGE.

Do not extend notes this side of this line.

PLEASE RETURN TO
LOS ANGELES COUNTY SURVEYOR
726 LOS ANGELES COUNTY ENGINEERING BLDG.

761298 S & E #307 9-54

76L298 S & E #307 9-54

PLEASE RETURN TO
LOS ANGELES COUNTY SURVEYOR
726 LOS ANGELES COUNTY ENGINEERING BLDG.

NOTE: ANY ADDITIONS OR CHANGES ON THIS SHEET MUST BE MADE OR CIRCLED IN RED INK, WITH DATE AND NAME OF PERSON MAKING CHANGE.

Do not extend notes this side of this line.

STATION	B. S.	H. I.	F. S.	ELEV.		
BM.KN 305	4 66	76 38		71 72	BMKN 305 Elev. 71.724 F B 1944-62 Belshire Ave W. side 160' ± N. ℄ Alondra Blvd Blspk N. side conc. Dr. to Garage of Ho. #12255 Alondra Blvd.	
1+00			5 30	71 08	℄ Inter. Alondra Blvd. & Belshire Ave.	
			4 70	71 68		291' East on ℄ Alondra.
			6 21	70 17	291' W. on ℄ Alondra.	
1+24			6 54	[illegible] 84	℄	
1+50			5 31	[illegible]	℄	
			5 55	[illegible] 83		13' Rt. Edge pvt.
			4 6	71 8		23' Rt. Top.
			4 9	71 [illegible]		30' Rt. P.L.
			5 41	70 91	13' Lt. Edge pvt.	
			4 9	71 5	23 Lt. Top.	
			4 9	71 5	30' Lt. P.L.	
2+00			5 15	[illegible] 3	℄	
			5 39	70 99		13' Rt. Edge pvt
			4 0	[illegible]		23 Rt. Top.
			4 3	[illegible]		30 Rt. P.L.
			5 43	70 95	13 Lt Edge pvt.	
			4 8	71 6	23 Lt. Top.	
			4 8	71 6	30 Lt P.L.	
3+00			5 00	71 38	℄	
			5 19	71 19		13' Rt Edge pvt.

F. B. 1944 Pg. 92 Job No. 182214 Division No. 10 Notes Red. Plotted Profile
Survey of Belshire Ave Date 9/2/55 Date No.
Survey by Lanigan Notes York Notes Chkd. Checked X-Sec.
Indexed E. C. Johnson Date Date Date No.

76L298 S & E #307 9-54.

PLEASE RETURN TO
LOS ANGELES COUNTY SURVEYOR
726 LOS ANGELES COUNTY ENGINEERING BLDG.

NOTE: ANY ADDITIONS OR CHANGES ON THIS SHEET MUST BE MADE OR CIRCLED IN RED INK, WITH DATE AND NAME OF PERSON MAKING CHANGE.

Do not extend notes this side of this line.

STATION	B. S.	H. I.	F. S.	ELEV.		
		76 38	4 2	72 2		23' Rt top
			4 4	72 0		30' Rt PL.
			5 21	71 17	13' Lt	
			4 8	71 6	23' Lt. Top	
			4 7	71 7	30' Lt. PL.	
T.P.	5 41	76 79	5 00	71 38		
4+00			5 29	71 50		℄
			5 56	71 23		13' Rt Edge pvt
			4 5	72 3		23. Rt Top.
			4 5	72 3		30' Rt P.L.
			4 4	72 4		291' Rt. Back Lot.
			5 45	71 34	13' Lt Edge pvt	
			5 2	71 2	27' Lt Top	
			5 0	71 8	30' Lt PL.	(Houses not Low)
			6 3	70.1	291' Lt Back Lot.	
5+00			5 10	71 29		℄
			5 36	71 43		13' Rt Edge pvt
			4 4	72 0		27 Rt. Top
			4 0	72 8		30' Rt PL.
			5 29	71 50	13' Lt. Edge pvt	
			5 1	71 3	27 Lt. top	

Profile Notes Red. ____ Plotted ____ Job No. 1822.14 Division No. 10 F. S. 1944 Pg. 93
No. ____ Date ____ Date ____ Survey of Belshire Ave
X-Sec. Notes Chkd. ____ Checked ____ Survey by Lanigan Notes York Date 9/2/55
No. ____ Date ____ Date ____ Map No. ____ Indexed. G. Johnson Date ____

76L298 S & E #307 9-54

PLEASE RETURN TO

LOS ANGELES COUNTY SURVEYOR

726 LOS ANGELES COUNTY ENGINEERING BLDG.

NOTE: ANY ADDITIONS OR CHANGES ON THIS SHEET MUST BE MADE OR CIRCLED IN RED INK, WITH DATE AND NAME OF PERSON MAKING CHANGE.

Do not extend notes this side of this line.

F. B. 1844 Pg. 94 Job No. 822.14 Division No. 10 Notes Red. Plotted Profile No.

Survey of Belshire Ave Date 9/2/55 Date Date X-Sec. No.

Survey by Lanigan Notes York Notes Chkd. Checked

Indexed K. C. Johnson Date Date Date No.

STATION	B. S.	H. I.	F. S.	ELEV.		
		76 79	4 7	72 1	30' Lt PL	
6+00			4 96	53		
			5 30	59		13' Rt Edge pvt
			4 2	72 6		27' Rt. top
			3 9	72 9		30' Rt PL
			5 10	71 69	13' Lt Edge pvt.	
			4 3	72 5	27' Lt. Top	
			4 6	72 8	30' Lt PL.	
T.P.	5 43	77 26	4 96	71 83		
7+00			5 34	71 72		
			5 60	71 66		13' Rt Edge pvt
			4 5	72 8		27 Rt Top.
			4 4	72 9		30 Rt PL.
			4 3	73 0		291 Rt Back Lot
			5 54	71 72	13' Lt Edge pvt.	
			4 8	72 5	27' Lt Top	
			4 7	42 6	30' Lt PL.	
			6 1	71 2	291 Lt Back Lot	(House not Low)
8+00			5 14	72 12		
			5 31	71 95		13' Lt Edge pvt.
			4 2	73 1		27' Rt Top

76L 198 S & E #307 9-54

PLEASE RETURN TO
LOS ANGELES COUNTY SURVEYOR
726 LOS ANGELES COUNTY ENGINEERING BLDG.

NOTE: ANY ADDITIONS OR CHANGES ON THIS SHEET MUST BE MADE OR CIRCLED IN RED INK, WITH DATE AND NAME OF PERSON MAKING CHANGE.

Do not extend notes this side of this line.

STATION	B. S.	H. I.	F. S.	ELEV.		
		77 26	4 0	73 3		30' Rt. P.L.
			5 23	72 03	13' Lt. Edge pvt.	
			4 1	73 2	27' Lt Top.	
			4 0	73 3	30' Lt P.L.	
9+00			5 02	72 24	℄	
			5 23	72 03		13' Rt Edge pvt
			3 8	73 5		27' Rt Top.
			3 7	73 6		30 Rt PL
			5 18	72 08	13' Lt. Edge pvt.	
			3 9	73 4	27' Lt Top.	
			3 7	73 6	30' Lt PL	
T.P.	5 55	77 78	5 03	72 23		
10+00			5 28	72 50	℄	
			5 60	72 18		13' Rt Edge pvt
			4 4	73 4		27' Rt top
			4 2	73 6		30' Rt P.L.
			5 58	72 20	13' Lt Edge pvt.	
			4 5	73 3	27' Lt. Top	
			4 4	73 4	30' Lt P.L.	
10+70			4 4	73 4		30' Rt
10+70			4 7	73 1	30' Lt	

Profile No. ____ Date ____ Notes Chkd ____ Date ____ Map No. ____

Notes Red ____ Date ____ Checked ____ Date ____

Plotted ____ Date ____ Survey by Lehigh Notes for K Date 9/2/55

Job No. 1822/4 Division No. 10 Survey of Belshire Ave

F. B. 1944 Pg. 95

Chief Johnson Date ____

76L298 S & E #307 9-54

PLEASE RETURN TO
LOS ANGELES COUNTY SURVEYOR
726 LOS ANGELES COUNTY ENGINEERING BLDG.

NOTE: ANY ADDITIONS OR CHANGES ON THIS SHEET MUST BE MADE OR CIRCLED IN RED INK, WITH DATE AND NAME OF PERSON MAKING CHANGE.

Do not extend notes this side of this line.

STATION	B. S.	H. I.	F. S.	ELEV.		
11+00.03		77 78	5 45	72 33	℄ Inter Cheshire St. & Belshire St	
			4 73	73 05		296± E on ℄ Cheshire
			4 84	72 94	296'± W. on ℄ Cheshire	
BMKN 308			4 67	73 11	BMKN 308 Elev. 73.135 unadj. FB 1944-63	
					Cheshire St. (N. Side) @ Belshire Ave	
					Bt spk in conc dr. to Ho. #122 53	

F. B. 1944 Pg. 96 Job No. 1822.14 Division No. 10 Notes Red. Plotted Profile
Survey of Belshire Ave Date 9/2/55 Date No.
Survey by Lanigan Notes York Notes Chkd. Checked X-Sec.
Indexed R. C. Johnson Date Date Date No.

Notes Ck'd by	Survey of BELSHIRE AVE
Map No.	W. O. 1822.14 Tape No. St'd. °F
Office Work	Surveyed by J. J. LANIGAN
Checked	Notes J. J. L. Date 9-7-55
Date	Indexed C. Johnson

F. B. 1944 PG. 97

LOCATION
of
IMPROVEMENTS
on
CHESHIRE ST.
from
BELSHIRE AVE.
to
W. LINE of TR. # 18477
C.I. 1822.14

J. J. LANIGAN
A. L. YORK
J. C. RIKE
C. W. ADAMS
G. P. ALWIN

Note: Any Additions or Changes on This Sheet Must be Made or Circled in Red Ink With Date and Name of Person Making Change.

Do not extend notes this side of this line.

RETURN TO
LOS ANGELES COUNTY SURVEYOR
726 LOS ANGELES COUNTY
ENGINEERING BLDG.

7613095 247 4-53

F. B. 1944 PG. 98

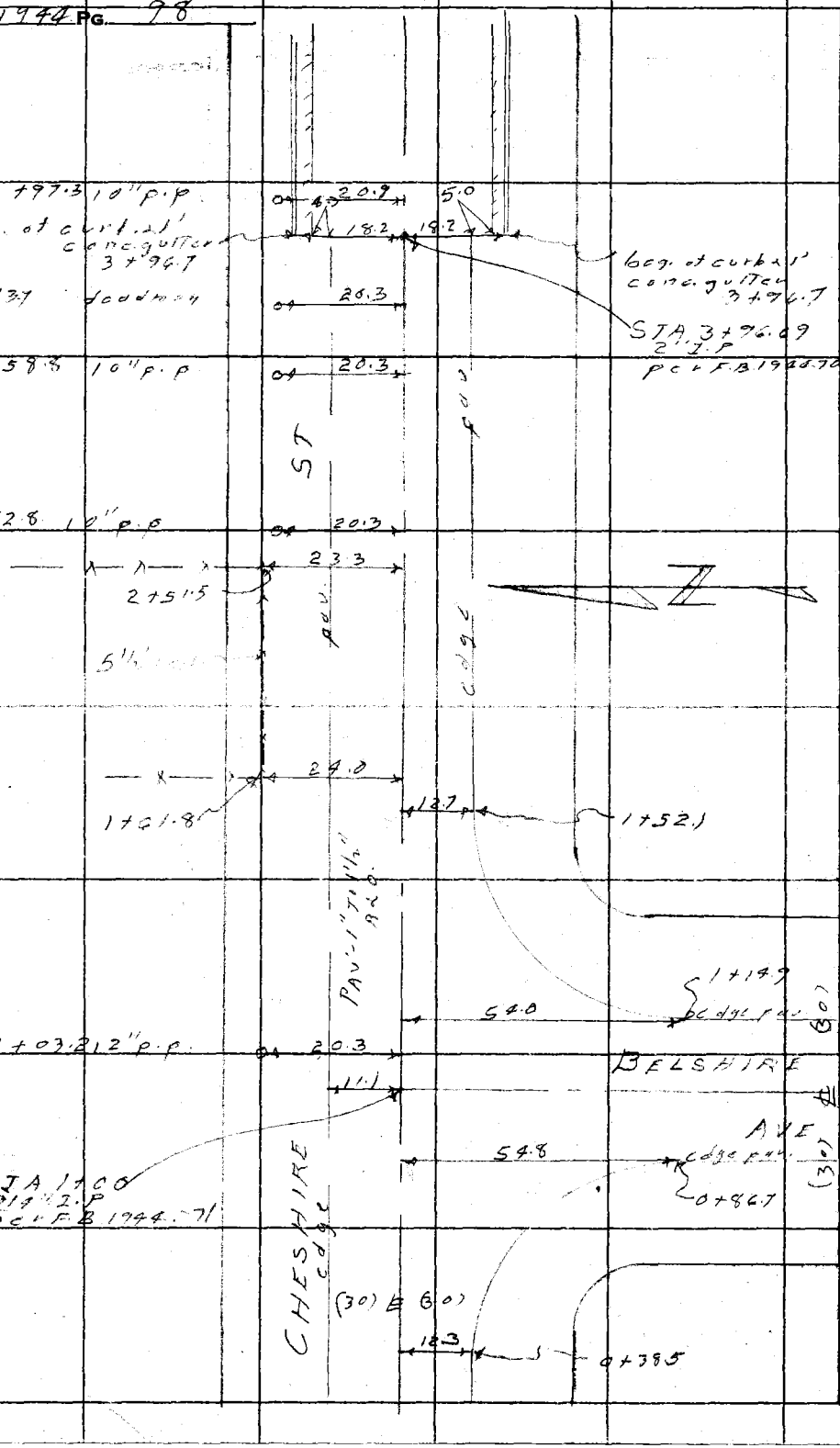

RETURN TO
LOS ANGELES COUNTY SURVEYOR
726 LOS ANGELES COUNTY
ENGINEERING BLDG.

Do not extend notes this side of this line.

Note: Any Additions or Changes on This Sheet Must be Made or Circled in Red Ink With Date and Name of Person Making Change.

Profile No.	Notes Red.	Plotted	Job No. 1822.14	Division No. 10	F. B. 1944 Pg. 99
	Date	Date	Survey of Belshire Ave		
X-Sec. No.	Notes Chkd	Checked	Survey by Lanigan	Notes York	Date 9/7/55
	Date	Date	Map No.	Indexed A. C. Johnson	Date

PROFILE
and
CROSS-SECTIONS
on
CHESHIRE St.
from
BELSHIRE Ave
to
WEST LINE
of
TRACT # 18477

STATION	B. S.	H. I.	F. S.	ELEV.

J. Lanigan
L. York
J. C. Rike
C. W. Adams
G. P. Alwin

NOTE: ANY ADDITIONS OR CHANGES ON THIS SHEET MUST BE MADE OR CIRCLED IN RED INK, WITH DATE AND NAME OF PERSON MAKING CHANGE.

Do not extend notes this side of this line.

PLEASE RETURN TO
LOS ANGELES COUNTY SURVEYOR
726 LOS ANGELES COUNTY ENGINEERING BLDG.

781-98 S & E #307 9-54

76L298 S & E #307 9-54

PLEASE RETURN TO
LOS ANGELES COUNTY SURVEYOR
726 LOS ANGELES COUNTY ENGINEERING BLDG.

NOTE: ANY ADDITIONS OR CHANGES ON THIS SHEET MUST BE MADE OR CIRCLED IN RED INK, WITH DATE AND NAME OF PERSON MAKING CHANGE.

Do not extend notes this side of this line.

STATION	B. S.	H. I.	F. S.	ELEV.		
					BM.KN308 Elev. 73135 Cheshire St (N. Side) @ Belshire	
BM KN 308	4 85	77 95		73 14	Bt. spk. in Conc. Dr. to Ho. 21	122 53
1+00			5 61	72 38	℄ Inter	
"			5 30	72 69		45' So. on ℄ Belshire
"			5 70	72 29		210 So. on ℄ Belshire
"			5 66	72 33	11.5 Lt Edge Pvt.	
"			4 8	72 2	30 Lt P.L. (Bot)	
"			3 5	73 5	30.8 Lt Top	
"			3 8	74 2	32.6± Lt. Back Lot.	
1+30			4 6	72 4		30' Rt.
2+00			5 25	72 14	℄	
			5 46	72 53		12' Rt Edge Pvt.
			5 6	72 4		15 Rt Gut
			4 6	73 4		22 Rt Top
			4 4	73 6		30 Rt. P.L.
			5 44	72 55	12 Lt. Edge Pvt.	
			4 6	73 4	30' Lt. P.L.	
3+00			5 15	72 84	℄	
			5 38	72 61		12' Rt Edge pvt.
			5 4			15' Rt Gut
			4 7			23' Rt. Top
			4 4			30 Rt. P.L.

F. B. 1944 Pg. 100 Job No. 1822.19 Division No. 10 Notes Red. Plotted Profile
Survey of Belshire Ave Date 9/7/55 Date No.
Survey by Lahigan Notes York Notes Chkd. Checked X-Sec.
Indexed K. C. Johnson Date Date Date No.

76L 98 307 4-50

PLEASE RETURN TO
LOS ANGELES COUNTY SURVEYOR
726 LOS ANGELES COUNTY ENGINEERING BLDG.

NOTE: ANY ADDITIONS OR CHANGES ON THIS SHEET MUST BE MADE OR CIRCLED IN RED INK, WITH DATE AND NAME OF PERSON MAKING CHANGE.

Do not extend notes this side of this line.

STATION	B. S.	H. I.	F. S.	ELEV.		
3+00		77.99	5.40	72.59	12' Lt Edge	
			5.5	72.5	18' Lt Gut	
			4.4	73.6	24' Lt Top	
			4.2	73.8	30 Lt PL	
T.P.	6.20	79.27	4.92	73.07		
3+96.71			6.20	73.07		
			6.58	72.69		18 Rt Gut
			5.95	73.32		18 Rt Curb
			5.6	73.7		30 Lt PL
			6.0	73.3		210± Rt Back Lot
			6.46	72.81	18' Lt Gut	
			5.83	73.44	18' Lt Curb	
			5.3	74.0	30' Lt PL	
			4.6	74.7	326± Back Lot	
4+78.8			6.50	72.77		
			6.87	72.40		18' Rt W End SWCR Gut
			6.20	73.07		18 Rt W End SWCR Curb
			6.91	72.36	18 Lt W End NWCR Gut	
			6.26	73.01	" " " " " Curb	
BMKN 307					BMKN 307 Elev 73.50 Cheshire St & Madris Ave	
			6.20	73.07	SW Cor. Bt. spk in curb S/W of the W end CR.	

Profile No. ____ Notes Red ____ Plotted ____ Job No. 1213 Division No. 10 F.B. 1344 Pg. 101
Date ____ Date ____ Survey of Baldwin Park Notes Keck Date 2/8/55
X-Sec. No. ____ Notes Chkd. ____ Checked ____ Survey by Cheshire Notes Keck Date 2/8/55
Date ____ Date ____ Map No. ____ Chkd. Date ____

F. B. 1944 Pg. 102 Job No. 1833.14 Division No. 10 Notes Red. Plotted Profile

Survey of Belshire Ave Date 8/2/55 Date No.

Survey by Lanigan Notes York Notes Chkd. Checked X-Sec.

Indexed Date Date Date No.

STATION	B. S.	H. I.	F. S.	ELEV.	

76L298 307 4-56

PLEASE RETURN TO

LOS ANGELES COUNTY SURVEYOR

726 Los Angeles County Engineering Bldg.

Do not extend notes this side of this line.

NOTE: ANY ADDITIONS OR CHANGES ON THIS SHEET MUST BE MADE OR CIRCLED IN RED INK WITH DATE AND NAME OF PERSON MAKING CHANGE.

Notes Ck'd by	Survey of BELSHIRE AVE
Map No.	W. 6822.14 Tape No. St'd. °F
Office Work	Surveyed by J.J. LANIGAN
Checked	Notes J.J.L. Date 9-7-55
Date	Indexed C. Johnson

F.B. 1947 Pg. 103

LOCATION
of
IMPROVEMENTS
on
CHESHIRE ST
from
BELSHIRE AVE.
to
E. LINE of TR.# 18543
C.I. 1822.14

J.J. LANIGAN
A.L. YORK
J.C. HIRE
C.W. ADAMS
G.A. ALWIN

Note: Any Additions or Changes on This Sheet Must be Made or Circled in Red Ink With Date and Name of Person Making Change.

Do not extend notes this side of this line.

RETURN TO
LOS ANGELES COUNTY SURVEYOR
726 LOS ANGELES COUNTY
ENGINEERING BLDG.

78F008 247 4-53

F. B. 1944 PG. 104

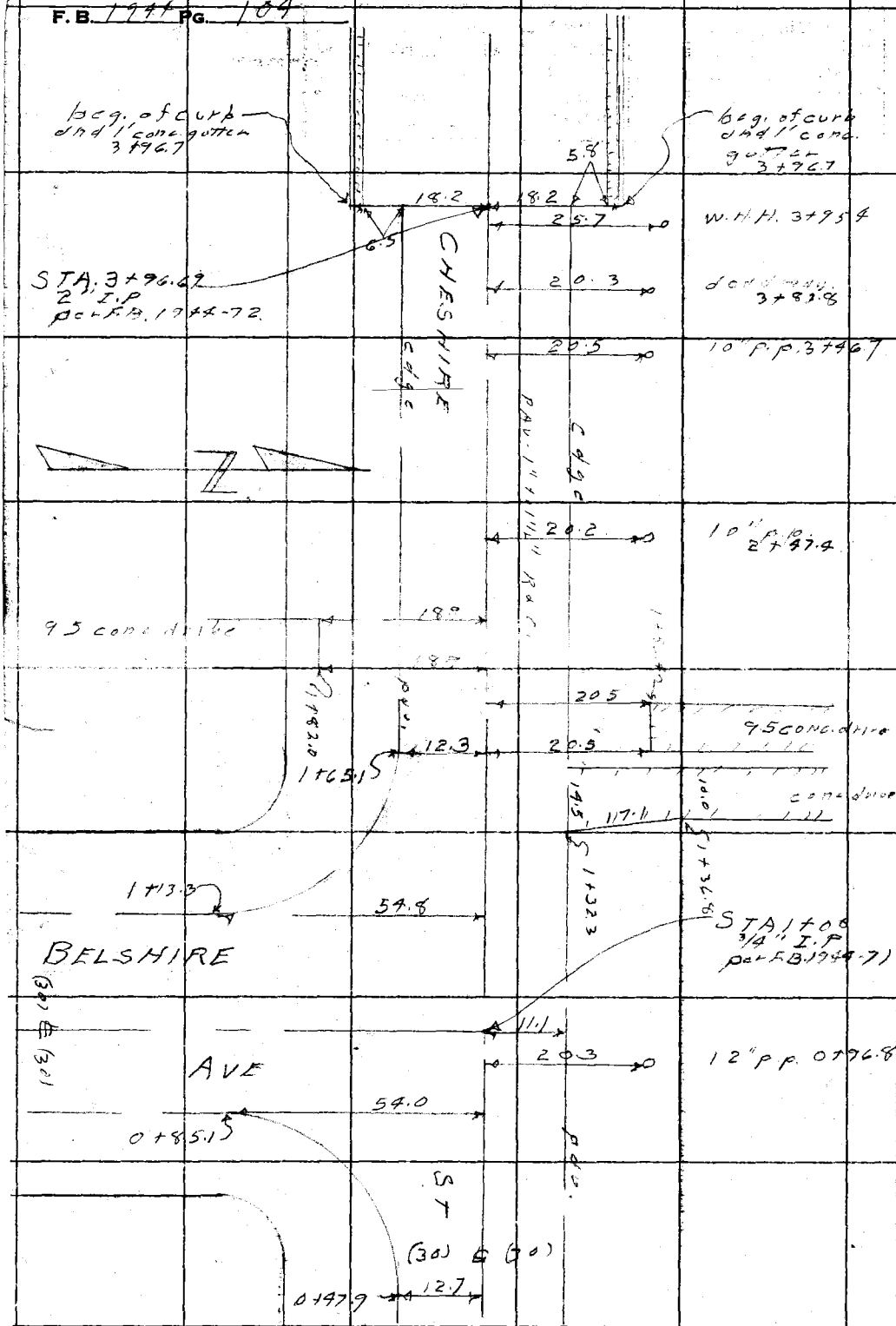

RETURN TO
LOS ANGELES COUNTY SURVEYOR
726 LOS ANGELES COUNTY
ENGINEERING BLDG.

Do not extend notes this side of this line.

Note: Any Additions or Changes on This Sheet Must be Made or Circled in Red Ink With Date and Name of Person Making Change.

Profile No.	Notes Red.	Plotted	Job No. 822.19	Division No. 10	F. B. 1944	Pg. 105
	Date	Date	Survey of Belshire Ave			
X-Sec. No.	Notes Chkd.	Checked	Survey by Lanigan	Notes York	Date 9/7/55	
	Date	Date	Map No.	Checked Johnson	Date	

PROFILE
+
CROSS-SECTIONS
ON
CHESHIRE ST.
from
BELSHIRE AVE
to
EAST LINE
of
TRACT # 18543

STATION	B. S.	H. I.	F. S.	ELEV.
			J. Lanigan L. York J. C. Rike C W Adams G P Alwin	

NOTE: ANY ADDITIONS OR CHANGES ON THIS SHEET MUST BE MADE OR CIRCLED IN RED INK, WITH DATE AND NAME OF PERSON MAKING CHANGE.

PLEASE RETURN TO
LOS ANGELES COUNTY SURVEYOR
726 LOS ANGELES COUNTY ENGINEERING BLDG.

Do not extend notes this side of this line.

78L-98 S & E #307 9-54

76L298 S & E #307 9-54

PLEASE RETURN TO
LOS ANGELES COUNTY SURVEYOR
726 LOS ANGELES COUNTY ENGINEERING BLDG.

NOTE: ANY ADDITIONS OR CHANGES ON THIS SHEET MUST BE MADE OR CIRCLED IN RED INK, WITH DATE AND NAME OF PERSON MAKING CHANGE.

210 20
326 No

Do not extend notes this side of this line.

STATION	B. S.	H. I.	F. S.	ELEV.		
BMKN 308	4 95	78 09		73 14	BMKN 308 Elev 73.135 (unadj) F.B. 1944 Pg 63 Cheshire St. (N. side of Belshire) 3 ft. sp. in conc. Dir. to Hg. N 12253	
1+00			5 72		℄ Inter	
			5 77	73 32		11' R' Edge pvt.
			5 0	73 1		26 Rt Bot
			3 7	74 4		27.0 Rt top
			3 7	74 4		30' Rt. PL.
			3 8	74 3		32.6 Rt. Back Lot.
			5 40	72 69	45' Lt.	
			5 87	72 22	210± Rt. on ℄ Belshire	
1+30			5 86	72 23		
			5 2	72 3	30' Lft.	
2+00			5 32	72 77		
			5 54	72 55		11' Rt. Edge pvt.
			5 7	7 4		14' Rt. Gut.
			4 4	73 7		30 Rt. PL.
			5 51	72 58	11' Lft. Edge	pvt.
			4 6	72 5	24' Lft Top	
			4 4	72 7	30 Lft. PL.	
T.P.	5 60	78 39	5 36	72 [illegible]		
3+00			5 36	72 3		
3+00			5 39			11 Rt. Edge pvt

F. B. 1944 Pg. 106
Profile
Survey of Belshire Ave. Notes Red. Plotted
Date 9/7/55 Date
No. X-Sec.
Survey by Kenigan Notes L York Notes Chkd. Checked
Indexed Date Date Date No.
Job No. L832/4 Division No. 10
K. C. Johnson

76L298 S & E #307 9-54

PLEASE RETURN TO
LOS ANGELES COUNTY SURVEYOR
726 LOS ANGELES COUNTY ENGINEERING BLDG.

NOTE: ANY ADDITIONS OR CHANGES ON THIS SHEET MUST BE MADE OR CIRCLED IN RED INK, WITH DATE AND NAME OF PERSON MAKING CHANGE.

Do not extend notes this side of this line.

STATION	B. S.	H. I.	F. S.	ELEV.		
3+00		78 39	6 1	72 3		13 Rt Gut.
			4 7	73 6		30 Rt P.L.
			5 71	72 68	11 Lft Edge pvt	
			5 9	72 5	14 Lft. Gut	
			5 1	73 3	30' Lft P.L.	
3+96.71			5 40	72 98		
			5 88	72 51		18 Rt. Gut
			5 25	73 14		18 Rt Curb.
			4 8	73 6		30. Rt P.L.
			4 5	73 9		326± Rt. Back Lot
			5 90	72 49	18' Lft Gut	
			5 26	73 13	18' Lft Curb.	
			5 4	73 0	30' Lft P.L.	
			5 8	72 6	210 Lft Back Lot	
5+09.3			6 63	71 76		
			7 08	71 31		18' Rt. E. end N.E. C.R. Gut.
			6 50	71 89		18' Rt E " " " Curb
			7 17	71 22	18 Lft. E end S.E. C.R. Gut	
			6 59	71 80	" " " " " " Curb.	
BM KN 309			6 51	71 88	BM KN 309 Elev. 71.881 (unadj) F.B. 1944-64 Cheshire St. + Thorn Lake Ave. S.E. Cor. Bt. in curb S'E of the E. end C.R.	

Profile Notes Rod_____ Plotted_____ Job No. 1822.14 Division No. 10 F. B. 1944 Pg. 107
No._____ Date_____ Date_____ Survey at Belshire Ave
X-Sec. Notes Chkd_____ Checked_____ Survey by Lanigan Notes York Date 9/7/55
No._____ Date_____ Date_____ Map No._____ Edwd Johnson Date_____

F. B. 1944 Pg. 108 | Job No. 1822.14 | Division No. 10 | Notes Red. | Plotted | Profile

Survey of Belshire Ave | Date 9/7/55 | Date | No.

Survey by Lanigan | Notes L. York | Notes Chkd. | Checked | X-Sec.

Indexed | Date | Date | Date | No.

STATION	B. S.	H. I.	F. S.	ELEV.

Do not extend notes this side of this line.

PLEASE RETURN TO
LOS ANGELES COUNTY SURVEYOR
726 LOS ANGELES COUNTY ENGINEERING BLDG.

NOTE: ANY ADDITIONS OR CHANGES ON THIS SHEET MUST BE MADE OR CIRCLED IN RED INK, WITH DATE AND NAME OF PERSON MAKING CHANGE.

76L298 S & E #307 9-54

F. B. 1944 Pg. 109

NOTES RED. _____ JOB NO. 1929.14 SURVEY OF 139th ST.
DATE _____ SURVEY BY J.J. LANIGAN
NOTES CHKD. _____ NOTES BY LANIGAN DATE 9-18-56
DATE _____ INDEXED _____ DATE _____

DESCRIPTION	ADJ. ELEV.	3RD RUN	2ND RUN	DIFF.	1ST RUN	B.M.
BENCH-LEVEL CIRCUIT FOR 139th ST. C.I. 1929.14	Adj. 9-19-56 JB	Elev. based on L.A.Co. Engr. P.L.N- '52 Adj.	indexed	LANIGAN. MOORE. ALWIN YASUI		

NOTE: ANY ADDITIONS OR CHANGES ON THIS SHEET MUST BE MADE OR CIRCLED IN RED INK, WITH DATE AND NAME OF PERSON MAKING CHANGE.

Do not extend notes this side of this line

PLEASE RETURN TO
LOS ANGELES COUNTY SURVEYOR
725 LOS ANGELES COUNTY ENGINEERING BLDG.

765420 S & E-353 4-54

76S420 S & E-353 4-54

PLEASE RETURN TO
LOS ANGELES COUNTY SURVEYOR
725 LOS ANGELES COUNTY ENGINEERING BLDG.

NOTE: ANY ADDITIONS OR CHANGES ON THIS SHEET MUST BE MADE OR CIRCLED IN RED INK, WITH DATE AND NAME OF PERSON MAKING CHANGE.

Do not extend notes this side of this line

B.M.	1ST RUN	DIFF.	2ND RUN	3RD RUN	ADJ. ELEV.	DESCRIPTION
BMHM1	46.814				**46.814**	BMHM1 - Elev. 46.814 - F.B. 1784-7
+	4.743	K	4.600	4.778		WESTERN AVE. (E. side) at 141st ST.
⊼	51.557	+0.158	+0.151	+0.149	+0.1500	BT. spk. in curb - 5' S. of N. end.
−	4.585		4.449	4.629		
T.P	46.972					T.P
+	3.630		3.590			
⊼	50.602	-0.270	-0.270		-0.2700	
−	3.900		3.860			
T.P	46.700					T.P.
+	4.372		4.490			
⊼	51.074	+0.422	+0.422		+0.4220	
−	3.950		4.068			
BMHM2	47.124				**47.110**	BMHM2 Elev. 47.110 - F.B. 1784-8
+	3.302		3.265			WESTERN AVE. & 139th ST., S.E. cor
⊼	50.426	-1.060	-1.060		-1.0600	L&T in conc. headwall - Near S. end.
−	4.362		4.325			
T.P	46.064					T.P.
+	3.809		3.800			
⊼	49.873	-0.063	-0.063		-0.0630	
−	3.872		3.863			
T.P	46.001					T.P
+	3.442		3.545	3.585		
⊼	49.443	+0.040	+0.045	+0.040	+0.0400	
−	3.402		-3.500	3.545		
T.P	46.041					
+	5.022		5.148			
⊼	51.063	+0.284	+0.286		+0.2850	
−	4.738		4.862		**46.321**	
set BM.HM80 A	46.325				~~46.3180~~	A 139th ST (S. side) 830 ± E BMHM80 of ℄ of Western Ave.
						Bt. spk. in conc. slab - 15' ± W. of E. P/L. of Bldg. [illegible]

JOB NO. 1929.14 SURVEY OF 139th ST. NOTES RED.
SURVEY BY J.J. LANIGAN DATE
NOTES BY J.J. LANIGAN DATE 9-17-56 NOTES CHKD.
INDEXED DATE DATE

F.B. 1944 Pg. 110

769420 S & E-353 4-54

PLEASE RETURN TO
LOS ANGELES COUNTY SURVEYOR
725 LOS ANGELES COUNTY ENGINEERING BLDG.

NOTE: ANY ADDITIONS OR CHANGES ON THIS SHEET MUST BE MADE OR CIRCLED IN RED INK, WITH DATE AND NAME OF PERSON MAKING CHANGE.

Do not extend notes this side of this line

B.M.	1ST RUN	DIFF.	2ND RUN	3RD RUN	ADJ. ELEV.	DESCRIPTION
Set BM.HM80	46.325				~~46.3180~~	BMHM80-See pg. 110 for desc.
+	2.932		3.190		46.321	
⊼	49.257	-0.010	-0.012		-0.0110	
−	2.942		3.202			
T.P	46.315					T.P.
+	3.158		2.982			
⊼	49.473	-0.024	-0.023		-0.0235	
−	3.182		3.005			
T.P	46.291					T.P.
+	4.788		4.812			
⊼	51.079	+0.063	+0.063		+0.0630	
−	4.725		4.749			
T.P	46.354					T.P
+	3.482		3.468			
⊼	49.836	-0.143	-0.144		-0.1435	
−	3.625		3.612			
T.P	46.211					T.P
+	4.468		4.580			
⊼	50.679	+0.678	+0.678		+0.6780	
−	3.770		3.902		46.887	
Set B.M.HM81P	46.889				~~46.8810~~	BMHM81P 139th ST (N. side) 865' ± W.
+	4.402		4.278			of ℄ of NORMANDIE AVE., ~50' N. of
⊼	51.291	-0.203	-0.202		-0.2025	℄ of 139th ST. BT. SPK. IN E. curb of
−	4.605		4.480			[illegible] Bldg. #1517
T.P	46.686					T.P
+	5.252		5.135			
⊼	51.938	+0.532	+0.533		+0.5325	
−	4.720		4.602			
T.P	47.218					T.P.

NOTES RED ____ JOB NO. 1929.14 SURVEY OF 139th ST.
DATE ____ SURVEY BY J. J. LANIGAN
NOTES CHKD. ____ NOTES BY J. J. LANIGAN DATE 9-17-56
DATE ____ INDEXED ____ DATE ____

F. B. 1944 PG. 111

768420 S & E-353 4-54

PLEASE RETURN TO
LOS ANGELES COUNTY SURVEYOR
725 LOS ANGELES COUNTY ENGINEERING BLDG.

NOTE: ANY ADDITIONS OR CHANGES ON THIS SHEET MUST BE MADE OR CIRCLED IN RED INK, WITH DATE AND NAME OF PERSON MAKING CHANGE.

Do not extend notes this side of this line

B.M.	1ST RUN	DIFF.	2ND RUN	3RD RUN	ADJ. ELEV.	DESCRIPTION
T.P	47.218					T.P
+	5.620		5.935			
⊼	52.838	+0.985	+0.985		+0.9850	
−	4.635		4.950			
T.P	48.203					T.P
+	5.900		5.845			
⊼	54.103	+1.066	+1.063		+1.0645	
−	4.842		4.782		49.268	
BMHM34A	49.261				~~49.2605~~	BMHM34A - Elev. 49.268 - F.B. 1944-7
						139±th St & Normandie Ave, N.W. cor.
						BT: Sph. in S.W. cor. conc. "X" gutter.
						$\frac{+.0075}{16} = +.0046875$

JOB NO. 1929.14 SURVEY OF 139th ST.
SURVEY BY J. J. LANIGAN
NOTES BY J. J. LANIGAN DATE 9-17-56
INDEXED DATE
NOTES RED. DATE
NOTES CHKD. DATE

F.B. 1944 PG. 112

PWFB 0719

Notes Ck'd by Galli	Survey of 139th ST.
Map No.	W. O. 8303.00 Tape No. 0170 St'd. 68 °F
Office Work	Surveyed by J.J. LANIGAN.
Checked	Notes J.J.L. Date 9-18-56
Date	Indexed C. Johnson 9-26-56

F. B. ~~[illegible]~~ Pg. ~~[illegible]~~ 914

CENTER-LINE
SURVEY
FOR
139th ST.
C.I. 1929.14

LANIGAN
MOORE
ALWIN
YASUI

Note: Any Additions or Changes on This Sheet Must be Made or Circled in Red Ink With Date and Name of Person Making Change.

Do not extend notes this side of this line.

RETURN TO
LOS ANGELES COUNTY SURVEYOR
726 LOS ANGELES COUNTY
ENGINEERING BLDG.

76F309S S&E #247. 8-54

F.B. ~~1744~~ PG. ~~114~~ PWFB 0719 915,916

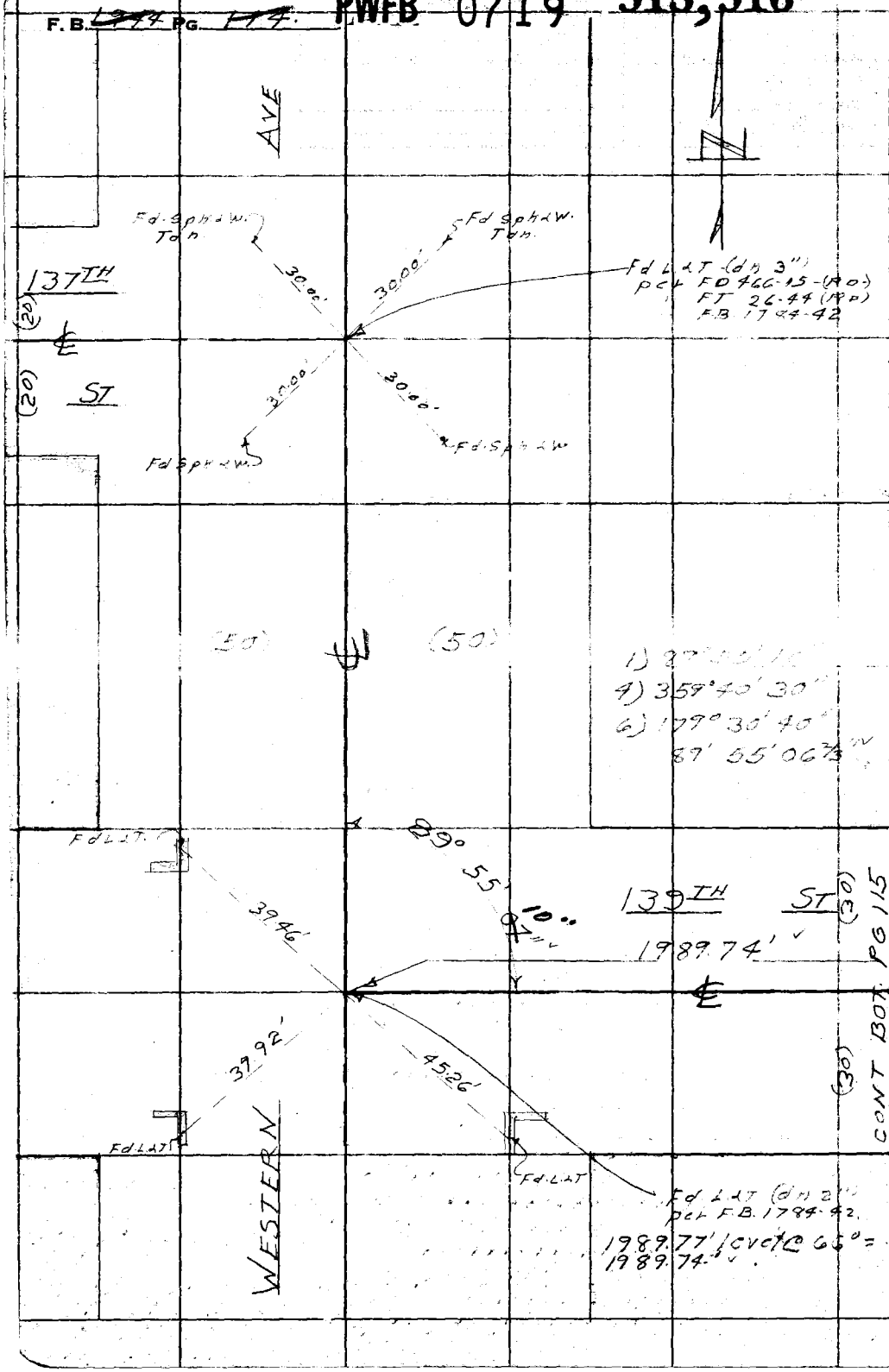

W.S. 33-A-3

RETURN TO
LOS ANGELES COUNTY SURVEYOR
726 LOS ANGELES COUNTY
ENGINEERING BLDG.

Do not extend notes this side of this line.

Note: Any Additions or Changes on This Sheet Must be Made or Circled in Red Ink With Date and Name of Person Making Change.

PWFB 0719 917, 918, 919

Notes Ck'd by Galli	Survey of 139th ST.
Map No.	W. O. 0303.60 Tape No. 0170 St'd. 68 °F
Office Work	Surveyed by J. J. LANIGAN
Checked	Notes J. J. L. Date 9-20-56
Date	Indexed A. C. Johnson

F. B. ~~1944~~ Pg. ~~115~~

W.S. 33-A-3

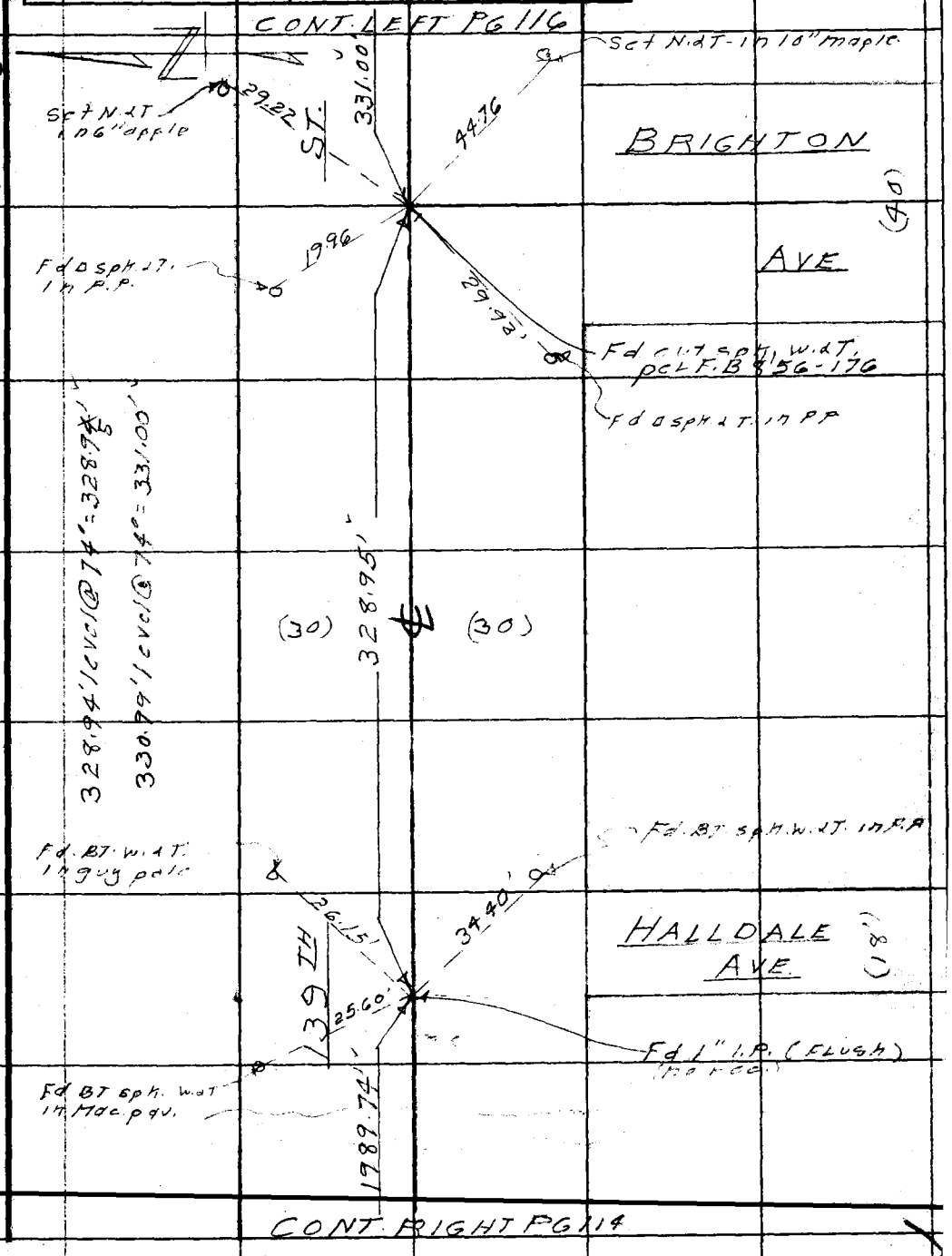

Note: Any Additions or Changes on This Sheet Must be Made or Circled in Red Ink With Date and Name of Person Making Change.

Do not extend notes this side of this line.

RETURN TO
LOS ANGELES COUNTY SURVEYOR
726 LOS ANGELES COUNTY
ENGINEERING BLDG.

76F309S S&E #247. 8-54



F.B. 1944 PG. 1
AVE
137TH ST.
(20)
W.S. 26-A-3
Fd. P.M. in C.S.&W. pcr F.B. 1944-15
(40)
(40)
NORMANDIE
1) 90° 05' 10"
6) 180° 30' 40"
90° 05' 06 1/3"
90° 05' 10"
Fd. L&T
22.58
22.27
Fd. L&T
331.00'
33.50'
34.08'
179° 59'
F.B. 193-05
FT. 26-11-8
Fd "X" in M.H. rim
37.36
139TH
ST
CONT. TOP PG 115
Fd 3/4" I.P. (flush) pcr. F.B. 1944-15
Pipe replaced by Co. Engr Mon 6-17-57 See F.B. 1897, pg 33
(40)
(30)
RETURN TO
LOS ANGELES COUNTY SURVEYOR
726 LOS ANGELES COUNTY
ENGINEERING BLDG.
Do not extend notes this side of this line.
Note: Any Additions or Changes on This Sheet Must be Made or Circled in Red Ink With Date and Name of Person Making Change.

Notes Ck'd by	Survey of 139TH ST.
Map No.	W. O. 1929.14 Tape No. St'd. °F
Office Work	Surveyed by J.J. LANIGAN
Checked	Notes J.J.L. Date 9-21-56
Date	Indexed A. C. Johnson 9-28-56

F. B. 1944 Pg. 117

LOCATION
OF
IMPROVEMENTS
ON.
139TH ST
FROM.
WESTERN AVE.
TO
NORMANDIE AVE.
C.I. 1929.14.

LANIGAN
Larry MOORE.
ALWIN
YASUI

Note: Any Additions or Changes on This Sheet Must be Made or Circled in Red Ink With Date and Name of Person Making Change.

Do not extend notes this side of this line.

RETURN TO
LOS ANGELES COUNTY SURVEYOR
726 LOS ANGELES COUNTY
ENGINEERING BLDG.

76-3095 S&E #247. 8-54

F.B. 1944 PG. 118

CONT. BOT. PG 119

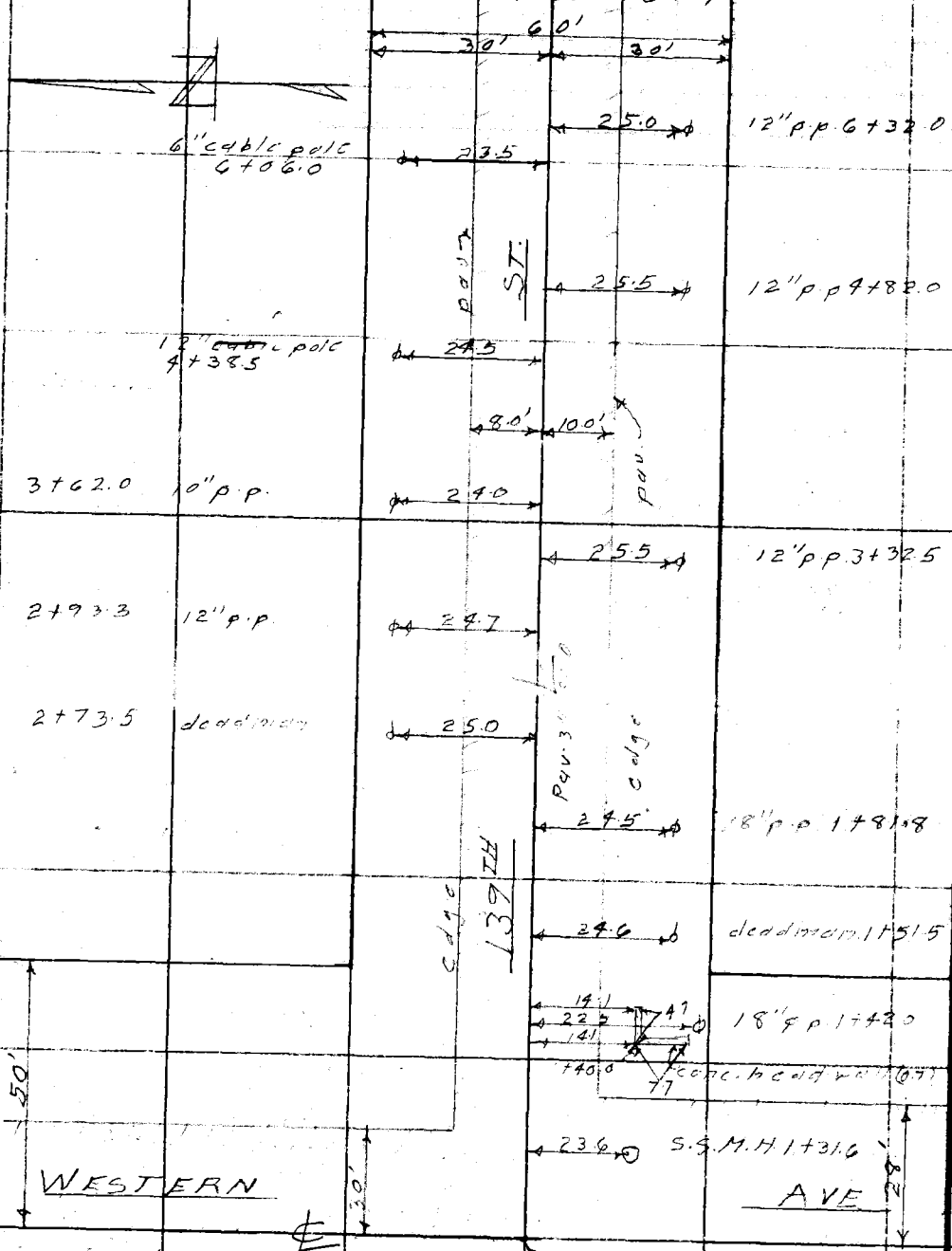

RETURN TO
LOS ANGELES COUNTY SURVEYOR
726 LOS ANGELES COUNTY
ENGINEERING BLDG.

Do not extend notes this side of this line.

Note: Any Additions or Changes on This Sheet Must be Made or Circled in Red Ink With Date and Name of Person Making Change.

Notes Ck'd by	Survey of 139TH ST
Map No.	W. O. 1929.14 Tape No. St'd. °F
Office Work	Surveyed by J. J. LANIGAN.
Checked	Notes LANIGAN Date 9-25-50
Date	Indexed A. C. Johnson

F. B. 1944 Pg. 119

CONT. BOT. PG. 120

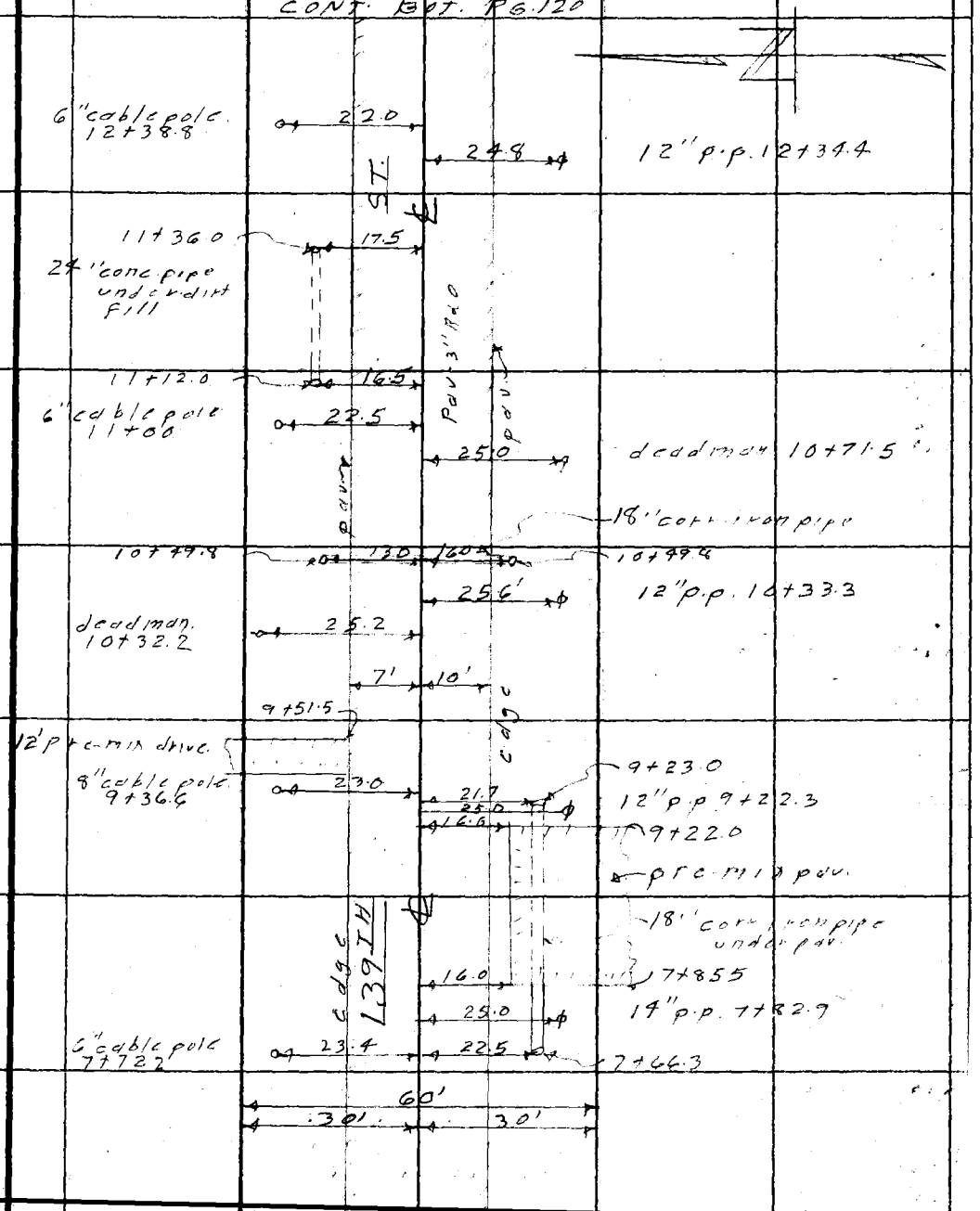

CONT. TOP PG. 118

Note: Any Additions or Changes on This Sheet Must be Made or Circled in Red Ink With Date and Name of Person Making Change.

Do not extend notes this side of this line.

RETURN TO
LOS ANGELES COUNTY SURVEYOR
726 LOS ANGELES COUNTY
ENGINEERING BLDG.

76E309S S&E #247. 8-54



RETURN TO
LOS ANGELES COUNTY SURVEYOR
726 LOS ANGELES COUNTY
ENGINEERING BLDG.

Do not extend notes this side of this line.

Note: Any Additions or Changes on This Sheet Must be Made or Circled in Red Ink With Date and Name of Person Making Change.

Notes Ck'd by	Survey of 139TH ST.	F.B. 1944 PG. 121
Map No.	W. O. 1929.14 Tape No. St'd. °F	
Office Work	Surveyed by J. J. LANIGAN.	
Checked	Notes J. J. L. Date 9-25-56	
Date	Indexed A. C. Johnson	

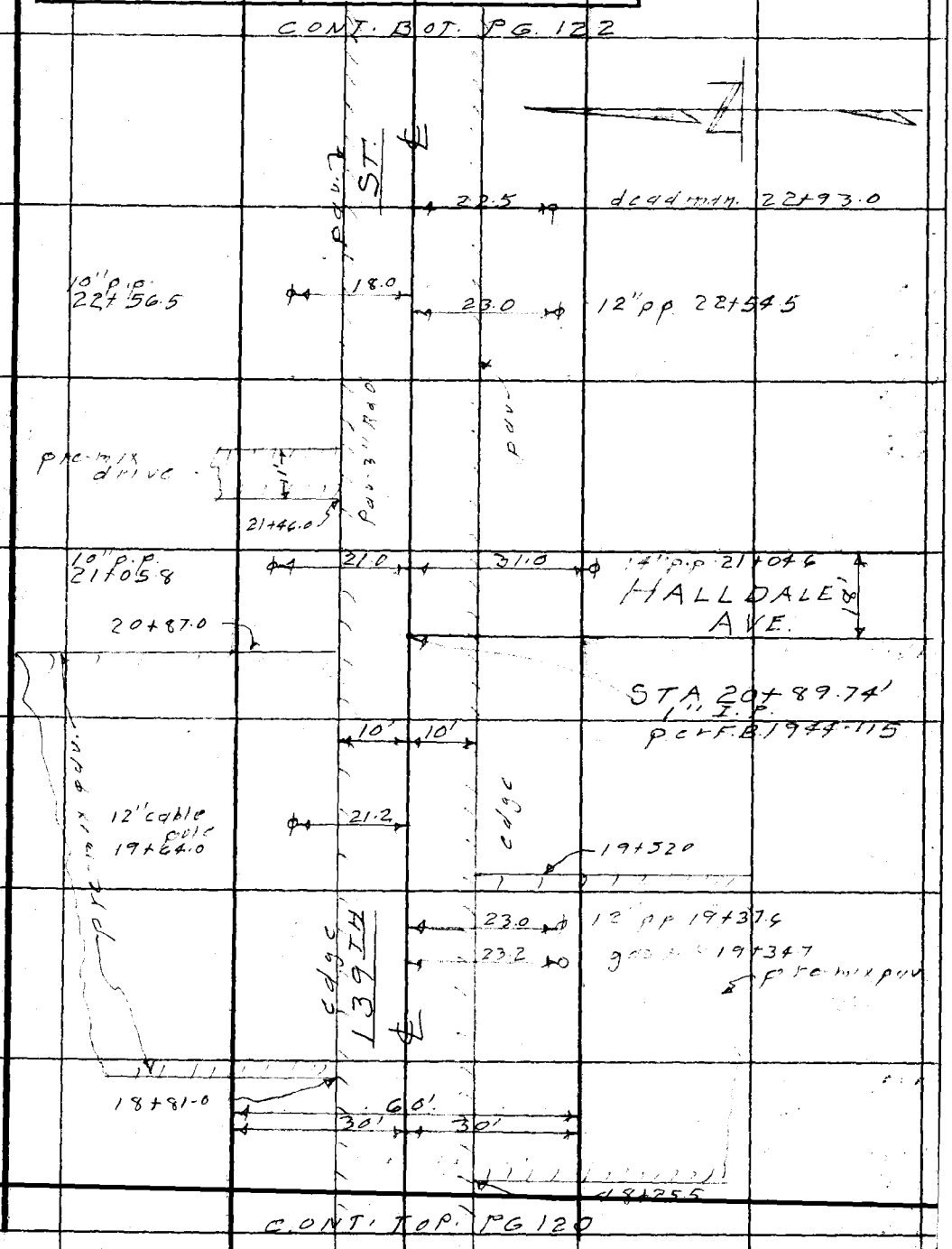

Note: Any Additions or Changes on This Sheet Must be Made or Circled in Red Ink With Date and Name of Person Making Change.

Do not extend notes this side of this line.

RETURN TO
LOS ANGELES COUNTY SURVEYOR
726 LOS ANGELES COUNTY
ENGINEERING BLDG.

76F309S S&E #247. 8-54

F.B. 1944 PG. 122

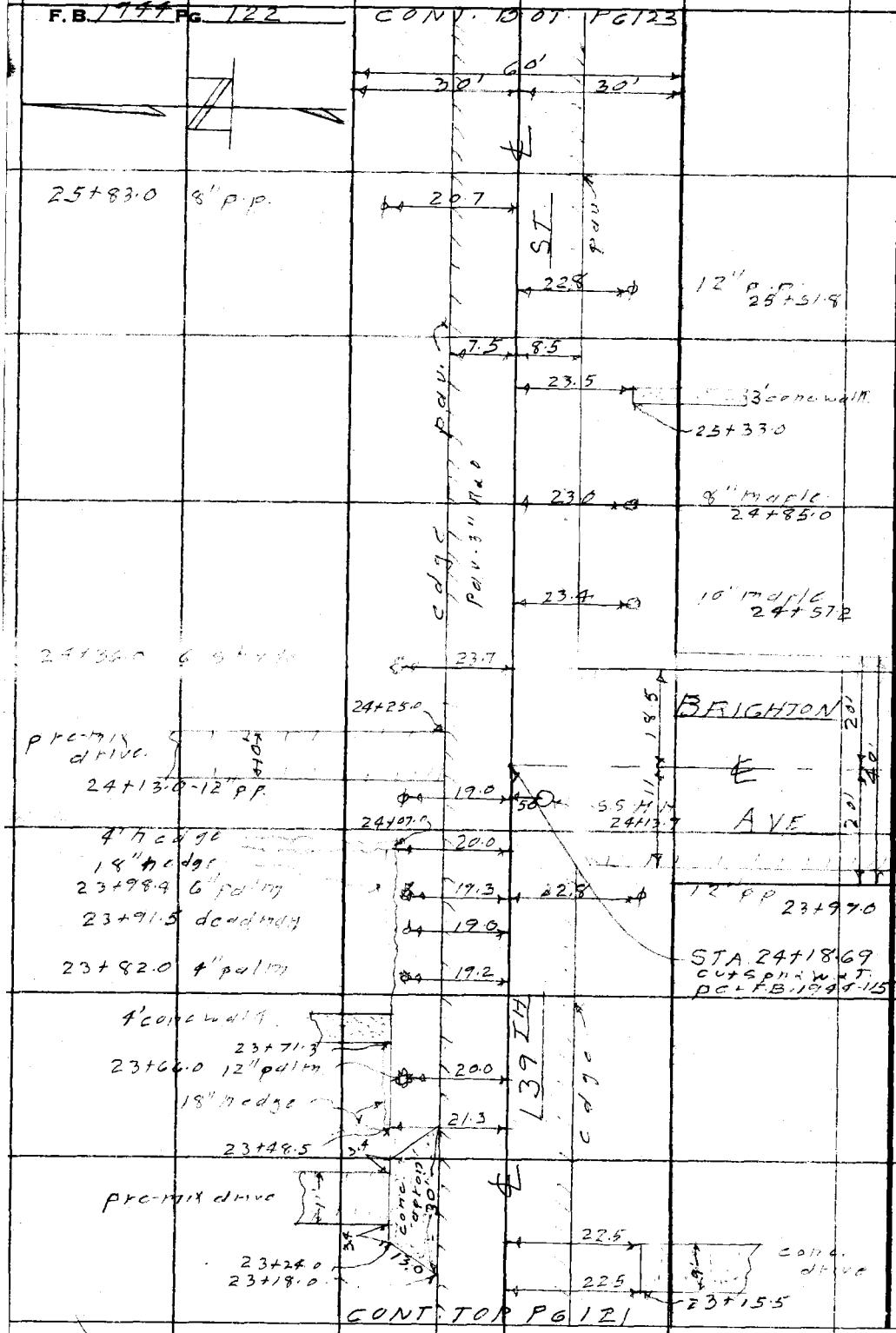

RETURN TO
LOS ANGELES COUNTY SURVEYOR
726 LOS ANGELES COUNTY
ENGINEERING BLDG.

Do not extend notes this side of this line.

Note: Any Additions or Changes on This Sheet Must be Made or Circled in Red Ink With Date and Name of Person Making Change.

Notes Ck'd by	Survey of 139TH ST.
Map No.	W. O. 1929.14 Tape No. St'd. °F
Office Work	Surveyed by J. J. LANIGAN
Checked	Notes J.J.L. Date 9-26-56
Date	Indexed E. C. Johnson

F. B. 1944 Pg. 123

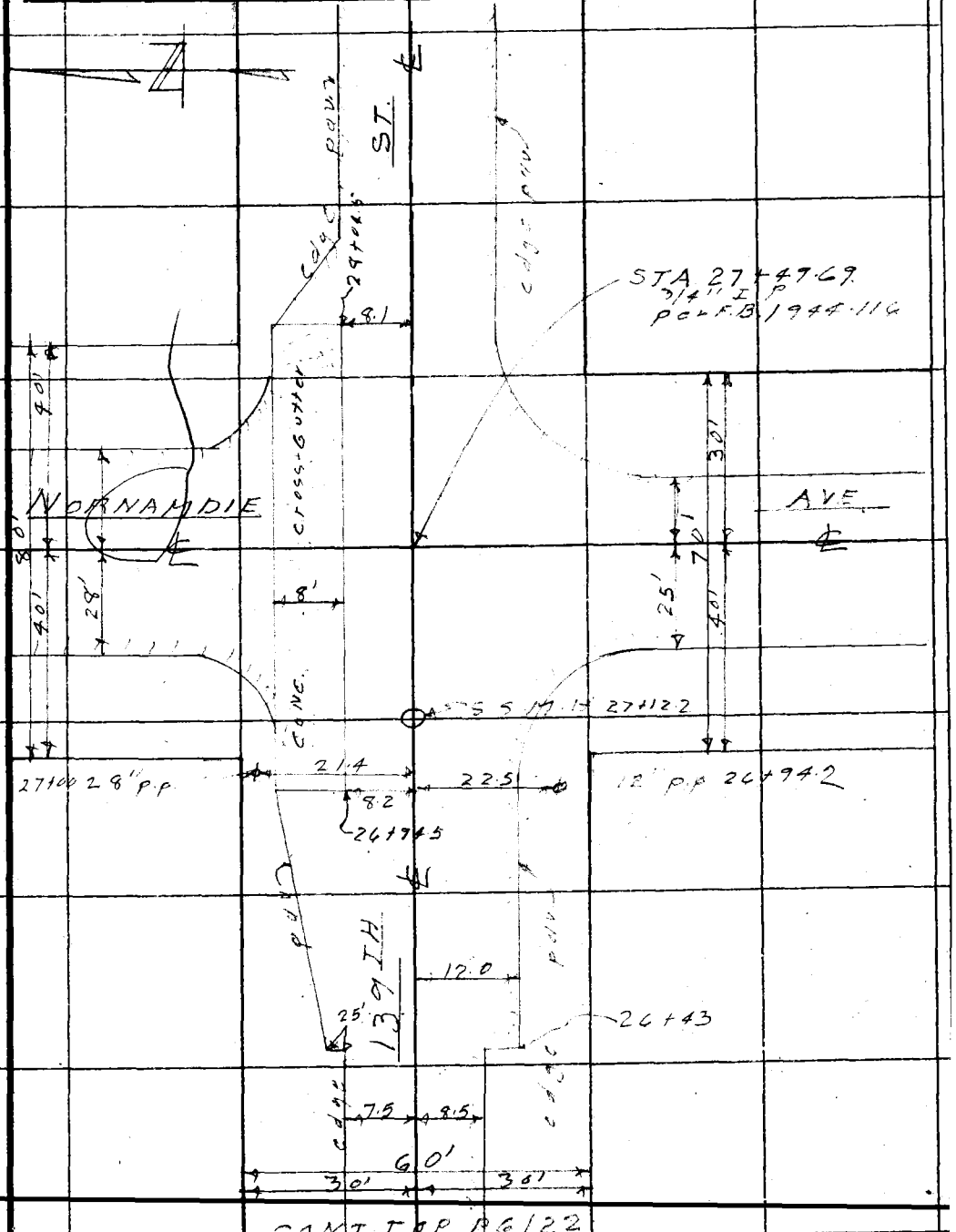

Note: Any Additions or Changes on This Sheet Must be Made or Circled in Red Ink With Date and Name of Person Making Change.

Do not extend notes this side of this line.

RETURN TO
LOS ANGELES COUNTY SURVEYOR
726 LOS ANGELES COUNTY
ENGINEERING BLDG.

70-3095 S&E #247. 8-54

RETURN TO
LOS ANGELES COUNTY SURVEYOR
726 LOS ANGELES COUNTY
ENGINEERING BLDG.

Note: Any Additions or Changes on This Sheet Must be Made or Circled in Red Ink With Date and Name of Person Making Change.

Do not extend notes this side of this line.

F. B. 1944 PG. 124

Profile No.	Notes Red.	Plotted	Job No. 1929.14	Division No. 10		F. B. 1944	Pg. 125
	Date	Date	Survey of 139TH ST.				
X-Sec. No.	Notes Chkd.	Checked	Survey by J.J.L.	Notes W.F.H.	Date 9-21-56		
	Date	Date	Map No.	Edgar Johnson	Date		

PROFILE
and
CROSS-SECTIONS
ON
139th ST.
from
WESTERN AVE.
to
NORMANDIE AVE.
C.I. 1929.14

STATION	B. S.	H. I.	F. S.	ELEV.
		LANIGAN. MOORE. ALWIN. YASUI		

NOTE: ANY ADDITIONS OR CHANGES ON THIS SHEET MUST BE MADE OR CIRCLED IN RED INK, WITH DATE AND NAME OF PERSON MAKING CHANGE.

PLEASE RETURN TO
LOS ANGELES COUNTY SURVEYOR
726 LOS ANGELES COUNTY ENGINEERING BLDG.

Do not extend notes this side of this line.

761.28 S & E #307 9-54

76L298 S & E #307 9-54

PLEASE RETURN TO
LOS ANGELES COUNTY SURVEYOR
726 LOS ANGELES COUNTY ENGINEERING BLDG.

NOTE: ANY ADDITIONS OR CHANGES ON THIS SHEET MUST BE MADE OR CIRCLED IN RED INK, WITH DATE AND NAME OF PERSON MAKING CHANGE.

Do not extend notes this side of this line.

STATION	B. S.	H. I.	F. S.	ELEV.	139th ST	
BMHM 2				47.11	Elev. 47.100 - F.B. 1784-8 BMHM 2 Western Ave & 139th St., S.E. cor. L.&T. in conc. head wall, near S. end.	
1+00				46.94	INT ℄ S 139th ST & Western Ave.	
=					LEFT ℄ RIGHT	
1+31.6						23.6' R S.S.M.H
"						15" Inlet N - 12.35 depth 1.25 diam 13.60
"						Elev. N. Rim 46.32 13.60 32.72
"	15" Inlet on N.			32.72		
"						18" outlet S. 12.17 depth. 1.50 diam. 13.67
"						Elev. So. Rim 46.26 13.67 32.59
"	18" outlet on S.			32.59		
"						8" inlet E. 12.35 depth 0.67 diam. 13.02
"						Elev. E. Rim. 46.22 13.02 33.20
"	8" inlet on East			33.20		
1+50				46.0		30' R. ℞
=				47.0	30' L. ℞	

F. B. 1944 PG. 126 Job No. 1929-4 Division No. 10 Notes Red. Plotted Profile
Survey of 139th ST. Date Date No. X-Sec.
Survey by LANIGAN Notes MOORE Notes Chkd. Checked
Indexed R. C. Johnson Date Date Date No.

76L298 S & E #307 9-54

PLEASE RETURN TO
LOS ANGELES COUNTY SURVEYOR
726 LOS ANGELES COUNTY ENGINEERING BLDG.

NOTE: ANY ADDITIONS OR CHANGES ON THIS SHEET MUST BE MADE OR CIRCLED IN RED INK, WITH DATE AND NAME OF PERSON MAKING CHANGE.

Do not extend notes this side of this line.

STATION	B. S.	H. I.	F. S.	ELEV.	139th St. (Cont.) Left.	℄	Right.
1+00				46.61		℄	
=				46.51			10' R. Edge Pav
=				46.53	7.5 L. Edge of Pav.		
2+00				46.45		℄	
=				46.2			10' R. Edge of Pav.
=				45.5			15 R.
=				45.70			30 R. ℞
=				46.28	7.5-L. Edge Pav		
=				46.9	30' L. ℞		
T.P.				45.82	T. P.		
3+00				46.15		℄	
=				45.81			10' R. Edge Pav.
=				44.2			17' R. Gutter
=				44.0			25' R Gutter
=				45.8			30' R. ℞
=				44.9			330' R. back Lot Line
=				45.93	7.5' L. Edge Pav.		
=				47.1	30' L. ℞		
=				48.1	215' Left.		
4+00				46.36		℄	

Profile Notes Rod_____ Plotted_____ Job No. 1929.14 Division No. 10 F. B. 1994 Pg. 127
No._____ Date_____ Date_____ Survey of 139th St.
X-Sec. Notes Chkd._____ Checked_____ Survey by Lewis & W.E.M. Notes W.E.M. Date 9-21-56
No._____ Date_____ Date_____ Map No._____ Indexed Date_____

76L298 S & E #307 9-54

PLEASE RETURN TO
LOS ANGELES COUNTY SURVEYOR
726 LOS ANGELES COUNTY ENGINEERING BLDG.

NOTE: ANY ADDITIONS OR CHANGES ON THIS SHEET MUST BE MADE OR CIRCLED IN RED INK, WITH DATE AND NAME OF PERSON MAKING CHANGE.

Do not extend notes this side of this line.

STATION	B. S.	H. I.	F. S.	ELEV.	139th ST.	(Cont.)
					Left ℄	Right
4+00				45.95		10' R - Edge Pav.
"				44.2		18' R - Gutter
"				43.3		24' R - Gutter
"				45.4		30' R - PL
"				46.02	8' L - Edge Pav.	
"				44.3	13' L - Gutter	
"				44.3	26' L - Gutter	
"				[illegible]	30' L - PL	
5+00				46.32	℄	
"				[illegible]		10' - R - Edge Pav.
"				[illegible]		19' - R - Gutter
"				43.3		25' - R - Gutter
"				44.3		30' - R - PL
"				46.07	8' L - Edge Pav.	
"				44.6	16' L - Gutter	
"				44.3	23' L Gutter	
"				44.9	30' L - PL	
T. P.				46.05	T. P.	
6+00				46.40	℄	

F. B. 1944 Pg. 128 Job No. 1929.14 Division No. 10 Notes Red. Plotted Profile
Survey of 139th ST. Date Date No. X-Sec.
Survey by Lanigan Notes Moore Notes Chkd. Checked
Indexed A. C. Johnson Date Date Date No.

76L258 S & E #307 9-54

PLEASE RETURN TO
LOS ANGELES COUNTY SURVEYOR
726 LOS ANGELES COUNTY ENGINEERING BLDG.

NOTE: ANY ADDITIONS OR CHANGES ON THIS SHEET MUST BE MADE OR CIRCLED IN RED INK, WITH DATE AND NAME OF PERSON MAKING CHANGE.

Do not extend notes this side of this line.

STATION	B. S.	H. I.	F. S.	ELEV.	139th St. (Cont) Left	℄	Right
6+00				45.99			10' R. Edge Pav.
=				44.0			19' R. Gutter
=				43.6			25' Gutter
=				45.1			30' R. ⅊
=				44.9			330' R. back Lot Line
=				45.91	7.0' L. Edge Pav		
=				44.3	15' L. Gutter		
=				44.7	25' L. Gutter		
=				45.3	30' L. ⅊		
=				46.9	130' L. in Lot		
7+00				46.35		℄	
=				45.90			10' R. Edge Pav
=				44.2			20' R. Gutter
=				43.9			25' R. Gutter
=				45.4			30' R ⅊
=				45.95	8' L. Edge Pav.		
=				44.4	16' L. Gutter		
=				45.0	24' L Gutter		
=				45.6	30' L. ⅊		
7+66.5				44.4			23' R FL. Line 18" Gal. Pipe

Profile Notes Red. ____ Plotted ____ Job No. 1523.14 Division No. 10 F. B. 1944 Pg. 129
No. ____ Date ____ Date ____ Survey of ____
X-Sec. Notes Chkd. ____ Checked ____ Survey by Lanham Notes W.E.N. Date 9-21-56
No. ____ Date ____ Date ____ Map No. ____ Indexed Johnson Date ____

F. B. 1944 Pg. 130 Job No. 1929.14 Division No. 10 Notes Red. Plotted Profile
Survey of 139th ST. Date Date No.
Survey by Lanigan Notes Moore Notes Chkd. Checked X-Sec.
Indexed A. C. Johnson Date Date Date No.

761.298 S & E #307 9-54

PLEASE RETURN TO
LOS ANGELES COUNTY SURVEYOR
726 LOS ANGELES COUNTY ENGINEERING BLDG.

NOTE: ANY ADDITIONS OR CHANGES ON THIS SHEET MUST BE MADE OR CIRCLED IN RED INK, WITH DATE AND NAME OF PERSON MAKING CHANGE.

Do not extend notes this side of this line.

STATION	B. S.	H. I.	F. S.	ELEV.	139th ST.	(Cont.)
					Left	℄ Right
8+00				46.34		℄
"				46.00		10' R. Edge Pav
"				47.5	(?)	15' R. Gutter
"				4[illegible].0		30' R ℞
"				45.94	8' L Edge Pav.	
"				44.4	16' L Gutter	
"				44.2	26' L Gutter	
"				45.3	30' L ℞	
T. P.				46.33	T. P.	
8+72				43.7	20' L 12" Gal Pipe	
9+00				46.38		℄
"				46.[illegible]0		10' R. Edge Pav.
"				46.[illegible]0		30' R. ℞
"				46.15	7.5' L - Edge Pav.	
"				46.5	30' L - ℞	
9+03				44.6	13' L - Gutter	
"				44.2	19' L Gutter	
"				43.7	20' L - 12" Gal. Pipe	
9+23				44.4		23' R. 18" Gal Pipe Fl. Line
9+50				44.6		19' R. Gutter
"				44.[illegible]		28' R. Gutter

76L298 S & E #307 9-54

PLEASE RETURN TO
LOS ANGELES COUNTY SURVEYOR
726 LOS ANGELES COUNTY ENGINEERING BLDG.

NOTE: ANY ADDITIONS OR CHANGES ON THIS SHEET MUST BE MADE OR CIRCLED IN RED INK, WITH DATE AND NAME OF PERSON MAKING CHANGE.

Do not extend notes this side of this line.

STATION	B. S.	H. I.	F. S.	ELEV.	139th ST Left ℄	Right
9+50				46.0		30'R PL
=				46.8		330' R. back Lot Line
=				46.2	30'L PL	
=				48.2	330' L - back Lot Line	
10+00				46.41	℄	
=				45.90		10'R Edge Pav
=				44.1		20'R Gutter
=				44.2		27'R. Gutter
=				45.6		30'R. PL
=				46.01	7.5 L - Edge Pav	
=				44.6	16' L - Gutter	
=				44.6	26 L - Gutter	
=				45.8	30 L - PL	
10+50				43.7	13' L - 18" Gal. Pipe Fl. Line	
=				43.6		16'R Fl. Line 18" Gal. pipe
10+52				43.8	20' L - 18" Gal. Pipe Fl. Line	
11+00				46.55	℄	
=				46.11		10' R Edge Pav
=				44.7		18' R. Gutter
=				44.5		25' R. Gutter

Profile Notes Red. ____ Plotted ____ Job No. 1929.14 Division No. 10 F. B. 1944 Pg. 131
No. ____ Date ____ Date ____ Survey of 139th ST.
X-Sec. Notes Chkd. ____ Checked ____ Survey by Lanigan Notes W.E.M. Date 9-21-56
No. ____ Date ____ Date ____ Map No. ____ Windsor Johnson Date ____

76L298 S & E #307 9-54

PLEASE RETURN TO
LOS ANGELES COUNTY SURVEYOR
726 LOS ANGELES COUNTY ENGINEERING BLDG.

NOTE: ANY ADDITIONS OR CHANGES ON THIS SHEET MUST BE MADE OR CIRCLED IN RED INK, WITH DATE AND NAME OF PERSON MAKING CHANGE.

Do not extend notes this side of this line.

STATION	B. S.	H. I.	F. S.	ELEV.		
					Left ℄	Right
11+00				45.5		30' R. PL
=				46.22	7.5 L - Edge Pav	
=				[illegible]	20' L - 18" Gal. Pipe Fl. Line	
=				46.9	30' L - PL	
11+12				[illegible]	16.5' L - 24" Concret Pipe Fl. Line	
11+36				44.4	17.5 L - 24" Con. Pipe Fl. Line	
T. P.				46.27	T. P.	
12+00				[illegible]	℄	
=				[illegible]		10' R - Edge Pav.
=				44.4		18' R - Gutter
=				[illegible]		25' R - Gutter
=				[illegible]		30' R - PL
=				45.3		330 - R. - Rear Lot Line
=				[illegible]	7.0' L - Edge Pav.	
=				44.5	13' L - Gutter	
=				44.4	19' L - Gutter	
=				[illegible]	30' L - PL	
=				[illegible]	330' L - back Lot Line	
13+00				46.55	℄	
=				46.17		10' R Edge Pav.

F. B. 1944 Pg. 132
Job No. 1929.14 Division No. 10 Notes Red. Plotted Profile
Survey of 139th ST Date Date No.
Survey by Lanigan Notes Moore Notes Chkd. Checked X-Sec.
Indexed R. C. Johnson Date Date Date No.

76L298 S & E #307 9-54

PLEASE RETURN TO
LOS ANGELES COUNTY SURVEYOR
726 LOS ANGELES COUNTY ENGINEERING BLDG.

NOTE: ANY ADDITIONS OR CHANGES ON THIS SHEET MUST BE MADE OR CIRCLED IN RED INK, WITH DATE AND NAME OF PERSON MAKING CHANGE.

Do not extend notes this side of this line.

STATION	B. S.	H. I.	F. S.	ELEV.	Left	℄	Right
13+00				44.4			18' R. Gutter
				44.1			27' R. Gutter
				45.4			30' R. ℞
				46.1	7.5-L- Edge Pav		
				44.0	18' L- 24" Con. Pipe Fl. Line		
				46.30	30' L- ℞		
13+32				44.1	18' L- 24" Con. Pipe Fl. Line		
				44.5			21' R- 2-12" Gal Pipe
13+69							
13+75				44.1	18.5-L- 24" Con. Pipe		
14+00				46.73		℄	
=				46.19			10' R Edge Pav
=				45.9			30' R. ℞
T. P.				47.72	T.B.M. Telc. pole # 486489-H		
14+00				46.43	7.5-L- Edge Pav.		
=				46.8	30-L- ℞		
14+06.4				44.18	16.8' 24" Concrete Pipe		
14+30.7				44.72			19' 2-12" Gal. Pipe Fl. Line
14+26				44.10	15' 24" Con. Pipe		
15+00				46.59		℄	
=				46.20			10' Edge Pav.

Profile Notes Red. ____ Plotted ____ Job No. 1929/2 Division No. ____ F. B. 1944 Pg. 133
No. ____ Date ____ Date ____ Survey of 139th ST.
X-Sec. Notes Chkd. ____ Checked ____ Survey by Lewiger Notes W.F.M. Date 9-21-56
No. ____ Date ____ Date ____ Map No. ____ Date ____

76L298 S & E #307 9-54

PLEASE RETURN TO
LOS ANGELES COUNTY SURVEYOR
726 LOS ANGELES COUNTY ENGINEERING BLDG.

NOTE: ANY ADDITIONS OR CHANGES ON THIS SHEET MUST BE MADE OR CIRCLED IN RED INK, WITH DATE AND NAME OF PERSON MAKING CHANGE.

Do not extend notes this side of this line.

F. B. 1994 Pg. 134 | Job No. 1929.14 Division No. 10 | Notes Red. | Plotted | Profile No.
Survey of 139rd ST. | Date | Date | X-Sec. No.
Survey by Lanigan | Notes Moore | Notes Chkd. | Checked
Indexed C. Johnson | Date | Date | Date

STATION	B. S.	H. I.	F. S.	ELEV.	Left ℄	Right
15+00				44.30		15" C.I. Pipe Fl. Line
"				46.3		30' R. ℄
"				45.3		330-R.- back Lot Line
"				4[illegible].30		15" C.I. Pipe Fl. Line
"				46.39	7.5-L- Edge Pav.	
"				47.1	30'-L- ℄ in Parking Lot	
"				45.0	330-L- back Lot	
"				44.95		12" Gal. Pipe Fl. Line
"				44.[illegible]		12" Gal. Pipe " "
15+58				44.08	13.5 24" Con. Pipe Fl. Line	
15+77				4[illegible]		18 15" Gal. Pipe Fl. Line
15+98				44.[illegible]2		19 15" Gal. Pipe Fl. Line
16+00				46.35	℄	
"				46.18		10' R Edge Pav.
"				45.[illegible]		16' R. Gutter
"				45.[illegible]		21' R. Gutter
"				46.[illegible]		30' R ℄.
"				46.[illegible]	7.5-L- Edge Pav	
"				44.9	15-L- Gutter	
"				45.1	20-L- Gutter	

76L296 S & E #307 9-54

PLEASE RETURN TO
LOS ANGELES COUNTY SURVEYOR
726 LOS ANGELES COUNTY ENGINEERING BLDG.

NOTE: ANY ADDITIONS OR CHANGES ON THIS SHEET MUST BE MADE OR CIRCLED IN RED INK, WITH DATE AND NAME OF PERSON MAKING CHANGE.

Do not extend notes this side of this line.

STATION	B. S.	H. I.	F. S.	ELEV.	Left	℄	Right
16+00				45.3	30'-L- ⅊		
17+00				46.61		℄	
				46.24			10'-R Edge Pav.
				46.1			16'-R Top of bank
				45.2			17'-R Gutter
				44.8			20'R Gutter
				46.1			30'R ⅊
				46.10	7.5'-L- Edge Pav.		
				45.0	13'-L Gutter		
				45.0	18'-L- Gutter		
				46.8	22'L- Top of bank		
				47.0	30'-L- ⅊		
T. P.				46.06	T. P.		
17+44				45.30	15' 15" Gal. Pipe Fl. Line		18' 18" Gal. Pipe Fl. Line
17+42				44.77			
17+46				45.09	15'L 15" Gal. Pipe Fl. Line		18' 18" Gal. Pipe Fl. Line
17+61.5				44.80			
17+94				45.01			17.5' 18" Gal. Pipe Fl. Line
18+00				46.61		℄	
=				46.7			30'-R. - ⅊

Profile Notes Red. ____ Plotted ____ Job No. 1929.14 Division No. 10 F. B. 1944 Pg. 135
No. ____ Date ____ Date ____ Survey of 139th ST.
X-Sec. Notes Chkd. ____ Checked ____ Survey by Lowery Notes W.E.M. Date 9-25-56
No. ____ Date ____ Date ____ Map No. ____ Engr. Johnson Date ____

76L298 S & E #307 9-54

PLEASE RETURN TO
LOS ANGELES COUNTY SURVEYOR
726 LOS ANGELES COUNTY ENGINEERING BLDG.

NOTE: ANY ADDITIONS OR CHANGES ON THIS SHEET MUST BE MADE OR CIRCLED IN RED INK, WITH DATE AND NAME OF PERSON MAKING CHANGE.

Do not extend notes this side of this line.

STATION	B. S.	H. I.	F. S.	ELEV.	Left	℄	Right
18+00				47.[illegible]			330'-R. back Lot Line
"				46.12	9'-L- Edge Pav.		
"				45.[illegible]	15'-L- Gutter		
"				4[illegible]	30'-L- PL		
"				[illegible]	330'-L - back Lot Line		
18+13				[illegible]			17.5' 18" Gal. Pipe Fl. Line
B.M. # H.M. 81				46.85	B.M. # H.M. 81 - Elev. 46.880 on N. Side 139th St. 865'± W. ℄ Normandie. 50' N. of ℄ 139. BT. Spk. E. Cb. of Ramp. Bld. # 1517		
19+00				46.[illegible]		℄	
"				4[illegible]			10' R. Edge Pav.
"				46.[illegible]			30' R. - PL
"				[illegible]	12' L - Edge Pav		
"				46.[illegible]	30' L - PL		
20+00				46.[illegible]8		℄	
"				46.42			9' R. = Edge Pav.
"				45.9			14'-R. = Gutter
"				46.8			19' R. = Top of bank
"				4[illegible].9			30' R. = PL
"				46.[illegible]	10' L - Edge Pav.		
"				46.[illegible]	14' L - Gutter		
"				47.0	30-L - PL		

F. B. 1944 Pg. 136
Job No. 1929.14 Division No. 10 Notes Red. Plotted No. Profile
Survey of 139th St. Date Date X-Sec.
Survey by Lanigan Notes Moore Notes Chkd. Checked No.
Indexed A. C. Johnson Date Date Date

76L298 S & E #307 9-54

PLEASE RETURN TO
LOS ANGELES COUNTY SURVEYOR
726 LOS ANGELES COUNTY ENGINEERING BLDG.

NOTE: ANY ADDITIONS OR CHANGES ON THIS SHEET MUST BE MADE OR CIRCLED IN RED INK, WITH DATE AND NAME OF PERSON MAKING CHANGE.

Do not extend notes this side of this line.

STATION	B. S.	H. I.	F. S.	ELEV.	Left ℄	Right
20+89.74				47.21	℄ Halldale Ave.	& 139th ST.
=				46.62		9'-R. Edge Pav.
=				46.6		15'-R - Gutter
=				46.8		100-R'
=				46.7		200-R'
=				47.4		330-R'
21+00				47.18	℄	
=				46.67		8'R - Edge Pav.
=				46.6		11'R - Gutter
=				47.2		30'R ℞
=				46.36	10'-L Edge Pav.	
=				46.6	20-L Gutter	
=				47.0	30-L ℞	
=				47.5	330-L - back Lot Line	
22+00				47.42	℄	
=				46.94		9'-R - Edge Pav.
=				46.9		10' Gutter
=				47.5		30' ℞
=				47.07	9'-L - Edge Pav	
				46.9	11'-L - Gutter	

Profile Notes Red. ____ Plotted ____ Job No. 1929.14 Division No. 10 F. B. 1944 Pg. 137
No. ____ Date ____ Date ____ Survey of 139th ST.
X-Sec. Notes Chkd. ____ Checked ____ Survey by Lanigan Notes W.F.M. Date 9-25-56
No. ____ Date ____ Date ____ Map No. ____ Date ____

76L298 S & E #307 9-54

PLEASE RETURN TO
LOS ANGELES COUNTY SURVEYOR
726 LOS ANGELES COUNTY ENGINEERING BLDG.

NOTE: ANY ADDITIONS OR CHANGES ON THIS SHEET MUST BE MADE OR CIRCLED IN RED INK, WITH DATE AND NAME OF PERSON MAKING CHANGE.

Do not extend notes this side of this line.

STATION	B. S.	H. I.	F. S.	ELEV.		
					Left	℄ Right
22+00				[illegible]	30' L- ℞	
T. P.				[illegible]	T. P.	
23+00				[illegible]		℄
"				[illegible]		9'-R - Edge Pav
"				47.3		14' R - Gutter
"				[illegible]		30' R - ℞
"				[illegible].50	9' L - Edge Pav.	
"				47.4	14' L - Gutter	
"				[illegible]	30' L - ℞	
24+00				[illegible]		℄
"				[illegible]		9' R - Edge
"				[illegible]		13' R - Gutter
"				[illegible]		30 R - ℞
"				47.92	9'-L- Edge Pav	
"				47.9	12'-L- Gutter	
"				48.3	30'-L- ℞	
24+18.69				48.37	℄ Brighton Ave. & 139th ST	
"				48.10		9' R - Edge Pav.
"				48.3		100R - Brighton
"				48.3		200-R - Brighton

F. B. 1944 Pg. 138 Job No. 1929.14 Division No. 10 Notes Red. Plotted Profile
Survey of 139th ST Date Date No.
Survey by Lanigan Notes Moore Notes Chkd. Checked X-Sec.
Indexed A. C. Johnson Date Date Date No.

761298 S & E #307 9-54

PLEASE RETURN TO
LOS ANGELES COUNTY SURVEYOR
726 LOS ANGELES COUNTY ENGINEERING BLDG.

NOTE: ANY ADDITIONS OR CHANGES ON THIS SHEET MUST BE MADE OR CIRCLED IN RED INK, WITH DATE AND NAME OF PERSON MAKING CHANGE.

Do not extend notes this side of this line.

STATION	S. S.	H. I.	F. S.	ELEV.	Left ℄ Right
24+18.69				49.7	330' R on Brighton
24+13.9					5' R S.S.M.H.
					8" inlet W Depth 8.19
					Diam 0.67
					8.86
					Elev. W. Rim 48.35
					8.86
				39.49	39.49
					8" inlet E. Depth 8.26
					Diam 0.67
					8.93
					Elev. E. Rim 48.32
					8.93
				39.39	39.39
					8" outlet S-Depth 8.40
					Diam 0.67
					9.07
					Elev. S. Rim 48.32
					9.07
				39.23	39.23
24+18.69				48.10	9' L- Edge Pav
"				47.9	11' L- Gutter
"				48.4	30' L- PL
				49.4	330' L- back Lot Line
25+00				48.79	℄

Profile Notes Red ____ Plotted ____ Job No. 1929.14 Division No. 10 F. B. 1994 Pg. 139
No. ____ Date ____ Date ____ Survey of 139TH ST.
X-Sec. Notes Chkd. ____ Checked ____ Survey by Langley Notes W.E.M. Date 9-25-56
No. ____ Date ____ Map No. ____ Date ____ Date ____

76L298 S & E #307 9-54

PLEASE RETURN TO
LOS ANGELES COUNTY SURVEYOR
726 LOS ANGELES COUNTY ENGINEERING BLDG.

NOTE: ANY ADDITIONS OR CHANGES ON THIS SHEET MUST BE MADE OR CIRCLED IN RED INK, WITH DATE AND NAME OF PERSON MAKING CHANGE.

Do not extend notes this side of this line.

STATION	B. S.	H. I.	F. S.	ELEV.	Left	℄	Right
25+00				48.52			9' R Edge Pav
"				[illegible]			10' R Gutter
"				[illegible]			30' R PL
"				[illegible]	8' L - Ed		
"				[illegible]	10' L - Gutter		
"				48.9	18' L - Top of bank.		
"				[illegible]	30' L PL		
26+00				[illegible]		℄	
"				49.17			8' R Edge Pav.
"				48.9			11' R Gutter
"				49.0			30' R - PL
"				49.10	8' - L - Edge Pav		
"				48.[illegible]	11' - L - Gutter		
"				49.[illegible]	16' - L - Top of bank		
"				49.[illegible]	30' - L - PL		
26+43.0				49.64		℄	
"				49.32			13' R Edge Pav.
"				49.2			16' R Gutter
"				49.1			30' R PL
"				49.35	9' L - Edge Pav.		

F. B. 1944 PG. 140

Job No. 1929.14 Division No. 10 Notes Red. Plotted Profile

Survey of 139th ST. Date Date No.

Survey by Lanigan Notes Moore Notes Chkd. Checked X-Sec.

Indexed ~~X~~ C. Johnson Date Date Date No.

76L298 S & E #307 9-54

PLEASE RETURN TO
LOS ANGELES COUNTY SURVEYOR
726 LOS ANGELES COUNTY ENGINEERING BLDG.

NOTE: ANY ADDITIONS OR CHANGES ON THIS SHEET MUST BE MADE OR CIRCLED IN RED INK, WITH DATE AND NAME OF PERSON MAKING CHANGE.

Do not extend notes this side of this line.

STATION	B. S.	H. I.	F. S.	ELEV.		
					Left ℄	Right
26+43.0				48.9	13' L - Gutter	
=				49.4	30' L - ℞	
27+09.5				49.6		30' R - ℞
				49.6	30' L - ℞	
27+49.69				49.56	℄ int. Normandie & 139th ST.	
B.M. # H.M. 34-A				49.25	B.M. # H.M. 34A Elev. 49.268	
					F.B. 1944/7	
					139th STREET & Normandie Ave N.W. Cor.	
					BT. SPK. IN S.W. Cor. Conc. "X" Gutter	

Profile Notes Red. ____ Plotted ____ Job No. 1929.14 Division No. 10 F. B. 1944 Pg. 141
No. ____ Date ____ Date ____ Survey of 139th ST.
X-Sec. Notes Chkd. ____ Checked ____ Survey by Lanigan Notes W.E.M. Date 9-25-56
No. ____ Date ____ Date ____ Map No. ____ Indexed C. Johnson Date ____

F. B. 1944 Pg. 142

Job No. Division No. Notes Red. Plotted

Profile

Survey of Date Date No.

Survey by Notes Notes Chkd. Checked

X-Sec.

Indexed Date Date Date No.

STATION	B. S.	H. I.	F. S.	ELEV.

Do not extend notes this side of this line.

PLEASE RETURN TO

LOS ANGELES COUNTY SURVEYOR

726 LOS ANGELES COUNTY ENGINEERING BLDG.

NOTE: ANY ADDITIONS OR CHANGES ON THIS SHEET MUST BE MADE OR CIRCLED IN RED INK, WITH DATE AND NAME OF PERSON MAKING CHANGE.

76L298 S & E #307 9-54

NOTE: JOB NO. 1927.34 SURVEY OF Passage Ave
DATE: SURVEY BY J.L. Willey
NOTES CHKD. NOTES BY J.L.W. DATE 9/25/56
DATE INDEXED A. C. Johnson DATE OCT 19 56

P. B. 1944

NOTE: ANY ADDITIONS OR CHANGES ON THIS SHEET MUST BE MADE OR CIRCLED IN RED INK, WITH DATE AND NAME OF PERSON MAKING CHANGE.

Do not extend notes this side of this line

PLEASE RETURN TO
LOS ANGELES COUNTY SURVEYOR
725 LOS ANGELES COUNTY ENGINEERING BLDG.

DESCRIPTION	ADJ. ELEV.	3RD RUN	2ND RUN	DIFF.	1ST RUN	B.M.
PASSAGE AVE.						
C.I. 1927.34						
BENCH MARK LEVELS						
on						
PASSAGE AVE						
from						
Artesia Ave to Flower Ave						
		9/25/56				
		Willey, J.L.				
		Nunez B.				
		Bustrum M.L.				
		Church J.A.				
		Bold, Vadim				
		Adj. 11-22-56 [illegible]				
		BM not indexed				

768420 353 3-51

769420 353 3-51

PLEASE RETURN TO
LOS ANGELES COUNTY SURVEYOR
725 LOS ANGELES COUNTY ENGINEERING BLDG.

NOTE: ANY ADDITIONS OR CHANGES ON THIS SHEET MUST BE MADE OR CIRCLED IN RED INK, WITH DATE AND NAME OF PERSON MAKING CHANGE.

Do not extend notes this side of this line

JOB NO. 1927.34 SURVEY OF Passage Ave
SURVEY BY J.L.W. / Hay DATE 9/25/58
NOTES BY J.L.W. DATE
INDEXED C. Johnson DATE
NOTES RED. DATE
NOTES CHKD. DATE

F.B. 1944 Pg. 150

B.M.	1ST RUN	DIFF.	2ND RUN	3RD RUN	ADJ. ELEV.	DESCRIPTION
Fd BMSY83	60.184				60.184	BMSY83 Elev. 60.184 No Refer
+	3.224		3.194			Downey Ave (W. side) 260± N. of 67TH St
Π	63.408	-2.159	2.161		-2.1600	Left, 5' E. Cor. Conc. Drive to Ho. #6735
—	5.3[illegible]		5.355			
T.P.	58.0[illegible]					
+	4.201		4.185			
Π	62.234	-0.859	[illegible]		-0.8585	
—	5.0[illegible]		5.043			
T.P.	57.166					
+	4.511		4.468			
Π	61.677	+0.410	0.411		+0.4105	
—	4.191		4.057			
T.P.	57.57[illegible]					
+	5.368		5.314			
Π	62.944	+0.759	0.757		+0.7580	
—	4.601		4.557		58.334	
Fd BMSY2657	58.335				~~58.3340~~	Fd BMSY2657 Elev 58.398 No Ref.
+	4.081		4.044			Artesia Ave (N. side) 155 E. of Downey Ave
Π	62.416	-0.502	0.504		-0.5030	Left in Apron, front of Door to Shop #8511
—	4.583		4.548			To N of E, Artesia Ave
T.P.	57.833					
+	5.21[illegible]		5.221	5.168		
Π	63.043	+0.23[illegible]	0.231	0.23[illegible]	+0.2345	
—	4.97[illegible]		4.998	4.932		
T.P.	58.067					
+	5.675		5.632			
Π	63.742	+0.499	0.499		+0.4990	
—	5.174		5.133			
T.P.	58.568					

769420 353 3-51

PLEASE RETURN TO
LOS ANGELES COUNTY SURVEYOR
725 LOS ANGELES COUNTY ENGINEERING BLDG.

NOTE: ANY ADDITIONS OR CHANGES ON THIS SHEET MUST BE MADE OR CIRCLED IN RED INK, WITH DATE AND NAME OF PERSON MAKING CHANGE.

Do not extend notes this side of this line

B.M.	1ST RUN	DIFF.	2ND RUN	3RD RUN	ADJ. ELEV.	DESCRIPTION
T.P.	58.568					
+	4.924		4859			
Π	63.492	+0.065	0.066		+0.0655	
−	4859		4.793		58.630	
set BM 2657A	58.633				~~58.6300~~	set BM 2657A
+	4824		4803			Passage Ave & 1st Alley N. of Artesia Ave,
Π	63457	−0234	0.232		−0.2330	S.W. Cor
−	5058		5.035			Bt. Spk. in Curb, 15' S. of ℄ of Alley.
T.P.	58.399					
+	5302		5.346	5.273		
Π	63.701	+0213	0.2R2	0.210	+0.2115	
−	5089		5.144	5.063		
T.P.	58.612					
+	5.158		5.192			
Π	63.770	+0492	0.490		+0.4910	
−	4.666		4702		59.100	
set BM 2657B	59.104				~~59.0995~~	set BM 2657B.
+	4.685		4733	4648		Passage Ave, (E side) 425± S. of ~~Glee~~ Park St.
Π	63.789	−0237	0.245R	0.240	−0.2385	Bt Spk in Curb front of Ho. #17144
−	4.922		4.978	4888		
T.P.	58.867					
+	5.022		5.043			
Π	63.889	+0.550	0.548		+0.5490	
−	4472		4.495		59.412	
set BM 2657C	59.417				~~59.4100~~	set BM 2657C
+	4.993		4897			Passage Ave & ~~Glee~~ Park St., S.W. Cor.
Π	64410	−0110	0108		−0.1090	Bt. Spk in Curb., 5' S. of S. end C.R.
−	5103		5005			
T.P.	58.307					

NOTES RED ____ JOB NO. 192734 SURVEY OF Passage Ave
DATE ____ SURVEY BY J.K. Willey
NOTES CHKD. ____ NOTES BY J.K.W. DATE 9/25/56
DATE ____ INDEXED ____ C. Johnson DATE ____

76S420 353 3-51

PLEASE RETURN TO
LOS ANGELES COUNTY SURVEYOR
725 LOS ANGELES COUNTY ENGINEERING BLDG.

NOTE: ANY ADDITIONS OR CHANGES ON THIS SHEET MUST BE MADE OR CIRCLED IN RED INK, WITH DATE AND NAME OF PERSON MAKING CHANGE.

Do not extend notes this side of this line

B.M.	1ST RUN	DIFF.	2ND RUN	3RD RUN	ADJ. ELEV.	DESCRIPTION
T.P.	59.307					
+	5258		5213	5267		
⊼	64.565	+1160	1167R	1157	+1.1595	
set	4098		4046	4108	60.461	set
BM2657D	60.467				~~60.4605~~	BM2657D.
+	4.139		4.164	4.146		Glee St & Dept. of W. & P. R/W, N.W. Cor.
⊼	64.606	-1.194	1.207R	1.197	-1.1955	Bt Spk in Cb. on E. P/L to Ho. #8633
	5.333		5365	5343		
T.P.	59.273					
+	5047		5030			
⊼	64.320	+0150	0151		+0.1505	
fd	4897		4879		59.412	fd
BM2657C	59.423				~~59.4155~~	BM2657C Elev. 59.417. See pg. 151
+	4.921		4873	4830		Passage Ave. & Glee St. SW Cor
⊼	64.344	-0147	0165R	0143	-0.1460	Bt Spk in Cb., 5' S. of S. end C.R.
	5.068		5038	4978		
T.P.	59.276					
+	5.298		5261			
⊼	64.574	+0205	0203		+0.2040	
	5093		5058			
T.P.	59.481					
+	5293		5225			
⊼	64.774	+0674	0672		[illegible]0	
set	4.611		4553		[illegible]	set
BM2657E	60.155				~~60.[illegible]~~	BM2657E
+	4.943		4880			Passage Ave & So. Cal. Edison R/W N.E. Cor.
⊼	65.098	-0180	0178		-0.[illegible]	Bt Spk in Curb @ S. P/L to Ho. #17008
	5123		5058			
T.P.	59.975					

F.B. 1944 Pg. 152

JOB NO. 192734 SURVEY OF Passage Ave
SURVEY BY J.L. Willey DATE 9/25/56
NOTES BY J.L.W. DATE
INDEXED A. C. Johnson DATE
NOTES RED. DATE
NOTES CHKD. DATE

76S420 353 3-51

PLEASE RETURN TO
LOS ANGELES COUNTY SURVEYOR
725 LOS ANGELES COUNTY ENGINEERING BLDG.

NOTE: ANY ADDITIONS OR CHANGES ON THIS SHEET MUST BE MADE OR CIRCLED IN RED INK, WITH DATE AND NAME OF PERSON MAKING CHANGE.

Do not extend notes this side of this line

B.M.	1ST RUN	DIFF.	2ND RUN	3RD RUN	ADJ. ELEV.	DESCRIPTION
T.P.	59.975					
+	5.302		5244			
⊼	65.277	+0.308	0.311		+0.3095	
−	4.994		4.933			
T.P.	60.283					
+	5724		5.665			
⊼	66.007	+1.779	1.781		+1.7800	
− set	3.945		3.884		62.059	set
BM2657F	62.062				~~62.0570~~	BM2657F
+	3.507		3.416			Passage Ave & Flower Ave S.W. Cor.
⊼	65.569	−1.785	1.786		−1.7855	Bt. Spk. in Curb, 5' S of S. end C.R.
−	5.292		5.202			
T.P.	60.277					
+	5031		4.949	4818		
⊼	65.316	−0.314	0.308 K	0.317	−0.3155	
−	5353		5257	5135		
T.P.	59.963					
+	5.075		4988			
⊼	65.038	+0187	0.186		+0.1865	
− Fd	4888		4.802		~~60.1446~~	Fd
BM.2657E	60.150				~~60.1425~~	BM2657E. Elev. 60.155 See pg 152
+	4.664		4.603			Passage Ave & So. Calif Edison R/W, N.E. Cor.
⊼	64.814	−0.740	0.740		−0.7400	Bt. Spk. in Curb @ S. P/L to Ho # 170.08
−	5404		5343			
T.P.	59.410					
+	4972		4897			
⊼	64.382	+0.006	0.009		+0.0075	
− Fd	4.966		4888		59.412	
BM2657C	59.416				~~59.4100~~	BM2657C Elev. 59.417 See pg 151

See Next Pg.

NOTES RED. ____ JOB NO. 1927.34 SURVEY OF Passage Ave
DATE ____ SURVEY BY J.L. Willey
NOTES CHKD. ____ NOTES BY J.L.W. DATE 9/25/56
DATE ____ INDEXED J. C. Johnson DATE ____

JOB NO. 192734 SURVEY OF Passage Ave NOTES RED. DATE
SURVEY BY J L Wiley DATE NOTES CHKD. DATE
NOTES BY J.L.W. DATE
INDEXED K. C. Johnson DATE

F.B. 1944 Pg. 154

768420 353 3-51

PLEASE RETURN TO
LOS ANGELES COUNTY SURVEYOR
725 LOS ANGELES COUNTY ENGINEERING BLDG.

NOTE: ANY ADDITIONS OR CHANGES ON THIS SHEET MUST BE MADE OR CIRCLED IN RED INK, WITH DATE AND NAME OF PERSON MAKING CHANGE.

Do not extend notes this side of this line

B.M.	1ST RUN	DIFF.	2ND RUN	3RD RUN	ADJ. ELEV.	DESCRIPTION
Fd BM2657C	59.416				~~59.4100~~	Fd BM2657C Elev. 59.417 See pg 151
+	51.78		5.097		59.412	Passage Ave & Glee St, S.W. Cor.
Π	64.594	+0.105	0.105		+0.1050	Bt. Spk in Curb. 5'S of S. end C.R.
−	5.073		4.992			
T.P.	59.521					
+	5.219		5.108			
Π	64.740	+0.636	0.635		+0.6355	
−	4.583		4.473		60.152	
set BM2657G	60.157				~~60.1505~~	set BM2657G
+	4.882		4.813			Park ~~Glee~~ St (N. Side) 475'± E. of Downey Ave
Π	65.037	−0.073	0.073		−0.0730	Bt. Spk in Curb, Front of Ho. # 8548
−	4.935		4.886			
T.P.	60.084					
+	5.414		5.363			
Π	65.498	+0.748	0.749		+0.7485	
−	4.666		4.614		60.828	
set BM2657H	60.832				~~60.8260~~	set BM2657H
+	4.207		4.055			Glee St & Downey Ave N.E. Cor
Π	65.039	−1.668	1.668		−1.6680	Bt Spk in Cb. 5'E of E end.
−	5.875		5.723			
T.P.	59.164					
+	4.541		4.452			
Π	63.705	+1.025	1.023		+1.0240	
−	3.516		3.429		60.184	
Fd BMSY 83	60.189				~~60.1880~~	Fd BMSY83. Elev. 60.184 See pg. 110
						Downey Ave (N. Side) 200'± N. of 67th St.
						L&T, S.E. Cor. of Drive to Ho. # 6735

Circuit # 2

76S420 353 3-51

PLEASE RETURN TO
LOS ANGELES COUNTY SURVEYOR
725 LOS ANGELES COUNTY ENGINEERING BLDG.

NOTE: ANY ADDITIONS OR CHANGES ON THIS SHEET MUST BE MADE OR CIRCLED IN RED INK, WITH DATE AND NAME OF PERSON MAKING CHANGE.

Do not extend notes this side of this line

B.M.	1ST RUN	DIFF.	2ND RUN	3RD RUN	ADJ. ELEV.	DESCRIPTION
BM2657F	62.062				62.059	BMSY2657F Elev. 62.062 Pg. 113
+	4.992		5.047	5.075		Passage Ave & Flower Ave, S.W. Cor.
π	67.054	+0.184	0.184	0.189	+0.1875	Bt. Spk. in Curb, 5' S. of S. end C.R.
—	4.803		4.863	4.886		
T.P.	62.251					
+	5.188		5.343			
π	67.439	+1.936	1.935		+1.9355	
— set	3.252		3.458		64.182	set
BMSY2657I	64.187				~~64.1820~~	BMSY2657I
+	3.037		3.068			Flower Ave & Dept. W. & P. R/W. N.W. Cor.
π	67.224	-2.156	2.156		-2.1560	FdW. Spk. in Conc, Base to S.W. Cor. Tower
—	5.193		5.224			
T.P.	62.031					
+	5.363		5.510	5.688		
π	67.394	+0.453	0.448R	0.454	+0.4535	
—	4.910		5.062	5.234		
T.P.	62.484					
+	4.898		4.751	4.943		
π	67.382	+0.210	0.202R	0.209	[illegible]	
— set	4.688		4.549	4.734	62.[illegible]90	set
BMSY2657J	62.694				~~62.6890~~	BM 2657 J
+	3.660		3.829	3.70[illegible]		Flower Ave & Downey Ave, N.E. Cor.
π	66.354	-1.350	1.339R	1.34[illegible]	-1.3495	Bt. Spk. in Cb, 5' E. of E. end C.R.
—	5.010		5.168	5.054		
T.P.	61.344					
+	4.708		4.550			
π	66.052	-0.688	0.689		-0.6885	
—	5.396		5.239			
T.P.	60.656					

NOTES RED. ____ JOB NO. 1927.34 SURVEY OF Passage Ave
DATE ____ SURVEY BY J.L. Willey
NOTES CHKD. ____ NOTES BY J.L. Willey DATE 10/17/56
DATE ____ INDEXED C. Johnson DATE ____

F.B. [illegible] Pg. 15

768420 353 3-51

PLEASE RETURN TO
LOS ANGELES COUNTY SURVEYOR
725 LOS ANGELES COUNTY ENGINEERING BLDG.

NOTE: ANY ADDITIONS OR CHANGES ON THIS SHEET MUST BE MADE OR CIRCLED IN RED INK, WITH DATE AND NAME OF PERSON MAKING CHANGE.

Do not extend notes this side of this line

JOB NO. 192734 SURVEY OF Passage Ave
SURVEY BY J.K. Miller DATE 10/17/56
NOTES BY J.L.M. DATE
INDEXED J. C. Johnson DATE
NOTES RED. DATE
NOTES CHKD. DATE

F.B. 1944-156

B.M.	1ST RUN	DIFF.	2ND RUN	3RD RUN	ADJ. ELEV.	DESCRIPTION
T.P.	60.656					
+	4.453		4.218			
⅄	65.119	-0.607	0.605		-0.6060	
−	5.070		4.823			
T.P.	60.049					
+	4.658		4.769			
⅄	64.612	+0.803	0.803		+0.8030	
−	3.840		3.954		60.828	
Fd BMSY2657H	60.852				~~60.8480~~	Fd BM 2657H Elev. 60.828 ~~.852~~ F.B. 154 Sidewalk Passage Ave. N.E. Cor. Bt Spk in Cb. 5' E. of E. end.
Fd BMSY2657A	58.630					BMSY2657A Elev. 58.630 F.B. 1944-151 Passage Ave & 1st Alley N. of Artesia Ave S.W. Cor. B.S. in cb. 15' S of ℄ Alley
+	4.913					
⅄	63.543	-0.337				
−	5.250					
T.P.	58.293					
+	5.570					
⅄	63.863	-0.487				
−	6.057					
T.P.	57.806					
+	5.330					
⅄	63.136					
−	6.200					
SET BMSY2657L	56.936				56.941	BMSY2657L Elev. F.B. 1944-156 Ramona Ave. (N. Side) 435' W & Cake Ave B.S. in cb 8' E. of W. P/L Ho#
+	6.330					
⅄	63.266					
−	5.495					
T.P.	57.771					

76S420 S & E-353 4-54

PLEASE RETURN TO
LOS ANGELES COUNTY SURVEYOR
725 LOS ANGELES COUNTY ENGINEERING BLDG.

NOTE: ANY ADDITIONS OR CHANGES ON THIS SHEET MUST BE MADE OR CIRCLED IN RED INK, WITH DATE AND NAME OF PERSON MAKING CHANGE.

Do not extend notes this side of this line

B.M.	1ST RUN	DIFF.	2ND RUN	3RD RUN	ADJ. ELEV.	DESCRIPTION
TP	57.771					
+	6.010					
⊼	63.781					
−	5.670					
TP	58.111					
+	5.323					
⊼	63.434					
−	4.814					
FD. BMSY2657A	58.620					BMSY2657A Elev. 58.630 FB. 1944-157 Passage Ave & 1st Alley N. of Artesia Blvd. S.W. Cor. B.S. in ch. 1.5' S. of ℄ Alley

NOTES RED _____ JOB NO. 4303.00 SURVEY OF Bellflower Improvement #3M
DATE _____ SURVEY BY J.S. Coates
NOTES CHKD. _____ NOTES BY J.S.C. DATE 1-17-58
DATE _____ INDEXED _____ DATE _____

F.B. 1944 Pg. 157

F. B. Pg.

JOB NO. SURVEY OF NOTES RED.
SURVEY BY DATE
NOTES BY DATE NOTES CHKD.
INDEXED DATE DATE

B.M.	1ST RUN	DIFF.	2ND RUN	3RD RUN	ADJ. ELEV.	DESCRIPTION

769420 S & E-353 4-54

PLEASE RETURN TO
LOS ANGELES COUNTY SURVEYOR
725 LOS ANGELES COUNTY ENGINEERING BLDG.

Do not extend notes this side of this line

NOTE: ANY ADDITIONS OR CHANGES ON THIS SHEET MUST BE MADE OR CIRCLED IN RED INK, WITH DATE AND NAME OF PERSON MAKING CHANGE.

PWFB 0624

479

Notes Ck'd by C. J. GALLI	Survey of Passage Ave
Map No.	W. O. 030300 Tape No. 0172 St'd. 68 °F
Office Work	Surveyed by J L Willey
Checked	Notes JLW Date 9/27/56
Date	Indexed K. C. Johnson

F. B. 1944 Pg. 189

OCT 19 '56

PASSAGE AVE

J.N. 030300
C.I. 192734

℄ SURVEY
on
PASSAGE AVE
from
FLOWER ST to ARTESIA AVE.

9/27/56
Willey, J.L.
Nunez B
Bustrum M.L.
Church, J.A
Beld. Vadim

Note: Any Additions or Changes on This Sheet Must be Made or Circled in Red Ink With Date and Name of Person Making Change.

Do not extend notes this side of this line.

RETURN TO
LOS ANGELES COUNTY SURVEYOR
726 LOS ANGELES COUNTY
ENGINEERING BLDG.

76F809S S&E #24

PWFB 0624 480

F.B. 1944 PG. 145

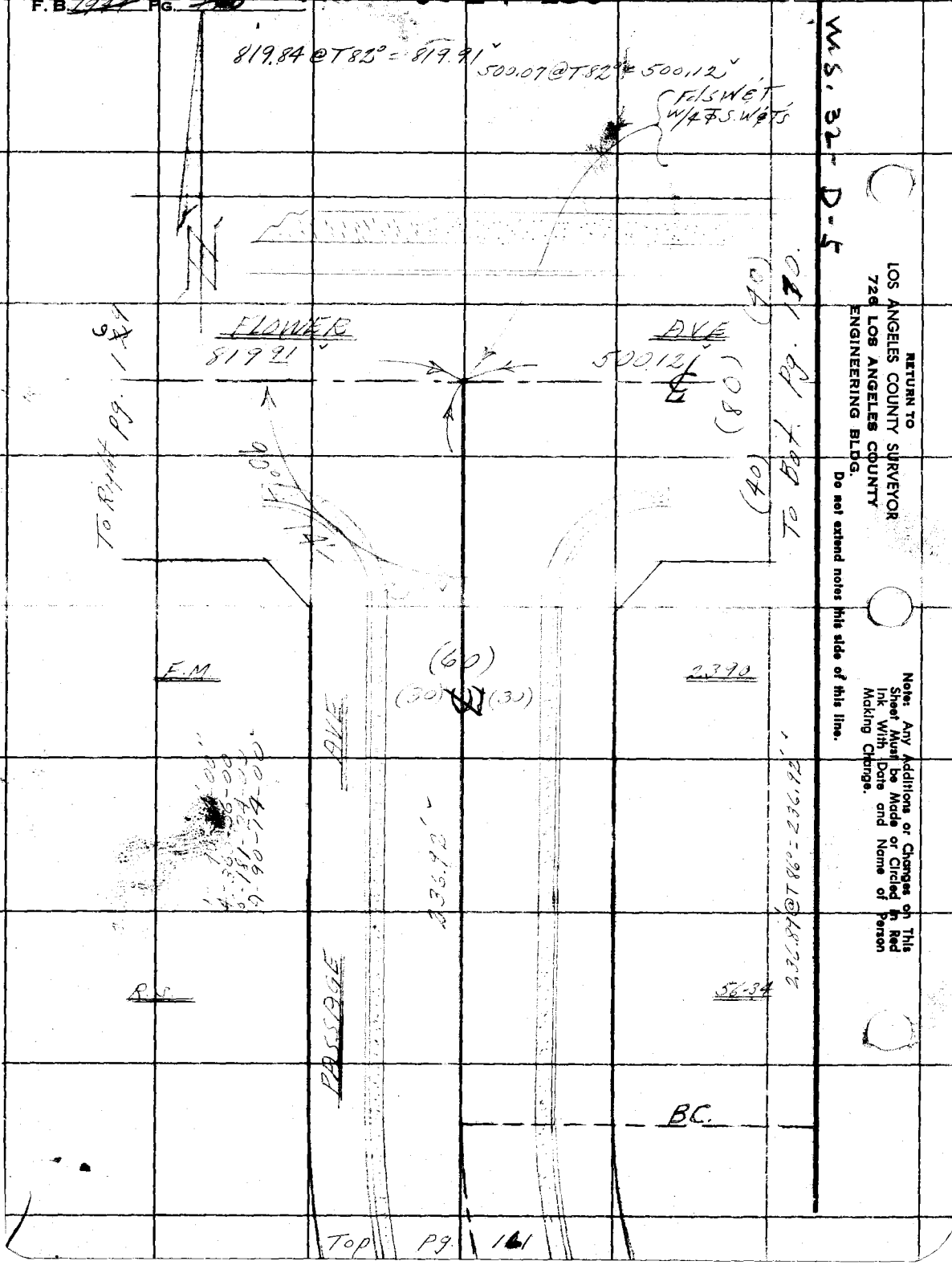

RETURN TO
LOS ANGELES COUNTY SURVEYOR
726 LOS ANGELES COUNTY
ENGINEERING BLDG.

Do not extend notes this side of this line.

Note: Any Additions or Changes on This Sheet Must be Made or Circled in Red Ink With Date and Name of Person Making Change.

PWFB 0624 481, 482

Notes Ck'd by C. J. GALLI	Survey of Passage Ave
Map No.	W. O. 030300 Tape No. 0172 St'd. 68 °F
Office Work	Surveyed by J L Willey
Checked	Notes J L W Date 9/56
Date	Index C. Johnson

F. B. 2414 Pg. 144

56-34

Bot. Pg. 166

Note: Any Additions or Changes on This Sheet Must be Made or Circled in Red Ink With Date and Name of Person Making Change.

Do not extend notes this side of this line.

RETURN TO
LOS ANGELES COUNTY SURVEYOR
726 LOS ANGELES COUNTY
ENGINEERING BLDG.

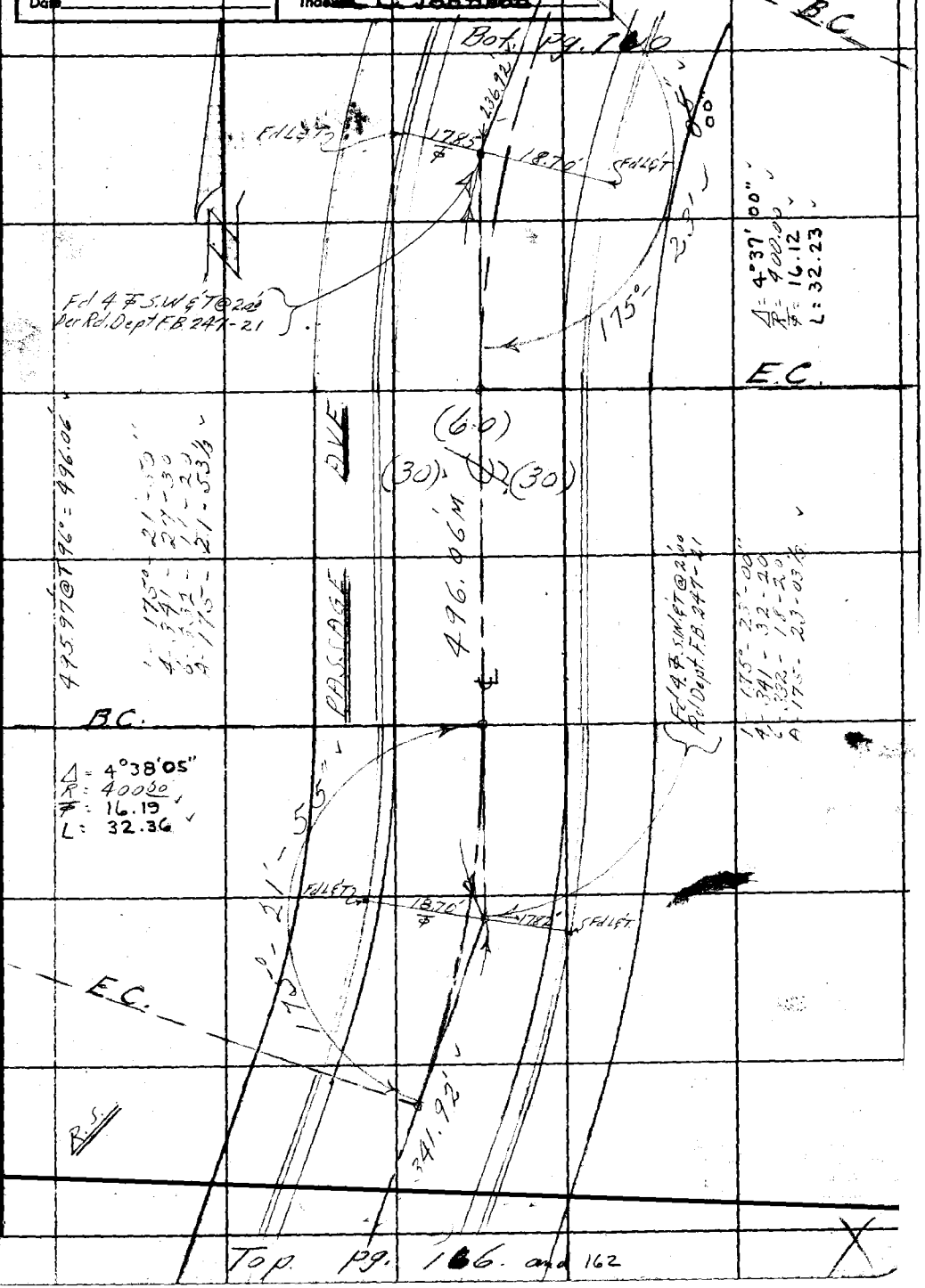

Top. Pg. 166. and 162

76F3095 S&E #247. 8-54

PWFB 0624 483

F. B. [illegible] PG. [illegible]

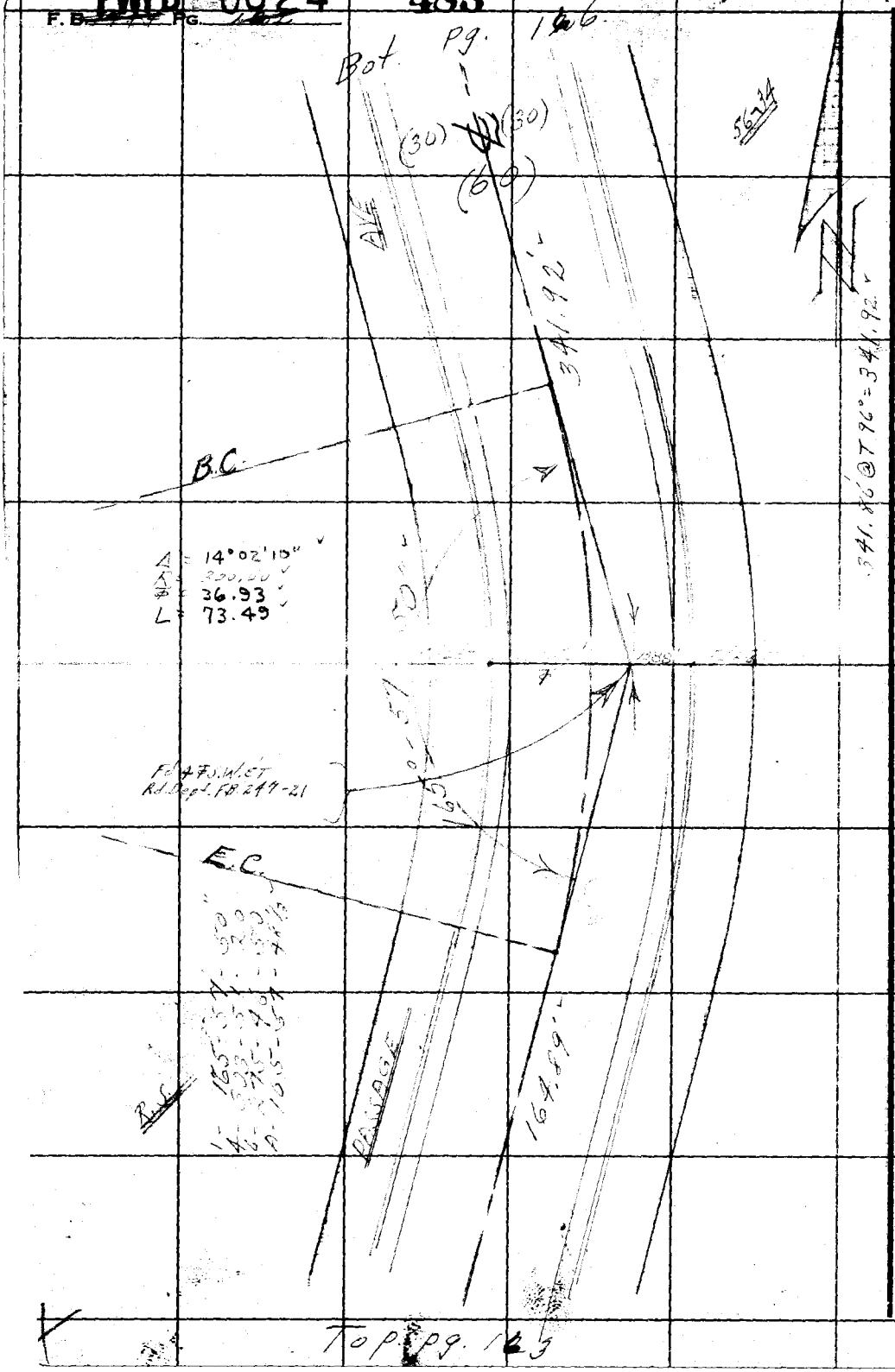

RETURN TO
LOS ANGELES COUNTY SURVEYOR
726 LOS ANGELES COUNTY
ENGINEERING BLDG.

Do not extend notes this side of this line.

Note: Any Additions or Changes on This Sheet Must be Made or Circled in Red Ink With Date and Name of Person Making Change.

Top Pg. 163

PWFB 0624 484

Notes Ck'd by C. J. GALLI	Survey of Passage Ave
Map No.	W. O. 030300 Tape No. 0172 St'd. 68 °F
Office Work	Surveyed by JLWilley
Checked	Notes JLW Date 9/28/56
Date	Indexed C. Johnson

F. B. 1944 Pg. 183

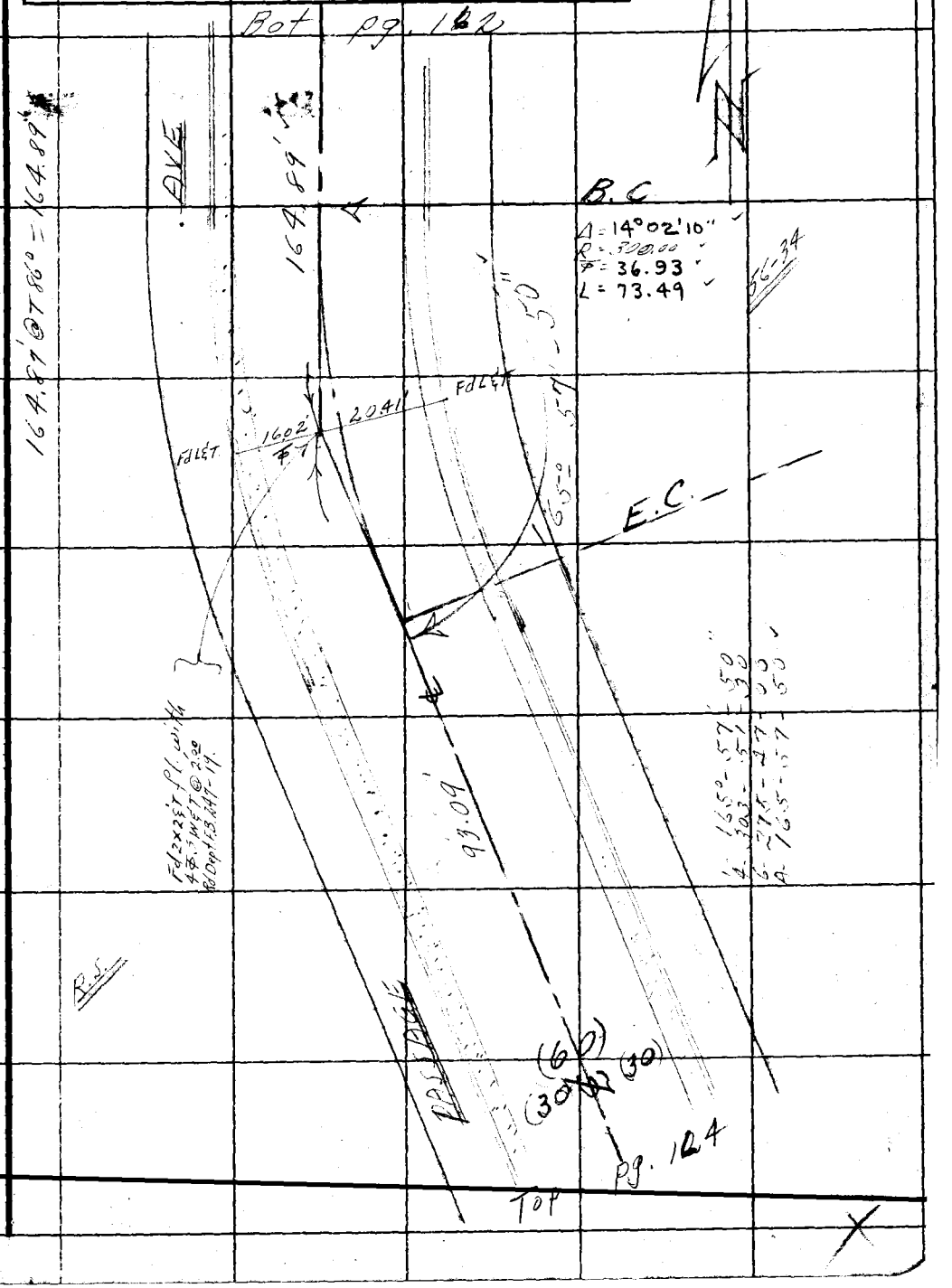

Note: Any Additions or Changes on This Sheet Must be Made or Circled in Red Ink With Date and Name of Person Making Change.

Do not extend notes this side of this line.

RETURN TO
LOS ANGELES COUNTY SURVEYOR
726 LOS ANGELES COUNTY
ENGINEERING BLDG.

76F309S S&E #247. 8-54

PWFB 0624 485

F.B. ~~1944~~ PG. ~~164~~

Bot Pg. 163

W.S. 32-D-5

RETURN TO
LOS ANGELES COUNTY SURVEYOR
726 LOS ANGELES COUNTY
ENGINEERING BLDG.
Do not extend notes this side of this line.

Note: Any Additions or Changes on This Sheet Must be Made or Circled in Red Ink With Date and Name of Person Making Change.

Top Pg. 165

PWFB 0624 486,487

Notes Ck'd by C. J. GALLI	Survey of Passage Ave
Map No.	W. O. 030300 Tape No. 0172 St'd. 68 °F
Office Work	Surveyed by J. L. Willey
Checked	Notes J. L. W. Date 9/28/56
Date	Indexed A. C. Johnson

F. B. Pg.

W.S. 32-D-5

Note: Any Additions or Changes on This Sheet Must be Made or Circled in Red Ink With Date and Name of Person Making Change.

Do not extend notes this side of this line.

RETURN TO
LOS ANGELES COUNTY SURVEYOR
726 LOS ANGELES COUNTY
ENGINEERING BLDG.

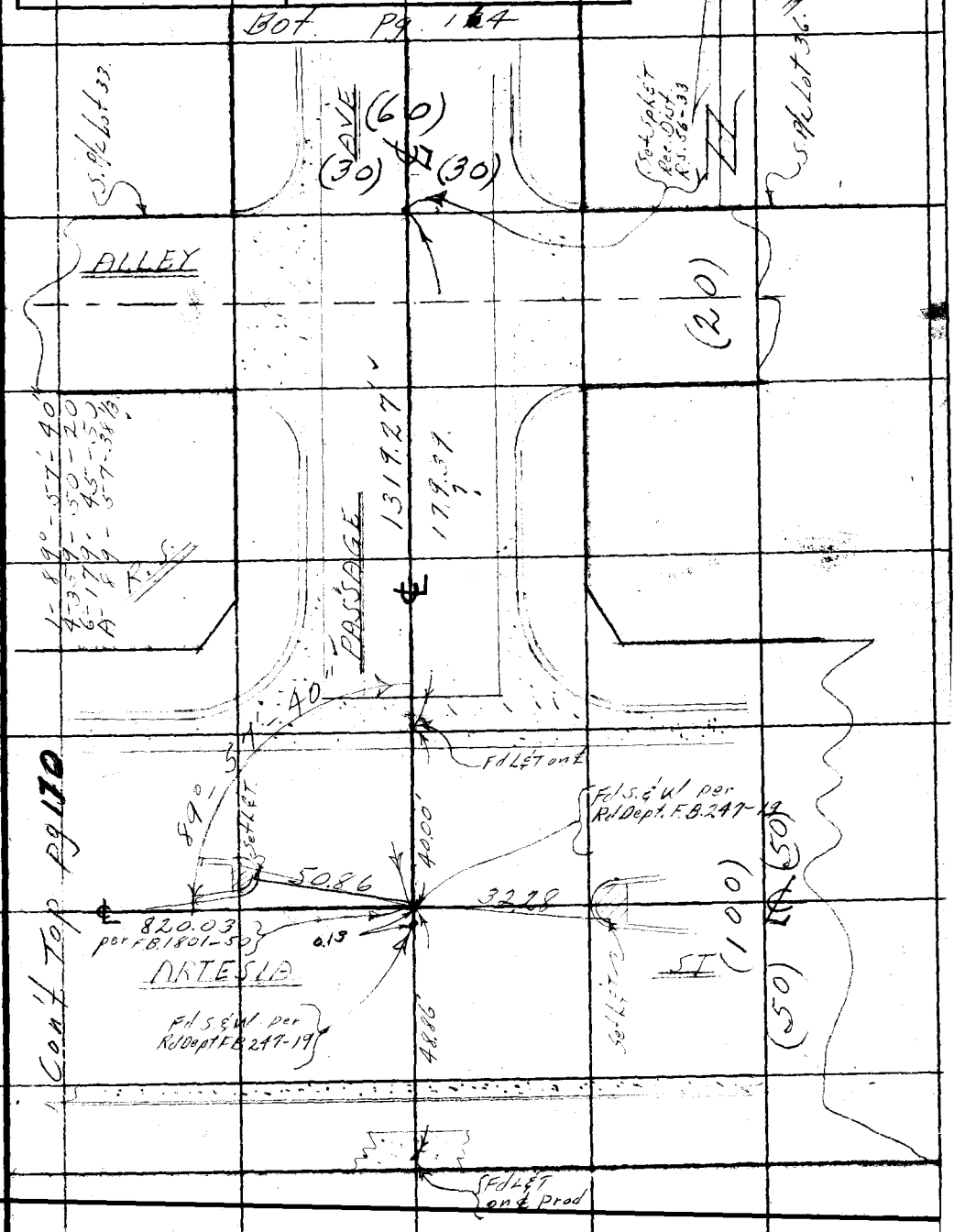

76F309S S&E #247. 8-54

PWFB 0624 488

F.B. [illegible] PG. [illegible]

Bot Pg. 161



Top Pg. 162

X

RETURN TO
LOS ANGELES COUNTY SURVEYOR
726 LOS ANGELES COUNTY
ENGINEERING BLDG.

Do not extend notes this side of this line.

Note: Any Additions or Changes on This Sheet Must be Made or Circled in Red Ink With Date and Name of Person Making Change.

PWFB 0624 489

Notes Ck'd by C. J. GALLI	Survey of Passage Ave
Map No.	W. O. 0303 00 Tape No. 0172 St'd. 68 °F
Office Work	Surveyed by J L Willey
Checked	Notes J L W. Date 9/28/56
Date	Indexed C. Johnson

F. B. Pg.

W.S. 32-D-5

Note: Any Additions or Changes on This Sheet Must be Made or Circled in Red Ink With Date and Name of Person Making Change.

Do not extend notes this side of this line.

RETURN TO
LOS ANGELES COUNTY SURVEYOR
726 LOS ANGELES COUNTY
ENGINEERING BLDG.

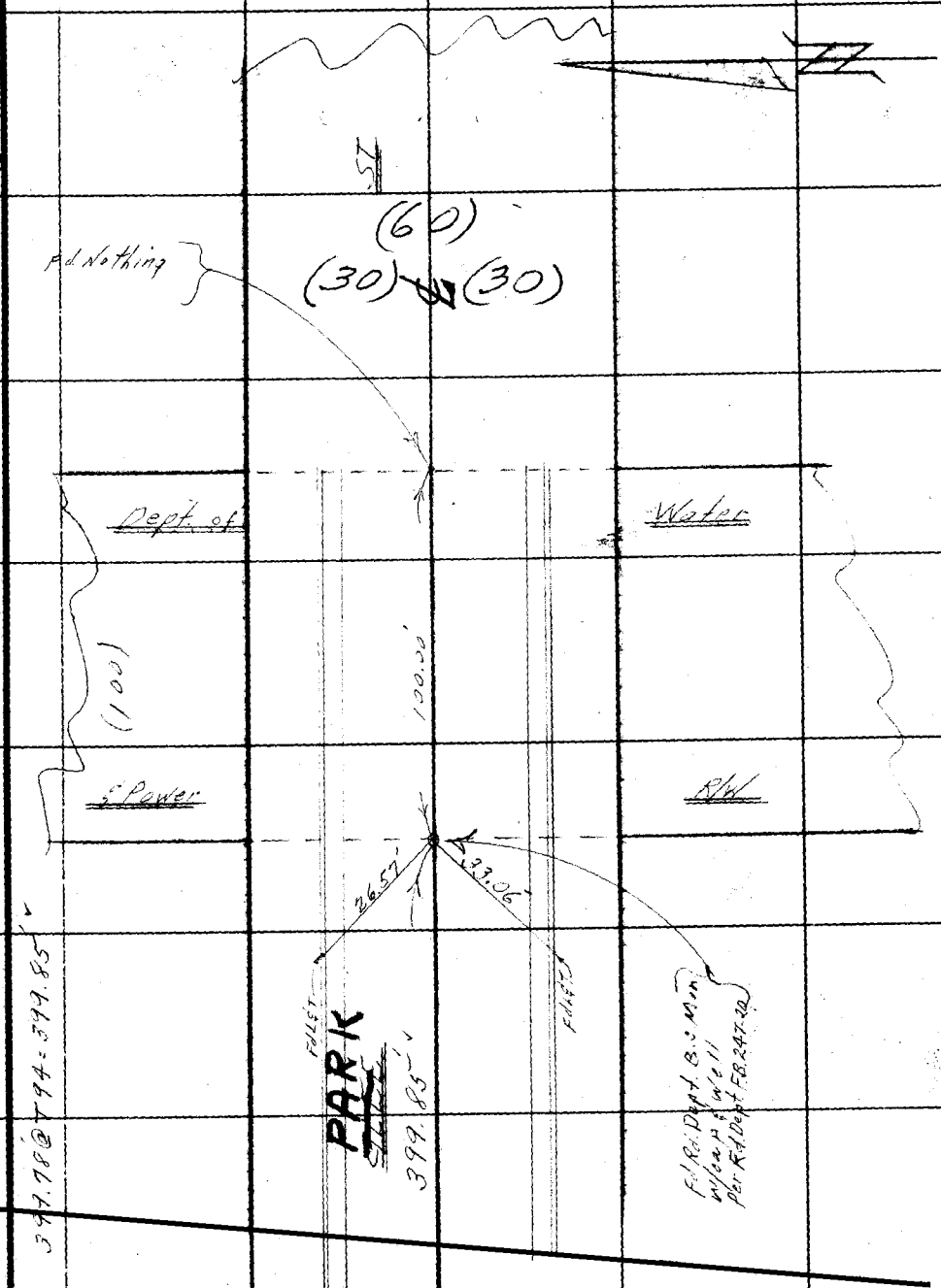

76F3098 S&E #247. 8-54

Left. Pg. 164

PWFB 0624

F.B. Pg.

490

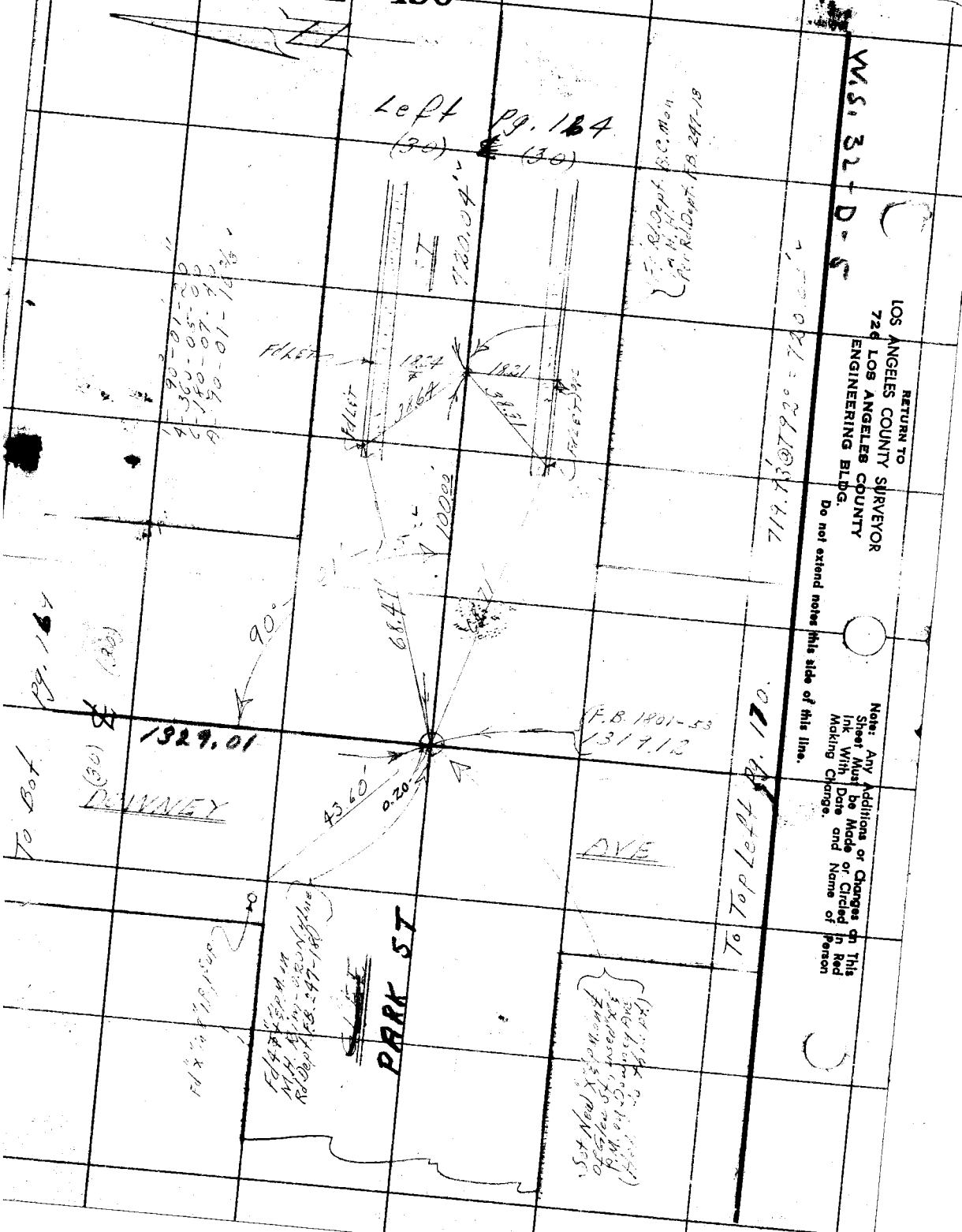

RETURN TO
LOS ANGELES COUNTY SURVEYOR
726 LOS ANGELES COUNTY
ENGINEERING BLDG.

Do not extend notes this side of this line.

Note: Any Additions or Changes on This Sheet Must be Made or Circled in Red Ink With Date and Name of Person Making Change.

PWFB 0624 491

Notes Ck'd by C. J. GALLI	Survey of Passage Ave
Map No.	W. O. 30300 Tape No. 0772 St'd. 68 °F
Office Work	Surveyed by J. L. Willey
Checked	Notes J. L. W. Date 10/1/56
Date	Indexed K. C. Johnson

F. B. 1944 Pg. 1[illegible]

W.S. 32-D-5

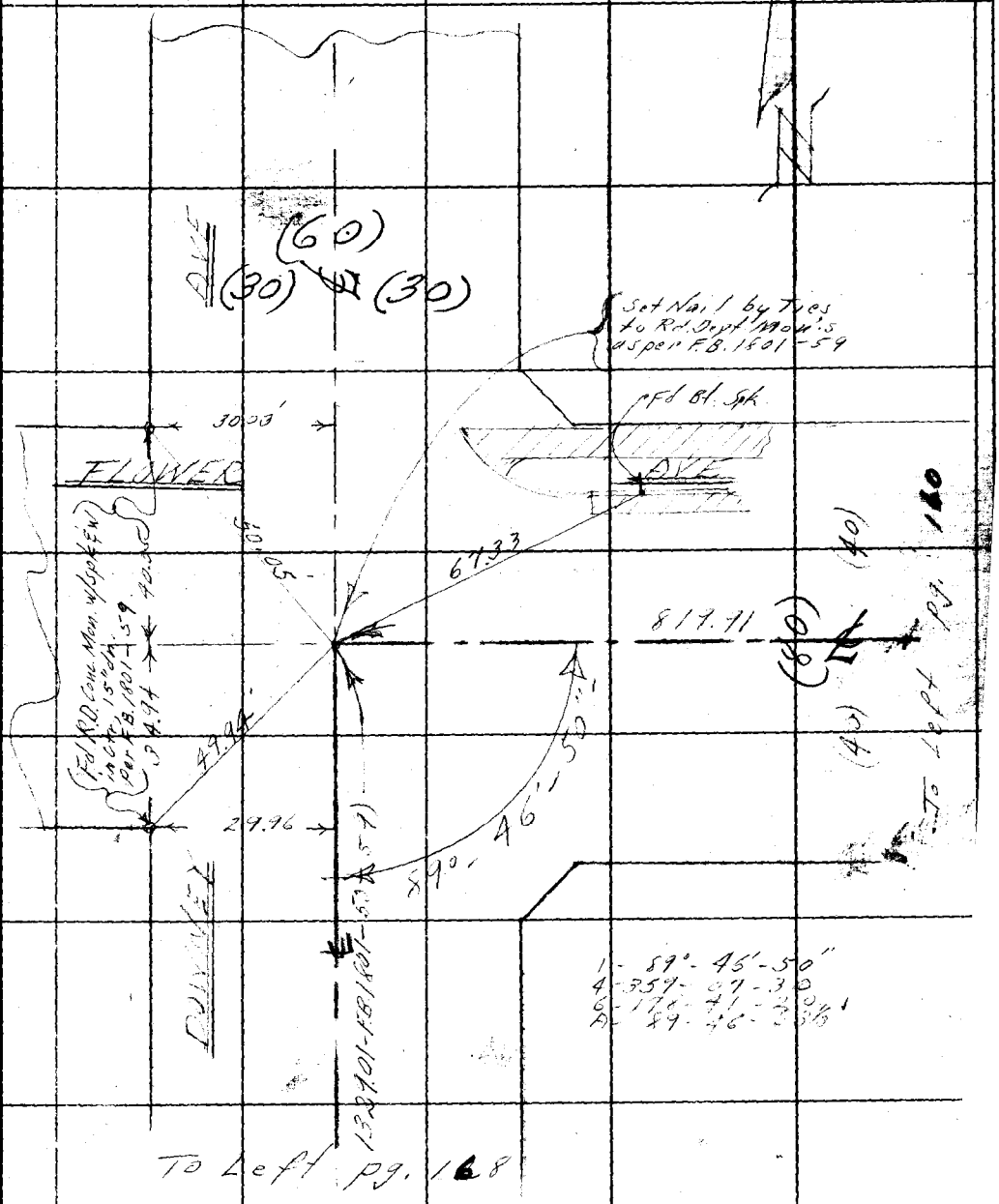

Note: Any Additions or Changes on This Sheet Must be Made or Circled in Red Ink With Date and Name of Person Making Change.

Do not extend notes this side of this line.

RETURN TO
LOS ANGELES COUNTY SURVEYOR
726 LOS ANGELES COUNTY
ENGINEERING BLDG.

76F3095 S&E #247. 8-54

PWFB 0624 492, 493

F.B. ~~1744~~ PG. ~~110~~

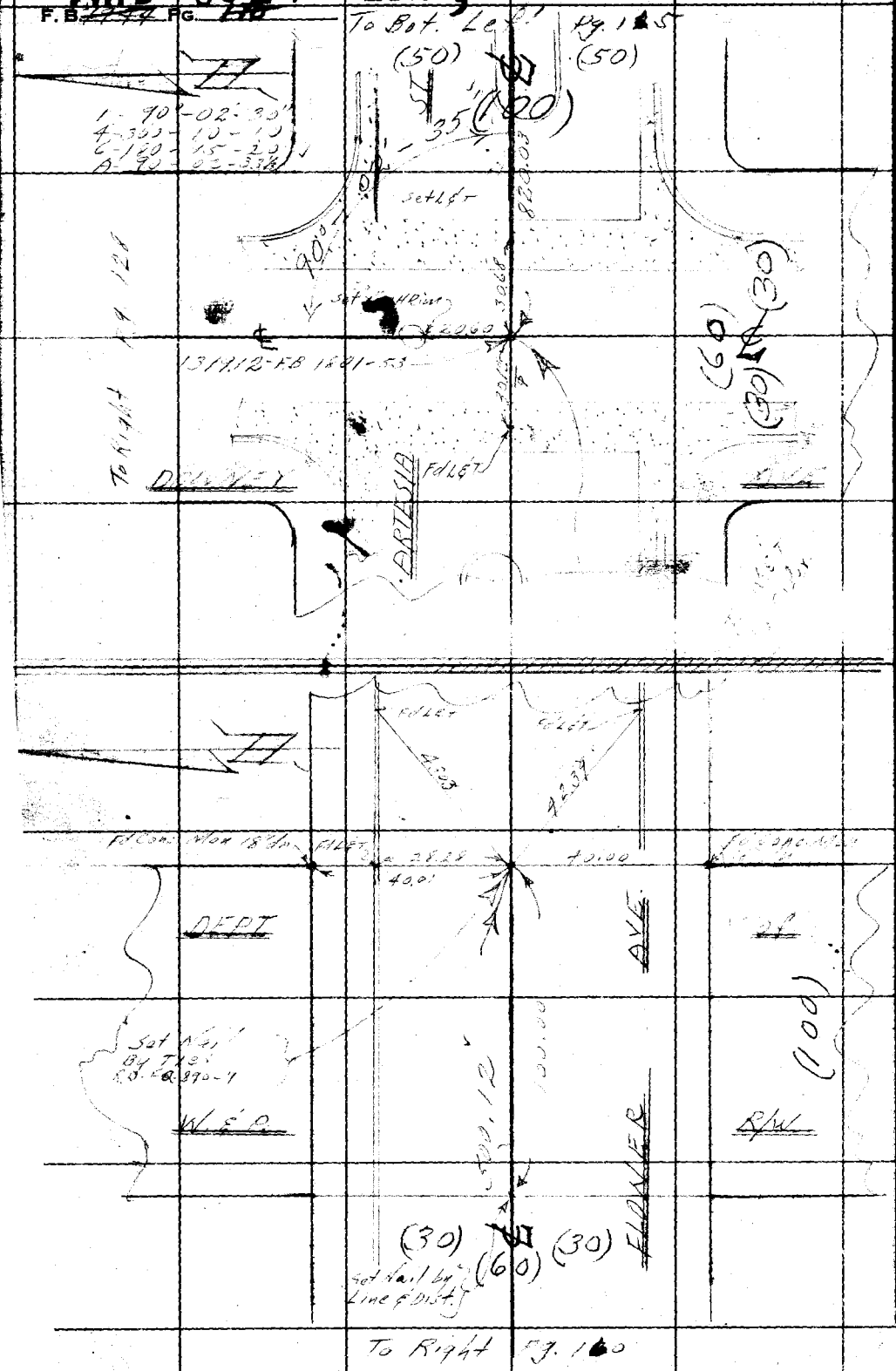

W.S. 32-D-4

RETURN TO
LOS ANGELES COUNTY SURVEYOR
1726 LOS ANGELES COUNTY
ENGINEERING BLDG.

Do not extend notes this side of this line.

Note: Any Additions or Changes on This Sheet Must be Made or Circled in Red Ink With Date and Name of Person Making Change.

Notes Ck'd by	Survey of Passage Ave
Map No.	W. O. 192739 Tape No. St'd. °F
Office Work	Surveyed by JLWilley
Checked	Notes JLW. Date
Date	Indexed C. Johnson

F. B. 1944 Pg. 135

PASSAGE AVE
c. 1927 34
TOPOGRAPHY
on
PASSAGE AVE
from
Alley N. of Artesia St to Lot 28

Willey JL
Newman
Nungy
Bell
Church

Note: Any Additions or Changes on This Sheet Must be Made or Circled in Red Ink With Date and Name of Person Making Change.

Do not extend notes this side of this line.

RETURN TO
LOS ANGELES COUNTY SURVEYOR
726 LOS ANGELES COUNTY
ENGINEERING BLDG.

76-3095 S&E #247. 8-54

F. B. 1944 PG. 76

Bot. Pg 137

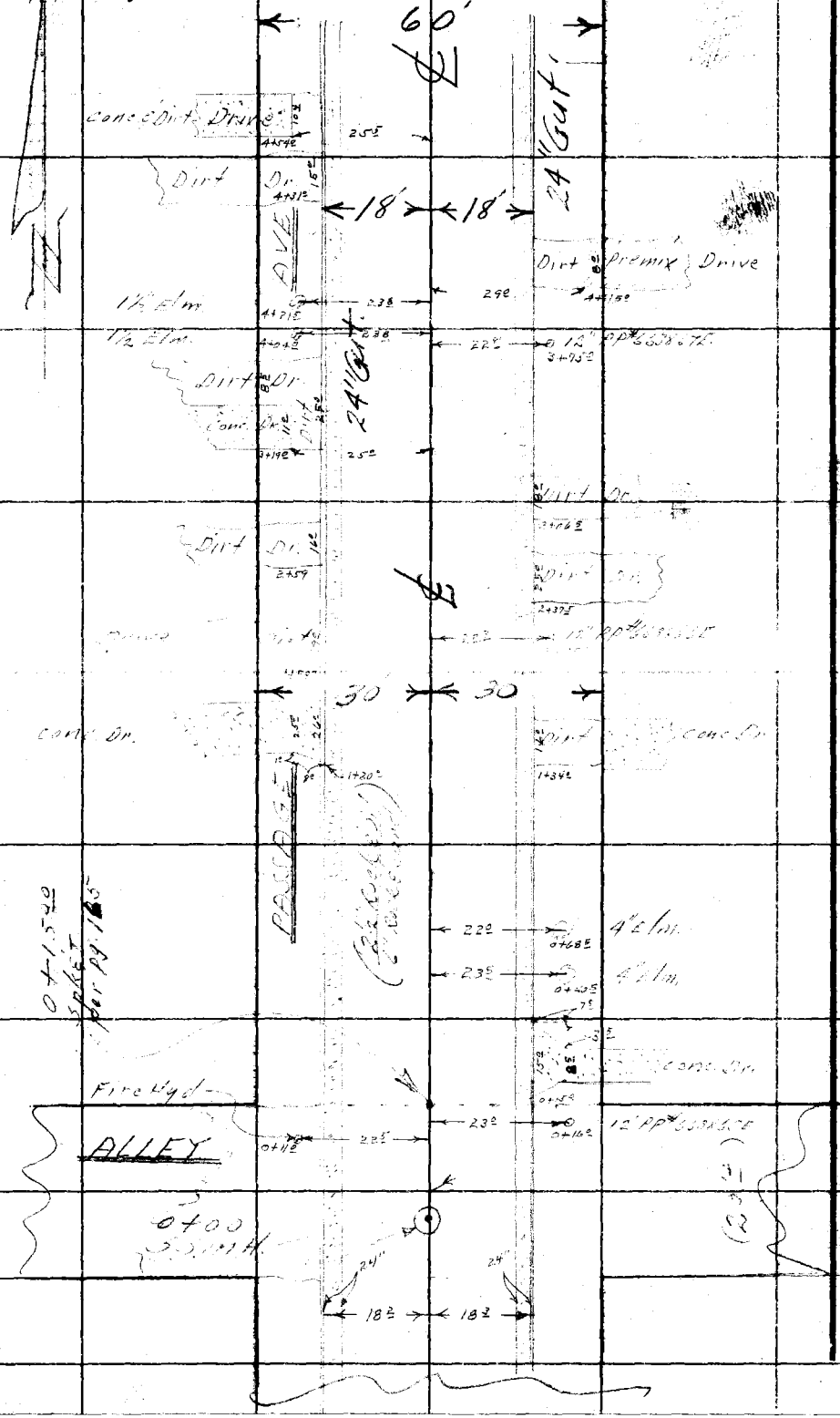

RETURN TO
LOS ANGELES COUNTY SURVEYOR
726 LOS ANGELES COUNTY
ENGINEERING BLDG.
Do not extend notes this side of this line.

Note: Any Additions or Changes on This Sheet Must Be Made or Circled in Red Ink With Date and Name of Person Making Change.

F. B. 1944 PG. 197

Notes Ck'd by
Map No.
Office Work
Checked
Date

Survey of Passage Ave
W. O. 92734 Tape No. St'd. °F
Surveyed by J.L. Willey
Notes J.L.W. Date 10/56
Indexed A. C. Johnson

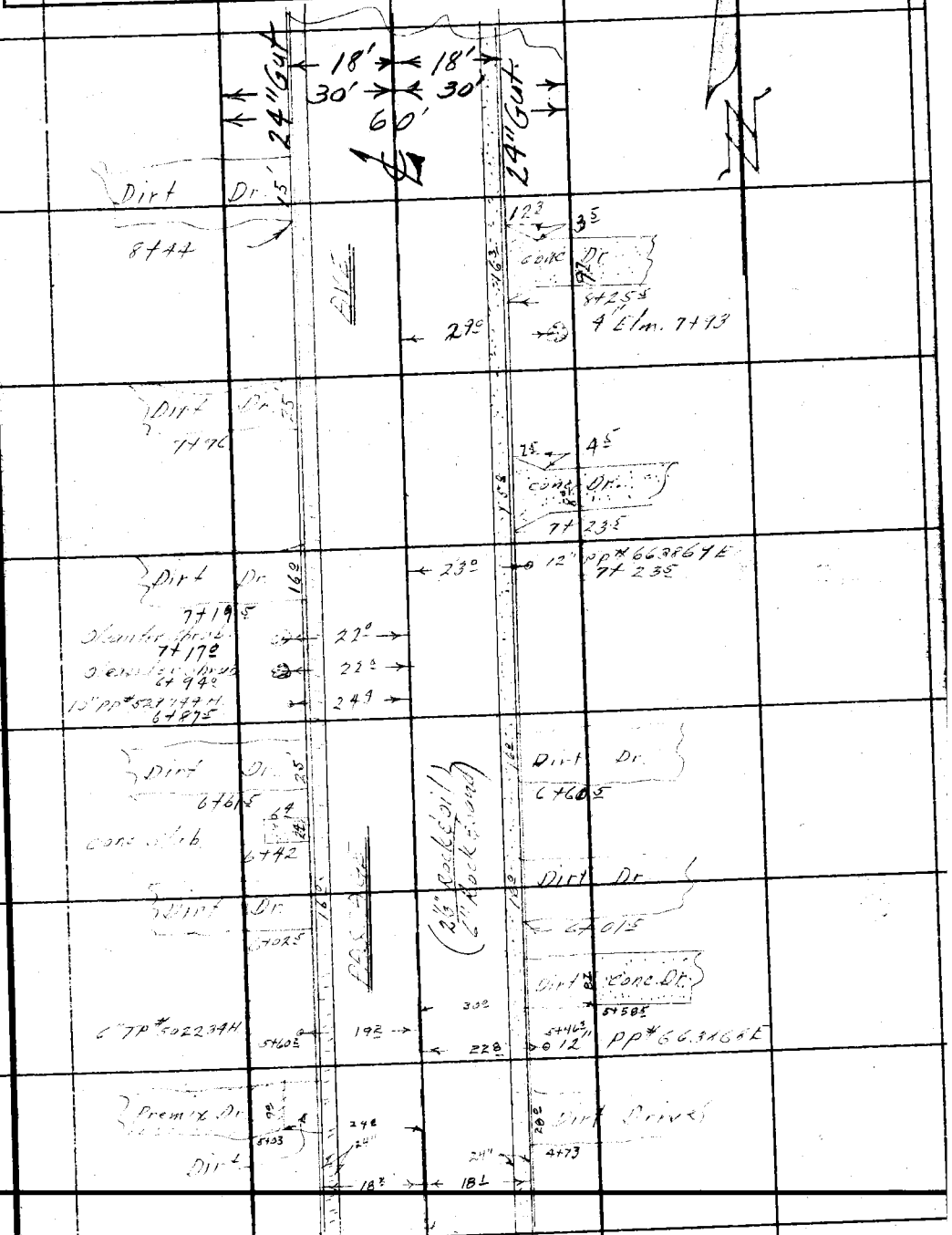

To Top Pg 176

Note: Any Additions or Changes on This Sheet Must be Made or Circled In Red Ink With Date and Name of Person Making Change.

Do not extend notes this side of this line.

RETURN TO
LOS ANGELES COUNTY SURVEYOR
726 LOS ANGELES COUNTY
ENGINEERING BLDG.

76F309S S&E #247. 8-54

F. B. 1977 PG. 178

RETURN TO
LOS ANGELES COUNTY SURVEYOR
720 LOS ANGELES COUNTY
ENGINEERING BLDG.

Do not extend notes this side of this line.

Note: Any Additions or Changes on This Sheet Must be Made or Circled in Red Ink With Date and Name of Person Making Change.

Profile No.	Notes Red.	Plotted	Job No. 192734	Division No.
	Date	Date	Survey of Passage Ave	
X-Sec. No.	Notes Chkd.	Checked	Survey by JL Willey	Notes JLW Date 10/56
	Date	Date	Map No.	Reduced Johnson Date OCT 19 56

F.B. 1977 Pg. 179

PASSAGE AVE
C.I. 1927.34
"X" SECTIONS
on
PASSAGE AVE
from
1st Alley N of Artesia St. to Lot 28.

10/15/56

Willey J.L
Newman
Nunez
Bell
Church

STATION	B.B.	H.I.	F.B.	ELEV.

NOTE: ANY ADDITIONS OR CHANGES ON THIS SHEET MUST BE MADE OR CIRCLED IN RED INK, WITH DATE AND NAME OF PERSON MAKING CHANGE.

PLEASE RETURN TO
LOS ANGELES COUNTY SURVEYOR
726 LOS ANGELES COUNTY ENGINEERING BLDG.

Do not extend notes this side of this line.

761298 S & E #307 9-54

76L298 S & E #307 9-54

PLEASE RETURN TO
LOS ANGELES COUNTY SURVEYOR
726 LOS ANGELES COUNTY ENGINEERING BLDG.

NOTE: ANY ADDITIONS OR CHANGES ON THIS SHEET MUST BE MADE OR CIRCLED IN RED INK, WITH DATE AND NAME OF PERSON MAKING CHANGE.

Do not extend notes this side of this line.

STATION	B. S.	H. I.	F. S.	ELEV.	Passage Ave.	
BM.2657A				58 63	BM 2657A. Elev. 58.633 Pg 111	
					Passage Ave & 1st Alley N. of Artesia Ave, S.W. Cor.	
					Bt. Spkin Curb, 15' S of ℄ of Alley.	
					Left ℄	Right
0+00 S.S.M.H. (℄ of street					E / N	W.
8" Inlet E				52 59	Rim 58.40 / Rim 58.40	Rim 58.45
8" Stub N.				52 66	Depth 5.14 / Depth 5.07	Depth 5.17
8" Outlet W.				52 61	Dia 0.67 / Dia 0.67	Dia 0.67
					Rod 52.59 / Rod 52.66	Rod 52.61
0+05				58 [illegible]	Int. of Alley ℄	
"				57 [illegible]		18 Gut
"				58 [illegible]		30 E P/L
"				5[illegible] 1	Gut 18	
"				58 [illegible]	W P/L 30	
0+15				58 [illegible]	@ N P/L of Alley ℄	
"				5[illegible]		18 Top Cb
"				[illegible]		18 Gut
"				59 [illegible]		30 E P/L
"				58 [illegible]	Top Cb 18	
"				58 [illegible]	Gut [illegible]	

F. B. 1944 Pg. 180 Job No. 19273A Division No. Notes Red Plotted Profile
Survey of Passage Ave Date Date No.
Survey by J. Willey Notes J. L. W. Notes Chkd Checked X-Sec.
Indexed C. Johnson Date Date Date No.

76L298 S & E #307 9-54

PLEASE RETURN TO
LOS ANGELES COUNTY SURVEYOR
726 LOS ANGELES COUNTY ENGINEERING BLDG.

NOTE: ANY ADDITIONS OR CHANGES ON THIS SHEET MUST BE MADE OR CIRCLED IN RED INK, WITH DATE AND NAME OF PERSON MAKING CHANGE.

Do not extend notes this side of this line.

STATION	B. S.	H. I.	F. S.	ELEV.	Passage Ave	
					Left ℄	Right
0+15				58 6	E P/L 30	
1+00				58 48	℄	
"				58 65		18' Top Cb.
"				58 0'		18' Cut
"				59 2		30 E P/L
"				58 73	Top Cb. 18'	
				58 69	Cut 18'	
"				58 7	W P/L 30'	
1+34				58 49	@ S P/L Lot 37 ℄	
"				58 64		18' Top Cb.
"				58 34		18' Cut
"				59 2		30 E P/L
"				58 8		200 Back lot
1+58				58 51	@ S P/L Lot 32 ℄	
"				58 75	Top Cb. 18'	
"				58 10	Cut 18'	
"				59 1	W P/L 30	
"				58 8	200' - Boundary Dist.	
2+00				58 55	℄	
"				58 71		18 Top Curb

Profile Notes Red. ____ Plotted ____ Job No. 192734 Division No. ____ F. B. 1944 Pg. 181
No. ____ Date ____ Date ____ Survey of Passage Ave
X-Sec. Notes Chkd. ____ Checked ____ Survey by J.H. Willey Notes J.H.W. Date 10-56
No. ____ Date ____ Date ____ Map No. ____ Edited Johnson Date ____

76L298 S & E #307 9-54

PLEASE RETURN TO
LOS ANGELES COUNTY SURVEYOR
726 LOS ANGELES COUNTY ENGINEERING BLDG.

NOTE: ANY ADDITIONS OR CHANGES ON THIS SHEET MUST BE MADE OR CIRCLED IN RED INK, WITH DATE AND NAME OF PERSON MAKING CHANGE.

Do not extend notes this side of this line.

STATION	B. S.	H. I.	F. S.	ELEV.	Passage Ave	
					Left. ℄	Right
2+00				5[illegible] [illegible]6		18 Gut
"				5[illegible] [illegible]5		30 EP/L
"				5[illegible] [illegible]1	Top Cb. 18	
"				5[illegible] [illegible]	Gut 18	
"				5[illegible] [illegible]	WP/L 30	
3+00				5[illegible] [illegible]	℄	
"				5[illegible] [illegible]		18 Top Cb.
"				58 17		18 Gut
"				57 [illegible]		30 EP/L
"				58 [illegible]	Top Cb. 18	
"				58 18	Gut 1[illegible]	
"				5[illegible]	WP/L 30	
⊙				5[illegible] [illegible]		
4+00				58 [illegible]	℄	
"				58 [illegible]		18 Top Cb.
"				58 [illegible]		18 Gut
"				58 [illegible]		30 EP/L
"				58 [illegible]		2 pg @ tack lot
"				58 12	Top Cb. 18	
"				58 [illegible]	Gut. 18	

F. B. 1944 Pg. 182 Job No. 19224 Division No. Notes Red. Plotted Profile
Survey of Passage Ave Date Date No.
Survey by J. L. Willey Notes JLW Notes Chkd. Checked X-Sec.
Indexed C. Johnson Date Date Date No.

76L298 S & E #307 9-54

PLEASE RETURN TO
LOS ANGELES COUNTY SURVEYOR
726 LOS ANGELES COUNTY ENGINEERING BLDG.

NOTE: ANY ADDITIONS OR CHANGES ON THIS SHEET MUST BE MADE OR CIRCLED IN RED INK, WITH DATE AND NAME OF PERSON MAKING CHANGE.

Do not extend notes this side of this line.

STATION	B. S.	H. I.	F. S.	ELEV.	Passage Ave Left	℄	Right
4+00				59 1	W P/L 30		
"				59 2	Backlot 200		
5+00				58 81		℄	
"				58 99			18 Top Cb.
"				58 35			18 Gut.
"				59 5			30 E P/L
"				59 00	Top Cb.	18	
"				58 35	Gut	18	
"				59 8	W P/L 30		
6+00				58 88		℄	
"				59 04			18 Top Cb.
"				58 39			18 Gut.
"				59 5			30 E P/L
"				59 07	Top Cb.	18	
"				58 45	Gut	18	
"				59 5	W P/L 30		
6				58 87			
7+00				58 94		℄	
"				59 08			18 Top Cb
"				58 42			18 Gut.

Profile Notes Red. ____ Plotted ____ Job No. 192734 Division No. ____ F. B. 1944 Pg. 183
No. ____ Date ____ Date ____ Survey of Passage Ave.
X-Sec. Notes Chkd. ____ Checked ____ Survey by JLW Notes JLW Date 10/15/56
No. ____ Date ____ Date ____ Map No. ____ Ended Johnson Date ____

76L298 S & E #307 9-54

PLEASE RETURN TO
LOS ANGELES COUNTY SURVEYOR
726 LOS ANGELES COUNTY ENGINEERING BLDG.

NOTE: ANY ADDITIONS OR CHANGES ON THIS SHEET MUST BE MADE OR CIRCLED IN RED INK, WITH DATE AND NAME OF PERSON MAKING CHANGE.

Do not extend notes this side of this line.

STATION	B. S.	H. I.	F. S.	ELEV.	Passage Ave	
					Left ℄	Right. 30 E P/L
7400				5 1 5		
"				5 1 11	Top Cb. 18	
"				5 [illegible]	Gut 18	
"				5 1 7	W P/L 30	
7485				5 [illegible] 17	(@ Mid Lot 27.) ℄	
"				5 [illegible] 4	[illegible]	18 Top Cb.
"				5 [illegible] 10		18 [illegible]
"				5 [illegible]		30 E P/L
"				5 [illegible]		Back lot 200
"				[illegible]	Top Cb 18	
"				[illegible]	Gut 18	
"				[illegible]	W P/L 30	
"				5 9 8	200 [illegible]	
					5+02	
					2.5	
					4" V.C.P.	
					166'	
					31.5	
					North ½ Lot 30	
				5 [illegible]	Top 4" V.C.P. to Hse, N ½ Lot 30.	
				5 1 [illegible]	Ground over pipe	



F. B. 1944 PG. 184 Job No. 197704 Division No. Notes Red. Plotted Profile
Survey of Passage Ave Date Date No. X-Sec.
Survey by J. Willis Notes J.L.W. Notes Chkd. Checked
Indexed A. C. Johnson Date Date Date No.

76298 S & E #307—7-55

PLEASE RETURN TO
LOS ANGELES COUNTY ENGINEER
700 LOS ANGELES COUNTY ENGINEERING BLDG.

NOTE: ANY ADDITIONS OR CHANGES ON THIS SHEET MUST BE MADE OR CIRCLED IN RED INK, WITH DATE AND NAME OF PERSON MAKING CHANGE.

Do not extend notes this side of this line.

STATION	B. S.	H. I.	F. S.	ELEV.	Passage Ave
					
				57 82	Top 4" V.C.P. under wood floor, Hse, N½ Lot 29
				60 12	Floor level over pipe.
BMSY 2657B				59 07	BMSY 2657B Elev. 59.104 Pg. 111 Passage Ave (E. Side) 425± S. of Glee St. Bt. Spk in Cb, front of House #17144.

Profile No. ____ Notes Red. ____ Plotted ____ Job No. 197734 Division No. ____ F. B. 1944 Pg. 185
X-Sec. No. ____ Date ____ Date ____ Survey of Passage Ave
Notes Chkd. ____ Checked ____ Survey by JLWilley Notes JLW Date 10/15/56
Date ____ Date ____ Map No. ____ Indexed Tobinson Date ____

F. B. Pg. 186 Job No. Division No. Notes Red. Plotted Profile

Survey of Date Date No.

Survey by Notes Notes Chkd Checked X-Sec.

Indexed Date Date Date No.

STATION	B. S.	H. I.	F. S.	ELEV.

Do not extend notes this side of this line.

PLEASE RETURN TO

LOS ANGELES COUNTY ENGINEER

700 LOS ANGELES COUNTY ENGINEERING BLDG.

NOTE: ANY ADDITIONS OR CHANGES ON THIS SHEET MUST BE MADE OR CIRCLED IN RED INK, WITH DATE AND NAME OF PERSON MAKING CHANGE.

76298 S & E #307—7-55

Notes Ck'd by	Survey of Passage Ave
Map No.	W. O. 192734 Tape No. St'd. °F
Office Work	Surveyed by J.L. Willey
Checked	Notes J.L.W. Date 10/56
Date	Indexed C. Johnson

F. B. 1944 Pg. 187

OCT 19 '56

PASSAGE AVE

C.I. 1927.34

TOPOGRAPHY

on

PASSAGE AVE

from

GLEE ST. to Lot 28. (350'±)

10-9-56
Willey, J.L.
Newman, W.E.
Nunez, B.
Bell V.
Church, J.A.

Note: Any Additions or Changes on This Sheet Must be Made or Circled in Red Ink With Date and Name of Person Making Change.

Do not extend notes this side of this line.

RETURN TO
LOS ANGELES COUNTY SURVEYOR
726 LOS ANGELES COUNTY
ENGINEERING BLDG.

76F309S S&E #247. 8-54

F.B. 1444 PG. 188

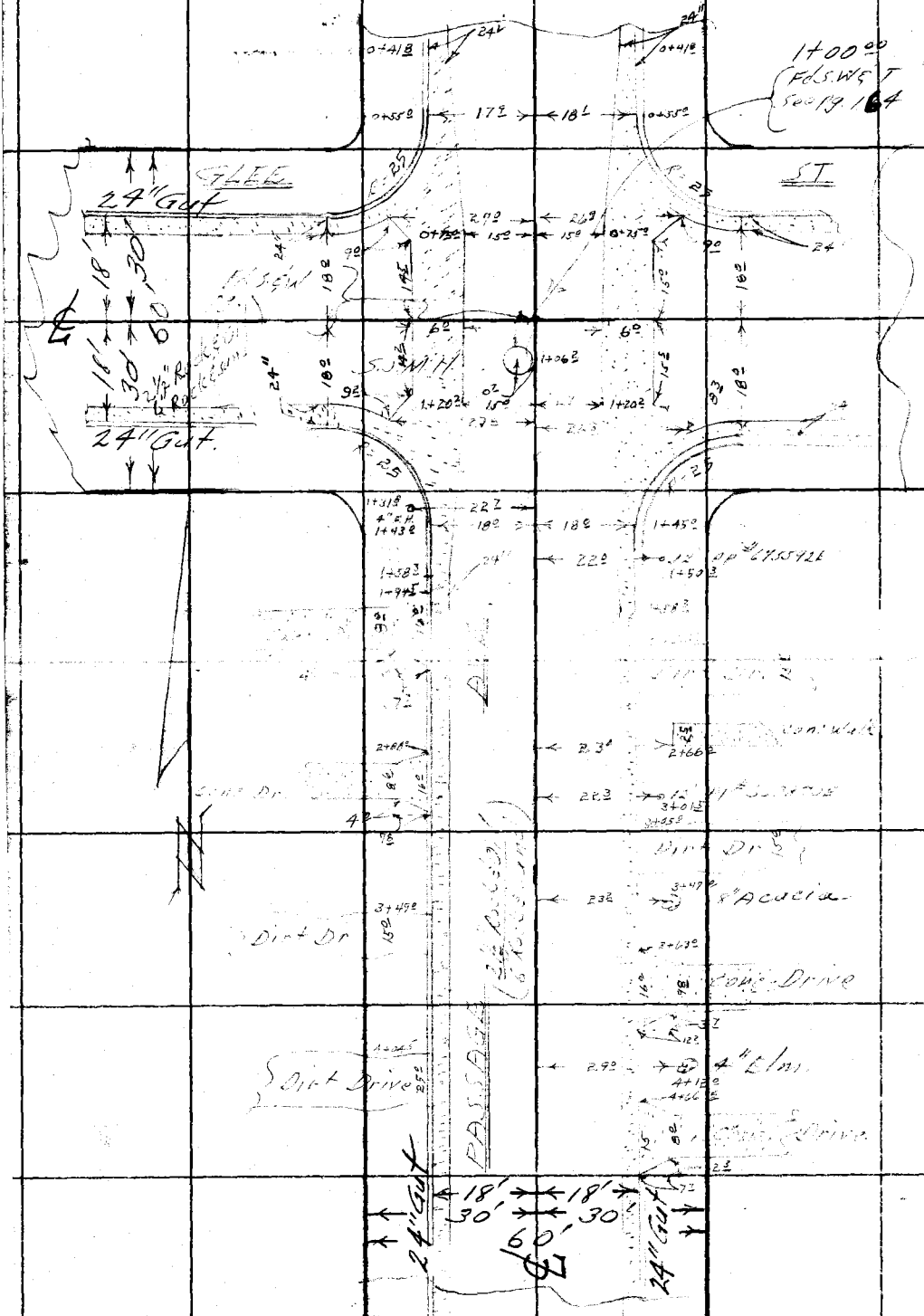

RETURN TO
LOS ANGELES COUNTY SURVEYOR
726 LOS ANGELES COUNTY
ENGINEERING BLDG.

Do not extend notes this side of this line.

Note: Any Additions or Changes on This Sheet Must be Made or Circled in Red Ink With Date and Name of Person Making Change.

Profile No.	Notes Red.	Plotted	Job No. 192734	Division No.	F. B. 1944 Pg. 189
	Date	Date	Survey of Passage Ave		
X-Sec. No.	Notes Chkd.	Checked	Survey by J. L. Willey	Notes J. L. W.	Date 10/15/56
	Date	Date	Map No.	Indexed E. C. Johnson	Date OCT 19 56

PASSAGE AVE
C.I. 192734
"X" SECTIONS
on
PASSAGE AVE
from
GLEE ST to Lot 28 (630')

10/15/56
J. L. Willey
Neckman
Nunez
Bertz
Church

STATION	B. S.	H. I.	F. S.	ELEV.

NOTE: ANY ADDITIONS OR CHANGES ON THIS SHEET MUST BE MADE OR CIRCLED IN RED INK, WITH DATE AND NAME OF PERSON MAKING CHANGE.

Do not extend notes this side of this line.

PLEASE RETURN TO
LOS ANGELES COUNTY SURVEYOR
726 LOS ANGELES COUNTY ENGINEERING BLDG.

76L 98 S & E #307 9-54

76L298 S & E #307 9-54

PLEASE RETURN TO
LOS ANGELES COUNTY SURVEYOR
726 LOS ANGELES COUNTY ENGINEERING BLDG.

NOTE: ANY ADDITIONS OR CHANGES ON THIS SHEET MUST BE MADE OR CIRCLED IN RED INK, WITH DATE AND NAME OF PERSON MAKING CHANGE.

Do not extend notes this side of this line.

STATION	B. S.	H. I.	F. S.	ELEV.	Left	℄	Right
BMSY2657C				5[illegible] 42	BM2657C Elev. 59.417 Pg 111		
					Passage Ave & Glee St. S.W. Cor		
					3" Spk in Curb. 5' S. of S. end C.R.		
1+00				5 1 08	later Glee St.	℄	
"				5 5 52			18' ℄ "X" Gut
"				5 9 27			.45 brk in pvt
"				5 9 48			200 backlot
"				5 8 53	℄ "X" Gut 18'		
"				5 9 31	brk in pvt 45		
"				5 9 [illegible]	200 backlot		
N. end C.R. N.W. Cor.				5 [illegible]			
Gut.				5 [illegible] 11			
W. end C.R. N.W. Cor.				5 [illegible] 4			
Gut				5 9 02			
N. end C.R. N.E. Cor				5 9 57			
Gut				5 [illegible] 22			
E. end C.R. N.E. Cor				5 9 [illegible]			
Gut				5 [illegible] 77			
W. end C.R. S.W. Cor				5 9 [illegible]			
Gut.				5 [illegible] 16			

F. B. 1944 Pg. 190 Job No. 19273A Division No. Notes Red. Plotted Profile
Survey of Passage Ave. Date Date No.
Survey by J. L. Willey Notes J. L. W. Notes Chkd. Checked X-Sec.
Indexed C. Johnson Date Date Date No.

76L298 S & E #307 9-54

PLEASE RETURN TO
LOS ANGELES COUNTY SURVEYOR
726 LOS ANGELES COUNTY ENGINEERING BLDG.

NOTE: ANY ADDITIONS OR CHANGES ON THIS SHEET MUST BE MADE OR CIRCLED IN RED INK, WITH DATE AND NAME OF PERSON MAKING CHANGE.

Do not extend notes this side of this line.

STATION	B. S.	H. I.	F. S.	ELEV.	Passage Ave	
					Left. ℄	Right.
S end C.R., S.W. Cor				59 41		
Gut				58 75		
E. end C.R., S.E. Cor				59 60		
Gut				58 96		
S end C.R., S.E. Cor				59 39		
Gut				58 76		
1+06	S.S. MH				60" S.S. MH. 02	
					Rim	59.07
Bot. Channel				49 87	Invert of Channel @ ℄ of M.H.	- 9.20 Depth
					Rod	49.87
2+00				59 13	℄	
"				59 33		18 Top Cb.
"				58 69		18 Gut
"				59 8		30 EP/L
"				59 34	Top Cb 18	
"				58 70	Gut 18	
"				59 5	EP/L 30	
0				59 13		
3+00				59 13	℄	
"				59 30		18 Top Cb

Profile Notes Red. ____ Plotted ____ Job No. 19273A Division No. ____ F. B. 1944 Pg. 191
No. ____ Date ____ Date ____ Survey of Passage Ave
X-Sec. Notes Chkd. ____ Checked ____ Survey by JL Willey Notes JLW Date 10/15/56
No. ____ Date ____ Date ____ Map No. ____ Reduced Johnson Date ____

76L298 S & E #307 9-54

PLEASE RETURN TO
LOS ANGELES COUNTY SURVEYOR
726 LOS ANGELES COUNTY ENGINEERING BLDG.

NOTE: ANY ADDITIONS OR CHANGES ON THIS SHEET MUST BE MADE OR CIRCLED IN RED INK, WITH DATE AND NAME OF PERSON MAKING CHANGE.

Do not extend notes this side of this line.

STATION	B. S.	H. I.	F. S.	ELEV.	Passage Left	℄	Ave Right
3+00				5 [illegible] 66			18 Gut
"				5 [illegible] 7			30 W P/L
"				5 [illegible] 19	Top Cb.	18	
"				5 [illegible] 66	Gut	18	
"				5 [illegible]	E P/L 30		
4+00				5 [illegible] 02		℄	
"				5 [illegible] 21			18 Top Cb.
"				5 [illegible] 7			18 Gut
"				5 [illegible] 3			30 W P/L
"				5 [illegible] 5	Top Cb	18	
"				5 [illegible] 55	Gut.	18	
"				5 [illegible]	E P/L 30		
4+83				5 [illegible] 77	(@ S. line Lot 42)	℄	
"				5 [illegible] 7			18 Top Cb.
"				5 [illegible] 4			18 Gut
"				5 [illegible]			30 W P/L
"				5 [illegible]			Back lot 200
"				5 [illegible] 10	Top Cb.	18	
"				5 [illegible] 46	Gut	18	
"				5 [illegible]	E P/L 30		

F. B. 1944 Pg. 192 Job No. 192734 Division No. ____ Notes Red. ____ Plotted ____ Profile ____
Survey of Passage Ave Date ____ Date ____ No. ____
Survey by J. Willey Notes J.L.W. Notes Chkd. ____ Checked ____ X-Sec. ____
Indexed K. C. Johnson Date ____ Date ____ Date ____ No. ____

76L298 S & E #307 9-54

PLEASE RETURN TO
LOS ANGELES COUNTY SURVEYOR
726 LOS ANGELES COUNTY ENGINEERING BLDG.

NOTE: ANY ADDITIONS OR CHANGES ON THIS SHEET MUST BE MADE OR CIRCLED IN RED INK, WITH DATE AND NAME OF PERSON MAKING CHANGE.

Do not extend notes this side of this line.

STATION	B. S.	H. I.	F. S.	ELEV.	Passage Ave
					Left ℄ Right
2+83				59 5	200' back lot. 3+65.5
					
				57 60	Top 4" VCP to Hse on N½ Lot 27
				59 8	Ground over pipe
BMSY 2657 B.				59 12	BMSY 2657 B Elev. 59.104 Pg 111
					Passage Ave (E. Side) 425± S. of Glee St
					Bt Spk in Cb. in front of Hse. 17144

Profile Notes Red. Plotted Job No. 192734 Division No. F. B. 1944 Pg. 143
No. Date Date Survey of Passage Ave
X-Sec. Notes Chkd. Checked Survey by JLW Notes JLW Date 10/15/56
No. Date Date Map No. Indexed Johnson Date

F. B. 1944 Pg. 194 Job No. 192734 Division No. _____ Notes Red. _____ Plotted _____ Profile

Survey of Passage Ave Date _____ Date _____ No. _____

Survey by JL Willey Notes JLW Notes Chkd. _____ Checked _____ X-Sec.

Indexed _____ Date _____ Date _____ Date _____ No. _____

STATION	B. S.	H. I.	F. S.	ELEV.	

76L298 S & E #307 9-54

PLEASE RETURN TO

LOS ANGELES COUNTY SURVEYOR

726 LOS ANGELES COUNTY ENGINEERING BLDG.

NOTE: ANY ADDITIONS OR CHANGES ON THIS SHEET MUST BE MADE OR CIRCLED IN RED INK, WITH DATE AND NAME OF PERSON MAKING CHANGE.

Do not extend notes this side of this line.

Notes Ck'd by	Survey of Passage Ave
Map No.	W. O. 1927.34 Tape No. St'd. °F
Office Work	Surveyed by J L Willey
Checked	Notes J L W. Date 10/56
Date	Indexed A. C. Johnson

F. B. 1944 Pg. 175

OCT 19 '56

PASSAGE AVE

C.I. 1927.34

TOPOGRAPHY

on

PASSAGE AVE

from

Glee ST. to Flower Ave

10-9-56

Willey J.L.

Newman

Nungy

Bell

Church

Note: Any Additions or Changes on This Sheet Must be Made or Circled in Red Ink With Date and Name of Person Making Change.

Do not extend notes this side of this line.

RETURN TO

LOS ANGELES COUNTY SURVEYOR

726 LOS ANGELES COUNTY

ENGINEERING BLDG.

76F3095 S&E #247. 8-54

F. B. 1947 PG. 156

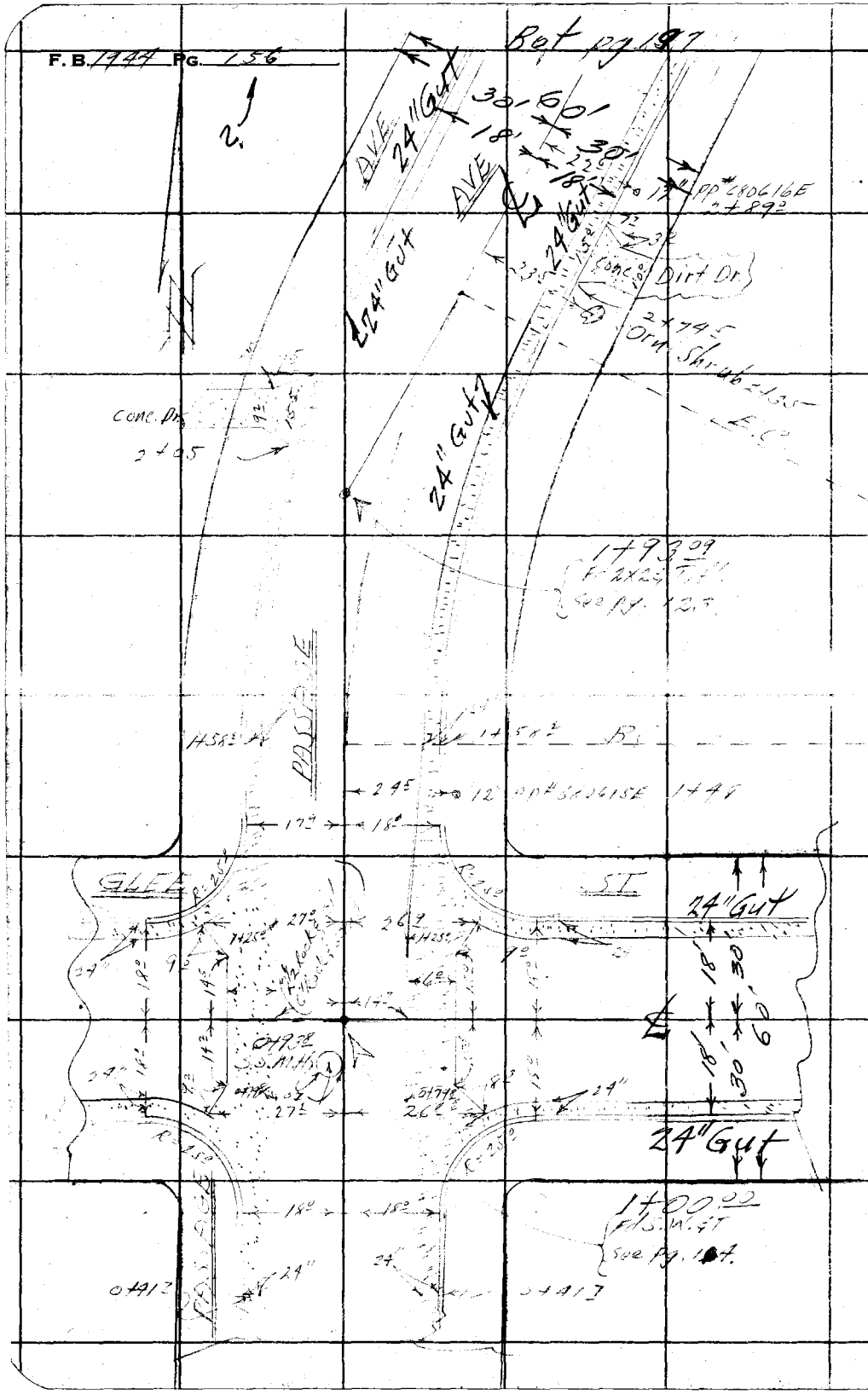

RETURN TO
LOS ANGELES COUNTY SURVEYOR
726 LOS ANGELES COUNTY
ENGINEERING BLDG.

Do not extend notes this side of this line.

Note: Any Additions or Changes on This Sheet Must be Made or Circled in Red Ink With Date and Name of Person Making Change.

Notes Ck'd by	Survey of Passage Ave
Map No.	W. O. 192734 Tape No. St'd. °F
Office Work	Surveyed by J L Willey
Checked	Notes J L W. Date 10/56.
Date	Indexed A. C. Johnson

F. B. 1949 Pg. 197

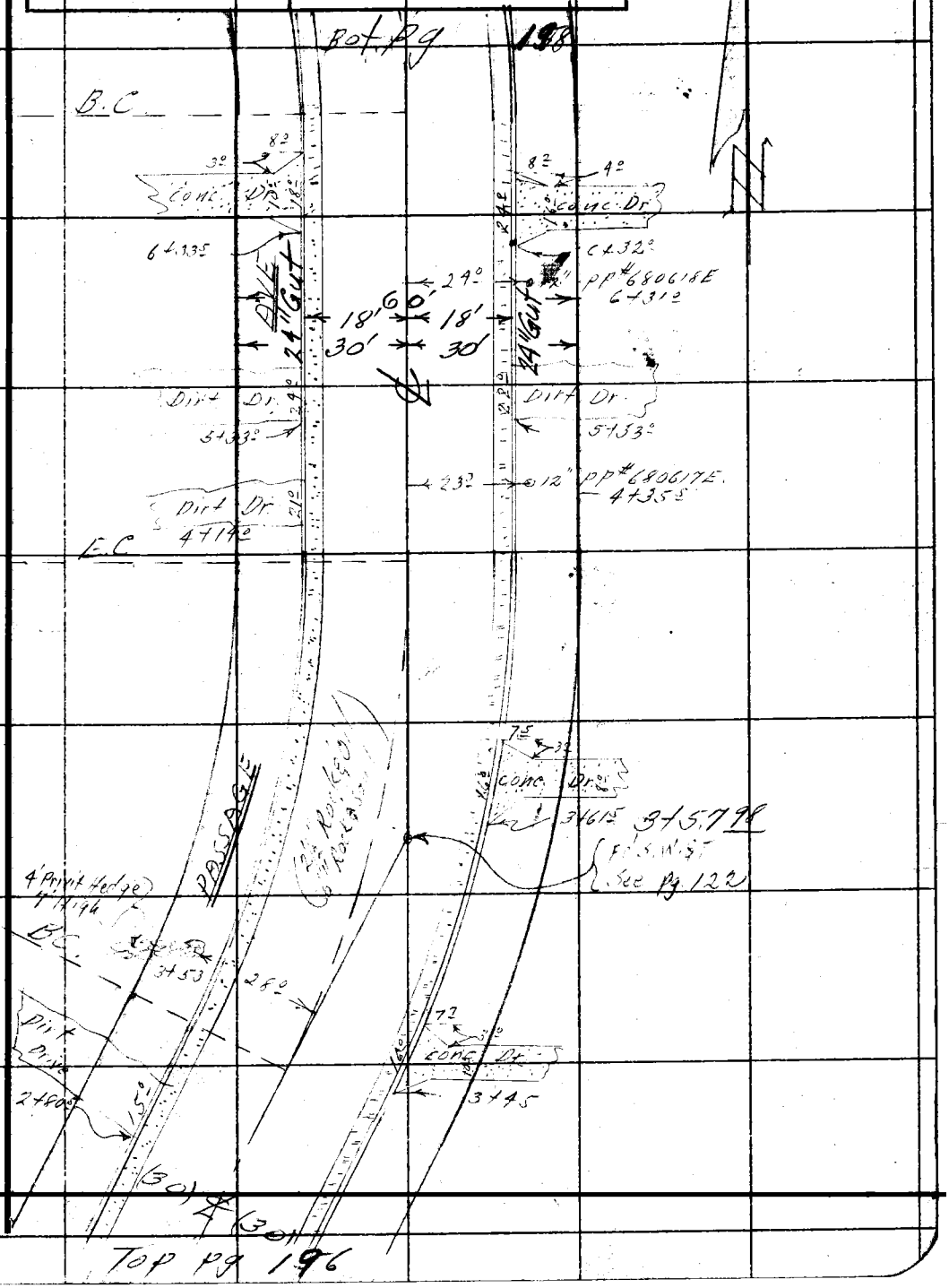

Note: Any Additions or Changes on This Sheet Must be Made or Circled in Red Ink With Date and Name of Person Making Change.

Do not extend notes this side of this line.

RETURN TO
LOS ANGELES COUNTY SURVEYOR
726 LOS ANGELES COUNTY
ENGINEERING BLDG.

7-F309S S&E #247. 8-54

F.B. 1944 PG. 198

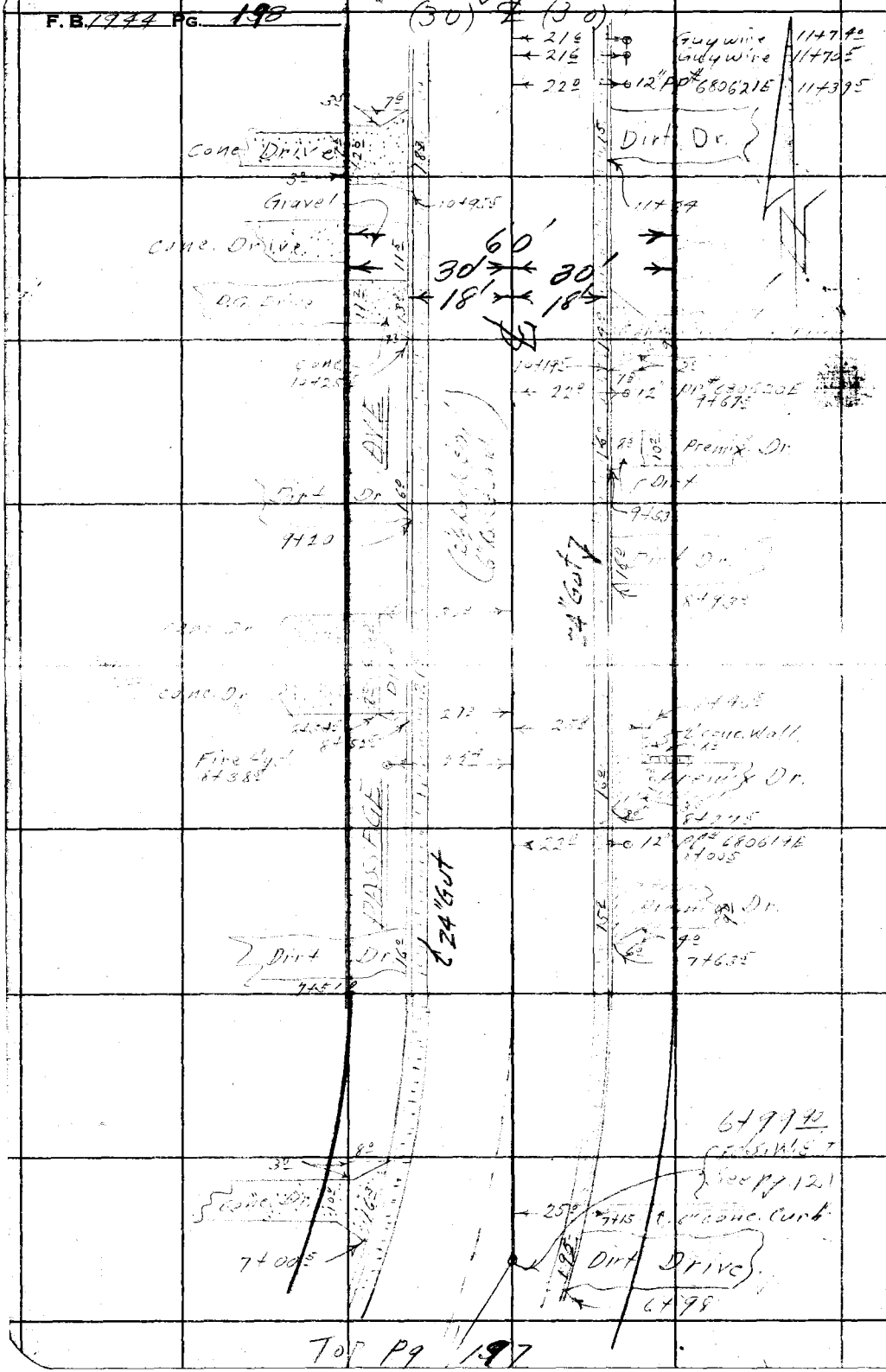

RETURN TO
LOS ANGELES COUNTY SURVEYOR
726 LOS ANGELES COUNTY
ENGINEERING BLDG.

Do not extend notes this side of this line.

Note: Any Additions or Changes on This Sheet Must be Made or Circled in Red Ink With Date and Name of Person Making Change.

Notes Ck'd by	Survey of Passage Ave
Map No.	W. O. 12274 Tape No. St'd. °F
Office Work	Surveyed by J. L. Willey
Checked	Notes J. L. W. Date 10/56.
Date	Indexed C. Johnson

F. B. 1944 Pg. 189

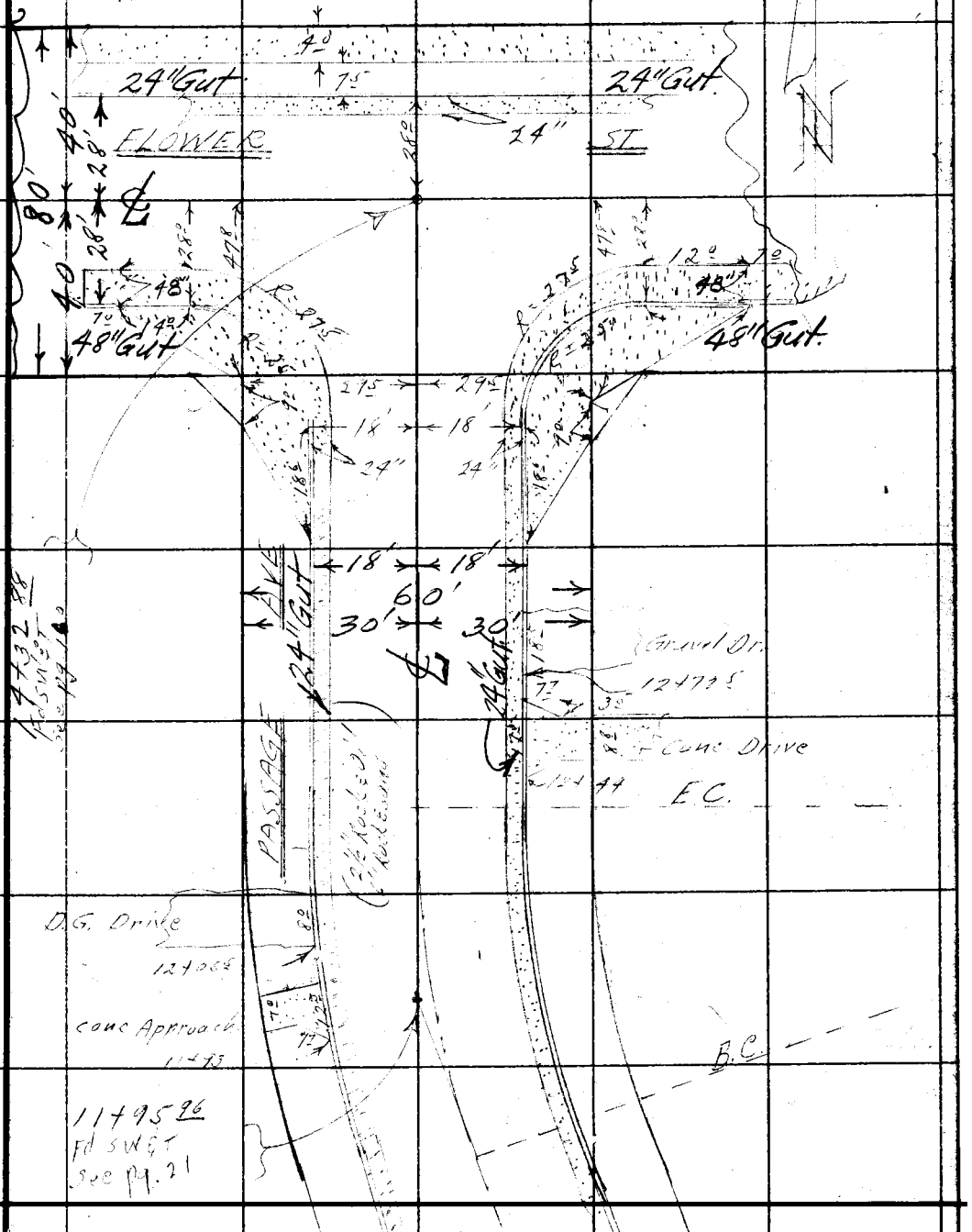

Note: Any Additions or Changes on This Sheet Must be Made or Circled in Red Ink With Date and Name of Person Making Change.

Do not extend notes this side of this line.

RETURN TO
LOS ANGELES COUNTY SURVEYOR
726 LOS ANGELES COUNTY
ENGINEERING BLDG.

7-F3095 S&E #247. 8-54

F. B. 1999 PG. 200

RETURN TO
LOS ANGELES COUNTY SURVEYOR
720 LOS ANGELES COUNTY
ENGINEERING BLDG.

Do not extend notes this side of this line.

Note: Any Additions or Changes on This Sheet Must be Made or Circled in Red Ink With Date and Name of Person Making Change.

Profile No.	Notes Red.	Plotted	Job No. 192734	Division No.	F. B. 1944 Pg. 201
	Date	Date	Survey of Passage Ave		
X-Sec. No.	Notes Chkd.	Checked	Survey by J.L.W.	Notes J.L.W.	Date 10/15/56
	Date	Date	Map No.	Indexed E. Johnson	Date OCT 19 '56

PASSAGE AVE.
C.I. 1927.34
"X" SECTIONS
on
PASSAGE AVE
from
Glee St to Flower Ave.

10/15/56
J.L. Willey
Newman
Nunez
Bell
Church

STATION	B. S.	H. I.	F. S.	ELEV.

NOTE: ANY ADDITIONS OR CHANGES ON THIS SHEET MUST BE MADE OR CIRCLED IN RED INK, WITH DATE AND NAME OF PERSON MAKING CHANGE.

PLEASE RETURN TO
LOS ANGELES COUNTY SURVEYOR
726 LOS ANGELES COUNTY ENGINEERING BLDG.

Do not extend notes this side of this line.

761-98 S & E #307 9-54

76L298 S & E #307 9-54

PLEASE RETURN TO
LOS ANGELES COUNTY SURVEYOR
726 LOS ANGELES COUNTY ENGINEERING BLDG.

NOTE: ANY ADDITIONS OR CHANGES ON THIS SHEET MUST BE MADE OR CIRCLED IN RED INK, WITH DATE AND NAME OF PERSON MAKING CHANGE.

Do not extend notes this side of this line.

STATION	B. S.	H. I.	F. S.	ELEV.	Passage Ave.
BMSY2657C				59 42	BMSY2657C Elev. 59 417 Pg. 111
					Passage Ave, & Glee St S.W. Cor.
					3" spk. in Curb. 5' S of S. end C.R.
					Left. ℄ Right.
0+93.8					60" SSMH. 0 1
					Rim 59.07
				49 87	Invert of Channel @ ℄ of MH, Depth -9.20
					Rod. 49.87
1+00				59 08	Inter Glee St. ℄
				58 83	18 ℄ X Gut
				5[illegible] [illegible]	45 brk in pvt.
				5[illegible] [illegible]	200 backlot.
				5[illegible] [illegible]	"X" Gut 18
				5[illegible] 77	brk pvt. 45
				59 48	backlot. 200'
Send C.R. S.E. Cor.				59 [illegible]	
Gut				58 [illegible]6	
Send C.R. S.E. Cor.				59 [illegible]0	
Gut				58 [illegible]6	
S. end C.R. S.W. Cor.				59 [illegible]1	
Gut				58 [illegible]6	

F. B. 1944 Pg. 202 Job No. 192734 Division No. Notes Red. Plotted Profile
Survey of Passage Ave Date Date No.
Survey by J.L. Willey Notes J.L.W. Notes Chkd. Checked X-Sec.
Indexed [illegible] Date Date Date No.

76L298 S & E #307 9-54

PLEASE RETURN TO
LOS ANGELES COUNTY SURVEYOR
726 LOS ANGELES COUNTY ENGINEERING BLDG.

NOTE: ANY ADDITIONS OR CHANGES ON THIS SHEET MUST BE MADE OR CIRCLED IN RED INK, WITH DATE AND NAME OF PERSON MAKING CHANGE.

Do not extend notes this side of this line.

STATION	B. S.	H. I.	F. S.	ELEV.	Passage Ave Left ℄ Right.	
W end CR SW Cor.				59 00		
Gut				58 96		
E. end NE Cor.				59 01		
Gut.				58 97		
N end CR. NE Cor.				59 57		
Gut				58 92		
W end CR. NW Cor.				59 64		
Gut				59 02		
N end CR. NW Cor.				59 59		
Gut				58 91		
1+93.09				59 34	P.I. of Curve.	
"				59 35	P.O.C.	℄ (@ split of Angle.)
				59 60		20² Top Curb
				58 97		20² Gut
				60 02		32² E P/L
				59 59	Top Cb 15.8	
				58 98	Gut. 15.8	
				60 07	W P/L 27.8	
2+00				59 35		℄

Profile Notes Red. ____ Plotted ____ Job No. 192734 Division No. ____ F. B. 1944 Pg. [illegible]
No. ____ Date ____ Date ____ Survey of Passage Ave
X-Sec. Notes Chkd. ____ Checked ____ Survey by JLWilley Notes JLW Date 10/15/56
No. ____ Date ____ Date ____ Map No. ____ Indexed Johnson Date ____

76L298 S & E #307 9-54

PLEASE RETURN TO
LOS ANGELES COUNTY SURVEYOR
726 LOS ANGELES COUNTY ENGINEERING BLDG.

NOTE: ANY ADDITIONS OR CHANGES ON THIS SHEET MUST BE MADE OR CIRCLED IN RED INK, WITH DATE AND NAME OF PERSON MAKING CHANGE.

Do not extend notes this side of this line.

STATION	B. S.	H. I.	F. S.	ELEV.		
					Left	℄ Right.
3+00				59 [illegible]		℄
"				59 72		18 Top Cb.
"				59 10		18 Gut.
"				60 [illegible]		30 E P/L
"				59 72	Top Cb. 18	
"				59 [illegible]	Gut 18	
"				60 [illegible]	W P/L 30	
— ⊙				51 [illegible]		
3+57 98				51 54	P.I. of Curve	— on split of Angle.
"				59 79		15 8 Top Cb.
"				51 16		15 8 Gut
"				60 1		27 8 E P/L
"				59 55		℄ on split of Angle
"				59 79	Top Curb 20 2	
"				59 [illegible]	Gut 20 2	
"				60 3	W/P/L 32 2	
4+00				59 [illegible]		℄
"				59 [illegible]		18 2 Top Cb.
"				59 [illegible]		18 Gut.
"				60 1		30 E P/L

F. B. 1944 Pg. 204 Job No. 192734 Division No. Notes Red. Plotted Profile
Survey of Passage Ave Date Date No.
Survey by J. Wiley Notes J.L.W. Notes Chkd. Checked X-Sec.
Indexed A. C. Johnson Date Date Date No.

76L298 S & E #307 9-54

PLEASE RETURN TO
LOS ANGELES COUNTY SURVEYOR
726 LOS ANGELES COUNTY ENGINEERING BLDG.

NOTE: ANY ADDITIONS OR CHANGES ON THIS SHEET MUST BE MADE OR CIRCLED IN RED INK, WITH DATE AND NAME OF PERSON MAKING CHANGE.

Do not extend notes this side of this line.

STATION	B. B.	H. I.	F. S.	ELEV.	Passage Ave	
~~4+~~					Left	℄ Right
4+00				59 84	Top Cb. 18	
"				59 20	Gut. 18	
"				60 6	WP/L 30	
5+00				59 82		℄
"				59 99		18' Top Cb.
				59 36		18 Gut.
				60 5		30' EP/L
				60 0		back lot. 200'
				59 99	Top Cb. 18	
				59 31	Gut 18	
				60 8	WP/L 30	
				61 2	200 Back lot.	
6+00				59 82		℄
"				60 01		18 Top Cb.
"				59 45		18 Gut.
"				60 6		30 EP/L
"				60 14	Top Cb. 18	
"				59 45	Gut. 18	
				61 1	WP/L 30	
0				59 88		

Profile Notes Red. ____ Plotted ____ Job No. 192734 Division No. ____
No. ____ Date ____ Date ____ Survey of Passage Ave
X-Sec. Notes Chkd. ____ Checked ____ Survey by JLWilliams Notes JLW Date 10/15/56
No. ____ Date ____ Date ____ Map No. ____ Indexed Johnson Date ____

F. B. 1944 Pg. 205

76L298 S & E #307 9-54

PLEASE RETURN TO
LOS ANGELES COUNTY SURVEYOR
726 LOS ANGELES COUNTY ENGINEERING BLDG.

NOTE: ANY ADDITIONS OR CHANGES ON THIS SHEET MUST BE MADE OR CIRCLED IN RED INK, WITH DATE AND NAME OF PERSON MAKING CHANGE.

Do not extend notes this side of this line.

STATION	B. S.	H. I.	F. S.	ELEV.	Passage Ave	
					Left ℄ Right.	
Note:	There is a swim pool on the South ½ of Lot 47					
	The Property owners are not home - both work					
	Was unable to get access to pool to measure					
6+99.90				59 14	P.I. of Curve	
"				60 16	on split of Angle	17.6 Top Cb
"				59 25		17.6 Gut
"				60 7		29.5 EP/L
"				59 14		℄
"				60 19	Top Cb. 18.4	
"				59 26	Gut 18.4	
"				61 0	WP/L 30.4	
7+00				59 14		

F. B. 1944 Pg. 206 Job No. 192734 Division No. Notes Red. Plotted No. Profile
Survey of Passage Ave Date Date X-Sec.
Survey by J. Wiley Notes J.L.W. Notes Chkd. Checked No.
Indexed C. Johnson Date Date Date

76L298 S & E #307 9-54

PLEASE RETURN TO
LOS ANGELES COUNTY SURVEYOR
726 LOS ANGELES COUNTY ENGINEERING BLDG.

NOTE: ANY ADDITIONS OR CHANGES ON THIS SHEET MUST BE MADE OR CIRCLED IN RED INK, WITH DATE AND NAME OF PERSON MAKING CHANGE.

Do not extend notes this side of this line.

STATION	B. S.	H. I.	F. S.	ELEV.	Passage Ave	
					Left ℄	Right
8+00				60 15	℄	
"				60 33		18 Top Cb.
"				59 70		18 Gut.
"				60 6		30 EP/L
"				60 32	Top Cb. 18	
"				59 66	Gut 18	
				61 2	WP/L 30	
9+00				60 29	℄	
"				60 44		18 Top Cb.
"				59 80		18 Gut
"				60 6		30 EP/L
"				60 42	Top Cb 18	
"				59 80	Gut 18	
"				61 2	WP/L 30	
⊙				60 22		



Profile Notes Red. ____ Plotted ____ Job No. 192734 Division No. ____ F. B. 1944 Pg. 207
No. ____ Date ____ Date ____ Survey of Passage Ave
X-Sec. Notes Chkd. ____ Checked ____ Survey by J.L. Willey Notes J.L.W. Date 10/15/56
No. ____ Date ____ Date ____ Map No. ____ Made by Johnson Date ____

F. B. 1944 Pg. 208 Job No. 192734 Division No. _____ Notes Red. _____ Plotted _____ Profile

Survey of Passage Ave Date _____ Date _____ No. _____

Survey by J L Willey Notes J L W. Notes Chkd. _____ Checked _____ X-Sec.

Indexed A. C. Johnson Date _____ Date _____ Date _____ No. _____

STATION	B. S.	H. I.	F. S.	ELEV.

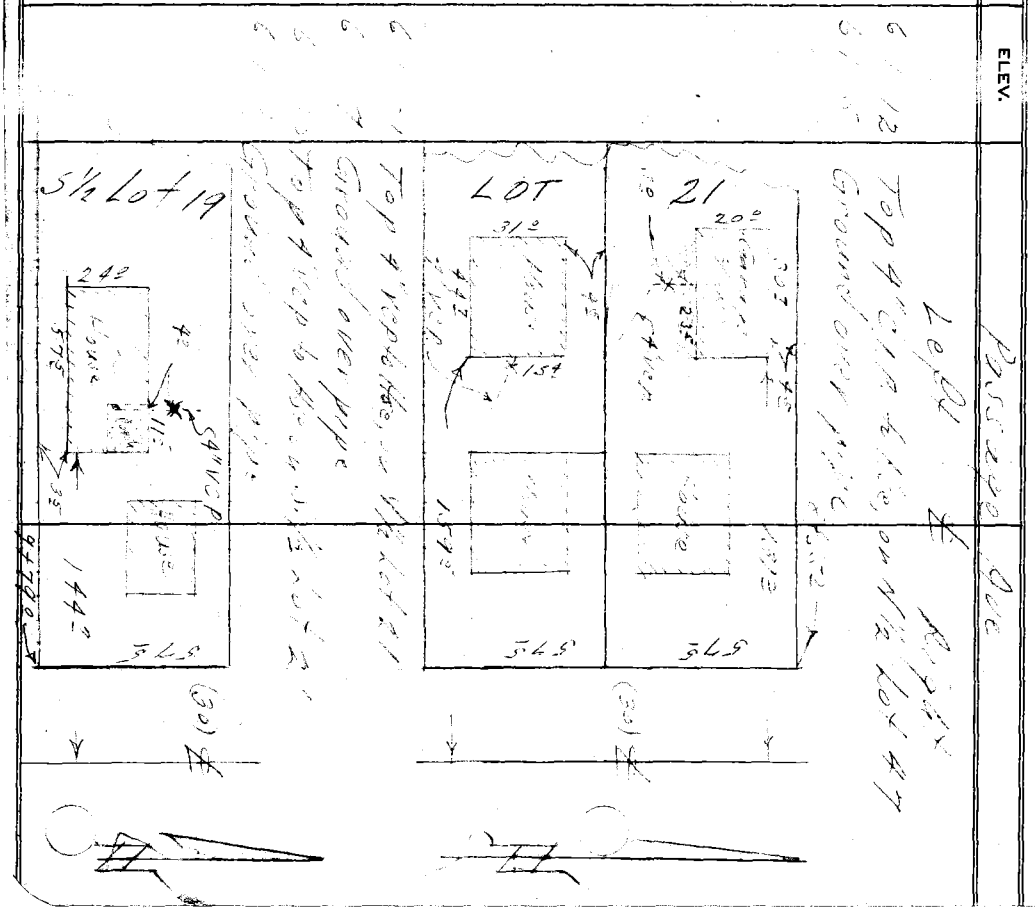

761.298 S & E #307 9-54

PLEASE RETURN TO

LOS ANGELES COUNTY SURVEYOR

726 LOS ANGELES COUNTY ENGINEERING BLDG.

NOTE: ANY ADDITIONS OR CHANGES ON THIS SHEET MUST BE MADE OR CIRCLED IN RED INK, WITH DATE AND NAME OF PERSON MAKING CHANGE.

Do not extend notes this side of this line.

76298 S & E #307—7-55

PLEASE RETURN TO
LOS ANGELES COUNTY ENGINEER
700 LOS ANGELES COUNTY ENGINEERING BLDG.

NOTE: ANY ADDITIONS OR CHANGES ON THIS SHEET MUST BE MADE OR CIRCLED IN RED INK, WITH DATE AND NAME OF PERSON MAKING CHANGE.

Do not extend notes this side of this line.

STATION	B. S.	H. I.	F. S.	ELEV.	Passage Ave	
					Left ℄ Right	
				60 69	Top 4" VCP to Hse on S½ Lot 19.	
				62 1	Ground over pipe	
					(Note: There is another house on S½ Lot 19, Approx. 550' W. of ℄)	
10+00				60 51	℄	
"				60 54		18' Top Cb.
"				59 91		18' Gut
				60 7		30 E P/L
				61 1		230 back lot
"				60 56	Top Cb. 18'	
				59 42	Cb. 18'	
				60 8	W P/L 30'	
				62 5	Grnd. 230'	
11+00				60 48	℄	
"				60 66		18' Top Cb.
"				60 02		18' Gut
"				60 6		30 E P/L
				60 64	Top Cb. 18'	
				60 06	Gut 18'	
				60 5	W P/L 30	

Profile Notes Red. ____ Plotted ____ Job No. 192734 Division No. ____ F. B. 1944 Pg. 209
No. ____ Date ____ Date ____ Survey of Passage Ave
X-Sec. Notes Chkd. ____ Checked ____ Survey by J.L. Willey Notes J.L.W. Date 10/15/56
No. ____ Date ____ Date ____ Map No. ____ Indexed Johnson Date ____

76298 S & E #307—7-55

PLEASE RETURN TO
LOS ANGELES COUNTY ENGINEER
700 LOS ANGELES COUNTY ENGINEERING BLDG.

NOTE: ANY ADDITIONS OR CHANGES ON THIS SHEET MUST BE MADE OR CIRCLED IN RED INK, WITH DATE AND NAME OF PERSON MAKING CHANGE.

Do not extend notes this side of this line.

STATION	B. S.	H. I.	F. S.	ELEV.	Passage Ave	
					Left ℄	Right
11+95.96				6 [illegible]	P.I. of Curve	
"				6 [illegible]	@ split of angle	18.4 Top Ch.
"				6 [illegible]		18.4 Out
"				6 [illegible]		30.4 E P/L
"				[illegible] 8	Top Ch. 17.6	
"				[illegible]	Out 17.6	
"				6 [illegible]	W P/L 29.6	
⊙				6 [illegible] 3		
					℄ (30)	
					11+42	
				5 [illegible] 10	Top 4" VCP to Hse in Lot 51	
				6 [illegible]	Ground over pipe	
12+00				5 [illegible]	℄	
13+00				6 [illegible]	℄	
"				6 [illegible] 8		18 Top Ch.



F. B. 1944 Pg. 210 Job No. 192734 Division No. Notes Red. Plotted Profile
Survey of Passage Ave Date Date No.
Survey by J L Willey Notes J L W Notes Chkd. Checked X-Sec.
Indexed K. C. Johnson Date Date Date No.

76298 S & E #307—7-55

PLEASE RETURN TO
LOS ANGELES COUNTY ENGINEER
700 LOS ANGELES COUNTY ENGINEERING BLDG.

NOTE: ANY ADDITIONS OR CHANGES ON THIS SHEET MUST BE MADE OR CIRCLED IN RED INK, WITH DATE AND NAME OF PERSON MAKING CHANGE.

Do not extend notes this side of this line.

STATION	B. S.	H. I.	F. S.	ELEV.	Passage Ave	
					Left. ℄	Right.
13+00				60 81		18 Gut
"				61 2		30 EP/L
"				61 44	Top Cb. 18	
"				60 82	Gut. 18	
"				61 4	WP/L 30	
14+00				62 16	℄	
14+32.55				62 43	Inter Flower Ave ℄	
"				62 45		30' Prt.
"				62 48		130' Prt.
"				62 56		230' Prt.
				62 55	Prt. 30	
				62 34	Prt. 130	
				62 42	Prt. 230	
Send C.R. S.E. Cor.				62 09		
Gut				61 46		
E. end C.R., S.E. Cor.				62 37		
Gut				61 70		
S. end C.R. S.W. Cor.				62 06		
Gut.				61 38		

Profile No. ____ Notes Red. ____ Plotted ____ Job No. 192724 Division No. ____ E.B. 1944 Pg. 271
Date ____ Date ____ Survey of Passage Ave
X-Sec. No. ____ Notes Chkd. ____ Checked ____ Survey by J.L. Wilson Notes J.L.W. Date 10/16/56
Date ____ Date ____ Map No. ____ Indexed Johnson Date ____

76298 S & E #307—7-55

PLEASE RETURN TO
LOS ANGELES COUNTY ENGINEER
700 LOS ANGELES COUNTY ENGINEERING BLDG.

NOTE: ANY ADDITIONS OR CHANGES ON THIS SHEET MUST BE MADE OR CIRCLED IN RED INK, WITH DATE AND NAME OF PERSON MAKING CHANGE.

Do not extend notes this side of this line.

STATION	B. S.	H. I.	F. S.	ELEV.	Passage Ave
					Left ℄ Right
W end CR	S W Cor			6 [illegible]	
Gut				6 [illegible]	
14+60				6 [illegible]	℄ Prod Top Cb.
"				6 [illegible]	℄ " Gut.
BM SY2657F				62 [illegible]4	BM SY2657F Elev 62.052 Pg 113 Passage Ave & Flower Ave, S.W. Cor Bt Spkin Cb. 5' S of S. end C.R.

F. B. 1944 Pg. 212 Job No. 19274 Division No. Notes Red. Plotted Profile
Survey of Passage Ave Date Date No.
Survey by J. Willey Notes J.L.W. Notes Chkd. Checked X-Sec.
Indexed K. C. Johnson Date Date Date No.

Notes Ck'd by	Survey of Passage Ave
Map No.	W. O. 192734 Tape No. St'd. °F
Office Work	Surveyed by J L Willey
Checked	Notes J L W. Date 10/56
Date	Indexed K. C. Johnson

F. B. 1944 Pg. 218

OCT 19 '56

PASSAGE AVE

C.I. 192734

TOPOGRAPHY

on

GLEE ST

from

Downey Ave to Dept. of W. & P. R/W.

10-9-56

Willey J L

Newman

Nunez

Bell

Church

Note: Any Additions or Changes on This Sheet Must be Made or Circled in Red Ink With Date and Name of Person Making Change.

Do not extend notes this side of this line.

RETURN TO

LOS ANGELES COUNTY SURVEYOR

726 LOS ANGELES COUNTY

ENGINEERING BLDG.

76F309S S&E #247. 8-54

F. B. 1944 PG. 214



RETURN TO
LOS ANGELES COUNTY SURVEYOR
728 LOS ANGELES COUNTY
ENGINEERING BLDG.

Do not extend notes this side of this line.

Note: Any Additions or Changes on This Sheet Must be Made or Circled in Red Ink With Date and Name of Person Making Change.

Notes Ck'd by	Survey of Passage Ave
Map No.	W. O. 19275 Tape No. St'd. °F
Office Work	Surveyed by JLWilley
Checked	Notes JLW Date
Date	Indexed A. C. Johnson

F. B. 1944 Pg. 215

Bot Pg. 216



Note: Any Additions or Changes on This Sheet Must be Made or Circled in Red Ink With Date and Name of Person Making Change.

Do not extend notes this side of this line.

RETURN TO
LOS ANGELES COUNTY SURVEYOR
726 LOS ANGELES COUNTY
ENGINEERING BLDG.

7-F3085 S&E #247. 8-54

F. B. 1944 PG. 276



RETURN TO
LOS ANGELES COUNTY SURVEYOR
726 LOS ANGELES COUNTY
ENGINEERING BLDG.

Do not extend notes this side of this line.

Note: Any Additions or Changes on This Sheet Must be Made or Circled in Red Ink With Date and Name of Person Making Change.

TO P. P. 275

Profile No.	Notes Red.	Plotted	Job No. 192734	Division No.
	Date	Date	Survey of Passage Ave	
X-Sec. No.	Notes Chkd.	Checked	Survey by JLW/Key	Notes JLW Date 10/16/56
	Date	Date	Map No.	Indexed Johnson Date OCT 19 '56

F. B. 1944 Pg. 277

PASSAGE AVE
CI. 192734
"X" SECTIONS
on
GLEE ST
from
Downey Ave to Dept. W&P R/W.

10/16/56
JLW Key
[illegible]
[illegible]
Bell
Church

STATION	B. S.	H. I.	F. B.	ELEV.

NOTE: ANY ADDITIONS OR CHANGES ON THIS SHEET MUST BE MADE OR CIRCLED IN RED INK, WITH DATE AND NAME OF PERSON MAKING CHANGE.

PLEASE RETURN TO
LOS ANGELES COUNTY ENGINEER
700 LOS ANGELES COUNTY ENGINEERING BLDG.

Do not extend notes this side of this line.

76298 S & E #307—7-55

76298 S & E #307—7-55

PLEASE RETURN TO
LOS ANGELES COUNTY ENGINEER
700 LOS ANGELES COUNTY ENGINEERING BLDG.

NOTE: ANY ADDITIONS OR CHANGES ON THIS SHEET MUST BE MADE OR CIRCLED IN RED INK, WITH DATE AND NAME OF PERSON MAKING CHANGE.

1977

Do not extend notes this side of this line.

F. B. 1944 Pg. 48 | Job No. 4222 | Division No. Paramount Blvd

Survey of Tb Hilley Notes Tb Hl.

Survey by L. C. Johnson Date

Indexed L. C. Johnson Date

Profile No. | X-Sec. No.

Plotted Date | Notes Red Date | Notes Chkd Date | Checked Date

STATION	B. S.	H. I.	F. S.	ELEV.	G/00		SL
BM 5/2657H					BM 5/2657H Elev. 60.832 Page 114		
					Elev. St. & Downey Ave, N.E. Cor.		
					Bt. Spike, Cl. S.E. of E. end.		
					Left	&	Right.
0+00 S.B.M.					South	&	Inter. Downey Ave
					N.	E.	S.
18" Inlet N.				5 00	Rim 60.27	Rim 60.31	Rim 60.32
8" Stub E.				5 10	Depth 6.77	Depth 6.74	Depth 6.80
18" O.S.H.C.S.				5 02	Dia 1.50	Dia 0.67	Dia 1.50
					Rel 52.00	Rel. 52.90	Rel 52.02
0+00				—	60" S.S.M.H.		62 Right
							Rim 60.55
					Invert of Channel at ℄ of M.H.		Depth 10.77
				4 54			Rel 47.57
0+275				5 41	24" Cut	&	
0+653				6 47	brkn Pvt.	&	
				6 51			18' Wlwd Top Cb
				6 15			18' " " Cut.
				6 9			30 S.H/L
				6 52	Wlwd Top Cb.	18'	
				6 19	Cut.	18'	

76298 S & E #307—7-55

PLEASE RETURN TO
LOS ANGELES COUNTY ENGINEER
700 LOS ANGELES COUNTY ENGINEERING BLDG.

NOTE: ANY ADDITIONS OR CHANGES ON THIS SHEET MUST BE MADE OR CIRCLED IN RED INK, WITH DATE AND NAME OF PERSON MAKING CHANGE.

Do not extend notes this side of this line.

STATION	B. S.	H. I.	F. S.	ELEV.	Glee St	
					Left ℄	Right
0+65				607	NP/L 30	
1+00				60 46	(R.D. Mon. in H.H.) ℄	
"				60 72		18' Top Ch
"				60 11		18' Gut
"				60 6		30' P/L
"				60 7		150 back lot
"				60 75	Top Ch. 18	
"				60 11	Gut. 18	
"				60 7	NP/L 30	
"				61 2	back lot 180	
2+00				60 38	℄	
				60 57		18' Top Ch
				59 95		18 Gut.
				60 4		30' S P/L
				60 56	Top Ch. 18'	
				59 95	Gut. 18'	
"				60 6	N. P/L 30"	
⊙				60 20		

Profile Notes Red. ____ Plotted ____ Job No. 1927.34 Division No. ____ F. S. 1944 Pg. 279
No. ____ Date ____ Date ____ Survey of Passage Ave
X-Sec. Notes Chkd. ____ Checked ____ Survey by J.L. Wiley Notes WEN Date 10/16/56
No. ____ Date ____ Date ____ Map No. ____ Indexed Johnson Date ____

76298 S & E #307—7-55

63

PLEASE RETURN TO
LOS ANGELES COUNTY ENGINEER
700 LOS ANGELES COUNTY ENGINEERING BLDG.

NOTE: ANY ADDITIONS OR CHANGES ON THIS SHEET MUST BE MADE OR CIRCLED IN RED INK, WITH DATE AND NAME OF PERSON MAKING CHANGE.

Do not extend notes this side of this line.

STATION	B. S.	H. I.	F. S.	ELEV.	Glee St. Left ℄	Glee St. Right ℄
3+00				[illegible]		
"				[illegible]		18' Top Ch.
"				[illegible]		18' Gut
"				[illegible]		30' S P/L
"				[illegible]	Top Ch. 18	
"				[illegible]	Gut 18'	
"				[illegible]	N. P/L 30'	
4+00				[illegible]		℄
"				[illegible]		18' Top Ch
"				[illegible]		18' Gut
"				[illegible]		30' S P/L
"				[illegible]		150' back lot
"				[illegible]	Top Ch. 18'	
"				[illegible]	Gut 18'	
"				[illegible]	N P/L 30'	
"				[illegible]	back lot 180'	
—				[illegible]	Top 4" VCP to Ho. #1, Lot 25	
—				[illegible]	Ground over pipe	
—				[illegible]	Top 4" CIP to Ho. #2, Lot 25	
—				[illegible]	Ground over pipe	

F. B. 1944 Pg. 270 Job No. 192734 Division No. Notes Red. Plotted Profile
Survey of Passage Ave Date Date No.
Survey by J.L.W. Notes J.L.W. Notes Chkd. Checked X-Sec.
Indexed C. Johnson Date Date Date No.

Profile No.	Notes Red.	Plotted	Job No. 192134	Division No.	F. B. 1944 Pg. 281
	Date	Date	Survey of Passage Ave		
X-Sec. No.	Notes Chkd.	Checked	Survey by J.L. Willey	Notes JLW	Date 10/16/56
	Date	Date	Map No.	Indexed Johnson	Date

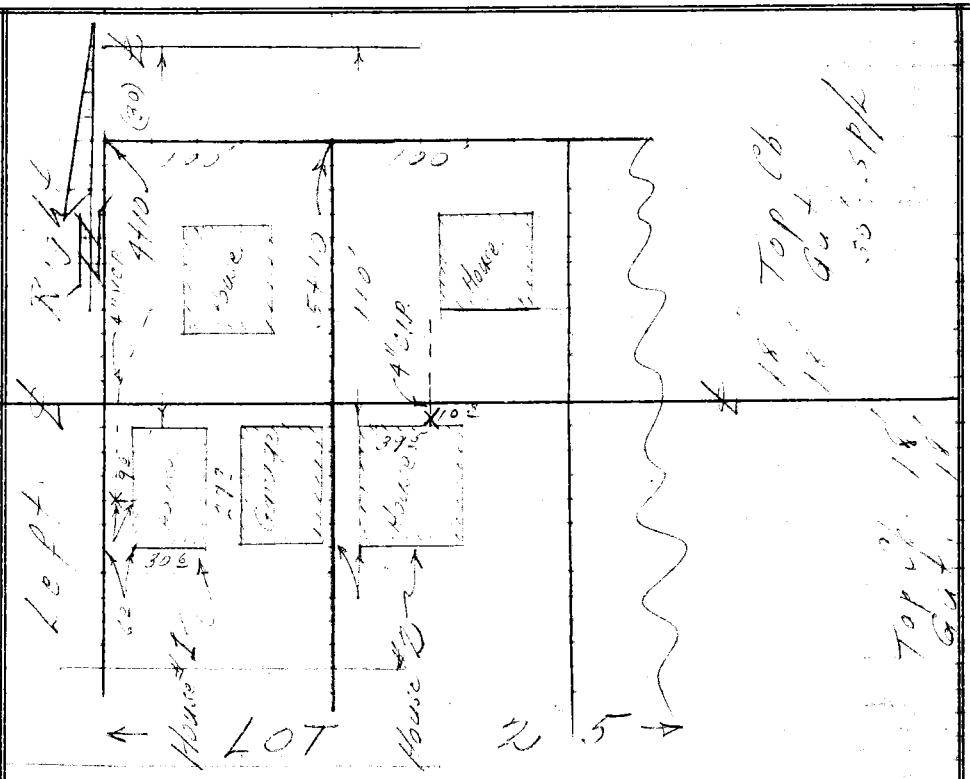

STATION	B. S.	H. I.	F. S.	ELEV.
				5961
				6009
				5943
				6007
				5945
5400				

NOTE: ANY ADDITIONS OR CHANGES ON THIS SHEET MUST BE MADE OR CIRCLED IN RED INK, WITH DATE AND NAME OF PERSON MAKING CHANGE.

PLEASE RETURN TO
LOS ANGELES COUNTY ENGINEER
700 Los Angeles County Engineering Bldg.

Do not extend notes this side of this line.

76198 S & E #307—7-55

76298 S & E #307—7-55

PLEASE RETURN TO
LOS ANGELES COUNTY ENGINEER
700 LOS ANGELES COUNTY ENGINEERING BLDG.

NOTE: ANY ADDITIONS OR CHANGES ON THIS SHEET MUST BE MADE OR CIRCLED IN RED INK, WITH DATE AND NAME OF PERSON MAKING CHANGE.

Do not extend notes this side of this line.

STATION	B. S.	H. I.	F. S.	ELEV.	Glee St.	
					Left ℄	Right
5+00				6[illegible]	30 NP/L	
⊙				5[illegible]		
6+00				5[illegible]	℄	
"				5[illegible]		18' Top Cb.
"				5[illegible]		18' Gut
"				6[illegible]		30' SP/L
"				5[illegible]	Top Cb. 18'	
"				5[illegible]	Gut 18'	
"				5[illegible]	NP/L 30'	
7+00				5[illegible]	℄	
"				5[illegible]		18' Top Cb.
"				5[illegible]		18' Gut
"				[illegible]		30' SP/L
"				[illegible]	Top Cb. [illegible]	
"				5[illegible]	Gut [illegible]	
"				6[illegible]	NP/L 30'	
7+45				5[illegible]	[illegible] ℄	
8+02				5[illegible]	"X" Gut. ℄	
8+20.04				5[illegible]	Inter Passage Ave. ℄	
"				5[illegible]		100' Pvt.

F. B. 1944 Pg. 222 Job No. 192734 Division No. ____ Notes Red. ____ Plotted ____ Profile
Survey of Passage Ave Date ____ Date ____ No. ____
Survey by J. Whitley Notes J.W. Notes Chkd. ____ Checked ____ X-Sec.
Indexed X C. Johnson Date ____ Date ____ Date ____ No. ____

76298 S & E #307—7-55

PLEASE RETURN TO
LOS ANGELES COUNTY ENGINEER
700 LOS ANGELES COUNTY ENGINEERING BLDG.

NOTE: ANY ADDITIONS OR CHANGES ON THIS SHEET MUST BE MADE OR CIRCLED IN RED INK, WITH DATE AND NAME OF PERSON MAKING CHANGE.

Do not extend notes this side of this line.

STATION	B. S.	H. I.	F. S.	ELEV.	Glee St	
				—	Left ℄ Right.	
8+20 ot				59 13		200' Pvt
"				59 34	P.I. (Pvt.) 93 09	
"				59 51	Pvt 200'	
W. end CR. S.W Cor				59 60		
Gut				58 96		
S. end CR. SW Cor				59 41		
Gut				58 76		
W end CR. NW Cor				59 64		
Gut				59 02		
N end CR. NW Cor				59 59		
Gut				58 91		
S. end CR., SE. Cor				59 39		
Gut				58 76		
E. end CR SE Cor				59 60		
Gut				58 96		
N end CR. NE Cor				59 57		
Gut				58 92		
E end CR. NE Cor				59 61		
Gut				58 97		

Profile Notes Red ____ Plotted ____ Job No. 192734 Division No. ____ F. B. 1944 Pg. 223
No. ____ Date ____ Date ____ Survey of Passage Ave
X-Sec. Notes Chkd. ____ Checked ____ Survey by JLWiley Notes JLW Date 10/16/56
No. ____ Date ____ Date ____ Map No. ____ Date ____

76298 S & E #307—7-55

PLEASE RETURN TO
LOS ANGELES COUNTY ENGINEER
700 LOS ANGELES COUNTY ENGINEERING BLDG.

NOTE: ANY ADDITIONS OR CHANGES ON THIS SHEET MUST BE MADE OR CIRCLED IN RED INK, WITH DATE AND NAME OF PERSON MAKING CHANGE.

Do not extend notes this side of this line.

STATION	B. S.	H. I.	F. S.	ELEV.	Glee St	
					Left	℄ Right
8+19.5	SS M.H.					6" SS M.H.
						Rim 59.07
				49.87	Invert of Channel @ ℄ M.H.,	Depth 9.20
						Rod 49.87
8+38				5[illegible]	"X" Gut	℄
8+65				5[illegible]	brk in Pvt.	℄
⊙				59.[illegible]		
9+00				5[illegible]		℄
"				5[illegible]		18' Top Cb
"				[illegible]		18' Gut.
"				5[illegible]		30 [illegible]
"				[illegible]	Top Cb. 18'	
"				5[illegible]	Gut 18'	
"				59.[illegible]	Np/L 30'	
10+00				5[illegible]		℄
"				5[illegible]		18' Top Cb
"				5[illegible]		18' Gut
"				60.[illegible]		30' [illegible]
"				5[illegible]	Top Cb 18'	

F. B. 1944 Pg. 224 Job No. 192734 Division No. Notes Red. Plotted Profile
Survey of Passage Ave Date Date No.
Survey by J L Willey Notes J L W Notes Chkd. Checked X-Sec.
Indexed C. Johnson Date Date Date No.

Profile No.	Notes Red.	Plotted	Job No. 192734	Division No.	F. B. 1944 Pg. 225
	Date	Date	Survey of Passage Ave		
X-Sec. No.	Notes Chkd.	Checked	Survey by J L Willey	Notes J L W	Date 10/16/56
	Date	Date	Map No.	Indexed X C Johnson	Date



Glee St.

Left ℄ Right

Top 4" C.I.P. to Ho. in Rear Lot 45

Ground over pipe ℄

Top 18 Gut 18 Nph 30

Top 18 Gut 18 Nph 30

STATION	B. S.	H. I.	F. S.	ELEV.
10400				5400
				5408
11400				6011
				5907
				5455
				5479
				5911
				6011
				5975
				5911
				5999

NOTE: ANY ADDITIONS OR CHANGES ON THIS SHEET MUST BE MADE OR CIRCLED IN RED INK, WITH DATE AND NAME OF PERSON MAKING CHANGE.

PLEASE RETURN TO
LOS ANGELES COUNTY ENGINEER
700 Los Angeles County Engineering Bldg.

Do not extend notes this side of this line.

76298 S & E #307—7-55

F. B. 1944 Pg. 226 Job No. 192734 Division No. ______ Notes Red ______ Plotted ______ Profile No. ______

Survey of Passage Ave Date ______ Date ______ X-Sec.

Survey by J.L. Willey Notes J.L.W. Notes Chkd. ______ Checked ______

Indexed K. C. Johnson Date ______ Date ______ Date ______ No. ______

76298 S & E #307—7-55

PLEASE RETURN TO
LOS ANGELES COUNTY ENGINEER
700 LOS ANGELES COUNTY ENGINEERING BLDG.

NOTE: ANY ADDITIONS OR CHANGES ON THIS SHEET MUST BE MADE OR CIRCLED IN RED INK, WITH DATE AND NAME OF PERSON MAKING CHANGE.

Do not extend notes this side of this line.

STATION	B. S.	H. I.	F. S.	ELEV.	Glee	St
					20.31	℄ Right
12+00				[illegible]		℄
						15' Top Cb.
						18' Gut.
						33' Sp/L
					Top Cb. 18'	
					Gut. 18'	
					A.H. 50	
12+19.59				[illegible]		℄
						18' Top Cb.
						18' Gut.
						30' [illegible]
						back Cb. 15'
					Top Cb. 18'	
					Gut. 18'	
					A.H. 50	
					150 back [illegible]	
B.M.SY2657D				60.4	BMSY2657D Elev 60.467	Pg 112
					Glee St. Depl. W.S.A. [illegible]	[illegible]
					5' Sph in Cb. [illegible]	[illegible] 8633

Notes Ck'd by	Survey of Passage Ave	F.B. 1944 Pg. 227
Map No.	W. O. 192739 Tape No. St'd. °F	
Office Work	Surveyed by J.L. Willey	
Checked	Notes J.L.W. Date 10/56	
Date	Indexed A. C. Johnson	

OCT 19 '56

PASSAGE AVE

C.I. 1927.34

TOPOGRAPHY

on

FLOWER AVE

from

Downey Ave to Dept. of W. & P. R/W

10-9-56

Willey J.L.
Newman
Nancy
Bell
Church.

Note: Any Additions or Changes on This Sheet Must be Made or Circled in Red Ink With Date and Name of Person Making Change.

Do not extend [illegible] this side of this line.

RETURN TO
LOS ANGELES COUNTY SURVEYOR
726 LOS ANGELES COUNTY
ENGINEERING BLDG.

76F309S S&E #247. 8-54

F. B. 1744 PG. 228

RETURN TO
LOS ANGELES COUNTY SURVEYOR
726 LOS ANGELES COUNTY
ENGINEERING BLDG.

Do not extend notes this side of this line.

Note: Any Changes on This Sheet Must be Made in Ink With Date and Circled in Red Making Change.

Notes Ck'd by	Survey of Passage Ave
Map No.	W. O. 1273A Tape No. St'd. °F
Office Work	Surveyed by J L Willey
Checked	Notes J.L.W. Date 12/56
Date	Indexed K. C. Johnson

F. B. 1914 Pg. 229

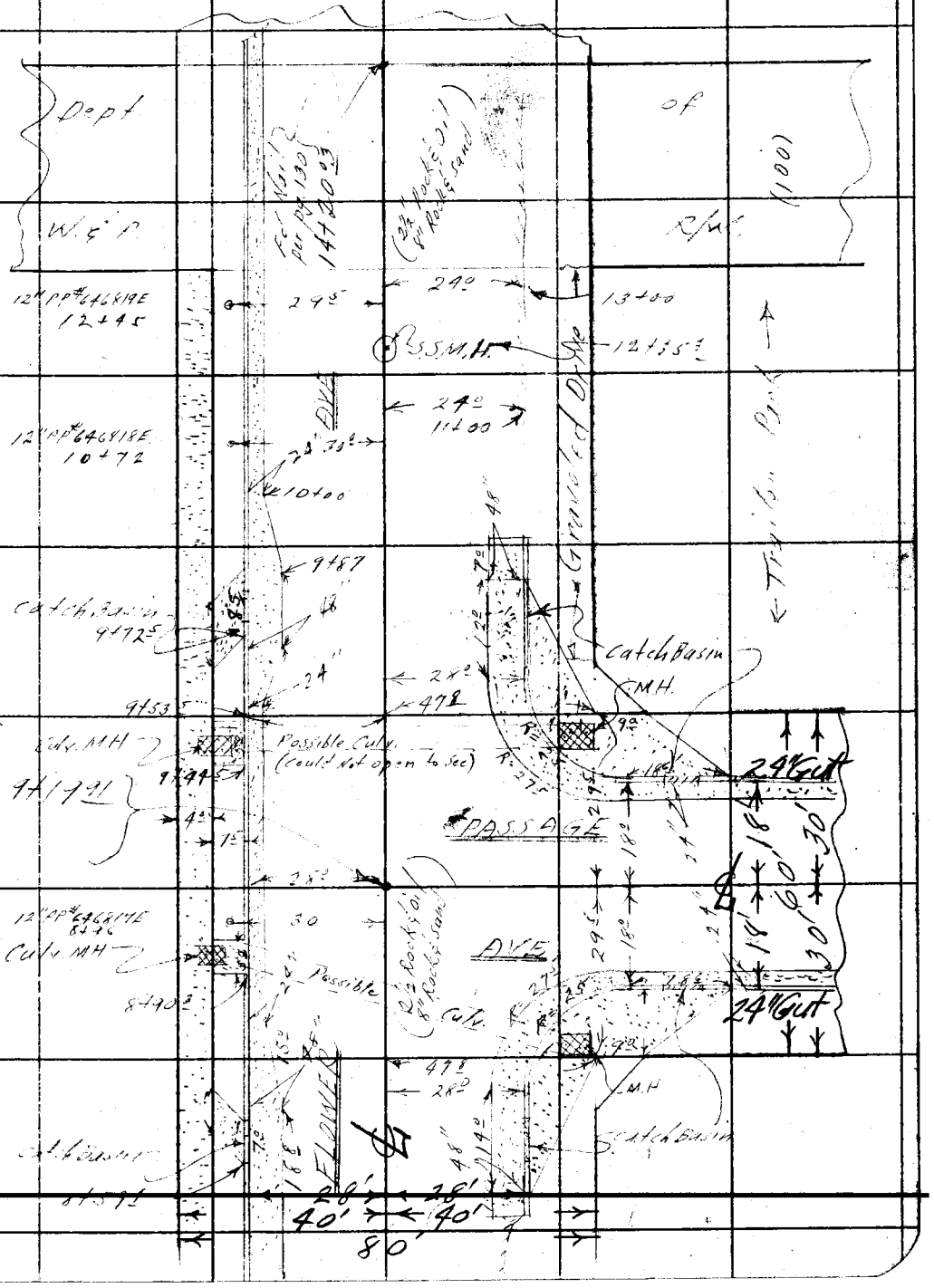

Note: Any Additions or Changes on This Sheet Must be Made or Circled in Red Ink With Date and Name of Person Making Change.

Do not extend notes this side of this line.

RETURN TO
LOS ANGELES COUNTY SURVEYOR
726 LOS ANGELES COUNTY
ENGINEERING BLDG.

7-F309S S&E #247. 8-54

F. B. 1944 PG. 230

RETURN TO
LOS ANGELES COUNTY SURVEYOR
726 LOS ANGELES COUNTY
ENGINEERING BLDG.

Do not extend notes this side of this line.

Note: Any Additions or Changes on This Sheet Must be Made or Circled in Red Ink With Date and Name of Person Making Change.

Profile	Notes Red.	Plotted	Job No. 192734	Division No.	F. B. 1944 Pg. 231
No.	Date	Date	Survey of Passage Ave		
X-Sec.	Notes Chkd.	Checked	Survey by JL Willey	Notes JLW	Date 10/17/56
No.	Date	Date	Map No. ~~X~~ Index Johnson		Date OCT 19 56

PASSAGE AVE
Cl. 1927.34
"X" SECTIONS
on
FLOWER AVE
from
Downey Ave to Dept. W.P.P. R/W.

10/17/56
Willey J.L.
Newman
Nungy
Bold
Church

STATION	B.S.	H.I.	F.S.	ELEV.

NOTE: ANY ADDITIONS OR CHANGES ON THIS SHEET MUST BE MADE OR CIRCLED IN RED INK, WITH DATE AND NAME OF PERSON MAKING CHANGE.

PLEASE RETURN TO
LOS ANGELES COUNTY ENGINEER
700 Los Angeles County Engineering Bldg.

Do not extend notes this side of this line.

76298 S & E #307—7-55

76298 S & E #307—7-55

PLEASE RETURN TO
LOS ANGELES COUNTY ENGINEER
700 LOS ANGELES COUNTY ENGINEERING BLDG.

NOTE: ANY ADDITIONS OR CHANGES ON THIS SHEET MUST BE MADE OR CIRCLED IN RED INK, WITH DATE AND NAME OF PERSON MAKING CHANGE.

Do not extend notes this side of this line.

STATION	B. S.	H. I.	F. S.	ELEV.	Flower	Ave.
BMSY3657 J.				6[illegible]	BMSY2657 J Elev. 62.694	Pg 115
					Flower Ave & Downey Ave NE Cor	
					[illegible]	E. end CR.
					1 ft	Right
1+00				6[illegible]	℄ Inter. Downey Ave ℄	
						24' S.S. MH.
Inlet N					N.	E. / S.
Stub. E.				5[illegible]	Rim 62.55	Rim 62.55 / Rim 62.54
Outlet S.				5[illegible]	Depth 7.04	Depth 7.12 / Depth 7.08
				5[illegible]	Dia 1.50	Dia 0.67 / Dia 1.50
					Rod 54.01	Rod 54.86 / Rod 53.96
1+00				6[illegible]		40' Pvt.
"				6[illegible]		200' Pvt.
"				6[illegible]	Pvt. 40'	
1+22				6[illegible]	brk in Pvt ℄	
1+29				6[illegible]	"X" Gut ℄	
1+54				6[illegible]	brk in Pvt. ℄	
"				6[illegible]	[illegible]	24' edge Pvt & Gut
"				6[illegible]		32' Top brk
"				6[illegible]		40 S.P.L.

F. S. 1944 Pg. 29 Job No. 192734 Division No. Notes Red. Plotted Profile
Survey of Passage Ave Date Date No. X-Sec.
Survey by [illegible] Notes [illegible] Notes Chkd. Checked
Indexed Date Date Date No.

76298 S & E #307—7-55

PLEASE RETURN TO
LOS ANGELES COUNTY ENGINEER
700 LOS ANGELES COUNTY ENGINEERING BLDG.

NOTE: ANY ADDITIONS OR CHANGES ON THIS SHEET MUST BE MADE OR CIRCLED IN RED INK, WITH DATE AND NAME OF PERSON MAKING CHANGE.

Do not extend notes this side of this line.

STATION	B. S.	H. I.	F. S.	ELEV.	Flower Ave	
					Left ℄	Right
1+54				62 66	Top Curb 28'	(E. end CR, NE Cor.)
"				62 02	Gut. 28'	
"				63 40	NP/L 40'	(back Walk
2+00				62 69	℄	
"				62 29		24 edge Pvt.
"				62 15		26' Gut.
				63 2		32.5 Top brk
"				63 3		40 SP/L
				62 57	Top Cb. 28'	
				62 06	Gut. 28'	
"				63 10	NP/L 40'	(back of walk)
3+00 ⊙				62 69	℄	
"				62 22		24 edge Pvt.
"				62 14		28 Gut.
"				63 1		33 Top
"				63 1		40 SP/L
"				62 80	Top Cb. 28'	
"				62 17	Gut. 28'	
"				62 90	NP/L 40'	

Profile No. ____ Notes Red. ____ Plotted ____ Job No. 19273 Division No. ____ F. B. 1944 Pg. 293
Date ____ Date ____ Survey of Passage Rd
X-Sec. No. ____ Notes Chkd. ____ Checked ____ Survey by J.L. Willey Notes J.L.W. Date 10/27/56
Date ____ Date ____ Map No. ____ Indexed Johnson Date ____

76298 S & E #307—7-55

PLEASE RETURN TO
LOS ANGELES COUNTY ENGINEER
700 LOS ANGELES COUNTY ENGINEERING BLDG.

NOTE: ANY ADDITIONS OR CHANGES ON THIS SHEET MUST BE MADE OR CIRCLED IN RED INK, WITH DATE AND NAME OF PERSON MAKING CHANGE.

Do not extend notes this side of this line.

STATION	B. S.	H. I.	F. S.	ELEV.	Flower	Ave
					Left ℄	Right.
4+00				6 2 [illegible]	℄	
"				6 [illegible]		24.5 edge Pvt.
"				6 [illegible]		26.5 Gut.
"				6 [illegible]		33.5 Top brk
"				6 [illegible]		40 S P/L
"				6 2 [illegible]	Top Ch. 28'	
"				6 [illegible]	Gut 28	
"				6 [illegible]	N P/L 40	
5+00				6 [illegible]	℄	
"				6 [illegible]		24.5 edge Pvt.
"				6 [illegible]		26.5 Gut.
"				6 [illegible]		33 Top brk
"				6 [illegible]		40 S P/L
"				6 2 [illegible]		back lot 170
"				6 2 [illegible]	Top Ch 28'	
"				6 [illegible]	Gut. 28	
"				6 [illegible]	N P/L 40	
6+00				[illegible]	℄	
"				6 1 [illegible]		25' edge Pvt.
"				6 [illegible]		27 Gut.

F. B. 1944 Pg. 234 Job No. 192754 Division No. Notes Red. Plotted Profile
Survey of Private Dwg. Date Date No.
Survey by J. Willey Notes Chkd. Checked X-Sec.
Indexed C. Johnson Date Date No.

76298 S & E #307—7-55

PLEASE RETURN TO
LOS ANGELES COUNTY ENGINEER
700 LOS ANGELES COUNTY ENGINEERING BLDG.

NOTE: ANY ADDITIONS OR CHANGES ON THIS SHEET MUST BE MADE OR CIRCLED IN RED INK, WITH DATE AND NAME OF PERSON MAKING CHANGE.

Do not extend notes this side of this line.

STATION	B. S.	H. I.	F. S.	ELEV.	Flower Ave. Left ℄ Right.
8+00				61 71	Gut 28'
"				62 58	NP/L 40'
8+90.3	Note:				(There may be a Culvert running N. & S.
9+44.5	Note:				- M.H. Lids are locked down, so could Not see inside to find out.)
9+00				62 43	℄
9+19.91				62 43	Inter. Passage Ave ℄
"				62 16	40. Prt
"				61 12	170' Prt.
"				62 60	Top Ch. 28'
"				62 28	Gut. 28'
"				62 88	NP/L 40'
W. end CR, SW Cor.				62 29	
Gut				61 61	
S. end C.R. SW Cor				62 06	
Gut				61 38	
S. end C.R., S.E. Cor				62 09	
Gut				61 46	

F. B. 1944 Pg. 236 Job No. 192734 Division No. Notes Red. Plotted Profile
Survey of Passage Ave Date Date No.
Survey by J. L. Willey Notes J.L.W. Notes Chkd. Checked X-Sec.
Indexed A. O. Johnson Date Date Date No.

76298 S & E #307—7-55

PLEASE RETURN TO
LOS ANGELES COUNTY ENGINEER
700 LOS ANGELES COUNTY ENGINEERING BLDG.

NOTE: ANY ADDITIONS OR CHANGES ON THIS SHEET MUST BE MADE OR CIRCLED IN RED INK, WITH DATE AND NAME OF PERSON MAKING CHANGE.

Do not extend notes this side of this line.

STATION	B. S.	H. I.	F. S.	ELEV.	Flower Ave	
					Left ℄	Right
6400				622		31 Top brk
"				618		40 SP/L
"				6244	Top Pb. 28'	
"				6188	Gu 28'	
"				6245	MP/L 40	
⊙				6249		
7400				6246	℄	
"				618		24.5 edge Pvt.
"				618		27.5 Gut
"				624		30.5 brk
"				620		40 SP/L
"				6233	Top 28'	
"				6172	Gu 28'	
"				6262	MP/L 40	
8400				6234	℄	
"				618		24.5 edge Pvt.
"				617		27.5 Gut
"				623		31.5 brk
"				619		40 SP/L
				6234	Top Pb. 28	

Profile No. ____ Date ____ Notes Red. ____ Plotted ____ Date ____ Job No. 1927.34 Division No. ____ F. B. 1944 Pg. 235

X-Sec. No. ____ Date ____ Notes Chkd. ____ Checked ____ Date ____ Survey of Passage Ave Survey by JL Willey Notes JLW Date 10/17/56

Map No. ____ Date ____ Index Johnson Date ____

76298 S & E #307—7-55

PLEASE RETURN TO
LOS ANGELES COUNTY ENGINEER
700 LOS ANGELES COUNTY ENGINEERING BLDG.

NOTE: ANY ADDITIONS OR CHANGES ON THIS SHEET MUST BE MADE OR CIRCLED IN RED INK, WITH DATE AND NAME OF PERSON MAKING CHANGE.

Do not extend notes this side of this line.

STATION	B. S.	H. I.	F. S.	ELEV.	Flower Ave Left. ℄ Right.
E. end C.R. S.E. Cor				62 37	
Gut				61 70	
⊙				62 05	
10+00				62 48	℄
"				64 9	25 edge Pv't; Gut
"				62 4	40 sp/L
"				62 46	Top Cb. 28
"				61 84	Gut 28
"				62 72	NP/L 40

Note: All the property E of ℄ of Passage is already connected to Sanitary Sewer System.

BMS/2657F				62 09	BMS Y2657F Elev. 62.052 Pg. 113. Passage Ave & Flower St. S.W. Cor. Bt Spk in Cb. S.S. of S. end C.R.

Profile Notes Red. ____ Plotted ____ Job No. 192734 Division No. ____ F. B. 1944 Pg. 237
No. ____ Date ____ Date ____ Survey of Passage Ave
X-Sec. Notes Chkd. ____ Checked ____ Survey by J.L. Willey Notes J.L.W. Date 10/17/56
No. ____ Date ____ Date ____ Map No. ____ Kind of Tele-Tech Date ____

F. B. 1944 Pg. 298 Job No. Division No. Notes Red. Plotted Profile

Survey of Date Date No.

Survey by Notes Notes Chkd. Checked X-Sec.

Indexed Date Date Date No.

STATION	B. S.	H. I.	F. S.	ELEV.

76298 S & E #307—7-55

PLEASE RETURN TO

LOS ANGELES COUNTY ENGINEER

700 LOS ANGELES COUNTY ENGINEERING BLDG.

Do not extend notes this side of this line.

NOTE: ANY ADDITIONS OR CHANGES ON THIS SHEET MUST BE MADE OR CIRCLED IN RED INK, WITH DATE AND NAME OF PERSON MAKING CHANGE.

Profile No.	Notes Red.	Plotted	Job No. 192734	Division No. 10	F. B. 1944 Pg. 239
	Date	Date	Survey of Passage Ave		
X-Sec. No.	Notes Chkd.	Checked	Survey by L. Sappell	Notes D.S.	Date 4-8-57
	Date	Date	Map No.	Indexed E. C. Johnson	Date APR 10 '57

J.N. 192734

PASSAGE AVE. - S.S.D.

INVERT El. of Exist. 60" Trunk & stubs N. & S. -
Sewer No 172 - 6.3 So. & 0.7 W.
of ℄ int Passage Ave. & Glee St.

STATION	B. S.	H. I.	F. S.	ELEV.
		Party: Sappell Myers Caro		

NOTE: ANY ADDITIONS OR CHANGES ON THIS SHEET MUST BE MADE OR CIRCLED IN RED INK, WITH DATE AND NAME OF PERSON MAKING CHANGE.

PLEASE RETURN TO
LOS ANGELES COUNTY ENGINEER
700 LOS ANGELES COUNTY ENGINEERING BLDG.

Do not extend notes this side of this line.

7628 S & E #307—7-55

76298 S & E #307—7-55

PLEASE RETURN TO
LOS ANGELES COUNTY ENGINEER
700 LOS ANGELES COUNTY ENGINEERING BLDG.

NOTE: ANY ADDITIONS OR CHANGES ON THIS SHEET MUST BE MADE OR CIRCLED IN RED INK, WITH DATE AND NAME OF PERSON MAKING CHANGE.

Do not extend notes this side of this line.

STATION	B. S.	H. I.	F. S.	ELEV.		
BM 2657-C.				59 41	B.M. 2657-C, El. 59.412,	F.B. 1944-151,
	460	6401			Passage Ave & Glee	St., S.W. Cor - Bt spk.
					in ob, 5° S. of S.	end C.R.
(ctr. S.M.H.			493	59 08	S.M.H. N - Rim	
6³ So. & 0⁷ W. of						Rim Rod. + M + D = Rod.
℄ int Passage & Glee)						
2⁷ W. of ℄ Passage			969	5[illegible] 2	Inv. El. 8" stub N.	4.93 + 4.09 + 0.67 = 9.69
" " "			982	5[illegible] 9	" " " S.	4.95 + 4.20 + 0.67 = 9.82
—			1428	49 73	" El. 60" Inlet E.	4.95 + 4.33 + 5.00 = 14.28
—			1430	49 71	" " " outlet W.	4.94 + 4.36 + 5.00 = 14.30
			460	59 41	B.M. 2657-C - above	

F. B. 1944 Pg. 240 Job No. 1927.34 Division No. 10 Notes Red. Plotted Profile
Survey of Passage Ave. Date Date No.
Survey by D. Sappell Notes D.S. Notes Chkd Checked X-Sec.
Indexed K. C. Johnson Date Date Date No.

Notes Ck'd by	Survey of Passage Ave
Map No.	JN 1927.34 Tape Std °F
Office Work	Surveyed by JL Willey
Checked	Notes JLW Date 5/15/57
Date	Indexed

F. B 1944 Pg. 241

C.1 1927.34
PASSAGE AVE.

Location & Elev. of Pipes to
Houses along
PASSAGE AVE
from
Flower Ave to Artesia Ave.

5/15/57
Willey JL
Maldonado
Nunez
Beld

Note: Any Additions or Changes on This Sheet Must be Made or Circled in Red Ink With Date and Name of Person Making Change.

PLEASE RETURN TO
LOS ANGELES COUNTY ENGINEER
700 LOS ANGELES COUNTY ENGINEERING BLDG.

Do not extend this side of this line.

7E0008 S&E #247 1-56

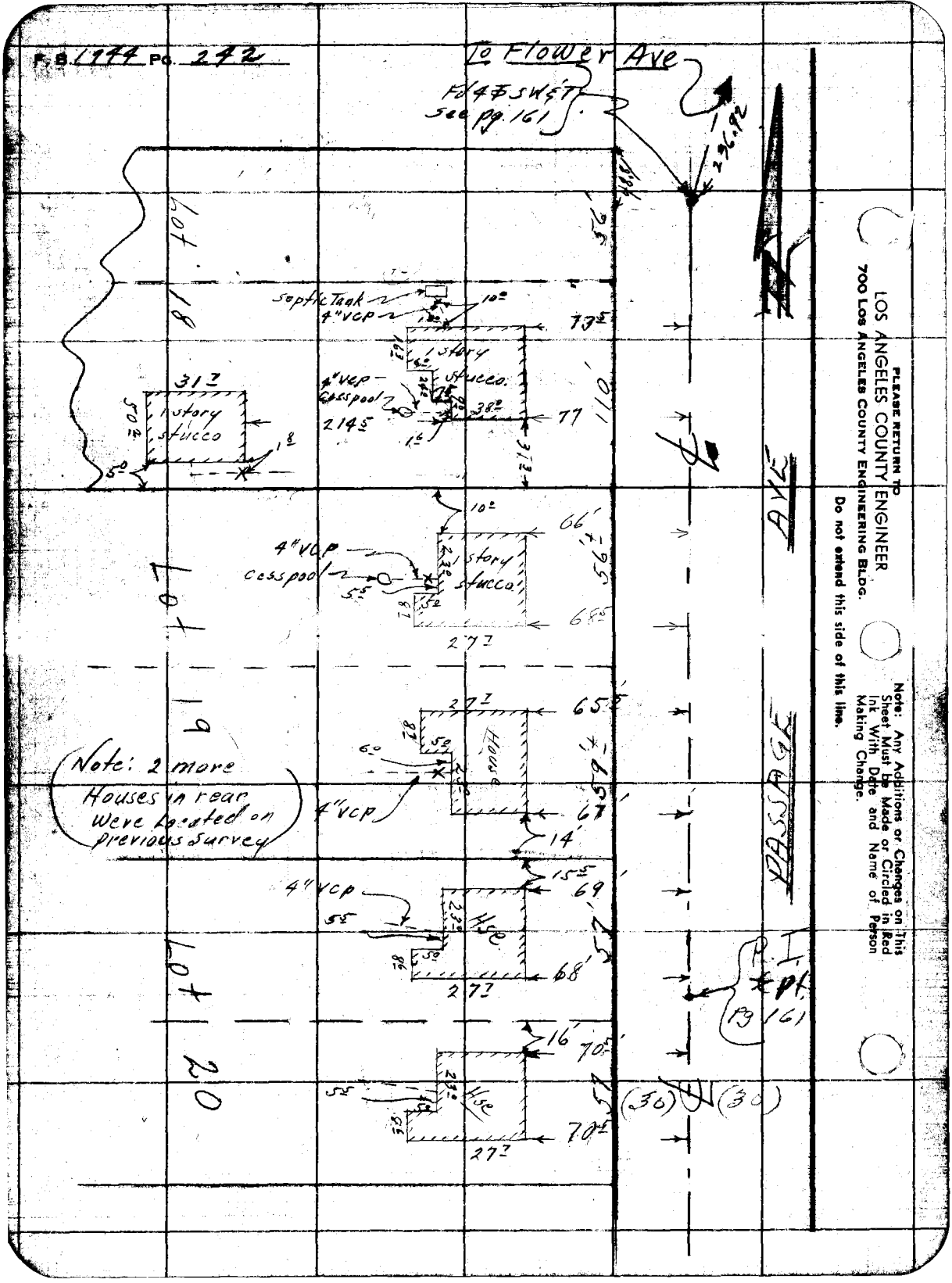
F.B. 1944 Pg. 242
To Flower Ave
Fd 4 ⌀ SW & T
See pg. 161
296.92
Lot 18
Lot 19
Lot 20
Septic Tank
4" VCP
1 story stucco
4" VCP
Cesspool
214.5
73.5
77
110'
31.7
50.0
5.0
1.8
10.0
66'
56'±
68.5
27.7
4" VCP
Cesspool
5.5
1 story stucco
65.5
59'±
67'
House
6.0
4" VCP
14'
15.5
69'
57'
4" VCP
5.5
Hse
68'
27.7
16'
70.5
57'
5.5
Hse
70.5
27.7
(30)
(30)
Note: 2 more Houses in rear were located on previous survey
PASSAGE AVE
P.I. ⌀ pt.
Pg 161
PLEASE RETURN TO
LOS ANGELES COUNTY ENGINEER
700 LOS ANGELES COUNTY ENGINEERING BLDG.
Do not extend this side of this line.
Note: Any Additions or Changes on This Sheet Must be Made or Circled in Red Ink With Date and Name of Person Making Change.

Notes Ck'd by	Survey of Passage Ave
Map No.	JN 192734 Tape Std °F
Office Work	Surveyed by J L Willey
Checked	Notes JLW Date 5/15/27
Date	Indexed

F. B. 1944 Pg. 242

090
8

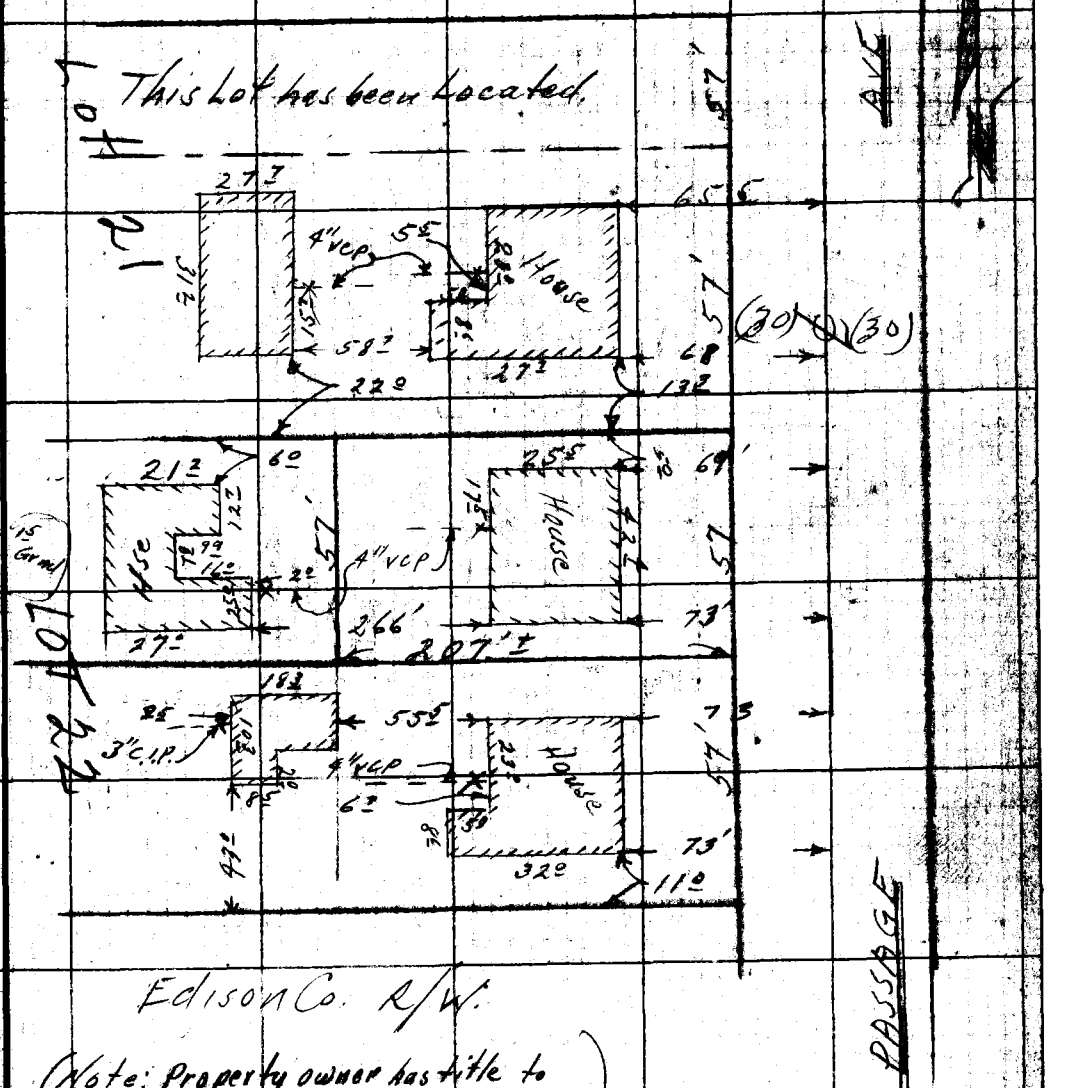

(Note: Property owner has title to W½ of N½ of Lot 22 & N½ of Lot 13)

Note: Any Additions or Changes on this Sheet Must be Made or Circled in Red Ink With Date and Name of Person Making Change.

Do not extend this side of this line.

PLEASE RETURN TO
LOS ANGELES COUNTY ENGINEER
700 LOS ANGELES COUNTY ENGINEERING BLDG.

F. B. 1944 Pg. 244

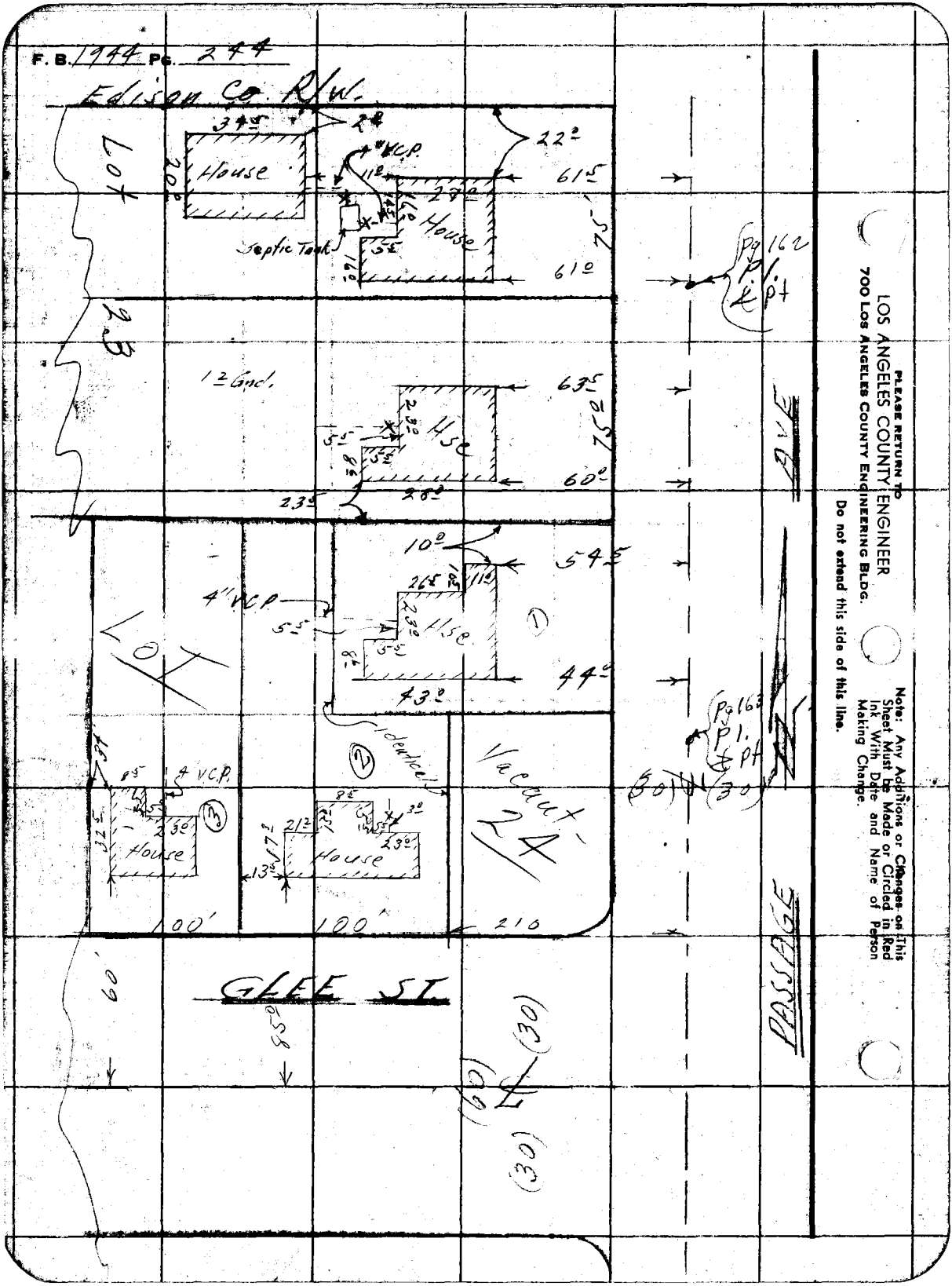

76[illegible]095 S&E #247 1-56

PLEASE RETURN TO
LOS ANGELES COUNTY ENGINEER
700 LOS ANGELES COUNTY ENGINEERING BLDG.

Note: Any Additions or Changes on This Sheet Must be Made or Circled in Red Ink With Date and Name of Person Making Change.

Do not extend this side of this line.

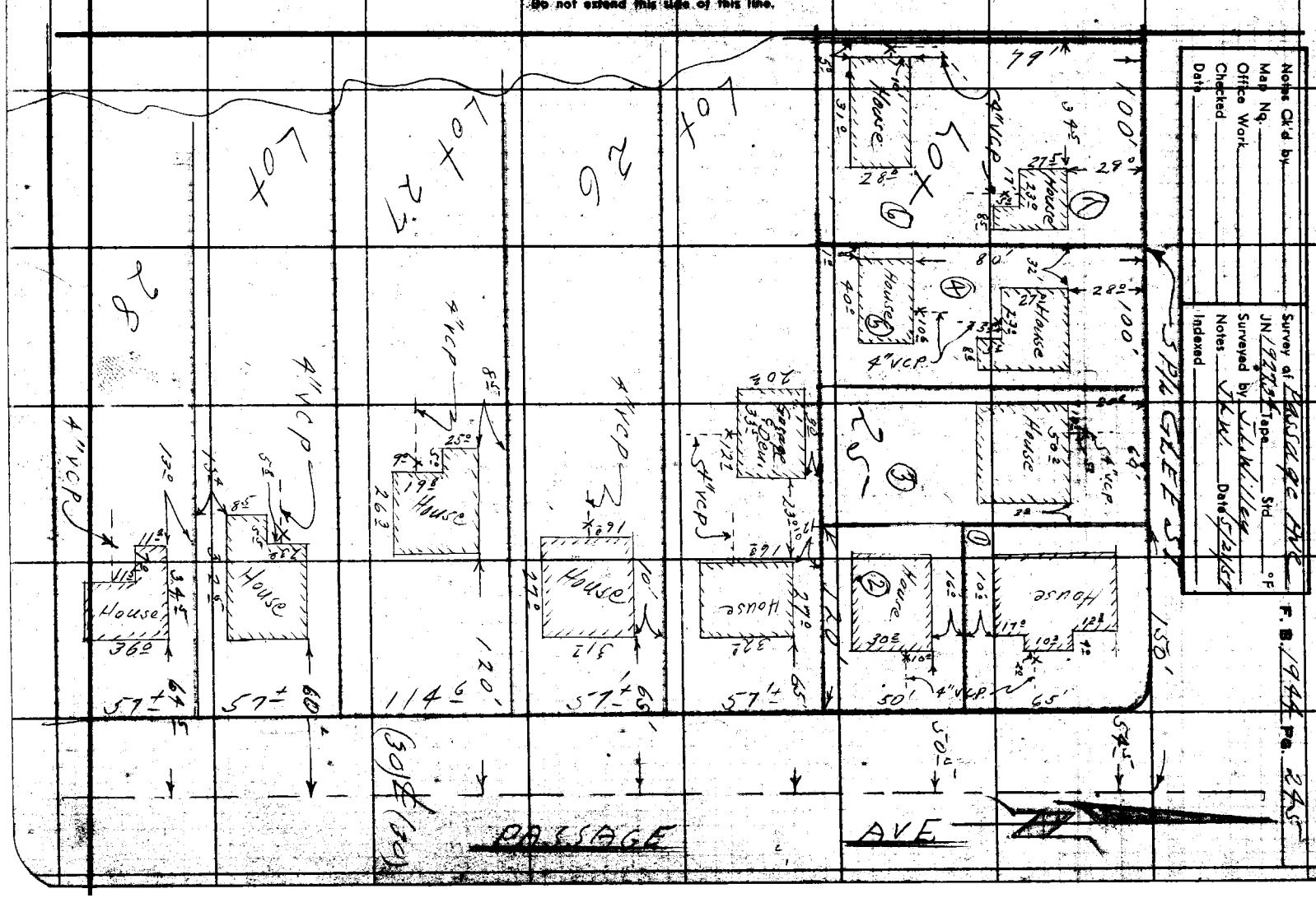

PLEASE RETURN TO
LOS ANGELES COUNTY ENGINEER
700 LOS ANGELES COUNTY ENGINEERING BLDG.

Note: Any Additions or Changes on This Sheet Must be Made or Circled in Red Ink With Date and Name of Person Making Change.

Do not extend this side of this line.

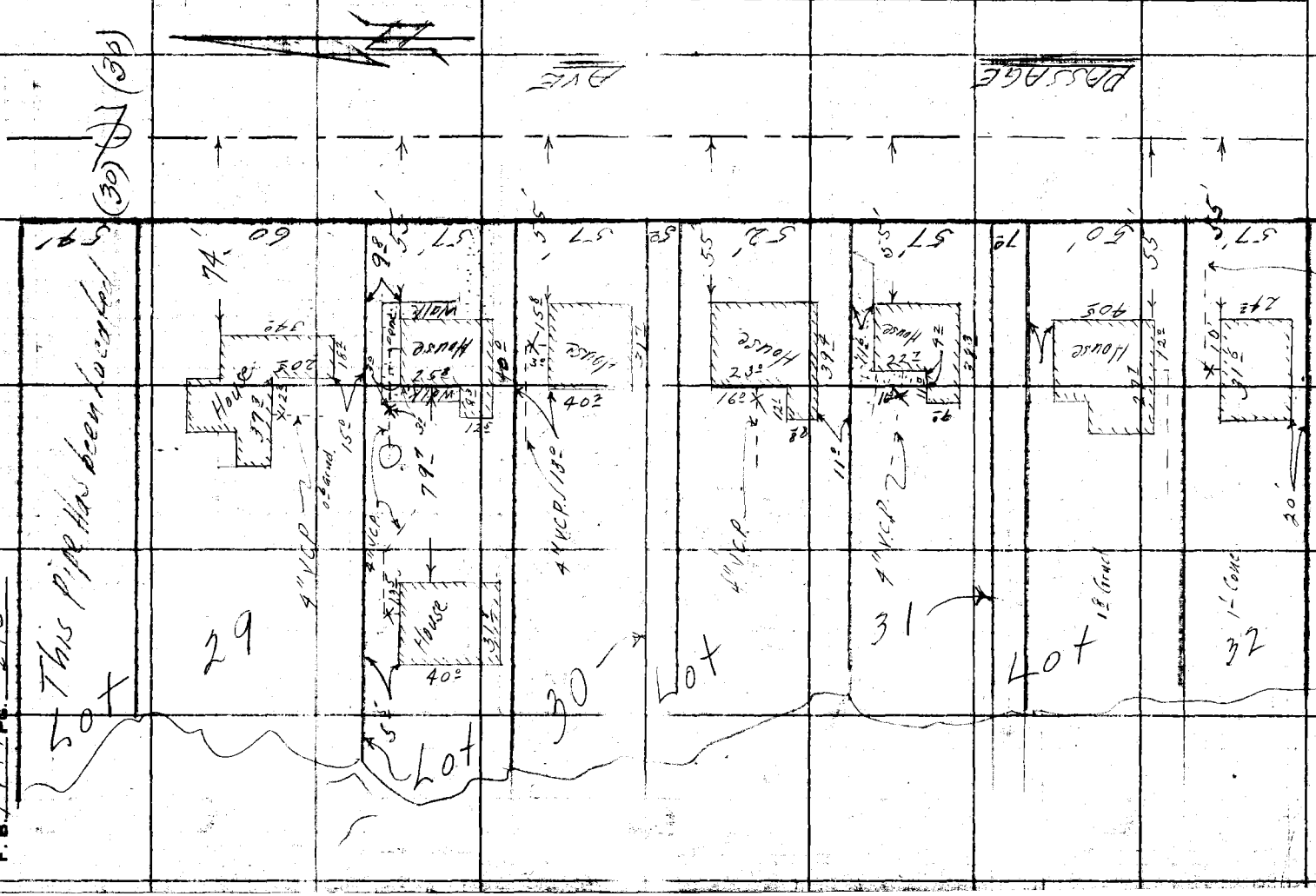

Notes Ck'd by	Survey of Passage Ave
Map No.	JN 192734 Tape Std °F
Office Work	Surveyed by J.L. Willey
Checked	Notes JLW Date 6/7/57
Date	Indexed

F. B. 1944 Pg. 247

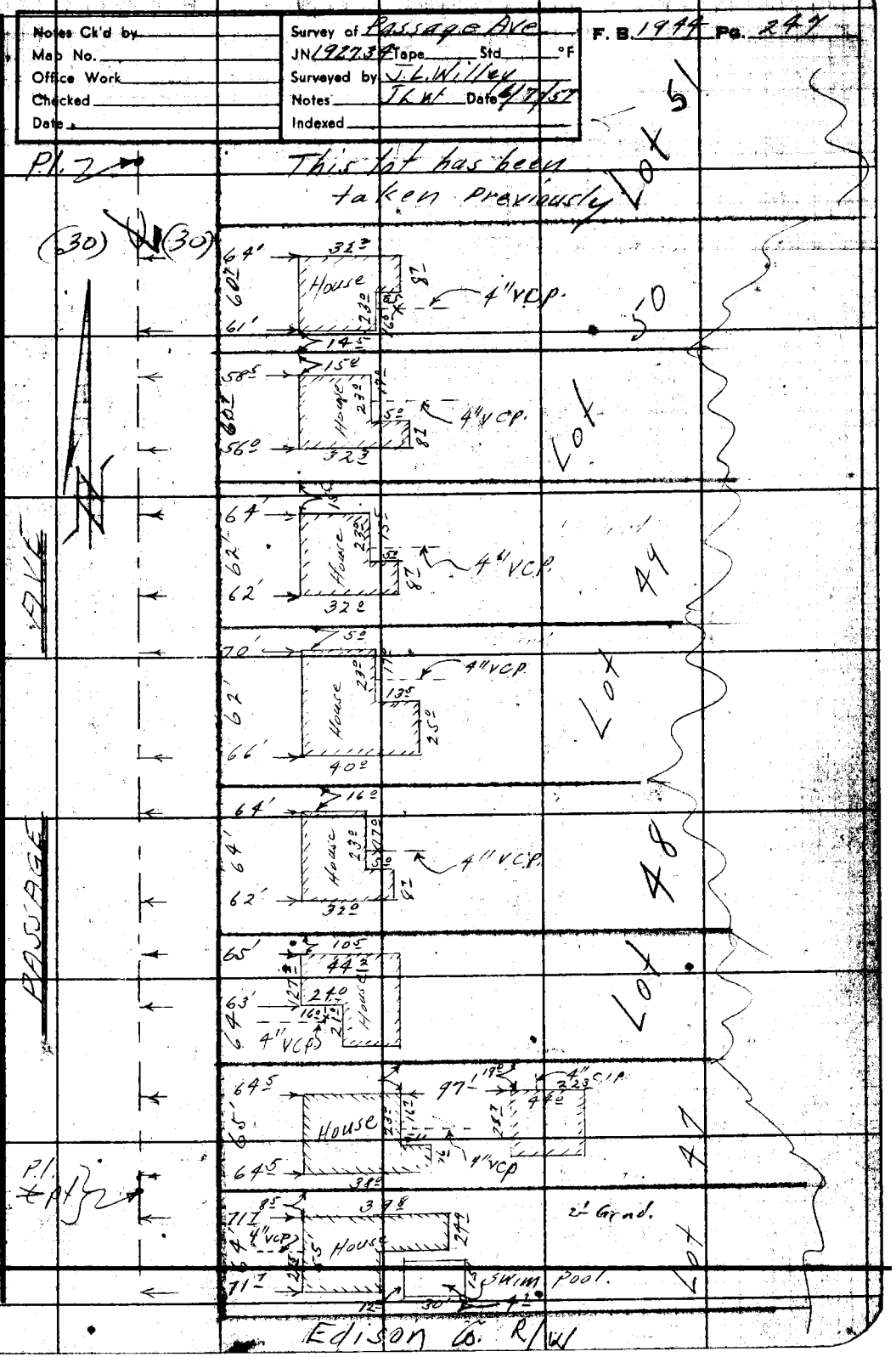

F. B. 1944 PG. 148

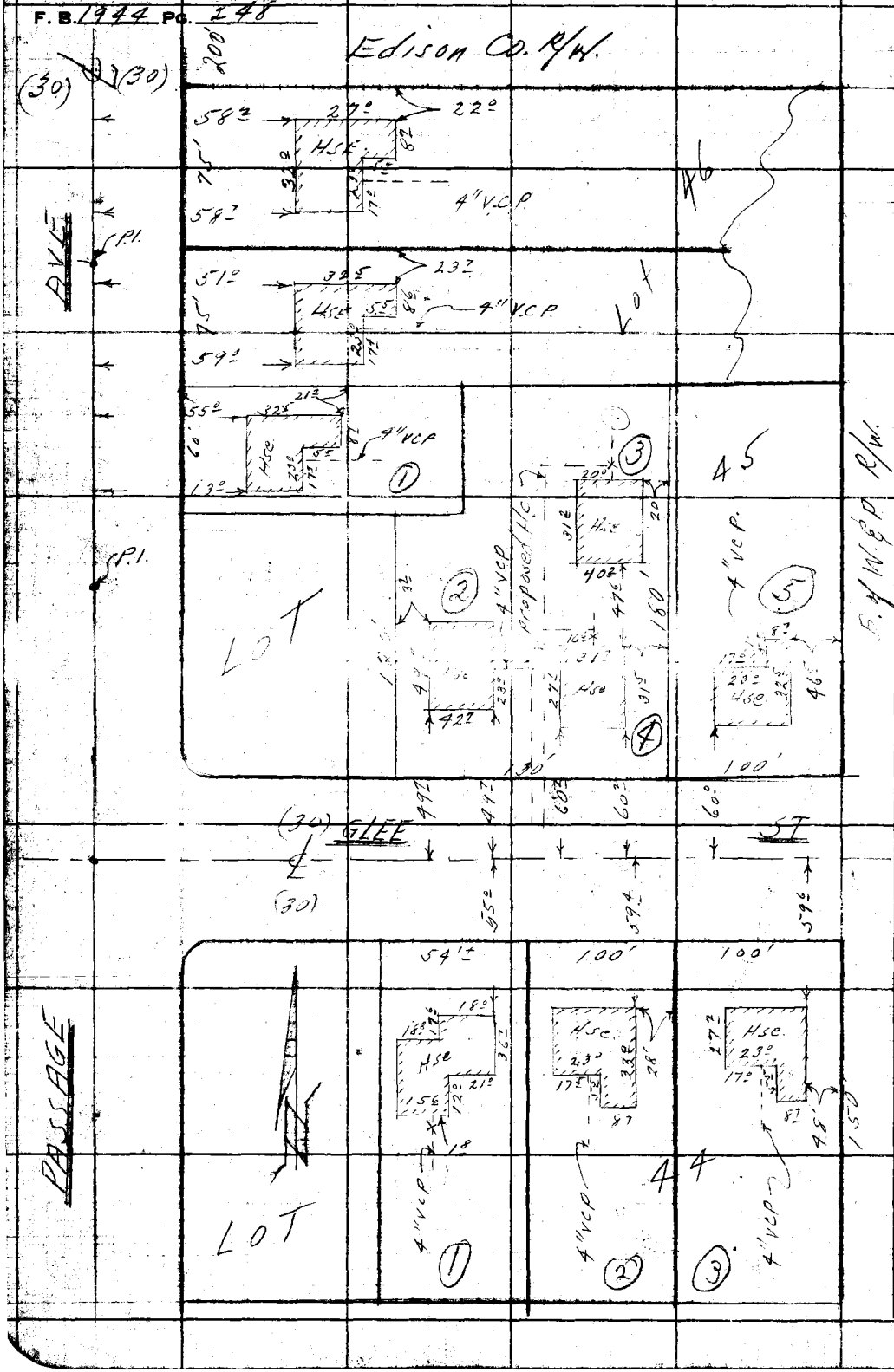

PLEASE RETURN TO
LOS ANGELES COUNTY ENGINEER
700 Los Angeles County Engineering Bldg.

Do not extend this side of this line.

Note: Any Additions or Changes on This Sheet Must be Made or Circled in Red Ink With Date and Name of Person Making Change.

Notes Ck'd by	Survey of Passage Ave
Map No.	W. O. 1927 Tape No. St'd. °F
Office Work	Surveyed by J. L. Willey
Checked	Notes J.L.W. Date 6/6/57
Date	Indexed

F. B. 1944 Pg. 249



Note: Any Additions or Changes on This Sheet Must be Made or Circled in Red Ink With Date and Name of Person Making Change.

Do not extend notes this side of this line.

RETURN TO
LOS ANGELES COUNTY SURVEYOR
726 LOS ANGELES COUNTY
ENGINEERING BLDG.

767-3095 S&E #247. 8-54

F. B. 1944 PG. 250

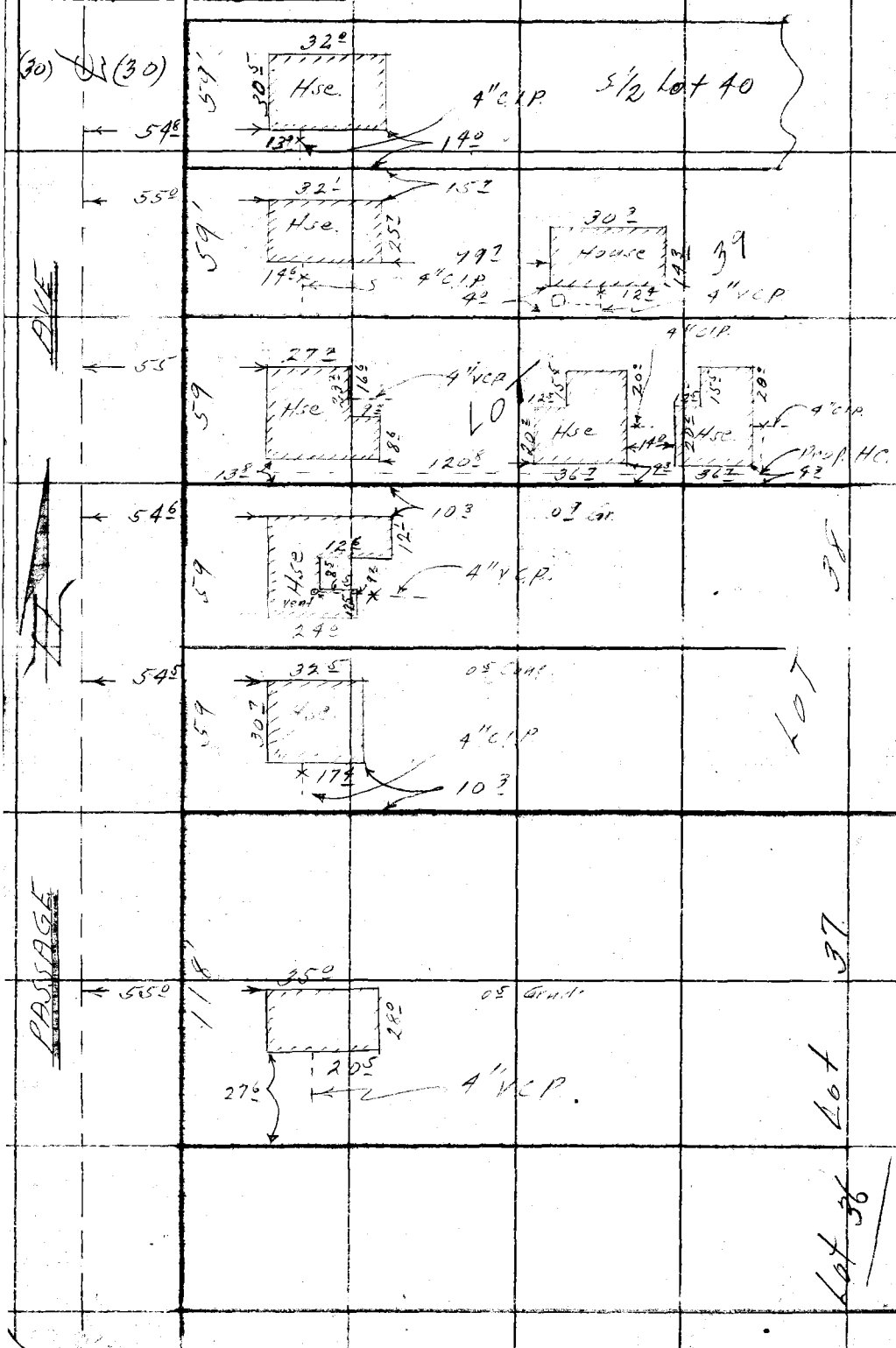

RETURN TO
LOS ANGELES COUNTY SURVEYOR
726 LOS ANGELES COUNTY
ENGINEERING BLDG.
Do not extend notes this side of this line.

Note: Any Additions or Changes on This Sheet Must be Made or Circled in Red Ink With Date and Name of Person Making Change.

Profile No.	Notes Red.	Plotted	Job No. 192734	Division No.	F. B. 1944 PG. 2 of
	Date	Date	Survey of Passage Ave		
X-Sec. No.	Notes Chkd.	Checked	Survey by JLWilley	Notes JRW	Date 6/7/57
	Date	Date	Map No.	Indexed	Date

C.I. 192734
PASSAGE AVE
Elev. of P. Pipes to Houses
&
PROFILE on Back lot lines
off all Lots from
Lots 18 to 32 & 37 to 51

6/7/57
Willey J.L.
Maldonado
Nunez
Bete

STATION	B. S.	H. I.	F. S.	ELEV.

NOTE: ANY ADDITIONS OR CHANGES ON THIS SHEET MUST BE MADE OR CIRCLED IN RED INK, WITH DATE AND NAME OF PERSON MAKING CHANGE.

PLEASE RETURN TO
LOS ANGELES COUNTY ENGINEER
700 LOS ANGELES COUNTY ENGINEERING BLDG.

Do not extend notes this side of this line.

76198 S & E #307—7-55

76298 S & E #307—7-55

PLEASE RETURN TO
LOS ANGELES COUNTY ENGINEER
700 LOS ANGELES COUNTY ENGINEERING BLDG.

NOTE: ANY ADDITIONS OR CHANGES ON THIS SHEET MUST BE MADE OR CIRCLED IN RED INK, WITH DATE AND NAME OF PERSON MAKING CHANGE.

Do not extend notes this side of this line.

F. B. 1944 Pg. 252 | Job No. 3271.34 | Division No. | Notes Red. | Plotted | Profile
Survey of Passage Ave | Date | Date | No.
Survey by J. L. W. | Notes | Notes Chkd. | Checked | X-Sec.
Indexed | Date | Date | Date | No.

STATION	B. S.	H. I.	F. S.	ELEV.	Passage Ave.	
BM 2657F				62 06	BM2657F Elev 62.057 - F.B. 1944 - 153	
					Passage Ave & Flower Ave, S.W. Cor	
					8" Spl in Curb, 5' S of S end. C.B.	
NW Cor Lot 18				61 [illegible]	410' W. of ℄	
NE Cor Lot 51				[illegible]	400' E. " "	
O				62 02	4" deep.	
				50 [illegible]	Top 4" VCP @ N. Side Hse in Front, S. 110' Lot 18	
				59 [illegible]	Top 4" VCP @ Rear of Hse, N½ Lot 50 - 1' deep.	
N.E. Cor Lot 50				61 8	365.5 E of ℄	
				50 [illegible]	Top 4" VCP @ S.W. Cor Hse in Front, S. 110' Lot 18 - 1' deep	
				60 36	Top 4" VCP @ S.E. Cor. Hse in Rear, S. 110' Lot 18 - 1' deep	
SW Cor Lot 18				61 7	418' W. of ℄	
				51 [illegible]	Top 4" VCP @ rear of Hse, S½ Lot 50 - 1' deep	
				60 10	Top 4" VCP, @ rear of Hse N½ Lot 17 - 1' deep	
SE Cor. Lot 50				61 6	345.8 E of ℄	
				51 17	Top 4" VCP @ rear Hse, N½ Lot 49 - 1' deep.	
				6[illegible] 5	Top 4" V.C.P. @ rear of hse, S½ Lot 49, - 1' deep	
				61 65	Ground over pipe	
				60 29	Top 4" VCP @ rear of Hse, N½ Lot 20	
				61 56	Ground over pipe	
SW Cor Lot 19				61 [illegible]	427' W. of ℄	

76298 S & E #307—7-55

PLEASE RETURN TO
LOS ANGELES COUNTY ENGINEER
700 LOS ANGELES COUNTY ENGINEERING BLDG.

NOTE: ANY ADDITIONS OR CHANGES ON THIS SHEET MUST BE MADE OR CIRCLED IN RED INK, WITH DATE AND NAME OF PERSON MAKING CHANGE.

Do not extend notes this side of this line.

STATION	B. S.	H. I.	F. S.	ELEV.	Passage Ave
—				—	Left ℄ Right
S.E. Cor Lot 49				61 8	365' E. of ℄.
				60 45	Top 4" VCP @ rear of Hse, S½ Lot 20.
				61 65	Ground over pipe
—				—	(N½ Lot 21 has been Located).
NW. Cor. Lot 21				62 0	436.7 W of ℄.
⊙				59 88	
				59 69	Top 4" VCP @ rear of Hse N½ Lot 48
				61 09	Ground over pipe
				59 30	Top 4" VCP. @ S. side Hse, S½ Lot 48
				60 99	Ground over pipe
				59 75	Top 4" VCP. @ rear of Hse in front, N½ Lot 47
				60 56	Ground over pipe
				61 27	Top 4" C.I.P., N. Side House in Rear, N½ Lot 47
				61 3	Ground over pipe
				58 75	Top 4" C.I.P. in Front of Hse, S½ Lot 47
				60 86	Ground over pipe.
NE Cor Lot 47				60 80	365' E. of ℄
SE. Cor Lot 47				61 5	360' E. of ℄ (N. Line Edison Co. R/W.)
				60 80	Top 4" VCP @ back of House, in front, S½ Lot 21
				61 51	Ground over pipe

Profile Notes Red ____ Plotted ____ Job No. 19273 Division No. ____ F. B. 1944 Pg. 253
No. ____ Date ____ Date ____ Survey of Passage Ave
X-Sec. Notes Chkd. ____ Checked ____ Survey by J.L. Willey Notes JLW Date 6/7/57
No. ____ Date ____ Date ____ Map No. ____ Indexed ____ Date ____

76298 S & E #307—7-55

PLEASE RETURN TO
LOS ANGELES COUNTY ENGINEER
700 LOS ANGELES COUNTY ENGINEERING BLDG.

NOTE: ANY ADDITIONS OR CHANGES ON THIS SHEET MUST BE MADE OR CIRCLED IN RED INK, WITH DATE AND NAME OF PERSON MAKING CHANGE.

Do not extend notes this side of this line.

F. B. 1944 PG. 254 | Job No. 22234 | Division No. | Notes Red. | Plotted | Profile
Survey of Pasadena Ave | Date | No.
Survey by J. E. Willey | Notes T 2 W | Notes Chkd. | Checked | X-Sec.
Indexed | Date | Date | Date | No.

STATION	B. S.	H. I.	F. S.	ELEV.		
				60.19	Top 4" VCP @ front of Rear hse, S½ Lot 21	
				61.69	Ground over pipe	
				60.26	Top 4" C.I.P. @ Rear of house in Rear, S½ Lot 22	
				6[illegible].76	Ground over pipe	
S.W. Cor. Lot 22				61.[illegible]	450' W of ℄. (N line Edison Co R/W)	
				60.30	Top 4" VCP @ rear of front hse, S½ Lot 22	
				61.38	Ground over pipe.	
				5[illegible].[illegible]	Top 4" V.C.P. @ rear of front hse, N½ Lot 22	
				61.[illegible]	Ground over pipe	
				60.[illegible]	Top 4" V.C.P. @ hse in rear, N½ Lot 22	
				61.80	Ground over pipe	
				6[illegible].50		
NE. Cor. Lot 46				6[illegible]	400' E. of ℄	
NW Cor. Lot 23				60.[illegible]	450 W of ℄	
				59.25	Top 4" V.C.P. @ rear of hse, N½ Lot 46	
				6[illegible].30	Grund over pipe	
				59.[illegible]	Top 4" V.C.P. @ rear of house, N½ Lot 23.	
				61.[illegible]	Top Conc. over pipe	
		(Pipe [illegible]		[illegible]	house is same Elev. (says owner)	

76298 S & E #307—7-55

PLEASE RETURN TO
LOS ANGELES COUNTY ENGINEER
700 LOS ANGELES COUNTY ENGINEERING BLDG.

NOTE: ANY ADDITIONS OR CHANGES ON THIS SHEET MUST BE MADE OR CIRCLED IN RED INK, WITH DATE AND NAME OF PERSON MAKING CHANGE.

Do not extend notes this side of this line.

STATION	B. S.	H. I.	F. S.	ELEV.		
⊙				59 29		
				59 91	Top 4" VCP @ rear of Hse, S. 1/2 Lot 23	
				61 1	Ground	
				59 37	Top 4" VCP @ rear of Hse E. 1/3, N 1/2 Lot 24	
				60 60	Ground.	
				59 95	Top 4" VCP @ rear of Hse S 1/2 Lot 46	
				60 1	Ground.	
				58 39	Top 4" VCP @ rear of Hse W 1/3, N 1/2 Lot 45	
				59 77	Ground.	
℄ Inter. Glee St.				59 08		℄
BM. 2657C				59 42	BM 2657C. Elev. 59412 FB. 1944-151	
				58 20	Top 4" VCP @ front of Hse, #3 Lot 25	
				60 19	Ground.	
⊙				59 53		
				59 40	Top 4" VCP @ rear of Hse #2 - Lot 24	
				60 78	Ground.	
				59 40	Top 4" VCP @ rear Hse #3 - Lot 24	
				60 81	Ground	
				59 51	Top 4" VCP @ rear of Hse #4 - Lot 25	
				60 51	Ground.	

Profile Notes Red. ____ Plotted ____ Job No. 192734 Division No. ____ F. B. 1944 Pg. 253
No. ____ Date ____ Date ____ Survey of Passage Ave
X-Sec. Notes Chkd. ____ Checked ____ Survey by J. Williams Notes JL W Date 6/10/57
No. ____ Date ____ Date ____ Map No. ____ Indexed ____ Date ____

76298 S & E #307—7-55

PLEASE RETURN TO 97
LOS ANGELES COUNTY ENGINEER
700 LOS ANGELES COUNTY ENGINEERING BLDG.

NOTE: ANY ADDITIONS OR CHANGES ON THIS SHEET MUST BE MADE OR CIRCLED IN RED INK, WITH DATE AND NAME OF PERSON MAKING CHANGE.

Do not extend notes this side of this line.

F. B. 1944 Pg. 256 Profile
Survey of Passage Ave No. X-Sec.
Survey by J.L. Willey Plotted Notes Red.
Indexed Notes Chkd. Checked
Division No. Date Date Date
Job No. 92734 Notes J.L.W. Date Date Date

STATION	B. S.	H. I.	F. S.	ELEV.		
				58.91	Top 4" VCP @ front of Hse #5, Lot 25	
				60.[illegible]	Ground	
				5[illegible].19	Top 4" VCP @ W. side of Hse #6, Lot 25	
				5[illegible].[illegible]	Ground	
				59.57	Top 4" VCP @ rear of Hse #7, Lot 25	
				6[illegible].[illegible]	Ground	
N.W. Cor. Lot 24				60.07	410' W of ℄ Passage Ave.	
S.W. Cor. Lot 25				59.77	410' W. of ℄ " "	
BM 2657G				60.15	BM 2657G. Elev 60.152	F.B. 1944-154
BM 2657C				59.14	BM 2657C Elev. 59.412	F.B. 1944-151
				59.50		
				59.10	Top 4" VCP @ E. side Hse #2, Lot.	
				5[illegible].[illegible]	Ground	
				6[illegible].35	Top 4" VCP @ rear of Hse #3, Lot. 45	
				61.76	Ground	
				59.41	Top 4" VCP @ rear of Hse #4 Lot. 45	
				60.82	Ground	
				59.55	Top 4" VCP @ rear of Hse #5 Lot. 45	
				60.14	Ground	
				58.79	Top 4" VCP @ rear of Hse #1, Lot 44	
				60.48	Ground	

76298 S & E #307—7-55

PLEASE RETURN TO
LOS ANGELES COUNTY ENGINEER
700 LOS ANGELES COUNTY ENGINEERING BLDG.

NOTE: ANY ADDITIONS OR CHANGES ON THIS SHEET MUST BE MADE OR CIRCLED IN RED INK, WITH DATE AND NAME OF PERSON MAKING CHANGE.

Do not extend notes this side of this line.

STATION	B. S.	H. I.	F. S.	ELEV.		
				59 20	Top 4" VCP @ Rear of Hse #2, Lot 44	
				60 21	Ground	
				59 76	Top 4" VCP @ rear Hse #3, Lot 44	
				60 47	Ground	
NE Cor Lot 45				605	378' E. of ℄ Passage Ave	
SW Cor. Lot 44				603	400' E. of ℄ " "	
E.				58 17	Top 4" VCP @ Front of Hse #1, Lot 25	
				60 31	Ground	
				58 07	Top 4" VCP @ front of Hse #2 Lot 25	
				60 17	Ground.	
⊙				58 82		
				59 13	Top 4" VCP @ rear of Hse in front, N½ Lot 26	
				59 92	Ground.	
				59 27	Top 4" VCP @ S. Side Garage & den, N½ Lot 26	
				60 08	Ground	
				60 72	Top 4" VCP @ rear of Hse, S½ Lot 26	
				59 93	Ground.	
				57 75	Top 4" VCP @ rear of House, Lot 27	
				59 94	Ground.	

Profile Notes Red. ____ Plotted ____ Job No. 192734 Division No. ____ F. B. 1944 Pg. 257
No. ____ Date ____ Date ____ Survey of Passage Ave
X-Sec. Notes Chkd. ____ Checked ____ Survey by JLWilley Notes JLW Date 7/10/57
No. ____ Date ____ Date ____ Map No. ____ Indexed ____ Date ____

76298 S & E #307—7-55

PLEASE RETURN TO
LOS ANGELES COUNTY ENGINEER
700 LOS ANGELES COUNTY ENGINEERING BLDG.

NOTE: ANY ADDITIONS OR CHANGES ON THIS SHEET MUST BE MADE OR CIRCLED IN RED INK, WITH DATE AND NAME OF PERSON MAKING CHANGE.

Do not extend notes this side of this line.

STATION	B. S.	H. I.	F. S.	ELEV.	
				51 25	Top 4" VCP @ S. Side of Hse, N½ Lot 43
				59 75	Ground
				58 41	Top 4" VCP @ rear of Hse, S½ Lot 43
				59 8	Ground
NW Cor Lot 27				60 [illegible]	410' W of ℄
				51 59	Top 4" VCP @ rear of Hse, N½ Lot 42
				59 8	Ground
				58 96	Top 4" VCP @ rear of Hse, S½ Lot 42
				59 [illegible]	Ground
NE Cor. Lot 42				59 [illegible]	400' E. of ℄
NE Cor Lot 41				60 [illegible]	400' E of ℄
NW Cor Lot 28				60 2	410' W. of ℄
				58 81	Top 4" V.C.P. @ rear of Hse, N½ Lot 28
				6[illegible] 4	Ground
				58 55	Top 4" VCP @ rear of Hse, S½ Lot 28
				59 75	Ground
				58 58	Top 4" VCP @ NE Cor Hse N½ Lot 41
				59 [illegible]8	Ground
				58 12	Top Septic Tank @ rear of Hse (pipe & part of Tank under brick walk.)
				59 [illegible]2	Ground over Tank

F. B. 1944 Pg. 258 Job No. 1927.34 Division No. ____ Notes Red. ____ Plotted ____ Profile
Survey of Passage Ave Date ____ Date ____ No. ____
Survey by J.L. Willey Notes J.L.W. Notes Chkd. ____ Checked ____ X-Sec.
Indexed ____ Date ____ Date ____ Date ____ No. ____

76298 S & E #307—7-55

PLEASE RETURN TO
LOS ANGELES COUNTY ENGINEER
700 LOS ANGELES COUNTY ENGINEERING BLDG.

NOTE: ANY ADDITIONS OR CHANGES ON THIS SHEET MUST BE MADE OR CIRCLED IN RED INK, WITH DATE AND NAME OF PERSON MAKING CHANGE.

Do not extend notes this side of this line.

STATION	B. S.	H. I.	F. S.	ELEV.		
				58 56	Top 4" V.C.P. @ S. Side Hse, S½ Lot. 41	
				59 77	Ground	
				58 83	Top 4" VCP @ rear of Hse N½ Lot 40	
				59 30	Ground	
NE Cor. Lot 40				59 4	400' E. of ℄	
NW Cor Lot 29				59 8	410' W of ℄	
NW Cor Lot 30				59 4	410' W. of ℄	
NE Cor Lot 39				59 6	400' E of ℄	
				59 34	Top 4" VCP. @ S. Side of Hse S½ Lot 40	
				59 34	Ground	
				59 10	Top 4" VCP @ back of Hse S½ Lot 29	
				59 70	Ground	
				57 98	Top of 4" V.C.P. N.W. Cor. Hse in front, N½ Lot 30	
				59 77	Ground	
				56 31	Top 4" VCP @ N side of Hse in Rear, N½ Lot 30	
				58 9	Ground.	
				57 11	Top 4" V.C.P. @ N. Side Hse, S½ Lot 30.	
				59 50	Ground	
				59 10	Top 4" VCP @ S. Side, Hse in front, N½ Lot 39	
				59 52	Ground.	

Profile No. ____ Notes Red. ____ Plotted ____ Job No. 192734 Division No. ____ F. B. 1944 Pg. 259
X-Sec. No. ____ Date ____ Date ____ Survey of Passage Ave
Notes Chkd. ____ Checked ____ Survey by JL Willey Notes JLW Date 7/11/57
Date ____ Date ____ Map No. ____ Indexed ____ Date ____

76298 S & E #307—7-55

PLEASE RETURN TO
LOS ANGELES COUNTY ENGINEER
700 LOS ANGELES COUNTY ENGINEERING BLDG.

NOTE: ANY ADDITIONS OR CHANGES ON THIS SHEET MUST BE MADE OR CIRCLED IN RED INK, WITH DATE AND NAME OF PERSON MAKING CHANGE.

952

Do not extend notes this side of this line. S-31

STATION	B. S.	H. I.	F. S.	ELEV.		
				57 82	Top 4" VCP, under S. Side Hse in Rear, N½ Lot 39	
				58 68	Ground.	
				58 86	Top 4" VCP @ rear of front Hse, S½ Lot 39	
				57 47	Ground	
				57 84	Top 4" VCP @ rear, middle Hse, S½ Lot 39	
				57 14	Ground.	
				5[illegible] 00	Top 4" VCP @ rear of rear Hse, S½ Lot 39	
				5[illegible] 79	Ground.	
⊙						
SW Cor. Lot 30				59 2	410' W of ℄	
				51 25	Top 4" VCP @ rear of Hse, N½ Lot 31	
				57 25	Ground.	
				5[illegible] 29	Top 4" VCP @ rear of Hse, S½ Lot 31	
				57 10	Ground	
SE Cor Lot 39				57 4	400' E. of ℄	
⊙				58 33		
SW Cor. Lot 31				58 9	410' W of ℄	
				59 25	Top 4" VCP @ rear of Hse, N½ Lot 38	
				59 95	Ground	
				51 36	Top 4" VCP @ S. Side Hse, S½ Lot 38	
				59 86	Ground.	

F. B. 1944 PG. 260 Job No. 192734 Division No. Notes Red. Plotted Profile
Survey of Passage Rec. Date Date No.
Survey by J.L.Willey Notes J.L.W. Notes Chkd. Checked X-Sec.
Indexed Date Date No.

76298 S & E #307—7-55

PLEASE RETURN TO
LOS ANGELES COUNTY ENGINEER
700 LOS ANGELES COUNTY ENGINEERING BLDG.

NOTE: ANY ADDITIONS OR CHANGES ON THIS SHEET MUST BE MADE OR CIRCLED IN RED INK, WITH DATE AND NAME OF PERSON MAKING CHANGE.

Do not extend notes this side of this line.

STATION	B. S.	H. I.	F. S.	ELEV.		
				57 60	Top 4" V.C.P. @ S. Side Hse, N½ Lot 32	
				59 4	Ground.	
				58 30	Top 4" VCP @ N. Side of Hse S½ Lot 32	
				59 41	Ground	
S.W. Cor. Lot 32				59 0	410' W of ℄	
				58 74	Top 4" VCP @ S. Side Hse - Lot 37	
				59 2	Ground.	
S.E. Cor. Lot 38				59 0	400' E of ℄	
S.E. Cor Lot 37				58 5	400' E of ℄	
BM 2657A				58 63	BM 2657A El. 58.630	F.B. 1944—151.
					Passage Ave & 1st Alley N. of Artesia Ave, S.W. Cor.	
					Bt. Spk in Curb. 15' S. of ℄ of Alley	

Profile Notes Red. ____ Plotted ____ Job No. 192734 Division No. ____ F. B. 1944 No. 151
No. ____ Date ____ Date ____ Survey of Passage Ave
X-Sec. Notes Chkd. ____ Checked ____ Survey by J.L. Willey Notes J.L.W. Date 7/11/57
No. ____ Date ____ Date ____ Map No. ____ Indexed ____ Date ____

F. B. Pg. 162 Job No. Division No. Notes Red. Plotted Profile

Survey of Date Date No.

Survey by Notes Notes Chkd. Checked X-Sec.

Indexed Date Date Date No.

STATION	B. S.	H. I.	F. S.	ELEV.

76298 S & E #307—7-55

PLEASE RETURN TO

LOS ANGELES COUNTY ENGINEER

700 LOS ANGELES COUNTY ENGINEERING BLDG.

NOTE: ANY ADDITIONS OR CHANGES ON THIS SHEET MUST BE MADE OR CIRCLED IN RED INK, WITH DATE AND NAME OF PERSON MAKING CHANGE.

Do not extend notes this side of this line.

PWFB 0624 476

Notes Ck'd by GOSS	Survey of BELLFLOWER IMP. #3M F. B. [illegible] PG. [illegible]
Map No.	JN 4303.00 Tape Std. 68 °F
Office Work	Surveyed by J.S. COATES
Checked	Notes J.S.C. Date 1-12-58
Date	Indexed [illegible]

J.N 4303.00

BELLFLOWER IMPROVEMENT #3M

TRANSIT-LINE
FOR
SEWER R/W
FROM
ARTESIA BLVD TO RAMONA AVE.

COATES
OCHSNER
SMITH
SPRIGGS

CSB 724-2
637-1
05 7367

Note: Any Additions or Changes on this Sheet Must be Made or Circled in Red Ink With Date and Name of Person Making Change.

Do not extend this side of this line.

PLEASE RETURN TO
LOS ANGELES COUNTY ENGINEER
700 LOS ANGELES COUNTY ENGINEERING BLDG.

76PGOSS S&E #247 1-56

PWFB 0624

F. B. ~~1944~~ PG. ~~264~~

477

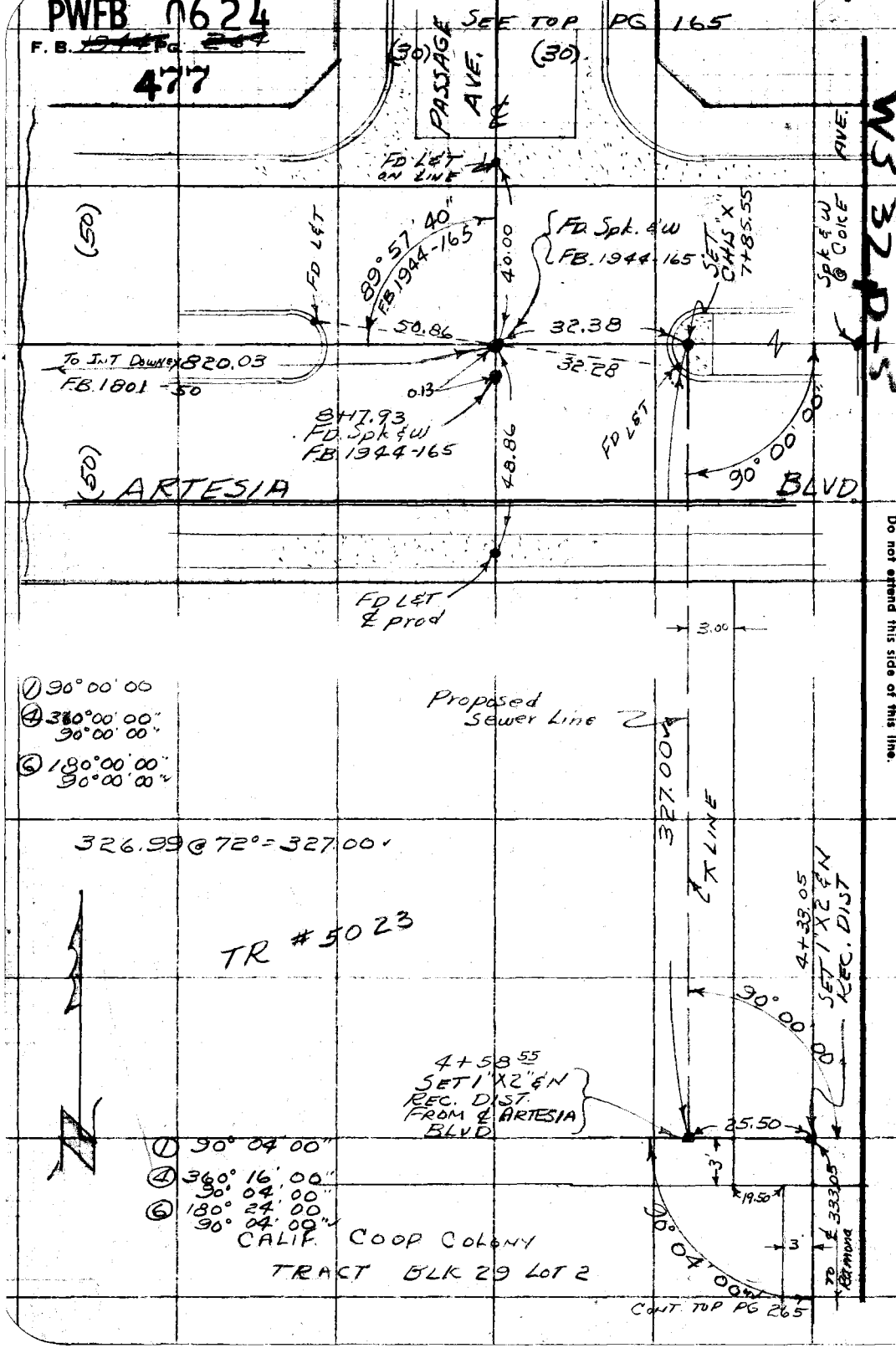

PLEASE RETURN TO
LOS ANGELES COUNTY ENGINEER
700 LOS ANGELES COUNTY ENGINEERING BLDG.

Do not extend this side of this line.

Note: Any Additions or Changes on This Sheet Must be Made or Circled in Red Ink With Date and Name of Person Making Change.

PWFB 0624 478

Notes Ck'd by Goss	Survey of BELLFLOWER IMP. #3 M F. B. [illegible] PG. [illegible]
Map No.	JN 4303.00 Tape Std. 68 °F
Office Work	Surveyed by J.S. COATES
Checked	Notes J.S.C. Date 1-16-58
Date	Indexed [illegible] C. Johnson

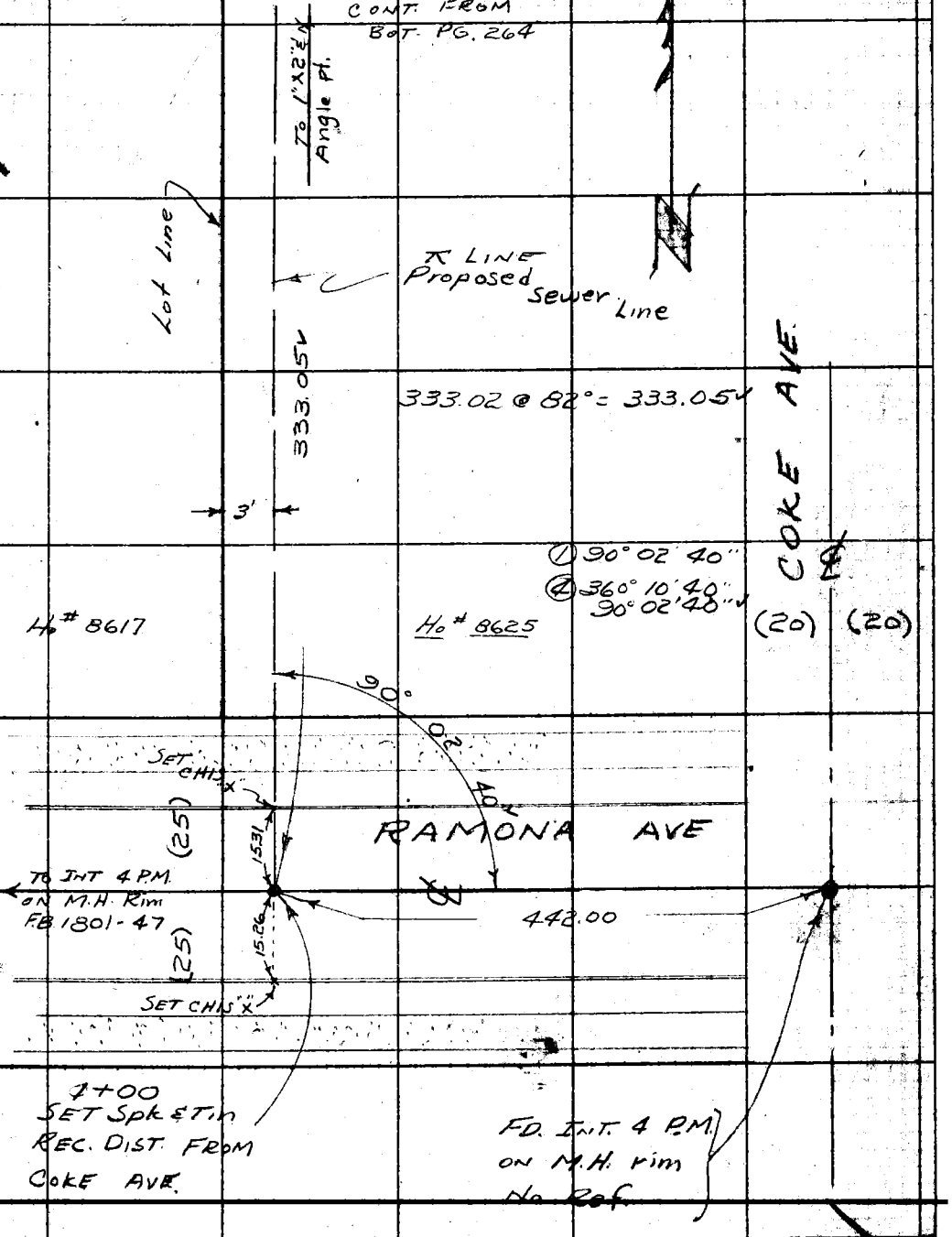

W.S. 33, A-5

Note: Any Additions or Changes on This Sheet Must be Made or Circled in Red Ink With Date and Name of Person Making Change.

Do not extend this side of this line.

PLEASE RETURN TO
LOS ANGELES COUNTY ENGINEER
700 LOS ANGELES COUNTY ENGINEERING BLDG.

76F0055 S&E #247 1-56

F. B. ~~194~~ Pg. ~~266~~

PLEASE RETURN TO
LOS ANGELES COUNTY ENGINEER
700 LOS ANGELES COUNTY ENGINEERING BLDG.

Do not extend this side of this line.

Note: Any Additions or Changes on This Sheet Must be Made or Circled in Red Ink With Date and Name of Person Making Change.

Notes Ck'd by	Survey of BELLFLOWER IMP # 3M
Map No.	JN 4303.00 Tape Std °F
Office Work	Surveyed by J.S. COATES
Checked	Notes J.S.C Date 1-17-58
Date	Indexed [redacted] C. Johnson

F. B. 1944 PG. 267

J.N 4303.00

BELLFLOWER IMPROVEMENT #3M

TOPOGRAPHY
ON
SEWER R/W
FROM
RAMONA AVE TO 1ST ALLEY N. OF ARTESIA BLVD

COATES
OCHSNER
SMITH
SPRIGGS

Note: Any Additions or Changes on this Sheet Must be Made or Circled in Red Ink With Date and Name of Person Making Change.

Do not extend this side of this line.

PLEASE RETURN TO
LOS ANGELES COUNTY ENGINEER
700 Los Angeles County Engineering Bldg.

76F 055 SEE #247 1-56

F. B 1944 PG. 268



PLEASE RETURN TO
LOS ANGELES COUNTY ENGINEER
700 LOS ANGELES COUNTY ENGINEERING BLDG.

Do not extend this side of this line.

Note: Any Additions or Changes on This Sheet Must be Made or Circled in Red Ink With Date and Name of Person Making Change.

Notes Ck'd by	Survey of BALLFLOWER IMP. 33
Map No.	JN 4003.00 Tape Std °F
Office Work	Surveyed by JSC
Checked	Notes J.O. Date 1-17-58
Date	Indexed C. John

F. B. 1944 PG. 269

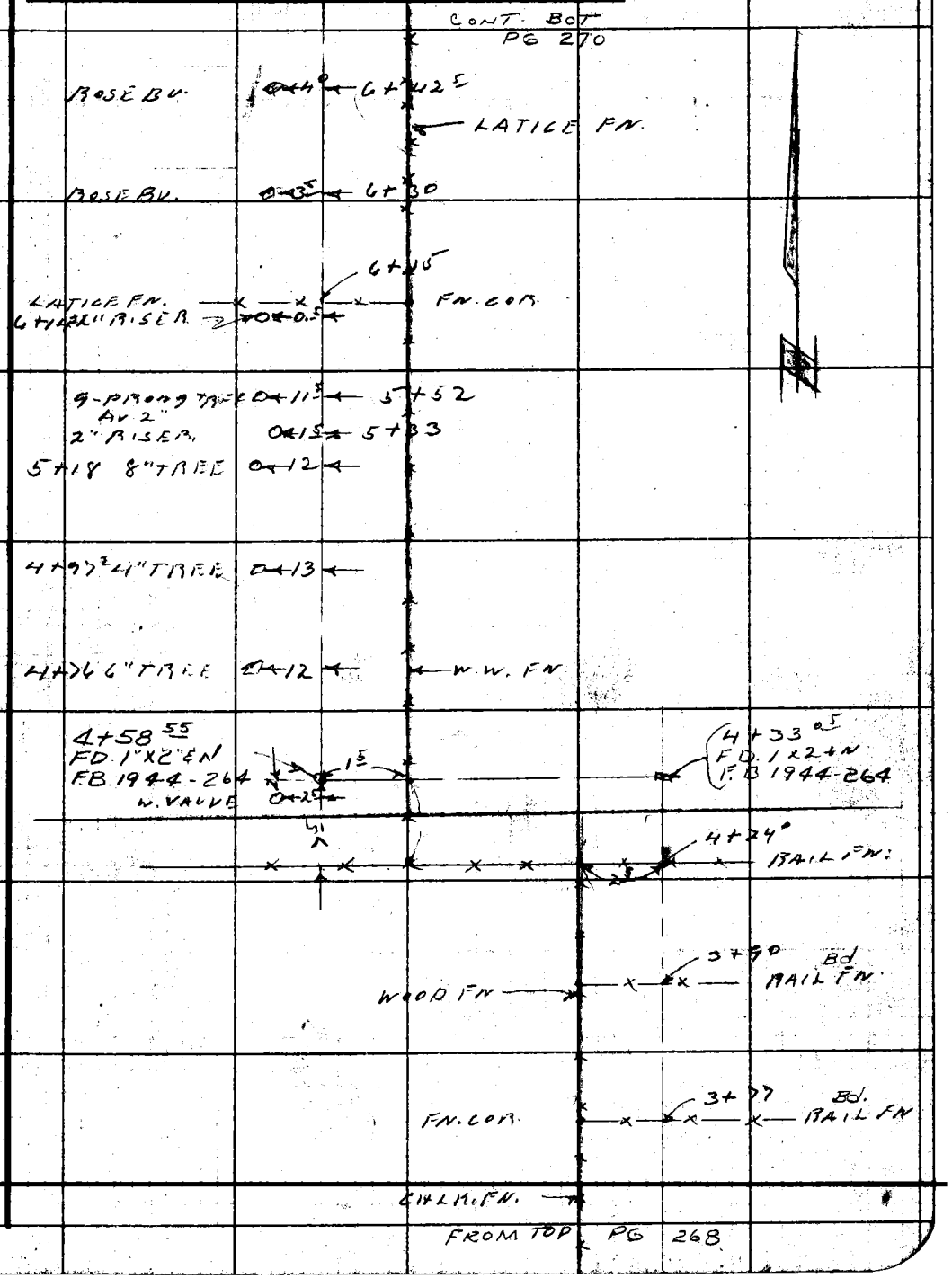

Note: Any Additions or Changes on this Sheet Must be Made or Circled in Red Ink With Date and Name of Person Making Change.

Do not extend this side of this line.

PLEASE RETURN TO
LOS ANGELES COUNTY ENGINEER
700 LOS ANGELES COUNTY ENGINEERING BLDG.

76F-095 S&E #247 1-56

F. B. 1944 PG. 270

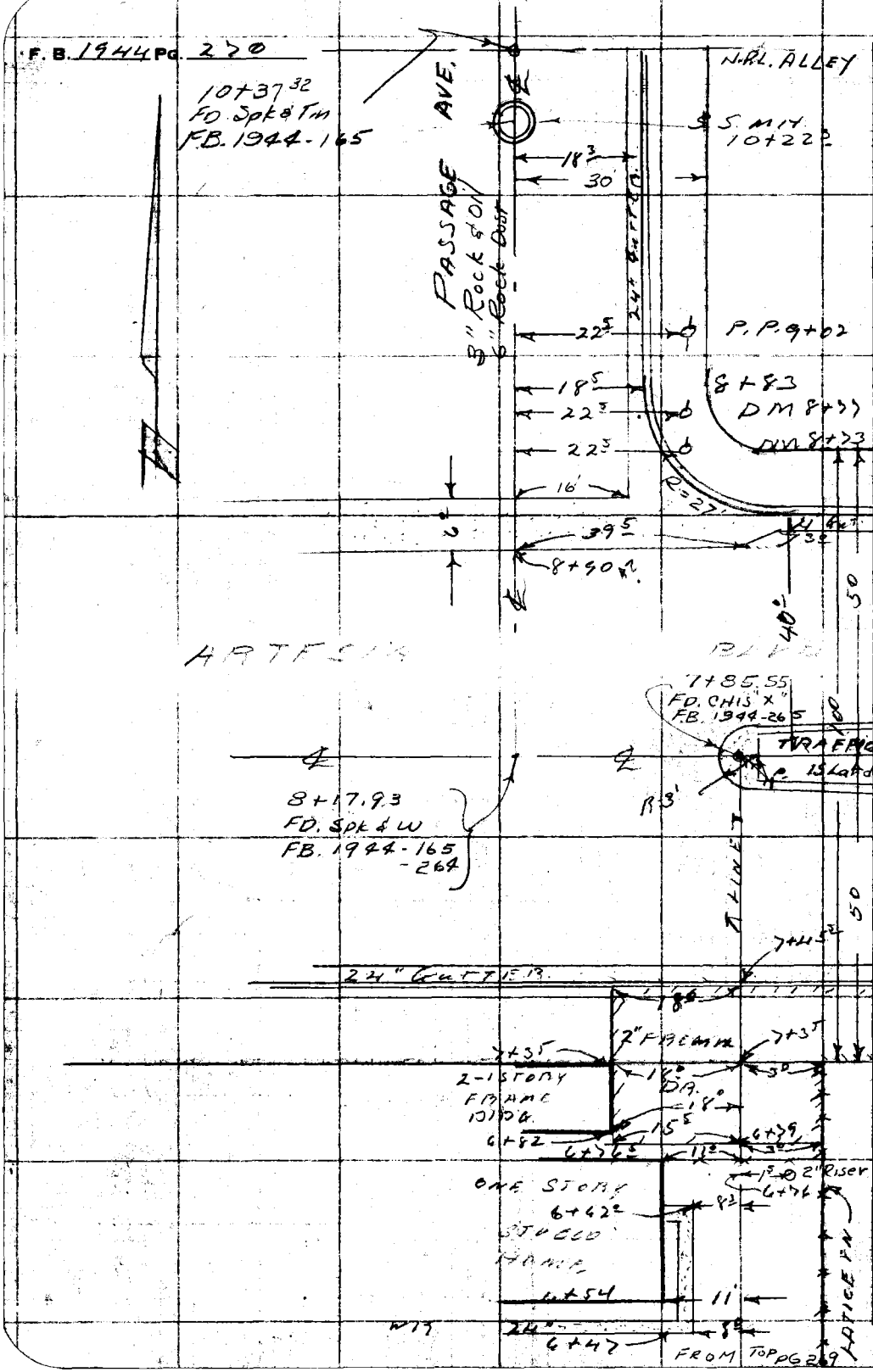

PLEASE RETURN TO
LOS ANGELES COUNTY ENGINEER
700 LOS ANGELES COUNTY ENGINEERING BLDG.

Do not extend this side of this line.

Note: Any Additions or Changes on This Sheet Must be Made or Circled in Red Ink With Date and Name of Person Making Change.

Profile No.	Notes Red.	Plotted	Job No. 4303.00	Division No.	F. B. 1944 Pg. 271
	Date	Date	Survey of BELLFLOWER IMPROVEMENT #3M		
X-Sec. No.	Notes Chkd.	Checked	Survey by JS COATES	Notes JSC	Date 1-17-58
	Date	Date	Map No.	Indexed C. Johnson	Date

J.N. 4303.00

BELLFLOWER IMPROVEMENT #3M

CROSS-SECTION
ON
SEWER R/W
FROM

RAMONA AVE. TO FIRST ALLEY N. of ARTESIA BLVD

COATES
OCHSNER
SMITH
SPRIGGS

STATION	B. S.	H. I.	F. S.	ELEV.

NOTE: ANY ADDITIONS OR CHANGES ON THIS SHEET MUST BE MADE OR CIRCLED IN RED INK, WITH DATE AND NAME OF PERSON MAKING CHANGE.

Do not extend notes this side of this line.

PLEASE RETURN TO
LOS ANGELES COUNTY ENGINEER
700 LOS ANGELES COUNTY ENGINEERING BLDG.

76198 S & E #307—7-55

76298 S & E #307—7-55

PLEASE RETURN TO
LOS ANGELES COUNTY ENGINEER
700 LOS ANGELES COUNTY ENGINEERING BLDG.

NOTE: ANY ADDITIONS OR CHANGES ON THIS SHEET MUST BE MADE OR CIRCLED IN RED INK, WITH DATE AND NAME OF PERSON MAKING CHANGE.

Do not extend notes this side of this line.

F. B. 1944 Pg. 272 | Job No. 4303.08 | Division No. | Notes Red. | Plotted | Profile
Survey of BELLFLOWER IMPROVEMENT #3M | Date | Date | No.
Survey by J.S. COATES | Notes | Notes Chkd. | Checked | X-Sec.
Indexed R. C. Johnson | Date | Date | Date | No.

STATION	B. S.	H. I.	F. S.	ELEV.		SEWER R/W
					BM SY 2657K Elev 56.936 FB. 1944-156	
BMSY2657K				56.94	Ramona Ave. (N. Side) 435' W. ℄ Coke Ave.	
					B.S. in cb. 8' E. of W. P/L of Ho# 8625	
1+00				56.9		℄ INT. Ramona Ave.
"				56.9		5'
"				57.09		107.85 Rim M.H
"	33" invert			45.24	EAST M.H 9.10 57.09; 2.75 11.85; 11.85 45.24	" flow line 33" S.S.
"				56.9	5'	West M.H 9.00 56.57; 2.75 11.75; 11.75 44.82
"				56.57	rim M.H. 234.75	
"	33" invert			44.82	flow line 33" S.S. "	
1+15				56.31		℄ gutt
"				56.32		15' gutt
"				56.32	gutt 15'	
"				56.92		℄ cb.
"				56.94		15' cb
"				56.93	cb 15'	
1+25				56.96		℄ = P/L
2+00				57.4		℄
"				57.5		15'
"				57.5	15'	

762 8 S & E #307—7-55

PLEASE RETURN TO
LOS ANGELES COUNTY ENGINEER
700 LOS ANGELES COUNTY ENGINEERING BLDG.

NOTE: ANY ADDITIONS OR CHANGES ON THIS SHEET MUST BE MADE OR CIRCLED IN RED INK, WITH DATE AND NAME OF PERSON MAKING CHANGE.

Do not extend notes this side of this line.

STATION	B. S.	H. I.	F. S.	ELEV.		SEWER R/W LT. ℄ RT
3+00				575		℄
"				576		15'
"	T.P.	579.53		572		15'
4+00				577		℄
"				574		15'
"				580		15'
4+33.05				582		℄
"				581		15'
4+58.55				581		℄
"				583		15'
5+00				581		℄
"				587		15'
"				579		15'
6+00				584		℄
"				585		15'
"				581		15'
7+00				583		℄
"				587		15'
"				588		15'

Profile No. X-Sec. No.
Notes Red. Date Notes Chkd. Date
Plotted Date Checked Date
Job No. 4303.00 Division No. Survey of Bellflower Improvement #34 Survey by J S Comes Notes JSC Date 1-17-58 Map No. Index C. L. Johnson
F. B. 1944 Pg. 273

76298 S & E #307—7-55

PLEASE RETURN TO
LOS ANGELES COUNTY ENGINEER
700 LOS ANGELES COUNTY ENGINEERING BLDG.

NOTE: ANY ADDITIONS OR CHANGES ON THIS SHEET MUST BE MADE OR CIRCLED IN RED INK, WITH DATE AND NAME OF PERSON MAKING CHANGE.

Do not extend notes this side of this line.

F. B. 1944 PG. 274 | Job No. 43 02 00 | Division No. | Notes Red. | Plotted | Profile No.
Survey of BELLFLOWER IMP. #3 | Date | Date | X-Sec. No.
Survey by USC | Notes 10. | Notes Chkd. | Checked
Indexed K. C. Johnson | Date | Date | Date | No.

STATION	B. S.	H. I.	F. S.	ELEV.			SEWER R/W
	T.P.			5874		LT	℄ RT
7+35				583			℄ = S.P.L. ARTESIA BLVD.
7+45				5825			℄ cb
"				5763			℄ GUT
"				5821	32 cb		
"				5760	82 GUT		
7+65				583			℄
"				581		32	
7+85				5915			℄ INT. Artesia BLVD.
7+87				5919			℄ cb (W. end Island)
"				5864			℄ PAV.
8+00				586			℄
8+17.93	℄ INT	Artesia Blvd & Passage Ave		586			℄ INT. Artesia Blvd & Passage AVE
8+38				583			℄
"				583			20' R
8+58				5762			℄ Flow line
"				5768			GUT P. End. N.E. Cor. C.R.
"				5839			cb " " "
8+83				582			℄
"				5763		18'	GUT N. end N.E. Cor. C.R.
"				5829		18'	cb " " "

762[illegible] S & E #307—7-55

PLEASE RETURN TO
LOS ANGELES COUNTY ENGINEER
700 LOS ANGELES COUNTY ENGINEERING BLDG.

NOTE: ANY ADDITIONS OR CHANGES ON THIS SHEET MUST BE MADE OR CIRCLED IN RED INK, WITH DATE AND NAME OF PERSON MAKING CHANGE.

Do not extend notes this side of this line.

STATION	B. S.	H. I.	F. S.	ELEV.		SEWER R/W
					LT	℄ RT
8+93				59 00		30' PL
9+00				58 35		℄
"				57 87		18' Gut.
"				~~59 5~~ 58.5 EA.		18' Gb
				58 8		30' PL.
10+00				58 4		℄
"				57 92		18' Gut.
"				58 54		18' Cb
"				58 5		30' PL.
10+39.22	℄ INT	N.P.L. of	Alley	58 4		℄ INT N.P.L. of Alley
BM. SY 2657A				58 61	BM SY 2657A Elev. 58.630 F.B. 1944-151 Passage Ave. & 1st ALLEY N. of ARTESIA BLVD. S.W. Cor Bt-Spk. in Cb. 15' S. of ℄ Alley	

Profile No.____ Notes Red.____ Plotted____ Job No. 4303.00 Division No.____
X-Sec. No.____ Date____ Date____ Date____ Survey of Bellflower Improvement #3M
Notes Chkd.____ Checked____ Survey by J.S. Coates Notes J.S.C. Date 1-17-58
Date____ Date____ Map No.____ Indexed C. Johnson

F. B. 1944 Pg. 2

F. B. 1344 Pg. 276 Job No. 4303.08 Division No. _____ Notes Red. _____ Plotted _____

Survey of Bellflower Improvement #2M Date _____ Date _____

Survey by J.S.C. Notes J.S.C. Notes Chkd. _____ Checked _____

Indexed C. Johnson Date _____ Date _____ Date _____