INDEX TO F.B. 1946

DATE	J.N.	DESCRIPTION	NOTES	PAGES
		MICHILLINDA AVE. STORM DRAIN		
6-54	6223.00	PROFILE & CROSS SECTIONS CON'T. FROM F.B. 1932-224	X-sects	5-54
"	"	WOOLEY ST from S. D. to Sta. 1+55	"	55-56
"	"	FORTSON DR. " " " 1+50	"	57-58
"	"	LEMON AVE. " " " 1+00	"	59-60
"	"	EMPEROR AVE. " " " 1+50 to W.	"	61-63
"	"	" " " " " 1+50 to E.	"	65-66
"	"	CAMINO REAL " " " 1+50 to W.	"	67-68
"	"	" " " " " 1+50 to E.	"	69-70
"	"	ARDENDALE AVE. " " " 1+50 to W.	"	71-72
"	"	NAOMI AVE. " " " 1+50 to E.	"	73-74
"	"	LEROY ST. " " " 1+34 to W.	"	75-77
"	"	CENTERLINE SURVEY from Duarte Rd. to Sierra Madre Blvd.	C.L.	79-100
"	"	STORM DRAIN	Topog	101-116
"	"	" (Michillinda Ave)	"	117-124
7-54	"	" from Duarte Rd. to Hugo Reid Dr.	X-sects	125-148
"	"	DUARTE ROAD from S. D. to 1+50 to W.	"	149-151
"	"	OKABOJI DR. " " to Sta. 2+00 to E.	"	153-154
"	"	" " " " 1+45 to W.	"	155-156
"	"	HUNTINGTON DR. " " " 1+50 to E. (South side)	"	157-158
"	"	" " " " " 1+50 to W. "	"	159-161
"	"	" " " " " 1+50 to W. (North side)	"	163-165
"	"	" " " " " 1+50 to E. "	"	167-169

Notes Ck'd by
Map No.
Office Work
Checked
Date

Survey of
JN Tape Std °F
Surveyed by
Notes Date
Indexed

F.B. PG.

Microfilmed Feb 87

INDEX TO F.B. 1946 (CONT'D)

DATE	J.N.	DESCRIPTION	NOTES	PAGES
7-54	6223.00	SUNSET BLVD. from S.D. To Sta. 2+69.3 to E.	X-sects	171-173
"	"	CALIFORNIA ST. " " " 1+50 to W.	"	175-178
"	"	CENTERLINE SURVEY from Sycamore Ave. to Sierra Madre Blvd.	C.L.	179-210
"	"	MICHILLINDA AVE. from Hugo Reid Dr. to Sierra Madre Blvd.	Topog.	211-253
"	"	COLORADO ST & MICHILLINDA AVE. Location of Telephone Conduit	"	255-256
8-54	"	MICHILLINDA AVE. & MONTE VERDE DR. Location of 5.5' Conc. S. D.	"	257-258

F.B. PG.

RETURN TO
LOS ANGELES COUNTY ENGINEER
LOS ANGELES COUNTY ENGINEERING BLDG.

Note: Any Additions or Changes on this Sheet Must be Made or Circled in Red Ink With Date and Name of Person Making Change.

Do not extend notes this side of this line.

Profile	Notes Red.	Plotted	Job No. 6223.00	Division No. 10	F. B. 1946 Pg 5
No.	Date	Date	Survey of Michillinda Ave Storm Drain		
X-Sec.	Notes Chkd.	Checked	Survey by JN.D	Notes JN.D	Date 6-1-54
No.	Date	Date	Map No.	Indexed L. C. Johnson	Date 6-15-54

Michillinda Ave Storm Drain

JN. 622300

Profile & Cross-Sections

Beginning at Sta. 74+75

6-1-54

Cont. from F.B. 1932 - Pg 224

All & Note in F.B. 1932

STATION	B. S.	H. I.	F. S.	ELEV.

Dougherty

Bowles

Drown

West

NOTE: ANY ADDITIONS OR CHANGES ON THIS SHEET MUST BE MADE OR CIRCLED IN RED INK, WITH DATE AND NAME OF PERSON MAKING CHANGE.

Do not extend notes this side of this line.

PLEASE RETURN TO
LOS ANGELES COUNTY SURVEYOR
726 LOS ANGELES COUNTY ENGINEERING BLDG.

761266 307 8-53

76L[illegible] 8-58

PLEASE RETURN TO
LOS ANGELES COUNTY SURVEYOR
726 LOS ANGELES COUNTY ENGINEERING BLDG

NOTE: ANY ADDITIONS OR CHANGES ON THIS SHEET MUST BE MADE OR CIRCLED IN RED INK, WITH DATE AND NAME OF PERSON MAKING CHANGE.

Do not extend notes this side of this line.

STATION	B. S.	H. I.	F. S.	ELEV.		
T.E. 119 S.M.H. 74+79	5 89	455 28		44[illegible] 88	T.E. 119 – { Longden Ave & Encinita Ave. Bt spk in Cb 35' S. & prod. of Longden Ave from E-S-W Cor. F.B. 1488-66	
			~~5 45~~	~~4[illegible] 83~~	~~N. Rim~~	
			5 50	4[illegible] 73	S. Rim 8"	
			5 48	[illegible] 20	E. Rim 8" Rod. 5.48 Dn. 9.09 .66 15.23	
			15 23	439 91 ~~40 05~~	Invert Rod. 5.50 Dn. 9.07 .66 15.23	
			15 23	439 91 ~~40 05~~	outlet.	
74+90 S.M.H.			5 14	50 14	N. Rim 8" Inv.	5.14 13.40 .66 19.20 F.L. No. 2 ~~436.08~~ 435.94
	Elev. in green on '52 net.		5 17	[illegible] 11	S. Rim 21"	
			5 15	[illegible] 12	E. Rim 21" Rod. 5.17 13.45 1.75 20.37	
			20 37	434 77 ~~[illegible]~~	Out.	Rod. 5.15 13.43 1.75 20.33
			20 33	434 81 ~~[illegible]~~	Inv.	
74+92.11			5 23	[illegible] 25	∡ Pt storm drain – spk & tin.	
75+32.5			4 34	[illegible] 4	℄	
			4 75	[illegible] 53	LT 28' Gut.	
			4 28	[illegible] 00	LT 29 Top-Br'k	
			3 5	[illegible] 8	LT 34-8 T-Br'k.	
			3 6	[illegible] 7	LT 40 PL.	For Longden E & W See Pg. 43-50
75+39.64			4 22	[illegible] 06	Sp'k & Tin.	
75+50			4 08	51 20	℄	
75+65			4 08	51 20	℄	
			4 45	450 93		R'T. 173 Gut.

F. B. 1946 Pg. 6 Job No. 6223-[illegible] Division No. 10 Notes Red. Plotted Date No. Profile
Survey of Michilliada Ave Storm drain Date Checked Date No. X-Sec.
Survey by Daugherty Notes Bowles Notes Chkd. Date No.
Indexed [illegible] C. Johnson Date 6-1-54

L298 307 10-51

PLEASE RETURN TO

LOS ANGELES COUNTY SURVEYOR

726 LOS ANGELES COUNTY
ENGINEERING BLDG.

NOTE: ANY ADDITIONS OR CHANGES ON THIS SHEET MUST BE MADE OR CIRCLED IN RED INK, WITH DATE AND NAME OF PERSON MAKING CHANGE.

Do not extend notes this side of this line.

STATION	B. S.	H. I.	F. S.	ELEV.		
75+65		455 28	4 1	451 2		RT 19.4 Ed pav.
			3 6	51 7		RT 23.3 T.B.
			3 4	51 9		RT 41.3
75+80.5			4 07	51 21		℄ B.B.
75+82.7			3 36	51 92		℄ T.B
75+92.10			2 81	52 47	∠ pt 2x2	
			2 90	52 38		RT 6.5 W.Ed dr.
			2 80	52 48		RT 15.3 E.Ed dr.
			3 0	52 3		RT 25.4
			2 8	52 5		LT 7.0 T.B
			3 96	51 32		LT 10.8 Ed pav.
T.E. 119			5 89	44 939	T.E. 119 El. 449.388 - see pg 6	
	7 82	457 21				
S.M.H. 75+49			5 93	451 28	N-Rim 8"	
			5 96	51 25	W-Rim 14"	
			5 99	51 22	S-Rim 8"	
			15 46	~~441 [illegible]~~	invert	R. 5.93 Dn - 9.53 - F.L. -15.46
			15 49	~~441 [illegible]~~	"	R.d. 5.96 Dn - 9.53 - F.L -15.49
			15 76	~~441 [illegible]~~	out	Rod. 5.99 Dn - 8.97 R.P. - 9.80 15.76
76+11			4 5	52 7		℄
			4 4	452 8		RT 12.8 aor. gar.

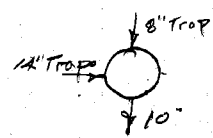

Elev. in green on '52 net.

Profile Notes Red ____ Plotted ____ Job No. 622300 Division No. 10 F.B. 1946 Pg. 7
No. ____ Date ____ Date ____ Survey of Michillinda Ave Storm drain
X-Sec. Notes Chkd. ____ Checked ____ Survey by Dougherty Notes Bowles Date 6-1-54
No. ____ Date ____ Date ____ Map No. ____ Indexed Topaco Date ____

76L298 307 10-51

PLEASE RETURN TO
LOS ANGELES COUNTY SURVEYOR
726 LOS ANGELES COUNTY
ENGINEERING BLDG.

NOTE: ANY ADDITIONS OR CHANGES ON THIS SHEET MUST BE MADE OR CIRCLED IN RED INK, WITH DATE AND NAME OF PERSON MAKING CHANGE.

Do not extend notes this side of this line.

STATION	B. S.	H. I.	F. S.	ELEV.		
76+11		457 21	4 7	45[illegible]5	LT 8° T.B.	
			5 51	51 70	LT 12 Ed pav.	
			5 47	51 74	LT 30	
76+50			3 8	53 4		℄
76+76			3 4	53 8		℄
			3 4	[illegible]		RT - 30
			3 5	[illegible]	LT 6.5 T.B.	
			4 13	53 38	LT 10.5 Ed pav.	
			4 56	52 65	LT 28.2 Gut → 10' N. of N. cb ret.	
			3 79	53 42	LT 28.2 T.C.	
			2 7	54 5	LT 40 PL.	
77+00			3 2	53 0		℄
			2 9	53 3		RT - 30
			3 2	53 0	LT. 6.5 T.B.	
			3 75	53 46	LT 10.5 Ed pav	
			4 20	53 01	LT 28.2 Gut.	
			3 50	53 71	LT 28.2 T.C.	
			2 3	54 9	LT 40 PL.	
S.M.H. 77+39.5			3 26	53 95	N. Rim. 8"	8" 8"
Elev. in green on '52 net.			3 32	53 89	S. Rim 8"	Rd. - 3.26 Dn - 7.66 Pipe - 0.66
			11 58	45 63	Invert.	

Survey of Michillinda Ave Storm drain
Survey by Daugherty Notes Brooks
Indexed C. Johnson Date 6-22-54
Job No. 6223 Division No. 10
Notes Red. Date Plotted
Notes Chkd. Date Checked
Profile No. X-Sec. No.
B. 1946 PG. 8

76L298 307 8-53

PLEASE RETURN TO
LOS ANGELES COUNTY SURVEYOR
726 LOS ANGELES COUNTY ENGINEERING BLDG.

NOTE: ANY ADDITIONS OR CHANGES ON THIS SHEET MUST BE MADE OR CIRCLED IN RED INK, WITH DATE AND NAME OF PERSON MAKING CHANGE.

Do not extend notes this side of this line.

STATION	B. S.	H. I.	F. S.	ELEV.		
S.M.H. 77+39.5		457 21	1168	4553	outlet. Rod - 3.32 Dn - 7.70 .66 11.68	
77+50			2 9	4543		℄
T.P.			3 21	454 00		
	7 72	461 72				
78+00			6 0	4557		℄
			5 5	562		RT-30
			6 2	55 5	LT 6° T.B.	
			6 84	54 88	LT 9.4 Ed. pav.	
			7 40	54 32	LT 28.2 Gut	
			6 66	55 06	LT 28.2 T.C.	
			5 5	56 2	LT 40 PL.	
78+50			5 6	56 1		℄
79+00			4 7	57 0		℄
			4 0	57 7		RT.-30
			5 1	56 6	LT 6° T.B	
			5 45	5627	LT 10° Ed pav.	
			5 86	55 86	LT 28.2 Gut	
			5 19	56 53	LT 28.2 T.C	
			3 6	58 1	LT 40 PL.	
79+30			4 3	57 4		℄
			3 5	4582		RT 30

Profile No. ____ Date ____ Notes Red. ____ Plotted ____ Job No. 6223.00 Division No. 10 Date ____ Survey of Pachillinda Ave Storm drain

X-Sec. No. ____ Date ____ Notes Chkd. ____ Checked ____ Survey by Dupharty Notes Bowles Date 6-2-54

Date ____ Date ____ Map No. ____ Indexed ____ Date ____

F. B. 1946 Pg. 9

76L298 307 8-53

PLEASE RETURN TO
LOS ANGELES COUNTY SURVEYOR
726 LOS ANGELES COUNTY ENGINEERING BLDG.

NOTE: ANY ADDITIONS OR CHANGES ON THIS SHEET MUST BE MADE OR CIRCLED IN RED INK, WITH DATE AND NAME OF PERSON MAKING CHANGE.

Do not extend notes this side of this line.

STATION	B. S.	H. I.	F. S.	ELEV.		
79+30		461 72	4 95	4[illegible]77	LT 9 Ed pav.	
			5 43	[illegible]29	LT 28.2 Gut	→ 10' S. of S-Cb Ret
			4 77	[illegible]95	LT 28.2 T.C	
			3 4	[illegible]	LT. 40 PL.	
79+50			3 9	[illegible]8	℄	side st. See Pg 51
79+82.38			3 4	[illegible]3	℄	Fd 2x2
S.M.H. 79+77.0			4 30	[illegible]12	N-Rim 8" Rod. 4.30 Dn. 7.92 Pipe .66 12.88	- 12.88 F.L. = ~~448.84~~ 448.70
Elev. in green on '52 net.			4 35	[illegible]37	W-Rim 8" -12.93	F.L. = ~~448.79~~ 448.65 Rod. 4.35 Dn. 7.92 .66 12.93
			4 34	[illegible]3	S. Rim 8" Rod. 4.34 Dn. 8.02 .66 13.02	- 13.02 F.L. ~~448.70~~ 448.56
T.E.202			2 68	45[illegible]04	T.E.202 - El. 459.036	Encinita Ave & Olema St N.W. Cor. Bt sp'k in cb 9' W. of W. Cb Ret. FB-1488-119
	3 60	4 62 64			see above	
80+00			4 1	45[illegible]5	℄	
80+35.4			3 8	[illegible]	℄	
			3 0	[illegible]		RT-30
			4 26	[illegible]8	LT 10 Ed pav.	
			4 78	[illegible]36	LT 28.3 Gut	
			4 13	[illegible]51	LT 28.3 T.C	
			3 3	[illegible]	LT. 40 PL.	
80+50			3 7	[illegible]	℄	
81+00			3 1	5[illegible]5	℄	
			1 9	46[illegible]7		RT-30

F. B. 1946 Pg. 10 Job No. 6223-44 Division No. 10 Notes Red. Plotted No. Profile
Survey of Michillinda Ave Storm drain. Date Date X-Sec.
Survey by Daugherty Notes Bowles Notes Chkd. Checked
Indexed C. Johnson Date 6-2-54 Date Date No.

76L298 307 8-53

PLEASE RETURN TO
LOS ANGELES COUNTY SURVEYOR
726 LOS ANGELES COUNTY ENGINEERING BLDG.

NOTE: ANY ADDITIONS OR CHANGES ON THIS SHEET MUST BE MADE OR CIRCLED IN RED INK, WITH DATE AND NAME OF PERSON MAKING CHANGE.

Do not extend notes this side of this line.

STATION	B. S.	H. I.	F. S.	ELEV.		
81+00		462 64	3 49	459 15	LT 9.5 Ed pav	
			3 76	58 88	LT 28.3 Gut	
			3 10	59 54	LT 28.3 T.C.	
			2 0	60 64	LT 40 PL.	
81+50			1 7	60 9		℄
S.M.H. 81+94.0			2 06	60 58	N.W. Rim 8"	
Elev. in green on '52 net.			2 09	460 55	S. Rim 8"	Rod 2.06 Dn 7.33 .66 10.05
			10 05	452 45 ~~52 59~~	invert.	Rod 2.09 7.45 .66 10.20
S.M.H. 81+94			10 20	452.30 ~~52 44~~	outlet.	
T.P.			1 71	460 93		
	6 53	467 46				
82+00			5 7	4 6 H.Z. 518		℄
			5 4	62 1		RT-30
			6 72	60 74	LT 11° Ed pav.	
			7 14	60 32	LT 28.3 Gut	
			6 48	60 98	LT 28.3 T.C.	
			5 8	61 7	LT 40 PL.	
82+50			5 2	62 3		℄
83+00			4 9	62 6		℄
			4 9	62 6		RT -30
			5 65	461 81	LT 10.5 Ed pav	

Profile Notes Red. ____ Plotted ____ Job No. 6223-00 Division No. 10 F. B. 1946 Pg. 11
No. ____ Date ____ Date ____ Survey of Michillinda Ave Storm drain
X-Sec. Notes Chkd. ____ Checked ____ Survey by Daugherty Notes Bowles Date 6-2-54
No. ____ Date ____ Date ____ Map No. ____ Indexed 4 6 Johnson Date ____

76L298 307 8-53

PLEASE RETURN TO
LOS ANGELES COUNTY SURVEYOR
726 LOS ANGELES COUNTY ENGINEERING BLDG.

NOTE: ANY ADDITIONS OR CHANGES ON THIS SHEET MUST BE MADE OR CIRCLED IN RED INK, WITH DATE AND NAME OF PERSON MAKING CHANGE.

Do not extend notes this side of this line.

STATION	B. S.	H. I.	F. S.	ELEV.		
83+00		467 46	5 71	4[illegible]5	LT 28.3 Gut	
			5 04	[illegible]2	LT 28.3 T.C.	
			4 4	[illegible]	LT 40 PL.	
83+36.9			4 5	[illegible]	℄	
			4 6	[illegible]		RT 30
			5 12	[illegible]	LT 10.5 Ed pav.	10' S. of S. Cb Ret. Woolley
			5 15	[illegible]	LT 28.3 Gut	
			4 49	[illegible]	LT 28.3 T.C.	
			3 9	[illegible]	LT 40 PL.	
T.E. 201			3 39	464 07	T.E. 201 - El. = 464.054	Encinita Ave & Woolley St. N.W. Cor. GT Spk in Cb 7' W. of W. Cb ret. F.B. 1488-118
T.E. 201	527	469 32		46[illegible]54	T.E. 201 See Pg. 12	
S.M.H 84+03.5			6 01	[illegible]	Lt. 16' N. Rim 8"	
			6 01	[illegible]	" S. " 8"	
			6 03	[illegible]	" W. " 8"	
Elev. in green on '52 net			15 89	453 30 ~~5[illegible]~~	" invert	Rod 6.01 Dn 9.22 .66 15.89
			16 05	453 14 ~~5[illegible]27~~	" outlet	Rod 6.01 Dn 9.13 .66 15.80
S.M.H 84+03.5			15 80	453 39 ~~5[illegible]52~~	Lt 16' invert	Rod. 6.03 Dn. 9.34 .66 16.05
84+11.43			5 95	[illegible]37	℄ Inv. St. Drain & Woolley St. 1X1	Side St. Pg. 55
84+23.0			6 02	[illegible]30	Rt. 15' Cor. Conc. Apron	
84+25.0			6 16	[illegible]6	Rt. 34.4 Cor. Garage	
84+48			6 04	4[illegible]3	Rt. 11.6 Cor. Conc. Apron	

F. B. 1946 Pg. 12 Job No. 6223-44 Division No. 10 Notes Red. Plotted Profile
Survey of Michillinda Ave Storm dr. Date Date No. X-Sec.
Survey by Dougherty Notes Bowles Notes Chkd. Checked
Indexed A. C. Johnson Date 6-2-54 Date Date No.

76L298 307 8-53

PLEASE RETURN TO
LOS ANGELES COUNTY SURVEYOR
726 LOS ANGELES COUNTY ENGINEERING BLDG.

NOTE: ANY ADDITIONS OR CHANGES ON THIS SHEET MUST BE MADE OR CIRCLED IN RED INK, WITH DATE AND NAME OF PERSON MAKING CHANGE.

Do not extend notes this side of this line.

STATION	B. S.	H. I.	F. S.	ELEV.		
84+47.5		469 32	572	463 60		℄ Edg. Pav.
			574	63 58		Rt. 5' Ed. Pav.
84+47.5			565	63 67	Lt. 10' Cor. Pav.	
84+50.			607	63 25		℄
"			599	63 33		Rt. 4.5 Gut. Beg. E Curb
			536	63 96		" " TC. " " "
84+50			55	63 8		Rt 25'
84+59.3			593	63 39		℄
"			577	63 55	Lt 12.3 C. Pav.	
"			593	63 39	Lt 26.0 Gut. 10' N.N.C.R.	N. W. Cor. Encinita Ave & Woolley St.
"			541	63 91	Lt 26.0 T.C. " "	" " " "
84+59.3			49	64 4	Lt. 35' P.L.	
84+93.85			560	63 72	4 Pt. ℄ SW ℄	

Note All ℄ Shots for Profile will be on ℄ Drain. All offsets on X-sec. Will be Measured from 6' Offset Line to West

85+27		469 32	541	63 91		℄ Gut.
85+27			480	64 52		℄ Top Curb
85+50			46	64 7		℄
85+ 5			43	465 0		Rt 30

Profile Notes Red. ____ Plotted ____ Job No. 6223.0 Division No. 10 F. B. 1946 Pg. 13
No. ____ Date ____ Date ____ Survey of Michillinda Ave. Storm Drain
X-Sec. Notes Chkd. ____ Checked ____ Survey by JND Notes JND Date 6-2-54
No. ____ Date ____ Date ____ Map No. ____ Indexed Johnson Date ____

76L298 307 8-53

PLEASE RETURN TO
LOS ANGELES COUNTY SURVEYOR
726 LOS ANGELES COUNTY ENGINEERING BLDG.

NOTE: ANY ADDITIONS OR CHANGES ON THIS SHEET MUST BE MADE OR CIRCLED IN RED INK, WITH DATE AND NAME OF PERSON MAKING CHANGE.

Do not extend notes this side of this line.

STATION	B. S.	H. I.	F. S.	ELEV.		
		469.32				
85+50			476	[illegible]	Lt. 10.4 C. Pav.	
			536	[illegible]	Lt. 25.2 Gut.	
			476	[illegible]	Lt 25.2 So. 11.0 T.C.	
85+50			435	[illegible]	Lt. 35.0	
T.P.			486	[illegible]		
	622	470.78				
86+00			561	[illegible]		℄
86+00			[illegible]	[illegible]		Rt 30'
86+46.2			51	[illegible]		℄
"			586	[illegible]	6' Offset Line Gut.	
"			532	[illegible]	" " " " T.C.	
"			47	[illegible]		Rt. 30'
"			488	[illegible]	Lt. 15' C. Pav.	
"			595	[illegible]	Lt 30' Gut. 10 So S.C.R. SW Cor. Encinita Ave & Fortson Dr.	
"			537	[illegible]	" T.C. " " " "	
86+46.2			48	[illegible]	Lt 40' P.L.	
87+00			481	[illegible]		℄ Driveway
87+02.4 S.M.H.			504	[illegible]	6 Lt. N Rim 8"	
"			506	[illegible]	" S " 8"	
Elev. in green on 52 net.			501	[illegible]	" W " 8"	Rad. 5.04
87+02.4 S.M.H.			1250	458.15	" invert	Dn. 6.80 .86
						12.50

F. B. 1946 Pg. 14 Job No. 622300 Division No. 10 Notes Red. Plotted Profile
Survey of Mehillinda Ave Storm Drain Date Date No.
Survey by Dougherty Notes Dougherty Notes Chkd. Checked X-Sec.
Indexed E. C. Johnson Date Date No.

76L298 307 8-53

PLEASE RETURN TO
LOS ANGELES COUNTY SURVEYOR
726 LOS ANGELES COUNTY ENGINEERING BLDG.

NOTE: ANY ADDITIONS OR CHANGES ON THIS SHEET MUST BE MADE OR CIRCLED IN RED INK, WITH DATE AND NAME OF PERSON MAKING CHANGE.

Do not extend notes this side of this line.

STATION	B. S.	H. I.	F. S.	ELEV.		
S.N.T.		470.78		458.02		
87+02.4			12.63	~~458.15~~	Lt. 6' outlet	Rod 5.06 Dn 6.91 .66 72.63
S.N.T.				458.16		
87+02.4	Elev. in green on '52 net.		12.49	~~68.29~~	Lt. 6' invert	Rod 5.01 Dn 6.82 .66 12.49
87+50			38	467.0	For Sec. on Side St. See Pg. 57	℄ storm drain
			464	66.14		RT 2.8 Gut
			410	66.69		RT 2.8 T.C.
			32	67.6		RT 29.5 side of House
			442	66.36	LT 14 C-pav	
			514	65.64	LT 33.3 Gut.	15'N. of C.R. N.W. Cor.
			457	66.21	LT 33.3 T.C.	Encanita Ave. & Fortson Dr.
			37	67.1	LT 43.3 PL	
T.E. 200			465	466.13	T.E. 200 = EL. = 466.126	Encanita Ave E. side at Fortson Dr. Bt. spk. in curb 4' So. ℄ Prod. of Fortson Dr. F.B. 1488-118
B.C.	623	472.36				
87+59.45			527	467.09		℄ 1"x1"
87+80			48	67.6		℄
88+00			43	68.1		℄
88+20			43	68.1		℄
88+40			478	67.58		℄
E.C. 88+46.34			482	67.54		
T.P.			479	467.57		
87+81	613	473.70	714	466.56		Rt. 4' Gut. cor. Lemon & Encanita 10'S. of C.R. 3'E.

Profile Notes Red. ____ Plotted ____ Job No. 62-3 Division No. 10 F. B. 1446 Pg. 15
No. ____ Date ____ Date ____ Survey of Mishlinda Ave. Storm Drain
X-Sec. Notes Chkd. ____ Checked ____ Survey by L.N.D. Notes L.N.D. Date 6-2-54
No. ____ Date ____ Date ____ Map No. ____ Date ____ Chief Johnson

76L298 307 8-53

PLEASE RETURN TO
LOS ANGELES COUNTY SURVEYOR
726 LOS ANGELES COUNTY ENGINEERING BLDG.

NOTE: ANY ADDITIONS OR CHANGES ON THIS SHEET MUST BE MADE OR CIRCLED IN RED IKK, WITH DATE AND NAME OF PERSON MAKING CHANGE.

Do not extend notes this side of this line.

F. B. 1946 Pg. 16 Job No. 6223 Division No. 10 Notes Red. Plotted Profile
Survey of Michillinda Ave Storm drain Date Date No. X-Sec.
Survey by Dougherty Notes Bowle 5 Notes Chkd. Checked
Indexed K. C. Johnson Date 6-2-5-4 Date Date No.

STATION	B. S.	H. I.	F. S.	ELEV.	Note all offsets are from	
		473 70			6' Offset Line Prod. & Plus.	10'30. S.C.R. SE Cor.
87+81			657	46 13	Carried into Semi Tan.	Rt 4' Lemon & Encinita T.C.
87+98			660	67 10	Lt. 13.0 C. Pav.	
"			728	66 42	Lt. 31.4 Gut.	10'30 S.C.R. N.W. Cor of Lemon Av & Encinita Ave
"			671	66 79	Lt 31.4 T.C.	" " " " "
87+98			59	67 9	Lt 41.4 P.L.	
88+20			615	6 53	6' Offset Line Prod. C. Pav.	
S.M.H. 88+22			613	6 57	Lt 2' N. Rim. 6"	
"			613	6 57	" S. " 8"	
"			612	6 58	" E. 8"	
"			1282	59 38	" Invert.	Rod - 6.13 Dn. 7.19 .60 13.82
"			1409	59 61	" Outlet	Rod: 6.13 Dn: 7.30 .66 14.09
S.M.H. 88+22			1398	59 72	Lt 2' Invert.	Rod. 6.12 Dn. 7.20 .66 13.98
88+32			608	67 62	6' Offset Line Prod	
"			705	66 65	Lt 23.8. F.L. C.B.	
"			608	67 62	Lt. 24.0 T.C.	
88+33			57	68 0	Lt 24.0	
88+45			610	67 60	6' Offset Line Prod.	B.C. - Cut.
88+45			555	68 15	" " " "	T.C.
88+47.			522	69 48	Lt. 31.3 S. Edg. S.D. M.H.	
88+55			45	69 2	6' Offset Line Prod.	P.L.
88+45			607	46 63	Rt. 73. Gut. E. Ed. Cur.	

76L298 307 8-53

PLEASE RETURN TO
LOS ANGELES COUNTY SURVEYOR
726 LOS ANGELES COUNTY ENGINEERING BLDG.

NOTE: ANY ADDITIONS OR CHANGES ON THIS SHEET MUST BE MADE OR CIRCLED IN RED INK, WITH DATE AND NAME OF PERSON MAKING CHANGE.

Do not extend notes this side of this line.

STATION	B. S.	H. I.	F. S.	ELEV.		
88+45		473.70	5.55	468.15	Rt. 7.3 T.C. E. End Curb.	
Note Profile & Offsets Now will be taken off of ℄ Drain going East on Lemon Ave. from P.I. S.D. Sta 87+93.28.						
88+08			6.31	467.39		Sem. Con.
"			6.48	467.22		E.C.R. S.E. Cor. Rt. 3.9 Gut. Lemon & Eucalyptus Ave
"			6.10	67.60		Rt. 3.9 T.C. " " "
"			5.78	67.92	Lt. 15' C. Pav.	
"			5.84	67.86	Lt. 30.9 E. Pav.	
"			4.8	68.9	Lt. 35'	
88+08			4.5	69.2	Lt. 45' P.L.	
E.C. 88+46.34			6.15	67.55		℄
"			6.22	67.48		Rt. 2' E. Pav.
"			6.2	67.5		Rt. 30'
"			5.70	68.00	Lt. 14' E. Pav.	
"			5.84	67.86	Lt. 29' E. Pav. Gut. Driveway	
"			4.95	68.75	Lt. 35' Dr.	
E.C.			4.38	69.32	Lt. 45' P.L. Dr.	
88+98.0			5.61	68.09	Rt. 7.0 Cor. Conc. Slab.	
89+00			6.40	67.30		℄

Profile No. X-5sec. Notes Red Date Plotted Date Checked Date Map No. Job No. 6223.00 Division No. 16 Survey of Lynwood Ave Storm Drain Survey by J.N.D. Notes J.N.D. Date 6-3-54 Notes Chkd. Date F. B. 1946 Pg. 17

76L29 307 8-53

PLEASE RETURN TO
LOS ANGELES COUNTY SURVEYOR
726 LOS ANGELES COUNTY ENGINEERING BLDG.

NOTE: ANY ADDITIONS OR CHANGES ON THIS SHEET MUST BE MADE OR CIRCLED IN RED INK, WITH DATE AND NAME OF PERSON MAKING CHANGE.

Do not extend notes this side of this line.

F. B. 1946 Pg. 18 Profile
Survey of Richlinda Ave Storm Drain. Division No. 10 Notes Red. Plotted No.
Survey by Dougherty Notes Job No. 6273.30 Notes Chkd. Date Checked X-Sec.
Indexed R. C. Johnson Date Date Date No.

STATION	B. S.	H. I.	F. S.	ELEV.		
		478 75				
89+24			635	6[illegible]35	Rt. 1.0 Cor. Conc. Dr.	
89+38			645	6[illegible]35	Rt. 1.0 " " "	
89+43.5			541	6[illegible]9	Rt. 6' Cor. Conc. Slab.	
"			55	6[illegible]	Rt 18' Cor. House	
S.M.H. 89+47.5			622	6[illegible]8	Lt. 10' W. Rim.	
	Elev. in green on '52 net.		13.28	460 29	outlet.	Rod. 6.26 Dn 6.40 .66 13.28
S.M.H. 89+47.5						
89+50			661	[illegible]9		℄
BC 89+62.54			667	6[illegible]03		℄ Ed. Pav.
"			54	6[illegible]		Rt. 4.5
"			55	6[illegible]		Rt 18' Side House
"			617	6[illegible]3	Lt. 14' C. Pav.	
"			628	6[illegible]12	Lt. 29' F. Pav.	
"			44	6[illegible]	Lt. 35'	
B.C.			44	6[illegible]	Lt 45' P.L.	
T.P.		1	667	467 03	Profile on Curve 13 on ℄ offsets of X-Sec are at ⊥ 90° to Semi-tan. Plus garden [illegible] Semi-tan.	
		472 12				
89+90			508	6[illegible]04		℄
90+00			505	6[illegible]07		℄
90+10			506	6[illegible]06		℄
90+14			551	466 61	Semi-tan.	Rt 2' Ed. Pav

76L298 307 8-53

PLEASE RETURN TO
LOS ANGELES COUNTY SURVEYOR
726 LOS ANGELES COUNTY ENGINEERING BLDG.

NOTE: ANY ADDITIONS OR CHANGES ON THIS SHEET MUST BE MADE OR CIRCLED IN RED INK, WITH DATE AND NAME OF PERSON MAKING CHANGE.

Do not extend notes this side of this line.

STATION	B. S.	H. I.	F. S.	ELEV.		
90+14		472 12	45	467 6		Rt. 6'
"			44	67 7		Rt 15' P.L.
"			514	66 98	Lt. 20' ℄ Drain	Side St. Pg. 59
"			509	67 03	Lt. 30' E. Pav.	
"			40	68 1	Lt. 33'	
90+14			37	68 4	Lt 45' P.L.	
90+17.5			571	66 41	Rt. 5.5 Gut. W.C.R. S.W. Cor.	Oak & Lemon Avds
" "			522	66 90	Rt 5.5 T.C. " "	" " " "
90+32.5			614	65 98	Rt. 20.6 Gut. S.C.R. "	" " " "
			550	66 62	Rt. 20.6 T.C. " "	" " " "
			753	64 54	Rt. 120.6 Gut. W. Sid.	Oak Ave
90+32.5			700	65 12	Rt 120.6 T.C. "	" " "
90+53.5			529	66 83	Semi tan Prod. to East	C. Pav
			548	66 64	Rt 20.6 ℄ Oak	C. Pav.
90+53.5			686	65 26	Rt. 126 ℄ Oak	C. Pav.
90+82.5			623	65 89	Semi tan Prod to East	Rt 20.1 Gut. S.C.R. S.E. cor. Oak & Lemon
			555	66 57	Rt 20.1 T.C. "	" " "
			766	64 46	Rt 120.1 Gut. E. Side	Oak
90+83.5			705	65 07	Rt 120.1 T.C. "	" "
90+30			515	66 97		℄
90+50			526	466 86		℄ Gut.

Profile Notes Red. ____ Plotted ____ Job No. 6223.00 Division No. 10 F. B. 1946 Pg. 19
No. ____ Date ____ Date ____ Survey of Michillinda Ave Storm Drain
X-Sec. Notes Chkd. ____ Checked ____ Survey by J.N.Z. Notes J.N.Z. Date 6-3-54
No. ____ Date ____ Date ____ Map No. ____ Indexed ____ Date ____

76L298 307 8-53

PLEASE RETURN TO
LOS ANGELES COUNTY SURVEYOR
726 LOS ANGELES COUNTY ENGINEERING BLDG.

NOTE: ANY ADDITIONS OR CHANGES ON THIS SHEET MUST BE MADE OR CIRCLED IN RED INK, WITH DATE AND NAME OF PERSON MAKING CHANGE.

Do not extend notes this side of this line.

F. B. 1946 Pg. 20 Job No. 6273 Division No. 10 Notes Red. Plotted Date Profile No.
Survey of Flamingo Dr. Lemon Ave. to Grand Ave. Notes Blk. Date X-Sec. No.
Survey by Engineering Notes Chkd. Checked
Indexed K. C. Johnson Date Date Date

STATION	B. S.	H. I.	F. S.	ELEV.	Note All elevs. 90°	Rod Scriven Backed to
S.M.H.		472.[illegible]				
90+27.1			510	46[illegible]	Rt. 18' N. Rim	21"
			5[illegible]	6[illegible]	" 2[illegible]	21"
			[illegible]	6[illegible]	" 3[illegible]	8"
			5[illegible]	[illegible]	" 3[illegible]	8"
				454.33		Rod. 5.10 / 10.81 / 1.75 / 17.66
			17 66	[illegible]	Invert	
				454.26		Rod. 5.12 / Dn. 10.86 / 1.75 / 17.73
	Elev. in green on '52 Net.		17 73	[illegible]	outlet	
				455.42		Rod. 5.10 / Dn. 10.86 / 16.57
			16 57	[illegible]	invert	
				455.52		Rod. 5.12 / Dn. 10.69 / .66 / 16.47
90+[illegible]			16 47	[illegible]	Rt. 10' Invert	Trap
			5[illegible]	6[illegible]	Rt. 22' W. Rim.	Rod. 5.31 / Dn. 9.48 / .66 / 15.45
				454.54		
90+22.1			15 45	[illegible]		
90+51.5			5[illegible]	6[illegible]	Lt. 4.11 Fa. [illegible]	
			28	6[illegible]	Lt. 16.5	
			[illegible]	[illegible]	Lt. 20' Pl.	
90+[illegible]						
90+68.0			4 93	6[illegible]	425 ± Pl.	
			4 27	6[illegible]		Rt. 10.5 C.P.
			4 72	6[illegible]		Rt. 20.2 P.L.
			5[illegible]	6[illegible]		Rt. 30' Out. 10' N. N.C.R.
			4 61	6[illegible]		Rt. 30' N.E. Cor. Oak & Lemon
						Rt. 30' T.C. " " "
90+68.0			46	6[illegible]		Rt. 40' P.L.
T.E. 199			5 55	4[illegible]	T.E. 199 = Elev. 462.50 Lemon Ave & Oak Ave S.E. Cor. Bt 4pk in Cir. 2.5 ot. S.C.R. FB. 1488-118	
	6 70	473 26		5[illegible]		

76L298 307 8-53

PLEASE RETURN TO
LOS ANGELES COUNTY SURVEYOR
726 LOS ANGELES COUNTY ENGINEERING BLDG.

NOTE: ANY ADDITIONS OR CHANGES ON THIS SHEET MUST BE MADE OR CIRCLED IN RED INK, WITH DATE AND NAME OF PERSON MAKING CHANGE.

Do not extend notes this side of this line.

STATION	B. S.	H. I.	F. S.	ELEV.		
		473 26				
90+70 E.C.			5 96	467 30	℄	
90+88.20			5 67	467 59	℄	
91+00			5 54	467 72	℄	
			5 23	468 03		RT. 10.5. C-pav.
			6 08	67 18		RT. 30 Gut.
			5 46	67 80		RT 30 T.C.
			5 5	67 8		RT 40 PL.
			5 97	67 29	LT 10 ed pav.	
			4 5	68 8	LT 20 P.L.	
91+50			5 09	68 17	℄	
92+00			4 71	68 55	℄	
			4 48	68 78		RT 10 - C-pav.
			4 65	68 61		RT 20 - pav.
			5 12	68 14		RT 30 Gut
			4 36	68 90		RT 30 N-7 T.C.
			4 75	68 51		RT 40 PL. dr way
			5 10	68 16	LT 10 - Gut.	
			4 32	68 94	LT 20 - PL. dr way	
92+50			4 15	69 11	℄	
92 +53.2			4 55	68 71	LT 10 - Gut	Begin cb on W. side Road

Profile No. ____ Notes Red. ____ Plotted ____ Job No. 6223.00 Division No. 10 F. B. 1946 Pg. 21
Date ____ Date ____ Survey of Michillinda Ave Storm drain
X-Sec. No. ____ Notes Chkd. ____ Checked ____ Survey by Dougherty Notes Bowles Date 6-3-54
Date ____ Date ____ Map No. ____ Indexed Johnson Date ____

76L298 307 8-53

PLEASE RETURN TO
LOS ANGELES COUNTY SURVEYOR
726 LOS ANGELES COUNTY ENGINEERING BLDG.

NOTE: ANY ADDITIONS OR CHANGES ON THIS SHEET MUST BE MADE OR CIRCLED IN RED INK, WITH DATE AND NAME OF PERSON MAKING CHANGE.

Do not extend notes this side of this line.

F. B. 1946 PG. 22 Job No. 6223.50 Division No. Notes Red. Plotted Profile
Survey of Michillinda Ave Storm dr. Date No.
Survey by Dougherty Notes 52 ov lbs Notes Chkd. Checked X-Sec.
Indexed C. Johnson Date 2-3-54 Date Date No.

STATION	B. S.	H. I.	F. S.	ELEV.		
92+53.2 S.M.H.		473 26	3 92	469 34	LT 10 - T.C.	
92+66.5			3 79	469 47	N-Rim 24" 10' RT	
			3 81	469 45	S-Rim 24" Rod. 3.79 Dn. 10.05 1.75	
			15 59	457 53	Invert 15.59	Rod. 8.91 Dn. 10.08 1.75 15.64
			15 64	457 48	outlet.	
93+00			3 66	469 22		
			3 92	469 96		RT 10 Gut - Pav
			3 61	469 25		RT 20 Pav
			4 14	469 02		RT 30 Gut.
			3 92	469 29		RT 30 T.C. N-60
			3 91	469 5		RT 40 PL dr-way
			4 15	469 11	LT 10 Gut. 3' S.	
			3 55	469 71	LT 10 T.C.	
			3 20	470 06	LT 20 PL. dr way	
S.M.H. 93+44.5			3 20	470 06	N-Rim 8"	ST - 22
			3 22	470 04	S-Rim 8" Rod. 3.20 Dn. 10.41 .66	
Elev. in green on 52 net.			14 27	458 85	Invert. 14.27	Rod. 3.22 Dn. 10.50 .66 14.38
			14 38	458 74	outlet.	
93+50			3 12	470 14		
T.P.			2 87	470 39		
	5 84	476 23				

76L298 307 8-53

PLEASE RETURN TO
LOS ANGELES COUNTY SURVEYOR
726 LOS ANGELES COUNTY ENGINEERING BLDG.

NOTE: ANY ADDITIONS OR CHANGES ON THIS SHEET MUST BE MADE OR CIRCLED IN RED INK, WITH DATE AND NAME OF PERSON MAKING CHANGE.

Do not extend notes this side of this line.

STATION	B. S.	H. I.	F. S.	ELEV.		
		476 23				
94+00			5 63	470 60		℄
			5 37	470 86		RT 10 - C - pav.
			5 60	470 63		RT 20
			6 14	70 09		RT 30 Gut
			5 42	70 81		RT 30 T-C N-7°
			2 28	73 95		RT 40 PL dr way
			6 18	70 05	LT 10 Gut	
			5 54	70 69	LT 10 T-C-	
			4 8	71 4	LT.	
94+50			5 14	71 09		℄
94+69.2			4 90	71 33		℄
			4 66	71 57		RT 10 - C - pav.
			5 00	71 23		RT 20
			5 44	70 79		RT 30 Gut
			4 82	71 41		RT 30 T-C.
			4 9	71 3		RT 40 PL-
			5 46	70 77	LT 10 Gut {10' S-S-Cb Ret Emporer.	
			4 84	71 39	LT 10 T-C.	
			3 9	72 3	LT 20 P.L.	
95+00			4 55	71 68		℄

Profile Notes Red. ____ Plotted ____ Job No. 6223.00 Division No. 10 F. B. 1946 Pg. 23
No. ____ Date ____ Date ____ Survey of Michillinda Ave Storm drain
X-Sec. Notes Chkd. ____ Checked ____ Survey by Dougherty Notes Bowles Date 6-3-54
No. ____ Date ____ Date ____ Map No. ____ Indexed Johnson Date ____

76L298 307 8-53

PLEASE RETURN TO
LOS ANGELES COUNTY SURVEYOR
726 LOS ANGELES COUNTY ENGINEERING BLDG.

NOTE: ANY ADDITIONS OR CHANGES ON THIS SHEET MUST BE MADE OR CIRCLED IN RED INK, WITH DATE AND NAME OF PERSON MAKING CHANGE.

Do not extend notes this side of this line.

STATION	B. S.	H. I.	F. S.	ELEV.		
S.M.H. 95+17.7		476 23	4 21	[illegible]	N. Rim 21" 10' RT.	
			4 21	[illegible]	W. Rim 8"	
			4 22	[illegible]	S. Rim 21"	Rod 4.21 Dr 9.26 1.75 15.22
Elev. in green on '57 net.			15 22	460.87	Invert	Rd. 4.21 Dn. 9.45 .66 14.32
			14 32	461.77	Invert	Rod. 4.22 Dn 9.35 1.75 15.32
			15 32	460.77	Outlet.	
T.E. 357			4 29	471.94	T.E. 357 - El = 471.913	Oak Ave (E.S.D.) @ Emperor Ave Bt. spk in Curb 4' No ℄ Prod Emperor. F.B. 1488-182
T.E. 357				[illegible]	T.E. 357 - see above	
	6 48	478 39				
95+59.2			615	47[illegible]4	Side St. See Pg. 61	℄
"			594	47[illegible]5		Rt 10' Crown Pav.
"			616	47[illegible]3		Rt 20'
"			671	47[illegible]8		Rt 30' Gut.
"			610	47[illegible]9		Rt 30' T.C.
"			61	47[illegible]3		Rt 40' P.L.
"			661	47[illegible]8	Lt 10' Gut. 10' N. N.C.X. & Emperor	NW Cor. of Oak Ave Ave
"			605	47[illegible]4	Lt. 10' T.C. " "	"
95+59.2			57	47[illegible]7	Lt 20' P.L.	
96+00			565	47[illegible]4		℄
96+38.2			577	47[illegible]2		℄
96+38.2			494	47[illegible]5		Rt 10' C. Pav.

F. B. 1946 Pg. 24 Job No. 6223.00 Division No. 10 Notes Red. Plotted Profile
Survey of Michillinda Ave Storm drain Date Date No.
Survey by Daugherty Notes Bowles Notes Chkd. Checked X-Sec.
Indexed C. Johnson Date Date Date No.

76L298 307 8-53

PLEASE RETURN TO
LOS ANGELES COUNTY SURVEYOR
726 LOS ANGELES COUNTY ENGINEERING BLDG.

NOTE: ANY ADDITIONS OR CHANGES ON THIS SHEET MUST BE MADE OR CIRCLED IN RED INK, WITH DATE AND NAME OF PERSON MAKING CHANGE.

Do not extend notes this side of this line.

STATION	B. S.	H. I.	F. S.	ELEV.		
96+38.2		478 39	521	473 18		Rt 20' Gut. 10' So S.C.R.S.E. Cor.
			579	472 60		Rt 30' Oak Av. & Emperor Av.
			517	473 22		Rt 30' T.C. " " "
			54	473 0		Rt 40' P.L.
			574	472 65	Lt 10' Gut.	
			512	473 27	Lt 10' T.C.	
96+38.2			43	473 6	Lt 20' P.L.	Side st see Pg 65
96+83.18			455	473 84		℄ Int. S.&T.
96+ S.M.L. 78			470	473 69	Rt 22' N. Rim. 8"	
Elev. in green on '52 net.			474	473 65	S " 8"	
			475	473 64	E " 8"	Rod. 4.70 Dn. 12.62 .66 17.98
			1798	460 28 ~~60 41~~	Invert	Rod. 4.74 Dn. 12.79 .66 18.19
			1819	460 07 ~~60 20~~	Outlet	Rod. 4.75 Dn. 12.51 .66 17.82
96+78 S.M.L.			1782	460 44 ~~60 57~~	Rt 22' Invert.	
96+83 S.M.L.			433	474 06	Rt 10' N. Rim. 21"	
			433	474 06	S. 21"	
			433	474 06	E. 8"	
			433	474 06	W. 8"	4.33 9.29 1.75 15.37
			1537	462 89 ~~423 02~~		4.33 9.36 1.75 15.44
			1544	462 82 ~~[illegible]~~		4.33 8.96 .66 13.95
96+ S.M.L. .83			1395	464 31 ~~64 44~~	Rt 10'	

Profile Notes Red. ____ Plotted ____ Job No. 6223.00 Division No. 10 F. B. 1946 Pg. 23
No. ____ Date ____ Date ____ Survey of Michillinda Ave Storm Drain
X-Sec. Notes Chkd. ____ Checked ____ Survey by J.N.D. Notes J.N.D. Date 6-4-54
No. ____ Date ____ Date ____ Map No. ____ Indexed Johnson Date ____

76L298 307 8-53

PLEASE RETURN TO
LOS ANGELES COUNTY SURVEYOR
726 LOS ANGELES COUNTY ENGINEERING BLDG.

NOTE: ANY ADDITIONS OR CHANGES ON THIS SHEET MUST BE MADE OR CIRCLED IN RED INK, WITH DATE AND NAME OF PERSON MAKING CHANGE.

Do not extend notes this side of this line.

STATION	B. S.	H. I.	F. S.	ELEV.		
		472.39		464.27		
96+83			13.99		Rt 10'	4.33 9.00 .66 13.99
96+98			4.53	473.76	Lt 45' VC 2mm 8"	
			4.02	473.77	4.8 2mm 8"	
			11.33	466.93	4.83 6.84 .66	
			11.91	466.35	Lt 45' 11.33 5 Cy 2mm 8"	4.52 6.63 .66 11.91
96+95						
T.E.356			4.53	472.38		
T.E.356	6.64	480.48		473.84	T.E.356 – see above	
97+28.2			5.93	474.55		
"			5.72	474.75		Rt 10' C.P.U.
"			5.98	474.50		Rt 20'
"			6.55	473.93		Out 10' No. NCR NE. Rt 30 Cor. Oak Av & Emperor Av.
"			5.95	474.53		Rt 30' T.C. " "
"			6.0	474.5		Rt 40' P.L.
"			6.54	473.94	Lt. 10' Gut.	
"			5.93	474.55	Lt. 10' T.C.	
97+28.2			5.8	474.7	Lt 20' P.L.	
97+50			5.60	474.88		
98+00			4.78	475.70		
"			4.59	475.89		Rt. 10' C.P.
"			4.76	475.72		Rt 20'
98+00			5.35	475.13		Rt 30' Gut

F. B. 1946 Pg. 26 Job No. 6223 Division No. 10 Notes Red. Plotted
Profile No. Date Date
X-Sec. No. Date Date
Survey of Michillinda Ave Storm Drain Notes Daugherty Notes Chkd. Checked
Survey by H. C. Johnson Date Date
Indexed Date

76L298 307 8-53

PLEASE RETURN TO
LOS ANGELES COUNTY SURVEYOR
726 LOS ANGELES COUNTY ENGINEERING BLDG.

NOTE: ANY ADDITIONS OR CHANGES ON THIS SHEET MUST BE MADE OR CIRCLED IN RED INK, WITH DATE AND NAME OF PERSON MAKING CHANGE.

Do not extend notes this side of this line.

STATION	B. S.	H. I.	F. S.	ELEV.		
		480 48				
98+00			472	47576		Rt 30' T.C.
"			48	4757		Rt 40 P.L.
"			534	47514	Lt. 10' Gut	
"			470	47578	Lt 10' T.C.	
98+00			46	4759	Lt 20 P.L.	
98+50			394	47654		℄
T.P.			324	47724		
	679	484 03				
98+91			637	47766	Lt. 20.6 S.E. Cor. Rim Gas Vault	
99+00			663	47740		℄
"			640	47763		Rt. 10' C. Pav.
"			663	47740		Rt 20'
"			706	47697		Rt 30' Gut.
"			643	47760		Rt 30' T.C. so 2.0
			65	4775		Rt 40' P.L. Driveway
"			717	47686	Lt. 10 Gut.	
			653	47750	Lt. 10 T.C.	
99+00			64	4776	Lt. 20 P.L.	
99+50			573	47830		℄
S.M.H. 99+43			597	47806	Rt 22' N Rim 8"	
99+43			598	47805	Rt 22' S Rim 8"	

Profile Notes Red. ____ Plotted ____ Job No. 6223.00 Division No. 10 F.B. 1946 Pg. 27
No. ____ Date ____ Date ____ Survey of Michillinda Ave. Storm Drain
X-Sec. Notes Chkd. ____ Checked ____ Survey by JWD Notes JWD Date 6-14-54
No. ____ Date ____ Date ____ Map No. ____ Indexed Johnson Date ____

76L298 307 8-53

PLEASE RETURN TO
LOS ANGELES COUNTY SURVEYOR
726 LOS ANGELES COUNTY ENGINEERING BLDG.

NOTE: ANY ADDITIONS OR CHANGES ON THIS SHEET MUST BE MADE OR CIRCLED IN RED INK, WITH DATE AND NAME OF PERSON MAKING CHANGE.

Do not extend notes this side of this line.

STATION	B. S.	H. I.	F. S.	ELEV.		
		484 03				
99+43			14 02	469 88 ~~47 [illegible]~~	Rt 22'	5.97 7.39 .66 14.02
99+43 S.W.			14 20	469 70 ~~[illegible]~~	Rt 22'	5.98 7.56 .66 14.20
99+50 S.W.			551	47852	Rt 10' N. Rim 21"	
"			553	47850	S. 21"	
"			551	47[illegible]	W. 8	
"			1747	466 43 ~~[illegible]~~		5.51 10.21 1.75 17.47
"			1761	466 29 ~~[illegible]~~		5.53 10.33 1.75 17.61
99+50 S.W.			1628	[illegible]	Rt 10' 5.51 10.11 .66 16.28	
100+00			486	47917		℄
			462	47941		Rt 10' C.P.L.
			486	47917		Rt 20'
			532	47871		Rt 30' Gut
			470	47933		Rt 30' T.C.
			50	47[illegible]		Rt 40' P.L.
			540	47863	Lt 10' Gut	
			477	47926	Lt 10' T.C.	
100+00			47	47[illegible]3	Lt 20' P.L.	
100+50			494	47909		℄
T.P.			405	47[illegible]93		
	6 95	486 93				
101+00			592	481[illegible]		℄

Elev in green on 152 net.

F. B. 1946 Pg. 28 Job No. 6[illegible] Division No. 10 Notes Red. Plotted Profile
Survey of Michillinda Ave Storm Drain Date Date No.
Survey by Daugherty Notes Daugherty Notes Chkd. Checked X-Sec.
Indexed R. C. Johnson Date Date Date No.

76L298 307 8-53

PLEASE RETURN TO
LOS ANGELES COUNTY SURVEYOR
726 LOS ANGELES COUNTY ENGINEERING BLDG.

NOTE: ANY ADDITIONS OR CHANGES ON THIS SHEET MUST BE MADE OR CIRCLED IN RED INK, WITH DATE AND NAME OF PERSON MAKING CHANGE.

Do not extend notes this side of this line.

STATION	B. S.	H. I.	F. S.	ELEV.		
		486 93				
101+50			513	48180		℄
101+62			496	48197		℄
			480	48213		Rt 10' C. Pav.
			500	48193		Rt 20'
			552	48141		Rt 30' Gut.
			493	48200		Rt 30' T.C.
			51	4818		Rt 40' P.L.
			548	48145	Lt. 10' Gut. 10' So. S.C.R.	S.W. Cor. Oak Av. & Camino Real
			486	48207	Lt. 10' T.C. "	" " " "
101+62			45	4824	Lt 20' P.L.	
102+00			434	48259		℄
102+16 S.M.H.			415	48278	Rt 22' N. Rim. 8"	
"			420	48273	S. 8"	
"			413	48280	W. 8"	
"			1254	474 26 ~~74 39~~		
"			1264	474 16 ~~74 29~~		
S.M.H. 102+16			1235	7458	Rt 22	
102+21.64			395	48298		℄ Int. S & T.
S.M.H. 102+23			371	48322	Rt 10' N. Rim. 21"	
"			377	48316	" S 21"	
S.M.H. 102+23			375	48318	Rt 10 W. 8"	

Elev. in green on 152 net.

415 773 66 1254 — 420 778 .66 1264 — 4.23 7.56 .66 1235

Side St. See Pg. 67

Plug

Profile Notes Red. ____ Plotted ____ Job No. 6223.00 Division No. 10 F. B. 1946 Pg. 29
No. ____ Date ____ Date ____ Survey of Mahillinda Ave Storm Drain
X-Sec. Notes Chkd. ____ Checked ____ Survey by JND Notes JND Date 6-4-54
No. ____ Date ____ Date ____ Map No. ____ Indexed Johnson Date ____

76L298 307 8-53

PLEASE RETURN TO
LOS ANGELES COUNTY SURVEYOR
726 LOS ANGELES COUNTY ENGINEERING BLDG.

NOTE: ANY ADDITIONS OR CHANGES ON THIS SHEET MUST BE MADE OR CIRCLED IN RED INK, WITH DATE AND NAME OF PERSON MAKING CHANGE.

Do not extend notes this side of this line.

STATION	B. S.	H. I.	F. S.	ELEV.		
S.M.H.		486.93				
102+23			16 81	7[illegible]12	Rt 10'	3.71 / 11.35 / 1.75 / 16.81 — 3.77 / 11.34 / 1.75 / 16.86 — 3.75
"			16 86	7[illegible]07	"	
S.M.H.						
102+23					Rt 10'	
T.E. 355			400	48[illegible]93	T.E. 355 - Elev. 482.916	
T.E. 355				48[illegible]	T.E. 355 - see above	
	673	489 64				
102+50			615	48349		℄
102+73.0			573	48391		℄
"			559	48405		Lt 10' C. Rev.
"			578	48386		Rt 20'
"			637	48327		Rt 30' Gut.
"			575	48389		Rt 30' T.C.
"			58	48[illegible]		Rt 40' P.L.
"			631	48333	Lt. 10' Gut. 10'N. NCR. [illegible]	Oak Av. & Camino Real
"			570	48394	Lt 10' T.C. " "	" " "
102+73.0			55	4841	Lt 20' P.L.	
102+97.8			530	48434		℄
"			516	48448		Rt. 10' C. Rev.
"			537	48427		Rt 20'
"			590	48314	Rt. 30' Gut.	10' S. SCR-SE Cor Oak Av. & Camino Real
102+97.8			527	48437	Rt 30' T.C.	" " "

F. B. 1946 Pg. 30 Job No. 6223.00 Division No. 10 Notes Red. Plotted Profile
Survey of Michillinda Ave Storm Drain Date Date No.
Survey by Dougherty Notes Dougherty Notes Chkd. Checked X-Sec.
Indexed A. C. Johnson Date Date Date No.

76L298 307 8-53

PLEASE RETURN TO
LOS ANGELES COUNTY SURVEYOR
726 LOS ANGELES COUNTY ENGINEERING BLDG.

NOTE: ANY ADDITIONS OR CHANGES ON THIS SHEET MUST BE MADE OR CIRCLED IN RED INK, WITH DATE AND NAME OF PERSON MAKING CHANGE.

Do not extend notes this side of this line.

STATION	B. S.	H. I.	F. S.	ELEV.		
102+97.8		489 64	53	484 3		Rt 40' P.L.
			586	483 78	Lt. 10' Gut,	
			523	484 41	Lt 10' T.C.	
102+97.8			51	484 5	Lt 20' P.L.	
103+00			525	484 39		℄
103+42.73 S.M.H.			450	485 14		℄ Int. (Side st, see Pg. 69)
103+42.7			435	485 29	Rt 15' N Rim 21"	
"			440	485 24	S " 21"	
"			438	485 20	E. 8"	
"			17 45	472 05 ~~472 19~~		4.35 11.35 1.75 17.45 / 4.40 11.52 1.75 17.67 / 4.38 11.35 .66 16.39
"	Elev. in green on 152 net.		17 67	471 83 ~~471 97~~		
103+42.7 S.M.H.			1639	473 11 ~~473 25~~	Rt 10'	
T.E. 354			442	485 22	T.E. 354 - Elev = 485.204	
T.E. 354	716	492 36		485 20 204	T.E. 354 - see above	
103+90			634	486 02		℄
"			625	486 11		Rt 5' C. Pav.
103+90			634	486 02		Rt 13'
			709	485 27		Rt 27.6 Gut. 10' No. N.C.R. N.E. Cor. Oak & Camino Real
			644	485 92		Rt 27.6 T.C. " " "
			64	486 0		Rt 37.6 P.L.
103+90			705	485 31	Lt. 13.2 Gut.	

Profile Notes Red. ____ Plotted ____ Job No. 6223 Division No. 10 F. B. 1946 Pg. 31
No. ____ Date ____ Date ____ Survey of Highlands Ave Storm Drain
X-Sec. Notes Chkd. ____ Checked ____ Survey by JND Notes JND Date 6-4-54
No. ____ Date ____ Date ____ Map No. ____ Indexed ____ Date ____

76L298 307 8-53

PLEASE RETURN TO
LOS ANGELES COUNTY SURVEYOR
726 LOS ANGELES COUNTY ENGINEERING BLDG.

NOTE: ANY ADDITIONS OR CHANGES ON THIS SHEET MUST BE MADE OR CIRCLED IN RED INK, WITH DATE AND NAME OF PERSON MAKING CHANGE.

Do not extend notes this side of this line.

STATION	B. S.	H. I.	F. S.	ELEV.		
		492 [illegible]				
103+90			640	48[illegible]6	Lt. 13.2 T.C.	
103+90			62	48[illegible]	Lt 23.2 P.L.	
104+00			613	48[illegible]3		℄
104+50			513	48[illegible]3		℄
104+80.5			465	[illegible]		℄
"			462	48[illegible]		Rt. 2' C. Pav.
"			474	48[illegible]2		Rt. 12'
"			532	48[illegible]		Rt 21.2 Gut.
"			465	48[illegible]		Rt 21.2 T.C.
"			47	[illegible]		Rt 31.' P.L.
"			487	48[illegible]	Lt 8'	
"			5[illegible]6	[illegible]	Lt. 19' Gut.	
"			485	48[illegible]	Lt 19' T.C.	
104+80.5			43	488	Lt 30' P.L.	⚥
104+81 S.M.H.			491	48[illegible]5	Rt 15.2 N Rim, 8"	
"			493	48[illegible]3	S Rim 8"	4.91 / 7.72 / .66 / 13.29 — 4.93 / 7.77 / .66 / 13.26
"			1329	47[illegible]		
104+81 S.M.H.			1326	477[illegible]	Rt 15.2	
105+00			433	48[illegible]3		℄
105+30.3			393	[illegible]3		℄
105+30.3			385	48[illegible]1		Rt 39 C. Pav.

F. B. 1946 PG. 32
Job No. 6223.00 Division No. 10
Survey of Michillinda Ave Storm Drain
Survey by Dougherty Notes Dougherty
Indexed H. C. Johnson Date
Notes Red Date
Notes Chkd. Date
Plotted Date
Checked Date
Profile No.
X-Sec. No.

76L298 307 8-53

PLEASE RETURN TO
LOS ANGELES COUNTY SURVEYOR
726 LOS ANGELES COUNTY ENGINEERING BLDG.

NOTE: ANY ADDITIONS OR CHANGES ON THIS SHEET MUST BE MADE OR CIRCLED IN RED INK, WITH DATE AND NAME OF PERSON MAKING CHANGE.

Do not extend notes this side of this line.

STATION	B. S.	H. I.	F. S.	ELEV.		
		492.36				
105+30.3			398	488 38		Rt. 15'
"			459	487 77		Rt 25.4 Gut.
"			396	489 40		Rt 25.4 T.C.
"			38	488 6		Rt 35.4 P.L.
"			476	487 60	Lt. 14.6 Gut 10 S-SCR. SW Cor	Oak Ave & Ardendale Ave.
"			416	488 20	Lt 14.6 T.C. " "	" " "
105+30.3			35	488 9	Lt 24.6 P.L.	
105+50			365	488 71		℄
105 82.04			318	489 18		℄ Int. (side st. Pg. 71)
105+84 S.M.H.			294	489 42	Rt 10' N Rim 21"	
"			296	489 40	S 21"	
"			296	489 40	W 8"	
"			16 00	~~477 23~~ 476.23	5/15/56	2.94 11.31 1.75
"			~~15 00~~	~~477 36~~	inv.	2.96 11.36 1.75
"			16 07	~~477 16~~ 476.16	5/15/56	2.96 11.25 .36
"			~~15 07~~	477 29	out	~~15 00~~ 16.00 ~~15 07~~ 16.07 14 87
105+84 S.M.H.			14 87	477 36 477 49	Rt 10" inv.	
T.E. 353			277	489 59	T.E. 353 — Elev = 489.583	
T.E. 353	7 04	496 62		489 583	T.E. 353 - See above	
106+21.7			6 74	489 88		℄
			6 57	490 65	10' N. of N. Cb. Ret.	RT 9 - C-pav.
			6 69	489 93	at ardendale	RT 20
			7 33	489 29		RT 30 Gut

Profile Notes Red. ____ Plotted ____ Job No. 6223.00 Division No. 10 F. B. 1946 Pg. 33
No. ____ Date ____ Date ____ Survey of Mahillinda Ave Storm Drain
X-Sec. Notes Chkd. ____ Checked ____ Survey by IND Notes IND Date 6-4-54
No. ____ Date ____ Date ____ Map No. ____ Index C. Johnson Date ____

76L298 307 8-53

PLEASE RETURN TO
LOS ANGELES COUNTY SURVEYOR
726 LOS ANGELES COUNTY ENGINEERING BLDG.

NOTE: ANY ADDITIONS OR CHANGES ON THIS SHEET MUST BE MADE OR CIRCLED IN RED INK, WITH DATE AND NAME OF PERSON MAKING CHANGE.

Do not extend notes this side of this line.

STATION	B. S.	H. I.	F. S.	ELEV.		
E.C. 106+21.7		496 62	6 70	48[illegible]92	10' N.N.cb Rot. at ardendale	RT 30 T.C.
			6 5	49[illegible] 1		RT 40 [illegible]
			7 33	48[illegible] 9	LT 10 Gut.	
			6 73	[illegible] 89	LT 10 T.C.	
			6 2	49[illegible] 4	LT 30 P.L.	
106+50			6 17	49[illegible] 15		℄
107+00			5 27	4[illegible] 5		℄
			5 02	[illegible] 0		RT 10
			5 21	49[illegible] 11		RT 20
			5 95	49[illegible]		RT 30 Gut.
			5 31	49[illegible] 3[illegible]		RT 30 T.C.
			5 0	4[illegible]		RT 40 P.L.
			5 85	49[illegible] 77	LT 10 Gut	
			5 28	49[illegible] 4	LT 10 T.C.	
			4 8	4[illegible] 8	LT 30 P.L.	
107+50			4 38	49[illegible] 4		℄
108+00			3 57	4[illegible] 05		℄
			3 32	4[illegible] 0		RT 10
			3 57	4[illegible] 5		RT 20
			4 19	49[illegible] 13		RT 30 Gut.
			3 64	4[illegible] 8		RT 30 T.C. S-42

F. B. 1946 Pg. 34
Job No. 62230 Division No. 10 Notes Red. Plotted Profile
Survey of Michillinda Ave Storm Drain Date Date No.
Survey by Dougherty Notes Dougherty Notes Chkd. Checked X-Sec.
Indexed A. C. Johnson Date Date Date No.

76L298 307 8-53

PLEASE RETURN TO
LOS ANGELES COUNTY SURVEYOR
726 LOS ANGELES COUNTY ENGINEERING BLDG.

NOTE: ANY ADDITIONS OR CHANGES ON THIS SHEET MUST BE MADE OR CIRCLED IN RED INK, WITH DATE AND NAME OF PERSON MAKING CHANGE.

Do not extend notes this side of this line.

STATION	B. S.	H. I.	F. S.	ELEV.		
108+00		496 62	3 5	493 1		RT 40 P.L.
			4 16	492 46	LT 10 Gut.	
			3 61	493 01	LT 10 S.2.5 T.C.	
			3 4	493 2	LT 30 PL.	
S.M.H. 108+32.2			2 91	493 71	N. Rim 8"	
			2 94	493 68	S. Rim 8"	
	Elev. in green on '52 net.		10 56	485 92 ~~86 06~~	INV.	2.91 6.99 66 1056 / 2.94 7.10 66 1070
			10 70	485 78 ~~86 72~~	OUT.	
108 +50			2 76	493 86		℄
109+00			1 85	494 77		℄
			1 63	494 99		10' RT
			1 85	494 77		20' RT.
			2 46	494 16		30' RT Gut.
			1 85	494 77		30' RT T.C.
			1 9	494 7		40 RT PL.
			2 41	494 21	10' LT Gut	
			1 83	494 79	10' LT T.C.	
			1 6	495 0	30 LT PL.	
T.P.			2 23	494 39		
	7 00	501 39				
109+50			5 70	495 69		℄

Profile Notes Red. ____ Plotted ____ Job No. 6223.00 Division No. 10 F. B. 1946 Pg. 35
No. ____ Date ____ Date ____ Survey of Michillinda Ave. Storm drain
X-Sec. Notes Chkd. ____ Checked ____ Survey by Dauphartz Notes Bowles Date 6-4-54
No. ____ Date ____ Date ____ Map No. ____ Indexed ____ Date ____
C. Johnson

76L298 307 8-53

PLEASE RETURN TO
LOS ANGELES COUNTY SURVEYOR
726 LOS ANGELES COUNTY ENGINEERING BLDG.

NOTE: ANY ADDITIONS OR CHANGES ON THIS SHEET MUST BE MADE OR CIRCLED IN RED INK, WITH DATE AND NAME OF PERSON MAKING CHANGE.

Do not extend notes this side of this line.

STATION	B. S.	H. I.	F. S.	ELEV.		
109+78'		501 39	5 22	49[illegible] 17	℄	
			5 05	49[illegible] 34	10' S. of S.E. Cb Rt	10' RT
			5 29	49[illegible] 10	at Naomi & oak	20 RT
			5 85	49[illegible] 4		30 RT Gut
			5 22	4[illegible] 7		30 RT T.C.
			4 7	4[illegible] 4		40 RT P.L.
			5 80	49[illegible] 9	10' LT Gut	
			5 20	[illegible] 9	10 LT T.C.	
			5 0	49[illegible]	30 PL.	
110+00			4 83	49[illegible] 6	℄	Side St. See Pg. 73
			4 67	49[illegible] 12	℄ int. St. dir. @ Naomi	
S.M.H. 110+09.5			4 45	49[illegible] 4	N. Rim 21"	4.45 / 1.75 / 11.35 / 17.65 — 483.70 ~~483.84~~ = FL. N.Rim
Elev. in green on '52 Net.			4 54	49[illegible] 5	S. Rim 21"	4.54 / 11.46 / 1.75 / 17.70 — 483.55 ~~483.69~~ = FL. S.Rim
			4 50	49[illegible] 9	E. Rim 8"	
T.E. 352			5 25	496 14	T.E. 352 El. 496.142	4.50 / .66 / 11.32 / 16.48 — 484.77 ~~484.91~~ = FL. E.Rim
	6 77	502 91				
110+44.0			5 55	49[illegible] 36	℄	
			5 32	49[illegible] 79		RT 10
			5 56	49[illegible] 35		RT 20
			5 96	49[illegible] 15		RT 29.6 Ed Pav.
			5 2	497 7		RT 40

F. B. 1946 Pg. 36 Job No. 1223 M Division No. 10 Notes Red. Plotted Profile
Survey of Michillinda Ave Storm drain Date Date No.
Survey by Dougherty Notes Bowles Notes Chkd. Checked X-Sec.
Indexed K. C. Johnson Date 6-7-54 Date Date No.

76L298 307 8-53

PLEASE RETURN TO
LOS ANGELES COUNTY SURVEYOR
726 LOS ANGELES COUNTY ENGINEERING BLDG.

NOTE: ANY ADDITIONS OR CHANGES ON THIS SHEET MUST BE MADE OR CIRCLED IN RED INK, WITH DATE AND NAME OF PERSON MAKING CHANGE.

Do not extend notes this side of this line.

STATION	B. S.	H. I.	F. S.	ELEV.		
110+44.0		502 91	5 13	497 78		RT 52 Top Cb. W. Ed. dr.
			5 40	497 51		Bot. Cb
			6 10	496 81	LT 10 Gut.	
			5 39	497 52	LT 10 N-4 Top Cb	
			5 2	497 7	LT 20 PL.	
B.C. 111+20			4 65	498 2[illegible]	℄	
			4 45	498 46		RT 10 C. pav.
			4 65	498 26		RT 20
			5 18	497 73		RT 30 Ed. pav.
			4 7	498 [illegible]		RT 34 T. B.
			4 35	498 56		RT 40
			5 21	497 70	LT 10 Gut	
			4 63	498 28	LT 10 T-C-	
			4 4	498 5	LT 20 PL.	
111+50			4 01	498 90	℄	
S.M.H. 111+22.0			4 07	498 84	S. Rim Begin of 8" Line.	
Elev in green on '52 net			12 41	~~490 50~~ 490 36	out. 4.07 7.68 66 12.91	
111+38.25			3 58	499 33	P. R. C.	℄
T. P.			3 55	499 36	S. & T. Sta 111+40 ℄.	
	7 04	506 40				
111 S.M.H. +42.5			7 00	499 40	N. Rim Begin 8" Line.	

Profile Notes Red. ____ Plotted ____ Job No. 6223.00 Division No. 10 F. B. 1946 Pg. 37
No. ____ Date ____ Date ____ Survey of Michillinda Ave Storm drain
X-Sec. Notes Chkd. ____ Checked ____ Survey by Daugherty Notes Bowles Date 6-7-54
No. ____ Date ____ Date ____ Map No. ____ Indexed Johnson Date ____

76L298 307 8-53

PLEASE RETURN TO
LOS ANGELES COUNTY SURVEYOR
726 LOS ANGELES COUNTY ENGINEERING BLDG.

NOTE: ANY ADDITIONS OR CHANGES ON THIS SHEET MUST BE MADE OR CIRCLED IN RED INK, WITH DATE AND NAME OF PERSON MAKING CHANGE.

Do not extend notes this side of this line.

STATION	B. S.	H. I.	F. S.	ELEV.		
		506 40	14 71	491 55 ~~491 69~~ out.	7.00 6.51 .66 14.17	
111+50			6 90	499 50	℄	
111+70			6 70	499 [illegible]0	℄	
111+85.55 E.C.			6 48	499 92	℄	
			6 80	49[illegible]		RT 7.5 Ed. pav.
			6 5	49[illegible]7		RT 10 T-B.
			6 2	5[illegible]		RT 19 PL.
			6 23	50[illegible]7	LT 11° C-pav.	
			6 45	49[illegible]5	LT 21°	
			6 87	4[illegible]3	LT 32° Gut.	
			6 25	50[illegible]5	LT 32° T.C. N.1°	
			6 0	50[illegible]4	LT 41 PL.	
112+18.6			5 84	50[illegible]6	℄	End S-Cb Ret. at Le-Roy
			6 24	500 16		RT 7.5 Ed pav.
			5 8	50[illegible]6		RT 10° T-B.
			5 5	500 9		RT 19 PL.
			5 61	50[illegible]9	LT 12° C-pav.	
			5 78	50[illegible]2	LT 22°	
			6 32	50[illegible]8	LT 32 Gut	
			5 64	50[illegible]6	LT 32 T-C.	
			5 4	50[illegible]0	LT 41 PL.	

F. B. 1946 Pg. 38 Job No. 123.00 Division No. 10 Notes Red. Plotted Profile
Survey of Michillinda Ave Storm drain. Date Date No.
Survey by Dougherty Notes Bowles. Notes Chkd. Checked X-Sec.
Indexed K. C. Johnson Date 6-7-54 Date Date No.

76L298 307 8-53

PLEASE RETURN TO
LOS ANGELES COUNTY SURVEYOR
726 LOS ANGELES COUNTY ENGINEERING BLDG.

NOTE: ANY ADDITIONS OR CHANGES ON THIS SHEET MUST BE MADE OR CIRCLED IN RED INK, WITH DATE AND NAME OF PERSON MAKING CHANGE.

Do not extend notes this side of this line.

STATION	B. S.	H. I.	F. S.	ELEV.		
S.M.H. 112+50		506 40	4 94	501 46	N. Rim 21"	LT 12°
			4 99	501 41	S. Rim 21"	
			4 95	501 45	W. Rim 8"	
			18 35	487 91 ~~488 25~~	inv	4.94 / 11.66 / 1.75 / 18.35
			18 40	487 86 ~~488 00~~	out	4.99 / 11.66 / 1.75 / 18.40
			17 51	488 75 ~~488 89~~	inv.	4.95 / .66 / 11.90 / 17.51
S.M.H. 112+50			5 13	501 27	N. Rim	LT 21° (Three way Trap.
Elev in green on '52 net.			5 15	501 25	E. Rim	
			15 44	490 82 ~~490 96~~	FL-cent.	5.13 / 10.31 / 15.44
			15 61	490 65 ~~490 79~~		5.15 / 9.80 / .66 / 15.61
112+50			5 23	501 17	Side St. Pg. 75	℄
112+85.15			4 61	501 79		℄ int. Leroy & st. dr.
T.P.			4 33	502 07	S & W. ℄ int. Leroy & Oak	
	4 44	506 51				
T.E. 352-A			3 51	503 00	T.E. 352-A. El. = 502.982 (See Below.	

Note Levels from T.E. 352 @ Naomi Ave thru New Bench. T.E. 352-A @ Le Roy St. to T. 322 @ Duarte Rd. & Oak Ave

T.E. 352	81 82	504 324			T.E. 352 — El. 496.142	FB 1488-181 See pg 36
T.E. 352-A			13 42	502 9 82	T.E. 352-A (Le-Roy & Oak N.W. Cor. set spk in Cb. 20' N. N. Cb Ret.	

Profile No. ____ Notes Red. ____ Plotted ____ Job No. 6223.00 Division No. 10 F. B. 1946 Pg. 39

X-Sec. No. ____ Date ____ Date ____ Survey of Michillinda Ave Storm drain

Notes Chkd. ____ Checked ____ Survey by Daugherty Notes Bowles Date 6-7-54

Date ____ Date ____ Map No. ____ Indexed Johnson Date ____

76L298 307 8-53

PLEASE RETURN TO
LOS ANGELES COUNTY SURVEYOR
726 LOS ANGELES COUNTY ENGINEERING BLDG.

NOTE: ANY ADDITIONS OR CHANGES ON THIS SHEET MUST BE MADE OR CIRCLED IN RED INK, WITH DATE AND NAME OF PERSON MAKING CHANGE.

Do not extend notes this side of this line.

STATION	B. S.	H. I.	F. S.	ELEV.		
	6327	509309		502982		
T.P.			34 59	505850		
	5971	511821				
T.E. 322			42 17	507.604	T.E. 322-El 507.604	Duarte Rd & Oak Ave S.E. Cor. Bt Sp'k in Cb 11° S. of N. End. FB-1488-180
T.E. 352-A	5 95	508 93		502 98	T.E. 352-A see pg 39	
113+23 5			6 43	50[illegible]50		℄
			6 82	50[illegible]11		RT. 7.5 ed pav.
			6 2	50[illegible]7		RT 18 P.L.
			6 03	50[illegible]	LT 12 C-pav.	
			6 14	50[illegible]49	LT 22	
			6 74	50[illegible]9	LT 32 Gut.	10' N. of N. Cb Ret.
			6 16	50[illegible]7	LT 32 T.C.	N.W. Cor Leroy
			5 7	50[illegible]2	LT 42'	5.70 / 11.27 / 1.75 / 19.22 = FL. 489.71
S.M.H. 113-43.8			5 70	50[illegible]3	N-Rim 21"	5.70 / 11.80 / 1.75 / 19.25 FL. 489.68
			5 70	50[illegible]3	S-Rim 21"	
113+50			5 90	50[illegible]3		℄
			6 39	50[illegible]54		RT 8° S-end Cb
			5 75	50[illegible]8		RT 8 T.C
			5 7	50[illegible]2		RT 18
114+00			5 00	50[illegible]3		℄
			5 45	50[illegible]8		RT 8 Gut.

F.B. 1946 PG. 40 Job No. 6223-00 Division No. Notes Red. Plotted Profile
Survey of Date No. X-Sec.
Survey by Notes Checked
Indexed K. C. Johnson Date Notes Chkd. Date No.

76L298 307 8-53

PLEASE RETURN TO
LOS ANGELES COUNTY SURVEYOR
726 LOS ANGELES COUNTY ENGINEERING BLDG.

NOTE: ANY ADDITIONS OR CHANGES ON THIS SHEET MUST BE MADE OR CIRCLED IN RED INK, WITH DATE AND NAME OF PERSON MAKING CHANGE.

Do not extend notes this side of this line.

STATION	B. S.	H. I.	F. S.	ELEV.		
114+00		50893	481	50412		RT 8 T-C.
			46	5043		RT 18
			470	50423	LT 12' C-pav.	
			481	50412	LT 20	
			540	50353	LT 32 Gut.	
			480	50413	LT 32 T.C.	
			44	5045	LT. 41 PL	
114+50			416	50477		℄
115+00			340	50553		℄
			386	50507		RT 8 Gut.
			324	50569		RT 8 T-C.
			32	5057		RT 18
			305	50588	LT 12.5 C-pav.	
			313	50580	LT 20.5	
			383	50510	LT 32 Gut	
			322	50571	LT 32 T-C	
			32	5057	LT 41 PL.	2.93 497.63
S.M.H. 115+19.5			293	50600	S-Rim 8" Begin-Line.	7.57 ≈FL ~~497.77~~ 66 11.16
115+50			263	50630		℄
T.P.			309	50584		
	5 82	51166				

Profile Notes Red. Plotted Job No. Division No. F. B. Pg. 41
No. Date Date Survey of
X-Sec. Notes Chkd. Checked Survey by Notes Date
No. Date Date Map No. Date
Edited Johnson

76L298 307 8-53

PLEASE RETURN TO
LOS ANGELES COUNTY SURVEYOR
726 LOS ANGELES COUNTY ENGINEERING BLDG.

NOTE: ANY ADDITIONS OR CHANGES ON THIS SHEET MUST BE MADE OR CIRCLED IN RED INK, WITH DATE AND NAME OF PERSON MAKING CHANGE.

Do not extend notes this side of this line.

STATION	B. S.	H. I.	F. S.	ELEV.		
		511 66				
116+00			4 52	507 4		℄
			5 02	506 64		RT 8 Gut.
			4 40	507 26		RT 8 T.C.
			4 4	507 3		RT 18 PL
			4 19	507 47	LT 12.5 C-pav	
			4 39	507 27	LT 22.0	
			5 03	506 63	LT 32 Gut	
			4 39	507 27	LT 32 T.C.	
			4 1	507 5	LT 41	
116+31.2			3 77	507 67	offset. off Semi-tang ℄	
			4 47	507 19		RT 8 N. Gut Bnd Cb
			3 91	507 75		RT 8 T.C.
			3 9	507 8		RT 18 PL
			3 52	508 14	LT 12 - C-pav	
			3 75	507 91	LT 21	
			4 17	507 49	LT 32 Gut.	10's of S.W. Cb Ret on Duarte
			3 50	508 16	LT 32 T.C.	
			3 6	508 1	LT 41 PL	
116+44.0			2 95	508 71		RT 39 T.C.
T.E. 322			4 06	507 60	T.E. 322 - El. 507.604	see pg 40

F. B. Pg. 42 Job No. Division No. Notes Red. Plotted Profile
Survey of Date Date No.
Survey by Notes Notes Chkd. Checked X-Sec.
Indexed C. Johnson Date Date Date No.

Profile	Notes Red.	Plotted	Job No. 6223-00	Division No. 10	F. B. 1946 Pg. 43
No.	Date	Date	Survey of Michillinda Ave Storm drain		
X-Sec.	Notes Chkd.	Checked	Survey by Dougherty Notes Bowles	Date 6-1-54	
No.	Date	Date	Map No. Checked Johnson	Date	

J. N-6223-00
Michillinda Ave Storm drain
Profile & Cross Sections
of Longden S.E. From ℄ inter.
of Storm drain - Sta 0+00 To
P.I. Sta 0+56-00 Then from
P.I. E.

6-1-54

℄ Drain See Pg. 6

Dougherty
Bowles
Drown
West

STATION	B. S.	H. I.	F. S.	ELEV.

NOTE: ANY ADDITIONS OR CHANGES ON THIS SHEET MUST BE MADE OR CIRCLED IN RED INK, WITH DATE AND NAME OF PERSON MAKING CHANGE.

PLEASE RETURN TO
LOS ANGELES COUNTY SURVEYOR
726 LOS ANGELES COUNTY ENGINEERING BLDG.

Do not extend notes this side of this line.

761.298 307 8-53

76L298 307 8-53

PLEASE RETURN TO
LOS ANGELES COUNTY SURVEYOR
726 LOS ANGELES COUNTY ENGINEERING BLDG.

NOTE: ANY ADDITIONS OR CHANGES ON THIS SHEET MUST BE MADE OR CIRCLED IN RED INK, WITH DATE AND NAME OF PERSON MAKING CHANGE.

Do not extend notes this side of this line.

STATION	B. S.	H. I.	F. S.	ELEV.		
T.E. 119	6 26	455 65		449 388	T.E. 119	Longden Ave & Encinita Ave - S.W. Cor. Bt spk in Cb. 35' S. ℄ prod of Longden Ave from E. F.B. 1488 - 66
0+15			4 74	45[illegible] 91		℄
			4 66	46[illegible] 99	LT 9.2 crown.	
			4 88	50 77	LT 32.6 B.B.	
			4 6	5[illegible]	LT 33.5 T.B.	
			3 9	5[illegible]	LT 47.	
0+56			5 53	5[illegible] 12		℄. P.I.
			6 08	49 57		RT-24.8 B.B.
			5 56	5[illegible] 9		RT 26.5 Ed. pav.
			5 0	5[illegible] 7		RT 30.0 T.B.
			5 1	5[illegible]		RT 40.
1+00			5 45	5[illegible] 20		℄. Semi Tang.
			6 11	4[illegible] 54		RT. 17 Gut.
			5 60	5[illegible] 5		RT 18.7 Ed. pav.
			5 2	5[illegible] 5		RT 22.00 T.B.
			5 3	5[illegible] 4		RT 30
			5 24	5[illegible] 41	Cr. pav LT 12.2	
			5 40	50 25	LT 30.8 Gut.	
			4 94	5[illegible] 71	LT 31.8 Ed pav.	
			4 2	5[illegible] 5	LT 40 PL.	

F. B. 1946 Pg. 44 Job No. 6223.01 Division No. 10 Notes Red. Plotted Profile
Survey of Michillinda Ave Storm drain Date Date No. X-Sec.
Survey by Dougherty Notes Bowles Notes Chkd. Checked
Indexed K. C. Johnson Date 6-2-54 Date Date No.

76L298 307 8-53

PLEASE RETURN TO
LOS ANGELES COUNTY SURVEYOR
726 LOS ANGELES COUNTY ENGINEERING BLDG.

NOTE: ANY ADDITIONS OR CHANGES ON THIS SHEET MUST BE MADE OR CIRCLED IN RED INK, WITH DATE AND NAME OF PERSON MAKING CHANGE.

Do not extend notes this side of this line.

STATION	B. S.	H. I.	F. S.	ELEV.		
T.P.		455 65	5 99	449 66		
	4 56	454 22			49.44 OK	
S.M.H. 1+75			4 78	~~449 30~~ ~~49 44~~	W. Rim. 8" 4.78 8.10 66 13.54	RT 10.5
El. in green on '52 net			13 54	440 55 ~~40 68~~		6.49 1.75 8.73 16.97 = FL. 437.25 437.12
S.M.H.			6 49	47 73	W. Rim (℄ inter. Longden & Oak.)	
T.E. 118			6 76	447 46	T.E. 118 - El. 447.466	Longden Ave & Oak Ave. S.E. Cor. Bt Spk in c'b 9' E. of E. Cb. Ret. F.B. 1488-65

Profile Notes Red. ____ Plotted ____ Job No. 6223.00 Division No. 10 F. B. 1946 Pg. 45
No. ____ Date ____ Date ____ Survey of Michillinda Ave Storm drain
X-Sec. Notes Chkd. ____ Checked ____ Survey by Dougherty Notes Bowles Date 6-1-54
No. ____ Date ____ Date ____ Map No. ____ Added Johnson Date ____

F. B. 1946 PG. 46 Job No. Division No. Notes Red. Plotted Profile

Survey of Date Date No.

Survey by Notes Notes Chkd. Checked X-Sec.

Indexed Date Date Date No.

STATION	B. S.	H. I.	F. S.	ELEV.

Do not extend notes this side of this line.

PLEASE RETURN TO

LOS ANGELES COUNTY SURVEYOR

726 LOS ANGELES COUNTY ENGINEERING BLDG.

NOTE: ANY ADDITIONS OR CHANGES ON THIS SHEET MUST BE MADE OR CIRCLED IN RED INK, WITH DATE AND NAME OF PERSON MAKING CHANGE.

761.298 307 8-53

Profile No.	Notes Red.	Plotted	Job No. 6223.00	Division No. 10	F. B. 1946 Pg. 47
	Date	Date	Survey of Michillinda Ave Storm drain		
X-Sec. No.	Notes Chkd.	Checked	Survey by Dougherty Notes Bowles	Date 6-2-54	
	Date	Date	Map No.	Index [redacted]	Date

J.N-6223.00
Michillinda Ave Storm drain
Profile & Cross Sections of
Longden N.W. from ℄ inter
of Storm drain Sta 0+00

6-2-54

℄ Drain See Pg 6

Dougherty
Bowles
Drown
West

STATION	B. S.	H. I.	F. S.	ELEV.

NOTE: ANY ADDITIONS OR CHANGES ON THIS SHEET MUST BE MADE OR CIRCLED IN RED INK, WITH DATE AND NAME OF PERSON MAKING CHANGE.

Do not extend notes this side of this line.

PLEASE RETURN TO
LOS ANGELES COUNTY SURVEYOR
726 LOS ANGELES COUNTY ENGINEERING BLDG.

76L298 307 8-53

76L298 307 8-53

PLEASE RETURN TO
LOS ANGELES COUNTY SURVEYOR
726 LOS ANGELES COUNTY ENGINEERING BLDG.

NOTE: ANY ADDITIONS OR CHANGES ON THIS SHEET MUST BE MADE OR CIRCLED IN RED INK, WITH DATE AND NAME OF PERSON MAKING CHANGE.

Do not extend notes this side of this line.

STATION	B. S.	H. I.	F. S.	ELEV.		
T.E.-119	7 88	457 27		449 39	T.E. 119 - El. 449.388	Longden Ave & Encinita Ave S.W. Cor. Bt Spk in Cb 35' S. of ℄ prod of Longden Ave from E. F.B. 1488-66
0+00			6 21	451 06	℄ int.	
0+15.77			6 06	451 21	℄ int. Encinita & Longden S & W.	
0+38			5 76	51 51		℄.
			6 06	51 41	LT. 16.8 Gut.	
			5 79	51 [illegible]	LT. 17.4 Ed pav.	
			5 5	5[illegible] 8	LT. 23.0	
			5 3	5[illegible] 0	LT. 30.0	
0+75			5 25	5[illegible] 12		℄
			5 23	52 [illegible]		RT. 8° C-pav.
			5 53	5[illegible]		RT. 27°
			5 04	5[illegible] 23		RT 51. Ed pav.
			5 48	51 79	LT 17 Gut	
			4 89	52 38	LT 30 W. Ed. dr.	
1+29			4 19	5[illegible] 28		℄
			4 04	5[illegible] 23		RT. 16.5 N.W. Cor. W. Cb Ret.
			3 37	53 90		T. Cb.
			2 6	5[illegible] 7		RT 30
			4 28	52 [illegible] 9	LT 7	

F. B. 1946 Pg. 48 Job No. 6223-00 Division No. 10 Notes Red. Plotted Profile
Survey of Michillinda Ave Storm dr. Date Date No.
Survey by Dougherty Notes Bowles. Notes Chkd. Checked X-Sec.
Indexed K. C. Johnson Date 6-2-54 Date Date No.

76L298 307 8-53

PLEASE RETURN TO
LOS ANGELES COUNTY SURVEYOR
726 LOS ANGELES COUNTY ENGINEERING BLDG.

NOTE: ANY ADDITIONS OR CHANGES ON THIS SHEET MUST BE MADE OR CIRCLED IN RED INK, WITH DATE AND NAME OF PERSON MAKING CHANGE.

Do not extend notes this side of this line.

STATION	B. S.	H. I.	F. S.	ELEV.		
1+29		457 27	4 58	52 69	LT 19 Cut	
			4 08	53 19	LT 20 Ed pav	
			3 6	53 7	LT 30	
1+70			3 33	53 94		℄ S-Tang
			3 28	53 99		RT. 7
			2 85	54 42		RT. 9 Ed pav.
			1 9	55 4		RT 11 T.B.
			1 0	56 3		RT. 22 P.L.
			3 42	53 85	LT 9 ℄ pav.	
			3 86	53 41	LT 27 Cut.	
			3 30	53 97	LT 28 Ed pav.	
			2 6	54 7	LT. 40	
T.E.-119			7 88	449 39	El. 449.388 See pg —	

Profile Notes Red. _____ Plotted _____ Job No. 6223.08 Division No. 10 F. B. 1946 Pg. 49
No. _____ Date _____ Date _____ Survey of Michillinda Ave Storm drain.
X-Sec. Notes Chkd. _____ Checked _____ Survey by Murphy Notes Bowie Date 6-2-54
No. _____ Date _____ Date _____ Map No. _____ Notes [illegible] Date _____

F. B. 1946 PG. 50

Job No. Division No. Notes Red. Plotted Profile

Survey of Date Date No.

Survey by Notes Notes Chkd. Checked X-Sec.

Indexed Date Date Date No.

STATION	B. S.	H. I.	F. S.	ELEV.

Do not extend notes this side of this line.

PLEASE RETURN TO

LOS ANGELES COUNTY SURVEYOR

726 LOS ANGELES COUNTY ENGINEERING BLDG.

NOTE: ANY ADDITIONS OR CHANGES ON THIS SHEET MUST BE MADE OR CIRCLED IN RED INK, WITH DATE AND NAME OF PERSON MAKING CHANGE.

76L268 307 8-53

Profile No.	Notes Red.	Plotted	Job No. 6223.00	Division No. 10	F. B. 1946	Pg. 51
	Date	Date	Survey of Michillinda Ave. Storm drain			
X-Sec. No.	Notes Chkd.	Checked	Survey by Dougherty	Notes Bowles	Date 6-2-54	
	Date	Date	Map No.	Indexed J. G. Johnson	Date	

J-N-6223.00
Michillinda Ave. Storm drain
Profile & Cross Sections
of Olemo St. "W" from ℄
inter. of Storm drain
Sta 0+00

6-2-54
℄ Drain. Pg. 10

Dougherty.
Bowles.
Drown.
West.

STATION	B. S.	H. I.	F. S.	ELEV.

NOTE: ANY ADDITIONS OR CHANGES ON THIS SHEET MUST BE MADE OR CIRCLED IN RED INK, WITH DATE AND NAME OF PERSON MAKING CHANGE.

Do not extend notes this side of this line.

PLEASE RETURN TO
LOS ANGELES COUNTY SURVEYOR
726 LOS ANGELES COUNTY ENGINEERING BLDG.

781298 307 8-53

76L298 307 8-53

PLEASE RETURN TO
LOS ANGELES COUNTY SURVEYOR
726 LOS ANGELES COUNTY ENGINEERING BLDG.

NOTE: ANY ADDITIONS OR CHANGES ON THIS SHEET MUST BE MADE OR CIRCLED IN RED INK, WITH DATE AND NAME OF PERSON MAKING CHANGE.

Do not extend notes this side of this line.

STATION	B. S.	H. I.	F. S.	ELEV.		
T-E-202	3 63	462 67		459 04	T-E-202 - El. 459.036	Encinita Ave & Olema St. N.W. Cor. Bt Spkin Cb 9' W. of W. Cb Ret F.B. 1988-119
0+00			4 4	4[illegible] 3	℄ int St. drain & Olema.	
0+10			5 15	457 52	E. Ed Pav. ℄	
0+28.5			5 52	45[illegible] 15	Gut. ℄	
0+50			4 74	5[illegible] 15	℄	
0+65.7			4 21	5[illegible] 46	℄	
			4 26	5[illegible] 41		RT 18.1 Gut.
			3 63	5[illegible] 04		RT 18.1 T.C.
			2 6	6[illegible] 1		RT 30 PL.
			4 82	5[illegible] 25	LT 17.8 Gut.	
			4 14	5[illegible] 3	LT 17.8 T.C.	
			3 4	5[illegible] 3	LT 30 PL.	
1+00			3 41	5[illegible] 6	℄	
1+65.7			2 47	6[illegible] 0	℄	
			2 51	6[illegible] 16		RT 18.1 Gut
			1 99	60 8		RT 18.1 T.C.
			1 4	61 3		RT 30 PL.
			3 02	59 25	LT 17.8 Gut.	
			2 42	6[illegible] 5	LT 17.8 T.C.	
			2 4	6[illegible] 3	LT 30 PL.	

F. B. 1946 Pg. 52 Job No. 6223 Division No. 10 Notes Red. Plotted Profile
Survey of Michillinda Ave Storm drain Date Date No. X-Sec.
Survey by Dougherty Notes Bowles Notes Chkd. Checked
Indexed R. C. Johnson Date 6-2-54 Date Date No.

F. B. 1946 Pg. 53

Profile No. ____ Notes Red. ____ Date ____ Plotted ____ Date ____ Job No. 6223 Division No. 10

X-Sec. No. ____ Notes Chkd. ____ Date ____ Checked ____ Date ____ Survey of Michillinda Ave. Storm drain

Survey by Dougherty Notes Bowles Date 6-2-54

Map No. ____ Endorsed Johnson Date ____

NOTE: ANY ADDITIONS OR CHANGES ON THIS SHEET MUST BE MADE OR CIRCLED IN RED INK, WITH DATE AND NAME OF PERSON MAKING CHANGE.

PLEASE RETURN TO

LOS ANGELES COUNTY SURVEYOR

726 LOS ANGELES COUNTY ENGINEERING BLDG.

Do not extend notes this side of this line.

STATION	B. S.	H. I.	F. S.	ELEV.	
T.E. 202		462 67	3 63	459 04	T.E. 202 - El. 459.036 See pg

76L298 307 8-53

F. B. 1946 Pg. 54 | Job No. 622300 | Division No. 10 | Notes Red. | Plotted | Profile

Survey of Michillinda Ave Storm drain. | Date | Date | No.

Survey by Dougherty | Notes Bowles. | Notes Chkd. | Checked | X-Sec.

Indexed | Date 6-7-54 | Date | Date | No.

STATION	B. S.	H. I.	F. S.	ELEV.

Do not extend notes this side of this line.

NOTE! ANY ADDITIONS OR CHANGES ON THIS SHEET MUST BE MADE OR CIRCLED IN RED INK, WITH DATE AND NAME OF PERSON MAKING CHANGE.

PLEASE RETURN TO

LOS ANGELES COUNTY SURVEYOR

726 LOS ANGELES COUNTY ENGINEERING BLDG.

76L298 307 8-53

Profile	Notes Red.	Plotted	Job No 6223-00	Division No.	F. B. 1946 Pg. 55
No.	Date	Date	Survey of		
X-Sec:	Notes Chkd.	Checked	Survey by	Notes	Date
No.	Date	Date	Map No.	Indexed A. C. Johnson	Date

J-N-6223.00
Michillinda Ave Storm drain.
Profile & Cross Sections of
Woolley St. "W" from ℄ inter.
of Storm drain. Sta.-0+00

6-2-54

℄ Drain Pg 12

Dougherty.
Bowles.
Drown.
West.

STATION	B. S.	H. I.	F. S.	ELEV.

NOTE: ANY ADDITIONS OR CHANGES ON THIS SHEET MUST BE MADE OR CIRCLED IN RED INK, WITH DATE AND NAME OF PERSON MAKING CHANGE.

Do not extend notes this side of this line.

PLEASE RETURN TO
LOS ANGELES COUNTY SURVEYOR
726 LOS ANGELES COUNTY ENGINEERING BLDG.

761.298 307 8-53

76L298 307 8-53

PLEASE RETURN TO
LOS ANGELES COUNTY SURVEYOR
726 LOS ANGELES COUNTY ENGINEERING BLDG.

NOTE: ANY ADDITIONS OR CHANGES ON THIS SHEET MUST BE MADE OR CIRCLED IN RED INK, WITH DATE AND NAME OF PERSON MAKING CHANGE.

Do not extend notes this side of this line.

STATION	B. S.	H. I.	F. S.	ELEV.		
T.E. 201	5 19	469 25		46[illegible] 06	T.E. 201 - EL - 464.054	Encinita Ave & Woolley St. N.W. Cor. Bt Sp'k in Cb. 7' W. of W. Cb Ret. F.B. 1488-118.
0+00			5 9	46[illegible]	℄ inter.	
0+11			5 92	46[illegible] 33	E. Ed pav.	
0+27.5			6 34	46[illegible] 91	Gut.	
0+54.5			5 98	46[illegible] 7	℄	
			5 75	[illegible]		RT 18.2 Gut
			5 21	[illegible]		RT 18.2 T.C.
			4 9	[illegible]		RT 30 PL
0+82			5 64	6[illegible]	℄	
			6 11	6[illegible] 14	LT 18 Gut	
			5 47	6[illegible] 78	LT 18 T.C.	
			4 6	6[illegible] 7	LT 30 PL.	
1+55			4 86	[illegible] 39	℄	
			5 20	6[illegible] 05		RT 18.2 Gut.
			4 64	6[illegible] 61		RT 18.2 T.C.
			3 6	6[illegible] 7		RT 30 PL.
			5 66	63 59	LT 18 Gut	
			5 03	64 22	LT 18 T.C.	
			4 4	64 9	LT 30 PL	
T.E. 201			5 19	464 06	T.E. 201 - El - 464.054	(see Top This pg.)

F. B. 1946 Pg. 56 Job No. 6223.10 Division No. 10 Notes Red. Plotted No. Profile
Survey of Michillinda Ave Storm drain Date Date X-Sec.
Survey by Dougherty Notes Bowles Notes Chkd. Checked No.
Indexed K. C. Johnson Date 6-2-54 Date Date

Profile	Notes Red	Plotted	Job No.	Division No.	F. B. 1946 Pg. 57
No.	Date	Date	Survey of		
X-Sec.	Notes Chkd.	Checked	Survey by	Notes	Date
No.	Date	Date	Map No.	Indexed J. C. Johnson	Date

J.N. 6223.00
Michillinda Ave Storm drain
Profile & Cross Sections of
Fortsan St. "W" From 6' offset w.
of ℄ int. of Storm drain.
Sta. 0+00

6-2-54

℄ Drain See Pg. 15

Dougherty
Bowles
Drown
West.

STATION	B. S.	H. I.	F. S.	ELEV.

NOTE: ANY ADDITIONS OR CHANGES ON THIS SHEET MUST BE MADE OR CIRCLED IN RED INK, WITH DATE AND NAME OF PERSON MAKING CHANGE.

PLEASE RETURN TO
LOS ANGELES COUNTY SURVEYOR
726 LOS ANGELES COUNTY ENGINEERING BLDG.

Do not extend notes this side of this line.

76L298 307 8-53

76L298 307 8-53

PLEASE RETURN TO
LOS ANGELES COUNTY SURVEYOR
726 LOS ANGELES COUNTY ENGINEERING BLDG.

NOTE: ANY ADDITIONS OR CHANGES ON THIS SHEET MUST BE MADE OR CIRCLED IN RED INK, WITH DATE AND NAME OF PERSON MAKING CHANGE.

Do not extend notes this side of this line.

F. B. 1916 Pg. 58 Job No. 6223 Division No. 10 Notes Red. Plotted Profile No.
Survey of Michillinda Ave Storm drain Date Date X-Sec. No.
Survey by Dougherty Notes Chkd. Checked
Indexed C. Johnson Date 6-2-54 Date Date No.

STATION	B. S.	H. I.	F. S.	ELEV.		
T.E.200	4 61	470 74		466 13	T.E.200-EL.=466.126	Encinita Ave & Fortson dr. E.Side B.Spk 1' W Co. of S. of & prod of Fortson dr. F.B. 1488-118.
0+00			510	4[illegible] 64		℄ int. Fortson 86' offset
0+15			4 61	46[illegible] 73		℄ C-pav.
0+33			559	46[illegible] 15		℄ Gut.
0+65.5			4 66	4[illegible] 8		℄
			4 86	4[illegible] 8		RT 18 Gut
			4 23	6[illegible] 7		RT 18 T.C.
			3 8	6[illegible] 7		RT 25 PL.
0+75.5			4 40	6[illegible] 4		℄
			4 82	6[illegible] 2	LT 18 Gut.	
			4 23	[illegible] 7	LT 18 T.C.	
			4 3	6[illegible] 4	LT 25 PL.	
1+50			354	67[illegible]		℄
			392	6[illegible] 2		RT 18 Gut
			335	6[illegible] 4		RT 18 T.C.
			30	6[illegible] 7		RT 25 PL.
			391	66 83	LT 18 Gut.	
			334	6[illegible] 10	LT 18 T.C.	
			32	67 5	LT 25 PL.	
T.E.200			461	466 13	T.E.200-EL.466.126	

Profile No.	Notes Red.	Plotted	Job No.	Division No.	F. B. 1946 Pg. 59
	Date	Date	Survey of		
X-Sec. No.	Notes Chkd.	Checked	Survey by	Notes	Date
	Date	Date	Map No.	Indexed A. C. Johnson	Date

U-N-6223.00
Michillinda Ave Storm drain
Profile & Cross Sections on
Lemon Ave E. from Semi-
Tang. Sta. 0+00

6-3-54

℄ Drain See Pg. 19

Dougherty.
Bowles.
Drown.
West.

STATION	B. S.	H. I.	F. S.	ELEV.

NOTE: ANY ADDITIONS OR CHANGES ON THIS SHEET MUST BE MADE OR CIRCLED IN RED INK, WITH DATE AND NAME OF PERSON MAKING CHANGE.

Do not extend notes this side of this line.

PLEASE RETURN TO
LOS ANGELES COUNTY SURVEYOR
726 LOS ANGELES COUNTY ENGINEERING BLDG.

761.298 307 8-53

76L298 307 8-53

PLEASE RETURN TO
LOS ANGELES COUNTY SURVEYOR
726 LOS ANGELES COUNTY ENGINEERING BLDG.

NOTE: ANY ADDITIONS OR CHANGES ON THIS SHEET MUST BE MADE OR CIRCLED IN RED INK, WITH DATE AND NAME OF PERSON MAKING CHANGE.

Do not extend notes this side of this line.

STATION	B. S.	H. I.	F. S.	ELEV.		
T-E-199	5 53	472 09		46[illegible] 56	T-E-199-El-466.556	Lemon Ave & Oak Ave S.E. Cor. Bt. spk in cb. 2' S. of S. end cb ret. F.B. 148[illegible] - 1[illegible]
0+00			5 24	46[illegible] 85	℄	
0+10			5 04	4[illegible] [illegible]5	℄	C-pav.
0+29			5 47	46[illegible] 62	℄	Gut.
0+45			4 94	[illegible] 15	℄	
			5 39	[illegible]		RT 21 Gut E. end cb ret
			5 26	[illegible]		RT 21 T.C. S.E. Cor Lemon
			5 5	[illegible]		RT-30 P.L. & Oak
			4 94	[illegible] 15	LT 19.5 Gut.	E. end cb ret. N.E. Cor. Lemon
			4 75	[illegible] 34	LT 19.5 T.C.	& Oak.
			4 9	[illegible] 2	LT 30 PL.	
1+00			5 70	6[illegible] 9	℄	
			6 41	[illegible]		RT 18 ed. pav.
			6 2	[illegible]		RT 30 PL.
			6 23	[illegible]	LT 14.5 ed. pav.	
			5 9	[illegible] 2	LT 30 PL.	
T-E-199			5 54	46[illegible] 55	T-E-199-El-466.556	See-above

F. B. 1996 Pg. 60 Job No. 6223.00 Division No. 10 Notes Red. Plotted Profile
Survey of Michillinda Ave Storm dr. Date Date No.
Survey by Dougherty Notes Bowles Notes Chkd. Checked X-Sec.
Indexed C. Johnson Date 6-3-54 Date Date No.

Profile No.	Notes Red.	Plotted	Job No.	Division No.	F. B. 1946	Pg. 61
	Date	Date	Survey of			
X-Sec. No.	Notes Chkd.	Checked	Survey by	Notes	Date	
	Date	Date	Map No.	Indexed A. C. Johnson	Date	

J-N-6223.00
Michillinda Ave Storm drain.
Profile & Cross Sections of
Emporer (error) Ave "W" from ℄ int.
of Storm drain Sta. 0+00

6-3-54

℄ Drain See Pg. 24

Dougherty
Bowles
Drown
West.

STATION	B. S.	H. I.	F. S.	ELEV.

NOTE: ANY ADDITIONS OR CHANGES ON THIS SHEET MUST BE MADE OR CIRCLED IN RED INK, WITH DATE AND NAME OF PERSON MAKING CHANGE.

Do not extend notes this side of this line.

PLEASE RETURN TO
LOS ANGELES COUNTY SURVEYOR
726 LOS ANGELES COUNTY ENGINEERING BLDG.

76L298 307 8-53

76L298 307 8-53

PLEASE RETURN TO

LOS ANGELES COUNTY SURVEYOR

726 LOS ANGELES COUNTY ENGINEERING BLDG.

NOTE: ANY ADDITIONS OR CHANGES ON THIS SHEET MUST BE MADE OR CIRCLED IN RED INK, WITH DATE AND NAME OF PERSON MAKING CHANGE.

Do not extend notes this side of this line.

STATION	B. S.	H. I.	F. S.	ELEV.		
T-E-357	5 68	477 59		471 913	T-E-357	Oak Ave at Emporer Ave W. Side Bt-spk in Cb 2' N. of ℄ prod of Emporer Ave. F.B. 1488-182
0+00			5 80	47[illegible] 9		℄
0+08			6 10	[illegible]		℄ Cut.
0+21.5			5 52	[illegible]		℄
			5 46	47[illegible] 15		RT 17.5 Ed pav.
			5 32	T[illegible] 27	W. end N. Cb Ret.	RT 21.0 T.C.
			4 7	[illegible]		RT 30 PL.
0+27.5			5 34	[illegible]		℄
			5 79	[illegible]	LT 17.5 ed pav.	
			5 85	[illegible]	LT 20.0 T.C.	W. end S. Cb Ret.
			5 0	[illegible]	LT 30 PL.	
0+50			4 95	[illegible]		℄
			5 00	[illegible]		RT 12 Cut
			4 75	[illegible]		RT 13 ed. pav.
			4 2	[illegible]		RT 30
			5 37	[illegible]	LT 10.5 Cut.	
			5 10	[illegible]	LT 13 ed pav.	
			4 7	[illegible]	LT 30	
1+50			4 02	[illegible]		℄
			3 95	[illegible]		RT 12' Cut
			3 60	[illegible]		RT 13 ed. p

Profile No. ____ Date ____ Checked ____ Date ____

X-Sec. No. ____ Date ____ Notes Chkd. ____ Date ____

Notes Red. ____ Date ____ Notes ____ Date 6-3-54

Division No. 10 Job No. 4223.40

Survey of Michillinda Ave Storm drain

Survey by Daugherty Notes Bowles

Indexed K. C. Johnson

F. B. 1946 Pg. 62

Profile	Notes Red.	Plotted	Job No. 6223.00	Division No. 10	F. B. 1946 Pg. 63
No.	Date	Date	Survey of Michillinda Ave storm drain		
X-Sec.	Notes Chkd.	Checked	Survey by Dougherty	Notes Bowles	Date 6-3-54
No.	Date	Date	Map No.	Indexed Johnson	Date

NOTE: ANY ADDITIONS OR CHANGES ON THIS SHEET MUST BE MADE OR CIRCLED IN RED INK, WITH DATE AND NAME OF PERSON MAKING CHANGE.

PLEASE RETURN TO
LOS ANGELES COUNTY SURVEYOR
726 LOS ANGELES COUNTY ENGINEERING BLDG.

Do not extend notes this side of this line.

STATION	B. S.	H. I.	F. S.	ELEV.		
1+50		479 59	35	474 1		RT. 30
			4 35	473 24	LT 95 Cut.	
			3 95	73 64	LT. 13 Ed pav	
			39	73 7	LT 30	
T.E. 357			5 68	471 91	T.E. 357 El. 471.913 - see pg	

76L298 307 8-53

F. B. 1946 Pg. 64

Job No. Division No. Notes Red. Plotted Profile

Survey of Date Date No.

Survey by Notes Notes Chkd. Checked X-Sec.

Indexed Date Date Date No.

STATION	B. S.	H. I.	F. S.	ELEV.

76L298 307 8-53

PLEASE RETURN TO

LOS ANGELES COUNTY SURVEYOR

726 LOS ANGELES COUNTY ENGINEERING BLDG.

Do not extend notes this side of this line.

NOTE: ANY ADDITIONS OR CHANGES ON THIS SHEET MUST BE MADE OR CIRCLED IN RED INK, WITH DATE AND NAME OF PERSON MAKING CHANGE.

Profile	Notes Red.	Plotted	Job No. 6223.00	Division No. 40	F. B. 1946	Pg. 65
No.	Date	Date	Survey of Michillinda Ave St. Drain			
X-Sec.	Notes Chkd.	Checked	Survey by JND	Notes JND	Date 6-4-54	
No.	Date	Date	Map No. [illegible]		Date	

JN 6223.00
Michillinda Ave Storm Drain
Profile & Cross-Section
of Emperor Ave East from Storm
Drain ℄ 0+00 To East.
6-4-54

℄ Drain See Pg. 25

STATION	B. S.	H. I.	F. S.	ELEV.

NOTE: ANY ADDITIONS OR CHANGES ON THIS SHEET MUST BE MADE OR CIRCLED IN RED INK, WITH DATE AND NAME OF PERSON MAKING CHANGE.

PLEASE RETURN TO
LOS ANGELES COUNTY SURVEYOR
726 LOS ANGELES COUNTY ENGINEERING BLDG.

Do not extend notes this side of this line.

76L298 307 8-53

76L298 307 8-53

PLEASE RETURN TO
LOS ANGELES COUNTY SURVEYOR
726 LOS ANGELES COUNTY ENGINEERING BLDG.

NOTE: ANY ADDITIONS OR CHANGES ON THIS SHEET MUST BE MADE OR CIRCLED IN RED INK, WITH DATE AND NAME OF PERSON MAKING CHANGE.

Do not extend notes this side of this line.

STATION	B. S.	H. I.	F. S.	ELEV.		
T.E. 356	450	478 34		47[illegible] 38	T.E. 356 — W. Sd. Oak Ave @ Emperor Ave Fd. Bt. Spk in Curb. 2' N ℄ Prod Emperor Ave F.B. 1488-182	
0+00			449	473 85		℄ Int.
0+10			426	474 08		℄ C. Pav.
0+30			493	473 41		℄ Gut.
0+40			447	73 87		℄
0+45			463	73 71		℄
"			524	73 10		Rt 20' Gut. E. End C.B. S.E. Cor. Emperor & Oak Av.
"			496	73 38		Rt 20' T.C. " " "
"			51	73 2		Rt 30' P.L.
"			467	73 67	Lt 20' Gut. E. End C.B. N.E. Cor. Oak Av. & Emperor Av.	
"			395	74 39	Lt 20' T.C. " " "	
0+45			40	74 3	Lt 30' P.L.	
0+58			526	73 08		℄
1+50			590	72 54		℄
"			646	71 38		Rt. 13.6 E. Pav.
"			61	72 2		Rt 30' P.L.
"			600	72 34	Lt 12' E. Pav.	
1+50			59	72 4	Lt 30' P.L.	
T.E. 356			450	47[illegible] 4	T.E. 356 Elev. 473.838 See above	

F. B. 1946 Pg. 66 Job No. 6223.0 Division No. 10 Notes Red. Plotted No. Date Date X-Sec.
Survey of Michillinda Ave Storm Drain Date Date
Survey by Daugherty Notes Daugherty Notes Chkd. Checked No.
Indexed A. C. Johnson Date Date Date

F. B. 1946 Pg. 87

Profile No. | Notes Red. | Plotted | Job No. | Division No.
Date | Date | Survey of
X-Sec. No. | Notes Chkd. | Checked | Survey by | Notes | Date
Date | Date | Map No. | Indexed | Date

J.H. 6223.00
Michillinda Ave Storm Drain
Profile & Cross-Sections of
Camino Real West from ℄ Drain
0+00
6-4-54

℄ Drain See Pg 29

STATION	B. S.	H. I.	F. S.	ELEV.

NOTE: ANY ADDITIONS OR CHANGES ON THIS SHEET MUST BE MADE OR CIRCLED IN RED INK, WITH DATE AND NAME OF PERSON MAKING CHANGE.

Do not extend notes this side of this line.

PLEASE RETURN TO
LOS ANGELES COUNTY SURVEYOR
726 LOS ANGELES COUNTY ENGINEERING BLDG.

76L298 307 8-53

76L298 307 8-53

PLEASE RETURN TO
LOS ANGELES COUNTY SURVEYOR
726 LOS ANGELES COUNTY ENGINEERING BLDG.

NOTE: ANY ADDITIONS OR CHANGES ON THIS SHEET MUST BE MADE OR CIRCLED IN RED INK, WITH DATE AND NAME OF PERSON MAKING CHANGE.

Do not extend notes this side of this line.

STATION	B. S.	H. I.	F. S.	ELEV.		
T.E. 355				4[illegible] 16	T.E. 355 - Oak Ave E. Sd. @ Camino Real Bt Spk in curb 5' So ℄ Prod. Camino Real F.B. 1488-182	
	552	488 44				
0+00			547	482 97		℄ Int.
0+10			597	482 47		℄ Gut.
0+41			553	482 91		℄
"			552	482 92		Rt 20' Gut. 10' W. W.C.R. N.W. Cor. Oak Av. & Camino Real
"			494	48[illegible] 50		Rt 20' T.C. " " "
0+41			44	84 0		Rt 30' P.L.
0+48			544	8[illegible] 00		℄
			599	82 45	Lt. 20' Gut. 10' W. W.C.R. S.W. Cor. Oak Av. & Camino Real	
			538	8[illegible] 06	Lt 20' T.C. " " " " "	
0+48			54.	8[illegible] 0	Lt. 30' P.L.	
1+50			504	8[illegible] 40		℄
			541	8[illegible] 3		Rt. 20' Gut
			477	8[illegible] 7		Rt 20' T.C.
			42	[illegible] 2		Rt 30' P.L.
			550	8[illegible] 94	Lt 20' Gut.	
			483	83 61	Lt 20' T.C.	
1+50			50	8[illegible] 4	Lt. 30' P.L.	
T.E. 355			552	4[illegible] 12	T.E. 355 Elev. 482.916 See above	
T.E. 355	580	488 72		48[illegible] 12	T.E. 355	
S.M.H. 2+85			490	483 82	Lt 6' E. Rim 8" 8" Rod 4.90 Dn. 7.97 F.L. = 476.09	
T.E. 355			580	482 92	T.E. 355 - Elev. -12.63	

F. B. 1946 Pg. 68
Job No. 6223.00 Division No. 10 Notes Red. Plotted No. Profile
Survey of Michillinda Ave Storm Drain Date Date X-Sec.
Survey by Dougherty Notes Dougherty Notes Chkd. Checked
Indexed K. C. Johnson Date Date Date No.

Profile No. ____ Notes Red. ____ Plotted ____ Job No. ____ Division No. ____ F. B. 1946 Pg. 69

Date ____ Date ____ Survey of ____

X-Sec. No. ____ Notes Chkd. ____ Checked ____ Survey by ____ Notes ____ Date ____

Date ____ Date ____ Map No. ____ Indexed Johnson Date ____

JN 6223.00

Michillinda Ave Storm Drain.

Profile & Cross - Section of Camino Real East from 0+00 at ℄ Int. of Storm Drain.

6-4-54

℄ Drain See Pg. 31

STATION	B. S.	H. I.	F. S.	ELEV.

NOTE: ANY ADDITIONS OR CHANGES ON THIS SHEET MUST BE MADE OR CIRCLED IN RED INK, WITH DATE AND NAME OF PERSON MAKING CHANGE.

PLEASE RETURN TO
LOS ANGELES COUNTY SURVEYOR
726 LOS ANGELES COUNTY ENGINEERING BLDG.

Do not extend notes this side of this line.

76L298 307 8-53

76L298 307 8-53

PLEASE RETURN TO
LOS ANGELES COUNTY SURVEYOR
726 LOS ANGELES COUNTY ENGINEERING BLDG.

NOTE: ANY ADDITIONS OR CHANGES ON THIS SHEET MUST BE MADE OR CIRCLED IN RED INK, WITH DATE AND NAME OF PERSON MAKING CHANGE.

Do not extend notes this side of this line.

F. B. 1946 Pg. 70 Job No. 3233 Division No. 10 Notes Rad. Plotted
Survey of Michillinda Ave. Straight Dam Date Date No. Profile
Survey by Dougherty Notes Chkd. Checked X-Sec.
Indexed E. C. Johnson Date Date Date No.

STATION	B. S.	H. I.	F. S.	ELEV.	
				20	T.E. 354 - Oak Ave W. Sd. @ Camino Real - Bt spk
T.E. 354		1		48 204	IN Curb 3' N & Rod Camino Real F.B. 1488-181
	450	489 70			
0+00			457	485 13	℄ Int.
0+10			444	485 26	℄ Crown Pv.
0+20			471	489 99	℄
0+30			529	484 41	℄ Cut.
0+45.0			527	484 43	℄
"			575	482 95	Rt 20 Cut, E End CR. S. of Cor. Oak Ave & Camino Real
"			477	84 73	Rt 20' T.C.
"			48	5	Rt 30' P.L.
"			470	85 10	Lt. 20' Cut, E End CR. NE Cor. Oak Ave & Camino Real
"			388	85 82	Lt 20' T.C.
0+45.0			40	85	Lt 30' P.L.
1+50			478	85	℄
"			536	84	Rt 16' E. Pav.
"			46	85	Rt 20.5
"			46	8	Rt 30 P.L.
"			501	84	Lt. 15 E. Pav.
1+50			43	85	Lt 30' P.L.
T.E. 354			450	48 20	T.E. 354 - Elev. 485.204
					See above

Profile No.	Notes Red.	Plotted	Job No.	Division No.	F. B. 1946 PG. 71
	Date	Date	Survey of		
X-Sec. No.	Notes Chkd.	Checked	Survey by	Notes	Date
	Date	Date	Map No.	Indexed E. A. Johnson	Date

J.N. 6223.00

Michillinda Ave Storm Drain Profile & Cross-Sections of Ardendale Ave West from 0+00 at ℄ Int. Storm Drain.

6-4-54

℄ Drain See Pg. 33

STATION	B. S.	H. I.	F. S.	ELEV.

NOTE: ANY ADDITIONS OR CHANGES ON THIS SHEET MUST BE MADE OR CIRCLED IN RED INK, WITH DATE AND NAME OF PERSON MAKING CHANGE.

Do not extend notes this side of this line.

PLEASE RETURN TO
LOS ANGELES COUNTY SURVEYOR
726 Los Angeles County Engineering Bldg.

761298 307 8-53

76L298 307 8-53

PLEASE RETURN TO
LOS ANGELES COUNTY SURVEYOR
726 LOS ANGELES COUNTY ENGINEERING BLDG.

NOTE: ANY ADDITIONS OR CHANGES ON THIS SHEET MUST BE MADE OR CIRCLED IN RED INK, WITH DATE AND NAME OF PERSON MAKING CHANGE.

Do not extend notes this side of this line.

F. B. 1946 Pg. 72 Job No. 6223.00 Division No. 10 Notes Red. Plotted No. Profile
Survey of Michillinda Ave Storm Drain Date Date X-Sec.
Survey by Dougherty Notes Dougherty Notes Chkd. Checked No.
Indexed E. C. Johnson Date Date Date

STATION	B. S.	H. I.	F. S.	ELEV.		
T.E. 353				49[illegible]	T.E. 353. Oak Ave E. Ed. @ Ardendale Ave Bt Spk in Curb 12.5' N & Prod Ardendale Ave F.E. 1488-181	
	4.81	494.39				
0+00			521	481 18		℄ Int.
0+10			556	488 83		℄ Gut.
0+18			530	489 09		℄
			520	489 19		Rt 20 Ardendale Ave
			468	89 71		Rt 20' T.C. " " "
			42	9 2		Rt 30' P.L.
0+35			596	88 43	Lt 20' Gut W Prod. Ex. S. W. Cor. Oak Ave & Ardendale	
"			468	89 71		℄
"			564	88 5	Lt 20' T.C. " "	" " "
			52	8	Lt 30' P.L.	
0+35 S.M.H.			465	89 74	℄ E R. in 8" 9.65 9.19 62	
0+40.7 S.M.H.				499 60		
0+04.7 Elev. in green on '52 net			14 45	~~499 74~~	℄ 1945	
1+50			411	98 8		℄
			427	2		Rt 18' E. Pav.
			36	90		Rt 30' P.L.
			482	89 57	Lt. 15' Gut.	
			456	89 3	Lt. 16' E. Pav.	
			50	89 4	Lt. 30' P.L.	
T.E. 353			480	489 59	T.E. 353 — See above	

Profile No.	Notes Red.	Plotted	Job No.	Division No.	F. B. 1946 Pg. 73
	Date	Date	Survey of		
X-Sec. No.	Notes Chkd.	Checked	Survey by	Notes	Date
	Date	Date	Map No.	Indexed A. C. Johnson	Date

J-N-6223.00
Michillinda Ave Storm drain
Profile & Cross Sections of
Naomi Ave. E. from ℄ inter.
of Storm drain Sta. 0+00

6-4-54

℄ Drain See Pg. 36

Dougherty.
Bowles.
Drown.
West.

STATION	B. S.	H. I.	F. S.	ELEV.

NOTE: ANY ADDITIONS OR CHANGES ON THIS SHEET MUST BE MADE OR CIRCLED IN RED INK, WITH DATE AND NAME OF PERSON MAKING CHANGE.

Do not extend notes this side of this line.

PLEASE RETURN TO
LOS ANGELES COUNTY SURVEYOR
726 LOS ANGELES COUNTY ENGINEERING BLDG.

7 8-53

76L298 307 8-53

PLEASE RETURN TO
LOS ANGELES COUNTY SURVEYOR
726 LOS ANGELES COUNTY ENGINEERING BLDG.

NOTE: ANY ADDITIONS OR CHANGES ON THIS SHEET MUST BE MADE OR CIRCLED IN RED INK, WITH DATE AND NAME OF PERSON MAKING CHANGE.

Do not extend notes this side of this line.

STATION	B. S.	H. I.	F. S.	ELEV.		
T.E. 352	5 28	5 01 42		4[illegible] 42	T.E. 352	{ Oak Ave & Naomi S.E. Cor. BT Spk in cb 12' S. of S. Cb Ret FB-1488-181
0+00			4 70	496 72		℄
0+10			4 48	496 74		℄
0+20			4 67	496 75		℄
0+29.5			4 96	496 76		℄ Gut.
0+41.5			4 43	9[illegible] 99		℄
			4 94	9[illegible] 48		RT 12.5 End cb
			4 82	9[illegible] 60		RT 12.5 T.C.
			4 5	9[illegible] 1		RT 25 PL.
			4 48	9[illegible] 4	LT. 17c Ed Pav.	
			3 9	97 5	LT. 25	
0+75			4 16	97 26		℄
			4 70	9[illegible] 2		RT 12.5 Ed Pav.
			4 6	9[illegible] 8		RT 25 PL.
			4 20	97 22	LT 11.3 Gut.	
			3 89	97 53	LT 25 - E Ed. dr.	
1+50			3 90	97 52		℄
			4 44	9[illegible] 98		RT 13 Ed Pav.
			4 4	97 [illegible]		RT. 20'
			4 01	97 [illegible]	LT 11 Ed Pav.	
			3 7	97 7	LT 25	
T.E. 352			5 28	4[illegible] 4	T.E. 352 El. = 496.142	

F. B. 1946 Pg. 74 Job No. 6223.80 Division No. 10 Notes Red. Plotted No. Profile
Survey of Michillinda Ave Storm drain Date Date X-Sec.
Survey by Dougherty Notes Bowles Notes Chkd. Checked No.
Indexed R. C. Johnson Date 6-4-54 Date Date

Profile No.	Notes Red.	Plotted	Job No.	Division No.	F. B. 1946 Pg. 75
	Date	Date	Survey of		
X-Sec. No.	Notes Chkd.	Checked	Survey by	Notes	Date
	Date	Date	Map No.	~~Indexed~~ A. C. Johnson	Date

J-N-6223.00
Michillinda Ave Storm drain
Profile & Cross Sections of
Le Roy St. W. from ℄ int. of
Storm drain Sta. 0+00

6-7-54

℄ Drain. See Pg. 39

Dougherty.
Bowles.
Drown.
West.

STATION	B. S.	H. I.	F. S.	ELEV.

NOTE: ANY ADDITIONS OR CHANGES ON THIS SHEET MUST BE MADE OR CIRCLED IN RED INK, WITH DATE AND NAME OF PERSON MAKING CHANGE.

PLEASE RETURN TO
LOS ANGELES COUNTY SURVEYOR
726 LOS ANGELES COUNTY ENGINEERING BLDG.

Do not extend notes this side of this line.

761298 307 8-53

76L298 307 8-53

PLEASE RETURN TO
LOS ANGELES COUNTY SURVEYOR
726 LOS ANGELES COUNTY ENGINEERING BLDG.

NOTE: ANY ADDITIONS OR CHANGES ON THIS SHEET MUST BE MADE OR CIRCLED IN RED INK, WITH DATE AND NAME OF PERSON MAKING CHANGE.

Do not extend notes this side of this line.

STATION	B. S.	H. I.	F. S.	ELEV.		
T.E-352-A	3 68	506 66		502 98	T.E.352-A-EL.502.982	Le-Roy & Oak N-W. Cor. BT. Sp'k in Cb 20' N. of N. Cb Ret. F.B. 1946-39
0+00			4 89	5[illegible]7		℄ int
0+13			4 60	50[illegible]6	Cr-pav.	℄
0+23			4 8	501 9		℄
0+30			5 39	501 27		℄ E-Ed conc-Gut.
0+33			5 47	501 19	℄ FL. Gut.	
0+58			5 18	01 48		℄
			4 67	01 49	10' W. W. Cb Ret. of Leroy	RT 16.8 Sed apron
			4 81	01 35		RT 18.2 Gut.
			4 16	02 50		RT 18.2 T.C.
			3 8	02 9		RT 29
0+65			5 18	01 48		℄
			5 77	500 89	LT 23.5 Sd apron	P.C.C. S. Side Leroy.
			6 00	500 66	LT 25.5 Gut	
			5 38	01 28	LT 25.5 T.C.	
			5 2	01 5	LT 35	
0+96			5 27	01 39		℄
			5 73	00 [illegible]3	LT 19.8 int Gut & Cross Gut F.L.	
			5 06	01 60	LT 19.8 T.C.	
			5 0	01 7	LT 30	

F. B. 1946 Pg. 76 Job No. 6223-[illegible] Division No. 10 Notes Red. Plotted Profile
Survey of Michillindo Ave. Storm drain Date Date No. X-Sec.
Survey by Daugherty Notes Bowles Notes Chkd. Checked
Indexed R. C. Johnson Date 6-7-54 Date Date No.

76L298 307 8-53

PLEASE RETURN TO
LOS ANGELES COUNTY SURVEYOR
726 LOS ANGELES COUNTY ENGINEERING BLDG.

NOTE: ANY ADDITIONS OR CHANGES ON THIS SHEET MUST BE MADE OR CIRCLED IN RED INK, WITH DATE AND NAME OF PERSON MAKING CHANGE.

Do not extend notes this side of this line.

STATION	B. S.	H. I.	F. S.	ELEV.		
1+03.5		506 66	5 33	01 33		℄ E.E. conc. Apron
1+07			5 41	01 25		℄ FL. Cross Gut.
1+10			5 26	01 40		℄ W.ed conc. Apron.
1+16.5			5 19	01 47		℄
			5 06	01 60		RT 18 - int Gut & FL X-Gut
			4 40	02 26		RT 18 T-C.
			3 9	02 8		RT 27
1+34			5 06	01 60		℄
			5 00	01 66		RT 18 Gut.
			4 38	02 28		RT 18 T.C.
			3 9	02 8		RT 27
			5 54	01 12	LT 18 Gut } = 10 W. of W. cb Ret.	
			4 91	01 75	LT 18 T.C. }	
			4 8	01 9	LT 30	
T.E. 352-A			3 68	202 98	T.E. 352-A = EL 502.982	

Profile Notes Red. ____ Plotted ____ Job No. 622300 Division No. 10 F. B. 1946 Pg. 77
No. ____ Date ____ Date ____ Survey of Mickillinda Ave Storm drain
X-Sec. Notes Chkd. ____ Checked ____ Survey by Daugherty Notes Bowles Date 6-7-54
No. ____ Date ____ Date ____ Map No. ____ Indexed Johnson Date ____

F. B. 1946 Pg. 78

Job No. Division No. Notes Red. Plotted

Profile

Survey of Date Date No.

X-Sec.

Survey by Notes Notes Chkd. Checked

Indexed Date Date Date No.

STATION	B. S.	H. I.	F. S.	ELEV.

761298 307 8-53

PLEASE RETURN TO

LOS ANGELES COUNTY SURVEYOR

726 LOS ANGELES COUNTY ENGINEERING BLDG.

Do not extend notes this side of this line.

NOTE: ANY ADDITIONS OR CHANGES ON THIS SHEET MUST BE MADE OR CIRCLED IN RED INK, WITH DATE AND NAME OF PERSON MAKING CHANGE.

PWR 1526 2847

Notes Ck'd by	Survey of	F. B. 1946 Pg. 29
Map No.	W. O. Tape No. St'd. °F	
Office Work	Surveyed by	
Checked	Notes Date	
Date	Indexed A. C. Johnson 8-26-54	

J-N-6223.00

Michillinda Ave Storm drain.
From Duarte Road N. To
Sierra Madre Blvd.

"Note"
Eaton wash N. to
Duarte Road in
F.B. 1932 — Level
notes from Foothill
N. to Sierra Madre
in F.B. 1734-79 through
84
Profile & x-sec from:
Hugo Reid Rd. North to
Sierra Madre Blvd. in
FB. 1958 - 5

Dougherty.
Bowles.
Drown.
West.

Note: Any Additions or Changes on This Sheet Must Be Made or Circled In Red Ink With Date and Name of Person Making Change.

Do not extend notes this side of this line.

RETURN TO
LOS ANGELES COUNTY SURVEYOR
726 LOS ANGELES COUNTY
ENGINEERING BLDG.

76F3008 247 4-53

F.B. 1446 PG. 80

PWFB 1526 2848

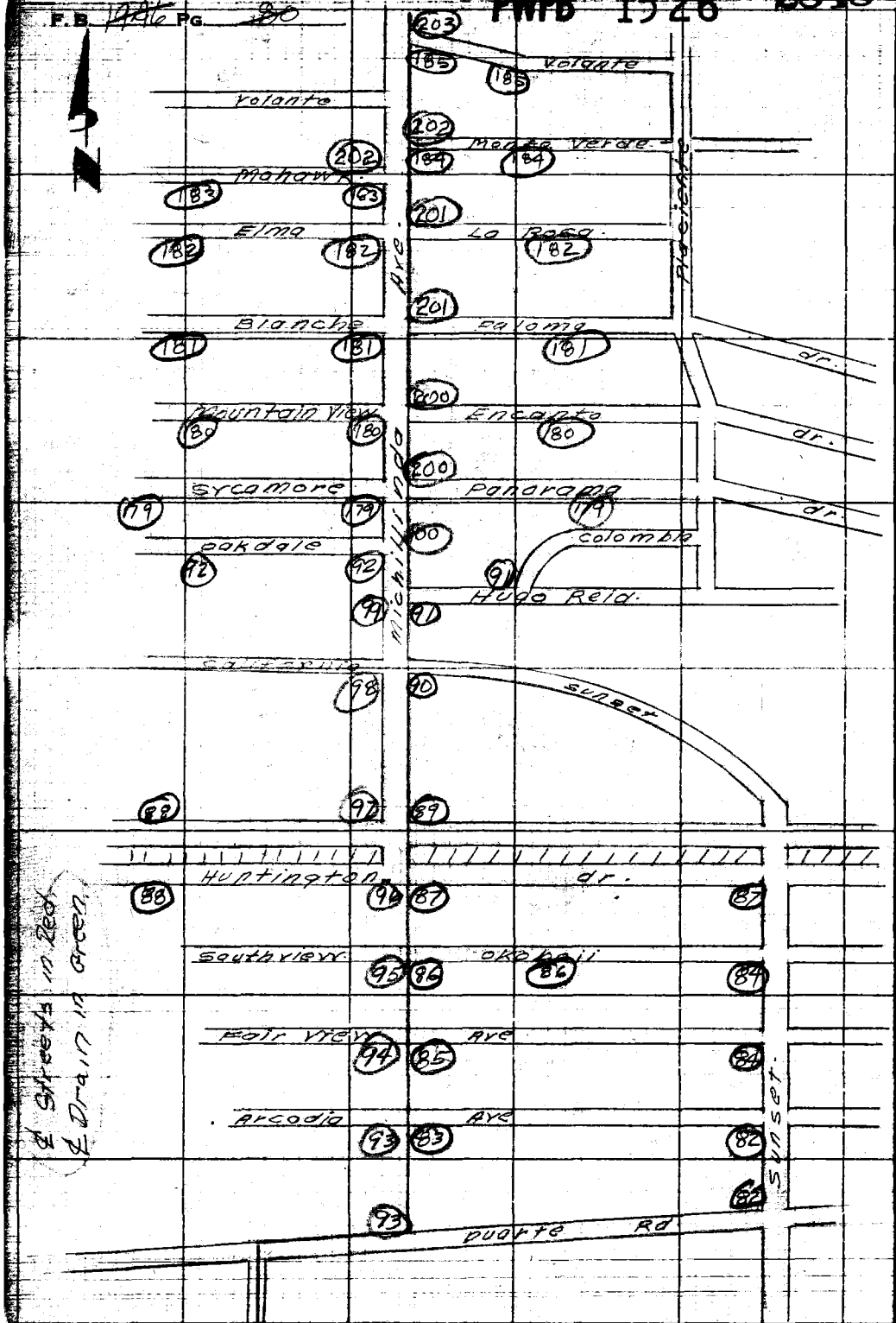

℄ Streets in Red
℄ Drain in Green

RETURN TO
LOS ANGELES COUNTY SURVEYOR
726 LOS ANGELES COUNTY
ENGINEERING BLDG.

Do not extend notes this side of this line.

Note: Any Additions or Changes on This Sheet Must be Made or Circled in Red Ink With Date and Name of Person Making Change.

PWFB 1626 85[redacted],852,853

F. [redacted] Pg. [redacted]

Notes Ck'd by K.P.M.	Survey [redacted] Ave Std
Map No.	W. O. [redacted] Tape No. St'd. °F
Office Work	Surveyed by Dougherty
Checked	Notes Bowles Date
Date	Indexed A. C. Johnson

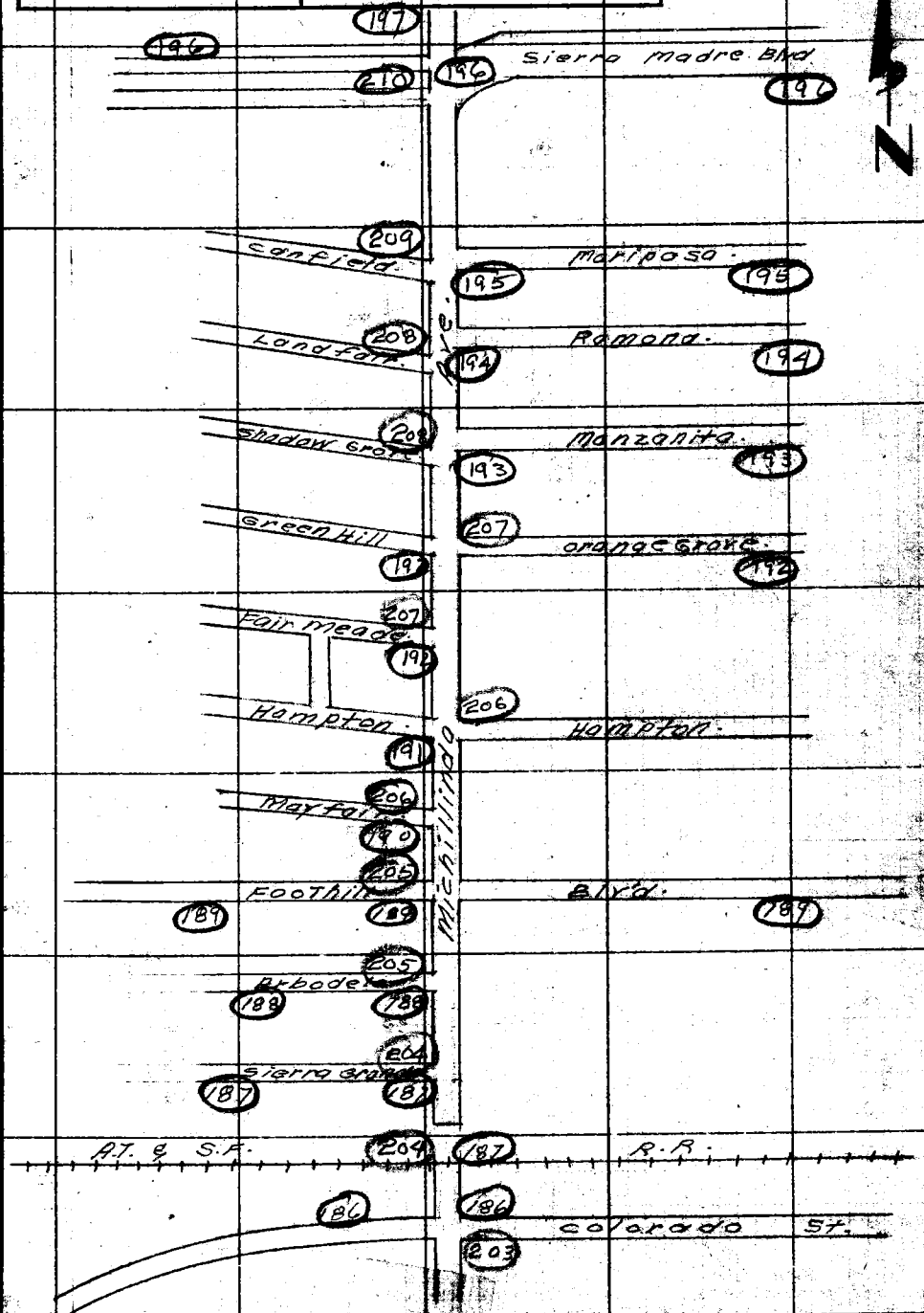

Note: Any Additions or Changes on This Sheet Must be Made or Circled in Red Ink With Date and Name of Person Making Change.

Do not extend notes this side of this line.

RETURN TO
LOS ANGELES COUNTY SURVEYOR
726 LOS ANGELES COUNTY
ENGINEERING BLDG.

76F3008 247 4-52

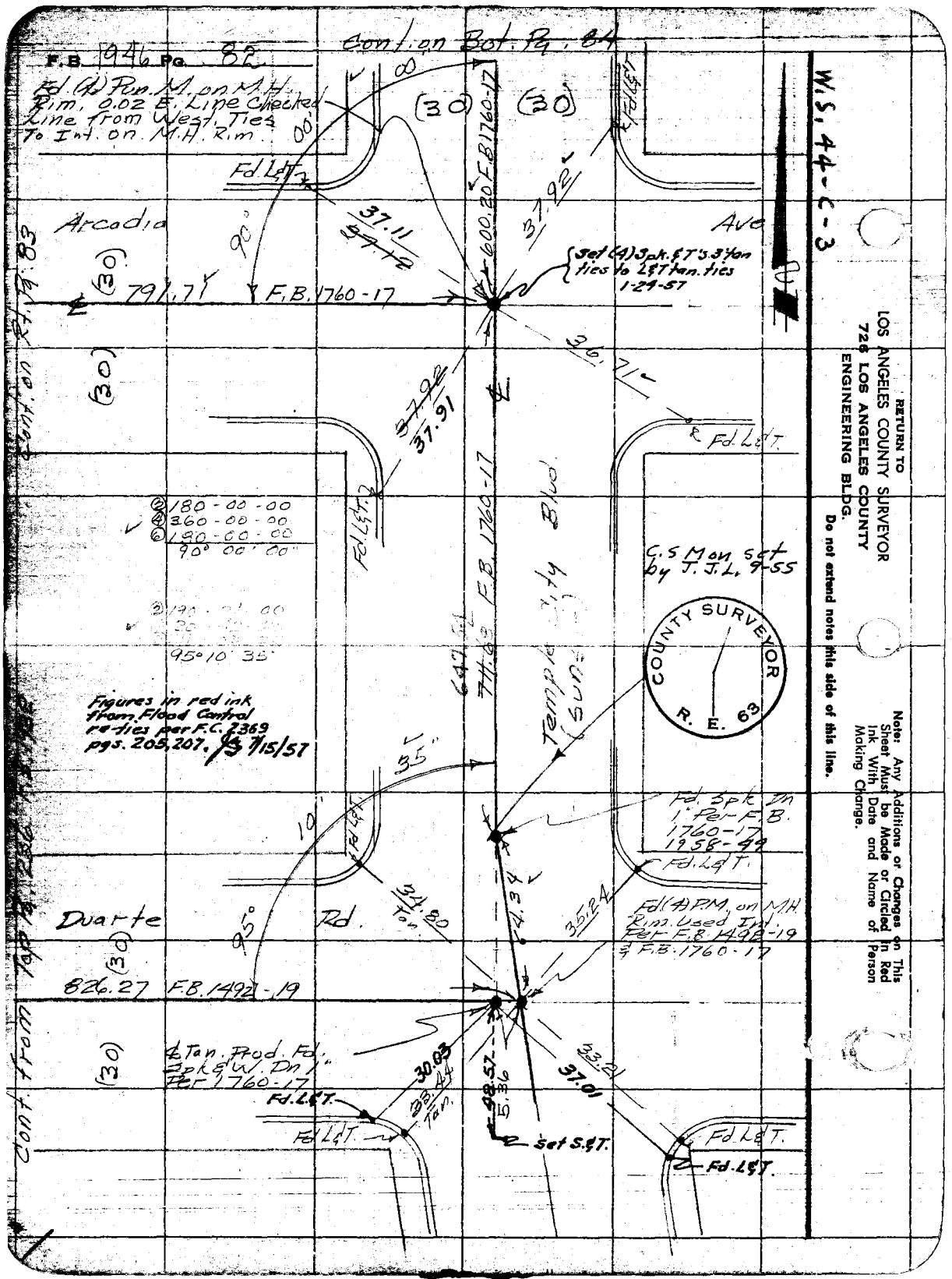
F.B. 1946 Pg. 82
Cont. on Bot. Pg. 84
Fd. (4) Pun. M. on M.H. Rim, 0.02 E. Line Checked Line from West. Ties To Int. on M.H. Rim.
(30)
(30)
Fd. L&T.
Arcadia
Ave
90°
37.11
37.12
600.20 F.B. 1760-17
37.92
Set (4) Spk. & T's 3' tan ties to L&T tan. ties 1-24-57
791.71
F.B. 1760-17
36.71
37.92
37.91
Fd. L&T.
Cont. on Rt. Pg. 83
(30)
(30)
Fd. L&T.
F.B. 1760-17
Temple City Blvd
(Suns)
C.S. Mon set by J.J.L. 9-55
COUNTY SURVEYOR
R. E. 63
(2) 180-00-00
(4) 360-00-00
(6) 180-00-00
90° 00' 00"
95° 10' 35"
Figures in red ink from Flood Control re-ties per F.C. 2369 pgs. 205, 207. 7/15/57
35"
10"
Fd. Spk. Dn 1" Per F.B. 1760-17 1958-49
Fd. L&T.
Fd. L&T.
34.80 Tan.
4.34
35.24
Fd. (4) P.M. on M.H. Rim. Used Int. Per F.B. 1492-19 & F.B. 1760-17
Duarte
Rd.
95°
(30)
826.27 F.B. 1492-19
(30)
℄ Tan. Prod. Fd. Spk. & W. Dn 1" Per 1760-17
30.03
33.44 Tan.
48.57
5.36
33.21
37.01
Fd. L&T.
Fd. L&T.
Set S.&T.
Fd. L&T.
Fd. L&T.
Cont. from Top Pg. 236
W.S. 44-C-3
RETURN TO
LOS ANGELES COUNTY SURVEYOR
726 LOS ANGELES COUNTY
ENGINEERING BLDG.
Do not extend notes this side of this line.
Note: Any Additions or Changes on This Sheet Must be Made or Circled in Red Ink With Date and Name of Person Making Change.

PWFB 1526 2851

Notes Ck'd by KRM	Survey of Michillinda Ave St. Drain
Map No.	W. O. 0223.00 Tape No. 0156 Std. 68 °F
Office Work	Surveyed by Dougherty
Checked	Notes Dougherty Date 6-14-54
Date	Indexed C. Johnson 7-12-54

F.B. 1946 Pg. 83

W.S. 44-C-3

Cont. on Bot. Pg. 85

222.49@0°T 82° = 222.51
83.38@0°T 82° = 83.39

To S&W @ Rosemead Blvd. Per F.B. 1760-13

② 172-11-00
④ 344-22-00
⑥ 156-33-00
86° 05' 30"

601.51 Calc.

83.39

2' offset Line

0.08

10+15.92 Set Spk. on Random Line

Set Nail on 2' offset Line

86° 05'

Fd. L&T

Arcadia Ave

126+97.38 Set S&T 7+92.52 City Bndry

(30)

24.42

222.51

30"

791.71

11.03

2.00

1764.89 F.B. 1760-18

Set S&T 7+93.41 City Bndry

56.50

20.78

21.25

Fd. 1" I.P. Flush Per F.B. 1760-18 793.27

(30)

55

Fd. (X) Fd. Spk. Fd. (X)

11' offset Line

300.66

West Bndry City of Arcadia

300.64@0°T 78° = 300.66
125.81@0°T 86° = 125.82
136.64@0°T 86° = 136.66

54

123+96.72 Set 1X2 4+91.86 City Bndry

36.00

123+96.72 Set 1X2

793.27 Calc.

90°

90°

② 187-50-00
④ 15-39-30
⑥ 203-29-20
93° 54' 55"

93°

125.82

90°

90°

25' offset line

122+70.9 Set 1X2 2+66.04 City Bndry

36.00

Set 1X2 122+70.90

136.66

Cont. from Lt. Pg. 236 F.B. 1932

Note: Any Additions or Changes on This Sheet Must be Made or Circled in Red Ink With Date and Name of Person Making Change.

Do not extend notes this side of this line.

RETURN TO
LOS ANGELES COUNTY SURVEYOR
726 LOS ANGELES COUNTY
ENGINEERING BLDG.

76F3098 247 4-53

PWFB 1526 Cont on Rt. Pg 87 2852

F.B. [illegible] Pg. 84

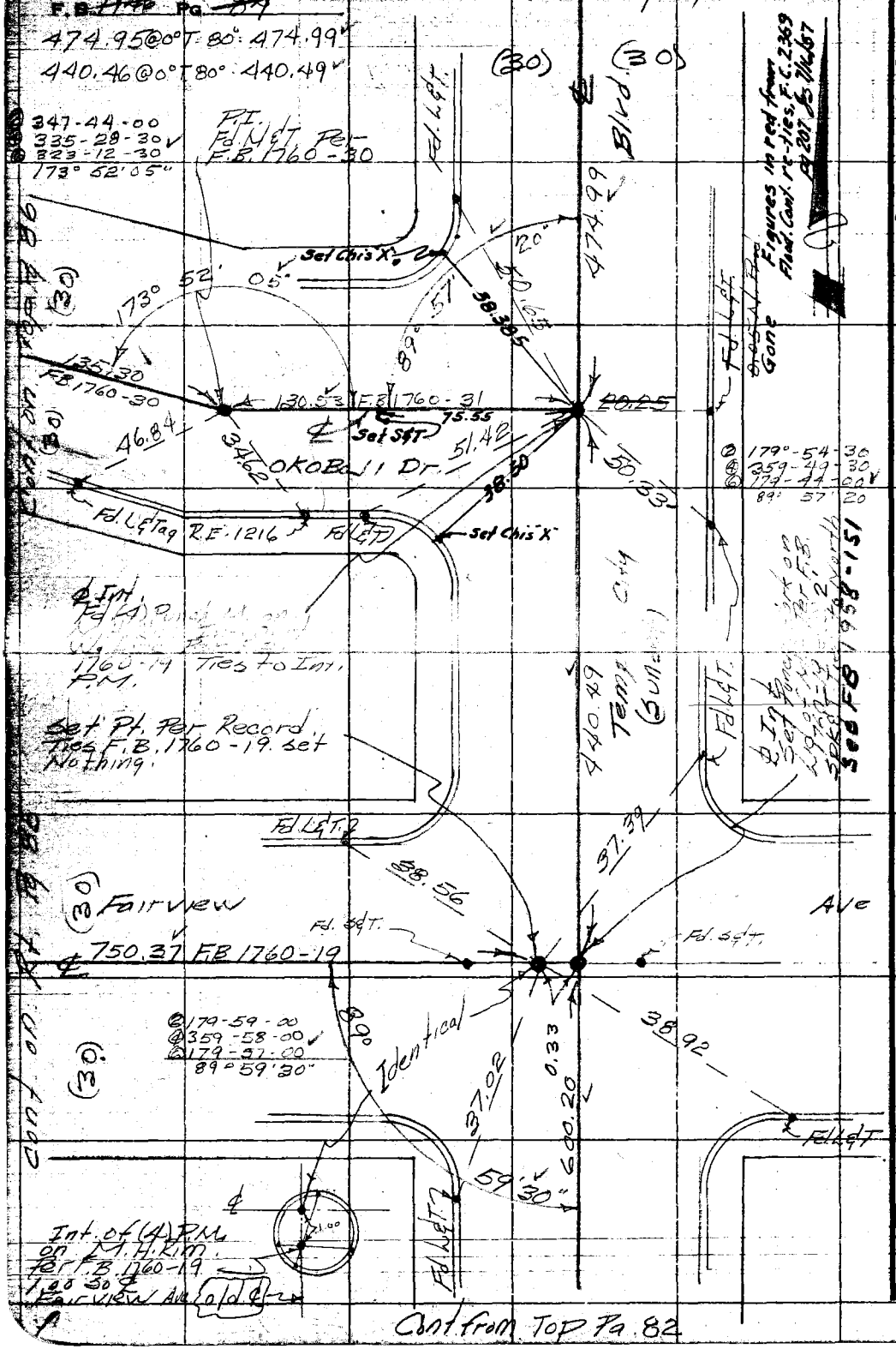

W.S. 44-C-3

Figures in red from Flood Cont. re-ties, F.C. 2369 pg 207 [illegible]

RETURN TO
LOS ANGELES COUNTY SURVEYOR
726 LOS ANGELES COUNTY
ENGINEERING BLDG.

Do not extend notes this side of this line.

Note: Any Additions or Changes on This Sheet Must be Made or Circled in Red Ink With Date and Name of Person Making Change.

PWFB 1526 2853, 2854

F.B. 1946 Pg. 85

Notes Ck'd by K.R.M.	Survey of Michillinda Ave S.D.
Map No.	W. O. 622308 Tape No. 0156 Sr'd. 68 °F
Office Work	Surveyed by Dougherty
Checked	Notes Dougherty Date 6-14-54
Date	Indexed C. Johnson

W.S. 44-C-3

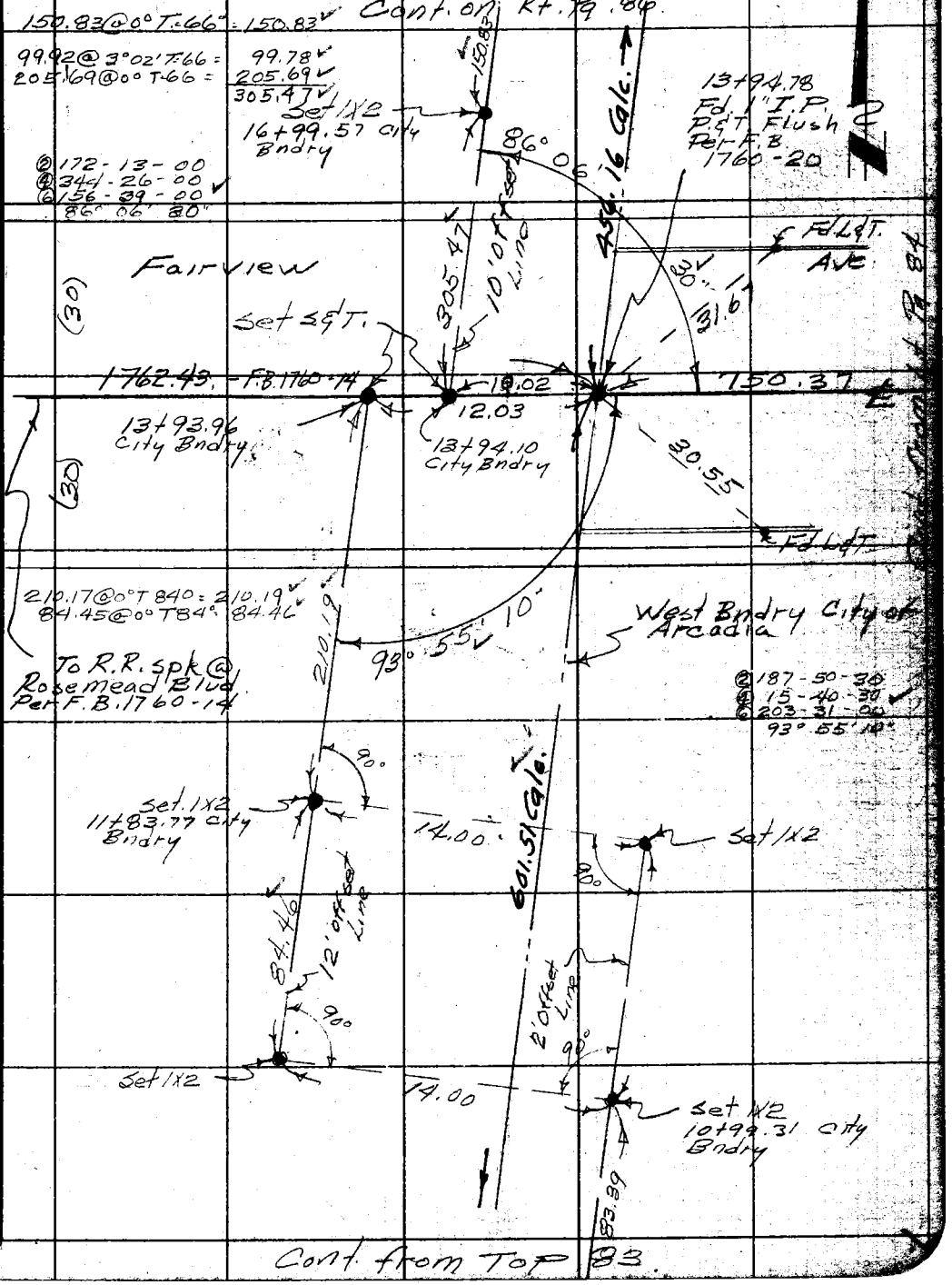

Cont. from Top 83.

Note: Any Additions or Changes on This Sheet Must be Made or Circled in Red Ink With Date and Name of Person Making Change.

Do not extend notes this side of this line.

RETURN TO
LOS ANGELES COUNTY SURVEYOR
726 LOS ANGELES COUNTY
ENGINEERING BLDG.

76F3095 247 4-53

PWFB 1526 Cont. from Lt. Pg 84 2855

F.B. 1946 Pg. 86

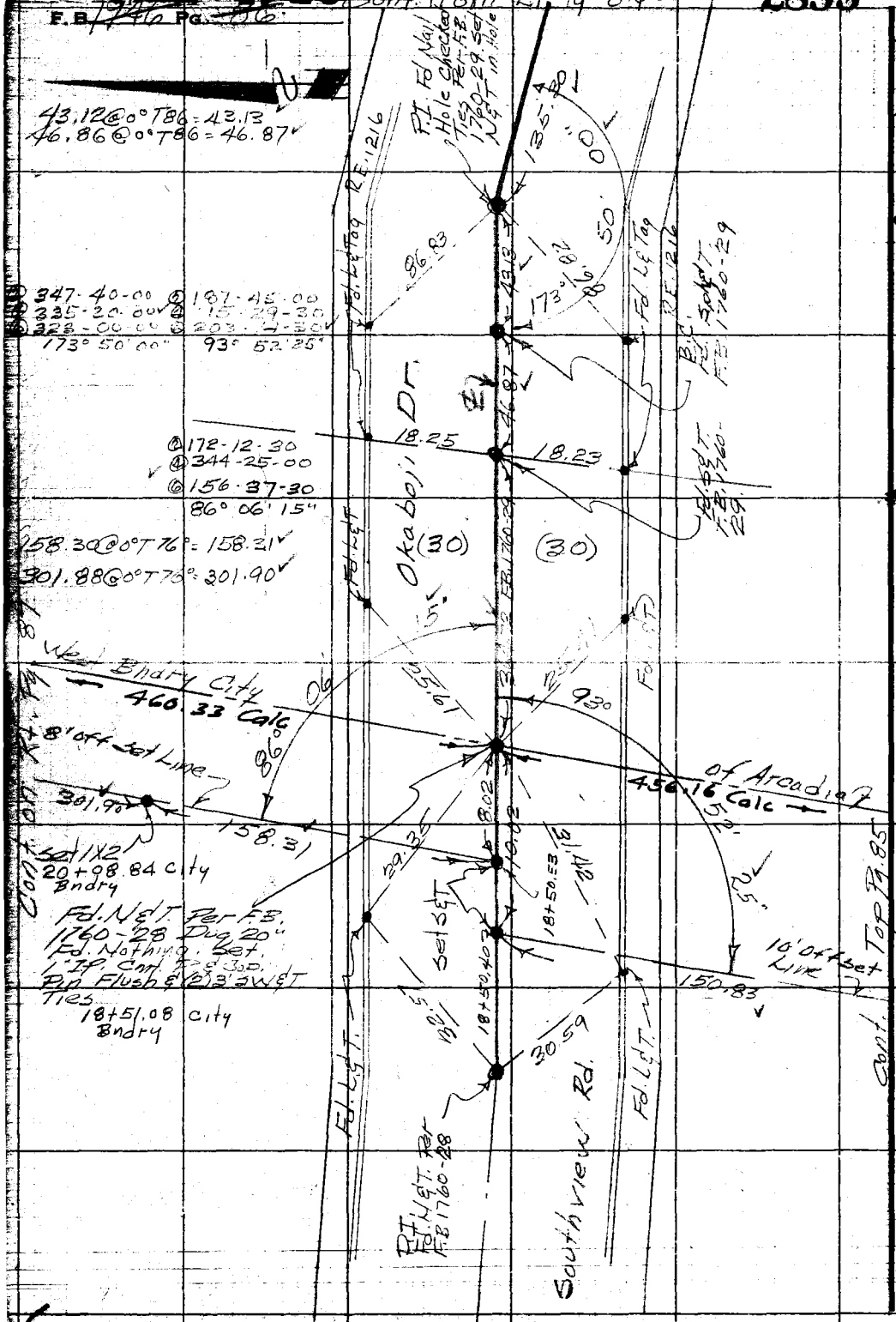

W.S. 44-C-3

RETURN TO
LOS ANGELES COUNTY SURVEYOR
726 LOS ANGELES COUNTY
ENGINEERING BLDG.

Do not extend notes this side of this line.

Note: Any Additions or Changes on This Sheet Must be Made or Circled in Red Ink With Date and Name of Person Making Change.

PWFB 1526 2856, 2857

Notes Ck'd by
Map No.
Office Work
Checked
Date

Survey of Michillinda Ave. S.D.
W. O. 6223.00 Tape No. 01.56 Std. 68° °F
Surveyed by Dougherty
Notes Dougherty Date 6-15-54
Indexed C. Johnson

F. B. 1240 Pg. 87

W.S. 44-C-3

Note: Any Additions or Changes on This Sheet Must be Made or Circled in Red Ink With Date and Name of Person Making Change.

Do not extend notes this side of this line.

RETURN TO
LOS ANGELES COUNTY SURVEYOR
726 LOS ANGELES COUNTY
ENGINEERING BLDG.



70F3088 847 4-53

PWFB 1526 2858

F.B. 1640 PG. 80

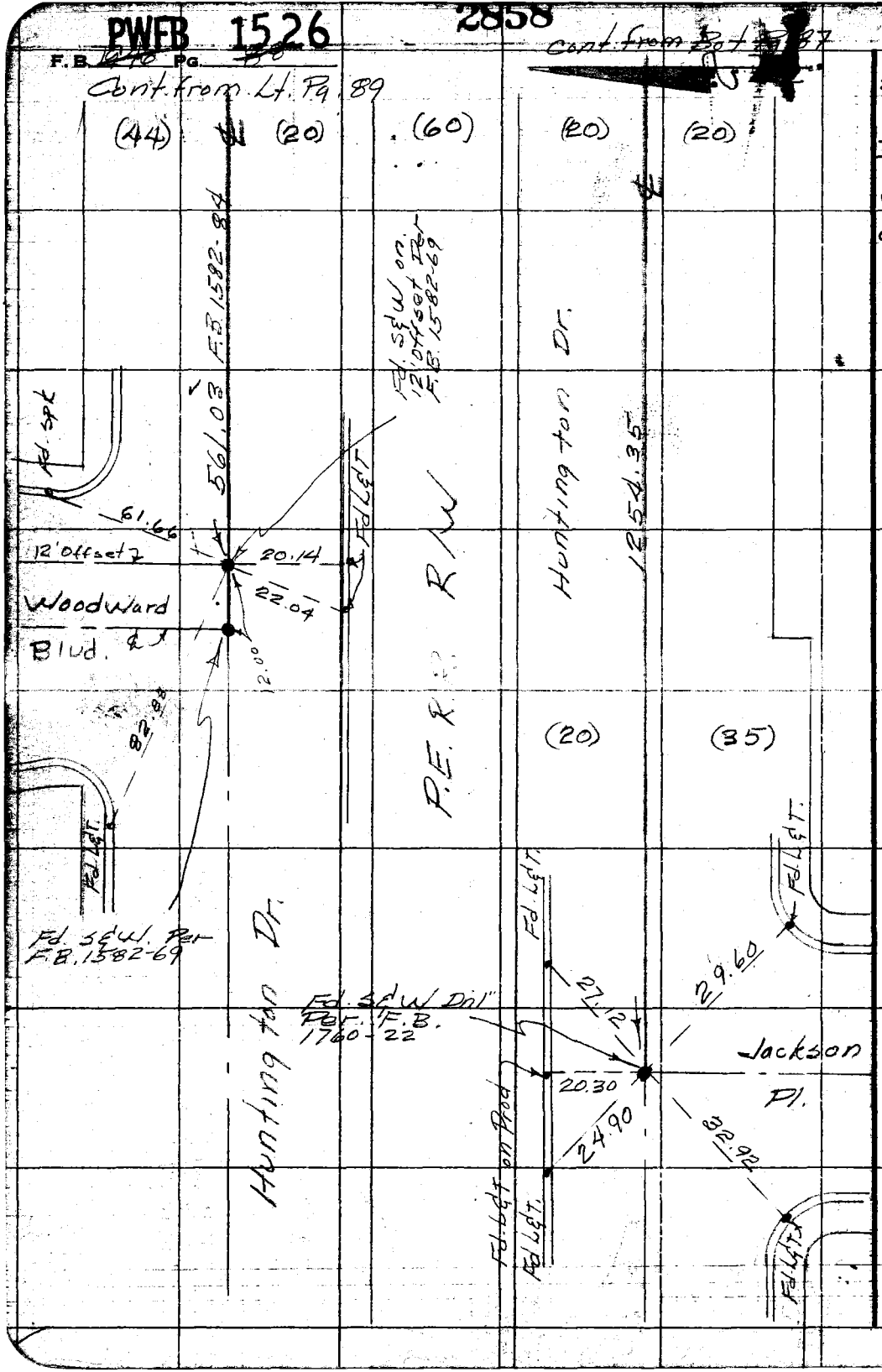

RETURN TO
LOS ANGELES COUNTY SURVEYOR
726 LOS ANGELES COUNTY
ENGINEERING BLDG.

Do not extend notes this side of this line.

Note: Any Additions or Changes on This Sheet Must be Made or Circled in Red Ink With Date and Name of Person Making Change.

PWFB 1626 857

Notes Ck'd by RRM	Survey of Michillinda Ave Storm Drain
Map No.	W. O. 6223.00 Tape No. 0156 St'd. 68° °F
Office Work	Surveyed by Daugherty
Checked	Notes Daugherty Date 6-23-54
Date	Indexed A. C. Johnson

F.B. 1946 Pg. 89

W.S. 44-C-3

Note: Any Additions or Changes on This Sheet Must be Made or Circled in Red Ink With Date and Name of Person Making Change.

Do not extend notes this side of this line.

RETURN TO
LOS ANGELES COUNTY SURVEYOR
726 LOS ANGELES COUNTY
ENGINEERING BLDG.

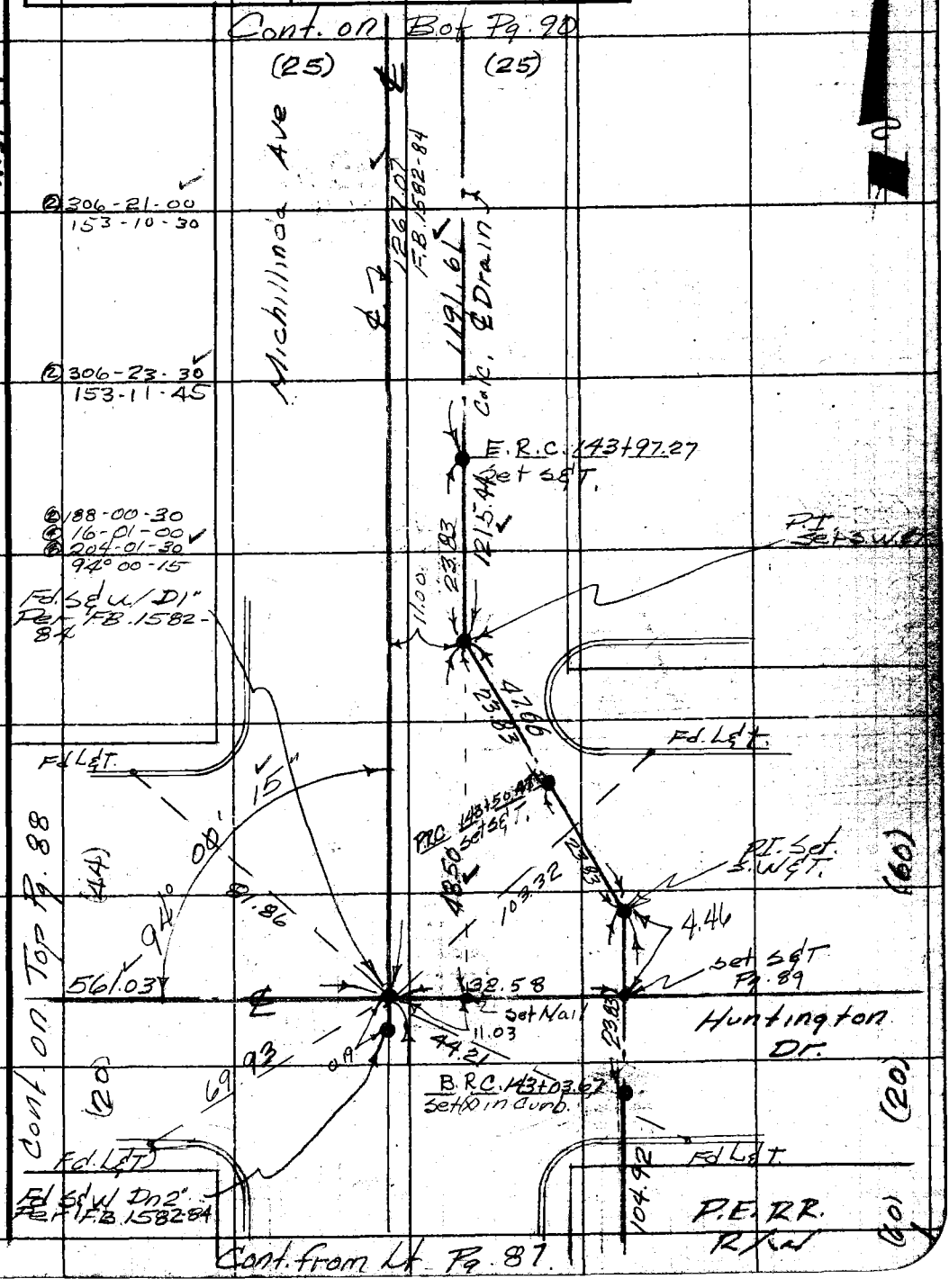

76F3095 247 4-53

PWFB 1626

F.B. 1946 PG. 90 Cont. on Rt. Pg. 91

858

W.S. 44-C-3

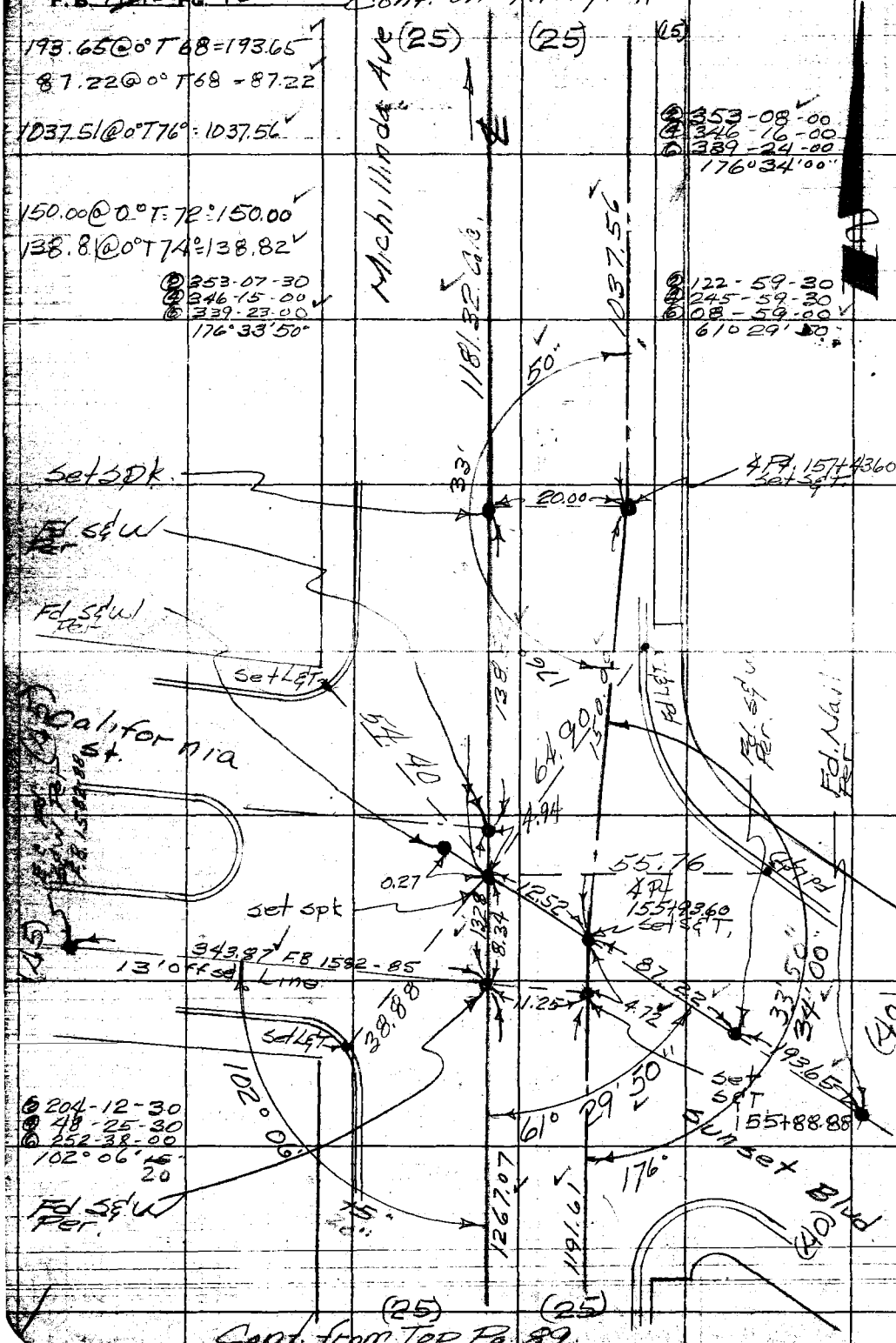

RETURN TO
LOS ANGELES COUNTY SURVEYOR
726 LOS ANGELES COUNTY
ENGINEERING BLDG.
Do not extend notes this side of this line.

Note: Any Additions or Changes on This Sheet Must be Made or Circled in Red Ink With Date and Name of Person Making Change.

PWFB 1626 859

Notes Ck'd by K.R.M.	Survey of Michillinda Ave Storm Drain
Map No.	W. O. 0223.00 Tape No. 0156 Std. 68 °F
Office Work	Surveyed by Dougherty
Checked	Notes Dougherty Date 6-24-54
Date	Indexed E. C. Johnson

F. B. 1946 Pg. 92

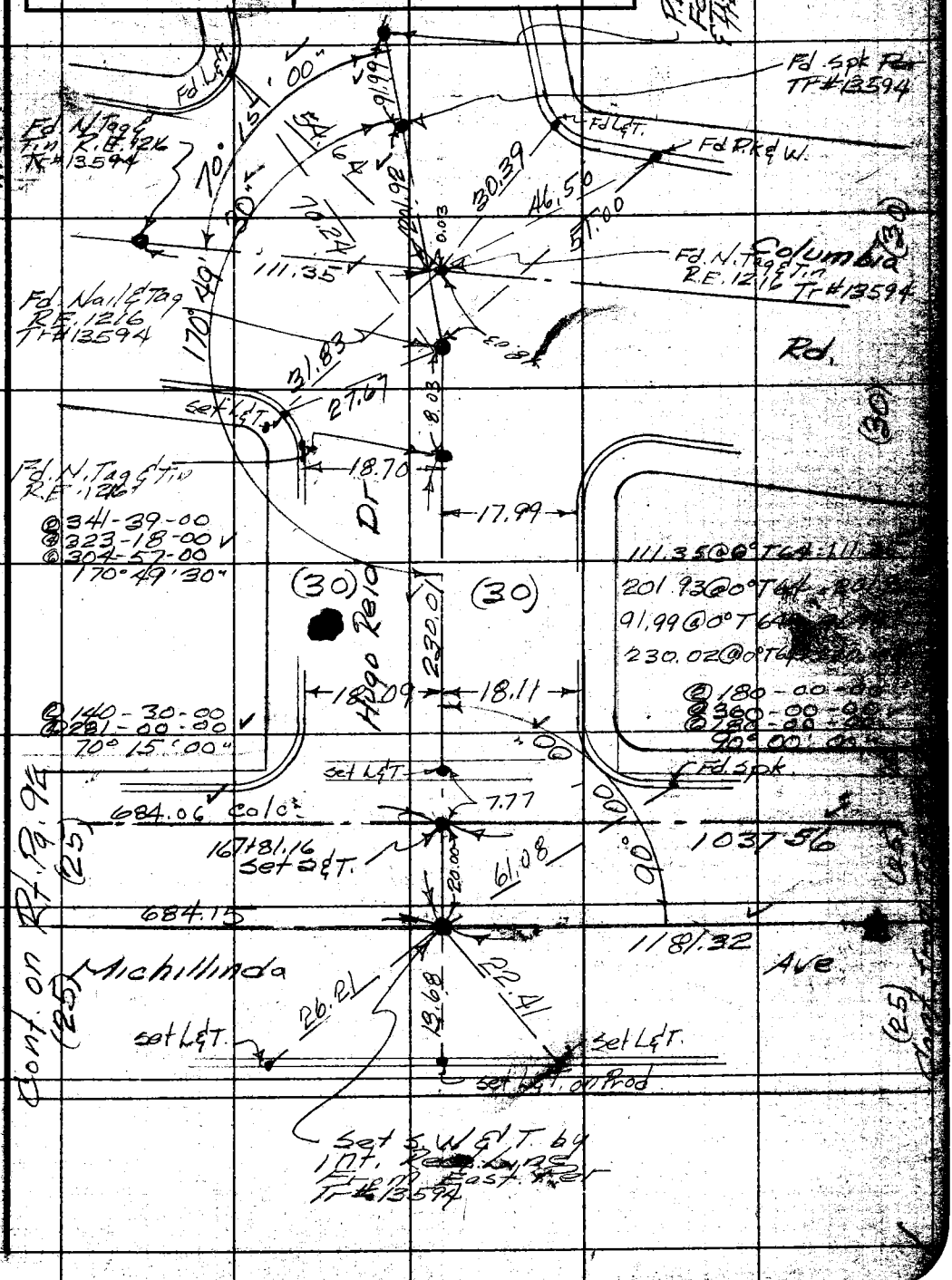

Note: Any Additions or Changes on This Sheet Must be Made or Circled in Red Ink With Date and Name of Person Making Change.

Do not extend notes this side of this line.

RETURN TO
LOS ANGELES COUNTY SURVEYOR
726 LOS ANGELES COUNTY
ENGINEERING BLDG.

76F3098 247 4-53

PWFB 1626 860, 861

F.B. 946 P. 92

W.S. 44-C-3

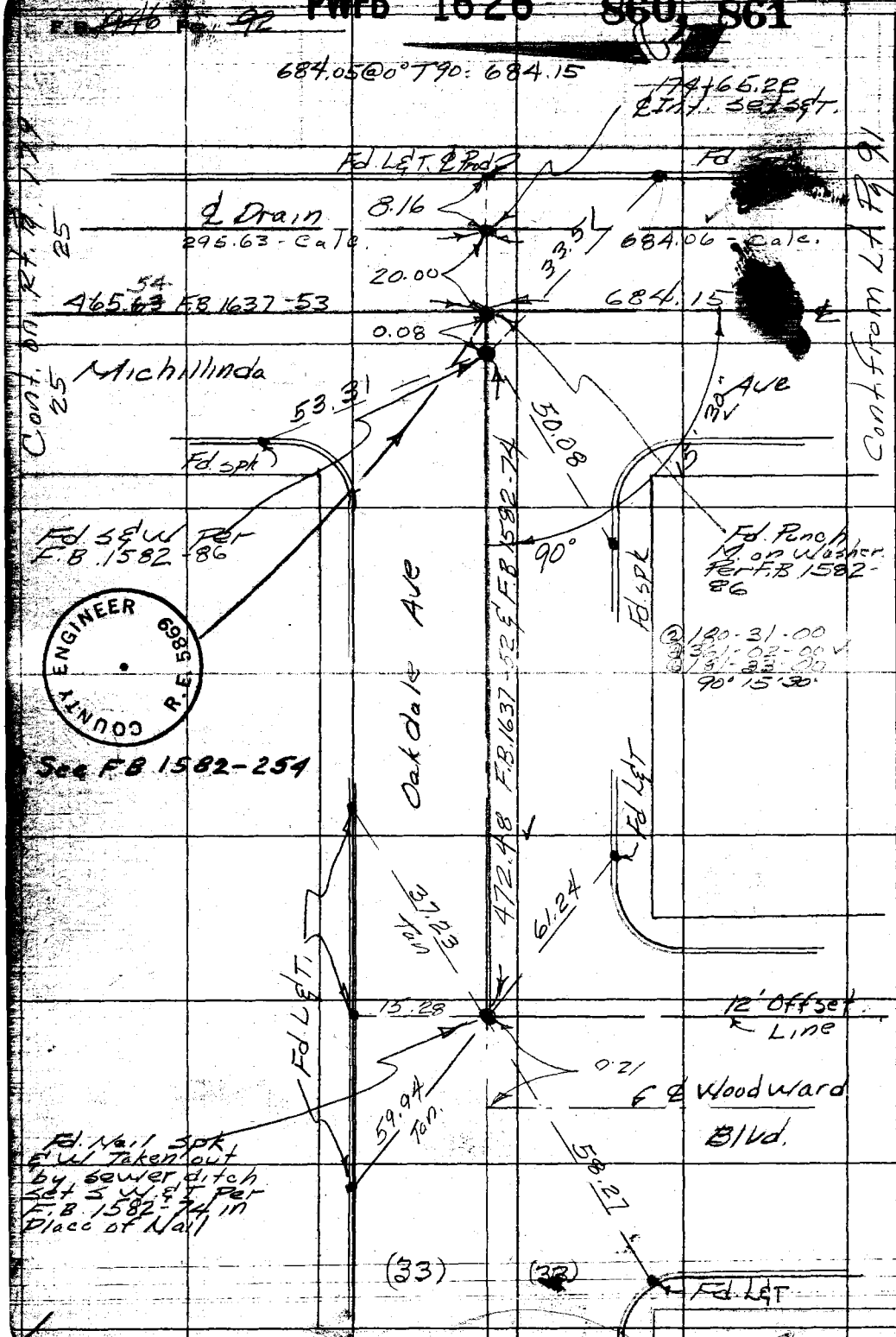

RETURN TO
LOS ANGELES COUNTY SURVEYOR
4.726 LOS ANGELES COUNTY
ENGINEERING BLDG.

Do not extend notes this side of this line.

Note: Any Additions or Changes on This Sheet Must be Made or Circled in Red Ink With Date and Name of Person Making Change.

PWFB 1526 2860, 2861

Notes Ck'd by [illegible]	Survey of Michillinda Ave Stone Dr.
Map No.	W. 0.223.00 Tape No. 0156 Std. 68 °F
Office Work	Surveyed by Dougherty
Checked	Notes Dougherty Date 7-7-54
Date	Indexed [illegible] C. Johnson

F.B. [illegible]

W.S. 44-C-3

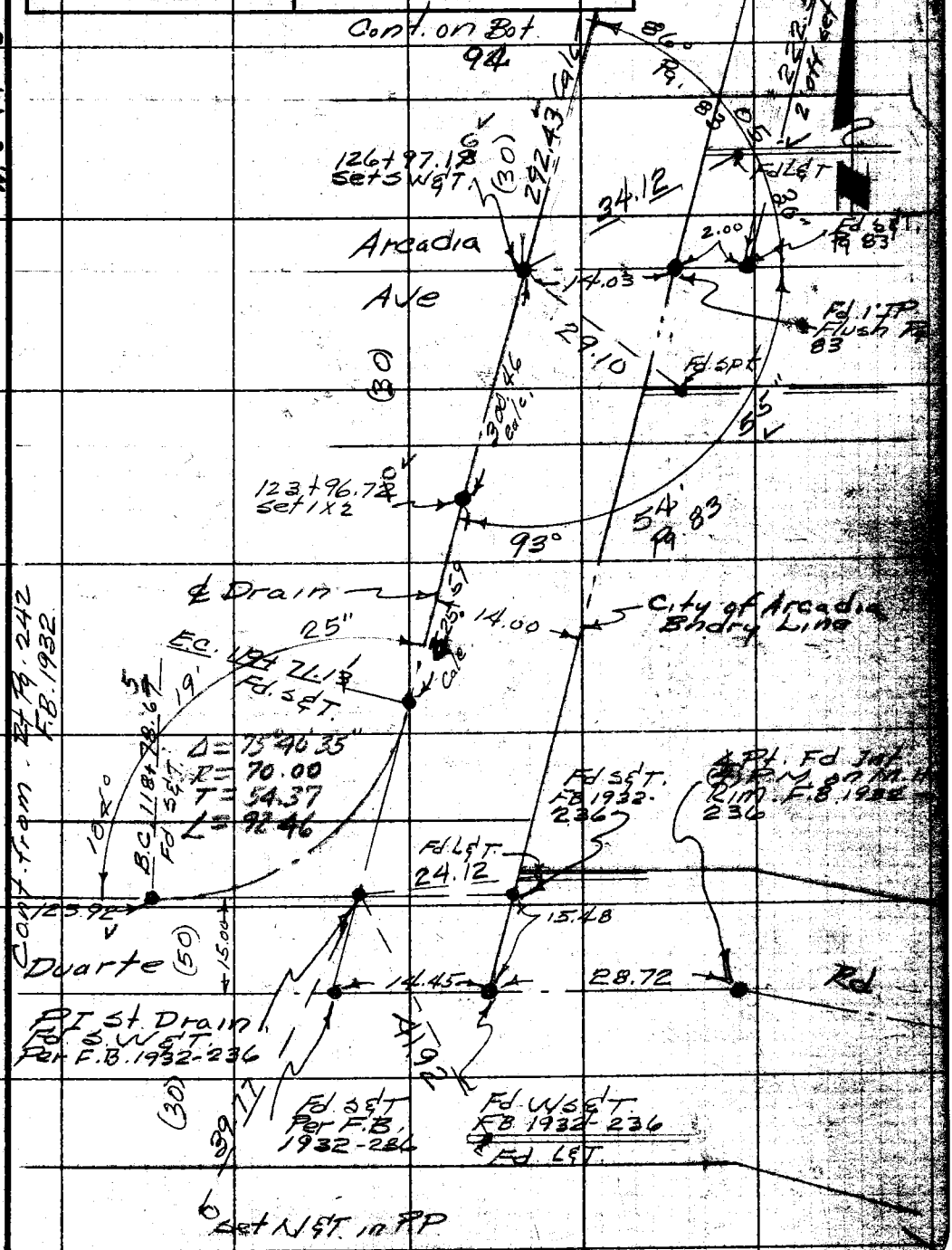

Note: Any Additions or Changes on This Sheet Must be Made or Circled in Red Ink With Date and Name of Person Making Change.

Do not extend notes this side of this line.

RETURN TO
LOS ANGELES COUNTY SURVEYOR
726 LOS ANGELES COUNTY
ENGINEERING BLDG.

76F3098 247 4-53

PWFB 1526 Cont. on Bot. Pg. 95 2862, 2863

F.B. 1446 Pg. 94

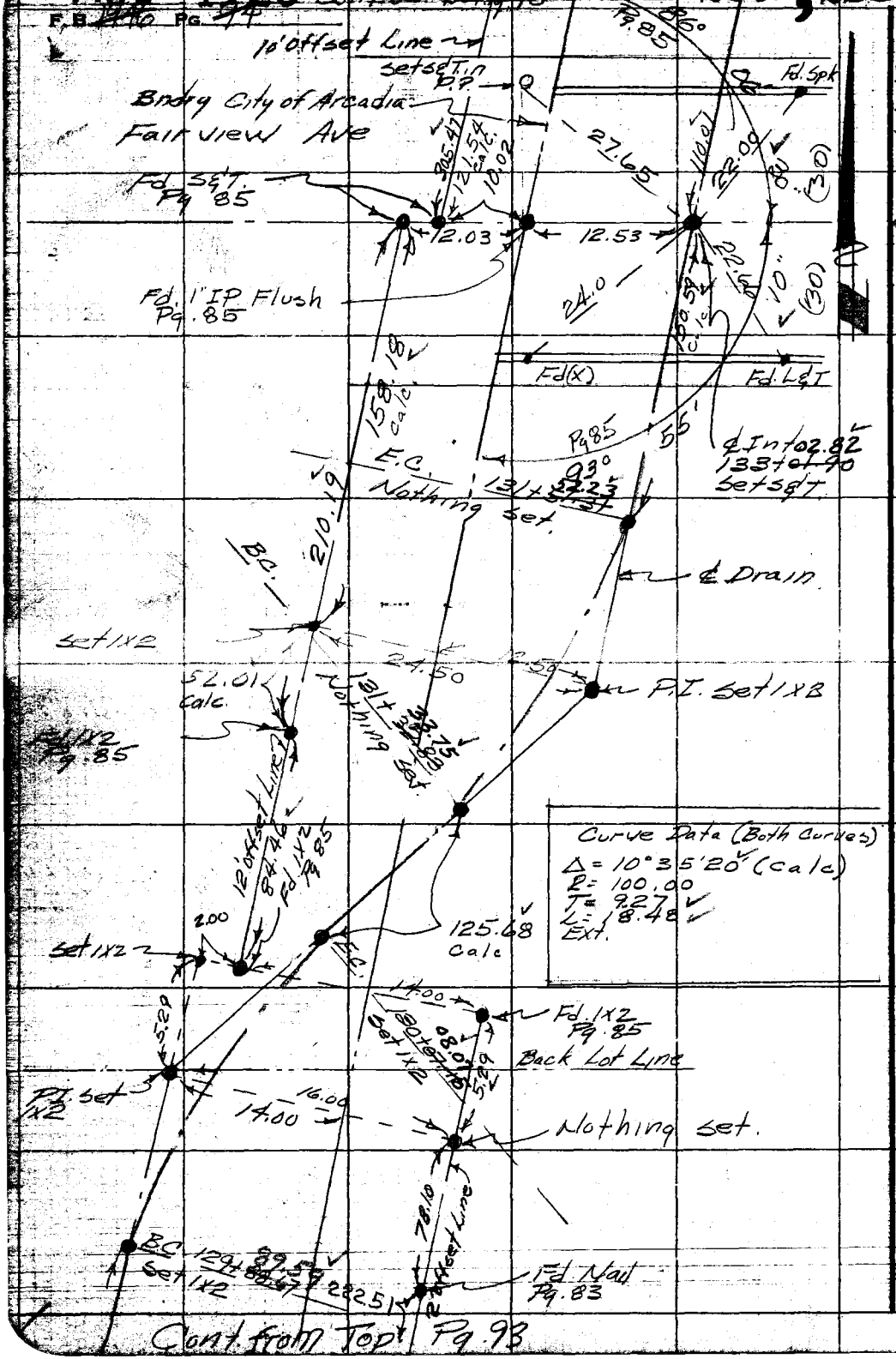

Cont. from Top Pg. 93

W.S. 44-C-2

RETURN TO
LOS ANGELES COUNTY SURVEYOR
726 LOS ANGELES COUNTY
ENGINEERING BLDG.

Do not extend notes this side of this line.

Note: Any Additions or Changes on This Sheet Must be Made or Circled in Red Ink With Date and Name of Person Making Change.

PWFB 1526 2864

Notes Ck'd by R.R.M.	Survey of Michillinda Ave St. Drain
Map No.	W. O. 6223.00 Tape No. 0156 St'd. 68° °F
Office Work	Surveyed by Dougherty
Checked	Notes Dougherty Date 7-7-54
Date	Indexed R. C. Johnson

F.B. 1946 Pg. 95

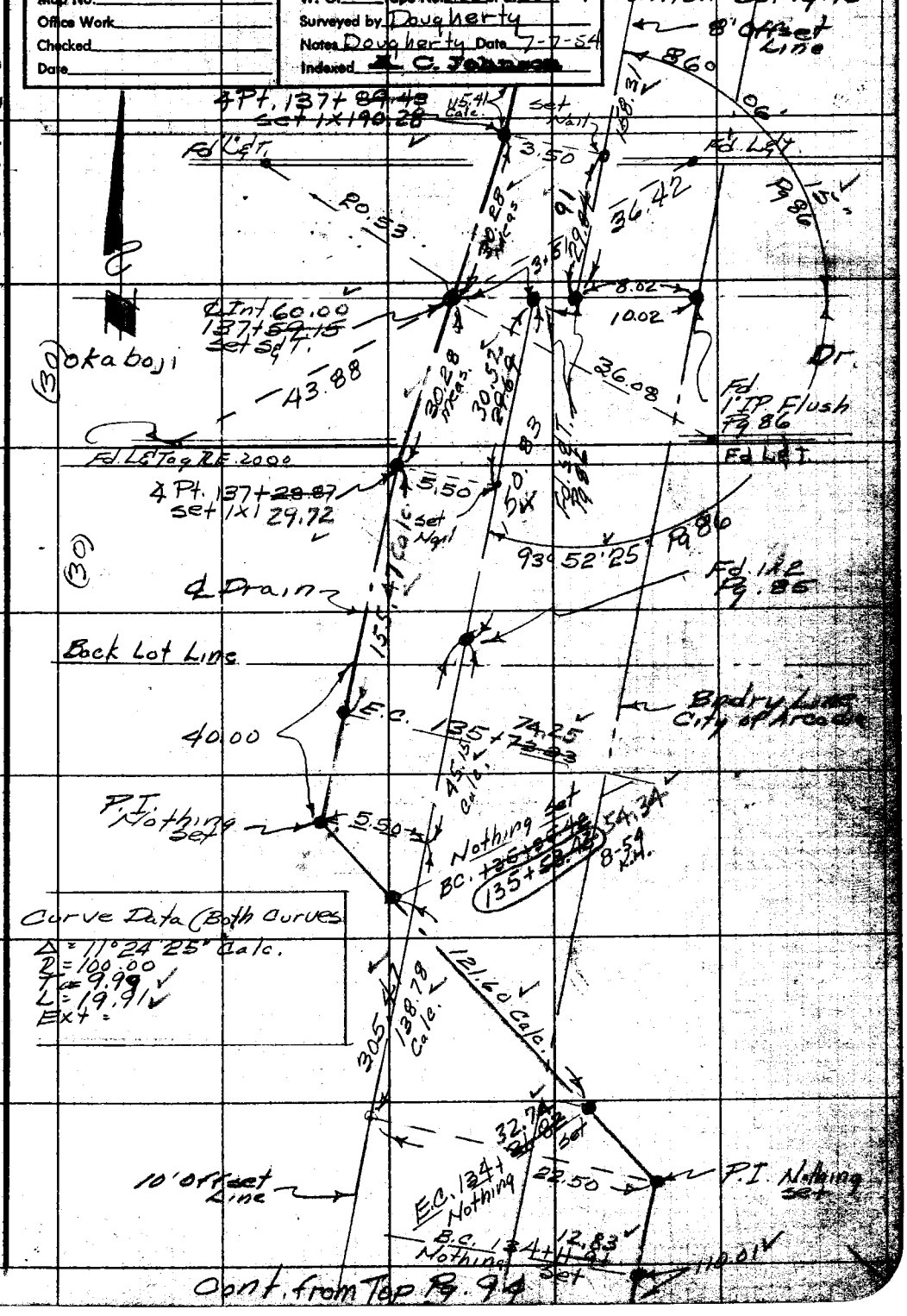

W.S. 44-C-3

Note: Any Additions or Changes on This Sheet Must be Made or Circled in Red Ink With Date and Name of Person Making Change.

Do not extend notes this side of this line.

RETURN TO
LOS ANGELES COUNTY SURVEYOR
726 LOS ANGELES COUNTY
ENGINEERING BLDG.

76F3098 247 4-53

PWEB 1526 2865

F.B. 1946 Pg. 96

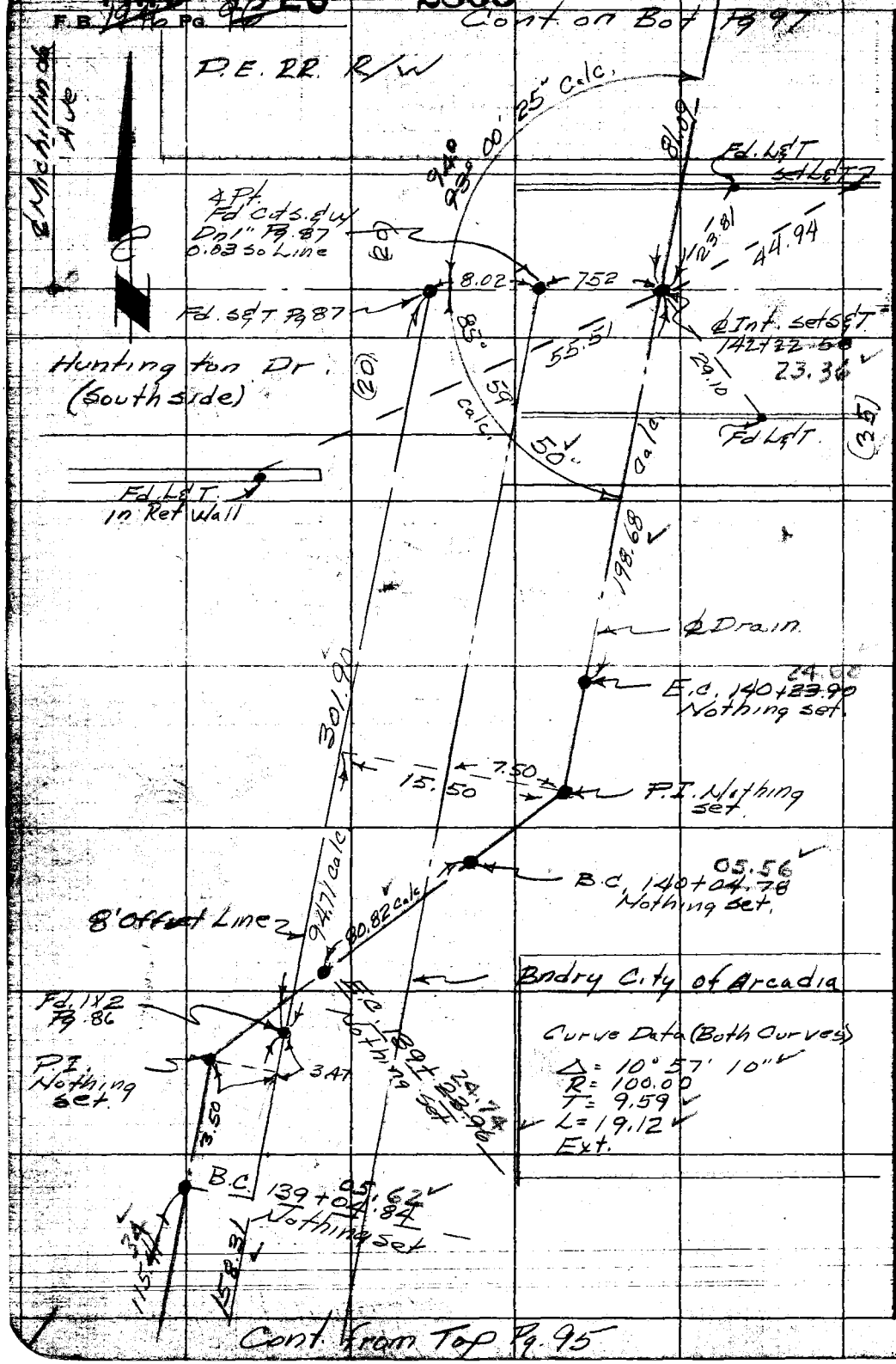

Cont. from Top Pg. 95

RETURN TO
LOS ANGELES COUNTY SURVEYOR
726 LOS ANGELES COUNTY
ENGINEERING BLDG.

Do not extend notes this side of this line.

Note: Any Additions or Changes on This Sheet Must be Made or Circled in Red Ink With Date and Name of Person Making Change.

PWFB 1626 863

Notes Ck'd by [illegible]	Survey of Michillinda Ave St Dr.
Map No.	W. O. 8223.00 Tape No. 0156 St'd. 68° °F
Office Work	Surveyed by Dougherty
Checked	Notes Dougherty Date 7-8-54
Date	Indexed A. C. Johnson

F.B. 1946 Pg. 97

W.S. 44-C-3

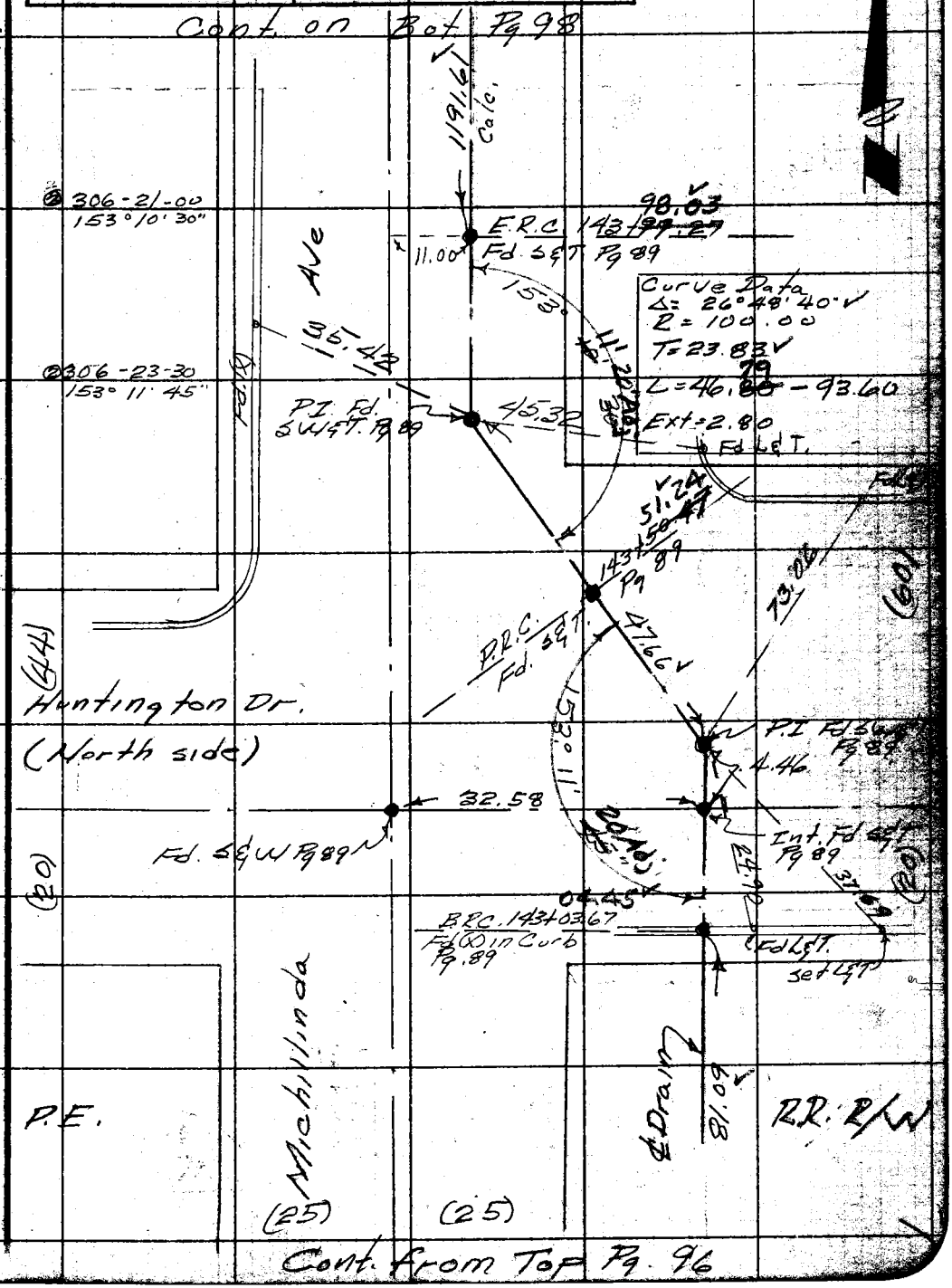

Note: Any Additions or Changes on This Sheet Must be Made or Circled in Red Ink With Date and Name of Person Making Change.

Do not extend notes this side of this line.

RETURN TO
LOS ANGELES COUNTY SURVEYOR
725 LOS ANGELES COUNTY
ENGINEERING BLDG.

76F2095 247 4-53

PWFB 1626

F.B. 1946 Pg. 98

Cont. on Bot Pg 99

864

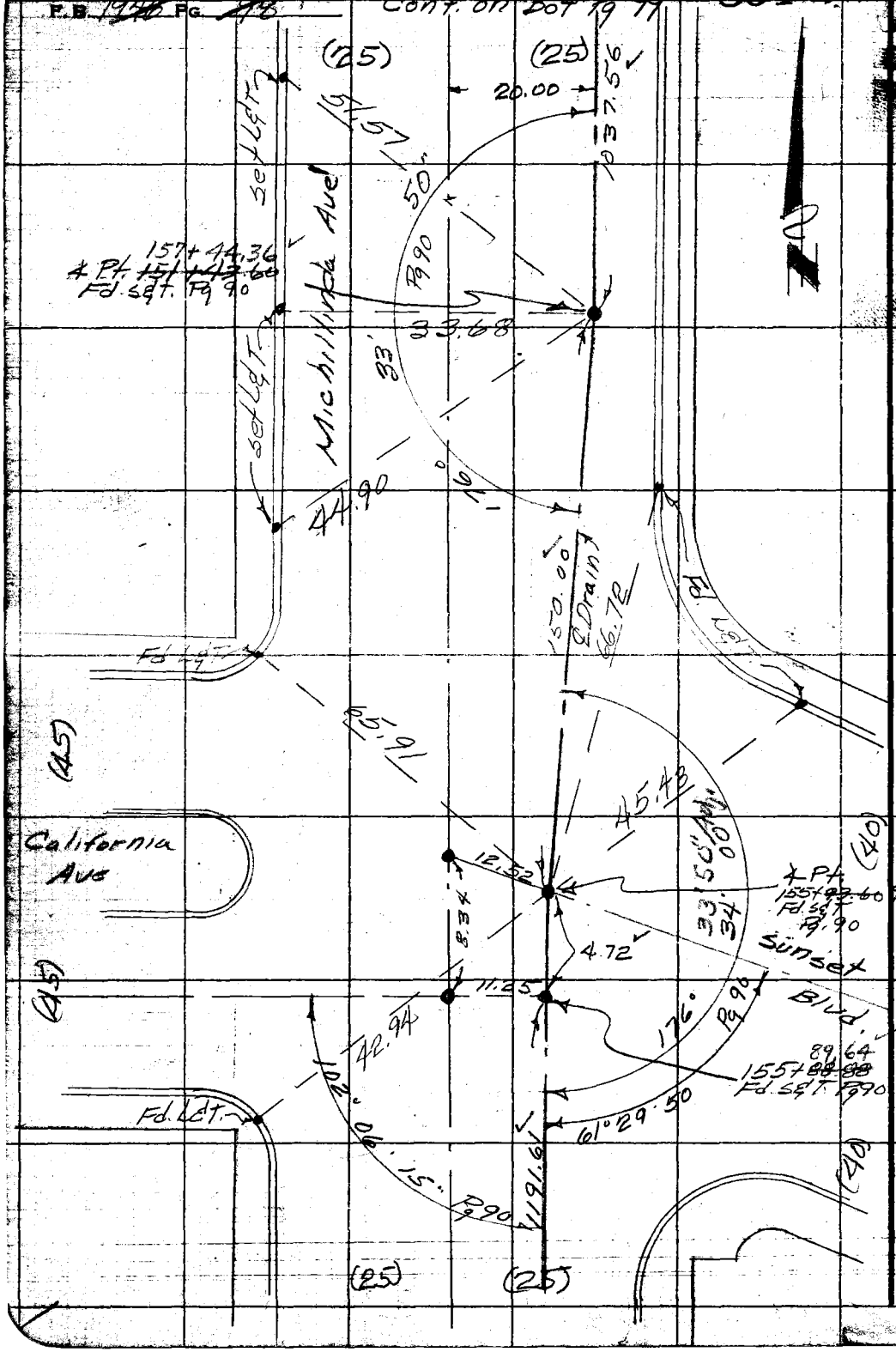

RETURN TO
LOS ANGELES COUNTY SURVEYOR
726 LOS ANGELES COUNTY
ENGINEERING BLDG.

Do not extend notes this side of this line.

Note: Any Additions or Changes on This Sheet Must be Made or Circled in Red Ink With Date and Name of Person Making Change.

PWFB 1626 865

Notes Ck'd by [illegible]	Survey of Michillinda Ave St. Drain
Map No.	W. O. 6223.00 Tape No. 0156 St'd. 68° °F
Office Work	Surveyed by Dougherty
Checked	Notes Dougherty Date 7-8-54
Date	Indexed A. C. Johnson

F. B. [illegible] Pg. [illegible]

W.S. 44-C-3

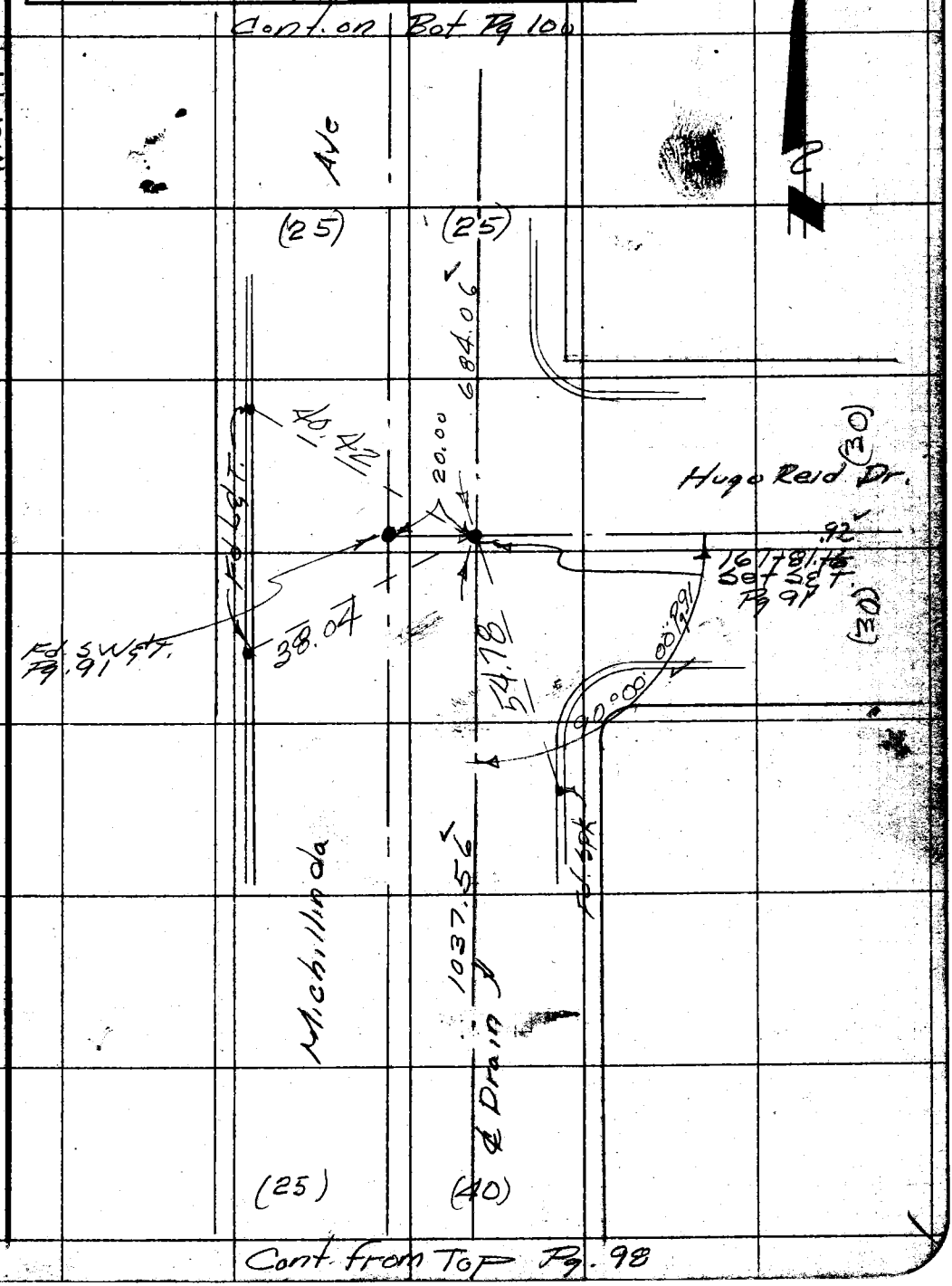

Note: Any Additions or Changes on This Sheet Must be Made or Circled in Red Ink With Date and Name of Person Making Change.

Do not extend notes this side of this line.

RETURN TO
LOS ANGELES COUNTY SURVEYOR
726 LOS ANGELES COUNTY
ENGINEERING BLDG.

76F3098 247 4-53

PWFB 1626 Cont. on Bot. Pg 200 866

F.B. 1936 Pg. 100

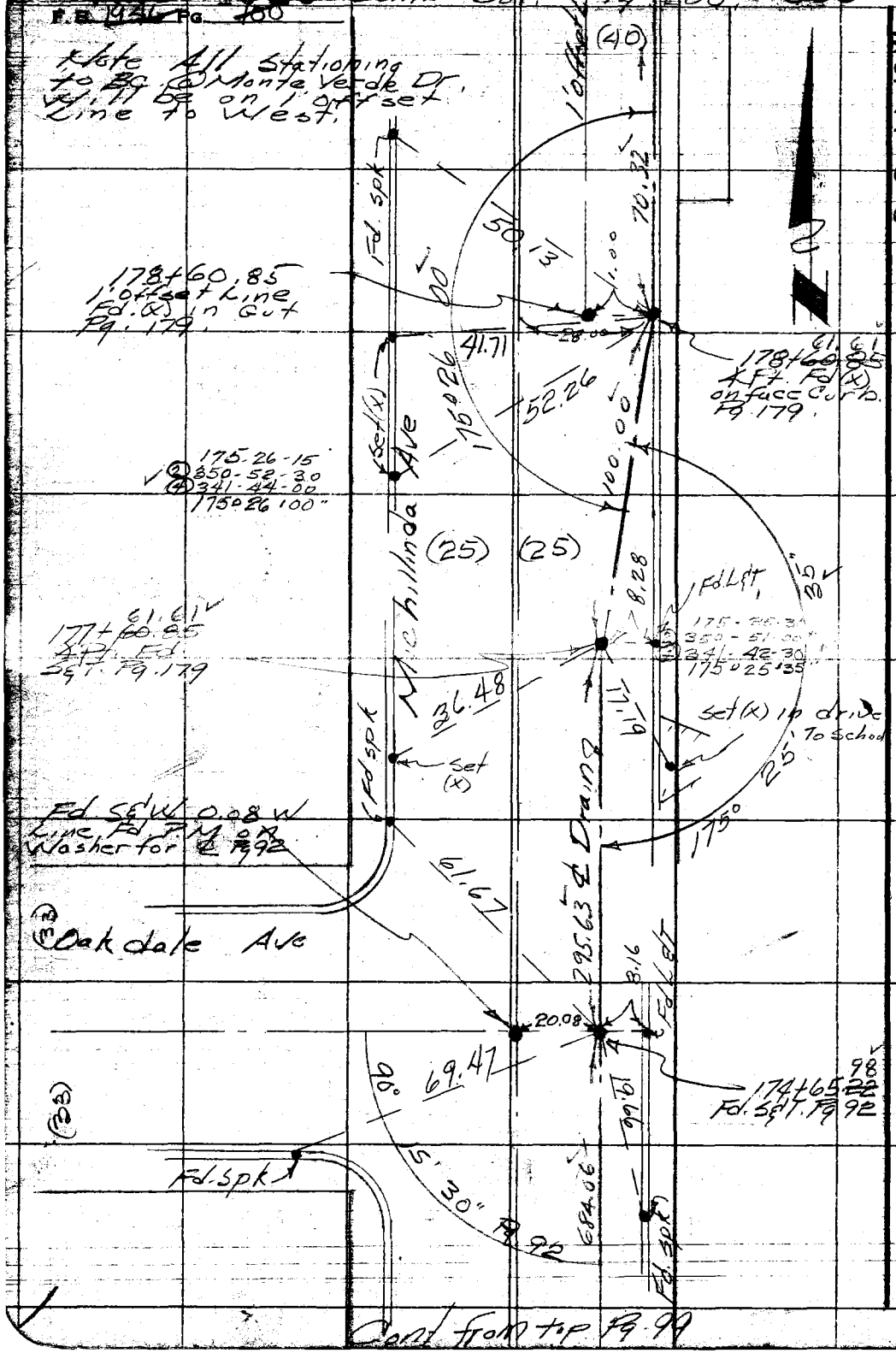

RETURN TO
LOS ANGELES COUNTY SURVEYOR
726 LOS ANGELES COUNTY
ENGINEERING BLDG.

Do not extend notes this side of this line.

Note: Any Additions or Changes on This Sheet Must be Made or Circled in Red Ink With Date and Name of Person Making Change.

Notes Ck'd by	Survey of Michillinda Ave St Drain
Map No.	W. O. 6223.00 Tape No. 0156 St'd. °F
Office Work	Surveyed by Dougherty
Checked	Notes Dougherty Date 6-22-54
Date	Indexed [illegible] 7-12-54

F.B. 1946 Pg. 101

Michillinda Ave Storm Drain

J.N. 6223.00

Location of Improvements

from Duarte Rd. North

Note from Duarte Rd No to Huntington Dr (So) all Improvements are Located. off of Offset Lines & Pluses are those of the Arcadia City Bndry With 0+00 @ the Intrs with ℄ Duarte Rd.

6-22-54

Cont. from F.B. 1932-262

Dougherty
Bowles
Drown
West.

Note: Any Additions or Changes on This Sheet Must be Made or Circled in Red Ink With Date and Name of Person Making Change.

Do not extend notes this side of this line.

RETURN TO
LOS ANGELES COUNTY SURVEYOR
726 LOS ANGELES COUNTY
ENGINEERING BLDG.

76F3098 247 4-53

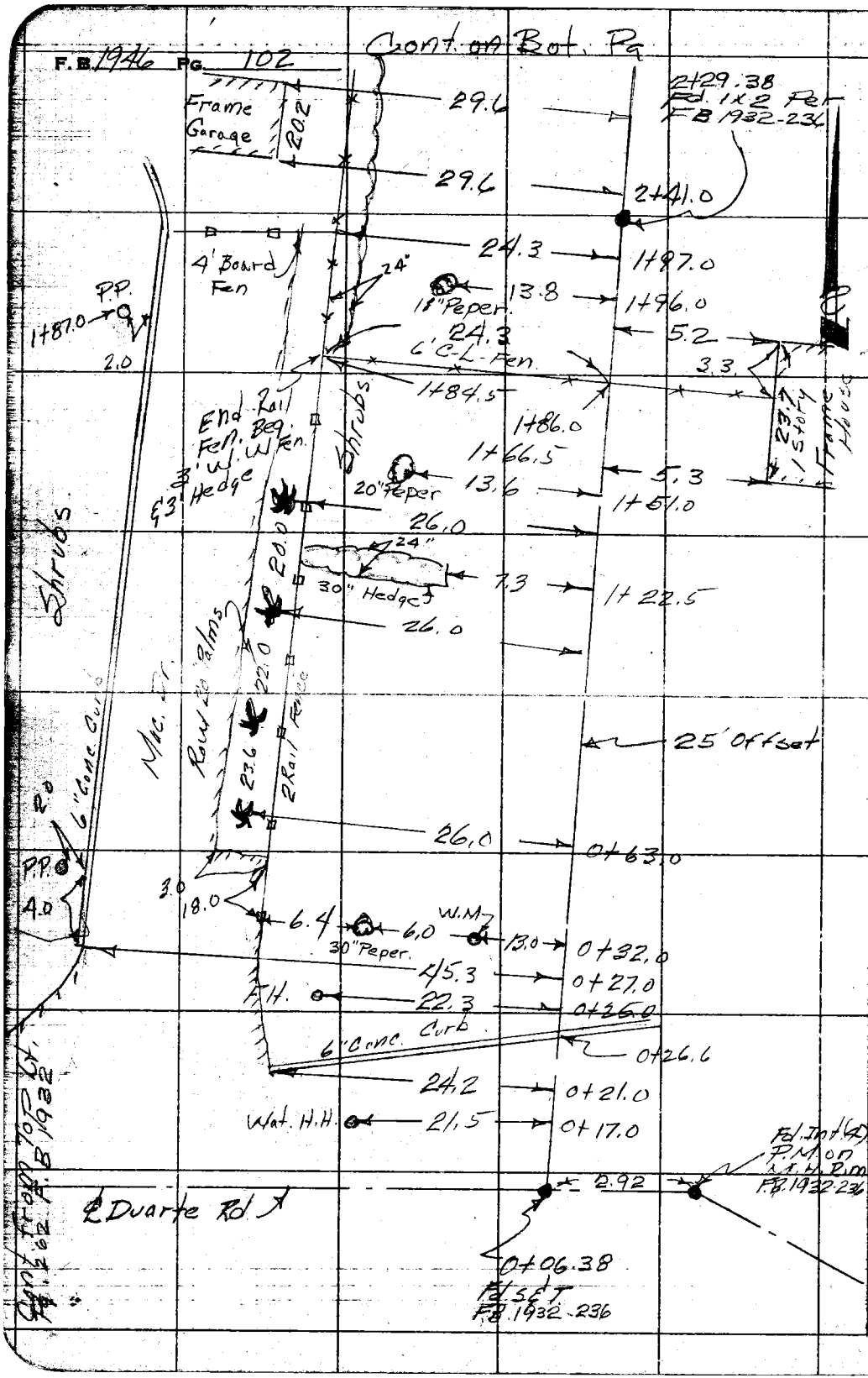

RETURN TO
LOS ANGELES COUNTY SURVEYOR
726 LOS ANGELES COUNTY
ENGINEERING BLDG.

Do not extend notes this side of this line.

Note: Any Additions or Changes on This Sheet Must be Made or Circled in Red Ink With Date and Name of Person Making Change.

Notes Ck'd by	Survey of Michillinda Ave St. Drain
Map No.	W. O. 62 23.4 Tape No. St'd. °F
Office Work	Surveyed by Dougherty
Checked	Notes Dougherty Date 6-22-54
Date	Indexed A. C. Johnson

F.B. 1946 Pg. 103

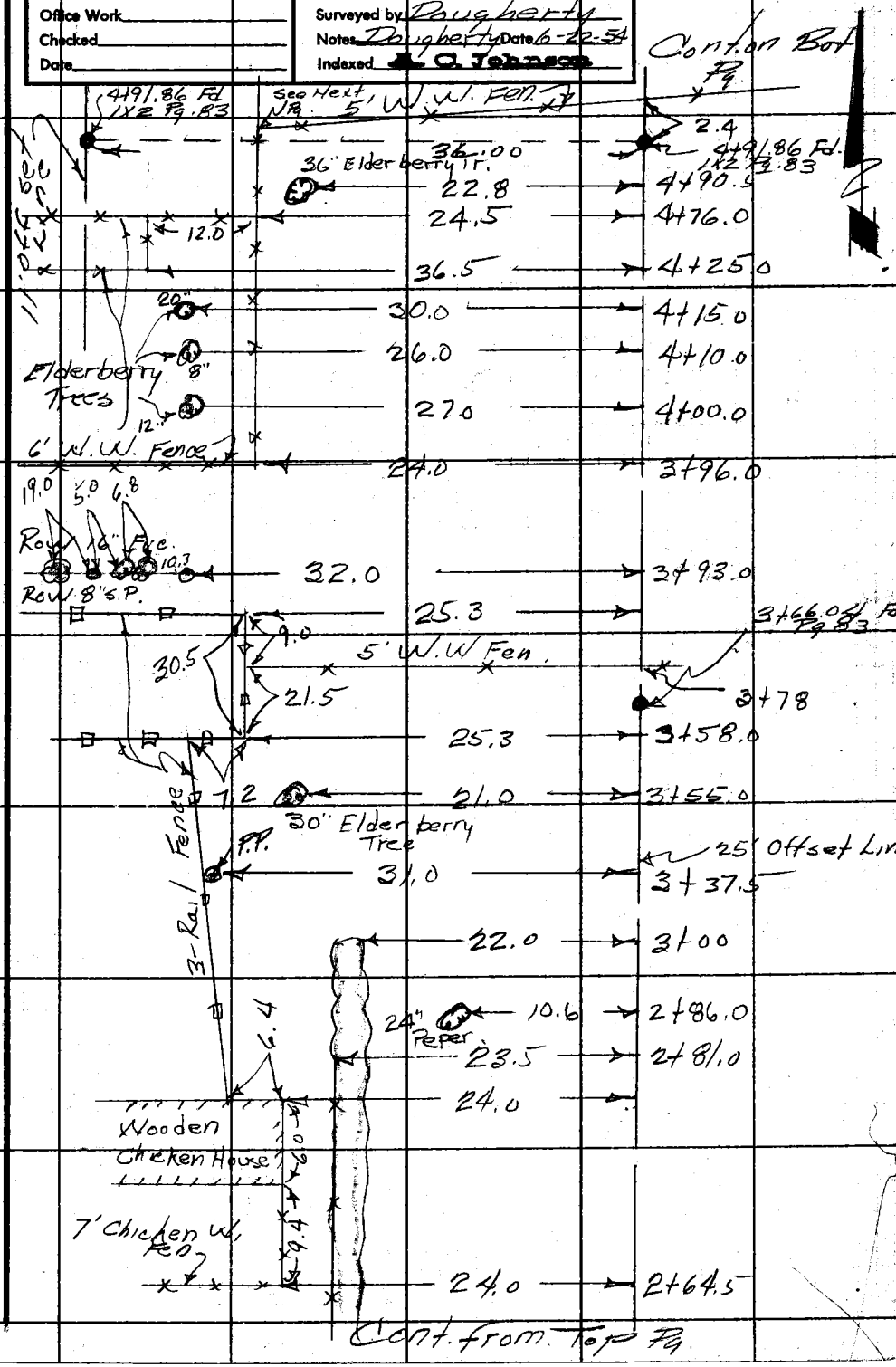

Note: Any Additions or Changes on This Sheet Must be Made or Circled in Red Ink With Date and Name of Person Making Change.

Do not extend notes this side of this line.

RETURN TO
LOS ANGELES COUNTY SURVEYOR
726 LOS ANGELES COUNTY
ENGINEERING BLDG.

76F3098 247 4-53

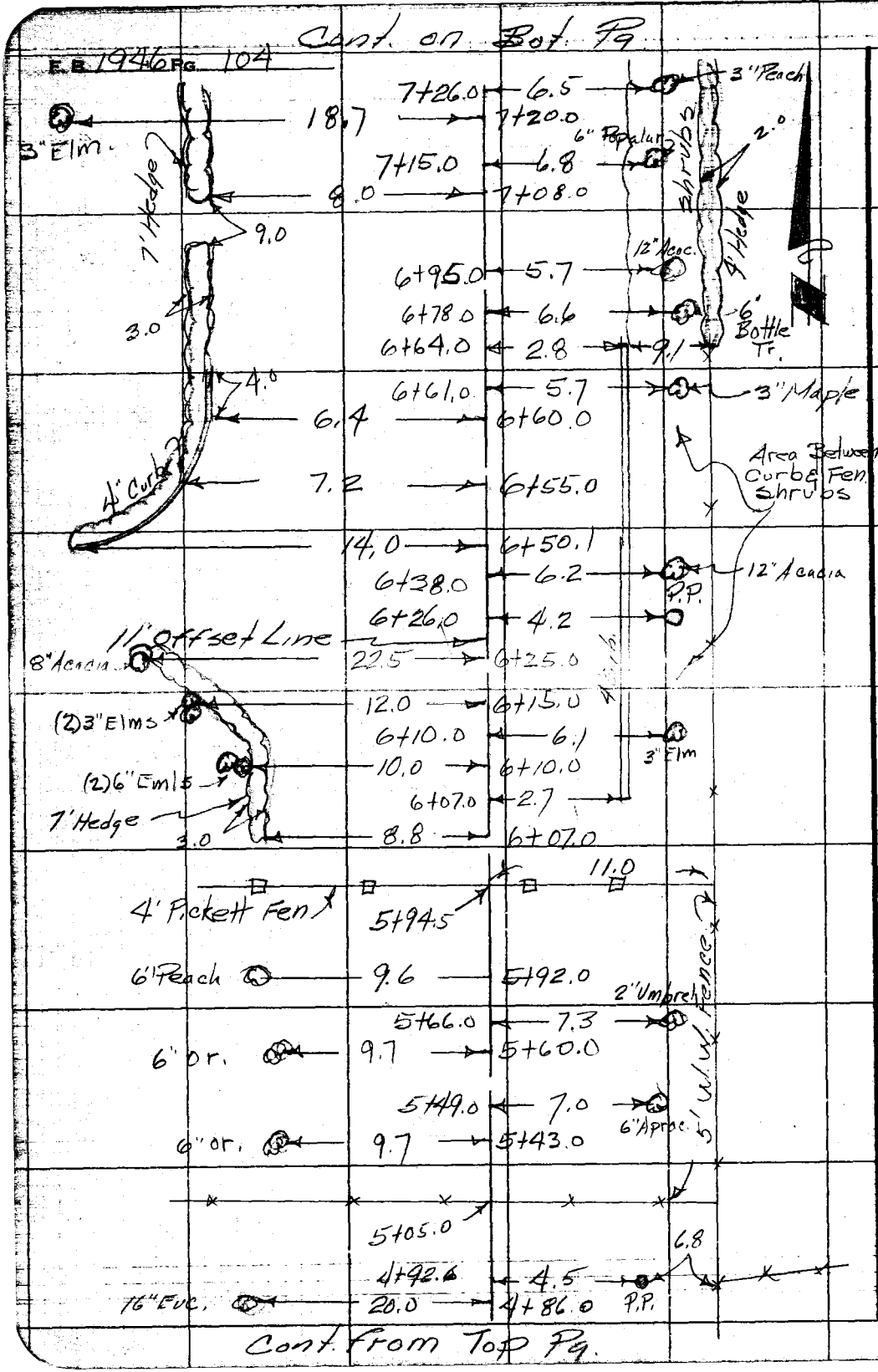

RETURN TO
LOS ANGELES COUNTY SURVEYOR
726 LOS ANGELES COUNTY
ENGINEERING BLDG.
Do not extend notes this side of this line.

Note: Any Additions or Changes on This Sheet Must be Made or Circled in Red Ink With Date and Name of Person Making Change.

Notes Ck'd by	Survey of Michillinda Ave Storm Dr.
Map No.	W. O. 6223.60 Tape No. St'd. °F
Office Work	Surveyed by Dougherty
Checked	Notes Dougherty Date 10-22-54
Date	Indexed A. C. Johnson

F.B. 1946 Pg. 105

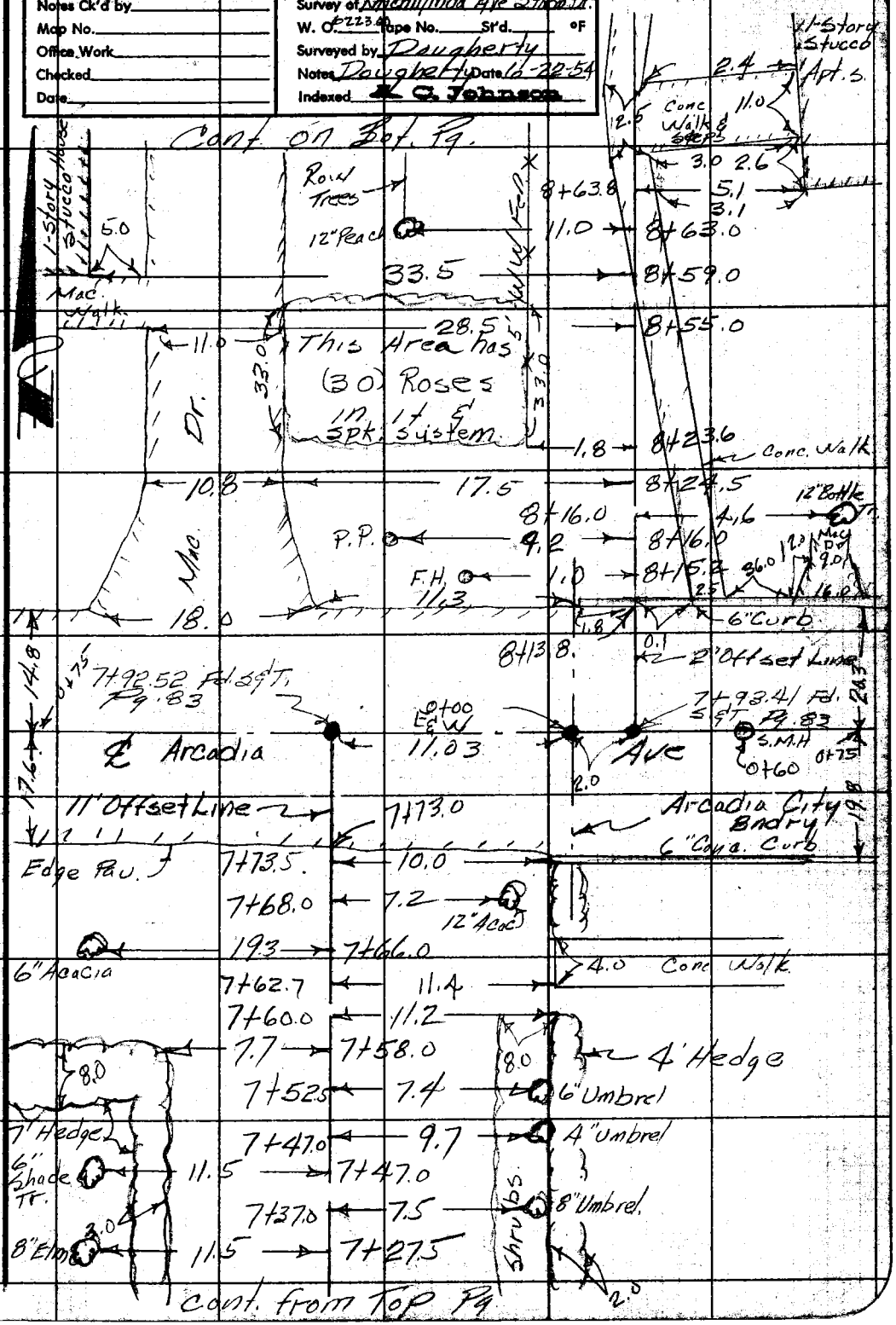

Note: Any Additions or Changes on This Sheet Must be Made or Circled in Red Ink With Date and Name of Person Making Change.

Do not extend notes this side of this line.

RETURN TO
LOS ANGELES COUNTY SURVEYOR
726 LOS ANGELES COUNTY
ENGINEERING BLDG.

76F3098 247 4-53

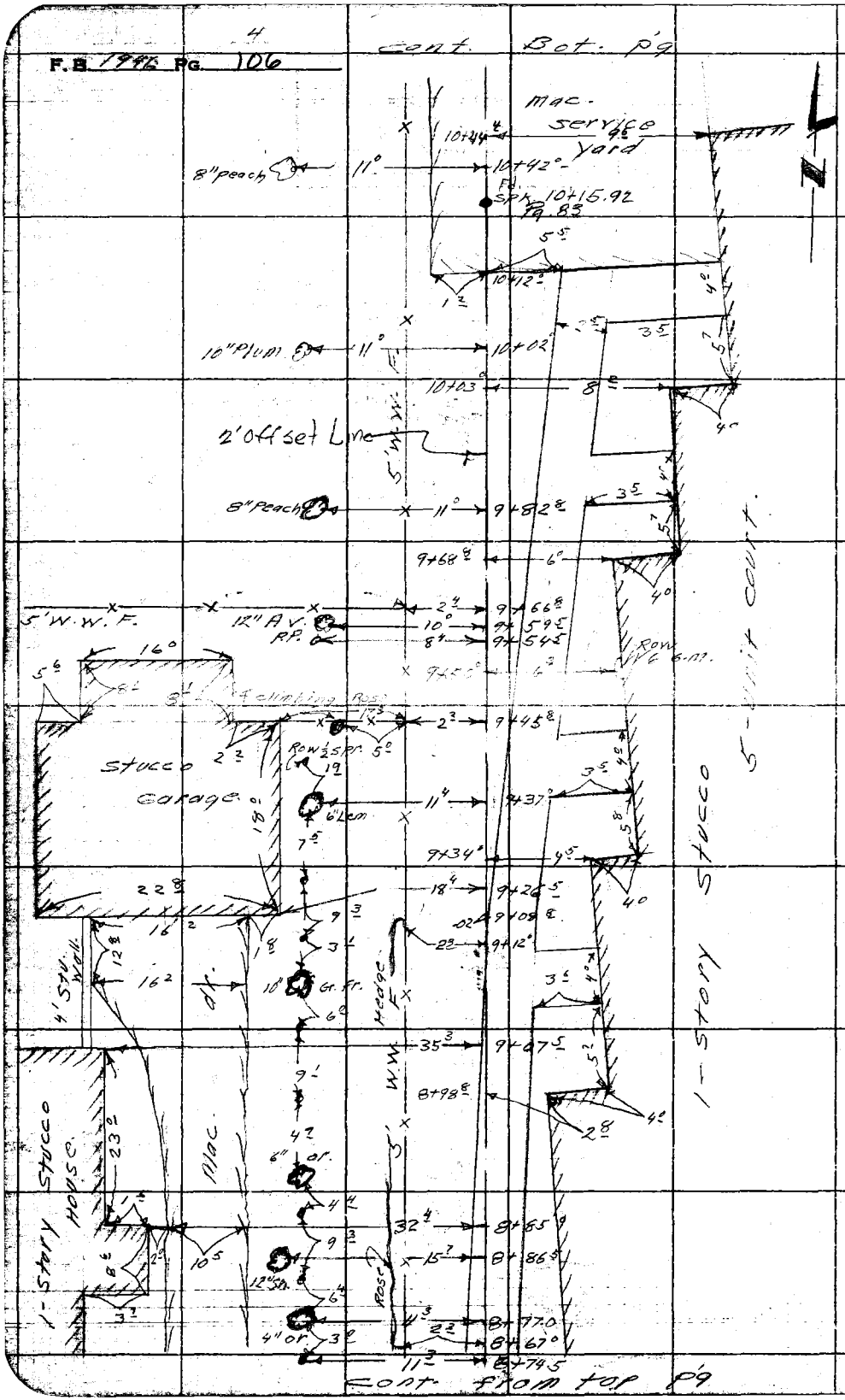

RETURN TO
LOS ANGELES COUNTY SURVEYOR
726 LOS ANGELES COUNTY
ENGINEERING BLDG.

Do not extend notes this side of this line.

Note: Any Additions or Changes on This Sheet Must be Made or Circled in Red Ink With Date and Name of Person Making Change.

Notes Ck'd by	Survey of Michillinda Ave. St. dk.
Map No.	W. O. 6223-02 Tape No. St'd. °F
Office Work	Surveyed by Dougherty
Checked	Notes Bowles Date 6-23-54
Date	Indexed J. C. Johnson

F.B. 1742 Pg. 107

cont. Bot. pg

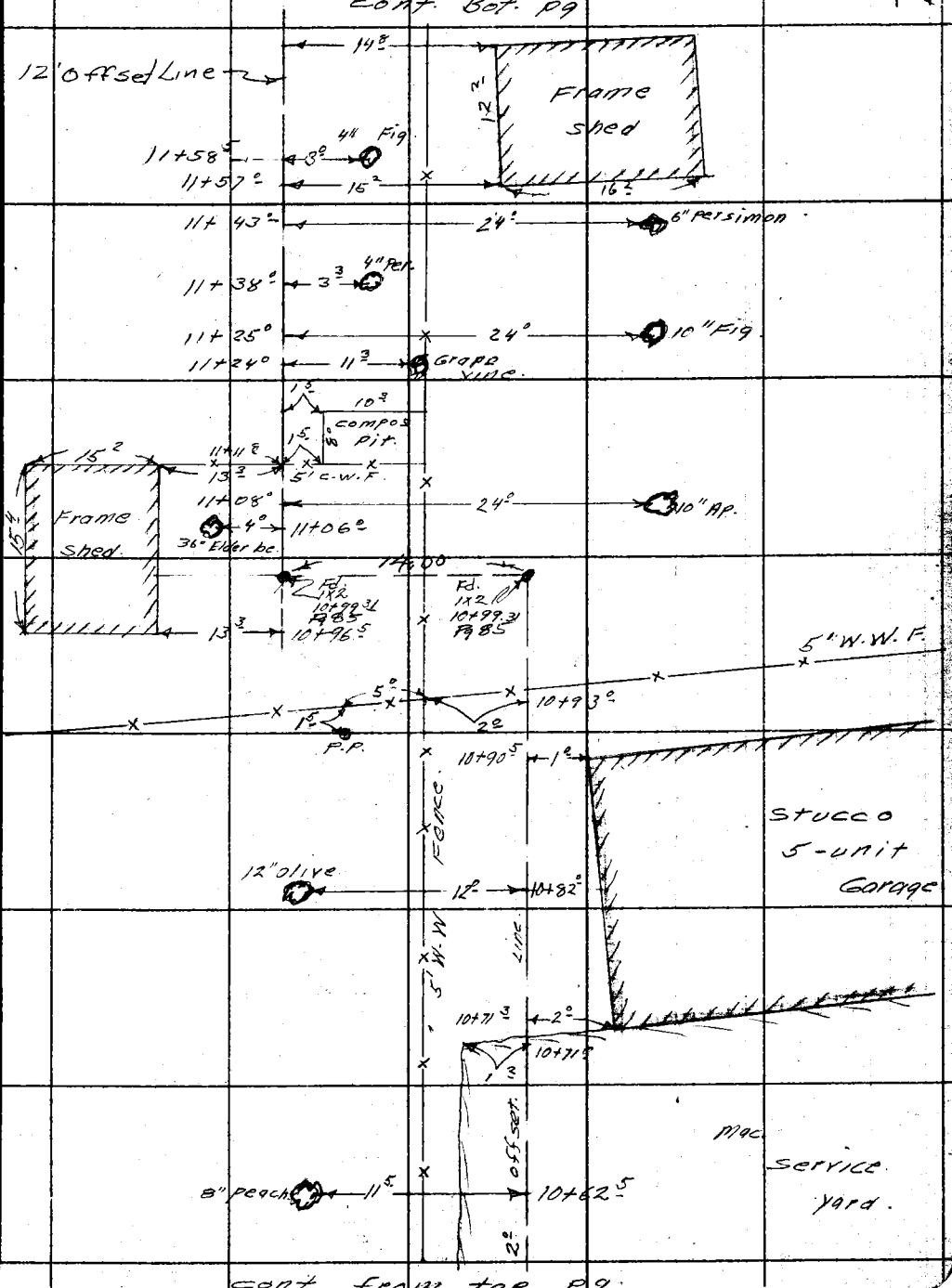

cont. from top pg

Note: Any Additions or Changes on This Sheet Must be Made or Circled in Red Ink With Date and Name of Person Making Change.

Do not extend notes this side of this line.

RETURN TO
LOS ANGELES COUNTY SURVEYOR
726 LOS ANGELES COUNTY
ENGINEERING BLDG.

7673096 247 4-53

6

F.B. 1946 PG. 108

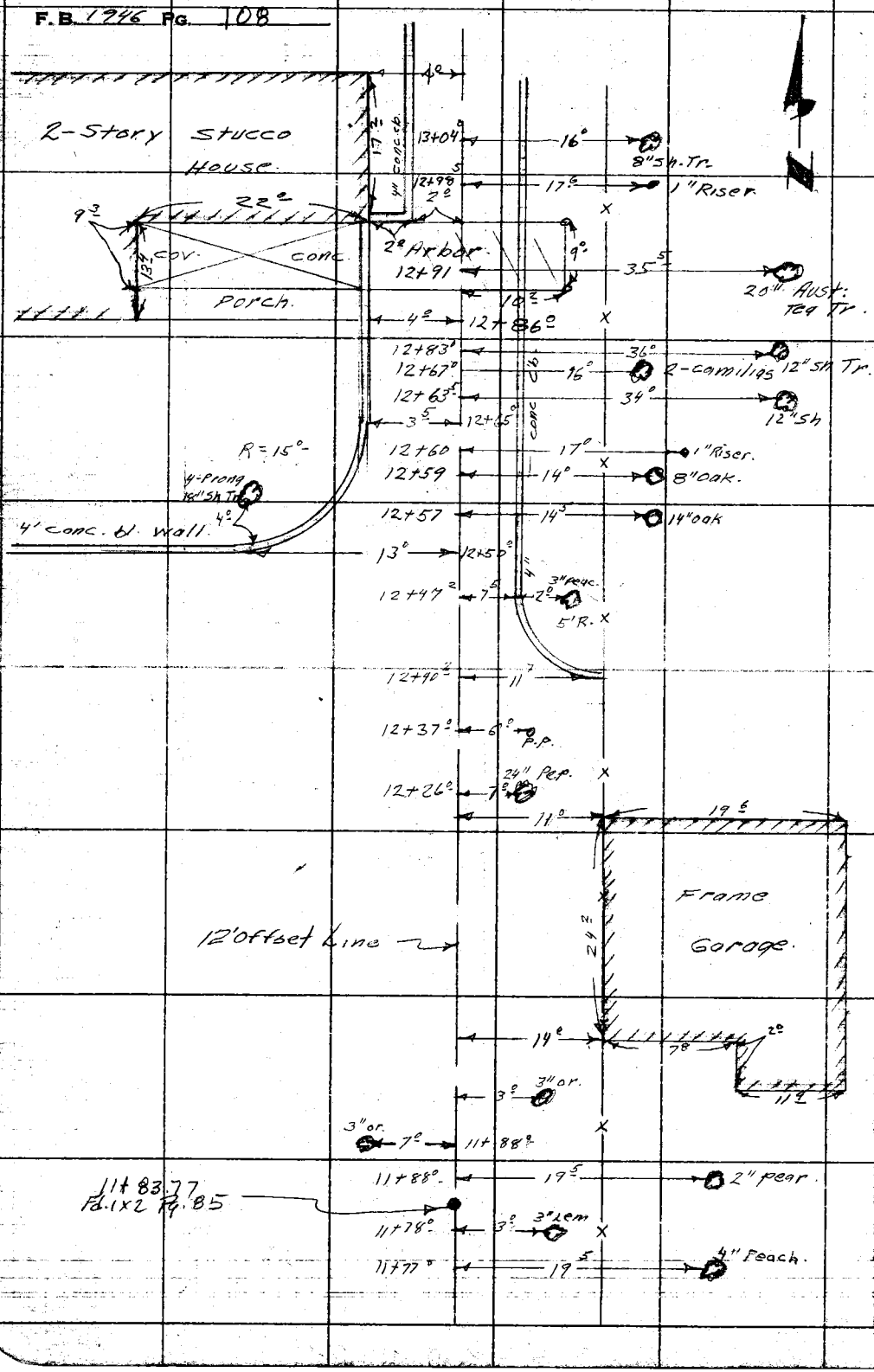

RETURN TO
LOS ANGELES COUNTY SURVEYOR
726 LOS ANGELES COUNTY
ENGINEERING BLDG.
Do not extend notes this side of this line.

Note: Any Additions or Changes on This Sheet Must be Made or Circled in Red Ink With Date and Name of Person Making Change.

Notes Ck'd by	Survey of Michillinda Ave St. dr.
Map No.	W. O. 6223-00 Tape No. St'd. °F
Office Work	Surveyed by Dougherty
Checked	Notes Bowles Date 6-23-54
Date	Indexed [illegible] C. Johnson

F.B. 1946 Pg. 109

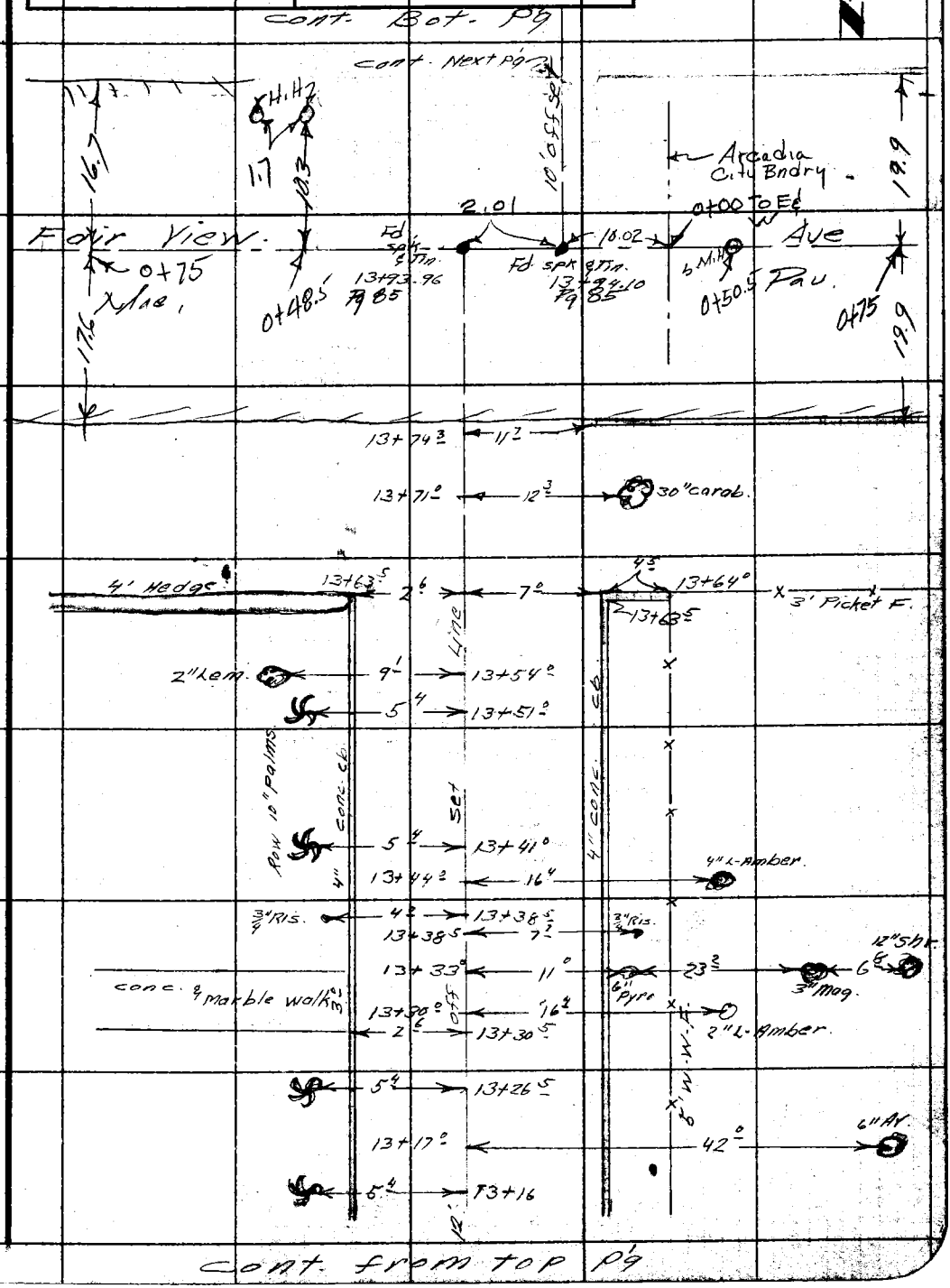

Note: Any Additions or Changes on This Sheet Must be Made or Circled in Red Ink With Date and Name of Person Making Change.

Do not extend notes this side of this line.

RETURN TO
LOS ANGELES COUNTY SURVEYOR
726 LOS ANGELES COUNTY
ENGINEERING BLDG.

75F3095 247 4-53



RETURN TO
LOS ANGELES COUNTY SURVEYOR
726 LOS ANGELES COUNTY
ENGINEERING BLDG.
Do not extend notes this side of this line.

Note: Any Additions or Changes on This Sheet Must be Made or Circled in Red Ink With Date and Name of Person Making Change.

Notes Ck'd by	Survey of Michillinda Ave Stdr
Map No.	W. O. 6223-D Tape No. St'd. °F
Office Work	Surveyed by Dougherty
Checked	Notes Bowles Date 6-24-54
Date	Indexed A. C. Johnson

F.B. 1992 Pg. 9

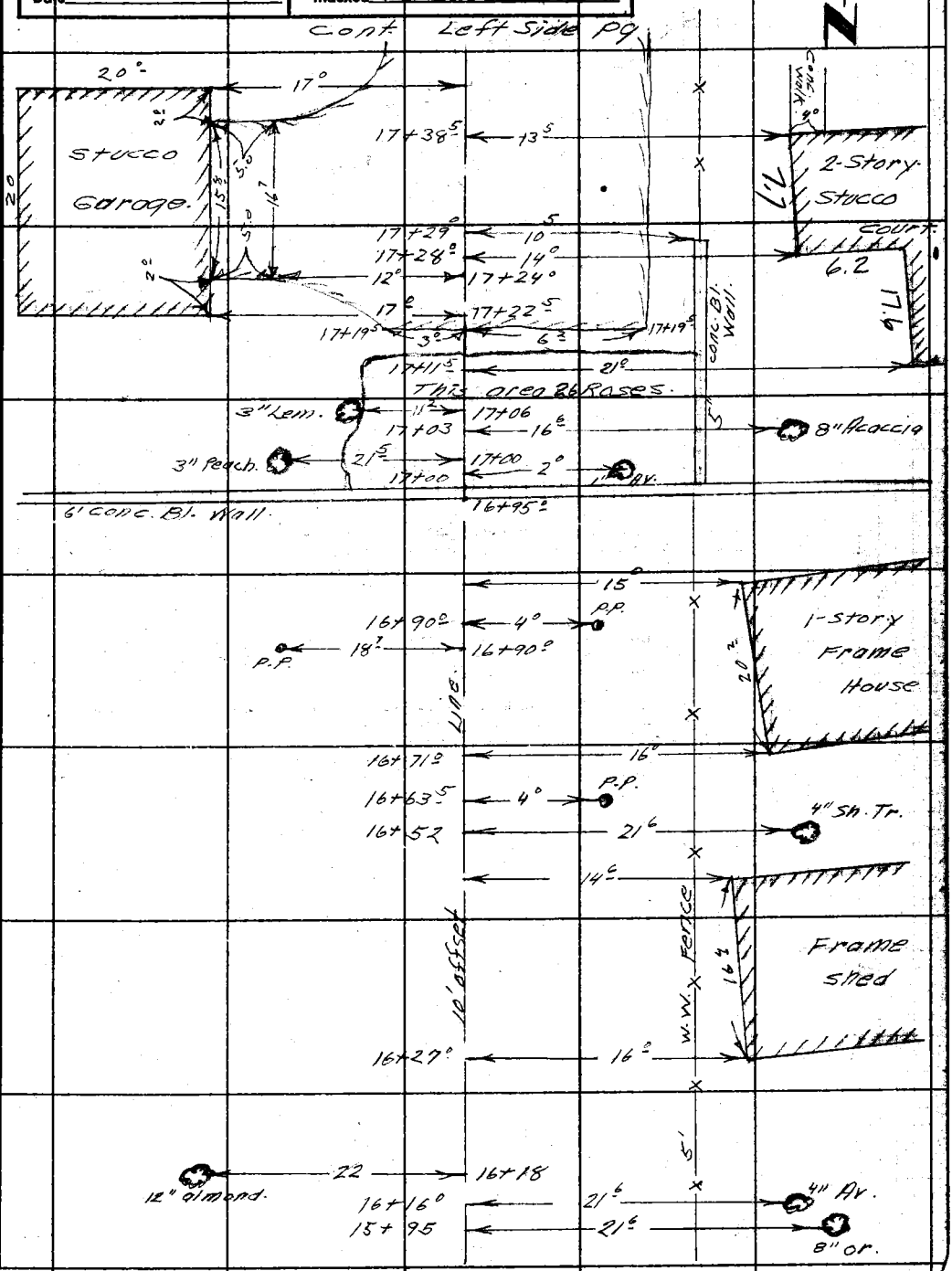

Note: Any Additions or Changes on This Sheet Must be Made or Circled in Red Ink With Date and Name of Person Making Change.

Do not extend notes this side of this line.

RETURN TO
LOS ANGELES COUNTY SURVEYOR
726 LOS ANGELES COUNTY
ENGINEERING BLDG.

76F3008 247 4-53

RETURN TO
LOS ANGELES COUNTY SURVEYOR
726 LOS ANGELES COUNTY
ENGINEERING BLDG.

Note: Any Additions or Changes on This Sheet Must be Made or Circled in Red Ink With Date and Name of Person Making Change.

Do not extend notes this side of this line.

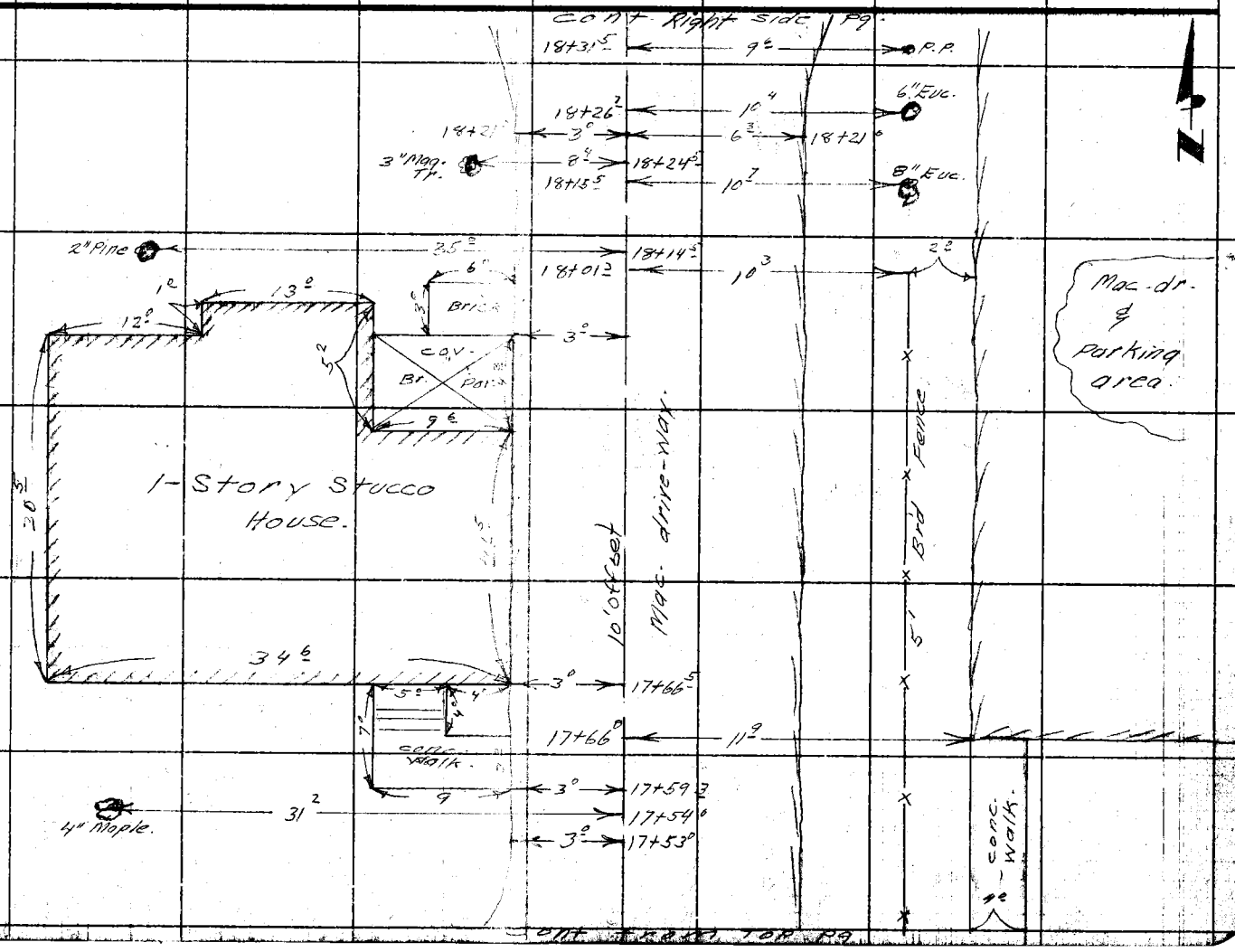

76F3099 247 4-53

RETURN TO
LOS ANGELES COUNTY SURVEYOR
726 LOS ANGELES COUNTY
ENGINEERING BLDG.

Note: Any Additions or Changes on This Sheet Must be Made or Circled in Red Ink With Date and Name of Person Making Change.

Do not extend notes this side of this line.

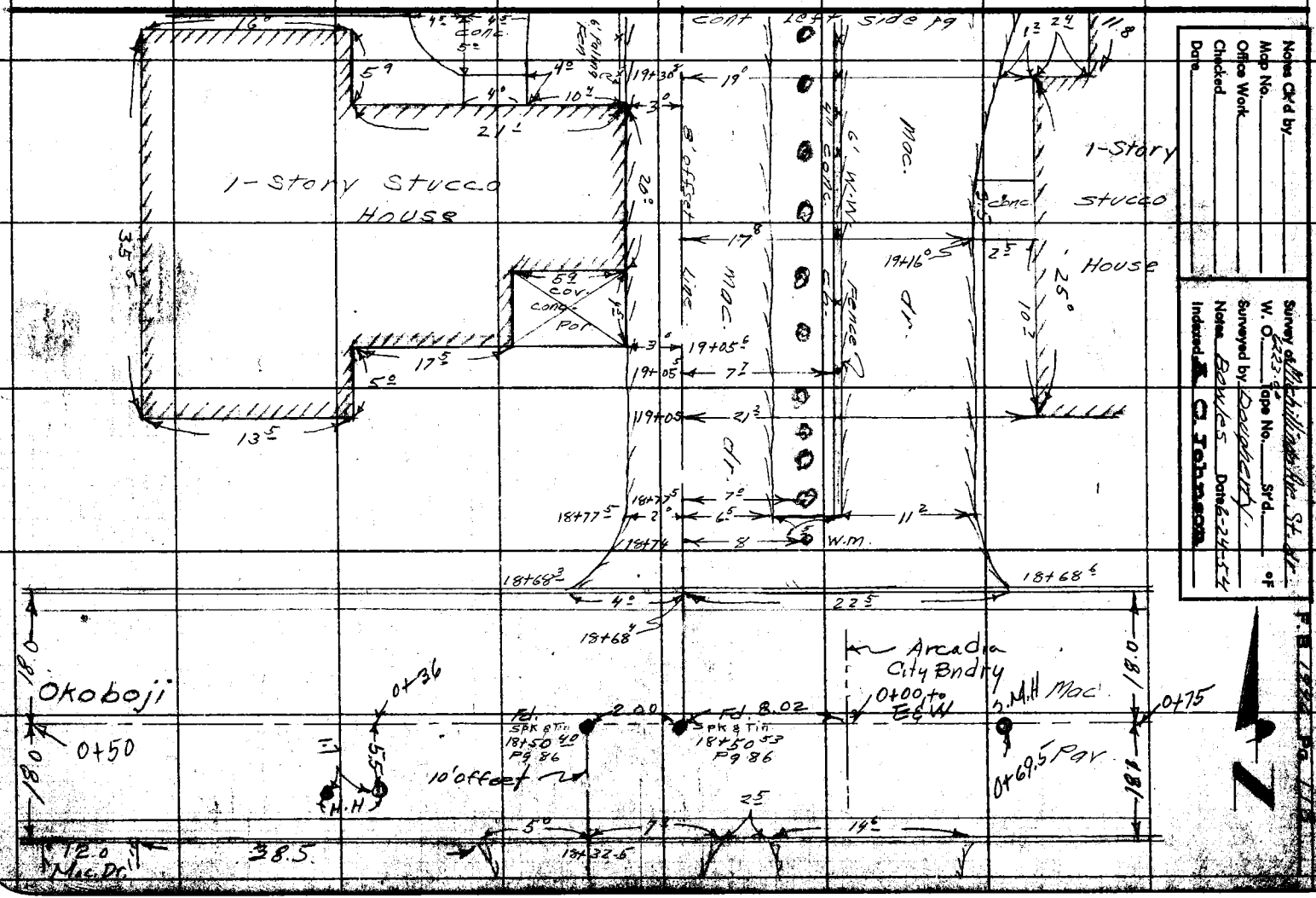

RETURN TO
LOS ANGELES COUNTY SURVEYOR
726 LOS ANGELES COUNTY
ENGINEERING BLDG.

Note: Any Additions or Changes on This Sheet Must be Made or Circled In Red Ink With Date and Name of Person Making Change.

Do not extend notes this side of this line.

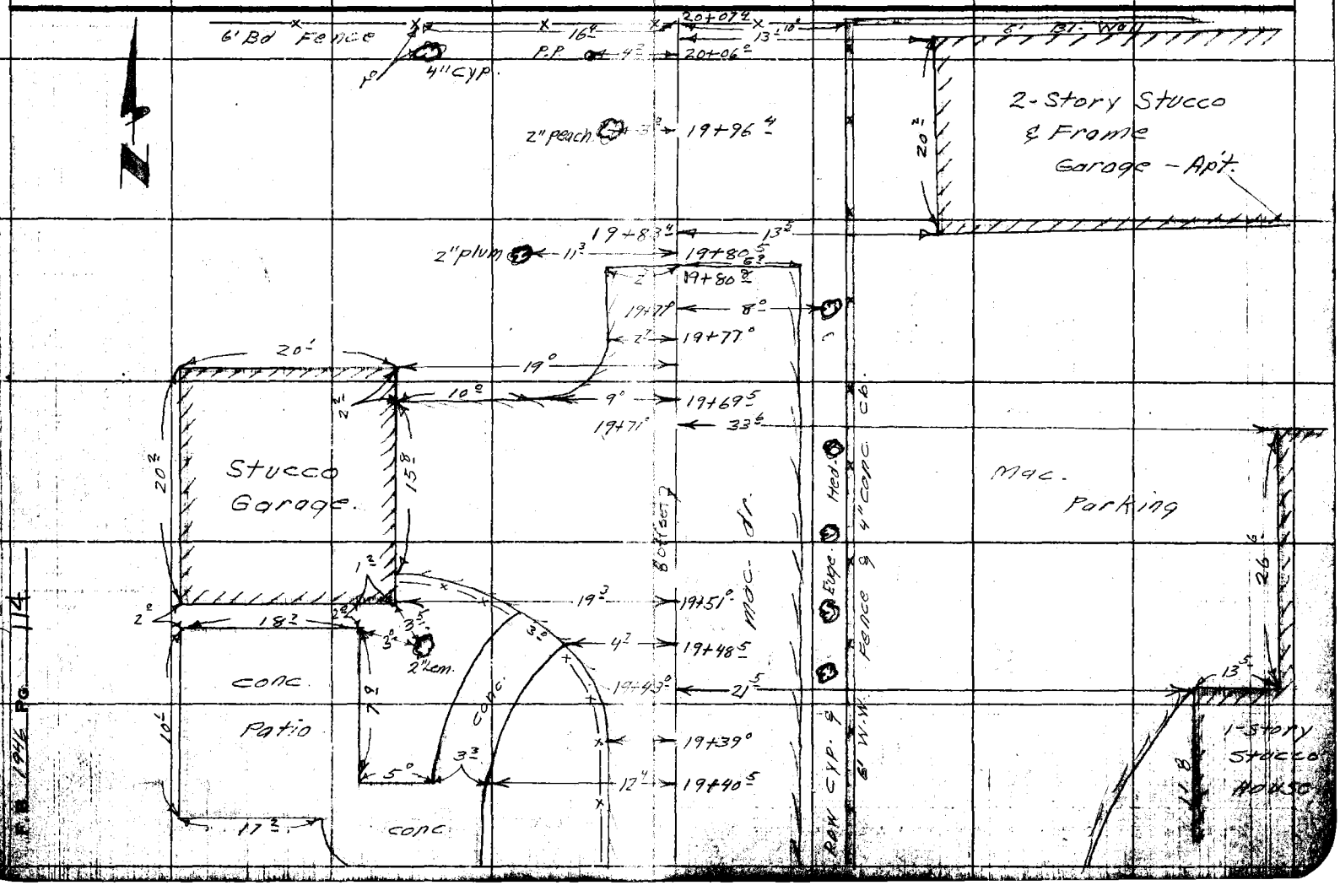

Notes Ck'd by	Survey of Michillinda Ave St dr.
Map No.	W. O. 6223.00 Tape No. St'd. °F
Office Work	Surveyed by Dougherty
Checked	Notes Bowles Date 6-24-54
Date	Indexed R. C. Johnson

F. B. 1946 Pg. 115

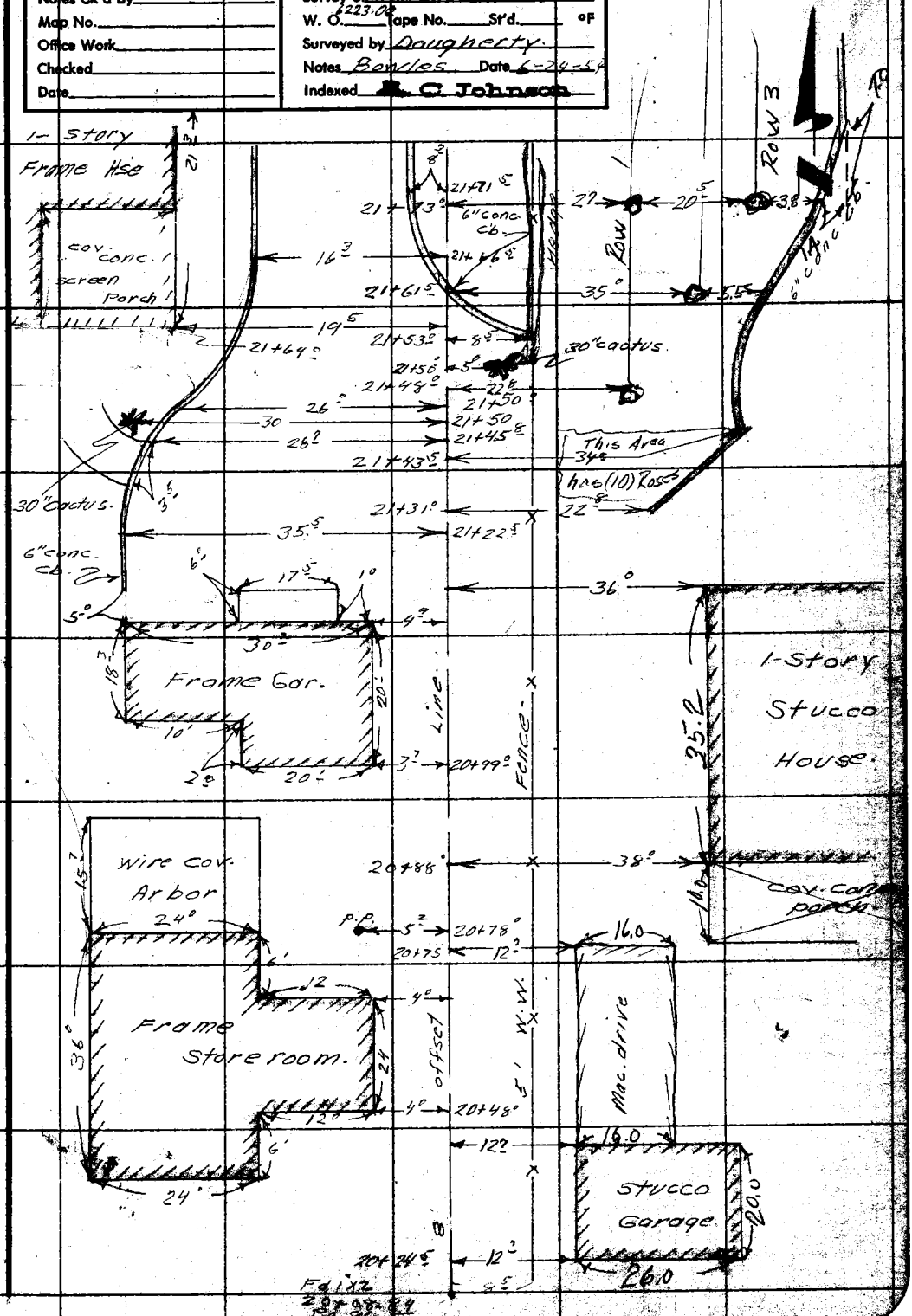

Note: Any Additions or Changes on This Sheet Must be Made or Circled in Red Ink With Date and Name of Person Making Change.

Do not extend notes this side of this line.

RETURN TO
LOS ANGELES COUNTY SURVEYOR
726 LOS ANGELES COUNTY
ENGINEERING BLDG.

76F3096 247 4-53

RETURN TO
LOS ANGELES COUNTY SURVEYOR
726 LOS ANGELES COUNTY
ENGINEERING BLDG.

Note: Any Additions or Changes on This Sheet Must be Made or Circled In Red Ink With Date and Name of Person Making Change.

Do not extend notes this side of this line.

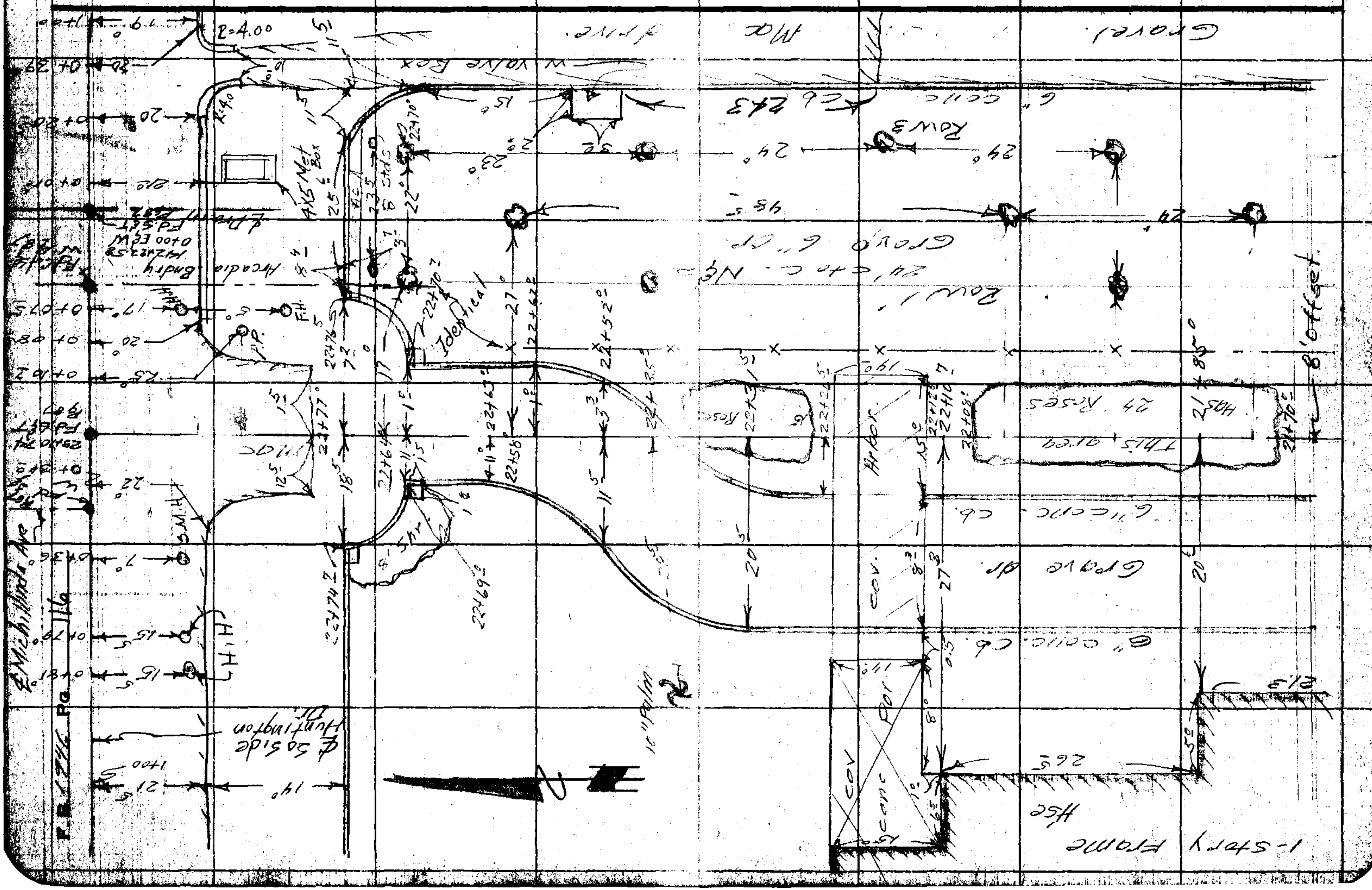

Notes Ck'd by	Survey of Mich/Linda Ave St. Drain
Map No.	W. O. 6223.00 Tape No. St'd. °F
Office Work	Surveyed by Dougherty
Checked	Notes Dougherty Date 6-24-54
Date	Indexed C. Johnson

F. B. 1946 Pg. 117

W.O. 6223.00

Mich/Linda Ave Storm Drain

Location of Improvements from South Side of Huntington Dr. North.

6-24-54

Note — All Improvements hereafter will be Located off ℄ Drain unless other wise noted.

Dougherty
Bowles
Drown

Note: Any Additions or Changes on This Sheet Must be Made in Red Ink or Circled With Date and Name of Person Making Change.

Do not extend notes this side of this line.

RETURN TO
LOS ANGELES COUNTY SURVEYOR
726 LOS ANGELES COUNTY
ENGINEERING BLDG.

70F3068 247 4-53

RETURN TO
LOS ANGELES COUNTY SURVEYOR
726 LOS ANGELES COUNTY
ENGINEERING BLDG.

Note: Any Additions or Changes on This Sheet Must be Made or Circled in Red Ink With Date and Name of Person Making Change.

Do not extend notes this side of this line.

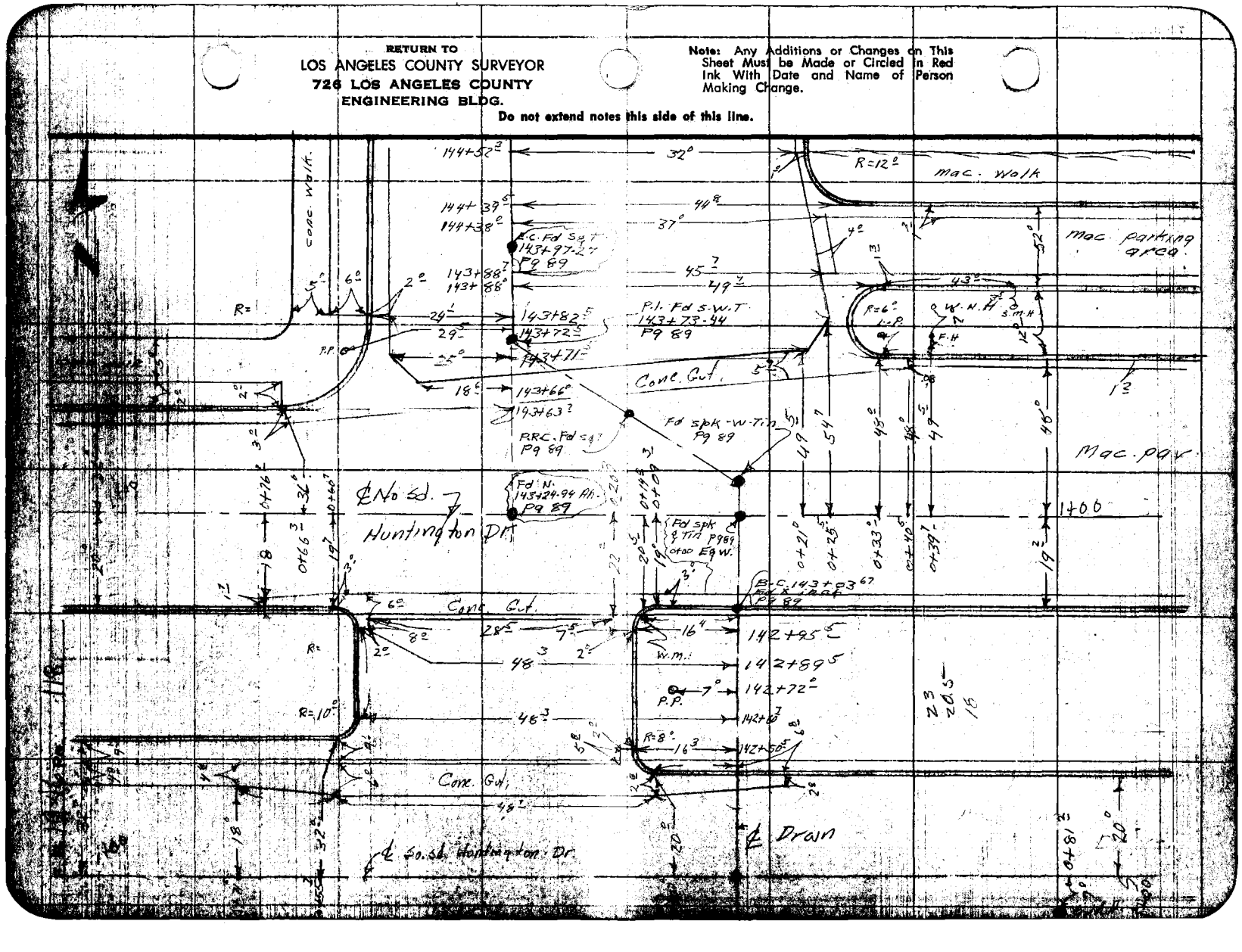

Noted Ck'd by
Map No.
Office Work
Checked
Date

Survey of Michillinda Ave Storm dr.
W. O. 6223-00 Tape No. St'd. °F
Surveyed by Dougherty
Notes Bowles Date 6-28-58
Indexed J. C. Johnson

F.B. 1946 Pg. 119

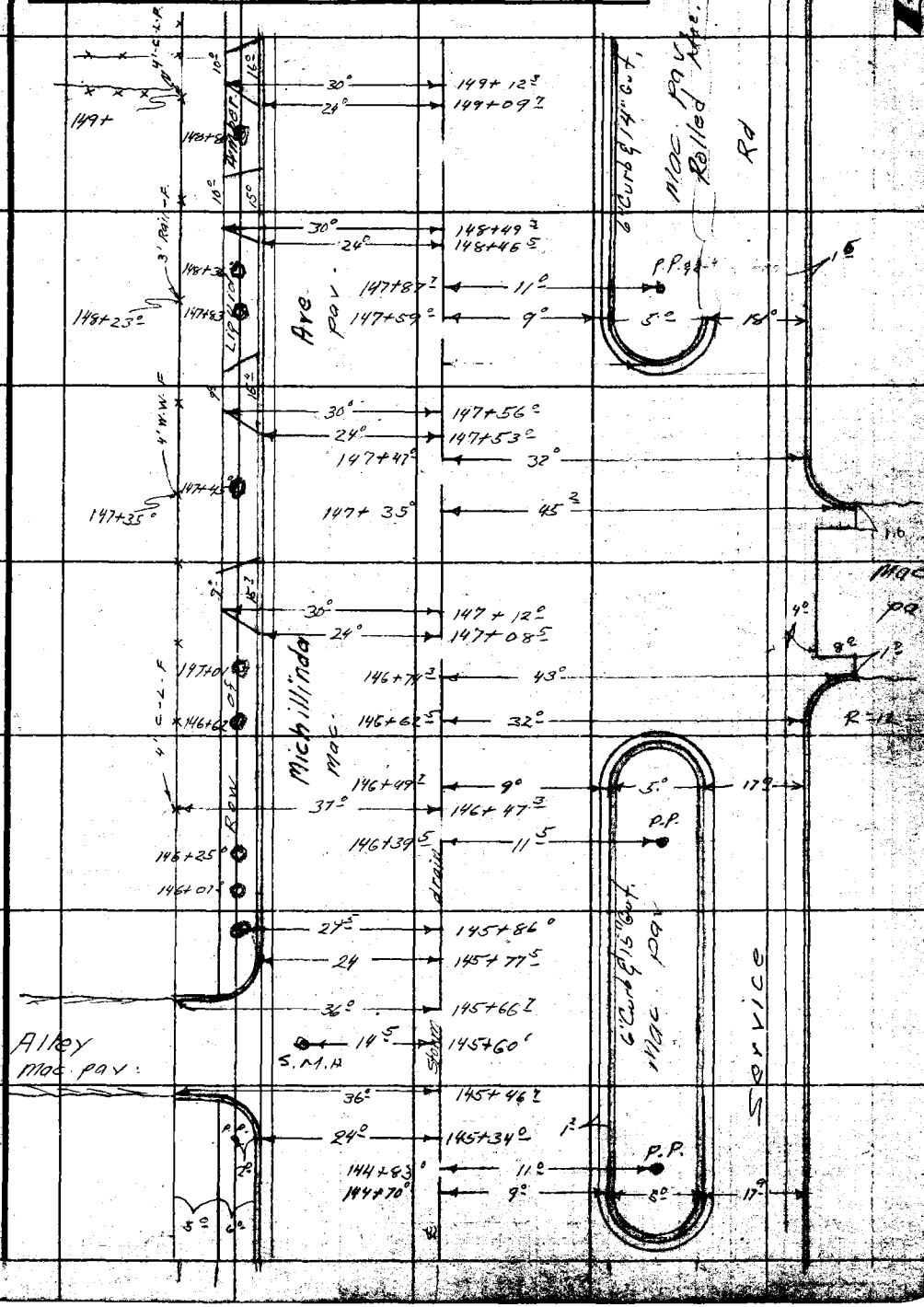

Note: Any Additions or Changes on This Sheet Must be Made or Circled in Red Ink With Date and Name of Person Making Change.

Do not extend notes this side of this line.

RETURN TO
LOS ANGELES COUNTY SURVEYOR
726 LOS ANGELES COUNTY
ENGINEERING BLDG.

78F2008 247 4-53

F.B. 1946 PG. 120



RETURN TO
LOS ANGELES COUNTY SURVEYOR
726 LOS ANGELES COUNTY
ENGINEERING BLDG.
Do not extend notes this side of this line.

Note: Any Additions or Changes on This Sheet Must be Made or Circled in Red Ink With Date and Name of Person Making Change.

F.B. 1916 Pg. 121

Notes Ch'd by	Survey of Michillinda Ave Storm Drain
Map No.	W. O. 622300 Tape No. St'd. of
Office Work	Surveyed by Dougherty
Checked	Notes Dougherty Date 6-24-54
Date	Indexed E. C. Johnson

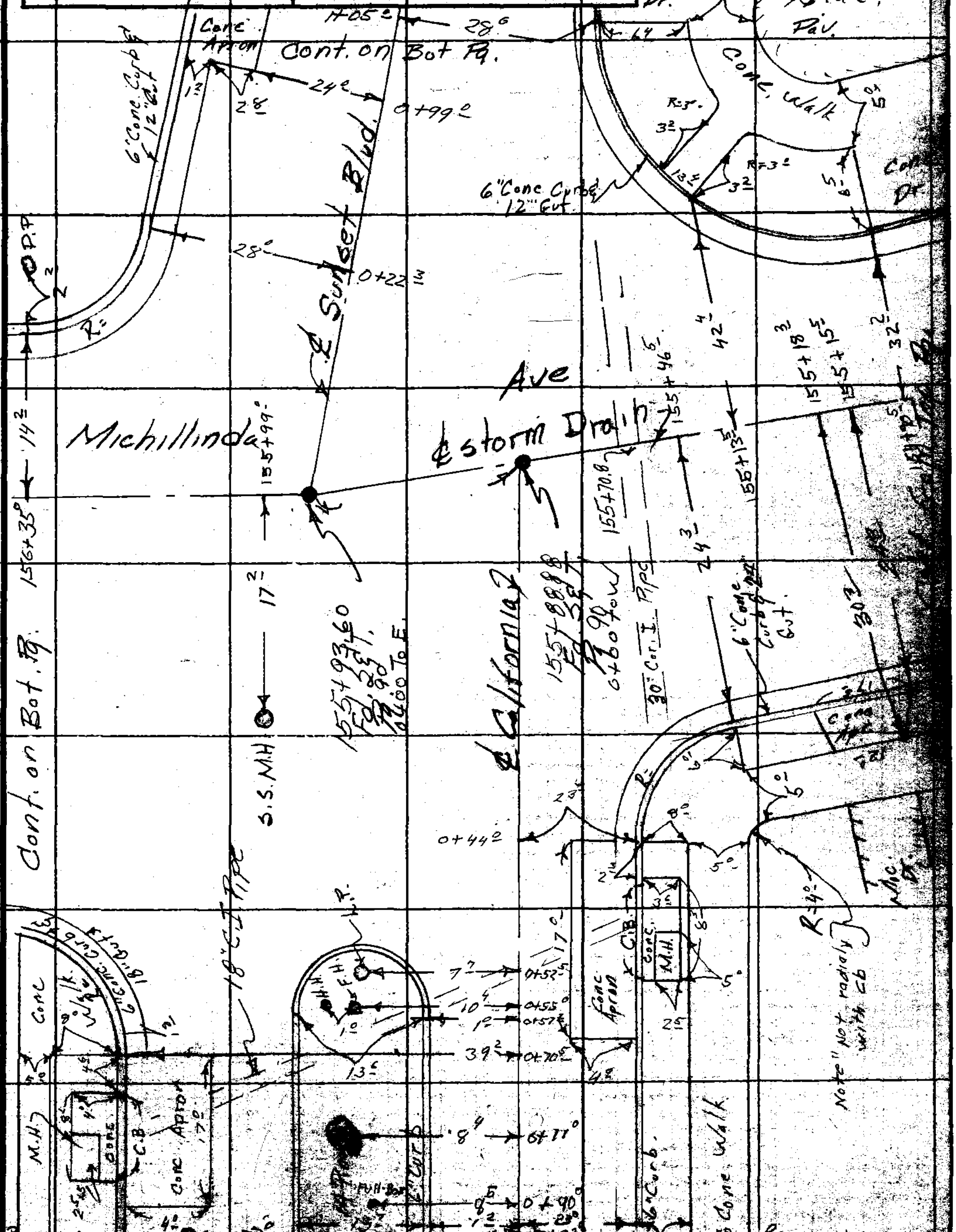

Note: Any Additions or Changes on This Sheet Must be Made or Circled in Red Ink With Date and Name of Person Making Change.

Do not extend notes this side of this line.

RETURN TO
LOS ANGELES COUNTY SURVEYOR
726 LOS ANGELES COUNTY ENGINEERING BLDG.

76F5008 247 4-53

RETURN TO
LOS ANGELES COUNTY SURVEYOR
726 LOS ANGELES COUNTY
ENGINEERING BLDG.

Note: Any Additions or Changes on This Sheet Must be Made or Circled In Red Ink With Date and Name of Person Making Change.

Do not extend notes this side of this line.

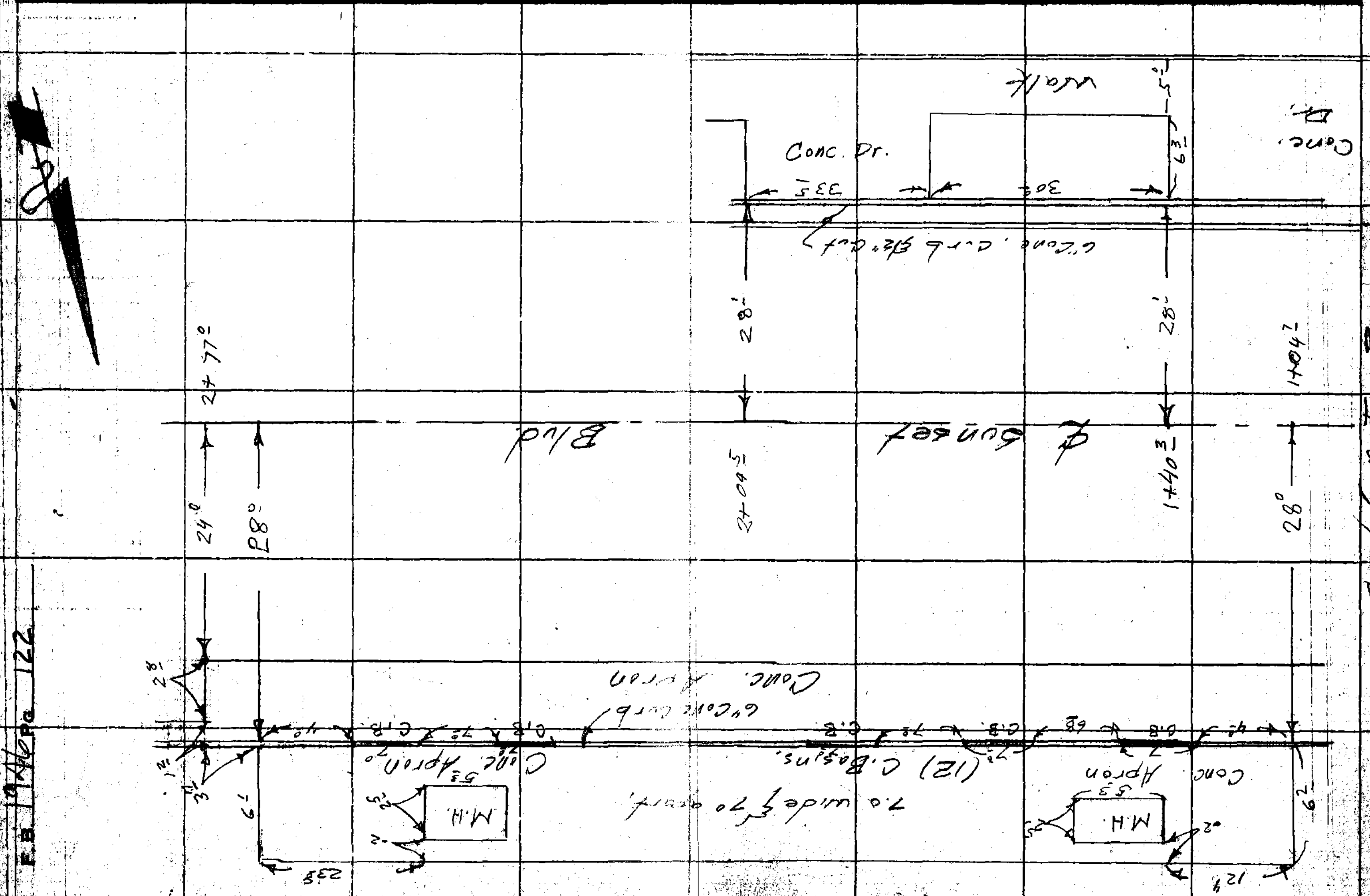

Notes Ch'd by	Survey of Michillinda Ave Storm Drain
Map No.	W. O. 6223.0 Tape No. St'd. °F
Office Work	Surveyed by Dougherty
Checked	Notes Dougherty Date 6-29-54
Date	Indexed A. C. Johnson

F. B. 1946 Pg. 12

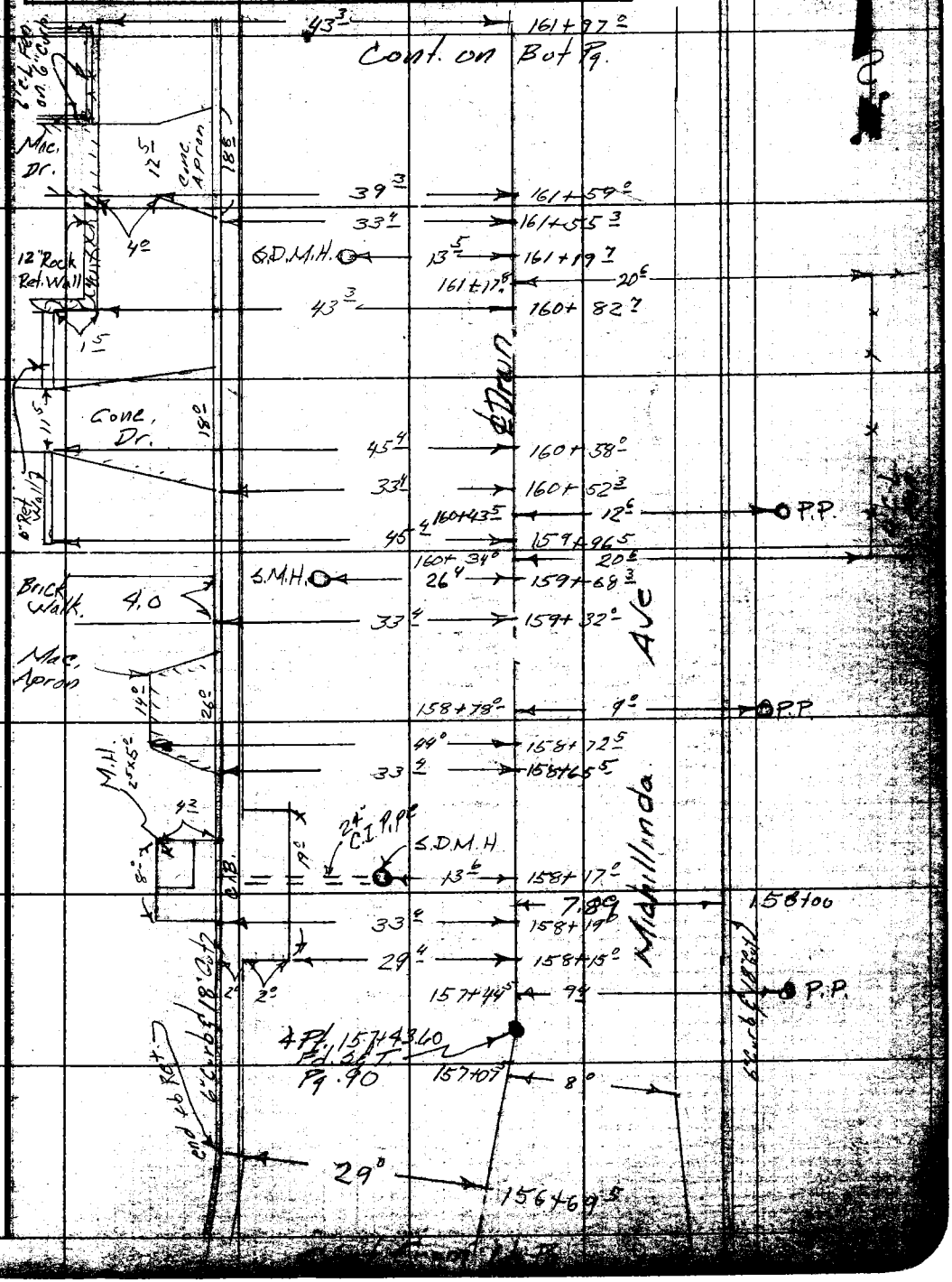

Note: Any Additions or Changes on This Sheet Must be Made or Circled in Red Ink With Date and Name of Person Making Change.

Do not extend notes this side of this line.

RETURN TO
LOS ANGELES COUNTY SURVEYOR
726 LOS ANGELES COUNTY
ENGINEERING BLDG.

76F3095 247 4-53


F.B. 1946 PG. 124
Cont. on
167+27.0 12.0 P.P.
167+26.5 21.0
S.M.H.
25.8 167+17.3
S.D.M.H.
13.5 167+13.7
Mac. Dr.
43.0 166+99.6
33.5 166+95.0
40" Wal.
45.5 166+46.5
45.5 166+04.0
Michillinda Ave
Brick Walk
37.5 165+69.0
33.5 165+67.0
165+64.5 12.5 P.P.
165+48.5 21.0
6' Board Fen
8" Magnol.
38.0 165+44.0
(2) Rail Fen.
45.5 165+17.3
164+94.0 20.5
164+89 15.0
3" Acacia
4" Acacia
15.0
12.5
3" Peach
Mac. Dr.
45.5 164+33.7
33.5 164+30.7
164+18 20.5
S.D.M.H.
14.0 164+12.0
Mac. Dr.
45.5 163+95.3
33.4 163+90.5
163+84.5 12.0 P.P.
G.P.
36.5 163+57.0
26.2 163+48.0
S.M.H.
45.5 163+43.5
℄ Storm Drain
Mac. Dr.
45.5 163+33.0
33.4 163+28.5
6' Curb & 18" Gut.
6' Board Fen
45.5 162+57.0
162+48 21.0
Mac. Dr.
162+05.5 12.0 P.P.
45.5 162+02.2
33.4 161+99
Note: Any Additions or Changes on This Sheet Must be Made or Circled in Red Ink With Date and Name of Person Making Change.
RETURN TO
LOS ANGELES COUNTY SURVEYOR
726 LOS ANGELES COUNTY
ENGINEERING BLDG.
Do not extend notes this side of this line.

Profile No.	Notes Red.	Plotted	Job No 6223.00	Division No. 10	F. B. 1946
	Date	Date	Survey of Michillinda Ave Storm Drain		
X-Sec. No.	Notes Chkd.	Checked	Survey by LLD	Notes LND	Date 7-1-54
	Date	Date	Map No.	Indexed Johnson	Date 7-12-54

NOTE: ANY ADDITIONS OR CHANGES ON THIS SHEET MUST BE MADE OR CIRCLED IN RED INK, WITH DATE AND NAME OF PERSON MAKING CHANGE.

PLEASE RETURN TO
LOS ANGELES COUNTY SURVEYOR
726 LOS ANGELES COUNTY ENGINEERING BLDG.

Do not extend notes this side of this line.

JN 6223.00
Michillinda Ave Storm Drain
Profile & x-sec. from 116+50 at Duarte Rd & Oak East to Arcadia City Bndry Line - then North to So End of Michillinda Ave then North to Hugo Reid Dr.

7-1-54

Note from Duarte Rd. to South side of Huntington Dr. the Plugs are those of the Arcadia City Bndy Line 0+00 at Duarte Rd. going North

Note
All Bench Marks from Duarte Rd & Oak Ave Ave are based on L.A.C. Sur. Precise Level Net Data

STATION	B. S.	H. I.	F. S.	ELEV.
		West	Dougherty Bowles Drown	

761298 307 8-53

76L298 307 8-53

PLEASE RETURN TO
LOS ANGELES COUNTY SURVEYOR
726 LOS ANGELES COUNTY ENGINEERING BLDG.

NOTE: ANY ADDITIONS OR CHANGES ON THIS SHEET MUST BE MADE OR CIRCLED IN RED INK, WITH DATE AND NAME OF PERSON MAKING CHANGE.

Do not extend notes this side of this line.

STATION	B. S.	H. I.	F. S.	ELEV.		
T.E. 322				507 49	T.E. 322 - Duarte Rd & Oak Ave S.E. Cor. Fd Bt. Spk. 11' So N. End. Curb F.B. 1488-180 507.458 - '52 Net.	
	655	514 04				
116+50			636	50768	Note for Duarte to West see Pg 149	℄
116+75			562	50842		℄
116+90			505	50999		℄
117+00			488	50916		℄ C. Pav.
117+25			498	50906		℄
117+54.75			508	50896		℄ E.C.
"			470	50934		Rt. 15' C. Pav.
"			539	50865		Rt. 33' E. Pav.
117+54.75			54	5086		Rt. 45' P.L.
"			513	50891	Lt. 25 E. Pav.	
117+54.75			41	5099	Lt. 80' P.L.	
117+42 S.M.H.			506	50898	Rt 26' E. Rim. 8"	O → 8"
117+42 S.M.H.	OK on '52 net		1595	49809	Rt 26' Rod. 5.06 Dn. 10.23 .66 -15.95	
118+00			498	50906		℄
T.P.			495	50909		
	535	514 44				
118+23.0			440	51004	Lt 9.5 Tel. M.H. S. Rim	
118+50			525	50919		℄
118+78.67-B.C.			518	50926		℄

F.B. 1946 Pg. 126 Job No. 6223.0 Division No. 10 Notes Red. Plotted Profile
Survey of Michillinda Ave Storm Drain Date Date No. X-Sec.
Survey by Dougherty Notes JND Notes Chkd. Checked
Indexed C. Johnson Date Date Date No.

761298 307 8-53

PLEASE RETURN TO
LOS ANGELES COUNTY SURVEYOR
726 LOS ANGELES COUNTY ENGINEERING BLDG.

NOTE: ANY ADDITIONS OR CHANGES ON THIS SHEET MUST BE MADE OR CIRCLED IN RED INK, WITH DATE AND NAME OF PERSON MAKING CHANGE.

Do not extend notes this side of this line.

STATION	B. S.	H. I.	F. S.	ELEV.		
		514 44				
118+78.67			483	509 61		Rt 15' C. Pav.
"			549	508 95		Rt. 32.5 E. Pav.
"			59.	508 5		Rt 45' P.L.
"			522	509 22	Lt 2' E. Pav.	
"			44	510 0	Lt. 8'	
118+78.67			44	510 0	Lt. 15' P.L.	
119+21.			506	509 38	Lt 25 E. Pav.	
119+31			517	509 27	Lt. 16.8 End. Curb.	Bot. } Sem. Tan.
119+31			467	509 77	" " "	T.C.
119+50			516	509 28		℄ Prod to E.
"			490	509 54		Rt. 15' C. Pav.
"			510	509 34		Rt 25'
"			558	508 86		Bot. Rt 35.5 W. End Curb
"			485	509 59		T.C. " " " "
"			54	509 0		Rt 45' P.L.
"			529	509 15	Lt. 4.9 Bot. Curb	W. End. Curb.
"			475	509 69	" " T.C.	" " "
119+50			44	510 0	Lt. 15' P.L. 21 ±	
119+73 S.M.H.			501	509 43	Rt 15' W. Rim	Rd. 501 Dn. 1.04 ± 17.05 ± FL = 496.59
120+00			563	508 81		℄ Prod from E.
120+00			514	509 30		Rt 18' C. Pav.

Km 52 ncl

Profile Notes Red. ____ Plotted ____ Job No. 22300 Division No. 10 F. B. 1946 Pg. 127
No. ____ Date ____ Date ____ Survey of Inglewood Ave Storm Drain
X-Sec. Notes Chkd. ____ Checked ____ Survey by JND Notes JND Date 7-1-54
No. ____ Date ____ Date ____ Map No. ____ Checked J.O.P. Date ____

76L298 307 8-53

PLEASE RETURN TO
LOS ANGELES COUNTY SURVEYOR
726 LOS ANGELES COUNTY ENGINEERING BLDG.

NOTE: ANY ADDITIONS OR CHANGES ON THIS SHEET MUST BE MADE OR CIRCLED IN RED INK, WITH DATE AND NAME OF PERSON MAKING CHANGE.

Do not extend notes this side of this line.

STATION	B. S.	H. I.	F. S.	ELEV.		
120+00		514 44	522	50922		Rt 25'
"			572	50872		Rt 27.8 Gut
"			501	50943		" " T.C.
"			55	5089		Rt 47' P.L.
"			573	50871	Lt. 2.6 Gut.	
"		—	506	50938	" " T.C.	
120+00			46	5098	Lt. 13' P.L.	
T.E. 320			595	50849	T.E. 320 - El 508.47	Duarte Rd (S. Side) 1654' ± W. of ℄ of Sunset Blvd. Bt spk in cb in Front of Water Res - F.B. 1488 - 180
					508.471 - 52 net	
T.E. 442				52076	520.756 T.E. 442 - Arcadia Ave (S) side @ Arcadia Bndr. Bt spk in Curb, 10' E. of End. F.B. 1488 - 223	
	468	52544			Note Ploses on City Bndry Offset to N 11' offset Line	
4+76.0			91	5163	Back Lot Line	
T.E. 442			468	52076	T.E. 442 - Elev = 520.76	see above.
T.E. 442	499	52575		52076	" " "	
7+62.5			463	52112	Rt. 111' Prop. Line	B. Walk + So Side Arcadia Ave.
"			49	5209	Lt. 3' ℄ Drain P.L.	
7+62.5			44	5214	Lt. 103' P.L. So Side Arcadia Ave	
7+62.7			443	52132	Rt. 11.4 B. Walk. w/ End.	
7+73.0			540	52035	Rt 10' W. End Curb	Gut.
7+73.0		—	497	52078	" " " " "	T.C.
7+73.0			573	52002	Rt 111' Gut.	

F. B. 1946 PG. 128 Job No. 6223.00 Division No. 10 Notes Red. Plotted No. Profile
Survey of Michillinda Ave Storm Drain Date Date X-Sec.
Survey by Dougherty Notes J.N.D. Notes Chkd. Checked No.
Indexed R. C. Johnson Date Date Date

76L298 307 8-53

PLEASE RETURN TO
LOS ANGELES COUNTY SURVEYOR
726 LOS ANGELES COUNTY ENGINEERING BLDG.

NOTE: ANY ADDITIONS OR CHANGES ON THIS SHEET MUST BE MADE OR CIRCLED IN RED INK, WITH DATE AND NAME OF PERSON MAKING CHANGE.

Do not extend notes this side of this line.

STATION	B. S.	H. I.	F. S.	ELEV.		
7+73.0	-	525 75	517	52058	Rt. 111' T.C.	So. side Arcadia Ave
7+73.5			530	52045	Lt 3' ℄ E. Pav.	
7+73.5			493	52082	Lt. 103' E. Pav	
7+92.52 S.M.H.			514	52061	Rt 71' W. Rim - ℄ Arcadia Ave	8"→O
"	Kon'Senet		1669	50906	" " Rod - 5.17 Dn 18.89 67 - 16.69	
"			516	52059	Rt 111' - ℄ Arcadia Ave C.Pav	
"			491	52084	Lt 3' ℄ Int. Drain ℄ Arcadia Ave	
7+92.52			445	52130	Lt. 103' ℄ Arcadia Ave C. Pav.	
					Plus to City Bndry. Offsets to 2' off. Line	
8+13.8			552	52023	Rt. 98' Gut. No Side Arcadia Ave	
"			493	52082	" " T.C. " " "	
"			531	52044	Lt 2' Gut W. End Curb.	
"			466	52109	" " T.C. " "	
"			515	52060	Lt. 16' Edg. Pav. & Drain.	
8+13.8			463	52112	Lt. 116' Edge Pav. N. side	
8+23.4			39	5219	Rt. 98' P.L.	N. side Arcadia Ave
			35	5223	Lt. 16' P.L. & Drain	
8+23.4			32	5226	Lt. 116 P.L.	
T.E. 441			466	521.09	T.E. 441 - El. 521.09	Arcadia Ave (N. side) at Arcadia City Bndry - Bt. Spk in ℄ 16' E. of Cit Bndry - F.B. 1488-223

Profile Notes Red. Plotted Job No. 6223a Division No. 10 F. B. 1446 Pg. 129
No. Date Date Date Survey of Nuhilinda Avg Storm Drain
X-Sec. Notes Chkd. Checked Survey by LND Date 7-L54
No. Date Date Date Map No. Notes WP Date
Map Ch. Date

76L298 307 8-53

PLEASE RETURN TO
LOS ANGELES COUNTY SURVEYOR
726 LOS ANGELES COUNTY ENGINEERING BLDG.

NOTE: ANY ADDITIONS OR CHANGES ON THIS SHEET MUST BE MADE OR CIRCLED IN RED INK, WITH DATE AND NAME OF PERSON MAKING CHANGE.

Do not extend notes this side of this line.

STATION	B. S.	H. I.	F. S.	ELEV.		
T.E. 440	476	536.66		531.90	T.E. 440 - Fairview Ave So side Spk 75' E. of Arcadia Bndry in Curb F.B. 1488-223	
10+93					Back Lot Line ℄ Drain.	
					Note All Plus & Offsets are off 12' offset W. City Bndry	
13+64			45	5322	Rt. 24.5 P.L. So side Fairview Ave ℄ ℄ Drain.	
"			48	5319	Rt 124.5 P.L. So side St.	
13+64			49	5318	Lt. 75.5 P.L.	
13+74.3			498	53168	Rt. 24.5 Gut. Drive.	
"			539	53127	Rt 124.5 Gut.	
"			472	53184	" " T.C.	So side St.
"			488	53178	Rt. 11.7 Gut. W. End Curb.	
"			430	53236	" " T.C. " " "	
13+74.3			444	53222	Lt 75.5 E. Pav.	
13+94.0			431	53235	℄ Int. Storm Drain ℄ ℄ Fairview Ave C. Pav.	
S.M.H.			450	53216	Rt 62.5 ℄ Fair View W. Rim 8"→0	
"	OK on 52 not		465	52201	" Rd-4.50 Bn-3.98 .69 14.65	
"			474	53192	Rt 124.5 ℄ Fairview Ave	
13+94.0			407	53259	Lt. 75.5 ℄ " "	
					Note All Plus & Offsets are to 10' offset Line W. City Bndry	
14+14.5			467	53199	Rt. 10.3 Gut. W. End. Curb.	

F. B. 1940 Pg. 30 Job No. 6223.00 Division No. 10 Notes Red. Plotted No. Profile
Survey of Michillinda Ave Storm Drain Date Date No. X-Sec.
Survey by Dougherty Notes I.N.D. Notes Chkd. Checked
Indexed K. C. Johnson Date Date Date No.

76L298 307 8-53

PLEASE RETURN TO
LOS ANGELES COUNTY SURVEYOR
726 LOS ANGELES COUNTY ENGINEERING BLDG.

NOTE: ANY ADDITIONS OR CHANGES ON THIS SHEET MUST BE MADE OR CIRCLED IN RED INK, WITH DATE AND NAME OF PERSON MAKING CHANGE.

Do not extend notes this side of this line.

STATION	B. S.	H. I.	F. S.	ELEV.		
14+14.5		536.66	3.86	532.80	Rt. 10.3 T.C. W. end Curb.	
"			5.09	531.57	Rt 122.5 Gut.	No side st.
"			4.54	532.12	Rt 122.5 T.C	
"			4.35	532.31	Lt. 77.5 E. Pav.	
"			4.70	531.96	Rt 22.5 Gut. ℄	Drain
14+14.5			3.94	532.72	" " T.C ℄	Drain.
14+24.1			2.8	533.9'	Rt 22.5 P.L. &	Drain No side st.
"			2.4	534.3'	Rt 122.5 P.L.	
14+24.1			2.0	532.9'	Lt. 77.5 P.L.	
14+39			3.38	533.28	Rt 3' R.M. Ed. M.H.	
T.P.	6.23	539.45	3.44	533.22		
16+95			1.2	538.3'	Back L. Line Bot Ret. Wall	
T.E. 439			6.83	532.62	T.E. 439 — EL. 532.63 — Fairview Ave No side 20' E. City Bndry of Arcadia Fd. spk in Curb F.B. 1488-223	
T.E. 438	4.57	546.54		541.97	T.E. 438 — Okaboji Dr. So. side spk in Curb. 26' W Arcadia City Bndry F.B. 1488-223	
16+95			60	540.5'	Back Lot Line No Side Ret Wall	
P.L.			4.6	541.9'	℄ Drain. So. Side St.	Okaboji to E & W
			4.62	541.92	℄ Drain. T.C. So " "	
			5.25	541.29	℄ Drain Gut " " "	See Pgs
			4.59	541.95	℄ Int. Drain & Okaboji Dr	153, 155
			4.77	541.77	℄ Drain Gut. No. side st	

Profile Notes Red. Plotted Job No. 1223.00 Division No. 10 F. B. 1486 Pg. 57
No. Date Date Survey of Wilshire Avenue Drain T. 2 S.
X-Sec. Notes Chkd. Checked Survey by T.C.D. Notes T.N.D. Date
No. Date Date Map No. Checked Date

76L298 307 8-53

PLEASE RETURN TO
LOS ANGELES COUNTY SURVEYOR
726 LOS ANGELES COUNTY ENGINEERING BLDG.

NOTE: ANY ADDITIONS OR CHANGES ON THIS SHEET MUST BE MADE OR CIRCLED IN RED INK, WITH DATE AND NAME OF PERSON MAKING CHANGE.

Do not extend notes this side of this line.

STATION	B. S.	H. I.	F. S.	ELEV.		
		546 54				
			413	542 41	℄ Drain. T.C. No Side St.	
P.L.			36	542 9	℄ Drain. " " "	
20+07			10	545 5	B. Lot Line	
T.E. 437			412	542 42	T.E. 437-El = 542.42 Okabai Dr. No. Side Spk. in Curb 18' E. Arcadia Bndry F.B. 1488-223	
T.E. 436	647	555 70		549 23	T.E. 436 -	
141+85			77	548 0		℄ Drain. Bot Ret. Wall
141+87			65	549 2		℄ P.L. Top R. Wall
142+02.6			638	549 32	for Huntington	℄ Drain T.C.
142+02.6			704	548 66	E & W see	℄ " Gut.
142+22.6			633	549 37	Pgs 157-159	℄ Int.
142+42.6			670	549 00		℄ Gut.
" " "			590	549 80		℄ T.C.
142+50.5			557	550 13	Lt. 16' T.C. N.C.R. N.E. Cor. Michillinda Ave & Huntington Dr. (So. Side)	
142+50.5			642	549 28	" " Gut. " " " "	
142+60.7			604	549 66	Lt. 48.3 Gut N.C.R. N.W. Cor. " " " "	
142+60.7			551	550 19	" " T.C. " " " " "	
142+89.5			542	550 28	Lt 48.3, Gut. S.C.R. S.W. Cor. " " (No Side)	
142+89.5			519	550 51	" " T.C. " " " "	
142+95.5			483	550 87	Lt 16' T.C. S.C.R. S.E. Cor. " " "	
142+95.5			587	549 83	Lt 16' Gut. " " " "	

F. B. 1946 Pg. 132 Job No. 6223.00 Division No. 10 Notes Red. Plotted Profile
Survey of Michillinda Ave Storm Drain Date Date No.
Survey by I.N.D. Notes I.N.D. Notes Chkd. Checked X-Sec.
Indexed H. C. Johnson Date Date Date No.

76L298 307 8-53

PLEASE RETURN TO
LOS ANGELES COUNTY SURVEYOR
726 LOS ANGELES COUNTY ENGINEERING BLDG.

NOTE: ANY ADDITIONS OR CHANGES ON THIS SHEET MUST BE MADE OR CIRCLED IN RED INK, WITH DATE AND NAME OF PERSON MAKING CHANGE.

Do not extend notes this side of this line.

STATION	B. S.	H. I.	F. S.	ELEV.		
B.R.C.		555 70				
143+03.67			498	550 72	(For Huntington	℄ T.C.
"			617	549 53	to E&W see	℄ Gut.
			517	550 53	Pgs. 163 & 167)	℄
Ext.						
E.R.C.						
143+50.45			495	550 75		℄
Ext			515	550 55		℄
E.R.C.						
143+97.27			457	551 13		℄
143+64			537	550 33	℄ So Edg. Gut.	
143+67.			541	550 29	℄ F.L. "	
143 +70			521	550 39	℄ No Edg "	
143+92.5			486	550 84	L+24' from Semi-Ton Mich & Hunt. No Side	Gut. 10' N. NC. Rt. NW cor.
			421	551 49	" " T.C. " " " "	
143+92.5			395	551 75	L+35 B. Walk.	
144+00			450	551 20		℄
			462	551 08		Rt. 20'
			525	550 45		Rt 41.5 F.L Gut.
144+00			514	550 56		Rt 50
T.E. 435			380	551 90	T.E. 435 - El. 551.90	Michillinda Blvd & Huntington dr. N.E. cor. Bt spk in cb 7' N. N. end C-R F.B. 1486-222
T.E. 435	6 25	558 15		551 90	T.E. 435 - E 1551.90	See above
144+39.5			737	550 78	Rt 54.8 10' E of Michillinda & Scr. Rd.	Gut. E cb Rot. N.E. COR.
			687	551 28	T.C.	" " " "
144 +62			686	551 29	10' N. of N. cb Rot. N.E. Cor. Mich. & Service Rd.	Gut.

Profile Notes Red. ____ Plotted ____ Job No. 133.20 Division No. 10 F.B. 1946 pg 133
No. ____ Date ____ Date ____ Survey of Michillinda Ave. Storm Drain
X-Sec. Notes Chkd. ____ Checked ____ Survey by Dunkerson Notes 5/NB Date 7-2-54
No. ____ Date ____ Date ____ Map No. ____ Inked by J. Cabrera Date ____

76L298 307 8-53

PLEASE RETURN TO
LOS ANGELES COUNTY SURVEYOR
726 LOS ANGELES COUNTY ENGINEERING BLDG.

NOTE: ANY ADDITIONS OR CHANGES ON THIS SHEET MUST BE MADE OR CIRCLED IN RED INK, WITH DATE AND NAME OF PERSON MAKING CHANGE.

Do not extend notes this side of this line.

STATION	B. S.	H. I.	F. S.	ELEV.		
144+62		558.15	6 20	55195		RT - T.C.
144+70			5 41	55274		℄
			5 31	55284		RT 9 Gut
			4 65	55350	Begin. Cb. Ret.	RT 9 T.C.
			4 68	55347	S. end Island.	RT 14 T.C.
			5 35	55280		RT 14 Gut.
			6 74	55141		RT 31 Gut
			6 10	55205		RT 31 T.C.
			6 0	5522		RT 41
			5 60	55255	LT 8°	
			6 40	55175	LT 24 Gut	
			5 75	55240	" " T.C.	
			5 47	55268	" 35 Back Walk	
145+24			4 75	55340		℄
			4 88	55327	LT 8°	10' S. of S. Cb.
			5 64	55351	LT 24 Gut	Ret. Alley.
			5 00	55315	LT " T.C.	
			4 73	55342	LT 35 Back W.	
145+50			4 39	55376		℄
145+46.7			4 36	55379	LT 36° Back walk to Alley	N. end S. cb Ret. Gut ↓ 0.10.
S.M.H. 145+60			4 71	55344	LT 14.5	S. Rim.

F. B. 1946 Pg. 134 Job No. 622300 Division No. 70 Notes Red. Plotted Profile
Survey of Michillinda Ave. Storm drain Date Date No. X-Sec.
Survey by Dougherty Notes Bowles Notes Chkd. Checked
Indexed R. C. Johnson Date 7-6-54 Date Date No.

76L298 307 8-53

PLEASE RETURN TO
LOS ANGELES COUNTY SURVEYOR
726 LOS ANGELES COUNTY ENGINEERING BLDG.

NOTE: ANY ADDITIONS OR CHANGES ON THIS SHEET MUST BE MADE OR CIRCLED IN RED INK, WITH DATE AND NAME OF PERSON MAKING CHANGE.

Do not extend notes this side of this line.

STATION	B. S.	H. I.	F. S.	ELEV.		
S.M.H. 145+60		558 15	4 71	554 44	W. Rim Rod 4.71 On 8 38 67 1376	8" → 8"
	OK on '52 not		1376	544 39	Invert.	Rod 4.71 On 8.44 .67 13.82
			1382	544 33	Outlet LT. 36°	
145+66 Z			4 10	554 05	Back walk w. cb. Ret.	N. Side Alley
145+87 E			4 10	554 05	LT - 8°	10' N. of N. Cb. Ret. of Alley
			4 81	553 34	LT 24° Gut.	
			4 16	5399	" " T.C.	
			3 93	54 22	" 35 Back walk	
			3 94	54 21		℄
146+00			3 78	54 37		℄
146+49 Z			3 24	54 91		℄
			3 19	54 96		RT 9 Gut.
			2 47	55 68	cb. Ret N. end Island	RT 9 T.C.
			2 48	55 67		" 14 "
			3 15	55 00		" " Gut.
			4 33	53 82		RT 31 Gut.
			3 68	54 47	13' S. of S. cb. Ret.	" " T.C.
			38	54 4	S. Side Serv. Ret.	" 41
			3 40	54 75	LT. 8	
			4 10	54 05	LT 24 Gut.	
			3 49	54 66	" " T.C.	

Profile No. ____ Date ____ X-Sec. No. ____ Date ____

Notes Red ____ Date ____ Notes Chkd. ____ Date ____

Plotted ____ Date ____ Checked ____ Date ____

Job No. 12234 Division No. 10 Survey of Blackwelder Inc Storm drain Survey by Dougherty Notes Bks. ____ Date ____ Map No. ____ Indexed Job Index ____ Date ____

F. B. 1946 Pg. 135

76L298 307 8-53

PLEASE RETURN TO
LOS ANGELES COUNTY SURVEYOR
726 LOS ANGELES COUNTY ENGINEERING BLDG.

NOTE: ANY ADDITIONS OR CHANGES ON THIS SHEET MUST BE MADE OR CIRCLED IN RED INK, WITH DATE AND NAME OF PERSON MAKING CHANGE.

Do not extend notes this side of this line.

F. B. 1946 Pg. 136 Job No. 6223-10 Division No. 10 Notes Red. Plotted No. Profile
Survey of Michillinda Ave Storm drain Date Date No. X-Sec.
Survey by Daugherty Notes Bowles Notes Chkd. Checked
Indexed R. C. Johnson Date Date Date No.

STATION	B. S.	H. I.	F. S.	ELEV.		
146+49 2		558 15	3 15	555 00	LT 35 Back walk	
146+74 3			3 75	554 40	E. Cb. Ret. S. end	RT 43 Cut.
			3 15	55 00	Serv. Rd	" " T.C.
147+00			2 70	55 45		℄
T.P.			3 09	55 06		
	5 47	560 53				
147+59			4 49	556 04		℄
			4 44	56 09		RT 9 Cut
			3 75	56 78	Cb Ret. S. end.	" " T.C.
			3 73	56 80	Island	" 13 Top Cb Begin.
			4 40	56 13		" 14 Bot Cb Rolled. Berm.
			5 51	55 02	12' N. N-Cb Ret.	RT 31 Cut
			4 88	55 65	To Serv Rd.	RT 31 T.C.
			4 9	55 6		RT 41
			4 62	55 91	LT. 8	
			5 29	55 24	LT 24 Cut.	
			4 66	55 87	" " T.C. S.C.	
			4 34	56 19	" 35 Back walk.	
148+00			4 18	56 35		℄
148+50			3 79	56 54		℄
T.P.			3 30	557 ~~33~~ 23		

76L298 307 8-53

PLEASE RETURN TO
LOS ANGELES COUNTY SURVEYOR
726 LOS ANGELES COUNTY ENGINEERING BLDG.

NOTE: ANY ADDITIONS OR CHANGES ON THIS SHEET MUST BE MADE OR CIRCLED IN RED INK, WITH DATE AND NAME OF PERSON MAKING CHANGE.

Do not extend notes this side of this line.

STATION	B. S.	H. I.	F. S.	ELEV.		
T.P.	4 00	561 23		557 ~~37~~ 23		
149+00			4 59	556 64		℄
			4 57	556 66		RT 9 Cut
			3 92	557 31		" " T.C.
			4 15	557 08		" 13 Top Berm
			4 86	556 37		" 14 Bot "
			5 64	555 59		" 31 Cut
			5 00	556 23		" " T.C.
			4 9	556 3		" 41
			4 70	556 53	LT. 8°	
			5 46	555 77	" 24° Cut	
			4 84	556 39	" " T.C.	
			4 50	556 73	" 35 Back walk	
149+50			4 48	556 75		℄
150+00			4 43	556 80		℄
			4 50	556 73		RT 9 Cut
			3 76	557 47		" " T.C.
			3 96	557 27		" 13 Top Berm
			4 75	556 48		" 14 Bot. "
			5 41	555 82		" 31 Cut
			4 75	556 48		" " T.C.

Profile Notes Red. _____ Plotted _____ Job No. 6223.00 Division No. 10 F. B. 1946 Pg. 137
No. _____ Date _____ Date _____ Survey of McKillinda Ave Storm drain
X-Sec. Notes Chkd. _____ Checked _____ Survey by Daugherty Notes Bowles Date _____
No. _____ Date _____ Date _____ Map No. _____ Indexed Johnson Date _____

76L298 307 8-53

PLEASE RETURN TO
LOS ANGELES COUNTY SURVEYOR
726 LOS ANGELES COUNTY ENGINEERING BLDG.

NOTE: ANY ADDITIONS OR CHANGES ON THIS SHEET MUST BE MADE OR CIRCLED IN RED INK, WITH DATE AND NAME OF PERSON MAKING CHANGE.

Do not extend notes this side of this line.

F. B. 1946 Pg. 138 Job No. 6223-00 Division No. 10 Notes Red. Plotted
Survey of Michillinda Ave Storm Drain Date
Survey by Dougherty Notes Bonds Notes Chkd. Checked
Indexed L. C. Jackson Date Date
Profile No. X-Sec. No.

STATION	B. S.	H. I.	F. S.	ELEV.		
150+00		561 23	4 6	5[illegible] 6		RT 41
			4 54	556 69	LT 8°	
			5 24	5[illegible] 99	LT 24 Cut.	
			4 60	5[illegible] 63	" " T.C.	
			4 33	56 90	" 35 Back walk	
T.E. 434			4 56	556 67	T.E. 434-El 556.67	Michillinda Ave. (W. side) 5742.3' ± of cal. Farwest. Bt spk. in cb in front Hse #801 FB 1488-221-
	5 02	561 69				
150+50			4 80	55[illegible] 96		℄
151+00			4 69	57 [illegible]		℄
			4 67	5[illegible] 02		RT. 9 Cut
			4 05	57 69		" " T.C.
			4 28	557 41		" 13 T. Berm
			5 92	556 67		" 14 B. Berm.
			5 65	56 04		" 31 Cut.
			5 00	56 69		" " T.C.
			4 9	56 8		" 41
			480	56 99	LT 8.	
			555	56 14	" 24 Cut.	
			490	56 79	" " T.C.	
			559	56 10	" 35 B. Walk.	
151+50			4 05	57 [illegible] 4		℄

76L298 307 8-53

PLEASE RETURN TO
LOS ANGELES COUNTY SURVEYOR
726 LOS ANGELES COUNTY ENGINEERING BLDG.

NOTE: ANY ADDITIONS OR CHANGES ON THIS SHEET MUST BE MADE OR CIRCLED IN RED INK, WITH DATE AND NAME OF PERSON MAKING CHANGE.

Do not extend notes this side of this line.

STATION	B. S.	H. I.	F. S.	ELEV.		
152+00		561 69	4 49	557 20		℄
			4 49	57 20		RT 9 Gut
			3 83	57 86		" " T.C.
			4 02	557 67		" 13 T. Berm.
			4 76	56 93		" 14 B. Berm.
			5 42	56 27		" 31 Gut
			4 78	56 91		" " T.C.
			4 6	557 1		" 41
			4 65	57 04	LT 8°	
			5 40	56 29	LT 24 Gut	
			4 75	56 94	" " T.C.	
			4 43	57 26	" 35 B. Walk.	
152+50			4 42	57 27		℄
T.P.			4 43	557 26		
	4 99	562 25				
153+00			4 84	57 41		℄
			4 86	57 39		RT 9 Gut
			4 25	58 00		" " T.C.
			4 43	57 82		" 13 T. Berm
			5 19	57 06		" 14 B. Berm.
			5 76	56 49		" 31 Gut.

Profile No. ____ Notes Red. ____ Plotted ____ Job No. 6223.00 Division No. 10 F. B. 1946 Pg. 13
Date ____ Date ____ Survey of Michillinda Ave Storm drain
X-Sec. No. ____ Notes Chkd. ____ Checked ____ Survey by Dougherty Notes Bowles Date ____
Date ____ Date ____ Map No. ____ Indexed Johnson Date ____

76L298 307 8-53

PLEASE RETURN TO
LOS ANGELES COUNTY SURVEYOR
726 LOS ANGELES COUNTY ENGINEERING BLDG.

NOTE: ANY ADDITIONS OR CHANGES ON THIS SHEET MUST BE MADE OR CIRCLED IN RED INK, WITH DATE AND NAME OF PERSON MAKING CHANGE.

Do not extend notes this side of this line.

STATION	B. S.	H. I.	F. S.	ELEV.		
153+00		562 25	5 11	557 14		RT 31 T.C.
			4 9	57 4		" 41
			4 97	[illegible] 28	LT. 8°	
			5 67	[illegible] 58	" 24 Gut	
			5 06	[illegible] 19	" " T.C.	
			4 75	57 50	" 35 B. walk.	
153+50			4 74	57 51		℄
154+00			4 62	5[illegible]		
154+48.3			4 45	5[illegible]		℄
			4 45	[illegible]		RT 9 Gut
			3 81	5[illegible]	Cb Ret N. end Island	" " T.C
			4 01	5[illegible]		" 13.4 T.C.
			4 70	5[illegible]		" " B.C.
			4 80	5[illegible]		" " B. Berm.
			5 42	5[illegible]		" 31 Gut.
			4 79	5[illegible]		" " T.C.
			4 5	57[illegible]		" 41
			4 57	57[illegible]8	LT. 8	
			5 26	56[illegible]	LT 24° Gut.	
			4 63	57[illegible]	" " T.C.	
			4 36	5[illegible]	" 35 B. Walk	

F. S. 1946 PG. 140 Job No. 6223 Division No. 10 Notes Red. Plotted Profile
Survey of Michillinda Ave Storm drain Date Date No. X-Sec.
Survey by Dougherty Notes Bowles Notes Chkd. Checked
Indexed R. C. Johnson Date Date Date No.

PLEASE RETURN TO
LOS ANGELES COUNTY SURVEYOR
726 LOS ANGELES COUNTY ENGINEERING BLDG.

NOTE: ANY ADDITIONS OR CHANGES ON THIS SHEET MUST BE MADE OR CIRCLED IN RED INK, WITH DATE AND NAME OF PERSON MAKING CHANGE.

Do not extend notes this side of this line.

STATION	B. S.	H. I.	F. S.	ELEV.		
154+90.5		562 25	4 29	557 96		℄
			4 45	557 80	S.W. Cor. - S.E.	RT 12
			5 42	556 83	Cb Ret. at Calif.	RT 32.2 Cut
			4 66	557 59		" " T.C.
			4 39	57 86		" 42 Back Walk
155+36			4 21	58 04		℄
			4 34	57 91	- LT 8	10' S. of S. Cb.
			4 99	57 26	LT 24 Cut	Ret S.W. Cor. Calif.
			4 35	57 90	" " T.C.	
			4 07	58 18	" 35. Back Walk	
T.E. 433			4 34	557 91	T.E. 433 - El. 557.91 { Michillinda Blvd & California St. S.W. Cor. BT-Spk in Cb 9' S. S. end Cb. Ret. FB. 1488 - 221.	
T.E. 433	7 45	565 36		557 91	T.E. 433 see above	(for Calif. to W see Pg. 175)
155+88.88			6 85	58 51	℄ Drain & 13' offset Line Int. California	
155+93.60			6 78	58 58	℄ Int. Drain & Sunset	∠ Pt
156+45.0			5 96	59 40		℄ (Sunset E. ~~See Pg.~~ 171)
"			6 37	58 99	Rt 14' Cut 10' N.N.C.R. & Sunset, N.E. Cor. Michillinda Ave	
"			5 78	59 58	" " T.C. "	" " "
156+45			5 3	60 1	Rt 25'	
156+50			5 84	59 52		℄
156+79.5			5 25	60 11		℄
" "			5 13	60 23	Lt 11' C. Pav.	

Profile No. ____ Date ____ Notes Red. ____ Date ____ Plotted ____ Date ____ Job No. 622300 Division No. 10 Survey of Michillinda Ave Storm Drain
X-Sec. No. ____ Date ____ Notes Chkd. ____ Date ____ Checked ____ Date ____ Survey by Dougherty Notes Bowles Date ____ Map No. ____ Indexed Johnson Date ____ F.B. 1946 Pg. 141

76L298 307 8-53

PLEASE RETURN TO
LOS ANGELES COUNTY SURVEYOR
726 LOS ANGELES COUNTY ENGINEERING BLDG.

NOTE: ANY ADDITIONS OR CHANGES ON THIS SHEET MUST BE MADE OR CIRCLED IN RED INK, WITH DATE AND NAME OF PERSON MAKING CHANGE.

Do not extend notes this side of this line.

Profile No. X-Sec. No.

Plotted Date Checked Date

Notes Red. Date Notes Chkd. Date

Division No. 10 Job No. 6223 Notes

Pg. 142 Survey of Mahalinda Ave St Dr. Survey by N.D. Indexed K.C. Johnson Date

STATION	B. S.	H. I.	F. S.	ELEV.		
		565.36				10' N. N.C.R. N.W. Cor. Michillinda
156+79.5			546	559.90	Lt. 30. Gut. & California Ave.	
"			480	56[illegible].56	Lt 30 T.C.	
156+79.5			38	56[illegible].6	Lt. 40	
157+00			472	60[illegible].24		℄
3 Pt. 157+43.6			378	61.58		℄
"			405	6[illegible].31		Rt 7.9 Gut.
"			340	6[illegible].76		Rt 7.9 T.C.
"			28	62.6		Rt 20
"			362	61.74	Lt. 15' C. Pav.	
"			415	6[illegible].21	Lt. 33.6 Gut.	
"			351	61.83	Lt. 33.6. T.C.	
157+43.6			25	62.9	Lt 45'	
158+00			253	6[illegible].83		℄
T.P.	8.41	571.77	200	56[illegible].36		Rod 8.41 Dn. 5.66 ~~14.08~~
158+17 S.D. M.H.			841	56[illegible].36	Lt. 13.6 E. Rim. 20" 5.00	Rod. 8.41 Dn 3.37 Pipe 5.00 16.78 FL. 20" = 557.70
" "			1678	554.99	" " F.L. 5' Pipe	
158+20			913	56[illegible].64	Lt. 33 FL. of Cat. Bas.	
158+50			789	56[illegible].88		℄
159+00			690	64.87		℄
"			720	64.57		Rt. 7.9 Gut.
159+00			654	6[illegible].23		Rt 7.9 T.C.

76L298 307 8-53

PLEASE RETURN TO
LOS ANGELES COUNTY SURVEYOR
726 LOS ANGELES COUNTY ENGINEERING BLDG.

NOTE: ANY ADDITIONS OR CHANGES ON THIS SHEET MUST BE MADE OR CIRCLED IN RED INK, WITH DATE AND NAME OF PERSON MAKING CHANGE.

Do not extend notes this side of this line.

STATION	B. S.	H. I.	F. S.	ELEV.		
		571 77				
159+00			58	5660'		Rt. 20' P.L.
"			72	5646'	Lt 13' C.Pav.	
"			713	5646.4	Lt 33' Cut	
"			65	5652.6	Lt 33' T.C.	
159+00			60	5658'	Lt. 43'	
159+50			588	5658.9		℄
160+00			499	5667.8		℄
"			530	5664.7		Rt 8' Cut,
			464	5671.3		Rt 8' T.C.
			41	5677'		Rt 20 P.L.
"			486	5669'	Lt 13' C.Pav.	
"			523	5665.4	Lt. 33' Cut	
"			459	5671.8	Lt 33' T.C.	
160+00			44	5674'	Lt 43'	
159+68 S.M.H.			555	5662.2	Lt. 26' M. Rim.	
"			559	5661.8	" S. Rim	
"			17.60	5541.7	" Invert	
159+68 S.M.H.			17.69	5540.8	Lt 26' outlet	
160+50			418	5675.9		℄
T.P.			416	5676.1		
	896	5765.7				

18"
18"
Rod-5.55
Dn. 10.55
1.50
17.60

Rod. 5.59
Dn. 10.60
1.50
17.69

Profile Notes Red. _____ Plotted _____ Job No. 6223 Division No. 10 F. B. 1946 Pg. 143
No. _____ Date _____ Date _____ Survey of Highland Ave Storm Drain
X-Sec. Notes Chkd. _____ Checked _____ Survey by JND Notes JND Date 7-7-54
No. _____ Date _____ Date _____ Map No. _____ Date _____

76L298 307 8-53

PLEASE RETURN TO
LOS ANGELES COUNTY SURVEYOR
726 LOS ANGELES COUNTY ENGINEERING BLDG.

NOTE: ANY ADDITIONS OR CHANGES ON THIS SHEET MUST BE MADE OR CIRCLED IN RED INK, WITH DATE AND NAME OF PERSON MAKING CHANGE.

Do not extend notes this side of this line.

STATION	B. S.	H. I.	F. S.	ELEV.		
161+00		576.57	818	568.39		℄
"			845	568.12		Rt 8' Gut
"			779	568.78		Rt 8' T.C.
"			72	569.4		Rt 20 P.L.
"			809	568.48	Lt. 13' C. Pav.	
"			844	568.13	Lt 33, Gut,	
"			780	568.77	Lt 33 T.C.	
161+00			73	569.3	Lt 43'	
161+18 S.D. M.H.			771	568.86	Lt 13' E.R.m	Rod 7.71
"			1610	560.47	" F.L.	Dn 9.39 Pipe 5.00 16.10
161+50			741	569.16		℄
162+00			660	569.97		℄
"			691	569.66		Rt 8' Gut.
"			627	570.30		Rt 8' T.C.
"			51	571.5		Rt 20' P.L.
"			649	570.07	Lt 13' C. Pav.	
"			684	569.73	Lt 33. Gut.	
"			624	570.33	Lt 33 T.C.	1.0 SO.
162+00			58	570.8	Lt 43'	
162+50			580	570.77		℄
163+00			503	571.54		℄

F. B. 1946 PG. 144 Job No. 6223.00 Division No. 10 Notes Red. Plotted No. Profile
Survey of Michillinda Ave Storm Drain Date Date X-Sec.
Survey by Dougherty Notes Notes Chkd. Checked
Indexed R. C. Johnson Date Date Date No.

76L298 307 8-53

PLEASE RETURN TO
LOS ANGELES COUNTY SURVEYOR
726 LOS ANGELES COUNTY ENGINEERING BLDG.

NOTE: ANY ADDITIONS OR CHANGES ON THIS SHEET MUST BE MADE OR CIRCLED IN RED INK, WITH DATE AND NAME OF PERSON MAKING CHANGE.

Do not extend notes this side of this line.

STATION	B. S.	H. I.	F. S.	ELEV.		
163+00		576 57	5 30	571 27		Rt 8' Gut.
"			4 66	571 91		Rt 8' T.C.
"			4 0	572 6		Rt 20' P.L.
"			4 86	571 71	Lt 13' C.Pav	
"			5 36	571 21	Lt 33' Gut.	
"			4 72	571 85	Lt 33' T.C	
163+00		-	4 9	571 8	Lt 43' P.L.	
163+48 S.M.H.			4 10	572 47	Lt. 26' S.Rim.	18"
			4 10	572 47	" N.Rim	Rod 4.10 Dn. 9.00 1.50 14.60
"			14 60	561 97	" Invert	Rod 4.10 Dn. 9.02 1.50 14.62
163+48			14 62	561 95	" outLet.	
163+50			4 17	572 40		℄
164+00			3 03	573 54		℄
"			3 35	573 22		Rt 8' Gut
"			2 71	573 86		Rt 8' T.C.
"			1 5	575 1		Rt 20' P.L.
"			2 89	573 68	Lt. 13' C.Pav.	
"			3 34	573 23	Lt 33' Gut.	
"			2 47	574 10	Lt 33' T.C. 8' No.	
164+00			2 6	574 0	Lt 43' P.L.	
T.P.			2 56	574 01		

Profile Notes Red. ____ Plotted ____ Job No. 62.23.00 Division No. 10 F.B. 1946 Pg. 145
No. ____ Date ____ Date ____ Survey of Michillinda Ave Storm Drain
X-Sec. Notes Chkd. ____ Checked ____ Survey by JND Notes JND Date 7-7-54
No. ____ Date ____ Date ____ Map No. ____ Indexed C. Johnson Date ____

76L298 307 8-53

PLEASE RETURN TO
LOS ANGELES COUNTY SURVEYOR
726 LOS ANGELES COUNTY ENGINEERING BLDG.

NOTE: ANY ADDITIONS OR CHANGES ON THIS SHEET MUST BE MADE OR CIRCLED IN RED INK, WITH DATE AND NAME OF PERSON MAKING CHANGE.

Do not extend notes this side of this line.

STATION	B. S.	H. I.	F. S.	ELEV.		
				574 01		
	1090	584 91				Rod 10.90
164+12 S.D. Mill			1090	57401	Lt14' ERim.	DR. 3.85
164+12 "			1975	56516	Lt14' FL.	Pipe 5.00
						19.75
164+50			1019	57472		℄
165+00			893	57598		℄
"			928	57563		Rt8' Gut.
"			865	57626		Rt8' T.C.
"			87	5762		Rt20' P.L.
"			878	57613	Lt13' C.Pav.	
"			927	57564	Lt33' Gut.	
"			863	57628	Lt33' T.C.	
165+00			82	5767	Lt43' PL.	
165+50			785	57706		℄
166+00			658	57833		℄
"			687	57804		Rt8' Gut.
"			627	57864		Rt8' T.C.
"			62	5787		Rt20' P.L.
"			645	57846	Lt13' C.Pav.	
"			688	57803	Lt33' Gut.	
"			613	57878	Lt33' T.C.	No. 4.0
166+00			61	5788	Lt43' P.L.	

F. B. 1946 Pg. 146 Job No. 6223.00 Division No. 10 Notes Red. Plotted Profile
Survey of Mahillinda Ave Storm Drain Date Date No.
Survey by Daugherty Notes Notes Chkd. Checked X-Sec.
Indexed E. C. Johnson Date Date Date No.

76L298 307 8-53

PLEASE RETURN TO
LOS ANGELES COUNTY SURVEYOR
726 LOS ANGELES COUNTY ENGINEERING BLDG.

NOTE: ANY ADDITIONS OR CHANGES ON THIS SHEET MUST BE MADE OR CIRCLED IN RED INK, WITH DATE AND NAME OF PERSON MAKING CHANGE.

Do not extend notes this side of this line.

STATION	B. S.	H. I.	F. S.	ELEV.		
		584 91				
166+50			540	579 51		℄
167+00			418	580 73		℄
"			451	580 40		Rt 8' Gut.
"			387	581 04		Rt 8' T.C.
"			36	581 3		Rt. 20' P.L.
"			406	570 85	Lt. 13' C. Pav	
"			449	580 42	Lt. 33' Gut.	
"			398	580 93	Lt. 33' T.C.	SO. 5.0
167 +00			36	581 3	Lt. 43' P.L.	
167+14 S.D. M.H.			362	581 29	Lt 14' E. Rim.	Rod - 3.62 Dnt. 3.80 Pipe 5.00 12.42
"			1242	572 49	" F.L.	
167+17 S.M.H.			370	581 21	Lt 26' S Rim	18"
"			365	581 26	" N Rim.	Rod 3.65 Dn. 10.03 1.50 15.18
"			1518	569 73	" Invert	Rod 3.70 Dn. 10.13 1.50 15.33
167+17 S.M.H.			1533	569 58	" outlet.	
167+21.3			372	581 19		℄
"			398	580 93	Rt 8' Gut. 10' So S.C.R. S.E. Cor. Hugo Ried & Michillinda Ave	
"			333	581 58	" T.C. "	"
"			33	581 6	Rt 20' P.L.	
"			350	581 41	Lt 13' C. Par.	
167 +21.3			394	580 97	Lt 33' Gut.	

Profile No. ____ Notes Red. ____ Date ____ Plotted ____ Date ____ Job No. 6225.00 Division No. 10 Survey of Michillinda Ave Storm Drain Survey by JND Notes JND Date 7-7-54 Map No. ____ Indexed Johnson Date ____

X-Sec. No. ____ Notes Chkd. ____ Date ____ Checked ____ Date ____

F. B. 1946 Pg. 147

76L298 307 8-53

PLEASE RETURN TO
LOS ANGELES COUNTY SURVEYOR
726 LOS ANGELES COUNTY ENGINEERING BLDG.

NOTE: ANY ADDITIONS OR CHANGES ON THIS SHEET MUST BE MADE OR CIRCLED IN RED INK, WITH DATE AND NAME OF PERSON MAKING CHANGE.

Do not extend notes this side of this line.

STATION	B. S.	H. I.	F. S.	ELEV.		
		584.91				
167+21.3			3 28	581 63	Lt 33' T.C.	
167+21.3			24	58 25	Lt 43' P.L.	
167+50			301	581 90		℄
			226	582 65	℄ Int. @ Hugo Reid Rd.	
T.E. 431			1 72	583 19	T.E. 431 - Elev = 583.203 Hugo Reid Rd. (W side) Spk in Curb. 4' N ℄ Prod of Hugo Reid Rd. F.B. 1488-220	

F. B. 1946 Pg. 148 Job No. 62230 Division No. 10 Notes Red. Plotted No.
Survey of Michillinda Ave Storm Drain Date Date X-Sec.
Survey by Dougherty Notes Notes Chkd. Checked No.
Indexed R. C. Johnson Date Date Date

Profile No.	Notes Red.	Plotted	Job No.	Division No.	F. B. 1946 Pg. 149
	Date	Date	Survey of		
X-Sec. No.	Notes Chkd.	Checked	Survey by	Notes	Date
	Date	Date	Map No.	Indexed Johnson	Date

J.N. 6223.00

Michillinda Ave Storm Drain.

Profile & x-sec. of Duarte Rd. W from ℄ Storm Drain

7-1-54

for ℄ see Pg. 126

Elev. on Precise Level Net.

Dougherty
Bowles
Drown.

STATION	B. S.	H. I.	F. S.	ELEV.

NOTE: ANY ADDITIONS OR CHANGES ON THIS SHEET MUST BE MADE OR CIRCLED IN RED INK, WITH DATE AND NAME OF PERSON MAKING CHANGE.

Do not extend notes this side of this line.

PLEASE RETURN TO
LOS ANGELES COUNTY SURVEYOR
726 Los Angeles County Engineering Bldg.

76L298 307 8-53

76L298 307 8-53

PLEASE RETURN TO
LOS ANGELES COUNTY SURVEYOR
726 LOS ANGELES COUNTY ENGINEERING BLDG.

NOTE: ANY ADDITIONS OR CHANGES ON THIS SHEET MUST BE MADE OR CIRCLED IN RED INK, WITH DATE AND NAME OF PERSON MAKING CHANGE.

Do not extend notes this side of this line.

STATION	B. S.	H. I.	F. S.	ELEV.		
T.E. 322				507 46	T.E. 322 Duarte Rd & Oak Ave S.E. Cor. Fd. Bt spk in Curb. 11' S. of N. End. F.B. 1488-180	
	6 41	513 87				
0+00			499	50888	S&T. on. S. Tan. of St. Drain Crown Pav.	
0+00			523	50864		Rt 18' E. Pav.
0+00			37	5102		Rt 30 P.L.
0+13 S.M.H.			506	50881	℄ N. Rim.	
			510	50877	" S "	
			509	50878	" E "	
			1764	49623	" Invert 8"	
			1829	49558	" Invert	
			1834	49553	℄ Out Let.	
			529	50858	Rt 15.5 W Rim	
			527	50860	S Rim.	
			1774	49613	F.L. Trap	
0+13 S.M.H.			1753	49634	Rt 15.5 Out Let.	
0+53			557	50830		℄
0+60			553	50834		℄
			543	50844		Rt 19' E. Pav.
			37	5102		Rt 30' P.L.
			593	50794	Lt. 16' E. Pav.	
0+60			64	5065	Lt 30' P.L.	

8" 21" 21

Rod 5.06
Dn 11.91
67
17.64

Rod 5.09
11.45
1.75
18.29

Rod 5.10
11.49
1.75
18.34

Trap 8"

Rod 5.29
12.45
17.74

Rod 5.27
Dn 11.59
67
17.53

F. B. 1946 Pg. 150 Job No. 6223.00 Division No. 10 Notes Red. Plotted No.
Survey of Michillinda Ave Storm Drain Date Date X-Sec.
Survey by Dougherty Notes N/D Notes Chkd. Checked No.
Indexed C. Johnson Date Date Date

76L298 307 8-53

PLEASE RETURN TO
LOS ANGELES COUNTY SURVEYOR
726 LOS ANGELES COUNTY ENGINEERING BLDG.

NOTE: ANY ADDITIONS OR CHANGES ON THIS SHEET MUST BE MADE OR CIRCLED IN RED INK, WITH DATE AND NAME OF PERSON MAKING CHANGE.

Do not extend notes this side of this line.

STATION	B. S.	H. I.	F. S.	ELEV.		
		51387				
1+50			502	50885		℄
			518	50869		Rt 19' E. Pav.
		-	35	5104		Rt 30' P.L.
			582	50805	Lt. 18' E. Pav.	
			52	508 7	Lt 30' P.L.	
T.E. 322			641	50746	T.E. 322 Elev. -507.46 Pg.	

Profile Notes Red. ____ Platted ____ Job No. 6223.00 Division No. 40 F. B. 1946 Pg. 14 151
No. ____ Date ____ Date ____ Survey of Michillinda Ave Storm Drain
X-Sec. Notes Chkd. ____ Checked ____ Survey by JND Notes JND Date 7-1-54
No. ____ Date ____ Date ____ Map No. ____ Indexed Johnson Date ____

F. B. 1946 PG. 152 Job No. Division No. Notes Red. Plotted Profile

Survey of Date Date No.

Survey by Notes Notes Chkd. Checked X-Sec.

Indexed Date Date Date No.

STATION	B. S.	H. I.	F. S.	ELEV.

Do not extend notes this side of this line.

PLEASE RETURN TO
LOS ANGELES COUNTY SURVEYOR
726 LOS ANGELES COUNTY ENGINEERING BLDG.

NOTE: ANY ADDITIONS OR CHANGES ON THIS SHEET MUST BE MADE OR CIRCLED IN RED INK, WITH DATE AND NAME OF PERSON MAKING CHANGE.

76L298 307 8-53

Profile No.	Notes Red.	Plotted	Job No.	Division No.	F. B. 1946 Pg. 15 153
	Date	Date	Survey of		
X-Sec. No.	Notes Chkd.	Checked	Survey by	Notes	Date
	Date	Date	Map No.	Edwd Johnson	Date

J.N. 6223.00

Michillinda Ave Storm Drain
Profile & x-sec. of Okaboji Dr.
East from ℄ Int. of Drain 0+00
7-2-54

℄ Drain see Pg. 131

STATION	B. S.	H. I.	F. S.	ELEV.

NOTE: ANY ADDITIONS OR CHANGES ON THIS SHEET MUST BE MADE OR CIRCLED IN RED INK, WITH DATE AND NAME OF PERSON MAKING CHANGE.

Do not extend notes this side of this line.

PLEASE RETURN TO
LOS ANGELES COUNTY SURVEYOR
726 Los Angeles County Engineering Bldg.

76L298 307 8-53

76L298 307 8-53

PLEASE RETURN TO
LOS ANGELES COUNTY SURVEYOR
726 LOS ANGELES COUNTY ENGINEERING BLDG.

NOTE: ANY ADDITIONS OR CHANGES ON THIS SHEET MUST BE MADE OR CIRCLED IN RED INK, WITH DATE AND NAME OF PERSON MAKING CHANGE.

Do not extend notes this side of this line.

STATION	B. S.	H. I.	F. S.	ELEV.		
T.E. 437	419	546 61		542 42	T.E. 437 – Okoboji drive – South View Rd (N Side) Bt. Spk in cb 18± E. of Arcadia City Bn'dry – F.B. 1488 – 222	
0+83 S.M.H.			499	541 62	℄ W Rim. 8"→0	Rod. 4.99 Dn. 5.61 .67 11.27
"			1127	535 34	" Inlet	
1+00			523	541 38		℄
"			579	540 82		Rt 18' Gut.
"			519	541 42		" " T.C.
"			47	541 9		Rt 30' P.L.
"			534	541 27	Lt 18' Gut.	
"			473	541 88	" " T.C.	
1+00			42	542 4	Lt 30' P.L.	
2+00			732	539 29		℄
"			808	538 53		Rt 18' Gut
"			744	539 17		" " T.C.
"			71	549 5		Rt 30' P.L.
"			759	539 02	Lt 18' Gut.	
"			696	539 65	" " T.C.	
2+00			63	54[illegible] 3	Lt 30' P.L.	
T.E. 437			419	542 42	T.E. 437 Elev 542.42	See above

F. B. 1946 PG. 154 Job No. 6223.00 Division No. 10 Notes Red. Plotted No. Profile
Survey of Michillinda Ave Storm Drain Date Date X-Sec.
Survey by Daugherty Notes L.N.D. Notes Chkd. Checked No.
Indexed R. G. Johnson Date Date Date

Profile No.	Notes Red.	Plotted	Job No.	Division No.	F. B. 1946 Pg. 16 155
	Date	Date	Survey of		
X-Sec. No.	Notes Chkd.	Checked	Survey by	Notes	Date
	Date	Date	Map No.	Alex G. Johnson	Date

JN-6223.00

Michillinda Ave Storm Drain.

Profile & X-sec. of Okabo, Dr. West. from ℄ Int. of Drain 0+00

7-2-54

from Pg 131 ℄ Drain

STATION	B. S.	H. I.	F. S.	ELEV.

NOTE: ANY ADDITIONS OR CHANGES ON THIS SHEET MUST BE MADE OR CIRCLED IN RED INK, WITH DATE AND NAME OF PERSON MAKING CHANGE.

Do not extend notes this side of this line.

PLEASE RETURN TO
LOS ANGELES COUNTY SURVEYOR
726 LOS ANGELES COUNTY ENGINEERING BLDG.

76L298 307 8-53

76L298 307 8-53

PLEASE RETURN TO
LOS ANGELES COUNTY SURVEYOR
726 LOS ANGELES COUNTY ENGINEERING BLDG.

NOTE: ANY ADDITIONS OR CHANGES ON THIS SHEET MUST BE MADE OR CIRCLED IN RED INK, WITH DATE AND NAME OF PERSON MAKING CHANGE.

Do not extend notes this side of this line.

STATION	B. S.	H. I.	F. S.	ELEV.		
T.E. 438	464	54661		541.97	T.E. 438 { Okoboji dr. - South View Rd (S. Side) Bt SPK in Cb. 26'± W. of Arcadia City Bndry FB-1488-22 }	
0+37			466	541.95		℄ 4 Pt. in Rd.
"			470	541.91		Rt 18' Gut.
"			409	542.52		" " T.C.
"			36	542.0		Rt 30' P.L.
"			525	541.36	Lt. 18' Gut.	
"			462	541.79	Lt 18' T.C.	
0+37			45	542.1	Lt 30' P.L.	
1+45			436	542.25		℄
"			454	542.07		Rt 18' Gut.
"			392	542.69		" " T.C.
"			37	542.9		Rt 30' P.L.
"			500	541.61	Lt 18' Gut.	
"			436	542.25	" " T.C.	
1+45			44	542.2	Lt 30' P.L.	
T.E. 438			464	541.97	T.E. 438 - Elev = 541.97 See above	

F. B. 1946 Pg. 156 Job No. 6273.06 Division No. 10 Notes Red. Plotted Profile
Survey of Michillinda Ave Storm Drain Date Date No.
Survey by Dougherty Notes LND Notes Chkd. Checked X-Sec.
Indexed E. C. Johnson Date Date Date No.

Profile No.	Notes Red.	Plotted	Job No.	Division No.	F. B. 1946 Pg. 157
	Date	Date	Survey of		
X-Sec. No.	Notes Chkd.	Checked	Survey by	Notes	Date
	Date	Date	Map No.	Edwd Johnson	Date

JN. 6223.00

Michillinda Ave Storm Drain.
Profile & x-Sec. of Huntington Dr.
(So side) from ℄ Int. of Drain 0+00
to East.

7-2-54

& see Pg. 132

STATION	B. S.	H. I.	F. S.	ELEV.

NOTE: ANY ADDITIONS OR CHANGES ON THIS SHEET MUST BE MADE OR CIRCLED IN RED INK, WITH DATE AND NAME OF PERSON MAKING CHANGE.

Do not extend notes this side of this line.

PLEASE RETURN TO
LOS ANGELES COUNTY SURVEYOR
726 LOS ANGELES COUNTY ENGINEERING BLDG.

L298 307 8-53

76L298 307 8-53

PLEASE RETURN TO
LOS ANGELES COUNTY SURVEYOR
726 LOS ANGELES COUNTY ENGINEERING BLDG.

NOTE: ANY ADDITIONS OR CHANGES ON THIS SHEET MUST BE MADE OR CIRCLED IN RED INK, WITH DATE AND NAME OF PERSON MAKING CHANGE.

Do not extend notes this side of this line.

STATION	B. S.	H. I.	F. S.	ELEV.		
T.E. 436	630	555 53		549 23	T.E. 436 { Huntington dr. (S. side of Michillinda Blvd BT-Spk in Cb. 29 E. & prod of Michillinda Blvd FB-1488-222	
0+00			615	549 38	—	℄ Int.
0+66.8			655	5 898	Lt. 20' E. end. Gut.	
0+81. S.M.H			735	548 18	Lt 7' W. Rim.	8→0 Rod. 7.35 Dn. 9.97 67 17.99
" "			1799	537 54	" Invert	
1+50			816	547 39		℄
			886	546 67		Rt 20 Gut.
			830	547 23		" " T.C.
			86	547 9		Rt 35 P.L.
			849	547 04	Lt 20 Gut.	
			78	547 7	" " TC	
1+50			54	550 1	Lt 30' ℄ RR. R/W	
T.E. 436			630	549 23	T.E. 436 - Elev = 549 23 - see above	

F. B. 1946 PG. 158 Job No. 6223.03 Division No. 10 Notes Red. Plotted Profile
Survey of Michillinda Ave Storm Drain Date Date No.
Survey by Dougherty Notes Dougherty Notes Chkd. Checked X-Sec.
Indexed C. Johnson Date Date Date No.

Profile	Notes Red.	Plotted	Job No.	Division No.	F. B. 1946 Pg. 159
No.	Date	Date	Survey of		
X-Sec.	Notes Chkd.	Checked	Survey by	Notes	Date
No.	Date	Date	Map No.	Indexed Johnson	Date

J.N. 6223.00

Michillinda Ave Storm Drain.
Profile & x-sec. of Huntington Dr.
(So side) to the West from ℄ Int.
of Drain 0+00

7-2-54

℄ see Pg. 132

STATION	B. S.	H. I.	F. S.	ELEV.

NOTE: ANY ADDITIONS OR CHANGES ON THIS SHEET MUST BE MADE OR CIRCLED IN RED INK, WITH DATE AND NAME OF PERSON MAKING CHANGE.

PLEASE RETURN TO
LOS ANGELES COUNTY SURVEYOR
726 LOS ANGELES COUNTY ENGINEERING BLDG.

Do not extend notes this side of this line.

76L298 307 8-53

76L298 307 8-53

PLEASE RETURN TO
LOS ANGELES COUNTY SURVEYOR
726 LOS ANGELES COUNTY ENGINEERING BLDG.

NOTE: ANY ADDITIONS OR CHANGES ON THIS SHEET MUST BE MADE OR CIRCLED IN RED INK, WITH DATE AND NAME OF PERSON MAKING CHANGE.

Do not extend notes this side of this line.

STATION	B. S.	H. I.	F. S.	ELEV.		
T.E. 436	6 23	555 46		549 23	T.E. 436 Huntington dr. (S. Side) at Michillinda Blvd Bt. Spk in Cb. 28' E. of ℄ Prod Michillinda Blvd - EB. 1488-222	
0+00			608	549 38		℄ Int. C. Pav.
0+07			644	549 02	Rt 20' Gut. E.C.R. N.E. Cor. Michillinda Ave & Huntington Dr (So Side)	
"			551	549 95	" " T.C. " " " "	
0+08.5			600	549 46		℄ C. Pav.
"			671	549 75	Lt 20' Gut. W. End. Curb So Side Huntington	
			615	549 31	" " T.C. " " " " " "	
0+08.5			63	549 2	Lt 35' P.L.	
0+36.5 M.H.			596	549 50	Lt. 7' N. Rim	8" 8"
			596	549 50	" " E. Rim	Rod. 5.96 Dn. 7.02 67 13.65
"			1365	541 81	Invert	Rod. 5.96 Dn. 7.21 67 13.84
0+36.5 M.H.			1384	541 62	Lt 7' outlet.	
0+55.7			578	549 68		℄
			620	549 26	Rt. 17' So Edg. Gut Apron	
			627	549 19	Rt 20' F.L. " "	
			621	549 25	Rt 20' N. Edg. " "	
			602	549 44	Rt 32' Bot W.C.R. N.W. Cor. Michillinda Ave Curb & Huntington Dr. (So Side)	
0+55.7			538	549 08	" " T.C. " " " " "	
1+50			549	549 97		℄
"			580	549 66		Rt. 18' S. Side Gut.
"			594	549 52		Rt. 20.5 F.L. Gut.

F. B. 1946 Pg. 160 Job No. 6223.00 Division No. 10 Notes Red. Plotted No.
Survey of Michillinda Ave Storm Drain Date Date X-Sec.
Survey by Dougherty Notes Chkd. Checked
Indexed C. Johnson Date Date Date No.
Profile

76L298 307 8-53

PLEASE RETURN TO
LOS ANGELES COUNTY SURVEYOR
726 LOS ANGELES COUNTY ENGINEERING BLDG.

NOTE: ANY ADDITIONS OR CHANGES ON THIS SHEET MUST BE MADE OR CIRCLED IN RED INK, WITH DATE AND NAME OF PERSON MAKING CHANGE.

Do not extend notes this side of this line.

STATION	B. S.	H. I.	F. S.	ELEV.		
1+50		55546	592	549 54		Rt, 23 N. side Gut.
"			574	549 72		Rt 32. Bot. Curb
"			518	550 28		" T.C.
"			31	552 4		Rt 50'
"			591	549 55	Lt 21 Gut,	
"			540	550 06	Lt, 21.5 E. Pav.	
"			50	550 5	Lt 22.5	
1+50			53	550 2	Lt 35' P.L,	
T.E. 436			623	549 23	T.E. 436 - Elev = 549.23	See Last Pg.

Profile Notes Red. ____ Plotted ____ Job No. 6223.00 Division No. 10 F. B. 1946 Pg. 19 161
No. ____ Date ____ Date ____ Survey of Michillinda Ave Storm Drain
X-Sec. Notes Chkd. ____ Checked ____ Survey by JND Notes JND Date 7-2-54
No. ____ Date ____ Date ____ Map No. ____ Indexed C. Johnson Date ____

F. B. 1946 Pg. 162 Job No. Division No. Notes Red. Plotted Profile

Survey of Date Date No.

Survey by Notes Notes Chkd. Checked X-Sec.

Indexed Date Date Date No.

STATION	B. S.	H. I.	F. S.	ELEV.

761.298 307 8-53

PLEASE RETURN TO

LOS ANGELES COUNTY SURVEYOR

726 LOS ANGELES COUNTY ENGINEERING BLDG.

Do not extend notes this side of this line.

NOTE: ANY ADDITIONS OR CHANGES ON THIS SHEET MUST BE MADE OR CIRCLED IN RED INK, WITH DATE AND NAME OF PERSON MAKING CHANGE.

Profile No.	Notes Red.	Plotted	Job No.	Division No.	F. B. 1946	Pg. 20 163
	Date	Date	Survey of			
X-Sec. No.	Notes Chkd.	Checked	Survey by	Notes	Date	
	Date	Date	Map No.	Indexed ~~J. C. Johnson~~	Date	

J.N 6223.00

Michillinda Ave Storm Drain
Profile & x-sec. of Huntington Dr.
(No side) West from ℄ Int. Storm Drain
0+00

7-2-54

℄ see Pg 133

STATION	B. S.	H. I.	F. S.	ELEV.

NOTE: ANY ADDITIONS OR CHANGES ON THIS SHEET MUST BE MADE OR CIRCLED IN RED INK, WITH DATE AND NAME OF PERSON MAKING CHANGE.

Do not extend notes this side of this line.

PLEASE RETURN TO
LOS ANGELES COUNTY SURVEYOR
726 Los Angeles County Engineering Bldg.

76L298 307 8-53

76L298 307 8-53

PLEASE RETURN TO
LOS ANGELES COUNTY SURVEYOR
726 LOS ANGELES COUNTY ENGINEERING BLDG.

NOTE: ANY ADDITIONS OR CHANGES ON THIS SHEET MUST BE MADE OR CIRCLED IN RED INK, WITH DATE AND NAME OF PERSON MAKING CHANGE.

Do not extend notes this side of this line.

STATION	B. S.	H. I.	F. S.	ELEV.		
T.E. 435	3 90	555 80		551 90	T.E. 435 - {Michillinda Blvd & Huntington dr. N.E. Cor. Bt. spk in Cb 7° N of N. end Cb Ret. F.B. 1488-222}	
0+00			539	550 41		℄ Int. Semi tan
0+09.3			612	549 68	Lt 19' Gut E.C.R. S.E. Cor. Michillinda Ave & Huntington Dr. (No side)	
" "			498	[illegible] 82	" " T.C. " " " "	
0+60.7			559	[illegible] 21	Lt 19.7 Gut W.C.R. S.W. Cor. " " "	
"			495	550 85	Lt. 19.7 T.C. W.C.R. S.W. Cor. " " " "	
0+76.3			464	551 16		℄
"			518	550 62	Rt 36' Gut, 10' W. W.C.R. N.W. Cor. of Michillinda & Huntington	
"			454	55[illegible] 26	" " T.C. " " "	
"			439	551 41	Rt. 43' B. Walk	
"			546	550 34	Lt. 19.7 Gut @ West end of Gut.	
"			483	550 97	Lt. 19.7 T.C. " " " "	
0+76.3			45	551 3	Lt. 50'	
1+50			406	551 74		℄
"			402	551 78		Rt. 6'
"			468	551 12		Rt. 36' Gut.
"			404	55[illegible] 76		Rt 36' T.C.
"			~~387~~			~~Rt~~
"			387	55[illegible] 93		Rt 43' B. Walk
"			461	551 19	Lt. 20' Gut.	
1+50			430	551 50	Lt 20' T.C.	

F. B. 1946 PG. 164 Job No. 6223.00 Division No. 10 Notes Red. Plotted No. Profile
Survey of Michillinda Ave Storm Drain Date Date X-Sec.
Survey by Dougherty Notes JND Notes Chkd. Checked No.
Indexed R. C. Johnson Date Date Date

76L298 307 8-53

PLEASE RETURN TO
LOS ANGELES COUNTY SURVEYOR
726 LOS ANGELES COUNTY ENGINEERING BLDG.

NOTE: ANY ADDITIONS OR CHANGES ON THIS SHEET MUST BE MADE OR CIRCLED IN RED INK, WITH DATE AND NAME OF PERSON MAKING CHANGE.

Do not extend notes this side of this line.

STATION	B. S.	H. I.	F. S.	ELEV.		
150		555 80	34	552 4/4 50		
T.E 435			390	551 90	T.E. 435. Elev. = 551.90	see Last Pg.

Profile Notes Red. _____ Plotted _____ Job No. 6223.08 Division No. 19 F. B. 1946 Pg. 165 21

No. _____ Date _____ Date _____ Survey of Michillinda Ave Storm drain

X-Sec. Notes Chkd. _____ Checked _____ Survey by Doherty Notes ~~~ Date 7-6-54

No. _____ Date _____ Date _____ Map No. _____ Ed Johnson Date _____

F. B. 1946 Pg. 166 Job No. Division No. Notes Red. Plotted Profile

Survey of Date Date No.

Survey by Notes Notes Chkd. Checked X-Sec.

Indexed Date Date Date No.

STATION	B. S.	H. I.	F. S.	ELEV.

761298 307 8-53

PLEASE RETURN TO

LOS ANGELES COUNTY SURVEYOR

726 LOS ANGELES COUNTY ENGINEERING BLDG.

Do not extend notes this side of this line.

NOTE: ANY ADDITIONS OR CHANGES ON THIS SHEET MUST BE MADE OR CIRCLED IN RED INK, WITH DATE AND NAME OF PERSON MAKING CHANGE.

Profile No.	Notes Red.	Plotted	Job No. 6223.00	Division No. 10	F. B. 1946	Pg. 22 167
	Date	Date	Survey of Michillinda Ave Storm Drain			
X-Sec. No.	Notes Chkd.	Checked	Survey by J.N.D.	Notes J.N.D.	Date 7-2-54	
	Date	Date	Map No.	Noted G. Johnson	Date	

J.N. 6223.00

Michillinda Ave Storm Drain,
Profile & X-sec. of Huntington Dr
(No. Side) East from ℄ Int of Drain
0+00

7-2-54

℄ see Pg 133

Dougherty.
Bowles.
Drown.
West.

STATION	B. S.	H. I.	F. S.	ELEV.

NOTE: ANY ADDITIONS OR CHANGES ON THIS SHEET MUST BE MADE OR CIRCLED IN RED INK, WITH DATE AND NAME OF PERSON MAKING CHANGE.

Do not extend notes this side of this line.

PLEASE RETURN TO
LOS ANGELES COUNTY SURVEYOR
726 LOS ANGELES COUNTY ENGINEERING BLDG.

76L298 307 8-53

76L298 307 8-53

PLEASE RETURN TO
LOS ANGELES COUNTY SURVEYOR
726 LOS ANGELES COUNTY ENGINEERING BLDG.

NOTE: ANY ADDITIONS OR CHANGES ON THIS SHEET MUST BE MADE OR CIRCLED IN RED INK, WITH DATE AND NAME OF PERSON MAKING CHANGE.

Do not extend notes this side of this line.

STATION	B. S.	H. I.	F. S.	ELEV.		
T.E. 435	287	555 77		55190	T.E. 435 – Michillinda Blvd & Huntington dr N.E. Cor. BT-Spk. in ob. 7° N. of N. End cb Ret. F.B. 1488-222.	
0+00			537	55040		℄ Int.
0+21			562	55015	Lt. 49.5 Brk in Gut.	
0+25.5			558	55019	Lt. 54.7 Brk in Gut.	
0+33.0			571	55006		℄
"			665	54912	Rt 19.2 Gut.	
"			544	55033	Rt 19.2 T.C.	
"			482	55095	Rt 50'	
"			550	55027	Lt. 12'	
"			587	54990	Lt. 48' Gut. Beg. C. Traffic.	Rd. West end Island so side
"			525	55052	" " T.C. "	" " "
"			500	55077	Lt. 60' T.C. "	" " N. side
0+33.0			552	55025	" " Gut. "	" " "
1+50			724	54853		℄
"			828	54749		Rt 19.2 Gut
"			709	54868		Rt 19.2 T.C.
"			56	55[illegible]2		Rt 50'
"			702	54875	Lt. 12'	
"			770	54807	Lt. 48' Gut	
"			707	54870	" " Top C.	
"			684	54893	Lt 60' T.C.	
1+50			733	54844	Lt 60' Gut.	

F. B. 1946 Pg. 168 Job No. 6223 Division No. 10 Notes Red. Plotted Profile
Survey of Michillinda Ave Storm Drain Date Date No. X-Sec.
Survey by Dougherty Notes S.N.D. Notes Chkd. Checked
Indexed R. C. Johnson Date Date Date No.

76L298 307 8-53

PLEASE RETURN TO
LOS ANGELES COUNTY SURVEYOR
726 LOS ANGELES COUNTY ENGINEERING BLDG.

NOTE: ANY ADDITIONS OR CHANGES ON THIS SHEET MUST BE MADE OR CIRCLED IN RED INK, WITH DATE AND NAME OF PERSON MAKING CHANGE.

Do not extend notes this side of this line.

STATION	B. S.	H. I.	F. S.	ELEV.		
1+50		55577	656	549 21	Lt. 76' C. Pav.	Service Rd.
"			672	549 05	Lt. 112' Cut.	
1+50			625	549 52	Lt. 112 - T.C	
T.E. 435			387	551 90	T.E. 435 Elev. - 551 90	

Profile Notes Red. ____ Plotted ____ Job No. 6223.00 Division No. 10 F. B. 1946 Pg. 169 23
No. ____ Date ____ Date ____ Survey of Michillinda Ave Storm drain
X-Sec. Notes Chkd. ____ Checked ____ Survey by Daugherty Notes ____ Date 7-6-54
No. ____ Date ____ Date ____ Map No. ____ Checked ____ Date ____
R. C. Johnson

F. B. 1946 Pg. 170 Job No. Division No. Notes Red. Plotted Profile

Survey of Date Date No.

Survey by Notes Notes Chkd. Checked X-Sec.

Indexed Date Date Date No.

STATION	B. S.	H. I.	F. S.	ELEV.

Do not extend notes this side of this line.

PLEASE RETURN TO

LOS ANGELES COUNTY SURVEYOR

726 LOS ANGELES COUNTY ENGINEERING BLDG.

NOTE: ANY ADDITIONS OR CHANGES ON THIS SHEET MUST BE MADE OR CIRCLED IN RED INK, WITH DATE AND NAME OF PERSON MAKING CHANGE.

76L298 307 8-53

Profile No.	Notes Red.	Plotted	Job No.	Division No.	F. B. 1946 Pg. 171
	Date	Date	Survey of		
X-Sec. No.	Notes Chkd.	Checked	Survey by	Notes	Date
	Date	Date	Map No.	Indexed J. C. Johnson	Date

J-N-6223.00

Michillinda Ave Storm drain Profile & Cross Sections of Sunset Blvd "E" from ℄ Inter. of Storm drain Sta. 0+00

7-6-54

℄ see Pg 141

Dougherty.
Bowles.
Drown.
West.

STATION	B. S.	H. I.	F. S.	ELEV.

NOTE: ANY ADDITIONS OR CHANGES ON THIS SHEET MUST BE MADE OR CIRCLED IN RED INK, WITH DATE AND NAME OF PERSON MAKING CHANGE.

PLEASE RETURN TO
LOS ANGELES COUNTY SURVEYOR
726 LOS ANGELES COUNTY ENGINEERING BLDG.

Do not extend notes this side of this line.

761.298 307 9-53

76L298 307 8-53

PLEASE RETURN TO
LOS ANGELES COUNTY SURVEYOR
726 LOS ANGELES COUNTY ENGINEERING BLDG.

NOTE: ANY ADDITIONS OR CHANGES ON THIS SHEET MUST BE MADE OR CIRCLED IN RED INK, WITH DATE AND NAME OF PERSON MAKING CHANGE.

Do not extend notes this side of this line.

STATION	B. S.	H. I.	F. S.	ELEV.		
T.E. 433	4 48	562 39		557 91	T.E. 433	Michillinda Blvd & California St. S.W. COR. BT SPK in Cb 9' S. of S. end Cb Ret. F.B-1488-221
0+32			4 40	557 99		℄ 10' E. of E. Cb Ret. N.E. COR. Michillinda & Sunset.
			4 60	557 79	LT 28° Gut.	
			4 02	558 37	" " T.C.	
			3 6	54 8	" 38°	
1+05			5 74	56 65		℄
			5 81	56 58		RT 28 Gut.
			5 05	57 34	E. end cb Ret.	" " T.C.
			4 76	57 63	S.E. Cor Mich. & Sunset	" 39 B. walk
0+99			5 75	56 64	LT 24° S.W. COR. Apron to St. dr. cat. Basin	
1+09			6 12	56 27	Fl. L. int. To W. end Row of catch Basins	
			5 14	57 25	T.C.	
			5 04	57 35	Back walk.	
2+04.5			7 15	55[illegible] 24		℄
			7 35	55[illegible] 04		RT 28 Gut.
			6 63	55[illegible] 76		" " T.C.
			6 29	55[illegible] 10		" 39.3 B. walk
			7 30	5[illegible] 09	LT 24 Ed apron	
			7 61	54 78	LT 28 Gut	
			6 65	55 74	" 28 T.C.	
			6 57	55 42	" 34 Back Basin	

F. B. 1946 Pg. 172 Job No. 1773.11 Division No. 10 Notes Red. Plotted No. Profile
Survey of Michillinda Ave Storm drain Date Date No. X-Sec.
Survey by Dougherty Notes Bowles Notes Chkd. Checked
Indexed E. C. Johnson Date 7-6-54 Date Date No.

76L298 307 8-53

PLEASE RETURN TO
LOS ANGELES COUNTY SURVEYOR
726 LOS ANGELES COUNTY ENGINEERING BLDG.

NOTE: ANY ADDITIONS OR CHANGES ON THIS SHEET MUST BE MADE OR CIRCLED IN RED INK, WITH DATE AND NAME OF PERSON MAKING CHANGE.

Do not extend notes this side of this line.

STATION	B. S.	H. I.	F. S.	ELEV.		
2+69 3		56239	8 50	5389	Fl. L. E end catch Basin	
T.E. 433			4 48	557 91	T.E. 433 - El. = 557.91	

Profile No. ____ Notes Red. ____ Plotted ____ Job No. 6223M Division No. 10 F. B. 1946 Pg. 173
Date ____ Date ____ Survey of Michillinda Ave Storm drain
X-Sec. No. ____ Notes Chkd. ____ Checked ____ Survey by Daugherty Notes Rawles Date 7-6-59
Date ____ Date ____ Map No. ____ Notes Jones Date ____

F. B. 1946 Pg. 114 Job No. Division No. Notes Red. Plotted Profile

Survey of Date Date No.

Survey by Notes Notes Chkd. Checked X-Sec.

Indexed Date Date Date Date No.

STATION	B. S.	H. I.	F. S.	ELEV.

761.298 307 8-53

PLEASE RETURN TO

LOS ANGELES COUNTY SURVEYOR

726 LOS ANGELES COUNTY ENGINEERING BLDG.

Do not extend notes this side of this line.

NOTE: ANY ADDITIONS OR CHANGES ON THIS SHEET MUST BE MADE OR CIRCLED IN RED INK, WITH DATE AND NAME OF PERSON MAKING CHANGE.

F. B. 1946 Pg. 16 175

Profile No. ____ Notes Red. ____ Plotted ____ Job No. ____ Division No. ____
Date ____ Date ____ Survey of ____
X-Sec. No. ____ Notes Chkd. ____ Checked ____ Survey by ____ Notes ____ Date ____
Date ____ Date ____ Map No. ____ [illegible] Johnson Date ____

J-N-6223.00

Michillinda Ave Storm drain Profile & Cross Sections on California St. "W" from ℄ inter of Storm drain Sta. 0+00 on 13' offset Line (S. of ℄)
7-6-54

℄ See Pg. 141

Dougherty
Bowles
Drown
West.

STATION	B. S.	H. I.	F. S.	ELEV.

NOTE: ANY ADDITIONS OR CHANGES ON THIS SHEET MUST BE MADE OR CIRCLED IN RED INK, WITH DATE AND NAME OF PERSON MAKING CHANGE.

PLEASE RETURN TO
LOS ANGELES COUNTY SURVEYOR
726 LOS ANGELES COUNTY ENGINEERING BLDG.

Do not extend notes this side of this line.

76L298 307 8-53

76L298 307 8-53

PLEASE RETURN TO
LOS ANGELES COUNTY SURVEYOR
726 LOS ANGELES COUNTY ENGINEERING BLDG.

NOTE: ANY ADDITIONS OR CHANGES ON THIS SHEET MUST BE MADE OR CIRCLED IN RED INK, WITH DATE AND NAME OF PERSON MAKING CHANGE.

Do not extend notes this side of this line.

STATION	B. S.	H. I.	F. S.	ELEV.		
T.E. 433	7 26	565 17		557 91	T.E. 433 } Michillinda Blvd & California St S.W. cor BT spk in cb 9' S.S. end cb Ret. F.B. 1488-221	
0+00			6 66	558 51	13' offset	
0+12			6 60	558 57	" "	
0+55			6 58	58 59	" "	
			6 59	58 58		RT 1° Gut
			6 15	59 02	cb Ret E. end	RT 1° T.C
			6 07	59 10	Island	" 14° T.C
			6 34	59 83		" 14° Gut.
			6 41	58 76	LT 10' ℄ pav.	
			6 86	58 31	LT 23 Gut.	
			6 16	59 01	LT 23 T.C.	
			5 98	59 19	LT 36 B. walk	
0+48			7 26	57 91	LT 23 Fl. L. catch Basin	
0+80.5			6 18	58 99	13' offset	
			6 22	58 95		RT 1° Gut
			5 93	59 24	Island.	" " T.C.
			5 80	59 37		" 14° "
			6 06	59 11		" " Gut.
			6 06	59 11		RT 28 crown.
			6 89	58 28		RT 39² F.L.
			5 96	59 21		RT 39² T.C.

F. B. 1946 Pg. 176 Job No. 6223.00 Division No. 12 Notes Red. Plotted Date No. Profile
Survey of Michillinda Ave Storm drain Date Date X-Sec.
Survey by Daugherty Notes Bowles Notes Chkd. Checked
Indexed C. Johnson Date 7-6-54 Date Date No.

76L298 307 8-53

PLEASE RETURN TO
LOS ANGELES COUNTY SURVEYOR
726 LOS ANGELES COUNTY ENGINEERING BLDG.

NOTE: ANY ADDITIONS OR CHANGES ON THIS SHEET MUST BE MADE OR CIRCLED IN RED INK, WITH DATE AND NAME OF PERSON MAKING CHANGE.

Do not extend notes this side of this line.

STATION	B. S.	H. I.	F. S.	ELEV.		
0+80 5		565 17	5 69	59 48		RT. 53 2 Back walk
1+50			4 94	60 23	13' offset.	
			4 98	60 19		RT 1° Gut
			4 83	60 34		" 1° T.C.
			4 78	60 39		" 14 T.C
			5 10	60 07		" 28° crown.
			4 71	60 46		" 28° crown
			5 20	59 97		" 39 2 Gut.
			4 90	60 27		" 39 2 T.C.
			4 57	60 60		" 53 3 Back walk
			4 57	60 60	LT 13 crown	
			5 00	60 17	LT 23 3, Gut	
			4 74	60 43	" " T.C.	
			4 45	60 72	" 37 B. walk	
S.M.H. 0+93			6 02	59 15	Rt 33' E. Rim. Rod 6.02 Dn. 6.84 .67 — 13.53	8"
			13 53	551 64	Out Let.	
T.E. 433			7 26	557 91	T.E. 433 - El. = 557.91	
T.E. 433				557 91		
	7 19	565 10				
0+18 S.M.H			6 39	558 71	Rt 7.3 E. Rim.	
			6 40	558 70	W. Rim	

Profile Notes Red. ____ Plotted ____ Job No. 6223-98 Division No. 10 F. B. 1946 Pg. 177
No. ____ Date ____ Date ____ Survey of Mchillinda Ave Storm drain
X-Sec. Notes Chkd. ____ Checked ____ Survey by Dougherty Notes Bowles Date ____
No. ____ Date ____ Date ____ Map No. ____ Date ____

76L298 307 8-53

PLEASE RETURN TO
LOS ANGELES COUNTY SURVEYOR
726 LOS ANGELES COUNTY ENGINEERING BLDG.

NOTE: ANY ADDITIONS OR CHANGES ON THIS SHEET MUST BE MADE OR CIRCLED IN RED INK, WITH DATE AND NAME OF PERSON MAKING CHANGE.

Do not extend notes this side of this line.

STATION	B. S.	H. I.	F. S.	ELEV.		
		56510				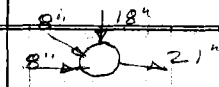
0+18 S.M.H.			6 40	5[illegible]70	Rt 7.3 N Rim	
"			6 39	5[illegible]71	" N W Rim	Rod - 6.39 Dn - 10.48 1.75 18.62
"			18 62	5[illegible]48	" Outlet	
"			17 65	5[illegible]45	" Invert N	Rod. 6.40 Dn. 10.66 1.50 18.56
"			18 56	5[illegible]54	" Invert	
0+18. S.M.H.			17.66	5[illegible]44	Rt 7.3 Invert	
T.E. 433			7 19	55191	T.E. 433 Elev. 557.91	See Last Pg.

Rod - 6.40 Dn - 10.58 .67 17.65

Rod 6.39 Dn 10.60 .67 17.66

Profile
Plotted ____ No. ____
Date ____
X-Sec.
Checked ____ No. ____
Date ____
Notes Red. ____
Date ____
Notes Chkd. ____
Date ____
Job No. 6223.00 Division No. 10
Survey of Michillinda Ave Storm Drain
Survey by Dougherty Notes V.M.D.
Indexed C. Johnson Date ____
Pg. 1946 178

PWFB 1626 867, 868, 869

Notes Ck'd by [illegible]	Survey of Michillinda Ave S.D.
Map No.	W. O. 8223.03 Tape No. 0156 St'd. 68° °F
Office Work	Surveyed by Dougherty
Checked	Notes Dougherty Date 7-9-54
Date	Indexed A. O. Johnson 8-26-54

F.B. 1946 Pg. 179

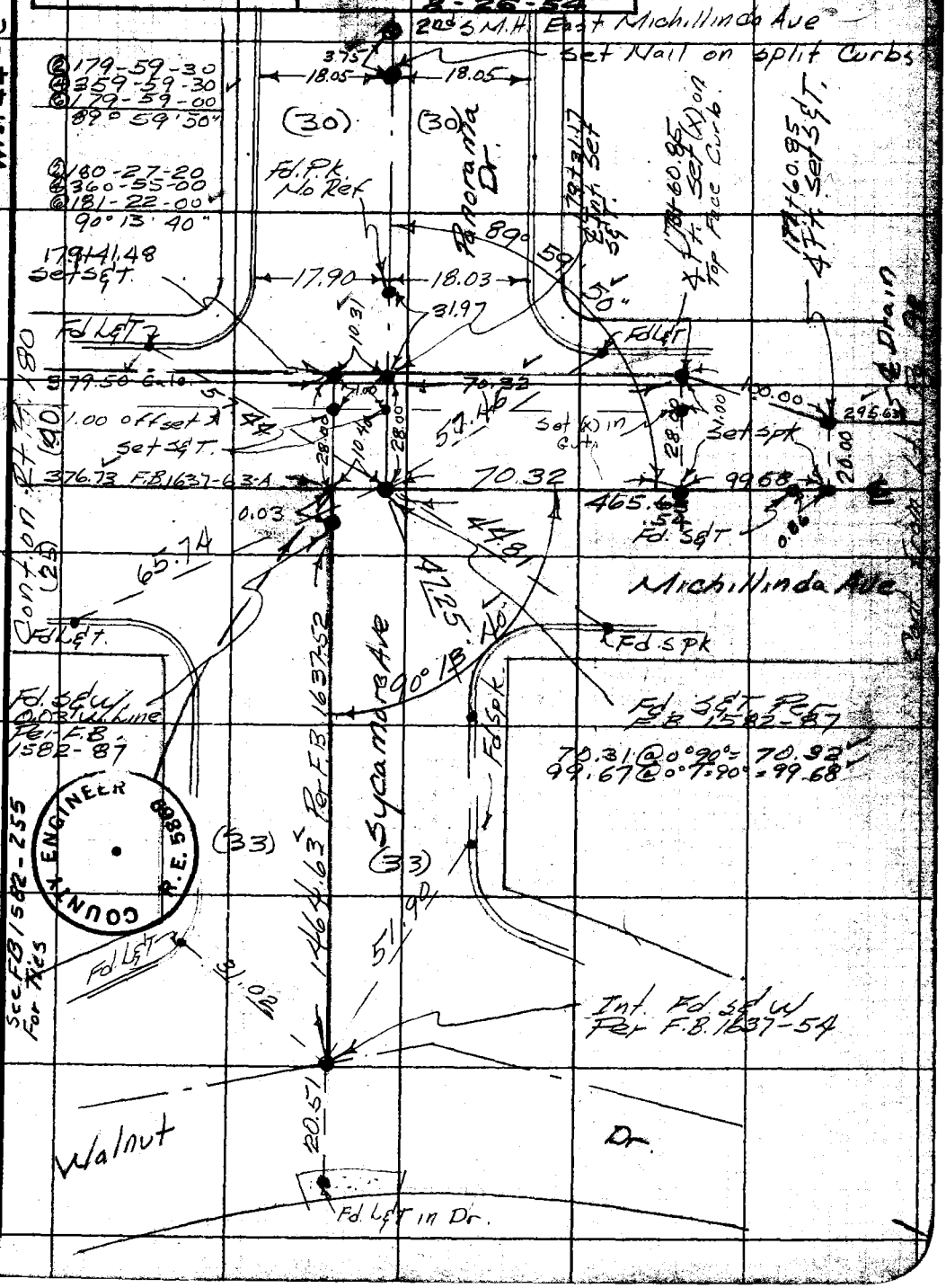

PWFB 1626 870, 871, 872, 873

F.B. 1946 Pg. 180

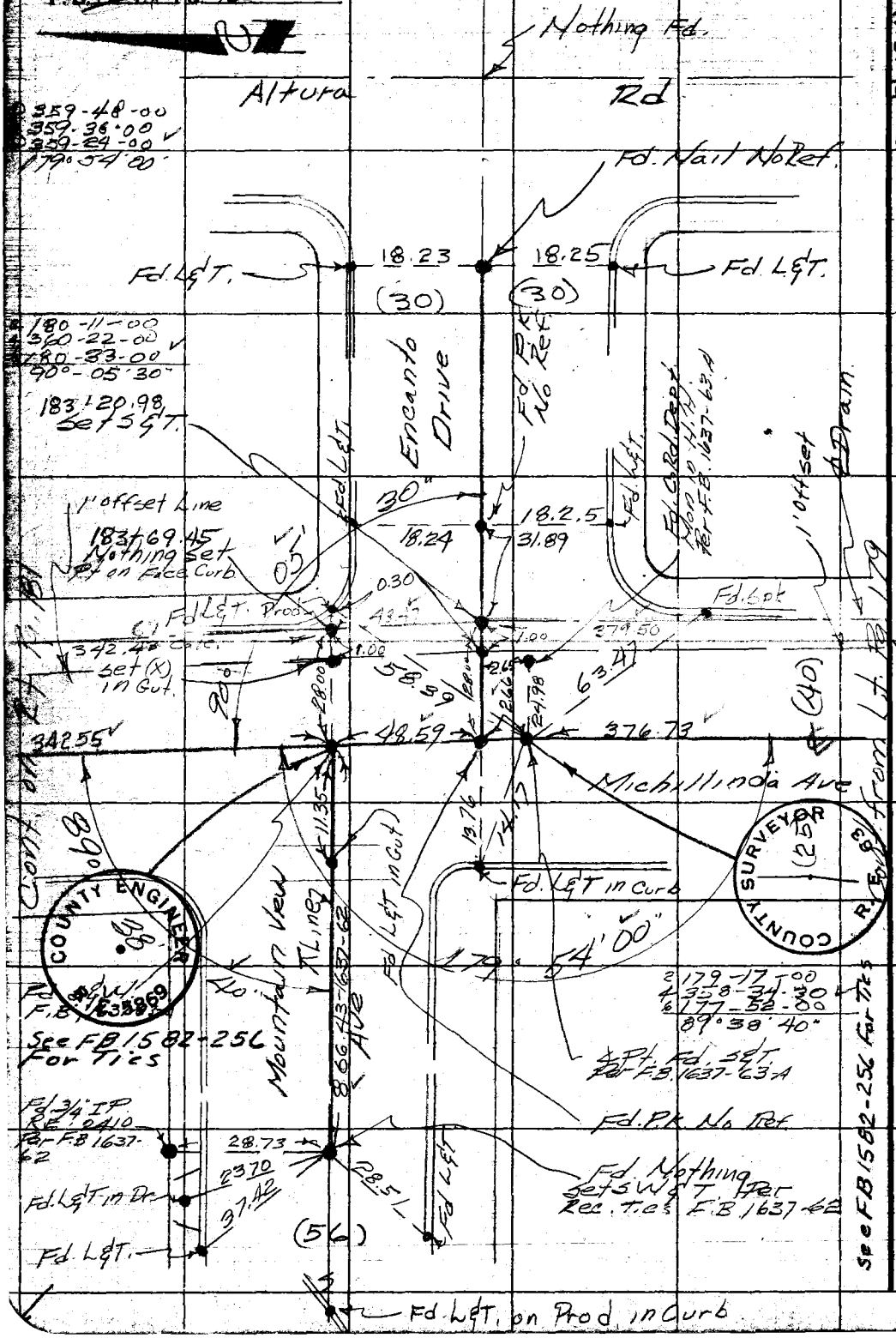

W.S. 44-C-2

RETURN TO
LOS ANGELES COUNTY SURVEYOR
726 LOS ANGELES COUNTY
ENGINEERING BLDG.
Do not extend notes this side of this line.

Note: Any Additions or Changes on This Sheet Must be Made or Circled in Red Ink With Date and Name of Person Making Change.

PWFB 1626 874 , 875

Notes Ck'd by
Map No.
Office Work
Checked
Date

Survey of Michillinda Ave St. Dr.
W. O. 6223.00 Tape No. 0156 St'd. 68° °F
Surveyed by Dougherty
Notes Dougherty Date 7-12-54
Indexed C. Johnson

F.B. 1946 Pg. 181

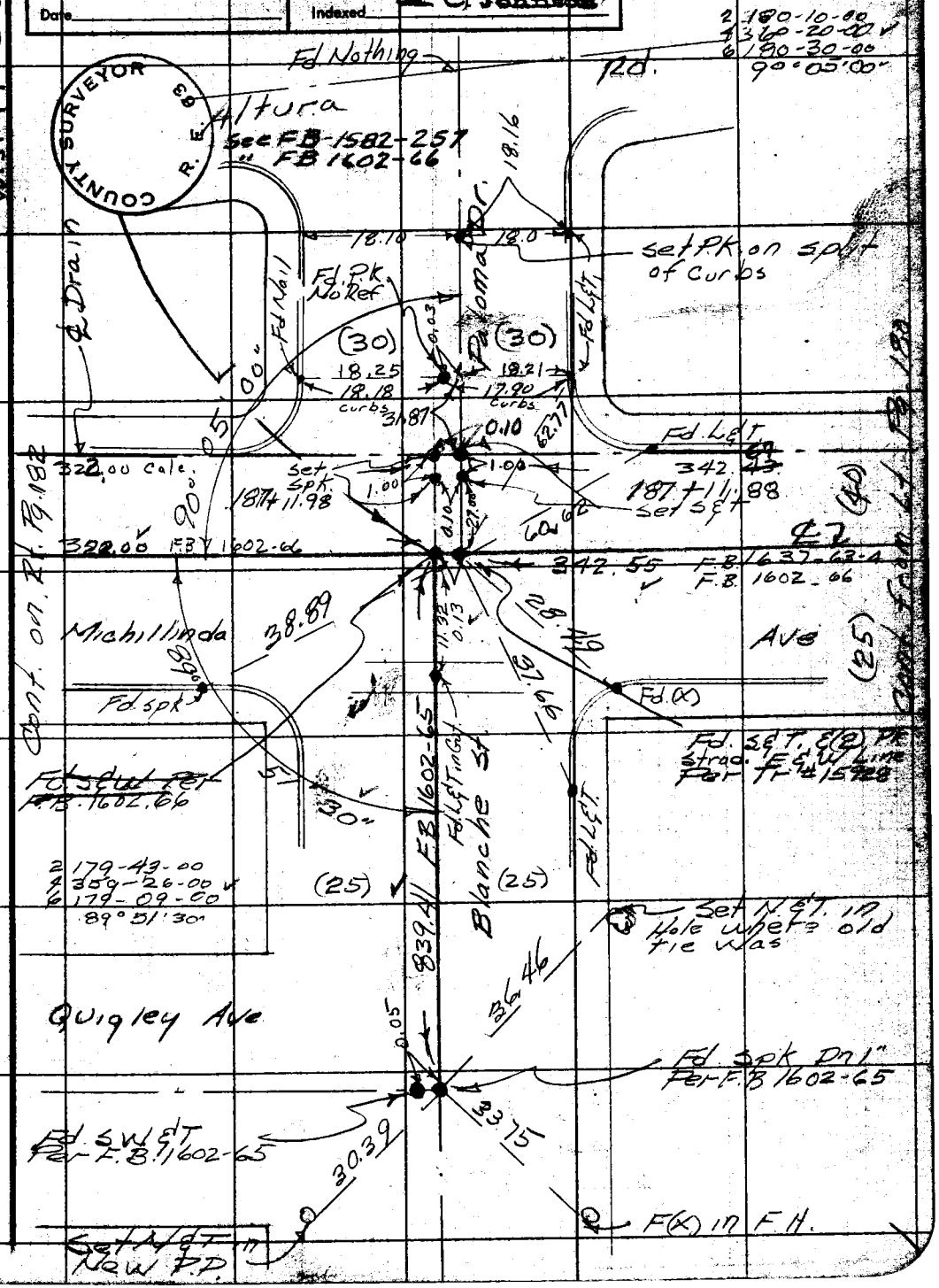

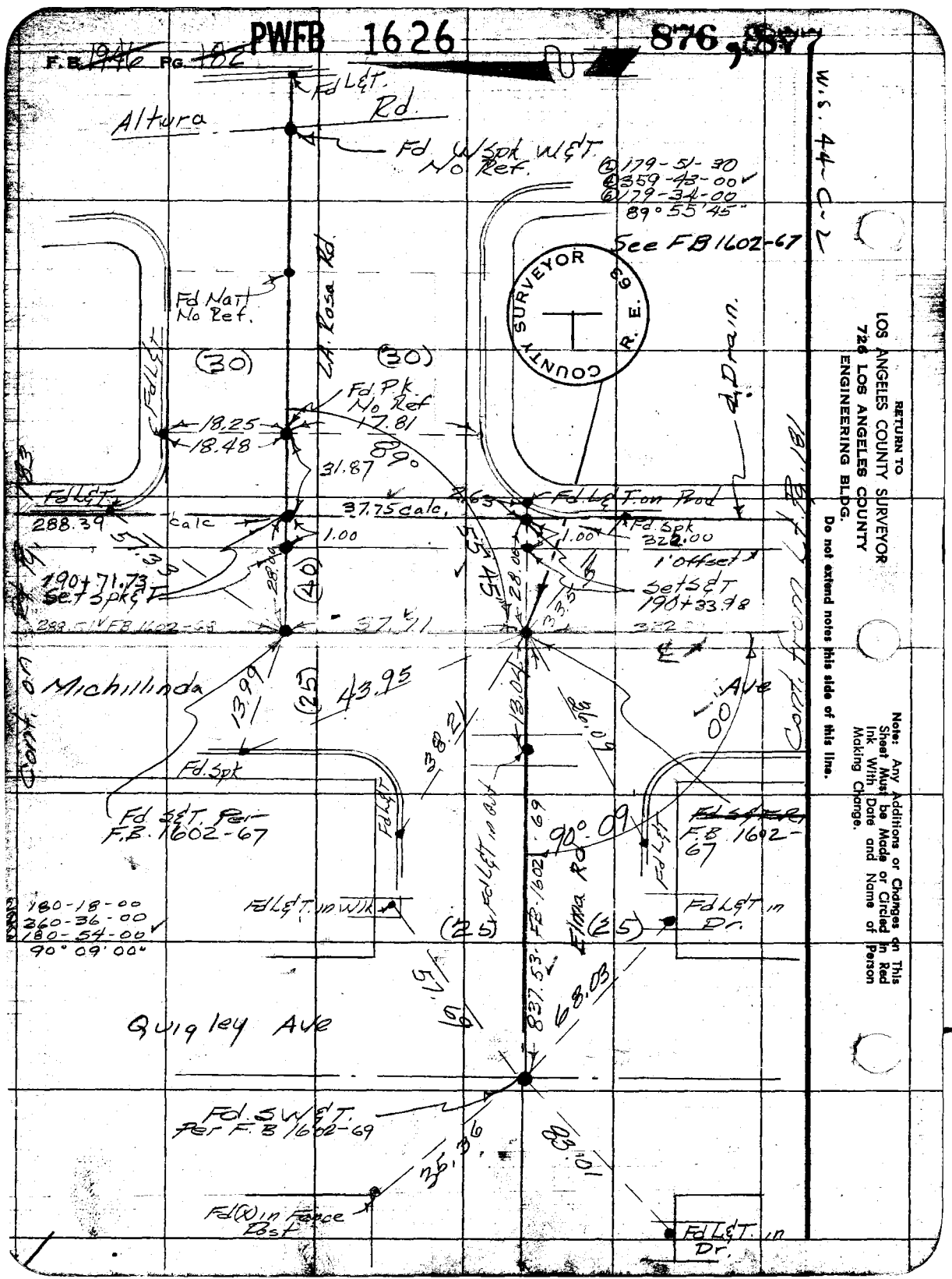
PWFB 1626
876,877
F.B. 1946 PG. 182
Fd L&T.
Altura Rd.
Fd. W Spk W&T. No Ref.
179-51-30
359-43-00
179-34-00
89° 55' 45"
See FB 1602-67
COUNTY SURVEYOR R.E. 63
Fd Nail No Ref.
L.A. Rosa Rd.
(30)
(30)
Fd L&T
Fd Pk No Ref
18.25
18.48
17.81
89°
31.87
Fd L&T
288.39
calc
37.75 calc.
Fd L&T on Prod
Fd Spk
322.00
1' offset
1.00
1.00
190+71.73 Set Spk&T
Set S&T 190+33.98
(40)
(25)
43.95
13.99
Michillinda
Ave
Cont. on
Cont. from Lt. Pg. 181
Fd. Spk
Fd S&T. Per F.B. 1602-67
Fd L&T
Fd L&T in Out
Elma Rd
90° 09
F.B. 1602-67
Fd L&T in Wlk
Fd L&T in Dr.
(25)
(25)
180-18-00
360-36-00
180-54-00
90° 09' 00"
837.53
68.03
Quigley Ave
Fd. S W&T. Per F.B. 1602-69
35.36
83.01
Fd (X) in Fence Post
Fd L&T. in Dr.
W.S. 44-C-2
RETURN TO
LOS ANGELES COUNTY SURVEYOR
726 LOS ANGELES COUNTY
ENGINEERING BLDG.
Do not extend notes this side of this line.
Note: Any Additions or Changes on This Sheet Must be Made or Circled in Red Ink With Date and Name of Person Making Change.

PWFB 1626 878, 879, 880, 881

Notes Ck'd by KRM	Survey of Michillinda Av. St. Drain
Map No.	W. O. 6223.00 Tape No. 0156 St'd. 68 °F
Office Work	Surveyed by Dougherty
Checked	Notes Dougherty Date 7-13-54
Date	Indexed A. C. Johnson

F.B. 1916 Pg. 182

W.S. 44 - C-2

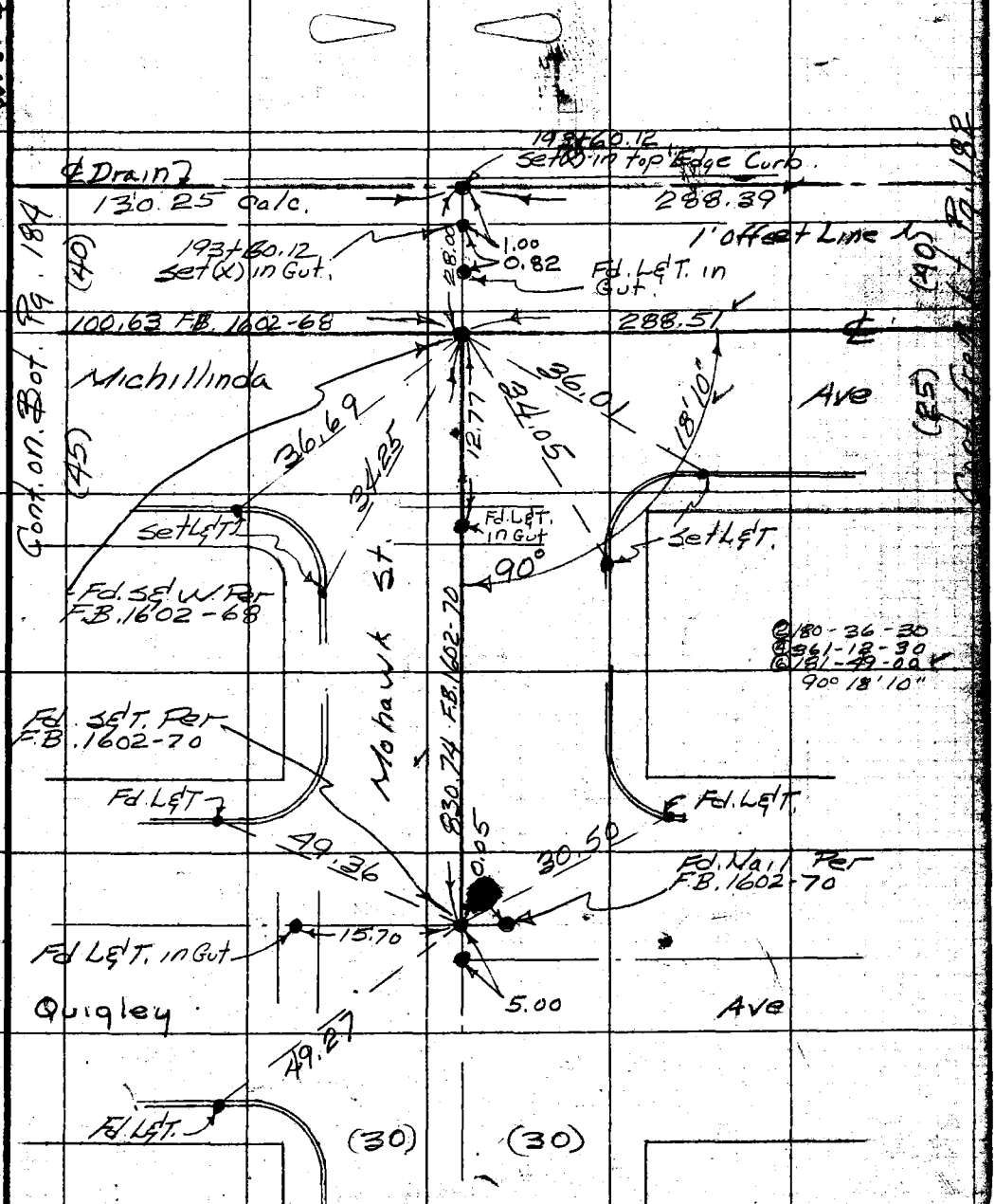

Note: Any Additions or Changes on This Sheet Must be Made or Circled in Red Ink With Date and Name of Person Making Change.

Do not extend notes this side of this line.

RETURN TO
LOS ANGELES COUNTY SURVEYOR
726 LOS ANGELES COUNTY
ENGINEERING BLDG.

76F3095 247 4-53

PWFB 1626 Cont. on Bot. Pg. 185 882

F.B. 1940 Pg. 184

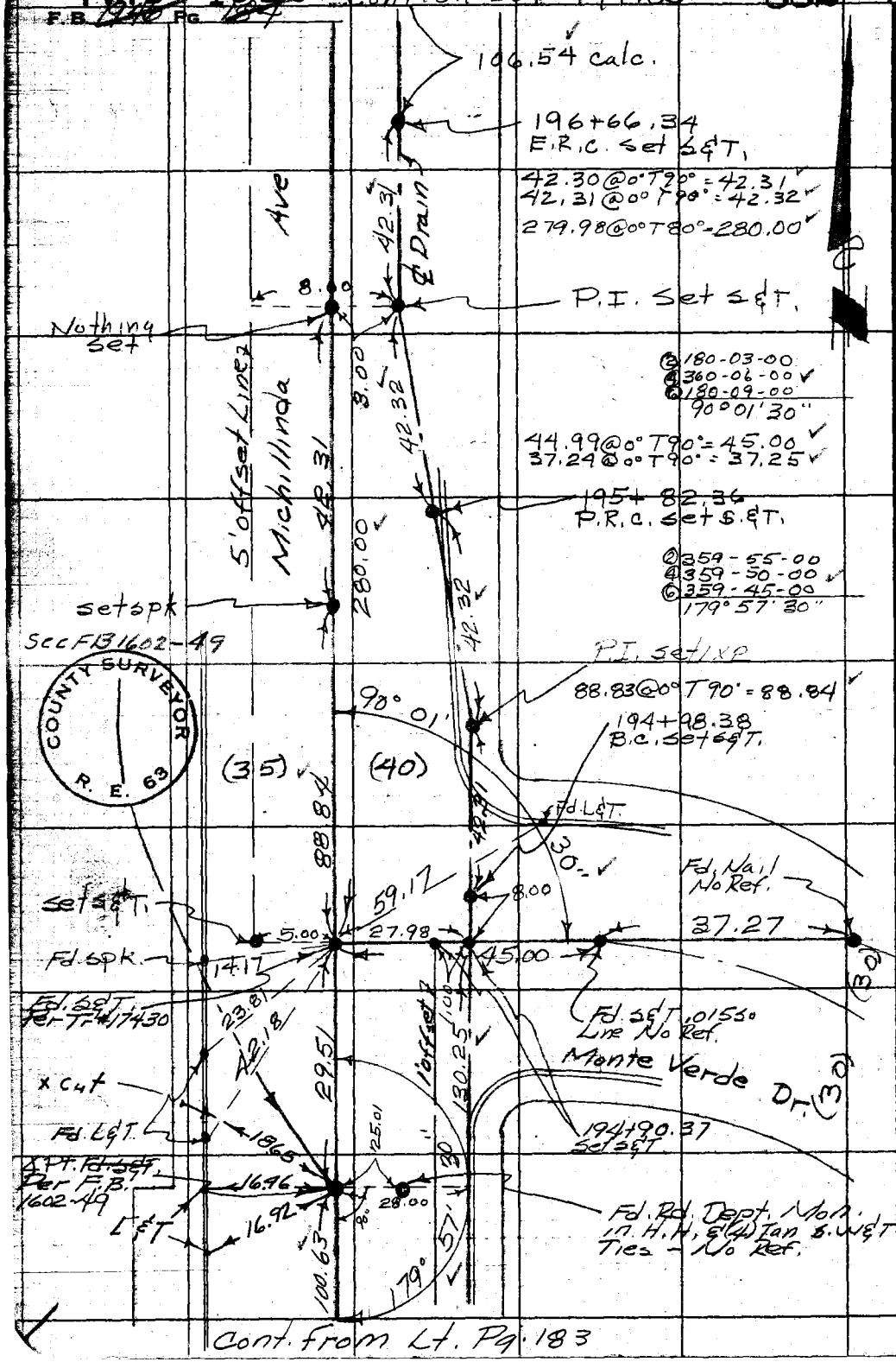

W.S. 44-C-2

RETURN TO
LOS ANGELES COUNTY SURVEYOR
726 LOS ANGELES COUNTY
ENGINEERING BLDG.
Do not extend notes this side of this line.

Note: Any Additions or Changes on This Sheet Must be Made or Circled in Red Ink With Date and Name of Person Making Change.

COUNTY SURVEYOR R. E. 63

Cont. from Lt. Pg. 183

PWFB 1626 883

Notes Ck'd by [illegible]	Survey of Michillinda Ave S.D.
Map No.	W. O. 6223.03 Tape No. 0156 St'd 68° °F
Office Work	Surveyed by Dougherty
Checked	Notes Dougherty Date 7-15-54
Date	Indexed C. Johnson

F.B. [illegible] Pg. [illegible]
See FB 1602-50

COUNTY SURVEYOR R. E. 63

W.S. 44-C-2

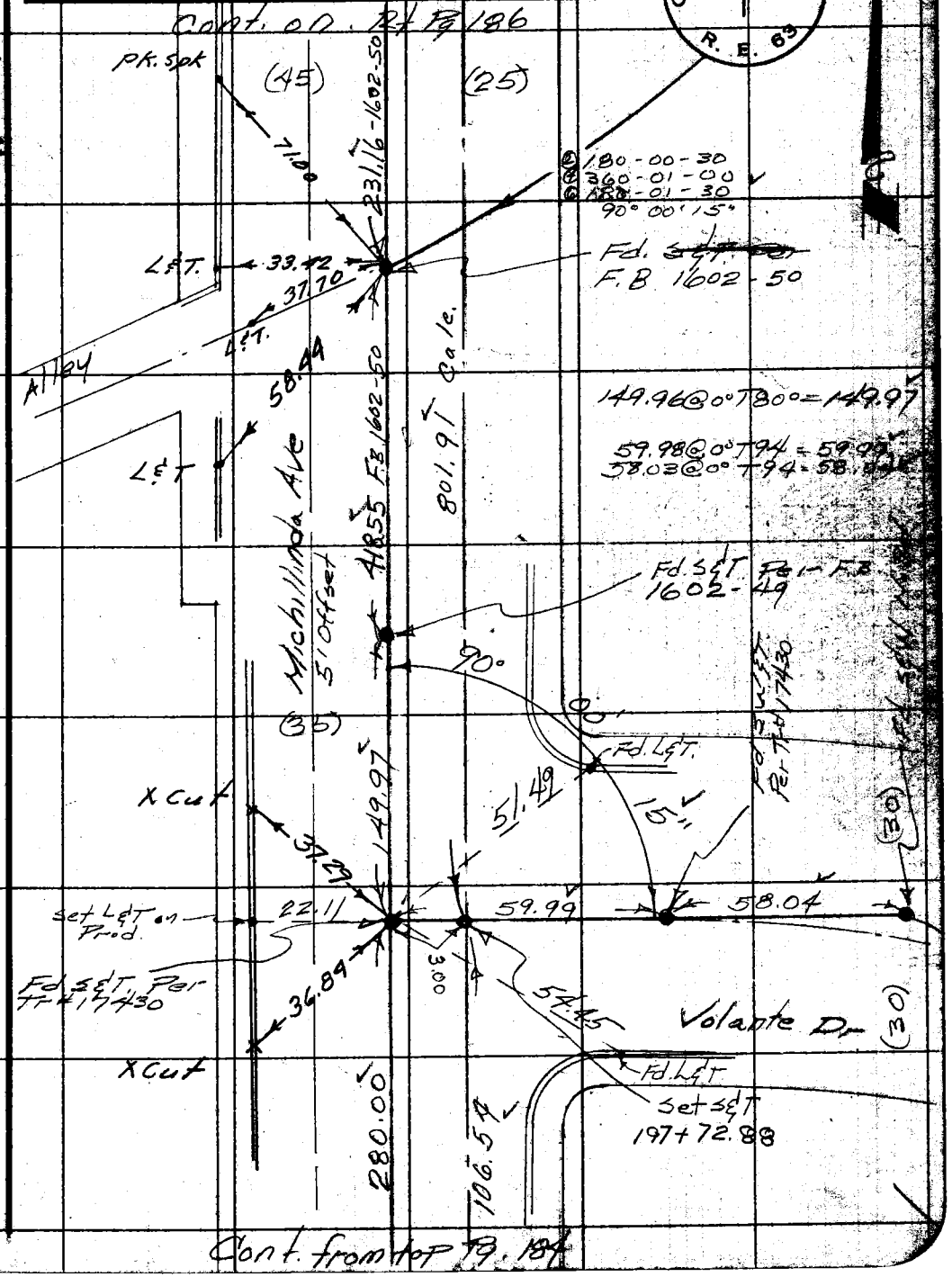

Note: Any Additions or Changes on this Sheet Must be Made or Circled in Red Ink With Date and Name of Person Making Change.

Do not extend notes this side of this line.

RETURN TO
LOS ANGELES COUNTY SURVEYOR
726 LOS ANGELES COUNTY
ENGINEERING BLDG.

76F3098 247 4-53

PWFB 1626 884, 885

F.B. 1946 Pg. 186

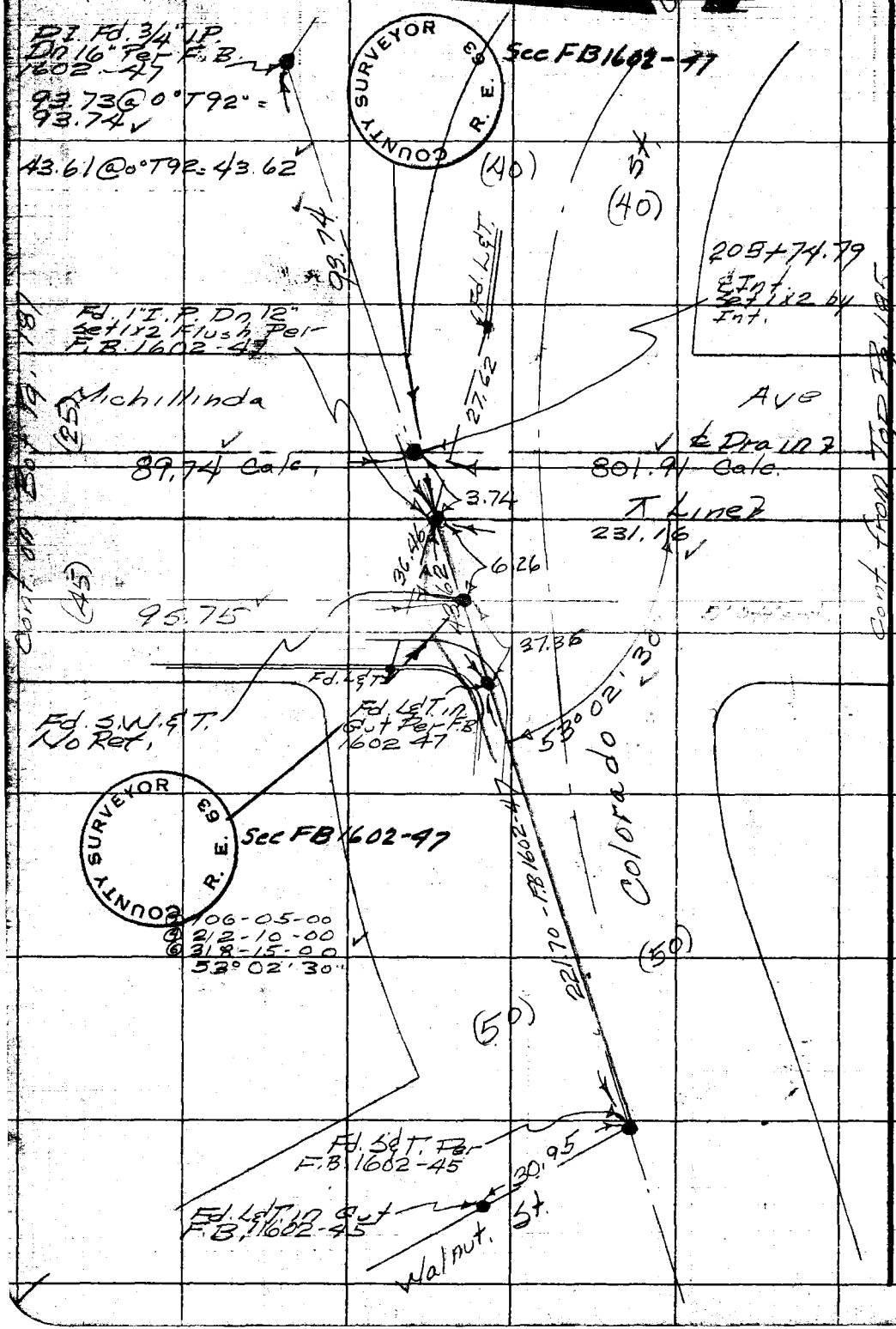

W.S. 44-C-2

RETURN TO
LOS ANGELES COUNTY SURVEYOR
726 LOS ANGELES COUNTY
ENGINEERING BLDG.

Do not extend notes this side of this line.

Note: Any Additions or Changes on This Sheet Must be Made or Circled in Red Ink With Date and Name of Person Making Change.

PWFB 1626 886, 887

Notes Ck'd by [illegible]	Survey of Michillinda Ave S.D.
Map No.	W. O. 6223.00 Tape No. 0156 St'd. 68 °F
Office Work	Surveyed by Dougherty
Checked	Notes Dougherty Date 7-20-54
Date	Indexed A. C. Johnson

F.B. 1946 Pg. 187

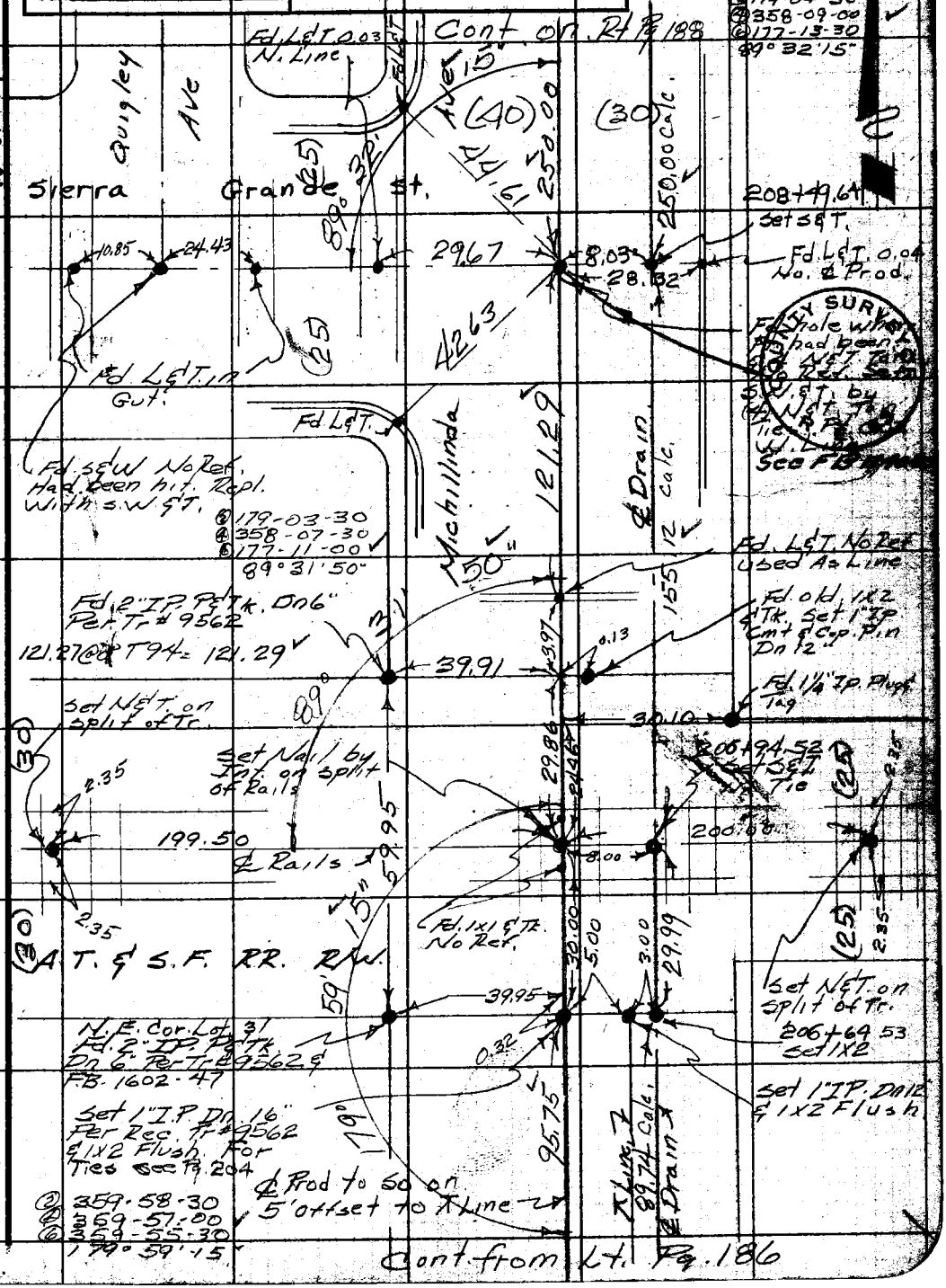

Note: Any Additions or Changes on This Sheet Must be Made or Circled in Red Ink With Date and Name of Person Making Change.

Do not extend notes this side of this line.

RETURN TO
LOS ANGELES COUNTY SURVEYOR
726 LOS ANGELES COUNTY
ENGINEERING BLDG.

76F3098 247 4-53

PWFB 1626 888 889

F.B. 1946 PG. 188

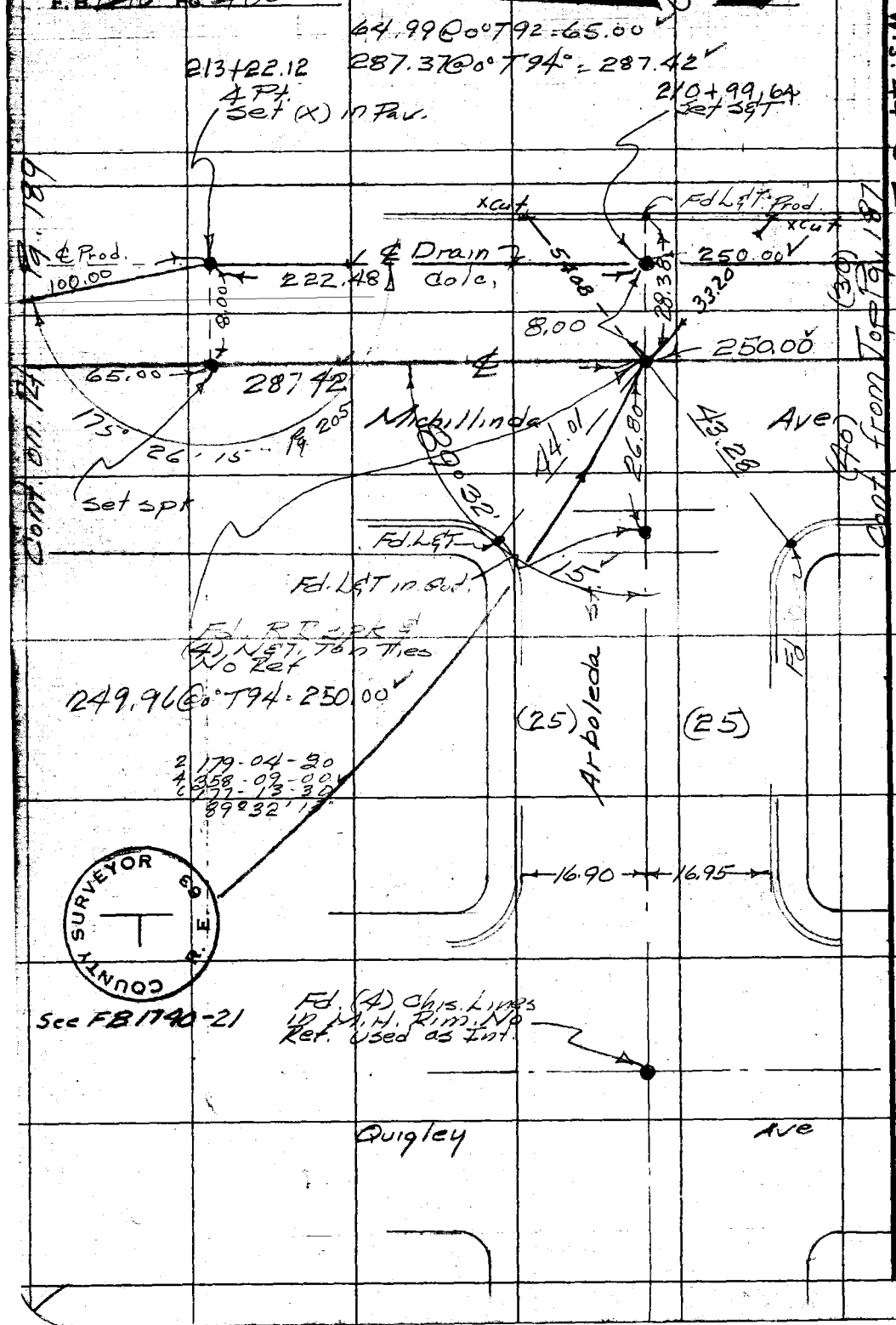

RETURN TO
LOS ANGELES COUNTY SURVEYOR
726 LOS ANGELES COUNTY
ENGINEERING BLDG.

Do not extend notes this side of this line.

Note: Any Additions or Changes on This Sheet Must be Made or Circled in Red Ink With Date and Name of Person Making Change.

PWFB 1626 890, 891, 892, 893

Notes Ced By: KRM	Survey of Michillinda Ave St dr.
Map No.	W. O. 223.00 Tape No. 0166 Std. 68° °F
Office Work	Surveyed by Dougherty
Checked	Notes Bowles Date 7-22-54
Date	Indexed A. C. Johnson

F.B. ~~1946~~ Pg ~~189~~

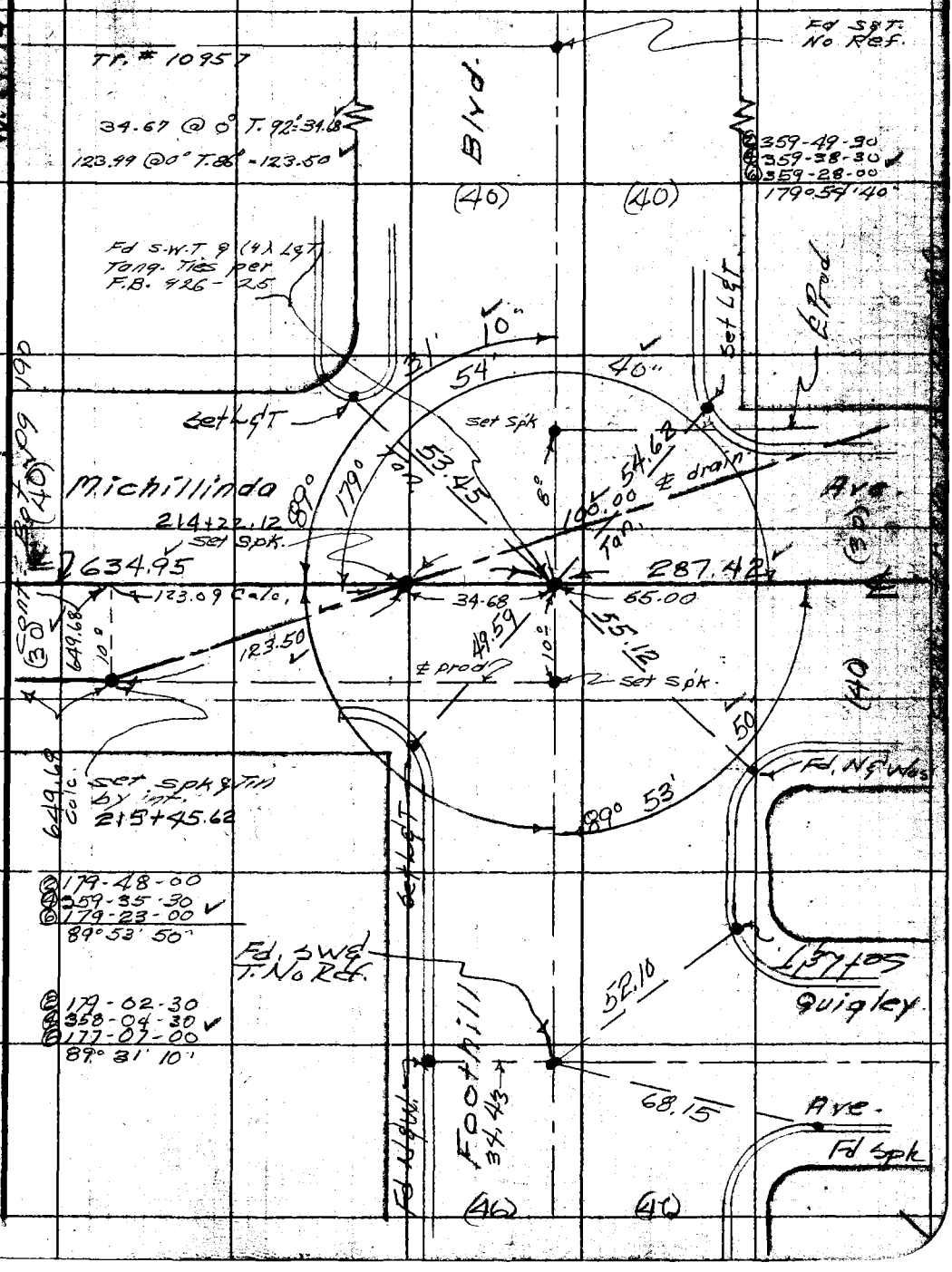

Note: Any Additions or Changes on this Sheet Must be Made or Circled in Red Ink With Date and Name of Person Making Change.

Do not extend notes this side of this line.

RETURN TO
LOS ANGELES COUNTY SURVEYOR
726 LOS ANGELES COUNTY
ENGINEERING BLDG.

76F3098 247 4-53

PWFB 1626 Cont on Rt Pg 191 894, 895

F.B. 1946 Pg. 190

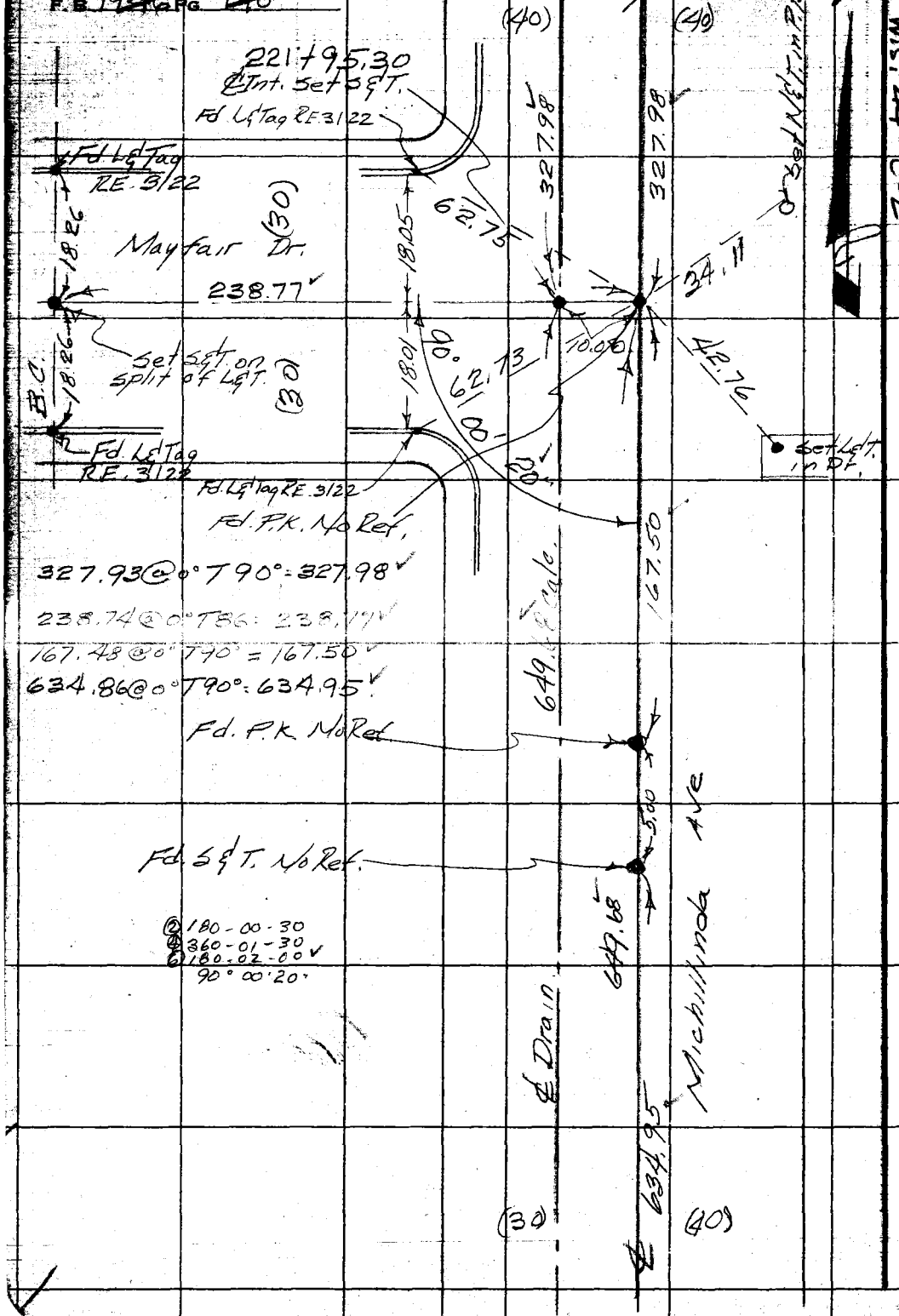

327.93 @ 0° T 90° = 327.98

238.74 @ 0° T 86 = 238.77

167.48 @ 0° T 90° = 167.50

634.86 @ 0° T 90° = 634.95

② 180-00-30
④ 360-01-30
⑥ 180-02-00
90° 00' 20"

W.S. 44-C-2

RETURN TO
LOS ANGELES COUNTY SURVEYOR
726 LOS ANGELES COUNTY
ENGINEERING BLDG.

Do not extend notes this side of this line.

Note: Any Additions or Changes on This Sheet Must be Made or Circled in Red Ink With Date and Name of Person Making Change.

PWFB 1626 896

Notes Ck'd by KRM	Survey of Michillinda Ave S. Drain
Map No.	W. O. 6223.00 Tape No. 0156 St'd. 68 °F
Office Work	Surveyed by Dougherty
Checked	Notes Dougherty Date 7-22-54
Date	Indexed A. C. Johnson

F. B. 1946 Pg. 191

W.S. 44-C-2

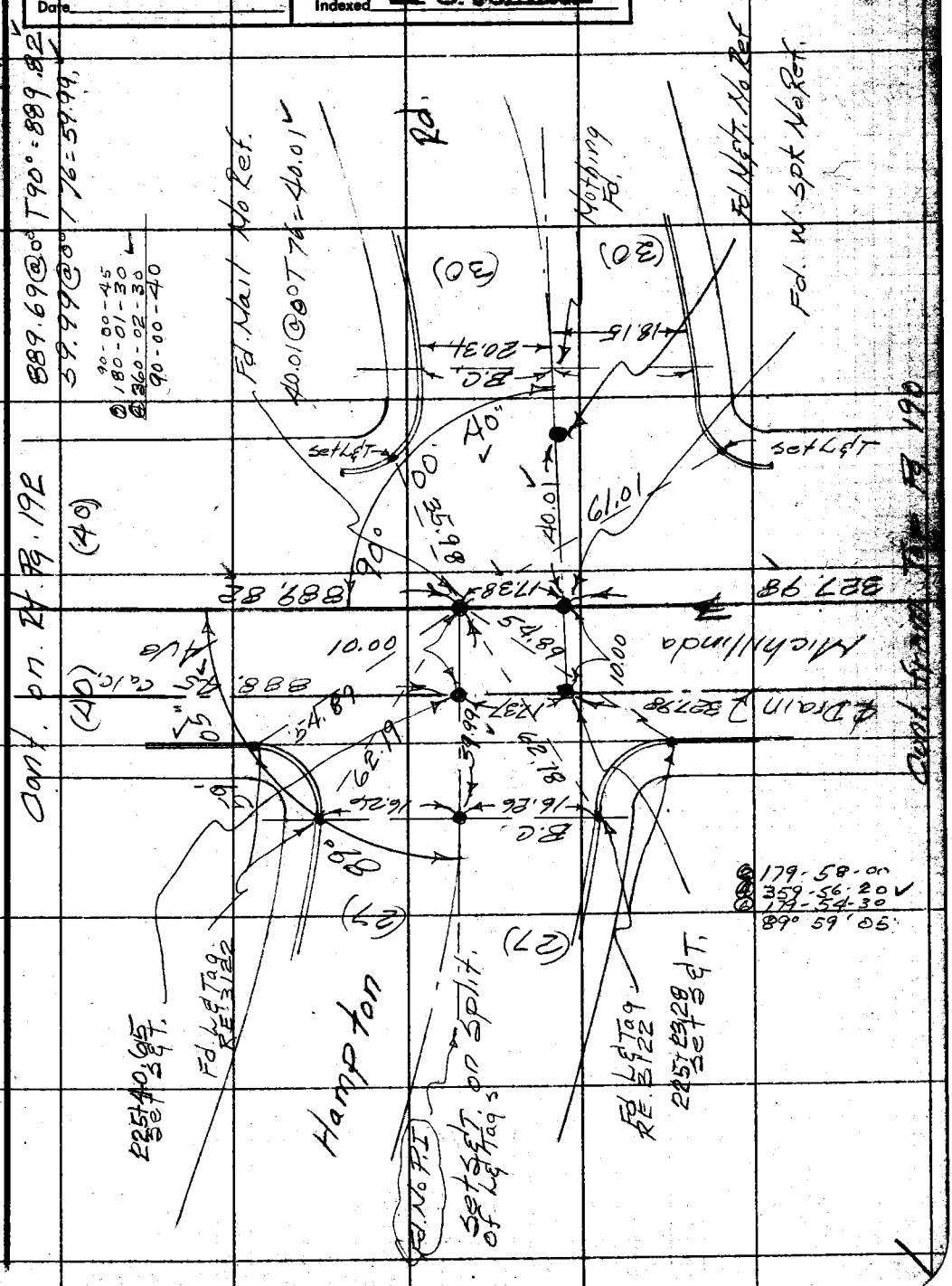

Note: Any Additions or Changes on this Sheet Must be Made or Created in Red Ink With Date and Name of Person Making Change.

Do not extend notes this side of this line.

RETURN TO
LOS ANGELES COUNTY SURVEYOR
726 LOS ANGELES COUNTY
ENGINEERING BLDG.

76F3095 247 4-53

PWFD 1626 897, 898, 899, 900

F.B. 1946 Pg. 192

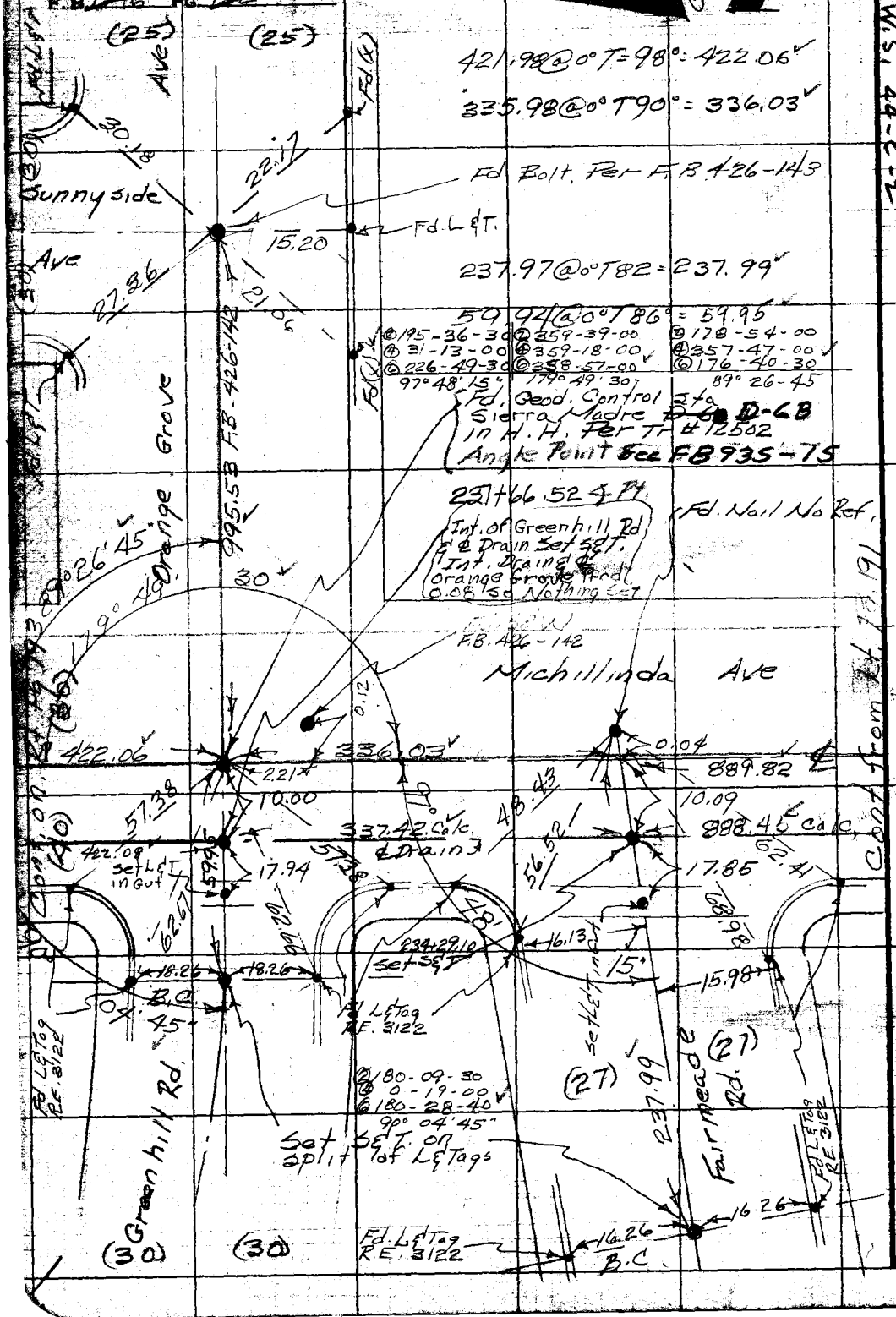

RETURN TO
LOS ANGELES COUNTY SURVEYOR
726 LOS ANGELES COUNTY
ENGINEERING BLDG.

Do not extend notes this side of this line.

Note: Any Additions or Changes on This Sheet Must be Made or Circled in Red Ink With Date and Name of Person Making Change.

PWFB 1726

Notes Ck'd by [illegible]	Survey of Michillinda Ave Storm Drain
Map No.	W. O. 6223.00 Tape No. 0156 St'd. 68 °F
Office Work	Surveyed by Dougherty
Checked	Notes Dougherty Date 7-22-54
Date	Indexed A. C. Johnson

F. B. 1946 Pg 192

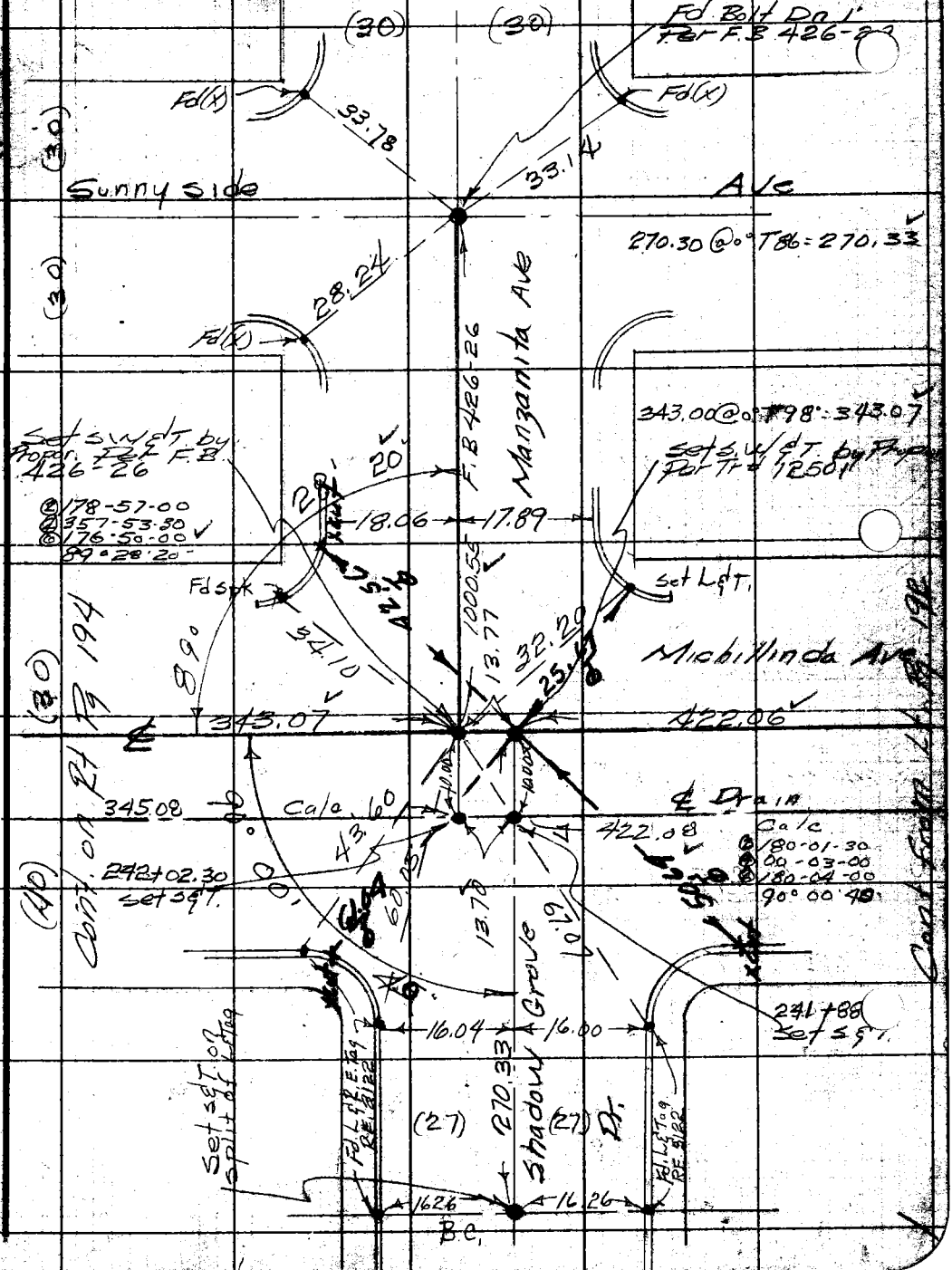

Note: Any Additions or Changes on Sheet Must be Made or Closed Under Ink With Date and Name of Person Making Change.

Do not extend notes this side of this line.

RETURN TO
LOS ANGELES COUNTY SURVEYOR
726 LOS ANGELES COUNTY
ENGINEERING BLDG.

7613098 247 4-53

PWFB 1726 304, 305, 306

F.B. 1946 Pg. 194

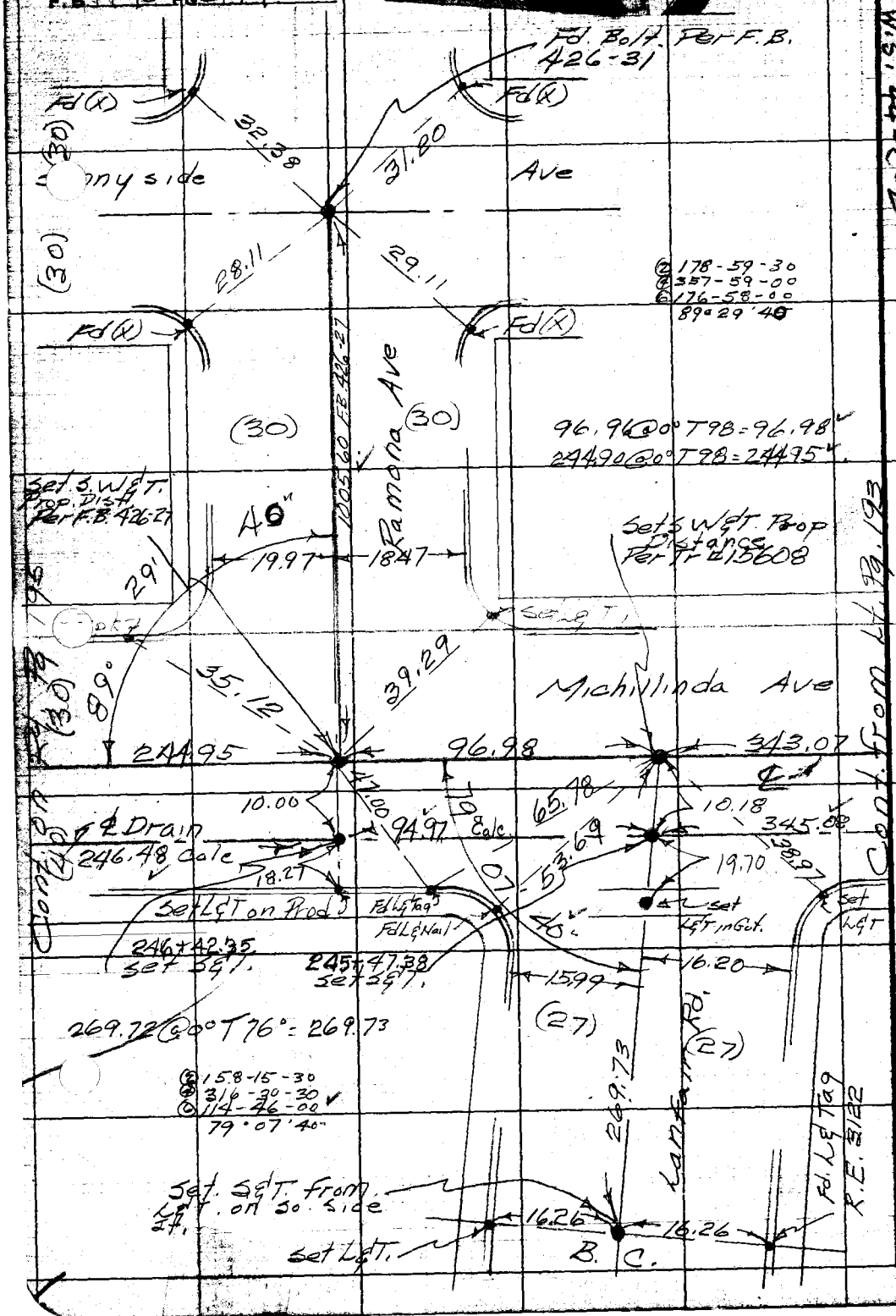

② 178-59-30
④ 357-59-00
⑥ 176-58-00
89°29'40"

② 158-15-30
④ 316-30-30
⑥ 114-46-00
79°07'40"

W.S. 44-C-2

RETURN TO
LOS ANGELES COUNTY SURVEYOR
726 LOS ANGELES COUNTY
ENGINEERING BLDG.

Do not extend notes this side of this line.

Note: Any Additions or Changes on This Sheet Must be Made or Circled in Red Ink With Date and Name of Person Making Change.

PWFB 1726 307, 308

Notes Ck'd by KRM	Survey of Michillinda Ave Storm Drain
Map No.	W. O. 2223.00 Tape No. 0156 St'd. 68 °F
Office Work	Surveyed by Dougherty
Checked	Notes Dougherty Date 7-20-54
Date	Indexed A. G. Johnson

F.B. 1946 Pg. 195

W.S. 44-C-1, C-2

Note: Any Additions or Changes on this Sheet Must be Made of Quality Ink With Date and Name of Person Making Change.

Do not extend notes this side of this line.

RETURN TO
LOS ANGELES COUNTY SURVEYOR
726 LOS ANGELES COUNTY
ENGINEERING BLDG.

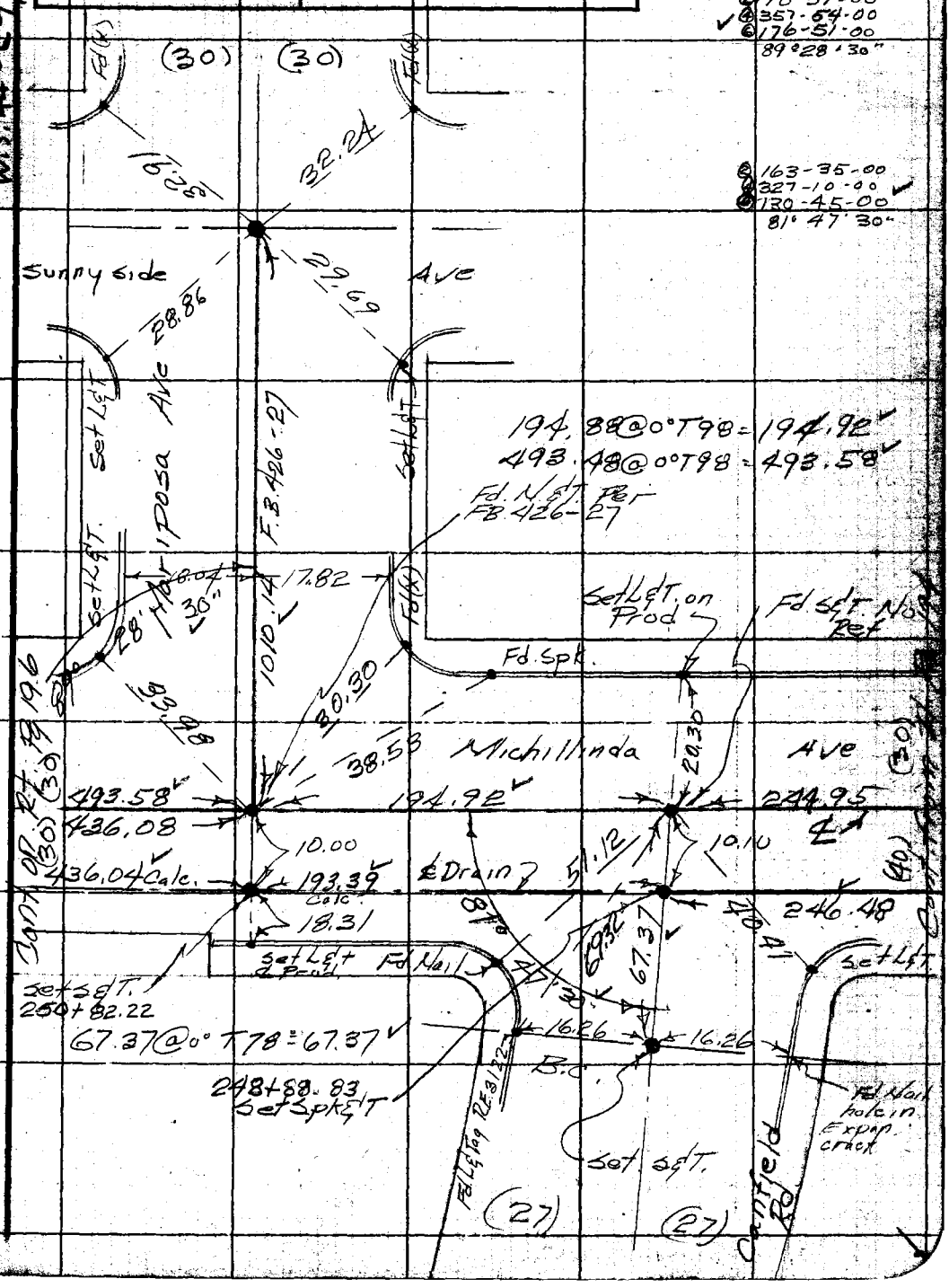

76F3098 247 4-53

PWFB 1726 309, 310, 311

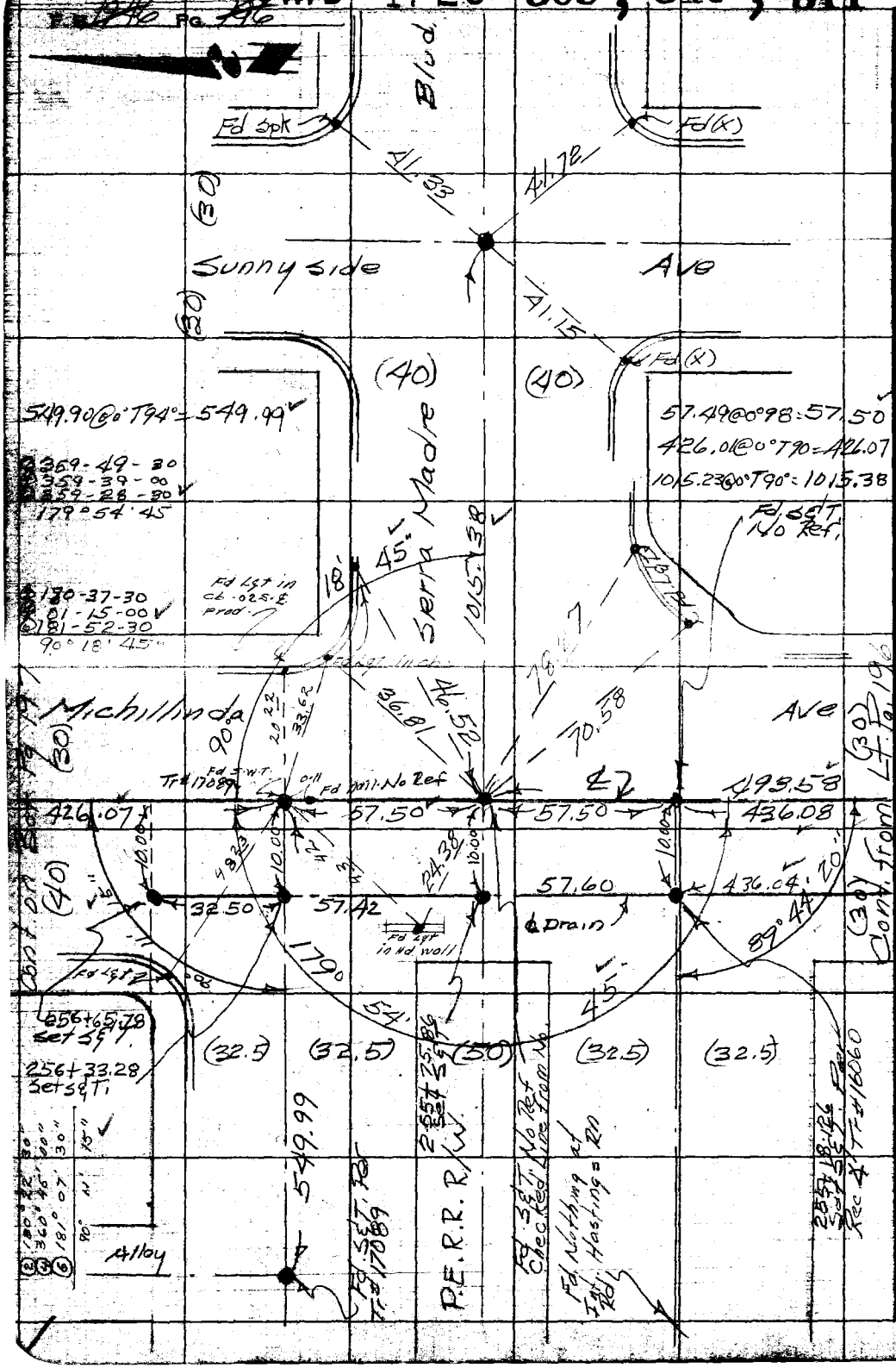

RETURN TO
LOS ANGELES COUNTY SURVEYOR
726 LOS ANGELES COUNTY
ENGINEERING BLDG.

Do not extend notes this side of this line.

Note: Any Additions or Changes on This Sheet Must be Made or Circled in Red Ink With Date and Name of Person Making Change.

PWFB 1726 312, 313

Notes Ck'd by [illegible]	Survey of Michillinda Ave Storm Drain
Map No.	W. O. 6223 Tape No. 0156 St'd. 68° °F
Office Work	Surveyed by Dougherty
Checked	Notes Dougherty Date 7-27-54
Date	Indexed A. C. Johnson

F.B. 1946 Pg. 197

W.S. 44-C-1

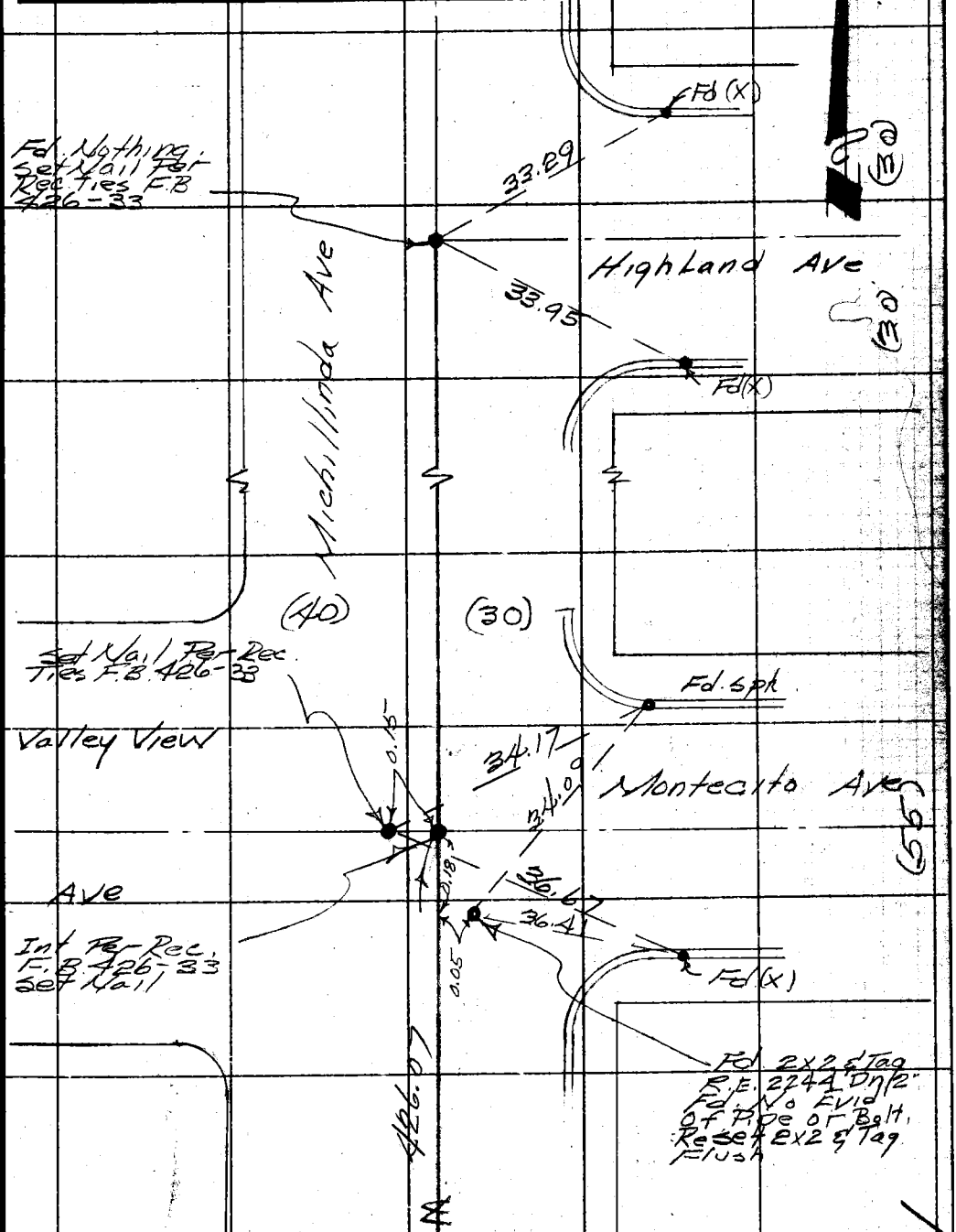

Cont. from Lt. Pg 196

Note: Any Additions or Changes on This Sheet Must be Made or Circled in Red Ink With Date and Name of Person Making Change.

Do not extend notes this side of this line.

RETURN TO
LOS ANGELES COUNTY SURVEYOR
726 LOS ANGELES COUNTY
ENGINEERING BLDG.

76F3098 247 4-53

F. B. 1946 PG. 198

RETURN TO
LOS ANGELES COUNTY SURVEYOR
726 LOS ANGELES COUNTY
ENGINEERING BLDG.

Do not extend notes this side of this line.

Note: Any Additions or Changes on This Sheet Must be Made or Circled in Red Ink With Date and Name of Person Making Change.

PWFB 1626 904

Notes Ck'd by KRM	Survey of Michillinda Ave S.D.
Map No.	W. O. 6223.00 Tape No. 0156 St'd. 68 °F
Office Work	Surveyed by Dougherty
Checked	Notes Dougherty Date 7-27-54
Date	Indexed K. C. Johnson

F.B. 1946 Pg 199

J.N. 6223.00
Michillinda Ave Storm Drain.

Survey of Drain ℄ From.
Hugo Reid Dr North to Sierra Madre
Blvd.

7-27-54

Dougherty
Bowles
Drown
Greene

Note: Any Additions or Changes on This Sheet Must be Made or Circled in Red Ink With Date and Name of Person Making Change.

Do not extend notes this side of this line.

RETURN TO
LOS ANGELES COUNTY SURVEYOR
726 LOS ANGELES COUNTY
ENGINEERING BLDG.

74F3098 247 4-53

PWFB 1626 Cont. on Bot. Pg. 201 905,906

F.B. 1946 Pg. 200

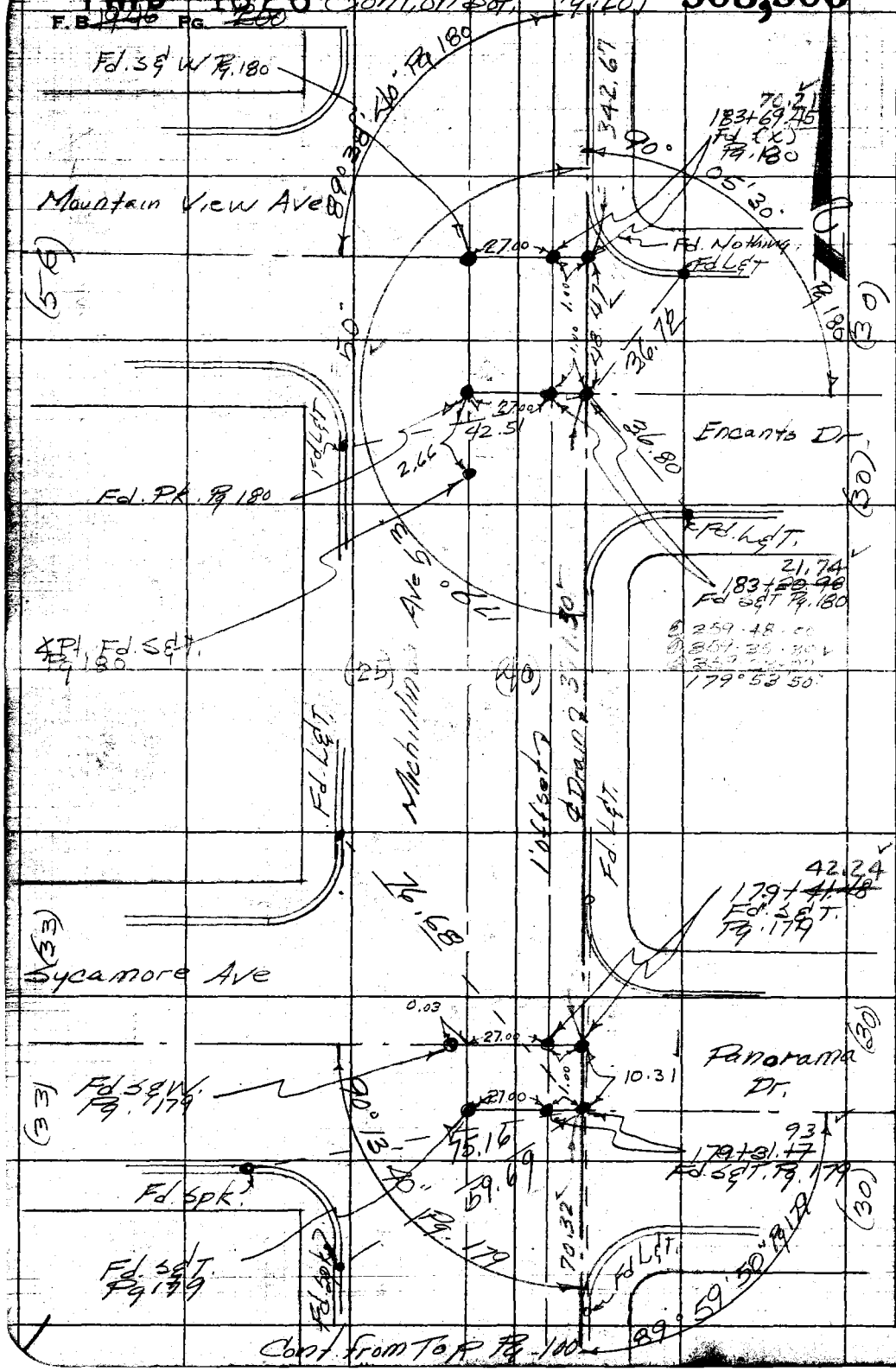

W.S. 44-C-2

RETURN TO
LOS ANGELES COUNTY SURVEYOR
726 LOS ANGELES COUNTY
ENGINEERING BLDG.

Do not extend notes this side of this line.

Note: Any Additions or Changes on This Sheet Must be Made or Circled in Red Ink With Date and Name of Person Making Change.

PWFB 1626 907

Notes Ck'd by KRM	Survey of Michillinda Ave St. Drain
Map No.	W. O. 6223.00 Tape No. 0156 St'd. 68° °F
Office Work	Surveyed by Dougherty
Checked	Notes Dougherty Date 7-28-54
Date	Indexed A. C. Johnson

F.B. 1946 Pg. 201

W.S. 44-C-2

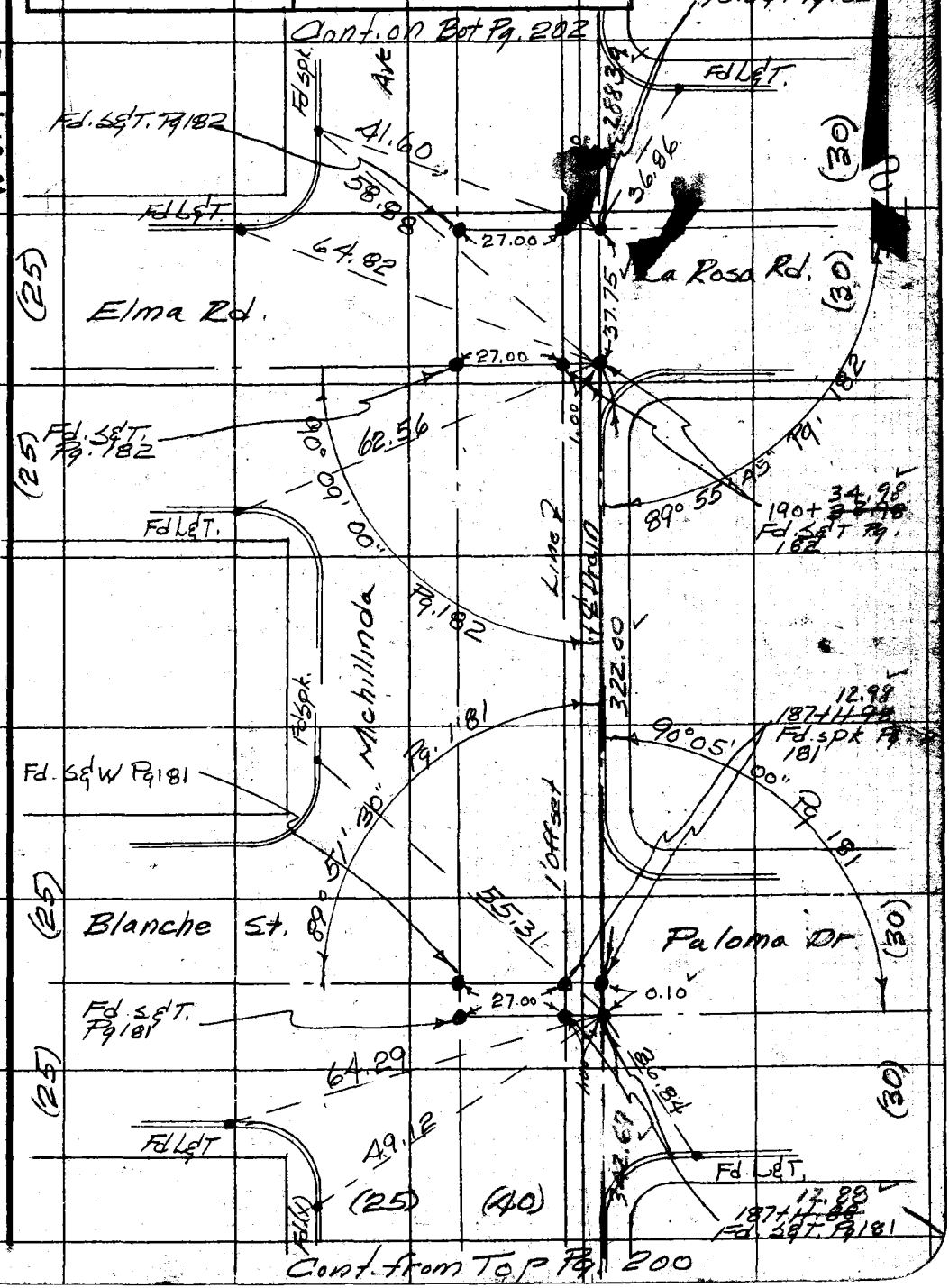

Note: Any Additions or Changes on This Sheet Must be Made or Circled in Red Ink With Date and Name of Person Making Change.

Do not extend notes this side of this line.

RETURN TO
LOS ANGELES COUNTY SURVEYOR
726 LOS ANGELES COUNTY
ENGINEERING BLDG.

76F3095 247 4-53

F.B. ~~1946~~ PG. ~~202~~

Cont. on Bot. Pg. 203

PWFB 1626

908, 909

W.S. 44-C-2

Curve Data

Δ = 17° 11' 05"
R = 280.00
T = 42.31
L = 83.98

Sta	Deflection		Chord
B.R.C.	0° 00'	00'	—
195+00	0° 09'	56"	1.62
195+25	2° 43'	25"	24.99
195+50	5° 16'	53"	24.99
195+75	7° 50'	21"	24.99
P.R.C.	8° 35'	33"	7.36
196+00	1° 48'	17"	17.64
196+25	4° 21'	45"	24.99
196+50	6° 55'	14"	24.99
E.R.C.	8° 35'	33"	16.34

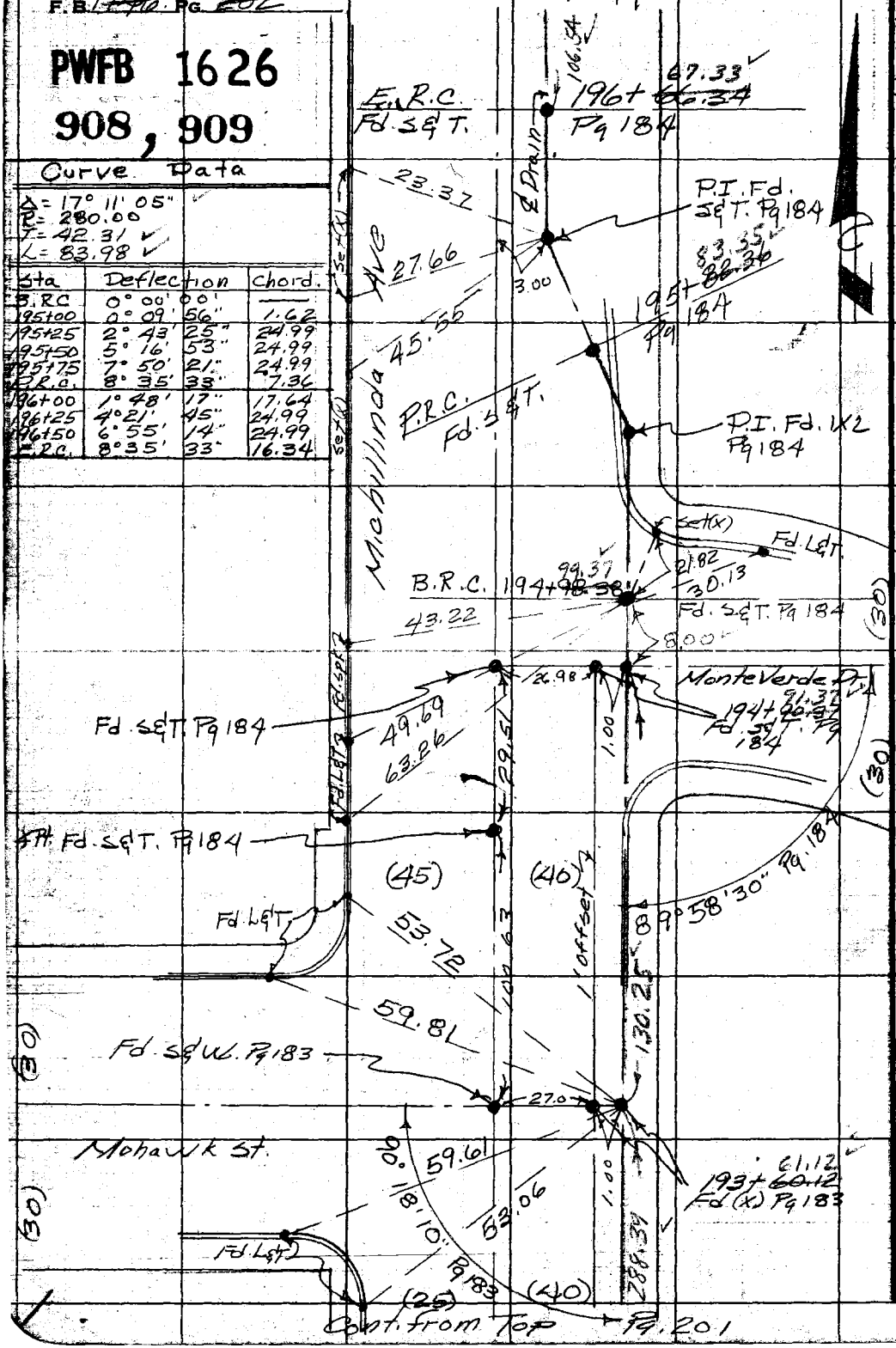

RETURN TO
LOS ANGELES COUNTY SURVEYOR
726 LOS ANGELES COUNTY
ENGINEERING BLDG.

Do not extend notes this side of this line.

Note: Any Additions or Changes on This Sheet Must be Made or Circled in Red Ink With Date and Name of Person Making Change.

PWFB 1626 910,911

Notes Ck'd by [illegible]	Survey of Michillinda Ave S.D.
Map No.	W.O. 6223.00 Tape No. 0156 St'd. 68
Office Work	Surveyed by Dougherty
Checked	Notes Dougherty Date 7-29-51
Date	Indexed A. C. Johnson

F.B. 1946 Pg. 208

W.S. 44-C-2

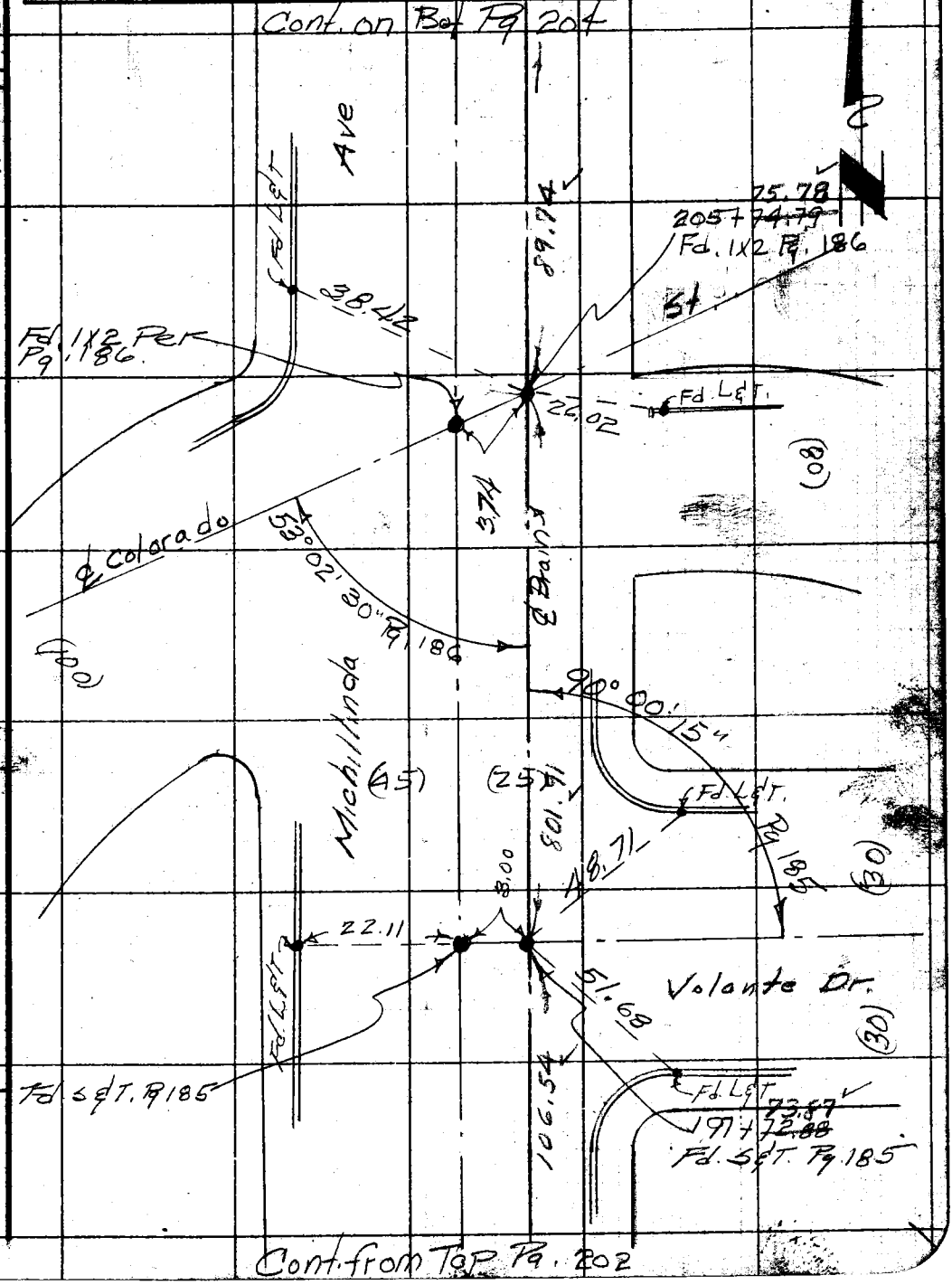

Note: Any Additions or Changes on This Sheet Must be Made or Circled in Red Ink With Date and Name of Person Making Change.

Do not extend notes this side of this line.

RETURN TO
LOS ANGELES COUNTY SURVEYOR
726 LOS ANGELES COUNTY
ENGINEERING BLDG.

76F309 4-53

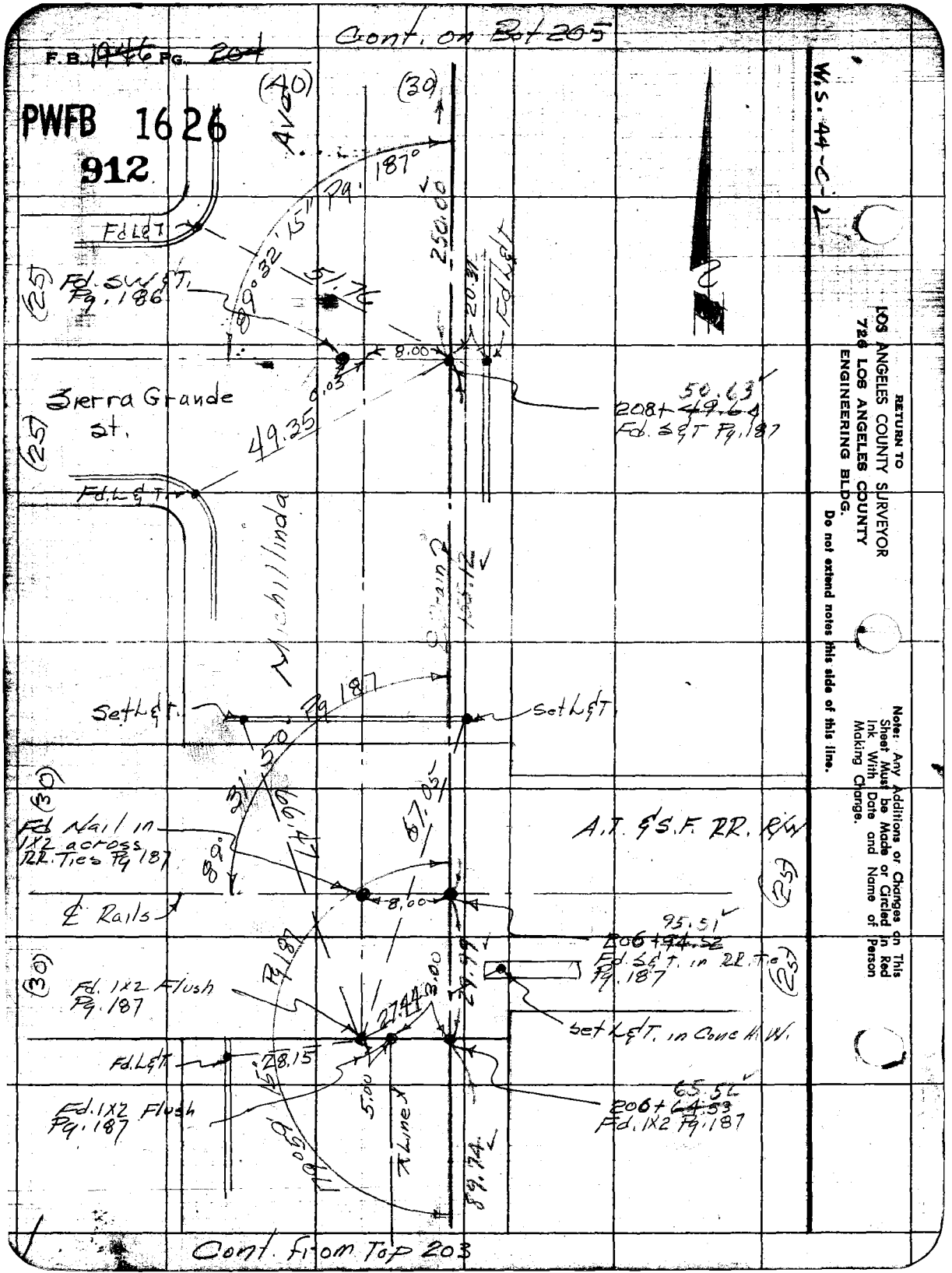

Cont. on Bot 205
F.B. 1946 PG. 204
PWFB 1626
912
W.S. 44-C-2
RETURN TO
LOS ANGELES COUNTY SURVEYOR
726 LOS ANGELES COUNTY
ENGINEERING BLDG.
Do not extend notes this side of this line.
Note: Any Additions or Changes on This Sheet Must be Made or Circled in Red Ink With Date and Name of Person Making Change.
(40)
(30)
Ave
Pg. 187°
250.00
Fd L&T
Fd. SW&T. Pg. 186
(25)
89°32'15"
51.76
20.37
Fd L&T
8.00
0.03
Sierra Grande St.
49.35
208+ 50.63 49.64
Fd. S&T Pg. 187
Fd. L&T
Michillinda
Set L&T.
Pg 187
Set L&T
31.50
66.47
67.05
(30)
Fd Nail in 1X2 across RR. Ties Pg 187
89°
A.T. & S.F. RR. R/W
(25)
℄ Rails
8.00
95.51
206+ 94.52
Fd. S&T. in RR. Ties Pg. 187
(30)
Fd. 1X2 Flush Pg. 187
Pg 187
27.44
3.00
Set L&T. in Conc H.W.
Fd. L&T
28.15
5.00
Fd. 1X2 Flush Pg. 187
Line
65.52
206+ 64.53
Fd. 1X2 Pg. 187
89.74
Cont. from Top 203

PWFB 1626 913, 914

Notes Ck'd by KRM	Survey of Michillinda Ave St. Drain
Map No.	W. O. 6223.00 Tape No. 0156 St'd 68° °F
Office Work	Surveyed by Dougherty
Checked	Notes Dougherty Date 7-30-54
Date	Indexed A. C. Johnson 8-2-54

F.B. 1946 Pg. 205

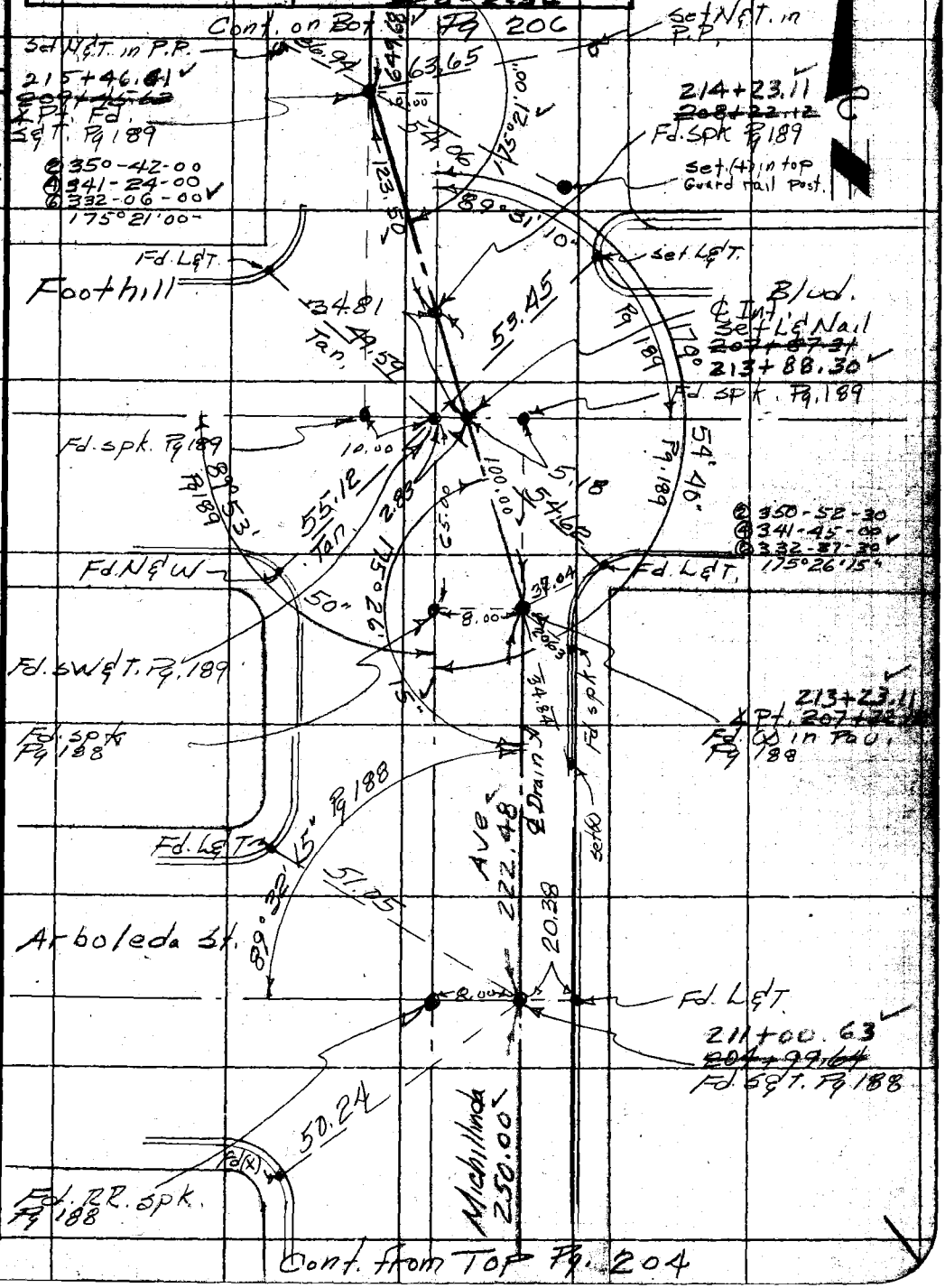

W.S. 44-C-2

Note: Any Additions or Changes on This Sheet Must be Made or Circled in Red Ink With Date and Name of Person Making Change.

Do not extend notes this side of this line.

RETURN TO
LOS ANGELES COUNTY SURVEYOR
726 LOS ANGELES COUNTY
ENGINEERING BLDG.

76F3095 247 4-53

F.B. ~~1946~~ PG. ~~206~~ Cont. on Bot Pg 207 **915, 916**

PWFB 1626

W.S. 44-C-2

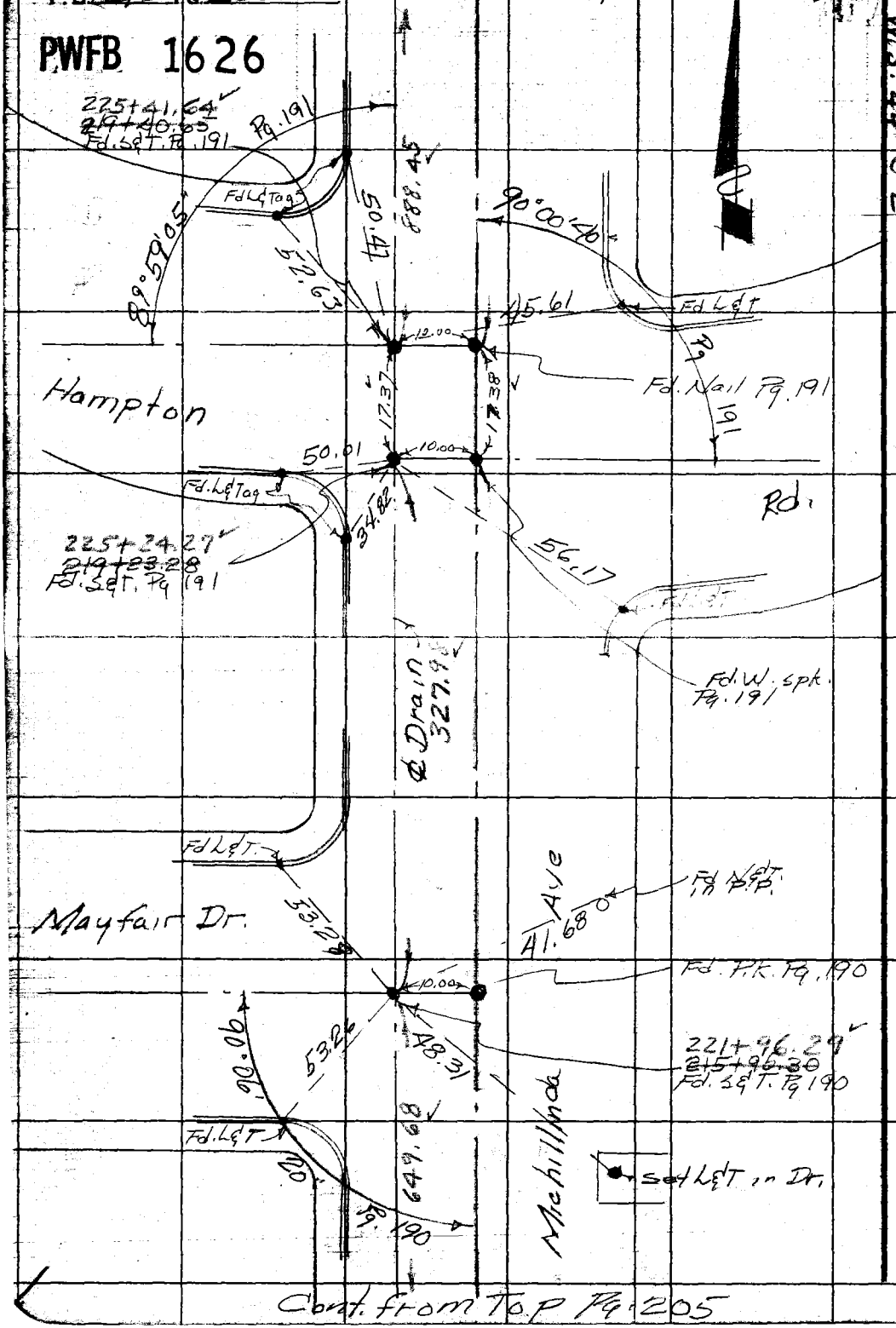

RETURN TO
LOS ANGELES COUNTY SURVEYOR
726 LOS ANGELES COUNTY
ENGINEERING BLDG.
Do not extend notes this side of this line.

Note: Any Additions or Changes on This Sheet Must be Made or Circled in Red Ink With Date and Name of Person Making Change.

Cont. from Top Pg. 205

PWFB 1626 917, 918

Notes Ck'd by KRM	Survey of Michillinda Ave Storm D.
Map No.	W. O. Tape No. St'd. °F
Office Work	Surveyed by
Checked	Notes Date
Date	Indexed K. C. Johnson

F.B. 246 Pg. 209

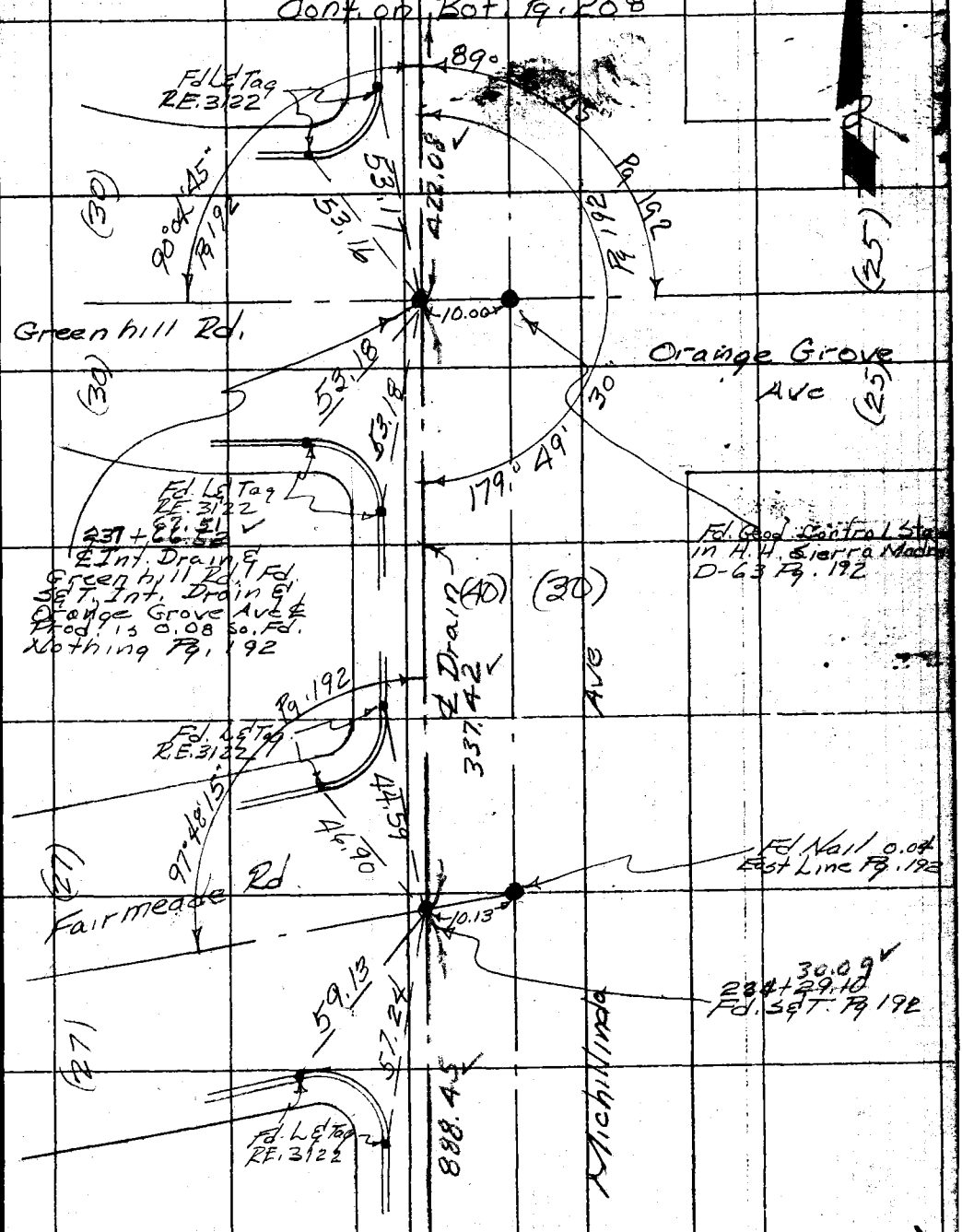

Wis. 44-C-2

Note: Any Additions or Changes on This Sheet Must be Made or Circled in Red Ink With Date and Name of Person Making Change.

Do not extend notes this side of this line.

RETURN TO
LOS ANGELES COUNTY SURVEYOR
726 LOS ANGELES COUNTY
ENGINEERING BLDG.

76F3098 247 4-53

Cont. on Bot. Pg. 209

F.B. 1046 Pg. 208

PWFB 1626

919

W.S. 44-C-2

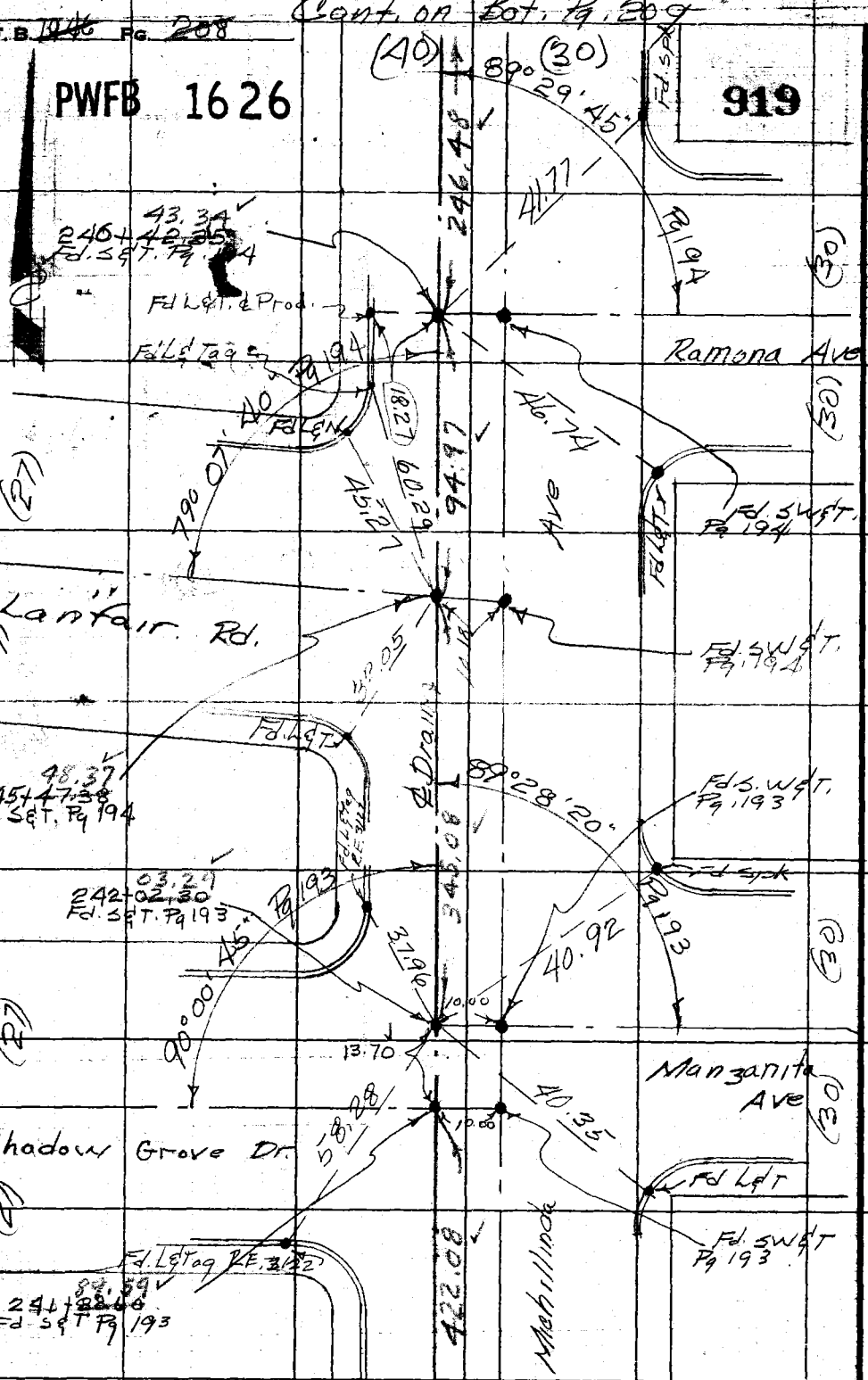

RETURN TO
LOS ANGELES COUNTY SURVEYOR
726 LOS ANGELES COUNTY
ENGINEERING BLDG.
Do not extend notes this side of this line.

Note: Any Additions or Changes on This Sheet Must be Made or Circled in Red Ink With Date and Name of Person Making Change.

Cont. from Top Pg. 207

PWFB 1726 315

Notes Ck'd by KRM	Survey of Michillinda Ave S.D.
Map No.	W. O. 6225.00 Tape No. 0156 St'd. 68 °F
Office Work	Surveyed by Dougherty
Checked	Notes Dougherty Date 8-3-54
Date	Indexed K. C. Johnson

F.B. ~~1946~~ Pg. ~~209~~

W.S. 44-C-1, C-L

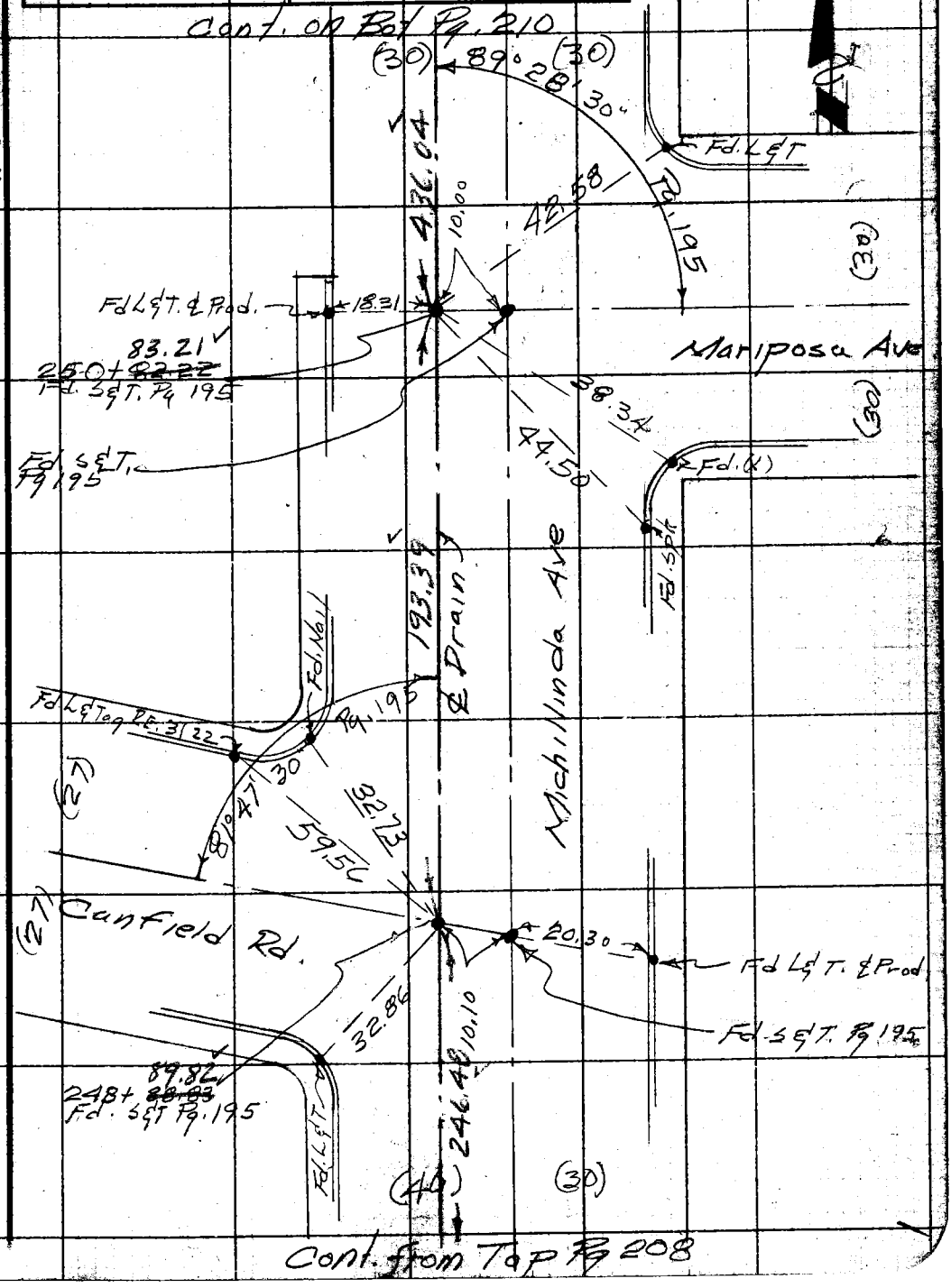

Note: Any Additions or Changes on This Sheet Must be Made or Circled in Red Ink With Date and Name of Person Making Change.

Do not extend notes this side of this line.

RETURN TO
LOS ANGELES COUNTY SURVEYOR
726 LOS ANGELES COUNTY
ENGINEERING BLDG.

76F3095 247 4-53

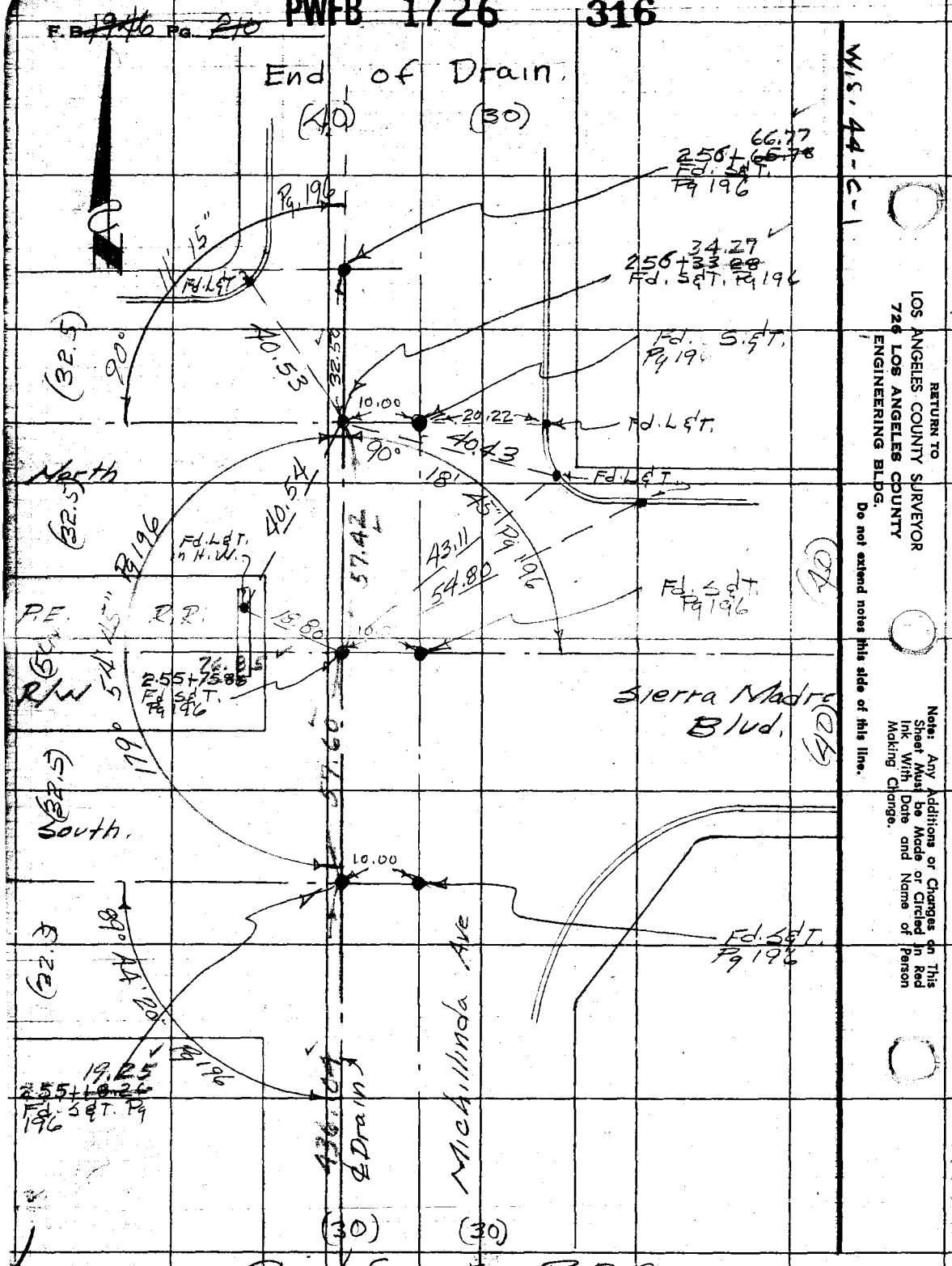

RETURN TO
LOS ANGELES COUNTY SURVEYOR
726 LOS ANGELES COUNTY
ENGINEERING BLDG.
Do not extend notes this side of this line.

Note: Any Additions or Changes on This Sheet Must be Made or Circled in Red Ink With Date and Name of Person Making Change.

Cont from top Pg 209

Notes Ck'd by	Survey of	F.B. 1946 Pg. 211
Map No.	W. O. Tape No. St'd. °F	
Office Work	Surveyed by	
Checked	Notes Date	
Date	Indexed K. C. Johnson 8-26-54	

J.N. 6223.00

Michillinda Ave Storm Drain
Location of Improvements
From Hugo Reid Dr. North to Sierra
Madre Blvd.

Dougherty
Bowles
Drown
Greene

Note: Any Additions or Changes on This Sheet Must be Made or Circled in Red Ink With Date and Name of Person Making Change.

Do not extend notes this side of this line.

RETURN TO
LOS ANGELES COUNTY SURVEYOR
726 LOS ANGELES COUNTY
ENGINEERING BLDG.

78F3C08 247 4-53

RETURN TO
LOS ANGELES COUNTY SURVEYOR
726 LOS ANGELES COUNTY
ENGINEERING BLDG.
Do not extend notes this side of this line.

Note: Any Additions or Changes on This Sheet Must be Made or Circled in Red Ink With Date and Name of Person Making Change.

Notes Ck'd by	Survey of Michillinda Ave St dr.
Map No.	W. O. 223 Tape No. St'd. °F
Office Work	Surveyed by Dougherty
Checked	Notes Bowles Date 7-20-54
Date	Indexed R. C. Johnson

F.B. 1946 Pg. 213

cont. Bot. pg. 214

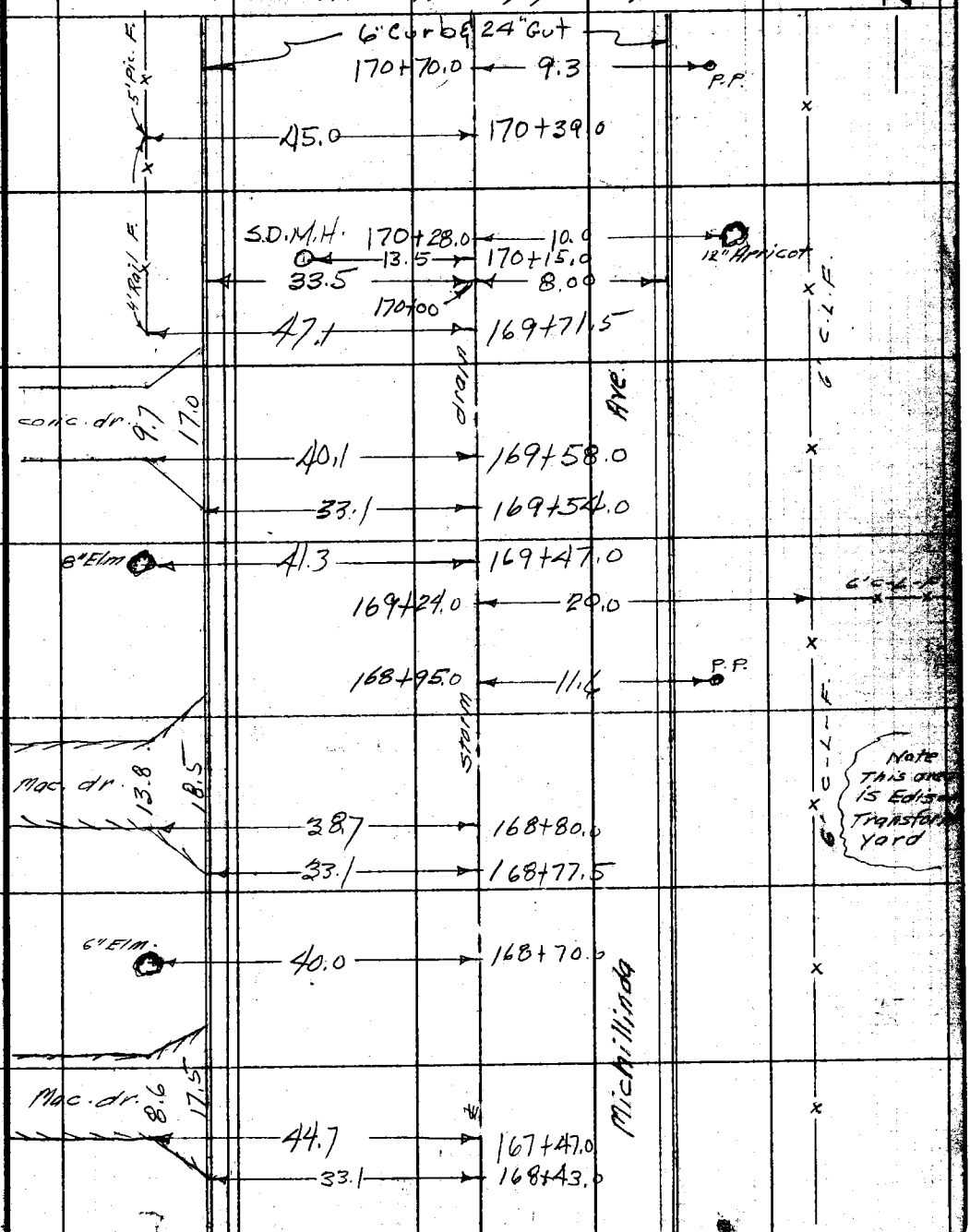

cont. from Left Side pg 212

Note: Any Additions or Changes on This Sheet Must be Made or Circled in Red Ink With Date and Name of Person Making Change.

Do not extend notes this side of this line.

RETURN TO
LOS ANGELES COUNTY SURVEYOR
726 LOS ANGELES COUNTY
ENGINEERING BLDG.

76F3098 247 4-53



RETURN TO
LOS ANGELES COUNTY SURVEYOR
726 LOS ANGELES COUNTY
ENGINEERING BLDG.
Do not extend notes this side of this line.

Note: Any Additions or Changes on This Sheet Must be Made or Circled in Red Ink With Date and Name of Person Making Change.

76F3095 247 4-53

RETURN TO
LOS ANGELES COUNTY SURVEYOR
726 LOS ANGELES COUNTY
ENGINEERING BLDG.

Note: Any Additions or Changes on This Sheet Must be Made or Circled in Red Ink With Date and Name of Person Making Change.

Do not extend notes this side of this line.

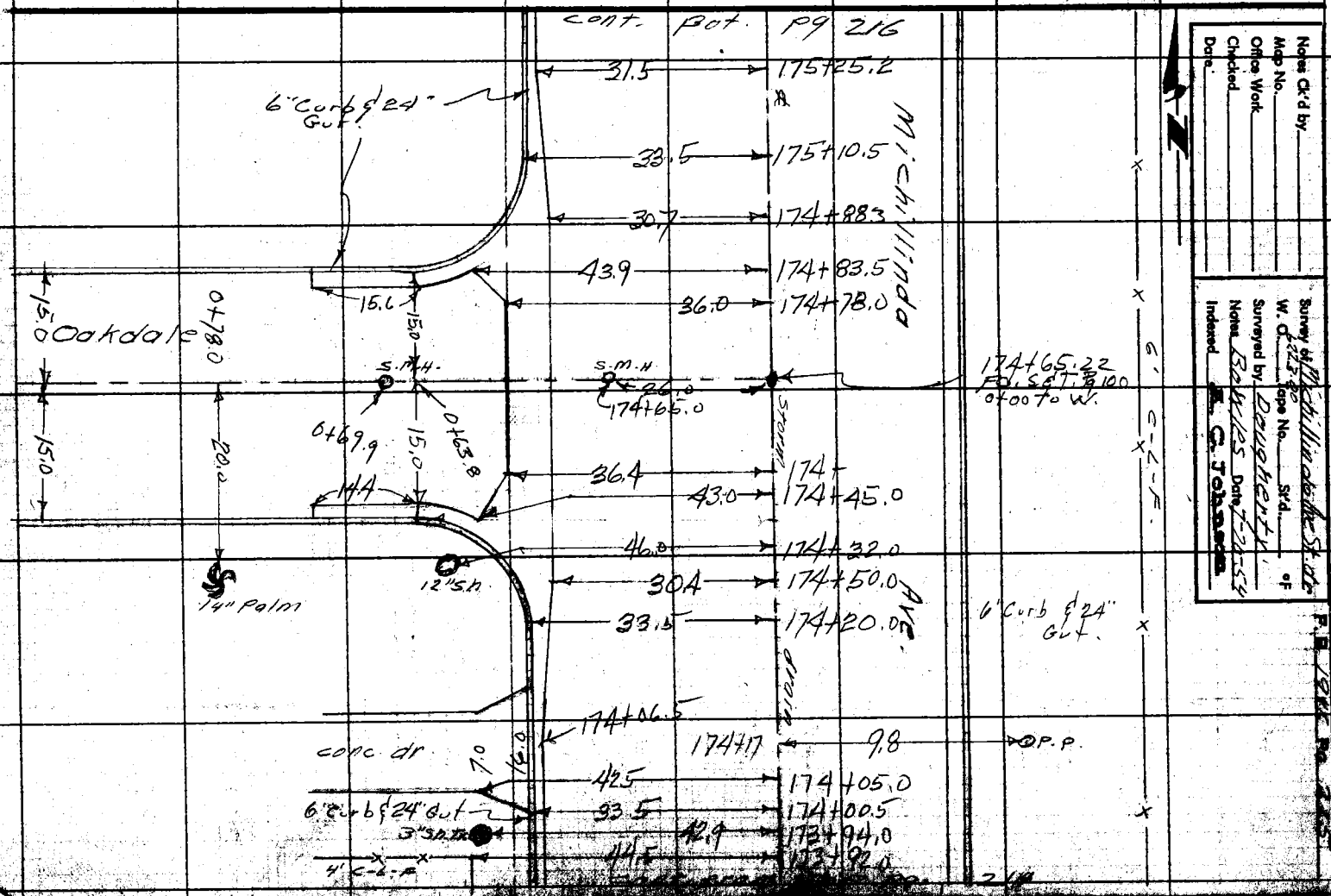

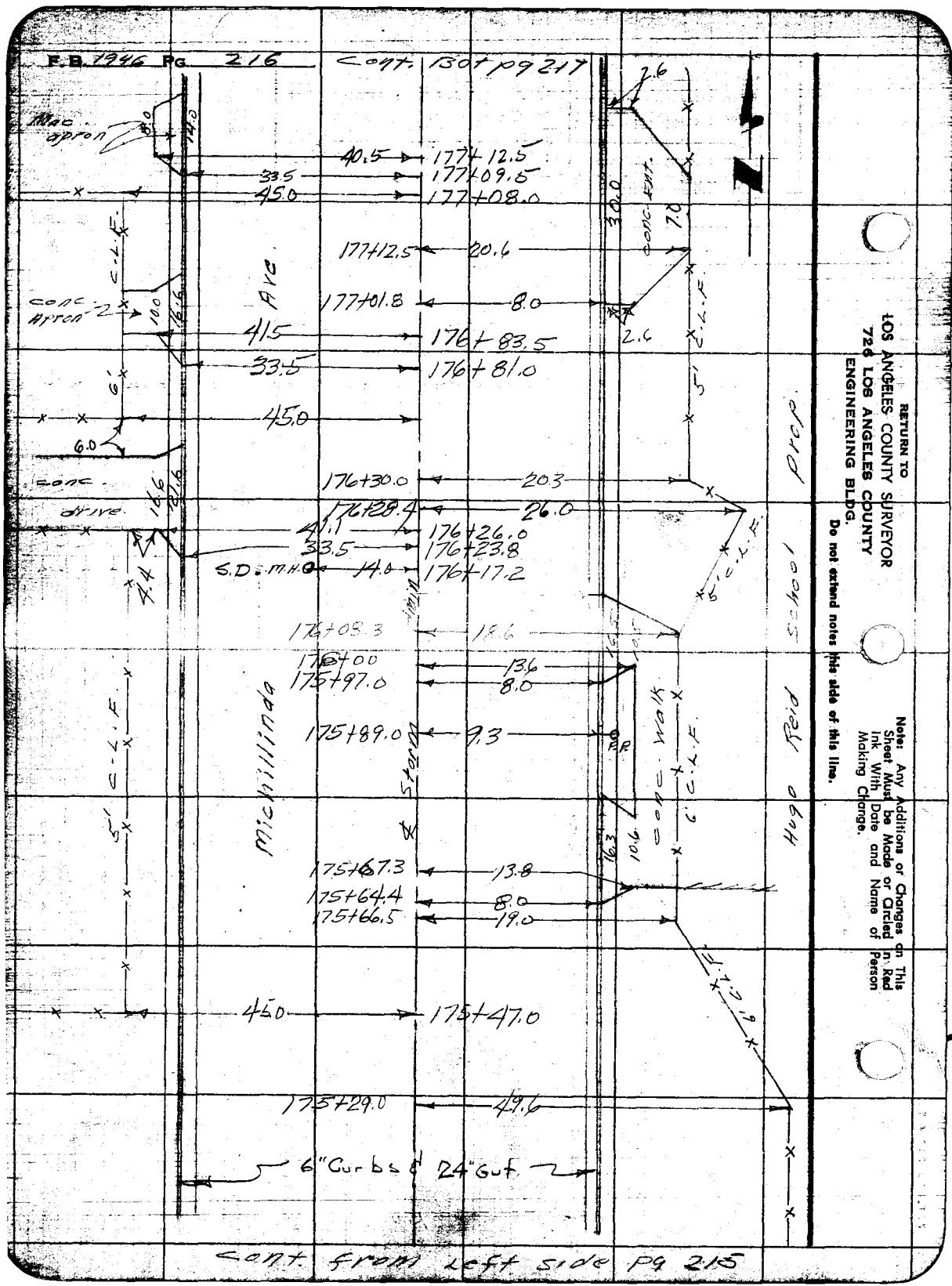

RETURN TO
LOS ANGELES COUNTY SURVEYOR
726 LOS ANGELES COUNTY
ENGINEERING BLDG.
Do not extend notes this side of this line.

Note: Any Additions or Changes on This Sheet Must be Made or Circled in Red Ink With Date and Name of Person Making Change.

Notes Ck'd by
Map No.
Office Work
Checked
Date

Survey of Michillinda Ave St. dr.
W. O. 6223.00 Tape No. Std. °F
Surveyed by Dougherty
Notes Bowles Date
Indexed K. G. Johnson

F.B. 1946 Pg. 213

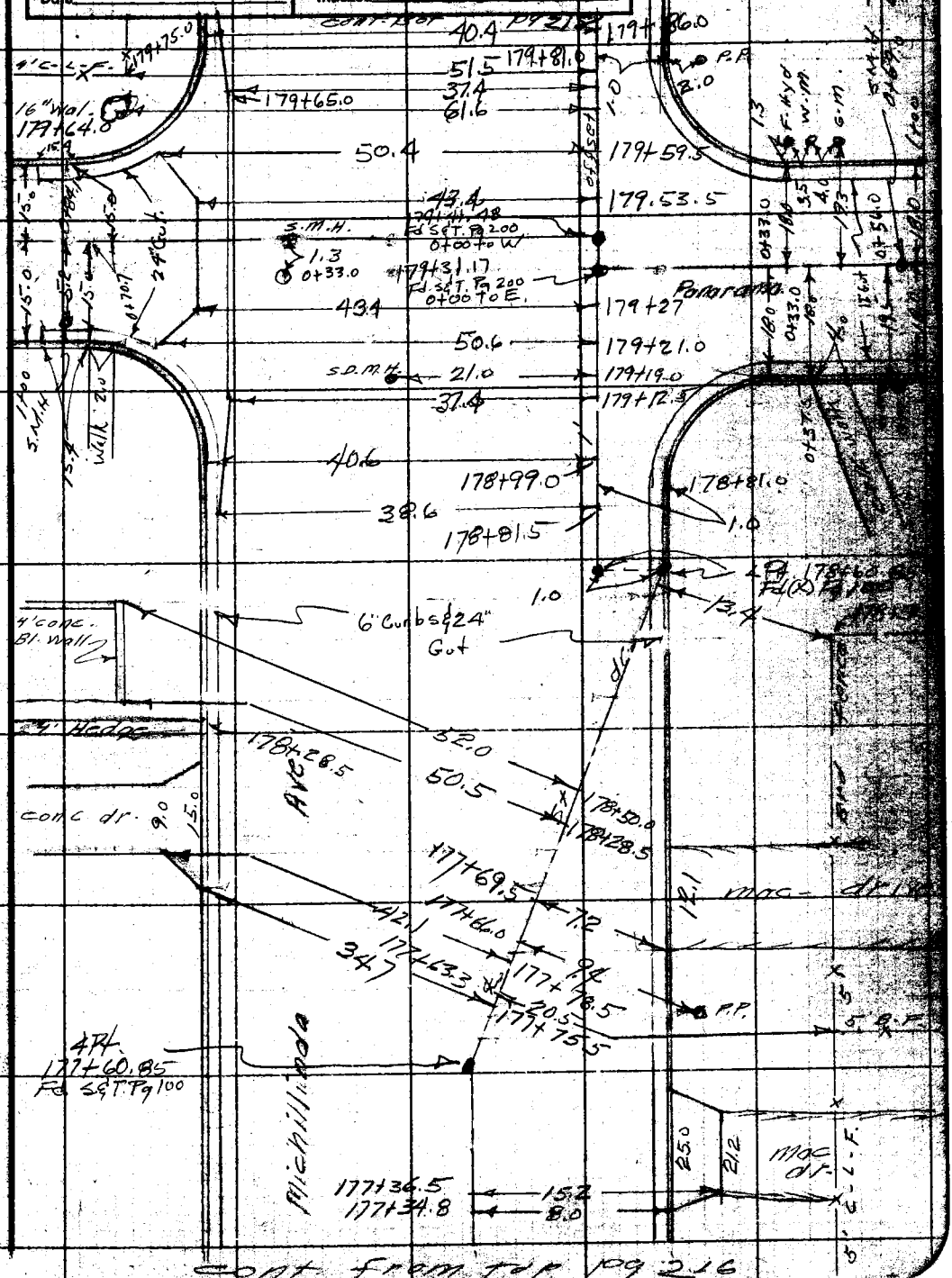

Cont from top pg 216

Note: Any Additions or Changes on this Sheet Must be Made or Circled in Red Ink With Date and Name of Person Making Change.

Do not extend notes this side of this line.

RETURN TO
LOS ANGELES COUNTY SURVEYOR
726 LOS ANGELES COUNTY
ENGINEERING BLDG.

76F3005 247 4-53



RETURN TO
LOS ANGELES COUNTY SURVEYOR
726 LOS ANGELES COUNTY
ENGINEERING BLDG.

Do not extend notes this side of this line.

Note: Any Additions or Changes on This Sheet Must be Made or Circled in Red Ink With Date and Name of Person Making Change.

Notes Ck'd by	Survey of Michillinda Ave St dr.
Map No.	W. O. 6223-00 Tape No. St'd. °F
Office Work	Surveyed by Daugherty
Checked	Notes Bowles Date
Date	Indexed A. C. Johnson

F.B. 1946 [illegible]

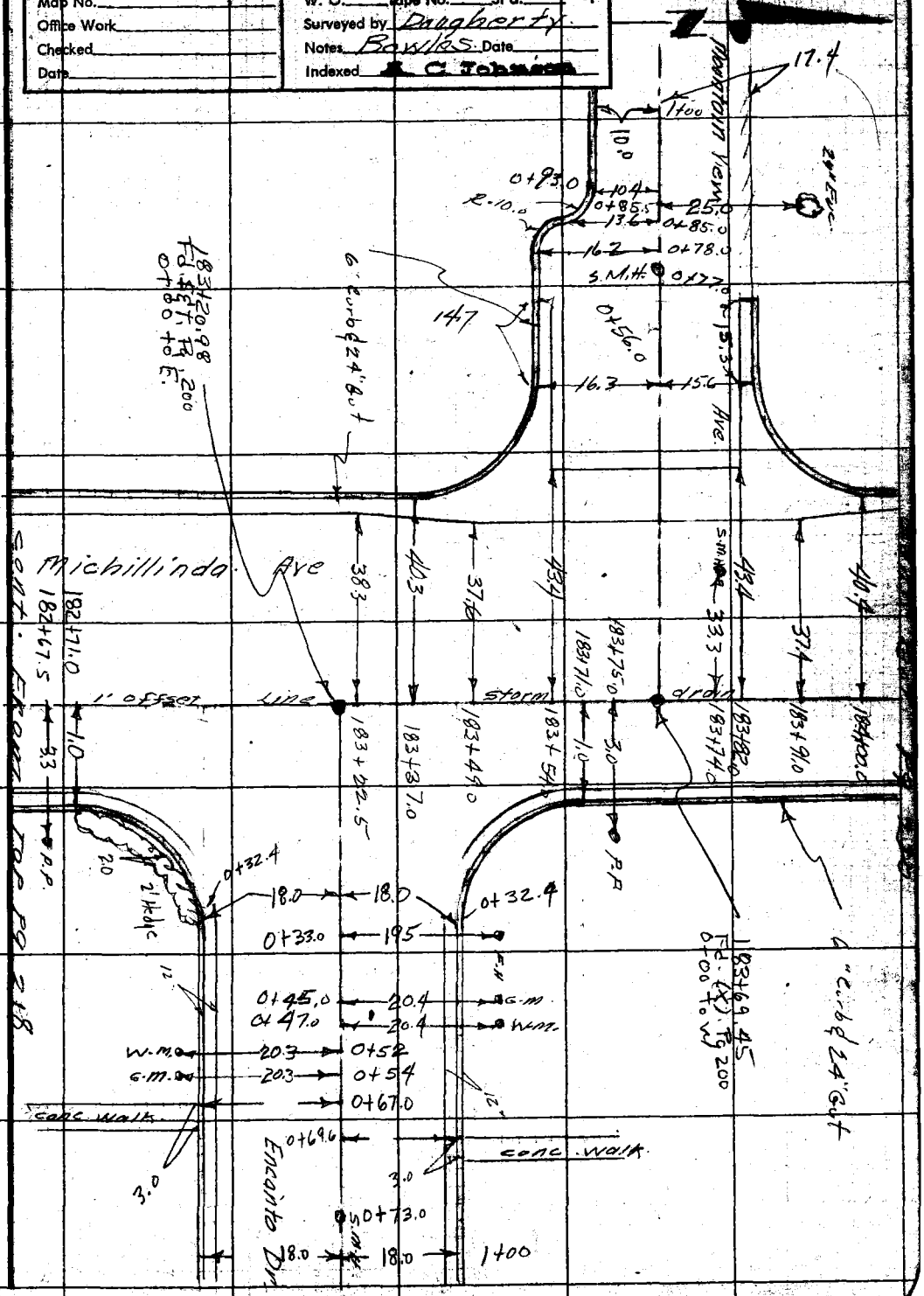

Note: Any Additions or Changes on This Sheet Must be Made or Circled in Red Ink With Date and Name of Person Making Change.

Do not extend notes this side of this line.

RETURN TO
LOS ANGELES COUNTY SURVEYOR
726 LOS ANGELES COUNTY
ENGINEERING BLDG.

76F3095 247 4-53



RETURN TO
LOS ANGELES COUNTY SURVEYOR
726 LOS ANGELES COUNTY
ENGINEERING BLDG.

Do not extend notes this side of this line.

Note: Any Additions or Changes on This Sheet Must be Made or Circled in Red Ink With Date and Name of Person Making Change.

Notes Ck'd by	Survey of Michillinda Ave Sta
Map No.	W. O. 6223-[illegible] Tape No. St'd. °F
Office Work	Surveyed by Dougherty
Checked	Notes Bowles Date
Date	Indexed [illegible] C. Johnson

F.B. 1966 Pg. 221

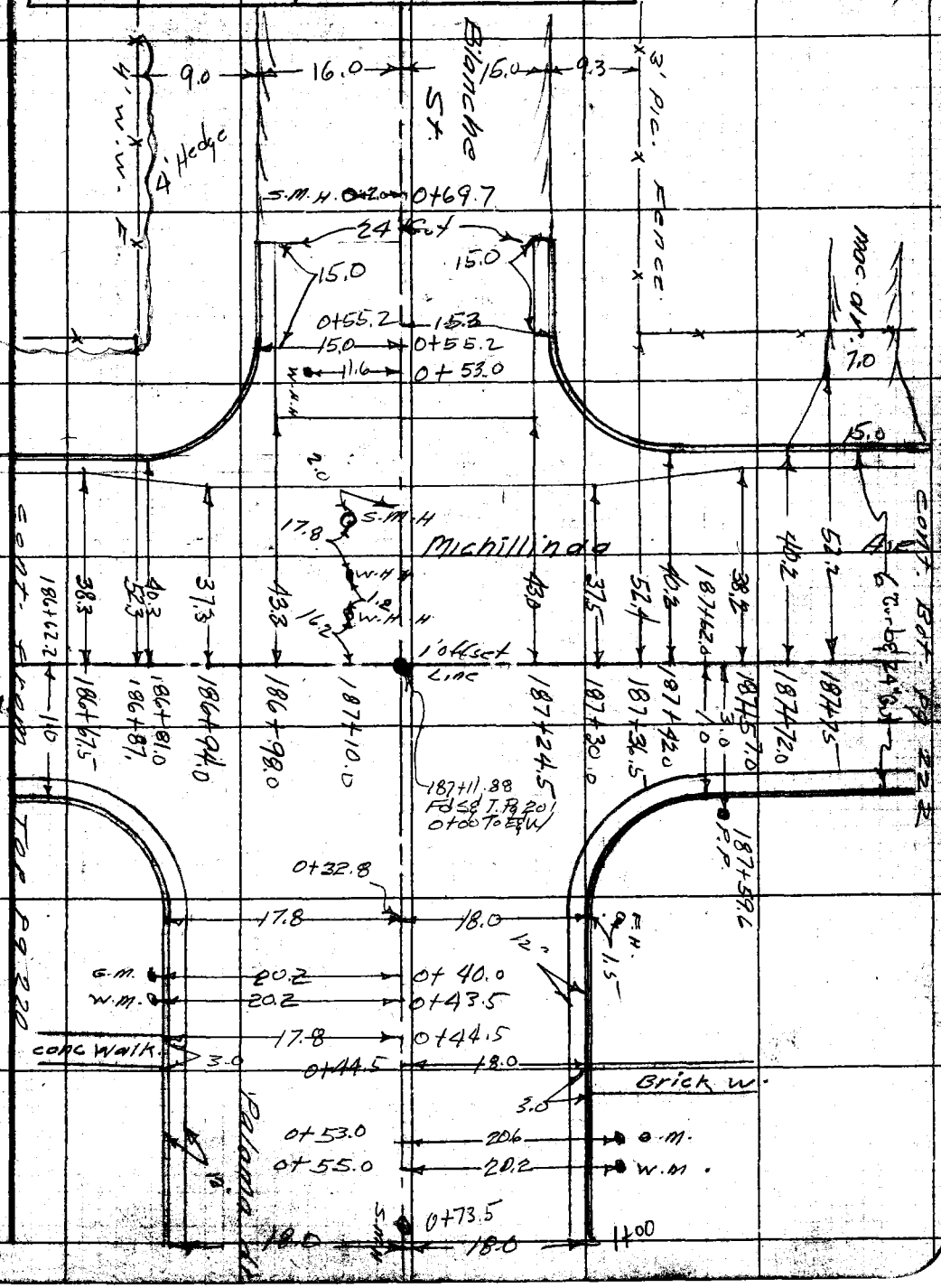

Note: Any Additions or Changes on This Sheet Must be Made or Circled in Red Ink With Date and Name of Person Making Change.

Do not extend notes this side of this line.

RETURN TO
LOS ANGELES COUNTY SURVEYOR
726 LOS ANGELES COUNTY
ENGINEERING BLDG.

76F3098 247 4-53

F.B. 1946 Pg. 222 cont. Left Side pg 225

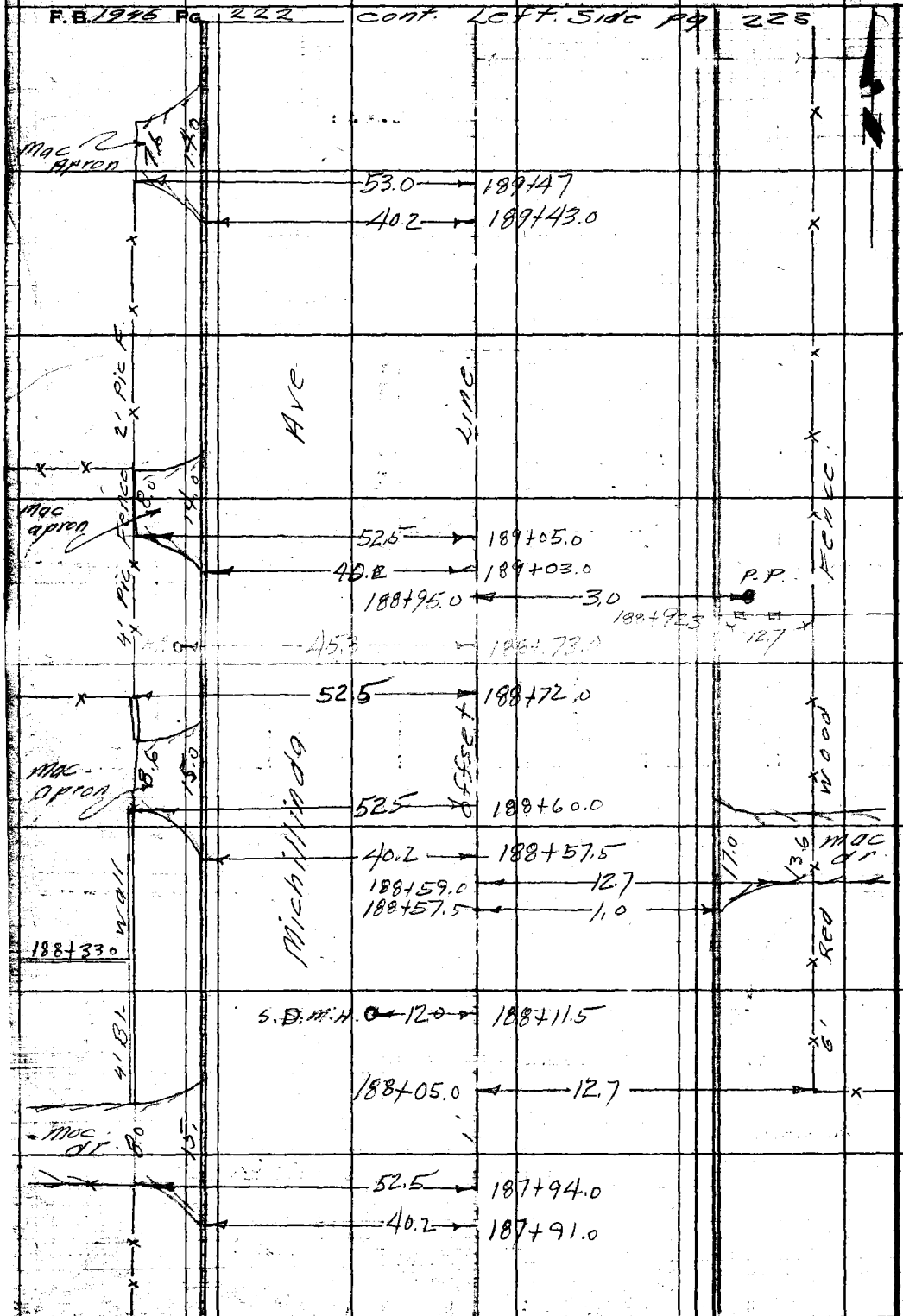

RETURN TO
LOS ANGELES COUNTY SURVEYOR
726 LOS ANGELES COUNTY
ENGINEERING BLDG.
Do not extend notes this side of this line.

Note: Any Additions or Changes on This Sheet Must be Made or Circled in Red Ink With Date and Name of Person Making Change.

cont. from Top pg 221

Notes Ck'd by	Survey of
Map No.	W. O. Tape No. St'd. °F
Office Work	Surveyed by
Checked	Notes Bowles Date
Date	Indexed A. C. Johnson

F. B 1946 Pg. 223

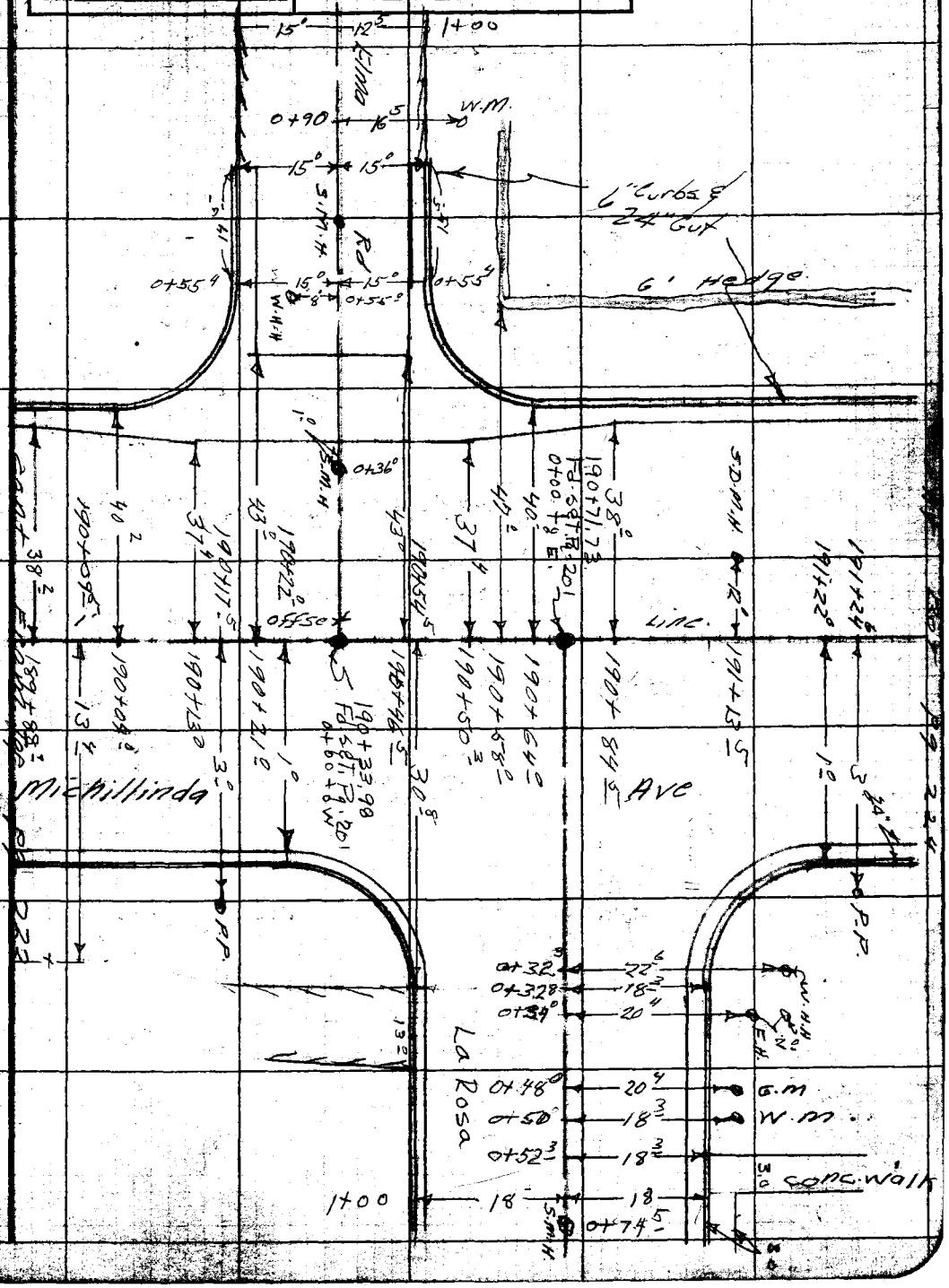

Note: Any Additions or Changes on This Sheet Must be Made or Circled in Red Ink With Date and Name of Person Making Change.

Do not extend notes this side of this line.

RETURN TO
LOS ANGELES COUNTY SURVEYOR
726 LOS ANGELES COUNTY
ENGINEERING BLDG.

75F3095 247 4-53

RETURN TO
LOS ANGELES COUNTY SURVEYOR
726 LOS ANGELES COUNTY
ENGINEERING BLDG.

Note: Any Additions or Changes on This Sheet Must be Made or Circled In Red Ink With Date and Name of Person Making Change.

Do not extend notes this side of this line.

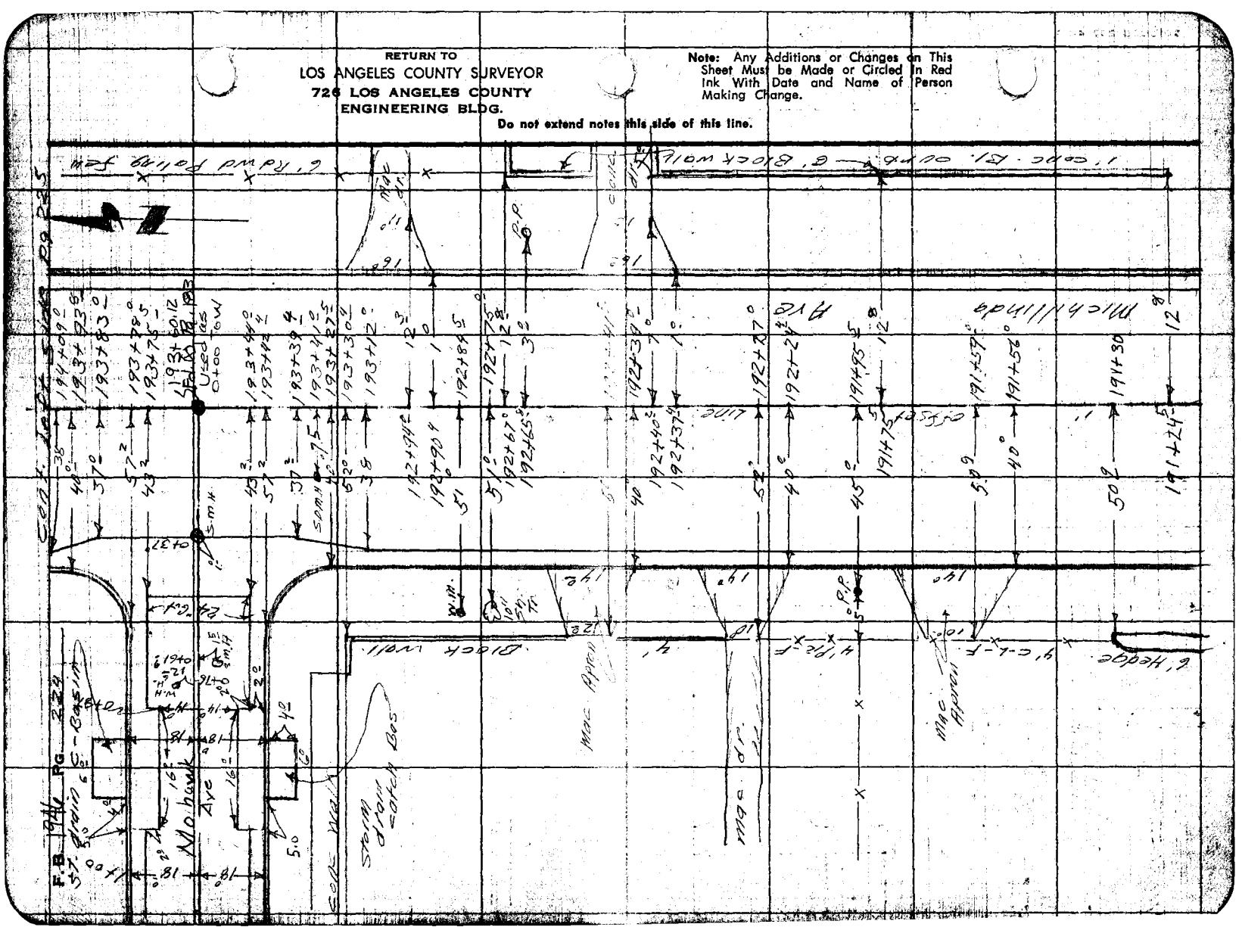

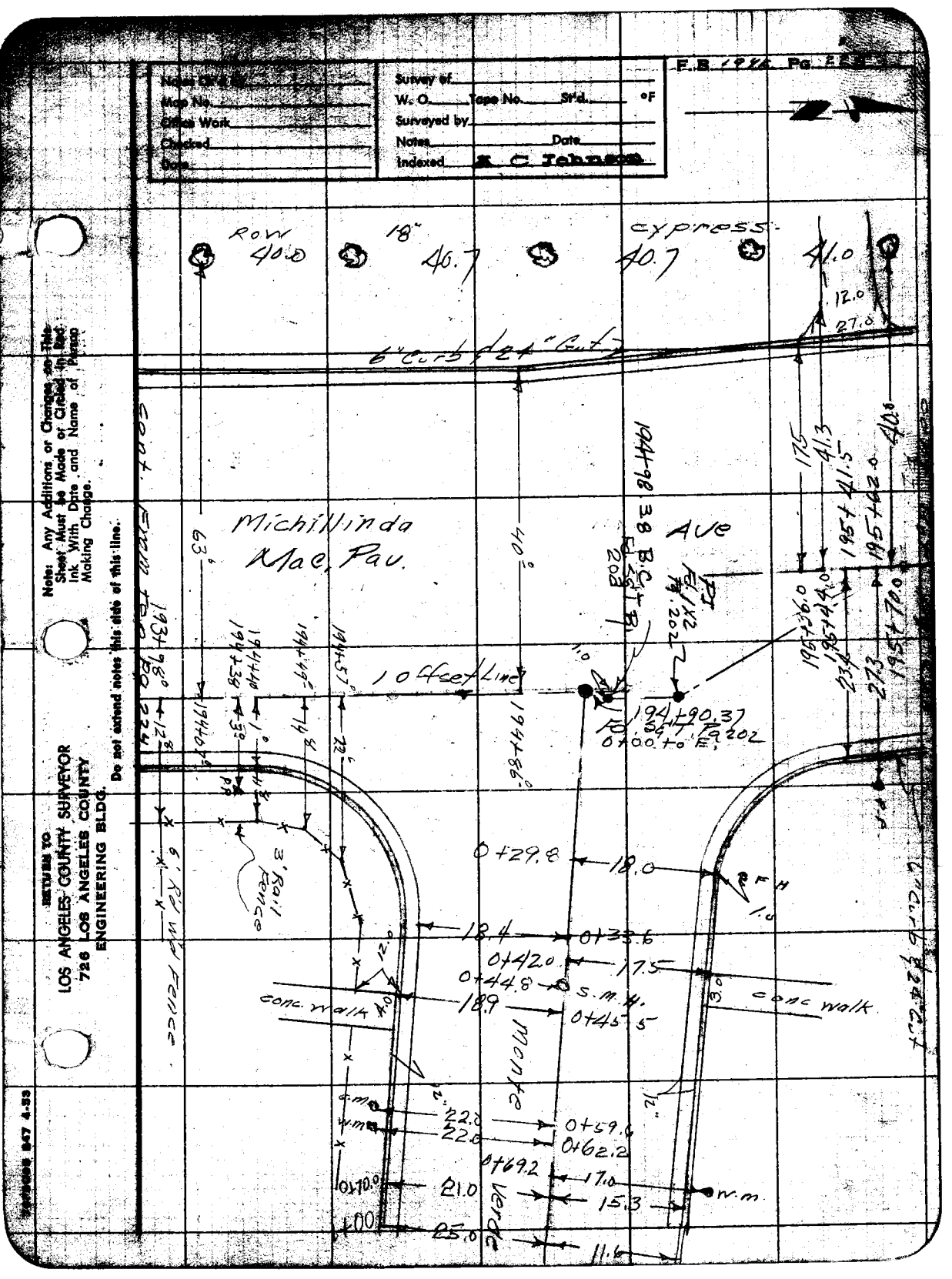

Note: Any Additions or Changes on This Sheet Must be Made or Circled in Red Ink With Date and Name of Person Making Change.

Do not extend notes this side of this line.

RETURN TO
LOS ANGELES COUNTY SURVEYOR
726 LOS ANGELES COUNTY
ENGINEERING BLDG.

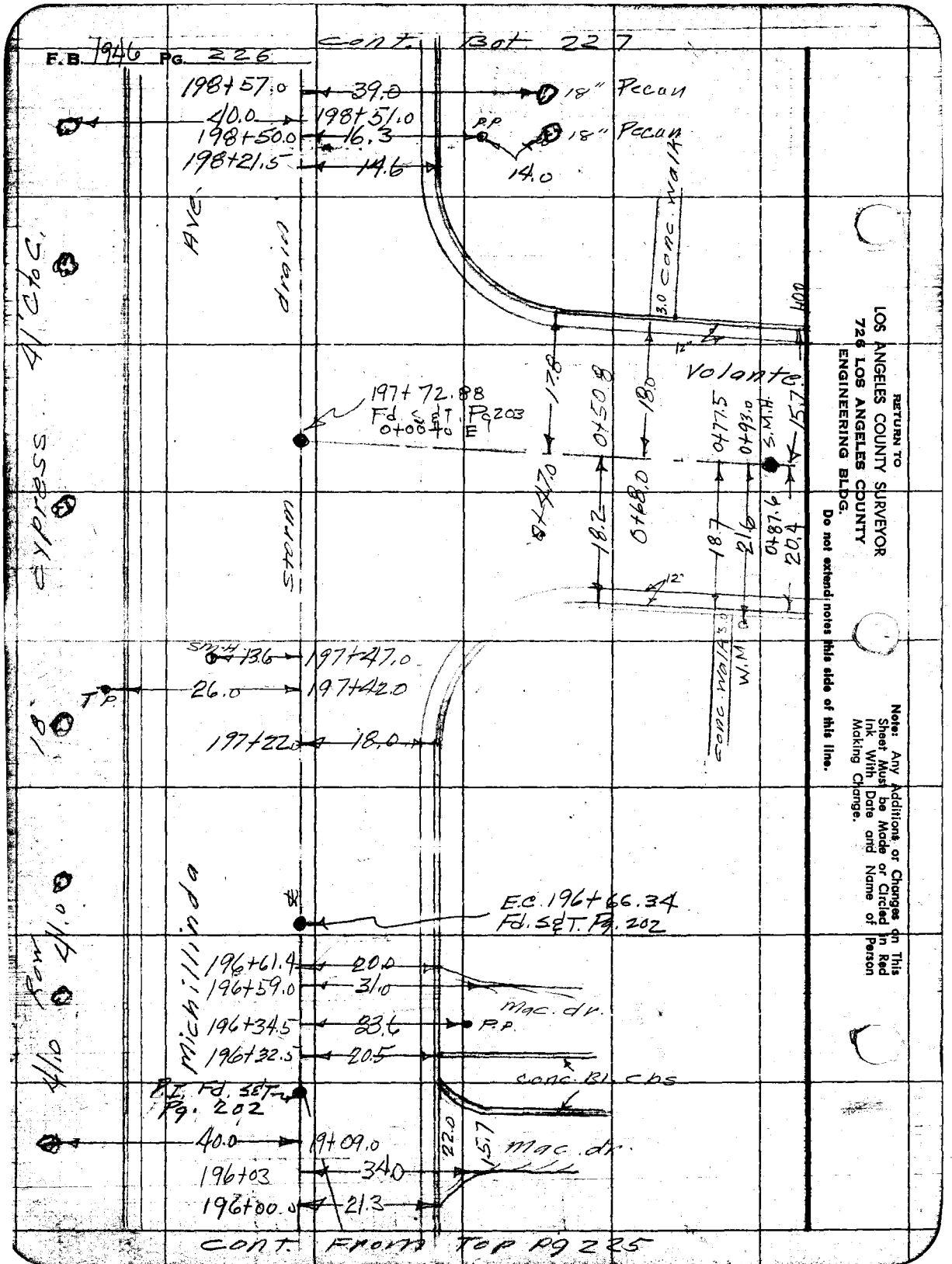

RETURN TO
LOS ANGELES COUNTY SURVEYOR
726 LOS ANGELES COUNTY
ENGINEERING BLDG.
Do not extend notes this side of this line.

Note: Any Additions or Changes on This Sheet Must be Made or Circled in Red Ink With Date and Name of Person Making Change.

Notes Ck'd by
Map No.
Office Work
Checked
Date

Survey of Michillinda Ave St dr
W. O. 6223.08 Tape No. St'd. °F
Surveyed by Dougherty
Notes Bowles Date
Indexed A. C. Johnson

F.B. 1946 Pg. 222

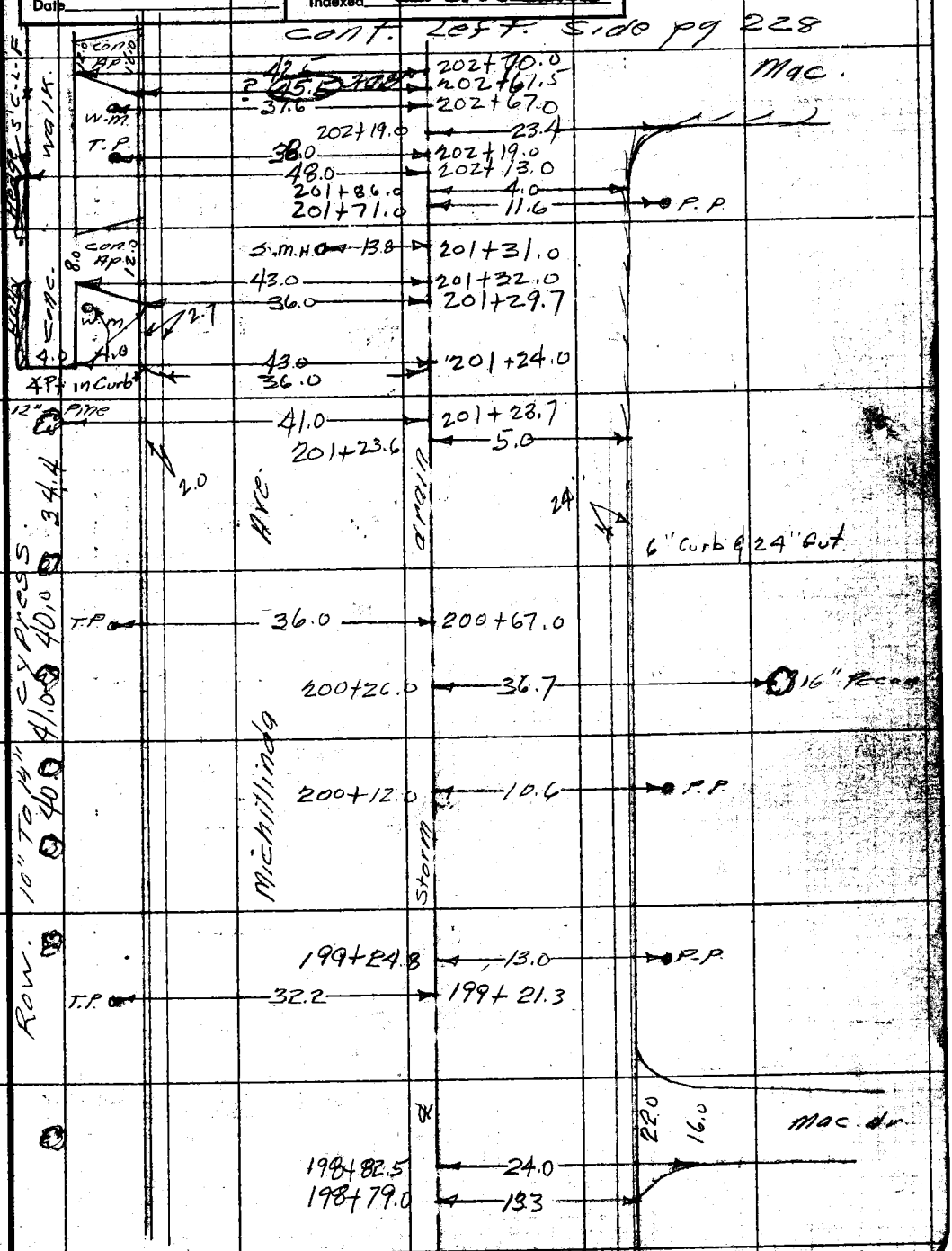

cont. From Top pg 226

Note: Any Additions or Changes on This Sheet Must be Made or Circled in Red Ink With Date and Name of Person Making Change.

Do not extend notes this side of this line.

RETURN TO
LOS ANGELES COUNTY SURVEYOR
726 LOS ANGELES COUNTY
ENGINEERING BLDG.

76F3095 247 4-53

RETURN TO
LOS ANGELES COUNTY SURVEYOR
726 LOS ANGELES COUNTY
ENGINEERING BLDG.

Note: Any Additions or Changes on This Sheet Must be Made or Circled in Red Ink With Date and Name of Person Making Change.

Do not extend notes this side of this line.

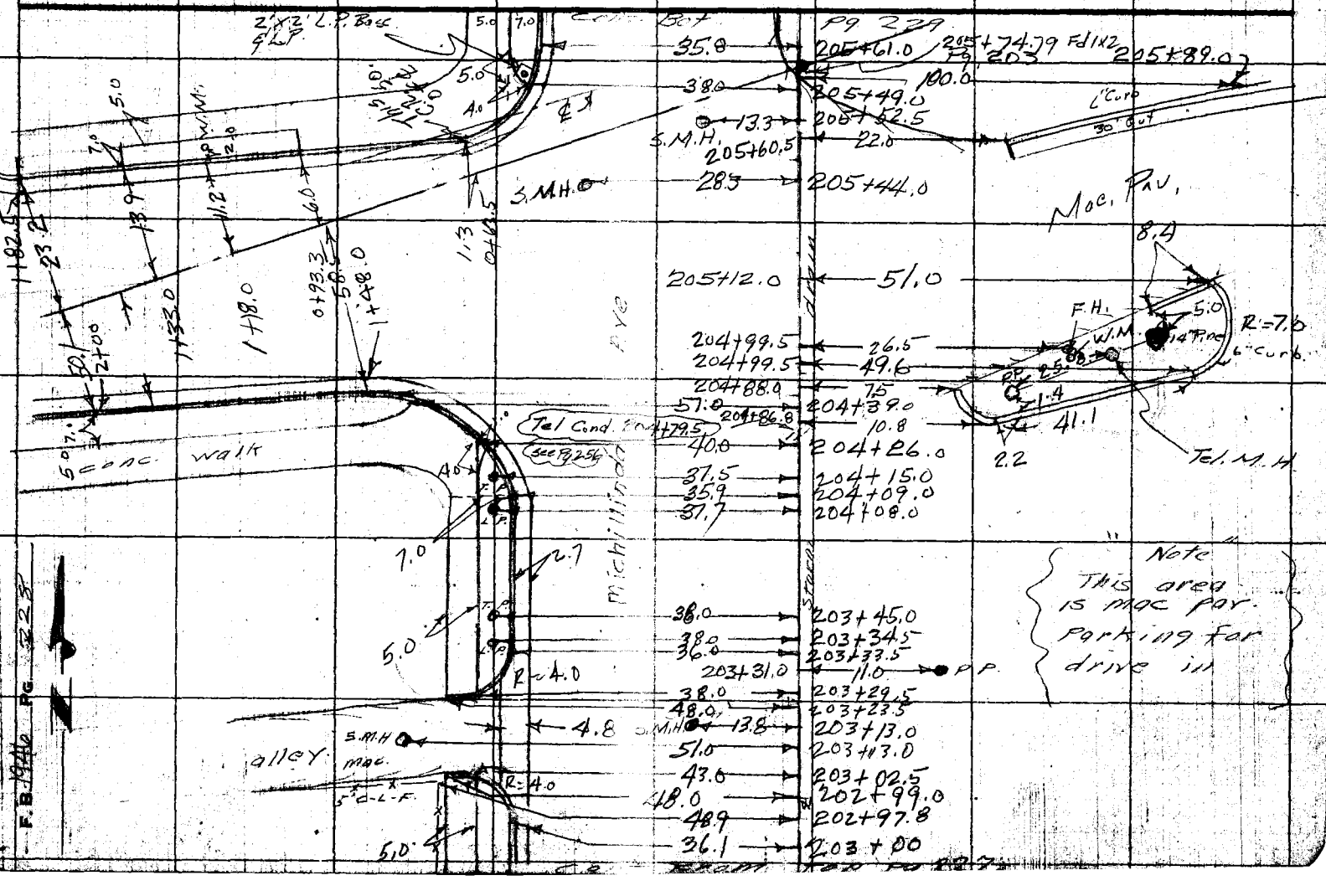

Notes Ck'd by
Map No.
Office Work
Checked
Date

Survey of Michillinda Ave St dr.
W. O. 3223-80 Tape No. St'd. °F
Surveyed by Dougherty
Notes Bowles Date
Indexed A. O. Johnson

F.B. 1946 Pg. 229

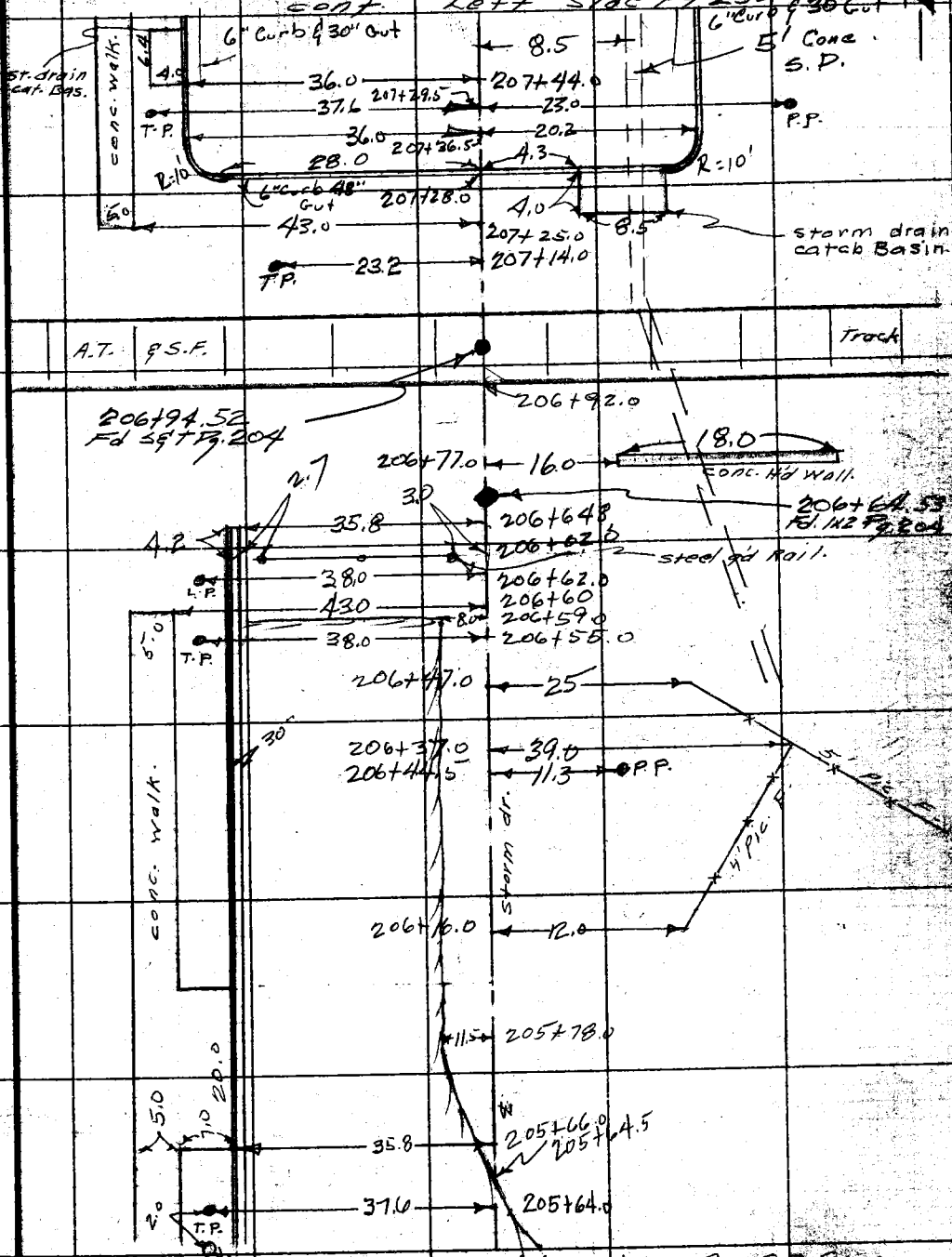

Note: Any Additions or Changes on This Sheet Must be Made or Circled in Red Ink With Date and Name of Person Making Change.

Do not extend notes this side of this line.

RETURN TO
LOS ANGELES COUNTY SURVEYOR
726 LOS ANGELES COUNTY
ENGINEERING BLDG.

76F3098 247 4-53

RETURN TO
LOS ANGELES COUNTY SURVEYOR
726 LOS ANGELES COUNTY
ENGINEERING BLDG.

Note: Any Additions or Changes on This Sheet Must be Made or Circled in Red Ink With Date and Name of Person Making Change.

Do not extend notes this side of this line.

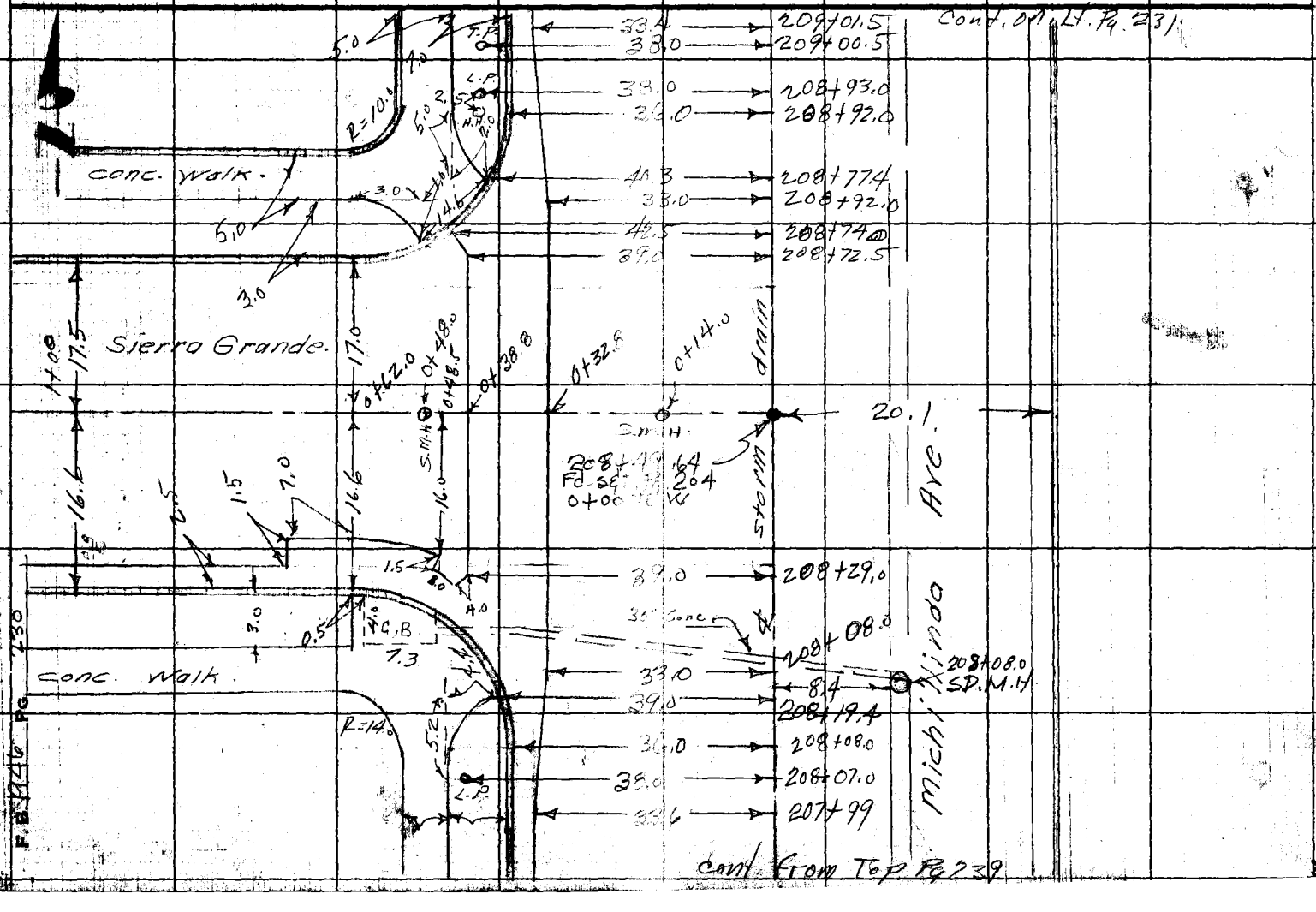

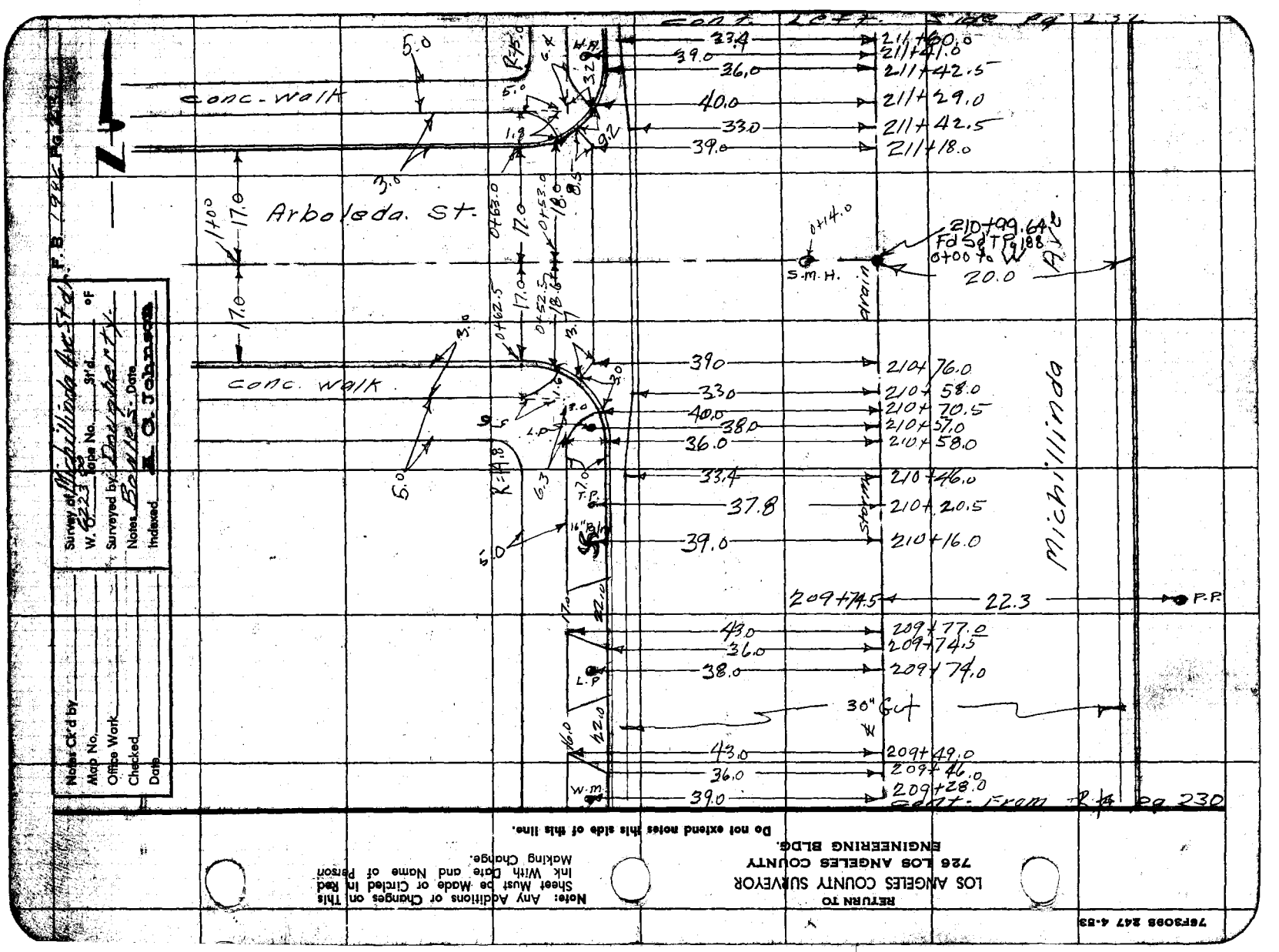

Do not extend notes this side of this line.

RETURN TO
LOS ANGELES COUNTY SURVEYOR
726 LOS ANGELES COUNTY
ENGINEERING BLDG.

Note: Any Additions or Changes on This Sheet Must be Made or Circled in Red Ink With Date and Name of Person Making Change.

76F3098 247 4-53

RETURN TO
LOS ANGELES COUNTY SURVEYOR
726 LOS ANGELES COUNTY
ENGINEERING BLDG.

Note: Any Additions or Changes on This Sheet Must be Made or Circled in Red Ink With Date and Name of Person Making Change.

Do not extend notes this side of this line.

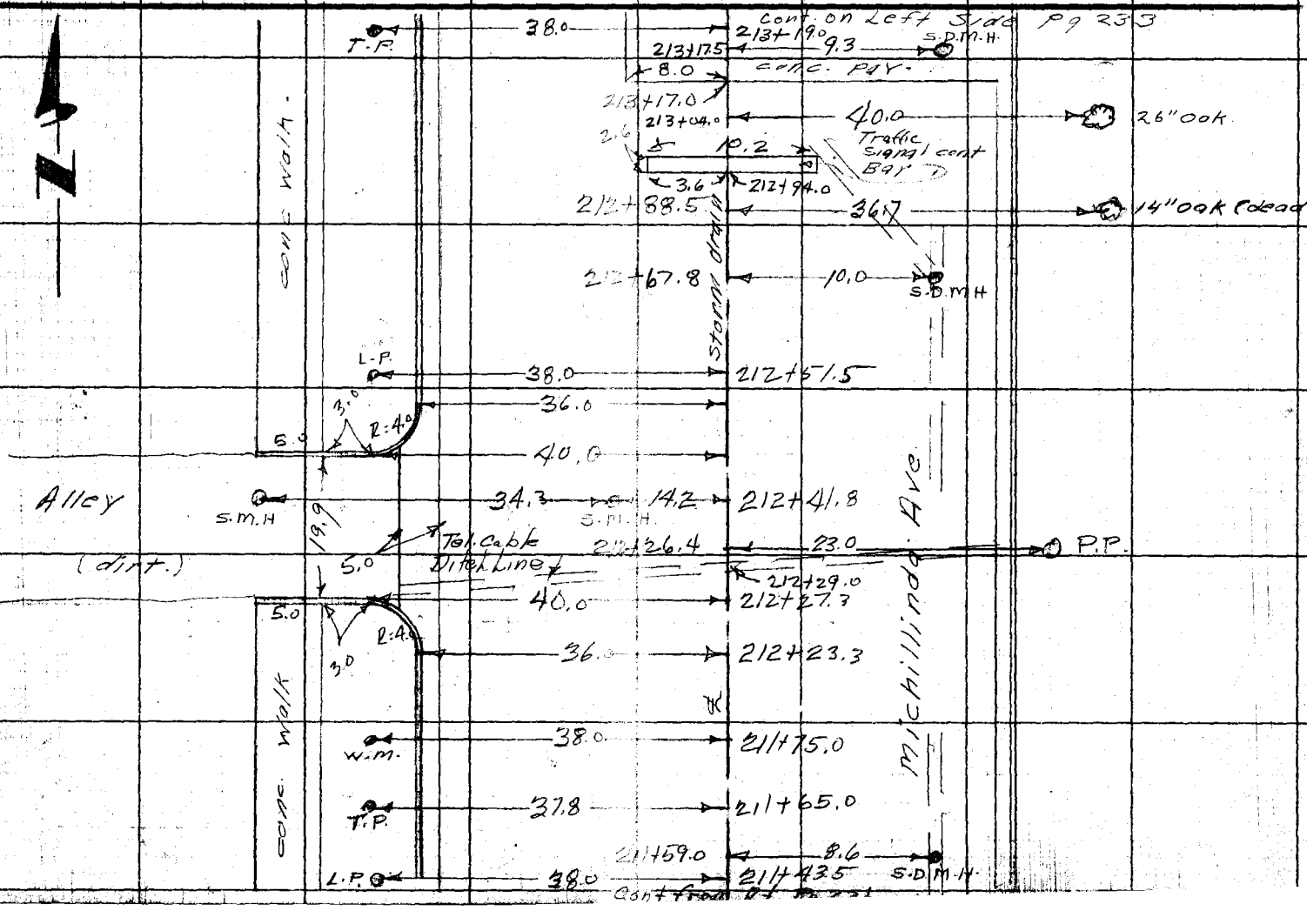

F.B. 1946 Pg. 232

Notes Ck'd by
Map No.
Date Work
Checked
Date

Survey of Michillinda Ave St...
W.O. 2223.02 Tape No. Std. of
Surveyed by Dougherty
Notes Bagles Date 54
Indexed K. G. Johnson

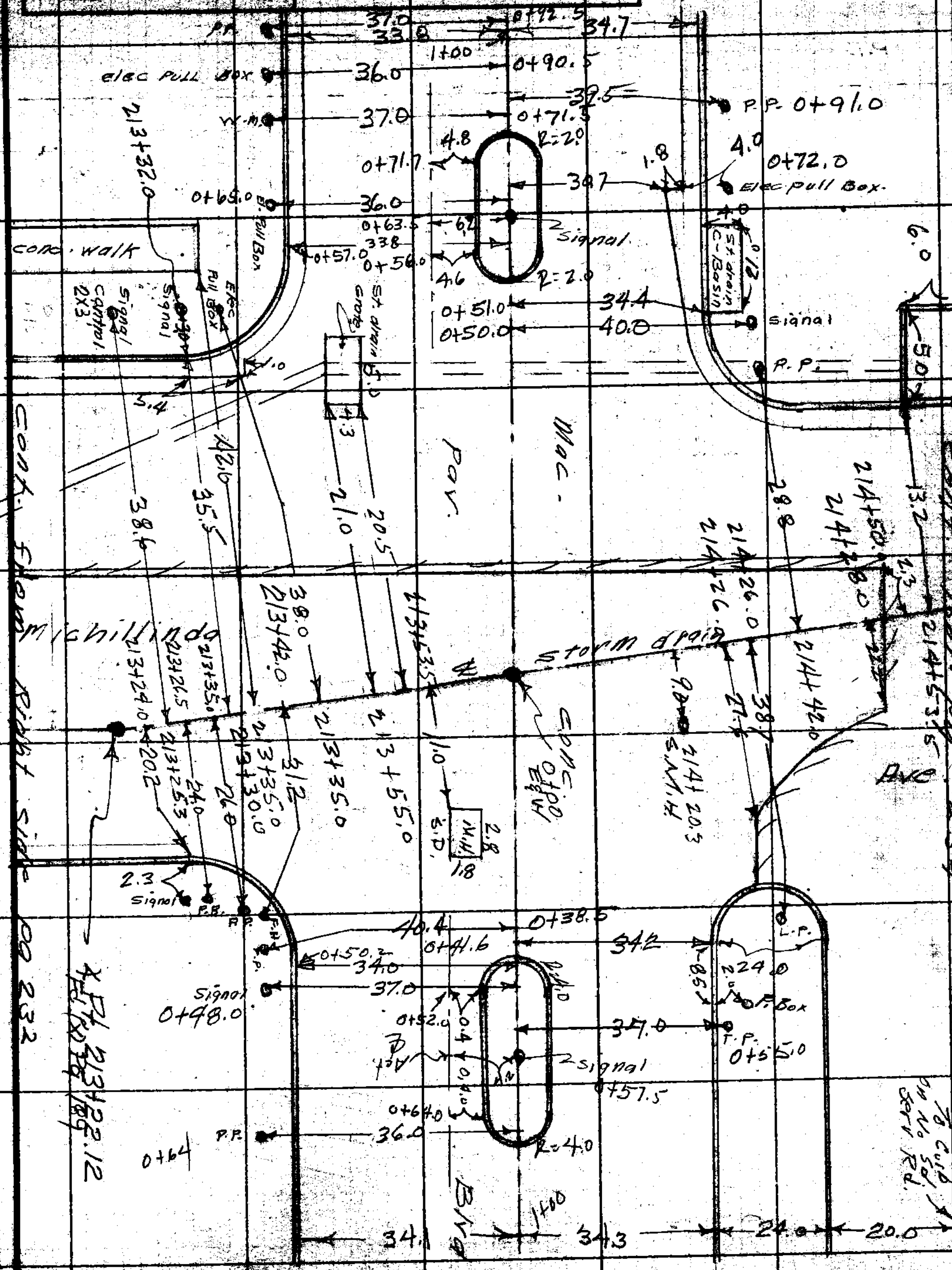

RETURN TO
LOS ANGELES COUNTY SURVEYOR
726 LOS ANGELES COUNTY ENGINEERING BLDG.

Note: Any Additions or Changes on This Sheet Must be Made in Red Ink With Date and Name of Person Making Change.

Do not extend notes this side of this line.

76PS0088 347 4-58

F.B. 1946 PG. 234

cont. Bat. pg 235

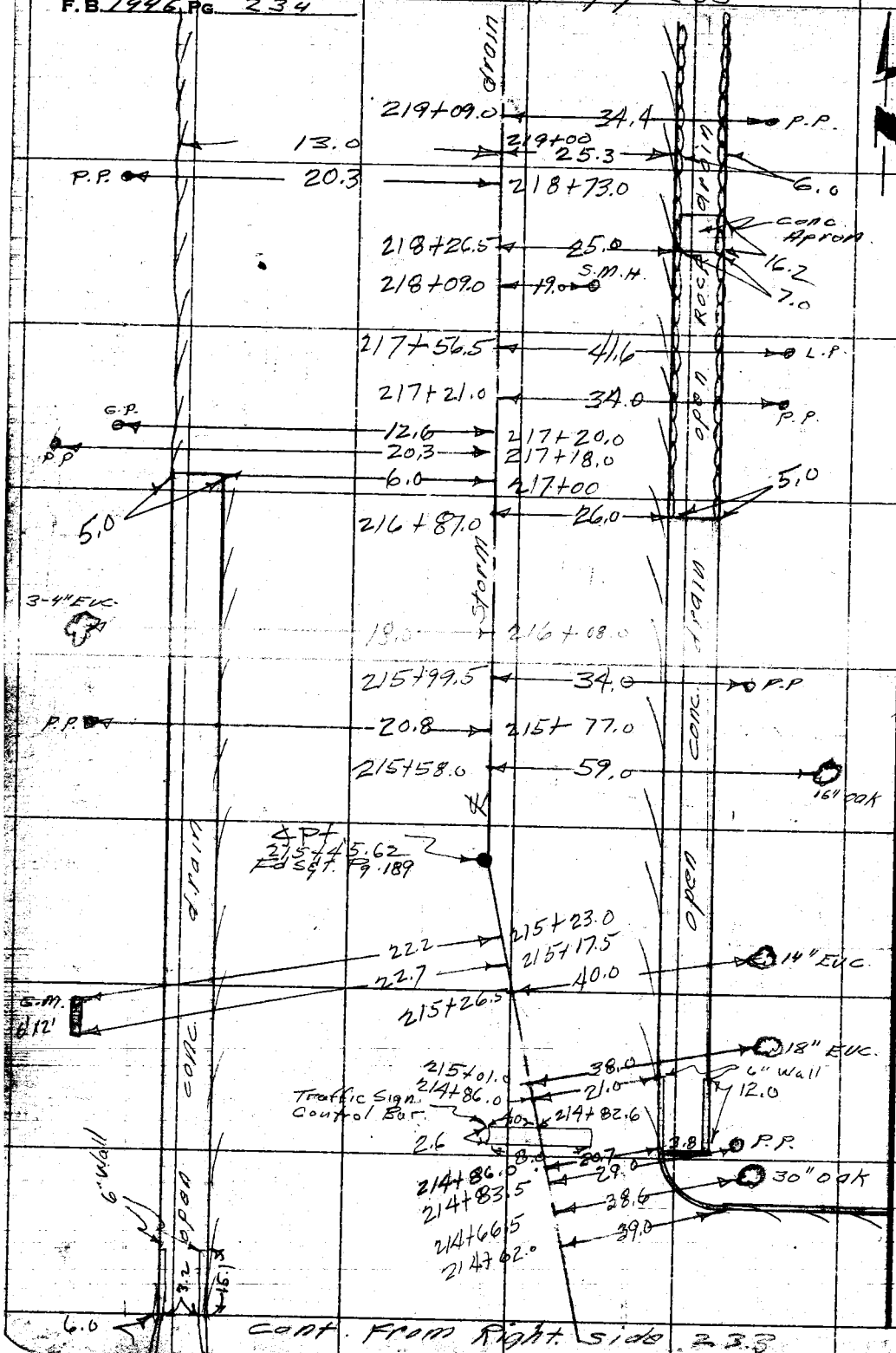

cont. from Right side 233

RETURN TO
LOS ANGELES COUNTY SURVEYOR
726 LOS ANGELES COUNTY
ENGINEERING BLDG.
Do not extend notes this side of this line.

Note: Any Additions or Changes on This Sheet Must be Made or Circled in Red Ink With Date and Name of Person Making Change.

Notes Ck'd by	Survey of Michillinda Ave St. dr.
Map No.	W. O. 6223-90 Tape No. St'd. °F
Office Work	Surveyed by Dougherty
Checked	Notes Bowle Date Aug 54
Date	Indexed A. G. Johnson

F. B. 1946 Pg. 235

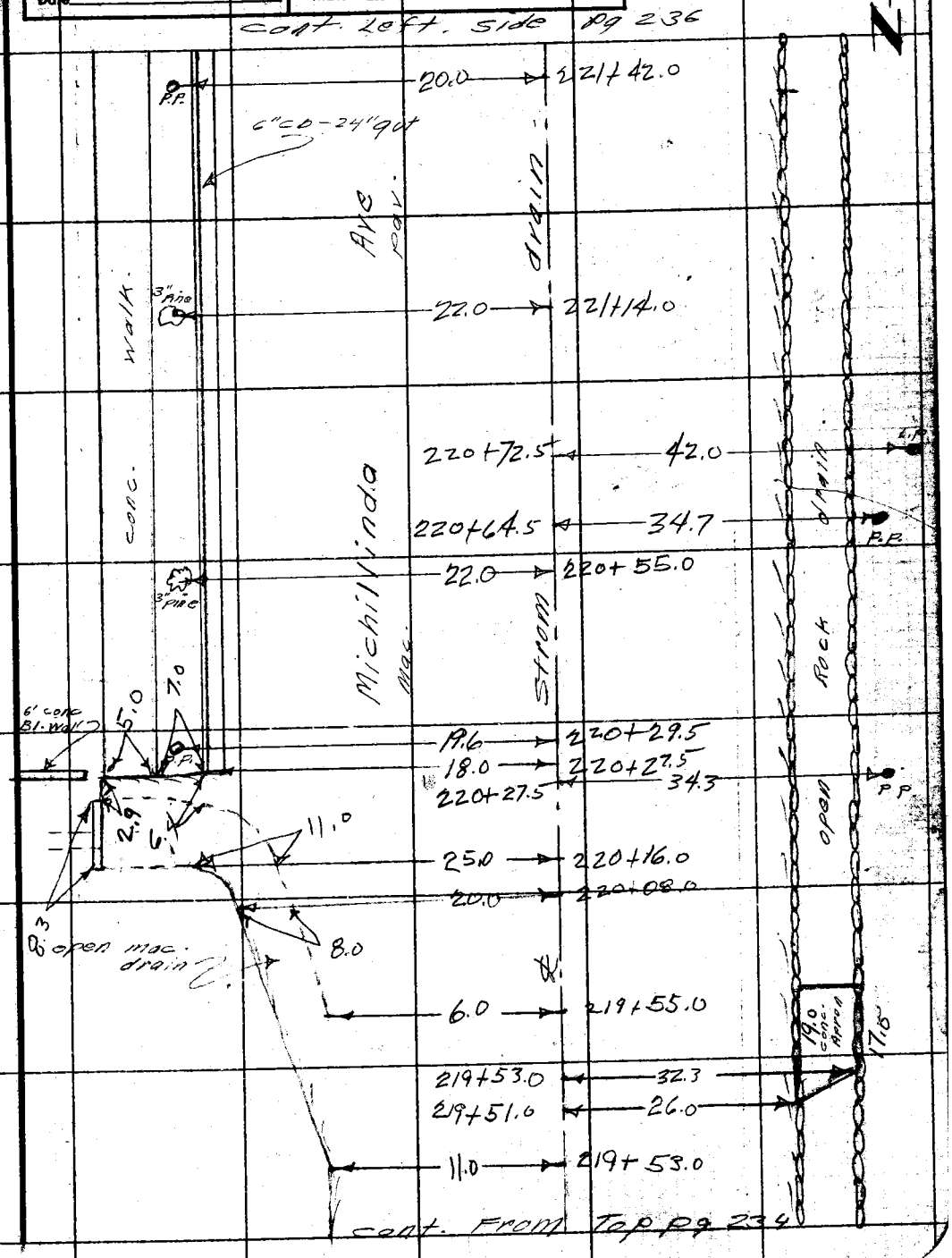

Note: Any Additions or Changes on This Sheet Must be Made or Circled In Red Ink With Date and Name of Person Making Change.

Do not extend notes this side of this line.

RETURN TO
LOS ANGELES COUNTY SURVEYOR
726 LOS ANGELES COUNTY
ENGINEERING BLDG.

76F3098 247 4-53

RETURN TO
LOS ANGELES COUNTY SURVEYOR
726 LOS ANGELES COUNTY
ENGINEERING BLDG.

Note: Any Additions or Changes on This Sheet Must be Made or Circled in Red Ink With Date and Name of Person Making Change.

Do not extend notes this side of this line.

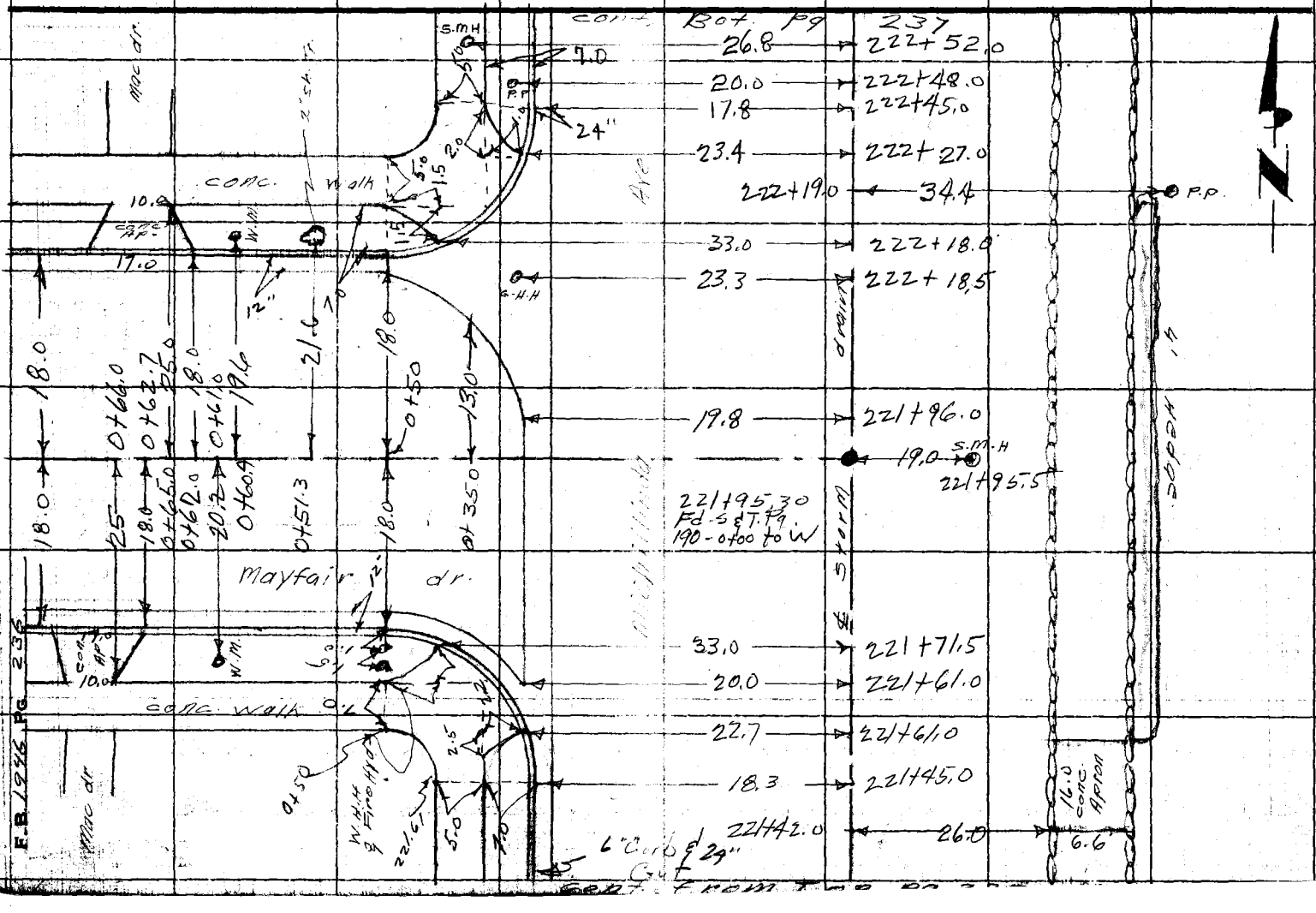

Notes Ck'd by	Survey of Michillinda Ave St dr.
Map No.	W. O. 6223-00 Tape No. St'd. °F
Office Work	Surveyed by Dougherty
Checked	Notes Bowles Date Aug 54
Date	Indexed K. O. Johnson

F. B. 1946 Pg. 237

cont. Left side Pg 238

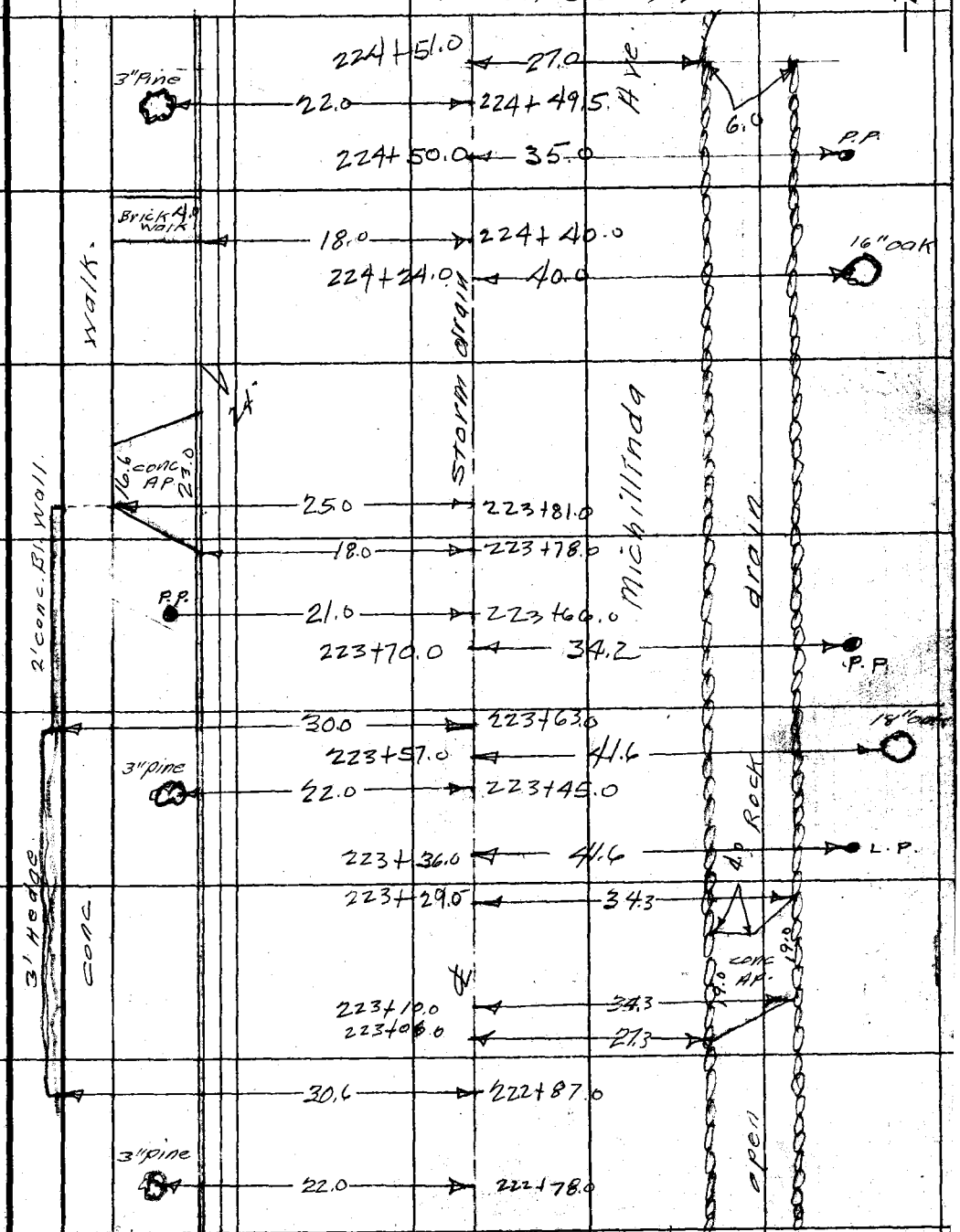

cont. from Right side 236

Note: Any Additions or Changes on This Sheet Must be Made or Circled in Red Ink With Date and Name of Person Making Change.

Do not extend notes this side of this line.

RETURN TO
LOS ANGELES COUNTY SURVEYOR
726 LOS ANGELES COUNTY
ENGINEERING BLDG.

767B096 247 4-53

RETURN TO
LOS ANGELES COUNTY SURVEYOR
726 LOS ANGELES COUNTY
ENGINEERING BLDG.

Note: Any Additions or Changes on This Sheet Must be Made or Circled in Red Ink With Date and Name of Person Making Change.

Do not extend notes this side of this line.

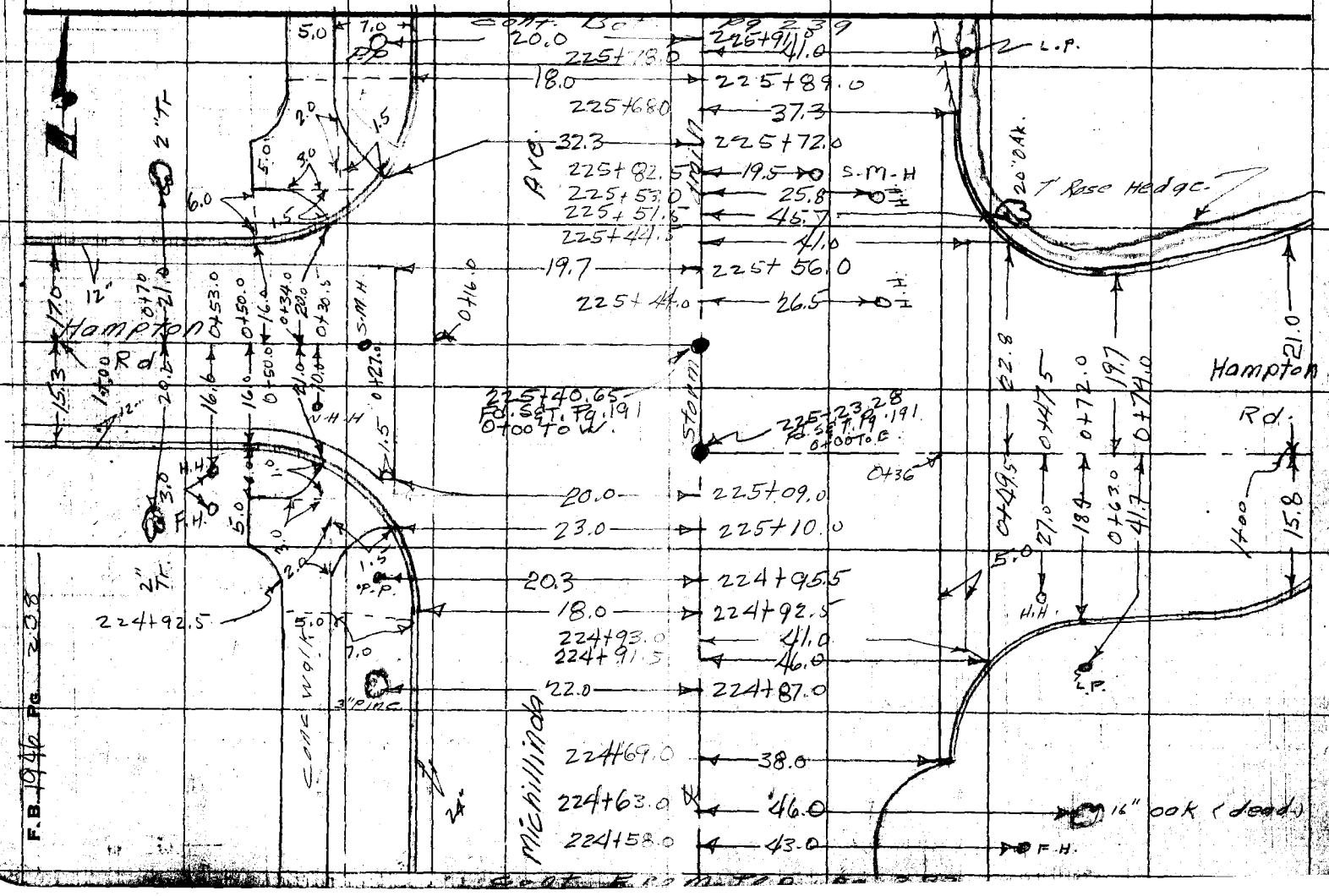

Notes Ck'd by	Survey of Michillinda Ave Storm dr.
Map No.	W. O. 6223.00 Tape No. St'd. °F
Office Work	Surveyed by Dougherty
Checked	Notes Bowles Date Aug 54
Date	Indexed R. A. Johnson

F.B. 1946 Pg. 239

cont. Bot. pg 240

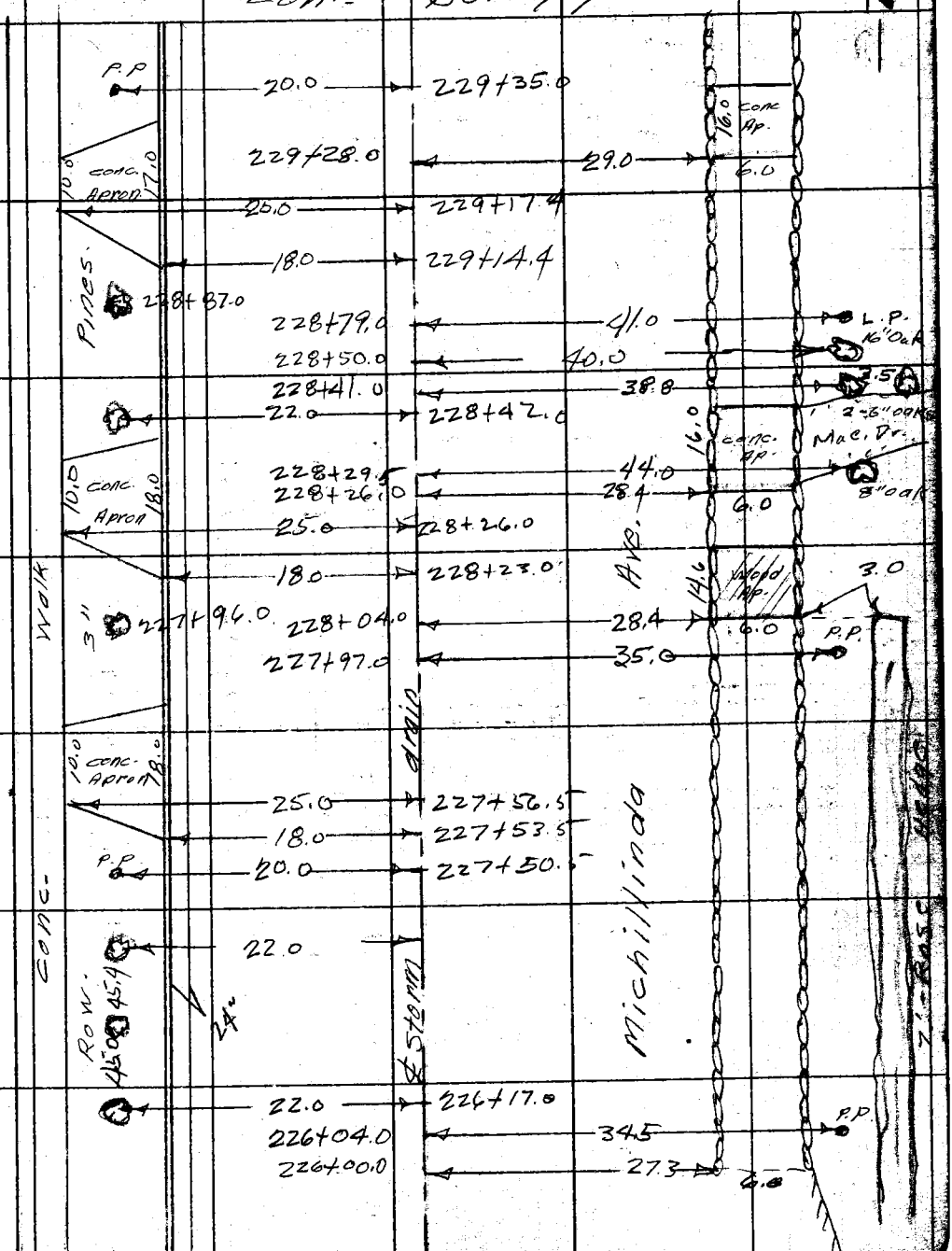

cont. From Right side pg 238

Note: Any Additions or Changes on This Sheet Must be Made or Circled in Red Ink With Date and Name of Person Making Change.

Do not extend notes this side of this line.

RETURN TO
LOS ANGELES COUNTY SURVEYOR
726 LOS ANGELES COUNTY
ENGINEERING BLDG.

76F3098 247 4-59

F.B. 1946 Pg. 240

Cont. on Bot. Pg. 241



Cont. From Top Pg 239

RETURN TO
LOS ANGELES COUNTY SURVEYOR
726 LOS ANGELES COUNTY
ENGINEERING BLDG.

Do not extend notes this side of this line.

Note: Any Additions or Changes on This Sheet Must be Made or Circled in Red Ink With Date and Name of Person Making Change.

Notes Ck'd by
Map No.
Office Work
Checked
Date

Survey of Michillinda Ave St dr
W. O. 6223.00 Tape No. St'd. °F
Surveyed by Dougherty
Notes Bowles Date Aug 5-4
Indexed A. C. Johnson

F. B. 1946 Pg. 241

RETURN TO
LOS ANGELES COUNTY SURVEYOR
726 LOS ANGELES COUNTY
ENGINEERING BLDG.

Note: Any Additions or Changes on This Sheet Must be Made or Circled in Red Ink With Date and Name of Person Making Change.

Do not extend notes this side of this line.

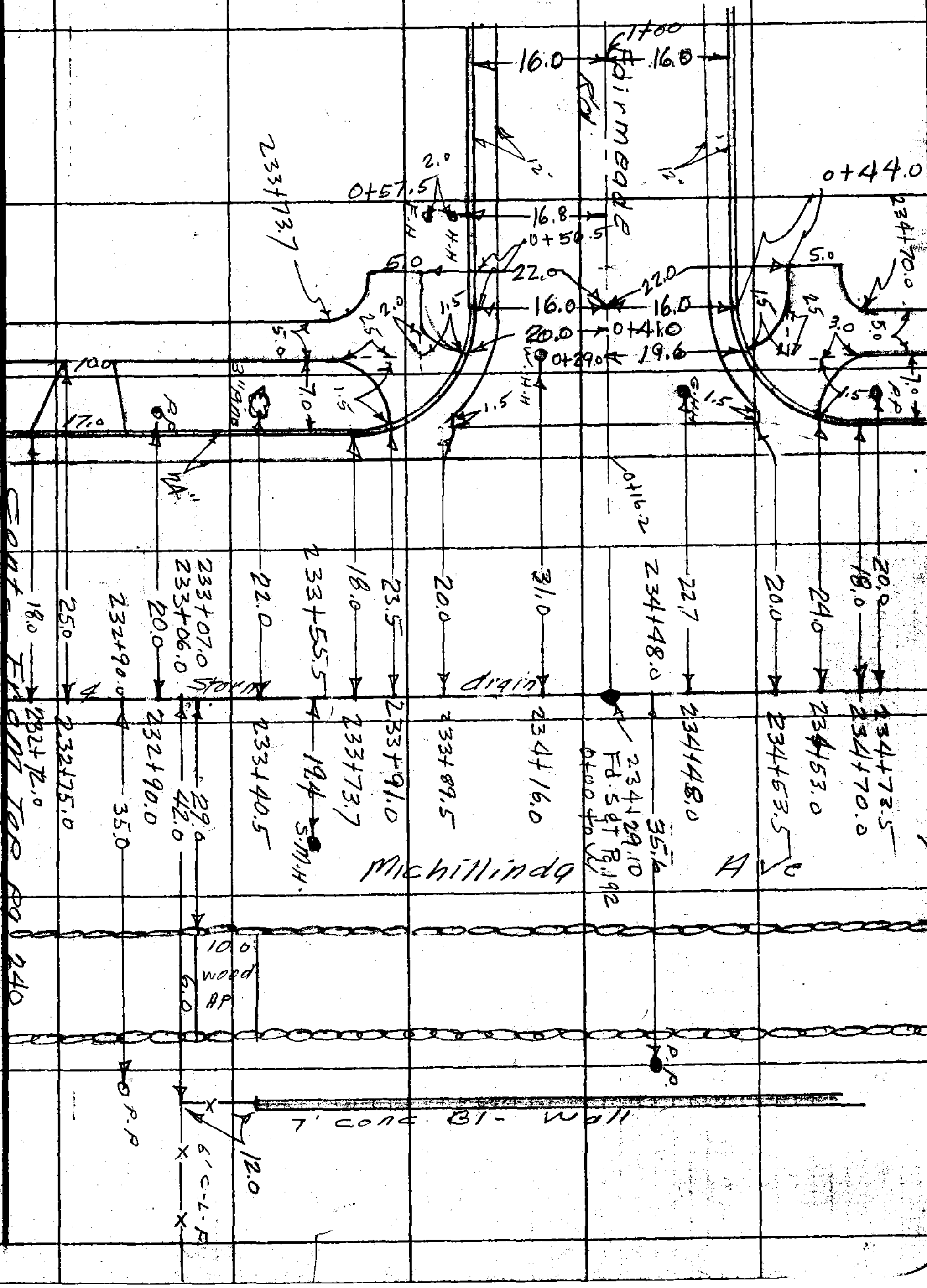

76R098 247 4-53

F. B. 1946 Pg. 246

cont Left side pg. 243

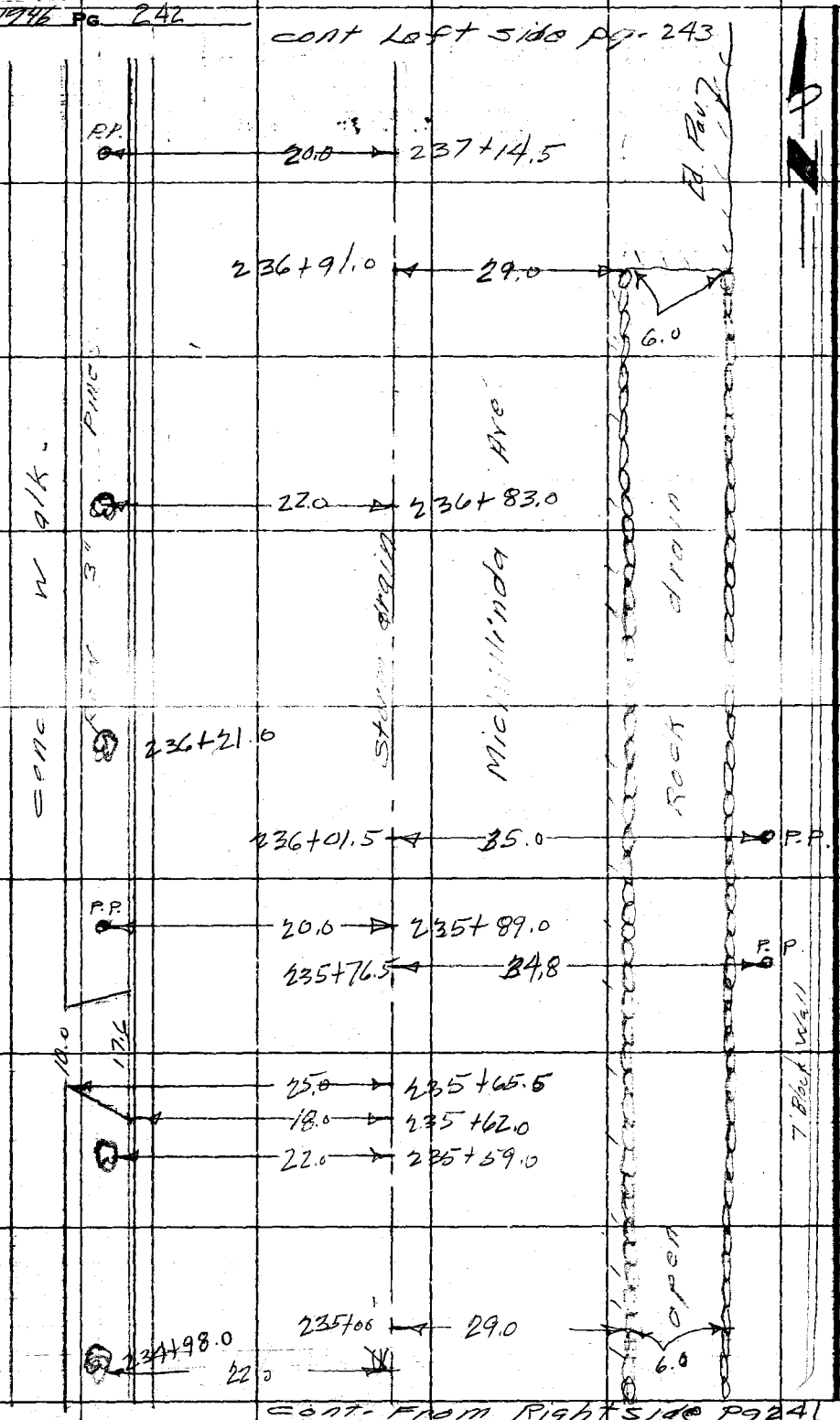

RETURN TO
LOS ANGELES COUNTY SURVEYOR
726 LOS ANGELES COUNTY
ENGINEERING BLDG.
Do not extend notes this side of this line.

Note: Any Additions or Changes on This Sheet Must be Made or Circled in Red Ink With Date and Name of Person Making Change.

cont. From Right side pg 241

Notes Ck'd by	Survey of Michillinda Ave. St. Drain
Map No.	W. O. 6323.04 Tape No. St'd. °F
Office Work	Surveyed by Dougherty
Checked	Notes Bowles Date 8-6-54
Date	Indexed A. C. Johnson

F.B. 1946 Pg. 243

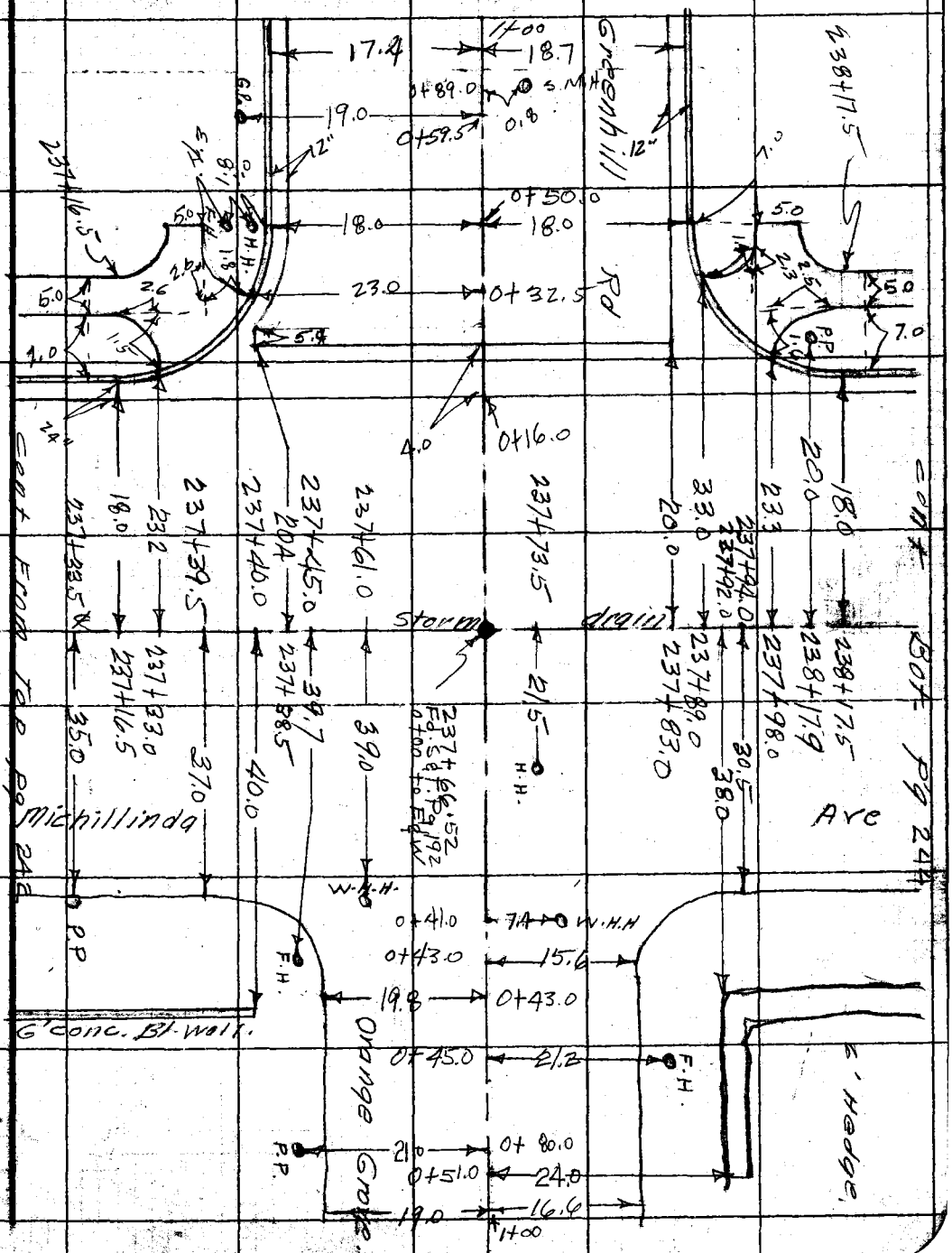

Note: Any Additions or Changes on This Sheet Must be Made or Circled in Red Ink With Date and Name of Person Making Change.

Do not extend notes this side of this line.

RETURN TO
LOS ANGELES COUNTY SURVEYOR
726 LOS ANGELES COUNTY
ENGINEERING BLDG.

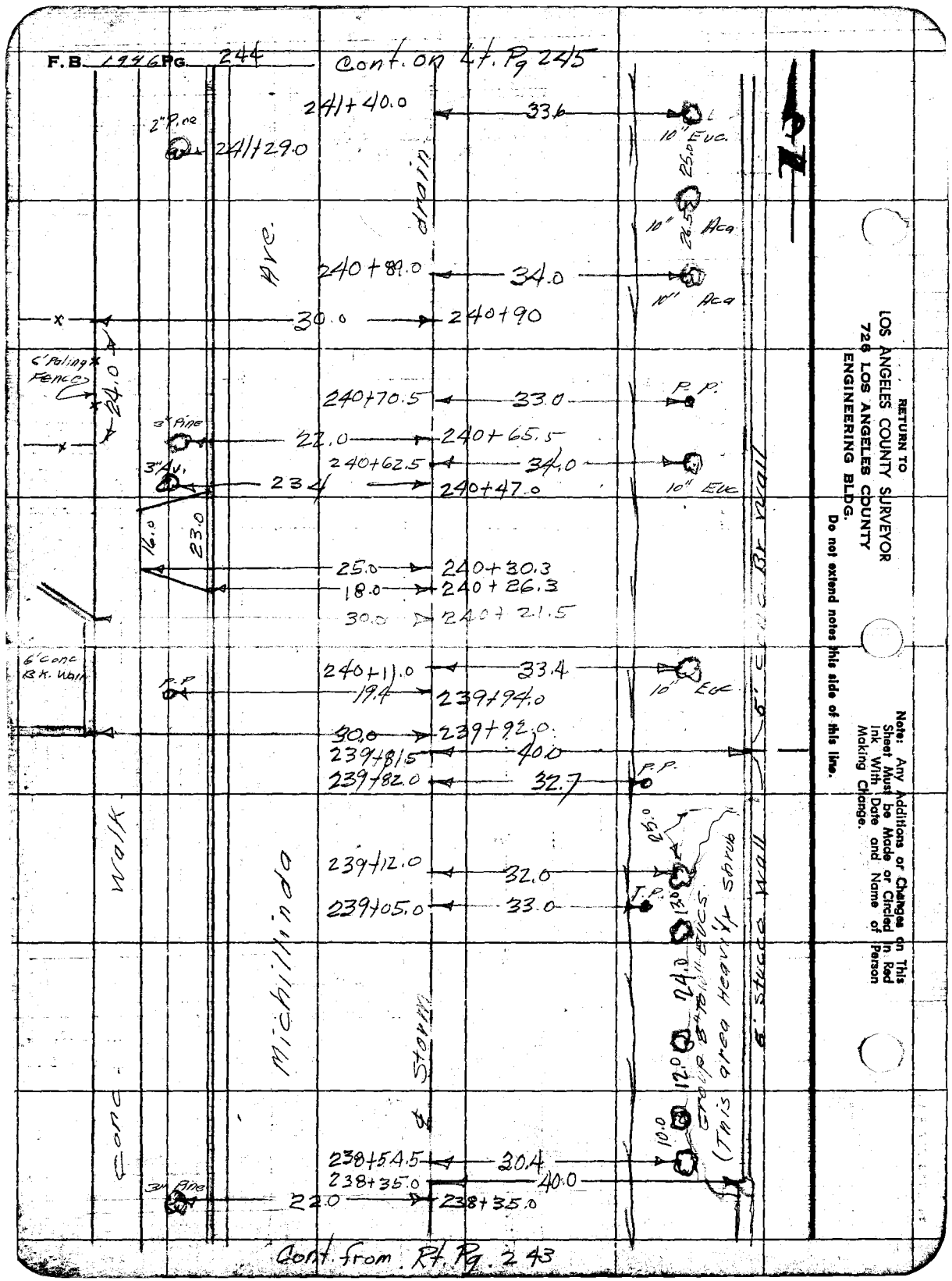

RETURN TO
LOS ANGELES COUNTY SURVEYOR
726 LOS ANGELES COUNTY
ENGINEERING BLDG.

Do not extend notes this side of this line.

Note: Any Additions or Changes on This Sheet Must be Made or Circled in Red Ink With Date and Name of Person Making Change.

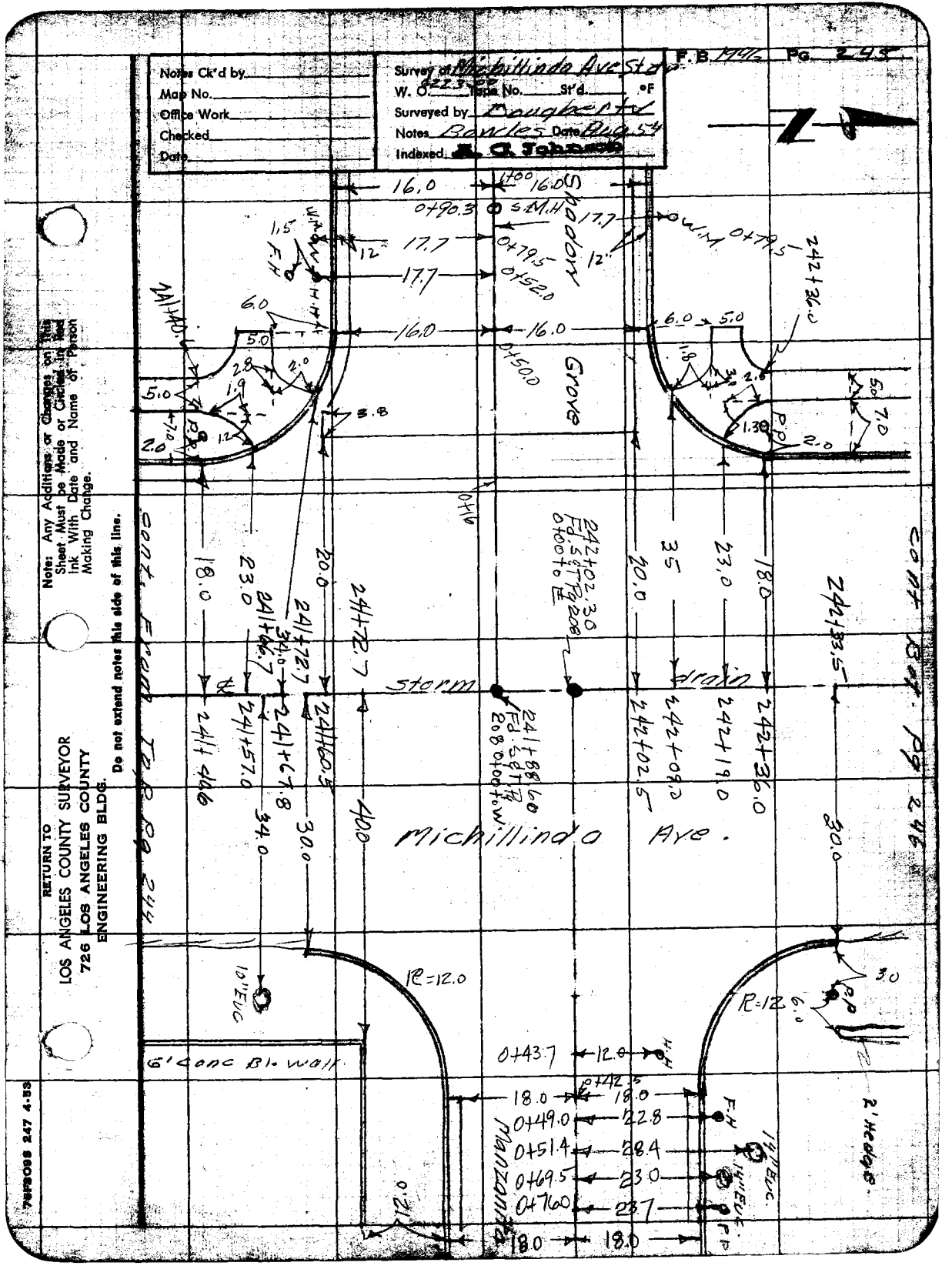

Notes Ck'd by
Map No.
Office Work
Checked
Date
Survey of Michillinda Ave Sta
W. O. 6223.00 Tape No. St'd. °F
Surveyed by Dougherty
Notes Bowles Date Aug 54
Indexed A. C. Johnson
F.B. 1946 Pg. 245
Shadow Grove
Michillinda Ave.
storm drain
Cont. From Top Pg 244
Cont. Bot. Pg 246
6' Conc Bl. wall
Manzanita
2' Hedge
Note: Any Additions or Changes on this Sheet Must be Made or Circled in Red Ink With Date and Name of Person Making Change.
Do not extend notes this side of this line.
RETURN TO
LOS ANGELES COUNTY SURVEYOR
726 LOS ANGELES COUNTY
ENGINEERING BLDG.
76F8098 247 4-53

cont. Left Side Pg 247

F.B. _____ Pg. 246

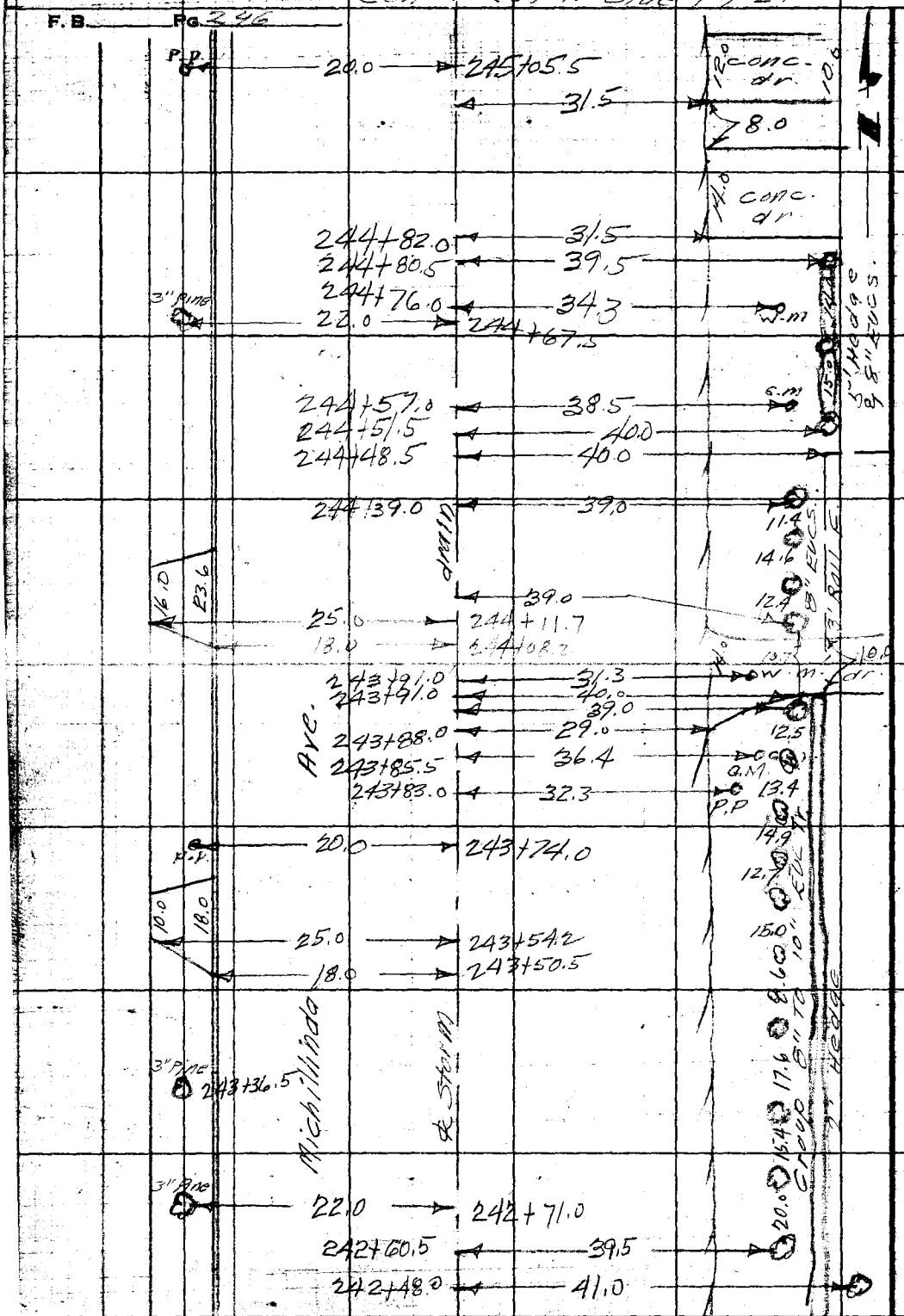

cont. From Right Side Pg 245

RETURN TO
LOS ANGELES COUNTY SURVEYOR
726 LOS ANGELES COUNTY
ENGINEERING BLDG.

Do not extend notes this side of this line.

Note: Any Additions or Changes on This Sheet Must be Made or Circled in Red Ink With Date and Name of Person Making Change.

Notes Ck'd by	Survey of Michillinda Ave St dr
Map No.	W. O. 6223-20 Tape No. St'd. of
Office Work	Surveyed by Dougherty
Checked	Notes Bowles Date Aug-54
Date	Indexed A. O. Johnson

F.B. 1996 PG. 2

Note: Any Additions or Changes on This Sheet Must be Made or Circled in Red Ink With Date and Name of Person Making Change.

Do not extend notes this side of this line.

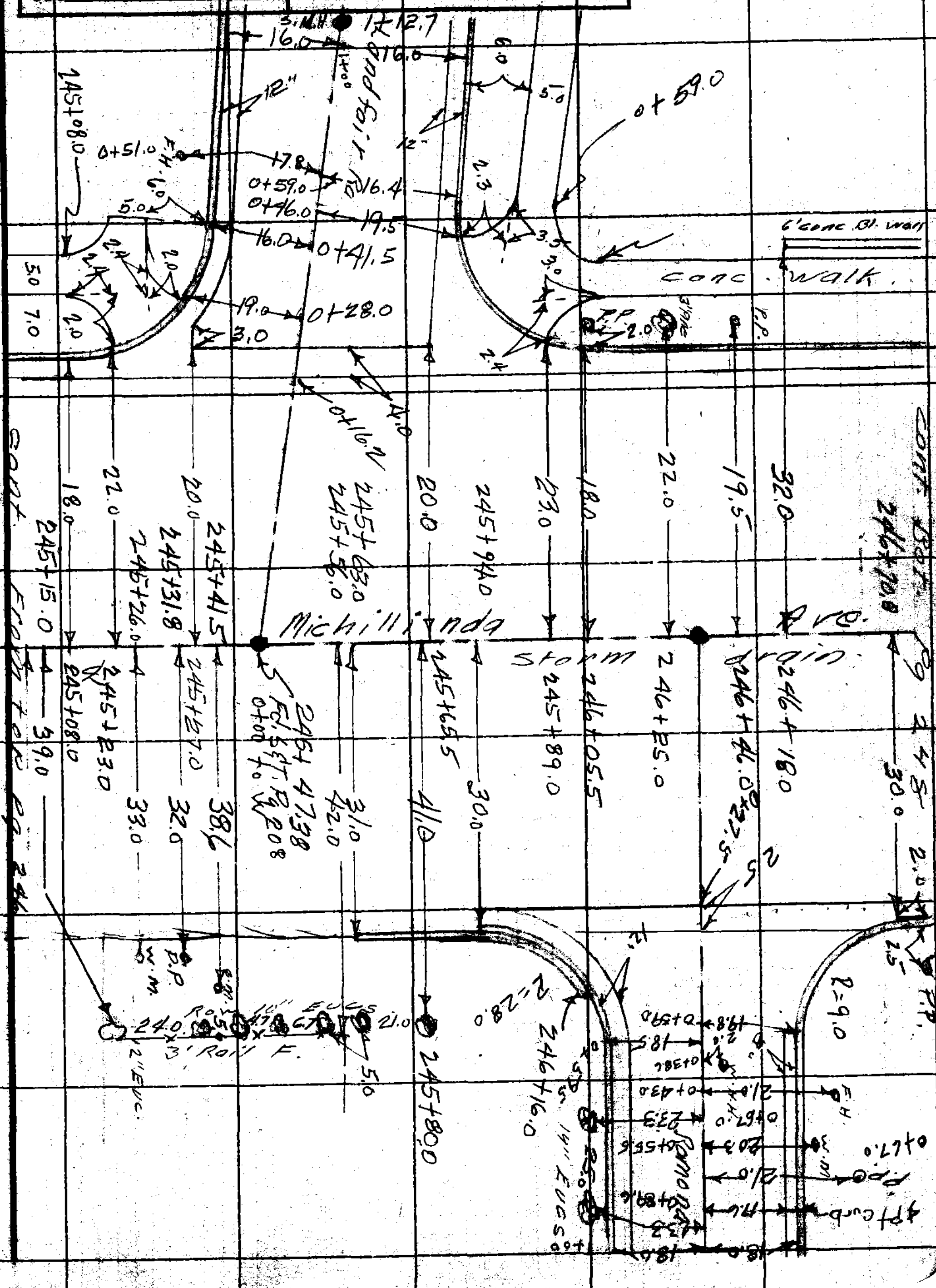

RETURN TO
LOS ANGELES COUNTY SURVEYOR
726 LOS ANGELES COUNTY ENGINEERING BLDG.

76P5088 247 4-53

F.B. 1946 PG. 248

Cont. on Left Side pg 249

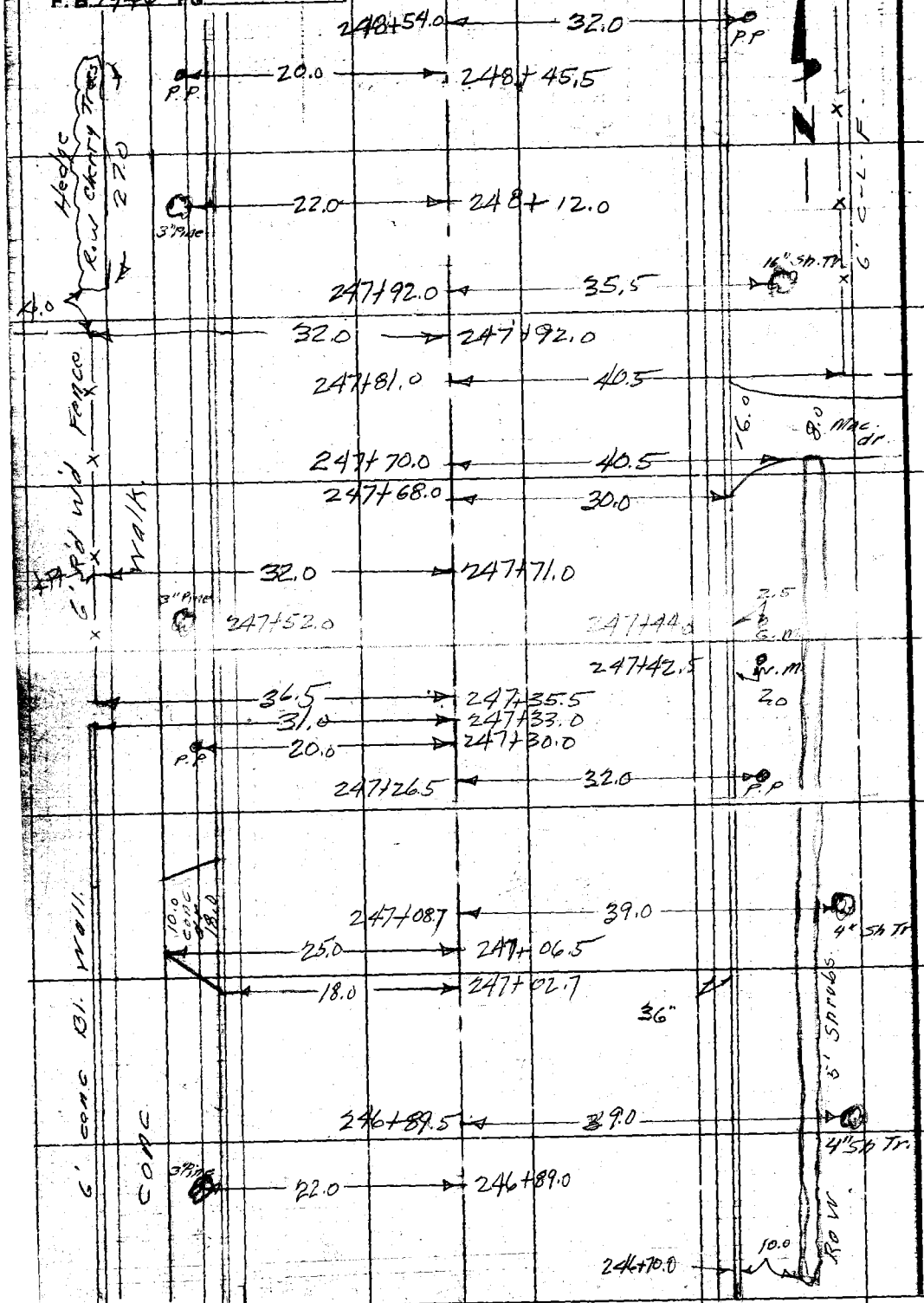

RETURN TO
LOS ANGELES COUNTY SURVEYOR
726 LOS ANGELES COUNTY
ENGINEERING BLDG.

Do not extend notes this side of this line.

Note: Any Additions or Changes on This Sheet Must be Made or Circled in Red Ink With Date and Name of Person Making Change.

Cont. From Right Side pg 247

Notes Ck'd by	Survey of Michillinda Ave St. Dr
Map No.	W. O. 6223.00 Tape No. St'd. of
Office Work	Surveyed by Daugherty
Checked	Notes Bowles Date 8-9-54
Date	Indexed A. C. Johnson

F.B. 1946 Pg. [illegible]

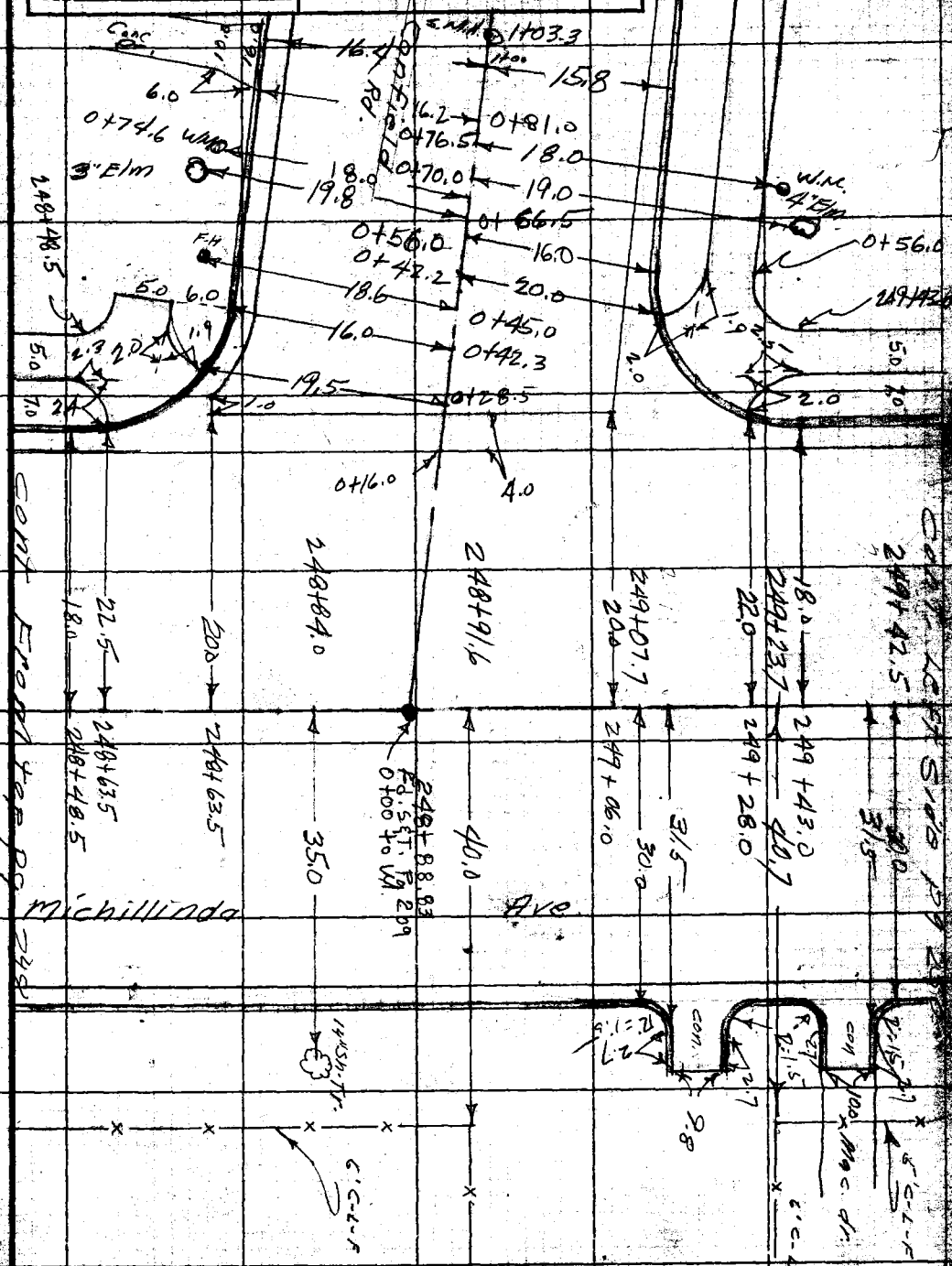

Note: Any Additions or Changes on This Sheet Must be Made or Circled in Red Ink With Date and Name of Person Making Change.

Do not extend notes this side of this line.

RETURN TO
LOS ANGELES COUNTY SURVEYOR
726 LOS ANGELES COUNTY
ENGINEERING BLDG.

76F8098 247 4-53

RETURN TO
LOS ANGELES COUNTY SURVEYOR
726 LOS ANGELES COUNTY
ENGINEERING BLDG.

Note: Any Additions or Changes on This Sheet Must be Made or Circled In Red Ink With Date and Name of Person Making Change.

Do not extend notes this side of this line.

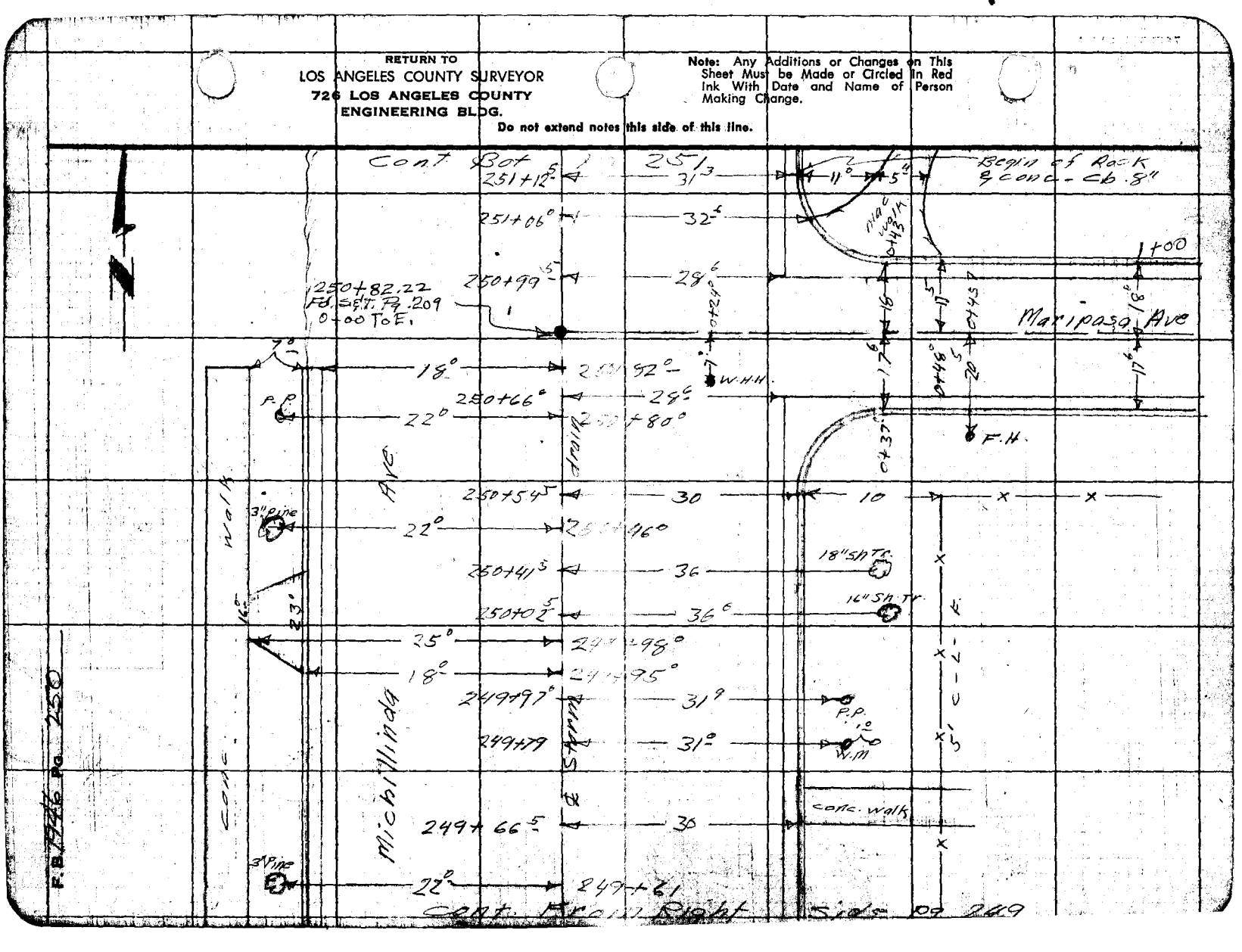

F.B. 7446 Pg. 230

Notes Ck'd by	Survey of Michillinda Ave St dr
Map No.	W. O. 2223-00 Tape No. St'd. °F
Office Work	Surveyed by Dougherty
Checked	Notes Bowles Date Aug-54
Date	Indexed R. G. Johnson

F.B. 1946 Pg. 251

cont. Left. Side Pg 252



cont. from Right side Pg 250

Note: Any Additions or Changes on This Sheet Must be Made or Circled in Red Ink With Date and Name of Person Making Change.

Do not extend notes this side of this line.

RETURN TO
LOS ANGELES COUNTY SURVEYOR
726 LOS ANGELES COUNTY
ENGINEERING BLDG.

RETURN TO
LOS ANGELES COUNTY SURVEYOR
726 LOS ANGELES COUNTY
ENGINEERING BLDG.

Note: Any Additions or Changes on This Sheet Must be Made or Circled in Red Ink With Date and Name of Person Making Change.

Do not extend notes this side of this line.

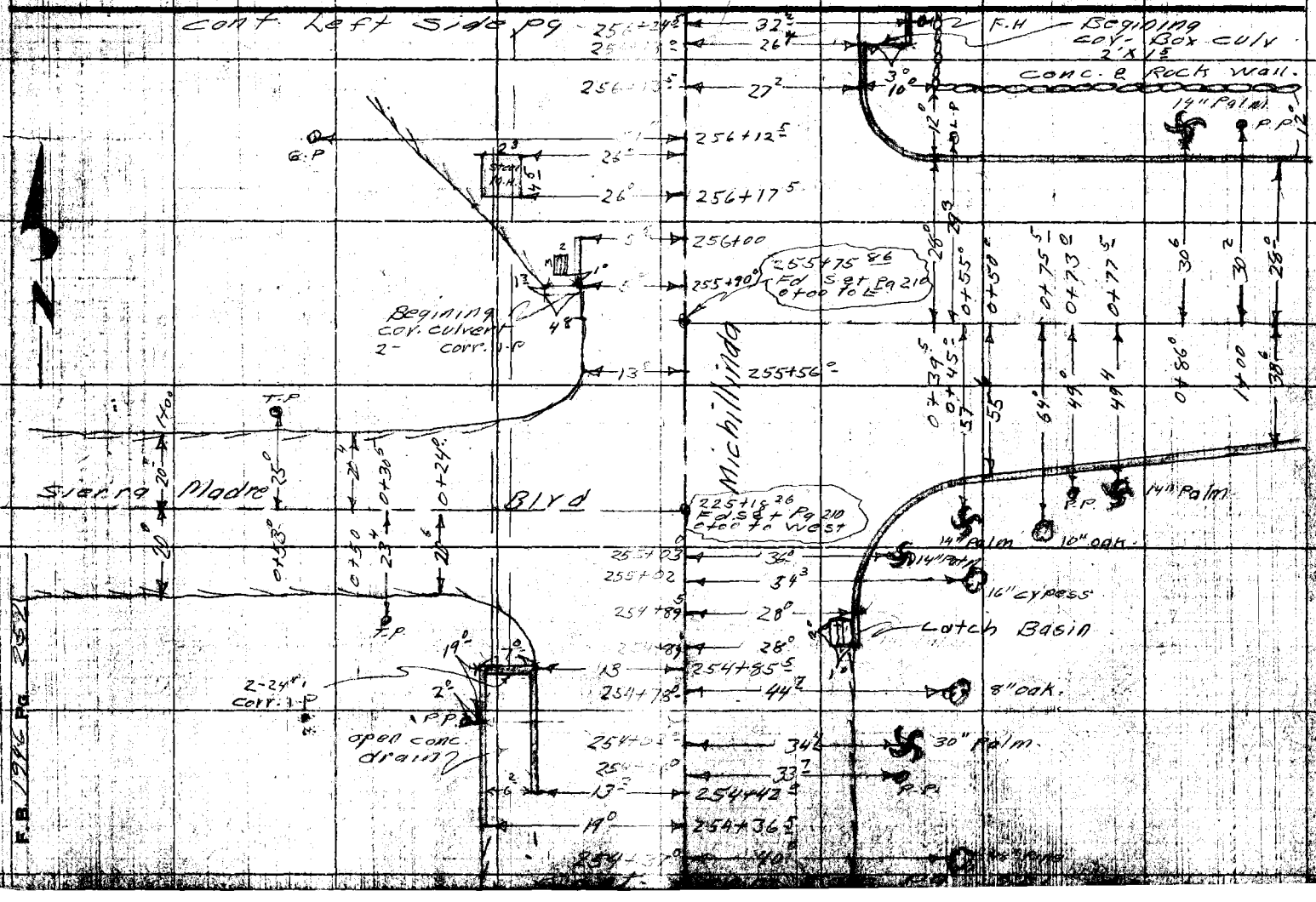

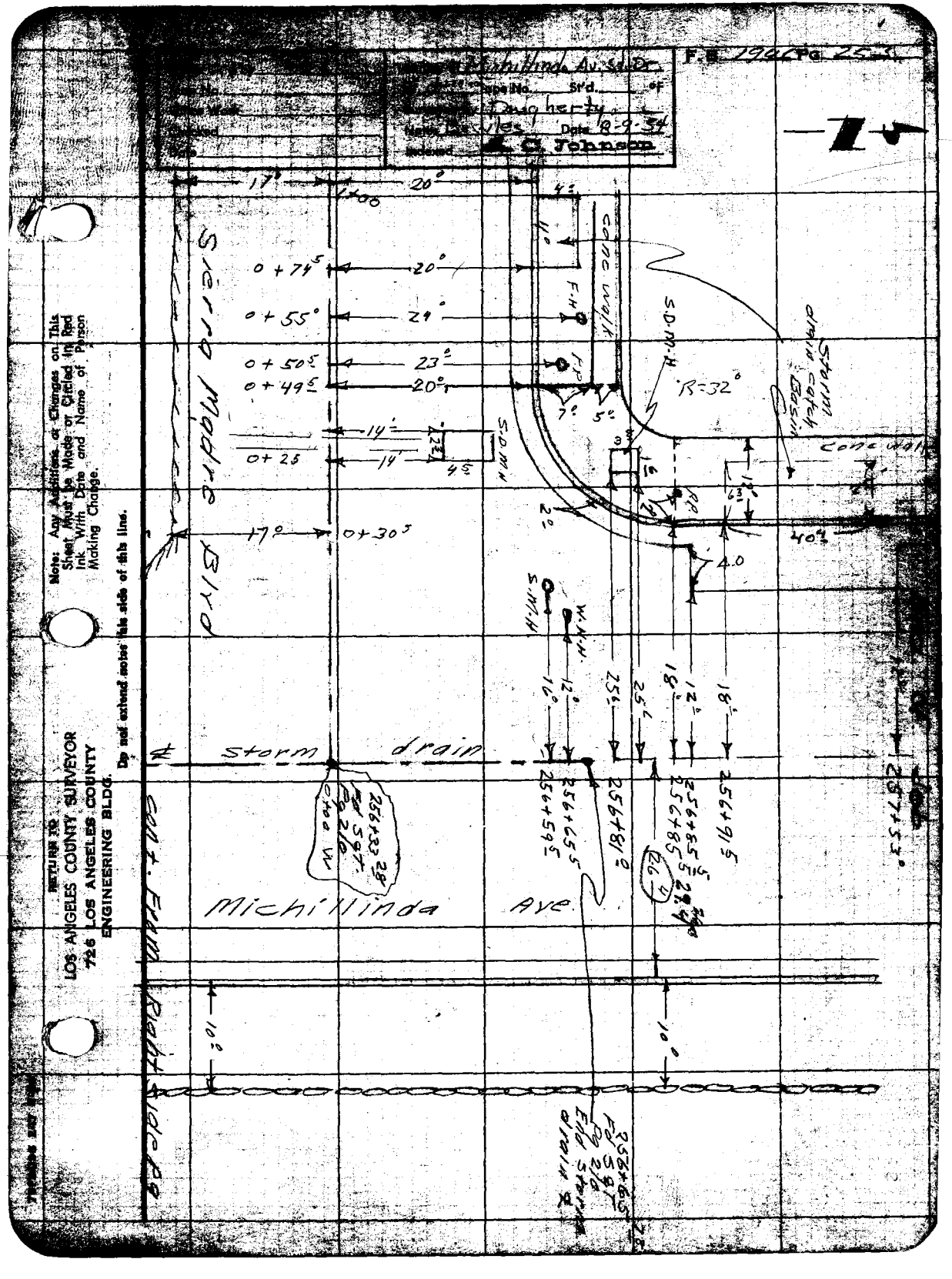

F.B. 1946 Pg. 25-3
Michillinda Av. St. Dr.
Tape No. Std. of
Daugherty
Date 8-9-54
C. Johnson
Sierra Madre Blvd
Michillinda Ave
Cont. From Right Side Pg
Storm drain
Storm drain catch Basin
Conc walk
R=32°
0+74.5
0+55
0+50.5
0+49.5
0+25
0+30.5
256+33.28
256+59.5
256+65.5
256+81.0
256+85.5
256+91.5
257+53.0
Note: Any Additions or Changes on This Sheet Must be Made or Circled in Red Ink With Date and Name of Person Making Change.
Do not extend notes this side of this line.
RETURN TO
LOS ANGELES COUNTY SURVEYOR
726 LOS ANGELES COUNTY
ENGINEERING BLDG.

F. B. 1946 PG. 254

RETURN TO
LOS ANGELES COUNTY SURVEYOR
726 LOS ANGELES COUNTY
ENGINEERING BLDG.

Do not extend notes this side of this line.

Note: Any Additions or Changes on This Sheet Must be Made or Circled in Red Ink With Date and Name of Person Making Change.

Notes Ck'd by	Survey of Michillinda Ave Storm Drain
Map No.	W. O. 6223.00 Tape No. St'd. °F
Office Work	Surveyed by Dougherty
Checked	Notes Dougherty Date 7-8-54
Date	Indexed A. C. Johnson

F.B. 1946 Pg. 255

J.N. 6223.00

Michillinda Ave Storm Drain.

Location of Newly laid Tel. Conduit along So. Side Colorado St.

Also Elev. on top of Exposed Cond.

7-8-54

Dougherty
Bowles
Drown
West.

Note: Any Additions or Changes on This Sheet Must be Made or Circled in Red Ink With Date and Name of Person Making Change.

Do not extend notes this side of this line.

RETURN TO
LOS ANGELES COUNTY SURVEYOR
726 LOS ANGELES COUNTY
ENGINEERING BLDG.

75F6095 247 4-53

F.B. 1946 PG. 256

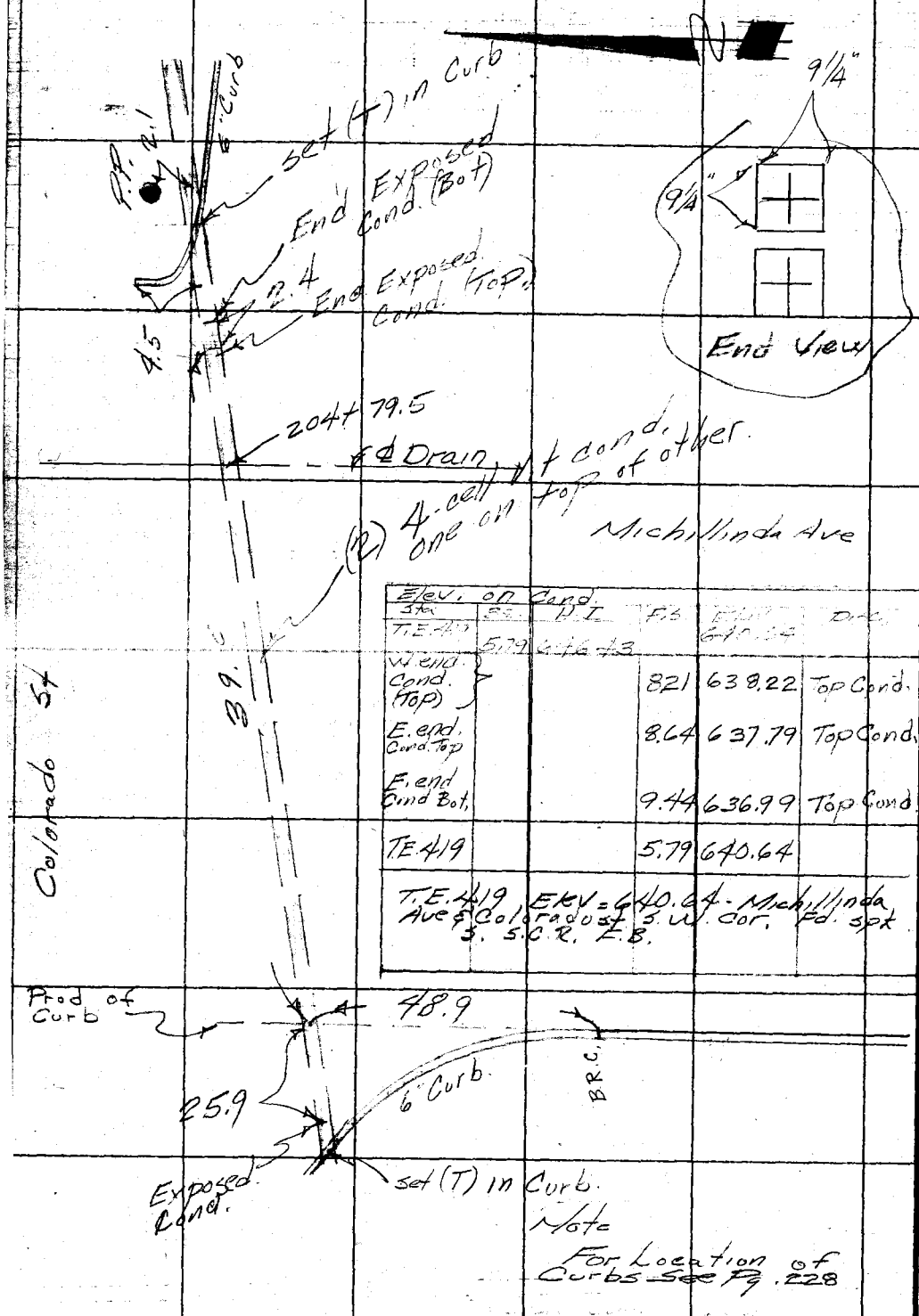

Elev. on Cond.					
Sta	Sc	D.I.	F.S.	Elev.	Dis.
T.E. 419	5.79	646.43		640.64	
W. end Cond. (Top)			8.21	638.22	Top Cond.
E. end Cond. Top			8.64	637.79	Top Cond.
E. end Cond Bot.			9.44	636.99	Top Cond.
T.E. 419			5.79	640.64	

T.E. 419 Elev = 640.64 - Michillinda Ave & Colorado St. S.W. Cor. Fd. spk S. S.C.R. F.B.

Note

For Location of Curbs See Pg. 228

RETURN TO
LOS ANGELES COUNTY SURVEYOR
726 LOS ANGELES COUNTY
ENGINEERING BLDG.

Do not extend notes this side of this line.

Note: Any Additions or Changes on This Sheet Must be Made or Circled in Red Ink With Date and Name of Person Making Change.

Notes Ck'd by	Survey of Michillinda Ave Storm Dr.	F. B. 1946 Pg. 257
Map No.	W. O. 6223.00 Tape No. St'd. °F	
Office Work	Surveyed by Dougherty	
Checked	Notes Dougherty Date 8-10-54	
Date	Indexed R. C. Johnson 8-26-54	

JN. 6223.00

Michillinda Ave Storm Drain

Location of 5'6" Storm Drain Under Michillinda Ave @ Monte Verde Dr.

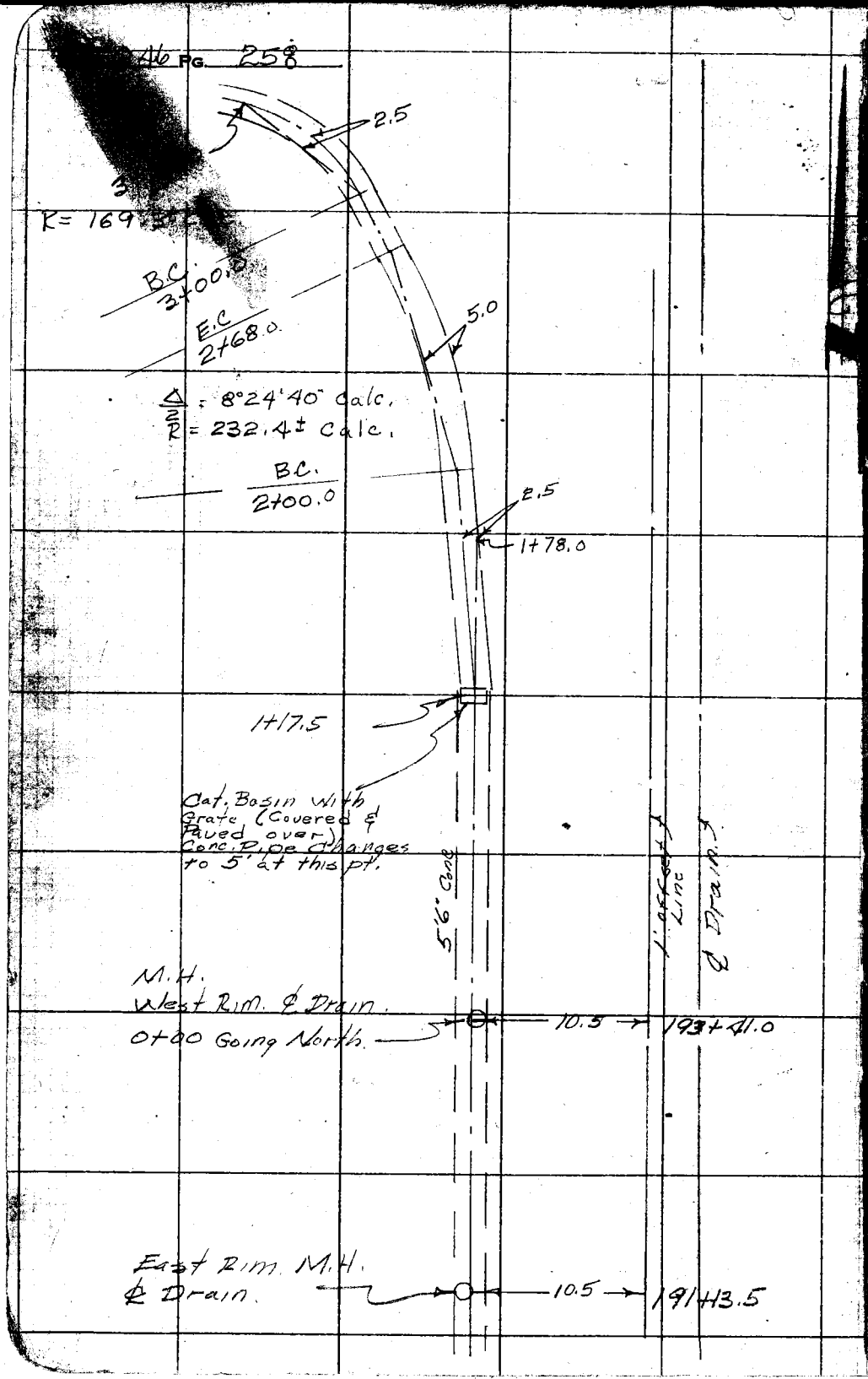
2.5
R= 169
B.C.
3+00.0
E.C.
2+68.0
5.0
Δ = 8°24'40" Calc.
R = 232.4± Calc.
B.C.
2+00.0
2.5
1+78.0
1+17.5
Cat. Basin with Grate (Covered & Paved over) Conc. Pipe changes to 5' at this pt.
5'6" Conc
1' Offset Line
℄ Drain
M.H.
West Rim. ℄ Drain.
0+00 Going North.
10.5
193+41.0
East Rim. M.H.
℄ Drain.
10.5
191+13.5