8-57

RETURN TO
LOS ANGELES COUNTY ENGINEER
700 [illegible]

Note: Any Additions or Changes [illegible]
Sheet Sheet to Book [illegible]
Mk. With Date and Name [illegible]
Mailing Change [illegible]

1947

INDEX F.B. 1947

DATE	J.N.	DESCRIPTION	NOTES	PAGES
		Rosemar Ave.		
7-54	1723.14	CARMENITA ROAD from Beaty Ave. to Meyer Rd.	Topog.	5-6
"	"	" " " "	X-sects	7-11
"	"	LOUIS AVE. " " " "	Topog.	13-15
"	"	" " " "	X-sects	17-26
"	"	LAUREL AVE. " " " "	Topog.	27-30
"	"	" " " "	X-sects	31-40
"	"	FIDEL AVE. " " " Rainier Ave.	Topog.	41-43
"	"	" " " "	X-sects	45-56
"	"	RAINIER AVE. " Painter Ave. " Meyer Rd.	Topog.	57-60
"	"	" " " "	X-sects	61-68
"	"	PAINTER AVE. " Beaty Ave. " "	Topog.	69-73
"	"	" " " "	X-sects	75-87
"	"	MEYER ROAD " Louis Ave. " Carmenita Rd.	Topog.	89-91
"	"	" " " "	X-sects	93-97
"	"	" " " " FIDEL Ave.	Topog.	99-101
"	"	" " " "	X-sects	103-111
"	"	" " Painter Ave. " "	Topog.	113-114
"	"	" " " "	X-sects	115-120
"	"	" " " Angle Pt. to West	Topog.	121-122
"	"	" " " " "	X-sects	123-127
"	"	SHOEMAKER AVE. " Beaty Ave. " Lakeland Rd.	Topog	129-132
"	"	" " " "	X-sects	133-146
"	"	RAINIER AVE. " Shoemaker Ave. to Painter Ave.	Topog.	147-148
"	"	" " " "	X-sects	149-153
"	"	LAUREL AVE. " Meyer Rd. " Florence Ave.	Topog.	155-160
"	"	" " " "	X-sects	161-177
"	"	VIRGINIA AVE. " Laurel Ave. W. to end of Street	Topog.	179-180
"	"	" " " " "	X-sects	181-183

(OVER)

Transcribed from Sur. Dept. file 8-12-57

Notes Ck'd by ____
Map No. ____
Office Work ____
Checked ____
Date ____

Survey of ____
JN ____ Tape ____ Std. ____ °F
Surveyed by ____
Notes ____ Date ____
Indexed ____

F.B. ____ PG. ____

INDEX TO F.B. 1947 (CONT'D)

F.B. _____ Pg. _____

DATE	J.N.	DESCRIPTION					NOTES	PAGES
7-54	1723.14	LAKELAND ROAD	from	Laurel Ave.	to	Carmenita Rd.	Topog.	185-187
"	"	"	"	"	"	"	X-sects	189-194
"	"	CARMENITA ROAD	"	Lakeland Rd.	"	Florence Ave.	Topog.	195-198
"	"	"	"	"	"	"	X-sects	199-210
10-54	"	SHOEMAKER AVE.	"	Beaty Ave.	"	Lakeland Rd.	"	211-216
"	"	LAUREL AVE.	"	Lakeland Rd.	"	Florence Ave.	"	217-220
"	"	FLORENCE AVE.	"	Laurel Ave.	"	Carmenita Rd.	Topog.	221-222
"	"	"	"	"	"	"	X-sects	223-228

RETURN TO
LOS ANGELES COUNTY ENGINEER
700 LOS ANGELES COUNTY ENGINEERING BLDG.

Note: Any Additions or Changes on This Sheet Must be Made or Circled in Red Ink With Date and Name of Person Making Change.

Do not extend notes this side of this line.

Notes Ck'd by	Survey of Rainier Ave	F.B. 1947 Pg. 5
Map No.	W. O. 1723.14 Tape No. St'd. °F	
Office Work	Surveyed by JL Willey	
Checked	Notes JL W. Date 7/8/54	
Date	Indexed L. C. Johnson	

RAINIER AVE

C.I. 1723.14

TOPOGRAPHY

on

CARMENITA RD

from

Beaty Ave to Meyer Rd.

7-9-54
Willey J.L.
Kapp
Paulson
Shoemaker
Halstrom

NOTE: FOR ℄ SURVEY SEE F.B. 1764

Note: Any Additions or Changes on This Sheet Must be Made or Circled in Red Ink With Date and Name of Person Making Change.

Do not extend notes this side of this line.

RETURN TO
LOS ANGELES COUNTY SURVEYOR
726 LOS ANGELES COUNTY
ENGINEERING BLDG.

76FB098 247 4-53

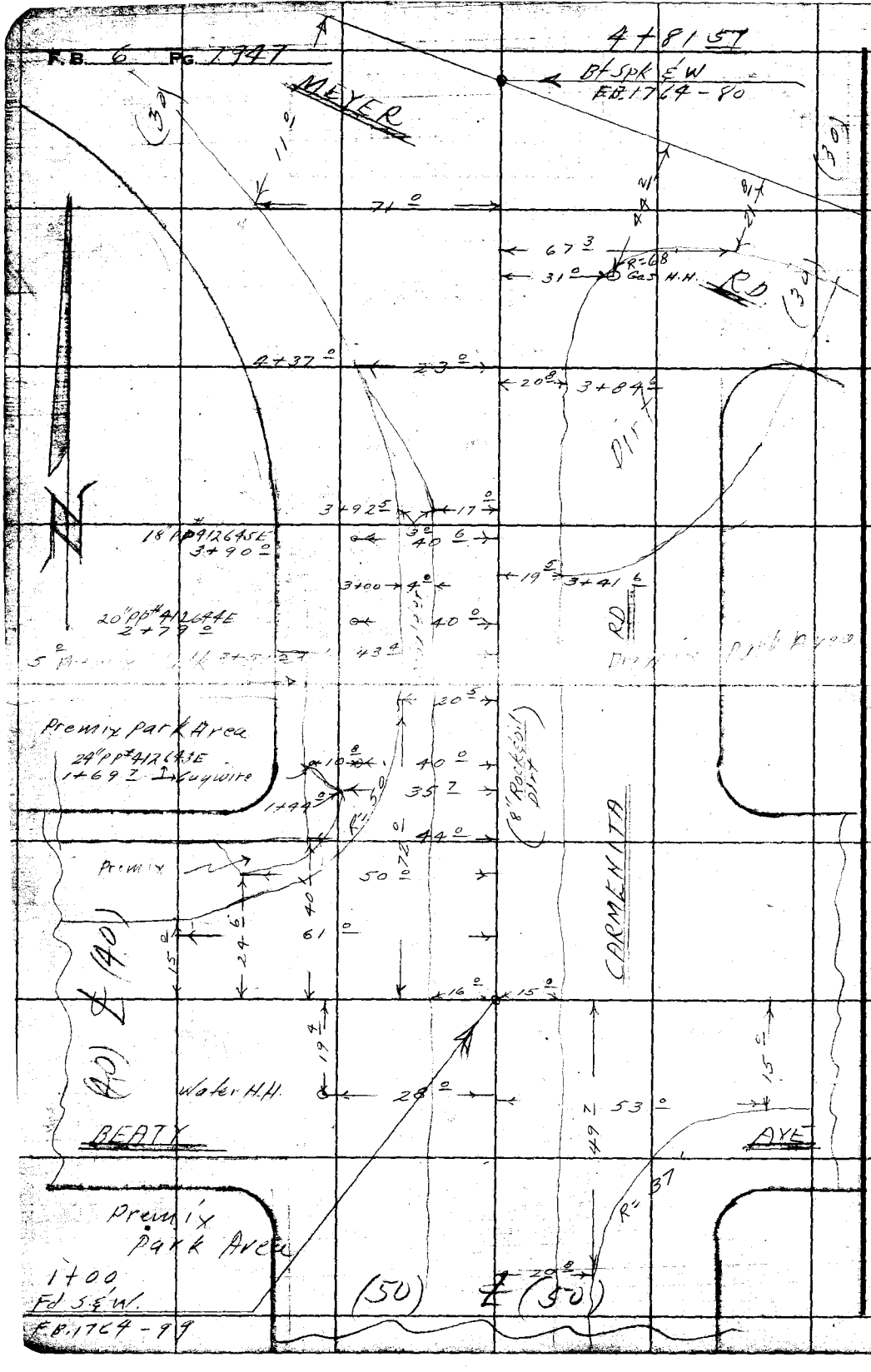

RETURN TO
LOS ANGELES COUNTY SURVEYOR
726 LOS ANGELES COUNTY
ENGINEERING BLDG.
Do not extend notes this side of this line.

Note: Any Additions or Changes on This Sheet Must be Made or Circled in Red Ink With Date and Name of Person Making Change.

Profile No. ____ Notes Red. ____ Plotted ____ Job No. ____
Date ____ Desk ____ Rainier Ave
X-Sec. No. ____ Notes Chkd. ____ Checked ____
Date ____ Date ____

RAINIER AVE
"X" SECTIONS
on
CARMENITA RD
from
Beaty Ave to Meyer Rd

7-12-54
Willey J.L.
Kapp
Paulson
Shoemaker
Halstrom

STATION	B.S.	H.I.	F.S.	ELEV.

NOTE: ANY ADDITIONS OR CHANGES ON THIS SHEET MUST BE MADE OR CIRCLED IN RED INK, WITH DATE AND NAME OF PERSON MAKING CHANGE.

PLEASE RETURN TO
LOS ANGELES COUNTY SURVEYOR
726 LOS ANGELES COUNTY ENGINEERING BLDG.

Do not extend notes this side of this line.

76L298 307 8-53

76L298 307 8-53

PLEASE RETURN TO
LOS ANGELES COUNTY SURVEYOR
726 LOS ANGELES COUNTY ENGINEERING BLDG.

NOTE: ANY ADDITIONS OR CHANGES ON THIS SHEET MUST BE MADE OR CIRCLED IN RED INK, WITH DATE AND NAME OF PERSON MAKING CHANGE.

Do not extend notes this side of this line.

STATION	B. S.	H. I.	F. S.	ELEV.		
BMWZ190	3 17	16216		158 99	BMWZ190. Elev. 158.989 F.B. 1925-131	
					Carmenita Rd & Beaty Ave, N.W. Cor.	
					Bt Spk, S. end walk @ S.E. Cor. Bldg # 11725	
0+00			6 85	15[illegible] 31	℄	
0+60			6 14	15[illegible] 02	(opp S P/L Beaty Ave.) ℄	
"			6 50	15[illegible] 56		15' edge Pvt
"			6 98	15[illegible] 18		23.6 Gut & edge Shoulder.
"			6 2	156 5		27 Top brk
"			5 1	15[illegible] 1		50 E P/L Cor.
"			6 49	155 [illegible]7	16.0 edge Thick Pvt.	
"			6 95	155 21	25 Gut (pvt)	
"			6 20	155 [illegible]6	37 brk	
"			6 08	156 [illegible]8	50 W P/L Cor.	
1+00			5 44	15[illegible] [illegible]2	(Inter. Beaty Ave.) ℄	
"			5 60	15[illegible] [illegible]6		14.7 edge thick Pvt.
"			6 03	156 [illegible]		33 Gut brk
"			5 86	156 [illegible]		50 opp E P/L
"			5 77	156 [illegible]	16.8 edge Thick pvt	
"			6 20	155 [illegible]	35.0 "X" Gut	
"			5 82	156 [illegible]	50 opp. W P/L	
"			5 83	156 [illegible]	100 brk in Pvt.	

Survey of Rainier Ave
Survey by J.K. Willey Notes J.K.W.
Indexed C. Johnson Date
Job No. 17234 Division No. Notes Red. Date Plotted Date No. X-Sec.
Notes Chkd. Date Checked Date No.

761298 307 8-53

PLEASE RETURN TO
LOS ANGELES COUNTY SURVEYOR
726 LOS ANGELES COUNTY ENGINEERING BLDG.

NOTE: ANY ADDITIONS OR CHANGES ON THIS SHEET MUST BE MADE OR CIRCLED IN RED INK, WITH DATE AND NAME OF PERSON MAKING CHANGE.

Do not extend notes this side of this line.

STATION	B. S.	H. I.	F. S.	ELEV.		
1+00		162 16	7 13	155 03	231' opp back lot	
1+40			4 90	157 26	(opp N P/L Beaty Ave.) ℄	
"			5 09	157 07		14.7 edge thick Pvt.
"			5 53	156 63		24.2 Gut (pvt)
"			4 40	157 76		50 E P/L Cor.
"			5 07	157 09	15.0 edge Thick pvt	
"			5 56	156 60	27 Gut & shoulder	
"			4 6	157 6	44.5 brk	
"			4 55	157 61	50 W P/L Cor (pvt)	
2+00			4 07	158 09		℄
"			4 46	157 70		14.8 edge thick pvt.
"			4 68	157 48		19.8 Gut
"			3 34	158 82		50 E P/L
"			4 45	157 71	15.7 edge thick Pvt.	
"			4 84	157 32	19.4 Gut & shoulder	
"			4 0	158 2	29 brk	
"			3 5	158 7	50 W P/L	
0	5 31	164 55	2 92	159 24		
3+00			5 31	159 24		℄
"			5 71	158 84		14.2 edge Thick Pvt.
"			5 95	158 60		17.0 Gut

Profile Notes Red. ____ Plotted ____ Job No. 172314 Division No. ____ F. S. 1947
No. ____ Date ____ Date ____ Survey of Rainier Ave
X-Sec. Notes Chkd. ____ Checked ____ Survey by J.L. Willey Notes Date 7-13-54
No. ____ Date ____ Date ____ Map No. ____ Indexed ____ Date ____

76L298 307 8-53

PLEASE RETURN TO
LOS ANGELES COUNTY SURVEYOR
726 LOS ANGELES COUNTY ENGINEERING BLDG.

NOTE: ANY ADDITIONS OR CHANGES ON THIS SHEET MUST BE MADE OR CIRCLED IN RED INK, WITH DATE AND NAME OF PERSON MAKING CHANGE.

Do not extend notes this side of this line.

STATION	B. S.	H. I.	F. S.	ELEV.		
3+00		164 55	4 71	15[illegible] 84		50 E p/L (pvt)
"			5 79	15[illegible] 76	15° edge thick pvt	
"			6 32	15[illegible] 23	20 Cut & shoulder	
"			5 5	15[illegible] 1	28 brk	
"			5 1	1[illegible]	50 W p/L	
3+92 5			4 45	16[illegible] 0		℄
"			4 94	15[illegible] 1	17 edge thick pvt	
"			5 30	15[illegible] 5	20 Cut & shoulder	
4+00			4 37	16[illegible] 8		℄
"			4 69	1[illegible] 6		17° edge thick Pvt
"			50	15[illegible] 6		26° Cut & shoulder
"			4 7	15[illegible] 9		50 E p/L
"			4 83	15[illegible] 2	16° edge thick pvt	
"			5 04	15[illegible] 1	20 Cut & shoulder	
"			4 3	1[illegible]	30 brk	
"			4 2	16[illegible]	50 W p/L	
4+81 57			3 58	16[illegible] 17	(Inter Meyer Rd)	℄
"			3 93	16[illegible] 2	(along ℄ meyer Rd.)	23 edge thick Pvt
"			4 35	16[illegible]		66° opp E P/L
"			4 10	16[illegible]	23° brk pvt	(@ 90° to Carmenita)
"			4 37	16[illegible] 8	37 Cut	

Profile

Survey of Rainier Ave No. 1941 Plotted

Survey by J. Whitley Date

Indexed [illegible] Date

Notes Red. Date

Notes Chkd. Date

Division No. 1721-4 Job No. 10 Pg. 10

Notes 5L W

Checked Date

X-Sec. No.

76L298 307 8-53

PLEASE RETURN TO
LOS ANGELES COUNTY SURVEYOR
726 LOS ANGELES COUNTY ENGINEERING BLDG.

NOTE: ANY ADDITIONS OR CHANGES ON THIS SHEET MUST BE MADE OR CIRCLED IN RED INK, WITH DATE AND NAME OF PERSON MAKING CHANGE.

Do not extend notes this side of this line.

STATION	B. S.	H. I.	F. S.	ELEV.		
4+81 57		164 55	3 8	160 8	46 4 brk	(@ 90° to Carmenita Rd)
"			4 0	160 6	50 Ground.	" "
"			3 0	161 6	150 brk	" "
"			5 4	159 2	231 - back lot.	" "
"			3 88	160 67	30 5 brk pvt	(along ℄ Meyer Rd)
"			3 99	160 56	37 8 "X" Gut	" "
"			3 60	160 95	66 opp W. P/L	" "
"			2 82	161 73	100 brk, pvt.	
"			3 06	161 49	pvt	
BMWZ189			3 44	161 11	BMWZ189 El. 161.118 Carmenita Rd & Meyer Rd. N. E. Cor. 3t spk in Curb, 5' N. of N. end C.R.	F.B. 1925—131

Profile Notes Red. Plotted Job No. 1723/4 Division No. F. B. 1947 Pg. 11
No. Date Date Survey of Rainier Ave
X-Sec. Notes Chkd. Checked Survey by J.L. Willey Notes J.L.W. Date 7-13-54
No. Date Date Map No. Indexed C. Johnson Date

Bk. 1977 Pg. 12 Job No. Division No. Notes Red. Plotted Profile

Survey of Date Date No.

Survey by Notes Notes Chkd. Checked X-Sec.

Indexed Date Date Date No.

STATION	B. S.	H. I.	F. S.	ELEV.

761.298 307 8-53

PLEASE RETURN TO

LOS ANGELES COUNTY SURVEYOR

726 LOS ANGELES COUNTY ENGINEERING BLDG.

Do not extend notes this side of this line.

NOTE: ANY ADDITIONS OR CHANGES ON THIS SHEET MUST BE MADE OR CIRCLED IN RED INK, WITH DATE AND NAME OF PERSON MAKING CHANGE.

Notes Ck'd by	Survey of Rainier Ave
Map No.	W. O. 1723.14 Tape No. St'd. °F
Office Work	Surveyed by JL Willey
Checked	Notes JLW Date 7-13-54
Date	Indexed C. Johnson APR 2 7 '60

F. B. 1947 PG. 13

RAINIER AVE.

C.I. 1723.14

TOPOGRAPHY

on

LOUIS AVE

from

BEATY AVE to MEYER RD.

7-12-54

Willey J.L.

Kapp

Paulson

Shoemaker.

Note: Any Additions or Changes on This Sheet Must be Made or Circled in Red Ink With Date and Name of Person Making Change.

Do not extend notes this side of this line.

RETURN TO
LOS ANGELES COUNTY SURVEYOR
726 LOS ANGELES COUNTY
ENGINEERING BLDG.

76F3C25 247 4-53

F.B. 1947 PG. 14

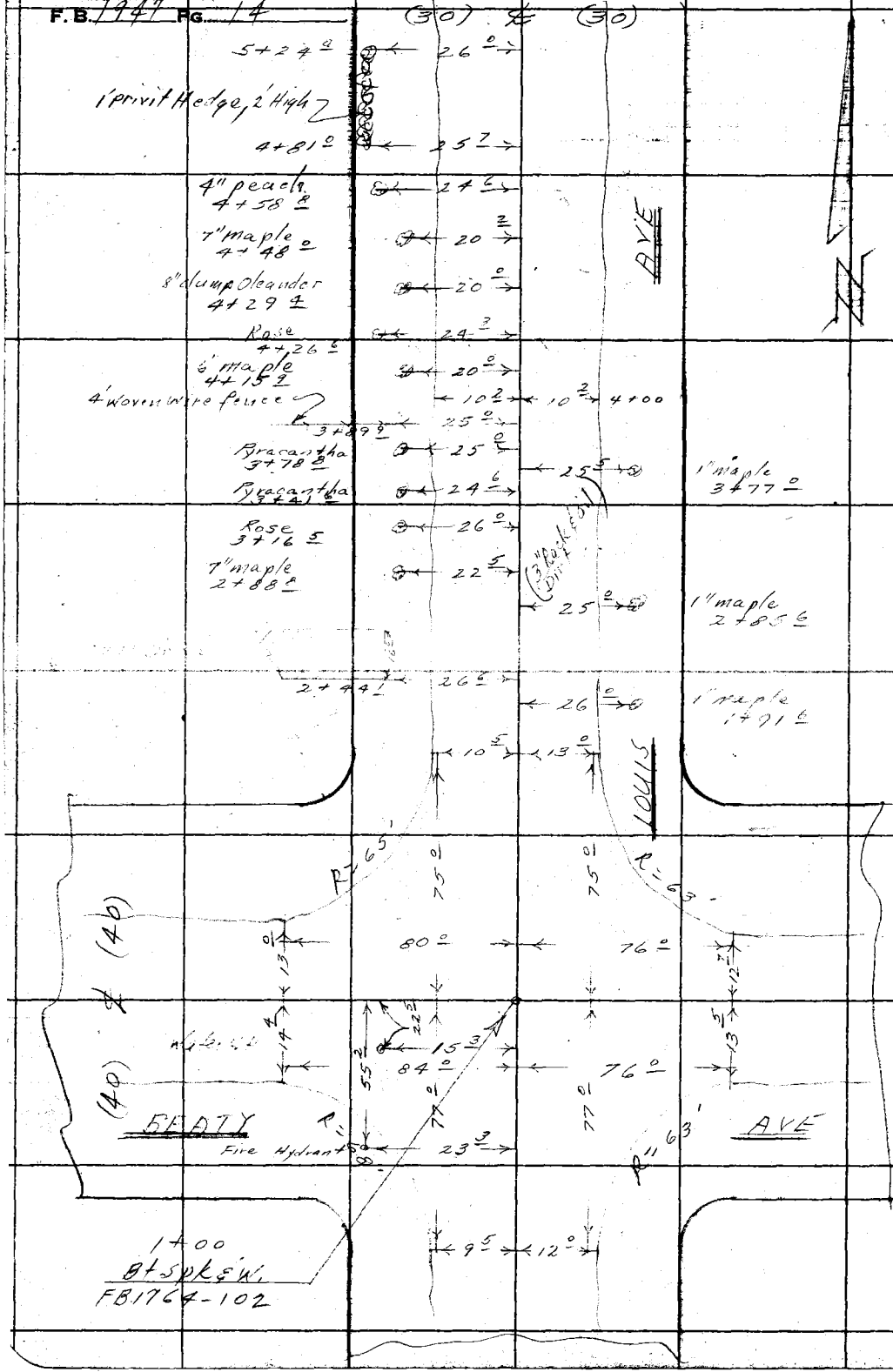

RETURN TO
LOS ANGELES COUNTY SURVEYOR
720 LOS ANGELES COUNTY
ENGINEERING BLDG.
Do not extend notes this side of this line.

Note: Any Additions or Changes on This Sheet Must be Made or Circled in Red Ink With Date and Name of Person Making Change.

Notes Ck'd by	Survey of Rainier Ave
Map No.	W. O. 172314 Tape No. St'd. °F
Office Work	Surveyed by JL Willey
Checked	Notes JLW Date 7-13-54
Date	Indexed A. C. Johnson

F.B. 247 Pg 15

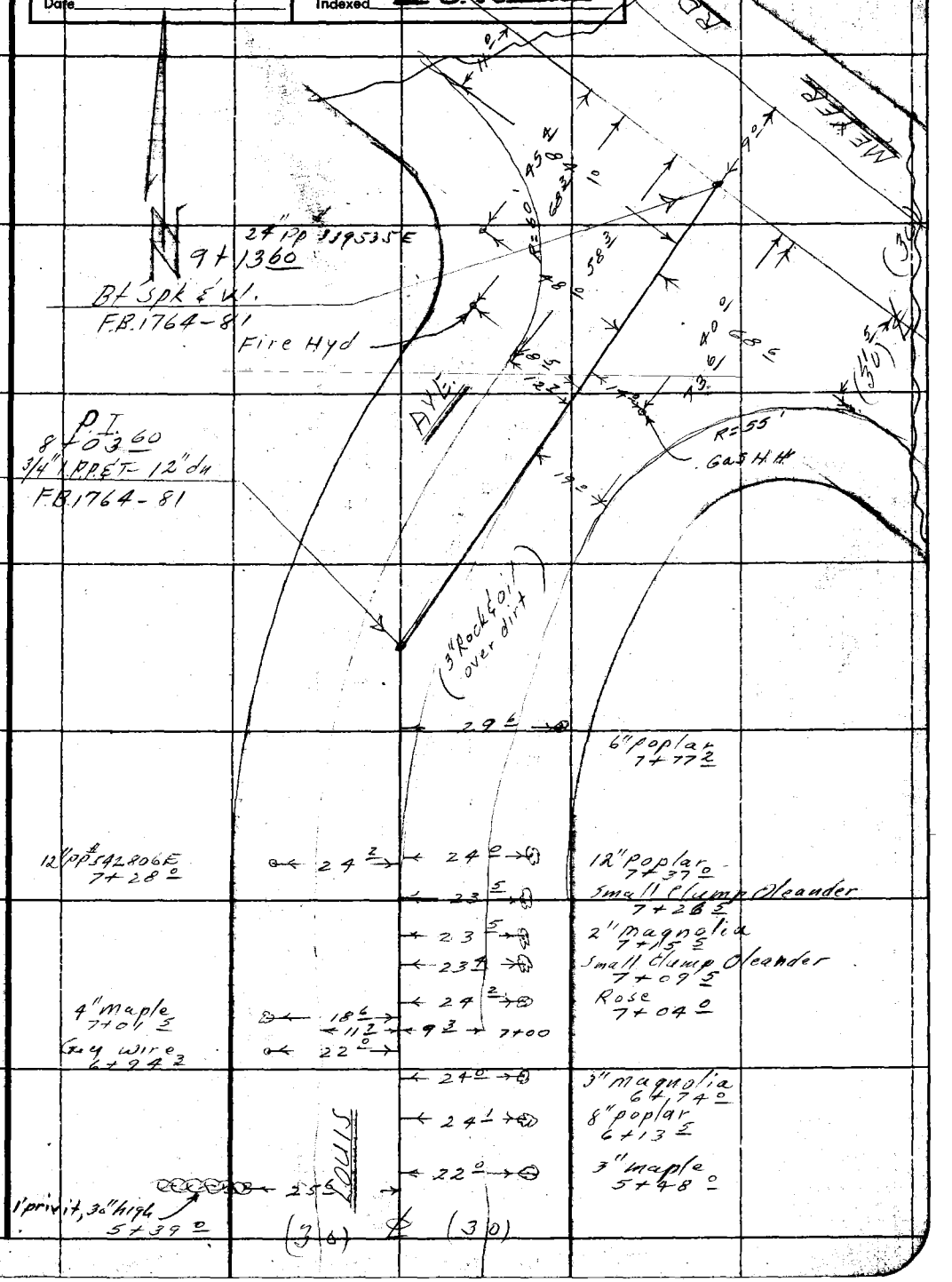

Note: Any Additions or Changes on This Sheet Must be Made or Circled in Red Ink With Date and Name of Person Making Change.

Do not extend notes this side of this line.

RETURN TO
LOS ANGELES COUNTY SURVEYOR
726 LOS ANGELES COUNTY
ENGINEERING BLDG.

76F3095 247 4-53

RETURN TO
LOS ANGELES COUNTY SURVEYOR
726 LOS ANGELES COUNTY
ENGINEERING BLDG.

Note: Any Additions or Changes on This Sheet Must be Made or Circled in Red Ink With Date and Name of Person Making Change.

Do not extend notes this side of this line.

F. B. 1947 PG. 16

Profile	Notes Red.	Plotted	Job No. 1723.14	Division No.	F. B. 1947 Pg. 17
No.	Date	Date	Survey of Rainier Ave		
X-Sec.	Notes Chkd.	Checked	Survey by JL Willey	Notes JLW	Date 7-13-54
No.	Date	Date	Map No.	Indexed C. Johnson	Date

RAINIER AVE

C.I. 1723.14

"X" SECTIONS

on

LOUIS AVE

from

Beuty Ave to Meyer Rd.

12-13-54
Willey J.L.
Kapp
Paulson
Shoemaker

STATION	B. S.	H. I.	F. S.	ELEV.

Do not extend notes this side of this line.

NOTE: ANY ADDITIONS OR CHANGES ON THIS SHEET MUST BE MADE OR CIRCLED IN RED INK, WITH DATE AND NAME OF PERSON MAKING CHANGE.

PLEASE RETURN TO
LOS ANGELES COUNTY SURVEYOR
726 LOS ANGELES COUNTY ENGINEERING BLDG.

76L298 307 8-53

76L298 307 8-53

PLEASE RETURN TO
LOS ANGELES COUNTY SURVEYOR
726 LOS ANGELES COUNTY ENGINEERING BLDG.

NOTE: ANY ADDITIONS OR CHANGES ON THIS SHEET MUST BE MADE OR CIRCLED IN RED INK, WITH DATE AND NAME OF PERSON MAKING CHANGE.

Do not extend notes this side of this line.

STATION	B. S.	H. I.	F. S.	ELEV.		
BMWZ 191	3.62	157.35		15[illegible]73	BMWZ 191 El. 153.727 F.B. 1925-132	
					Beaty Ave & Louis Ave, N.W. Cor.	
					Bt Spk, S. end of East Walk to Ho. #13285	
1+00			4.29	15[illegible]06		℄
"			4.24	15[illegible]1		30 opp E P/L
"			3.63	15[illegible]2		125 pvt.
"			2.47	15[illegible]8		250 Pvt
"			4.38	15[illegible]17	30 opp W P/L	
"			5.03	15[illegible]2	125 pvt	
"			5.58	15[illegible]77	250 pvt	
1+12°			4.44	15[illegible]91	brk Pvt.	℄
1+33			4.85	15[illegible]0	"X" Gut	℄
1+40			4.63	15[illegible]72	opp N P/L	℄
"			4.75	15[illegible]60		33 edge pvt, Gut
"			3.5	15[illegible]		42 brk
"			3.7	15[illegible]7		50 Ground.
"			4.99	15[illegible]6	31⁶ edge pvt, Gut	
"			4.1	15[illegible]3	50 brk	
"			4.0	15[illegible]2	60 Ground	
2+00			3.88	15[illegible]47		℄
"			4.15	150[illegible]		10⁵ edge Pvt.

F. B. 1947 Pg. 18 Job No. 17234 Division No. Notes Red. Plotted Profile
Survey of Rainier Ave Date Date No.
Survey by J.L. Willey Notes J.L.W. Notes Chkd. Checked X-Sec.
Indexed N. C. Johnson Date Date Date No.

76L298 307 8-53

PLEASE RETURN TO
LOS ANGELES COUNTY SURVEYOR
726 LOS ANGELES COUNTY ENGINEERING BLDG.

NOTE: ANY ADDITIONS OR CHANGES ON THIS SHEET MUST BE MADE OR CIRCLED IN RED INK, WITH DATE AND NAME OF PERSON MAKING CHANGE.

Do not extend notes this side of this line.

STATION	B. S.	H. I.	F. S.	ELEV.		
2+00		157 35	4 3	153 1		18 Cut
"			3 2	154 2		30 E P/L, Top brk
"			4 08	153 27	11° edge Pvt	
"			4 5	152 9	15⁴ Cut	
"			3 7	153 7	30 W P/L - Top brk	
⊙	5 17	157 90	4 62	152 73		
			7 2	150 7	Top 4" C.I.P. at rear Ho., N½ Lot 93	
			5 7	152 2	Ground over pipe	
TP	4.02	157.45	4.47	153.43		
2+42			4.80	152 65		℄
"			3 9	153 6	30 L W. P/L	
"			4.1	153 4	125 L Ground	
"			6.4	151 1	250 L "	

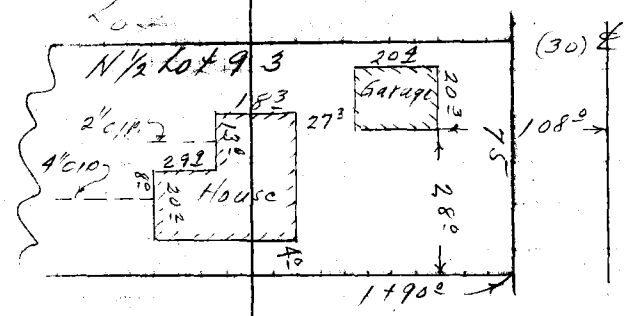

Profile Notes Red. Plotted Job No. 17216 Division No.
No. Date Date Survey of Rainier Ave
X-Sec. Notes Chkd. Checked Survey by JLWilley Notes JLW Date 7-13-54
No. Date Date Map No. Indexed C. Johnson Date

F. B. 1947 Pg. 19

76L296 307 8-53

PLEASE RETURN TO
LOS ANGELES COUNTY SURVEYOR
726 LOS ANGELES COUNTY ENGINEERING BLDG.

NOTE: ANY ADDITIONS OR CHANGES ON THIS SHEET MUST BE MADE OR CIRCLED IN RED INK, WITH DATE AND NAME OF PERSON MAKING CHANGE.

Do not extend notes this side of this line.

F. B. 1947 Pg. 20 Job No. 1723.14 Division No. ____ Notes Red. ____ Plotted ____ Profile ____
Survey of Rainier Ave No. ____ X-Sec. ____
Survey by JL Willey Notes JLW Date ____ Date ____ Checked ____ Date ____
Indexed L. C. Johnson Date ____ Notes Chkd. ____ Date ____ No. ____

STATION	B. S.	H. I.	F. S.	ELEV.		
		157.45				
3+00			3.71	153.74		℄
"			3.78	153.67		10.4 Edge Pvt
"			4.1	153.4		17.0 Gut
"			3.7	153.8		21 Brk
"			3.3	154.2		30 E P/L
"			3.97	153.48	11.0 Edge Pvt	
"			4.4	153.0	14 Gut	
"			3.3	154.2	23.0 Top Brk	
"			3.3	154.2	30.0 W. P/L	
TP	4.80	158.55	3.70	154.85	℄ @ Sta. 3	

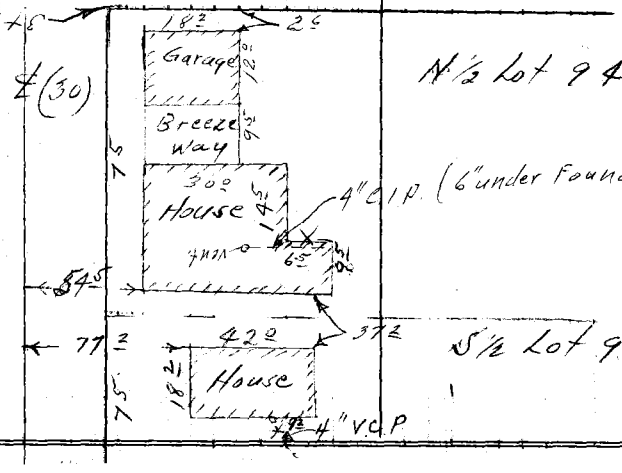

76L298 307 8-53

PLEASE RETURN TO
LOS ANGELES COUNTY SURVEYOR
726 LOS ANGELES COUNTY ENGINEERING BLDG.

NOTE: ANY ADDITIONS OR CHANGES ON THIS SHEET MUST BE MADE OR CIRCLED IN RED INK, WITH DATE AND NAME OF PERSON MAKING CHANGE.

67

Do not extend notes this side of this line.

STATION	B. S.	H. I.	F. S.	ELEV.		
—		158 55	7 5	151 1	Top 4" C.I.P. @ Ho. on N½ Lot 94 (under Foundation)	
—			6 5	152 1	Ground	
3+14.7			4 77	153 78		℄
"			5 1	153 5	30 WP/L — SP/L Lot 95	
4+00			4 45	154 10		℄
"			4 58	153 97		10° edge Pvt.
"			4 9	153 7		17 Gut
			4 2	154 4		30 EP/L
"			3 0	155 6		165 brk
"			0 1	158 5		250 Ground
"			4 68	153 87	10° edge Pvt.	
"			4 7	153 9	19 Gut line	
"			4 8	153 8	30 WP/L	
"			6 4	152 2	77 brk	
"			8 5	150 1	150 brk	
"			9 5	149 1	250 Ground	
—			8 3	150 3	Top 4" C.I.P. to Ho., S½ lot 95	
—			7 3	151 3	Ground over pipe	
0	4 24	158 37	4 42	154 13		
5+00			4 18	154 19		℄
"			4 22	154 15		9.5 edge Pvt.

Profile Notes Red. ____ Plotted ____ Job No. 1773.14 Division No. ____ F. B. 1947 Pg. 21
No. ____ Date ____ Date ____ Survey of Rainier Ave
X-Sec. Notes Chkd. ____ Checked ____ Survey by J.L. Willey Notes J.L.W. Date 7-13-54
No. ____ Date ____ Date ____ Map No. ____ Indexed C. Johnson Date ____

76L298 307 8-53

PLEASE RETURN TO
LOS ANGELES COUNTY SURVEYOR
726 LOS ANGELES COUNTY ENGINEERING BLDG.

NOTE: ANY ADDITIONS OR CHANGES ON THIS SHEET MUST BE MADE OR CIRCLED IN RED INK, WITH DATE AND NAME OF PERSON MAKING CHANGE.

Do not extend notes this side of this line.

STATION	B. S.	H. I.	F. S.	ELEV.		
		15837				
5+00			4 6	15[illegible]		15 Gut
"			4 2	15[illegible]		30 EP/L
"			4 52	15[illegible]	11.5 edge Pvt.	
"			4 9	15[illegible]	15.0 Gut line	

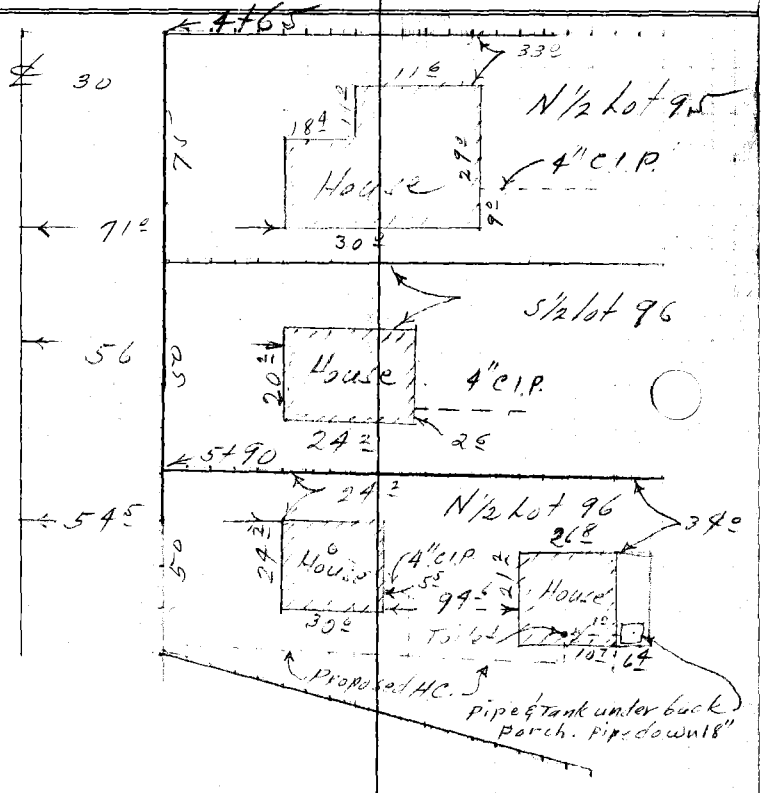

F. B. 1947 PG. 22 Job No. 172314 Division No. Notes Red. Plotted Profile
Survey of Rainier Ave Date Date No.
Survey by J. Willey Notes J.L.W. Notes Chkd. Checked X-Sec.
Indexed C. Johnson Date Date Date No.

76L298 307 8-53

PLEASE RETURN TO
LOS ANGELES COUNTY SURVEYOR
726 LOS ANGELES COUNTY ENGINEERING BLDG.

NOTE: ANY ADDITIONS OR CHANGES ON THIS SHEET MUST BE MADE OR CIRCLED IN RED INK, WITH DATE AND NAME OF PERSON MAKING CHANGE.

Do not extend notes this side of this line.

STATION	B. S.	H. I.	F. S.	ELEV.		
5+00		158 37	4 7	153 7	30 WP/L	
			6 7	151 7	121 brk	
			6 8	151 6	166 "	
			5 6	152 8	250 Ground	
①	4 43	158 98	3 82	154 55	Its raining !!	7-13-54 - 2:05 PM
			7 45	151 53	Top 4" cip @ rear Ho. on N½ lot 95	
			6 7	152 3	Ground over pipe	
			7 4	151 6	Top 4" c.i.p. @ rear house S½ lot 96	
			5 9	153 1	Ground over pipe	
			7 4	151 6	Top 4" cip @ rear of front house, N½ lot 96	
			5 8	153 2	Ground over pipe	
			4 5	154 5	Ground at side rear house. pipe @ Toilet is 1.5± below ground	
6+00			4 44	154 54		℄
"			4 50	154 48		9.4 edge pvt
"			5 0	154 0		15.5 Gut
"			4 9	154 1		30 EP/L
"			4 65	154 33	11.0 edge Pvt.	
"			5 2	153 8	17 Gut	
"			4 9	154 1	30 WP/L	

Profile Notes Red. ____ Plotted ____ Job No. 172314 Division No. ____ F. B. 1947 Pg. 23
No. ____ Date ____ Date ____ Survey of Rainier Ave
X-Sec. Notes Chkd. ____ Checked ____ Survey by J.L. Wiley Notes J.L.W. Date 7-13-54
No. ____ Date ____ Date ____ Map No. ____ Indexed C. Johnson Date ____

76L298 307 8-53

PLEASE RETURN TO
LOS ANGELES COUNTY SURVEYOR
726 LOS ANGELES COUNTY ENGINEERING BLDG.

NOTE: ANY ADDITIONS OR CHANGES ON THIS SHEET MUST BE MADE OR CIRCLED IN RED INK, WITH DATE AND NAME OF PERSON MAKING CHANGE.

Do not extend notes this side of this line.

STATION	B. S.	H. I.	F. S.	ELEV.		
		158 98				
			4 8	154 2	Top 4" V.C.P.	
			4 2	154 8	Ground over pipe	
0	4 27	159 15	4 10	154 98		
7+00			4 27	154 88		℄
"			4 46	154 69		10 edge Put
"			5 0	154 2		17 Gut line
"			4 2	155 0		30 E P/L
"			4 49	154 66	11° edge put.	
"			4 8	154 4	15 Gut	
"			4 8	154 4	30 W P/L	
"			5 5	153 7	70 brk	
"			4 2	155 0	160 brk	
"			3 8	155 4	250 Ground.	

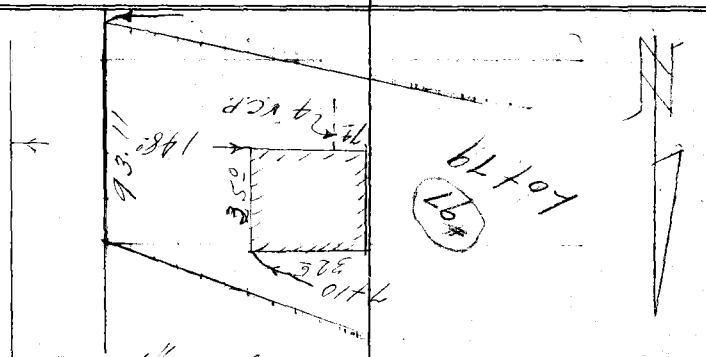

F. B. 1947 PG. 24 Job No. 172314 Division No. Notes Red. Plotted Profile
Survey of Rainier Ave Date Date No.
Survey by TLWilley Notes TLW Notes Chkd Checked X-Sec.
Indexed [illegible] Date Date Date No.

76L298 307 8-53

PLEASE RETURN TO
LOS ANGELES COUNTY SURVEYOR
726 LOS ANGELES COUNTY ENGINEERING BLDG.

NOTE: ANY ADDITIONS OR CHANGES ON THIS SHEET MUST BE MADE OR CIRCLED IN RED INK, WITH DATE AND NAME OF PERSON MAKING CHANGE.

Do not extend notes this side of this line.

STATION	B. S.	H. I.	F. S.	ELEV.		
8+00		159 15	4 1	155 1		℄
8+03 60			4 0	155 2	P.I. (℄ pt.)	℄ - In Gut line
"			3 63	155 52	(@ 90° to Line Back)	7° W. edge Pvt.
"			3 64	155 51	"	18 3 Crown Pvt.
"			3 76	155 39		28 4 E. edge Pvt.
"			4 3	154 9		35 Gut line
"			2 4	156 8	"	60 Top brk
"			3 6	155 6	1° brk	90° to line back
"			4 5	154 7	90 brk	
"			3 7	155 5	165± S.W. Cor. Lot 86	
8+84			3 28	155 87	Along S. P/L Meyer Rd.	℄
"			2 78	156 37	"	40 on edge Pvt
"			2 2	157 0	"	64 Ground
"			3 64	155 51	36 edge Pvt & Gut	
"			3 0	156 2	46 brk	
"			2 4	156 8	77 Ground	
⊙	5 04	161 09	3 10	156 05		
8+95			5 28	155 81	"X" Gut	℄
9+00			5 03	156 06		℄
9+13 60			4 52	156 57	Inter. Meyer Rd.	℄
"			4 39	156 70		30' opp E P/L

Profile Notes Red. ____ Plotted ____ Job No. 17234 Division No. ____ F. B. 1947 Pg. 25
No. ____ Date ____ Date ____ Survey of Rainier Ave
X-Sec. Notes Chkd. ____ Checked ____ Survey by J.L. Willey Notes J.L.W. Date 7-13-54
No. ____ Date ____ Date ____ Map No. ____ Indexed C. Johnson Date

76L298 307 8-53

PLEASE RETURN TO
LOS ANGELES COUNTY SURVEYOR
726 LOS ANGELES COUNTY ENGINEERING BLDG.

NOTE: ANY ADDITIONS OR CHANGES ON THIS SHEET MUST BE MADE OR CIRCLED IN RED INK, WITH DATE AND NAME OF PERSON MAKING CHANGE.

Do not extend notes this side of this line.

STATION	B. S.	H. I.	F. S.	ELEV.		
9+13 60		161 09	3 02	158 07		150 pvt.
"			4 57	156 52	30 opp W P/L	
"			4 49	156 60	100 pvt	
"			4 43	156 66	130 "	
BMWZ211			3 52	157 57	BMWZ211 El. 157.56	9-1925-143
					Meyer Rd & Louis Ave, S.E. Cor.	
					Bt spk, N. end walk to	Ho. 13308

F. B. 1947 Pg. 26 Job No. 1723.14 Division No. Notes Red. Plotted Profile
Survey of Rainier Ave Date Date No. X-Sec.
Survey by J.L. Willey Notes J.L.W. Notes Chkd. Checked
Indexed ~~A. C. Johnson~~ Date Date Date No.

F. B 1947 PG. 27

Notes Ck'd by	Survey of Rainier Ave
Map No.	W. O. 1723.14 Tape No. St'd. °F
Office Work	Surveyed by J L Willey
Checked	Notes J L W Date 7-14-54
Date	Indexed C. Johnson APR 27 1954

RAINIER AVE

C.I. 1723.14

TOPOGRAPHY

on

LAUREL AVE

from

BEATY AVE to MEYER RD

7-12-54

Willey J. L.

Kapp

Paulson

Shoemaker

Halstrom

Note: Any Additions or Changes on This Sheet Must be Made or Circled in Red Ink With Date and Name of Person Making Change.

Do not extend notes this side of this line.

RETURN TO
LOS ANGELES COUNTY SURVEYOR
726 LOS ANGELES COUNTY
ENGINEERING BLDG.

76F3095 247 4-53

F.B. 1947 PG. 28

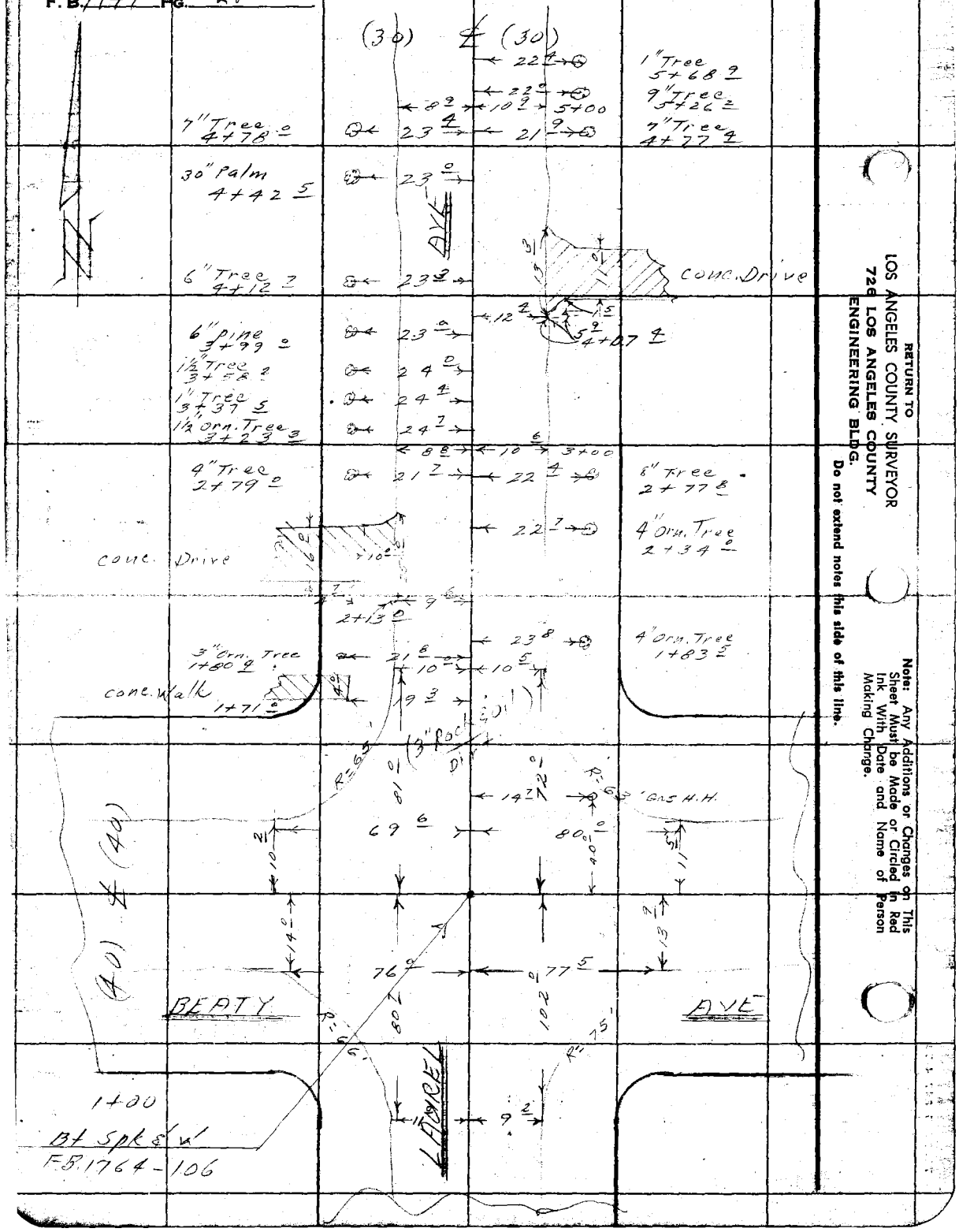

RETURN TO
LOS ANGELES COUNTY SURVEYOR
726 LOS ANGELES COUNTY
ENGINEERING BLDG.
Do not extend notes this side of this line.

Note: Any Additions or Changes on This Sheet Must be Made or Circled in Red Ink With Date and Name of Person Making Change.

Notes Ck'd by	Survey of Rainier Ave
Map No.	W. O. 72316 Tape No. St'd. °F
Office Work	Surveyed by JL Willey
Checked	Notes JLW Date 7-15-54
Date	Indexed A. C. Johnson

F.B. 1947 Pg. 29

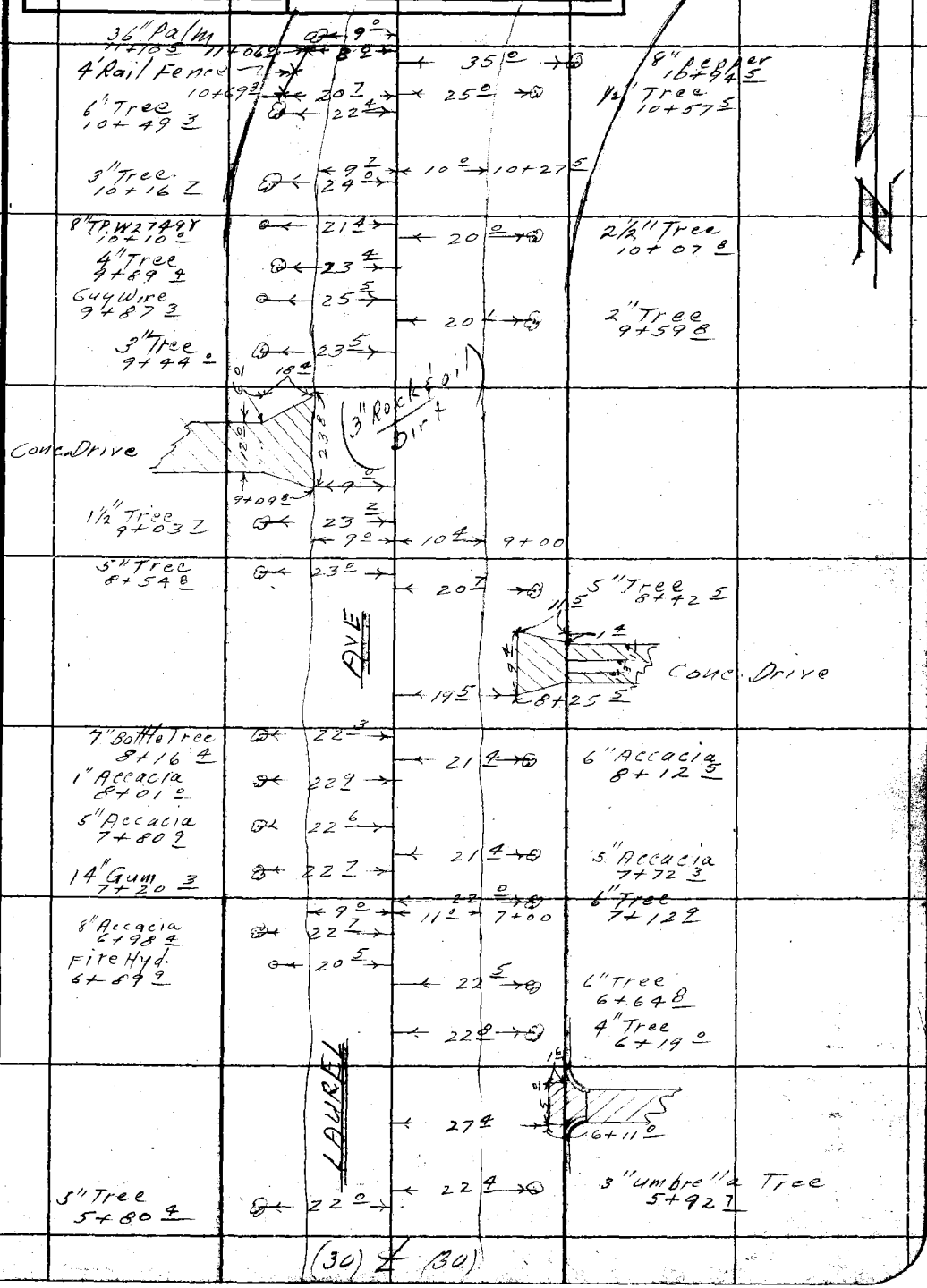

Note: Any Additions or Changes on This Sheet Must be Made or Circled in Red Ink With Date and Name of Person Making Change.

Do not extend notes this side of this line.

RETURN TO
LOS ANGELES COUNTY SURVEYOR
726 LOS ANGELES COUNTY
ENGINEERING BLDG.

76F3098 247 4-53

F. B. 1949 Pg. 30

RETURN TO
LOS ANGELES COUNTY SURVEYOR
725 LOS ANGELES COUNTY
ENGINEERING BLDG.

Do not extend notes this side of this line.

Note: Any Additions or Changes on This Sheet Must be Made or Circled in Red Ink With Date and Name of Person Making Change.

Profile	Notes Red.	Plotted	Job No. 172314	Division No.	F. B. 1947 Pg. 31
No.	Date	Date	Survey of Rainier Ave		
X-Sec.	Notes Chkd.	Checked	Survey by JLW, Willey	Notes JLW	Date 7-14-54
No.	Date	Date	Map No.	Indexed C. Johnson	Date

RAINIER AVE C.I. 172314
"X" SECTIONS
on
LAUREL AVE
from
Beaty Ave to Near Meyer Rd.

7-14-54
Willey JL
Kallison
Shoemaker
Halstrom

STATION	B. S.	H. I.	F. S.	ELEV.

NOTE: ANY ADDITIONS OR CHANGES ON THIS SHEET MUST BE MADE OR CIRCLED IN RED INK, WITH DATE AND NAME OF PERSON MAKING CHANGE.

Do not extend notes this side of this line.

PLEASE RETURN TO
LOS ANGELES COUNTY SURVEYOR
726 Los Angeles County Engineering Bldg.

761.298 307 8-53

76L298 307 8-53

PLEASE RETURN TO
LOS ANGELES COUNTY SURVEYOR
726 LOS ANGELES COUNTY ENGINEERING BLDG.

NOTE: ANY ADDITIONS OR CHANGES ON THIS SHEET MUST BE MADE OR CIRCLED IN RED INK, WITH DATE AND NAME OF PERSON MAKING CHANGE.

Do not extend notes this side of this line.

STATION	B. S.	H. I.	F. S.	ELEV.		
BM WZ 192	5 50	152 07		146 57	BM WZ 192 El. 146.569	F.B. 1925-132
					Laurel & Beaty Av's. N.W. Cor.	
					Bt Spk. @ P/L, Walk to Ho. # 11729	
0+00			4 89	14[illegible] 18		℄ pvt.
0+60			5 58	146 49	("X" gut.)	℄ opp. S. P/L Beaty
"			4 38	147 69		30° edge pvt. & S.E. P/L gut. Cor.
"			6 29	145 78	24 6 edge pvt. & gut.	
"			6 4	145 7	30. S.W. P/L Cor.	
1+00			4 82	147 25		℄ Inter. @ Beaty Ave
"			4 48	14[illegible] 59		30 opp. E. P/L. Laurel
"			3 14	14[illegible] 3		100 pvt.
"			1 21	150 86		180 brk. pvt.
"			0 23	151 84		212 opp. back lot
"			5 33	14[illegible] 4	30 opp. W. P/L Laurel	
"			8 80	143 27	182 opp. back lot	
1+30			5 51	146 6		℄ ("X" gut.)
1+40			5 24	146 3		℄ opp. N. P/L Beaty
"			5 55	146 42		20° edge pvt. & gut.
"			4 9	147 2		30 N.E. P/L Cor.
"			6 04	145 3	20 6 edge pvt.	
"			6 4	145 4	30 N.W. P/L Cor. & gut.	

F. B. 1947 PG. 32
Job No. 172314 Division No. ____ Notes Red. ____ Plotted ____ Profile ____
Survey of Rainier Ave Date ____ Date ____ No. ____
Survey by J.L. Wiley Notes J.L.W. Notes Chkd. ____ Checked ____ X-Sec. ____
Indexed ____ Date ____ Date ____ Date ____ No. ____

76L298 307 8-53

PLEASE RETURN TO
LOS ANGELES COUNTY SURVEYOR
726 LOS ANGELES COUNTY ENGINEERING BLDG.

NOTE: ANY ADDITIONS OR CHANGES ON THIS SHEET MUST BE MADE OR CIRCLED IN RED INK, WITH DATE AND NAME OF PERSON MAKING CHANGE.

Do not extend notes this side of this line.

STATION	B. S.	H. I.	F. S.	ELEV.		
2+00		152 07	4 88	147 19		℄
"			4 90	147 17		10^{3} edge pvt.
"			5 0	147 1		15^{6} gut.
"			3 4	148 7		30 E. P/L
"			2 7	149 4		34 top brk.
"			5 20	146 87	9^{8} edge pvt.	
"			5 8	146 3	17^{7} gut.	
"			5 4	146 7	20^{3} top brk.	
"			5 3	146 8	30 W. P/L	
T.P.	4 85	152 04	4 88	147 19		
3+00			4 61	147 43		℄
"			4 62	147 42		10^{5} edge pvt.
"			4 9	147 1		19^{5} gut.
"			4 5	147 5		30 E P/L
"			4 2	147 8		100 gr.
"			3 8	148 2		212 back lot
"			4 71	147 33	9^{6} edge pvt.	
"			4 8	147 2	19^{0} gut.	
"			4 5	147 5	30 W. P/L	
"			2 4	149 6	242 back lot	
4+00			3 49	148 55		℄

Profile Notes Red. Plotted Job No. 172314 Division No. F. B. 1947 Pg. 33
No. Date Date Survey of Rainier Ave
X-Sec. Notes Chkd. Checked Survey by J. Willey Notes Klak Date 7-15-54
No. Date Date Map No. Indexed C. Johnson Date

76L298 307 8-53

PLEASE RETURN TO
LOS ANGELES COUNTY SURVEYOR
726 LOS ANGELES COUNTY ENGINEERING BLDG.

NOTE: ANY ADDITIONS OR CHANGES ON THIS SHEET MUST BE MADE OR CIRCLED IN RED INK, WITH DATE AND NAME OF PERSON MAKING CHANGE.

Do not extend notes this side of this line.

F. B. 1941 PG. 34 Division No. Job No. 12314
Survey of Rainier Ave
Survey by Williams Notes 7 kw
Indexed C. Johnson Date
Notes Red Date
Notes Chkd Date
Plotted Date
Checked Date
Profile No.
X-Sec. No.

STATION	B. S.	H. I.	F. S.	ELEV.		
4+00		152 04	3 57	14[illegible] 47		11° edge pvt.
"			3 6	14[illegible] 4[illegible]		17° gut.
"			2 8	1[illegible] 2[illegible]		30 E. P/L
"			3 61	14[illegible] 13	8° edge pvt.	
"			3 9	1[illegible] 1[illegible]	15° gut.	
"			2 9	14[illegible] 1[illegible]	30 w. P/L	
T. P.	7 22	155 79	3 47	14[illegible] 7		
5+00			5 76	1[illegible] 3		℄
"			5 85	14[illegible] 1[illegible]		10° edge pvt.
"			6 1	1[illegible] 7		19° gut.
"			4 0	1[illegible] [illegible]		30 E. P/L & top brk.
"			5 97	14[illegible] 2	8° edge pvt.	
"			6 8	14[illegible] [illegible]	17° gut.	
"			5 8	15[illegible] [illegible]	30 w. P/L	
6+00			4 22	15[illegible] 7		℄
"			4 36	15[illegible] 13		11° edge pvt.
"			4 6	15[illegible] [illegible]		19° gut.
"			3 3	15[illegible] [illegible]		30 E. P/L & top brk.
"			2 4	15[illegible] 1		100 gr.
"			1 5	15[illegible] [illegible]		212 back lot
"			4 42	15[illegible] 7	9° edge pvt.	

76L298 307 8-53

PLEASE RETURN TO
LOS ANGELES COUNTY SURVEYOR
726 LOS ANGELES COUNTY ENGINEERING BLDG.

NOTE: ANY ADDITIONS OR CHANGES ON THIS SHEET MUST BE MADE OR CIRCLED IN RED INK, WITH DATE AND NAME OF PERSON MAKING CHANGE.

Do not extend notes this side of this line.

STATION	B. S.	H. I.	F. S.	ELEV.		
6+00		155 79	4 8	151 0	15° gut.	
"			4 7	151 1	30 w. P/L	
"			4 2	151 6	155 top brk.	
"			6 4	149 4	242 back lot	
T. P.	5.97	159 30	2 46	153 33		
7+00			5 97	153 33		℄
"			6 13	153 17		10 5 edge pvt.
"			6 6	152 7		17 6 gut.
"			6 4	152 9		30 E; P/L
"			6 06	153 24	9 3 edge pvt.	
"			6 6	152 7	17° gut.	
"			6 1	153 2	30 w. P/L	
					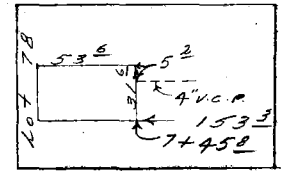	℄
7+72 2			4 65	154 6.5		℄ opp. 4" V.C.P. @ Lot 78
"			6 10	153 20	top 4" V.C.P.	
"			5 3	154 0	ground over pipe	

Profile Notes Red. Plotted Job No. 172314 Division No. F. S. 1947 Pg. 35
No. Date Date Survey of Rainier Ave
X-Sec. Notes Chkd. Checked Survey by J. Whitley Notes Kuk Date 7-15-54
No. Date Date Map No. Indexed C. John Date

76L298 307 8-53

PLEASE RETURN TO
LOS ANGELES COUNTY SURVEYOR
726 LOS ANGELES COUNTY ENGINEERING BLDG.

NOTE: ANY ADDITIONS OR CHANGES ON THIS SHEET MUST BE MADE OR CIRCLED IN RED INK, WITH DATE AND NAME OF PERSON MAKING CHANGE.

Do not extend notes this side of this line.

STATION	B. S.	H. I.	F. S.	ELEV.		
8+00		159 30	4 16	155 14		℄
"			4 51	15[illegible] 79		10.3 edge pvt.
"			4 8	15[illegible]		16.5 gut.
"			4 8	15[illegible]		30 E. P/L
"			4 19	155 11	9.0 edge pvt.	
"			5 0	15[illegible]	18.0 gut.	
"			4 0	15[illegible]	21.0 top brk.	
"			4 1	15[illegible]	30 W. P/L	
T.P.	6 41	161 56	4 15	155 15		
						℄ (30)
8+40.0			5 79	15[illegible]		℄
"			6 5	15[illegible]		30 S.W. Cor Lot 87
			6 10	155 46		top 4" V.C.P. @ Ho. #1
			5 2	15[illegible]		gr. over pipe
			5 95	155 [illegible]		top 4" V.C.P. @ Ho. #2
			5 0	15[illegible]		gr. over pipe

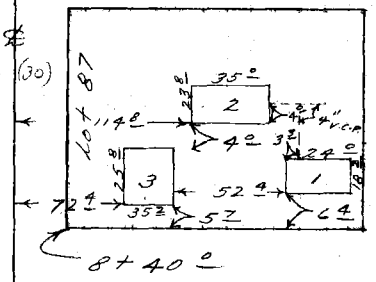

F. B. 1947 Pg. 36 Job No. 172319 Division No. Notes Red. Plotted Profile
Survey of Rainier Ave Date Date No.
Survey by J.L. Willey Notes J.L.W. Rmk Notes Chkd. Checked X-Sec.
Indexed C. Johnson Date Date No.

76L298 307 8-53

PLEASE RETURN TO
LOS ANGELES COUNTY SURVEYOR
726 LOS ANGELES COUNTY ENGINEERING BLDG.

NOTE: ANY ADDITIONS OR CHANGES ON THIS SHEET MUST BE MADE OR CIRCLED IN RED INK, WITH DATE AND NAME OF PERSON MAKING CHANGE.

Do not extend notes this side of this line.

STATION	B. S.	H. I.	F. S.	ELEV.		
9+00		161 56	5 14	156 42		℄
"			5 20	156 36		10 3 edge pvt.
"			5 7	155 9		17 4 gut.
"			5 4	156 2		30 E. P/L
"			5 5	156 1		100 gr.
"			4 6	157 0		250 back lot
"			5 28	156 28	9 3 edge pvt.	
"			5 6	156 0	17 0 gut.	
"			5 1	156 5	30 W. P/L	
"			5 8	155 8	100 gr.	
"			8 9	152 7	250 back lot	
10+00			4 54	157 02		℄
"			4 61	156 95		10 2 edge pvt.
"			4 9	156 7		18 4 gut.
"			4 5	157 1		30 E. P/L
"			4 71	156 85	10 2 edge pvt.	
"			5 1	156 5	19 0 gut.	
"			4 6	157 0	30 W. P/L	
T. P.	5 38	162 40	4 54	157 02		
10+ 68°			4 96	157 44		℄ opp. N. P/L Lot 79
			6 20	156 20	?	top 4" V.C.P. @ Lot 79

Profile Notes Red. ____ Plotted ____ Job No. 172314 Division No. ____ F. B. 1947 Pg. 37
No. ____ Date ____ Date ____ Survey of Rainier Ave
X-Sec. Notes Chkd. ____ Checked ____ Survey by J. Whitley Notes KMK Date 7-15-54
No. ____ Date ____ Date ____ Map No. ____ Date ____

76L298 307 8-53

PLEASE RETURN TO
LOS ANGELES COUNTY SURVEYOR
726 LOS ANGELES COUNTY ENGINEERING BLDG.

NOTE: ANY ADDITIONS OR CHANGES ON THIS SHEET MUST BE MADE OR CIRCLED IN RED INK, WITH DATE AND NAME OF PERSON MAKING CHANGE.

Do not extend notes this side of this line.

STATION	B. S.	H. I.	F. S.	ELEV.		
		162 40			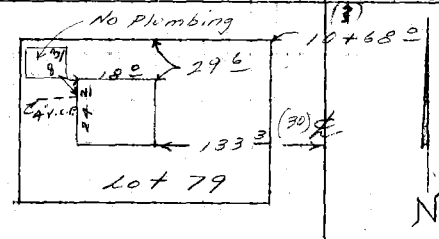	
			56	15[illegible] 8		gr. over pipe @ Lot 79
11+00			489	15[illegible] 6		℄
"			476	15[illegible] 4		2.4 W. edge pvt.
"			471	15[illegible] 9		14.4 crown of St.
"			480	15[illegible]		23.0 E. edge pvt.
"			49	15[illegible] 5		28.8 gut.
"			45	15[illegible]		42.5 E. P/L
"			49	15[illegible]	6.0 gut.	
"			47	15[illegible]	24.0 W. P/L	
					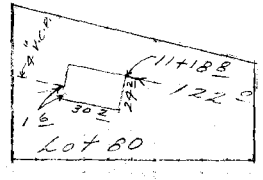	℄
11+17.07			48	15[illegible]		℄. P.I. ground

Profile
No.
X-Sec.
No.
Plotted
Date
Checked
Date
Notes Red.
Date
Notes Chkd.
Date
Division No.
Job No. 172314
Survey of Rainier Ave
Survey by Whitley Notes KMK
Indexed A. C. Johnson Date
F. B. 1947 Pg. 38

76L298 307 8-53

PLEASE RETURN TO
LOS ANGELES COUNTY SURVEYOR
726 LOS ANGELES COUNTY ENGINEERING BLDG.

NOTE: ANY ADDITIONS OR CHANGES ON THIS SHEET MUST BE MADE OR CIRCLED IN RED INK, WITH DATE AND NAME OF PERSON MAKING CHANGE.

Do not extend notes this side of this line.

STATION	B. S.	H. I.	F. S.	ELEV.		
11+18 8	?	162 40	4 8	157 6		℄ opp. N. P/L Lot 80
			4 86	157 54	?	top 4" V.C.P. @ Lot 80
			4 2	158 2		gr. over pipe
11+44 0			4 50	157 90		℄ edge pvt.
T.P.	5 72	163 78	4 34	158 06		
12+00			5 46	158 32		℄
"			5 58	158 20		12 7 edge pvt.
"			5 9	157 9		19 0 gut.
"			5 7	158 1		31 5 E. P/L
"			5 54	158 24	6 6 edge pvt.	
"			5 9	157 9	13 5 gut.	
"			5 6	158 2	28 5 W. P/L	
12+85 5			4 89	158 89		℄ brk. pvt.
12+90 41			5 06	158 72		℄ opp. S. P/L Meyer
"			5 38	158 40		24 7 edge pvt. & gut.
"			4 2	159 6		45 0 top brk.
"			5 40	158 38	23 5 edge pvt. & gut.	
"			4 8	159 0	39 0 top brk.	
13+00			5 26	158 52		℄ pvt.
13+[illegible]07 3			5 30	158 48		℄ "X" gut.
13+30 41			4 62	159 16		℄ Inter. @ Meyer Rd.

Profile Notes Red. ____ Plotted ____ Job No. 17214 Division No. ____ F. B. 1947 Pg. 39
No. ____ Date ____ Date ____ Survey of Rainier Ave
X-Sec. Notes Chkd. ____ Checked ____ Survey by J. Whitley Notes KMK Date 7-15-54
No. ____ Date ____ Date ____ Map No. ____ Indexed C. Johnson

76L298 307 8-53

PLEASE RETURN TO
LOS ANGELES COUNTY SURVEYOR
726 LOS ANGELES COUNTY ENGINEERING BLDG.

NOTE: ANY ADDITIONS OR CHANGES ON THIS SHEET MUST BE MADE OR CIRCLED IN RED INK, WITH DATE AND NAME OF PERSON MAKING CHANGE.

Do not extend notes this side of this line.

STATION	B. S.	H. I.	F. S.	ELEV.		
13+30 41		163 78	5 09	15[illegible] 69		50° pvt.
"			5 58	15[illegible] 20		125 "
"			6 12	15[illegible] 66		250 "
"			4 41	15[illegible] 37	50° pvt.	
"			4 30	15[illegible] 28	125 "	
"			4 07	15[illegible] 71	250 "	
BM WZ 209			3 95	15[illegible] 83	BM WZ 209 El. 159.828 1925-142	
					Meyer & Laurel N.E. Cor.	
					Bt. Spk., S.W. Cor. Porch, Store # 13253	

F. B. 1947 Pg. 40 Job No. 17 Division No. Notes Red. Plotted Profile
Survey of Date Date No.
Survey by C. Johnson Notes Checked X-Sec.
Indexed Date Notes Chkd. Date Date No.

Notes Ck'd by	Survey of Rainier Ave	F.B. 1947 Pg. 41
Map No.	W. O. 172314 Tape No. St'd. °F	
Office Work	Surveyed by JL Willey	
Checked	Notes JLW. Date 7-14-54	
Date	Indexed G. Johnson APR 27 60	

RAINIER AVE

C.I. 172314

TOPOGRAPHY

on

FIDEL AVE

from

Beaty Ave to Rainier Ave

7-14-54

Willey J.L.

Kapp

Paulson

Shoemaker

Halstrom.

Note: Any Additions or Changes on This Sheet Must be Made or Circled in Red Ink With Date and Name of Person Making Change.

Do not extend notes this side of this line.

RETURN TO
LOS ANGELES COUNTY SURVEYOR
726 LOS ANGELES COUNTY
ENGINEERING BLDG.

76PSOS 247 4-55

F.B. 1947 PG. 42



RETURN TO
LOS ANGELES COUNTY SURVEYOR
726 LOS ANGELES COUNTY
ENGINEERING BLDG.

Do not extend notes this side of this line.

Note: Any Additions or Changes on This Sheet Must be Made or Circled in Red Ink With Date and Name of Person Making Change.

Notes Ck'd by	Survey of Rainier Ave
Map No.	W. O. 172314 Tape No. Sr'd. °F
Office Work	Surveyed by J L Willey
Checked	Notes J L W Date 7-15-54
Date	Indexed A. C. Johnson

F. B. 1947 Pg. 43

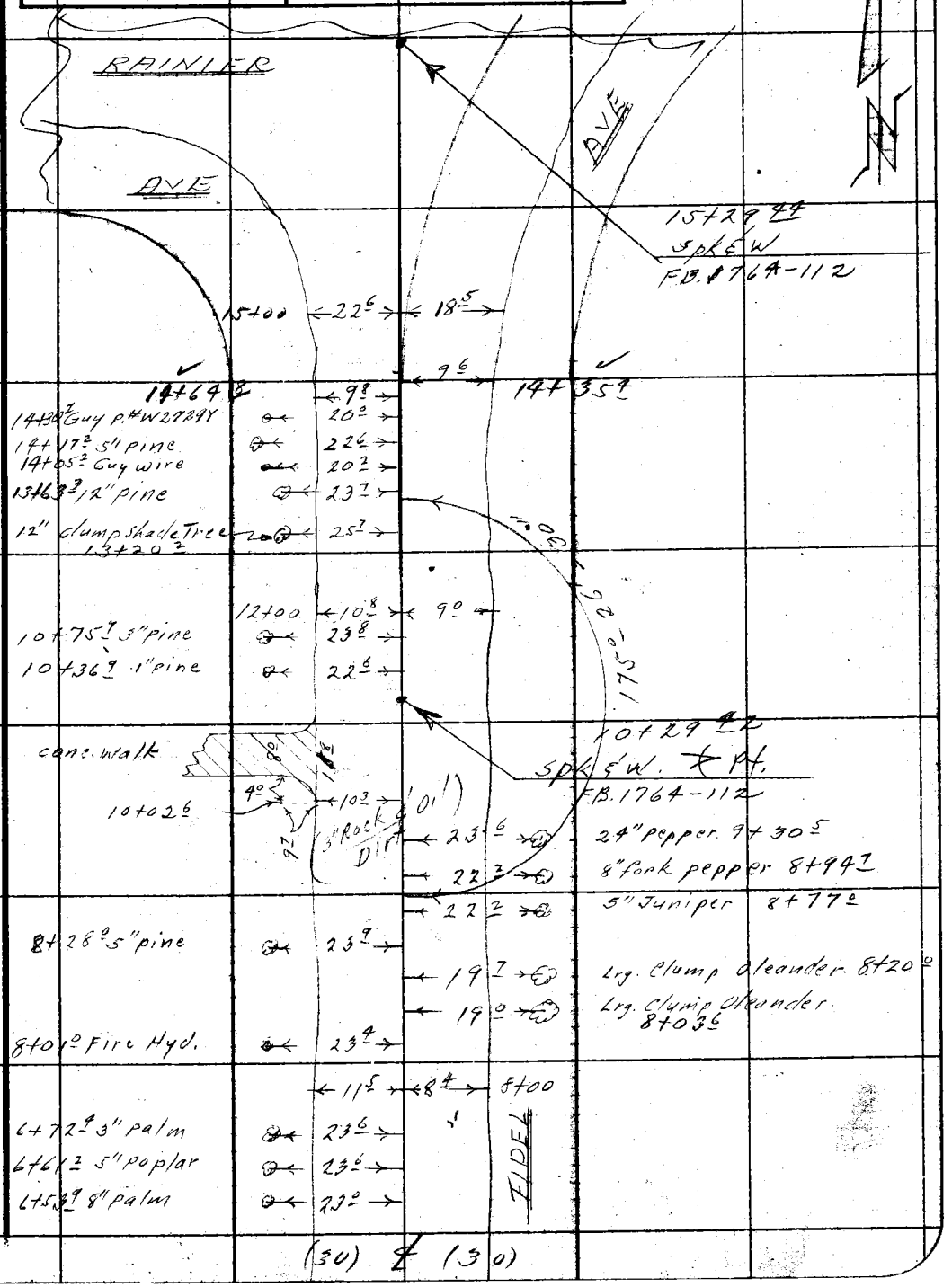

Note: Any Additions or Changes on This Sheet Must be Made or Circled in Red Ink With Date and Name of Person Making Change.

Do not extend notes this side of this line.

RETURN TO
LOS ANGELES COUNTY SURVEYOR
726 LOS ANGELES COUNTY
ENGINEERING BLDG.

76F3098 247 4-53

F. B. 1949 PG. 44

RETURN TO
LOS ANGELES COUNTY SURVEYOR
726 LOS ANGELES COUNTY
ENGINEERING BLDG.

Do not extend notes this side of this line.

Note: Any Additions or Changes on This Sheet Must be Made or Circled in Red Ink With Date and Name of Person Making Change.

Profile No.	Notes Red.	Plotted	Job No. 173214	Division No.	F. B. 1947 Pg. 45
	Date	Date	Survey of Rainier Ave		
X-Sec. No.	Notes Chkd.	Checked	Survey by JLWilley	Notes KMK	Date 7-15-54
	Date	Date	Map No.	Indexed C. Johnson	Date

RAINIER AVE

"X" SECTIONS C.I. 173214

on

FIDEL AVE

from

Beaty Ave to Rainier Ave

7-15-54
Willey J.L
Kapp
Paulson
Shoemaker
Halstrom.

STATION	B. S.	H. I.	F. S.	ELEV.	

NOTE: ANY ADDITIONS OR CHANGES ON THIS SHEET MUST BE MADE OR CIRCLED IN RED INK, WITH DATE AND NAME OF PERSON MAKING CHANGE.

Do not extend notes this side of this line.

PLEASE RETURN TO
LOS ANGELES COUNTY SURVEYOR
726 LOS ANGELES COUNTY ENGINEERING BLDG.

78L298 307 8-53

76L298 307 8-53

PLEASE RETURN TO
LOS ANGELES COUNTY SURVEYOR
726 LOS ANGELES COUNTY ENGINEERING BLDG.

NOTE: ANY ADDITIONS OR CHANGES ON THIS SHEET MUST BE MADE OR CIRCLED IN RED INK, WITH DATE AND NAME OF PERSON MAKING CHANGE.

Do not extend notes this side of this line.

F. B. 1947 Pg. 46 | Profile | Plotted | No. | Notes Red. | Division No. | Job No. 12314 | Notes Chkd. | Checked | X-Sec. | No.

Survey of Rainier Ave | Date | Date | Date | Date | Date

Survey by Hilley | Notes 2 L.W.

Indexed ~~L. O. Johnson~~

STATION	B. S.	H. I.	F. S.	ELEV.		
BMW2193	5 37	144 43		139 06	BMW2193 Elev. 139.058 - F.B. 1947-132	
					Fidel Ave & Beaty Dve, S. E. Cor.	
					Bl. Spk, N.W. Cor. Conc. Drive, Ho. # 11804	
1+00			4 07	140 36		℄ Inter @ Beaty
"			4 99	139 44		19° "X" gut.
"			4 62	139 81		30° opp. E. P/L Fidel
"			4 33	140 10		39° brk. pvt.
"			3 84	140 59		100 pvt.
"			2 15	142 28		220 pvt.
"			3 24	141 19	30 opp. W. P/L Fidel	
"			0 07	142 36	100 pvt.	
"		+	6 80	151 23	200 pvt.	
T.P.	4 98	146 18	3 23	141 20		
1+29 ±			6 29	139 89	"X" Gut	℄
1+40			5 89	140 29	opp N P/L	℄
"			6 67	139 51		21° brk
"			6 64	139 54		26° edge
"			6 0	140 [illegible]		37° brk
"			5 81	140 37	22° edge Pvt & Gut	
"			5 2	141 [illegible]	30 Ground	
2+20			4 98	141 20		℄

76L298 307 8-53

PLEASE RETURN TO
LOS ANGELES COUNTY SURVEYOR
726 LOS ANGELES COUNTY ENGINEERING BLDG.

NOTE: ANY ADDITIONS OR CHANGES ON THIS SHEET MUST BE MADE OR CIRCLED IN RED INK, WITH DATE AND NAME OF PERSON MAKING CHANGE.

Do not extend notes this side of this line.

STATION	B. S.	H. I.	F. S.	ELEV.		
2+00		146 18	5 16	141 02		10² edge Pvt.
"			5 4	140 8		15² Cut.
"			5 1	141 1		30 E P/L
"			5 02	141 16	9² edge Pvt.	
"			5 2	141 0	17 Cut.	
"			4 6	141 6	30 W P/L	
2+60			4 06	142 12		℄
"			4 10	142 08		10² edge Pvt
"			4 0	142 2		17⁵ Cut line
"			2 8	143 4		30 W P/L
"			+2 8	149 0		110 brk
"			+5 6	151 8	(Top hill, or knoll)	150 brk
3+00 0	5 36	147 98	3 56	142 62		℄
"			5 44	142 54		8² edge Pvt.
"			5 7	142 5		13⁵ Cut
"			5 0	143 0		30 E P/L, brk
"			3 4	144 6		60 Ground
"			+2 5	150 5	(Top hill)	160 Top brk
"			5 40	142 58	10² edge Pvt	
"			5 8	142 2	16⁵ Cut	
"			3 8	144 2	30 W P/L	

Profile No. ____ Notes Red ____ Plotted ____ Job No. 1231A Division No. ____ F. B. 1947 Pg. 47
X-Sec. No. ____ Date ____ Date ____ Survey of Reunion Ave
Notes Chkd ____ Checked ____ Survey by J.K. Willey Notes J.K.W. Date 7-15-54
Date ____ Date ____ Map No. ____ Indexed ____ Date ____ C. Jones Date ____

76L298 307 8-53

PLEASE RETURN TO
LOS ANGELES COUNTY SURVEYOR
726 LOS ANGELES COUNTY ENGINEERING BLDG.

NOTE: ANY ADDITIONS OR CHANGES ON THIS SHEET MUST BE MADE OR CIRCLED IN RED INK, WITH DATE AND NAME OF PERSON MAKING CHANGE.

Do not extend notes this side of this line.

STATION	B. S.	H. I.	F. S.	ELEV.		
3+55		147 98	4 46	143 52		℄
"			4 55	143 43		8² edge Pvt.
"			4 9	143 1		13° Gut
"			4 4	143 6		30 EP/L
"			3 3	144 7		79 brk
"			+2 4	150 4	OK	140 brk
"			+3 1	151 1	OK back lot.	215 brk
"			4 65	143 33	10 edge Pvt.	
"			4 9	143 1	15 Gut line	
"			4 0	144 0	30 WP/L	
"			+1 0	147 0	109 brk	
"			+5 0	153 0	150 "	
"			+6 2	154 2	330± Ground	
4+00			3 70	144 28		℄
"			3 81	144 17		7⁶ edge pvt.
"			4 2	144 8		15⁵ Gut
"			4 1	144 9		30 EP/L
"			3 66	144 22	9⁷ edge Pvt.	
"			4 0	144 0	16° Gut line	
"			3 3	144 [illegible]	30 WP/L	
"			2 9	145 1	60 Ground	

F. B. 1947 PG. 48 Job No. 17231A Division No. Notes Red. Plotted Profile
Survey of Rainier Ave Date Date No. X-Sec.
Survey by J. Willey Notes K.M.K. Notes Chkd. Checked
Index C. Johnson Date Date Date No.

76L298 307 8-53

PLEASE RETURN TO
LOS ANGELES COUNTY SURVEYOR
726 LOS ANGELES COUNTY ENGINEERING BLDG.

NOTE: ANY ADDITIONS OR CHANGES ON THIS SHEET MUST BE MADE OR CIRCLED IN RED INK, WITH DATE AND NAME OF PERSON MAKING CHANGE.

07.

Do not extend notes this side of this line.

STATION	B. S.	H. I.	F. S.	ELEV.		
4+00		147 98	1 1	146 9	100	bk
"			+1 5	149 5	140	back of Lot to North
"			+5 2	153 2	230	Ground.
"			+5 8	153 8	310	back line
⊙	6 40	150 68	3 70	144 28		
5+00			4 48	146 20		
"			4 64	146 04		7 8 edge Pvt
"			5 4	145 3		14 Gut
"			5 3	145 4		30 E P/L
"			5 7	145 0		100 Ground
"			3 9	146 8		217 Back lot
"			4 62	146 06	10 3 edge Pvt	
"			4 9	145 8	16 Gut line	

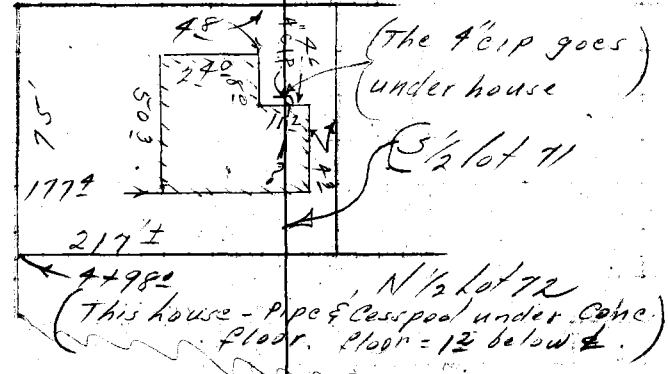

Profile Notes Red. Plotted Job No. 172316 Division No.
No. Date Date Survey of Rainier Ave
X-Sec. Notes Chkd. Checked Survey by J.H. Wiley Notes J.H.W. Date 7-15-54
No. Date Date Map No. Indexed C. Joanson Date

F. B. 1947 Pg. 49

76L298 307 8-53

PLEASE RETURN TO
LOS ANGELES COUNTY SURVEYOR
726 LOS ANGELES COUNTY ENGINEERING BLDG.

NOTE: ANY ADDITIONS OR CHANGES ON THIS SHEET MUST BE MADE OR CIRCLED IN RED INK, WITH DATE AND NAME OF PERSON MAKING CHANGE.

5-73

Do not extend notes this side of this line.

STATION	B. S.	H. I.	F. S.	ELEV.		
5+00		150 68	3 9	146 8	30 W P/L	
"			1 2	149 5	130 Ground	
"			+1 8	15[illegible] 5	180 "	
"			+6 1	15[illegible] 8	310 back lot	
—			3 1	147 6	Top 4" C.I.P. to Ho. on S½ lot 71	
—			2 4	148 3	Ground over pipe	
6+00			2 90	147 78		℄
"			3 20	147 48		8² edge Pvt
"			3 7	14[illegible] 0		17 Gut
"			3 2	14[illegible] 5		30 E P/L
"			2 96	14[illegible] 2	9² edge Pvt.	
"			3 4	14[illegible] 3	17⁵ Gut	
"			2 5	14[illegible] 2	30 W P/L, Top brk	
"			+1 6	152 3	37 Top brk	
⊙	6 66	15444	2 90	147 78		
					Note: Top of 4" C.I.P. is 2⁵ below ℄ 105' E. of ℄, at rear of house on N½ lot 71	
7+00			5 60	148 84		℄
"			5 72	148 72		8³ edge Pvt.
"			5 64	149 80		16⁰ Gut
"			6 0	148 4		30 E P/L

F. B. 1947 PG. 50 Job No. 172314 Division No. Notes Red. Plotted Profile
Survey of Rainier Ave Date Date No.
Survey by J. Kelley Notes J.K.W. Notes Chkd. Checked X-Sec.
Indexed K. C. Johnson Date Date Date No.

76L298 307 8-53

PLEASE RETURN TO
LOS ANGELES COUNTY SURVEYOR
726 LOS ANGELES COUNTY ENGINEERING BLDG.

NOTE: ANY ADDITIONS OR CHANGES ON THIS SHEET MUST BE MADE OR CIRCLED IN RED INK, WITH DATE AND NAME OF PERSON MAKING CHANGE.

Do not extend notes this side of this line.

STATION	B. S.	H. I.	F. S.	ELEV.		
7+00		154 44	6 2	148 2		70 brk
"			7 8	146 6		120 "
"			8 1	146 3		160 "
"			5 8	148 6		240 back lot.
"			6 70	147 74	10 7 edge Pvt.	
"			6 1	148 3	17 Gut.	
"			4 8	149 6	30 w p/l, brk	
"			1 1	153 3	37 Top brk	
"			+5 4	159 8	160 Ground.	
"			+6 8	161 2	260 back lot	
8+00			4 95	149 49		℄
"			5 12	149 32		8 4 edge prt.
"			5 2	149 2		14 7 gut.
"			5 2	149 2		30 E. P/L
"			7 1	147 3		100 brk.
"			7 3	147 1		200 ground
"			6 8	147 6		240 back lot
"			4 94	149 50	10 4 edge prt.	
"			4 9	149 5	17 0 gut.	
"			3 9	150 5	30 W. P/L	
T. P.	5 50	154 99	4 95	149 49		

Profile Notes Red. ____ Plotted ____ Job No. 172314 Division No. ____ F. B. 1947 Pg. 51
No. ____ Date ____ Date ____ Survey of Rainier Ave.
X-Sec. Notes Chkd. ____ Checked ____ Survey by J.L. Willey Notes J.L.W. Date 7-15-54
No. ____ Date ____ Date ____ Map No. ____ Indexed C. Jones Date ____

76L298 307 8-53

PLEASE RETURN TO
LOS ANGELES COUNTY SURVEYOR
726 LOS ANGELES COUNTY ENGINEERING BLDG.

NOTE: ANY ADDITIONS OR CHANGES ON THIS SHEET MUST BE MADE OR CIRCLED IN RED INK, WITH DATE AND NAME OF PERSON MAKING CHANGE.

Do not extend notes this side of this line.

STATION	B. S.	H. I.	F. S.	ELEV.		
		154 99				
—			8 53	14[illegible] 46	Top 4" cip @ side House on 5½ lot 69	
—			7 5	14[illegible] 5	Ground over pipe	
9+00			4 59	150 40		℄
"			4 86	150 13		8⁷ edge Pvt
"			5 1	14[illegible] 9		16⁵ Gut
"			5 2	14[illegible] 8		30 Ep/L
"			4 63	15[illegible] 36	11⁰ edge Pvt.	
"			5 0	150 0	16⁵ Gut	
"			4 9	150 1	30 WP/L	
⊙	5 98	156 39	4 58	15[illegible] 41		
9+00			7 3	14[illegible] 1		55 brk
"			5 4	15[illegible] 0		120 "
"			4 8	15[illegible]		225 back lot

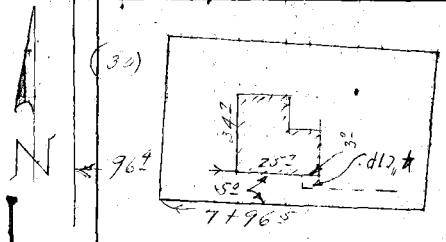

F. B. 1947 PG. 52 Job No. 17234 Division No. Notes Red. Plotted Profile
Survey of Rainier Ave Date Date No.
Survey by J. Willey Notes J.L.W. Notes Chkd. Checked X-Sec.
Indexed C. Johnson Date Date Date No.

76L298 307 8-53

PLEASE RETURN TO
LOS ANGELES COUNTY SURVEYOR
726 LOS ANGELES COUNTY ENGINEERING BLDG.

NOTE: ANY ADDITIONS OR CHANGES ON THIS SHEET MUST BE MADE OR CIRCLED IN RED INK, WITH DATE AND NAME OF PERSON MAKING CHANGE.

Do not extend notes this side of this line.

STATION	B. S.	H. I.	F. S.	ELEV.		
		156.31				
			9 56	146 83	Floor of Conc. Cellar, N½ Lot 69	
			2 40	153 99	" " House " " "	
			6 91	149 48	Top 4" C.I.P. @ S. Side Ho. on N½ Lot 69	
			6 0	150 4	Ground over pipe	
10+00			4 55	151 84		℄
"			4 84	151 55		9° edge Pvt
"			5 2	151 2		16 Gut
"			5 3	151 1		30 [illegible]
"			5 4	151 0		45 brk
"			2 5	153 9		145 brk
"			3 2	153 2		230 back lot
"			4 62	151 77	10° edge Pvt	
"			4 8	151 6	16.5 Gut line	
"			4 4	152 0	30 WP/L	
"			3 0	153 4	170 brk	



Profile Notes Red. ____ Plotted ____ Job No. 172314 Division No. ____ F. B. 1947 Pg. 53
No. ____ Date ____ Date ____ Survey of Rainier Ave
X-Sec. Notes Chkd. ____ Checked ____ Survey by J.L. Willey Notes J.L.W. Date 7-16-54
No. ____ Date ____ Date ____ Map No. ____ Indexed C. Johns Date ____

76L298 307 8-53

PLEASE RETURN TO
LOS ANGELES COUNTY SURVEYOR
726 LOS ANGELES COUNTY ENGINEERING BLDG.

NOTE: ANY ADDITIONS OR CHANGES ON THIS SHEET MUST BE MADE OR CIRCLED IN RED INK, WITH DATE AND NAME OF PERSON MAKING CHANGE.

Do not extend notes this side of this line.

STATION	B. S.	H. I.	F. S.	ELEV.		
10+00		156 39	0 3	15[illegible] 1	back lot.	
10+29 42			4 02	15[illegible] 37	⊗ Pt.	℄
11+00			2 63	15[illegible] 76		℄
"			2 78	15[illegible] 1		7.6 edge Pvt.
"			3 6	15[illegible] 8		14 Gut.
"			2 7	15[illegible] 7		30 E. P/L
"			2 81	15[illegible] 8	10.8 edge Pvt.	
"			3 3	15[illegible] 1	18 Gut.	
"			2 4	15[illegible] 0	30 W P/L, Top bk.	
⊙	6 13	159 89	2 63	15[illegible] 76		
12+00			4 65	15[illegible] 4		℄
"			4 71	15[illegible] 18		8.6 edge Pvt.
"			5 2	15[illegible] 4		15.5 Gut
"			4 8	15[illegible]		30 E P/L
"			3 9	15[illegible]		120 Ground
"			3 1	15[illegible]		240 back lot line
"			4 92	15[illegible]	10.4 edge Pvt	
"			5 5	15[illegible]	17.5 Gut	
"			4 8	15[illegible]	21.5 bk	
"			4 6	15[illegible]	30 W P/L	
"			4 3	15[illegible]	120 Ground	

F. B. 1947 Pg. 54 Job No. 172314 Division No. ____ Notes Red. ____ Plotted ____ Profile ____
Survey of Rainier Ave Date ____ Date ____ No. ____
Survey by J. L. Willey Notes J.L.W. Notes Chkd. ____ Checked ____ X-Sec. ____
Indexed by C. Johnson Date ____ Date ____ Date ____ No. ____

76L298 307 8-53

PLEASE RETURN TO
LOS ANGELES COUNTY SURVEYOR
726 LOS ANGELES COUNTY ENGINEERING BLDG.

NOTE: ANY ADDITIONS OR CHANGES ON THIS SHEET MUST BE MADE OR CIRCLED IN RED INK, WITH DATE AND NAME OF PERSON MAKING CHANGE.

Do not extend notes this side of this line.

STATION	B. S.	H. I.	F. S.	ELEV.		
12+00		157 39	3 1	156 8	300' backlot line	
13+00			3 57	156 32		℄
"			3 60	156 29		8.6 edge Pvt
"			3 8	156 1		15.5 Gut
"			3 4	156 5		30 E P/L
"			3 84	156 05	9.8 edge Pvt	
"			4 4	155 5	19 Gut	
"			3 8	156 1	22.5 Brk	
"			4 0	155 9	30 W P/L	
⊙	5 58	162 45	3 02	156 87		
14+00			4 93	157 52		℄
"			5 04	157 41		8.3 edge Pvt
"			5 2	157 3		14 Gut line
"			4 7	157 8		30 E P/L
"			5 0	157 5	10.2 edge Pvt	
"			5 7	156 8	18 Gut line	
"			5 1	157 4	22.5 Brk	
"			5 2	157 3	30 W P/L	
14+49			4 57	157 94	opp P/L's to E & W.	℄
"			4 50	157 95		10.2 edge Pvt
"			4 8	157 7		19 Gut

Profile Notes Red. ____ Plotted ____ Job No. 172314 Division No. ____ F. B. 1947 Pg. 55
No. ____ Date ____ Date ____ Survey of Rainier Ave
X-Sec. Notes Chkd. ____ Checked ____ Survey by J. Willey Notes J. W. Date 7-16-54
No. ____ Date ____ Date ____ Map No. ____ Indexed C. Job

76L298 307 8-53

PLEASE RETURN TO
LOS ANGELES COUNTY SURVEYOR
726 LOS ANGELES COUNTY ENGINEERING BLDG.

NOTE: ANY ADDITIONS OR CHANGES ON THIS SHEET MUST BE MADE OR CIRCLED IN RED INK, WITH DATE AND NAME OF PERSON MAKING CHANGE.

Do not extend notes this side of this line.

STATION	B. S.	H. I.	F. S.	ELEV.		
14+49		162 45	4 3	15[illegible] 2		30 E P/L
"			3 9	15[illegible] 6		125 Ground
"			3 1	15[illegible] 4		250 Back lot line
"			4 11	157 14	9 E edge Pvt	
"			5 2	157 3	17 Gut	
"			4 6	157 9	30 W P/L	
"			5 3	157 2	150 Ground	
"			6 0	15[illegible] 5	300 Back lot line	
15+00			4 19	15[illegible] 6		℄
15+29 44			4 17	15[illegible] 8	Inter. Rainier Ave ℄	
BMWZ 214			4 31	158 14	BMWZ214 El. 158.173 F.B. 1925-146 Fidel Ave & Rainier Ave S.W. Cor. Bt Spk in N.E. Cor Walk to Ho. # 11403	

F. B. 1949 Pg. 56 Job No. 122214 Division No. Notes Red. Plotted Date Date No. Profile
Survey of Rainier Ave Notes Chkd. Checked Date No. X-Sec.
Survey by J.L. Willey Notes J.L.W. Date
Index C. Johnson Date

Notes Ck'd by	Survey of Rainier
Map No.	W. O. 72314 Tape No. St'd. °F
Office Work	Surveyed by JL Willey
Checked	Notes JLW. Date 7-54
Date	Indexed J. G. Johnson APR 27 '60

F. B. 1947 Pg. 57

RAINIER AVE

C.I. 1723.14

TOPOGRAPHY

on

RAINIER AVE

from

Painter Ave to Fidel Ave & on to Meyer Rd.

7-15-54

Willey JL

Papson

Shoemaker

Halstrom.

Note: Any Additions or Changes on This Sheet Must be Made or Circled in Red Ink With Date and Name of Person Making Change.

Do not extend notes this side of this line.

RETURN TO
LOS ANGELES COUNTY SURVEYOR
726 LOS ANGELES COUNTY
ENGINEERING BLDG.

76FSOS 247 4-58



RETURN TO
LOS ANGELES COUNTY SURVEYOR
726 LOS ANGELES COUNTY
ENGINEERING BLDG.

Do not extend notes this side of this line.

Note: Any Additions or Changes on This Sheet Must be Made or Circled in Red Ink With Date and Name of Person Making Change.

Notes Ck'd by	Survey of Rainier Ave
Map No.	W. O. 172314 Tape No. St'd. °F
Office Work	Surveyed by J L Willey
Checked	Notes JLW Date 7-15-54
Date	Indexed C. Johnson

F.B. 1947 Pg. 59

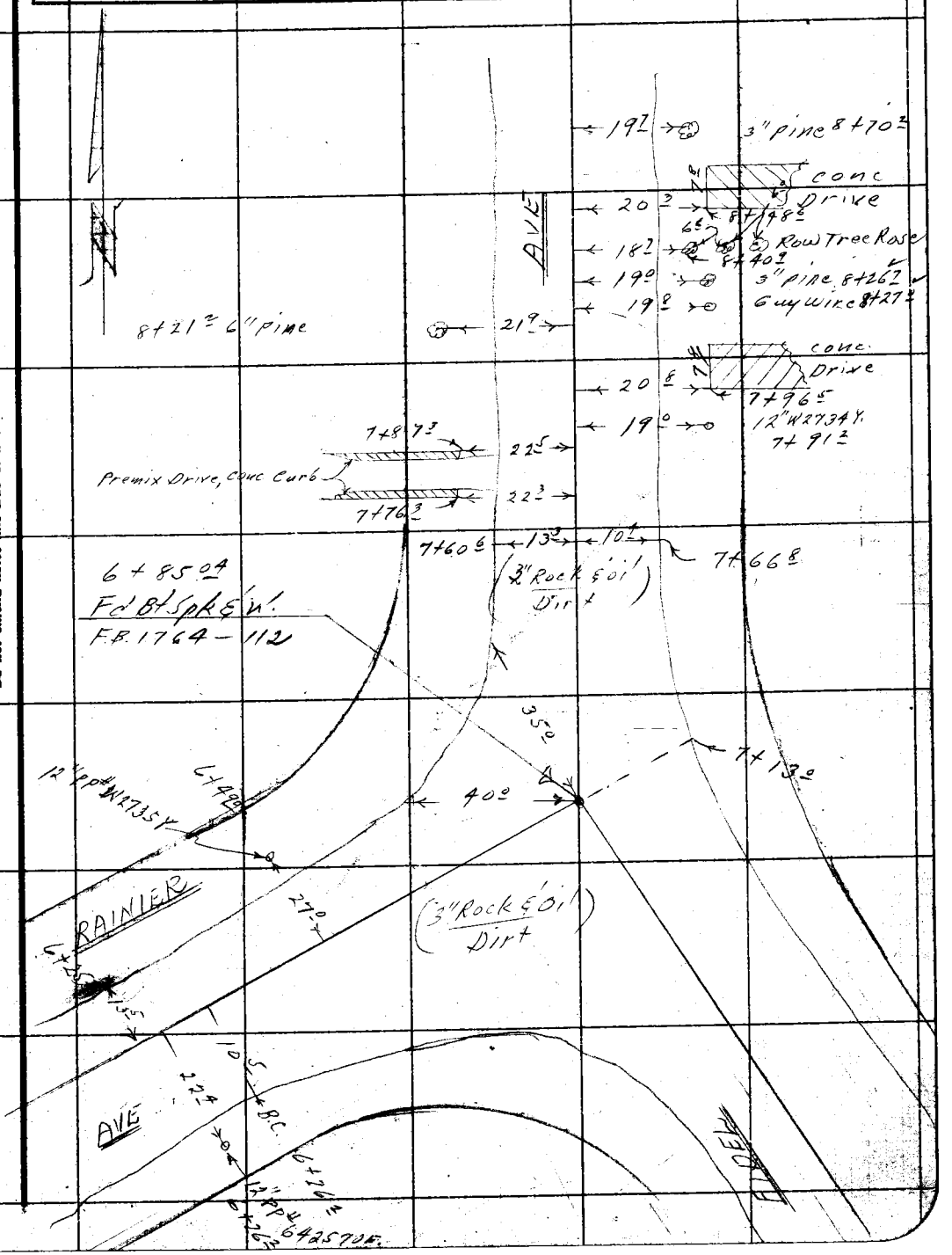

Note: Any Additions or Changes on This Sheet Must be Made or Circled in Red Ink With Date and Name of Person Making Change.

Do not extend notes this side of this line.

RETURN TO
LOS ANGELES COUNTY SURVEYOR
726 LOS ANGELES COUNTY
ENGINEERING BLDG.

76F3098 247 4-53

F.B. 1947 PG. 60

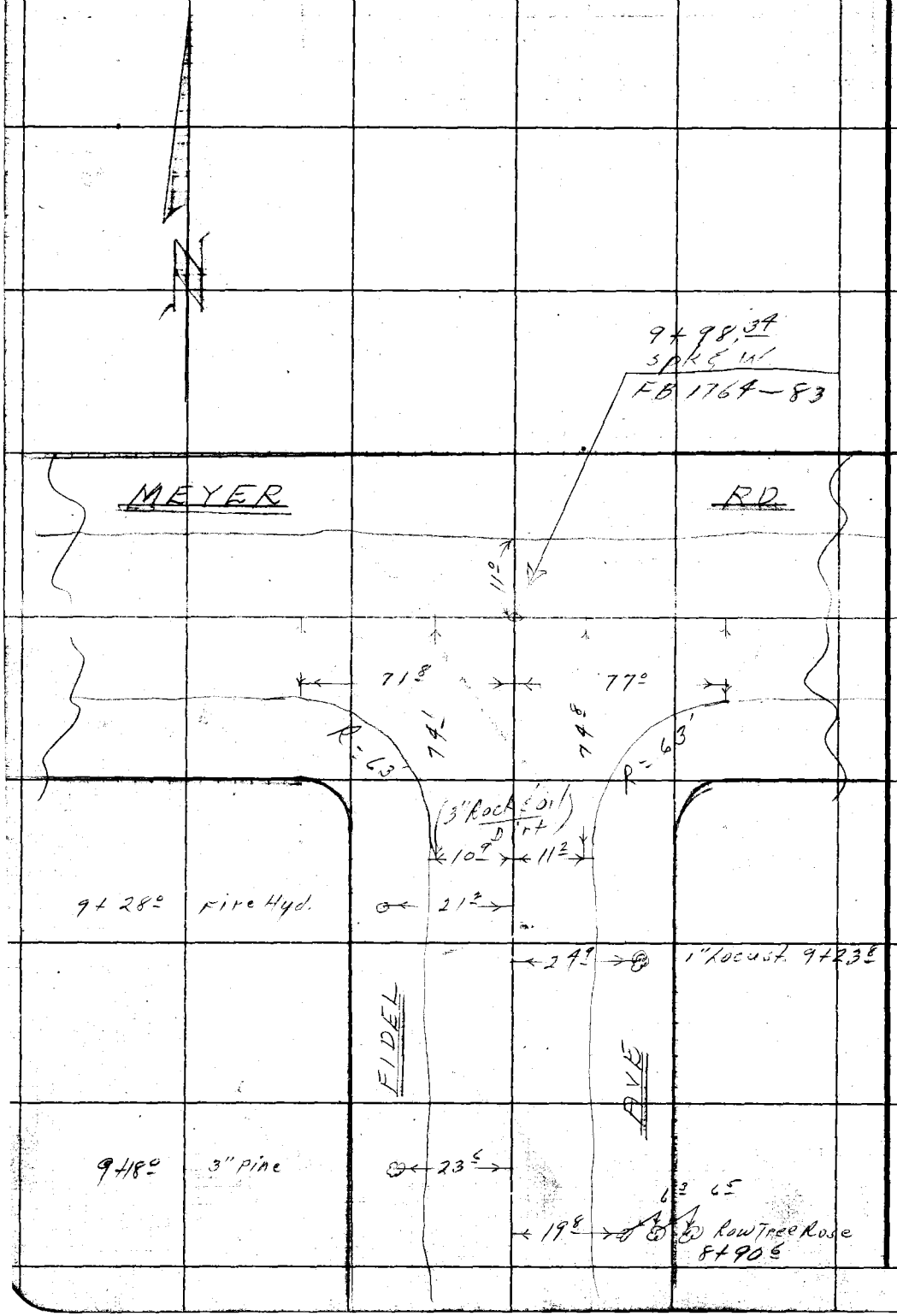

RETURN TO
LOS ANGELES COUNTY SURVEYOR
726 LOS ANGELES COUNTY
ENGINEERING BLDG.

Do not extend notes this side of this line.

Note: Any Additions or Changes on This Sheet Must be Made or Circled in Red Ink With Date and Name of Person Making Change.

Profile No.	Notes Red.	Plotted	Job No. 1723.14	Division No.	F. B. 1947 Pg. 61
	Date	Date	Survey of Rainier Ave		
X-Sec. No.	Notes Chkd.	Checked	Survey by J.W. Willey	Notes JLW	Date 7-16-54
	Date	Date	Map No.	Indexed C. Johnson	Date

RAINIER AVE

C.I. 1723.14

"X" SECTIONS
on
RAINIER AVE.
from
Painter Ave to Fidel Ave Eon to Meyer Rd.

7-16-54
Willey, J.L
Kapp
Paulson
Shoemaker
Halstrom

STATION	B. S.	H. I.	F. S.	ELEV.	

Do not extend notes this side of this line.

NOTE: ANY ADDITIONS OR CHANGES ON THIS SHEET MUST BE MADE OR CIRCLED IN RED INK, WITH DATE AND NAME OF PERSON MAKING CHANGE.

PLEASE RETURN TO
LOS ANGELES COUNTY SURVEYOR
726 LOS ANGELES COUNTY ENGINEERING BLDG.

761.298 307 8-53

76L298 307 8-53

PLEASE RETURN TO
LOS ANGELES COUNTY SURVEYOR
726 LOS ANGELES COUNTY ENGINEERING BLDG.

NOTE: ANY ADDITIONS OR CHANGES ON THIS SHEET MUST BE MADE OR CIRCLED IN RED INK, WITH DATE AND NAME OF PERSON MAKING CHANGE.

Do not extend notes this side of this line.

STATION	B. S.	H. I.	F. S.	ELEV.		
BMWZ 217	4 26	161 12		15[illegible]6	BMWZ 217 El. 156.860 F.B. 1925-148	
					Rainier Ave & Painter Ave S.E. Cor.	
					Bt. Spk W. Side Walk, 15' S. of N. end Ho. #13104	
0+00			5 12	15[illegible]00		℄
"			5 28	15[illegible]4		10° edge Prt.
"			5 8	15[illegible]3		19 Gut
"			5 0	15[illegible]		30 S P/L
"			5 34	15[illegible]78	10° edge prt	
"			5 5	15[illegible]	16 Gut	
"			5 0	15[illegible]	30 N P/L	
0+70			4 66	15[illegible]46	(opp W P/L Painter Ave)	℄
"			5 13	15[illegible]		18° edge Prt. & Gut
"			4 6	15[illegible]		30 S. P/L Cor.
"			4 91	15[illegible]1	18° edge Prt.	
"			5 1	15[illegible]	26 Gut.	
"			4 8	15[illegible]	30 N P/L Cor.	
1+00			4 43	15[illegible]	Inter. Painter Ave	℄
"			4 95	15[illegible]17		18° "X" Gut
"			4 51	15[illegible]		31° brk
"			4 50	15[illegible]		130 back lot
"			4 59	15[illegible]3	30 opp N P/L	

F. B. 1947 PG. 62 Job No. 17231A Division No. Notes Red. Plotted Profile
Survey of Rainier Ave Date Date No.
Survey by J L Willey Notes J L W. Notes Chkd. Checked X-Sec.
Indexed K. C. Johnson Date Date Date No.

76L298 307 8-53

PLEASE RETURN TO
LOS ANGELES COUNTY SURVEYOR
726 LOS ANGELES COUNTY ENGINEERING BLDG.

NOTE: ANY ADDITIONS OR CHANGES ON THIS SHEET MUST BE MADE OR CIRCLED IN RED INK, WITH DATE AND NAME OF PERSON MAKING CHANGE.

Do not extend notes this side of this line.

STATION	B. S.	H. I.	F. S.	ELEV.		
1+00		161.12	4.41	156.71	130 opp. back lot	
1+30			4.43	156.69		℄
"			5.21	155.91		23.3 edge Rvt. & Gut
"			4.6	156.5		30 S P/L Cor.
"			4.67	156.45	20.8 edge Rvt	
"			5.1	156.0	25 Gut	
"			4.9	156.2	30 N P/L Cor.	
(1)	5.32	162.19	4.25	156.87		
2+00			5.32	156.87		℄
"			5.67	156.52		10.2 edge Rvt
"			5.5	156.7		20.8 " shoulder
"			5.5	156.7		30 S P/L
"			5.66	156.53	10.8 edge Rvt	
"			6.1	156.1	17.5 Gut	
"			5.9	156.3	30 N P/L	
3+00			5.10	157.09		℄
"			5.25	156.94		10.7 edge Rvt
"			5.24	156.95		21 shoulder
"			5.11	157.08		30 S P/L (rvt)
"			5.25	156.94	10.1 edge Rvt	
"			5.7	156.5	17 Gut	

Profile No. ____ Notes Red. ____ Plotted ____ Job No. 173314 Division No. ____
X-Sec. No. ____ Date ____ Date ____ Survey of Palmer Dr.
Notes Chkd. ____ Date ____ Checked ____ Date ____ Survey by E. Whitley Notes Chkd. E. Johnson Date 7-16-59
Map No. ____ Date ____ Indexed ____ Date ____

F. B. 1947 PG. 63

76L298 307 8-53

PLEASE RETURN TO
LOS ANGELES COUNTY SURVEYOR
726 LOS ANGELES COUNTY ENGINEERING BLDG.

NOTE: ANY ADDITIONS OR CHANGES ON THIS SHEET MUST BE MADE OR CIRCLED IN RED INK, WITH DATE AND NAME OF PERSON MAKING CHANGE.

Do not extend notes this side of this line.

STATION	B. S.	H. I.	F. S.	ELEV.		
3+00		162 19	5 6		30 NP/L	
					(Note; Top 4" CIP to House in middle of Lot 39 - is 100' out & 1.6 below ℄)	
						
			7 55	[illegible]	Top 4" C.I.P. Lot E 1/3 of 69	
			6 9	[illegible]	Ground over pipe	
4+00			4 61	15[illegible]		℄
"			4 75	15[illegible]		10.7 edge Pvt
"			5 0	[illegible]		14.5 Gut
"			4 5	[illegible]		30 SP/L
"			5 4	[illegible]		130 Back lot
"			4 69	15[illegible]	9.7 edge Pvt	
"			5 1	15[illegible]	15 Gut	
			5 2	15[illegible]	30 NP/L; brk	

F. B. 1947 Pg. 64 Job No. 172314 Division No. Notes Red. Plotted Profile
Survey of Rainier Ave Date Date No.
Survey by J.L. Willey Notes J.L.W. Notes Chkd. Checked X-Sec.
Index C. Johnson Date Date No.

76L298 307 8-53

PLEASE RETURN TO
LOS ANGELES COUNTY SURVEYOR
726 LOS ANGELES COUNTY ENGINEERING BLDG.

NOTE: ANY ADDITIONS OR CHANGES ON THIS SHEET MUST BE MADE OR CIRCLED IN RED INK, WITH DATE AND NAME OF PERSON MAKING CHANGE.

Do not extend notes this side of this line.

STATION	B. S.	H. I.	F. S.	ELEV.		
4+00		162.19	5.9	156.3	31 bk	
"			6.4	155.8	150 back lot	
5+00			4.25	157.94		℄
"			4.57	157.62		11.0 edge Pvt
"			4.9	157.31		16.5 Gut
"			4.8	157.41		30 SP/L
"			4.45	157.74	92 edge Pvt	
"			5.0	157.2	18.5 Gut	
"			4.2	158.0	30 NP/L	
⊙	4.85	162.79	4.25	157.94		
6+00			4.44	158.35		℄
"			4.67	158.12		9.8 edge Pvt
"			5.0	157.8		16 Gut
"			4.6	158.2		30 SP/L
"			4.67	158.12	11.1 edge Pvt	
"			5.0	157.8	16.5 Gut	
"			4.6	158.2	30 NP/L	
"			4.6	158.2	125 Ground	
"			4.6	158.2	230 back lot line	
6+55.04			4.48	158.31	(Opp WP/L Fidel Ave, S.)	℄
"			4.89	157.90		21.3 edge Pvt

Profile Notes Red ____ Plotted ____ Job No. 172314 Division No. ____
No. ____ Date ____ Date ____ Survey of Rainier Ave
X-Sec. Notes Chkd. ____ Checked ____ Survey by J.K. Willey Notes J.L.W. Date 7-16-54
No. ____ Date ____ Date ____ Map No. ____ Indexed C. Johnson

F. B. 1947 PG. 65

76L298 307 8-53

PLEASE RETURN TO
LOS ANGELES COUNTY SURVEYOR
726 LOS ANGELES COUNTY ENGINEERING BLDG.

NOTE: ANY ADDITIONS OR CHANGES ON THIS SHEET MUST BE MADE OR CIRCLED IN RED INK, WITH DATE AND NAME OF PERSON MAKING CHANGE.

Do not extend notes this side of this line.

STATION	B. S.	H. I.	F. S.	ELEV.		
6+55 ot		162 79	5 0	1[illegible] 8		28 Gut
"			4 7	1[illegible] 1		30 SP/L
"			4 49	15[illegible] 20	21 edge Pvt	
"			4 6	1[illegible] 2	24 Gut	
"			4 3	1[illegible] 5	38 N P/L	
⊙	5 30	163 47	4 62	15[illegible] 17		
6+85 ot			5 16	15[illegible] 31	(Inter Fidel Ave)	℄
"			5 18	15[illegible] 27	Along ℄ Fidel Ave to S.	30 opp SP/L
"			5 62	15[illegible] 5		100 pvt
7+00			5 11	15[illegible] 36	(On ℄ Fidel Ave to N.)	℄
"			5 06	15[illegible] 41	(@90° to " " " ")	21 edge pvt.
"			5 3	15[illegible] 2		29 Gut
"			4 8	15[illegible] 7		38 ± E P/L
"			5 05	15[illegible] 12	26 edge Pvt	
8+00			4 34	15[illegible] 10		℄
"			4 47	15[illegible] 0		9 edge Pvt
"			4 8	15[illegible] 7		16 Gut
"			4 5	15[illegible] 0		30 E P/L
"			4 3	15[illegible] 2		80 Ground
"			4 5	15[illegible] 0		130 backlot
"			4 58	15[illegible] 9	11 edge Pvt	

F. B. 1947 Pg. 66 Job No. 172314 Division No. Notes Red. Plotted Profile
Survey of Rainier Ave Date Date No.
Survey by J. Willey Notes J. W. Notes Chkd. Checked X-Sec.
Indexed C. Johnson Date Date Date No.

76L298 307 8-53

PLEASE RETURN TO
LOS ANGELES COUNTY SURVEYOR
726 LOS ANGELES COUNTY ENGINEERING BLDG.

NOTE: ANY ADDITIONS OR CHANGES ON THIS SHEET MUST BE MADE OR CIRCLED IN RED INK, WITH DATE AND NAME OF PERSON MAKING CHANGE.

Do not extend notes this side of this line.

STATION	B. S.	H. I.	F. S.	ELEV.		
8+00		163 47	4 9	158 6	18 Gut	
"			4 6	158 9	30 WP/L	
"			5 2	158 3	150 Ground	
"			5 3	158 2	350 back lot.	
9+00			4 06	159 41		℄
"			4 13	159 34		10⁷ edge pvt.
"			4 3	159 5		15⁵ Gut
"			4 1	159 4		30 EP/L
"			4 22	159 25	9⁵ edge Pvt.	
"			4 4	159 1	14 Gut	
"			4 5	159 0	30 WP/L	
⊙	5 48	164 90	4 05	159 42		
9+58³			5 49	159 41	opp± SP/L	℄ brk
"			5 76	159 14		25⁶ edge Pvt & Gut.
"			5 5	159 4		30 Ground
"			6 00	158 90	22³ edge Pvt	
"			6 2	158 7	28 Gut	
"			6 2	158 7	30 Ground	
9+78			5 67	159 23		℄ "X" Gut
9+98³⁴			4 84	160 06	Inter. Meyer Rd.	℄
"			4 71	160 19		30 Pvt

Profile Notes Red. ____ Plotted ____ Job No. 192314 Division No. ____ F. B. 1947 Pg. 67
No. ____ Date ____ Date ____ Survey of Rainier Ave.
X-Sec. Notes Chkd. ____ Checked ____ Survey by J.H. Willey Notes J.H.W. Date 7-16-54
No. ____ Date ____ Date ____ Map No. ____ Index No. C. John Date

76L298 307 8-53

PLEASE RETURN TO
LOS ANGELES COUNTY SURVEYOR
726 LOS ANGELES COUNTY ENGINEERING BLDG.

NOTE: ANY ADDITIONS OR CHANGES ON THIS SHEET MUST BE MADE OR CIRCLED IN RED INK, WITH DATE AND NAME OF PERSON MAKING CHANGE.

Do not extend notes this side of this line.

STATION	B. S.	H. I.	F. S.	ELEV.		
9+98.34		164.90	4.73	16[illegible].17		130 opp back lot.
"			4.87	16[illegible]	30 Pvt.	
			5.09	15[illegible]	112' opp back lot.	
BMWZ 212			5.13	159.77	BMWZ 212 El. 159.768 F.B. 1925-144 Meyer Rd. & Fidel Ave S.E. Cor Bt. spk in N.W. Cor. Drive to Ho. #11302	

F. B. 1947 Pg. 68 Job No. 122114 Division No. Notes Red. Plotted Profile
Survey of Rainier Ave Date Date No.
Survey by J. Willey Notes J.L.W. Notes Chkd. Checked X-Sec.
Indexed C. Johnson Date Date Date No.

Notes Ck'd by	Survey of Rainier
Map No.	W. O. 1723/4 Tape No. St'd. °F
Office Work	Surveyed by JLWilley
Checked	Notes JLW Date 7-54
Date	Indexed C. Johnson

F.B. 1947 Pg. 69

RAINIER AVE

C.I. 1723.14

TOPOGRAPHY
on
PAINTER AVE
from
Beaty Ave to Meyer Rd

7-16-54
Willey J.L.
Kapp
Paulson
Shoemaker
Halstrom.

Note: Any Additions or Changes on This Sheet Must be Made or Circled in Red Ink With Date and Name of Person Making Change.

Do not extend notes this side of this line.

RETURN TO
LOS ANGELES COUNTY SURVEYOR
726 LOS ANGELES COUNTY
ENGINEERING BLDG.

76F3098 247 4-53

F.B. 1941 PG. 70

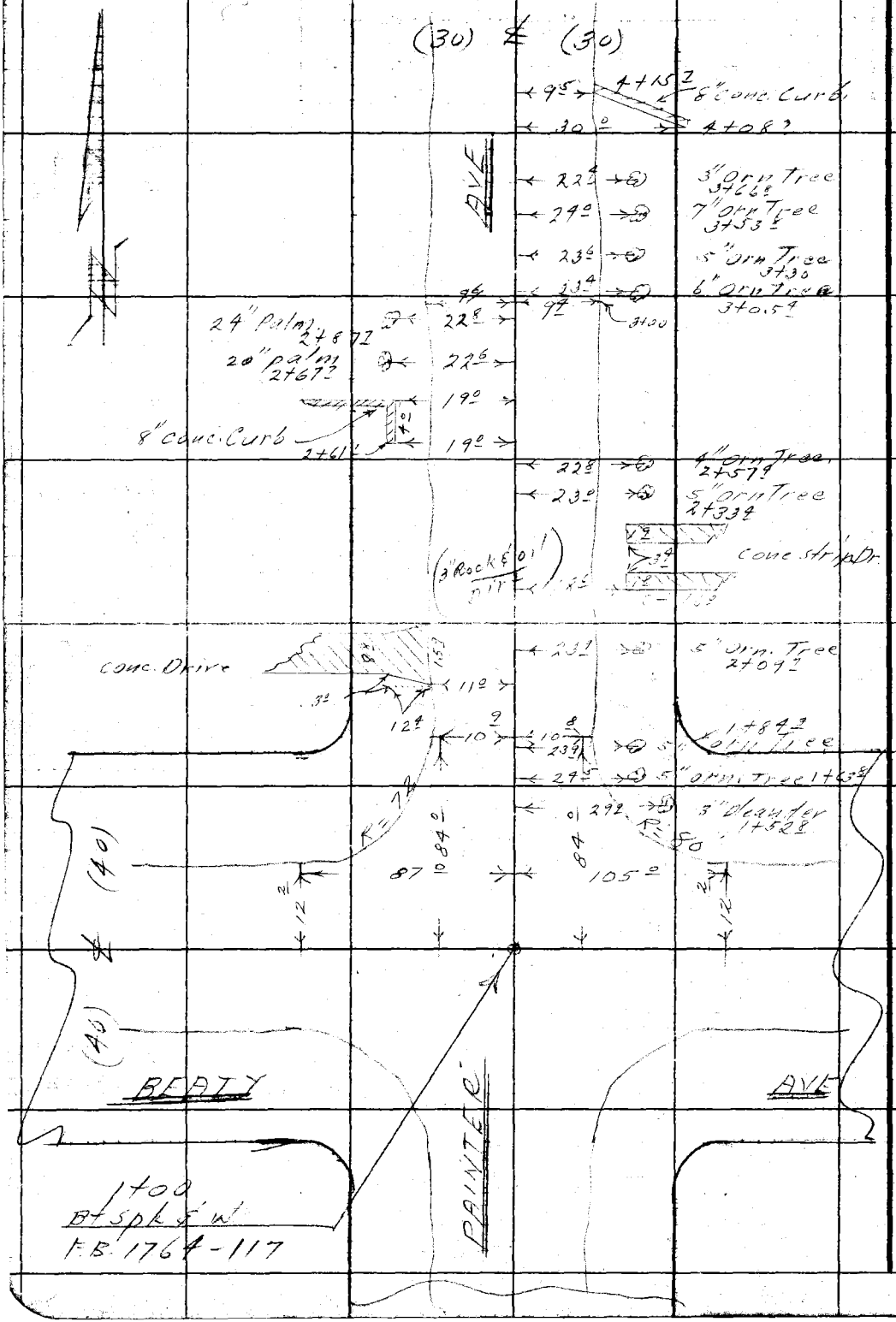

RETURN TO
LOS ANGELES COUNTY SURVEYOR
726 LOS ANGELES COUNTY
ENGINEERING BLDG.

Do not extend notes this side of this line.

Note: Any Additions or Changes on This Sheet Must be Made or Circled in Red Ink With Date and Name of Person Making Change.

Notes Ck'd by	Survey of Rainier Ave
Map No.	W. O. 72314 Tape No. St'd. °F
Office Work	Surveyed by J L Willey
Checked	Notes JLW Date 7-54
Date	Indexed A. C. Johnson

F.B. 1947 Pg. 71

Note: Any Additions or Changes on This Sheet Must be Made or Circled in Red Ink With Date and Name of Person Making Change.

Do not extend notes this side of this line.

RETURN TO
LOS ANGELES COUNTY SURVEYOR
726 LOS ANGELES COUNTY
ENGINEERING BLDG.

2" magnolia 13+73.5	23.8				
2" magnolia 13+54.0	23.2			AVE	
1½" magnolia 13+32.6	23.0				
1½" magnolia 13+04.5	22.4				
3" magnolia 12+60.8	22.8				
1½" magnolia 12+28.1	22.0	9.7	9.4	12+00	
3" magnolia 11+20.2	22.1				
3" magnolia 10+90.3	22.2				
4" Elm 9+31.6	29.5				
4" Elm 9+07.2	23.2	9.6	9.4	9+00	
2½" Elm 8+64.4	23.0				
4" Elm 8+36.2	23.8				
5" Jacaranda 8+12.0	22.3				
4" Jacaranda 7+54.6	23.8				
1½" Jacaranda 7+18.0	25.0				
1½" Pepper 6+96.9	24.9				
Fire Hyd. 6+89.5	21.2				
3" Orn Tree 6+80.1	24.6				
16" clump Oleander 6+65.3	25.2			PAINTER	
5" Orn Tree 6+50.1	24.6				
1½" Pepper 6+21.6	25.5	9.3	9.2	6+00	
12" Pepper 5+95.0	24.6				
12" clump Oleander 5+79	23.6		27.0		1" pitis porum 5+80.7
8" Pepper 5+67.3	24.2				
6" clump Oleander 5+55.5	24.2				
3" clump Pepper 5+44.9	23.0				

(3" Rock & Dirt)

(30) ≠ (30)

76F3095 247 4-53

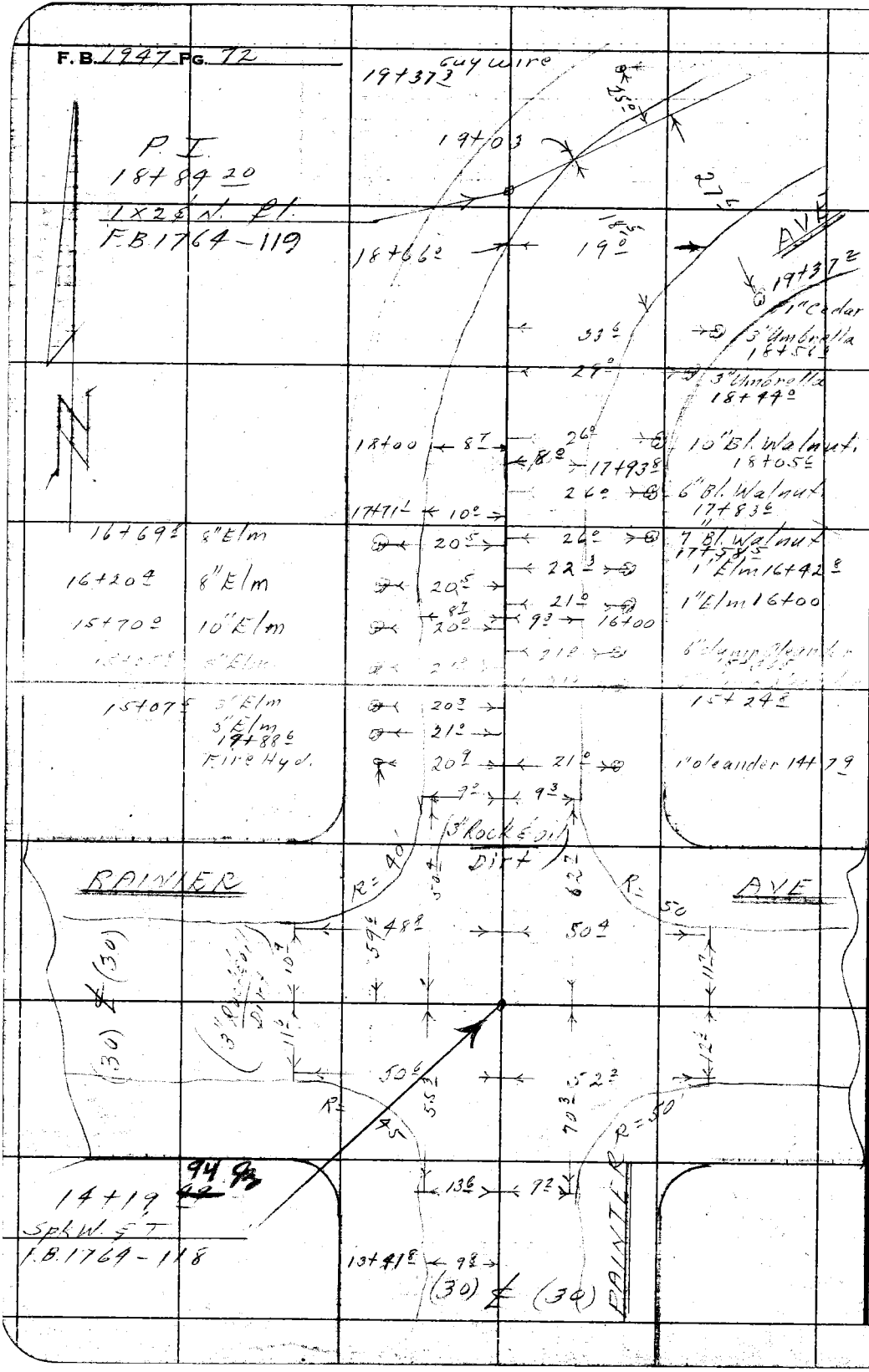

RETURN TO
LOS ANGELES COUNTY SURVEYOR
726 LOS ANGELES COUNTY
ENGINEERING BLDG.

Do not extend notes this side of this line.

Note: Any Additions or Changes on This Sheet Must be Made or Circled in Red Ink With Date and Name of Person Making Change.

Notes Ck'd by	Survey of Rainier Ave
Map No.	W. O. 7234 Tape No. St'd. °F
Office Work	Surveyed by J.L. Willey
Checked	Notes J.L.W. Date 7-54
Date	Indexed ~~E. C. Johnson~~

F.B. 1947 Pg. 73

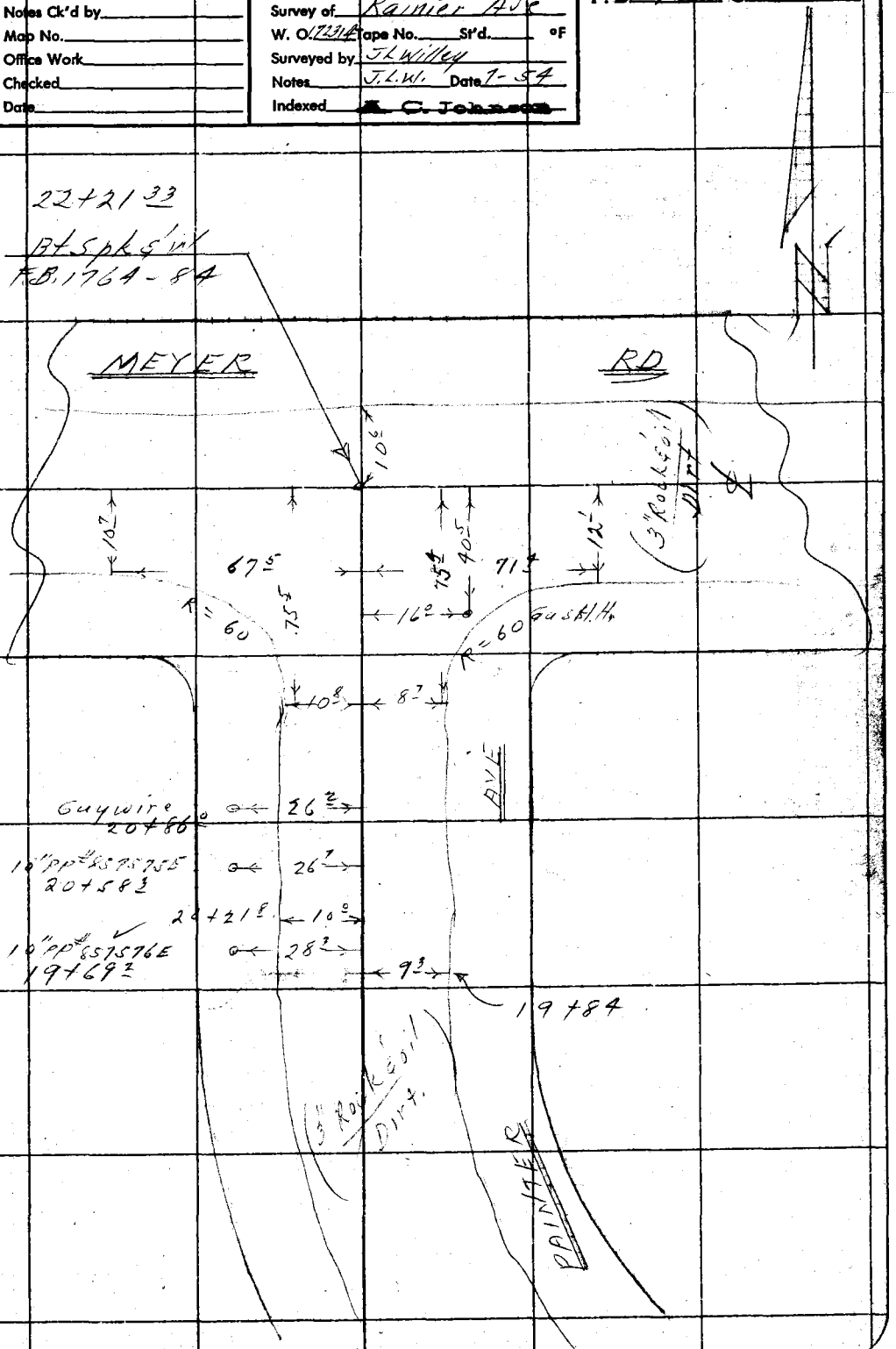

Note: Any Additions or Changes on This Sheet Must be Made or Circled in Red Ink With Date and Name of Person Making Change.

Do not extend notes this side of this line.

RETURN TO
LOS ANGELES COUNTY SURVEYOR
726 LOS ANGELES COUNTY
ENGINEERING BLDG.

76FS088 247 4-53

F.B. 1947 PG. 74

RETURN TO
LOS ANGELES COUNTY SURVEYOR
725 LOS ANGELES COUNTY
ENGINEERING BLDG.

Do not extend notes this side of this line.

Note: Any Additions or Changes on This Sheet Must be Made or Circled in Red Ink With Date and Name of Person Making Change.

Profile No.	Notes Red.	Plotted	Job No. 1723.14	Division No.	F. B. 1947 Pg. 75
	Date	Date	Survey of Rainier Ave		
X-Sec. No.	Notes Chkd.	Checked	Survey by J.L. Willey	Notes J.L.W.	Date 7-19-54
	Date 7-X-54	Date	Map No.	Indexed	Date

RAINIER AVE

C.I. 1723.14

"X" SECTIONS

on

PAINTER AVE

from

Beaty Ave ~~To~~ Meyer Rd.

7-19-54

Willey J.L.
Kapp
Paulson
Shoemaker
Halstrom.

STATION	B. S.	H. I.	F. S.	ELEV.

NOTE: ANY ADDITIONS OR CHANGES ON THIS SHEET MUST BE MADE OR CIRCLED IN RED INK, WITH DATE AND NAME OF PERSON MAKING CHANGE.

Do not extend notes this side of this line.

PLEASE RETURN TO
LOS ANGELES COUNTY SURVEYOR
726 LOS ANGELES COUNTY ENGINEERING BLDG.

76L298 307 8-53

76L298 307 8-53

PLEASE RETURN TO
LOS ANGELES COUNTY SURVEYOR
726 LOS ANGELES COUNTY ENGINEERING BLDG.

NOTE: ANY ADDITIONS OR CHANGES ON THIS SHEET MUST BE MADE OR CIRCLED IN RED INK, WITH DATE AND NAME OF PERSON MAKING CHANGE.

Do not extend notes this side of this line.

STATION	B. S.	H. I.	F. S.	ELEV.		
4+00		156 88	4 6	15[illegible] 3		8.9 edge Pvt.
"			4 8	15[illegible] 1		17 Gut.
"			4 2	15[illegible] 7		30 E P/L
"			3 4	15[illegible] 5		150 Ground.
"			2 0	15[illegible] 9		300 back lot.
"			4 56	15[illegible] 32	9.6 edge pvt.	
"			4 9	15[illegible] 0	15 Gut.	
"			4 4	15[illegible] 5	30 W P/L	
"			3 0	15[illegible] 9	145	
"			3 2	15[illegible] 7	287 back	
5+00			3 73	153 15		℄
"			3 91	152 97		19.0 edge Pvt
"			4 1	152 8		16.5 Gut
"			2 6	154 3		38 Top brk
"			4 0	15[illegible] 4	9.9 edge Pvt.	
"			4 1	15[illegible] 3	15.5 Gut line	
"			3 2	153 7	30 W P/L	
⊙	6 02	159 19	3 71	153 17		

Note: on N 100' of Lot 19 there is a cellar under house 160' from ℄ 5' below ℄. Cellar used only for fruit storage.

F. B. 1947 PG. 78 Job No. 172314 Division No. Notes Red. Plotted Profile
Survey of Rainier Ave Date Date No.
Survey by J.L. Willey Notes J.L.W. Notes Chkd. Checked X-Sec.
Indexed C. Johnson Date Date Date No.

76L298 307 8-53

PLEASE RETURN TO
LOS ANGELES COUNTY SURVEYOR
726 LOS ANGELES COUNTY ENGINEERING BLDG.

NOTE: ANY ADDITIONS OR CHANGES ON THIS SHEET MUST BE MADE OR CIRCLED IN RED INK, WITH DATE AND NAME OF PERSON MAKING CHANGE.

Do not extend notes this side of this line.

STATION	B. S.	H. I.	F. S.	ELEV.		
6+00		159 19	5 20	153 99		℄
"			5 43	153 76		9' edge pvt.
"			57	153 5		14 Gut
"			4 0	155 2		36 Top brk
"			5 43	153 76	9'-edge Pvt.	
"			56	153 6	17 Gut line	
"			50	154 2	30 WP/L & Top brk	
7+00			4 76	154 43		℄
"			4 99	154 20		9' edge pvt.
"			5 3	153 9		17' Gut
"			4 0.	155 2		34 Top brk
"			4 94	154 25	9' edge Pvt.	
"			5 3	153 9	15 Gut.	
"			42	155 0	30 WP/L & Top brk	
8+00			4 27	154 92		℄
"			4 50	154 69		9' edge Pvt.
"			51	154 1		17 Gut
"			3 4	155 8		35 Top brk
"			2 8	156 4		150 Ground
"			3 1	156 1		300 "
"			4 54	154 65	10' edge Pvt.	

Profile Notes Red. _____ Plotted _____ Job No. 17234 Division No. _____ F. B. 1947 Pg. 79
No. _____ Date _____ Date _____ Survey of Kaufer Ave
X-Sec. Notes Chkd. _____ Checked _____ Survey by Thilley Notes TW Date 7-19-54
No. _____ Date _____ Date _____ Map No. _____ Inked C. Johnson Date _____

76L298 307 8-53

PLEASE RETURN TO
LOS ANGELES COUNTY SURVEYOR
726 LOS ANGELES COUNTY ENGINEERING BLDG.

NOTE: ANY ADDITIONS OR CHANGES ON THIS SHEET MUST BE MADE OR CIRCLED IN RED INK, WITH DATE AND NAME OF PERSON MAKING CHANGE.

Do not extend notes this side of this line.

STATION	B. S.	H. I.	F. S.	ELEV.	(Left)	℄ (Right)
8+00		159 19	4 8	15[illegible] 4	17 Gut line	
"			4 1	15[illegible] 1	30 W p/L	
"			5 3	15[illegible] 9	150 Ground	
"			6 3	15[illegible] 9	280 "	
⊙	5 50	160 43	4 26	154 93		
9+00			5 38	155 05		℄
"			5 51	15[illegible] 92		9° edge Pvt.
"			5 9	154 5		16.5 Gut.
"			4 9	15[illegible] 5		30 E p/L
"			5 64	15[illegible] 79	9.7 edge Pvt.	
"			6 0	15[illegible] 4	14.5 Gut	
"			5 1	15[illegible] 3	30 W P/L	
10+00			4 80	15[illegible] 3		℄
"			4 94	155 49		9.7 edge Pvt.
"			5 5	154 9		16 Gut.
"			4 8	15[illegible] 6		30 E P/L
"			5 14	155 29	9.3 edge Pvt	
"			5 4	155 0	15.5 Gut	
"			5 1	155 3	30 W P/L	
11+00			4 30	156 13		℄
			4 46	155 97		9.4 edge Pvt.

F. B. 1947 Pg. 80 Job No. 1723.14 Division No. Notes Red. Plotted Date No. Profile
Survey of Rainier Ave Date X-Sec.
Survey by J. Willey Notes J.L.W. Checked
Indexed A. C. Johnson Date Notes Chkd. Date No.

76L298 307 8-53

PLEASE RETURN TO
LOS ANGELES COUNTY SURVEYOR
726 LOS ANGELES COUNTY ENGINEERING BLDG.

NOTE: ANY ADDITIONS OR CHANGES ON THIS SHEET MUST BE MADE OR CIRCLED IN RED INK, WITH DATE AND NAME OF PERSON MAKING CHANGE.

Do not extend notes this side of this line.

STATION	B. S.	H. I.	F. S.	ELEV.		
11+00		160 43	4 7	155 7		18 Gut
"			4 2	156 2		30 E P/L
"			3 7	156 7		125 Ground
"			3 6	156 8		300 " backlot
"			4 63	155 80	9.5 edge Pvt.	
"			4 7	155 7	15.5 Gut	
"			4 6	155 8	30 W P/L	
"			6 0	154 4	150 Ground	
"			7 5	152 9	" backlot	
12+00			4 02	156 41		℄
"			4 13	156 30		9.3 edge Pvt
"			4 4	156 0		16.5 Gut line
"			4 3	156 1		30 E P/L
"			4 21	156.22	10.0 edge Pvt.	
"			4 3	156 1	16 Gut line	
"			4 3	156 1	30 W	
⊙	5 03	161 45	4 01	156 42		
13+00	~~5 03~~		4 79	156 66		℄
"			5 04	156 41		9.2 edge Pvt.
"			5 3	156 2		15.0 Gut line
"			5 1	156 4		30 E P/L

Profile Notes Red. ____ Plotted ____ Job No. 172314 Division No. ____ F. B. 1947 Pg. 81
No. ____ Date ____ Date ____ Survey of Rainier Ave
X-Sec. Notes Chkd. ____ Checked ____ Survey by J.L. Willey Notes J.L.W. Date 9-19-54
No. ____ Date ____ Date ____ Map No. ____ Indexed C. Johnson Date ____

76L298 307 8-53

PLEASE RETURN TO
LOS ANGELES COUNTY SURVEYOR
726 LOS ANGELES COUNTY ENGINEERING BLDG.

NOTE: ANY ADDITIONS OR CHANGES ON THIS SHEET MUST BE MADE OR CIRCLED IN RED INK, WITH DATE AND NAME OF PERSON MAKING CHANGE.

575

Do not extend notes this side of this line.

STATION	B. S.	H. I.	F. S.	ELEV.		
13+00		161 45	4 94	156 51	9.8 edge pvt.	
"			5 2	156 3	15 Gut	
"			4 6	156 9	30 WP/L	
13+66.2			4 58	156 87	brk in Pvt.	℄
13+89.5			4 90	156 55	(opp SP/L)	℄ — (Rainier Ave)
"			5 45	156 00		25 edge pvt. & Gut
"			5 2	156 3		30 EP/L Cor.
"			5 02	156 43	19.6 edge Pvt & Gut	
"			5 0	156 5	30 WP/L Cor.	
14+00			5 24	156 21		℄
14+01			5 31	156 14	"X" Gut	℄
14+12 gu			4 90	156 55	brk	℄
14+19.49			4 78	156 67	(Inter Rainier Ave)	℄
"			4 77	156 68	opp. EP/L	30 pvt
"			4 59	156 86		150 "
"			3 94	157 51		295 "
"			5 00	156 45	30 Pvt.	
"			6 29	155 16	170 " brk	
"			6 81	154 64	200 Pvt	
14+49.5			4 93	156 52		℄
"			5 09	156 36		20 edge Pvt.

F. B. 1947 PG. 82 Job No. 172314 Division No. Notes Red. Plotted Profile
Survey of Rainier Ave Date Date No.
Survey by J. L. Willey Notes J. L. W. Notes Chkd. Checked X-Sec.
Indexed C. Johnson Date Date Date No.

76L298 307 8-53

PLEASE RETURN TO
LOS ANGELES COUNTY SURVEYOR
726 LOS ANGELES COUNTY ENGINEERING BLDG.

NOTE: ANY ADDITIONS OR CHANGES ON THIS SHEET MUST BE MADE OR CIRCLED IN RED INK, WITH DATE AND NAME OF PERSON MAKING CHANGE.

Do not extend notes this side of this line.

STATION	B. S.	H. I.	F. S.	ELEV.		
14+49.5		161.45	5.6	155.9	[illegible]	24 Cut
"			5.3	156.2		30 EP/L
"			5.09	156.36	16 edge Pvt.	
"			5.3	156.2	27 Cut	
"			5.1	156.4	30 WP/L Cr.	
15+00			4.74	156.71		℄
"			4.95	156.50		8.6 edge Pvt.
"			5.7	155.8		15 Cut
"			5.2	156.3		30 EP/L
"			4.82	156.63	8.8 edge Pvt.	
"			5.2	156.3	16.5 Cut	
"			4.8	156.7	30 WP/L	
⊙	3.90	160.62	4.73	156.72		
16+00			4.05	156.57		℄
"			4.20	156.42		8.8 edge Pvt
"			4.9	155.7		16 Cut
"			4.0	156.6		30 EP/L
"			4.17	156.45	8.4 edge Pvt.	
"			4.6	156.0	15 Cut	
"			4.1	156.5	30 WP/L	

Profile Notes Red ____ Plotted ____ Job No. 17234 Division No. ____ F. B. 1947 PG. 83
No. ____ Date ____ Date ____ Survey of Rainier A.C.
X-Sec. Notes Chkd. ____ Checked ____ Survey by JL Willey Notes JLW Date 7-19-54
No. ____ Date ____ Date ____ Map No. ____ Indexed C. Johnson Date

76L298 307 8-53

PLEASE RETURN TO
LOS ANGELES COUNTY SURVEYOR
726 LOS ANGELES COUNTY ENGINEERING BLDG.

NOTE: ANY ADDITIONS OR CHANGES ON THIS SHEET MUST BE MADE OR CIRCLED IN RED INK, WITH DATE AND NAME OF PERSON MAKING CHANGE.

Do not extend notes this side of this line.

STATION	B. S.	H. I.	F. S.	ELEV.		
17+00		160 62	4 98	155 64		℄
"			5 13	155 49		8° edge Pvt
"			5 6	155 0		14 Gut
"			5 1	155 5		30 E P/L
"			5 0	155 6		125 Ground
"			4 0	155 6		270 back lot
"			4 94	155 68	9° edge Pvt	
"			4 90	155 72	16 Gut	
"			4 8	155 8	30 W P/L	
"			4 8	155 [illegible]	150 Ground	
"			5 1	155 [illegible]	500 back lot.	
17+71			5 30	155 32		℄
"			5 31	155 31	10° edge Pvt.	B.C.
17+93 8			5 32	155 30		℄
"			5 67	154 15	B.C.	8° edge Pvt
18+00			5 33	155 29		℄
"			5 68	154 14		8° edge Pvt
"			6 2	154 4		16 Gut
"			5 6	155 0		30 E P/L
"			5 40	155 22	9° edge Pvt	
"			5 4	155 2	15 Gut line	

F. B. 1947 Pg. 84 Job No. 172314 Division No. Notes Red. Plotted Profile
Survey of Rainier Ave Date Date No.
Survey by J. L. Willey Notes J. L. W. Notes Chkd. Checked X-Sec.
Indexed E. C. Johnson Date Date Date No.

76L298 307 8-53

PLEASE RETURN TO
LOS ANGELES COUNTY SURVEYOR
726 LOS ANGELES COUNTY ENGINEERING BLDG.

NOTE: ANY ADDITIONS OR CHANGES ON THIS SHEET MUST BE MADE OR CIRCLED IN RED INK, WITH DATE AND NAME OF PERSON MAKING CHANGE.

Do not extend notes this side of this line.

STATION	B. S.	H. I.	F. S.	ELEV.		
18+00		160 62	5 5	155 1	30. W P/L	
①	3 86	159 01	5 47	155 15		
18+66.0			3 76	155 25	W. edge Pvt.	℄
"			3 74	155 27		7.0 Crown
"			4 15	154 86		19.0 E. edge Pvt.
"			4 8	154 2		24 Gut
"			4 0	155 0		34 Top brk
18+84.20			4 6	154 4		℄ P. I.
19+00			4 2	154 8	~~W~~	℄
19+03			4 14	154 87	W. edge Pvt.	℄
"			4 05	154 96	~~Cr~~	9.5 Crown
"			4 35	154 66		18.5 E. edge Pvt.
"			4 7	154 3		24 Gut
"			4 1	154 9		37. brk
"			4 6	154 4	6.0 Gut	
"			4 2	154 8	21 brk	
19+84			4 40	154 61		℄
"			4 62	154 39	E.C.	9.3 edge Pvt
20+00			4 55	154 46		℄
"			4 70	154 31		9.1 edge Pvt
"			5 2	153 8		16.5 Gut

Profile Notes Red. ____ Plotted ____ Job No. 172314 Division No. ____ F. B. 1947 Pg. 85
No. ____ Date ____ Date ____ Survey of Rainier Ave
X-Sec. Notes Chkd. ____ Checked ____ Survey by J.L. Willey Notes J.L.W. Date 7-19-54
No. ____ Date ____ Date ____ Map No. ____ Indexed ____ Date ____

76L298 307 8-53

PLEASE RETURN TO
LOS ANGELES COUNTY SURVEYOR
726 LOS ANGELES COUNTY ENGINEERING BLDG.

NOTE: ANY ADDITIONS OR CHANGES ON THIS SHEET MUST BE MADE OR CIRCLED IN RED INK, WITH DATE AND NAME OF PERSON MAKING CHANGE.

Do not extend notes this side of this line.

STATION	B. S.	H. I.	F. S.	ELEV.		
20+00		159 01	41	15[illegible]9	@ 90° to ℄	30 E P/L
"			25	15[illegible]5	"	130 brk
"			24	15[illegible]	"	330 back lot
"			459	15[illegible]2	9.9 edge Pvt.	@ 90° to ℄
"			50	15[illegible]	17 Gut.	
"			39	15[illegible]	30 WP/L	
"			44	15[illegible]		These shots are
"			59	15[illegible]		along NP/L N P/L
"			53	15[illegible]7	backlot.	of Lot 27 (Not 90°)
21+00			520	15[illegible]		℄
"			530	15[illegible]	@ 90° to ℄	8.7 edge Pvt
"			54	15[illegible]	"	16.5 Gut line
"			48	15[illegible]	"	30 EP/L
"			36	15[illegible]		60 Top brk
"			535	15[illegible]6	10.0 edge Pvt.	
"			55	15[illegible]	16.5 Gut	
"			46	15[illegible]	30 WP/L	
"			42	15[illegible]	35 Top brk	
⊙	515	158 96	520	15381		
21+91.3			547	15[illegible]9	(Opp. S. P/L Meyer Rd)	℄ brk
"			534	15[illegible]2		31 edge Pvt. & Gut

F. B. 1947 PG. 86 Job No. 172314 Division No. Notes Red. Plotted Profile
Survey of Rainier Ave Date Date No.
Survey by J.L. Willey Notes J.L.W. Notes Chkd. Checked X-Sec.
Indexed C. Johnson Date Date Date No.

76L298 307 8-53

PLEASE RETURN TO
LOS ANGELES COUNTY SURVEYOR
726 LOS ANGELES COUNTY ENGINEERING BLDG.

NOTE: ANY ADDITIONS OR CHANGES ON THIS SHEET MUST BE MADE OR CIRCLED IN RED INK, WITH DATE AND NAME OF PERSON MAKING CHANGE.

Do not extend notes this side of this line.

STATION	B. S.	H. I.	F. S.	ELEV.		
21+91.3		158 96	4 3	154 7		51 Top brk
"			5 78	153 18	26.6 edge Pvt. & Gut	
"			4 9	154 1	44 Top brk	
21+96			5 54	153 42	"X" Gut	℄
22+00			5 35	153 61	~~brk~~	℄
22+10.5			4 56	154 40	brk pvt.	℄
22+21.33			4 41	154 55	Inter. Meyer Rd.	℄
"			4 23	154 73		30 opp E p/L
"			3 64	155 32		100 pvt
"			2 46	156 50		200
"			4 62	154 34	30 opp W P/L	
"			5 18	153 78	100 pvt.	
"			6 38	152 58	200 Pvt.	
22+31.9			4 62	154 34	N edge Pvt.	℄
BMWZ213			4 06	154 90	BMWZ213 Elev. 154.900 F.B. 1925 < 145 Meyer Rd & Painter Ave, S.W. Cor. Bt Spk. N.E. Cor Drive, 7' N. of N.E. Cor. Garage fb # 13082	

Profile No. ____ Notes Red. ____ Plotted ____ Job No. 172314 Division No. ____ F.B. 1947 Pg. 87
X-Sec. No. ____ Date ____ Date ____ Survey of Rainier Ave
Notes Chkd. ____ Checked ____ Survey by J.L. Willey Notes JLW Date 7-20-54
Date ____ Date ____ Map No. ____ Indexed C. Johnson Date ____

F. B. 1947 Pg. 88

Job No. Division No. Notes Red. Plotted

Profile

Survey of Date Date No.

X-Sec.

Survey by Notes Notes Chkd. Checked

Indexed Date Date Date No.

STATION	B. S.	H. I.	F. S.	ELEV.

76L298 307 8-53

PLEASE RETURN TO

LOS ANGELES COUNTY SURVEYOR

726 LOS ANGELES COUNTY ENGINEERING BLDG.

Do not extend notes this side of this line.

NOTE: ANY ADDITIONS OR CHANGES ON THIS SHEET MUST BE MADE OR CIRCLED IN RED INK, WITH DATE AND NAME OF PERSON MAKING CHANGE.

Notes Ck'd by	Survey of Rainier Ave
Map No.	W. O. 172314 Tape No. St'd. °F
Office Work	Surveyed by J L Willey
Checked	Notes J.L.W. Date 7-21-54
Date	Indexed J. C. Johnson APR 27 '60

F. B. 1947 PG. 89

RAINIER AVE
TOPOGRAPHY C.I. 172314
on
MEYER RD
from

LOUIS AVE to CARMENITA RD.

7-12-54
Willey J.L.
Kapp
Paulson
Shoemaker
Halstrom

Notes: Any Additions or Changes on This Sheet Must be Made or Circled in Red Ink, With Date and Name of Person Making Change.

Do not extend notes this side of this line.

RETURN TO
LOS ANGELES COUNTY SURVEYOR
726 LOS ANGELES COUNTY
ENGINEERING BLDG.

78F3098 247 4-58



RETURN TO
LOS ANGELES COUNTY SURVEYOR
725 LOS ANGELES COUNTY
ENGINEERING BLDG.

Do not extend notes this side of this line.

Note: Any Additions or Changes on This Sheet Must be Made or Circled in Red Ink With Date and Name of Person Making Change.

Notes Ck'd by	Survey of Rainier Ave
Map No.	W. O. 17231 Tape No. St'd. °F
Office Work	Surveyed by J.L. Willey
Checked	Notes J.L.W. Date 7-21-54
Date	Indexed C. Johnson

F.B. 1947 Pg. 91



Note: Any Additions or Changes on This Sheet Must be Made or Circled in Red Ink With Date and Name of Person Making Change.

Do not extend notes this side of this line.

RETURN TO
LOS ANGELES COUNTY SURVEYOR
726 LOS ANGELES COUNTY
ENGINEERING BLDG.

76F3008 247 4-53

F. B. 1947 PG. 92

RETURN TO
LOS ANGELES COUNTY SURVEYOR
725 LOS ANGELES COUNTY
ENGINEERING BLDG.

Do not extend notes this side of this line.

Note: Any Additions or Changes on This Sheet Must be Made or Circled in Red Ink With Date and Name of Person Making Change.

Profile No.	Notes Red.	Plotted	Job No. 172314	Division No.	F. B. 1947 Pg. 93
	Date	Date	Survey of Rainier Ave		
X-Sec. No.	Notes Chkd.	Checked	Survey by J.L. Willey	Notes J.W.	Date 7-26-54
	Date 7-28-54	Date	Map No.	Indexed C. Johnson	Date

RAINIER AVE
C.I. 1723.14
"X" SECTIONS
on
MEYER RD
from
Louis Ave to Carmenita Rd.

7-26-54
Willey J.L.
Paulson
Shoemaker
Halstrom.

STATION	B. S.	H. I.	F. S.	ELEV.

NOTE: ANY ADDITIONS OR CHANGES ON THIS SHEET MUST BE MADE OR CIRCLED IN RED INK, WITH DATE AND NAME OF PERSON MAKING CHANGE.

Do not extend notes this side of this line.

PLEASE RETURN TO
LOS ANGELES COUNTY SURVEYOR
726 LOS ANGELES COUNTY ENGINEERING BLDG.

761.298 307 8-53

76L298 307 8-53

PLEASE RETURN TO
LOS ANGELES COUNTY SURVEYOR
726 LOS ANGELES COUNTY ENGINEERING BLDG.

NOTE: ANY ADDITIONS OR CHANGES ON THIS SHEET MUST BE MADE OR CIRCLED IN RED INK, WITH DATE AND NAME OF PERSON MAKING CHANGE.

Do not extend notes this side of this line.

STATION	B. S.	H. I.	F. S.	ELEV.		
BMWZ211	569	163 26		157 57	BMWZ211 Elev. 157.569 F.B. 1925-143	
					Meyer Rd & Louis Ave, S.E. Cor.	
					Bt spk, N. end walk	to Ho. #13308
0+00			6 64	156 32		℄
"			6 92	156 34		10^8 edge Pvt.
"			7 4	155 9		19^5 Gut.
"			6 7	156 6		30 SP/L
"			6 84	156 42	9^6 edge Pvt	
"			6 9	156 4	13^5 Gut	
"			6 5	156 8	20^8 brk	
"			6 2	157 1	40 NP/L	
1+00			6 72	156 54		℄
"			7 47	155 79		19^4 X Gut.
"			7 40	155 86		30 opp SP/L
"			7 80	155 46		90 W edge Pvt.
"			8 2	155 1	~~[illegible]~~ Gut	110 P.I. (Ground.)
"			6 70	156 56	9^0 edge Pvt.	
"			6 7	156 [illegible]	15^8 Gut line	
"			5 6	157 7	23 brk	
"			4 5	158 [illegible]	40 N.P/L	

F. B. 1947 Pg. 94 Job No. 1723.14 Division No. Notes Red. Plotted No. Profile
Survey of Rainier Ave Date Date X-Sec.
Survey by J.L. Willey Notes JLW Notes Chkd. Checked
Index C. Johnson Date Date Date No.

76L298 307 8-53

PLEASE RETURN TO
LOS ANGELES COUNTY SURVEYOR
726 LOS ANGELES COUNTY ENGINEERING BLDG.

NOTE: ANY ADDITIONS OR CHANGES ON THIS SHEET MUST BE MADE OR CIRCLED IN RED INK, WITH DATE AND NAME OF PERSON MAKING CHANGE.

Do not extend notes this side of this line.

STATION	B. S.	H. I.	F. S.	ELEV.		
1+50		163 26	6 44	156 82		℄
"			7 03	156 23		21^{2} edge Pvt & Gut
"			6 7	156 6		30 sp/L
"			6 4	156 9		36^{7} Top brk
2+00			6 01	157 25		℄
"			6 41	156 85		10^{8} edge Pvt.
"			6 9	156 4		21^{4} Gut
"			6 3	157 0		30 sp/L
"			5 8	157 5		42 Top brk
"			6 07	157 19	9^{5} edge Pvt.	
"			6 1	157 2	16^{5} Gut	
"			4 7	158 6	22^{7} Top brk	
"			3 3	160 0	40 NP/L	
⊙	7 32	164 57	6 01	157 25		
3+00			5 83	158 74		℄
"			6 21	158 36		10^{9} edge Pvt
"			6 8	157 8		19^{6} Gut
"			6 4	158 2		30 sp/L
"			5 8	158 8		52 Top brk
"			7 4	157 2	@ back of House	125 Ground
"			10 2	154 4		200 back lot

Profile Notes Red. ____ Plotted ____ Job No. 172314 Division No. ____
No. ____ Date ____ Date ____ Survey of Rainier Ave
X-Sec. Notes Chkd. ____ Checked ____ Survey by JLWilley Notes JLW Date 7-21-53
No. ____ Date ____ Date ____ Map No. ____ Indexed C. Johnson

F. B. 1947 Pg. 95

76L298 307 8-53

PLEASE RETURN TO
LOS ANGELES COUNTY SURVEYOR
726 LOS ANGELES COUNTY ENGINEERING BLDG.

NOTE: ANY ADDITIONS OR CHANGES ON THIS SHEET MUST BE MADE OR CIRCLED IN RED INK, WITH DATE AND NAME OF PERSON MAKING CHANGE.

Do not extend notes this side of this line.

STATION	B. S.	H. I.	F. S.	ELEV.		
3+00		164.57	5.86	158.71	10.4 edge Pvt.	
"			6.2	158.4	17.0 Gut line	
"			4.8	159.8	23 Top brk	
"			4.0	160.6	40 N P/L	
4+00			4.10	160.47		℄
"			4.44	160.13		11.4 edge Pvt.
"			5.1	159.5		22.6 Gut
"			4.8	159.[illegible]		30 S P/L, Top brk
"			4.1	160.5	9.7 edge Pvt.	
"			4.7	159.9	19.0 Gut.	
"			4.0	160.6	25.5 brk	
"			3.1	161.5	40 N P/L	
T.P.	4.94	165.42	4.09	160.48		
5+00.0			3.72	161.70		℄
"			4.06	161.36		11.2 Edge pvt
"			4.8	160.[illegible]		21.5 Gut
"			4.4	161.0		25.6 top brk
"			4.3	161.1		30.0 S P/L
"			4.03	161.[illegible]9	11.3 edge pvt.	
"			4.4	161.[illegible]	18.9 Gut	
"			3.9	161.[illegible]	30.0 N P/L	

F. B. 1947 Pg. 96 Job No. 172314 Division No. Notes Red. Plotted Profile
Survey of Rainier Ave Date Date No.
Survey by J.L. Willey Notes J.L.W. Notes Chkd. Checked X-Sec.
Indexed C. Johnson Date Date Date No.

76L298 307 8-53

PLEASE RETURN TO
LOS ANGELES COUNTY SURVEYOR
726 LOS ANGELES COUNTY ENGINEERING BLDG.

NOTE: ANY ADDITIONS OR CHANGES ON THIS SHEET MUST BE MADE OR CIRCLED IN RED INK, WITH DATE AND NAME OF PERSON MAKING CHANGE.

Do not extend notes this side of this line.

STATION	B. S.	H. I.	F. S.	ELEV.		
5+00		165 42	3 52	161 90	~~35~~ 40 Tap brk	
6+00			4 11	161 31		℄
"			4 27	161 15		14⁶ edge pvt.
"			4 7	160 7		25⁶ Gut line
"			4 5	160 9		30⁵ brk.
"			4 7	160 7		40 Ground
"			4 38	161 04	25⁸ X Gut (Pvt)	
"			4 32	161 10	59⁴ edge Pvt.	
6+38⁰			4 85	160 57	"X" Gut.	℄
6+68⁰			4 48	160 94	brk	℄
6+84⁵			4 44	160 98	Int. Carmenita Rd.	℄
"			4 85	160 57	on ℄ Carmenita Rd.	40 Pvt
"			5 71	159 71		125 "
"			6 70	158 72		220 "
"			3 75	161 67	100 Pvt	on ℄ Carmenita Rd.
BMWZ189			4 30	161 12	BMWZ189 Elev. 161.118 F.B. 1925-131 Carmenita Rd & Meyer Rd. N.E. Cor Bt Spk in Cb. 5' N. of N. end C.R.	

Profile Notes Red. Plotted Job No. 17234 Division No. F.B. 1947 Pg. 97
No. Date Date Survey of Rainier Ave
X-Sec. Notes Chkd. Checked Survey by J.L. Willey Notes J.L.W. Date 7-26-53
No. Date Date Map No. Indexed Date

F. B. 1947 Pg. 98 | Job No. 72314 | Division No. | Notes Red. | Plotted | Profile

Survey of Rainier Ave | Date | Date | No.

Survey by J.L. Willey | Notes J.L.W. | Notes Chkd. | Checked | X-Sec.

Indexed | Date | Date | Date | No.

STATION	B. S.	H. I.	F. S.	ELEV.

76L298 307 8-53

PLEASE RETURN TO

LOS ANGELES COUNTY SURVEYOR

726 LOS ANGELES COUNTY ENGINEERING BLDG.

Do not extend notes this side of this line.

NOTE: ANY ADDITIONS OR CHANGES ON THIS SHEET MUST BE MADE OR CIRCLED IN RED INK, WITH DATE AND NAME OF PERSON MAKING CHANGE.

Notes Ck'd by	Survey of Rainier Ave
Map No.	W. O. 1723.14 Tape No. St'd. °F
Office Work	Surveyed by JL Willey
Checked	Notes JLW Date 7-54
Date	Indexed ~~E. C. Johnson~~ APR 2 7 '60

F. B. 1741 Pg. 99

RAINIER AVE C.I. 1723.14
TOPOGRAPHY
on
MEYER RD
from
LOUIS AVE to Near FIDEL AVE.

7-12-54
Willey J.L
Kapp
Pahlson
Shoemaker
Halstrom

Note: Any Additions or Changes on This Sheet Must be Made or Circled in Red Ink With Date and Name of Person Making Change.

Do not extend notes this side of this line.

RETURN TO
LOS ANGELES COUNTY SURVEYOR
726 LOS ANGELES COUNTY
ENGINEERING BLDG.

76F3098 247 4-53

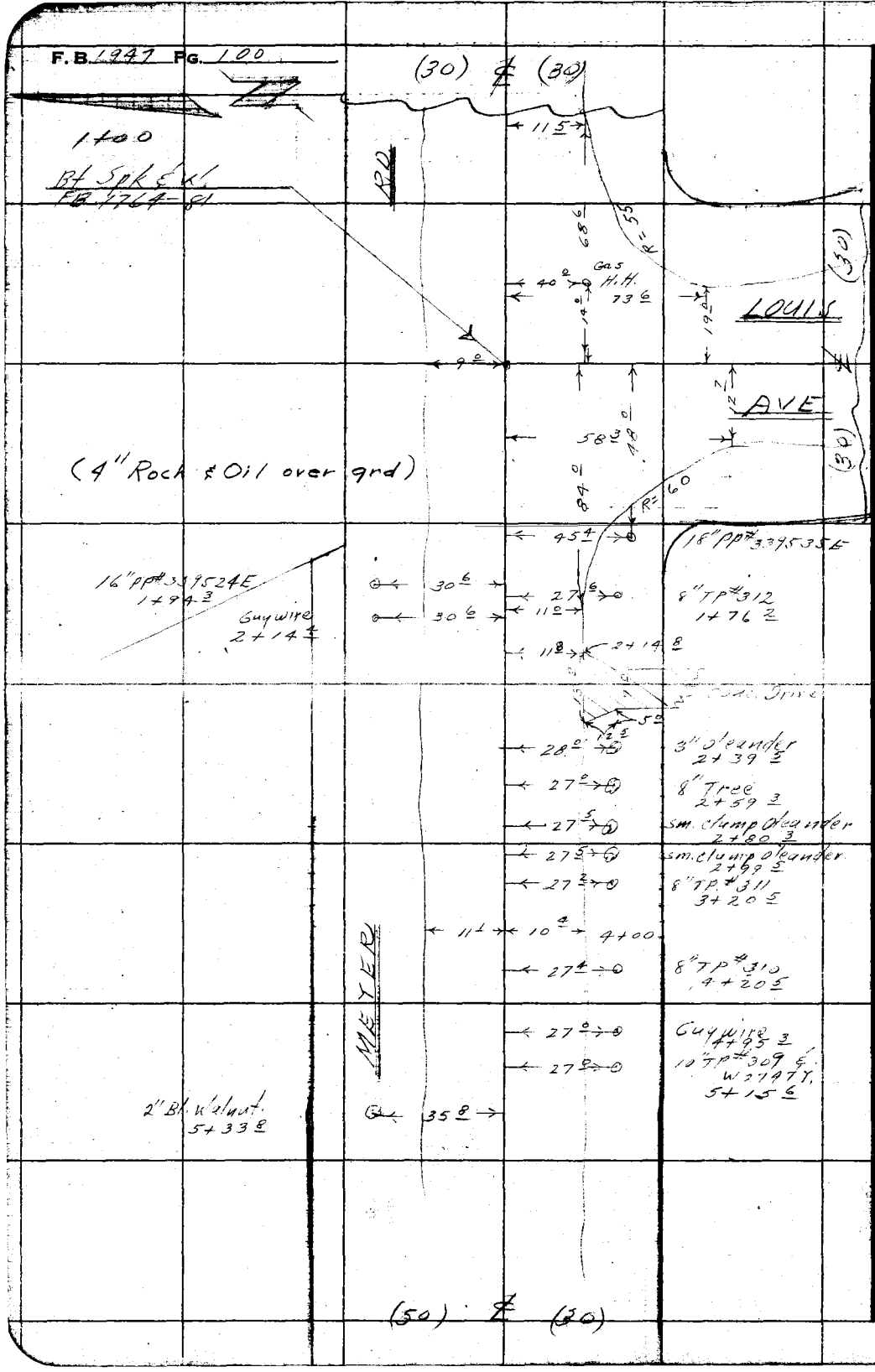

RETURN TO
LOS ANGELES COUNTY SURVEYOR
726 LOS ANGELES COUNTY
ENGINEERING BLDG.

Do not extend notes this side of this line.

Note: Any Additions or Changes on This Sheet Must be Made or Circled in Red Ink With Date and Name of Person Making Change.

Notes Ck'd by	Survey of Rainier Ave	F. B. 1947 Pg. 101
Map No.	W. O. 17231 Tape No. St'd. °F	
Office Work	Surveyed by J L Willey	
Checked	Notes JLW Date 7-54	
Date	Indexed A. C. Johnson	

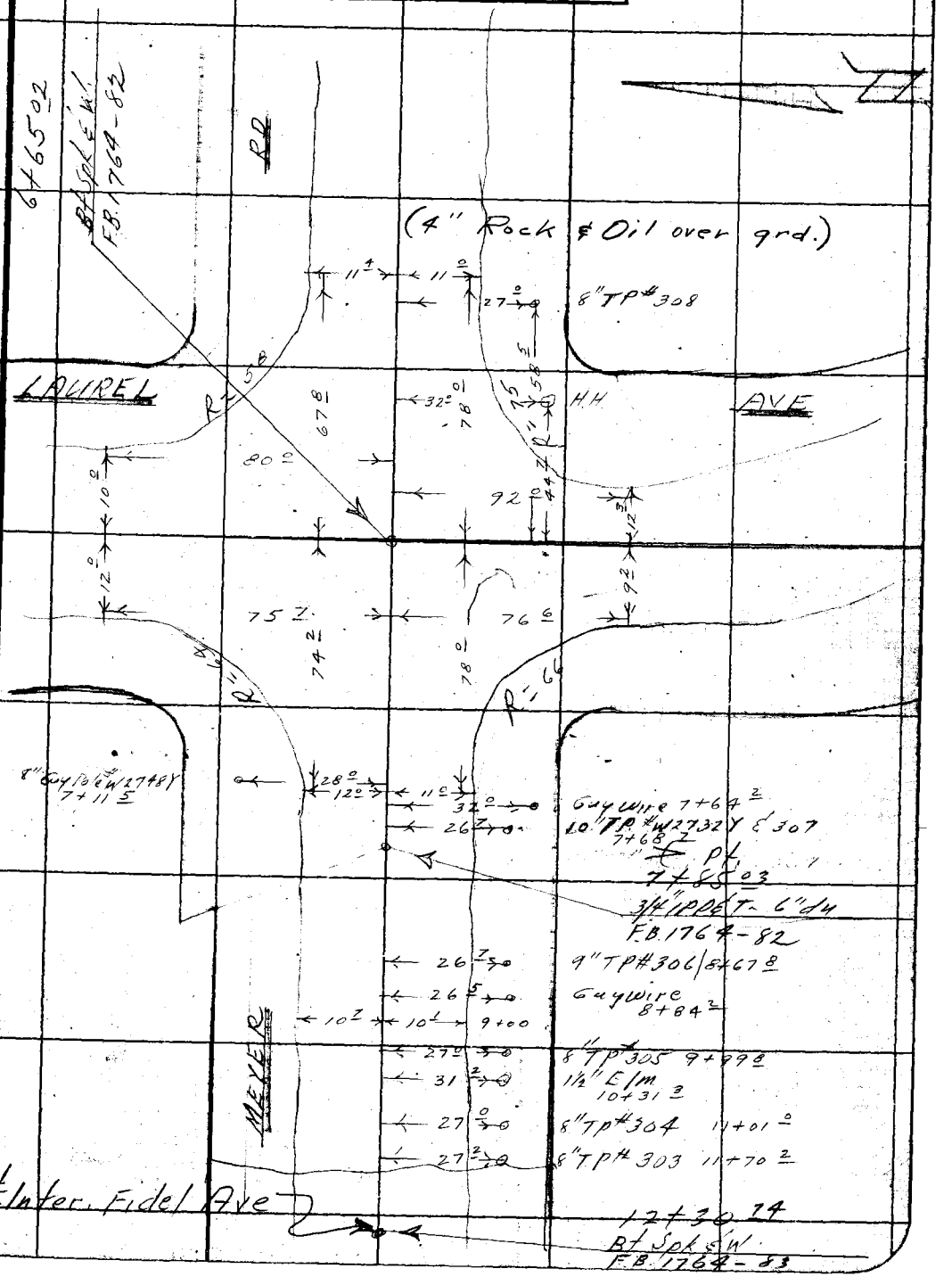

Note: Any Additions or Changes on This Sheet Must be Made or Circled in Red Ink With Date and Name of Person Making Change.

Do not extend notes this side of this line.

RETURN TO
LOS ANGELES COUNTY SURVEYOR
726 LOS ANGELES COUNTY
ENGINEERING BLDG.

76F3005 247 4-53

F. B. 1947 Pg. 102

78503

RETURN TO
LOS ANGELES COUNTY SURVEYOR
726 LOS ANGELES COUNTY
ENGINEERING BLDG.

123076

Do not extend notes this side of this line.

Note: Any Additions or Changes on This Sheet Must be Made or Circled in Red Ink With Date and Name of Person Making Change.

Profile No.	Notes Red. Date	Plotted Date	Job No. 1723.14	Division No.	F. B. 1947 Pg. 103
X-Sec. No.	Notes Chkd. Date 7-28-54	Checked Date	Survey of Rainier Ave		
			Survey by J.L. Willey	Notes J.L.W.	Date 7-27-54
			Map No.	Inked D. Johnson	Date

RAINIER AVE
C.I. 1723.14
"X" SECTIONS
on
MEYER RD.
from
Louis Ave to Fidel Ave

7-27-54
Willey J.L.
Kapp
Paulson
Shoemaker
Halstrom.

STATION	B. S.	H. I.	F. S.	ELEV.

NOTE: ANY ADDITIONS OR CHANGES ON THIS SHEET MUST BE MADE OR CIRCLED IN RED INK, WITH DATE AND NAME OF PERSON MAKING CHANGE.

PLEASE RETURN TO
LOS ANGELES COUNTY SURVEYOR
726 LOS ANGELES COUNTY ENGINEERING BLDG.

Do not extend notes this side of this line.

76L298 307 8-53

76L298 307 8-53

PLEASE RETURN TO
LOS ANGELES COUNTY SURVEYOR
726 LOS ANGELES COUNTY ENGINEERING BLDG.

NOTE: ANY ADDITIONS OR CHANGES ON THIS SHEET MUST BE MADE OR CIRCLED IN RED INK, WITH DATE AND NAME OF PERSON MAKING CHANGE.

Do not extend notes this side of this line.

STATION	B. S.	H. I.	F. S.	ELEV.		
BM WZ 211	4 12	161 69		157 57	BM WZ 211. El. 157.569	F.B. 1925-143
					Meyer Rd. & Louis Ave, S.E. Cor	
					Bt. Spk, N. end walk,	Ho. #133.08
0+00			4 45	157 25		℄
"			4 51	157 18		9.6 edge pvt.
"			4 5	157 2		16.5 gut.
"			3 2	158 5		21.0 top brk.
"			1 4	160 3		40 N. P/L
"			4 80	156 89	10.6 edge pvt.	
"			5 3	156 4	21.0 gut.	
"			4 2	157 5	40 S. P/L	
1+00			5 14	156 55		℄ Inter. @ Louis Ave
"			5 12	156 57		9.2 edge pvt.
"			5 2	156 5		15.0 gut.
"			4 0	157 7		21.5 top brk.
"			2 3	159 4		40 N. P/L
"			5 87	155 82	19.3 "X" gut.	
"			5 86	155 83	40 opp. S. P/L Meyer Rd.	
"			6 21	155 48	90.0 edge pvt.	
			6 5	155 2	110.0 P.I.	
1+50			5 14	156 5		℄

F. B. 1947 Pg. 104 Job No. 172314 Division No. Notes Red. Plotted No. Profile
Survey of Rainier Ave Date Date X-Sec.
Survey by J. Willey Notes JLW Notes Chkd. Checked No.
Indexed C. Johnson Date Date Date

76L298 307 8-53

PLEASE RETURN TO
LOS ANGELES COUNTY SURVEYOR
726 LOS ANGELES COUNTY ENGINEERING BLDG.

NOTE: ANY ADDITIONS OR CHANGES ON THIS SHEET MUST BE MADE OR CIRCLED IN RED INK, WITH DATE AND NAME OF PERSON MAKING CHANGE.

Do not extend notes this side of this line.

STATION	B. S.	H. I.	F. S.	ELEV.		
1+50		161 69	6 12	155 57	23.5 edge Pvt & Gut	
"			5 5	156 2	35 Top brk	
"			5 6	156 1	40 Ground	
2+00			5 08	156 61		℄
"			5 27	156 42		9.9 edge Pvt
"			5 3	156 4		13.5 Gut
"			5 0	156 7		21.6 brk
"			4 3	157 4		40 NP/L
"			5 34	156 35	10.8 edge Pvt	
"			5 8	155 9	20 Gut	
"			4 9	156 8	30 brk	
"			5 4	156 3	40 Ground	
①	4 98	161 60	5 07	156 62		
3+00			4 60	157 00		℄
"			4 74	156 86		10.6 edge Pvt
"			5 2	156 4		18.0 Gut
"			4 8	156 8		20 brk
"			4 3	157 3		40 NP/L
"			3 0	158 6		105 Ground
"			2 3	159 3	(N.E. P/L Cor)(Lot 135)	220. back lot
"			4 85	156 75	10.3 edge Pvt	

Profile Notes Red ____ Plotted ____ Job No. 172914 Division No. ____ F. B. 1947 Pg. 105
No. ____ Date ____ Date ____ Survey of Rainier Ave
X-Sec. Notes Chkd. ____ Checked ____ Survey by J.H. Willey Notes J.H.W. Date 7-27-54
No. ____ Date ____ Date ____ Map No. ____ Indexed C. Johnson Date ____

76L298 307 8-53

PLEASE RETURN TO
LOS ANGELES COUNTY SURVEYOR
726 LOS ANGELES COUNTY ENGINEERING BLDG.

NOTE: ANY ADDITIONS OR CHANGES ON THIS SHEET MUST BE MADE OR CIRCLED IN RED INK, WITH DATE AND NAME OF PERSON MAKING CHANGE.

Do not extend notes this side of this line.

STATION	B. S.	H. I.	F. S.	ELEV.		
3+00		161 60	5 3	15[illegible] 3	20 Gut	
"			4 9	15[illegible] 7	26 brk	
"			4 9	15[illegible] 7	38^{4} Ground (Fence Line)	
"			5 1	15[illegible] 5	110 Ground	
"			5 3	15[illegible] 3	220± back lot line	
4+00			4 07	15[illegible] 3		℄
"			4 34	15[illegible] 26		10^{9} edge Pvt.
"			4 8	15[illegible] 8		18 Gut.
"			4 1	15[illegible] 5		21 brk
"			3 5	15[illegible] 1		40 NP/L
"			4 20	15[illegible] 40	10^{5} edge Pvt.	
"			4 9	15[illegible] 7	21^{7} Gut.	
"			3 9	15[illegible] 7	27 brk	
"			4 0	15[illegible] 6	38^{4} Ground-(Fence line)	
⊙	6 70	164 23	4 07	15[illegible] 3		
5+00			6 15	15[illegible] 8		℄
"			6 34	15[illegible] 9		10^{3} edge Pvt.
"			7 0	15[illegible] 2		18^{6} Gut
"			6 2	15[illegible]		22 brk
"			5 5	15[illegible] 7		40 NP/L
"			6 31	15[illegible] 2	10^{0} edge pvt.	

F. B. 1947 PG. 106 Job No. 132214 Division No. Notes Red. Plotted No. Profile
Survey of Rainier Ave Date Date X-Sec.
Survey by J L Willey Notes J L W. Notes Chkd. Checked
Index C. Johnson Date Date Date No.

76L298 307 8-53

PLEASE RETURN TO
LOS ANGELES COUNTY SURVEYOR
726 LOS ANGELES COUNTY ENGINEERING BLDG.

NOTE: ANY ADDITIONS OR CHANGES ON THIS SHEET MUST BE MADE OR CIRCLED IN RED INK, WITH DATE AND NAME OF PERSON MAKING CHANGE.

Do not extend notes this side of this line.

STATION	B. S.	H. I.	F. S.	ELEV.		
5+00		164.23	6 8	157 4	22 Gut	
"			6 2	158 0	26 brk	
"			5 9	158 3	40 Top brk	
6+00			5 64	158 59		℄
"			6 08	158 15		10.5 edge Pvt
"			6 18	158 05		17 Gut (shoulder B.C.)
"			5 1	159 1		40 NP/L
"			5 87	158 36	12.2 edge pvt.	
"			6 3	157 9	23.0 Gut	
"			5 0	159 2	29 brk	
"			5 0	159 2	40 fence line.	
6+30			5 38	158 85		℄
"			5 60	158 63		11.0 edge Pvt.
"			5 97	158 26		24.7 " shoulder
"			6 1	158 1		28.2 Gut
"			5 3	158 9		40 Top brk
"			5 55	158 68	10.6 edge Pvt.	
"			6 01	158 22	23.0 ~~" Shoulder~~ "X" Gut.	
"			5 93	158 30	27.8 edge shoulder, dot. brk	
			4 9	159 3	47 Top brk	

Profile Notes Red. ____ Plotted ____ Job No. 172314 Division No. ____ F. B. 1947 Pg. 107
No. ____ Date ____ Date ____ Survey of Rainier Ave
X-Sec. Notes Chkd. ____ Checked ____ Survey by J. Willey Notes Jhw Date 7-27-54
No. ____ Date ____ Date ____ Map No. ____ Indexed C. Johnson Date ____

76L298 307 8-53

PLEASE RETURN TO
LOS ANGELES COUNTY SURVEYOR
726 LOS ANGELES COUNTY ENGINEERING BLDG.

NOTE: ANY ADDITIONS OR CHANGES ON THIS SHEET MUST BE MADE OR CIRCLED IN RED INK, WITH DATE AND NAME OF PERSON MAKING CHANGE.

Do not extend notes this side of this line.

STATION	B. S.	H. I.	F. S.	ELEV.		
6+65.02		164 23	5 09	15[illegible] 14	Inter. Laurel Ave - ℄	
"			5 35	15[illegible] 88	(on ℄ Laurel Ave)	11° ~~edge~~ brk
"			5 74	15[illegible] 49	"	21° X Gut
"			5 05	15[illegible] 18	"	40 brk
"			4 64	15[illegible] 59	"	100 Pvt
"			3 87	16[illegible] 36	"	200 " (Near E. edge)
"			5 28	15[illegible] 15	10.6 brk	(on ℄ Laurel Ave)
"			5 76	15[illegible] 47	23 "X" Gut.	"
"			5 28	15[illegible] 95	52 brk	"
"			5 68	15[illegible] 55	100 pvt.	"
"			6 46	15[illegible] 77	200 " (Near W edge)	"
7+00			4 92	15[illegible] 31		℄
"			5 19	15[illegible] 04		10.5 edge Pvt
"			5 70	15[illegible] 53	Gut.	25 " Shoulder
"			4 8	15[illegible] 4		35.5 brk
"			4 7	15[illegible] 5		40 NP/L
"			5 21	15[illegible] 2	10.6 edge Pvt	
"			5 84	15[illegible] 19	30 " Shoulder, Gut.	
"			5 5	15[illegible] 7	40 Ground	
10	5 08	164 60	4 71	15[illegible] 2		

F. B. 1947 Pg. 108 Job No. 1323/4 Division No. Notes Red. Plotted Profile
Survey of Rainier Ave Date Date No.
Survey by J. Willey Notes J.L.W. Notes Chkd. Checked X-Sec.
Indexed C. Johnson Date Date Date No.

76L298 307 8-53

PLEASE RETURN TO
LOS ANGELES COUNTY SURVEYOR
726 LOS ANGELES COUNTY ENGINEERING BLDG.

NOTE: ANY ADDITIONS OR CHANGES ON THIS SHEET MUST BE MADE OR CIRCLED IN RED INK. WITH DATE AND NAME OF PERSON MAKING CHANGE.

Do not extend notes this side of this line.

STATION	B. S.	H. I.	F. S.	ELEV.		
8+00		164 60	5 28	159 32		10² edge Pvt.
"			5 5	159 1		18 Gut
"			4 9	159 7		40 NP/L
"			5 32	159 28	11² edge pvt.	
"			6 0	158 6	22⁵ Gut	
"			5 5	159 1	26 brk	
"			4 9	159 7	40 Ground	
9+00			4 88	159 72		℄
"			4 95	159 65		10² edge Pvt.
"			5 1	159 5		18 Gut
"			4 5	160 1		22 brk
"			4 7	159 9		40 NP/L
"			5 16	159 44	10² edge Pvt,	
"			5 7	158 9	18 Gut	
"			5 1	159 5	27 brk	
"			4 7	159 9	40 Ground	
10+00			4 66	159 94		℄
"			4 93	159 67		10⁴ edge pvt.
"			4 7	159 9		19 Gutline
"			4 2	160 4		22 brk
"			4 2	160 4		40 Ground

Profile Notes Red. ____ Plotted ____ Job No. 172416 Division No. ____
No. ____ Date ____ Date ____ Survey of Rainier Ave
X-Sec. Notes Chkd. ____ Checked ____ Survey by Thulliley Notes Thul Date 7-27-54
No. ____ Date ____ Date ____ Map No. ____ Indexed ____ Date ____

C. Johnson

F. B. 1947 Pg. 109

76L298 307 8-53

PLEASE RETURN TO
LOS ANGELES COUNTY SURVEYOR
726 LOS ANGELES COUNTY ENGINEERING BLDG.

NOTE: ANY ADDITIONS OR CHANGES ON THIS SHEET MUST BE MADE OR CIRCLED IN RED INK, WITH DATE AND NAME OF PERSON MAKING CHANGE.

Do not extend notes this side of this line.

STATION	B. S.	H. I.	F. S.	ELEV.		
10+00		164 60	3 5	16[illegible] 1	[illegible]	200 Ground
"			4 79	15[illegible] 81	10° edge Pvt.	
"			5 1	15[illegible] 5	18 Cut	
"			4 5	[illegible] 1	28 brk	
"			4 4	16[illegible] 2	40 Ground	
"			4 7	15[illegible] 9	110 "	
"			5 1	15[illegible] 5	200 backlot	
11+00			4 43	16[illegible] 7		℄
"			4 59	160 01		10° edge Pvt.
"			4 6	16[illegible] 0		19 Cut
"			4 2	160 4		23 brk
"			4 0	160 6		40 Ground
"			4 71	15[illegible] 9	10° edge Pvt	
"			5 1	15[illegible] 5	21 Cut	
"			4 5	160 1	32 brk	
"			4 6	16[illegible] 0	40 Ground	
⊙	4 41	164 58	4 43	160 17		
12+00			4 42	160 16		℄
12+30 74			4 53	160 05	Inter Fidel Ave.	℄
"			4 71	159 87		10° edge Pvt.
"			4 8	159 8		18 Cut

F. B. 1947 PG. 110 Job No. 17231 Division No. Notes Red. Plotted Profile
Survey of Rainier Ave Date Date No.
Survey by J. Willey Notes J.W. Notes Chkd. Checked X-Sec.
Indexed C. Johnson Date Date Date No.

76L298 307 8-53

PLEASE RETURN TO
LOS ANGELES COUNTY SURVEYOR
726 LOS ANGELES COUNTY ENGINEERING BLDG.

NOTE: ANY ADDITIONS OR CHANGES ON THIS SHEET MUST BE MADE OR CIRCLED IN RED INK, WITH DATE AND NAME OF PERSON MAKING CHANGE.

Do not extend notes this side of this line.

STATION	B. S.	H. I.	F. S.	ELEV.		
12+30 74		164 58	4 5	160 1		22 brk
"			4 8	159 8		40 Ground
"			4 86	159 72	11° brk	
"			5 37	159 21	24 "X" Gut.	
"			5 18	159 40	40 Pvt	
"			5 18	159 40	100 "	
"			5 47	159 11	200 "	
BMWZ212			4 82	159 76	BMWZ 212 El. 159.768 F.B. 1925-144	
					Meyer Rd & Fidel Ave	S.E. Cor.
					Bt. Spk. @ Pk, N.W. Cor.	Drive to Ho# 113.02

Profile Notes Red. ____ Plotted ____ Job No. 172314 Division No. ____ F.B. 1947 Pg. 111
No. ____ Date ____ Date ____ Survey of Rainier Ave
X-Sec. Notes Chkd. ____ Checked ____ Survey by J.L. Willey Notes J.W. Date 7-27-59
No. ____ Date ____ Date ____ Map No. ____ Indexed C. Johnson Date ____

F. B. 1947 Pg. 112 Job No. 1723.14 Division No. _____ Notes Red. _____ Plotted _____ Profile

Survey of _____ Date _____ Date _____ No. _____

Survey by _____ Notes _____ Notes Chkd. _____ Checked _____ X-Sec.

Indexed _____ Date _____ Date _____ Date _____ No. _____

STATION	B. S.	H. I.	F. S.	ELEV.

76L298 307 8-53

PLEASE RETURN TO

LOS ANGELES COUNTY SURVEYOR

726 LOS ANGELES COUNTY ENGINEERING BLDG.

Do not extend notes this side of this line.

NOTE: ANY ADDITIONS OR CHANGES ON THIS SHEET MUST BE MADE OR CIRCLED IN RED INK, WITH DATE AND NAME OF PERSON MAKING CHANGE.

Notes Ck'd by	Survey of Rainier Ave
Map No.	W. O. 1723.14 Tape No. St'd. °F
Office Work	Surveyed by J.L. Willey
Checked	Notes J.L.W. Date 7-20-54
Date	Indexed J. C. Johnson APR 2 1960

F.B. 1947 PG. 113

RAINIER AVE C.I. 1723.14
TOPOGRAPHY
on
MEYER RD
from
Painter Ave to Fidel Ave

7-20-54
Willey J.L.
Kapp
Pakelson
Shoemaker
Halstrom

Note: Any Additions or Changes on This Sheet Must be Made or Circled in Red Ink With Date and Name of Person Making Change.

Do not extend notes this side of this line.

RETURN TO
LOS ANGELES COUNTY SURVEYOR
726 LOS ANGELES COUNTY
ENGINEERING BLDG.

76F2098 247 4-53

F.B. 1947 PG. 114



RETURN TO
LOS ANGELES COUNTY SURVEYOR
726 LOS ANGELES COUNTY
ENGINEERING BLDG.
Do not extend notes this side of this line.

Note: Any Additions or Changes on This Sheet Must be Made or Circled in Red Ink With Date and Name of Person Making Change.

Profile No.	Notes Red.	Plotted	Job No. 172314	Division No.	F. B. 1947 Pg. 115
	Date	Date	Survey of Rainier Ave		
X-Sec. No.	Notes Chkd.	Checked	Survey by J.H. Willey	Notes JHW	Date 7-27-54
	Date 7-28-54	Date	Map No.	Indexed ~~O. Johnson~~	Date

RAINIER AVE

C.I. 172314

"X" SECTIONS

on

MEYER RD.

from

Painter Ave to Fidel Ave

7-27-54

Willey JI

Rapp

Paulson

Shoemaker

McPherson

STATION	B. S.	H. I.	F. S.	ELEV.

NOTE: ANY ADDITIONS OR CHANGES ON THIS SHEET MUST BE MADE OR CIRCLED IN RED INK, WITH DATE AND NAME OF PERSON MAKING CHANGE.

PLEASE RETURN TO

LOS ANGELES COUNTY SURVEYOR

726 LOS ANGELES COUNTY ENGINEERING BLDG.

Do not extend notes this side of this line.

761298 307 8-53

76L298 307 8-53

PLEASE RETURN TO
LOS ANGELES COUNTY SURVEYOR
726 LOS ANGELES COUNTY ENGINEERING BLDG.

NOTE: ANY ADDITIONS OR CHANGES ON THIS SHEET MUST BE MADE OR CIRCLED IN RED INK, WITH DATE AND NAME OF PERSON MAKING CHANGE.

Do not extend notes this side of this line.

STATION	B. S.	H. I.	F. S.	ELEV.		
BMWZ213	3 92	158 82		15[illegible] 90	BMWZ213. El. 154.900 FB. 1925 - 145	
					Meyer Rd & Painter Ave, S.W. Cor.	
					Bt Spk, N.E. Cor. Drive, 7' N. of N.E. Cor. Garage, Ho. # 13082	
0+00			5 03	15[illegible] 79		℄
"			5 25	15[illegible] 57		10.5 edge Pvt
"			6 4	152 4		20.5 Gut
"			5 0	15[illegible] 8		26.5 brk
"			5 0	153 8		40 Ground
"			5 27	15[illegible] 55	11.0 edge pvt.	
"			5 8	153 0	19.2 Gut, bot brk	
"			2 6	15[illegible] 2	31 Top brk	
"			2 7	15[illegible] 1	40 Ground	
1+00			4 23	15[illegible] 59		℄
"			4 42	154 40		11.0 brk
"			5 38	15[illegible] 44		26 "X" Gut
"			5 18	15[illegible] 64		40 pvt
"			5 08	1[illegible] 74		100 "
"			4 42	15[illegible] 0		200 "
"			4 38	15[illegible] 4	10.5 edge Pvt	
"			4 7	15[illegible] 1	18 Gut	
"			1 8	157 0	30 Top brk	

F. B. 1947 Pg. 116 Job No. 17231 Division No. Notes Red. Plotted Profile
Survey of Rainier Ave Date Date No.
Survey by J. Willey Notes Chkd. Checked X-Sec.
Indexed C. Johnson Date Date No.

76L298 307 8-53

PLEASE RETURN TO
LOS ANGELES COUNTY SURVEYOR
726 LOS ANGELES COUNTY ENGINEERING BLDG.

NOTE: ANY ADDITIONS OR CHANGES ON THIS SHEET MUST BE MADE OR CIRCLED IN RED INK, WITH DATE AND NAME OF PERSON MAKING CHANGE.

Do not extend notes this side of this line.

STATION	B. S.	H. I.	F. S.	ELEV.		
1+00		158 82	1 9	156 9	40 Ground	
1+45			3 98	154 84		℄
"			4 23	154 59		11.5 brk.
"			4 89	153 93		25 edge Pvt.
"			5 1	153 7		26 Gut
"			4 2	154 6		37.5 brk
"			4 2	154 6		40 Ground
2+00			3 48	155 34		℄
"			3 73	155 09		11.0 edge Pvt.
"			4 5	154 3		21 Gut.
"			3 8	155 0		40 Ground
"			3 64	155 18	10.3 edge Pvt	
"			4 0	154 8	18.5 Gut.	
"			1 3	157 5	30 Top brk	
"		1,	1 4	157 4	40 Ground	
⊙	7 70	163 06	3 46	155 36		
3+00			6 54	156 52		℄
"			6 68	156 38		11.5 edge Pvt.
"			7 5	155 6		18.5 Gut.
"			6 5	156 6		40 Ground, Top brk
"			6 83	156 23	10.5 edge Pvt.	

Profile No. ____ Notes Red ____ Plotted ____ Job No. 1720.14 Division No. ____ F. B. 1941 Pg. 117
Date ____ Date ____ Survey of Rainier Ave
X-Sec. No. ____ Notes Chkd. ____ Checked ____ Survey by J. Killiver Notes Jim Date 7-27-54
Date ____ Date ____ Map No. ____ Index ____ C. Tobin Date ____

76L298 307 8-53

PLEASE RETURN TO
LOS ANGELES COUNTY SURVEYOR
726 LOS ANGELES COUNTY ENGINEERING BLDG.

NOTE: ANY ADDITIONS OR CHANGES ON THIS SHEET MUST BE MADE OR CIRCLED IN RED INK, WITH DATE AND NAME OF PERSON MAKING CHANGE.

Do not extend notes this side of this line.

STATION	B. S.	H. I.	F. S.	ELEV.		
3+00		163 06	7 0	15[illegible] 1	19° Gut.	
"			4 9	15[illegible] 2	29 brk	
"			5 2	157 9	40 Ground.	
4+00			5 54	157 52		℄
"			5 67	157 39		11° edge Pvt.
"			6 3	156 8		20 Gut
"			5 4	157 7		40 Ground
"			5 86	157 20	10° edge Pvt	
"			6 0	157 1	18 Gut.	
"			4 5	15[illegible] 6	27 brk	
"			4 7	158 4	40 Ground	
5+00			4 40	158 66		℄
"			4 33	158 73		10° edge pvt.
"			5 2	157 9		20° Gut
"			4 6	15[illegible] 5		26° brk
"			4 4	158 7		40 Ground
"			4 3	158 8		100 "
"			5 6	157 5		200 back lot.
"			4 73	157 33	10° edge Pvt.	
"			4 9	158 2	17° Gut	
"			4 3	158 8	25 brk	

F. B. 1947 PG. 118 Job No. 1723.14 Division No. Notes Red. Plotted Profile
Survey of Rainier Ave Date Date No.
Survey by Thwilley Notes Jl W. Notes Chkd. Checked X-Sec.
Indexed C. Johnson Date Date Date No.

76L298 307 8-53

PLEASE RETURN TO
LOS ANGELES COUNTY SURVEYOR
726 LOS ANGELES COUNTY ENGINEERING BLDG.

NOTE: ANY ADDITIONS OR CHANGES ON THIS SHEET MUST BE MADE OR CIRCLED IN RED INK, WITH DATE AND NAME OF PERSON MAKING CHANGE.

Do not extend notes this side of this line.

STATION	B. S.	H. I.	F. S.	ELEV.		
5+00		163 06	4 4	158 7	40 Ground	
6+00			3 65	159 41		℄
"			3 83	159 23		11° edge Pvt.
"			4 4	158 7		22 Gut.
"			4 0	159 1		29 brk
"			4 1	159 0		40 Ground
"			3 85	159 21	10° edge Pvt.	
"			4 1	159 0	17° Gut.	
"			3 8	159 3	23 brk	
"			3 9	159 2	40 Ground	
①	5 23	164 65	3 64	159 42		
6+84 55			5 00	159 65		℄ (℄ pt)
7+00			4 88	159 77		℄
			5 05	159 60		12° edge Pvt.
			5 9	158 8		21° Gut.
			5 3	159 5		28 brk
			5 3	159 5		40 Ground
			5 10	159 55	10° edge pvt	
			5 4	159 3	17 Gut	
			4 7	160 0	24 brk	
			5 0	159 7	40 Ground	

Profile Notes Red. ____ Plotted ____ Job No. 172314 Division No. ____ F. B. 1947 Pg. 119
No. ____ Date ____ Date ____ Survey of Rainier Ave
X-Sec. Notes Chkd. ____ Checked ____ Survey by J. Willey Notes J.W. Date 7-27-54
No. ____ Date ____ Date ____ Map No. ____ Indexed C. John Date

76L298 307 8-53

PLEASE RETURN TO
LOS ANGELES COUNTY SURVEYOR
726 LOS ANGELES COUNTY ENGINEERING BLDG.

NOTE: ANY ADDITIONS OR CHANGES ON THIS SHEET MUST BE MADE OR CIRCLED IN RED INK, WITH DATE AND NAME OF PERSON MAKING CHANGE.

Do not extend notes this side of this line.

STATION	B. S.	H. I.	F. S.	ELEV.		
8+00		164 65	4 63	16[illegible] 02		℄
"			4 81	159 84		11° brk
"			5 25	159 40		17.5 edge Pvt
"			5 7	159 0		23.5 Gut
"			5 4	159 3		40 Ground
"			4 84	159 81	10.8 edge Pvt	
"			5 3	159 4	17 Gut	
"			4 8	159 9	20 brk	
"			4 9	159 8	40 Ground	
8+54.57			4 60	160 05	Int. Fidel Ave	℄
"			4 89	159 76		11.3 brk
"			5 41	159 24		24 X Gut
"			5 25	159 40		100 pvt.
"			5 54	159 11		200 "
"			4 56	160 09	11° edge Pvt	
"			4 9	159 5	18 Gut	
"			4 6	160 1	24 brk	
"			4 9	159 8	40 Ground	
BMWZ 212			4 88	159 77	BMWZ 212 El. 159.768 F.B. 1925-144	
					Meyer Rd & Fidel Ave, S. E. Cor	
					Bt Spk @ P/L, NW. Cor Drive to Ho# 113 02	

F. B. 1947 Pg. 120
Job No. 172314 Division No. ____ Notes Red. ____ Plotted ____ Profile
Survey of Rainier Ave Date ____ No. ____
Survey by J. Willey Notes JLW Notes Chkd. ____ Checked ____ X-Sec.
Indexed C. Johnson Date ____ Date ____ Date ____ No. ____

Notes Ck'd by	Survey of Rainier Ave
Map No.	W. O. 1723.14 Tape No. St'd. °F
Office Work	Surveyed by J.L. Willey
Checked	Notes J.L.W. Date 7-54
Date	Indexed C. Johnson APR 2 7 60

F. B. 1947 Pg. 121

RAINIER AVE C.I. 1723.14
TOPOGRAPHY
on
MEYER RD
from
Painter Ave to ⊥ pt to West

Note: Any Additions or Changes on This Sheet Must be Made or Circled In Red Ink With Date and Name of Person Making Change.

Do not extend notes this side of this line.

RETURN TO
LOS ANGELES COUNTY SURVEYOR
726 LOS ANGELES COUNTY
ENGINEERING BLDG.

78F3098 247 4-53

F.B. 1947 Pg. 122

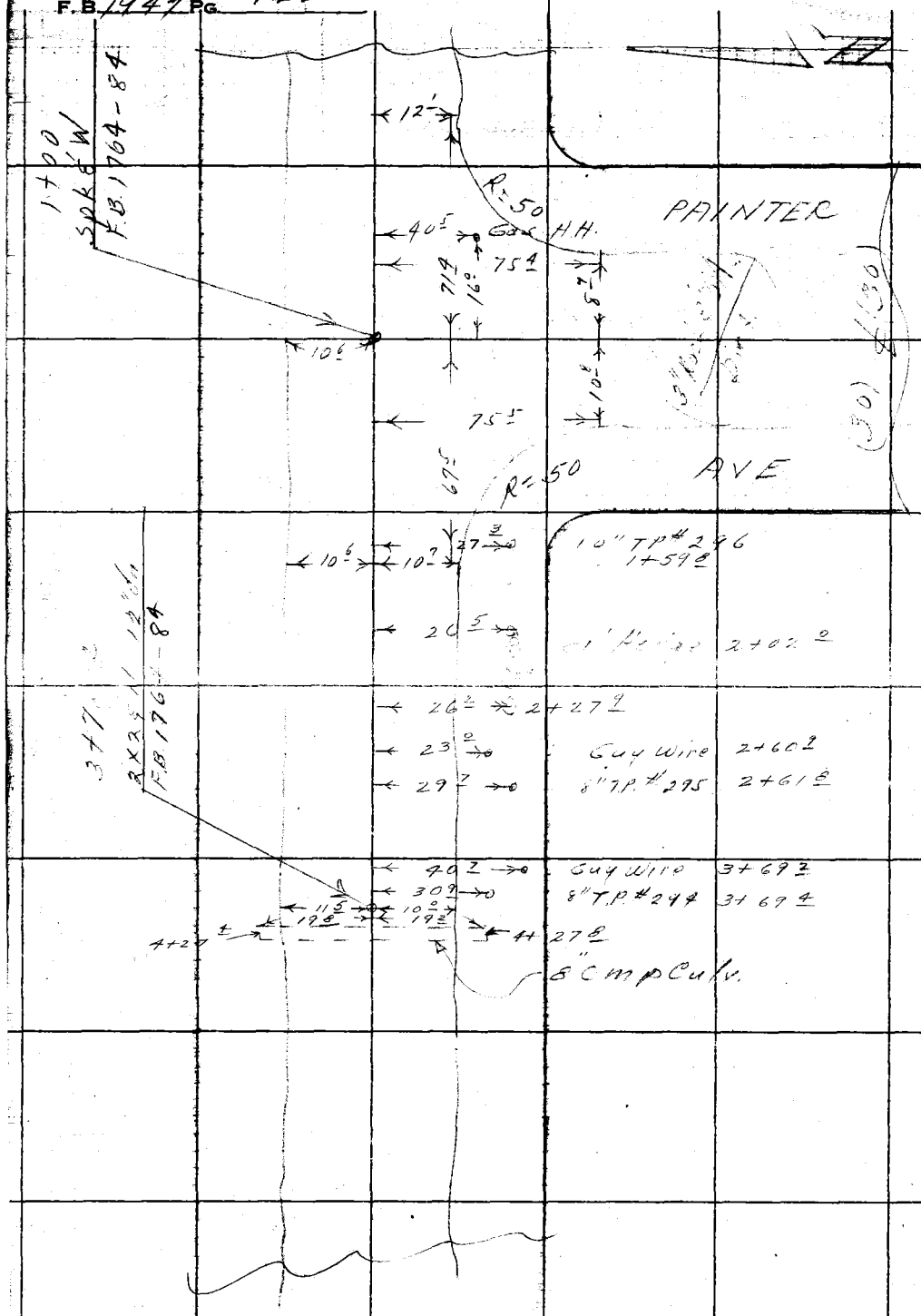

RETURN TO
LOS ANGELES COUNTY SURVEYOR
726 LOS ANGELES COUNTY
ENGINEERING BLDG.
Do not extend notes this side of this line.

Note: Any Additions or Changes on This Sheet Must be Made or Circled in Red Ink With Date and Name of Person Making Change.

Profile	Notes Red.	Plotted	Job No. 172314	Division No.	F. B. 1947 Pg. 123
No.	Date	Date	Survey of Rainier Ave		
X-Sec.	Notes Chkd.	Checked	Survey by J.L. Willey	Notes J.L.W.	Date 7-27-54
No.	Date 7-28-54	Date	Map No.	Indexed C. Johnson	Date

RAINIER AVE

"X" SECTIONS C.I. 172314

on

MEYER RD

from

Painter Ave - W. to ~~X~~ Pt.

7-27-54

Willey J.L.
Kapp
Paulson
Shoemaker
Halstrom

STATION	B. S.	H. I.	F. S.	ELEV.

NOTE: ANY ADDITIONS OR CHANGES ON THIS SHEET MUST BE MADE OR CIRCLED IN RED INK, WITH DATE AND NAME OF PERSON MAKING CHANGE.

PLEASE RETURN TO
LOS ANGELES COUNTY SURVEYOR
726 LOS ANGELES COUNTY ENGINEERING BLDG.

Do not extend notes this side of this line.

76L298 307 8-53

76L298 307 8-53

PLEASE RETURN TO
LOS ANGELES COUNTY SURVEYOR
726 LOS ANGELES COUNTY ENGINEERING BLDG.

NOTE: ANY ADDITIONS OR CHANGES ON THIS SHEET MUST BE MADE OR CIRCLED IN RED INK, WITH DATE AND NAME OF PERSON MAKING CHANGE.

Do not extend notes this side of this line.

STATION	B. S.	H. I.	F. S.	ELEV.		
BMWZ 213	2 91	157 81		15[illegible] 90	BMWZ 213 El. 154.900	F.B. 1925-145
					Meyer Rd & Painter	Ave, S.W. Cor.
					Bt Spk, N.E. Cor. Drive, 7' N. of N.E. Cor. Garage, Hu. # 13082	
0+00			2 47	15[illegible] 34		℄
"			2 68	15[illegible] 13		10⁵ edge Pvt.
"			3 0	154 8		18 Gut.
"			0 2	15[illegible] 6		30 brk
"			0 1	15[illegible] 7		40 Ground
"			2 73	15[illegible] 38	11⁰ edge Pvt.	
"			3 4	154 4	21 Gut	
"			2 9	154 9	40 Ground	
1+00			3 26	154 [illegible]	Inter Painter Ave	℄
"			3 41	154 40		10⁵ edge Pvt.
"			3 7	154 1		18 Gut.
"			0 7	157 1		30 brk.
"			1 0	156 [illegible]		40 Ground
"			3 42	157 39	11⁵ brk	
"			4 37	153 44	26 "X" Gut.	
"			4 00	153 51	100 Pvt.	
"			3 34	154 47	200 "	

F. B. 1947 PG. 124 Job No. 17231A Division No. Notes Red. Plotted No. Profile
Survey of Painter Ave Date Date X-Sec.
Survey by J. Willey Notes J. W. Notes Chkd. Checked
Index C. Johnson Date Date Date No.

76L298 307 8-53

PLEASE RETURN TO
LOS ANGELES COUNTY SURVEYOR
726 LOS ANGELES COUNTY ENGINEERING BLDG.

NOTE: ANY ADDITIONS OR CHANGES ON THIS SHEET MUST BE MADE OR CIRCLED IN RED INK, WITH DATE AND NAME OF PERSON MAKING CHANGE.

Do not extend notes this side of this line.

STATION	B. S.	H. I.	F. S.	ELEV.		
1+40		157 81	3 53	154 28		℄
"			3 71	154 10	71° brk	
"			4 51	153 30	21 edge Pvt.	
"			4 8	153 0	25 Cut	
"			3 7	154 1	36 brk	
"			3 7	154 1	40 Ground	
2+00			4 02	153 79		℄
"			4 24	153 57		11° edge Pvt.
"			4 8	153 0		19 Cut
"			1 6	156 2		31.5 brk
"			1 7	156 1		40 Ground
"			4 29	153 52	10.5 edge Pvt.	
"			5 4	152 4	21 Cut.	
"			4 4	153 4	26.5 brk	
"			3 9	153 9	40 Ground.	
3+00			5 20	152 61		℄
"			5 25	152 56		11° edge Pvt.
"			5 6	152 2		19 Cut.
"			3 8	154 0		30. brk
"			3 9	153 9		40 Ground
"			5 50	152 31	10° edge Pvt.	

Profile Notes Red. ____ Plotted ____ Job No. 1723.16 Division No. ____ F. B. 1944 Pg. 125
No. ____ Date ____ Date ____ Survey of Rainier Ave
X-Sec. Notes Chkd. ____ Checked ____ Survey by J. Willey Notes J.W. Date 7-27-54
No. ____ Date ____ Date ____ Map No. ____ Indexed C. Johnson

76L298 307 8-53

PLEASE RETURN TO
LOS ANGELES COUNTY SURVEYOR
726 LOS ANGELES COUNTY ENGINEERING BLDG.

NOTE: ANY ADDITIONS OR CHANGES ON THIS SHEET MUST BE MADE OR CIRCLED IN RED INK, WITH DATE AND NAME OF PERSON MAKING CHANGE.

Do not extend notes this side of this line.

STATION	B. S.	H. I.	F. S.	ELEV.		
3+00		15781	63	15[illegible]5	19 Gut.	
"			54	15[illegible]4	23 brk	
"			50	15[illegible]8	40 Ground	
3+78.02			554	15[illegible]27		℄
4+00			552	15[illegible]29		℄
"			553	15[illegible]28		11' edge Pvt
"			59	15[illegible]9		18 Gut
"			54	15[illegible]4		28 brk
"			58	15[illegible]		40 Ground
"			574	15[illegible]7	10° edge Pvt	
"			63	15[illegible]5	18 Gut.	
"			59	15[illegible]9	24 brk	
"			65	15[illegible]3	40 Ground	
"			63	15[illegible]	100 "	
"			56	15[illegible]	200 "	
4+27			538	15[illegible]3		℄
"			647	15[illegible]4	19.8 Invert 8" cmp Culv.	
"			62	15[illegible]	Ground over pipe	
"			538	15[illegible]3		℄
"			678	15[illegible]3		19.8 Invert 8" cmp Culv.
			57	15[illegible]		Ground over pipe

F. B. 1947 Pg. 126 Job No. 172514 Division No. Notes Red. Plotted Profile
Survey of Date Date No. X-Sec.
Survey by Notes Notes Chkd. Checked
Indexed C. J. [illegible] Date Date No.

76L298 307 8-53

PLEASE RETURN TO
LOS ANGELES COUNTY SURVEYOR
726 LOS ANGELES COUNTY ENGINEERING BLDG.

NOTE: ANY ADDITIONS OR CHANGES ON THIS SHEET MUST BE MADE OR CIRCLED IN RED INK, WITH DATE AND NAME OF PERSON MAKING CHANGE.

Do not extend notes this side of this line.

STATION	B. S.	H. I.	F. S.	ELEV.		
		157 81				
BMWZ213			2 91	154 90	BMWZ213 El. 154.900 F.B. 1925-145 See above B.M.	

Profile No. ____ Notes Red. ____ Date ____ Plotted ____ Date ____ Job No. 1723.14 Division No. ____ Survey of Rainier Ave

X-Sec. No. ____ Notes Chkd. ____ Date ____ Checked ____ Date ____ Survey by J. Willey Notes JLW Date 7-29-54

Map No. ____ Indexed C. Johnson Date ____

F. B. 1949 Pg. 127

F. B. 1997 Pg. 128

Job No. Division No. Notes Red. Plotted Profile

Survey of Date Date No.

Survey by Notes Notes Chkd. Checked X-Sec.

Indexed Date Date Date No.

STATION	B. S.	H. I.	F. S.	ELEV.

Do not extend notes this side of this line.

PLEASE RETURN TO
LOS ANGELES COUNTY SURVEYOR
726 LOS ANGELES COUNTY ENGINEERING BLDG.

NOTE: ANY ADDITIONS OR CHANGES ON THIS SHEET MUST BE MADE OR CIRCLED IN RED INK, WITH DATE AND NAME OF PERSON MAKING CHANGE.

76L298 307 8-53

Notes Ck'd by	Survey of Rainier Ave
Map No.	W. O. 1723.14 Tape No. Sr'd. °F
Office Work	Surveyed by JLWilley
Checked	Notes JLW Date 7-54
Date	Indexed J. C. Johnson APR 2 7 '60

F. B. 1999 PG. 129

RAINIER AVE

C.I. 1723.14

TOPOGRAPHY

ON

SHOEMAKER AVE

from

Beaty Ave to Lakeland Rd.

7-26-54

Willey J.L.

Paulson

Shoemaker

Halstrom

Note: Any Additions or Changes on This Sheet Must be Made or Circled in Red Ink With Date and Name of Person Making Change.

Do not extend notes this side of this line.

RETURN TO
LOS ANGELES COUNTY SURVEYOR
726 LOS ANGELES COUNTY
ENGINEERING BLDG.

76PSOS 247 4-53

F.B. 1947 PG. 130

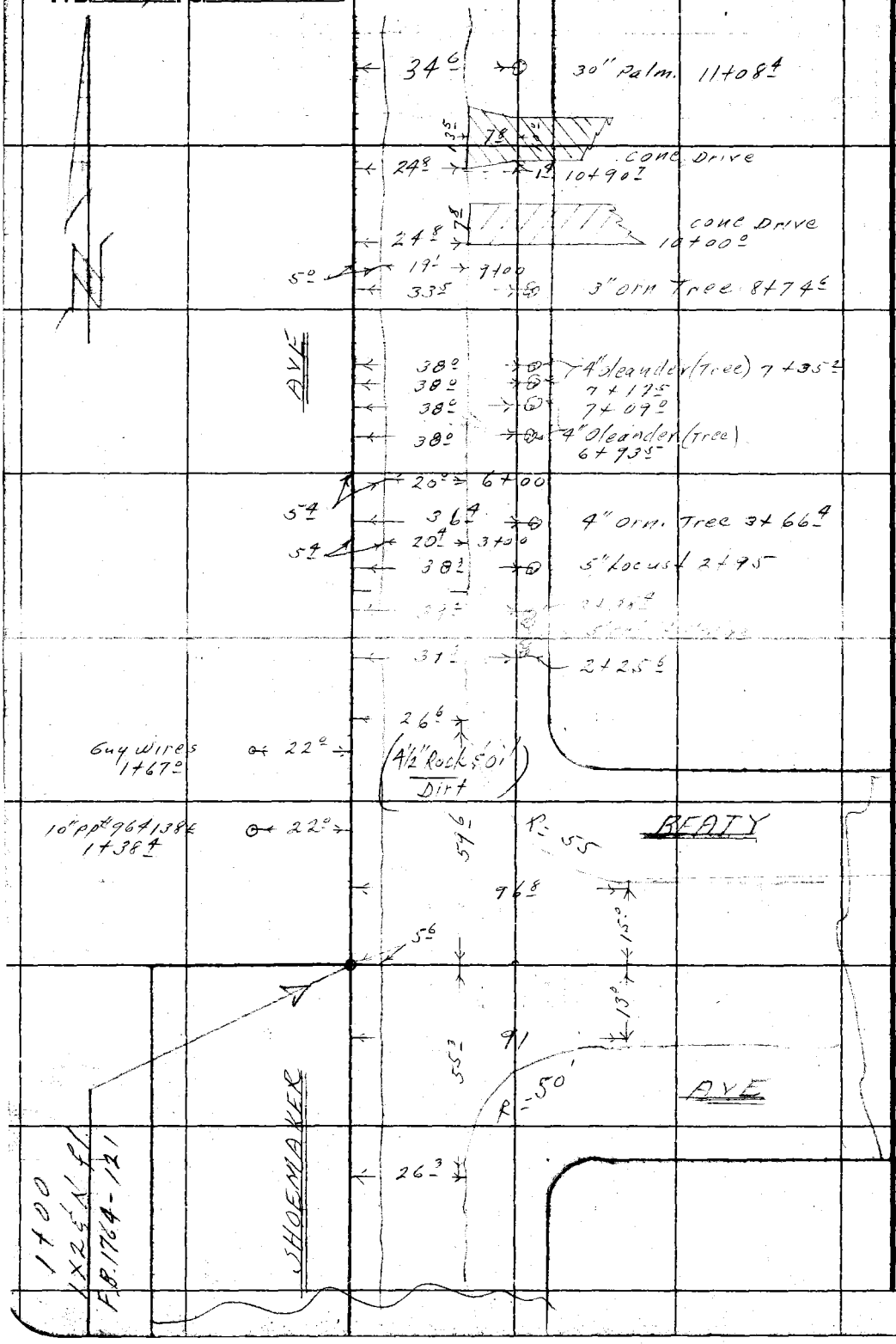

RETURN TO
LOS ANGELES COUNTY SURVEYOR
726 LOS ANGELES COUNTY
ENGINEERING BLDG.

Do not extend notes this side of this line.

Note: Any Additions or Changes on This Sheet Must be Made or Circled in Red Ink With Date and Name of Person Making Change.

F.B. 1947 Pg. 131

Notes Ck'd by	Survey of Rainier Ave
Map No.	W. O. 723.14 Tape No. St'd. °F
Office Work	Surveyed by J L Willey
Checked	Notes JLW Date 7-54
Date	Indexed [redacted] C. Johnson

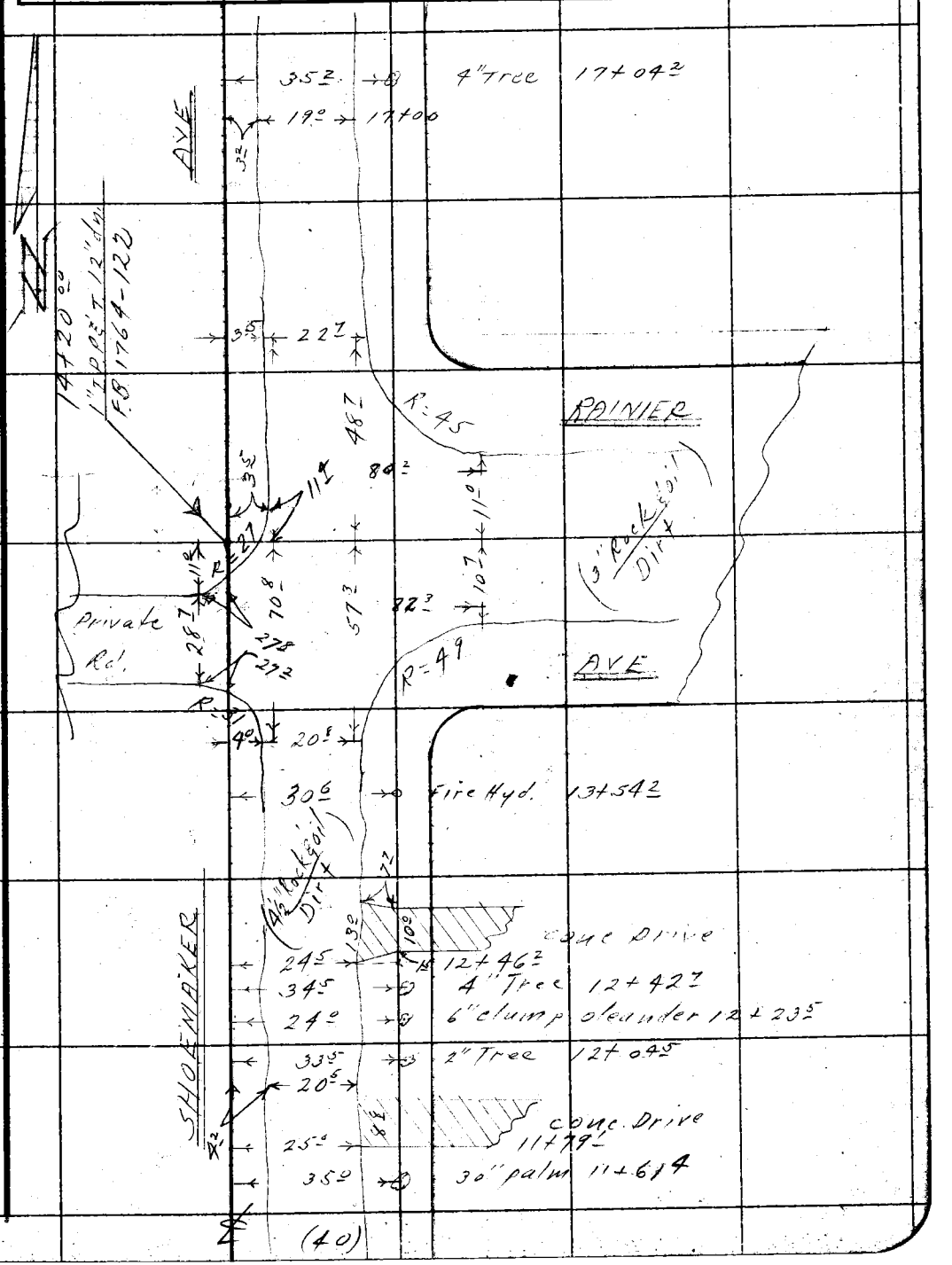

Note: Any Additions or Changes on This Sheet Must be Made or Circled in Red Ink With Date and Name of Person Making Change.

Do not extend notes this side of this line.

RETURN TO
LOS ANGELES COUNTY SURVEYOR
726 LOS ANGELES COUNTY
ENGINEERING BLDG.

76F3098 247 4-53

F. B. 1949 Pg. 132

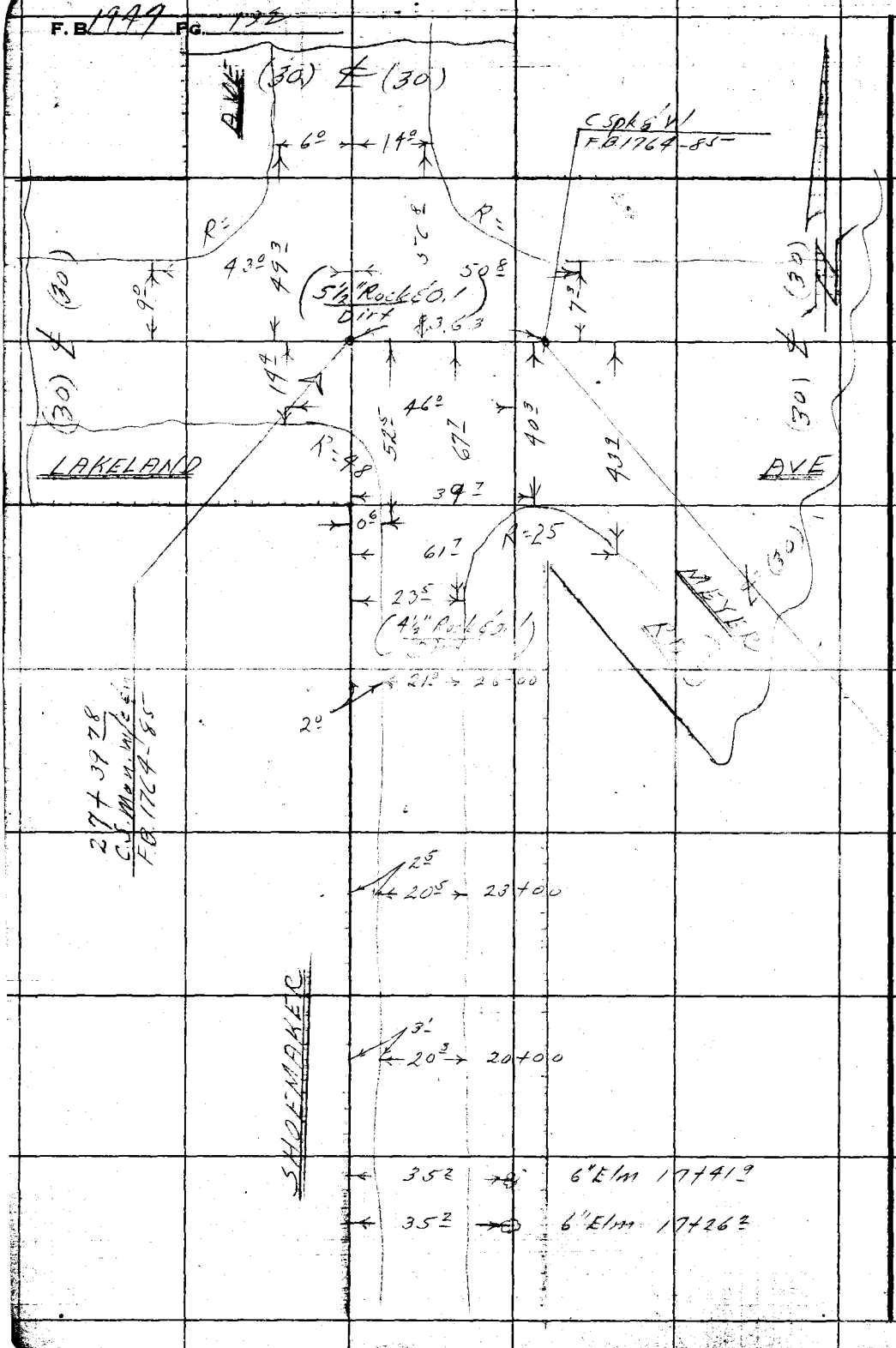

RETURN TO:
LOS ANGELES COUNTY SURVEYOR
726 LOS ANGELES COUNTY
ENGINEERING BLDG.

Do not extend notes this side of this line.

Note: Any Additions or Changes on This Sheet Must be Made or Circled in Red Ink With Date and Name of Person Making Change.

Profile No.	Notes Red.	Plotted	Job No. 172314	Division No.	F. B. 1997 Pg. 133
	Date	Date	Survey of Rainier Ave		
X-Sec. No.	Notes Chkd.	Checked	Survey by J.L. Willey - Notes J.L.	Date 7-27-54	
	Date 7-29-54	Date	Map No.	Indexed C. Johnson	Date

RAINIER AVE C.I. 172314

"X" SECTIONS

on

SHOEMAKER AVE

from

Beaty Ave to Lakeland Rd.

7-27-54

Willey J.L.

Kapp

Pattison

Shoemaker

Halstrom

STATION	B. S.	H. I.	F. S.	ELEV.

NOTE: ANY ADDITIONS OR CHANGES ON THIS SHEET MUST BE MADE OR CIRCLED IN RED INK, WITH DATE AND NAME OF PERSON MAKING CHANGE.

Do not extend notes this side of this line.

PLEASE RETURN TO
LOS ANGELES COUNTY SURVEYOR
726 LOS ANGELES COUNTY ENGINEERING BLDG.

76L298 307 8-53

76L298 307 8-53

PLEASE RETURN TO
LOS ANGELES COUNTY SURVEYOR
726 LOS ANGELES COUNTY ENGINEERING BLDG.

NOTE: ANY ADDITIONS OR CHANGES ON THIS SHEET MUST BE MADE OR CIRCLED IN RED INK, WITH DATE AND NAME OF PERSON MAKING CHANGE.

Do not extend notes this side of this line.

STATION	B. S.	H. I.	F. S.	ELEV.		
BM.WZ195	3 82	152 82		149 00	BMWZ195 Elev. 149.004, F.B. 1925-134	
					Shoemaker & Beaty Av's., N. E. Cor.	
					Bt. Spk. W. end walk to Ho. # 11722	
1+00			5 4	147 4		℄ Inter. @ Beaty Ave. (ground)
"			5 08	147 74		5.5 edge pvt.
"			4 55	148 27		15.0 Crown pvt.
"			5 00	147 82		28.8 X Gut.
"			4 72	148 10		40 Pvt
"			4 00	148 82		150 "
"			2 94	149 88		300 "
"			6 5	146 3	40 Ground - Prop. W. P/L.	
1+40			5 0	147 8	opp N P/L	℄
"			4 84	147 98		5.4 W. edge Pvt
"			4 21	148 61		14.3 Crown "
"			4 67	148 15	brk	29 ~~E. edge~~
"			4 91	147 91		37 E. edge Pvt & Gut
"			4 3	148 5	Top brk	50 Ground
"			6 5	146 3	40 Ground.	
2+00			4 3	148 5		℄
"			4 35	148 47		5.0 W edge Pvt
"			3 73	149 09		16.0 Crown

F. B. 1947 Pg. 134 Job No. 172314 Division No. Notes Red. Plotted Profile
Survey of Rainier Ave Date Date No.
Survey by J L Willey Notes J L W. Notes Chkd. Checked X-Sec.
Indexed C. Johnson Date Date Date No.

76L298 307 8-53

PLEASE RETURN TO
LOS ANGELES COUNTY SURVEYOR
726 LOS ANGELES COUNTY ENGINEERING BLDG.

NOTE: ANY ADDITIONS OR CHANGES ON THIS SHEET MUST BE MADE OR CIRCLED IN RED INK, WITH DATE AND NAME OF PERSON MAKING CHANGE.

Do not extend notes this side of this line.

STATION	B. S.	H. I.	F. S.	ELEV.		
2+00		152 82	4 00	148 82		26.2 E edge Pvt
"			4 0	148 8		29.8 Gut
"			3 9	148 9		40 E P/L
"			5 5	147 3	40 Ground - Prop. W. P/L	
3+00			3 4	149 4		℄
"			4 0	148 8		2.5 brk
"			3 68	149 14		5.5 W. edge Pvt.
"			3 26	149 56		15.4 Crown
"			3 37	149 45		26.2 E. edge Pvt & Gut
"			2 9	149 9		40 E P/L
"			4 1	148 7	40 Ground - Prop W P/L	
⊙	5 03	154 11	3 74	149 08		
4+00			4 3	149 8		℄
"			4 9	149 2		2.5 brk
"			4 64	149 47		5.5 W edge Pvt.
"			4 10	150 01		15.8 Crown
"			4 16	149 95		25.5 E edge Pvt.
"			4 2	149 9		26.7 Gut
"			4 0	150 1		40 E P/L
"			5 5	148 6	40 Ground.	

Profile Notes Red. ____ Plotted ____ Job No. 172314 Division No. ____ F. B. 1947 Pg. 135
No. ____ Date ____ Date ____ Survey of Rainier Ave
X-Sec. Notes Chkd. ____ Checked ____ Survey by JLW Notes JLW Date 7-27-54
No. ____ Date ____ Date ____ Map No. ____ Index C. Johnson Date ____

76L298 307 8-53

PLEASE RETURN TO
LOS ANGELES COUNTY SURVEYOR
726 LOS ANGELES COUNTY ENGINEERING BLDG.

NOTE: ANY ADDITIONS OR CHANGES ON THIS SHEET MUST BE MADE OR CIRCLED IN RED INK, WITH DATE AND NAME OF PERSON MAKING CHANGE.

Do not extend notes this side of this line.

F. B. 1947 Pg. 136 Job No. 12314 Division No. Notes Red. Plotted Profile
Survey of Rainier Ave Date Date No.
Survey by TLWilley Notes Chkd. Checked X-Sec.
Indexed C. J. [illegible] Date Date No.

STATION	B. S.	H. I.	F. S.	ELEV.		
5+00		154 11	4 4	14[illegible]7		℄
"			4 9	[illegible]2		1.5 brk
"			4 68	1[illegible]23		5.2 W. edge Pvt.
"			4 19	1[illegible]12		15.0 Crown
"			4 27	14[illegible]84		24.5 E. edge Pvt.
"			4 3	14[illegible]8		28 Cut line
"			4 2	14[illegible]9		40 E P/L
"			2 8	1[illegible]3		150 Ground.
"			1 6	15[illegible]5		300 back lot.
"			5 8	148 3	40	Ground – Prop W P/L line
6+00			4 8	14[illegible]3		℄
"			5 2	148 7		2.0 brk
"			5 03	14[illegible]58		5.5 E edge Pvt.
"			4 49	14[illegible]2		19.5 Crown
"			4 58	14[illegible]3		25.4 E edge Pvt.
"			4 6	14[illegible]		27.0 Cut
"			4 6	14[illegible]5		40 E P/L
"			6 2	147 9	40	Ground
7+00			4 8	14[illegible]3		brk in Pvt ℄
"			5 3	14[illegible]		2.5 brk
"			5 26	14[illegible]5		5.3 W edge Pvt.

76L298 307 8-53

PLEASE RETURN TO
LOS ANGELES COUNTY SURVEYOR
726 LOS ANGELES COUNTY ENGINEERING BLDG.

NOTE: ANY ADDITIONS OR CHANGES ON THIS SHEET MUST BE MADE OR CIRCLED IN RED INK, WITH DATE AND NAME OF PERSON MAKING CHANGE.

Do not extend notes this side of this line.

STATION	B. S.	H. I.	F. S.	ELEV.		
7+00		154 11	4 95	149 16	brk in Pvt	17° Crown
"			5 1	149 0		25³ E edge Pvt
"			5 4	148 7		27 Gut
"			4 8	149 3		40 E P/L
"			5 7	148 4	40 Ground (prop. W P/L)	
①	1 92	150 71	5 32	148 79		
8+00			2 5	148 2		℄
"			3 0	147 7		2° brk
"			2 91	147 80		5° W. edge Pvt
"			2 66	148 05		16³ Crown
"			2 92	147 79		25° E. edge Pvt.
"			3 2	147 5		30³ Gut
"			2 6	148 1		40 E P/L
"			3 7	147 0	40 Ground	
9+00			4 4	146 3		℄
"			4 8	145 9		3° brk
"			4 61	146 10		5° W Edge Pvt
"			5 40	146 81		23° Crown
"			5 91	146 80		24 E. Edge Pvt
"			3 7	147 0		27 Gut line
"			3 5	147 2		40 E P/L

Profile No. ____ Notes Red. ____ Plotted ____ Job No. 17314 Division No. ____ F. B. 1925 Pg. 137
X-Sec. No. ____ Date ____ Date ____ Survey of Rancel Ave
Notes Chkd. ____ Date ____ Checked ____ Date ____ Survey by JK Miller Notes JKM Date 7-27-54
Map No. ____ Date ____ Indexed C. Johnson Date ____

76L298 307 8-53

PLEASE RETURN TO
LOS ANGELES COUNTY SURVEYOR
726 LOS ANGELES COUNTY ENGINEERING BLDG.

NOTE: ANY ADDITIONS OR CHANGES ON THIS SHEET MUST BE MADE OR CIRCLED IN RED INK, WITH DATE AND NAME OF PERSON MAKING CHANGE.

Do not extend notes this side of this line.

STATION	B. S.	H. I.	F. S.	ELEV.		
9+00		150 71	0 9	14[illegible]8		150 Ground
"			+07	15[illegible]4		300 back lot
"			6 8	14[illegible]9	40 Ground.	
9+22°			4 4	146 3	bot. brk	℄
"			4 7	14[illegible]0		1° brk
"			4 46	146 25		5° W. edge Pvt.
"			3 93	146 78		15° Crown
"			4 02	146 69		24.8 E. edge
"			3 8	146 9		29.5 Gut line
"			3 6	14[illegible]		40 E P/L
"			6 9	143 8	40 Ground (Prop. W. P/L)	
10+00			3 5	1472		℄
"			3 9	146 8		1° brk
"			3 81	146 10		4.6 W. edge Pvt.
"			3 42	14[illegible]29		16 Crown
"			3 51	14[illegible]0		24.8 E. edge Pvt.
"			3 5	14[illegible]		28 Gut line
"			2 9	14[illegible]		40 E P/L
"			5 3	14[illegible]4	40 Ground	
⊙	6 93	153 87	3 77	146 14		

F. B. 1947 Pg. 138 Job No. 1723 14 Division No. Notes Red. Plotted Profile
Survey of Rainier Ave Date Date No.
Survey by J. Willey Notes J.L.W. Notes Chkd. Checked X-Sec.
Indexed C. Johnson Date Date Date No.

76L298 307 8-53

PLEASE RETURN TO
LOS ANGELES COUNTY SURVEYOR
726 LOS ANGELES COUNTY ENGINEERING BLDG.

NOTE: ANY ADDITIONS OR CHANGES ON THIS SHEET MUST BE MADE OR CIRCLED IN RED INK, WITH DATE AND NAME OF PERSON MAKING CHANGE.

Do not extend notes this side of this line.

STATION	B. S.	H. I.	F. S.	ELEV.		
11+00		153 87	4 6	149 3		℄
"			5 2	148 7		2º brk
"			5 15	148 72		4⁵ W. edge Pvt.
"			4 95	148 92		12⁴ Crown
"			5 20	148 67		24⁴ E edge Pvt
"			5 1	148 8		30 Gut line
"			4 3	149 6		40 E P/L
"			6 1	147 8	40 Ground	
12+00			3 8	150 1		℄
"			4 1	149 8		3² brk
"			4 12	149 75		42 Wedge Pvt.
"			3 70	150 17		18⁵ Crown
"			4 09	149 78		25⁰ E Edge Pvt.
"			4 1	149 8		30 Gut line
"			3 4	150 5		40 E P/L
"			4 7	149 2	40 Ground	
①	6 27	156 16	3 98	149 89		
13+00			5 3	150 9		℄
"			5 7	150 5		2⁵ brk
"			5 62	150 54		3¹ E. Edge Pvt.
"			5 30	150 86		13⁰ Crown

Profile No. ____ Notes Red ____ Plotted ____ Job No. 173314 Division No. ____
X-Sec. No. ____ Date ____ Date ____ Survey of Rathell Ave
Notes Chkd. ____ Date ____ Checked ____ Date ____ Survey by JKW/Illey Notes JKW Date 7-27-54
Map No. ____ Index C. Johnson

F. B. 1947 PG. 139

76L298 307 8-53

PLEASE RETURN TO
LOS ANGELES COUNTY SURVEYOR
726 LOS ANGELES COUNTY ENGINEERING BLDG.

NOTE: ANY ADDITIONS OR CHANGES ON THIS SHEET MUST BE MADE OR CIRCLED IN RED INK, WITH DATE AND NAME OF PERSON MAKING CHANGE.

Do not extend notes this side of this line.

STATION	B. S.	H. I.	F. S.	ELEV.		
13+00		156 16	5 65	150 51		24.4 E edge Pvt.
"			5 7	150 5		29 Gut line
"			5 1	151 1		40 E P/L
"			6 2	150 0	40 Ground (Prop. W P/L)	
13+80			4 82	151 34		℄
"			4 69	151 47		9.0 brk in Pvt.
"			5 41	150 15	Gut line	28.4 E edge Pvt.
"			4 7	151 5		40 Top brk
14+00			4 65	151 51		℄
14+20.00			4 71	151 45	Inter Rainier Ave	℄
"			4 50	151 66		9.0 brk in Pvt.
"			4 74	151 42		22.3 " " "
"			5 07	151 09		31.5 "X" Gut
"			4 78	151 38		40 brk
"			3 43	152 73		150 Pvt.
"			2 17	153 79		300 "
"			5 2	151 0	40 Ground	
14+60			4 6	151 6		℄
"			4 6	151 [illegible]		1.0 brk line
"			4 48	151 38		4.0 W edge Pvt.
"			4 33	151 [illegible]		12.0 Grown

F. B. 1947 Pg. 140 Job No. 122314 Division No. Notes Red. Plotted Profile
Survey of Rainier Ave Date Date No.
Survey by J.K. Willey Notes J.K.W. Notes Chkd. Checked X-Sec.
Indexed C. Johnson Date Date Date No.

76L298 307 8-53

PLEASE RETURN TO
LOS ANGELES COUNTY SURVEYOR
726 LOS ANGELES COUNTY ENGINEERING BLDG.

NOTE: ANY ADDITIONS OR CHANGES ON THIS SHEET MUST BE MADE OR CIRCLED IN RED INK. WITH DATE AND NAME OF PERSON MAKING CHANGE.

Do not extend notes this side of this line. 48

STATION	B. S.	H. I.	F. S.	ELEV.		
14+60		156 16	4 88	151 28		30 EP/L
"			4 88	151 28		30 Gut line
"			4 1	152 1		40 Topbrk
15+00			4 5	151 7		℄
"			4 5	151 7		1° brk line
"			4 28	151 88		3⁵ Wedge Pvt
"			4 08	152 08		12° Crown
"			4 38	151 78		24⁸ E edge Pvt.
"			4 6	151 6		28² Gut line
"			3 5	152 7		40 EP/L
"			5 2	151 0	40 Ground (Prop.	WP/L)
16+00			4 2	152 0		℄
"			3 85	152 31		3⁶ Wedge Pvt
"			3 45	152 71		13° Crown
"			3 62	152 54		23⁷ E edge Pvt
"			3 8	152 4		29 Gut.
"			2 9	153 3		40 EP/L
"			4 8	151 4	40 Ground	
①	4 99	157 41	3 74	152 42		
17+00			4 9	152 5		℄
"			4 44	152 97		3⁶ Wedge Pvt.

Profile No. ____ Notes Red. ____ Plotted ____ Job No. 17314 Division No. ____ F. B. 1947 Pg. 141
X-Sec. No. ____ Date ____ Date ____ Survey of Rainier Ave
Notes Chkd. ____ Checked ____ Survey by J. Willey Notes J.H.W. Date 7-27-54
Date ____ Date ____ Map No. ____ Indexed ____ Date ____ C. Johns

76L298 307 8-53

PLEASE RETURN TO
LOS ANGELES COUNTY SURVEYOR
726 LOS ANGELES COUNTY ENGINEERING BLDG.

NOTE: ANY ADDITIONS OR CHANGES ON THIS SHEET MUST BE MADE OR CIRCLED IN RED INK, WITH DATE AND NAME OF PERSON MAKING CHANGE.

Do not extend notes this side of this line.

STATION	B. S.	H. I.	F. S.	ELEV.		
17+00		15741	4 10	153 31		13.5 Crown
"			4 37	153 04		24.3 E edge Pvt
"			4 5	15[illegible] 9		27 Gut.
"			4 0	15[illegible] 4		40 E P/L
"			5 4	15[illegible] 0	40 Ground.	
18+00			4 3	15[illegible]		℄
"			4 08	15[illegible]		3.4 Wedge Pvt.
"			3 55	15[illegible] 6		14.0 Crown
"			3 64	15[illegible] 77		21.0 E Edge Pvt
"			3 6	15[illegible]		28.0 Gut. line
"			3 0	15[illegible]		40 E P/L
"			4 8	15[illegible] 6	40 Ground.	
⊙	5 09	15860	3 90	15[illegible]		
19+00			5 1	153 5		℄
"			4 81	153 [illegible]9		2.8 Wedge Pvt.
"			4 30	154 [illegible]0		14.7 Crown
"			4 57	154 [illegible]		23.8 E edge Pvt.
"			4 70	153 90		29.9 Gut
"			4 1	154 5		40 E P/L
"			3 3	155 3		150 Ground
"			4 6	154 [illegible]		300 "

F. B. 1947 Pg. 142 Job No. 72314 Division No. Notes Red. Plotted Date No. Profile
Survey of Rainier Ave Date Checked X-Sec.
Survey by J. Willey Notes J.W. Notes Chkd. Date No.
Indexed C. Johnson Date

76L298 307 8-53

PLEASE RETURN TO
LOS ANGELES COUNTY SURVEYOR
726 LOS ANGELES COUNTY ENGINEERING BLDG.

NOTE: ANY ADDITIONS OR CHANGES ON THIS SHEET MUST BE MADE OR CIRCLED IN RED INK, WITH DATE AND NAME OF PERSON MAKING CHANGE.

Do not extend notes this side of this line.

STATION	B. S.	H. I.	F. S.	ELEV.		
19+00		158 60	5 0	153 6	40	
20+00			4 4	154 2		℄
"			4 19	154 41		3 1 W edge Pvt.
"			3 85	154 75		14 5 Crown
"			4 02	154 58		24 0 E edge Pvt.
"			4 1	154 5		26 5 Gut
"			3 7	154 9		40 E P/L
"			4 2	154 4	40	
	3 90	159 16	3 34	155 26		
21+00			4 7	154 5		℄
"			4 55	154 61		3 4 W. edge prt.
"			4 33	154 83		14 5 crown
"			4 53	154 [illegible]		24 0 E. edge pvt.
"			4 5	154 7		27 0 gut.
"			4 1	155 1		40 E. P/L
"			4 6	154 6	40 ground	
22+00			4 7	154 5		℄
"			4 49	154 67		3 0 W. edge prt.
"			4 06	155 10		15 0 crown
"			4 24	154 92		23 7 E. edge pvt.
"			4 4	154 8		33 0 gut.

Profile Notes Red. ____ Plotted ____ Job No. 1723/4 Division No. ____ F. B. 1947 Pg. 143
No. ____ Date ____ Date ____ Survey of Rainier Ave
X-Sec. Notes Chkd. ____ Checked ____ Survey by J. Willey Notes J.W. Date 7-27-54
No. ____ Date ____ Date ____ Map No. ____ Indexed C. Johnson Date ____

76L298 307 8-53

PLEASE RETURN TO
LOS ANGELES COUNTY SURVEYOR
726 LOS ANGELES COUNTY ENGINEERING BLDG.

NOTE: ANY ADDITIONS OR CHANGES ON THIS SHEET MUST BE MADE OR CIRCLED IN RED INK, WITH DATE AND NAME OF PERSON MAKING CHANGE.

Do not extend notes this side of this line.

STATION	B. S.	H. I.	F. S.	ELEV.		
22+00		159 16	4 3	[illegible] 1		40 E. P/L
"			4 7	[illegible]	40 ground	
23+00			5 1	[illegible]		℄
"			4 99	[illegible]		2^{7} W. edge pvt.
"			4 63	15[illegible] 53		14^{0} crown
"			4 94	15[illegible] 22		24^{2} E edge pvt.
"			5 3	15[illegible] 9		29^{0} gut.
"			5 3	15[illegible] 9		40 E. P/L
"			4 8	15[illegible] 4	40 ground	
24+00			6 7	15[illegible] 5		℄
"			6 41	15[illegible] 15		2^{9} W. edge pvt.
"			6 25	15[illegible] 91		16^{0} crown
"			6 58	15[illegible] 58		23^{4} E. edge pvt.
"			7 0	15[illegible] 2		30^{0} gut.
"			7 0	15[illegible] 2		40 E. P/L
"			6 0	15[illegible] 2	40 ground	
T. P.	5 34	158 16	6 34	15[illegible] 82		
25+00			8 4	15[illegible] 8		℄
"			8 07	15[illegible] 19		2^{7} W. edge pvt.
"			7 77	15[illegible] 9		14^{0} crown
"			8 20	14[illegible] 6		23^{2} E. edge pvt.

F. B. 1947 Pg. 144 Job No. 1723 H Division No. Notes Red. Plotted Profile
Survey of Rainier Ave Date Date No. X-Sec.
Survey by T. Willey Notes KMK Notes Chkd. Checked
Indexed C. Johnson Date Date Date No.

76L298 307 8-53

PLEASE RETURN TO
LOS ANGELES COUNTY SURVEYOR
726 LOS ANGELES COUNTY ENGINEERING BLDG.

NOTE: ANY ADDITIONS OR CHANGES ON THIS SHEET MUST BE MADE OR CIRCLED IN RED INK, WITH DATE AND NAME OF PERSON MAKING CHANGE.

Do not extend notes this side of this line.

STATION	B. S.	H. I.	F. S.	ELEV.		
25+00		158 16	8 6	149 6		29° gut.
"			8 3	149 9		40 E. P/L
"			7 6	150 6	40 ground	
25+45			8 9	149 3		℄ opp. bot. brk. line
"			8 47	149 69		1.5 W. edge pvt.
"			7 85	150 31		13° crown
"			8 29	149 87		23.2 E. edge pvt.
"			8 4	149 8		29° gut.
"			8 4	149 8		40 E. P/L
"			8 4	149 8		150 ground
"			8 3	149 9		300 "
"			8 0	150 2	40 ground	
26+00			8 1	150 1		℄
"			7 94	150 22		2° W. edge pvt.
"			7 36	150 80		17° crown
"			7 68	150 48		22.9 E. edge pvt.
"			7 8	150 4		29.5 gut.
"			7 9	150 3		40 E. P/L
"			9 3	148 9	40 ground	
26+85			5 83	152 33		℄ W. edge pvt.
"			5 25	152 91		12° crown

Profile Notes Red. ____ Plotted ____ Job No. 1723.14 Division No. ____ F. B. 1947 Pg. 145
No. ____ Date ____ Date ____ Survey of Rainier Ave
X-Sec. Notes Chkd. ____ Checked ____ Survey by J. Willey Notes Kmk Date 7-28-54
No. ____ Date ____ Date ____ Map No. ____ Indexed ____ Date ____

76L298 307 8-53

PLEASE RETURN TO
LOS ANGELES COUNTY SURVEYOR
726 LOS ANGELES COUNTY ENGINEERING BLDG.

NOTE: ANY ADDITIONS OR CHANGES ON THIS SHEET MUST BE MADE OR CIRCLED IN RED INK, WITH DATE AND NAME OF PERSON MAKING CHANGE.

Do not extend notes this side of this line.

STATION	B. S.	H. I.	F. S.	ELEV.		
26+85		158 16	5 40	15[illegible] 76		26' E. edge prt.
"			5 6	15[illegible] 6		31° gut.
"			4 8	15[illegible] 4		40 E. P/L
"			6 0	15[illegible] 2	40 ground	
27+00			5 28	15[illegible] 28		℄
27+39 78			4 12	154 04		℄ Inter. @ Lakeland Rd.
"			4 19	153 97		40 along ℄ Meyer Rd.
"			5 43	15[illegible] 73		150 " " " "
"			5 71	15[illegible] 45		300 " " " "
"			4 98	153 18	40 opp. W. P/L Shoemaker Ave.	
BM WZ 199			5 22	15[illegible] 19	BM WZ 199 Elev. 152.948 F.B. 1925-135 Lakeland @ Meyer & Shoemaker, S.W. Cor. Bt. Spk., N.E. Cor. Conc. & Iron M.H. (Wilshire Oil)	

F. B. 1947 PG. 146 Job No. 172314 Division No. Notes Red. Plotted Profile
Survey of Rainier Ave Date Date No.
Survey by J. Willey Notes Kmk. Notes Chkd. Checked X-Sec.
Indexed C. Johnson Date Date Date No.

Notes Ck'd by	Survey of Rainier Ave
Map No.	W. O. 1723.14 Tape No. St'd. °F
Office Work	Surveyed by JL Willey
Checked	Notes JLW. Date 7-54
Date	Indexed A. C. Johnson APR 27 '60

F.B. 1947 Pg. 147

RAINIER AVE C.I. 1723.14
TOPOGRAPHY
on
RAINIER AVE
from
Shoemaker Ave to Near Painter Ave

7-27-54
Willey JL
Kupper
Paulson
Shoemaker

Note: Any Additions or Changes on This Sheet Must be Made or Circled in Red Ink With Date and Name of Person Making Change.

Do not extend notes this side of this line.

RETURN TO
LOS ANGELES COUNTY SURVEYOR
726 LOS ANGELES COUNTY
ENGINEERING BLDG.

76F9008 247 4-59

F.B. 1947 Pg. 148

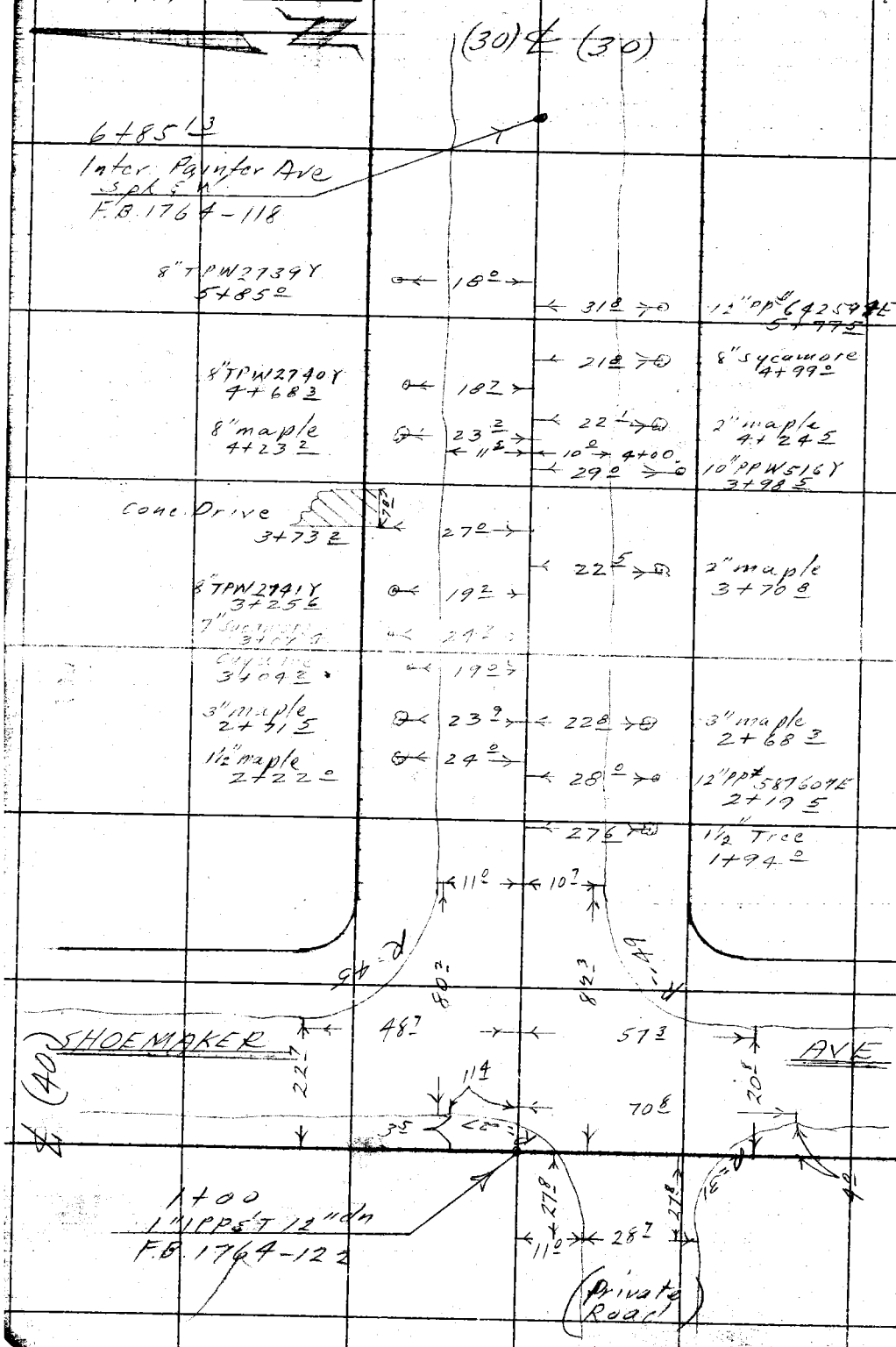

RETURN TO
LOS ANGELES COUNTY SURVEYOR
726 LOS ANGELES COUNTY
ENGINEERING BLDG.

Do not extend notes this side of this line.

Note: Any Additions or Changes on This Sheet Must be Made or Circled in Red Ink With Date and Name of Person Making Change.

Profile No.	Notes Red.	Plotted	Job No. 172314	Division No.	F. B. 1947	Pg. 149
	Date	Date	Survey of Rainier Ave			
X-Sec. No.	Notes Chkd.	Checked	Survey by JLWilley	Notes JLW.	Date 7-27-54	
	Date 7-29-54	Date	Map No.	Indexed C. Johnson		

RAINIER AVE

C.I. 1723.14

"X" SECTIONS

on

RAINIER AVE

from

Shoemaker Rd to Near Painter Ave

7-27-54

Willey JL

Pattison

Shoemaker

STATION	B. S.	H. I.	F. S.	ELEV.

NOTE: ANY ADDITIONS OR CHANGES ON THIS SHEET MUST BE MADE OR CIRCLED IN RED INK, WITH DATE AND NAME OF PERSON MAKING CHANGE.

PLEASE RETURN TO

LOS ANGELES COUNTY SURVEYOR

726 LOS ANGELES COUNTY ENGINEERING BLDG.

Do not extend notes this side of this line.

76L298 307 8-53

76L298 307 8-53

PLEASE RETURN TO
LOS ANGELES COUNTY SURVEYOR
726 LOS ANGELES COUNTY ENGINEERING BLDG.

NOTE: ANY ADDITIONS OR CHANGES ON THIS SHEET MUST BE MADE OR CIRCLED IN RED INK, WITH DATE AND NAME OF PERSON MAKING CHANGE.

Do not extend notes this side of this line.

F. B. 1947 Pg. 150 Profile
Survey of Rainier Ave
Survey by T. Whitley Notes Kirk
Indexed L. G. Johnson Date
Job No. 17234 Division No.
Notes Red. Date
Notes Chkd. Date
Plotted Date
Checked Date
No. X-Sec. No.

STATION	B. S.	H. I.	F. S.	ELEV.		
BMWZ 197	4 63	156 27		15[illegible] 64	BMWZ 197 El. 151.641.	F.B. 1925-134.
					Shoemaker Rd & Rainier Ave, S.E. Cor.	
					B+Spk @ Pk, W end Walk to Ho # 114.02	
1+00			4 81	15[illegible] 46		℄ Inter. @ Shoemaker
"			4 78	15[illegible] 49		30 opp. S. P/L Rainier
"			5 34	15[illegible] 93		63 5 edge prt.
"			5 6	15[illegible] 7		145 opp. back lot line
"			4 8	15[illegible] 5	30 opp. N. P/L Rainier	
"			4 3	15[illegible] 0	145 opp. back lot line	
1+12			4 59	151 68		℄ crown
1+22			4 84	15[illegible] 43		℄ brk.
1+30			5 20	15[illegible] 07		℄ "X" gut.
1+40			4 83	15[illegible] 44		℄ opp. E. P/L Shoemaker
"			5 32	15[illegible] 15		21 edge prt. & gut.
"			4 7	15[illegible] 6		30 S.E. P/L Cor.
"			5 01	151 36	22 4 edge prt. & gut.	
"			4 5	151 [illegible]	30 N.E. P/L Cor.	
2+00			4 16	152 11		℄
"			4 56	151 [illegible]		10 8 edge prt.
"			4 8	15[illegible]		17 gut.
"			4 1	152 [illegible]		30 S. P/L

76L298 307 8-53

PLEASE RETURN TO
LOS ANGELES COUNTY SURVEYOR
726 LOS ANGELES COUNTY ENGINEERING BLDG.

NOTE: ANY ADDITIONS OR CHANGES ON THIS SHEET MUST BE MADE OR CIRCLED IN RED INK, WITH DATE AND NAME OF PERSON MAKING CHANGE.

Do not extend notes this side of this line.

STATION	B. S.	H. I.	F. S.	ELEV.		
2+00		156 27	4 31	151 96	11 ⅔ edge pvt.	
"			4 5	151 8	18 ⅔ gut.	
"			3 6	152 7	30 N. P/L	
T.P.	6 37	158 49	4 15	152 12		
3+00			5 28	153 21		⅔
"			5 70	152 79		10 ⅔ edge pvt.
"			6 2	152 3		18 ⅔ gut.
"			4 6	153 9		30 S. P/L
"			5 51	152 98	7 ⅔ edge pvt.	
"			5 7	152 8	18 ⅔ gut.	
"			4 8	153 7	30 N. P/L	
4+00			4 49	154 00		⅔
"			4 99	153 50		10 ⅔ edge pvt.
"			5 1	153 4		17 ⅔ gut.
"			4 3	154 2		30 S. P/L
"			4 1	154 4		145 back lot
"			4 69	153 80	11 ⅔ edge pvt.	
"			4 8	153 7	18 ⅔ gut.	
"			4 2	154 3	30 N. P/L	
"			2 9	155 6	145 back lot	
5+00			3 40	155 09		⅔

Profile Notes Red. ____ Plotted ____ Job No. 1723 Division No. ____ F. B. 1947 Pg. 157
No. ____ Date ____ Date ____ Survey of Roulier Ave
X-Sec. Notes Chkd. ____ Checked ____ Survey by J. Killey Notes Kelly Date 7-26-54
No. ____ Date ____ Date ____ Map No. ____ Inked C. Johnson Date ____

76L298 307 8-53

PLEASE RETURN TO
LOS ANGELES COUNTY SURVEYOR
726 LOS ANGELES COUNTY ENGINEERING BLDG.

NOTE: ANY ADDITIONS OR CHANGES ON THIS SHEET MUST BE MADE OR CIRCLED IN RED INK, WITH DATE AND NAME OF PERSON MAKING CHANGE.

Do not extend notes this side of this line.

F. B. 1947 Pg. 152 Profile
Survey of Rainier
Survey by Twitty Notes K mk
Indexed ~~E. C. Jordan~~ Date
Job No. 172314 Division No. Plotted No. X-Sec.
Notes Red. Date Date Checked Date No.
Notes Chkd. Date Date

STATION	B. S.	H. I.	F. S.	ELEV.		
		16				
5+00		158 49	3 77	154 72		10 ² edge pvt.
"			3 9	154 6		18 ² gut.
"			3 1	154 4		30 S. P/L
"			3 60	154 89	11 ² edge pvt.	
"			4 2	154 5	17 ² gut.	
"		11	3 1	154 4	30 N. P/L	
T.P.	6 04	161 14	3 39	155 10		
6+00			5 16	155 98		℄
"			5 34	155 80		10 ³ edge pvt.
"			5 8	156 3		19 ² gut.
"			5 0	156 1		30 S. P/L
"			5 37	155 77	10 ⁶ edge pvt.	
"			5 6	156 5	16 ² gut.	
"			5 0	156 1	30 N. P/L	
6+55 ¹³			4 70	156 44		℄ opp. W. P/L Painter
"			5 17	155 97		19 ² edge pvt. & gut.
"			4 6	156 5		30 S. W. P/L Cor.
"			4 85	155 [illegible]	17 ³ edge pvt.	
"			5 1	156 0	23 ² gut.	
"			4 8	156 3	30 N. W. P/L Cor.	
6+85 ¹³			4 48	156 66		℄ Inter. @ Painter Ave.

76L298 307 8-53

PLEASE RETURN TO
LOS ANGELES COUNTY SURVEYOR
726 LOS ANGELES COUNTY ENGINEERING BLDG.

NOTE: ANY ADDITIONS OR CHANGES ON THIS SHEET MUST BE MADE OR CIRCLED IN RED INK, WITH DATE AND NAME OF PERSON MAKING CHANGE.

Do not extend notes this side of this line.

STATION	B. S.	H. I.	F. S.	ELEV.		
		161 14				
BM WZ 217			4 31	156 83	BM WZ 217 El. 156.860 F.B. 1925-148 Rainier & Painter Av's, S.E. Cor. Bt. Spk. W. Side Dr. 15'S. N. end to Ho. #131.04	

Profile No. ____ Notes Red. ____ Plotted ____ Job No. 172314 Division No. ____ F. B. 1947 Pg. 153
X-Sec. No. ____ Date ____ Date ____ Survey of Rainier Ave
Notes Chkd. ____ Checked ____ Survey by J.K. Willey Notes KMK Date 7-28-54
Date ____ Date ____ Map No. ____ Indexed C. Johnson Date ____

F. B. 1947 PG. 154 Job No. Division No. Notes Red. Plotted Profile

Survey of Date Date No.

Survey by Notes Notes Chkd. Checked X-Sec.

Indexed Date Date Date No.

STATION	B. S.	H. I.	F. S.	ELEV.	

Do not extend notes this side of this line.

PLEASE RETURN TO

LOS ANGELES COUNTY SURVEYOR

726 LOS ANGELES COUNTY ENGINEERING BLDG.

NOTE: ANY ADDITIONS OR CHANGES ON THIS SHEET MUST BE MADE OR CIRCLED IN RED INK, WITH DATE AND NAME OF PERSON MAKING CHANGE.

76L298 3C7 8-53

Notes Ck'd by	Survey of Rainier Ave
Map No.	W. O. 1723.14 Tape No. St'd. °F
Office Work	Surveyed by JLWilley
Checked	Notes JLW. Date 7-54
Date	Indexed ~~K. C. Johnson~~ APR 27 80

F. B. 1949 Pg. 155

RAINIER AVE

C.I. 1723.14

TOPOGRAPHY

on

LAUREL AVE

from

Meyer Rd to Florence Ave

7-28-54

Willey J.L.

Kappson

Shoemaker

Note: Any Additions or Changes on This Sheet Must be Made or Circled In Red Ink With Date and Name of Person Making Change.

Do not extend notes this side of this line.

RETURN TO
LOS ANGELES COUNTY SURVEYOR
726 LOS ANGELES COUNTY
ENGINEERING BLDG.

78F3098 247 4-53

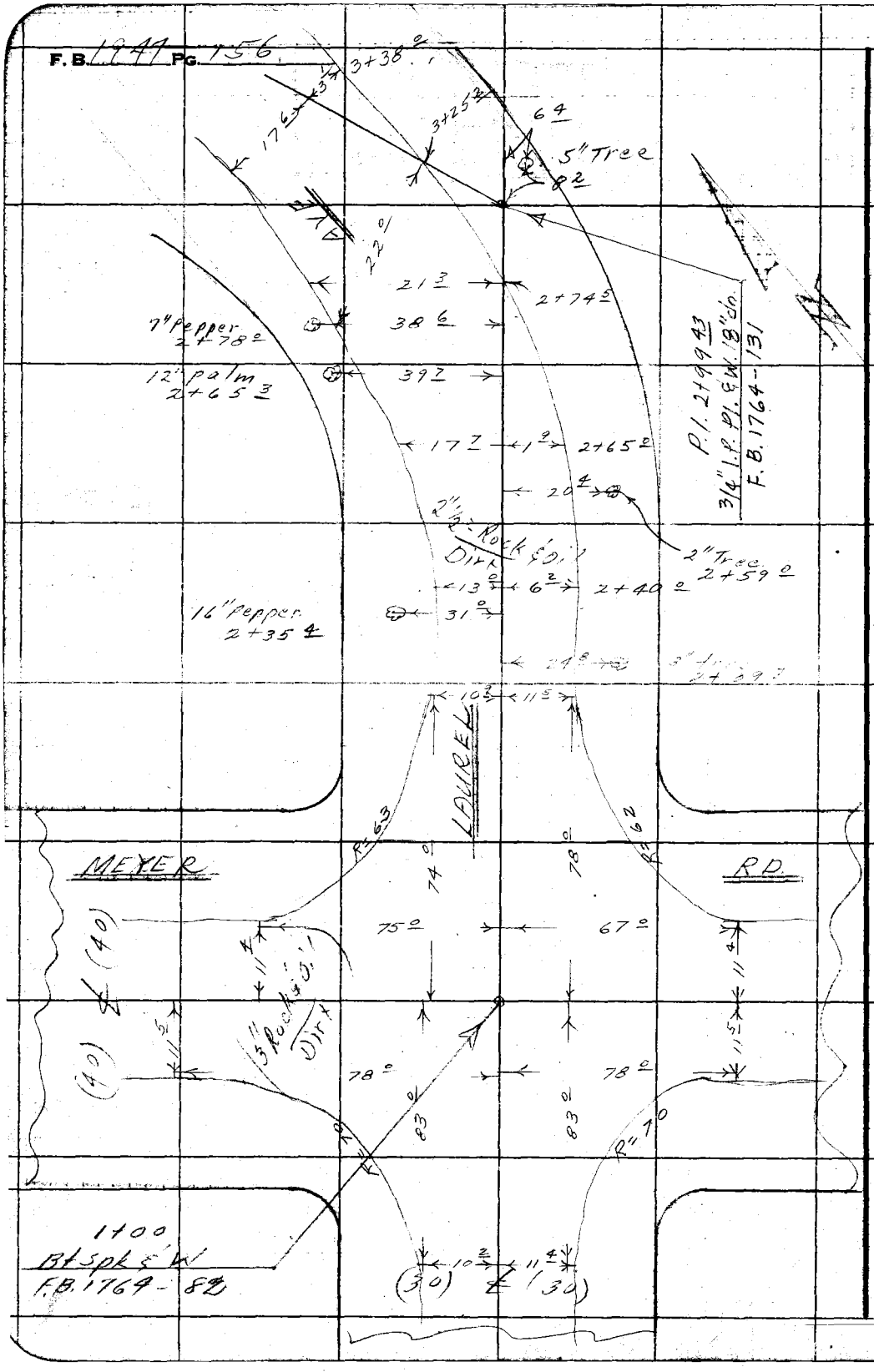

RETURN TO
LOS ANGELES COUNTY SURVEYOR
726 LOS ANGELES COUNTY
ENGINEERING BLDG.

Do not extend notes this side of this line.

Note: Any Additions or Changes on This Sheet Must be Made or Circled in Red Ink With Date and Name of Person Making Change.

Notes Ck'd by	Survey of Rainier Ave
Map No.	W. O. 7221-4 Tape No. St'd. °F
Office Work	Surveyed by JLWilley
Checked	Notes JLW Date 7-54
Date	Indexed C. Johnson

F.B. 1947 Pg. 157

7+17.8 — 24.0 — (30) ℄ (30)

5" Tree 6+94.3 — 22.3 — 10.1 — 24.2 — 7+00 — 14" Gum 7+06.8

4' Hog Fence 6+80.2 — 23.2 — 29.7 — 1" Apricot 6+42.8

AVE

1½" maple 6+34.5 — 23.0 — 24.8 — 14" Gum 6+26.0

5" Tree 5+94.0 — 21.7 — 23.9 — 4" Tree 5+50.1

Conc. Walk 5+40.2 — 17.0

5" Conc Curb 5+28.2 — 20.2 — 22.2 — 3" Tree 5+27.2

5+20.5 — 19.8 — 1½" Rock & Dirt — 22.0 — 6" Locust 5+06.4

22.1 — 3" Locust 4+95.1

5" Tree 4+77.5 — 22.4 — 22.0 — 3" Locust 4+81.7

36" Privit Hedge 4+72.6 — 22.4 — 22.2 — 3" Locust 4+60.7

Conc. Drive 4+56.4 — 19.2 — 22.2 — 3" Locust 4+59.0

30" picket fence — 22.2 — 3" Locust 4+45.5

Conc. Walk 4+38.0 — 19.2 — 22.2 — 5" Locust 4+34.4

4" Tree 4+26.3 — 21.7 — 9.0 — 9.7 — BC of Pvt 4+30.0

BC of Pvt 4+30.0 — 22.1 — 7" Locust 4+22.2

22.3

2' privit Hedge 4+17.8 — 21.6 — 5" Locust 4+10.7

18" pepper 3+99.7 — 28.1 — 21.8 — 6" Locust 3+98.1

21.4 — 8" Locust 3+87.3

LAUREL — 3+68.0 — 21.3 — 6.8 — 3.5 — Conc. Drive

12.1 — 7.7

3" pepper 3+73.6 — 27.1 — 21.3 — 3+62.2

20.3 — 5" Locust 3+57.7

13" pepper 3+6.0 — 29.2

12" pepper 3+41.8 — 33.3 — 19.9 — 3" Tree 3+43.8

3" Tree 3+29.0 — 31.0

Note: Any Additions or Changes on This Sheet Must be Made or Circled in Red Ink With Date and Name of Person Making Change.

Do not extend notes this side of this line.

RETURN TO
LOS ANGELES COUNTY SURVEYOR
726 LOS ANGELES COUNTY
ENGINEERING BLDG.

78F3008 247 4-53

F.B. 1947 PG. 158

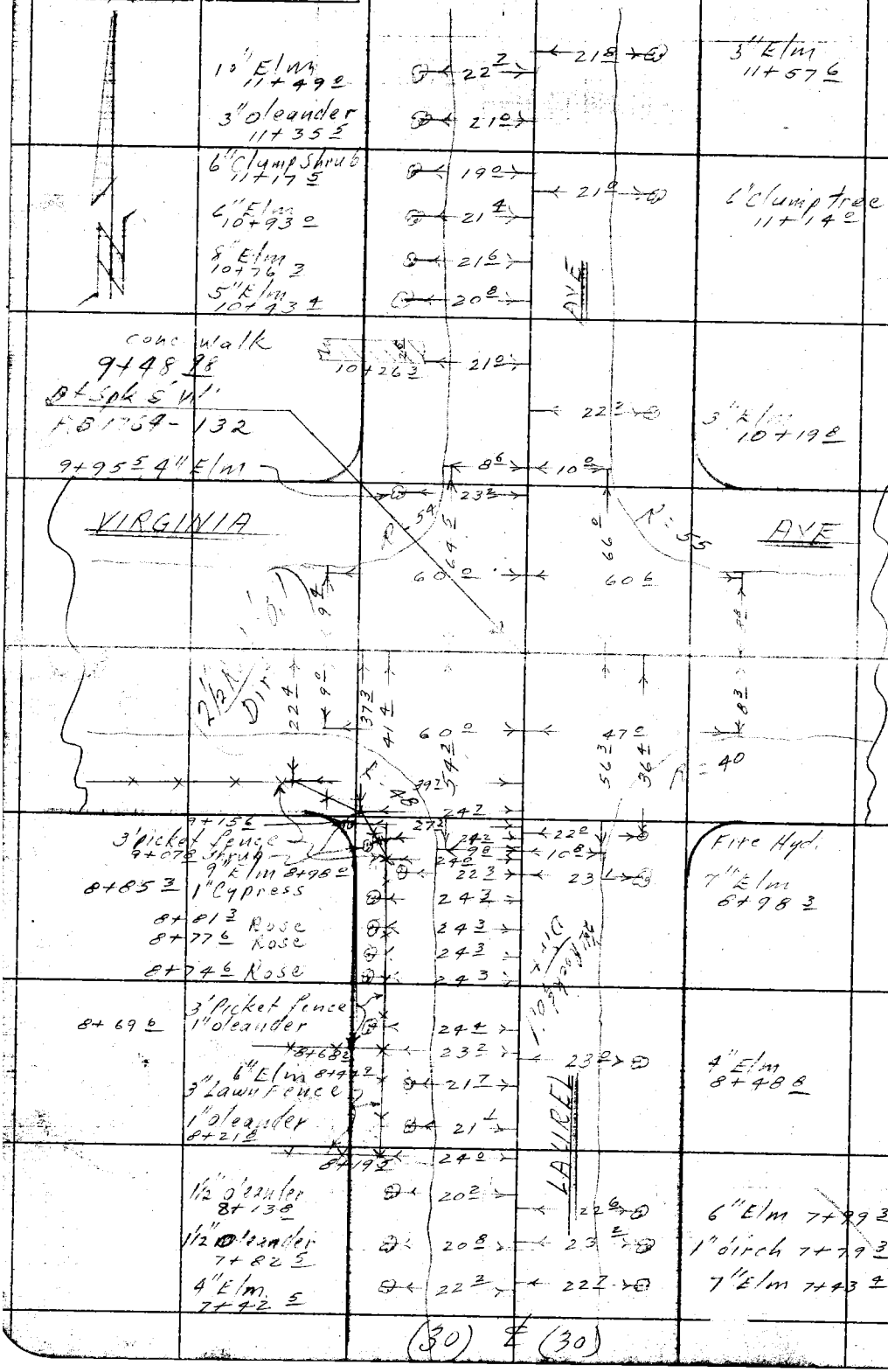

RETURN TO
LOS ANGELES COUNTY SURVEYOR
726 LOS ANGELES COUNTY
ENGINEERING BLDG.
Do not extend notes this side of this line.

Note: Any Additions or Changes on This Sheet Must be Made or Circled in Red Ink With Date and Name of Person Making Change.

Notes Ck'd by	Survey of Rainier Ave
Map No.	W. O. 172314 Tape No. St'd. °F
Office Work	Surveyed by JL Willey
Checked	Notes JLW Date 7-54
Date	Indexed A. C. Johnson

F. B. 1947 Pg. 159

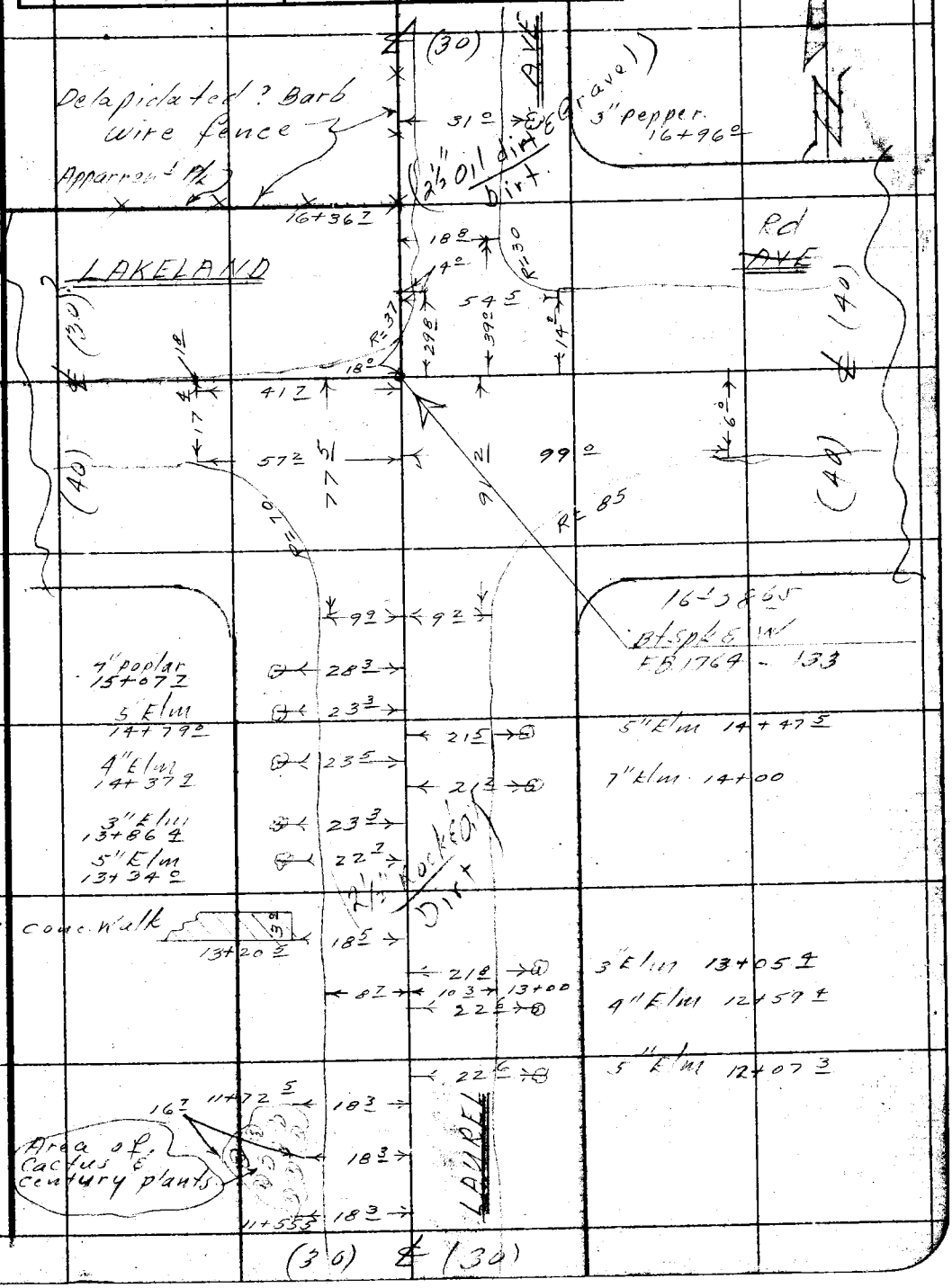

Note: Any Additions or Changes on This Sheet Must be Made or Circled in Red Ink With Date and Name of Person Making Change.

Do not extend notes this side of this line.

RETURN TO
LOS ANGELES COUNTY SURVEYOR
726 LOS ANGELES COUNTY
ENGINEERING BLDG.

76F3098 247 4-53

F.B. 1997 PG. 160



RETURN TO
LOS ANGELES COUNTY SURVEYOR
726 LOS ANGELES COUNTY
ENGINEERING BLDG.
Do not extend notes this side of this line.

Note: Any Additions or Changes on This Sheet Must be Made or Circled in Red Ink With Date and Name of Person Making Change.

Profile No.	Notes Red	Plotted	Job No. 172314	Division No.	F. B. 1947 Pg. 161
	Date	Date	Survey of Rainier Ave		
X-Sec. No.	Notes Chkd.	Checked	Survey by JLWilley	Notes JLW	Date 7-28-54
	Date 8-3-54	Date	Map No.	Index C. Johnson	Date

RAINIER AVE
C.I. 172314
"X" SECTIONS
on
LAUREL AVE
from
Meyer Rd to Florence Ave

7-28-54
Willey J.L
Kapp
Paulson
Shoemaker

STATION	B. S.	H. I.	F. S.	ELEV.

NOTE: ANY ADDITIONS OR CHANGES ON THIS SHEET MUST BE MADE OR CIRCLED IN RED INK, WITH DATE AND NAME OF PERSON MAKING CHANGE.

PLEASE RETURN TO
LOS ANGELES COUNTY SURVEYOR
726 LOS ANGELES COUNTY ENGINEERING BLDG.

Do not extend notes this side of this line.

76L298 307 8-53

76L298 307 8-53

PLEASE RETURN TO
LOS ANGELES COUNTY SURVEYOR
726 LOS ANGELES COUNTY ENGINEERING BLDG.

NOTE: ANY ADDITIONS OR CHANGES ON THIS SHEET MUST BE MADE OR CIRCLED IN RED INK, WITH DATE AND NAME OF PERSON MAKING CHANGE.

Do not extend notes this side of this line.

F. B. 1947 Pg. 162 Job No. 72314 Division No. Profile
Survey of Rainier Ave No.
Survey by C. Jabbo Notes Plotted Date
Indexed Date Notes Red Date X-Sec.
Notes Chkd. Date Checked Date No.

STATION	B. S.	H. I.	F. S.	ELEV.		
BMWZ 209	3 81	163 64		159 83	BMWZ 209 Elev 159.828 F.B. 1925-142 Meyer Rd. & Laurel Ave, N.E. Cor. Bt. Spk. S.W. Cor. Conc. Block, Store & 13253	
0+00			4 87	15 77		℄
"			5 13	15 51		11 ⁵ edge pvt.
"			5 5	15 1		19 ⁵ gut.
"			5 0	15 5		23 ⁵ top brk.
"			4 9	15 4		30 E. P/L
"			5 07	15 57	9 ⁰ edge pvt.	
"			5 5	15 1	17 ⁰ gut.	
"			5 0	15 6	20 ⁰ top brk.	
"			5 0	15	30 W. P/L	
0+50			4 69	15 15		℄ brk.
0+60			4 95	15 9		℄ opp. S. P/L Meyer Rd.
"			5 26	15 8		26 ⁵ edge pvt. & gut.
"			4 0	15		42 ⁰ top brk.
"			5 31	15	25 ⁰ edge pvt. & gut.	
"			4 7	15	35 ⁰ top brk.	
0+74			5 15	15		℄ "x" gut.
0+89			4 69	15		℄ brk.
1+00			4 49	159 15		℄ Inter. @ Meyer Rd.

76L298 307 8-53

PLEASE RETURN TO
LOS ANGELES COUNTY SURVEYOR
726 LOS ANGELES COUNTY ENGINEERING BLDG.

NOTE: ANY ADDITIONS OR CHANGES ON THIS SHEET MUST BE MADE OR CIRCLED IN RED INK, WITH DATE AND NAME OF PERSON MAKING CHANGE.

Do not extend notes this side of this line.

STATION	B. S.	H. I.	F. S.	ELEV.		
1+00		163 64	4 70	158 94		30 opp. E. P/L Laurel
"			5 45	158 19		130 pvt.
"			4 34	159 30	30 opp. W. P/L Laurel	
"			4 13	159 51	145 pvt.	
1+10			4 75	158 89		℄ brk.
1+19.5			5 12	158 52		℄ "x" gut.
1+40			4 46	159 18		℄ opp. N. P/L Meyer Rd.
"			5 19	158 45		24 Z edge pvt. & gut.
"			4 6	159 0		30 N. E. P/L Cor.
"			4 87	158 77	24 O edge pvt. & gut.	
"			4 1	159 5	30 N.W. P/L Cor.	
2+00			4 00	159 64		℄
"			4 28	159 36		10 ⌐ edge pvt.
"			4 7	158 9		15 O gut.
"			4 0	159 6		22 O top brk.
"			3 9	159 7		30 E. P/L
"			4 08	159 56	9 Z edge pvt.	
"			4 2	159 4	14 O gut.	
"			3 9	159 7	30 W. P/L	
T.P.	5 54	165 17	4 01	159 63		
2+74.5			4 94	160 23		℄ edge pvt.

Profile Notes Red ____ Plotted ____ Job No. 1723 Division No. Rancho Dic
No. ____ Date ____ Date ____ Survey of ____
X-Sec. Notes Chkd. ____ Checked ____ Survey by J.L. Willey Notes JLW Date 7-30-54
No. ____ Date ____ Date ____ Map No. ____ Index C. Johnson Date ____

F. B. 1947 Pg. 163

76L298 307 8-53

PLEASE RETURN TO
LOS ANGELES COUNTY SURVEYOR
726 LOS ANGELES COUNTY ENGINEERING BLDG.

NOTE: ANY ADDITIONS OR CHANGES ON THIS SHEET MUST BE MADE OR CIRCLED IN RED INK, WITH DATE AND NAME OF PERSON MAKING CHANGE.

Do not extend notes this side of this line.

STATION	B. S.	H. I.	F. S.	ELEV.		
2+99 43		165 17	5 0	16[illegible] 2		℄ @ P.I.
3+00			5 0	16[illegible] 2		℄
"			4 2	16[illegible] 0		15 E. P/L
"			4 76	16[illegible] 41	8 7 E. edge prt.	
"			4 65	16[illegible] 3	24 0 crown	
"			5 14	16[illegible] 3	34 5 W. edge prt.	
"			5 3	16[illegible] 9	40 0 gut.	
"			4 8	16[illegible] 4	41 5 top brk.	
"			4 9	16[illegible] 3	50 W. P/L	
3+25 2			4 44	16[illegible] 3		℄ edge prt.
4+00			3 70	16[illegible] 7		℄
"			3 82	16[illegible] 5		9 2 edge prt.
"			4 1	16[illegible]		17 0 gut.
"			3 4	16[illegible]		21 0 top brk.
"			3 3	16[illegible] 9		30 E. P/L
"			3 91	16[illegible] 6	9 7 edge prt.	
"			4 2	16[illegible]	16 0 gut.	
"			3 7	16[illegible]	21 0 top brk.	
"			3 7	16[illegible]	30 W. P/L	
T.P.	5 97	167 45	3 69	16[illegible] 48		
5+00			5 24	162 [illegible]		℄

F. B. 1947 PG. 164 Job No. 172114 Division No. Notes Red. Plotted Profile
Survey of Rainier Ave Date Date No.
Survey by J. L. Willey Notes J.L.W. Notes Chkd. Checked X-Sec.
Indexed C. Johnson Date Date Date No.

76L298 307 8-53

PLEASE RETURN TO
LOS ANGELES COUNTY SURVEYOR
726 LOS ANGELES COUNTY ENGINEERING BLDG.

NOTE: ANY ADDITIONS OR CHANGES ON THIS SHEET MUST BE MADE OR CIRCLED IN RED INK, WITH DATE AND NAME OF PERSON MAKING CHANGE.

Do not extend notes this side of this line.

STATION	B. S.	H. I.	F. S.	ELEV.		
5+00		167.45	5 35	162 10		9 7 edge pvt.
"			5 6	161 9		18 0 gut.
"			5 0	162 5		21 7 top brk.
"			5 0	162 5		30 E. P/L
"			5 2	162 3		125 ground
"			5 0	162 5		250 back lot
"			5 41	162 04	8 8 edge pvt.	
"			5 6	161 9	11 5 gut.	
"			5 3	162 2	30 W. P/L	
"			6 2	161 3	125 ground	
"			6 2	161 3	250 back lot	
6+00			4 64	162 81		℄
"			4 87	162 58		10 4 edge pvt.
"			5 3	162 2		17 5 gut.
"			4 8	162 7		21 top brk.
"			4 7	162 8		30 E. P/L
"			4 79	162 66	9 0 edge pvt.	
"			5 0	162 5	15 5 gut.	
"			4 7	162 8	19 0 top brk.	
"			4 5	163 0	30 W. P/L	
T.P.	4 99	167 81	4 63	162 82		

Profile Notes Red. ____ Plotted ____ Job No. 172314 Division No. ____ F. B. 1947 Pg. 165
No. ____ Date ____ Date ____ Survey of Rainier Ave
X-Sec. Notes Chkd. ____ Checked ____ Survey by J. Willey Notes JLW Date 7-30-54
No. ____ Date ____ Date ____ Map No. ____ Indexed C. Johnson

76L298 307 8-53

PLEASE RETURN TO
LOS ANGELES COUNTY SURVEYOR
726 LOS ANGELES COUNTY ENGINEERING BLDG.

NOTE: ANY ADDITIONS OR CHANGES ON THIS SHEET MUST BE MADE OR CIRCLED IN RED INK, WITH DATE AND NAME OF PERSON MAKING CHANGE.

Do not extend notes this side of this line.

STATION	B. S.	H. I.	F. S.	ELEV.		
7+00		167 81	4 63	16[illegible] 18		℄
"			4 96	16[illegible] 85		10 2 edge pvt.
"			5 1	16[illegible] 7		16 5 gut.
"			4 7	16[illegible]		23 0 top brk.
"			4 9	[illegible]		30 E. P/L
"			4 85	16[illegible] 16	9 0 edge pvt.	
"			5 1	16[illegible]	15 0 gut.	
"			4 8	16[illegible]	30 W. P/L	
8+00			4 75	16[illegible] 06		℄
"			4 90	16[illegible] 11		10 4 edge pvt.
"			5 3	16[illegible]		15 0 gut.
"			5 2	16[illegible]		30 E. P/L
"			4 87	16[illegible] 14	8 7 edge pvt.	
"			5 1	16[illegible]	15 0 gut.	
"		6	4 7	16[illegible]	30 W. P/L	
T. P.	4 52	167 59	4 74	16[illegible] 07		
9+00			4 89	16[illegible] 70		℄
"			4 95	16[illegible] 64		11 2 edge pvt.
"			5 1	16[illegible]		14 0 gut.
"			5 0	16[illegible]		30 E. P/L
"			5 13	16[illegible]	11 0 edge pvt.	

F. B. 1947 PG. 166 Job No. 17231A Division No. Notes Red. Plotted Profile
Survey of Rainier Ave Date Date No.
Survey by J. Willey Notes Chkd. Checked X-Sec.
Indexed K. C. Johnson Date Date No.

76L298 307 8-53

PLEASE RETURN TO
LOS ANGELES COUNTY SURVEYOR
726 LOS ANGELES COUNTY ENGINEERING BLDG.

NOTE: ANY ADDITIONS OR CHANGES ON THIS SHEET MUST BE MADE OR CIRCLED IN RED INK, WITH DATE AND NAME OF PERSON MAKING CHANGE.

Do not extend notes this side of this line.

STATION	B. S.	H. I.	F. S.	ELEV.		
9+00		167 59	5 5	1621	16° gut.	
"			4 3	1633	30 W. P/L	
9+18 98			5 02	16257		℄ opp. S. P/L Virginia
"			5 17	16242		21° edge pvt.
"			5 2	1624		30 S.E. P/L Cor.
"			5 23	16236	22° edge pvt.	
"			5 5	1621	30 S.W. P/L Cor.	
9+48 98			5 06	16253		℄ Inter. @ Virginia Ave.
"			5 08	16251		30 opp. E. P/L Laurel
"			5 32	16227		125 pvt.
"			4 90	16269		250 opp. back lot line
"			5 14	16245	30 opp. W. P/L Laurel	
"			5 49	16210	125 pvt.	
"			6 04	16155	250 opp. back lot line	
9+78 98			5 19	16240		℄ opp. N. P/L Virginia
"			5 26	16233		24 7 edge pvt.
"			5 9	1617		30 E. P/L & gut.
"			5 5	1621		34 top brk.
"			5 42	16217	19 5 edge pvt.	
"			5 8	1668	24° gut.	
"			5 2	1624	30 N.W. P/L Cor.	

Profile Notes Red. ____ Plotted ____ Job No. 1723.14 Division No. ____ F. B. 1947 Pg. 167
No. ____ Date ____ Date ____ Survey of Rainier Ave
X-Sec. Notes Chkd. ____ Checked ____ Survey by J.L. Willey Notes J.L.W. Date 7-30-5-L
No. ____ Date ____ Date ____ Map No. ____ Indexed C. Johnson Date ____

76L298 307 8-53

PLEASE RETURN TO
LOS ANGELES COUNTY SURVEYOR
726 LOS ANGELES COUNTY ENGINEERING BLDG.

NOTE: ANY ADDITIONS OR CHANGES ON THIS SHEET MUST BE MADE OR CIRCLED IN RED INK, WITH DATE AND NAME OF PERSON MAKING CHANGE.

Do not extend notes this side of this line.

STATION	B. S.	H. I.	F. S.	ELEV.		
9+78 98		167 59	150	16[illegible]6	34 top brk.	
T.P. (B.M.)	461	167 32	488	16[illegible] 71		
10+00			509	162 23		℄
"			513	162 19		14° edge Pvt
"			58	161 5		19 Gut
"			48	162 5		30 EP/L
"			531	162 01	115 edge pvt	
"			55	161 8	16 Gut	
"			51	162 2	30 WP/L	
~~4~~ ⊙	456	166 80	508	162 24		
[illegible]			540	161 40	Top 4" V.C.P. to House, Rear Lot 126	
			400	162 80	Ground over pipe	
			495	161 [illegible]5	Top 4" V.C.P. @ House, Rear lot 125	
			36	162 2	Ground over pipe	
⊙	395	166 31	444	162 36		
11+00			446	161 [illegible]5		℄
"			452	161 [illegible]9		10° edge pvt
"			50	161 [illegible]		16 Gut
"			44	161 9		30 EP/L
"			462	161 69	8° edge Pvt & Gut	
"			41	162 2	30 WP/L	

F. B. 1947 Pg. 168 Job No. 1723A Division No. Rainier Ave Notes Red. Plotted Date No. Profile
Survey of Rainier Ave Notes Chkd. Checked Date No. X-Sec.
Survey by J. Willey Date
Indexed C. Johnson

76L298 307 8-53

PLEASE RETURN TO
LOS ANGELES COUNTY SURVEYOR
726 LOS ANGELES COUNTY ENGINEERING BLDG.

NOTE: ANY ADDITIONS OR CHANGES ON THIS SHEET MUST BE MADE OR CIRCLED IN RED INK, WITH DATE AND NAME OF PERSON MAKING CHANGE.

Do not extend notes this side of this line.

STATION	B. S.	H. I.	F. S.	ELEV.		
		166 31				
12+00			4 45	161 86		℄
"			4 58	161 73		10 Eedge Pvt.
"			5 1	161 2		15 Gut
"			4 5	161 8		30 E P/L
"			4 1	162 2		125 Ground
"			3 8	162 5		back Lot
"			4 67	161 64	8° edge Pvt	
			4 8	161 5	14 Gut line	

These owners would like a line on Virginia Ave for H.L.'s on above Street

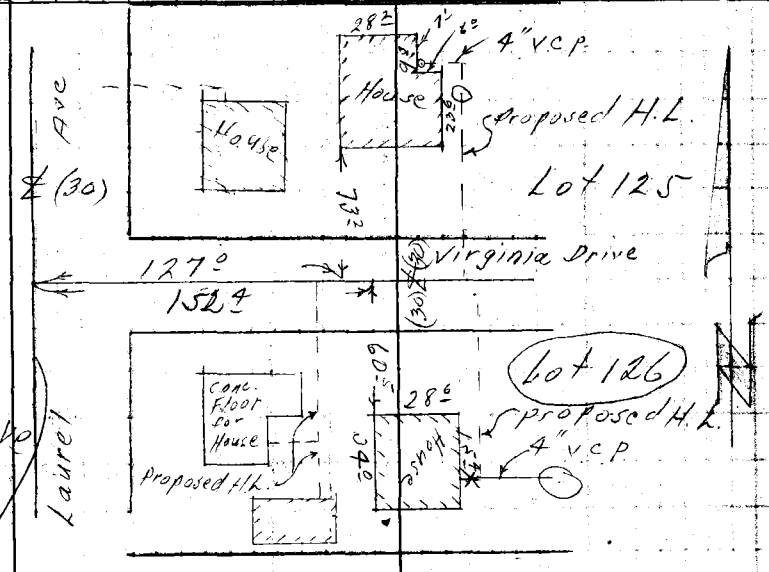

Profile Notes Red ____ Plotted ____ Job No. 1723/14 Division No. ____
No. ____ Date ____ Date ____ Survey of ____
X-Sec. Notes Chkd. ____ Checked ____ Survey by ____ Notes ____ Date ____
No. ____ Date ____ Date ____ Map No. ____ Indexed C. Johnson Date ____

F. S. 1723/14 Pg. 169

76L298 307 8-53

PLEASE RETURN TO
LOS ANGELES COUNTY SURVEYOR
726 LOS ANGELES COUNTY ENGINEERING BLDG.

NOTE: ANY ADDITIONS OR CHANGES ON THIS SHEET MUST BE MADE OR CIRCLED IN RED INK, WITH DATE AND NAME OF PERSON MAKING CHANGE.

Do not extend notes this side of this line.

STATION	B. S.	H. I.	F. S.	ELEV.		
12+00		166 31	4 1	161 9	30 W P/L	
"			4 8	161 5	125 Ground	
"			5 2	161 1	230 back lot.	
13+00			4 72	161 59		℄
"			5 00	161 31		10⁶ edge Pvt.
"			5 3	161 0		16⁵ Gut
"			4 6	161 7		30 E P/L
"			4 89	161 42	8⁵ edge Pvt	
"			5 2	161 1	16 Gut	
"			4 7	161 6	30 W P/L	
⊙	4 60	166 19	4 72	161 59		
			6 9	159 3	Top 4" C.I.P. Stub House rear Lot 117	
			5 3	160 9	Ground over pipe	
⊙	4 21	165 29	5 11	161 08		



F. B. 1947 Pg. 170
Job No. — Division No. 77314 Notes Red. — Plotted — Profile
Survey of Rainier Ave Date — Date — No.
Survey by J. L. Willey Notes J.L.W. Notes Chkd. — Checked — X-Sec.
Indexed C. Johnson Date — Date — No.

76L298 307 8-53

PLEASE RETURN TO
LOS ANGELES COUNTY SURVEYOR
726 LOS ANGELES COUNTY ENGINEERING BLDG.

NOTE: ANY ADDITIONS OR CHANGES ON THIS SHEET MUST BE MADE OR CIRCLED IN RED INK, WITH DATE AND NAME OF PERSON MAKING CHANGE.

Do not extend notes this side of this line.

STATION	B. S.	H. I.	F. S.	ELEV.		
14+00		165 29	4 31	160 98		℄
"			4 43	160 86		10° edge Pvt
"			4 5	160 8		15 Gut
"			4 3	161 0		30° E P/L
"			4 51	160 78	9 edge Pvt.	
"			4 7	160 6	15 Gut line	
"			4 3	161 0	30 W P/L	
15+00			4 69	160 60		℄
"			4 84	160 45		8 edge Pvt.
"			5 0	160 3		15 Gut. line
"			4 6	160 7		30 E P/L
"			4 89	160 40	10° edge Pvt.	
"			5 1	160 2	15 Gut line	
"			4 8	160 5	30 W P/L	
15+69			4 88	160 41		℄
"			5 05	160 24		27 edge Pvt & Gut
"			4 9	160 4		30 Ground
"			4 3	161 0		50 " Top brk
"			5 20	160 09	24 edge Pvt & Gut	
"			4 8	160 5	30 Ground	
"			4 8	160 5	50 " — Top brk	

Profile No. ____ Notes Red. ____ Plotted ____ Job No. 173314 Division No. ____ F. B. 1947 Pg. 171
Date ____ Date ____ Survey of Rainier Ave
X-Sec. No. ____ Notes Chkd. ____ Checked ____ Survey by J. L. Willey Notes J. L. W. Date 7-30-54
Date ____ Date ____ Map No. ____ Indexed ____ Date ____

76L298 307 8-53

PLEASE RETURN TO
LOS ANGELES COUNTY SURVEYOR
726 LOS ANGELES COUNTY ENGINEERING BLDG.

NOTE: ANY ADDITIONS OR CHANGES ON THIS SHEET MUST BE MADE OR CIRCLED IN RED INK, WITH DATE AND NAME OF PERSON MAKING CHANGE.

Do not extend notes this side of this line.

STATION	B. S.	H. I.	F. S.	ELEV.		
15+78.7		165.29	5.20	160.09	"X" Gut	℄
16+00			4.52	160.77		℄
16+08.65			4.46	160.83	Int. Lakeland Ave	℄
"			4.77	160.52		18.2 "X" Gut
"			4.24	161.05		3.5 brk pvt
"			3.83	161.46		100 pvt
"			2.79	162.50		200 "
"			1.04	164.25		350 "
"			4.82	160.47	30 pvt	
"			5.42	159.87	130 "	
"			5.86	159.43	230 "	
16+26.6			4.47	160.82		℄
16+48.6			4.2	161.1		℄
"			4.24	161.05		4.0 W. edge Pvt
"			4.62	160.67		19.0 E. " "
"			4.7	160.6		21.5 Gut
"			3.7	161.5		27 brk
"			3.5	161.8		30 E P/L
"			4.3	161.0	15 Ground	
⊙	4.83	166.00	4.12	161.17		

F. B. 1947 PG. 17V
Job No. 17314 Division No. Notes Red. Plotted Date Checked Date
Survey of Rainier Ave Date Notes Chkd. Date
Survey by J. Willey Notes JLW Date
Indexed C. Johnson Date
Profile No. X-Sec. No.

76L298 307 8-53

PLEASE RETURN TO
LOS ANGELES COUNTY SURVEYOR
726 LOS ANGELES COUNTY ENGINEERING BLDG.

NOTE: ANY ADDITIONS OR CHANGES ON THIS SHEET MUST BE MADE OR CIRCLED IN RED INK, WITH DATE AND NAME OF PERSON MAKING CHANGE.

Do not extend notes this side of this line.

STATION	B. S.	H. I.	F. S.	ELEV.		
17+00		166 00	4 6	161 4		℄
"			4 78	161 22		3° W edge Pvt.
"			4 96	161 04		10.5 ℄ Pvt.
"			5 10	160 90		17.5 E Edge Pvt.
"			5 0	161 0		22.3 brk
"			4 3	161 7		30 E P/L, Top brk
"			4 8	161 2	15 Ground	
18+00			4 4	161 6		℄
"			4 86	161 14		3° W edge Pvt.
"			4 94	161 06		10.5 ℄ "
"			4 92	161 08		18 E " "
"			4 5	161 5		30 E P/L
"			4 9	161 1	15 Ground	
19+00			4 6	161 4		℄
"			4 95	161 05		3.6 W edge Pvt.
"			4 89	161 11		13.5 ℄ "
"			4 46	161 54		24.2 E " "
"			4 0	162 0		30 E P/L
"			2 5	163 5		170 Ground
"			2 3	163 7		350 "
"			5 0	161 0	15 Ground	

Profile Notes Red. ____ Plotted ____ Job No. 172314 Division No. ____ F. B. 1947 Pg. 173
No. ____ Date ____ Date ____ Survey of Rainier Ave
X-Sec. Notes Chkd. ____ Checked ____ Survey by J.L. Willey Notes J.L.W. Date 7-30-54
No. ____ Date ____ Date ____ Map No. ____ Indexed C. Johnson Date ____

76L298 307 8-53

PLEASE RETURN TO
LOS ANGELES COUNTY SURVEYOR
726 LOS ANGELES COUNTY ENGINEERING BLDG.

NOTE: ANY ADDITIONS OR CHANGES ON THIS SHEET MUST BE MADE OR CIRCLED IN RED INK, WITH DATE AND NAME OF PERSON MAKING CHANGE.

Do not extend notes this side of this line.

STATION	B. S.	H. I.	F. S.	ELEV.		
20+00		166 00	4 3	161 7		℄
"			4 54	161 46		3° W. edge Pvt.
"			4 74	161 26		11° ℄ "
"			4 16	161 84		25° E " "
"			4 2	161 8		30 E P/L
"			4 5	161 5	15 Ground	
T.P.	5 10	166 56	4 54	161 46		
21+00			4 3	162 3		℄
"			5 08	161 48		4° Wedge Pvt.
"			5 19	161 37		14° ℄ "
"			4 94	161 62		23° E. " "
"			4 9	161 7		30 E P/L
"			4 6	162 0	15 Ground	
22+00			4 2	162 4		℄
"			4 82	161 14		4° Wedge pvt.
"			5 02	161 54		13° ℄ "
"			4 71	161 55		24° E " "
"			4 5	162		30 E P/L
"			4 8	161	15 Ground	
23+00			4 6	162		℄
"			4 96	161 60		6° Wedge Pvt.

F. B. 1947 PG. 174 Job No. 1723/4 Division No. Notes Red. Plotted Profile
Survey of Rainier Ave Date Date No.
Survey by J L Willey Notes J L W Notes Chkd. Checked X-Sec.
Indexed H. C. Johnson Date Date Date No.

76L298 307 8-53

PLEASE RETURN TO
LOS ANGELES COUNTY SURVEYOR
726 LOS ANGELES COUNTY ENGINEERING BLDG.

NOTE: ANY ADDITIONS OR CHANGES ON THIS SHEET MUST BE MADE OR CIRCLED IN RED INK, WITH DATE AND NAME OF PERSON MAKING CHANGE.

Do not extend notes this side of this line.

STATION	B. S.	H. I.	F. S.	ELEV.		
23+00		166 56	5 06	161 50		11° ℄ Pvt
"			4 85	161 71		22.7 E. edge Pvt
"			4 8	161 8		30 E P/L
"			3 8	162 8		170 Ground.
"			1 2	165 4		350 "
"			5 2	161 4	15 Ground.	
24+00			4 0	162 6		℄
"			4 76	161 80		9.5 Wedge Pvt.
"			4 62	161 94		14 ℄ "
"			4 53	162 03		19.5 E " "
"			4 2	162 4		30 E P/L
"			4 0	162 6	15' Ground.	
3	5 47	168 03	4 00	162 56		
25+00			5 0	163 0		℄
"			5 80	162 23		9.5 W. edge Pvt.
"			5 71	162 32		14 ℄ "
"			5 61	162 42		19 E " "
"			5 0	163 0		30 E P/L
"			5 0	163 0	15 Ground	
26+00			4 8	163 2		℄
"			5 14	162 89		6° Wedge Pvt

Profile Notes Red. ____ Plotted ____ Job No. 1732 14 Division No. ____ F. B. 1947 Pg. 195
No. ____ Date ____ Date ____ Survey of Ramier Ave
X-Sec. Notes Chkd. ____ Checked ____ Survey by J. Willey Notes J.W. Date 7-30-54
No. ____ Date ____ Date ____ Map No. ____ Indexed C. Johnson Date ____

76L298 307 8-53

PLEASE RETURN TO
LOS ANGELES COUNTY SURVEYOR
726 LOS ANGELES COUNTY ENGINEERING BLDG.

NOTE: ANY ADDITIONS OR CHANGES ON THIS SHEET MUST BE MADE OR CIRCLED IN RED INK, WITH DATE AND NAME OF PERSON MAKING CHANGE.

Do not extend notes this side of this line.

STATION	B. S.	H. I.	F. S.	ELEV.		
26+00		168 03	5 2	16[illegible] 8		14 ℄ Pvt
"			5 13	16[illegible] 90		18 E. edge "
"			4 2	16[illegible] 8		30 E P/L
"			4 7	16[illegible] 3	15 Ground	
27+00			4 6	16[illegible] 4		℄
"			4 90	163 13		5° W. edge Pvt.
"			5 04	162 99		11° ℄ "
"			4 85	163 18		16 E. "
"			4 6	16[illegible] 4		22 brk
"			3 9	16[illegible] 1		27 "
"			3 7	16[illegible] 3		30 E P/L
"			4 6	16[illegible] 4	Ground	
27+30.2			4 4	16[illegible] 6		℄
"			4 73	16[illegible] 90		6.5 W edge Pvt.
"			4 77	16[illegible] 26		12 ℄ "
"			4 69	16[illegible] 34		21 E " "
"			4 5	16[illegible] 5		25 brk
"			3 9	16[illegible] 1		28 "
"			3 7	16[illegible] 3		30 E P/L
27+60.20			4 3	16[illegible] 7	later Florence Ave	℄
"			4 55	16[illegible] 48		5.5 W edge Pvt.

F. B. 1947 PG. 176 Job No. 1723 14 Division No. Notes Red. Plotted Profile
Survey of Rainier Ave Date Date No.
Survey by Notes Notes Chkd. Checked X-Sec.
Indexed C. Johnson Date Date Date No.

76L298 307 8-53

PLEASE RETURN TO
LOS ANGELES COUNTY SURVEYOR
726 LOS ANGELES COUNTY ENGINEERING BLDG.

NOTE: ANY ADDITIONS OR CHANGES ON THIS SHEET MUST BE MADE OR CIRCLED IN RED INK, WITH DATE AND NAME OF PERSON MAKING CHANGE.

Do not extend notes this side of this line.

STATION	B. S.	H. I.	F. S.	ELEV.		
27+60 20		168 03	4 62	163 41		11 pvt.
"			4 31	163 72		30 "
"			2 88	165 15		170 "
"			0 39	167 64		350 "
			4 3	163 7	15 Ground	
BMWZ 203			0 85	167 18	BMWZ 203 El. 167.2 57 - F.B. 1925-140 Laurel Ave & Florence Ave S.E. Cor. Bt Spk, Conc. Wall, 55 S of NW Cor., 105 S of ℄ Inter.	

Profile No. ____ Notes Red. ____ Plotted ____ Job No. 17231 Division No. ____ F.B. 1947 Pg. 177
X-Sec. No. ____ Date ____ Date ____ Survey of Rainier Ave
Notes Chkd. ____ Checked ____ Survey by J.L. Willey Notes J.L. W. Date 7-30-54
Date ____ Date ____ Map No. ____ Indexed C. John Date

F. B. 1947 Pg. 178 | Job No. 1334 | Division No. | Notes Red. | Plotted | Profile

Survey of Rainier Ave | Date | Date | No.

Survey by J L Willey | Notes J L W. | Notes Chkd. | Checked | X-Sec.

Indexed | Date | Date | Date | No.

STATION	B. S.	H. I.	F. S.	ELEV.

761298 307 8-53

PLEASE RETURN TO

LOS ANGELES COUNTY SURVEYOR

726 LOS ANGELES COUNTY ENGINEERING BLDG.

NOTE: ANY ADDITIONS OR CHANGES ON THIS SHEET MUST BE MADE OR CIRCLED IN RED INK, WITH DATE AND NAME OF PERSON MAKING CHANGE.

Do not extend notes this side of this line.

Notes Ck'd by	Survey of Rainier
Map No.	W. O. 1723.14 Tape No. St'd. °F
Office Work	Surveyed by J L Willey
Checked	Notes J L W. Date 7-54
Date	Indexed A. C. Johnson

APR 2 7 '60

F.B. 1947 Pg. 179

RAINIER AVE

C.I. 1723.14

TOPOGRAPHY

on

VIRGINIA AVE

from

Laurel Ave W. to end of street

7-28-54

Willey J.L.

Kapp

Paulson

Shoemaker.

Note: Any Additions or Changes on This Sheet Must be Made or Circled in Red Ink With Date and Name of Person Making Change.

Do not extend notes this side of this line.

RETURN TO
LOS ANGELES COUNTY SURVEYOR
726 LOS ANGELES COUNTY
ENGINEERING BLDG.

76F3095 247 4-53

F.B. 1947 Pg. 180

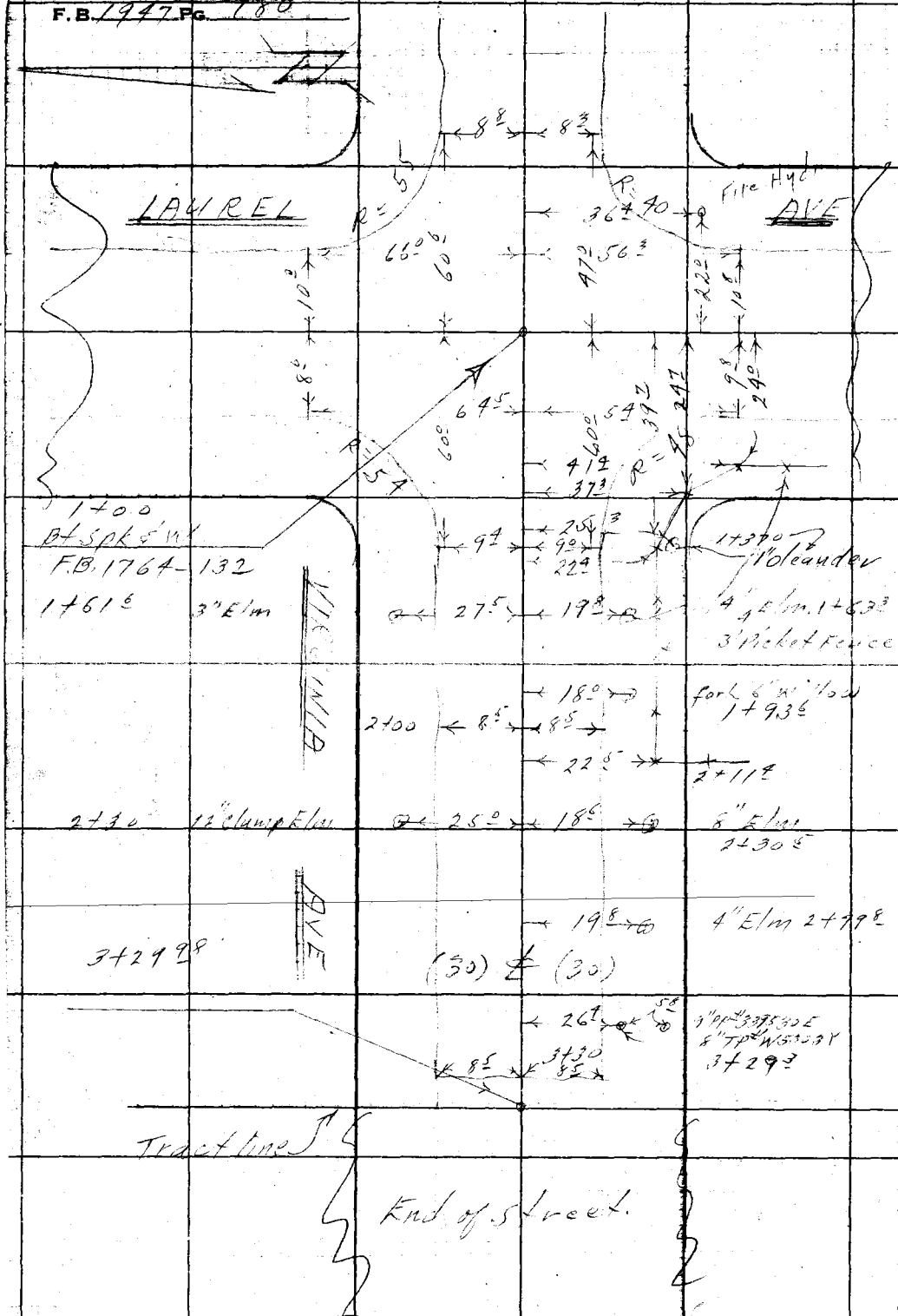

RETURN TO
LOS ANGELES COUNTY SURVEYOR
726 LOS ANGELES COUNTY
ENGINEERING BLDG.

Do not extend notes this side of this line.

Note: Any Additions or Changes on This Sheet Must be Made or Circled in Red Ink With Date and Name of Person Making Change.

Profile No.	Notes Red.	Plotted	Job No. 172314	Division No.	F. B. 1947 Pg. 181
	Date	Date	Survey of Rainier Ave		
X-Sec. No.	Notes Chkd.	Checked	Survey by J.L. Willey	Notes	Date 7-29-53
	Date 8-3-54	Date	Map No.	Indexed C. Johnson	

RAINIER AVE
C.I. 172314
"X" SECTIONS
on
VIRGINIA AVE
from
Laurel Ave, W. to end of Street

7-29-54
Willey J.L.
Kapp
Paulson
Shoemaker

STATION	B. S.	H. I.	F. S.	ELEV.

Do not extend notes this side of this line.

NOTE: ANY ADDITIONS OR CHANGES ON THIS SHEET MUST BE MADE OR CIRCLED IN RED INK, WITH DATE AND NAME OF PERSON MAKING CHANGE.

PLEASE RETURN TO
LOS ANGELES COUNTY SURVEYOR
726 LOS ANGELES COUNTY ENGINEERING BLDG.

76L298 307 8-53

76L298 307 8-53

PLEASE RETURN TO
LOS ANGELES COUNTY SURVEYOR
726 LOS ANGELES COUNTY ENGINEERING BLDG.

NOTE: ANY ADDITIONS OR CHANGES ON THIS SHEET MUST BE MADE OR CIRCLED IN RED INK, WITH DATE AND NAME OF PERSON MAKING CHANGE.

Do not extend notes this side of this line.

STATION	B. S.	H. I.	F. S.	ELEV.		
BMWZ 206	4 64	167 36		162 72	BMWZ 206 Elev. 162.7[illegible] 29 F.B. 1925-141	
					Laurel Ave (E. Side) 135 ± S. of Virginia Ave	
					Bt. Spk. @ P/L, S. Side Drive to Ho # 11210.	
1+00			4 83	162 53		℄
"			4 92	162 44		30 Pvt.
"			5 28	162 08		75 "
"			5 41	162 95		115 "
"			4 75	162 61	30 Pvt.	
"			4 50	162 86	80 "	
1+30			4 92	162 44		℄
"			5 23	162 13		20 edge Pvt
"			5 5	162 9		25 Gut line
"			5 1	162 3		30 N P/L
"			5 06	162 [illegible]	20 edge Pvt & Gut line	
"			5 3	162 1	30 S P/L	
2+00			5 05	162 [illegible]		℄
"			5 23	162 13		8.5 edge Pvt
"			5 8	162 6		14 Gut
"			4 8	162 [illegible]		30 N P/L
"			5 28	162 08	8.5 edge Pvt.	
"			5 4	162 0	14 Gut line	

F. B. 1947 PG. 182 Job No. 172314 Division No. Notes Red. Plotted No. Profile
Survey of Rainier Ave Date Date X-Sec.
Survey by J L Willey Notes J L W Notes Chkd. Checked No.
Indexed C. Johnson Date Date Date

76L298 307 8-53

PLEASE RETURN TO
LOS ANGELES COUNTY SURVEYOR
726 LOS ANGELES COUNTY ENGINEERING BLDG.

NOTE: ANY ADDITIONS OR CHANGES ON THIS SHEET MUST BE MADE OR CIRCLED IN RED INK, WITH DATE AND NAME OF PERSON MAKING CHANGE.

Do not extend notes this side of this line.

STATION	B. S.	H. I.	F. S.	ELEV.		
2+00		167 36	5 2	162 2	30 S p/L	
⊙	3 96	166 27	5 05	162 31		
3+00			4 71	161 56		℄
"			4 79	161 48		8.5 edge Pvt.
"			5 1	161 2		15 Gut line
"			4 5	161 8		30 N P/L
"			4 94	161 33	8.5 edge Pvt.	
"			5 0	161 3	14 Gut line	
"			4 1	162 2	30 S P/L	
3+29.98			4 79	161 48		℄
"			4 72	161 55		8.5 edge Pvt.
"			4 9	161 4		15 Gut line
"			4 6	161 7		30 N P/L
"			4 6	161 7		115 Ground
"			4 89	161 38	8.5 edge Pvt.	
"			5 0	161 3	13 Gut line	
"			4 2	162 1	30 N P/L	
"			3 6	162 7	80 Ground.	
BMWZ207			3 21	163 06	BMWZ207 El. 163.06 76 F.B. 1925-141	
					Virginia Ave (S Side) 235' W of Laurel Ave	
					Bt Spk, N. Side TP #W 5303Y.	

Profile No. ____ Notes Red ____ Plotted ____ Job No. 172314 Division No. ____
X-Sec. No. ____ Date ____ Date ____ Survey of Rainier Ave
Notes Chkd. ____ Checked ____ Survey by J. Willey Notes JLW Date 7-30-54
Date ____ Date ____ Map No. ____ Indexed C. Johnson

F. B. 1947 Pg. 183

F. B. 1941 Pg. 184 | Job No. | Division No. | Notes Red. | Plotted | Profile

Survey of | Date | Date | No.

Survey by | Notes | Notes Chkd. | Checked | X-Sec.

Indexed | Date | Date | Date | No.

STATION	B. S.	H. I.	F. S.	ELEV.

Do not extend notes this side of this line.

PLEASE RETURN TO
LOS ANGELES COUNTY SURVEYOR
726 LOS ANGELES COUNTY ENGINEERING BLDG.

NOTE: ANY ADDITIONS OR CHANGES ON THIS SHEET MUST BE MADE OR CIRCLED IN RED INK, WITH DATE AND NAME OF PERSON MAKING CHANGE.

76L298 307 8-53

Notes Ck'd by	Survey of Rainier Ave
Map No.	W. O. 7291 Tape No. St'd. °F
Office Work	Surveyed by JL Willey
Checked	Notes JLW Date 7-54
Date	Indexed J. C. Johnson

F.B. 1947 Pg. 185

RAINIER AVE

C.I. 1723.14

TOPOGRAPHY

on

LAKELAND ~~AVE~~ Rd

from

Laurel Ave to Carmenita Rd.

7-28-54
Willey J.L.
Kaplson
Shoemaker

Note: Any Additions or Changes on This Sheet Must be Made or Circled in Red Ink With Date and Name of Person Making Change.

Do not extend notes this side of this line.

RETURN TO
LOS ANGELES COUNTY SURVEYOR
726 LOS ANGELES COUNTY
ENGINEERING BLDG.

78F3088 247 4-58

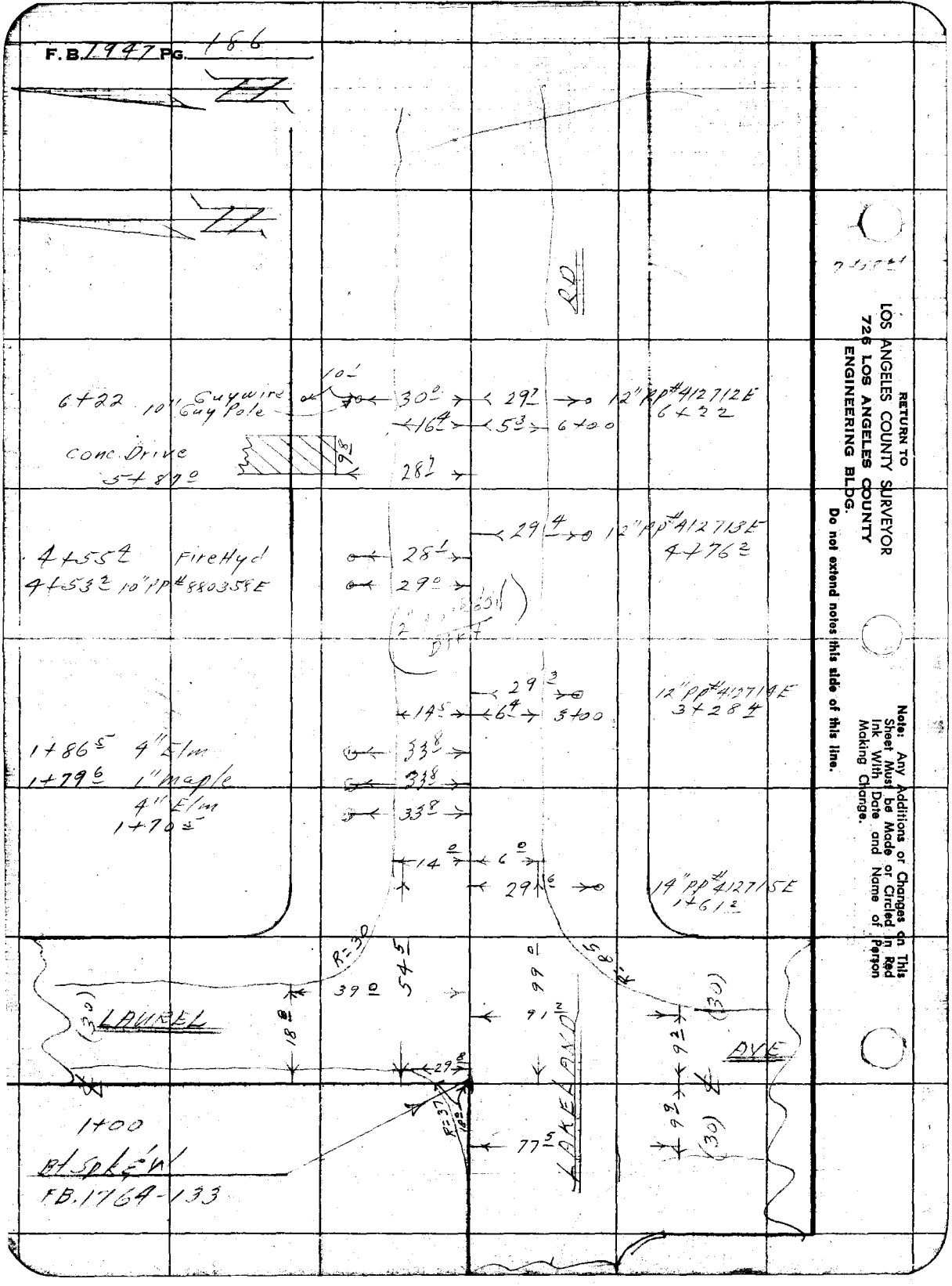
F.B. 1947 PG. 186
RD
6+22 10" Guywire
10" Guy Pole
30.0
29.7
12" PP#412712E
6+22
16.4
5.3
6+00
Conc. Drive
5+87.0
28.7
29.4
12" PP#412713E
4+76.2
4+55.4 Fire Hyd
4+53.2 10" PP#880358E
28.1
29.0
29.3
12" PP#412714E
3+28.4
14.5
6.4
3+00
1+86.5 4" Elm
1+79.6 1" maple
4" Elm
1+70.5
33.8
33.8
33.8
14.0
6.0
29.6
14" PP#412715E
1+61.2
R=30
54.5
39.0
99.0
R=8.5
(30)
LAUREL
18.8
91.2
(30)
AVE
29.8
9.2
R=37
10.0
77.5
9.9
(30)
LAKELAND
1+00
Bt Spk E/W
FB. 1764-133
RETURN TO
LOS ANGELES COUNTY SURVEYOR
726 LOS ANGELES COUNTY
ENGINEERING BLDG.
Do not extend notes this side of this line.
Note: Any Additions or Changes on This Sheet Must be Made or Circled in Red Ink With Date and Name of Person Making Change.

Notes Ck'd by	Survey of Rainier Ave
Map No.	W. O. 172314 Tape No. St'd. °F
Office Work	Surveyed by J L Willey
Checked	Notes JLW Date 7-54
Date	Indexed [redacted] C. Johnson

F.B. 1947 Pg. 184

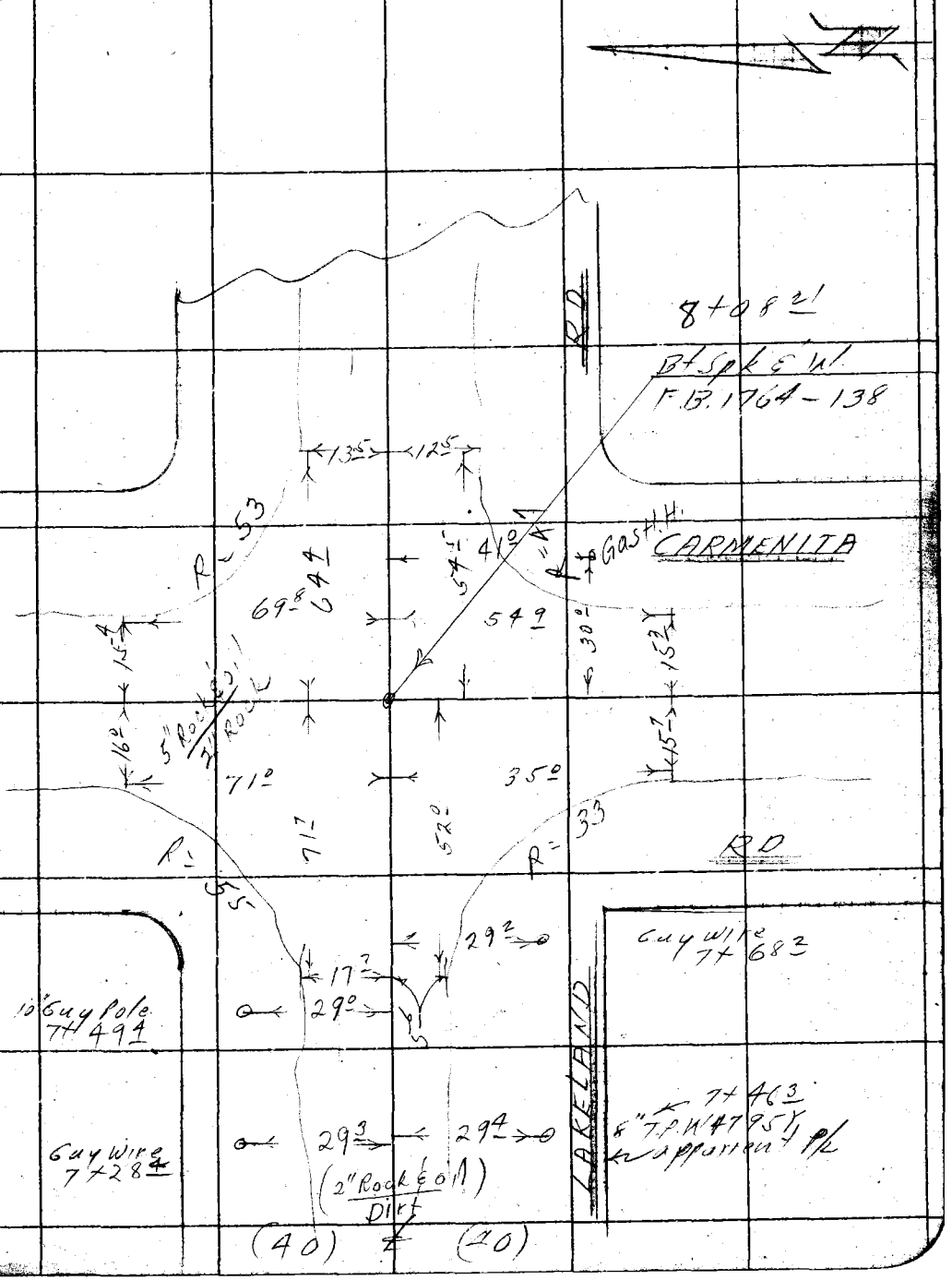

Note: Any Additions or Changes on This Sheet Must be Made or Circled in Red Ink With Date and Name of Person Making Change.

Do not extend notes this side of this line.

RETURN TO
LOS ANGELES COUNTY SURVEYOR
726 LOS ANGELES COUNTY
ENGINEERING BLDG.

76F3098 247 4-53

F. B. 1947 PG. 188

RETURN TO
LOS ANGELES COUNTY SURVEYOR
725 LOS ANGELES COUNTY
ENGINEERING BLDG.

Do not extend notes this side of this line.

Note: Any Additions or Changes on This Sheet Must be Made or Circled in Red Ink With Date and Name of Person Making Change.

Profile No.	Notes Red.	Plotted	Job No. 172314	Division No.	F. B. 1941 Pg. 189
	Date	Date	Survey of Rainier Ave		
X-Sec. No.	Notes Chkd.	Checked	Survey by J.L. Willey	Notes J.L.W.	Date 7-30-54
	Date 8-3-54	Date	Map No.	Index C. Johnson	

RAINIER AVE
C.I. 1723.14
"X" SECTIONS
on
LAKELAND Rd
from
Laurel Ave to Carmenita Rd.

7-29-54
J.L. Willey
Kapp
Dalton
Shoumaker

STATION	B. S.	H. I.	F. S.	ELEV.

NOTE: ANY ADDITIONS OR CHANGES ON THIS SHEET MUST BE MADE OR CIRCLED IN RED INK, WITH DATE AND NAME OF PERSON MAKING CHANGE.

Do not extend notes this side of this line.

PLEASE RETURN TO
LOS ANGELES COUNTY SURVEYOR
726 LOS ANGELES COUNTY ENGINEERING BLDG.

761298 307 8-53

76L298 307 8-53

PLEASE RETURN TO
LOS ANGELES COUNTY SURVEYOR
726 LOS ANGELES COUNTY ENGINEERING BLDG.

NOTE: ANY ADDITIONS OR CHANGES ON THIS SHEET MUST BE MADE OR CIRCLED IN RED INK, WITH DATE AND NAME OF PERSON MAKING CHANGE.

Do not extend notes this side of this line.

STATION	B. S.	H. I.	F. S.	ELEV.		
BMWZ205	3 43	165 34		16[illegible] 91	BMWZ205 El. 161.9	26 10 F.B 1925-141
					Laurel Ave (E. Side) 140'± S.	Lakeland Ave
					Bt Spk in N. end walk	Ho. ℄ 11012
1+00			4 47	160 87		℄
"			4 61	160 73		x 2° brk pvt.
"			5 15	160 19		28 X Gut "
"			4 64	160 70		53⁶ brk pvt.
"			4 56	160 78		140 Pvt.
"			4 48	160 86	18 N edge Pvt	
"			4 1	161 2	28 Ground	
"			3 9	161 4	140 "	
1+18⁶			4 78	160 56	X Gut	℄
1+33³			4 25	161 09	brk	℄
"			4 97	160 37		30⁶ edge Pvt & Gut
"			4 6	160 7		50 Ground
"			4 49	160 85	19⁵ edge Pvt	
"			4 6	160 7	21⁷ Gut	
"			3 8	161 5	28² Top brk	
"			3 2	162 1	40 N P/L	
2+00			3 83	161 51		℄
"			4 13	161 21		8⁸ edge Pvt

F. B. 1947 Pg. 190 Job No. 172316 Division No. Notes Red. Plotted Profile
Survey of Rainier Ave Date Date No.
Survey by J.L. Willey Notes J.L.W. Notes Chkd. Checked X-Sec.
Indexed C. Johnson Date Date Date No.

76L298 307 8-53

PLEASE RETURN TO
LOS ANGELES COUNTY SURVEYOR
726 LOS ANGELES COUNTY ENGINEERING BLDG.

NOTE: ANY ADDITIONS OR CHANGES ON THIS SHEET MUST BE MADE OR CIRCLED IN RED INK, WITH DATE AND NAME OF PERSON MAKING CHANGE.

Do not extend notes this side of this line.

STATION	B. S.	H. I.	F. S.	ELEV.		
2+00		165 34	4 7	160 6		22 Gut
"			4 0	161 3		40 Sp/L
"			3 88	161 46	14 edge Pvt	
"			4 2	161 1	20.5 Gut	
"			2 7	162 6	40 NP/L	
⊙	6 58	168 10	3 82	161 52		
3+00			5 55	162 55		℄
"			5 68	162 42		6.5 edge Pvt
"			6 7	161 4		21 Gut
"			5 3	162 8		40 Sp/L
"			5 59	162 51	14.4 edge Pvt	
"			6 1	162 0	22.4 Gut	
"			5 0	163 1	40 NP/L	
4+00			4 55	163 55		℄
"			4 82	163 28		52 edge Pvt
"			5 5	162 6		19 Gut
"			3 7	164 4		28.6 brk
"			4 1	164 0		40 Sp/L
"			4 53	163 57	15.0 edge Pvt	
"			4 9	163 2	24.7 Gut	
"			4 2	163 9	40 NP/L	

Profile Notes Red. ____ Plotted ____ Job No. 1723/4 Division No. ____
No. ____ Date ____ Date ____ Survey of Rainier Ave
X-Sec. Notes Chkd. ____ Checked ____ Survey by JLWilley Notes JLW Date 8-2-54
No. ____ Date ____ Date ____ Map No. ____ Index C. Tolan Date ____

F. B. 1947 Pg. 191

76L298 307 8-53

PLEASE RETURN TO
LOS ANGELES COUNTY SURVEYOR
726 LOS ANGELES COUNTY ENGINEERING BLDG.

NOTE: ANY ADDITIONS OR CHANGES ON THIS SHEET MUST BE MADE OR CIRCLED IN RED INK, WITH DATE AND NAME OF PERSON MAKING CHANGE.

Do not extend notes this side of this line.

F. B. 1947 Pg. 192 Job No. 17214 Division No. Notes Red. Plotted Profile
Survey of Rainier Ave Date Date No.
Survey by JL Willey Notes JLW Notes Chkd. Checked X-Sec.
Indexed C. Johnson Date Date Date No.

STATION	B. S.	H. I.	F. S.	ELEV.		
4+54		168.10	3.93	[illegible]	Spp back lot line	℄
"			4.33	163.77		52 edge Pvt
"			4.9	[illegible]		18 Gut
"			3.3	[illegible]		29 brk
"			3.6	[illegible]		40 Spk
"			3.5	[illegible]		140 Ground
"			3.87	[illegible]	14 edge Pvt.	
"			4.3	[illegible]	21 Gut	
"			3.6	[illegible]	40 NPk	
"			3.7	[illegible]	152 back lot	
5+00			3.56	164.54	EA.	℄
"			3.83	[illegible]		52 edge Pvt.
"			4.6	[illegible]		19 Gut
"			2.6	[illegible]		29 brk
"			3.0	[illegible]		40 Ground
"			3.42	[illegible]	16 edge Pvt.	
"			3.8	[illegible]	21 Gut	
"			3.5	[illegible]	40 NPk	
6+00			2.71	[illegible]		℄
"			3.09	[illegible]		52 edge Pvt.
"			3.0	[illegible]		18 Gut.

76L298 307 8-53

PLEASE RETURN TO
LOS ANGELES COUNTY SURVEYOR
726 LOS ANGELES COUNTY ENGINEERING BLDG.

NOTE: ANY ADDITIONS OR CHANGES ON THIS SHEET MUST BE MADE OR CIRCLED IN RED INK, WITH DATE AND NAME OF PERSON MAKING CHANGE.

Do not extend notes this side of this line.

STATION	B. S.	H. I.	F. S.	ELEV.		
6+00		168.10	1.6	166.5		29 brk
"			1.8	166.3		40 Ground
"			2.58	165.52	17 edge Pvt	
"			3.0	165.1	23 Gut	
"			2.2	165.9	40 NP/L	
⊙	6.33	171.72	2.71	165.39		
7+00			5.04	166.68		℄
"			5.48	166.24		4.7 edge Pvt
"			6.1	165.6		17.4 Gut
"			3.4	168.3		28 brk
"			4.0	167.7		40 SP/L
"			5.08	166.64	17.6 edge Pvt	
"			5.4	166.3	24 Gut	
"			4.4	167.3	40 NP/L	
7+58.2			4.61	167.11	brk in Pvt.	℄ opp WP/L (to North)
"			4.94	166.78		6.2 edge Pvt
"			5.3	166.4		18.1 Gut
"			2.9	168.8		28 brk
"			3.2	168.5		40 SP/L
"			4.64	167.08	21.6 edge Pvt	
"			4.9	166.8	24.2 Gut	

Profile No. ____ Notes Red. ____ Plotted ____ Job No. 172314 Division No. ____ F. S. 1947 Pg. 193
X-Sec. No. ____ Date ____ Date ____ Survey of Rainier Ave
Notes Chkd. ____ Checked ____ Survey by J.L. Willey Notes J.L.W. Date 8-2-54
Date ____ Date ____ Map No. ____ Indexed C. John

76L298 307 8-53

PLEASE RETURN TO
LOS ANGELES COUNTY SURVEYOR
726 LOS ANGELES COUNTY ENGINEERING BLDG.

NOTE: ANY ADDITIONS OR CHANGES ON THIS SHEET MUST BE MADE OR CIRCLED IN RED INK, WITH DATE AND NAME OF PERSON MAKING CHANGE.

Do not extend notes this side of this line.

STATION	B. S.	H. I.	F. S.	ELEV.		
7+50		171 72	4 0	16[illegible]	4.0 N.P/L	
7+74			4 76	16[illegible] 16	"X" Gut.	℄
7+92±			4 27	16[illegible] 5	Wedge Heavy Pvt.	℄ (Brk pvt)
8+00			4 05	16[illegible]		℄
8+08±			4 01	16[illegible] 71	(Int. Carmenita Rd.)	℄
"			4 03	16[illegible] 9		40 pvt.
"			4 24	16[illegible] 8		140 "
"			3 89	16[illegible] 5	40 pvt.	
"			3 68	168 04	152 pvt.	
BMWZ186			4 40	167 32	BMWZ186 El. 167.319 44 FB1925-130. Forence Ave & Carmenita Rd. NW. Cor. Bt Spk @ P/L, S. end walk, Ho # 109.47	

Survey of Rainier Ave
Survey by J.L. Willey Notes J.L.W.
Indexed O. Johnson Date
Job No. 172314 Division No. Notes Red. Date Plotted Date No. Profile
F.B. 1947 Pg. 194 Notes Chkd. Date Checked Date X-Sec. No.

Notes Ck'd by	Survey of Rainier Ave
Map No.	W. O. 1723.14 Tape No. St'd. °F
Office Work	Surveyed by J L Willey
Checked	Notes JLW Date 7-54
Date	Indexed C. Johnson

F. B. 1947 PG. 195

RAINIER AVE
C.I. 1723.14
TOPOGRAPHY
on
CARMENITA RD
from
Lakeland Rd. to Florence Ave.

7-28-54
Willey J.L.
Kapp
Paulson
Shoemaker

Note: Any Additions or Changes on This Sheet Must be Made or Circled in Red Ink With Date and Name of Person Making Change.

Do not extend notes this side of this line.

RETURN TO
LOS ANGELES COUNTY SURVEYOR
726 LOS ANGELES COUNTY
ENGINEERING BLDG.

76F3098 247 4-53

F.B. 1947 PG. 196

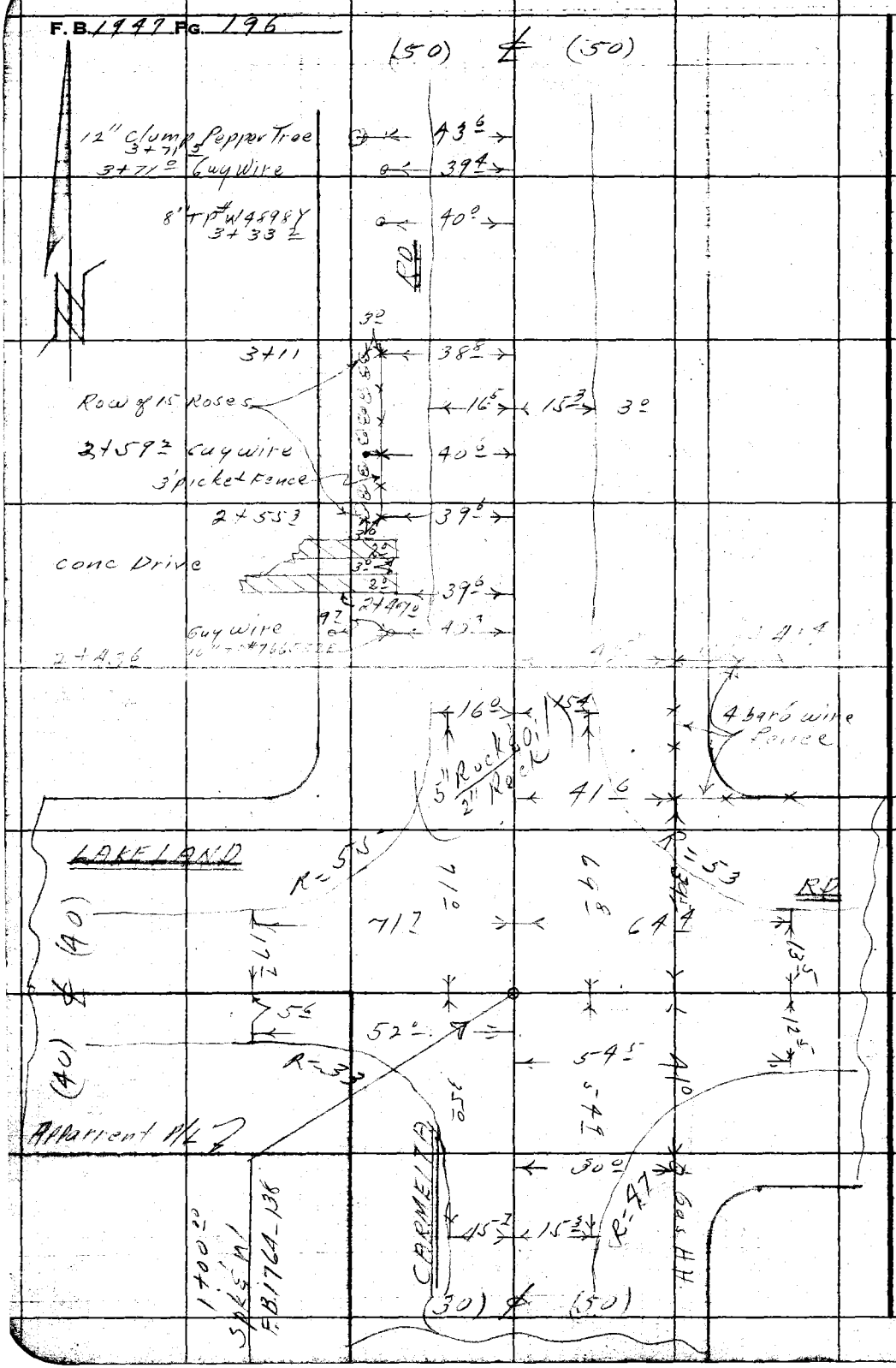

RETURN TO
LOS ANGELES COUNTY SURVEYOR
726 LOS ANGELES COUNTY
ENGINEERING BLDG.
Do not extend notes this side of this line.

Note: Any Additions or Changes on This Sheet Must be Made or Circled in Red Ink With Date and Name of Person Making Change.

Notes Ck'd by	Survey of Rainier Ave	F.B. 1947 Pg. 197
Map No.	W. O. 172314 Tape No. St'd. °F	
Office Work	Surveyed by J L Willey	
Checked	Notes JLW Date 7-54	
Date	Indexed C. Johnson	



Note: Any Additions or Changes on This Sheet Must be Made or Circled in Red Ink With Date and Name of Person Making Change.

Do not extend notes this side of this line.

RETURN TO
LOS ANGELES COUNTY SURVEYOR
726 LOS ANGELES COUNTY
ENGINEERING BLDG.

76F3098 247 4-53



RETURN TO
LOS ANGELES COUNTY SURVEYOR
726 LOS ANGELES COUNTY
ENGINEERING BLDG.

Do not extend notes this side of this line.

Note: Any Additions or Changes on This Sheet Must be Made or Circled in Red Ink With Date and Name of Person Making Change.

Profile No.	Notes Red.	Plotted	Job No. 172314	Division No.	F. B. 1947 Pg. 199
	Date	Date	Survey of Rainier Ave		
X-Sec. No.	Notes Chkd.	Checked	Survey by JLWilley	Notes JLW	Date 7-30-54
	Date 8-3-54	Date	Map No.	Indexed C. Johnson	Date

RAINIER AVE
C.I. 172314
"X" SECTIONS
on
CARMENITA RD
from
Lakeland Rd. to Florence Ave

7-30-54
J.L. Willey
Kapp
Paulson
Shoemaker

STATION	B. S.	H. I.	F. S.	ELEV.

NOTE: ANY ADDITIONS OR CHANGES ON THIS SHEET MUST BE MADE OR CIRCLED IN RED INK, WITH DATE AND NAME OF PERSON MAKING CHANGE.

Do not extend notes this side of this line.

PLEASE RETURN TO
LOS ANGELES COUNTY SURVEYOR
726 LOS ANGELES COUNTY ENGINEERING BLDG.

76L298 307 8-53

76L298 307 8-53

PLEASE RETURN TO
LOS ANGELES COUNTY SURVEYOR
726 LOS ANGELES COUNTY ENGINEERING BLDG.

NOTE: ANY ADDITIONS OR CHANGES ON THIS SHEET MUST BE MADE OR CIRCLED IN RED INK, WITH DATE AND NAME OF PERSON MAKING CHANGE.

Do not extend notes this side of this line.

STATION	B. S.	H. I.	F. S.	ELEV.		
BMWZ 186	5 12	172 44		167 32	BMWZ 186 El. 167.3	19 F.B. 1925-130
					Lakeland Ave & Carmenita Rd. N.W. Cor.	
					BtSpk@P/L, S. end Walk, Ho# 10947	
0+00			4 88	16[illegible] 56		℄
"			5 37	16[illegible] 07		15.3 edge Pvt
"			5 5	16[illegible] 9		17.0 Gut
"			4 7	16[illegible] 7		24 brk
"			4 1	16[illegible] 3		45 "
"			2 7	16[illegible] 7		50 E P/L, Top brk
"			5 45	16[illegible] 19	15.8 edge Pvt	
"			5 4	16[illegible] 0	18.2 Gut	
"			3 6	16[illegible]	23.8 Top brk	
"			3 8	16[illegible]	30 W P/L	
0+57			4 77	167 67		℄
"			5 07	16[illegible] 37		15.6 edge pvt
"			5 48	16[illegible] 16		23.5 " Shoulder
"			5 7	16[illegible] 7		25.4 Gut
"			4 9	16[illegible] 5		32.2 brk
"			4 4	16[illegible] 0		48.4 "
"			2 9	16[illegible] 5		50 Top brk

F. B. 1947 Pg. 200 Job No. 172314 Division No. Notes Red. Plotted No. Profile
Survey of Rainier Ave Date Date X-Sec.
Survey by JL Willey Notes JLW Notes Chkd. Checked No.
Indexed [illegible] Date Date Date

76L298 307 8-53

PLEASE RETURN TO
LOS ANGELES COUNTY SURVEYOR
726 LOS ANGELES COUNTY ENGINEERING BLDG.

NOTE: ANY ADDITIONS OR CHANGES ON THIS SHEET MUST BE MADE OR CIRCLED IN RED INK, WITH DATE AND NAME OF PERSON MAKING CHANGE.

Do not extend notes this side of this line.

STATION	B. S.	H. I.	F. S.	ELEV.		
0+71		172 44	4 77	167 67		℄
"			5 07	167 37		15² edge Pvt.
"			5 43	167 01		19⁰ " Shoulder
"			5 6	166 8		19⁵ Gut
"			3 6	168 8		36 Top brk
0+77			4 75	167 69		℄
"			5 46	166 98		39 edge Should
"			5 6	166 8		43 Gut
"			5 3	167 1	(bot brk from South)	60 Gut
0+83			4 74	167 70		℄
"			5 59	166 85	26⁵ edge Shoulder	
"			5 8	166 6	29 Gut	
"			5 9	166 5	40 " , bot brk from South.	
1+00			4 72	167 72	(℄ Interlakeland Rd)	℄
"			4 90	167 54		15 edge Heavy pvt
"			5 36	167 08		36⁶ X Gut
"			3 74	168 70	(Top brk)	100⁰ Brk in Pvt
"			5 00	167 44	15 edge Heavy Pvt	
"			5 52	166 92	36⁴ "X" Gut	
"			5 29	167 15	57⁴ brk in pvt.	
"			5 56	166 88	100 Pvt	

Profile Notes Red. Plotted Job No. 172314 Division No.
No. Date Date Survey of Rainier Ave
X-Sec. Notes Chkd. Checked Survey by JLWilley Notes JLW Date 8-12-52
No. Date Date Map No. Indexed C. Johnson Date

F. B. 1947 Pg. 201

76L298 307 8-53

PLEASE RETURN TO
LOS ANGELES COUNTY SURVEYOR
726 LOS ANGELES COUNTY ENGINEERING BLDG.

NOTE: ANY ADDITIONS OR CHANGES ON THIS SHEET MUST BE MADE OR CIRCLED IN RED INK, WITH DATE AND NAME OF PERSON MAKING CHANGE.

Do not extend notes this side of this line.

STATION	B. S.	H. I.	F. S.	ELEV.		
1+00		172 44	6 78	16[illegible] 66	200 Prt.	
"			8 00	16[illegible] 44	350 "	
1+40			4 62	16[illegible] 82		℄
"			4 82	16[illegible] 62		15 edge Prt.
"			5 20	16[illegible] 24		25⁸ " Shoulder.
"			5 3	16[illegible] 1		27³ Gut
"			3 7	16[illegible] 5		50 E P/L
"			4 92	16[illegible] 52	15³ edge Prt.	
"			5 39	16[illegible] 05	29⁰ " Shoulder	
"			5 5	16[illegible] 9	29⁷ Gut.	
"			4 9	16[illegible] 5	50 W P/L	
2+00			4 49	167 95		℄
"			4 86	167 58	(edge Shoulder)	15 edge Prt.
"			5 4	167 0		20 Gut.
"			4 7	167 7		50 E P/L
"			4 92	167 52	15⁷ edge Prt & Shoulder	
"			5 4	167 0	24⁴ Gut	
"			4 8	167 6	50 W P/L	
⊙	4 53	17 295	4 22	168 22		
3+00			4 53	168 22		℄
"			4 94	168 81		15³ edge Prt.

F. B. 1947 Pg. 202 Job No. 172314 Division No. Notes Red. Plotted Profile
Survey of Rainier Ave Date Date No.
Survey by J L Willey Notes J L W Notes Chkd. Checked X-Sec.
Indexed C. Johnson Date Date Date No.

76L298 307 8-53

PLEASE RETURN TO
LOS ANGELES COUNTY SURVEYOR
726 LOS ANGELES COUNTY ENGINEERING BLDG.

NOTE: ANY ADDITIONS OR CHANGES ON THIS SHEET MUST BE MADE OR CIRCLED IN RED INK, WITH DATE AND NAME OF PERSON MAKING CHANGE.

Do not extend notes this side of this line.

STATION	B. S.	H. I.	F. S.	ELEV.		
3+00		172 75	5 4	167 4		19.3 Gut
"			4 6	168 2		50 EP/L
"			4 95	167 80	16.5 edge Pvt.	
"			5 9	167 1	26 Gut	
"			5 2	167 6	50 WP/L	
4+00			4 32	168 43		℄
"			4 73	168 02		14.9 edge Pvt
"			5 1	167 7		19.7 Gut
"			4 2	168 6		50 EP/L
"			4 88	167 87	16.0 edge Pvt.	
"			5 7	167 1	30.7 Gut	
"			4 9	167 9	50 WP/L	
			8 12	164 63	Top 4" VCP @ Ho in Rear, S½ Lot 24	
			6 62	166 13	Ground over pipe	

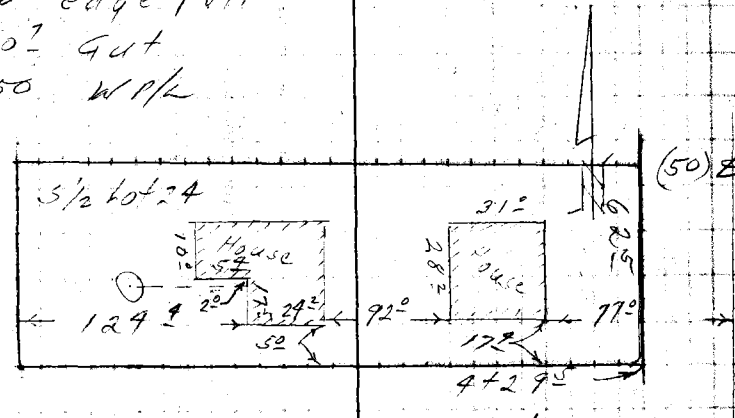

Profile Notes Red. ____ Plotted ____ Job No. 17234 Division No. ____
No. ____ Date ____ Date ____ Survey of Rainier Ave
X-Sec. Notes Chkd. ____ Checked ____ Survey by JL Willey Notes JLW Date 8-2-52
No. ____ Date ____ Date ____ Map No. ____ Indexed C. Johnson

F. B. 1947 Pg. 203

76L298 307 8-53

PLEASE RETURN TO
LOS ANGELES COUNTY SURVEYOR
726 LOS ANGELES COUNTY ENGINEERING BLDG.

NOTE: ANY ADDITIONS OR CHANGES ON THIS SHEET MUST BE MADE OR CIRCLED IN RED INK, WITH DATE AND NAME OF PERSON MAKING CHANGE.

Do not extend notes this side of this line.

STATION	B. S.	H. I.	F. S.	ELEV.		
5+00		172 75	4 06	168 69		℄
"			4 53	168 22		15° edge Pvt.
"			50	167 8		18.5 Gut
"			44	168 4		50 E P/L
"			4 50	168 25	16.3 edge Pvt.	
"			50	167 8	24.3 Gut	
"			47	168 1	50 W P/L	
"			49	167 9	110 Ground	
"			64	166 4	220 "	
"			84	164 4	350 "	
6+00			3 83	168 72		℄
"			4 30	168 15		15.2 edge Pvt.
"			45	168 3		18.2 Gut
"			35	169 3		50 E P/L
"			4 32	168 43	16.5 edge Pvt.	
"			49	167 9	22.3 Gut	
"			43	168 5	50 W P/L	
0	6 58	174 99	4 34	168 41		
7+00			5 80	169 19		℄
"			6 24	168 75		16° edge Pvt.
"			65	168 5		19.2 Gut

F. B. 1947 Pg. 204 Job No. 172314 Division No. Notes Red. Plotted Profile
Survey of Rainier Ave Date Date No.
Survey by J L Willey Notes J L W Notes Chkd. Checked X-Sec.
Indexed C. J. [illegible] Date Date Date No.

76L298 307 8-53

PLEASE RETURN TO
LOS ANGELES COUNTY SURVEYOR
726 LOS ANGELES COUNTY ENGINEERING BLDG.

NOTE: ANY ADDITIONS OR CHANGES ON THIS SHEET MUST BE MADE OR CIRCLED IN RED INK, WITH DATE AND NAME OF PERSON MAKING CHANGE.

Do not extend notes this side of this line.

STATION	B. S.	H. I.	F. S.	ELEV.		
7+00		174.99	55	169 5		50 E P/L
"			6 27	168 72	16^{3} edge Pvt.	
"			6 8	168 2	24^{0} Gut & brk	
"			6 6	168 4	27^{5} Top brk	
"			6 0	169 0	50 W P/L	
8+00			5 48	169 51		℄
"			5 95	169 04		14^{6} edge Pvt.
"			6 0	169 0		16^{0} Gut
"			5 1	169 9		26^{5} brk
"			4 8	170 2		50 E P/L
"			5 95	169 04	16^{3} edge Pvt	
"			6 2	168 8	18 Gut	
"			5 6	169 4	27 brk	
"			5 9	169 1	50 W P/L	
9+00			5 04	169 95		℄
"			5 37	169 62		13^{4} edge pvt.
"			5 4	169 6		15^{5} Gut
"			4 0	171 0		29 brk
"			3 4	171 6		50 E P/L
"			5 50	169 49	16^{3} edge pvt	
"			5 6	169 4	19^{7} Gut	

Profile Notes Red. Plotted Job No. 1724 Division No. F.B. 1947 PG. 205
No. Date Date Survey of Rainier Ave
X-Sec. Notes Chkd. Checked Survey by J. Willey Notes J. Wil Date 8-2-54
No. Date Date Map No. Index C. Job

76L298 307 8-53

PLEASE RETURN TO
LOS ANGELES COUNTY SURVEYOR
726 LOS ANGELES COUNTY ENGINEERING BLDG.

NOTE: ANY ADDITIONS OR CHANGES ON THIS SHEET MUST BE MADE OR CIRCLED IN RED INK, WITH DATE AND NAME OF PERSON MAKING CHANGE.

Do not extend notes this side of this line.

STATION	B. S.	H. I.	F. S.	ELEV.		
9+00		17499	5 1	16[illegible] 9	25.6 brk	
"			4 8	1[illegible]	50 WP/L	
"			5 3	16[illegible] 7	110 Ground	
"			7 2	16[illegible] 8	220 "	
"			9 1	16[illegible] 9	350 "	
10+00			4 57	170 42		±
"			4 82	170 17		13.3 edge Pvt
"			5 0	17[illegible] 0		16 Gut
"			2 8	17[illegible] 2		26 brk
"			1 5	17[illegible] 5		50 EP/L
"			5 05	16[illegible] 14	16.3 edge Pvt	
"			5 2	16[illegible]	17 Gut	
"			4 4	17[illegible]	25.5 brk	
"		✓	4 0	17[illegible]	50 WP/L	
⊙	4 98	175 40	4 57	170 42		

F. B. 1947 Pg. 206 Job No. 172314 Division No. Notes Red. Plotted Profile
Survey of Rainier Ave Date Date No. X-Sec.
Survey by C. Willey Notes Notes Chkd. Checked
Indexed C. Johnson Date Date Date No.

76L298 307 8-53

PLEASE RETURN TO
LOS ANGELES COUNTY SURVEYOR
726 LOS ANGELES COUNTY ENGINEERING BLDG.

NOTE: ANY ADDITIONS OR CHANGES ON THIS SHEET MUST BE MADE OR CIRCLED IN RED INK, WITH DATE AND NAME OF PERSON MAKING CHANGE.

Do not extend notes this side of this line.

Profile No.____ Notes Red____ Plotted____ Date____ Date____
X-Sec. No.____ Notes Chkd____ Checked____ Date____ Date____
F.B. 1991 Pg. 207
Survey of Rainier Ave
Survey by ... Notes ... Date 8-2-...
Map No.____ Index C. Johnson

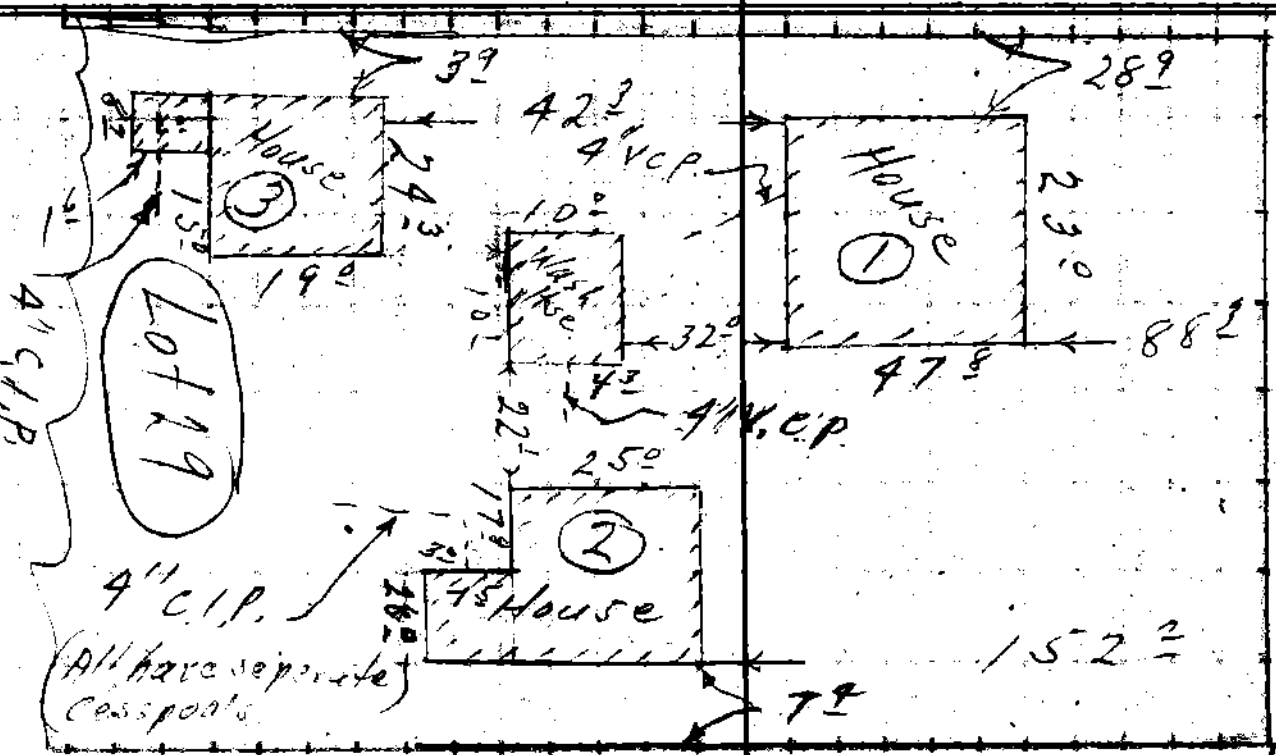

STATION	B. S.	H. I.	F. S.	ELEV.	
		175 40			
			6 22	169 18	Top 4" C.I.P. to Hse 2, Lot 29 94935
			5 6	169 8	Ground over pipe
			7 85	167 55	Top 4" C.I.P. to Hse 3
			5 8	169 6	Ground over pipe Lot 27

℄ Florence Ave

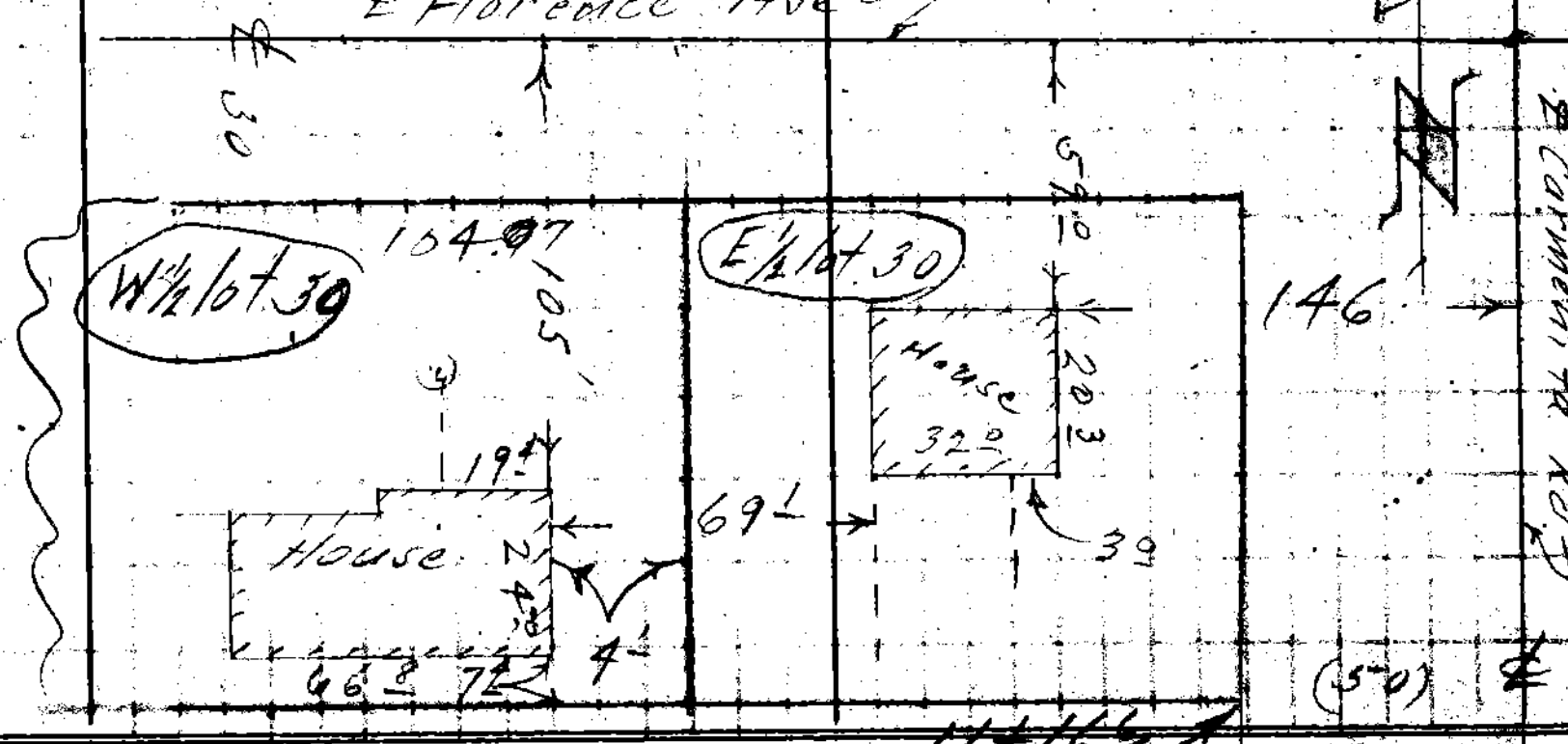

76L298 307 8-53

PLEASE RETURN TO
LOS ANGELES COUNTY SURVEYOR
726 LOS ANGELES COUNTY ENGINEERING BLDG.

NOTE: ANY ADDITIONS OR CHANGES ON THIS SHEET MUST BE MADE OR CIRCLED IN RED INK, WITH DATE AND NAME OF PERSON MAKING CHANGE.

Do not extend notes this side of this line.

STATION	B. S.	H. I.	F. S.	ELEV.		
		175 40	5 51	16[illegible] 89	Top 4" vcp, Washhouse, lot 29	
			5 3	17[illegible]	Ground over pipe	
			5 80	16[illegible] 60	Top 4 C.I.P. Hse, E½ Lot 30	
			4 3	17[illegible]	Ground over pipe	
			8 55	16[illegible] 5	Top 4" V.C.P. Hse, W½ Lot 30	
			5 95	16[illegible] 15	Ground over pipe	
0	5 13	175 74	4 79	17[illegible] 1		
11+00			4 81	17[illegible] 13		℄
"			5 15	17[illegible] 9		13² edge Pvt
"			5 4	17[illegible] 3		16 Cut
"			3 3	17[illegible]		29 brk
"			2 4	17[illegible]		50 EP/L
"			5 23	170 51	16³ edge pvt	
"			5 4	170[illegible]	18 Cut	
"			4 1	17[illegible]	28 brk	
"			3 1	170[illegible]	50 WP/L	
12+00			4 59	171 15		℄
"			4 85	170[illegible] 9		14⁸ edge Pvt.
"			4 9	17[illegible] 5		17² Cut
"			4 0	17[illegible]		27 brk
"			3 5	172[illegible]		50 EP/L

Profile
Plotted ____ No. ____
Notes Red. ____ Date ____
Notes Chkd. ____ Date ____
Checked ____ Date ____

Pg. 208 Job No. 17314 Division No. ____
Survey of Palmer Ave
Survey by Palmer Notes Tel Inv
Indexed C. Johnson Date ____
X-Sec. ____ No. ____

76L298 307 8-53

PLEASE RETURN TO
LOS ANGELES COUNTY SURVEYOR
726 LOS ANGELES COUNTY ENGINEERING BLDG.

NOTE: ANY ADDITIONS OR CHANGES ON THIS SHEET MUST BE MADE OR CIRCLED IN RED INK, WITH DATE AND NAME OF PERSON MAKING CHANGE.

Do not extend notes this side of this line.

STATION	B. S.	H. I.	F. S.	ELEV.		
12+00		175 74	4 97	170 77	16³ edge pvt.	
"			5 3	170 4	19⁵ Gut	
"			4 9	170 8	29⁵ brk line	
"			4 1	171 6	50 WP/L	
12+325			4 70	171 04	opp Spk Florence.	℄
"			4 85	170 89		15 edge Pvt.
"			4 91	170 83		19 Gut, edge Shoulder
"			4 3	171 4		26 brk
"			4 1	171 6		50 E P/L Cor.
"			4 86	170 88	16³ edge Pvt.	
"			5 04	170 70	21⁵ " Shoulder	
"			5 3	170 4	25⁰ Gut.	
"			4 4	171 3	50 WP/L Cor.	
12+~~52~~ 5251	4/13/55		4 97	170 77	Int. Florence Ave.	℄
"			5 01	170 73		15⁰ edge Heavy Pvt.
"			4 97	170 77		24 Pvt.
"			4 55	171 19		61 Top bk Pvt.
"			5 01	170 73	16³ edge Heavy Pvt.	
"			5 03	170 71	30⁵ Pvt	
"			4 91	170 83	50 opp W P/L	
"			5 05	170 69	110 Pvt	

Profile No. ____ Notes Red. ____ Plotted ____ Job No. 1[illegible] Division No. ____
Date ____ Date ____ Survey of Rathlee Ave
X-Sec. No. ____ Notes Chkd. ____ Checked ____ Survey by JKW Notes JKW Date 6-2-54
Date ____ Date ____ Map No. ____ Indexed ____ Date ____

76L298 307 8-53

PLEASE RETURN TO
LOS ANGELES COUNTY SURVEYOR
726 LOS ANGELES COUNTY ENGINEERING BLDG.

NOTE: ANY ADDITIONS OR CHANGES ON THIS SHEET MUST BE MADE OR CIRCLED IN RED INK, WITH DATE AND NAME OF PERSON MAKING CHANGE.

Do not extend notes this side of this line.

STATION	B. S.	H. I.	F. S.	ELEV.		
12+52.51		175.74	6.40	169.34	250 Pvt.	
"			7.97	167.77	350 "	
BMWZ184			3.47	172.[illegible]	BMWZ184 El. 172.271 - F.B. 1925 = 129 Carmenita Rd & Florence Ave. S.E. Cor Bt Spk @ P/L in Walk to Ho # 10302	

F. B. 1947 PG. 210 Job No. 172314 Division No. Notes Red. Plotted Profile
Survey of Rainier Ave Date Date No. X-Sec.
Survey by J. Willey Notes J.L.W. Notes Chkd. Checked
Indexed C. J. [illegible] Date Date No.

Profile No.	Notes Red.	Plotted	Job No. 1723.14	Division No.	F. B. 1947 Pg. 211
	Date	Date	Survey of Rainier Ave		
X-Sec. No.	Notes Chkd.	Checked	Survey by J.L. Willey	Notes JLW	Date 10/26/54
	Date	Date	Map No.	Index ~~[illegible]~~	

RAINIER AVE
C.I. 1723.14

"X" SECTIONS
on
W. Side Shoemaker Ave
from
Beatty Ave to Lakeland Rd

10/26/54
J.L. Willey & Party

STATION	B. S.	H. I.	F. S.	ELEV.

NOTE: ANY ADDITIONS OR CHANGES ON THIS SHEET MUST BE MADE OR CIRCLED IN RED INK, WITH DATE AND NAME OF PERSON MAKING CHANGE.

PLEASE RETURN TO
LOS ANGELES COUNTY SURVEYOR
726 LOS ANGELES COUNTY ENGINEERING BLDG.

Do not extend notes this side of this line.

76L298 307 8-53

76L298 307 8-53

PLEASE RETURN TO
LOS ANGELES COUNTY SURVEYOR
726 LOS ANGELES COUNTY ENGINEERING BLDG.

NOTE: ANY ADDITIONS OR CHANGES ON THIS SHEET MUST BE MADE OR CIRCLED IN RED INK, WITH DATE AND NAME OF PERSON MAKING CHANGE.

Do not extend notes this side of this line.

STATION	B. S.	H. I.	F. S.	ELEV.		
BMW2195	4 96	154 00		14[illegible] 04	BMW2195 Elev. 149039 F.B. 1925-134	
					Shoemaker Ave & Beatty Ave N.E. Cor.	
					Bt. Spk. in W. end walk to Ho. # 11722.	
1+00			6 30	147 70	Inter. Beatty Ave. ℄	
"			7 3	14[illegible] 7	30 brk	
"			8 1	145 9	130 Ground	
"			10 8	143 2	230 "	
"			12 4	141 6	330 "	
3+00			6 8	147 2	130 Ground	
"			8 7	145 3	230 "	
"			10 3	143 7	330 "	
4+00			6 2	147 8	130 "	
"			8 1	145 9	230 "	
"		1+	10 6	143 4	330 "	
5+00 ⊙	3 97	153 35	4 62	149 38	℄	
"			7 1	146 3	130 Ground	
"			9 8	143 6	230 "	
"			12 4	141 0	330 "	
6+00			6 9	146 5	130 Ground	
"			7 8	145 6	230 "	
"			9 0	144 4	330 "	

F. B. 1947 PG. 212 Job No. 172314 Division No. Notes Red. Plotted Profile
Survey of Rainier Ave Date Date No. X-Sec.
Survey by J.L. Willey Notes J.L.W. Notes Chkd. Checked
Indexed C. Jones Date Date No.

76L298 307 8-53

PLEASE RETURN TO
LOS ANGELES COUNTY SURVEYOR
726 LOS ANGELES COUNTY ENGINEERING BLDG.

NOTE: ANY ADDITIONS OR CHANGES ON THIS SHEET MUST BE MADE OR CIRCLED IN RED INK, WITH DATE AND NAME OF PERSON MAKING CHANGE.

Do not extend notes this side of this line.

STATION	B. S.	H. I.	F. S.	ELEV.		
7+00		153 35	6 4	147 0	143	Ground brk
"			7 3	146 1	200	" "
"			11 6	141 8	330	Ground
8+00			6 9	146 5	100	brk
"			13 3	140 1	230	Ground
"			16 1	137 3	330	"
9+00			11 5	141 9	130	Ground
"			12 6	140 8	190	"
"			15 0	138 4	330	"
⊙	9 17	155 17	7 35	146 00		
11+00			10 1	145 1	130	Ground
"			12 3	142 9	230	"
"			14 2	141 0	290	brk
"			13 2	142 0	330	Ground
13+00			6 2	149 0	130	"
"			8 0	147 2	230	"
"		4 10	11 0	144 2	330	"
⊙	2 37	153 99	3 55	151 62		
14+20 00			2 37	151 62	Inter. Rainier Ave ℄	
"			4 0	150 0	130	Ground
"			4 8	149 2	230	"

Profile Notes Red ____ Plotted ____ Job No. 172814 Division No. ____ F. B. 1947 Pg. 213
No. ____ Date ____ Date ____ Survey of Rainier Ave
X-Sec. Notes Chkd. ____ Checked ____ Survey by J. L. Miller Notes JLW Date 10/26/54
No. ____ Date ____ Date ____ Map No. ____ Indexed C. Johnson

76L298 307 8-53

PLEASE RETURN TO
LOS ANGELES COUNTY SURVEYOR
726 LOS ANGELES COUNTY ENGINEERING BLDG.

NOTE: ANY ADDITIONS OR CHANGES ON THIS SHEET MUST BE MADE OR CIRCLED IN RED INK, WITH DATE AND NAME OF PERSON MAKING CHANGE.

Do not extend notes this side of this line.

STATION	B. S.	H. I.	F. S.	ELEV.			
14+20.00		153 99	6 1	147 9	330	Ground	
"			6 9	147 1	430	"	
"			7 3	146 7	530	"	
"			7 9	146 1	610	"	
17+00			2 9	151 1	130	"	
"			4 2	149 8	230	"	
"			5 5	148 5	330	"	
"			6 6	147 4	430	"	
"			6 8	147 2	530	"	
"			7 1	146 9	610	"	
⊙	2 15	155 29	0 85	153 14			
20+00			2 6	152 7	130	Ground	
"			3 9	151 4	230	"	
"			5 1	150 2	330	"	
"			6 0	149 3	430	"	
"			6 6	148 7	530	"	
"			6 8	148 5	610	"	
22+30			0 7	154 5			℄
"			1 1	154 2	30	Ground	
"			1 5	153 [illegible]	130	"	
"			2 2	153 1	230	"	

F. B. 1947 PG. 214 Job No. 17234 Division No. Notes Red. Plotted Profile
Survey of Rainier Ave Date Date No. X-Sec.
Survey by J.L. Willey Notes J.L.W. Notes Chkd. Checked
Indexed C. Johnson Date Date No.

76L298 307 8-53

PLEASE RETURN TO
LOS ANGELES COUNTY SURVEYOR
726 LOS ANGELES COUNTY ENGINEERING BLDG.

NOTE: ANY ADDITIONS OR CHANGES ON THIS SHEET MUST BE MADE OR CIRCLED IN RED INK, WITH DATE AND NAME OF PERSON MAKING CHANGE.

Do not extend notes this side of this line.

STATION	B. S.	H. I.	F. S.	ELEV.		
22+30		155 29	3 0	152 3	330	Ground
"			4 0	151 3	430	"
"			4 5	150 8	530	"
"			4 9	150 4	610	"
⊙	2 53	157 36	0 46	154 83		
24+00			3 7	153 7	150	brk
"			3 6	153 8	230	Ground
"			4 4	153 0	330	"
25 +60			7 33	150 03		℄
"			8 4	149 0	30	Ground
"			8 8	148 6	130	" (swale)
"			7 4	150 0	230	"
"			6 1	151 3	330	"
⊙	7 56	158 05	6 87	150 49		
27+39 6±			4 00	154 05	Int. Lakeland Rd.	℄
"			4 70	153 35	30	pvt
"			6 56	151 49	130	"
"			9 09	148 96	230	"
			9 66	148 39	260	brk (swale
			10 23	147 82	330	pvt

Profile Notes Red. ____ Plotted ____ Job No. 17234 Division No. ____ F. B. 1947 Pg. 215
No. ____ Date ____ Date ____ Survey of Rainier Ave.
X-Sec. Notes Chkd. ____ Checked ____ Survey by JL Willey Notes JLW Date 10/26/54
No. ____ Date ____ Date ____ Map No. ____ Indexed C. Johnson Date ____

76L298 307 8-53

PLEASE RETURN TO
LOS ANGELES COUNTY SURVEYOR
726 LOS ANGELES COUNTY ENGINEERING BLDG.

NOTE: ANY ADDITIONS OR CHANGES ON THIS SHEET MUST BE MADE OR CIRCLED IN RED INK, WITH DATE AND NAME OF PERSON MAKING CHANGE.

Do not extend notes this side of this line.

STATION	B. S.	H. I.	F. S.	ELEV.		
		158 05				
BMWZ199			5 08	15[illegible] 97	BMWZ199 Elev. 152.987 F.B. 1925-135 Lakeland Rd. & Shoemaker Ave, S.W. Cor. Bt. Spk. N.E. Cor., Conc. & Iron M.H. of Wilshire Oil Co.	

F. B. 1947 PG. 216 Job No. 172314 Division No. Notes Red. Plotted Profile
Survey of Date Date No.
Survey by Notes Notes Chkd. Checked X-Sec.
Indexed [illegible] Date Date Date No.

Profile	Notes Red.	Plotted	Job No. 172314	Division No.	F. B. 1947 Pg. 217
No.	Date	Date	Survey of Rainier Ave		
X-Sec.	Notes Chkd.	Checked	Survey by JL Willey	Notes JLW	Date 10-26-54
No.	Date	Date	Map No.	Indexed C. Johnson	Date

RAINIER AVE
C.I. 172314
"X" SECTIONS
on
LAUREL AVE
from
Lakeland Rd to Florence Ave.

10-27-54
JL Willey & Party

STATION	B. S.	H. I.	F. S.	ELEV.

NOTE: ANY ADDITIONS OR CHANGES ON THIS SHEET MUST BE MADE OR CIRCLED IN RED INK, WITH DATE AND NAME OF PERSON MAKING CHANGE.

PLEASE RETURN TO
LOS ANGELES COUNTY SURVEYOR
726 LOS ANGELES COUNTY ENGINEERING BLDG.

Do not extend notes this side of this line.

761298 307 8-53

76L298 307 8-53

PLEASE RETURN TO
LOS ANGELES COUNTY SURVEYOR
726 LOS ANGELES COUNTY ENGINEERING BLDG.

NOTE: ANY ADDITIONS OR CHANGES ON THIS SHEET MUST BE MADE OR CIRCLED IN RED INK, WITH DATE AND NAME OF PERSON MAKING CHANGE.

Do not extend notes this side of this line.

STATION	B. S.	H. I.	F. S.	ELEV.	Left (W.)
BMWZ205	4 10	166 03		16 93	BMWZ205 El. 161.926 F.B. 1925-141
					Laurel Ave (E. Side) 140' S. of Lakeland Ave
					Bt Spk. in N. end walk to Ho. # 110.12
0+00			5 14	160 89	Inter. Lakeland Rd. ℄ pvt.
"			5 62	160 41	30 pvt.
"			6 16	159 87	130 "
"			6 37	159 6	230 "
"			6 99	159 04	330 "
1+00			4 7	161 3	ground ℄
"			4 8	161 2	30 ground
"			5 9	160 1	130 "
"			6 3	159 7	230 "
"			7 0	159 0	330 "
2+00			4 5	161 5	ground ℄
"			4 6	161 4	30 "
"			5 3	160 4	55 brk. "
"			5 7	160 3	130 "
"			5 9	160 1	230 "
"			5 9	160 1	330 "
T.P.	5 48	166 57	4 94	161 09	
4+00			4 6	162 0	ground ℄

F. B. 1947 Pg. 218 Job No. 172314 Division No. Notes Red. Plotted No. Profile
Survey of Rainier Ave Date Date X-Sec.
Survey by J L Willey Notes KMK Notes Chkd. Checked No.
Indexed C. J. [illegible] Date Date Date

76L298 307 8-53

PLEASE RETURN TO
LOS ANGELES COUNTY SURVEYOR
726 LOS ANGELES COUNTY ENGINEERING BLDG.

NOTE: ANY ADDITIONS OR CHANGES ON THIS SHEET MUST BE MADE OR CIRCLED IN RED INK, WITH DATE AND NAME OF PERSON MAKING CHANGE.

Do not extend notes this side of this line.

STATION	B. S.	H. I.	F. S.	ELEV.	left (w.)	
4+00		166 57	5 3	161 3	30 ground	
"			6 9	159 7	130 "	
"			8 0	158 6	230 "	
"			8 3	158 4	330 "	
T.P.	5 32	167 12	4 77	161 80		
6+00			5 3	161 8	ground ℄	
"			5 8	161 3	30 "	
"			7 5	159 6	130 "	
"			9 4	157 7	242 brk. "	
"			9 5	157 6	330 "	
8+00			4 7	152 4	ground ℄	
"			4 7	152 4	30 "	
"			6 3	160 8	130 "	
"			7 7	159 4	230 "	
"			7 9	159 2	330 "	
T.P.	5 71	168 50	4 33	162 79		
10+00			5 1	163 4	ground ℄	
"			5 1	163 4	30 "	
"			6 5	162 0	130 "	
"			7 0	161 5	230 "	
"			6 0	162 5	330 "	

Profile Notes Red. ____ Plotted ____ Job No. 1723/4 Division No. ____ F. B. 1947 Pg. 219
No. ____ Date ____ Date ____ Survey of Rainier Ave
X-Sec. Notes Chkd. ____ Checked ____ Survey by JLWilley Notes KMK Date 10-27-54
No. ____ Date ____ Date ____ Map No. ____ Indexed C. Johnson Date ____

76L298 307 8-53

PLEASE RETURN TO
LOS ANGELES COUNTY SURVEYOR
726 LOS ANGELES COUNTY ENGINEERING BLDG.

NOTE: ANY ADDITIONS OR CHANGES ON THIS SHEET MUST BE MADE OR CIRCLED IN RED INK, WITH DATE AND NAME OF PERSON MAKING CHANGE.

Do not extend notes this side of this line.

STATION	B. S.	H. I.	F. S.	ELEV.	Left (W.)	
11+51.55		168.50	4.5	164.0	Inter. Florence Ave. ℄	ground
"			5.5	16[illegible].0	30 ground	
"			5.6	162.9	130 "	
"			5.7	16[illegible].8	230 "	
"			5.3	16[illegible].2	330 "	
BM WZ 203			1.24	167.26	BM WZ 203 El. 167.257 F.B. 1925-140	
					Laurel Ave. & Florence Ave. S.E. Cor.	
					Bt. Spk. in conc. wall, 5' S. of N.W. Cor.	

F. B. 1947 Pg. 220 Job No. 172314 Division No. Notes Red. Plotted Profile
Survey of Rainier Ve Date Date No.
Survey by J. Willey Notes Rmk Notes Chkd. Checked X-Sec.
Indexed C. Johnson Date Date Date No.

Notes Ck'd by	Survey of Rainier Ave
Map No.	W. O. 1723.14 Tape No. St'd. °F
Office Work	Surveyed by J L Willey
Checked	Notes J.L.W. Date 10/27/54
Date	Indexed J. C. Johnson APR 27 60

F. B. 1947 PG. 221

RAINIER AVE

C.I. 1723.14

TOPOGRAPHY

on

FLORENCE Ave

from

Laurel Ave to Carmenita Rd.

10-27-54

Willey JL

Kapp

Pattison

Shoemaker

Note: Any Additions or Changes on This Sheet Must be Made or Circled in Red Ink With Date and Name of Person Making Change.

Do not extend notes this side of this line.

RETURN TO

LOS ANGELES COUNTY SURVEYOR

726 LOS ANGELES COUNTY

ENGINEERING BLDG.

76P3088 247 4-52



RETURN TO
LOS ANGELES COUNTY SURVEYOR
726 LOS ANGELES COUNTY
ENGINEERING BLDG.

Do not extend notes this side of this line.

Note: Any Additions or Changes on This Sheet Must be Made or Circled in Red Ink With Date and Name of Person Making Change.

F. B. 1947 Pg. 22

Profile No.	Notes Red	Plotted	Job No. 172314 Division No.
	Date	Date	Survey of Rainier Ave
X-Sec. No.	Notes Chkd.	Checked	Survey by JL Willey Notes KM Date 10-27-54
	Date	Date	Map No. Indexed C. Johnson Date

RAINIER AVE
C1. 172314

"X" SECTIONS
on
FLORENCE AVE
from
Laurel Ave to Carmenita Rd.

10-27-54
Willey JL
Kropp
Paulson
Shoemaker.

STATION	B. S.	H. I.	F. S.	ELEV.

NOTE: ANY ADDITIONS OR CHANGES ON THIS SHEET MUST BE MADE OR CIRCLED IN RED INK, WITH DATE AND NAME OF PERSON MAKING CHANGE.

Do not extend notes this side of this line.

PLEASE RETURN TO
LOS ANGELES COUNTY SURVEYOR
726 LOS ANGELES COUNTY ENGINEERING BLDG.

76L298 307 8-53

76L298 307 8-53

PLEASE RETURN TO
LOS ANGELES COUNTY SURVEYOR
726 LOS ANGELES COUNTY ENGINEERING BLDG.

NOTE: ANY ADDITIONS OR CHANGES ON THIS SHEET MUST BE MADE OR CIRCLED IN RED INK, WITH DATE AND NAME OF PERSON MAKING CHANGE.

Do not extend notes this side of this line.

STATION	B. S.	H. I.	F. S.	ELEV.		
BMWZ 203	1 44	168 70		167 26	BMWZ203 Elev. 167.25 T.	F.B. 1925-140
					Laurel Ave & Florence Ave	S.E. Cor.
					Bt Spk, Top of Conc. Wall	5' S. of N.W. Cor.
1+00			4 8	163 9	Int. Laurel Ave.	℄
"			5 1	163 6		30 opp SP/L
"			5 5	163 2		130 Ground
"			5 9	162 [illegible]		230 "
"			5 1	163 [illegible]	30 opp NP/L	
"			5 1	163 [illegible]	130 Ground	
"			5 2	163 [illegible]	230 "	
"			5 0	163 7	330 "	
1+29			4 98	163 72	edge pvt.	℄
1+30			4 98	163 72		℄ opp E P/L
"			5 53	163 17	Gut.	14 edge Pvt.
"			4 4	164 3		24 Top brk
"			4 2	164 5		30 S P/L Cor
"			5 14	163 56	8.0 edge Pvt	
"			5 4	163 3	18.5 Gut	
"			4 6	164 1	22.5 Top brk	
"			4 6	164 1	30 N P/L Cor.	
2+00			4 22	164 48		℄

F. B. 1947 PG. 224 Job No. 172314 Division No. Notes Red. Plotted Profile
Survey of Rainier Ave Date No.
Survey by J.L. Willey Notes J.L.W. Notes Chkd. Checked X-Sec.
Indexed C. Johnson Date Date No.

76L298 307 8-53

PLEASE RETURN TO
LOS ANGELES COUNTY SURVEYOR
726 LOS ANGELES COUNTY ENGINEERING BLDG.

NOTE: ANY ADDITIONS OR CHANGES ON THIS SHEET MUST BE MADE OR CIRCLED IN RED INK, WITH DATE AND NAME OF PERSON MAKING CHANGE.

8⁷ 9°

Do not extend notes this side of this line.

STATION	B. S.	H. I.	F. S.	ELEV.		
2+00		168 70	4 40	164 30		8° edge Pvt.
"			4 8	163 9		14 Gut.
"			4 3	164 4		20 brk
"			4 2	164 5		30 SP/L
"			4 54	164 16	9° edge Pvt.	
"			5 0	163 7	18 Gut.	
"			4 5	164 2	19 brk	
"		1	3 8	164 9	30 NP/L	
⊙	5 79	171 18	3 31	165 39		
3+00			5 80	165 38		℄
"			5 96	165 22		7⁵ edge Pvt.
"			6 7	164 5		15 Gut
"			5 3	165 9		22 brk
"			5 0	166 2		30 SP/L
"			6 00	165 18	8⁷ edge Pvt	
"			6 8	164 4	17 Gut	
"			4 7	166 5	22 brk	
"			4 7	166 5	30 NP/L	
4+00			4 63	166 55		℄
"			4 73	166 45		8² edge Pvt
"			5 4	165 8		14 Gut

Profile Notes Red. ____ Plotted ____ Job No. 172314 Division No. ____ No. ____ Date ____ Date ____ Survey of Rainier Ave
X-Sec. Notes Chkd. ____ Checked ____ Survey by J. L. Willey Notes J. L. W. Date 10-27-54
No. ____ Date ____ Date ____ Map No. ____ Indexed C. Johnson Date ____

76L298 307 8-53

PLEASE RETURN TO
LOS ANGELES COUNTY SURVEYOR
726 LOS ANGELES COUNTY ENGINEERING BLDG.

NOTE: ANY ADDITIONS OR CHANGES ON THIS SHEET MUST BE MADE OR CIRCLED IN RED INK, WITH DATE AND NAME OF PERSON MAKING CHANGE.

Do not extend notes this side of this line.

STATION	B. S.	H. I.	F. S.	ELEV.		
4+00		171 18	4 2	167 0		22 brk
"			3 7	167 5		30 SP/L
"			5 1	166 1		130 Ground
"			5 5	165 7		230 "
"			4 91	166 27	9.2 edge Pvt.	
"			5 2	166 0	15 Gut	
"			3 4	167 8	21.5 brk	
"			3 4	167 7	30 NP/L	
"			2 64	168 6	130 Ground	
"			1 6	169 6	230 "	
"			1 4	169 8	330 "	
5+00			2 72	168 46		℄
"			3 07	168 11		9.2 edge Pvt.
"			3 7	167 5		15 Gut
"			3 1	168 1		21 brk
"			3 1	168 1		30 SP/L
"			3 10	168 08	11.2 edge Pvt.	
"			3 4	167 8	17 Gut	
"			2 1	169 1	23 brk	
"			2 1	169 1	30 NP/L	
⊙	5 90	175 57	1 51	169 67		

Profile
Survey of Rainier Ave
Survey by J.L. Willey Notes J.L.W.
Indexed C. Johnson Date
Job No. 172314 Division No.
Notes Red Date
Plotted Date
Notes Chkd. Date
Checked Date
No. X-Sec.
No.
F.B. 1947 Pg. 226

298 307 8-53

PLEASE RETURN TO
LOS ANGELES COUNTY SURVEYOR
726 LOS ANGELES COUNTY ENGINEERING BLDG.

NOTE: ANY ADDITIONS OR CHANGES ON THIS SHEET MUST BE MADE OR CIRCLED IN RED INK, WITH DATE AND NAME OF PERSON MAKING CHANGE.

Do not extend notes this side of this line.

STATION	B. S.	H. I.	F. S.	ELEV.		
6+00		175 57	5 90	169 67		℄
"			6 14	169 43		8.9 edge Pvt.
"			7 1	168 5		15 Gut
"			6 2	169 4		21 brk
"			5 6	170 0		30 SP/L
"			6 25	169 32	10.5 edge pvt.	
"			6 8	168 8	17.5 Gut	
"			5 2	170 4	22 brk	
"			5 5	170 1	30 NP/L	
7+00			4 81	170 76		℄
"			4 96	170 61		9.2 edge Pvt
"			5 6	170 0		15 Gut
"			5 0	170 6		21 brk
"			4 5	171 1		30 Sp/L
"			5 26	170 31	9.7 edge Pvt.	
"			5 7	169 9	18 Gut	
"			3 8	171 8	22 brk	
"			4 4	171 2	30 NP/L	
7+60			4 72	170 85	opp E P/L Carmenita	℄
"			4 88	171 69		11.0 edge Pvt
"			5 4	170 2		16.2 Gut

Profile No. ____ Notes Red ____ Plotted ____ Job No. ____ Date ____ Date ____ Survey of Rainier Ave
X-Sec. No. ____ Notes Chkd ____ Checked ____ Survey by J.L. Willey Notes J.L.W. Date 10-27-5[illegible]
Date ____ Date ____ Map No. ____ Indexed C. Johnson Date ____

1947

7+60		4 5	17[illegible]			21 brk
"		4 [illegible]				30 S.p/L Cor
"		4 87	170 [illegible]	5	edge [illegible]	
"		5 2	170 4	175	bu[illegible]	
"		3 6	17[illegible]	225	br[illegible]	
"		4 0	17[illegible]	30	N P/L Cor	
7+91		4 88	170 9		brk	℄
8+00		4 93	170 4			℄
8+10 17		4 76	17[illegible]		Inter. Carmenita Rd.	℄
"		4 48	17[illegible] 09		Opp S P/L	30 Pvt.
"		4 51	17[illegible] 06			130 "
"		5 02	170 [illegible]			230 "
"		5 09	17[illegible] 48	30	Opp N P/L - Pvt.	
"		5 38	170 [illegible]	50	brk pvt.	
"		6 91	168 [illegible] 6	130	Pvt.	
"		9 24	160 [illegible]	230	"	
"		11 74	16[illegible] 3	330	"	
BMWZ 184		3 26	172 [illegible]	BMWZ 184 El. 172.293		FB. 1925-129
				Carmenita Rd & Florence Ave S.E. Cor.		
				Bt Spk @ P/L in walk to No. 10802		