1949

INDEX TO F.B. 1949

DATE	J.N.	DESCRIPTION	NOTES	PAGES
		BALDWIN AVENUE STORM DRAIN PROJECT # 27		
9-54	6203.00	BENCH MARK LEVELS	B.M.'s	5-24
"	"	CENTERLINE SURVEY	C.L.	33- 47
"	"	STORM DRAIN CENTERLINE from Eaton Wash & Guess St. to Lower Azusa Rd. & Baldwin Ave.	Topog.	49-60
"	"	CENTERLINE SURVEY	C.L.	61-68
"	"	STORM DRAIN CENTERLINE from Eaton Wash & Guess St. N'ly to Lower Azusa Rd. & Baldwin Ave.	X-sects	69-98
10-54	"	BESSIE AVE. from Eunice Ave. To Gibson Rd.	"	99-108
"	"	VALLEY BLVD. E. from Eunice Ave. 150' & W. From Eunice Ave. 200'	"	109-115
"	"	ROSE ST. " " 200' & W. " " 100'	"	117-121
"	"	BESSIE AVE W. from Eunice Ave. 200'	"	123-125
"	"	SP. R.R. R/W E. from Storm Drain 100' & W. from Storm Drain 100'	"	127-132
"	"	GIDLEY ST. E. from Baldwin Ave. 150' & W. from Baldwin Ave. 150'	"	133-137
"	"	LOWER AZUSA RD. & BALDWIN AVE. W. from Baldwin Ave. 200' E. from Baldwin Ave. 200' N. from Lower Azusa Rd. 200'	"	139-151
"	"	SHIRLEY AVE. N. from Bessie Ave. 200' & S. from Bessie Ave. 80'	"	153-158
"	"	GIBSON RD. S. from Bessie Ave. 150'	"	159-161

P.W.D. file Ok. 2-88
Francis Jemed Feb 87

Notes Ck'd by
Map No.
Office Work
Checked
Date

Survey of
JN Tape Std °F
Surveyed by
Notes Date
Indexed

F.B. PG.

RETURN TO
LOS ANGELES COUNTY ENGINEER
700 LOS ANGELES COUNTY ENGINEERING BLDG.

Note: Any Additions or Changes on This Sheet Must be Made or Circled in Red Ink With Date and Name of Person Making Change.

Do not extend notes this side of this line.

INDEX TO F.B. _____ (CONT'D)

DATE	J.N.	DESCRIPTION	NOTES	PAGES

F.B. _____ PG. _____

6203.00

F.B. 1949 Pg.

NOTES RED. _____ JOB NO. (6960) SURVEY OF _____

DATE _____ SURVEY BY D. E. Holmes

NOTES CHKD. _____ NOTES BY A.R.B. DATE 8-30-54

DATE _____ INDEXED K. C. Johnson DATE 9-14-54

NOTE: ANY ADDITIONS OR CHANGES ON THIS SHEET MUST BE MADE OR CIRCLED IN RED INK, WITH DATE AND NAME OF PERSON MAKING CHANGE.

Do not extend notes this side of this line

DESCRIPTION	ADJ. ELEV.	3RD RUN	2ND RUN	DIFF.	1ST RUN
J.N-(6960) 6203.00					
Baldwin Ave Storm Proj #27					
"Bench Levels"					
From:-					
Garvey Ave N'ly to					
Lower Azusa Ave-					
	Elevations based on Los Angeles County				
	Surveyors Precise Level [illegible] 1952 Adj.				
	Adj 9/14/54				
	See A-88 for Adj. Calc.				

PLEASE RETURN TO
LOS ANGELES COUNTY SURVEYOR
725 LOS ANGELES COUNTY ENGINEERING BLDG.

765420 353 3-51

76S420 353 3-51

PLEASE RETURN TO
LOS ANGELES COUNTY SURVEYOR
725 LOS ANGELES COUNTY ENGINEERING BLDG.

NOTE: ANY ADDITIONS OR CHANGES ON THIS SHEET MUST BE MADE OR CIRCLED IN RED INK, WITH DATE AND NAME OF PERSON MAKING CHANGE.

Do not extend notes this side of this line

B.M.	1ST RUN	DIFF.	2ND RUN	3RD RUN	ADJ. ELEV.	DESCRIPTION
					262.808	Near the Inter. of Garvey Ave. & Central Ave; 39.6' So. of the ℄ of Garvey Ave. & 179.5' E. of the ℄ of Central Ave; to the S. 1.6' So. of the Curb, in a Well set in Conc. flush with the top of curb & protected by a Cast Iron Cover Marked, "County Surveyor Monu". A std. County Surveyor Monu. Marked, "B.M. 12-7 1952 R.E. 63," set in Conc. 14" Below the top of Curb.
12-7	262.808				262.808	F.B. 1379-11-1952 Adj. Elev. 262.808
+	6.464		+6.180			
⊼	269.272	+1.116	+1.115		+1.1155	
−	5.348		−5.065			
T.P. spk.	263.924					
+	5.059		+4.903			
⊼	268.983	−0.540	−0.539		−0.5395	
−	5.599		−5.442			
T.P. spk	263.384					
+	4.848		+4.770			
⊼	268.232	−1.038	−1.038		−1.0380	
−	5.886		−5.808			
T.P. spk	262.346					In front of Market #10124
+	4.990	−	+4.948			
⊼	267.336	−1.034	−1.032		−1.0330	
−	6.024		−5.980			
T.P. spk	261.312					

JOB NO. 6960 SURVEY OF Baldwin Ave S.D. #27 NOTES RED. ____ DATE ____
SURVEY BY D.E. Holmes NOTES CHKD. ____ DATE ____
NOTES BY A.R.B. DATE ____
INDEXED A. C. Johnson DATE ____

F.B. 1949 PG. 6

765420 353 3-51

PLEASE RETURN TO
LOS ANGELES COUNTY SURVEYOR
725 LOS ANGELES COUNTY ENGINEERING BLDG.

NOTE: ANY ADDITIONS OR CHANGES ON THIS SHEET MUST BE MADE OR CIRCLED IN RED INK, WITH DATE AND NAME OF PERSON MAKING CHANGE.

Do not extend notes this side of this line

B.M.	1ST RUN	DIFF.	2ND RUN	3RD RUN	ADJ. ELEV.	DESCRIPTION
	261.312					
+	5.615		+5.610			
Σ	266.927	+0.300	+0.300		+0.3000	-1.1950 5
(set) −	5.315		-5.310			
B.M.KY-19	261.612				261.611	B.M. KY-19 Elev. F.B. 1949-9
+	4.008		+3.970			Garvey Ave. (S. side) 660± E of Marced Ave
Σ	265.620	-1.772	-1.771		-1.7715	Bt. spk in Curb; Front of Carlot #1006
−	5.780		-5.741			
T.P. spk	259.840					
+	5.247		+5.147			
Σ	265.087	-1.040	-1.038		-1.0390	
−	6.287		-6.185			
T.P. spk	258.800					
+	5.085		+5.054			
Σ	263.885	-0.799	-0.797		-0.7980	-3.6085 3
(Fd.) −	5.884		-5.851			
M.E.-106	258.001				258.006	M.E.-106 Elev 258.197 F.B. 1928-64
+	5.679		+5.620			Garvey Ave & Marced Ave. S.W. Cor
Σ	263.680	+0.482	+0.480		+0.4810	Bt. spk in Curb; 3W of W end C.R.
(Fd.) −	5.197		-5.140			+0.4810
M.E. 107	258.483				258.484 ~~480~~	M.E.-107 Elev 258.670 F.B. 1928-64
+	4.340		+4.340			Garvey Ave & Marced Ave. N.E. Cor
Σ	262.830	-1.478	-1.477		-1.4775	Bt. spk in Curb; 8E of E end C.R.
−	5.825		-5.817			
T.P. spk.	257.005					
+	5.063		+4.985			
Σ	262.068	-1.357	-1.3[illegible]		-1.3565	
−	6.420		-6.3[illegible]			
T.P. spk	255.648					

NOTES RED. _____ JOB NO. 6960 SURVEY OF Baldwin Ave S.D. #27
DATE _____ SURVEY BY R.E. Holmes
NOTES CHKD. _____ NOTES BY _____ DATE _____
DATE _____ INDEXED A.C. Johnson DATE _____

F.B. 1949 Pg. 7

JOB NO. 6960 SURVEY OF Baldwin Ave S.D. #27 NOTES RED.
SURVEY BY D.E. Holmes DATE
NOTES BY A.R.B. DATE 8-31-54 NOTES CHKD.
INDEXED A. C. Johnson DATE DATE

F.B. 1949 PG. 8

765420 353 3-51

PLEASE RETURN TO
LOS ANGELES COUNTY SURVEYOR
725 LOS ANGELES COUNTY ENGINEERING BLDG.

NOTE: ANY ADDITIONS OR CHANGES ON THIS SHEET MUST BE MADE OR CIRCLED IN RED INK, WITH DATE AND NAME OF PERSON MAKING CHANGE.

Do not extend notes this side of this line [redacted]

B.M.	1ST RUN	DIFF.	2ND RUN	3RD RUN	ADJ. ELEV.	DESCRIPTION
	2[illegible].648					
+	[illegible].890		+4.823			
π	260.538	-0.182	-0.183		-0.1825	-3.0165 3
Fd -	5.072		-5.006			
M.E. 105	255.466				255.458	ME.105 Elev 255.646 F.B. 1728-64
+	4.043		+3.930			Garvey Ave & Seaman Ave, S.E Cor
π	259.509	-0.967	-0.966		-0.9665	Bt spk in Curb 10 E. of E-end C.R.
set - -	5.010		-4.896			-0.9665 1
T.B.M. -	254.497				254.498	T.B.M. F.B. 1949-10
+	4.417		+4.304			Garvey Ave (S-side) 100± W. ℄ Seaman Ave
π	258.916	-1.450	-1.451		-1.4505	Bt spk T.P. Pole (N-side) Front Bldg #9860
-	5.867		[illegible].755			
T.P. spk	253.049					
+	4.928		+4.865			
π	257.977	+0.298	+0.300		+0.2990	-1.1515 2
(Fd) -	4.630		[illegible].565			
M.E. 104	253.347				253.342	M.E. 104 Elev- 253.532 F.B. 1728-63
+	4.290		+4.099			Gravey Ave (S-side) at Sastre Ave -
π	257.637	-1.650	-1.649		-1.6495	Bt spk in Curb; 3' W. of ℄ of Sastre Prod.
-	5.940		-5.748			
T.P. spk	251.697					
+	5.196		+5.093			
π	256.893	-1.486	-1.487		-1.4865	
Fd - -	6.682		-6.580			-3.1360 2
62-8	250.211				250.209	(Ex Monte F.5)
						In the inter of Garvey & Potrero Ave, 17.4'
						N'ly from the S. curb line of Garvey Ave.
						Produced E'ly & 18' E'ly from the N'
						[illegible]ly prolongation of the W'ly edge
						[illegible] Pvt. of Potrero Ave; in a well cut

768420 353 3-51

PLEASE RETURN TO
LOS ANGELES COUNTY SURVEYOR
725 LOS ANGELES COUNTY ENGINEERING BLDG.

NOTE: ANY ADDITIONS OR CHANGES ON THIS SHEET MUST BE MADE OR CIRCLED IN RED INK, WITH DATE AND NAME OF PERSON MAKING CHANGE.

Do not extend notes this side of this line

B.M.	1ST RUN	DIFF.	2ND RUN	3RD RUN	ADJ. ELEV.	DESCRIPTION
						through the Pav- t protected by a Cast iron cover [illegible]rked, "County Surveyor Mon-" [illegible] Std- 4" Brass Tablet inscribed, L.A. County Survey Control System Traverse Stat. El Monte [illegible]5 R.E. 2177". Set in Conc. 2" Below the sub-Grade of St. F.B. 1379-12-1952 Adj-Elev- 250.209.
	250.211					
+	6.521		+6.405			
π	256.732	+1.942	+1.940		+1.9410	
-	4.579		-4.465			
T.P. spk	252.153					
+	5.533		+5.444			
π	257.686	+1.191	+1.191		+1.1910	+3.1320
Fd -	4.342		-4.253			
M.E 104	253.344				253.342	M.E. 104-Elev 25[illegible]32 FB 1728-63 Garvey Ave (s-side) at Sastre Ave- Bt. spk in curb; 3' W. of Sastre Ave & of Sastre Ave Prod-
+	4.658		+4.657			
π	258.002	-0.151	-0.151		-0.1510	
-	4.809		-4.808			
T.P. spk	253.193					
+	5.921		+5.900			
π	259.114	+0.937	+0.937		+0.9370	
-	4.984		-4.963			
T.P. spk	254.130					
+	5.676		+5.603			
π	259.806	+1.326	+1.326		+1.3260	
-	4.350		-4.277			+2.1120
ME 105	255.[illegible]				255.458	

NOTES RED. JOB N[illegible]960 SURVEY OF Baldwin Ave S.D. #27
DATE SURVEY BY D.E. Holmes
NOTES CHKD. NOTES BY A.R.B. DATE 8-31-54
DATE INDEXED A.C. Johnson DATE

F.B. 1949 PG. 9

765420 353 3-51

PLEASE RETURN TO
LOS ANGELES COUNTY SURVEYOR
725 LOS ANGELES COUNTY ENGINEERING BLDG.

NOTE: ANY ADDITIONS OR CHANGES ON THIS SHEET MUST BE MADE OR CIRCLED IN RED INK, WITH DATE AND NAME OF PERSON MAKING CHANGE.

Do not extend notes this side of this line

JOB NO. 6860 SURVEY OF Baldwin Ave S.D. #27 NOTES RED. DATE
SURVEY BY D.E. Holmes
NOTES BY A.R.B. DATE 8-31-54 NOTES CHKD. DATE
INDEXED A. C. Johnson DATE

F.B. 1949 Pg. 10

B.M.	1ST RUN	DIFF.	2ND RUN	3RD RUN	ADJ. ELEV.	DESCRIPTION
M.E-105	255.456				255.458	M.E-105 Elev 255.646 F.B-1728-64
+	5.667	-	+5.564			Garvey Ave & Seamon Ave; S.E. Cor
π	261.123	+0.792	+0.791		+0.7915	B.f. spk in curb; 10' E. of E end C.R.
-	4.875		-4.773			
T.P. spk-	256.248					
+	5.815		+5.735			
π	262.063	+1.755	+1.753		+1.7540	+2.5455 2
-	4.060		-3.982			
M.E 106	258.003				258.006	M.E-106 Elev 258.197 F.B-1728-64
+	5.066		+4.697			Garvey Ave & Merced Ave - S.W. cor.
π	263.069	+0.479	+0.479		+0.4790	B.f. spk in curb 3' w/o of W end C.R.
(Fd) -	4.587		-4.418		+0.4790	1
M.E 107	258.482				258.484	M.E. 107 Elev 258.670 F.B-1728-64
+	5.175		+5.125			Garvey Ave & Merced Ave - N.E. Cor
π	263.657	+0.496	+0.498		+0.4970	B.f. spk in Curb; 8' E. of E end C.R
-	4.679		-4.627			
T.P. spk	258.978					
+	4.692		+4.610			
π	263.670	+0.337	+0.335		+0.3360	
-	4.355		-4.275			
	259.315					
+	5.338		+5.245			
π	264.653	+0.728	+0.727		+0.7285	+1.5605 3
(Fd) -	4.610		-4.518			
M.E 202	260.043				260.036	M.E. 202 Elev. 260.234 F.B-1728-104
+	4.550		+4.458			Merced Ave & Badger St. N.E. Cor.
π	264.593	-0.124	-0.126		-0.1250	B.f. spk in Curb; 3' E. of E end C.R.
-	4.674		-4.584			
T.P. spk	259.919					

765420 353 3-51

PLEASE RETURN TO
LOS ANGELES COUNTY SURVEYOR
725 LOS ANGELES COUNTY ENGINEERING BLDG.

NOTE: ANY ADDITIONS OR CHANGES ON THIS SHEET MUST BE MADE OR CIRCLED IN RED INK, WITH DATE AND NAME OF PERSON MAKING CHANGE.

Do not extend notes this side of this line

B.M.	1ST RUN	DIFF.	2ND RUN	3RD RUN	ADJ. ELEV.	DESCRIPTION
T.P. spk	259.919					
+	5.175		+5.084	+5.070		
π	265.094	+0.375	+0.379	+0.380	+0.3780	
−	4.800		−4.705	−4.690		
T.P. spk	260.294					
+	5.075		+4.980			
π	265.369	+0.357	+0.358		+0.3575	
−	4.718		−4.622			
T.P. spk	260.651					
+	4.595		+4.530			
π	265.246	+0.620	+0.620		+0.6200	+1.2305 3
(Fd) −	3.975		−3.910			
ME-201	261.271				**261.267**	ME-201 Elev 261.458 F.B 1728-104
+	3.826		+3.751			Rio Hondo Parkway & Merced Ave, S.E. Cor
π	265.097	−1.571	−1.573		−1.5720	Bt. spk in Curb; 3' E of E. end C.R.
−	5.397		−5.324			
T.P. spk	259.700					
+	1.041		+1.073			
π	260.741	−7.960	−7.960		−7.9600	
−	9.001		−9.033			
T.P. 1X1	251.740					
+	4.627		+4.525			
π	256.367	+0.845	+0.844		+0.8445	−8.6875 3
(Fd.) −	3.782		−3.681			
KY-20	252.585				**252.579**	KY-20 Elev. F.B. 1949-11
+	4.927		+4.898			E.C.℄ Prop. Baldwin Ave: 368± N.℄ int. Rio
π	257.512	−0.273	−0.273		−0.2730	Hondo Parkway & Merced Ave per C.S.B. 1650-2
−	5.200		−5.171			Top of C.S. Monu - Flush
T.P. 1X1	252.312					

NOTES RED. JOB NO. 6960 SURVEY OF Baldwin Ave S.D. #27
DATE SURVEY BY D.E. Holmes
NOTES CHKD. NOTES A.R.B. DATE 8-31-54
DATE INDEXED C. Johnson DATE

F.B. 1949 PG. 11

76S420 353 3-51

PLEASE RETURN TO
LOS ANGELES COUNTY SURVEYOR
725 LOS ANGELES COUNTY ENGINEERING BLDG.

NOTE: ANY ADDITIONS OR CHANGES ON THIS SHEET MUST BE MADE OR CIRCLED IN RED INK, WITH DATE AND NAME OF PERSON MAKING CHANGE.

Do not extend notes this side of this line

B.M.	1ST RUN	DIFF.	2ND RUN	3RD RUN	ADJ. ELEV.	DESCRIPTION
T.P. 1X1	252.312					
+	4.679		+4.629			
π	256.991	-0.451	-0.451		-0.4510	-0.7240 2
Fd -	5.130		-5.080			
KY-21	251.861				**251.854**	KY-21 Elev F.B. 1949-~~13~~ 12
+	5.434		+5.409			P.I. ℄ Prop. Baldwin Ave; 719± N. of ℄ -
π	257.295	+1.375	+1.377		+1.3760	inter. Rio Hondo Parkway & Merced Ave. -
-	4.059		-4.032			Per C.S.B. 1650-2.
T.P. 1X1	253.236					Top C.S. Monu Flush -
+	5.087		+5.088			
π	258.323	+0.625	+0.626		+0.6255	+2.0015 2
(Fd-) -	4.462		-4.462			
KY-22	253.861				**253.856**	KY-22 Elev. F.B. 1949-12
+	5.824		+5.759			B.C. ℄ Prop. Baldwin Ave. 351± N. w'ly
π	259.685	+1.696	+1.695		+1.6955	of P.I. "KY-21 - see above discription"
-	4.128		4.064			C.S. Monu - Flush.
T.P. 1X2	255.557					
+	4.080		+4.000			
π	259.637	5.464	-5.463		-5.4635	
-	9.544		-9.463			
T.P. 1X2	250.093					
+	4.918		+4.855			
π	255.011	+~~1~~2.789	+~~1~~2.791		+2.7895	
-	2.129		-2.064			
T.P. 1X2	252.882					
+	5.058		+5.003			
π	257.940	-1.243	-1.241		-1.2420	-2.2205 4
-	6.301		-6.244			
KY-23	251.639				**251.634**	KY-23 Elev F.B. 1949-12
						see next pg.

JOB NO. 6960 SURVEY OF Baldwin Ave S.D. #27 NOTES RED.
SURVEY BY D.E. Holmes DATE
NOTES BY A.R.B. DATE 9-1-54 NOTES CHKD.
INDEXED C. Johnson DATE DATE

F.B. 1949 PG. 12

76S420 353 3-51

PLEASE RETURN TO
LOS ANGELES COUNTY SURVEYOR
725 LOS ANGELES COUNTY ENGINEERING BLDG.

NOTE: ANY ADDITIONS OR CHANGES ON THIS SHEET MUST BE MADE OR CIRCLED IN RED INK, WITH DATE AND NAME OF PERSON MAKING CHANGE.

Do not extend notes this side of this line

B.M.	1ST RUN	DIFF.	2ND RUN	3RD RUN	ADJ. ELEV.	DESCRIPTION
KY-23	251.639				251.634	KY-23 – Elev-
+	5.269		+5.150			℄ Prop Baldwin Ave & Rio Hondo
π	256.908	+0.338	+0.340		+0.3390	Flood Control Channel. Ctr. R/w
−	4.931		−4.810			Fd 2" I.P. conc plug. & L.A.Co. F.C. Tag
T.P. 1X2	251.977					(dn-14") "W. edge Pipe used"
+	8.163		+8.145			Marked on Guard Pipe Stat. 684+50.21
π	260.140	+1.839	+1.840		+1.8395	no-refr-
−	6.324		−6.305			
T.P. 1X2	253.816					
+	2.945		+2.897			
π	256.761	−1.910	−1.912		−1.9110	
−	4.855		−4.809			
T.P. 1X2	251.906					
+	4.165		+4.106			
π	256.071	−0.256	−0.254		−0.2550	
−	4.42[illegible]		−4.360			
T.P. 1X2	251.650					
+	5.996		+5.962			
π	257.646	+5.346	+5.346		+5.3460	
−	0.6[illegible]0		−0.616			
T.P. 1X2	256.996					
+	10.362		+10.239			
π	267.358	+6.056	+6.055		+6.0555	
−	4.306		−4.184			
T.P. 1X2	263.052					
+	5.315		+5.271			
π	268.367	+0.924	+0.923		+0.9235	
−	4.391		−4.348			
T.P. 1X2	263.976					

NOTES RED. _____ JOB NO. 6960 SURVEY OF Baldwin Ave S.D. #27
DATE _____ SURVEY BY D.E. Holmes
NOTES CHKD. _____ NOTES BY A.R.B. DATE 9-1-54
DATE _____ INDEXED E.C. Johnson DATE _____

F.B. 1949 Pg. 18

JOB NO. 6960 SURVEY OF Baldwin Ave S.D. #27 NOTES RED.
SURVEY BY D.E. Holmes DATE
NOTES BY J.R.B. DATE 9-1-54 NOTES CHKD.
INDEXED E. C. Johnson DATE DATE

F.B. 1949 PG. 14

768420 353 3-51

PLEASE RETURN TO
LOS ANGELES COUNTY SURVEYOR
725 LOS ANGELES COUNTY ENGINEERING BLDG.

NOTE: ANY ADDITIONS OR CHANGES ON THIS SHEET MUST BE MADE OR CIRCLED IN RED INK, WITH DATE AND NAME OF PERSON MAKING CHANGE.

Do not extend notes this side of this line

B.M.	1ST RUN	DIFF.	2ND RUN	3RD RUN	ADJ. ELEV.	DESCRIPTION
T.P. 1X2	263.976					
+	4.302		+4.179			
π	268.278	-0.296	-0.296		-0.2960	+12.0415 8
(Fd) -	4.598		-4.475			
B.M.#F	263.680				263.674	B.M.#F. Elev 263.848 F.B. 1247-51
+	4.840		+4.754			Ramona Blvd & Baldwin Ave; N.E. Cor
π	268.520	+0.202	+0.201		+0.2015	Lead & Nail in curb 1' N. of S. end
Fd -	4.638		-4.553			+0.2015 1
WM-64	263.882				263.876	WM-64 Elev 264.019 F.B. 1247-51
+	4.490		+4.370			Baldwin Ave (E. side) 110± N. ℄ of Ramona Blvd
π	268.372	+0.195	+0.197		+0.1960	Bt spk in curb; Front # ~~2032~~ = Ho - 3506
-	4.295		-4.173			
T.P. spk	264.077					
+	5.047		+4.947			
π	269.124	+1.279	+1.277		+1.2780	+1.4740 2
-	3.768		-3.670			
WM-65	265.356				265.350	WM 65 Elev 265.503 F.B. 1247-52
+	4.285		+4.206			Baldwin Ave (W. side) 600± N. of ℄ Ramona Blvd
π	269.641	+0.393	+0.391		+0.3920	Bt. spk in curb; Front of Ho. 1931 = 3601
-	3.892		-3.815			+0.3920 1
KY-24	265.749				265.742	KY-24 Elev F.B. 1949-14
+	4.982		+4.922			Baldwin Ave (E. side) 700± N. of ℄ Ramona Blvd
π	270.731	-0.091	-0.093		-0.0920	Bt. spk in curb; Front of Ho. 3614
-	5.073		-5.015			
T.P. spk	265.658					
+	4.960		+4.874			
π	270.618	+1.205	+1.204		+1.2045	
-	3.755		-3.670			+1.1125
W.M.-66	266.863				266.854	WM.-66 discribtion next pg

76S420 353 3-51

PLEASE RETURN TO
LOS ANGELES COUNTY SURVEYOR
725 LOS ANGELES COUNTY ENGINEERING BLDG.

NOTE: ANY ADDITIONS OR CHANGES ON THIS SHEET MUST BE MADE OR CIRCLED IN RED INK, WITH DATE AND NAME OF PERSON MAKING CHANGE.

Do not extend notes this side of this line

B.M.	1ST RUN	DIFF.	2ND RUN	3RD RUN	ADJ. ELEV.	DESCRIPTION
W.M.66	266.863				266.854	WM.66 Elev 267.010 F.B.1247-52
+	4.426		+4.320			Baldwin Ave & Marshall St. N.W. cor
π	271.289	+0.161	+0.160		+0.1605	Bt-spk in curb 10 N of N. end C.R.
−	4.265		−4.160			
T.P. spk	267.024					
+	5.079		+4.975			
π	272.103	+0.739	+0.737		+0.7380	
−	4.340		−4.238			
T.P. spk	267.763					
+	4.953		+4.833			
π	272.716	+1.198	+1.196		+1.1970	+2.0955 3
−	3.755		−3.637			
W.M.67	268.961				268.949	WM.67 Elev 269.113 F.B.1247-52
+	4.515		+4.420			Baldwin Ave (W. side) 750± S. of Valley Blvd
π	273.476	+0.073	+0.075		+0.0740	Bt spk in curb at B.C. of curb.
−	4.442		−4.345			
T.P. spk	269.034					
+	5.108		+5.029			
π	274.142	+0.743	+0.744		+0.7435	
−	4.365		−4.285			
T.P. spk	269.777					
+	5.041		+4.986			
π	274.818	+0.607	+0.607		+0.6070	
−	4.434		−4.379			
T.P. spk	270.384					
+	5.017		+5.140			+2.3080
π	275.401	+0.883	+0.884		+0.8835	~~+2.1600~~ 4
−	4.134		−4.256			
W.M.68	271.267				271.256	WM 68 — Discribtion next pg

NOTES RED. JOB NO. 6960 SURVEY OF Baldwin Ave. S.D. #27
DATE SURVEY BY D.E. Holmes
NOTES CHKD. NOTES BY A.R.B. DATE 9-1-54
DATE INDEXED C. Johnson DATE

F.B. 1949 PG. 15

765420 353 3-51

PLEASE RETURN TO
LOS ANGELES COUNTY SURVEYOR
725 LOS ANGELES COUNTY ENGINEERING BLDG.

NOTE: ANY ADDITIONS OR CHANGES ON THIS SHEET MUST BE MADE OR CIRCLED IN RED INK, WITH DATE AND NAME OF PERSON MAKING CHANGE.

Do not extend notes this side of this line

B.M.	1ST RUN	DIFF.	2ND RUN	3RD RUN	ADJ. ELEV.	DESCRIPTION
Fd. W.M. 68	271.267				271.256	W.M. 68 Elev-271.439 F.B-1247-53
	+ 6.275		+6.106			Baldwin Ave E. side 100' S. ℄ Valley Blvd
π	277.542	+0.792	+0.791		+0.7915	Bt. spk in curb 30' S. of N. end.
	- 5.483		-5.315			
T.P.	272.059					Spk N. edge Pvt.
	+ 5794		+5.675			
π	277.853	+1.599	+1.599		+1.5990	+2.3905 2
	- 4.195		- 4.076			
Fd. W.M. 493	273.658				273.648	B.M.# W.M. 493 Elev. 273.810 F.B. 1412-148
	+ 5.012		+ 4.938			Valley Blvd. & Eunice Ave; N.W. Cor.
π	278.670	+0.107	+0.108		+0.1075	Bt. spk in curb. 5° W. of W. end C.R.
	- 4.905		- 4.830			
T.P.	273.765					Spk. N. edge pvt.
	+ 5.220		+ 5.162			
π	278.985	+1.290	+ 1.291		+1.2905	+1.3980 2
	- 3.930		- 3.871			
Fd. W.M. 492	275.055				275.044	B.M.# W.M. 492 Elev. 275.198 F.B. 1412-148
	+ 4.682		+ 4.594	+ 4.640		Valley Blvd. (So. Side) 90° ± E. of ℄ of Rowland Ave
π	279.737	+0.860	+ 0.856	+ 0.856	+0.8575	Bt. spk. in N.W. Cor. Conc. base to Butane Tank.
	- 3.822		- 3.738	- 3.784		
T.P.	275.915					Spk. S. edge pvt.
	+ 8.848		+ 8.790			
π	284.763	+3.035	+3.037		+3.0360	+3.8935 2
	- 5.813		- 5.753			
Fd. R# 35	278.950				278.936	B.M.# R-35 Elev. 279.084 F.B. 1412-53
	+ 3.349		+ 3.224			Valley Blvd. & Strang Ave S.E. Cor.
π	282.299	-1.180	- 1.181		-1.1805	L&T. in M.C.R.
	- 4.529		- 4.405			-1.1805 1
Fd. R# 34	277.770				277.757	B.M. R# 34 Elev. 277.904 F.B. 1412-53
						Valley Blvd. & Strang Ave S.W. Cor.
						L&T. in M.C.R.

JOB NO. 6960 SURVEY OF Baldwin Ave S.D. #27 NOTES RED. ____
SURVEY BY D.E. Holmes DATE ____
NOTES BY D.E.H. DATE 9-2-54 NOTES CHKD. ____
INDEXED R. C. Johnson DATE ____ DATE ____

F.B. 1949 Pg. 16

76S420 353 3-51

PLEASE RETURN TO
LOS ANGELES COUNTY SURVEYOR
725 LOS ANGELES COUNTY ENGINEERING BLDG.

NOTE: ANY ADDITIONS OR CHANGES ON THIS SHEET MUST BE MADE OR CIRCLED IN RED INK, WITH DATE AND NAME OF PERSON MAKING CHANGE.

Do not extend notes this side of this line

B.M.	1ST RUN	DIFF.	2ND RUN	3RD RUN	ADJ. ELEV.	DESCRIPTION
R# 34	277.770				277.757	
+	1.755		+1.691			
π	279.525	-3.666	-3.667		-3.6665	-3.6665 1
-	5.421		-5.358			
Fd. W.M. 366	274.104				274.090	B.M.-W.M.366 Elev.274.242 F.B.1412-55
+	3.400		+3.322			Strang Ave (E. Side) 200'± So. Valley Blvd.
π	277.504	-2.125	-2.124		-2.1245	Bt. spk. in curb. 17' So. of So. end C.R. (at alley)
-	5.525		-5.446			
T.P.	271.979					spk. E. edge pvt.
+	4.078		+4.007			
π	276.057	-1.241	-1.243		-1.2420	
-	5.319		-5.250			
T.P.	270.738					
+	4.308		+4.219			
π	275.046	-0.234	-0.233		-0.2335	-3.6000 3
-	4.542		-4.452			
Fd. W.M. 367	270.504				270.490	B.M.-W.M.367 Elev.270.644 F.B.1412-55
+	3.990		+3.954			Strang Ave & Guess St. N.E. Cor.
π	274.494	-0.339	-0.339		-0.3390	Bt. spk. in curb 9' N. of N. end C.R.
-	4.329		-4.293			-0.3390 1
Fd. R-36	270.165				270.151	B.M.-R-36 Elev. 270.307 F.B. 1412-55
+	4.187		+4.047			Guess St. & Strang Ave S.W. Cor.
π	274.352	+0.341	+0.339		+0.3400	L.P. in M. C.R.
-	3.846		-3.708			+0.3400 1
Fd. W.M. 367	270.506				270.490	B.M. W.M. 367 Elev. 270.644 F.B. 1412-55
+	4.752		+4.700			Strang Ave. & Guess St. N.E. Cor.
π	275.258	+0.566	+0.564		+0.5650	Bt. spk in curb. 9' N. of N.E. C.R.
-	4.186		-4.136			
T.P.	271.072					spk. E. edge pvt.

NOTES RED. _____ JOB NO. 6960 SURVEY OF Baldwin Ave SD #27
DATE _____ SURVEY BY D.E. Holmes
NOTES CHKD. _____ NOTES BY D.E.H. DATE 9-2-54
DATE _____ INDEXED C. Johnson DATE

F.B. 1412 PG. 17

768420 353 3-51

PLEASE RETURN TO
LOS ANGELES COUNTY SURVEYOR
725 LOS ANGELES COUNTY ENGINEERING BLDG.

NOTE: ANY ADDITIONS OR CHANGES ON THIS SHEET MUST BE MADE OR CIRCLED IN RED INK, WITH DATE AND NAME OF PERSON MAKING CHANGE.

Do not extend notes this side of this line

B.M.	1ST RUN	DIFF.	2ND RUN	3RD RUN	ADJ. ELEV.	DESCRIPTION
T.P.	271.072					
+	5.376		+5.285			
π	276.448	+1.356	+1.358		1[illegible].3570	
−	4.020		−3.927			
T.P.	272.428					
+	5.364		+5.414			
π	277.792	+1.677	+1.679		+1.6780	+3.6000 3
−	3.687		−3735			
Fd. W.M. 366	274.105				**274.090**	B.M. W.M. 366 Elev. 274.242 F.B. 1412-55
+	5.358		+5.310			Strang Ave E. side 200'± So. of Valley Blvd.
π	279.463	+3.667	+3.667		[illegible].6670	Bt. spk. in Curb. 17' So. of So. end of C.R. at alley
−	1.691		−1.643			+3.6670 1
Fd. R-34	277.772				**277.757**	B.M. R-34 Elev. 277.904 F.B. 1412-53
+	4.825		+4.768			Valley Blvd & Strang Ave S.W. Cor.
π	282.597	+1.1[illegible]9	+1.178		+1.1785	L&T. in M.C.R.
−	3.646		−3.590			+1.1785 1
Fd. R-35	278.951				**278.936**	B.M.-R-35 Elev. 279.084 F.B. 1412-53
+	5.750		+5.660			Valley Blvd. & Strang Ave S.E. Cor.
π	284.701	+1.230	+1.230		+1.2300	L&T. in M.C.R.
−	4.520		−4.430			
T.P.	280.181					spk. S edge Pvt
+	1.479		+1.316			
π	281.660	−5.084	−5.086		[illegible].0850	
−	6.563		−6.402			
T.P.	275.097					spk. S. edge Pvt.
+	4.316		+4.210			
π	279.413	−0.037	−0.037		[illegible]0370	
−	4.353		+4.247			−3.8920 3
W.M. 492	275.060				**275.044**	B.M.-W.M. 492 See next pg.

JOB NO. 6960 SURVEY OF Baldwin Ave S.D. #27 NOTES RED. DATE
SURVEY BY D.E. Holmes DATE NOTES CHKD. DATE
NOTES BY D.E.H. DATE
INDEXED E. C. Johnson DATE

F.B. 1949 PG. 18

76S420 353 3-51

PLEASE RETURN TO
LOS ANGELES COUNTY SURVEYOR
725 LOS ANGELES COUNTY ENGINEERING BLDG.

NOTE: ANY ADDITIONS OR CHANGES ON THIS SHEET MUST BE MADE OR CIRCLED IN RED INK, WITH DATE AND NAME OF PERSON MAKING CHANGE.

Do not extend notes this side of this line

B.M.	1ST RUN	DIFF.	2ND RUN	3RD RUN	ADJ. ELEV.	DESCRIPTION
W.M. 492	275.060				275.044	BM-WM-492 Elev. 275.198 F.B. 1412-148
+	3.615		+3.534			Valley Blvd. (So. Side) 90'± E. of ℄ of Rowland Ave
π	278.675	-1.276	-1.276		-1.2760	Bt. Spk. in N.W. Cor. Conc. base To Butane Tank
-	4.891		-4.810			
T.P.	273.784					
+	4.895		+4.821			
π	278.679	-0.117	-0.119		-0.1180	-1.3940 2
-	5.012		-4.940			
W.M. 493	273.667				273.648	BM-W.M. 493 Elev. 273.810 F.B. 1412-148
+	4.509		+4.430			Valley Blvd. + Eunice Ave N.W. Cor.
π	278.176	+0.153	+0.155		+0.1540	Bt. Spk. in Curb. 5' W. of W. end C.R.
-	4.356		-4.275			
T.P.	273.820					Spk. w edge pvt
+	4.894		+4.799			
π	278.714	+0.262	+0.264		+0.2630	
-	4.632		-4.535			Spk. w. edge pvt.
T.P.	274.082					
+	4.981		+4.855			
π	279.063	+0.759	+0.760		+0.7595	
-	4.222		-4.095			
T.P.	274.841					" " " "
+	5.61[illegible]		+5.472			
π	28[illegible].456	+2.068	+2.067		+2.0675	+3.2440 3
-	3.547		-3.405			
[illegible]M. 4[illegible]	[illegible]6.909				276.892	BM.-W.M. 490 Elev. 277.084 F.B. 1412-147
	5.214		+5.124	+5.044		Eunice Ave + Rose St. N.E. Cor.
π	282.123	+2.274	+2.279	+2.276	+2.2765	Bt. Spk. in S.W. Cor. Conc. Walk To Ho. ~~#1452~~ #4102
-	2.940		[illegible]845	-2.768		
T.P.	279.183					Spk. E. edge pvt.

NOTES RED. JOB NO. 6960 SURVEY OF Baldwin Ave SD #27
DATE SURVEY BY D.E. Holmes
NOTES CHKD. NOTES BY DEH DATE 9-2-54
DATE INDEXED E. C. Johnson DATE

F.B. 1949 Pg. 19

765420 353 3-51

PLEASE RETURN TO
LOS ANGELES COUNTY SURVEYOR
225 LOS ANGELES COUNTY ENGINEERING BLDG.

NOTE: ANY ADDITIONS OR CHANGES ON THIS SHEET MUST BE MADE OR CIRCLED IN RED INK, WITH DATE AND NAME OF PERSON MAKING CHANGE.

Do not extend notes this side of this line

JOB NO. 6960 SURVEY OF Baldwin Ave S.D. #2 NOTES RED.
SURVEY BY D.E.H. DATE 9-3-54 NOTES CHKD.
NOTES BY D.E.H. DATE
INDEXED K. C. Johnson DATE

B.M.	1ST RUN	DIFF.	2ND RUN	3RD RUN	ADJ. ELEV.	DESCRIPTION
T.P.	279.183					
+	5.430		+5.321			
π	284.613	+2.157	+2.156		-2.1565	
−	3.273		-3.165			
T.P.	281.340					Spk. E. edge Pvt.
+	5.117		+4.972			
π	286.457	+1.422	+1.422		-1.4220	+5.8550 3
−	3.695		-3.550			
Set K.Y.#25	282.762				282.747	B.M.-K.Y.#25 Elev. F.B.1949-20
+	6.125		+6.022			Eunice Ave E. Side 120± So. of Bessie Ave
π	288.887	+0.275	+0.274		-0.2745	Bt. spk. in Ctn. Conc. D.R. To Ho.# 4158
−	5.850		-5.748			+0.2745 1
Fd. R-132	283.037				283.021	BM-R-132 Elev. 283.164 F.B. 1247-54
+	4.790		+4.773			Eunice Ave & S.P. R.R.
π	287.827	-0.540	-0.540		-0.5400	Cut spk. in Conc. mon. 18" dn. 20' N. of ℄ inter.
−	5.330		-5.313			of Bessie Ave & Eunice Ave.
T.P.	282.497					Spk. So. edge pvt.
+	5.307		+5.219			
π	287.804	+3.980	+3.979		-3.9795	+3.4395 2
−	1.327		-1.240		286.464	
Fd. W.M.-71	286.477				~~286.460~~	B.M.-W.M.-71 Elev. 286.606 F.B. 1247-54
+	2.410		+2.529			Baldwin Ave & S.P. R.R. bridge # 493
π	288.887	-0.760	-0.760		-0.7600	Bt. spk. in S.E. wingwall, S.E. Cor. of bridge
−	3.170		-3.289			-0.7600 1
Set K.Y.-26	285.717				285.702	B.M.-K.Y.-26 Elev. F.B. 1949-20
+	3.304		+3.203			Shirley Ave & S.P. R.R. S.W. Cor.
π	289.021	-4.214	-4.213		-4.2135	Bt. spk. in S.W. Cor. Conc. Culv. H.W. of R.R.
−	7.518		-7.416			-4.2135 1
Fd. W.M.486	281.503				281.486	See next pg. for description

F.B. 1949 Pg. 20

768420 353 3-51

PLEASE RETURN TO
LOS ANGELES COUNTY SURVEYOR
725 LOS ANGELES COUNTY ENGINEERING BLDG.

NOTE: ANY ADDITIONS OR CHANGES ON THIS SHEET MUST BE MADE OR CIRCLED IN RED INK, WITH DATE AND NAME OF PERSON MAKING CHANGE.

Do not extend notes this side of this line

B.M.	1ST RUN	DIFF.	2ND RUN	3RD RUN	ADJ. ELEV.	DESCRIPTION
Fd. W.M. 486	281.503				281.486	B.M.-W.M.-486 Elev. 281.630 F.B. 1412-146
+	6.796		+ 6.642			Shirley Ave (W. side) 75'± So. of ℄ Bessie Ave
π	288.299	+ 2.128	+ 2.131		+ 2.1295	Bt. spk. in N. edge of conc. Dr. to Ho. ~~#1465~~ #4163
-	4.668		- 4.511			
T.P.	283.631					Spk. So. edge pvt.
+	4.156		+ 4.249			
π	287.787	- 0.574	- 0.576		- 0.5750	
-	4.730		- 4.825			
T.P.	283.057					Spk.
+	4.078		+ 4.030			
π	287.135	- 2.275	- 2.273		- 2.2740	- 0.7195 3
-	6.353		- 6.303			
Fd. W.M.-487	280.782				280.767	B.M.-W.M.-487 Elev. 280.909 F.B. 1412-146
+	7.058		+ 7.010			Gibson Rd. (W. side). 100'± So. of ℄ Bessie Ave
π	287.840	+ 2.328	+ 2.325		+ 2.3265	Bt. spk. in N.E. Cor. conc. Dr. To Ho. ~~#1409~~ #4153
-	4.730		- 4.685			
T.P.	283.11[illegible]					Spk. So. edge pvt.
+	50[illegible]		+ 4.920			
π	288.128	+ 0.358	+ 0.357		+ 0.3575	
-	4.660		[illegible].563			
T.P.	283.468					Spk. So. edge pvt.
+	4.320		+ 4.230			
π	287.788	- 1.965	- 1.964		- 1.9645	+ 0.7195 3
-	6.285		- 6.194			
Fd. W.M.-486	281.503				281.486	B.M.-W.M.-486 Elev. 281.630 F.B. 1412-146
+	7.445		+ 7.361			Shirley Ave. (W. side.) 75'± So. of ℄ Bessie Ave
π	288.948	+ 4.220	+ 4.217		+ 4.2185	Bt. Spk. in N. edge of conc. Dr. To Ho. #4163
-	3.225		- 3.144			+ 4.2185
K.Y. #26	285.723				285.702	B.M.-K.Y.-26 Elev. F.B. 1949-20
						See next Pg.

NOTES RED. _____ JOB NO. 6960 SURVEY OF Baldwin Ave S.D. #22
DATE _____ SURVEY BY D.E. Holmes
NOTES CHKD. _____ NOTES BY D.E.H. DATE 9-3-54
DATE _____ INDEXED L. C. Johnson DATE _____

F.B. 1949 Pg. 21

76S420 353 3-51

PLEASE RETURN TO
LOS ANGELES COUNTY SURVEYOR
725 LOS ANGELES COUNTY ENGINEERING BLDG.

NOTE: ANY ADDITIONS OR CHANGES ON THIS SHEET MUST BE MADE OR CIRCLED IN RED INK, WITH DATE AND NAME OF PERSON MAKING CHANGE.

Do not extend notes this side of this line

JOB NO. 696.0 SURVEY OF Baldwin Ave SD #27 NOTES RED. DATE
SURVEY BY D.E. Holmes NOTES CHKD.
NOTES BY D.E.H. DATE 9-3-54 DATE
INDEXED A. C. Johnson DATE

F.B. 1949 Pg. 22

B.M.	1ST RUN	DIFF.	2ND RUN	3RD RUN	ADJ. ELEV.	DESCRIPTION
set K.Y.-26	285.723				285.702	B.M. K.Y.-26 Elev. F.B. 1949-20
+	4.033		+3.920			Shirley Ave & S.P. R.R. S.W. Cor.
π	289.756	+0.763	+0.765		+0.7640	Bt. spk. in S.W. Cor. of conc. culv. H.W. of R.R.
-	3.270		-3.155		286.464	+0.7640
Fd. W.M.-71	286.486				~~286.468~~	B.M. W.M.-71 Elev. 286.606 F.B. 1247-54
+	0.913		+0.830			Baldwin Ave & S.P. R.R. bridge # 493
π	287.399	-3.705	-3.705		-3.7060	Bt. spk. in S.E. wing-wall. S.E. Cor. of bridge
-	4.618		-4.535			
T.P.	282.781					
+	5.692		+5.573			
π	288.473	+0.265	+0.264		+0.2640	-3.4420
-	5.427		-5.309			
Fd. R-132	283.046				283.021	B.M. R-132 Elev. 283.164 F.B. 1247-54
+	8.812		+8.771			Eunice Ave & S.P. R.R.
π	291.858	+2.337	+2.337		+2.3370	Cut spk. in conc. mon. 18" dia., 20' N. of ℄ inter.
-	6.475		-6.434			of Bessie Ave & Eunice Ave.
T.P.	285.383					1"x1" in field.
+	4.865		+4.785			
π	290.248	+1.568	+1.566		+1.5670	
-	3.297		-3.219			
T.P.	286.951					1"x1" in field.
+	4.705		+4.642			
π	291.656	+1.564	+1.562		+1.5630	
-	3.141		-3.080			
T.P.	288.515					1"x1" "
+	4.655		+4.574			
π	293.170	+1.127	+1.129		+1.1280	
-	3.528		-3.445			
T.P.	289.642					" "

76S420 353 3-51

PLEASE RETURN TO
LOS ANGELES COUNTY SURVEYOR
725 LOS ANGELES COUNTY ENGINEERING BLDG.

NOTE: ANY ADDITIONS OR CHANGES ON THIS SHEET MUST BE MADE OR CIRCLED IN RED INK, WITH DATE AND NAME OF PERSON MAKING CHANGE.

Do not extend notes this side of this line

B.M.	1ST RUN	DIFF.	2ND RUN	3RD RUN	ADJ. ELEV.	DESCRIPTION
	289.642					
	+ 5.268		+ 5.202			
	π 294.910	+1.742	+1.741		+1.7415	+8.3365
	− 3.526		−3.461			
K.Y.#27	291.384				291.361	
	+ 5.188		+ 5.131			B.M.-K.Y.-27 Elev. F.B. 1949-23
	π 296.572	+1.940	+1.940		+1.9400	Gidley St. (So. side) 450'± W. of ℄ Shirley Ave
	− 3.248		−3.191			Bt. spk. in N. side P.P. #485544-H
T.P.	293.324					
	+ 5.650		+ 5.545			
	π 298.974	+2.088	+2.087		+2.0875	+4.0275
	− 3.562		−3.458			
K.Y.#28	295.412				295.388	B.M. K.Y.-28 Elev. F.B. 1949-23
	+ 4.525		+4.468			Pro. Baldwin Ave (W. side) 290'± N. of ℄ Gidley St.
	π 299.937	+0.287	+0.288		+0.2875	Bt. Spk. in S.W. cor. of bot. conc. step to Ho. # 4331
	− 4.238		−4.180			
T.P.	295.699					1x2' Field
	+ 5.976		+ 5.909			
	π 301.675	+2.124	+2.124		+2.1240	
	− 3.852		−3.785			
T.P.	297.823					" "
	+ 6.047		+ 5.980			
	π 303.870	+3.189	+3.189		+3.1890	
	− 2.858		−2.791			
T.P.	301.012					" "
	+ 8.885		+ 7.777			
	+ 308.8[illegible]	[illegible]87	+ 5.686		+5.6865	
	π 2[illegible]		−2.091			
	− 306[illegible]					" "

NOTES RED. _____ JOB NO. 6960 SURVEY OF Baldwin Ave. SD #29
DATE _____ SURVEY BY D.E. Holmes
NOTES CHKD. _____ NOTES BY D.E.H. DATE 9-3-54
DATE _____ INDEXED A. C. Johnson DATE _____

F.B. 1949 Pg. 23

JOB NO. 6960 SURVEY OF Baldwin Ave SD #27 NOTES RED.
SURVEY BY D.E. Holmes DATE
NOTES BY D.E.H. DATE 9-13-54 NOTES CHKD.
INDEXED C. Johnson DATE DATE

F.B. 1949 PG. 24

768420 353 3-51

PLEASE RETURN TO
LOS ANGELES COUNTY SURVEYOR
725 LOS ANGELES COUNTY ENGINEERING BLDG.

NOTE: ANY ADDITIONS OR CHANGES ON THIS SHEET MUST BE MADE OR CIRCLED IN RED INK, WITH DATE AND NAME OF PERSON MAKING CHANGE.

Do not extend notes this side of this line

B.M.	1ST RUN	DIFF.	2ND RUN	3RD RUN	ADJ. ELEV.	DESCRIPTION
T.P.	306.699					
+	6.085		+ 6.053			
π	312.784	+2.958	+ 2.958		[illegible].9580	
-	3.127		- 3.095			
T.P.	309.657					1"x2" in Field
+	5.224		+ 5.164			
π	314.881	+1.840	+ 1.840		[illegible].8400	+16.1850 6
-	3.384		- 3.324			
K-Y set 29	311.497				311.473	B.M.-KY-29 Elv. F.B. 1949-24
+	4.138		+ 4.025			Pro. Baldwin Ave (E. side) 800'± So. of Lower Azusa Rd.
π	315.635	-0.257	- 0.258		[illegible].2575	Bt. spk. in N.W. Cor. Conc. Water Trough.
-	4.395		- 4.283			
T.P.	311.240					1"x2" in Field
+	4.540		+ 4.455			
π	315.780	+0.730	+ 0.731		+0.7305	
-	3.810		- 3.724			
T.P.	311.970					
+	5.205		+ 5.129			
π	317.175	+1.673	+ 1.671		+1.6720	
-	3.532		- 3.458			
T.P.	313.643					
+	6.706		+ 6.326			
π	320.349	+0.134	+ 0.134		+0.1340	+2.[illegible]90 4
-	6.572		- 6.192			
B.M. 19-6	313.777				313.751	Lower Azusa Rd & Baldwin Ave, ℄ Inter. Setting well protected by a Cast Iron Cover Marked, "L.A. Co. Rd. dept." A rd. dept. Mon. Marked, "Co. L.A. Rd.," set in Conc. 11" [illegible] Surf. F.B. 1223-1[illegible]-1953 A[illegible] Elev 313.751

PWFB 1427 1748

F.B. 1749 Pg. 23

Notes Ck'd by	Survey of
Map No.	W. O. Tape No. St'd. °F
Office Work	Surveyed by
Checked	Notes Date
Date	Indexed C. Johnson 10-14-54

J.N. 6203.00
BALDWIN AVE STORM DRAIN
PROJECT 27

INDEX

Note: Any Additions or Changes on This Sheet Must be Made or Circled in Red Ink With Date and Name of Person Making Change.

Do not extend notes this side of this line.

RETURN TO
LOS ANGELES COUNTY SURVEYOR
726 LOS ANGELES COUNTY
ENGINEERING BLDG.

7[illegible]098 247 4-53

F.B. 1949 PG. 34 PWFB 1427 1749

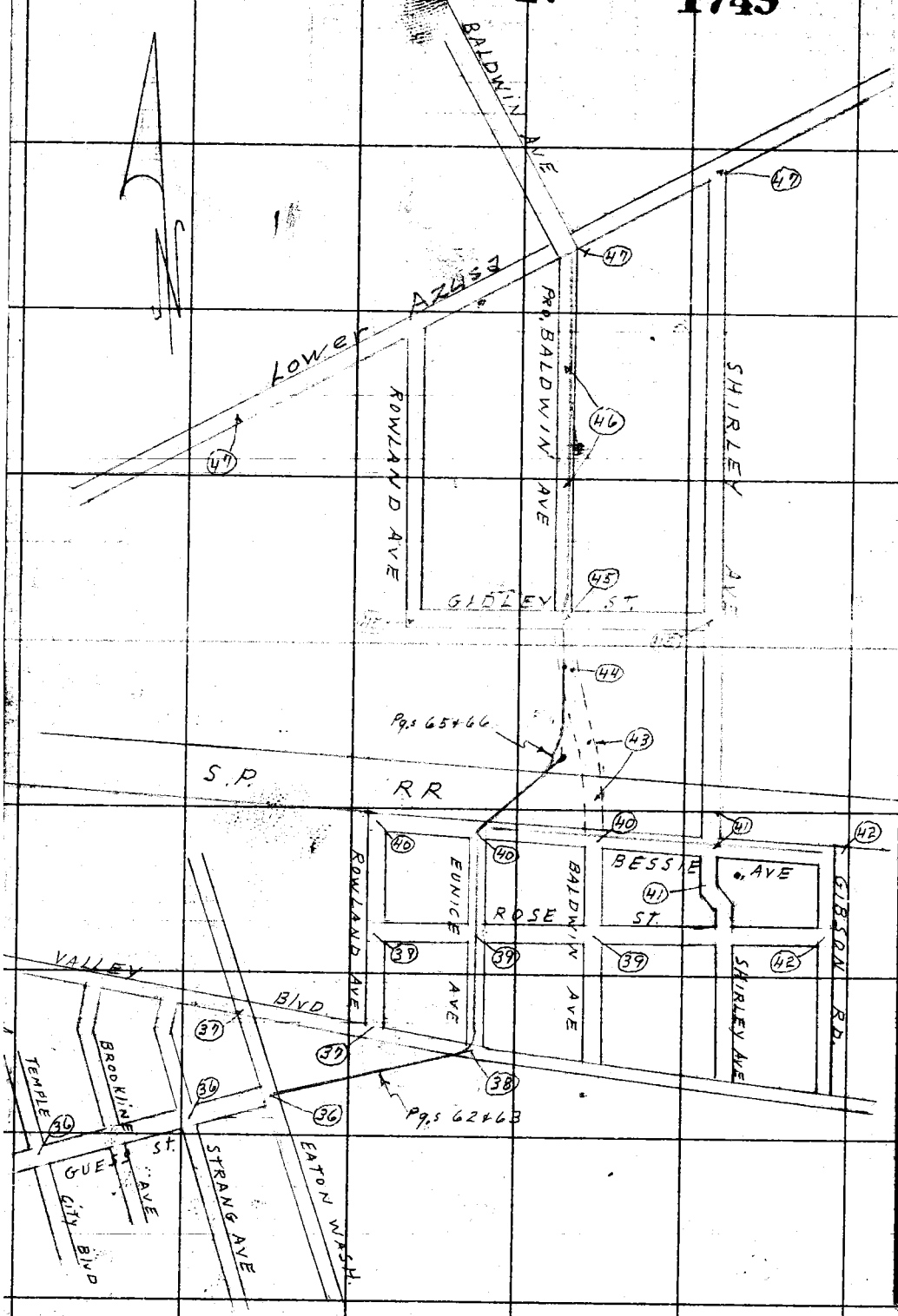

RETURN TO
LOS ANGELES COUNTY SURVEYOR
726 LOS ANGELES COUNTY
ENGINEERING BLDG.

Do not extend notes this side of this line.

Note: Any Additions or Changes on This Sheet Must be Made or Circled in Red Ink With Date and Name of Person Making Change.

PWFB 1427 1750

Notes Ck'd by Kem	Survey of Baldwin Ave SD #27
Map No.	W. O. Tape No. 0148 St'd. 68 °F
Office Work	Surveyed by D.E. Holmes
Checked	Notes D.E.H. Date 9-[illegible]4
Date	Indexed A. C. Johnson

F. B. 1949 Pg. 35

J.N. 6203.00
BALDWIN AVE STORM DRAIN
PROJECT # 27
ST. & SURVEY (J.N. 0303.00)
from
VALLEY BLVD N'Ly. To LOWER AZUSA RD.

Holmes
Barilotti
Hand
West

Note: Any Additions or Changes on This Sheet Must be Made or Circled in Red Ink With Date and Name of Person Making Change.

Do not extend notes this side of this line.

RETURN TO
LOS ANGELES COUNTY SURVEYOR
726 LOS ANGELES COUNTY
ENGINEERING BLDG.

76F8098 247 4-53

PWFB 1427 1751, 1752

F.B. 1949 PG. 36

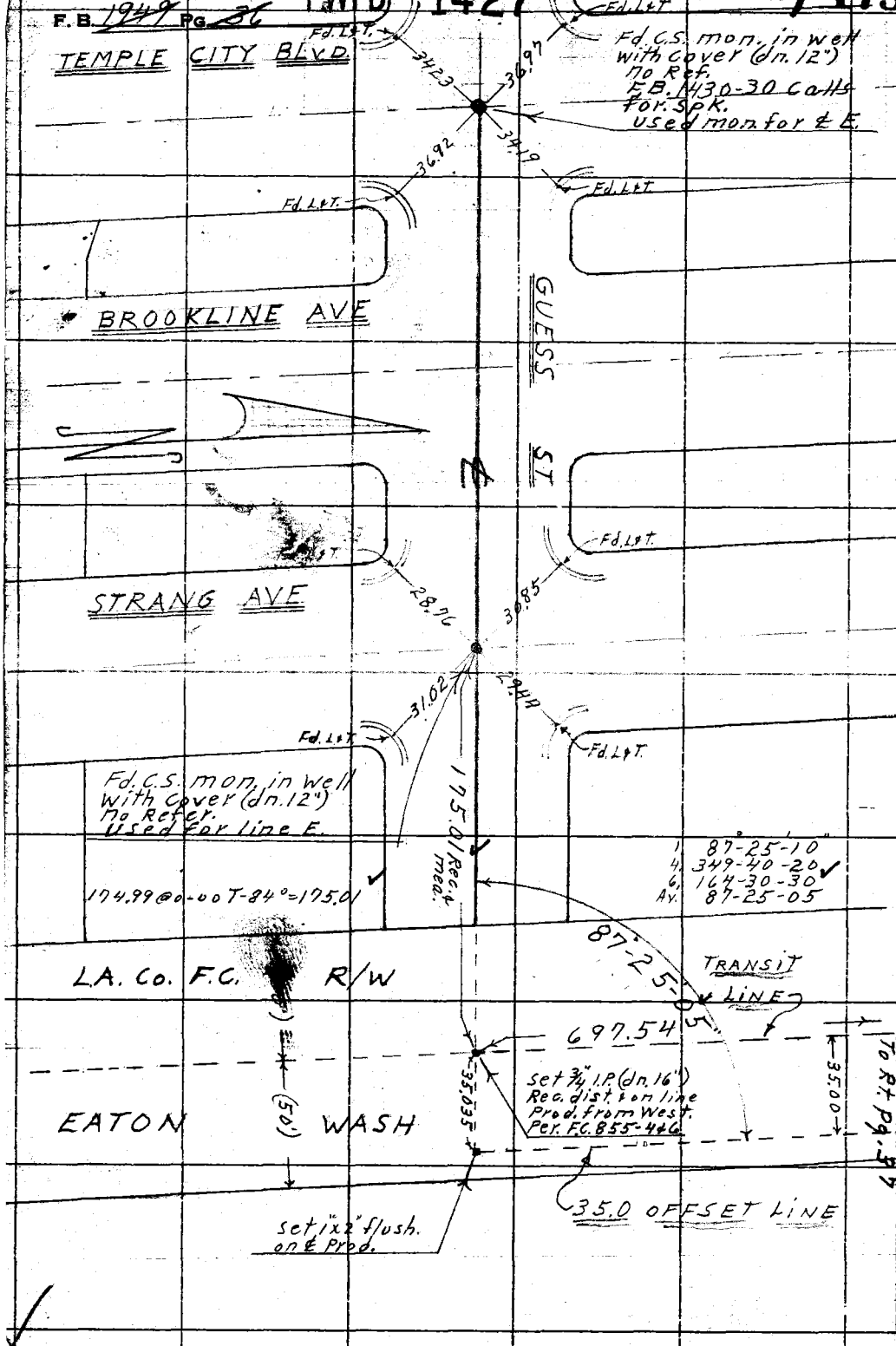

WS. 44-D-6

RETURN TO
LOS ANGELES COUNTY SURVEYOR
726 LOS ANGELES COUNTY
ENGINEERING BLDG.

Do not extend notes this side of this line.

Note: Any Additions or Changes on This Sheet Must be Made or Circled in Red Ink With Date and Name of Person Making Change.

PWFB 1427 1753, 1754

F.B. 1249 Pg. 24

Notes Ck'd by KRM	Survey of Baldwin Ave S.D. #24
Map No.	W. O. Tape No. 0148 St'd. 68 °F
Office Work	Surveyed by D.E. Holmes
Checked	Notes Holmes Date 9 - 54
Date	Indexed A. C. Johnson

W.S. 44-D-6

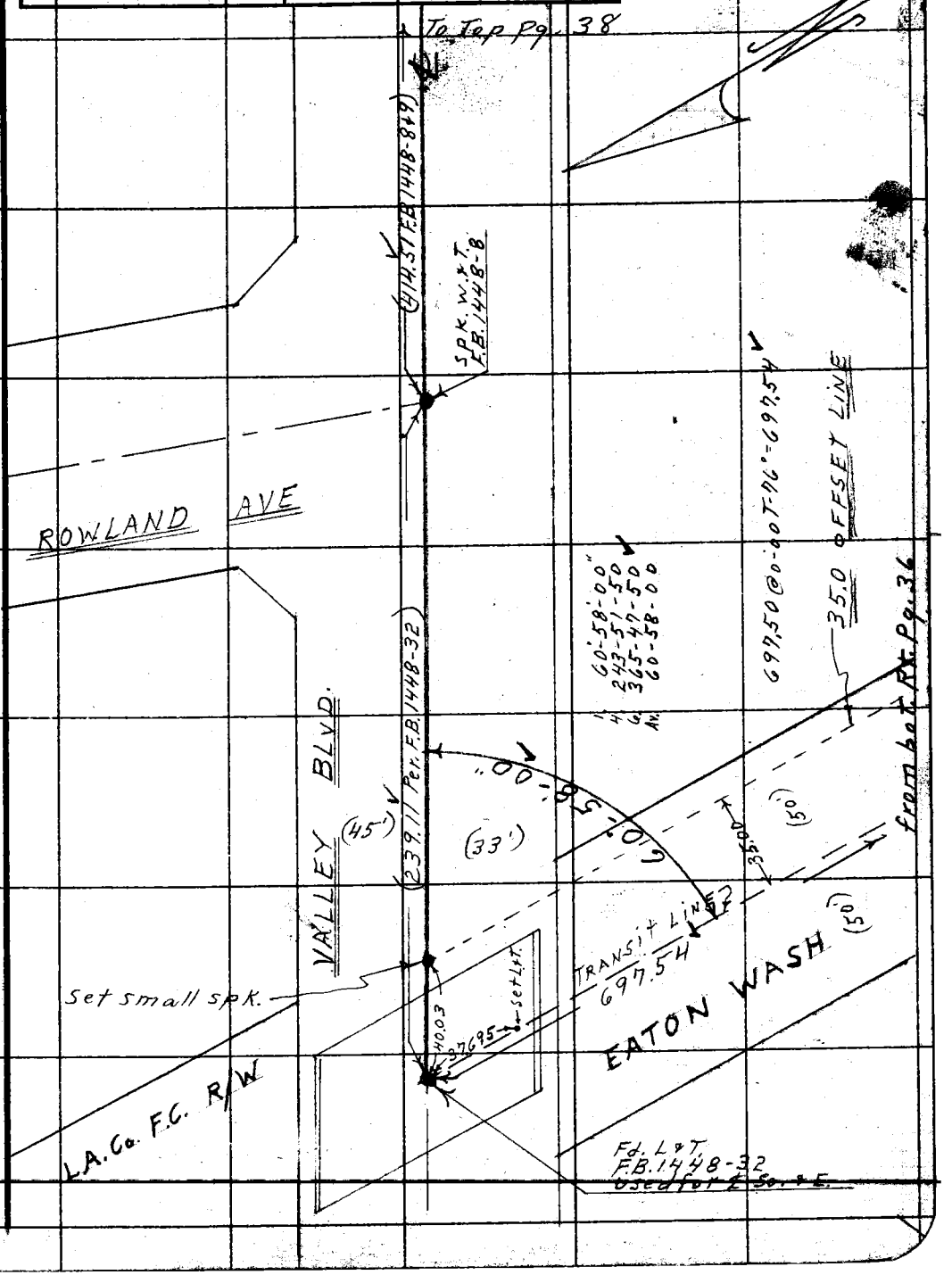

Note: Any Additions or Changes on This Sheet Must be Made or Circled in Red Ink With Date and Name of Person Making Change.

Do not extend notes this side of this line.

RETURN TO
LOS ANGELES COUNTY SURVEYOR
726 LOS ANGELES COUNTY
ENGINEERING BLDG.

76FB098 247 4-53

RETURN TO
LOS ANGELES COUNTY SURVEYOR
726 LOS ANGELES COUNTY
ENGINEERING BLDG.

Note: Any Additions or Changes on This Sheet Must be Made or Circled in Red Ink With Date and Name of Person Making Change.

Do not extend notes this side of this line.

W.S. 44-D-6



PWFB 1427 1756, 1757

Notes Ck'd by KRM	Survey of Baldwin Ave S.D. # 27
Map No.	W. O. Tape No. 0148 St'd. 68 °F
Office Work	Surveyed by D.E. Holmes
Checked	Notes Holmes Date 9-54
Date	Indexed A. C. Johnson

F.B. 1949 Pg. 39

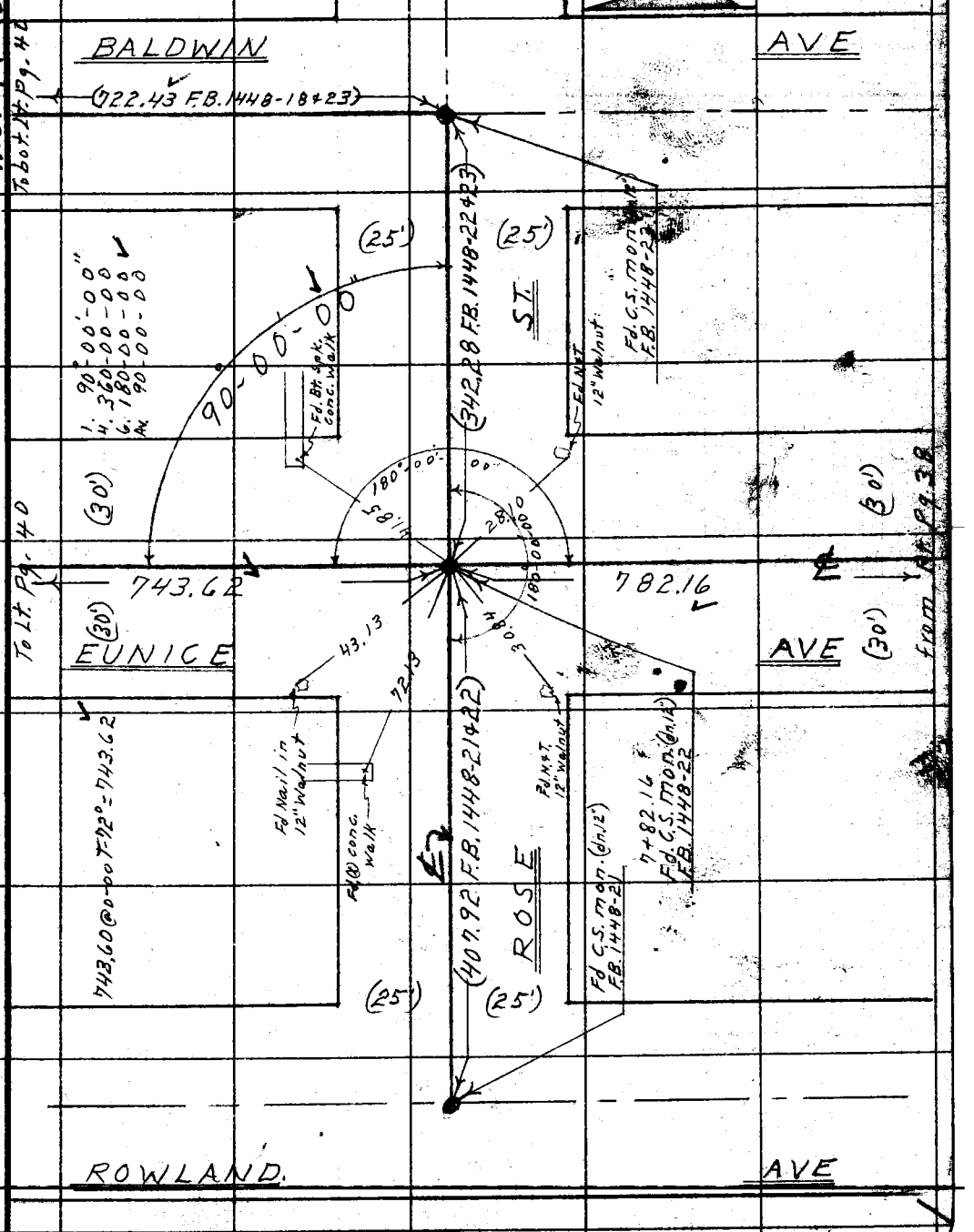

Note: Any Additions or Changes on This Sheet Must be Made or Circled in Red Ink With Date and Name of Person Making Change.

Do not extend notes this side of this line.

RETURN TO
LOS ANGELES COUNTY SURVEYOR
726 LOS ANGELES COUNTY
ENGINEERING BLDG.

7673098 247 4-53

PWFB 1427 1758, 1759

F.B. 1949 Pg. 40

W.S. 44-D-5

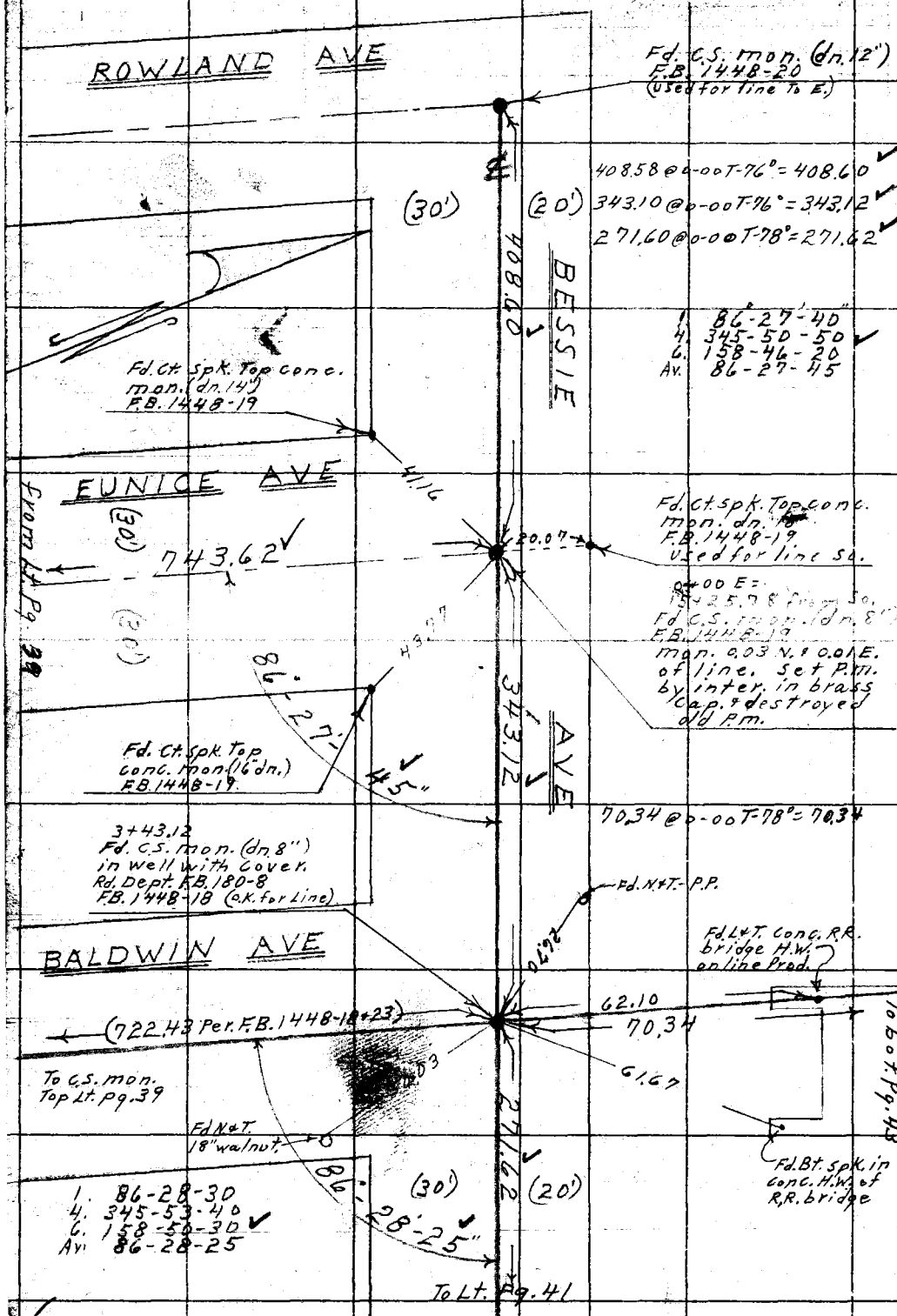

RETURN TO
LOS ANGELES COUNTY SURVEYOR
726 LOS ANGELES COUNTY
ENGINEERING BLDG.

Do not extend notes this side of this line.

Note: Any Additions or Changes on This Sheet Must be Made or Circled in Red Ink With Date and Name of Person Making Change.

PWFB 1427 1760

Notes Ck'd by KRM	Survey of Baldwin Ave S.D. #27
Map No.	W. O. Tape No. 0148 Std. 68° °F
Office Work	Surveyed by D.E. Holmes
Checked	Notes Holmes Date 9-54
Date	Indexed A. C. Johnson

F.B. 1949 Pg. 41

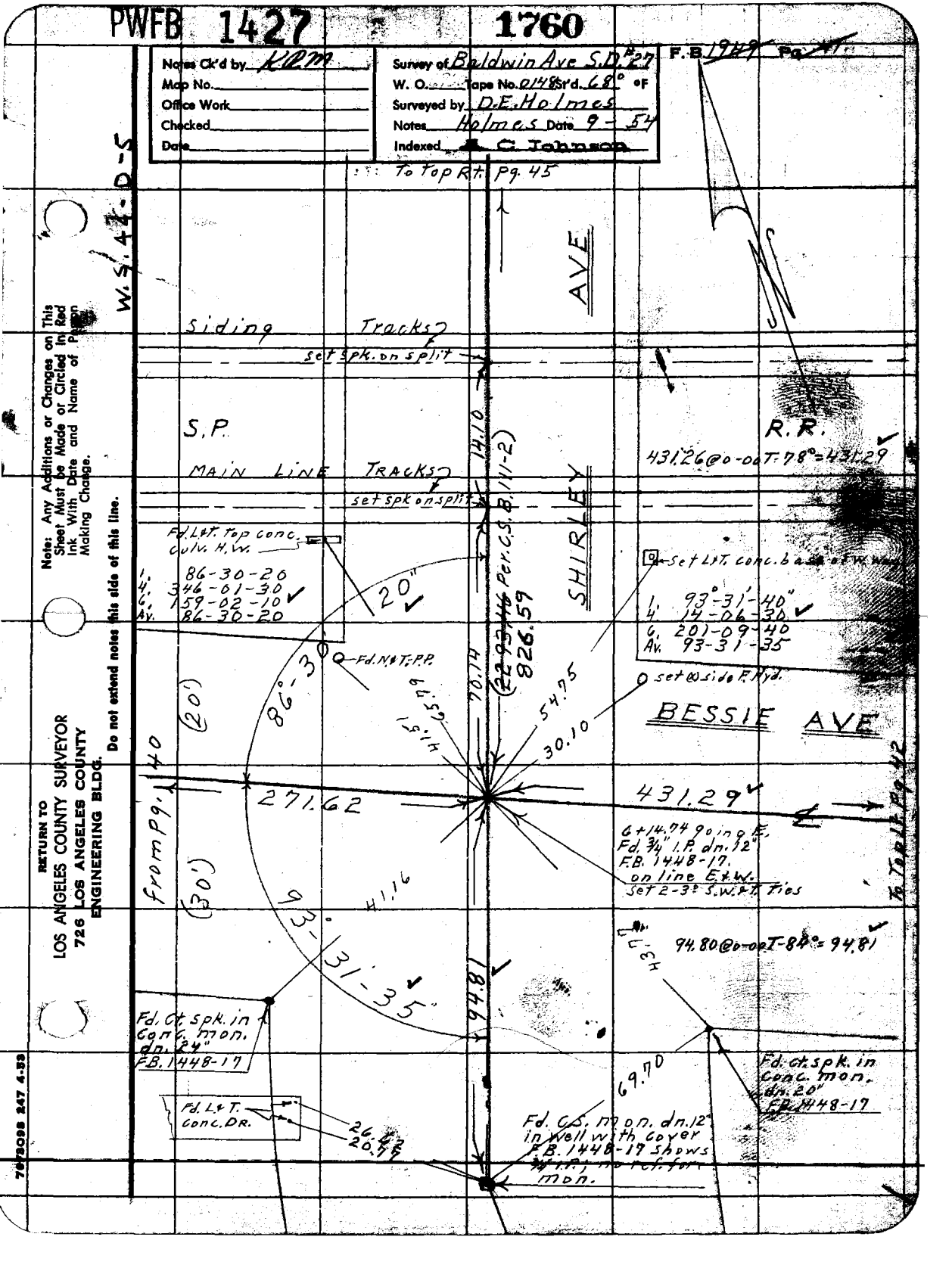

Note: Any Additions or Changes on This Sheet Must be Made or Circled in Red Ink With Date and Name of Person Making Change.

Do not extend notes this side of this line.

RETURN TO
LOS ANGELES COUNTY SURVEYOR
726 LOS ANGELES COUNTY
ENGINEERING BLDG.

7673098 247 4-53

1761, 1762, 1763

F.B. ~~1949~~ PG. ~~42~~

PWFB 1427

1	93-32-00
4	14-07-50
6	201-11-50
Av.	93-32-00

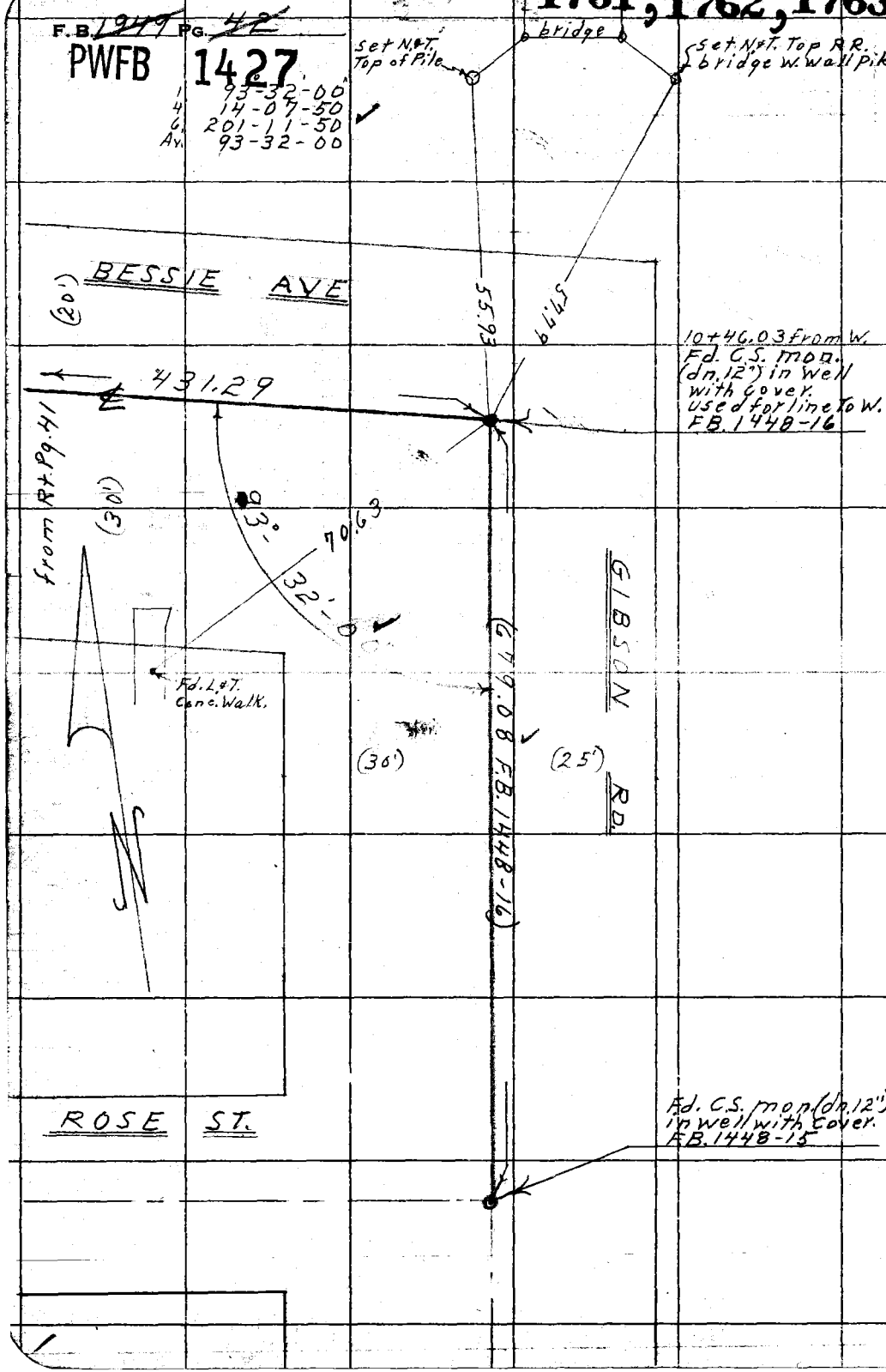

RETURN TO
LOS ANGELES COUNTY SURVEYOR
726 LOS ANGELES COUNTY
ENGINEERING BLDG.
Do not extend notes this side of this line.

Note: Any Additions or Changes on This Sheet Must be Made or Circled in Red Ink With Date and Name of Person Making Change.

PWFB 1427 1764

Notes Ck'd by KRM	Survey of Baldwin Ave S.D. #27
Map No.	W. O. Tape No. 0148 Std. 68° °F
Office Work	Surveyed by D.E. Holmes
Checked	Notes Holmes Date 9-54
Date	Indexed C. Johnson

F.B. ~~1947~~ Pg. ~~45~~

W.S. 44 - D-5

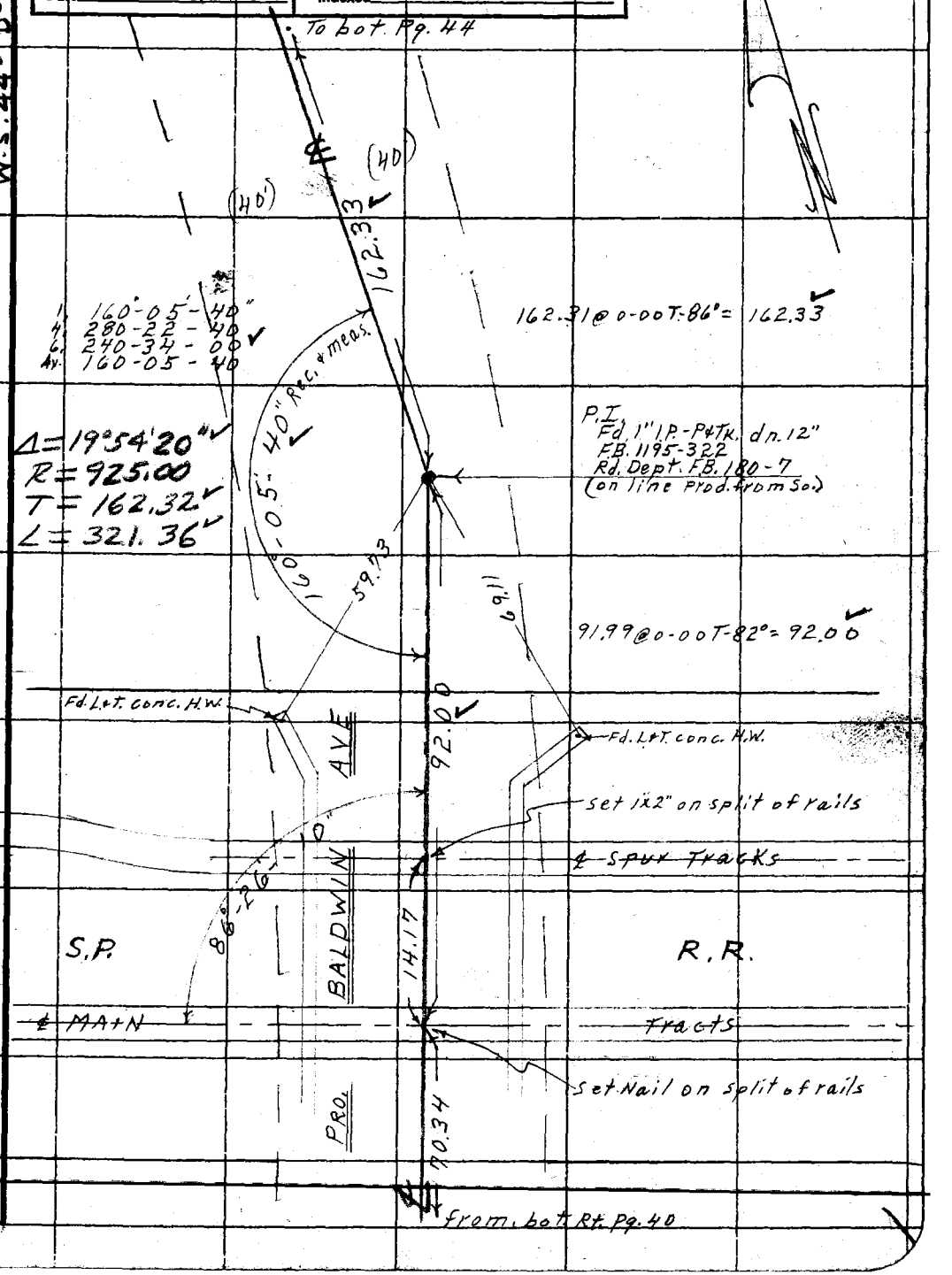

Note: Any Additions or Changes on This Sheet Must be Made or Circled in Red Ink With Date and Name of Person Making Change.

Do not extend notes this side of this line.

RETURN TO
LOS ANGELES COUNTY SURVEYOR
726 LOS ANGELES COUNTY
ENGINEERING BLDG.

7673095 247 4-53

PWFB 1427

1765

F.B. ~~1949~~ Pg. ~~44~~

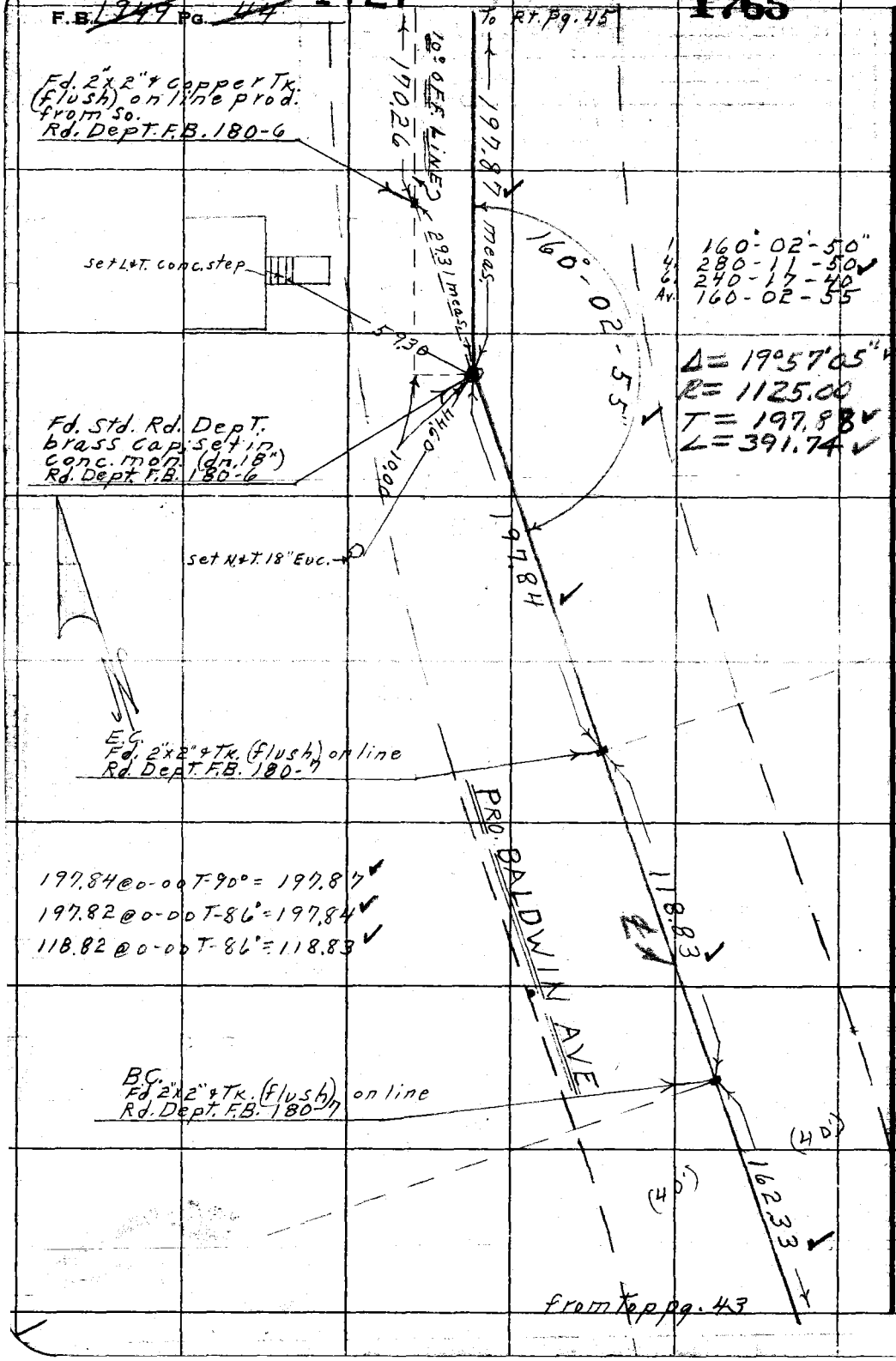

1. 160°-02'-50"
4. 280-11-50
6. 240-17-40
Av. 160-02-55

Δ = 19°57'05"
R = 1125.00
T = 197.88
L = 391.74

W.S. 44-D-5

RETURN TO
LOS ANGELES COUNTY SURVEYOR
726 LOS ANGELES COUNTY
ENGINEERING BLDG.

Do not extend notes this side of this line.

Note: Any Additions or Changes on This Sheet Must be Made or Circled in Red Ink With Date and Name of Person Making Change.

PWFB 1427 1766

Notes Ck'd by KRM	Survey of Baldwin Ave S.D. #27 F.B. 1947 Pg. 45
Map No.	W. O. Tape No. D148 St'd. 68 °F
Office Work	Surveyed by D E Holmes
Checked	Notes Holmes Date 9-54
Date	Indexed C. Johnson

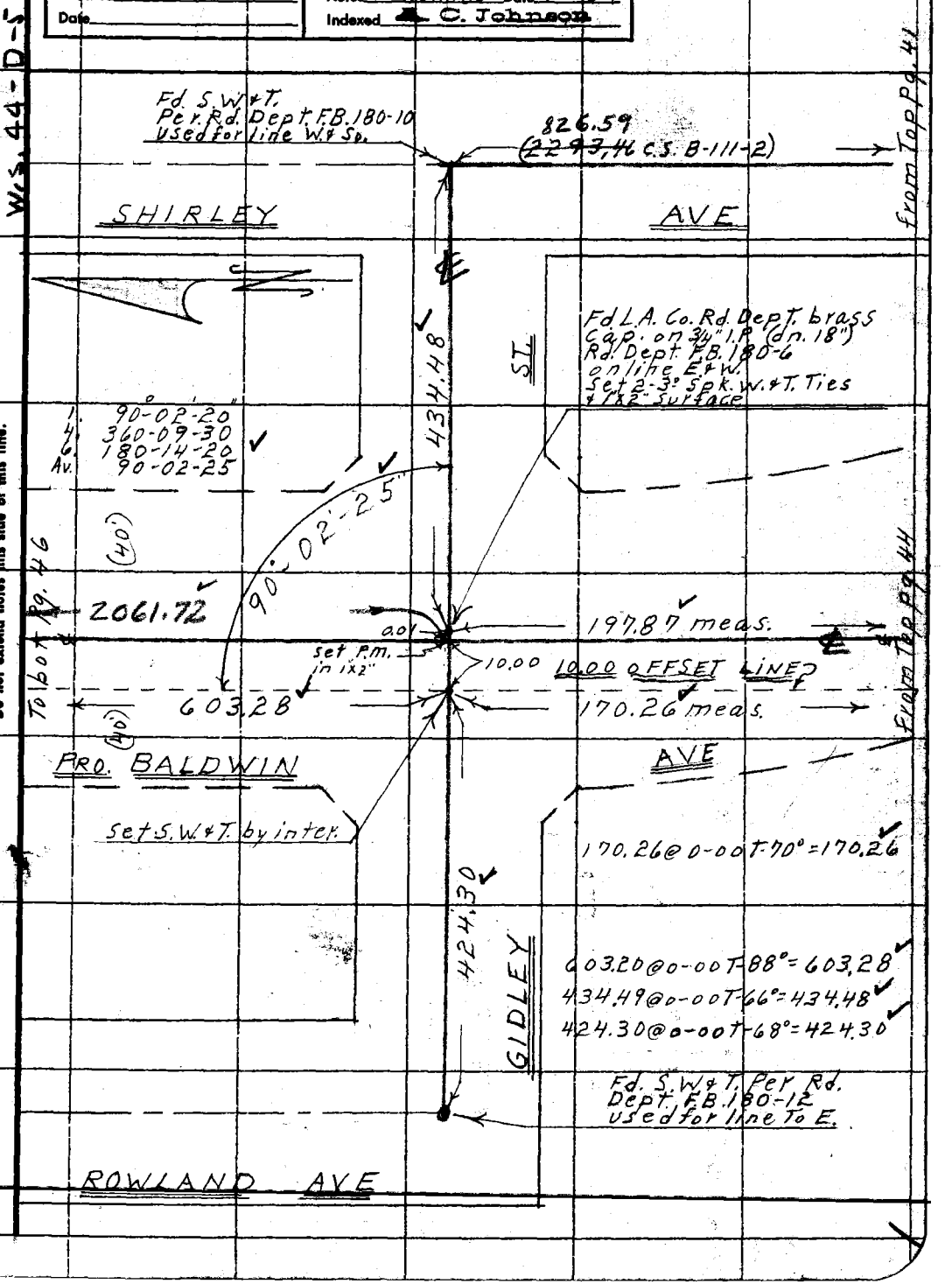

Note: Any Additions or Changes on This Sheet Must be Made or Circled in Red Ink With Date and Name of Person Making Change.

Do not extend notes this side of this line.

RETURN TO
LOS ANGELES COUNTY SURVEYOR
726 LOS ANGELES COUNTY
ENGINEERING BLDG.

76F8098 247 4-53

F.B. 1949 PG. 46

PWFB 1427

1767 , 1768

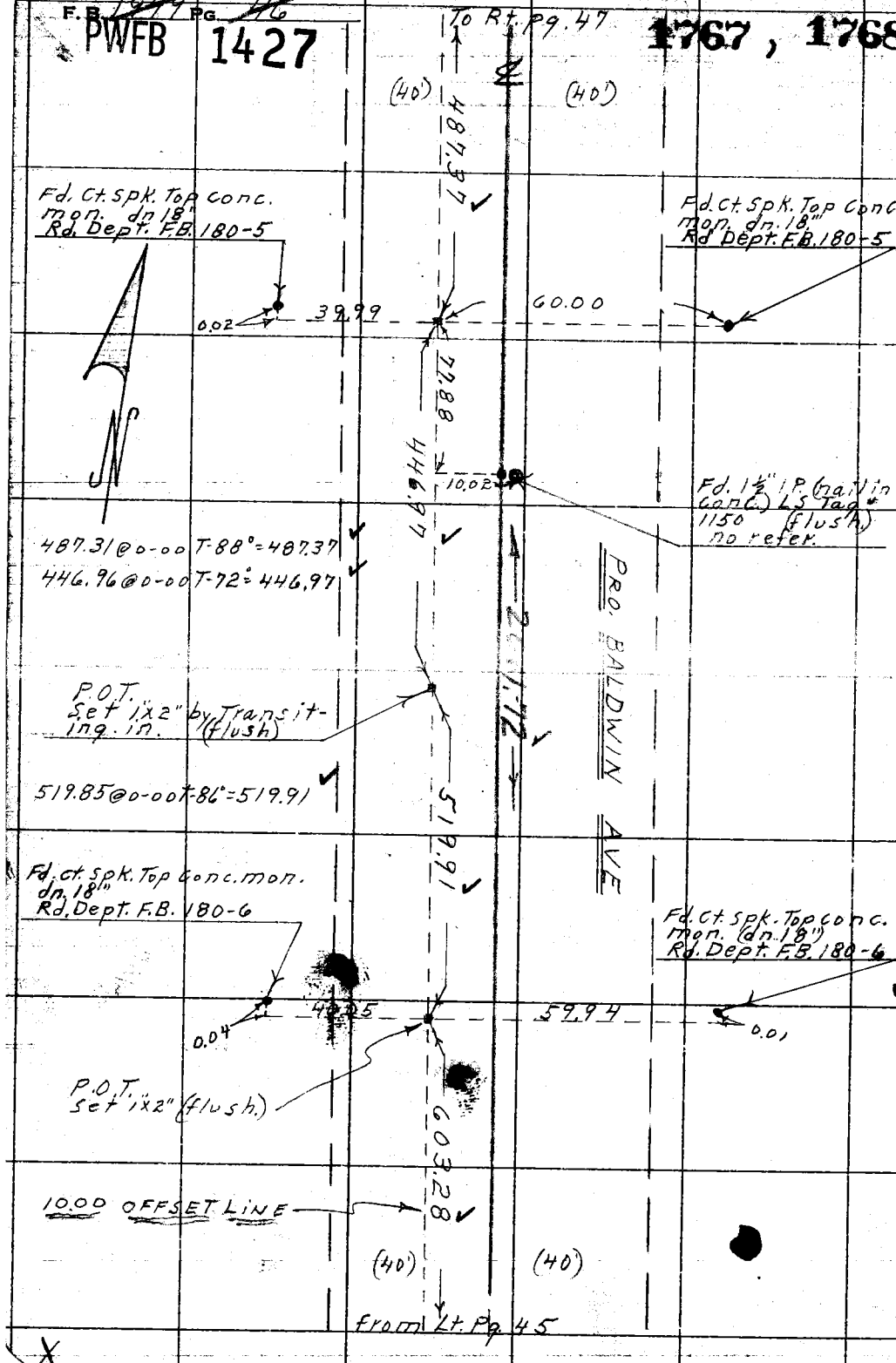

RETURN TO
LOS ANGELES COUNTY SURVEYOR
726 LOS ANGELES COUNTY
ENGINEERING BLDG.

Do not extend notes this side of this line.

Note: Any Additions or Changes on This Sheet Must be Made or Created in Red Ink With Date and Name of Person Making Change.

PWFB 1427 1769

Notes Ck'd by KRM	Survey of Baldwin Ave S.D. #27 F.B. 1949 Pg. 44
Map No.	W. O. Tape No. 0148 Str'd. 68 °F
Office Work	Surveyed by D.E. Holmes
Checked	Notes Holmes Date 9-54
Date	Indexed C. Johnson

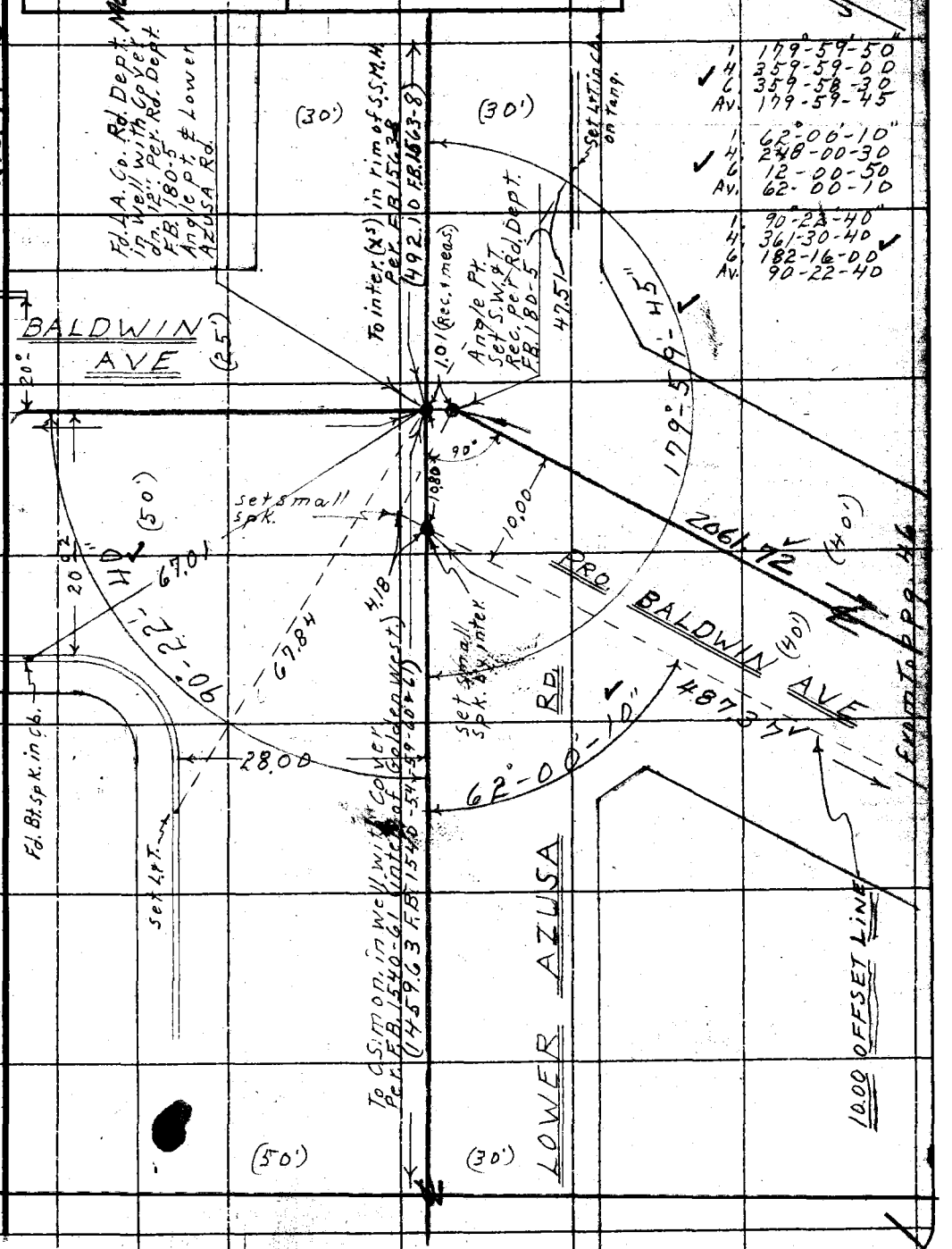

Note: Any Additions or Changes on This Sheet Must be Made or Circled in Red Ink With Date and Name of Person Making Change.

Do not extend notes this side of this line.

RETURN TO
LOS ANGELES COUNTY SURVEYOR
726 LOS ANGELES COUNTY
ENGINEERING BLDG.

7673098 247 4-53

RETURN TO
LOS ANGELES COUNTY SURVEYOR
726 LOS ANGELES COUNTY
ENGINEERING BLDG.

Note: Any Additions or Changes on This Sheet Must be Made or Circled in Red Ink With Date and Name of Person Making Change.

Do not extend notes this side of this line.

F. B. 1919 PG. 18

Notes Ck'd by	Survey of Baldwin Ave S.D. #27
Map No.	W. O. Tape No. St'd. °F
Office Work	Surveyed by Holmes
Checked	Notes Holmes Date 9-54
Date	Indexed E. C. Johnson

F. B. 1949 PG. 49

J.N. 6203.00
BALDWIN AVE STORM DRAIN
PROJECT # 27
LOCATION of IMPROVEMENTS on
PRO. & S.D. from
EATON WASH & GUESS ST N'ly to
LOWER AZUSA Rd. & BALDWIN AVE.

Holmes
Barilotti
Hand
West.

Note: Any Additions or Changes on This Sheet Must be Made or Circled In Red Ink With Date and Name of Person Making Change.

Do not extend notes this side of this line.

RETURN TO
LOS ANGELES COUNTY SURVEYOR
726 LOS ANGELES COUNTY
ENGINEERING BLDG.

765S09S 247 4-53

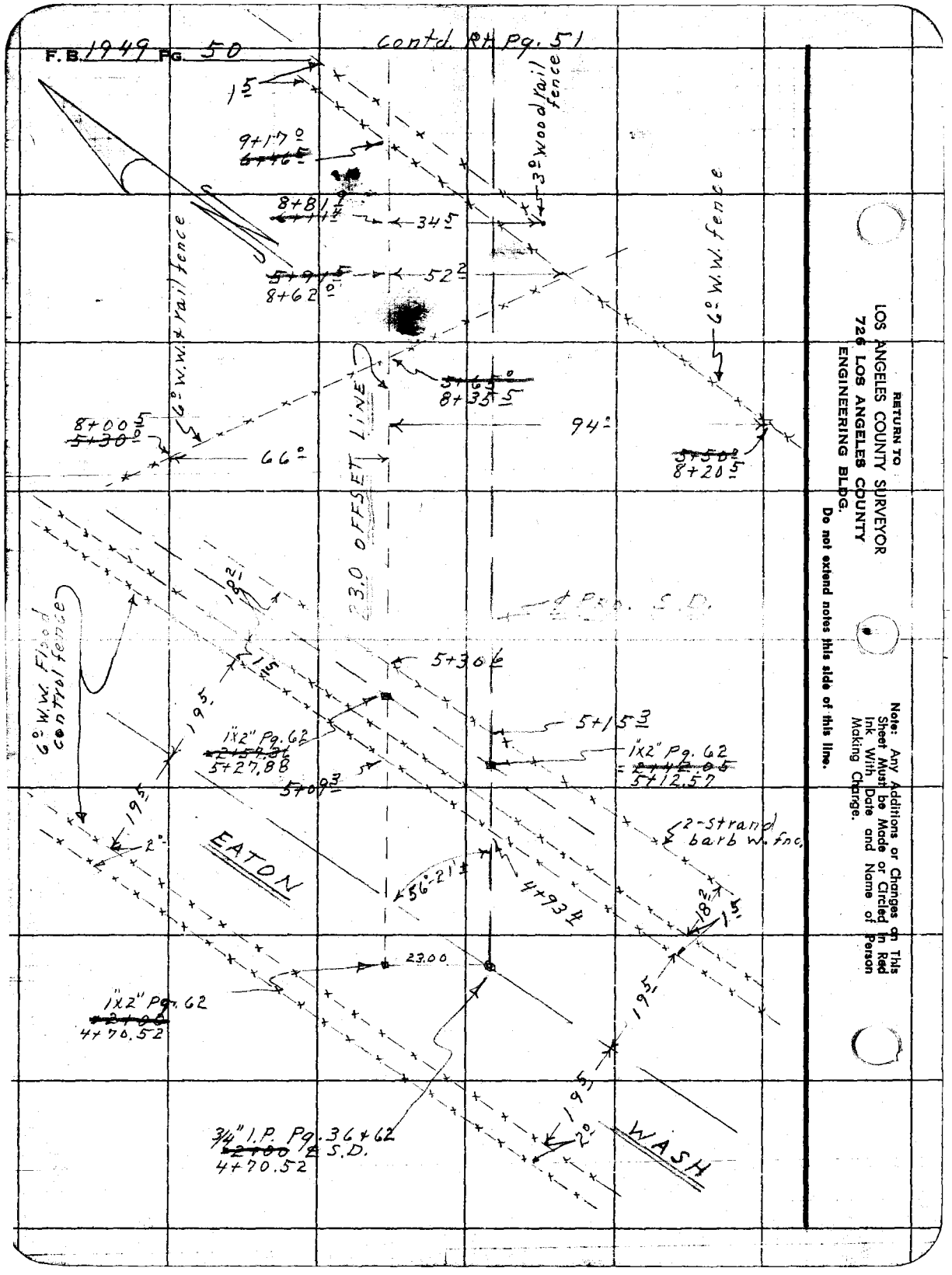

RETURN TO
LOS ANGELES COUNTY SURVEYOR
726 LOS ANGELES COUNTY
ENGINEERING BLDG.

Do not extend notes this side of this line.

Note: Any Additions or Changes on This Sheet Must be Made or Circled in Red Ink With Date and Name of Person Making Change.

Notes Ck'd by	Survey of Baldwin S.D. Proj #27
Map No.	W. O. 6203.00 Tape No. St'd. °F
Office Work	Surveyed by D.E. Holmes
Checked	Notes A.R.R. Date
Date	Indexed A. C. Johnson

F.B. 1949 Pg. 51

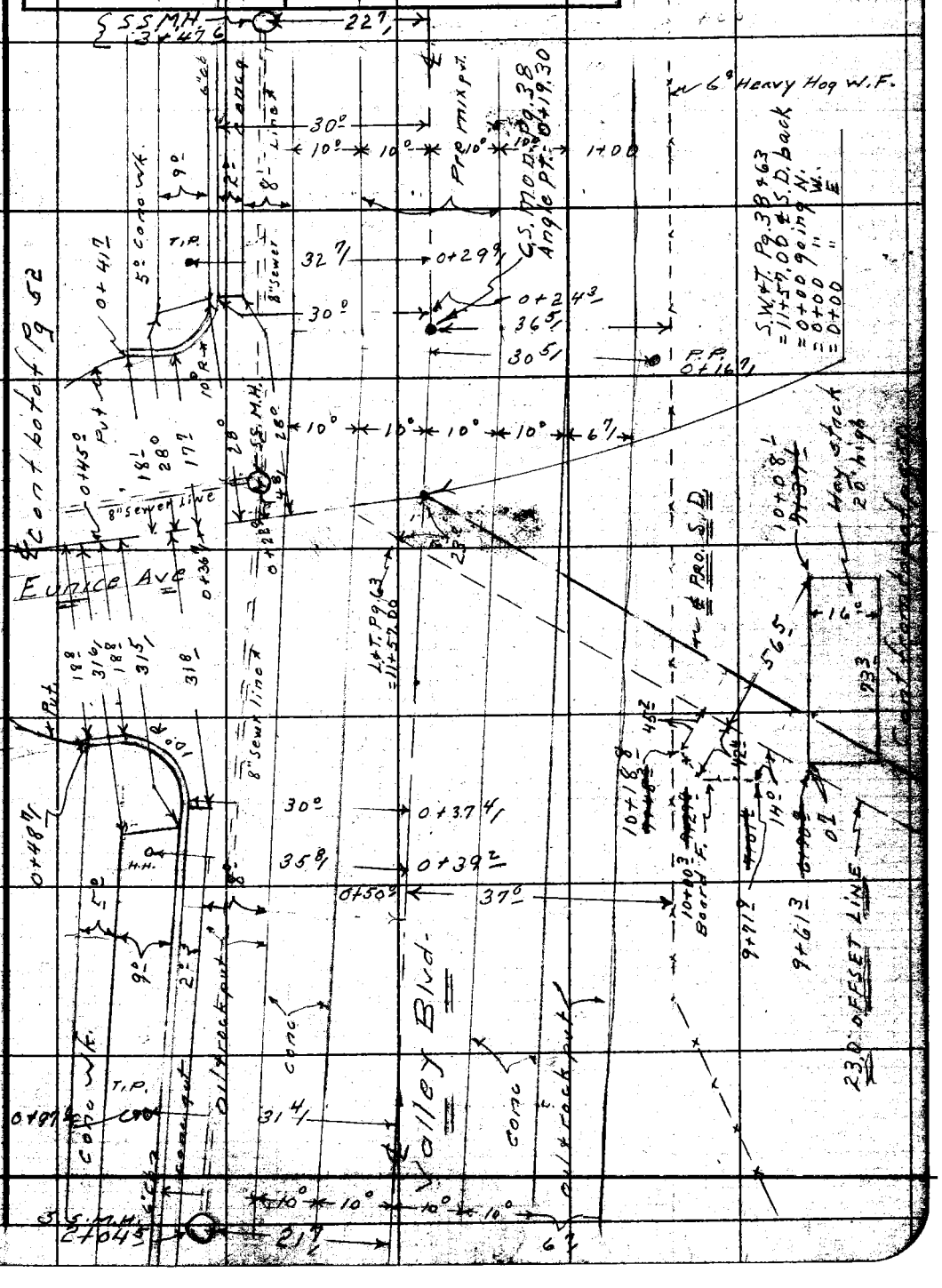

Note: Any Additions or Changes on This Sheet Must be Made or Circled in Red Ink With Date and Name of Person Making Change.

Do not extend notes this side of this line.

RETURN TO
LOS ANGELES COUNTY SURVEYOR
726 LOS ANGELES COUNTY
ENGINEERING BLDG.

76FB098 247 4-53



RETURN TO
LOS ANGELES COUNTY SURVEYOR
726 LOS ANGELES COUNTY
ENGINEERING BLDG.

Do not extend notes this side of this line.

Note: Any Additions or Changes on This Sheet Must be Made or Circled in Red Ink With Date and Name of Person Making Change.

J.N. 6203.00 1949 53

Notes Ck'd by	Survey of Baldwin S.D. Proj #27	F.B. Pg.
Map No.	W. O. Tape No. St'd. °F	
Office Work	Surveyed by D.E. Holmes	
Checked	Notes A.R.B. Date	
Date	Indexed A. C. Johnson	

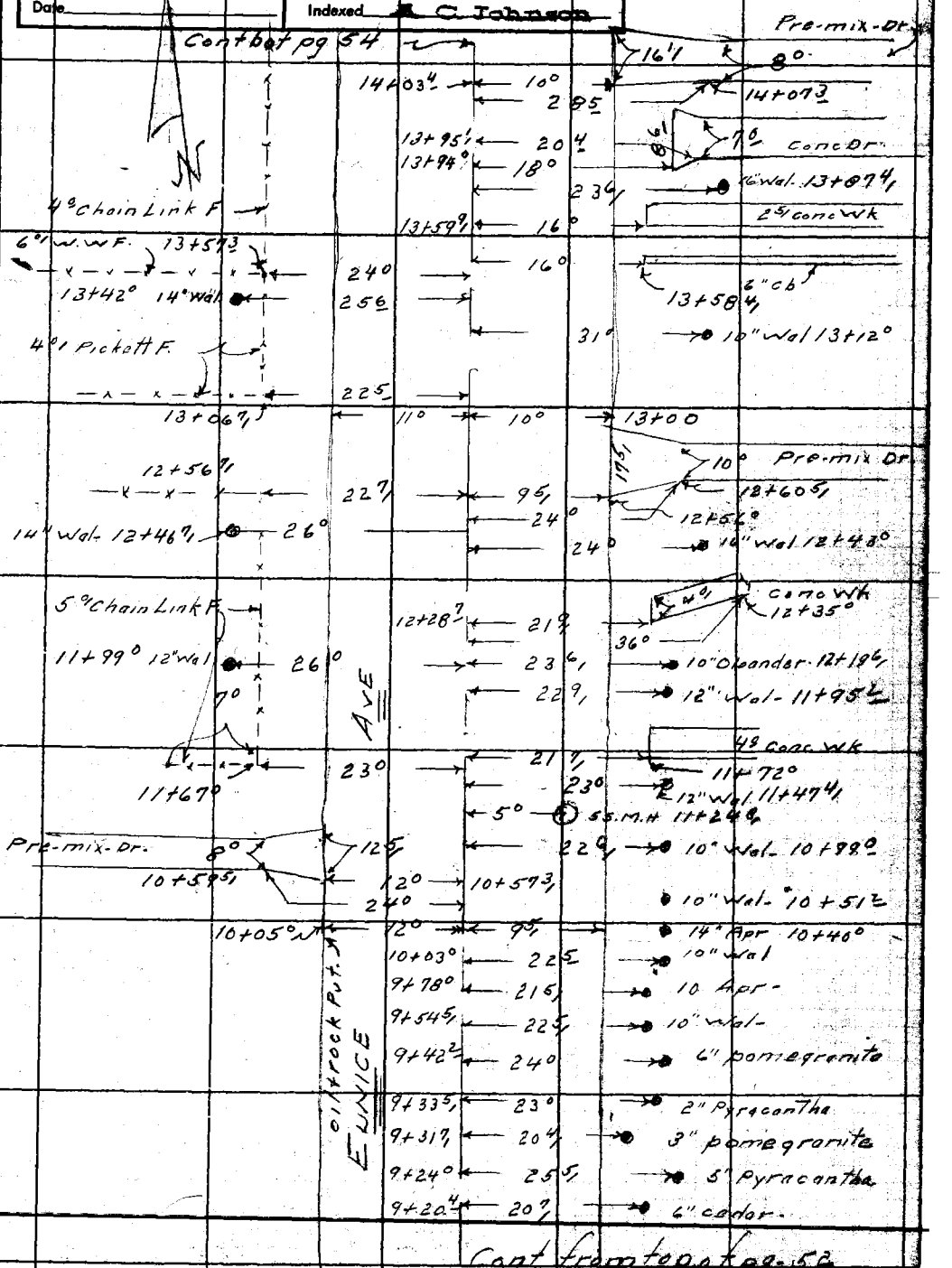

Cont from top of pg. 52

Note: Any Additions or Changes on This Sheet Must be Made or Circled in Red Ink With Date and Name of Person Making Change.

Do not extend notes this side of this line.

RETURN TO
LOS ANGELES COUNTY SURVEYOR
726 LOS ANGELES COUNTY
ENGINEERING BLDG.

76FS095 247 4-53

1949 54

F. B. _____ Pg. _____

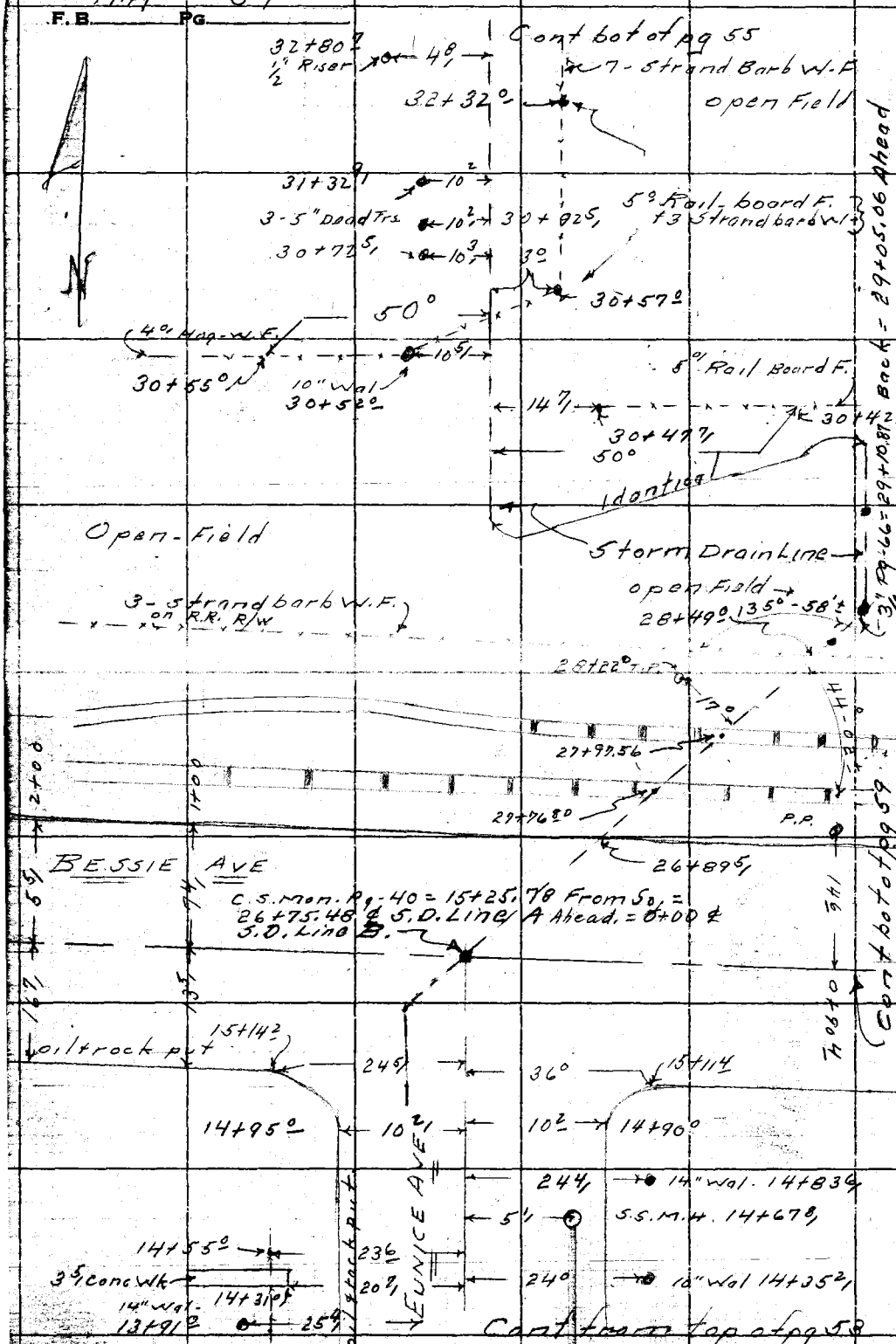

RETURN TO
LOS ANGELES COUNTY SURVEYOR
726 LOS ANGELES COUNTY
ENGINEERING BLDG.
Do not extend notes this side of this line.

Note: Any Additions or Changes on This Sheet Must be Made or Circled in Red Ink With Date and Name of Person Making Change.

J.N. 6203.00 1949 55

Notes Ck'd by	Survey of Baldwin S.D. Proj #27
Map No.	W. O. Tape No. St'd. °F
Office Work	Surveyed by D.E. Holmes
Checked	Notes A.R.B. Date
Date	Indexed A. C. Johnson

F.B. Pg.

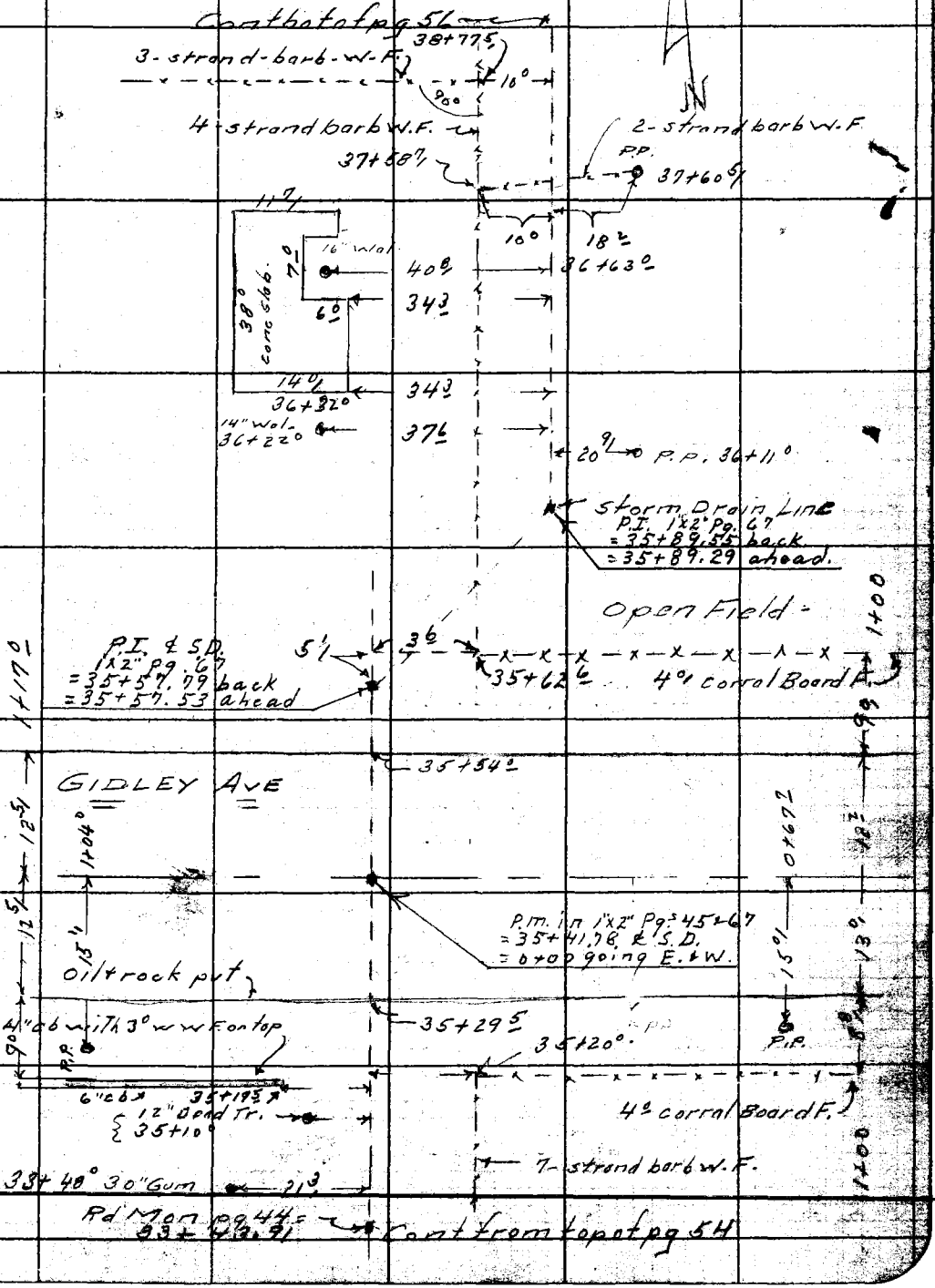

Note: Any Additions or Changes on This Sheet Must Be Made or Circled in Red Ink With Date and Name of Person Making Change.

Do not extend notes this side of this line.

RETURN TO
LOS ANGELES COUNTY SURVEYOR
726 LOS ANGELES COUNTY
ENGINEERING BLDG.

7653098 247 4-53



RETURN TO
LOS ANGELES COUNTY SURVEYOR
726 LOS ANGELES COUNTY
ENGINEERING BLDG.

Do not extend notes this side of this line.

Note: Any Additions or Changes on This Sheet Must be Made or Circled in Red Ink With Date and Name of Person Making Change.

J.N. 6203.00 1949 57

Notes Ck'd by	Survey of Baldwin S.D. Proj #27
Map No.	W. O. Tape No. St'd. °F
Office Work	Surveyed by D.E. Holmes
Checked	Notes A.R.B. Date
Date	Indexed A. C. Johnson

F.B. Pg.

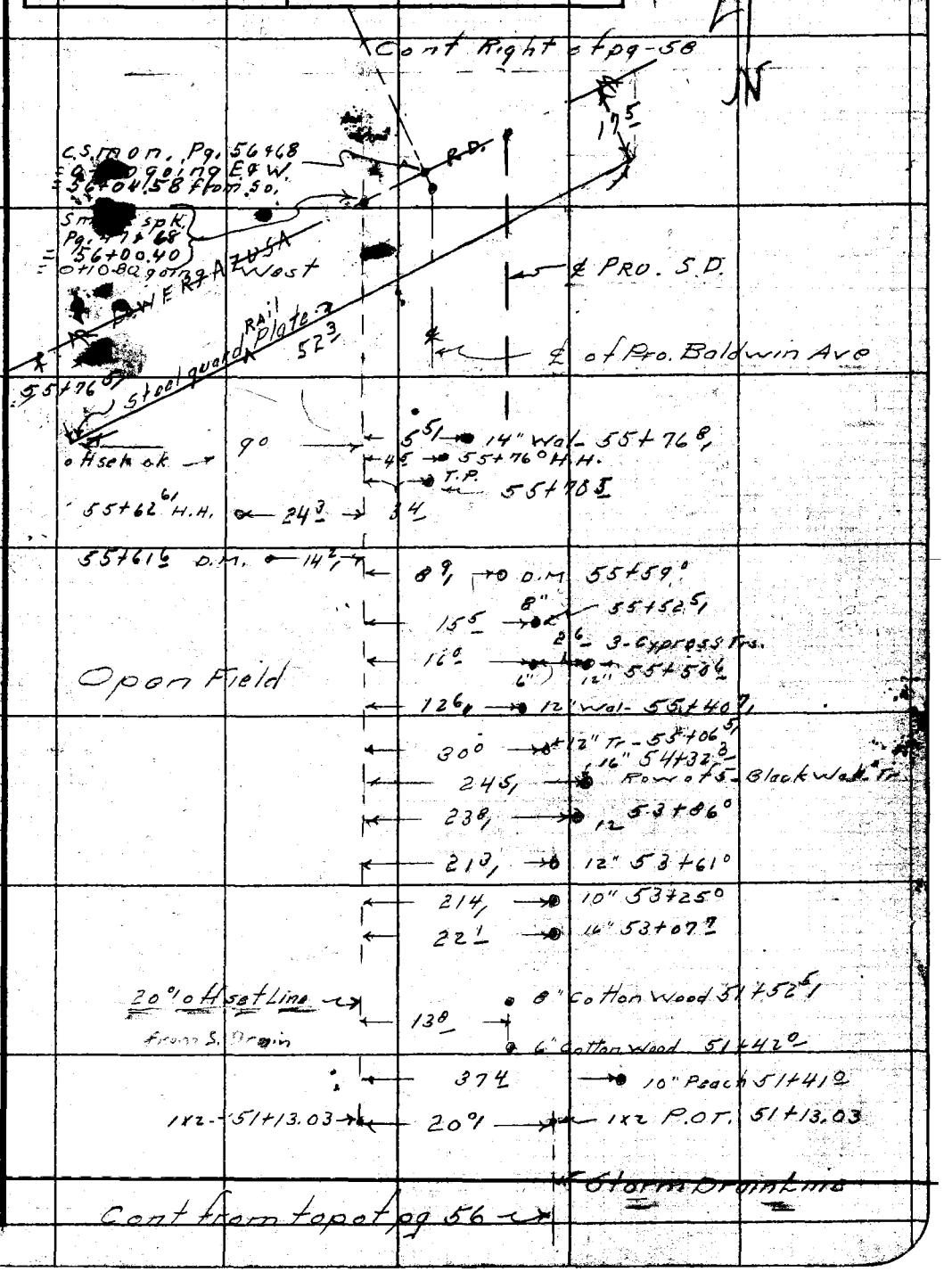

Note: Any Additions or Changes on This Sheet Must be Made or Circled in Red Ink With Date and Name of Person Making Change.

Do not extend notes this side of this line.

RETURN TO
LOS ANGELES COUNTY SURVEYOR
726 LOS ANGELES COUNTY
ENGINEERING BLDG.

7618098 247 4-53

RETURN TO
LOS ANGELES COUNTY SURVEYOR
726 LOS ANGELES COUNTY
ENGINEERING BLDG.

Note: Any Additions or Changes on This Sheet Must be Made or Circled in Red Ink With Date and Name of Person Making Change.

Do not extend notes this side of this line.

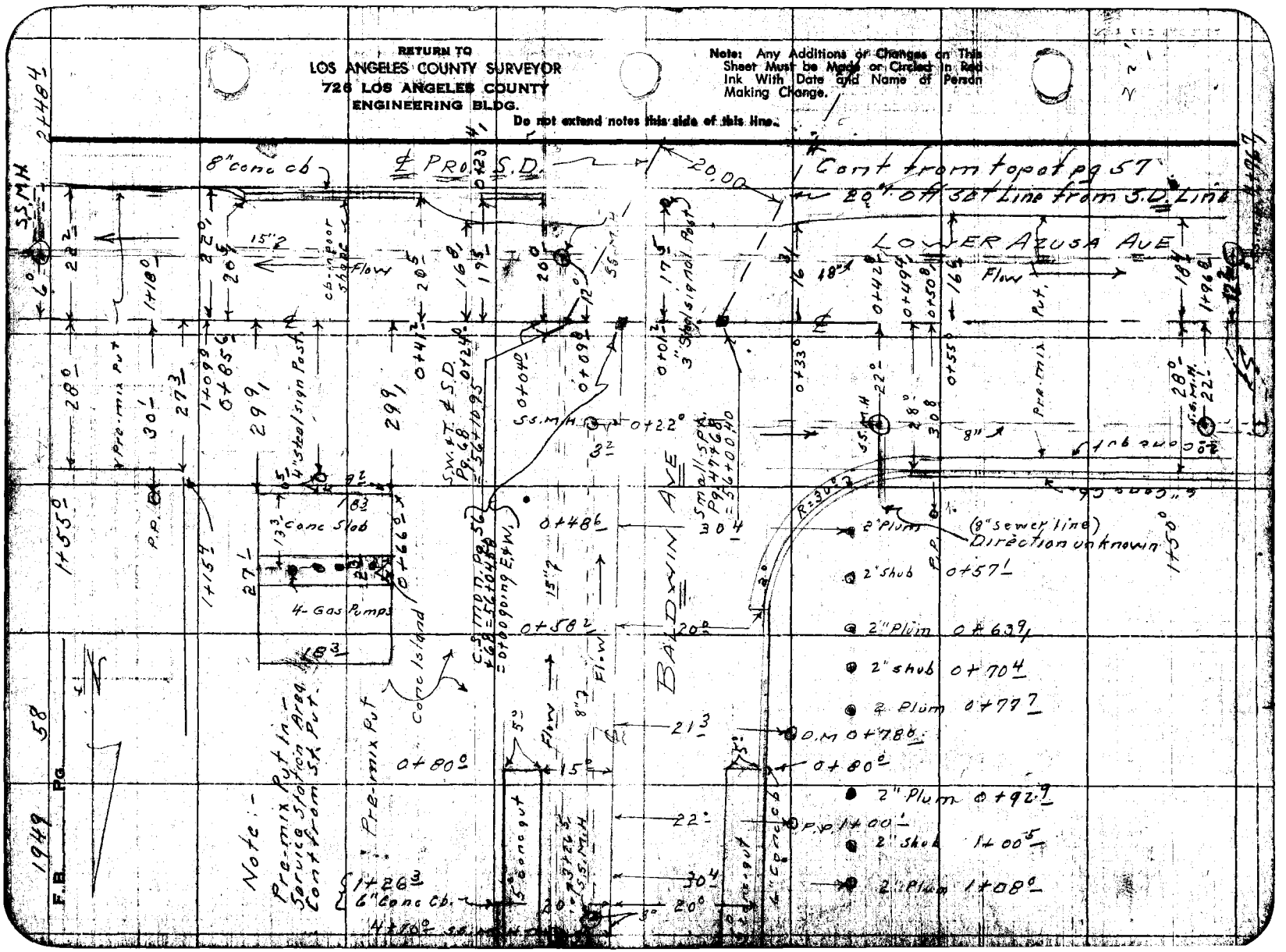

JN. 6203.00 1949 F.B. Pg. 59

Notes Ck'd by	Survey of Baldwin S.D. Proj #27
Map No.	W. O. Tape No. St'd. °F
Office Work	Surveyed by D. E. Holmes
Checked	Notes A.R.B. Date
Date	Indexed A. C. Johnson

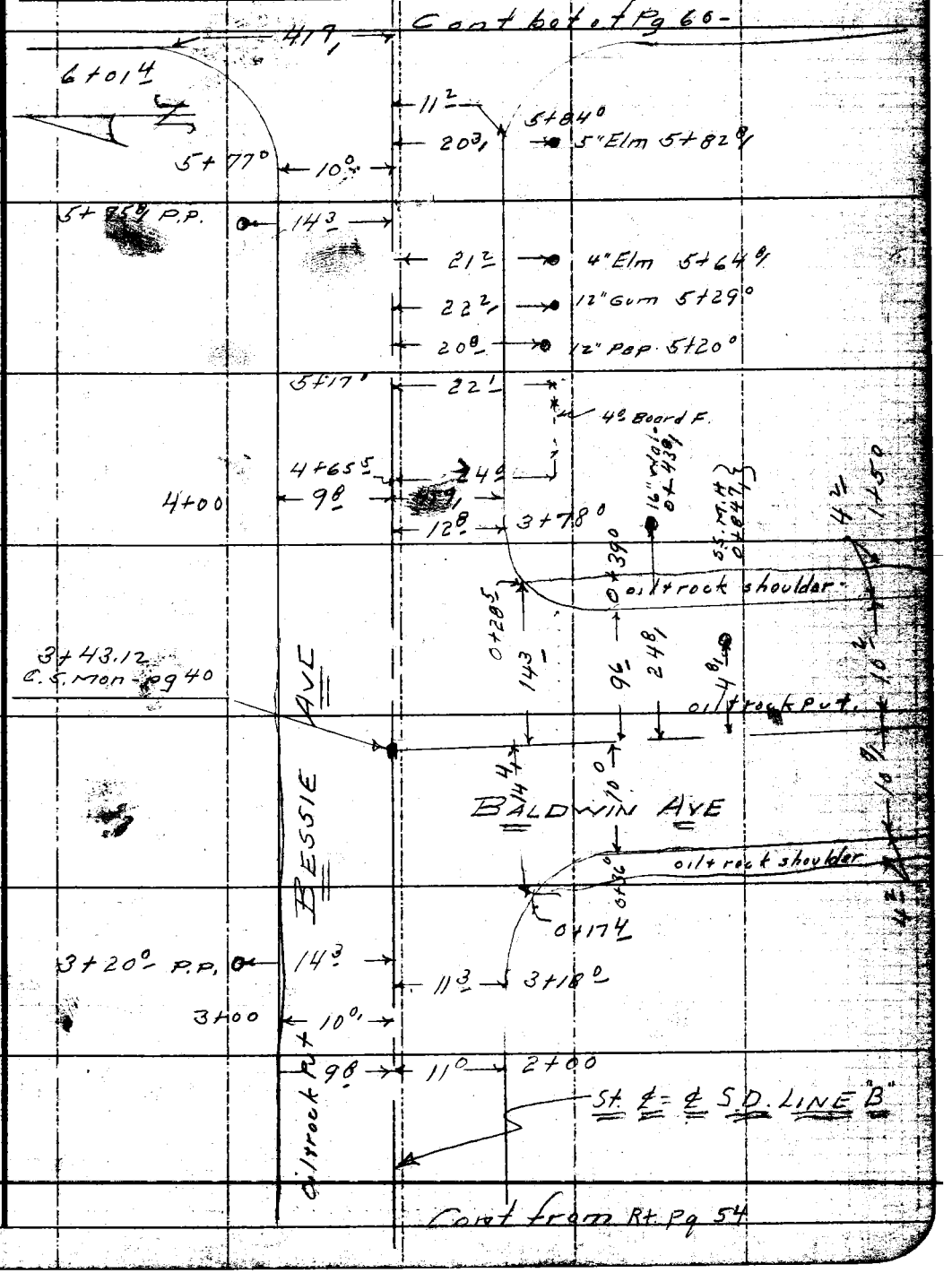

Note: Any Additions or Changes on This Sheet Must be Made or Circled in Red Ink With Date and Name of Person Making Change.

Do not extend notes this side of this line.

RETURN TO
LOS ANGELES COUNTY SURVEYOR
726 LOS ANGELES COUNTY
ENGINEERING BLDG.

7673095 2-7-53

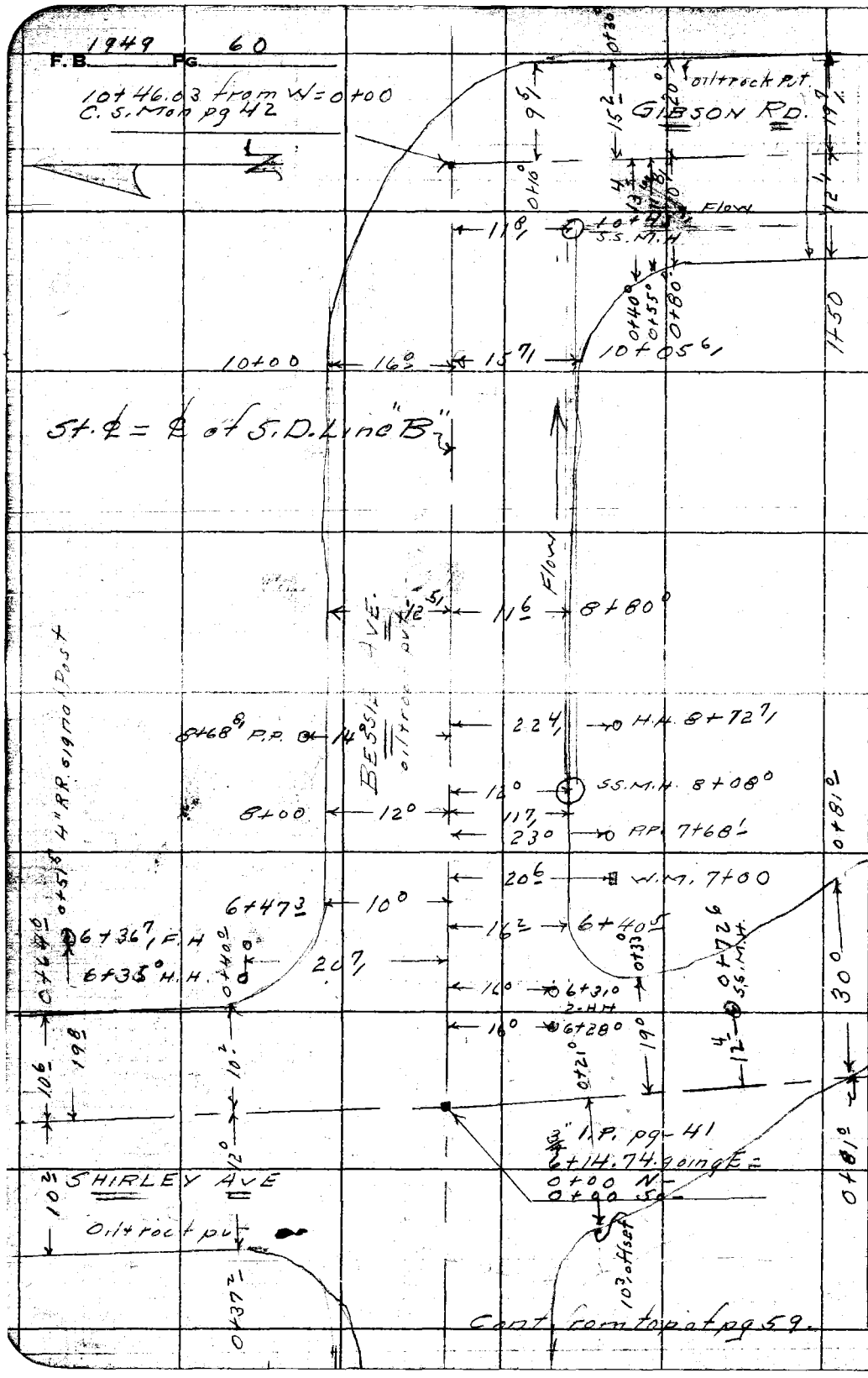

RETURN TO
LOS ANGELES COUNTY SURVEYOR
726 LOS ANGELES COUNTY
ENGINEERING BLDG.
Do not extend notes this side of this line.

Note: Any Additions or Changes on This Sheet Must be Made or Circled in Red Ink With Date and Name of Person Making Change.

PWFB 1427

1770

Notes Ck'd by	Survey of Baldwin Ave S.D. #27
Map No.	W. O. Tape No. St'd. °F
Office Work	Surveyed by Holmes
Checked	Notes Holmes Date 9-54
Date	Indexed E. C. Johnson

F. B. 1949 Pg. 61

JN 6203.00
BALDWIN AVE S.D. # 27
-℄ PRO. STORM DRAIN
from INTER.

GUESS ST. & EATON WASH N'ly TO
BALDWIN AVE & LOWER AZUSA RD.

Holmes
Barilotti
Hand
West.

Note: Any Additions or Changes on This Sheet Must be Made or Circled in Red Ink With Date and Name of Person Making Change.

Do not extend notes this side of this line.

RETURN TO
LOS ANGELES COUNTY SURVEYOR
726 LOS ANGELES COUNTY
ENGINEERING BLDG.

76F3098 247 4-53

RETURN TO
LOS ANGELES COUNTY SURVEYOR
726 LOS ANGELES COUNTY
ENGINEERING BLDG.

Note: Any Additions or Changes on This Sheet Must be Made or Circled in Red Ink With Date and Name of Person Making Change.

Do not extend notes this side of this line.

W.S. 44-D-6

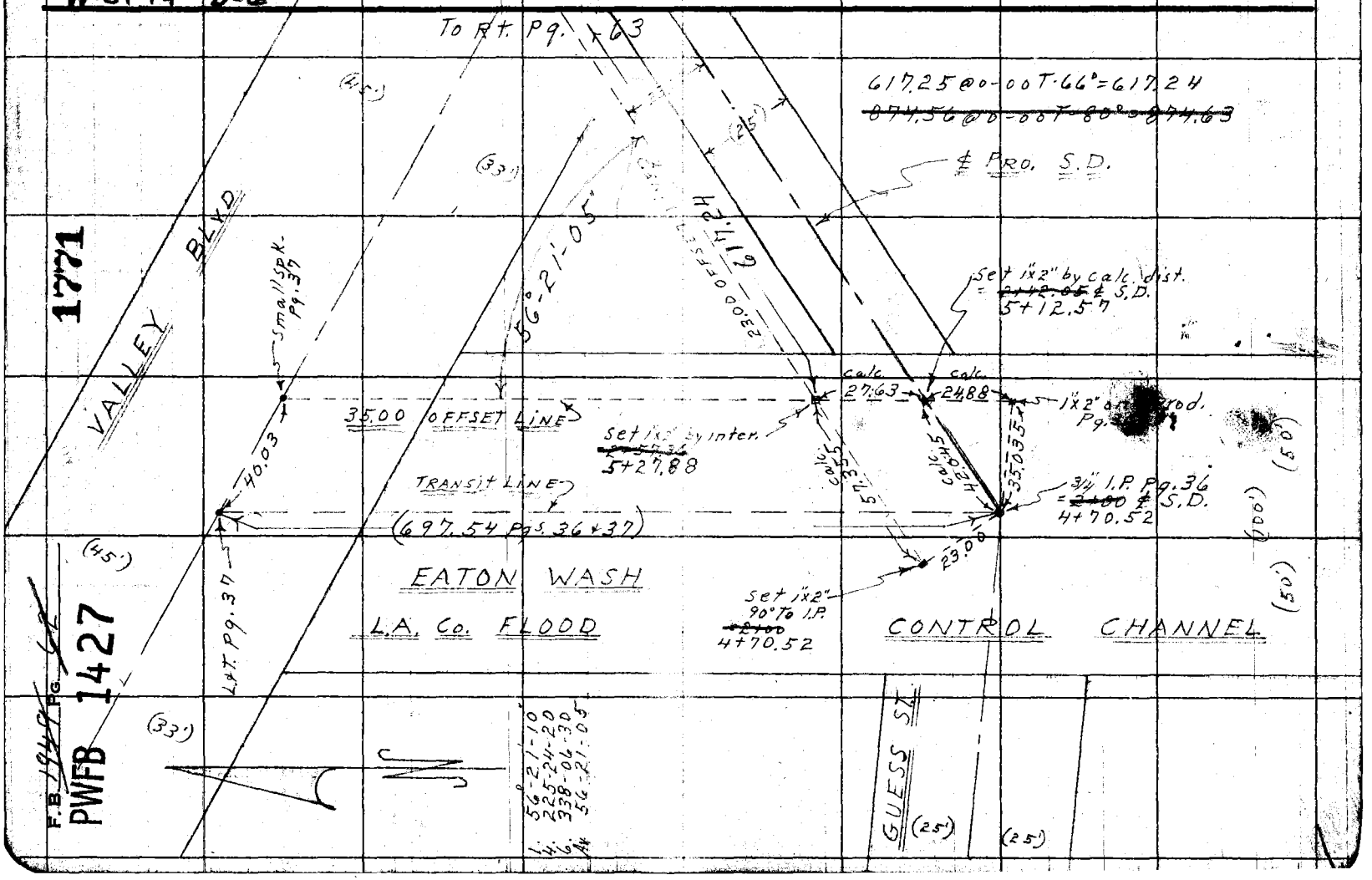

PWFB 1427 J.N. 6203.00 1772 F.B. 1949 Pg. 65

Notes Ck'd by	Survey of Baldwin Ave S.D. #27
Map No.	W. O. Tape No. Sr'd. °F
Office Work	Surveyed by Holmes
Checked	Notes Holmes Date 9-54
Date	Indexed A. C. Johnson

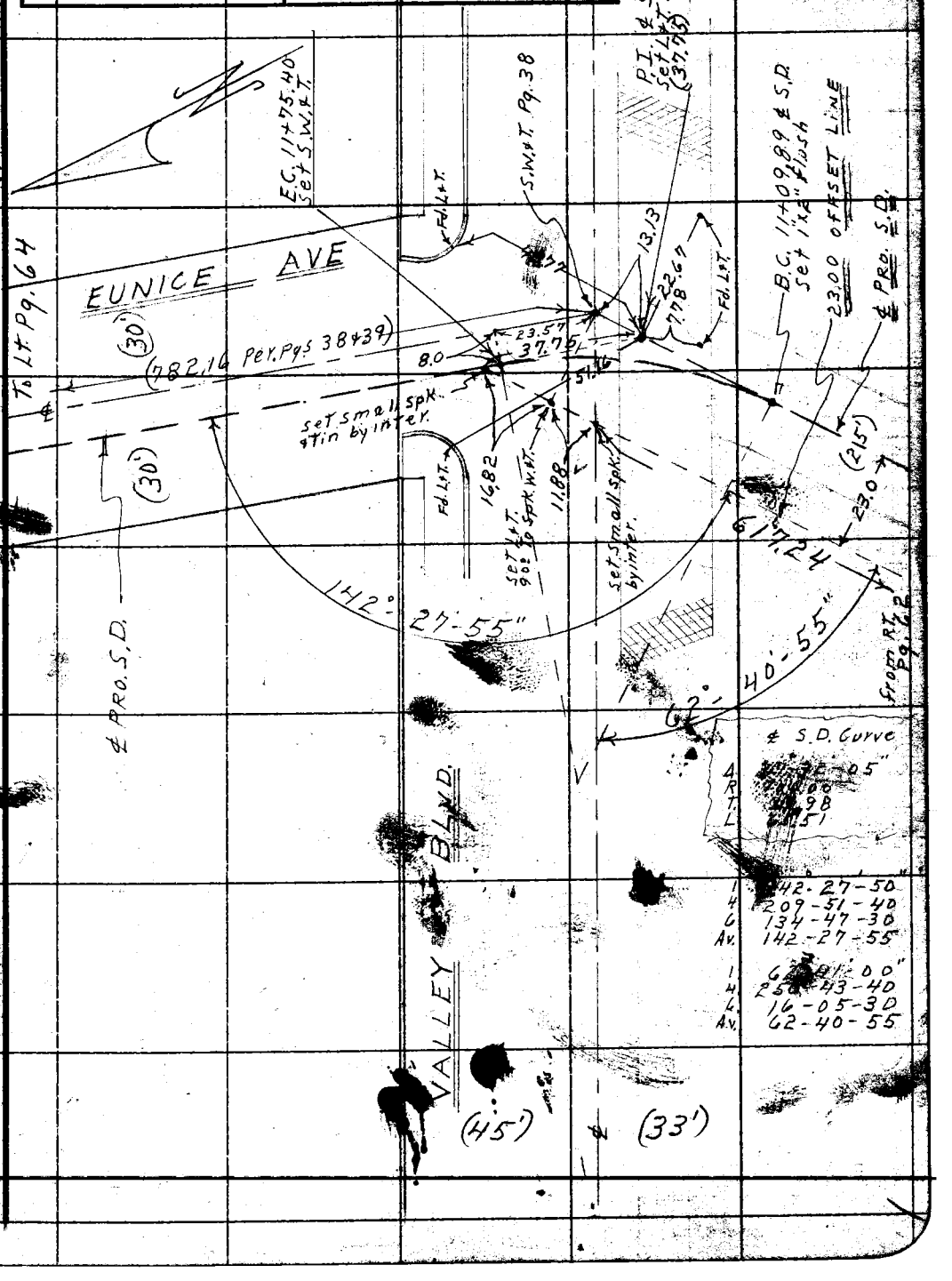

Note: Any Additions or Changes on This Sheet Must be Made or Circled in Red Ink With Date and Name of Person Making Change.

Do not extend notes this side of this line.

RETURN TO
LOS ANGELES COUNTY SURVEYOR
726 LOS ANGELES COUNTY
ENGINEERING BLDG.

7613095 247 4-53

F.B. 1947 PG. 64

1773 , 1774

W.S. 44-D-5

PWFB 1427

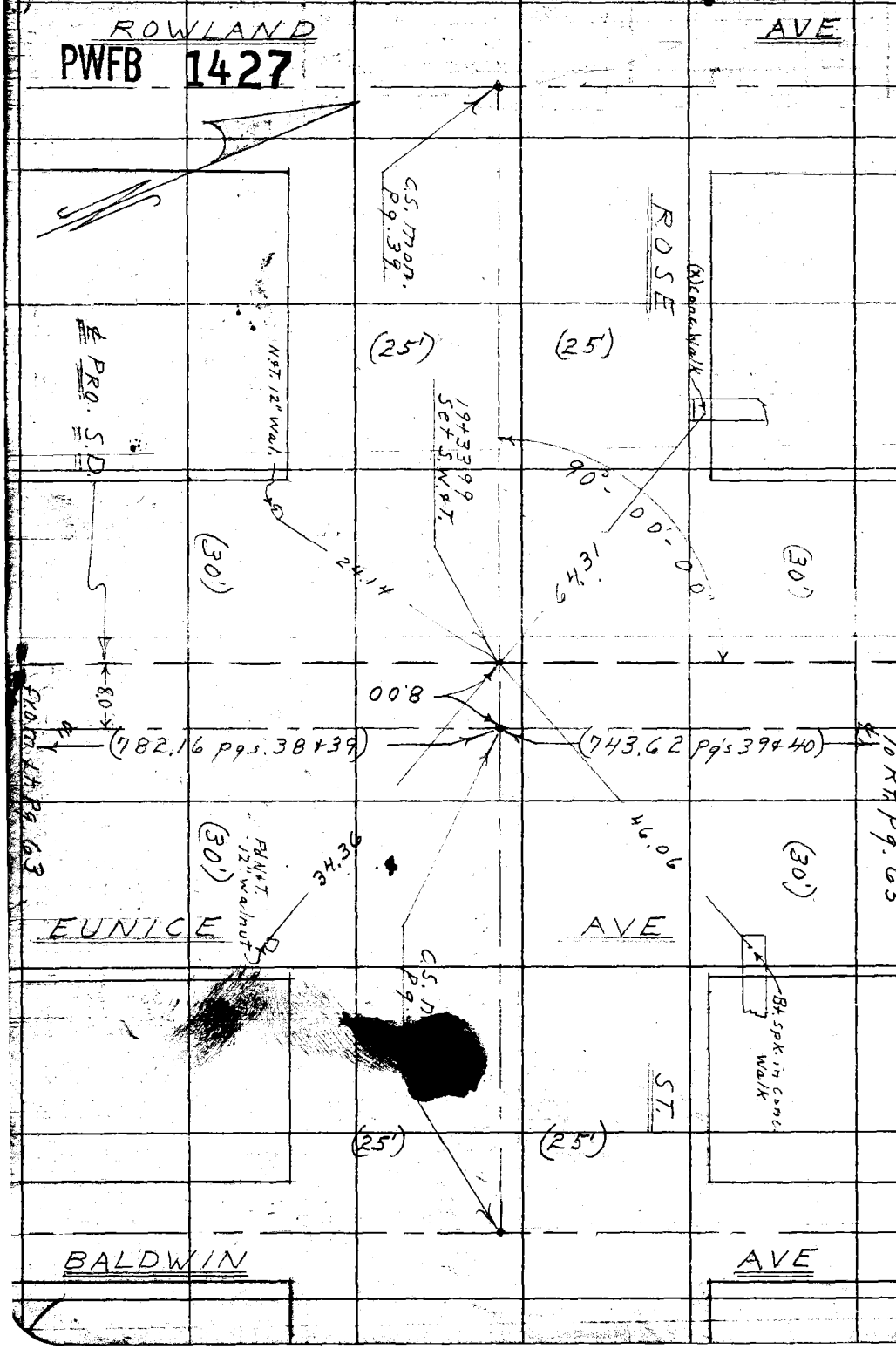

RETURN TO
LOS ANGELES COUNTY SURVEYOR
726 LOS ANGELES COUNTY
ENGINEERING BLDG.

Do not extend notes this side of this line.

Note: Any Additions or Changes on This Sheet Must be Made or Circled in Red Ink With Date and Name of Person Making Change.

PWFB 1427 J.N. 6203.00 1775, 1776

F.B. 1949 Pg. 65

Notes Ck'd by	Survey of Baldwin Ave S.D. 27
Map No.	W. O. Tape No. St'd. °F
Office Work	Surveyed by Holmes
Checked	Notes Holmes Date 9-54
Date	Indexed A. C. Johnson

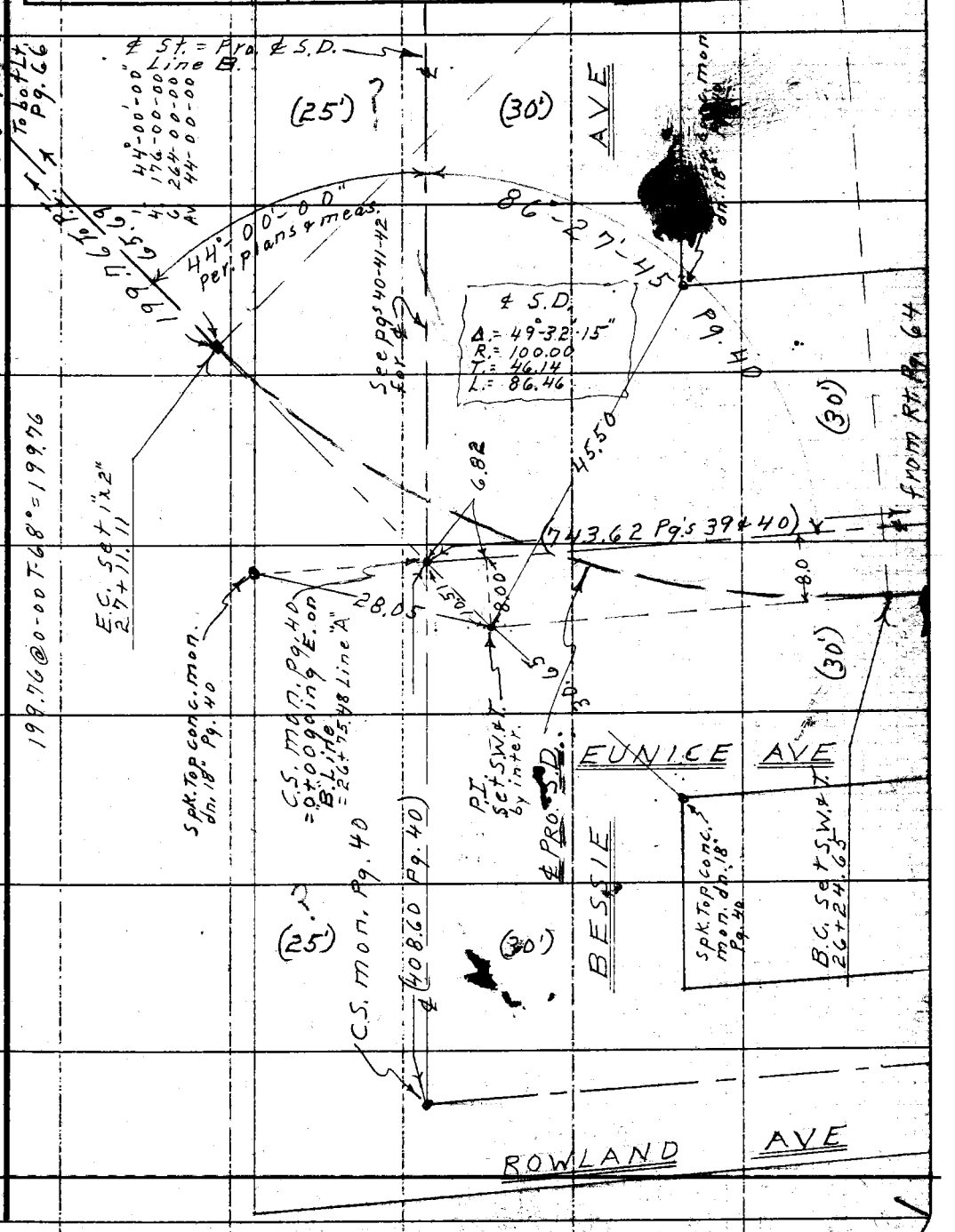

Note: Any Additions or Changes on This Sheet Must be Made or Circled in Red Ink With Date and Name of Person Making Change.

Do not extend notes this side of this line.

RETURN TO
LOS ANGELES COUNTY SURVEYOR
726 LOS ANGELES COUNTY
ENGINEERING BLDG.

76730S 247 4-53

1777, 1778

F.B. ~~1949~~ Pg. ~~66~~

PWFB 1427

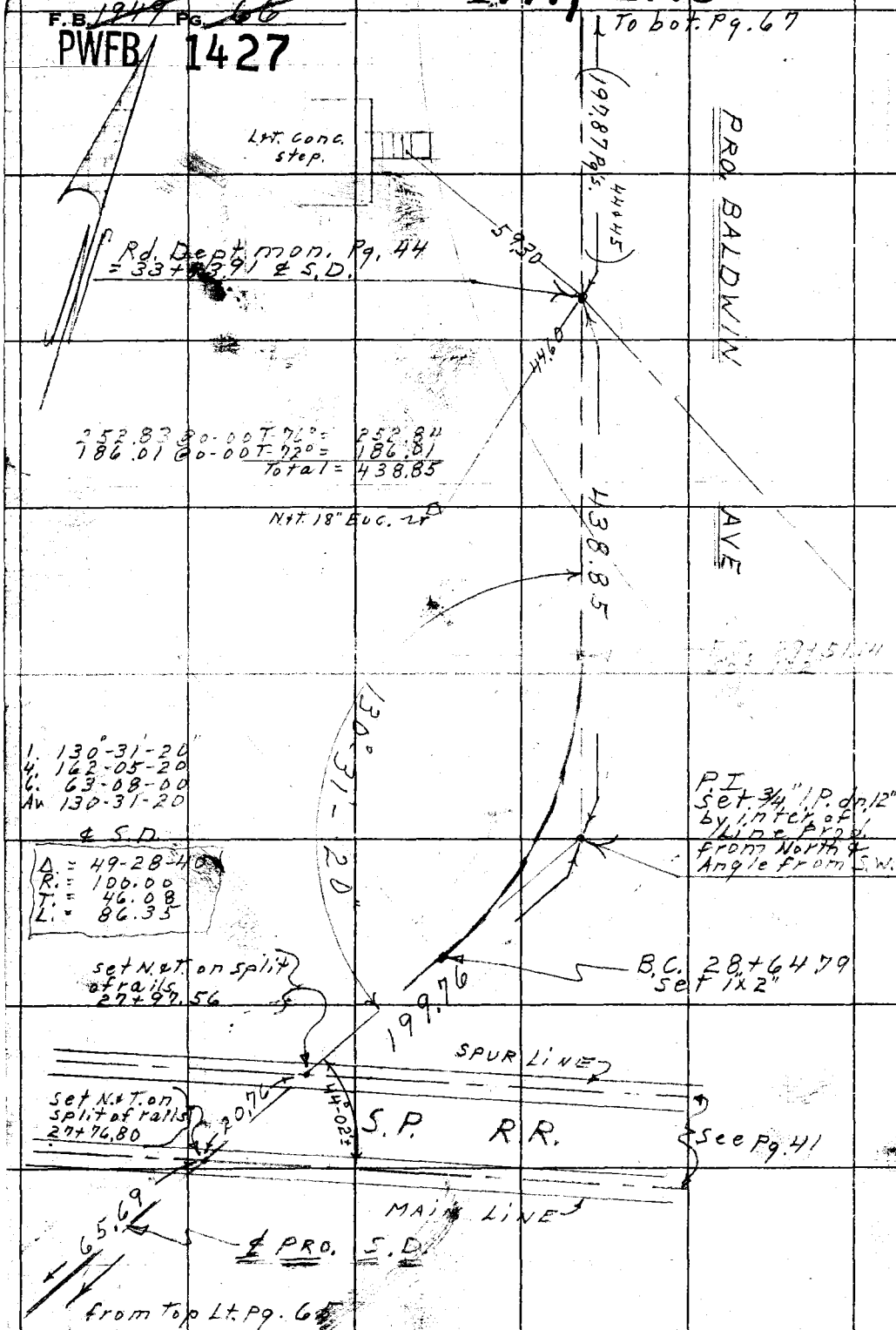

W.S. 44-D-5

RETURN TO
LOS ANGELES COUNTY SURVEYOR
726 LOS ANGELES COUNTY
ENGINEERING BLDG.

Do not extend notes this side of this line.

Note: Any Additions or Changes on This Sheet Must be Made or Circled in Red Ink With Date and Name of Person Making Change.

PWFB 1427 JN 6203.00 1779, 1780

F.B. 1947 Pg. 67

Notes Ck'd by
Map No.
Office Work
Checked
Date

Survey of Baldwin Ave S.D. #27
W. O. Tape No. St'd. °F
Surveyed by Holmes
Notes Holmes Date 9-54
Ck'd A. C. Johnson

Cont'd. bot Pg. 68

W.S. 44-0-5

Note: Any Additions or Changes on This Sheet Must be Made or Circled in Red Ink With Date and Name of Person Making Change.

Do not extend notes this side of this line.

RETURN TO
LOS ANGELES COUNTY SURVEYOR
726 LOS ANGELES COUNTY
ENGINEERING BLDG.

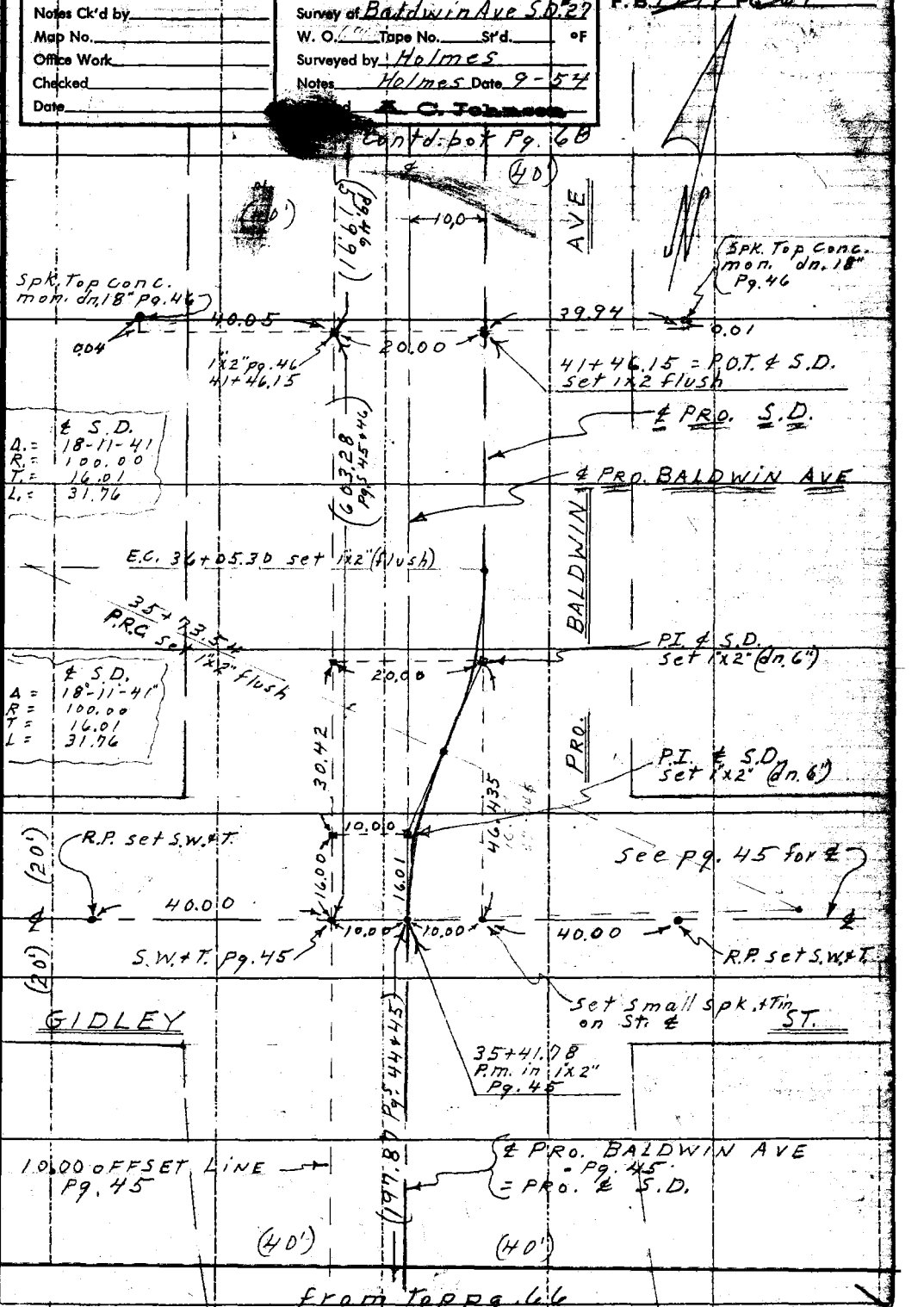

7-73095 247 4-53

F.B. 1947 PG. 68

PWFB 1427

1781, 1782

W.S. 44-D-5

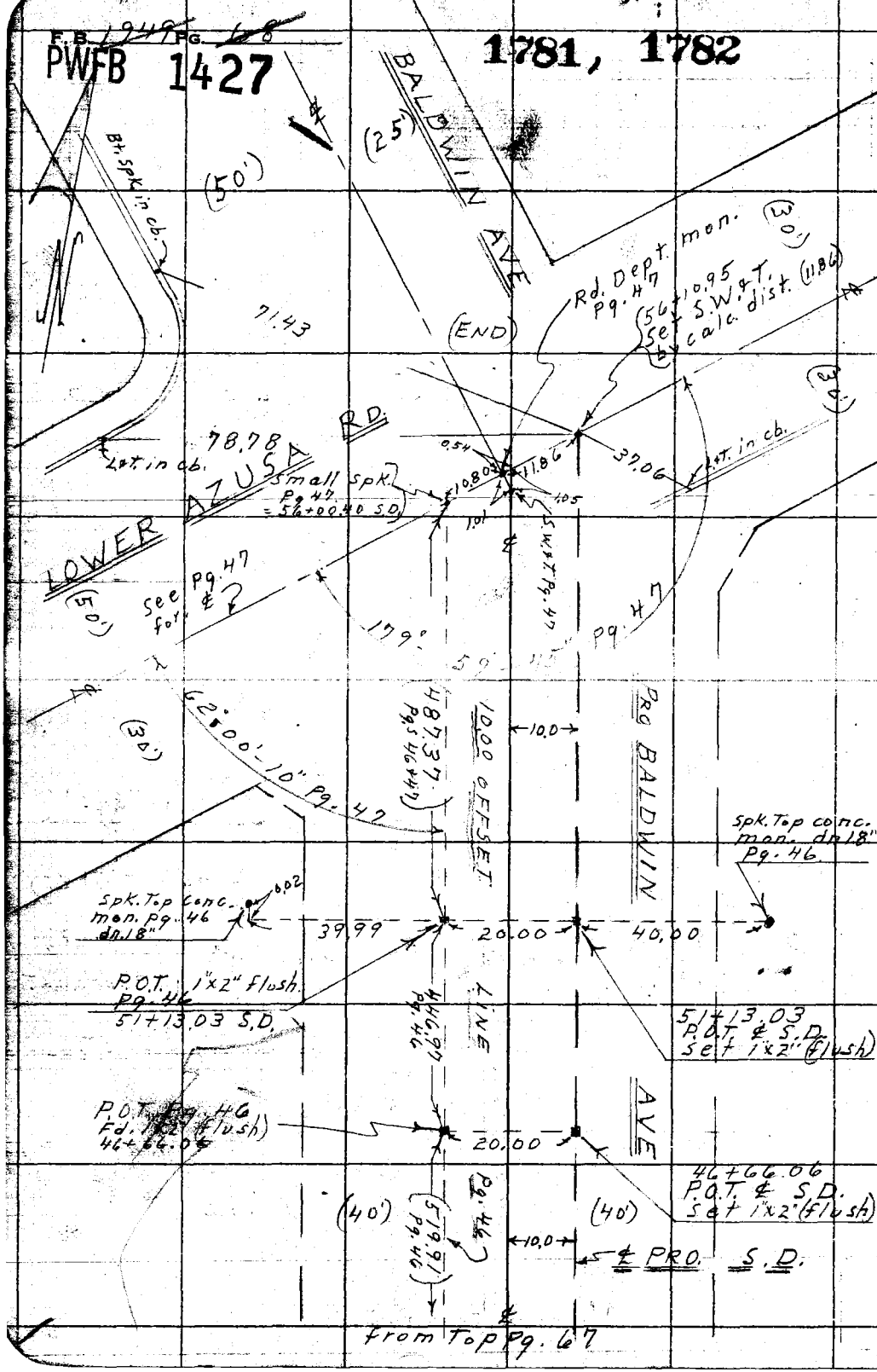

RETURN TO
LOS ANGELES COUNTY SURVEYOR
726 LOS ANGELES COUNTY
ENGINEERING BLDG.

Do not extend notes this side of this line.

Note: Any Additions or Changes on This Sheet Must be Made or Circled in Red Ink With Date and Name of Person Making Change.

Profile No. X-Sec. No.

Notes Red. Date Notes Chkd. Date

Plotted Date Checked Date

Job No. Survey of Survey by Map No.

Division No. Notes Indexed Johnson Date 10-15-54

F.B. 1949 Pg. 69

J.N-6203.00
Baldwin Ave Storm Drain
Proj #27
Profile & Cross Section on
Pro. ℄ S.D. from
Eaton Wash & Guess St. N'ly to
Lower Azusa Rd & Baldwin Ave

Flood Control Channel No to Valley			72
Eunice, Valley to Bessie			73-87
			See pages:-
Valley Blvd	Cross Sections		109-115
Rose St	"	"	117-121
Bessie Ave-W.	"	"	123-125
Bessie Ave E.	"	"	99-108
S.P.R.R.	"	"	127-132
Gidley Ave	"	"	133-137
Lower Azusa Rd	"	"	139-146
Baldwin Ave No.	"	"	147-151
Shirley Ave	"	"	153-158
Gibson Rd.	"	"	159-161

ELEV.

F.S.

H.I.

B.S.

STATION

NOTE: ANY ADDITIONS OR CHANGES ON THIS SHEET MUST BE MADE OR CIRCLED IN RED INK, WITH DATE AND NAME OF PERSON MAKING CHANGE.

PLEASE RETURN TO
LOS ANGELES COUNTY SURVEYOR
726 LOS ANGELES COUNTY
ENGINEERING BLDG.

Do not extend notes this side of this line.

76L2[illegible]307 10-51

76L298 307 10-51

PLEASE RETURN TO

LOS ANGELES COUNTY SURVEYOR
726 LOS ANGELES COUNTY
ENGINEERING BLDG.

NOTE: ANY ADDITIONS OR CHANGES ON THIS SHEET MUST BE MADE OR CIRCLED IN RED INK, WITH DATE AND NAME OF PERSON MAKING CHANGE.

Do not extend notes this side of this line.

STATION	B. S.	H. I.	F. S.	ELEV.		
				270 49	B.M. W.M. 367 Elev	270.490 F.B. 1949-17
	392	274 41			Strang Ave & Guess St; N.E. Cor	
T.P. 1x2			046	273 95	Bt. spkin curb; 9°	N- of end C.R.
	434	278 29				
0+00 going N- on Wash-			1123	267 06		℄ Top of 3/4 I.P. pg. 36-62 = 0+00 N. & So. ℄ = 2+00 ℄ S.D.
"			104	267[illegible]		℄ Gr- bot of wash
"			104	267[illegible]		19.5 Rt Gr-bot wash
"			16	27[illegible]		30° Rt Top brb gr
"			44	273[illegible]		40 " bot " "
"			68	27[illegible]		56 " edge of field
"			105	267[illegible]	19.5 Lt bot of wash	
"			33	2750	26 " top of Bank	
"			64	27[illegible]	40 " bot " "	
1+00			97	26[illegible]		℄ gr.
			97	26[illegible]		19.5 Rt bot edge wash
			20	27[illegible]		30 " top of Bank
			63	27[illegible]		50 " bot.
			97	26[illegible]	19.5 Lt bot of wash	
			13	27[illegible]	26 " top " "	
1+00 going So-			110	26[illegible]		℄ Wash bot

F.B. 1949 PG. 70 Job No. 6203,80 Division No. 10 Notes Red. Plotted No. Profile
Survey of Baldwin Ave S.D. Proj #27 Date Date X-Sec.
Survey by D.E. Holmes Notes A.R.B. Notes Chkd. Checked No.
Indexed E. O. Johnson Date Date Date

76L298 307 10-51

PLEASE RETURN TO
LOS ANGELES COUNTY SURVEYOR
726 LOS ANGELES COUNTY
ENGINEERING BLDG.

NOTE: ANY ADDITIONS OR CHANGES ON THIS SHEET MUST BE MADE OR CIRCLED IN RED INK, WITH DATE AND NAME OF PERSON MAKING CHANGE.

Do not extend notes this side of this line.

STATION	B. S.	H. I.	F. S.	ELEV.		
		278 29				
1+00 going So.			110	2673	19.5 Lt bot wash	
			23	2760	30 " Top of Bank	
			63	2720	55 " edge field	
			110	2673		19.5 Rt bot wash
			43	2740		28 " top of Bank
4+93 4/9 ~~2+22~~ S.D. Line			103	2680		℄ bot of wash
5+13.5 ~~2+43~~			17	2766		℄ top of Bank
5+44.5 ~~2+74~~			66	2717		℄ bot of "
5+70.5 ~~3+00~~			63	2720		℄ Field
"			65	2718		20 Rt Field
			62	2721	20 Lt. Field	
6+70.5 ~~4+00~~			55	2728		℄ Field.
			57	2726		20 Rt Field
			56	2727	20 Lt Field	
7+70.5 ~~5+00~~			61	2722		℄ Field
			66	2717		20 Rt. "
			59	2724	20 Lt Field	
T.P. 1x2		1	583	272 46		
	428	276 74				
8+70.5 ~~6+00~~			49	2718		℄ Field

Profile No. ____ Notes Red. ____ Plotted ____ Job No. 6203.00 Division No. ____ F.B. 1949 Pg. 71
X-Sec. No. ____ Date ____ Date ____ Survey of Baldwin Ave S.D. Proj #27
Notes Chkd. ____ Checked ____ Survey by D.E.H. Notes A.R.B. Date 10-4-54
No. ____ Date ____ Date ____ Map No. ____ Date ____

76L298 307 10-51

PLEASE RETURN TO

LOS ANGELES COUNTY SURVEYOR
726 LOS ANGELES COUNTY
ENGINEERING BLDG.

NOTE: ANY ADDITIONS OR CHANGES ON THIS SHEET MUST BE MADE OR CIRCLED IN RED INK, WITH DATE AND NAME OF PERSON MAKING CHANGE.

Do not extend notes this side of this line.

STATION	B. S.	H. I.	F. S.	ELEV.		
		276 74				
8+70 5 ~~6+00~~			49	2718		20 Rt field
			44	2723	20 Lt Field	
9+45 5 ~~6+75~~			46	2721		℄ field
"			45	2722		20 Rt "
"			46	2721	20 Lt field	
9+85 5 ~~7+15~~			48	2719		℄ Field
10+70 5 ~~8+00~~			44	2723		℄ "
"			44	2723		20 Rt "
"			43	2724	20 Lt field	
B.C. 11+09.89			37	2730		℄ gr-
			39	2728		20 Rt "
			39	2728	Lt gr-	
T.P. 1x3			334	273 40		
	491	278 31				
11+26			543	272 88		℄ edge of Shoulder
11+34 ±			478	273 53		℄ " " Conc Put
			465	273 66		℄ N. " " Conc "
			442	273 89	℄ storm inter to put - no stat. Fig -	℄ ctr-put-
			467	273 64		℄ conc - Put
			484	273 47		℄ N. edge conc

F.B. 1949 Pg. 72 Job No. 6203.00 Division No. 10 Notes Red. Plotted Profile No.
Survey of Baldwin S.D. Proj #27 Date Date X-Sec.
Survey by D.E.H. Notes A.R.B. Notes Chkd. Checked
Indexed K. C. Johnson Date Date Date No.

76L298 307 10-51

PLEASE RETURN TO
LOS ANGELES COUNTY SURVEYOR
726 LOS ANGELES COUNTY
ENGINEERING BLDG.

NOTE: ANY ADDITIONS OR CHANGES ON THIS SHEET MUST BE MADE OR CIRCLED IN RED INK, WITH DATE AND NAME OF PERSON MAKING CHANGE.

Do not extend notes this side of this line.

STATION	B. S.	H. I.	F. S.	ELEV.		
		278 31				
EC. 11+75-40 spk W.T			493	273 38		℄ put
Pg. 63 B.M-			466	273 65	WM 493 Ele. 273.65	F.B. 1949-16
					Valley Blvd & Eunice Ave, N-W-cor.	
					Bt. spk in curb; 5' W. of W. end C.R.	
					see pg- for ℄ of Valley Blvd. E. & W.	
		278 62		273 65	Discribtion see above	
	497					℄ = Storm D-
11+82 7			567	272 95		℄ put
11+88 3			563	272 99		℄
			566	272 96		8 Rt ctr put
			574	272 88		" N. End C.R. gut
			538	273 24		" " " Top cb
11+93 4			550	273 12		℄ put
			559	273 03		Rt- N. end cb gut
			539	273 23		" " " top cb
11+96 7			538	273 24		℄ put
			546	273 16	Lt N. cb C.R. gut	
			501	273 61	" " " top cb	
12+00			526	273 36		℄ put
			522	273 40		8 Rt. ctr. put

Profile No. ____ Date ____ Notes Red ____ Date ____ Job No. 6203.00 Division No. 10 F.B. 1949 Pg. 73
X-Sec. No. ____ Date ____ Notes Chkd ____ Date ____ Checked ____ Date ____ Survey of Baldwin Ave S.D. Proj. 3-47
Survey by D.E.H. Notes A.R.H. Date 10-4-54
Map No. ____ Date ____ Jobs Date ____

76L298 307 10-51

PLEASE RETURN TO

LOS ANGELES COUNTY SURVEYOR
726 LOS ANGELES COUNTY
ENGINEERING BLDG.

NOTE: ANY ADDITIONS OR CHANGES ON THIS SHEET MUST BE MADE OR CIRCLED IN RED INK, WITH DATE AND NAME OF PERSON MAKING CHANGE.

Do not extend notes this side of this line.

STATION	B. S.	H. I.	F. S.	ELEV.		
		278 62				
12+00			531	273 31		14 Rt pvt
			553	273 09		23 " edge " " gvt
			49	273 7		27 " gr-
			49	273 7		38 "
12+00 5			538	273 24	Lt N. end cb gvt	
			499	273 63	" " " " top cb	
12+25			502	273 60		℄ pvt
			478	273 84		8 Rt ctr. pvt
			492	273 70		14 " " "
			539	273 23		20 " edge "
			562	273 00		24 " gvt gr
			44	274 2		28 " top "
			45	274 1		38 " gr
			532	273 30	4 5 Lt edge pvt	
			54	273 2	8 " gvt gr-	
			45	274 1	14 " gr	
			44	274 2	22 " "	
T.P. spk		1	520	273 42		
	487	278 29				
13+00			459	273 70		℄ pvt

F.B. 1944 Pg. 74

Job No. 620300 Division No. 10 Notes Red. Plotted No. Profile

Survey of Baldwin Ave S.D. Proj #27 Date Date X-Sec.

Survey by D.E.H. Notes A.R.B. Notes Chkd. Checked

Indexed K. C. Johnson Date Date Date No.

76L298 307 10-51

PLEASE RETURN TO
LOS ANGELES COUNTY SURVEYOR
726 LOS ANGELES COUNTY
ENGINEERING BLDG.

NOTE: ANY ADDITIONS OR CHANGES ON THIS SHEET MUST BE MADE OR CIRCLED IN RED INK, WITH DATE AND NAME OF PERSON MAKING CHANGE.

Do not extend notes this side of this line.

STATION	B. S.	H. I.	F. S.	ELEV.		
		27829				
13+00			435	27394		8 Rt ctr put
			446	27383		14 " "
			474	27355		19 " edge "
			49	2734		21 " gut gr
			47	2736		24 " brk "
			39	2744		28 " "
			39	2744		38 "
			493	27336	4-51 Lt edge put	
			48	2735	10 " gr	
			44	2739	20 " "	
13+51 8					12 9 Rt S.S.M.H.	
			434	27395	So. Rim	
			435	27394	No. Rim	
			1318	26511	So. outlet	Rod 4.34 4.35
						Meg. 8.17 8.08
			1310	26519	No. Inlet	Dia. .67 .67
						13.18 13.10
14+00			451	27378		℄ S.D put
			435	27394		8 Rt put
			452	27377		14 " "
			476	27353		18 " edge put
			50	2733		22 " gr

Profile No. ____ Notes Red ____ Plotted ____ Job No. 6203 Division No. 16 F.B. [illegible]
X-Sec. No. ____ Date ____ Date ____ Survey of Baldwin Ave. S.D. Fry [illegible]
Notes Chkd. ____ Checked ____ Survey by D.E.H. Notes A.R.B. Date ____
Date ____ Date ____ Map No. ____ [illegible] Johnson Date ____

76L298 307 10-51

PLEASE RETURN TO

LOS ANGELES COUNTY SURVEYOR
726 LOS ANGELES COUNTY
ENGINEERING BLDG.

NOTE: ANY ADDITIONS OR CHANGES ON THIS SHEET MUST BE MADE OR CIRCLED IN RED INK, WITH DATE AND NAME OF PERSON MAKING CHANGE.

Do not extend notes this side of this line.

STATION	B. S.	H. I.	F. S.	ELEV.		
		278 29				
14+00			47	2736		25 Rt gr
			44	2739		38 " gr
			480	27349	4 Lt. edge put.	
			48	2735	6 " gut gr	
			45	2738	10 " brb "	
			42	2741	22 " gr	
T.P. spk			462	27367		
	489	278 56				
15+00			450	27406		℄ S.D. put
			439	27417		8 Rt ctr put
			455	27401		13 " "
			480	27376		16.5 edge "
			51	2735		18 gut gr-
			50	2736		22 brk "
			44	2742		24 "
			41	2745		38 "
			476	27380	Lt edge	
			48	2738	6 " gut gr	
			44	2742	10 " "	
			42	2744	22 " "	

F.B. 1949 PG. 76 Job No. 6203.00 Division No. 10 Notes Red. Plotted No. Profile
Survey of Baldwin Ave S.D. Proj #27 Date Date X-Sec.
Survey by D.E.H. Notes A.R.B. Notes Chkd. Checked No.
Indexed C. Johnson Date Date Date

76L298 307 10-51

PLEASE RETURN TO
LOS ANGELES COUNTY SURVEYOR
726 LOS ANGELES COUNTY
ENGINEERING BLDG.

NOTE: ANY ADDITIONS OR CHANGES ON THIS SHEET MUST BE MADE OR CIRCLED IN RED INK, WITH DATE AND NAME OF PERSON MAKING CHANGE.

Do not extend notes this side of this line.

STATION	B. S.	H. I.	F. S.	ELEV.			
		278 56					
16+00			420	27436		℄ S.D. Pvt	
			410	27446		8 Rt - ctr "	
			423	27433		12 " pvt	
			446	27410		16 edge "	
			45	2741		18 gr	
			42	2744		38 "	
			443	27413	45 Lt edge pvt		
			46	2740	7 " pvt gr		
			43	2743	12 " "		
			38	2748	22 " "		
16+51.7					13 Rt - S.S.M.H		
			400	27456	So - Rim pvt		
			398	27458	No - "		
			1184	26672	So - outlet	Rod 4.00	3.98
			1174	26682	No inlet	Mea 7.17	7.09
						dia. .67	.67
						11.84	11.74
T.P. spk 16+86		1	394	27462			
	524	27986.					
17+00			500	27486		℄ S.D. pvt	
			492	27494		8 Rt ctr pvt	
			500	27486		12 " "	

Profile No. ____ Date ____ Notes Rod ____ Plotted ____ Date ____
X-Sec. No. ____ Date ____ Notes Chkd ____ Checked ____ Date ____
Job No. 62P330.0 Division No. 11 Survey Field Book Ave. S.D. Pg 227
Survey by: D.E.H. Notes D.A.R. Date ____
Map No. ____ Date ____ Map Co. Tabulation Sheet Date ____
F.B. 1948 Pg. 77

76L298 307 10-51

PLEASE RETURN TO

LOS ANGELES COUNTY SURVEYOR
726 LOS ANGELES COUNTY
ENGINEERING BLDG.

NOTE: ANY ADDITIONS OR CHANGES ON THIS SHEET MUST BE MADE OR CIRCLED IN RED INK, WITH DATE AND NAME OF PERSON MAKING CHANGE.

Do not extend notes this side of this line.

STATION	B. S.	H. I.	F. S.	ELEV.		
		279 86				
17+00			516	27470	.	16.5 Rt edge put
			54	2745	.	19 " gr
			53	2746	.	38 " "
			524	27462	.5 Lt edge put	
			54	2745	.7 " gr	
			49	2750	.12 " "	
18+00			46	2753	.22 " "	
			457	27529	.	℄
			442	27544	.	8 Rt ctr put
			457	27529	.	12 " "
			487	27499	.	16.5 edge "
			39	2760	.	20 gr
			47	2752	.	38. "
			488	27498	.4.5 Lt edge put	
			44	2755	.9 " gr	
			42	2757	.22 " "	
19+00			372	27614	.	℄ put
			353	27633	.	8 Rt ctr "
			363	27623	.	12 " "
			401	27585	.	16.5 edge "

F.B. 1949 Pg. 78 Job No. 6203,00 Division No. Notes Red. Plotted Profile
Survey of Baldwin Ave S.D. Proj #27 Date Date No. X-Sec.
Survey by D.E.H. Notes A.R.R. Notes Chkd. Checked
Indexed R. C. Johnson Date Date Date No.

76L298 307 10-51

PLEASE RETURN TO
LOS ANGELES COUNTY SURVEYOR
726 LOS ANGELES COUNTY
ENGINEERING BLDG.

NOTE: ANY ADDITIONS OR CHANGES ON THIS SHEET MUST BE MADE OR CIRCLED IN RED INK, WITH DATE AND NAME OF PERSON MAKING CHANGE.

Do not extend notes this side of this line.

STATION	B. S.	H. I.	F. S.	ELEV.					
		2798 6							
19+00			43	2756			20 Rt		gr
			39	2760			25 "		gr
			38	2761			38 "		"
			415	27571	45 Lt edge put				
			430	27556	9 " gr				
			40	2759	14 " "				
			35	2764	22 "				
19+29					13 Rt. S.C.S.S.MH				
			332	27654	So - Rim out				
			330	27656	W - "				
			332	27654	N - "	Red	3.32	3.30	3.32
			1160	26826	So outlet.	Mea	7.61	7.38	7.55
			1135	26851	W - Inlet	Dio.	.67	.67	.67
							11.60	11.35	11.54
Pios O.K.			1154	26832	N - Inlet.				
19+10			359	27627			4	pvt	
			344	27642			8	ctr pvt	
			352	27634			12	"	
			391	27595			17½	edge "	
			42	2757			20	gr	
			39	2760			25	gr	

Profile No. ____ Notes Red ____ Plotted ____ Job No. 62-035 Division No. 4 F.B. 7949 Pg. 7
Date ____ Date ____ Survey of Baldwin Ave. Sta. 19+24 #27
X-Sec. No. ____ Notes Chkd ____ Checked ____ Survey by DUEH Notes ____ Date ____
Date ____ Date ____ Map No. ____ Date ____

76L298 307 10-51

PLEASE RETURN TO
LOS ANGELES COUNTY SURVEYOR
726 LOS ANGELES COUNTY
ENGINEERING BLDG.

NOTE: ANY ADDITIONS OR CHANGES ON THIS SHEET MUST BE MADE OR CIRCLED IN RED INK, WITH DATE AND NAME OF PERSON MAKING CHANGE.

Do not extend notes this side of this line.

F.B. 1949 Pg. 20 | Job No. 6203.00 | Division No. 10 | Notes Red. | Plotted | Profile No.
Survey of Baldwin Ave S.D. Proj #27 | Date | Date | X-Sec. No.
Survey by D.E.H. | Notes A.P.B. | Notes Chkd. | Checked
Indexed E. C. Johnson | Date | Date | Date

STATION	B. S.	H. I.	F. S.	ELEV.		
		279 86				
19+10			38	2761	.	38 Rt gr
			424	27562	.65 Lt edge put	
			40	2759	.12 " gr	
			34	2765	.22 " gr.	
19+33-99			325	27661	.	℄ put
WM-490			295	276 91	WM-490 Elev 276.892 F.B-1949.19	
					Eunice Ave & Rose St. N.E. Cor	
					Bt spk in S.W. Cor in Conc Wk To. Ho # 4102	
				276 89	WM-490 Elev 276.892 F.B-1949.19	
	530	282 19.				
19+60			547	27672	.	℄ S.D. put
			530	27689	.	8 Rt "
			539	27680	.	12 " "
			567	27652	.	17 " edge "
			59	2763	.	19. gr
			58	2764	.	23 "
			53	2769	.	38 "
			590	27689	.35 Lt edge	
			532	27687	.9 " gr.	
			49	2773	.22 " gr.	

76L298 307 8-53

PLEASE RETURN TO
LOS ANGELES COUNTY SURVEYOR
726 LOS ANGELES COUNTY ENGINEERING BLDG.

NOTE: ANY ADDITIONS OR CHANGES ON THIS SHEET MUST BE MADE OR CIRCLED IN RED INK, WITH DATE AND NAME OF PERSON MAKING CHANGE.

Do not extend notes this side of this line.

STATION.	B. S.	H. I.	F. S.	ELEV.		
		282 19				
19+85			521	27698		℄ pvt
			504	27715		8 Rt ctr. "
			516	27703		12 " "
			550	27669		16.5 edg. "
			551	27668	3.5 Lt edge pvt	
20+00			503	27716		℄ pvt
			486	27733		8 ctr. "
			496	27723		12 "
			530	27689		16.5 edg. "
			55	2767		20 gr
			52	2770		25 "
			50	2772		38
			527	27692	3.5 Lt edg. pvt	
			48	2774	14 " gr	
			47	2775	22 "	
21+00			408	27811		℄
			390	27829		8 Rt ctr. pvt.
			398	27821		12 " "
			425	27794		17 " edge "
			45	2777		20 gr

Profile No. ____ Notes Red. ____ Plotted ____ Job No. 6203.00 Division No. 16 F.S. 1949 Pg. 81
Date ____ Date ____ Survey of Baldwin Ave S.D. Proj #27
X-Sec. No. ____ Notes Chkd. ____ Checked ____ Survey by D.E.H. Notes A.R.B. Date ____
Date ____ Date ____ Map No. ____ Date ____

76L298 307 8-53

PLEASE RETURN TO
LOS ANGELES COUNTY SURVEYOR
726 LOS ANGELES COUNTY ENGINEERING BLDG.

NOTE: ANY ADDITIONS OR CHANGES ON THIS SHEET MUST BE MADE OR CIRCLED IN RED INK, WITH DATE AND NAME OF PERSON MAKING CHANGE.

Do not extend notes this side of this line.

STATION	B. S.	H. I.	F. S.	ELEV.		
		282 19				
21+00			39	2783	.	26 Rt gr
			41	2781	.	38 " gr.
			431	27788	4° Lt edge put.	
			44	2778	.8 " gr.	
			37	2785	.15 " "	
			37	2785	.22 " "	
T.P. spk			307	27912	✓	
	.638	28550.				
22+00			604	27946	.	℄ put
			589	27961	.	8 Rt ctr "
			597	27953	.	12 " "
			628	27922	.	17 " edge "
			66	2789	.	21 " gr
			64	2791	.	24 " gr
			61	2794	.	38 "
			630	27920	.3 51 Lt edge put.	
			656	27894	.5 " gut gr	
			60	2795	.10 " "	
			35	2820	.16 " "	
			55	2800	.22 " "	

F. B. 1949 Pg. 82 Job No. 6203.00 Division No. 10 Notes Red. Plotted Profile
Survey of Baldwin Ave S.W. Proj #27 Date Date No.
Survey by D.E.H. Notes A.R.B. Notes Chkd. Checked X-Sec.
Indexed K. O. Johnson Date Date Date No.

76L298 307 8-53

PLEASE RETURN TO
LOS ANGELES COUNTY SURVEYOR
726 LOS ANGELES COUNTY ENGINEERING BLDG.

NOTE: ANY ADDITIONS OR CHANGES ON THIS SHEET MUST BE MADE OR CIRCLED IN RED INK, WITH DATE AND NAME OF PERSON MAKING CHANGE.

Do not extend notes this side of this line.

STATION	B. S.	H. I.	F. S.	ELEV.				
		28550						
22+76 4					13° Rt - S.S.M.H.			
			509	28041	So. Rim out			
			505	28045	No. "			
			1331	27219	So outlet	Rod	5.09	5.05
						Mca	7.55	7.53
						Dia.	67	67
			1325	27225	No inlet.		13.31	13.25
23+00			476	28074		℄		pvt
			464	28086		8 Rt	ctr.	"
			470	28080		12 "		"
			498	28052		17.5 "	edge	"
			52	2803		21 "		gr
			50	2805		24 "		"
			50	2805		38 "		"
			498	28052	4 Lt edge			
			53	2802	6 " gr			
			49	2806	10 " "			
			43	2812	17 " "			
			41	2814	22 " "			
24+00			389	28161		℄		pvt
			375	28175		8 Rt	ctr.	"
			382	28168		12 "		"

Profile Notes Red. ____ Plotted ____ Job No. 62030 Division No. 10 F.B. 1949 Pg. 83
No. ____ Date ____ Date ____ Survey of Baldwin Ave S.D. Proj 27
X-Sec. Notes Chkd. ____ Checked ____ Survey by D.E.H. Notes A.R.B. Date ____
No. ____ Date ____ Date ____ Map No. ____ Indexed Johnson Date ____

76L298 307 8-53

PLEASE RETURN TO
LOS ANGELES COUNTY SURVEYOR
726 LOS ANGELES COUNTY ENGINEERING BLDG.

NOTE: ANY ADDITIONS OR CHANGES ON THIS SHEET MUST BE MADE OR CIRCLED IN RED INK, WITH DATE AND NAME OF PERSON MAKING CHANGE.

Do not extend notes this side of this line.

STATION	B. S.	H. I.	F. S.	ELEV.		
		285 50				
24+00			401	28149	.	17.5 Rt edg. pvt
			44	2811	.	21 gr
			40	2815	.	25
			37	2818	.	38
			408	28142	.3° Lt edge pvt	
			421	28129	.6 " gr	
			37	2818	.14 " "	
			36	2819	.22 " "	
25+00			302	28248	.	℄ pvt
			284	28266	.	8 Rt ctr. "
			290	28260	.	12 " "
			333	28217	.	[illegible] " edge "
			36	2819	.	24 " gr.
			30	2825	.	25 " "
			30	2825	.	38 " "
			323	28227	.3° Lt edge pvt	
			26	2829	.15 " gr	
			25	2830	.22 " "	
B.M 25			275	28275	KY 25 Elev 282.747 FB 1949-20 Eunice Ave (E. side) 120± S. ℄ Bessie Ave. Bt spk in ctr. Conc. Dr to Ho # 4158	

F. B. 1949 Pg. 84 Job No. 6203.00 Division No. 10 Notes Red. Plotted Profile
Survey of Baldwin Ave S.D. Proj #27 Date Date No.
Survey by D.E.H. Notes A.R.B. Notes Chkd. Checked X-Sec.
Indexed K. O. Johnson Date Date Date No.

76L298 307 8-53

PLEASE RETURN TO
LOS ANGELES COUNTY SURVEYOR
726 LOS ANGELES COUNTY ENGINEERING BLDG.

NOTE: ANY ADDITIONS OR CHANGES ON THIS SHEET MUST BE MADE OR CIRCLED IN RED INK, WITH DATE AND NAME OF PERSON MAKING CHANGE.

Do not extend notes this side of this line.

STATION	B. S.	H. I.	F. S.	ELEV.		
				282 75	KY-25 Elev 282.747 F.B. 1949-20	
	561	288 36				
26+00			482	283 54		℄ SD. put
			472	283 64		4 Rt "
			474	283 62		8 " ctr "
			488	283 48		12 "
			541	282 95		18 edge put
			49	283 5		28
			54	283 0		38
			506	283 30	3 Lt edge put	
			52	283 2	5 " gr	
			46	283 8	16 " "	
			44	284 0	22 " "	
26+19.4					13.2 Rt S.S.M.H	
			475	283 61	S-Rim	Rod - 4.75
			12 28	276 08	So. outlet only	Mea. - 6.86
						Dig - .67
						12.28
26+24.65	B.C		464	283 72		℄ put
			453	283 83		4 Rt. "
			452	283 84		8 " ctr "
			461	283 75		12 "

Profile Notes Red. Plotted Job No. 6203.00 Division No. 10 F.B. 1949 Pg. 85
No. Date Date Survey of Baldwin Ave S.D. Proj #27
X-Sec. Notes Chkd. Checked Survey by D.E.H. Notes A.R.B. Date
No. Date Date Map No. A Indexed Johnson Date

76L298 307 8-53

PLEASE RETURN TO
LOS ANGELES COUNTY SURVEYOR
726 LOS ANGELES COUNTY ENGINEERING BLDG.

NOTE: ANY ADDITIONS OR CHANGES ON THIS SHEET MUST BE MADE OR CIRCLED IN RED INK, WITH DATE AND NAME OF PERSON MAKING CHANGE.

Do not extend notes this side of this line.

STATION	B. S.	H. I.	F. S.	ELEV.		
		288 36				
26+24.65			506	28330	.	18 Rt edge pvt
			52	2832	.	22 " gr
			47	2837	.	30 " "
			53	2831	.	38 " "
			480	28356	.26 Lt edge pvt	
			48	2836	.8 " gr	
			43	2841	.11 " "	
			40	2844	.22 " "	
26+50			439	28397	Cros Sec on Big Tahend "Radilly"	℄ pvt
			432	28404	.	45 Rt ctr "
			436	28400	.	8 " "
			457	28379	.	13 " "
			490	28346	.	17 " "
			50	2834	.	20 " gr
			46	2838	.	23 " "
			457	28379	.4 Lt edge pvt	
			48	2836	.7 " gr	
			40	2844	.14 "	
26+75			417	28419	.	℄ SD. Pvt
26+91			463	28373	.	℄ " edge pvt

F. B. 1949 Pg. 86 Job No. 620300 Division No. Notes Red. Plotted Profile
Survey of Baldwin Ave S.D. Proj Date Date No.
Survey by D.E.H. Notes A.R.B. Notes Chkd. Checked X-Sec.
Indexed [illegible] Date Date Date No.

76L298 307 8-53

PLEASE RETURN TO
LOS ANGELES COUNTY SURVEYOR
726 LOS ANGELES COUNTY ENGINEERING BLDG.

NOTE: ANY ADDITIONS OR CHANGES ON THIS SHEET MUST BE MADE OR CIRCLED IN RED INK, WITH DATE AND NAME OF PERSON MAKING CHANGE.

Do not extend notes this side of this line.

STATION	B. S.	H. I.	F. S.	ELEV.		
		288 36				
26+98			51	2833		℄ S.D. gr "gut"
27+00			47	2837		℄ " " "
27+05			44	2840		℄ " " brb
E.C. 27+11 11/			44	2840		℄ " " 1X2
			45	2839	Radilly	6 Rt "
			53	2831		13 41/ " " gut
			499	28337		19 8/ " edge put
			462	28374		34 8/ ctr "
			554	28282		50 1/ edge "
			42	2842	25 Lt gr	
27+50			44	2840		℄ bot brk
27+57			17	2867		℄ top "
27+60			17	2867		℄ bot. R.R. balast
27+50			05	2879		℄ top " " " "
T.R.-spk			045	28791		
	375	291 66				
27+72 E			314	28852		top of So rail
27+76 08			38	2879		℄ Main Track
27+79 7			317	28849		℄ top of N. rail
27+83 51			38	2879		℄ top of balast

Profile Notes Red. ____ Plotted ____ Job No. 6203.00 Division No. 10 F. B. 1949 Pg. 87
No. ____ Date ____ Date ____ Survey of Baldwin Ave S.D. Proj #27
X-Sec. Notes Chkd. ____ Checked ____ Survey by D.E.H. Notes A.R.B. Date ____
No. ____ Date ____ Date ____ Map No. ____ Redeed Johnson Date ____

76L298 307 8-53

PLEASE RETURN TO
LOS ANGELES COUNTY SURVEYOR
726 LOS ANGELES COUNTY ENGINEERING BLDG.

NOTE: ANY ADDITIONS OR CHANGES ON THIS SHEET MUST BE MADE OR CIRCLED IN RED INK, WITH DATE AND NAME OF PERSON MAKING CHANGE.

Do not extend notes this side of this line.

F. B. 1949 Pg. 96 Job No. 6203.00 Division No. 10 Notes Red. Plotted Profile No.
Survey of Baldwin Ave S.D. Proj #27 Date Date X-Sec. No.
Survey by O.E.H. Notes A.R.B. Notes Chkd. Checked
Indexed C. Johnson Date Date

STATION	B. S.	H. I.	F. S.	ELEV.		
		291 66				℄ S.D. Line
27+875			42	2875		℄ bot. balast
27+94			364	2902		℄ top of So-rail
27+97.56			41	2876	℄ of RR spur Line	
28+01			365	2901		℄ top N-rail
28+14			48	2889		℄ brk
28+23			72	2895		℄ bot " "
28+39			71	2886		℄ " "
28+48			58	2893		℄ top "
B.C. 28+64.79			62	2885		℄ gr.
			59	2888		16-Rt
			63	2884	20 Lt gr.	℄ S.D-Line
28+75			63	2884		℄ gr
29+00			66	2881	Scc-Radially	℄ "
			55	2882		20 Rt gr
			65	2882	20 Lt gr.	
29+25			64	2883		℄ gr.
E.C. 29+51.14			65	2882		℄
			66	2881		20 Rt gr
			63	2884	20 Lt gr.	
30+00			65	2882		℄.
			65	2882		20 Rt

76L298 307 8-53

PLEASE RETURN TO
LOS ANGELES COUNTY SURVEYOR
726 LOS ANGELES COUNTY ENGINEERING BLDG.

NOTE: ANY ADDITIONS OR CHANGES ON THIS SHEET MUST BE MADE OR CIRCLED IN RED INK, WITH DATE AND NAME OF PERSON MAKING CHANGE.

Do not extend notes this side of this line.

STATION	B. S.	H. I.	F. S.	ELEV.		
		291 66				
30+00			63	2854	20 Lt gr	
T.P. 1x2			619	28547		
	672	292 19				
31+00			59	2863		℄
			64	2858		20 Rt gr
			55	2867	20 Lt gr	
32+00			53	2869		℄ gr
			52	2870		4 Rt gr
			58	2864		6 " "
			57	2865		20 " "
			48	2874	20 Lt gr	
33+00			47	2875		℄
			49	2873		20 Rt "
			48	2874	20 Lt gr	
33+43.91 T.P.			569	28650	Top of std Dept Mon	Pg 44+66
"	920	295 70				
"			77	2880		℄ gr
34+00			73	2884		℄ "
			66	2891		3 Rt gr
			71	2886		20 " "

Profile Notes Red ____ Plotted ____ Job No. 6203.00 Division No. 10 F. B. 1949 PG. 91
No. ____ Date ____ Date ____ Survey of Baldwin Ave S.D. Proj #27
X-Sec. Notes Chkd. ____ Checked ____ Survey by D.E.H. Notes A.R.B. Date ____
No. ____ Date ____ Date ____ Map No. ____ Indexed Johnson Date ____

76L298 307 8-53

PLEASE RETURN TO
LOS ANGELES COUNTY SURVEYOR
726 LOS ANGELES COUNTY ENGINEERING BLDG.

NOTE: ANY ADDITIONS OR CHANGES ON THIS SHEET MUST BE MADE OR CIRCLED IN RED INK, WITH DATE AND NAME OF PERSON MAKING CHANGE.

Do not extend notes this side of this line.

STATION	B. S.	H. I.	F. S.	ELEV.		
		295 70				
34+00			69	2888	4 Lt brk gr	
			74	2883	8 " " "	
			70	2887	20 " "	
35+00			59	2898		℄ gr
			56	2901		4 Rt gr
			60	2897		20 " "
			56	2901	3 Lt gr	
			57	2900	20 " "	
35+28.6			558	29[illegible]2		℄ edge put
35+41.78			511	290 59		℄ inters put
35+54.6			511	290 59		℄ edge put.
P.R.C. 35+73.54			42	2915		
			44	2913		18 Rt. gr
			44	2913	14 Lt.	
E.C. 36+05.30			39	2912		℄ gr.
			40	291[illegible]		20 Rt gr
			38	291[illegible]	Lt gr.	
KY-27			435	291 35	KY-27 Elev 291.361 F.B. 1949-23	
					Gidley St (S-side) 450± W of ℄ Shirley Ave	
					Bt spk in N-side of P.P. 495544-H -	

F. B. 1949 PG. 92 Job No. 6203.00 Division No. 10 Notes Red. Plotted Profile
Survey of Baldwin Ave SD #27 Date Date No.
Survey by Holmes Notes A.R.B. Notes Chkd. Checked X-Sec.
Indexed K. C. Johnson Date Date Date No.

76L298 307 8-53

PLEASE RETURN TO
LOS ANGELES COUNTY SURVEYOR
726 LOS ANGELES COUNTY ENGINEERING BLDG.

NOTE: ANY ADDITIONS OR CHANGES ON THIS SHEET MUST BE MADE OR CIRCLED IN RED INK, WITH DATE AND NAME OF PERSON MAKING CHANGE.

Do not extend notes this side of this line.

STATION	B. S.	H. I.	F. S.	ELEV.		
KY-27		/		291.36	KY-27 Elev- 291.361	F.B 1949-23
	485	296 21				
37+00			33	2929	℄	gr
			34	2928	20	
			28	2934	9 Lt gr	
			30	2932	20 Lt. "	
T.P. 1x2		/	322	292 99		
	655	299 54				
38+00			54	2941	℄	gr
			54	2941	20 Rt	
			50	2945	10 Lt gr	
			50	2945	20 "	
KY-28			415	295 39	KY-28 Elev- 295.388 F.B-1949-23	
		/			Pro Baldwin Ave: 290± N of ℄ Gidley St.	
	416	299 55			Bt. spkin S.W. Cor of Bot Conc Step to Ho #4331	
39+00			43	2953	℄	gr.
			44	2952	20 Rt	"
			39	2957	10 Lt gr.	
			39	2957	20 " "	
40+00			32	2964	℄	gr
			33	2963	20 Rt	"

Profile Notes Red. Plotted Job No. 6203.00 Division No. 10 F.B. 1949 Pg. 93
No. Date Date Survey of Baldwin Ave S.D. #27
X-Sec. Notes Chkd. Checked Survey by Holmes Notes A.R.B. Date 10-54
No. Date Date Map No. Made by Johnson Date

76L298 307 8-53

PLEASE RETURN TO
LOS ANGELES COUNTY SURVEYOR
726 LOS ANGELES COUNTY ENGINEERING BLDG.

NOTE: ANY ADDITIONS OR CHANGES ON THIS SHEET MUST BE MADE OR CIRCLED IN RED INK, WITH DATE AND NAME OF PERSON MAKING CHANGE.

Do not extend notes this side of this line.

STATION	B. S.	H. I.	F. S.	ELEV.				
		299 55						
40+00			33	2963	8 Lt	gr		
			28	2968	10 "	"		
			30	2966	20 "			
T.P. 1X1 -			299	299 56				
	614	302 70						
41+00			58	2969			℄	gr
			58	2969			20 Rt	"
			56	2971	8 Lt	gr		
			53	2974	10 "	"		
			54	2973	20 "			
42+00			48	2979			℄	gr
			49	2978			20 Rt	"
			48	2979	8 Lt	gr		
			46	2981	10 "	"		
			46	2981	20	"		
43+00			36	2991			℄	gr
			36	2991			20 Rt.	"
			37	2990	8 Lt	gr		
			33	2994	10 "	"		
			34	2993	20 "	"		

F. B. 1949 Pg. 94 | Job No. 6203.00 | Division No. 10 | Notes Red. | Plotted | Profile
Survey of Baldwin Ave S.D. #27 | Date | Date | No.
Survey by Holmes | Notes A.R.B. | Notes Chkd. | Checked | X-Sec.
Indexed J. O. Johnson | Date | Date | Date | No.

76L298 307 8-53

PLEASE RETURN TO
LOS ANGELES COUNTY SURVEYOR
726 LOS ANGELES COUNTY ENGINEERING BLDG.

NOTE: ANY ADDITIONS OR CHANGES ON THIS SHEET MUST BE MADE OR CIRCLED IN RED INK, WITH DATE AND NAME OF PERSON MAKING CHANGE.

Do not extend notes this side of this line.

STATION	B. S.	H. I.	F. S.	ELEV.				
		302 70						
44+00			15	3012	.		℄	gr
			18	3009	.		20 Rt	"
			13	3014	.10 Lt			
			18	3009	.20			
T. P. spk			177	300 93	.			
	990	310 83						
45+07°/			82	3026	.		℄	gr
			82	3026	.		20 Rt	"
			84	3024	.8 Lt	gr		
			78	3030	.10 "	"		
			70	3038	.20 "	"		
46+00			59	3049	.		℄	gr
			67	3041	.		20 Rt	"
			51	3057	.10 Lt	gr		
			49	3059	.20 "	"		
47+00			34	3074	.		℄	
			34	3074	.		20 Rt	gr
			30	3078	.10 Lt	gr		
			28	2080	.20 "	"		

Profile No. ____ Notes Red. ____ Plotted ____ Job No. 6203.00 Division No. ____ F. B. ____ Pg. 95

X-Sec. No. ____ Date ____ Date ____ Survey of ____

Notes Chkd. ____ Checked ____ Survey by ____ Notes ____ Date ____

Date ____ Date ____ Map No. ____ Indexed S. C. Johnson Date ____

76L298 307 8-53

PLEASE RETURN TO
LOS ANGELES COUNTY SURVEYOR
726 LOS ANGELES COUNTY ENGINEERING BLDG.

NOTE: ANY ADDITIONS OR CHANGES ON THIS SHEET MUST BE MADE OR CIRCLED IN RED INK, WITH DATE AND NAME OF PERSON MAKING CHANGE.

Do not extend notes this side of this line.

F. B. Pg. 96 Job No. Division No. Notes Red. Plotted Profile
Date Date No.
Notes Chkd. Checked X-Sec.
Date Date No.
Notes
Date
Survey of
Survey by C. Johnson
Indexed

STATION	B. S.	H. I.	F. S.	ELEV.			
		310 83					
T.P. 1X1			1 76	307 07			
	630	315 37					
48+00			74	308 0		℄	9r
			75	307 9		20 Rt	"
			74	308 0	8 Lt	9r	
			70	308 4	10 "	"	
			60	308 4	20 "	"	
49+00			58	3[illegible]6		℄	9r
			64	3[illegible]0		20 Rt	"
			58	3[illegible]6	10 Lt	9r	
			50	3[illegible]4	20 "		
50+00			56	3[illegible]8		℄	9r
			54	3[illegible]0		20 Rt	"
			52	3[illegible]4	8 Lt.	9r.	
			45	3[illegible]9	10 "	"	
			46	3[illegible]8	20 "	"	
51+00			47	3[illegible]		℄	9r
			53	3[illegible]		20 Rt	"
			42	3[illegible]	10 Lt.	9r	
			43	3[illegible]	20 "	"	

76L298 307 8-53

PLEASE RETURN TO
LOS ANGELES COUNTY SURVEYOR
726 LOS ANGELES COUNTY ENGINEERING BLDG.

NOTE: ANY ADDITIONS OR CHANGES ON THIS SHEET MUST BE MADE OR CIRCLED IN RED INK, WITH DATE AND NAME OF PERSON MAKING CHANGE.

Do not extend notes this side of this line.

STATION	B. S.	H. I.	F. S.	ELEV.				
		315 37						
T.P			471	310 66				
	546	316 12						
52+00			56	3105.			℄	9+
			61	3100.			20 Rt	"
			53	3108.	10 Lt	9+		
			49	3112.	12 "	"		
			49	3112.	20 "	"		
53+00			50	3111.			℄	9+
			55	3106.			20 Rt	"
			45	3116.	20 Lt	9+		
54+00			43	3118.			℄	9+
			50	3111.			20 Rt	"
			39	3122.	20 Lt	9+.		
T.P. 181			380	312 32				
	658	318 90						
55+00			65	3124.			℄.	9+
			63	6126.			20 Rt	"
			62	3127.	20 Lt	9+		
55+35			57	5132.	10 "	"		
			58	5131.	20 "	"		

Profile Notes Red _____ Plotted _____ Job No. _____ Division No. _____ F. B. _____ Pg. 97

No. _____ Date _____ Date _____ Survey of _____

X-Sec. Notes Chkd. _____ Checked _____ Survey by _____ Notes _____ Date _____

No. _____ Date _____ Date _____ Map No. _____ Indexed _____ Date _____

76L298 307 8-53

PLEASE RETURN TO
LOS ANGELES COUNTY SURVEYOR
726 LOS ANGELES COUNTY ENGINEERING BLDG.

NOTE: ANY ADDITIONS OR CHANGES ON THIS SHEET MUST BE MADE OR CIRCLED IN RED INK, WITH DATE AND NAME OF PERSON MAKING CHANGE.

Do not extend notes this side of this line.

STATION	B. S.	H. I.	F. S.	ELEV.		
		318 90				
55+50			42	3147		℄ brk gr
			59	3130		4 Rt " "
			57	3132		20 " "
			43	3146	10 Lt gr-	
			51	3138	20 " "	
55+65			52	3137		℄ gr-
			55	3134		20 Rt- "
			44	3145	9 Lt gr	
			41	3148	20 " "	
55+85			44	3145		℄ gr-
55+91			31	3158		℄ gr
55+93			329	3151		℄ edge put
56+10.95			421	3149	℄ top Put.	
B.M. 19.6			515	313.75	Lower Azusa Rd & Baldwin Ave, ℄ inter set in a Wall protected by a Cast Iron Cover Marked "L.A. Co. Rd dept", Ard. dept Mon Marked, "Co L.A. Rd," set in Conc 11" Below surf.	
					F.B. 1383-13-1953 adj	Elev 313.751

F. B. Pg. 98

Job No. Division No. Notes Red. Plotted Profile

Survey of Date Date No.

Survey by C. Johnson Notes Checked X-Sec.

Indexed Date Date No.

Profile No.	Notes Red.	Plotted	Job No. 6203.00	Division No. 10	F. B. 1949	Pg. 99
	Date	Date	Survey of Baldwin Ave S.D. #27			
X-Sec. No.	Notes Chkd.	Checked	Survey by	Notes	Date	
	Date	Date	Map No.	Indexed Johnson	Date	

J.N - 6203.00

Baldwin Ave Storm Drain Proj #27

"Line B"

℄ Inter of Eunice Ave & Bessie Ave

E'ly. on Bessie Ave to Gibson Rd.

C.S. Mon pg - 40 = 0+00 Going E.

STATION	B.S.	H.I.	F.S.	ELEV.

NOTE: ANY ADDITIONS OR CHANGES ON THIS SHEET MUST BE MADE OR CIRCLED IN RED INK, WITH DATE AND NAME OF PERSON MAKING CHANGE.

Do not extend notes this side of this line.

PLEASE RETURN TO
LOS ANGELES COUNTY SURVEYOR
726 LOS ANGELES COUNTY ENGINEERING BLDG.

761296 307 8-53

76L298 307 8-53

PLEASE RETURN TO
LOS ANGELES COUNTY SURVEYOR
726 LOS ANGELES COUNTY ENGINEERING BLDG.

NOTE: ANY ADDITIONS OR CHANGES ON THIS SHEET MUST BE MADE OR CIRCLED IN RED INK, WITH DATE AND NAME OF PERSON MAKING CHANGE.

Do not extend notes this side of this line.

F. B. 1949 Pg. 100 | Job No. 6203.00 | Division No. | Notes Red. | Plotted | No. | Profile
Survey of Baldwin Ave S.D. Proj #27 | Date | Date | No. | X-Sec.
Survey by D.E.H. | Notes | Notes Chkd. | Checked
Indexed [redacted] C. Johnson | Date | Date | Date | No.

STATION	B. S.	H. I.	F. S.	ELEV.		
		1		282.75	B.M. KY-25 Elev 282.747 F.B. 1949-20	
	491	287.66			Eunice Ave E. side 1120± so of ℄ Bessie Ave	
					Bt spkin ctr-conc Dr. to Ho. # 4158	
0+00			343	282.23	℄	
			340	282.26		6 Rt put
			351	282.15		14 edge "
			350	284.16	5 Lt	
			364	284.02	9 " edge	
			39	283.8	14 " gr	
			29	283.8	20 " gr	
0+35			381	283.85	℄	put
			398	283.68		6 Rt "
			451	283.15		12 " edge "
			39	283.8		20 " gr
			37	283.8		30 " "
			387	283.79	5 Lt put	
			423	283.43	9.8 " edge "	
			46	283.1	16 gr	
			34	283.5	15 "	
			34	283.5	20 "	
1+00			424	283.02	℄	put

76L298 307 8-53

PLEASE RETURN TO
LOS ANGELES COUNTY SURVEYOR
726 LOS ANGELES COUNTY ENGINEERING BLDG.

NOTE: ANY ADDITIONS OR CHANGES ON THIS SHEET MUST BE MADE OR CIRCLED IN RED INK, WITH DATE AND NAME OF PERSON MAKING CHANGE.

Do not extend notes this side of this line.

STATION	B. S.	H. I.	F. S.	ELEV.		
		287 66				
1+00			428	28338		5 Rt pvt
			498	28268		10⁶ " edge "
			41	2836		19 " gr
			45	2832		30 " "
			437	28329	5 Lt pvt	
			486	28280	10⁷ " edg. "	
			36	2841	20 " gr	
2+00			481	28285		℄ pvt
			492	28274		5 Rt "
			551	28215		10⁶ " edge "
			45	2832		17 " gr
			51	2826		30 " "
			488	28278	5 Lt pvt	
			523	28243	9 " edg "	
			54	2823	14⁵ " gr-	
			46	2831	20 " "	
3+00			509	28257		℄ pvt
			516	28250		5 Rt "
			561	28205		9⁵ " edg "
			44	2833		20 " gr

Profile Notes Red. Plotted Job No. 6203.00 Division No. 16 F. B. 1949 Pg. 101
No. Date Date Survey of Baldwin Ave S.D. Proj #27
X-Sec. Notes Chkd. Checked Survey by D.E.H. Notes A.R.B. Date 10-54
No. Date Date Map No. Indexed Date

76L298 307 8-53

PLEASE RETURN TO
LOS ANGELES COUNTY SURVEYOR
726 LOS ANGELES COUNTY ENGINEERING BLDG.

NOTE: ANY ADDITIONS OR CHANGES ON THIS SHEET MUST BE MADE OR CIRCLED IN RED INK, WITH DATE AND NAME OF PERSON MAKING CHANGE.

Do not extend notes this side of this line.

STATION	B. S.	H. I.	F. S.	ELEV.		
		287 66				
3+00			55	28[illegible]		30 Rt gr
			513	2[illegible]3	5 Lt put	
			547	2[illegible]	9 6 " edg. put	
			56	28[illegible]	12 5 gr	
			42	28[illegible]	20 " "	
T.P. spk			508	282 58		
	447	287 05				
3+18 0			470	282 35		℄ put
			474	282 31		5 Rt "
			493	28[illegible]		11 1 " edg "
			36	28[illegible]		18 5 " gr
			44	282 7		30 " "
3+31 0 1			488	28[illegible]	put ℄	put
			499	28[illegible]6		5 Rt "
			519	28[illegible]6		15 6 " "
			488	28[illegible]		23 5 " "
3+34 7			536	28[illegible]		23 5 " "
3+43:12			499	28[illegible]		℄ inter "
			590	28[illegible]		100 Rt ℄ Baldwin
3+55			568	28[illegible]		35 2 Rt put

F. B. 1949 PG. 102 Job No. 6203.00 Division No. 10 Notes Red. Plotted Profile
Survey of Baldwin Ave S.D. #27 Date Date No.
Survey by Holmes Notes A.R.B. Notes Chkd. Checked X-Sec.
Indexed C. Johnson Date Date Date No.

76L298 307 8-53

PLEASE RETURN TO
LOS ANGELES COUNTY SURVEYOR
726 LOS ANGELES COUNTY ENGINEERING BLDG.

NOTE: ANY ADDITIONS OR CHANGES ON THIS SHEET MUST BE MADE OR CIRCLED IN RED INK, WITH DATE AND NAME OF PERSON MAKING CHANGE.

Do not extend notes this side of this line.

STATION	B. S.	H. I.	F. S.	ELEV.		
		28705				
3+60.5			491	28214	℄	pvt
			505	28200	5 Rt	"
			530	28175	12.6 "	"
			536	28169	24.7 "	"
			478	28227	35.2 "	"
3+80			465	28240	℄	"
			480	28225	5 RT	"
			513	28192	12.5 "	"
			45	2826	17.5 "	gr
			43	2826	30 "	"
4+00			444	28261	℄	pvt
			454	28251	5 Rt	"
			505	28200	12 "	edge "
			44	2827	18 "	gr.
			43	2828	30 "	"
			449	28256	5 Lt	pvt
			473	28232	9 "	edg "
			51	2820	13 "	gr - brk
			37	2834	18 "	gr "

Profile Notes Red. ____ Plotted ____ Job No. 62030.00 Division No. 16 F. B. 1949 Pg. 103
No. ____ Date ____ Date ____ Survey of Baldwin Ave SD # 27
X-Sec. Notes Chkd. ____ Checked ____ Survey by Holmes Notes ARB Date 16-54
No. ____ Date ____ Date ____ Map No. ____ Indexed Johnson Date ____

76L298 307 8-53

PLEASE RETURN TO
LOS ANGELES COUNTY SURVEYOR
726 LOS ANGELES COUNTY ENGINEERING BLDG.

NOTE: ANY ADDITIONS OR CHANGES ON THIS SHEET MUST BE MADE OR CIRCLED IN RED INK, WITH DATE AND NAME OF PERSON MAKING CHANGE.

Do not extend notes this side of this line.

F. B. 1949 Pg. 104 Job No. 6203.00 Division No. 10 Notes Red. Plotted Profile
Survey of Baldwin Ave S.D. #22 Date Date No.
Survey by Holmes Notes A.B.B. Notes Chkd. Checked X-Sec.
Indexed K. C. Johnson Date Date Date No.

STATION	B. S.	H. I.	F. S.	ELEV.		
		287 05				
5+00			398	287 07		℄ pvt
			403	283 02		5 Rt "
			467	282 38		115 " edge pvt
			45	282 6		18 " gr
			50	287		30 " "
			407	287 78	5	pvt
			447	282 58	9 edge "	
			47	282 4	138 " gr	
			47	282	20 "	
5+75			311	292 94		℄ pvt
			317	283 88	5 - Lt pvt	
			350	283 55	95 edge "	
			36	283	125 gr -	
			31	284	15 " " brk	
			30	284	20 " " "	
5+82			306	284 05		℄ pvt
			309	283 96		5 Rt "
			345	283 60		105 " "
			36	283		147 gr.
			32	283		17 " brk

76L298 307 8-53

PLEASE RETURN TO
LOS ANGELES COUNTY SURVEYOR
726 LOS ANGELES COUNTY ENGINEERING BLDG.

NOTE: ANY ADDITIONS OR CHANGES ON THIS SHEET MUST BE MADE OR CIRCLED IN RED INK, WITH DATE AND NAME OF PERSON MAKING CHANGE.

Do not extend notes this side of this line.

STATION	B. S.	H. I.	F. S.	ELEV.		
		287 05				
5+82			42	2829		30 Rt gr
KY-26			135	285 70	KY-26 Elev 285.702	F.B 1949-20
	223	287 93			Shirley Ave & S.P. RR. S.W. Cor	
					Bt. spk. in S.W. cor in Conc-Colv. H.W of RR.	
6+00			359	284.34		℄ pvt
6+14.74			345	284 48		℄ "
6+40.6			364	284 29		℄ "
			376	284 17		6 Rt "
			472	283 21		16 " edge "
6+48			370	284 23		℄ "
			378	284 15	5 Lt pvt	
			407	283 86	10 " edge "	
			41	283 8	13 " brk gr	
			23	285 6	19 " " "	
7+00			385	284 08		℄ pvt
			394	283 99		6 Rt "
			462	283 31		14 " edge "
			49	2830		30 " gr
			400	283 93	4 Lt. pvt	
			436	283 57	10 " edge "	

Profile Notes Red. ____ Plotted ____ Job No. 6203.00 Division No. 10 F. B. No. 1949 Pg. 105
No. ____ Date ____ Date ____ Survey of Baldwin Ave SD # 27
X-Sec. Notes Chkd. ____ Checked ____ Survey by Holmes Notes ARB Date 10-54
No. ____ Date ____ Date ____ Map No. ____ Indexed Johnson Date ____

76L298 307 8-53

PLEASE RETURN TO
LOS ANGELES COUNTY SURVEYOR
726 LOS ANGELES COUNTY ENGINEERING BLDG.

NOTE: ANY ADDITIONS OR CHANGES ON THIS SHEET MUST BE MADE OR CIRCLED IN RED INK, WITH DATE AND NAME OF PERSON MAKING CHANGE.

Do not extend notes this side of this line.

F. B. 1949 PG. 106 | Job No. 6203.00 | Division No. | Notes Red. | Plotted | No. | Profile

Survey of Baldwin Ave. S.D. Proj. #27 | Date 10-8-54 | Date | No. | X-Sec.

Survey by D.F.H. | Notes A.R.B. | Notes Chkd. | Checked | No.

Indexed R. C. Johnson | Date | Date | Date

STATION	B. S.	H. I.	F. S.	ELEV.		
		287 93				
7+00			44	283 4	13 Lt brk gr	
			25	285 4	19 " " "	
8+00			378	284 15		2 Rt
			395	283 98		5 Rt "
			355	283 38		11 " edge "
			48	283 1		36 "
			381	284 12	4 Lt pvt	
			425	283 68	12 " edge "	
			43	283 6	14 " brk gr.	
			25	285 2	20 " " "	
8+08					12° Rt S.S.M.H	
			458	283 35	E. Rim	
			1265	275 28	E. outlet only	R 4.68
						7.40
						.67
T.P. spk			439	283 54		12.65
	392	287 46				
9+00			384	283 62		2 pvt
			399	283 47		5 Rt "
			460	283 66		11' " edge "
			45	28[illegible]		13 " gr

76L298 307 8-53

PLEASE RETURN TO
LOS ANGELES COUNTY SURVEYOR
726 LOS ANGELES COUNTY ENGINEERING BLDG.

NOTE: ANY ADDITIONS OR CHANGES ON THIS SHEET MUST BE MADE OR CIRCLED IN RED INK, WITH DATE AND NAME OF PERSON MAKING CHANGE.

Do not extend notes this side of this line.

STATION	B. S.	H. I.	F. S.	ELEV.		
		28746				
9+00			45	2830		30 Rt gr
			390	28356	5 Lt put	
			440	28306	13° " edge "	
			44	2831	14.5 " brk gr	
			25	2850	19 " " "	
9+73			390	28356	℄	
			380	28366	6° Lt put	
			403	28343	13.7 " edge "	
			360	28386	16.3 " oil-Shoulder "	
			23	2852	20 " gr	
10+00			407	28339	℄	put
			437	28309		6° Rt "
			478	28268		13[illegible] edge "
			473	28273		15.3 " oil shoulder
			44	2831		30 " gr
			397	28349	7 Lt put	
			426	28320	13.9 edge "	
			385	28361	16.2 oil shoulder "	
			29	2846	20 gr	

Profile No. ____ Notes Red. ____ Plotted ____ Job No. 6203.00 Division No. 10 F. B. [illegible]07
Date ____ Date ____ Survey of Baldwin Ave S.D. Pr[illegible]
X-Sec. No. ____ Notes Chkd. ____ Checked ____ Survey by D.E.H. Notes A.R.B. Date 10-[illegible]54
Date ____ Date ____ Map No. ____ Made by Johnson Date ____

76L298 307 8-53

PLEASE RETURN TO
LOS ANGELES COUNTY SURVEYOR
726 LOS ANGELES COUNTY ENGINEERING BLDG.

NOTE: ANY ADDITIONS OR CHANGES ON THIS SHEET MUST BE MADE OR CIRCLED IN RED INK, WITH DATE AND NAME OF PERSON MAKING CHANGE.

Do not extend notes this side of this line.

STATION	B. S.	H. I.	F. S.	ELEV.			
		287 46					
10+20			445	283 01		℄	put
			460	282 86		7 Rt	"
			515	282 31		18⁸ " edge	"
			498	282 48		20⁸ " oil shoulder	"
			42	283 3		30 " gr.	
			448	282 98	6 Lt put		
			463	282 83	13 " edge "		
			43	283 2	15⁵ " oil shoulder "		
					20 " gr		
10+43 7					11⁸ Rt. S.S.M.H		
			532	28[illegible] 14	W-Rim	W	So-
			537	28[illegible] 09	So- Rim Rsd	5.32	5.37
			1313	27[illegible]33	W. inlet Mea	7.14	7.24
					Dia.	67	.67
			1328	27[illegible]18	So- outlet	13.13	13.28
10+46.03			529	282 17		℄	put
			526	282 20	1⁶ Lt edge put ℄		"
			506	282 40	3⁶ " oil should "		
			42	283 3	14⁵ " gr brk gr		
			97	277 8	29⁰ " bot " "		
WM 487			669	280 77	WM. 487 Elev 280.967 F.B. 1949-21		
					Gibson Rd (W side) 100± So of Bessie Ave		
					Bt spk in N.E. Cor of Cons Dr. to Hs #4153		

F. B. 1949 Pg. 108 Job No. 6203.00 Division No. 10 Notes Red. Plotted Date 10-8-54 Date No. Profile
Survey of Baldwin Ave S.D. Proj #27 Notes Chkd. Checked Date X-Sec.
Survey by D.E.H Notes A.R.B Date Date No.
Indexed C. Johnson

Profile No.	Notes Red	Plotted	Job No.	Division No.	F.B. 1949 Pg. 109
	Date	Date	Survey of		
X-Sec. No.	Notes Chkd	Checked	Survey by	Notes	Date
	Date	Date	Map No.	Indexed Johnson	Date

J.N-6203r00
Baldwin Ave Storm Drain Proj #27
Profile & Cross Section on Valley Blvd-
Spk W+Tin pg 38 = 0+00 going E&W-
on Valley Blvd-

STATION	B.S.	H.I.	F.S.	ELEV.

NOTE: ANY ADDITIONS OR CHANGES ON THIS SHEET MUST BE MADE OR CIRCLED IN RED INK, WITH DATE AND NAME OF PERSON MAKING CHANGE.

Do not extend notes this side of this line.

PLEASE RETURN TO
LOS ANGELES COUNTY SURVEYOR
726 LOS ANGELES COUNTY
ENGINEERING BLDG.

761-298 307 10-51

76L298 307 10-51

PLEASE RETURN TO

LOS ANGELES COUNTY SURVEYOR
726 LOS ANGELES COUNTY
ENGINEERING BLDG.

NOTE: ANY ADDITIONS OR CHANGES ON THIS SHEET MUST BE MADE OR CIRCLED IN RED INK, WITH DATE AND NAME OF PERSON MAKING CHANGE.

Do not extend notes this side of this line.

STATION	B. S.	H. I.	F. S.	ELEV.					
	466	278 31.		273 65	W.M. 493 Elev 273.648. F.B. 1949-16				
					Valley Blvd + Eunice Ave, N-W-cor				
					Bt-spkin curb; 5' W-of W end C.R.				
0+00 going E			443	273 88			℄		
			469	273 62			10 Rt		pvt
			483	273 48			20 "		"
			540	272 91			27	gvt	
			53	273.0			56 "	gr-	
			471	273 60	10 Lt				
			487	273 44	20 "				
0+00 71			551	272 80	30 " gvt.				
					21 Lt. S.S.M.H.				
0+00 71	J.C. S.S.M.H.		497	273 34	E- Rim	Rod	4.97	4.96	5.05
"			496	273 35	W. Rim	Meg	8.70	8.61	8.37
"			505	273 26	N. "	[illegible]	.67	.67	.67
			1434	263 97	E-out Lat		14.34	14.24	14.09
			1424	264 07	W- Inlet				
			1409	264 22	N- Inlet				
0+23 ?±			455	273 76	-		℄ pvt		
			480	273 51	10 Lt pvt				
			495	273 36	20 " "				
			459	273 72	28 " edge gvt				
			572	272 59	30 gvt				

F.B. 1949 PG. 40 Job No. 6203.00 Division No. 10 Notes Red. Plotted No. Profile
Survey of Baldwin Ave Storm D. Proj. #27 Date Date X-Sec.
Survey by Notes Notes Chkd. Checked
Indexed K. C. Johnson Date Date Date No.

76L298 307 10-51

PLEASE RETURN TO
LOS ANGELES COUNTY SURVEYOR
726 LOS ANGELES COUNTY
ENGINEERING BLDG.

NOTE: ANY ADDITIONS OR CHANGES ON THIS SHEET MUST BE MADE OR CIRCLED IN RED INK, WITH DATE AND NAME OF PERSON MAKING CHANGE.

Do not extend notes this side of this line.

STATION	B. S.	H. I.	F. S.	ELEV.		
		278 31				
			505	273 26	30 Lt top of cb.	
			488	273 43	39.5 Lt edge wk	
			474	273 57	44.5 " back "	
0+50			462	273 69		℄ put
			485	273 46		10 Rt "
			501	273 30		20 " "
			461	273 70		27 " edge of Sh-
			506	273 25		50 " gt
			486	273 45	10 Lt	
			505	273 26	20 "	
			564	272 67	28 "	
			577	272 54	30 " gut	
			509	273 22	30 " Top of cb	
			492	273 39	39.5 " edge of wk	
			478	273 53	44.5 " back "	
1+50			494	273 37		℄ put
			523	273 08		10 Rt "
			536	272 95		20 " "
			598	272 33		27 " edge shoulder
			47	273 6		50 " gt

Profile No. ____ Notes Red ____ Plotted ____ Job No. 6203.00 Division No. 10 F.B. 1949 Pg. 117
Date ____ Date ____ Survey of Baldwin Ave S.D. Proj #27
X-Sec. No. ____ Notes Chkd ____ Checked ____ Survey by D.E.H. Notes A.R.B. Date ____
Date ____ Date ____ Map No. ____ Date ____

76L298 307 10-51

PLEASE RETURN TO
LOS ANGELES COUNTY SURVEYOR
726 LOS ANGELES COUNTY
ENGINEERING BLDG.

NOTE: ANY ADDITIONS OR CHANGES ON THIS SHEET MUST BE MADE OR CIRCLED IN RED INK, WITH DATE AND NAME OF PERSON MAKING CHANGE.

Do not extend notes this side of this line.

F.B. 1949 PG. 112 | Job No. | Division No. | Notes Red. | Plotted | Profile No.
Survey of | Date | Date | X-Sec. No.
Survey by C. Johnson | Notes | Notes Chkd. | Checked
Indexed | Date | Date | Date

STATION	B. S.	H. I.	F. S.	ELEV.		
		278 31				
1+50			521	273 10	10 Lt	put
			539	272 92	20 "	"
			590	272 41	28 "	edge out
			603	272 28	30 "	out
			540	272 91	30 "	top ob
			524	273 07	39.5 "	
			514	273 17	44.5 "	
0+37.6 going W			431	274 00		℄
			457	273 74		10 Rt
			475	273 56		20 "
			521	273 10		28 "
			537	272 94		30 " bot ob
			468	273 63		30 top "
			463	273 68		39.5 edge wk
			455	273 76		44.5 back "
0+50			426	274 05		℄ put
			450	273 81	10 Lt	put
			466	273 65	20 "	"
			542	272 89	27 "	shoulder
			51	273 2	59 "	out

76L298 307 10-51

PLEASE RETURN TO
LOS ANGELES COUNTY SURVEYOR
726 LOS ANGELES COUNTY
ENGINEERING BLDG.

NOTE: ANY ADDITIONS OR CHANGES ON THIS SHEET MUST BE MADE OR CIRCLED IN RED INK, WITH DATE AND NAME OF PERSON MAKING CHANGE.

Do not extend notes this side of this line.

STATION	B. S.	H. I.	F. S.	ELEV.		
		278 31				
1+00			412	274 19		℄ pvt
			439	273 92		10 Rt "
			455	273 76		20 "
			504	273 27		28 "
			518	273 13		30 " gvt
			454	273 77		30 " Top
			431	274 00		39.5 edge wk
			418	274 13		44.5 back "
			434	273 97	10 Lt pvt	
			453	273 78	20 " "	
			516	273 15	27 " shoulder	
			48	273 5	50 " gr	
1+57.3			392	274 39		℄
			418	274 13		10 Rt pvt
			438	273 93		20 "
			506	273 25		28 " edge gvt
			517	273 14		30 gvt
			448	273 83		" top cb
			417	274 14		39.5 edge wk
			412	274 19		44.5 back "

end-cb-& wk.

Profile Notes Red ____ Plotted ____ Job No. 6203.00 Division No. 10 F.B. 1949 Pg. 193
No. ____ Date ____ Date ____ Survey of Baldwin Ave S.D. Proj #27
X-Sec. Notes Chkd ____ Checked ____ Survey by D.E.H. Notes A.R.B. Date ____
No. ____ Date ____ Date ____ Map No. ____ Date ____

76L298 307 10-51

PLEASE RETURN TO
LOS ANGELES COUNTY SURVEYOR
726 LOS ANGELES COUNTY
ENGINEERING BLDG.

NOTE: ANY ADDITIONS OR CHANGES ON THIS SHEET MUST BE MADE OR CIRCLED IN RED INK, WITH DATE AND NAME OF PERSON MAKING CHANGE.

Do not extend notes this side of this line.

STATION	B. S.	H. I.	F. S.	ELEV.		
		278 31				
2+00			380	274 51		℄
			407	274 24		10 Rt put
			428	274 03		20 " "
			478	273 53		28 " edge put
			430	274 01		30 " Rt gr.
			405	274 26	10 Lt. put	
			420	274 11	20 " put	
			484	273 47	28 " edge put	
			44	273 9	40 Lt gr.	
T.P. L+T.			466	273 15	N. w. cb on Valley Blvd + Eunice Ave	
	336	277 01				
27045					21.7 Rt S.S.M.H	
			307	273 94	E. Rim	
			306	273 95	W. "	
			1210	264 91	E. outlet	Rod 3.07 3.06
			1207	264 94	W. inlet	Mea 8.36 8.34
						Dia .67 .67
						12.10 12.07
T.P. spk			359	273 42		
	254	275 96			22.7 Lt.	
3+47.6 to East				D.M.	SS.M.H At Baldwin Ave + Valley Blvd	
			350	272 46	W. Rim	

F.B. 1949 PG. 114 Job No. 6203.00 Division No. Notes Red. Plotted Profile
Survey of Date Date No.
Survey by Notes Notes Chkd. Checked X-Sec.
Indexed C. Johnson Date Date Date No.

76L298 307 10-51

PLEASE RETURN TO

LOS ANGELES COUNTY SURVEYOR

726 LOS ANGELES COUNTY
ENGINEERING BLDG.

NOTE: ANY ADDITIONS OR CHANGES ON THIS SHEET MUST BE MADE OR CIRCLED IN RED INK, WITH DATE AND NAME OF PERSON MAKING CHANGE.

Do not extend notes this side of this line.

STATION	B. S.	H. I.	F. S.	ELEV.		
		275 96				
			1329	262 67	W-Inlet-	Rod 3.50 Meg 9.12 Dig .67 13.29
W.M. 68			468	271 28	W.M. 68 Elev 271.256	F.B-1949-16
					Baldwin Ave (E-side) 100± So ℄ of Valley Blvd-	
					Bt- spk in curb, 30' So of N-end	

Profile No. ____ Notes Red ____ Plotted ____ Job No. 6203.00 Division No. 10 F.B. 1949 Pg. 115

X-Sec. No. ____ Date ____ Date ____ Survey of Baldwin Ave S.D. Proj #27

Notes Chkd ____ Checked ____ Survey by D.E.H. Notes A.R.B. Date 10-5-54

No. ____ Date ____ Date ____ Map No. ____ Date ____

F.B. 1949 PG. 816 Job No. Division No. Notes Red. Plotted Profile

Survey of Date Date No.

Survey by Notes Notes Chkd. Checked X-Sec.

Indexed Date Date Date No.

STATION	B. S.	H. I.	F. S.	ELEV.

76L298 307 10-51

PLEASE RETURN TO

LOS ANGELES COUNTY SURVEYOR

726 LOS ANGELES COUNTY ENGINEERING BLDG.

Do not extend notes this side of this line.

NOTE: ANY ADDITIONS OR CHANGES ON THIS SHEET MUST BE MADE OR CIRCLED IN RED INK, WITH DATE AND NAME OF PERSON MAKING CHANGE.

Profile No. | Notes Red. | Plotted | Date | Date | Job No. 6203.00 | Division No. 10 | F.B. 1949 | Pg. 117

X-Sec. No. | Notes Chkd. | Checked | Date | Date | Survey of Baldwin Ave S.D. #27

Survey by Holmes Notes A.R.B. Date 10-54

Map No. | Indexed Johnson Date

J.N- 6203.00

Baldwin Ave Storm Drain Proj #27

Cross Section & Profile on Rose St-

C.S. Mon. 0+00 Pg-39464 =

0+00 going E & W-

STATION	B.S.	H.I.	F.S.	ELEV.

NOTE: ANY ADDITIONS OR CHANGES ON THIS SHEET MUST BE MADE OR CIRCLED IN RED INK, WITH DATE AND NAME OF PERSON MAKING CHANGE.

Do not extend notes this side of this line.

PLEASE RETURN TO
LOS ANGELES COUNTY SURVEYOR
726 LOS ANGELES COUNTY
ENGINEERING BLDG.

76L-298 307 10-51

76L298 307 10-51

PLEASE RETURN TO

LOS ANGELES COUNTY SURVEYOR
726 LOS ANGELES COUNTY
ENGINEERING BLDG.

NOTE: ANY ADDITIONS OR CHANGES ON THIS SHEET MUST BE MADE OR CIRCLED IN RED INK, WITH DATE AND NAME OF PERSON MAKING CHANGE.

Do not extend notes this side of this line.

F.B. 1949 PG. 118 Job No. 6203.00 Division No. 10 Notes Red. Plotted Profile No.
Survey of Baldwin Ave. S.D. #27 Date Date X-Sec. No.
Survey by Holmes Notes A.R.B. Notes Chkd. Checked
Indexed R. O. Johnson Date Date

STATION	B. S.	H. I.	F. S.	ELEV.		
				276 89	WM. 490 Elev 276.892 F.B 1949-19	
	415	281 04			Eunice Ave & Rose St, N.E. Cor.	
					Bt spk in S.W. Cor of Conc. Wk to H. #4102	
0+00 going West.			438	276 66		℄ put st ℄ inter
0+08			445	276 59		℄ S.D. " "
0+12			459	276 45		℄
0+18			486	276 18		℄
			482	276 22		12 Rt put
			424	276 80		18 " edge put
			522	275 82	45 Lt put edge	
0+25			478	276 26		℄ st
			480	276 24		10 Rt edge put
			42	276 8		15 " gr.
			38	277 2		30 " gr
			504	276 00	10 Lt edge put	
			47	276 3	14 " gr	
			50	276 0	25 " "	
0+50			458	276 46		℄ put
			458	276 46		5 Rt
			472	276 32		9 " edge put
			40	277 0		13 " gr

76L298 307 8-53

PLEASE RETURN TO
LOS ANGELES COUNTY SURVEYOR
726 LOS ANGELES COUNTY ENGINEERING BLDG.

NOTE: ANY ADDITIONS OR CHANGES ON THIS SHEET MUST BE MADE OR CIRCLED IN RED INK, WITH DATE AND NAME OF PERSON MAKING CHANGE.

Do not extend notes this side of this line.

STATION	B. S.	H. I.	F. S.	ELEV.		
		281.04				
0+50			39	2771		25 Rt. gr
			463	276 41	5 Lt put.	
			477	276.27	10 5 " edg. - put.	
			41	276 9	17 gr	
			43	276 7	25 "	
1+00			415	276 89		℄ st put
			424	276 80		5 Rt. "
			431	276 73		8 3 " edg. put.
			365	277 39		13 5 conc Dr.
			329	277 75		24. " "
			422	276 82	5 Lt put	
			448	276 56	10 5 " "	
			41	276 9	16 " gr.	
			42	276 8	25 "	
2+00			368	277 36		℄ st put
			387	277 17		5 Rt. "
			396	277 08		7 2 " edg "
			37	277 3		12 " gr brk
			28	278 2		14. " "
			28	278 2		25

Profile No. ____ Notes Red. ____ Plotted ____ Job No. 6203.00 Division No. ____ F. B. 1949 Pg. 119
Date ____ Date ____ Survey of Baldwin Ave. S.D. #27
X-Sec. No. ____ Notes Chkd. ____ Checked ____ Survey by [illegible] Jos. A.R.B. Date 10-54
Date ____ Date ____ Map No. ____ [illegible] Johnson Date ____

76L298 307 8-53

PLEASE RETURN TO
LOS ANGELES COUNTY SURVEYOR
726 LOS ANGELES COUNTY ENGINEERING BLDG.

NOTE: ANY ADDITIONS OR CHANGES ON THIS SHEET MUST BE MADE OR CIRCLED IN RED INK, WITH DATE AND NAME OF PERSON MAKING CHANGE.

Do not extend notes this side of this line.

STATION	B. S.	H. I.	F. S.	ELEV.		
		281 04				
2+00			376	277 28	5 Lt pvt	
			406	276 98	10 " edg "	
			31	277 9	16 " gr	
			35	277 5	25 " "	
2+67.3					5.4 Lt. SS. M.H end.	
			330	277 74	E. Rim	
			1092	270 12	E. outlet only	Rod 3.30
						Meg 6.95
						Dia .67
0+00 going E.			438	276 66		
0+04			443	276 61		℄
0+08.5			459	276 45		℄
0+13.5			498	276 06		℄
			541	275 63		18.7 Rt edg-pvt
			504	276 00	15.5 Lt edg-pvt	
0+22			494	276 10		℄
0+30			487	276 17		℄
			505	275 99		pvt
			535	275 69		9.5 " edg "
			55	275 5		13 " bk gr
			49	276 1		17 " "
			49	276 1		25 " "

F. B. 1949 Pg. 120 Job No. 6203.00 Division No. 10 Notes Red. Plotted Profile
Survey of Baldwin Ave S.D. #27 Date Date No.
Survey by Holmes Notes A.R.B. Notes Chkd. Checked X-Sec.
Indexed C. Johnson Date Date Date No.

76L298 307 8-53

PLEASE RETURN TO
LOS ANGELES COUNTY SURVEYOR
726 LOS ANGELES COUNTY ENGINEERING BLDG.

NOTE: ANY ADDITIONS OR CHANGES ON THIS SHEET MUST BE MADE OR CIRCLED IN RED INK, WITH DATE AND NAME OF PERSON MAKING CHANGE.

Do not extend notes this side of this line.

STATION	B. S.	H. I.	F. S.	ELEV.		
		281 04				
0+30			481	276 23	5 Lt put	
			502	276 02	9 " edg "	
			51	275 9	12 " gr	
			47	276 3	15 " "	
			44	276 6	25 " "	
1+00			487	276 17		℄ st put
1+00			511	275 93		℄ st. put.
W.M. 490			415	276 89	WM. 490 Elev 276.89 F.B 1949-19	
					Eunice Ave & Rose Ave. N-E. Cor	
					Bt. spk in S.W. Cor of Conc w/k. to Ho #4102	

Profile Notes Red. ____ Plotted ____ Job No. 6203.00 Division No. ____ F. B. 1949 31
No. ____ Date ____ Date ____ Survey of Baldwin Ave S.D. Proj #87
X-Sec. Notes Chkd. ____ Checked ____ Survey by D.E.H. Notes A.R.B. Date 10-54
No. ____ Date ____ Date ____ Map No. ____ Indexed Johnson Date ____

F. B. 1949 Pg. 122 | Job No. 6203.00 | Division No. | Notes Red. | Plotted | Profile

Survey of Baldwin Ave S.D. #27 | Date | Date | No.

Survey by Holmes | Notes A.R.B. | Notes Chkd. | Checked | X-Sec.

Indexed | Date | Date | Date | No.

STATION	B. S.	H. I.	F. S.	ELEV.

76L298 307 8-53

PLEASE RETURN TO

LOS ANGELES COUNTY SURVEYOR

726 LOS ANGELES COUNTY ENGINEERING BLDG.

Do not extend notes this side of this line.

NOTE: ANY ADDITIONS OR CHANGES ON THIS SHEET MUST BE MADE OR CIRCLED IN RED INK WITH DATE AND NAME OF PERSON MAKING CHANGE.

Profile No.	Notes Red.	Plotted	Job No. 6303.00	Division No. 10	F. B. 1949 Pg. 123
	Date	Date	Survey of Baldwin Av. S.D. Proj. #27		
X-Sec. No.	Notes Chkd.	Checked	Survey by Holmes Notes A.R.B.	Date 10-54	
	Date	Date	Map No.	Indexed A. G. Johnson	Date

J.N-6203.00

BALDWIN AVE STORM DRAIN PROJ. #27

Profile & Cross Section on Bessie Ave
West of Eunice Ave
C. S. Mon pg 40 = 0+00 Going West

STATION	B. S.	H. I.	F. S.	ELEV.

NOTE: ANY ADDITIONS OR CHANGES ON THIS SHEET MUST BE MADE OR CIRCLED IN RED INK, WITH DATE AND NAME OF PERSON MAKING CHANGE.

Do not extend notes this side of this line.

PLEASE RETURN TO
LOS ANGELES COUNTY SURVEYOR
726 LOS ANGELES COUNTY ENGINEERING BLDG.

781-298 307 8-53

76L298 307 8-53

PLEASE RETURN TO
LOS ANGELES COUNTY SURVEYOR
726 LOS ANGELES COUNTY ENGINEERING BLDG.

NOTE: ANY ADDITIONS OR CHANGES ON THIS SHEET MUST BE MADE OR CIRCLED IN RED INK, WITH DATE AND NAME OF PERSON MAKING CHANGE.

Do not extend notes this side of this line.

STATION	B. S.	H. I.	F. S.	ELEV.		
KY-#25				28275	KY-25 Elev 282.747 F.B 1949-20	
	632	289 07			Eunice Ave (E. side) 120± So of ℄ Bessie Ave	
					Btspkin Ctr. oonc Dr to flo #4158	
0+00 Going West			484	28423.		℄ put
0+24			467	28446.		℄ "
			471	28436.	6 Lt put	
			508	28399.	13 " edge "	
			45	2846	16 " brk gr	
			46	2845.	30 " gr	
0+50			442	28465.		℄ put
			447	28460.		4 Rt "
			471	28436.		8 2 edge "
			51	2840.		12 6 gr
			42	284[illegible]		18 " gr
			448	2845[illegible]	[illegible] - Lt put	
			485	284[illegible]	[illegible] " edge "	
			42	2849	[illegible] " gr	
			43	2848	30 " gr	
1+00			404	28[illegible]3.		℄ put
			412	28495.		3 Rt "
			434	28493.		6 5 " edge "

F. B. 1949 Pg. 124 Job No. 6203.00 Division No. 10 Notes Red. Plotted Profile
Survey of Baldwin Ave S.D Proj #27 Date 10-8-54 Date No.
Survey by D.E.H Notes A.R.B Notes Chkd. Checked X-Sec.
Indexed E. C. Johnson Date Date Date No.

76L298 307 8-53

PLEASE RETURN TO
LOS ANGELES COUNTY SURVEYOR
726 LOS ANGELES COUNTY ENGINEERING BLDG.

NOTE: ANY ADDITIONS OR CHANGES ON THIS SHEET MUST BE MADE OR CIRCLED IN RED INK, WITH DATE AND NAME OF PERSON MAKING CHANGE.

Do not extend notes this side of this line.

STATION	B. S.	H. I.	F. S.	ELEV.		
		289 07				
1+00			46	2845.		11 Rt gr
			33	2858.		16 " "
			405	28502.7	Lt pvt	
			421	28486	14 " edge "	
			40	2851.	30 " gr	
2+00			348	28559.		℄ pvt
			375	28532.		5½ Rt edge "
			38	2853.		7 " gr. brk.
			17	2874.		14 " " "
			25	2866.		2 " "
			347	28560	6 Lt pvt	
			379	28528	16 51 " edge "	
			32	2859.	20. gr	
			32	2858.	30 "	
KY-25			632	28275	KY-25 Elev. 282.747	F.B-1949-20
					See pg. 124	

Profile Notes Red. Plotted Job No. 6203.00 Division No. 16 F. B. 1949 Pg. 125
No. Date Date Survey of Baldwin Ave S.D. Proj #27
X-Sec. Notes Chkd. Checked Survey by D.E.H. Notes A.R.B. Date
No. Date Date Map No. Andrew Johnson Date

F. B. 1949 PG. 126 Job No. Division No. Notes Red. Plotted Profile

Survey of Date Date No.

Survey by Notes Notes Chkd. Checked X-Sec.

Indexed Date Date Date No.

STATION	B. S.	H. I.	F. S.	ELEV.

761.298 307 8-53

PLEASE RETURN TO

LOS ANGELES COUNTY SURVEYOR

726 LOS ANGELES COUNTY ENGINEERING BLDG.

Do not extend notes this side of this line.

NOTE: ANY ADDITIONS OR CHANGES ON THIS SHEET MUST BE MADE OR CIRCLED IN RED INK, WITH DATE AND NAME OF PERSON MAKING CHANGE.

Profile No.	Notes Red.	Plotted	Job No. 6203.00	Division No. 10	F. B. 1949	Pg. 127
	Date	Date	Survey of Baldwin Av. S.D. Proj. #27			
X-Sec. No.	Notes Chkd.	Checked	Survey by Holmes Notes A.R.B.	Date 10-54		
	Date	Date	Map No.	Indexed A. C. Johnson	Date	

J.N. 6203.00
Baldwin Ave Storm Drain Proj #27

Cross Section & Profile S.P.R.R. on Main R.R. Line Nail & Tin Inters Storm Drain & ℄ of Rails. Pg 66 = 27+76.80 = = 0+00 E & West

STATION	B. S.	H. I.	F. S.	ELEV.

NOTE: ANY ADDITIONS OR CHANGES ON THIS SHEET MUST BE MADE OR CIRCLED IN RED INK, WITH DATE AND NAME OF PERSON MAKING CHANGE.

Do not extend notes this side of this line.

PLEASE RETURN TO
LOS ANGELES COUNTY SURVEYOR
726 LOS ANGELES COUNTY ENGINEERING BLDG.

761-298 307 8-53

761298 307 8-53

PLEASE RETURN TO
LOS ANGELES COUNTY SURVEYOR
726 LOS ANGELES COUNTY ENGINEERING BLDG.

NOTE: ANY ADDITIONS OR CHANGES ON THIS SHEET MUST BE MADE OR CIRCLED IN RED INK, WITH DATE AND NAME OF PERSON MAKING CHANGE.

Do not extend notes this side of this line.

STATION	B. S.	H. I.	F. S.	ELEV.		
KY-25		1		282 75	KY-25. Elev 282.747 F.B 1949-20	
	561	288 36			Eunice Ave. (E-side) 120± So. ℄ of Bessie Ave.	
T.P. spk.		1	045	287 91	Bt. spk in ctr. of conc Dr. to Ho # 4158	
	375	291 66				
27+76.08 = 0+00	0+00 going E-		38	2879		℄ ctr RR Tracks
0+00			316	288 50		2½ Rt top So Rail
			39	287 8		5 " " ballast
			50	286 7		9 " bot "
			52	286 5		12 " top brk
			76	284 1		18 " bot "
			80	283 7		30 " field
			316	288 50	2½ Lt top N-Rail	
			39	287 8	5 " top ballast	
			42	287 5	7½ " bot " "	
			357	288 09	2½ " top So Rail	
			357	288 09	[illegible] " " N- "	
			41	287 6	19 8 " " ballast	
			46	287 1	22 4 " bot " "	
			54	286 3	35 ½ " brk	
			72	284 5	31 5 " "	
			72	284 5	42 " bot gr-	

F. B. 1949 Pg. 128 | Job No. 6203.00 | Division No. 10 | Notes Red. | Plotted | No. | Profile
Survey of Baldwin Av. S.D. Proj. #27 | Date | Date | No. | X-Sec.
Survey by Holmes | Notes A.R.B. | Notes Chkd. | Checked
Indexed L. A. Johnson | Date | Date

76L298 307 8-53

PLEASE RETURN TO
LOS ANGELES COUNTY SURVEYOR
726 LOS ANGELES COUNTY ENGINEERING BLDG.

NOTE: ANY ADDITIONS OR CHANGES ON THIS SHEET MUST BE MADE OR CIRCLED IN RED INK, WITH DATE AND NAME OF PERSON MAKING CHANGE.

Do not extend notes this side of this line.

STATION	B. S.	H. I.	F. S.	ELEV.		
		291 66				
0+00			55	2862	50 Lt gr - brk	
0+50			41	2876		℄ of Main R.R. Line
			342	28824		2.5 Rt top of So rail
			41	2876		5 " " " balast
			53	2864		8.8 " bot " " "
			53	2864		11.4 " brk-
			78	2839		18.3 " bot "
			81	2836		30 " field
			342	28824	2.5 Lt top of N. rail	
			41	2876	5 " " " balast	
			43	2874	7 " bot " " "	
			380	28786	11.8 top rail	
			379	28787	16.7 " "	
			48	2869	25 brk	
			73	2844	32.2 bot brk	
			74	2843	40 " "	
			57	2860	50 " top "	
1+00			43	2874		℄ R.R.
			363	28803		2.5 Rt top of Rail
			43	2874		5 " top of balast

Profile Notes Red. ____ Plotted ____ Job No. ____ Division No. 10 6203:00 F. B. 1949 Pg. 129
No. ____ Date ____ Date ____ Survey of Baldwin Av. S.D. Proj. #27
X-Sec. Notes Chkd. ____ Checked ____ Survey by Holmes Notes A.R.B. Date 10-54
No. ____ Date ____ Date ____ Map No. ____ Indexed Johnson Date ____

76L298 307 8-53

PLEASE RETURN TO
LOS ANGELES COUNTY SURVEYOR
726 LOS ANGELES COUNTY ENGINEERING BLDG.

NOTE: ANY ADDITIONS OR CHANGES ON THIS SHEET MUST BE MADE OR CIRCLED IN RED INK, WITH DATE AND NAME OF PERSON MAKING CHANGE.

Do not extend notes this side of this line.

F. B. 1949 Pg. 130 | Job No. 62 03 00 | Division No. 10 | Notes Red. | Plotted | Profile
Survey of Baldwin Av. S.D. Proj. #27 | Date | Date | No.
Survey by Holmes | Notes A.R.B. | Notes Chkd. | Checked | X-Sec.
Indexed C. Johnson | Date | Date | Date | No.

STATION	B. S.	H. I.	F. S.	ELEV.		
		291 66				
1+00			56	2861		8' Rt brk
"			57	2860		11' " "
"			83	28[illegible] "		18° " "
			84	2[illegible]		30 " gr
			364	28[illegible]02	25 Lt top of rail	
			43	28[illegible]4	5 " " ballast	
			76	28[illegible]1	8 " bot "	
			413	28[illegible]53	11' " top of rail	
			414	28[illegible]52	16' " " " N-rail	
			53	28[illegible]	25 " brk	
			76	2841	31 " bot brk	
			78	283[illegible]9	41' " " "	
			60	28[illegible]	50 " top "	
0+50 going W-			35	28[illegible]		℄
			288	28[illegible]8		25' Rt top of rail
			35	288[illegible]		5 " top ballast
			38	28[illegible]		7' "
			326	288[illegible]0		13' " top rail
			326	288[illegible]0		18' " " N. " "
			43	28[illegible]		26' " brk

76L298 307 10-51

PLEASE RETURN TO
LOS ANGELES COUNTY SURVEYOR
726 LOS ANGELES COUNTY
ENGINEERING BLDG.

NOTE: ANY ADDITIONS OR CHANGES ON THIS SHEET MUST BE MADE OR CIRCLED IN RED INK, WITH DATE AND NAME OF PERSON MAKING CHANGE.

Do not extend notes this side of this line.

STATION	B. S.	H. I.	F. S.	ELEV.		
		291 66				
0+50			69	2848		34 Rt brk
			68	2849		43 " "
			48	2869		50 " "
			290	28876	2.5 Lt top So-rail	
			37	2880	5 " " balast	
			47	2870	9 " bot " "	
			47	2870	11.5 " brk	
			76	2841	18 " bot brk	
			76	2841	30 field	
1+00			33	2884		℄ of Main RR.
			257	28909		2.51 Rt top of rail
			33	2884		5 " "
			35	2882		7.5 " bot
			295	28871		15.6 " top of rail
			291	28875		20.5 " " " N " "
			42	2875		28 " top brk
			65	2852		33 " "
			63	2854		43 "
			52	2865		50 top "
			261	28905	2.51 Lt top of rail	

Profile No. ____ Notes Red ____ Plotted ____ Job No. 6203.00 Division No. 10 F.B. 1949 Pg. 131
Date ____ Date ____ Survey of Baldwin Av. S.D. #27
X-Sec. No. ____ Notes Chkd ____ Checked ____ Survey by Holmes Notes A.R.B. Date 10-54
Date ____ Date ____ Map No. ____ Indexed Jobs Date ____

76L298 307 10-51

PLEASE RETURN TO

LOS ANGELES COUNTY SURVEYOR

726 LOS ANGELES COUNTY
ENGINEERING BLDG.

NOTE: ANY ADDITIONS OR CHANGES ON THIS SHEET MUST BE MADE OR CIRCLED IN RED INK, WITH DATE AND NAME OF PERSON MAKING CHANGE.

Do not extend notes this side of this line.

STATION	B. S.	H. I.	F. S.	ELEV.		
		291 66				
1+00			329	288 37	5 Lt top balast	
"			45	2872	9 " bot "	
"			44	2873	12 " bok	
"			72	2845	18 " bok "	
"			73	2844	30 field	
KY. 25			291	282 75	KY-25 Elev 282.747 F.B. 1949-20	
					See begin for discribtion	

F.B. 1949 PG. 132 Job No. 6203.00 Division No. 10 Notes Red. Plotted No. Profile

Survey of Baldwin Av. S.D. Proj. #27 Date Date No. X-Sec.

Survey by Holmes Notes A.R.B. Notes Chkd. Checked

Indexed C. [illegible] Date Date Date No.

Profile No.	Notes Red	Plotted	Job No. 6203.00	Division No. 10	F.B. 1949 Pg. 133
	Date	Date	Survey of Baldwin Ave S.D. # 27		
X-Sec. No.	Notes Chkd	Checked	Survey by Holmes	Notes A.R.B.	Date 10-54
	Date	Date	Map No.	Indexed R. O. Johnson	Date

J.N- 6203.00

Baldwin Ave S.D. Proj #27

Profile & Cross Section on Gidley St

Punch mark in 1x2 Pg- 45 + 67

35 + 41.78 ℄ S.D = 0 + 00 going E & W-

STATION	B. S.	H. I.	F. S.	ELEV.

NOTE: ANY ADDITIONS OR CHANGES ON THIS SHEET MUST BE MADE OR CIRCLED IN RED INK, WITH DATE AND NAME OF PERSON MAKING CHANGE.

Do not extend notes this side of this line.

PLEASE RETURN TO
LOS ANGELES COUNTY SURVEYOR
726 LOS ANGELES COUNTY
ENGINEERING BLDG.

78L 98 307 10-51

76L298 307 10-51

PLEASE RETURN TO

LOS ANGELES COUNTY SURVEYOR
726 LOS ANGELES COUNTY
ENGINEERING BLDG.

NOTE: ANY ADDITIONS OR CHANGES ON THIS SHEET MUST BE MADE OR CIRCLED IN RED INK, WITH DATE AND NAME OF PERSON MAKING CHANGE.

Do not extend notes this side of this line.

STATION	B. S.	H. I.	F. S.	ELEV.		
KY-27		✓		291 36	KY-27 [illegible] 291.361 F.B 1949-23	
	485	296 21			Gidley St [illegible]side; 450+ W of ℄ Shirley Ave	
					B[illegible]kin N-side P.P. #495544-H.	
0+00 going E.			566	29055		℄ put
			579	29042		6 Rt "
			607	29014		12 " edge "
			61	2901		20 " gr.
			560	29061	6 Lt put	
			563	29058	13 " edge "	
			52	2910	20 " gr.	
0+07			565	29056		℄ put
			48	2914		20 Rt gr.
			47	2915	20 Lt gr.	
0+25			542	29079		℄ put
			556	29065		6 Rt "
			590	29031		12.5 " edge "
			49	2913		16 " gr
			49	2913		20 "
			540	29081	6 Lt. put	
			550	29071	13 " "	
			45	2917	16 " gr	

F.B. 1949 Pg. 134 Job No. 6203.00 Division No. 10 Notes Red. Plotted Profile
Survey of Baldwin Ave SD#27 Date Date No.
Survey by Holmes Notes A.R.B. Notes Chkd. Checked X-Sec.
Indexed C. Johnson Date Date Date No.

76L298 307 10-51

PLEASE RETURN TO

LOS ANGELES COUNTY SURVEYOR

726 LOS ANGELES COUNTY
ENGINEERING BLDG.

NOTE: ANY ADDITIONS OR CHANGES ON THIS SHEET MUST BE MADE OR CIRCLED IN RED INK, WITH DATE AND NAME OF PERSON MAKING CHANGE.

Do not extend notes this side of this line.

STATION	B. S.	H. I.	F. S.	ELEV.		
		29621				
0+25			43	2919	20 Lt gr.	
0+50			520	29101		℄ put
			538	29083		6 Rt "
			577	29044		13 " edge "
			53	2909		16 " gr
			52	2910		20 " "
			522	29099	[illegible] Lt put	
			540	29081	1[illegible]5 " edge put	
			4[illegible]	2915	16 gr	
			44	2918	20 "	
1+50			488	2913[illegible]		℄ put
			500	[illegible]21		6 Rt "
			544	2[illegible]077		13 " edge "
			[illegible]	2913		16 gr
			[illegible]	2912		20
			4[illegible]5	29126	6 Lt put	
			517	29104	12.5 " edge "	
			48	2914	15 " gr	
			46	2916	20 " "	

Profile No. ____ Notes Red. ____ Plotted ____ Date ____ Job No. 6203.00 Division No. ____ F.B. 1949 Pg. 235

X-Sec. No. ____ Notes Chkd. ____ Date ____ Checked ____ Date ____ Survey of Baldwin Ave SD #27 Survey by Holmes Notes ARB. Date 10-54 Map No. ____ Indexed Johnson Date ____

76L298 307 10-51

PLEASE RETURN TO

LOS ANGELES COUNTY SURVEYOR
726 LOS ANGELES COUNTY
ENGINEERING BLDG.

NOTE: ANY ADDITIONS OR CHANGES ON THIS SHEET MUST BE MADE OR CIRCLED IN RED INK, WITH DATE AND NAME OF PERSON MAKING CHANGE.

Do not extend notes this side of this line.

STATION	B. S.	H. I.	F. S.	ELEV.		
		296 21				
0+25 going W			550	29071		℄ put
			549	29072		6 Rt "
			565	29056		13 " edge "
			48	2914		16 " gr
			49	2913		20 " "
			560	29061	6 Lt put	
			588	29033	13 " edge "	
			52	2910	16 gr	
			54	2908	20 "	
0+50			535	29086		℄ put
			543	29078		6 Rt "
			555	09066		13 " edge "
			49	2913		16 " gr
			48	2914		20 " "
			550	29071	6 Lt put	
			587	29034	13 " edge "	
			52	2910	16 gr	
			53	2909	20 "	
1+50			515	29106		℄ put
			506	29115		6

F.B. 1949 PG. 136 Job No. 6203.00 Division No. Notes Red. Plotted Date No. Profile
Survey of Baldwin Ave S.D. #27 Date Checked Date No. X-Sec.
Survey by Holmes Notes A.R.B. Notes Chkd. Date
Indexed C. Johnson Date

76L298 307 8-53

PLEASE RETURN TO
LOS ANGELES COUNTY SURVEYOR
726 LOS ANGELES COUNTY ENGINEERING BLDG.

NOTE: ANY ADDITIONS OR CHANGES ON THIS SHEET MUST BE MADE OR CIRCLED IN RED INK, WITH DATE AND NAME OF PERSON MAKING CHANGE.

Do not extend notes this side of this line.

STATION	B. S.	H. I.	F. S.	ELEV.		
		296 21				
			528	290[illegible]		13 Rt edge put
			46	2916		16 gr
			45	2917		20 "
			521	29100	6 Lt put	
			537	29084	11 " "	
			506	29115	16 " Dr "	
			50	2912	20 " Dr. "	
T.P. 1x2			322	292 99		
	655	299 54				
KY-28			415	295[illegible]	KY-28 Elev 295.388 F.B. 1949-23	
					Pro: Baldwin (W. side) 290± N. of ℄ Gidley St	
					Bt-spkin S.W. cor. of bot conc step to Ho 433	

Profile Notes Red. ____ Plotted ____ Job No. 6203.00 Division No. 10 F.B. 1949 Pg. 137
No. ____ Date ____ Date ____ Survey of Baldwin Ave S.D. #27
X-Sec. Notes Chkd. ____ Checked ____ Survey by Holmes Notes A.R.B. Date 10-54
No. ____ Date ____ Date ____ Map No. ____ Indexed Johnson Date ____

F. B. 1949 Pg. 138 | Job No. 6203.00 Division No. Notes Red. Plotted Profile

Survey of Baldwin Ave SD.# 27 Date Date No.

Survey by Holmes Notes A.R.B. Notes Chkd. Checked X-Sec.

Indexed Date Date Date No.

STATION	B. S.	H. I.	F. S.	ELEV.

76L298 307 8-53

PLEASE RETURN TO

LOS ANGELES COUNTY SURVEYOR

726 LOS ANGELES COUNTY ENGINEERING BLDG.

Do not extend notes this side of this line.

NOTE: ANY ADDITIONS OR CHANGES ON THIS SHEET MUST BE MADE OR CIRCLED IN RED INK, WITH DATE AND NAME OF PERSON MAKING CHANGE.

Profile	Notes Red.	Plotted	Job No. 6203.00	Division No. 10	F. B. 1949 Pg. 139
No.	Date	Date	Survey of Baldwin Av. S.D. Proj. # 27		
X-Sec.	Notes Chkd.	Checked	Survey by Holmes Notes A.R.B.	Date 10-54	
No.	Date	Date	Map No.	Indexed A.G. Johnson	Date

J.N- 6203.00
Baldwin Ave Storm Drain Proj #27
Profile & Cross Section on:-
"Lower Azusa Rd & Baldwin Ave"
Rd Dept Mon. pg. 47 =
= 0+00 going E. on Lower Azusa Rd
= 0+00 " " W. " " " "
= 0+00 " " N- on Baldwin Ave-

STATION	B. S.	H. I.	F. S.	ELEV.

NOTE: ANY ADDITIONS OR CHANGES ON THIS SHEET MUST BE MADE OR CIRCLED IN RED INK, WITH DATE AND NAME OF PERSON MAKING CHANGE.

PLEASE RETURN TO
LOS ANGELES COUNTY SURVEYOR
726 LOS ANGELES COUNTY ENGINEERING BLDG.

Do not extend notes this side of this line.

761-298 307 8-53

76L298 307 8-53

PLEASE RETURN TO
LOS ANGELES COUNTY SURVEYOR
726 LOS ANGELES COUNTY ENGINEERING BLDG.

NOTE: ANY ADDITIONS OR CHANGES ON THIS SHEET MUST BE MADE OR CIRCLED IN RED INK, WITH DATE AND NAME OF PERSON MAKING CHANGE.

Do not extend notes this side of this line.

STATION	B. S.	H. I.	F. S.	ELEV.				
					Lower Azusa Rd & Baldwin Ave, ℄ Inter Set in a			
		/		313 751	Well protected by a Cast Iron Cover Marked,			
					"L.A. Co. Rd dept." A rd. dept Mon. Marked,			
	665	320 40			"Co. L.A. Rd," set in Conc 11" Below surf.			
					F.B. 1383-13-1953 Adj-Elev 313.751			
Rd Dept Mon pg-47								
0+00 going West			557	314 83		℄ st.	pvt	
			582	314 58		8 Rt	"	
			605	314 35		20 "	"	
			611	314 29		28 " gut	"	
			516	315 24	8 Lt pvt			
			474	315 66	16 " "			
			45	315 9	19 " gr			
			60	314 4	24 " " brk			
0+42					22 Rt. J.C. S.S.M.H			
			566	314 74	N- Rim	No.	E-	W-
			566	314 74	E- Rim	Rod 5.66	5.66	5.66
			566	314 74	W. Rim	Meg 5.59	5.62	5.64
						Dia- .67	.67	.67
			1192	308 48	N - inlet	11.92	11.95	11.97
			1195	308 45	E - inlet			
			1197	308 43	W - outlet			
0+495			510	315 30		℄	pvt	
			527	315 13		8 Rt		
			547	314 93		20 "	"	
			579	314 61		26 " edge gut		
			579	314 61		28 " gut		
			536	315 04		" " top C.b		

F. B. 1949 Pg. 140 Job No. 6203.00 Division No. Notes Red. Plotted No. Profile
Survey of Baldwin Ave S.D. Proj #27 Date Date X-Sec.
Survey by D.E.H. Notes A.R.B. Notes Chkd. Checked
Indexed C. Johnson Date Date Date No.

76L198 307 8-53

PLEASE RETURN TO
LOS ANGELES COUNTY SURVEYOR
726 LOS ANGELES COUNTY ENGINEERING BLDG.

NOTE: ANY ADDITIONS OR CHANGES ON THIS SHEET MUST BE MADE OR CIRCLED IN RED INK, WITH DATE AND NAME OF PERSON MAKING CHANGE.

Do not extend notes this side of this line.

STATION	B. S.	H. I.	F. S.	ELEV.		
		320 40				
0+49.5			48	315 6.		30 Rt. gr
0+50			510	315 30.		℄ put
			479	315 61.	8 Lt put	
			478	315 62.	16.5 " edge "	
			40	316 4.	25 " gr	
			53	315 1.	30 " "	
			67	313 7.	50 " "	
0+75			497	315 43.		℄ put
			506	315 34.		6 Rt "
			538	315 02		20 " "
			581	314 59.		28 " out
			527	315 13.		28 Top cb
			51	315 3.		40 " gr
1+06			491	315 49.		℄ put
			494	315 46.		6 Rt "
			524	315 16.		20 "
			564	314 76.		28 " edge out.
			573	314 67.		28 " out
			514	315 26.		28 Top cb.
			49	315 5.		40 gr
			484	315 56.	8 Lt put	

Profile No. ____ Notes Red. ____ Plotted ____ Job No. 6203.00 Division No. ____
Date ____ Date ____ Survey of Baldwin Ave. S.D. Proj. #27
X-Sec. No. ____ Notes Chkd. ____ Checked ____ Survey by D.E.H. Notes A.R.R. Date 10-7-54
Date ____ Date ____ Map No. ____ Indexed ____ Date ____

F. B. 1949 Pg. 111

76L298 307 8-53

PLEASE RETURN TO
LOS ANGELES COUNTY SURVEYOR
726 LOS ANGELES COUNTY ENGINEERING BLDG.

NOTE: ANY ADDITIONS OR CHANGES ON THIS SHEET MUST BE MADE OR CIRCLED IN RED INK, WITH DATE AND NAME OF PERSON MAKING CHANGE.

Do not extend notes this side of this line.

STATION	B. S.	H. I.	F. S.	ELEV.				
		320.40						
1400			499	315.41	17" Lt	pvt		
			48	315.6	23 "	gr		
			57	314.7	33 "	"		
			68	313.6	50 "	"		
1+96.8					32' Rt. S.S.M.H			
			501	315.39	E-Rim			
			503	315.37	W-Rim			
			1236	308.04	E-inlet	Rod	5.01	5.03
						Meq	6.68	6.67
						Dig	.67	.67
			1237	308.03	W-outlet		12.36	12.37
2+00			474	315.66				pvt
			512	315.68			8 Rt	"
			492	315.48			20 "	"
			527	315.13			26	edge pvt
			538	315.02			28 "	"
			478	315.62			28 "	top cb
			41	316.3			40 "	gr
			469	315.71	8 Lt	pvt		
			493	315.47	18 "	edge "		
			45	315.9	25 "	gr		
			53	315.1	33 "	"		

F. B. 1949 Pg. 142 Job No. 6203.00 Division No. 10 Notes Red. Plotted
Survey of Baldwin Av. S.D. Proj. #27 Date Date
Survey by L. C. Johnson Notes Chkd. Checked
Indexed Notes Date Date
Profile No. X-Sec. No.

76L298 307 8-53

PLEASE RETURN TO
LOS ANGELES COUNTY SURVEYOR
726 LOS ANGELES COUNTY ENGINEERING BLDG.

NOTE: ANY ADDITIONS OR CHANGES ON THIS SHEET MUST BE MADE OR CIRCLED IN RED INK, WITH DATE AND NAME OF PERSON MAKING CHANGE.

Do not extend notes this side of this line.

STATION	B. S.	H. I.	F. S.	ELEV.		
		320 40				
2+00			57	314 7	50 Lt gr.	
T.P. spk			484	315 56		
	536	320 92				
4+96 7					12 2 Lt J.C. S.S.M.H	
			449	316 43	E. Rim	
			1410	306 82	E. inlet	Rod 4.49
						Meq 8.11
						Dia. 1.50
			440	316 52		14.10
	521	321 73				
B.M.			798	313 75	see pg 98 for discribtion	
E						
					Going E. on Lower Azusa Rd	
B.M. 19-6	6 65			313 75	See pg 98 for Discribtion	
		320 40				
0+00			557	314 83		℄ pvt
0+04					12° Rt S.S.M.H	
			505	315 35	W. Rim	

Profile Notes Red. ____ Plotted ____ Job No. 6203.00 Division No. 10 F.B. 1949 Pg. 143
No. ____ Date ____ Date ____ Survey of Baldwin Ave S.D. Proj #27
X-Sec. Notes Chkd. ____ Checked ____ Survey by D.E.H. Notes A.R.B. Date 10-54
No. ____ Date ____ Date ____ Map No. ____ Indexed Johnson Date ____

76L298 307 8-53

PLEASE RETURN TO
LOS ANGELES COUNTY SURVEYOR
726 LOS ANGELES COUNTY ENGINEERING BLDG.

NOTE: ANY ADDITIONS OR CHANGES ON THIS SHEET MUST BE MADE OR CIRCLED IN RED INK, WITH DATE AND NAME OF PERSON MAKING CHANGE.

Do not extend notes this side of this line.

STATION	B. S.	H. I.	F. S.	ELEV.		
		320 40				
0+04 01			514	315 26.	N- Rim	
"			508	315 32.	E- "	
			1249	307 91.	W- outlet	
			1241	307 99.	N inlet	
			1248	307 92.	E outlet	
0+25			587	314 53.		℄ put.
			610	314 30.	8 Lt put	
			630	314 10.	20 " "	
			614	314 26.	28 " put "	
			531	315 09.	40 " "	
0+41 2			608	314 32.		℄ put
			583	314 57.		8 Rt "
			513	315 27.		20 5/1 " "
			424	316 16.		20 5/1 " Top ob
			525	315 15.		21 " gr
			57	314 7.		30 " "
			56	314 8.		50 " "
0+50			620	314 20.		℄ put
			601	314 39.		8 Rt "
			522	315 18.		20 " bot. ob

	W	N	E
Rad	5.05	5.14	5.08
Meg	5.94	6.02	6.15
Dia.	1.50	1.25	1.25
	12.49	12.41	12.48

F. B. 1949 Pg. 144 Job No. 620300 Division No. 10 Notes Red. Plotted Profile
Survey of Baldwin Av. S.D. Proj. #27 Date Date No.
Survey by Holmes Notes A.R.B. Notes Chkd. Checked X-Sec.
Indexed A. O. Johnson Date Date Date No.

76L298 307 8-53

PLEASE RETURN TO
LOS ANGELES COUNTY SURVEYOR
726 LOS ANGELES COUNTY ENGINEERING BLDG.

NOTE: ANY ADDITIONS OR CHANGES ON THIS SHEET MUST BE MADE OR CIRCLED IN RED INK, WITH DATE AND NAME OF PERSON MAKING CHANGE.

Do not extend notes this side of this line.

STATION	B. S.	H. I.	F. S.	ELEV.		
		320 40 ✓				
0+50			443	315 97.		20.5 Rt top ob
			51	315 3.		21 " gr
			60	314 4.		30 " "
			65	313 9.		50 " "
			637	314 03.	8 Lt pvt	
			586	314 54.	20 " "	
			560	314 80.	27 " "	
			541	314 99.	40 " "	
0+85			562	314 78.		20.5 Rt bot ob
			491	315 49.		20.5 " top "
1+00			673	313 67.		℄ pvt
			668	313 72.		8 Rt "
			604	313 36.		21 " edge "
			56	314 8.		22 " top of berm
			63	314 1.		30 " gr
			73	313 1.		50 " "
			680	313 60.	8 Lt pvt	
			609	314 31.	24 " edge "	
			585	314 55	30 "	
			561	314 79.	40 "	

Profile Notes Red. ____ Plotted ____ Job No. 6203.60 Division No. 10 F. B. 1949 Pg. 145
No. ____ Date ____ Date ____ Survey of Baldwin Ave S.D. Proj #27
X-Sec. Notes Chkd. ____ Checked ____ Survey by D.E.H. Notes A.R.B. Date ____
No. ____ Date ____ Date ____ Map No. ____ Indexed E. C. Johnson Date ____

76L298 307 8-53

PLEASE RETURN TO
LOS ANGELES COUNTY SURVEYOR
726 LOS ANGELES COUNTY ENGINEERING BLDG.

NOTE: ANY ADDITIONS OR CHANGES ON THIS SHEET MUST BE MADE OR CIRCLED IN RED INK, WITH DATE AND NAME OF PERSON MAKING CHANGE.

Do not extend notes this side of this line.

STATION	B. S.	H. I.	F. S.	ELEV.		
		320 40				
2+00			832	312 08.		℄ put
			841	311 99.		8 Rt "
			812	312 28.		24 8 " edge "
			745	312 95.		27 " top of berm
			72	313 2.		31 " gt
			70	313 4.		40 " "
			828	312 12.	8 Lt put	
			814	312 26.	16 " "	
			786	312 54.	25 "	
			779	312 61.	28 edge put	
			78	312 6.	30 [illegible]	
			80	312 4.	40	
T.P. spk			767	312 73		
	330	316 03				
2+48 4					6° Rt. SS.M.H	
			477	311 26.	W/ Rim	Rod 477
			12 23	303 80.	W/ inlet	Meq 6.21
T.P. spk			220	313 83.		Dia. 1.25
						12.23
	517	319 00				
B.M 19-6			525	3[illegible] 75	See pg 98 for discribtion	

F. B. 1949 Pg. 146 Job No. 6203.00 Division No. 10 Notes Red. Plotted Date Date No. Profile
Survey of Baldwin Ave S.D. Proj #27 Date Date No. X-Sec.
Survey by D.E.H. Notes A.R.B. Notes Chkd. Checked
Indexed R. C. Johnson Date Date Date No.

76L298 307 8-53

PLEASE RETURN TO
LOS ANGELES COUNTY SURVEYOR
726 LOS ANGELES COUNTY ENGINEERING BLDG.

NOTE: ANY ADDITIONS OR CHANGES ON THIS SHEET MUST BE MADE OR CIRCLED IN RED INK, WITH DATE AND NAME OF PERSON MAKING CHANGE.

Do not extend notes this side of this line.

STATION	B. S.	H. I.	F. S.	ELEV.			
		Baldwin Ave Going N-					
B.M.19-6				313 75	See pg 98 for Discribtion:-		
	665	320 40 ✓					
0+00 Going N-			557	314 83.			
0+08			584	314 56.		℄	pvt
0+22						3² Rt	S.S.MH.
			612	314 28.	W-Rim out	W. Rim	
			616	314 24.	N-Rim in-	N- "	
			1185	308 55.	W- outlet	Rod 6.12	6.16
						Meg 5.06	4.98
			1181	308 59.	N- inlet	Dia- .67	.67
						11.85	11.81
0+28			609	314 31.		℄ gvt	pvt.
			618	314 22.		10 Rt " "	"
			625	314 15.		22 "	
			556	314 84.		34² "	"
			545	314 95.		43 "	
			592	314 48	10 Lt pvt		
			583	314 57.	20 " "		
0+58 ✓			495	315 45.		℄	pvt
			511	315 29.		10 Rt	"
			520	315 20		18 "	"

Profile Notes Red. Plotted Job No. 6203.00 Division No. 10 F. B. 1949 Pg. 147
No. Date Date Survey of Baldwin Ave S.D. Proj #27
X-Sec. Notes Chkd. Checked Survey by D.E.H. Notes A.R.B. Date
No. Date Date Map No. Indexed E. Johnson Date

76L298 307 8-53

PLEASE RETURN TO
LOS ANGELES COUNTY SURVEYOR
726 LOS ANGELES COUNTY ENGINEERING BLDG.

NOTE: ANY ADDITIONS OR CHANGES ON THIS SHEET MUST BE MADE OR CIRCLED IN RED INK, WITH DATE AND NAME OF PERSON MAKING CHANGE.

Do not extend notes this side of this line.

F. B. 1949 Pg. 148 Job No. 6203.00 Division No. 10 Notes Red. Plotted Profile No.
Survey of Baldwin Ave S.D. Proj #27 Date Date X-Sec. No.
Survey by D.E.H. Notes A.P.B. Notes Chkd. Checked
Indexed E. O. Johnson Date Date Date

STATION	B. S.	H. I.	F. S.	ELEV.		
		320 40				
0+58 2			479	315 61.		24 Rt pvt
			481	315 59.		40 " "
			494	315 46.	10 Lt - pvt	
			538	315 02.	20 " gut "	
			466	315 74.	" " top cb	
			43	316 1.	30 " gr	
			44	316 0.	50 " "	
0+80			441	315 99.		℄ pvt
			453	315 87.		10 Rt "
			461	315 79.		15 " edge gut pvt
			463	315 77.		20 " "
			419	316 21		25 " "
			404	316 36		40 "
			451	315 89.	10 Lt pvt	
			463	315 77.	15 " edge gut	
			504	315 36.	20 " out cb	
			423	316 17.	" " top "	
			38	316 6.	30 " gr	
			40	316 4.	50 " "	

76L298 307 8-53

PLEASE RETURN TO
LOS ANGELES COUNTY SURVEYOR
726 LOS ANGELES COUNTY ENGINEERING BLDG.

NOTE: ANY ADDITIONS OR CHANGES ON THIS SHEET MUST BE MADE OR CIRCLED IN RED INK, WITH DATE AND NAME OF PERSON MAKING CHANGE.

Do not extend notes this side of this line.

STATION	B. S.	H. I.	F. S.	ELEV.			
		320 40					
1+00			416	316 24		℄	put
			427	316 13		10 Rt	"
			423	316 17		15 "	"
			470	315 70		20 "	"
			400	316 40		30 "	"
			366	316 74		40 "	"
			423	316 17	10 Lt	put	
			432	316 08	15 "	edge out	
			473	315 67	20 "	out	
			392	316 48	20 "	top cb	
			37	316 7	30 "	out	
			37	316 7	50 "	"	
1+26 ±			384	316 56		℄	put
			393	316 47		10 Rt	"
			395	316 45		15 "	edge out
			43[illegible]	316 06		20	"
			351	316 [illegible]		20	top cb.
			360	3[illegible]		30	put
			340	317 0[illegible]		40	"

Profile No. ____ Notes Red. ____ Plotted ____ Job No. 6203.00 Division No. 16 F. B. 1949 Pg. 149
Date ____ Date ____ Survey of Baldwin Ave. S.D. Proj. #27
X-Sec. No. ____ Notes Chkd. ____ Checked ____ Survey by D.E.H. Notes A.R.B. Date ____
Date ____ Date ____ Map No. ____ Andrew Johnson Date ____

76L298 307 8-53

PLEASE RETURN TO
LOS ANGELES COUNTY SURVEYOR
726 LOS ANGELES COUNTY ENGINEERING BLDG.

NOTE: ANY ADDITIONS OR CHANGES ON THIS SHEET MUST BE MADE OR CIRCLED IN RED INK, WITH DATE AND NAME OF PERSON MAKING CHANGE.

Do not extend notes this side of this line.

STATION	B. S.	H. I.	F. S.	ELEV.		
		320 40				
2+00			276	317 64		℄ put
			287	317 53		10 Rt "
			293	317 47		15 " edge gut
			333	317 07		20 " "
			252	317 88		20 " top ob
			29	317 5		30 " gr
			32	317 2		40 " "
			284	317 56	10 Lt put	
			289	317 51	15 " edge gut	
			333	317 07	20 gut	
			249	317 91	20 " top ob	
			21	318 3	30 " Gr.	
			18	318 6	50 " Gr.	
T. P. spk			285	317 55		
	5 30	322 85				
3+26.5					3° Rt S.S.M.H.	
			349	317 36	50- Rim	Rod 3.49
			1352	309 33	50- outlet	Meg. 9.36
						dia. .67
						13.52
			Cont-			

F. B. 1949 Pg. 150 Job No. 6203.00 Division No. Notes Red. Plotted Profile
Survey of Date Date No.
Survey by Notes Notes Chkd. Checked X-Sec.
Indexed E. C. Johnson Date Date Date No.

76L398 307 8-53

PLEASE RETURN TO
LOS ANGELES COUNTY SURVEYOR
726 LOS ANGELES COUNTY ENGINEERING BLDG.

NOTE: ANY ADDITIONS OR CHANGES ON THIS SHEET MUST BE MADE OR CIRCLED IN RED INK, WITH DATE AND NAME OF PERSON MAKING CHANGE

Do not extend notes this side of this line.

STATION	B. S.	H. I.	F. S.	ELEV.			
		322 85					
4+10°					99, Pt S. S. M. H		
			242	320 43	So. Rim		
			996	312 89	So. outlet.	Rod	2.42
						Mea-	6.29
						dia.	1.25
T. P. spk			520	317 65			9.96
	310	320 75					
B.M. 19-6			700	313 75	See pg. 98 for Discribtion		

Profile No. ____ Notes Red. ____ Plotted ____ Date ____ Date ____
X-Sec. No. ____ Notes Chkd. ____ Checked ____ Date ____ Date ____

Job No. 6203.00 Division No. 10 F. B. 1949 Pg. 151
Survey of Baldwin Ave S.D. Proj #27
Survey by R.E.H. Notes A.R.B. Date ____
Map No. ____ Indexed Johnson Date ____

F. B. 1949 PG. 152 | Job No. | Division No. | Notes Red. | Plotted | Profile

Survey of | Date | Date | No.

Survey by | Notes | Notes Chkd. | Checked | X-Sec.

Indexed | Date | Date | Date | No.

STATION	B. S.	H. I.	F. S.	ELEV.	

76L298 307 8-53

PLEASE RETURN TO

LOS ANGELES COUNTY SURVEYOR

726 LOS ANGELES COUNTY ENGINEERING BLDG.

Do not extend notes this side of this line.

NOTE: ANY ADDITIONS OR CHANGES ON THIS SHEET MUST BE MADE OR CIRCLED IN RED INK, WITH DATE AND NAME OF PERSON MAKING CHANGE.

Profile No.	Notes Red	Plotted	Job No. 6203.00	Division No. 10	F. B. 1949	Pg. 153
	Date	Date	Survey of Baldwin Av. S.D. proj. #27			
X-Sec. No.	Notes Chkd.	Checked	Survey by Holmes	Notes ARB	Date 10 — 54	
	Date	Date	Map No.	Indexed A. G. Johnson	Date	

J.N - 6203.00
Baldwin Ave Storm Drain Proj #27
Profile & Cross Section on Shirley Ave
3/4" I.P Pg. 41 - 6+14.74 ℄ "B" Line = 0+00 =
= going N-+50-

STATION	B. S.	H. I.	F. S.	ELEV.

NOTE: ANY ADDITIONS OR CHANGES ON THIS SHEET MUST BE MADE OR CIRCLED IN RED INK, WITH DATE AND NAME OF PERSON MAKING CHANGE.

Do not extend notes this side of this line.

PLEASE RETURN TO
LOS ANGELES COUNTY SURVEYOR
726 LOS ANGELES COUNTY ENGINEERING BLDG.

761-98 307 8-53

76L298 307 8-53

PLEASE RETURN TO
LOS ANGELES COUNTY SURVEYOR
726 LOS ANGELES COUNTY ENGINEERING BLDG.

NOTE: ANY ADDITIONS OR CHANGES ON THIS SHEET MUST BE MADE OR CIRCLED IN RED INK, WITH DATE AND NAME OF PERSON MAKING CHANGE.

Do not extend notes this side of this line.

STATION	B. S.	H. I.	F. S.	ELEV.		
KY-26				285 70	KY-26 Elev 285.702 F.B. 1949-20	
	544	291.14			Shirley Ave & S.R.R.R. so-W.Cor.	
					Bt spk in S.W. Cor. of conc Culv. H.W. of R.R	
0+00 going So-			665	284 49.		℄ put
0+23			733	283 81.		℄ "
			739	283 75.		5 Rt "
			754	283 60.		9 3/4 " edg "
			79	28[illegible]2.		12 5/ gr
			83	28[illegible]8.		21 0 "
0+33			771	283 43.		℄ put
			778	283 36	5 Lt put	
			800	283 14	12 " "	
			838	282 76	18 7/ " edge "	
			84	28[illegible]7	22 " gr	
			79	28[illegible]2	30 " "	
0+80			928	281 86		pu[illegible]
			950	281 64		1[illegible] edge put
			99	281 2		6[illegible] gr
			916	281 98	6 Lt put	
			928	281 86	13 " ctr "	
			958	281 56	21 5/ " "	

Elev taken on Semi tan-line +90° From same.

F. B. 1949 Pg. 154 Job No. 6203.00 Division No. 10 Notes Red. Plotted No. Profile
Survey of Baldwin Ave S.D. Proj. #27 Date 10-8-54 Date X-Sec.
Survey by D.E.H. Notes A.R.B. Notes Chkd. Checked
Indexed R. C. Johnson Date Date Date No.

76L298 307 8-53

PLEASE RETURN TO
LOS ANGELES COUNTY SURVEYOR
726 LOS ANGELES COUNTY ENGINEERING BLDG.

NOTE: ANY ADDITIONS OR CHANGES ON THIS SHEET MUST BE MADE OR CIRCLED IN RED INK, WITH DATE AND NAME OF PERSON MAKING CHANGE.

Do not extend notes this side of this line.

STATION	B. S.	H. I.	F. S.	ELEV.		
		291 14				
0+80			1009	281 05	30.5 Lt edge pvt	
		291 14				
0+00	Going No.–		665	28449		℄ pvt
0+18			635	28479		℄ "
			638	28476		5 Rt "
			658	28456		17 " edge "
			55	2856		26 " gr
			57	2854		30 " "
			639	28475	5 Lt pvt	
			668	28446	13 " "	
			725	28389	22.6 " edge "	
			75	2836	30 " gr	
0+36			599	28515		℄ pvt
			603	28511		5 Rt "
			616	28498		10 " edge "
			60	2851		20 " gr
			53	2858		30 " "
			603	28511	5 Lt pvt	
			638	28476	12.3 " edge "	

Profile No. ____ Notes Red. ____ Plotted ____ Job No. 6203.00 Division No. 10 F. B. 1949 Pg. 155
X-Sec. No. ____ Date ____ Date ____ Survey of Baldwin Ave S.D. Proj #27
Notes Chkd. ____ Checked ____ Survey by D.E.H. Notes A.R.B. Date 10-8-54
Date ____ Date ____ Map No. ____ Indexed F. C. Johnson Date ____

76L298 307 8-53

PLEASE RETURN TO
LOS ANGELES COUNTY SURVEYOR
726 LOS ANGELES COUNTY ENGINEERING BLDG.

NOTE: ANY ADDITIONS OR CHANGES ON THIS SHEET MUST BE MADE OR CIRCLED IN RED INK, WITH DATE AND NAME OF PERSON MAKING CHANGE.

Do not extend notes this side of this line.

F. B. 1949 Pg. 156 | Job No. 6203.00 | Division No. 10 | Notes Red. | Plotted | Profile No. | X-Sec. No.

Survey of Baldwin Ave S.D. Proj. #27 | Date 10-8-54 | Date | Date

Survey by D.E.H. | Notes A.R.B. | Notes Chkd. | Checked | Date

Indexed | Date

STATION	B. S.	H. I.	F. S.	ELEV.		
		291 14				
0+36			70	2841.	24 Lt gr	
			64	2847.	30 " "	
0+60			511	28603		℄ put
			513	28601.		5 Rt "
			523	28591.		9 " edge "
			55	2836.		20 " gr
			66	2845.		28 " "
			71	2840.		35 " "
			514	28600	5 Lt put	
			515	28599	10 " edge "	
			50	2831.	17 " brk gr	
			731	28583	22? " flow 12" steel Pipe under RR.	
			60	2851.	26 " gr-brk	
			57	2854.	40 " gr	
			64	284[illegible]	[illegible] bot of balast R.R.	
0+65			56	285[illegible].		30 Rt top balast RR.
			55	285[illegible].	30 Lt top of Balast Main R.R.	
0+67.7			484	28630.		℄ top so rail
0+70.2			478	28636.		℄ track put
0+72.7			484	28630.		℄ top N. rail

76L298 307 8-53

PLEASE RETURN TO
LOS ANGELES COUNTY SURVEYOR
726 LOS ANGELES COUNTY ENGINEERING BLDG.

NOTE: ANY ADDITIONS OR CHANGES ON THIS SHEET MUST BE MADE OR CIRCLED IN RED INK, WITH DATE AND NAME OF PERSON MAKING CHANGE.

Do not extend notes this side of this line.

STATION	B. S.	H. I.	F. S.	ELEV.		
		291 14				
0+81 8			495	286 19		℄ top so-rail spur line
0+84 3			490	286 24		℄ otr-track put
0+86 8			494	286 20		℄ top No rail spur line
0+94 4			690	284 24	20 7 Rt flow line	12" steel pipe under R.R. Tracks
1+00			461	286 53		℄ put
			471	286 43		5 Rt "
			487	286 27		9 7 " edge "
			59	285 2		" gr.
			470	286 44	5 Lt put	
			487	286 27	10 " edge "	
			67	284 4	20 7 " gr bot ditch	
			54	285 7	24 " brk "	
			56	285 5	30 "	
1+13			60	285 1		27 Rt bot brk gr
			58	285 3	20 Lt gr bot brk	
1+17			39	287 2		22° Rt gr top brk
			38	287 3		32 " " "
1+22			39	287 2	20 Lt top of brk gr.	
			41	287 0	35 " " " " "	
2+00			253	288 61		℄ put

Profile Notes Red. Plotted Job No. 6203.00 Division No. 10 F. B. 1949 Pg. 157
No. Date Date Survey of Baldwin Ave S.D. Proj #27
X-Sec. Notes Chkd. Checked Survey by D.E.H. Notes A.R.B. Date 10-18-54
No. Date Date Map No. Indexed J. Johnson Date

76L298 307 8-53

PLEASE RETURN TO
LOS ANGELES COUNTY SURVEYOR
726 LOS ANGELES COUNTY ENGINEERING BLDG.

NOTE: ANY ADDITIONS OR CHANGES ON THIS SHEET MUST BE MADE OR CIRCLED IN RED INK, WITH DATE AND NAME OF PERSON MAKING CHANGE.

Do not extend notes this side of this line.

F. B. 1949 Pg. 158 | Job No. 6203.00 | Division No. 10 | Notes Red. | Plotted | Profile No.
Survey of Baldwin Ave S.D. Proj | Date 10-8-54 | Date | X-Sec. No.
Survey by D.E.H. | Notes A.R.B. | Notes Chkd. | Checked
Indexed L.C. Johnson | Date | Date | Date

STATION	B. S.	H. I.	F. S.	ELEV.		
		291 14				
2+00			255	28[illegible]59		5 Rt pvt
			275	28[illegible]39		11 " edge "
			25	2886		30 " field
			261	288 53	5 Lt pvt	
			271	28[illegible]43	10 " edge "	
			24	28[illegible]7	15 " brk gr.	
			27	28[illegible]4	30 " field	
W.M.-486			964	281 50	WM 486 Elev 281.486 FB 1949-21	
					Shirley Ave W. side 175± so of ℄ Bessie Ave.	
					Bt spkin N. edge of conc Dr. to Ho #4163	

Profile No.	Notes Red.	Plotted	Job No. 6203.00	Division No. 10	F. B. 1949 Pg. 159
	Date	Date	Survey of Baldwin Ave S.D. Proj #27		
X-Sec. No.	Notes Chkd.	Checked	Survey by D.E.H.	Notes A.R.B.	Date 10-8-54
	Date	Date	Map No.	Indexed A.C. Johnson	Date

J.N - 62[redacted]

Baldwin Ave St[redacted] Drain Proj #27

Profile & Cross Section on Gibson Rd

C.S. Mon pg-42 = 0+00 Going South

STATION	B.S.	H.I.	F.S.	ELEV.

NOTE: ANY ADDITIONS OR CHANGES ON THIS SHEET MUST BE MADE OR CIRCLED IN RED INK, WITH DATE AND NAME OF PERSON MAKING CHANGE.

PLEASE RETURN TO

LOS ANGELES COUNTY SURVEYOR

726 LOS ANGELES COUNTY ENGINEERING BLDG.

Do not extend notes this side of this line.

76L298 307 8-53

76L298 307 8-53

PLEASE RETURN TO
LOS ANGELES COUNTY SURVEYOR
726 LOS ANGELES COUNTY ENGINEERING BLDG.

NOTE: ANY ADDITIONS OR CHANGES ON THIS SHEET MUST BE MADE OR CIRCLED IN RED INK, WITH DATE AND NAME OF PERSON MAKING CHANGE.

Do not extend notes this side of this line.

F. B. 1949 Pg. 160 Job No. 6203.00 Division No. 10 Notes Red. Plotted No.
Survey of Baldwin Ave S.D. Proj #27 Date 10-8-54 Date X-Sec.
Survey by E.H. Notes A.R.B. Notes Chkd. Checked No.
Indexed J. C. Johnson Date Date Date Profile

STATION	B. S.	H. I.	F. S.	ELEV.		
WM 487				280 77	WM 487 Elev 280.767 F.B. 1949-21	
	560	286 37			Gibson Rd (W-side) 100± S. of Bessie Ave	
					Bt spk in N.E. Cor. Conc. Dr. to Ho # 4153	
0+00			419	282 18		℄ put
0+30			455	281 82		℄
			478	281 59	6 Lt put	
			519	281 18	13 3 " edge "	
			414	222 23	15 " top of Berm	
			79	278 5	36 Lt gr	
0+40			475	281 62		℄ put
			479	281 58		5 Rt "
			480	281 57		10 8 " brk "
			440	281 97		13 4
			31	283 3		25 9 gr
0+53			507	281 30		℄ put
			514	281 23		9 Rt " brk
			481	281 56		11 4 " edge put
+80			548	280 89		℄ "
			553	280 84		8 2 Rt "
			512	281 25		11 9 " edge "
			37	282 7		25 " gr

76L298 307 8-53

PLEASE RETURN TO
LOS ANGELES COUNTY SURVEYOR
726 LOS ANGELES COUNTY ENGINEERING BLDG.

NOTE: ANY ADDITIONS OR CHANGES ON THIS SHEET MUST BE MADE OR CIRCLED IN RED INK, WITH DATE AND NAME OF PERSON MAKING CHANGE.

Do not extend notes this side of this line.

STATION	B. S.	H. I.	F. S.	ELEV.		
		286 37 ✓				
0+80			551	280 86	5 Lt	put
			568	280 69	11 "	"
			613	280 24	18.3 " edge	"
			55	280 9	20.5 " Top berm	gr
			95	276 9	42 "	gr
1+50			614	280 23		℄ put
WM 487			560	280 77	WM-487 Elev 280.77 FB 1949-21	

Profile Notes Red. ____ Plotted ____ Job No. 6203.00 Division No. 10 F. B. 1949 Pg. 161
No. ____ Date ____ Date ____ Survey of Baldwin Ave S.D. Proj. #27
X-Sec. Notes Chkd. ____ Checked ____ Survey by D.E.H. Notes A.R.B. Date 10-8-54
No. ____ Date ____ Date ____ Map No. ____ Indexed A. C. Johnson Date ____

F. B. 1949 PG. 162 Job No. Division No. Notes Red. Plotted Profile

Survey of Date Date No.

Survey by Notes Notes Chkd. Checked X-Sec.

Indexed Date Date Date No.

STATION	B. S.	H. I.	F. S.	ELEV.

761298 307 8-53

PLEASE RETURN TO

LOS ANGELES COUNTY SURVEYOR

726 LOS ANGELES COUNTY ENGINEERING BLDG.

Do not extend notes this side of this line.

NOTE: ANY ADDITIONS OR CHANGES ON THIS SHEET MUST BE MADE OR CIRCLED IN RED INK, WITH DATE AND NAME OF PERSON MAKING CHANGE.

NOTES RED _____ JOB NO. 2384.14 SURVEY OF BALFOUR ST F. B. 1949 PG. 163

DATE _____ SURVEY BY R. Hobson

NOTES CHKD. M. OSHITA NOTES BY D.L. DATE FEB-1966

DATE _____ INDEXED G. J. GALLI DATE _____

DESCRIPTION	ADJ. ELEV.	3RD RUN	2ND RUN	DIFF.	1ST RUN	B.M.
BENCH LEVELS						
FOR						
BALFOUR ST						
JH 2384.14						
		PARTY				
		R. Hobson				
		D. LeGault				
		B. Nunez				
		J. McCoy				
			Date - Feb - 1966			

Do not extend notes this side of this line

NOTE: ANY ADDITIONS OR CHANGES ON THIS SHEET MUST BE MADE OR CIRCLED IN RED INK, WITH DATE AND NAME OF PERSON MAKING CHANGE.

PLEASE RETURN TO
LOS ANGELES COUNTY ENGINEER
700 LOS ANGELES COUNTY ENGINEERING BLDG.

765420 S & E-353 9-55

768420 S & E-353 9-55

PLEASE RETURN TO
LOS ANGELES COUNTY ENGINEER
700 LOS ANGELES COUNTY ENGINEERING BLDG.

NOTE: ANY ADDITIONS OR CHANGES ON THIS SHEET MUST BE MADE OR CIRCLED IN RED INK, WITH DATE AND NAME OF PERSON MAKING CHANGE.

Do not extend notes this side of this line

JOB NO. 23414 SURVEY OF Bal Four St
SURVEY BY R. Hobson
NOTES BY DL DATE Feb-1966
INDEXED G. J. Galli DATE
NOTES RED. DATE
NOTES CHKD. M. OSHITA DATE

F. B. 1949 PG. 164

B.M.	1ST RUN	DIFF.	2ND RUN	3RD RUN	ADJ. ELEV.	DESCRIPTION
FB BM KW-27	163.810				163.810	BM KW-27 ELEV = 163.810' FB 1905-12
+	4673		4521			NORWALK BLVD. & COOLHURST DR. N.W.
π	168.483	-0.723	-0.722	-.724		COR. BT. SPK IN CB 12' N. OF N. END CR.
−	5396		5243			
T.P.	163.087					
+	5042		4953			
π	168.129	+0.137	+0.134	+.136		
−	4905		4819			
Fd BM KW-26	163.224				163.222	BM KW-26 ELEV 163.222' FB 1905-12
+	4554		4377			NORWALK BLVD & BALFOUR ST NE.
π	167.778	-0.249	-0.251	-.248		COR. BT. SPK IN CB; 10' N. of N. end CR
−	4803		4628			
T.P.	162.975					
+	0612		0653			
π	163.587	-4.917	-4.919	-4.916		
−	5529		5572			
(SET) BM KW 143	158.058				158.058	BM KW 143 ELEV. FB 1949-164
+	5027		4889			ON BALFOUR ST. 380'± West of NORWALK
π	163.085	+0.664	+0.661	+.665		BLVD. BT SPK IN LD, N.W. COR of
−	4363		4228			N. END CONC DR; to HO# 10702
T.P.	158.722					
+	5632		5535			
π	164.354	+2.075	+2.074	+2.076		
−	3557		3461			
(SET) BM KW 144	160.797				160.799	BM KW 144 ELEV FB 1949-164
+	3323		3163			N. END BALFOUR ST. BT SPK
π	164.120	-2.219	-2.217	-2.217		IN LD, IN N.W. COR of CONC DR
−	5542		5380			to HO# 10717
T.P.	158.578					

766420 S & E-353 9-55

PLEASE RETURN TO
LOS ANGELES COUNTY ENGINEER
700 LOS ANGELES COUNTY ENGINEERING BLDG.

NOTE: ANY ADDITIONS OR CHANGES ON THIS SHEET MUST BE MADE OR CIRCLED IN RED INK, WITH DATE AND NAME OF PERSON MAKING CHANGE.

Do not extend notes this side of this line

B.M.	1ST RUN	DIFF.	2ND RUN	3RD RUN	ADJ. ELEV.	DESCRIPTION
+.P.	158578					
+	4928		4832			
π	163506	-0485	-0487	-.484		
−	5413		5319			
+.P.	158093					
+	6042		5794			
π	164135	+3594	+3595	+3.597		
−	2448		2199			
BM KW145 (SET)	161687				161.695	BM KW 145 ELEV FB 1949-165
+	2309		2199			SOUTH end of BALFOUR St.
π	163996	-3599	-3598	-3.598		Bt. Spk in L6, S.E. Edge Conc walk
−	5908		5797			to hot 10708
+.P.	158088					
+	4932		4843			
π	163020	+4409	+4406	+4.4.10		
−	0523		0437			
+.P.	162497					
+	5349		5155			
π	167846	+0487	+0489	+.489		
−	4862		4666			
+.P.	162984					
+	4603		4481			
π	167587	+0225	+0223	+226		
−	4378		4258			
Fd BM KW 26	163209					BM KW 26 ELEV 163222 FB 1905-12 NORWALK BLVD & BALFOUR St. N.E. COR Bt. Spk in L6; 10' N. of Ell. end CR.

NOTES RED _____ JOB NO. 238414 SURVEY OF BALFOUR ST.
DATE _____ SURVEY BY D. L. McBeal DATE Feb-1956
NOTES CHKD M. OSHITA NOTES BY C. J. [illegible]
DATE _____ INDEXED _____ DATE _____

F.B. 1949 Pg. 165

F. B. 1945 PG. 166

JOB NO 2384.14 SURVEY OF BALFOUR ST. NOTES RED.
SURVEY BY R. HOBSON DATE
NOTES BY D. L. DATE Feb-1966. NOTES CHKD. M. OSHITA
INDEXED ~~G. J. GALLI~~ DATE DATE

B.M.	1ST RUN	DIFF.	2ND RUN	3RD RUN	ADJ. ELEV.	DESCRIPTION

Do not extend notes this side of this line

PLEASE RETURN TO
LOS ANGELES COUNTY ENGINEER
700 LOS ANGELES COUNTY ENGINEERING BLDG.

NOTE: ANY ADDITIONS OR CHANGES ON THIS SHEET MUST BE MADE OR CIRCLED IN RED INK, WITH DATE AND NAME OF PERSON MAKING CHANGE.

769420 S & E-353 9-55

Notes Ck'd by M. OSHITA	Survey of BALFOUR ST. & OTHER R/W	F. B. 1949 PG. 167
Map No.	JN 2384.14 Tape 0258 Std 68 °F	
Office Work	Surveyed by E.B.H.	
Checked	Notes E.B.H. Date 2-21-66	
Date	Indexed G. J. GALLI	

℄ SURVEY
FOR
C. I. 2384.14

BALFOUR ST. & OTHER R/W.

REF.:
F.B. 1759-188, 193
R.S. 8-12

FEB 21, 1966

HOBSON
LE GAULT
NUNEZ
McCOY

Note: Any Additions or Changes on This Sheet Must be Made or Circled in Red Ink With Date and Name of Person Making Change.

Do not extend this side of this line.

PLEASE RETURN TO
LOS ANGELES COUNTY ENGINEER
403 LOS ANGELES COUNTY ENGINEERING BLDG.

76F3OBS CE#310 1-65

F. B. 1949 PG 168

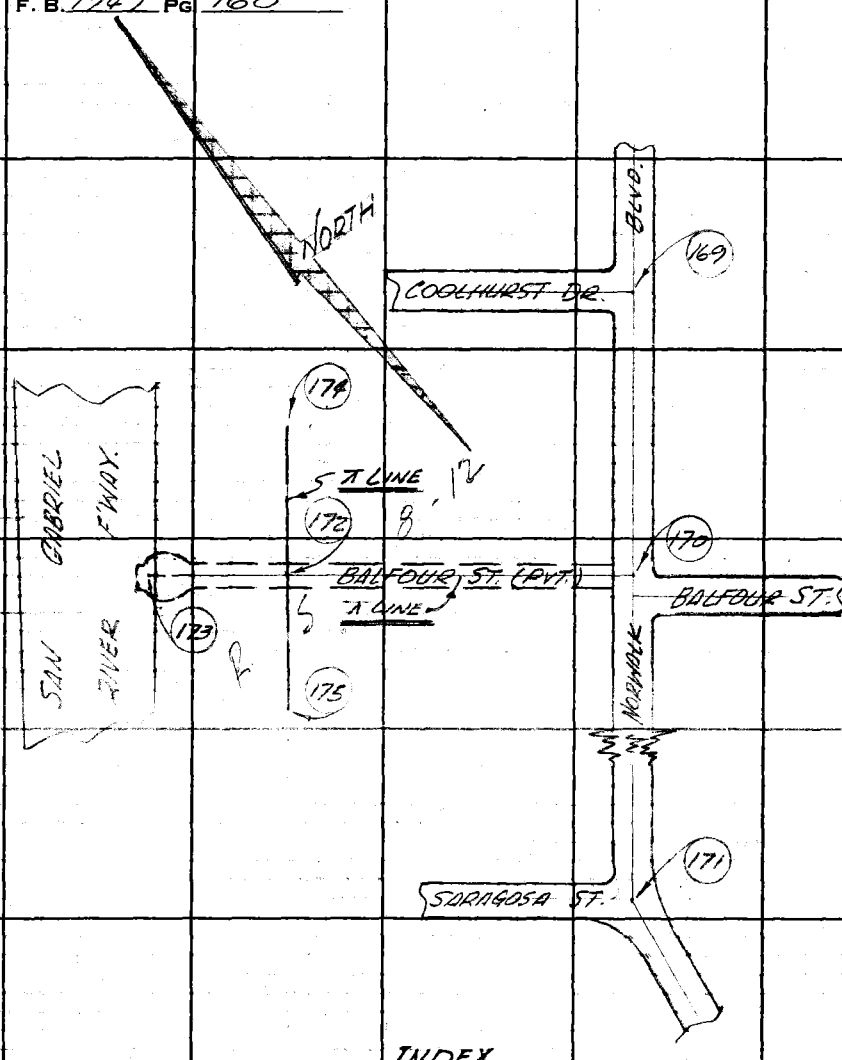

INDEX

BALFOUR ST. & OTHER R/W

C.I. 2380.14

CIRCLED No's INDICATE PAGE

PLEASE RETURN TO
LOS ANGELES COUNTY ENGINEER
403 Los Angeles County Engineering Bldg.

Do not extend this side of this line.

Note: Any Additions or Changes on This Sheet Must be Made or Circled in Red Ink, With Date and Name of Person Making Change.

Notes Ck'd by M. OSHITA	Survey of BALFOUR ST. & OTHER R/W
Map No.	JN 2384-16 Tape 0258 Std 68 °F
Office Work	Surveyed by R.B.H.
Checked	Notes R.B.H. Date 2-21-66
Date	Indexed C. J. GALLI

F. B. 1969 PG. 169

W537, A-5

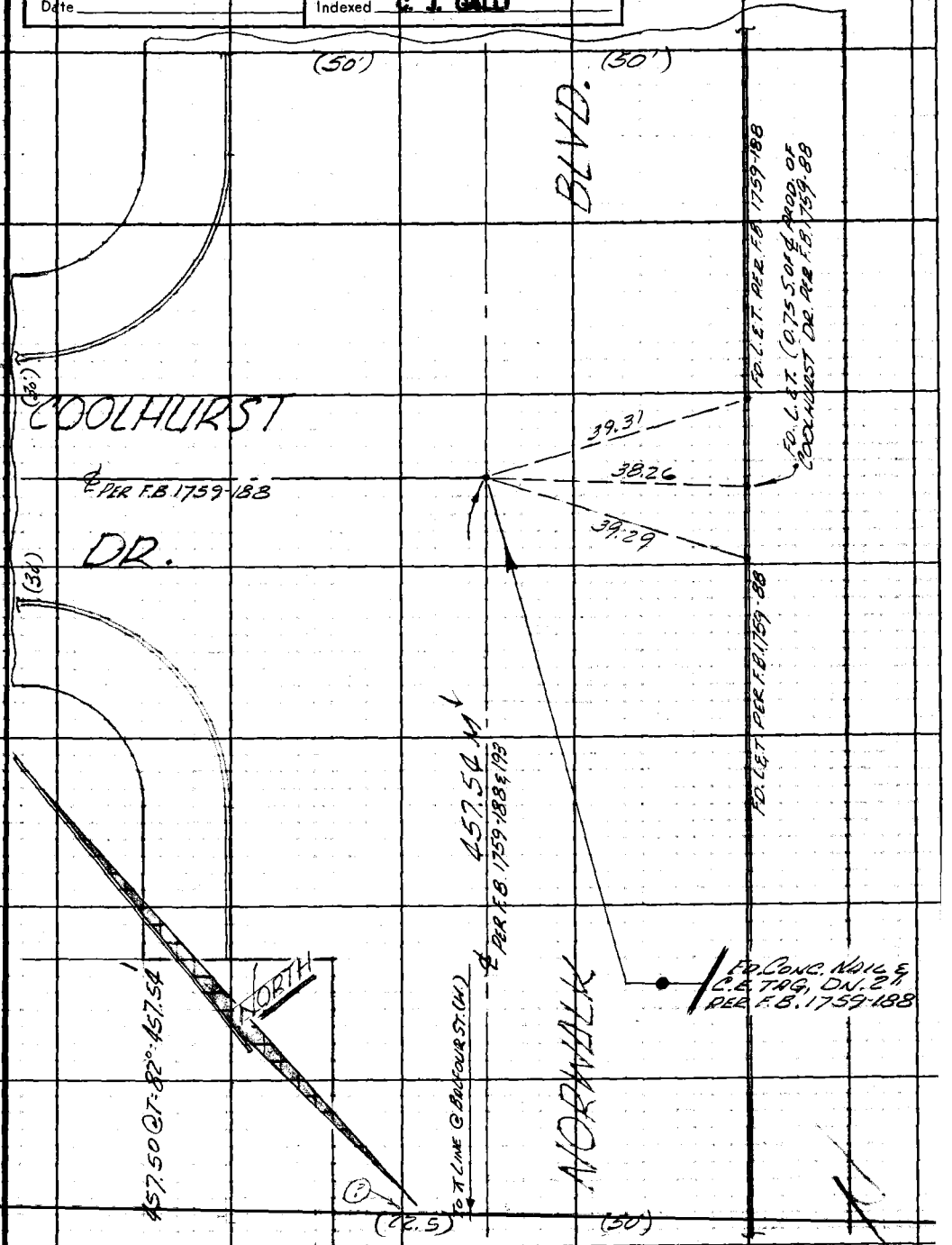

CONT. ON TOP PG. 170

Note: Any Additions or Changes on This Sheet Must be Made or Circled in Red Ink With Date and Name of Person Making Change.

Do not extend this side of this line.

PLEASE RETURN TO
LOS ANGELES COUNTY ENGINEER
403 LOS ANGELES COUNTY ENGINEERING BLDG.

7 OF 30 PS CE # 310 1-65

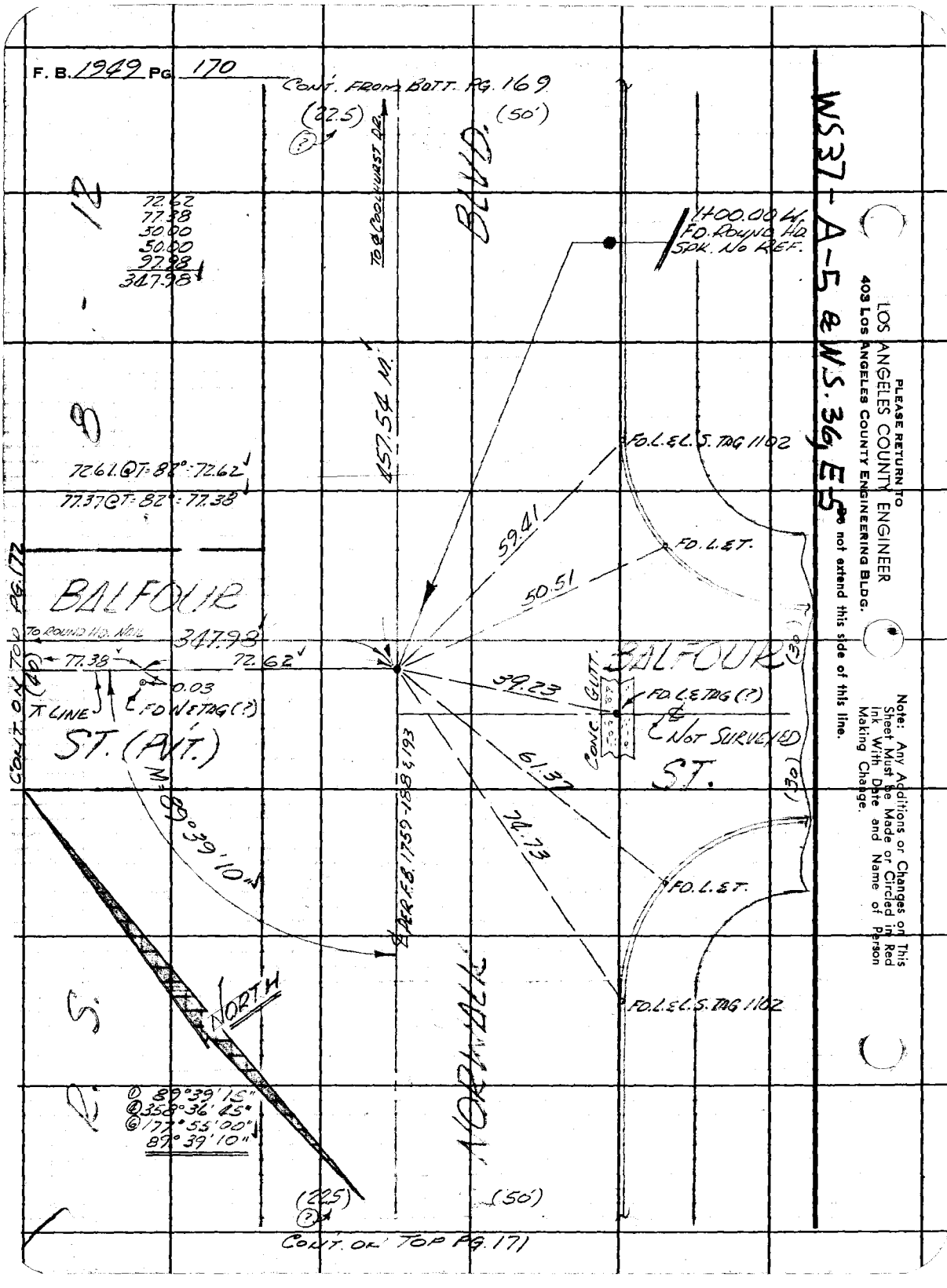
F. B. 1949 PG. 170
CONT. FROM BOTT. PG. 169
(22.5)
(50')
TO ℄ COOLHURST DR.
BLVD.
1+00.00 W.
FD. ROUND HD.
SPK. NO REF.
12
72.62
77.38
50.00
50.00
97.98
347.98
8
457.54 M.
72.61 @ T = 82° = 72.62
77.37 @ T = 82° = 77.38
FD. L. & L. S. TAG 1102
59.41
FD. L. & T.
50.51
BALFOUR
TO ROUND HD. NAIL
347.98
72.62
77.38
0.03
FD. N & TAG (?)
T LINE
ST. (PVT.)
CONT. ON TOP PG. 172
(40)
39.23
BALFOUR
CONC. GUTT.
FD. L. & TAG (?)
℄ NOT SURVEYED
ST.
(30)
61.37
74.73
M = 89°39'10"
℄ PER F.B. 1759-188 & 193
FD. L. & T.
FD. L. & L. S. TAG 1102
NORTH
NORWALK
S.
R.
① 89°39'15"
④ 358°36'45"
⑥ 177°55'00"
89°39'10"
(22.5)
(50')
CONT. ON TOP PG. 171
WS37-A-5 & WS.36, E-5
PLEASE RETURN TO
LOS ANGELES COUNTY ENGINEER
403 LOS ANGELES COUNTY ENGINEERING BLDG.
Do not extend this side of this line.
Note: Any Additions or Changes on This Sheet Must be Made or Circled in Red Ink With Date and Name of Person Making Change.

Notes Ck'd by M. OSHITA	Survey of BALFOUR ST. & OTHER R/W	F. B. 1949 PG. 171
Map No.	JN 2384.14 Tape 0258 Std 68 °F	
Office Work	Surveyed by R.B.H.	
Checked	Notes R.B.H. Date 2-21-66	
Date	Indexed C. J. GALLI	

W.S. 36, E-5 & W.S. 37, A-5

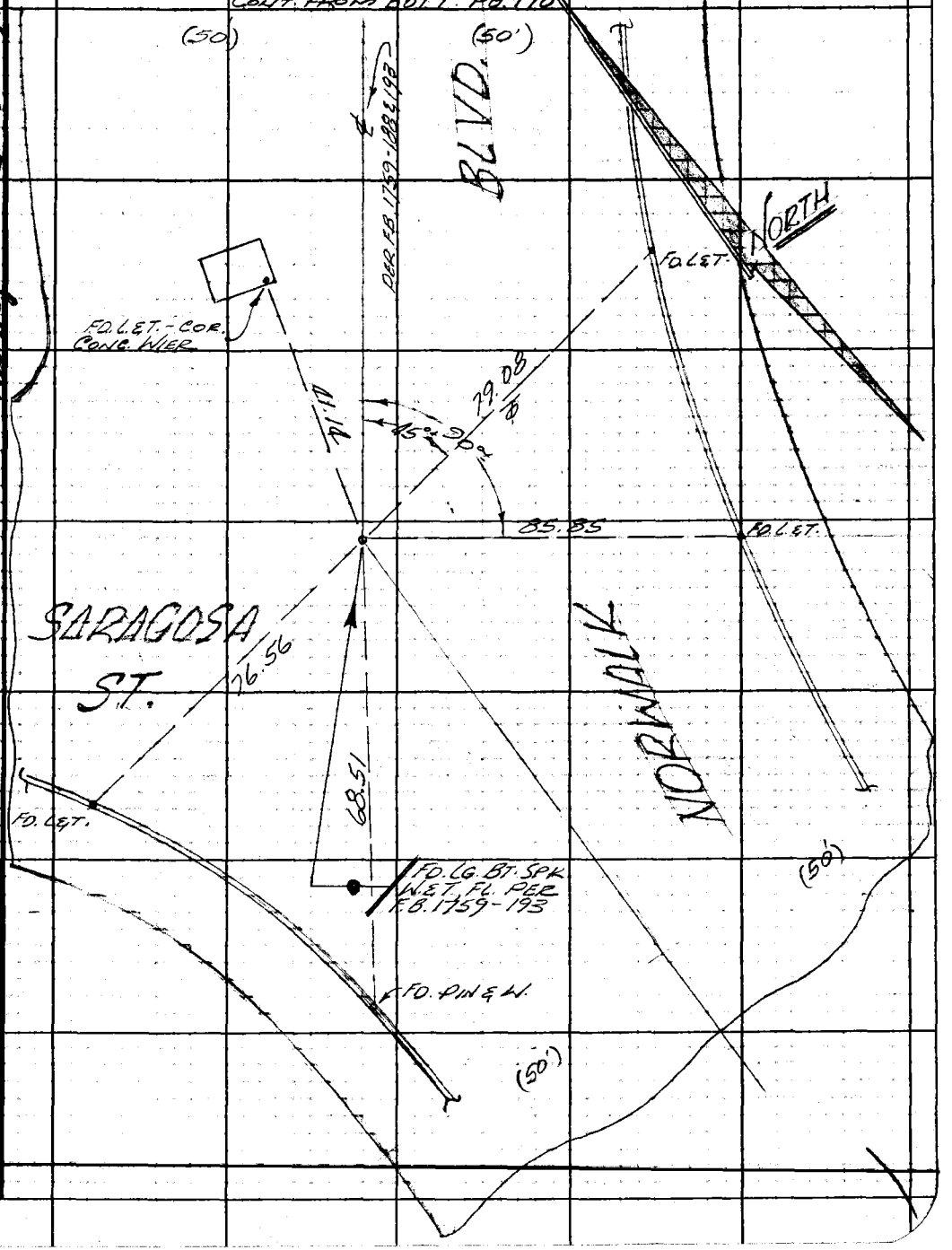

Note: Any Additions or Changes on This Sheet Must be Made or Circled in Red Ink With Date and Name of Person Making Change.

Do not extend this side of this line.

PLEASE RETURN TO
LOS ANGELES COUNTY ENGINEER
403 LOS ANGELES COUNTY ENGINEERING BLDG.

76F309S CE#310 1-65

F. B. 1949 PG 172

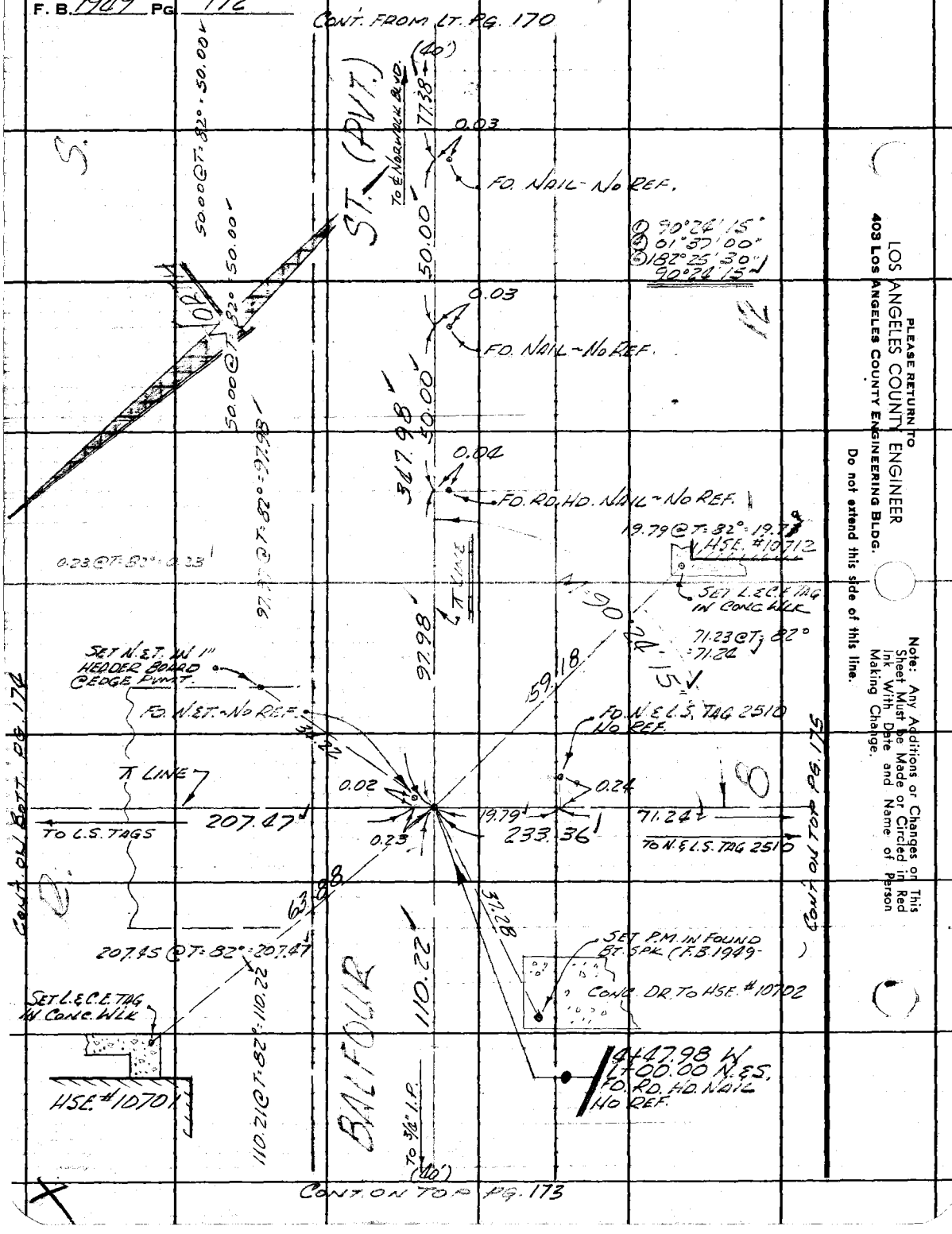

PLEASE RETURN TO
LOS ANGELES COUNTY ENGINEER
403 Los Angeles County Engineering Bldg.

Do not extend this side of this line.

Note: Any Additions or Changes on This Sheet Must Be Made or Circled in Red Ink, With Date and Name of Person Making Change.

Notes Ck'd by M. OSHITA	Survey of BALFOUR ST. & OTHER R/W.	F. B. 1949 PG. 173
Map No.	JN 2384.14 Tape 0258 Std 68 °F	
Office Work	Surveyed by R.B.H.	
Checked	Notes R.B.H. Date 2-21-66	
Date	Indexed C. J. GALLI	

CONT. FROM BOTT PG. 172

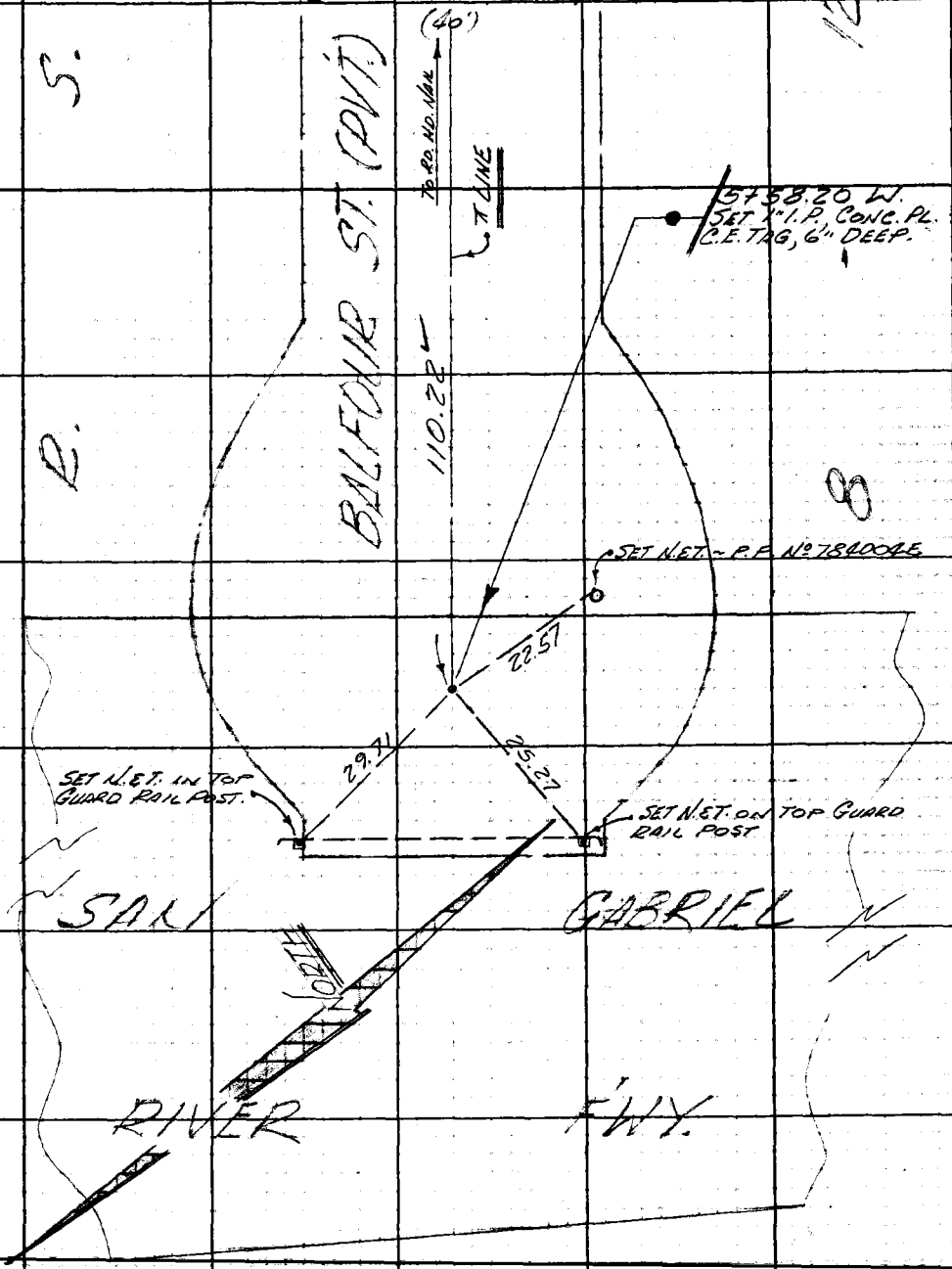

WS 36 E-5

Note: Any Additions or Changes on This Sheet Must be Made or Circled in Red Ink With Date and Name of Person Making Change.

PLEASE RETURN TO
LOS ANGELES COUNTY ENGINEER
403 LOS ANGELES COUNTY ENGINEERING BLDG.

Do not extend this side of this line.

76F309S CE#310 1-65

F. B. 1949 PG 170

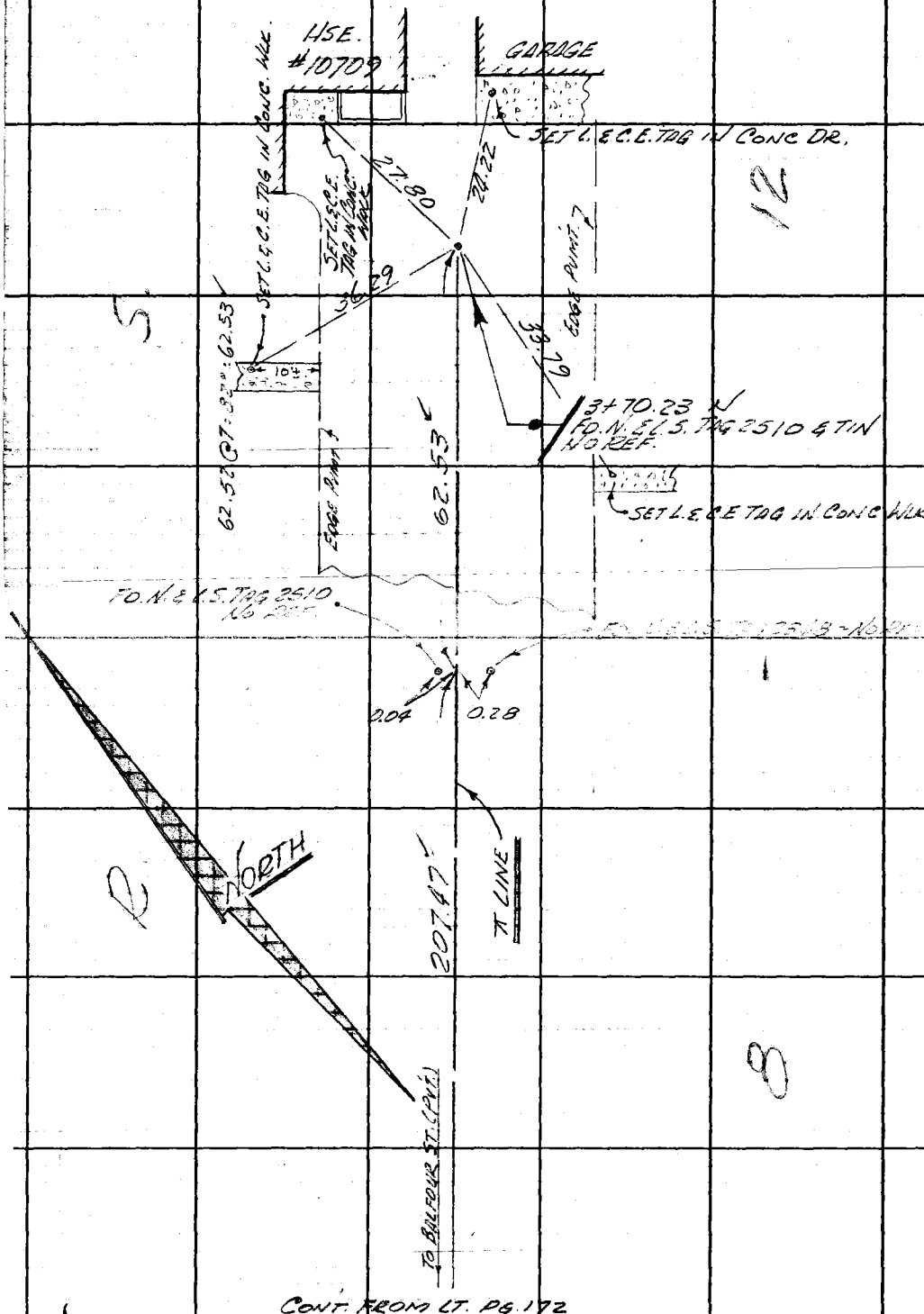

CONT. FROM LT. PG. 172

PLEASE RETURN TO
LOS ANGELES COUNTY ENGINEER
403 LOS ANGELES COUNTY ENGINEERING BLDG.

Do not extend this side of this line.

Note: Any Additions or Changes on This Sheet Must be Made or Circled in Red Ink With Date and Name of Person Making Change.

Notes Ck'd by M. OSHITA	Survey of BALFOUR ST. & OTHER R/W
Map No.	JN 2384.16 Tape 0258 Std 68 °F
Office Work	Surveyed by E.B.H.
Checked	Notes E.B.H. Date 2-21-66
Date	Indexed C. J. GALLI

F. B. 1949 Pg. 175

CONT. FROM RT. PG 172

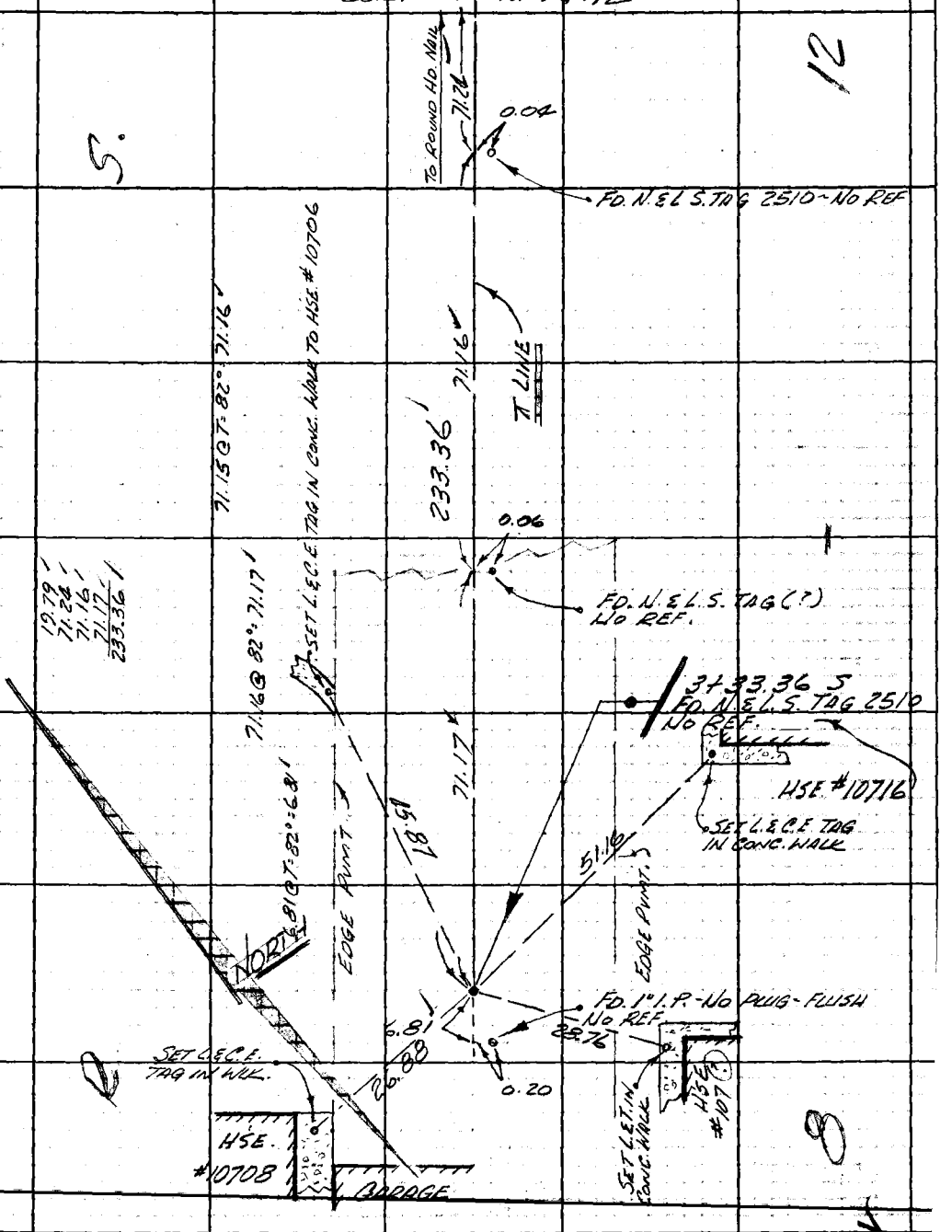

Note: Any Additions or Changes on This Sheet Must be Made or Circled in Red Ink With Date and Name of Person Making Change.

Do not extend this side of this line.

PLEASE RETURN TO
LOS ANGELES COUNTY ENGINEER
403 LOS ANGELES COUNTY ENGINEERING BLDG.

TGF3085 CE#310 1-65

F. B. 1949 PG 176

PLEASE RETURN TO
LOS ANGELES COUNTY ENGINEER
403 LOS ANGELES COUNTY ENGINEERING BLDG.

Do not extend this side of this line.

Note: Any Additions or Changes on This Sheet Must be Made or Circled in Red Ink With Date and Name of Person Making Change.

Notes Ck'd by	Survey of	F. B. PG.
Map No.	JN Tape Std °F	
Office Work	Surveyed by	
Checked	Notes Date	
Date	Indexed	

PG'S 177 THRU 180 BLANK

Note: Any Additions or Changes on This Sheet Must be Made or Circled in Red Ink With Date and Name of Person Making Change.

Do not extend this side of this line.

PLEASE RETURN TO
LOS ANGELES COUNTY ENGINEER
403 LOS ANGELES COUNTY ENGINEERING BLDG.

76F3095 CE#310 1-65

F. B._____ PG _____

PGS 177 THRU 180
BLANK

PLEASE RETURN TO
LOS ANGELES COUNTY ENGINEER
403 LOS ANGELES COUNTY ENGINEERING BLDG.

Do not extend this side of this line.

Note: Any Additions or Changes on This Sheet Must be Made or Circled in Red Ink With Date and Name of Person Making Change.

Notes Ck'd by	Survey of	F.B. Pg.
Map No.	JN Tape Std °F	
Office Work	Surveyed by	
Checked	Notes Date	
Date	Indexed	

BALFOUR ST
C.I. 2384-14
F.B. 1949
Pages 183, 214

Note: Any Additions or Changes on this Sheet Must be Made or Circled in Red Ink With Date and Name of Person Making Change

Do not extend this side of this line.

PLEASE RETURN TO
LOS ANGELES COUNTY ENGINEER
403 LOS ANGELES COUNTY ENGINEERING BLDG.

7SF208 CR #310 5-66

PLEASE RETURN TO
LOS ANGELES COUNTY ENGINEER
403 LOS ANGELES COUNTY ENGINEERING BLDG.

Note: Any Additions or Changes on this Sheet Must be Made or Circled in Red Ink With Date and Name of Person Making Change.

Do not extend this side of this line.

F.B. _____ Pg. _____

Notes Ck'd by	Survey of BALFOUR ST. & OTHER R/W
Map No.	JN 2384.14 Tape 0258 Std 68 °F
Office Work	Surveyed by R. B. H
Checked	Notes R. B. H. Date 2-23-66
Date	Indexed

F. B. 1949 PG. 181

BALFOUR ST. & OTHER R/W
C. I. 2384.14

TOPOGRAPHY
ON
BALFOUR ST.
FROM: NORWALK BLVD (1+00)
TO: SAN GABRIEL RIVER FWY. (5+80)
(INCLUDES ℄ LINES N.&S. @ STATION 4+47.98)

FEB. 22, 1966
HOBSON
LEGAULT
NUNEZ
McCOY

Note: Any Additions or Changes on This Sheet: Must be Made or Circled in Red Ink, With Date and Name of Person Making Change.

PLEASE RETURN TO
LOS ANGELES COUNTY ENGINEER
403 LOS ANGELES COUNTY ENGINEERING BLDG.

Do not extend this side of this line.

76F3093 CE #810 1-65

PLEASE RETURN TO
LOS ANGELES COUNTY ENGINEER
403 LOS ANGELES COUNTY ENGINEERING BLDG.

Note: Any Additions or Changes on This Sheet Must be Made or Circled in Red Ink With Date and Name of Person Making Change.

Do not extend this side of this line.

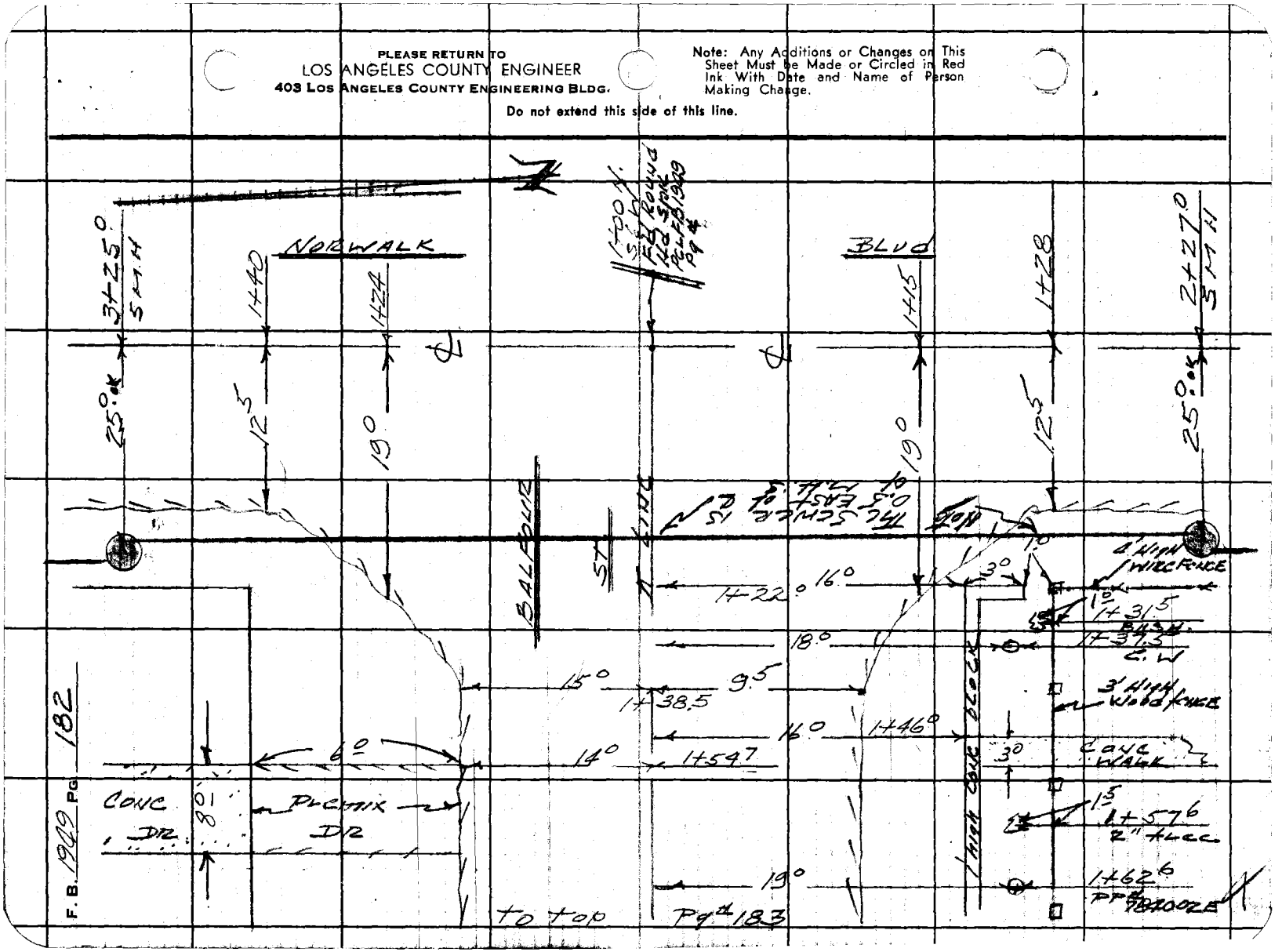

Notes Ck'd by	Survey of BAL FOUR St
Map No.	JN 238414 Tape 0258 Std 68 °F
Office Work	Surveyed by R. Hobson
Checked	Notes D.L. Date 2/66
Date	Indexed C. J. GALLI

F. B. 1949 PG. 183

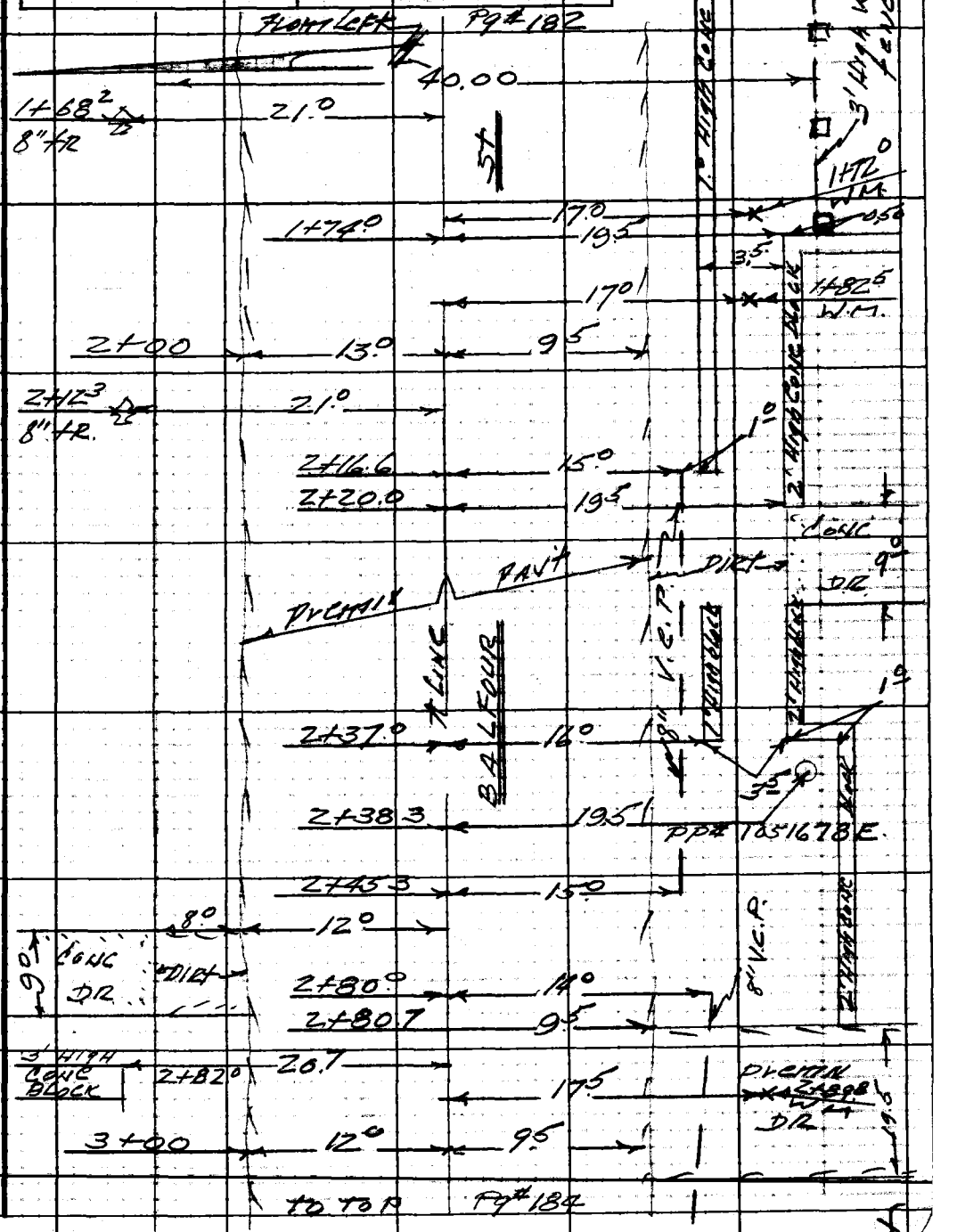

Note: Any Additions or Changes on This Sheet Must be Made or Circled in Red Ink With Date and Name of Person Making Change.

PLEASE RETURN TO
LOS ANGELES COUNTY ENGINEER
403 LOS ANGELES COUNTY ENGINEERING BLDG.

Do not extend this side of this line.

76E309S CE#310 1-65

F. B. 1949 Pg. 184 From bot Pg# 183



PLEASE RETURN TO
LOS ANGELES COUNTY ENGINEER
403 LOS ANGELES COUNTY ENGINEERING BLDG.

Do not extend this side of this line.

Note: Any Additions or Changes on This Sheet Must be Made or Circled in Red Ink With Date and Name of Person Making Change.

Notes Ck'd by	Survey of BALFOUR St	F. B. 1949 PG. 185
Map No.	JN 2384.14 Tape 0258 Std 68 °F	
Office Work	Surveyed by R. Hobson	
Checked	Notes D.L. Date 1/66	
Date	Indexed G. J. GALLI	

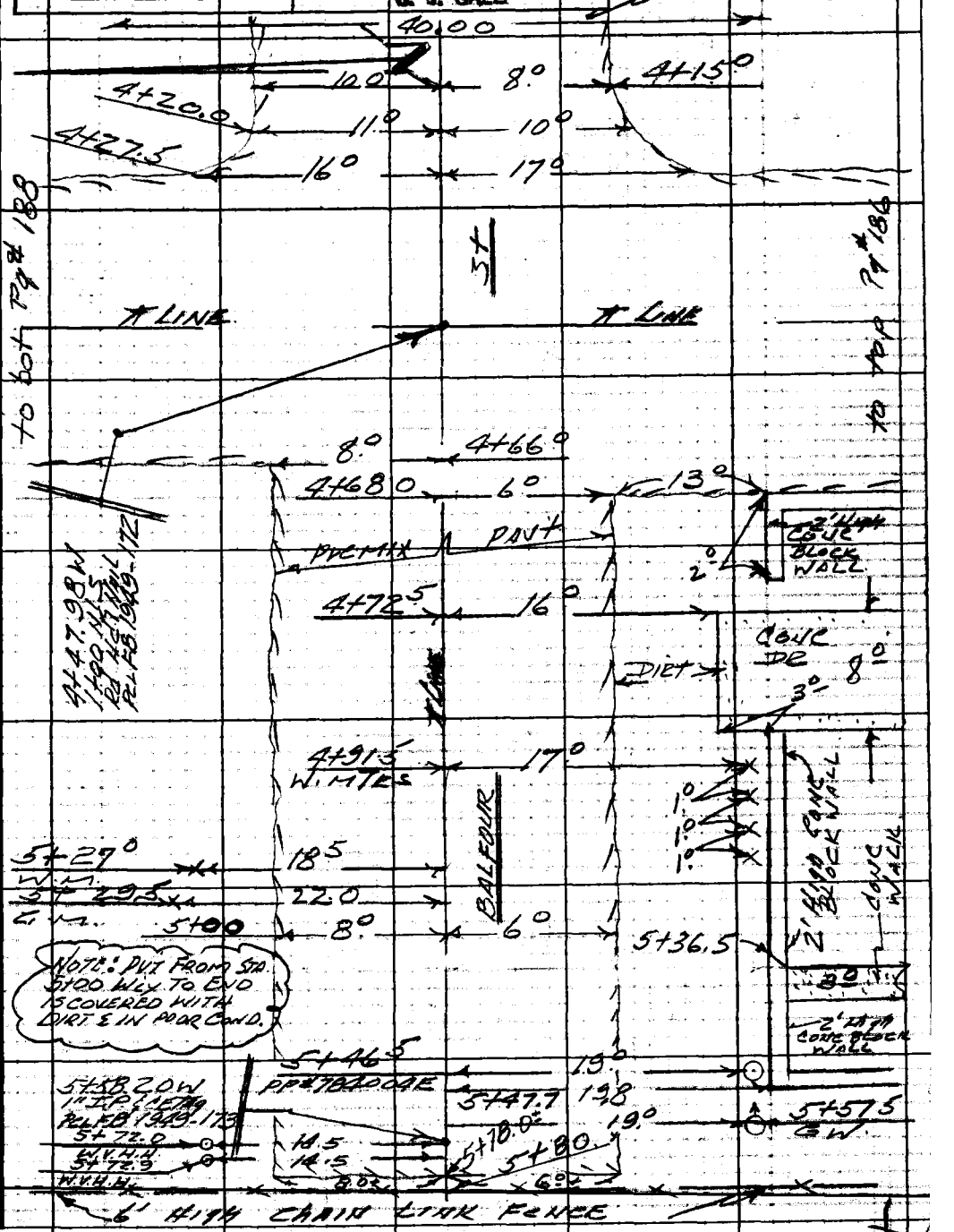

Note: Any Additions or Changes on This Sheet Must be Made or Circled in Red Ink With Date and Name of Person Making Change.

Do not extend this side of this line.

PLEASE RETURN TO
LOS ANGELES COUNTY ENGINEER
403 LOS ANGELES COUNTY ENGINEERING BLDG.

76F3085 CE#810 1-65

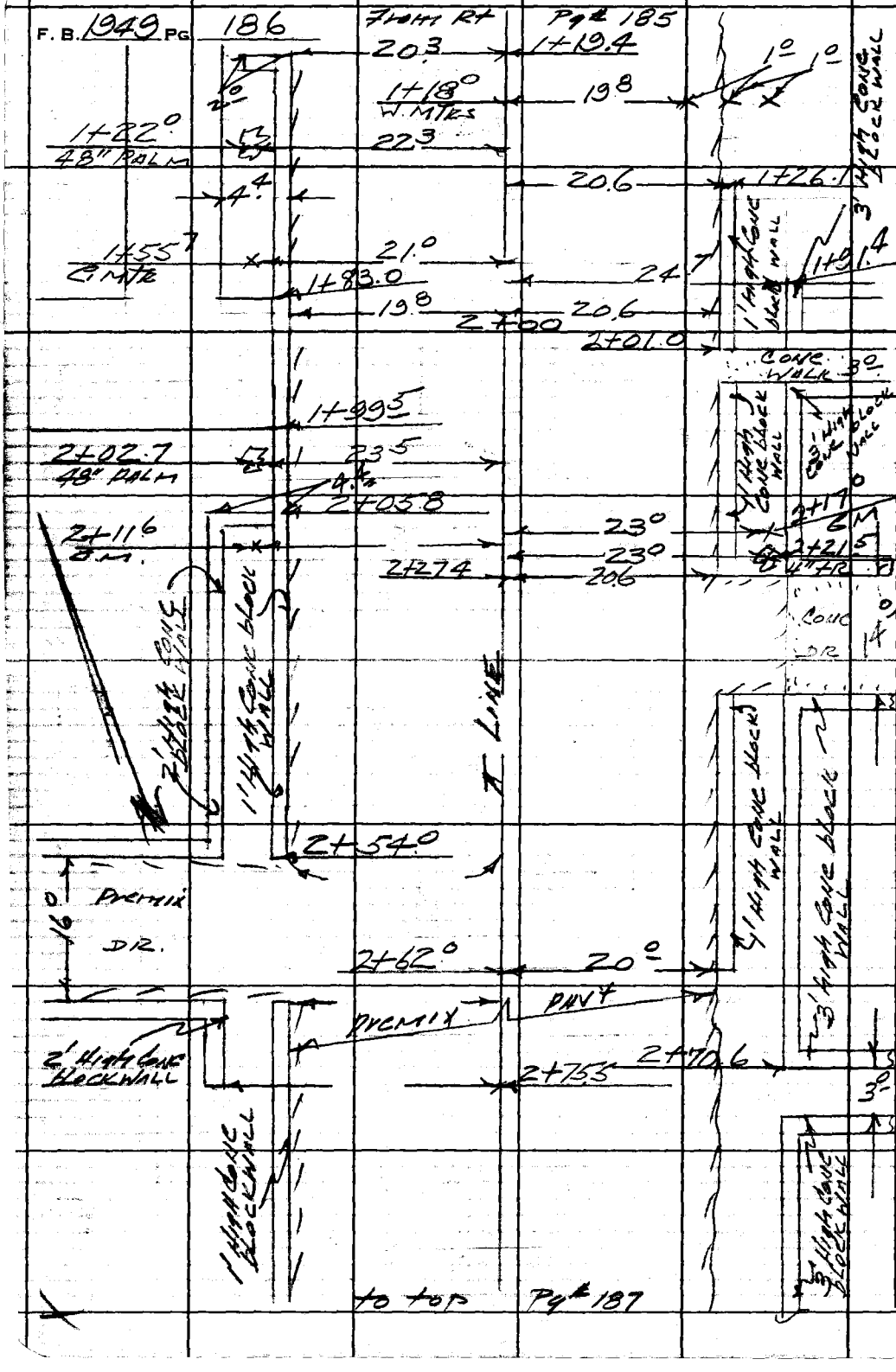

LOS ANGELES COUNTY ENGINEER
403 Los Angeles County Engineering Bldg.
PLEASE RETURN TO
Do not extend this side of this line.
Note: Any Additions or Changes on This Sheet Must be Made or Circled in Red Ink With Date and Name of Person Making Change.

Notes Ck'd by	Survey of BALFOUR St	F. B. 1949 PG. 187
Map No.	JN 238A14 Tape 0258 Std 68 °F	
Office Work	Surveyed by R. Hobson	
Checked	Notes D.L. Date 2/66	
Date	Indexed G. J. GALLI	

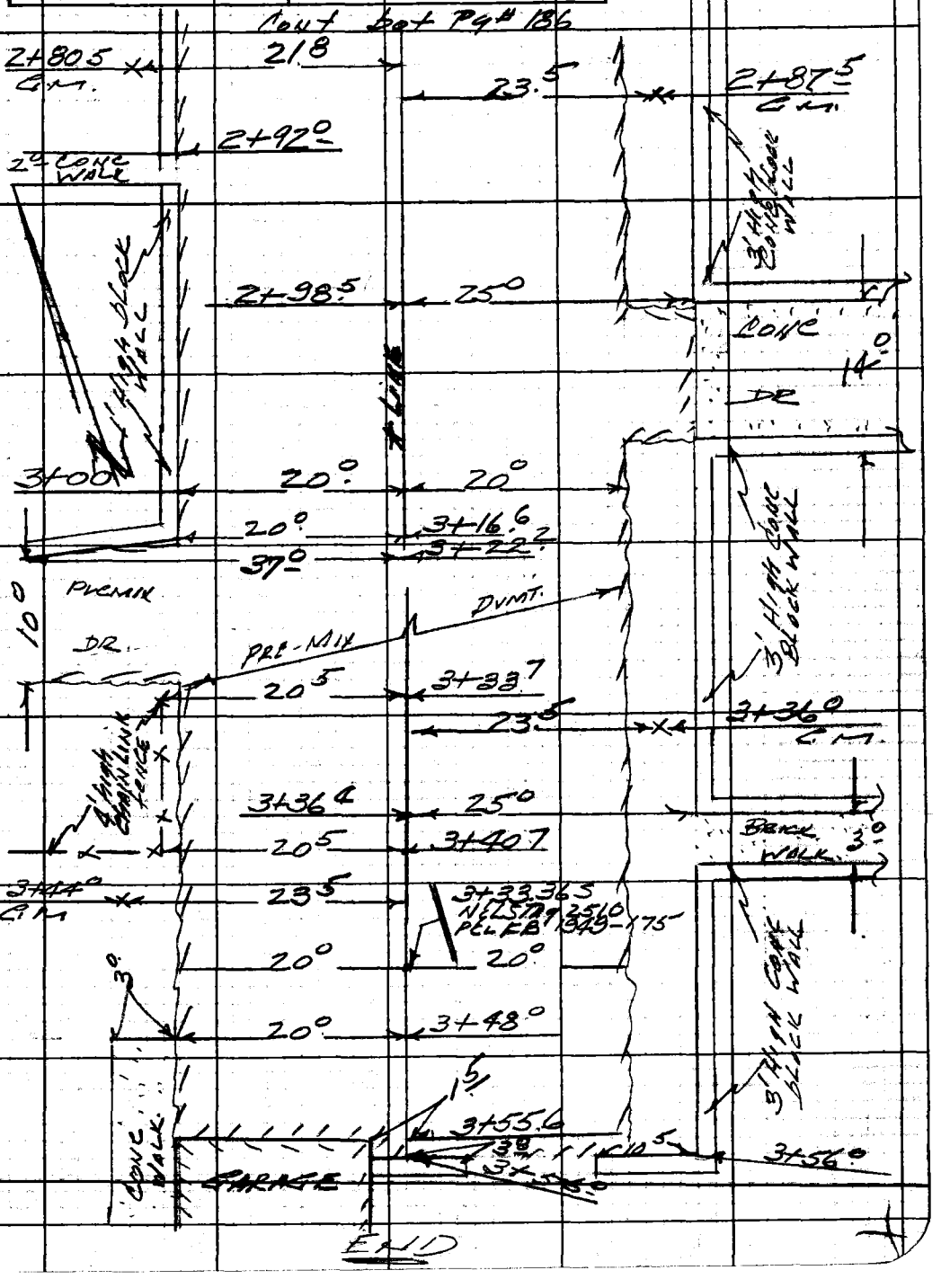

Note: Any Additions or Changes on This Sheet Must be Made or Circled in Red Ink With Date and Name of Person Making Change.

Do not extend this side of this line.

PLEASE RETURN TO
LOS ANGELES COUNTY ENGINEER
403 LOS ANGELES COUNTY ENGINEERING BLDG.

F. B. 1949 PG 188 to bot Pg# 189

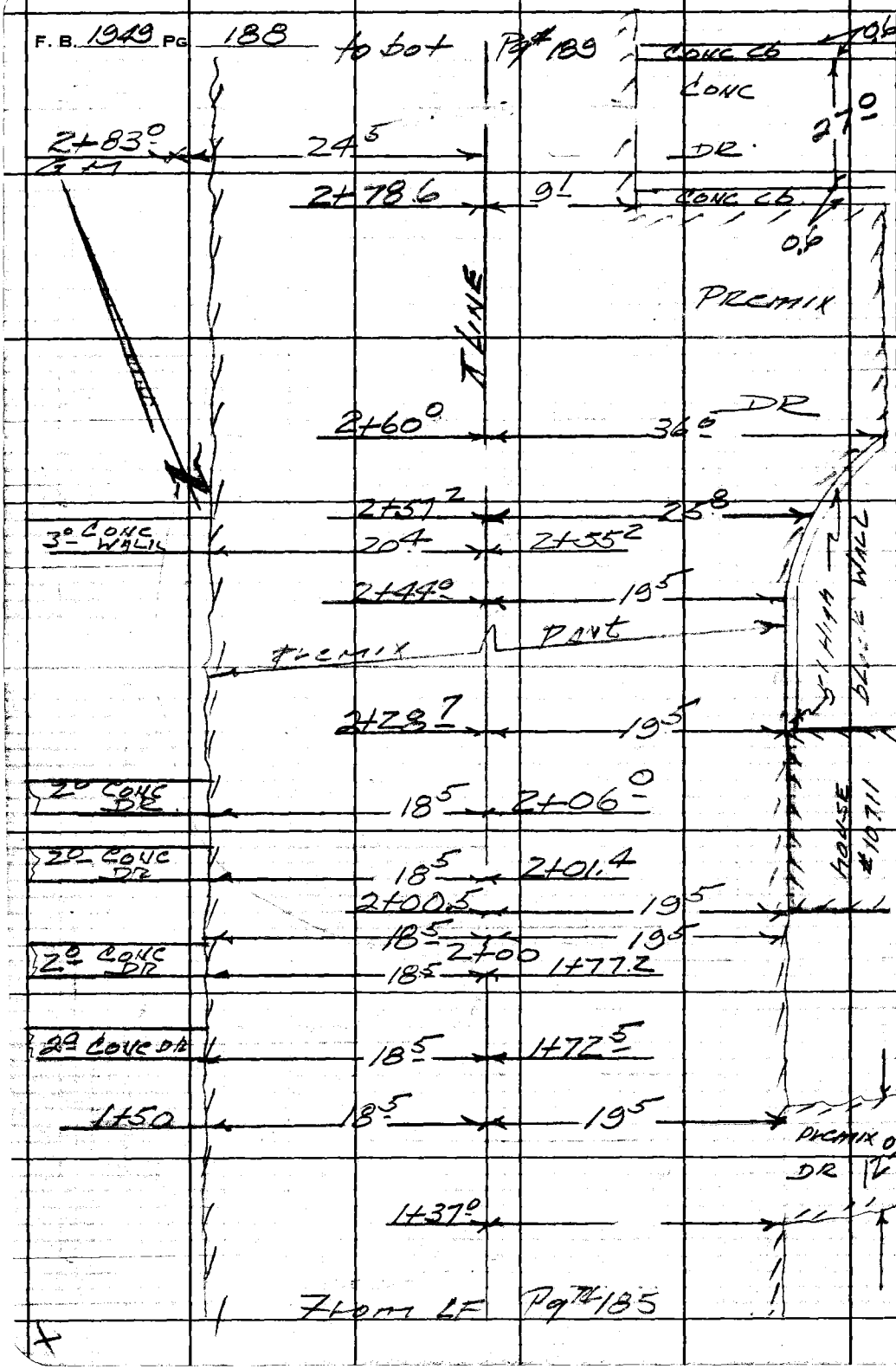

From LF Pg# 185

PLEASE RETURN TO
LOS ANGELES COUNTY ENGINEER
403 LOS ANGELES COUNTY ENGINEERING BLDG.

Do not extend this side of this line.

Note: Any Additions or Changes on This Sheet Must Be Made or Circled in Red Ink With Date and Name of Person Making Change.

Notes Ck'd by	Survey of BALFOUR ST
Map No.	JN 2384 14 Map 0258 Std 68 °F
Office Work	Surveyed by R. HUBSON
Checked	Notes DL Date 2/66
Date	Indexed

F. B. 1949 PG. 189

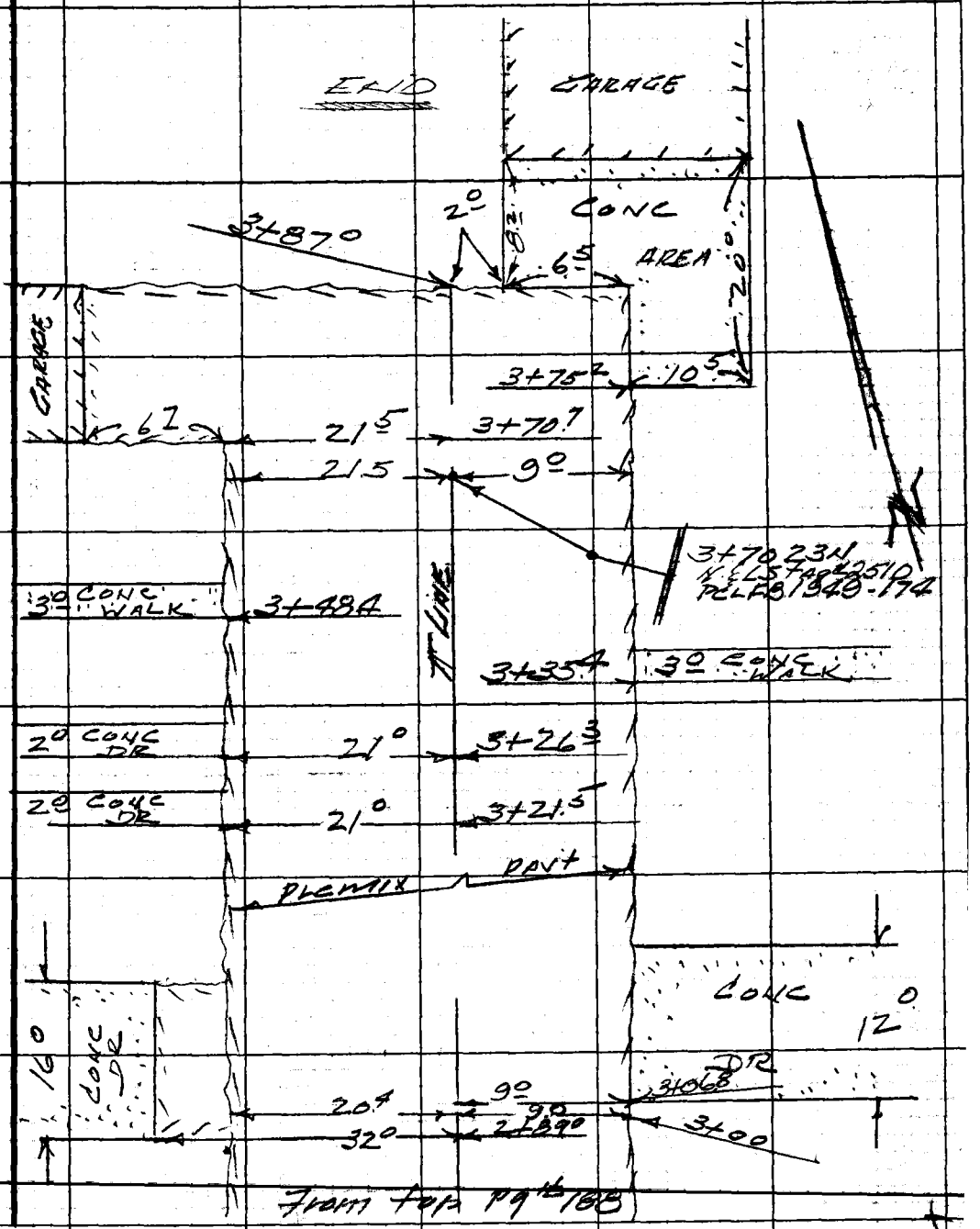

Note: Any Additions or Changes on This Sheet Must be Made or Circled in Red Ink With Date and Name of Person Making Change.

PLEASE RETURN TO
LOS ANGELES COUNTY ENGINEER
403 LOS ANGELES COUNTY ENGINEERING BLDG.

Do not extend this side of this time.

76F309 CE#310 1-65

F. B. 1949 PG. 190

PLEASE RETURN TO
LOS ANGELES COUNTY ENGINEER
403 LOS ANGELES COUNTY ENGINEERING BLDG.

Do not extend this side of this line.

Note: Any Additions or Changes on This Sheet Must be Made or Circled in Red Ink With Date and Name of Person Making Change.

Profile No.	Notes Red	Plotted	Job No. 2384.14	Division No. 11	F.B. 1949	Pg. 135
	Date	Date	Survey of BALFOUR ST. & OTHER R/W.			
X-Sec. No.	Notes Chkd.	Checked	Survey by R.B.H.	Notes	Date	
	Date	Date	Map No.	Indexed G. J. GALLI	Date	

BALFOUR ST. & OTHER R/W.
C.I. 2384.14

CROSS-SECTIONS ON BALFOUR ST.
FROM: NORWALK BLVD (1+00)
TO: SAN GABRIEL RIVER FWY (5+80±)

FOR TOPOGRAPHY SEE
PG.S 182, 183, 184 & 185.

FEB. 28TH, 1966
HOBSON
LEGAULT
NUNEZ
McCOY

STATION	B.S.	H.I.	F.S.	ELEV.

Do not extend notes this side of this line.

NOTE: ANY ADDITIONS OR CHANGES ON THIS SHEET MUST BE MADE OR CIRCLED IN RED INK, WITH DATE AND NAME OF PERSON MAKING CHANGE.

PLEASE RETURN TO
LOS ANGELES COUNTY ENGINEER
700 LOS ANGELES COUNTY ENGINEERING BLDG.

761-298 CE 307 11-58

76L-298 CE 307 11-58

PLEASE RETURN TO
LOS ANGELES COUNTY ENGINEER
700 LOS ANGELES COUNTY ENGINEERING BLDG.

NOTE: ANY ADDITIONS OR CHANGES ON THIS SHEET MUST BE MADE OR CIRCLED IN RED INK, WITH DATE AND NAME OF PERSON MAKING CHANGE

Do not extend notes this side of this line.

STATION	B.S.	H.I.	F.S.	ELEV	Left / West	℄	Right / East
BM KW-26				16322	BM KW 26 ELEV. 163.22 FB 1905-12 NORWALK BLVD. & BALFOUR ST. N.E. COR Bt. spr in 26; 10' N of N. end CR.		
Going North on Norwalk Ave. from Balfour St (West.							
1+00				16339	℄ Int. Norwalk Ave & Balfour St (West)		
"				16331			10'R ℄ Pavt
1+40				16345		℄	
				16338			10'R ℄ Pavt
				16325	12.5 Edge Pavt		
				1625	18.0 F.L.		
				1632	19.0 top Blk.		
				1633	22.5 LF.		
2+00				16351		℄	
				16345			10'R ℄ Pavt
				16341	12.5 Edge Pavt		
				1629	18.0 F.L.		
				1635	19.0 top Blk		
				1634	22.5 LF		
2+20.0				1632	22.5 LF		

F.B. 1949 Pg. 196

Job No. 2384.14 Division No. 11 Notes Red Plotted Profile

Survey of Balfour St. & Other R/W. Date Date No. X-Sec.

Survey by R.B.H. Notes D.L. Notes Chkd. Checked

Indexed C. J. Galli Date Date Date No.

76L-298 CE 307 11-58

PLEASE RETURN TO
LOS ANGELES COUNTY ENGINEER
700 LOS ANGELES COUNTY ENGINEERING BLDG.

NOTE: ANY ADDITIONS OR CHANGES ON THIS SHEET MUST BE MADE OR CIRCLED IN RED INK, WITH DATE AND NAME OF PERSON MAKING CHANGE.

Do not extend notes this side of this line.

STATION	B.S.	H.I.	F.S.	ELEV.	Left & West	℄ Right & East
3+25.0	S.M.H.				25.0 LF S.M.H.	
	Rim				8" outlet (S)	
	N = 16331				Rim 163.29	
	E = 16331				Meas 6.96	
	S = 16328				top P. 156.33	
	W = 16328				Dia .67	
					Invert 155.66	
		8" outlet (S)		155.66		
					Left & East	℄ Right & West
Going	South on Norwalk Blvd				from Balfour St (West	
1+00				16339	℄ Int Norwalk Blvd & Balfour St (West	
1+28.0				16338		℄
				16325	10' LF ℄ Pavt	
				16320		12.5 Edge Pavt
				1620		16.0 F.L.
				1632		17.0 top Bvk
				1630		22.5 Rt.

Profile No. ____ Notes Red ____ Date ____ Plotted ____ Date ____ Job No. 2384.1A Division No. 11 Survey of Balfour St. & Other R/W. Survey by R.B.H. Notes D.L. Date 2-25-66 Map No. ____ Indexed G. J. Gall Date ____

X-Sec. No. ____ Notes Chkd. ____ Date ____ Checked ____ Date ____

F.B. 1949 Pg. 197

76L-298 CE 307 11-58

PLEASE RETURN TO
LOS ANGELES COUNTY ENGINEER
700 LOS ANGELES COUNTY ENGINEERING BLDG.

NOTE: ANY ADDITIONS OR CHANGES ON THIS SHEET MUST BE MADE OR CIRCLED IN RED INK, WITH DATE AND NAME OF PERSON MAKING CHANGE

Do not extend notes this side of this line.

STATION	B.S.	H.I.	F.S.	ELEV	Left & East	℄	Right & West
2+00				16337		℄	
				16328	10' Lt ℄ Pavt		
				16328			12.5 Edge Pavt
				1629			16.0 FL
				1621			17.0 top Blk
				1632			22.5 Rt
2+20.0							
				1630			22.5 Rt
2+27.0	S.M.H.						25.0 Rt. S.M.H.
	Rim						8" Inlet (N)
	N = 162.81					Rim	162.80
	E = 162.81					Meas	7.28
	S = 162.80					top P	155.52
	W = 162.80					Dia	.67
						Invert	154.86
	8" Inlet (N)			154.86			

F.B. 1949 Pg. 198 Job No. 2384.14 Division No. 11 Notes Red Plotted Profile
Survey of BALFOUR & OTHER R/W Date Date No. X-Sec.
Survey by R.B.H. Notes D.L. Notes Chkd. Checked
Indexed C. J. GALLI Date Date Date No.

76L-298 CE 307 11-58

PLEASE RETURN TO
LOS ANGELES COUNTY ENGINEER
700 LOS ANGELES COUNTY ENGINEERING BLDG.

NOTE: ANY ADDITIONS OR CHANGES ON THIS SHEET MUST BE MADE OR CIRCLED IN RED INK. WITH DATE AND NAME OF PERSON MAKING CHANGE.

Do not extend notes this side of this line.

STATION	B.S.	H.I.	F.S.	ELEV.	Left of SOUTH LINE	Right of NORTH
Going West on BALFOUR St (West) from NORWALK Blvd						
1+00				16339	℄ Int. BALFOUR St &	NORWALK Blvd.
1+12.5				16317		℄
1+22.0				16268		℄ FL.
				16269		19° Rt
				16261	13° Lt.	
1+34				16331		℄ top BLK.
				16310		15° Rt
				16310	9.5 Lt.	
				1628	16° FL	
				1631	" top	
				1632	20 Lt	
1+50				16310		℄
				16295		Edge Pavt
				1631		20 Rt
				16289	9.5 Edge Pavt	
				1628	16° FL.	
				1630	" top	
				1629	20 Lt	

Profile No. ____ Notes Red ____ Date ____ Plotted ____ Date ____
X-Sec. No. ____ Notes Chkd. ____ Date ____ Checked ____ Date ____
Job No. 23214 Division No. 11
Survey of BALFOUR St & OTHER RIW.
Survey by R.B.H. Notes D.L. Date 2-25-66
Map No. ____ Indexed G. de GALLI Date ____
F.B. 1969 Pg. 199

76L-298 CE 307 11-58

PLEASE RETURN TO
LOS ANGELES COUNTY ENGINEER
700 LOS ANGELES COUNTY ENGINEERING BLDG.

NOTE: ANY ADDITIONS OR CHANGES ON THIS SHEET MUST BE MADE OR CIRCLED IN RED INK, WITH DATE AND NAME OF PERSON MAKING CHANGE

Do not extend notes this side of this line.

STATION	B.S.	H.I.	F.S.	ELEV	Left & South	Line	Right & North
2+00				16318		℄	
				16280			9.5 Edge Pavt
				1629			20 Rt
				16288	13.0 Edge Pavt		
				1625	16.0 F.L		
				1630	" top		
				1630	20 Lt		
2+16.6				16200	15.0 Lt F.L 8" V.C.P.		
2+45.3				16200	15.0 Lt " " "		
T.P.				16278	T.P.		
2+80.0				16234	14.0 Lt F.L. 8" VCP		
3+00				16323		℄	
				16275			12.0 Edge Pavt
				1625			20 Rt
				16277	9.5 Edge Pavt		
				1629	20 Lt		

F.B. 1949 Pg. 200 Job No. 2386.16 Division No. 11 Notes Red Plotted Profile
Survey of BALFOUR ST. & OTHER R/W. Date Date No. X-Sec.
Survey by R.B.H. Notes D.L. Notes Chkd. Checked
Indexed C. J. GALLI Date Date Date No.

76-L-298 CE 307 2-63

PLEASE RETURN TO
LOS ANGELES COUNTY ENGINEER
403 LOS ANGELES COUNTY ENGINEERING BLDG.

NOTE: ANY ADDITIONS OR CHANGES ON THIS SHEET MUST BE MADE OR CIRCLED IN RED INK, WITH DATE AND NAME OF PERSON MAKING CHANGE.

Do not extend notes this side of this line.

STATION	B. S.	H. I.	F. S.	ELEV.	Left & South Line	Right & North
3+24°				16210	13° Lt FL 8" VCP	
3+48 ±				16286		℄
				1633		120' Rt
				1632	120' Lt	
3+53.5				16218	11.5 Lt FL 8' VCP	
3+65				16287		℄
				16279		10° Edge Pavt
				1626		20 Rt
				16274	8° Edge Pavt	
				1629	20 Lt	
3+66.8				16196	10.3 Lt FL 8" VCP	
4+00				16118		℄
				16099		10° Edge Pavt
				1607		14° FL
				1612		16° top
				1613		20 Rt
				16108	Edg Pavt	
				1614	20 Lt	

Profile No. ____ Notes Red ____ Plotted ____ Job No. 2384.14 Division No. 11 F.B. 1949 Pg. 201
Date ____ Date ____ Survey of BALFOUR ST. & OTHER R/W
X-Sec. No. ____ Notes Chkd. ____ Checked ____ Survey by R.B.H. Notes D.L. Date 2-25-66
Date ____ Date ____ Map No. ____ Indexed C. J. GALLI Date ____

76-L-298 CE 307 2-63

PLEASE RETURN TO
LOS ANGELES COUNTY ENGINEER
403 LOS ANGELES COUNTY ENGINEERING BLDG.

NOTE: ANY ADDITIONS OR CHANGES ON THIS SHEET MUST BE MADE OR CIRCLED IN RED INK, WITH DATE AND NAME OF PERSON MAKING CHANGE

BMZ 15806

Do not extend notes this side of this line.

STATION	B.S.	H.I.	F.S.	ELEV.	Left & South	Line	Right & North
4+47.98W = 400 N & S.				15772	℄ Balfour St & π Line N & S.		
5+00				15759		π	
				15767			8° Edge Pavt
				1580			10° Rt
				1580			20° Rt
				15751	6° Edge Pavt		
				1576	10° Lt		
				1578	20 Lt		
5+48° ±				15736		π	
				15738			8° Rt
				1575			20 "
				1583			145 "
				15726	6° Lt		
				1575	20 "		
				1573	105 "		
5+78° ±				15763		π	
				15768			8° Rt
				15759	6° Lt		

F.B. 1949 Pg. 202
Job No. 2384.14 Division No. 11 Notes Red Plotted Profile
Survey of Balfour St. & Other R/W Date Date No.
Survey by R.B.H. Notes D.C. Notes Chkd. Checked X-Sec.
Indexed C. J. GALLI Date Date Date No.

76L-298 CE 307 11-58

PLEASE RETURN TO
LOS ANGELES COUNTY ENGINEER
700 LOS ANGELES COUNTY ENGINEERING BLDG.

NOTE: ANY ADDITIONS OR CHANGES ON THIS SHEET MUST BE MADE OR CIRCLED IN RED INK, WITH DATE AND NAME OF PERSON MAKING CHANGE.

Do not extend notes this side of this line.

STATION	B.S.	H.I.	F.S.	ELEV.		
B.M KW 143				158 07	B.M KW 143 ELEV. = 158.058 (UNADJ.) F.B. 1949-164 BALFOUR ST., 380'± WEST OF NORWALK BLVD. BT. SPK. IN LD. N.W. COR. OF N. END CONC. DR. TO HO. No. 10702	

Profile No. ____ Notes Red ____ Date ____ Plotted ____ Date ____ Job No. 7386.16 Division No. 11 F.B. 1949 Pg. 203

X-Sec. No. ____ Notes Chkd. ____ Date ____ Checked ____ Date ____ Survey of BALFOUR ST. & OTHER R/W. Survey by R.B.H. Notes D.L. Date 2-25-66

Map No. ____ Indexed C. J. GALLI Date ____

F. B. 1969 Pg 204 Job No. 2384.14 Division No. 11 Notes Red _____ Plotted _____ Profile

Survey of BALFOUR ST. & OTHER R/W. Date _____ Date _____ No. _____

Survey by R.B.H. Notes D.C. Notes Chkd. _____ Checked _____ X-Sec.

Indexed C. J. GALLI Date _____ Date _____ Date _____ No. _____

STATION	B.S.	H.I.	F.S.	ELEV

76L-298 CE 307 11-58

PLEASE RETURN TO
LOS ANGELES COUNTY ENGINEER
700 LOS ANGELES COUNTY ENGINEERING BLDG.

Do not extend notes this side of this line.

NOTE: ANY ADDITIONS OR CHANGES ON THIS SHEET MUST BE MADE OR CIRCLED IN RED INK, WITH DATE AND NAME OF PERSON MAKING CHANGE

Profile No.	Notes Red	Plotted	Job No. 2384.10	Division No. 11	F.B. 1969	Pg. 208
	Date	Date	Survey of BALFOUR ST. & OTHER R/W.			
X-Sec. No.	Notes Chkd.	Checked	Survey by R.B.H.	Notes D.L.	Date 2-25-66	
	Date	Date	Map No.	Indexed C. J. GALLI	Date	

BALFOUR ST. & OTHER R/W.
C.I. 2384.14

CROSS-SECTIONS ON TRANSIT LINE
N.LY FROM: BALFOUR ST.
TO: END OF TRAVELED RD.

FOR TOPOGRAPHY SEE
PG'S 185, 188 & 189.

FEB. 25TH, 1966
HOBSON
LEGAULT
McCOY

STATION	B.S.	H.I.	F.S.	ELEV.

NOTE: ANY ADDITIONS OR CHANGES ON THIS SHEET MUST BE MADE OR CIRCLED IN RED INK, WITH DATE AND NAME OF PERSON MAKING CHANGE.

Do not extend notes this side of this line.

PLEASE RETURN TO
LOS ANGELES COUNTY ENGINEER
700 LOS ANGELES COUNTY ENGINEERING BLDG.

765-298 CE 307 11-58

76L-298 CE 307 11-58

PLEASE RETURN TO
LOS ANGELES COUNTY ENGINEER
700 LOS ANGELES COUNTY ENGINEERING BLDG.

NOTE: ANY ADDITIONS OR CHANGES ON THIS SHEET MUST BE MADE OR CIRCLED IN RED INK, WITH DATE AND NAME OF PERSON MAKING CHANGE

Do not extend notes this side of this line.

STATION	B.S.	H.I.	F.S.	ELEV	LT. & West ⊼	RT. & East
B.M. KW 143				158.06	B.M. KW 143 ELEV. = 158.058 (UNADJ.) F.B. 1949-164 ON BALFOUR ST. 380'± WEST OF NORWALK BLVD. BT. SPK. IN LD., N.W. COR. OF N. END CONC. DR. TO HO. No 10702	
Going North on ⊼ Line from Balfour St.						
1+00				158.70	Int. ⊼ Line & Balfour St.	
1+07				158.61		⊼
1+11.0				158.11		⊼
				158.96		19.5 Edge Pavt
				159.0		20 Rt
				157.76	18.5 Edge Pavt	
				158.2	20 Lt	
2+00				158.50		⊼
				158.87		19.5 Edge Pavt
				159.8		25 Rt
				161.1		50 Rt
				158.22	18.5	
				158.1	25 Lt.	
T.P.				158.92	T.P.	
2+30				158.79		⊼
				159.12		19.5 Edge Pavt
				159.1		25.0 Rt
				161.2		50.0 Rt

F.B. 1949 Pg. 206 Job No. 2384.14 Division No. 11 Notes Red Date Plotted Date No. Profile
Survey of Balfour St. & other R/W. Date Notes Chkd. Checked Date No. X-Sec.
Survey by R.B.H. Notes D.L. Date
Indexed C. J. GALLI Date

76-L-298 CE 307 2-63

PLEASE RETURN TO
LOS ANGELES COUNTY ENGINEER
403 LOS ANGELES COUNTY ENGINEERING BLDG.

NOTE: ANY ADDITIONS OR CHANGES ON THIS SHEET MUST BE MADE OR CIRCLED IN RED INK, WITH DATE AND NAME OF PERSON MAKING CHANGE.

Do not extend notes this side of this line.

STATION	B. S.	H. I.	F. S.	ELEV.	Left & West	Line	Right & East
2+45				158 87		A	
				158 59	20 Edge Pavt		
				158 8	25 LF		
2+87.5				159 12		A	
				158 92	20 Edge Pavt		
				158 7	25 LF		
						A	
3+08				159 21			9° Edge Pavt
				159 40			25' Rt
				159 8			100' Rt
				153 1			
3+70.23				159 94		A	
3+87°				160 20		A	
				160 24			8.5 Edge Pavt
				160 90			25 Rt
				160 16	28° Lt		

Profile No. ____ Notes Red ____ Plotted ____ Job No. 2384 IK Division No. 11 F.B. 1949 Pg. 207
Date ____ Date ____ Survey of Balfour St & other R/W
X-Sec. No. ____ Notes Chkd. ____ Checked ____ Survey by R.B.H. Notes SL Date ____
Date ____ Date ____ Map No. ____ Indexed C. J. Gaddi Date ____

76-L-298 CE 307 2-63

PLEASE RETURN TO
LOS ANGELES COUNTY ENGINEER
403 LOS ANGELES COUNTY ENGINEERING BLDG.

NOTE: ANY ADDITIONS OR CHANGES ON THIS SHEET MUST BE MADE OR CIRCLED IN RED INK, WITH DATE AND NAME OF PERSON MAKING CHANGE

Do not extend notes this side of this line.

STATION	B. S.	H. I.	F. S.	ELEV.	Left of West	Line	Right of East
4+00				1612		T	
				1631			100 Rt
				1603	100' LF.		
B.M. KW 144					BM KW 144 ELEV. 160.797 FB 1949-164 N. end Belcourt St. Bt. Spain Ld. in N.W. cor. of Conc. Dr. to Ho 10717		

F.B. 1949 PG. 208
Job No. 2384 M Division No. 11 Notes Red ____ Plotted ____ Profile ____
Survey of BALFOUR St. & other R/W Date ____ Date ____ No. ____
Survey by R.B.H. Notes D.L. Notes Chkd. ____ Checked ____ X-Sec. ____
Indexed G. J. GALLI Date ____ Date ____ Date ____ No. ____

Profile No.	Notes Red	Plotted	Job No. 2384.14	Division No. 11	F.B. 1949	Pg. 204
	Date	Date	Survey of BALFOUR ST. & OTHER R/W.			
X-Sec. No.	Notes Chkd.	Checked	Survey by R.B.H.	Notes D.L.	Date 2-25-66	
	Date	Date	Map No.	Indexed C. J. GALLI	Date	

BALFOUR ST. & OTHER R/W.
C.I. 2384.14

CROSS-SECTIONS ON TRANSIT LINE
S'LY. FROM: BALFOUR ST.
TO: END OF TRAVELED RD.(

FOR TOPOGRAPHY SEE
PG.S 185, 186 & 187.

FEB. 25TH, 1966
HOBSON
LE GAULT
MC COY

STATION	B.S.	H.I.	F.S.	ELEV.

NOTE: ANY ADDITIONS OR CHANGES ON THIS SHEET MUST BE MADE OR CIRCLED IN RED INK, WITH DATE AND NAME OF PERSON MAKING CHANGE.

Do not extend notes this side of this line.

PLEASE RETURN TO
LOS ANGELES COUNTY ENGINEER
700 LOS ANGELES COUNTY ENGINEERING BLDG.

76L-298 CE 307 11-58

76L-298 CE 307 11-58

PLEASE RETURN TO
LOS ANGELES COUNTY ENGINEER
700 LOS ANGELES COUNTY ENGINEERING BLDG.

NOTE: ANY ADDITIONS OR CHANGES ON THIS SHEET MUST BE MADE OR CIRCLED IN RED INK. WITH DATE AND NAME OF PERSON MAKING CHANGE

Do not extend notes this side of this line.

F.B. 1949 Pg. 210 Job No. 2384.14 Division No. 11 Notes Red ____ Plotted ____ Profile ____
Survey of BALFOUR ST. & OTHER R/W. Date ____ Date ____ No. ____ X-Sec. ____
Survey by R.B.H. Notes R.L. Notes Chkd. ____ Checked ____ No. ____
Indexed G. J. GALLI Date ____ Date ____ Date ____

STATION	B.S.	H.I.	F.S.	ELEV	LEFT & EAST	℄	RIGHT & WEST
B.M. KW-143				158.06	B.M. KW-143 ELEV.=158.058 (UNADJ.) F.B. 1949-164 ON BALFOUR ST., 380'± WEST OF NORWALK BLVD. BT. SPK. IN LD., N.W. COR. OF N. END CONC. DR. TO HO. Nº 10702		
GOING SOUTH ON ℄ LINE FROM BALFOUR ST							
1+00				158.70	INT. ℄ LINE & BALFOUR ST.		
1+05				158.59		℄	
				158.10			22 Rt
				157.70	27 LF		
1+06				158.78		℄	top of ridge
				158.37			22 Rt top ridge
				159.85	27 top ridge		
1+07				158.50		℄	
				158.15			22 Rt
				159.75	27 LF.		
1+20±				159.13	LF. - EDGE PVMT @ ℄ PT.		
2+00				157.60		℄	
				157.05			19' Edge Pavt

76L-298 CE 307 11-58

PLEASE RETURN TO
LOS ANGELES COUNTY ENGINEER
700 LOS ANGELES COUNTY ENGINEERING BLDG.

NOTE: ANY ADDITIONS OR CHANGES ON THIS SHEET MUST BE MADE OR CIRCLED IN RED INK, WITH DATE AND NAME OF PERSON MAKING CHANGE.

157.78
250
155.28

Do not extend notes this side of this line.

STATION	B.S.	H.I.	F.S.	ELEV.	Left / East	Line	Right / West
2+00				157 00			25 Rt
				157 68	17.6 F.L.		
				158 04	20.6 Edge Pavt		
				158 80	" top		
				158 8	24.7 Bot		
				162 0	" top (GROUND)		
2+25				157 15			60° Rt Gr.
				155 22			" top 4" VCP
2+43°				157 90			(GRADE BRK)
				157 29			20 Edge Pavt
				157 6			" top (GR.)
				157 6			25 Rt (GR.)
				158 22	17' F.L.		

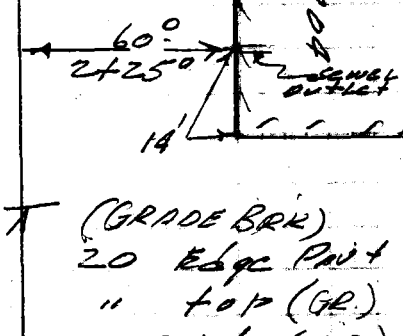

Profile Notes Red ____ Plotted ____ Job No. 2384.16 Division No. 11 F.B. 1949 Pg. 211
No. ____ Date ____ Date ____ Survey of BALFOUR ST. & OTHER R/W.
X-Sec. Notes Chkd. ____ Checked ____ Survey by R.B.H. Notes D.L. Date 2-25-66
No. ____ Date ____ Date ____ Map No. ____ Indexed C. L. GALLI Date ____

76L-298 CE 307 11-58

PLEASE RETURN TO
LOS ANGELES COUNTY ENGINEER
700 LOS ANGELES COUNTY ENGINEERING BLDG.

NOTE: ANY ADDITIONS OR CHANGES ON THIS SHEET MUST BE MADE OR CIRCLED IN RED INK, WITH DATE AND NAME OF PERSON MAKING CHANGE

TP160.05

Do not extend notes this side of this line.

STATION	B.S.	H.I.	F.S.	ELEV	Left & East	Line	Right & West
2+43°				158 59	20 Edge Pavt		
				159 20	" top		
				159 2	24.7 Bot (GR)		
				162 3	" top (GR.)		
(NOTE: COULD NOT LOC. EXIST SEWER OUTLET TO HO. Nº 10706)							
3+00				159 51			
				158 68			20 Edge Pavt
				158 6			25 Rt
				159 67	17° F.L.		
				—	20° Edge Pavt		
				160 90	24.7 " driveway		
				162 90	36.5 top "		
3+33.36 S				161 00			
3+52.8				161 58			23.8 N.E. Cor Ho # 10708
3+53.6				162 15			
				161 98			20° Edge Pavt
				161 63			21° Conc Wall
				162 00	12 LF		

F.B. 1949 Pg. 212 Job No. 2384.14 Division No. 11 Notes Red Plotted Profile
Survey of BALFOUR ST. & OTHER R/W. Date Date No.
Survey by R.B.H. Notes D.L. Notes Chkd. Checked X-Sec.
Indexed G. J. GALLI Date Date Date No.

7[illegible] CE 307 11-59

PLEASE RETURN TO
LOS ANGELES COUNTY ENGINEER
700 LOS ANGELES COUNTY ENGINEERING BLDG.

NOTE: ANY ADDITIONS OR CHANGES ON THIS SHEET MUST BE MADE OR CIRCLED IN RED INK, WITH DATE AND NAME OF PERSON MAKING CHANGE.

Do not extend notes this side of this line.

STATION	B.S.	H.I.	F.S.	ELEV.	Left of East Line	Right of West
3+55.6				161 90	17.5 F.L.	
				162 10	20 Edge Pavt	
				162 0	25 bot	
				163 3	" top.	
T.P.				161 68		
3+65.0				157 5		60' Rt ground
				155 43		" top 10" VGP.
BM KW-145				161 68	B.M. KW-145 Elev. 161687 FB 1949 - 165 South end of Bal Court St. Bt Spk in Ld, S.E. Edge Conc Walk, to ho # 10708	

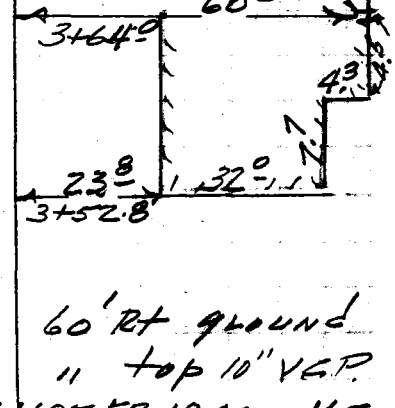

Profile No. X-Sec. No. Notes Red Date Notes Chkd. Date Plotted Date Checked Date Job No. 2384.14 Division No. 11 Survey of BALFOUR ST & OTHER R/W Survey by R.B.H. Notes D.L. Date 2-25-66 Map No. Indexed C. J. GALLI Date

F.B. 1949 Pg. 213

F.B. 1949 Pg. 214 Job No. 2384.16 Division No. 11 Notes Red _____ Plotted _____

Survey of BALFOUR ST. & OTHER R/W. Date _____ Date _____

Survey by R.B.H. Notes R.L. Notes Chkd. _____ Checked _____

Indexed _____ Date _____ Date _____ Date _____

H.I.

F.S.

ELEV

NOTES