1950

		Mc Nally Ave., O.I.1729.14		
8-54	0303.00	DISTRICT CENTER LINE	℄ & Ties	5-42
9-56	1729.14	S.S. EASEMENT, from Glen Rose Ave. to a point 138.36 E'ly thereof	Topog	53-54
"	"	" " " "	X-sects	55-57
"	"	GLENROSE AVE., from Loma Alta Dr. to Fair Oaks Ave.	Topog	59-66
"	"	" " "	X-sects	67-80
"	"	EL SERENO AVE., from Glen Rose Ave. to E'ly end of Street	Topog	81-87
"	"	" " "	X-sects	89-95
"	"	PURPLE SAGE LANE, from El Sereno Ave. to a point 218'± E'ly thereof	Topog	97-99
"	"	" " " "	X-sects	101-104
"	"	TWILIGHT VISTA DRIVE, from El Sereno Ave. to a point 284'± E'ly thereof	Topog	105-107
"	"	" " " "	X-sects	109-112
"	"	FAIR OAKS AVE., from Loma Alta Dr. to N'ly Line Tract #13593	Topog	113-122
"	"	" " " "	X-sects	123-133
"	"	MC NALLY AVE., from Loma Alta Dr. to Fair Oaks Ave.	Topog	135-140
"	"	" " "	X-sects	141-147
	"	LOMA ALTA DRIVE, from Fair Oaks Ave. to Mc Nally Ave.	Topog	149-152
	"	" " "	X-sects	153-157
	"	GLEN ROSE AVE., LOT #13	Topog& X-sects	159-162

P.W.D. file O.I. 2-88

Microfilmed Feb 87

INDEX TO F.B. 1950 (Cont'd)

DATE	J.N.	DESCRIPTION	NOTES	PAGES
		CLORA PLACE, C.I. 1950.14		
12-56	1950.14	COGSWELL ROAD, from Garvey Ave. to San Bernardino Freeway	Topog	163-167
"	"	" " "	X-sects	169-176
"	"	CLORA PLACE, from Cogswell Road to Penn Mar Ave.(Private Street)	Topog	177-180
"	"	" " " "	X-sects	181-187
"	"	PENN MAR AVE.(PVT. STREET), from E. end Clora Pl. to E. end Clora Pl.(Pvt. Street) CLORA PLACE (PVT. STREET)	Topog	187-189
"	"	" " " "	X-sects	191-194
		SAN GABRIEL BLVD. C.I. 2069.14		
11-58	2069.14	DISTRICT CENTERLINE SURVEY	C.L.	195-207
"	"	SANITARY SEWER R/W from San Gabriel Blvd. N.W'ly 1100'	Topog.	209-214
"	"	" " " " " "	X-sects	215-227
2-59	"	LOCATION OF LINES 1 & 2	C.L.	229-230
"	"	" " "	X-sects	231-236
		CANYON CREST ROAD C.I. 2101.14		
5-59	2101.14	DISTRICT CENTERLINE SURVEY	C.L.	239-245
"	"	CANYON CREST ROAD from Lincoln Ave. to 1st curve N.W'ly. from Canyon Ridge Dr.	Topog.	247-252
"	"	" " " " " " " "	X-sects	253-260
"	"	CANYON RIDGE DRIVE. from Canyon Crest Rd. to a Pt. 717' N'ly.	Topog.	261-264
"	"	" " " " " " " " "	X-sects	265-272

PWFB 1824 1197

Notes Ck'd by	Survey of McNally Ave
Map No.	W. O. 0303.00 Tape No. 0146 St'd. 68 °F
Office Work	Surveyed by J. Muslin
Checked	Notes J.M. Date 8-12-54
Date	Indexed A. C. Johnson 10-6-54

F.B. 1250 Pg. 4

J.N. 0303.00

McNally Ave

Center Line Survey

C.I. 1729.14

J. Muslin
J. Gregory
T. Owashi
W. A. Moodyman

Note: Any Additions or Changes on this Sheet Must be Made or Circled in Red Ink With Date and Name of Person Making Change.

Do not extend notes this side of this line.

RETURN TO
LOS ANGELES COUNTY SURVEYOR
726 LOS ANGELES COUNTY
ENGINEERING BLDG.

76F 098 247 4-53

PWFB 1824 1198, 1199, 1200

F.B. 1950 Pg. 2

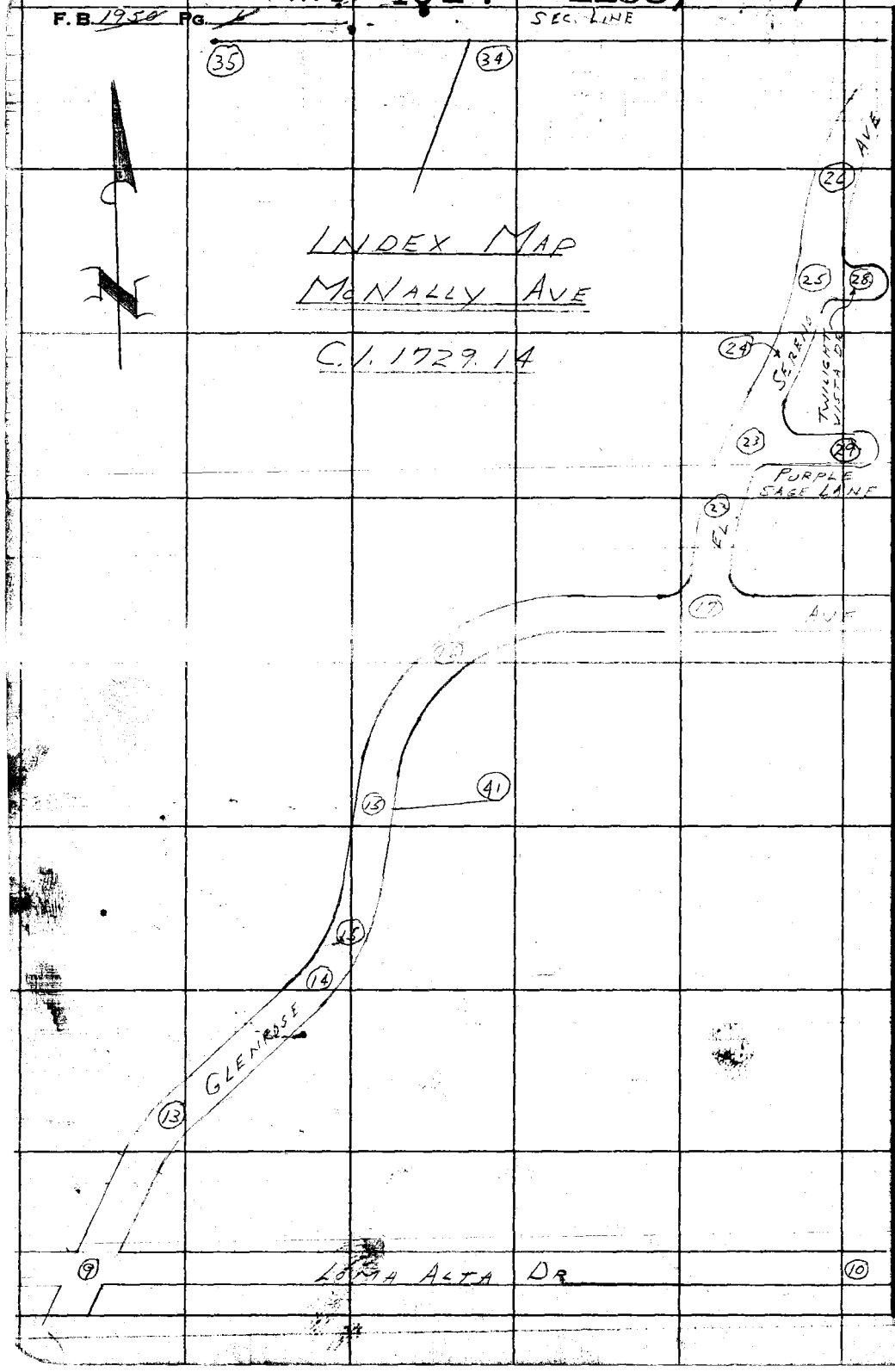

RETURN TO
LOS ANGELES COUNTY SURVEYOR
728 LOS ANGELES COUNTY
ENGINEERING BLDG.

Do not extend notes this side of this line.

Note: Any Additions or Changes on This Sheet Must be Made or Circled in Red Ink With Date and Name of Person Making Change.

PWFB 1824

1201, 1202, 1203

F/B 1230 Pg 7

Notes Ck'd by	Survey of McNally Ave
Map No.	W. O. 0303.00 Tape No. 0146 St'd. 68
Office Work	Surveyed by J. Muslin
Checked	Notes J.M. Date 8-12
Date	Indexed A. C. Johnson

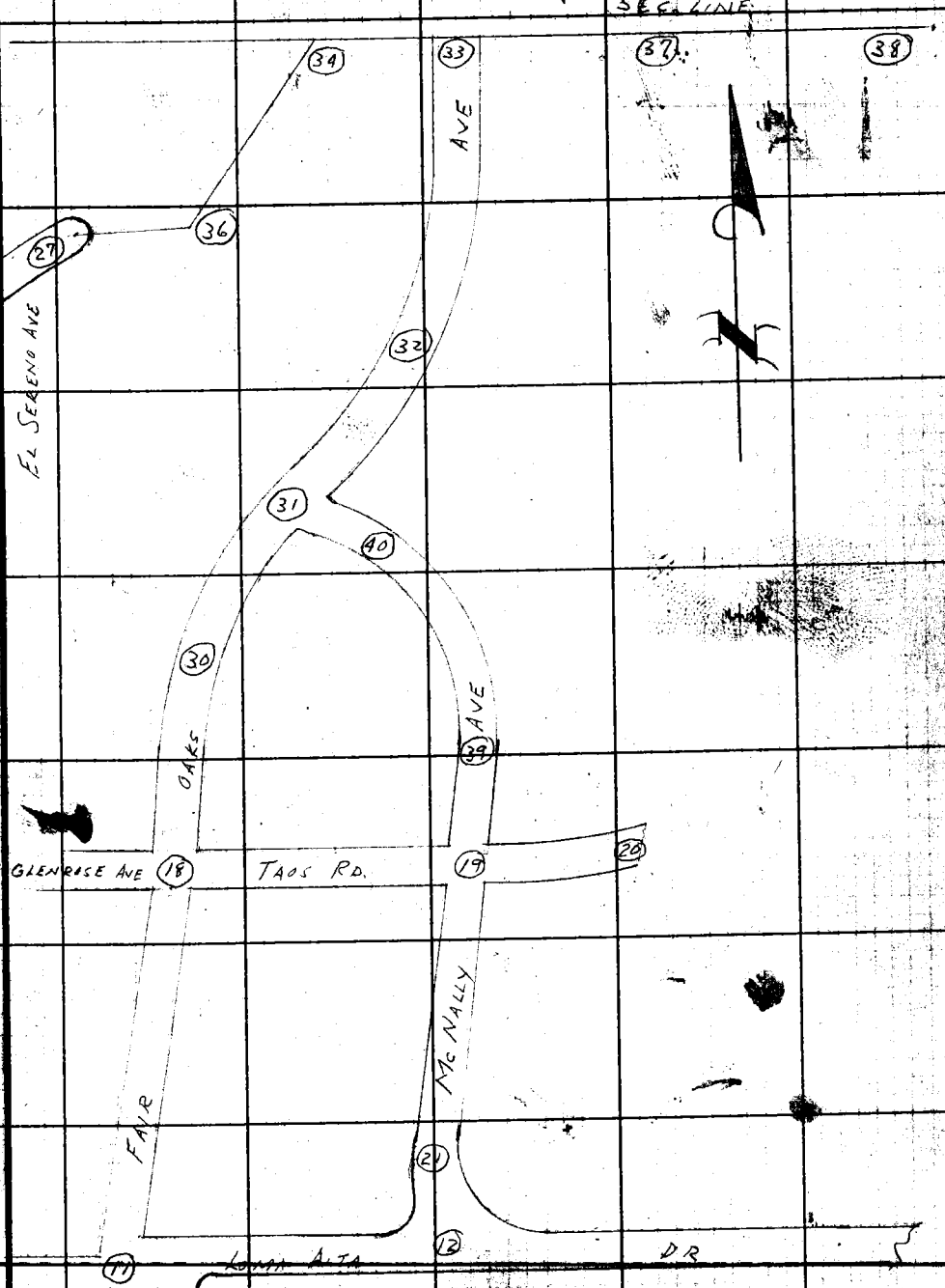

Note: Any Additions or Changes on This Sheet Must be Made or Circled in Red Ink With Date and Name of Person Making Change.

Do not extend notes this side of this line.

RETURN TO
LOS ANGELES COUNTY SURVEYOR
726 LOS ANGELES COUNTY
ENGINEERING BLDG.

76-3098 247 4-53

F.B. 1950 PG. 8 PWFB 1824 1204

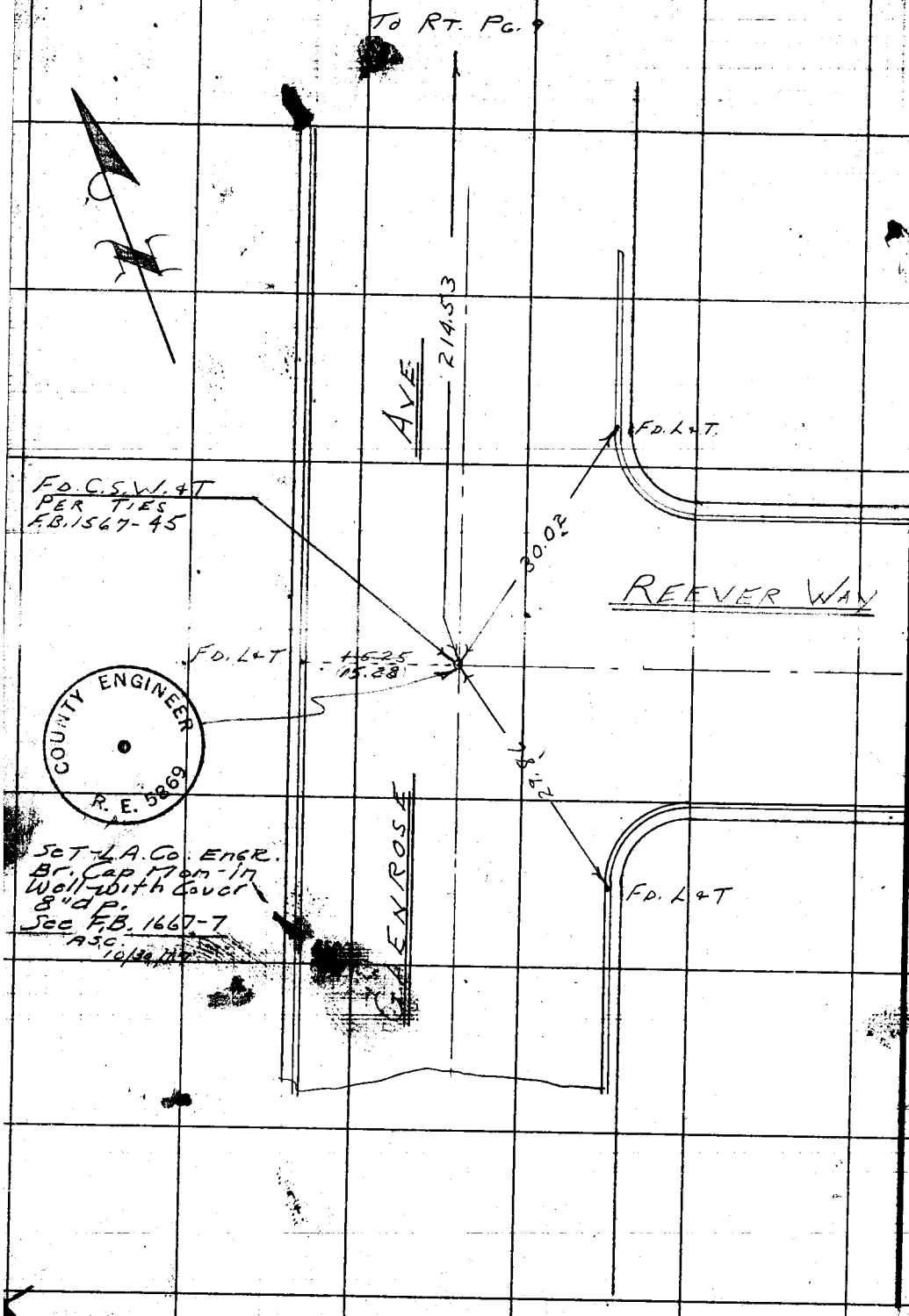

W.S. 88-8-5

RETURN TO
LOS ANGELES COUNTY SURVEYOR
725 LOS ANGELES COUNTY
ENGINEERING BLDG.

Do not extend notes this side of this line.

Note: Any Additions or Changes on This Sheet Must be Made or Circled in Red Ink With Date and Name of Person Making Change.

PWFB 1824 1205

Notes Ck'd by [illegible]	Survey of McNally Ave
Map No.	W. O. [illegible] Tape No. 2.146 St'd. 68 °F
Office Work	Surveyed by J. Muslin
Checked	Notes J. M. Date 8-13-54
Date	Indexed [illegible] C. Johnson

F.B. [illegible] Pg. [illegible]

W.S. 88-B-5

Note: Any Additions or Changes Sheet Must be Made of Ink With Date and Name Making Change.

Do not extend notes this side of this line.

RETURN TO
LOS ANGELES COUNTY SURVEYOR
726 LOS ANGELES COUNTY
ENGINEERING BLDG.

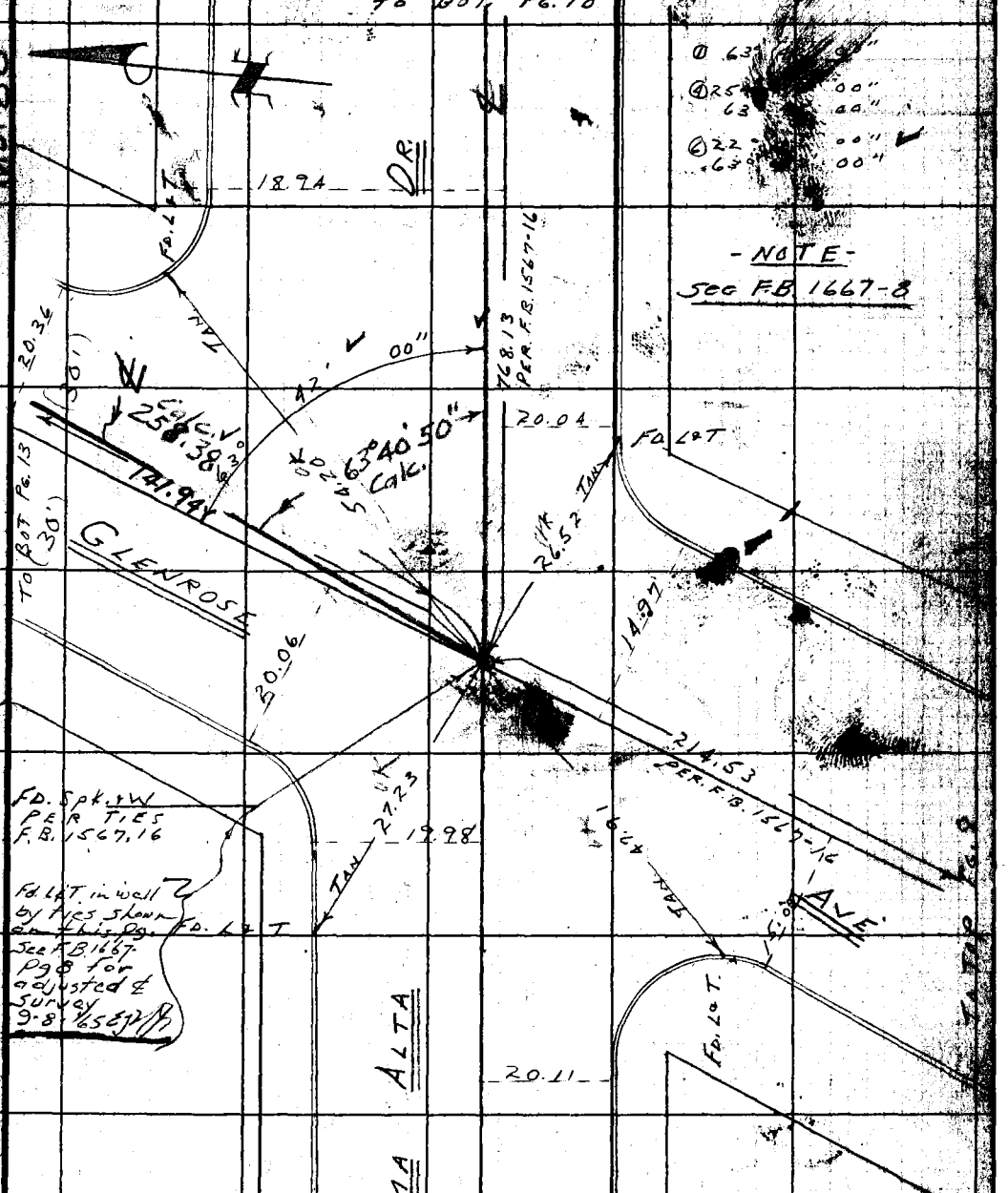

F.B. 1956 PG. 10

PWFB 1824

To Bot. Pg. 11

1206



To Top Pg. 9

RETURN TO
LOS ANGELES COUNTY SURVEYOR
726 LOS ANGELES COUNTY
ENGINEERING BLDG.
Do not extend notes this side of this line.

[illegible] Any Add[illegible]s or Changes on This [illegible] Must be [illegible]ade or Circled in Red [illegible] With Date and Name of Person [illegible] Change.

PWFB 1824 1207

F.B. 1720 Pg. 11

Notes Ck'd by: [illegible]	Survey of: McNally Ave.
Map No.	W. O. [illegible] Tape No. [illegible] Std. 68 °F
Office Work	Surveyed by: J. Muslin
Checked	Notes: J. M. Date: 8-16-54
Date	Indexed: G. Johnson

W.S. 88-B-5

Note: Any Additions or Changes on This Sheet Must be Made or Circled in Red Ink With Date and Name of Person Making Change.

Do not extend notes this side of this line.

RETURN TO:
LOS ANGELES COUNTY SURVEYOR
726 LOS ANGELES COUNTY
ENGINEERING BLDG.

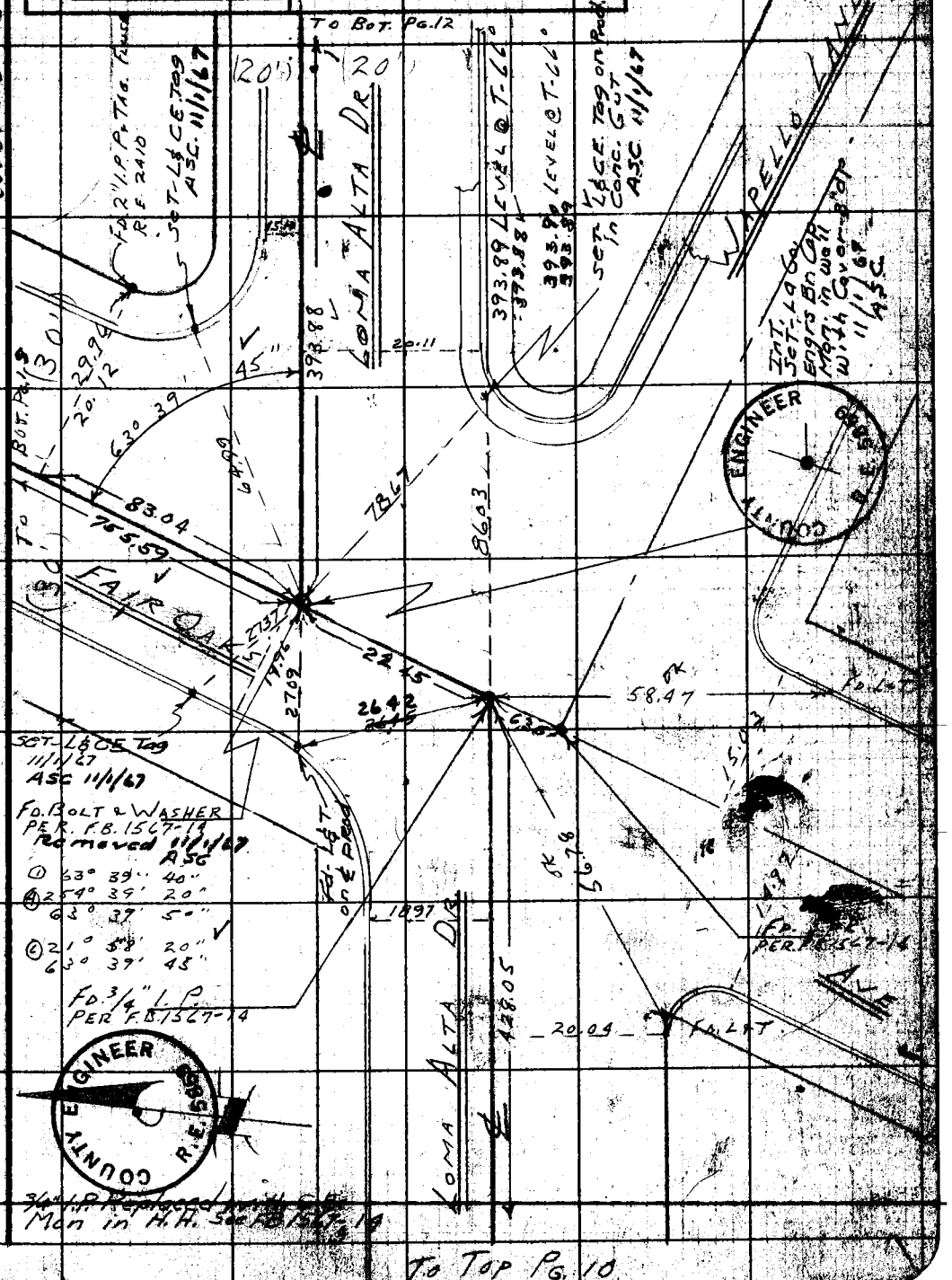

7 2095 247 4-53

F.B. 1950 PG. 12

PWFB 1824

1208

① 90° 00' 00"
④ 360° 00' 00"
90° 00' 00" ✓
⑥ 180° 00' 00"

FD. C.S. MON IN HAND HOLE PER F.B. 779-25 @ E MARENGO AVE ⊥ point

COUNTY SURVEYOR R.E. 2177

See FB 1924-163

COUNTY ENGINEER R.E. 5869

W.S. 88-B-5

REMOVED 3/19/66 K.M. SEE F.B. 1667-16

FD. BOLT PER TR. #13475

B.C.

(25') (20')

FD. L&T PER FB 779-8

14.96

DR.

SET - LA. CO. ENGR. BR. CAP MON - IN WELL - WITH COVER 8" DP A.S.C. 12/1/67

00"

00

90°

53.67

FD. BOLT IN R... REMOVED 12/1/67 ASC.

BOT. PG. 21

0.07

46.99

49.93

15.05

0.06

McNally Ave

- NOTE -
See FB 1667-16

FD. L&T PER FB 779-8

6434

BC SET BT SPK - W&T ASC. 11/1/67

14.86

393.88

LOMA ALTA

FD. L&T PER FB 779-8

(25') (20')

To Top Pg. 11

RETURN TO
LOS ANGELES COUNTY SURVEYOR
726 LOS ANGELES COUNTY
ENGINEERING BLDG.

Do not extend notes this side of this line.

Note: Any Additions or Changes on This Sheet Must be Made or Circled in Red Ink With Date and Name of Person Making Change.

PWFB 1824

Notes Ck'd by
Map No.
Office Work
Checked
Date

Survey of: McNALLY AVE
W. O. Tape No. 0146 Std. 68 °F
Surveyed by J. MUSLIN
Notes J.M. Date 8-17-54
Indexed E. C. Johnson

F.B. 1667 Pg. 13

1209

To Bot. Pg 14

REC. & CURVE DATA
Δ = 37° 50' 35"
R = 340'
T = 116.55
L = 224.57

FD. L&T. IN CONC. WALL

P.I. SET NAIL
REC. DIST. FROM LOMA ALTA DR.
PER C.S. MAP H-29-9

~~FD. 2"x2" FLUSH~~
~~PER TIES F.B. 779-12~~
Removed 2"x2" 3 ft. tall in line of mon. 9-8-65 E.J.M.

Note: See F.B. 1667-9 for adjusted Survey

FD. L&T. IN CONC. CURB

AA. 4443

FD. Spk. & W.
PER. F.B. 779-12

FD. 2" I.P.P. TAG
R.E. 161 FLUSH
No REF.

(30')

141.93 LEVEL @ T 74'
141.94

116.55 LEVEL @ T 74'
116.55

116.55 LEVEL @ T 74'
116.55

LENROSE

Loma Alta

141.94

To Lt. Pg. 19

116.55

352.99 Calc. To P.I.

P.I. Set C.C. Br. Cap Mon. Mkr. as shown E.J.M. 9-8-65

Proposed P.I.

FD. Spk. & T. IN PRE-MIX DRIVE

51.9
51.87

0.11
0.09
0.09
0.01
0.05
0.02
0.46

28.31
28.18

R/O

147°

① 142° 09' 20"
② 208° 37' 40"
142° 09' 15"
③ 132° 54' 30"
142° 09' 25"

Δ = 37° 50' 35"
R = 340.00
T = 116.55
L = 224.57

258.38 Calc.

AVE

BE. NOTHING SET

-NOTE-
See F.B. 1667-9

30.09
30.02

FD. 2" I.P.P. TAG
R.E. 2416 10" DN.
UNDER CONC. WALL
No REF.

(30')

To Loma Alta

COUNTY ENGINEER
P.L.S.
R. E. 5869

Note: Any Additions or Changes to this Sheet Must Be Made of Clear Ink With Date and Name of Person Making Change.

Do not extend notes this side of this line.

RETURN TO
LOS ANGELES COUNTY SURVEYOR
726 LOS ANGELES COUNTY
ENGINEERING BLDG.

W.S. 88-13-5

7800005 247 4-59

F.B. 1950 PG. 14

PWFB 1824

1210

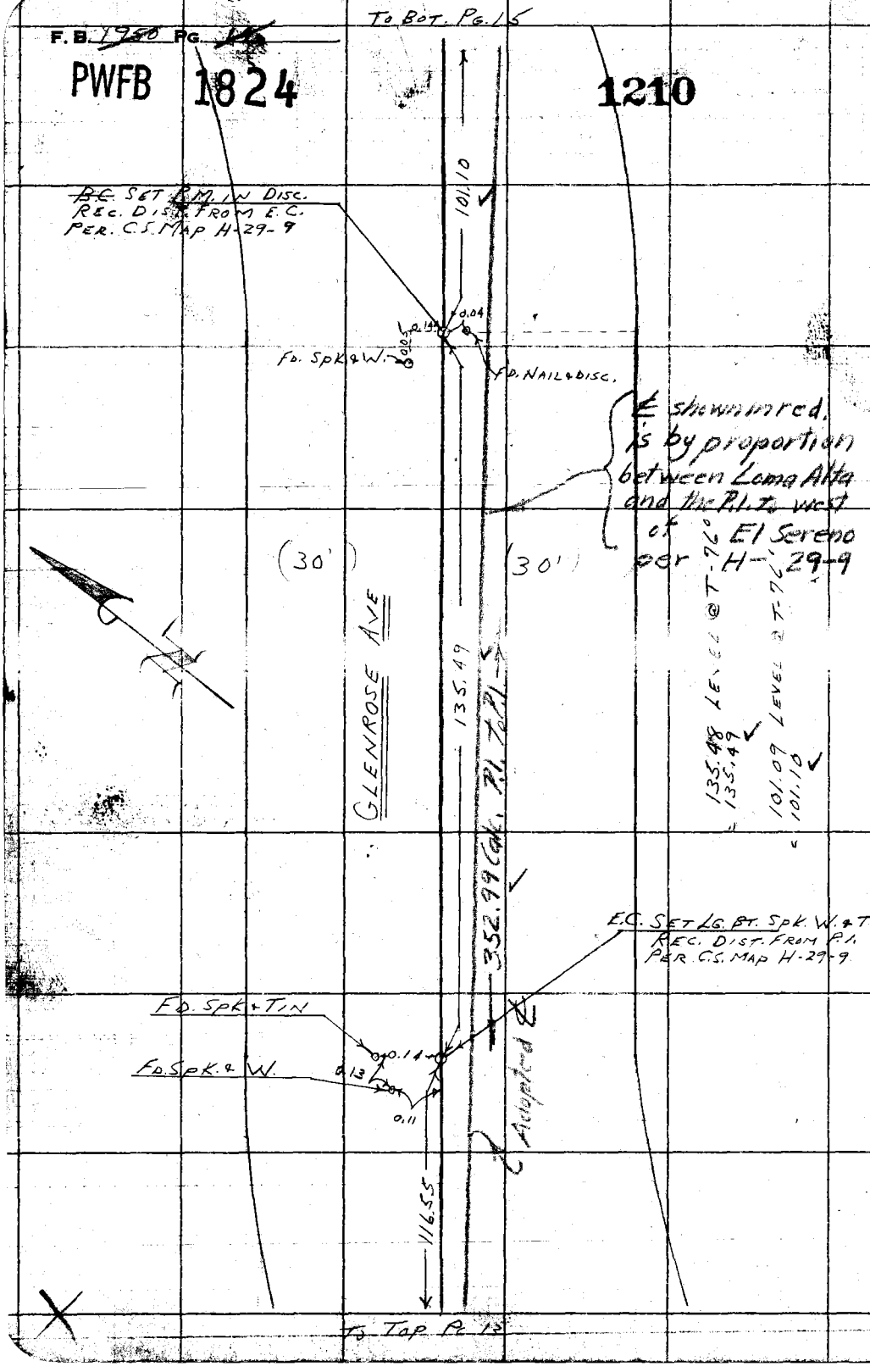

RETURN TO
LOS ANGELES COUNTY SURVEYOR
726 LOS ANGELES COUNTY
ENGINEERING BLDG.

Do not extend notes this side of this line.

Note: Any Additions or Changes on This Sheet Must be Made or Circled in Red Ink With Date and Name of Person Making Change.

1211

PWFB 1824

Notes Ck'd by [illegible]	Survey of McNally Ave
Map No.	W. O. [illegible] Tape No. 0146 St'd. 68 °F
Office Work	Surveyed by J. Muslin
Checked	Notes J. M. Date 8-17-54
Date	Indexed K. C. Johnson

F.B. 1960 Pg. 16

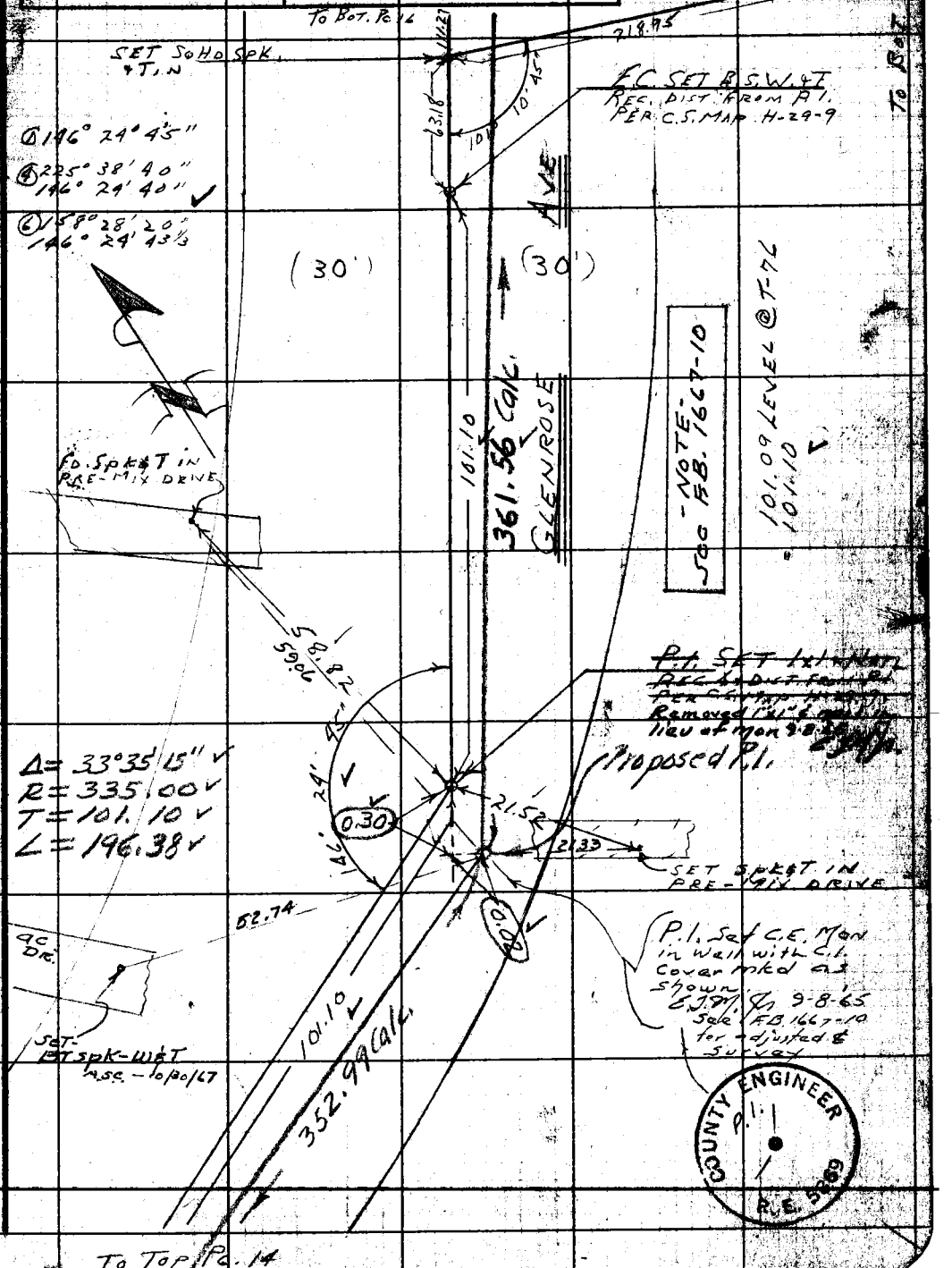

Note: Any Additions or Changes on this Sheet Must be Made or Circled in Red Ink With Date and Name of Person Making Change.

Do not extend notes this side of this line.

RETURN TO
LOS ANGELES COUNTY SURVEYOR
726 LOS ANGELES COUNTY
ENGINEERING BLDG.

7673098 247 4-53

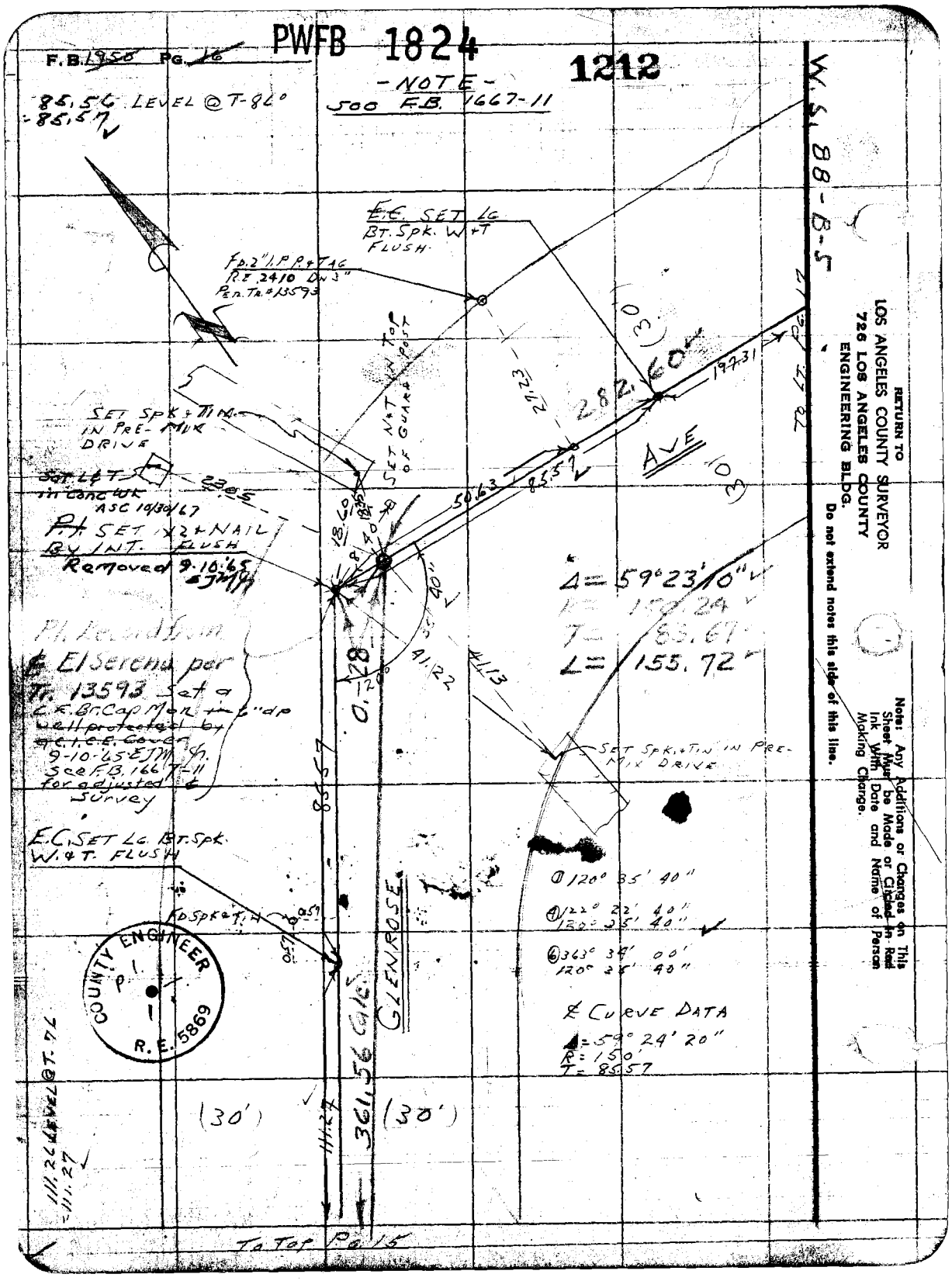
PWFB 1824
1212
F.B. 1950 PG. 16
-NOTE-
500 F.B. 1667-11
85.56 LEVEL @ T-86°
-85.57
W.S. 88-B-5
E.C. SET LG
BT. SPK. W+T
FLUSH
FD. 2" I.P.P. + TAG
R.E. 2410 DN 3"
PER. TR. # 13593
SET N+T IN TOP OF GUARD POST
SET SPK + TIN IN PRE-MIX DRIVE
SET L&T in conc wk
ASC 10/30/67
SET X2 + NAIL BY INT. FLUSH
Removed 9-10-65 EJM
Pl. Record from
℄ El Serena per
Tr. 13593 Set a
C.E. Br. Cap Mon in 6" dp
well protected by
a C.I.C.E. Cover
9-10-65 EJM
See F.B. 1667-11
for adjusted ℄
Survey
E.C. SET LG. BT. SPK.
W.+T. FLUSH
FD SPK + TIN
282.60
197.31
27.23
50.63
85.57
AVE
TO LT. PG. 17
Δ = 59°23'10"
R = 150.24
T = 85.67
L = 155.72
41.22
41.13
0.28
85.57
SET SPK + TIN IN PRE-MIX DRIVE
① 120° 35' 40"
④ 122° 22' 40"
120° 35' 40"
⑥ 363° 34' 00"
120° 35' 40"
℄ CURVE DATA
Δ = 59° 24' 20"
R = 150'
T = 85.57
GLENROSE
361.56 CALC
(30')
(30')
111.27
111.26 LEVEL @ T-76
-111.27
COUNTY ENGINEER
R.E. 5869
TO TOP PG. 15
RETURN TO
LOS ANGELES COUNTY SURVEYOR
726 LOS ANGELES COUNTY
ENGINEERING BLDG.
Do not extend notes this side of this line.
Note: Any Additions or Changes on This Sheet Must be Made or Circled in Red Ink With Date and Name of Person Making Change.

PWFB 1824

Survey of McNally Ave
W. O. 1363 Tape No. 0146 St'd. 68 °F
Surveyed by J. Muslin
Notes J.M. Date 8-18-54
Indexed A. C. Johnson

F.B. 1965 Pg. 1

1213, 1214

TO BOT. PG. 22

W.S. 88-B-5

① 104° 59' 50"
④ 57° 59' 00"
104° 59' 45"
② 269° 58' 30"
104° 59' 45"

-NOTE-
See FB 1667-12

188.67 LEVEL @ T-62
=188.66

642.78 LEVEL @ T-82
=642.84

EL SERENO AVE

(27') (27')

15.64

188.66

14.91

FD. COPPER TK. PER TR# 13593

FD. COPPER TK. PER TR# 13593

B.C.

O.K. 47.74

O.K. 37.57

O.K. 45.57

59'

45

30.66

(30')

17.79

104°

18.10

282.60

197.31

642.84

TO RT. PG. 16

(30')

18.30

GLENROSE AVE

Set L. & C.E. Tag in conc. cb. 10-30-67 A.S. Cutter

177.29 LEVEL @ T-86
=197.31

FD. SPK. & TIN PER TR# 13593
REPLACED WITH 3/4" I.P. DN. 12
SET LG. BT. SPK. WITH 3 SPK. & TIES ON SURFACE

Replaced 3/4" I.P. with a C.E. [illegible] protected by a C.I.C.E. [illegible] for adjusted [illegible] survey [illegible]

COUNTY ENGINEER
R.E. 6869

Note: Any Additions or Changes on this Sheet Must be Made or Circled in Ink With Date and Name of Person Making Change.

Do not extend notes this side of this line.

RETURN TO
LOS ANGELES COUNTY SURVEYOR
726 LOS ANGELES COUNTY
ENGINEERING BLDG.

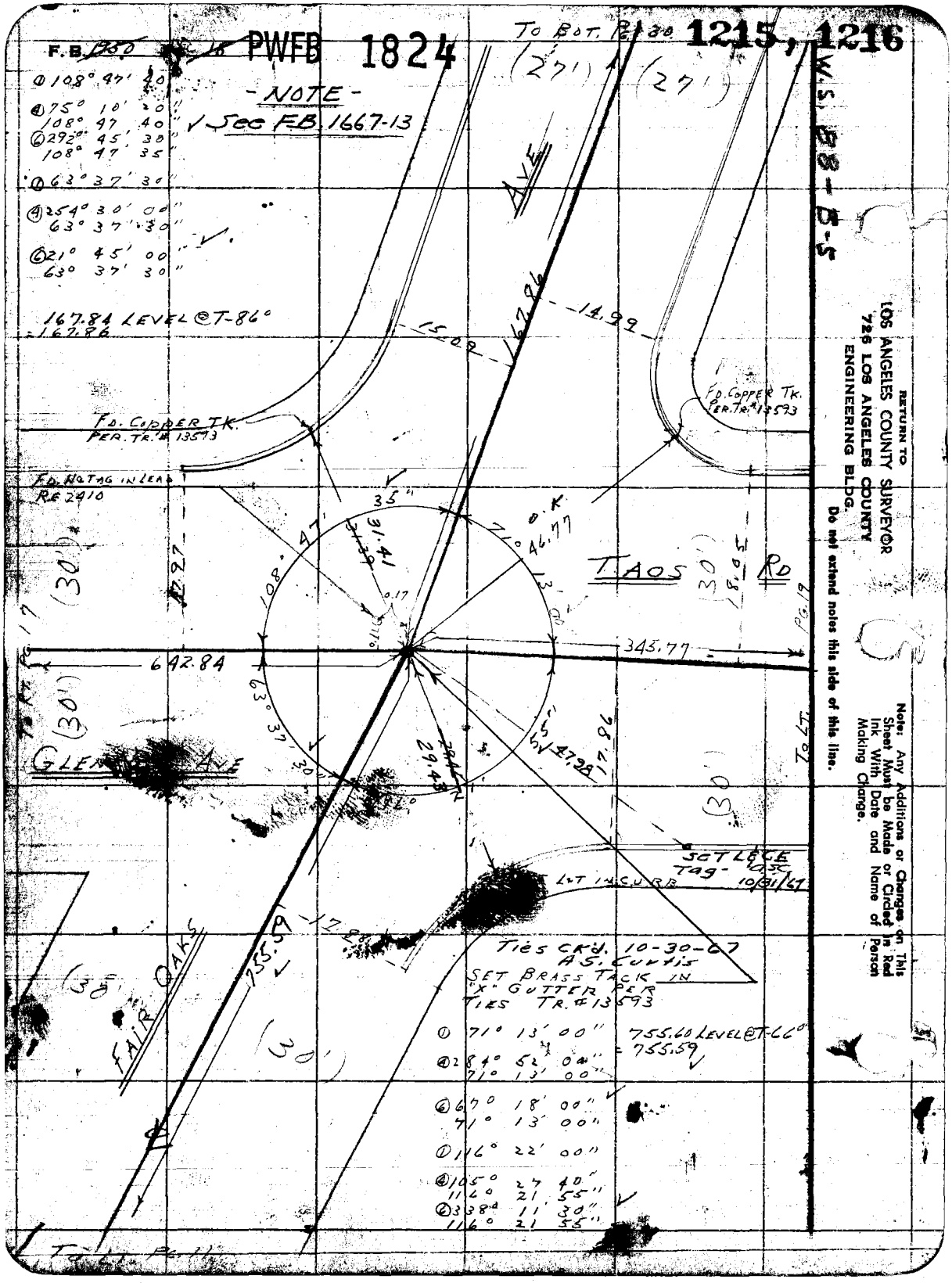

RETURN TO
LOS ANGELES COUNTY SURVEYOR
726 LOS ANGELES COUNTY
ENGINEERING BLDG.

Do not extend notes this side of this line.

Note: Any Additions or Changes on This Sheet Must be Made or Circled in Red Ink With Date and Name of Person Making Change.

PWRB 1824

Notes Ck'd by [illegible]
Map No.
Office Work
Checked
Date

Survey of McNally Ave
W. O. [illegible] Tape No. 0146 St'd. 68 °F
Surveyed by J. Muslin
Notes J. M. Date 8-54
Indexed K. C. Johnson

F.B. 1950 Pg. [illegible]

1217, 1218

W.S. BB-B-5

Note: Any Additions or Changes [illegible] Sheet Must be Made or Circled [illegible] Ink With Date and Name of [illegible] Making Change.

Do not extend notes this side of this line.

RETURN TO
LOS ANGELES COUNTY SURVEYOR
726 LOS ANGELES COUNTY
ENGINEERING BLDG.

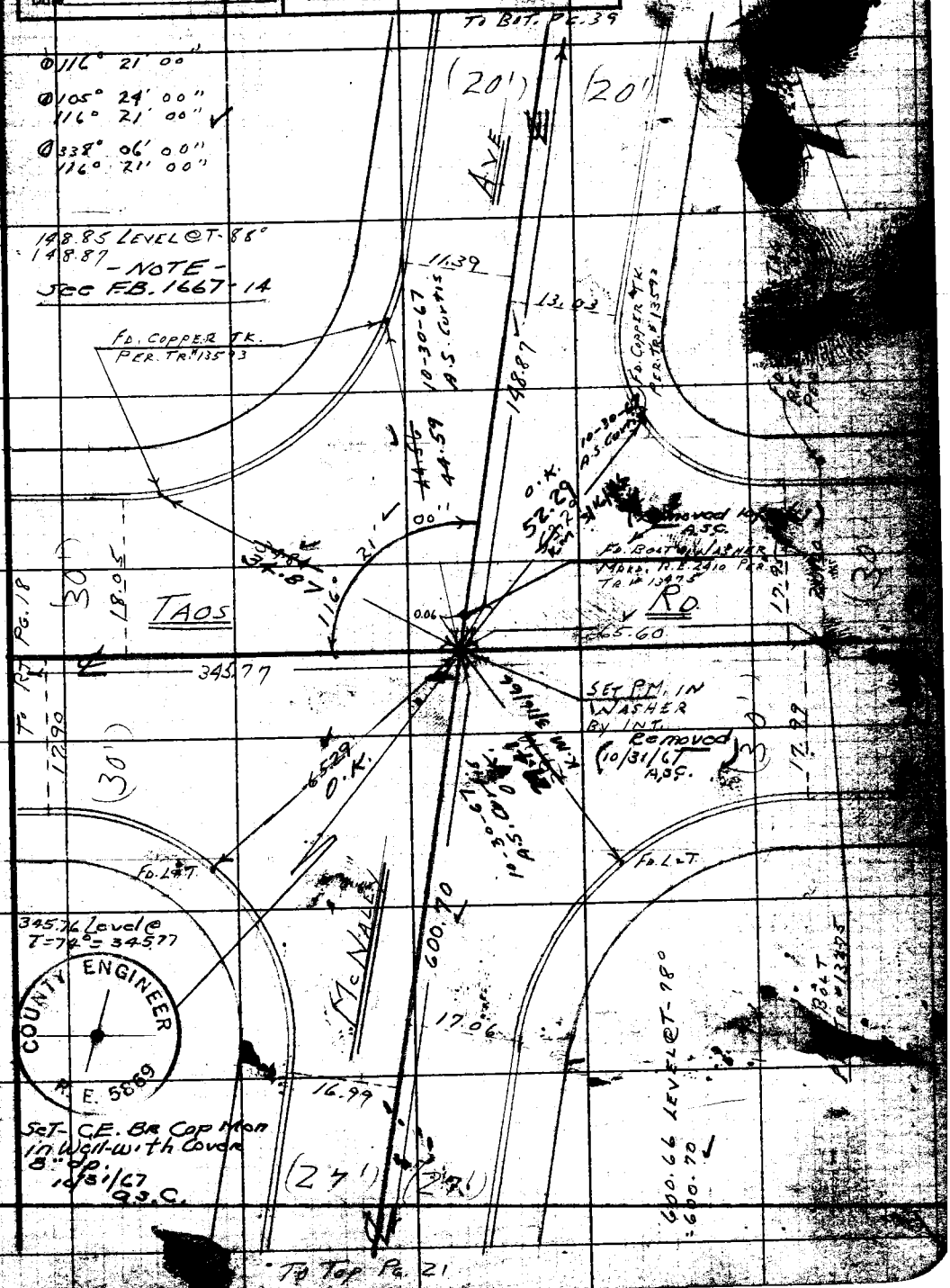

COUNTY ENGINEER
R. E. 5869

7 6 8 0 9 6 2 4 7 4 8 3

F.B. ~~1950~~ PG. ~~20~~

PWFB 1824

1219

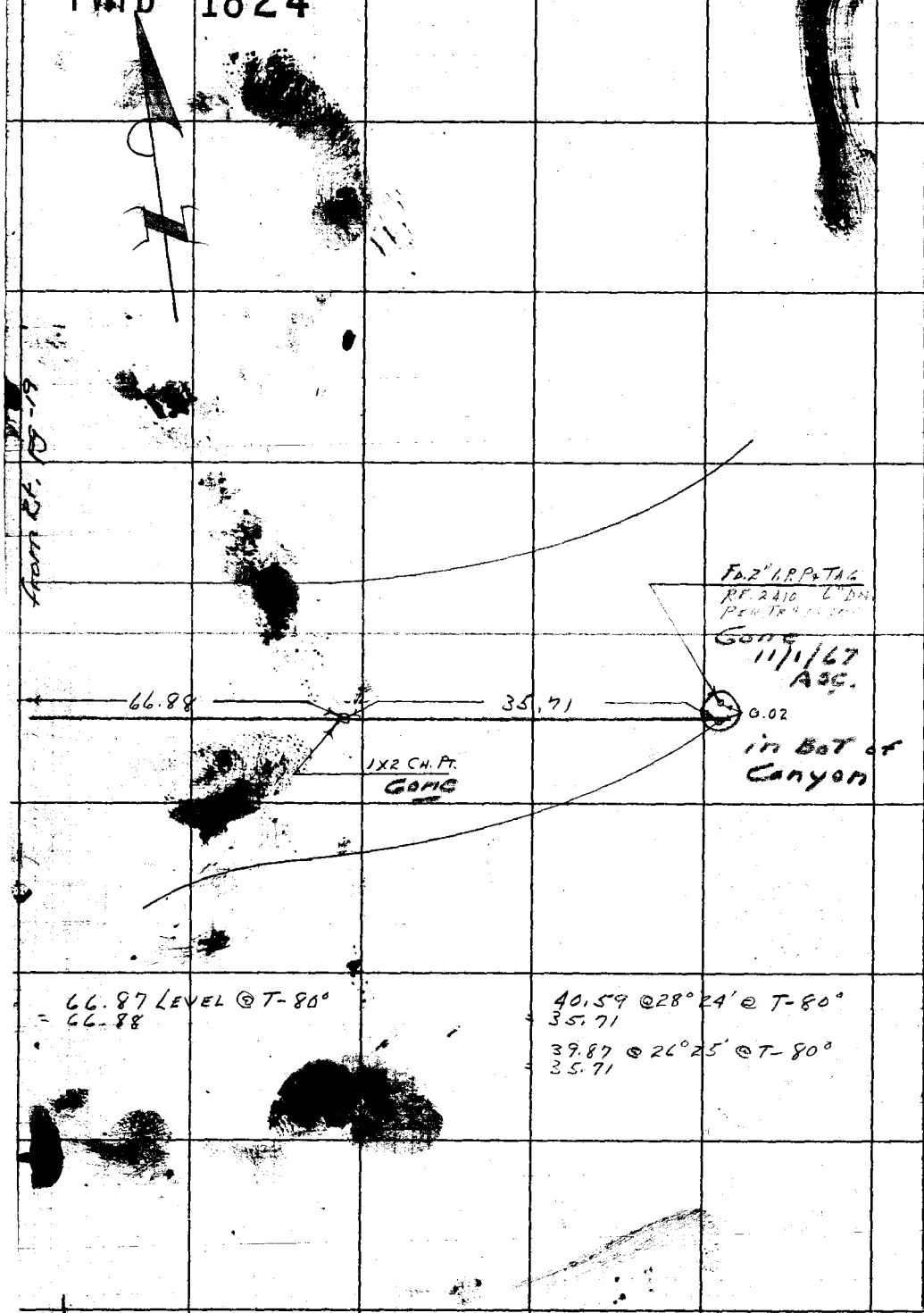

RETURN TO
LOS ANGELES COUNTY SURVEYOR
726 LOS ANGELES COUNTY
ENGINEERING BLDG.
Do not extend notes this side of this line.

Any Additions or Changes on This
Must be Made or Circled in Red
With Date and Name of Person
ing Change.

PWFB 1824 1220

F.B. 195[illegible] PG. [illegible]

Notes Ck'd by KRM	Survey of McNALLY AVE
Map No.	W. O. 0302[illegible] Tape No. 0146[illegible] of
Office Work	Surveyed by J. MUS[illegible]
Checked	Notes J. M. Date 8-54
Date	Indexed [illegible] C. Johnson

W.S. 88-B-5

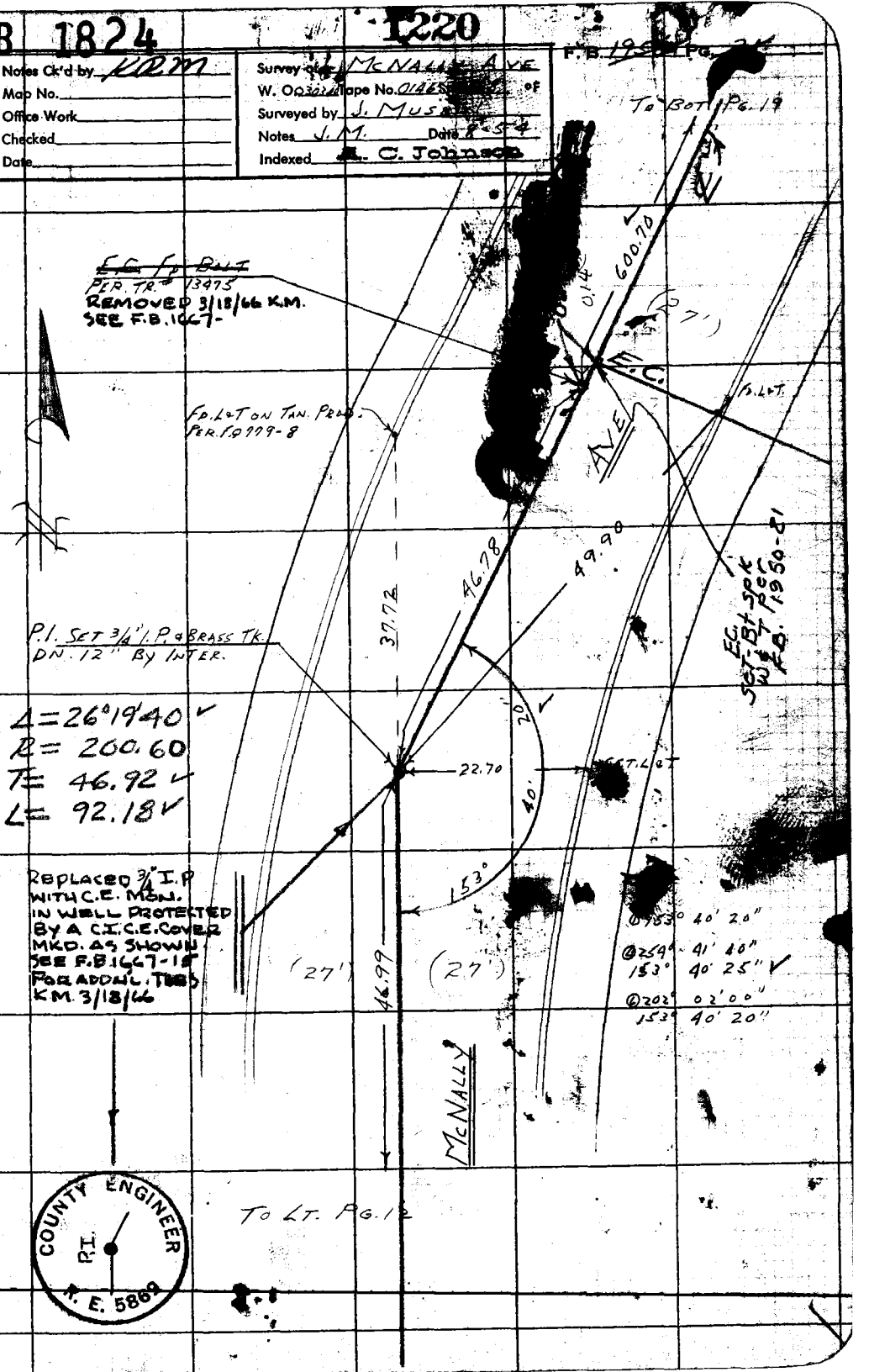

Note: Any Additions or Changes on This Sheet Must be Made or Circled in Red Ink With Date and Name of Person Making Change.

Do not extend notes this side of this line.

RETURN TO
LOS ANGELES COUNTY SURVEYOR
726 LOS ANGELES COUNTY
ENGINEERING BLDG.

7683095 247 4-53

F.B. 1956 PG. 22

PWFB 1824

1221

W.S. 88-B-5

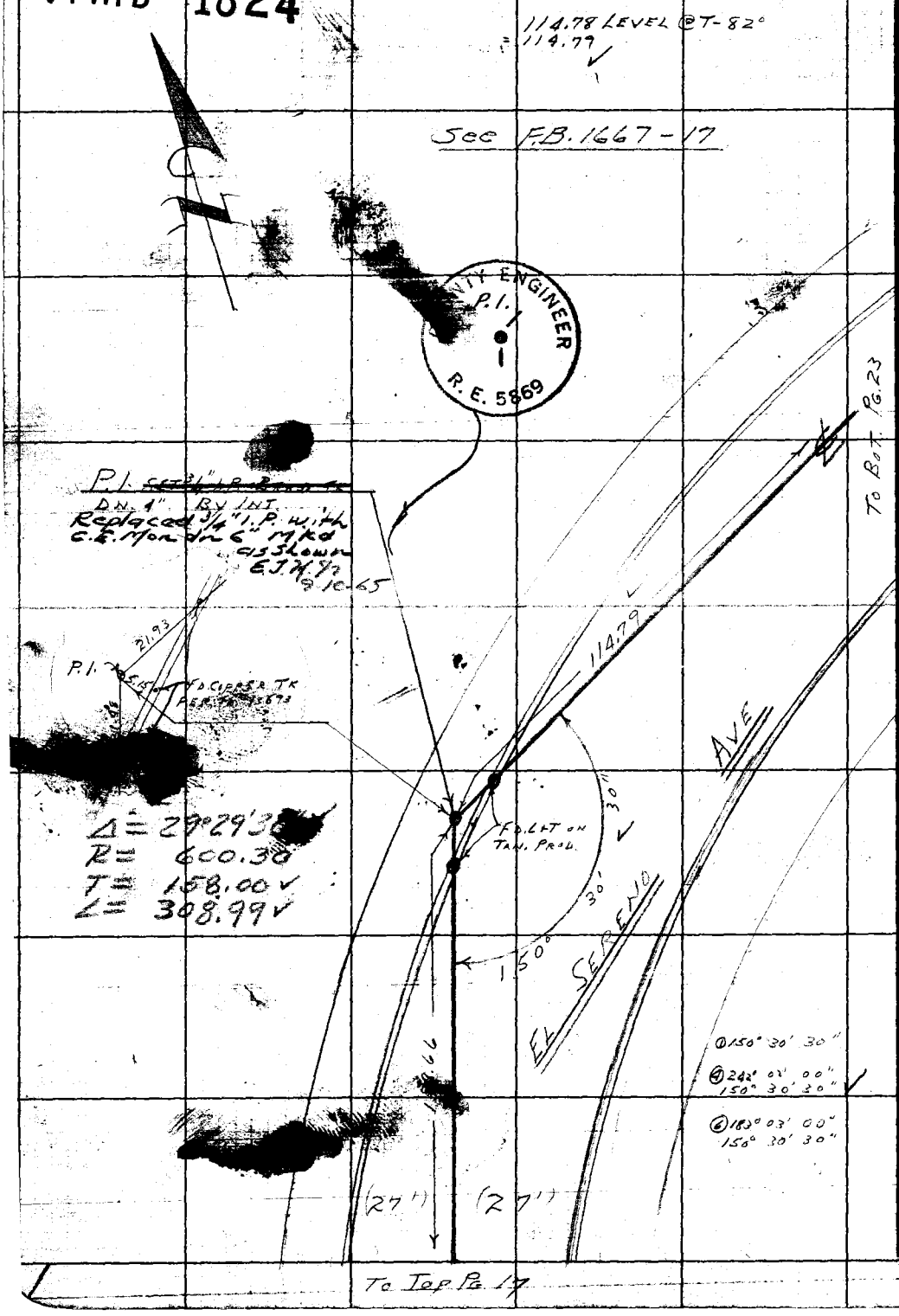

RETURN TO
LOS ANGELES COUNTY SURVEYOR
726 LOS ANGELES COUNTY
ENGINEERING BLDG.

Do not extend notes this side of this line.

Note: Any Additions or Changes on This Sheet Must be Made or Circled in Red Ink With Date and Name of Person Making Change.

PWFB 1824

Notes Ck'd by [illegible]	Survey of McNALLY AVE
Map No.	W. O. 030300 Tape No. 0146 Std. 68 of
Office Work	Surveyed by J. MUSLIN
Checked	Notes J. M. Date 8-54
Date	Indexed C. Johnson

F.B. 1750 Pg. 25

1222

W.S. 88-B-5

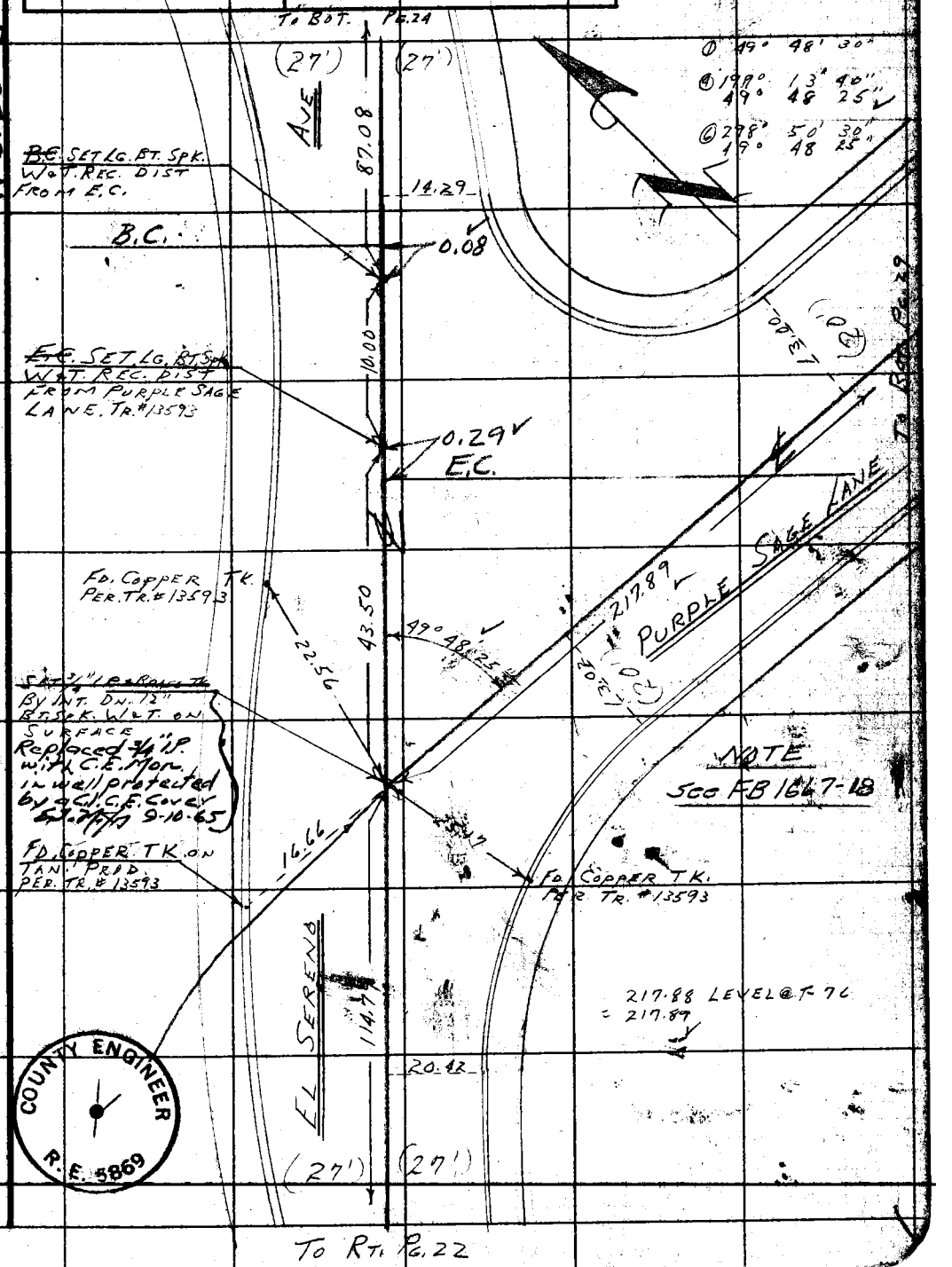

Note: Any Additions or Changes on This Sheet Must be Made or Circled in Red Ink With Date and Name of Person Making Change.

Do not extend notes this side of this line.

RETURN TO
LOS ANGELES COUNTY SURVEYOR
725 LOS ANGELES COUNTY
ENGINEERING BLDG.

COUNTY ENGINEER
R.E. 5869

7673005 247 4-53

F.B. ~~1950~~ PG. ~~24~~ PWFB 1824

1223

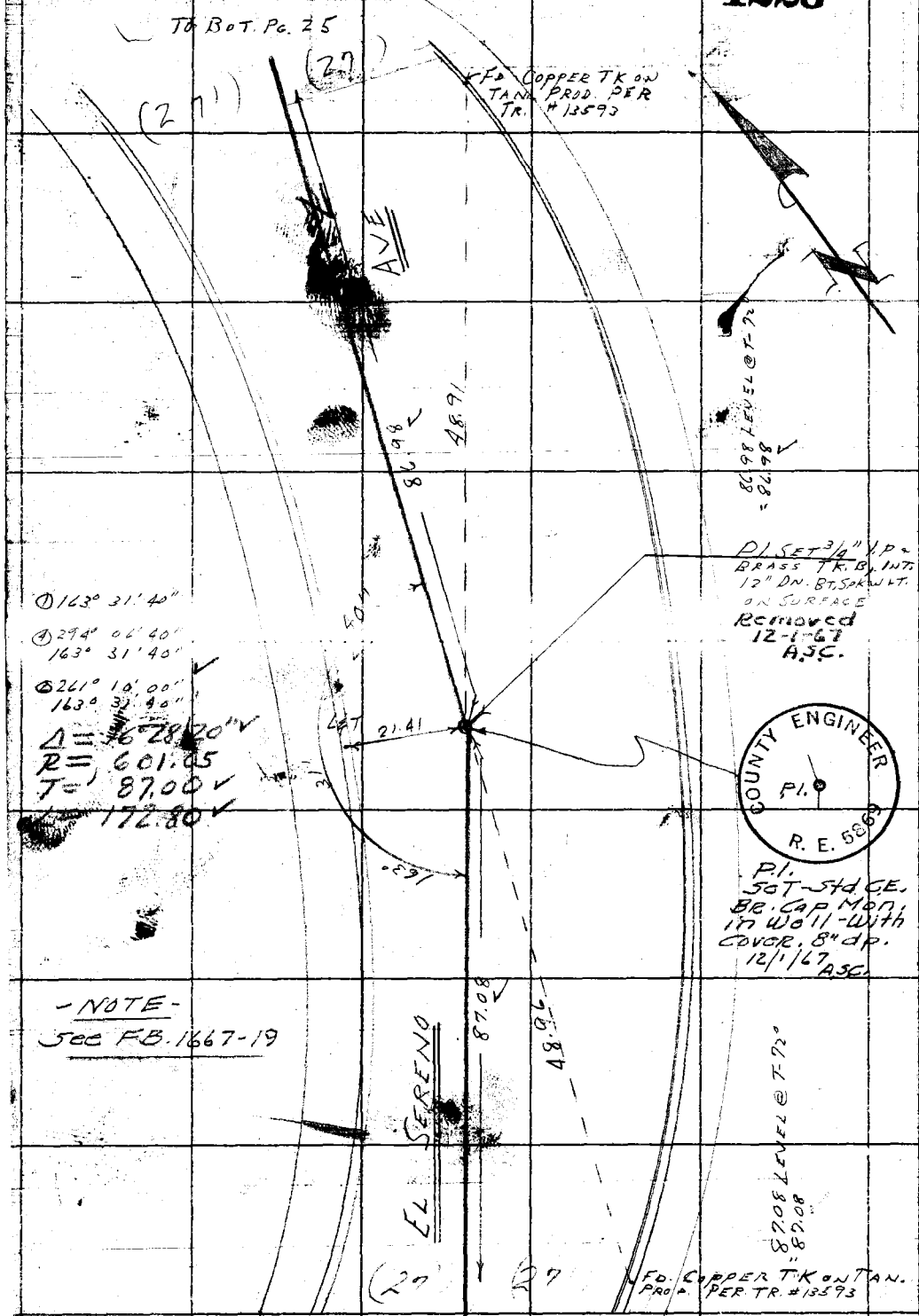

RETURN TO
LOS ANGELES COUNTY SURVEYOR
725 LOS ANGELES COUNTY
ENGINEERING BLDG.

Do not extend notes this side of this line.

Note: Any Additions or Changes on This Sheet Must be Made or Circled in Red Ink With Date and Name of Person Making Change.

PWFB

Notes Chk'd by: KRM
Map No. 1824
Office Work
Checked
Date

Survey of: McNALLY AVE
W. OO.1/S.00 Tape No. 0146 Std. 68 °F
Surveyed by: J. MUSLIN
Notes: J. M. Date: 8-54
Indexed: K. C. Johnson

F.B. 50 Pg. 26

1224

W.S. 88-B-5

Note: Any Additions or Changes on This Sheet Must be Made or Circled in Red Ink With Date and Name of Person Making Change.

Do not extend notes this side of this line.

RETURN TO
LOS ANGELES COUNTY SURVEYOR
726 LOS ANGELES COUNTY
ENGINEERING BLDG.

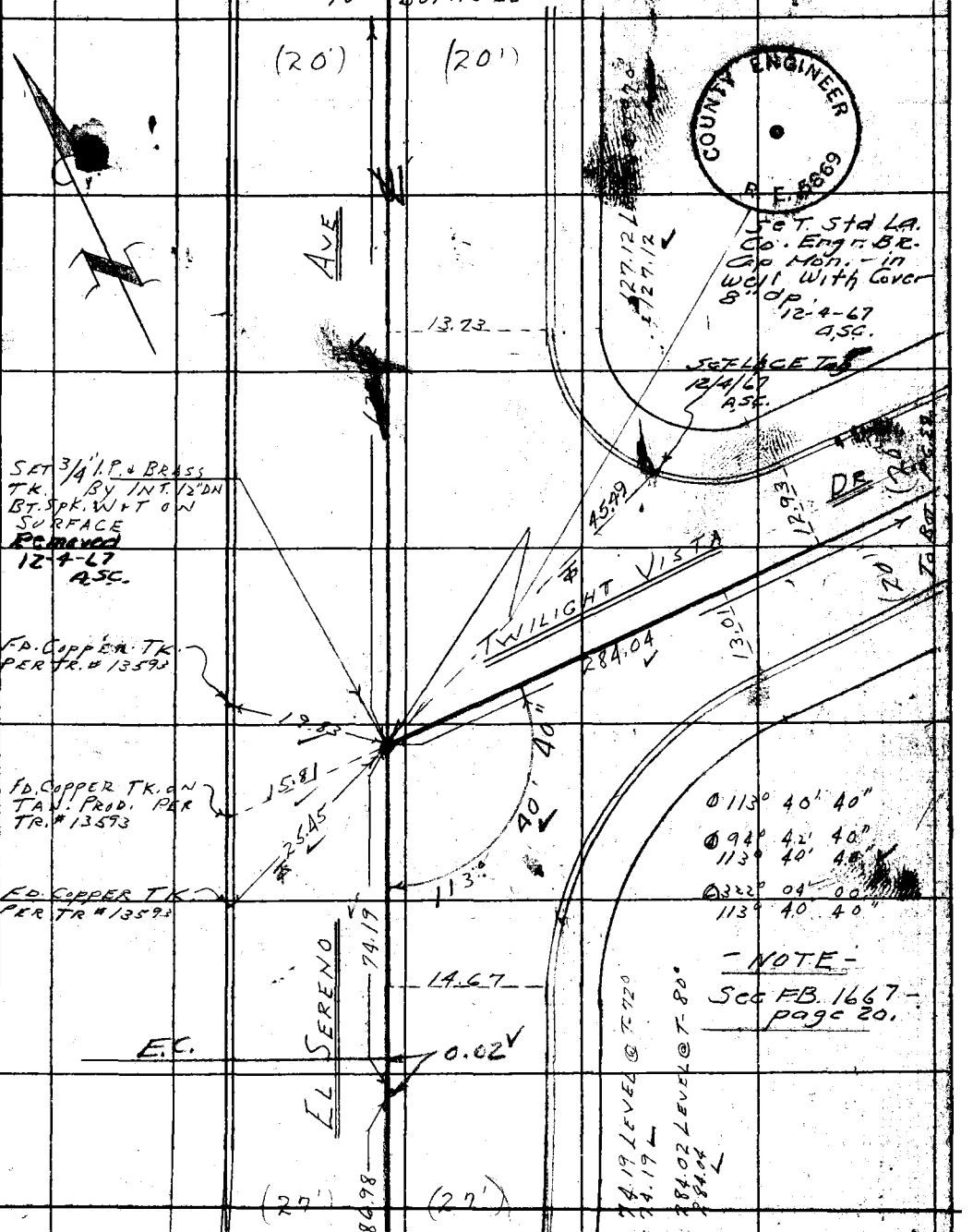

COUNTY ENGINEER R.E. 5669

7573098 247 4-53

F.B. 1950 PG. 26 PWFB 1824

1225

- NOTE -
See F.B. 1667-20 & 21

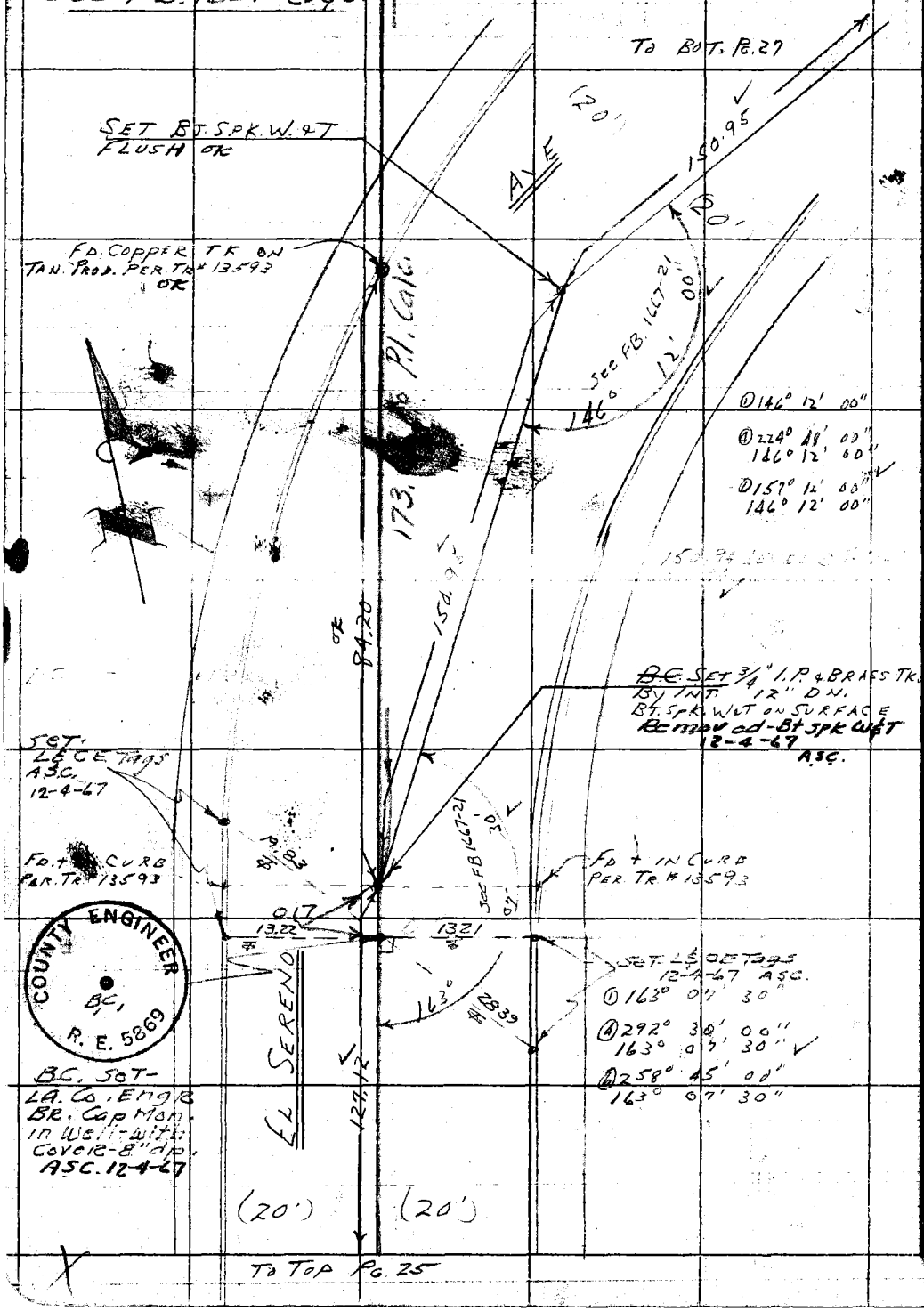

To Top Pg. 25

RETURN TO
LOS ANGELES COUNTY SURVEYOR
726 LOS ANGELES COUNTY
ENGINEERING BLDG.

Do not extend notes this side of this line.

Note: Any Additions or Changes on This Sheet Must be Made or Circled in Red Ink With Date and Name of Person Making Change.

PWFB 1824

Notes Ck'd by KRM	Survey of McNALLY AVE
Map No.	W. O. 0303.01 Tape No. 0196 St'd. 68 °F
Office Work	Surveyed by J. MUSLIN
Checked	Notes J. M. Date 8-54
Date	Indexed A. C. Johnson

F.B. 1950 Pg. 27

1226

W.S. 88-B-5

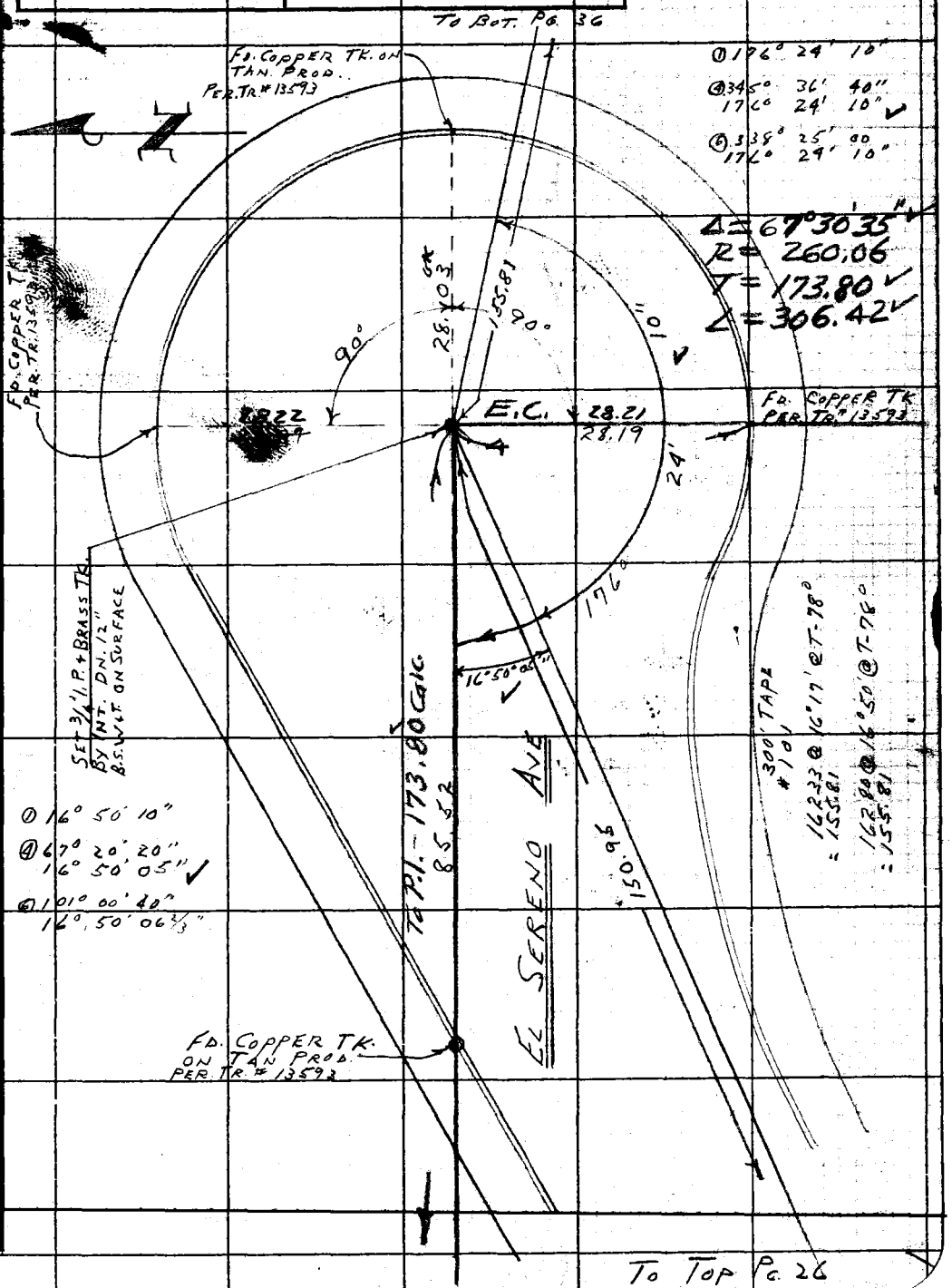

Note: Any Additions or Changes on This Sheet must be Made or Circled in Red Ink With Date and Name of Person Making Change.

RETURN TO
LOS ANGELES COUNTY SURVEYOR
726 LOS ANGELES COUNTY
ENGINEERING BLDG.

Do not extend notes this side of this line.

76F3095 247 4-53

F.B. 1950 PG. 28

PWFB 1824

1227

W.S. 88-B-5

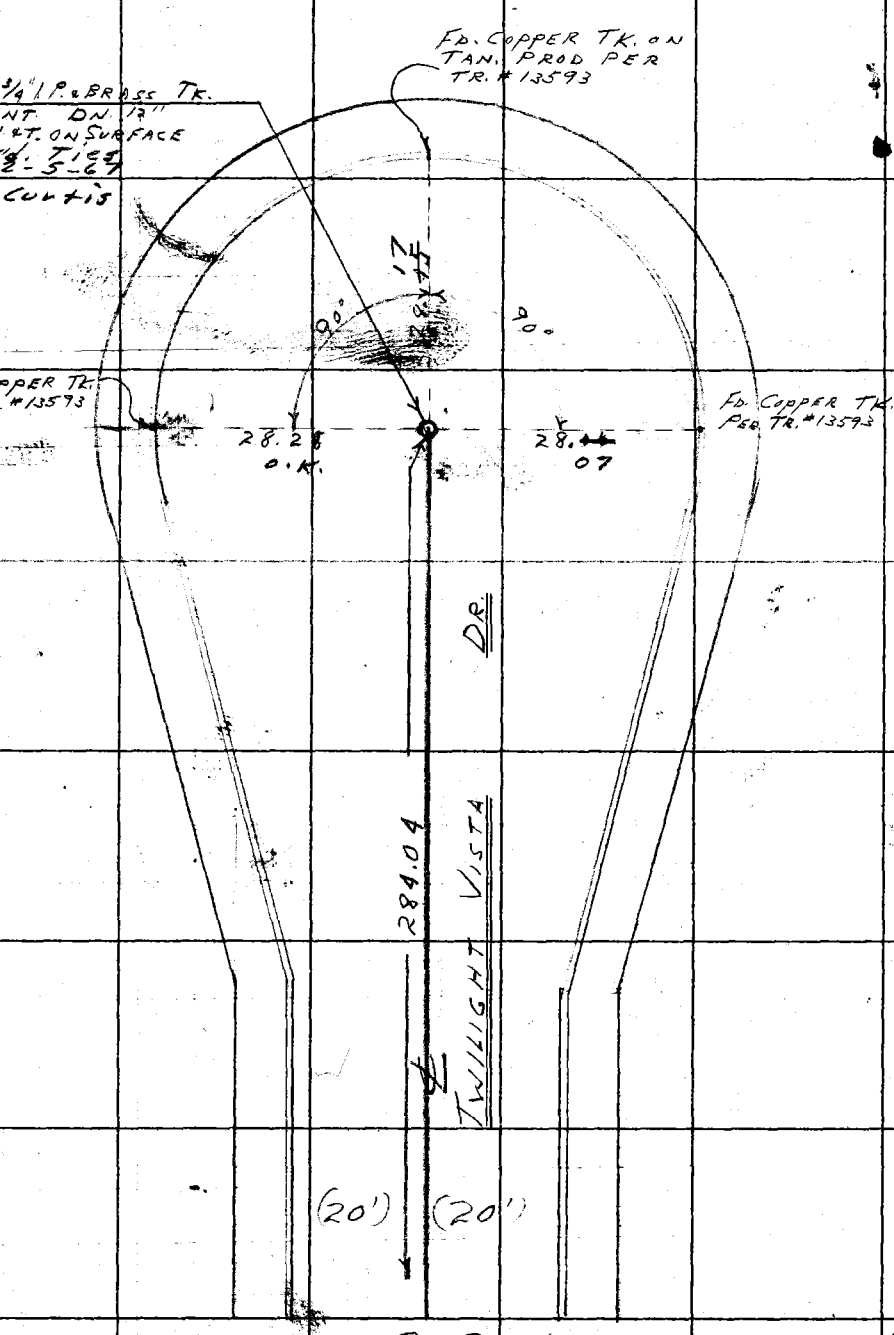

To Rt. Pg. 25

RETURN TO
LOS ANGELES COUNTY SURVEYOR
726 LOS ANGELES COUNTY
ENGINEERING BLDG.

Do not extend notes this side of this line.

Note: Any Additions or Changes on This Sheet Must be Made or Circled in Red Ink With Date and Name of Person Making Change.

PWFB 1824

Notes Ck'd by [illegible]	Survey of McNally Ave
Map No.	W. O. 0305.00 Tape No. 0146 St'd. 68 °F
Office Work	Surveyed by J. Muslin
Checked	Notes J. M. Date 8-54
Date	Indexed A. C. Johnson

F.B. ~~1950~~ Pg. ~~29~~

1228

W.S. 88-B.S

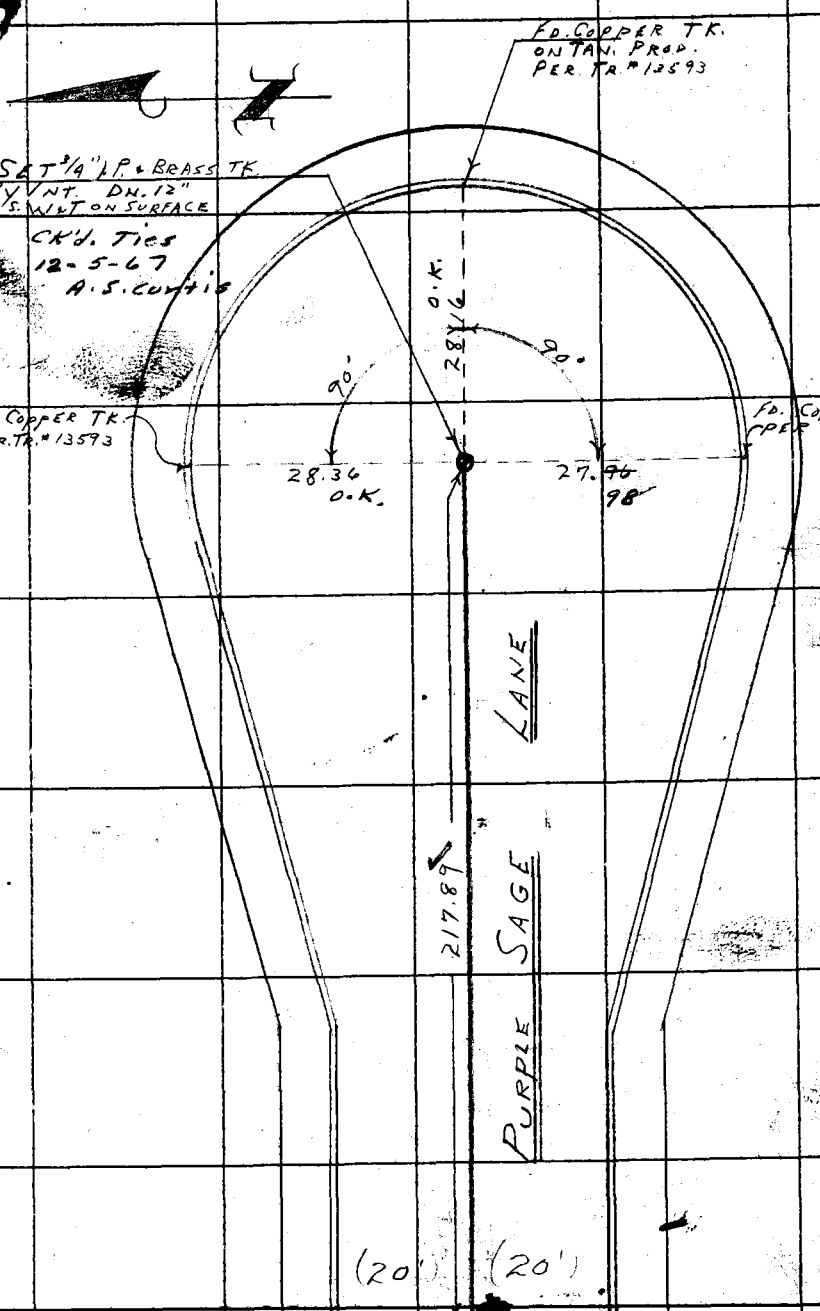

Note: Any Additions or Changes on This Sheet Must be Made or Circled in Red Ink With Date and Name of Person Making Change.

Do not extend notes this side of this line.

RETURN TO
LOS ANGELES COUNTY SURVEYOR
726 LOS ANGELES COUNTY
ENGINEERING BLDG.

76F3095 247 4-53

To RT. Pg. 23

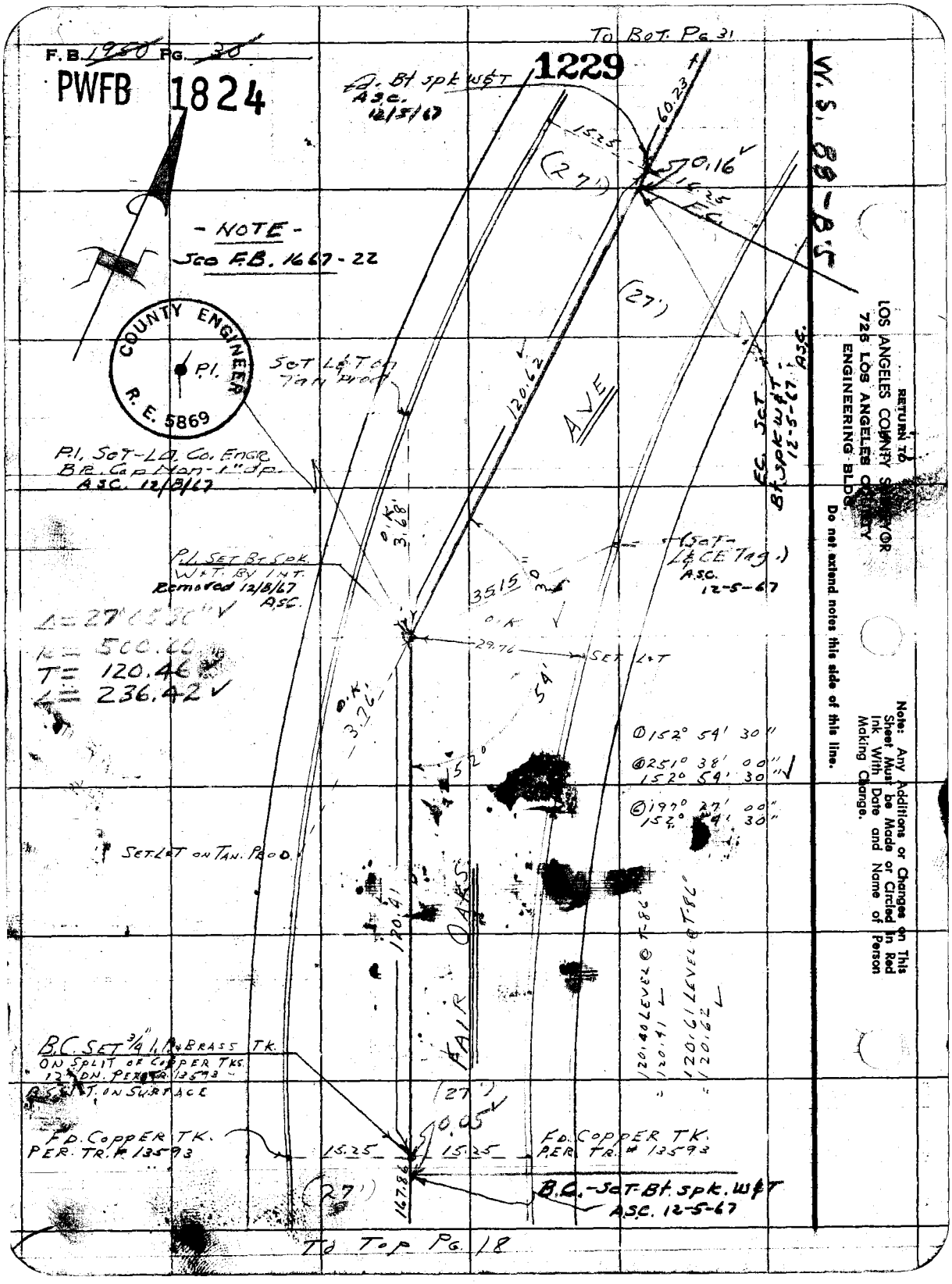
F.B. 1950 PG. 30
PWFB 1824
1229
To Bot. Pg 31
W.S. 88-B.5
Fd. Bt spk W&T
A.S.C.
12/5/67
60.23
15.25
(27')
0.16
15.25
E.C.
- NOTE -
See F.B. 1667-22
COUNTY ENGINEER
P.I.
R.E. 5869
Set L&T on Tan Prod
120.62
AVE
P.I. Set-LA. Co. Engr
Br. Cap Mon-1" dp.
A.S.C. 12/8/67
E.C. Set
Bt spk W&T
12-5-67 A.S.C.
O.K.
3.68
P.I. Set Bt Spk.
W&T. By Int.
Removed 12/8/67
A.S.C.
(Set-
L&CE Tag.)
A.S.C.
12-5-67
35.15
O.K.
29.76
Set L&T
54'
O.K.
3.76
152°
Δ = 27°05'30"
R = 500.00
T = 120.46
L = 236.42
① 152° 54' 30"
② 251° 38' 00"
152° 54' 30"
③ 197° 27' 00"
152° 54' 30"
Set L&T on Tan. Prod.
120.41
FAIR OAKS
120.40 LEVEL @ T-86
= 120.41
120.61 LEVEL @ T-86
= 120.62
B.C. Set 3/4" I.P. & Brass Tk.
on Split of Copper Tks.
12" DN. Per Tr. 13593
A.S.C. T. on Surface
(27')
0.05
Fd. Copper Tk.
Per. Tr. # 13593
15.25
15.25
Fd. Copper Tk.
Per. Tr. # 13593
(27')
167.86
B.C.-Set-Bt. spk. W&T
A.S.C. 12-5-67
To Top Pg. 18
RETURN TO
LOS ANGELES COUNTY SURVEYOR
726 LOS ANGELES COUNTY
ENGINEERING BLDG.
Do not extend notes this side of this line.
Note: Any Additions or Changes on This Sheet Must be Made or Circled in Red Ink With Date and Name of Person Making Change.

PWFB 1824

Notes Ck'd by [illegible]	Survey of McNALLY AVE
Map No.	W. O. 0380.00 Tape No. 0146 Std. 68 °F
Office Work	Surveyed by J. MUSLIN
Checked	Notes J. M. Date 8-54
Date	Indexed A. C. Johnson

F.B. 1950 Pg. 31

1230

W.S. 88-B-5

To Bot. Pg. 32

(27') (27')

14.98

① 57° 39' 30"
④ 230° 38' 00"
57° 39' 30"
⑥ 345° 57' 00"
57° 39' 30"

SET L&T

AVE

77.40

McNALLY AVE

13.08

(20')

To Bot. Pg. 40

(20')

OK 50.97

57° 39' 30"

75.44

13.04

FD. 3/4" I.P.P. & TAG
R.E. 4823 DN. 8"
SET B.S. W & T ON
SURFACE
Removed
12/8/67
ASC.

OK 18.09

OK 25.04

FD. COPPER TK. ON
TAN. PROD.
PER. TR. #13593

FD. COPPER TK. ON TAN.
PROD. PER. TR. #13593

75.43 LEVEL @ T-84°
= 75.44

COUNTY ENGINEER
R.E. 5869

15.00

NOTE
See FB. 1667-25

Set - Std LA. Co
Engr. Br. Cap.
Mon. - In Well
With Cover
8" dp.
ASC.
12-8-67

FAIR OAKS

60.22 LEVEL @ T-84°
60.23
77.39 LEVEL @ T-86°
77.40

(27') (27')

To Top Pg. 30

Note: Any Additions or Changes on This Sheet Must be Made or Circled in Red Ink With Date and Name of Person Making Change.

Do not extend notes this side of this line.

RETURN TO
LOS ANGELES COUNTY SURVEYOR
726 LOS ANGELES COUNTY
ENGINEERING BLDG.

7673098 247 4-53

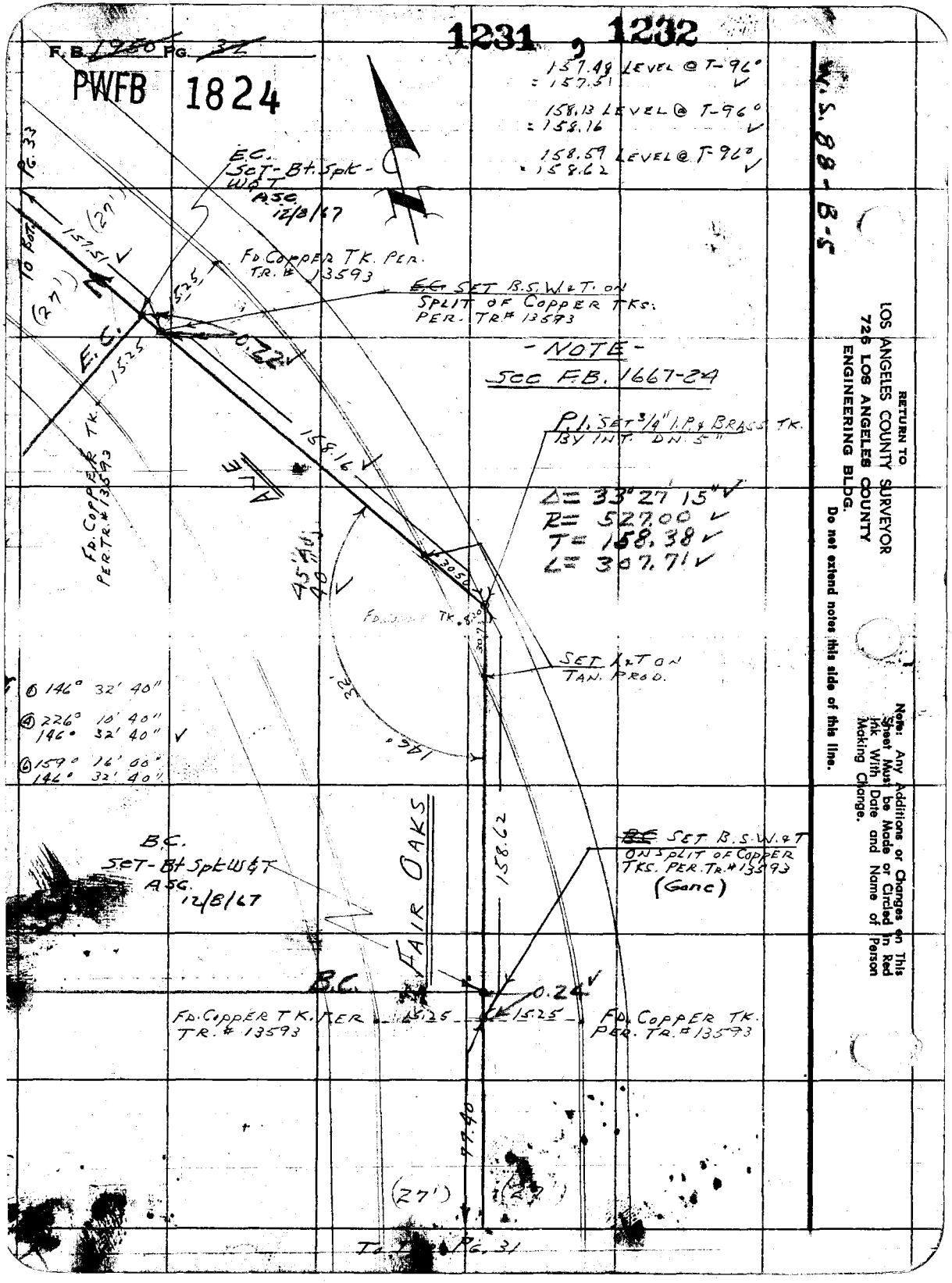

1231 , 1232
F.B. 1950 PG. 32
PWFB 1824
157.49 LEVEL @ T-96°
= 157.51
158.13 LEVEL @ T-96°
= 158.16
158.59 LEVEL @ T-96°
= 158.62
W.S. 88-B-5
E.C. SET-Bt. Spk-W&T ASC. 12/8/67
FD. COPPER TK. PER. TR. # 13593
SET B.S.W.&T. ON SPLIT OF COPPER TKS. PER. TR# 13593
- NOTE -
SEE F.B. 1667-24
P.I. SET 3/4" I.P. & BRASS TK. BY INT. DN. 5"
Δ= 33° 27' 15"
R= 527.00
T= 158.38
L= 307.71
SET X&T ON TAN. PROD.
① 146° 32' 40"
④ 226° 10' 40"
146° 32' 40"
⑥ 159° 16' 00"
146° 32' 40"
B.C. SET-Bt Spk W&T ASC. 12/8/67
FAIR OAKS
SET B.S.W.&T ON SPLIT OF COPPER TKS. PER. TR. # 13593 (Gone)
FD. COPPER TK. PER. TR. # 13593
FD. COPPER TK. PER. TR. # 13593
TO POT. PG. 33
(27')
157.51
15.25
0.22
158.16
45° 40' 40"
30.50
32'
146°
158.62
0.24
15.25
77.40
(27')
TO PG. 31
RETURN TO
LOS ANGELES COUNTY SURVEYOR
726 LOS ANGELES COUNTY
ENGINEERING BLDG.
Do not extend notes this side of this line.
Note: Any Additions or Changes on This Sheet Must be Made or Circled in Red Ink With Date and Name of Person Making Change.

PWER 1824

Notes Ck'd by [illegible]	Survey of McNALLY AVE
Map No.	W. O. 303.00 Tape No. 0146 St'd. 68 °F
Office Work	Surveyed by J. MUSLIN
Checked	Notes J. M. Date 8-54
Date	Indexed A. C. Johnson

F.B. 1950 Pg. 35

1233, 1234

W.S. 88-B-5

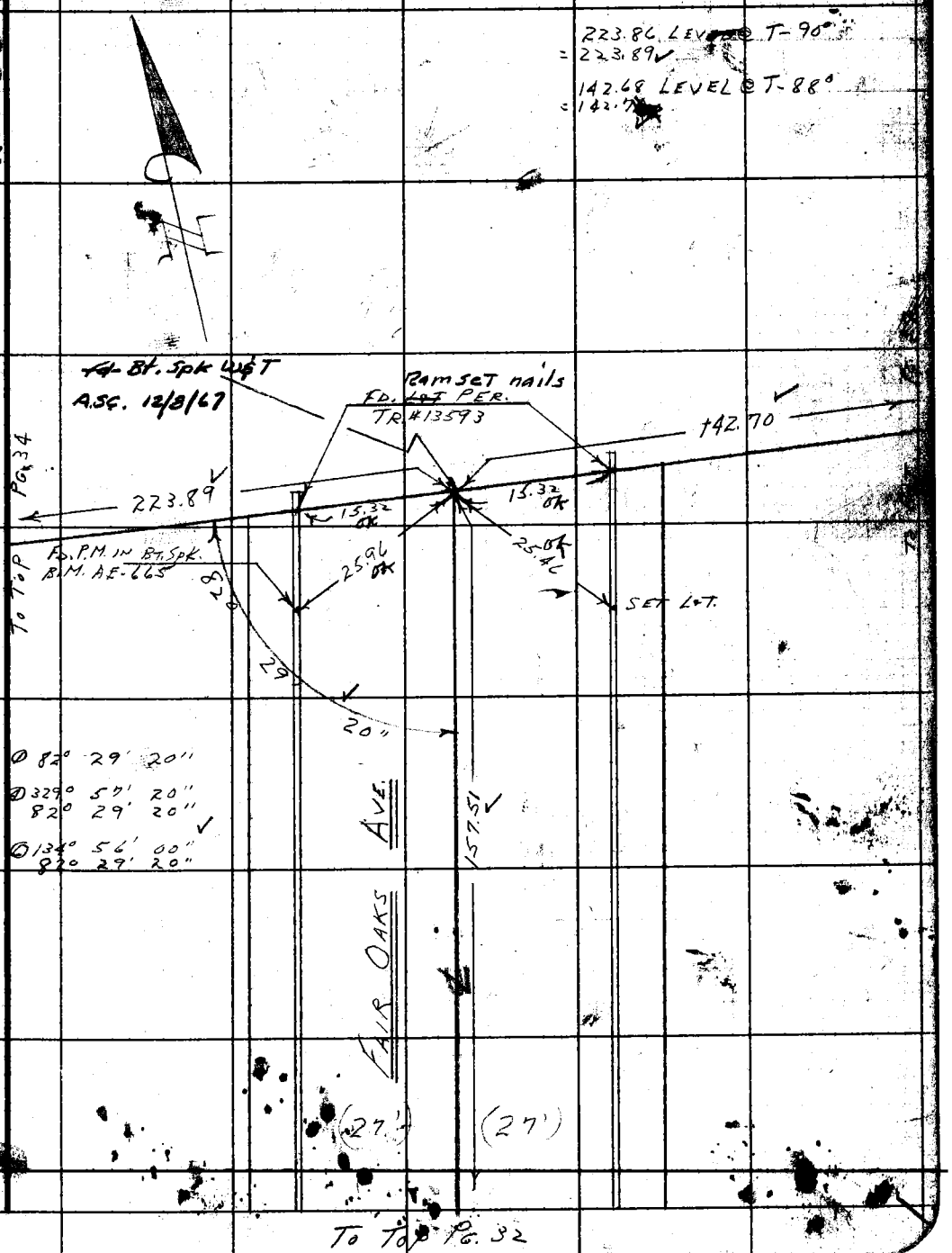

Note: Any Additions or Changes on This Sheet Must be Made or Circled in Red Ink With Date and Name of Person Making Change.

Do not extend notes this side of this line.

RETURN TO
LOS ANGELES COUNTY SURVEYOR
726 LOS ANGELES COUNTY
ENGINEERING BLDG.

76F3098 247 4-53

RETURN TO
LOS ANGELES COUNTY SURVEYOR
726 LOS ANGELES COUNTY
ENGINEERING BLDG.

Note: Any Additions or Changes on This Sheet Must be Made or Circled in Red Ink With Date and Name of Person Making Change.

Do not extend notes this side of this line.

1235

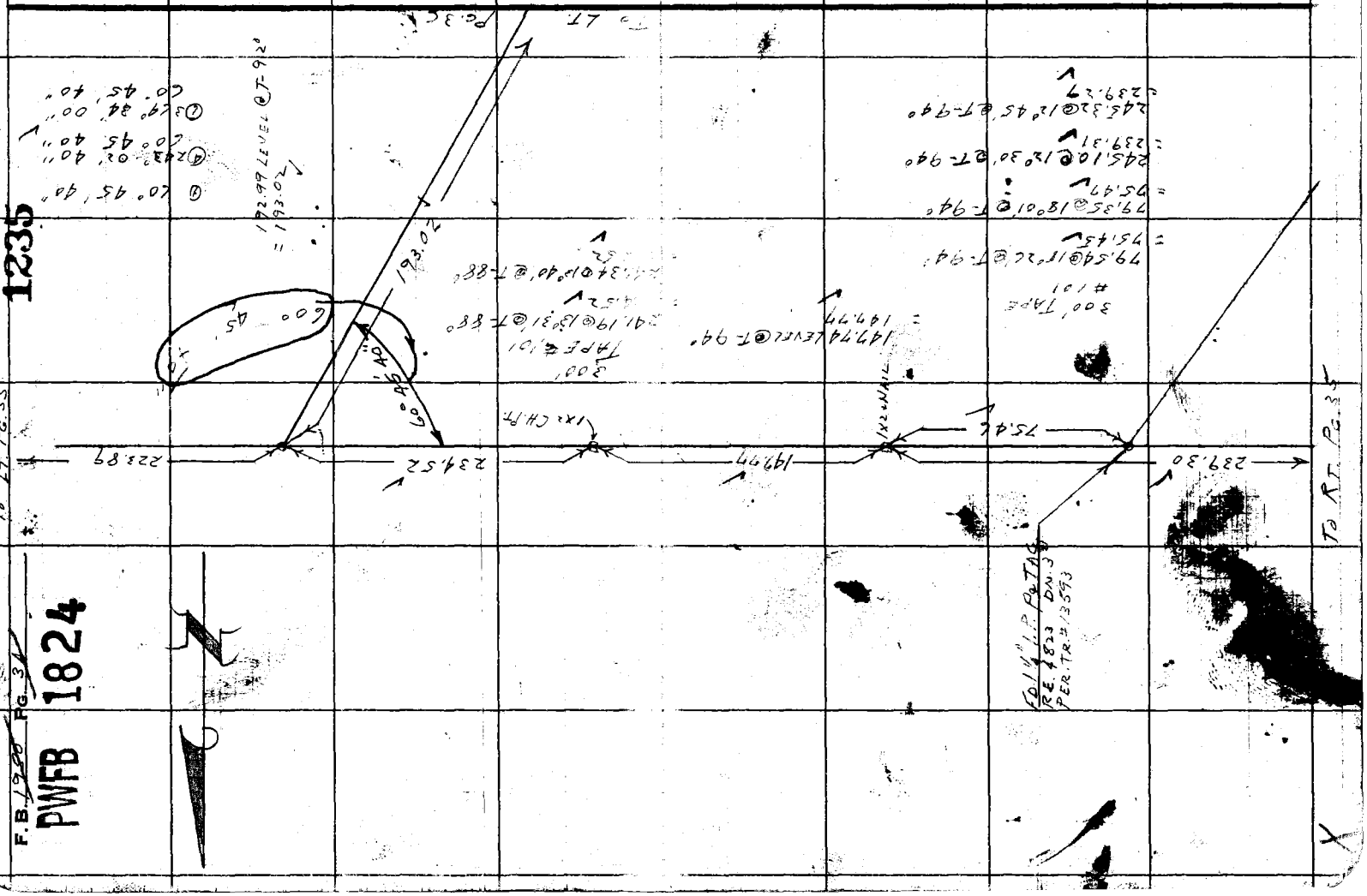

F.B. 1920 Pg. 31

PWFB 1824

PWFB 1824

Notes Ck'd by	Survey of McNALLY AVE
Map No.	W. O. 0303.00 Tape No. 0146 St'd. 68 °F
Office Work	Surveyed by J. MUSLIN
Checked	Notes J. M. Date 8-54
Date	Indexed A. C. Johnson

F.B. ~~1250~~ Pg. ~~35~~

1236

W.S. 88-B-5



Note: Any Additions or Changes on This Sheet Must be Made or Circled in Red Ink With Date and Name of Person Making Change.

Do not extend notes this side of this line.

RETURN TO
LOS ANGELES COUNTY SURVEYOR
726 LOS ANGELES COUNTY
ENGINEERING BLDG.

76F3098 247 4-53

F. B. 1950 PG. 36

PWFB 1824

1237

RETURN TO
LOS ANGELES COUNTY SURVEYOR
725 LOS ANGELES COUNTY
ENGINEERING BLDG.
Do not extend notes this side of this line.

Note: Any Additions or Changes on This Sheet Must be Made or Circled in Red Ink With Date and Name of Person Making Change.

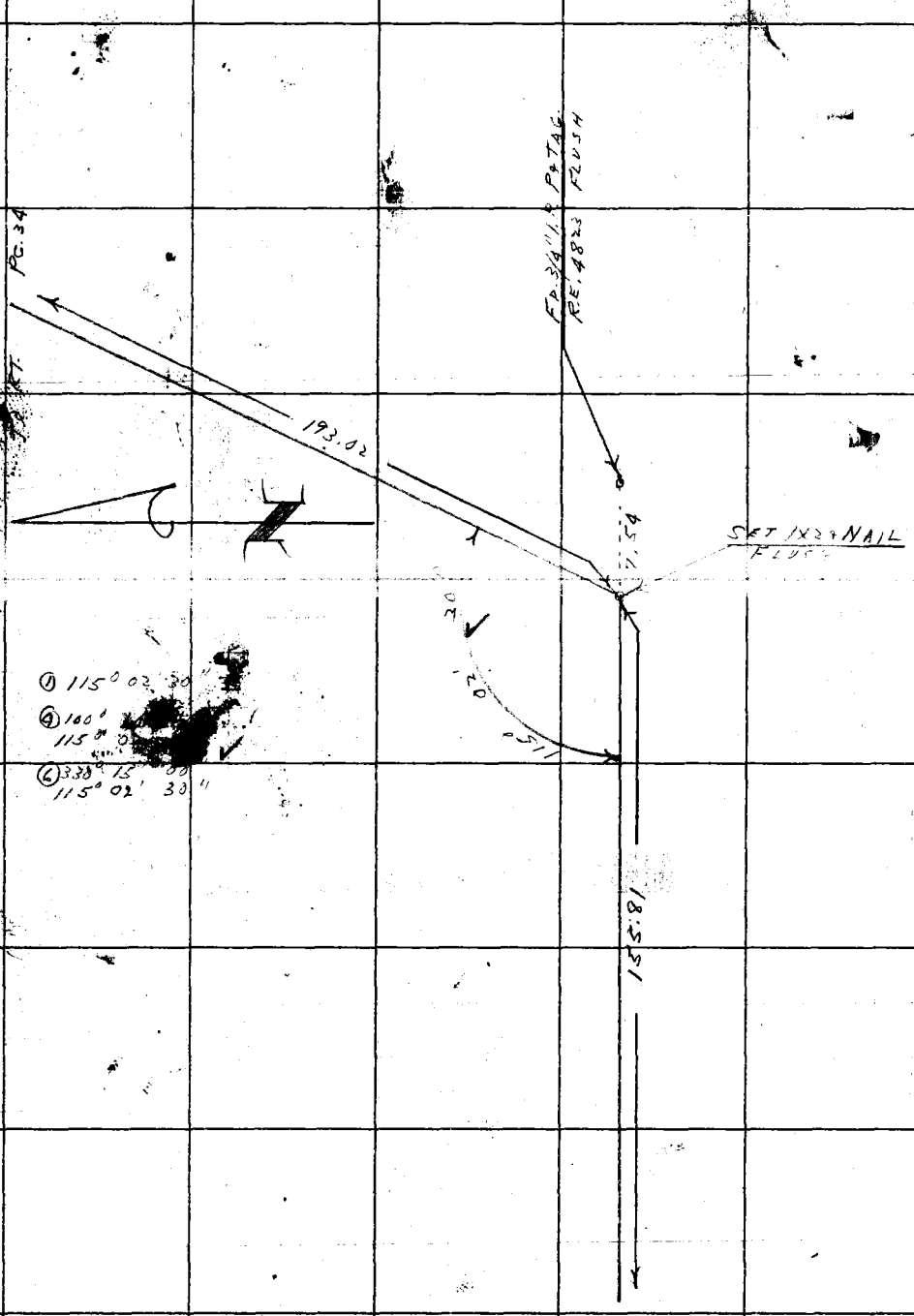

To Top Pg. 27

PWFB 1824

Notes Ck'd by	Survey of McNALLY AVE
Map No.	W. O. 0303.0 Tape No. 0146 St'd. 68 °F
Office Work	Surveyed by J. MUSLIN
Checked	Notes J. M. Date 8-54
Date	Indexed A. C. Johnson

F.B. 1250 Pg. 39

1238

To BOT. Pg. 38

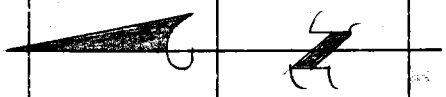

77.56

232.67

77.55 LEVEL @ T-90°
= 77.56

300' TAPE
#101
232.66 LEVEL @ T-92°
= 232.67

P.O.T SET 1X2 + NAIL FLUSH

163.00

162.98 LEVEL @ T-88°
= 163.00

SET 1X2 + NAIL FLUSH

SET T.M. ON ROCK

90°

1.50

142.70

1.50'

To R.T. Pg. 33

Notes: Any Additions or Changes on This Sheet Must be Made or Circled in Red Ink With Date and Name of Person Making Change.

Do not extend notes this side of this line.

RETURN TO
LOS ANGELES COUNTY SURVEYOR
726 LOS ANGELES COUNTY
ENGINEERING BLDG.

7673098 247 4-53

F.B. ~~1950~~ PG. ~~38~~

PWFB 1824

1239

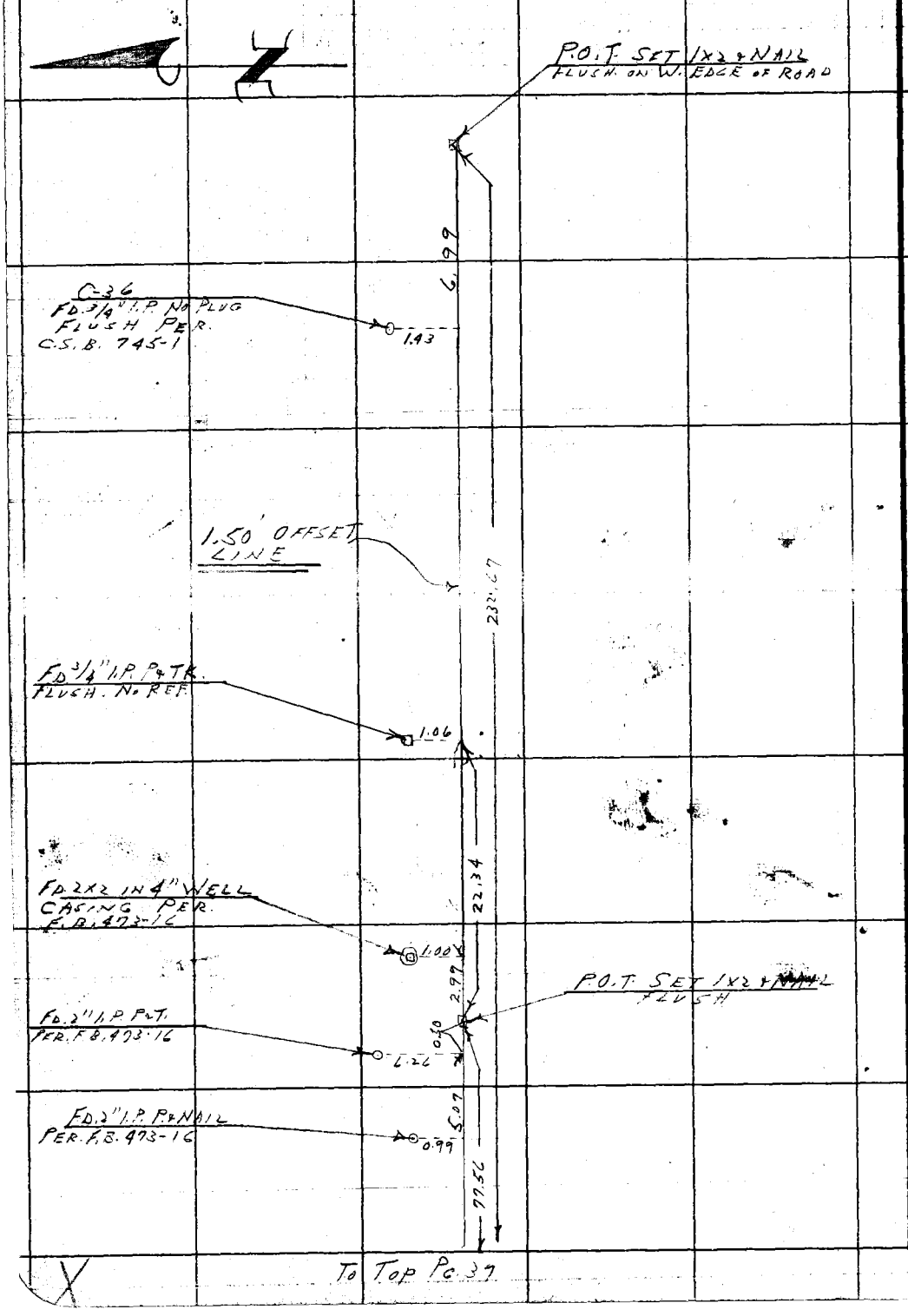

RETURN TO
LOS ANGELES COUNTY SURVEYOR
725 LOS ANGELES COUNTY
ENGINEERING BLDG.

Do not extend notes this side of this line.

Note: Any Additions or Changes on This Sheet Must be Made or Circled in Red Ink With Date and Name of Person Making Change.

PWFB 1824

Notes Ck'd by KRM	Survey of McNALLY AVE
Map No.	W. O. 030300 Tape No. 0146 St'd. 68 °F
Office Work	Surveyed by J. MUSLIN
Checked	Notes J. M. Date 8-54
Date	Indexed A. C. Johnson

F.B. ~~1240~~ Pg. ~~37~~

1240, 1241

W.S. 88-B-5

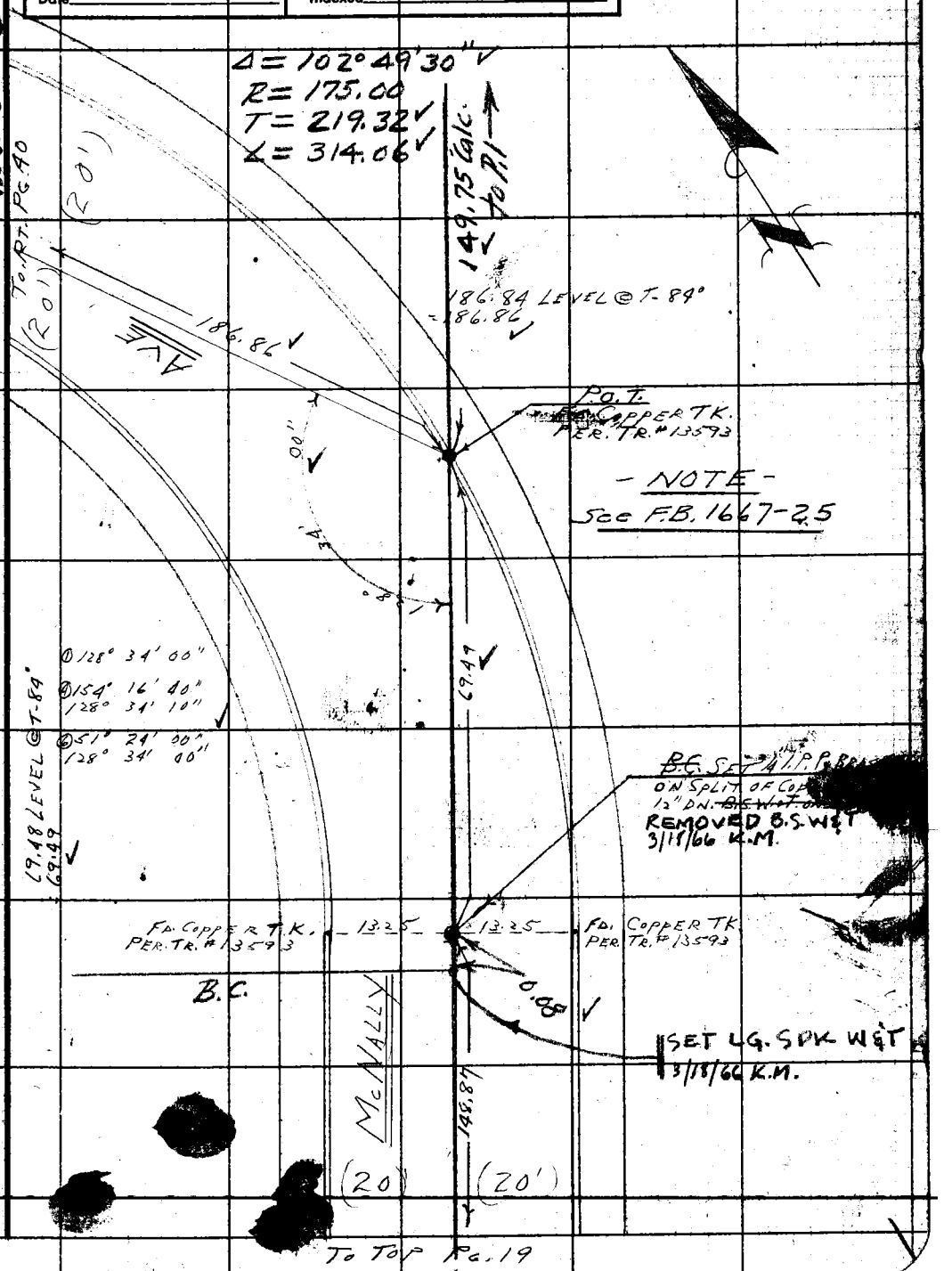

Note: Any Additions or Changes on This Sheet Must be Made or Circled in Red Ink With Date and Name of Person Making Change.

Do not extend notes this side of this line.

RETURN TO
LOS ANGELES COUNTY SURVEYOR
726 LOS ANGELES COUNTY
ENGINEERING BLDG.

76F3095 247 4-53

F.B. 1250 Pg 10

PWFB 1824

1242, 1243

- NOTE -
SEE F.B. 1667-26

W.S. 88-8-5

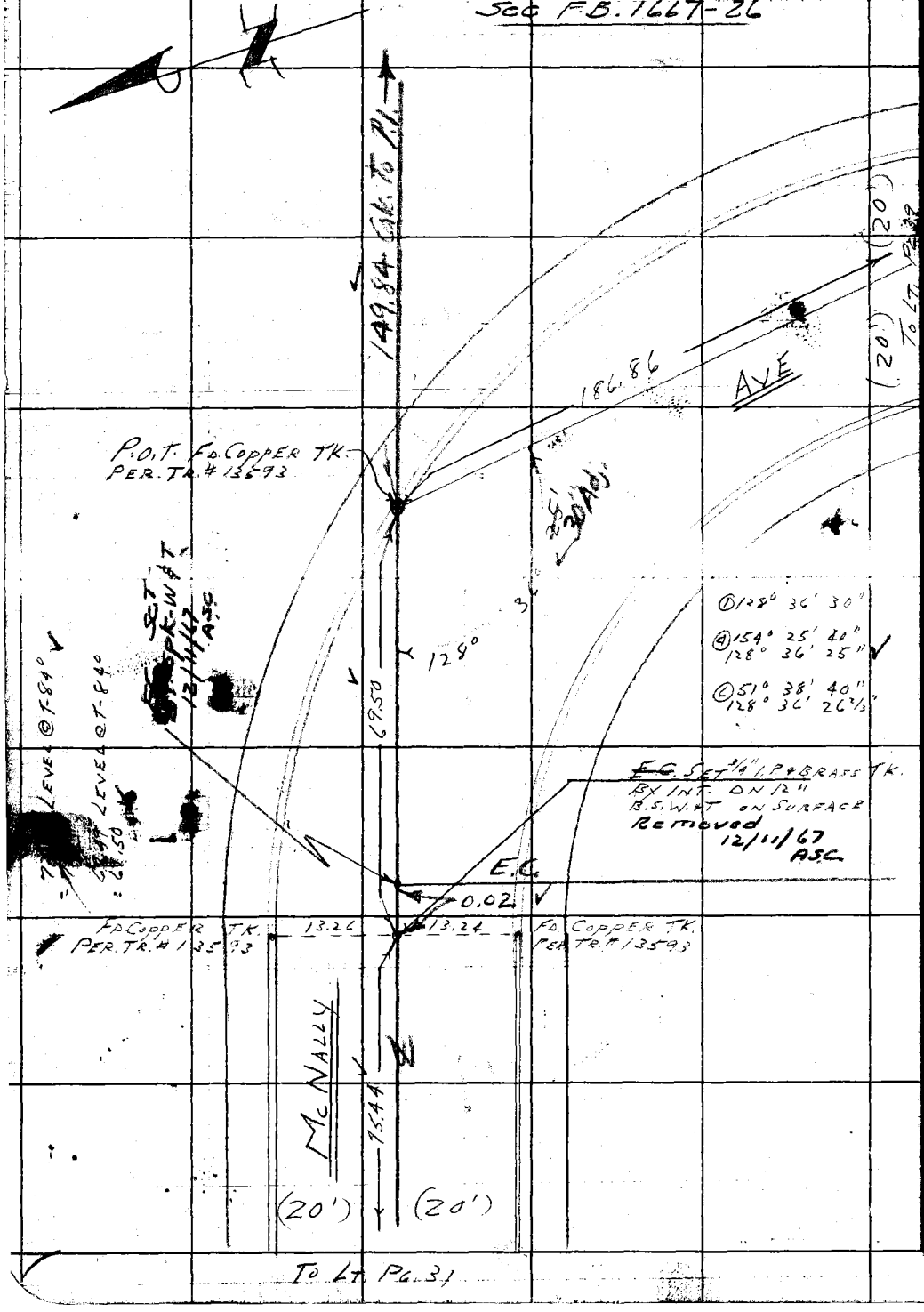

To Lt. Pg. 31

RETURN TO
LOS ANGELES COUNTY SURVEYOR
726 LOS ANGELES COUNTY
ENGINEERING BLDG.

Do not extend notes this side of this line.

Note: Any Additions or Changes on This Sheet Must be Made or Circled in Red Ink With Date and Name of Person Making Change.

PWFB 1824 1244

F.B. [illegible]

Notes [illegible] by	Survey of McNALLY AVE
Map [illegible]	W. O. 0303.08 Tape No. 0196 St'd. 68 °F
Office [illegible]	Surveyed by J. MUSLIN
Checked	Notes J. M. Date 9-1-54
Date	Indexed A. C. Johnson

W.S. 88-B-5

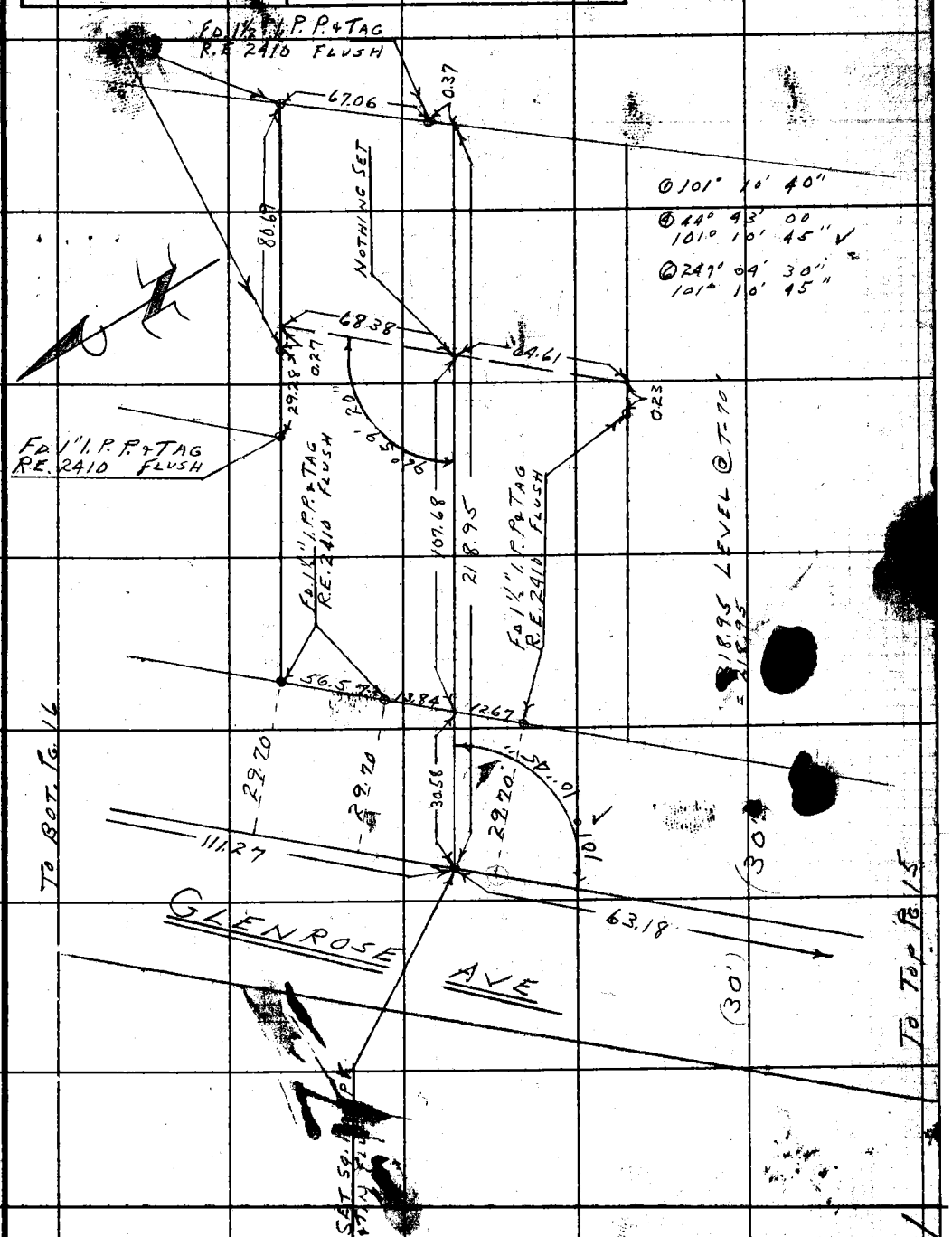

Note: Any Additions or Changes on This Sheet Must be Made or Circled in Red Ink With Date and Name of Person Making Change.

Do not extend notes this side of this line.

RETURN TO
LOS ANGELES COUNTY SURVEYOR
726 LOS ANGELES COUNTY
ENGINEERING BLDG.

76F3095 247 4-53

RETURN TO
LOS ANGELES COUNTY SURVEYOR
725 LOS ANGELES COUNTY
ENGINEERING BLDG.

Note: Any Additions or Changes on This Sheet Must be Made or Circled in Red Ink With Date and Name of Person Making Change.

Do not extend notes this side of this line.

F.B. 1950 PG. 42

F.B. 1930 Pg. 53

Notes Ck'd by	Survey of McNALLY AVE
Map No.	W. O. 1729.14 Tape No. Sr'd. °F
Office Work	Surveyed by J. MUSLIN
Checked	Notes J. GREGORY Date 9-14-56
Date	C. Johnson
	Indexed

C.I. 1729.14

McNALLY AVE S.S. DIST.

TOPOG

ON

S.S. EASEMENT

FROM

GLEN ROSE AVE to A Pt. 138.36 Ely Thereof.

J. MUSLIN
J. GREGORY
T. OHASI
W.A. MOODYMAN

Note: Any Additions or Changes on This Sheet Must be Made or Circled in Red Ink With Date and Name of Person Making Change.

Do not extend notes this side of this line.

RETURN TO
LOS ANGELES COUNTY SURVEYOR
726 LOS ANGELES COUNTY
ENGINEERING BLDG.

76-3008 247 4-55

F.B. 1950 PG. 54

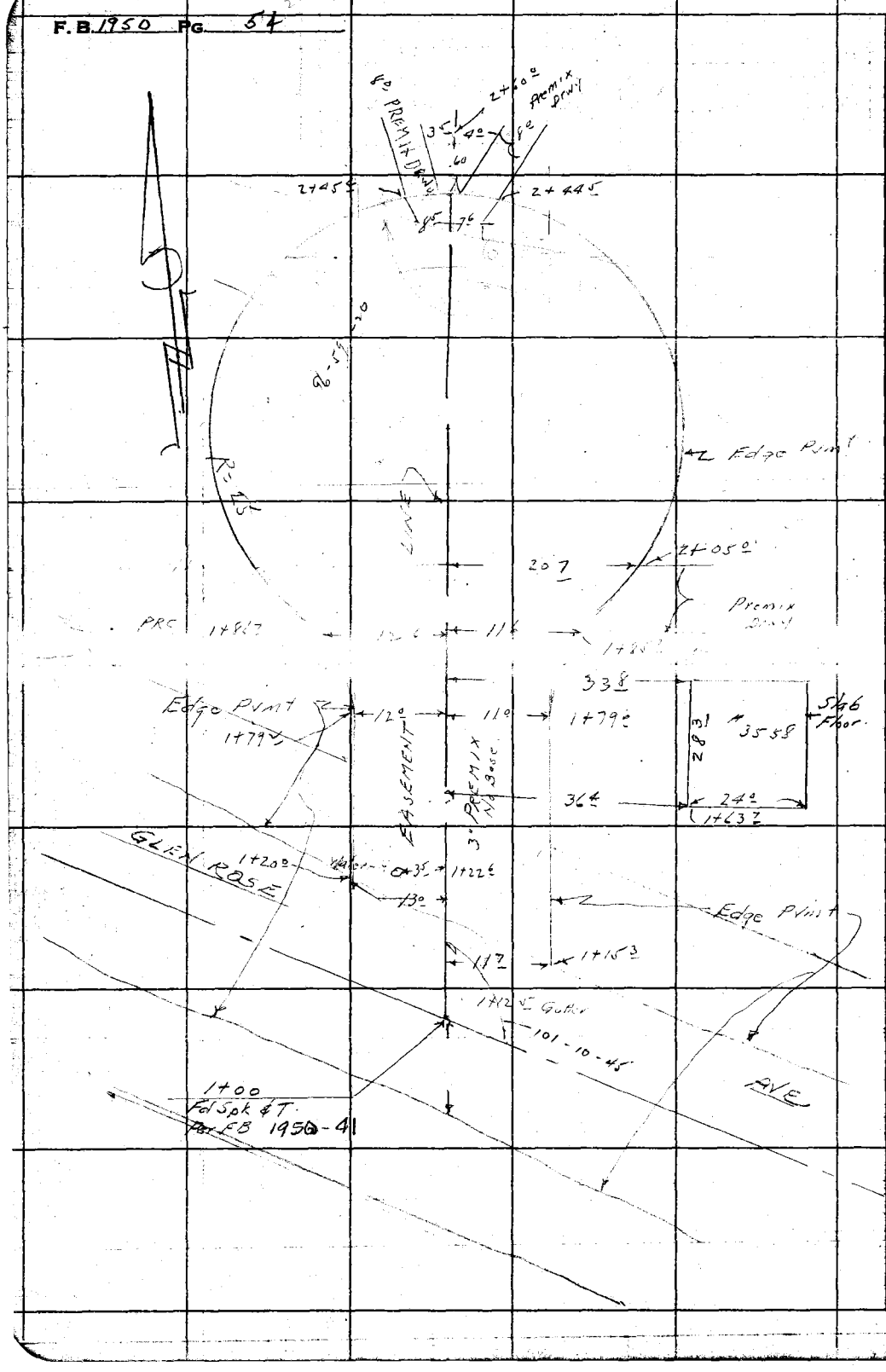

RETURN TO
LOS ANGELES COUNTY SURVEYOR
728 LOS ANGELES COUNTY
ENGINEERING BLDG.
Do not extend notes this side of this line.

Note: Any Additions or Changes on This Sheet Must be Made or Circled In Red Ink With Date and Name of Person Making Change.

Profile No.	Notes Red.	Plotted	Job No. 1729.14 Division No.	F. B. 1950
	Date	Date	Survey of McNALLY AVE	
X-Sec. No.	Notes Chkd.	Checked	Survey by J. MUSLIN Notes JG Date T-[illegible]	
	Date	Date	Map No. Indexed C. Jones Date	

C.I. 1729.14

McNALLY AVE S.S. DIST.

X-SECTION & PROFILE

on.

SAN. SEWER EASEMENT

FROM. GLENROSE AVE to A. Pt. 138.36 ELY THEREON.

J. MUSLIN.
J. GREGORY
T. OHASHI
W.A. MOODYMAN.

STATION	B. S.	H. I.	F. S.	ELEV.

NOTE: ANY ADDITIONS OR CHANGES ON THIS SHEET MUST BE MADE OR CIRCLED IN RED INK, WITH DATE AND NAME OF PERSON MAKING CHANGE.

PLEASE RETURN TO
LOS ANGELES COUNTY SURVEYOR
726 LOS ANGELES COUNTY ENGINEERING BLDG.

Do not extend notes this side of this line.

76L208 307 8-53

76L298 307 8-53

PLEASE RETURN TO
LOS ANGELES COUNTY SURVEYOR
726 LOS ANGELES COUNTY ENGINEERING BLDG.

NOTE: ANY ADDITIONS OR CHANGES ON THIS SHEET MUST BE MADE OR CIRCLED IN RED INK, WITH DATE AND NAME OF PERSON MAKING CHANGE.

Do not extend notes this side of this line.

STATION	B. S.	H. I.	F. S.	ELEV.	EASEMENT LINE (Lt) ℄ 1 (Rt)
BM AE 650		1		1543 89	BM AE 650 Elev = 1543892 F.B. 1930-62 Glen Rose Ave (W. side) 300'± W of El Serena Ave
	0 33	1544 22			Bt Spk in W. side PP# 700634 E
T.P.	8 02	1541 27	10 97	1533 25	
1+00			10 26	1531 01	℄ Int Glen Rose Ave & Easement Line
1+12.5			10 08	1531 19	℄ Gutter
1+17.5			9 78	1531 49	℄ Edge Pvmt
1+15.3			10 49	1530 78	11.7 Edge Pvmt
1+20.2			8 82	1532 45	13 Edge Pvmt Edge Pvmt
1+30.58			8 33	1532 94	℄ on P/L Glen Rose
/			9 11	1532 16	13 Edge Pvmt
/			7 47	1533 80	13 Edge Pvmt
1+50			5 17	1536 10	℄ Brk
1+79.6			2 69	1538 58	℄ -
/			3 07	1538 20	11 Edge Pvmt BC
1+79.2			2 12	1539 15	12 Edge Pvmt BC
1+86.7			1 58	1539 69	12.5 " " PRC -
1+85.7			2 76	1538 51	11.5 Edge Pvmt PRC
2+00			1 73	1539 54	℄
/			2 76	1538 51	17.5 Edge Pvmt
/			0 89	1540 38	17.5 Edge Pvmt
2+38.4			1 04	1540 23	℄

F.B. 1950 PG. 56 Job No. 172914 Division No. Notes Red. Plotted Profile
Survey of McNally Ave Date Date No.
Survey by J. Muslin Notes J. Gregory Notes Chkd. Checked X-Sec.
Indexed R. C. Johnson Date Date Date No.

76L298 307 8-53

PLEASE RETURN TO
LOS ANGELES COUNTY SURVEYOR
726 LOS ANGELES COUNTY ENGINEERING BLDG.

NOTE: ANY ADDITIONS OR CHANGES ON THIS SHEET MUST BE MADE OR CIRCLED IN RED INK, WITH DATE AND NAME OF PERSON MAKING CHANGE.

47

Do not extend notes this side of this line.

STATION	B. S.	H. I.	F. S.	ELEV.	EASEMENT LINE (LAE)	Rt
		1541 27				
2+49			0 77	1540 50		℄ Edge Pmt
			1 73	1539 54		
1+92.0			4 2	1537 1		33.8 ~~NE~~ Cor Ho # 3558 Ground
/			49	1536 4	(Ground Elev	57.8 SE " " "
1+63.7			53	1536 0	at Cor's of House)	36.4 NW Cor " " "
			65	1534 8	No One at Home	60.4 SW Cor " " "
					Kitchen & Bath Room in SE Cor. House	
	1 29	1530 96	11 60	1529 67		
BM AE 649			6 17	1524 79	BM AE 649 Elev 1524.793 FB 1930-62. Glen Rose Ave (W. side) 660+' N of Loma Alta Dr. Bt Spk in SE Cor of Conc. Walk to Ho # 3545	

Profile Notes Red. Plotted Job No. 1729.14 Division No.
No. Date Date Survey of McNALLY AVE
X-Sec. Notes Chkd. Checked Survey by J. MUSLIN Notes VG. Date 9-23-54
No. Date Date Map No. Indexed C. Johnson Date

F. B. 1950 Pg. 57

P.B. 1950 Pg. 58

Job No. 1729.14 Division No. _____ Notes Red _____ Plotted _____ Profile

Survey of McNALLY AVE Date _____ Date _____ No. _____

Survey by J. MUSLIN Notes J. GREGORY Notes Chkd _____ Checked _____ X-Sec.

Indexed _____ Date _____ Date _____ Date _____ No. _____

STATION	B. S.	H. I.	F. S.	ELEV.	

76L298 307 8-53

PLEASE RETURN TO

LOS ANGELES COUNTY SURVEYOR

726 LOS ANGELES COUNTY ENGINEERING BLDG.

NOTE: ANY ADDITIONS OR CHANGES ON THIS SHEET MUST BE MADE OR CIRCLED IN RED INK, WITH DATE AND NAME OF PERSON MAKING CHANGE.

Do not extend notes this side of this line.

Notes Ck'd by	Survey of McNally Ave
Map No.	W. O. 1729.14 Tape No. St'd. °F
Office Work	Surveyed by J. MUSLIN
Checked	Notes J. GREGORY Date 9-16-54
Date	Indexed C. JOHNSON

F. B. 1950 PG. 59

C.I. 1729.14

McNALLY AVE S.S. DIST.

TO POG.

ON

GLENROSE AVE.

FROM

LOMA ALTA DR to FAIR OAKS AVE

J. MUSLIN
J. GREGORY
T. OHASHI
W. A. MOODYMAN

Notes: Any Additions or Changes on This Sheet Must be Made or Circled in Red Ink With Date and Name of Person Making Change.

Do not extend notes this side of this line.

RETURN TO
LOS ANGELES COUNTY SURVEYOR
726 LOS ANGELES COUNTY
ENGINEERING BLDG.

76-3088 247 4-53

F.B. 1950 PG. 60

To Bot. Pg 61

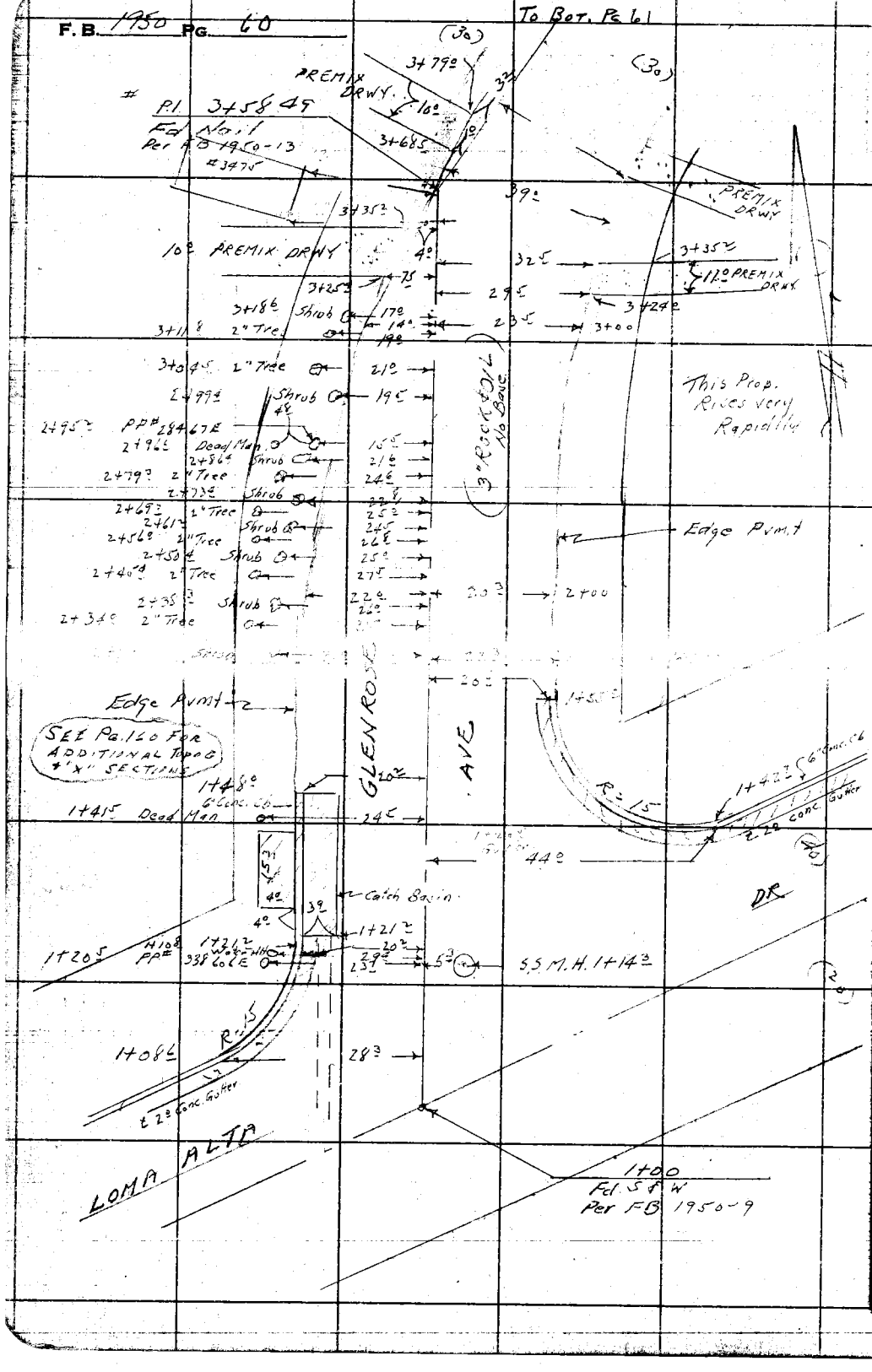

RETURN TO
LOS ANGELES COUNTY SURVEYOR
725 LOS ANGELES COUNTY
ENGINEERING BLDG.

Do not extend notes this side of this line.

Note: Any Additions or Changes on This Sheet Must be Made or Circled in Red Ink With Date and Name of Person Making Change.

Notes Ck'd by	Survey of McNALLY AVE
Map No.	W. O. 729.14 Tape No. St'd. °F
Office Work	Surveyed by J. MUSLIN
Checked	Notes J. GREGORY Date 8-16-54
Date	Indexed A. C. Jonkson

F.B. 1950 PG. 61

To Bot. Pg. 62

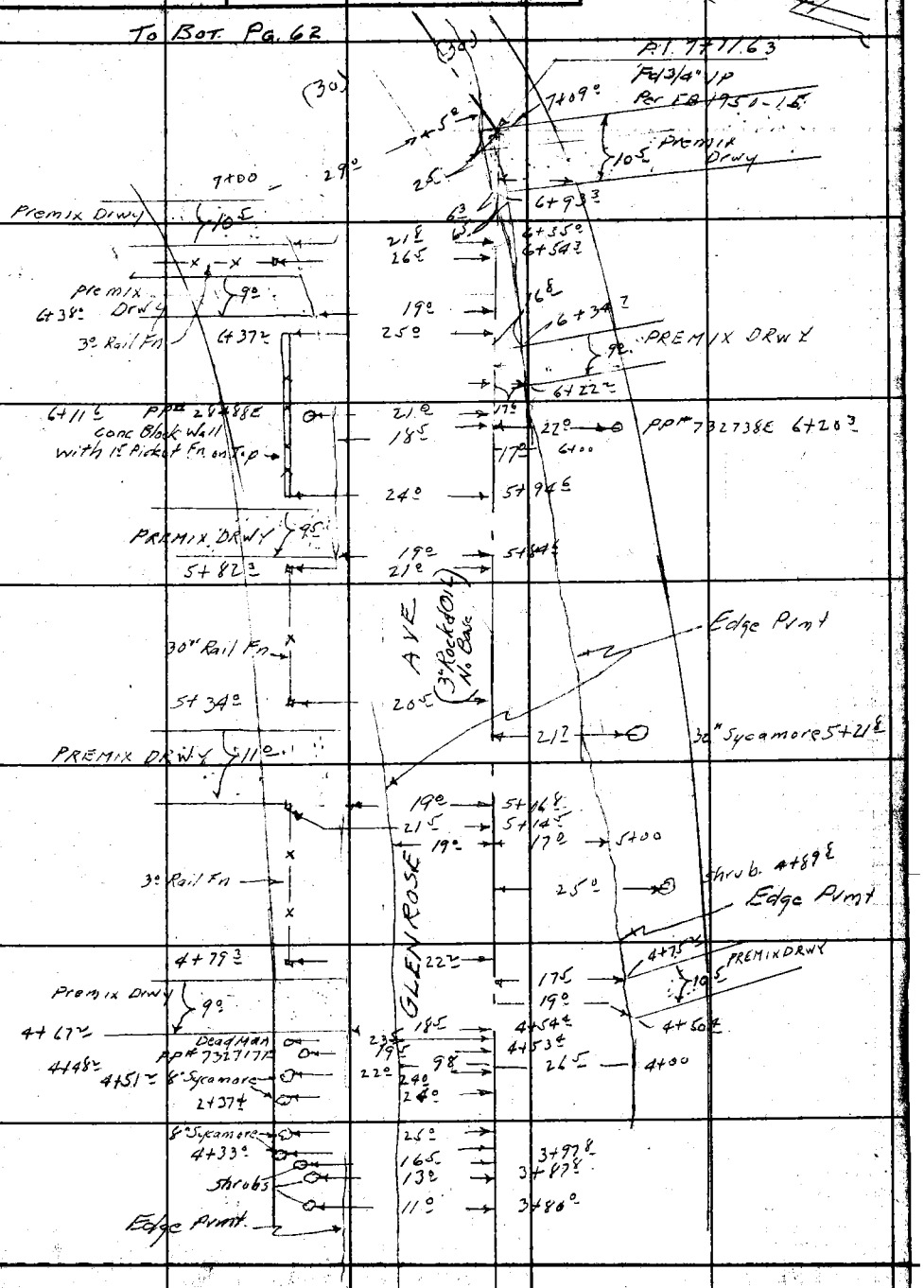

To Top Pg. 60

Note: Any Additions or Changes on This Sheet Must be Made or Circled in Red Ink With Date and Name of Person Making Change.

Do not extend notes this side of this line.

RETURN TO
LOS ANGELES COUNTY SURVEYOR
726 LOS ANGELES COUNTY
ENGINEERING BLDG.

76F3095 247 4-53

1950

F.B. _____ PG. 62

To Bot. Pg 63

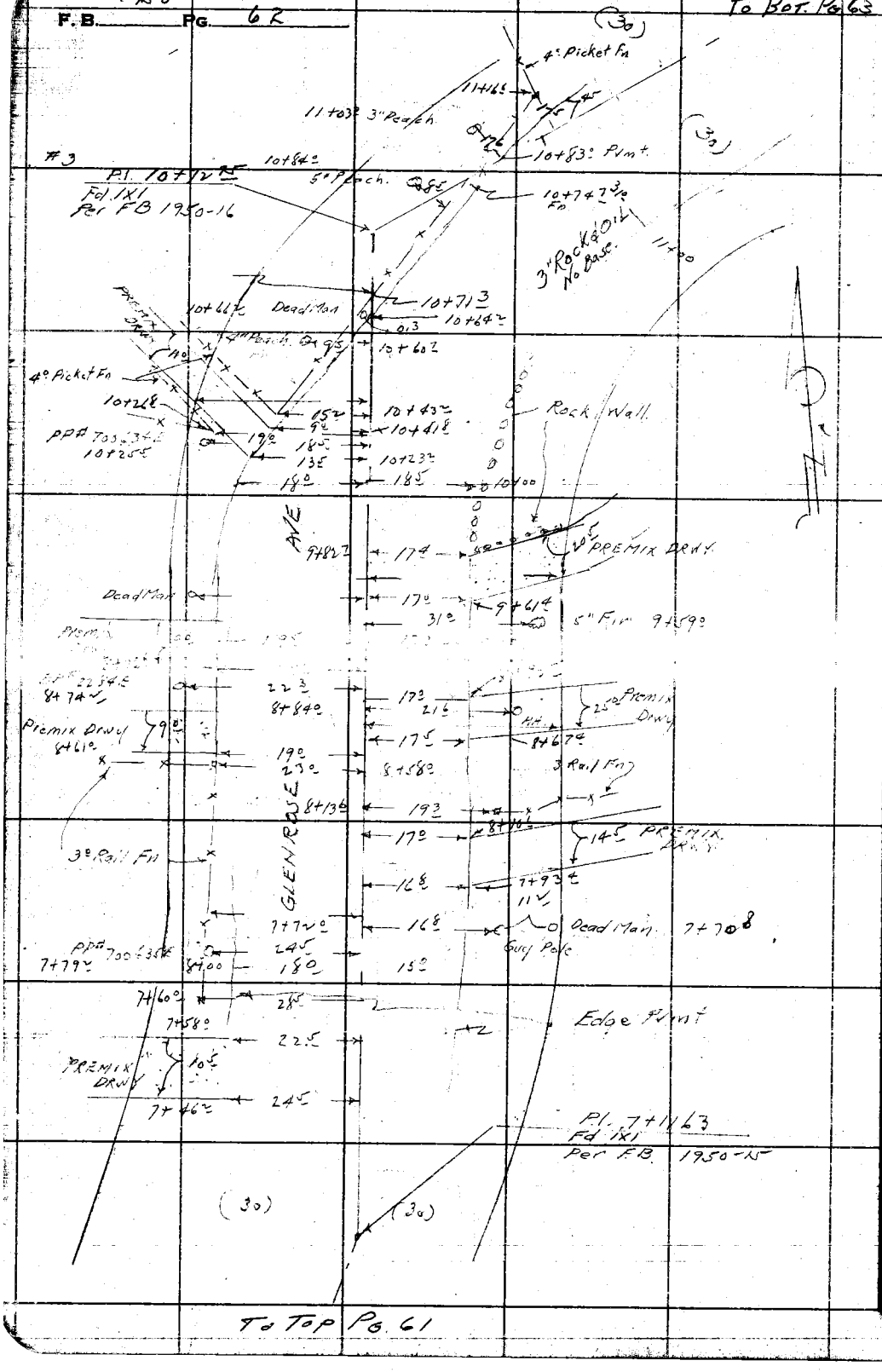

To Top Pg. 61

RETURN TO
LOS ANGELES COUNTY SURVEYOR
725 LOS ANGELES COUNTY
ENGINEERING BLDG.

Do not extend notes this side of this line.

Note: Any Additions or Changes on This Sheet Must be Made or Circled in Red Ink With Date and Name of Person Making Change.

Notes Ck'd by	Survey of McNALLY AVE
Map No.	W. O. 1729.14 Tape No. St'd. °F
Office Work	Surveyed by V. MUSLIN
Checked	Notes J. GREGORY Date 9-16-54
Date	Indexed A. C. Johnson

F. B. 1950 PG. 63

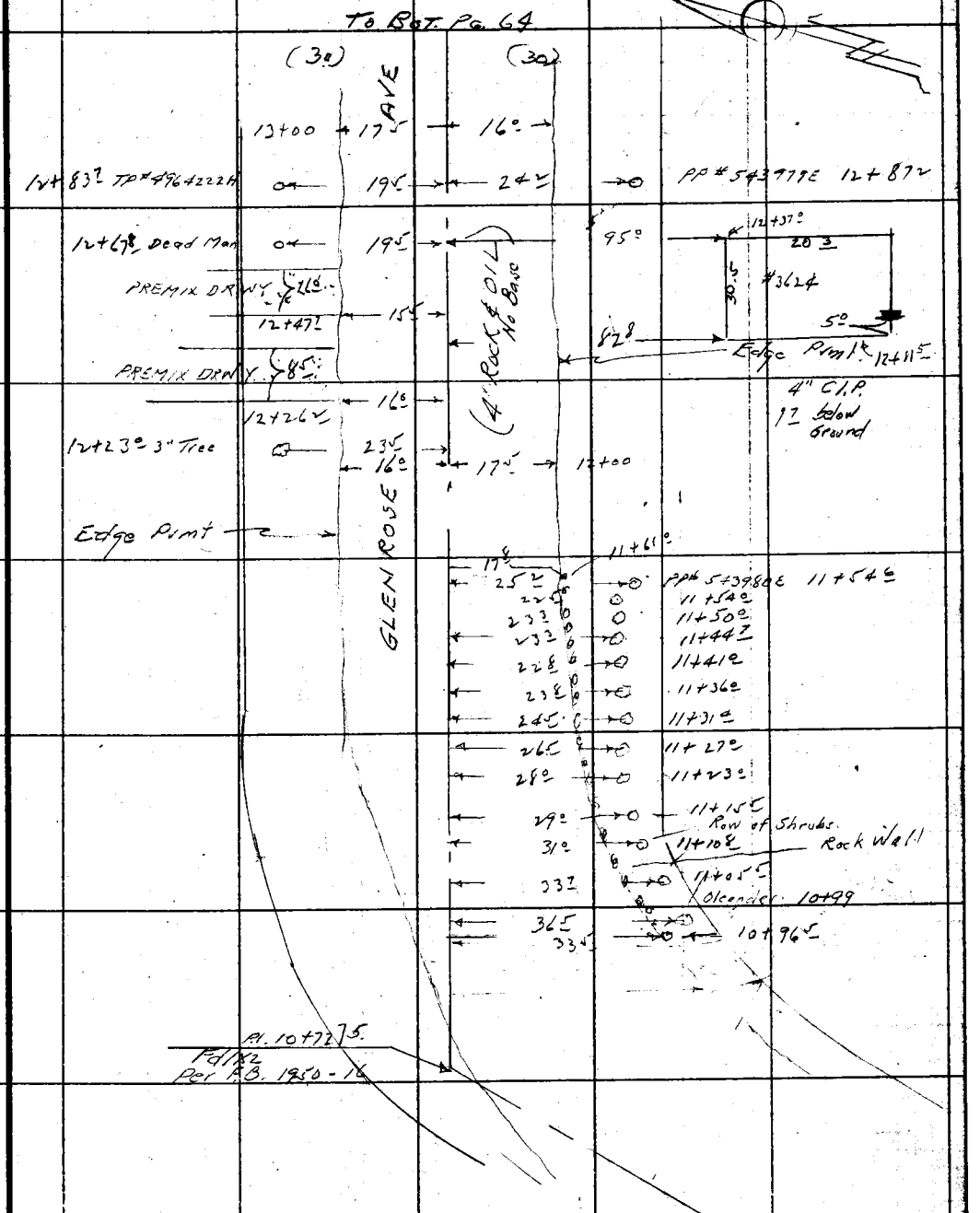

Note: Any Additions or Changes on This Sheet Must be Made or Circled In Red Ink With Date and Name of Person Making Change.

Do not extend notes this side of this line.

RETURN TO
LOS ANGELES COUNTY SURVEYOR
726 LOS ANGELES COUNTY
ENGINEERING BLDG.

76F3098 247 4-53

To Top Pg. 62

F.B. 1950 PG. 64

To Bot. Pg. 65

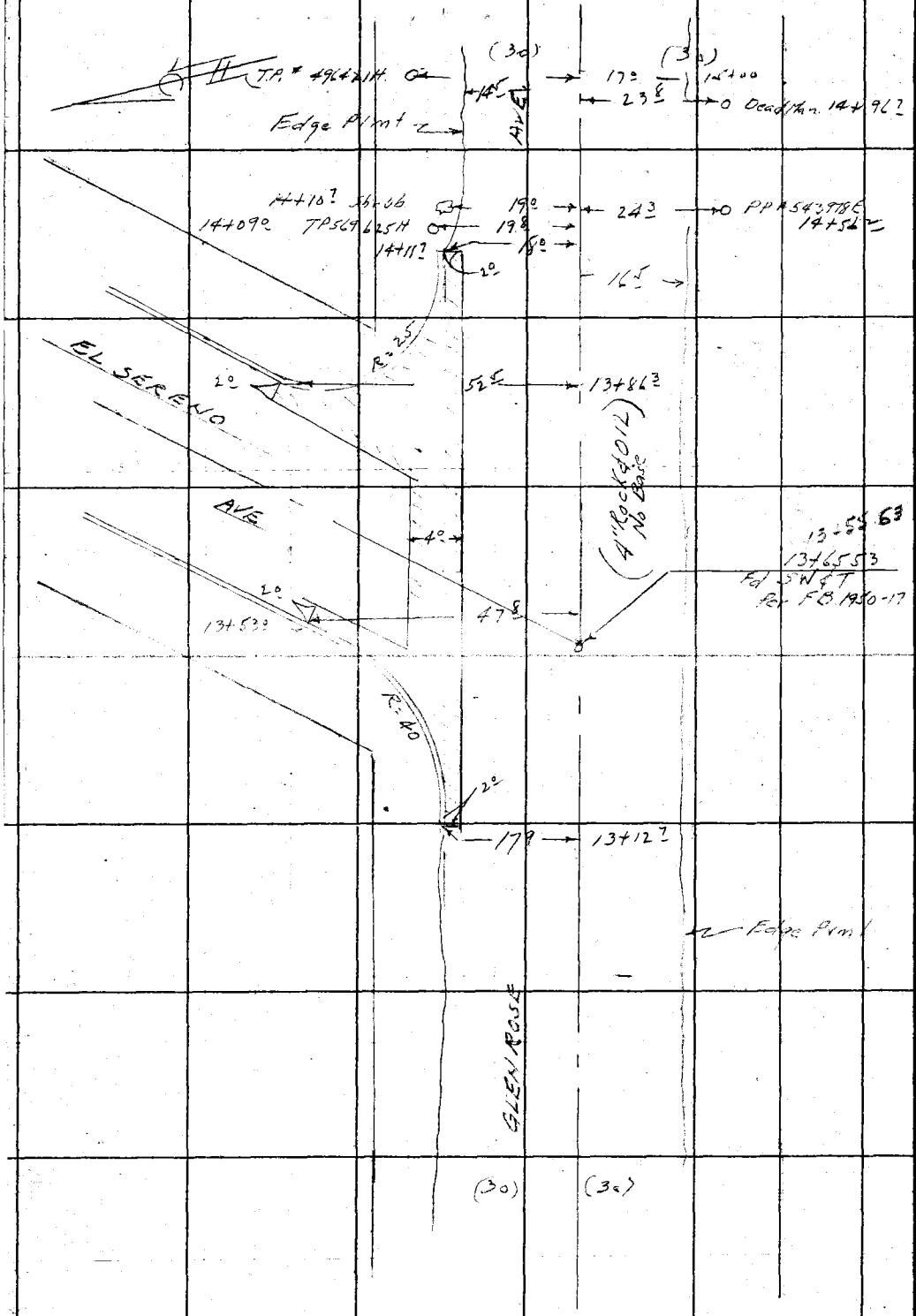

To Top Pg. 63

RETURN TO
LOS ANGELES COUNTY SURVEYOR
726 LOS ANGELES COUNTY
ENGINEERING BLDG.

Do not extend notes this side of this line.

Note: Any Additions or Changes on This Sheet Must be Made or Circled in Red Ink With Date and Name of Person Making Change.

Notes Ck'd by	Survey of McNALLY AVE
Map No.	W.O. 729.14 Tape No. St'd. °F
Office Work	Surveyed by J. MUSLIN
Checked	Notes J Gregory Date 9-16-54
Date	Indexed C. Johnson

F.B. 1950 PG. 65

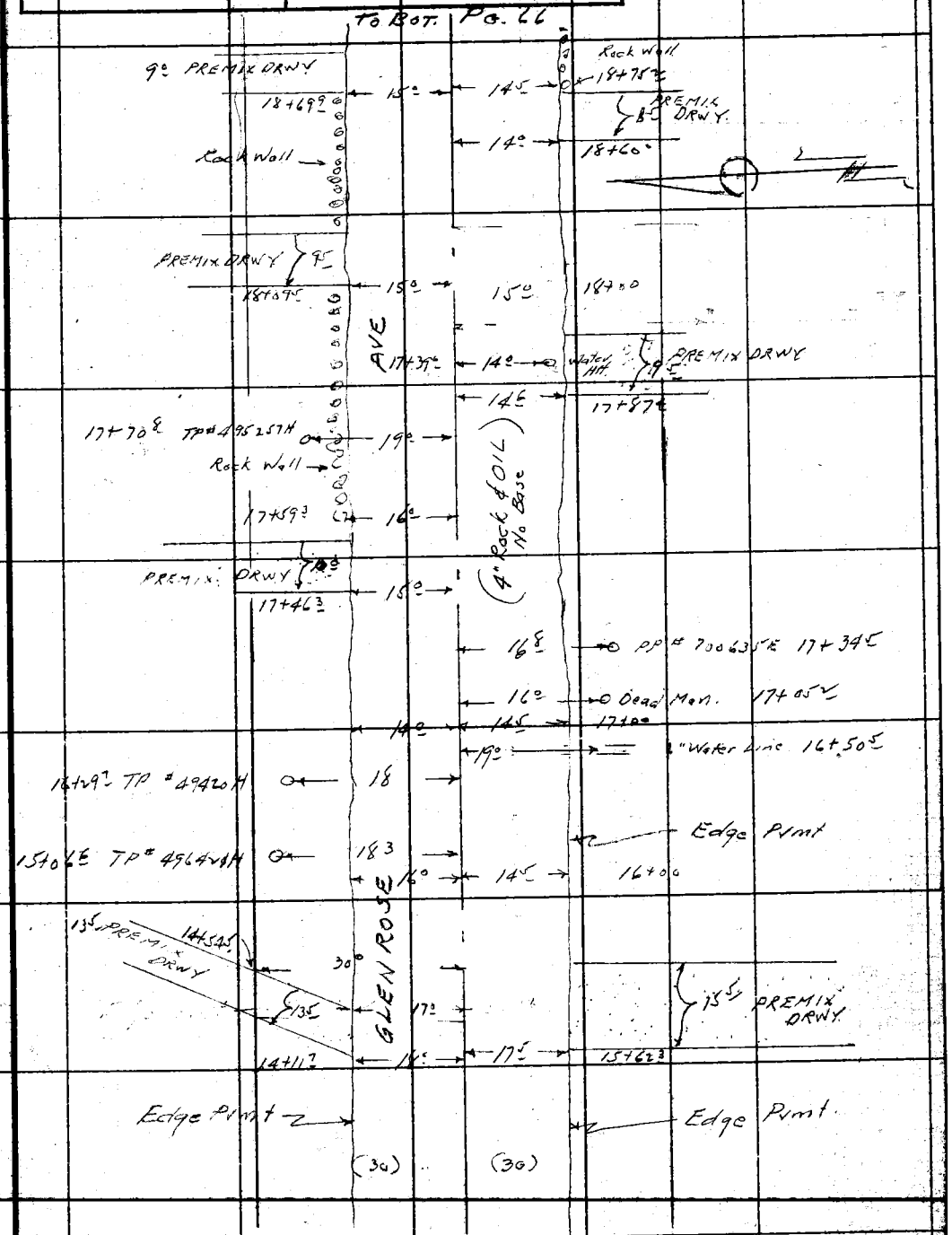

Note: Any Additions or Changes on This Sheet Must be Made or Circled in Red Ink With Date and Name of Person Making Change.

Do not extend notes this side of this line.

RETURN TO
LOS ANGELES COUNTY SURVEYOR
726 LOS ANGELES COUNTY
ENGINEERING BLDG.

76-3095 247 4-53

F. B. 1950 PG. 66

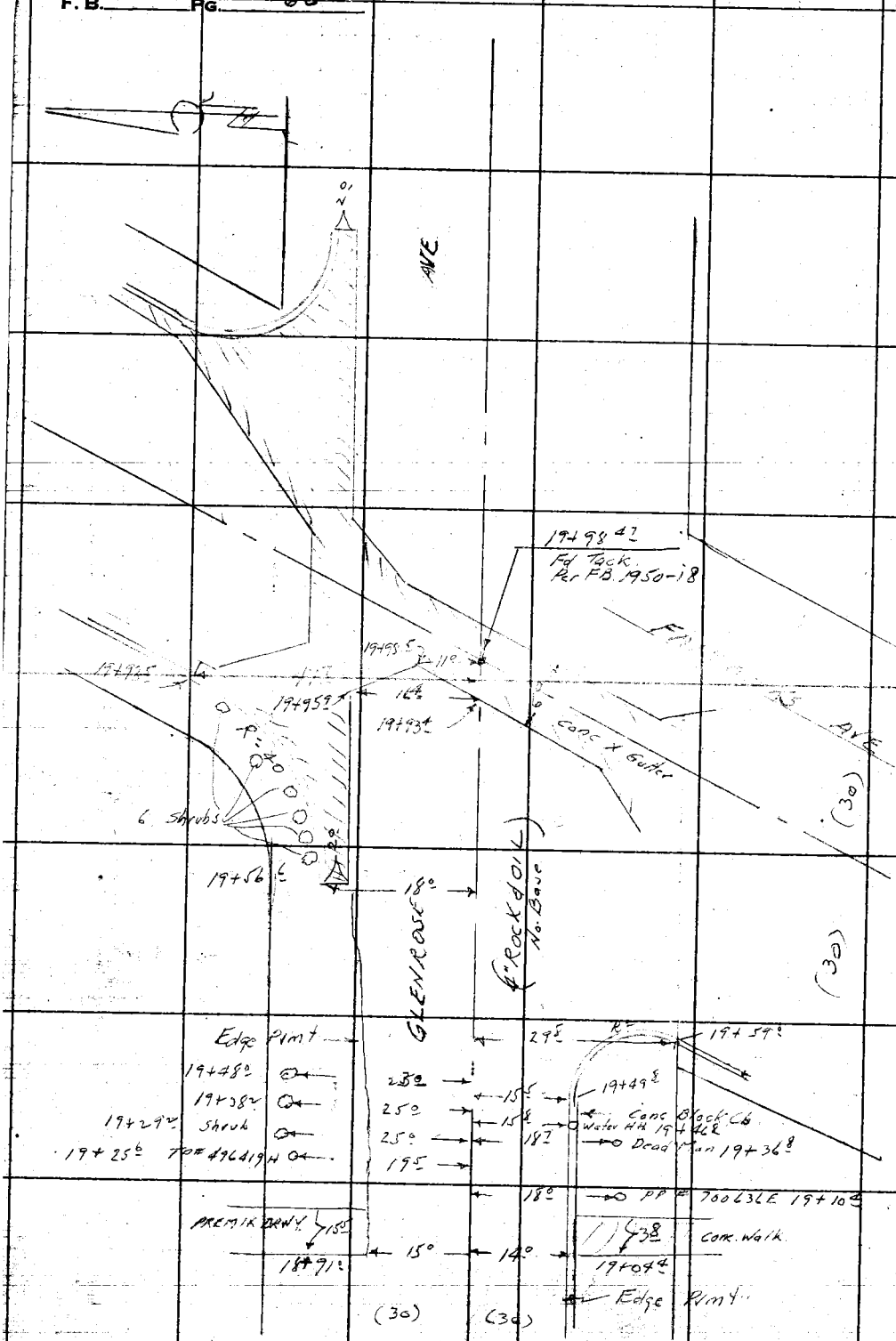

To Top Pg. 65

RETURN TO
LOS ANGELES COUNTY SURVEYOR
726 LOS ANGELES COUNTY
ENGINEERING BLDG.
Do not extend notes this side of this line.

Note: Any Additions or Changes on This Sheet Must be Made or Circled in Red Ink With Date and Name of Person Making Change.

Profile No.	Notes Red.	Plotted	Job No. 1729.14	Division No.	F. B. 1950 Pg. 67
	Date	Date	Survey of McNALLY AVE		
X-Sec. No.	Notes Chkd.	Checked	Survey by J. MUSLIN	Notes J.G	Date 9-16-54
	Date	Date	Map No.	Index C. Johnson	Date

C.I. 1729.14

McNALLY AVE S.S. DIST

X-SECTION & PROFILE

on

GLEN ROSE AVE

FROM

LOMA ALTA DR

to

FAIR OAKS AVE

J. MUSLIN
J. GREGORY
T. OHASHI
W.A. MOODYMAN

STATION	B. S.	H. I.	F. S.	ELEV.

NOTE: ANY ADDITIONS OR CHANGES ON THIS SHEET MUST BE MADE OR CIRCLED IN RED INK, WITH DATE AND NAME OF PERSON MAKING CHANGE.

PLEASE RETURN TO
LOS ANGELES COUNTY SURVEYOR
726 LOS ANGELES COUNTY ENGINEERING BLDG.

Do not extend notes this side of this line.

761-298 307 8-53

76L298 307 8-53

PLEASE RETURN TO
LOS ANGELES COUNTY SURVEYOR
726 LOS ANGELES COUNTY ENGINEERING BLDG.

NOTE: ANY ADDITIONS OR CHANGES ON THIS SHEET MUST BE MADE OR CIRCLED IN RED INK, WITH DATE AND NAME OF PERSON MAKING CHANGE.

Do not extend notes this side of this line.

STATION	B. S.	H. I.	F. S.	ELEV.	GLEN ROSE AVE (Lt) ℄ Rt
					BM AE 421 Elev 1483.197 FB 1930-60
BM AE 421		1		1483.20	Loma Alta Dr & Glen Rose Ave N W Cor
	7 96	1491 16			Bt Spk in CB 1 W of W end CR
1+00			679	1482.37	℄ Int Glen Rose Ave & Loma Alta Dr.
1+08.6			854	1482.62	28.3 Gutter W end SW CR
/			789	1483.27	28.3 TC / / / /
1+14.3					Existing SS MH at Glen Rose Ave & Loma Alta Dr
			587	1485.29	N Rim — 587 Rod, 11.87 Meas, .67 Dia, 18.41
			1841	1472.75	8" Invert Inlet
			578	1485.98	E Rim — 578 Rod, 11.77 Meas, .67 Dia, 18.22
			1822	1472.94	8" Invert Inlet
			599	1485.[illegible]	W Rim
			—	—	
			591	1485.[illegible]	S Rim
			1904	1472.12	8" Invert Outlet — 591 Rod, 12.46 Meas, .67 Dia, 19.04
1+21.2			734	1483.[illegible]	20.2 Gutter N end NW CR
/			672	1484.4	20.2 TC / / / /
1+42.7			290	1488.[illegible]	44.0 Gutter E end NE CR
			224	1488.[illegible]	44.0 TC / / / /

F. B. 1950 Pg. 68 Job No. 1729.14 Division No. ____ Notes Red. ____ Plotted ____ Profile ____
Survey of McNALLY AVE Date ____ Date ____ No. ____
Survey by J. MUSLIN Notes J. GREGORY Notes Chkd. ____ Checked ____ X-Sec. ____
Index C. Johnson Date ____ Date ____ Date ____ No. ____

76L298 307 8-53

PLEASE RETURN TO
LOS ANGELES COUNTY SURVEYOR
726 LOS ANGELES COUNTY ENGINEERING BLDG.

NOTE: ANY ADDITIONS OR CHANGES ON THIS SHEET MUST BE MADE OR CIRCLED IN RED INK, WITH DATE AND NAME OF PERSON MAKING CHANGE.

Do not extend notes this side of this line.

STATION	B. S.	H. I.	F. S.	ELEV.	GLEN ROSE AVE Lt ℄	Rt.
		1491 16				
1455°						
			353	1487 63		20⁶ Gutter N end NECR.
			291	1488 25		20⁶ T.C. " " "
1448°			579	1485 37	20² Gutter end.	
			517	1485 99	20² T.C. "	
2+00			225	1488 91		℄
			153	1489 63		20³ Edge Pvmt.
			138	1489 78		22 Gutter.
			06	1490 6		22⁵ T. Brk.
			+12	1492 4		30 P/L.
			269	1488 47	18 Gutter	
			233	1488 83	22 Edge Pvmt	
			18	1489 4	30 P/L	
T.P.	11 91	1501 44	163	1489 53		
3+00			718	1494 26		℄
			703	1494 41		18⁵ Gutter.
			671	1494 73		23⁵ Edge Pvmt.
			61	1495 3		30 P/L.
			730	1494 14	13 Gutter	
			729	1494 15	14 Edge Pvmt.	

Profile Notes Red. ____ Plotted ____ Job No. 172914 Division No. ____ F. B. 1950 Pg. 69
No. ____ Date ____ Date ____ Survey of McNALLY AVE
X-Sec. Notes Chkd. ____ Checked ____ Survey by J. MUSLIN Notes V.G. Date 9-16-54
No. ____ Date ____ Date ____ Map No. ____ Indexed C. Johnson

76L298 307 8-53

PLEASE RETURN TO
LOS ANGELES COUNTY SURVEYOR
726 LOS ANGELES COUNTY ENGINEERING BLDG.

NOTE: ANY ADDITIONS OR CHANGES ON THIS SHEET MUST BE MADE OR CIRCLED IN RED INK, WITH DATE AND NAME OF PERSON MAKING CHANGE.

Do not extend notes this side of this line.

STATION	B. S.	H. I.	F. S.	ELEV.	GLENROSE AVE (Lt) ℄	Rt
		1501.44				
3+00			65	14[illegible]49	30 P/L	
/			77	14[illegible]7	140 Back lot line	BM [illegible]
3+BM			603	14[illegible]		Lt in Cb. W Side
3+55			366	14[illegible]8		℄ Edge Prmt
3+58.49 P/L			350	14[illegible]		Ground - Prop on Rt Rises Rapidly
3+685			325	14[illegible]19		℄ Edge Prmt
4+00			127	15[illegible]7		℄
/			158	14[illegible]6		225 Gutter
/			122	15[illegible]		265 Edge Prmt
/			09	15[illegible]		30 P/L
/			125	15[illegible]9	65 Gutter	
/			103	150[illegible]	10 Edge Prmt	
/			02	150[illegible]	30 P/L	
T.P.	975	1510.38	081	1500.[illegible]3		
5+00			388	1506[illegible]		℄
/			420	150[illegible]		13 Gutter
/			385	1506[illegible]		17 Edge Prmt
/			32	150[illegible]		30 P/L
/			378	1506[illegible]	14 Gutter	
/			341	1506.97	19 Edge Prmt	
/			21	1508[illegible]	30 P/L	

F. B. 950 PG. 70 Job No. 1729.14 Division No. Notes Red. Plotted Profile
Survey of McNALLY AVE Date Date No. X-Sec.
Survey by J. Muslin Notes J. Gregory Notes Chkd. Checked
Indexed C. Johnson Date Date Date No.

76L298 307 8-53

PLEASE RETURN TO
LOS ANGELES COUNTY SURVEYOR
726 LOS ANGELES COUNTY ENGINEERING BLDG.

NOTE: ANY ADDITIONS OR CHANGES ON THIS SHEET MUST BE MADE OR CIRCLED IN RED INK, WITH DATE AND NAME OF PERSON MAKING CHANGE.

Do not extend notes this side of this line.

STATION	B. S.	H. I.	F. S.	ELEV.	GLENROSE AVE (Lt) ℄	Rt.
		1510 38				
5+00			64	1504 0	120± Back lot line	
TP	11 53	1521 43	0 48	1509 90		
6+00			862	1512 81	℄	
/			882	1512 61		13⁵ Gutter
/			859	1512 84		17⁰ Edge Pmt.
/			85	1512 9		30 P/L
/			859	1512 84	14⁵ Gutter	
/			818	1513 25	18⁵ Edge Pmt.	
/			50	1516 4	30 P/L	
7+00			250	1518 93	℄	
/			252	1518 91		1⁵ Gutter
/			250	1518 93		5⁵ Edge Pmt.
/			212	1519 31		30 P/L
/			224	1519 19	25 Gutter	
/			185	1519 58	29 Edge Pmt.	
/			05	1520 9	30 P/L	
/			+38	1525 2	Back lot line	
PI 7+11 63			17	1519 7		Ground.
TP	12 08	1533 21	030	1521 13		
8+00			780	1525 41	℄	

Profile Notes Red. ____ Plotted ____ Job No. 1729.14 Division No. ____
No. ____ Date ____ Date ____ Survey of McNALLY AVE
X-Sec. Notes Chkd. ____ Checked ____ Survey by J. MUSLIN Notes JG. Date 9-17-54
No. ____ Date ____ Date ____ Map No. ____ Inspector C. Johnson Date ____

F. B. 1950 Pg. 71

76L298 307 8-53

PLEASE RETURN TO
LOS ANGELES COUNTY SURVEYOR
726 LOS ANGELES COUNTY ENGINEERING BLDG.

NOTE: ANY ADDITIONS OR CHANGES ON THIS SHEET MUST BE MADE OR CIRCLED IN RED INK, WITH DATE AND NAME OF PERSON MAKING CHANGE.

Do not extend notes this side of this line.

F. B. 1950 Pg. 72 | Job No. 172814 | Division No. | Notes Red. | Plotted | No. | Profile
Survey of MCNALLY AVE | Date | Date | No. | X-Sec.
Survey by J. MUSLIN | Notes UNREGISTERED | Notes Chkd. | Checked
Indexed K. C. Johnson | Date | Date | Date | No.

STATION	B. S.	H. I.	F. S.	ELEV.	GLENROSE AVE (LT) ℄	(RT)
		1533 21				
8+00			7 85	1535 36		12 Gutter
/			7 68	1525 53		15 Edge Pmt
/			55	1527 7		30 P/L
/			8 31	1524 90	13 Gutter	
/			8 31	1525 20	18 Edge Pmt.	
/			7 2	1526 0	30 P/L	
9+00			0 42	1532 79	℄	
/			0 38	1532 83		12 Gutter
/			0 17	1532 04		17 Edge Pmt.
/			4 0	1532 [illegible]		30 P/L
/			0 70	1532 21	14 Gutter	
/			0 45	1532 75	18 Edge Pmt	
/		1	4 0 2	1532 [illegible]	30 P/L	
TP	11 59	1544 19	0 61	1532 [illegible]		
10+00			361	1540 58	℄	
/			407	1540 [illegible]		14 Gutter
/			373	1540 46		18 Edge Pmt.
/			21	1542 1		30 P/L
/			359	1540 [illegible]	12 Gutter	
/			3 35	1540 [illegible]	18 Edge Pmt	

76L298 307 8-53

PLEASE RETURN TO
LOS ANGELES COUNTY SURVEYOR
726 LOS ANGELES COUNTY ENGINEERING BLDG.

NOTE: ANY ADDITIONS OR CHANGES ON THIS SHEET MUST BE MADE OR CIRCLED IN RED INK, WITH DATE AND NAME OF PERSON MAKING CHANGE.

Do not extend notes this side of this line.

STATION	B. S.	H. I.	F. S.	ELEV.	GLEN ROSE AVE (Lt) ℄ (Rt)
		1544 19			
10+00			3 3	1540 9	30 P/L
BM AE 650	12 01	1555 91	0 29	1543 90	BM AE-650 Elev 1543 892 F.B. 1930-62 Glen Rose Ave (W. side) 300'± W of El Sereno Ave.
					Bt Spk in W. side PP# 700 634E
10+54			11 11	1544 80	℄ Gutter
10+64			9 87	1546 04	℄ Edge Pvmt
P.I. 10+72.75			9 8	1546 1	
10+83			8 93	1546 98	℄ Edge Pvmt
10+96.5			8 46	1547 45	℄ Gutter
11+00			8 27	1547 64	℄ Gutter
/			10 05	1545 86	27.5 Gutter
/			9 83	1546 08	31 Edge Pvmt. B. Wall
/			9 05	1546 86	31.5 T. Wall
/			9 2	1546 7	35 Ground
/			7 44	1548 47	8.5 Edge Pvmt
/			8 0	1547 9	12 P/L
12+00			2 86	1553 05	℄
/			3 65	1552 26	12.5 Gutter
/			3 47	1552 44	17.5 Edge Pvmt Brk
/			1 8	1554 1	24 T. Brk
/			2 1	1553 8	30 P/L

Profile Notes Red. Plotted Job No. 172914 Division No.
No. Date Date Survey of McNALLY AVE
X-Sec. Notes Chkd. Checked Survey by J. MUSLIN Notes J.G. Date 9-17-54
No. Date Date Map No. Indexed C. Johnson Date

F.B. 1950 PG. 73

76L298 307 8-53

PLEASE RETURN TO
LOS ANGELES COUNTY SURVEYOR
726 LOS ANGELES COUNTY ENGINEERING BLDG.

NOTE: ANY ADDITIONS OR CHANGES ON THIS SHEET MUST BE MADE OR CIRCLED IN RED INK, WITH DATE AND NAME OF PERSON MAKING CHANGE.

Do not extend notes this side of this line.

STATION	B. S.	H. I.	F. S.	ELEV.	GLEN ROSE AVE (Lt) ℄ (Rt)	
		1555 91				
12+00			2 28	1553 63	15 Gutter	
/			1 98	1553 93	16 Edge Prmt.	
/			0 5	155[illegible] 4	30 P/L	
TP	11 41	1566 96	0 36	155[illegible] 55		
13+00			8 14	155[illegible] 82		℄
/			8 73	155[illegible] 23		12 Gutter
/			8 49	155[illegible] 47		16 Edge Prmt. B Brk
/			7 7	155[illegible] 3		25 T. Brk
/			8 4	155[illegible]		30 P/L
13+12.2			7 54	155[illegible] 2	17.9 Gutter W end NW CR.	
			6 95	156[illegible]	17.9 TC	
			5 9	156[illegible]	30 P/L	
13+53.0			4 56	1562 [illegible]	47.8 Gutter N end NW CR.	
			4 08	1562 [illegible]	47.8 TC	
13+65.53			4 51	1562 [illegible]	℄ Int Glen Rose & El Serena Ave	
			4 41	1562 [illegible]	18 Gutter on ℄	
			0 14	1566 [illegible]	100 on ℄	
13+86.3			2 07	1564 [illegible]	52.5 Gutter N end NE CR.	
			1 42	1565 54	52.5 TC	
14+00			1 18	1565 78		℄

F. B. 1950 PG. 74

Job No. 172914 Division No. ____ Notes Red. ____ Plotted ____ Profile ____

Survey of McNALLY AVE Date ____ Date ____ No. ____

Survey by J. MUSLIN Notes V. GREGORY Notes Chkd. ____ Checked ____ X-Sec. ____

Indexed C. Johnson Date ____ Date ____ Date ____ No. ____

76L298 307 8-53

PLEASE RETURN TO
LOS ANGELES COUNTY SURVEYOR
726 LOS ANGELES COUNTY ENGINEERING BLDG.

NOTE: ANY ADDITIONS OR CHANGES ON THIS SHEET MUST BE MADE OR CIRCLED IN RED INK, WITH DATE AND NAME OF PERSON MAKING CHANGE.

Do not extend notes this side of this line.

STATION	B. S.	H. I.	F. S.	ELEV.	Glenrose Ave (Lt) ℄ (Rt)
		1566 96			
14+00			1 75	1565 21	10 5 Gutter
/			1 65	1565 31	16 5 Edge Pvmt.
/			1 6	1565 4	30 P/L
14+11			0 96	1566 00	18 Gutter E end N E CR.
			0 35	1566 61	TC " " " "
BM AE 651	1 01	1566 75	1 22	1565 74	BM AE 651 Elev = 1565.739 F.B. 1930-62 Glenrose Ave & El Sereno Ave N E Cor. Bt Spk in cb 5' N of N end CR.
12+16 5			14 5	1552 3	10 3 Gr. over 4" C.I.P. Ho # 3624
/			16 2	1550 6	10 3 Top 4" C.I.P. " "
13+00			7 93	1558 82	℄
/			8 48	1558 27	12 Gutter
/			8 31	1558 44	16 Edge Pvmt. B. Brk.
/			7 5	1559 3	25 T. Brk.
/			8 3	1558 5	30 P/L.
/			10 9	1555 9	100 Vacant Prop. (Plan to Subdivide)
/			17 9	1548 9	200 Hand Level
/			23 5	1543 3	300 Hand Level
/			31 7	1535 1	400 " "
14+00			0 99	1565 76	℄

Profile Notes Red. ____ Plotted ____ Job No. 1727.14 Division No. ____ F. B. 1950 Pg. 75
No. ____ Date ____ Date ____ Survey of McNally Ave
X-Sec. Notes Chkd. ____ Checked ____ Survey by J. Muslin Notes J.G. Date 9-19-54
No. ____ Date ____ Date ____ Map No. ____ Indexed C. Johnson Date ____

76L298 307 8-53

PLEASE RETURN TO
LOS ANGELES COUNTY SURVEYOR
726 LOS ANGELES COUNTY ENGINEERING BLDG.

NOTE: ANY ADDITIONS OR CHANGES ON THIS SHEET MUST BE MADE OR CIRCLED IN RED INK, WITH DATE AND NAME OF PERSON MAKING CHANGE.

Do not extend notes this side of this line.

STATION	B. S.	H. I.	F. S.	ELEV.	GLEN ROSE AVE (Lt) ℄ (Rt)
		1566 75			
14+00			1 55	1565 20	12.5 Gutter.
/			1 45	1565 30	16.5 Edge
/			1 5	1565 3	30 P/L.
/			2 4	1564 4	44.0 Vacant Prop. T. Brk. to be Subdivided
/			7 5	1559 3	64.0 B. Brk
/			7 5	1559 3	100
/			7 0	1559 8	165 T. Slope.
/			1 5	1565 3	200
/			+6 0	1572 75	230± Hand Level T. Slope Edge Drwy
TP	11 35	1577 66	0 44	1566 31	
15+00			3 43	1574 23	℄
/			4 02	1573 64	13 Gutter
/			3 92	1573 74	17 E. Pvmt
/			3 9	1573 7	30 P/L.
/			3 35	1574 31	14.5 Gutter Edge Pvmt
/			2 9	1574 8	20 T. Berm
/			3 1	1574 6	30 P/L
T.P.	11 88	1589 00	0 54	1577 12	
15+77			7 87	1581 13	℄
/			8 54	1580 46	30 P/L. B. Brk

F. B. 7950 PG. 76
Job No. 172914 Division No. Notes Red. Plotted No. Profile
Survey of McNALLY AVE Date Date X-Sec.
Survey by V. MUSLIN Notes J. GREGORY Notes Chkd. Checked No.
Indexed C. Johnson Date Date

76L298 307 8-53

PLEASE RETURN TO
LOS ANGELES COUNTY SURVEYOR
726 LOS ANGELES COUNTY ENGINEERING BLDG.

NOTE: ANY ADDITIONS OR CHANGES ON THIS SHEET MUST BE MADE OR CIRCLED IN RED INK, WITH DATE AND NAME OF PERSON MAKING CHANGE.

Do not extend notes this side of this line.

STATION	B. S.	H. I.	F. S.	ELEV.	GLENROSE AVE (Lt) ℄ (Rt)	
		1589 00				
15+98			6 07	1582 93		℄
/			6 43	1582 57		14.5 Edge Pvmt B. Brk.
/			1 7	1587 3		19 T. Brk
/			+0 4	1589 4		30 P/L
/			+5 6	1594 6		50 T Brk
16+00			5 85	1583 15		℄
/			5 93	1583 07	16 Edge Pvmt	
/			5 2	1583 8	30 P/L T. Brk	
/			9 9	1579 1	45 B. Brk.	
16+35			1 88	1587 12		℄
/			1 81	1587 19	14.5 Edge Pvmt B. Brk	
/			0 9	1588 1	17.5 Brk	
/			+0 3	1589 3	30 P/L.	
/			0 5	1588 5	50 Brk T. Bank	
/			7 6	1581 4	85 B. Bank	
16+50			1 18	1587 82		℄
/			1 55	1587 45		15 Edge Pvmt. T. Slope
/			+7 9	1596 9		22 T Brk.
/			+8 8	1597 8		30 P/L
TP	11 91	1600 41	0 50	1588 50		

Profile Notes Red. ____ Plotted ____ Job No. 1729.14 Division No. ____ F. B. 1950 Pg. 77
No. ____ Date ____ Date ____ Survey of McNALLY AVE
X-Sec. Notes Chkd. ____ Checked ____ Survey by J. MUSLIN Notes NG Date 9-19-54
No. ____ Date ____ Date ____ Map No. ____ Indexed C. Johnson Date ____

76L298 307 8-53

PLEASE RETURN TO
LOS ANGELES COUNTY SURVEYOR
726 LOS ANGELES COUNTY ENGINEERING BLDG.

NOTE: ANY ADDITIONS OR CHANGES ON THIS SHEET MUST BE MADE OR CIRCLED IN RED INK, WITH DATE AND NAME OF PERSON MAKING CHANGE.

Do not extend notes this side of this line.

F. B. 1950 Pg. 78 Profile
Survey of McNally Ave Division No. Job No. 1291K Plotted No.
Survey by J. Mullin Notes V. Gregory Notes Red. Date X-Sec.
Indexed K. C. Johnson Date Notes Chkd. Date Checked Date No.

STATION	B. S.	H. I.	F. S.	ELEV.	GLEN ROSE AVE (Lt)	℄ Rt.
		1600 4				
16+85			11 34	1587 07		℄
/			11 57	1582 54		12.5 Edge Pvmt. B Brk.
/			11	159 3		24.5 T. Brk
/			07	159 7		30 P/L
/			11 22	1589 9	15 Edge Pvmt. B. Brk.	
/			09	159 5	31 T Brk.	
17+00			8 02	159 99		℄
/			8 40	159 21		14 Edge Pvmt B. Brk.
/			11	159 3		16 T. Brk.
/			+1 2	160. 6		23 Brk
/			+1 7	160 3		30 P/L
/			1 86	1592 55	14 Edge Pvmt B. Brk	
/			0 0	1600 4	26 T. Brk.	
/			0 0	1600 4	30 P/L	
17+50			1 69	1598 72		℄
/			2 09	1598 32		14.5 Edge Pvmt B. Brk.
/			+1 3	1601 7		23.5 T. Brk
/			+1 1	1601 5		30 P/L
/			1 58	1598 83	16.3 Edge Pvmt. B Brk & Wall	
/			0 14	1600 7	17 T Wall	
/			49	1595 5	30 P/L T. Brk.	

76L298 307 8-53

PLEASE RETURN TO
LOS ANGELES COUNTY SURVEYOR
726 LOS ANGELES COUNTY ENGINEERING BLDG.

NOTE: ANY ADDITIONS OR CHANGES ON THIS SHEET MUST BE MADE OR CIRCLED IN RED INK, WITH DATE AND NAME OF PERSON MAKING CHANGE.

Do not extend notes this side of this line.

STATION	B. S.	H. I.	F. S.	ELEV.	GLENROSE AVE (Lt) ℄	(Rt)
		1600 41				
17+50			+87	1609 1	42.5 Ground	
TP	12 15	1610 34	2 22	1598 19		
18+00			8 58	1601 76		℄
/			8 58	1601 76		15 Edge Pvmt.
/			7 97	1602 37		16 T. Wall Brk.
/			5 8	1604 5		22 Brk.
/			5 8	1604 5		30 P/L
/			8 46	1601 88	16 Edge Pvmt B. Wall	
/			7 37	1602 97	16.5 T. Wall	
/			6 4	1603 9	19 T. Brk.	
/			3 6	1606 7	30 P/L	
T.P.	9 69	1618 68	1 35	1608 99		
19+00			8 97	1609 71		℄
/			9 75	1608 93		14 Edge Pvmt. B. Wall.
/			9 25	1609 43		14.5 T. Wall
/			10 5	1608 2		30 P/L
/			8 59	1610 09	15.5 Edge Pvmt	
/			6 1	1612 6	30 P/L	
19+49.8			7 22	1611 46		15.5 Gutter W end SWCR.
/			6 52	1612 16		15.5 TC

Profile Notes Red. ____ Plotted ____ Job No. 12914 Division No. ____ F. B. 1950 Pg. 79
No. ____ Date ____ Date ____ Survey of McNALLY AVE
X-Sec. Notes Chkd. ____ Checked ____ Survey by J. MUSLIN Notes U.G. Date 9-19-54
No. ____ Date ____ Date ____ Map No. ____ Indexed C. Johnson Date ____

76L298 307 8-53

PLEASE RETURN TO
LOS ANGELES COUNTY SURVEYOR
726 LOS ANGELES COUNTY ENGINEERING BLDG.

NOTE: ANY ADDITIONS OR CHANGES ON THIS SHEET MUST BE MADE OR CIRCLED IN RED INK, WITH DATE AND NAME OF PERSON MAKING CHANGE.

Do not extend notes this side of this line.

STATION	B. S.	H. I.	F. S.	ELEV.	GLEN ROSE AVE (Lt) ℄ (Rt)	
		1618 68				
19+56.6			6 88	161[illegible] 80	18° Gutter W end NWCR.	
/			5 30	16[illegible] 38	18° TC / / / / /	
19+59.0			8 72	160[illegible] 6		29.8 Gutter S end SWCR
/			8 10	16[illegible] 58		29.8 TC / / / /
19+98.5			2 82	161[illegible] 86	47.2 Gutter NE NWCR.	
/			2 38	16[illegible] 30	47.7 TC / / / /	
19+98.47			6 30	161[illegible] 38	℄ Int Glen Rose Ave & Fair Oaks Ave & X Gutter.	
					BM AE 657 Elev = 1618.268 F.B. 1930-65	
					Fair Oaks Ave & Taos Rd NE Cor.	
BM AE 657			0 45	161[illegible] 23	Bt Spk in Sb 5' N of N end CR	

F. B. 1950 PG. 80
Job No. 172914 Division No. ____ Notes Red. ____ Plotted ____ Profile
Survey of McNALLY AVE Date ____ Date ____ No. ____
Survey by J. Muslin Notes J. Gregory Notes Chkd. ____ Checked ____ X-Sec.
Indexed A. C. Johnson Date ____ Date ____ Date ____ No. ____

1950 81

F.B. _____ PG. _____

Notes Ck'd by _____	Survey of McNally Ave
Map No. _____	W. O. 1729.14 Tape No. _____ St'd. _____ °F
Office Work _____	Surveyed by J MUSLIN
Checked _____	Notes J. GREGORY Date 9-54
Date _____	Indexed ~~[illegible] C. Johnson~~

C 1 1729.14

McNALLY AVE S. S DIST.

TOPOG.

on

EL SERENO AVE

FROM.

GLENROSE AVE to ELY. end of EL SERENO AVE

J. MUSLIN
J. GREGORY
T. OHASHI
W.A. MOODYMAN

Note: Any Additions or Changes on This Sheet Must be Made or Circled in Red Ink With Date and Name of Person Making Change.

Do not extend notes this side of this line.

RETURN TO
LOS ANGELES COUNTY SURVEYOR
726 LOS ANGELES COUNTY
ENGINEERING BLDG.

76F3098 247 4-53

1950 8 ✓

F. B. _____ PG. _____

To Bot. Pg. 83

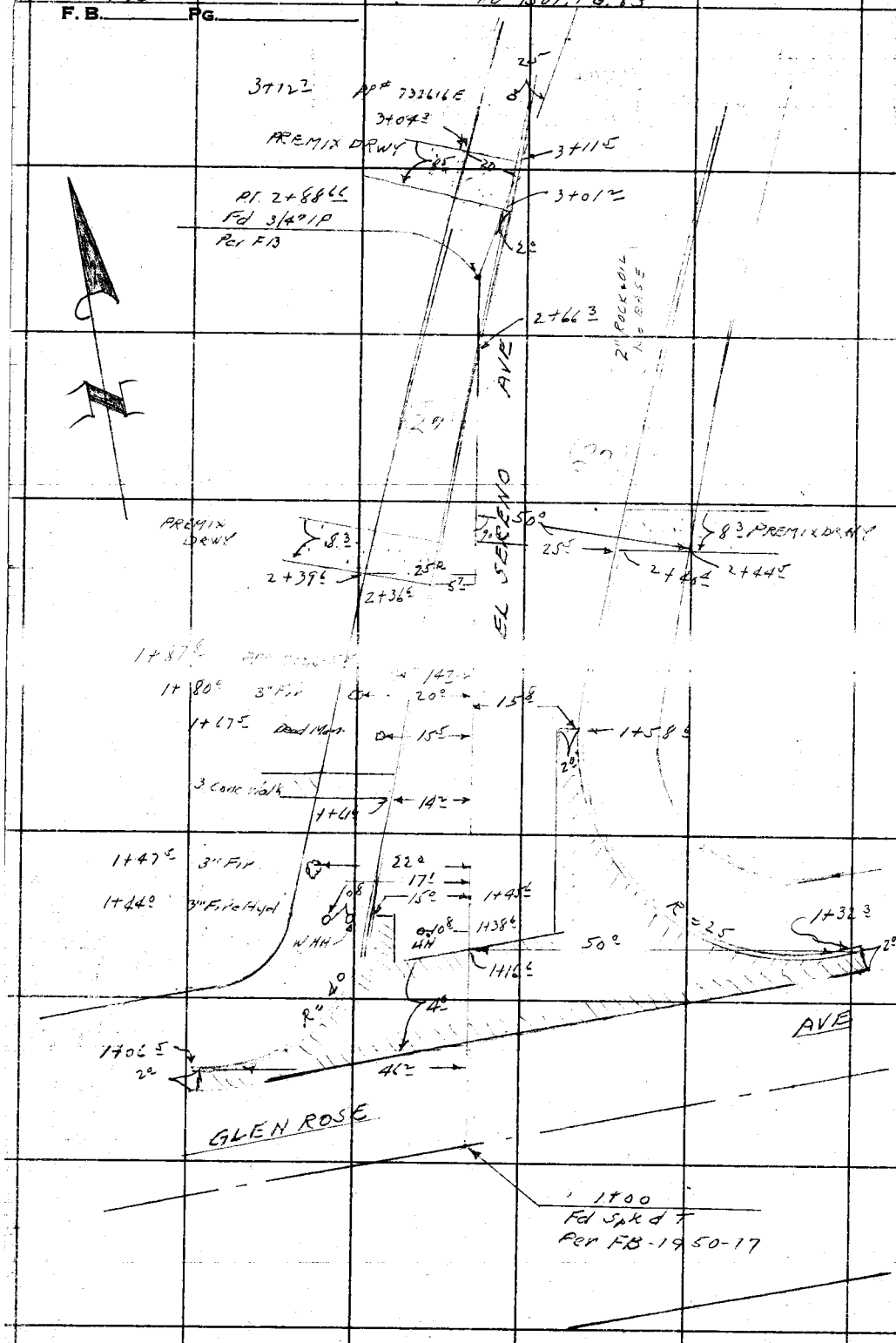

RETURN TO
LOS ANGELES COUNTY SURVEYOR
728 LOS ANGELES COUNTY
ENGINEERING BLDG.

Do not extend notes this side of this line.

Note: Any Additions or Changes on This Sheet Must be Made or Circled In Red Ink With Date and Name of Person Making Change.

1950 83

F.B. PG.

Notes Ck'd by	Survey of MCNALLY AVE
Map No.	W. O. 17294 Tape No. St'd. °F
Office Work	Surveyed by J. MUSLIN
Checked	Notes J. GREGORY Date 9-54
Date	Indexed C. Johnson

To Bot. Pg. 84

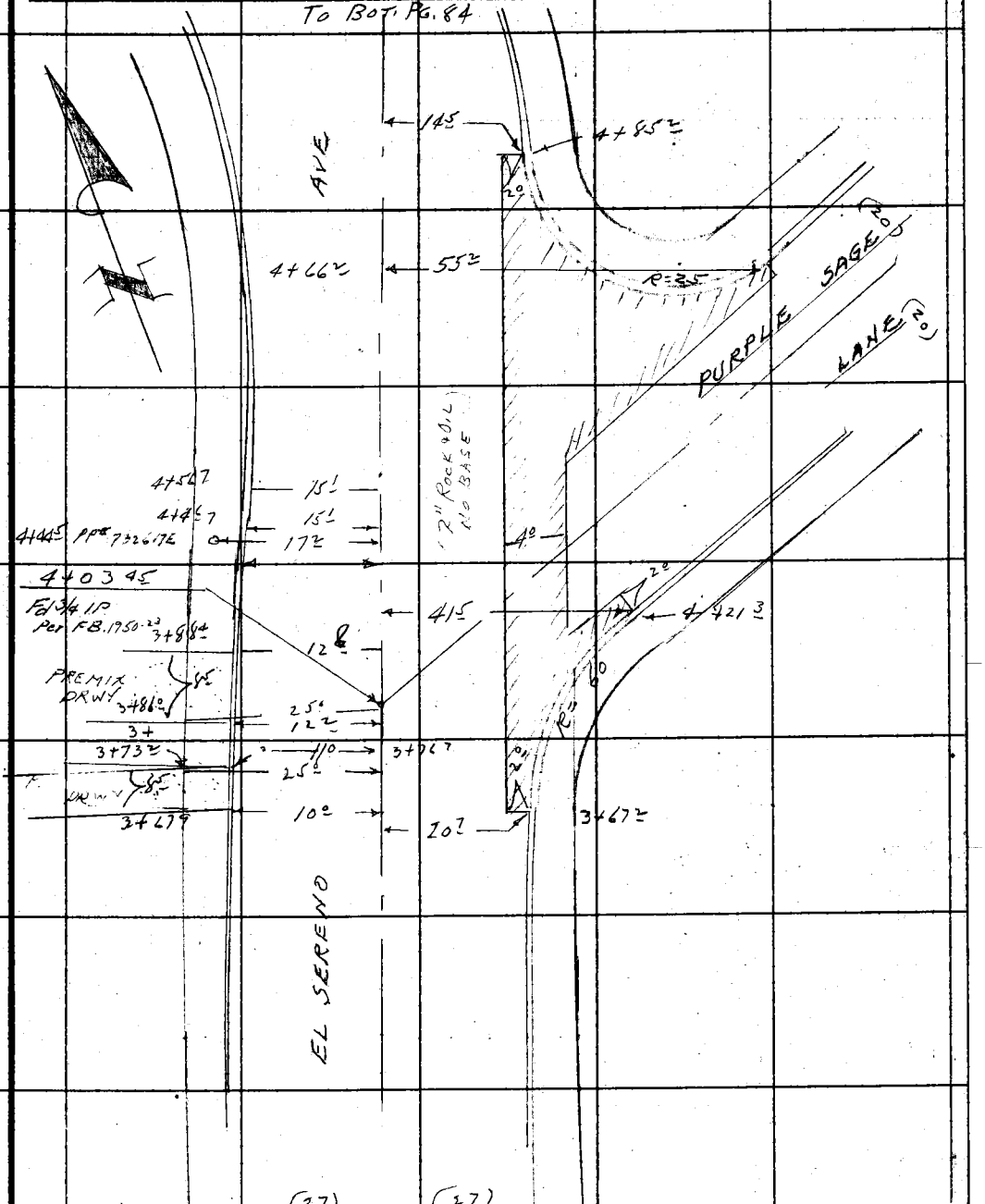

To Top Pg. 82

Note: Any Additions or Changes on This Sheet Must be Made or Circled in Red Ink With Date and Name of Person Making Change.

Do not extend notes this side of this line.

RETURN TO
LOS ANGELES COUNTY SURVEYOR
726 LOS ANGELES COUNTY
ENGINEERING BLDG.

7 F3096 247 4-52

1950 84

F. B. _____ PG. _____

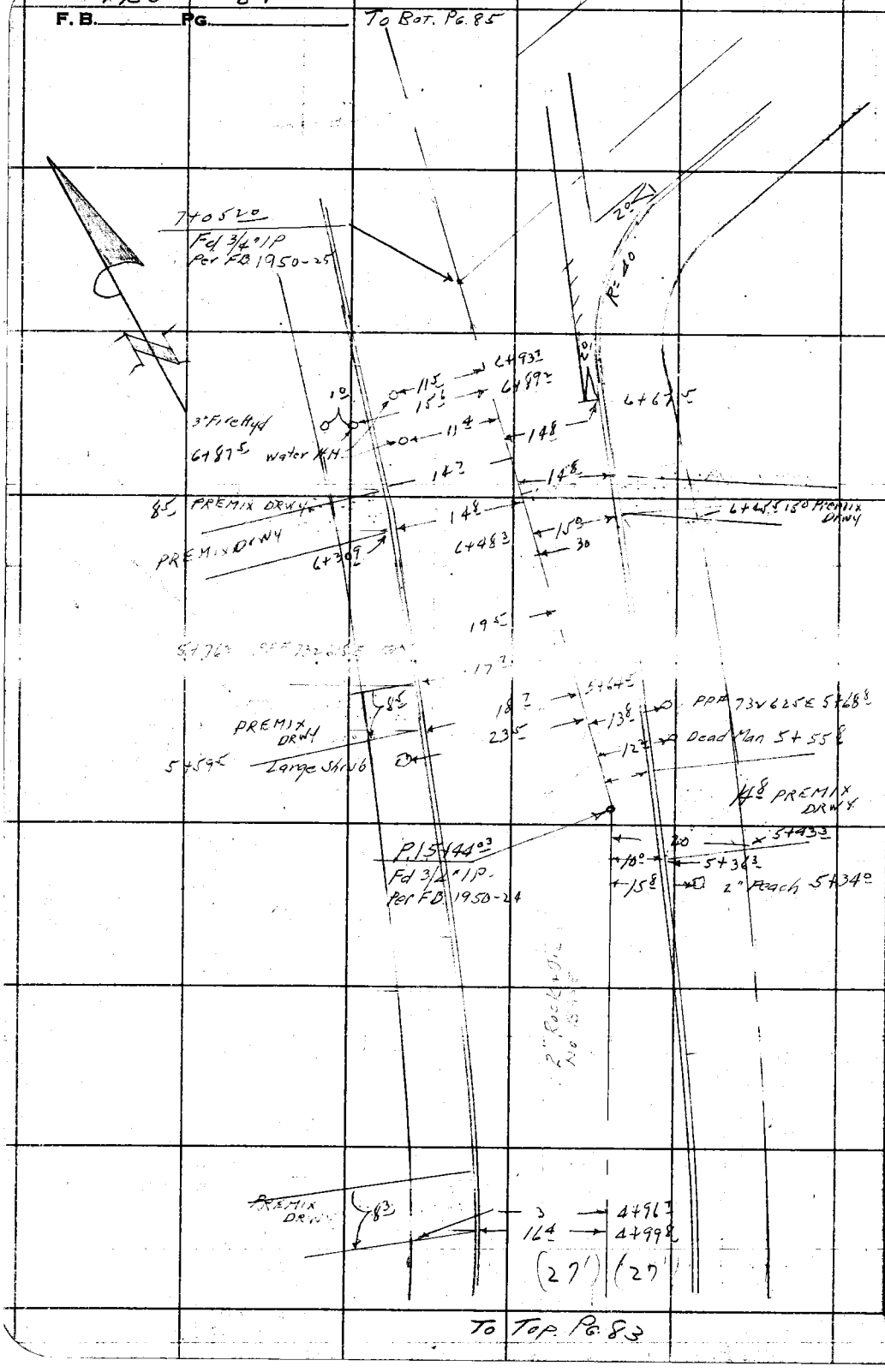

RETURN TO
LOS ANGELES COUNTY SURVEYOR
726 LOS ANGELES COUNTY
ENGINEERING BLDG.

Do not extend notes this side of this line.

Note: Any Additions or Changes on This Sheet Must be Made or Circled in Red Ink With Date and Name of Person Making Change.

1950 85

F. B. _____ PG. _____

Notes Ck'd by _____	Survey of McNALLY AVE
Map No. _____	W. O. 7729.14 Tape No. _____ St'd. _____ °F
Office Work _____	Surveyed by J. MUSLIN
Checked _____	Notes J. GREGORY Date 9-54
Date _____	Indexed C. Johnson

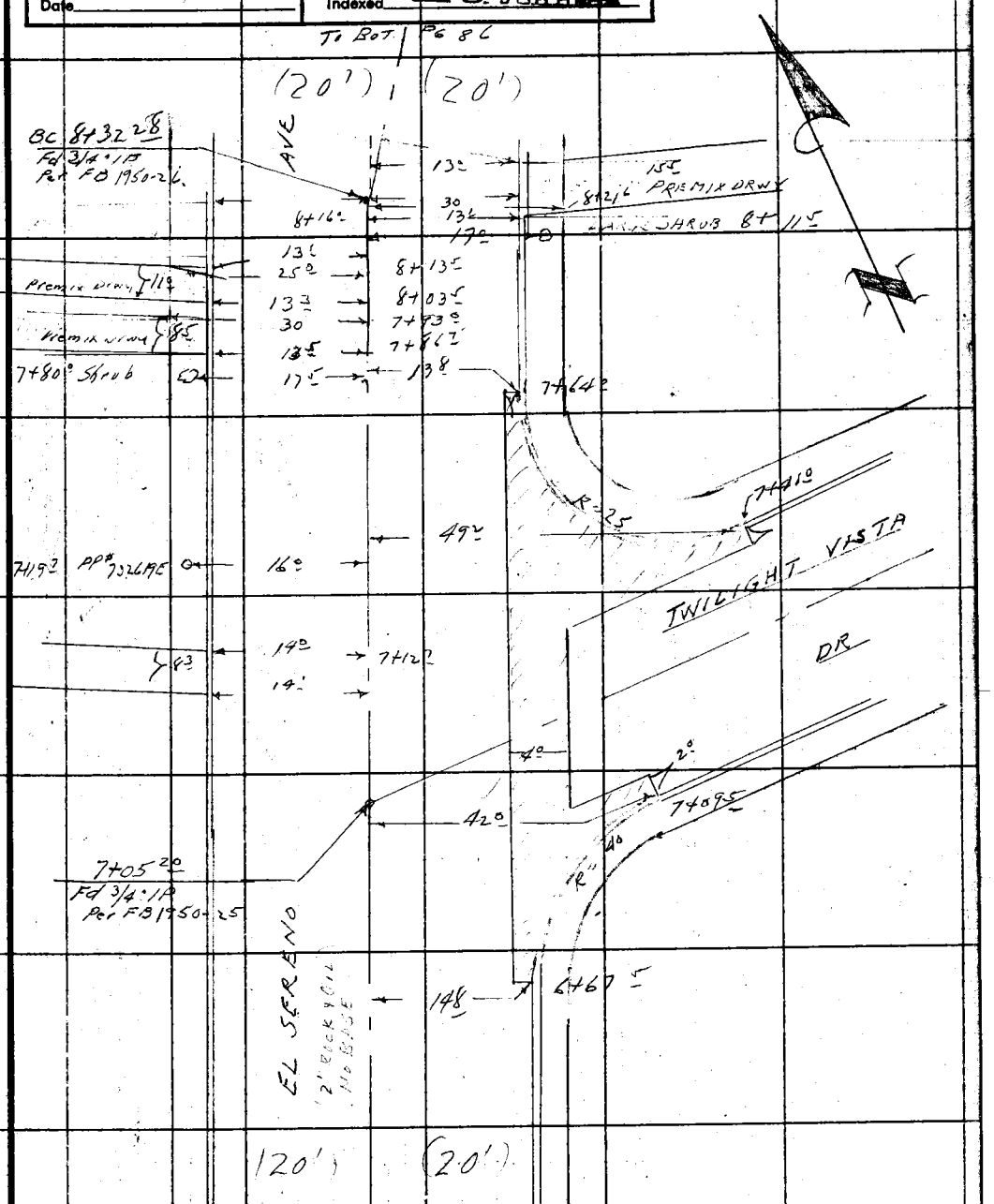

To Top Pg. 84

Note: Any Additions or Changes on This Sheet Must be Made or Circled in Red Ink With Date and Name of Person Making Change.

Do not extend notes this side of this line.

RETURN TO
LOS ANGELES COUNTY SURVEYOR
726 LOS ANGELES COUNTY
ENGINEERING BLDG.

76F3095 247 4-53

1950 86

F. B. _____ PG. _____

To Bot. Pg. 87

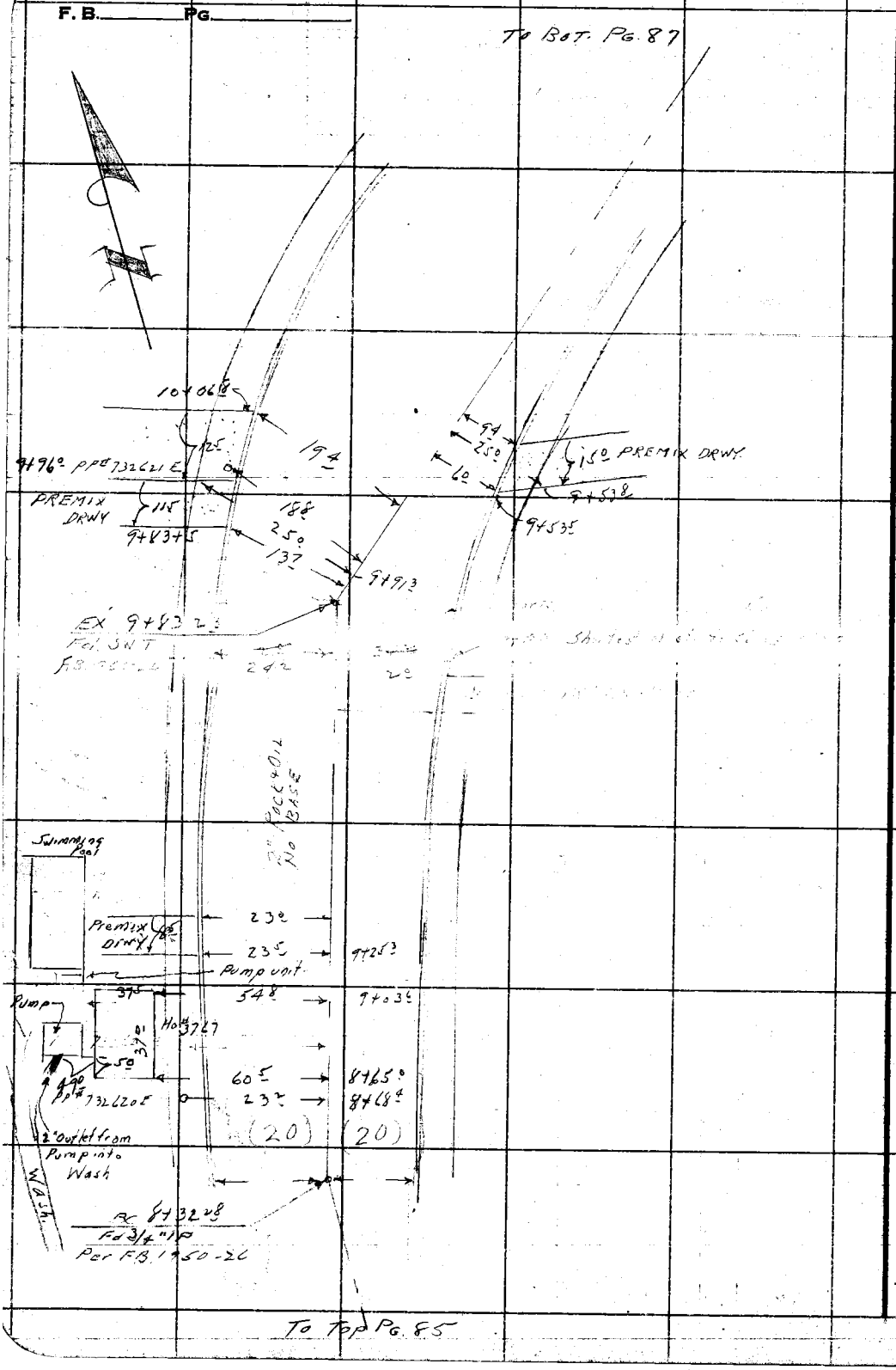

To Top Pg. 85

RETURN TO
LOS ANGELES COUNTY SURVEYOR
726 LOS ANGELES COUNTY
ENGINEERING BLDG.

Do not extend notes this side of this line.

Notes: Any Additions or Changes on This Sheet Must be Made or Circled In Red Ink With Date and Name of Person Making Change.

1950 87

F.B. _____ PG. _____

Notes Ck'd by	Survey of McNALLY AVE
Map No.	W. O. 729.14 Tape No. St'd. °F
Office Work	Surveyed by J. MUSLIN
Checked	Notes J. GREGORY Date 7-54
Date	Indexed A. C. JOHNSON

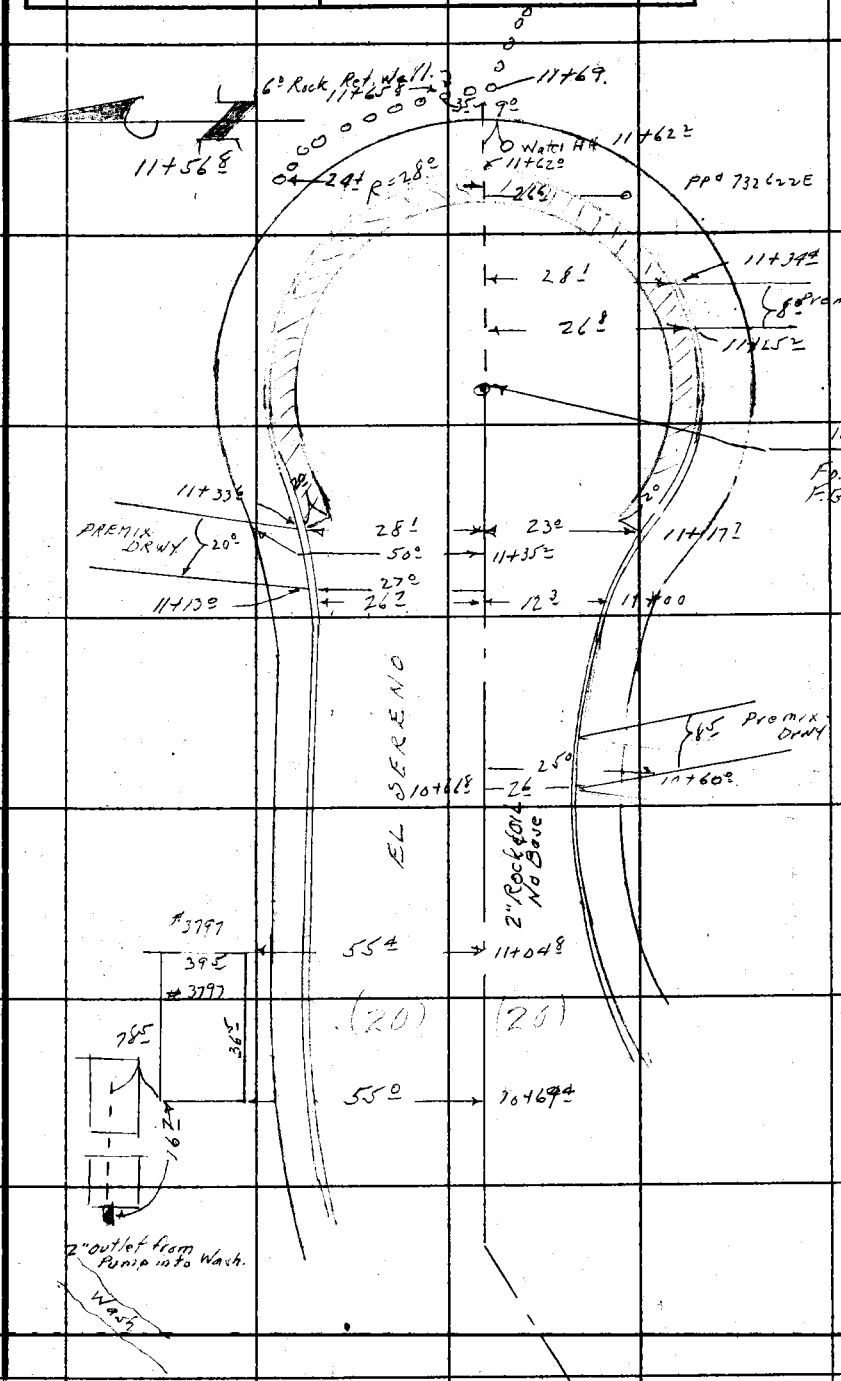

To Top Pg. 86

Note: Any Additions or Changes on This Sheet Must be Made or Circled in Red Ink With Date and Name of Person Making Change.

Do not extend notes this side of this line.

RETURN TO
LOS ANGELES COUNTY SURVEYOR
726 LOS ANGELES COUNTY
ENGINEERING BLDG.

7CF3088 247 4-55

1950 88

F. B. _____ PG. _____

RETURN TO
LOS ANGELES COUNTY SURVEYOR
725 LOS ANGELES COUNTY
ENGINEERING BLDG.

Do not extend notes this side of this line.

Note: Any Additions or Changes on This Sheet Must be Made or Circled in Red Ink With Date and Name of Person Making Change.

Profile	Notes Red	Plotted	Job No. 172914	Division No.	F. B. 1950	Pg. 89
No.	Date	Date	Survey of McNALLY AVE			
X-Sec.	Notes Chkd.	Checked	Survey by J. MUSLIN	Notes	Date	
No.	Date	Date	Map No.	Indexed C. Johnson	Date	

C.I. 172914

McNALLY AVE S.S. DIST.

X-SECTION & PROFILE

on

EL SERENO AVE

FROM

GLENROSE AVE to E/Y end of EL SERENO AVE

STATION	B. S.	H. I.	F. S.	ELEV.

NOTE: ANY ADDITIONS OR CHANGES ON THIS SHEET MUST BE MADE OR CIRCLED IN RED INK, WITH DATE AND NAME OF PERSON MAKING CHANGE.

PLEASE RETURN TO
LOS ANGELES COUNTY SURVEYOR
726 LOS ANGELES COUNTY ENGINEERING BLDG.

Do not extend notes this side of this line.

76L298 307 8-53

76L298 307 8-53

PLEASE RETURN TO
LOS ANGELES COUNTY SURVEYOR
726 LOS ANGELES COUNTY ENGINEERING BLDG.

NOTE: ANY ADDITIONS OR CHANGES ON THIS SHEET MUST BE MADE OR CIRCLED IN RED INK, WITH DATE AND NAME OF PERSON MAKING CHANGE.

Do not extend notes this side of this line.

STATION	B. S.	H. I.	F. S.	ELEV.	EL SERENO AVE	
BM AE 651		1		1565 74	BM AE 651 Elev: 1565.739 Glen Rose Ave & El Sereno Ave. NE Cor.	FB 1930-62
	2 69	1568 43			Bt Spk in Cb. 5' N of N end C.R.	
1+00			598	1562 45	℄ Int El Sereno Ave &	Glen Rose Ave
1+06 5			899	1559 44	46 2 Gutter W end	NW CR.
/			838	1560 05	46 2 TC / /	/ / /
1+45 6			615	1562 28	15 0 Gutter N /	/ / /
			558	1562 85	TC / /	/ /
1+32 3				1566 [illegible]		50 Gutter E end NE C.R.
				1566 21		50 TC / /
1+58 6			363	1564 80		15 8 Gutter N / / / /
			293	1565 56		TC / / / /
1+90			261	1565 82		℄
/			360	1564 83	11 Gutter	
/			306	1565 37	11 TC.	
/			26	1565 8	20 P/L	
/			16	1566 8	120± Top Bank into Wash	NW Cor. Lot 85
2+00			204	1566 39		℄
/			170	1566 73		19 Gutter
/			125	1567 18		19 TC
/			02	1568 2		30 P/L

F. B. 1950 Pg. 90 Job No. 1728.16 Division No. Notes Red. Plotted Profile
Survey of McNALLY AVE Date Date No.
Survey by J. MUSLIN Notes V. GREGORY Notes Chkd. Checked X-Sec.
Indexed K. C. Johnson Date Date Date No.

76L298 307 8-53

PLEASE RETURN TO
LOS ANGELES COUNTY SURVEYOR
726 LOS ANGELES COUNTY ENGINEERING BLDG.

NOTE: ANY ADDITIONS OR CHANGES ON THIS SHEET MUST BE MADE OR CIRCLED IN RED INK, WITH DATE AND NAME OF PERSON MAKING CHANGE.

Do not extend notes this side of this line.

STATION	B. S.	H. I.	F. S.	ELEV.	EL SERENO AVE (Lt) ℄ (Rt)	
		156843				
2+00			294	1565 49	11 Gutter	
/			241	1566 02	TC	
/			18	1566 6	P/L	
T.P.	11 99	158022	020	1568 23		
2+66 3			1087	1569 35		℄ Gutter
/			1038	1569 84		℄ TC
P.I. 2+88 66			90	1571 2		Ground
3+41 5			786	1572 36		℄ TC
/			846	1571 76		℄ Gutter
3+67 2			462	1575 60		20 7 Gutter S end SWCR
/			414	1576 08		20 7 TC " " "
3+85			363	1576 59		℄
/			420	1576 02	11 1 Gutter	
/			366	1576 56	11 1 TC	
/			32	1577 0	30 P/L	
/			52	1575 0	140± SW Cor. Lot 81	Top Bank into Wash
4+00			260	1577 62		℄
4+21 3			224	1577 98		41 5 Gutter E end SECR
/			161	1578 61		41 5 TC " " "
4+03 5			234	1577 88	℄ Int E/ Sereno Ave &	Purple Sage Lane

Profile Notes Red. ____ Plotted ____ Job No. 172914 Division No. ____ F. B. 1950 Pg. 91
No. ____ Date ____ Date ____ Survey of McNALLY AVE
X-Sec. Notes Chkd. ____ Checked ____ Survey by J. MUSLIN Notes J.G. Date 9-22-54
No. ____ Date ____ Date ____ Map No. ____ Indexed C. Johnson Date ____

76L298 307 8-53

PLEASE RETURN TO
LOS ANGELES COUNTY SURVEYOR
726 LOS ANGELES COUNTY ENGINEERING BLDG.

NOTE: ANY ADDITIONS OR CHANGES ON THIS SHEET MUST BE MADE OR CIRCLED IN RED INK, WITH DATE AND NAME OF PERSON MAKING CHANGE.

Do not extend notes this side of this line.

STATION	B. S.	H. I.	F. S.	ELEV.	EL SERENO AVE (Lt) ℄	(Rt)
		1588 22				
TP	11 48	1591 59	0 11	[illegible] 11		
4+66			10 71	1580 88		55 Gutter E end NECK.
/			10 08	158[illegible] 51		TC " " "
4+85			8 99	1582 60		14 Gutter N " " "
/			8 31	1583 28		14 TC " " "
5+00			7 77	1583 82		℄
/			7 88	1583 71		13 Gutter
/			7 39	1584 20		13 TC
/			6 8	1584 8		23 B. Brk.
/			5 0	1586 6		30 P/L
/			8 61	1582 98	15 Gutter	
/			7 94	1583 65	15 TC	
/			7 5	1584 1	30 P/L	
5+44 03 Pl.			4 81	1586 78		℄
6+00			1 36	159[illegible] 23		℄
/			1 40	1590 19		14 Gutter
/			0 91	1590 68		14 TC
/			0 2	1591 4		29 T. Slope
/			+1 7	1593 3		30 P/L
/			2 11	1589 48	15 Gutter	

F. B. 1950 Pg. 92
Job No. 1729.14 Division No. ____ Notes Red. ____ Plotted ____ Profile
Survey of McNALLY AVE Date ____ Date ____ No. ____
Survey by J. MUSLIN Notes J. GREGORY Notes Chkd. ____ Checked ____ X-Sec.
Indexed C. Johnson Date ____ Date ____ Date ____ No. ____

76L298 307 8-53

PLEASE RETURN TO
LOS ANGELES COUNTY SURVEYOR
726 LOS ANGELES COUNTY ENGINEERING BLDG.

NOTE: ANY ADDITIONS OR CHANGES ON THIS SHEET MUST BE MADE OR CIRCLED IN RED INK, WITH DATE AND NAME OF PERSON MAKING CHANGE.

Do not extend notes this side of this line.

STATION	B. S.	H. I.	F. S.	ELEV.	EL SERENO AVE (Lt) ℄ (Rt)	
		1591 59				
6+00			1 50	1590 09	15± TC	
/		/	1 4	1590 19	3± P/L	
TP	11 34	1602 49	0 44	1591 15		S
6+67.5			8 33	1594 16		14± Gutter E end SECR
/			7 67	1594 82		14± TC / / / /
7+00			6 28	1596 21		℄
/			6 96	1595 53	16± Gutter	
/			6 32	1596 17	16± TC	
/			59	1596 6	30 P/L	
7+05.20			5 95	1596 54	℄ Int El Sereno Ave & Twilight Vista Dr.	
7+09.5			6 05	1596 44		42 Gutter E end SECR
/			5 43	1597 06		42 TC / / / /
7+19±			51	1597 4	87± N E Cor Lot 80	T. Bank into Wash.
7+41.0			3 77	1598 72		49± Gutter E end NECR
/			3 10	1599 39		49± TC / / / /
7+64.0			2 63	1599 86		13± Gutter N / / / /
/			1 85	1600 64		13± TC / / / /
BM AE 653		/	6 89	1595 60	BM AE 653 Elev 1595.586 El Sereno Ave & Twilight Vista Dr.	FB 1930-
	12 20	1607 80			Bt Spk in cb 8 S of ℄ Twilight Vista Dr Prod.	

Profile No. ____ Notes Red. ____ Plotted ____ Job No. 1729.14 Division No. ____ F. B. 1958 Pg. 93
X-Sec. No. ____ Date ____ Date ____ Survey of McNALLY AVE
Notes Chkd. ____ Checked ____ Survey by J. MUSLIN Notes V.G. Date 9-22-54
Date ____ Date ____ Map No. ____ Indexed C. Johnson

76L298 307 8-53

PLEASE RETURN TO
LOS ANGELES COUNTY SURVEYOR
726 LOS ANGELES COUNTY ENGINEERING BLDG.

NOTE: ANY ADDITIONS OR CHANGES ON THIS SHEET MUST BE MADE OR CIRCLED IN RED INK, WITH DATE AND NAME OF PERSON MAKING CHANGE.

20

Do not extend notes this side of this line.

STATION	B. S.	H. I.	F. S.	ELEV.	EL SERENO AVE (Lt) ℄ (Rt)	
		1607 80				
8+00			5 31	1602 49		℄
/			5 42	1602 38		13 Gutter
/			4 86	1602 94		13 TC
/			1 9	1605 9		30 P/L.
/			6 33	1601 47	13½ Gutter	
/			5 76	1602 04	13½ TC.	
/			5 0	1602 8	30 P/L	
BC 8+32 28			3 31	1604 49		℄
8+70			9 0	1598 8	147 Top 2" Outlet from Pump at Ho# 3767 See Pg 86 Topog	
T.P.	10 97	1618 40	0 37	1607 43		
9+00			9 45	1608 95		℄
/			9 50	1608 90		2 Gutter
/			8 99	1609 41		2 TC.
/			8 2	1610 2		12 T Slope.
/			5 5	1612 9		22 T. Slope.
/			10 25	1608 15	24½ Gutter	
/			9 75	1608 65	TC.	
/			9 3	1609 1	30 B. Brk.	
/			7 6	1610 8	35 T. Brk.	
9+83 23 Ex			3 86	1614 54		℄

F. B. 1950 Pg. 94 Job No. 1729 14 Division No. Notes Red. Plotted Profile
Survey of McNALLY AVE Date Date No.
Survey by J. MUSLIN Notes V. GREGORY Notes Chkd. Checked X-Sec.
Indexed C. Johnson Date Date Date No.

76L298 307 8-53

PLEASE RETURN TO
LOS ANGELES COUNTY SURVEYOR
726 LOS ANGELES COUNTY ENGINEERING BLDG.

NOTE: ANY ADDITIONS OR CHANGES ON THIS SHEET MUST BE MADE OR CIRCLED IN RED INK, WITH DATE AND NAME OF PERSON MAKING CHANGE.

Do not extend notes this side of this line.

STATION	B. S.	H. I.	F. S.	ELEV.	EL SERENO AVE (LT.) ℄	(RT.)
		18 40 ~~16 08 40~~				
10+00			267	16 15 ~~05~~ 73		℄
/			290	16 15 ~~05~~ 50		8.5 Gutter
/			243	16 15 ~~05~~ 97		8.5 TC
/			22	16 16 ~~06~~ 2		20 P/L
/			359	16 14 ~~04~~ 81	17.3 Gutter	
/			23	16 16 ~~06~~ 10	20 P/L	
TP	860	26 80 ~~16 16 80~~	020	16 18 ~~08~~ 20		
			790	16 18 ~~08~~ 90		℄
10+52.7			030	16 26 ~~16~~ 50	173 Top of 2" Outlet from Pump at Swimming Pool Hº 3797 See Pg 87	
11+00			523	16 21 ~~11~~ 57		℄
/			570	16 21 ~~11~~ 10		12.3 Gutter
/			523	16 21 ~~11~~ 57		12.3 TC
/			48	16 22 ~~12~~ 00		20 P/L
/			578	16 21 ~~11~~ 02	26.7 Gutter	
			533	16 21 ~~11~~ 47	26.7 TC	
			46	16 22 ~~12~~ 2	P/L	
11+34.18			377	16 23 ~~13~~ 03		
/			412	16 22 ~~12~~ 68		℄ Prod Gutter
11+62.0			344	16 23 ~~13~~ 36		℄ " TC
/			33	16 23 ~~13~~ 5		℄ " Prop

corrections by JG 3/16/55

Profile Notes Red. ____ Plotted ____ Job No. ____ Division No. ____ F. B. 1950 Pg. 95
No. ____ Date ____ Date ____ Survey of McNALLY AVE
X-Sec. Notes Chkd. ____ Checked ____ Survey by J. MUSLIN Notes JG Date 9-22-54
No. ____ Date ____ Date ____ Map No. ____ Indexed C. Johnson Date ____

F.B. 1950 Pg. 96 Job No. 1729.14 Division No. _____ Notes Red. _____ Plotted _____ Profile

Survey of McNALLY AVE Date _____ Date _____ No. _____

Survey by J. MUSLIN Notes J. GREGORY Notes Chkd. _____ Checked _____ X-Sec.

Indexed C. Johnson Date _____ Date _____ Date _____ No. _____

76L298 307 8-53

PLEASE RETURN TO

LOS ANGELES COUNTY SURVEYOR

726 LOS ANGELES COUNTY ENGINEERING BLDG.

NOTE: ANY ADDITIONS OR CHANGES ON THIS SHEET MUST BE MADE OR CIRCLED IN RED INK, WITH DATE AND NAME OF PERSON MAKING CHANGE.

Do not extend notes this side of this line.

STATION	B.S.	H.I.	F.S.	ELEV.	
BM AE 654		1626 Po	337	1623.43	BM AE 654 Elev 1623.429 FB 1930-63 El Serena Ave at N end of St. Bt Spk in Cb in front of No # 3807

F.B. 1950 Pg. 97

Notes Ck'd by	Survey of McNally Ave
Map No.	W. O. 1729.14 Tape No. St'd. °F
Office Work	Surveyed by V. MUSLIN
Checked	Notes V. GREGORY Date 9-54
Date	Indexed [redacted]

C.I. 1729.14
McNALLY AVE SS. DIST
TOPOG
on
PURPLE SAGE LANE
FROM
EL SERENO AVE to 218° ELY THEREON.

V. MUSLIN
V. GREGORY
T. OHASHI
W.A. MOODYMAN

Note: Any Additions or Changes on This Sheet Must be Made or Circled in Red Ink With Date and Name of Person Making Change.

Do not extend notes this side of this line.

RETURN TO
LOS ANGELES COUNTY SURVEYOR
726 LOS ANGELES COUNTY
ENGINEERING BLDG.

76F3098 247 4-53

F.B. 1950 Pg. 98

To Bot. Pg. 99

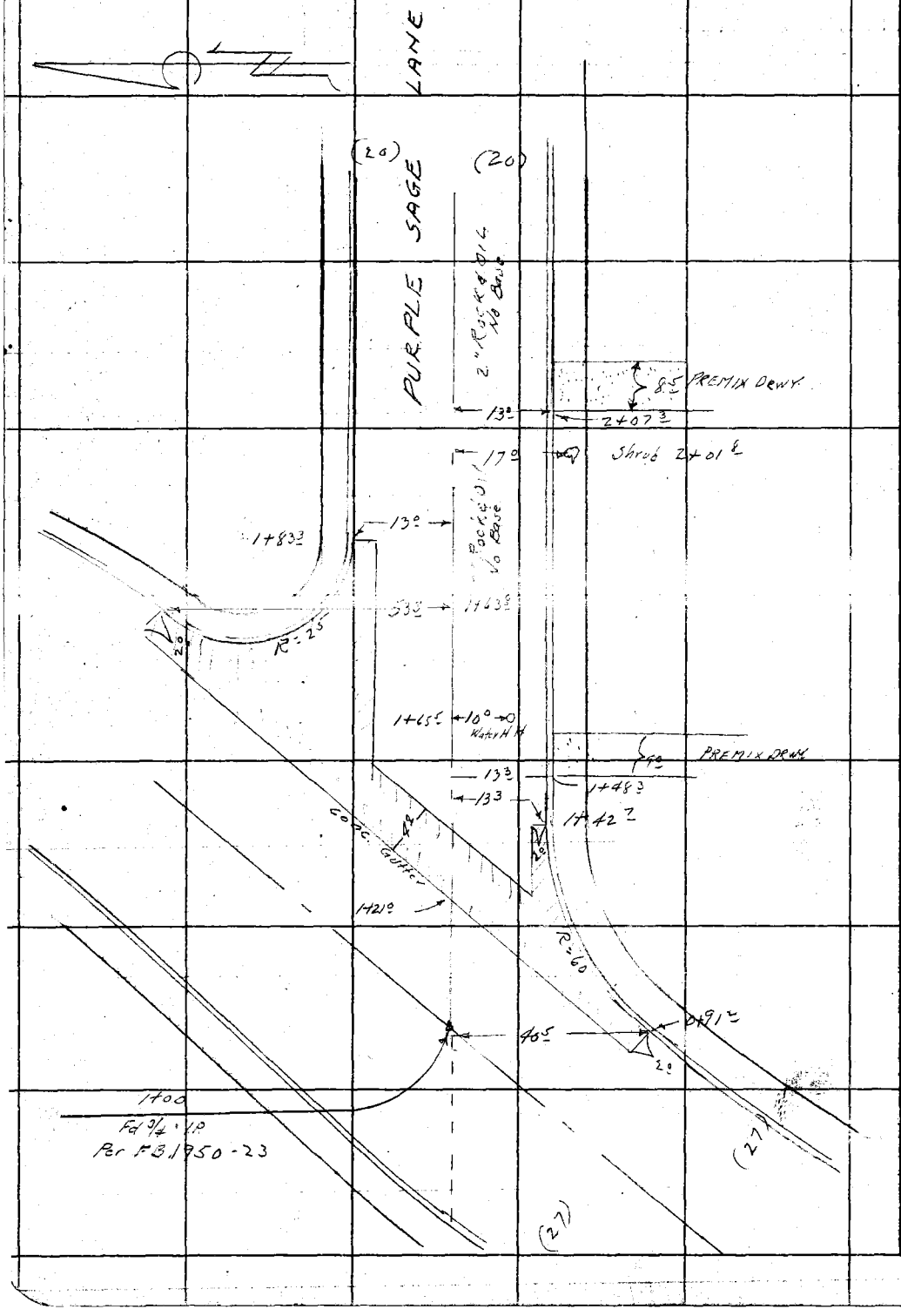

RETURN TO
LOS ANGELES COUNTY SURVEYOR
725 LOS ANGELES COUNTY
ENGINEERING BLDG.
Do not extend notes this side of this line.

Note: Any Additions or Changes on This Sheet Must be Made or Circled in Red Ink, With Date and Name of Person Making Change.

Notes Ck'd by	Survey of McNally Ave.
Map No.	W. O. 1729-34 Tape No. St'd. °F
Office Work	Surveyed by J. MUSLIN
Checked	Notes J. GREGORY Date 9-22-54
Date	Indexed C. JOHNSON

F.B. 1950 Pg. 99 3

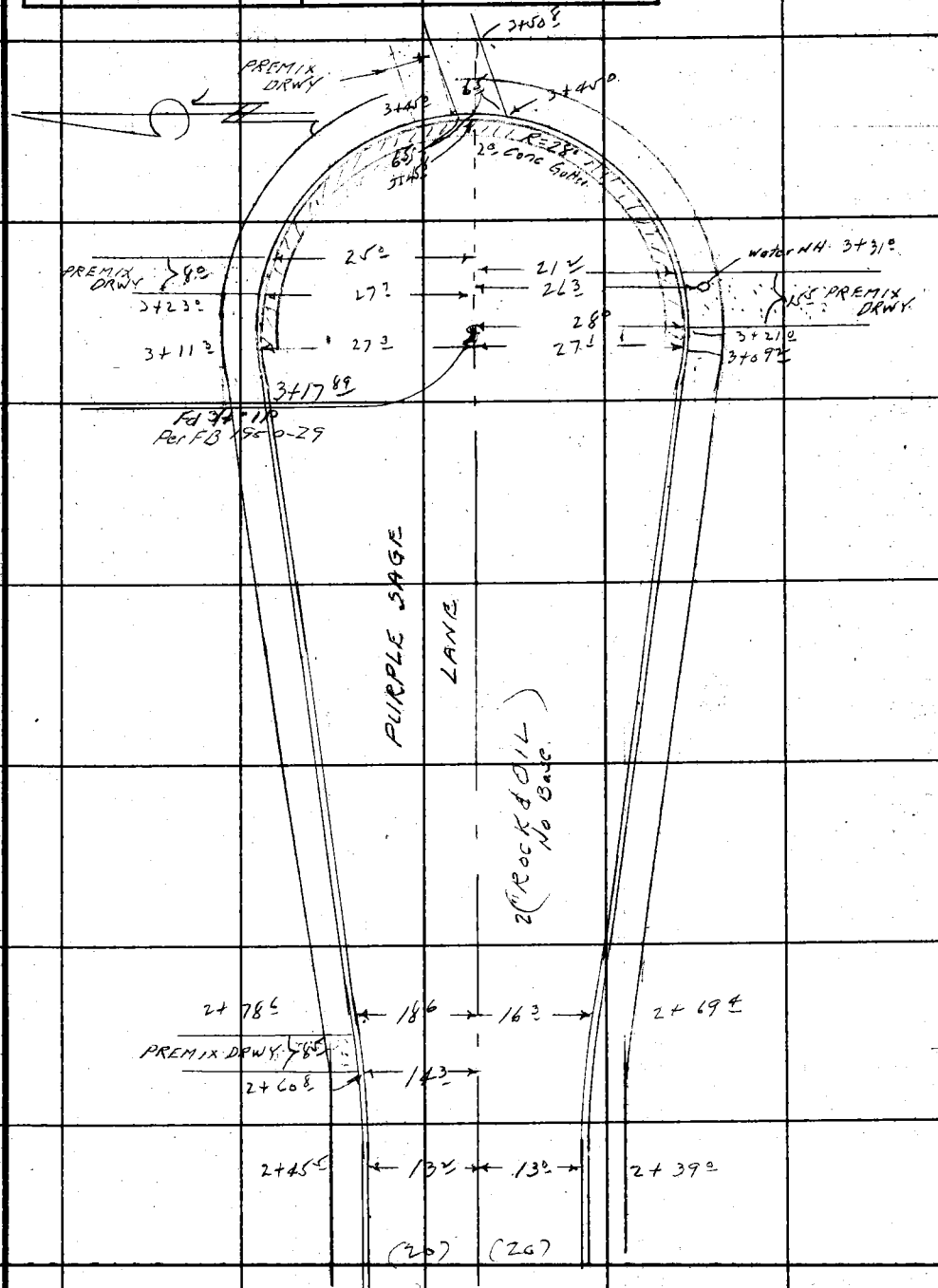

To Top Pg. 98

Note: Any Additions or Changes on This Sheet Must be Made or Circled in Red Ink With Date and Name of Person Making Change.

Do not extend notes this side of this line.

RETURN TO
LOS ANGELES COUNTY SURVEYOR
726 LOS ANGELES COUNTY
ENGINEERING BLDG.

76F3098 247 4-53

RETURN TO
LOS ANGELES COUNTY SURVEYOR
726 LOS ANGELES COUNTY
ENGINEERING BLDG.

Note: Any Additions or Changes on This Sheet Must be Made or Circled in Red Ink With Date and Name of Person Making Change.

Do not extend notes this side of this line.

F.B. 1950 PG. 100

Profile No.	Notes Red.	Plotted	Job No. 172914	Division No.	F. B. 1950 Pg. 101
	Date	Date	Survey of McNALLY AVE		
X-Sec. No.	Notes Chkd.	Checked	Survey by J. MUSLIN	Notes J.G	Date 9-22-
	Date	Date	Map No.	Indexed G. Johnson	Date

C.I. 172914

McNALLY AVE S.S DIST

X-SECTION & PROFILE

on

PURPLE SAGE LANE

FROM EL SERENO AVE to 218 Ely Thereon.

J. MUSLIN
J. GREGORY
T. OHASHI
W.A. MOODYMAN

STATION	B.S.	H.I.	F.S.	ELEV.

NOTE: ANY ADDITIONS OR CHANGES ON THIS SHEET MUST BE MADE OR CIRCLED IN RED INK, WITH DATE AND NAME OF PERSON MAKING CHANGE.

Do not extend notes this side of this line.

PLEASE RETURN TO
LOS ANGELES COUNTY SURVEYOR
726 LOS ANGELES COUNTY ENGINEERING BLDG.

76L298 307 8-53

76L298 307 8-53

PLEASE RETURN TO
LOS ANGELES COUNTY SURVEYOR
726 LOS ANGELES COUNTY ENGINEERING BLDG.

NOTE: ANY ADDITIONS OR CHANGES ON THIS SHEET MUST BE MADE OR CIRCLED IN RED INK, WITH DATE AND NAME OF PERSON MAKING CHANGE.

Do not extend notes this side of this line.

F. B. 1950 Pg. 182 Profile
Survey of McNally Ave Division No. 1729.4 Notes Red. Plotted
Survey by J. Muslin Notes U. Gregory Notes Chkd. Checked
Indexed L. C. Johnson Date Date Date Date No. X-Sec. No.

STATION	B. S.	H. I.	F. S.	ELEV.	PURPLE SAGE LANE (Lt)	Rt.
BM AE 6+2	8.83	1586.56		1577.68	BM AE 6+2 Elev = 1577.68 EB Serena Ave (W. side) Bt Spk in Cb 10' N of	FB. 1930-62 at Purple Sage Lane. ℄ Prod of Purple Sage Lane
0+91			11.10	1576.46		40 Gutter S end SECR
"			13.49	1576.07		TC " " "
1+00			8.69	1577.87	℄ Int EL Serena Ave & Purple Sage Lane.	
1+23			8.09	1577.47		℄ X Gutter.
1+42			8.52	1578.04		13 Gutter E end SECR
"			7.93	1577.63		13 TC " " "
1+63			3.96	1582.60	53 Gutter N end NECR	
"			3.28	1583.28	53 TC " " "	
1+83			5.60	1580.96	13 Gutter E " " "	13
"			5.03	1581.53	13 TC " " "	13
2+00			5.51	1581.05		℄
"			6.58	1579.98		13 Gutter
"			6.16	1580.40		13 TC
"			5.8	1580.8		20 P/L
"			5.30	1581.26	13 Gutter	
"			4.77	1581.79	13 TC	
"			4.0	1582.56	20 P/L	

76L298 307 8-53

PLEASE RETURN TO
LOS ANGELES COUNTY SURVEYOR
726 LOS ANGELES COUNTY ENGINEERING BLDG.

NOTE: ANY ADDITIONS OR CHANGES ON THIS SHEET MUST BE MADE OR CIRCLED IN RED INK, WITH DATE AND NAME OF PERSON MAKING CHANGE.

Do not extend notes this side of this line.

STATION	B. S.	H. I.	F. S.	ELEV.	PURPLESAGE LANE (LT) ℄	(RT)
		1586 56				
2+39±			555	1581 61		13 Gutter
			50v	1581 54		13 TC
			49	1581 7		20 P/L
2+45±			459	1581 97	13v Gutter	
			408	1582 48	13v TC	
			34	1583 2	20 P/L	
2+69±			45v	1582 04		16v Gutter
			395	1582 61		16v TC
			39	1582 7		23 P/L
2+78±			386	1582 70	18± Gutter	
			324	1583 32	TC	
			21	1584 5	25 P/L	
3+00			v85	1583 71		℄
			377	1582 79		241 Gutter
			3v4	1583 32		241 TC
			29	1583 7		3v P/L
			338	1583 18	23 3 Gutter	
			280	1583 76	23 3 TC	
			18	1584 8	32 P/L	
TP						

Profile Notes Red ____ Plotted ____ Job No. 1228.14 Division No. ____ F. B. 1950 Pg. 103
No. ____ Date ____ Date ____ Survey of MENALLY AVE
X-Sec. Notes Chkd ____ Checked ____ Survey by J. MUSLIN Notes J.G. Date 9-1-54
No. ____ Date ____ Date ____ Map No. ____ Indexed C. JOHNSON

76L298 307 8-53

PLEASE RETURN TO
LOS ANGELES COUNTY SURVEYOR
726 LOS ANGELES COUNTY ENGINEERING BLDG.

NOTE: ANY ADDITIONS OR CHANGES ON THIS SHEET MUST BE MADE OR CIRCLED IN RED INK, WITH DATE AND NAME OF PERSON MAKING CHANGE.

Do not extend notes this side of this line.

STATION	B. S.	H. I.	F. S.	ELEV.	PURPLE SAGE LT. ℄	RT.
		1586.56				
3+09			3 63	1582 93		27' Gutter end
/			3 02	1583 54		27' TC
/			2 7	1583 9		34 P/L
3+11			3 18	1583 38	27 Gutter end	
/			2 59	1583 97	27 TC	
/			1 3	1585 3	34 P/L	
3+17 89			2 46	1584 10		℄
3+45			2 50	1584 36		℄ Gutter in Dwy
BM AE 656			2 [illegible]	15[illegible]	BM AE 656 Elev 1584.416 FB 19-30-64 Purple Sage Lane at E. end of St. Bt Spk in Cb 10' S of ℄ ℄ Prod.	

F. B. 1950 Pg. 104

Job No. 1729.14 Division No. ____ Notes Red. ____ Plotted ____ Profile

Survey of McNally Ave Date ____ Date ____ No. ____

Survey by J. Muslin Notes J. Gregory Notes Chkd. ____ Checked ____ X-Sec.

Indexed C. Johnson Date ____ Date ____ Date ____ No. ____

1950

F.B. _____ Pg. 105

Notes Ck'd by	Survey of McNally Ave
Map No.	W. O. 1729.14 Tape No. ____ St'd. ____ °F
Office Work	Surveyed by J. MUSLIN
Checked	Notes J. GREGORY Date 7-54
Date	Indexed C. Johnson

C.I. 1729.14

McNALLY AVE S.S. DIST.

TOPOG.

on

TWILIGHT VISTA DR

FROM

EL SERENO AVE to 284° ELY. THEREON

J. MUSLIN
J. GREGORY
T. OHASHI
W.A. MOODYMAN

Note: Any Additions or Changes on This Sheet Must be Made or Circled in Red Ink With Date and Name of Person Making Change.

Do not extend notes this side of this line.

RETURN TO
LOS ANGELES COUNTY SURVEYOR
726 LOS ANGELES COUNTY
ENGINEERING BLDG.

76F3093 247 4-53

F.B. 1950 PG. 106

To Bot. Pg. 107

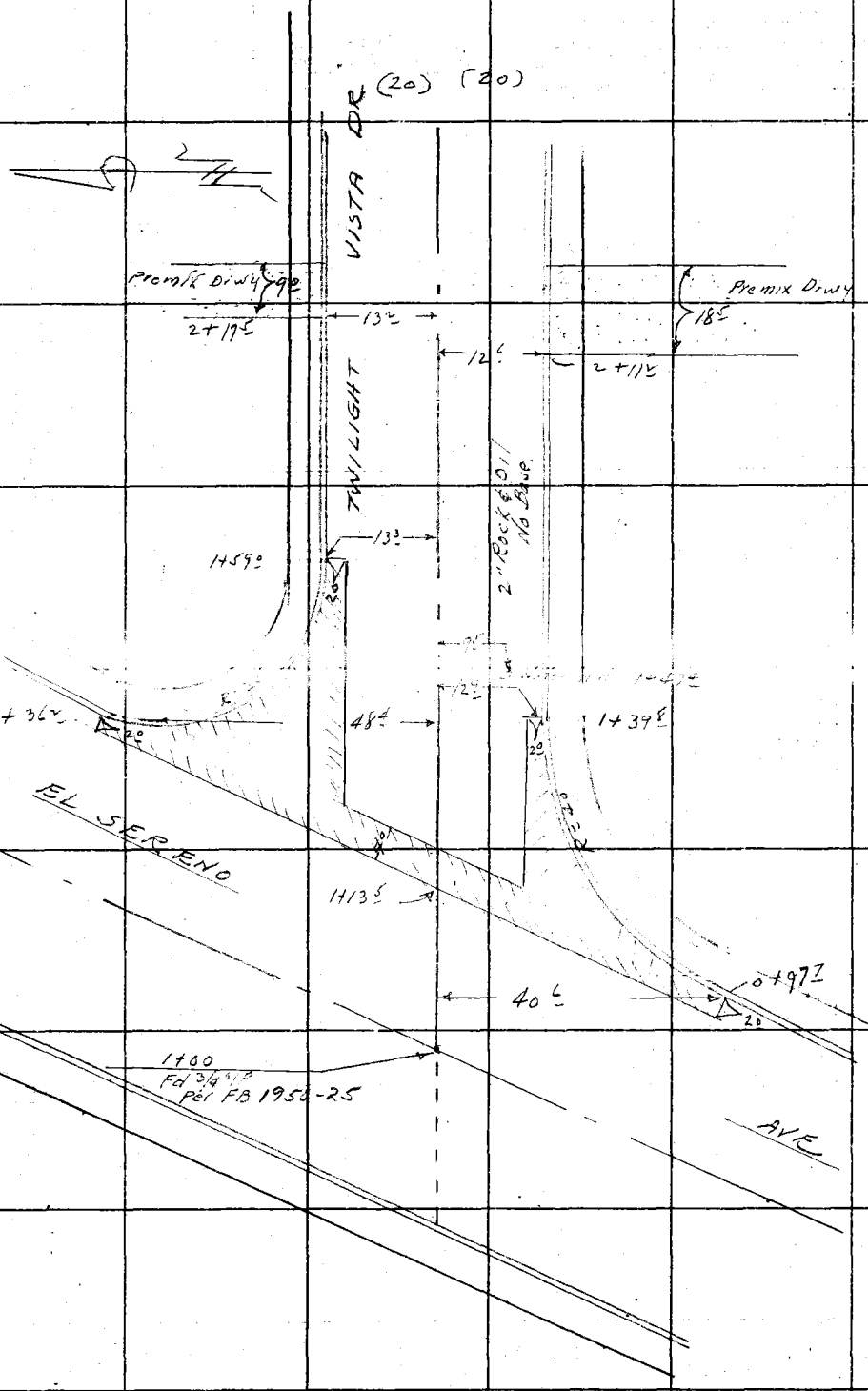

RETURN TO
LOS ANGELES COUNTY SURVEYOR
725 LOS ANGELES COUNTY
ENGINEERING BLDG.
Do not extend notes this side of this line.

Note: Any Additions or Changes on This Sheet Must be Made or Circled in Red Ink With Date and Name of Person Making Change.

Notes Ck'd by	Survey of McNALLY AVE
Map No.	W. O. 729.14 Tape No. Sf'd. °F
Office Work	Surveyed by J. MUSLIN
Checked	Notes J. GREGORY Date 9-54
Date	Indexed A. C. Johnson

F. B. 1950 PG. 107

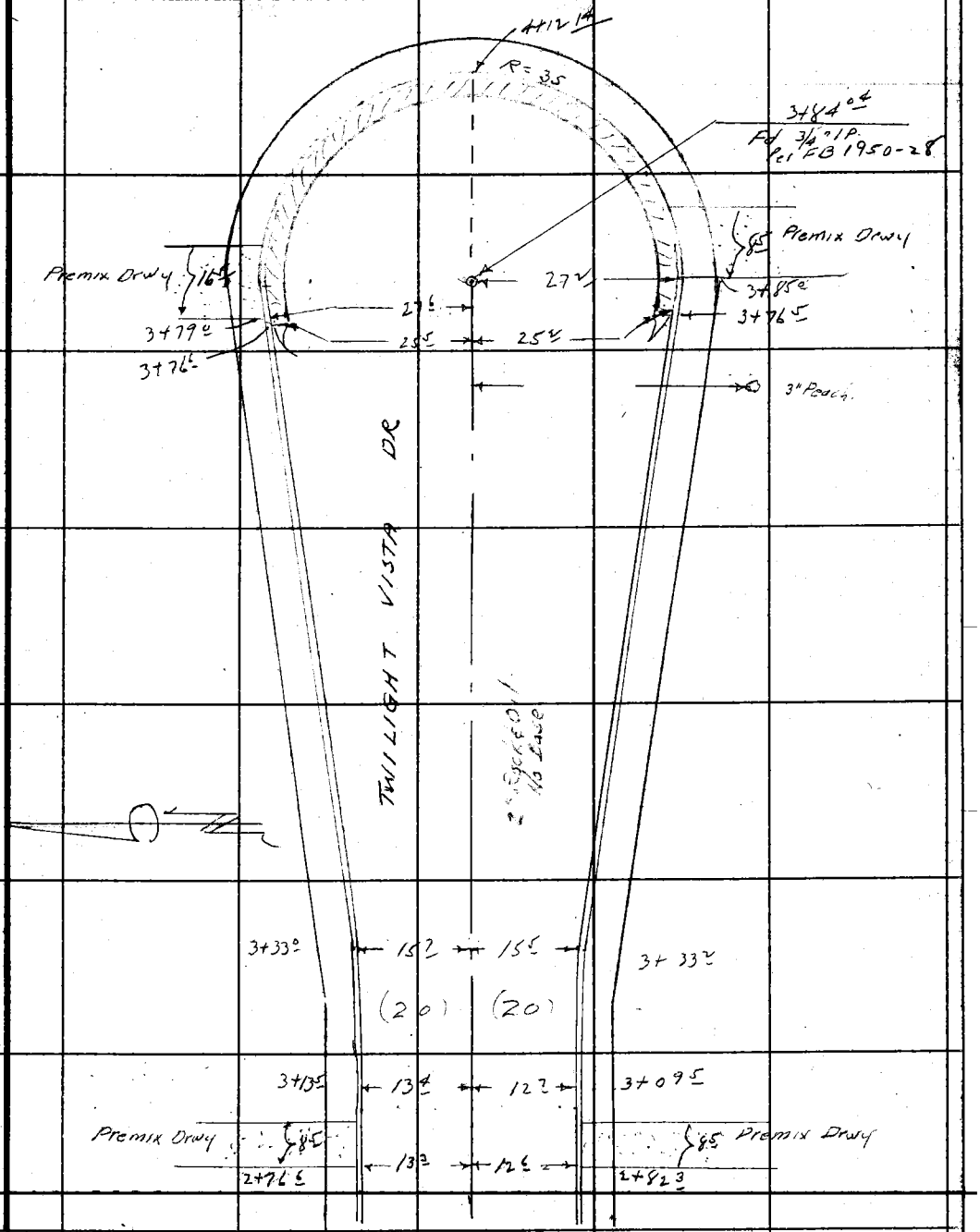

To Top Pg. 106

Note: Any Additions or Changes on This Sheet Must be Made or Circled in Red Ink With Date and Name of Person Making Change.

Do not extend notes this side of this line.

RETURN TO
LOS ANGELES COUNTY SURVEYOR
726 LOS ANGELES COUNTY
ENGINEERING BLDG.

7-F3095 247 4-53

RETURN TO
LOS ANGELES COUNTY SURVEYOR
726 LOS ANGELES COUNTY
ENGINEERING BLDG.

Note: Any Additions or Changes on This Sheet Must be Made or Circled in Red Ink With Date and Name of Person Making Change.

Do not extend notes this side of this line.

F.B. 1950 PG. 108

Profile No.	Notes Red.	Plotted	Job No. 1729.14	Division No.	F. B. 1950 PG. 109
	Date	Date	Survey of McNALLY AVE		
X-Sec. No.	Notes Chkd.	Checked	Survey by J. MUSLIN	Notes J.G.	Date 9-22-50
	Date	Date	Map No.	Indexed E. G. Johnson	Date

C.I. 1729.14

McNALLY AVE S S DIST.

X-SECTION & PROFILE

on

TWILIGHT VISTA DR

From

EL SERENO AVE to 284' ELY THEREON

STATION	B. S.	H. I.	F. S.	ELEV.

NOTE: ANY ADDITIONS OR CHANGES ON THIS SHEET MUST BE MADE OR CIRCLED IN RED INK, WITH DATE AND NAME OF PERSON MAKING CHANGE.

Do not extend notes this side of this line.

PLEASE RETURN TO
LOS ANGELES COUNTY SURVEYOR
726 Los Angeles County Engineering Bldg.

76L198 307 8-53

76L298 307 8-53

PLEASE RETURN TO
LOS ANGELES COUNTY SURVEYOR
726 LOS ANGELES COUNTY ENGINEERING BLDG.

NOTE: ANY ADDITIONS OR CHANGES ON THIS SHEET MUST BE MADE OR CIRCLED IN RED INK, WITH DATE AND NAME OF PERSON MAKING CHANGE.

Do not extend notes this side of this line.

STATION	B. S.	H. I.	F. S.	ELEV.		
					BM AE 653 Elev = 1595.586 FB 1930-63	
BMAE 653		/		15[illegible] 59	El Sereno Ave (W. side)	at Twilight Vista Dr.
	940	1604 99			Bt Spk in Cb 8' S. of ℄ Prod of Twilight Vista Dr.	
0+97.7			10 81	1594 18		40⁵ Gutter S end SECR.
/			10 21	1594 78		TC / / / /
1+00			8 45	1596 54	℄ Int El Sereno & Twilight Vista.	
1+15.5			8 23	1596 76		℄ x Gutter
1+36			5 08	1599 91	Gutter	
			4 36	1600 63	TC	
1+39.8			8 55	1596 44		Gutter.
/			7 92	1597 07		TC
/			7 8	1597 2		20 P/L.
1+59			6 29	1598 70	13 Gutter	
/			5 60	1599 39	13 TC	
/			5 2	1599 8	20 P/L	
2+00			5 02	1599 97		℄
/			6 06	1598 93		13 Gutter
/			5 48	1599 51		13 TC
/			5 1	1599 9		20 P/L
/			5 00	1599 99	13 Gutter	
/			4 47	1600 52	TC	

F. B. 1950 PG. 140 Job No. 1729.14 Division No. Notes Red. Plotted No. Profile
Survey of McNally Ave Date Date X-Sec.
Survey by J. Muslin Notes J. Gregory Notes Chkd. Checked No.
Indexed C. Johnson Date Date Date

76L298 307 8-53

PLEASE RETURN TO
LOS ANGELES COUNTY SURVEYOR
726 LOS ANGELES COUNTY ENGINEERING BLDG.

NOTE: ANY ADDITIONS OR CHANGES ON THIS SHEET MUST BE MADE OR CIRCLED IN RED INK, WITH DATE AND NAME OF PERSON MAKING CHANGE.

Do not extend notes this side of this line.

STATION	B. S.	H. I.	F. S.	ELEV.	TWILIGHT VISTA LT ℄	RT.
		1604 99			N	S
2+00			38	1601 2		20 P/L
3+00			135	1603 64		℄
/			214	1602 85		13 Gutter
/			155	1603 44		13 TC
/			14	1603 6		20 P/L
T.P.	6 97	1610 79	117	1603 82		
3+00			720	1603 59	Gutter	
/			664	1604 15	TC	
/			60	1604 8	20 P/L	
3+09.5			761	1603 18		12 Gutter
/			703	1603 76		20 P/L
/			68	1604 0		
3+13.5			683	1603 96	13 Gutter	
/			625	1604 54	16 TC	
			56	1605 2	20 P/L	
3+33			669	1604 10		15 Gutter
/			617	1604 62		T.C.
/			60	1604 8		20 P/L
3+33.0			623	1604 56	15 Gutter	
/			563	1605 16	TC	

Profile Notes Red. ____ Plotted ____ Job No. 1729.14 Division No. ____ F. B. 1950 Pg. 111
No. ____ Date ____ Date ____ Survey of McNally Ave
X-Sec. Notes Chkd. ____ Checked ____ Survey by J. Muslin Notes J.G. Date 9-54
No. ____ Date ____ Date ____ Map No. ____ Indexed C. Johnson Date

76L298 307 8-53

PLEASE RETURN TO
LOS ANGELES COUNTY SURVEYOR
726 LOS ANGELES COUNTY ENGINEERING BLDG.

NOTE: ANY ADDITIONS OR CHANGES ON THIS SHEET MUST BE MADE OR CIRCLED IN RED INK, WITH DATE AND NAME OF PERSON MAKING CHANGE.

Do not extend notes this side of this line.

STATION	B. S.	H. I.	F. S.	ELEV.	TWILIGHT VISTA LT.	℄ RT.
		1610 79				5
6+33.0			51	1605 7	20 P/L	
3+76.5			534	1605 45		Gutter end
✓			475	1606 04		TC
✓			48	1606 0		32 P/L.
3+76.6			503	1605 76	27.6 Gutter end in Dwy	
✓			36	1607 2	33.5 P/L	
4+12.14			449	1606 30		℄ Gutter
✓			383	1606 96		℄ TC
BM AE655			377	160[illegible] 2	BM AE655 Elev 1607 018 FB 1930-64.	
					Twilight Vista Dr. E end of St	
					Bt Spkin Cb 5' S of ℄ Prod.	

F. B. 1950 Pg. 112

Job No. 17814 Division No. ____ Notes Red. ____ Plotted ____ Profile ____

Survey of McNALLY AVE Date ____ Date ____ No. ____

Survey by J. MUSLIN Notes J. GREGORY Notes Chkd. ____ Checked ____ X-Sec. ____

Indexed C. Johnson Date ____ Date ____ Date ____ No. ____

1950 113

F.B. _____ PG. _____

Notes Ck'd by _____	Survey of McNALLY AVE
Map No. _____	W. O. 1729.14 Tape No. _____ St'd. _____ °F
Office Work _____	Surveyed by J. MUSLIN.
Checked _____	Notes J. GREGORY Date 9-54
Date _____	Indexed C. Johnson

C.I. 1729.14

McNALLY AVE S.S. DIST.

TOPOG.

on.

FAIR OAKS AVE

FROM.

LOMA ALTA AVE to NLY LINE

TR No 13593

J. MUSLIN
J. GREGORY
T. OHASHI
W. A. MOODYMAN

Note: Any Additions or Changes on This Sheet Must be Made or Circled in Red Ink With Date and Name of Person Making Change.

Do not extend notes this side of this line.

RETURN TO
LOS ANGELES COUNTY SURVEYOR
726 LOS ANGELES COUNTY
ENGINEERING BLDG.

76F3098 247 4-53

F. B. 1950 PG. 114

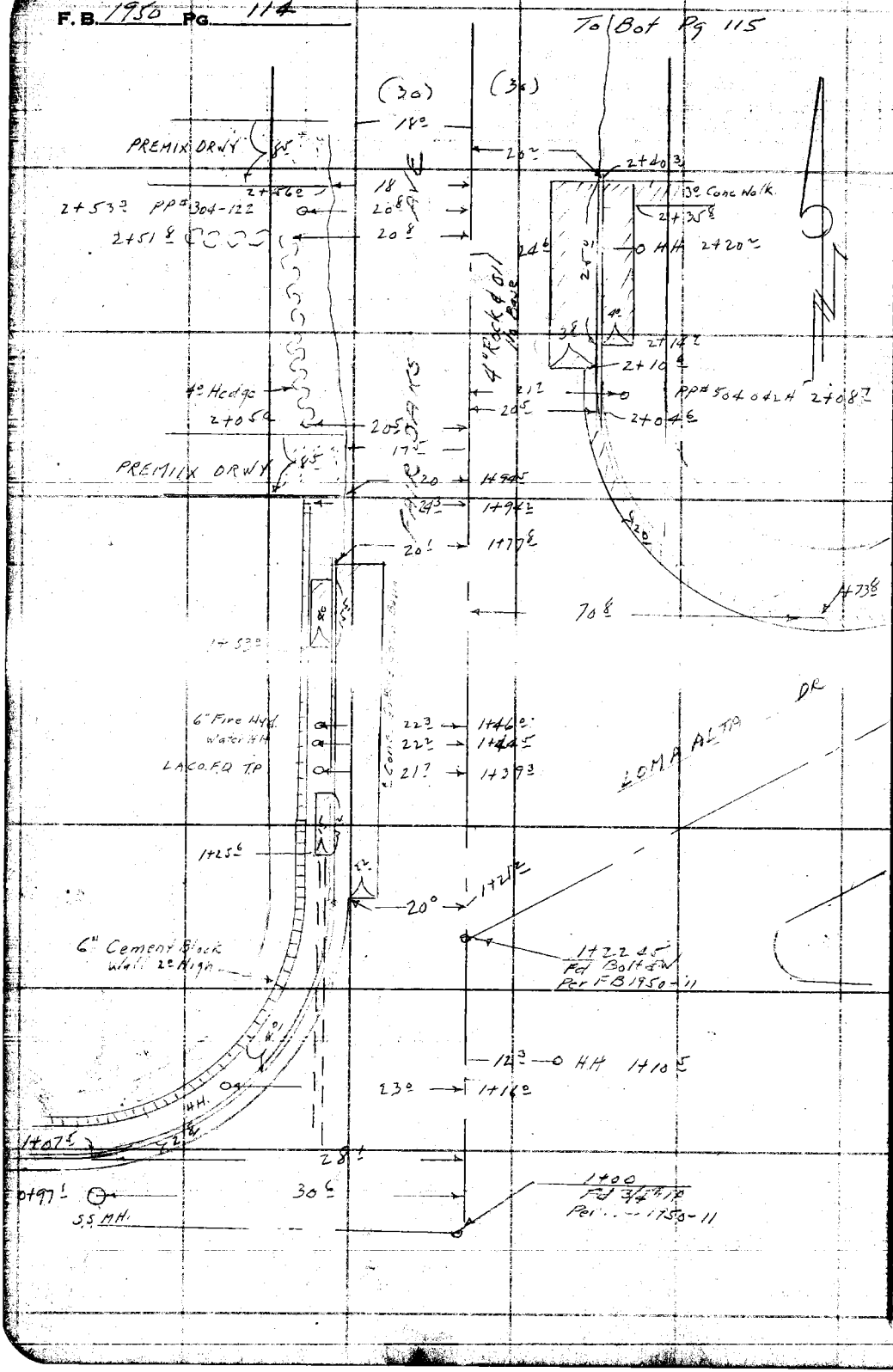

RETURN TO
LOS ANGELES COUNTY SURVEYOR
725 LOS ANGELES COUNTY
ENGINEERING BLDG.

Do not extend notes this side of this line.

Note: Any Additions or Changes on This Sheet Must be Made or Circled in Red Ink With Date and Name of Person Making Change.

Notes Ck'd by	Survey of McNALLY AVE	F.B. 1950 Pg. 115
Map No.	W. O. 1729.14 Tape No. St'd. °F	
Office Work	Surveyed by J. MUSLIN	
Checked	Notes J.G. Date 9-27-54	
Date	Indexed C. Johnson	

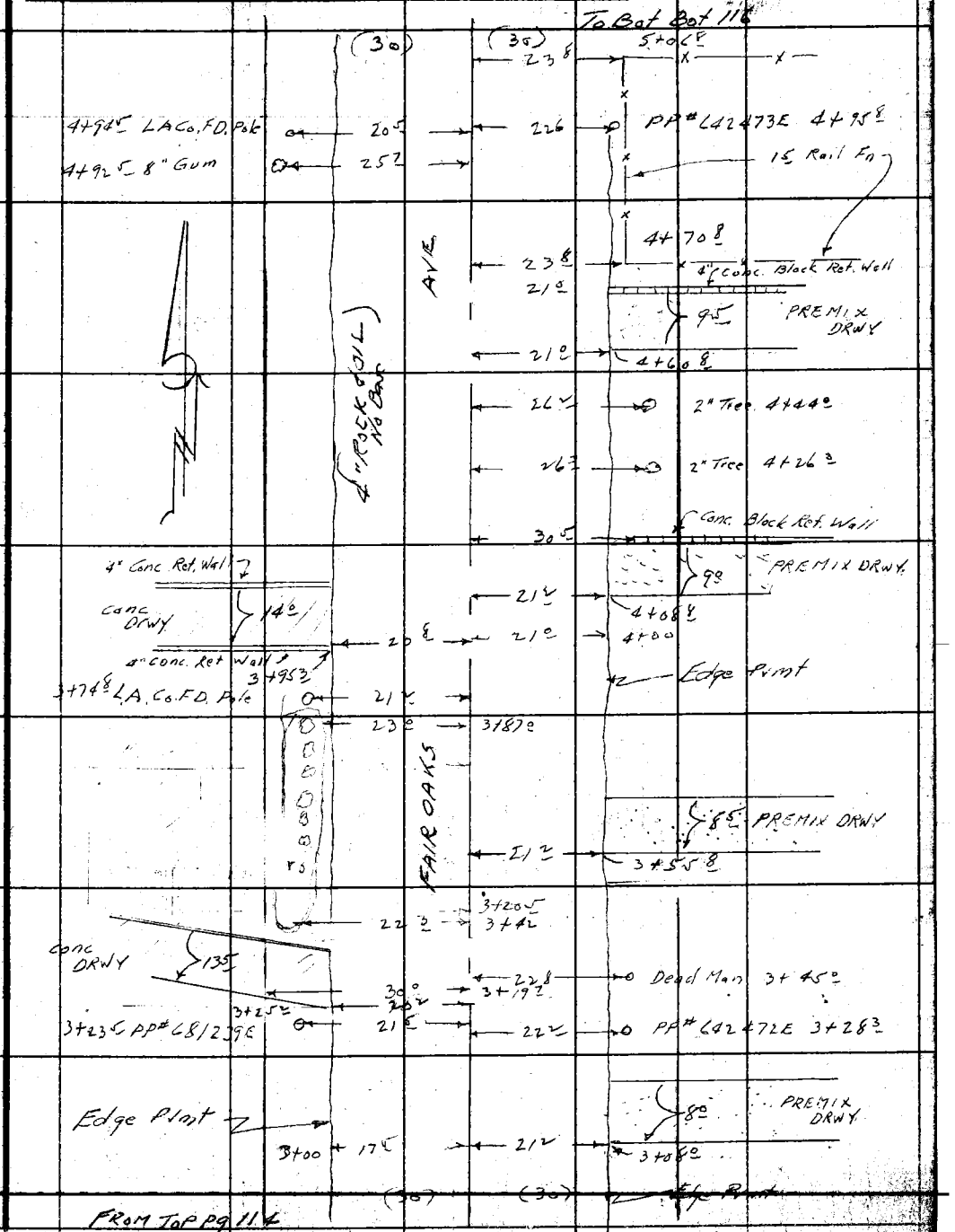

Note: Any Additions or Changes on This Sheet Must be Made or Circled in Red Ink With Date and Name of Person Making Change.

Do not extend notes this side of this line.

RETURN TO
LOS ANGELES COUNTY SURVEYOR
726 LOS ANGELES COUNTY
ENGINEERING BLDG.

7 F3085 247 4-53

F. B. 1950 PG. 116

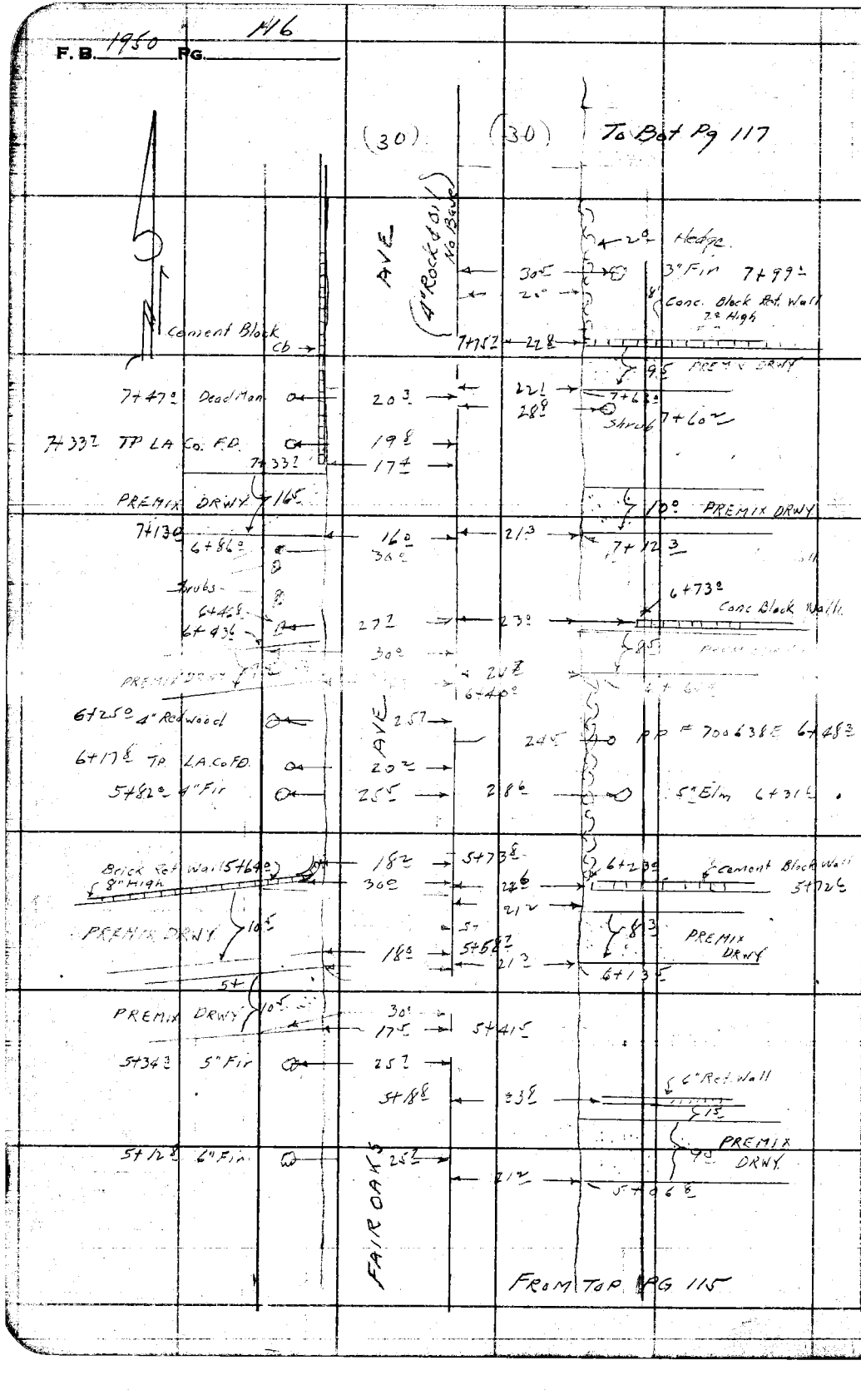

RETURN TO
LOS ANGELES COUNTY SURVEYOR
726 LOS ANGELES COUNTY
ENGINEERING BLDG.
Do not extend notes this side of this line.

Note: Any Additions or Changes on This Sheet Must be Made or Circled in Red Ink With Date and Name of Person Making Change.

Notes Ck'd by	Survey of McNALLY AVE
Map No.	W. O. 1729.14 Tape No. St'd. °F
Office Work	Surveyed by J. MUSLIN
Checked	Notes J. GREGORY Date 9-27-54
Date	Indexed C. Johnson

F. B. 1950 PG. 117

To Bot. PG 118

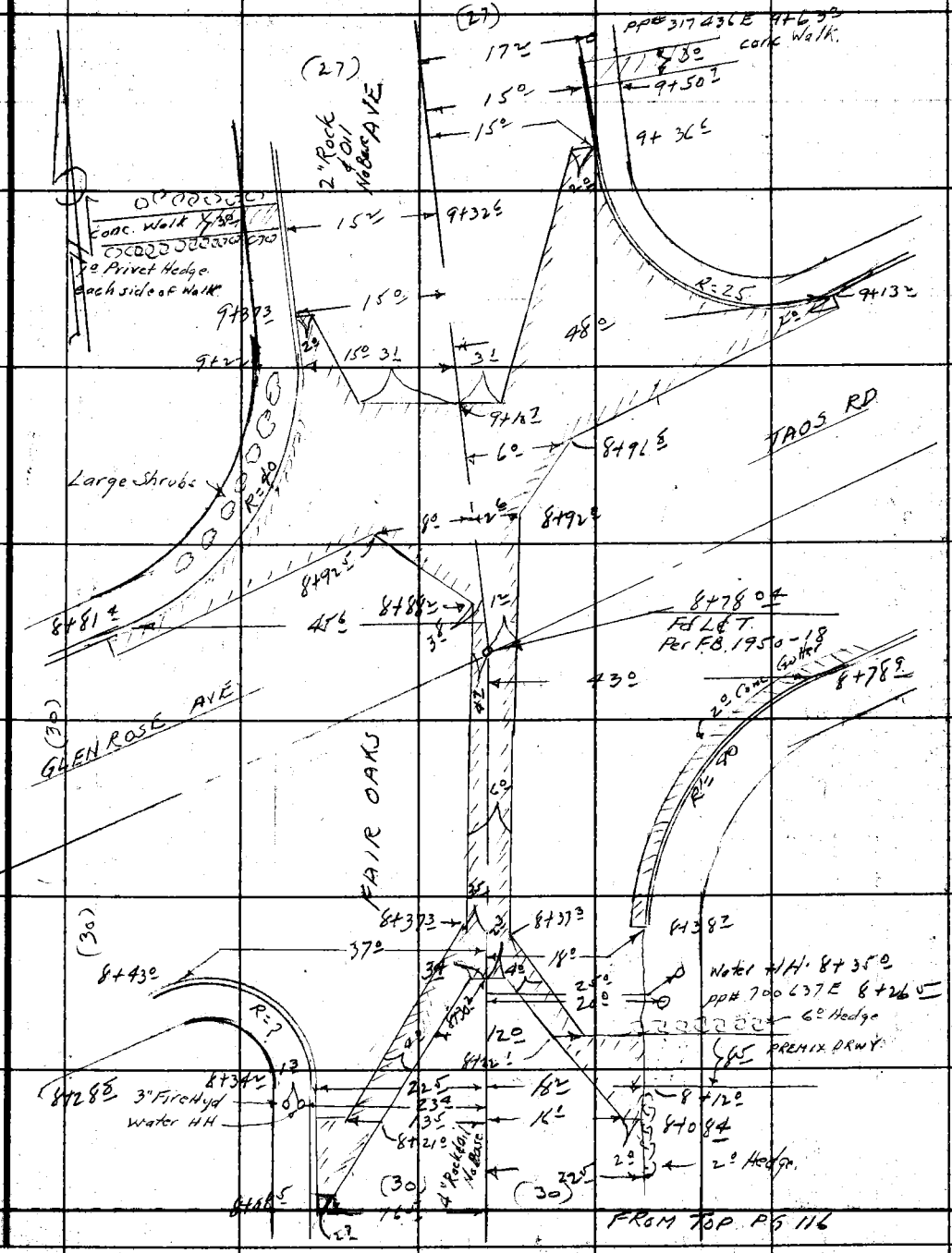

Note: Any Additions or Changes on This Sheet Must be Made or Circled in Red Ink With Date and Name of Person Making Change.

Do not extend notes this side of this line.

RETURN TO
LOS ANGELES COUNTY SURVEYOR
726 LOS ANGELES COUNTY
ENGINEERING BLDG.

75F3098 247 4-53

1950 118

F. B. _____ Pg. _____

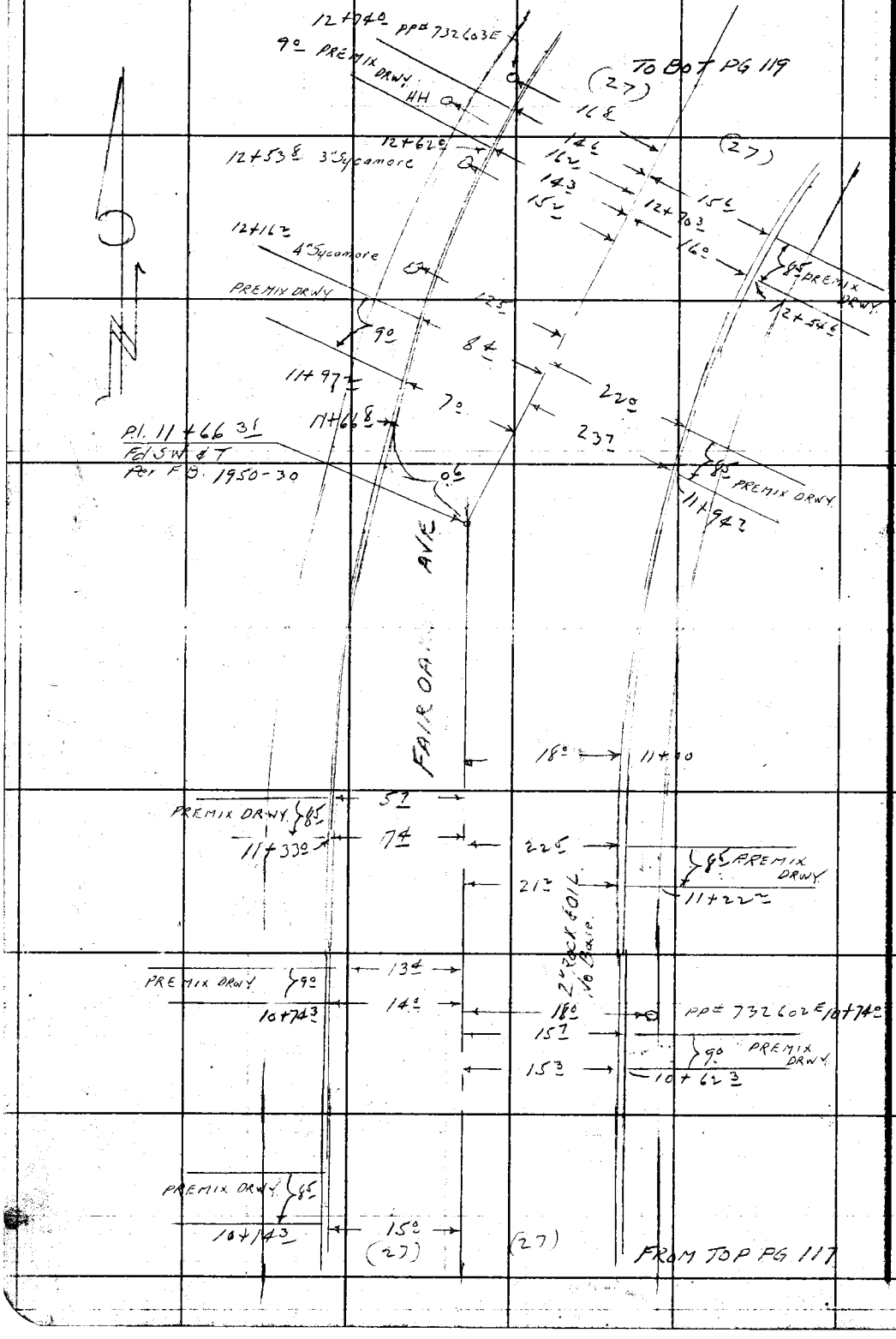

RETURN TO
LOS ANGELES COUNTY SURVEYOR
728 LOS ANGELES COUNTY
ENGINEERING BLDG.

Do not extend notes this side of this line.

Note: Any Additions or Changes on This Sheet Must be Made or Circled in Red Ink With Date and Name of Person Making Change.

F.B. 1950 PG. 119

Notes Ck'd by	Survey of McNALLY AVE
Map No.	W. O. 727.14 Tape No. St'd. °F
Office Work	Surveyed by J. MUSLIN
Checked	Notes J. Gregory Date 9-27-54
Date	Indexed A. C. Johnson

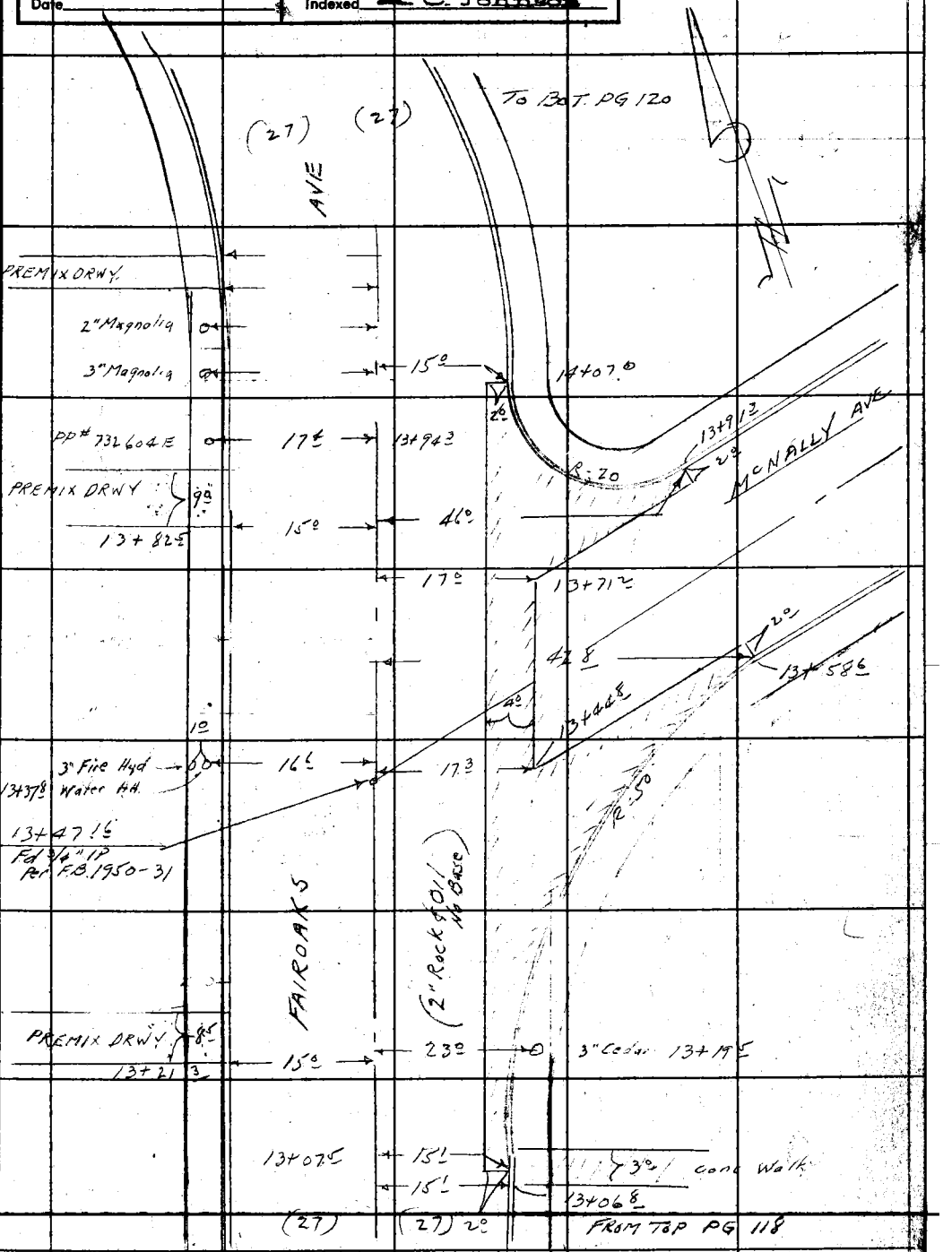

Note: Any Additions or Changes on This Sheet Must be Made or Circled in Red Ink With Date and Name of Person Making Change.

Do not extend notes this side of this line.

RETURN TO
LOS ANGELES COUNTY SURVEYOR
726 LOS ANGELES COUNTY
ENGINEERING BLDG.

76F2095 247 4-53

F.B. 1950 PG. 120

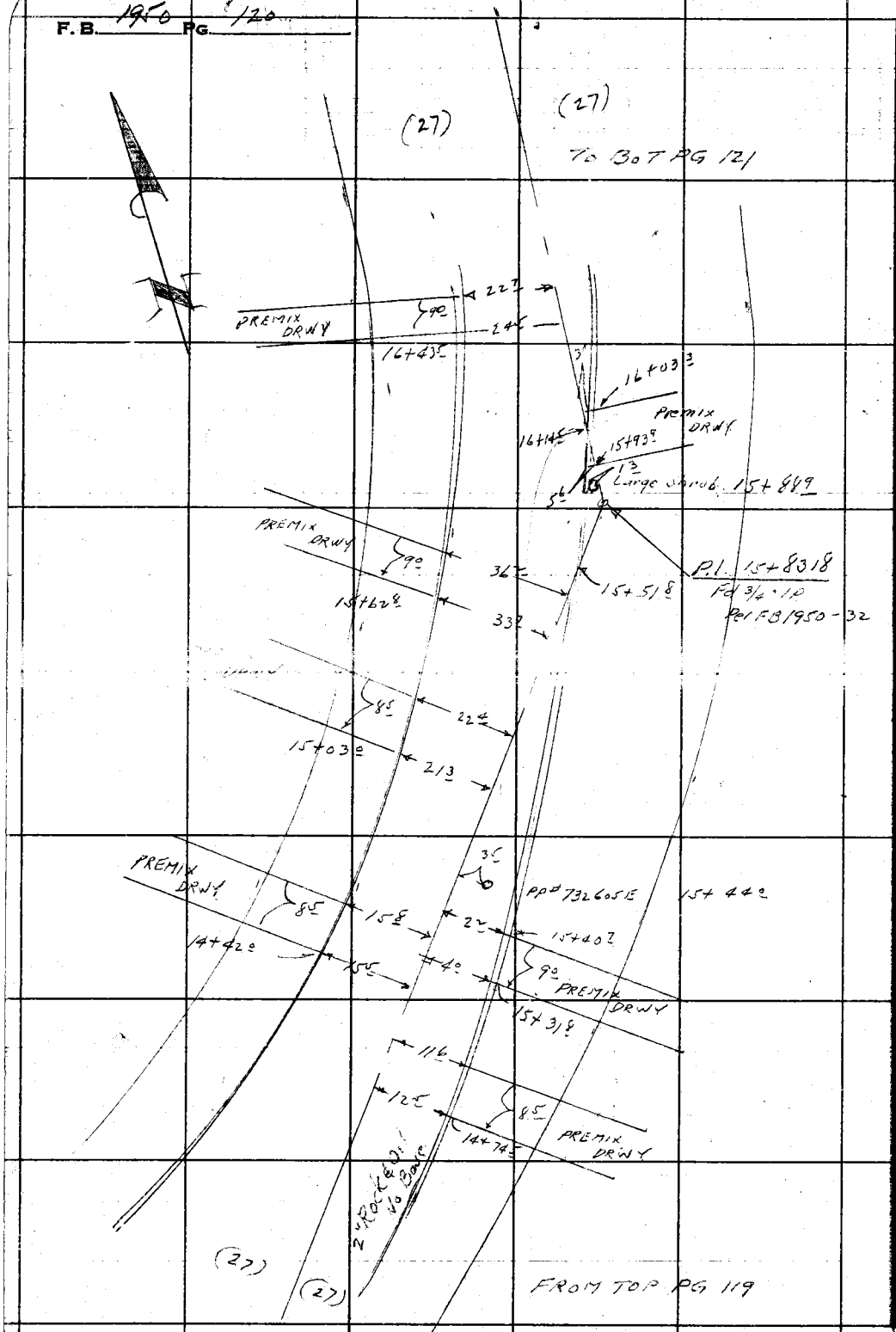

RETURN TO
LOS ANGELES COUNTY SURVEYOR
726 LOS ANGELES COUNTY
ENGINEERING BLDG.

Do not extend notes this side of this line.

Note: Any Additions or Changes on This Sheet Must be Made or Circled in Red Ink With Date and Name of Person Making Change.

Notes Ck'd by	Survey of McNALLY AVE
Map No.	W. O. 1729.14 Tape No. St'd. °F
Office Work	Surveyed by J. MUSLIN
Checked	Notes J. GREGORY Date 9-27-54
Date	Indexed A. C. Johnson

F. B. 1950 PG. 121

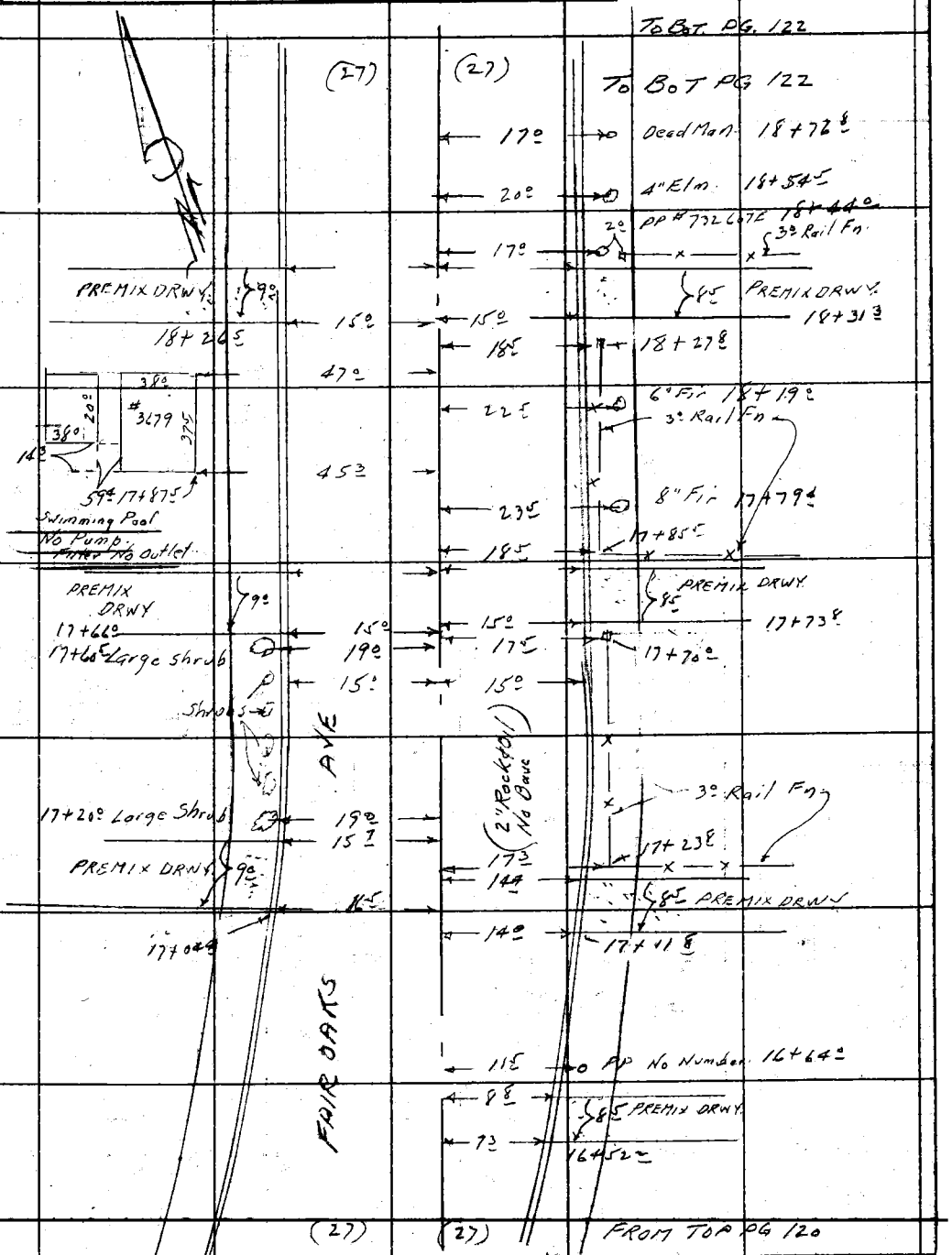

Note: Any Additions or Changes on This Sheet Must be Made or Circled in Red Ink With Date and Name of Person Making Change.

Do not extend notes this side of this line.

RETURN TO
LOS ANGELES COUNTY SURVEYOR
726 LOS ANGELES COUNTY
ENGINEERING BLDG.

76F3098 247 4-53

1950 102

F. B. _____ PG. _____

RETURN TO
LOS ANGELES COUNTY SURVEYOR
726 LOS ANGELES COUNTY
ENGINEERING BLDG.
Do not extend notes this side of this line.

Note: Any Additions or Changes on This Sheet Must be Made or Circled in Red Ink With Date and Name of Person Making Change.

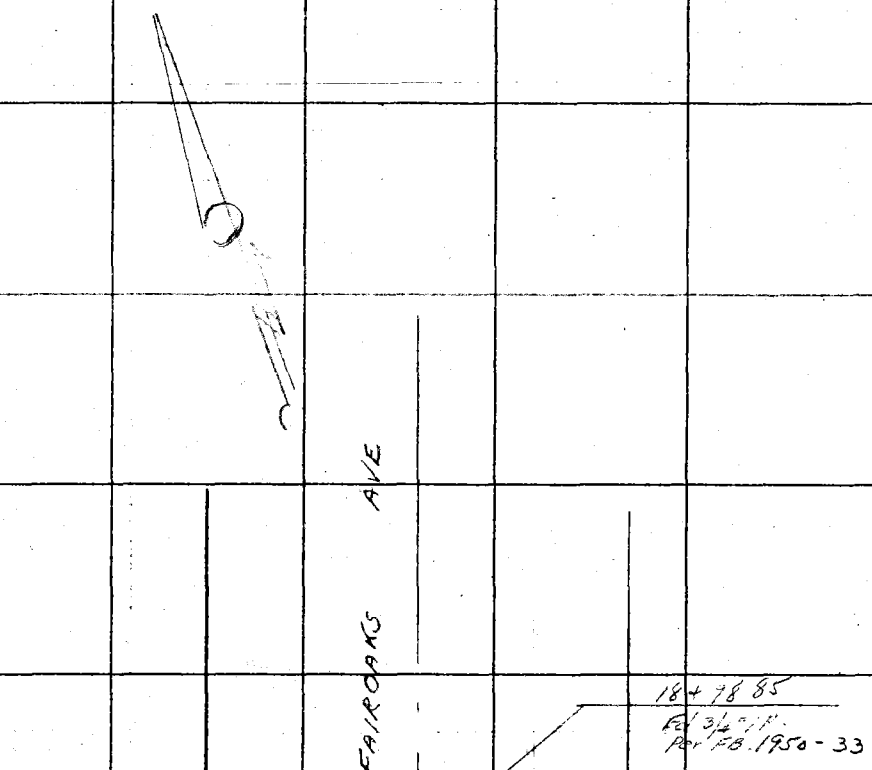

Profile	Notes Red	Plotted	Job No. 1729.14	Division No.	F. B. 1950 Pg. 123
No.	Date	Date	Survey of McNally Ave		
X-Sec.	Notes Chkd.	Checked	Survey by J. MUSLIN	Notes J.G.	Date 9-27-54
No.	Date	Date	Map No.	Indexed ~~J. Johnson~~	Date

C.I. 1729.14

McNALLY AVE S.S DIST

X-SECTION & PROFILE

on

FAIR OAKS AVE

From

LOMA ALTA AVE to N'ly. LINE of TR # 13593

J. MUSLIN
J. GREGORY
T. OHASHI
W.A. MOODYMAN

STATION	B. S.	H. I.	F. S.	ELEV.

NOTE: ANY ADDITIONS OR CHANGES ON THIS SHEET MUST BE MADE OR CIRCLED IN RED INK, WITH DATE AND NAME OF PERSON MAKING CHANGE.

PLEASE RETURN TO
LOS ANGELES COUNTY SURVEYOR
726 LOS ANGELES COUNTY ENGINEERING BLDG.

Do not extend notes this side of this line.

761298 307 8-53

76L298 307 8-53

PLEASE RETURN TO
LOS ANGELES COUNTY SURVEYOR
726 LOS ANGELES COUNTY ENGINEERING BLDG.

NOTE: ANY ADDITIONS OR CHANGES ON THIS SHEET MUST BE MADE OR CIRCLED IN RED INK, WITH DATE AND NAME OF PERSON MAKING CHANGE.

Do not extend notes this side of this line.

STATION	B. S.	H. I.	F. S.	ELEV.	FAIR OAKS AVE (Lt) / ℄ Rt.
BM AE 423		1		1551.49	BM AE-423 Elev = 1551.494 FB 1568-69 Loma Alta Dr & Fair Oaks Ave N.W. Cor.
	9 63	1561 12			Bt Spk in Ch. 8' W of W end CR.
					S.S. MH at Loma Alta & Fair Oaks.
0+97			10 17	1550.95	30⁶ S. Rim
					Invert
/			10 18	1550.94	30⁶ W Rim
/			16 78	1544.34	8" Invert Outlet
/			10 11	155[illegible]	N Rim
/			10 12	155[illegible]	30⁶ E Rim
/			16 31	1544.81	8" Invert Inlet
1+00			9 95	155[illegible] 17	℄ Int Fair Oaks & Loma Alta to W
1+07 5			9 96	155[illegible] 16	28' Gutter W end N W CR.
/			9 36	155[illegible]	28' TC " "
1+21 2			8 83	1552.29	20 Gutter N " " "
/			8 27	1552.[illegible]	20° TC " " "
1+22 45			8 16	1552.96	℄ Int Fair Oaks & Loma Alta to E

1018 Rod
5.93 Meas
.67 Dia.
16.78

10.12 Rod
5.52 Meas.
.67 Dia.
16.31

F. B. 1950 Pg. 124 Job No. 1729.14 Division No. Notes Red. Plotted No. Profile
Survey of McNALLY AVE Date Date X-Sec.
Survey by J. MUSLIN Notes J. GREGORY Notes Chkd. Checked No.
Indexed C. Johnson Date Date Date

76L 298 307 8-53

PLEASE RETURN TO
LOS ANGELES COUNTY SURVEYOR
726 LOS ANGELES COUNTY ENGINEERING BLDG.

NOTE: ANY ADDITIONS OR CHANGES ON THIS SHEET MUST BE MADE OR CIRCLED IN RED INK, WITH DATE AND NAME OF PERSON MAKING CHANGE.

Do not extend notes this side of this line.

STATION	B. S.	H. I.	F. S.	ELEV.	FAIR OAKS AVE (LT) ℄ (RT)	
		1561 12				
1+73 ℄			550	1555 62		70 ℄ Gutter E end NECR.
			48	1556 30		70 ℄ TC. " " "
2+00			16	1559 50		℄
			2 05	1559 07	17 ⁻ Gutter	
			1 16	1559 96	19 ⁻ Edge Pmt.	
			13	1559 8	30 P/L.	
2+04 ⁻			1 88	1559 24		20 ⁻ Gutter N end NECR.
			1 22	1559 90		20 ⁻ TC. " " "
			09	1560 2		30 P/L.
TP	11 32	1572 19	0 25	1560 87		
2+20 ⁻			10 09	1562 10		20 ⁻ Gutter (end)
			9 55	1562 64		20 ⁻ TC "
1+77 ℄			5 79	1566 40	20 Gutter end	
			5 12	1567 07	TC "	
3+00			4 36	1567 83		℄
			4 97	1567 22		15 Gutter.
			4 27	1567 92		21 ⁻ Edge Pmt.
			44	1567 8		30 P/L
			36	1568 6		Back lot line (cross section front)

Profile No. ____ Date ____ Notes Red ____ Plotted ____ Job No. 1729.14 Division No. ____
X-Sec. No. ____ Date ____ Notes Chkd. ____ Checked ____ Survey of McNALLY AVE
Survey by U. MUSELLA Notes VS. Date 9-27-54
Map No. ____ Indexed C. Johnson Date ____
F. B. 1703 Pg. 12

76L298 307 8-53

PLEASE RETURN TO
LOS ANGELES COUNTY SURVEYOR
726 LOS ANGELES COUNTY ENGINEERING BLDG.

NOTE: ANY ADDITIONS OR CHANGES ON THIS SHEET MUST BE MADE OR CIRCLED IN RED INK, WITH DATE AND NAME OF PERSON MAKING CHANGE.

Do not extend notes this side of this line.

F. B. 1RS Pg. 126 Job No. 17P/K Division No. Notes Red. Plotted Profile No.
Survey of McNally Ave Date Date Date X-Sec. No.
Survey Notes Notes Chkd. Checked
Indexed Date Date Date

STATION	B. S.	H. I.	F. S.	ELEV.	FAIR OAKS AVE (LT) ℄	(RT)
		1572 19				
3+00			476	15[illegible] 13	17[illegible] Gutter	
/			436	15[illegible] 13	19[illegible] Edge Pvmt.	
/			40	15[illegible]	30 P/L.	
/			69	15[illegible]	Back 16[illegible] line	
T.P	12 13	1583 64	0 66	1571 [illegible]		
4+00			770	15[illegible] 5 [illegible]		℄
/			825	15[illegible]		15 Gutter.
/			780	15[illegible]		21 Edge Pvmt.
/			81	15[illegible]		30 P/L.
/			81 2	15[illegible] 2	16[illegible] Gutter	
/			787	15[illegible] 9	20[illegible] Edge Pvmt.	
/			73	15[illegible]	30 P/L.	
T.P.	12 30	1595 51	0 43	158[illegible]		
5+00			1173	158[illegible]		℄
/			1214	158[illegible]		15 Gutter.
/			1160	158[illegible]		21[illegible] Edge Pvmt
/			125	158[illegible]		30 P/L.
/			1222	158[illegible]	17 Gutter.	
/			1197	158[illegible]	18[illegible] Edge Pvmt.	
/			114	158[illegible]	30 P/L.	

76L298 307 8-53

PLEASE RETURN TO
LOS ANGELES COUNTY SURVEYOR
726 LOS ANGELES COUNTY ENGINEERING BLDG.

NOTE: ANY ADDITIONS OR CHANGES ON THIS SHEET MUST BE MADE OR CIRCLED IN RED INK, WITH DATE AND NAME OF PERSON MAKING CHANGE.

Do not extend notes this side of this line.

STATION	B. S.	H. I.	F. S.	ELEV.	FAIR OAKS AVE (Lt)	℄ (Rt)
		1595 51				
6+00			3 77	1591 74		℄
/			4 31	1591 20		15 Gutter.
/			3 87	1591 64		21³ Edge Pvmt.
/			5 2	1590 3		26³ B Brk.
/			5 2	1590 3		30 P/L
/			4 33	1591 18	17⁵ Gutter	
/			3 65	1591 86	20⁰ Edge Pvmt.	
/			3 7	1591 8	30 P/L.	
T.P.	12 02	1607 33	0 20	1595 31		
7+00			7 62	1599 71		℄
/			8 02	1599 31		15³ Gutter
/			7 63	1599 70		21³ Edge Pvmt.
/			8 1	1599 2		30 P/L.
/			7 0	1600 3		Back lot line.
/			8 09	1599 24	16⁵ Gutter	
/			7 80	1599 53	17 Edge Pvmt.	
/			6 9	1600 4	20⁵ Brk	
/			6 7	1600 6	30 P/L	
/			6 9	1600 4	Back lot line	
T.P.	11 48	1618 60	0 21	1607 12		

Profile Notes Red. Plotted Job No. 1729.14 Division No.
Date Date Survey of McNally Ave
Sec. Notes Chkd. Checked Survey by V. Muslin Notes V.G. Date 9-27-54
Date Date Map No. Indexed C. Johnson

F. B. 1950 Pg. 127

76L298 307 8-53

PLEASE RETURN TO
LOS ANGELES COUNTY SURVEYOR
726 LOS ANGELES COUNTY ENGINEERING BLDG.

NOTE: ANY ADDITIONS OR CHANGES ON THIS SHEET MUST BE MADE OR CIRCLED IN RED INK, WITH DATE AND NAME OF PERSON MAKING CHANGE.

Do not extend notes this side of this line.

STATION	B. S.	H. I.	F. S.	ELEV.	FAIR OAKS AVE Lt. ℄ Rt.	
		1618 60				
8+00			10 90	160[illegible] 70		℄
8+40 8 4			10 52	160[illegible] 38		16' Edge Conc. Gutter
/ 5			10 57	160[illegible] 33	16 5 Edge Conc Gutter	
8+30 2			9 18	160[illegible] 2		℄ Edge Conc. Gutter
8+34 2			8 61	16[illegible]	22 5 Gutter. Send SWCR.	
/			8 02	16[illegible] 8	22 5 T. Cb. / / / /	
/			8 0	16[illegible]	30 P/L.	
8+38 2			8 60	16[illegible]		18 Gutter Send SECR
/			8 00	16[illegible]		18 TC. / / / / /
/			7 3	1611		30 P/L.
8+78 04			6 21	16[illegible]	℄ Int Fair Oaks & Glen Rose	
8+43			7 11	161[illegible]	37 Gutter W end SWCR.	
/			6 46	161[illegible]	TC / / /	
8+78 9			5 65	161[illegible]		43 0 Gutter E end SECR.
/			5 00	161[illegible]		43 0 TC / / / /
8+81 4			5 78	161[illegible]	Gutter W end NWCR.	
/			5 21	1613	/ / / / / /	
9+132			3 54	161[illegible]		48 0 Gutter E end NECR.
/			2 90	1615		48 0 TC / /

F. B. 1950 Pg. 128 Job No. 172914 Division No. Notes Red. Plotted Profile
Survey of McNally Ave Date Date No. X-Sec.
Survey by J. MUSLIN Notes V. GREGORY Notes Chkd. Checked
Indexed C. Johnson Date Date Date No.

761298 307 8-53

PLEASE RETURN TO
LOS ANGELES COUNTY SURVEYOR
726 LOS ANGELES COUNTY ENGINEERING BLDG.

NOTE: ANY ADDITIONS OR CHANGES ON THIS SHEET MUST BE MADE OR CIRCLED IN RED INK, WITH DATE AND NAME OF PERSON MAKING CHANGE.

Do not extend notes this side of this line.

STATION	B. S.	H. I.	F. S.	ELEV.	FAIR OAKS AVE (Lt) ℄ Rt.	
		1618 60				
9+36.6			1 49	1617 11		15° Gutter N end NECR
/			0 88	1617 72		15° TC / / / / /
/			+0 5	1619 1		30 P/L.
9+10.7			3 50	1615 10		℄ Edge Conc. Gutter
9+37.3			2 72	1615 88	15 Gutter. N end N W CR.	
/			2 29	1616 31	15 TC / / / / /	
/			1 6	1617 0	30 P/L	
BM AE657	10 99	1629 24	0 35	1618 25	BM AE657 Elev. 1618.268 Fair Oaks Ave & Taos Ave	FB. 1930-65 NE Cor.
					Bt Spk in Cb. 5' N of N end CR.	
10+00			7 88	1621 36		℄
/			7 22	1622 02		15 Gutter
/			6 63	1622 61		15 TC
/			6 0	1623 24		27 P/L.
/			7 31	1621 93	15 Gutter	
/			6 70	1622 54	TC.	
/			6 2	1623 0	27 P/L.	
T.P.	11 48	1640 64	0 08	1629 16		
11+00			10 34	1630 30		℄
/			10 69	1629 95		18 Gutter
/			10 07	1630 57		18 TC.

Profile Notes Red. ____ Plotted ____ Job No. 1729.14 Division No. ____ F. B. 1950 Pg. 129
No. ____ Date ____ Date ____ Survey of McNALLY AVE
X-Sec. Notes Chkd. ____ Checked ____ Survey by J. MUSLIN Notes JG Date 9-27-54
No. ____ Date ____ Date ____ Map No. ____ Indexed C. Johnson Date ____

76L298 307 8-53

PLEASE RETURN TO
LOS ANGELES COUNTY SURVEYOR
726 LOS ANGELES COUNTY ENGINEERING BLDG.

NOTE: ANY ADDITIONS OR CHANGES ON THIS SHEET MUST BE MADE OR CIRCLED IN RED INK, WITH DATE AND NAME OF PERSON MAKING CHANGE.

Do not extend notes this side of this line.

STATION	B. S.	H. I.	F. S.	ELEV.	FAIR OAKS AVE (Lt) ℄	(Rt)
		1640 04				
11+00			9 2	163 1		27 P/L.
/			7 3	163 3		Back lot line
/			10 65	16 9	12 Gutter.	
/			10 03	163 1	12 TC.	
/			9 6	163 0	27 P/L.	
/			9 5	163	Back lot line	
Pl 11+66 31			5 61	163 3		℄
11+66 8			5 59	1635 5		℄ Gutter.
/			5 00	163 4		℄ TC.
12+00			2 80	163		℄
/			3 03	163 1		22 Gutter Drwy. No Cb. TC.
/			2 3	163		27 P/L from ℄ on Curve.
/			3 11	163 3	75 Gutter No Cb. Drwy.	
/			2 1	163	27 P/L from ℄ Curve.	
TP	11 75	1651 94	0 65	164		
13+00			5 86	1640 09		℄
/			6 17	1645 7	15 Gutter.	
/			5 63	1640	15 TC B Brk.	
/			4 3	1647	27 P/L.	

F. B. 1950 PG. 130 Job No. 1729.14 Division No. Notes Red. Plotted Profile
Survey of McNALLY AVE Date Date No.
Survey by J. M. Sun Notes J. Bregant Notes Chkd. Checked X-Sec.
Indexed C. Johnson Date Date Date No.

76L 298 307 8-53

PLEASE RETURN TO
LOS ANGELES COUNTY SURVEYOR
726 LOS ANGELES COUNTY ENGINEERING BLDG.

NOTE: ANY ADDITIONS OR CHANGES ON THIS SHEET MUST BE MADE OR CIRCLED IN RED INK, WITH DATE AND NAME OF PERSON MAKING CHANGE.

Do not extend notes this side of this line.

STATION	B. S.	H. I.	F. S.	ELEV.	FAIROAKS AVE (Lt)	(Rt)
		1651 94				
13+07 ℄			581	1646 13		15' Gutter S end SECR
/			516	1646 78		TC " B. Brk. "
/			215	1647 4		27 P/L
13+47 ℄			199	1649 95	℄ Int Fair Oaks &	McNally Ave.
13+58 ℄			251	1649 43		42' Gutter E end SECR
/			197	1649 97		42' TC " " "
BM AE 663				1650 07	BM AE 663 Elev: 1650.017	FB 1950-69
			197	~~1649 99~~	Fair Oaks Ave (W. side of McNally Ave	
	11 87	1661 89			Bt Spk in Co S N of ℄ Prod of McNally Ave.	
13+99 ℄			989	1652 00		46' Gutter E end NECR
/			926	1652 63		46' TC " " " "
14+00			759	1654 30		℄
/			773	1654 16	15 Gutter	
/			716	1654 73	15 TC. B. Brk	
/			66	1655 3	24 Brk	
/			53	1656 6	27 P/L	
14+97 ℄			745	1654 44		15 Gutter N end NECR
/			684	1655 05		" TC " " " "
/			60	1655 9		27 P/L
T.P.	11 97	1673 58	028	1661 61		
15+00			11 06	1662 52		℄

Profile No. ____ Notes Red ____ Plotted ____ Job No. MP 1 Division No. ____
X-Sec. No. ____ Date ____ Date ____ Survey of McNALLY AVE
Notes Chkd. ____ Date ____ Checked ____ Date ____ Survey by J. MUSUM Notes UG Date 9-28-54
Map No. ____ Indexed C. Johnson Date ____

F. B. 1950 Pg. 131

76L298 307 8-53

PLEASE RETURN TO
LOS ANGELES COUNTY SURVEYOR
726 LOS ANGELES COUNTY ENGINEERING BLDG.

NOTE: ANY ADDITIONS OR CHANGES ON THIS SHEET MUST BE MADE OR CIRCLED IN RED INK, WITH DATE AND NAME OF PERSON MAKING CHANGE.

89

Do not extend notes this side of this line.

STATION	B. S.	H. I.	F. S.	ELEV.	FAIROAKS AVE (Lt) ℄ (Rt)
		1673 58			
15+00			11 56	16[illegible]2	9.2 Gutter.
/			10 99	16[illegible]9	9.2 TC.
/			10 7	166[illegible]	27 P/L.
/			8.9	16[illegible]	155 T. Brk
/			11 6	[illegible]	170± Back 1st line
/			10 58	[illegible]0	20.5 Gutter
/			10 08	16[illegible]0	20.5 TC.
/			9 5	166[illegible]	27 P/L
/			8 8	166[illegible]	170 T. Brk from ℄ on Curve
/			12 8	166[illegible]	195 Brk into Small Draw
15+51.8			7 23	16[illegible]35	℄ Gutter
/			6 55	166[illegible]3	℄ TC.
Pl 15+83.18			3 9	16[illegible]	℄ Ground.
16+14.5			1 62	167[illegible]6	℄ TC.
/			2 24	167[illegible]34	℄ Gutter.
TP	11 36	1684 56	0 38	167[illegible]0	
17+00			5 00	16[illegible]	℄
/			5 75	167[illegible]1	13.8 Gutter.
/			5 18	167[illegible]8	TC.
/			4.1	16[illegible]	27 P/L.

F. B. 1950 Pg. 132 Job No. 1729.14 Division No. Notes Red. Plotted Profile
Survey of McNALLY AVE Date Date No.
Survey by J. MUSLIN Notes J. GREGORY Notes Chkd. Checked X-Sec.
Indexed C. Johnson Date Date Date No.

76L298 307 8-53

PLEASE RETURN TO
LOS ANGELES COUNTY SURVEYOR
726 LOS ANGELES COUNTY ENGINEERING BLDG.

NOTE: ANY ADDITIONS OR CHANGES ON THIS SHEET MUST BE MADE OR CIRCLED IN RED INK, WITH DATE AND NAME OF PERSON MAKING CHANGE.

Do not extend notes this side of this line.

STATION	B. S.	H. I.	F. S.	ELEV.	FAIR OAK AVE (LT)	℄ (RT)
		1684 56				
17+00			5.02	167954	16 Gutter	
			4.46	1680 10	12 TC	
			4 1	1680.5	27 P/L	
T.P.	11 94	1695 90	0 60	1683 96		
18+00			7 09	1688 81		℄
			7 80	1688 10		15 Gutter
			7 22	1688 68		15 TC
			6 5	1689 3		27 P/L
			7 23	1688 67	15 Gutter	
			6 48	1689 42	15 TC	
			57	1690 2	27 P/L	
18+11 5			14 7	1681 2	180 Bot Deepest Part Swimming Pool Ho# 3679 See Pg 121	
T.P.	7 35	1702 34	1 01	1694 89		
18+98 2			4 20	1698 04	15 Gutter	
			3 53	1698 71	15 TC (end)	
			36	1698 6	27 P/L	
18+98 85			4 04	1698 20		℄ (end)
19+00 6			4 56	1697 68		15 Gutter
			4 02	1698 22		15 TC (end)
			4 00	1698 24		27 P/L

Profile Notes Red ____ Plotted ____ Job No. 17294 Division No. ____
No. ____ Date ____ Date ____ Survey of McNALLY AVE
X-Sec. Notes Chkd. ____ Checked ____ Survey by L. MULLIN Notes V.G. Date 9-28-54
No. ____ Date ____ Date ____ Map No. ____ Inspected C. J. [illegible] Date ____

F. B. 1950 Pg. 133

76L298 307 8-53

PLEASE RETURN TO
LOS ANGELES COUNTY SURVEYOR
726 LOS ANGELES COUNTY ENGINEERING BLDG.

NOTE: ANY ADDITIONS OR CHANGES ON THIS SHEET MUST BE MADE OR CIRCLED IN RED INK, WITH DATE AND NAME OF PERSON MAKING CHANGE.

Do not extend notes this side of this line.

STATION	B. S.	H. I.	F. S.	ELEV.	FAIROAKS (Lt) ℄ (Rt)
		1702 24			
BM AE 665			542	[illegible]	BM AE 665 Elev 1696.81 9 FB 1930-70 Fair Oaks Ave (W. side) at N end of St. Bt Spk in Cb 17' S of N end in front [illegible] 3689

F. B. 1950 Pg. 134 Job No. 1729.14 Division No. Notes Red. Plotted Profile No.
Survey of McNALLY AVE Date Date X-Sec.
Survey by J. MUSLIN Notes J. Gregory Notes Chkd. Checked
Indexed C. Johnson Date Date Date No.

135

F. B. 1950 PG.

Notes Ck'd by	Survey of McNALLY AVE
Map No.	W. O. 1729.14 Tape No. Sr'd. °F
Office Work	Surveyed by J. MUSLIN
Checked	Notes J. M. & J. G. Date 9-54
Date	Indexed [redacted]

C.I. 1729.14

McNALLY AVE.

TOPOG

ON

McNALLY AVE

FROM

LOMA ALTA DR. TO FAIR OAKS AVE

J. MUSLIN
J. GREGORY
T. OHASHI
W. A. MOODYMAN

Note: Any Additions or Changes on This Sheet Must be Made or Circled in Red Ink With Date and Name of Person Making Change.

Do not extend notes this side of this line.

RETURN TO
LOS ANGELES COUNTY SURVEYOR
726 LOS ANGELES COUNTY
ENGINEERING BLDG.

7 FS095 247 4-53

F.B. 1950 PG. 136

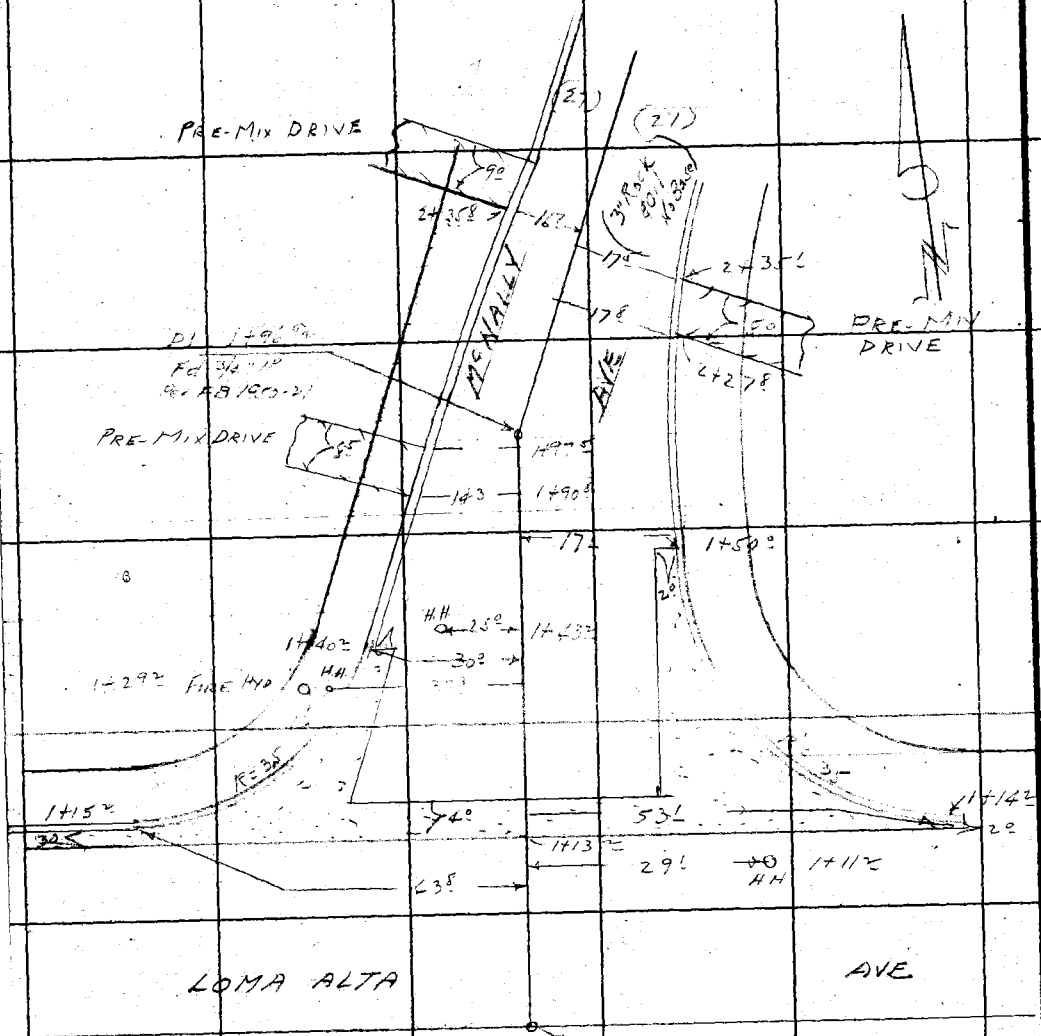

1400
Fd Punch Mark in Washer
FB 1950-12

RETURN TO
LOS ANGELES COUNTY SURVEYOR
726 LOS ANGELES COUNTY
ENGINEERING BLDG.

Do not extend notes this side of this line.

Note: Any Additions or Changes on This Sheet Must be Made or Circled in Red Ink With Date and Name of Person Making Change.

Notes Ck'd by	Survey of McNALLY AVE
Map No.	W. O. 1729.14 Tape No. St'd. °F
Office Work	Surveyed by J. MUSLIN
Checked	Notes J.M. & J.G. Date 9-54
Date	Indexed C. Johnson

F.B. 1950 PG. 137

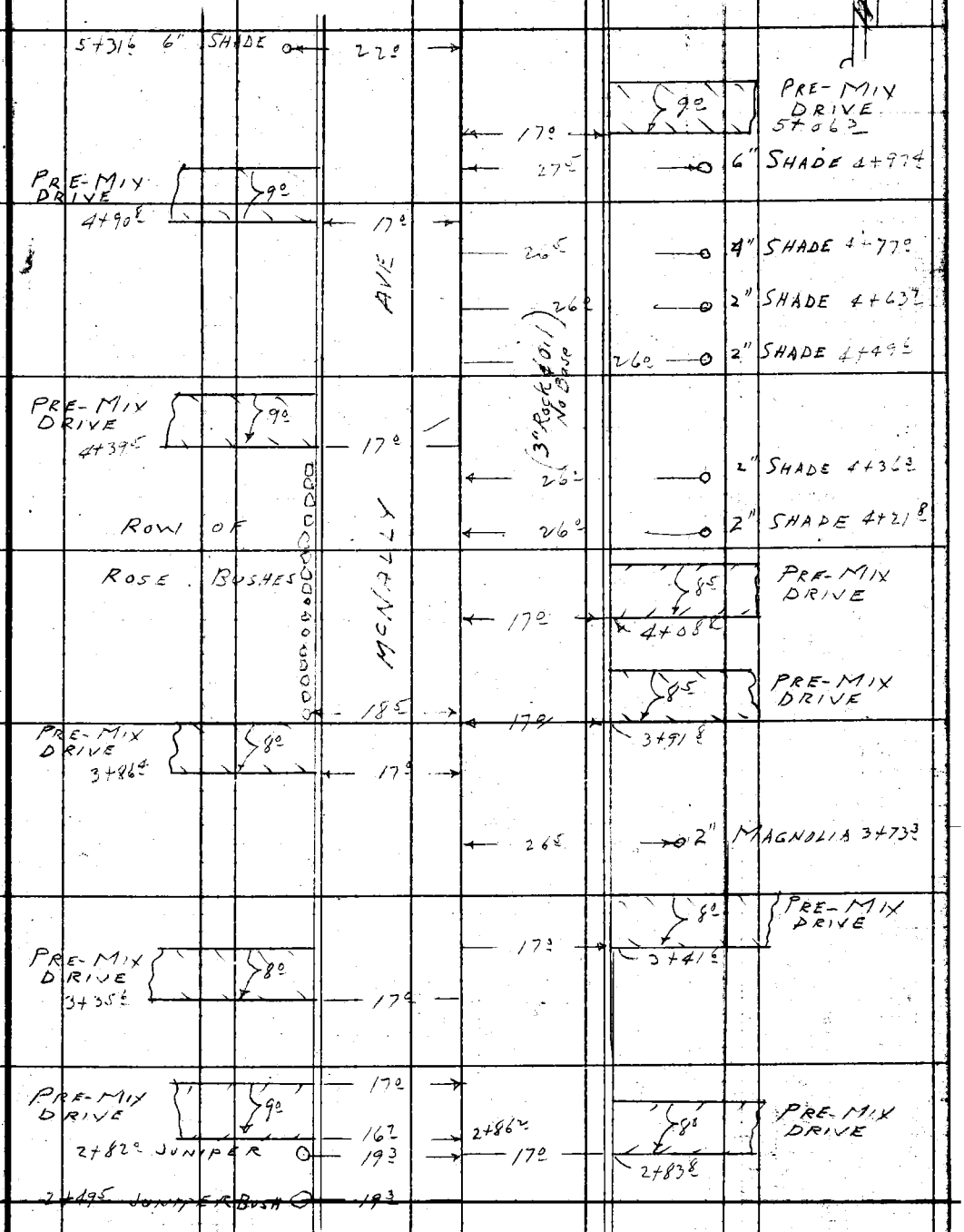

Note: Any Additions or Changes on This Sheet Must be Made or Circled in Red Ink With Date and Name of Person Making Change.

Do not extend notes this side of this line.

RETURN TO
LOS ANGELES COUNTY SURVEYOR
726 LOS ANGELES COUNTY
ENGINEERING BLDG.

76F3095 247 4-53

F.B. _____ PG. 4 / 138

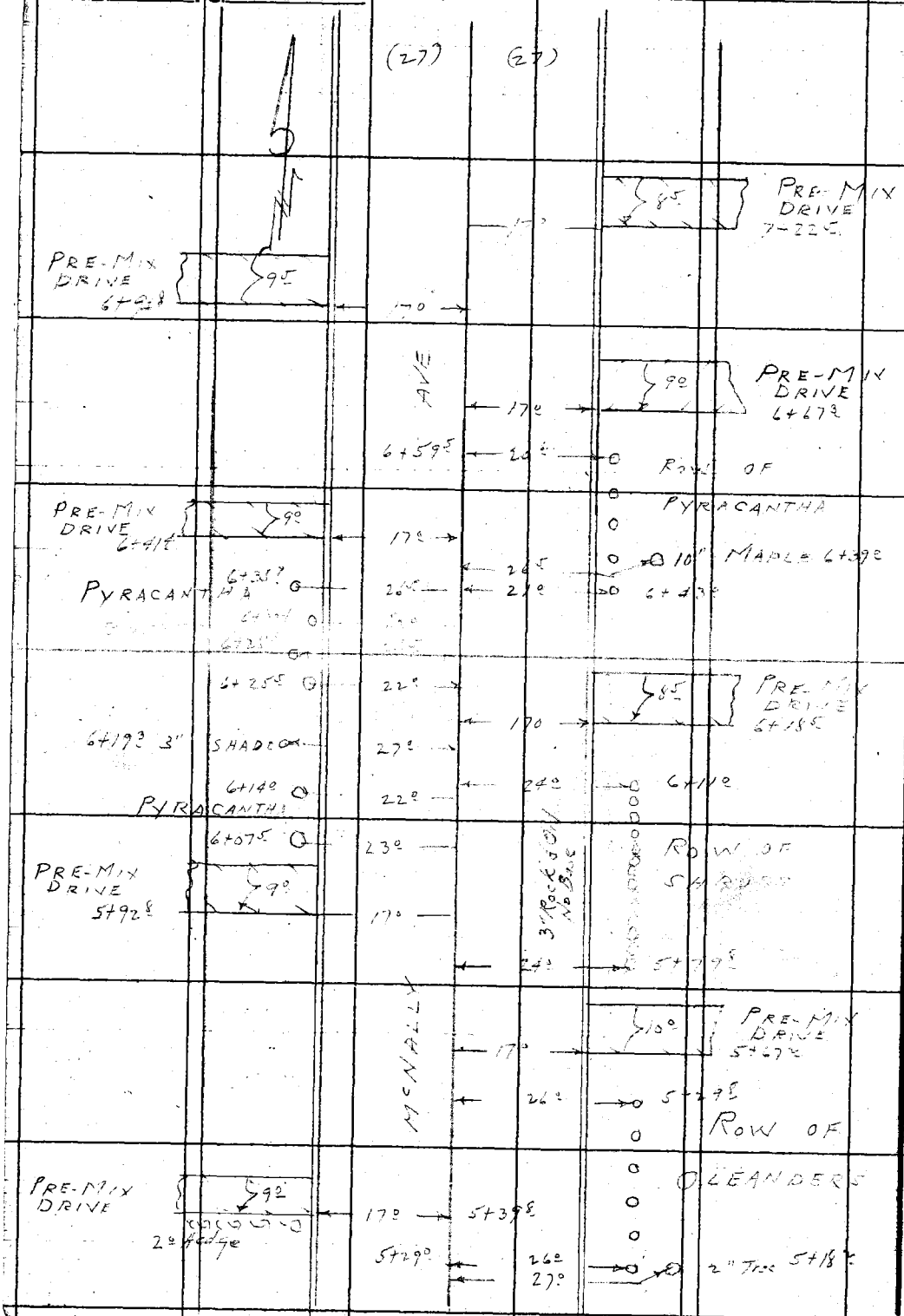

RETURN TO
LOS ANGELES COUNTY SURVEYOR
726 LOS ANGELES COUNTY
ENGINEERING BLDG.

Do not extend notes this side of this line.

Note: Any Additions or Changes on This Sheet Must be Made or Circled in Red Ink With Date and Name of Person Making Change.

Notes Ck'd by	Survey of McNALLY AVE
Map No.	W. O. 1729.14 Tape No. St'd. °F
Office Work	Surveyed by J. MUSLIN
Checked	Notes J.M. & J.G. Date 9-54
Date	Indexed C. Johnson

F.B. 1950 Pg. 139 5

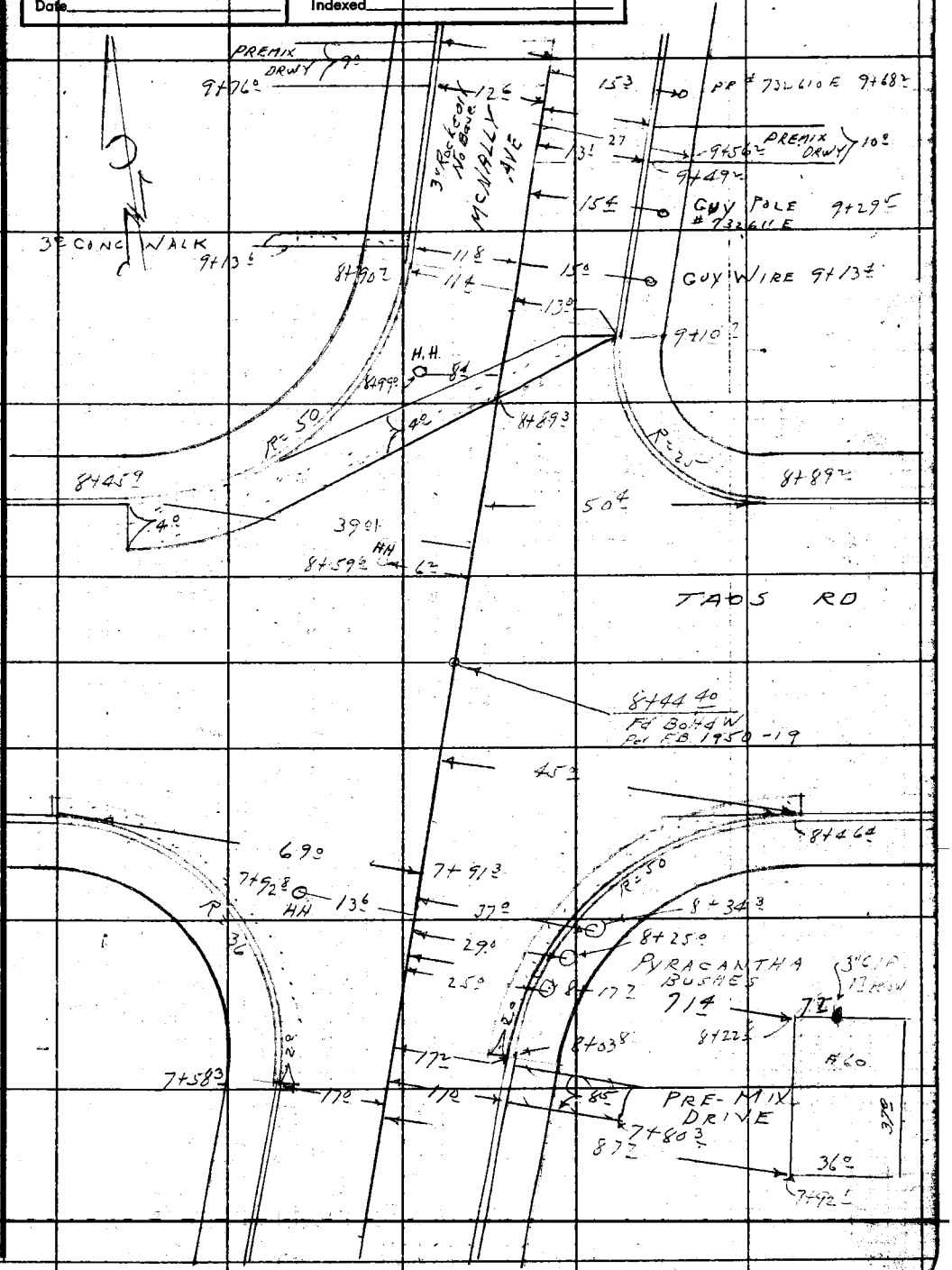

Note: Any Additions or Changes on This Sheet Must be Made or Circled in Red Ink With Date and Name of Person Making Change.

Do not extend notes this side of this line.

RETURN TO
LOS ANGELES COUNTY SURVEYOR
726 LOS ANGELES COUNTY
ENGINEERING BLDG.

7-73 0 0 0 247 4-53

F. B. 1950 PG. 140

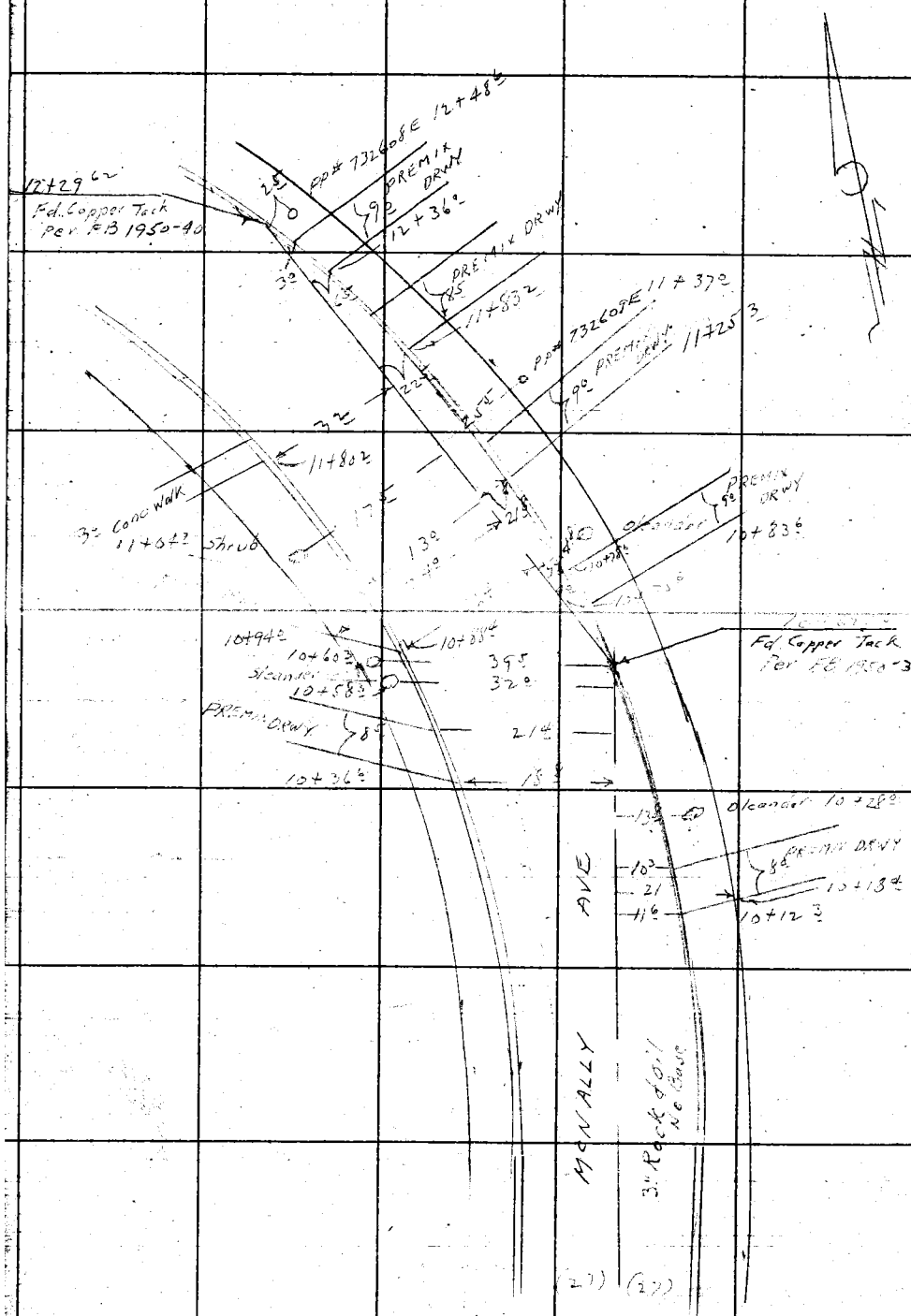

RETURN TO
LOS ANGELES COUNTY SURVEYOR
726 LOS ANGELES COUNTY
ENGINEERING/BLDG.

Do not extend notes this side of this line.

Note: Any Additions or Changes on This Sheet Must be Made or Circled in Red Ink With Date and Name of Person Making Change.

Profile	Notes Red.	Plotted	Job No. 1729.14	Division No.	F. B. 1950 Pg. 141
No.	Date	Date	Survey of McNALLY AVE		
X-Sec.	Notes Chkd.	Checked	Survey by J. MUSLIN	Notes J.G.	Date
No.	Date	Date	Map No.	Indexed Johnson	Date

C.I. 1729.14.

McNALLY AVE S.S. DIST

X-SECTION & PROFILE

on

McNALLY AVE

FROM

LOMA ALTA DR TO FAIR OAKS AVE

J. MUSLIN
J. GREGORY
T. OHASHI
W.A. MOODYMAN

STATION	B.S.	H.I.	F.S.	ELEV.

NOTE: ANY ADDITIONS OR CHANGES ON THIS SHEET MUST BE MADE OR CIRCLED IN RED INK, WITH DATE AND NAME OF PERSON MAKING CHANGE.

PLEASE RETURN TO
LOS ANGELES COUNTY SURVEYOR
726 LOS ANGELES COUNTY ENGINEERING BLDG.

Do not extend notes this side of this line.

76L298 307 8-53

76L298 307 8-53

PLEASE RETURN TO
LOS ANGELES COUNTY SURVEYOR
726 LOS ANGELES COUNTY ENGINEERING BLDG.

NOTE: ANY ADDITIONS OR CHANGES ON THIS SHEET MUST BE MADE OR CIRCLED IN RED INK, WITH DATE AND NAME OF PERSON MAKING CHANGE.

Do not extend notes this side of this line.

STATION	B. S.	H. I.	F. S.	ELEV.	McNALLY AVE (Lt) ℄ (Rt)	
		1605 42				
5+00			10 53	1594 [illegible]9		17 TC
/			10 2	159[illegible]		27 P/L.
/			11 21	159[illegible]	17 Gutter Drwy.	
/			10 2	159[illegible]	27 P/L.	
6+00			3 17	1602 25		℄
/			2 49	1602 93		17 Gutter
/			1 89	1603 [illegible]3		17 TC
/			1 7	1603 [illegible]		27 P/L.
/			2 53	1602 [illegible]9	17 Gutter Drwy No Cb.	
/			1 9	1603 5	27 P/L	
TP	11 41	1616 69	0 14	1605 [illegible]		
7+00			4 70	1611 [illegible]9		℄
/			4 98	1611 71		Gutter.
/			4 41	1612 [illegible]8		TC
/			4 5	1612 [illegible]		27 P/L.
/			5 01	1611 [illegible]8	17 Gutter Drwy No Cb.	
/			4 2	1612 5	27 P/L	
TP	12 26	1628 61	0 34	1616 [illegible]5		
7+58³			11 97	1612 64	17 Gutter Send SWCR	
/			11 34	1617 [illegible]7	17 TC " " "	

F. B. 1950 Pg. 144 Job No. 1729.14 Division No. Notes Red. Plotted Profile
Survey of McNally Ave Date Date No.
Survey by V. Muslin Notes J. Gregory Notes Chkd. Checked X-Sec.
Indexed C. Johnson Date Date Date No.

761-298 307 8-53

6"

PLEASE RETURN TO
LOS ANGELES COUNTY SURVEYOR
726 LOS ANGELES COUNTY ENGINEERING BLDG.

NOTE: ANY ADDITIONS OR CHANGES ON THIS SHEET MUST BE MADE OR CIRCLED IN RED INK, WITH DATE AND NAME OF PERSON MAKING CHANGE.

Do not extend notes this side of this line.

STATION	B. S.	H. I.	F. S.	ELEV.	McNALLY AVE (LH) ℄ (RH)	
		1628 61				
7+58 3			107	1617 9	27 P/L	
7+91 3			822	1620 39	69° Gutter W end SWCR.	
/			759	1621 02	69° TC " " " "	
8+00			758	1621 03		℄
8+93 8			800	1620 61		17 Gutter S end SECR.
/			742	1621 19		17 TC " " " "
/			74	1621 2		37 P/L
7+22 8			74	1621 2		79' Gr over 3" C.I.P. Ho. # 60
/			91	1619 5		79' Top 3" C.I.P. " "
9+44 40			447	1624 14	℄ Int McNally Ave	Taos Rd.
8+46 4			549	1623 12		45° Gutter E end SECR.
/			493	1623 68		45° TC.
8+45 8			558	1623 03	39° Gutter W end NWCR.	
/			493	1623 68	TC. " " " "	
8+90 7			273	1625 88	31/4 Gutter N " " "	
/			207	1626 54	114 TC " " " "	
/			16	1627 6	114 P/L	
8+89 2			501	1623 60	58 4 Gutter E end NECR.	
			460	1624 01	58 4 TC " " " "	
9+01 3			255	1626 06		℄ Conc. X Gutter

Profile Notes Red. ____ Plotted ____ Job No. 1749.1 Division No. ____
No. ____ Date ____ Date ____ Survey of McNally Ave
X-Sec. Notes Chkd. ____ Checked ____ Survey by V. Muscari Notes VG Date 2-27-62
No. ____ Date ____ Date ____ Map No. ____ Indexed C. Johnson Date ____

F. B. 1250 Pg. 45

76L298 307 8-53

PLEASE RETURN TO
LOS ANGELES COUNTY SURVEYOR
726 LOS ANGELES COUNTY ENGINEERING BLDG.

NOTE: ANY ADDITIONS OR CHANGES ON THIS SHEET MUST BE MADE OR CIRCLED IN RED INK, WITH DATE AND NAME OF PERSON MAKING CHANGE.

Do not extend notes this side of this line.

STATION	B. S.	H. I.	F. S.	ELEV.	McNALLY AVE (Bt) ℄ (Rt)	
		1628 61				
9+10			1 23	162[illegible] 38		13 Gutter N end N E C R
/			0 57	162[illegible] 04		TC
/			0 1	162[illegible] 5		27 P/L
BM AE 661	11 [illegible]	1639 90	0 18	16[illegible] 13	BM AE 661 Elev 1628 432 FB 1930-69 McNally Ave & Tuos Rd N E Cor.	
					Bt Spk in Cb 5' N of N end C.R.	
10+00			5 29	163[illegible] 61		℄
/			5 71	163[illegible] 19		12 Gutter
/			5 36	1634 84		12 TC
/			4 5	1635 4		27 P/L
/			5 85	163[illegible] 35	13 Gutter	
/			5 28	1634 12	13 TC	
/			4 6	1635 3	27 P/L	
10+62			1 28	163[illegible] 62		℄ Gutter
/			0 74	163[illegible] 16		℄ TC
TP	11 5[illegible]	1650 52	1 26	16[illegible]		
11+00			8 64	1641 88		℄
/			8 85	1641 67		16 Gutter
/			8 24	164[illegible] 28		16 TC
/			7 3	164[illegible]		27 P/L
			9 47	164[illegible] 35	7 Gutter	

F. B. 1950 PG. 146
Job No. 1729/4 Division No. Notes Red. Plotted Profile
Survey of McNally Ave Date Date No.
Survey by J. Muslin Notes J. Gregory Notes Chkd. Checked X-Sec.
Indexed C. Johnson Date Date Date No.

76L298 307 8-53

PLEASE RETURN TO
LOS ANGELES COUNTY SURVEYOR
726 LOS ANGELES COUNTY ENGINEERING BLDG.

NOTE: ANY ADDITIONS OR CHANGES ON THIS SHEET MUST BE MADE OR CIRCLED IN RED INK, WITH DATE AND NAME OF PERSON MAKING CHANGE.

Do not extend notes this side of this line.

STATION	B. S.	H. I.	F. S.	ELEV.	McNALLY AVE (Lt) ℄	Rt.
		1650 52				
11+00			8 84	1641 68	7.5 TC	
/			8 8	1641 7	27 P/L	
12+00			1 36	1649 16		℄
/			1 40	1649 12		19.2 Gutter
/			0 93	1649 59		19.2 TC
/			0 5	1650 0		27 P/L
T.P.	7 55	1656 53	1 54	1648 98		
12+00			7 82	1648 71	7.5 Gutter	
/			7 26	1649 27	7.5 TC	
/			7 0	1649 5	27 P/L	
12+29.62			5 53	1651 00		℄ Gutter (end)
/			5 02	1651 01		TC
BM AE 663			6 52	1650 01	BM AE 663 Elev 1650 017 Fair Oaks Ave (Wrote) at	FB 1930-69. McNally Ave.
					Bt Spk in Co [illegible] ℄	Prod of McNally Ave

Profile Notes Red. ____ Plotted ____ Job No. 1729.14 Division No. ____ F. B. 1950 Pg. 147
No. ____ Date ____ Date ____ Survey of McNally Ave
X-Sec. Notes Chkd. ____ Checked ____ Survey by J. Muslin Notes JG. Date 9-29-54
No. ____ Date ____ Date ____ Map No. ____ Indexed C. Jonnson

F. B. 1950 Pg. 148 Job No. 1929.14 Division No. _____ Notes Red. _____ Plotted _____ Profile

Survey of McNally Ave. Date _____ Date _____ No. _____

Survey by J. MUSLIN Notes J. GREGORY Notes Chkd. _____ Checked _____ X-Sec.

Indexed _____ Date _____ Date _____ Date _____ No. _____

STATION	B. S.	H. I.	F. S.	ELEV.

Do not extend notes this side of this line.

PLEASE RETURN TO

LOS ANGELES COUNTY SURVEYOR

726 LOS ANGELES COUNTY ENGINEERING BLDG.

NOTE: ANY ADDITIONS OR CHANGES ON THIS SHEET MUST BE MADE OR CIRCLED IN RED INK, WITH DATE AND NAME OF PERSON MAKING CHANGE.

76L298 307 8-53

Notes Ck'd by	Survey of McNally Ave
Map No.	W. O. 1729.14 Tape No. St'd. °F
Office Work	Surveyed by J. Muslin
Checked	Notes J.M. & J.G. Date 9-54
Date	Indexed [redacted]

F.B. 1950 PG. 149

C.I. 1729.14

McNALLY AVE

TOPOG

ON

LOMA ALTA DR.

FROM

FAIR OAKS AVE TO McNALLY AVE

J. MUSLIN
J. GREGORY
T. OHASHI
W.A. MOODYMAN

Note: Any Additions or Changes on This Sheet Must be Made or Circled in Red Ink With Date and Name of Person Making Change.

Do not extend notes this side of this line.

RETURN TO
LOS ANGELES COUNTY SURVEYOR
726 LOS ANGELES COUNTY
ENGINEERING BLDG.

7 F3098 247 4-53

RETURN TO
LOS ANGELES COUNTY SURVEYOR
726 LOS ANGELES COUNTY
ENGINEERING BLDG.

Note: Any Additions or Changes on This Sheet Must be Made or Circled in Red Ink With Date and Name of Person Making Change.

Do not extend notes this side of this line.

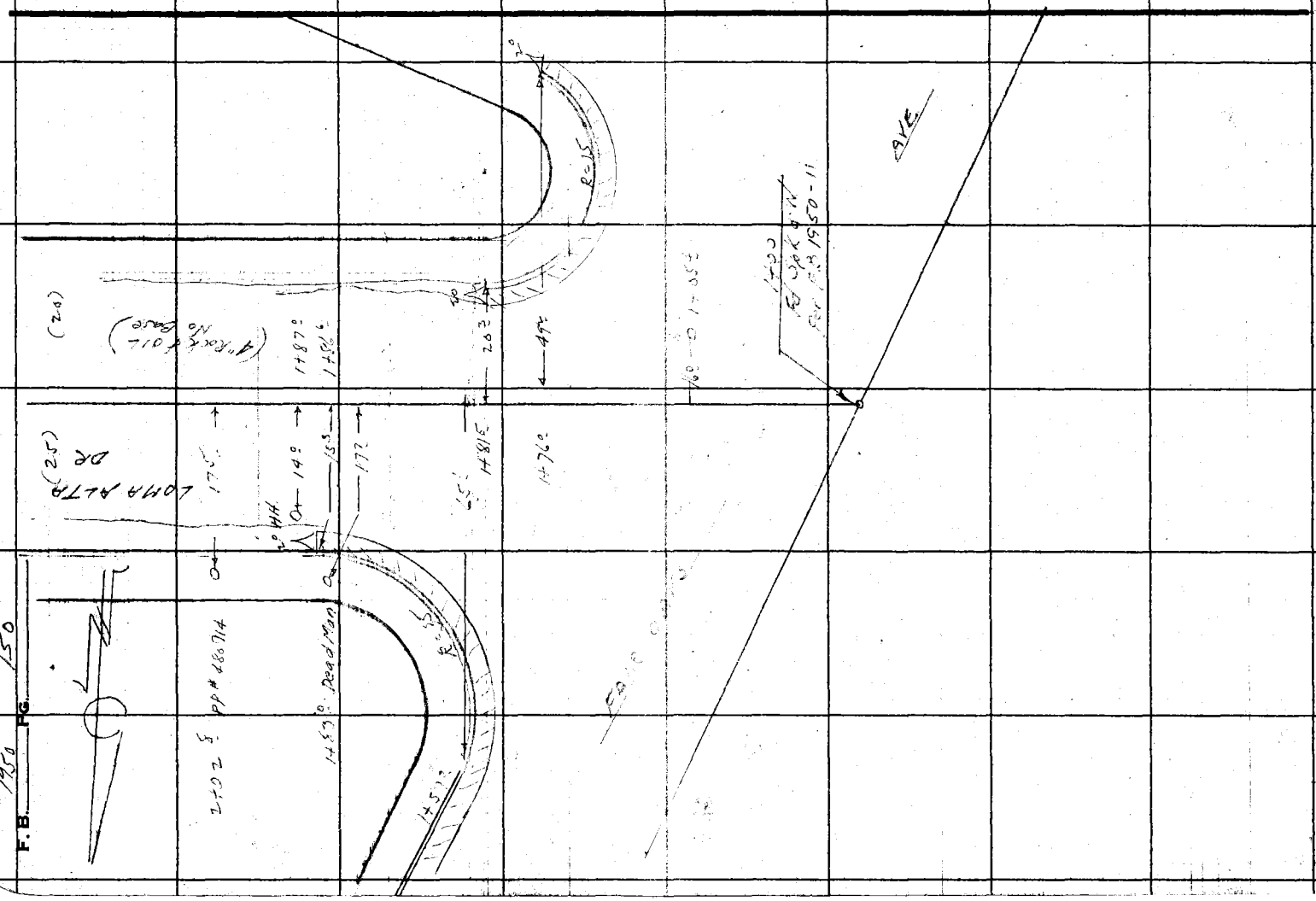

F.B. 1950 Pg. 151

Notes Ck'd by	Survey of McNALLY AVE
Map No.	W. 07-29-14 Tape No. St'd. °F
Office Work	Surveyed by J. MUSLIN
Checked	Notes J. GREGORY Date 9-30-54
Date	Indexed C. Johnson

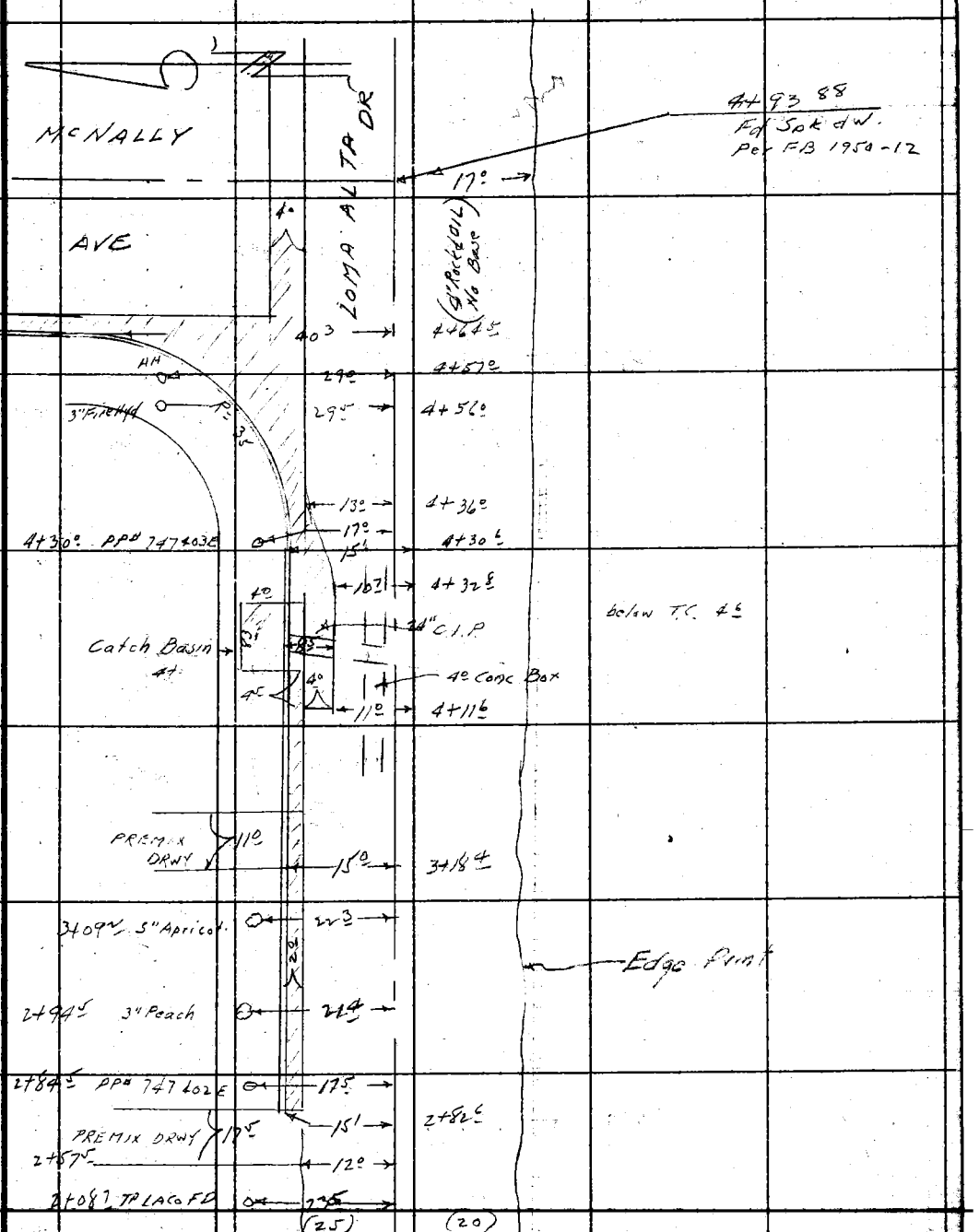

Note: Any Additions or Changes on This Sheet Must be Made or Circled in Red Ink With Date and Name of Person Making Change.

Do not extend notes this side of this line.

RETURN TO
LOS ANGELES COUNTY SURVEYOR
726 LOS ANGELES COUNTY
ENGINEERING BLDG.

7-F309S 247 4-55

F.B. 1950 PG. 152

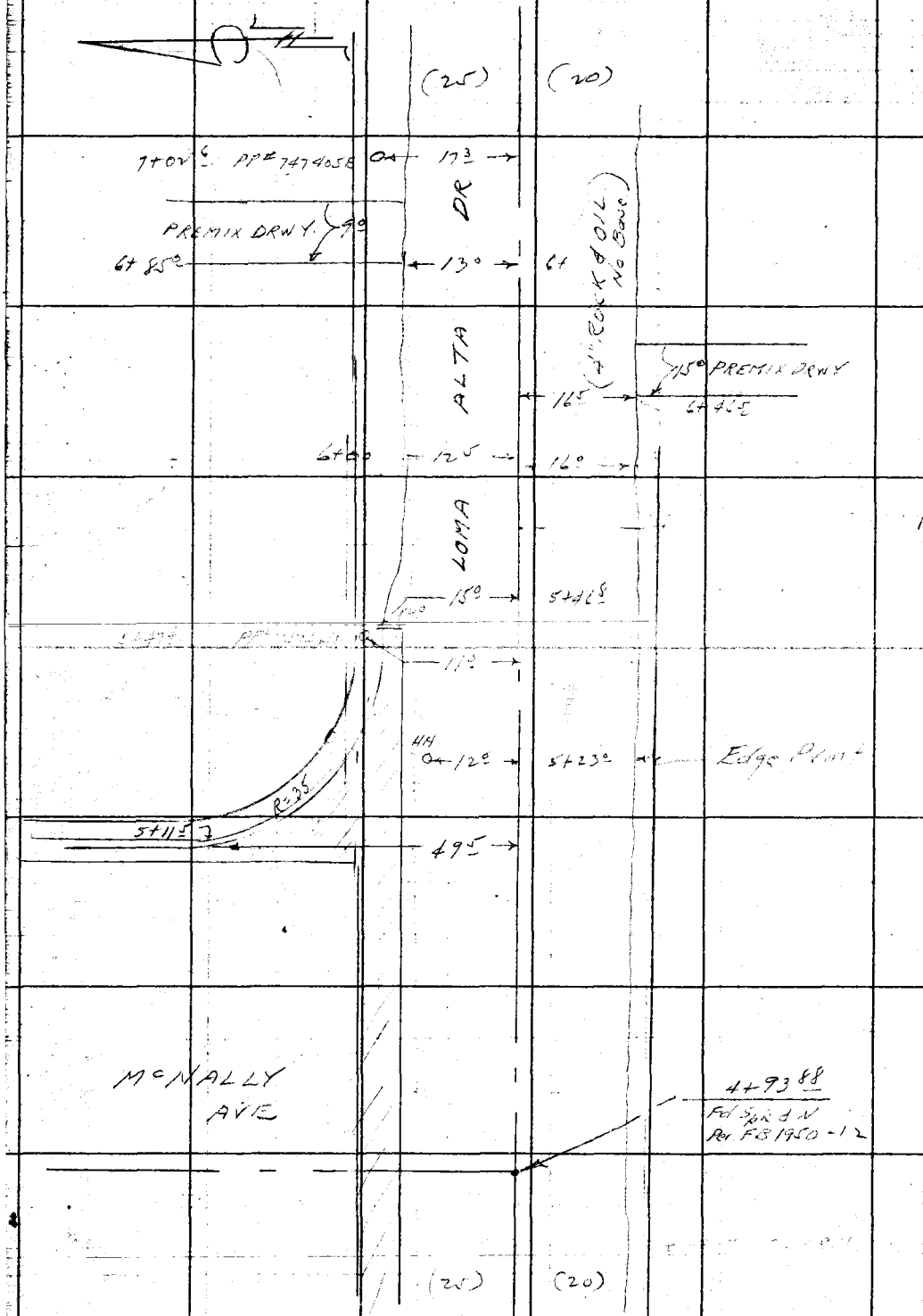

RETURN TO
LOS ANGELES COUNTY SURVEYOR.
726 LOS ANGELES COUNTY
ENGINEERING BLDG.
Do not extend notes this side of this line.

Note: Any Additions or Changes on This Sheet Must be Made or Circled in Red Ink With Date and Name of Person Making Change.

Profile	Notes Red.	Plotted	Job No. 1729.14	Division No.	F. B. 1950 Pg. 153
No.	Date	Date	Survey of McNALLY AVE		
X-Sec.	Notes Chkd.	Checked	Survey by V. MUSLIN	Notes U.G	Date 9-30-54
No.	Date	Date	Map No.	Indexed A. C. Johnson	Date

C.I. 1729.14

McNALLY AVE S.S. DIST.

X-SECTION & PROFILE

on

LOMA ALTA DR

FROM

FAIR OAKS AVE to McNALLY AVE

V. MUSLIN
V. GREGORY
T. OHASHI
W. A. MOODYMAN

STATION	B. S.	H. I.	F. S.	ELEV.

NOTE: ANY ADDITIONS OR CHANGES ON THIS SHEET MUST BE MADE OR CIRCLED IN RED INK, WITH DATE AND NAME OF PERSON MAKING CHANGE.

PLEASE RETURN TO
LOS ANGELES COUNTY SURVEYOR
726 LOS ANGELES COUNTY ENGINEERING BLDG.

Do not extend notes this side of this line.

761-298 307 8-53

76L298 307 8-53

PLEASE RETURN TO
LOS ANGELES COUNTY SURVEYOR
726 LOS ANGELES COUNTY ENGINEERING BLDG.

NOTE: ANY ADDITIONS OR CHANGES ON THIS SHEET MUST BE MADE OR CIRCLED IN RED INK, WITH DATE AND NAME OF PERSON MAKING CHANGE.

Do not extend notes this side of this line.

STATION	B. S.	H. I.	F. S.	ELEV.	LOMA ALTA DR Lt ℄ (Rt)	
					BM AE 423 Elev = 1551.49 ft FB 1568 – 69	
BM AE 423				1551.49	Loma Alta Dr & Fair Oaks Ave NW Cor.	
	943	1560.92			Bt Spk in Cb 8 W of W end CR	
1+00			796	1557.96	℄ Int Loma Alta Dr & Fair Oaks Ave	
1+57.0			168	1558.24	65' Gutter N end NE CR	
/			101	1557.91	65' TC " " " "	
1+86.6			529	1558.63	15' Gutter E " " " "	
/			461	1558.31	TC " " " " "	
			32	1557.[illegible]	25 P/L	
1+76			1090	1550.02		49' Gutter E end SE CR
/			1024	1550.68		49' TC " " " "
1+81.5			719	1553.73		20 Gutter NE " " "
/			657	1553.35		TC " " " "
2+00			597	1554.75		℄
/			650	1554.42		20 Edge Pvmt P/L
/			562	1554.20	14 Gutter " "	
/			4[illegible]	1555.95	14 Edge Pvmt Brk.	
/			27	1558.2	25 P/L	
3+00			316	1557.96		℄
/			298	1557.[illegible]		20 Edge Pvmt P/L
T.P.	863	1566.28	327	1557.[illegible]		
2+82.6			877	1557.[illegible]	15' Gutter end	

F. B. 1950 Pg. 154 Job No. 1729.4 Division No. Notes Red. Plotted Profile
Survey of McNALLY AVE Date Date No.
Survey by J. MUSLIN Notes U. GREGORY Notes Chkd. Checked X-Sec.
Indexed C. Johnson Date Date Date No.

76L298 307 8-53

PLEASE RETURN TO
LOS ANGELES COUNTY SURVEYOR
726 LOS ANGELES COUNTY ENGINEERING BLDG.

NOTE: ANY ADDITIONS OR CHANGES ON THIS SHEET MUST BE MADE OR CIRCLED IN RED INK, WITH DATE AND NAME OF PERSON MAKING CHANGE.

Do not extend notes this side of this line.

472

STATION	B. S.	H. I.	F. S.	ELEV.	LOMA ALTA DR (LT) ℄ (RT)	
		1566 28				
2+82.6			811	1558 17	15' TC end	
/			51	1561 2	25 P/L	
4+00			547	1560 81		℄
/			531	1560 97		20 Edge Pvmt P/L
/			590	1560 38	15 Gutter	
/			524	1561 04	15 TC. B. Brk.	
/			19	1564 4	25	
4+16.2			832	1557 96	15° Flow line 24" CIP in Catch Basin	
4+30.6			493	1561 35	15° Gutter W end N W CR.	
/			431	1561 97	15° TC B. Brk.	
/			20	1564 3	25 P/L	
4+64.5			321	1563 07	40³ Gutter N end N W CR.	
/			263	1563 65	40³ TC " " " " "	
4+93.88			317	1563 11	℄ Int Loma Alta Dr & McNally Ave.	
5+00			301	1563 27		℄
/			287	1563 41		17 Edge Pvmt
/			26	1563 7		20 P/L.
5+11.5			219	1564 09	49.5 Gutter N end N E CR.	
/			164	1564 64	TC " " " "	

Profile Notes Red. Plotted Job No. 1729.14 Division No.
No. Date Date Survey of McNally Ave
X-Sec. Notes Chkd. Checked Survey by J. Muslin Notes JG Date 9-30-54
No. Date Date Map No. Indexed C. Johnson Date

F. B. 1950 Pg. 155

F. B. 1950 PG. 156

Job No. 1729.14 Division No. _____ Notes Red. _____ Plotted _____ Profile

Survey of McNally Ave. Date _____ Date _____ No. _____

Survey by J. Muslin Notes J. Gregory Notes Chkd. _____ Checked _____ X-Sec.

Indexed A. C. Johnson Date _____ Date _____ Date _____ No. _____

STATION	B. S.	H. I.	F. S.	ELEV.

76L298 307 8-53

PLEASE RETURN TO

LOS ANGELES COUNTY SURVEYOR

726 LOS ANGELES COUNTY ENGINEERING BLDG.

NOTE: ANY ADDITIONS OR CHANGES ON THIS SHEET MUST BE MADE OR CIRCLED IN RED INK, WITH DATE AND NAME OF PERSON MAKING CHANGE.

Do not extend notes this side of this line.

76L298 307 8-53

PLEASE RETURN TO
LOS ANGELES COUNTY SURVEYOR
726 LOS ANGELES COUNTY ENGINEERING BLDG.

NOTE: ANY ADDITIONS OR CHANGES ON THIS SHEET MUST BE MADE OR CIRCLED IN RED INK, WITH DATE AND NAME OF PERSON MAKING CHANGE.

Do not extend notes this side of this line.

STATION	B. S.	H. I.	F. S.	ELEV.	LOMA ALTA DR (Lt) ℄ (Rt)	
		1566 28				
5+46.8			2 69	1563 59	Gutter E end N E CR	
/			2 11	1564 17	TC " " " "	
/			+0 5	1566 8	25 P/L	
6+00			1 48	1564 80		℄
/			1 16	1565 12		16 Edge Pvmt
/			0 9	1565 4		20 P/L
/			1 58	1564 70	12.5 Edge Pvmt	
/			1 45	1564 83	15 Gutter	
/			+1 6	1567 9	25 P/L	
7+00			0 15	1566 13		℄
/			+0 25	1566 53		17 Edge Pvmt
/			+0 4	1566 7		20 P/L
/			0 38	1565 90	7.4 Gutter Edge	
/			+0 5	1566 8	12 B. Brk	
/			+4 0	1570 3	25 P/L	
BM AE 659			2 23	1564 05	BM AE 659 Elev 1564.052 FB 1930-68 McNally Ave & Loma Alta Dr NW Cor Bt Spk in Sb 5' N of N end CR.	

Profile Notes Red. ____ Plotted ____ Job No. 1729.14 Division No. ____ F. B. 1950 Pg. 157
No. ____ Date ____ Date ____ Survey of McNally Ave.
X-Sec. Notes Chkd. ____ Checked ____ Survey by J. Muslin Notes JG. Date 9-30-54
No. ____ Date ____ Date ____ Map No. ____ Indexed C. Johnson

F. B. 950 Pg. 158 Job No. 72914 Division No. _____ Notes Red. _____ Plotted _____ Profile

Survey of McNally Ave. Date _____ Date _____ No. _____

Survey by _____ Notes _____ Notes Chkd. _____ Checked _____ X-Sec.

Indexed _____ Date _____ Date _____ Date _____ No. _____

STATION	B. S.	H. I.	F. S.	ELEV.

761.298 307 8-53

PLEASE RETURN TO

LOS ANGELES COUNTY SURVEYOR

726 LOS ANGELES COUNTY ENGINEERING BLDG.

Do not extend notes this side of this line.

NOTE: ANY ADDITIONS OR CHANGES ON THIS SHEET MUST BE MADE OR CIRCLED IN RED INK, WITH DATE AND NAME OF PERSON MAKING CHANGE.

Profile No.	Notes Red.	Plotted	Job No. 1729.14	Division No.
	Date	Date	Survey of McNally Ave.	
X-Sec. No.	Notes Chkd.	Checked	Survey by J. MUSLIH	Notes J.G. Date 9-30-54.
	Date	Date	Map No.	Indexed C. Johnson Date

C.I. 1729.14

McNALLY AVE S.S.

ADDITIONAL TOPOG & X-SECTION

on

GLEN ROSE AVE

on LOT 13

See Pg 160

J. MUSLIH
J. GREGORY
T. OHASHI
W. A. MOODYMAN

STATION	B.S.	H.I.	F.S.	ELEV.

NOTE: ANY ADDITIONS OR CHANGES ON THIS SHEET MUST BE MADE OR CIRCLED IN RED INK, WITH DATE AND NAME OF PERSON MAKING CHANGE.

Do not extend notes this side of this line.

PLEASE RETURN TO
LOS ANGELES COUNTY SURVEYOR
726 LOS ANGELES COUNTY ENGINEERING BLDG.

761-98 307 8-53

76L298 307 8-53

PLEASE RETURN TO
LOS ANGELES COUNTY SURVEYOR
726 LOS ANGELES COUNTY ENGINEERING BLDG.

NOTE: ANY ADDITIONS OR CHANGES ON THIS SHEET MUST BE MADE OR CIRCLED IN RED INK, WITH DATE AND NAME OF PERSON MAKING CHANGE.

Do not extend notes this side of this line.

STATION	B. S.	H. I.	F. S.	ELEV.	GLEN ROSE AVE ℄
					BM AE 421 Elev 1483.197 FB 1568-68
BM AE 421		✓		1483 20	Loma Alta & Glen Rose Ave. N W Cor.
	7 65	1490 85 ✓			Bt Spk in Co 1' W of W end CR
T.P.	0 90	1490 63	1 12	1489 73	
1+91.8			7 7	1482 9	190 SW Cor Rear Ho. Ground.
2+31.8			7 6	1483 0	173.1 NW Cor " " Connected on Loma Alta
2+43.4			5 26	1483 37	99.8 Top Outlet to Pump at Swimming Pool
T.P.		✓	1 02	1489 61	
	1 55	1491 11			
BM AE 421			7 90	1483 21	See Above for Desc.

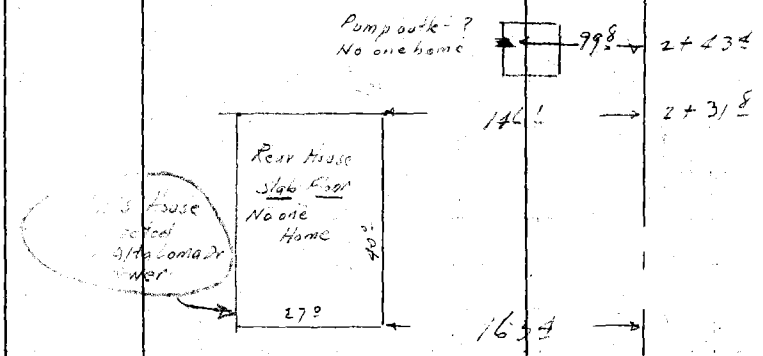

F. B. 1950 Pg. 160 Job No. 1929.14 Division No. Notes Red. Plotted Profile
Survey of McNally Ave. Date Date No.
Survey by J. Muslin Notes J. Gregory Notes Chkd. Checked X-Sec.
Indexed C. Johnson Date Date Date No.

Profile No.	Notes Red.	Plotted	Job No. 729.14	Division No.	F. B. 1950 Pg. 161
	Date	Date	Survey of McNALLY AVE		
X-Sec. No.	Notes Chkd.	Checked	Survey by J.S. COATES	Notes J.S.C.	Date 1/5/55
	Date	Date	Map No.	Checked C. Johnson	Date

ELEVATION
ON
TOP OF 4'x4'
CONC. STORM DRAIN BOX

MCNALLY AVE S.S. DIST.
C.I. 1729.14

COATES
OCHSNER
CERICOLA
FULLER

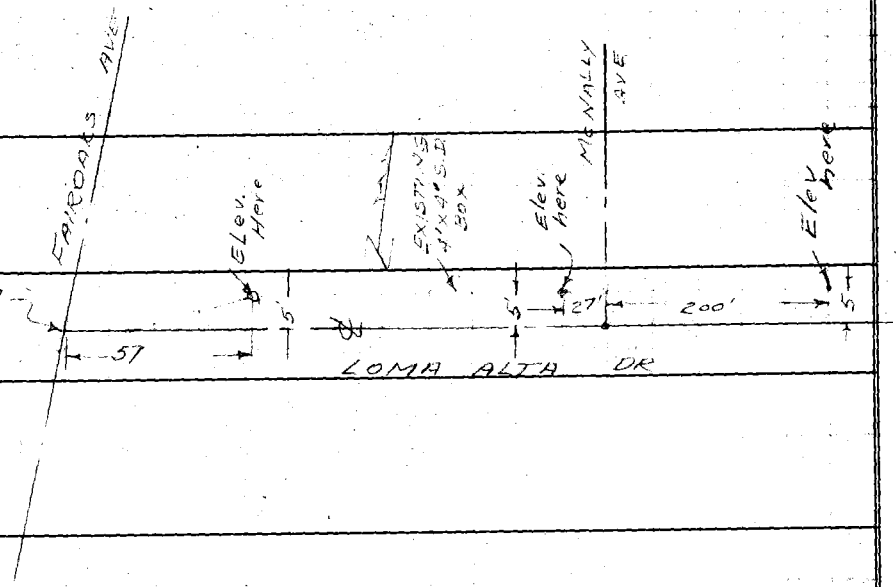

STATION	B.S.	H.I.	F.S.	ELEV.

NOTE: ANY ADDITIONS OR CHANGES ON THIS SHEET MUST BE MADE OR CIRCLED IN RED INK, WITH DATE AND NAME OF PERSON MAKING CHANGE.

PLEASE RETURN TO
LOS ANGELES COUNTY SURVEYOR
726 LOS ANGELES COUNTY ENGINEERING BLDG.

Do not extend notes this side of this line.

761298307 8-53

76L298 307 8-53

PLEASE RETURN TO
LOS ANGELES COUNTY SURVEYOR
726 LOS ANGELES COUNTY ENGINEERING BLDG.

NOTE: ANY ADDITIONS OR CHANGES ON THIS SHEET MUST BE MADE OR CIRCLED IN RED INK, WITH DATE AND NAME OF PERSON MAKING CHANGE.

Do not extend notes this side of this line.

STATION	B. S.	H. I.	F. S.	ELEV.	LOMA ALTA DR
BMAE423	11 42	1562 91		15[illegible] 49	BMAE 423 Elev. 1551.494 F.B. 1568-69 Loma ALTA DR. & FAIR OAKS AVE. N.W. Cor Bt. Spk. in cb 8'W. of W. end C.R.
1+27			11 16	15[illegible] 75	5'L Top 4'x4' Conc. Storm drain box.
4+66.9			4 03	15[illegible]88	5'L " " " " "
T.P.	8 00	1570 01	0 90	15[illegible] 01	
6+94			6 37	15[illegible] 64	5'L " " " " "
6+10.1			11 25	1558 76	132.6 R Top 4" plumbing outlet to Ho#
15.2 3.95 11.25					
BMAE 659			5 96	1564 05	BMAE659 Elev. 1564.052 Per F.B. 1930-68 McNally Ave & Loma ALTA Dr N.W. Cor Bt. Spk in cb. 5'N. of N. end C.R.

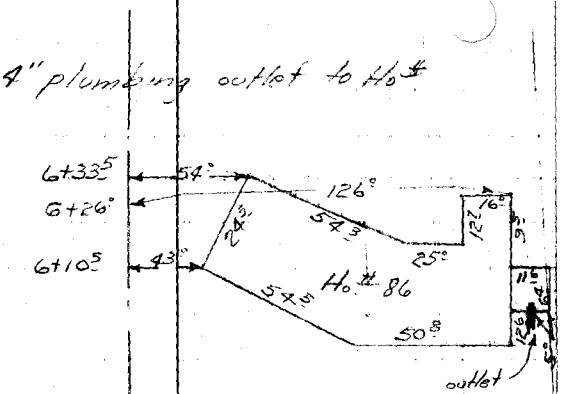

F. B. 1950 Pg. 162 Job No. 172914 Division No. Notes Red. Plotted Profile
Survey of McNALLY AVE. Date Date No. X-Sec.
Survey by J. S. COATES Notes J.S.C. Notes Chkd. Checked
Indexed C. Johnson Date Date Date No.

F.B. 1950 PG. 163

Notes Ck'd by	Survey of Clora Pl.
Map No.	W. O. 1950.14 Tape No. St'd. °F
Office Work	Surveyed by Snyder
Checked	Notes MRS Date 12-15-56
Date	Indexed E. C. Johnson 12-27-56

C.I. 1950.14
CLORA PL.

Location of Improvements
on

COGSWELL RD

From - Garvey Ave
To - San Bernardino Freeway

Party
Snyder
LeGault
Herrington
Bankson

FOR ℄ SURVEY SEE F.B. 1763

Note: Any Additions or Changes on This Sheet Must be Made or Circled in Red Ink With Date and Name of Person Making Change.

Do not extend notes this side of this line.

RETURN TO
LOS ANGELES COUNTY SURVEYOR
726 LOS ANGELES COUNTY
ENGINEERING BLDG.

76F095 247 4-53


F.B. 1950 Pg. 164
Cont. Bot. Pg. 165
T.P. # AA3219T
3+21.5
22.4
12'
3+00
30'
30'
RD
Ed. Pavt
2+00
13.5
T.P. # 424207H
1+88
23.0
D. Man
1+66
23.0
Ed. Pavt
1+43
21.8
COGSWELL
4" Rock Soil Pavt
Conc Gutter 2'
18.0
1+06
Conc
Dirt
Walk
3+26.1
2+88.5
2+31
1+92.8
1+52.7
1+28
Mec. Parking Area
U.S. NAT. BANK
0+91.1
20.3
0+90.6
20.3
T.P. # 79356H
0+90
21.8
21.0
38.0
39.1
0+80.3
3' Conc Gutter
6" Cpg
S.S. M.H.
0+76.9
To Bank
50.2
46.00
17.1
0+56.0
0+73.3
S.S. M.H.
0+64.8
0+45.9
W.H.H
0+42.6
20.18
18.8
0+45.1
0+40.3
17.8
0+35.7
19.4
GAS.
0+33.6
R=20
15.8
33.1
0+27.1
Pavt
AVE
Conc.
GARVEY
F.B. 1763-16
Fd. L.&T
=0+00 going North
RETURN TO
LOS ANGELES COUNTY SURVEYOR
726 LOS ANGELES COUNTY
ENGINEERING BLDG.
Do not extend notes this side of this line.
Note: Any Additions or Changes on This Sheet Must be Made or Circled in Red Ink With Date and Name of Person Making Change.

Notes Ck'd by	Survey of Clara Pl.
Map No.	W. O. 1950-14 Tape No. St'd. °F
Office Work	Surveyed by Snyder
Checked	Notes PRS Date 12-18-56
Date	Indexed C. Johnson

F.B. 1950 Pg. 165

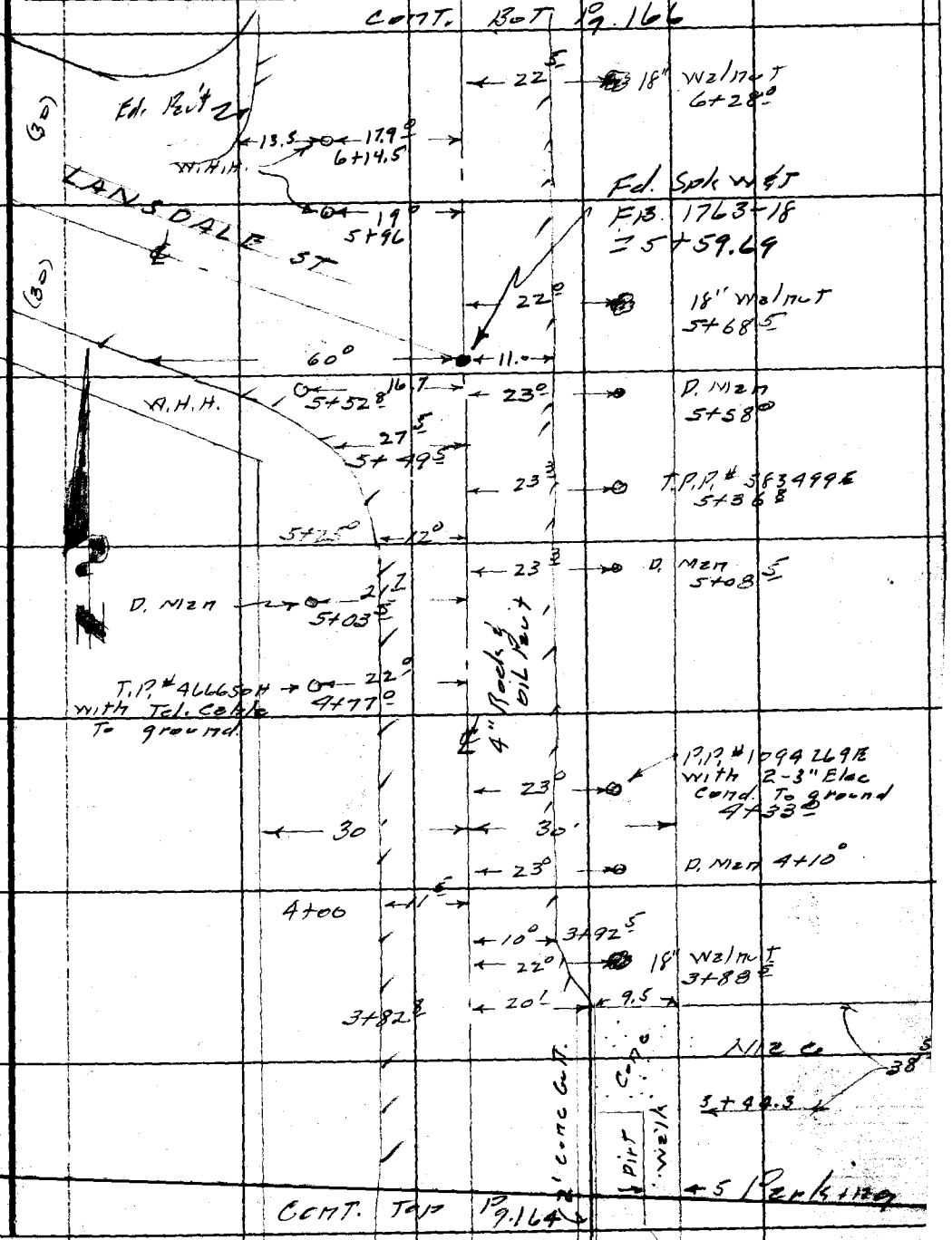

Note: Any Additions or Changes on This Sheet Must be Made or Circled in Red Ink With Date and Name of Person Making Change.

Do not extend notes this side of this line.

RETURN TO
LOS ANGELES COUNTY SURVEYOR
726 LOS ANGELES COUNTY
ENGINEERING BLDG.

76F3095 S&E #247. 8-54

F.B. 1950 PG. 166

Cont. Bot Pg. 167



Cont. Top Pg 165

RETURN TO
LOS ANGELES COUNTY SURVEYOR
726 LOS ANGELES COUNTY
ENGINEERING BLDG.
Do not extend notes this side of this line.

Note: Any Additions or Changes on This Sheet Must be Made or Circled in Red Ink With Date and Name of Person Making Change.

Notes Ck'd by	Survey of Clora PL	F.B. 1950 Pg. 167
Map No.	W. O. 1950-14 Tape No. St'd. °F	
Office Work	Surveyed by Snyder	
Checked	Notes PRS Date 12-19-56	
Date	Indexed C. Johnson	

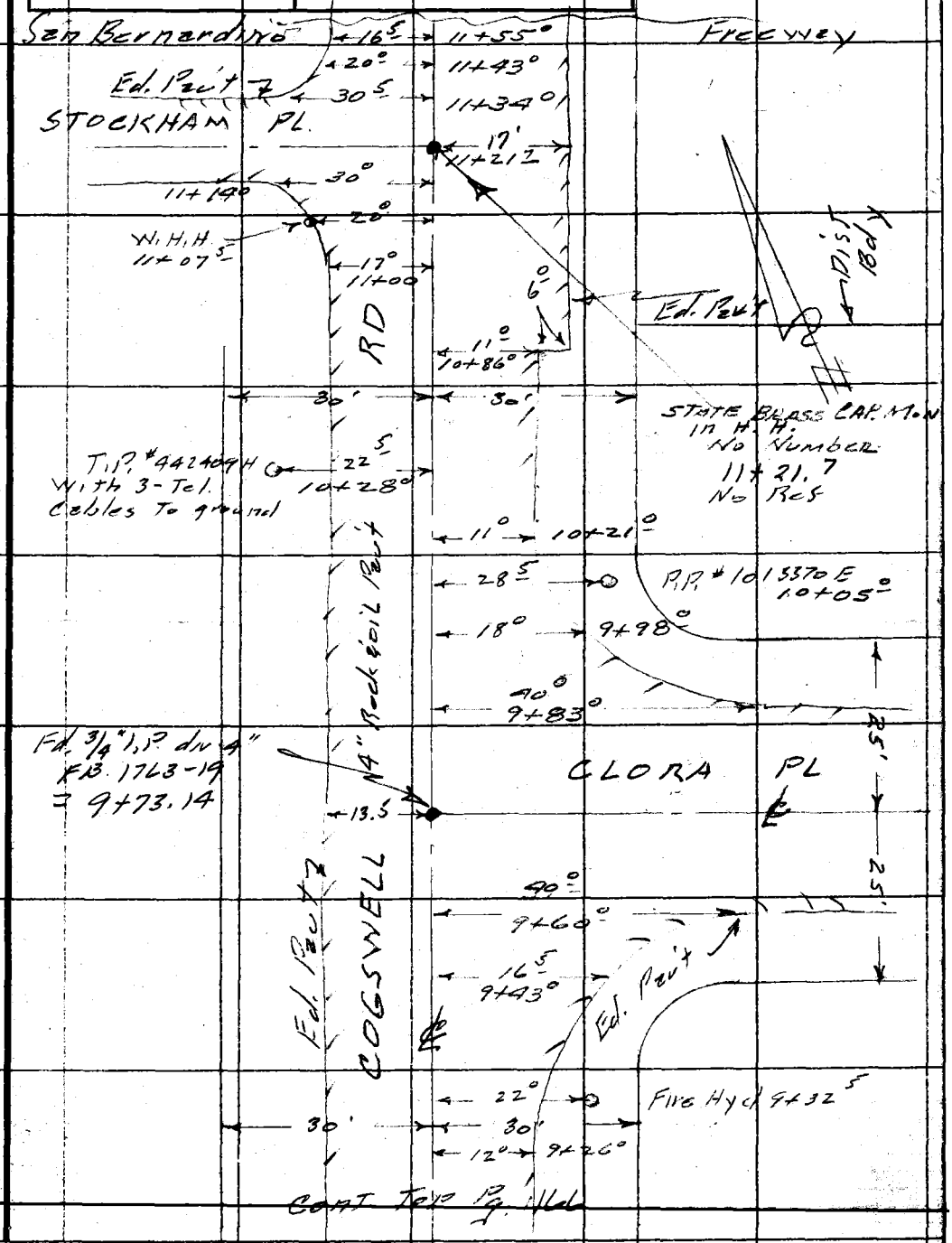

Cont Top Pg. 166

Note: Any Additions or Changes on This Sheet Must be Made or Circled in Red Ink With Date and Name of Person Making Change.

Do not extend notes this side of this line.

RETURN TO
LOS ANGELES COUNTY SURVEYOR
726 LOS ANGELES COUNTY
ENGINEERING BLDG.

76F309S S&E #247. 8-54

F. B. 1950 PG. 166

RETURN TO
LOS ANGELES COUNTY SURVEYOR
726 LOS ANGELES COUNTY
ENGINEERING BLDG.

Do not extend notes this side of this line.

Note: Any Additions or Changes on This Sheet Must be Made or Circled in Red Ink With Date and Name of Person Making Change.

Profile	Notes Red.	Plotted	Job No. 1950.14	Division No. 10	F. B. 1950 Pg. 169
No.	Date	Date	Survey of Clora Pl		
X-Sec.	Notes Chkd.	Checked	Survey by Snyder Notes Le Gault	Date 11-19-56	
No.	Date	Date	Map No. Indexed Johnson	Date	

C.I. 1950.14
CLORA PL

X SECTIONS
ON
COGSWELL RD
From - Garvey Ave
To - San Bernardino Freeway

Party
Snyder
Le Gault
Harrington
Benkson

STATION	B. S.	H. I.	F. S.	ELEV.

NOTE: ANY ADDITIONS OR CHANGES ON THIS SHEET MUST BE MADE OR CIRCLED IN RED INK, WITH DATE AND NAME OF PERSON MAKING CHANGE.

Do not extend notes this side of this line.

PLEASE RETURN TO
LOS ANGELES COUNTY SURVEYOR
726 Los Angeles County Engineering Bldg.

761298 S & E #307 9-54

76L298 S & E #307 9-54

PLEASE RETURN TO
LOS ANGELES COUNTY SURVEYOR
726 LOS ANGELES COUNTY ENGINEERING BLDG.

NOTE: ANY ADDITIONS OR CHANGES ON THIS SHEET MUST BE MADE OR CIRCLED IN RED INK, WITH DATE AND NAME OF PERSON MAKING CHANGE.

Do not extend notes this side of this line.

Cogswell Rd

STATION	B. S.	H. I.	F. S.	ELEV.	Left & W	℄ Right & E
B.M. M.E. 528				289.50	B.M. M.E. 528 Field Elev 289.501 F.B. 1927-120 Cogswell Rd & Garvey Ave N.E. cor. BT. spk in Curb 10' N. of N. end C.R.	
0+00	℄ INT			28889	℄ INT Garvey Ave & Cogswell Rd.	
				28854	" N.E. cor. E. end C.R. Gutter	
				28920	" " " " " Top cb	
				28879	" " " N. " " Gutter	
				28944	" " " " " Top cb	
				28807	" N.W. cor W. end C.R. Gutter	
				28775	" " " " " Top cb	
				28825	" " " N " " Gutter	
				28838	" " " " " " Top cb	
				28923		100' R ℄ Garvey Ave
				28874	50' L ℄ Garvey Ave	
0+43				28827	℄ Cross Gutter	
0+60				28896		℄
0+64.8				28875		46' R Rim M.H.
8" outlet W	288.75 / 7.16 / 281.59			281.59	Meas 6.49 / Dia .67 / 7.16	
8" inlet N		288.75 / 6.97 / 281.78		281.78	Meas 6.30 / Dia .67 / 6.97	
8" inlet E	288.75 / 7.05 / 281.70			281.70		Meas 6.38 / Dia .67 / 7.05
8" inlet S.		288.75 / 7.10 / 281.65		281.65	Meas 6.43 / Dia .67 / 7.10	

F. B. 1950 PG. 170 Job No. 1950.14 Division No. 16 Notes Red. Plotted Date Date No. Profile
Survey of Clara Pl Notes Le Gault Notes Chkd. Checked Date X-Sec.
Survey by Snyder Date
Indexed E. C. Johnson Date No.

76L298 S & E #307 9-54

PLEASE RETURN TO
LOS ANGELES COUNTY SURVEYOR
726 LOS ANGELES COUNTY ENGINEERING BLDG.

NOTE: ANY ADDITIONS OR CHANGES ON THIS SHEET MUST BE MADE OR CIRCLED IN RED INK, WITH DATE AND NAME OF PERSON MAKING CHANGE.

Do not extend notes this side of this line.

Cogswell Rd

STATION	B. S.	H. I.	F. S.	ELEV.	Left ℄ N	℄	Right ℄ E
0+76 ℄				28931			39' R RIM MH
8" outlets		289.31 / 7.36 / 281.95	289.31 / 7.23 / 282.08	281.95	MEAS DIA 6.69 / .67 / 7.36	MEAS. DIA. 6.56 / .67 / 7.23	
8" inlet N		289.31 / 7.22 / 282.09		282.08			MEAS. DIA. 6.55 / .67 / 7.22
8" inlet E				282.09			
0+90				28923		℄	
"				28851	20' Cutter		
"				28919	" top eb N. end.		
1+00				28933		℄	
				28883			20' Cutter
				28946			" top eb
				2897			30' P/L
				28873	20' Cutter		
				28927	30' P/L.		
1+50				28978		℄	
"				2896	140' B.L.L.		
2+00	⊙			29014		℄	
"				28935			20' Cutter
"				28995			" top eb
"				2902			30' P/L

Profile Notes Red. ____ Plotted ____ Job No. 1950.14 Division No. 10 F. B. 1950 Pg. 171
No. ____ Date ____ Date ____ Survey of Cleveland
X-Sec. Notes Chkd. ____ Checked ____ Survey by Snyder Notes D.L.C. Date 12-19-56
No. ____ Date ____ Date ____ Map No. ____ Indexed Johnson Date ____

76L298 S & E #307 9-54

PLEASE RETURN TO
LOS ANGELES COUNTY SURVEYOR
726 LOS ANGELES COUNTY ENGINEERING BLDG.

NOTE: ANY ADDITIONS OR CHANGES ON THIS SHEET MUST BE MADE OR CIRCLED IN RED INK, WITH DATE AND NAME OF PERSON MAKING CHANGE.

Do not extend notes this side of this line. Cogswell Pd

STATION	B. S.	H. I.	F. S.	ELEV.	Left ℄ W	℄ Right ℄ E
2+00				28930	13.5' Edge Pav	
"				2890	15' Gutter	
"				2894	30' P/L	
3+00				29063		℄
				29[illegible]5		20' Gutter
				29238		" top cb
				2907		30' P/L
				2905		140' R.
				29[illegible]1	12' Edge Pav't	
				2813	20' Gutter	
				2903	30' P/L	
3+82.8				29[illegible]7		20' Gutter
				29039		" top cb H. end
				2912		30' P/L
4+00	⊙			29122		℄
				29090		10' Edge Pav't
				2907		20' Gutter
				2907		30' P/L
				29058	11.5' Edge Pav't	
				2906	20' Gutter	
				2910	30' P/L	

F. B. 1950 Pg. 172 Job No. 1950.14 Division No. 10 Notes Red. Plotted Date Date No. Profile
Survey of Clara Pl. Notes Chkd. Checked Date X-Sec.
Survey by Snyder Notes Le Gault Date No.
Indexed E. C. Johnson Date

761298 S & E #307 9-54

PLEASE RETURN TO
LOS ANGELES COUNTY SURVEYOR
726 LOS ANGELES COUNTY ENGINEERING BLDG.

NOTE: ANY ADDITIONS OR CHANGES ON THIS SHEET MUST BE MADE OR CIRCLED IN RED INK, WITH DATE AND NAME OF PERSON MAKING CHANGE.

Do not extend notes this side of this line. Cogswell

STATION	B. S.	H. I.	F. S.	ELEV.	Left & W	℄ Right & E
4+00				2906	140' L	
"				2909	220' B.L.L.	
5+00				29185		℄
				29147		10' Edge Pavt
				2909		20' Gutter
				2911		30' P/L
				2908		150'
				2911		300' B.L.L.
				29123	12' Edge Pavt	
				2909	20' Gutter	
				2912	30 P/L	
5+30				2911	300' R ground	Elev. at Back of ho.

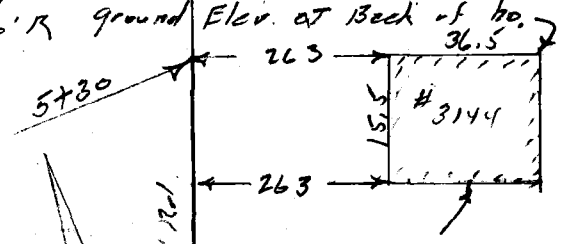

Cogswell Rd.

Frame ho. & Conc floor
Vacante & unable
To Locate outlet

Profile Notes Red. Plotted Job No. 1950.14 Division No. 10 F. B. 1950 Pg. 173
No. Date Date Survey of Clerk 131
X-Sec. Notes Chkd. Checked Survey by Snyder Notes 12.16 Date 12-19-56
No. Date Date Map No. Date

76L298 S & E #307 9-54

PLEASE RETURN TO
LOS ANGELES COUNTY SURVEYOR
726 LOS ANGELES COUNTY ENGINEERING BLDG.

NOTE: ANY ADDITIONS OR CHANGES ON THIS SHEET MUST BE MADE OR CIRCLED IN RED INK, WITH DATE AND NAME OF PERSON MAKING CHANGE.

Do not extend notes this side of this line. Logswell Rd.

STATION	B. S.	H. I.	F. S.	ELEV.	Left & W	℄ Right & E.
5+59.69				29218	℄ Int Lansdale St. & Logswell Rd.	
				29180		11' Edge Pav't
				2916		20' Gutter
				2914		30' P/L
				29[illegible]5	18' Gutter	
				29145	150' L	
6+00	①			29[illegible]		℄
				29183		12' Edge Pav't
				2914		20' Gutter
				2915		30' P/L
				29[illegible]	18' Gutter	
				29153	40' L	
7+00				29[illegible]		℄
				29251		12' Edge Pav't
				2921		20' Gutter
				2913		30' P/L
				29[illegible]	18' Gutter	
				29[illegible]	30' P/L	
8+00				29560		℄
				29544		11' Edge Pav't
				2955		17' R

F. B. 1950 Pg. 174 Job No. 1950.14 Division No. 10 Notes Red. Plotted No. Profile
Survey of Clara Pl Date Date X-Sec.
Survey by Snyder Notes Le Gault Notes Chkd Checked No.
Indexed R. C. Johnson Date Date Date

761298 S & E #307 9-54

PLEASE RETURN TO
LOS ANGELES COUNTY SURVEYOR
726 LOS ANGELES COUNTY ENGINEERING BLDG.

NOTE: ANY ADDITIONS OR CHANGES ON THIS SHEET MUST BE MADE OR CIRCLED IN RED INK, WITH DATE AND NAME OF PERSON MAKING CHANGE.

Do not extend notes this side of this line.

Cogswell Rd

STATION	B. S.	H. I.	F. S.	ELEV.	Left ℄ W	℄ Right ℄ E
8+00				2944		30' P/L
				2954.3	11', Edge Pav't	
				2948	17' L	
				2943	30' P/L	
8+23.53				2958.1	℄ Int Cogswell Rd & S.P. Railroad	
				2955		150' R
				2924		Thence 50's P/L
				2932		" " N "
				2961		300' R
				2921		Thence " S "
				2937		" " N "
				2945	150' L	
				2922	Thence 50's P/L	
				2927	" " N "	
				2941	300' L	
				2921	Thence " S "	
				2920	" " N "	
9+00				2948.3		℄
				2945.0		11', Edge Pav't
				2931		17'
				2926		30' P/L

Profile No. ____ Notes Rod ____ Plotted ____ Job No. 1950.14 Division No. 16 F. B. 1950 Pg. 175
X-Sec. No. ____ Date ____ Date ____ Survey of Clerk
Notes Chkd. ____ Checked ____ Survey by Snyder Notes D. L. G. Date 12-19-56
Date ____ Date ____ Map No. ____ Traced Johnson Date ____

76L298 S & E #307 9-54

PLEASE RETURN TO
LOS ANGELES COUNTY SURVEYOR
726 LOS ANGELES COUNTY ENGINEERING BLDG.

NOTE: ANY ADDITIONS OR CHANGES ON THIS SHEET MUST BE MADE OR CIRCLED IN RED INK, WITH DATE AND NAME OF PERSON MAKING CHANGE.

Do not extend notes this side of this line. Cogswell Rd

STATION	S. S.	H. I.	F. S.	ELEV.	Left & W	℄ Right & E.
9+00				29455	11 Edge Pavt	
				2935	17' L	
				29[illegible]	30' P/L	
9+73 14				29353	℄ Int Cogswell Rd & Clora PL	
10+00				29341		℄
				29266		18' R Ed. Pavt & Gutter
				2929		30' R
				29296	13' L Ed. Pavt	
				2928	20' L	
				2931	30' L P/L	
				29[illegible]	150' L	
				29[illegible]	300' L	
11+00				29[illegible]		℄
				29[illegible]		17 Edge Pavt
				29[illegible]		22
				29[illegible]		30' P/L
				29[illegible]	17' Edge Pavt	
				2925	30' P/L	
12+00				29[illegible]5		℄
				29296		
BM-ME529					BM ME529 Elev 292.956 FB-1927 Cogswell Rd & Clora PL. NE Cor B.F. Spkin Curb & Live Lot 12005	120

F. B. 1950 PG. 176 Job No. 1950.14 Division No. 10 Notes Red. Plotted Profile
Survey of Clora Pl Date Date No.
Survey by Snyder Notes Le Gault Notes Chkd. Checked X-Sec.
Indexed K. C. Johnson Date Date Date No.

Notes Ck'd by	Survey of Clora PL
Map No.	W. O. 1950.14 Tape No. St'd. °F
Office Work	Surveyed by Snyder
Checked	Notes PB 5 Date 12-19-56
Date	Indexed C. Johnson 12-27-56

F. B. 1950 Pg. 177

C.I. 1950.14

CLORA PL

Location of Improvements

on

CLORA PL.

From - Cogswell Rd.

To - Point Mar Ave (Out St)

Party

Snyder

LeCault

Herrington

Benkson

Note: Any Additions or Changes on This Sheet Must be Made or Circled In Red Ink With Date and Name of Person Making Change.

Do not extend notes this side of this line.

RETURN TO

LOS ANGELES COUNTY SURVEYOR

726 LOS ANGELES COUNTY

ENGINEERING BLDG.

70-3005 S&E #247. 8-54

F. B. 1950 PG. 178

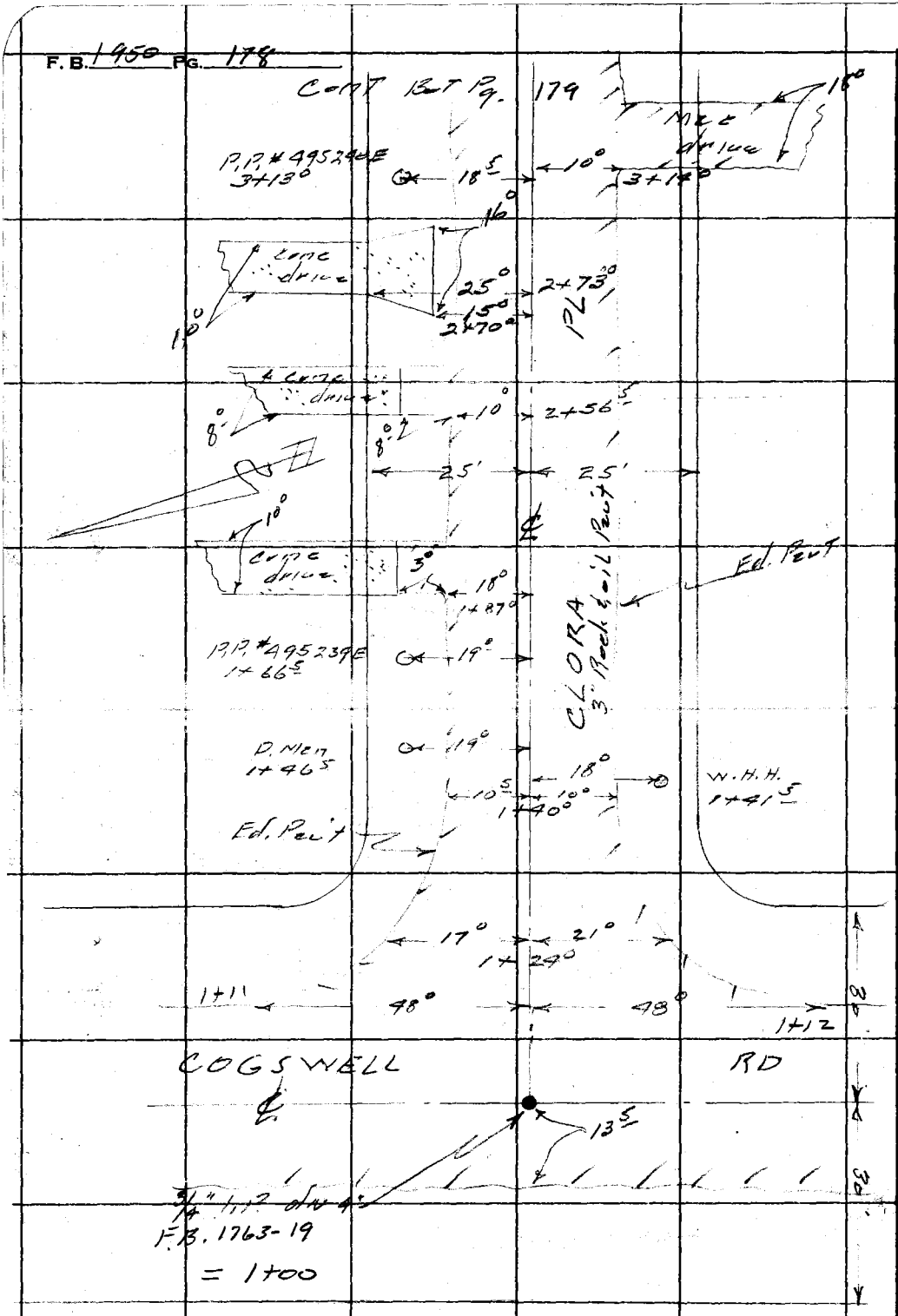

RETURN TO
LOS ANGELES COUNTY SURVEYOR
726 LOS ANGELES COUNTY
ENGINEERING BLDG.

Do not extend notes this side of this line.

Note: Any Additions or Changes on This Sheet Must be Made or Circled in Red Ink With Date and Name of Person Making Change.

Notes Ck'd by	Survey of Chora Pl
Map No.	W. O. 1950,14 Tape No. St'd. °F
Office Work	Surveyed by Snyder
Checked	Notes PRS Date 12-19-56
Date	Indexed C. Johnson

F. B. 1950 Pg. 179

Cont Bot Pg. 180

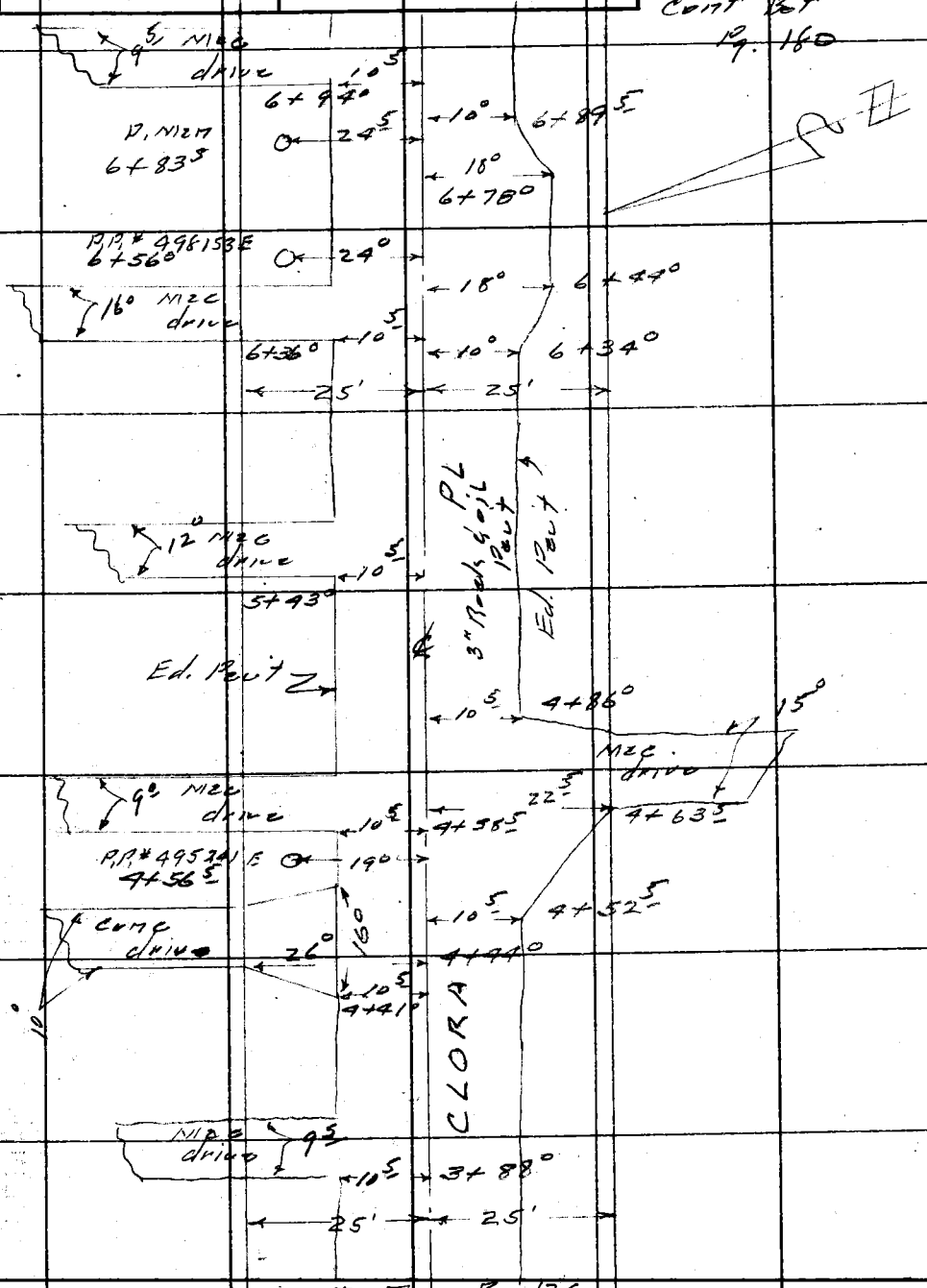

Cont. Top Pg 178

Note: Any Additions or Changes on This Sheet Must be Made or Circled in Red Ink With Date and Name of Person Making Change.

Do not extend notes this side of this line.

RETURN TO
LOS ANGELES COUNTY SURVEYOR
726 LOS ANGELES COUNTY
ENGINEERING BLDG.

76F309S S&E #247. 8-54

F.B. 1950 PG. 180

RETURN TO
LOS ANGELES COUNTY SURVEYOR
726 LOS ANGELES COUNTY
ENGINEERING BLDG.
Do not extend notes this side of this line.

Note: Any Additions or Changes on This Sheet Must be Made or Circled in Red Ink With Date and Name of Person Making Change.

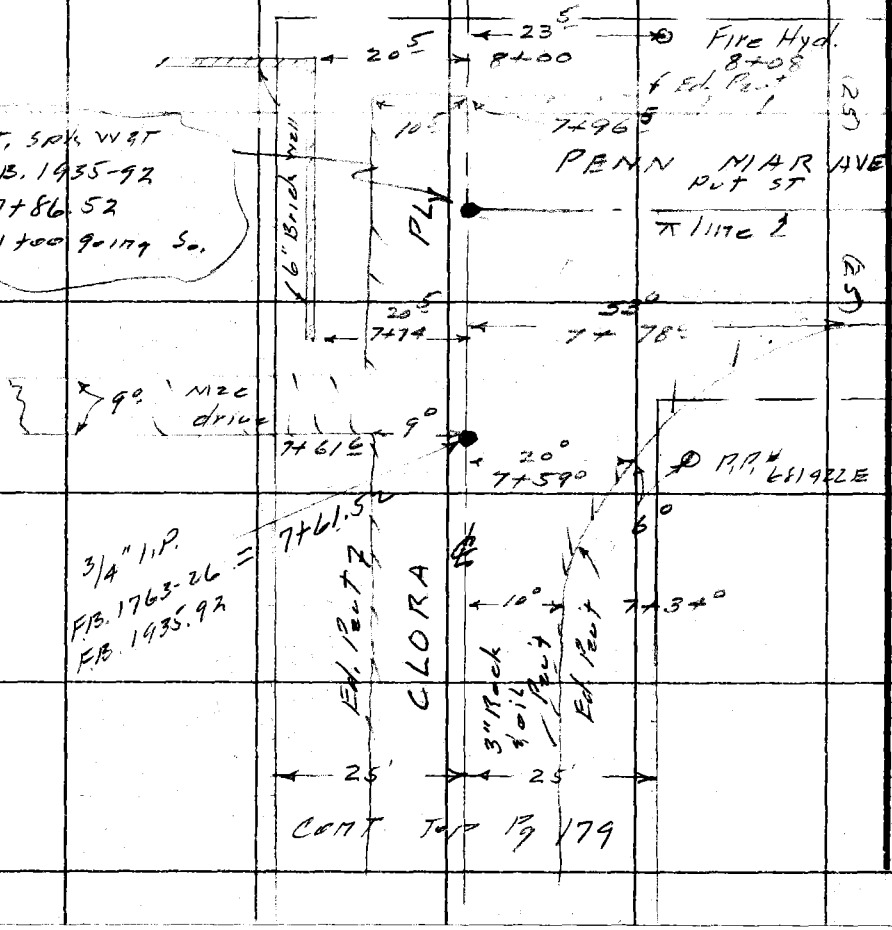

Profile No.	Notes Red.	Plotted	Job No. 1950.14	Division No. 10	F. B. 1950 Pg. 181
	Date	Date	Survey of Clora Pl		
X-Sec. No.	Notes Chkd.	Checked	Survey by Snyder	Notes PRS	Date 12-19-56
	Date	Date	Map No.	Indexed Johnson	Date

C.I. 1950.14
CLORA PL

X SECTIONS
ON
CLORA PL
From - Cogswell Rd.
To - Penn Ner Ave Pvt ST

Penty
Snyder
Le Gault
Harrington
Banksin

STATION	B. S.	H. I.	F. S.	ELEV.

NOTE: ANY ADDITIONS OR CHANGES ON THIS SHEET MUST BE MADE OR CIRCLED IN RED INK, WITH DATE AND NAME OF PERSON MAKING CHANGE.

Do not extend notes this side of this line.

PLEASE RETURN TO
LOS ANGELES COUNTY SURVEYOR
726 LOS ANGELES COUNTY ENGINEERING BLDG.

761298 S & E #307 9-54

76L298 S & E #307 9-54

PLEASE RETURN TO
LOS ANGELES COUNTY SURVEYOR
726 LOS ANGELES COUNTY ENGINEERING BLDG.

NOTE: ANY ADDITIONS OR CHANGES ON THIS SHEET MUST BE MADE OR CIRCLED IN RED INK, WITH DATE AND NAME OF PERSON MAKING CHANGE.

Do not extend notes this side of this line. Clora Pl

STATION	B. S.	H. I.	F. S.	ELEV.	Left ℄ N	℄ Right ℄ S
B.M. B.M. M.E.529				29296	B.M. M.E. 529 EL. 292.956 Field F.B. 1927-120 Cogswell Rd & Clora Pl N.E. cor. BT. Sidk in N.W. cor. conc. drive ho # 12005 105' ± N & 30' E ℄ int.	
1+00	℄ int			29352	℄ int Clora Pl	& Cogswell Rd
				29431		50' R
				29538	50' L	
1+20				29279		℄
"				29332		25' R
"				29267	25' L	
1+50				29240		℄
				29263		10', Edge Pav't
				2926		15', R
				2927		25 P/L
				29277	10', Edge Pav	
				2927	15' L	
				2928	25' P/L	
2+00	①			29303		℄
				29278		10', Edge Pav't
				2924		15', R
				2927		25 P/L
				29280	10' Edge Pav't	
				2926	15' L	

F. B. 1950 Pg. 182 Job No. 1950.14 Division No. 10 Notes Red. Plotted No.
Survey of Clora Pl Date Date X-Sec.
Survey by Snyder Notes PRS Notes Chkd. Checked
Indexed K. C. Johnson Date Date Date No.

76L298 S & E #307 9-54

PLEASE RETURN TO
LOS ANGELES COUNTY SURVEYOR
726 LOS ANGELES COUNTY ENGINEERING BLDG.

NOTE: ANY ADDITIONS OR CHANGES ON THIS SHEET MUST BE MADE OR CIRCLED IN RED INK, WITH DATE AND NAME OF PERSON MAKING CHANGE.

Do not extend notes this side of this line. CLORA PL

STATION	B. S.	H. I.	F. S.	ELEV.	Left ℄ N	℄ Right ℄ S
2+00				2931	25' P/L	
3+00				29310		℄
				29295		10' Edge Pav't
				2929		15' Gutter
				2932		25' P/L
				2931		160' B.L.L
				29296	10', Edge Pav't	
				2927	15 Gutter	
				2934	25 P/L	
				2935	115' B.L.L.	
4+00				29327		℄
				29300		10' Edge Pav't
				2930		15 Gutter
				2932		25 P/L
				29299	10' Edge Pav't	
				2929	15' Gutter	
				2933	25 P/L.	
5+00	①			29328		℄
				29304		10', Edge Pav't
				2928		15' Gutter
				2930		25' P/L

Profile Notes Red. ____ Plotted ____ Job No. 1950.14 Division No. 10 F. B. 1950 PG. 183
No. ____ Date ____ Date ____ Survey of Clora PL
X-Sec. Notes Chkd. ____ Checked ____ Survey by Snyder Notes L.C.G. Date 12-20-56
No. ____ Date ____ Date ____ Map No. ____ Indexed Johnson Date ____

76L298 S & E #307 9-54

PLEASE RETURN TO
LOS ANGELES COUNTY SURVEYOR
726 LOS ANGELES COUNTY ENGINEERING BLDG.

NOTE: ANY ADDITIONS OR CHANGES ON THIS SHEET MUST BE MADE OR CIRCLED IN RED INK, WITH DATE AND NAME OF PERSON MAKING CHANGE.

Do not extend notes this side of this line.

L LORA PL

STATION	B. S.	H. I.	F. S.	ELEV.	Left ℄ N	℄ Right ℄ S
5+00				29[illegible]	10' Edge Pav't	
"				2932	15 Gutter	
				2935	25 P/L	
6+00				29[illegible]6		℄
				29[illegible]20		10 Edge Pav't
				29[illegible]0		15 Gutter
				29[illegible]		25 P/L.
				29[illegible]		250 B.L.L.
				29[illegible]9	10 Edge Pav't	
				2932	15 Gutter	
				29[illegible]	25 P/L	
				29[illegible]	150 B.L.L.	
7+00	⊙			29[illegible]8		℄
				29[illegible]		10', Edge Pav't
				29[illegible]		15', Gutter
				[illegible]		25 P/L
				29[illegible]6	10', Edge Pav't	
				2931	15', Gutter	
				29[illegible]	25 P/L	
7+61 5				29[illegible]30		℄
"				292[illegible]		22' Edge Pav't

F. B. 1950 Pg. 184 Job No. 1950.14 Division No. 10 Notes Red. Plotted No. Profile
Survey of Clara PL Date Date X-Sec.
Survey by Snyder Notes D. Le Gault Notes Chkd. Checked No.
Indexed C. Johnson Date Date Date

76L298 S & E #307 9-54

PLEASE RETURN TO
LOS ANGELES COUNTY SURVEYOR
726 LOS ANGELES COUNTY ENGINEERING BLDG.

NOTE: ANY ADDITIONS OR CHANGES ON THIS SHEET MUST BE MADE OR CIRCLED IN RED INK, WITH DATE AND NAME OF PERSON MAKING CHANGE.

Do not extend notes this side of this line. CLORA PL

STATION	B. S.	H. I.	F. S.	ELEV.	Left & N	℄ Right & S
7+61.5				2935		25' P/L
7+86.52				29342	Int. Clora PL & Penmar Ave	
				29324	10.5 Edge Pav't	
				2931	13 Gutter	
				2937	25' P/L	
7+96.5				29323	Edge Pav't &	℄ Pad
8+00				2931		℄ Pad
"				2939	25' Left	
"				2944	180' L	
BM. ME-530				29424	BM ME 530 Elev. 29425 FB-1927-121 Clora PL N. side at Penmar Ave L & tin W. end Conc walk No. 12067	

Profile Notes Red. ____ Plotted ____ Job No. 1950-14 Division No. 10 F. B. 1950 Pg. 185
No. ____ Date ____ Date ____ Survey of Clora Pl.
X-Sec. Notes Chkd. ____ Checked ____ Survey by Snyder Notes R.L. Date 12-26-56
No. ____ Date ____ Date ____ Map No. ____ Indexed Johnson Date ____

F. B. 1950 Pg. 186

Job No. Division No. Notes Red. Plotted Profile

Survey of Date Date No.

Survey by Notes Notes Chkd. Checked X-Sec.

Indexed Date Date Date No.

STATION	B. S.	H. I.	F. S.	ELEV.	

76L298 S & E #307 9-54

PLEASE RETURN TO

LOS ANGELES COUNTY SURVEYOR

726 LOS ANGELES COUNTY ENGINEERING BLDG.

Do not extend notes this side of this line.

NOTE: ANY ADDITIONS OR CHANGES ON THIS SHEET MUST BE MADE OR CIRCLED IN RED INK, WITH DATE AND NAME OF PERSON MAKING CHANGE.

Notes Ck'd by	Survey of Clora PL
Map No.	W. O. 1950.14 Tape No. St'd. °F
Office Work	Surveyed by Snyder
Checked	Notes PRS Date 12-26-56
Date	Indexed K. C. Johnson

F. B. 1950 Pg. 187

C.I. 1950.14
CLORA PL.

Location of Improvements
on

PENN MAR AVE PVT ST
&
CLORA PL. PVT ST.

From – East end of Clora PL. (FB 1935-92)
So. on Penn Mar Ave (Pvt ST) To
Clora PL (Pvt ST) Thence
East To E. end of Clora PL (Pvt ST)

Party

Snyder
Le Gault
Harrington
Benkson

Note: Any Additions or Changes on This Sheet Must be Made or Circled in Red Ink With Date and Name of Person Making Change.

Do not extend notes this side of this line.

RETURN TO
LOS ANGELES COUNTY SURVEYOR
726 LOS ANGELES COUNTY
ENGINEERING BLDG.

7-F3095 S&E #247. 8-54

F.B. 1950 PG. 188



RETURN TO
LOS ANGELES COUNTY SURVEYOR
726 LOS ANGELES COUNTY
ENGINEERING BLDG.
Do not extend notes this side of this line.

Note: Any Additions or Changes on This Sheet Must be Made or Circled in Red Ink With Date and Name of Person Making Change.

Notes Ck'd by	Survey of Clora PL
Map No.	W. O. 1950.14 Tape No. St'd. °F
Office Work	Surveyed by Snyder
Checked	Notes PRS Date 12-26-56
Date	Indexed C. Johnson

F.B. 1950 PG. 189

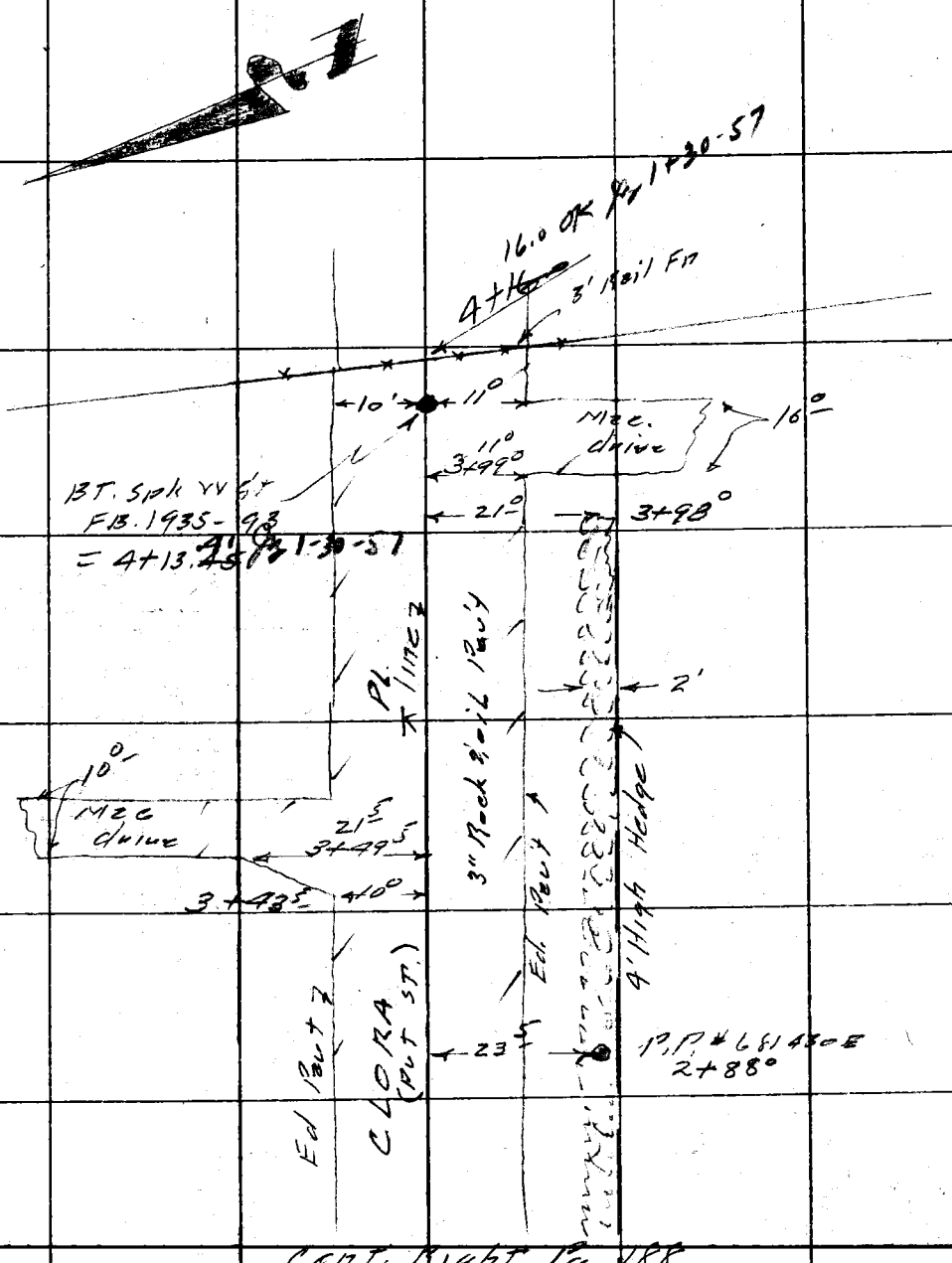

Cont. Right Pg 188

Note: Any Additions or Changes on This Sheet Must be Made or Circled in Red Ink With Date and Name of Person Making Change.

Do not extend notes this side of this line.

RETURN TO
LOS ANGELES COUNTY SURVEYOR
726 LOS ANGELES COUNTY
ENGINEERING BLDG.

76F3099 S&E #247. 8-54

F. B. 1950 PG. 190

RETURN TO
LOS ANGELES COUNTY SURVEYOR
726 LOS ANGELES COUNTY
ENGINEERING BLDG.

Do not extend notes this side of this line.

Note: Any Additions or Changes on This Sheet Must be Made or Circled in Red Ink With Date and Name of Person Making Change.

Profile No.	Notes Red.	Plotted	Job No. 1950.14	Division No. 10	F. B. 1950 PG. 191
	Date	Date	Survey of Clora Pl		
X-Sec. No.	Notes Chkd.	Checked	Survey by Snyder	Notes PBS	Date 12-26-56
	Date	Date	Map No. ~~Indexed~~ Johnson		Date

C.I. 1950.14
CLORA PL.
X SECTIONS
ON
PENN NIAR AVE Put ST
&
CLORA PL. Put ST.

From - East end of Clora PL (FB 1935-92)
So on Penn Niar Ave (Put ST) to
Clora PL. (Put ST) Thence
East to E. end of Clora PL (Put ST)

Party
Snyder
L.G. Gault
Harrington
Bankson

STATION	B.S.	H.I.	F.S.	ELEV.

NOTE: ANY ADDITIONS OR CHANGES ON THIS SHEET MUST BE MADE OR CIRCLED IN RED INK, WITH DATE AND NAME OF PERSON MAKING CHANGE.

PLEASE RETURN TO
LOS ANGELES COUNTY SURVEYOR
726 LOS ANGELES COUNTY ENGINEERING BLDG.

Do not extend notes this side of this line.

761298 S & E #307 9-54

76L298 S & E #307 9-54

PLEASE RETURN TO
LOS ANGELES COUNTY SURVEYOR
726 LOS ANGELES COUNTY ENGINEERING BLDG.

NOTE: ANY ADDITIONS OR CHANGES ON THIS SHEET MUST BE MADE OR CIRCLED IN RED INK, WITH DATE AND NAME OF PERSON MAKING CHANGE.

Do not extend notes this side of this line.

Pennsylvania Ave (Put ST)

STATION	B. S.	H. I.	F. S.	ELEV.	Left ℄	⊥	Right ℄
B.M. N.E 530				294.25	B.M. N.1, N.1, E. 530 El. 294.254 (Field Elev) F.B. 1977-121 Chang Pl N. side at Penn Ave (Put ST) - L&T in W. end concr walk ht # 12067 - 50' ± N. of ℄ ST.		
1+00				29[illegible]2	Int ℄ Lora Pl	⊥	Pen Mar Ave
				29[illegible]2	10' Edge Pav't.		
				29[illegible]1	15' Gutter		
				29[illegible]	25' P/L		
				29[illegible]	180' B.L.L.		
1+25				29[illegible]		⊥	
"				29[illegible]			20' Edge Pav't & Gutter
2+00	①			29[illegible]		⊥	
				29[illegible]			10' Edge Pav't
				29[illegible]			15' Gutter
				29[illegible]			25' P/L
				29[illegible]	11' Edge		
				29[illegible]	15' Gutter		
				29[illegible]	25' P/L		
2+46 34				29.03	Int. ℄ Lora Pl	⊥	Pen Mar. Ave
	90° To Back line on Penn Mar Ave			29[illegible]			10' Edge
				29[illegible]			15' Gutter
				29[illegible]			25' P/L

F. B. 1950 Pg. 192 Job No. 950.14 Division No. 10 Notes Red. Plotted Profile
Survey of Chang Pl Date Date No.
Survey by Snyder Notes 12 Gen 15 Notes Chkd. Checked X-Sec.
Indexed A. C. Johnson Date Date Date No.

761298 S & E #307 9-54

PLEASE RETURN TO
LOS ANGELES COUNTY SURVEYOR
726 LOS ANGELES COUNTY ENGINEERING BLDG.

NOTE: ANY ADDITIONS OR CHANGES ON THIS SHEET MUST BE MADE OR CIRCLED IN RED INK, WITH DATE AND NAME OF PERSON MAKING CHANGE.

Do not extend notes this side of this line. CLORA PL.

STATION	B. S.	H. I.	F. S.	ELEV.	Left & N	Line Right & S
2+46 3-1	90° to Forward Line on Clora Pl			29279		10' Edge Pav't
				2928		15' Gutter
				2933		25' P/L
				2923		150' R B.L.L.
3+00	①			29262		⊼ Line
				29255		10', Edge Pav't
				2921		15', Gutter
				2925		25 P/L
				29245	10', Edge Pav't	
				2922	15' Gutter	
				2929	25' P/L	
4+00				29230		⊼ Line
				29202		10', Edge Pav't
				2920		15' Gutter
				2922		25' P/L
				29314	10', Edge Pav't	
				2921	15' Gutter	
				2926	25' P/L.	
4+16				29224		⊼ Line
"				2924		25' P/L
"				2917		180' B.L.L.

Profile Notes Red. ____ Plotted ____ Job No. 1950.14 Division No. 10 F. B. 1950 Pg. 193
No. ____ Date ____ Date ____ Survey of Clora Pl
X-Sec. Notes Chkd. ____ Checked ____ Survey by Snyder Notes P135 Date 12-26-56
No. ____ Date ____ Date ____ Map No. ____ Indexed C. Johnson Date ____

76L298 S & E #307 9-54

PLEASE RETURN TO
LOS ANGELES COUNTY SURVEYOR
726 LOS ANGELES COUNTY ENGINEERING BLDG.

NOTE: ANY ADDITIONS OR CHANGES ON THIS SHEET MUST BE MADE OR CIRCLED IN RED INK, WITH DATE AND NAME OF PERSON MAKING CHANGE.

Do not extend notes this side of this line. CLORA PL

STATION	B. S.	H. I.	F. S.	ELEV.	Left & N.	⊼ Line Right & S
4+16				2926	25' P/L	
"				29[illegible]	190' B.L.L.	
5+50				2921		⊼ LINE PLOD.
BM-ME-531				29[illegible]	BM ME531 ELEV. 29222 FB-1927-121 CLORA PL (S) Side (E) end of St Bt Spk in N. end Core walk No # 12116.	

F. S. 1950 Pg. 194 Job No. 1950.14 Division No. 10 Notes Red. Plotted Profile
Survey of Clora Pl Date Date No.
Survey by Snyder Notes Ba Cent Notes Chkd. Checked X-Sec.
Indexed K. C. Johnson Date Date Date No.

PWFB 1226 845

Notes Ck'd by C. J. GALLI	Survey of SAN GABRIEL BLVD. S.S.D.
Map No.	JN 2069.14 Tape 0146 Std 68 of
Office Work	Surveyed by H.E. GRANQUIST
Checked	Notes G. Date 11/7/58
Date	Indexed A. C. Johnson 11-21-58

F.B. ~~1956~~ Pg. ~~195~~

SAN GABRIAEL BLVD. S.S.D.

C.I. NO. 2069.14

℄ SURVEY C.I. J.N. 0303.00

℄ INDEX Pg. 196
℄ Notes Pg. 197 To Pg. 207
Inp Notes Pg 209 to 214
X Sec. Notes Pg. 215-228

H.E. GRANQUIST Chief
NEWMAN Inst.
E. MARTINEZ Rod & Chain
C.E. COOK "

Note: Any Additions or Changes on This Sheet Must be Made or Circled in Red Ink With Date and Name of Person Making Change.

Do not extend notes this side of this line.

RETURN TO
LOS ANGELES COUNTY ENGINEER
700 LOS ANGELES COUNTY ENGINEERING BLDG.

7673098 CE #247—3-57

PWFB 1226 ℄ J.N. 0303.00 846

F.B. 1956 Pg. 196 Cl. 2069.14 SAN GABRIEL BLVD. S.S.D.

℄ Index.

X Sections Pg. 215-228

Imp. Notes Pg. 209-214

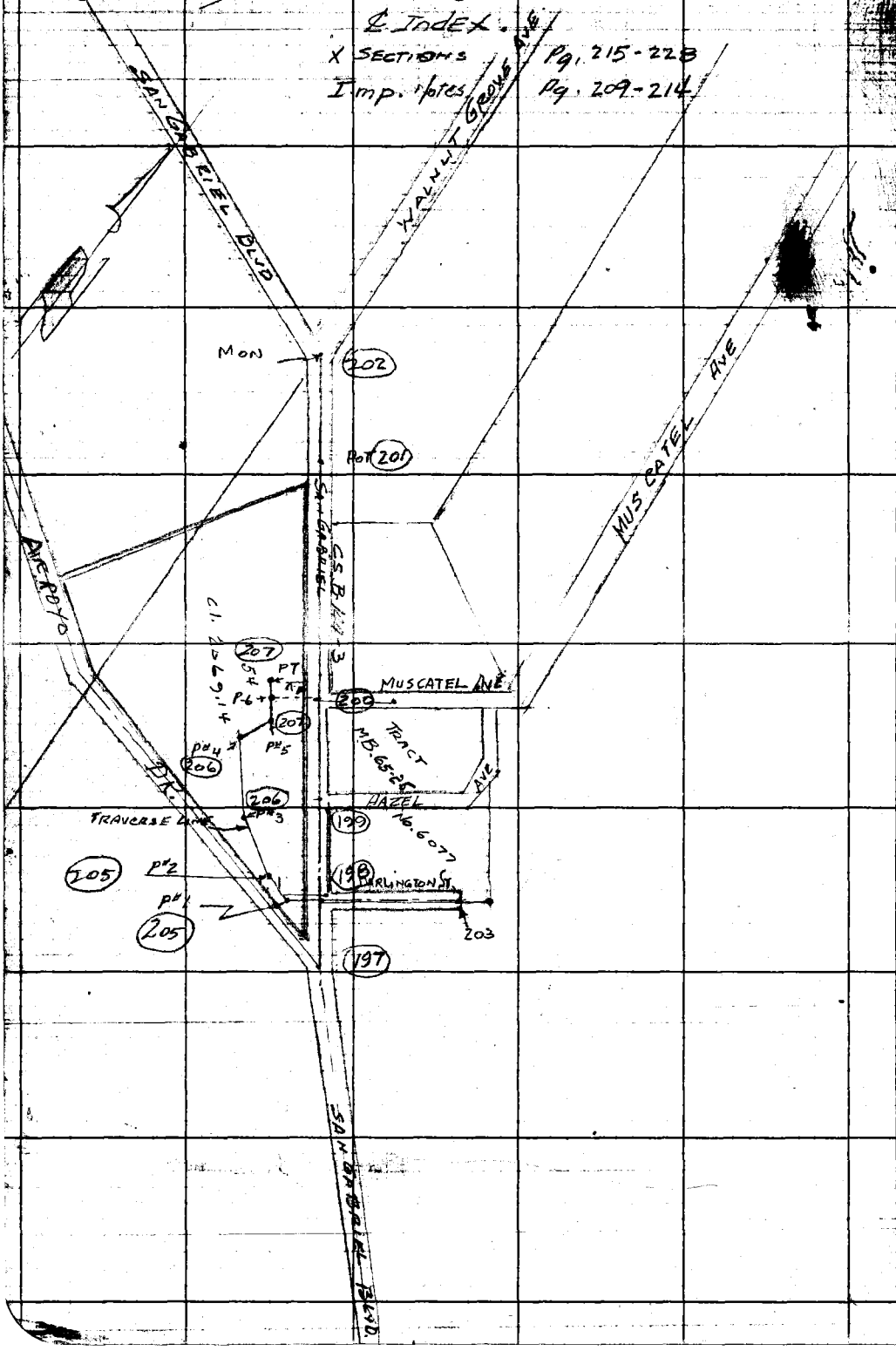

RETURN TO
LOS ANGELES COUNTY ENGINEER
700 LOS ANGELES COUNTY ENGINEERING BLDG.

Do not extend notes this side of this line.

Note: Any Additions or Changes on This Sheet Must be Made or Circled in Red Ink With Date and Name of Person Making Change.

PWFB 1226

847

Notes Ck'd by C. J. GALLI	Survey of SAN GABRIEL BLVD SSD.
Map No.	IN 172069.14 Tape 0146 Std 68 °F
Office Work	0303.06E Surveyed by H. E. GRANQUIST
Checked	Notes G. Date 11/10/58
Date	Indexed C. Johnson

F. B. 1258 Pg. 197

261.54 @ 68° Norm

W.S. 36-E-2

CONT. Pg. 198 (R. S.)

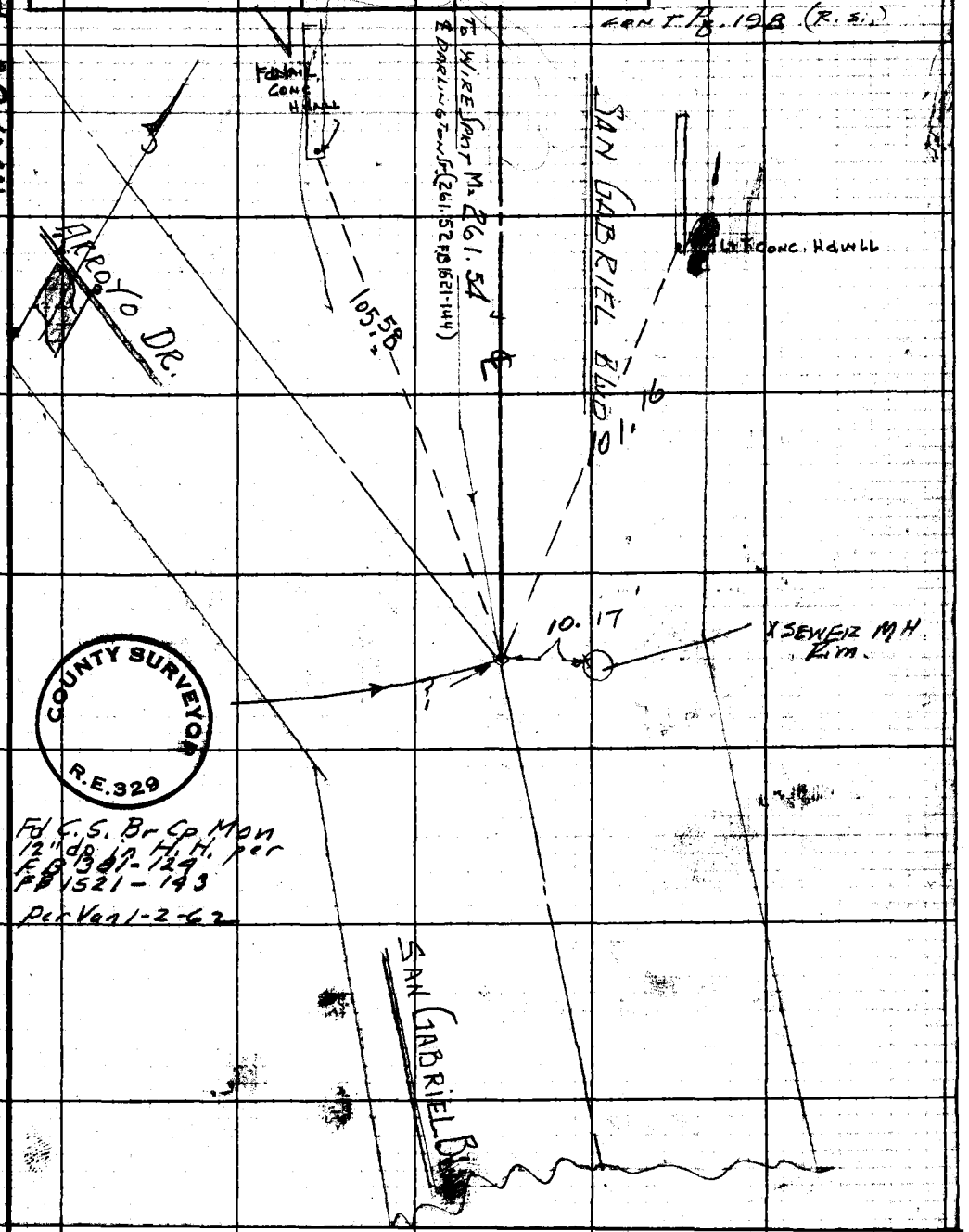

Note: Any Additions or Changes on This Sheet Must be Made or Circled in Red Ink With Date and Name of Person Making Change.

Do not extend notes this side of this line.

RETURN TO
LOS ANGELES COUNTY ENGINEER
700 LOS ANGELES COUNTY ENGINEERING BLDG.

76F3095 CE #247—3-57

PWFB 1226 848

F.B. 1950 Pg. 198

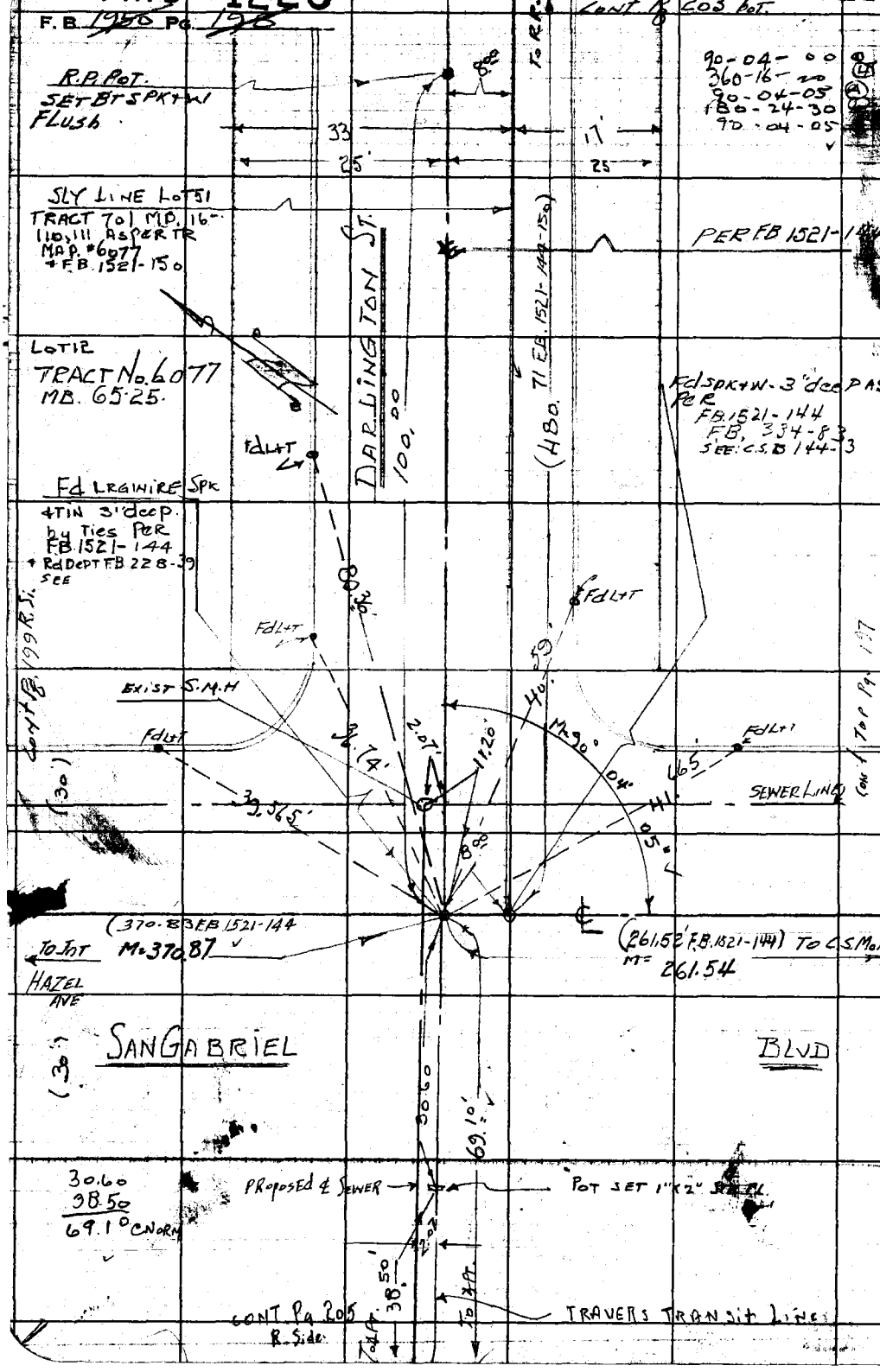

W.S. 36-E-2

RETURN TO
LOS ANGELES COUNTY ENGINEER
700 LOS ANGELES COUNTY ENGINEERING BLDG.

Do not extend notes this side of this line.

Note: Any Additions or Changes on This Sheet Must be Made or Circled in Red Ink With Date and Name of Person Making Change.

PWFB 1226

849

Notes Ck'd by C. J. GALLI	Survey of SAN GABRIEL BLVD S.D.
Map No.	JN 51.2069.14 Tape 8146 Std 68 °F
Office Work	Surveyed by H.E. GRANQUIST
Checked	Notes Date 11-12-58
Date	Indexed C. Johnson

F.B. 1285 Pg. 199

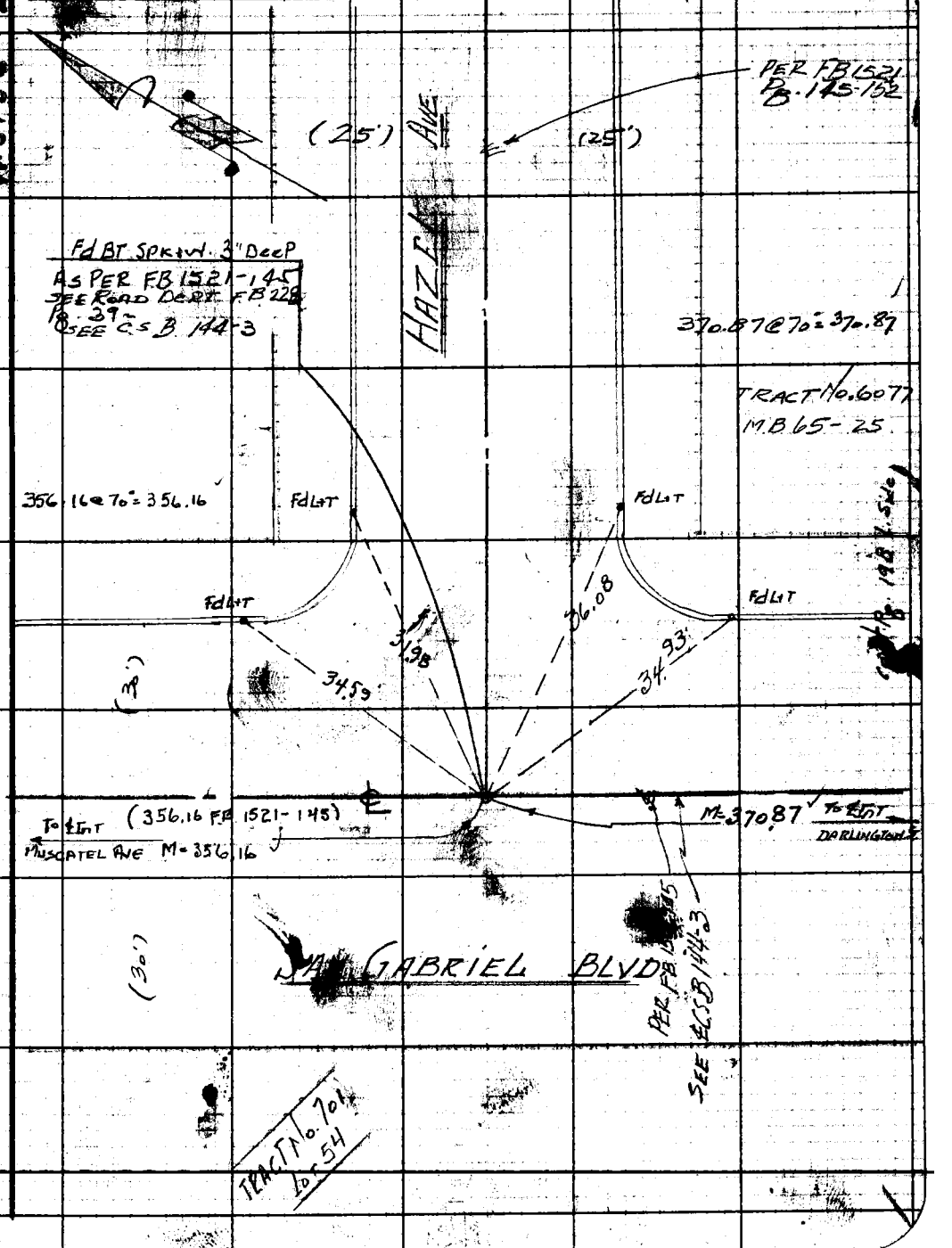

Note: Any Additions or Changes on This Sheet Must be Made or Circled in Red Ink With Date and Name of Person Making Change.

Do not extend notes this side of this line.

RETURN TO
LOS ANGELES COUNTY ENGINEER
700 LOS ANGELES COUNTY ENGINEERING BLDG.

7653095 CE #247—3-57

PWFB 1226

F.B. 1950 PG. 200

850, 851

W.S. 3 of E-2

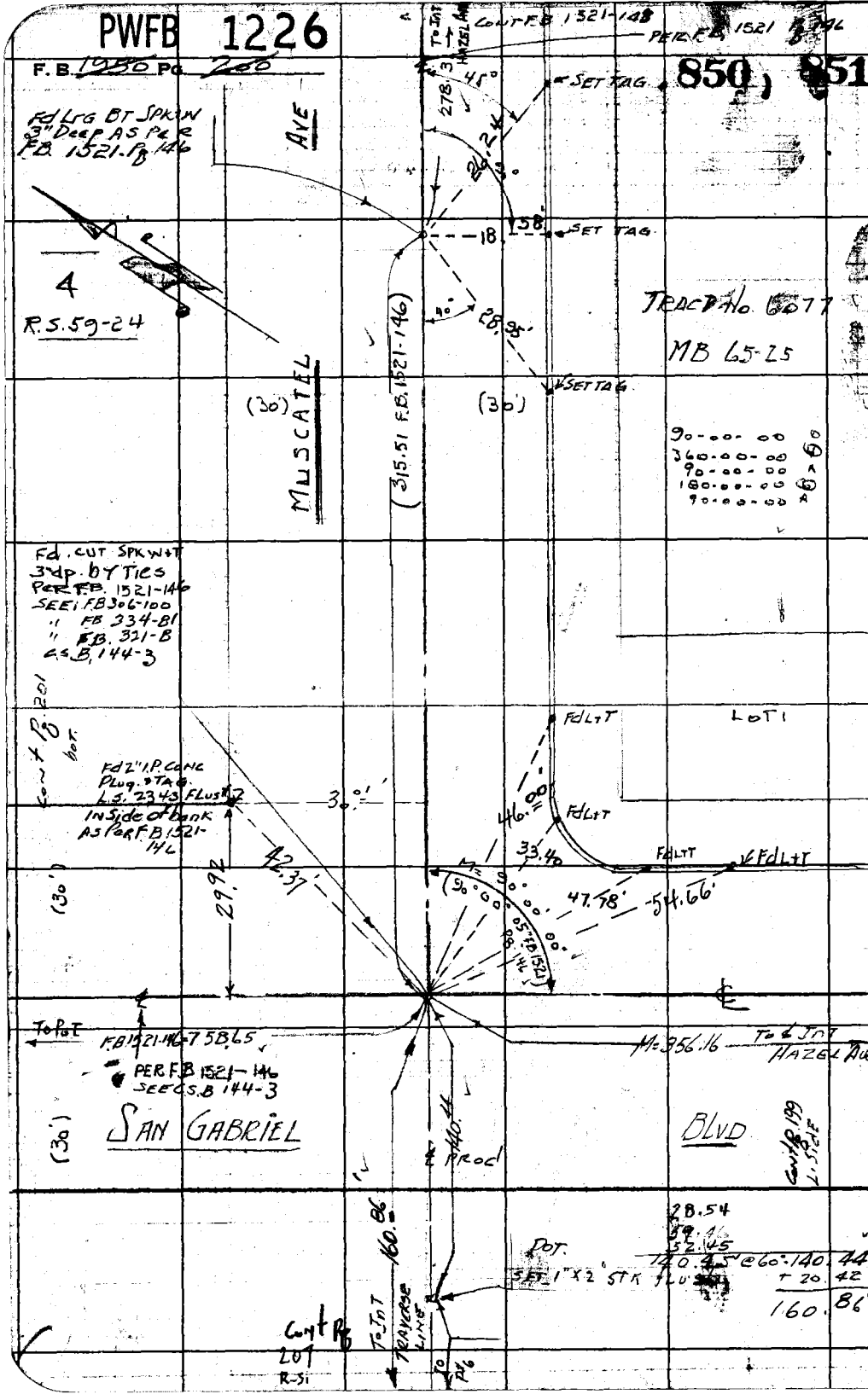

RETURN TO
LOS ANGELES COUNTY ENGINEER
700 LOS ANGELES COUNTY ENGINEERING BLDG.

Do not extend notes this side of this line.

Note: Any Additions or Changes on This Sheet Must be Made or Circled in Red Ink With Date and Name of Person Making Change.

PWFB 1226

852

Notes Ck'd by C. J. GALLI	Survey of SAN GABRIEL BLVD. SSD
Map No.	JN 61 2069 14 Tape .0146 Std 68 °F
Office Work	Surveyed by LE GRANQUIST
Checked	Notes G. Date 11/12/58
Date	Indexed C. Johnson

F.B. 1956 Pg

W.S. 36-E-2

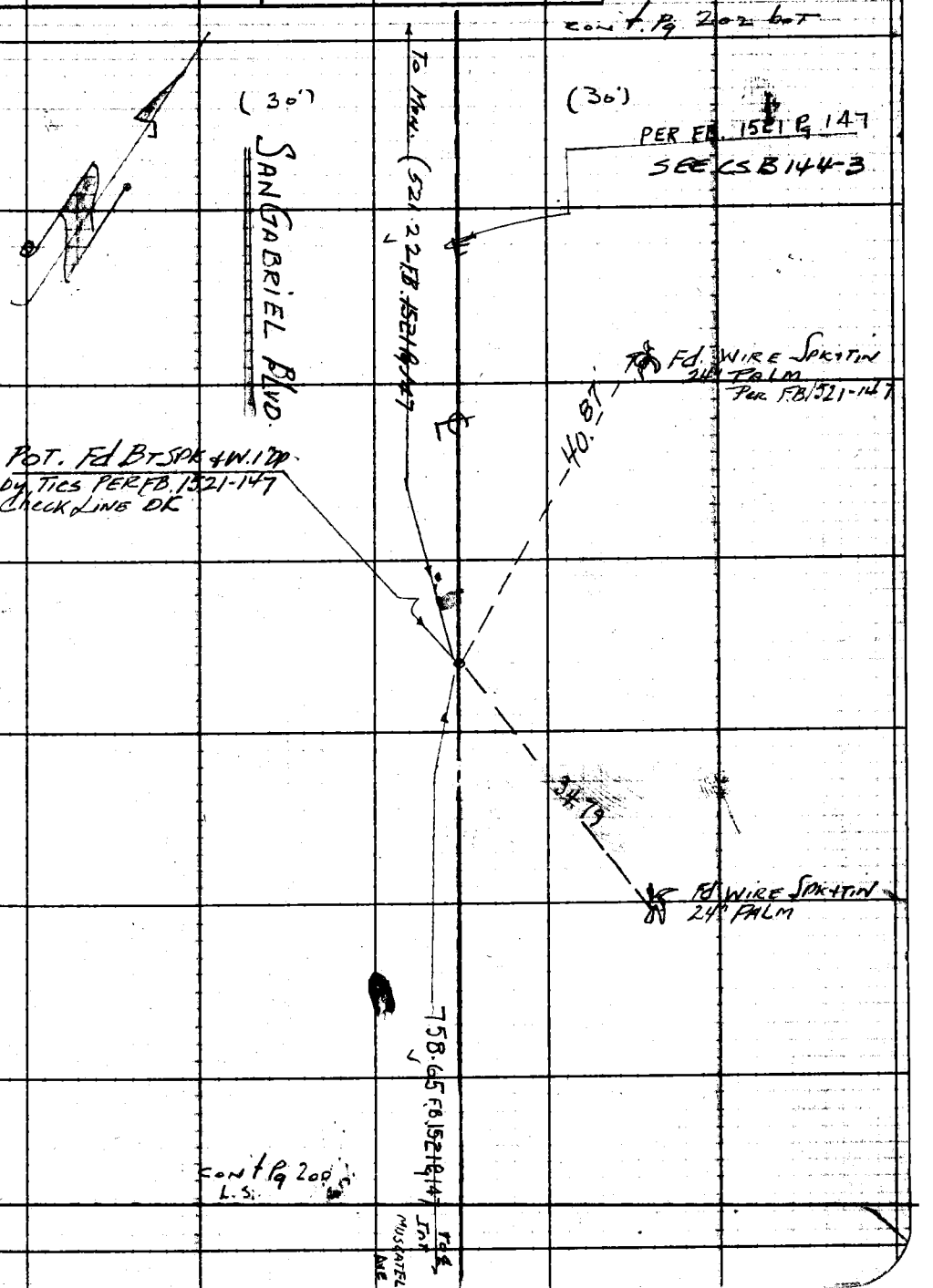

Note: Any Additions or Changes on This Sheet Must be Made or Circled in Red Ink With Date and Name of Person Making Change.

Do not extend notes this side of this line.

RETURN TO
LOS ANGELES COUNTY ENGINEER
700 LOS ANGELES COUNTY ENGINEERING BLDG.

76F8098 CE #247—3

PWFB 1226 853

F.B. 1250 Pg. 202

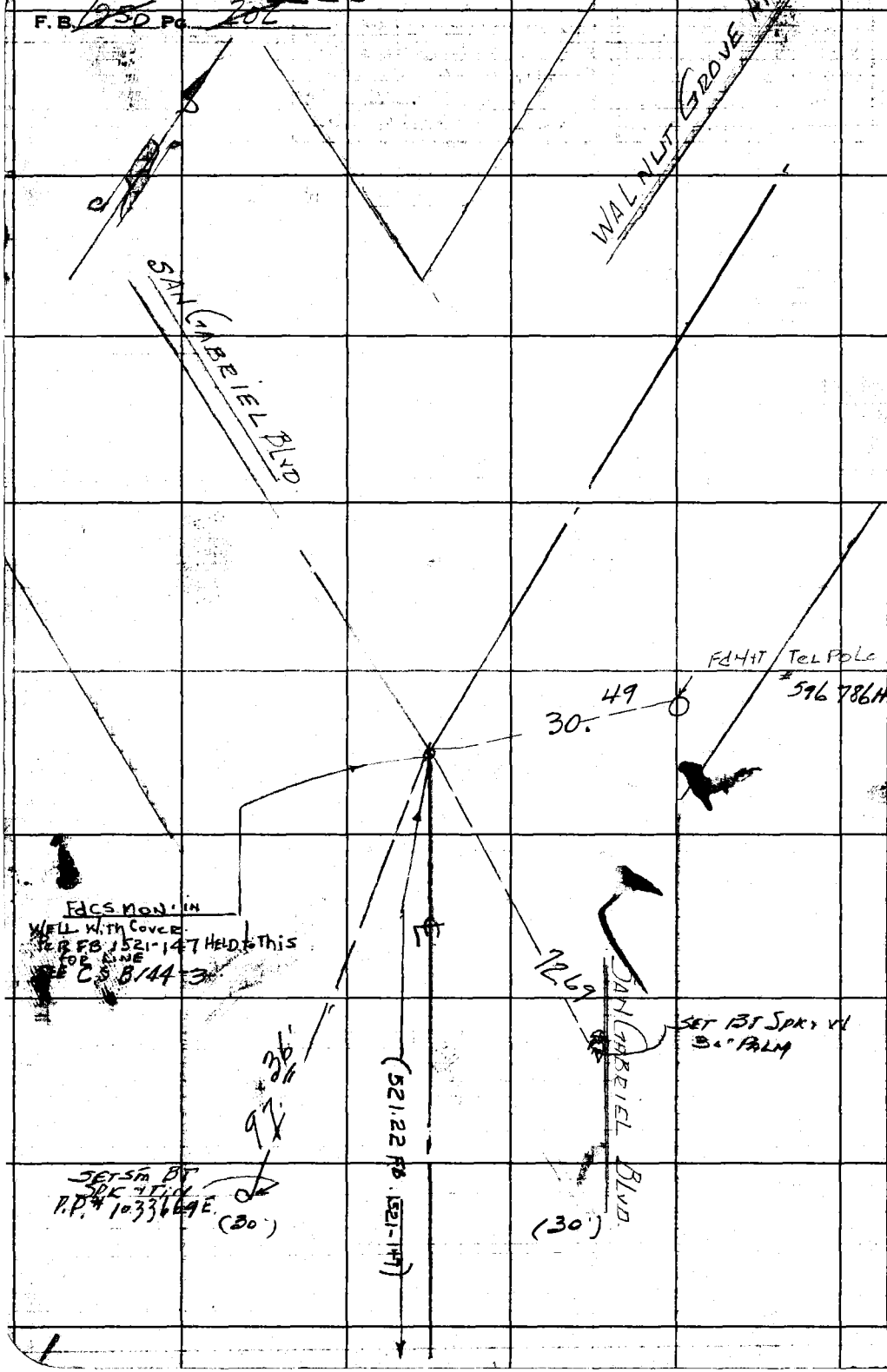

W.S. 36-E-2

RETURN TO
LOS ANGELES COUNTY ENGINEER
700 LOS ANGELES COUNTY ENGINEERING BLDG.

Do not extend notes this side of this line.

Note: Any Additions or Changes on This Sheet Must be Made or Circled in Red Ink With Date and Name of Person Making Change.

PWFB 1226

854

Notes Ck'd by C. J. GAILI	Survey of SAN GABRIEL BLVD SS.D
Map No.	JN 2069.14 Tape 0146 Std 68 °F
Office Work	Surveyed by H. E. GRANDQUIST
Checked	Notes G. Date 11/10/58
Date	Indexed C. Johnson

F.B. 1986 Pg. 205

SEE FB 1521-150

W.S. 36-E-2

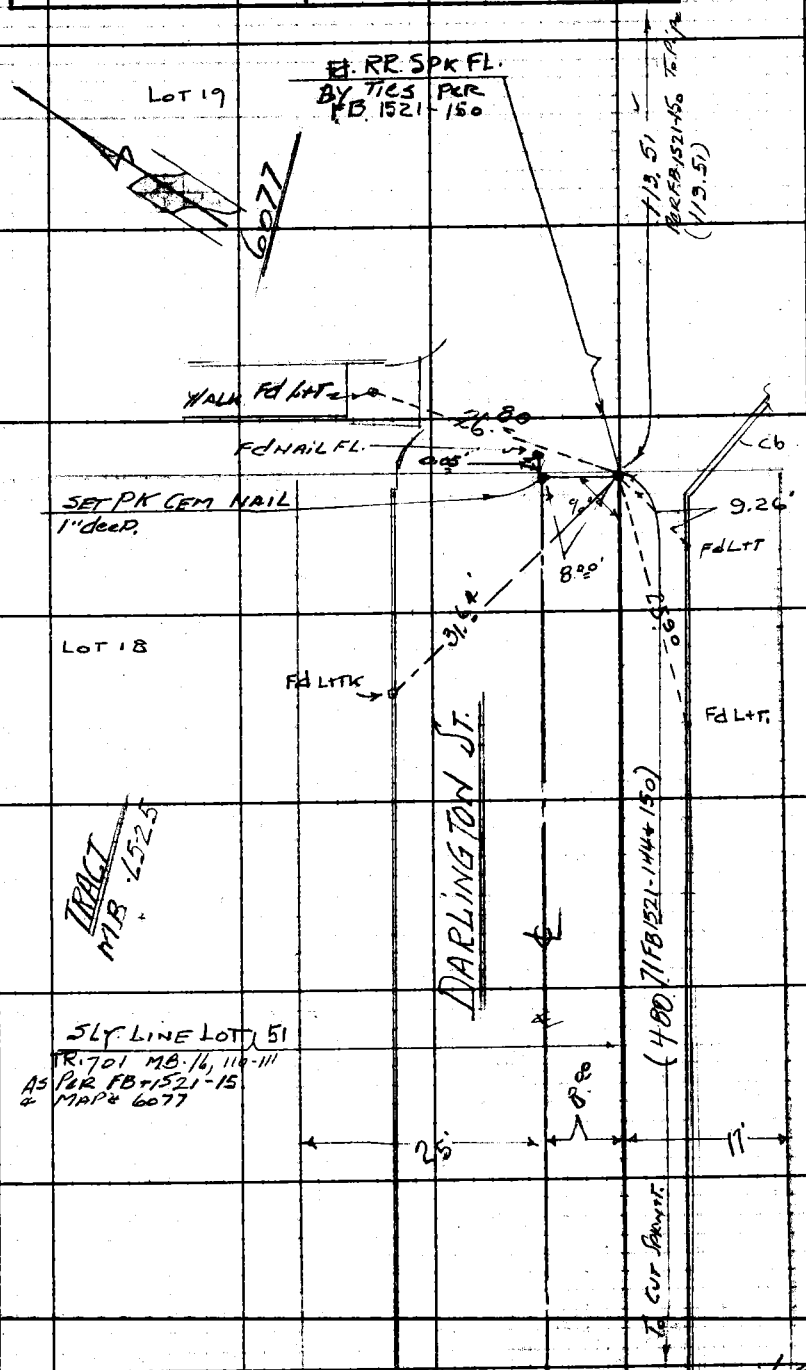

Note: Any Additions or Changes on This Sheet Must be Made or Circled in Red Ink With Date and Name of Person Making Change.

Do not extend notes this side of this line.

RETURN TO
LOS ANGELES COUNTY ENGINEER
700 LOS ANGELES COUNTY ENGINEERING BLDG.

76F0098 CE #247—8-57

cont Pg. 198 To

RETURN TO
LOS ANGELES COUNTY ENGINEER
700 LOS ANGELES COUNTY ENGINEERING BLDG.

Note: Any Additions or Changes on This Sheet Must be Made or Circled in Red Ink With Date and Name of Person Making Change.

Do not extend notes this side of this line.

F.B. 1950 Pg. 204

PWFB 1226 855, 856

Notes Ck'd by C. J. GALLI	Survey of San Gabriel Blvd SSD
Map No.	JN 1.2069.74 Tape 0146 Std 68 °F
Office Work	Surveyed by H. E. Grant Quist
Checked	Notes G Date 11/13/58
Date	Indexed C. Johnson

F.B. 1950 Pg 205
① 135-47-20
② 183-09-20
③ 135-47-20
④ 94-44-00
⑤ 135-47-20

Cont Pg 206 bot

① 149-08-30
② 236-34-10
③ 149-08-32½
④ 174-51-10
⑤ 149-08-31½

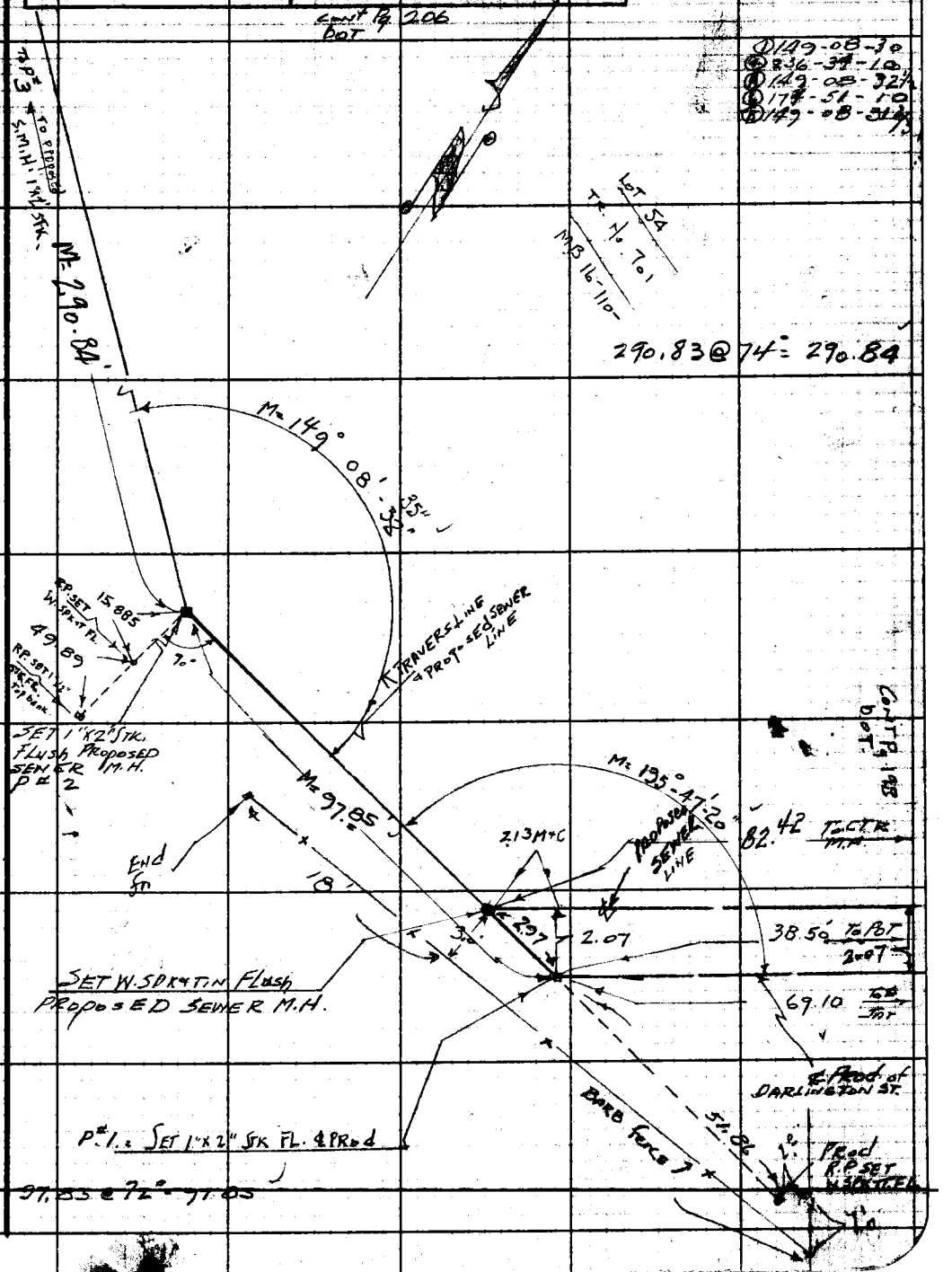

Note: Any Additions or Changes on This Sheet Must be Made or Circled in Red Ink With Date and Name of Person Making Change.

Do not extend notes this side of this line.

RETURN TO
LOS ANGELES COUNTY ENGINEER
700 LOS ANGELES COUNTY ENGINEERING BLDG.

7683098 CE #247—3-57

PWEB 1226

857

F.B. 1950 [illegible]06

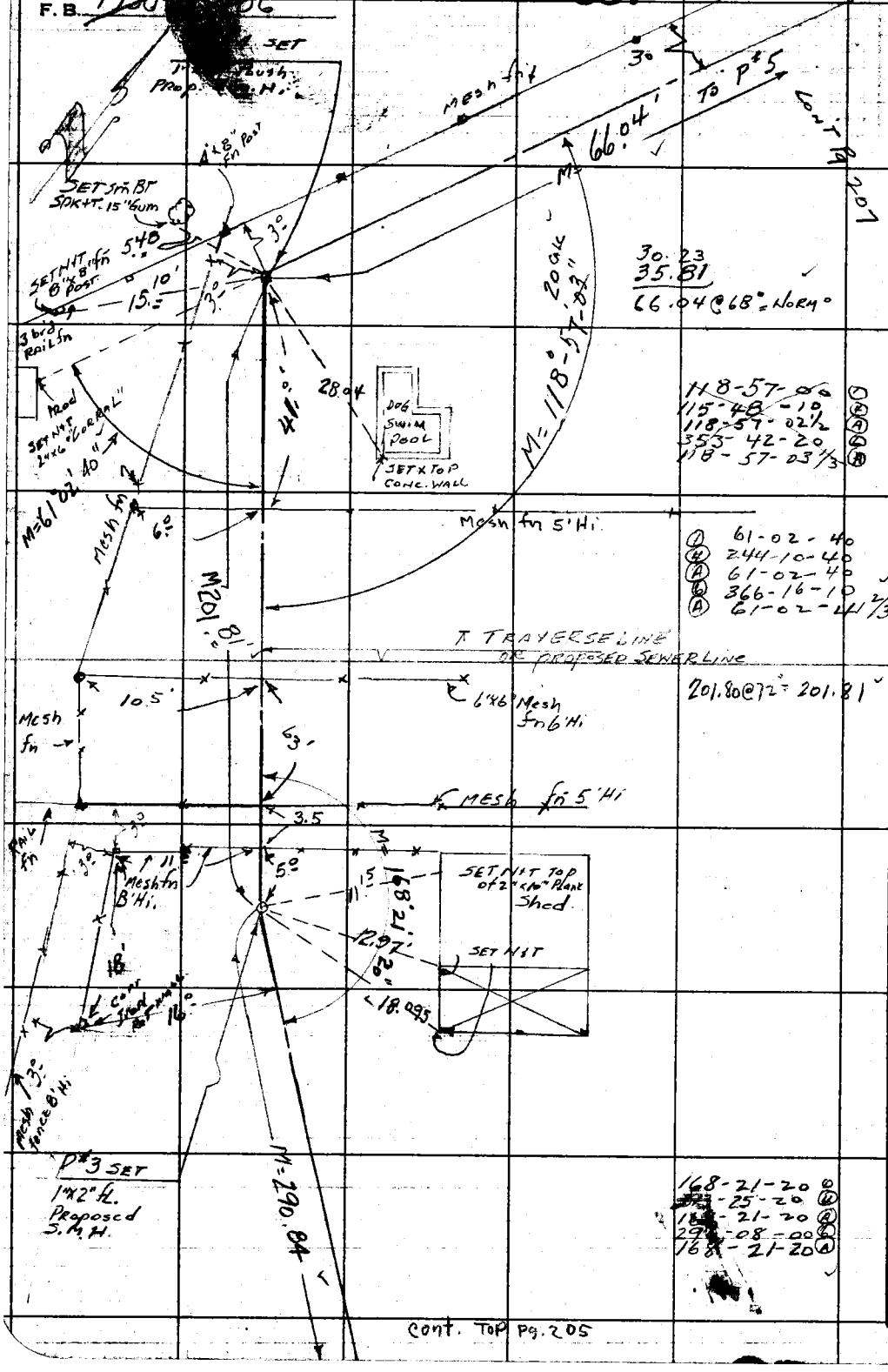

Cont. Top Pg. 205

RETURN TO
LOS ANGELES COUNTY ENGINEER
700 LOS ANGELES COUNTY ENGINEERING BLDG.

Do not extend notes this side of this line.

Note: Any Additions or Changes on This Sheet Must be Made or Circled in Red Ink With Date and Name of Person Making Change.

PWFB 1226

858

Notes Ck'd by C. J. GALLI	Survey of SAN GABRIEL BLVD SSD
Map No.	JN 2069.14 Tape OTHE Std 68 of
Office Work	Surveyed by H E GRANQUIST
Checked	Notes G. Date 11/13/58
Date	Indexed A. C. Johnson

F.B. 1958 Pg 2 of 7
93-57-10 (A)
15-48-40 (A)
93-57-10 (A)
203-43-00 (A)
93-57-10 (A)

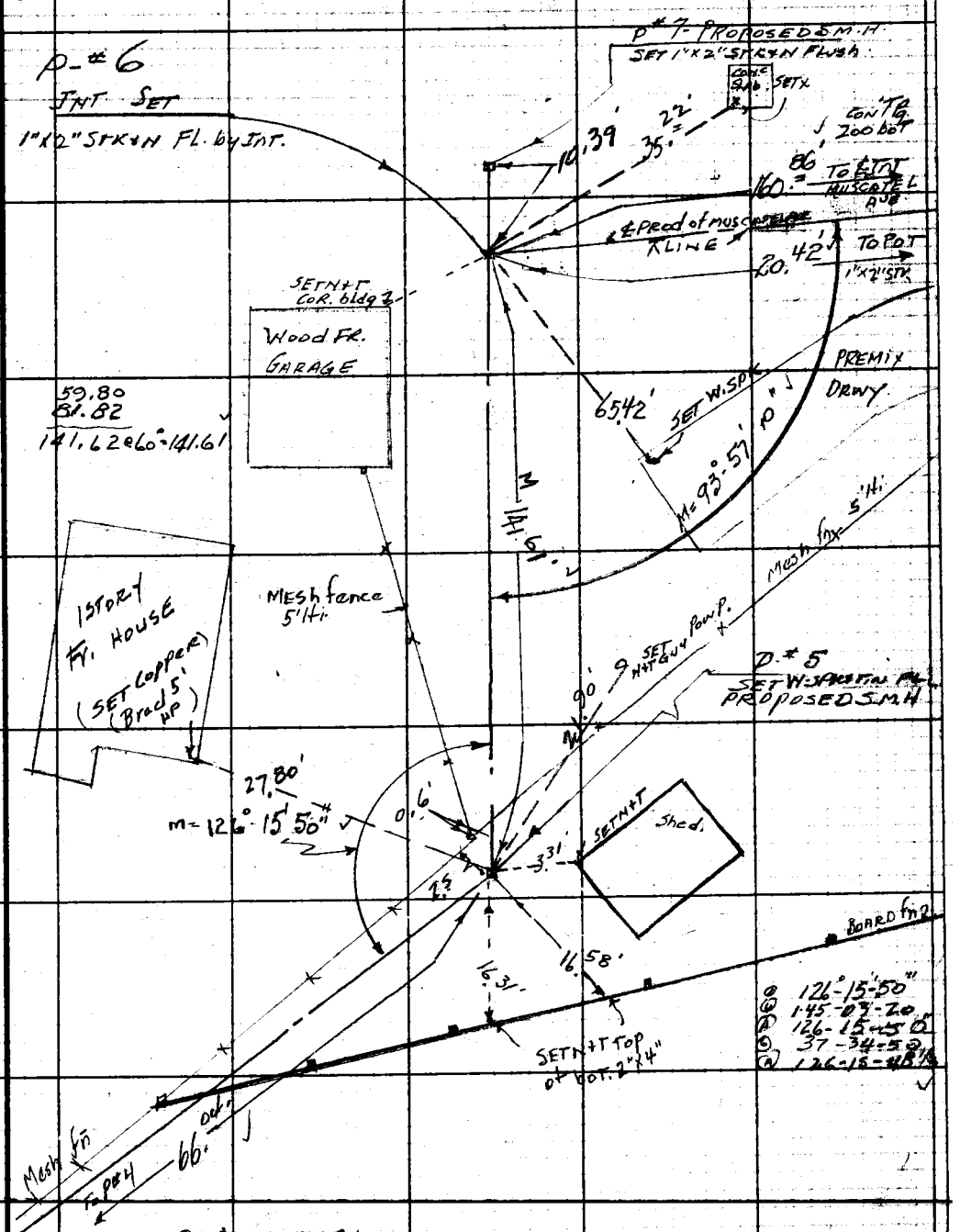

Cont. pg. 206

Note: Any Additions or Changes on This Sheet Must be Made or Circled in Red Ink With Date and Name of Person Making Change.

Do not extend notes this side of this line.

RETURN TO
LOS ANGELES COUNTY ENGINEER
700 LOS ANGELES COUNTY ENGINEERING BLDG.

76F0095 CE #247—3-57

RETURN TO
LOS ANGELES COUNTY ENGINEER
700 LOS ANGELES COUNTY ENGINEERING BLDG.

Note: Any Additions or Changes on This Sheet Must be Made or Circled in Red Ink With Date and Name of Person Making Change.

Do not extend notes this side of this line.

F.B. 1150 Pg. 208

Notes Ck'd by	Survey of SAN GABRIEL BLVD. SSD.
Map No.	JN C.I. 2069.14 Tape 0146 Std. 68 °F
Office Work	Surveyed by H.E. GRANQUIST
Checked	Notes G. Date 11/1/58
Date	Indexed A. C. Johnson 11-21-58

F. B. 1950 Pg. 209

SAN GABRIEL BLVD. S.S. DISTRICT.

C.I. No. 2069.14

LOCATION OF IMPROVEMENTS

ON

PROPOSED SEWER LINE

FROM 1400 = ℄ INT SAN GABRIEL BLVD & DARLINGTON ST.
NWLY to END.

Inp. Pg. 209 to 214

for ℄ Index See Pg. 196
For ℄ Notes Pg. 197 to 207
X SECT'N Pg. 215 to Pg 228

GRANQUIST. Chief
NEWMAN. Instr.
MARTINEZ. Rod & Chain.
COOK. Rod & Chain

Note: Any Additions or Changes on This Sheet Must be Made or Circled in Red Ink With Date and Name of Person Making Change.

Do not extend notes this side of this line.

RETURN TO
LOS ANGELES COUNTY ENGINEER
700 LOS ANGELES COUNTY ENGINEERING BLDG.

76F3095 CE #247—3-57

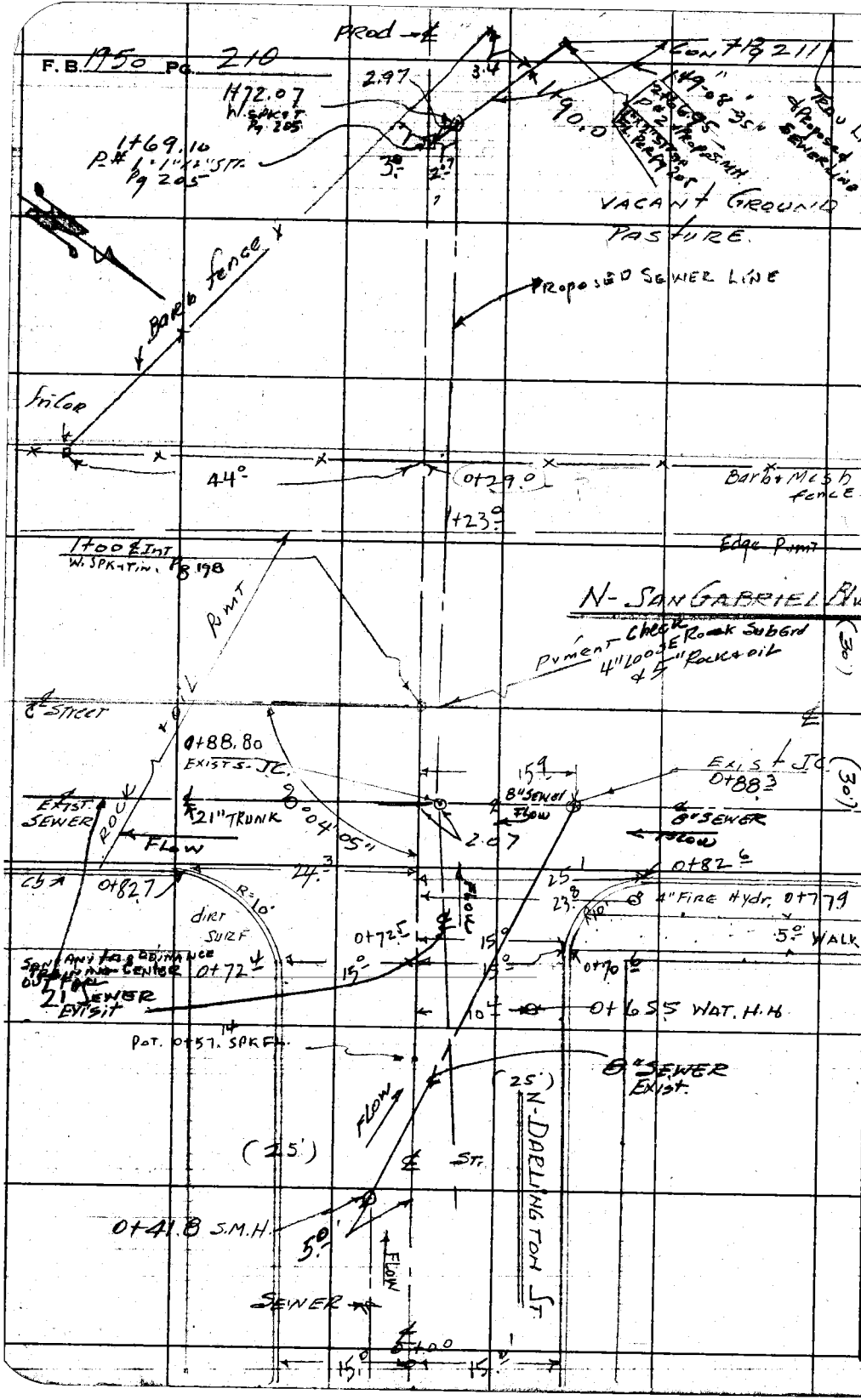

RETURN TO
LOS ANGELES COUNTY ENGINEER
700 LOS ANGELES COUNTY ENGINEERING BLDG.

Do not extend notes this side of this line.

Note: Any Additions or Changes on This Sheet Must be Made or Circled in Red Ink With Date and Name of Person Making Change.

Notes Ck'd by	Survey of [illegible]
Map No.	[illegible]
Office Work	Surveyed by [illegible]
Checked	Notes [illegible]
Date	Indexed

F.B. 1950 Pg. 211

cont Pg. 212

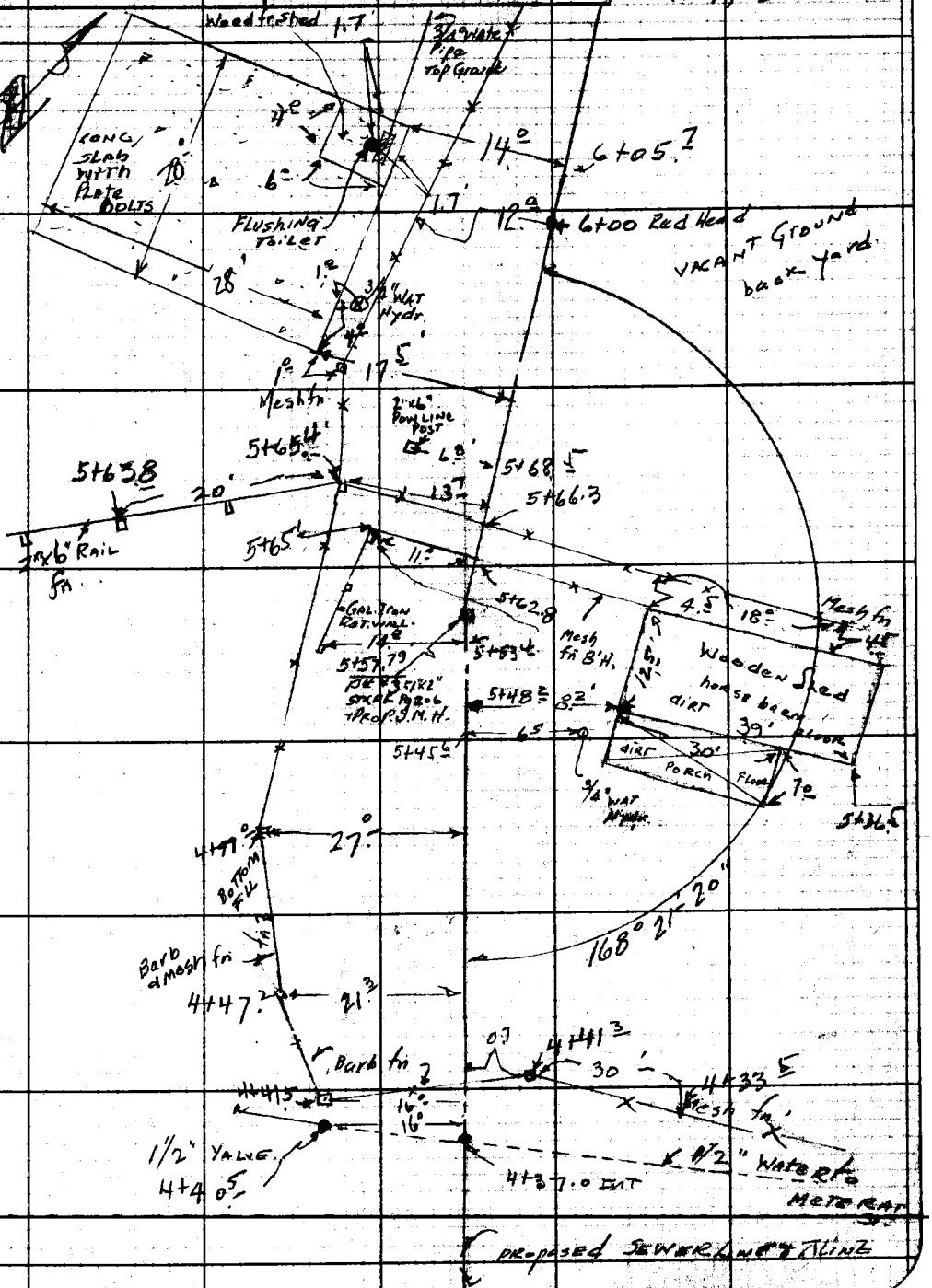

Note: Any Additions or Changes on This Sheet Must be Made or Circled in Red Ink With Date and Name of Person Making Change.

Do not extend notes this side of this line.

RETURN TO
LOS ANGELES COUNTY ENGINEER
700 LOS ANGELES COUNTY ENGINEERING BLDG.

76F8095 CE #247

F. B. 1950 Pg. 212

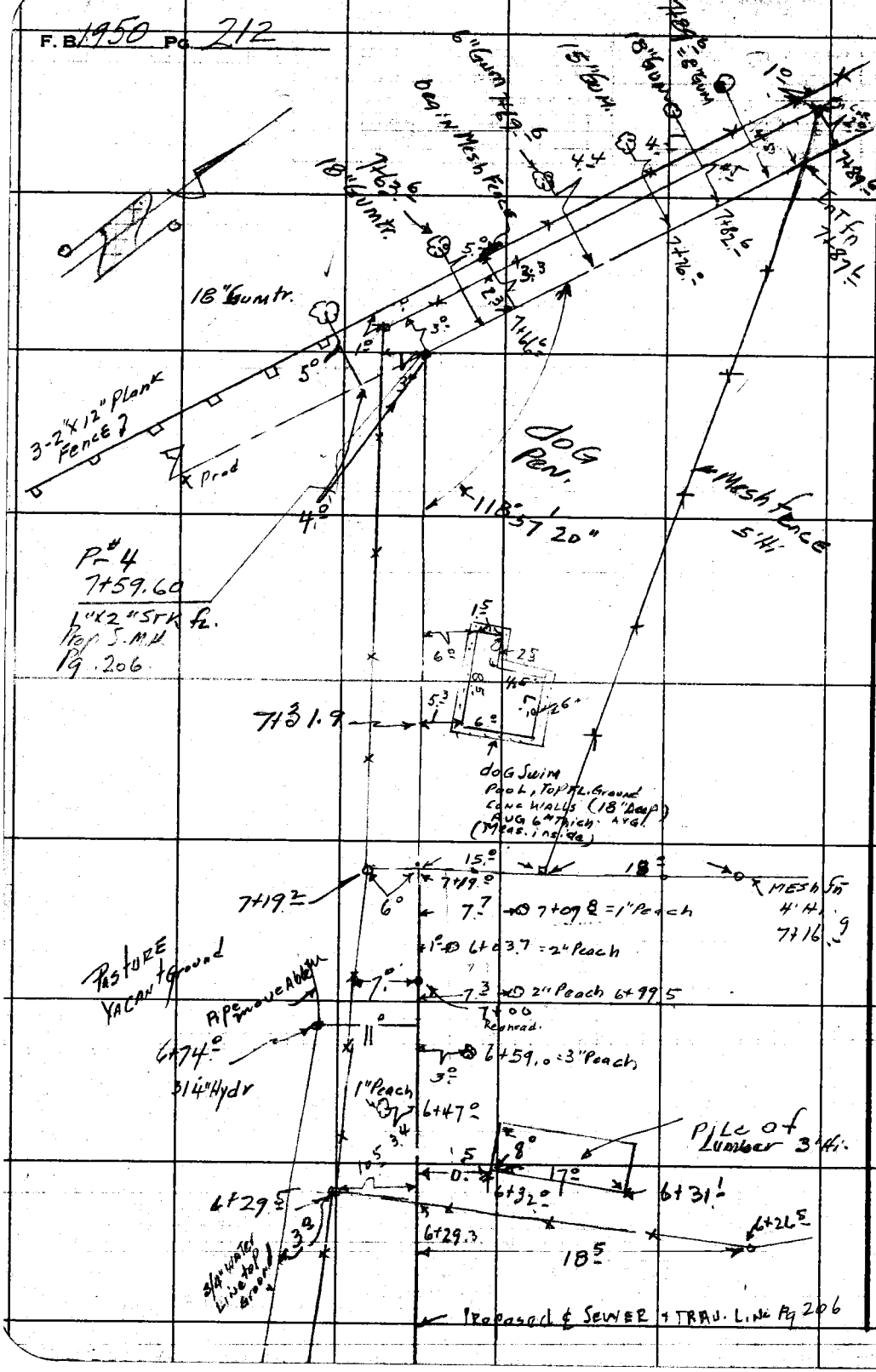

RETURN TO
LOS ANGELES COUNTY ENGINEER
700 LOS ANGELES COUNTY ENGINEERING BLDG.

Do not extend notes this side of this line.

Note: Any Additions or Changes on This Sheet Must be Made or Circled in Red Ink With Date and Name of Person Making Change.

Notes Ck'd by	Survey of San Gabriel Blvd SSD
Map No.	JN 5120 Tape 0146 Std 68 °F
Office Work	Surveyed by H. E. Granquist
Checked	Notes G. Date 11/17/58
Date	Indexed A. C. Johnson

F.B. 1950 Pg. 218

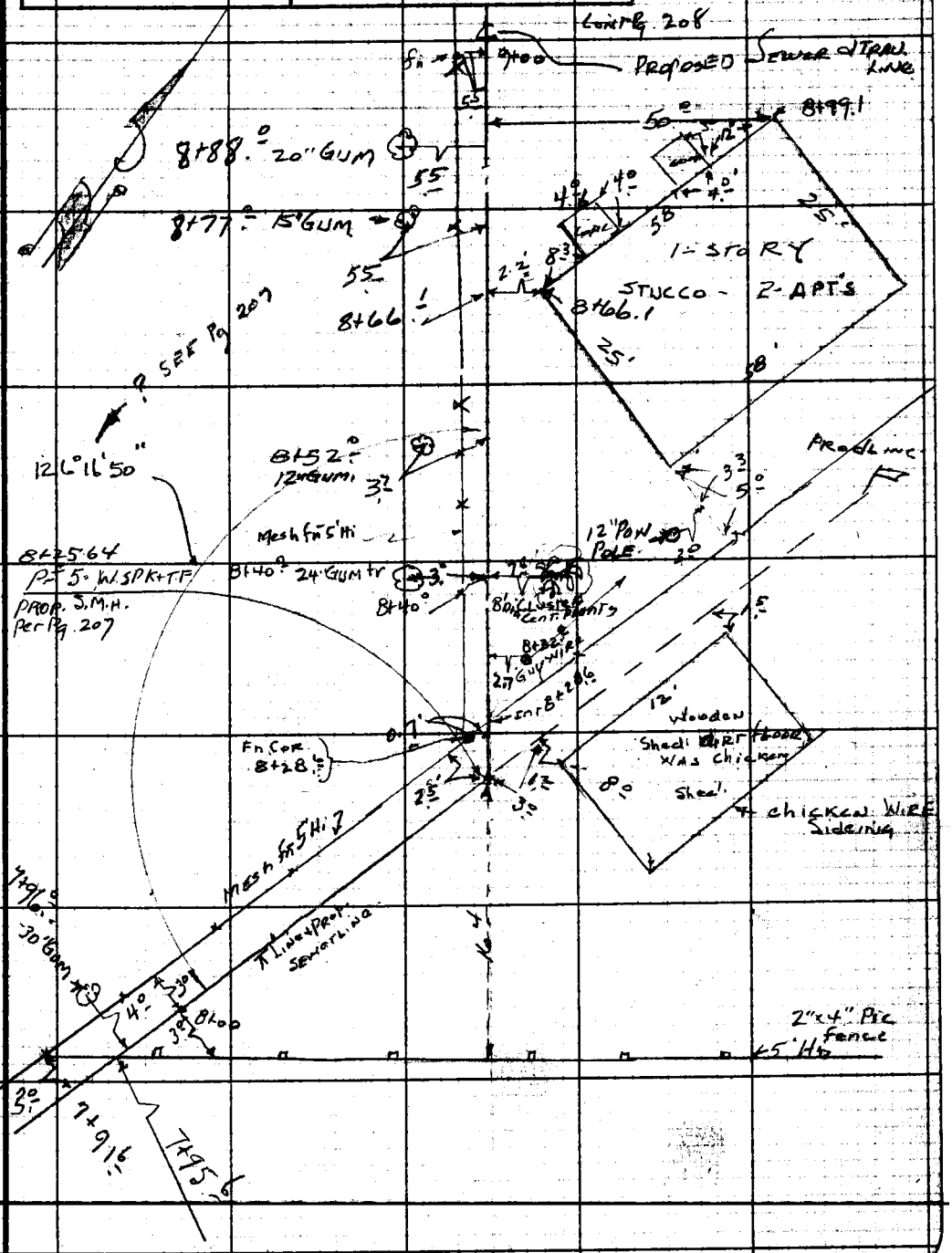

Note: Any Additions or Changes on This Sheet Must be Made or Circled in Red Ink With Date and Name of Person Making Change.

Do not extend notes this side of this line.

RETURN TO
LOS ANGELES COUNTY ENGINEER
700 LOS ANGELES COUNTY ENGINEERING BLDG.

7GF3098 CE #247—3

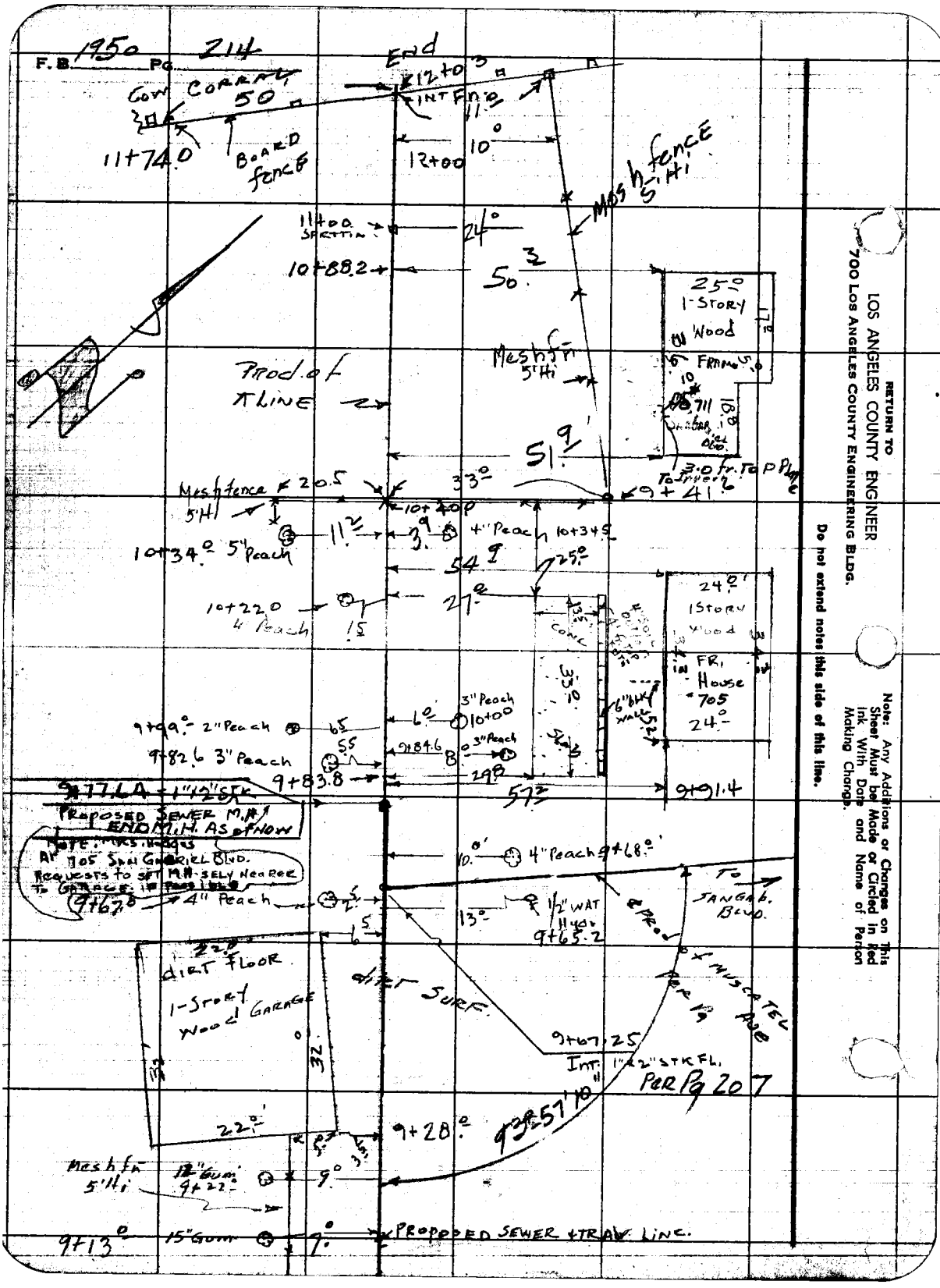

RETURN TO
LOS ANGELES COUNTY ENGINEER
700 LOS ANGELES COUNTY ENGINEERING BLDG.

Do not extend notes this side of this line.

Note: Any Additions or Changes on This Sheet Must be Made or Circled in Red Ink With Date and Name of Person Making Change.

Profile	Notes Red	Plotted	Job No. 41 2069 14	Division No.
No.	Date	Date	Survey of SAN GABRIEL BLVD. S.S.D.	
X-Sec.	Notes Chkd	Checked	Survey by GRANQUIST	Notes G. Date 11/ 1956
No.	Date	Date	Map No.	Indexed C. John Date

F. B. 1950 Pg. 215

SAN GABRIEL BLVD S.S.D

C.I. No. 206914

CROSS SECTIONS

X Sec. from Pg 215 to Pg 228

STATION	B. S.	H. I.	F. S.	ELEV.
		GRANQUIST chief. ~~NEWMAN JUSTR~~ MARTINEZ ⊼ Cook Rod & chain.		

NOTE: ANY ADDITIONS OR CHANGES ON THIS SHEET MUST BE MADE OR CIRCLED IN RED INK, WITH DATE AND NAME OF PERSON MAKING CHANGE.

PLEASE RETURN TO
LOS ANGELES COUNTY ENGINEER
700 LOS ANGELES COUNTY ENGINEERING BLDG.

Do not extend notes this side of this line.

761-298 S & E #307 56

76L-298 S & E #307—1-56

PLEASE RETURN TO
LOS ANGELES COUNTY ENGINEER
700 LOS ANGELES COUNTY ENGINEERING BLDG.

NOTE: ANY ADDITIONS OR CHANGES ON THIS SHEET MUST BE MADE OR CIRCLED IN RED INK, WITH DATE AND NAME OF PERSON MAKING CHANGE.

Do not extend notes this side of this line.

STATION	B. S.	H. I.	F. S.	ELEV.		
B.M. WM 627	4.64	252.49		247.848 (85)	B.M. WM 627 EL. 247.848	FB 1412 Pg. 236
					SAN GABRIEL BLVD & DARLINGTON ST., N.E. COR.	
					BT SPK. Cb. 10' N. of N. end C.R.	
0+00			3.11	249.38		℄ & Pvmt DARLINGTON ST.
			3.27	249.22	15' Lt. T. Cb.	
			2.56	249.93		15' RT. T. Cb.
0+72.4			6.56	245.93		℄ DARLINGTON ST.
			6.93	245.56	15' Lt. T.C. SE COR.	DARLINGTON ST. & SAN GABRIEL BLVD. NELY END C.R.
0+72.5			5.34	247.15	15' RT of ℄ = NE COR.	DARLINGTON ST & " " " NELY END C.R. + Cb
0+82.2			7.05	245.44		℄ DARLINGTON ST. = GUT
0+82.2			5.20	247.29	25.1 RT of ℄ DARLINGTON ST. T.Cb	NE COR DARLINGTON ST & SAN GABRIEL BL. NWLY END C.R.
0+82.7			7.80	244.69	24.3 Lt = SLY end C.R.	SE COR. DARLINGTON ST & " " "
DARLINGTON ST & SAN GABRIEL BLY EXIST TRUNK					2.07 RT of ℄ DARLINGTON ST.	EXIST J.C. TRUNK SEWER
0+88.80 J.C.			6.67		NWLY Rim	Rod to Rim 6.67 Rim to Cr. = 15.39
			22.73	229.76	Inlet 8" fr. NWLY.	8" = 6.7 - RT to Invert 0.67 Rod to Invert = 22.73
			6.77		NELY Rim	Rod to Rim = 6.77 Rim to Cr. = 15.46 Cr. to Invert = 1.75
			23.98	228.51	NELY. 21" Invert Inlet TRUNK SEWER	Rod to Invert 23.98
			6.79		SELY Rim.	Rod to Rim 6.79 Rim to Cr. = 15.52
			24.06	228.43	SELY. 21" Invert OUTLET TRUNK SEWER	21" Pip Cr. to Invert 1.75 24.06
			6.71		SWLY Rim	
					SWLY No Stub.	

NOTE: Meas obtained with 2-Rod & Stick Right L. Fast Water in SEWER, Elev. within 0.05

F. B. 1950 Pg. 216 Job No. 61-2069.14 Division No. Notes Red. Plotted Profile
Survey of SAN GABRIEL BLVD. SS D. Date Date No. X-Sec.
Survey by GRANDUST Notes G. Notes Chkd. Checked
Indexed C. Johnson Date Date No.

761-295 S & E #307 1-56

PLEASE RETURN TO
LOS ANGELES COUNTY ENGINEER
700 LOS ANGELES COUNTY ENGINEERING BLDG.

NOTE: ANY ADDITIONS OR CHANGES ON THIS SHEET MUST BE MADE OR CIRCLED IN RED INK, WITH DATE AND NAME OF PERSON MAKING CHANGE.

Do not extend notes this side of this line.

STATION	B. S.	H. I.	F. S.	ELEV.		
Ex 154 J.C. 0488.80		252.49			← Aug 6.73 Rim =	6.73 + 17.19 = 23.92 {Rod tr. Line to Channel ctr of M.H.
			23.92	228.57	ctr. channel. Rod →	Elev Channel J.C.
1+00			6.50	245.99	℄ Int San Gabriel Blvd (P.M.T.) & Darlington St	
			12.25	240.24	100' SWly = ℄ " " "	
			12.39	240.10	20' Ely of ℄ " " "	= Top N Ely Cb. San Gab. Blvd
			0.61	251.88	100' Rt. = " " "	
			1.68	250.81	" " = N Ely	T. Cb. Drwy
1+21			7.5	245.0	℄ Prod of Darlington St = P.M.T. San Gabriel Blvd	
1+23			7.1	245.4	" " " "	" = E. P.M.T. " " "
1+30			6.5	246.0	" " " "	" = SWly P/L. " " fn
1+50			7.9	244.6	" " " "	= Ground Pasture
			6.7	245.8	12' Rt of " " "	" "
			8.9	243.6	8' Lt " " " "	" "
P#1 1+69.10			9.48	243.01	P#1 & Pt 1"x2" Spk + M.	Ground Lev.
			9.2	243.3	2' Rt. of back line	& Prop Sewer "
			8.4	244.1	12' " " "	= Ground
		? Lt	10.3	242.2	8' Rt " " "	= "
1+72.09 Prop S.M.H.			9.53	242.96	Spk + T. Proposed Sewer	M.H. Ground Lev.
			10.8	241.7	10' Lt. or Sly =	Ground

No. ____ Profile ____ Notes Red ____ Plotted ____ Job No. 2069.14 Division No. ____ F.B. 1950 Pg. 2/7

No. ____ X-Sec. ____ Date ____ Date ____ Date ____ Survey at San Gabriel Blvd. S.S.D. Notes Grey ____ Date 11/10/58

No. ____ Notes Chkd. ____ Date ____ Checked ____ Date ____ Survey by G. ____ Map No. ____ Index C. Johnson

76L-298 S & E #307—1-56

PLEASE RETURN TO
LOS ANGELES COUNTY ENGINEER
700 LOS ANGELES COUNTY ENGINEERING BLDG.

NOTE: ANY ADDITIONS OR CHANGES ON THIS SHEET MUST BE MADE OR CIRCLED IN RED INK, WITH DATE AND NAME OF PERSON MAKING CHANGE.

Do not extend notes this side of this line.

STATION	B. S.	H. I.	F. S.	ELEV.		
1+72.09		252.49	8.2	244.3	10' RT. = Ground	
2+00			9.3	243.2		℄ Proposed Sewer
			10.5	242.0	10' LT. " of	"
			8.0	244.5	10' RT " "	" " "
2+24.0			9.1	243.4		℄ "
			10.7	241.8	6' LT. brk	
			12.4	240.1	10' " bot brk.	
			7.9	244.6		10' RT = Ground
2+32.0			9.3	243.2		℄ & Top brk
			10.9	241.6	1' LT bot brk	
			12.4	240.1	10' " Ground	
2+36.0			7.9	244.6		10' RT Ground
			10.7	241.8	bot brk	
			12.4	240.1	10' LT ground	
			8.9	243.6	2' RT top brk.	
			7.9	244.6	10' " ground	
2+51.0			10.8	241.7		
			11.7	240.8	4' LT bot brk	
			12.6	239.9	10' " Ground	
			8.9	243.6	4' RT. Top brk	
			7.7	244.8	10' " Ground	Side hill

F. B. 1950 Pg. 218 Job No. 21206914 Division No. Notes Red Date Plotted Date No. Profile
Survey of San Gabriel Blvd. S.S.D. Date Checked Date No. X-Sec.
Survey by Granquist Notes G. Notes Chkd. Date Date No.
Indexed C. Johnson Date

761-298 S & E #307—1-56

PLEASE RETURN TO
LOS ANGELES COUNTY ENGINEER
700 LOS ANGELES COUNTY ENGINEERING BLDG.

NOTE: ANY ADDITIONS OR CHANGES ON THIS SHEET MUST BE MADE OR CIRCLED IN RED INK, WITH DATE AND NAME OF PERSON MAKING CHANGE.

Do not extend notes this side of this line.

STATION	B. S.	H. I.	F. S.	ELEV.		
2+62.0		252.49	11.7	240.8		℄ of Prop. Sewer
			11.1	241.4	3' Rt bot brk	
			9.3	243.2	6' " Top "	
			8.5	244.0	10' " Ground	Side hill
• P#2=2+66.95	9.03	249.78	11.74	240.75	1"x2" Stk 4 Pt. P#2.	Proposed S.M. Hole
			9.6	240.2	10' Lt. of back Line	
			8.0	241.8	10' Rt. " " "	
			3.6	246.2	20' " Top Conc Rubble pile.	
3+00			8.00	241.78	Spk & T.	℄
			8.4	241.4	10' Lt.	
			8.5	241.3	12' " Top brk	
			9.8	240.0	21' Lt " brk	
			12.5	237.3	29' " bot "	
			13.6	236.2	50' " bot of Flat	
			8.0	241.8	5' Rt bot Conc	rubble pile Fill
			4.4	245.4	10' Rt. Side of "	" " "
			2.0	247.8	14' " " Top	" " "
3+13			6.9	242.9		℄
			5.7	244.1	10' Rt. S.H. + End Conc	" "
3+50			6.2	243.6		℄
			7.1	242.7	10' Lt. Ground	

Profile Notes Red. Plotted Job No. Division No. C' 2069.14 F. B. 1950 Pg. 219
No. Date Date Survey of San Gabriel Blvd. SS.D.
X-Sec. Notes Chkd. Checked Survey by H. Grahquist Notes G. Date 11/18/50
No. Date Date Map No. Indexed C. Johnson

76L-298 S & E #307—1-56

PLEASE RETURN TO
LOS ANGELES COUNTY ENGINEER
700 LOS ANGELES COUNTY ENGINEERING BLDG.

NOTE: ANY ADDITIONS OR CHANGES ON THIS SHEET MUST BE MADE OR CIRCLED IN RED INK, WITH DATE AND NAME OF PERSON MAKING CHANGE.

Do not extend notes this side of this line.

STATION	B. S.	H. I.	F. S.	ELEV.		
3+50.0		249.78	4.3	245.5	10' RT. S.H.	
4+00.0			4.0	245.8		℄
			5.8	244.0	10' LT S.H	
			7.0	242.8	17' " brk " "	
			12.5	237.3	36' " " "	
			16.0	233.8	50' " = bot. SH ctr of 6' Wide Wash.	
			1.8	248.0	10' RT SH	
			+ 2.2	252.0	50' " " " (Used Hand Level)	
4+30.0			2.2	247.6		℄
			2.7	247.1	5' LT. Top brk	
			4.5	245.3	10' " S.H.	
			9.4	240.4	20' " " "	
			16.1	233.7	34' " bot S.H ctr. of wash	
4+42.0			1.8	248.0		℄
			4.7	245.1	10' LT. SH. & begin fill	
4+50.0			1.1	248.7		℄
			1.1	248.7	8' LT Top of Fill	
			9.6	240.2	20' " Side of "	
			16.5	233.3	32' " bot Fill ctr of 3' Wash	
			0.8	249.0	10' RT. Ground	
T.P 5+00	4.24	253.57	0.45	249.33	W SPK & T. "	

F. B. 1950 Pg. 220 Job No. 61.2069.14 Division No. Notes Red Date Plotted Date Profile No. X-Sec. No.
Survey of SAN GABRIEL BLVD S.S.D.
Survey by G. Notes Date Checked Date
Indexed K. C. Johnson Notes Chkd Date

76L-298 S & E #307—1-56

PLEASE RETURN TO
LOS ANGELES COUNTY ENGINEER
700 LOS ANGELES COUNTY ENGINEERING BLDG.

NOTE: ANY ADDITIONS OR CHANGES ON THIS SHEET MUST BE MADE OR CIRCLED IN RED INK, WITH DATE AND NAME OF PERSON MAKING CHANGE.

Do not extend notes this side of this line.

STATION	B. S.	H. I.	F. S.	ELEV.		
5+00		253.57	4.9	248.7	10' LT. TOP FILL	
			12.0	241.6	21' LT. Side "	
			15.0	238.6	27' " bot FILL & Fence	
			21.0	232.6	37" " WASH	
			4.0	249.6	10' RT. Ground	
5+25.0			3.7	249.9	℄	
			4.2	249.4	7' LT. TOP dirt FILL	
			5.6	248.0	10' " Side " "	
			11.0	242.6	22' LT bot " " at Ret. wall	
			14.0	239.6	25' " ground	
			19.0	234.6	50' LT. Top bnkHEly Side wash	
			23.0	230.6	60' " FR wash 6' Wide	
5+42			4.3	249.3	℄	
			5.3	248.3	10' LT. TOP & End of FILL	
			9.7	243.9	20' LT. bot. fill fn. End FILL. Sm Ret. wall	
			10.7	242.9	25' LT. ground	
			3.2	250.4	10' RT. "	
P#3 ∡PT. 5+51.79			4.5	249.1	Ground	
			5.5	248.1	10' LT Ground	
			6.6	247.0	15' " " fn.	
			8.4	245.2	17' " "	

Profile No. ____ Notes Red. ____ Plotted ____ Job No. C.I. 2069.14 Division No. ____ F. B. 1950 Pg. 221
Date ____ Date ____ Survey of San Gabriel Blvd. SS. D
X-Sec. No. ____ Notes Chkd. ____ Checked ____ Survey by Granquist Notes G. Date 11/18/58
Date ____ Date ____ Map No. ____ Indexed C. Johnson

76L-298 S & E #307—1-56

PLEASE RETURN TO
LOS ANGELES COUNTY ENGINEER
700 LOS ANGELES COUNTY ENGINEERING BLDG.

NOTE: ANY ADDITIONS OR CHANGES ON THIS SHEET MUST BE MADE OR CIRCLED IN RED INK, WITH DATE AND NAME OF PERSON MAKING CHANGE.

Do not extend notes this side of this line.

F. B. 186 Pg. 222 | Job No. 1206914 | Division No. | Notes Red. | Plotted | Profile No.
Survey of SAN GABRIEL ELV. 23.0 | Date | Date | X-Sec. No.
Survey by L. C. Johnson | Notes 11/19/58 | Notes Chkd. | Checked | Date | No.
Indexed | Date | Date

STATION	B. S.	H. I.	F. S.	ELEV.		
5+57.79		253.57	4.0	249.6	10' Rt Ground	
T.P. 5+57.79	7.28	256.32	4.53	249.04	1"x2" 4 Pt. P.ᵗᵃ 3 Proposed Sewer M.H. & Pt.	
5+68.0			9.3	247.0		℄
			10.3	246.0	10' Lt.	
			7.8	248.5		10' Rt
6+00			7.1	249.2	Spk Tin + Red rag.	
			8.3	248.0	12' Lt. Top brk + fin line	
			10.1	246.2	13' Lt bot brk.	
			5.7	250.6		10' Rt ground
			3.5	252.8		30' "
6+05.7			10.3	246.0	14' Lt. Hely Cor Conc Slab. (Plug at vent outlet not found at flushing toilet Floor Lev.)	
			6.7	249.6		℄
			7.5	248.8	10' Lt Top Brk	
			9.8	246.5	12" bot brk	
			10.5	245.8	42° Lt. Grown NW Cor Conc Slab	
			12.5	243.8	6 2 " Top brk into Wash	
6+20			5.6	250.7		℄
			6.0	250.3	4' Lt Top brk.	
			8.8	247.5	7" bot brk	
			10.1	246.2	30' Lt. S.H	
6+29.0			5.0	251.3		℄

761-298 S & E #307—1-56

PLEASE RETURN TO
LOS ANGELES COUNTY ENGINEER
700 LOS ANGELES COUNTY ENGINEERING BLDG.

NOTE: ANY ADDITIONS OR CHANGES ON THIS SHEET MUST BE MADE OR CIRCLED IN RED INK, WITH DATE AND NAME OF PERSON MAKING CHANGE.

Do not extend notes this side of this line.

STATION	B. S.	H. I.	F. S.	ELEV.		
		256.32	6.0	250.3	10' LT	
			8.2	248.1	30' LT, SH.	
6+50.0			3.1	253.2		℄
			3.7	252.6	10' LT.	
			2.2	254.1	1	10' RT
			0.0	256.3		50' RT SH.
T.P.	11.34	266.60	1.06	255.26	SPK ℄. STA, 6+81.0	
6+88			10.3	256.3		℄
			11.8	254.8	10' LT	
			9.8	256.8		10' RT.
7+00			9.0	257.6		℄
			11.2	255.4	7' LT bot brk	
			13.0	253.6	50' "	
			9.0	257.6	10' RT	
			7.0	259.6	42' "	
7+36.0			7.2	259.4		℄ + Top brk
			10.5	256.1	6' LT bot FILL	
			10.5	256.1	14' LT. SH	
			9.1	257.5	33' LT	
			6.4	260.2		10' RT.
P.#4 7+59.60			6.25	260.35	1"x2" STK 7#4. 4 PT 7+59.60 PROP. S.M.H	

Profile Notes Red. ____ Plotted ____ Job No. ____ Division No. ____ C.I. 2069.14 F. B. 1950 Pg. 223

No. ____ Date ____ Date ____ Survey of SAN GABRIEL BLVD SSD.

X-Sec. Notes Chkd. ____ Checked ____ Survey by GRANQUIST Notes G Date 11/19/58

No. ____ Date ____ Date ____ Map No. ____ Index C. Johnson Date ____

76L-298 S & E #307—1-56

PLEASE RETURN TO
LOS ANGELES COUNTY ENGINEER
700 LOS ANGELES COUNTY ENGINEERING BLDG.

NOTE: ANY ADDITIONS OR CHANGES ON THIS SHEET MUST BE MADE OR CIRCLED IN RED INK, WITH DATE AND NAME OF PERSON MAKING CHANGE.

Do not extend notes this side of this line.

STATION	B. S.	H. I.	F. S.	ELEV.		
2PT 7+59.6'		266.60	6.9	259.7	10' LT. of back Line	
			5.6	261.0		10' RT. of bk Line
			6.5	260.1	10' LT. of FORWARD LINE.	
8+00			3.6	263.0		℄
			3.5	263.1	10' LT.	
			4.6	262.0		10' RT.
			5.1	261.5		40' "
T#5 8+25.64			2.2	264.4	JPK+TIN FL. PROposed	S.M.H. ∡PT
			2.7	263.9	10' RT. ground	of bk Line
			2.0	264.6	10' LEFT "	" "
			2.5	264.1	10' LEFT	" FORWARD LINE
			2.5	264.1	10' RT	" "
T.P. 8+66.1	7.33	271.74	2.19	264.41	WIRE SPK.	(+0.5' LINE Prod bk Line
			4.8	266.9		℄
			4.8	266.9		2.2' RT = SWLY COR STUCCO HOUSE
			5.2	266.5	3' LT.	
			6.3	265.4	10' LT.	
			7.0	264.7	23' LT	
8+99.1			2.6	269.1		50' RT COR. (NWLY) STUCCO Bldg
9+00			4.0	267.7		℄
			3.4	268.3		10' RT

F. B. 1950 Pg. 224 Job No. C1.2069.14 Division No. Notes Red. Plotted Profile
Survey of SAN GABRIEL BLVD SS.D Date Date No. X-Sec.
Survey by Grandmist Notes G Notes Chkd. Checked
Indexed C. Johnson Date Date No.

76L-298 S & E #307—1-56

PLEASE RETURN TO
LOS ANGELES COUNTY ENGINEER
700 LOS ANGELES COUNTY ENGINEERING BLDG.

NOTE: ANY ADDITIONS OR CHANGES ON THIS SHEET MUST BE MADE OR CIRCLED IN RED INK, WITH DATE AND NAME OF PERSON MAKING CHANGE.

Do not extend notes this side of this line.

STATION	B. S.	H. I.	F. S.	ELEV.		
9+00		271.74	5.3	266.4	10' Lt. Ground.	
			7.4	264.3	48' " " Yard	
T.P.	7.62	275.27	4.09	267.65	1"x2" STK. STA. 9+00	
9+67 P#6 7.25			7.06	268.21	1"x2" STK. P#6 Int & Prop. Sewer & & Prod Muscatel Ave	
P#7			7.04	268.23	1"x2" STK Proposed S.M.H.	
			8.0	267.3	10' Lt. ground + Yard	
			10.3	265.0	35' " " "	
			6.2	269.1		10' Rt.
			4.1	271.2		26' Rt
			3.1	272.2		50' "
9+83.8			3.6	271.7	29.8 Rt. Conc Slab	
10+00			7.4	267.9		& Prod
			8.7	266.6	10' Lt.	
			12.0	263.3	50' Lt. SH. Yard	
			6.3	269.0		10' Rt. Yard
			4.2	271.1		27' " S.H. Yard
10+74			10.2	265.1		& Prod.
			12.0	263.3	23' Lt	
			15.3	260.0	50' Lt. Swale or drain.	
			7.0	268.3		30' Rt. Top brk
11+00			11.0	264.3		& Prod SPK+TIN

Profile Notes Red. Plotted Job No. 2069-14 Division No. Sanitation Dist. F. B. 1950 Pg. 225
No. Date Date Date Survey of Santa Fe Rail Blvd. 25th.
X-Sec. Notes Chkd. Checked Survey by Gerald Quiles Notes Ck. Date 1/19/58
No. Date Date Map No. Index Chg. C. Johnson

76L-298 S & E #307—1-56

PLEASE RETURN TO
LOS ANGELES COUNTY ENGINEER
700 LOS ANGELES COUNTY ENGINEERING BLDG.

NOTE: ANY ADDITIONS OR CHANGES ON THIS SHEET MUST BE MADE OR CIRCLED IN RED INK, WITH DATE AND NAME OF PERSON MAKING CHANGE.

Do not extend notes this side of this line.

STATION	B. S.	H. I.	F. S.	ELEV.		
11+00		275.27	11.6	263.7	7' LT. SWALE OR	drain
			10.3	265.0	50' LT. S.H.	
			9.7	265.6	10' RT	
			8.1	267.2	25' RT	
			5.8	269.5	33' RT.	
11+14			10.4	264.9		℄ Prod & Drain
11+50.0			7.7	267.6		℄ " S.H.
11+50			7.3	268.0	10' LT.	
			6.2	269.1	40' LT.	
			7.6	267.7		10' RT
			8.1	267.2		35' RT. Drain OR Swale
			5.8	269.5		60' " S.H
11+82			4.3	271.0		℄ Prod
			4.3	271.0	10' LT.	
11+95			4.0	271.3		℄ Prod drain
12+00			2.2	273.1		℄ " & 1"x2 Stk
			0.2	275.1	4' LT. Top brk	
			3.6	271.7		5' RT bot brk. drain
			3.6	271.7		10' RT.
			3.2	272.1		50' RT
9+96.6			4.0	271.3	57.2 ± RT = 4" Soil. Invert outlet	toho. #705 San Gabriel Blvd

F. S. 1950 Pg. 226 CJ.2069.14
Job No. Division No. Notes Red Plotted Profile
Survey of SAN GABRIEL BLVD. Date Date No.
Survey by H. GRANOLLIS Notes G. Notes Chkd. Checked X-Sec.
Indexed C. Johnson Date Date No.

761-298 S & E #307—1-56

PLEASE RETURN TO
LOS ANGELES COUNTY ENGINEER
700 LOS ANGELES COUNTY ENGINEERING BLDG.

NOTE: ANY ADDITIONS OR CHANGES ON THIS SHEET MUST BE MADE OR CIRCLED IN RED INK, WITH DATE AND NAME OF PERSON MAKING CHANGE.

Do not extend notes this side of this line.

STATION	B. S.	H. I.	F. S.	ELEV.		
		275.27				
T.P. 9+83.8	7.47	281.54	1.20	274.07	43.3 RT. TOP. bolT. Conc.	bLK WALL.
9+91.4			4.4	277.1	57.2 Rt Floor Lev., Ho. #705	San Gabriel Blvd
10+88.2			6.0	275.5	50.3 Rt. Floor Level toho #711	
			10.8	270.7	Ground at NWLy Cor Ho #711	
Int			4.5	277.0	℄ Int. Pvmt San Gabriel Blvd. & Muscatel Ave	
T.P.	1.02	274.81	7.75	273.79	w. spk. SWLy Side " " " pvmt. SELy 75 of " "	
Int.			10.4	264.4	℄ Int. San Gabriel Blvd & N. Hazel Ave.	
BM, WM-626			9.11	265.70	B.M. W.M. 626 EL=265.624 Per F.B. 1412-237 San Gabriel Blvd & Hazel Ave., NE. Cor. Bt. Spk cb. 6' N. of N. end C.R.	

Profile Notes Red. Plotted Job No. Division No. C.I. 2069.14 F. B. 1950 Pg. 227
No. Date Date Survey of San Gabriel Blvd. S.S.D.
X-Sec. Notes Chkd. Checked Survey by Granquist Notes G Date 11/19/58
No. Date Date Map No. Indexed C. Johnson

F. B. 1950 Pg. 228

Job No. Division No. Notes Red Plotted Profile

Survey of Date Date No.

Survey by Notes Notes Chkd. Checked X-Sec.

Indexed Date Date Date No.

STATION	B. S.	H. I.	F. S.	ELEV.

Do not extend notes this side of this line.

PLEASE RETURN TO

LOS ANGELES COUNTY ENGINEER

700 LOS ANGELES COUNTY ENGINEERING BLDG.

NOTE: ANY ADDITIONS OR CHANGES ON THIS SHEET MUST BE MADE OR CIRCLED IN RED INK, WITH DATE AND NAME OF PERSON MAKING CHANGE.

76L-298 S & E #307—1.56

PWFB 1226

859

Notes Ck'd by	Survey of SAN GABRIEL BLVD. C.I. 2069.14
Map No.	JN 2069.14 Tape 0146 Std 68 °F
Office Work	Surveyed by H. E. GRANQUIST
Checked	Notes H.E.G. Date 2/11/59
Date	Indexed L. C. Johnson 2-19-59

F. B. ~~1950~~ Pg. ~~229~~

SAN GABRIEL BLVD.

C.I. 2069.14

NOTES FOR ADDITIONAL CROSS SECTIONS.

LINE #1

LINE #2.

F.B. 1950 - 229 - 230

FOR X SECTION NOTES PG. 231 TO

H.E. GRANQUIST CHIEF.

E. MARTINEZ HEAD CHAIN

G.E. COOK. REAR CHAIN

Note: Any Additions or Changes on This Sheet Must be Made or Circled in Red Ink With Date and Name of Person Making Change.

Do not extend notes this side of this line.

RETURN TO
LOS ANGELES COUNTY ENGINEER
700 LOS ANGELES COUNTY ENGINEERING BLDG.

767 3095 CE #247—9-57

PWFB 1226

860

F.B. 1250 PG. 230

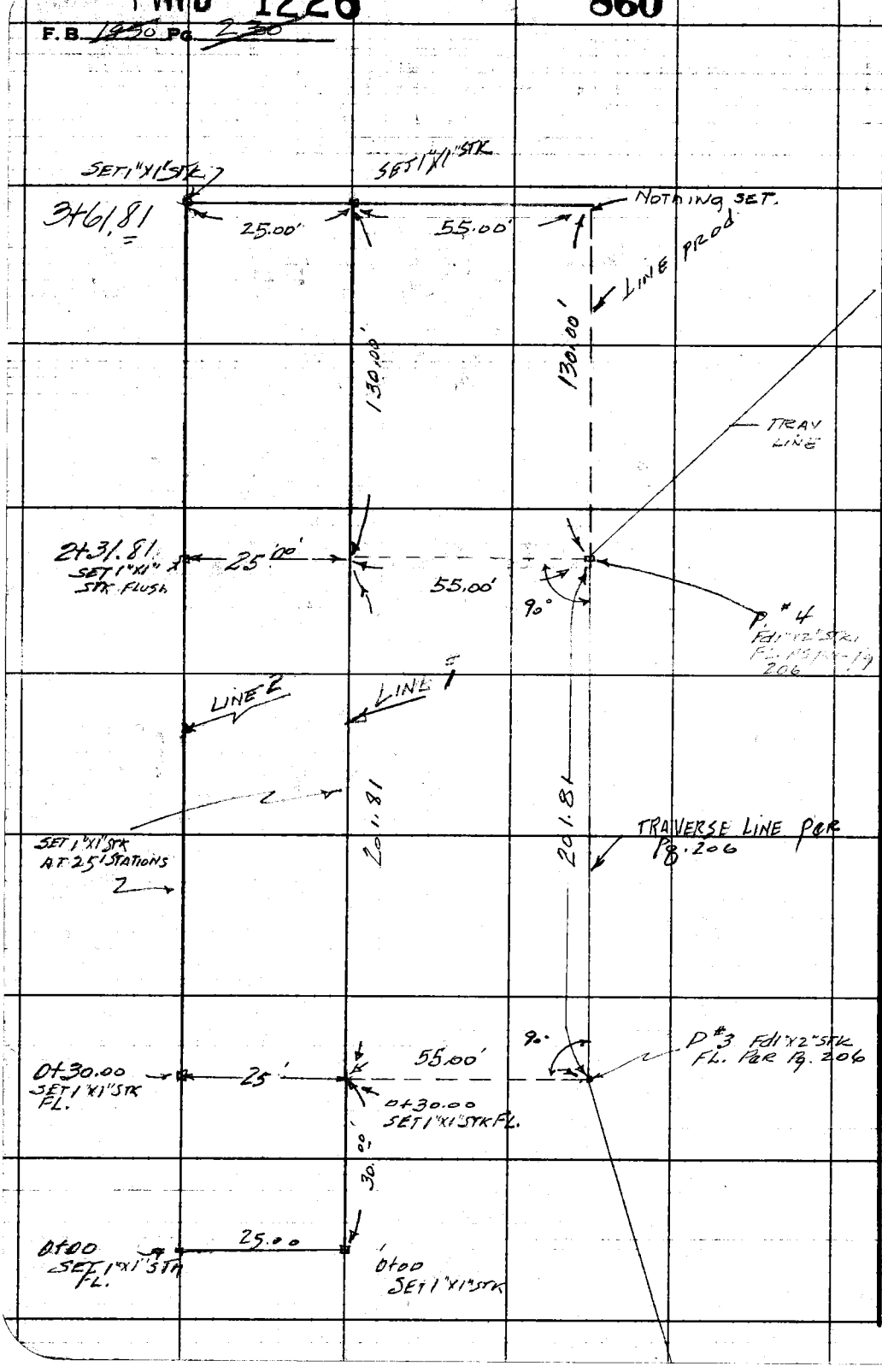

RETURN TO
LOS ANGELES COUNTY ENGINEER
700 LOS ANGELES COUNTY ENGINEERING BLDG.

Do not extend notes this side of this line.

Note: Any Additions or Changes on This Sheet Must be Made or Circled in Red Ink With Date and Name of Person Making Change.

Profile No.	Notes Red.	Plotted	Job No. C.I. 2069.14	Division No.	F. B. 1950 Pg. 231
	Date	Date	Survey of SAN GABRIEL BLVD.		
X-Sec. No.	Notes Chkd.	Checked	Survey by H. GRANQUIST	Notes G.	Date 2/11/59
	Date	Date	Map No.	Index ~~H. C. Johnson~~	Date

SAN GABRIEL BLVD.

C.I. 2069.14

CROSS SECTIONS

NOTES ON LINES #1 & #2
NWLY OF P#3 & P#4. AS PER Pg. 206
FOR LOCATION SEE Pg. 230

FOR LOCATION SEE Pg. 230

x Sec. FB 1950 Pg. 231 To Pg 236

STATION	B. S.	H. I.	F. S.	ELEV.
		H.E. GRANQUIST Chief E. MARTINEZ. T G.E. COOK. Rod.		

NOTE: ANY ADDITIONS OR CHANGES ON THIS SHEET MUST BE MADE OR CIRCLED IN RED INK, WITH DATE AND NAME OF PERSON MAKING CHANGE.

Do not extend notes this side of this line.

PLEASE RETURN TO
LOS ANGELES COUNTY ENGINEER
700 LOS ANGELES COUNTY ENGINEERING BLDG.

761-298 S & E #307—1-56

76L-298 S & E #307—1-56

PLEASE RETURN TO
LOS ANGELES COUNTY ENGINEER
700 LOS ANGELES COUNTY ENGINEERING BLDG.

NOTE: ANY ADDITIONS OR CHANGES ON THIS SHEET MUST BE MADE OR CIRCLED IN RED INK, WITH DATE AND NAME OF PERSON MAKING CHANGE.

Do not extend notes this side of this line.

STATION	B. S.	H. I.	F. S.	ELEV.		
B.M. W.M. 626	0.68	266.30		265.62	B.M. "WM626" EL. = 265.624	FB 1412-237
					SAN GABRIEL BLVD. & HAZEL AVE., N.E. COR.	
					BT. SPK CB. 6' N. of N. end C.R.	
T.P.	1.49	257.62	10.17	256.13	1"x1" STK. 8' WLY of Hydr.	
T.P.	1.00	247.04	11.58	246.04	ANCHOR BOLT SELY COR CONC SLAB.	
0+00 LINE #1			12.1	234.9	Side bank.	
			13.6	233.4	1.0' LEFT OR WSTRLY of LINE #1 = ESTRLY BOT EDGE CREEK	
			13.7	233.3	5.0' " " " " " #1 = WSTRLY " " "	
			6.2	240.8	15.0' " " " " " #1 = Top bank	
0+00 LINE #2			6.2	240.8	1"x1" STK FLAT ground	
0+08 LINE #1			10.4	236.6	brk.	
0+25 LINE #1			9.3	237.7	1"x1" STK.	
"			11.0	236.[illegible]	9' LEFT of LINE #1 = ELY Top bnk Creek	
"			13.2	233.8	12' " " " #1 = " Edge Creek bottom	
"			13.1	233.9	15' " " " #1 = WSLY " " "	
0+14.0 LINE #2			6.0	241.0	LINE #2. Top bank. brk	
0+25.0 LINE #2			8.3	238.7	LINE #2. S. bank.	
0+50.0 LINE #1			7.0	240.0	LINE #1. S.H.	
"			10.2	236.5	14' LT. of LINE #1. = Top bank.	
"			13.1	233.9	16' LT " " #1 = Estry Edge Creek bottom	
"			13.1	233.9	20' LEFT " " #1 = WSTRLY " " "	

F. B. 1950 PG. 232 C.I. 2069.14
Job No. Division No. Notes Red Plotted Profile
Survey of SAN GABRIEL BLVD. Date Date No.
Survey by H. GRANAWIS Notes G. Notes Chkd. Checked X-Sec.
Indexed K. C. Johnson Date Date No.

76L-298 S & E #307—1-56

PLEASE RETURN TO
LOS ANGELES COUNTY ENGINEER
700 LOS ANGELES COUNTY ENGINEERING BLDG.

NOTE: ANY ADDITIONS OR CHANGES ON THIS SHEET MUST BE MADE OR CIRCLED IN RED INK, WITH DATE AND NAME OF PERSON MAKING CHANGE.

Do not extend notes this side of this line.

STATION	B. S.	H. I.	F. S.	ELEV.	
0+50.0 LINE #2		247.04	9.2	237.8	Top bank of Creek.
0+60.0 LINE #1			4.2	242.8	break. LINE #1
			7.5	239.5	10' LEFT OR WLY of LINE #1 = S. HILL
			10.4	236.6	16' " " " " " #1 = Top bnk Creek.
			14.0	233.0	18' " " " " " #1 = Estrly Edge bot. Creek.
0+60.0 LINE #2			14.0	233.0	" " " " on LINE #2 Wstrly " " "
			9.7	237.3	5' LEFT of WLY of LINE #2. = Top bank.
0+75.0 LINE #1			3.4	243.6	S.H. LINE #1
			4.8	242.2	7.0' LT. or WLY. LINE #1 = br. S.H.
			10.0	237.0	17' LEFT " " " #1 = bot brk
			10.9	236.1	23' LEFT " " #1 = Top bnk Creek
0+75.0 LINE #2			13.0	234.0	LINE #2. Estly Edge bot Creek.
			13.0	234.0	4' LEFT of LINE #2 = Wstry Edge bot creek.
			9.1	237.9	8' " " " #2 = " Top bank of "
0+80.0 LINE #2			10.8	236.2	LINE #2 & Top bank Ely Side of Creek
1+00 LINE #1			1.3	245.7	on LINE #1
			0.3	246.7	10' RT. OR ELY of LINE #1
			2.3	244.7	8° LT OR WLY of " #1 brk in S.H.
			10.0	237.0	19' LT. " " " " #1 bot brk " "
1+00 LINE #2			10.2	236.8	on LINE #2.
			10.7	236.3	2' LEFT of LINE #2 = Top bnk Ely side Creek

Profile Notes Red ____ Plotted ____ Job No. Cl. 2069.14 Division No. ____ F. B. 1950 Pg. 233
No. ____ Date ____ Date ____ Survey of SAN GABRIEL BLVD.
X-Sec. Notes Chkd ____ Checked ____ Survey by GRANQUIST Notes G. Date 2/11/59
No. ____ Date ____ Date ____ Map No. ____ Index C. Johnson

76L-298 S & E, #307—1-56

PLEASE RETURN TO
LOS ANGELES COUNTY ENGINEER
700 LOS ANGELES COUNTY ENGINEERING BLDG.

NOTE: ANY ADDITIONS OR CHANGES ON THIS SHEET MUST BE MADE OR CIRCLED IN RED INK, WITH DATE AND NAME OF PERSON MAKING CHANGE.

Do not extend notes this side of this line.

STATION	S. S.	H. I.	F. S.	ELEV.	
1+00 LINE #2		247.04	13.0	234.0	4' Left of Line #2 = East Edge Creek
			13.0	234.0	8' " " " #2 = Wstly. edge "
			8.0	239.0	11' " " " #2 = Top bank of creek.
LINE #2 1+10.0			10.2	236.8	on Line #2. brk. Top. bnk. E. Side "
LINE #2 1+25.0			12.3	234.7	" " #2. = East edge bot Creek ∡ in creek bot bank
			12.3	234.7	4' Left or W. of Line #2 = wsly edge bot creek ∡ in creek
			9.0	238.0	9' " " " " " " " Top bnk of creek
1+30.0 Line #2			9.2	237.8	on Line #2 Side bnk E. Side Creek
1+50.0 LINE #2			2.5	344.5	on " #2. S. Hill.
			8.0	239.0	15 Left of Line #2 S. Hill.
			9.2	237.8	25 " " " #2 Top bnk E Side Creek
			11.8	235.2	28 " " " #2 = E Side bot creek
			12.0	235.0	36 " " #2 = W " " "
			8.4	238.6	44' " " " #2 = top bnk. W. Si. Creek
TP	11.26	257.19	1.11	245.93	1"X1" Stk. Line #1 STA 1+00
1+25.0 LINE #1			8.3	248.9	on Line #1
			9.0	248.2	7' Left Line #1 top brk.
			7.0	250.2	10' Rt. of Line #1
1+50.0 LINE #1			6.0	251.2	on Line #1
			4.7	252.5	10' Rt. of " #1
			7.5	249.7	15' Lt " Line #1 Top of brk in SH

F. B. 1950 Pg. 234 Job No. 2069.14 Division No. Notes Red Plotted Profile
Survey of SAN GABRIEL BLVD Date Date No. X-Sec.
Survey by H.E. GRANDVIST Notes H.E.G. Notes Chkd. Checked
Indexed C. Johnson Date Date No.

76L-298 S & E #307—1-56

PLEASE RETURN TO
LOS ANGELES COUNTY ENGINEER
700 LOS ANGELES COUNTY ENGINEERING BLDG.

NOTE: ANY ADDITIONS OR CHANGES ON THIS SHEET MUST BE MADE OR CIRCLED IN RED INK, WITH DATE AND NAME OF PERSON MAKING CHANGE.

Do not extend notes this side of this line.

STATION	B. S.	H. I.	F. S.	ELEV.		
ON LINE #2, 1+63.0		257.19	7.2	250.0	ON LINE #2. Top brk	bank.
1+75.0 LINE #1			4.0	253.2	" " #1	
			3.0	254.2	10 ft Rt of Line #1 =	Ground
1+75.0 LINE #2			6.6	250.6	ON LINE #2.	
			8.1	249.1	12' Left of Line #2	Top bank
			12.0	245.2	20' Left " " #2.	S.H.
2+00.0 LINE #1			2.4	254.8	ON LINE #1	
			1.8	255.4	10' Rt. of Line #1	
2+00.0 LINE #2			4.9	252.3	ON LINE #2	
			6.6	250.6	10' Left " #2	S.H.
T.P.	10.46	262.78	4.87	252.32	LINE #2	Sta 2+00
2+25.0 LINE #1			6.9	255.9	ON LINE #1	
			5.5	257.3	10' Rt. or Ely of Line #1	
2+25.0 LINE #2			9.3	253.5	ON LINE #2	
			10.8	252.0	10' Lt. or Wly. of Line #2.	S.H.
2+50.0 LINE #1			6.7	256.1	ON LINE #1	S.H.
			5.5	257.3	10' Rt. or Ely of Line #1.	S.H. or Slope
2+50.0 LINE #2			8.5	254.3	ON LINE #2	
			9.9	252.9	10' Lt. of Line #2	
2+75 LINE #1			6.6	256.2	ON LINE #1	
			4.0	258.8	10' Rt. or Ely of Line #1	Slope

Profile Notes Red ____ Plotted ____ Job No. C1-2069.14 Division No. ____
No. ____ Date ____ Date ____ Survey of SAN GABRIEL BLVD. F. B. 1950
X-Sec. Notes Chkd. ____ Checked ____ Survey by GRAHAM-POLL & ASSOC. Notes G. Date 2/11/57 Pg. 235
No. ____ Date ____ Date ____ Map No. ____ Indexed C. Johnson Date ____

76L-298 S & E #307—1-56

PLEASE RETURN TO
LOS ANGELES COUNTY ENGINEER
700 LOS ANGELES COUNTY ENGINEERING BLDG.

NOTE: ANY ADDITIONS OR CHANGES ON THIS SHEET MUST BE MADE OR CIRCLED IN RED INK, WITH DATE AND NAME OF PERSON MAKING CHANGE.

Do not extend notes this side of this line.

F. B. 1950 Pg. 236 Division No. Job No. 61.2369.14 Notes Red. Plotted Profile
Survey of SAN GABRIEL BLVD. Date Date No. X-Sec.
Survey by L.E. CHANDLER Notes H.F.G. Notes Chk'd. Checked
Indexed K. C. Johnson Date Date No.

STATION	B. S.	H. I.	F. S.	ELEV.		
2+75.0 LINE #2		262.78	8.0	254.8	ON LINE #2	
			9.5	253.3	10' LT OR NLY of LINE #2	
3+00 LINE #1			5.8	257.0	ON LINE #1	
			4.5	258.3	10' RT OR ELY	
3+00 LINE #2			8.1	254.7	ON LINE 2	
			9.1	253.7	10' LT of LINE #2	
3+25 LINE #1			5.8	257.0	ON LINE #1	
			4.7	258.1	10' RT. of LINE #1	
3+25.0 LINE #2			8.3	254.5	ON LINE #2	
			9.4	253.4	10' Left of LINE #2	
3+50.0 LINE #1			6.4	256.4	ON LINE #1	
			4.8	258.0	10' RT of " "	
3+50 LINE #2			9.0	253.8	ON LINE #2	
			10.0	252.8	10' LT. of LINE #2	
3+61.81 LINE #1			7.0	255.8	ON LINE #1	(end LINE)
			5.4	257.4	10' RT. of " #1	
3+61.81 LINE #2			9.3	253.5	ON LINE #2	end of LINE
			10.2	252.6	10' Left of LINE #2	
T.P.	8.16	270.38	0.56	262.22	1"x1" stk 1' S. of drwy 10' E. of Gate.	
T.P.	9.89	279.96	0.31	270.07	B.M. WM 623 EL. 275.869 F.B. 1412 - 234	
B.M. WM. 623			4.07	275.89	SAN GABRIEL BLVD. & MUSKATEL AVE. S.E. CR.	
					BT. SPK. Cb. 14' S of L.S. end CR.	

PWFB 1823 1535

Notes Ck'd by Miller	Survey of CANYON CREST RD
Map No.	JN 0303.00 Tape 0188 Std 68 °F
Office Work	Surveyed by J.J. LANIGAN
Checked	Notes J.J.L Date 5-22-59
Date	Indexed C. Johnson 5-29-59

F. B. 1950 Pg. 238

J.N 0303.00
C.I. 2101.14
CANYON CREST RD
CENTER LINE SURVEY

LANIGAN
RIKE
RODRIGUEZ
DOVER

Note: Any Additions or Changes on This Sheet Must be Made or Circled in Red Ink With Date and Name of Person Making Change.

PLEASE RETURN TO
LOS ANGELES COUNTY ENGINEER
700 LOS ANGELES COUNTY ENGINEERING BLDG.

Do not extend this side of this line.

76F9095 S&E #247 1-56

PWFB 1823 1536

F. B. 1950 Pg. 240

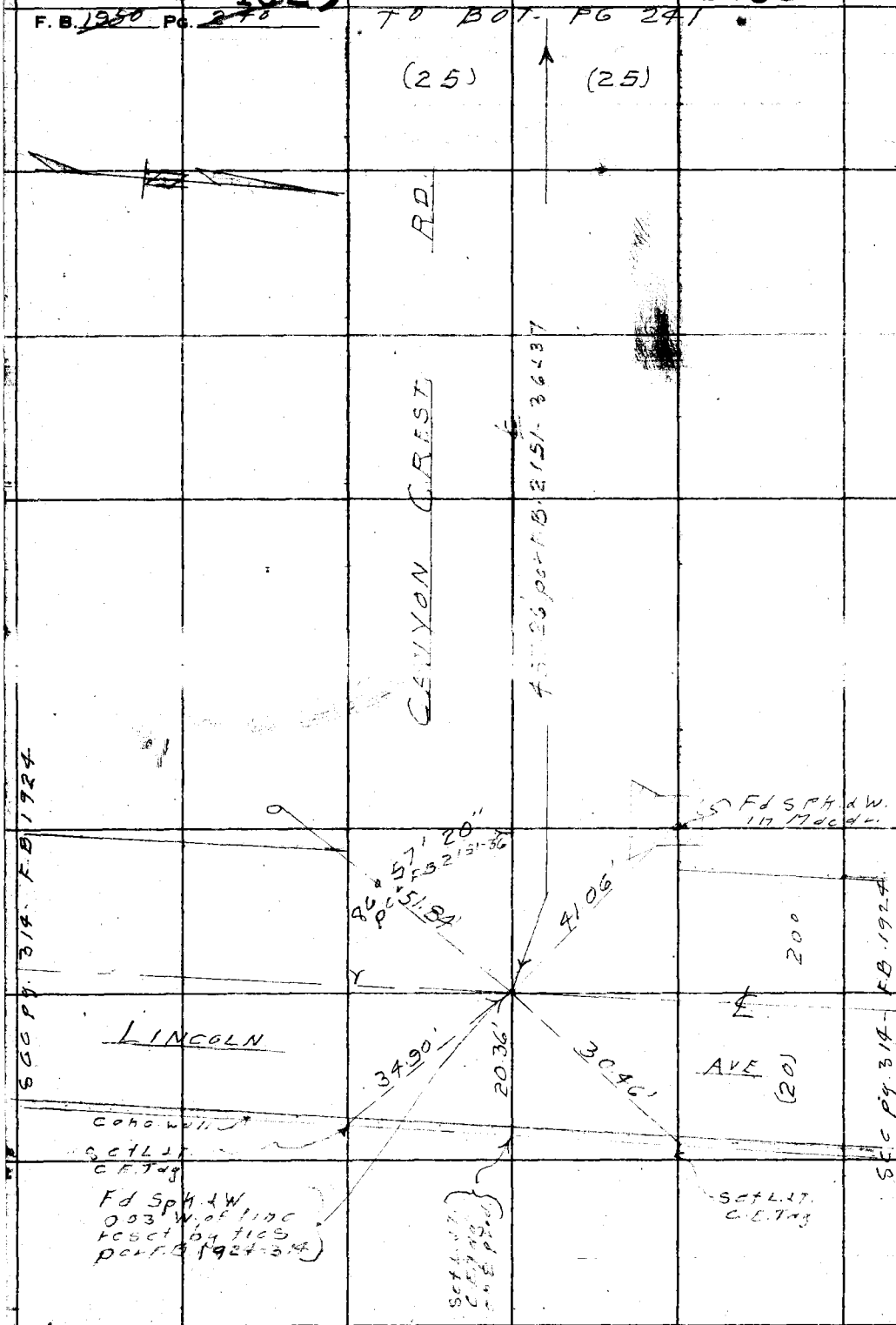

W.S. 88-B-5

PLEASE RETURN TO
LOS ANGELES COUNTY ENGINEER
700 LOS ANGELES COUNTY ENGINEERING BLDG.

Do not extend this side of this line.

Note: Any Additions or Changes on This Sheet Must be Made or Circled in Red Ink With Date and Name of Person Making Change.

PWFB 1823 1537

Notes Ck'd by Miller.	Survey of CANYON CREST RD
Map No.	JN 0303.09 Tape 0188 Std 68 °F
Office Work	Surveyed by J.J. LANIGAN.
Checked	Notes J.J.L. Date 5-22-59
Date	Indexed A. C. Johnson

F. B. 1950 Pg. 241

W.S. 88-B-5

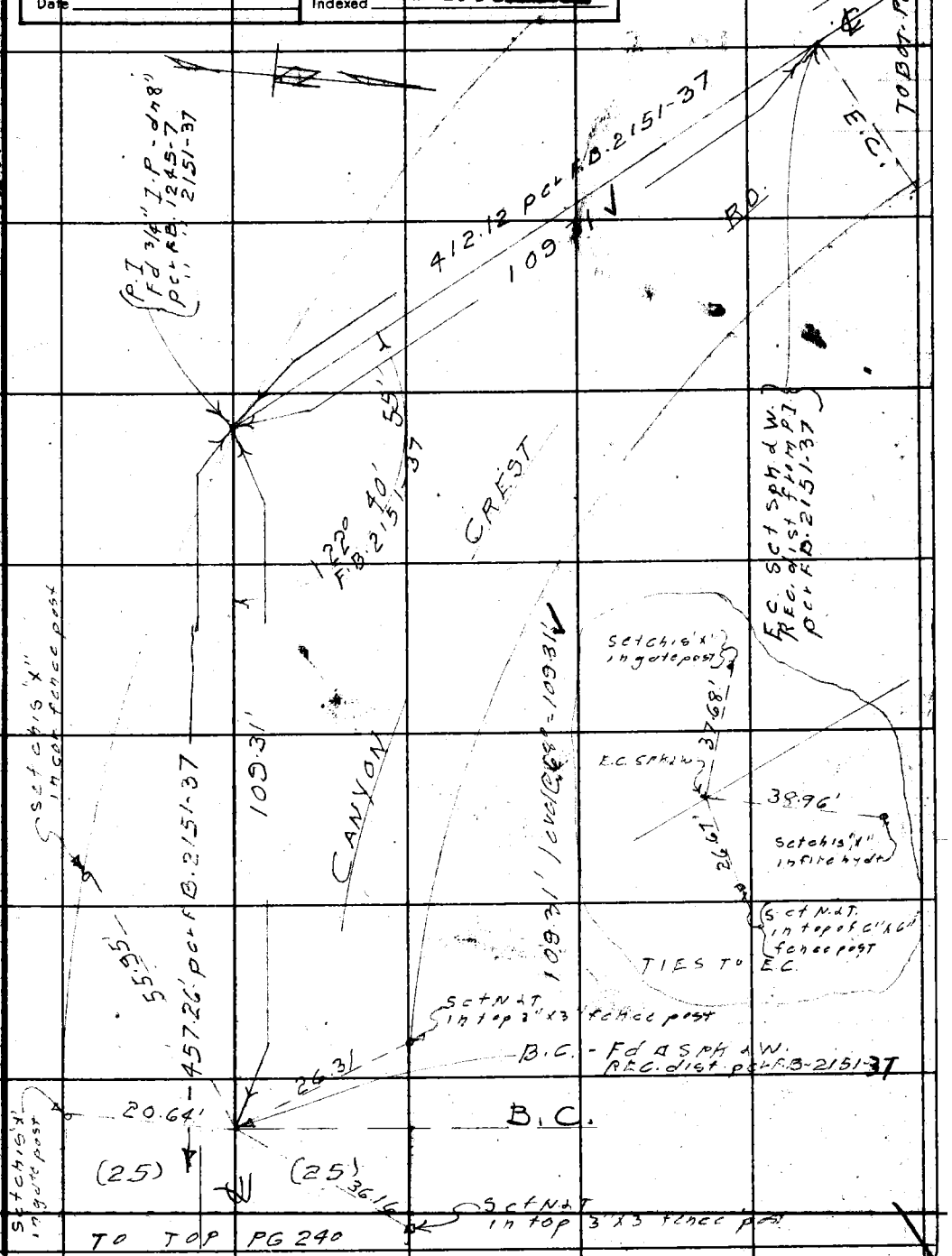

Note: Any Additions or Changes on This Sheet Must be Made or Circled in Red Ink With Date and Name of Person Making Change.

Do not extend this side of this line.

PLEASE RETURN TO
LOS ANGELES COUNTY ENGINEER
700 LOS ANGELES COUNTY ENGINEERING BLDG.

78F0098 S&E #242 1-56

PWFB 1823 1538, 1539

F. B. 1950 PG. 242

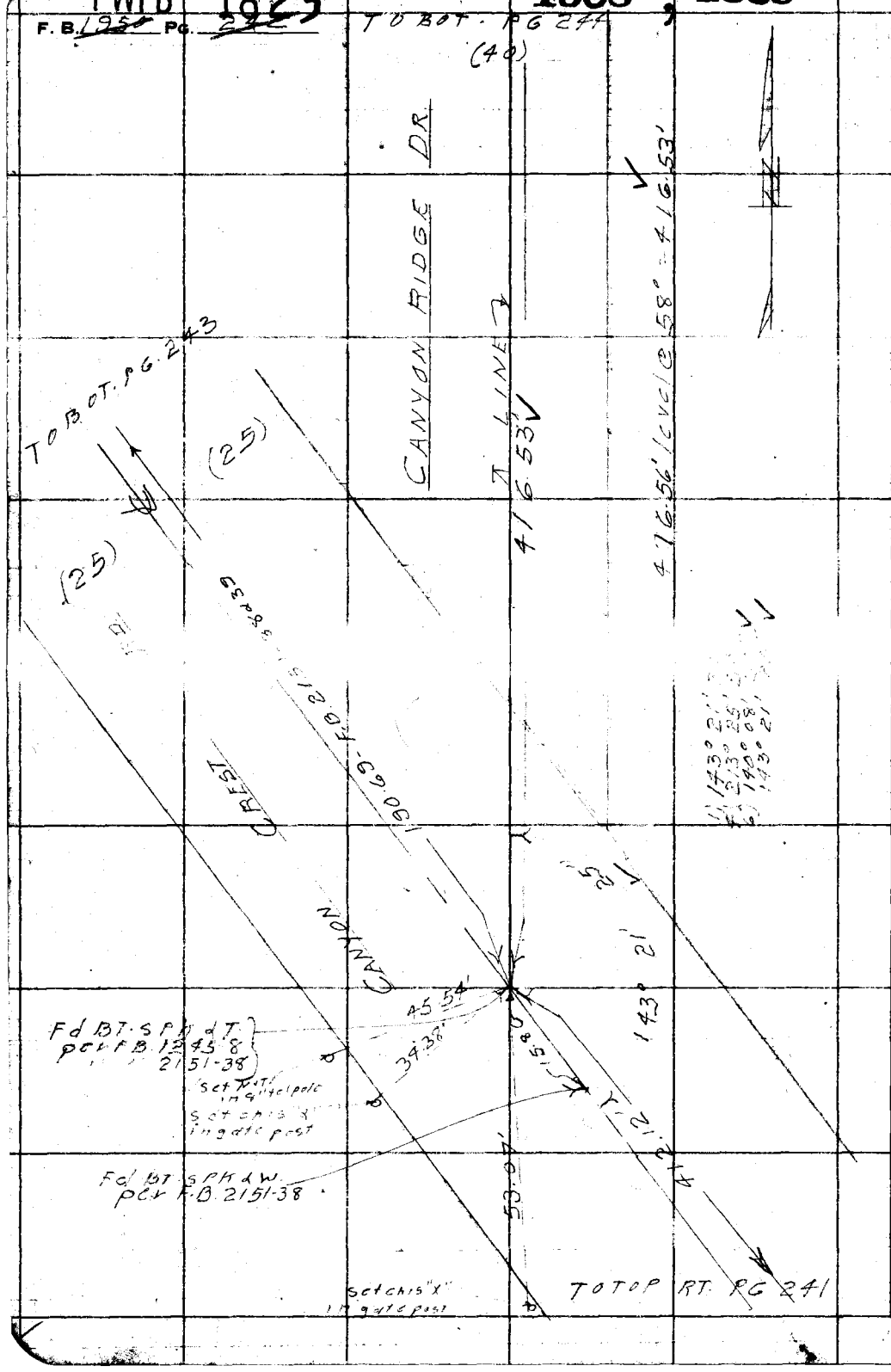

W.S. 88-8-5

PLEASE RETURN TO
LOS ANGELES COUNTY ENGINEER
700 LOS ANGELES COUNTY ENGINEERING BLDG.

Do not extend this side of this line.

Note: Any Additions or Changes on This Sheet Must be Made or Circled in Red Ink With Date and Name of Person Making Change.

PWFB 1823 **1540**

Notes Ck'd by Miller	Survey of CANYON CREST RD
Map No.	JN 0303.00 Tape 0188 Std 68 °F
Office Work	Surveyed by J.J. LANIGAN
Checked	Notes J.J.L. Date 5-26-59
Date	Indexed A. C. Johnson

F.B. 1950 Pg. 243

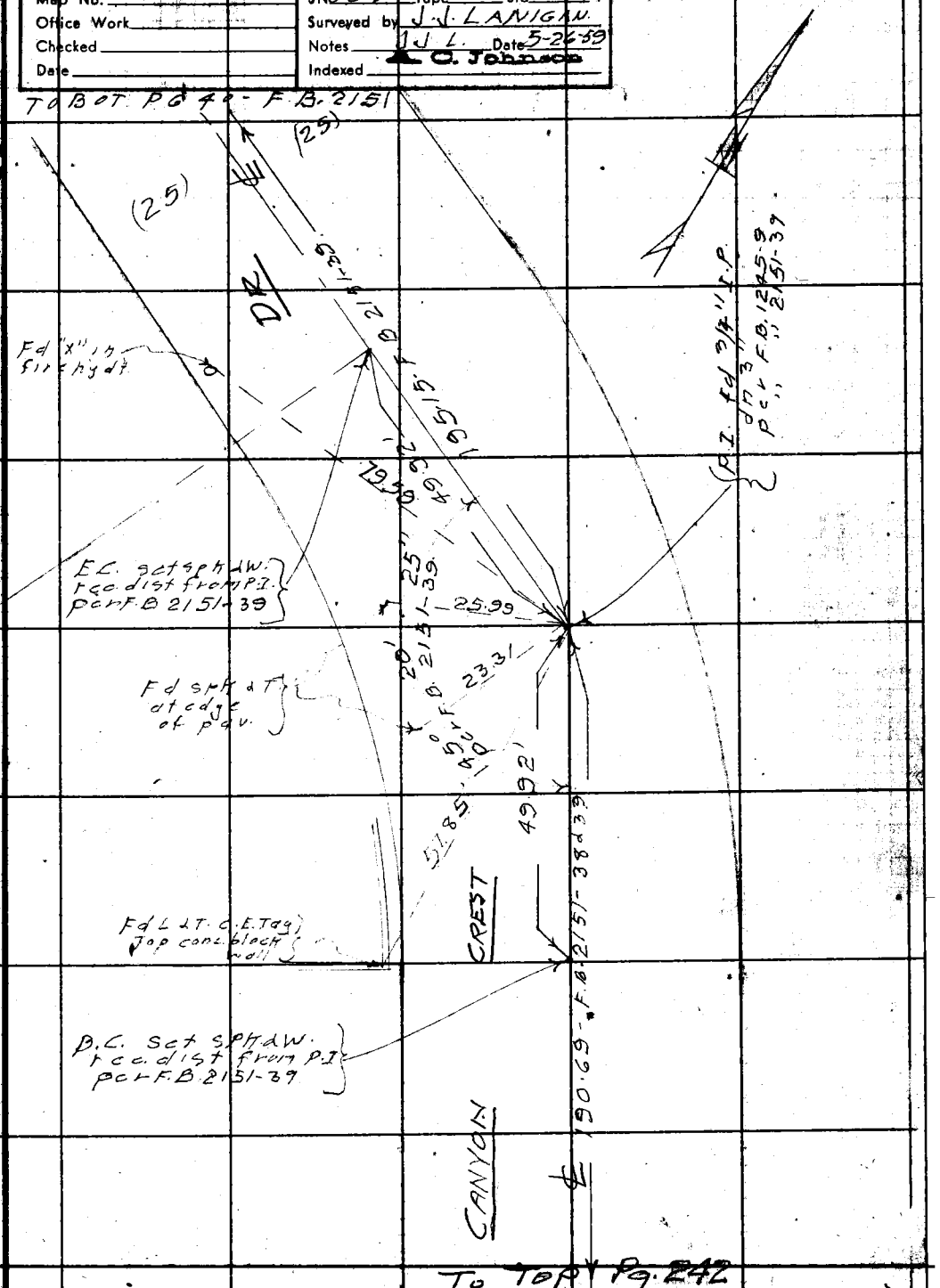

To Top Pg. 242

Note: Any Additions or Changes on this Sheet Must be Made or Circled in Red Ink With Date and Name of Person Making Change.

PLEASE RETURN TO
LOS ANGELES COUNTY ENGINEER
700 LOS ANGELES COUNTY ENGINEERING BLDG.

Do not extend this side of this line.

76F8095 S&E #247 1-56

F. B. 1950 Pg. 244

DWFB 1823

1541

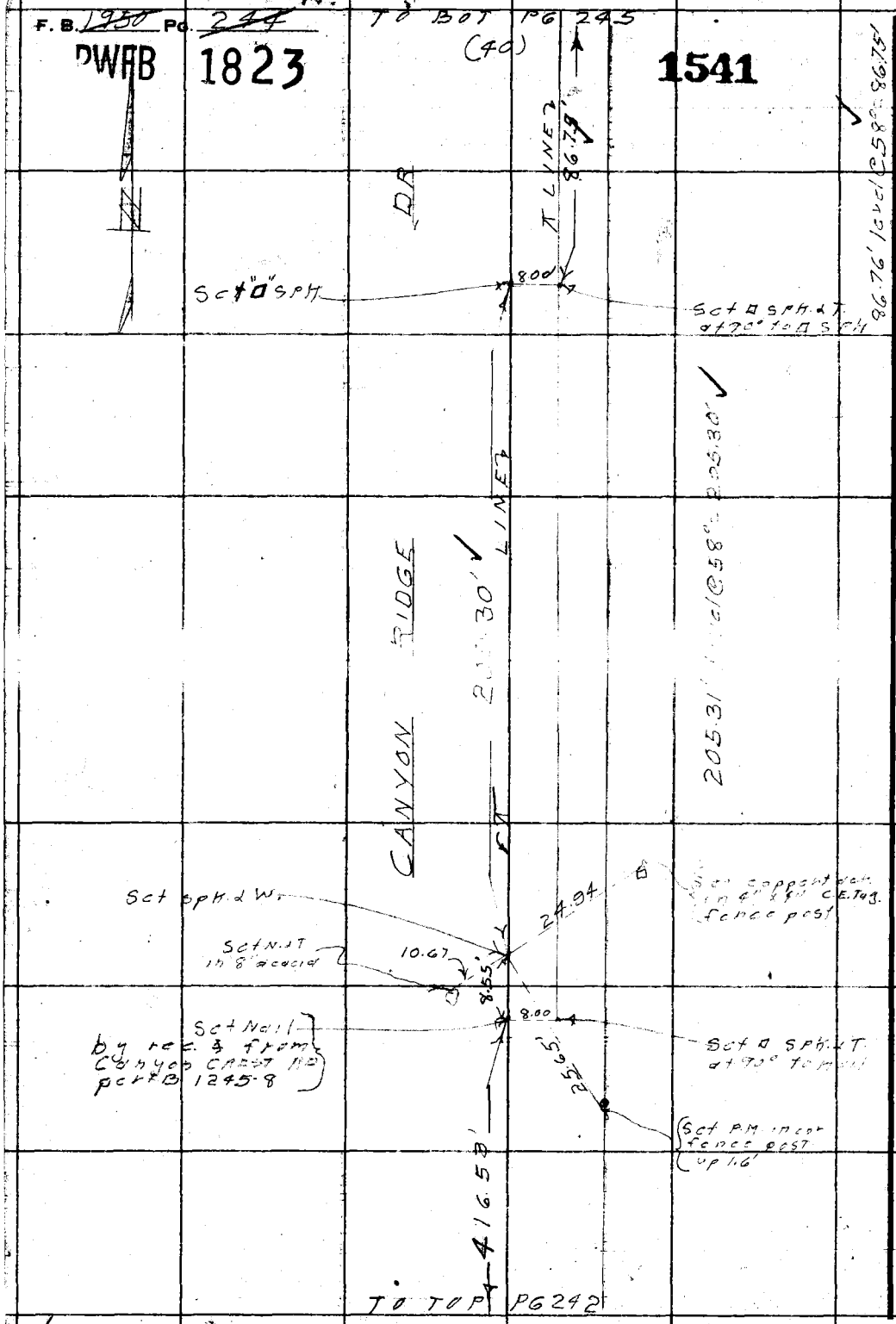

W.S. 88-B-5

PLEASE RETURN TO
LOS ANGELES COUNTY ENGINEER
700 LOS ANGELES COUNTY ENGINEERING BLDG.

Do not extend this side of this line.

Note: Any Additions or Changes on This Sheet Must be Made or Circled in Red Ink With Date and Name of Person Making Change.

PWFB 1823 1542, 1543

Notes Ck'd by Miller	Survey of CANYON CREST RD
Map No.	JN 0303.00 Tape 0188 Std. 68 °F
Office Work	Surveyed by J.J. LANIGAN
Checked	Notes J.J.L. Date 5-26-50
Date	Indexed A. C. Johnson

F. B. 1950 PG. 245

W.S. 88-B-5

Note: Any Additions or Changes on This Sheet Must be Made or Circled in Red Ink With Date and Name of Person Making Change.

PLEASE RETURN TO
LOS ANGELES COUNTY ENGINEER
700 LOS ANGELES COUNTY ENGINEERING BLDG.

Do not extend this side of this line.

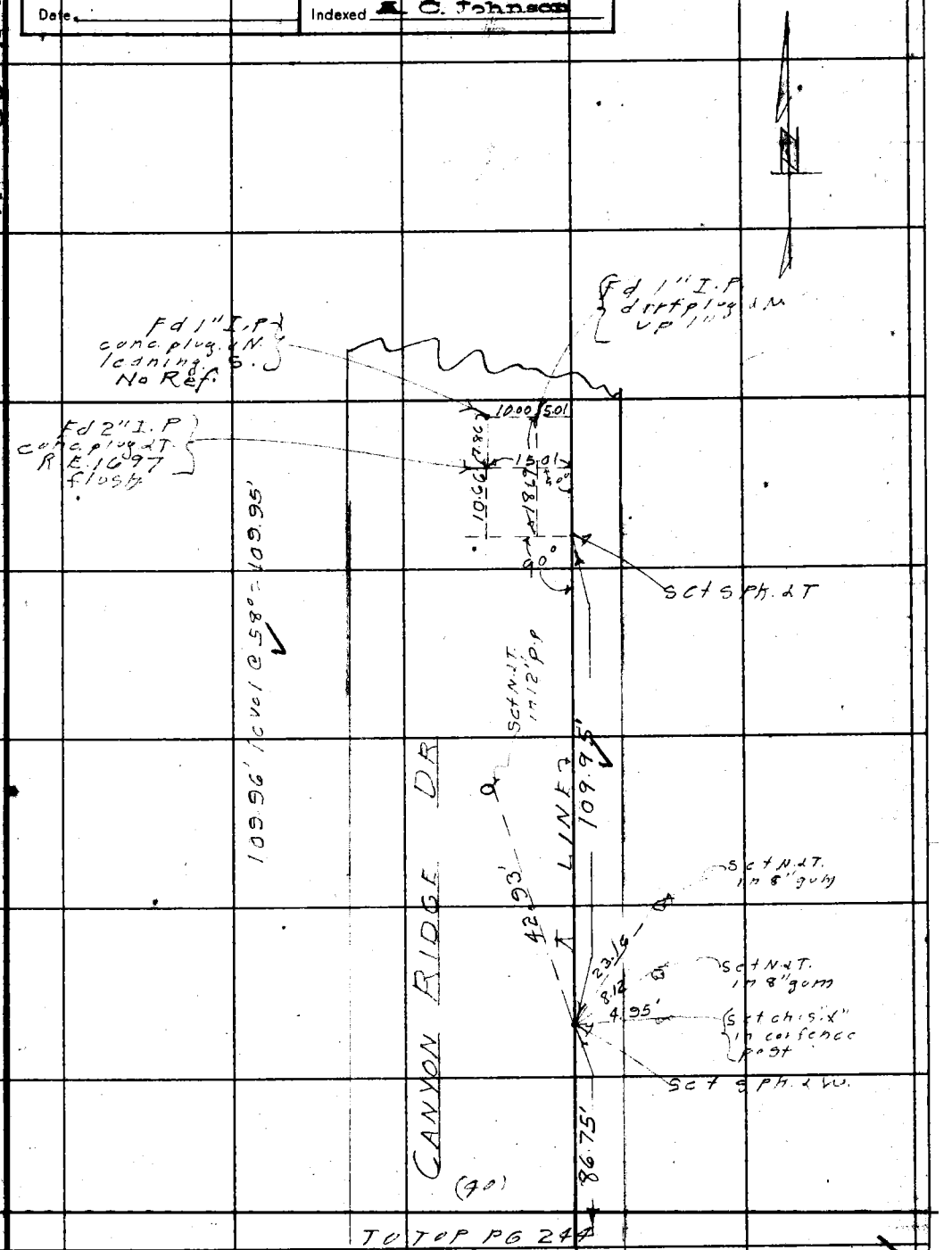

76F309S S&E #247 1-56

PLEASE RETURN TO
LOS ANGELES COUNTY ENGINEER
700 LOS ANGELES COUNTY ENGINEERING BLDG.

Note: Any Additions or Changes on This Sheet Must be Made or Circled in Red Ink With Date and Name of Person Making Change.

Do not extend this side of this line.

F. B. 1950 PG. 246

Notes Ck'd by	Survey of CANYON CREST RD
Map No.	IN 2101.14 Tape Std °F
Office Work	Surveyed by J.J. LANIGAN
Checked	Notes J.J.L. Date 5-27-57
Date	Indexed C. Johnson 5-29-59

F.B. 1750 Pg. 247

C.I. 2101.14
CANYON CREST RD

CANYON CREST RD
FROM
LINCOLN AVE TO 1ST CURVE N.W'LY FROM
CANYON RIDGE DR

LOCATION OF IMPROVEMENTS

LANIGAN
RIKE
RODRIGUEZ
DOVER

Note: Any Additions or Changes on This Sheet Must be Made or Circled in Red Ink With Date and Name of Person Making Change.

Do not extend notes this side of this line.

RETURN TO
LOS ANGELES COUNTY ENGINEER
900 LOS ANGELES COUNTY ENGINEERING BLDG.

763098 CE #247—7-53

F. B. 1950 PG. 248

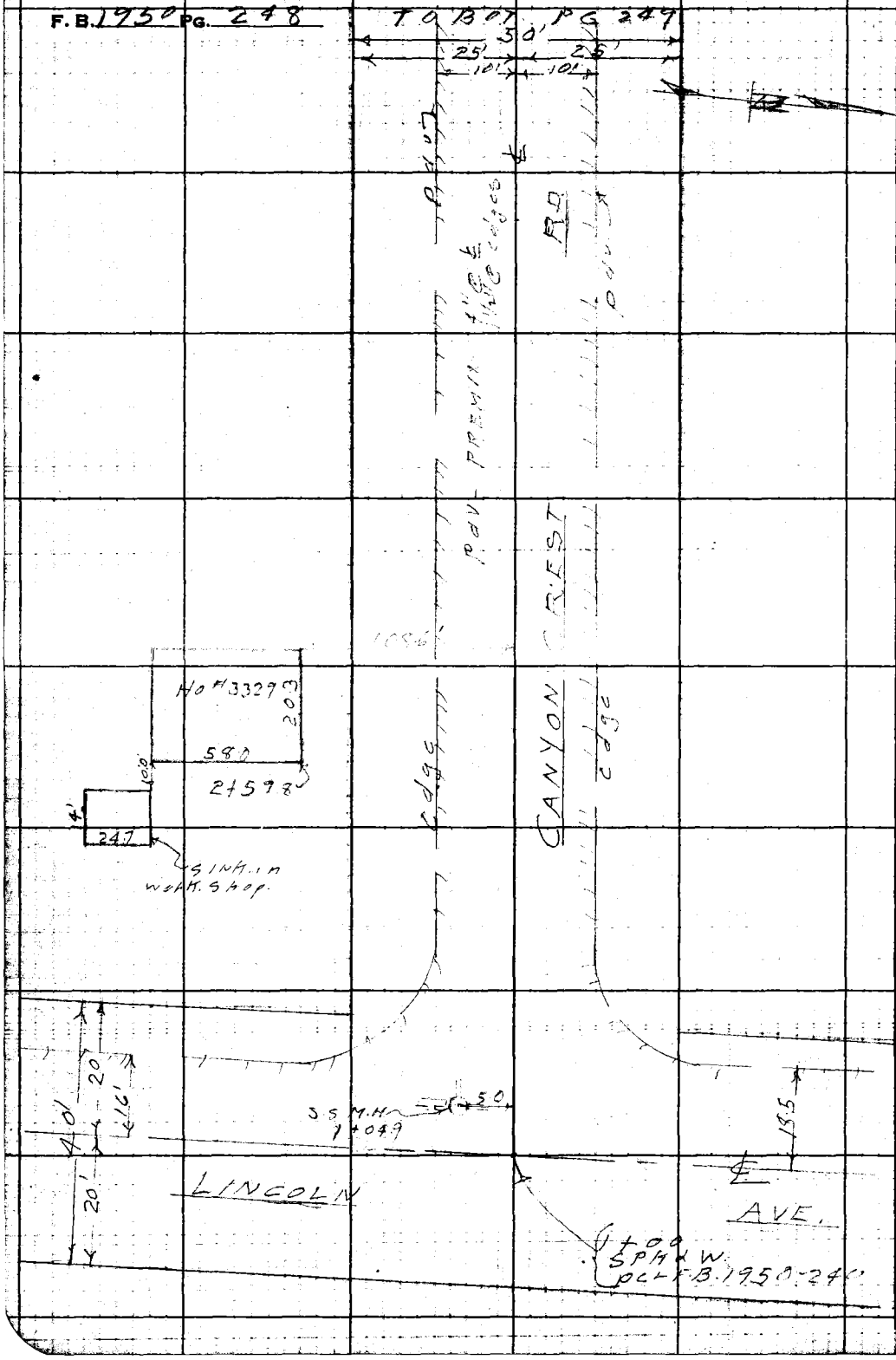

RETURN TO
LOS ANGELES COUNTY ENGINEER
700 LOS ANGELES COUNTY ENGINEERING BLDG.

Do not extend notes this side of this line.

Note: Any Additions or Changes on This Sheet Must be Made or Circled in Red Ink With Date and Name of Person Making Change.

Notes Ck'd by	Survey of CANYON CREST RD
Map No.	JN 2101.14 Tape Std °F
Office Work	Surveyed by J. J. LANIGAN
Checked	Notes J. J. L. Date 5-27-59
Date	Indexed A. C. Johnson

F. B. 1950 PG. 249

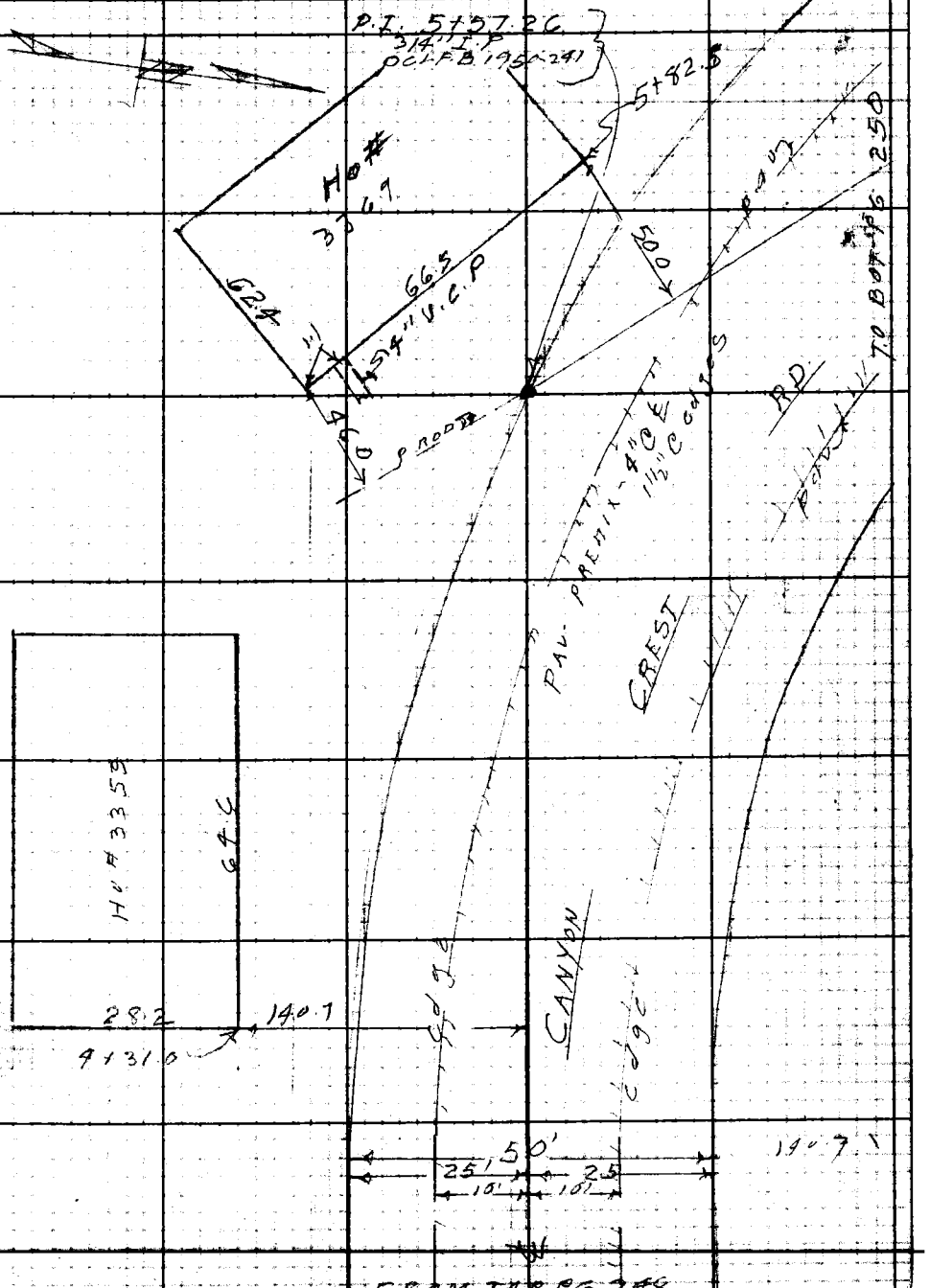

Note: Any Additions or Changes on This Sheet Must be Made or Circled in Red Ink With Date and Name of Person Making Change.

Do not extend notes this side of this line.

RETURN TO
LOS ANGELES COUNTY ENGINEER
100 LOS ANGELES COUNTY ENGINEERING BLDG.

763098 CE #247—7-59

F.B. 1950 PG. 250

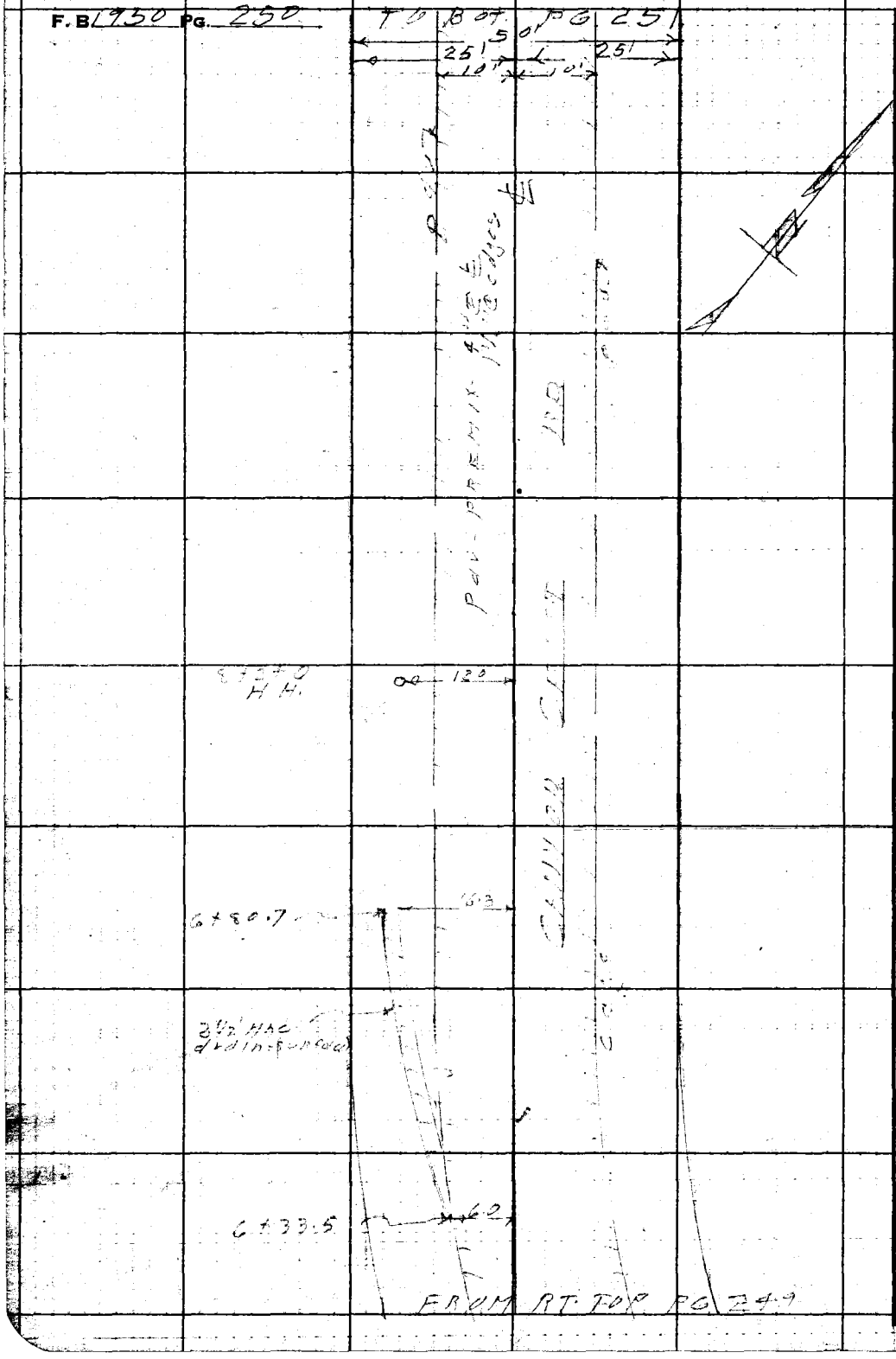

RETURN TO
LOS ANGELES COUNTY ENGINEER
700 LOS ANGELES COUNTY ENGINEERING BLDG.

Do not extend notes this side of this line.

Note: Any Additions or Changes on This Sheet Must be Made or Circled in Red Ink With Date and Name of Person Making Change.

Notes Ck'd by	Survey of CANYON CREST RD
Map No.	JN 2101.14 Tape Std °F
Office Work	Surveyed by J.J. LANIGAN
Checked	Notes J.J.L. Date 5-27-59
Date	Indexed A. C. Johnson

F. B. 1950 Pg. 251

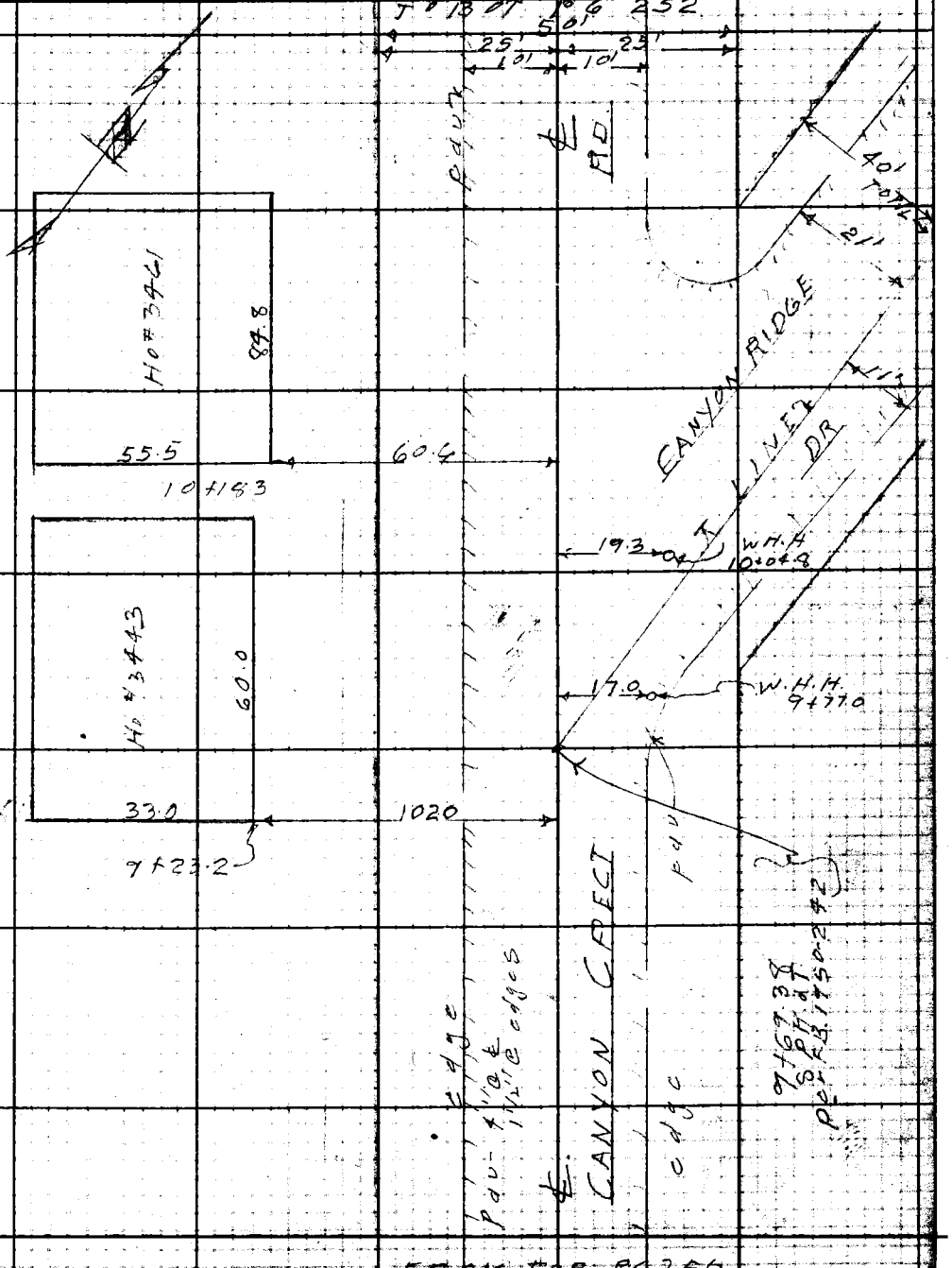

Note: Any Additions or Changes on This Sheet Must be Made or Circled in Red Ink With Date and Name of Person Making Change.

Do not extend notes this side of this line.

RETURN TO
LOS ANGELES COUNTY ENGINEER
700 LOS ANGELES COUNTY ENGINEERING BLDG.

753098 CE #247—7-53

F.B. 1950 Pg. 252

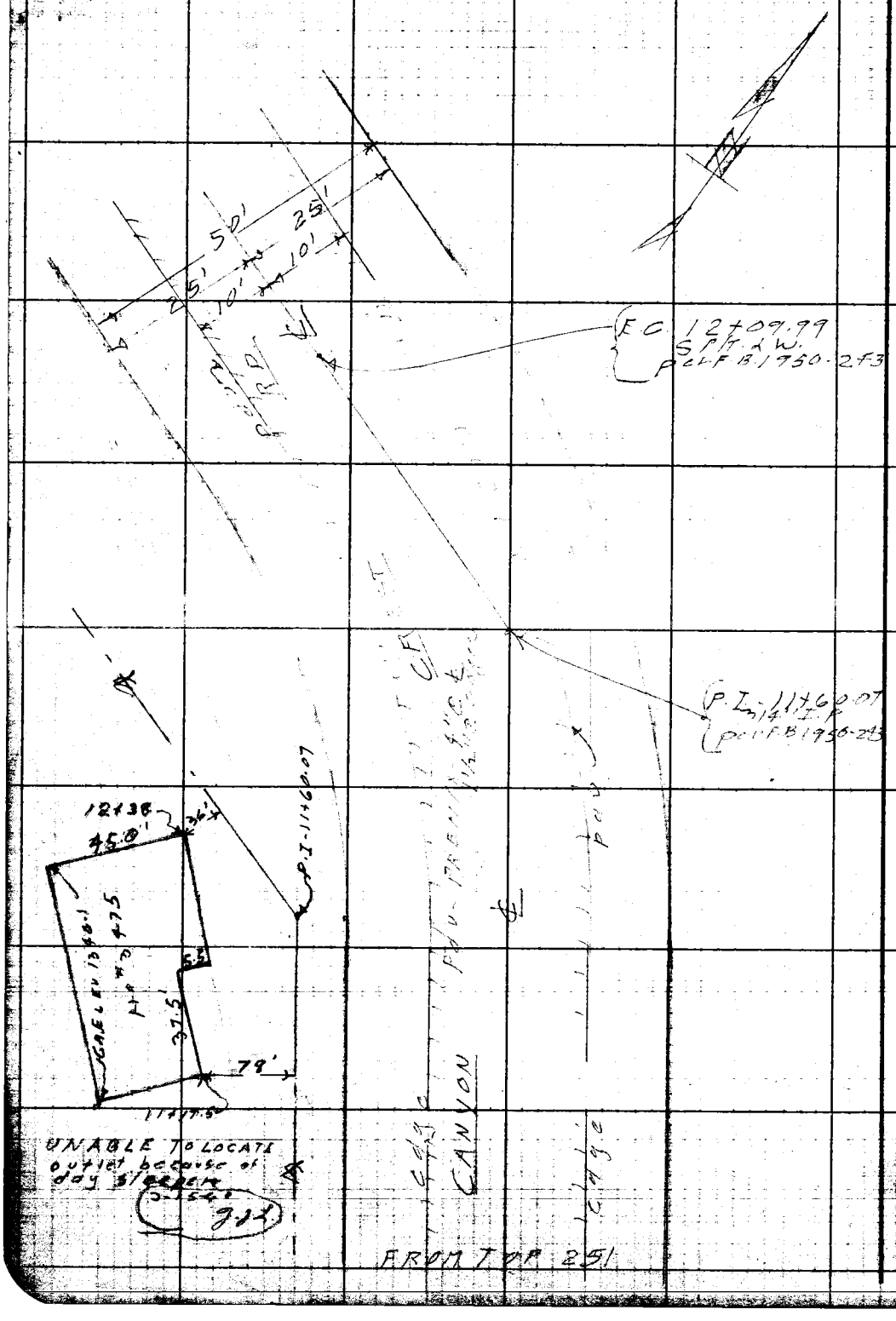

RETURN TO
LOS ANGELES COUNTY ENGINEER
700 LOS ANGELES COUNTY ENGINEERING BLDG.

Do not extend notes this side of this line.

Note: Any Additions or Changes on This Sheet Must be Made or Circled in Red Ink With Date and Name of Person Making Change.

Profile No.	Notes Red.	Plotted	Job No. 2101.14	Division No. 10	F. B. 1950 Pg. 253
	Date	Date	Survey of CANYON CREST RD.		
X-Sec. No.	Notes Chkd. Miller	Checked	Survey by LANIGAN	Notes RIKE	Date 5-27-59
	Date June 1959	Date	Map No.	Index E. C. Johnson	

C.I. 2101.14
CANYON CREST RD.

CANYON CREST RD.
FROM
LINCOLN AVE. TO FIRST CURVE
N. W'LY. FROM CANYON RIDGE DR.

PROFILE AND CROSS SECTION.

STATION	B. S.	H. I.	F. S.	ELEV.
		LANIGAN RIKE RODRIGUEZ DOVER		

NOTE: ANY ADDITIONS OR CHANGES ON THIS SHEET MUST BE MADE OR CIRCLED IN RED INK, WITH DATE AND NAME OF PERSON MAKING CHANGE.

Do not extend notes this side of this line.

PLEASE RETURN TO
LOS ANGELES COUNTY ENGINEER
700 LOS ANGELES COUNTY ENGINEERING BLDG.

761-298 S & E #307—1-56

76L-298 S & E #307—1-56

PLEASE RETURN TO
LOS ANGELES COUNTY ENGINEER
700 LOS ANGELES COUNTY ENGINEERING BLDG.

NOTE: ANY ADDITIONS OR CHANGES ON THIS SHEET MUST BE MADE OR CIRCLED IN RED INK, WITH DATE AND NAME OF PERSON MAKING CHANGE.

Do not extend notes this side of this line.

STATION	B. S.	H. I.	F. S.	ELEV.	CANYON CREST RD.	
					ELEV = 1309.[illegible] F.B. 1568-[illegible]	
B.M. AE-415				[illegible]	✓ B.M. AE-415 LOMA ALTA DR. & LINCOLN AVE @ ℄ INTER L.A. CO. SURVEY TRAV. STA. 11T. LOWE E. 12 IN H.H., 7.8'S. & 0.52 E. OF ℄ INTER.	
	10.26	131.459 ✓				
1+05	S.S. M.H.				(5' LEFT OF ℄) DEPTH - ROD DIAM.	10.61 OUTLET-S. 1.57 0.67
8" OUTLET-S			12.85	130.[illegible]74 ✓		1285
					DEPTH ROD DIAM.	1035 INLET-W. 150 0.67
8" INLET-W			12.52	[illegible] ✓		1252
					DEPTH ROD DIAM	1034 INLET-N. 1.47 0.67
8" INLET-N			12.48	13[illegible] ✓		1248
					LT. ℄ RT.	
1+00	INTER. CANYON CREST RD. & LINCOLN AVE.		1.3	[illegible] ✓	INTER. CANYON CREST RD. & LINCOLN AVE.	
			3.[illegible]	[illegible] ✓	[illegible] S. [illegible] ℄ LINCOLN AVE.	
			0.0	[illegible] ✓	" " " " "	
1+17			[illegible]	[illegible] ✓		℄ & GUTTER.
T.P.			0.77	13[illegible]2 ✓	T.P.	
	6.79	132.[illegible]61 ✓				
1+20			5.0	[illegible] ✓		25' P/L
"			7.[illegible]	[illegible] ✓	25' P/L	

F. B. 1950 Pg. 254
Job No. 2101.14 Division No. 10 Notes Red. Plotted Profile
Survey of CANYON CREST RD. Date Date No. X-Sec.
Survey by LANGAN Notes RIKE Notes Chkd. Miller Checked
Indexed K. C. Johnson Date June 1959 Date No.

761-298 S & E #307—1-56

PLEASE RETURN TO
LOS ANGELES COUNTY ENGINEER
700 LOS ANGELES COUNTY ENGINEERING BLDG.

NOTE: ANY ADDITIONS OR CHANGES ON THIS SHEET MUST BE MADE OR CIRCLED IN RED INK, WITH DATE AND NAME OF PERSON MAKING CHANGE.

Do not extend notes this side of this line.

STATION	B. S.	H. I.	F. S.	ELEV.	CANYON CREST RD. (CONT.)	
					LT.	RT.
		1320 61 ✓				
1+32			1 0	1313 6 ✓		
2+00			[illegible]	[illegible] ✓		
			[illegible]	[illegible] ✓		[illegible] PVT.
			[illegible]	[illegible] ✓		[illegible]
			[illegible]	[illegible] ✓	10' [illegible]	
				[illegible] ✓	25' P/L	
2+96±			2 0	1308 6 ✓	195' BACK LOT. LINE	
			[illegible]	[illegible] ✓	S.E. COR. HO. # 3329	
3+08'±			[illegible] 5	[illegible] 1 ✓	195' BACK LOT LINE	
[illegible]			4 7	[illegible] ✓		℄
			[illegible]	[illegible] ✓		[illegible] EDGE PVT.
			[illegible]	[illegible] ✓		25' P/L
			[illegible]	[illegible] ✓	[illegible] EDGE PVT.	
			[illegible]	1315 8 ✓	25' P/L	
T. P.			[illegible]	1316 24 ✓	T.P.	
	6 13	1322 37 ✓				
			11 0	1311 4 ✓	S.E. COR. HO. # 3359	
5+00			11 3	1311 1 ✓	194' BACK LOT LINE	
T. P.			4 12	1318 25 ✓	T.P.	
	6 21	1324 46 ✓				

Profile No. ____ Notes Red. ____ Plotted ____ Job No. 2101.14 Division No. 10 F. B. 1950 Pg. 255
X-Sec. No. ____ Date ____ Date ____ Survey of CANYON CREST RD
Notes Chkd. Miller Checked ____ Survey by LANIGAN Notes RIKE Date 5-26-59
Date June 1959 Date ____ Map No. ____ Index [illegible] C. Job [illegible]

76L-298 S & E #307—1-56

PLEASE RETURN TO
LOS ANGELES COUNTY ENGINEER
700 LOS ANGELES COUNTY ENGINEERING BLDG.

NOTE: ANY ADDITIONS OR CHANGES ON THIS SHEET MUST BE MADE OR CIRCLED IN RED INK, WITH DATE AND NAME OF PERSON MAKING CHANGE.

Do not extend notes this side of this line.

STATION	B. S.	H. I.	F. S.	ELEV.	CANYON	[illegible] RD. [illegible]
		1324 46 ✓			LT.	RT.
4+00			6 7	[illegible] 8 ✓		℄
"			6 [illegible]	[illegible] ✓		[illegible] EDGE PVT.
"			5 5	[illegible] ✓		[illegible]
"			[illegible]	[illegible] ✓	[illegible]	
			[illegible]	[illegible] ✓	[illegible]	
[illegible]			[illegible]	[illegible] 4 ✓		℄ + B.C.
"			6 2	[illegible] ✓		[illegible]
"			5 0	[illegible] ✓		
			3 0	[illegible] ✓		45'
5+00			5 2	[illegible] 3 ✓		S. T. + EDGE PVT.
			[illegible]	[illegible] ✓	S.E. COR. HO# 3369	
6+08			11 1	131[illegible] 4 ✓	138' ±	
			[illegible]	[illegible] ✓	S.W. COR. HO# 33[illegible]	
6+07.5			[illegible]	[illegible] ✓		S. T. + EDGE PVT.
T.P.			0 20	[illegible] ✓	T.P.	
	[illegible]	[illegible] ✓				
6+43.5			[illegible]	132[illegible] 3 ✓		S. T.
" "			[illegible]	13[illegible] ✓	5'	
			[illegible]	13[illegible] ✓	8' GUTTER	
"			[illegible]	13[illegible] ✓	[illegible] EDGE PVT.	

F. B. 1950 Pg. 266

Job No. 2101.14 Division No. 10 Notes Red. Plotted Profile

Survey of CANYON CREST RD. Date Date No. X-Sec.

Survey by LANIGAN Notes RIKE Notes Chkd Miller Checked

Index K. C. Johnson Date June 1959 Date No.

76L-298 S & E #307—1-56

PLEASE RETURN TO
LOS ANGELES COUNTY ENGINEER
700 LOS ANGELES COUNTY ENGINEERING BLDG.

NOTE: ANY ADDITIONS OR CHANGES ON THIS SHEET MUST BE MADE OR CIRCLED IN RED INK, WITH DATE AND NAME OF PERSON MAKING CHANGE.

Do not extend notes this side of this line.

STATION	B. S.	H. I.	F. S.	ELEV.	CANYON CREST RD. (CONT.) LT.	℄	RT.
		[illegible]					
6+[illegible]			[illegible]	[illegible]	25' P/L		
6+80.5			8 3	1325 [illegible]	17' F.L. 12" GALV. [illegible] UNDER DRWY.		
7+00			[illegible]	[illegible]	18' F.L. 12" [illegible] UNDER DRWY.		
7+52			1 5	[illegible]		℄	
" "			1 6	[illegible]			10' EDGE PVT.
" "			[illegible]	[illegible]			25' P/L
" "			[illegible]	[illegible]	10' EDGE PVT.		
" "			2 2	1332 0	20' EDGE DRWY		
" "			2 9	[illegible]	21' BOT. "		
" "			1 4	1332 8	23' EDGE "		
" "			1 4	[illegible]	25' P/L		
7+00			[illegible]	[illegible]		℄	
" "			5 5	1328 [illegible]			10' EDGE PVT.
" "			[illegible] 5	1329 7			25' P/L
" "			3 1	1331 1			[illegible]
T. P.			0 28	1333 94	T. P.		
	8.13	1342 07					
7+52			7 0	1335 1			187'
8+00			7 0	1335 1		℄	
" "			7 0	1335 1			10' EDGE PVT.

Profile Notes Red. Plotted Job No. 2101.14 Division No. 10 F. B. 1950 Pg. 257
No. X-Sec. Date Date Survey of CANYON CREST RD.
No. Notes Chkd. Miller Checked Survey by LANGAN Notes RIKE Date 5-27-59
Date June 1959 Date Map No. Indexed C. Johnson Date

76L-298 S & E #307—1-56

PLEASE RETURN TO
LOS ANGELES COUNTY ENGINEER
700 LOS ANGELES COUNTY ENGINEERING BLDG.

NOTE: ANY ADDITIONS OR CHANGES ON THIS SHEET MUST BE MADE OR CIRCLED IN RED INK, WITH DATE AND NAME OF PERSON MAKING CHANGE.

Do not extend notes this side of this line.

F. B. 1950 Pg. 258 | Job No. 210.14 | Division No. 10 | Notes Red. ____ Date ____ | Plotted ____ Date ____ | Profile No. ____
Survey of CANYON CREST RD. | Notes Chkd. Miller Date June 1959 | Checked ____ Date ____ | X-Sec. No. ____
Survey by L.A.C.S.A.N. Notes RIVE | Indexed K. C. Johnson Date ____

STATION	B. S.	H. I.	F. S.	ELEV.	CANYON CREST RD. (CONT'D)
		[illegible]	[illegible]		[illegible]
[illegible]			[illegible]	[illegible]	[illegible]
			[illegible]	[illegible]	[illegible]
			[illegible]	[illegible]	[illegible]
9+00			[illegible]	[illegible]	[illegible]
"			[illegible]	[illegible]	[illegible]
			[illegible]	[illegible]	[illegible]
			[illegible]	[illegible]	[illegible]
			[illegible]	[illegible]	14' EDGE PVT
			[illegible]	[illegible]	[illegible]
			[illegible]	138.5	SE. COR. HO. #2443
9+08			[illegible]	[illegible]	9' EDGE CANYON
[illegible]			[illegible]	[illegible]	[illegible]
	5.88	[illegible]			
			[illegible]	[illegible]	SW COR. HO. #2443
9+69.38	[illegible] CREST CO.	[illegible] CANYON DR. [illegible]	[illegible]	[illegible]	INTER. CANYON CREST RD. & T.L. CANYON RIDGE DR.
			[illegible]	[illegible]	21' ON T.L. CANYON RIDGE DR. (GUTTER)
			[illegible]	[illegible]	22.5 " " " " "
10+00			4.9	[illegible]	
" "			5.2	[illegible]	14' EDGE PVT.

76L-298 S & E #307—1-56

PLEASE RETURN TO
LOS ANGELES COUNTY ENGINEER
700 LOS ANGELES COUNTY ENGINEERING BLDG.

NOTE: ANY ADDITIONS OR CHANGES ON THIS SHEET MUST BE MADE OR CIRCLED IN RED INK, WITH DATE AND NAME OF PERSON MAKING CHANGE.

Do not extend notes this side of this line.

STATION	B. S.	H. I.	F. S.	ELEV.	CANYON CREST RD. (CONT.) LT.	℄	RT.
		[illegible]					
12+00			5 2	1342 3	25' P/L		
			5 0	[illegible]	S.E. COR. HO. # 3461		
			4 0	1343 [illegible]	S.W. COR. HO. # 3461		
[illegible]			1 0	[illegible]		℄	
			[illegible]	[illegible]			10' EDGE PVT.
			[illegible]	[illegible]			[illegible]
			[illegible]	[illegible]	[illegible] EDGE PVT.		
			[illegible]	1346 8	[illegible]		
[illegible]			[illegible]	1346 9	[illegible]		
	7 72	1354 63					
12+00			5 0	1349 [illegible]		S. T.	
" "			4 8	1349 8			8' EDGE PVT.
" "			1 6	1353 0			22'
" "			5 2	1349 4	14' EDGE PVT.		
" "			5 7	1348 9	27'		
12+92			11 4	1343 2	112' EDGE CANYON		
12+60			4 4	1350 2		S. T.	
" "			4 5	1350 1			15' EDGE PVT.
" "			0 7	1353 7			25' P/L
" "			4 7	1349 9	10' EDGE PVT.		

Profile No. ____ Notes Red. ____ Plotted ____ Job No. 2101.14 Division No. 10 F. B. 1950 Pg. 269
X-Sec. No. ____ Date ____ Date ____ Survey of CANYON CREST RD.
Notes Chkd. Miller Checked ____ Survey by LANIGAN Notes RIKE Date 5-27-59
Date June 1959 Date ____ Map No. ____ Indexed C. Johnson

76L-298 S & E #307—1-56

PLEASE RETURN TO
LOS ANGELES COUNTY ENGINEER
700 LOS ANGELES COUNTY ENGINEERING BLDG.

NOTE: ANY ADDITIONS OR CHANGES ON THIS SHEET MUST BE MADE OR CIRCLED IN RED INK, WITH DATE AND NAME OF PERSON MAKING CHANGE.

Do not extend notes this side of this line.

STATION	B. S.	H. I.	F. S.	ELEV.	CANYON CREST RD. (CONT.)	
		[illegible]			L.T. ℄ R.T.	
[illegible]			[illegible]	134[illegible]	[illegible]	
B.M. AE-687			[illegible]	[illegible]	ELEV. = 1351.431 F.B. 1930-101 B.M. AE-687 CANYON CREST RD. (E. SIDE) 330'± S. OF [illegible] DR., CHIS. "X" IN FIRE HYDRANT; [illegible]	

F. B. 1950 Pg. 260

Job No. 201.4 Division No. 10 Notes Red. Plotted Profile

Survey of CANYON CREST RD. Date Date No. X-Sec.

Survey by [illegible] Notes Notes Chkd Miller Checked No.

Indexed C. Johnson Date Date June 1959 Date

Notes Ck'd by	Survey of CANYON CREST RD
Map No.	IN 2101.14 Tape Std. °F
Office Work	Surveyed by J. J. LANIGAN
Checked	Notes J. J. L. Date 5-28-59
Date	Indexed K. C. Johnson

F. B. 1950 Pg. 261

C.I. 2101.14
CANYON CREST RD

CANYON RIDGE DR
FROM
CANYON CREST RD TO A POINT 717± N'LY

LOCATION OF IMPROVEMENTS
OFF-SETS TO TREES ETC TAKEN TO CENTERS

LANIGAN
RIVE
RODRIGUEZ
DOVER

Note: Any Additions or Changes on This Sheet Must Be Made or Circled in Red Ink With Date and Name of Person Making Change.

Do not extend notes this side of this line.

RETURN TO
LOS ANGELES COUNTY ENGINEER
1100 LOS ANGELES COUNTY ENGINEERING BLDG.

763098 CE #247—7-53

F. B. 1950 PG. 262

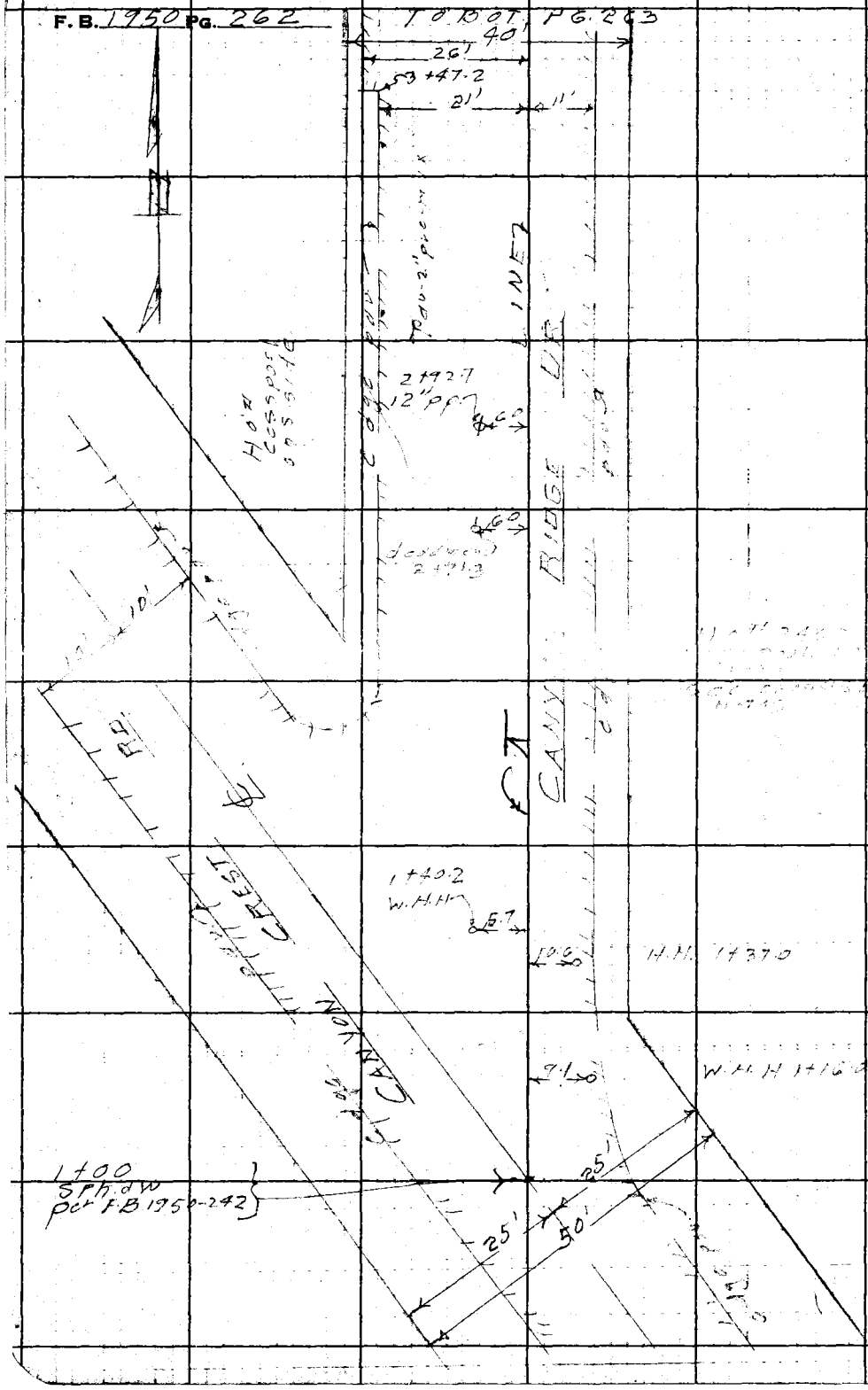

RETURN TO
LOS ANGELES COUNTY ENGINEER
700 LOS ANGELES COUNTY ENGINEERING BLDG.

Do not extend notes this side of this line.

Note: Any Additions or Changes on This Sheet Must be Made or Circled in Red Ink With Date and Name of Person Making Change.

Notes Ck'd by	Survey of CANYON CREST RD
Map No.	IN 2101.14 Tape Std °F
Office Work	Surveyed by J.J. LANIGAN
Checked	Notes J.J.L. Date 5-28-57
Date	Indexed [redacted]

F. B 1950 PG. 263

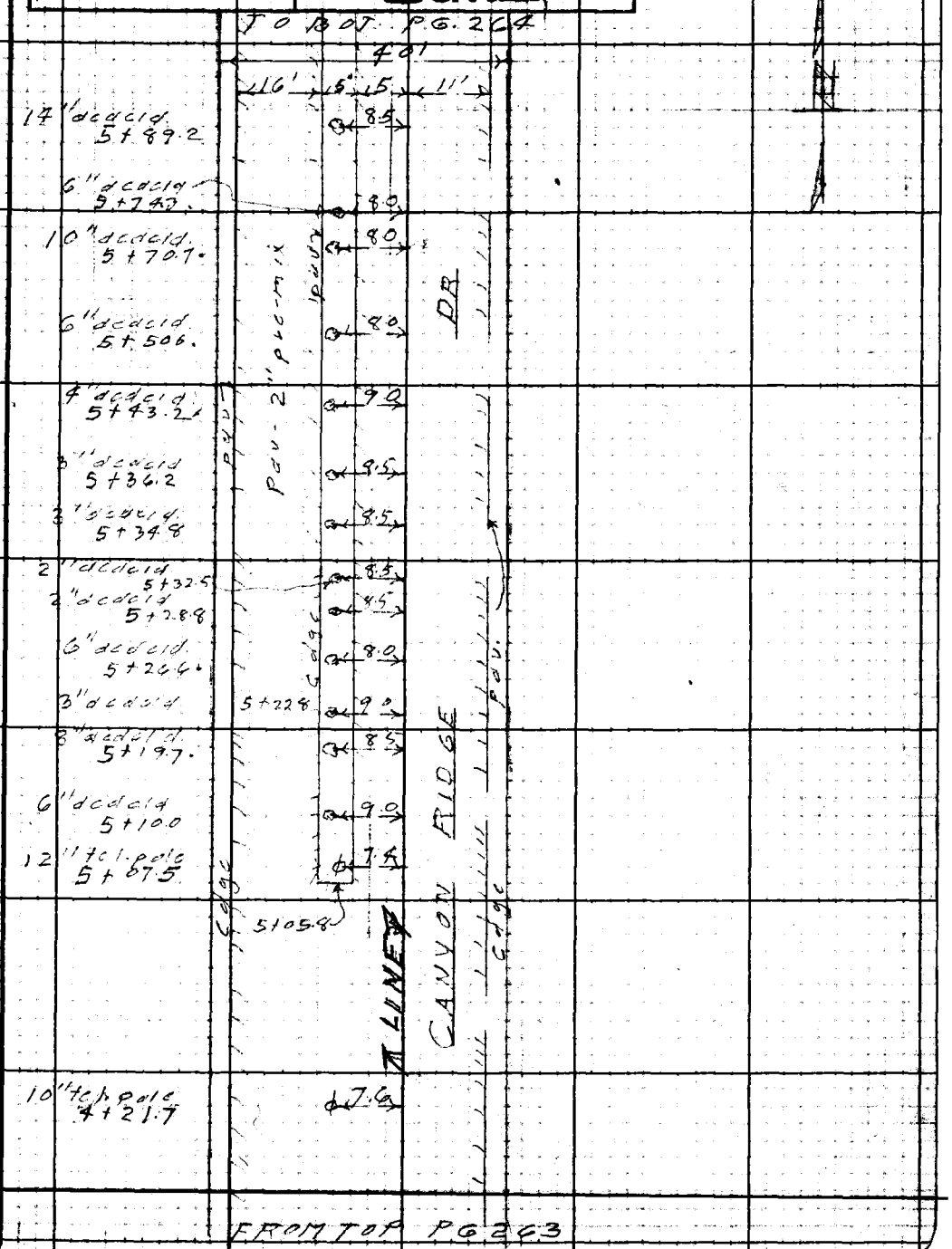

Note: Any Additions or Changes on This Sheet Must be Made or Circled in Red Ink With Date and Name of Person Making Change.

Do not extend notes this side of this line.

RETURN TO
LOS ANGELES COUNTY ENGINEER
700 LOS ANGELES COUNTY ENGINEERING BLDG.

763095 CE #247—7-53

F. B. 1950 PG. 264

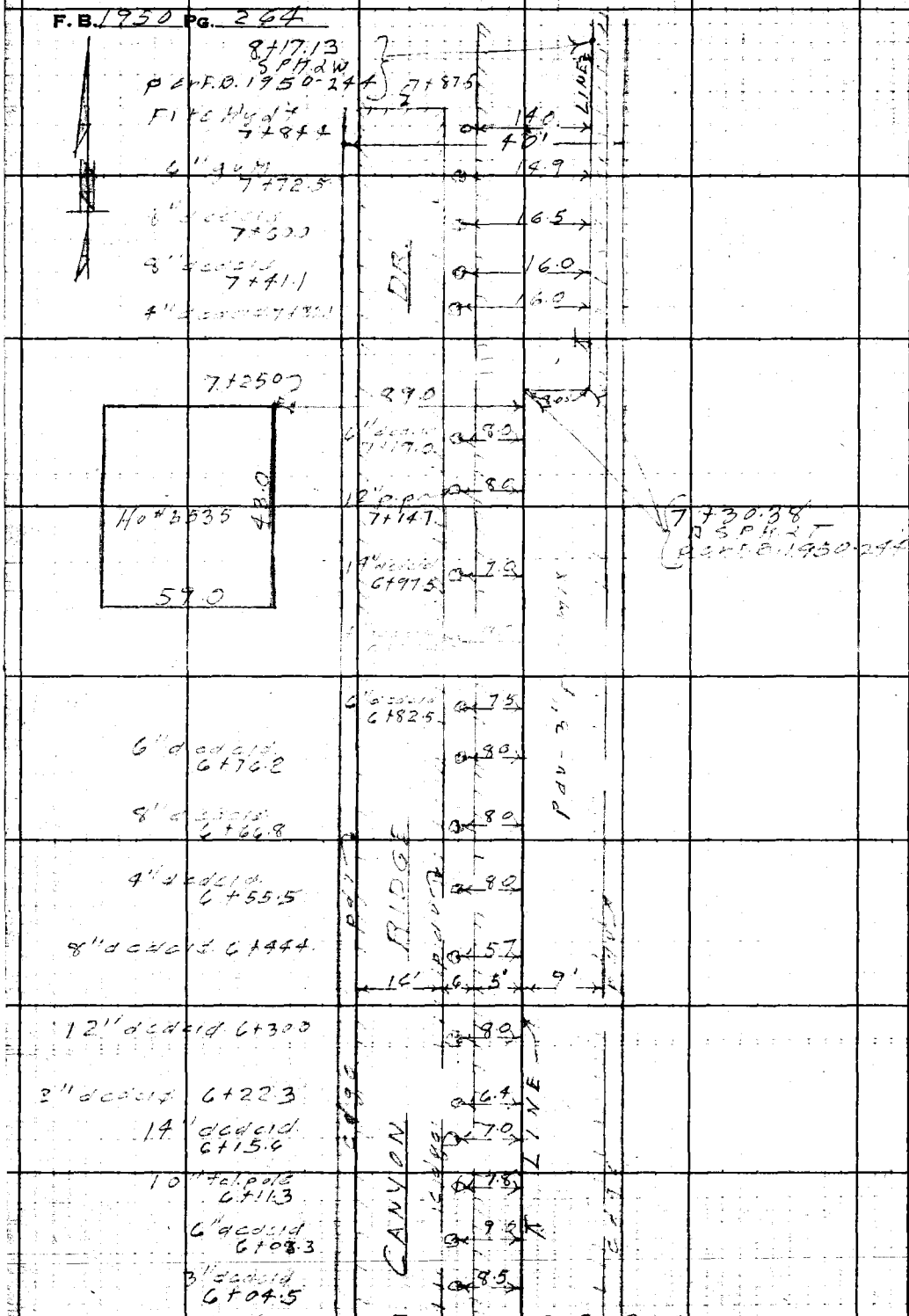

RETURN TO
LOS ANGELES COUNTY ENGINEER
700 Los Angeles County Engineering Bldg.

Do not extend notes this side of this line.

Note: Any Additions or Changes on This Sheet Must be Made or Circled in Red Ink With Date and Name of Person Making Change.

Profile	Notes Red.	Plotted	Job No. 2101.14	Division No. 10
No.	Date	Date	Survey of CANYON CREST RD.	
X-Sec.	Notes Chkd.	Checked	Survey by LANIGAN	Notes RIKE Date 5-27-59
No.	Date	Date	Map No.	Indexed C. Johnson Date

F. B. 1950 Pg. 265

C.I. 2101.14
CANYON CREST RD.

CANYON RIDGE DR.
FROM
CANYON CREST RD. TO A POINT
800'± N'LY.

PROFILE AND CROSS SECTION

STATION	B. S.	H. I.	F. B.	ELEV.
		LANIGAN RIKE RODRIGUEZ DOVER.		

NOTE: ANY ADDITIONS OR CHANGES ON THIS SHEET MUST BE MADE OR CIRCLED IN RED INK, WITH DATE AND NAME OF PERSON MAKING CHANGE.

PLEASE RETURN TO
LOS ANGELES COUNTY ENGINEER
700 LOS ANGELES COUNTY ENGINEERING BLDG.

Do not extend notes this side of this line.

7 L-298 S & E #307—1-56

76L-298 S & E #307—1-56

PLEASE RETURN TO
LOS ANGELES COUNTY ENGINEER
700 LOS ANGELES COUNTY ENGINEERING BLDG.

NOTE: ANY ADDITIONS OR CHANGES ON THIS SHEET MUST BE MADE OR CIRCLED IN RED INK, WITH DATE AND NAME OF PERSON MAKING CHANGE.

Do not extend notes this side of this line.

F. B. 1950 Pg. 266 | Job No. 2414 | Division No. 10 | Notes Red. ____ Date ____ | Plotted ____ Date ____ | Profile ____ No. ____
Survey of CANYON CREST RD. | Notes Chkd. ____ Date ____ | Checked ____ Date ____ | X-Sec. ____ No. ____
Survey by A. GAY Notes RAE
Indexed J. C. Johnson Date

STATION	B. S.	H. I.	F. S.	ELEV.	CANYON	RIDGE DR.
B.M. AE-X61					✓ [illegible]	
	12 [illegible]	1351.42	✓			
1+00	INTER. TL CANYON RIDGE DR. & CANYON CREST RD.		0 0 [illegible]		✓ INTER. TL CANYON RIDGE DR. & CANYON CREST RD.	
			12 7 [illegible]		✓ 160' E. ON ℄ CANYON CREST RD.	
			6 [illegible]		✓ " W. " " "	" "
1+20			[illegible]		✓ T. L. + GUTTER	
[illegible]			[illegible]		✓	
			3 6 [illegible]		✓	[illegible] CONTRACT [illegible] COP-7, PER DISTRICT MAP
2+00			2 5 [illegible]		✓ T. L.	
" "			2 7 134		✓	12' EDGE PVT.
" "			2 3 134		✓	13' TOP BRK + P/L
" "			3 2 134		✓	28'
" "			2 6 134		✓ 25' EDGE PVT.	
" "			2 4 134		✓ 27' P/L	
T. P.			0 8½ [illegible]		✓ T.P.	
	9 [illegible]	1359.29	✓			
2+45.5			6 0 [illegible]		✓	15' TOP BRK.
" "			10 1 134		✓	No. 2460 48' BOT. " [illegible] CANYON RIDGE DR. + APPROX. LOCATION OF POOL

76L-298 S & E #307—1-56

PLEASE RETURN TO
LOS ANGELES COUNTY ENGINEER
700 LOS ANGELES COUNTY ENGINEERING BLDG.

NOTE: ANY ADDITIONS OR CHANGES ON THIS SHEET MUST BE MADE OR CIRCLED IN RED INK, WITH DATE AND NAME OF PERSON MAKING CHANGE.

Do not extend notes this side of this line.

STATION	B. S.	H. I.	F. S.	ELEV.	CANYON RIDGE DR. (CONT.) LT.	RT.
		1359 29 ✓			T.	L.
2+45.5			10 1	1349 2 ✓		71' APPROX. LOCATION GR. OVER OUTLET FROM HOUSE CANYON RIDGE DR. #3460
2+62			4 3	1355 0 ✓	33' TOP [illegible]	
" "			5 8	1353 5 ✓	67.5' APPROX. LOCATION CESS POOL TO HO. # 3460 (HOUSE FACE SAN CANYON CREST RD.)	
2+73			5 8	1353 5 ✓	64.5' APPROX. LOCATION GR. OVER OUTLET TO HO. #3460	
3+00			0 3	1359 0 ✓	T.	L.
" "			0 6	1358 [illegible] ✓		12' EDGE PVT.
" "			0 3	1359 [illegible] ✓		13' P/L + TOP BIRM
			0 5	[illegible] ✓	21' EDGE PVT.	
" "			0 3	[illegible] ✓	22' TOP BIRM	
" "			0 [illegible]	[illegible] ✓	[illegible] P/L	
T. P.			0 33	1358 [illegible] ✓	T. P.	
	10 52	1369 48 ✓				
T. P.			1 48	1368 00 ✓	T. P.	
	12 07	1380 07 ✓				
4+00			9 4	1370 7 ✓	T.	L.
" "			9 5	1370 6 ✓		12' EDGE PVT.
" "			9 0	1371 1 ✓		13' P/L + TOP BIRM
" "			7 9	1370 2 ✓	26' EDGE PVT. + BOT. BRICK WALL	
" "			7 9	1372 2 ✓	27' P/L + TOP GR. AT BRICK WALL	

Profile Notes Red. ____ Plotted ____ Job No. 2101.14 Division No. 10 F. B. 1950 Pg. 267
No. ____ Date ____ Date ____ Survey of CANYON CREST RD.
X-Sec. Notes Chkd. ____ Checked ____ Survey by LANIGAN Notes RIKE Date 5-28-59
No. ____ Date ____ Date ____ Map No. ____ Indexed C. Johnson

76L-298 S & E #307—1-56

PLEASE RETURN TO
LOS ANGELES COUNTY ENGINEER
700 LOS ANGELES COUNTY ENGINEERING BLDG.

NOTE: ANY ADDITIONS OR CHANGES ON THIS SHEET MUST BE MADE OR CIRCLED IN RED INK, WITH DATE AND NAME OF PERSON MAKING CHANGE.

Do not extend notes this side of this line.

STATION	B. S.	H. I.	F. S.	ELEV.	CANYON RIDGE LT.	DR. (CONT.) RT.
		1380 07 ✓			T. L.	
T.P.			6 04	13[illegible] ✓	T.P.	
	0 59	1374 62 ✓				
3+95			11 8	136[illegible] ✓		180'± BACK LOT LINE (2'N. IS 2.5' HIGHER)
4+21			1 6	[illegible] ✓	T. L.	
" "			1 9	[illegible] ✓		12' EDGE PVT.
"			1 5	[illegible] ✓		13' P/L + TOP BIRM
			[illegible]	137[illegible] ✓	2[illegible]' EDGE PVT.	
" "			[illegible]	[illegible] ✓	[illegible]	
T. P.			[illegible]	[illegible] ✓	T.P.	
	4 57	1378 48 ✓				
4+28			6 3	13[illegible] ✓	180'± BACKLOT LINE (60' S. 8' LOWER - 2'N. 3' HIGHER)	
T.P.			0 37	137[illegible] ✓	T.P.	
	12 30	1390 41 ✓				
5+00			9 4	[illegible] ✓	T. L.	
" "			9 6	13[illegible] ✓		12' EDGE PVT.
" "			9 1	13[illegible] ✓		13' P/L + TOP BIRM.
" "			9 [illegible]	13[illegible] ✓	1'	
" "			9 5	13[illegible] ✓	2[illegible]' EDGE PVT.	
"			9 4	13[illegible] ✓	27' P/L	
5+40			5 8	13[illegible] ✓	T. L.	

F. S. 1950 Pg. 268

Job No. 2101.14 Division No. 10 Notes Red. Plotted Profile

Survey of CANYON RIDGE DR. Date Date No.

Survey by LANIGAN Notes RIKE Notes Chkd. Checked X-Sec.

Indexed L. C. Johnson Date Date Date No.

76L-298 S & E #307—1-56

PLEASE RETURN TO
LOS ANGELES COUNTY ENGINEER
700 LOS ANGELES COUNTY ENGINEERING BLDG.

NOTE: ANY ADDITIONS OR CHANGES ON THIS SHEET MUST BE MADE OR CIRCLED IN RED INK, WITH DATE AND NAME OF PERSON MAKING CHANGE.

Do not extend notes this side of this line.

STATION	B. S.	H. I.	F. S.	ELEV.	CANYON RIDGE LT.	DR. (CONT.) RT.
		1390 41 ✓			T.	L.
5+40			6 0	1384 4 ✓		11' EDGE PVT.
" "			5 4	1385 0 ✓		13'
" "			5 7	1384 7 ✓	5' EDGE PVT.	
" "			6 0	1384 4 ✓	11' " "	
" "			5 7	1384 7 ✓	26' " "	
T. P.			1 17	1389 24 ✓	T. P.	
	4 28	1393 52 ✓				
6+00			4 3	1389 2 ✓	T.	L.
			4 6	1388 9 ✓		11' EDGE PVT.
			4 0	1389 5 ✓		13' [illegible]
			4 2	1389 3 ✓	5' EDGE PVT.	
			4 9	1388 6 ✓	" "	
			4 8	1388 7 ✓	26' " "	
			4 7	1388 8 ✓	27' [illegible]	
6+08			6 5	1387 0 ✓	150' BRK. (2'N. 4.7' HIGHER)	
6+08.5			0 6	1392 9 ✓		165'± (10'S. 3' LOWER)
T. P.			0 57	1392 95 ✓	T. P.	
	6 76	1399 71 ✓				
6+82			14 7	1385 0 ✓	148' LOWER FLOOR LEVEL AT REAR OF HO. #3535	
7+00			3 0	1396 7 ✓	T.	L.

Profile Notes Red. ____ Plotted ____ Job No. 210114 Division No. 10 F. B. 1950 Pg. 269
No. ____ Date ____ Date ____ Survey of CANYON CREST RD.
X-Sec. Notes Chkd. ____ Checked ____ Survey by LANIGAN Notes RIKE Date 5-28-59
No. ____ Date ____ Date ____ Map No. ____ Indexed C. Johnson Date ____

76L-298 S & E #307—1-56

PLEASE RETURN TO
LOS ANGELES COUNTY ENGINEER
700 LOS ANGELES COUNTY ENGINEERING BLDG.

NOTE: ANY ADDITIONS OR CHANGES ON THIS SHEET MUST BE MADE OR CIRCLED IN RED INK, WITH DATE AND NAME OF PERSON MAKING CHANGE.

Do not extend notes this side of this line.

STATION	B. S.	H. I.	F. S.	ELEV.	CANYON RIDGE DR. (CONT.) LT.	RT.
		1399 71 ✓			T. L.	
7+00			3 7	✓		[illegible]
			[illegible]	✓		
				✓		
			2 8	✓	[illegible]	
				4 ✓	[illegible]	
				4 ✓	[illegible]	
T. P.			1 26	1398 45 ✓	T. P.	
	9 15	1407 60 ✓				
7+87 (T. L. 8' EAST)			5 1	[illegible] ✓	T. L. (8' EAST) + EDGE PVT.	
" "			4 7	[illegible] ✓		5'
" "			8 7	139[illegible] ✓		72' N.W. COR. HOUSE
" "			4 [illegible]	[illegible] ✓	11' EDGE PVT.	
" "			7 9	13[illegible] ✓	19' " "	
" "			7 9	[illegible] ✓	34' " "	
" "			12 2	1395 4 ✓	110'	
" "			21 2	138[illegible] ✓	140'	
T. P.			3 87	140[illegible] ✓	T. P.	
	6 34	1410 07 ✓				
8+17.5			5 6	1404 5 ✓	T. L. + EDGE PVT.	
" "			5 1	140[illegible] ✓		5'

F. B. 1950 Pg. 270 Job No. 2101.14 Division No. 10 Notes Red. Plotted Profile
Survey of CANYON CREST RD. Date Date No. X-Sec.
Survey by LANIGAN RIKE Notes Chkd. Checked
Indexed Date Date No.

76-298 S & E #307—1-56

PLEASE RETURN TO
LOS ANGELES COUNTY ENGINEER
700 LOS ANGELES COUNTY ENGINEERING BLDG.

NOTE: ANY ADDITIONS OR CHANGES ON THIS SHEET MUST BE MADE OR CIRCLED IN RED INK, WITH DATE AND NAME OF PERSON MAKING CHANGE.

Do not extend notes this side of this line.

STATION	B. S.	H. I.	F. S.	ELEV.	CANYON RIDGE DR. (CONT.) LT.	RT.
		1410 07 ✓			T.	L.-(8' EAST)
8+17.5			8 3	1401 8 ✓		165'
" 19.5			4 7	1405 4 ✓		165' (2' N.)
8+61			2 9	1407 2 ✓	T.	L.
" "			2 4	1407 7 ✓		1'
" "			2 3	1407 8 ✓		5'
" "			2 7	1407 4 ✓	11' EDGE PVT.	
B.M. AE-756			12 22	1397 85 ✓	B.M. AE-756 ELEV = 1397.843 (UNADJ.) F.B. 1930-171 CANYON RIDGE DR. (E SIDE) 490'± N. OF CANYON CREST RD., BT. SPK. IN CONC. RETAIN. WALL, AT N. P/L OF HO. #3526, 1' E. OF END.	

Profile No. X-Sec. No. Notes Red. Date Notes Chkd. Date Plotted Date Checked Date Job No. 2101.14 Division No. 10 Survey of CANYON CREST RD. Survey by LANIGAN Notes RIKE Date 5-28-59 Map No. Indexed C. Johnson

F. B. 1950 Pg. 277

F.B. 1950 Pg. 272 Job No. 210.14 Division No. 10 Notes Red. Plotted

Survey of CANYON CREST RD. Date Date

Survey by LANIGAN Notes RIKE Notes Chkd. Checked

Indexed Date Date Date

B.M.AE 754		13[illegible] 11	B.M.AE-754 CANYON CREST RD. (N.S.E.) 75' E. OF CANYON RIDGE DR., BT. SPK. IN W. CONC. STRIP OF DRIVE TO HO. # 3432

ELEVATIONS OF SEWER OUTLETS TO HO. # 3369 + HO. # 3475

T. P.		13[illegible] 12	T.P.
T. P.		1323 [illegible]7	T.P.
HO. # 3369		13[illegible] 4	GR. OVER 4" V.C.P. @ HO. # 3369. NOTE: (SEE F.B. 1952-49 FOR HOUSE LOCATION)
"		13[illegible] 7	TOP OF " " " " " "
T.P.		13[illegible] [illegible]	T.P.
B.M.AE-754		13[illegible] 11	B.M.AE-754 (SEE ABOVE FOR DESCRIP.) ELEV. = 1339.114
T.P.		134[illegible] [illegible]	T.P.
HO. # 3475		134[illegible]	S.E'LY. COR. HO. # 3475 - NOTE: (SEE F.B. 1952-52 HOUSE LOCATION)
"		13[illegible]	S.W'LY. " " " " "
Fin Floor Elev. of House		1347 [illegible]	(Conc. slab Floor)
T.P.		1346 [illegible]	T.P.
B.M.AE-754		1339 11	B.M.AE-754 (SEE ABOVE FOR DESCRIP.) ELEV. = 1339.114

Could Not DIG FOR PIPE
NOTE ON DOOR
"Night worker
NOT TO BE
DISTURBED"