76F3C6a 3-57

LOS ANGELES COUNTY

700

Do not write below this line.

LOST

INDEX TO F.B. 1915

DATE	J.N.	DESCRIPTION	NOTES	PAGES
		FOREST GROVE ST. C.I. 1730.14		
7-54	1730.14	PECK ROAD (EAST SIDE) from San Bernardino Rd. to Bryant Rd.	Topog.	5-10
"	"	" " " " " " "	X-sects	11-22
"		LOCATION OF EASEMENTS ON PECK ROAD	Topog.	23
"	"	FOREST GROVE ST. From Peck Rd. to B.C. of 2nd Curve	"	25-32
"	"	" " " " " " "	X-sects	33-42
"	"	RICHWOOD AVENUE " Forest Grove St. to Bryant Rd.	Topog.	43-46
"	"	" " " " " " "	X-sects	47-52
"	"	WOODVILLE DR. " Peck Rd. to Richwood Ave.	Topog.	53-58
"	"	" " " " "	X-sects	59-65
		BECKNER ST. C.I. 1915.34		
7-56	1915.34	BENCH MARK LEVELS	B.M.'s	67-72
8-56	"	DISTRICT CENTERLINE SURVEY	C.L.	77-84
"	"	BECKNER ST. from Orange Ave. to Tonopah Ave.	Topog.	85-89
"	"	" " " " "	X-sects	91-99
"	"	LEAGUE AVE. " Beckner St. " Temple Ave.	Topog.	101-103
"	"	" " " " "	X-sects	105-110
"	"	TEMPLE AVE. from Cul-de-sac W'ly of League Ave. to League Ave.	Topog.	111-113
"	"	" " " " " " " "	X-sects	115-117
		AVENUE Q-4 C.I. 1854.34		
11-56	1854.34	DISTRICT CENTERLINE SURVEY	C.L.	119-126
"	"	AVENUE Q-4 from 9th St. E. to 10th St. E.	Topog.	127-130
"	"	" " " "	X-sects	131-144

(OVER)

Notes Ck'd by ____
Map No. ____
Office Work ____
Checked ____

Survey of ____
JN ____ Tape ____ Std ____ °F
Surveyed by ____
Notes ____ Date ____
Indexed ____

F.B. ____ PG. ____

Lost file Oct. 2-88
Uncovered Feb 87

INDEX TO F.B. 1951 (CONT'D)

F.B. ____ PG. ____

DATE	J.N.	DESCRIPTION					NOTES	PAGES
		ROSEGLEN STREET C.I. 1974.14						
3-57	1974.14	LA MADERA AVE.	from	Lower Azusa Rd.	to	N. end of street	Topog.	145-158
"	"	"	"	" "	"	"	X-sects.	159-180
"	"	RIO HONDO PKY.	"	La Madera Ave.	"	Cogswell Rd.	Topog.	181-183
"	"	"	"	"	"	"	X-sects	185-189
"	"	HEMLOCK ST.	"	"	"	"	Topog.	191-194
"	"	"	"	"	"	"	X-sects	195-199
"	"	THE WYE	"	"	"	"	Topog.	201-203
"	"	"	"	"	"	"	X-sects	205-208
"	"	FAIRVIEW ST.	"	"	"	"	Topog.	209-212
"	"	"	"	"	"	"	X-sects	213-218
"	"	ROSEGLEN ST.	"	"	"	"	Topog.	219-222
"	"	"	"	"	"	"	X-sects	223-228
"	"	LOWER AZUSA RD.	"	"	"	"	Topog.	229-231
"	"	" "	"	"	"	"	X-sects	233-236

Do not extend notes this side of this line.

RETURN TO
LOS ANGELES COUNTY ENGINEER
700 LOS ANGELES COUNTY ENGINEERING BLDG.

Note: Any Additions or Changes on This Sheet Must be Made or Circled in Red Ink With Date and Name of Person Making Change.

Notes Ck'd by	Survey of Forest Grove ST
Map No.	W. O. 1730.14 Tape No. St'd. °F
Office Work	Surveyed by Snyder
Checked	Notes PRS Date 7-27-54
Date	Indexed C. Johnson

F.B. 1951 Pg. 5

NOV 19 '56

C.I. 1730.14

FOREST GROVE ST S.S. DIST.

Location of Improvements

on

PECK RD (East side)

From - San Bernardino Rd

To - Bryant Rd.

FOR ℄ SURVEY SEE F.B. 1763

Note: Any Additions or Changes on This Sheet Must be Made or Circled in Red Ink With Date and Name of Person Making Change.

Do not extend notes this side of this line.

RETURN TO
LOS ANGELES COUNTY SURVEYOR
726 LOS ANGELES COUNTY
ENGINEERING BLDG.

7670006 247 4-53


F.B. 1951 PG. 6
Cont. Bot Pg 7
W.S. 46-B-4
RETURN TO
LOS ANGELES COUNTY SURVEYOR
726 LOS ANGELES COUNTY
ENGINEERING BLDG.
Do not extend notes this side of this line.
Note: Any Additions or Changes on This Sheet Must be Made or Circled in Red Ink With Date and Name of Person Making Change.
Conc Catch basin
S.S. M.H. City of El Monte
RD. Pavt
MEDINA COURT
PECK CONC.
P.E. ELECT.
S.P. R.R.
R.R. Rails Not in use
S.W. & T F.B. 1763-85 = 1+00
BERNARDINO RD
Ed. Conc
Ed. Mac Pav.
underground Tel. Cable
SAN.
Main line
R.R. Wigwag Signal 1+66
Conc. catch basin
15" Cor. Iron Cul.
1 steel Rail only
6" Curb
Conc box dw 3.65
Ed. Conc
Evid. of ditch
4' Dia. Conc base for stop sign

Notes Ck'd by	Survey of Forest Grove ST
Map No.	W. O. 1730-14 Tape No. St'd. °F
Office Work	Surveyed by Snyder
Checked	Notes PRS Date 7-28-54
Date	Indexed C. Johnson

F.B. 1951 Pg. 7

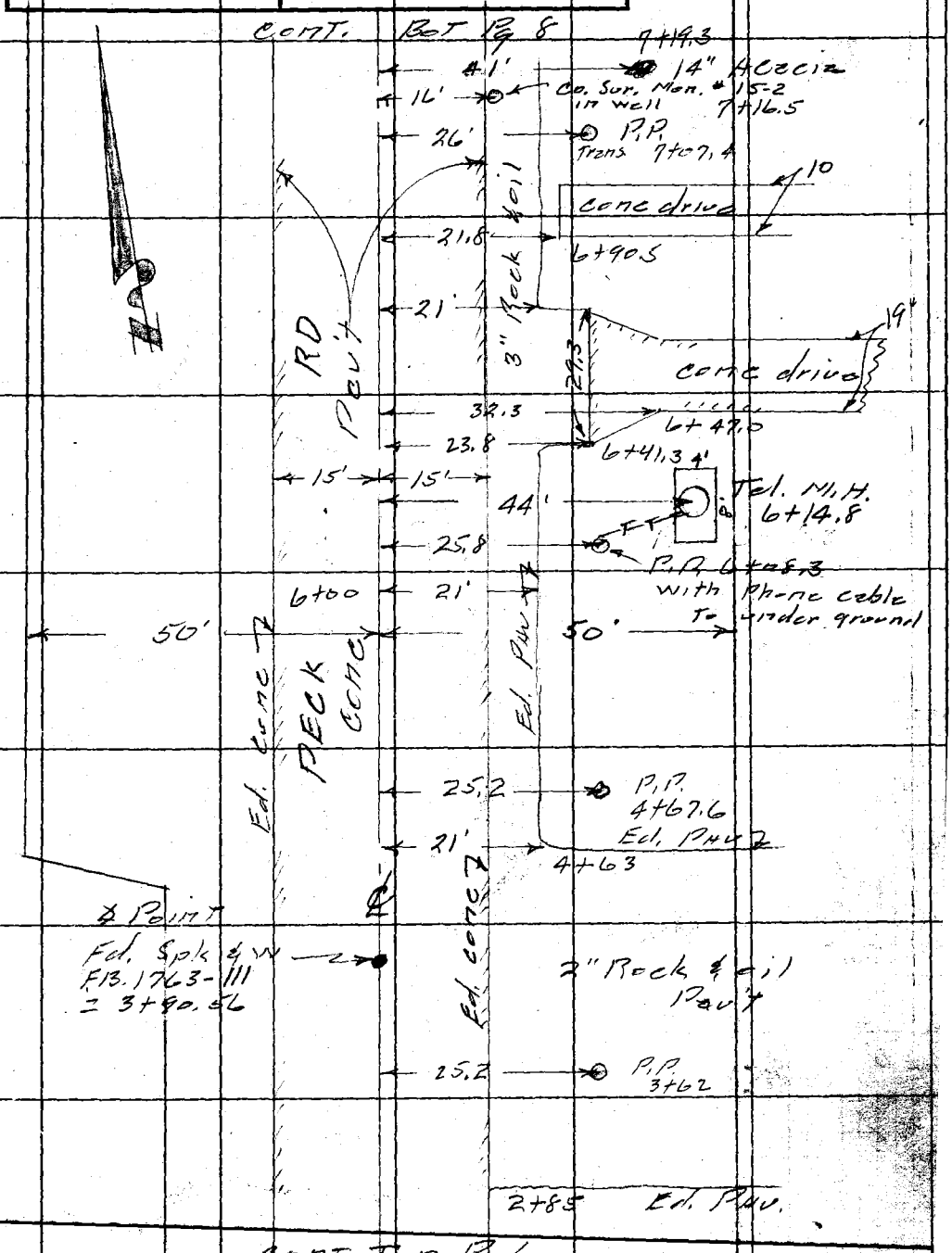

Note: Any Additions or Changes on This Sheet Must be Made or Circled in Red Ink With Date and Name of Person Making Change.

Do not extend notes this side of this line.

RETURN TO
LOS ANGELES COUNTY SURVEYOR
726 LOS ANGELES COUNTY
ENGINEERING BLDG.

76F2096 247 4-53

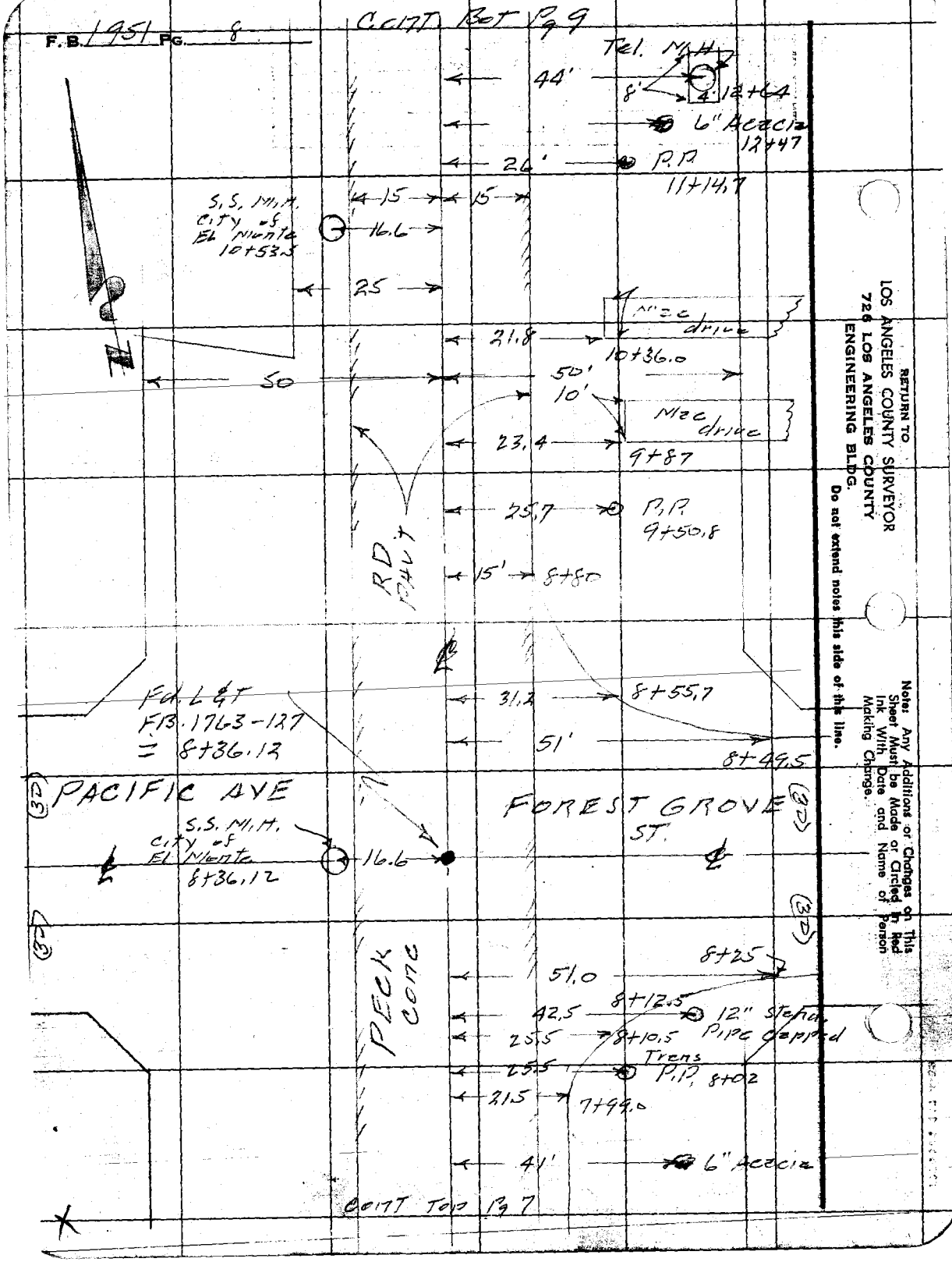

RETURN TO
LOS ANGELES COUNTY SURVEYOR
726 LOS ANGELES COUNTY
ENGINEERING BLDG.
Do not extend notes this side of this line.

Note: Any Additions or Changes on This Sheet Must be Made or Circled in Red Ink With Date and Name of Person Making Change.

F. B. 1951 PG. 9

Notes Ck'd by	Survey of Forest Grove ST
Map No.	W. O. 1730-14 Tape No. St'd. °F
Office Work	Surveyed by Snyder
Checked	Notes PRS Date 7-28-54
Date	Indexed A. C. Johnson

Cont. Bot Pg 10

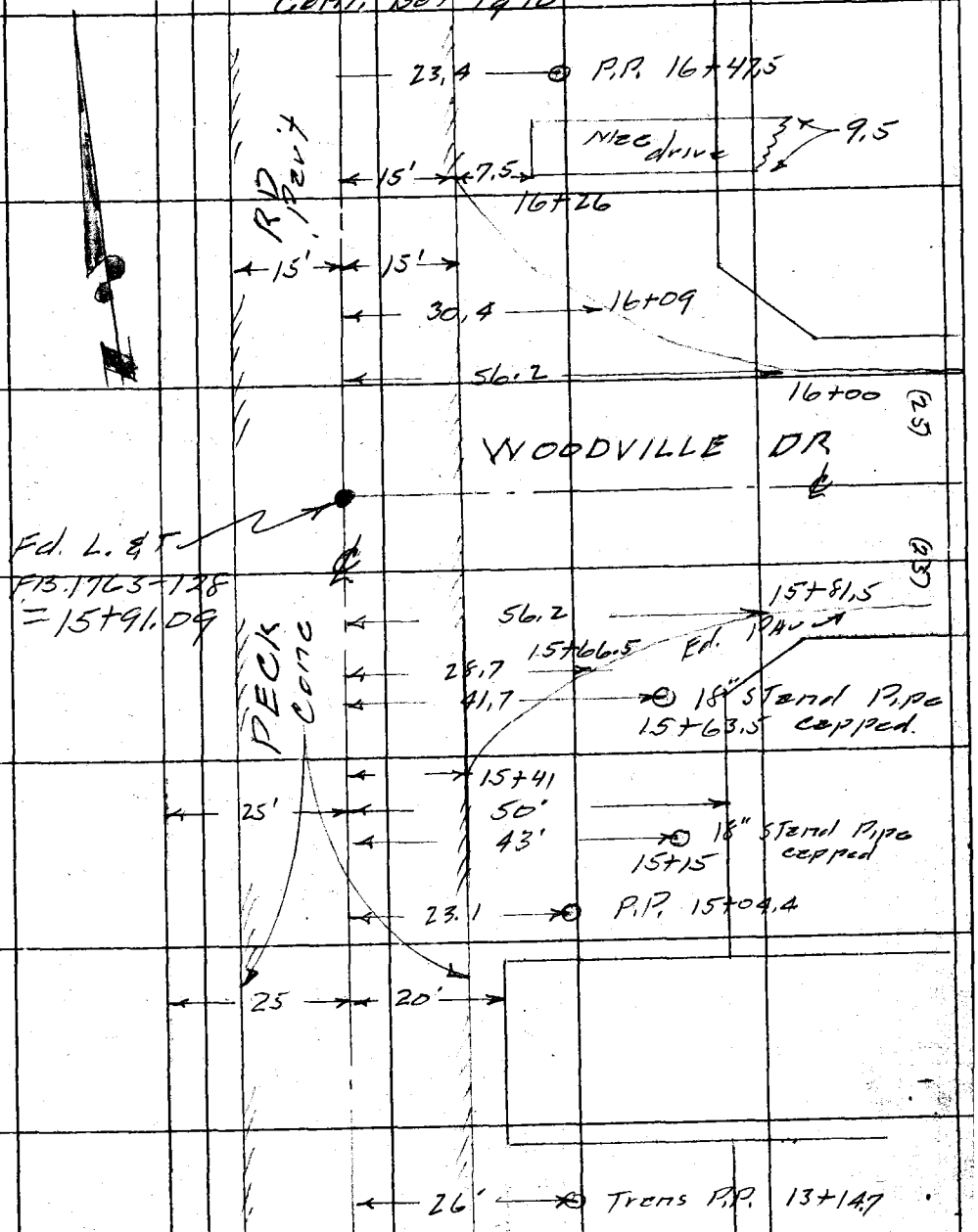

Cont. Top Pg 8

Note: Any Additions or Changes on This Sheet Must be Made or Circled in Red Ink With Date and Name of Person Making Change.

Do not extend notes this side of this line.

RETURN TO
LOS ANGELES COUNTY SURVEYOR
726 LOS ANGELES COUNTY
ENGINEERING BLDG.

76P8098 247 4-53

F.B. 1951 Pg. 10

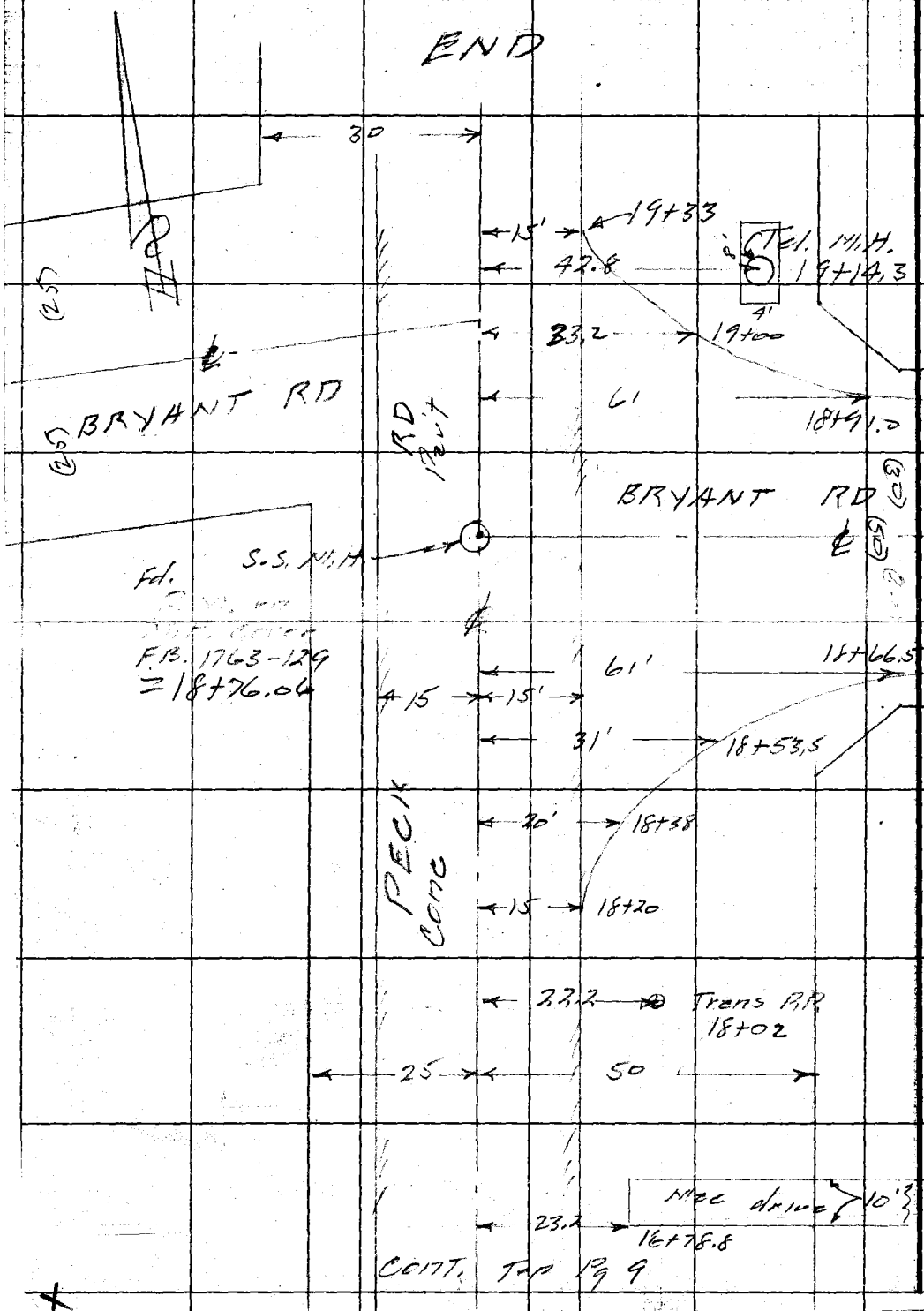

RETURN TO
LOS ANGELES COUNTY SURVEYOR
726 LOS ANGELES COUNTY
ENGINEERING BLDG.
Do not extend notes this side of this line.

Note: Any Additions or Changes on This Sheet Must be Made or Circled in Red Ink With Date and Name of Person Making Change.

Profile	Notes Red	Plotted	Job No. 1780.14	Division No.	F. B. 1591	PG. 11
No.	Date	Date	Survey of Forest Grove St			
X-Sec.	Notes Chkd	Checked	Survey by Snyder	Notes PRS	Date 7-26-54	
No.	Date 7-30-54	Date	Map No.	Indexed Johnson	Date NOV 19 [illegible]	

C.I. 1780.14
FOREST GROVE ST.
S.S. DIST.

X SECTIONS
on
PECK RD
From – San Bernardino Rd
To – Bryant Rd

STATION	B. S.	H. I.	F. S.	ELEV.

NOTE: ANY ADDITIONS OR CHANGES ON THIS SHEET MUST BE MADE OR CIRCLED IN RED INK, WITH DATE AND NAME OF PERSON MAKING CHANGE.

PLEASE RETURN TO
LOS ANGELES COUNTY SURVEYOR
726 Los Angeles County Engineering Bldg.

Do not extend notes this side of this line.

761-298 307 8-53

76L298 307 8-53

PLEASE RETURN TO
LOS ANGELES COUNTY SURVEYOR
726 LOS ANGELES COUNTY ENGINEERING BLDG.

NOTE: ANY ADDITIONS OR CHANGES ON THIS SHEET MUST BE MADE OR CIRCLED IN RED INK, WITH DATE AND NAME OF PERSON MAKING CHANGE.

Do not extend notes this side of this line. Peck Rd

STATION	B. S.	H. I.	F. S.	ELEV.	Left ℄ W	℄ Right ℄ E
M.E 392		1		295 90	M.E 392 El. 295.897 F.B. 1927-7	
	543	301 33			Peck Rd. & San Bernardino Rd.	
					S.E. Cor. - Bt. spk. in Conc base	
					of Stop sign 25' S & 30' E ℄ int.	
0+00			745	293 88		℄ Prod.
			774	293 59	20' L Ed. Conc.	
			763	293 70		20' R Ed. Conc.
			774	293 59		29' R Gutter
			707	294 26		50' R P/L
0+47.7			754	293 79	20' L Ed. Conc B.C.	
0+51			767	293 66	43' L " " E.C.	
0+92.5			719	294 14		20' R Ed. Conc.
0+88.5			735	293 98	39.2' L Ed. Conc B.C.	
1+00			656	294 77	℄ int San Bernardino Rd & Peck Rd.	
"			649	294 84	" 100' R ℄ San Bernardino Rd	
"			664	294 69	" " " Thence 15' S Ed. Conc	
"			664	294 69	" " " " 15' N " "	
"			800	293 33	" 100' L ℄	
"			830	293 03	" " Thence 15' S Ed. Conc	
"			825	293 08	" " " 15' N " "	
0+92			959	291 74	45.4 L Flow line 15" Cul W. end.	

F. B. 1951 Pg. 12 Job No. 173014 Division No. Notes Red. Plotted Profile
Survey of Forest Grove St. Date Date No. X-Sec.
Survey by Snyder Notes PRS Notes Chkd. Checked
Indexed C. Johnson Date Date No.

76L298 307 8-53

PLEASE RETURN TO
LOS ANGELES COUNTY SURVEYOR
726 LOS ANGELES COUNTY ENGINEERING BLDG.

NOTE: ANY ADDITIONS OR CHANGES ON THIS SHEET MUST BE MADE OR CIRCLED IN RED INK, WITH DATE AND NAME OF PERSON MAKING CHANGE.

Do not extend notes this side of this line. Peck Rd

STATION	B. S.	H. I.	F. S.	ELEV.	Left & W	℄ Right & E
1+52.5		301 33	852	292 81		47.3'R Flow line 15" Cul. E. end
✓			677	294 56		47.3 R ground.
1+55			481	296 52		℄ Edge conc.
1+64.5			490	296 43		17.5'R Ed. conc
1+46			499	296 34	17.5'L Ed. conc.	
1+75.9			468	296 65		℄ & S. Rail
✓			460	296 73		20'R on S. Rail P/L
✓			445	296 88		75'R ✓ ✓
2+12			859	292 74		20.4'R Flow line 15" Cul E. end
2+12			539	295 94		20'R ground
1+87.3			885	292 48	19.7'L Flow line 15" Cul W. end	
1+87.3			520	296 13	ground	
2+08'±			564	295 69	℄ int Medina Court & Peck Rd.	
✓			694	294 39	100'L ℄ Medina Court	
✓			685	294 48	N. W. COR W. end C.R. Gutter	
✓			662	294 71	✓ ✓ ✓ ✓ Top curb	
✓			694	294 39	✓ ✓ N. end ✓ Gutter	
✓			670	294 63	✓ ✓ ✓ ✓ Top curb	
2+59			815	293 18		20.9'R Flow line 15" Cul. N. end
2+70			671	294 62		℄
✓			706	294 27	15'L Ed. conc.	

Profile No. ____ Notes Red. ____ Plotted ____ Job No. 1730.14 Division No. ____
X-Sec. No. ____ Date ____ Date ____ Survey of Forest Grove ST
Notes Chkd. ____ Checked ____ Survey by Snyder Notes PRS Date 7-28-54
Date ____ Date ____ Map No. ____ Indexed Johnson Date ____

F. B. 1951 Pg. 13

76L298 307 8-53

PLEASE RETURN TO
LOS ANGELES COUNTY SURVEYOR
726 LOS ANGELES COUNTY ENGINEERING BLDG.

NOTE: ANY ADDITIONS OR CHANGES ON THIS SHEET MUST BE MADE OR CIRCLED IN RED INK, WITH DATE AND NAME OF PERSON MAKING CHANGE.

Do not extend notes this side of this line. Peck Rd

STATION	B. S.	H. I.	F. S.	ELEV.	Left & W	℄ Right & E
2+70		301 33	688	294 45		15' R Ed. Conc
—			716	294 17		20' R Gutter
—			58	295 5		26' R Top
—			60	295 3		50' R P/L
—			53	296 0		200' R Along N. line Union Rock Co R/W
—			43	297 3		400' R — — —
—			29	298 4		600' R — — —
3+00			661	294 72		℄
			682	294 51	15' L Ed. Conc.	
			678	294 55		15' R Ed. Conc.
			72	294 1		23' R Gutter
			57	295 6		50' R P/L
4+00			628	295 05	15' L Ed. Conc.	
			625	29[illegible] 8		15' R Ed. Conc.
			680	294 53		23' R Gutter
			58	295 5		50' R P/L
4+00			610	295 23		℄
T.P.	561	300 26	668	294 65		
5+00			459	295 67		℄
—			476	295 50	15' L Ed. Conc	
—			470	295 56		15' R Ed. Conc

F. B. 1951 PG. 14 Job No. 1730.14 Division No. ____ Notes Red. ____ Plotted ____ Profile
Survey of Forest Grove St. Date ____ Date ____ No. ____
Survey by Snyder Notes PRS Notes Chkd. ____ Checked ____ X-Sec.
Indexed K. C. Johnson Date ____ Date ____ No. ____

761 298 307 8-53

PLEASE RETURN TO
LOS ANGELES COUNTY SURVEYOR
726 LOS ANGELES COUNTY ENGINEERING BLDG.

NOTE: ANY ADDITIONS OR CHANGES ON THIS SHEET MUST BE MADE OR CIRCLED IN RED INK, WITH DATE AND NAME OF PERSON MAKING CHANGE.

Do not extend notes this side of this line.

Peck Rd

STATION	B. S.	H. I.	F. S.	ELEV.	Left & W	℄ Right & E
5+00		300 26	52	295 1		24'R Gutter
			47	295 6		27'R Top
			40	296 3		50'R P/L
			39	296 4		200'R Back Lot line
T.P.	528	301 04	450	295 76		
6+00			489	296 15		℄
			503	296 01	15'L Ed. Conc.	
			501	296 03		15'R Ed. Conc.
			58	295 2		22'R Gutter
			50	296 0		25'R Top
			48	297 2		50'R P/L
6+14.8			443	296 61		44'R Rim Tel M.H.

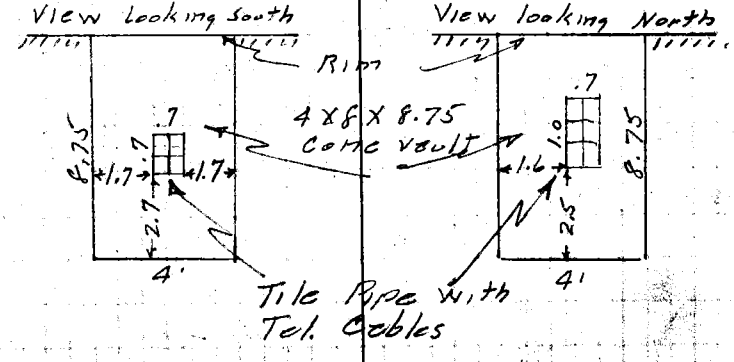

Profile Notes Red. Plotted Job No. 1730.14 Division No. F. B. 1951 Pg. 15
No. Date Date Survey of Forest Grove St.
X-Sec. Notes Chkd. Checked Survey by Snyder Notes PRS Date 7-29-54
No. Date Date Map No. Indexed Johnson Date

76L298 307 8-53

PLEASE RETURN TO
LOS ANGELES COUNTY SURVEYOR
726 LOS ANGELES COUNTY ENGINEERING BLDG.

NOTE: ANY ADDITIONS OR CHANGES ON THIS SHEET MUST BE MADE OR CIRCLED IN RED INK, WITH DATE AND NAME OF PERSON MAKING CHANGE.

Do not extend notes this side of this line. Peck Rd

STATION	B. S.	H. I.	F. S.	ELEV.	Left & W	℄ Right & E
6+50		301 04	416	296 88		50'R P/L
✓			29	298 1		200'R
✓			30	298 6		320'R Back Lot line
7+00			443	296 61		℄
			461	296 43	15'L Ed. Conc.	
			457	296 47		15'R Ed. Conc.
			49	296 1		22'R Gutter
			47	296 3		26'R Top
			35	297 5		50'R P/L
8+00			396	297 08		℄
			413	296 1	15'L Ed. Conc.	
			408	296 96		15'R Ed. Conc.
			48	296 2		22'R Gutter
			36	297 4		26'R Top
			35	297 5		50'R P/L
T.P.	626	302 90	440	296 64		
8+36.12			567	297 23	℄ int Forest Grove ST & Peck Rd.	
			577	297 13	15'L Ed. Conc.	
			576	297 14		15'R Ed. Conc.
			602	296 88		25'R ℄ ST X Gutter
			581	297 09		50'R ℄ ST

F. B. 1951 Pg. 16 Job No. 1730.14 Division No. Notes Red. Plotted Profile
Survey of Forest Grove ST. Date Date No.
Survey by Snyder Notes PRS Notes Chkd. Checked X-Sec.
Indexed R. C. Johnson Date Date No.

76L298 307 8-53

PLEASE RETURN TO
LOS ANGELES COUNTY SURVEYOR
726 LOS ANGELES COUNTY ENGINEERING BLDG.

NOTE: ANY ADDITIONS OR CHANGES ON THIS SHEET MUST BE MADE OR CIRCLED IN RED INK, WITH DATE AND NAME OF PERSON MAKING CHANGE.

Do not extend notes this side of this line.

Peck Rd.

STATION	B. S.	H. I.	F. S.	ELEV.	Left ℄ VY	℄ Right ℄ E
8+66		30290	550	297 40		℄
—			560	297 30		15' R Ed. Conc.
—			585	297 05		22' R Gutter
—			52	297 7		26' R Top
—			50	297 9		50' R P/L
9+00			530	297 60		℄
			548	297 42	15' L Ed. Conc	
			541	297 49		15' R Ed. Conc.
			56	297 3		23' R Gutter
			52	297 7		25' R Top
			49	298 0		50' R P/L
10+00			487	298 03		℄
			500	297 90	15' L Ed. Conc	
			497	297 93		15' R Ed. Conc.
			51	297 8		23' R Gutter
			45	298 4		25' R Top
			43	298 6		50' R P/L
11+00			433	298 57		℄
—			445	298 45	15' L Ed. Conc	
—			441	298 49		15' R Ed. Conc
—			46	298 3		23' R Gutter

Profile Notes Red. ____ Plotted ____ Job No. 173014 Division No. ____
No. ____ Date ____ Date ____ Survey of Forest Grove ST.
X-Sec. Notes Chkd. ____ Checked ____ Survey by Snyder Notes PRS Date 7-29-59
No. ____ Date ____ Date ____ Map No. ____ Checked Johnson Date ____

F. B. 1951 Pg. 17

76L298 307 8-53

PLEASE RETURN TO
LOS ANGELES COUNTY SURVEYOR
726 LOS ANGELES COUNTY ENGINEERING BLDG.

NOTE: ANY ADDITIONS OR CHANGES ON THIS SHEET MUST BE MADE OR CIRCLED IN RED INK, WITH DATE AND NAME OF PERSON MAKING CHANGE.

Do not extend notes this side of this line. Peck Rd

STATION	B. S.	H. I.	F. S.	ELEV.	Left ℄ W	℄ Right ℄ E
11+00		302.90	43	298 6		25' R Top
—		/	38	299 1		50' R P/L
T.P.	598	304.24	464	298 26		
11+66			490	299 34		50' R P/L
—			52	299 6		200' R Along S. line Lot 12 MR 32-17
—			53	298 9		300' R — —
—			55	298 7		475' R
12+00			525	298 99		℄
—			536	298 88	15' L Ed. Conc.	
—			537	298 87		15' R Ed. Conc
—			56	298 6		23 R Gutter
—			49	299 3		25 R Top
—			46	299 6		50' R P/L
12+64			441	299 83		44' R Rim Tel. Mtt.

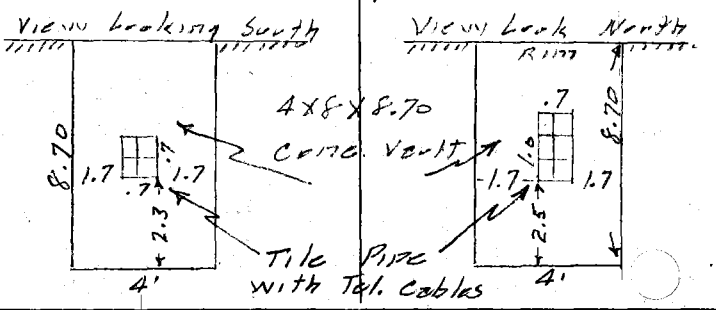

F. B. 1951 Pg. 18
Job No. 1730.14 Division No. ____ Notes Red. ____ Plotted ____ Profile
Survey of Forest Grove St. Date ____ Date ____ No. ____
Survey by Snyder Notes PRS Notes Chkd. ____ Checked ____ X-Sec.
Indexed A. C. Johnson Date ____ Date ____ No. ____

76 298 307 8-53

PLEASE RETURN TO
LOS ANGELES COUNTY SURVEYOR
726 LOS ANGELES COUNTY ENGINEERING BLDG.

NOTE: ANY ADDITIONS OR CHANGES ON THIS SHEET MUST BE MADE OR CIRCLED IN RED INK, WITH DATE AND NAME OF PERSON MAKING CHANGE.

Do not extend notes this side of this line.

Peck Rd.

STATION	B. S.	H. I.	F. S.	ELEV.	Left ℄ W	℄ Right ℄ E
13+00		304 24	477	299 47		℄
			492	299 32	15'L Ed. Conc.	
			488	299 36		15'R Ed. Conc
			51	299 1		23' R Gutter
			45	299 7		25' R Top
			41	300 1		50' R P/L
T.P.	548	305 31	441	299 83		
13+66			47	300 6		50' R P/L
			52	300 1		200' R Along N. line Lot 12 MR 32-17
			53	300 0		300' R
			48	300 5		475' R Back Lot line
14+00			522	300 09		℄
			538	299 93	15'L Ed. Conc	
			535	299 96		15' R Ed. Conc.
			58	299 5		23' R Gutter
			49	300 4		26' R Top
			47	300 6		50' R
15+00			449	300 82		℄
			464	300 67	15'L Ed. Pav	
			463	300 68		15' R Ed. Conc
			51	300 2		23' R Gutter

Profile Notes Red. ____ Plotted ____ Job No. 1730.14 Division No. ____
No. ____ Date ____ Date ____ Survey of Forest Grove ST
X-Sec. Notes Chkd. ____ Checked ____ Survey by Snyder Notes 1775 Date 7-29-54
No. ____ Date ____ Date ____ Map No. ____ Indexed C. Johnson Date ____

F. B. 1951 Pg. 19

76L298 307 8-53

PLEASE RETURN TO
LOS ANGELES COUNTY SURVEYOR
726 LOS ANGELES COUNTY ENGINEERING BLDG.

NOTE: ANY ADDITIONS OR CHANGES ON THIS SHEET MUST BE MADE OR CIRCLED IN RED INK, WITH DATE AND NAME OF PERSON MAKING CHANGE.

Do not extend notes this side of this line. Peck Rd.

STATION	B. S.	H. I.	F. S.	ELEV.	Left & W	℄ Right & E
15+00		305 31	44	300 9		26' R Top
✓			43	301 0		50' R P/L
T.P.	653	306 83	501	300 30		
15+66			554	301 29		℄
			566	301 17		15' R Ed. Conc
			590	300 93		27' R Gutter
			530	301 53		30' R Top
			55	301 3		50' R Prop Cor.
15+91.09			533	301 50	℄ Int Peck Rd &	Woodville Dr.
			540	301 43	15' L Ed. Pav.	
			544	301 39		15' R Ed. Pav.
			552	301 31		50' R ℄ ST.
16+16			513	301 70		℄
			522	301 61		15' R Ed. Conc.
			55	301 3		26' R Gutter.
			50	301 8		30' R Top
			46	302 2		50' R Prop Cor.
17+00			449	302 34		℄
			461	302 22	15' L Ed. Conc	
			462	302 21		15' R Ed. Conc
			48	302 0		23' R Gutter

F. S. 1951 Pg. 20 Job No. 1730.14 Division No. Notes Red. Plotted Profile
Survey of Forest Grove St. Date Date No. X-Sec.
Survey by Snyder Notes PRS Notes Chkd. Checked
Indexed K. C. Johnson Date Date No.

76 298 307 8-53

PLEASE RETURN TO
LOS ANGELES COUNTY SURVEYOR
726 LOS ANGELES COUNTY ENGINEERING BLDG.

NOTE: ANY ADDITIONS OR CHANGES ON THIS SHEET MUST BE MADE OR CIRCLED IN RED INK, WITH DATE AND NAME OF PERSON MAKING CHANGE.

Do not extend notes this side of this line. Peck Rd

STATION	B. S.	H. I.	F. S.	ELEV.	Left & W	℄ Right & E
17+00		306 83	46	302 2		26' R Top
✓			43	302 5		50' R P/L
T.P.	564	307 63	484	301 99		
17+80'±			50	302 6		50' R P/L
✓			53	302 3		150' R Along N. line Lot 12 Blk 1
✓			53	302 3		300' R TR# 11201
18+00			451	303 12		℄
			467	302 96	15' L Ed. Cone	
			466	302 97		15' R Ed. Cone
			52	302 4		23' R Gutter
			48	302 8		25' R Top
			49	302 7		50' R P/L
18+51			412	303 51		℄
			425	303 38		15' R Ed. Cone
			495	302 68		30' R Gutter
			47	302 9		33' R Top
			46	303 6		50' R Prop Cor.
18+76.06			386	303 77	Top [illegible] ℄ int Bryant Rd &	Peck Rd.
			416	303 47	15' L Ed. Cone.	
			402	303 61		15' R Ed. Cone
			445	303 18		30' R ℄ St X Gutter

Profile No. ____ Notes Red. ____ Plotted ____ Job No. 1730.14 Division No. ____
X-Sec. No. ____ Date ____ Date ____ Survey of Forest Grove St.
Notes Chkd. ____ Checked ____ Survey by Snyder Notes PRS Date 7-29-54
No. ____ Date ____ Date ____ Map No. ____ Indexed Johnson Date ____

F. B. 1951 PG. 21

76L298 307 8-53

PLEASE RETURN TO
LOS ANGELES COUNTY SURVEYOR
726 LOS ANGELES COUNTY ENGINEERING BLDG.

NOTE: ANY ADDITIONS OR CHANGES ON THIS SHEET MUST BE MADE OR CIRCLED IN RED INK, WITH DATE AND NAME OF PERSON MAKING CHANGE.

Do not extend notes this side of this line. Peck Rd

STATION	B. S.	H. I.	F. S.	ELEV.		℄ Right & E
18+76.06		307 63	418	303 45		50' R ℄ Bryant Rd
—			399	303 64		150' R
19+14.3			363	302 60		43' R Top Tel. M.H.
T.P.	565	308 95	433	303 30		
T.F 76			447	304 48	T.F 76 EL. 304.482 F.B. 1734/67 Peck Rd & Bryant Rd. S.W. con. Bt. spks in P.P. # 795717-E	
7+00	61	302 7		296 61	℄ EL Per Pg. 16	
			12.0	290 7	EL of Basement to ho # 3844 Pg 23	
13+00	50	304 5		29[illegible]	℄ EL Per Pg 19	
13+12			17.3	287 2	EL. Bot. Swimming Pool Pg 23 To ho # 3944	



F. B. 1951 Pg. 22
Job No. 1730/14 Division No.
Survey of Forest Grove St.
Survey by Snyder Notes PRS
Indexed K. C. Johnson Date
Notes Red. Plotted
Date Date
Notes Chkd. Checked
Date Date
Profile No.
X-Sec. No.

Notes Ck'd by	Survey of Forest Grove ST
Map No.	W. O. 1730.14 Tape No. St'd. °F
Office Work	Surveyed by Snyder
Checked	Notes PRS Date 7-29-54
Date	Indexed C. Johnson

F. B. 1951 Pg. 23

NOV 19 '56

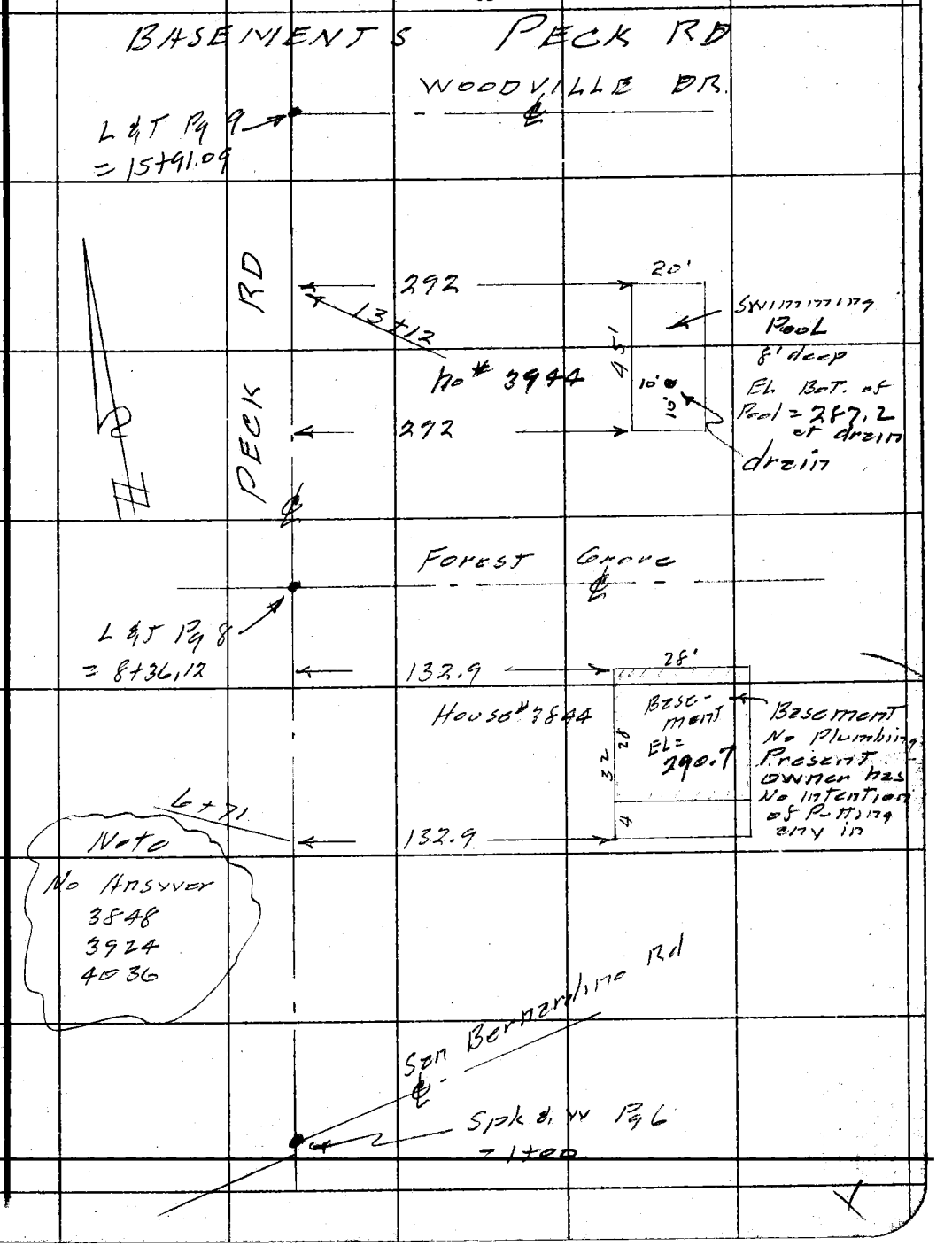

Note: Any Additions or Changes on This Sheet Must be Made or Circled in Red Ink With Date and Name of Person Making Change.

Do not extend notes this side of this line.

RETURN TO
LOS ANGELES COUNTY SURVEYOR
726 LOS ANGELES COUNTY
ENGINEERING BLDG.

7673095 247 4-53

F. B. 1951 PG. 24

RETURN TO
LOS ANGELES COUNTY SURVEYOR
726 LOS ANGELES COUNTY
ENGINEERING BLDG.

Do not extend notes this side of this line.

Note: Any Additions or Changes on This Sheet Must be Made or Circled in Red Ink With Date and Name of Person Making Change.

Notes Ck'd by	Survey of Forest Grove St
Map No.	W. O. 1730.14 Tape No. St'd. °F
Office Work	Surveyed by Snyder
Checked	Notes F.E.B. Date 28-VII-54
Date	Indexed A. C. Johnson

F. B. 1951 Pg. 25

NOV 19 '56

C. I. 1730.14
FOREST GROVE ST. S.S. DIST.

Location of Improvements
in

FOREST GROVE ST.

From Peck Rd.
To The B.C. of 2nd Curve.

Snyder
Brooks
Maldonado
Tafoya
Smith.

Note: Any Additions or Changes on This Sheet Must be Made or Circled in Red Ink With Date and Name of Person Making Change.

Do not extend notes this side of this line.

RETURN TO
LOS ANGELES COUNTY SURVEYOR
726 LOS ANGELES COUNTY
ENGINEERING BLDG.

76F2095 247 4-53


F.B. 1951 Pg. 26
Cont. To Bottom Pg. 27
Premix Drive
10.3
12'
3+11.5
16" Acacia
3+12.0
24.0
23.3
16" Acacia
3+10
14" P.P. # 533946E
(Tele Conduit goes underground)
21.7
3+07
24.5
Conc. Drive
Premix
Ed. PAV
Premix
Conc. Drive
34'
10.8
2+82
13.6
2+70
23.3
18" Acacia
2+64
23.8
23.2
18" Acacia
2+65.3
3" Rock & Pav't
Conc. Drive
19.8
2+45
10.4
13'
2+45
27.0
12" Shrub
12" Acacia
2+22
23.7
23.4
12" Acacia
2+24.4
30
30
Dead man
1+85.5
21.6
14" Acacia
1+76.5
23.6
22.6
14" Acacia
1+79
21.7
8" Tele Pole # 488641
1+72.0
12" Tele. Pole
532532H
(Conduit goes under ground)
Evid. of ditch
21.5
Bell Tele. Box
direction of cable East unknown
1+65.5
20.9
3.7
2.3
1+61
11.8
12.8
1+61
1+63.5
underground Tel cable
17" Stand Pipe.
1+42.5
14.4
15.2
9.5
1+42.5
Edge Pav't
Edge Pav't
50'
FOREST GROVE
38'
1+20
1+15
43.7
Edge Conc Pav't
1+15
PECK
Fd. L&T Per F.B. 1763-127 = 1+00
RD
Conc Pav't.
50' To W. P/L.
RETURN TO
LOS ANGELES COUNTY SURVEYOR
726 LOS ANGELES COUNTY
ENGINEERING BLDG.
Do not extend notes this side of this line.
Note: Any Additions or Changes on This Sheet Must be Made or Circled in Red Ink With Date and Name of Person Making Change.

Notes Ck'd by	Survey of Forest Grove St
Map No.	W. O. 1730.14 Tape No. St'd. °F
Office Work	Surveyed by Snyder
Checked	Notes F. E. B. Date 28-VII-54
Date	Indexed C. Johnson

F. B. 1951 Pg. 27

Cont To Bottom Pg. 28

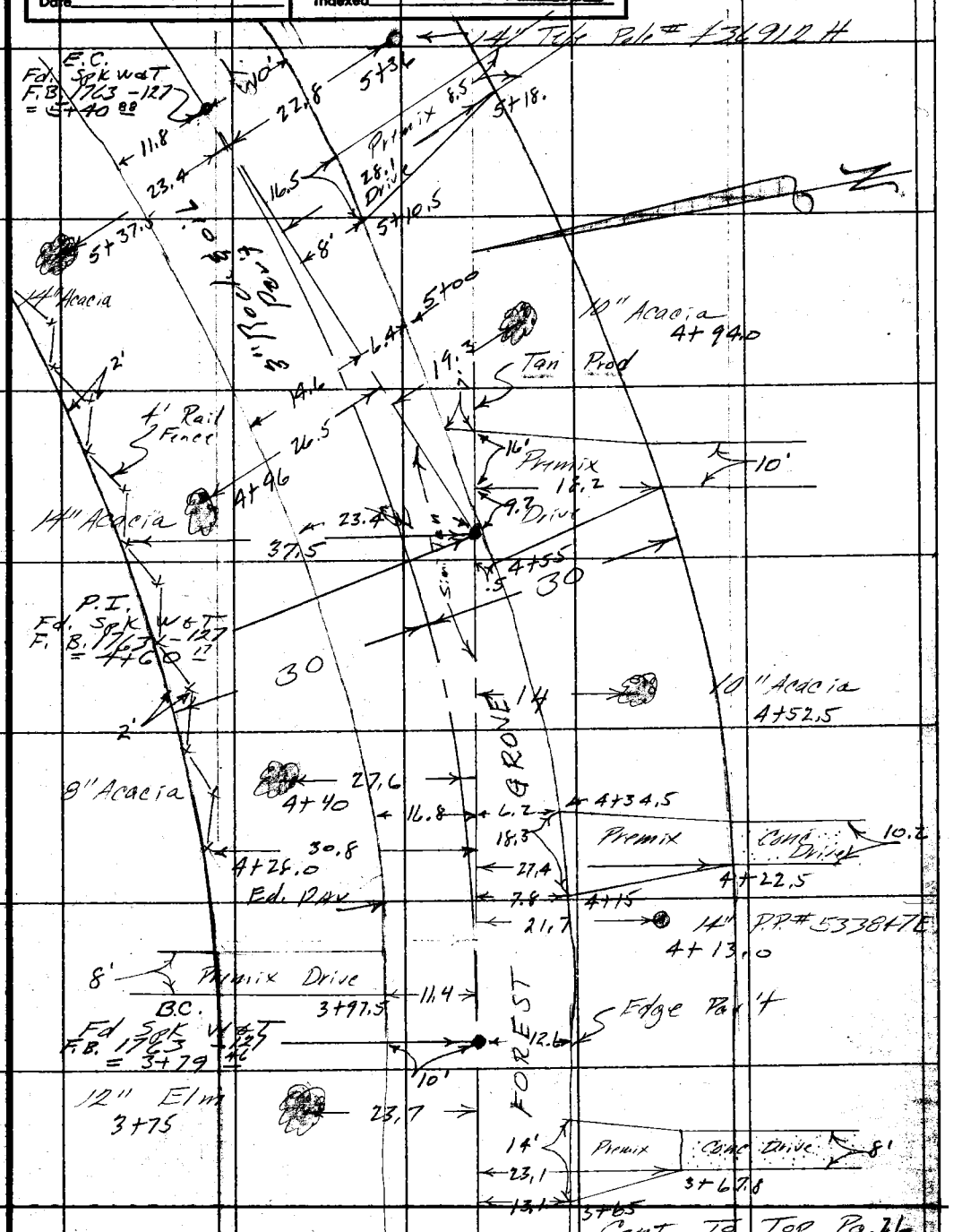

Cont To Top Pg. 26

Note: Any Additions or Changes on This Sheet Must be Made or Circled in Red Ink With Date and Name of Person Making Change.

Do not extend notes this side of this line.

RETURN TO
LOS ANGELES COUNTY SURVEYOR
726 LOS ANGELES COUNTY
ENGINEERING BLDG.

76F3095 247 4-53



RETURN TO
LOS ANGELES COUNTY SURVEYOR
726 LOS ANGELES COUNTY
ENGINEERING BLDG.
Do not extend notes this side of this line.

Note: Any Additions or Changes on This Sheet Must be Made or Circled in Red Ink With Date and Name of Person Making Change.

Notes Ck'd by	Survey of Forest Grove St
Map No.	W. O. 1730.14 Tape No. St'd. °F
Office Work	Surveyed by Snyder
Checked	Notes F.E.B. Date 28-VII-54
Date	Indexed C. Johnson

F. B. 1951 Pg. 29

Cont To Bottom Pg. 30

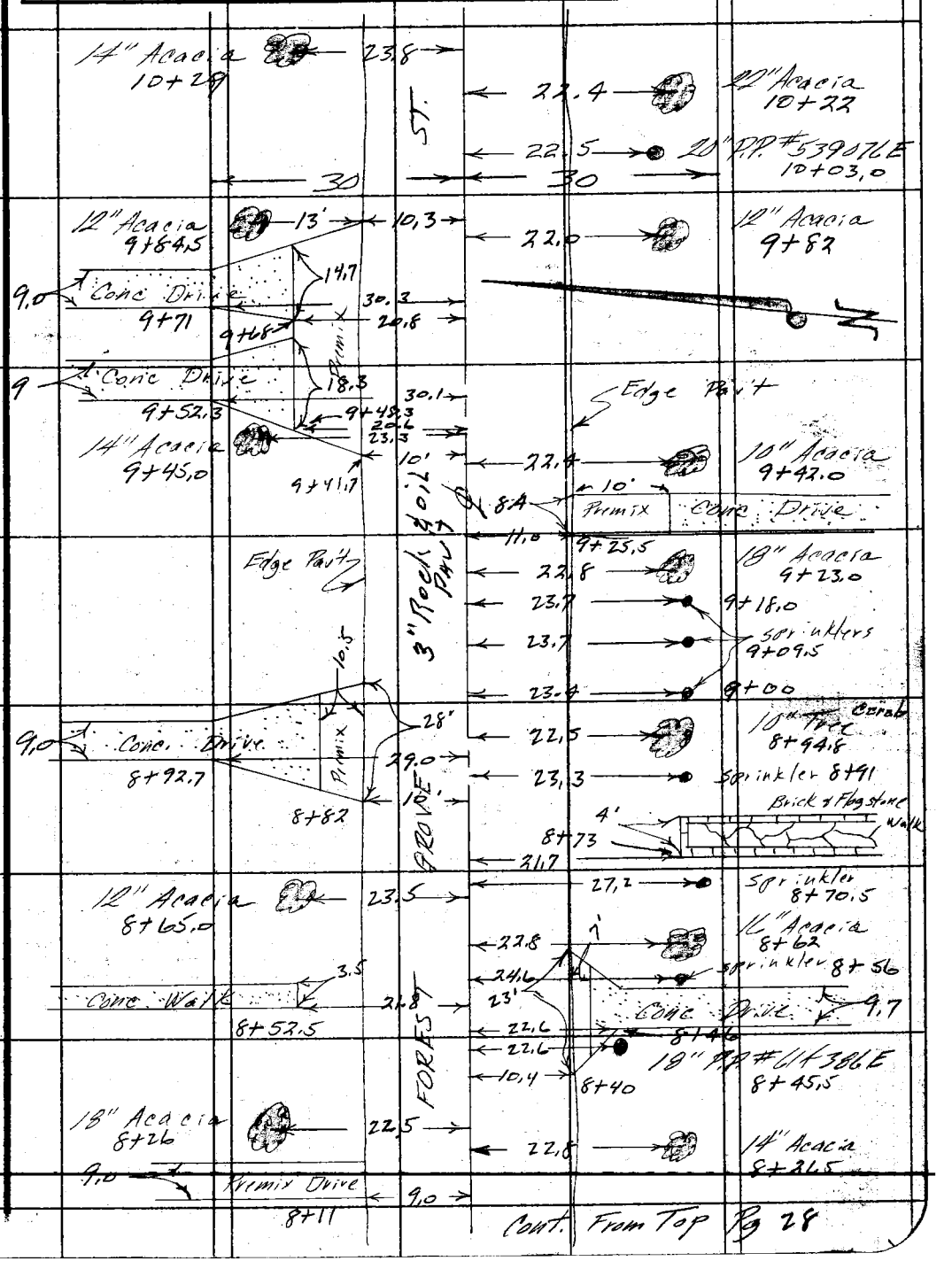

Cont. From Top Pg 28

Note: Any Additions or Changes on This Sheet Must be Made or Circled in Red Ink With Date and Name of Person Making Change.

Do not extend notes this side of this line.

RETURN TO
LOS ANGELES COUNTY SURVEYOR
726 LOS ANGELES COUNTY
ENGINEERING BLDG.

7673095 247 4-53

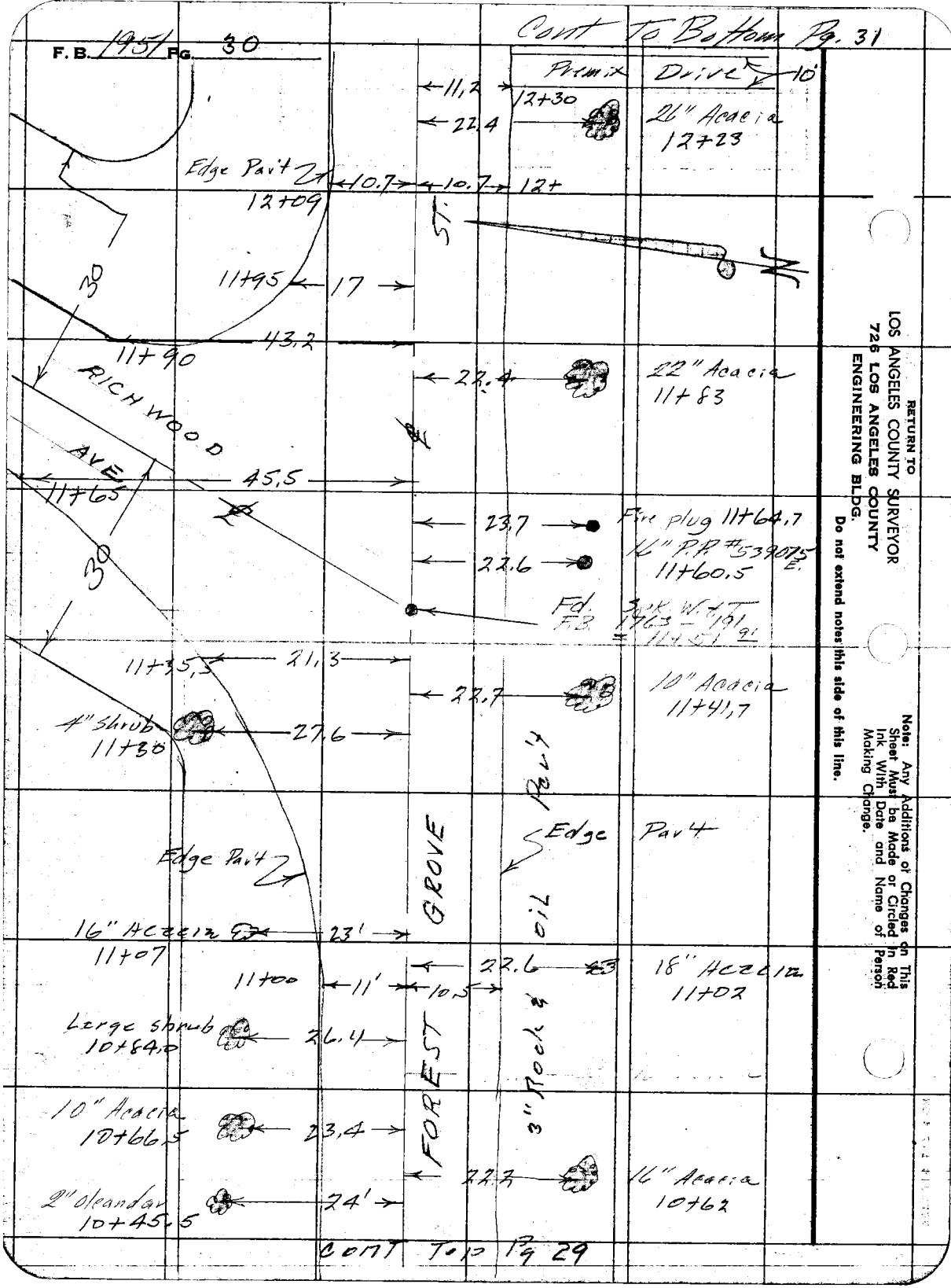
F.B. 1951 Pg. 30
Cont To Bottom Pg. 31
Premix Drive 10'
11.2
12+30
22.4
26" Acacia
12+23
Edge Pav't
10.7
10.7
12+
12+09
ST.
11+95
17
30
43.2
11+90
RICHWOOD
AVE.
22.4
22" Acacia
11+83
45.5
11+65
23.7
Fire plug 11+64.7
22.6
16" P.P. #539075 E.
11+60.5
30
Fd. Sck. W.+T.
F.B. 1763 - 191
11+51
11+35.5
21.3
22.7
10" Acacia
11+41.7
4" Shrub
11+30
27.6
Edge Pav't
Edge Pav't
GROVE
FOREST
3" Rock & oil Pav't
16" Acacia
11+07
23'
22.6
18" Acacia
11+02
11+00
11'
10.5
Large shrub
10+84.0
26.4
10" Acacia
10+66.5
23.4
22.2
16" Acacia
10+62
2" Oleandar
10+45.5
24'
Cont Top Pg 29
RETURN TO
LOS ANGELES COUNTY SURVEYOR
726 LOS ANGELES COUNTY
ENGINEERING BLDG.
Do not extend notes this side of this line.
Note: Any Additions or Changes on This Sheet Must be Made or Circled in Red Ink With Date and Name of Person Making Change.

Notes Ck'd by	Survey of Forest Grove St
Map No.	W. O. 1730 Tape No. St'd. °F
Office Work	Surveyed by Snyder
Checked	Notes F.E.E. Date 20-VIII-54
Date	Indexed C. Johnson

F. B. 1951 PG. 31.

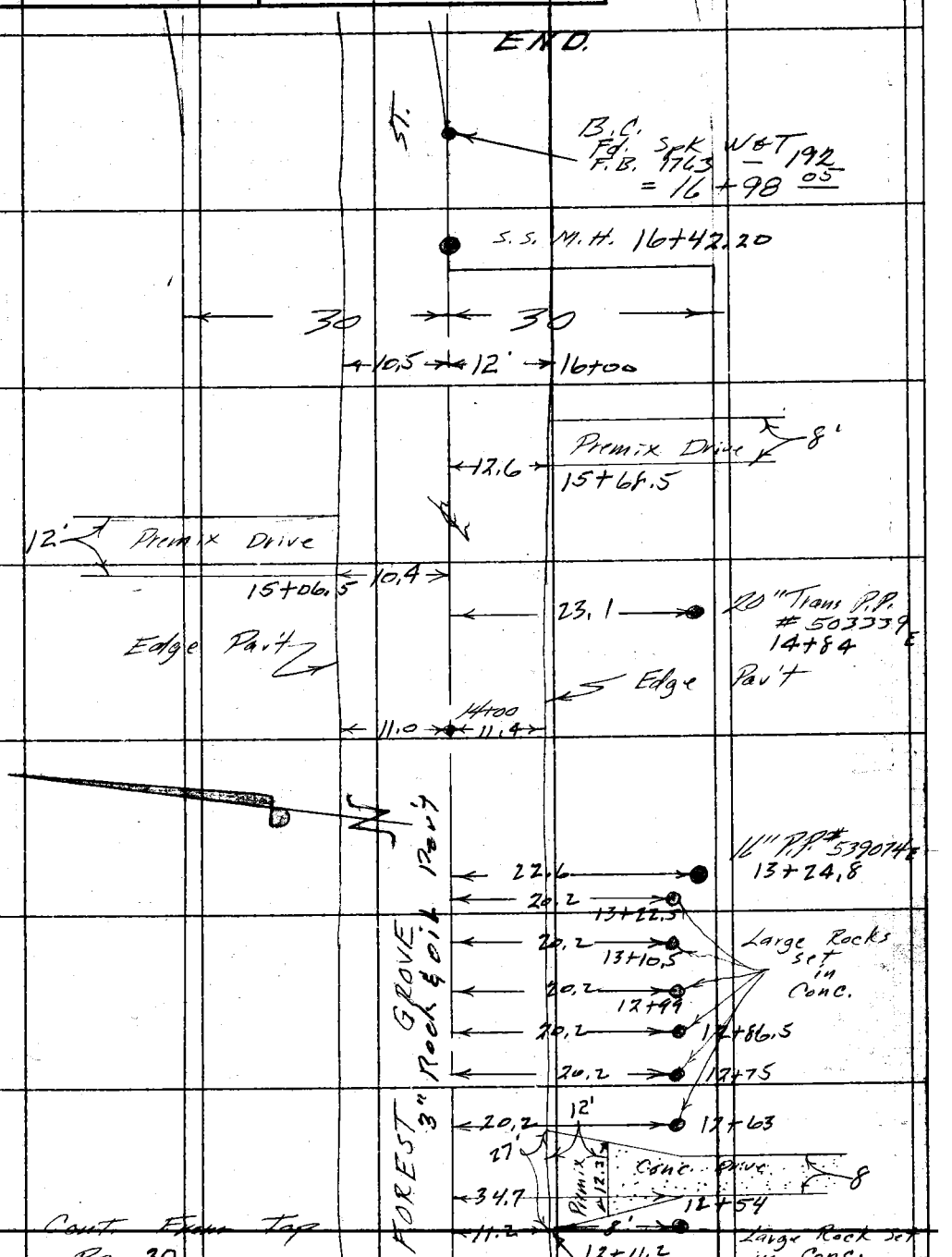

Notes: Any Additions or Changes on This Sheet Must be Made or Circled in Red Ink With Date and Name of Person Making Change.

Do not extend notes this side of this line.

RETURN TO
LOS ANGELES COUNTY SURVEYOR
726 LOS ANGELES COUNTY
ENGINEERING BLDG.

7C3098 247 4-53

F. B. 195 PG. 32

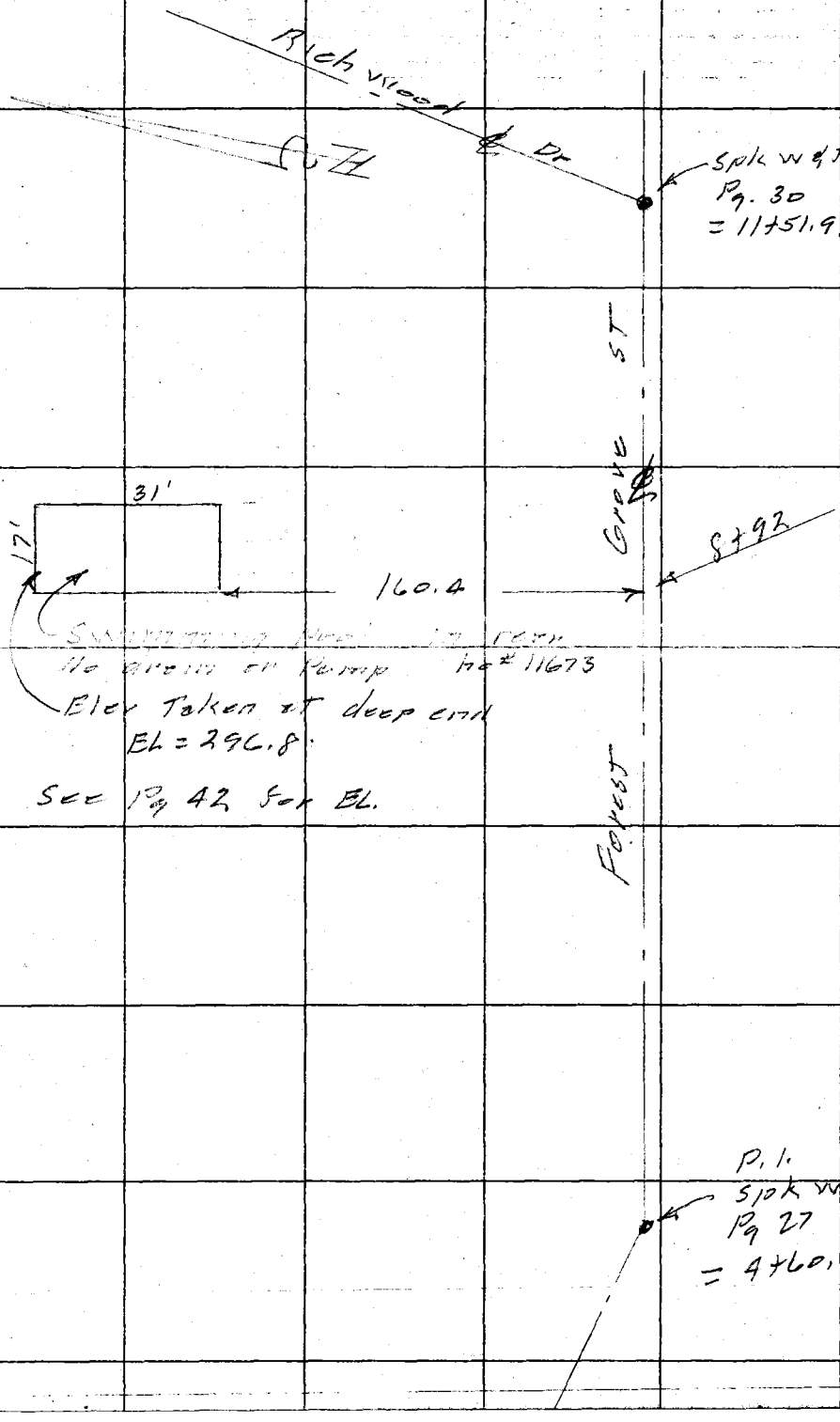

RETURN TO
LOS ANGELES COUNTY SURVEYOR
726 LOS ANGELES COUNTY
ENGINEERING BLDG.

Do not extend notes this side of this line.

Note: Any Additions or Changes on This Sheet Must be Made or Circled in Red Ink With Date and Name of Person Making Change.

Profile No.	Notes Red. / Date	Plotted / Date	Job No. 1730.14	Division No.	F. B. 1951	Pg. 33
			Survey of Forest Grove ST			
X-Sec. No.	Notes Chkd. / Date 8-3-54	Checked / Date	Survey by Snyder	Notes P.R.S.	Date 29-VII-54	
			Map No.	Indexed L. C. Johnson	Date NOV 19 '56	

C.I. 1730.14
FOREST GROVE ST
S.S. DIST.

X SECTIONS
on
FOREST GROVE St
From - Peck Rd.
To - A Point 500' E. of Richwood Ave

STATION	B. S.	H. I.	F. S.	ELEV.

NOTE: ANY ADDITIONS OR CHANGES ON THIS SHEET MUST BE MADE OR CIRCLED IN RED INK, WITH DATE AND NAME OF PERSON MAKING CHANGE.

Do not extend notes this side of this line.

PLEASE RETURN TO
LOS ANGELES COUNTY SURVEYOR
726 LOS ANGELES COUNTY ENGINEERING BLDG.

761298 307 8-53

76L298 307 8-53

PLEASE RETURN TO
LOS ANGELES COUNTY SURVEYOR
726 LOS ANGELES COUNTY ENGINEERING BLDG.

NOTE: ANY ADDITIONS OR CHANGES ON THIS SHEET MUST BE MADE OR CIRCLED IN RED INK, WITH DATE AND NAME OF PERSON MAKING CHANGE.

Do not extend notes this side of this line. Forest Grove ST

STATION	B. S.	H. I.	F. S.	ELEV.	Left & N	℄ Right & S
TF 74		/		297.45	TF 74 EL 297.45 & FB. 1927/52	
	439	301.84			Peck Rd & Pacific ST N. W. COR.	
					BT. SPK in Curb 10' N. of N. end C.R.	
1+00			461	297.23	℄ int Peck Rd & Forest Grove ST.	
-			483	297.01		50' R ℄ Peck Rd
-			435	297.49	50' L ℄ Peck Rd.	
1+15			470	297.14		℄ Ed. Conc
-			495	296.89		50' R Ed. Conc
-			445	297.39	50' L Ed Conc	
1+30			502	29[illegible]		℄ X Gutter
1+50			480	297.04		℄
			505	296.79		12' R Ed. Pav. & Gutt.
			45	297.[illegible]		17' R Top
			43	297.5		30' R Prop con
			470	297.14	13' L [illegible] Ed. Pav.	
			480	297.04	17' L Gutter	
			41	297.1	30' L Prop con	
2+00			445	297.39		℄
			466	297.18		12' R Ed. Pav.
			50	29[illegible]		18' R Gutter
			44	297.[illegible]		22' R Top

F. B. 1951 Pg. 34 Job No. 1770.14 Division No. Notes Red. Plotted Profile
Survey of Forest Grove St Date Date No.
Survey by Snyder Notes P.R.S. Notes Chkd. Checked X-Sec.
Indexed A. C. Johnson Date Date Date No.

761 298 307 8-53

PLEASE RETURN TO
LOS ANGELES COUNTY SURVEYOR
726 LOS ANGELES COUNTY ENGINEERING BLDG.

NOTE: ANY ADDITIONS OR CHANGES ON THIS SHEET MUST BE MADE OR CIRCLED IN RED INK, WITH DATE AND NAME OF PERSON MAKING CHANGE.

Do not extend notes this side of this line. Forest Grove ST

STATION	B. S.	H. I.	F. S.	ELEV.	Left & N	℄ Right & S
2+00		301 84	46	297 2		30'R P/L
			470	297 14	11'L Ed. Pav.	
			48	297 0	18'L Gutter	
			45	297 3	21'L Top	
			40	297 8	30'L P/L	
3+00			411	297 73		℄
			432	297 52		12'R Ed. Pav.
			439	297 45		17'R Gutter
			410	297 74		22'R Top
			40	297 8		30'R P/L
			425	297 59	11'L Ed. Pav.	
			43	297 5	18'L Gutter	
			39	297 9	25'L Top	
			39	297 9	30'L P/L	
T.P.	549	303 23	410	297 74		
4+00			518	298 05		Semi Ten
			522	298 01		10'R Ed. Pav.
			54	297 8		16'R Gutter
			51	298 1		30'R P/L
			532	297 91	10'L Ed. Pav.	
			53	297 9	15'L Gutter	

Profile No. ____ Notes Red. ____ Plotted ____ Job No. 1730.14 Division No. ____ F. B. 1951 Pg. 35
X-Sec. No. ____ Date ____ Date ____ Survey of Forest Grove ST.
Notes Chkd. ____ Checked ____ Survey by Smyder Notes P.R.S. Date 29-VII-54
Date ____ Date ____ Map No. ____ Indexed ____ Date ____

76L298 307 8-53

PLEASE RETURN TO
LOS ANGELES COUNTY SURVEYOR
726 LOS ANGELES COUNTY ENGINEERING BLDG.

NOTE: ANY ADDITIONS OR CHANGES ON THIS SHEET MUST BE MADE OR CIRCLED IN RED INK, WITH DATE AND NAME OF PERSON MAKING CHANGE.

Do not extend notes this side of this line. Forest Grove St

STATION	B. S.	H. I.	F. S.	ELEV.	Left ℄ N	℄ Right ℄ N
4+00		303 23	49	298 3	30' L P/L	
4+35.07±			50	298 2	(TR 11201)	N.E. Cor Blk G Lot 17
✓			57	297 5		100' R Blk G S.E. Cor Lot 17
4+36.22±			48	298 1	30' L of ℄ S.W. Cor Lot 15 Blk H TR 11201	
✓			44	298 8	130' L Along W line	✓ ✓ ✓ ✓
✓			41	297 1	230' L N.W. Cor Lot 15	✓ ✓ ✓
4+60.17			495	298 28		S. P/L
5+00			471	298 [illegible]		Semi Tan.
			482	298 11		7.5 R Ed. Pav
			52	298 [illegible]		15' R Gutter
			50	298 [illegible]		30' R.
			50	298 [illegible]	15' L Ed. Pav.	
			53	298 [illegible]	20' L Gutter	
			49	298 [illegible]	30' L P/L	
6+00	521	304 17	427	298 [illegible]		℄
			529	298 [illegible]		11' R Ed. Pav.
			54	298 [illegible]		17' R Gutter
			51	298 [illegible]		25' R
			51	298 [illegible]		30' R P/L
			535	298 [illegible]	10' L Ed. Pav.	
			60	298 [illegible]	18' L Gutter	

F. B. 1251 Pg. 36 Job No. 1730-14 Division No. 6 Forest St. R.S.

Survey of Forest

Survey by Sapiater Notes R.S.

Indexed K. C. Johnson Date

Profile No. X-Sec. No.

Plotted Date Notes Red. Date Notes Chkd. Date Checked Date

761 298 307 8-53

PLEASE RETURN TO
LOS ANGELES COUNTY SURVEYOR
726 LOS ANGELES COUNTY ENGINEERING BLDG.

NOTE: ANY ADDITIONS OR CHANGES ON THIS SHEET MUST BE MADE OR CIRCLED IN RED INK, WITH DATE AND NAME OF PERSON MAKING CHANGE.

Do not extend notes this side of this line. Forest Grove ST

STATION	B. S.	H. I.	F. S.	ELEV.	Left ℄ N	℄ Right ℄ S
6+00		304 17	55	2987	20' L Top	
—			53	2989	30' L P/L	
7+00			471	29946		℄
			483	29934		11' R Ed. Pav.
			51	2991		17 R Gutter
			48	2994		20' R Top
			47	2995		30' R P/L
			52	2990		180' R
			53	2989		330' R Back Lot line
			488	29929	10' L Ed. Pav.	
			54	2988	18' L Gutter	
			51	2991	20' L Top	
			49	2993	30' L P/L	
			38	3004	200' L Back Lot line	
8+00			415	30002		℄
			439	29978		10' R Ed. Pav.
			46	2996		18' R Gutter
			44	2998		20' R
			39	3003		30' R P/L
			428	29989	10' L Ed. Pav.	
			48	2994	17' L Gutter	

Profile No. ____ Notes Red. ____ Plotted ____ Job No. 1730.14 Division No. ____ F. B. 1951 Pg. 37
X-Sec. No. ____ Date ____ Date ____ Survey of Forest Grove ST
Notes Chkd. ____ Checked ____ Survey by Snyder Notes RRS Date 29-VII-54
Date ____ Date ____ Map No. ____ Indexed Johnson Date ____

76L298 307 8-53

PLEASE RETURN TO
LOS ANGELES COUNTY SURVEYOR
726 LOS ANGELES COUNTY ENGINEERING BLDG.

NOTE: ANY ADDITIONS OR CHANGES ON THIS SHEET MUST BE MADE OR CIRCLED IN RED INK, WITH DATE AND NAME OF PERSON MAKING CHANGE.

Do not extend notes this side of this line. Forest Grove ST

STATION	B. S.	H. I.	F. S.	ELEV.	Left ℄ N	℄ Right ℄ S.
8+00		304 17	44	297 8	20' L Top	
			41	300 1	30' L P/L	
9+00	491	305 50	358	300 59		℄
			510	300 40		10' R Ed. Pav.
			52	300 3		15' R Gutter
			50	300 5		18' R
			46	300 9		30' R P/L
			507	300 13	15' L Ed. Pav.	
			55	300 0	18' L Gutter	
			52	300 3	23' L	
			48	300 7	30' L P/L	
9+70 ±			47	300 8	30' L S.W. Cor Lot 9	Blk H TR# 11201
			41	301 8	180' L Along W. line Lot 9	" "
			46	300 9	275' ± L N. W. Cor Lot 9	" "
10+00			435	300 5		℄
			457	300 13		10 R Ed. Pav.
			48	300 11		17' R Gutter
			45	301 [illegible]		20' R Top
			45	301 [illegible]		30' R P/L
			458	300 12	10' L Ed. Pav.	
			51	300 [illegible]	20' L Gutter	

Profile
X-Sec.
No.
Plotted
Date
Checked
Date
Notes Red.
Date
Notes Chkd.
Date
Division No. 1730.14
Job No.
Notes
Date
F. B. 1951 Pg. 38
Survey of Forest Grove St.
Survey by Snyder
Indexed K. C. Johnson

761 298 307 8-53

PLEASE RETURN TO
LOS ANGELES COUNTY SURVEYOR
726 LOS ANGELES COUNTY ENGINEERING BLDG.

NOTE: ANY ADDITIONS OR CHANGES ON THIS SHEET MUST BE MADE OR CIRCLED IN RED INK, WITH DATE AND NAME OF PERSON MAKING CHANGE.

Do not extend notes this side of this line. Forest Grove ST

STATION	B. S.	H. I.	F. S.	ELEV.	Left & N	℄ Right & S
10+00		305 50	48	300 7	22' L Top	
✓			45	301 0	30' L P/L	
T.P.	488	306 03	435	301 15		
10+45'±			47	301 3		30' R N.E COR LOT 9 BlkG TR 11201
✓			52	300 8		180 R Along Lot line
✓			53	300 7		330' R S.E COR LOT 9 Blk G TR 11201
11+00			445	301 58		℄
11+20			433	301 70		℄
			439	301 64		10' R Ed. PAV.
			47	301 3		16' R Gutter
			43	301 7		19 R Top
			42	301 8		30' R P/L
			480	301 23	15' L Ed. PAV.	
			50	301 0	19' L Gutter	
			44	301 6	22' L	
			44	301 6	30' L Prop COR.	
11+51.91			414	301 89	℄ int Richwood Ave & Forest Grove ST	
✓			447	301 56	18' L on ℄ ST.	
✓			416	301 87	45' L " "	
12+00			395	302 08		℄
			408	301 95		10' R Ed. PAV.

Profile Notes Red. ____ Plotted ____ Job No. 1730.14 Division No. ____ F. B. 1951 Pg. 39
No. ____ Date ____ Date ____ Survey of Forest Grove ST
X-Sec. Notes Chkd. ____ Checked ____ Survey by Snyder Notes 1735 Date 7-29-54
No. ____ Date ____ Date ____ Map No. ____ Indexed Johnson Date ____

76L298 307 8-53

PLEASE RETURN TO
LOS ANGELES COUNTY SURVEYOR
726 LOS ANGELES COUNTY ENGINEERING BLDG.

NOTE: ANY ADDITIONS OR CHANGES ON THIS SHEET MUST BE MADE OR CIRCLED IN RED INK, WITH DATE AND NAME OF PERSON MAKING CHANGE.

Do not extend notes this side of this line. Forest Grove ST

STATION	B. S.	H. I.	F. S.	ELEV.	Left ℄ N	℄ Right ℄ S
12+00		306 03	42	301 8		15' R Gutter
			38	30[illegible] 2		R
			36	30[illegible] 4		30' R P/L
			420	30[illegible] 3	13' L Ed. Pav.	
			43	30[illegible] 7	18' Gutter	
			40	30[illegible] 0	21' L	
			34	30[illegible]	30' L Prop Cor.	
13+00			338	30[illegible] 5		℄
			348	30[illegible] 55		10' R Ed. Pav.
			38	30[illegible] 2		18' R Gutter
			34	30[illegible]		21 R
			27	30[illegible]		30' R P/L
			349	30[illegible] 4	11' L Ed. Pav.	
			38	30[illegible]	18' L Gutter	
			27	30[illegible]	30' L P/L	
T.P.	576	308 41	338	302 5		
14+00			524	303 7		℄
			545	30[illegible] 6		10' R Ed. Pav.
			57	30[illegible]		17' R Gutter
			52	303 [illegible]		20' R
			45	303 9		30' R P/L

F. B. 1951 PG. 40 Job No. 1730.14 Division No. Notes Red. Plotted Profile
Survey of Forest Grove ST Date Date No.
Survey by Snyder Notes PRS Notes Chkd. Checked X-Sec.
Indexed C. Johnson Date Date No.

761 298 307 8-53

PLEASE RETURN TO
LOS ANGELES COUNTY SURVEYOR
726 LOS ANGELES COUNTY ENGINEERING BLDG.

NOTE: ANY ADDITIONS OR CHANGES ON THIS SHEET MUST BE MADE OR CIRCLED IN RED INK, WITH DATE AND NAME OF PERSON MAKING CHANGE.

Do not extend notes this side of this line. Forest Grove ST

STATION	B. S.	H. I.	F. S.	ELEV.	Left & N	℄ Right & S
14+00		308 41	55	3029		180' R
			72	3012		330' R Back Lot line
			543	30298	11' L Ed. Pav.	
			57	3027	20' L Gutter	
			50	3034	25' L Top	
			45	3039	30' L P/L	
			43	3041	145' L Back Lot line	
15+00			480	30361		℄
			497	30344		12' R Ed. Pav.
			524	30317		18' R Gutter
			42	3042		21' R Top
			40	3044		30' R P/L
			505	30336	10' L Ed. Pav.	
			52	3032	17' L Gutter	
			41	3043	30' L P/L	
16+00			450	30391		℄
			468	30373		12' R Ed. Pav.
			48	3036		20' R Gutter
			38	3046		30' R P/L
			467	30374	11' L Ed. Pav	
			47	3037	17' L Gutter	

Profile Notes Red. ____ Plotted ____ Job No. 1730.14 Division No. ____ F. B. 1951 Pg. 41
No. ____ Date ____ Date ____ Survey of Forest Grove ST
X-Sec. Notes Chkd. ____ Checked ____ Survey by Snyder Notes PRS Date 7-29-54
No. ____ Date ____ Date ____ Map No. ____ Indexed S. Johnson Date ____

76L298 307 8-53

PLEASE RETURN TO
LOS ANGELES COUNTY SURVEYOR
726 LOS ANGELES COUNTY ENGINEERING BLDG.

NOTE: ANY ADDITIONS OR CHANGES ON THIS SHEET MUST BE MADE OR CIRCLED IN RED INK, WITH DATE AND NAME OF PERSON MAKING CHANGE.

Do not extend notes this side of this line. Forest Grove ST

STATION	B. S.	H. I.	F. S.	ELEV.	Left ℄ N	& Right ℄ S
16+00		308 41	41	30[illegible]	30' L P/L	
T.P.	482	308 74	449	30[illegible]		
16+42.20			481	30[illegible]		& Top S.S. N.H.
			500	30[illegible]		11' R Ed. Pav.
			52	30[illegible]		17' R Gutter
			44	30[illegible]		30' R P/L
			54	30[illegible]		180' R
			62	30[illegible]		330' R Back lot line
			486	30[illegible]	10' L Ed. Pav.	
			51	30[illegible]	17' L Gutter	
			37	30[illegible]	30' L P/L	
			37	30[illegible]	240' L	
16+98.05			464	30[illegible]		& B.C.
N.I. E 448			421	304 53	N.I. E. 448 EL 304 53	F.B. 1927-53
					Forest Grove ST (S. Side) 500' I. E. of Richwood Ave — B.T. spk in N.E. Cor. conc. drive To ho # 11734	
9+00	51	305 69		300[illegible]	& EL Per Pg. 38	
			89	296[illegible]	Bottom deep end ho # 11673 EL of SWIMMING Pool Pg. 32	

F. B. 1951 Pg. 42 Job No. 730.14 Division No. Notes Red. Plotted
Survey of Forest Grove ST Date Date
Survey by Snyder Notes PRS Notes Chkd. Checked
Indexed K. C. Johnson Date Date Date
Profile No. X-Sec. No.

Notes Ck'd by	Survey of Forest Grove St.
Map No.	W. O. 1730.14 Tape No. St'd. °F
Office Work	Surveyed by Snyder
Checked	Notes F.E.B. Date 29-VII-54
Date	Indexed C. Johnson

F. B. 1951 Pg. 43

NOV 19 '56

C.I 1730.14
FOREST GROVE ST. S.S. DIST.
Location of Improvements
in
RICHWOOD AVE.
From Forest Grove St.
To Bryant Rd

Snyder
Brooks
Maldonado
Tafoya
Smith.

Note: Any Additions or Changes on This Sheet Must Be Made or Circled In Red Ink With Date and Name of Person Making Change.

Do not extend notes this side of this line.

RETURN TO
LOS ANGELES COUNTY SURVEYOR
726 LOS ANGELES COUNTY
ENGINEERING BLDG.

7CF3008 247 4-58

F. B. 1951, PG. 44

Cont. To Bottom Pg. 45

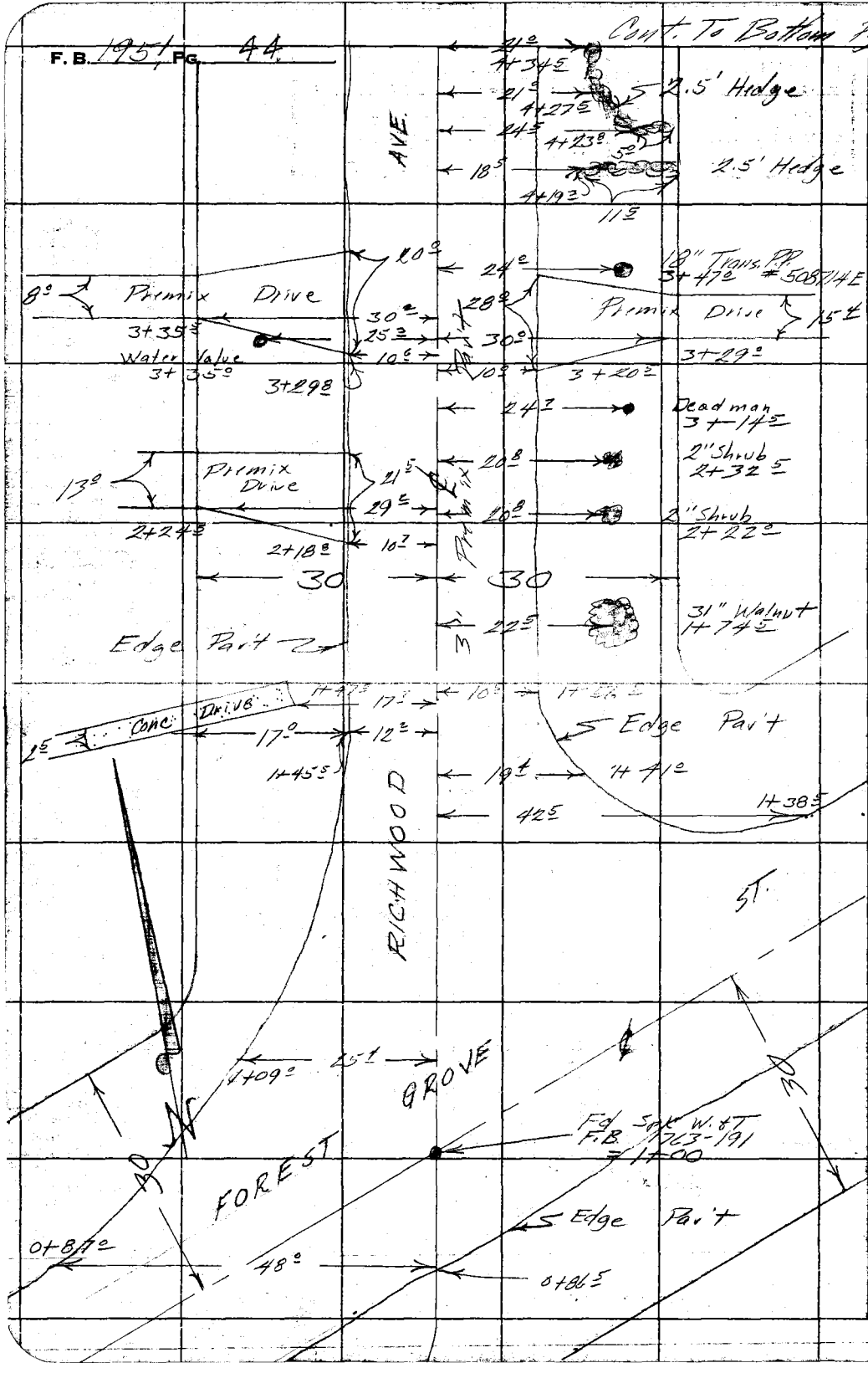

RETURN TO
LOS ANGELES COUNTY SURVEYOR
726 LOS ANGELES COUNTY
ENGINEERING BLDG.

Do not extend notes this side of this line.

Note: Any Additions or Changes on This Sheet Must be Made or Circled in Red Ink With Date and Name of Person Making Change.

Notes Ck'd by	Survey of Forest Grove St
Map No.	W. O. 1730-14 Tape No. St'd. °F
Office Work	Surveyed by Snyder
Checked	Notes F.E.B. Date 29-VII-30
Date	Indexed A. C. Johnson

F.B. 1951 PG. 45

Cont. To Bottom Pg. 46

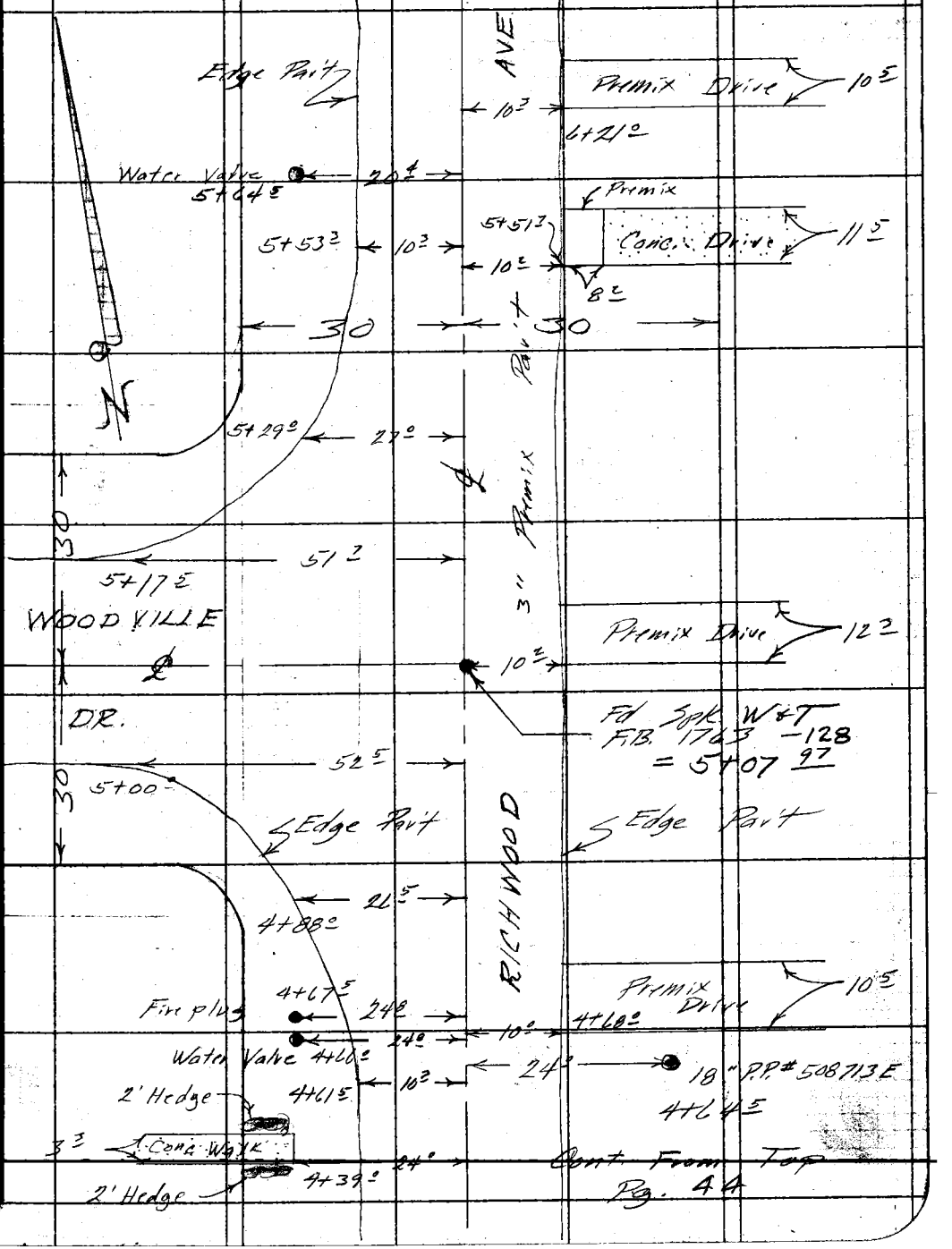

Cont. From Top Pg. 44

Note: Any Additions or Changes on This Sheet Must be Made or Circled in Red Ink With Date and Name of Person Making Change.

Do not extend notes this side of this line.

RETURN TO
LOS ANGELES COUNTY SURVEYOR
726 LOS ANGELES COUNTY
ENGINEERING BLDG.

7673095 247 4-52

F. B. 1951 PG. 46

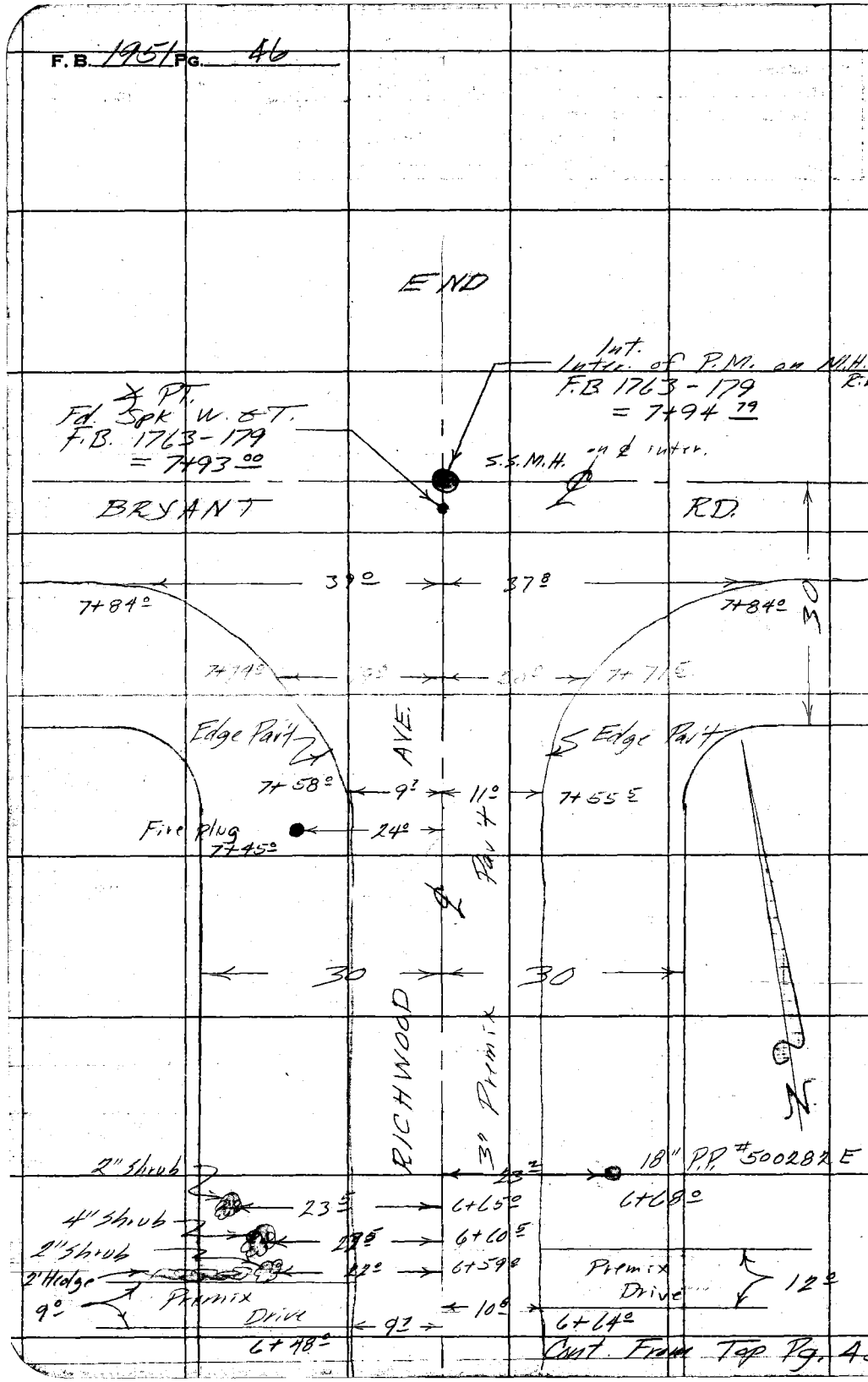

RETURN TO
LOS ANGELES COUNTY SURVEYOR
726 LOS ANGELES COUNTY
ENGINEERING BLDG.
Do not extend notes this side of this line.

Note: Any Additions or Changes on This Sheet Must be Made or Circled in Red Ink With Date and Name of Person Making Change.

Profile No.	Notes Red	Plotted	Job No. 1730.14	Division No.	F. B. 1951	Pg. 47
	Date	Date	Survey of Forest Grove ST.			
X-Sec. No.	Notes Chkd.	Checked	Survey by Snyder	Notes PBS	Date 7-30-54	
	Date 8-3-54	Date	Map No.	Indexed E. C. Johnson	Date NOV 19 '56	

C.I. 1730.14
FOREST GROVE ST.
S.S. DIST.

X SECTIONS
on
RICHWOOD AVE
From - Forest Grove ST
To - Bryant Rd.

STATION	B. S.	H. I.	F. S.	ELEV.

NOTE: ANY ADDITIONS OR CHANGES ON THIS SHEET MUST BE MADE OR CIRCLED IN RED INK, WITH DATE AND NAME OF PERSON MAKING CHANGE.

PLEASE RETURN TO
LOS ANGELES COUNTY SURVEYOR
726 LOS ANGELES COUNTY ENGINEERING BLDG.

Do not extend notes this side of this line.

761288 307 8-53

76L298 307 8-53

PLEASE RETURN TO
LOS ANGELES COUNTY SURVEYOR
726 LOS ANGELES COUNTY ENGINEERING BLDG.

NOTE: ANY ADDITIONS OR CHANGES ON THIS SHEET MUST BE MADE OR CIRCLED IN RED INK, WITH DATE AND NAME OF PERSON MAKING CHANGE.

Do not extend notes this side of this line. Richwood Ave

STATION	B. S.	H. I.	F. S.	ELEV.	Left & W	℄ Right & E
M.E 447		/		30[illegible]1	M.E. 447 EL. 30[illegible] 994 FB. 1927/53	
	480	306 81			Forest Grove ST & Richwood	
					Ave. N.W. COR. - BT. spk in	
					Center Conc. walk To ho # 11693	
1+00			488	30[illegible]3	℄ MT Forest Grove ST & Richwood Ave	
/			470	30[illegible]1		50' R ℄ ST
/			512	301 69	35' L ℄ ST	
1+20			518	30[illegible]3		℄ X Gutter
/			560	30[illegible]1	22' L Ed Pav & Gutter	
/			500	301 81	30' L Prop Cor.	
1+60			476	30[illegible]5		℄
			493	301 88		10' R Ed Pav
			49	301 7		20' R Gutter
			42	30[illegible]		30' R Prop Cor.
			489	301 42	10' L Ed Pav	
			51	301 7	17' L Gutter	
			47	302 1	30' L P/L	
2+00			450	302 [illegible]1		℄
/			459	302 22		10' R Ed Pav
/			49	301 9		17' R Gutter
/			38	303 6		30' R P/L

F. B. 1951 Pg. 48 Job No. 1730.14 Division No. Notes Red. Plotted Profile
Survey of Forest Grove ST Date Date No.
Survey by Snyder Notes 10 RS Notes Chkd. Checked X-Sec.
Indexed E. C. Johnson Date Date No.

761298 307 8-53

PLEASE RETURN TO
LOS ANGELES COUNTY SURVEYOR
726 LOS ANGELES COUNTY ENGINEERING BLDG.

NOTE: ANY ADDITIONS OR CHANGES ON THIS SHEET MUST BE MADE OR CIRCLED IN RED INK, WITH DATE AND NAME OF PERSON MAKING CHANGE.

Do not extend notes this side of this line. Richwood Ave

STATION	B. S.	H. I.	F. S.	ELEV.	Left & W	℄ Right & E
2+00		30681	468	302 13	10' L Ed. Pav.	
			48	302 0	15' L Gutter	
			45	302 3	30' L P/L	
3+00			412	302 69		℄
			429	302 52		10' R Ed. Pav.
			45	302 3		17' R Gutter
			36	303 2		30' R P/L
			423	302 58	10' L Ed. Pav.	
			44	302 4	17' L Gutter	
			41	302 7	30' L P/L	
T.P.	452	30721	412	302 69		
3+40			40	303 2		30' R P/L
			35	303 7		140' R Back Lot line
			45	302 7	30' L N.E. cor Lot 7	Blk H. Tr 11201
			50	302 2	130' L Along N. line	Lot 7 " " "
			46	302 6	280' L N.W. cor Lot 7	" "
4+00			411	303 10		℄
			422	302 99		10' R Ed. Pav.
			45	302 7		18' R Gutter
			39	303 3		30' R P/L
			421	303 00	10' L Ed. Pav.	

Profile Notes Red. ____ Plotted ____ Job No. 173014 Division No. ____ F. B. 1951 Pg. 49
No. ____ Date ____ Date ____ Survey of Forest Grove St
X-Sec. Notes Chkd. ____ Checked ____ Survey by Snyder Notes 12175 Date 7-30-54
No. ____ Date ____ Date ____ Map No. ____ Indexed ____ Date ____
C. Johnson

76L298 307 8-53

PLEASE RETURN TO
LOS ANGELES COUNTY SURVEYOR
726 LOS ANGELES COUNTY ENGINEERING BLDG.

NOTE: ANY ADDITIONS OR CHANGES ON THIS SHEET MUST BE MADE OR CIRCLED IN RED INK, WITH DATE AND NAME OF PERSON MAKING CHANGE.

Do not extend notes this side of this line. Richwood Ave

STATION	B. S.	H. I.	F. S.	ELEV.	Left & W	℄ Right & E
4+00		307 21	45	302 7	18' L Gutter	
–			43	302 9	30' L P/L	
4+82			386	303 35		℄
–			419	303 02	21 L Ed. Pav	
–			45	302 7	28' L Gutter	
✓			42	303 [illegible]	30' L Prop Cor.	
5+00	472	308 14	381	303 40		℄
			490	303 24		10' R Ed. Pav.
			50	303 1		15' R Gutter
			45	303 [illegible]		30' R P/L
			38	303 [illegible]		150' R
			30	303 1		275' R Back Lot line
5+07.97			475	303 39	℄ INT Woodville Dr & Richwood.	
✓			493	303 21	50' L ℄ ST	
5+33			470	303 44		℄
			505	303 09	25' L Ed. Pav.	
			53	302 [illegible]	27' L Gutter	
			47	303 4	30' L Prop Cor.	
6+00			450	303 64		℄
✓			461	303 [illegible]		10' R Ed. Pav.
✓			48	303 3		17' R Gutter

F. B. 1951 Pg. 50 Job No. 1730.14 Division No. Notes Red. Plotted Profile
Survey of Forest Grove St Date Date No.
Survey by Snyder Notes PRS Notes Chkd. Checked X-Sec.
Indexed K. C. Johnson Date Date No.

76L298 307 10-51

PLEASE RETURN TO
LOS ANGELES COUNTY SURVEYOR
726 LOS ANGELES COUNTY
ENGINEERING BLDG.

NOTE: ANY ADDITIONS OR CHANGES ON THIS SHEET MUST BE MADE OR CIRCLED IN RED INK, WITH DATE AND NAME OF PERSON MAKING CHANGE.

Do not extend notes this side of this line. Richwood Ave

STATION	B. S.	H. I.	F. S.	ELEV.	Left & W	℄ Right & E
6+00		308 14	42	303 9		30' R P/L
—			466	303 48	10' L Ed. Pav.	
—			49	303 2	18' L Gutter	
—			45	303 6	30' L P/L	
T.P.	551	309 16	449	303 65		
7+00			509	304 07		℄
			534	303 82		10' R Ed. Pav
			55	303 7		18' R Gutter
			48	304 4		30' R P/L
			519	303 97	10' L Ed. Pav.	
			54	303 8	17' L Gutter	
			48	304 4	30' L P/L	
7+65			482	304 34		℄
			547	303 69		17' R Ed. Pav. & Gutter
			47	304 5		30' R Prop cor.
			504	304 12	L Ed. Pav. & Gutter	
			49	304 3	30' L Prop cor.	
7+94.79			460	304 56	℄ int Richwood	Ave & Bryant Rd.
			486	304 30		25' R ℄ Bryant Rd.
			435	304 81		100' R ℄ " "
			448	304 68		" " Thence 10' S Ed. Pav.

Profile No. ____ Notes Red ____ Plotted ____ Job No. 1730.14 Division No. ____ F.B. 1951 Pg. 51
Date ____ Date ____ Survey of Forest Grove ST
X-Sec. No. ____ Notes Chkd. ____ Checked ____ Survey by Snyder Notes PRS Date 7-30-54
Date ____ Date ____ Map No. ____ Indexed Date ____

76L298 307 10-51

PLEASE RETURN TO

LOS ANGELES COUNTY SURVEYOR
726 LOS ANGELES COUNTY
ENGINEERING BLDG.

NOTE: ANY ADDITIONS OR CHANGES ON THIS SHEET MUST BE MADE OR CIRCLED IN RED INK, WITH DATE AND NAME OF PERSON MAKING CHANGE.

Do not extend notes this side of this line. Richwood Ave

STATION	B. S.	H. I.	F. S.	ELEV.		
7+94.79		309 16	47	304 5		100' R ℄ Bryant Rd Thence 18' S Gutter
			46	304 6		" " 30' S P/L
			378	305 38		200' R ℄ Bryant Rd
			401	305 15		" Thence 10' S Ed Pav
			43	304 9		" " 17' S Gutter
			38	305 4		" " 30' S P/L
			479	304 37	25' L ℄ Bryant Rd	
			454	304 62	100' L " "	
			480	304 36	" " " Thence 10' S Ed. Pav	
			51	304 1	" " " " 17' S Gutter	
			49	304 3	" " " " 30' S P/L	
			466	304 50	200' L ℄ Bryant Rd	
			497	304 19	" " Thence 10' S Ed. Pav.	
			52	304 0	" " " 17' S Gutter	
			51	304 1	" " " 30' S P/L	
M.E. 450			344	305 72	M.E 450 EL. 305.7[illegible]6 F.B. 1927-54	
					Richwood Ave & Bryant Rd.	
					N.E. COR. — Bt. Spk. in P.P. # 500280E	

F.B. 1951 PG. 52 Job No. 1730.14 Division No. Notes Red. Plotted No. Profile
Survey of Forest Grove ST. Date Date X-Sec.
Survey by Snyder Notes PRS Notes Chkd. Checked
Indexed C. Johnson Date Date No.

Notes Ck'd by	Survey of Forest Grove St.
Map No.	W. O. 1730.14 Tape No. St'd. °F
Office Work	Surveyed by Snyder
Checked	Notes F.E.B. Date 29-VII-56
Date	Indexed J. C. Johnson

F. B. 1951 Pg. 53

NOV 19 '56

C. I 1730.14

FOREST GROVE ST. S.S. DIST.

Location of Improvements

in

WOODVILLE DR.

From Peck Rd.
To Richwood Ave.

Snyder
Brooks
Maldonado
Tafoya
Smith.

Note: Any Additions or Changes on This Sheet Must be Made or Circled in Red Ink With Date and Name of Person Making Change.

Do not extend notes this side of this line.

RETURN TO
LOS ANGELES COUNTY SURVEYOR
726 LOS ANGELES COUNTY
ENGINEERING BLDG.

7673095 247 4-53

F. B. 1951 PG. 54

Cont To Bottom Pg. 55

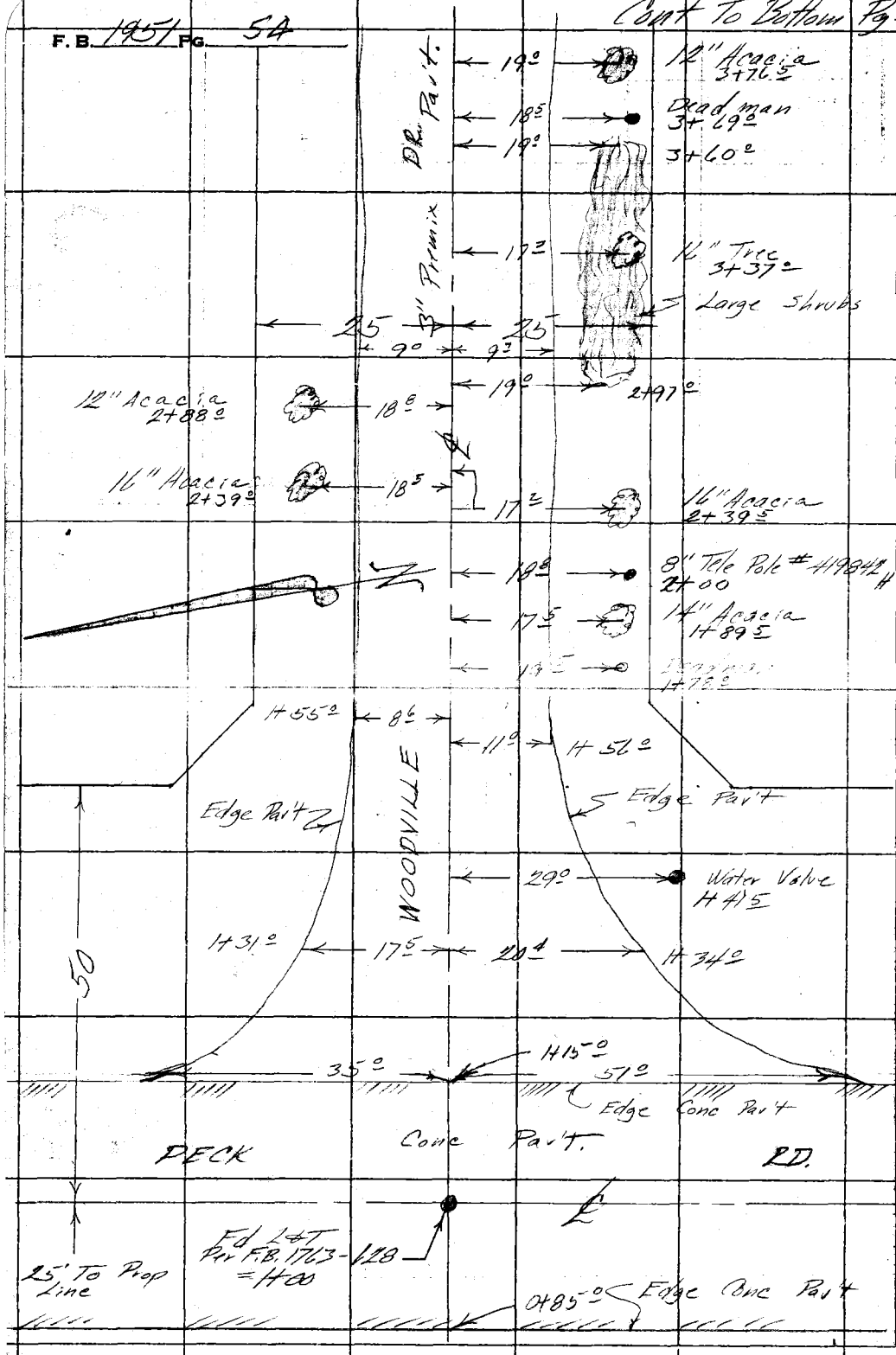

RETURN TO
LOS ANGELES COUNTY SURVEYOR
726 LOS ANGELES COUNTY
ENGINEERING BLDG.

Do not extend notes this side of this line.

Note: Any Additions or Changes on This Sheet Must be Made or Circled in Red Ink With Date and Name of Person Making Change.

Notes Ck'd by	Survey of Forest Grove St.
Map No.	W. O. 1231 Tape No. St'd. °F
Office Work	Surveyed by Snyder
Checked	Notes F.E.B. Date 29-VIII-54
Date	Indexed C. Johnson

F. B. 1951 Pg. 55

Cont. To Bottom Pg. 56

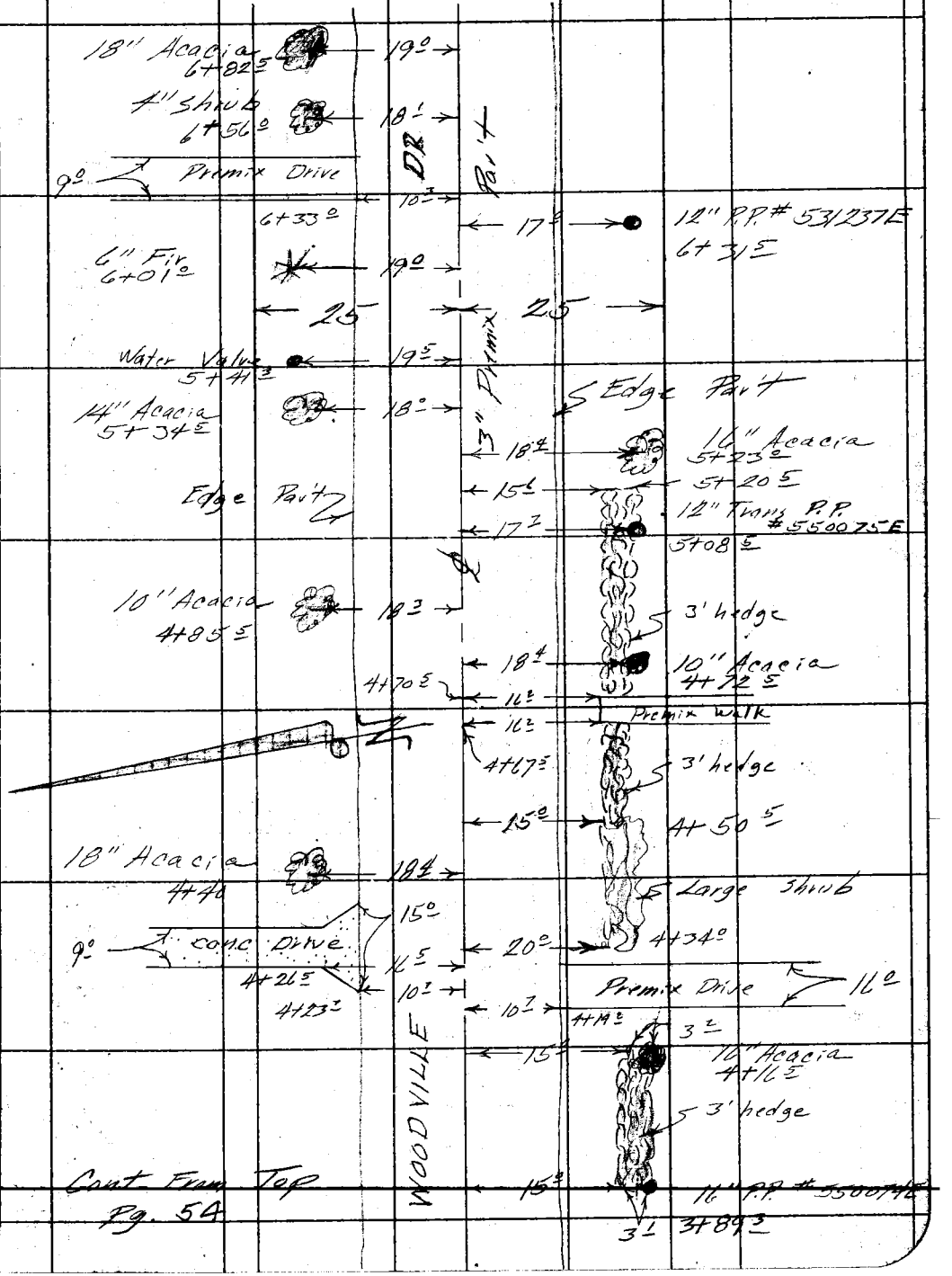

Notes: Any Additions or Changes on This Sheet Must be Made or Circled in Red Ink With Date and Name of Person Making Change.

Do not extend notes this side of this line.

RETURN TO
LOS ANGELES COUNTY SURVEYOR
726 LOS ANGELES COUNTY
ENGINEERING BLDG.

70F3088 247 4-53

F. B. 1951 PG. 56

Cont To Bottom Pg. 57

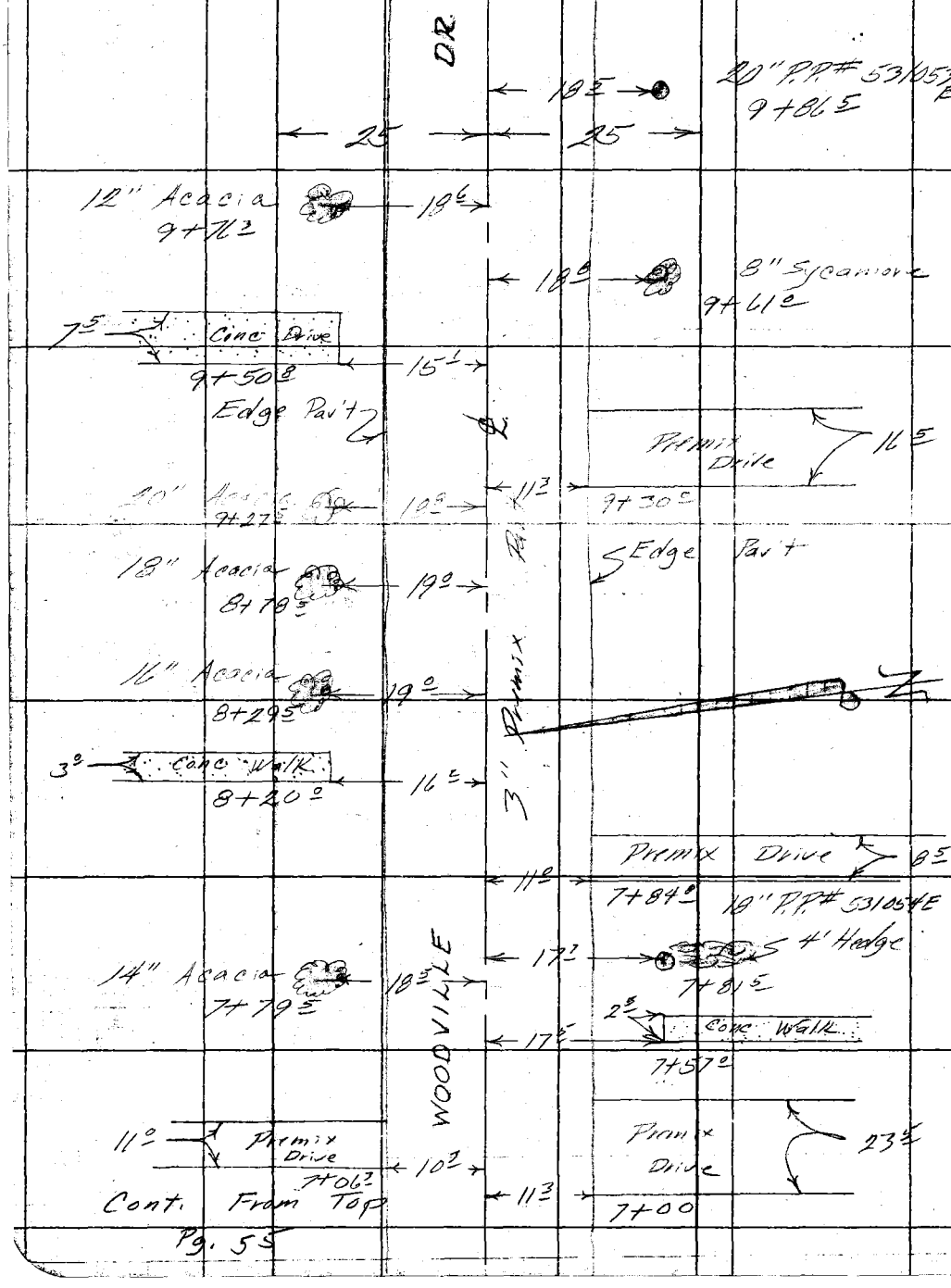

RETURN TO
LOS ANGELES COUNTY SURVEYOR
726 LOS ANGELES COUNTY
ENGINEERING BLDG.
Do not extend notes this side of this line.

Note: Any Additions or Changes on This Sheet Must be Made or Circled in Red Ink With Date and Name of Person Making Change.

Notes Ck'd by	Survey of Forest Grove St
Map No.	W. O. 1736.14 Tape No. St'd. °F
Office Work	Surveyed by Snyder
Checked	Notes F.E.B. Date 29-VII-54
Date	Indexed C. Johnson

F.B. 1951 Pg. 57

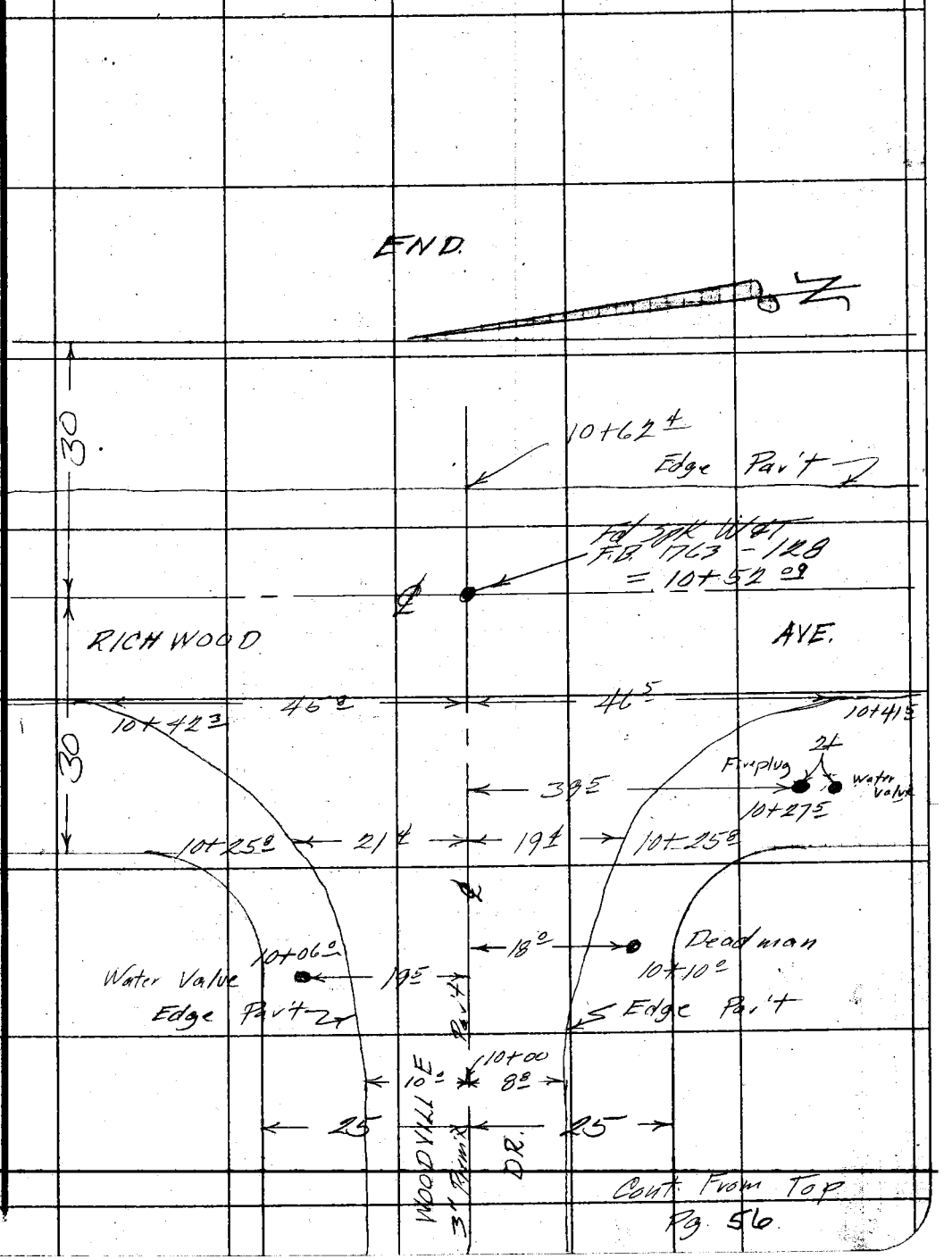

Cont. From Top Pg. 56

Note: Any Additions or Changes on This Sheet Must be Made or Circled in Red Ink With Date and Name of Person Making Change.

Do not extend notes this side of this line.

RETURN TO
LOS ANGELES COUNTY SURVEYOR
726 LOS ANGELES COUNTY
ENGINEERING BLDG.

78F8085 247 4-53

F. B. 1951 PG. 58

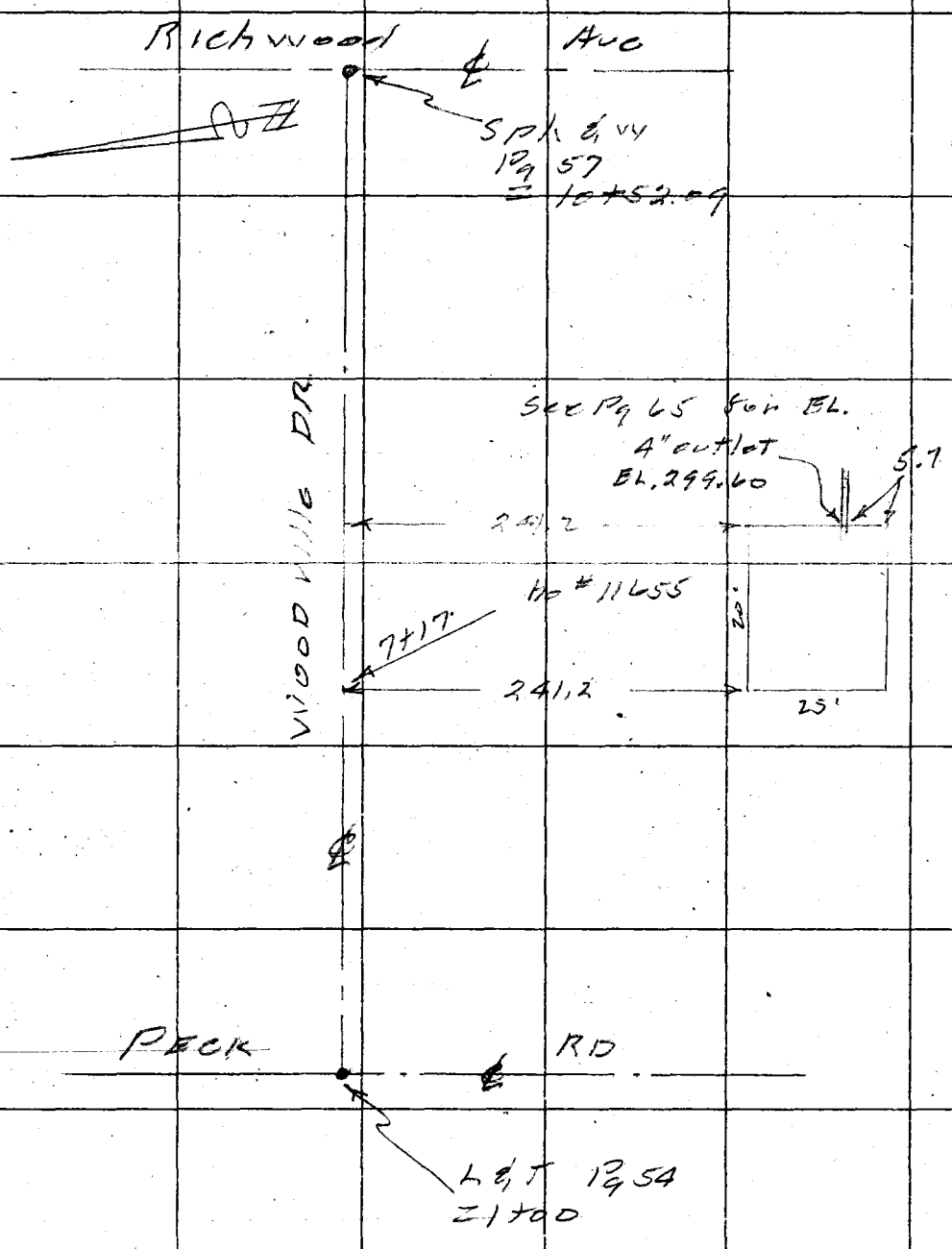

RETURN TO
LOS ANGELES COUNTY SURVEYOR
726 LOS ANGELES COUNTY
ENGINEERING BLDG.

Do not extend notes this side of this line.

Note: Any Additions or Changes on This Sheet Must be Made or Circled in Red Ink With Date and Name of Person Making Change.

Profile No.	Notes Red.	Plotted	Job No. 1730.14	Division No.	F. B. 1951 Pg. 54
	Date	Date	Survey of Forest Grove ST		
X-Sec. No.	Notes Chkd.	Checked	Survey by Snyder	Notes PRS	Date 7-30-54
	Date 8-3-54	Date	Map No.	Indexed Johnson	Date NOV 19 56

C.V. 1730.14
FOREST GROVE ST
S.S. DIST.

X SECTIONS
on
WOODVILLE DR.
From - Peck Rd
To - Richwood Ave

STATION	B. S.	H. I.	F. S.	ELEV.

NOTE: ANY ADDITIONS OR CHANGES ON THIS SHEET MUST BE MADE OR CIRCLED IN RED INK, WITH DATE AND NAME OF PERSON MAKING CHANGE.

PLEASE RETURN TO
LOS ANGELES COUNTY SURVEYOR
726 LOS ANGELES COUNTY ENGINEERING BLDG.

Do not extend notes this side of this line.

781298 307 8-53

76L298 307 8-53

PLEASE RETURN TO
LOS ANGELES COUNTY SURVEYOR
726 LOS ANGELES COUNTY ENGINEERING BLDG.

NOTE: ANY ADDITIONS OR CHANGES ON THIS SHEET MUST BE MADE OR CIRCLED IN RED INK, WITH DATE AND NAME OF PERSON MAKING CHANGE.

Do not extend notes this side of this line. Woodville Dr

STATION	B. S.	H. I.	F. S.	ELEV.	Left ℄ N	℄ Right ℄ S
TF 75		/		30[illegible]52	TF 75 Elev. 302.520 F.B. 1734/67	
	420	306.72			Peck Rd & Woodville Dr.	
					N.E. cor. - Bt Spk. 117 P.P.# 73805E	
1+00			521	30[illegible]51	℄ int Woodville Dr & Peck Rd.	
—						
—			562	30[illegible]		50' R ℄ Peck Rd
—			481	30[illegible]91	50' L ℄ Peck Rd	
1+15			530	30[illegible]42		℄ Ed. Pav.
—			572	30[illegible]60		50' R Ed. Pav.
—			491	30[illegible]1	50' L Ed. Pav.	
1+30			544	30[illegible]28		℄
1+50			540	30[illegible]2		℄
—			559	30[illegible]13		10' R Ed. Pav.
—			58	30[illegible]9		15' R Gutter
—			54	30[illegible]3		25' R Prop cor.
—			553	30[illegible]9	10' L Ed. Pav. & Gutter	
—			46	30[illegible]1	25' L Prop cor	
2+00			526	30[illegible]46		℄
			539	30[illegible]3		10' R Ed. Pav.
			57	30[illegible]0		15' R Gutter
			52	30[illegible]5		25' R P/L

F. B. 1951 Pg. 60 Job No. 173014 Division No. Notes Red. Plotted Profile
Survey of Forest Grove St. Date Date No.
Survey by Snyder Notes PRS Notes Chkd. Checked X-Sec.
Indexed E. C. Johnson Date Date No.

761298 307 8-53

PLEASE RETURN TO
LOS ANGELES COUNTY SURVEYOR
726 LOS ANGELES COUNTY ENGINEERING BLDG.

NOTE: ANY ADDITIONS OR CHANGES ON THIS SHEET MUST BE MADE OR CIRCLED IN RED INK, WITH DATE AND NAME OF PERSON MAKING CHANGE.

Do not extend notes this side of this line. Woodviller Dr.

STATION	B. S.	H. I.	F. S.	ELEV.	Left ℄ N	℄ Right ℄ S
2+00		306 72	544	301 28	10' L Ed. Pav.	
			56	301 1	14' L Gutter	
			49	301 8	25' L P/L	
T.P.	5 11	306 58	525	301 47		
3+00			502	301 56		℄
			52	301 4		10' R Ed. Pav.
			53	301 3		14' R Gutter
			53	301 3		25' R P/L
			520	301 38	10' L Ed. Pav.	
			54	301 2	15' L Gutter	
			47	301 9	25' L P/L	
4+00			477	301 81		℄
			50	301 6		10' R Ed. Pav.
			52	301 4		15' R Gutter
			51	301 5		25' R P/L
			51	301 5		150' R
			496	301 62	10' L Ed. Pav.	
			48	301 8	14' L Gutter	
			46	302 0	25' L P/L	
			44	302 2	100' L Back Lot Line	
5+00			456	302 02		℄

Profile No. ____ Notes Red. ____ Plotted ____ Job No. 1730.14 Division No. ____ F. B. 1951 Pg. 61
X-Sec. No. ____ Date ____ Date ____ Survey of Forest Grove ST
Notes Chkd. ____ Checked ____ Survey by Snyder Notes PRS Date 7-30-54
Date ____ Date ____ Map No. ____ Indexed Johnson Date ____

76L298 307 8-53

PLEASE RETURN TO
LOS ANGELES COUNTY SURVEYOR
726 LOS ANGELES COUNTY ENGINEERING BLDG.

NOTE: ANY ADDITIONS OR CHANGES ON THIS SHEET MUST BE MADE OR CIRCLED IN RED INK, WITH DATE AND NAME OF PERSON MAKING CHANGE.

Do not extend notes this side of this line. Woodville Dr

STATION	B. S.	H. I.	F. S.	ELEV.	Left & N	℄ Right & S
5+00		306 58	485	301 73		12' R Ed. Pav.
			50	30[illegible]		15' R Gutter
			46	30[illegible]		25' R P/L
			477	30[illegible]	10' L Ed. Pav.	
			49	30[illegible] 7	15' L Gutter	
			44	30[illegible] 2	25' L P/L	
T.P.	532	307 34	456	30[illegible]		
6+00			522	30[illegible] 12		℄
			536	30[illegible] 78		10' R Ed. Pav.
			56	30[illegible] 7		15' R Gutter
			50	30[illegible]		25' R P/L
			533	30[illegible] 01	10' L Ed.	
			55	30[illegible]	15' L Gutter	
			52	30[illegible]	25' L P/L	
7+00			495	30[illegible] 9		℄
			516	30[illegible] 8		11' R Ed. Pav.
			52	30[illegible]		13' R Gutter
			48	30[illegible]		25' R P/L
			54	30[illegible]		150' R
			64	30[illegible] 9		280' R Back Lot Line
			515	30[illegible] 9	10' L Ed. Pav.	

F. B. 1951 Pg. 62 Job No. 1730.14 Division No. Notes Red. Plotted Profile
Survey of Forest Grove ST Date Date No.
Survey by Snyder Notes PRS Notes Chkd. Checked X-Sec.
Indexed C. Johnson Date Date Date No.

76L298 307 8-53

PLEASE RETURN TO
LOS ANGELES COUNTY SURVEYOR
726 LOS ANGELES COUNTY ENGINEERING BLDG.

NOTE: ANY ADDITIONS OR CHANGES ON THIS SHEET MUST BE MADE OR CIRCLED IN RED INK, WITH DATE AND NAME OF PERSON MAKING CHANGE.

Do not extend notes this side of this line. Woodville Dr.

STATION	B. S.	H. I.	F. S.	ELEV.	Left & N.	℄ Right & S
7+00		307 34	53	302 0	12' L Gutter	
			48	302 5	25' L P/L	
			41	303 2	150' L Back Lot line	
8+00			469	302 65		℄
			480	302 54		10' R Ed. Pav.
			49	302 4		15' R Gutter
			47	302 6		25' R P/L
			485	302 49	10' L Ed. Pav.	
			514	302 20	15' L Gutter	
			47	302 6	25' L P/L	
9+00			444	302 90		℄
			461	302 73		10' R Ed. Pav.
			48	302 5		16' R Gutter
			46	302 7		25' R P/L
			460	302 74	10' L Ed. Pav.	
			48	302 5	13' L Gutter	
			43	303 0	25' L P/L	
T.P.	521	308 12	443	302 91		
10+00			493	303 19		℄
			511	303 01		10' R Ed. Pav.
			55	302 6		16' R Gutter

Profile No. ____ Notes Red. ____ Plotted ____ Job No. 1730/14 Division No. ____ F. B. 1951 Pg. 43
X-Sec. No. ____ Date ____ Date ____ Survey of Forest Grove St.
Notes Chkd. ____ Checked ____ Survey by Snyder Notes 10/35 Date 7-30-54
Date ____ Date ____ Map No. ____ Date ____ Date ____

76L298 307 8-53

PLEASE RETURN TO
LOS ANGELES COUNTY SURVEYOR
726 LOS ANGELES COUNTY ENGINEERING BLDG.

NOTE: ANY ADDITIONS OR CHANGES ON THIS SHEET MUST BE MADE OR CIRCLED IN RED INK, WITH DATE AND NAME OF PERSON MAKING CHANGE.

Do not extend notes this side of this line. Woodville Dr.

STATION	B. S.	H. I.	F. S.	ELEV.	Left & N	& Right & S.
10+00		308.12	51	303.6		25' R P/L
			516	303.96	10' L Ed. Pav.	
			54	303.7	15' L Gutter	
			47	303.4	25' L P/L	
10+22			487	303.25		℄
			522	303.90		17' R Ed. Pav.
			56	303.5		23' R Gutter
			51	303.0		25' R Prop cor.
			516	303.96	19' L Ed. Pav.	
			54	303.7	22' L Gutter	
			48	303.3	25' L Prop cor.	
10+52.09			474	303.38	℄ int Woodville Dr & Richwood Ave	
			492	303.20		50' R. ℄ ST.
			461	303.51	50' L ℄ ST.	
M.E. 449			473	303.39	M.E 449 EL. 303.3[illegible]3 FB. 1927/54 Richwood Ave (E Side) at Woodville Dr. - Bt. Spk in S.W. cor. conc. drive to ho# 4042 40' ± N. ℄ int.	

F. S. 1951 Pg. 64 Job No. 1730.14 Division No. Notes Red. Plotted Profile
Survey of Forest Grove ST Date Date No.
Survey by Snyder Notes PRS Notes Chkd. Checked X-Sec.
Indexed C. Johnson Date Date No.

761298 307 8-53

PLEASE RETURN TO
LOS ANGELES COUNTY SURVEYOR
726 LOS ANGELES COUNTY ENGINEERING BLDG.

NOTE: ANY ADDITIONS OR CHANGES ON THIS SHEET MUST BE MADE OR CIRCLED IN RED INK, WITH DATE AND NAME OF PERSON MAKING CHANGE.

Do not extend notes this side of this line. Woodville Dr.

STATION	B. S.	H. I.	F. S.	ELEV.		
			EL	of Plumbing out let		
7+00	492	307 31		302 39	& EL. Per Pg 62	
	455	306 16	570	301 61		
			L 56	299.60	Top 4" outlet E side ho* 11655 Pg 58	
8+00			351	302 65	& EL Per Pg 62 = 302.65	

Profile Notes Red ____ Plotted ____ Job No. 730-14 Division No. ____ F. B. 1951 Pg. 65
No. ____ Date ____ Date ____ Survey of Forest Grove St
X-Sec. Notes Chkd. ____ Checked ____ Survey by Snyder Notes 1975 Date 7-30-54
No. ____ Date ____ Date ____ Map No. ____ Checked Johnson Date ____

F. B. 1951 Pg. 66 Job No. Division No. Notes Red. Plotted Profile

Survey of Date Date No.

Survey by Notes Notes Chkd. Checked X-Sec.

Indexed Date Date Date No.

STATION	B. S.	H. I.	F. S.	ELEV.

PLEASE RETURN TO

LOS ANGELES COUNTY SURVEYOR

726 LOS ANGELES COUNTY ENGINEERING BLDG.

Do not extend notes this side of this line.

NOTE: ANY ADDITIONS OR CHANGES ON THIS SHEET MUST BE MADE OR CIRCLED IN RED INK, WITH DATE AND NAME OF PERSON MAKING CHANGE.

78L298 307 8-53

F.B. 1951 Pg. 67

NOTES RED. _____ JOB NO 1915.34 SURVEY OF Beckner St.
DATE _____ SURVEY BY J.L. Willey
NOTES CHKD. _____ NOTES BY J.L.W. DATE 7/30/56
DATE _____ INDEXED J. C. Johnson DATE 8-7-56

NOTE: ANY ADDITIONS OR CHANGES ON THIS SHEET MUST BE MADE OR CIRCLED IN RED INK, WITH DATE AND NAME OF PERSON MAKING CHANGE.

Do not extend notes this side of this line

DESCRIPTION	ADJ. ELEV.	3RD RUN	2ND RUN	DIFF.	1ST RUN	B.M.
BECKNER ST C.I. 1915.34 BENCH MARK LEVELS		7/30/56 J.L. Willey K.M. Kapp ~~B. Nunez~~ M.L. Bustrum J.A. Church		indexed 7-13-59		

PLEASE RETURN TO
LOS ANGELES COUNTY SURVEYOR
725 LOS ANGELES COUNTY ENGINEERING BLDG.

768420 353 3-55

76S420 353 3-51

PLEASE RETURN TO
LOS ANGELES COUNTY SURVEYOR
725 LOS ANGELES COUNTY ENGINEERING BLDG.

NOTE: ANY ADDITIONS OR CHANGES ON THIS SHEET MUST BE MADE OR CIRCLED IN RED INK, WITH DATE AND NAME OF PERSON MAKING CHANGE.

Do not extend notes this side of this line

B.M.	1ST RUN	DIFF.	2ND RUN	3RD RUN	ADJ. ELEV.	DESCRIPTION
BM 11-117	296.985				296.985	BM 11-117 Elev. 296.985 F.B. 1376-105
+	6035		5998			Valley Blvd & Orange Ave —
⊼	303.020	+1.337	1.336		+1.3365	C.S. Mon. in well w/cap. 18' S. of ℄ Inter.
—	4698		4.642			Marked "Puente C-8"
T.P.	298.322					
+	5.247		5162			
⊼	303.569	+0.960	0.960		+0.9600	
—	4287		4.202			
T.P.	299.282					
+	4.755		4.547			
⊼	304.037	+0.650	0.650		+0.6500	
—	4105		3.897			
T.P.	299.932					
+	4830		4.734			
⊼	304.762	+0.179	0.179		+0.1790	
—	4651		4.555			
T.P.	300.111					
+	4678		4562			
⊼	304.789	+0.440	0440		+0.4400	
—	4.238		4.122			
T.P.	300.551					
+	5495		5218			
⊼	306.046	+1087	1.088		+1.0875	
—	4408		4130			
T.P.	301.638					
+	5140		5058			
⊼	306.778	+0788	0.790		+0.7890	
—	4352		4268			
T.P.	302.426					

JOB NO. 191534 SURVEY OF Beckner St. NOTES RED. ____
SURVEY BY J.L. Willey DATE ____
NOTES BY J.L.W. DATE 7/30/56 NOTES CHKD. ____
INDEXED A. C. Johnson DATE ____

F.B. 1951 PG. 68

76S420 353 3-51

PLEASE RETURN TO
LOS ANGELES COUNTY SURVEYOR
725 LOS ANGELES COUNTY ENGINEERING BLDG.

NOTE: ANY ADDITIONS OR CHANGES ON THIS SHEET MUST BE MADE OR CIRCLED IN RED INK, WITH DATE AND NAME OF PERSON MAKING CHANGE.

Do not extend notes this side of this line

B.M.	1ST RUN	DIFF.	2ND RUN	3RD RUN	ADJ. ELEV.	DESCRIPTION
T.P.	302.426					
+	5.161		4.882			
⊼	307.587	+1.063	1.064		+1.0635	
—	4.098		3.818			
T.P.	303.489					
+	5.388		5.220			
⊼	308.877	+1.358	1.357		+1.3575	+.0056 304.853 9
set "A"	4.030		3.863		~~304.854~~	set ~~304.853M~~
BMAZ108	304.847				~~304.8480~~	BMAZ108 "A"
+	4.993		4.822			Orange Ave (W. Side) @ Beckner St
⊼	309.840	-.0049	0.051		-0.0500	Bt. Spk in Curb, 5' N of S. end.
—	5.042		4.873			
T.P.	304.798					
+	5.651		5.538			
⊼	310.449	+0.613	0.616		+0.6145	+.0067 11
set "A"	5.038		4.922		305.41[illegible]	set
BMAZ109	305.411				~~305.4125~~	BMAZ109 "A"
+	5.192		5.115			Beckner St (S. Side) @ League Ave
⊼	310.603	-0.070	0.069		-0.0695	Bt Spk in Curb. 2' W ℄ prod.
—	5.262		5.184			
T.P.	305.341					
+	5.575		5.751	5.440		
⊼	310.916	+1.167	1.163	1.167	+1.1665	+.0080
set "A"	4.408		4.588	4.273	306.518	set 13
BMAZ110	306.508				~~306.5095~~	BMAZ110 "A"
+	5.890		5.810			Tonopah Ave & Beckner St, N.W. Cor.
⊼	312.398	+0.718	0.720		+0.7195	Bt Spk in Curb, 3' N of N. end C.R.
—	5.172		5.090			
T.P.	307.226					

NOTES RED. _____ JOB NO. 191534 SURVEY OF Beckner St
DATE _____ SURVEY BY J.L. Willey
NOTES CHKD. _____ NOTES BY J.L.W. DATE 7/30/56
DATE _____ INDEXED [illegible] C. Johnson DATE

F.B. 1957 PG. 68

768420 3-51

PLEASE RETURN TO
LOS ANGELES COUNTY SURVEYOR
725 LOS ANGELES COUNTY ENGINEERING BLDG.

NOTE: ANY ADDITIONS OR CHANGES ON THIS SHEET MUST BE MADE OR CIRCLED IN RED INK, WITH DATE AND NAME OF PERSON MAKING CHANGE.

Do not extend notes this side of this line

B.M.	1ST RUN	DIFF.	2ND RUN	3RD RUN	ADJ. ELEV.	DESCRIPTION
T.P.	307.226					
+	6.072		5.997			
Π	313.298	+1.790	1.788		+1.7890	
—	4.282		4.209			
T.P.	309.016					
+	4.191		4.053			
Π	313.207	-1.199	1.198		-1.1985	+.0099
— set 'A'	5.390		5.251		307.829	Set 16
BMAZ111	307.817				~~307.8195~~	BMAZ111 'A'
+	4.482		4.370			Temple Ave (N. Side) @ League Ave.
Π	312.299	-1.028	1.029		-1.0285	Bt. Spk in Curb, 5' W. & 30' N. ℄ Inter.
	5.510		5.399			
T.P.	306.789					
+	4.599		4.508			
Π	311.388	-0.883	0.883		-0.8830	
—	5.482		5.391			
T.P.	305.906					
+	4.728		4.635			
Π	310.634	-0.508	0.508		-0.5080	+.0117
— Fd 'A'	5.236		5.143		305.416	(M) 19
BMAZ109	305.398				~~305.4000~~	BMAZ109 'A' Elev 305.411 F.B. 1951-69
+	4.425		4.333			Beckner St (S. Side) @ League Ave.
Π	309.823	-0.848	0.849		-0.8485	Bt. Spk in Curb. 2' W. of ℄ Prod.
—	5.273		5.182			
T.P.	304.550					
+	4.913		4.830			
Π	309.463	+0.284	0.285		+0.2845	+.0130
— Fd 'A'	4.629		4.545		~~304.849~~	~~304.863~~ M 'A' 21
BMAZ108	304.834				~~304.8360~~	BMAZ108. El. 304.847 F.B. 1951-69
						See Next Pg.

JOB NO. 191534 SURVEY OF Beckner St. NOTES RED. ____
SURVEY BY J.L. Willey DATE ____
NOTES BY J.L. W. DATE 7/31/56 NOTES CHKD. ____
INDEXED C. Johnson DATE ____

F.B. 1951 PG. 70

76S420 353 3-51

PLEASE RETURN TO
LOS ANGELES COUNTY SURVEYOR
725 LOS ANGELES COUNTY ENGINEERING BLDG.

NOTE: ANY ADDITIONS OR CHANGES ON THIS SHEET MUST BE MADE OR CIRCLED IN RED INK, WITH DATE AND NAME OF PERSON MAKING CHANGE.

Do not extend notes this side of this line

B.M.	1ST RUN	DIFF.	2ND RUN	3RD RUN	ADJ. ELEV.	DESCRIPTION
BM AZ108	304.834				~~304.886~~	BM AZ108 Elev. 304.847-FB1951-69
+	4137		4.031		304.849	Orange Ave (W. Side) @ Beckner St
⊼	308.971	-1.418	1.418		-1.4180	Bt Spk in Curb 5' N of ℄ Prod.
−	5.555		5.449			
T P	303.416					
+	4.548		4.444			
⊼	307.964	-1.031	1.029		-1.0300	
−	5.579		5.473			
T.P.	302.385					
+	4.540		4.442			
⊼	306.925	-1.145	1.146		-1.1455	
−	5.685		5.588			
T.P.	301.240					
+	4.536		4.449			
⊼	305.776	-0.765	0.766		-0.7655	
−	5.301		5.215			
T P	300.475					
+	4.310		4.207			
⊼	304.785	+0.098	0.097		+0.0975	
−	4.212		4.110			
T P	300.573					
+	4.493		4.410			
⊼	305.066	-0.825	0.825		-0.8250	
−	5.318		5.235			
T.P.	299.748					
+	4.710		4.655			
⊼	304.458	-0.745	0.746		-0.7460	
−	5.455		5.401			
T.P.	299.003					

NOTES RED. _____ JOB NO. 1915.34 SURVEY OF Beckner St.
DATE _____ SURVEY BY J.L. Willey
NOTES CHKD. _____ NOTES BY J.L.W. DATE 7/31/56
DATE _____ INDEXED C. Johnson DATE

F.B. 1957 PG. 71

76S420 353 3-51

PLEASE RETURN TO
LOS ANGELES COUNTY SURVEYOR
725 LOS ANGELES COUNTY ENGINEERING BLDG.

NOTE: ANY ADDITIONS OR CHANGES ON THIS SHEET MUST BE MADE OR CIRCLED IN RED INK, WITH DATE AND NAME OF PERSON MAKING CHANGE.

Do not extend notes this side of this line

B.M.	1ST RUN	DIFF.	2ND RUN	3RD RUN	ADJ. ELEV.	DESCRIPTION
T.P.	299.003					
+	4.735		4.665			
⊼	303.738	-0.413	0.415		-0.4140	
	5.148		5.080			
TP	298.590					
+	3.993		3.943			
⊼	302.583	-1.619	1.620		-1.6195	+.0185 30
Fd	5.612		5.563		296.985	Fd
BM11-117	296.971				~~296.9900~~	BM11-117 Elev 296.985 F.B. 1951-68 Valley Blvd & Orange Ave, C.S. Mon in Well w/cap, 18' S of ℄ Inter. Marked "Puente C-8"
						+.0185

JOB NO. 191534 SURVEY OF Beckner St. NOTES RED. ____ DATE ____
SURVEY BY J.L. Willey
NOTES BY JLW DATE 7/31/56 NOTES CHKD. ____ DATE ____
INDEXED C. Johnson DATE ____

F.B. 1951 PG. 72

PWFB 1229 1177, 1178, 1179

Notes Ck'd by C. J. GALL	Survey of Beckner St	F. B. 1951 Pg. 71
Map No. -	W. O. 0303.00 Tape No. 0176 St'd. 68 °F	
Office Work	Surveyed by J. L. Willey	
Checked	Notes J. L. W. Date 8/56	
Date	Indexed J. C. Johnson 8-7-56	

BECKNER, ST

J.N. 0303.00
C.I. 1915.34

℄ SURVEY

7/31/56
Willey, J.L.
Kapp, K.M.
Nunez, E.
Bustrum, M.L.
Church, J.A.

INDEX

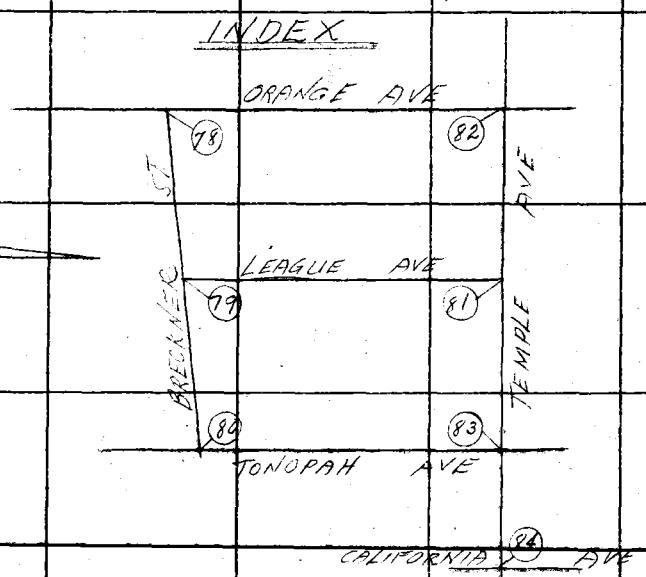

Note: Any Additions or Changes on This Sheet Must be Made in Red Ink With Date and Name of Person Making Change.

Do not extend notes this side of this line.

RETURN TO
LOS ANGELES COUNTY SURVEYOR
726 LOS ANGELES COUNTY
ENGINEERING BLDG.

75F3095 S&E #247. 8-54

RETURN TO
LOS ANGELES COUNTY SURVEYOR
726 LOS ANGELES COUNTY
ENGINEERING BLDG.

Note: Any Additions or Changes on This Sheet Must be Made or Circled in Red Ink With Date and Name of Person Making Change.

Do not extend notes this side of this line.

W.S. 38 - A-1

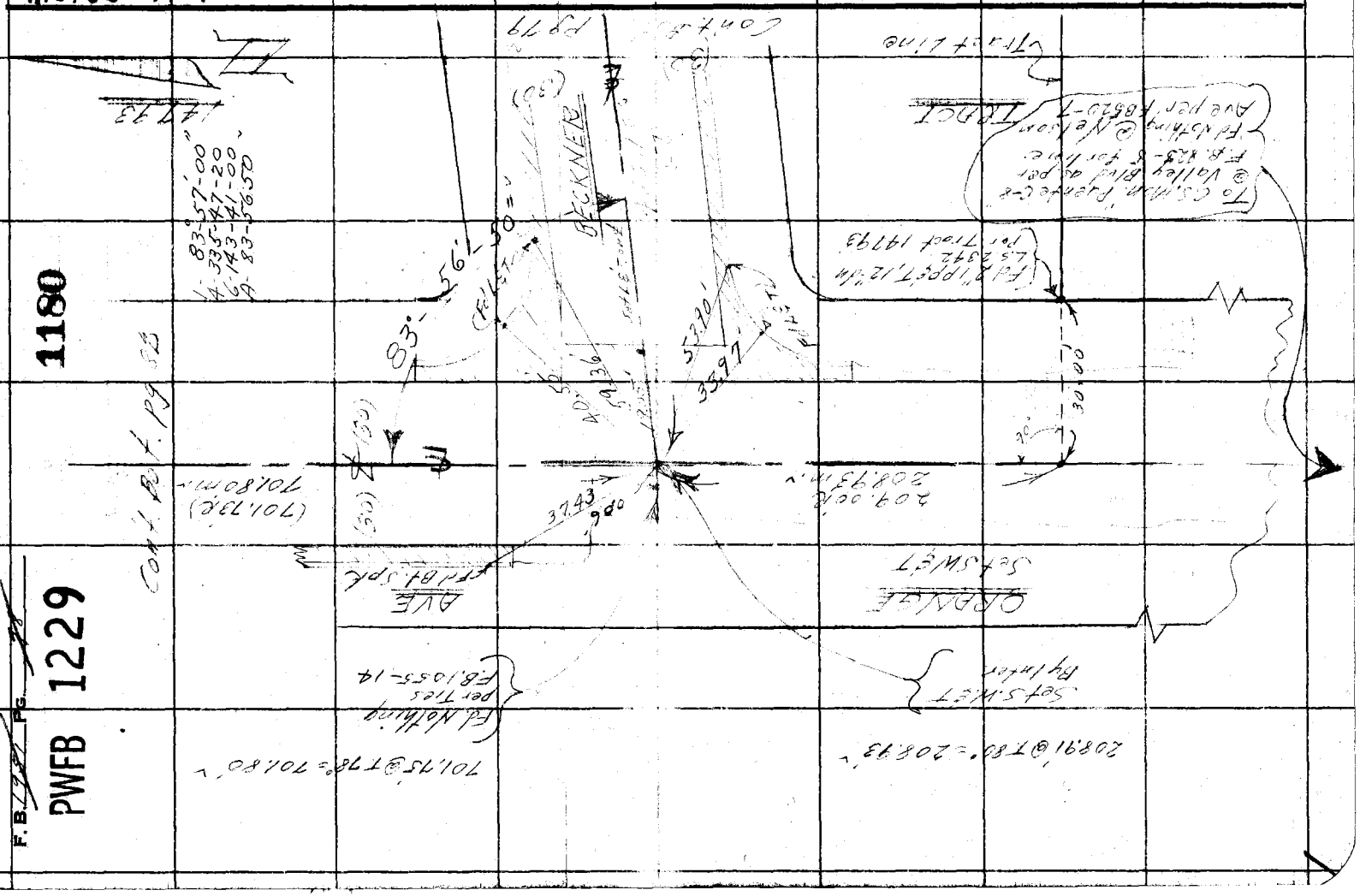

PWFB 1229

1181

F. B. 1951 Pg. 71

Notes Ck'd by C. J. GALLI	Survey of Beckner St
Map No.	W. O. 0303.00 Tape No. 0176 St'd. 68 °F
Office Work	Surveyed by J L Willey
Checked	Notes J. L. W. Date 8-56
Date	Indexed C. Johnson

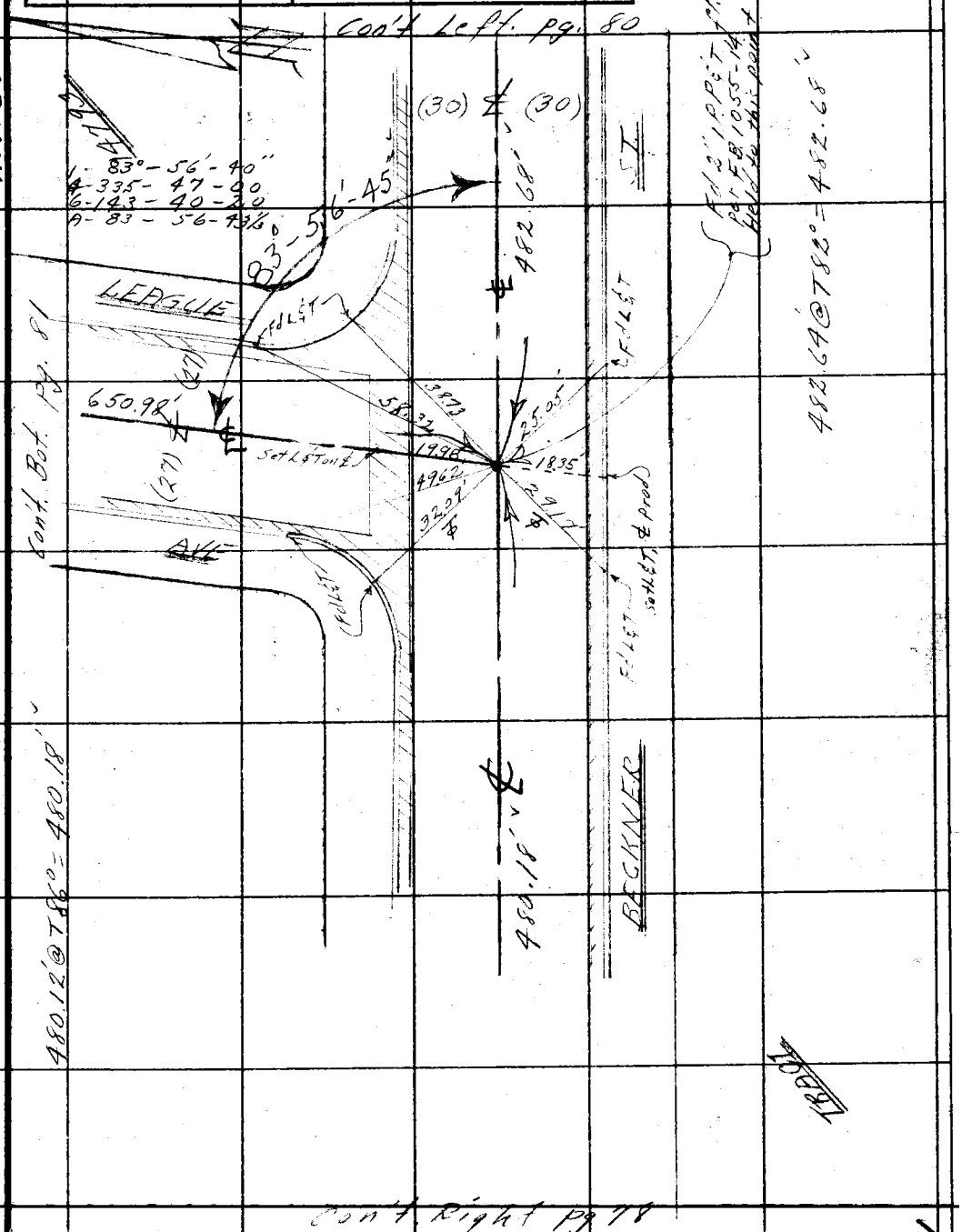

Note: Any Additions or Changes on This Sheet Must be Made or Circled in Red Ink With Date and Name of Person Making Change.

Do not extend notes this side of this line.

RETURN TO
LOS ANGELES COUNTY SURVEYOR
726 LOS ANGELES COUNTY
ENGINEERING BLDG.

76F3098 S&E #247. 8-54

RETURN TO
LOS ANGELES COUNTY SURVEYOR
726 LOS ANGELES COUNTY
ENGINEERING BLDG.

Note: Any Additions or Changes on This Sheet Must be Made or Circled in Red Ink With Date and Name of Person Making Change.

Do not extend notes this side of this line.

W.S. 38-A-1

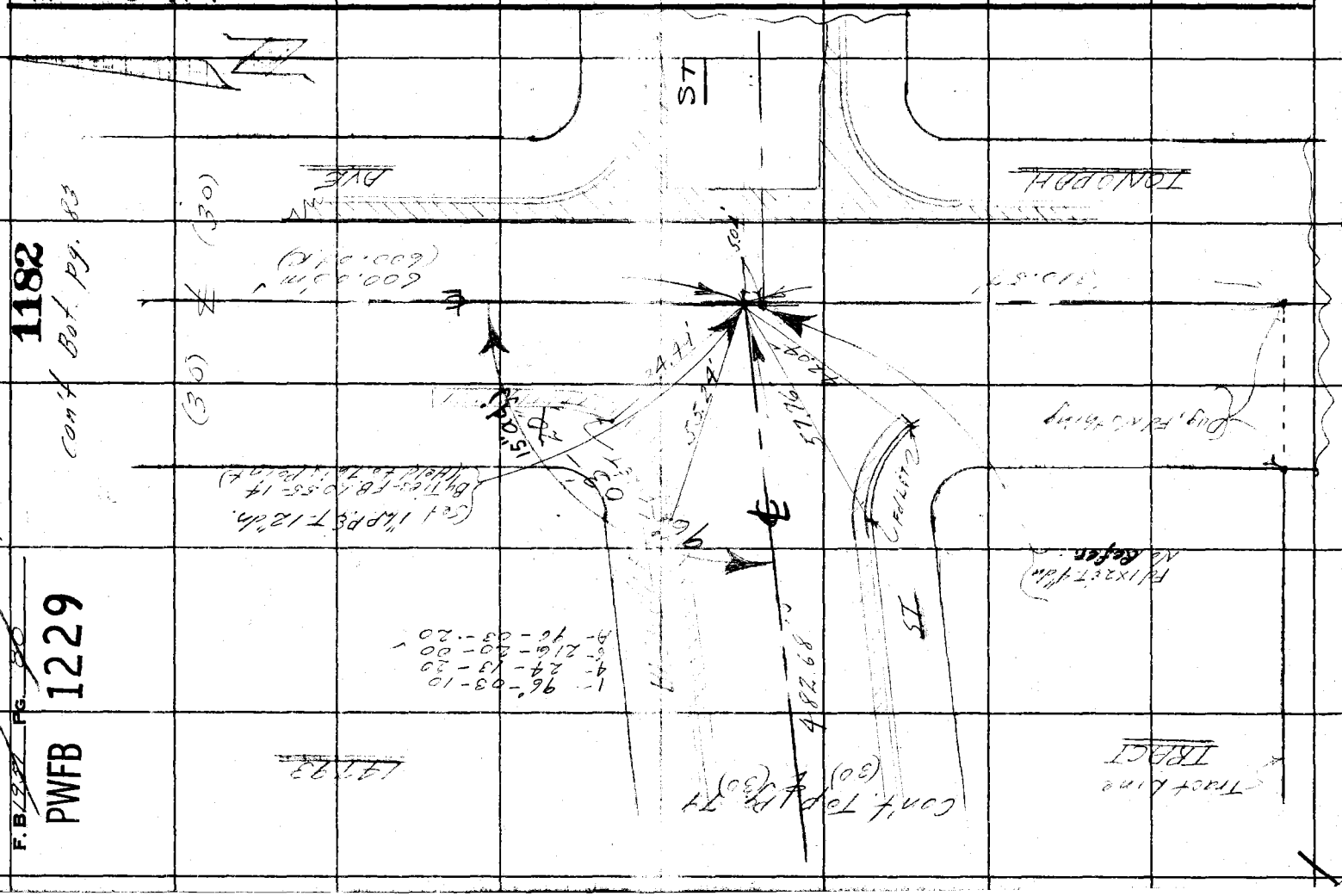

PWFB 1229 1183

Notes Ck'd by C. J. GALLI	Survey of Beckner St.
Map No.	W. O. 030900 Tape No. 0176 St'd. 68 °F
Office Work	Surveyed by J. L. Willey
Checked	Notes J. L. W. Date 8-56
Date	Indexed A. C. Johnson

F. B. 1951 Pg. 81

W.S. 38 - A - 1

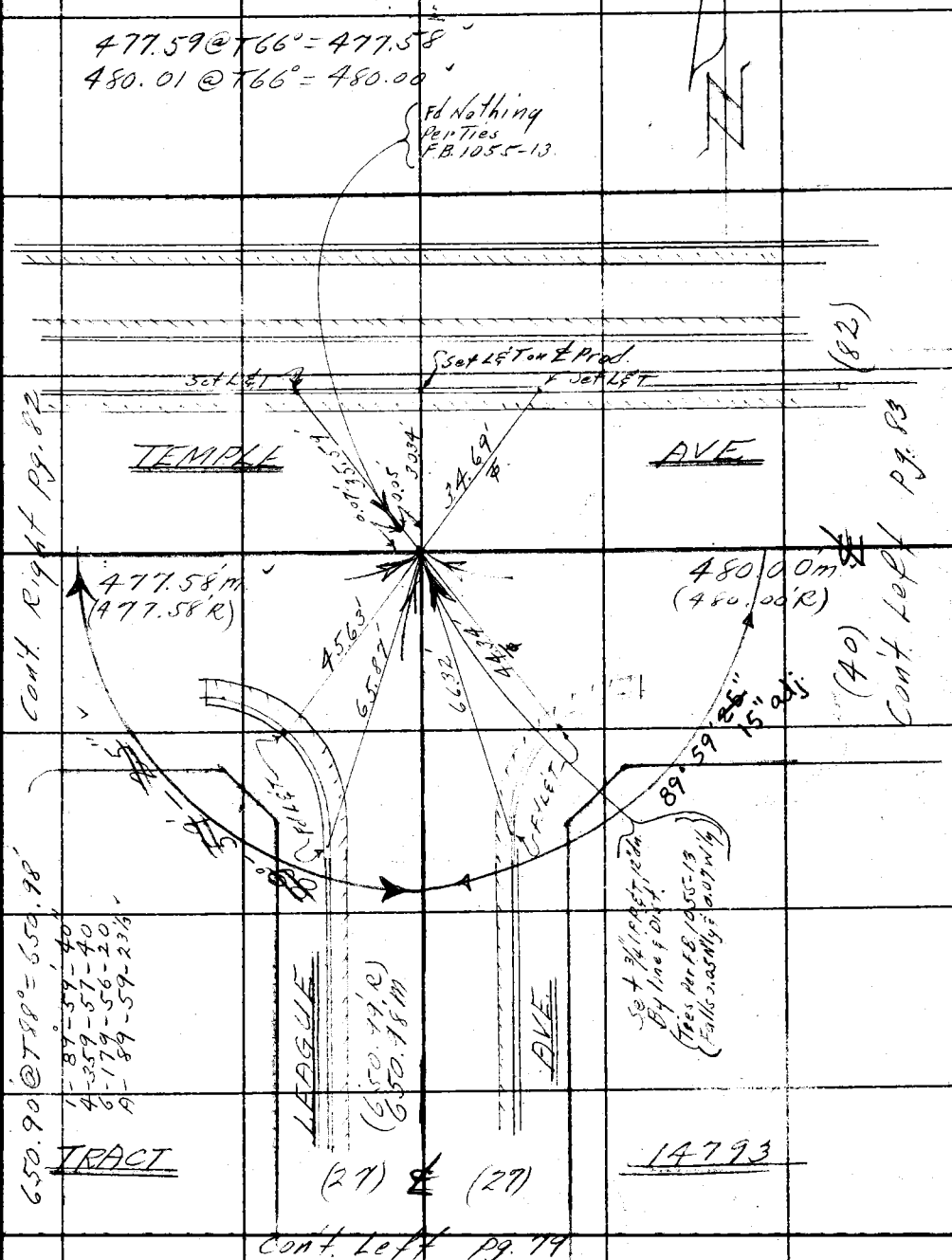

Note: Any Additions or Changes on This Sheet Must be Made or Circled in Red Ink With Date and Name of Person Making Change.

Do not extend notes this side of this line.

RETURN TO
LOS ANGELES COUNTY SURVEYOR
726 LOS ANGELES COUNTY
ENGINEERING BLDG.

76F309S S&E #247. 8-54

RETURN TO
LOS ANGELES COUNTY SURVEYOR
726 LOS ANGELES COUNTY
ENGINEERING BLDG.

Note: Any Additions or Changes on This Sheet Must be Made or Circled in Red Ink With Date and Name of Person Making Change.

Do not extend notes this side of this line.

W.S. 38-A-1

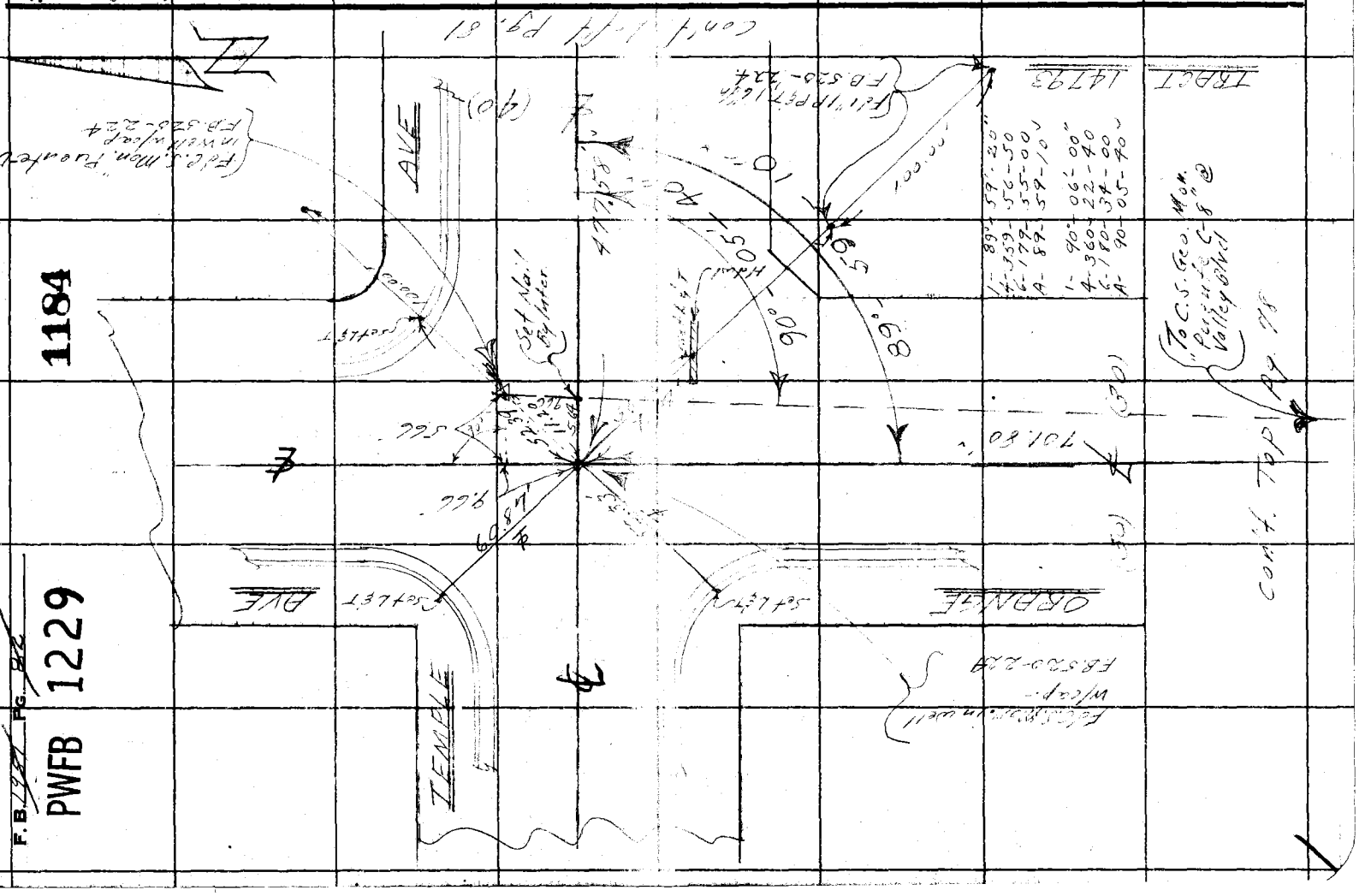

PWFB 1229

1185

Notes Ck'd by C. J. GALLI
Map No.
Office Work
Checked
Date

Survey of Beckner St
W. [illegible] Tape No. St'd. °F
Surveyed by JLWilley
Notes JLW Date 8-56
Indexed A. C. Johnson

F. B. ~~1951~~ Pg. ~~83~~

W.S. 38-A-1

Note: Any Additions or Changes on This Sheet Must be Made or Circled in Red Ink With Date and Name of Person Making Change.

Do not extend notes this side of this line.

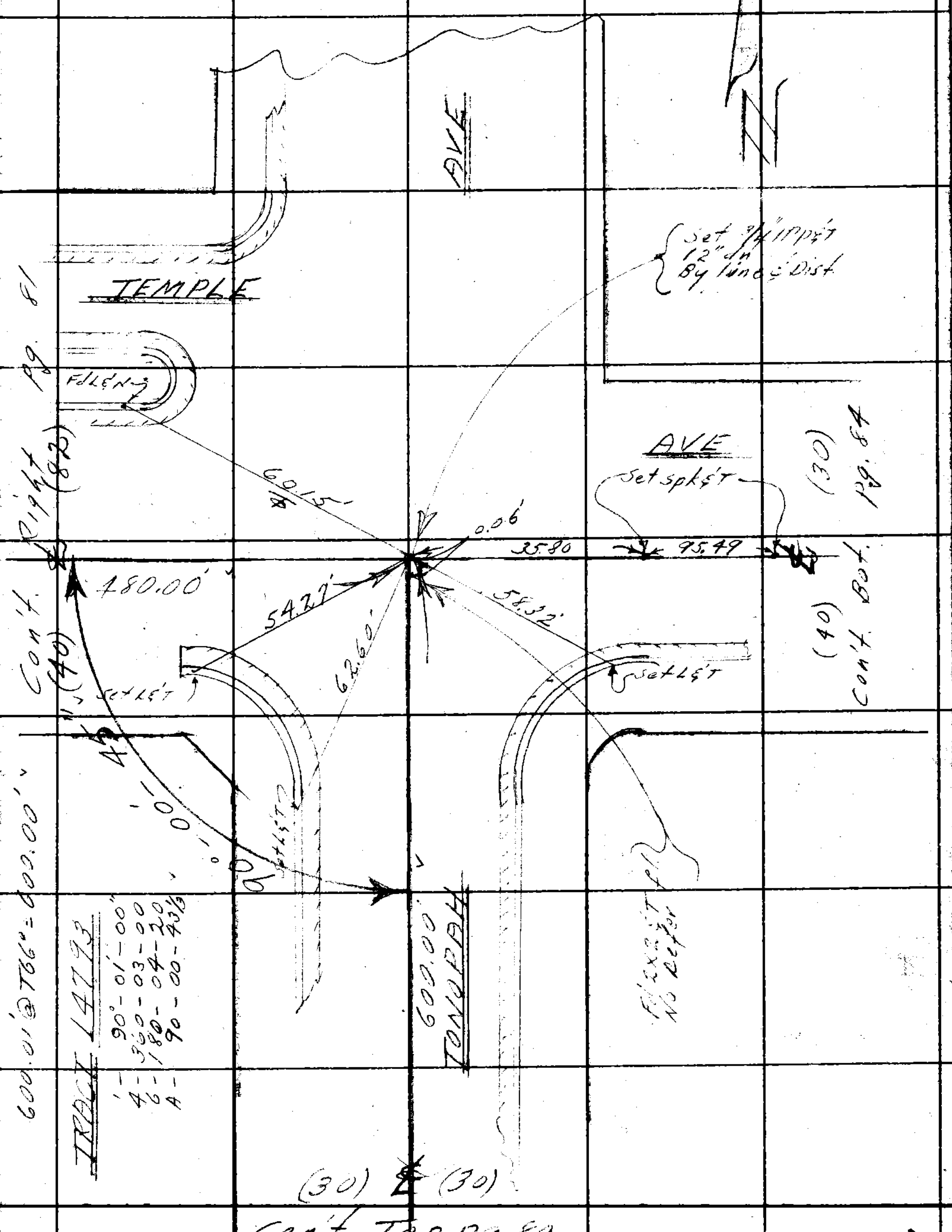

Con't Top Pg. 80

RETURN TO
LOS ANGELES COUNTY SURVEYOR
726 LOS ANGELES COUNTY ENGINEERING BLDG.

76F3095 S&E #247. 6-54

F. B. 1251 PG. 84

PWFB 1229

1186

W.S. 38-A-1

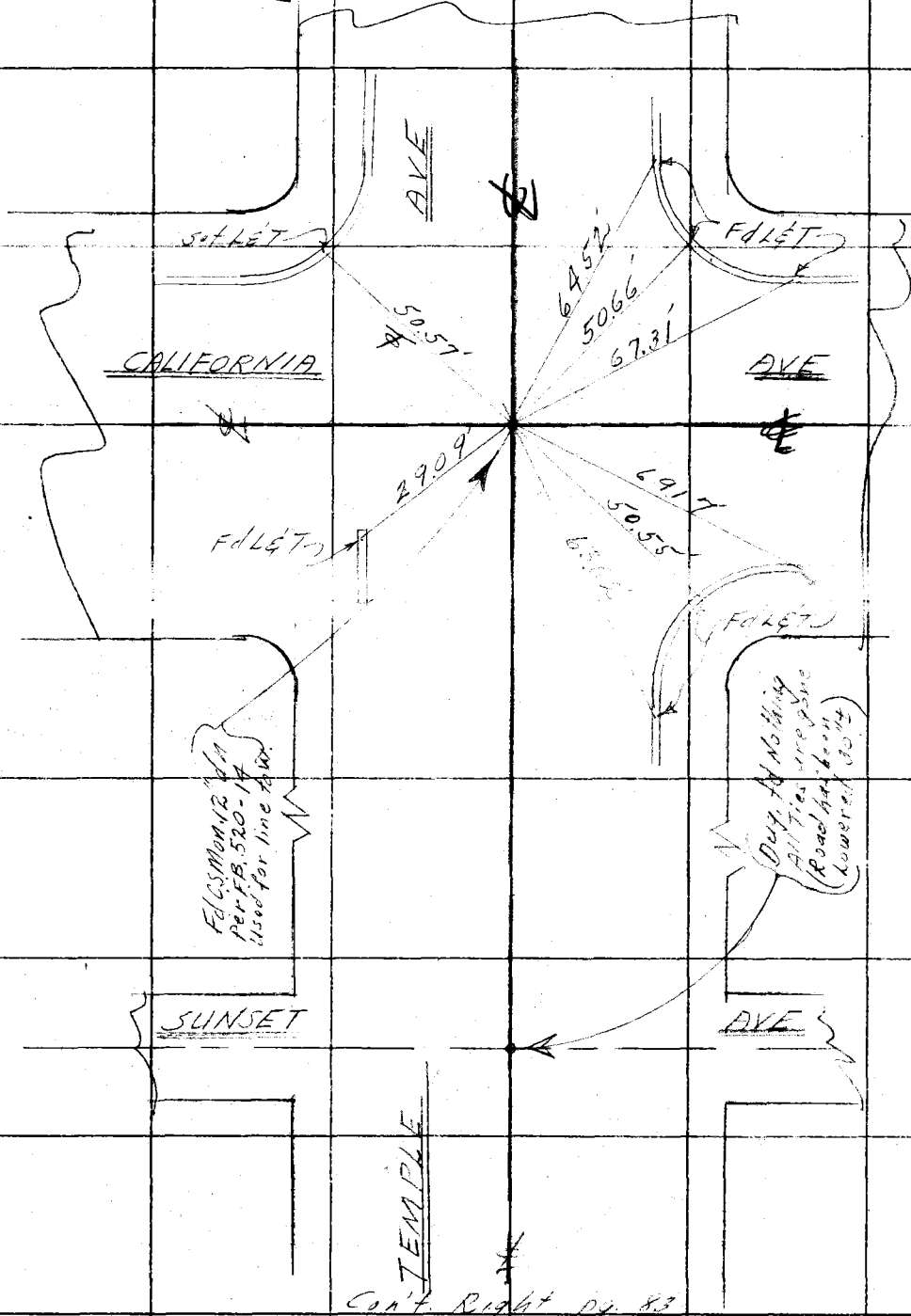

Con't Right pg. 83

RETURN TO
LOS ANGELES COUNTY SURVEYOR
726 LOS ANGELES COUNTY
ENGINEERING BLDG.

Do not extend notes this side of this line.

Note: Any Additions or Changes on This Sheet Must be Made or Circled in Red Ink With Date and Name of Person Making Change.

Notes Ck'd by	Survey of Beckner St	F. B. 1951 Pg. 85
Map No.	W. O. 195134 Tape No. St'd. °F	
Office Work	Surveyed by J.L.Willey	
Checked	Notes J.L.W. Date 8-56	
Date	Indexed ~~A. C. Johnson~~ 8-7-56	

BECKNER ST

C.I 1915.34

TOPOGRAPHY

on

BECKNER ST

from

Orange Ave to Tonopah Ave

Note: Any Additions or Changes on This Sheet Must be Made or Circled in Red Ink With Date and Name of Person Making Change.

Do not extend notes this side of this line.

RETURN TO
LOS ANGELES COUNTY SURVEYOR
726 LOS ANGELES COUNTY
ENGINEERING BLDG.

7SF3095 S&E #247. 8-54

F. B. 1957 PG. 86

To book Pg 87



RETURN TO
LOS ANGELES COUNTY SURVEYOR
726 LOS ANGELES COUNTY
ENGINEERING BLDG.
Do not extend notes this side of this line.

Note: Any Additions or Changes on This Sheet Must be Made or Circled in Red Ink With Date and Name of Person Making Change.

Notes Ck'd by	Survey of Reckner St.	F. B. 1951 Pg. 87
Map No.	W. O. 191534 Tape No. St'd. °F	
Office Work	Surveyed by J.L. Willey	
Checked	Notes J.L.W. Date 8/56	
Date	Indexed A. C. Johnson	

12202
E

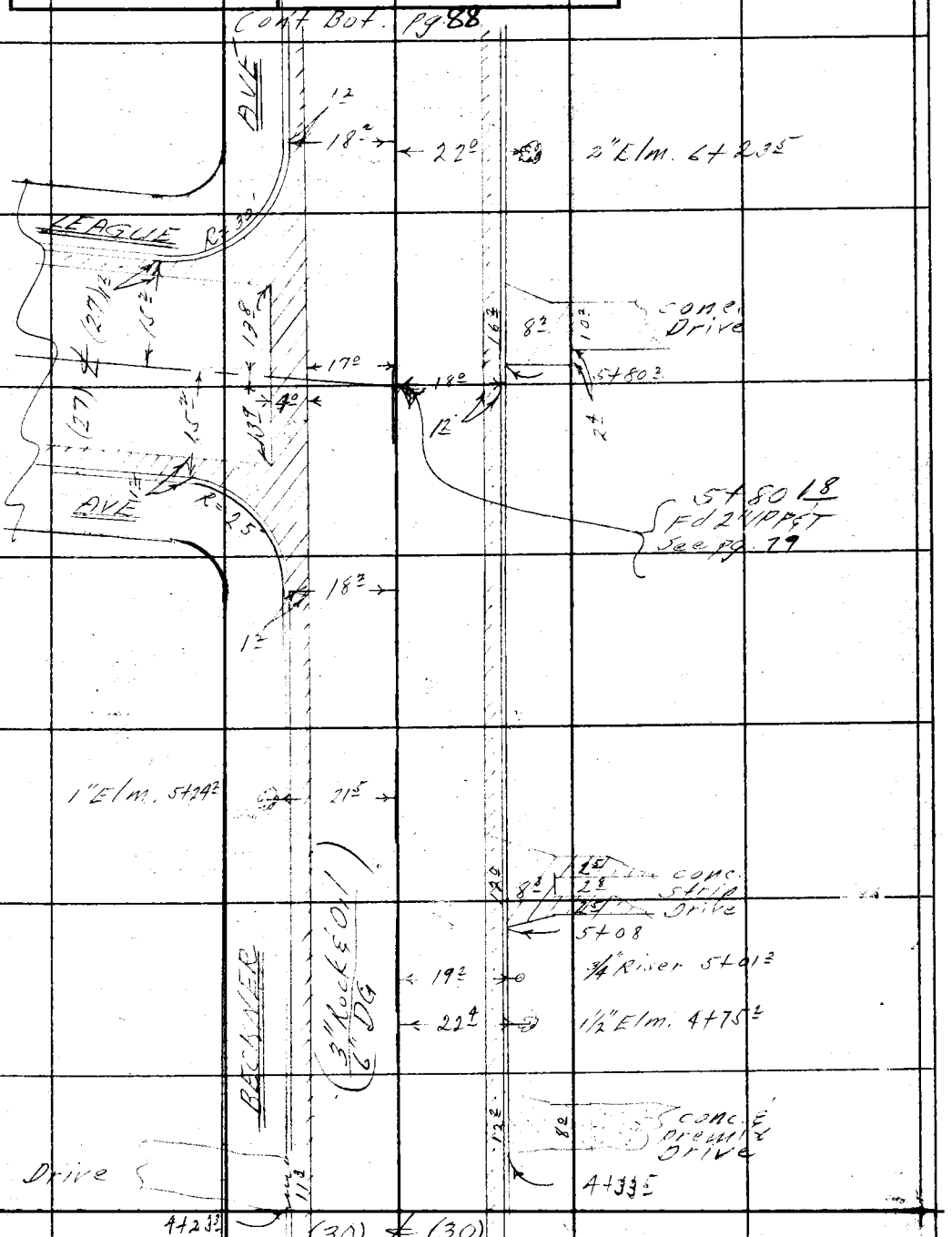

Con't Top pg 86

Note: Any Additions or Changes on This Sheet Must be Made or Circled in Red Ink With Date and Name of Person Making Change.

Do not extend notes this side of this line.

RETURN TO
LOS ANGELES COUNTY SURVEYOR
726 LOS ANGELES COUNTY
ENGINEERING BLDG.

76F309S S&E #247. 8-54

F.B. 1951 PG. 88



RETURN TO
LOS ANGELES COUNTY SURVEYOR
726 LOS ANGELES COUNTY
ENGINEERING BLDG.

Do not extend notes this side of this line.

Note: Any Additions or Changes on This Sheet Must be Made or Circled in Red Ink With Date and Name of Person Making Change.

Notes Ck'd by	Survey of Beckner St
Map No.	W. O. Tape No. St'd. °F
Office Work	Surveyed by J L Willy
Checked	Notes JLW Date 5-56
Date	Indexed K. C. Johnson

F. B. 1951 Pg. 59

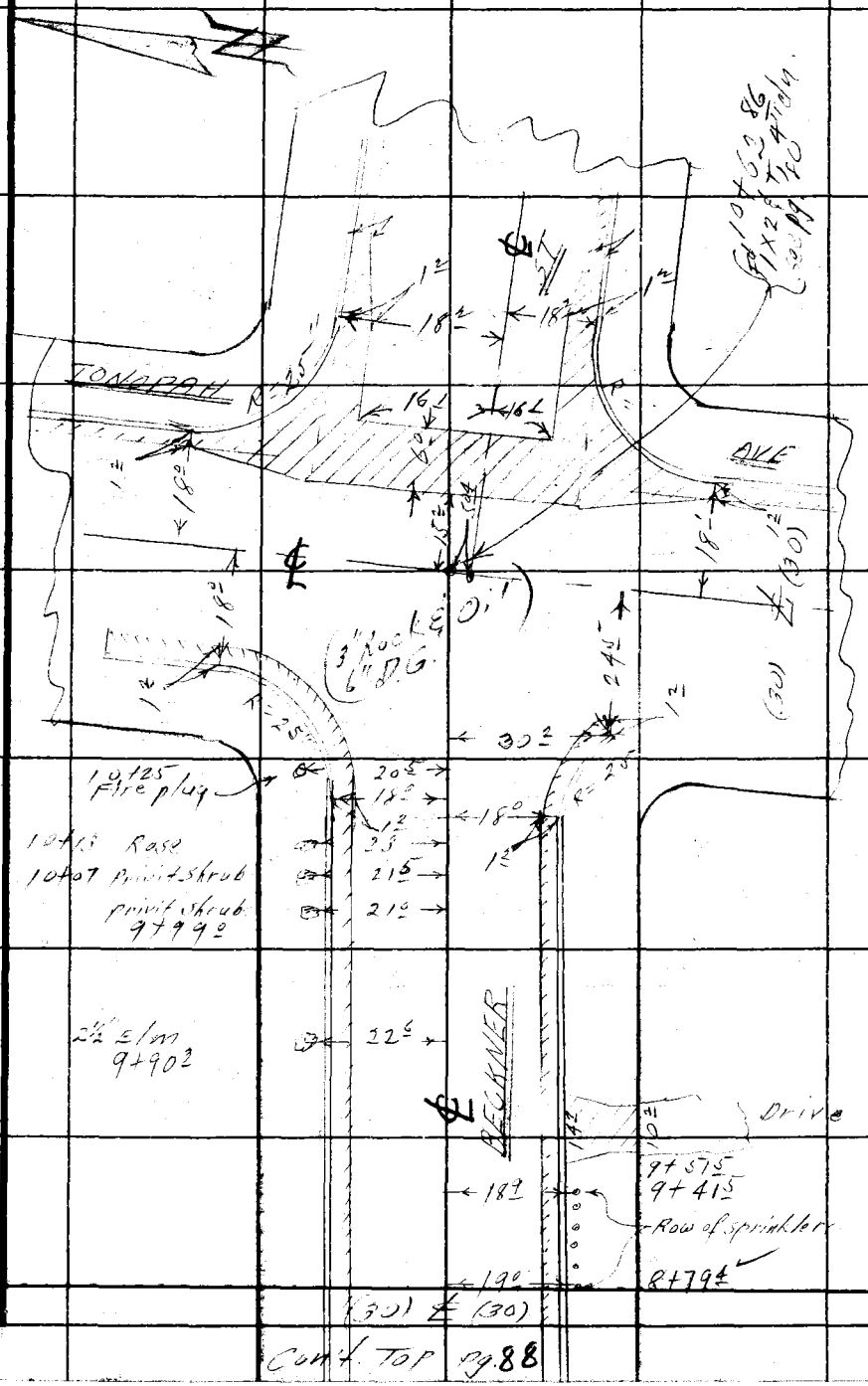

Note: Any Additions or Changes on This Sheet Must be Made or Circled in Red Ink With Date and Name of Person Making Change.

Do not extend notes this side of this line.

RETURN TO
LOS ANGELES COUNTY SURVEYOR
726 LOS ANGELES COUNTY
ENGINEERING BLDG.

72F3093 S&E #247. 8-54

F. B. _____ PG. 90

RETURN TO
LOS ANGELES COUNTY SURVEYOR
726 LOS ANGELES COUNTY
ENGINEERING BLDG.

Do not extend notes this side of this line.

Note: Any Additions or Changes on This Sheet Must be Made or Circled in Red Ink With Date and Name of Person Making Change.

Profile No.	Notes Red.	Plotted	Job No. 191534	Division No.	F. B. 1951 PG. 91
	Date	Date	Survey of Beckner St		
X-Sec. No.	Notes Chkd.	Checked	Survey by JLWilley	Notes JLW	Date 8-3-56
	Date	Date	Map No.	Indexed ~~Johnson~~	Date

BECKNER ST.

C.I. 191534

"X" SECTIONS

on

BECKNER ST

from

Orange Ave to Tonopah Ave

8/3/56

Willey J.L.

Kapp K.M.

Nunez B

Bustram, M.L.

Church, J.D.

STATION	B. S.	H. I.	F. S.	ELEV.

NOTE: ANY ADDITIONS OR CHANGES ON THIS SHEET MUST BE MADE OR CIRCLED IN RED INK, WITH DATE AND NAME OF PERSON MAKING CHANGE.

Do not extend notes this side of this line.

PLEASE RETURN TO

LOS ANGELES COUNTY SURVEYOR

726 LOS ANGELES COUNTY ENGINEERING BLDG.

761288 S & E #307 9-54

76L298 S & E #307 9-54

PLEASE RETURN TO
LOS ANGELES COUNTY SURVEYOR
726 LOS ANGELES COUNTY ENGINEERING BLDG.

NOTE: ANY ADDITIONS OR CHANGES ON THIS SHEET MUST BE MADE OR CIRCLED IN RED INK, WITH DATE AND NAME OF PERSON MAKING CHANGE.

57

43
44
43
41
37

Do not extend notes this side of this line.

STATION	B. S.	H. I.	F. S.	ELEV.	Beckner St.	
BMAZ108				304.75	BMAZ108. Elev. 304.847 F.B. 1951-69	
					Orange Ave (W side) @ Beckner St.	
					Bt spk in Cb. 5' N. of S. end.	
					Left (S) ℄	Right (N)
0+88.5				304.[illegible]	W. edge Pvt. ℄	
0+95.5					SSMH	24.5 Right
12" Inlet N				295.42	Rim 304.58	Rim 304.57
8" Inlet E				295.[illegible]4	Depth 8.16	Depth 8.26
12" Outlet S				295.39	Dia 1.00	Dia 0.67
					Rod 295.42	Rod 295.64
						Rim 304.58
						Depth 8.19
						Dia 1.00
						Rod 295.39
1+00				304.4	Inter. Orange Ave. ℄	
"				304.3		30' pvt. opp. S P/L
"				304.1		100' Pvt.
"				303.7	Pvt, opp. back lot line	209'
"				304.6	opp. N P/L 30'	
"				304.9	Pvt. 100'	
"				30[illegible]	237' opp back lot line	
1+18				304.[illegible]	℄ Conc X Gut ℄	
1+30				30[illegible]	@ E P/L Orange Ave ℄	

F. B. 1951 Pg. 92
Job No. 19534 Division No. Notes Red. Plotted Profile
Survey of Beckner St. Date Date No.
Survey by J. Willey Notes Chkd. Checked X-Sec.
Indexed C. Johnson Date Date No.

76L298 S & E #307 9-54

PLEASE RETURN TO
LOS ANGELES COUNTY SURVEYOR
726 LOS ANGELES COUNTY ENGINEERING BLDG.

NOTE: ANY ADDITIONS OR CHANGES ON THIS SHEET MUST BE MADE OR CIRCLED IN RED INK, WITH DATE AND NAME OF PERSON MAKING CHANGE.

Do not extend notes this side of this line.

STATION	B. S.	H. I.	F. S.	ELEV.	Left	℄	Right
S. end CR, S.E. Cor				304 49	(Beckner St.)		
Gut.				303 80			
E end CR. SE. Cor				304 58			
Gut				303 44			
E. end CR, NE, Cor.				304 73			
Gut				304 13			
N end CR. NE				304 80			
Gut.				304 15			
S. end Curb, N.W. Cor.				304 83			
Gut.				304 15			
2+00				304 7		℄	
"				304 77			78' Top Cb.
"				304 16			18' Gut
"				304 7			30' S P/L
"				304 81	Top Cb. 1.8		
"				304 21	Gut 18		
"				3053	N P/L 30		
⊙				304 82			
3+00				304 9		℄	
"				304 97			18' Top Cb.
"				304 36			18' Gut.

Profile Notes Red. ____ Plotted ____ Job No. 191534 Division No. ____
No. ____ Date ____ Date ____ Survey of Beckner St.
X-Sec. Notes Chkd. ____ Checked ____ Survey by JLW Notes JLW Date 8/3/56
No. ____ Date ____ Date ____ Map No. ____ Red Ed Johnson Date ____

F. B. 1951 PG. 93

76L298 S & E #307 9-54

PLEASE RETURN TO
LOS ANGELES COUNTY SURVEYOR
726 LOS ANGELES COUNTY ENGINEERING BLDG.

NOTE: ANY ADDITIONS OR CHANGES ON THIS SHEET MUST BE MADE OR CIRCLED IN RED INK, WITH DATE AND NAME OF PERSON MAKING CHANGE.

Do not extend notes this side of this line.

STATION	B. S.	H. I.	F. S.	ELEV.	Beckner St.	
					Left ℄	Right
3+00				30[illegible]		30 SP/L
"				30[illegible] 10	Top Cb. 18'	
"				30[illegible] 76	Gut. 18	
"				30[illegible] 4	NP/L 30	
3+42				[illegible]	app. L. line Lot 3 ℄	
"				30[illegible]	Top Cb. 18'	
"				30[illegible]	Gut. 18'	
"				3[illegible]	NP/L 30	
"				30[illegible] 9	Grnd. 100	
"				30[illegible] 9	215'± back lot (along lot line)	
3+59				30[illegible]		18' Top Cb.
"				30[illegible] 45		18' Gut
"				30[illegible]		30' SP/L
"				30[illegible] 5		125' Grnd
"				30[illegible] 7		back lot. 235'±
4+00				30[illegible]	℄	
"				30[illegible] 12		18' Top Cb
"				30[illegible] 52		18' Gut.
"				30[illegible]		30' NP/L
"				30[illegible] 14	Top Cb. 18'	

F. B. 1951 Pg. 94 Job No. 19534 Division No. Notes Red. Plotted Profile
Survey of Beckner St Date Date No.
Survey by J. Willey Notes J.L.W. Notes Chkd. Checked X-Sec.
Indexed A. C. Johnson Date Date Date No.

76L298 S & E #307 9-54

PLEASE RETURN TO
LOS ANGELES COUNTY SURVEYOR
726 LOS ANGELES COUNTY ENGINEERING BLDG.

NOTE: ANY ADDITIONS OR CHANGES ON THIS SHEET MUST BE MADE OR CIRCLED IN RED INK, WITH DATE AND NAME OF PERSON MAKING CHANGE.

Do not extend notes this side of this line.

STATION	B. S.	H. I.	F. S.	ELEV.	Beckner St.	
					Left. ℄	Right.
4+00				30448	Gut 18'	
"				3055	NP/L 30	
5+00 ⊙				30516	℄	
"				30530		18' Top Cb.
"				30469		18' Gut.
"				3055		30' Sp/L
"				30521	Top Cb. 18'	
"				30469	Gut 18	
"				3056	NP/L 30	
5+80 18				3052	Inter League Ave ℄	
"				30540		18'
"				30475		18'
"				3056		30' Sp/L
"				3061		130' Grnd
"				3045		back lot 260'±
"				30481	℄ Conc. "X" Gut. 18'	
"				3054	brk in Pvt. 47'	
"				3057	pvt. 100'	
"				3062	Pvt. 200'	
"				30	256' opp lot line to Eastly.	

Profile Notes Red. ____ Plotted ____ Job No. 191534 Division No. ____ F. B. 1951 Pg. 95
No. ____ Date ____ Date ____ Survey of Beckner St.
X-Sec. Notes Chkd. ____ Checked ____ Survey by JLWiley Notes JLW Date 8/3/56
No. ____ Date ____ Date ____ Map No. ____ Indexed Johnson Date ____

76L298 S & E #307 9-54

PLEASE RETURN TO
LOS ANGELES COUNTY SURVEYOR
726 LOS ANGELES COUNTY ENGINEERING BLDG.

NOTE: ANY ADDITIONS OR CHANGES ON THIS SHEET MUST BE MADE OR CIRCLED IN RED INK, WITH DATE AND NAME OF PERSON MAKING CHANGE.

Do not extend notes this side of this line.

STATION	B. S.	H. I.	F. S.	ELEV.	Beckner St. Left	℄	Right
W end C.R.	N.W. Cor			30[illegible]35			
Gut				30[illegible]71			
N end C.R.	N.W. Cor			30[illegible]			
Gut				30[illegible]			
N end C.R.	N.E. Cor.			30[illegible]			
Gut				30 4 14			
E end C.R.	N.E. Cor.			30[illegible]			
Gut				30[illegible]			
6+00				30[illegible]		℄	
"				30[illegible]			18' Top Cb
"				30[illegible]			18' Gut.
"				30[illegible]			30' SP/L
7+00 ⊙				30[illegible]		℄	
"				30[illegible]7			18' Top Cb
"				30[illegible]7			18' Gut
"				30[illegible]			30' SP/L
"				30[illegible]	Top Cb 18'		
"				30[illegible]	Gut 18'		
"				30[illegible]	NP/L 30'		
8+00				30[illegible]		℄	

F. B. 1951 PG. 96 Job No. 19L34 Division No. Notes Red. Plotted Profile
Survey of Beckner St Date Date No.
Survey by J. L. Willey Notes SLW Notes Chkd. Checked X-Sec.
Indexed C. Johnson Date Date Date No.

76L298 S & E #307 9-54

PLEASE RETURN TO
LOS ANGELES COUNTY SURVEYOR
726 LOS ANGELES COUNTY ENGINEERING BLDG.

NOTE: ANY ADDITIONS OR CHANGES ON THIS SHEET MUST BE MADE OR CIRCLED IN RED INK, WITH DATE AND NAME OF PERSON MAKING CHANGE.

Do not extend notes this side of this line.

STATION	B. S.	H. I.	F. S.	ELEV.	Beckner St.	
					Left ℄	Right.
8+05				30575	Opp E P/L Lot 38 ℄	
"				30575		18' Top Cb.
"				30512		18' Gut
"				3062		30' SP/L
"				3059		130' Grnd
"				3046	Back lot.	260'
8+20				3057	Opp E P/L Lot 21 ℄	
"				30580	Top Cb 18'	
"				30513	Gut. 18'	
"				3062	NP/L 30'	
"				3074	Grnd. 100	
"				3080	237± back lot.	
9+00				3058	℄	
"				30591		18' Top Cb.
"				30529		18' Gut.
"				3062		30 SP/L
"				30592	Top Cb. 18'	
"				30530	Gut. 18'	
"				3065	NP/L 30'	
⊙				30568		

Profile Notes Red. ____ Plotted ____ Job No. 191534 Division No. ____ F. B. 1951 Pg. 97
No. ____ Date ____ Date ____ Survey of Beckner St.
X-Sec. Notes Chkd. ____ Checked ____ Survey by JLW Notes JLW Date 8/3/56
No. ____ Date ____ Date ____ Map No. ____ Indexed ____ Date ____
C. Johnson

76L298 S & E #307 9-54

PLEASE RETURN TO
LOS ANGELES COUNTY SURVEYOR
726 LOS ANGELES COUNTY ENGINEERING BLDG.

NOTE: ANY ADDITIONS OR CHANGES ON THIS SHEET MUST BE MADE OR CIRCLED IN RED INK, WITH DATE AND NAME OF PERSON MAKING CHANGE.

Do not extend notes this side of this line.

STATION	B. S.	H. I.	F. S.	ELEV.	Beckner St	
					Left ℄	Right
10+00				30 5 9	℄	
"				30 [illegible]		18' Top Cb.
"				30 [illegible]		18' Gut.
"				30 [illegible] 2		30' SP/L
"				30 [illegible] 5	Top Cb. 18'	
"				30 5 45	Gut. 18'	
"				30 [illegible] 5	NP/L 30'	
10+62.86				30 [illegible]	Inter Topopah Ave. ℄	
"				30 6 2		30' opp SP/L
"				30 [illegible]		150' [illegible]
"				30 [illegible] 1	opp back lot	310' Pvt.
"				30 [illegible]	opp NP/L 30'	
"				30 6 [illegible]	pvt. 100'	
"				30 [illegible] 4	225± opp back lot	
W end CR. S.W. Cor.				30 [illegible] 3		
Gut				30 5 40		
End of Curb, S.W. Cor.				30 [illegible]		
Gut				30 5 52		
W end CR. N.W. Cor.				30 6 10		
Gut				30 5 [illegible]		

F. B. 1951 PG. 98 Job No. 19534 Division No. Notes Red. Plotted Profile
Survey of Beckner St Date Date No.
Survey by J. Willey Notes J.L.W. Notes Chkd. Checked X-Sec.
Indexed K. C. Johnson Date Date Date No.

F. B. 1951 Pg. 99

Profile No.	Notes Red.	Plotted	Job No. 1915.34 Division No.
	Date	Date	Survey of Beckner St.
X-Sec. No.	Notes Chkd.	Checked	Survey by J.L. Willey Notes JLW Date 8/3/56
	Date	Date	Map No. Indexed G. Johnson Date

PLEASE RETURN TO
LOS ANGELES COUNTY SURVEYOR
726 Los Angeles County Engineering Bldg.

NOTE: ANY ADDITIONS OR CHANGES ON THIS SHEET MUST BE MADE OR CIRCLED IN RED INK, WITH DATE AND NAME OF PERSON MAKING CHANGE.

Do not extend notes this side of this line.

STATION	B. B.	H. I.	F. B.	ELEV.	Beckner St.
					Left & Right.
N. end C.R. N.W. Cor. Sta.				306.48 305.80	
BMP 110				306.49	BMAZ 110 Elev. 306.508 Topo nah Ave & Beckner St. N.W. Cor Bt. Spk in Ch. S.W. of N. end C.R.

76L298 S & E #307 9-54

F. B. 1951 Pg. 100 | Job No. Division No. Notes Red. Plotted

Profile

Survey of Date Date No.

Survey by Notes Notes Chkd. Checked

X-Sec.

Indexed Date Date Date No.

STATION	B. S.	H. I.	F. S.	ELEV.

Do not extend notes this side of this line.

PLEASE RETURN TO

LOS ANGELES COUNTY SURVEYOR

726 LOS ANGELES COUNTY ENGINEERING BLDG.

NOTE: ANY ADDITIONS OR CHANGES ON THIS SHEET MUST BE MADE OR CIRCLED IN RED INK, WITH DATE AND NAME OF PERSON MAKING CHANGE.

76L298 S & E #307 9-54

Notes Ck'd by	Survey of Beckner St
Map No.	W. O. 191534 Tape No. Sr'd. °F
Office Work	Surveyed by JLWilley
Checked	Notes JLW. Date 8-56
Date	Indexed K. C. Johnson

F. B. 1951 Pg. 101

BECKNER ST
O.I. 191534
TOPOGRAPHY
on
LEAGUE AVE.
from
Beckner St. to Temple Ave

8-3-56
Willey, J.L.
Kapp, K.M.
Nunez, B
Bustrum, M.L.
Church, J.A

Note: Any Additions or Changes on This Sheet Must be Made or Circled in Red Ink With Date and Name of Person Making Change.

Do not extend notes this side of this line.

RETURN TO
LOS ANGELES COUNTY SURVEYOR
726 LOS ANGELES COUNTY
ENGINEERING BLDG.

74F3095 S&E #247. 8-54

F. B. 1451 PG. 102

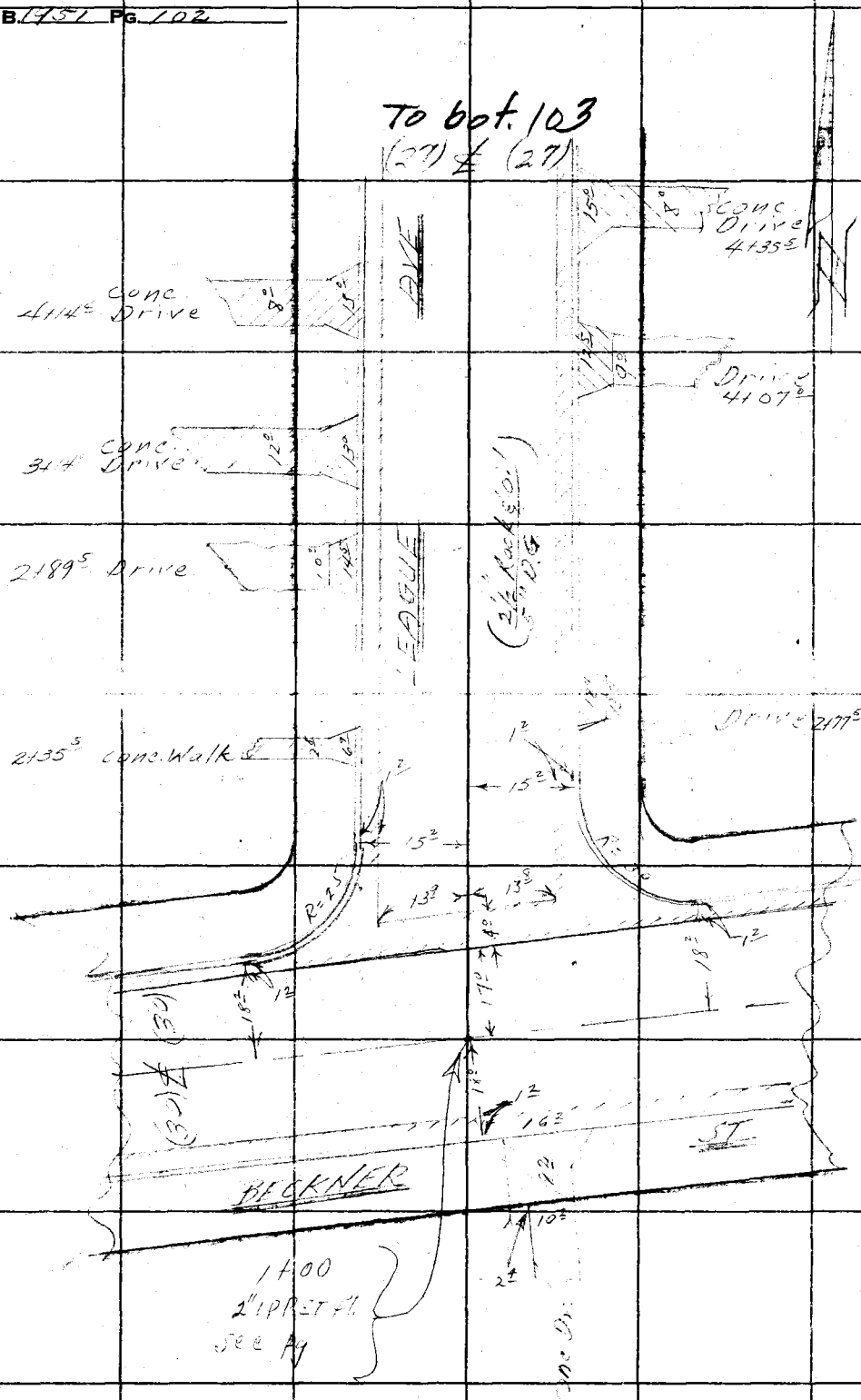

RETURN TO
LOS ANGELES COUNTY SURVEYOR
726 LOS ANGELES COUNTY
ENGINEERING BLDG.

Do not extend notes this side of this line.

Note: Any Additions or Changes on This Sheet Must be Made or Circled in Red Ink With Date and Name of Person Making Change.

Notes Ck'd by	Survey of Beckner St
Map No. 1	W. O. 19154 Tape No. St'd. °F
Office Work	Surveyed by J L Willey
Checked	Notes J L W Date 8-3-56
Date	Indexed A. C. Johnson

F. B. 1951 Pg. 103

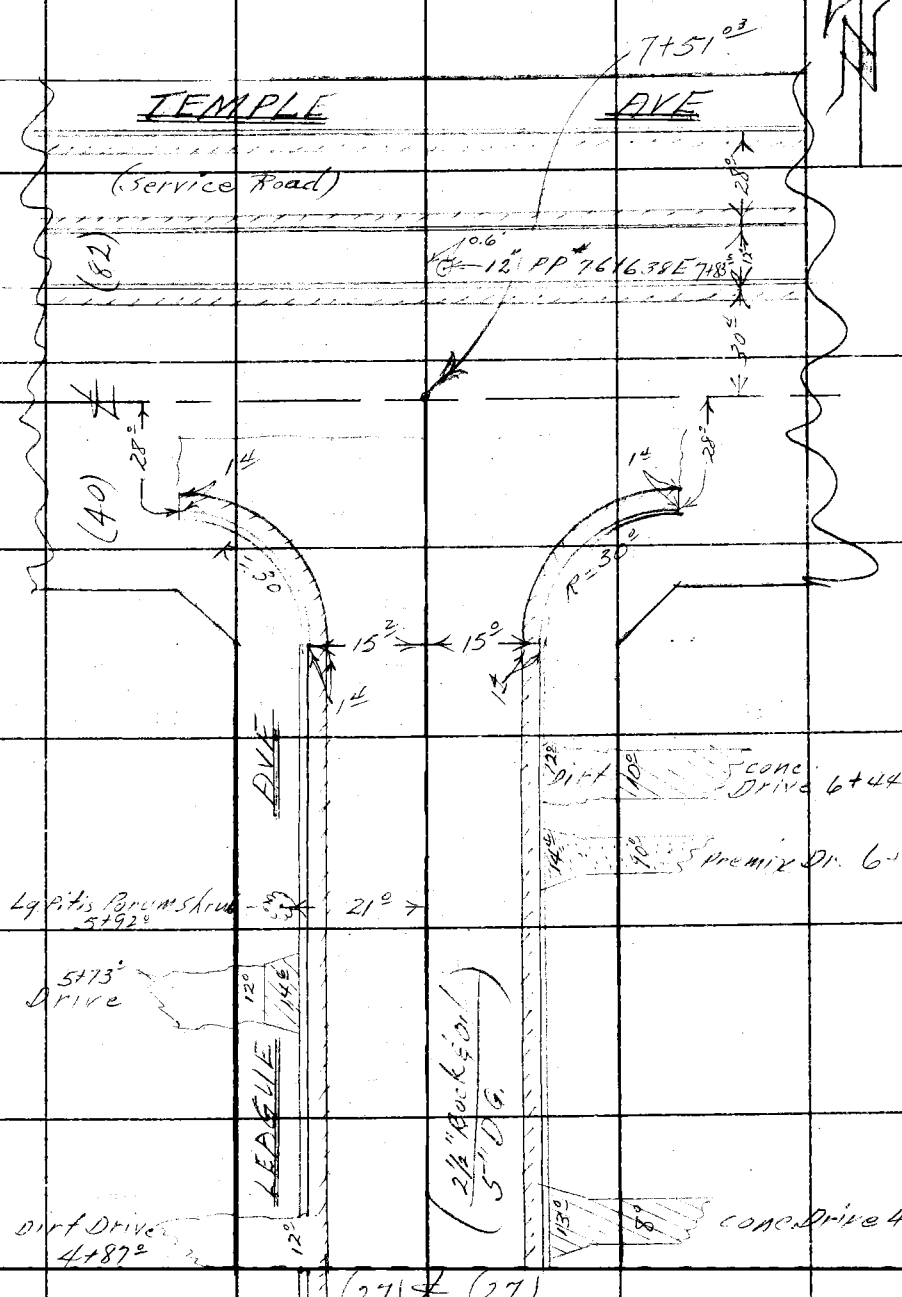

Fr top 102

Note: Any Additions or Changes on This Sheet Must be Made or Circled in Red Ink With Date and Name of Person Making Change.

Do not extend notes this side of this line.

RETURN TO
LOS ANGELES COUNTY SURVEYOR
726 LOS ANGELES COUNTY
ENGINEERING BLDG.

76F309S S&E #247. 8-54

F. B. 1951 PG. 104

RETURN TO
LOS ANGELES COUNTY SURVEYOR
726 LOS ANGELES COUNTY
ENGINEERING BLDG.

Do not extend notes this side of this line.

Note: Any Additions or Changes on This Sheet Must be Made or Circled in Red Ink With Date and Name of Person Making Change.

F. B. 1951 Pg. 105

Profile No. | Notes Red. | Plotted | Job No. 191534 | Division No.
Date | Date | Survey of Beckner St.
X-Sec. No. | Notes Chkd. | Checked | Survey by J. Willey | Notes JW | Date 8/6/56
Date | Date | Map No. [redacted] Johnson | Date

BECKNER ST
C.I. 191534

"X" SECTION
ON
LEAGUE AVE
from
Beckner St. to Temple Ave

8/3/56

Willey, J.L.
Kapp, K.M.
Nunez, B.
Bustrum, M.L.
Church, J.A.

STATION	B. S.	H. I.	F. S.	ELEV.

NOTE: ANY ADDITIONS OR CHANGES ON THIS SHEET MUST BE MADE OR CIRCLED IN RED INK, WITH DATE AND NAME OF PERSON MAKING CHANGE.

Do not extend notes this side of this line.

PLEASE RETURN TO
LOS ANGELES COUNTY SURVEYOR
726 LOS ANGELES COUNTY ENGINEERING BLDG.

761-398 S & E #307 9-54

76L298 S & E #307 9-54

PLEASE RETURN TO
LOS ANGELES COUNTY SURVEYOR
726 LOS ANGELES COUNTY ENGINEERING BLDG.

NOTE: ANY ADDITIONS OR CHANGES ON THIS SHEET MUST BE MADE OR CIRCLED IN RED INK, WITH DATE AND NAME OF PERSON MAKING CHANGE.

96

Do not extend notes this side of this line.

STATION	B. S.	H. I.	F. S.	ELEV.	League Ave
BMAZ109				305 41	BMAZ109 Elev. 305.41 / F.B. 1951-69
					Beckner St. (S. Side) @ League Ave
					Bt. Spk. in Curb, 2' W. of ℄ Prod.
					Left ℄ Right
1+00				305 2	℄
				305 4	27' opp E P/L
				305 5	100' Pvt.
				305 7	235' Pvt
				305 2	opp. W P/L 27'
				305 1	Pvt 100'
				305 0	Pvt. 235'
E. end CR, N.E. Cor.				305 51	
Gut.				304 [illegible]2	
N. end CR, NE Cor				305 [illegible]8	
Gut				304 [illegible]9	
W. end CR, NW. Cor.				305 55	
Gut				304 71	
N. end CR, NW. Cor.				305 65	
Gut.				304 [illegible]8	
1+18				304 [illegible]	℄ of Conc. "X" Gut ℄
1+47				305 4	Brk in Pvt. ℄

F. B. 1951 PG. 106 Job No. 191534 Division No. ____ Notes Red. ____ Plotted ____ Profile
Survey of Beckner St. Date ____ Date ____ No. ____
Survey by J.L. Willey Notes J.L.W. Notes Chkd. ____ Checked ____ X-Sec.
Indexed ~~A. C. Johnson~~ Date ____ Date ____ Date ____ No. ____

76L398 S & E #307 9-54

PLEASE RETURN TO
LOS ANGELES COUNTY SURVEYOR
726 LOS ANGELES COUNTY ENGINEERING BLDG.

NOTE: ANY ADDITIONS OR CHANGES ON THIS SHEET MUST BE MADE OR CIRCLED IN RED INK, WITH DATE AND NAME OF PERSON MAKING CHANGE.

Do not extend notes this side of this line.

STATION	B. S.	H. I.	F. S.	ELEV.	League Ave	
				—	Left. ℄	Right.
2+00				3057	℄	
"				30583		15° Top Cb.
"				30520		15° Gut.
"				3060		27' EP/L
"				30587	Top Cb. 15°	
"				30520	Gut. 15°	
"				3062	WP/L. 27'	
3+00 ⊙				30609	℄	
"				30619		15° Top Cb.
"				30560		15° Gut.
"				3064		27' EP/L
"				30620	Top Cb. 15°	
"				30561	Gut. 15°	
"				3067	WP/L 27'	
4+00				3064	℄	
"				30663		15
"				30595		15
"				3069		27
"				3076		100 Grnd.
"				3080		back Lot. 237

Profile Notes Red. ____ Plotted ____ Job No. 19534 Division No. ____ F. B. 1951 Pg. 107
No. ____ Date ____ Date ____ Survey of Beckner St.
X-Sec. Notes Chkd. ____ Checked ____ Survey by JLWilley Notes JLW Date 8/6/56
No. ____ Date ____ Date ____ Map No. ____ Indexed Johnson Date ____

76L298 S & E #307 9-54

PLEASE RETURN TO
LOS ANGELES COUNTY SURVEYOR
726 LOS ANGELES COUNTY ENGINEERING BLDG.

NOTE: ANY ADDITIONS OR CHANGES ON THIS SHEET MUST BE MADE OR CIRCLED IN RED INK, WITH DATE AND NAME OF PERSON MAKING CHANGE.

Do not extend notes this side of this line.

STATION	B. S.	H. I.	F. S.	ELEV.	League Ave. Left.	℄ Right.
4+00				305 60	Top Cb. 15'	
"				306 96	Gut. 15'	
"				306 9	WP/L 27'	
"				307 0	Grnd 100'	
"				306 2	237' back lot.	
5+00 ⊙				306 80		℄
"				30[illegible] 76		15' Top Cb.
"				30[illegible] 34		15' Gut.
"				307 2		27' EP/L
"				30[illegible] 77	Top Cb 15'	
"				30[illegible] 35	Gut. 15'	
"				30[illegible] 5	WP/L 27'	
6+00				307 2		℄
"				307 30		15' Top Cb
"				306 65		15' Gut.
"				307 7		27' EP/L
"				307 33	Top Cb. 15'	
"				306 71	Gut. 15'	
"				307 6	WP/L 27'	

F. B. 1951 Pg. 108 Job No. 19534 Division No. Notes Red. Plotted Profile
Survey of Beckner St. Date Date No.
Survey by J. L. Willey Notes J. L. W. Notes Chkd. Checked X-Sec.
Indexed R. C. Johnson Date Date Date No.

76L298 S & E #307 9-54

PLEASE RETURN TO
LOS ANGELES COUNTY SURVEYOR
726 LOS ANGELES COUNTY ENGINEERING BLDG.

NOTE: ANY ADDITIONS OR CHANGES ON THIS SHEET MUST BE MADE OR CIRCLED IN RED INK, WITH DATE AND NAME OF PERSON MAKING CHANGE.

Do not extend notes this side of this line.

STATION	B. S.	H. I.	F. S.	ELEV.	League Ave	
				—	Left.	℄ Right.
7+00				307 5		℄
"				307 70	(S. End CR, SE. Cor)	15' Top Cb
"				307 00		15' Gut.
"				308 0		27' E P/L
"				307 66	Top Cb. 15'	(Send. CR. S.W. Cor
"				307 04	Gut 15'	
"				307 7	W P/L 27'	
7+35.5				308 2	brk in Pvt.	℄ (Temple St. under
7+40.5				307 5	(Top Sub Grade)	℄ (Construction)
7+51.03				307 6	" " "	℄
"				307 7	" " "	27' opp. E P/L
"				308 0	" " "	100'
"				308 1	" " "	back lot. 237'
"				307 6	opp E P/L 27'	(Top Sub Grade)
"				307 5	100'	(" ")
"				307 0	237' back lot.	(" ")
E. end C.R., S.E. Cor.				307 85		
Gut				307 19		
W. end C.R., S.W. Cor.				307 61		
Gut.				306 92		

Profile Notes Red. ____ Plotted ____ Job No. 19534 Division No. ____ F. B. 1957 Pg. 109
No. ____ Date ____ Date ____ Survey of Beckner St.
X-Sec. Notes Chkd. ____ Checked ____ Survey by Schuller Notes Schl Date 8-6-56
No. ____ Date ____ Date ____ Map No. ____ Indexed Johnson Date ____

76L298 S & E #307 9-54

PLEASE RETURN TO
LOS ANGELES COUNTY SURVEYOR
726 LOS ANGELES COUNTY ENGINEERING BLDG.

NOTE: ANY ADDITIONS OR CHANGES ON THIS SHEET MUST BE MADE OR CIRCLED IN RED INK, WITH DATE AND NAME OF PERSON MAKING CHANGE.

Do not extend notes this side of this line.

STATION	B. S.	H. I.	F. S.	ELEV.	League Ave.	
				—	Left ℄	Right
7+81±				307.82	Top Curb ℄	
"				307.16	Gut ℄	
BMAZ111				307.2	BMAZ111 Elev. 307.817 F.B. 1951 70 Temple Ave (N. Side) @ League Ave Bt Spk in Cb. 5' W. & 30' N ℄ Inter	

F. B. 1951 Pg. 110 Job No. 19534 Division No. Notes Red. Plotted Profile
Survey of Beckner St Date Date No. X-Sec.
Survey by J. Willey Notes JLW Notes Chkd. Checked
Indexed A. C. Johnson Date Date Date No.

Notes Ck'd by	Survey of Beckner St.
Map No.	W. O. 1915.34 Tape No. St'd. °F
Office Work	Surveyed by J L Willey
Checked	Notes JLW Date 8-56
Date	Indexed K. C. Johnson

F. B. 1951 Pg. 111

BECKNER ST.

Cl. 1915.34

TOPOGRAPHY

on

TEMPLE AVE

@

Cul-de-sac West'ly of League Ave

to

League Ave

8/3/56
Willey, J.L
Kapp, K.M.
Nunez, B.
Bustrum, M.L.
Church, J.A

Note: Any Additions or Changes on This Sheet Must be Made or Circled in Red Ink With Date and Name of Person Making Change.

Do not extend notes this side of this line.

RETURN TO
LOS ANGELES COUNTY SURVEYOR
726 LOS ANGELES COUNTY
ENGINEERING BLDG.

76F309S S&E #247. 8-54

F. B. 1957 Pg. 112

RETURN TO
LOS ANGELES COUNTY SURVEYOR
726 LOS ANGELES COUNTY
ENGINEERING BLDG.

Do not extend notes this side of this line.

Note: Any Additions or Changes on This Sheet Must be Made or Circled in Red Ink With Date and Name of Person Making Change.

Notes Ck'd by	Survey of Beckner St
Map No.	W. O. 191534 Tape No. St'd. °F
Office Work	Surveyed by J.L. Willey
Checked	Notes J.L.W. Date 8/56
Date	Indexed C. Johnson

F. B. 1951 PG. 113

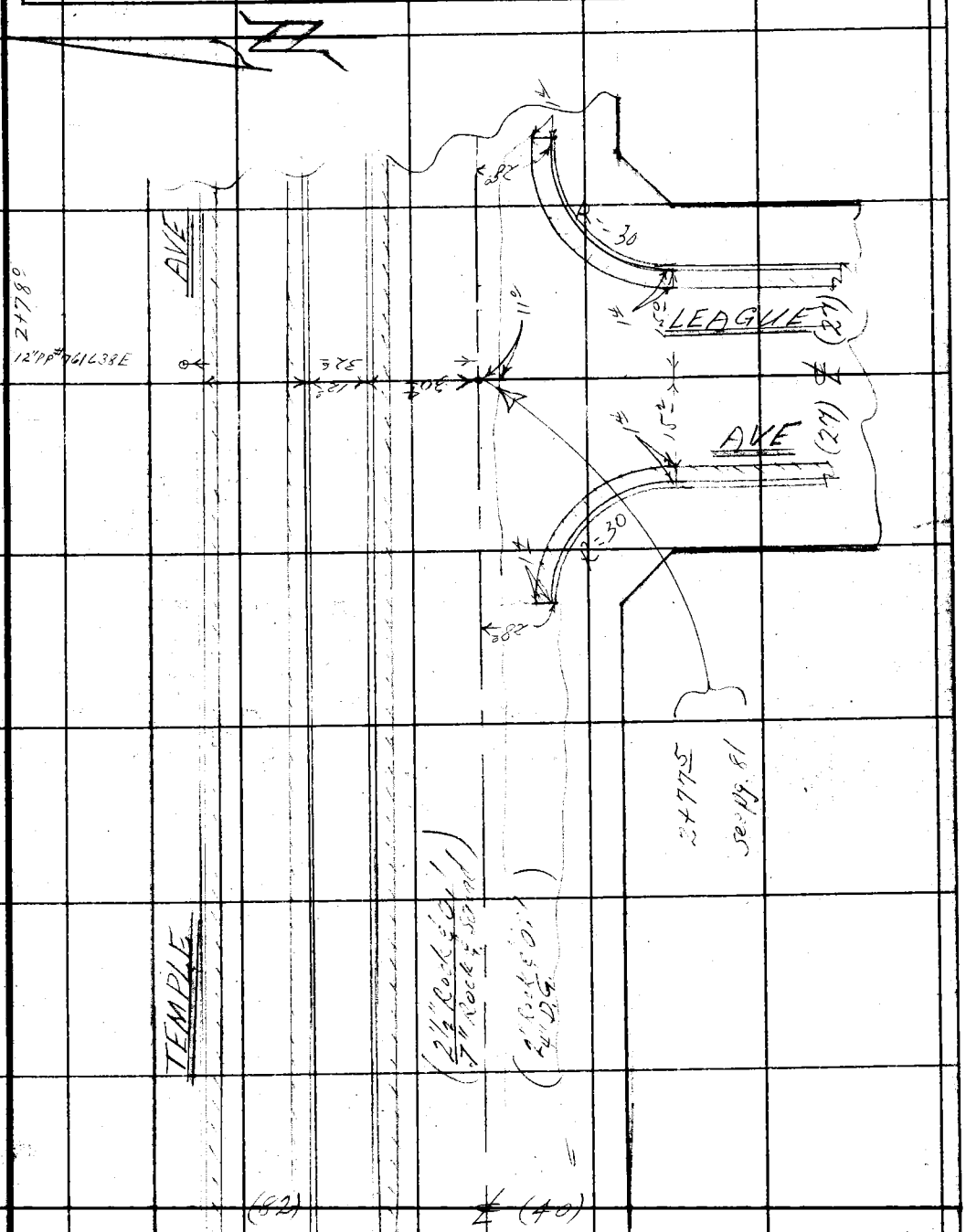

Fr. Rt Pg. 112

Note: Any Additions or Changes on This Sheet Must be Made or Circled in Red Ink With Date and Name of Person Making Change.

Do not extend notes this side of this line.

RETURN TO
LOS ANGELES COUNTY SURVEYOR
726 LOS ANGELES COUNTY
ENGINEERING BLDG.

76F309S S&E #247. 8-54

F. B. 1951 PG. 114

RETURN TO
LOS ANGELES COUNTY SURVEYOR
726 LOS ANGELES COUNTY
ENGINEERING BLDG.

Do not extend notes this side of this line.

Note: Any Additions or Changes on This Sheet Must be Made or Circled in Red Ink With Date and Name of Person Making Change.

Profile	Notes Red.	Plotted	Job No. 191534	Division No.	F. B. 1951	Pg. 115
No.	Date	Date	Survey of Beckner St.			
X-Sec.	Notes Chkd.	Checked	Survey by JKW	Notes JKW	Date 8/6/56	
No.	Date	Date	Map No.	Indexed Johnson	Date	

BECKNER ST.
C.I. 1915.34
"X" SECTIONS
on
TEMPLE ST
from
Cul-de-Sac to League Ave

8/6/56
Willey J.L.
Kapp K.M.
Nunez B.
Bustrum M.L.
Church J.D

STATION	B. S.	H. I.	F. S.	ELEV.

NOTE: ANY ADDITIONS OR CHANGES ON THIS SHEET MUST BE MADE OR CIRCLED IN RED INK, WITH DATE AND NAME OF PERSON MAKING CHANGE.

Do not extend notes this side of this line.

PLEASE RETURN TO
LOS ANGELES COUNTY SURVEYOR
726 LOS ANGELES COUNTY ENGINEERING BLDG.

76L198 S & E #307 9-54

76L298 S & E #307 9-54

PLEASE RETURN TO
LOS ANGELES COUNTY SURVEYOR
726 LOS ANGELES COUNTY ENGINEERING BLDG.

NOTE: ANY ADDITIONS OR CHANGES ON THIS SHEET MUST BE MADE OR CIRCLED IN RED INK, WITH DATE AND NAME OF PERSON MAKING CHANGE.

Do not extend notes this side of this line.

F. B. 1957 Pg. 116 Job No. 1957-74 Division No. Notes Red Plotted Profile No.
Survey of Peck Rd. Date Date X-Sec.
Survey by J. Williams Notes J.L.W. Notes Chkd. Checked
Indexed K. C. Johnson Date Date Date No.

STATION	B. S.	H. I.	F. S.	ELEV.	Temple Ave	
BMAZ 111				307.82	BMAZ111, Elev. 307.81	7 F.B. 1957-70
					Temple Ave (N. Side) @	League Ave
					Bt. Spkin Curb, 5'	1,830' N. of ℄ Inter.
					Left	℄ Right
0+00				307.2	Center of Cul-de-Sac.	℄ (Grnd, Stunder Const.)
"				307.90		28', Top Cb
"				307.3		28' Gut.
0+24 2				307.11		℄ N. edge gut.
0+27 2				306.91		℄ gut.
0+39 2				306.77		℄ gut.
"				306.72		℄ top cb.
0+47 3				307.0		℄ cpp. S.S.M.H. (Grnd.)
"						18 7 ℄ S.S.M.H.
8" Inlet N.				298.57	N. Rim 306.99	S. Rim 306.96
8" outlet W.				298.44	Depth 7.75	Depth 7.85
					Dia 0.67	Dia 0.67
					Rod 298.57	Rod 298.44
0+69 23				307.1		℄ Inter. @ Temple (Grnd.)
0+78 5				307.0		℄ bot. brk. (Grnd.)
0+82				307.6		℄ top brk. (Grnd.)
1+00				307.1		℄

76L298 S & E #307 9-54

PLEASE RETURN TO
LOS ANGELES COUNTY SURVEYOR
726 LOS ANGELES COUNTY ENGINEERING BLDG.

NOTE: ANY ADDITIONS OR CHANGES ON THIS SHEET MUST BE MADE OR CIRCLED IN RED INK, WITH DATE AND NAME OF PERSON MAKING CHANGE.

Do not extend notes this side of this line.

STATION	B. S.	H. I.	F. S.	ELEV.	Temple Ave
				—	Left ℄ Right
1+09 9				307 1	℄ opp. S. P/L Temple
1+79 9				307 0	℄ back lot
BM AZ111				307 82	BM AZ111 Elev. 307.817 F.B. 1951-70

Profile Notes Red. ____ Plotted ____ Job No. 19153 Division No. ____ F. B. 1951 Pg. 117
No. ____ Date ____ Date ____ Survey of Beckner St
X-Sec. Notes Chkd. ____ Checked ____ Survey by J.L. Wiley Notes Kmk Date 8-6-56
No. ____ Date ____ Date ____ Map No. ____ Indexed Johnson Date ____

F. B. 1951 Pg. 118 | Job No. | Division No. | Notes Red | Plotted | Profile

Survey of | Date | Date | No.

Survey by | Notes | Notes Chkd | Checked | X-Sec.

Indexed | Date | Date | Date | No.

STATION	B. S.	H. I.	F. S.	ELEV.

76L298 S & E #307 9-54

PLEASE RETURN TO

LOS ANGELES COUNTY SURVEYOR

726 LOS ANGELES COUNTY ENGINEERING BLDG.

Do not extend notes this side of this line.

NOTE: ANY ADDITIONS OR CHANGES ON THIS SHEET MUST BE MADE OR CIRCLED IN RED INK, WITH DATE AND NAME OF PERSON MAKING CHANGE.

PWFB 3225 1282

~~1054~~ ~~119~~

F.B. ~~952~~ PG. ~~159~~

Notes Ck'd by Miller	Survey of AVE Q-4 SEWER
Map No.	W. O. 1854.34 Tape No. 131 St'd. 84 °F
Office Work	Surveyed by MACK
Checked	Notes M Date 11-2-56
Date	Indexed C. Johnson 11-15-56

C.I. 1854.34

℄ SURVEY

ON

AVE. Q-4 BET. 9th ST E. & 10th ST. E.

PARTY
MACK
HALISCKY
RITTER
KING
HUBBARD

Note: Any Additions or Changes on This Sheet Must be Made or Circled in Red Ink With Date and Name of Person Making Change.

Do not extend notes this side of this line.

RETURN TO
LOS ANGELES COUNTY SURVEYOR
726 LOS ANGELES COUNTY
ENGINEERING BLDG.

73F309S S&E #247. 8-54

F.B. ~~1951~~ 1752 Pg. ~~120~~ 160

PWFB 3225

1283, 1284

℄ INDEX
TO PAGES

N

(121) (122) AVE Q-4 (123)

9th ST E

ALLEY

L.S. 26-48

EAST

(124) AVE Q-5

(126) (125) AVE. Q-5 (124)

10th ST.

RETURN TO
LOS ANGELES COUNTY SURVEYOR
726 LOS ANGELES COUNTY
ENGINEERING BLDG.

Do not extend notes this side of this line.

Note: Any Additions or Changes on This Sheet Must be Made or Circled in Red Ink With Date and Name of Person Making Change.

PWFB 3225 1285

Notes Ck'd by Miller	Survey of AVE Q-4 SEWER
Map No.	W. O. 185434 Tape No. 131 St'd. 84 °F
Office Work	Surveyed by MACK
Checked	Notes M Date 11-2-56
Date	Indexed E. C. Johnson

F. B. ~~1851~~ ~~1752~~ ~~121~~ ~~161~~ Pg. 77

W.S. 65-A-2

SET N&T. IN P.P. #992311E

FD. L&T. IN CURB ON LINE PROD. FROM E.

FD. X IN TOP CURB

SET L&T IN CURB

SET L&T. IN CURB

66.29

66.17

27.87

22.28 PROD

24.24

(34)

(34)

9th St. E.

TO TOP PG. ~~166~~ 126

TO C.E. MON. AT EXT. AVE Q-5 294.99

89°

29.74

45°

10"

46.47

34.04

INT. = 0+34 E. FD. 2" I.P. PLUG & NAIL, 8" DN. PER L.S. 26-48 & EB 1752-44 FD. 4 TAN. 2 SPK. W&T. THIS IN PAV. FLUSH. SET 1x2 STK. ON SURFACE

SET X IN 30" CONC STANDPIPE, 12" UP

9.97

0.29

15.00

SET WIRE SPK & TIN IN PAV., FL. ON 15 OFFSET SLY.

0+68.04 E. FD. 2" I.P. PLUG & NAIL, 10" DN. PER L.S. 26-48

SET X IN STEEL FENCE COR. POST 20" UP

AVE. Q-4

(30)

(30)

FD. OLD 4x4 STK. 6" DN. N.W. COR. BLOCK 32 PER L.S. 26-48

164.08

TO INT ALLEY 1" I.P., 18" DN

127.25

① 89-45-15
④ 359-00-30
89-45-07½
⑥ 178-31-00
89-45-10 ✓

164.10 TGN = 164.08
295.03 TGN = 294.99

L.S. 26-48

TO TOP PG 122

Note: Any Additions or Changes on This Sheet Must be Made or Circled in Red Ink With Date and Name of Person Making Change.

Do not extend notes this side of this line.

RETURN TO
LOS ANGELES COUNTY SURVEYOR
726 LOS ANGELES COUNTY
ENGINEERING BLDG.

76F3095 S&E #247. 8-54

RETURN TO
LOS ANGELES COUNTY SURVEYOR
726 LOS ANGELES COUNTY
ENGINEERING BLDG.

Note: Any Additions or Changes on This Sheet Must be Made or Circled in Red Ink With Date and Name of Person Making Change.

Do not extend notes this side of this line.

W.S. 65-A-2

127.27 T64° = 127.25 ✓
529.83 T64° = 529.76 ✓

295.01 T62 = 294.97 ✓
164.10 T64 = 164.08 ✓
562.40 T64 = 562.33 ✓

1286

N

SET 1X2 STK. ON E. PROD. FROM SO.

INT = 1+98.08 E SET 1" IP CON

PLUG & NAIL, 18" DN BY INT SET 1X2 STK ON SURFACE

P.O.T. SET 1X2 STK., FL.

P.O.T. SET 1X2 STK., FL.

① 89-46-00
④ 359-03-00
89-45-45
⑥ 178-34-30 ✓
89-45-45 ✓

127.25 ✓ 2.79 2.49 PROD. 2.33 529.76 ✓

TO 2" I.P. AT INT. 9TH ST. E

164.08

562.33 ✓

TO INT 10TH ST. E RD. DEPT BR. CAP MON, 20" DN

AVE 3225

Q-4

TO BOT PG 124

(30)

63.51

29.95

32.71

P.O.T. SET 1X2 STK. FL.

2.18

294.97

63.21

89° 30.00

45' 45" ✓

(30)

29.81

(30)

TO TOP PG 123

SET X IN CONC. CONC. DRIVY

PWFB

SET X IN STEEL FENCE POST COR., 12" UP

9.97 9.97

FD OLD 2X2 STK. 3" DN; N.W. COR LOT 6, BLOCK 2 PER L.S. 26-48

50.32 MEAS.

FD OLD 2X2 STK. 3" DN; N.E. COR LOT 5, BLOCK 2, PER L.S. 26-48

P.O.T. SET NAIL ON SPLIT OF 2X2 STKS FOR ℄ ALLEY PER L.S. 26-48

10.07

SET L.F.T. IN COR. CONC. PORCH

L.S. 26-48

HOUSE

LOT 6

LOT 7

FD. 2X2 STK. & NAIL FL. S.E. COR LOT 5, BLOCK 2, PER L.S. 26-48

46.80

47.12

(10)

ALLEY

(10)

118.38

FD OLD 2X2 STK. & NAIL, FL.; N.W. COR LOT 7, BLOCK 2, PER L.S. 26-48

10.03

TO 1" I.P. 18" DN AT INT. AVE Q-4

10.02

FD REMAINS OF OLD 2X2 STK. FL., S.W. COR LOT 6, BLOCK 2, PER L.S. 26-48

FD REMAINS OF OLD 2X2 STK. FL. S.E. COR LOT 4, BLOCK 2, PER L.S. 26-48

TO RENT SURV PG 125

TO BOT PG 122

TO TOP PG 122

PWFB 3225 1287

~~1351~~ ~~125~~ ~~1752~~ ~~163~~

F.B. 1752 Pg. 163

Notes Ck'd by Miller
Map No.
Office Work
Checked
Date

Survey of AVE Q-4 SEWER
W. O. 185434 Tape No. 131 St'd. 84 °F
Surveyed by MACK
Notes M Date 11-2-56
Indexed A. C. Johnson

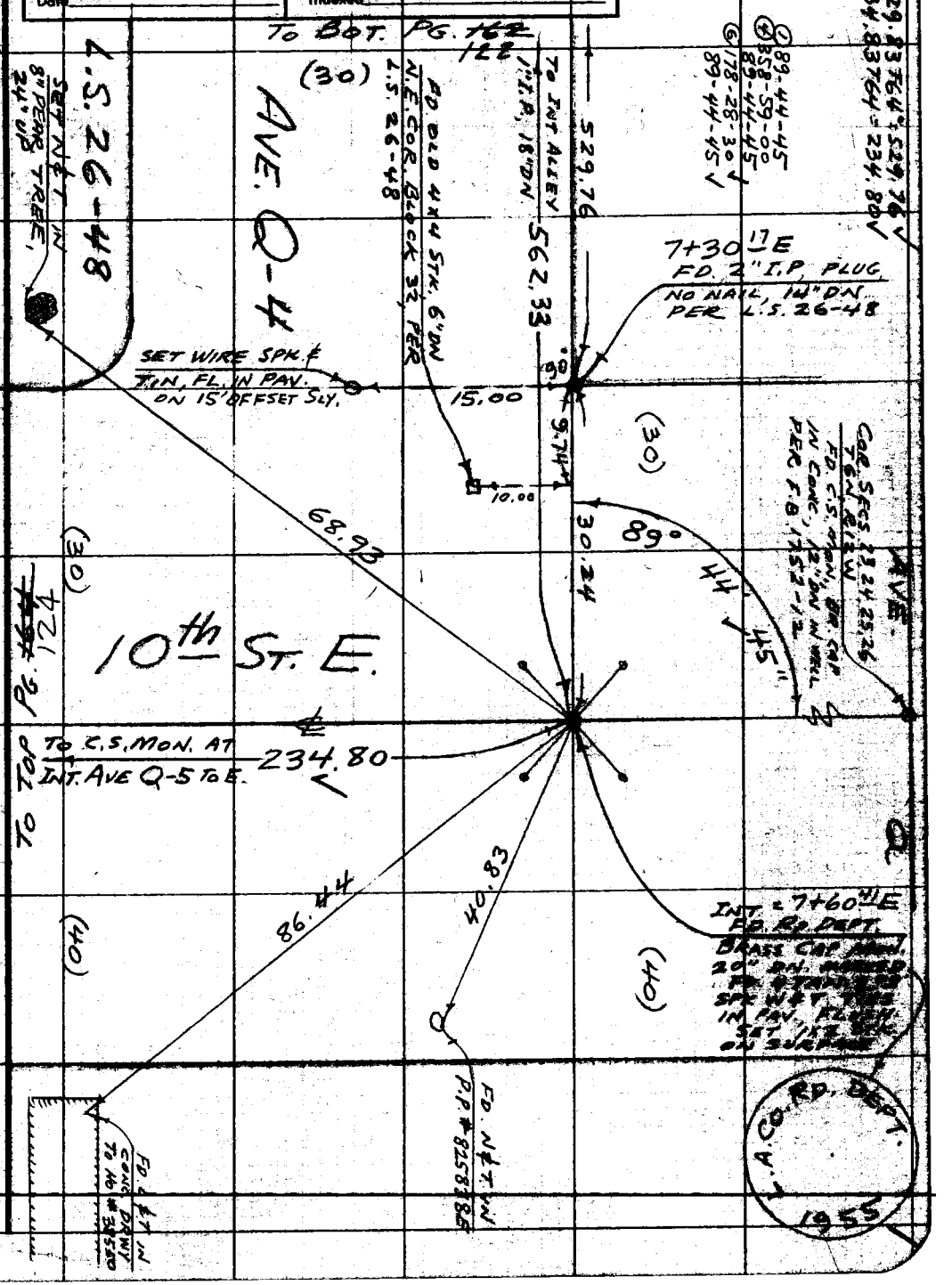

Notes: Any Additions or Changes on This Sheet Must be Made or Circled in Red Ink With Date and Name of Person Making Change.

Do not extend notes this side of this line.

RETURN TO
LOS ANGELES COUNTY SURVEYOR
726 LOS ANGELES COUNTY
ENGINEERING BLDG.

76F309S S&E #247. 8-54

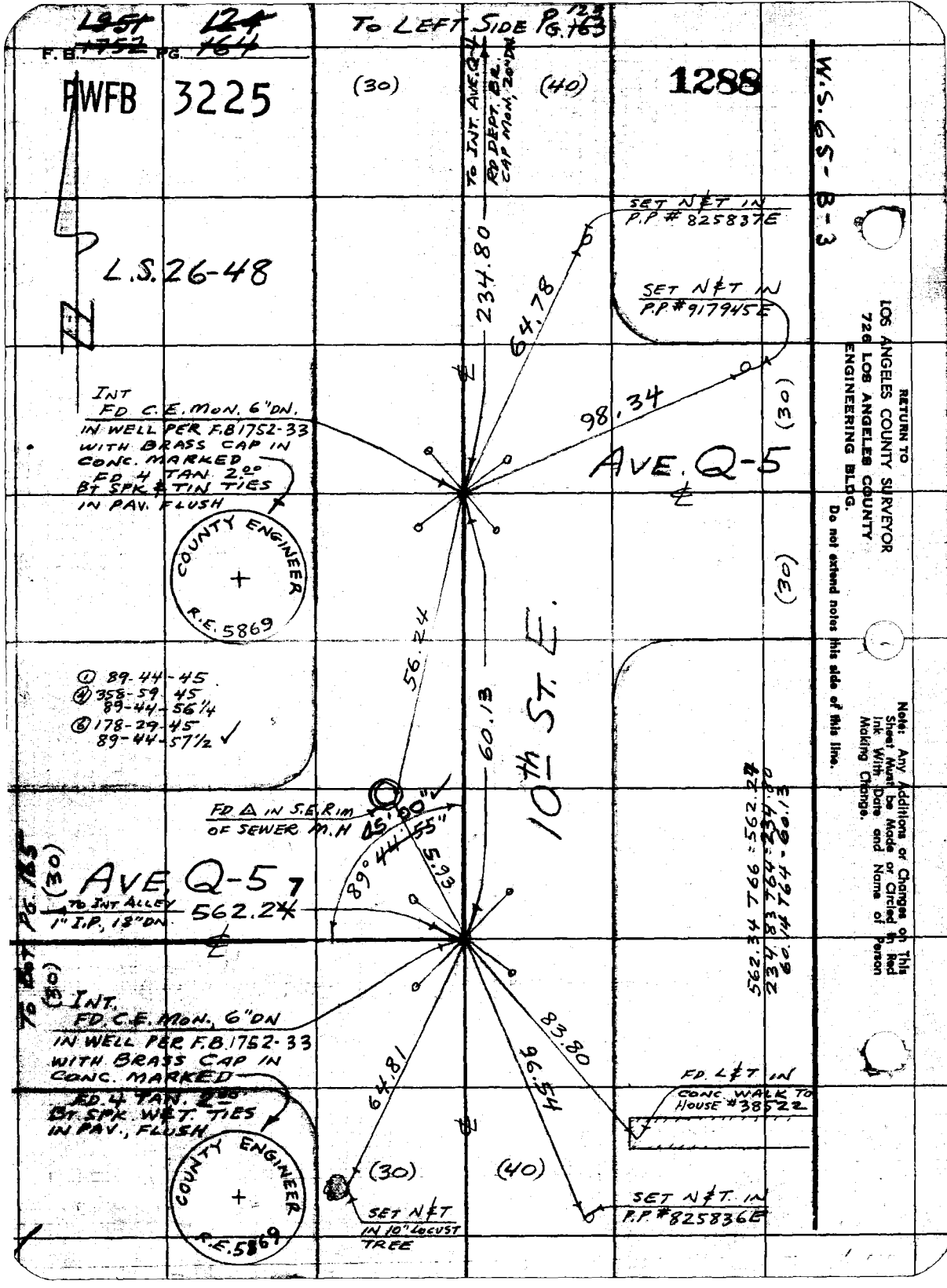

F.B. 1951 1752 PG. 124 164
TO LEFT SIDE PG. 123 163
PWFB 3225
1288
W.S. 65-B-3
(30)
(40)
TO INT. AVE. Q-4 RD DEPT. BR. CAP MON, 20" DN
SET N&T IN P.P. # 825837E
SET N&T IN P.P. # 917945E
L.S. 26-48
234.80
64.78
98.34
(30)
AVE. Q-5
INT FD C.E. MON. 6" DN. IN WELL PER F.B. 1752-33 WITH BRASS CAP IN CONC. MARKED FD 4 TAN. 2.00 BT SPK & TIN TIES IN PAV. FLUSH
COUNTY ENGINEER R.E. 5869
(30)
56.24
60.13
10th ST. E.
① 89-44-45
④ 358-59-45 89-44-56 1/4
⑥ 178-29-45 89-44-57 1/2
FD △ IN S.E. RIM OF SEWER M.H
45'00"
89° 44' 55"
5.93
AVE. Q-5
TO INT ALLEY 1" I.P., 18" DN
562.24
562.34 T66 = 562.24
234.83 T64 = 234.80
60.14 T64 - 60.13
TO BOT PG. 165
(30)
INT. FD. C.E. MON. 6" DN IN WELL PER F.B. 1752-33 WITH BRASS CAP IN CONC. MARKED FD. 4 TAN. 2.00 BT SPK. W&T. TIES IN PAV., FLUSH
COUNTY ENGINEER R.E. 5869
64.81
83.80
96.54
FD. L&T IN CONC. WALK TO HOUSE # 38522
(30)
(40)
SET N&T IN 10" LOCUST TREE
SET N&T. IN P.P. # 825836E
RETURN TO LOS ANGELES COUNTY SURVEYOR 726 LOS ANGELES COUNTY ENGINEERING BLDG.
Do not extend notes this side of this line.
Note: Any Additions or Changes on This Sheet Must be Made or Circled in Red Ink With Date and Name of Person Making Change.

PWFB 3225 1289

~~1951~~ ~~1752~~ ~~125~~ ~~165~~

F. B. ~~1752~~ Pg.

Notes Ck'd by Miller
Map No.
Office Work
Checked
Date

Survey of AVE Q-4 SEWER
W. O. 1854 Tape No. 131 St'd. 84 °F
Surveyed by MACK
Notes M Date 11-2-56
Indexed A. C. Johnson

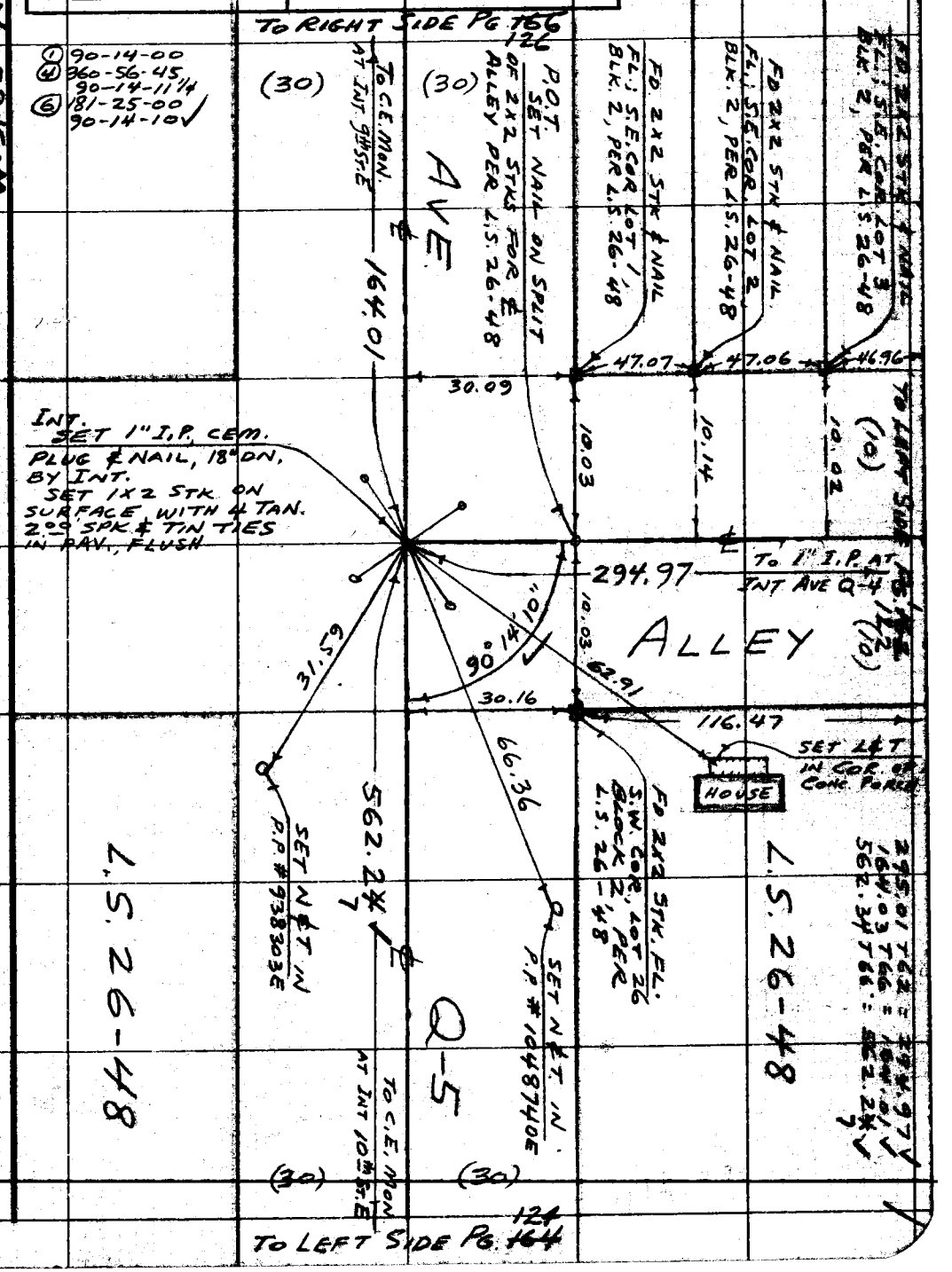

Note: Any Additions or Changes on This Sheet Must be Made or Circled in Red Ink With Date and Name of Person Making Change.

Do not extend notes this side of this line.

RETURN TO
LOS ANGELES COUNTY SURVEYOR
726 LOS ANGELES COUNTY
ENGINEERING BLDG.

76F309S S&E #247. 8-54

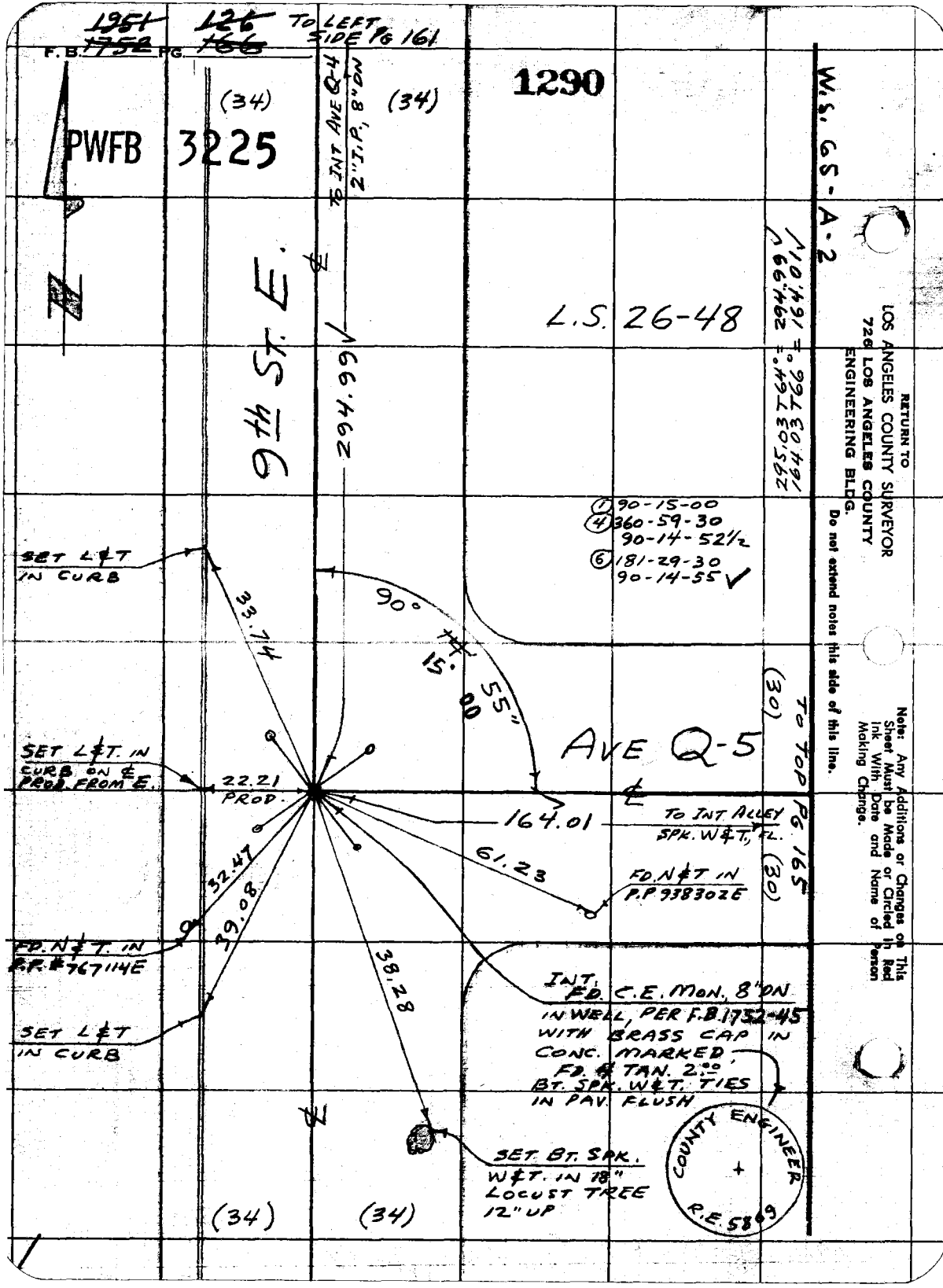

RETURN TO
LOS ANGELES COUNTY SURVEYOR
726 LOS ANGELES COUNTY
ENGINEERING BLDG.

Do not extend notes this side of this line.

Note: Any Additions or Changes on This Sheet Must be Made or Circled in Red Ink With Date and Name of Person Making Change.

1951 127
F. B. ~~1752~~ Pg. ~~167~~

Notes Ck'd by	Survey of AVE Q-4 SEWER
Map No.	W. O. 1854.34 Tape No. 131 St'd. 84 °F
Office Work	Surveyed by MACK
Checked	Notes m Date 11-5-56
Date	Indexed ~~K. C. Johnson~~ 11-15-56

C.I. 1854.34

LOCATION OF IMPROVEMENTS

ON

AVE. Q-4

BET 9th & 10th STS. E.

PARTY:
MACK
HALISCKY
RITTER
KING
HUBBARD

Note: Any Additions or Changes on This Sheet Must be Made or Circled in Red Ink With Date and Name of Person Making Change.

Do not extend notes this side of this line.

RETURN TO
LOS ANGELES COUNTY SURVEYOR
726 LOS ANGELES COUNTY
ENGINEERING BLDG.

76F309S S&E #247. 8-54

F.B. 1951 ~~1752~~ PG. 128 ~~168~~

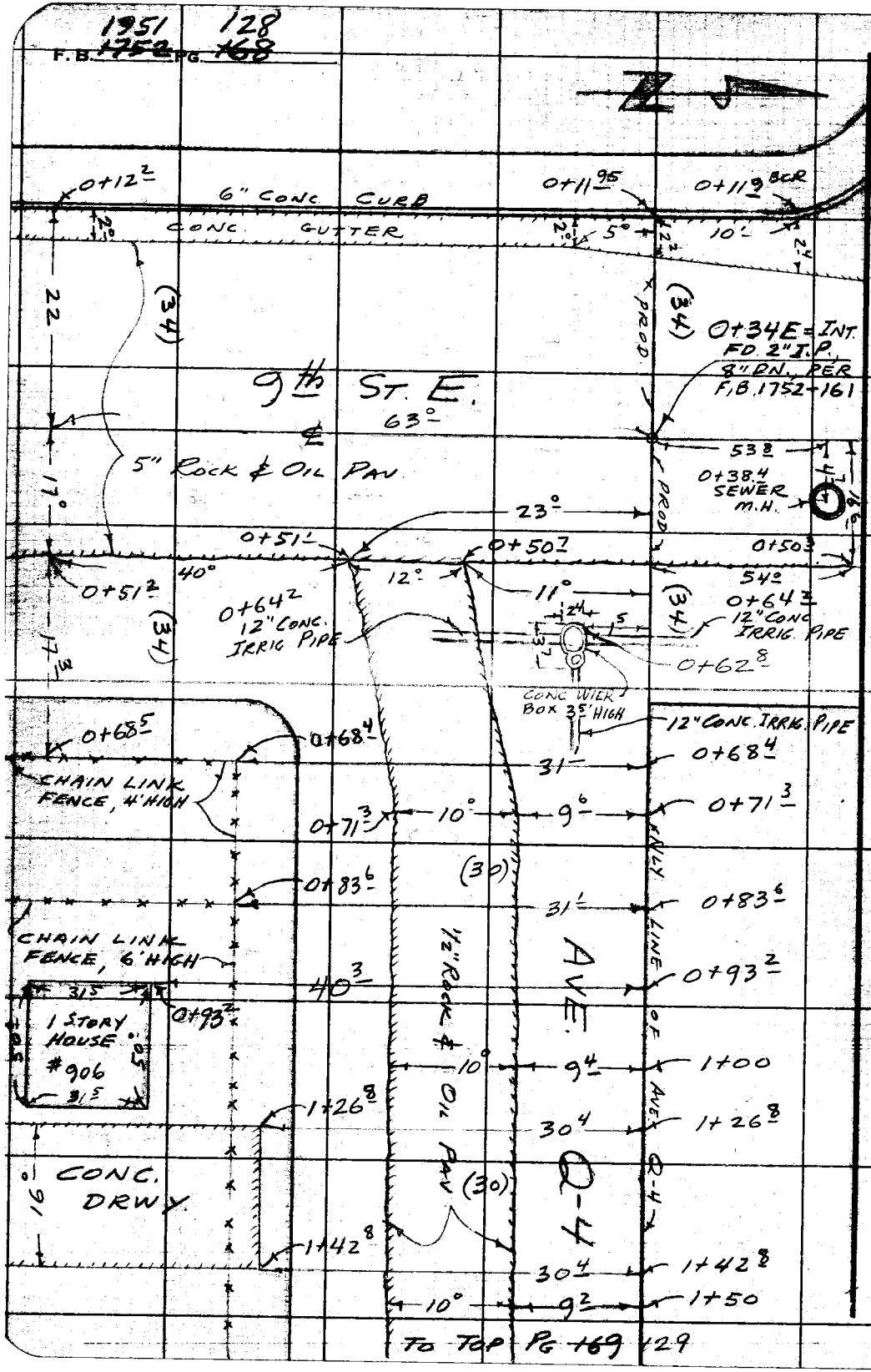

RETURN TO
LOS ANGELES COUNTY SURVEYOR
726 LOS ANGELES COUNTY
ENGINEERING BLDG.

Do not extend notes this side of this line.

Note: Any Additions or Changes on This Sheet Must be Made or Circled in Red Ink With Date and Name of Person Making Change.

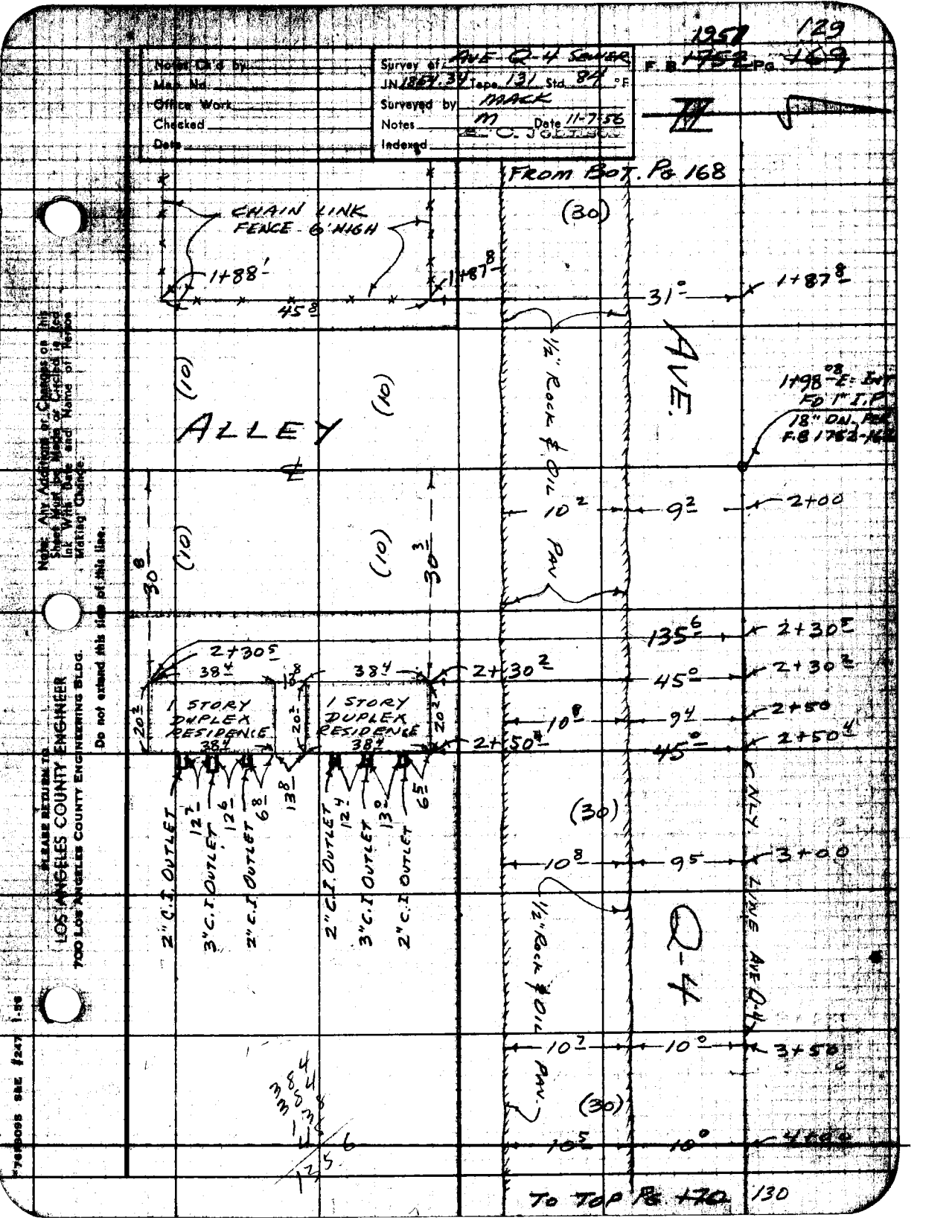

Notes Ch'd by
Map No.
Office Work
Checked
Date
Survey of AVE Q-4 SEWER
JN 1864.34 Tape 131 Std. 84 °F
Surveyed by MACK
Notes M Date 11-7-56
Indexed
F.B. 1957 1752 Pg. 129 169
FROM BOT. PG 168
CHAIN LINK FENCE 6' HIGH
1+88
1+87
45
(30)
31
1+87
AVE.
1/2" ROCK & OIL PAV
1+98.08 E: INT FD 1" I.P. 18" DN. PER F.B 1752-16
(10)
ALLEY
(10)
10
9
2+00
30
(10)
(10)
30
135
2+30
2+30
38
38
2+30
45
2+30
1 STORY DUPLEX RESIDENCE
1 STORY DUPLEX RESIDENCE
20
20
20
10
9
2+50
38
38
2+50
45
2+50
2" C.I. OUTLET
3" C.I. OUTLET
2" C.I. OUTLET
2" C.I. OUTLET
3" C.I. OUTLET
2" C.I. OUTLET
(30)
10
9
3+00
1/2" ROCK & OIL PAV.
Q-4
NLY. LINE AVE Q-4
10
10
3+50
(30)
10
10
4+00
TO TOP PG 170
130
PLEASE RETURN TO
LOS ANGELES COUNTY ENGINEER
700 LOS ANGELES COUNTY ENGINEERING BLDG.
Do not extend this side of this line.
Note: Any Additions or Changes on this Sheet Must be Made or Circled in Red Ink With Date and Name of Person Making Change.

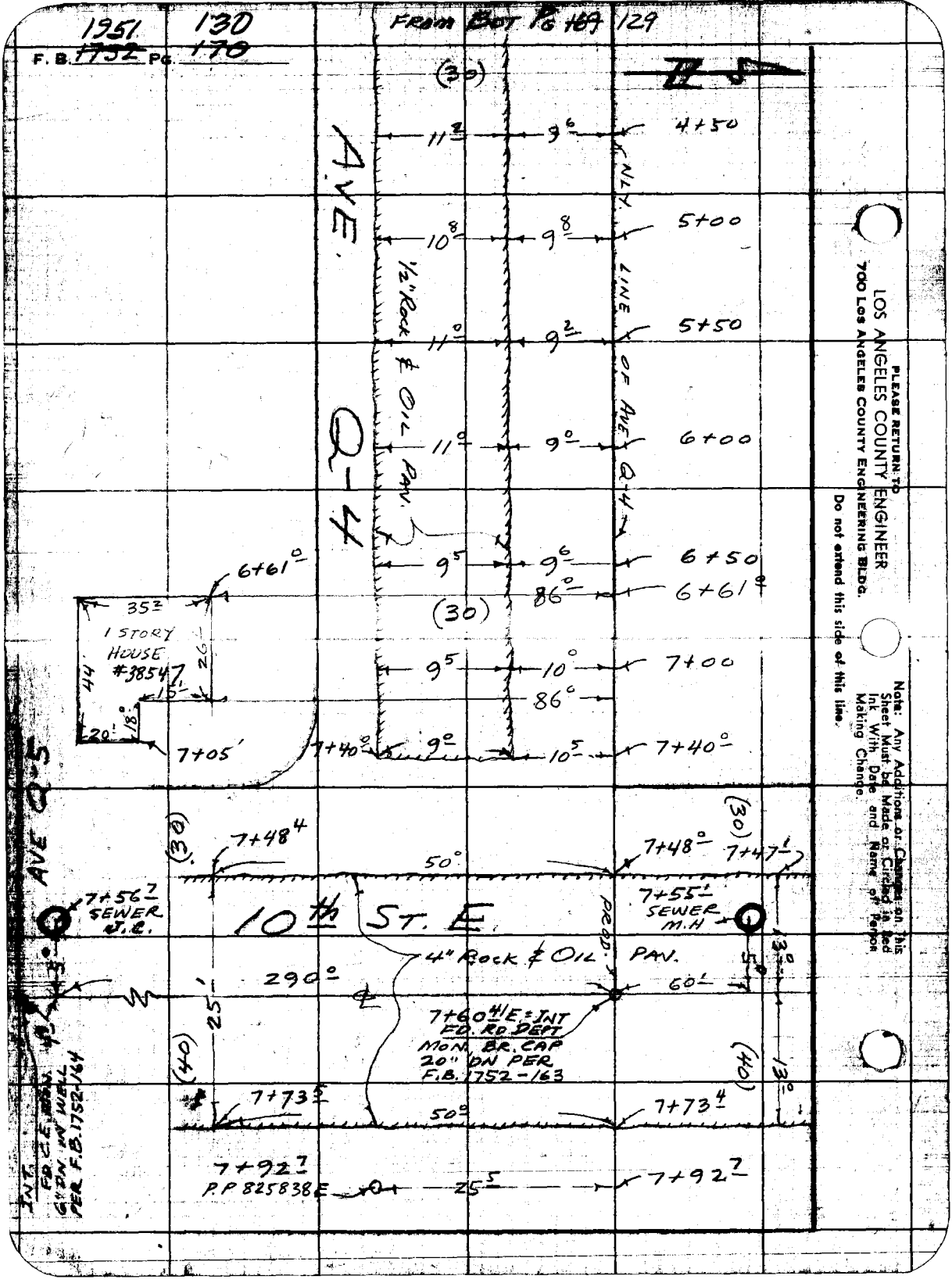
1951
130
F.B. 1752 Pg. 170
FROM BOT Pg 169 129
AVE. Q-4
1/2" Rock & Oil Pav.
NLY. LINE OF AVE Q-4
(30)
11.2
9.6
4+50
10.8
9.8
5+00
11.0
9.2
5+50
11.0
9.0
6+00
9.5
9.6
6+50
86.0
6+61.0
(30)
9.5
10.0
7+00
86.0
7+40.0
9.0
10.5
7+40.0
6+61.0
35.2
1 STORY HOUSE #38547
44
26
15
18
20
7+05
AVE Q-5
(30)
7+48.4
50.0
7+48.0
(30)
7+47.1
7+56.7 SEWER J.C.
10th ST. E.
7+55.1 SEWER M.H
PROD.
4" Rock & Oil Pav.
290.0
60.1
25.1
7+60.41 E = INT FD. RD DEPT MON. BR. CAP 20" DN PER F.B. 1752-163
(40)
(40)
7+73.5
50.0
7+73.4
7+92.7
P.P 825838 E
25.5
7+92.7
INT. FD. C.E. MON. 6" DN IN WELL PER F.B. 1752-164
PLEASE RETURN TO
LOS ANGELES COUNTY ENGINEER
700 Los Angeles County Engineering Bldg.
Do not extend this side of this line.
Note: Any Additions or Changes on This Sheet Must be Made or Circled in Red Ink With Date and Name of Person Making Change.

Profile No.	Notes Red	Plotted	Job No. 1854.34	Division No.	F. B. 1951 Pg. 131
	Date	Date	Survey of AVE. Q-4 SEWER		
X-Sec. No.	Notes Chkd.	Checked	Survey by MACK	Notes M	Date 11-8-56
	Date	Date	Map No.	Indexed C. Johnson	Date 11-15-56

C.I. 1854.34

CROSS SECTIONS

ON

AVE. Q-4

BET. 9th & 10th STS. E.

STATION	B. S.	H. I.	F. S.	ELEV.

PARTY:
MACK
HALISCKY
RITTER
KING
HUBBARD

NOTE: ANY ADDITIONS OR CHANGES ON THIS SHEET MUST BE MADE OR CIRCLED IN RED INK, WITH DATE AND NAME OF PERSON MAKING CHANGE.

PLEASE RETURN TO
LOS ANGELES COUNTY ENGINEER
700 LOS ANGELES COUNTY ENGINEERING BLDG.

Do not extend notes this side of this line.

76298 S & E #307—7-55

76298 S & E #307—7-55

PLEASE RETURN TO
LOS ANGELES COUNTY ENGINEER
700 LOS ANGELES COUNTY ENGINEERING BLDG.

NOTE: ANY ADDITIONS OR CHANGES ON THIS SHEET MUST BE MADE OR CIRCLED IN RED INK, WITH DATE AND NAME OF PERSON MAKING CHANGE.

Do not extend notes this side of this line.

STATION	B. S.	H. I.	F. S.	ELEV.	
B.M. "AV-13"	473	264753		264280	B.M. AV-13 EL=2642.802 (F.B. 1752-136) AVE Q-5 & 9th ST. E. AT ℄ INT STD C.S. MON. IN WELL, DN. 9"
T. P.	574	264803	524	4229	T.P.
0+12			575	4228	ON NLY LINE AVE Q-4 (PROD TO W.) TOP CURB
			638	4165	" " " " " " " GUT. F.L
			530	4273	63° So, TOP CURB
			596	4207	63° So GUT F.L
			583	4220	10° N TOP CURB @ BCR
			645	4158	10° N GUT F.L @ BCR
0+34 INT			527	4276	INT ℄ 9th ST. E & NLY LINE AVE Q-4 (PROD TO W) PAV
			521	4282	15 So ON ℄ 9th ST. E, PAV
			513	4290	30 So "
			500	4303	63 So "
			493	4310	100 So "
			486	4317	150 So "
			472	4331	200 So "
			546	4257	50 N. "
			573	4230	100 N "
			616	4187	150 N "
			645	4158	200 N "
			672	4131	250 N "

F. B. 1751 1752 Pg. 132 172 Job No. 185434 Division No. Notes Red. Plotted Date No. Profile
Survey of AVE Q-4 SEWER Date Date X-Sec.
Survey by MACK Notes M Notes Chkd. Checked
Indexed E. C. Johnson Date 11-8-56 Date Date No.

76298 S & E #307—7-55

PLEASE RETURN TO
LOS ANGELES COUNTY ENGINEER
700 LOS ANGELES COUNTY ENGINEERING BLDG.

NOTE: ANY ADDITIONS OR CHANGES ON THIS SHEET MUST BE MADE OR CIRCLED IN RED INK, WITH DATE AND NAME OF PERSON MAKING CHANGE.

Do not extend notes this side of this line.

STATION	B. S.	H. I.	F. S.	ELEV.		
		26 48 03				
0+34 INT.			718	264085	300 N ON ℄ 9th ST. E. PAV.	
0+50			583	4220	ON NLY LINE AVE Q-4 (PROD. TO W) GUT. F.L.	
			574	4229	15 So	
			572	4231	30 So	
			555	4248	63 So	
			589	4214	30 N	
			589	4214	50 N	
			599	4204	100 N	
0+64^{2}			52	428	ON NLY. LINE AVE Q-4 (PROD TO W)	
			674	4129	2^{7} So, TOP 12" CONC PIPES (No, So, & E. INLETS & OUTLETS IN WIER BOX)	
0+68			54	426	ON NLY LINE AVE Q-4	
			608	4195	10 So. N. EDGE PAV	
			618	4185	15 So CTR. PAV	
			632	4171	20 So S. EDGE PAV	
			56	424	30 So	
0+93			62	418	ON NLY LINE AVE Q-4	
			62	418	40^{3} So, N.W. COR HOUSE # 906	
			60	420	71^{8} So. S.W. COR HOUSE # 906	
1+00			64	416	ON NLY LINE AVE Q-4	
			645	4158	10 So. N. EDGE PAV	
			652	4151	15 So CTR. PAV.	

Profile No. ____ Notes Red ____ Plotted ____ Job No. 185434 Division No. ____ F.S. 1951 To 1953
Date ____ Date ____ Survey of AVE Q-4 SEWER
X-Sec. No. ____ Notes Chkd ____ Checked ____ Survey by MACK Notes M Date 11-8-56
Date ____ Date ____ Map No. ____ Indexed Johnson Date ____

76298 S & E #307—7-55

PLEASE RETURN TO
LOS ANGELES COUNTY ENGINEER
700 LOS ANGELES COUNTY ENGINEERING BLDG.

NOTE: ANY ADDITIONS OR CHANGES ON THIS SHEET MUST BE MADE OR CIRCLED IN RED INK, WITH DATE AND NAME OF PERSON MAKING CHANGE.

Do not extend notes this side of this line.

STATION	B. S.	H. I.	F. S.	ELEV.		
		264803				
1+00			674	264129	20 So.	S. EDGE PAV
			64	416	30 So.	
			60	420	30 N	
			59	421	50 N	
			60	420	100 N	
			64	416	150 N	
			69	411	206 N,	FENCE LINE
1+43			69	411	ON NLY LINE AVE Q-4	
			690	4113	30 5/8 So.,	N.E. COR CONC DRWY
			70	410	40 3/8 So	N.E. COR HOUSE # 906
			69	411	71 8/8 So	S.E. COR HOUSE # 906
1+50			69	411	ON NLY LINE AVE Q-4	
			734	4069	10 So.,	N. EDGE PAV
			745	4058	15 So	CTR. PAV
			759	4044	20 So	S. EDGE PAV
			72	409	30 So	
			67	413	30 N	
T.P.	489	264566	726	4077	T.P	
1+98.08 INT			50	407	INT ℄ ALLEY ℄ NLY LINE AVE Q-4	
			533	4033	10 So. ON ℄ ALLEY,	N. EDGE PAV
			556	4010	15 So. " " "	CTR. PAV
			578	263988	20 So. " " "	S. EDGE PAV

Profile

F. B. 1852 Pg. 134 | 1853 Pg. 134 | Job No. 185434 Division No. | Notes Red. | Plotted | No.

Survey of AVE Q-4 SEWER | Date | Date | X-Sec. | No.

Survey by MACK Notes M. | Notes Chkd. | Checked

Indexed C. Johnson Date 11-8-56 | Date | Date

76298 S & E #307—7-55

PLEASE RETURN TO
LOS ANGELES COUNTY ENGINEER
700 LOS ANGELES COUNTY ENGINEERING BLDG.

NOTE: ANY ADDITIONS OR CHANGES ON THIS SHEET MUST BE MADE OR CIRCLED IN RED INK, WITH DATE AND NAME OF PERSON MAKING CHANGE.

Do not extend notes this side of this line.

STATION	B. S.	H. I.	F. S.	ELEV.	
		2645 66			
1+98.08 INT.			50	407	30 So ON ℄ ALLEY
			52	405	50 So " "
			51	406	100 So "
			45	412	150 So "
			41	416	200 So " "
2+00			50	407	ON NLY LINE AVE Q-4
			50	407	30 N
			48	409	50 N
			46	411	100 N
			46	411	150 N
			49	408	200 N
			53	404	250 N
			55	402	300 N
2+30			53	404	ON NLY LINE AVE Q-4
			54	403	45 So, N.W. COR DUPLEX RESIDENCE
			55	402	83.4 So S.W " "
			53	404	97.2 So N.W. COR DUPLEX RESIDENCE
			48	409	135.6 So S.W " " "
2+50			55	402	ON NLY LINE AVE Q-4
			609	3957	10 So, N. EDGE PAV
			627	3939	15 So CTR PAV

Profile Notes Red. ____ Plotted ____ Job No. 185434 Division No. ____ F. B. 1951 ~~1752~~ Pg. 135 ~~145~~
No. ____ Date ____ Date ____ Survey of AVE Q-4 SEWER
X-Sec. Notes Chkd. ____ Checked ____ Survey by MACK Notes M. Date 11-8-56
No. ____ Date ____ Date ____ Map No. ____ Indexed Johnson Date ____

76298 S & E #307—7-55

PLEASE RETURN TO
LOS ANGELES COUNTY ENGINEER
700 LOS ANGELES COUNTY ENGINEERING BLDG.

NOTE: ANY ADDITIONS OR CHANGES ON THIS SHEET MUST BE MADE OR CIRCLED IN RED INK, WITH DATE AND NAME OF PERSON MAKING CHANGE.

Do not extend notes this side of this line.

STATION	B. S.	H. I.	F. S.	ELEV.		
		2645 66				
2+50			636	3930	20 So,	S. EDGE PAV
			54	403	30 So	
			54	403	30 N	
2+50±	395	264411	550	264016	ON NLY LINE AVE Q-4	
			39	402	45 So	N.E. COR DUPLEX RESIDENCE
			478	3933	51.5 So,	TOP 2" C.I. OUTLET FROM KITCHEN
			449	3962	64.5 So	TOP 3" C.I. OUTLET FROM BATH
			461	3950	76.9 So	TOP 2" C.I. OUTLET FROM KITCHEN
			40	401	83.4 So	S.E. COR DUPLEX RESIDENCE
			35	406	97.2 So	N.E. COR DUPLEX RESIDENCE
			435	3976	104.0 So,	TOP 2" C.I. OUTLET FROM KITCHEN
			423	3988	116.6 So	TOP 3" C.I. OUTLET FROM BATH
			422	3989	129.3 So,	TOP 2" C.I. OUTLET FROM KITCHEN
			35	406	135.6 So	S.E. COR DUPLEX RESIDENCE
3+00			45	396	ON NLY LINE AVE Q-4	
			524	3887	10 So,	N. EDGE PAV
			536	3875	15 So	CTR PAV
			551	3860	20 So	S. EDGE PAV
			47	394	30 So	
			45	396	50 So	
			39	402	100 So	

F. B. 1951 1452 Pg. 136 146 Job No. 185434 Division No. Notes Red Plotted Profile
Survey of AVE Q-4 SEWER Date Date No.
Survey by MACK Notes M. Notes Chkd Checked X-Sec.
Indexed C. Johnson Date 11-8-56 Date Date No.

76298 S & E #307—7-55

PLEASE RETURN TO
LOS ANGELES COUNTY ENGINEER
700 LOS ANGELES COUNTY ENGINEERING BLDG.

NOTE: ANY ADDITIONS OR CHANGES ON THIS SHEET MUST BE MADE OR CIRCLED IN RED INK, WITH DATE AND NAME OF PERSON MAKING CHANGE.

Do not extend notes this side of this line.

STATION	B. S.	H. I.	F. S.	ELEV.		
		2644 11				
3+00			33	408	150 So.	
			43	398	30 N	
			43	398	50 N	
			39	402	100 N	
			38	403	150 N	
			39	402	200 N	
			42	399	250 N	
			42	399	300 N	
3+50			51	390	ON NLY LINE AVE Q-4	
			597	3814	10 So, N. EDGE PAV	
			617	3794	15 So CTR	
			632	3779	20 So S. EDGE PAV	
			56	385	30 So	
			49	392	30 N	
4+00	347	2642 09	549	2638 62	ON NLY LINE AVE Q-4	
			457	3752	10 So, N. EDGE PAV	
			474	3735	15 So CTR PAV	
			493	3716	20 So S. EDGE PAV	
			41	380	30 So	
			37	384	50 So	
			31	390	100 So	

Profile Notes Red. Plotted Job No. 1854.34 Division No. F. B. 1951 1752 Pg. 137 177
No. Date Date Survey of AVE Q-4 SEWER
X-Sec. Notes Chkd. Checked Survey by MACK Notes M Date 11-8-56
No. Date Date Map No. Indexed Date

76298 S & E #307—7-55

PLEASE RETURN TO
LOS ANGELES COUNTY ENGINEER
700 LOS ANGELES COUNTY ENGINEERING BLDG.

NOTE: ANY ADDITIONS OR CHANGES ON THIS SHEET MUST BE MADE OR CIRCLED IN RED INK, WITH DATE AND NAME OF PERSON MAKING CHANGE.

Do not extend notes this side of this line.

STATION	B. S.	H. I.	F. S.	ELEV.		
		264209				
4+00			22	39 9	150 So	
			33	38 8	30 N	
			31	39 0	50 N	
			30	39 1	100 N	
			26	39 5	150 N	
			28	39 3	200 N	
			29	39 2	250 N	
			30	39 1	300 N	
4+50			41	38 0	ON NLY LINE AVE Q-4	
			490	37 19	10 So, N. EDGE PAV	
			515	36 94	15 So CTR PAV	
			527	36 82	20 So S. EDGE PAV	
			46	37 5	30 So	
			39	38 2	30 N	
5+00			49	37 2	ON NLY LINE AVE Q-4	
			549	36 60	10 So N. EDGE PAV	
			566	36 43	15 So CTR PAV	
			581	36 28	20 So S. EDGE PAV.	
			50	37 1	30 So	
			43	37 8	50 So	
			41	38 0	100 So	

F. B. 1951 ~~1752~~ PG. 138 ~~178~~ Job No. 185434 Division No. Notes Red. Plotted Profile
Survey of AVE Q-4 SEWER Date Date No.
Survey by MACK Notes M Notes Chkd. Checked X-Sec.
Indexed C. Johnson Date 11-8-56 Date Date No.

76298 S & E #307—7-55

PLEASE RETURN TO
LOS ANGELES COUNTY ENGINEER
700 LOS ANGELES COUNTY ENGINEERING BLDG.

NOTE: ANY ADDITIONS OR CHANGES ON THIS SHEET MUST BE MADE OR CIRCLED IN RED INK, WITH DATE AND NAME OF PERSON MAKING CHANGE.

Do not extend notes this side of this line.

STATION	B. S.	H. I.	F. S.	ELEV.		
		2642.09				
5+00			37	384	150 So	
			49	372	30 N	
			45	376	50 N	
			47	374	100 N	
			44	377	150 N	
			43	378	200 N	
			42	379	250 N	
			38	383	300 N	
5+50			53	368	ON NLY. LINE AVE Q-12	
			600	36.09	10 So, N. EDGE PAV	
			609	3600	15 So CTR PAV	
			612	3597	20 So S. EDGE PAV	
			54	367	30 So	
			53	368	30 N	
6+00			53	368	ON NLY LINE AVE Q-12	
			627	3582	10 So N. EDGE PAV	
			632	3577	15 So CTR PAV	
			643	3566	20 So S. EDGE PAV	
			56	365	30 So	
			51	370	50 So	
			46	375	100 So	

Profile Notes Red. ____ Plotted ____ Job No. 1854.34 Division No. ____
No. ____ Date ____ Date ____ Survey of AVE Q-4 SEWER
X-Sec. Notes Chkd. ____ Checked ____ Survey by MACK Notes M. Date 11-8-56
No. ____ Date ____ Date ____ Map No. ____ Indexed C. Johnson Date ____

F. B. 1454 Pg. 139

76298 S & E #307—7-55

PLEASE RETURN TO
LOS ANGELES COUNTY ENGINEER
700 LOS ANGELES COUNTY ENGINEERING BLDG.

NOTE: ANY ADDITIONS OR CHANGES ON THIS SHEET MUST BE MADE OR CIRCLED IN RED INK, WITH DATE AND NAME OF PERSON MAKING CHANGE.

Do not extend notes this side of this line.

STATION	B. S.	H. I.	F. S.	ELEV.		
		2642 09				
6+00			44	377	150 So	
			59	362	30 N	
			59	362	50 N	
			60	361	100 N	
			56	365	150 N	
			52	369	200 N	
			53	368	250 N	
			50	371	300 N	
6+50			63	358	ON NLY LINE AVE Q-4	
			658	3551	10 So, N. EDGE PAV	
			645	3564	15 So CTR PAV	
			659	3550	20 So S. EDGE PAV	
			57	364	30 So	
			66	355	30 N	
6+61			65	356	ON NLY LINE AVE Q-4	
			47	374	86 So, N.W. COR	HOUSE # 38547
			46	375	121 2 So S.W. "	" "
7+00	475	2640 30	654	263555	ON NLY LINE AVE Q-4	
			454	3576	10 So, N. EDGE PAV	
			469	3561	15 So CTR PAV	
			484	3546	20 So S.	

F. B. 1951 ~~1752~~ PG. 140 ~~180~~
Job No. 185434 Division No. Notes Red. Plotted Profile
Survey of AVE Q-4 SEWER Date Date No.
Survey by MACK Notes M. Notes Chkd. Checked X-Sec.
Indexed C. Johnson Date 11-8-56 Date Date No.

76298 S & E #307—7-55

PLEASE RETURN TO
LOS ANGELES COUNTY ENGINEER
700 LOS ANGELES COUNTY ENGINEERING BLDG.

NOTE: ANY ADDITIONS OR CHANGES ON THIS SHEET MUST BE MADE OR CIRCLED IN RED INK, WITH DATE AND NAME OF PERSON MAKING CHANGE.

Do not extend notes this side of this line.

STATION	B. S.	H. I.	F. S.	ELEV.		
		264030				
7+00			39	2636 4	30 So	
			47	35 6	30 N	
			47	35 6	50 N	
			50	35 3	100 N	
			50	35 3	150 N	
			50	35 3	200 N	
			48	35 5	250 N	
			44	35 9	300 N	
7+05			47	35 6	ON NLY LINE AVE Q-4	
			30	373	101 So, N.E. COR HOUSE #38547	
			33	370	121 So S.E. COR " "	
7+30			42	361	ON NLY LINE AVE Q-4	
			467	3563	10 So, N EDGE PAV	
			467	3563	15 So CTR PAV	
			475	3555	20 So S EDGE PAV	
			41	362	30 So.	
			46	357	30 N	
7+42			51	352	ON NLY LINE AVE Q-4 (PROD TO E)	
			50	353	10 So, GUT. F.L	
			50	353	15 So " FL	
			49	354	20 So FL	
			49	354	30 So FL	
			53	350	30 N FL	
7+50			438	263592	ON NLY LINE AVE Q-4 (PROD TO E) PAV	

Profile Notes Red. ____ Plotted ____ Job No. 185434 Division No. ____ F.B. 1951 ~~1952~~ Pg. 141 ~~181~~
No. ____ Date ____ Date ____ Survey of AVE Q-4 SEWER
X-Sec. Notes Chkd. ____ Checked ____ Survey by MACK Notes M Date 11-8-56
No. ____ Date ____ Date ____ Map No. ____ Added Johnson Date ____

76298 S & E #307—7-55

PLEASE RETURN TO
LOS ANGELES COUNTY ENGINEER
700 LOS ANGELES COUNTY ENGINEERING BLDG.

NOTE: ANY ADDITIONS OR CHANGES ON THIS SHEET MUST BE MADE OR CIRCLED IN RED INK, WITH DATE AND NAME OF PERSON MAKING CHANGE.

Do not extend notes this side of this line.

STATION	B. S.	H. I.	F. S.	ELEV.		
		2640 30				
7+50			431	2635 99	15 So, PAV	
			428	36 02	30 So PAV	
			460	35 70	30 N PAV	
7+55 1			—		SEWER M.H. AT 60' N. OF NLY LINE AVE Q-4 (PROD)	
			463	—	NLY RIM SEWER M H	(INVERT - 9.05 CROWN - 8.22 PIPE - 0.83 DIAM
			905	—	N. RIM TO INVERT ON N.	
			1368	2626 62	INVERT ELEV. OF 10' OUTLET ON NORTH	
			459	2635 71	ELY RIM SEWER M.H (NO PIPE ON E.)	
			465	2635 65	WLY RIM SEWER M.H (NO PIPE ON W)	
			462	—	SLY. RIM SEWER M.H.	(INVERT - 8.95 CROWN - 8.12 PIPE = 0.83 DIAM
			895	—	S. RIM TO INVERT ON So.	
			1357	2626 73	INVERT ELEV. OF 10" INLET ON SOUTH	
7+56 7			—		SEWER J.C. AT 290' So OF NLY LINE AVE Q-4 (PROD)	
			290	—	NLY RIM SEWER J.C.	INVERT - 8.94 CROWN - 8.06 0.88
			894	—	N. RIM TO INVERT ON N	
			1184	2628 46	INVERT ELEV. OF 10" OUTLET ON NORTH	

F. B. 1956 Pg. 142 Job No. 1854.34 Division No. Notes Red. Plotted Profile
Survey of AVE Q-4 SEWER Date Date No. X-Sec.
Survey by MACK Notes M Notes Chkd. Checked
Indexed C. Johnson Date 11-8-56 Date Date No.

76298 S & E #307—7-55

PLEASE RETURN TO
LOS ANGELES COUNTY ENGINEER
700 LOS ANGELES COUNTY ENGINEERING BLDG.

NOTE: ANY ADDITIONS OR CHANGES ON THIS SHEET MUST BE MADE OR CIRCLED IN RED INK, WITH DATE AND NAME OF PERSON MAKING CHANGE.

Do not extend notes this side of this line.

STATION	B. S.	H. I.	F. S.	ELEV.		
7+56.7		264030	289	—	SLY RIM SEWER J.C.	INVERT - 8.85 CROWN - 8.03 0.82
			885	—	S. RIM TO INVERT ON SO.	
			1174	262856	INVERT ELEV. OF 10" INLET ON SOUTH	
			288	—	ELY RIM SEWER J.C. (NO PIPE ON E.)	
			291	—	WLY RIM SEWER J.C.	INVERT - 8.64 CROWN - 7.98 0.66
			864	—	W. RIM TO INVERT ON W.	
			1155	262875	INVERT ELEV. OF 8" INLET ON WEST	
7+60.41 INT			425	263605	INT ℄ 10th ST. E & NLY LINE AVE Q-4 (PROD. TO E)	
			414	3616	15 SO ON ℄ 10th ST. E, PAV.	
			410	3620	30 SO	
			401	3629	50 SO	
			385	3645	100 SO	
			350	3680	150 SO	
			337	3693	200 SO	
			437	3593	30 N	
			446	3584	50 N	
			476	3554	100 N	
			500	3530	150 N	
			517	3513	200 N	

Profile Notes Red. ____ Plotted ____ Job No. 185434 Division No. ____ F.S. 1951 Pg. 143
No. ____ Date ____ Date ____ Survey of AVE Q-4 SEWER
X-Sec. Notes Chkd. ____ Checked ____ Survey by MACK Notes M. Date 11-8-56
No. ____ Date ____ Date ____ Map No. ____ Indexed Johnson Date ____

76298 S & E #307—7-55

PLEASE RETURN TO
LOS ANGELES COUNTY ENGINEER
700 LOS ANGELES COUNTY ENGINEERING BLDG.

NOTE: ANY ADDITIONS OR CHANGES ON THIS SHEET MUST BE MADE OR CIRCLED IN RED INK, WITH DATE AND NAME OF PERSON MAKING CHANGE.

Do not extend notes this side of this line.

STATION	B. S.	H. I.	F. S.	ELEV.		
		264030				
7+60.41 INT			543	263487	250N ON ℄ 10th ST. E, PAV.	
			564	3466	300N	
7+73			443	3537	ON NLY LINE AVE Q-4 (PROD TO E) PAV.	
			435	3595	30 So, E. EDGE PAV	
			458	3572	30 N E. EDGE PAV.	
7+82			48	355	ON NLY LINE AVE Q-4 (PROD. TO E.) GUT F.L.	
			46	357	30 So, GUT F.L	
			50	26353	30 N GUT F.L	
B.M. #AV-2A			347	263683	B.M. #AV-2A EL=2636.868 (F.B. 1752-135) 10th ST. E & AVE Q-5 (FROM W.) AT ℄ INT STD. C.S. MON. IN WELL, DN. 10"	

F. B. 1951 1752 Pg. 144 184 Job No. 1854.34 Division No. Notes Red. Plotted Profile
Survey of AVE Q-4 SEWER Date Date No.
Survey by MACK Notes M Notes Chkd. Checked X-Sec.
Indexed C. Johnson Date 11-8-56 Date Date No.

F.B. 1951 PG. 145

Notes Ck'd by	Survey of Roseglen ST.
Map No.	W. O. 1974.14 Tape No. St'd. °F
Office Work	Surveyed by Snyder
Checked	Notes PRS Date 3-18-57
Date	Indexed A. C. Johnson 3-29-57

F.B. 1935

C.I. 1974.14

ROSEGLEN ST S.S. Dist.

Location of Improvements on

LA MADERA AVE

From - Lower Azusa Rd.
To - N. end of St.

Snyder
Le Gault
Harrington
Bankson

FOR ℄ SURVEY SEE F.B. 1935
& F.B. 1763

Note: Any Additions or Changes on This Sheet Must be Made or Circled in Red Ink With Date and Name of Person Making Change.

Do not extend notes this side of this line.

RETURN TO
LOS ANGELES COUNTY SURVEYOR
726 LOS ANGELES COUNTY
ENGINEERING BLDG.

76F3098 247 4-53

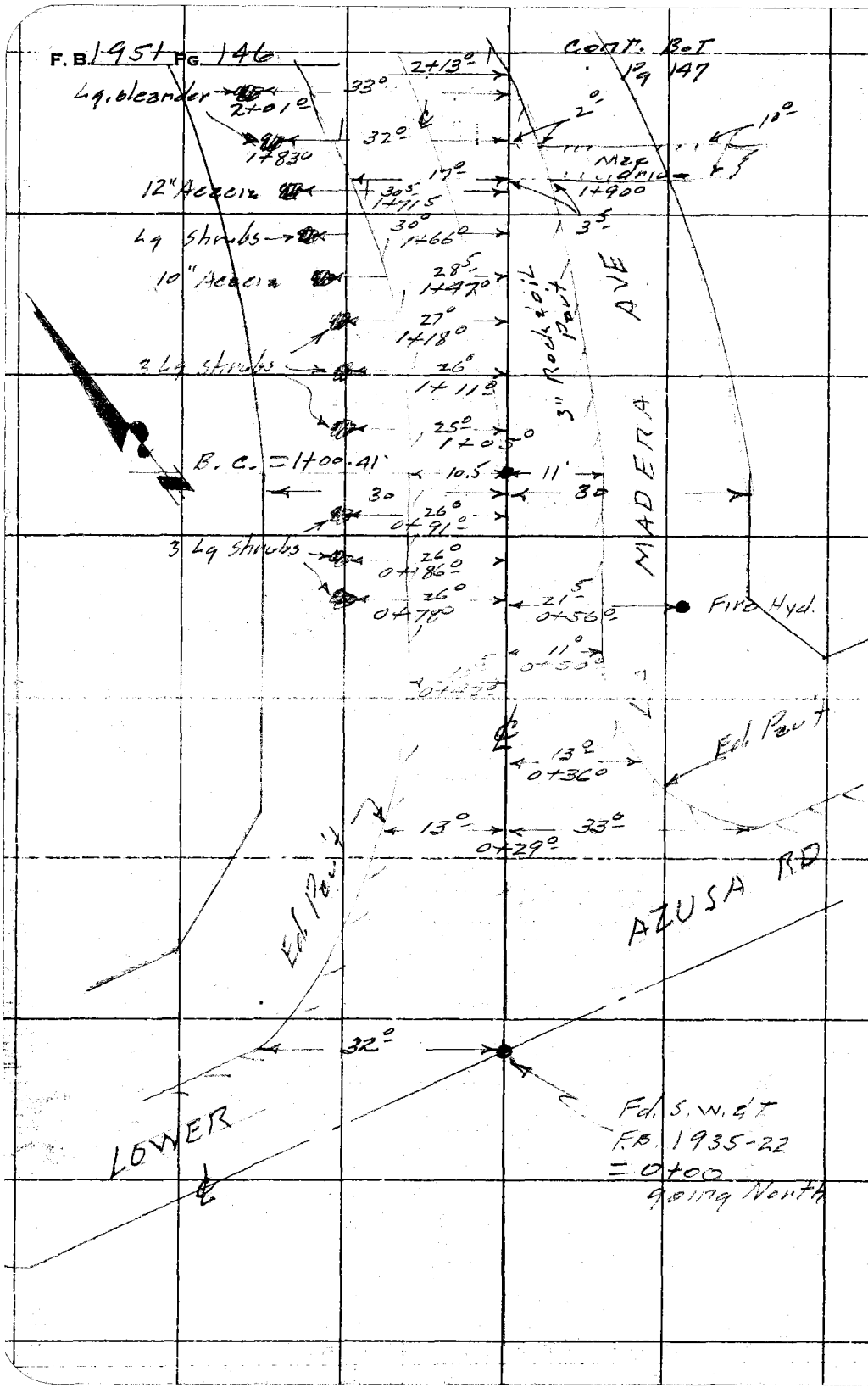

RETURN TO
LOS ANGELES COUNTY SURVEYOR
726 LOS ANGELES COUNTY
ENGINEERING BLDG.

Do not extend notes this side of this line.

Note: Any Additions or Changes on This Sheet Must be Made or Circled in Red Ink With Date and Name of Person Making Change.

F.B. 1951 PG. 147

Notes Ck'd by	Survey of Rosedale ST
Map No.	W. O. 1974 Tape No. St'd. °F
Office Work	Surveyed by Snyder
Checked	Notes P135 Date 3-18-57
Date	Indexed L. C. Johnson



Note: Any Additions or Changes on This Sheet Must be Made or Circled in Red Ink With Date and Name of Person Making Change.

Do not extend notes this side of this line.

RETURN TO
LOS ANGELES COUNTY SURVEYOR
726 LOS ANGELES COUNTY
ENGINEERING BLDG.

76-3085 247 4-58

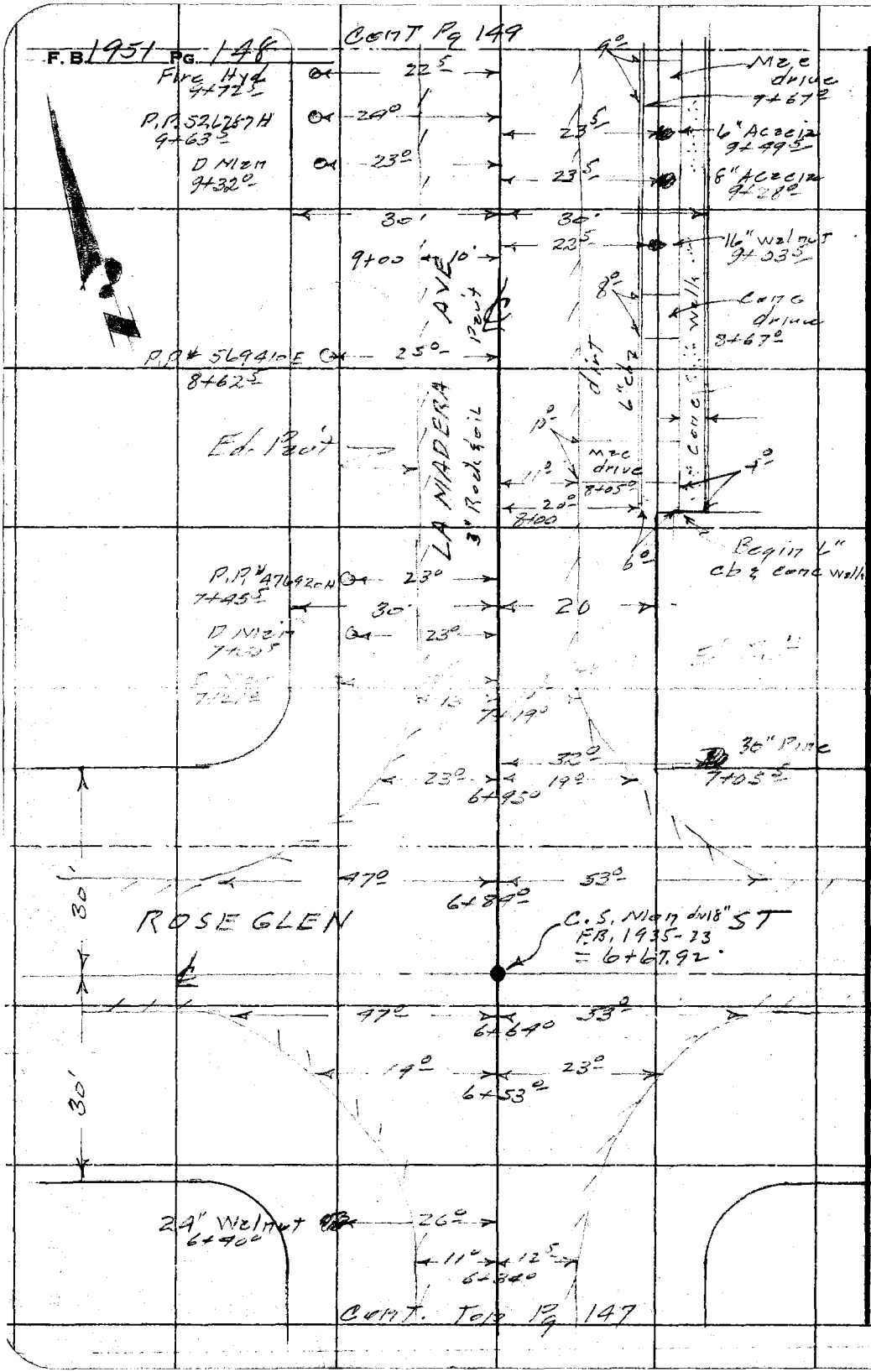

RETURN TO
LOS ANGELES COUNTY SURVEYOR
726 LOS ANGELES COUNTY
ENGINEERING BLDG.
Do not extend notes this side of this line.

Note: Any Additions or Changes on This Sheet Must be Made or Circled in Red Ink With Date and Name of Person Making Change.

Notes Ck'd by	Survey of Roseglen ST
Map No.	W. O. 974 Tape No. St'd. °F
Office Work	Surveyed by Snyder
Checked	Notes PRS Date 3-18-57
Date	Indexed C. Johnson

F.B. 1951 PG. 149

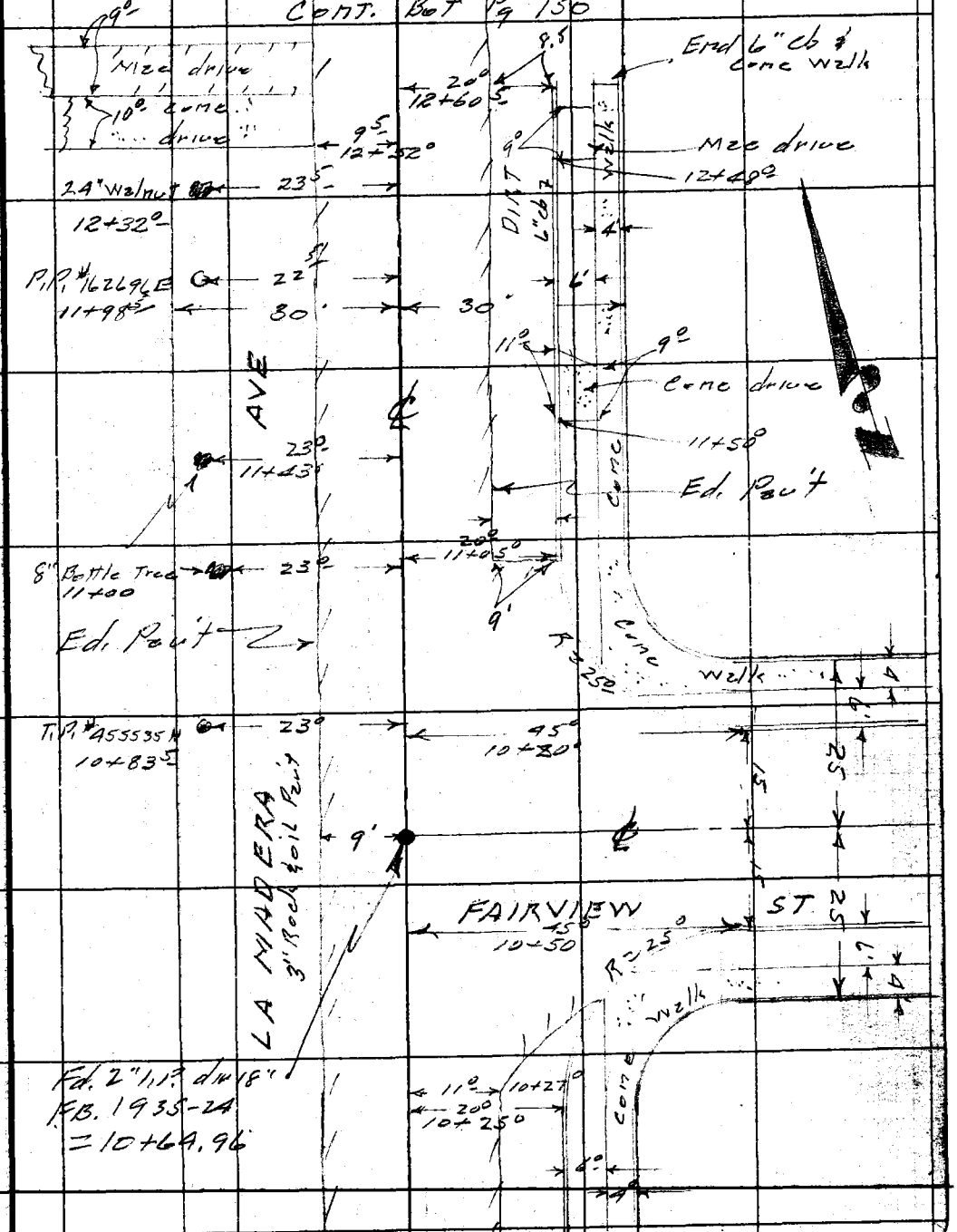

Note: Any Additions or Changes on This Sheet Must be Made or Circled in Red Ink With Date and Name of Person Making Change.

Do not extend notes this side of this line.

RETURN TO
LOS ANGELES COUNTY SURVEYOR
726 LOS ANGELES COUNTY
ENGINEERING BLDG.

78-309S 247 4-53

F.B. 1951 PG. 150

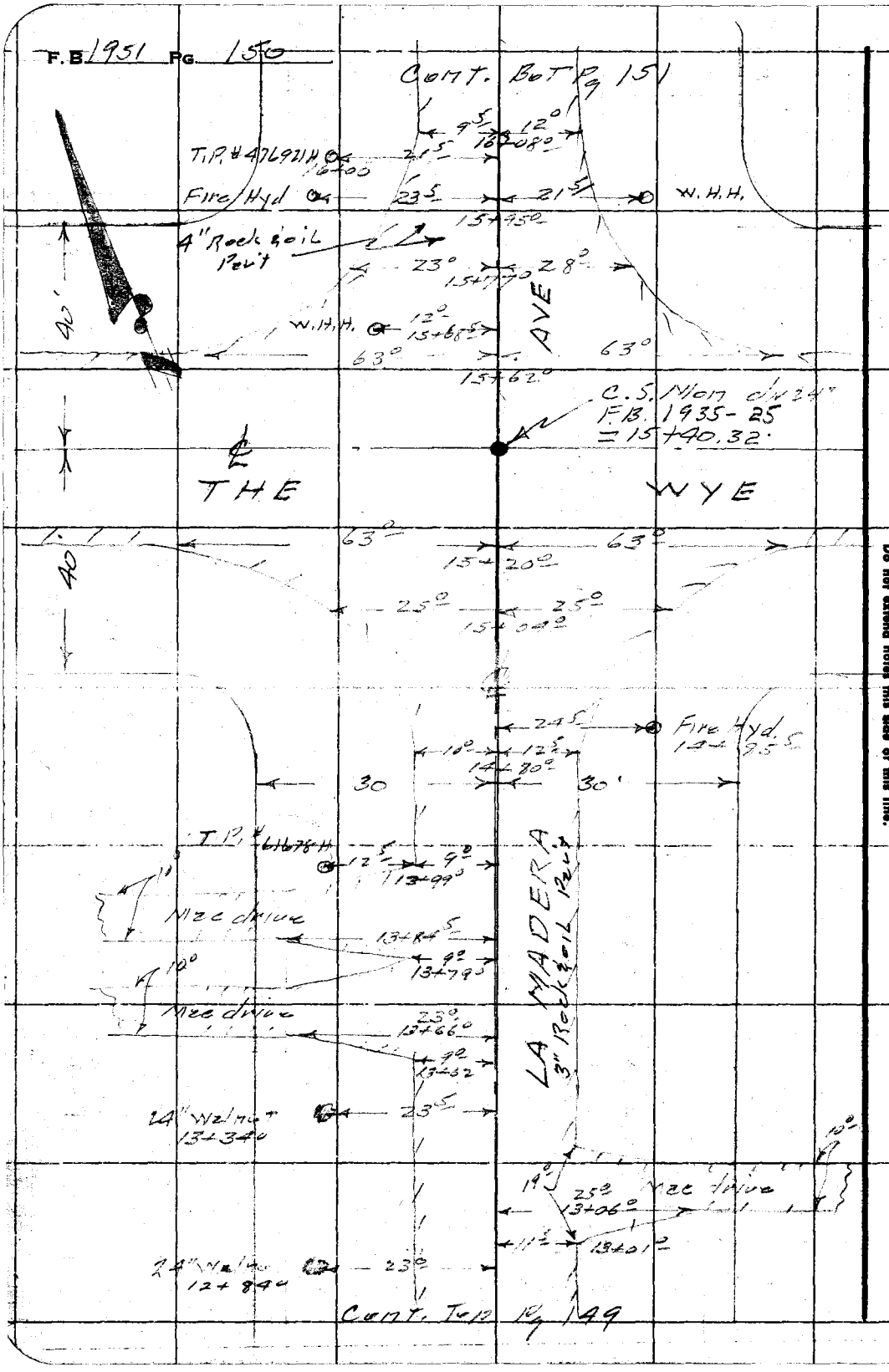

RETURN TO
LOS ANGELES COUNTY SURVEYOR
726 LOS ANGELES COUNTY
ENGINEERING BLDG.
Do not extend notes this side of this line.

Note: Any Additions or Changes on This Sheet Must be Made or Circled in Red Ink With Date and Name of Person Making Change.

Notes Ck'd by	Survey of Roseglen ST.
Map No.	W. O. 1974.14 Tape No. St'd. °F
Office Work	Surveyed by Snyder
Checked	Notes PRS Date 3-18-57
Date	Indexed A C Johnson

F.B. 1951 Pg. 151

Cont. Bot Pg 152



Cont. Top Pg 150

Note: Any Additions or Changes on This Sheet Must be Made or Circled in Red Ink With Date and Name of Person Making Change.

Do not extend notes this side of this line.

RETURN TO
LOS ANGELES COUNTY SURVEYOR
726 LOS ANGELES COUNTY
ENGINEERING BLDG.

76F3095 247 4-53

F. B. 1951 PG. 152

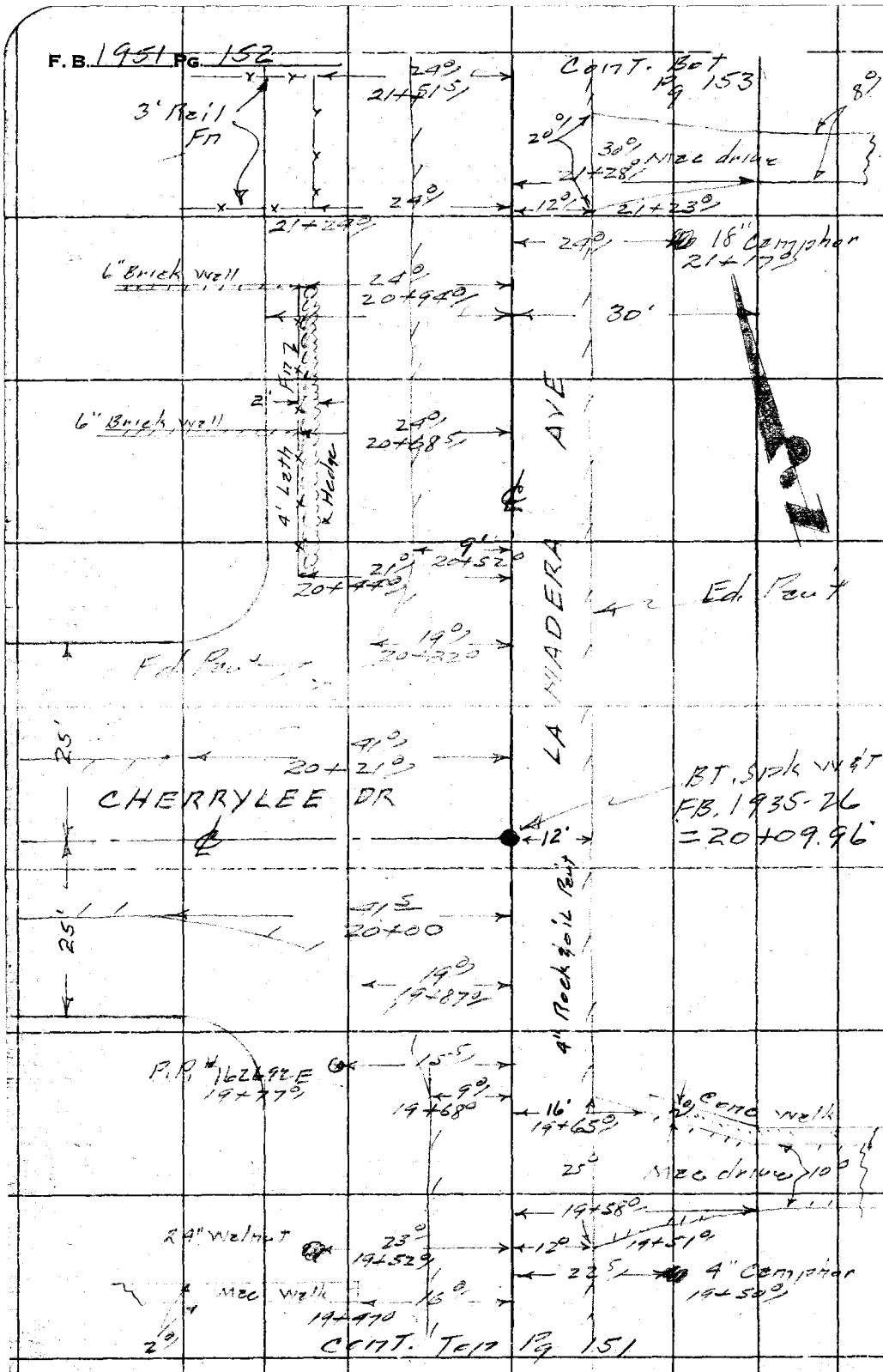

RETURN TO
LOS ANGELES COUNTY SURVEYOR
726 LOS ANGELES COUNTY
ENGINEERING BLDG.
Do not extend notes this side of this line.

Note: Any Additions or Changes on This Sheet Must be Made or Circled in Red Ink With Date and Name of Person Making Change.

Notes Ck'd by	Survey of Roseglen ST
Map No.	W. O. 1974-14 Tape No. St'd. °F
Office Work	Surveyed by Snyder
Checked	Notes PRS Date 3-18-57
Date	Indexed C. Johnson

F.B. 1951 Pg. 153

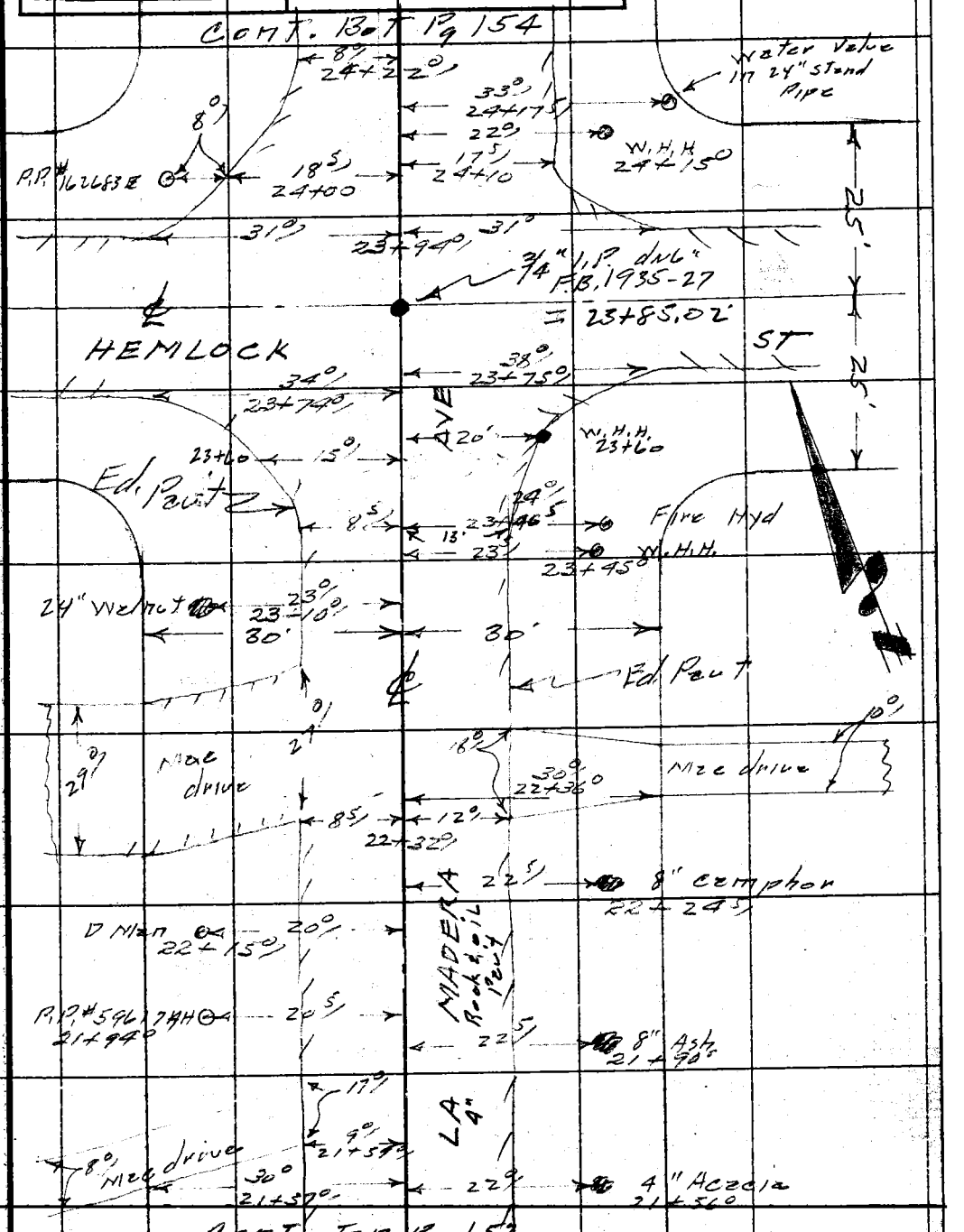

Note: Any Additions or Changes on This Sheet Must be Made or Circled in Red Ink With Date and Name of Person Making Change.

Do not extend notes this side of this line.

RETURN TO
LOS ANGELES COUNTY SURVEYOR
726 LOS ANGELES COUNTY
ENGINEERING BLDG.

7673098 247 4-53

F.B. 1951 Pg. 154



RETURN TO
LOS ANGELES COUNTY SURVEYOR
726 LOS ANGELES COUNTY
ENGINEERING BLDG.

Do not extend notes this side of this line.

Note: Any Additions or Changes on This Sheet Must be Made or Circled in Red Ink With Date and Name of Person Making Change.

Notes Ck'd by	Survey of Roseglen ST
Map No.	W. O. 1974 Tape No. St'd. °F
Office Work	Surveyed by Snyder
Checked	Notes PRS Date 3-18-57
Date	Indexed A. C. Johnson

F.B. 1951 Pg. 155



Note: Any Additions or Changes on This Sheet Must be Made or Circled in Red Ink With Date and Name of Person Making Change.

Do not extend notes this side of this line.

RETURN TO
LOS ANGELES COUNTY SURVEYOR
726 LOS ANGELES COUNTY
ENGINEERING BLDG.

76F3098 247 4-53

F. B. 1951 Pg. 156



RETURN TO
LOS ANGELES COUNTY SURVEYOR
726 LOS ANGELES COUNTY
ENGINEERING BLDG.

Do not extend notes this side of this line.

Note: Any Additions or Changes on This Sheet Must be Made or Circled in Red Ink With Date and Name of Person Making Change.

Notes Ck'd by	Survey of Roseglen ST.
Map No.	W. O. 1974.14 Tape No. St'd. °F
Office Work	Surveyed by Snyder
Checked	Notes PRS Date 3-19-57
Date	Indexed C. Johnson

F.B. 1951 Pg. 157

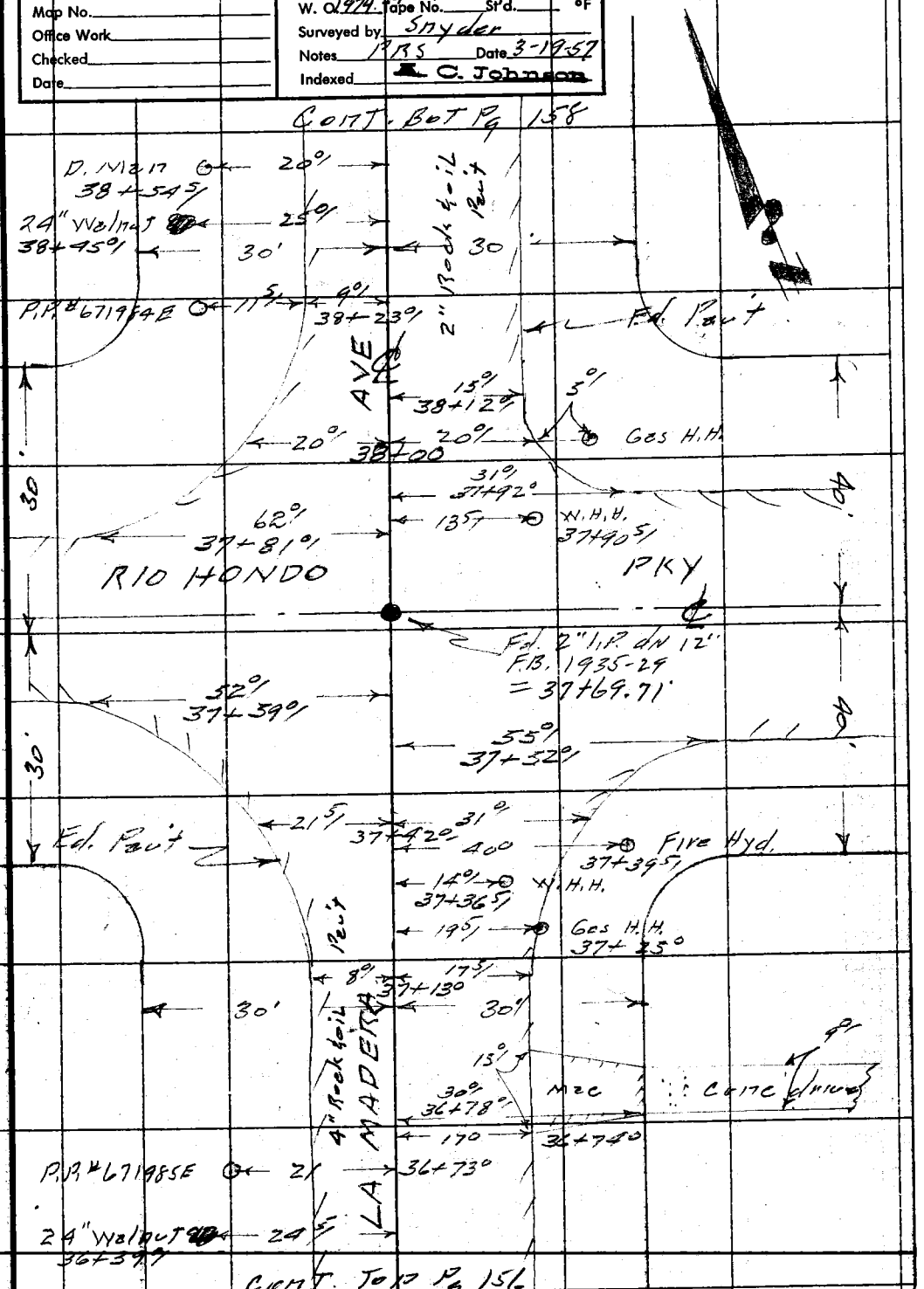

Note: Any Additions or Changes on This Sheet Must be Made or Circled in Red Ink With Date and Name of Person Making Change.

Do not extend notes this side of this line.

RETURN TO
LOS ANGELES COUNTY SURVEYOR
726 LOS ANGELES COUNTY
ENGINEERING BLDG.

7613095 247 4-53

F. B. 1951 PG. 158

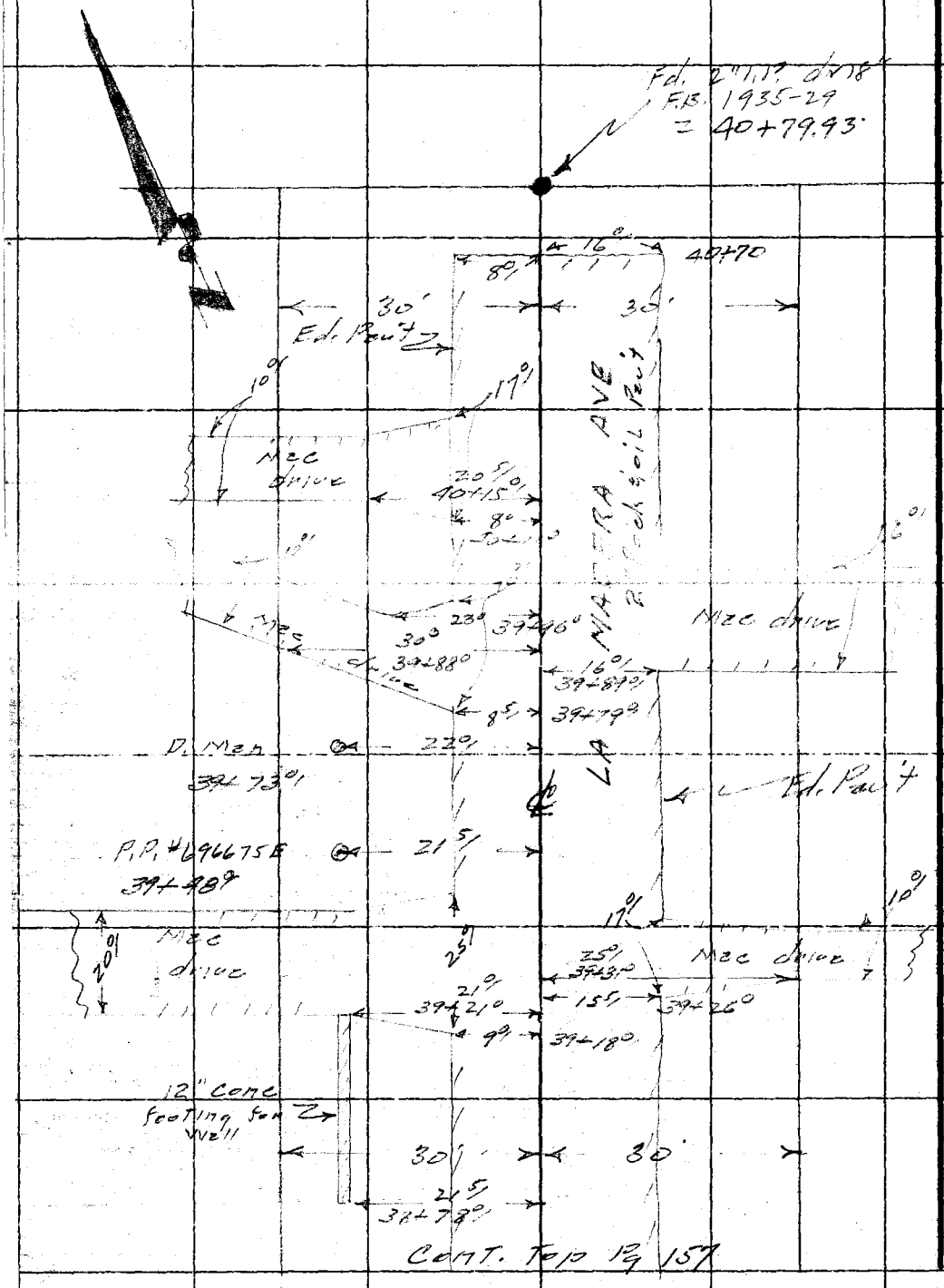

RETURN TO
LOS ANGELES COUNTY SURVEYOR
726 LOS ANGELES COUNTY
ENGINEERING BLDG.
Do not extend notes this side of this line.

Note: Any Additions or Changes on This Sheet Must be Made or Circled in Red Ink With Date and Name of Person Making Change.

Profile No.	Notes Red.	Plotted	Job No. 1974.14	Division No. 10	F. B. 1951	Pg. 159
	Date	Date	Survey of Roseglen ST			
X-Sec. No.	Notes Chkd.	Checked	Survey by Snyder	Notes L.C.G.	Date 3-19-57	
	Date	Date	Map No.	Indexed Johnson	Date	

C.I. 1974.14
ROSEGLEN ST S.S. Dist.

X SECTIONS
on
LA MADERA AVE
From - Lower Azusa Rd
To - N. end of St.

Snyder
LeGault
Hamilington
Branksom

STATION	B. S.	H. I.	F. S.	ELEV.

NOTE: ANY ADDITIONS OR CHANGES ON THIS SHEET MUST BE MADE OR CIRCLED IN RED INK, WITH DATE AND NAME OF PERSON MAKING CHANGE.

Do not extend notes this side of this line.

PLEASE RETURN TO
LOS ANGELES COUNTY ENGINEER
700 LOS ANGELES COUNTY ENGINEERING BLDG.

7628 S & E #307—7-55

76298 S & E #307—7-55

PLEASE RETURN TO
LOS ANGELES COUNTY ENGINEER
700 LOS ANGELES COUNTY ENGINEERING BLDG.

NOTE: ANY ADDITIONS OR CHANGES ON THIS SHEET MUST BE MADE OR CIRCLED IN RED INK, WITH DATE AND NAME OF PERSON MAKING CHANGE.

Do not extend notes this side of this line. LA Madera Ave

STATION	B. S.	H. I.	F. S.	ELEV.	Left & W	℄ Right & E
B.M. TF 181				32788	B.M. TF 181 EL. 327.878 FB 1734-145 Lower Azusa Rd & La Madera Ave S.W. COR. Bt. Spk in E. side Cone drive to ho #11836 150' W & 35'S of ℄ Int.	
0+00				32793	℄ Int La Madera Ave & Lower Azusa Road.	
				32[illegible]		50'R
				32[illegible]	50'L	
				32761	150'L	
				323[illegible]	Thence 40'N. P/L.	
0+25				32[illegible]		℄ Gutter
0+50				32765		℄
				32742		11'R Edge Pavt
				3275		16' Gutter
				3280		30' P/L
				32753	11'L Edge Pavt	
				3275	16' Gutter	
				3282	30' P/L	
1+00				32749		℄
				32779		11'R Edge Pavt
				3276		16' Gutter
				3283		30' P/L
				3278	11'L Edge Pavt	

F. B. 1951 Pg. 160 Job No. 1974.14 Division No. 10 Notes Red. Plotted Profile
Survey of Roseglen St Date Date No.
Survey by Snyder Notes Le Gault Notes Chkd. Checked X-Sec.
Indexed A. C. Johnson Date Date Date No.

76298 S & E #307—7-55

PLEASE RETURN TO
LOS ANGELES COUNTY ENGINEER
700 LOS ANGELES COUNTY ENGINEERING BLDG.

NOTE: ANY ADDITIONS OR CHANGES ON THIS SHEET MUST BE MADE OR CIRCLED IN RED INK, WITH DATE AND NAME OF PERSON MAKING CHANGE.

Do not extend notes this side of this line. LA MADELLA AVE

STATION	B. S.	H. I.	F. S.	ELEV.	Left ℄ W	℄ Right ℄ E
1+00				3276	16' Gutter	
"				3287	30' P/L	
2+00				32825		℄ LINE
				32821		2° Edge Pavt
				3279		8° Gutter
				3287		20' P/L
				32834	7' ℄ Pavt	
				32813	20' Edge Pavt	
				3280	25 Gutter	
				3287	35' P/L	
3+00	⊙			32879		℄
				32861		7° Edge Pavt
				3285		14 Gutter
				3293		30 P/L
				32854	13' Edge Pavt	
				3284	20' Gutter	
				3292	30' P/L	
4+00				32913		℄
"				32907		10' Edge Pavt
"				3291		15 Gutter
"				3299		30 P/L

Profile Notes Red. Plotted Job No. 1974.14 Division No. 10 F. B. 1951 Pg. 16
No. Date Date Survey of Rose Glen St.
X-Sec. Notes Chkd. Checked Survey by Snyder Notes Pen. Date 3-19-57
No. Date Date Map No. Indexed Johnson Date

76298 S & E #307—7-55

PLEASE RETURN TO
LOS ANGELES COUNTY ENGINEER
700 LOS ANGELES COUNTY ENGINEERING BLDG.

NOTE: ANY ADDITIONS OR CHANGES ON THIS SHEET MUST BE MADE OR CIRCLED IN RED INK, WITH DATE AND NAME OF PERSON MAKING CHANGE.

Do not extend notes this side of this line. LA MADELA AVE

STATION	B. S.	H. I.	F. S.	ELEV.	Left ℄ W	℄ Right ℄ E
4+00				32[illegible]1	10 Edge Paux	
"				32[illegible]	15 Gutter	
"				32[illegible]6	30 P/L	
"				32[illegible]9	250 B.L.L.	
5+00				32[illegible]6		℄
				32[illegible]5		10 Edge Paux
				32[illegible]		15 Gutter
				32[illegible]9		30 P/L.
				32[illegible]3	10 Edge Paux	
				32[illegible]	15 Gutter	
				32[illegible]	30 P/L.	
6+00	①		②	32012		℄
				32[illegible]		10 Edge Paux
				3243		15 Gutter
				3301		30 P/L
				32[illegible]	10 Edge	
				3249	15 Gutter	
				33[illegible]	30 P/L.	
6+38				33006		℄
"				32970		10 Edge Paux
"				3296		15 Gutter
				3302		30 P/L

F. B. 1951 Pg. 62 Job No. 1974.14 Division No. 10 Notes Red. Plotted Profile
Survey of Rosegler ST Date Date No.
Survey by Snyder Notes Le Gault Notes Chkd Checked X-Sec.
Indexed C. Johnson Date Date Date No.

76298 S & E #307—7-55

PLEASE RETURN TO
LOS ANGELES COUNTY ENGINEER
700 LOS ANGELES COUNTY ENGINEERING BLDG.

NOTE: ANY ADDITIONS OR CHANGES ON THIS SHEET MUST BE MADE OR CIRCLED IN RED INK, WITH DATE AND NAME OF PERSON MAKING CHANGE.

Do not extend notes this side of this line. LA MADERA AVE

STATION	B. S.	H. I.	F. S.	ELEV.	Left & W	℄ Right & E
6+38				32976	10', Edge Pavt	
"				3297	15 Gutter	
"				3297	30' P/L	
6+67 92				33116	℄ Int La Madera Ave & Roseglem St.	
"				33123		50' R
"				33082	50' L	
"				33023	150' L	
"				3293	thence 30' S	P/L
"				3300	" " N	P/L
7+00				33035		℄
7+10				33006		℄
				32995		10 Edge Pavt
				3300		15 Gutter
				3315		30 P/L
				32988	10 Edge Pavt	
				3297	15 Gutter	
				3310	30 P/L	
7+60				33132		℄
8+00	⊙			33152		℄
"				33115		11 Edge Pavt
"				33031		20' Gutter

Profile Notes Red. Plotted Job No. 1974.14 Division No. 10 F. B. 1951 Pg. 163
No. Date Date Survey of Roseglem St.
X-Sec. Notes Chkd. Checked Survey by Snyder Notes 12-17 Date 3-19-57
No. Date Date Map No. Rec'd Johnson Date

76298 S & E #307—7-55

PLEASE RETURN TO
LOS ANGELES COUNTY ENGINEER
700 LOS ANGELES COUNTY ENGINEERING BLDG.

NOTE: ANY ADDITIONS OR CHANGES ON THIS SHEET MUST BE MADE OR CIRCLED IN RED INK, WITH DATE AND NAME OF PERSON MAKING CHANGE.

Do not extend notes this side of this line. LA MADELA AVE

STATION	B. S.	H. I.	F. S.	ELEV.	Left & W	℄ Right & E.
8+00				33081		20' top Cb
				3310		30' P/L
				33106	10'	
				3308	15' Gutter	
				3313	30' P/L	
9+00				33162		℄
				33144		11', Edge Paut
				3304		20' Gutter
				33101		" top Cb
				3313		30' R P/L
				3319		170' R BLL
				33103	10' Edge Paut	
				3304	15' Gutter	
				3316	30' P/L	
10+00				33169		℄
				33146		11 Edge Paut
				3303		20 Gutter
				33113		" top Cb
				3313		30' P/L
				33125	10' Edge Paut	
				3305	15' Gutter	
				3311	30' P/L	

F. B. 1951 Pg. 164 Job No. 1974.14 Division No. 10 Notes Red. Plotted Profile
Survey of Roseglen ST. Date Date No.
Survey by Snyder Notes Le Gault Notes Chkd. Checked X-Sec.
Indexed C. Johnson Date Date Date No.

76298 S & E #307—7-55

PLEASE RETURN TO
LOS ANGELES COUNTY ENGINEER
700 LOS ANGELES COUNTY ENGINEERING BLDG.

NOTE: ANY ADDITIONS OR CHANGES ON THIS SHEET MUST BE MADE OR CIRCLED IN RED INK, WITH DATE AND NAME OF PERSON MAKING CHANGE.

Do not extend notes this side of this line. LA MADERA AVE

STATION	B. S.	H. I.	F. S.	ELEV.	Left ℄ W	℄ Right ℄ E
10+64 96				33176	℄ Int LA MADERA AVE & FAIRVIEW AVE.	
				33069		20' Gutter
				33119		45' R.
				33137	9, Edge Pavt	
				3307	15, Gutter	
				3312	30, P/L	
				3307	150, L	
				3310	330 B.L.L.	
				3306	SE COR S end Gutter	
				33117	" " " "	top Cb.
				3316	" " Prop. COR.	
				33074	" " E end C.R. Gutter	
				33137	" " " "	"
				33083	N.E. COR E "	"
				33144	" " " " "	"
				3308	" " " N "	"
				33134	" " " " "	"
				3317	" " " P. COR	
11+00				33190		℄
"				33165		11" R Edge Pavt
"				33153	10' Edge Pavt	

Profile Notes Red. ____ Plotted ____ Job No. 1974.14 Division No. 10 F. B. 1951 Pg. 165
No. ____ Date ____ Date ____ Survey of Roseglen ST
X-Sec. Notes Chkd. ____ Checked ____ Survey by Snyder Notes Pen Date 3-19-57
No. ____ Date ____ Date ____ Map No. ____ Indexed Johnson Date ____

76298 S & E #307—7-55

PLEASE RETURN TO
LOS ANGELES COUNTY ENGINEER
700 LOS ANGELES COUNTY ENGINEERING BLDG.

NOTE: ANY ADDITIONS OR CHANGES ON THIS SHEET MUST BE MADE OR CIRCLED IN RED INK, WITH DATE AND NAME OF PERSON MAKING CHANGE.

Do not extend notes this side of this line. La Mardera Ave

STATION	B. S.	H. I.	F. S.	ELEV.	Left ℄ W	& Right ℄ E
11+00				3310	15' Gutter	
"				3313	30' P/L	
12+00	①			33204		℄
				33179		11', Edge Paut
				3307		20 Gutter
				33146		" top CB
				3317		30 P/L
				33167	10, Edge Paut	
				3309	15' Gutter	
				3316	30 P/L	
12+60	S			33216		℄
"				3307		20' Gutter
"				33161		" top CB H. end.
13+00				33226		℄
				33193		11, Edge Paut
				3312		20, Gutter
				3320		30', P/L
				3323		140' B.L.L.
				33182	10'	
				3313	15' Gutter	

F. B. 1951 Pg. 166 Job No. 1974.14 Division No. 10 Notes Red. Plotted Date Date No. Profile
Survey of Baseglen St Date Date No. X-Sec.
Survey by Snyder Notes La Gault Notes Chkd. Checked
Indexed [illegible] Date Date Date No.

76298 S & E #307—7-55

PLEASE RETURN TO
LOS ANGELES COUNTY ENGINEER
700 LOS ANGELES COUNTY ENGINEERING BLDG.

NOTE: ANY ADDITIONS OR CHANGES ON THIS SHEET MUST BE MADE OR CIRCLED IN RED INK, WITH DATE AND NAME OF PERSON MAKING CHANGE.

Do not extend notes this side of this line. LA MADELA AVE

STATION	B. S.	H. I.	F. S.	ELEV.	Left & W	℄ Right & E.
13+00				3319	30 P/L	
"				3319	130' BLL	
14+00				33259		℄
				33225		11, Edge Pavt
				3314		20, Gutter
				3322		30 P/L
				33218	10', Edge Pavt	
"				3313	15, Gutter	
"				3318	30' P/L	
14+80				33292		℄
				33248		11, Edge Pavt
				3316		20 Gutter
				3325		30 P/L
				33259	10', Edge Pavt	
				3319	15 Gutter	
				3322	30' P/L	
15+00 (1)				33298		℄
15+40 32				33310	℄ INT LA MADELA AVE & THE WYE.	
"				33212		50'R
				33260	50'L	
"				33239	150'L	

Profile Notes Red. ____ Plotted ____ Job No. 1974.14 Division No. 10 F.B. 1951 Pg. 167
No. ____ Date ____ Date ____ Survey of Rosegleen ST.
X-Sec. Notes Chkd. ____ Checked ____ Survey by Snyder Notes Rev Date 3-19-57
No. ____ Date ____ Date ____ Map No. ____ Indexed Johnson Date ____

76298 S & E #307—7-55

PLEASE RETURN TO
LOS ANGELES COUNTY ENGINEER
700 LOS ANGELES COUNTY ENGINEERING BLDG.

NOTE: ANY ADDITIONS OR CHANGES ON THIS SHEET MUST BE MADE OR CIRCLED IN RED INK, WITH DATE AND NAME OF PERSON MAKING CHANGE.

Do not extend notes this side of this line. Lz Medera Ave

STATION	B. S.	H. I.	F. S.	ELEV.	Left & W	℄ Right & E
15+40 32				3325	Thence 40' S P/L	
"				3327	" 40' N P/L	
16+00				33328		℄
				33294		12, Edge Pav't
				33[illegible]		18 Gutter
				3331		30 P/L
				33295	9', Edge	
				3321	15, Gutter	
				3326	30' P/L	
17+00	①			33329		℄
				33324		12', Edge Pav't
				33[illegible]		18 Gutter
				3333		30' P/L
				33316	9', Edge Pav't	
				3325	15, Gutter	
				3330	30 P/L	
18+00				33[illegible]		℄
				33327		12', Edge Pav't
				3328		18 Gutter
				33[illegible]		30' Gutter
				33364	9' Edge Pav't	

F. B. 1951 Pg. 168 Job No. 1974.14 Division No. 10 Notes Red. Plotted Profile
Survey of Roseglen ST Date Date No.
Survey by Snyder Notes LeGault Notes Chkd. Checked X-Sec.
Indexed R. C. Johnson Date Date Date No.

76298 S & E #307—7-55

PLEASE RETURN TO
LOS ANGELES COUNTY ENGINEER
700 LOS ANGELES COUNTY ENGINEERING BLDG.

NOTE: ANY ADDITIONS OR CHANGES ON THIS SHEET MUST BE MADE OR CIRCLED IN RED INK, WITH DATE AND NAME OF PERSON MAKING CHANGE.

Do not extend notes this side of this line. La Madera Ave

STATION	B. S.	H. I.	F. S.	ELEV.	Left & N	℄	Right & E
18+00				3330	15' Gutter		
"				3335	30' P/L		
19+00				33452		℄	
				33404			12', Edge Pavt
				3333			18', Gutter
				3343			30', P/L
				3340			150 B.L.L.
				33432	9', Edge Pavt		
				3336	15' Gutter		
				3342	30' P/L		
				3339	120' B.L.L.		
20+00	①			33486		℄	
20+09 96				33485	& Int La Madera Ave		
				33439	& Kelly Lee Dr.		12' Edge Pavt
				3337			18 Gutter
				3344			30 P/L
				33395	15' Gutter		
				33422	50		
				33414	150		
				3343	Thence 25' N.		P/L
				3341	" " S		P/L

Profile Notes Red. ____ Plotted ____ Job No. 1974.14 Division No. 10 F. B. 1951 Pg. 169
No. ____ Date ____ Date ____ Survey of Rosegleen St
X-Sec. Notes Chkd. ____ Checked ____ Survey by Snyder Notes Don Date 3-19-57
No. ____ Date ____ Date ____ Map No. ____ Indexed Johnson Date ____

76298 S & E #307—7-55

PLEASE RETURN TO
LOS ANGELES COUNTY ENGINEER
700 LOS ANGELES COUNTY ENGINEERING BLDG.

NOTE: ANY ADDITIONS OR CHANGES ON THIS SHEET MUST BE MADE OR CIRCLED IN RED INK, WITH DATE AND NAME OF PERSON MAKING CHANGE.

Do not extend notes this side of this line. La Madera Ave

STATION	B. S.	H. I.	F. S.	ELEV.	Left & W	℄ Right & E
21+00	①			33510		℄
				33[illegible]7		12', Edge Pav't
				3341		18, Gutter
				33[illegible]9		30' P/L
				33478	9', Edge Pav't	
				33[illegible]	16 Gutter	
				33[illegible]6	30' P/L	
22+00				33[illegible]		℄
				33[illegible]5		12 Edge Pav't
				33[illegible]		18, Gutter
				3351		30 P/L
				33[illegible]6		150, R
				3356		330 B.L.L.
				33[illegible]3	9', Edge Pav't	
				33[illegible]7	16, Gutter	
				3348	30 P/L	
				3347	130' B.L.L.	

F. B. 1951 Pg. 170 Job No. 1974.14 Division No. 10 Notes Red. Plotted Profile
Survey of Reseglen St. Date Date No.
Survey by Snyder Notes La Cruit Notes Chkd. Checked X-Sec.
Indexed [illegible] Date Date Date No.

76298 S & E #307—7-55

PLEASE RETURN TO
LOS ANGELES COUNTY ENGINEER
700 LOS ANGELES COUNTY ENGINEERING BLDG.

NOTE: ANY ADDITIONS OR CHANGES ON THIS SHEET MUST BE MADE OR CIRCLED IN RED INK, WITH DATE AND NAME OF PERSON MAKING CHANGE.

Do not extend notes this side of this line. La Madera Ave

STATION	B. S.	H. I.	F. S.	ELEV.	Left ℄ N	℄ Right ℄ E
					22+45 ← 271	45.5 ← EL. here
22+45				335 6	Elev. of ground at E. side of houses - Houses have Conc floor unable to Locate outlet owner Not home	20' Conc Floor 33.5 11.5 13.5 34
					2. New houses in rear of ho # 5120	29.5
					LA Madera Ave ℄	13.5 34' 33.5 11.5 20 Conc Floor 45.5
					271' ← 21+49	
23+00 ⊙				33556		℄
				33509		12' R Ed Pav
				3343		18 R Gutter
				335 3		30' R P/L
				33518	9' L Ed Pavt	
				3347	15' L Gutter	
				3349	30' L P/L	
23+5				33568		℄
				33505		12 Edge Pavt
				3348		18 Gutter
				3355		30 P/L
				33521	9' Edge Pavt	

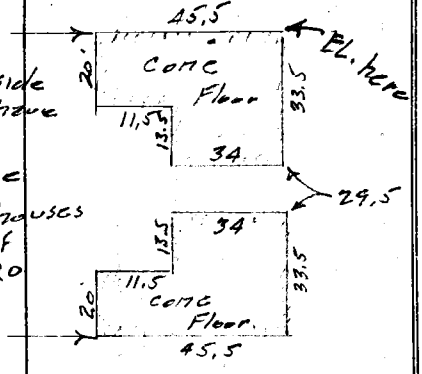

Profile Notes Red. Plotted Job No. 1974.14 Division No. 10 F. B. 1951 Pg. 171
No. Date Date Survey of Rosegler St.
X-Sec. Notes Chkd. Checked Survey by Snyder Notes Don Date 3-19-57
No. Date Date Map No. Checked Johnson Date

76298 S & E #307—7-55

PLEASE RETURN TO
LOS ANGELES COUNTY ENGINEER
700 LOS ANGELES COUNTY ENGINEERING BLDG.

NOTE: ANY ADDITIONS OR CHANGES ON THIS SHEET MUST BE MADE OR CIRCLED IN RED INK, WITH DATE AND NAME OF PERSON MAKING CHANGE.

Do not extend notes this side of this line. La Madera Ave

STATION	B. S.	H. I.	F. S.	ELEV.	Left ℄ W	℄ Right ℄ E
23+50				3347	15' Gutter	
"				3346	30' P/L	
23+85.02				33581	℄ Int La Madera Ave & Hemlock St	
				33510		18' Gutter
				33576		50' R
				33513	15' Gutter	
				33547	50' L	
				33542	150' L.	
				3355	Thence 30' H - P/L	
				3344	" " S - P/L.	
24+00				33571		℄
24+15				33589		℄
				33518		17' Edge Pavt
				3349		20 Gutter
				3355		30 P/L
				33575	9' Edge Pavt	
				3351	16 Gutter	
				3356	30 P/L	
25+00	⊙			33636		℄
				33582		17' Edge Pavt
				3357		20' Gutter
				3362		30 P/L

F. B. 1951 Pg. 172 Job No. 1974.14 Division No. 10 Notes Red. Plotted Date Date No. Profile
Survey of Rosegler St. Date Date X-Sec.
Survey by Snyder Notes LaGault Notes Chkd. Checked
Indexed A. C. Johnson Date Date Date No.

76298 S & E #307—7-55

PLEASE RETURN TO
LOS ANGELES COUNTY ENGINEER
700 LOS ANGELES COUNTY ENGINEERING BLDG.

NOTE: ANY ADDITIONS OR CHANGES ON THIS SHEET MUST BE MADE OR CIRCLED IN RED INK, WITH DATE AND NAME OF PERSON MAKING CHANGE.

Do not extend notes this side of this line. LA MADERA AVE

STATION	B. S.	H. I.	F. S.	ELEV.	Left ℄ W	℄ Right ℄ E
25+00				33625	8'	
"				3353	15'	
"				3358	30	
26+00				33674		℄
				33592		17', Edge Paux
				3358		20, Gutter
				3364		30 P/L
				3368		150 R
				3367		290 B.L.L.
				33657	9', Edge Paux	
				3359	16 Gutter	
				3362	30', P/L	
				3362	150, L	
				3359	330' B.L.L.	
27+00				33695		℄
				33615		17 Edge Paux
				3361		20 Gutter
				3362		30 P/L
				33669	9 Edge Paux	
				3357	16 Gutter	
				3364	30 P/L	

Profile Notes Red. ____ Plotted ____ Job No. 1974.14 Division No. 10 F. B. 1951 Pg. 173
No. ____ Date ____ Date ____ Survey of Roseglen ST
X-Sec. Notes Chkd. ____ Checked ____ Survey by Snyder Notes Rev Date 3-19-57
No. ____ Date ____ Date ____ Map No. ____ Date ____

76298 S & E #307—7-55

PLEASE RETURN TO
LOS ANGELES COUNTY ENGINEER
700 LOS ANGELES COUNTY ENGINEERING BLDG.

NOTE: ANY ADDITIONS OR CHANGES ON THIS SHEET MUST BE MADE OR CIRCLED IN RED INK, WITH DATE AND NAME OF PERSON MAKING CHANGE.

Do not extend notes this side of this line. La Madela, Ave

STATION	B. S.	H. I.	F. S.	ELEV.	Left & W	℄ Right & E
28+00	①			33720		℄
				33642		17', Edge Pavt
				3363		20 Gutter
				3368		30' P/L
				33689	9', Edge Pavt	
				3359	16 Gutter	
				3367	30 P/L	
29+00				33763		℄
				33692		17', Edge Pavt
				3367		20', Gutter
				33[illegible]		30, P/L
				3371		150' R
				3374		290' BLL
				33730	9', Edge Pavt	
				3365	16 Gutter	
				3368	30', P/L	
				3368	150' L	
				3364	330' BLL	
30+00				33709		℄
"				33745		17 Edge Pavt
"				3370		20 Gutter

F. B. 1951 Pg. 174 Job No. 1971/14 Division No. 10 Notes Red. Plotted Profile
Survey of Rosegalen St. Date Date No.
Survey by Snyder Notes LeGault Notes Chkd. Checked X-Sec.
Indexed K. C. Johnson Date Date Date No.

76298 S & E #307—7-55

PLEASE RETURN TO
LOS ANGELES COUNTY ENGINEER
700 LOS ANGELES COUNTY ENGINEERING BLDG.

NOTE: ANY ADDITIONS OR CHANGES ON THIS SHEET MUST BE MADE OR CIRCLED IN RED INK, WITH DATE AND NAME OF PERSON MAKING CHANGE.

Do not extend notes this side of this line. La Madera Ave

STATION	B. S.	H. I.	F. S.	ELEV.	Left & W	℄ Right & E
30+00				3375		30 P/L
				3377	9', Edge Pavx	
				3371	16' Gutter	
				3377	30 P/L	
31+00	①			3384		℄
				3378		17', Edge Pavx
				3376		20', Gutter
				3381		30 P/L
				3380	9', Edge Pavx	
				3374	16', Gutter	
				3377	30 P/L	
31+80				3372	Top 4" outlet N. side House "A"	
32+35				3372	Top 4" outlet E side House "B"	

House A & B in rear of ho # 5324

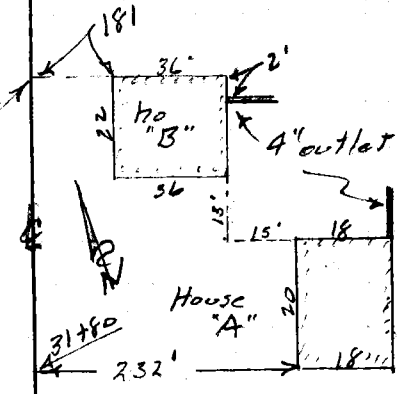

Profile Notes Red. ____ Plotted ____ Job No. 1974.14 Division No. 10 F. B. 1951 Pg. 175
No. ____ Date ____ Date ____ Survey of Roseglen St.
X-Sec. Notes Chkd. ____ Checked ____ Survey by Snyder Notes Den Date 3-19-57
No. ____ Date ____ Date ____ Map No. ____ Date ____
Indexed Johnson

76298 S & E #307—7-55

PLEASE RETURN TO
LOS ANGELES COUNTY ENGINEER
700 LOS ANGELES COUNTY ENGINEERING BLDG.

NOTE: ANY ADDITIONS OR CHANGES ON THIS SHEET MUST BE MADE OR CIRCLED IN RED INK, WITH DATE AND NAME OF PERSON MAKING CHANGE.

Do not extend notes this side of this line. La Madera Ave

STATION	B. S.	H. I.	F. S.	ELEV.	Left ℄ W	℄ Right ℄ E
32+00				33873		℄
				33824		17' R Ed. Pav.
				3380		20' R Gutter
				3387		30' R P/L
				3389		150' R
				3388		290' R
				33846	9', Edge Pav't	
				3318	16, Gutter	
				3381	30 P/L	
				3380	150' L	
				3380	330' L B&L	
33+00				33921		℄
				33866		17', Edge Pav't
				3384		20, Gutter
				3387		30' P/L
				33888	9', Edge Pav't	
				3380	16' Gutter	
				3383	30 P/L.	
34+00	①			33955		℄
"				33918		17 Edge Pav't
"				3389		20 Gutter

F. B. 1951 Pg. 76 Job No. 1974.14 Division No. 10 Notes Red. Plotted Profile
Survey of Roseglen St. Date Date No.
Survey by Snyder Notes Le Gault Notes Chkd. Checked X-Sec.
Indexed R. C. Johnson Date Date Date No.

76298 S & E #307—7-55

PLEASE RETURN TO
LOS ANGELES COUNTY ENGINEER
700 LOS ANGELES COUNTY ENGINEERING BLDG.

NOTE: ANY ADDITIONS OR CHANGES ON THIS SHEET MUST BE MADE OR CIRCLED IN RED INK, WITH DATE AND NAME OF PERSON MAKING CHANGE.

Do not extend notes this side of this line. La Madera Ave

STATION	B. S.	H. I.	F. S.	ELEV.	Left ℄ W	℄ Right ℄ E
34+00				3391		30' P/L
				33929	9', Edge Pav't	
				3385	16' Gutter	
				3389	30' P/L	
"				3387	330' L	
"				3371	Top of 4" outlet N side ho # 5343 (Rear)	
					4" outlet 10 232 34+00	
					Conc flow 59' 24' Rear ho. to ho # 5343	
						℄
35+00				34005		℄
				33942		17', Edge Pav't
				3392		20 Gutter
				3397		30', P/L
				3400		150', R
				3402		300' R
				33994	9', Edge Pav't	
				3392	16' Gutter	

Profile Notes Red. ____ Plotted ____ Job No. 1974.14 Division No. 10 F. B. 1951 Pg. 177
No. ____ Date ____ Date ____ Survey of Roseglen ST.
X-Sec. Notes Chkd. ____ Checked ____ Survey by Snyder Notes Dir. Date 3-19-57
No. ____ Date ____ Date ____ Map No. ____ Indexed Date ____

76298 S & E #307—7-55

PLEASE RETURN TO
LOS ANGELES COUNTY ENGINEER
700 LOS ANGELES COUNTY ENGINEERING BLDG.

NOTE: ANY ADDITIONS OR CHANGES ON THIS SHEET MUST BE MADE OR CIRCLED IN RED INK, WITH DATE AND NAME OF PERSON MAKING CHANGE.

Do not extend notes this side of this line. La Madera Ave

STATION	B. S.	H. I.	F. S.	ELEV.	Left ℄ W	℄ Right ℄ E
35+00				33[illegible]	30' P/L	
36+00	①			34048		℄
				33[illegible]76		17', Edge Paux
				33[illegible]		20, Gutter
				34[illegible]2		30 P/L
				34036	9', Edge Paux	
				33[illegible]	16 Gutter	
				33[illegible]	30 P/L	
37+00				34[illegible]3		℄
				34[illegible]		17' Edge Paux
				34[illegible]1		20' Gutter
				34[illegible]7		30' P/L
				34[illegible]	9' Edge Paux	
				38[illegible]	16' Gutter	
				340[illegible]	30' P/L	
37+69 ℄				34[illegible]	℄ Int La Madera Ave & Rio Hondo Pkwy.	
				34[illegible]		50' R
				34[illegible]8		100' R
				34[illegible]	50' L	
				34[illegible]	150' L	
				340[illegible]	" Thence 30' N-P/L	

F. B. 1951 Pg. 178 Job No. 1974.14 Division No. 10 Notes Red. Plotted Profile
Survey of Rosegler St. Date Date No.
Survey by Snyder Notes Le Gault Notes Chkd. Checked X-Sec.
Indexed A. C. Johnson Date Date Date No.

76298 S & E #307—7-55

PLEASE RETURN TO
LOS ANGELES COUNTY ENGINEER
700 LOS ANGELES COUNTY ENGINEERING BLDG.

NOTE: ANY ADDITIONS OR CHANGES ON THIS SHEET MUST BE MADE OR CIRCLED IN RED IN INK, WITH DATE AND NAME OF PERSON MAKING CHANGE.

Do not extend notes this side of this line. LA Madera Ave

STATION	B. S.	H. I.	F. S.	ELEV.	Left ℄ W	℄ Right ℄ E
37+69				34005	100' L " Thence 30' S - P/L.	
38+00				34129		℄
38+25				34143		℄
				34077		15' Edge Pav't
				3405		17' Gutter
				3415		30' P/L
				34119	9' Edge Pav't	
				3405	16' Gutter	
				3409	30' P/L.	
39+00				34157		℄
				34107		15' Edge Pav't
				3409		17' Gutter
				3415		30' P/L
				34133	9' Edge Pav't	
				3404	16' Gutter	
				3414	30' P/L.	
40+00				34110		℄
				34038		15' Edge Pav't
				3401		17' Gutter
				3406		30' P/L
				34087	9' Edge Pav't	

Profile Notes Red. _____ Plotted _____ Job No. 1974.14 Division No. 10 F. B. 1951 Pg. 179
No. _____ Date _____ Date _____ Survey of Rosemead St.
X-Sec. Notes Chkd. _____ Checked _____ Survey by Snyder Notes Red Date 3-20-57
No. _____ Date _____ Date _____ Map No. _____ Date _____

76298 S & E #307—7-55

PLEASE RETURN TO
LOS ANGELES COUNTY ENGINEER
700 LOS ANGELES COUNTY ENGINEERING BLDG.

NOTE: ANY ADDITIONS OR CHANGES ON THIS SHEET MUST BE MADE OR CIRCLED IN RED INK, WITH DATE AND NAME OF PERSON MAKING CHANGE.

Do not extend notes this side of this line. LA MADERA AVE

STATION	B. S.	H. I.	F. S.	ELEV.	Left & W	℄ Right & E
40+00				340.4	16' Gutter	
"				341.0	30' P/L.	
40+70.				339.10		℄ N. end Pavt
				339.0		16' R Ed. Pav.
				338.8		20' R Gutter
				339.0	8' L Ed. Pavt	
				338.8	16' L Gutter	
40+79.97				339.1		℄ N. end of St
				339.5		30' R P/L
				340.5		100' R
				340.4	30' L P/L	
				340.1	100' L	
B.M. TF 227				341.39	B.M. TF 227 EL. 341.406 FB. La Madera Ave (W side) 220'± N. of Rio Hondo Pky—Bt. spk in N.E. Cor. walk To ho # 5417	

F. B. 1451 PG. 180 Job No. 1974 14 Division No. 10 Notes Red. Plotted No. Profile
Survey of Rosegden St Date Date X-Sec.
Survey by Snyder Notes LeGault Notes Chkd. Checked No.
Indexed A. Johnson Date Date Date

Notes Ck'd by	Survey of Roseglen ST
Map No.	W. O. 1974.14 Tape No. St'd. °F
Office Work	Surveyed by Snyder
Checked	Notes PRS Date 3-20-57
Date	Indexed J. C. Johnson

F. B. 1951 PG. 181

C.I. 1974.14
ROSEGLEN ST S.S. DIST.
Location of Improvements
on
RIO HONDO PKY

From - La Nadera Ave
to - Cogswell Rd

Snyder
Le Gault
Harrington
Beinkson

Note: Any Additions or Changes on This Sheet Must be Made or Circled in Red Ink With Date and Name of Person Making Change.

Do not extend notes this side of this line.

RETURN TO
LOS ANGELES COUNTY SURVEYOR
726 LOS ANGELES COUNTY
ENGINEERING BLDG.

767309S 247 4-53

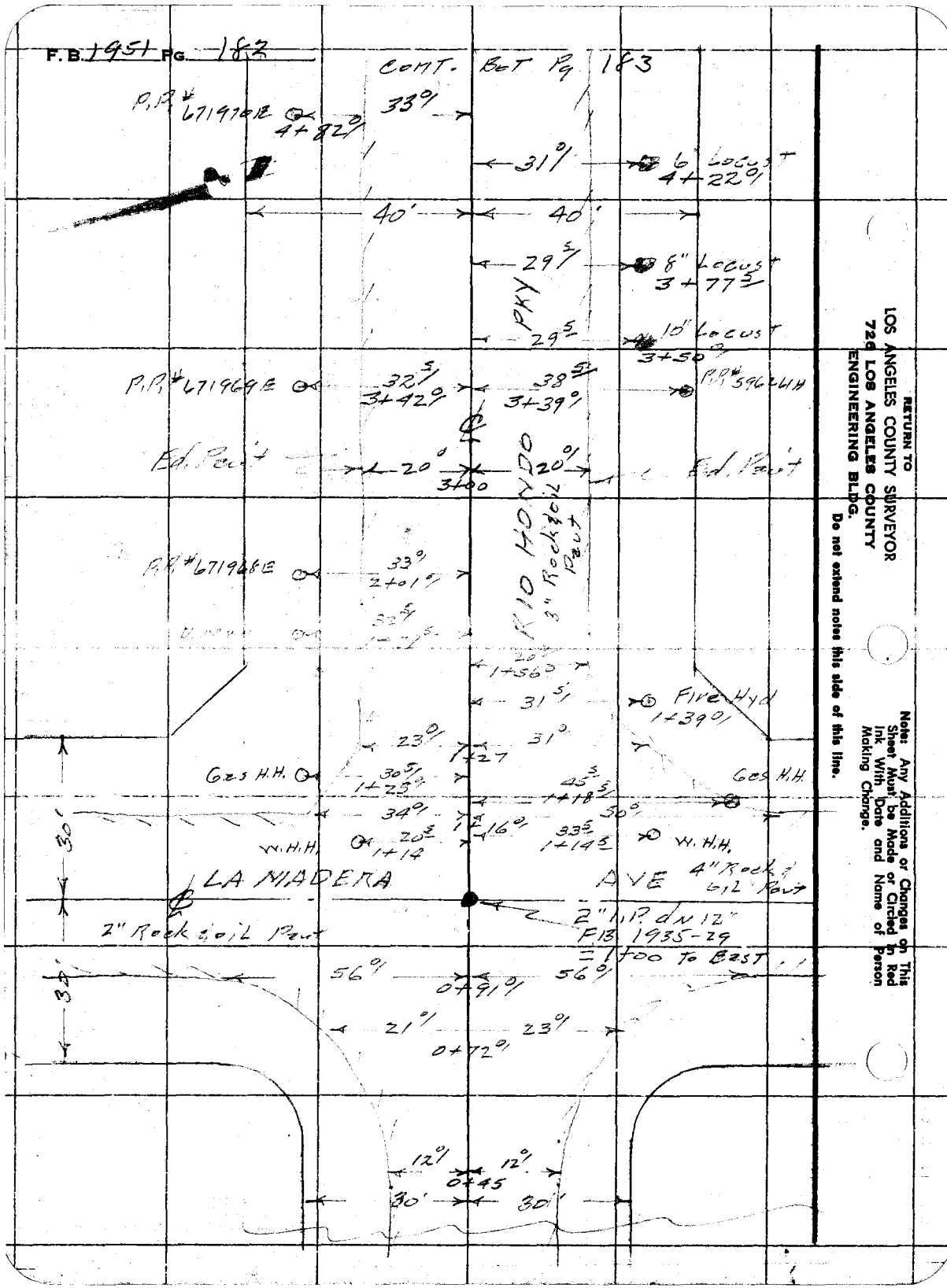

RETURN TO
LOS ANGELES COUNTY SURVEYOR
726 LOS ANGELES COUNTY
ENGINEERING BLDG.
Do not extend notes this side of this line.

Note: Any Additions or Changes on This Sheet Must be Made or Circled in Red Ink With Date and Name of Person Making Change.

F.B. 1951 PG. 183

Notes Ck'd by	Survey of Roseglen St.
Map No.	W. 0974.14 Tape No. St'd. °F
Office Work	Surveyed by Snyder
Checked	Notes PTS Date 8-20-57
Date	Indexed A. C. Johnson

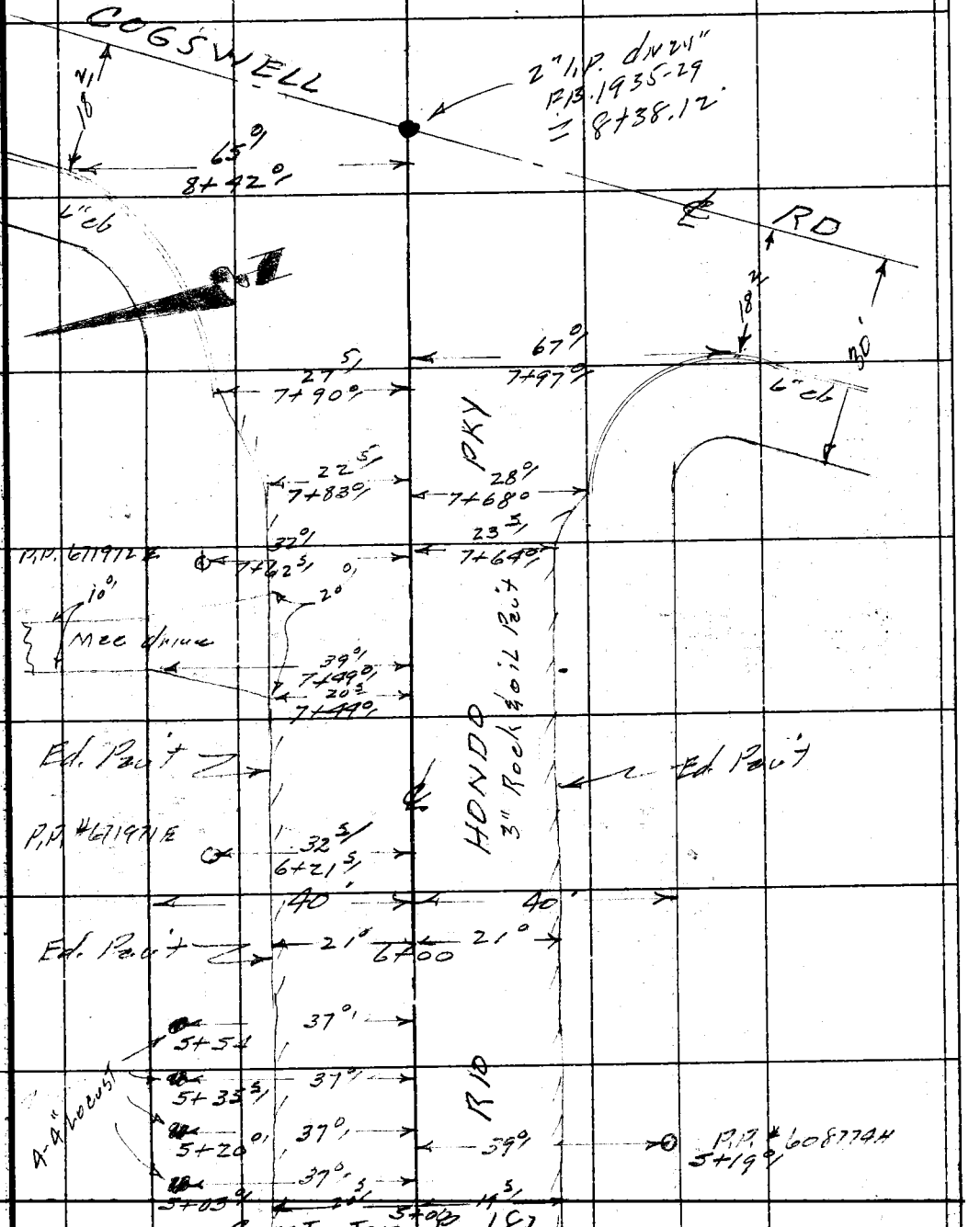

Note: Any Additions or Changes on This Sheet Must be Made or Circled in Red Ink With Date and Name of Person Making Change.

Do not extend notes this side of this line.

RETURN TO
LOS ANGELES COUNTY SURVEYOR
726 LOS ANGELES COUNTY
ENGINEERING BLDG.

787209S 247 4-53

315 - 250

F.B. 1951 PG. 184

RETURN TO
LOS ANGELES COUNTY SURVEYOR
720 LOS ANGELES COUNTY
ENGINEERING BLDG.

Do not extend notes this side of this line.

Note: Any Additions or Changes on This Sheet Must be Made or Circled in Red Ink With Date and Name of Person Making Change.

Profile	Notes Red.	Plotted	Job No. 1974.14	Division No. 10	F. B. 1951 Pg. 185
No.	Date	Date	Survey of Roseglen ST		
X-Sec.	Notes Chkd.	Checked	Survey by Snyder	Notes PRS	Date 3-21-57
No.	Date	Date	Map No. ~~X~~ Indexed Johnson		Date

C.I. 1974.14
ROSEGLEN ST S.S. DIST.
X SECTIONS
on
RIO HONDO PKY
From - La Madera Ave
To - Cogswell Rd.

Snyder
Le Gault
Harrington
Bankson

STATION	B. S.	H. I.	F. B.	ELEV.

NOTE: ANY ADDITIONS OR CHANGES ON THIS SHEET MUST BE MADE OR CIRCLED IN RED INK, WITH DATE AND NAME OF PERSON MAKING CHANGE.

PLEASE RETURN TO
LOS ANGELES COUNTY ENGINEER
700 LOS ANGELES COUNTY ENGINEERING BLDG.

Do not extend notes this side of this line.

76298 S & E #307—7-55

76298 S & E #307—7-55

PLEASE RETURN TO
LOS ANGELES COUNTY ENGINEER
700 LOS ANGELES COUNTY ENGINEERING BLDG.

NOTE: ANY ADDITIONS OR CHANGES ON THIS SHEET MUST BE MADE OR CIRCLED IN RED INK, WITH DATE AND NAME OF PERSON MAKING CHANGE.

Do not extend notes this side of this line. Rio Hondo Pky

STATION	B. S.	H. I.	F. S.	ELEV.	Left ℄ N	℄ Right ℄ S
B.M. TF 226				340.65	B.M. TF 226 EL 340.653 (field) F.B. 1734-174 La Madera Ave & Rio Hondo Pky. S.E. Cor. L. & T. in N.W. Cor. Conc. drive to ho# 5368 30' E & 85' S of ℄ int.	
0+00				340.44		℄
0+70				340.48		℄
"				340[illegible]		30' R
"				340[illegible]	30' L	
1+00				341[illegible]	℄ Int Rio Hondo Way La Madera Ave	℄
1+50				340[illegible]		℄
				340.45		20' Edge Pavt
				340[illegible]		28' Gutter
				340[illegible]		40' P/L
				340[illegible]	20' Edge Pavt	
				3402	28' Gutter	
				341[illegible]	40' P/L	
2+00				341[illegible]		℄
				340[illegible]		20' Edge Pavt
				340[illegible]		28' Gutter
				341[illegible]		40' P/L
				340[illegible]	20' Edge Pavt	
				34[illegible]	28' Gutter	

F. B. 1951 Pg. 186 Job No. 1974.14 Division No. 10 Notes Red. Plotted Date No. Checked Date No.
Survey of Baseglen St. Notes Chkd. Date
Survey by Snyder Notes PRS Date
Indexed K. C. Johnson Date

76298 S & E #307—7-55

PLEASE RETURN TO
LOS ANGELES COUNTY ENGINEER
700 LOS ANGELES COUNTY ENGINEERING BLDG.

NOTE: ANY ADDITIONS OR CHANGES ON THIS SHEET MUST BE MADE OR CIRCLED IN RED INK, WITH DATE AND NAME OF PERSON MAKING CHANGE.

Do not extend notes this side of this line. RIO HONDO PKY

STATION	B. S.	H. I.	F. S.	ELEV.	Left ℄ N	℄ Right ℄ S
2+00				3412	40' P/L	
3+00				34145		℄
				34100		20', Edge Paux
				3407		28 Gutter
				3417		40' P/L
				3409		100', R
				3402		250' B.L.L
				34103	20', Edge Paux	
				3408	28', Gutter	
				3417	40', P/L	
				3419	150', L.	
				3408	315' B.L.L.	
4+00				34176		℄
				34144		20' Edge Paux
				3411		28' Gutter
				3417		40' P/L
				34138	20' Edge Paux	
				3412	28' Gutter	
				3420	40' P/L	
5+00	①			34183		℄
				34148		20' Edge Paux

Profile Notes Red. ____ Plotted ____ Job No. 1974 14 Division No. 10 F. B. 1951 Pg. 187
No. ____ Date ____ Date ____ Survey of Roseglen St.
X-Sec. Notes Chkd. ____ Checked ____ Survey by Snyder Notes OL Date 3-20-57
No. ____ Date ____ Date ____ Map No. ____ Date ____

76298 S & E #307—7-55

PLEASE RETURN TO
LOS ANGELES COUNTY ENGINEER
700 LOS ANGELES COUNTY ENGINEERING BLDG.

NOTE: ANY ADDITIONS OR CHANGES ON THIS SHEET MUST BE MADE OR CIRCLED IN RED INK, WITH DATE AND NAME OF PERSON MAKING CHANGE.

Do not extend notes this side of this line. Rio Hondo PKY

STATION	B. S.	H. I.	F. S.	ELEV.	Left ℄ N	℄ Right ℄ S.
5+00				3412		28' Gutter
				3423		40' P/L
				34[illegible]7	20' Edge Paux	
				34[illegible]	28' Gutter	
				3426	40' P/L	
6+00				34[illegible]		℄
				34154		21 Edge Paux
				3411		28, Gutter
				34[illegible]		40, P/L
				34[illegible]		100, R
				34[illegible]		250' B.L.L.
				34169	21 Edge Paux	
				34[illegible]	28, Gutter	
				34[illegible]	40, P/L	
				34[illegible]	130' L	
				3434	315' B.L.L.	
7+00	①			34[illegible]		℄
				34[illegible]		21 Edge Paux
				34[illegible]		28 Gutter
				34[illegible]		40 P/L
				34[illegible]73	21 Edge Paux	

F. B. 1251 PG. 188 Job No. 1974 14 Division No. 10 Notes Red. Plotted Date Date No. Profile
Survey of Roseglen St Notes PRS Date Date X-Sec.
Survey by Snyder Notes Chkd. Checked Date No.
Indexed C. Johnson Date

76298 S & E #307—7-55

PLEASE RETURN TO
LOS ANGELES COUNTY ENGINEER
700 LOS ANGELES COUNTY ENGINEERING BLDG.

NOTE: ANY ADDITIONS OR CHANGES ON THIS SHEET MUST BE MADE OR CIRCLED IN RED INK, WITH DATE AND NAME OF PERSON MAKING CHANGE.

Do not extend notes this side of this line. Rio Hondo Pky

STATION	B. S.	H. I.	F. S.	ELEV.	Left & N.	℄ Right & S
7+00				3414	28 Gutter	
"				3419	40 P/L	
7+68				34151		28'R Gutter
"				34221		" top cb
"				3420		40' P/L
7+90				34159	27'L Gutter	
"				34226	" top cb	
"				3425	40' P/L	
7+97°				34135		67'R Gutter
"				34193		" top cb.
8+00				34215		℄
8+42°				34205	65'L Gutter	
"				34265	" top cb.	
8+38 12				34213	℄ Int Rio Hondo Pky & Cogswell Road.	
BM TF202A				34270	B.M. TF 202A EL. 342.677 F.B. 1734-158 Cogswell Rd & Rio Hondo Pky N.W. cor. BT. spk in cb 5' N. of N. end C.R.	

Profile Notes Red. ____ Plotted ____ Job No. 1974/14 Division No. 10 F.B. 1951 Pg. 189
No. ____ Date ____ Date ____ Survey of Roscoe St
X-Sec. Notes Chkd. ____ Checked ____ Survey by Snydel Notes D.L. Date 3-20-57
No. ____ Date ____ Date ____ Map No. ____ Indexed Johnson Date ____

F. B. 1951 Pg. 190 | Job No. 1974 Division No. 10 | Notes Red. | Plotted | Profile

Survey of Roseglen St | Date | Date | No.

Survey by Snyder Notes Le Grand | Notes Chkd. | Checked | X-Sec.

Indexed | Date | Date | Date | No.

STATION	B. S.	H. I.	F. S.	ELEV.

Do not extend notes this side of this line.

NOTE: ANY ADDITIONS OR CHANGES ON THIS SHEET MUST BE MADE OR CIRCLED IN RED INK, WITH DATE AND NAME OF PERSON MAKING CHANGE.

PLEASE RETURN TO

LOS ANGELES COUNTY ENGINEER

700 LOS ANGELES COUNTY ENGINEERING BLDG.

76298 S & E #307—7-55

Notes Ck'd by	Survey of Rose glen ST
Map No.	W. O. 1974.14 Tape No. St'd. °F
Office Work	Surveyed by Snyder
Checked	Notes P135 Date 3-20-57
Date	Indexed C. Johnson

F. B. 1951 PG. 191

C.I. 1974.14
ROSE GLEN ST
Location of Improvements
on
HEMLOCK ST.
From - La Madera Ave
To - Cogswell Rd.

Snyder
LC Gault
Harrington
Bankson

Note: Any Additions or Changes on This Sheet Must be Made or Circled in Red Ink With Date and Name of Person Making Change.

Do not extend notes this side of this line.

RETURN TO
LOS ANGELES COUNTY SURVEYOR
726 LOS ANGELES COUNTY
ENGINEERING BLDG.

76-3098 247 4-53


F.B. 1951 PG. 192
Cont. Bot Pg. 193
21.5
3+22.5
12" Camphor
10.0
Nice drive
10.5
3+03
5.8
10.5
3+00
23.0
P.P. #162684E
2+69.9
15.5
Nice drive
10.5
2+43.0
Pavt
23.5
12" Camphor
2+32.0
30'
30'
22.5
12" Camphor
2+03.0
Ed. Pavt
HEMLOCK
3" Rock & oil
Ed. Pavt
1+33
Lg Water valve
10
1+28
32.5
1+31
9'
25
1+20.0
W.H.H.
1+17.5
25'
38.5
1+13
30'
LA MADERA
AVE
4" Rock & oil
Pavt
3/4" I.P. dn 6"
F.B. 1935-27
±1+00 going East
0+91.5
37
38.5
0+91.5
30'
0+81.5
15'
25'
0+85
0+69
9'
11'
0+66
RETURN TO
LOS ANGELES COUNTY SURVEYOR
726 LOS ANGELES COUNTY
ENGINEERING BLDG.
Do not extend notes this side of this line.
Note: Any Additions or Changes on This Sheet Must be Made or Circled in Red Ink With Date and Name of Person Making Change.

Notes Ck'd by	Survey of Roseglen ST.
Map No.	W. O. 1974 Tape No. St'd. °F
Office Work	Surveyed by Snyder
Checked	Notes PRS Date 3-20-57
Date	Indexed A. C. Johnson

F. B. 1951 PG. 193



Note: Any Additions or Changes on This Sheet Must be Made or Circled in Red Ink With Date and Name of Person Making Change.

Do not extend notes this side of this line.

RETURN TO
LOS ANGELES COUNTY SURVEYOR
726 LOS ANGELES COUNTY
ENGINEERING BLDG.

76 3095 247 4-53

F.B. 1951 PG. 194

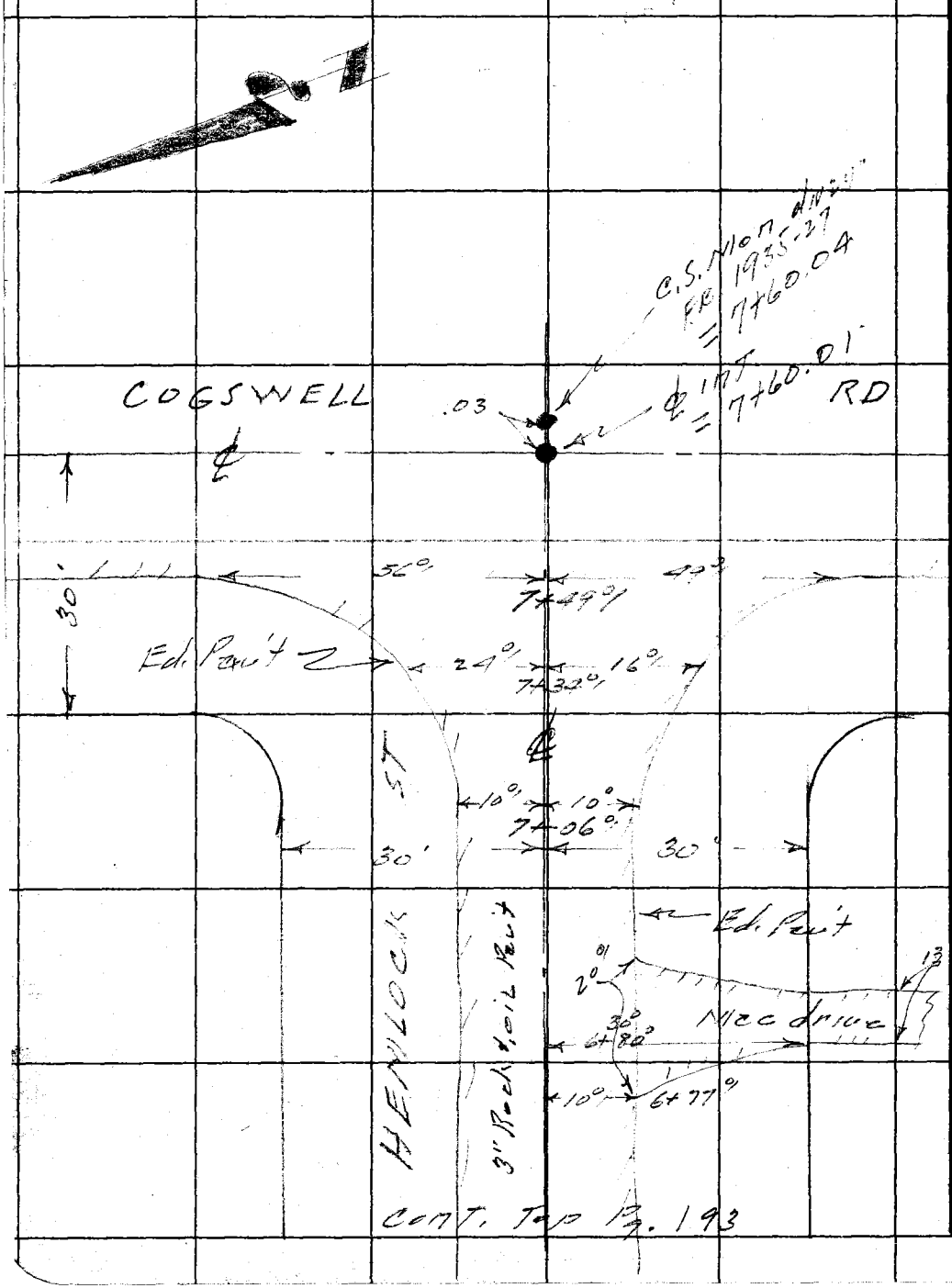

RETURN TO
LOS ANGELES COUNTY SURVEYOR
720 LOS ANGELES COUNTY
ENGINEERING BLDG.
Do not extend notes this side of this line.

Note: Any Additions or Changes on This Sheet Must be Made or Circled in Red Ink With Date and Name of Person Making Change.

Profile	Notes Red.	Plotted	Job No. 1974.14	Division No. 10	F. B. 1951 Pg. 195
No.	Date	Date	Survey of Roseglen ST.		
X-Sec.	Notes Chkd.	Checked	Survey by Snyder	Notes	Date 3-21-57
No.	Date	Date	Map No.	Indexed Johnson	Date

C.I. 1974.14
ROSEGLEN ST
X SECTIONS
on
HEMLOCK ST
From - La Madera Ave
To - Cogswell Rd.

Snyder
LeGault
Hannington
Bankston

STATION	B. S.	H. I.	F. S.	ELEV.

NOTE: ANY ADDITIONS OR CHANGES ON THIS SHEET MUST BE MADE OR CIRCLED IN RED INK, WITH DATE AND NAME OF PERSON MAKING CHANGE.

PLEASE RETURN TO
LOS ANGELES COUNTY ENGINEER
700 Los Angeles County Engineering Bldg.

Do not extend notes this side of this line.

7628S S & E #307—7-55

76298 S & E #307—7-55

PLEASE RETURN TO
LOS ANGELES COUNTY ENGINEER
700 LOS ANGELES COUNTY ENGINEERING BLDG.

NOTE: ANY ADDITIONS OR CHANGES ON THIS SHEET MUST BE MADE OR CIRCLED IN RED INK, WITH DATE AND NAME OF PERSON MAKING CHANGE.

Do not extend notes this side of this line. Hemlock ST

STATION	B. S.	H. I.	F. S.	ELEV.	Left & N	℄ Right & S.
B.M. T.F. 224				33474	B.M. T.F. 224 EL. 334.743 (Field) FB 1734-174 La Madera Ave & Hemlock ST. S.W. cor. L. & T. in ctr. conc. walk To ho# 11854	
0+00				33[illegible]		℄
0+70				33[illegible]		℄
				33470		11', Edge Pavt
				3345		16, Gutter
				3347		30 P/L
				33510	9', Edge Pavt	
				3349	12 Gutter	
				3356	30' P/L.	
0+85				33510		℄ + Gutter
1+00				33575		℄
"				33[illegible]		50'R
"				33607	50'L	
1+20				335[illegible]		℄ + Gutter
1+30				33547		℄
				335[illegible]		12', Edge Pavt
				3347		16 Gutter
				33[illegible]		30 P/L
				335[illegible]	9' Edge Pavt	
				335[illegible]	16 Gutter	

F. B. 1951 Pg. 196 Job No. 1974.14 Division No. 10 Notes Red. Plotted No. Profile
Survey of Kesegler ST Date Date X-Sec.
Survey by Snyder Notes Notes Chkd. Checked No.
Indexed C. Johnson Date Date Date

76298 S & E #307—7-55

PLEASE RETURN TO
LOS ANGELES COUNTY ENGINEER
700 LOS ANGELES COUNTY ENGINEERING BLDG.

NOTE: ANY ADDITIONS OR CHANGES ON THIS SHEET MUST BE MADE OR CIRCLED IN RED INK, WITH DATE AND NAME OF PERSON MAKING CHANGE.

Do not extend notes this side of this line. HEMLOCK ST

STATION	B. S.	H. I.	F. S.	ELEV.	Left ℄ N	℄ Right ℄ S
1+30				3354	30' P/L	
2+00				33589		℄
				33541		10' Edge Pav't
				3351		18 Gutter
				3354		30 P/L
				33548	9' Edge Pav't	
				3353	16 Gutter	
				3358	30 P/L	
3+00	①			33603		℄
				33568		10 Edge Pav't
				3352		18 Gutter
				3355		30' P/L
				33575	9 Edge Pav't	
				3353	16 Gutter	
				3361	30 P/L	
4+00				33617		℄
				33568		10 Edge Pav't
				3355		18 Gutter
				3359		30 P/L.
				3357		120 B.L.L.
				33581	9' Edge Pav't	

Profile Notes Red. ____ Plotted ____ Job No. 1924 11 Division No. 10 F. B. 1951 Pg. 197
No. ____ Date ____ Date ____ Survey of Rosegleen ST
X-Sec. Notes Chkd. ____ Checked ____ Survey by Snyder Notes PRS Date 3-21-57
No. ____ Date ____ Date ____ Map No. ____ Date ____

76298 S & E #307—7-55

PLEASE RETURN TO
LOS ANGELES COUNTY ENGINEER
700 LOS ANGELES COUNTY ENGINEERING BLDG.

NOTE: ANY ADDITIONS OR CHANGES ON THIS SHEET MUST BE MADE OR CIRCLED IN RED INK, WITH DATE AND NAME OF PERSON MAKING CHANGE.

Do not extend notes this side of this line.

Hemlock St

STATION	B. S.	H. I.	F. S.	ELEV.	Left ℄ N	℄ Right ℄ S
4+00				33[illegible]2	16 Gutter	
				33[illegible]	30 P/L	
				3370	220 B.L.L	
5+00	①			33[illegible]		℄
				33[illegible]4		10 Edge Paut
				3355		18 Gutter
				3358		30 P/L
				335[illegible]	9 Edge Paut	
				33[illegible]	16 Gutter	
				3367	30 P/L	
6+00				33[illegible]		℄
				33[illegible]		10 Edge Paut
				33[illegible]		18 Gutter
				3359		30 P/L
				3357		130' B.L.L
				33[illegible]	9', Edge Paut	
				33[illegible]	16, Gutter	
				33[illegible]	30 P/L	
				3375	130' B.L.L.	
7+00				336[illegible]		℄
				33[illegible]		10' Edge Paut

F. B. 1951 Pg. 198 Job No. 1974.14 Division No. 10 Notes Red. Plotted No. Profile
Survey of Reseglen St. Date Date X-Sec.
Survey by Snyder Notes Lee Gault Notes Chkd. Checked No.
Indexed A. C. Johnson Date Date Date

76298 S & E #307—7-55

PLEASE RETURN TO
LOS ANGELES COUNTY ENGINEER
700 LOS ANGELES COUNTY ENGINEERING BLDG.

NOTE: ANY ADDITIONS OR CHANGES ON THIS SHEET MUST BE MADE OR CIRCLED IN RED INK, WITH DATE AND NAME OF PERSON MAKING CHANGE.

Do not extend notes this side of this line.

Hemlock St

STATION	B. S.	H. I.	F. S.	ELEV.	Left ℄ N	℄ Right ℄ S
7+00				3356		18 Gutter
				3361		30' P/L
				33652	9', Edge Pav't	
				3360	16' Gutter	
				3373	30' P/L	
7+60 ol				33691	℄ Int Hemlock St & Cogswell Rd.	
				33656		20' R
				33611	20' L.	
BM-TF 199A				33595	B.M. TF 199A EL. 335.936 FB. 1734-157 Cogswell Rd & Hemlock St. S.E. cor. BT. spk in ctr. w. end conc drive to ho # 5148	

Profile Notes Red. ____ Plotted ____ Job No. 1974.14 Division No. 10 F. B. 1951 Pg. 199
No. ____ Date ____ Date ____ Survey of Roseglen St
X-Sec. Notes Chkd. ____ Checked ____ Survey by Snyder Notes Don Date 3-21-57
No. ____ Date ____ Date ____ Map No. ____ Date ____

F. B. 1951 Pg. 300 | Job No. | Division No. | Notes Red. | Plotted | Profile

Survey of | Date | Date | No.

Survey by | Notes | Notes Chkd. | Checked | X-Sec.

Indexed | Date | Date | Date | No.

STATION	B. S.	H. I.	F. S.	ELEV.

Do not extend notes this side of this line.

NOTE: ANY ADDITIONS OR CHANGES ON THIS SHEET MUST BE MADE OR CIRCLED IN RED INK. WITH DATE AND NAME OF PERSON MAKING CHANGE.

PLEASE RETURN TO

LOS ANGELES COUNTY ENGINEER

700 LOS ANGELES COUNTY ENGINEERING BLDG.

76298 S & E #307—7-55

Notes Ck'd by	Survey of Roseglen ST
Map No.	W. O. 1974.14 Tape No. St'd. °F
Office Work	Surveyed by Snyder
Checked	Notes 1RS Date 3-20-57
Date	Indexed K. C. Johnson

F. B. 1951 PG. 201

C.I. 1974.14

ROSEGLEN ST S.S. Dist.

Location of Improvements

on

THE WYE

From – La Madera Ave

To – Cogswell Rd.

Snyder
Le Gault
Harrington
Barkson

Note: Any Additions or Changes on This Sheet Must be Made or Circled in Red Ink With Date and Name of Person Making Change.

Do not extend notes this side of this line.

RETURN TO
LOS ANGELES COUNTY SURVEYOR
726 LOS ANGELES COUNTY
ENGINEERING BLDG.

767309S 247 4-53

F. B. 1951 PG. 202

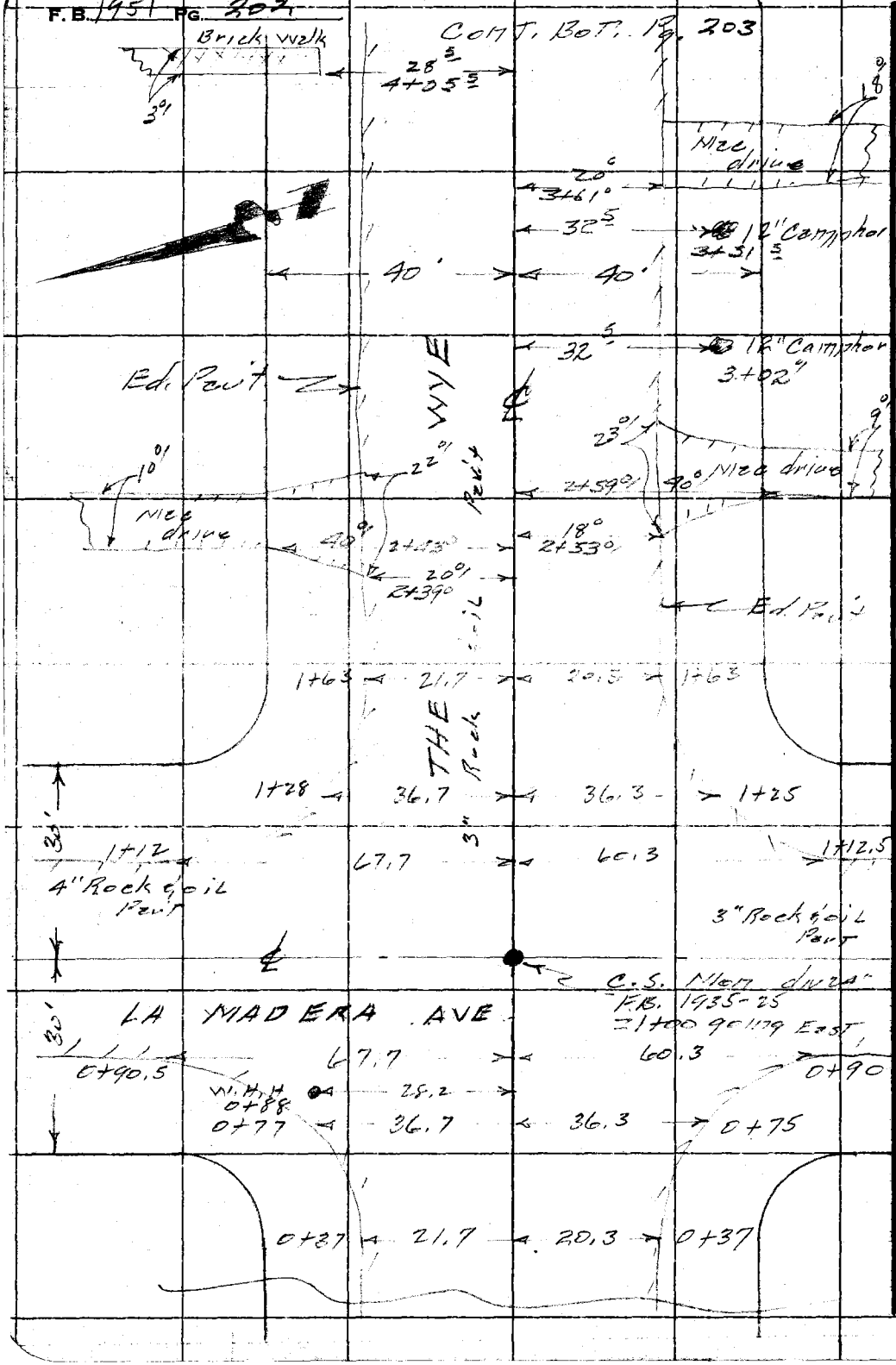

RETURN TO
LOS ANGELES COUNTY SURVEYOR
726 LOS ANGELES COUNTY
ENGINEERING BLDG.

Do not extend notes this side of this line.

Note: Any Additions or Changes on This Sheet Must be Made or Circled in Red Ink With Date and Name of Person Making Change.

Notes Ck'd by	Survey of Rosaglen ST
Map No.	W. O. 1974 Tape No. St'd. °F
Office Work	Surveyed by Snyder
Checked	Notes PRS Date 3-20-57
Date	Indexed A. C. Johnson

F.B. 1951 Pg. 203

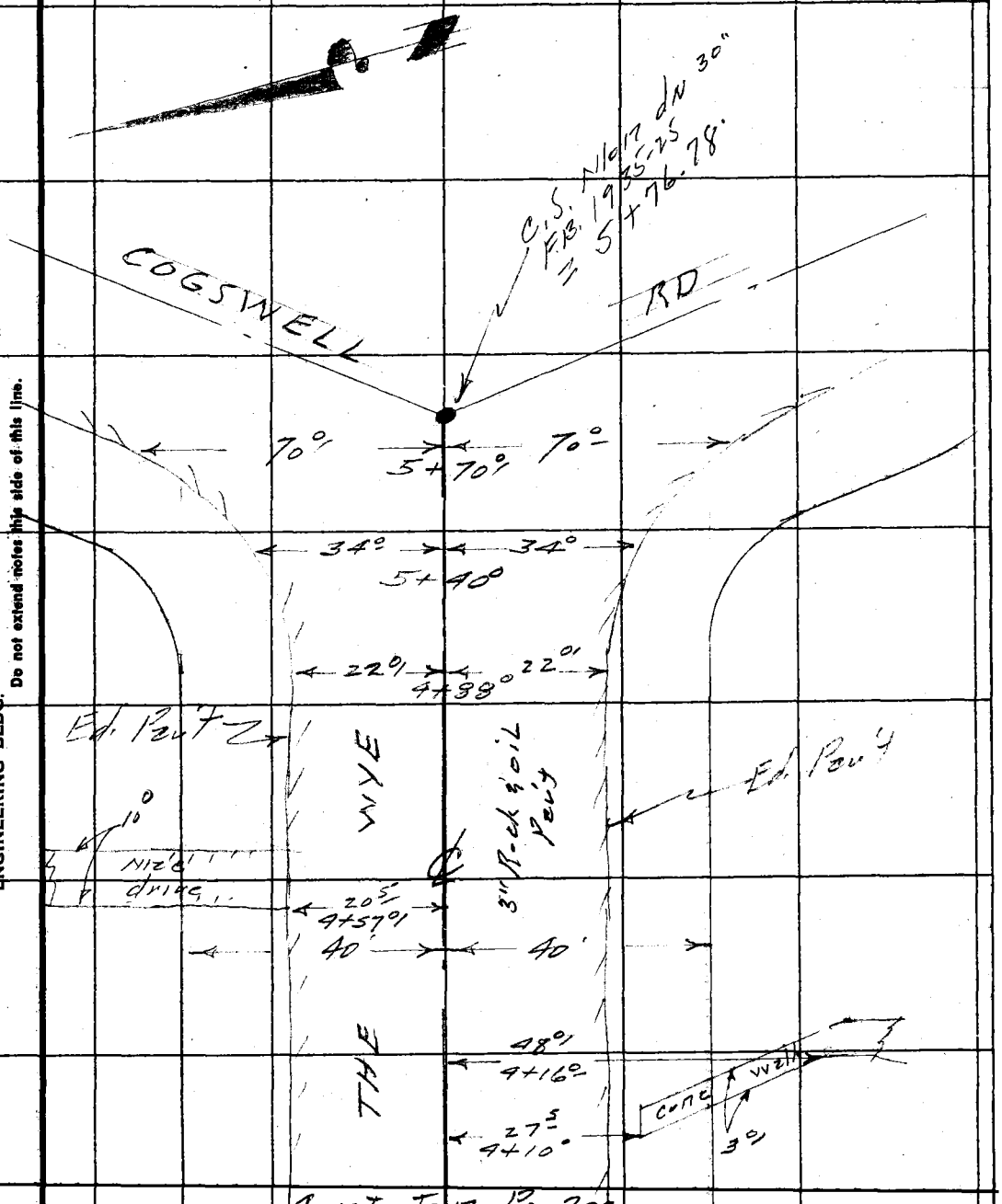

Cont. Top Pg. 202

Note: Any Additions or Changes on This Sheet Must be Made or Circled in Red Ink With Date and Name of Person Making Change.

Do not extend notes this side of this line.

RETURN TO
LOS ANGELES COUNTY SURVEYOR
726 LOS ANGELES COUNTY
ENGINEERING BLDG.

7673095 247 4-53

F. B. 1951 PG. 304

RETURN TO
LOS ANGELES COUNTY SURVEYOR
720 LOS ANGELES COUNTY
ENGINEERING BLDG.

Do not extend notes this side of this line.

Note: Any Additions or Changes on This Sheet Must be Made or Circled in Red Ink With Date and Name of Person Making Change.

Profile	Notes Red.	Plotted	Job No. 1974.14	Division No. 10	F. B. 1951 Pg. 205
No.	Date	Date	Survey of Roseglen ST.		
X-Sec.	Notes Chkd.	Checked	Survey by Snyder	Notes Don	Date 3-21-57
No.	Date	Date	Map No.	Indexed Johnson	Date

C.I. 1974.14
ROSEGLEN ST.
X SECTIONS
on
THE WYE
From - La Madera Ave
To - Cogswell Rd

Snyder
Le Gault
Harrington
Bankson

STATION	B. S.	H. I.	F. S.	ELEV.

NOTE: ANY ADDITIONS OR CHANGES ON THIS SHEET MUST BE MADE OR CIRCLED IN RED INK, WITH DATE AND NAME OF PERSON MAKING CHANGE.

PLEASE RETURN TO
LOS ANGELES COUNTY ENGINEER
700 Los Angeles County Engineering Bldg.

Do not extend notes this side of this line.

76298 S & E #307—7-55

76298 S & E #307—7-55

PLEASE RETURN TO
LOS ANGELES COUNTY ENGINEER
700 LOS ANGELES COUNTY ENGINEERING BLDG.

NOTE: ANY ADDITIONS OR CHANGES ON THIS SHEET MUST BE MADE OR CIRCLED IN RED INK, WITH DATE AND NAME OF PERSON MAKING CHANGE.

Do not extend notes this side of this line.

STATION	B. S.	H. I.	F. S.	ELEV.	Left & N	The Wye ℄ Right & S
B.M. TF 222				33[illegible]6	B.M. TF 222 EL 332.259 (Field) F.B. 1734-173 La Madera Ave & The Wye S.W. cor. BT. spk in S.E. cor cone drive to ho # 5039	
0+00				33247		℄
0+30				33[illegible]5		℄
				33179		30' Edge Pavt & Gutter
				33[illegible]		40' P/L
				33[illegible]5	30 Pavt & Gutter	
				33[illegible]	40 P/L	
1+00				33[illegible]		℄
"				33390		50' R
"				33[illegible]	50' L	
1+40				33[illegible]		℄
				33[illegible]3		30' Gutter & Pavt
				332[illegible]		40' P/L
				33[illegible]	25' Edge Pavt & Gutter	
				3331	40' P/L	
2+00				33[illegible]7		℄
				33[illegible]		20' Edge Pavt
				33[illegible]		30 Gutter
				33[illegible]		40 P/L
				33[illegible]1	20' Edge Pavt	
				33[illegible]	30' Gutter	

F. B. 1951 Pg. 206 Job No. 1974.14 Division No. 10 Notes Red. Plotted No. Profile
Survey of Riesegler St. Date Date X-Sec.
Survey by Snyder Notes Le Gault Notes Chkd. Checked No.
Indexed R. C. Johnson Date Date Date

76298 S & E #307—7-55

PLEASE RETURN TO
LOS ANGELES COUNTY ENGINEER
700 LOS ANGELES COUNTY ENGINEERING BLDG.

NOTE: ANY ADDITIONS OR CHANGES ON THIS SHEET MUST BE MADE OR CIRCLED IN RED INK, WITH DATE AND NAME OF PERSON MAKING CHANGE.

Do not extend notes this side of this line.

THE WYE

STATION	B. S.	H. I.	F. S.	ELEV.	Left ℄ H	℄	Right ℄ S.
2+00				3331	40' P/L		
3+00	0			33299		℄	
				33236			20', Edge Pav't
				3320			30 Gutter
				3326			40' P/L
				33258	20', Edge Pav't		
				3324	30' Gutter		
				3329	40' P/L		
3+99				3306	Top of 4" outlet S. Side ho # 11924		
				3306	Top of 4" outlet W side ho # 11926		
4+00				33329		℄	
				33276	276		20' Edh PAV.
				3322	322		30' Gutter
				3328	28		40' P/L

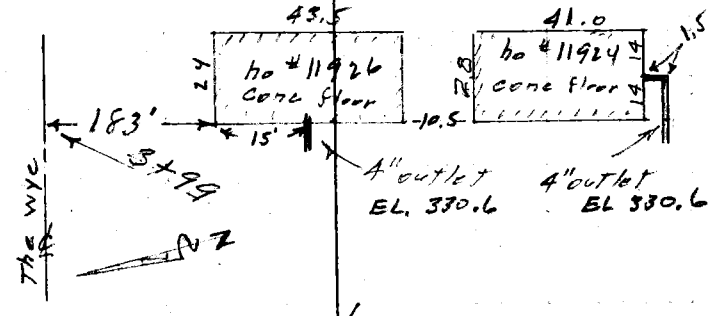

Profile Notes Red. Plotted Job No. 1974.14 Division No. 10 F. B. 1951 Pg. 207
No. Date Date Survey of Westglen ST
X-Sec. Notes Chkd. Checked Survey by Snyder Notes Kim Date 3-21-57
No. Date Date Map No. Made El Johnson Date

76298 S & E #307—7-55

PLEASE RETURN TO
LOS ANGELES COUNTY ENGINEER
700 LOS ANGELES COUNTY ENGINEERING BLDG.

NOTE: ANY ADDITIONS OR CHANGES ON THIS SHEET MUST BE MADE OR CIRCLED IN RED INK, WITH DATE AND NAME OF PERSON MAKING CHANGE.

Do not extend notes this side of this line.

The Wye

STATION	B. S.	H. I.	F. S.	ELEV.	Left & N.	℄ Right & S.
4+00				3326		150' R
				33[illegible]6		280' R
				33[illegible]9	20' Edge Pav't	
				33[illegible]	30' Gutter	
				33[illegible]	40' P/L	
				33[illegible]	300' B.L.L.	
5+00				33[illegible]		℄
				33[illegible]		25' Edge Pav't & Gutter
				33[illegible]		40' P/L
				33[illegible]	25' Edge Pav't & Gutter	
				33[illegible]	40' P/L	
5+76 28				33408	℄ Int The Wye & Cogswell Rd	
				33[illegible]		50' R
				33396	50' L	
BM—TF197A				33[illegible]	B.M. TF 197A FL 333.456 FB 1734-157 Cogswell Rd E. side at The Wye BT, spk, in N. side conc drive to ho# ~~5036~~ 5050-55' N & 40' E ℄ Int	

F. B. 1951 Pg. 208 Job No. 1974.14 Division No. 10 Notes Red. Plotted Profile
Survey of Roseglen ST Date Date No.
Survey by Snyder Notes Le Court Notes Chkd. Checked X-Sec.
Indexed R. C. Johnson Date Date Date No.

Notes Ck'd by	Survey of Roseglen ST.
Map No.	W. O. 1974.14 Tape No. St'd. °F
Office Work	Surveyed by Snyder
Checked	Notes PRS Date 3-57
Date	Indexed ~~K. C. Johnson~~

F. B. 1951 Pg. 209

C.I. 1974.14
- ROSEGLEN ST. S.S. DIST.

Location of Improvements
on

FAIRVIEW ST

From - La Madera Ave
to - Cogswell Rd.

Snyder
Le Gault
Harrington
Banksbm

Note: Any Additions or Changes on This Sheet Must be Made or Circled in Red Ink With Date and Name of Person Making Change.

Do not extend notes this side of this line.

RETURN TO
LOS ANGELES COUNTY SURVEYOR
726 LOS ANGELES COUNTY
ENGINEERING BLDG.

76P3095 247 4-53

F.B. 1951 PG. 210

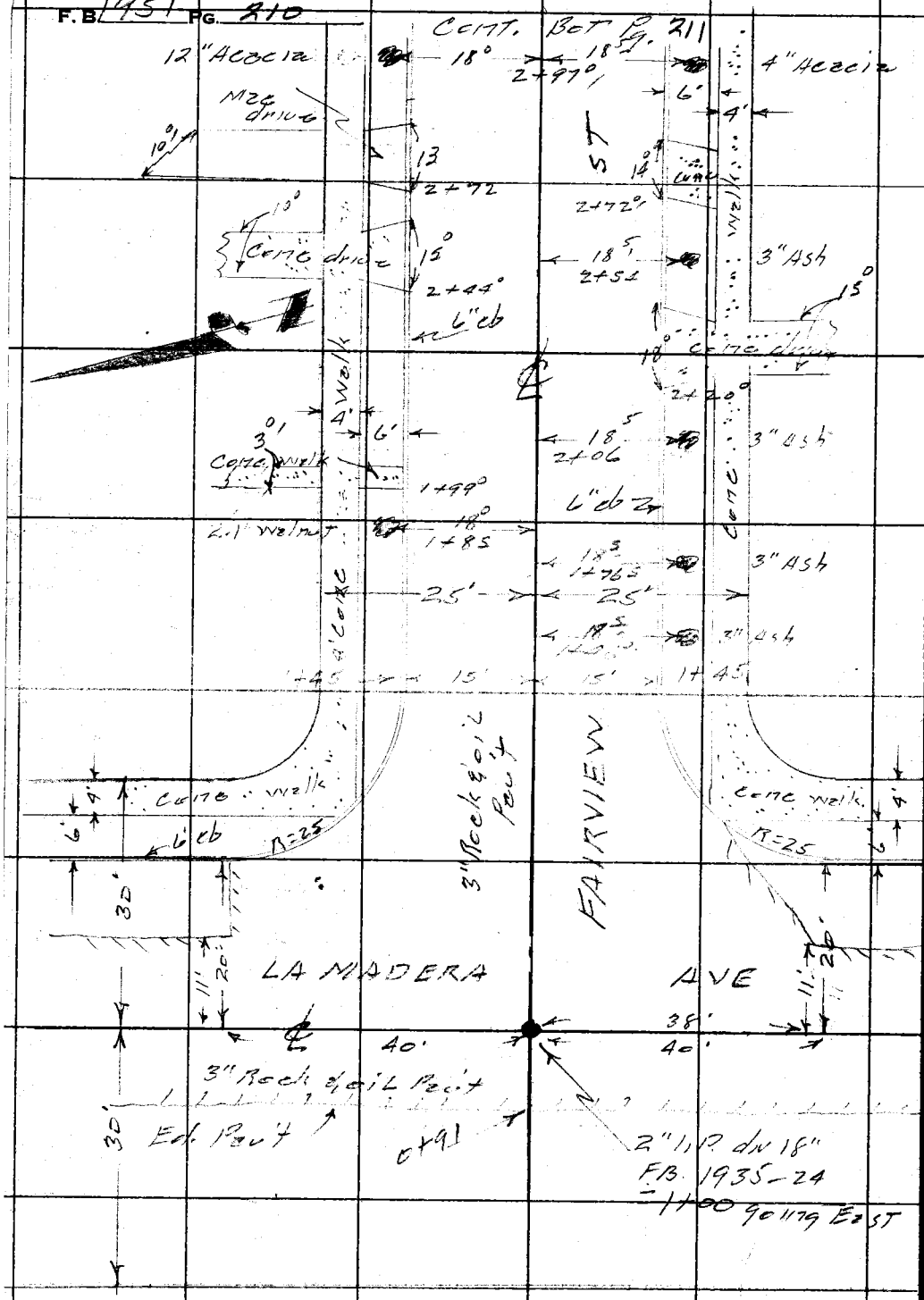

RETURN TO
LOS ANGELES COUNTY SURVEYOR
726 LOS ANGELES COUNTY
ENGINEERING BLDG.

Do not extend notes this side of this line.

Note: Any Additions or Changes on This Sheet Must be Made or Circled in Red Ink With Date and Name of Person Making Change.

Notes Ck'd by
Map No.
Office Work
Checked
Date

Survey of Roseglen ST
W. O. 1974 Tape No. St'd. °F
Surveyed by Snyder
Notes PRS Date 3-57
Indexed C. Johnson

F.B. 1951 Pg. 211



Note: Any Additions or Changes on This Sheet Must be Made or Circled in Red Ink With Date and Name of Person Making Change.

Do not extend notes this side of this line.

RETURN TO
LOS ANGELES COUNTY SURVEYOR
726 LOS ANGELES COUNTY
ENGINEERING BLDG.

76F3095 247 4-53

F.B. 1951 PG. 212

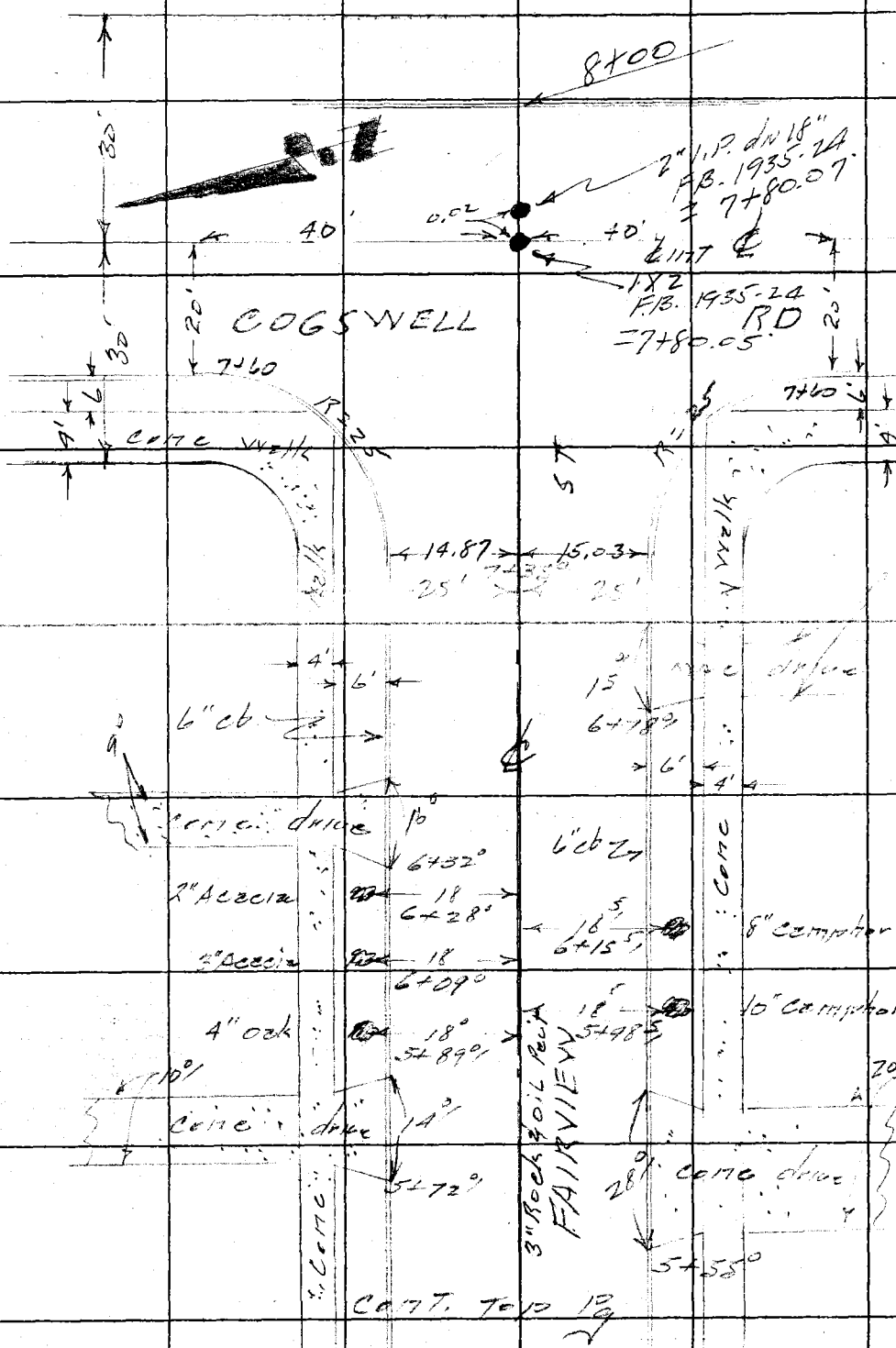

RETURN TO
LOS ANGELES COUNTY SURVEYOR
726 LOS ANGELES COUNTY
ENGINEERING BLDG.
Do not extend notes this side of this line.

Note: Any Additions or Changes on This Sheet Must be Made or Circled in Red Ink With Date and Name of Person Making Change.

Profile No.	Notes Red.	Plotted	Job No. 1974.14	Division No. 10	F. B. 1951 Pg. 213
	Date	Date	Survey of Roseglen ST.		
X-Sec. No.	Notes Chkd.	Checked	Survey by Snyder	Notes Don	Date 3-21-57
	Date	Date	Map No. [illegible]		Date

C.I. 1974.14
ROSEGLEN ST
X SECTIONS
on
FAIRVIEW ST

From - La Madera Ave
To - Cogswell Rd.

Snyder
Le Gault
Harrington
Bankson

STATION	B. S.	H. I.	F. S.	ELEV.

NOTE: ANY ADDITIONS OR CHANGES ON THIS SHEET MUST BE MADE OR CIRCLED IN RED INK, WITH DATE AND NAME OF PERSON MAKING CHANGE.

PLEASE RETURN TO
LOS ANGELES COUNTY ENGINEER
700 Los Angeles County Engineering Bldg.

Do not extend notes this side of this line.

76298 S & E #307—7-55

76298 S & E #307—7-55

PLEASE RETURN TO
LOS ANGELES COUNTY ENGINEER
700 LOS ANGELES COUNTY ENGINEERING BLDG.

NOTE: ANY ADDITIONS OR CHANGES ON THIS SHEET MUST BE MADE OR CIRCLED IN RED INK, WITH DATE AND NAME OF PERSON MAKING CHANGE.

Do not extend notes this side of this line.

Profile No. ____ X-Sec. No. ____

Plotted ____ Date ____ Checked ____ Date ____

Notes Red. ____ Date ____ Notes Chkd. ____ Date ____

F. B. 1951 PG. 214 Job No. 974, 14 Division No. 10

Survey of Fairview ST Notes Left N

Survey by Snyder Notes Left N

Indexed R. C. Johnson Date ____

Fairview ST

STATION	B. S.	H. I.	F. S.	ELEV.	Left ℄ N	℄ Right ℄ S
B.M. T.F. 221				331.36	B.M. TF 221 El. 331.355 (Field) F.B. 1734-173 La Niedera Ave & Fairview ST N.E. COR. B.M. Spk in cb. 5' N. of N. end C.R.	
0+70				330.4		℄ Pved
✓				331.2		25' R
✓				331.3	25' L	
0+85				330.71		℄ Pved Gutter
✓				330.37		25' R
✓				330.70	25' L Gutter	
0+91				331.21		℄ Pved Ed. Pav.
✓				331.18		25 R
✓				331.25	25' L	
1+00				331.73	℄ M.T. Fairview ST & La Niedera Ave	
				331.44		25 R
				331.47	25' L	
				330.5	SE COR S. end C.R.	Gutter
				331.14	" " " "	Top cb
				331.5	" " Property	Cor.
				330.73	" " E. end C.R.	Gutter
				331.35	" " " " "	Top cb
				330.7	NE COR N end C.R.	Gutter
				331.31	" " " " "	Top cb
				331.5	" " Property	Cor.

76298 S & E #307—7-55

PLEASE RETURN TO
LOS ANGELES COUNTY ENGINEER
700 LOS ANGELES COUNTY ENGINEERING BLDG.

NOTE: ANY ADDITIONS OR CHANGES ON THIS SHEET MUST BE MADE OR CIRCLED IN RED INK, WITH DATE AND NAME OF PERSON MAKING CHANGE.

Do not extend notes this side of this line. FAIRVIEW ST.

STATION	B. S.	H. I.	F. S.	ELEV.	Left ℄ N.	℄ Right ℄ S.
1+00				33081	NE Cor. E end CR.	Gutter
"				33140	" " " " "	Top cb
1+20				33067		℄ Gutter
1+45				33117		℄
2+00				33136		℄
				33084		15' Gutter
				33148		" top cb
				33182		25' P/L
				33087	15 Gutter	
				33149	" top cb	
				3317	25 P/L	
3+00	①			33159		℄
				33107		15' Gutter
				33170		" top cb
				3319		25 P/L
				33111	15 Gutter	
				33173	" top cb	
				3320	25' P/L	
4+00				33181		℄
"				33129		15 Gutter
"				33200		" top cb

Profile Notes Red. ____ Plotted ____ Job No. 1974.14 Division No. 10 F. B. 1951 Pg. 215
No. ____ Date ____ Date ____ Survey of Roseglen St.
X-Sec. Notes Chkd. ____ Checked ____ Survey by Snyder Notes Don Date 3-21-57
No. ____ Date ____ Date ____ Map No. ____ Indexed Johnson Date ____

76298 S & E #307—7-55

PLEASE RETURN TO
LOS ANGELES COUNTY ENGINEER
700 LOS ANGELES COUNTY ENGINEERING BLDG.

NOTE: ANY ADDITIONS OR CHANGES ON THIS SHEET MUST BE MADE OR CIRCLED IN RED INK, WITH DATE AND NAME OF PERSON MAKING CHANGE.

Do not extend notes this side of this line.

FAIRVIEW ST

STATION	B. S.	H. I.	F. S.	ELEV.	Left ℄ N	℄ Right ℄ S
4+00				3323		25' P/L
				3324		200' B.L.L.
				33138	15 Gutter	
				33202	" top cb	
				3322	25' P/L	
				3334	200' B.L.L.	
5+00				33201		℄
				33155		15 Gutter
				33[illegible]13		" top cb
				33[illegible]		25' P/L
				33162	15' Gutter	
				33[illegible]1	" top cb	
				33[illegible]3	25' P/L	
6+00	⊙			33[illegible]		℄
				33185		15 Gutter
				33[illegible]5		" top cb
				3327		25 P/L
				33173	15' Gutter	
				33246	" top cb	
				3327	25' P/L	

F. B. 1951 Pg. 216 Job No. 1974.14 Division No. 10 Notes Red. Plotted Profile
Survey of Rosegler St. Date Date No.
Survey by Snyder Notes Le Gault Notes Chkd. Checked X-Sec.
Indexed A. C. Johnson Date Date Date No.

76298 S & E #307—7-55

PLEASE RETURN TO
LOS ANGELES COUNTY ENGINEER
700 LOS ANGELES COUNTY ENGINEERING BLDG.

NOTE: ANY ADDITIONS OR CHANGES ON THIS SHEET MUST BE MADE OR CIRCLED IN RED INK, WITH DATE AND NAME OF PERSON MAKING CHANGE.

Do not extend notes this side of this line. FAIRVIEW St

STATION	B. S.	H. I.	F. S.	ELEV.	Left ℄ N.	℄ Right ℄ S.
7+00				33252		℄
				33203		15' Gutter
				33264		" top Cb
				3328		25' P/L
				3326		200' R
				33208	15 Gutter	
				33271	" top Cb	
				3330	25' P/L	
				3341	200' L	
7+35				33210		15 Gutter
				33268		" top Cb
				3329		25 P/L
				33216	15' Gutter	
				33275	" top Cb	
				3331	25 P/L	
7+60				33221		℄
				33208		40' Gutter
				33260		" top Cb.
				33227	40' Gutter	
				33278	" top Cb.	

Profile Notes Red. ____ Plotted ____ Job No. 1974.14 Division No. 10 F. B. 1951 Pg. 217
No. ____ Date ____ Date ____ Survey of Rosegler St.
X-Sec. Notes Chkd. ____ Checked ____ Survey by Snyder Notes Don Date 3-31-57
No. ____ Date ____ Date ____ Map No. ____ Date ____

76298 S & E #307—7-55

PLEASE RETURN TO
LOS ANGELES COUNTY ENGINEER
700 LOS ANGELES COUNTY ENGINEERING BLDG.

NOTE: ANY ADDITIONS OR CHANGES ON THIS SHEET MUST BE MADE OR CIRCLED IN RED INK, WITH DATE AND NAME OF PERSON MAKING CHANGE.

Do not extend notes this side of this line. FAIRVIEW St

STATION	B. S.	H. I.	F. S.	ELEV.	Left ℄ N	℄ Right ℄ S
7+80.05				33[illegible]3	℄ Int FAIRVIEW St & Cogswell Rd	
				33[illegible]		50' R
				33[illegible]	50' L	
B.M. TF 196A				333[illegible]4	B.M. TF196A EL 333.023 FB 1734-156 Cogswell Rd & Hallwood Dr. S.E. cor. BT. spk in cb 5' S. of S. end E.R.	

F. B. 1951 PG. 218 Job No. 1974.14 Division No. 10 Notes Red. Plotted Profile
Survey of Rosegler St. Date Date No.
Survey by Snyder Notes La Court Notes Chkd. Checked X-Sec.
Indexed R. C. Johnson Date Date Date No.

Notes Ck'd by	Survey of Roseglen ST.
Map No.	W. O. 1974.14 Tape No. St'd. °F
Office Work	Surveyed by Snyder
Checked	Notes PRS Date 3-20-57
Date	Indexed C. Johnson

F. B. 1951 PG. 219

C.I. 1974.14

ROSEGLEN ST S.S. DIST.

Location of Improvements

on

ROSEGLEN ST

From – La Madera Ave

To – Cogswell Rd.

Snyder
LeGault
Herrington
Bankson

Note: Any Additions or Changes on This Sheet Must be Made or Circled in Red Ink With Date and Name of Person Making Change.

Do not extend notes this side of this line.

RETURN TO
LOS ANGELES COUNTY SURVEYOR
726 LOS ANGELES COUNTY
ENGINEERING BLDG.

76F3098 247 4-53

F.B. 1951 PG. 220



RETURN TO
LOS ANGELES COUNTY SURVEYOR
726 LOS ANGELES COUNTY
ENGINEERING BLDG.

Do not extend notes this side of this line.

Note: Any Additions or Changes on This Sheet Must be Made or Circled in Red Ink With Date and Name of Person Making Change.

Notes Ck'd by	Survey of Roseglen ST
Map No.	W. O. 1974.14 Tape No. St'd. °F
Office Work	Surveyed by Snyder
Checked	Notes PRS Date 3-57
Date	Indexed A. C. Johnson

F.B. 1951 PG. 221

Cont. Bot Pg. 222



Cont. Top Pg 220

Note: Any Additions or Changes on This Sheet Must be Made or Circled in Red Ink With Date and Name of Person Making Change.

Do not extend notes this side of this line.

RETURN TO
LOS ANGELES COUNTY SURVEYOR
726 LOS ANGELES COUNTY
ENGINEERING BLDG.

76F3098 247 4-53

F.B. 1951 PG. 222

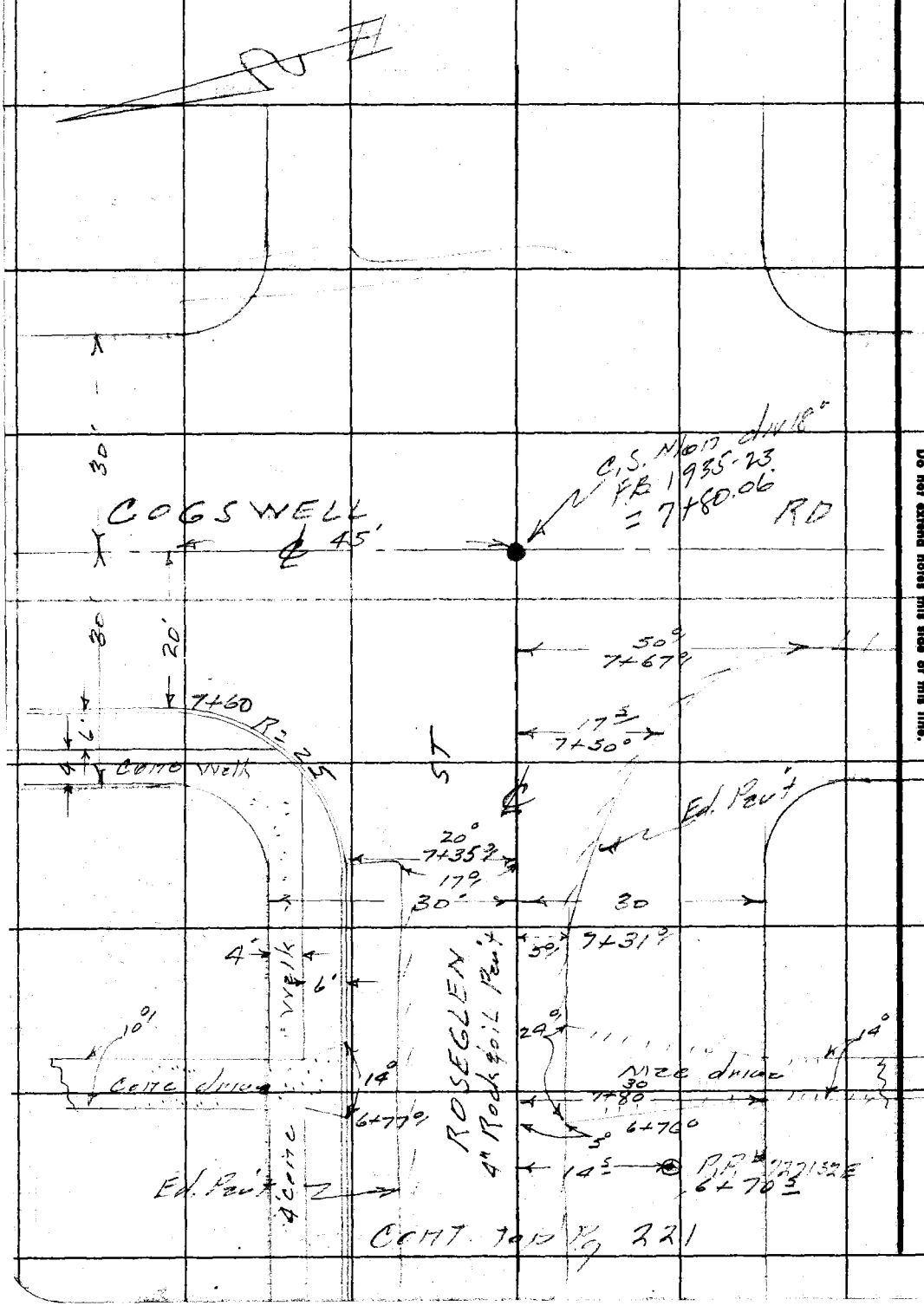

RETURN TO
LOS ANGELES COUNTY SURVEYOR
726 LOS ANGELES COUNTY
ENGINEERING BLDG.

Do not extend notes this side of this line.

Note: Any Additions or Changes on This Sheet Must be Made or Circled in Red Ink With Date and Name of Person Making Change.

Profile	Notes Red.	Plotted	Job No. 1974.14	Division No. 10	F. B. 1951	Pg. 223
No.	Date	Date	Survey of Roseglen ST.			
X-Sec.	Notes Chkd.	Checked	Survey by Snyder	Notes Don	Date 3-21-57	
No.	Date	Date	Map No.	Indexed C. Johnson	Date	

C.I. 1974.14
ROSEGLEN ST
X SECTIONS
on
ROSEGLEN ST
From - La Madera Ave
To - Cogswell Rd

Snyder
Le Gault
Harrington
Bankson

STATION	B. S.	H. I.	F. S.	ELEV.

NOTE: ANY ADDITIONS OR CHANGES ON THIS SHEET MUST BE MADE OR CIRCLED IN RED INK, WITH DATE AND NAME OF PERSON MAKING CHANGE.

PLEASE RETURN TO
LOS ANGELES COUNTY ENGINEER
700 Los Angeles County Engineering Bldg.

Do not extend notes this side of this line.

76298 S & E #307—7-55

76298 S & E #307—7-55

PLEASE RETURN TO
LOS ANGELES COUNTY ENGINEER
700 LOS ANGELES COUNTY ENGINEERING BLDG.

NOTE: ANY ADDITIONS OR CHANGES ON THIS SHEET MUST BE MADE OR CIRCLED IN RED INK, WITH DATE AND NAME OF PERSON MAKING CHANGE.

Do not extend notes this side of this line. Roseglen ST

STATION	B. S.	H. I.	F. S.	ELEV.	Left & N	℄ Right & S
B.M. T.F 220				33081	B.M. T.F 220 EL. 330.814 LA Madera Ave (E side) 125'± N. of Roseglen ST. BT. SPK in cb 5' N. of S. end.	(Field) F.B. 1734-173
0+00				33066		℄
0+70				33025		℄
				33020		8' R Ed. Pav't & Gutter
				3296		30' R P/L
				33102	6' L ℄ Pav't	
				33003	20' L Ed. Pav't	
				3298	24' L Gutter	
				3306	30' L P/L	
1+00				33114	℄ INT Roseglen ST & La Madera Ave	
				33009		25' R X Gutter
				33124	6' L ℄ Pav't	
				33009	40' L X Gutter	
1+30				33110		℄
				33022		9' R Ed. Pav't
				3297		14' Gutter
				33[illegible]		30' P/L
				33124	6' L ℄ Pav't	
				33083	20' L Ed. Pav't & Gutter	
				3316	30' L P/L	

F. B. 1957 Pg. 224 Job No. 1974.14 Division No. 10 Notes Red. Plotted Date Checked Date
Survey of Roseglen ST Notes Chkd. Date
Survey by Snyder Notes La Gault Date
Indexed A. C. Johnson Date
Profile No. X-Sec. No.

76208 S & E #307—7-55

PLEASE RETURN TO
LOS ANGELES COUNTY ENGINEER
700 LOS ANGELES COUNTY ENGINEERING BLDG.

NOTE: ANY ADDITIONS OR CHANGES ON THIS SHEET MUST BE MADE OR CIRCLED IN RED INK, WITH DATE AND NAME OF PERSON MAKING CHANGE.

Do not extend notes this side of this line.

ROSE GLEN ST

STATION	B. S.	H. I.	F. S.	ELEV.	Left ℄ N	℄ Right ℄ S.
2+00				33116		℄
				33097		5' Edge Pavt
				3299		12' Gutter
				3302		30' P/L
				33129	6' ℄ St.	
				33093	16' Edge Pavt	
				3300	20' Gutter	
				3309	30' P/L	
3+00	①			33143		℄
				33110		5 Edge Pavt
				3298		12 Gutter
				3305		30 P/L
				33157	6 ℄ St	
				33145	16 Edge Pavt	
				3307	20 Gutter	
				3313	30 P/L	
3+10				33001	20' L Gutter	
				33082	20' L Top of W.end.	
4+00				33175		℄
				33134		5' R Ed. Pav.
				3303		12' Gutter

Profile Notes Red. ____ Plotted ____ Job No. 1956 Division No. 12 F. B. 1851 Pg. 225
No. ____ Date ____ Date ____ Survey of Rose Glen St
X-Sec. Notes Chkd. ____ Checked ____ Survey by Snyder Notes by ____ Date 3-21-57
No. ____ Date ____ Date ____ Map No. ____ Notes by Johnson Date ____

76298 S & E #307—7-55

PLEASE RETURN TO
LOS ANGELES COUNTY ENGINEER
700 LOS ANGELES COUNTY ENGINEERING BLDG.

NOTE: ANY ADDITIONS OR CHANGES ON THIS SHEET MUST BE MADE OR CIRCLED IN RED INK, WITH DATE AND NAME OF PERSON MAKING CHANGE.

Do not extend notes this side of this line.

Roseglen St

STATION	B. S.	H. I.	F. S.	ELEV.	Left ℄ N	℄ Right ℄ S
4+00				33[illegible]		30' R P/L
				33167	6' L ℄ Pav't	
				33165	16' L Ed. Pav	
				3303	20' L Gutter	
				33[illegible]3	20' L Top cb	
				3312	30' L P/L	
4+81				32[illegible]2	Top 4" outlet W side ho# 11932	
4+81				33[illegible]2		150' R
✓				32[illegible]6		330' R
✓				33[illegible]	200' L	
5+00				33160		℄
				33115		5 Edge Pav't
				3303		12 Gutter
				3302		30 P/L
				33170	6 ℄ St	
				33146	16' Edge Pav't	

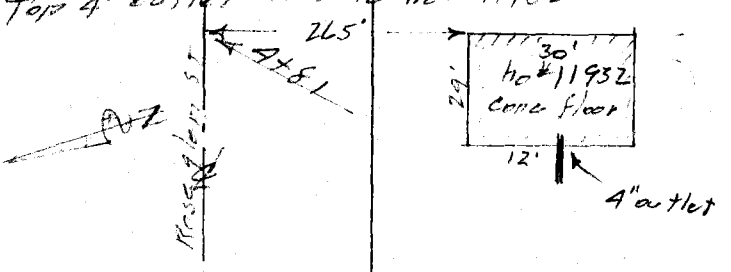

F. B. 1951 Pg. 226 Job No. 1974 14 Division No. 10 Notes Red. Plotted Date No. Profile
Survey of Roseglen St Date Date No. X-Sec.
Survey by Snyder Notes Le Gaucho Notes Chkd. Checked
Indexed A. C. Johnson Date Date No.

76298 S & E #307—7-55

PLEASE RETURN TO
LOS ANGELES COUNTY ENGINEER
700 LOS ANGELES COUNTY ENGINEERING BLDG.

NOTE: ANY ADDITIONS OR CHANGES ON THIS SHEET MUST BE MADE OR CIRCLED IN RED INK, WITH DATE AND NAME OF PERSON MAKING CHANGE.

Do not extend notes this side of this line. Roseglen St

STATION	B. S.	H. I.	F. S.	ELEV.	Left G.N	℄	Right G.S
				3306	Gutter		
5+00				33113	20 top Eb		
"				3314	30' P/L		
6+00	①			33143		℄	
				33110			5 Edge Paut
				3302			12 Gutter
				3305			30 P/L
				33151	6 ℄ St		
				33125	16 Edge Paut		
				3307	20 Gutter		
				33127	" top Eb		
				3315	30 P/L		
7+00				33155		℄	
				33121			5 Edge Paut
				3303			12 Gutter
				3306			30' P/L
				33166	6 ℄ St		
				33132	16 Edge Paut		
				3309	20 Gutter		
				33143	" top Eb		
				3317	30 P/L		

Profile Notes Red. ____ Plotted ____ Job No. 1974 14 Division No. 10 F. B. 1951 PG. 227
No. ____ Date ____ Date ____ Survey of Roseglen St
X-Sec. Notes Chkd. ____ Checked ____ Survey by Snyder Notes DL Date 3-21-57
No. ____ Date ____ Date ____ Map No. ____ Indexed Johnson Date ____

76298 S & E #307—7-55

PLEASE RETURN TO
LOS ANGELES COUNTY ENGINEER
700 LOS ANGELES COUNTY ENGINEERING BLDG.

NOTE: ANY ADDITIONS OR CHANGES ON THIS SHEET MUST BE MADE OR CIRCLED IN RED INK, WITH DATE AND NAME OF PERSON MAKING CHANGE.

Do not extend notes this side of this line.

STATION	B. S.	H. I.	F. S.	ELEV.	Roseglen St. Left ℄ N	℄ Right ℄ S
7+35.00				33[illegible]8		℄
				33[illegible]3		9' Edge Pavt
				33[illegible]3		14' Gutter
				3306		30' P/L
				33[illegible]	6' ℄ St	
				33[illegible]7	17 Edge Pavt	
				3307	20' Gutter	
				33[illegible]3	" top cb	
				33[illegible]	30' P/L	
7+60				33[illegible]9	45' L Gutter	
"				33[illegible]7	" top cb.	
7+80.06				33171	℄ Int Roseglen St & Cogswell Rd	
				33012		150' R
				3298		thence 30' W to P/L
				32[illegible]5		300' R
				32[illegible]		" " " "
				33[illegible]9	200' L	
				33[illegible]	thence 30' W to P/L	
BM-TF-195A				33[illegible]6	B.M. TF 195A EL 331.66 2 F.B. 1734-156 Cogswell Rd & Roseglen ST N.W. COR. BT. SPK in cb 5' N. of N. end of C.R.	

F. B. 1951 Pg. 228 Job No. 1974 Division No. 10 Notes Red. Plotted Date No.
Survey of Roseglen St Date X-Sec.
Survey by Snyder Notes Le Gault Notes Chkd Checked
Indexed R. C. Johnson Date Date Date No.

Notes Ck'd by	Survey of Roseglen ST
Map No.	W. O. 1974 Tape No. St'd. °F
Office Work	Surveyed by Snyder
Checked	Notes PRS Date 3-57
Date	Indexed C. Johnson

F. B. 1951 PG. 229

C.I. 1974.14
ROSEGLEN ST.
Location of Improvements
on
LOWER AZUSA RD (N. side)

From - La Madera Ave
to - Cogswell Rd.

Snyder
Le Gault
Harrington
Bankson

Note: Any Additions or Changes on This Sheet Must be Made in Red Ink With Date and Name of Person Making Change.

Do not extend notes this side of this line.

RETURN TO
LOS ANGELES COUNTY SURVEYOR
726 LOS ANGELES COUNTY
ENGINEERING BLDG.

76F3095 247 4-53

F.B. 1951 PG. 230



RETURN TO
LOS ANGELES COUNTY SURVEYOR
726 LOS ANGELES COUNTY
ENGINEERING BLDG.

Do not extend notes this side of this line.

Note: Any Additions or Changes on This Sheet Must be Made or Circled in Red Ink With Date and Name of Person Making Change.

Notes Ck'd by	Survey of Roseglen ST
Map No.	W. O. 19444 Tape No. St'd. °F
Office Work	Surveyed by Snyder
Checked	Notes VRS Date 3-57
Date	Indexed K. C. Johnson

F.B. 1951 PG. 231

427.46
347.79
775.25

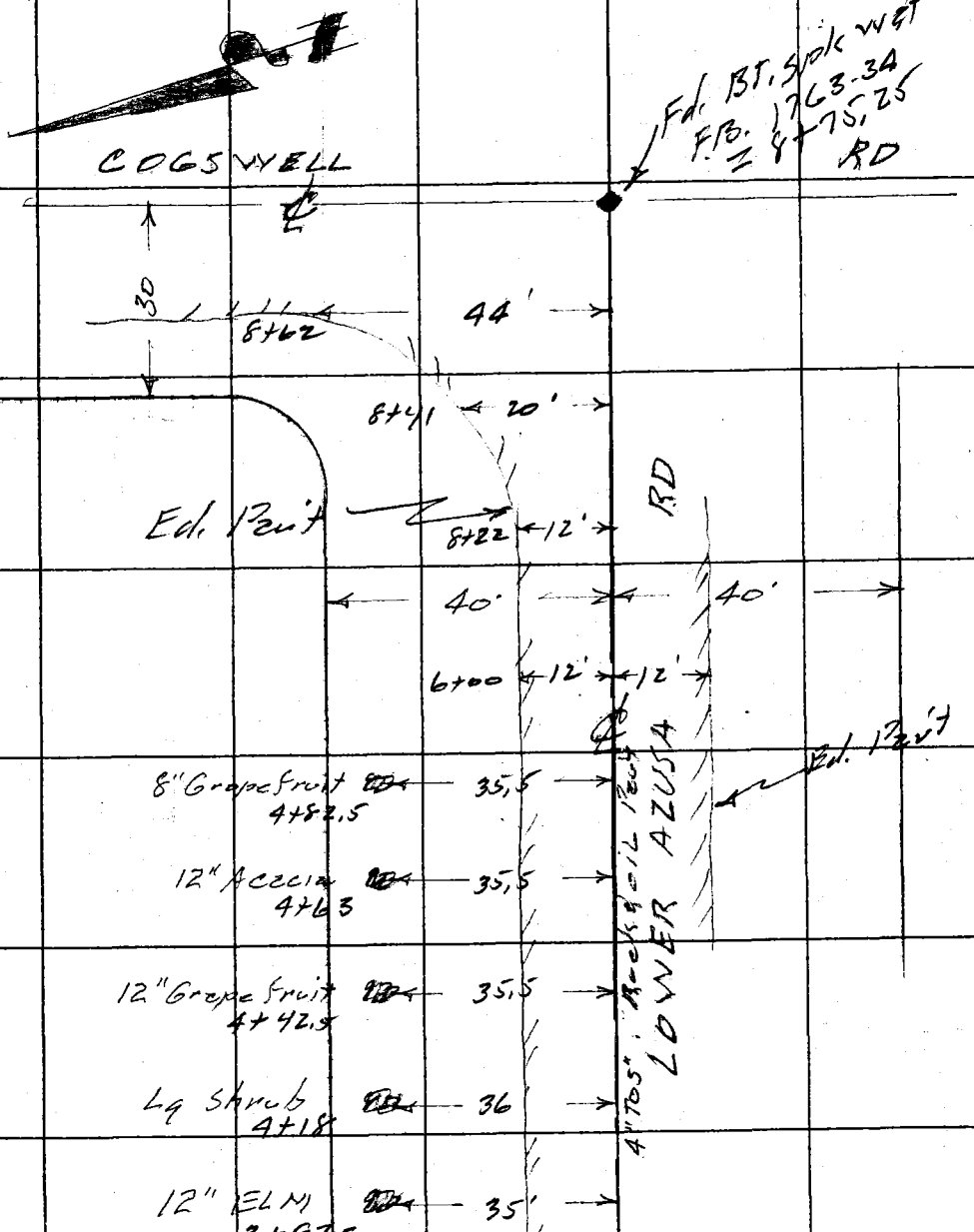

CONT. Top Pg 230

Note: Any Additions or Changes on This Sheet Must be Made or Circled in Red Ink With Date and Name of Person Making Change.

Do not extend notes this side of this line.

RETURN TO
LOS ANGELES COUNTY SURVEYOR
726 LOS ANGELES COUNTY
ENGINEERING BLDG.

76F3098 247 4-53

F.B. 1951 PG. 232

RETURN TO
LOS ANGELES COUNTY SURVEYOR
726 LOS ANGELES COUNTY
ENGINEERING BLDG.

Do not extend notes this side of this line.

Note: Any Additions or Changes on This Sheet Must be Made or Circled in Red Ink With Date and Name of Person Making Change.

Profile No.	Notes Red.	Plotted	Job No. 1974.14	Division No. 10	F. B. 1951	Pg. 233
	Date	Date	Survey of Roseglen ST			
X-Sec. No.	Notes Chkd.	Checked	Survey by Snyder	Notes 17125	Date 3-57	
	Date	Date	Map No.	Indexed Johnson	Date	

C.I. 1974.14
ROSEGLEN ST

X SECTIONS
ON
LOWER AZUSA RD (N side)
FROM - LA NADERA AVE
TO - CROSSWELL Rd

Snyder
LeCault
Harrington
Bankson

STATION	B. S.	H. I.	F. S.	ELEV.

NOTE: ANY ADDITIONS OR CHANGES ON THIS SHEET MUST BE MADE OR CIRCLED IN RED INK, WITH DATE AND NAME OF PERSON MAKING CHANGE.

Do not extend notes this side of this line.

PLEASE RETURN TO
LOS ANGELES COUNTY ENGINEER
700 LOS ANGELES COUNTY ENGINEERING BLDG.

76298 S & E #307—7-55

76298 S & E #307—7-55

PLEASE RETURN TO
LOS ANGELES COUNTY ENGINEER
700 LOS ANGELES COUNTY ENGINEERING BLDG.

NOTE: ANY ADDITIONS OR CHANGES ON THIS SHEET MUST BE MADE OR CIRCLED IN RED INK, WITH DATE AND NAME OF PERSON MAKING CHANGE.

Do not extend notes this side of this line. Lower Azusa Rd (N. Side)

STATION	B. S.	H. I.	F. S.	ELEV.	Left & N	℄
B.M. TF181				32788	B.M. TF181 EL 327.881 F.B. 1734-145- Lower Azusa Rd & La Madera Ave S.W. CER - BT. Spk in E. side concrete to ho# 11836 - 150' W & 35' S of ℄ INT	
0+00				32771		℄
0+50				32782		℄
–				32746	12' L Ed. Pav't	
–				3273	20' L Gutter	
–				3286	40' L P/L	
1+00				32791	℄ INT Lower Azusa Rd & La Madera Ave	
–				32727	25' L X Gutter on ℄ La Madera Ave	
–				32764	50' L " " " "	
1+50				32799		℄
–				32762	12' L Ed. Pav't	
–				3273	20' L Gutter	
–				3280	40' L P/L	
2+00				32807		℄
				32777	12' L Ed. Pav't	
				3276	20' L Gutter	
				3282	40' L P/L	
3+00				32829		℄
–				32801	12' L Ed. Pav't	

F. B. 1951 Pg. 234 Job No. 1974.14 Division No. 10 Notes Red. Plotted Date Date No. Profile
Survey of Rosegler ST Date Notes Chkd. Checked Date X-Sec.
Survey by Snyder Notes PRS Date Date No.
Indexed A. C. Johnson Date

761298 307 8-53

PLEASE RETURN TO
LOS ANGELES COUNTY SURVEYOR
726 LOS ANGELES COUNTY ENGINEERING BLDG.

NOTE: ANY ADDITIONS OR CHANGES ON THIS SHEET MUST BE MADE OR CIRCLED IN RED INK, WITH DATE AND NAME OF PERSON MAKING CHANGE.

Do not extend notes this side of this line. Lower Azusa Rd

STATION	B. S.	H. I.	F. S.	ELEV.	Left & N	℄
3+00 ⊙				32766	20'L Gutter	
✓				3281	40'L P/L	
4+00				32855		℄
				32832	12'L Ed. Pavt	
				3275	20'L Gutter	
				3282	40'L P/L	
5+00				32853		℄
				32822	12'L Ed. Pavt	
				3275	20'L Gutter	
				3283	40'L P/L	
				3284	150'L	
				3297	330'L B.L.L.	
6+00				32852		℄
				32800	12'L Ed. Pavt	
				3277	20'L Gutter	
				3281	40'L P/L	
7+00				32840		℄
				32806	12'L Ed. Pavt	
⊙				32780	20'L Gutter	
				3281	40'L P/L	
				3286	150'L	

Profile Notes Red. Plotted Job No. 1974.14 Division No. 10 F.B. 1951 Pg. 235
No. Date Date Survey of Roseglen St.
X-Sec. Notes Chkd. Checked Survey by Snyder Notes PRS Date 3-22-57
No. Date Date Map No. Made by Johnson Date

F.B. 1951 Pg. 236 Job No. 1974.14 Division No. 10 Notes Red. Plotted

Survey of Roseglen St. Date Date

Survey by Snyder Notes PRS Notes Chkd. Checked

Indexed C. Johnson Date Date Date

NOTE

Owner of house #11961
Not home - unable to locate
outlet of house "A"
(Conc. floor

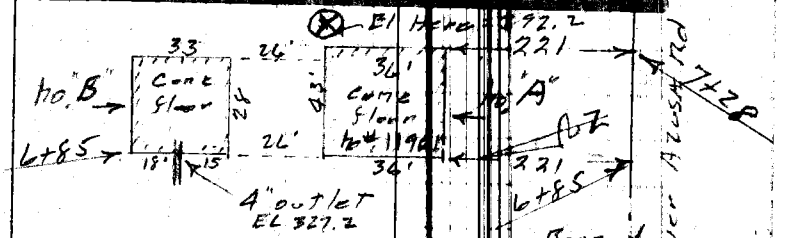

6+85	327.2	Top 4" outlet W. side ho "B" Rear #11961 ℄
7+28	329.2	Ground N.E. cor house "A" #11961
8+00	328.17	℄
	32[illegible]	12' L Ed Paut
	32[illegible]	20' L Gutter
	32[illegible]	40' L P/L
8+50	32[illegible]	℄ X Gutter
	327.14	25' L Gutter Ed Paut
	32[illegible]	40' L Gutter
8+75.25	32[illegible]	℄ Int. Lower Azusa Rd & Cogswell Rd
	32[illegible]	50' L
B.M. T.F 183	328.83	B.M. T.F 183 EL 328.810 F.B. 1734-145 Lower Azusa Rd & Cogswell Rd N.E. cor - L&T 117 Conc walk to ho # 4892 - 70' N & 45' E of ℄ Int