7673095 C #24 ...

LOS ANGELES COUNTY E...
700 Los Angeles County ...

1952

INDEX TO ... 1952

DATE	J.N.	DESCRIPTION						BOOK	PAGE
		INGLEWOOD AVE. & CENTURY BLVD. STORM DRAIN							
7-54	6218.00	116th STREET	from	Inglewood Ave.	to	Anza Ave.		Profile	
		ANZA AVE.	"	116th St.	"	Century Blvd.		"	5-12
"	"	CENTERLINE SURVEY						C.L.	13-54
"	"	BENCH MARK LEVELS						B.M.'s	59-84
3-55	"	BENCH MARK TIES TO LA CITY BENCHES						"	85-89
11-54	"	ELEV'S ON CENTERLINE INTERSECTIONS							
		INGLEWOOD AVE.	from	116th St.	to	Lennox Blvd.			
		LENNOX BLVD.	"	Inglewood Ave.	to	Felton Ave.			
		FELTON AVE.	"	Lennox Blvd.	"	104th St.			
		104th STREET	"	Felton Ave.	"	Anza Ave.		Profile	91-94
"	"	116th STREET, ANZA AVE. & CENTURY BLVD.						Topog.	95-120
"	"	"	"	"	"			X-sects	121-175
"	"	LOCATION & INVERT ELEV'S OF S.S.M.H. ON 115th ST. 350' W. OF ANZA AVE.						Topog.	177-178
12-54	"	INGLEWOOD AVE.	from	116th St.	to	Lennox Blvd.		X-sects	
		LENNOX BLVD.	"	Inglewood Ave.	"	Felton Ave.		"	
		FELTON AVE.	"	Lennox Blvd.	"	104th St.		"	
		104th STREET	"	Felton Ave.	"	Anza Ave.		"	179-246
"	"	INGLEWOOD AVE., LENNOX BLVD., FELTON AVE., & 104th STREET						Topog.	247-265
12-54	"	"	"	"	"	"		Topog.	267-287
10-55	"	INVERT ELEV'S ON S.S.M.H. ON ANZA AVE						Elev's	289-292

Indexed by Lee Cox 2-28-57

Notes Ck'd by ___
Survey of ___
JN ___ Tape ___ Std ___ °F
Surveyed by ___
Notes ___
Date ___
Indexed ___

F. B. ___ PG. ___

RETURN TO
LOS ANGELES COUNTY ENGINEER
700 LOS ANGELES COUNTY ENGINEERING BLDG.

Note: Any Additions or Changes on This Sheet Must be Made or Circled in Red Ink With Date and Name of Person Making Change.

Do not extend notes this side of this line.

INDEX TO F.B. _____ (CONT'D)

DATE	J.M.	DESCRIPTION	NOTES	PAGES

F.B. _____ PG. _____

Profile No.	Notes Red.	Plotted	Job No. 6218.00	Division No.	F. B. 1952 Pg. 5
	Date	Date	Survey of Inglewood Ave - Century Blvd. S.D.		
X-Sec. No.	Notes Chkd.	Checked	Survey by Wallace	Notes ECW	Date 7-21-54
	Date	Date	Map No.	Indexed C. Johnson	Date AUG 25 '54

J.N. 6218

INGLEWOOD AVE. - CENTURY BLVD. - S.D.

116TH ST.
From
Inglewood Ave. To Anza

ANZA AVE.
From
116TH ST. To Century Blvd.

STATION	B. S.	H. I.	F. S.	ELEV.

NOTE: ANY ADDITIONS OR CHANGES ON THIS SHEET MUST BE MADE OR CIRCLED IN RED INK, WITH DATE AND NAME OF PERSON MAKING CHANGE.

PLEASE RETURN TO
LOS ANGELES COUNTY SURVEYOR
726 LOS ANGELES COUNTY ENGINEERING BLDG.

Do not extend notes this side of this line.

76L198 307 8-53

76L29 307 8-53

PLEASE RETURN TO
LOS ANGELES COUNTY SURVEYOR
726 LOS ANGELES COUNTY ENGINEERING BLDG.

NOTE: ANY ADDITIONS OR CHANGES ON THIS SHEET MUST BE MADE OR CIRCLED IN RED INK, WITH DATE AND NAME OF PERSON MAKING CHANGE.

Do not extend notes this side of this line.

STATION	B. S.	H. I.	F. S.	ELEV.	116TH ST. – Pro. 16
				+5	B.M. H63 El. 82.163 F.B. 1133-6
B.M. H63				82.16	Inglewood Av. & 118TH Pl. SW Cor. X" Collar of Fire Hyd.
				77	See Pg. 11 for Corrected elev. BM. H63
T.P.				79.48	
				78.16	
T.P. #1				78.47	
				83	T.B.M. INGLEWOOD AVE & 116TH ST – NW Cor
T.B.M. 1				79.84	Spk. top C.b. West end of Catch basin
				65	
Invert of S.D.				64.86	
				60	78.51 Rim of M.H.
					13.95 Rim to invert
					64.86 .65
				44	East
1+40				79.4	Top curb (New ⓒ)
1+70	℄ intr.			3	℄ intr.
				22	
T.P.				79.38	
T.P.				77.47	
				8	
8+17.7	℄ intr. Alley			79.8	℄ intr. 1st Alley W. of Inglewood
				93	
T.P.				80.84	
12+25.3	℄ intr. SUNDALE AVE.			3	
				81	
"				81	℄ Sundale Ave. 100' N. ℄ 116TH ST.
"				81.68	" " " 100' S ℄
				9	
14+91.7	℄ intr. Felton Ave.			81.9	
				82	T.B.M.
T.B.M.				81.94	116TH ST & Felton Ave. SW Cor. X" on top C.Basin 6' W. end C.R.
				84.15	B.M. H157 El. 84.147 F.B. 1133-3
B.M. H157				83.86	Felton Ave. & 117TH ST. SE Cor.
					L-T - east end Felton to No. 5002

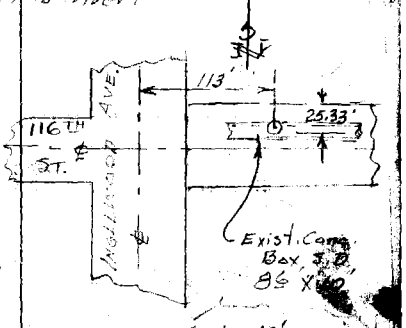

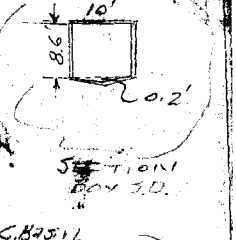

See Pg. 11 for Return Circuit ECW

Profile No. ____ X-Sec. No. ____
Plotted ____ Designed ____ Checked ____ Drawn ____
Notes Red. ____ Date ____ Notes Chkd. ____ Date ____
Division No. ____ Job No. 6218.00
Survey of Inglewood Ave. - Century Blvd. S.D.
Survey by Wallace Notes ECW
Indexed G. Johnson Date
F. B. 1952 Pg. 6

761298 307 8-53

PLEASE RETURN TO
LOS ANGELES COUNTY SURVEYOR
726 LOS ANGELES COUNTY ENGINEERING BLDG.

115 - 90.762
117 - 91.82

NOTE: ANY ADDITIONS OR CHANGES ON THIS SHEET MUST BE MADE OR CIRCLED IN RED INK, WITH DATE AND NAME OF PERSON MAKING CHANGE.

13.8
1.15
14.95 Rim to invert

Do not extend notes this side of this line.

STATION	B. S.	H. I.	F. S.	ELEV.	116TH ST. — ANZA	
					B.M. H157 El. 84.15 F.B. 1133-3	
B.M. H157				84 15		
T.P.				83 90		
T.P.				85 43		
28+12.55	℄ INTR. ANZA AVE.			86 6	℄ INTR. 116TH ST. & ANZA AVE.	
				86 5	℄ ANZA AVE. 100'S. ℄ 116TH ST	
T.B.M. #2				86 68	T.B.M. 116TH & ANZA AVE SW COR	L-T 10'S. and CR.
27+07 Invert of 10'x8' Conc Box S.D.					85.79 Top M.H. Rim -14.95 Rim to invert 70.84 Invert	
	B.M. CHECK					
T.B.M. #2				86 68		
T.P.				87 75		
T.P.				89 27		
T.P.				90 38		
B.M. H190				90 84	B.M. H190 El. 90.762 F.B. 1133-169 115TH ST. & ISIS AVE. S.E. Cor.	B. Spk. in walk to Ho. #5356
T.P.				90 47		
B.M. H168				90 85	B.M. H168 El. 91.817 F.B. 1133-156 117TH ST. & ISIS AVE. NE COR	L-N in conc. step to Ho. #53.59
T.B.M. #2				86 68	T.B.M. #2	
31+42.65	℄ INTR 11[illegible] ST.			86.3[illegible]	℄ Intr. 116th St. & Anza	

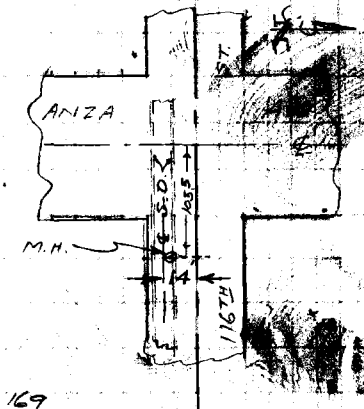

Profile Notes Red. Plotted Job No. 6218.00 Division No. F.B. 1952 Pg. 7
No. Date Date Survey of Inglewood Ave. - Century Blvd. S.D.
X-Sec. Notes Chkd. Checked Survey by Wallace Notes ECW Date 7-21-54
No. Date Date Map No. Indexed C. Johnson Date

76L298 307

PLEASE RETURN TO
LOS ANGELES COUNTY SURVEYOR
LOS ANGELES COUNTY ENGINEERING BLDG.

NOTE: ANY ADDITIONS OR CHANGES ON THIS SHEET MUST BE MADE OR CIRCLED IN RED INK, WITH DATE AND NAME OF PERSON MAKING CHANGE.

Do not extend notes this side of this line.

F. B. 1952 Pg. 8 | Job No. 62180 | Division No. | Profile No. | Plotted | Date | X-Sec. No.

Survey of Inglewood Ave - Century Blvd. 3D | Notes Checked | Date | Notes Chkd. | Date | Checked | Date | Notes Chkd. | Date

Survey by W. Wallace | Notes 2" Ell. Ur. | Notes Chkd. | Date

Indexed L. G. Johnson | Date | Notes Chkd. | Date

STATION	B. S.	H. I.	F. S.	ELEV.	ANZA AVE. (cont.)
T.P.				8[illegible].35	
34+72.75		℄ Intr. Imperial Hwy.		8[illegible]	℄ Intr. Imperial Hwy. & Anza Ave
T.B.M.				8[illegible].37	T.B.M. ℄ Intr. Imperial Hwy. & Anza Ave. P.K. Spk. [illegible] top of traffic Isl. strip.
35+80				8[illegible]	15' West ℄ Anza Ave.
37+00				8[illegible]	15' W ℄ " "
38+00				8[illegible]	15' W. ℄ " "
T.P.				84.35	
40+00				82.9	15' W. ℄ " "
42+00				8[illegible].3	15' W. ℄ " "
T.P.				83.21	
4[illegible]				81.9	15' W. ℄ " "
[illegible]+00				8[illegible].5	15 W. ℄ " "
[illegible]P.				82.44	
[illegible]7+87.00		℄ Intr. 111th St.		81.00	℄ Intr. 111th St & Anza Ave. T.B.M. Lt South end Curb return S.W. Cor.
T.B.M.				81.35	111th St & Anza Ave.
T.P.				82.22	
T.P.				82.86	
T.P.				83.33	
61+11.65		℄ Intr. Lennox Blvd		82.[illegible]	15' W of ℄ Intr. Lennox Blvd. & Anza Ave. BM. Elev. 82. F.B. Pg. No ref. E. side Anza
B.M.				82.72	Anza Ave. & Lennox Blvd. Bl. Spk. on c.b. N. end C.B. [illegible]
T.P.				8[illegible].9	

76L298 307 8-53

PLEASE RETURN TO
LOS ANGELES COUNTY SURVEYOR
726 LOS ANGELES COUNTY ENGINEERING BLDG.

NOTE: ANY ADDITIONS OR CHANGES ON THIS SHEET MUST BE MADE OR CIRCLED IN RED INK, WITH DATE AND NAME OF PERSON MAKING CHANGE.

Do not extend notes this side of this line.

STATION	B. S.	H. I.	F. S.	ELEV.	ANZA AVE.
67+73.92	℄ Intr. 106th St.			83.0	15' W. of ℄ Intr. 106th St & Anza Ave
B.M.				83.43	B.M. Elev. 83. F.B. No ref. Anza Ave & 106th St. Bt. Spk. on cb. S. end C.B. E. side Anza 25' N. Kennox
T.P.				86.51	T.P. 200'± South of 104th St. on top reflector guard Anza ℄ of St.
74+31.06	℄ INTR 104TH ST			84 3	℄ intr 104TH - 15' W. ℄ ANZA AVE.
B.M.				84 54	B.M. No Ref ANZA AVE & 104TH ST - N.E. COR - Spk 5' N. end CR. (S. end CB)
T.P.				88 32	
T.P.				90 55	
85+45.91	℄ INTR 101ST ST			89 5	℄ INTR. 101ST & ANZA AVE
"				90 1	40' W. ℄ intr.
B.M.				89 78	B.M. No Ref ANZA AVE. & 101ST ST. NE COR - Spk - L. 4' N. end CR
87+22.9				90 5	40' Lt. ℄ Anza Ave.
87+50.91	℄ INTR. CENTURY BLVD.			91 2	
T.P.				90 94	T.P. Century & Anza S.E. COR. L-T E. end CR
	CENTURY BLVD.				
90+75.91	℄ intr Glasgow Pl.			91 0	℄ intr. Century Blvd. & Glasgow Pl.
"				90 6	28' S. ℄ Century Blvd.
T.P.				91 76	
T.P.				92 86	

Profile Notes Red. Plotted Job No. 6218.00 Division No.
No. Date Date Survey of Inglewood Ave - Century Blvd - SD
X-Sec. Notes Chkd. Checked Survey by Wallace Notes E.T.M.W. Date 2-23-54
No. Date Date Map No. Issued G. Johnson Date

F. B. 1952 Pg. 9

76L298 307 8-53

PLEASE RETURN TO
LOS ANGELES COUNTY SURVEYOR
726 LOS ANGELES COUNTY ENGINEERING BLDG.

NOTE: ANY ADDITIONS OR CHANGES ON THIS SHEET MUST BE MADE OR CIRCLED IN RED INK, WITH DATE AND NAME OF PERSON MAKING CHANGE.

Do not extend notes this side of this line.

F. B. 1952 Pg. 10 Job No. 6218.00 Division No. Notes Red. Plotted Profile
Survey of Inglewood - Century Blvd - S.D. Date Date No.
Survey by Wallace Notes ECW Notes Chkd. Checked X-Sec.
Indexed C. Johnson Date Date Date No.

STATION	B. S.	H. I.	F. S.	ELEV.	Century	
T.P.				94.04		
105+75	℄ Century Blvd			94.5	℄	
				93.9	28' S. ℄ Century Blvd.	
T.P.				93.89		111+02
111+02.3	℄ Alley			93.1	40' S. ℄ Century Blvd	+30
T.P.				93.40		105+77
111+97.3	℄ Century Blvd			92.70		120' E ℄ Ave
				93.20	S.cb. Century 4±South ℄	
E. end CR SE Cor				93.19		
Gutter E. end " "				92.54		
S. end CR SE Cor				93.10		
Gutter S. end CR. " "				92.36		
E. end CR - NE Cor				93.19		
Gutter " " "				92.51		
N. end CR - " "				93.23		
Gutter " "				92.57		
113+17.32	℄ AVIATION Blvd			92.5		
B.M.				93.09	B.M. No Ref. Century Blvd. & Aviation Blvd. S.E. Cor 60d. spk. in L. - 6' S. S. end CR	
T.P.				94.70		
T.P.				94.30		
T.P.				93.78		

76L398 307 8-53

PLEASE RETURN TO
LOS ANGELES COUNTY SURVEYOR
726 LOS ANGELES COUNTY ENGINEERING BLDG.

NOTE: ANY ADDITIONS OR CHANGES ON THIS SHEET MUST BE MADE OR CIRCLED IN RED INK, WITH DATE AND NAME OF PERSON MAKING CHANGE.

Do not extend notes this side of this line.

STATION	B. S.	H. I.	F. S.	ELEV.		
T.P.				94 53		
T.P.				92 52		
T.P.				92 35		
T.P.				90 20		
T.P.				92.63		
T.P.				92.75		
T.P.				93.56		
T.P.				93.39		
T.P.				95.16		
T.P.				96.68	B.M.H193 EL. 94.7[illegible] [illegible]B. 1133-170	
B.M. H193				94.78	AVIATION BLVD. & 116TH ST. N.E COR B Spk. in S. end Conc. step to Ho. # 11528	
(Return circuit)	CHECK between B.M. H157 & H63				B.M. H157 El. 84.147 F.B. 1133-3	
B.M. H157				84 15	Felton & 117TH ST. S.W. Cor. L-T in east end conc. step to Ho. # 5002	
T.P.				83 49		
T.P.				82 94		
T.P.				81 69	B.M. H63 El. 82.16 F.B. 1133-6 F.B. 1952-6	
B.M. H63				82 42	Inglewood & 118TH Place SW COR. "X" Collar of Fire Hyd.	

Notes Red. ____ Plotted ____ Job No. 6218.00 Division No. ____ F.B. 1952 Pg. 11
No. ____ Date ____ Date ____ Survey of Inglewood Ave. - Century Blvd. - S.D.
X-Sec. Notes Chkd. ____ Checked ____ Survey by Wallace Notes [illegible] Date 7-24-54
No. ____ Date ____ Date ____ Map No. ____ [illegible] Date ____

F. B. 1957 Pg. 12 Job No. Division No. Notes Red. Plotted Profile

Survey of Date Date No.

Survey by Notes Notes Chkd. Checked X-Sec.

Indexed Date Date Date No.

STATION	B. S.	H. I.	F. S.	ELEV.

76L298 307 8-53

PLEASE RETURN TO

LOS ANGELES COUNTY SURVEYOR

726 LOS ANGELES COUNTY ENGINEERING BLDG.

Do not extend notes this side of this line.

NOTE: ANY ADDITIONS OR CHANGES ON THIS SHEET MUST BE MADE OR CIRCLED IN RED INK, WITH DATE AND NAME OF PERSON MAKING CHANGE.

Profile No.	Notes Red.	Plotted	Job No. 6218.00	Division No. 10	F. B. 1952	Pg. 12A
	Date	Date	Survey of INGLEWOOD AVE - CENTURY BLVD. - S.D.			
X-Sec. No.	Notes Chkd.	Checked	Survey by LANIGAN	Notes RIKE	Date 10-17-56	
	Date	Date	Map No.	Indexed	Date	

J.N. 6218.00

INGLEWOOD AVE. - CENTURY BLVD. - S.D.

116th ST.

FROM

INGLEWOOD AVE. TO ANZA AVE.

N. CURB PROFILE

STATION	B. S.	H. I.	F. S.	ELEV.
			LANIGAN RIKE YASUI.	

NOTE: ANY ADDITIONS OR CHANGES ON THIS SHEET MUST BE MADE OR CIRCLED IN RED INK, WITH DATE AND NAME OF PERSON MAKING CHANGE.

Do not extend notes this side of this line.

PLEASE RETURN TO

LOS ANGELES COUNTY SURVEYOR

726 Los Angeles County Engineering Bldg.

761-298 S & E #307 9-54

76L298 S & E #307 9-54

PLEASE RETURN TO
LOS ANGELES COUNTY SURVEYOR
726 LOS ANGELES COUNTY ENGINEERING BLDG.

NOTE: ANY ADDITIONS OR CHANGES ON THIS SHEET MUST BE MADE OR CIRCLED IN RED INK, WITH DATE AND NAME OF PERSON MAKING CHANGE.

Do not extend notes this side of this line.

F. B. 1952 Pg. 128 | Job No. 42160 Division No. 10 Notes Red. Plotted
Survey of INGLEWOOD AVE. & 116th ST. Notes Chkd. Date
Survey by L.A.C.E.A.V. Notes PUBLIC WORKS Checked
Indexed Date Date Date
Profile No. X-Sec. No.

STATION	B. S.	H. I.	F. S.	ELEV.	116th ST.	N. CURB
					EN. = 77.62 A.B. 20' 2-75 - 116th ST. & INGLEWOOD AVE.	
B.M. KV-77				7[illegible]0	B.M. KV-77 S.W. COR. ON CURB, BET. SPK. & LAMP, 20'± S. OF the S. END OF THE CH. HOLLOW	
1+70.43		ENTER INGLEWOOD AVE + 116th ST.				
2+00.4				7[illegible].86		N. END N.W.C.R. GUT.
" "				7[illegible]		" " " CURB
2+14.4				7[illegible].2		W. " " GUT. AT C.B.
" "				7[illegible]		" " " CURB
2+92				77.82		N. GUT.
" "				7[illegible]		N. CURB.
3+92				7[illegible]		N. GUT.
" "				7[illegible]		N. CURB
4+92				79.[illegible]2		N. GUT.
" "				7[illegible]		N. CURB
T. P.				79.[illegible]8	T.P.	
5+92				79.[illegible]6		N. GUT.
" "				7[illegible]		N. CURB.
6+92				[illegible]		N. GUT.
" "				7[illegible]		N. CURB
7+89				7[illegible]		N. GUT.
" "				78.[illegible]2		N. CURB

76L298 S & E #307 9-54

PLEASE RETURN TO
LOS ANGELES COUNTY SURVEYOR
726 LOS ANGELES COUNTY ENGINEERING BLDG.

NOTE: ANY ADDITIONS OR CHANGES ON THIS SHEET MUST BE MADE OR CIRCLED IN RED INK, WITH DATE AND NAME OF PERSON MAKING CHANGE.

Do not extend notes this side of this line.

STATION	B. S.	H. I.	F. S.	ELEV.	116th ST.	N. CURB. (CONT.)
8+16.06		INTER. ALLEY + 116th ST.				
8+06.1				79 [illegible]		E. END OF N.E. C.R. GUT.
" "				78 [illegible]		" " CURB
8+11.1				78 80		N. " " GUT.
" "				79 00		" " " CURB
T. P.				79 62	T.P.	
12+25.43		INTER. SUNDALE AVE. + 116th ST.				
12+07.4				79 94		88.5' S. END E. GUT.
" "				80 54		" " CURB
B.M. KV-80				81 54	B.M. KV-80	ELV. = 81.563 FB. 1952-74 116th ST + FELTON AVE., S.W. COR. ON CURB, SQ. HD. BOLT - 5' W. OF THE W. END OF THE CB. RETURN.
		INTER. FELTON AVE. + 116th ST.				
15+11.5				80 69		N. END N.W. C.R. GUT.
" "				81 35		" " CURB
15+36.5				80 90		N. " " GUT.
" "				81 54		" " " CURB
16+00				81 17		N. GUT.
" "				81 79		N. CURB
17+00				81 39		N. GUT.
" "				81 99		N. CURB

Profile No. ____ Notes Red. ____ Plotted ____ Job No. 6218.00 Division No. 10 F. B. 1952 Pg. 12C
X-Sec. No. ____ Date ____ Date ____ Survey of INGLEWOOD AVE. - CENTURY BLVD. - S.D.
Notes Chkd. ____ Checked ____ Survey by LANIGAN Notes RIKE Date 10-17-56
No. ____ Date ____ Date ____ Map No. ____ Indexed ____ Date ____

76L298 S & E #307 9-54

PLEASE RETURN TO
LOS ANGELES COUNTY SURVEYOR
726 LOS ANGELES COUNTY ENGINEERING BLDG.

NOTE: ANY ADDITIONS OR CHANGES ON THIS SHEET MUST BE MADE OR CIRCLED IN RED INK, WITH DATE AND NAME OF PERSON MAKING CHANGE.

Do not extend notes this side of this line.

F. B. 1952 Pg. 12D Job No. 6218.05 Division No. 10 Notes Red. Plotted
Survey of INGLEWOOD AVE. - CENTURY BLVD. - S.D. Date Date No.
Survey by LANIGAN Notes RIKE Notes Chkd. Checked X-Sec.
Indexed Date 10-17-56 Date Date Profile No.

STATION	B. S.	H. I.	F. S.	ELEV.	116th ST.	N. CURB. (CONT.)
18+00				81 65		N. GUT.
" "				82 71		N. CURB
19+00				[illegible] 25		N. GUT.
" "				[illegible] 35		N. CURB
T.P.				81 96	T.P.	
20+00				82 14		N. GUT.
" "				82 17		N. CURB.
21+00				82 16		N. GUT.
" "				82 17		N. CURB
21+89				82 37		N. GUT.
" "				82 39		N. CURB
22+89				82 36		N. GUT.
" "				82 54		N. CURB
T.P.				83 01	T.P.	
23+89				83 25		N. GUT.
" "				83 27		N. CURB.
24+89				83 59		N. GUT.
" "				83 65		N. CURB
25+89				84 [illegible]		N. GUT.
" "				84 1		N. CURB

76L298 S & E #307 9-54

PLEASE RETURN TO
LOS ANGELES COUNTY SURVEYOR
726 LOS ANGELES COUNTY ENGINEERING BLDG.

NOTE: ANY ADDITIONS OR CHANGES ON THIS SHEET MUST BE MADE OR CIRCLED IN RED INK, WITH DATE AND NAME OF PERSON MAKING CHANGE.

Do not extend notes this side of this line.

STATION	B. S.	H. I.	F. S.	ELEV.	116th ST.	N. CURB (CONT.)
T. P.				84 62	T. P.	
26+89				84 85		N. GUT.
" "				85 47		N. CURB
		INTER.	ANZA	AVE. +	116th ST.	
27+51				85 14		E. END N.E.C.R. GUT.
" "				85 76		" " CURB
				85 41		N. " " GUT.
				85 97		" " " CURB
				85 54		N END N.W.C.R. GUT.
				86 01		" " " CURB
				85 56		W. " " GUT.
				86 07		" " " CURB
B.M. KV-82				85 90	B.M. KV-82	Elv. = 85.899 F.B. 1952-74 116th ST. + ANZA AVE. S.E. COR ON CB., BT. SPK. + LEAD, 4' E. OF THE E. END OF THE CB. RETURN.

Profile Notes Red. ____ Plotted ____ Job No. 6218.00 Division No. 10 F. B. 1952 Pg. 12E
No. ____ Date ____ Date ____ Survey of INGLEWOOD AVE. - CENTURY BLVD. - S.D.
X-Sec. Notes Chkd. ____ Checked ____ Survey by LANIGAN Notes RIKE Date 10-17-56
No. ____ Date ____ Date ____ Map No. ____ Indexed ____ Date ____

F. B. Pg.

Job No. 6218.00 Division No. 10 Notes Red. Plotted Profile

Survey of INGLEWOOD AVE. - CENTURY BLVD. S.P. Date Date No.

Survey by LANIGAN Notes RIKE Notes Ch'd. Checked X-Sec.

Indexed Date 10-17-56 Date Date No.

STATION	B. S.	H. I.	F. S.	ELEV.	
					116 TH ST.
					N. CURB (CONT.)

76L298 S & E #307 9-54

PLEASE RETURN TO

LOS ANGELES COUNTY SURVEYOR

726 LOS ANGELES COUNTY ENGINEERING BLDG.

Do not extend notes this side of this line.

NOTE: ANY ADDITIONS OR CHANGES ON THIS SHEET MUST BE MADE OR CIRCLED IN RED INK, WITH DATE AND NAME OF PERSON MAKING CHANGE.

PWFB 0817

1010

Notes Ck'd by	Survey of Inglewood-Century Blvd S.D.
Map No.	W. O. 0303.00 Tape No. 0130 St'd. 6B °F
Office Work	Surveyed by Wallace
Checked	Notes ECW Date July Aug 1954
Date	Indexed K. C. JOHNSON 1-25-55

F. B. 19 Pg. 18

J.N. 0303.00

INGLEWOOD - CENTURY BLVD. S.D.

J.N. 6218.00

STREET

℄ SURVEY

116TH ST.

FROM

Inglewood Ave. TO Anza Ave.

ANZA AVE.

FROM

116TH ST. TO Century Blvd.

CENTURY BLVD

From

Anza Ave. To Aviation Blvd.

INGLEWOOD AVE.

From

116TH ST. To Lennox Ave.

LENNOX AVE.

From

Inglewood Ave To Felton Ave.

FELTON AVE.

From

Lennox Ave. To 104TH ST.

104TH AVE.

From

Felton Ave. To Anza Ave.

(PAGES 14-54)

WALLACE
MANKEY
YORK
BRADOCH

Note: Any Additions or Changes on This Sheet Must be Made or Circled in Red Ink With Date and Name of Person Making Change.

Do not extend notes this side of this line.

RETURN TO
LOS ANGELES COUNTY SURVEYOR
126 LOS ANGELES COUNTY
ENGINEERING BLDG.

7-P3088 247 4-55

F. B. 1952 PG. 14

PWFB 0817

1011

INDEX MAP

INGLEWOOD AVE. CENTURY BLVD. S.D.

Circled numbers indicate page references

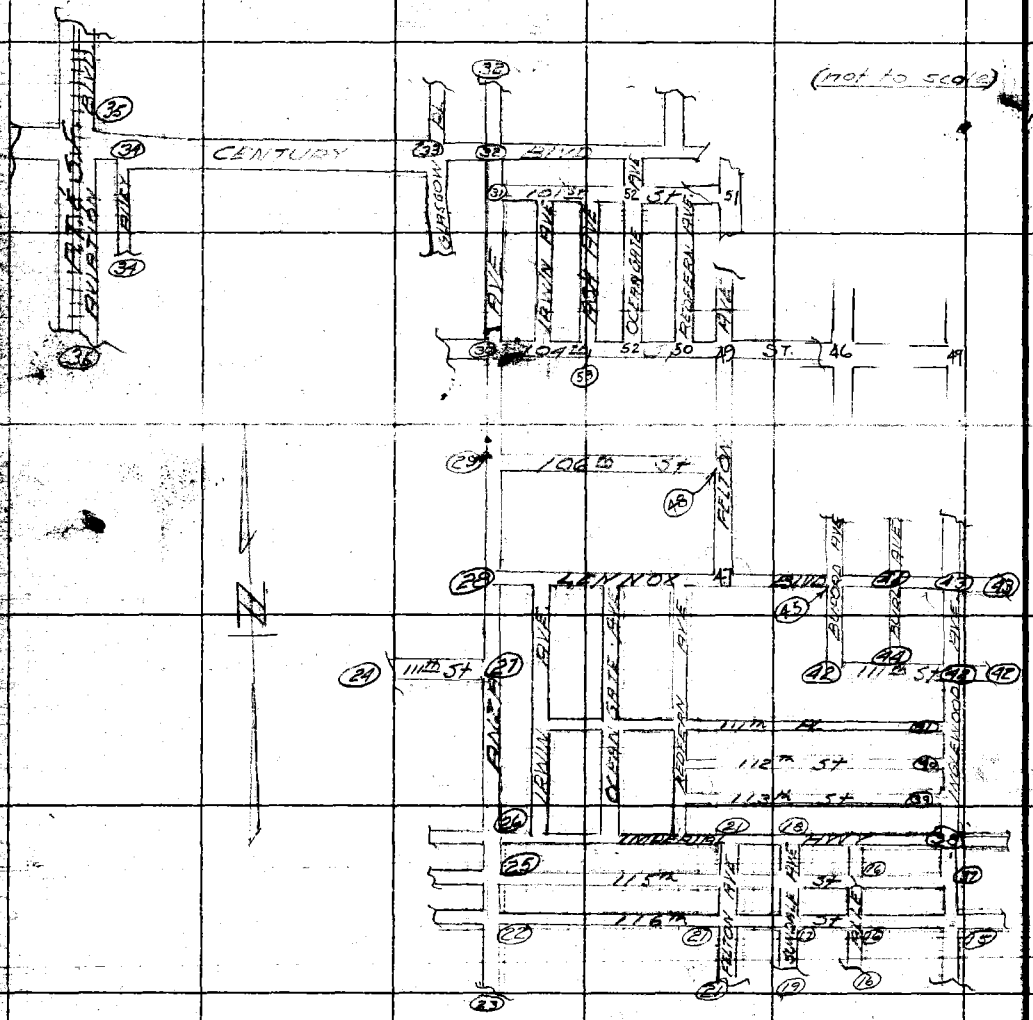

RETURN TO
LOS ANGELES COUNTY SURVEYOR
726 LOS ANGELES COUNTY
ENGINEERING BLDG.

Do not extend notes this side of this line.

Note: Any Additions or Changes on this Sheet Must be Made or Circled in Red Ink With Date and Name of Person Making Change.

PWFB 0817

F.B. 1956 Pg. 15

1012

Notes Ck'd by	Survey of Inglewood Ave-Century Blvd S.D.
Map No.	W. O. 0303.08 Tape No. 0138 Sr'd. 68 °F
Office Work	Surveyed by Wallace
Checked	Notes ECW Date 8-6-54
Date	Indexed A C Johnson

W.S. 25, C-1

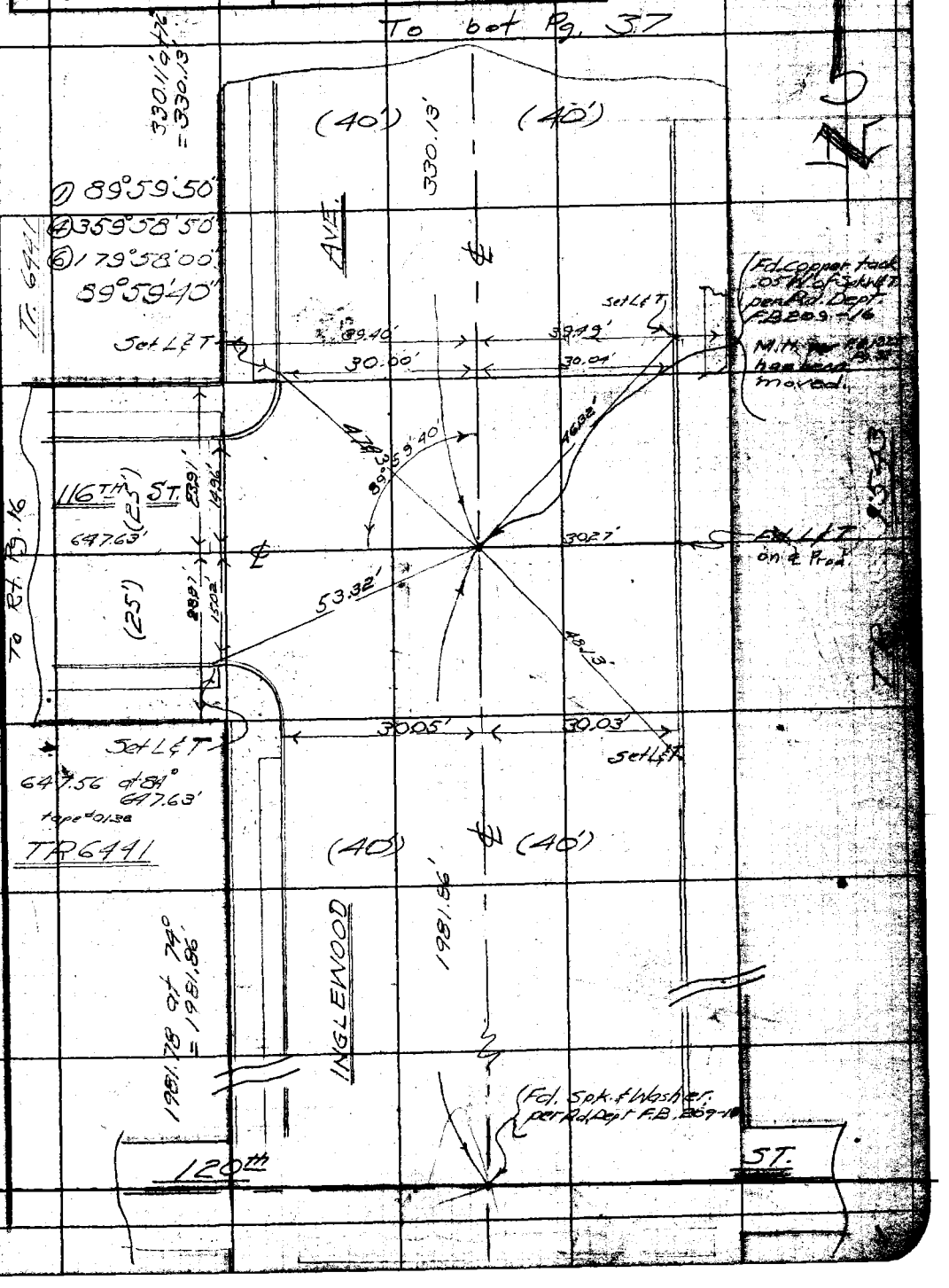

Note: Any Additions or Changes on This Sheet Must be Made or Circled in Red Ink With Date and Name of Person Making Change.

Do not extend notes this side of this line.

RETURN TO
LOS ANGELES COUNTY SURVEYOR
726 LOS ANGELES COUNTY
ENGINEERING BLDG.

PWFB 0817 1013

F.B. 1922 Pg. 16

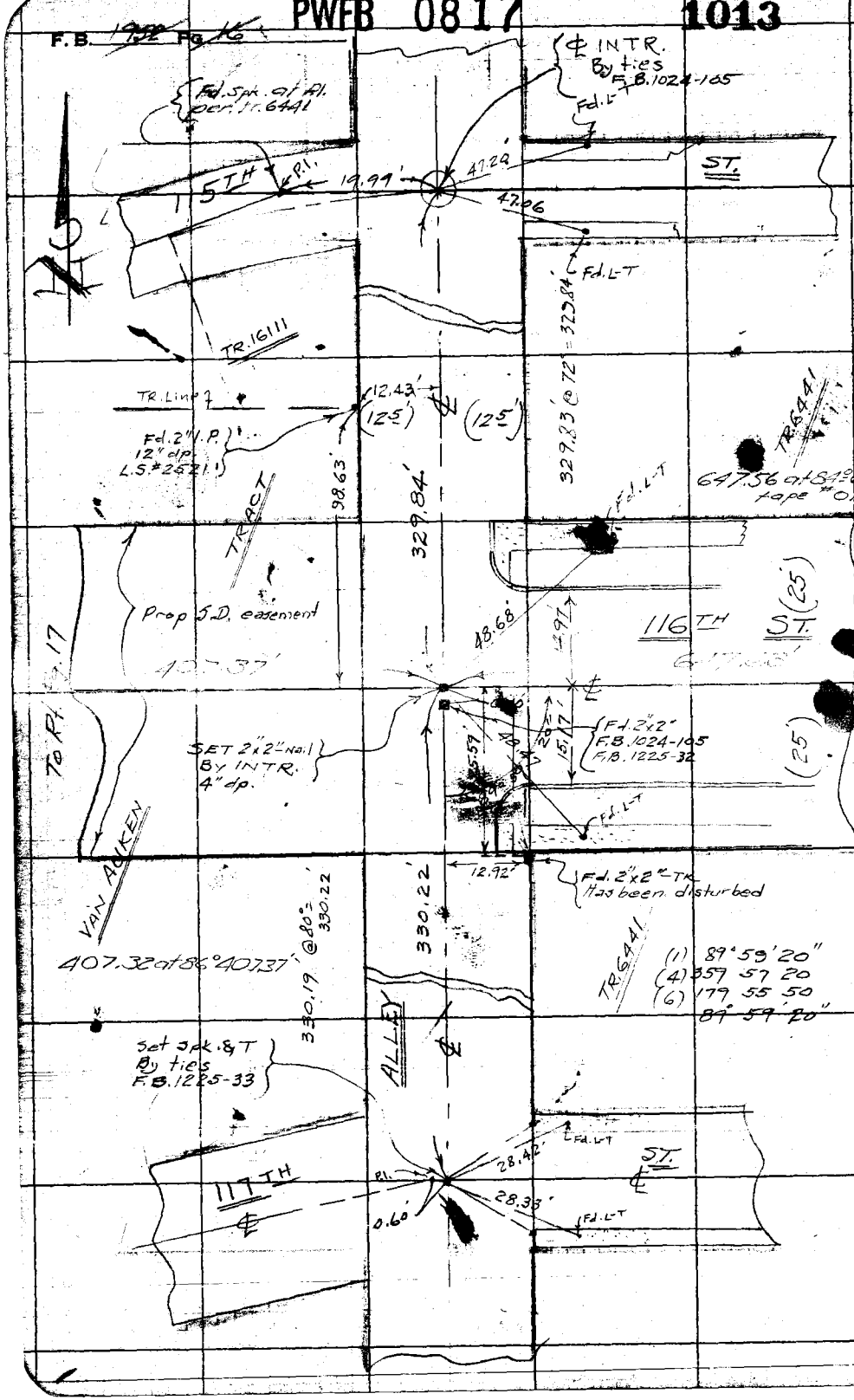

RETURN TO
LOS ANGELES COUNTY SURVEYOR
7200 LOS ANGELES COUNTY
ENGINEERING BLDG.

Do not extend notes this side of this line.

Note: Any Additions or Changes on This Sheet Must be Made or Circled In Red Ink With Date and Name of Person Making Change.

W.S. 25 C-1

PWFB 0817

W.S. 25 C-1

Notes Ck'd by	Survey of ℄ SUR. Inglewood-Century SD
Map No.	W. O. 0303.00 Tape No. 0138 St'd. 68 °F
Office Work	Surveyed by Wallace
Checked	Notes ECW Date 8-6-54
Date	Index A. C. Johnson

F. B. 1957 Pg. 17

1014



Note: Any Additions or Changes on This Sheet Must be Made or Circled in Red Ink With Date and Name of Person Making Change.

Do not extend notes this side of this line.

RETURN TO
LOS ANGELES COUNTY SURVEYOR
726 LOS ANGELES COUNTY
ENGINEERING BLDG.

76F3098 247 4-53

F. B. 1952 PG. 18

PWFB 0817

1015

WS 24B-5

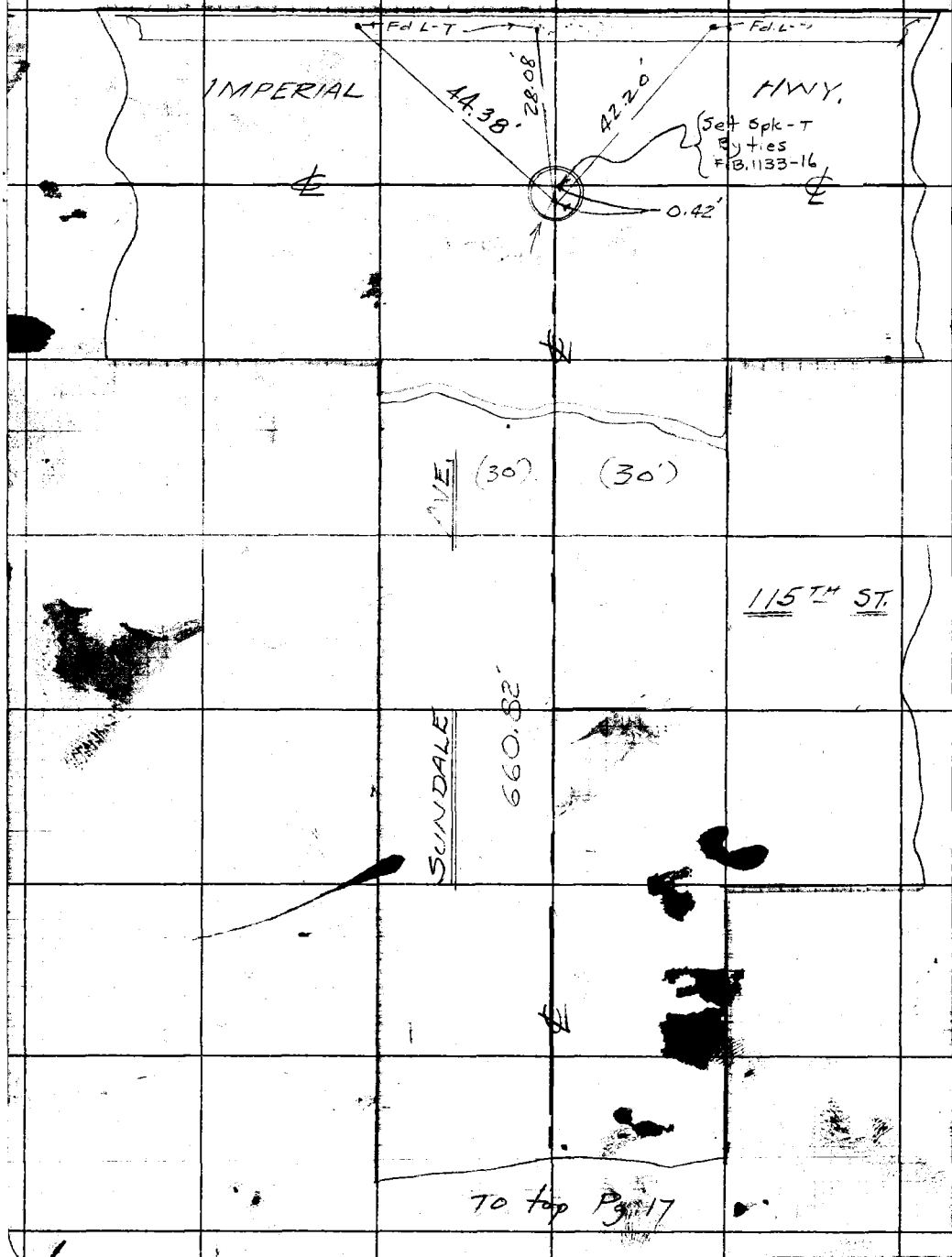

RETURN TO
LOS ANGELES COUNTY SURVEYOR
726 LOS ANGELES COUNTY
ENGINEERING BLDG.

Do not extend notes this side of this line.

Note: Any Additions or Changes on This Sheet Must be Made or Circled In Red Ink With Date and Name of Person Making Change.

PWFB 0817

Notes Ck'd by	Survey of ℄ Sur. Inglewood-Century Blvd SD
Map No.	W. O. 0303.80 Tape No. 0138 St'd. 68 °F
Office Work	Surveyed by Wallace
Checked	Notes ECW- Date 8-6-54
Date	Indexed A. C. Johnson

F.B. 1952 Pg. 19

1016

W.S.25.C-1

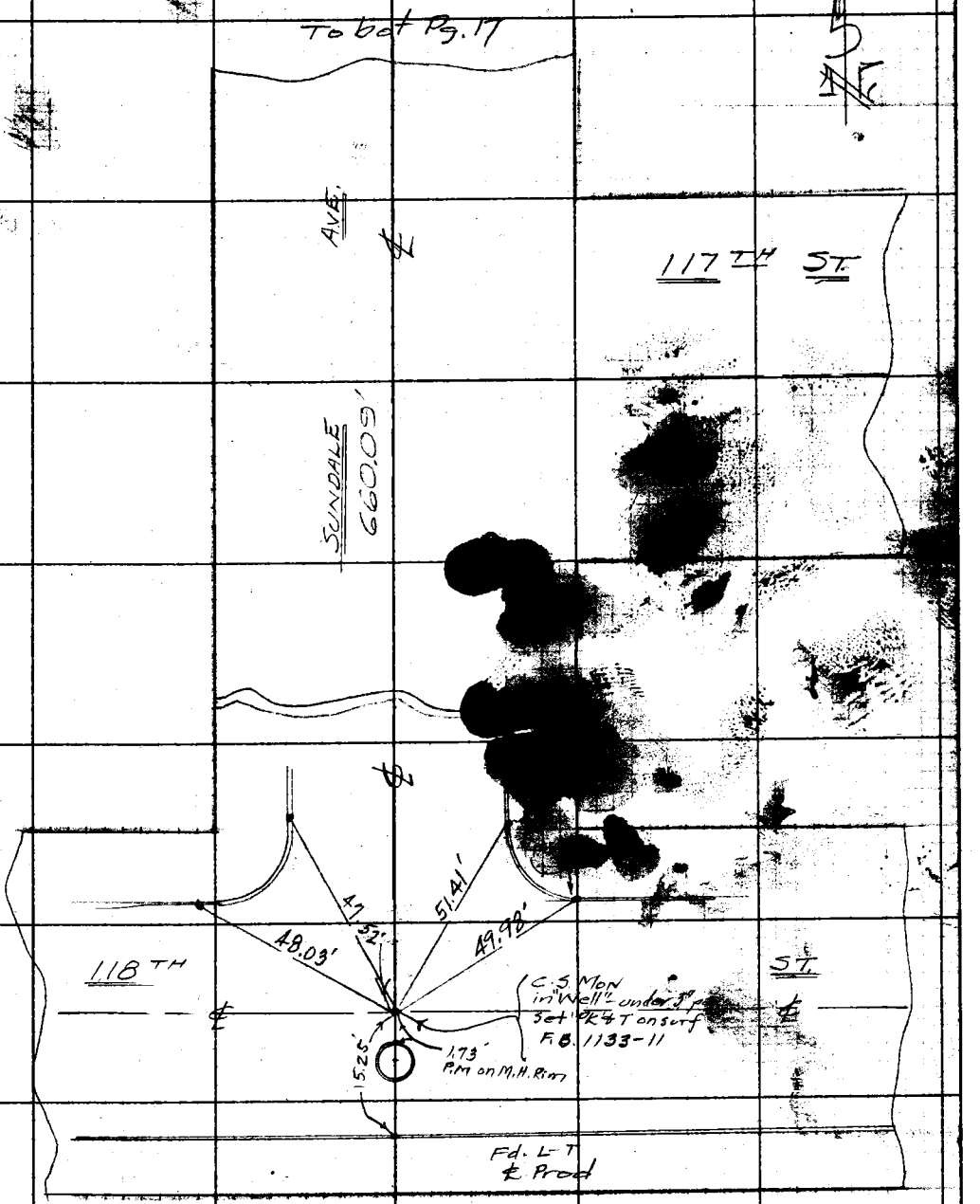

Note: Any Additions or Changes on This Sheet Must be Made or Circled in Red Ink With Date and Name of Person Making Change.

Do not extend notes this side of this line.

RETURN TO
LOS ANGELES COUNTY SURVEYOR
726 LOS ANGELES COUNTY
ENGINEERING BLDG.

76F3098 247 4-53

RETURN TO
LOS ANGELES COUNTY SURVEYOR
726 LOS ANGELES COUNTY
ENGINEERING BLDG.

Note: Any Additions or Changes on This Sheet Must be Made or Circled in Red Ink With Date and Name of Person Making Change.

Do not extend notes this side of this line.

F. B. 1372 P.

BLANK

PWFB 0817 ℄ SUR

Notes Ck'd by	Survey of Inglewood Century S.D.
Map No.	W. O. 0303.00 Tape No. 0138 St'd. 68 °F
Office Work	Surveyed by WALLACE
Checked	Notes E.C.W. Date 8-6-54
Date	Indexed A. C. Johnson

F.B. 1902 Pg. 21

1017, 1018

116 & FELTON

W.S. 24-C-1 W.S. 24-A-5

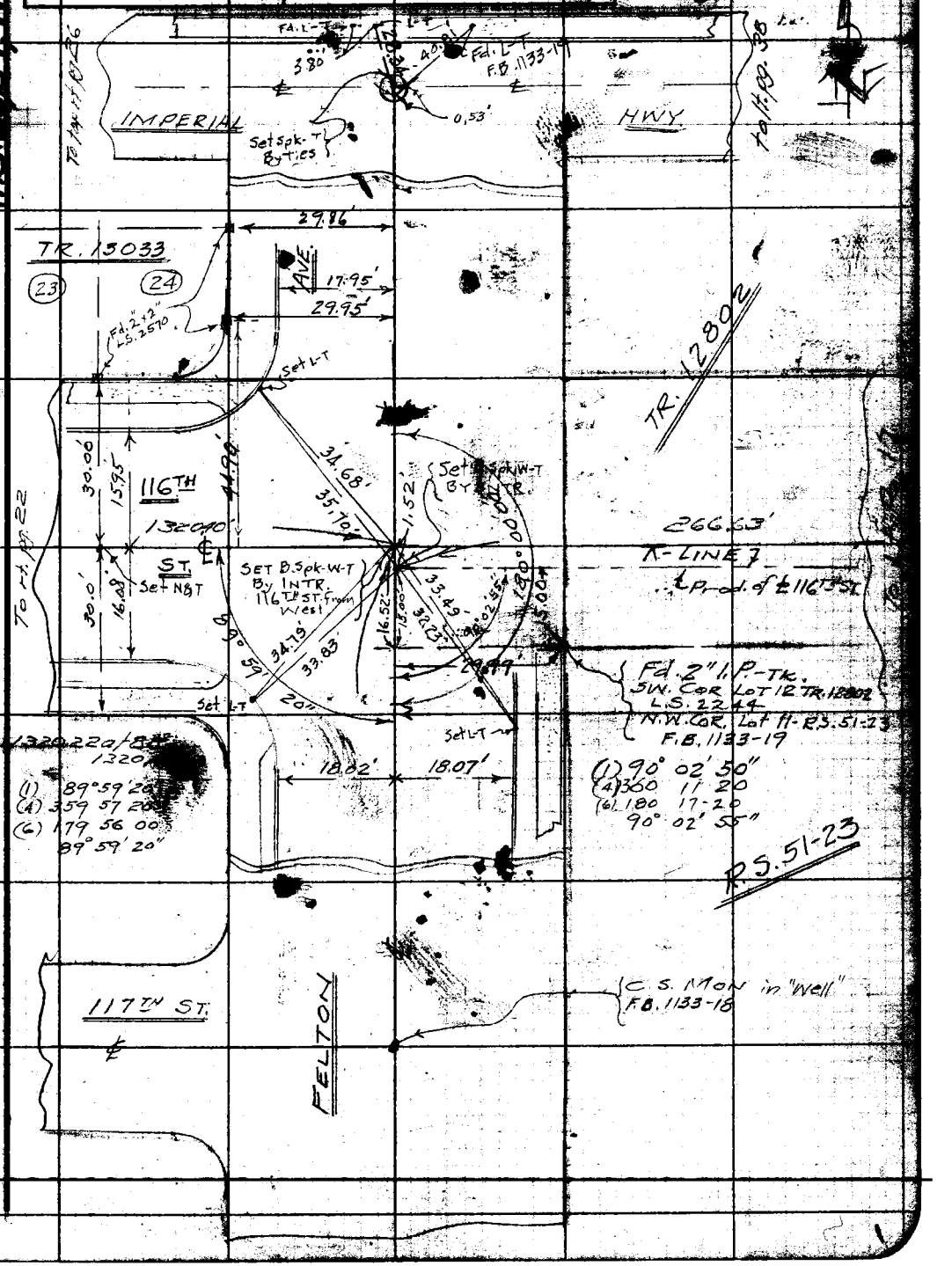

Note: Any Additions or Changes on This Sheet Must be Made or Circled in Red Ink With Date and Name of Person Making Change.

Do not extend notes this side of this line.

RETURN TO
LOS ANGELES COUNTY SURVEYOR
726 LOS ANGELES COUNTY
ENGINEERING BLDG.

75F3095 247 4-53

F.B. 1952 Pg. 24

PWFB 0817

1019

W.S. 25, C-1

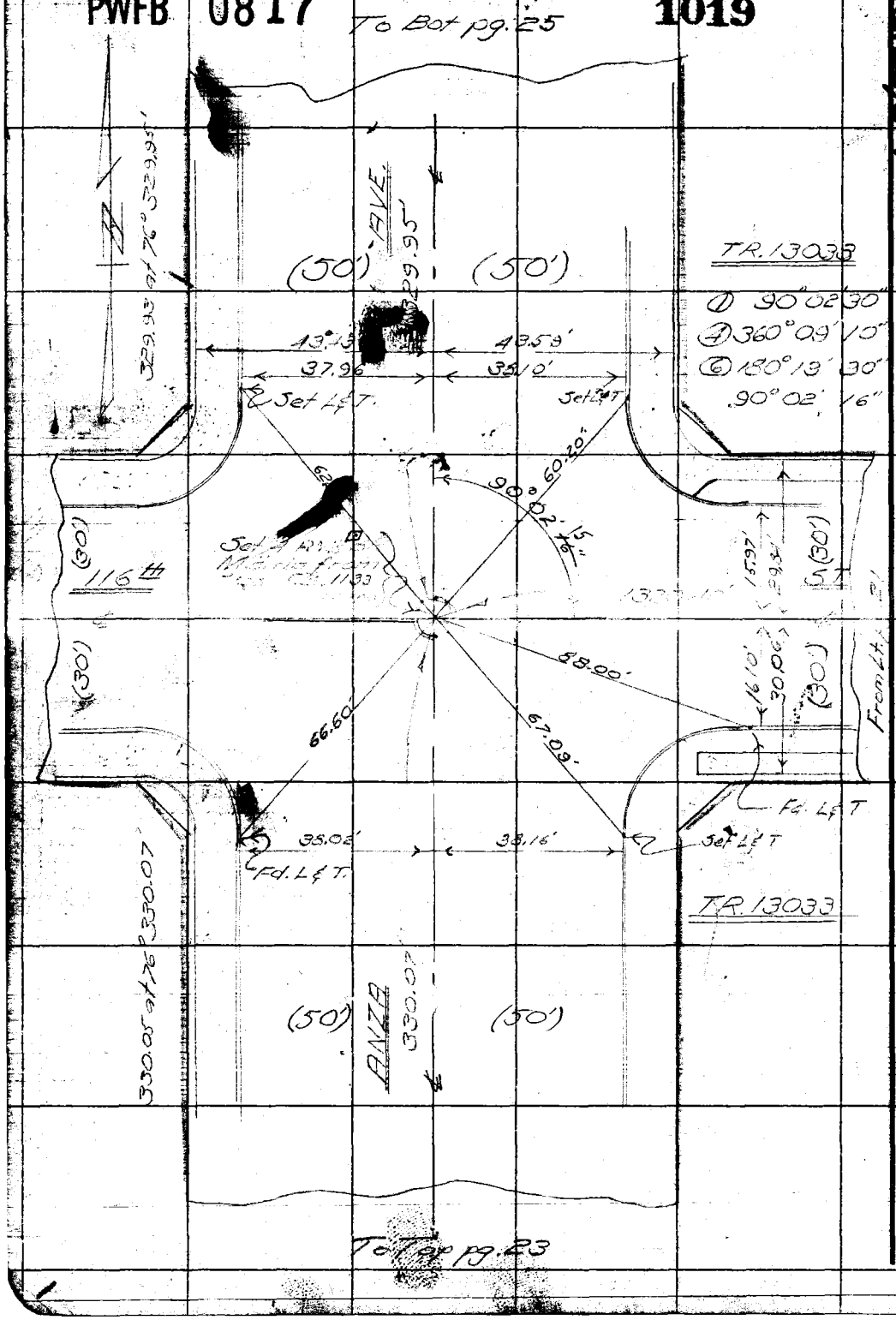

RETURN TO
LOS ANGELES COUNTY SURVEYOR
726 LOS ANGELES COUNTY
ENGINEERING BLDG.

Do not extend notes this side of this line.

Note: Any Additions or Changes on This Sheet Must be Made or Circled in Red Ink With Date and Name of Person Making Change.

PWFB 0817

Notes Ck'd by	Survey of Inglewood Ave Century Blvd SD
Map No.	Tape No. 0138 St'd. 68 °F
Office Work	Surveyed by Mankey
Checked	Notes E.T.Mc.Jr. Date 9-1-54
Date	Indexed A. C. Johnson

F.B. 1956 PG. 25

1020

W.S.25.C-1

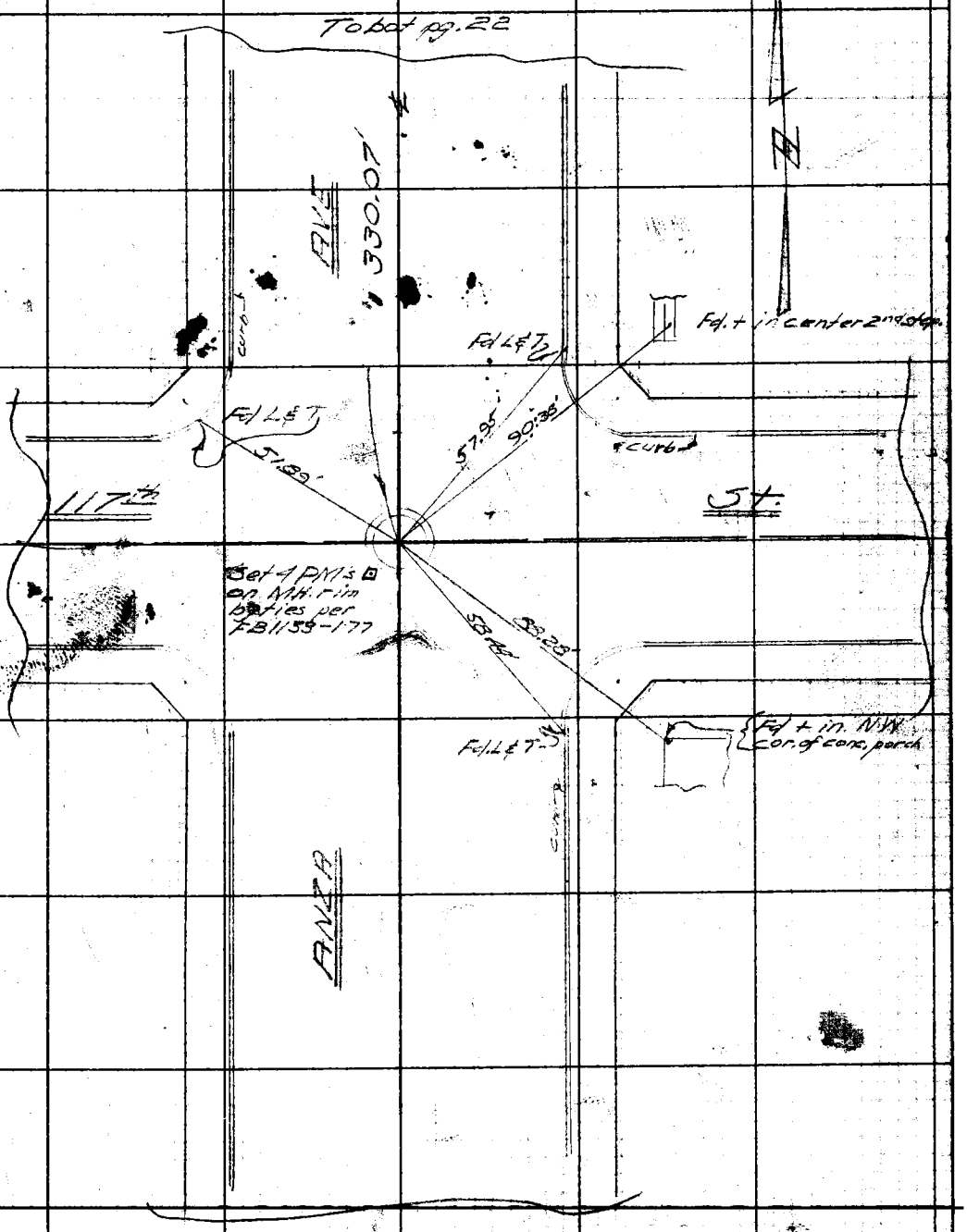

Note: Any Additions or Changes on This Sheet Must be Made or Circled in Red Ink With Date and Name of Person Making Change.

Do not extend notes this side of this line.

RETURN TO
LOS ANGELES COUNTY SURVEYOR
726 LOS ANGELES COUNTY
ENGINEERING BLDG.

76F3095 247 4-53

F.B. 1952 PG. 24

PWFB 0817

1021

W.S. 24, A-5

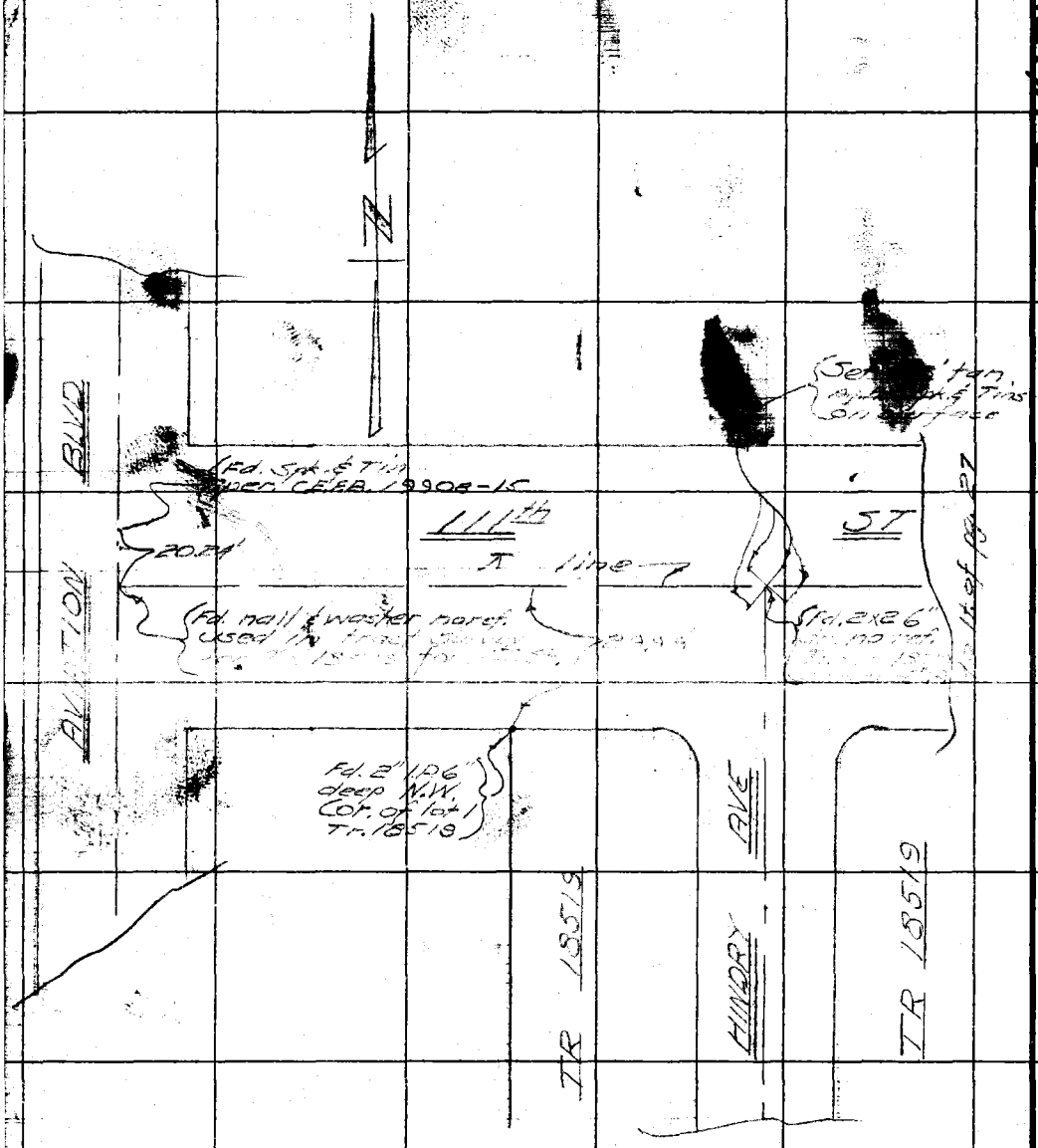

RETURN TO
LOS ANGELES COUNTY SURVEYOR
726 LOS ANGELES COUNTY
ENGINEERING BLDG.

Do not extend notes this side of this line.

Note: Any Additions or Changes on This Sheet Must be Made or Circled in Red Ink With Date and Name of Person Making Change.

PWFB 0817

W.S.25.C-1

Notes Ck'd by	Survey of Inglewood Ave. Century Blvd. S.D.
Map No.	W. O. 0303.06 Tape No. 0138 St'd. 68 °F
Office Work	Surveyed by Mankey
Checked	Notes E. J. M. Jr. Date 8-31-54
Date	Indexed E. C. Johnson

F.B. 1954 Pg. 25

1022

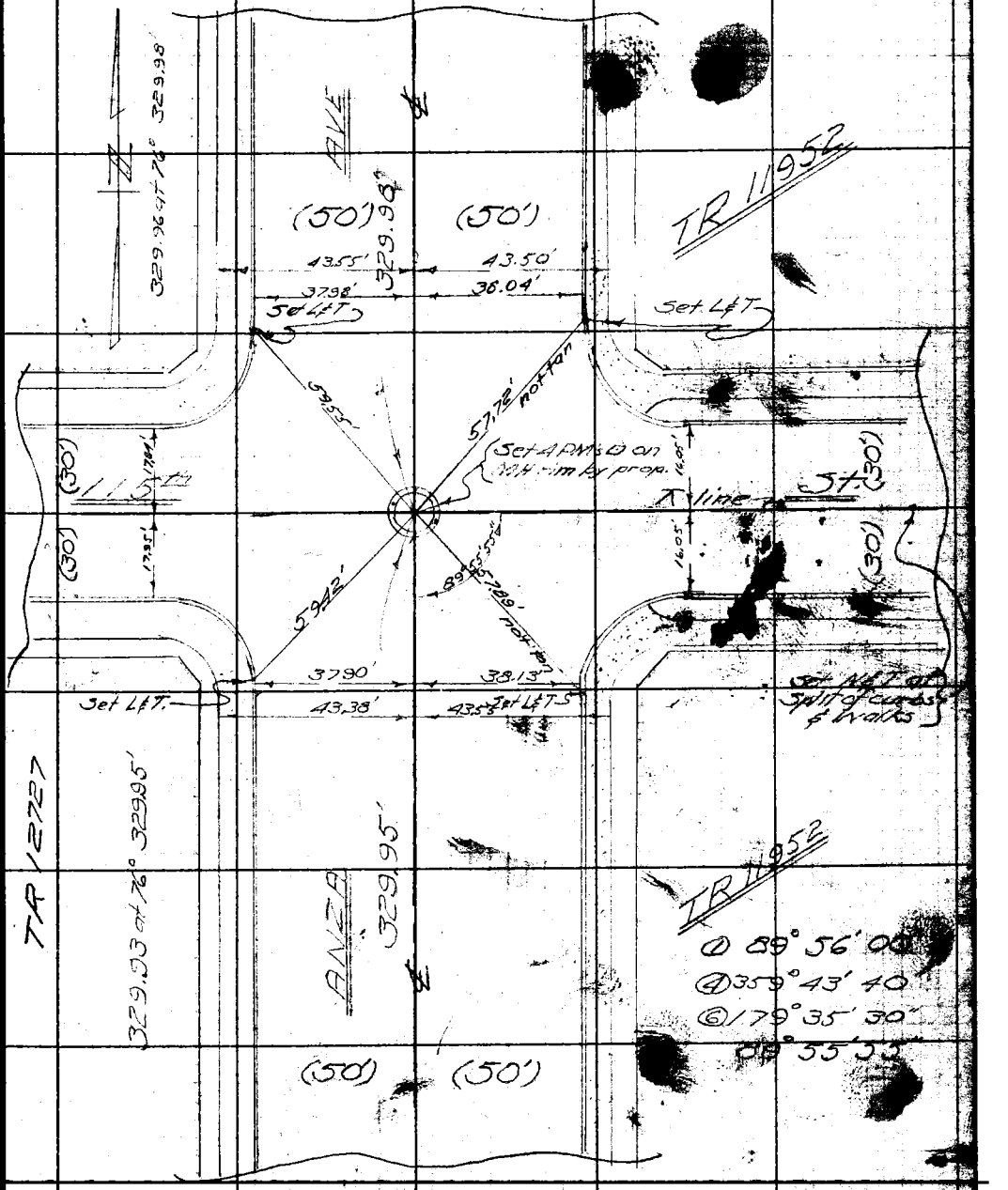

Note: Any Additions or Changes on This Sheet Must be Made or Circled in Red Ink With Date and Name of Person Making Change.

Do not extend notes this side of this line.

RETURN TO
LOS ANGELES COUNTY SURVEYOR
726 LOS ANGELES COUNTY
ENGINEERING BLDG.

76F3095 247 4-53

PWFB 0817

Notes Ck'd by	Survey of ℄ SUR.-Inglewood-Century S.S.
Map No.	W. O. 0308.08 Tape No. 0138 St'd. 68° °F
Office Work	Surveyed by Mankey
Checked	Notes E.J.M. Jr. Date 9-15-54
Date	Indexed K. C. Johnson

F. B. 1952 Pg. 24

1025

W.S. 24 A-5

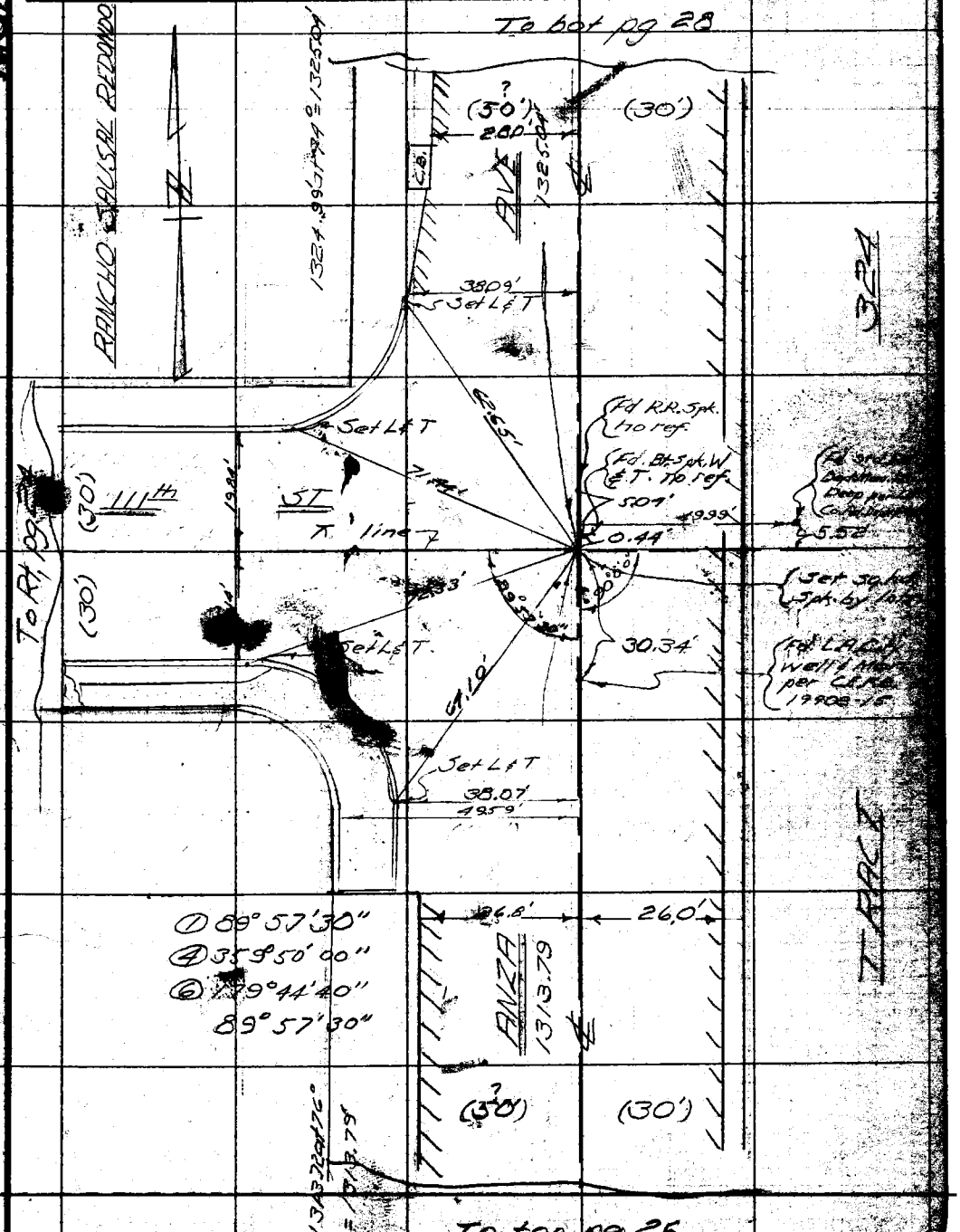

Note: Any Additions or Changes on This Sheet Must be Made or Circled in Red Ink With Date and Name of Person Making Change.

Do not extend notes this side of this line.

RETURN TO
LOS ANGELES COUNTY SURVEYOR
726 LOS ANGELES COUNTY
ENGINEERING BLDG.

F.B. 1992 PG. 28

PWFB 0817

1026

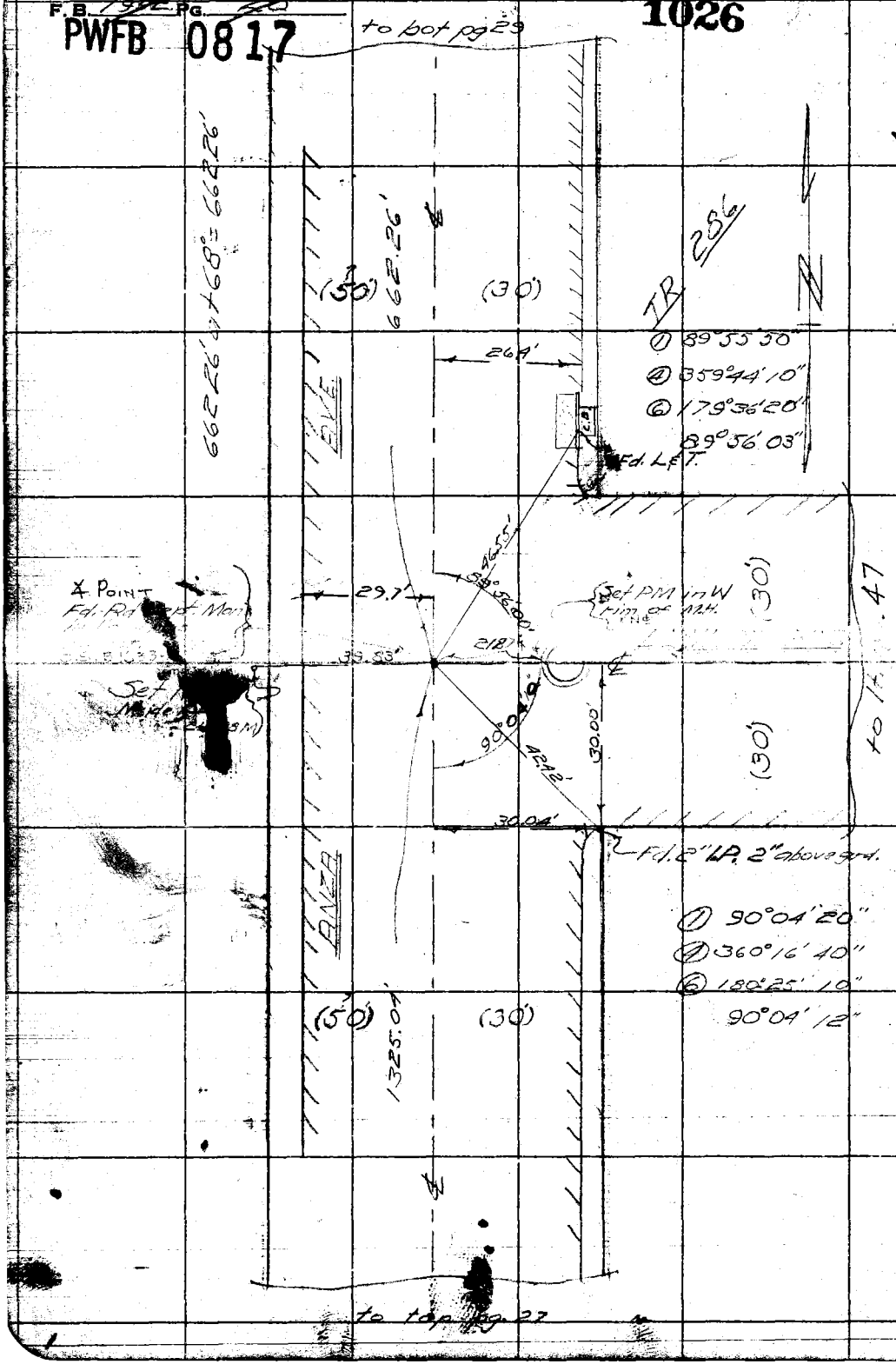

W.S. 24A-5

RETURN TO
LOS ANGELES COUNTY SURVEYOR
726 LOS ANGELES COUNTY
ENGINEERING BLDG.

Do not extend notes this side of this line.

Note: Any Additions or Changes on This Sheet Must be Made or Circled in Red Ink With Date and Name of Person Making Change.

PWFB 0917 20 348

F.B. 1952 Pg. 28

Notes Ck'd by	Survey of Inglewood Ave. Century Blvd. SD
Map No.	W. O. 0303.08 Tape No. 0138 St'd. 68° °F
Office Work	Surveyed by Mankey
Checked	Notes E.T.M.Jr. Date 9-17-54
Date	Indexed A. C. Johnson

W.S. 24 A-5

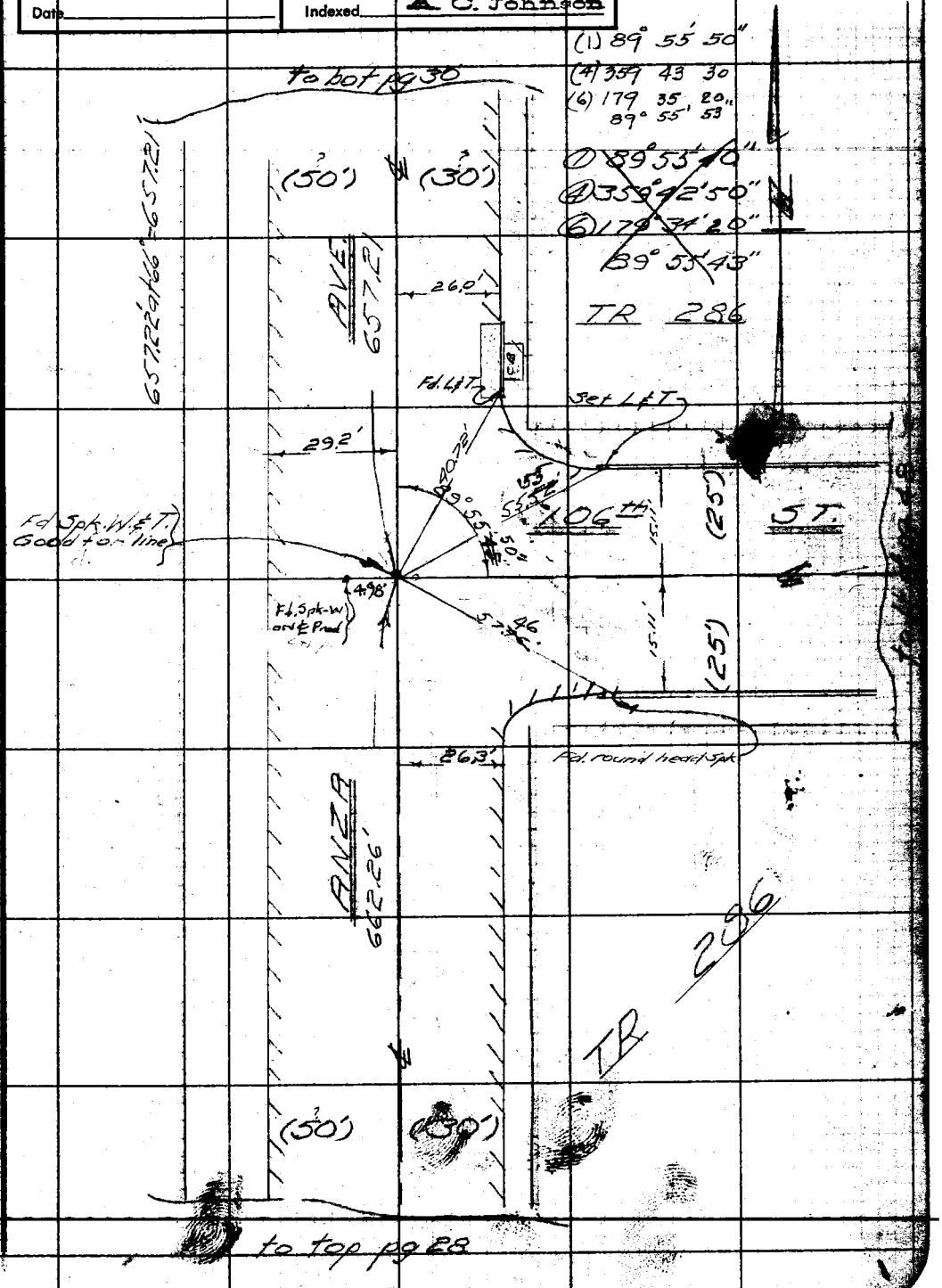

Note: Any Additions or Changes on This Sheet Must be Made or Circled in Red Ink With Date and Name of Person Making Change.

Do not extend notes this side of this line.

RETURN TO
LOS ANGELES COUNTY SURVEYOR
726 LOS ANGELES COUNTY
ENGINEERING BLDG.

7FF3098 247 4-53

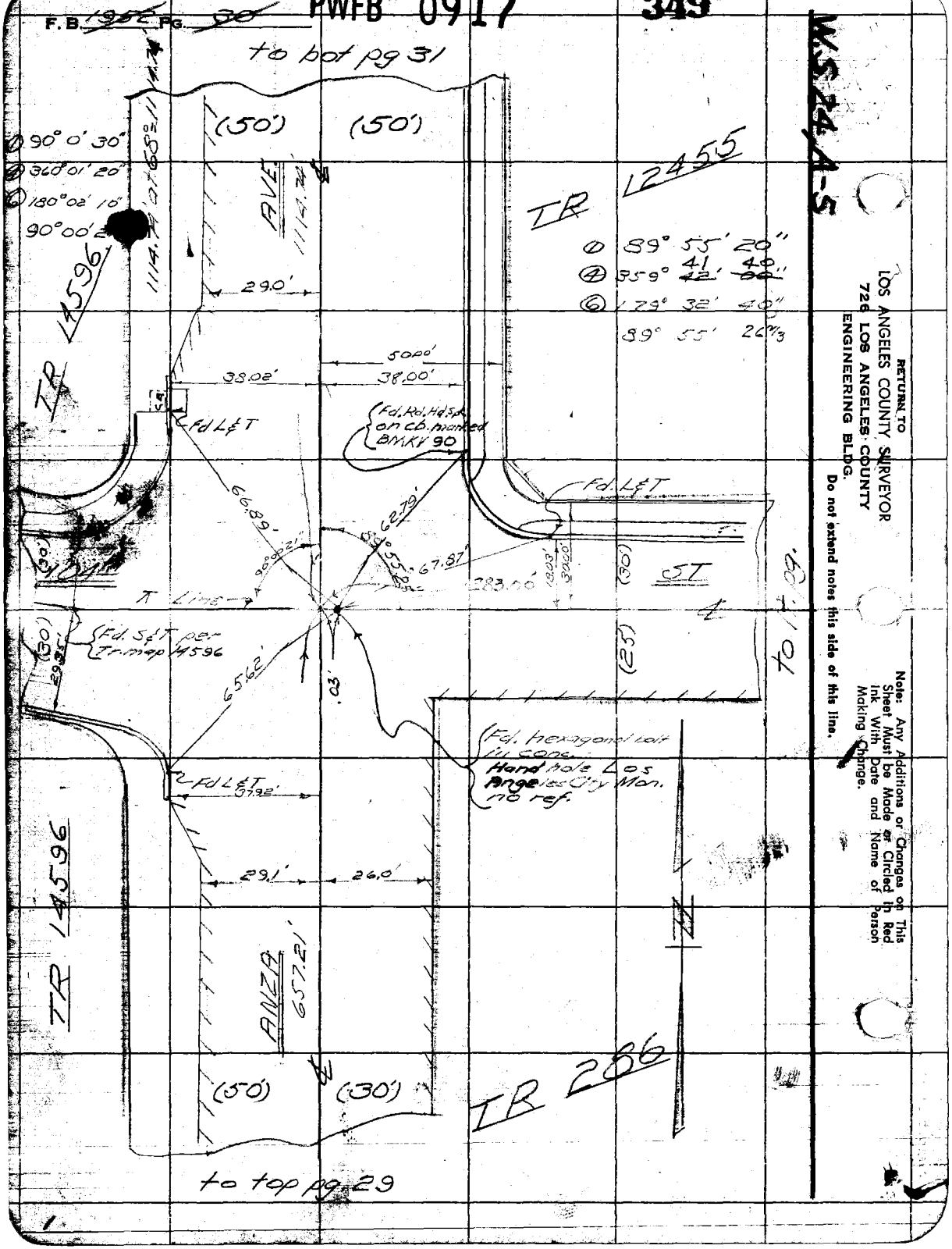

RETURN TO
LOS ANGELES COUNTY SURVEYOR
726 LOS ANGELES COUNTY
ENGINEERING BLDG.
Do not extend notes this side of this line.

Note: Any Additions or Changes on This Sheet Must be Made or Circled in Red Ink With Date and Name of Person Making Change.

PWFB 0917 350

F.B. 1952 Pg. 31

Notes Ck'd by	Survey of Inglewood Ave-Century Blvd. S.D.
Map No.	W. O. 0303PQ Tape No. 0138 St'd. 68° °F
Office Work	Surveyed by Mankey
Checked	Notes E.T.M. Jr. Date 9-20-54
Date	Indexed A. C. Johnson

W.S. 24, A-5

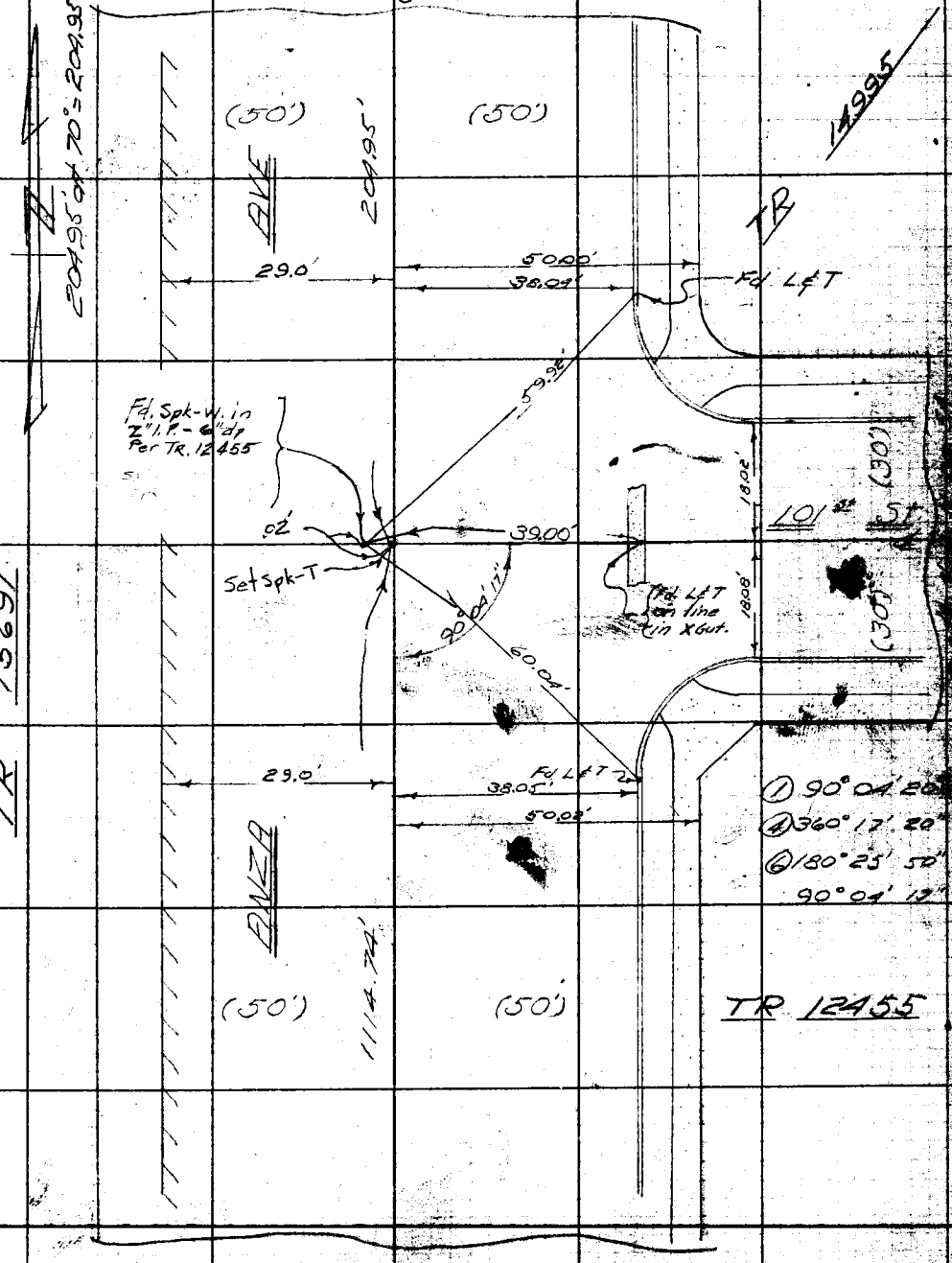

Note: Any Additions or Changes on This Sheet Must be Made or Circled In Red Ink With Date and Name of Person Making Change.

Do not extend notes this side of this line.

RETURN TO
LOS ANGELES COUNTY SURVEYOR
726 LOS ANGELES COUNTY
ENGINEERING BLDG.

7678095 247 4-53

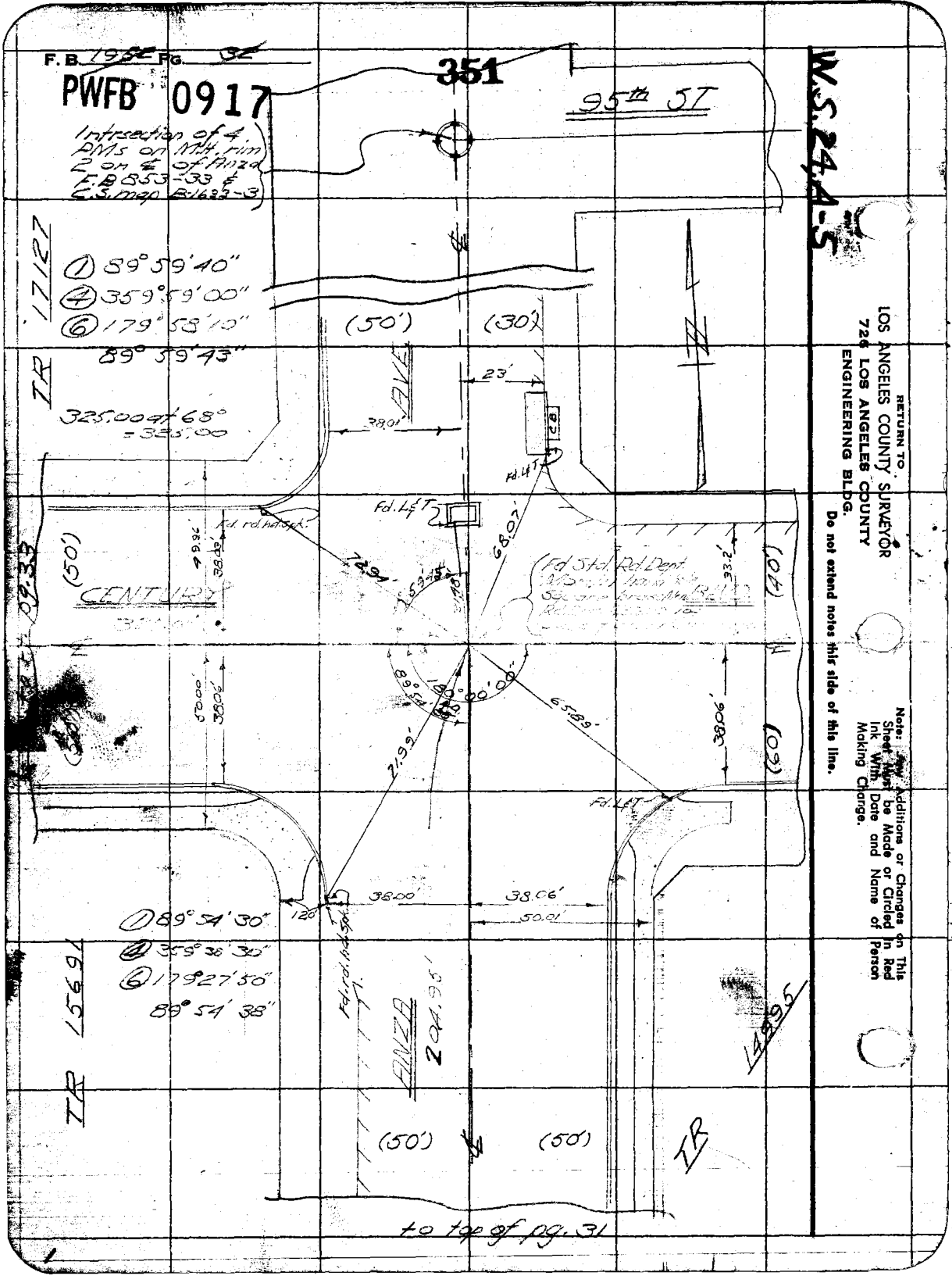
F.B. 1952 Pg. 32
PWFB 0917
351
95th ST
Intrsection of 4 PMs on Mtt. rim 2 on ℄ of Anza F.B 853-33 & C.S. map B-1633-3
W.S. 24A-5
① 89°59'40"
④ 359°59'00"
⑥ 179°58'10"
89°59'43"
TR 17127
325.00 at 68° = 325.00
(50')
(30')
AVE
23'
38.01'
Fd. L&T
Fd. rd. hd. spk.
72.94'
68.07'
Fd. Std. Rd. Dept.
CENTURY
(50')
(40')
(60')
50.00'
38.06'
180°00'00"
65.89'
71.99'
38.00'
38.06'
50.01'
120'
① 89°54'30"
④ 359°38'30"
⑥ 179°27'50"
89°54'38"
TR 15691
ANZA
204.95'
(50')
(50')
TR
to top of pg. 31
RETURN TO
LOS ANGELES COUNTY SURVEYOR
726 LOS ANGELES COUNTY
ENGINEERING BLDG.
Do not extend notes this side of this line.
Note: Any Additions or Changes on This Sheet Must be Made or Circled in Red Ink With Date and Name of Person Making Change.

PWFB 0917

Notes Ck'd by	Survey of Inglewood Ave. Century Blvd. SD
Map No.	W. O. 0303.00 Tape No. 0138 St'd. 68° °F
Office Work	Surveyed by Mankey
Checked	Notes E.T.M. Jr. Date 9-22-54
Date	Indexed A. C. Johnson

F. B. 1982 Pg. 73

352

W.S. 24, A-5

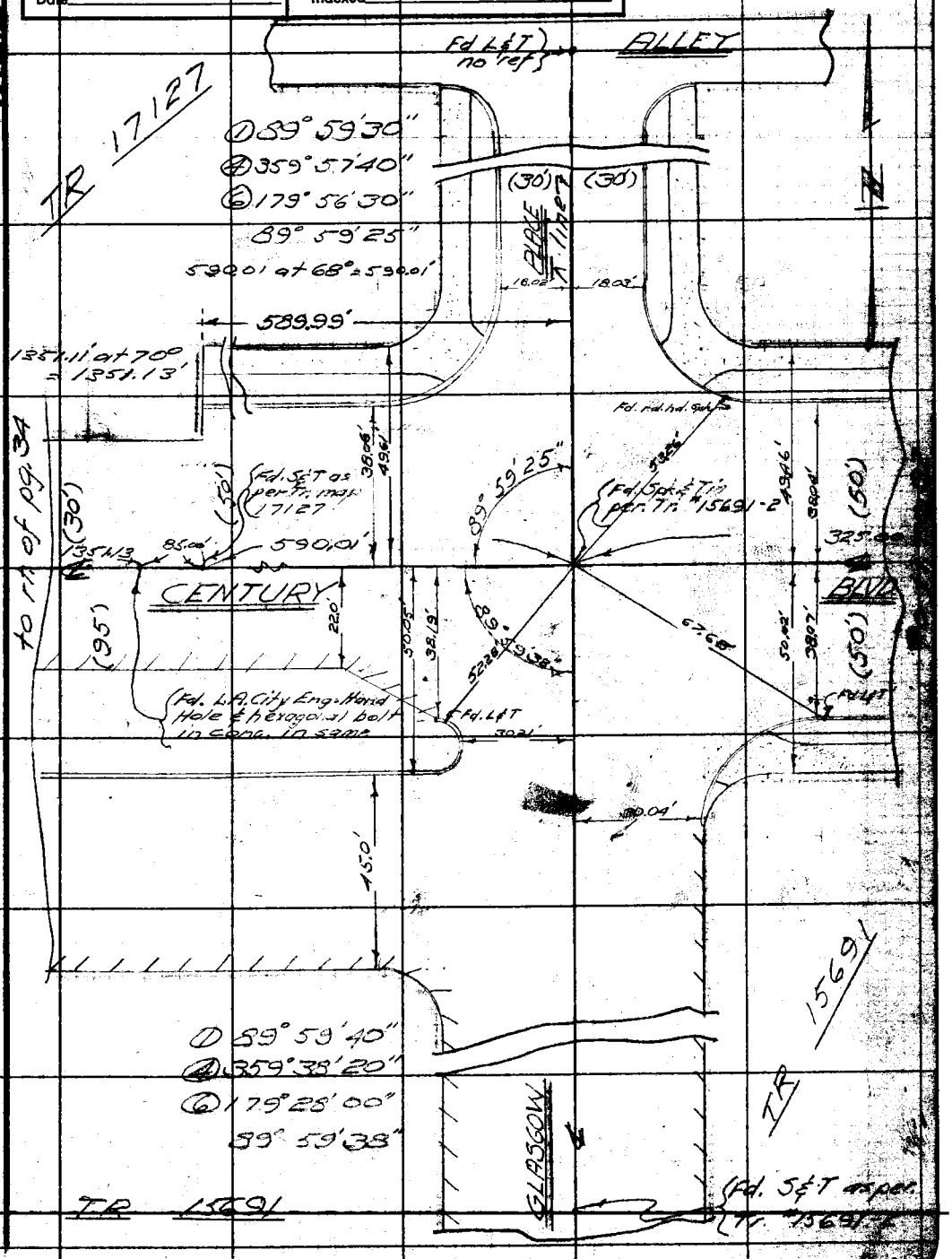

Note: Any Additions or Changes on This Sheet Must be Made or Circled in Red Ink With Date and Name of Person Making Change.

Do not extend notes this side of this line.

RETURN TO
LOS ANGELES COUNTY SURVEYOR
726 LOS ANGELES COUNTY
ENGINEERING BLDG.

F.B. 1962 PG. 31

PWFB 0917

353

W.S. 24, A-5

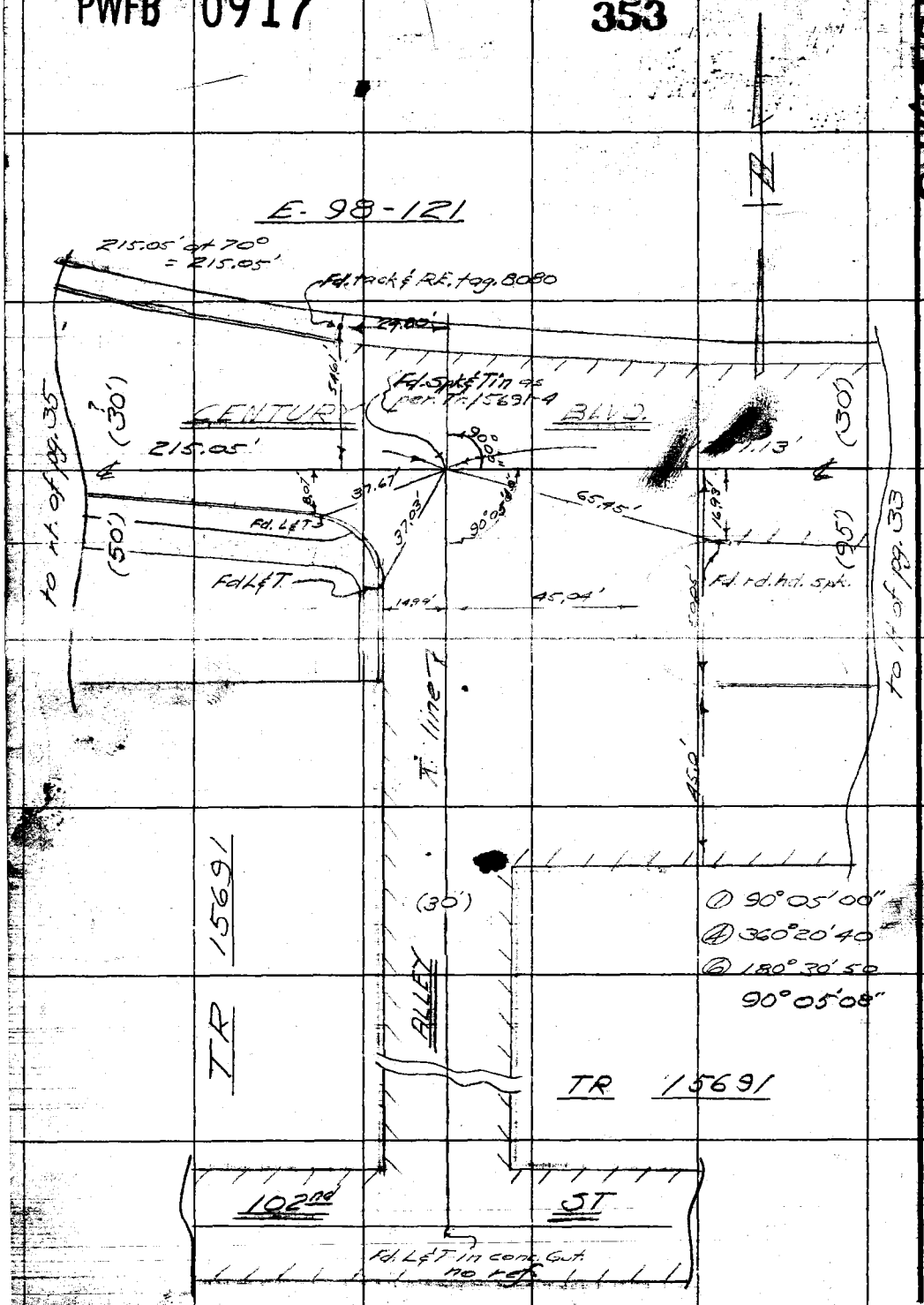

RETURN TO
LOS ANGELES COUNTY SURVEYOR
726 LOS ANGELES COUNTY
ENGINEERING BLDG.

Do not extend notes this side of this line.

Note: Any Additions or Changes on This Sheet Must be Made or Circled in Red Ink With Date and Name of Person Making Change.

PWFB 0917

W.S. 24 A-5

Notes Ck'd by	Survey of Inglewood Ave Century Blvd. S.D.
Map No.	W. O. 0303.00 Tape No. 0138 St'd. 68 °F
Office Work	Surveyed by Mankey
Checked	Notes E.T.M.Jr. Date
Date	Indexed A. C. Johnson

F.B. 1962 Pg. 75

354

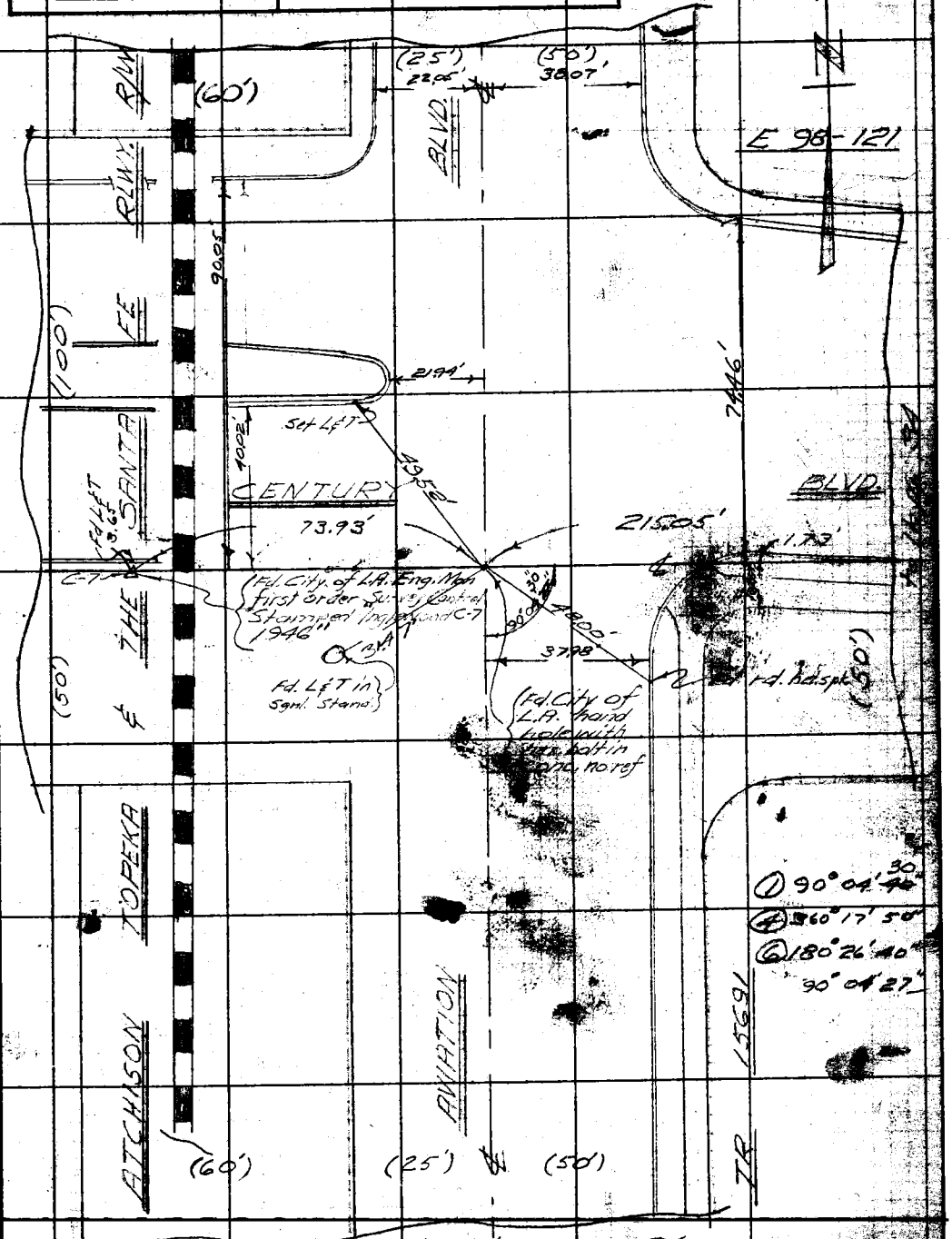

Note: Any Additions or Changes on This Sheet Must be Made or Circled in Red Ink With Date and Name of Person Making Change.

Do not extend notes this side of this line.

RETURN TO
LOS ANGELES COUNTY SURVEYOR
726 LOS ANGELES COUNTY
ENGINEERING BLDG.

F.B. 1952 PG. 36

PWFB 0917

355

W.S. 24, A-5



RETURN TO
LOS ANGELES COUNTY SURVEYOR
726 LOS ANGELES COUNTY
ENGINEERING BLDG.

Do not extend notes this side of this line.

Note: Any Additions or Changes on This Sheet Must be Made or Circled in Red Ink With Date and Name of Person Making Change.

PWFB 0817

Notes Ck'd by	Survey of Inglewood Ave. Century Blvd
Map No.	W. O. 03030 Tape No. 0130 St'd. 68 °F
Office Work	Surveyed by Mankey
Checked	Notes E.T.M. Date 9-27-54
Date	Indexed A. C. Johnson

F.B. 1952 Pg. 37

1027

W.S. 25, C-1

to bot. pg. 38

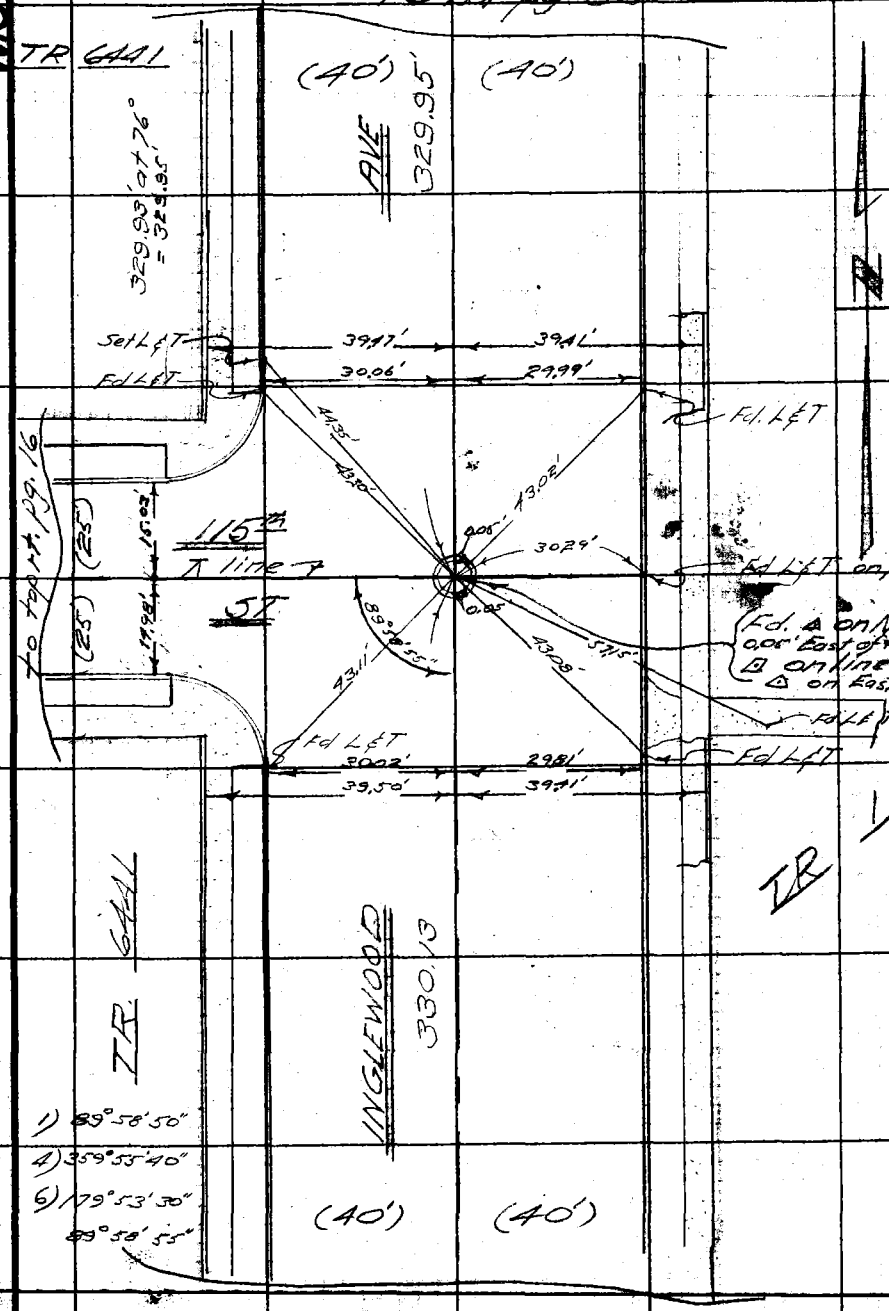

to top pg. 15

Note: Any Additions or Changes on This Street Must be Made or Circled in Red Ink With Date and Name of Person Making Change.

Do not extend notes this side of this line.

RETURN TO
LOS ANGELES COUNTY SURVEYOR
726 LOS ANGELES COUNTY
ENGINEERING BLDG.

F.B. 1952 Pg. 38

W.S. 24 B-5

RETURN TO
LOS ANGELES COUNTY SURVEYOR
726 LOS ANGELES COUNTY
ENGINEERING BLDG.
Do not extend notes this side of this line.

Note: Any Additions or Changes on This Sheet Must be Made or Circled in Red Ink With Date and Name of Person Making Change.

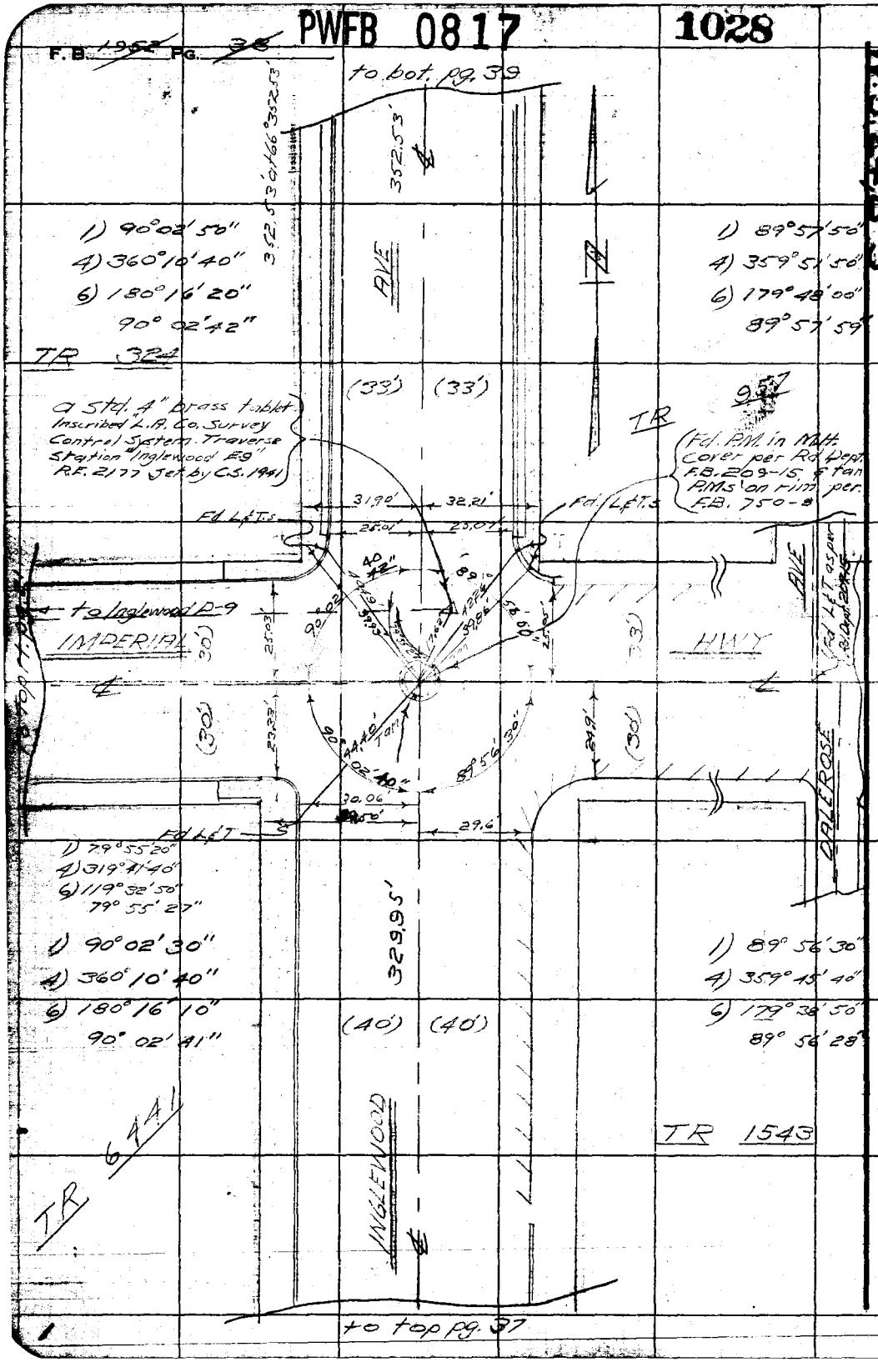

PWFB 0817

Notes Ck'd by	Survey of Inglewood Ave. Century Blvd. SD.
Map No.	W. O. 0303.00 Tape No. D138 St'd. 68 °F
Office Work	Surveyed by Mankey
Checked	Notes E.T.M.Jr. Date 9-27-54
Date	Indexed A. C. Johnson

F. B. ~~1952~~ PG. ~~35~~

1029

W.S.24.A.B.5

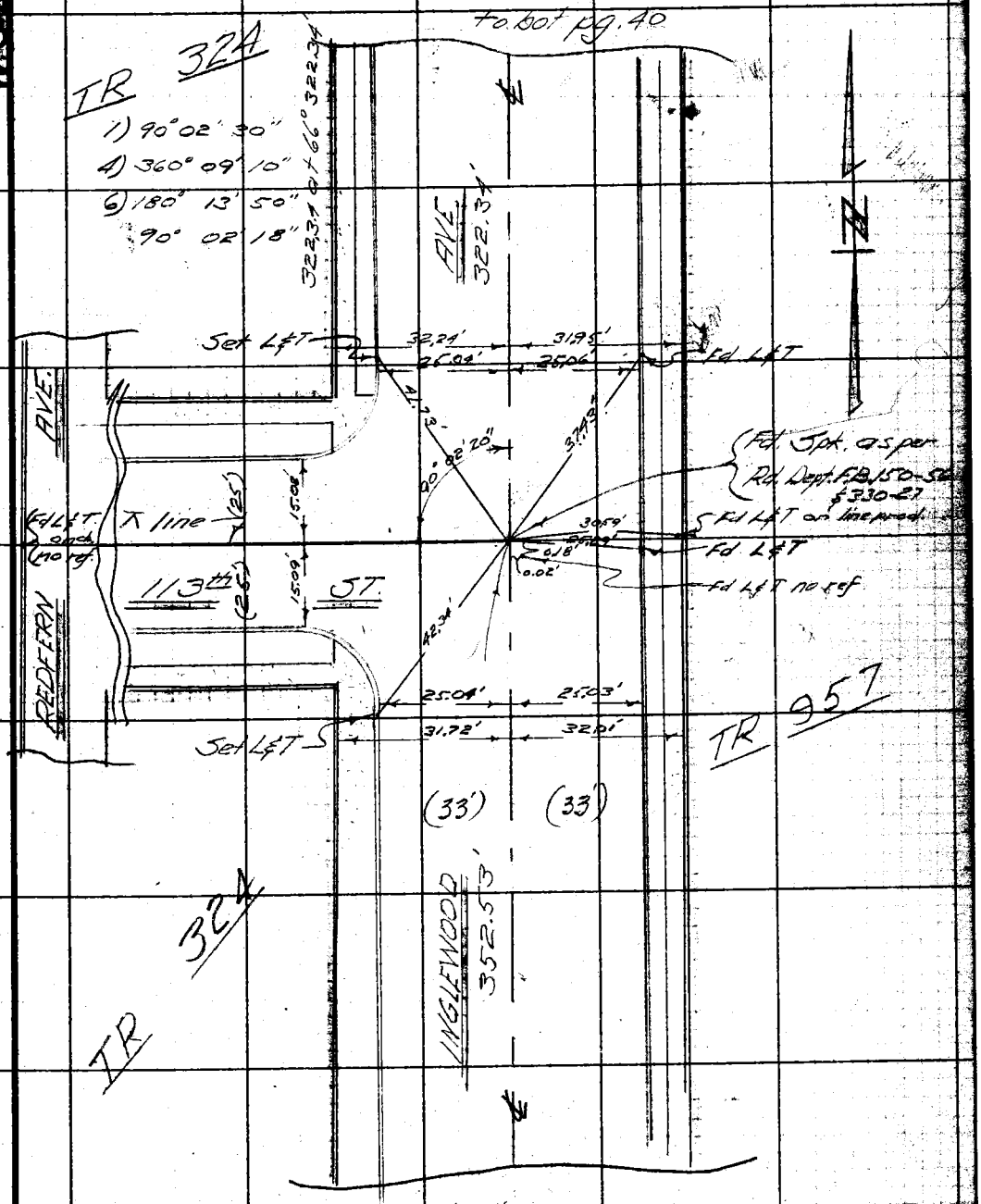

Notes: Any Additions or Changes on This Sheet Must be Made or Circled in Red Ink With Date and Name of Person Making Change.

Do not extend notes this side of this line.

RETURN TO
LOS ANGELES COUNTY SURVEYOR
726 LOS ANGELES COUNTY
ENGINEERING BLDG.

74F3098 247 4-53

F.B. 1982 PG. 40 PWFB 0817 1030

to bot. pg 41

W.S. 24-AB-5

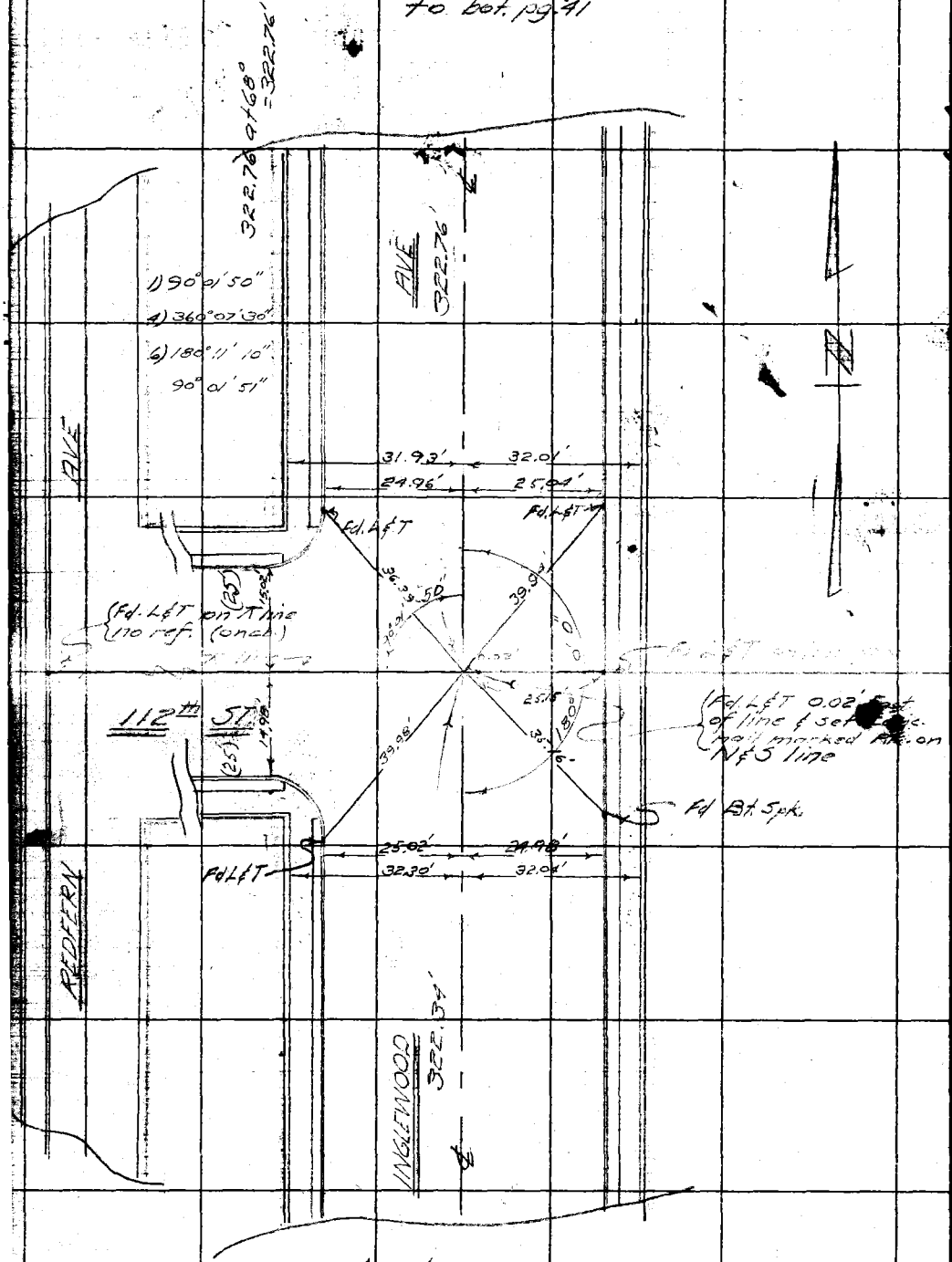

to top pg. 39

RETURN TO
LOS ANGELES COUNTY SURVEYOR
726 LOS ANGELES COUNTY
ENGINEERING BLDG.

Do not extend notes this side of this line.

Note: Any Additions or Changes on This Sheet Must be Made in Red Ink With Date, Signature of Person Making Change.

PWFB 0817

W.S. 24 A.B-5

Notes Ck'd by	Survey of Inglewood Ave. Century Blvd. S.P.
Map No.	W. O. 0303-00 Tape No. 0138 St'd. 68° °F
Office Work	Surveyed by Mankey
Checked	Notes E.T.M. Jr. Date 9-30-54
Date	Indexed A. C. Johnson

F. B. ~~1952~~ Pg. ~~141~~

1031

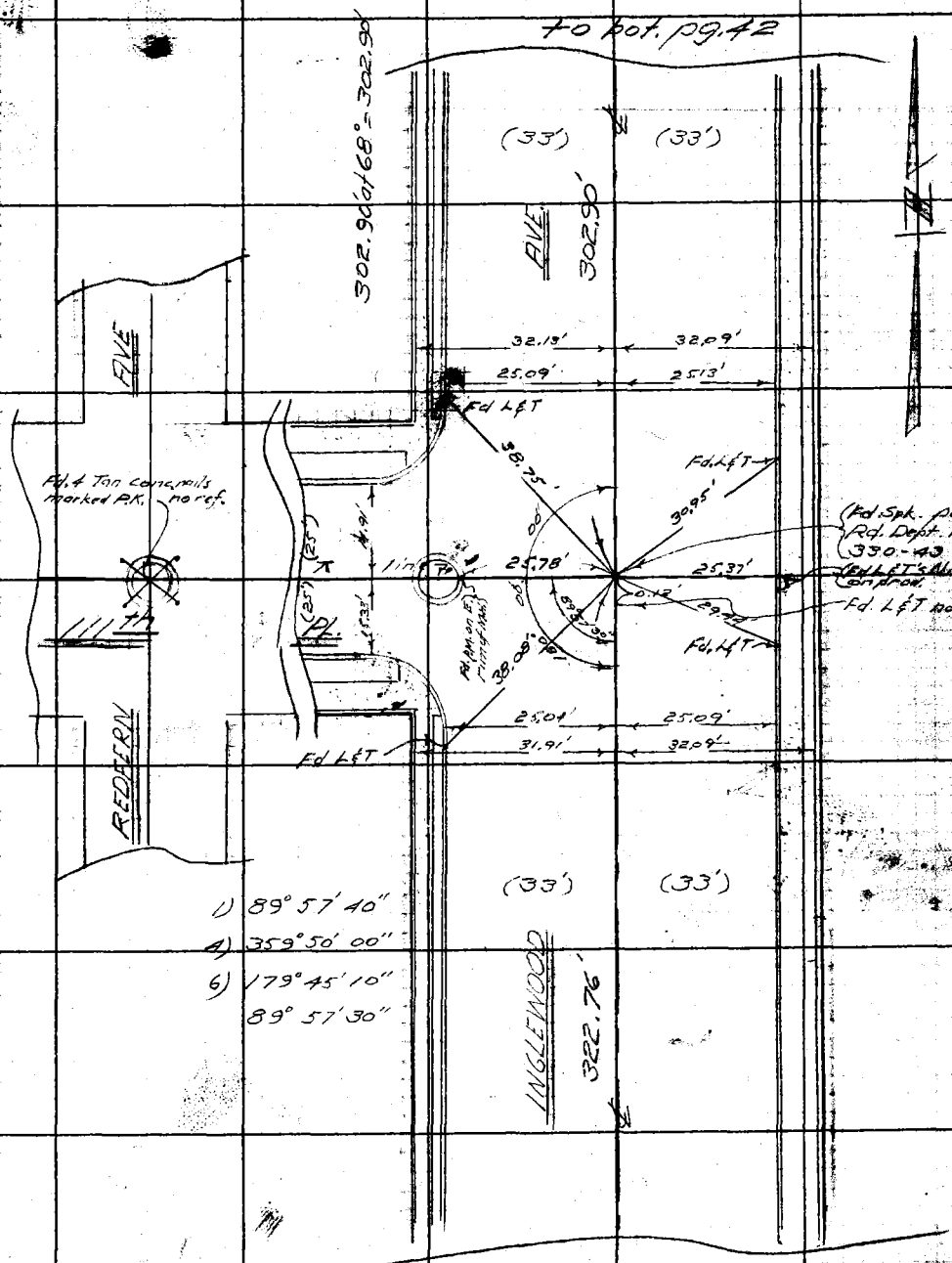

Note: Any Additions or Changes on This Sheet Must be Made or Circled in Red Ink With Date and Name of Person Making Change.

Do not extend notes this side of this line.

RETURN TO
LOS ANGELES COUNTY SURVEYOR
726 LOS ANGELES COUNTY
ENGINEERING BLDG.

7673005 247 4-53

F.B. 1952 PG. 42

PWFB 0817

1032, 1033

W.S. 24, B-5

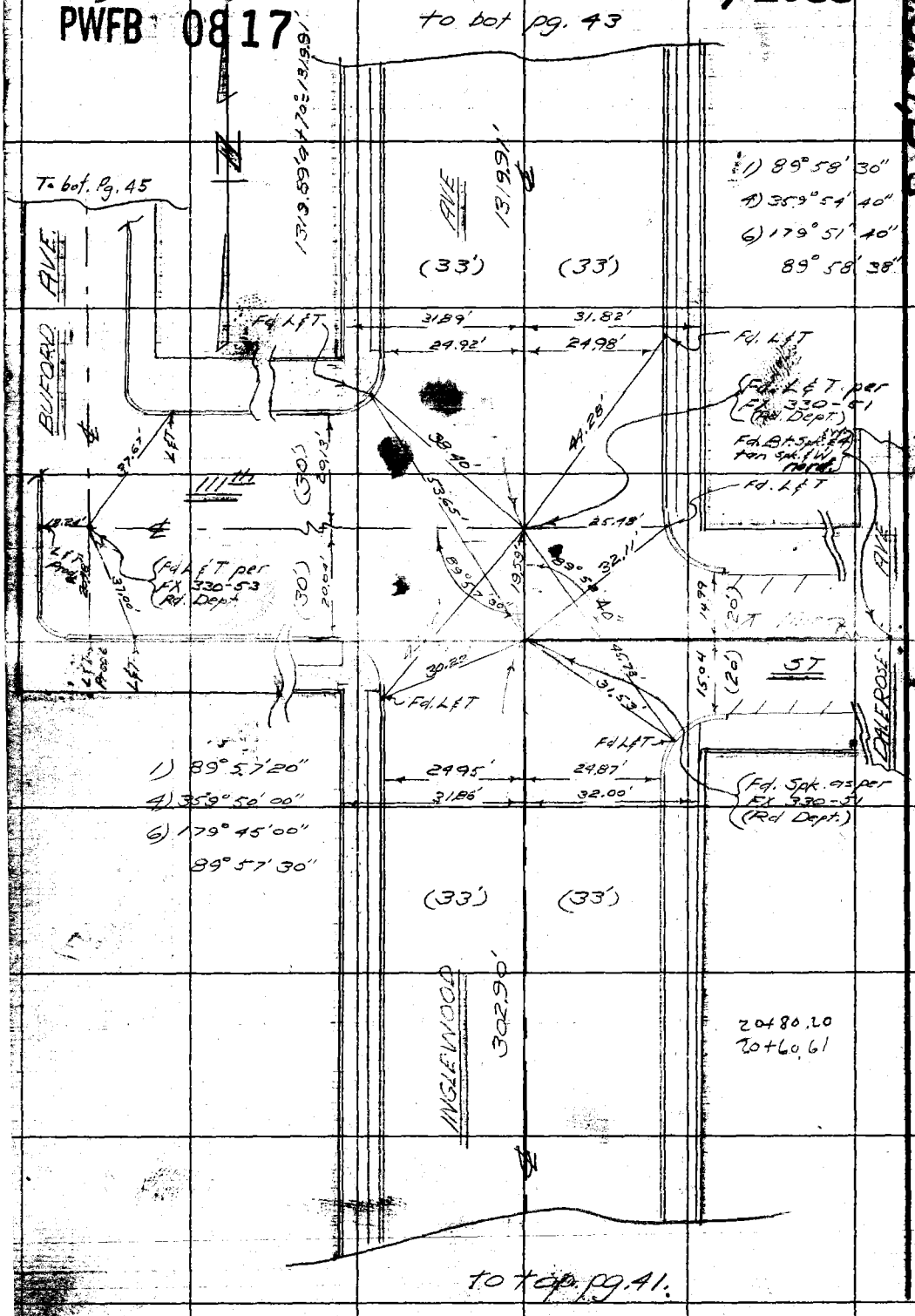

RETURN TO
LOS ANGELES COUNTY SURVEYOR
726 LOS ANGELES COUNTY
ENGINEERING BLDG.

Do not extend notes this side of this line.

Note: Any Additions or Changes on This Sheet Must be Made or Circled in Red Ink With Date and Name of Person Making Change.

PWFB 0817

W.S.24 B-5

Notes Ck'd by	Survey of Inglewood Ave. Century Blvd. S.D.
Map No.	W. O. 0303.00 Tape No. 0138 St'd. 68° °F
Office Work	Surveyed by Mankey
Checked	Notes E.T.M. Jr. Date 10-1-54
Date	Indexed A. C. Johnson

F.B. 1962 Pg. 43

1034

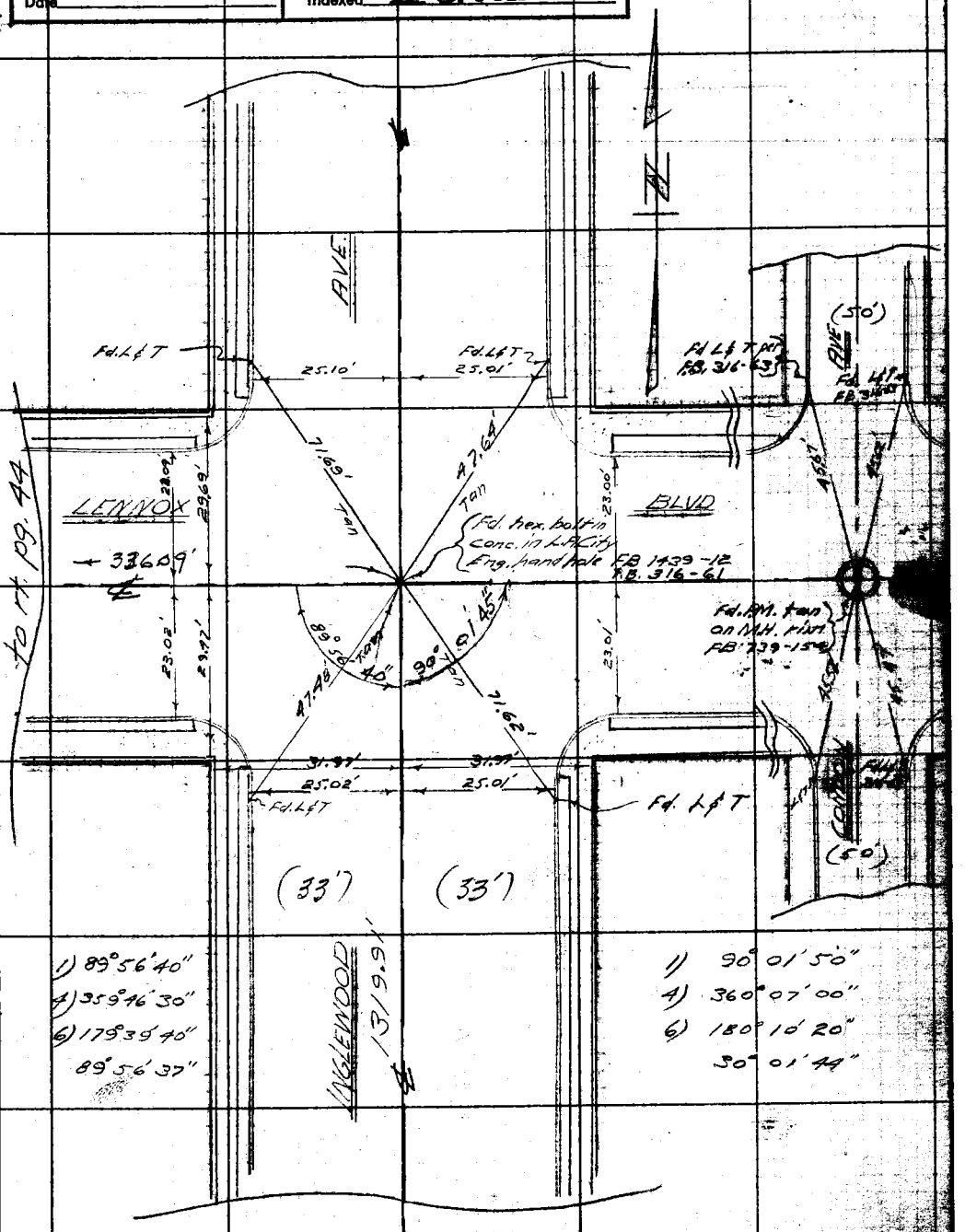

to rt. pg. 44

to top pg. 42

Note: Any Additions or Changes on This Sheet Must be Made or Circled in Red Ink With Date and Name of Person Making Change.

Do not extend notes this side of this line.

RETURN TO
LOS ANGELES COUNTY SURVEYOR
726 LOS ANGELES COUNTY
ENGINEERING BLDG.

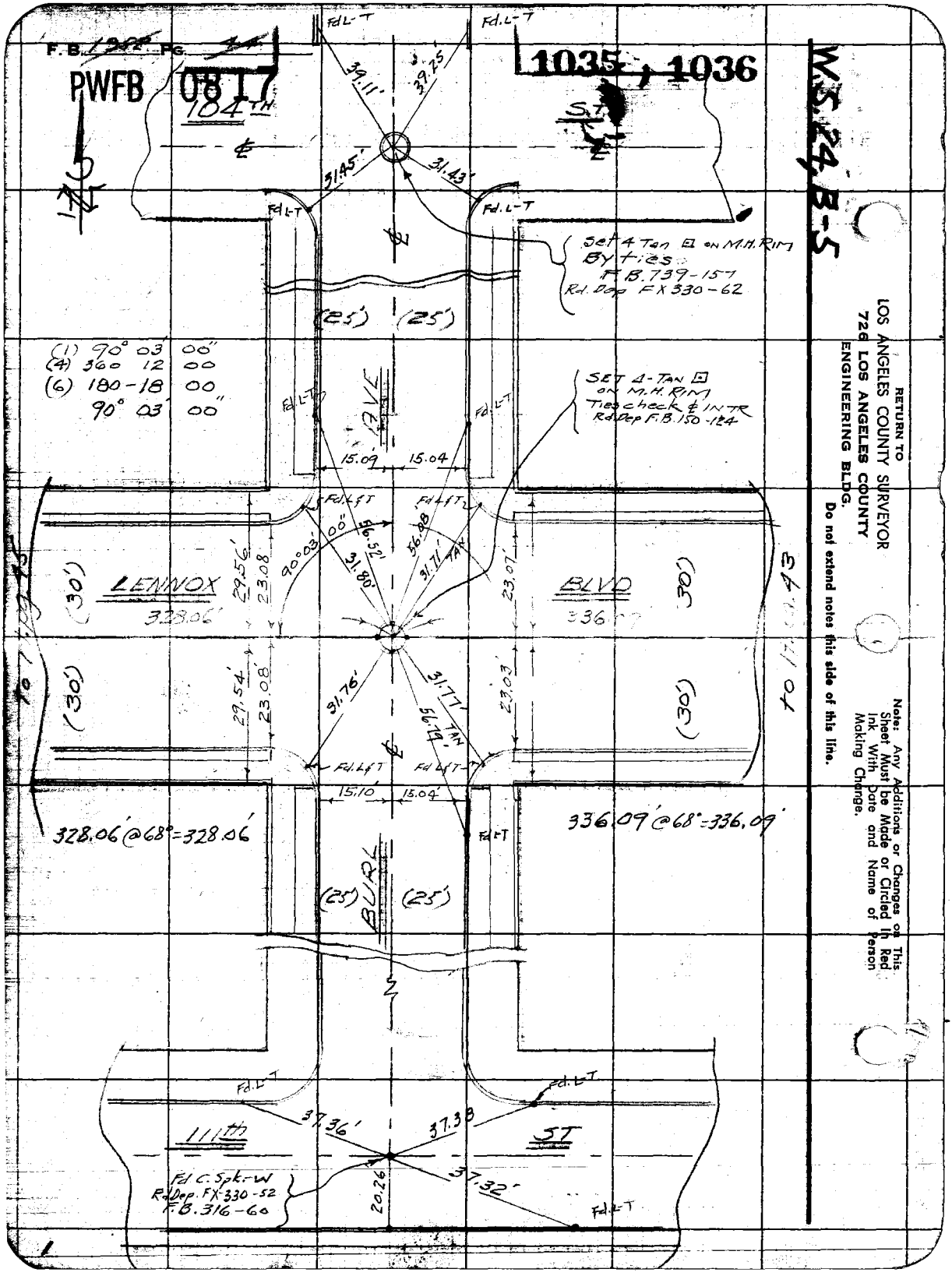
F.B. 1982 PG.
PWFB 0817
1035, 1036
W.S. 24, B-5
104TH
ST
Fd L-T
39.11'
39.25'
31.45'
31.43'
Set 4 Tan ⊡ on M.H. Rim
By ties
F.B. 739-157
Rd. Dep FX 330-62
(25') (25')
(1) 90° 03' 00"
(4) 360 12 00
(6) 180-18 00
90° 03' 00"
AVE
SET 4-TAN ⊡
ON M.H. RIM
Ties check ℄ IN TR
Rd Dep F.B. 150-124
15.09
15.04
Fd L&T
90°03' 00"
56.52'
56.08'
31.80'
31.71' TAN
LENNOX
328.06'
BLVD
336.09
(30')
29.56'
23.08'
23.07'
29.54'
23.08'
23.03'
31.76'
31.77'
56.79' TAN
15.10'
15.04'
328.06' @ 68° = 328.06'
336.09' @ 68° = 336.09'
BURL
111th
ST
37.36'
37.38
37.32'
20.26
Fd C. Spk-W
Rd Dep. FX-330-52
F.B. 316-60
RETURN TO
LOS ANGELES COUNTY SURVEYOR
726 LOS ANGELES COUNTY
ENGINEERING BLDG.
Do not extend notes this side of this line.
Note: Any Additions or Changes on This Sheet Must be Made or Circled in Red Ink With Date and Name of Person Making Change.

PWEB 0817

Notes Ck'd by	Survey Inglewood-Century Blvd.
Map No.	W. O. 0303.00 Tape No. 0138 Sr'd. 68 °F
Office Work	Surveyed by Wallace
Checked	Notes ECW Date 10-5-54
Date	Indexed C. Johnson

F.B. 1952 Pg. 45

1037

W.S. 24 B-5

To Lat. Pg. 46

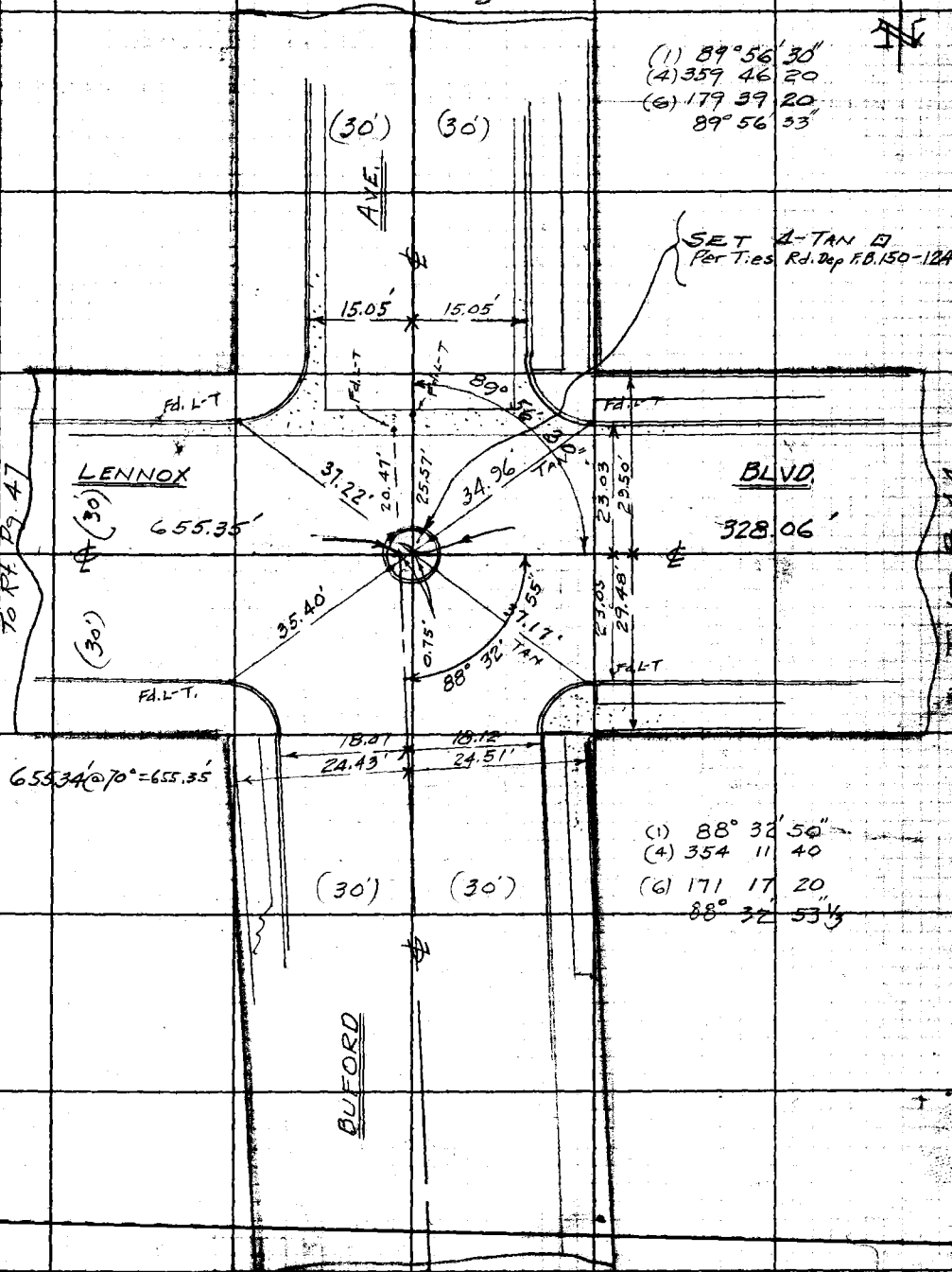

Note: Any Additions or Changes on This Sheet Must be Made or Circled in Red Ink With Date and Name of Person Making Change.

Do not extend notes this side of this line.

RETURN TO
LOS ANGELES COUNTY SURVEYOR
726 LOS ANGELES COUNTY
ENGINEERING BLDG.

7673098 247 4-55

F.B. 1952 PG. 46

WS 24 B-5

RETURN TO
LOS ANGELES COUNTY SURVEYOR
726 LOS ANGELES COUNTY
ENGINEERING BLDG.

Do not extend notes this side of this line.

Note: Any Additions or Changes on This Sheet Must be Made or Circled in Red Ink With Date and Name of Person Making Change.

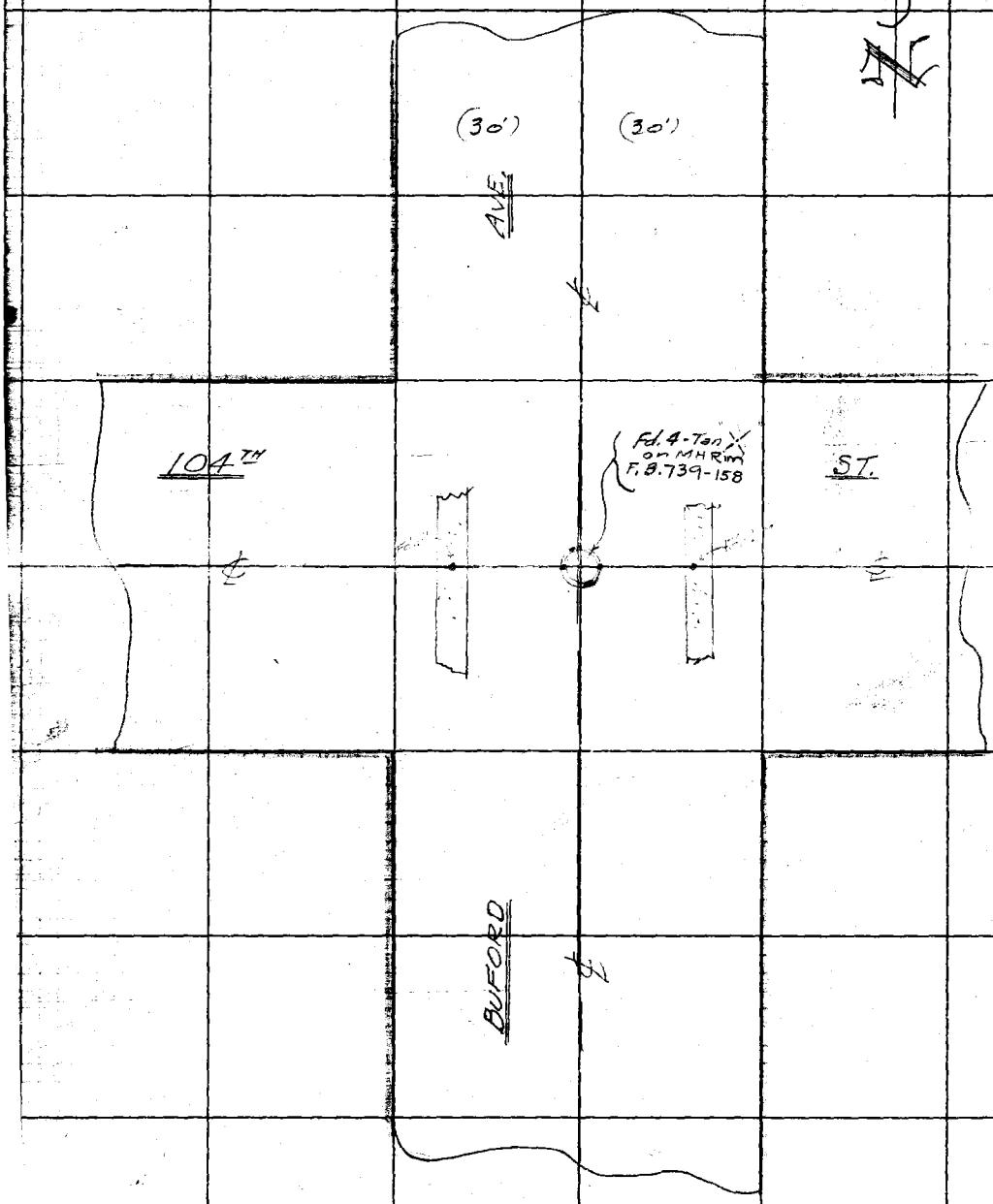

To top Pg. 45

PWFB 0817

W.S. 24A-5

Notes Ck'd by	Survey [illegible] Inglewood-Century SD.
Map No.	W. O. [illegible] Tape No. 0138 St'd. 68 °F
Office Work	Surveyed by Wallace
Checked	Notes ECW Date 10-5-54
Date	Indexed R. C. Johnson

F. B. ~~1952~~ Pg. ~~47~~

1038

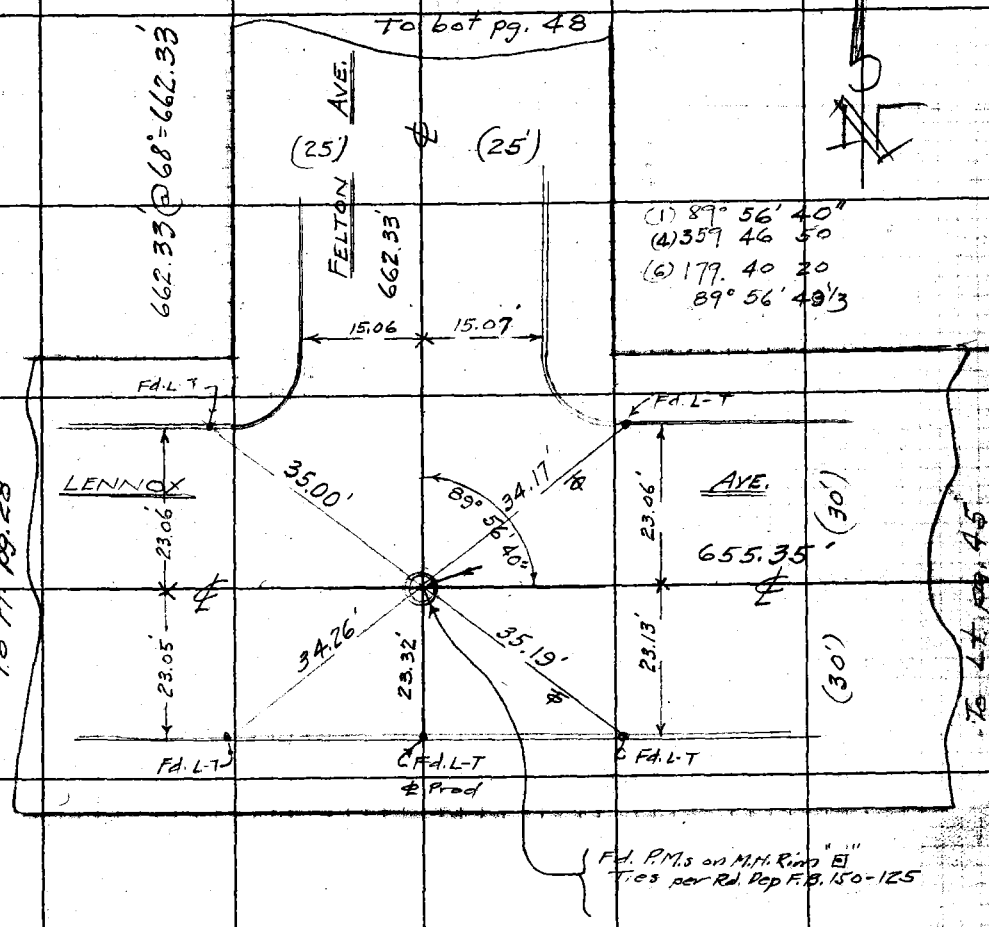

Note: Any Additions or Changes on This Sheet Must be Made or Circled in Red Ink With Date and Name of Person Making Change.

Do not extend notes this side of this line.

RETURN TO
LOS ANGELES COUNTY SURVEYOR
726 LOS ANGELES COUNTY
ENGINEERING BLDG.

7613095 247 4-53

F.B. 1952 Pg. 48

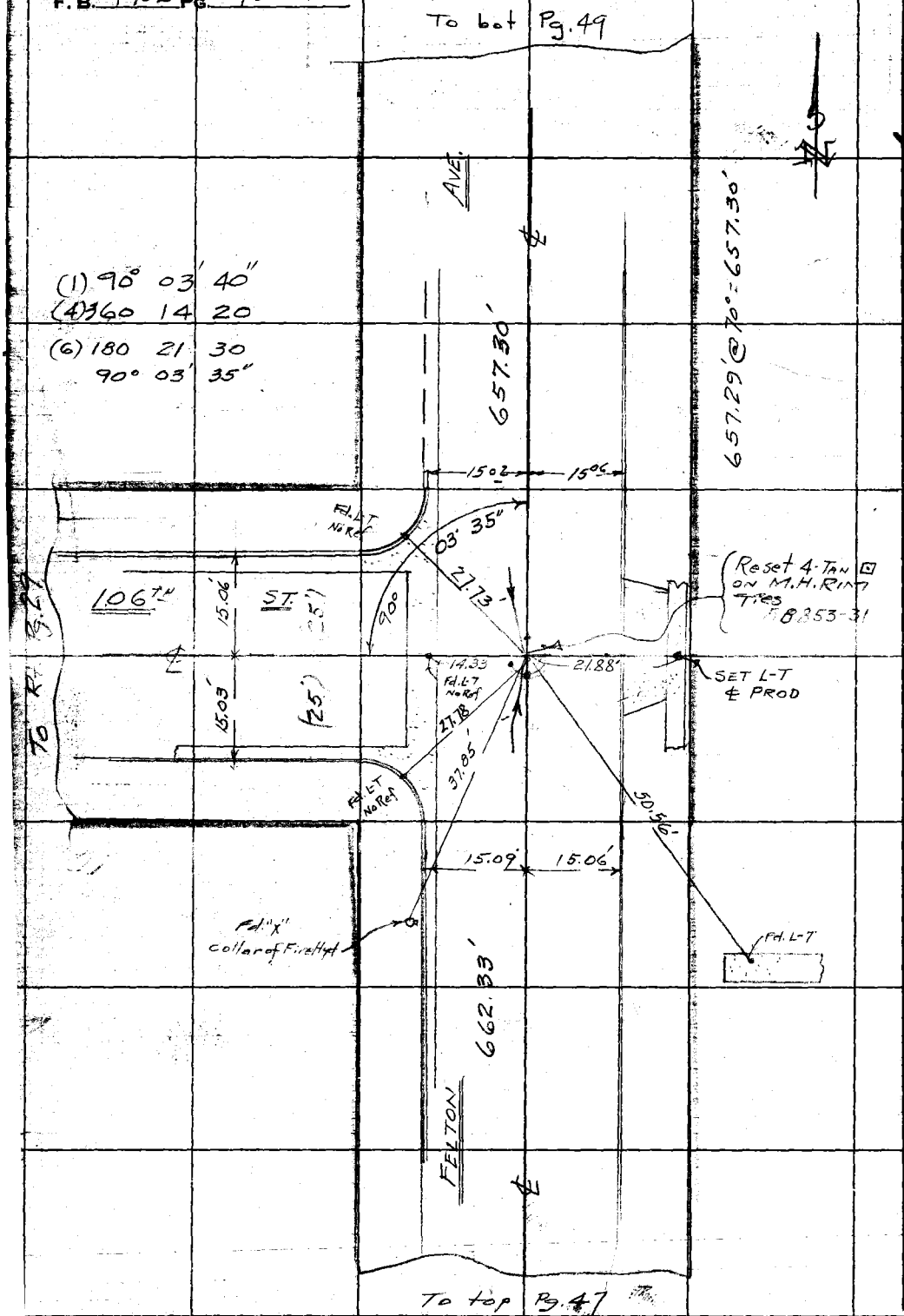

W.S. 24, A-5

RETURN TO
LOS ANGELES COUNTY SURVEYOR
726 LOS ANGELES COUNTY
ENGINEERING BLDG.

Do not extend notes this side of this line.

Note: Any Additions or Changes on This Sheet Must be Made or Circled in Red Ink With Date and Name of Person Making Change.

PWFB 0917

Notes Ck'd by	Survey of ℄ Sur. Inglewood-Century Blvd
Map No.	W. O. 0303.00 Tape No. 0138 St'd. 68 °F
Office Work	Surveyed by Wallace
Checked	Notes ECW Date 10-6-54
Date	Indexed A. C. Johnson

F. B. 1952 Pg. 49

359

W.S. 24-A.B.-5

10 ℄ Felton

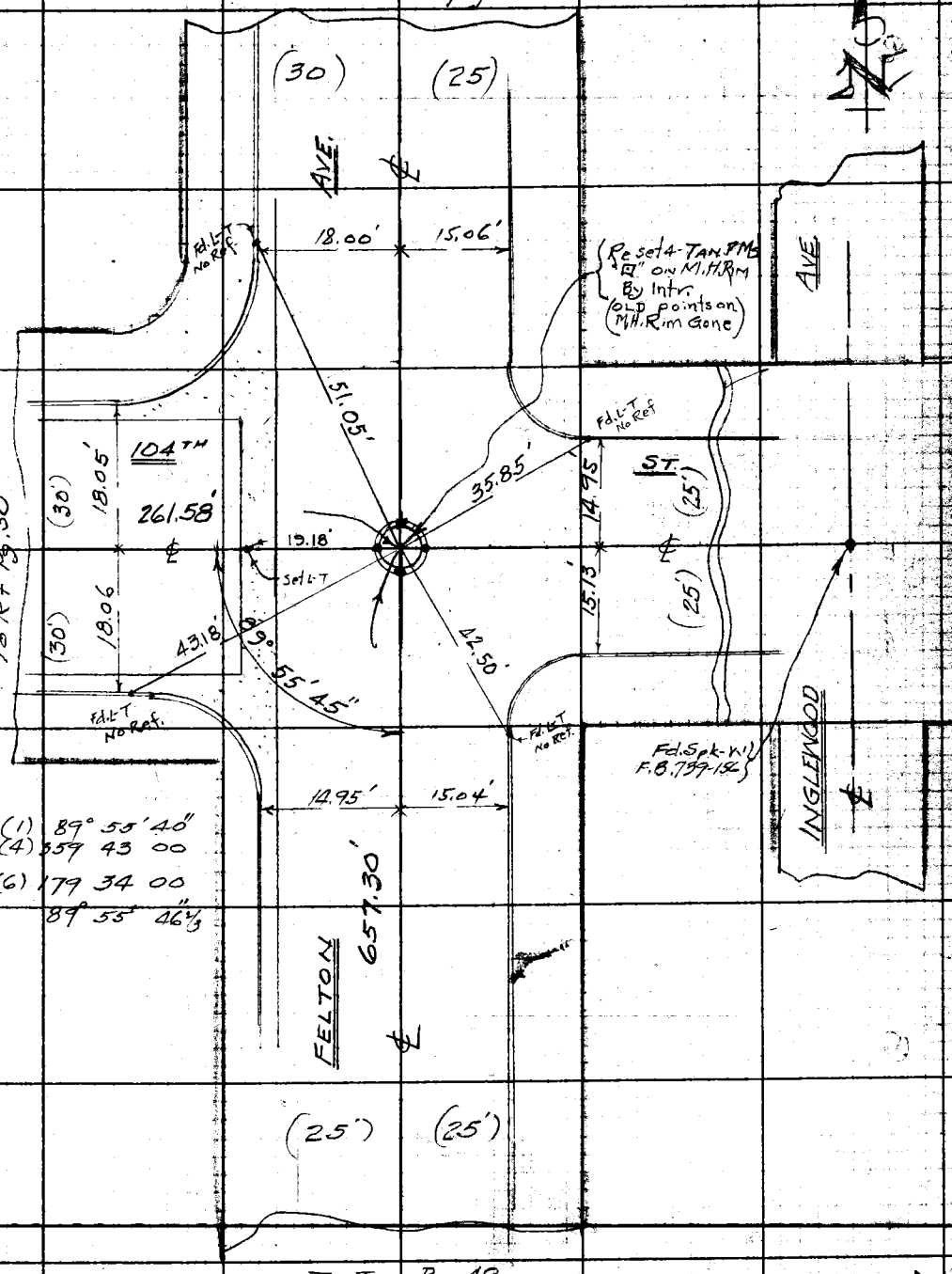

Note: Any Additions or Changes on This Sheet Must be Made or Circled in Red Ink With Date and Name of Person Making Change.

Do not extend notes this side of this line.

RETURN TO
LOS ANGELES COUNTY SURVEYOR
726 LOS ANGELES COUNTY
ENGINEERING BLDG.

76F3098 247 4-53

F.B. ~~1954~~ PG. ~~50~~ PWFB 0917 360, 361

W.S. 24-5

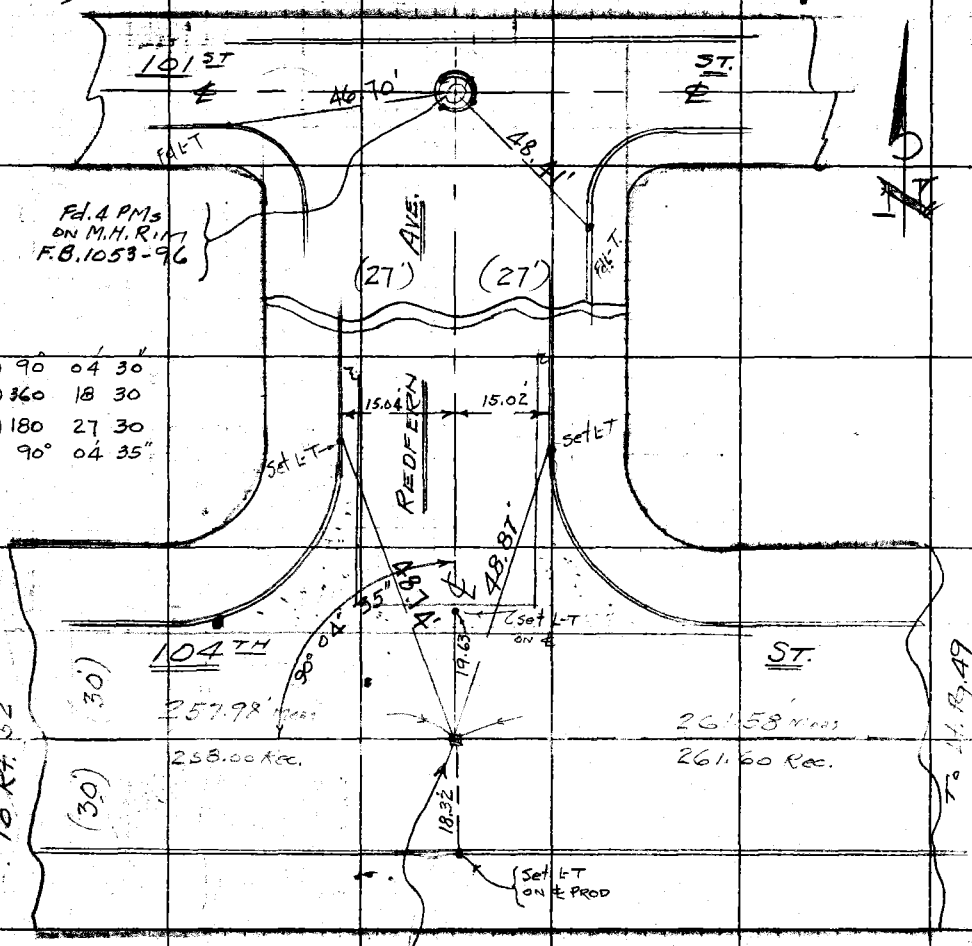

104TH ST.
FELTON AVE. TO OCEANGATE AVE
519.55' @ 70° = 519.56' Meas

519.60' Rec.
519.56
.04'

RETURN TO
LOS ANGELES COUNTY SURVEYOR
726 LOS ANGELES COUNTY
ENGINEERING BLDG.
Do not extend notes this side of this line.

Note: Any Additions or Changes on This Sheet Must be Made or Circled in Red Ink With Date and Name of Person Making Change.

PWFB 0917

W.S. 24 A-5

Notes Ck'd by
Map No.
Office Work
Checked
Date

Survey of ℄ SUR-S.D.-Inglewood-Century
W. O. 0303.00 Tape No. 0138 St'd. 68 °F
Surveyed by Wallace
Notes ECW Date 7-28-54
Indexed A. C. Johnson

F.B. 1957 Pg. 51

362

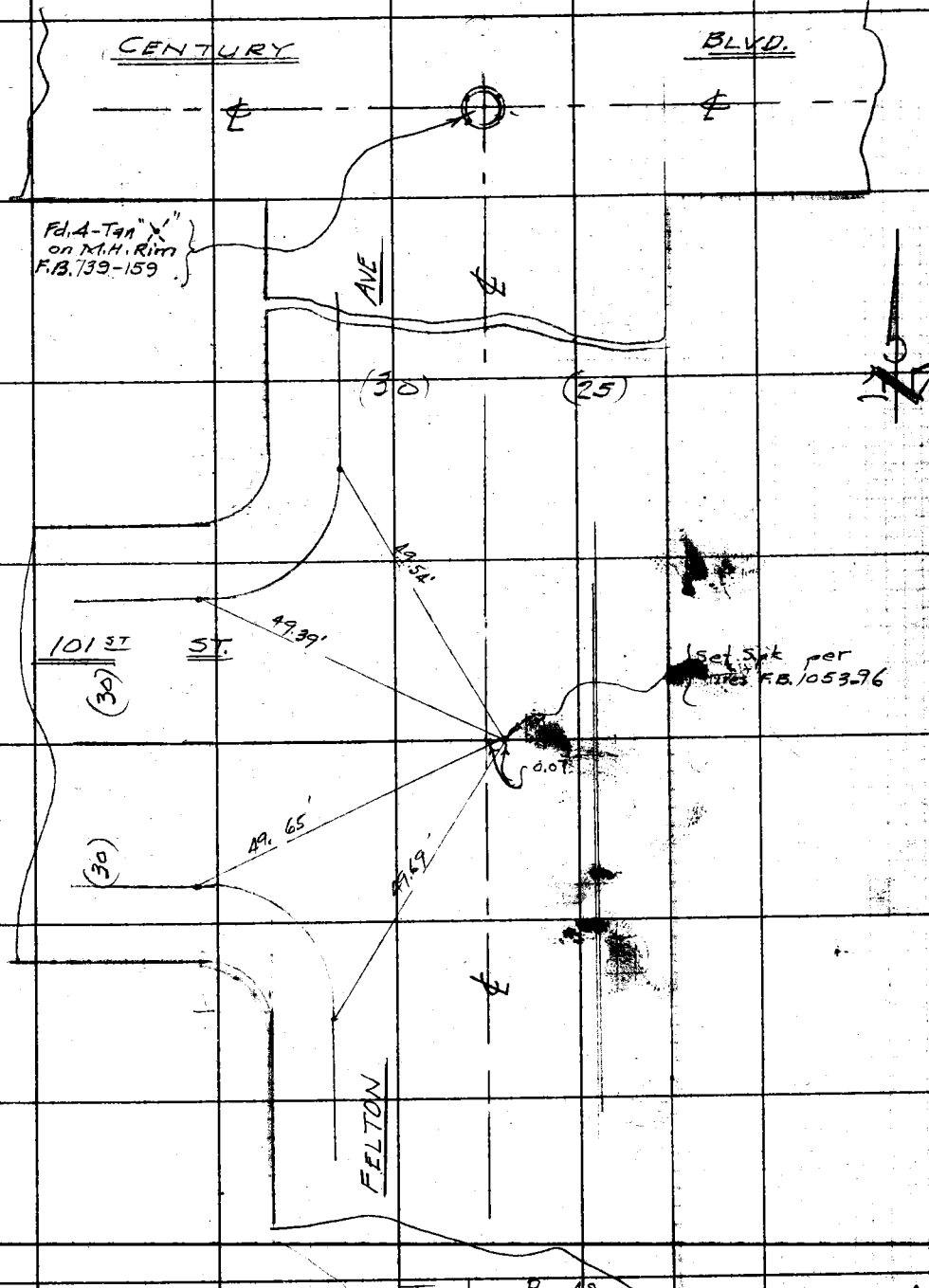

To top Pg. 49

Note: Any Additions or Changes on This Sheet Must be Made or Circled in Red Ink With Date and Name of Person Making Change.

Do not extend notes this side of this line.

RETURN TO
LOS ANGELES COUNTY SURVEYOR
726 LOS ANGELES COUNTY
ENGINEERING BLDG.

101-Felt

76F3095 247 4-53

F.B. 1958 PG. 52

PWFB 0917

363 , 364

WS 244-5

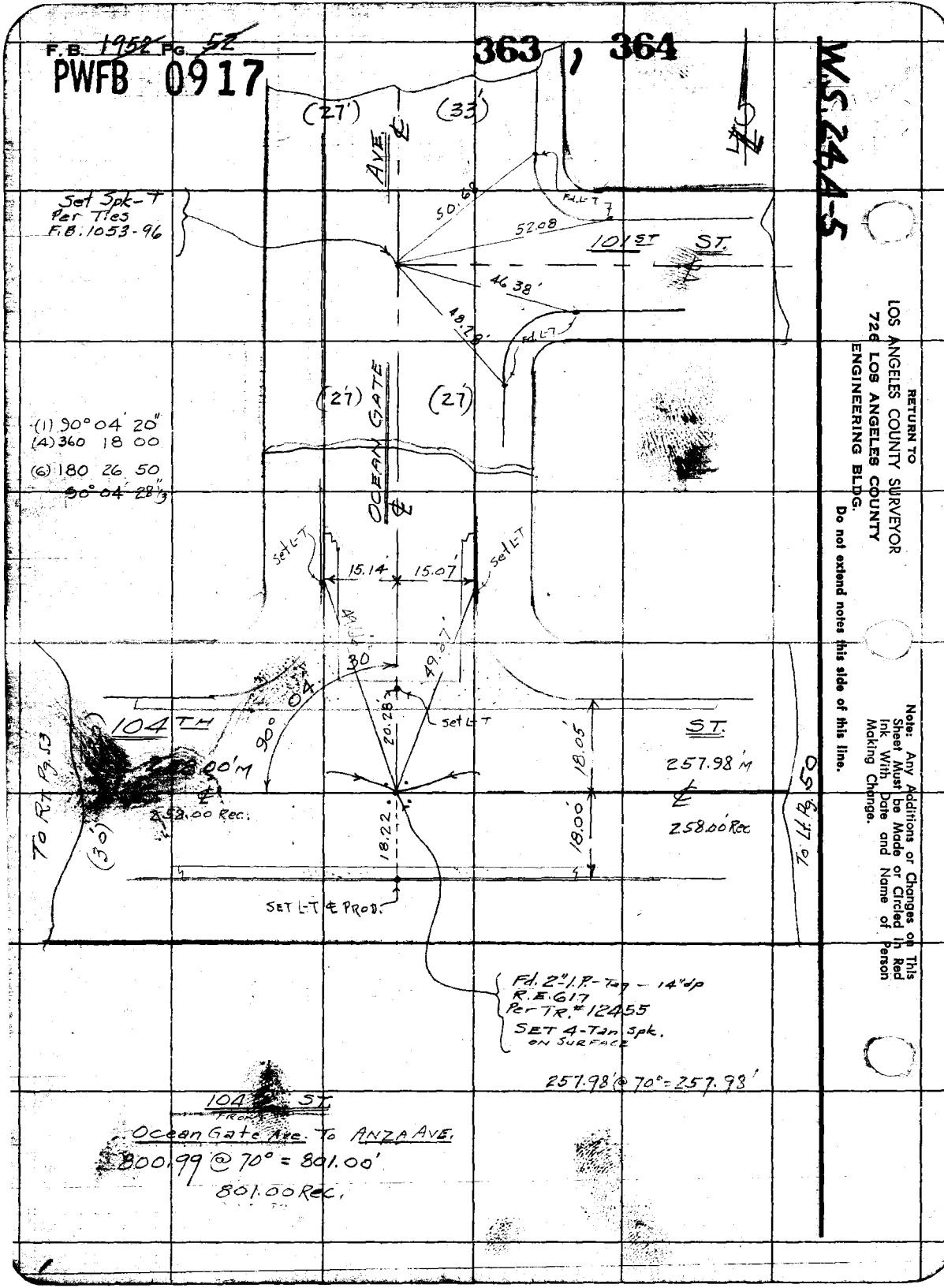

RETURN TO
LOS ANGELES COUNTY SURVEYOR
726 LOS ANGELES COUNTY
ENGINEERING BLDG.
Do not extend notes this side of this line.

Note: Any Additions or Changes on This Sheet Must be Made or Circled in Red Ink With Date and Name of Person Making Change.

PWFB 0917

W.S. 24.4-5

Notes Ck'd by	Survey of ℄ SUR. Inglewood-Century SD
Map No.	W. O. 6303.08 Tape No. 0138 Sr'd. 68 °F
Office Work	Surveyed by Wallace
Checked	Notes ECW Date 10-8-54
Date	Indexed R. C. Johnson

F. B. ~~1952~~ Pg. ~~53~~

365

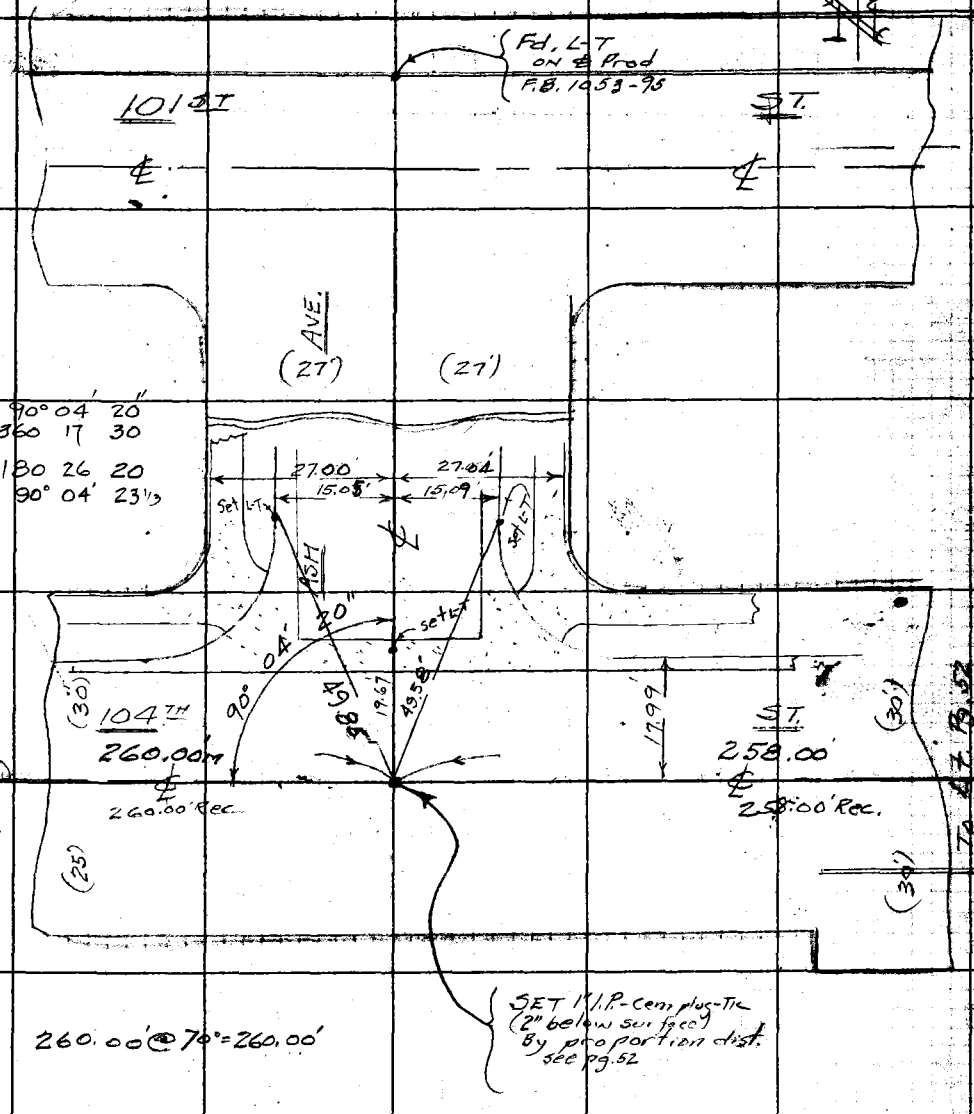

Note: Any Additions or Changes on This Sheet Must be Made or Circled in Red Ink With Date and Name of Person Making Change.

Do not extend notes this side of this line.

RETURN TO
LOS ANGELES COUNTY SURVEYOR
726 LOS ANGELES COUNTY
ENGINEERING BLDG.

7FF3008 247 4-55

F.B. 1952 PG. 54

PWFB 0917

366, 367

W.S. 24, A-5

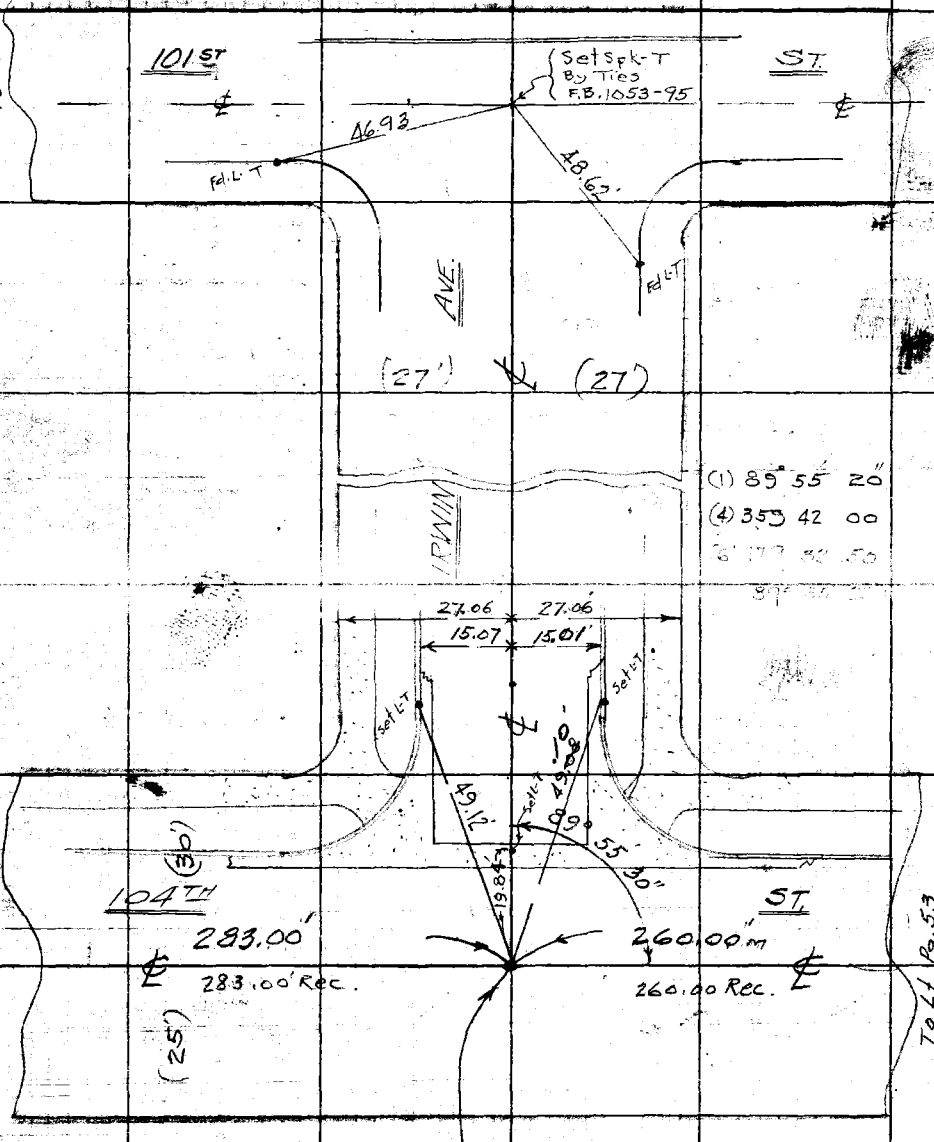

Set Large B. Spk & W. By proportion dist. Between Ocean Gate and Anza Ave. Dist. shown on pg. 52

RETURN TO:
LOS ANGELES COUNTY SURVEYOR
726 LOS ANGELES COUNTY
ENGINEERING BLDG.

Do not extend notes this side of this line.

Note: Any Additions or Changes on This Sheet Must be Made or Circled in Red Ink With Date and Name of Person Making Change.

Notes Ck'd by	Survey of Inglewd. Ave. Century Blvd. SP
Map No.	W. O. Tape No. St'd. °F
Office Work	Surveyed by Mankey
Checked	Notes E.T.McJr. Date 8-16-54
Date	Indexed

F.B. 1952 Pg. 59

J.N. 6218.00

BENCH LEVELS FROM
EL SEGUNDO BLVD. & AVIATION BLVD.
N. TO. CENTURY BLVD. & E. TO INGLEWOOD
AVE. & N. TO FLORENCE AVE.
N.E. TO INGLEWOOD A.T. & S.F. R.R. Sta. & tie
Into Precise Level net line #28 B.M. #28-12 & 28-13

Mankey
York
Goodwin
Bradach

Elevations based on L.A. County Surveyor Precise Level Net (1954 Adj)
Adj. 8/24/54 /s
For Adj. Calc., see A-83

indexed 7-13-59

Note: Any Additions or Changes on This Sheet Must be Made or Circled in Red Ink With Date and Name of Person Making Change.

Do not extend notes this side of this line.

RETURN TO
LOS ANGELES COUNTY SURVEYOR
726 LOS ANGELES COUNTY
ENGINEERING BLDG.

76F3095 247 4-53

RETURN TO
LOS ANGELES COUNTY SURVEYOR
726 LOS ANGELES COUNTY
ENGINEERING BLDG.

Note: Any Additions or Changes on This Sheet Must be Made or Circled in Red Ink With Date and Name of Person Making Change.

Do not extend notes this side of this line.

F.B. _____ Pg. _____

768420 353 8-49

PLEASE RETURN TO
LOS ANGELES COUNTY SURVEYOR
725 LOS ANGELES COUNTY ENGINEERING BLDG.

NOTE: ANY ADDITIONS OR CHANGES ON THIS SHEET MUST BE MADE OR CIRCLED IN RED INK, WITH DATE AND NAME OF PERSON MAKING CHANGE.

Do not extend notes this side of this line

B.M.	1ST RUN	DIFF.	2ND RUN	3RD RUN	ADJ. ELEV.	DESCRIPTION
(Fd) B.M. KV-14	93.022'				93.022	B.M. KV-14 El. 93.022 F.B.-1922-12 Aviation Blvd (E. Side) 225' ± S. of El Segundo Blvd. Bt. Spk. & Tin on E. Side P.P. #396864-E
+	2.942		2.983			
π	95.964'	-.141	-.145		-0.1430	
−	3.083		3.128			
(Fd) B.M. KV-15	92.881'				92.880	B.M. KV-15 El. 92.880 F.B. 1922-12 Aviation Blvd & El Segundo Blvd. S.W. Cor. □ on N.E. Hose bib of fire plug
+	4.297		4.821			
π	97.178'	-.379	-.380		-0.3795	
−	4.676		[illegible]			
T.P.	92.502'		[illegible]			T.P. Bt. Spk. W. Side Aviation 300 ± El Segundo Blvd.
+	6.178		[illegible].043			
π	98.[illegible]0'	+3.6[illegible]	[illegible].696		+3.6970	
−	[illegible]		2.347			
(Set) B.M. KV-49	[illegible]				96.196	B.M. KV-49 El. 96.200 F.B. 1952 pg. 61 Aviation Blvd (E. Side) 600' N. El Segundo Blvd. Bt. Spk. & Tin on E. Side P.P. #613936-E
+	[illegible]		3.409			
π	99.[illegible]	-1.060	-1.061		-1.0610	
−	4.669		4.470			
T.P.	95.[illegible]					Bt. Spk. Aviation Blvd (E. Side) opposite P.P. #613938-E
+	5.[illegible]		5.[illegible]43			
π	100.[illegible]	+2.332	+2.[illegible]28		+2.3300	
−	3.383		3.315			
(Set) B.M. KV-50	97.472				97.464	B.M. KV-50 El. 97.472' F.B. 1952 pg. 61 Aviation Blvd & 124th St. S.E. Cor. Bt. Spk. & lead 66' ± S. Cb. return on curb
+	4.627		4.[illegible]			
π	102.099	-.477	-.[illegible]		-0.4755	
−	5.104		5.[illegible]			
(Set) B.M. KV-51	96.995				96.989	B.M. KV-51 El. 96.995 F.B. 1952 pg. 61 Aviation Blvd (E. Side E. service rd) & 123rd Pl. Bt. Spk. & lead N. end Cb. return on Cb. of N.E. Cor.
+	5.[illegible]		5.5[illegible]2			
π	10[illegible]96'	+.093	+.[illegible]		[illegible]	
−	[illegible]08		5.[illegible]		[illegible]	
(Set) B.M. [illegible]	[illegible]					B.M. KV-52 El. 97.088 F.B. 1952 pg. 61 Aviation Blvd (E. side E. service rd) & 122nd St. [illegible] lead on Cb. S. end of return

NOTES RED. ____ JOB NO. 6218.00 SURVEY OF [illegible] Ave Centuria [illegible]
DATE ____ SURVEY BY Moake
NOTES CHKD. ____ NOTES BY E.T.W.K. DATE Aug 2 '55
DATE ____ INDEXED A. O. Johnson DATE 2-2-55

76S420 353 8-49

PLEASE RETURN TO
LOS ANGELES COUNTY SURVEYOR
725 LOS ANGELES COUNTY ENGINEERING BLDG.

NOTE: ANY ADDITIONS OR CHANGES ON THIS SHEET MUST BE MADE OR CIRCLED IN RED INK, WITH DATE AND NAME OF PERSON MAKING CHANGE.

Do not extend notes this side of this line

JOB NO. 6218.00 SURVEY OF Inglewood-Lennox-Blvd. 50 NOTES RED. ____ DATE ____
SURVEY BY Monkey NOTES CHKD. ____ DATE ____
NOTES BY E. T. Mc. DATE 8-12-54
INDEXED E. C. Johnson DATE ____

B.M.	1ST RUN	DIFF.	2ND RUN	3RD RUN	ADJ. ELEV.	DESCRIPTION
(set) BMKV52	97.088				97.084	BMKV52 El. 97.088 FB 1952 pg 62 Aviation Blvd (Inglewood Ave) £122nd St. S.E. Cor. Br. Spk. lead on c.b. S. end of return.
+	5.107		4.489	4.39		
π	102.195	-.351	.447	.449	-0.4480	
−	5.668		4.936	4.75		
T.P.	96.527					Br. Spk. E. side Aviation Blvd. 200' S. 120th St.
+	5.538		4.972			
π	102.090	+.092	+.092		+0.09	
−	5.441		4.880			
(set) BMKV53	96.649				96.72	BMKV53 El 96.649 FB 1952 pg 62 Aviation Blvd £ 120th St. S.E. Cor. Br. Spk. in lead on c.b. South end of return
+	6.104		5.957	5.59		
π	102.753	-.501	-.495	-.49	-0.4960	
−	6.605		6.452	6.3		
T.P.	96.148					T.P. E. side Aviation Blvd. Br. Spk. on edge of Rd in front Store #11940
+	4.679		4.485	4.3		
π	100.827	-.815	-.822	-.822	-0.8220	
−	5.494		5.307	5.170		
T.P.	95.333					T.P. E. side Aviation Blvd. Br. Spk. on edge Rd. 100' S. of 11
+	5.062		4.649			
π	100.395	-.871	.871		-0.8710	
−	5.933		5.520			
(set) BMKV54	94.462				94.537	BMKV54 El 94.462' FB 1952 pg 62 Aviation Blvd £ 119th St. (N. side) N.E. Cor. Br. Spk. in lead 20' E. of end of c.b. on c.b.
+	6.331		6.176			
π	100.793	-.044	-.042		-0.0430	
−	6.375		6.218			
T.P.	94.418					T.P. Aviation Blvd £ 118th St. S.E. Cor. Br. Spk. in St.
+	4.982		5.059			
π	99.400	+1.033	1.034		+1.0335	
−	3.949		4.025			
(set) BMKV55	95.451				95.528	BMKV55 El 95.451 FB 1952 pg 62 Aviation Blvd £ 118th St. Fire Plug S.E. Cor. B. 90' S. base bib.

E.B. 1952 pg 62

NOTES RED. ____ JOB NO. 6218.00 SURVEY OF Inglewood Ave. Century Blvd. S.D.
DATE ____ SURVEY BY Mankey
NOTES CHKD. ____ NOTES BY E. T. McC. DATE 8-17-54
DATE ____ INDEXED A. C. Johnson DATE ____

F.B. 1952 Pg. 63

765420 353 8-49

PLEASE RETURN TO
LOS ANGELES COUNTY SURVEYOR
725 LOS ANGELES COUNTY ENGINEERING BLDG.

NOTE: ANY ADDITIONS OR CHANGES ON THIS SHEET MUST BE MADE OR CIRCLED IN RED INK, WITH DATE AND NAME OF PERSON MAKING CHANGE.

Do not extend notes this side of this line

B.M.	1ST RUN	DIFF.	2ND RUN	3RD RUN	ADJ. ELEV.	DESCRIPTION
(set) BM.KV55	95.451				95.528	BM.KV.55 EL 95.451 F.B. 1952 pg 63 Aviation Blvd. & 118th St. Fire Plug S.E. Cor. □ on S. hose bib
+	5.342	R	5.300	6.377		
π	100.793	-1.517	-1.510	1.510	-1.5100	
−	6.859		6.810	7.887		
(set) BM.KV-56	93.934				94.017	BM.KV.56 EL 93.934 F.B. 1952 pg 63 Aviation Blvd. & 117th St. (S. side) S.E. Cor. Bt. Spk. & lead 50' ± E. ℄ Aviation Blvd. in Sidewalk
+	5.789		6.544			
π	99.723	-.509	-.506		-0.5075	
−	6.298		7.050			
(set) BM.KV-57	93.425				93.5[illegible]	BM.KV-57 EL 93.425 F.B. 1952 pg. 63 Aviation Blvd. & 116th St. N.E. Cor. Bt. Spk. & lead on Cb. 1' E. East end of return
+	5.010		4.834			
π	98.435	+.042	+.047		+0.0435	
−	4.968		4.787			
(set) BM.KV-58	93.467				93.553	BM.KV.58 EL 93.467 F.B. 1952 pg 63 Aviation Blvd. & 115th St. S.E. Cor. Bt. Spk. & lead on Cb. in South end of return
+	4.392		4.290			
π	97.859	-.366	.368		-0.3670	
−	4.758		4.658			
(set) BM.KV-59	93.101				93.186	BM.KV.59 EL 93.101 F.B. 1952 pg. 63 Aviation Blvd. & Imperial Hwy. N.E. Cor. Bt. Spk. & lead on cb. 3' ± N. N. end Cb return
+	3.781		3.[illegible]91			
π	96.882	.018	[illegible]21		-0.0195	
−	3.799		[illegible]2			
T.P.	93.083					T.P. Aviation Blvd. (E. side) on N.W. ⊗ bolt of light post N. of gate 59
+	1.880		1.98[illegible]			
π	94.963	[illegible]	1.97[illegible]		-1.97[illegible]	
−	3.858		3.961			
(set) BM.KV60	91.105				91.187	BM.KV60 EL 91.105 F.B. 1952 Pg. 63 Aviation Blvd. (E. side) 700' ± N. Imperial Hwy. □ West hose bib of fire plug.
+	2.232		2.250			
π	93.337	-.026	-.025		[illegible]255	
−	2.258		2.275			
T.P.	91.079					T.P. Aviation Blvd. (E. side) Light pole [illegible] N.W. bolt N. of gate 56

765420 358 8-49

PLEASE RETURN TO
LOS ANGELES COUNTY SURVEYOR
725 LOS ANGELES COUNTY ENGINEERING BLDG.

NOTE: ANY ADDITIONS OR CHANGES ON THIS SHEET MUST BE MADE OR CIRCLED IN RED INK, WITH DATE AND NAME OF PERSON MAKING CHANGE.

Do not extend notes this side of this line

B.M.	1ST RUN	DIFF.	2ND RUN	3RD RUN	ADJ. ELEV.	DESCRIPTION
T.P.	91.079				~~90.086~~	T.P. Aviation Blvd. (E. side) Light pole Bmk N.W. Bolt N of 90 Ave SE
+	4.030		3.803			
Π	95.109	-1.074	-1.078		-1.0760	
−	5.104		4.881		90.086	
(Set) BM.KV61	90.005				~~89.410~~	BM.KV61 EL 90.005 FB. 1952 Pg 64 Aviation Blvd E ½ St. N.E. Cor on Cb. Bt. Spk. 5' ± E. of E. end Cb. return
+	6.121		7.193			
Π	96.126	-.039	-.042		-0.0405	
−	6.160		7.235			
T.P.	89.966					Aviation Blvd. (E. side) Bt. Spk. 250' ± N. 111th St. edge rd.
+	4.524		4.582			
Π	94.490	-.118	-.118		-0.1180	
−	4.642		4.700			
T.P.	89.848					Aviation Blvd. (E. side) Bt. Spk. 550' ± N. 111th St. edge pav.
+	4.270		4.112			
Π	94.118	-.517	.515		-0.5160	
−	4.787		4.627			
(Set) BM.KV62	89.331				89.410	BM.KV62 EL 89.331 FB 1952 Pg 64 Aviation Blvd (E. side) 55-0' ± N. of intersect ⊞ on E rim of Bell System M.H.
+	4.462		4.782			
Π	93.793	-.143	-.146		-0.1445	
−	4.605		4.928			
T.P.	89.188					Aviation Blvd. (E. side) Bt. Spk. 115-0' ± N. 111th St. on edge rd
+	4.691		4.824	4.671		
Π	93.879	+.204	+.412	+.208	+0.2060	
−	4.487		4.612	4.463		
T.P.	89.392					Aviation Blvd. (E. side) Bt. Spk. 350' ± S. Blinker Sgl.
+	4.105		4.108	3.964		
Π	93.497	+1.157	+1.165	+1.164	+1.1645	
−	2.948		2.943	2.800		
(Set) BM.KV63	90.549				90.636	BM.KV63 EL 90.549 FB. 1952 Pg 64 Aviation Blvd (E. side) Bt. Spk. on side of Blinker Sgl. base

JOB NO. 6218.00 SURVEY OF Lynwood Area Contours
SURVEY BY E.T.M. & C. Monkey DATE 8-18-54
NOTES BY C. Johnson DATE
INDEXED DATE
NOTES RED. DATE
NOTES CHKD. DATE

F.B. 1952 Pg. 64

765420 3[illegible] 5-49

PLEASE RETURN TO
LOS ANGELES COUNTY SURVEYOR
725 LOS ANGELES COUNTY ENGINEERING BLDG.

NOTE: ANY ADDITIONS OR CHANGES ON THIS SHEET MUST BE MADE OR CIRCLED IN RED INK, WITH DATE AND NAME OF PERSON MAKING CHANGE.

Do not extend notes this side of this line

B.M.	1ST RUN	DIFF.	2ND RUN	3RD RUN	ADJ. ELEV.	DESCRIPTION
(Set) BMKV63	90.549				90.636	BMKV63 EL 90.549 FB 1952 Pg 64 Aviation Blvd (E. side) 775' ± S. 104th St. Bt. Spk. on E. side of Blinker Sgl base
+	3.547		3.556	3.141		
π	94.396	- .922	- .913 R	- .917	-0.9[illegible]5	
-	4.769		4.469	4.358		
TP	89.627					Aviation Blvd. (E. edge pav.) Bt Spk. 475' ± S. of 104th St.
+	4.848		4.556			
π	9[illegible].475	+ .656	+ .65[illegible]		+0.6545	
-	[illegible]192		3.90[illegible]			
TP	90.283					Aviation Blvd. (E edge pav) Pk. 175' ± S. of 104th St.
+	5.299		5.17[illegible]			
π	95.582	+.633	+.630		+0.6315	
-	4.666		4.541			
(Set) BMKV64	90.916				91.001	BMKV64 EL 90.916 FB 1952 Pg 65 Aviation Blvd. & 104th St. N.E. Cor. Bt. Spk. & lead on E. end of cb. return
+	5.327		5.128			
π	96.243	+ .320	+ .321		+0.3205	
-	5.007		4.807			
T.P.	91.236					Aviation Blvd. (E. side) nail in expansion joint Sidewk 600' ± N. 104th St.
+	5.212		5.026	5.260		
π	96.448	+ .534	+ .539	R .540	+0.5365	
-	4.678		4.489	4.720		
BMKV65	91.770				91.858	BMKV65 EL 91.770 FB 1952 Pg 65 Aviation Blvd. & 102nd St. N.E. Cor. Bt. Spk. & lead on cb. at E. end cb. return
+	4.845		4.527			
π	96.615	+ .048	+ .043		+0.0465	
-	4.797		4.484			
T.P.	91.818					Aviation Blvd. (E curb) 275' ± N. 102nd St. in expansion joint
+	5.300		5.379			
π	97.118	+ .521	+ .521		+0.5210	
-	4.779		4.858			
BMKV66	92.339				92.426	BMKV66 EL 92.339 FB 1952 Pg 65 Aviation Blvd & Century Blvd. S.E. Cor. on C[illegible] Bt. Spk. in lead 1' South of South end of cb. return

NOTES RED. _____ JOB NO. 62/8.00 SURVEY OF Inglewood Ave. Century Blvd. F.B. 1952 SD.
DATE _____ SURVEY BY Monkey
NOTES CHKD. _____ NOTES BY T.M. Jr. DATE 8-18-54
DATE _____ INDEXED S. C. Johnson DATE _____

769420 353 8-49

PLEASE RETURN TO
LOS ANGELES COUNTY SURVEYOR
725 LOS ANGELES COUNTY ENGINEERING BLDG.

NOTE: ANY ADDITIONS OR CHANGES ON THIS SHEET MUST BE MADE OR CIRCLED IN RED INK, WITH DATE AND NAME OF PERSON MAKING CHANGE.

Do not extend notes this side of this line

B.M.	1ST RUN	DIFF.	2ND RUN	3RD RUN	ADJ. ELEV.	DESCRIPTION
(Set) BMKV66	92.339				92.426	BM KV-66 EL 92.339 FB 1952 Pg 66 Aviation Blvd & Century Blvd. S.E. Cor. on cb. Bt. Spk. & lead 1' South of South end of cb. return
+	5.620		5.993	5.949		
π	97.959	+ .012	+ .505	+ .502	+0.5035	
−	5.108		5.488	5.447		
(Fd) BMKV66A	92.851				92.928	B.M. (no ref) EL 92.851 FB 1952 Pg 67 Century Blvd & Alley E. of Aviation Blvd S.E. Cor. on cb. Rd. Hd. Wire Spk. in lead. 1' West of East end of Cb. return
+	4.936		4.700	4.613		
π	97.787	+.023	+ .031	+.025	+0.0240	
−	4.913		4.669	4.582		
T.P.	92.874					Century Blvd (S. side) Bt. Spk. on edge of pav. 300' E. of Alley
+	5.950		6.002			
π	98.824	− .682	.680		−0.6810	
−	6.632		6.682			
(Set) BMKV67	92.192				92.271	BM. KV-67 EL 92.192 FB 1952 Pg. 66 Century Blvd (S. service Rd) on N. Cb. Bt. Spk. & lead 40' E. of P.P. #204046 M.
+	5.427		5.129			
π	97.619	−.673	.674		−0.6735	
−	6.100		5.803			
T.P.	91.519					Century Blvd (S. service Rd) Rd. Hd. Spk. on N. Cb. 40' W of P.P. 204047 M
+	4.103		3.881	3.843		
π	95.622	− .545	−.551	−.546	−0.5455	
−	4.646		4.432	4.389		
(Set) BMKV68	90.974				91.051	BM KV-68 EL 90.974 FB 1952 Pg 66 Century Blvd (S. service Rd) on N. Cb. Bt. Spk. & lead 40' E. of P.P. 204046 M
+	3.775		3.570			
π	94.749	+ .126	+.129		+0.1275	
−	3.649		3.441			
(Set) BMKV69	91.100				91.179	BM KV-69 EL 91.100 FB 1952 Pg 66 Century Blvd (S. service Rd) South side ☒ on N.W. hose bib of fire plug Between Bldgs. 5310 & 5380
+	3.494		3.010			
π	94.594	− 2.013	−2.014		−2.0135	
−	5.507		5.024			
TP	89.087					Century Blvd. (S. service Rd) Sidewalk Bt. Spk. on P.P. [illegible]

NOTES RED. ____ DATE ____
NOTES CHKD. ____ DATE ____

JOB NO. 6218.00 SURVEY OF Inglewood Blvd Century Blvd
SURVEY BY Manley
NOTES BY E. Dunsle DATE 8-19-54
INDEXED C. Jackson DATE

F.B. 1952 Pg. 66

765420 353 8-49

PLEASE RETURN TO
LOS ANGELES COUNTY SURVEYOR
725 LOS ANGELES COUNTY ENGINEERING BLDG.

NOTE: ANY ADDITIONS OR CHANGES ON THIS SHEET MUST BE MADE OR CIRCLED IN RED INK, WITH DATE AND NAME OF PERSON MAKING CHANGE.

Do not extend notes this side of this line

B.M.	1ST RUN	DIFF.	2ND RUN	3RD RUN	ADJ. ELEV.	DESCRIPTION
T.P.	89.087					Century Blvd. (S. service Rd.) Sledge pan Bt. Spk. Mon/PRS 1116-H
+	4.474		4.340	4241		
π	93.561	+ 1.107	1.112	1.112	+1.1120	
(Set) −	3.367		3.234	3.129		
BMKV-70	90.194				90.277	BM.KV-70 EL 90.194 FB 1952 Pg 67 Century Blvd. & 95th St. Pl. S.E. Cor. Round Hd. Spk. in lead 3' E. of the E. end of cb. return
+	4.248		4.338			
π	94.442	+ .018	+ .014		+0.0160	
(Fd) −	4.230		4.324			
BMKV-71	90.212				90.293	BM.KV-71 EL FB 1952 Pg 67 Century Blvd & Anza Ave. S.E. Cor. Bt. Spk. & lead 3' E. of E end cb. return
+	4.263		4.532	4.659		
π	94.475	− .648	-R654	.648	-0.6480	
−	4.911		5.186	5.007		
TP	89.564					Century Blvd (S. side) nail in expansion joint of fdn. in front of Ase #126
+	4.923		4.906			
π	94.487	− .345	− .342		-0.3435	
−	5.268		5.248			
T.P.	89.219				1	Century Blvd (S. side) nail near back of wk. 140' ± W. of Ocean Gate Ave.
+	5.080		4.895			
π	94.299	− 1.120	-1.119		-1.1195	
(Fd) −	6.200		6.014			
BMKV-72	88.099				88.181	BM.KV-72 EL 88.099 FB 1952 Pg. 67 Century Blvd. & Ocean Gate Ave. S.E. Cor. Bt. Spk. & lead 3' S. of S. end of cb. return
+	5.198		5.308	4.960		
π	93.297	+ .294	+.298	+.293	+0.2935	
−	4.904		5.020	4.667		
TP	88.393					Century Blvd (S. side) Bt. Spk. of back of wk. 200' ± W. of Felton Ave.
+	4.798		4.951	4.858		
π	93.191	− .963	− .914	.911	-0.9125	
(Set) −	5.701		5.565	5.469		
BMKV-73	87.490				87.643	BM.KV-73 EL 87.490 FB 1952 Pg 67 Century Blvd & Felton Ave. S.W. Cor. Conc. Bt. Spk. & lead 2' N. of S. end of cb. return

NOTES RED: _____ JOB NO. 62/800 SURVEY BY _____
DATE _____ NOTES BY _____ DATE 8-19-54
NOTES CHKD. _____ DATE _____
INDEXED _____ DATE _____

F.B. 1952 Pg. 67

765420 353 8-49

PLEASE RETURN TO
LOS ANGELES COUNTY SURVEYOR
725 LOS ANGELES COUNTY ENGINEERING BLDG.

NOTE: ANY ADDITIONS OR CHANGES ON THIS SHEET MUST BE MADE OR CIRCLED IN RED INK, WITH DATE AND NAME OF PERSON MAKING CHANGE.

Do not extend notes this side of this line

B.M.	1ST RUN	DIFF.	2ND RUN	3RD RUN	ADJ. ELEV.	DESCRIPTION
(Set) BMKV-73	87.490				87.562	BM KV-73 EL 87.490 F.B. 1952 Pg. 67 Century Blvd & Felton Ave S.W. Cor. on cb. Bt. Spk. & lead 2' N. of S. end of cb. return
+	4601		4.388			
⊼	92.091	-.418	-.415		-0.4165	
−	5.018		4.803			
TP	87.072					Century Blvd. (S. side) 1 x 1 back cb. front Bldg. #4944
+	4.770		4.522			
⊼	91.842	-.622	-.624		-0.6230	
−	5.392		5.146			
(Fd) BMKV-74	86.450				86.522	BM.KV 74 EL 86.450 FB 1952 Pg. 68 Century Blvd. & Buford Ave. S.W. Cor. on cb. L&T. 3' W. of W. end cb. return
+	5.302		4.942			
⊼	91.752	+ .541	+ .538		+0.5395	
−	4.761		4.404			
TP	86.991					Century Blvd. (S. side) nail in cb. crack 60'± W. of Burl Ave.
+	4.610		4.388			
⊼	91.601	+ .247	+ .245		+0.2460	
−	4.363		4.143			
(Set) BM.KV-75	87.238				87.307	BM.KV-75 EL 87.238 FB 1952 Pg. 68 Century Blvd. & Burl Ave. S.E. Cor. on cb. Bt. Spk. & lead 5' E. of E. end of cb. return
+	5.602		5.464			
⊼	92.540	+ .614	+ .614		+0.6140	
−	4.988		4.850			
(Set) BMKV-76	87.852				89.071	BM.KV-76 EL FB 1952 Pg 68 Century Blvd. & Inglewood Ave. N.W. Cor. on cb. Bt. Spk. & lead 1' E. of W. end of cb. return
+	5.836		6.290	6.321		
⊼	93.688	+1.163	+1.150	+1.151	+1.1505	
−	4.673		5.140	5.170		
TP	89.015					Inglewood Ave. (E. side) Bt. Spk. in edge of pgr. in front of Hse #1218
+	6.348		6.300			
⊼	95.363	+ 2.061	+2.061		+2.0610	
−	4.287		4.239			
(Fd) TP	91.076 ✓					Inglewood Ave & 98th St. E end of N.E. cor. cb return Brass screw in [illegible]

JOB NO. 6218.00 SURVEY OF Inglewood Ave Century Blvd. SD NOTES RED. ____ DATE ____
SURVEY BY Mankey NOTES CHKD. ____ DATE ____
NOTES BY E.T.M. Jr. DATE 8-19-54
INDEXED E. C. Johnson DATE ____

F.B. 1952 Pg. 68

768420 353 8-49

PLEASE RETURN TO
LOS ANGELES COUNTY SURVEYOR
725 LOS ANGELES COUNTY ENGINEERING BLDG.

NOTE: ANY ADDITIONS OR CHANGES ON THIS SHEET MUST BE MADE OR CIRCLED IN RED INK, WITH DATE AND NAME OF PERSON MAKING CHANGE.

Do not extend notes this side of this line

B.M.	1ST RUN	DIFF.	2ND RUN	3RD RUN	ADJ. ELEV.	DESCRIPTION
(Fd) T.P.	91.078					Inglewood Ave & 98th St. E. end of N.E. Cor. cb return Brass screw in lead
+	6.822		6.668	6.965		
π	97.898	+3.383	+3.386	3.385	+3.3840	
−	3.439		3.272	3.580		
TP	94.459					Inglewood Ave. (E. side) nail in wk in front of hse. 1120
+	6.764		6.665			
π	101.223	+2.861	+2.860		+2.8605	
−	3.903		3.808			
(Fd) T.P.	97.320					Inglewood Ave & Hardy St. S.E. Cor. 4' E. of E. end of return Wire spk. in lead on cb.
+	5.301		5.3[illegible]			
π	102.621	−.131	−.132		−0.1315	
−	5.432		5.470			
T.P.	97.189					Inglewood Ave. (E side) Sprinkler hd. edge of Sidewk in Pkwy in front of hse #1026 N. prop. line
+	4.868	R	4.577	4.438		
π	102.057	−.725	−.732	−.729	−0.7305	
−	5.593		5.309	5.167		
(Fd) TP	96.464					Inglewood Ave & 94th St. S.E. Cor. Brass tack in lead E.S. of S. end cb return
+	4.704		5.290			
π	101.165	−.851	−.850		−0.8505	
−	5.555		6.140			
TP	95.613					Inglewood Ave. (E side) nail off N. edge of wk. on opp. prop. line of 93rd St.
+	4.648		4.220			
π	100.261	−1.093	−1.091		−1.0920	
−	5.741		5.311			
TP	94.520					Inglewood Ave & Arbor Vitae St. S.W. Cor. 14' S. of S. end of cb return. Bit. Sidewk.
+	5.832		5.489			
π	100.352	+1.252	+1.257		+1.2535	
−	4.580		4.232			
(Fd) TP	95.772					Inglewood Ave & Buckthorne St. N.E. Cor. [illegible] in lead [illegible]

NOTES RED _____ JOB NO. 5218.00 SURVEY OF Inglewood Blvd. Gutter
DATE _____ SURVEY BY _____ Bit. S.D.
NOTES CHKD. _____ NOTES BY _____ DATE 8-20-54
DATE _____ INDEXED _____ DATE _____

769420 353 8-49

PLEASE RETURN TO
LOS ANGELES COUNTY SURVEYOR
725 LOS ANGELES COUNTY ENGINEERING BLDG.

NOTE: ANY ADDITIONS OR CHANGES ON THIS SHEET MUST BE MADE OR CIRCLED IN RED INK, WITH DATE AND NAME OF PERSON MAKING CHANGE.

Do not extend notes this side of this line

B.M.	1ST RUN	DIFF.	2ND RUN	3RD RUN	ADJ. ELEV.	DESCRIPTION
(Fd) TP	95.772					Inglewood Ave & Buckthorne St. NE Cor. Brass not in lead 1' N of N end cb. return
+	5.770		5.567	5.44		
π	101.542	+ 1.063 R	1.061	1.06	+1.0610	
−	4.701		4.506	4.382		
TP	96.841					Inglewood Ave & Regina Ave. NE Cor. Brass tack in ctr. of wk. 25' N of Regina
+	5.394		5.188			
π	102.235	+ .494	+ .492		+0.4930	
−	4.900		4.696			
(Fd) TP	97.335					Inglewood Ave & Spruce Ave. NE Cor. Wire spike and 2' N of N end cb. return
+	5.600	R	5.578	5.33		
π	102.935	+ 1.026	1.014	1.010	+1.0120 ✓	
−	4.574		4.564	4.323		
TP	98.361					Inglewood Ave. (E. side) nail in walk in front of
+	5.291		4.732	4.63		
π	103.652	+ .359	+ .354	R .363	+0.3565	
−	4.932		4.378	4.272		
TP	98.720					Inglewood Ave (E. side) 5th St. on edge of pav. in front of hse. #524
+	7.279		6.840	7.025		
π	105.999	+ 3.557 R	3.552	3.55	+3.5515	
−	3.722		3.288	3.474		
TP	102.277					Inglewood Ave & Lime St. NE Cor. F.H. Spk. 30' W of Lime St. on Back wk. line
+	6.258		5.941			
π	108.535	+ 2.048	+ 2.052		+2.0500	
−	4.210		3.889			
(Fd) TP	104.325					Inglewood Ave & Hillcrest St. SE Cor. Brass tack in lead 1' S of S end cb. return
+	5.490		5.420			
π	109.815	+ 1.970	+ 1.972		+1.9710	
−	3.520 ✓		3.448			
(Fd) TP	106.295					Inglewood Ave & Nectarine St. NE Cor. brass tack in lead 2' N of N end cb. return

JOB NO. 6216.00 SURVEY OF Inglewood Ave. Grading Bid 150
SURVEY BY Manley DATE 8-20-52 NOTES RED.
NOTES BY E. C. Johnson DATE NOTES CHKD.
INDEXED DATE

F. B. 1 PG. 70

765420 353 8-49

PLEASE RETURN TO
LOS ANGELES COUNTY SURVEYOR
725 LOS ANGELES COUNTY ENGINEERING BLDG.

NOTE: ANY ADDITIONS OR CHANGES ON THIS SHEET MUST BE MADE OR CIRCLED IN RED INK, WITH DATE AND NAME OF PERSON MAKING CHANGE.

Do not extend notes this side of this line

B.M.	1ST RUN	DIFF.	2ND RUN	3RD RUN	ADJ. ELEV.	DESCRIPTION
(Rd) TP	106.295					Inglewood Ave & Nectarine St. N.E. Cor. Brass tk. 1' lead 2' N. of N. end Cb. return
+	5.240		4.727	4.671		
π	111.535	+ 1.573 R	+1.585	+1.581	+1.5830	
−	3.667		3.142	3.090		
(Rd) TP	107.868					Inglewood Ave & Olive St. N.E. Cor. brass tack 1' lead 3' N. of N. end Cb. return
+	4.968		5.020	4.944		
π	112.836	+ 1.620 R	+1.528	1.532	+1.5360	
−	3.348		3.492	3.412		
(Rd) B.M.	109.488				110.580	(no ref) B.M. City of Los Angeles Dept of Public Works B.M. ED. 1088' No. 9.M Inglewood Ave. & Manchester Blvd. Brass Cap. 1/1 on. S.E. Cor. 17' E. of E. end Cb. return 2' back of cb.
+	5.517		5.605	5.531		
π	115.005	+ 2.489	2.494 R	2.491	+2.4900	
−	3.028		3.111	3.040		
TP	111.977					Inglewood Ave. (E. side) nail in A.P. 2715 72-E
+	4.487		4.401			
π	116.464	+ .313	+ .311		+0.3120	
−	4.174		4.090			
TP	112.290					Inglewood Ave. (E. side) P.K. Spk. back of curb in front of Ave. No. 114
+	5.641		5.517	5.415		
π	117.931	+ .091	+ .107 R	+ .097	+0.0990	
−	5.550		5.416	5.318		
TP	112.381					Inglewood Ave. & Regent St. N.E. Cor. Bt. Spk. at E. end of Gutter return
+	4.660		5.541	5.409		
π	117.041	− .078 R	− .086	− .085	−0.0855	
−	4.738		5.627	5.494		
TP	112.303					Inglewood Ave. (E. side) P.K. on top side walk 125'± S. of Florence Ave.
+	3.699		4.683			
π	116.002	+ .086	+ .085		+0.0855	
−	3.613		4.598			
TP	112.389					Florence Ave (N. side) Nail in Sidewalk Cont. one.

NOTES RED. _____ JOB NO. 6214.00 SURVEY OF Inglewood Blvd. Contract Bldg.
DATE _____ SURVEY BY E.T.M. Monkof
NOTES CHKD. _____ NOTES BY _____ DATE 8-23-54
DATE _____ INDEXED J. C. Jabbas DATE

B. 1952 PG. 24

JOB NO. 6218.00 SURVEY OF Inglewood Ave. Lot by Blvd. SD. NOTES RED. _____
SURVEY BY Mankey DATE _____
NOTES BY E.T. Mack DATE 8-23-54 NOTES CHKD. _____
INDEXED _____ DATE _____

F.B. 1952 PG. 72

768420 353 8-49

PLEASE RETURN TO
LOS ANGELES COUNTY SURVEYOR
725 LOS ANGELES COUNTY ENGINEERING BLDG.

NOTE: ANY ADDITIONS OR CHANGES ON THIS SHEET MUST BE MADE OR CIRCLED IN RED INK, WITH DATE AND NAME OF PERSON MAKING CHANGE.

Do not extend notes this side of this line

B.M.	1ST RUN	DIFF.	2ND RUN	3RD RUN	ADJ. ELEV.	DESCRIPTION
T.P.	112.389 ✓					Florence Ave. (N. side) nail in side wk. crack opp. PP #456557-E
+	5.652		5.362	5.288		
⊼	118.041	+ 1.069 R	+ 1.062	+ 1.067	+ 1.0645	
−	4.583		4.300	4.221		
T.P.	113.458					Florence Ave. (N. side) Sq. Hd. in Sd. wk. 15' ± E. of PP #456557-E
+	5.351		5.248			
⊼	118.809	+ .957	+ .961		+ 0.9590	
−	4.394		4.287			
T.P.	114.415					Eucalyptus Ave. (E. side) Bt. Spk. off edge of conc. Gr. 20' S. of South rail
+	4.820		4.997			
⊼	119.235	+ .347	+ .346		+ 0.3465	
−	4.473		4.651			
BM 28-12	114.762 ✓				114.699	BM 28-12 EL 114.699 FB 1351 Pg. 15 1953 Adj. EL. at Inglewood, 105' W. of the W. end of the A.T. & S.F. Ry. Sta., 33.8' W. of the loading dock, 58' N. of the ℄ of the track, set in top of conc. post about 0.2' above ground. Std. U.S.G.S. disc Stamped "16 1922 Reset 1946"
+	5.962		5.562	5.625		
⊼	120.724	+ 1.394 R	+ 1.399	+ 1.399	+ 1.3990	
−	4.568		4.163	4.229		
BM 28-13	116.156 ✓				116.096	BM 28-13 EL 116.096' FB 1351 Pg. 16 1953 Adj. Elev. at Inglewood A.T. & S.F. Ry. Sta. 16' E. of the E. end of the Sta., 26' N. of the ℄ of the track, & 5' W. of the S. side of the Sta., set in top of conc. post. a Std. U.S.C. & G.S. disc Stamped "N-417 1935"

76S420 353 6-49

PLEASE RETURN TO
LOS ANGELES COUNTY SURVEYOR
725 LOS ANGELES COUNTY ENGINEERING BLDG.

NOTE: ANY ADDITIONS OR CHANGES ON THIS SHEET MUST BE MADE OR CIRCLED IN RED INK, WITH DATE AND NAME OF PERSON MAKING CHANGE.

A-85, 86

Do not extend notes this side of this line

B.M.	1ST RUN	DIFF.	2ND RUN	3RD RUN	ADJ. ELEV.	DESCRIPTION
(Fd) BM.KV-58	93.467				93.553	BM KV-58 EL 93.467 (not adj) FB 1952 Pg Aviation Blvd & 115th St. SE. Cor. Bt. Spk. 1' N. of the S end of the cb. return on cb.
+	4861		4.890			
⊼	98.328	-.046	-.049		-0.0475	-0.0475 ①
−	4907		4.939			
(Fd) BM.KV-57	93.421				93.510	BM KV-57 EL 93.425 (not adj) FB 1951 Pg. Aviation Blvd. & 116th St. NE. Cor. Bt. Spk. at E. end of cb. return on cb.
+	3.558		4.199			
⊼	96.979	-1.643	-1.642		-1.6425	
−	5.201		5.841			
TP	91.778					116th St. (N. side) nail in cb. in front of hse #5515
+	4.117		4.419	4.169		
⊼	95.895	-1.423	-1.413	-1.419	-1.4210	
−	5.540		[illegible]832	5.588		
TP	90.355					116th St. (N. edge pav.) in front of hse. #5451
+	4.771		5.280			
⊼	95.126	-.132	-.129		-0.1305	
−	4.903		5.409			
TP	90.223					116th St (N. curb) nail in cb. in front of Gar. for hse #5417
+	4164		4.289	4211		
⊼	94.387	-.794	-.787	-.794	-0.7940	
−	4.958		5.076	5.005		
T.P.	89.429					116th St & Isis Ave. NE. Cor. nail on cb. E. end of cb. return
+	4619		4.650			
⊼	94.048	-1.070	-1.071		-1.0705	
−	5.689		5.721			
TP	88.359					116th St (N. walk) nail in cb. in front of hse #5327
+	4.144		4.520			
⊼	92.503	-1.010	-1.009		-1.0095	
−	5.154		5.529			
T.P.	87.349					116th St (N. walk) nail on wk in front of hse

NOTES RED. ____ JOB NO. ____ SURVEY OF Inglewood Ave Century Blvd S.D.
DATE ____ SURVEY BY Mankey
NOTES CHKD. ____ NOTES BY E.T.M. Jr. DATE 8-24-54
DATE ____ INDEXED S. C. Johnson DATE ____

F.B. 1952 Pg. 78

76S420 353 8-49

PLEASE RETURN TO
LOS ANGELES COUNTY SURVEYOR
725 LOS ANGELES COUNTY ENGINEERING BLDG.

NOTE: ANY ADDITIONS OR CHANGES ON THIS SHEET MUST BE MADE OR CIRCLED IN RED INK, WITH DATE AND NAME OF PERSON MAKING CHANGE.

Do not extend notes this side of this line

JOB NO. 6218.00 SURVEY OF Lakewood Blvd. Grade Bm. 50 NOTES RED. DATE
SURVEY BY Mauney NOTES CHKD. DATE
NOTES BY E. T. Mills DATE 8-24-54
INDEXED J. C. Johnson DATE

F.B. 1952 PG. 74

B.M.	1ST RUN	DIFF.	2ND RUN	3RD RUN	ADJ. ELEV.	DESCRIPTION
TP	87.349					116th St. (N. walk) nail in wk in front of hse #5259
+	4.128		4.744			
π	91.477	- .738	- .738		-0.7380	
−	4.866		5.482			
TP	86.611					116th St. (N. curb) nail on cb. between hse. #5227 & #5233
+	4.403		4.811			
π	91.014	- .546	- .549		-0.5475	
−	4.949		5.360			
TP	86.065					116th St. & Anza Ave. N.W. Cor. nail in sidewk. at W. end of ret.
+	4.350		4.714			
π	90.415	- .252	.254		-0.2530	-7.6065 9
−	4.602		4.968			
(set) BM KV-82	85.813				85.899	BM KV-82 EL 85.813 FB 1952 Pg. 74 116th St. & Anza Ave. S.E. Cor. on curb Br. Spk. & lead 4' E. of the E. end of the CB return
+	3.621		3.711			
π	89.434	-1.489	1.493		-1.4910	
−	5.110		5.204			
TP	84.324					116th St. (S. curb) nail in cb. between hse. #5134 & #5128
+	4.000		3.965			
π	88.324	- .879	-.877		-0.8780	-2.3690 2
−	4.879		4.842			
(set) BM KV-81	83.445				83.532	BM KV-81 EL 83.445 FB 1952 Pg. 74 116th St. (S. curb) on curb Br. Spk. & lead between hse. #3100 & #3106
+	4.041		4.161	4.071		
π	87.486	- .989	-.897	-.896	-0.8965	
−	4.930		5.058	4.967		
TP	82.556					116th St. (S. curb) nail on cb. in front of garr for hse. #5032
+	3.922		4.058			
π	86.478	- 1.070	-1.070		-1.0700	-1.9665
−	4.992		5.128			
(set) BM KV-80	81.486				81.563	BM KV-80 EL 81.486 FB 1952 Pg. 74 116th St. & Felton Ave. S.W. Cor. on curb. Sq. Hd. Bolt 5' W. of the W. end of the CB return

353 8-49

PLEASE RETURN TO
LOS ANGELES COUNTY SURVEYOR
725 LOS ANGELES COUNTY ENGINEERING BLDG.

NOTE: ANY ADDITIONS OR CHANGES ON THIS SHEET MUST BE MADE OR CIRCLED IN RED INK, WITH DATE AND NAME OF PERSON MAKING CHANGE.

Do not extend notes this side of this line

B.M.	1ST RUN	DIFF.	2ND RUN	3RD RUN	ADJ. ELEV.	DESCRIPTION
(Fd) BMKV-80	81.486				81.563	BMKV-80 EL 81.486 FB 1952 Pg 74 116th St & Felton Ave. S.W. Cor. on curb Spkt. Bolt 5' W of the W. end of the c.b. return
+	4.778		4.694	4.508		
⊼	86.264	-.557	-.566	-.560	-0.5585	-0.5585 1
−	5.385		5.260	5.068		
(Fd) BMKV-79	80.929				81.008	BMKV-79 EL 80.929 FB 1952 Pg. 75 Sundale (W. side) in front of hse #11601 nail & washer in lead on c.b. in line with N. side hse #11601
+	4.410		4.163	4.351		
⊼	85.339	-1.540	-1.545	-1.540	-1.5400	
−	5.950		5.708	5.891		
TP	79.389					1/2 & nail in lot 100'± N. of Alley on approx ℄ of west st
+	4.491		4.398			
⊼	83.880	-.586	-.584		-0.5850	-2.1250 2
−	5.077		4.982			
(Set) BMKV-78	78.803				78.882	BMKV-78 EL 78.803 FB 1952 Pg 75 116th St & Alley (W. of Inglewood Ave.) S.E. Cor. Bt. Spk. & lead 28' E. of the E. end of the c.b. return
+	4.472	R	4.575	4.530		
⊼	83.275	-.682	-.677	-.678	-0.6775	
−	5.154		5.252	5.208		
TP	78.121					116th St. (S. edge pav.) Bt. Spk. in front of hse. #11830
+	5.463		5.343			
⊼	83.584	-.505	-.506		-0.5055	-1.1830 2
−	5.968		5.849			
(Set) BMKV-77	77.616				77.698	BMKV-77 EL 77.616 FB [illegible] 116th St. & Inglewood Ave. S.W. Cor. on curb Bt. Spk. & lead 20' S. of the S. end of the c.b. return

NOTES RED. _____ JOB NO. 92218.00 SURVEY OR Glenwood Hts Tract Blk 30
DATE _____ SURVEY BY _____
NOTES CHKD. _____ NOTES BY E. TN. Sr. DATE 8-24-54
DATE _____ INDEXED K. C. Johnson DATE _____

76S420 353 5-49

PLEASE RETURN TO
LOS ANGELES COUNTY SURVEYOR
725 LOS ANGELES COUNTY ENGINEERING BLDG.

NOTE: ANY ADDITIONS OR CHANGES ON THIS SHEET MUST BE MADE OR CIRCLED IN RED INK, WITH DATE AND NAME OF PERSON MAKING CHANGE.

Do not extend notes this side of this line

B.M.	1ST RUN	DIFF.	2ND RUN	3RD RUN	ADJ. ELEV.	DESCRIPTION
(Fd) BMKV81	83.445				83.532	BMKV81 EL FB1952 Pg. 74 116th St. (S. side) on curb Bt. Spk. & lead between hse. #5100 & #5106
+	4.802		4.830			
⊼	88.247	+ .879	+ .879		+0.8790	
−	3.923		3.951			
TP	84.324					116th St. (S. curb) nail in cb. between hse. #5134 & #5128
+	4.963		5.006			
⊼	89.287	+1.493	1.492		+1.4925	+2.3715 2
−	3.470		3.516			
(Fd) BMKV-82	85.817				85.899	BMKV-82 EL FB1952 Pg. 74 116th St. & Anza Ave. S.E. Cor. on cb. Bt. Spk. & lead 4' E. of the E. end of the cb. return
+	4.710	✓	5.073			
⊼	90.527	− .538	− .536		−0.5370	−0.5370 1
−	5.248		5.609			
(Set) BMKV-83	85.279				85.362	BMKV-83 EL FB1952 Pg. 76 Anza Ave. & 115th St. N.E. Cor. on curb Bt. Spk. & lead 5' N. of the N. end of the cb. return
+	5.818	✓	5.561			
⊼	91.097	− .538	− .534		−0.5360	−0.5360 1
−	6.356		6.095			
(Fd) BMKV-84	84.741				84.828	BMKV-84 EL FB1952 Pg. 76 Anza Ave. & Imperial Hwy. S.E. Cor. on curb Rd. Hd. Spk. in lead 8' E. of the E. end of the curb return
+	5.409		5.125			
⊼	90.150	+ .743	+ .740		+0.7415	
−	4.666		4.388			
TP	85.484					Anza Ave. (W. side) nail in E. side PP #211876-M
+	1.838		1.912	1.807		
⊼	87.322	−1.343	−1.355	−1.355	−1.3550	−0.6135 2
−	3.181		3.267	3.162		
BMKV85	84.141				84.216	BMKV-85 EL FB1952 Pg. 76 Anza Ave. (W. side) Bt. Spk. in E. side of PP #211876 M
+	2.249		2.165			
⊼	86.390	−1.199	−1.202		−1.2005	
−	3.448		3.367			
TP	82.942					Anza Ave. (W. side) nail in E. side of PP #211876 M

F.B. 1952 Pg. 76

JOB NO. 6218.00 SURVEY OF Inglewood Ave. Century Blvd. SD NOTES RED. DATE
SURVEY BY Mankey DATE 8-25-54 NOTES CHKD. DATE
NOTES BY E.T.M. Jr. DATE
INDEXED A. C. Johnson DATE

3 8-49

PLEASE RETURN TO
LOS ANGELES COUNTY SURVEYOR
725 LOS ANGELES COUNTY ENGINEERING BLDG.

NOTE: ANY ADDITIONS OR CHANGES ON THIS SHEET MUST BE MADE OR CIRCLED IN RED INK, WITH DATE AND NAME OF PERSON MAKING CHANGE.

Do not extend notes this side of this line

NOTES RED. JOB NO. 62A800 SURVEY OF Lakewood Cities
DATE SURVEY BY Hooker
NOTES CHKD. NOTES BY E.T.M. DATE 8-25-58
DATE INDEXED R. C. Johnson DATE

B.M.	1ST RUN	DIFF.	2ND RUN	3RD RUN	ADJ. ELEV.	DESCRIPTION
TP	82.942					Anza Ave (W side) nail in E side AP #211878M
+	4830		4.448			
π	87.772	+ .222	+ .226		+0.2240	
−	4.608		4.222			
TP	83.164					Anza Ave (W side) nail in E side AP #211880M
+	4.226		4.300			
π	87.392	−2.640	−2.637		−2.6385	−3.6150 3
−	6.868		6.937			
(set) BMKV-86	80.524				80.604	BMKV-86 EL FB 1952 Pg 77 Anza Ave. & 111th St. S.W. Cor. on curb Bf. Spk. in lead 25' S. of the S. end of the Ch. return
+	5.187		5.079			
π	85.711	+1.063	+1.062		+1.0625	
−	4.124		4.017			
TP	81.587					Anza Ave. (W. side) nail E side of AP #211881M
+	4.909		4.850			
π	86.496	+1.098	+1.096		+1.0970	+2.1595 2
−	3.811		3.754			
(set) BMKV-87	82.685				82.764	BMKV-87 EL FB 1952 Pg 77 Anza Ave. (W. side) Cut Spk. in E. side of AP #211883M
+	4.644		4.526	4.478		
π	87.329	− .014	+ .985	+ .988	+0.9865	
−	4.658		3.541	3.490		
TP	82.671					Anza Ave. (W. side) nail in E. side of AP #211885M
+	4.248		4.107			
π	86.919	+ .508	+ .510		+0.5090	
−	3.740		3.597			
TP	83.179					Anza Ave. (W. side) nail in E. side of AP #211887M
+	1.921		1.850			
π	85.100	−2.239	−2.237		−0.2380	−0.7425 3
−	4.160		4.082			
BMKV-88	80.940				82.026	BMKV-88 EL FB 1952 Pg 77 Anza Ave. & Lanner Blvd. N.E. Cor. on curb Bf. Hub. Spk. 43' S. of Lanner Blvd.

E.B. 1572 Pg. 3

768420 353 8-49

PLEASE RETURN TO
LOS ANGELES COUNTY SURVEYOR
725 LOS ANGELES COUNTY ENGINEERING BLDG.

NOTE: ANY ADDITIONS OR CHANGES ON THIS SHEET MUST BE MADE OR CIRCLED IN RED INK, WITH DATE AND NAME OF PERSON MAKING CHANGE.

Do not extend notes this side of this line

JOB NO. 6218.00 SURVEY DP Inglewood Ave. Century Blvd. NOTES RED. DATE
SURVEY BY Meeker NOTES CHKD. DATE
NOTES BY E.T.V.S. DATE 8-25-54
INDEXED J. C. Fox, Jr. DATE
F.B. 1952 PG. 78

B.M.	1ST RUN	DIFF.	2ND RUN	3RD RUN	ADJ. ELEV.	DESCRIPTION
(Fd) BMKV-88	80.940				82.026	BMKV-88 EL FB 1952 Pg 77 Anza Ave. & Lennox Blvd. N.E. Cor. on curb Rd. Hd. Spk. 4.3' ± N. of Lennox Blvd
+	5.396		5.349			
π	86.336	+ 1.600	+1.599		+1.5995	
−	3.796		3.750			
TP	82.540					Anza Ave. (E. side) Bt. Spk. W. side tele. Pole #602912 H
	3.587		3.459			
	86.127	− .873	− .873		−0.8730	+0.7265 2
	4.460		4.332			BMKV 89 EL FB 1952 Pg. 78 Anza Ave. & 106th St. N.E. Cor. on curb Bt. Spk. in end 3.5' ± N. of 106th St.
(Fd) BMKV-89	81.667				82.754	
+	5.153		4.947	4.868		
π	86.820	+ 1.611	+1.616	+1.608	+1.6095	
−	3.542		3.331	3.260		
TP	83.278					Anza Ave. (E. side) Bt. Spk. in W. side of PP #456638 E
+	4.410		4.041			
π	87.688	− .512	− .510		−0.5110	+1.0985 2
−	4.922		4.551			
(Fd) BMKV-90	82.766				83.854	BMKV-90 EL FB 1952 Pg 78 Anza Ave. & 108th St. N.E. Cor. on curb Rd. Hd. Spk. & lead 5' N. of the N end of the Culvert
+	5.064		4.941	5.022		
π	87.830	+ 1.377	+1.382	+1.379	+1.3795	
−	3.687		3.559	3.643		
TP	84.143					Anza Ave. (E. side) nail in curb by PP #456631 E
+	5.123		5.062			
π	89.266	+ 1.371	+1.370		+1.3705	+2.7500
−	3.752		3.692			
(Set) BMKV-91	85.514				86.606	BMKV-91 EL FB 1951 Pg 78 Anza Ave. (E. curb) on curb Bt. Spk. & lead 4' S. of PP #456629 E
+	5.088		4.961			
π	90.602	+ 1.630	+1.630		+1.6300	
−	3.458		3.331			
TP	87.144					Anza Ave. (E. side walk) Spk. in front of hse. #7006

768420 353 8-49

PLEASE RETURN TO
LOS ANGELES COUNTY SURVEYOR
725 LOS ANGELES COUNTY ENGINEERING BLDG.

NOTE: ANY ADDITIONS OR CHANGES ON THIS SHEET MUST BE MADE OR CIRCLED IN RED INK, WITH DATE AND NAME OF PERSON MAKING CHANGE.

Do not extend notes this side of this line

NOTES RED. DATE
NOTES CHKD. DATE
INDEXED DATE
JOB NO. 62R.00 SURVEY OF Inglewood Blvd Century Blvd. SD.
SURVEY BY Manley
NOTES BY F. Tinnelle DATE 8-26-52
K. C. Johnson

B.M.	1ST RUN	DIFF.	2ND RUN	3RD RUN	ADJ. ELEV.	DESCRIPTION
TP	87.144					Anza Ave. (E. side) W.K. Pk in front of hse. #4006
+	5.343		5.146			
π	92.487	+ .855	+ .857		+0.8560	+2.4860 2
−	4.488		4.259			
(Fd) BMKV-92	87.999				89.093	BMKV-92 EL FB 1952 Pg 79 Anza Ave. & 101st St. N.E. Cor. on curb Rd. Hd. Spk. 3' N. of the N. end of the cb. return
+	5.869		5.544			
π	93.868	+1.205	+1.204		+1.2045	+1.2045 1
−	4.664		4.340			
(Fd) BMKV-71	89.204				90.296	BMKV-71 EL FB 1952 Pg Century Blvd. & Anza Ave. S.E. Cor. on curb Bt. Spk. & lead 3' E. of the E. end of the curb return
+	4.147		3.968			
π	93.351	− .010	− .011		−0.0105	−0.0105 1
−	4.157		3.979			
(Fd) BMKV-70	89.194				90.286	BMKV-70 EL FB 1952 Pg Century Blvd. & Glasgow Pl. S.E. Cor. on curb Rd. Hd. Spk. & lead 3' E. of the E. end of the curb return

Inglewood Ave
from 116th St. to Lennox Blvd.
Felton Ave
from Lennox Blvd. to 104th St.

Lennox Blvd.
from Inglewood Ave. to Felton Ave.
104th St.
from Felton Ave. to Anza Ave.

(Fd) BMKV-78	78.803				78.882	BMKV-78 EL FB 1952 Pg 75 116th St. & Alley W. of Inglewood Ave. S.E. Cor. Bt. Spk. & lead 28' E. of the E. end of the cb. return
+	4.501		5.141			
π	83.304	− .677	− .681		−0.6790	
−	5.178		5.822			
TP	78.126					116th St. (Sedgeport) Bt. Spk. in front of hse. #4930
+	5.460		5.327			
π	83.586	− .504	− .505		−0.5045	−1.1835 2
−	5.964		5.832			
(Fd) BMKV-77	77.622				77.698	BMKV-77 EL FB 1952 Pg 75 116th St. & Inglewood Ave. S.E. Cor. on curb Bt. Spk. & lead 20' S. of the [illegible]

F.B. 1952 Pg.

76S420 353 8-49

PLEASE RETURN TO
LOS ANGELES COUNTY SURVEYOR
725 LOS ANGELES COUNTY ENGINEERING BLDG.

NOTE: ANY ADDITIONS OR CHANGES ON THIS SHEET MUST BE MADE OR CIRCLED IN RED INK, WITH DATE AND NAME OF PERSON MAKING CHANGE.

Do not extend notes this side of this line

JOB NO. 6218.00 SURVEY OF Inglewood Ave. Centinela Blvd. to
SURVEY BY E.T. Mark DATE 8-2-49
NOTES BY R. C. Johnson DATE
INDEXED DATE
NOTES RED. DATE
NOTES CHKD. DATE

F.B. 1952 Pg. 80

B.M.	1ST RUN	DIFF.	2ND RUN	3RD RUN	ADJ. ELEV.	DESCRIPTION
(Fd) BMKV-77	77.622				77.698	BMKV-77 EL FB 1952 Pg. 75 Inglewood Ave. & 116th St. S.W. Cor. on curb Bt. Spk. & lead 20' S. of the S. end of the cb. return
+	4.763		4.880			
π	82.385	- .874	- .874		-0.8740	
−	5.637		5.754			
TP	76.748					Inglewood Ave. (W. edge of pav.) Bt. Spk. in front of hse. #11505
+	4.607		4.831			
π	81.355	+ .467	+ .466		+0.4665	-0.4075 2
−	4.140		4.365			
(Set) BMKV-93	77.215				77.291	BMKV-93 EL FB 1952 Pg. 80 Inglewood Ave. & 115th St. N.W. Cor. on curb Bt. Spk. & lead 6' N. of the N. end of the cb. return
+	5.059		4.976			
π	82.274	- .272	- .271		-0.2715	
−	5.331		5.249			
(Fd) BMKV-94	76.943				77.020	BMKV-94 EL FB 1952 Pg. 80 Inglewood Ave. & Imperial Hwy. S.W. Cor. on curb Rd. Hd. Spk. & lead at the W. end of the curb return
+	4.992		4.682			
π	81.935	- 1.115	-1.116		-1.1155	
−	6.107		5.798			
TP	75.828					Inglewood Ave. (W. side wlk.) nail in front of hse. #11300
+	4.809		4.801			
π	80.637	- .381	- .382		-0.3815	-1.4970 2
−	5.190		5.183			
(Set) BMKV-95	75.447			SAH 75	77.522	BMKV-95 EL FB 1952 Pg. 80 Inglewood Ave. & 113th St. N.W. Cor. on curb Bt. Spk. & lead 4' N. of the N. end of the cb. return
+	5.121		4.763			
π	80.568	- .459	- .457		-0.4580	-0.4580 1
−	5.580		5.220			
(Set) BMKV-96	74.988				75.064	BMKV-96 EL FB 1952 Pg. 80 Inglewood Ave. & 112th St. N.W. Cor. on curb Bt. Spk. & lead 8' W. of the W. end of the cb. return
+	4.809		4.684	4.502		
π	79.797	- .871	- .877	- .876	-0.8765	-0.8765 1
−	5.680		5.561	5.378		
(Set) BMKV-97	74.117				74.188	BMKV-97 EL FB 1952 Pg. 80 Inglewood Ave. & 111th Pl. S.W. Cor. on curb Bt. Spk. & lead 5' W. of the W. end of the cb. return

768420 353 8-49

PLEASE RETURN TO
LOS ANGELES COUNTY SURVEYOR
725 LOS ANGELES COUNTY ENGINEERING BLDG.

NOTE: ANY ADDITIONS OR CHANGES ON THIS SHEET MUST BE MADE OR CIRCLED IN RED INK, WITH DATE AND NAME OF PERSON MAKING CHANGE.

Do not extend notes this side of this line

B.M.	1ST RUN	DIFF.	2ND RUN	3RD RUN	ADJ. ELEV.	DESCRIPTION
(set) BMKV-97	74.117				74.188	BMKV-97 EL FB1952 Pg80 Inglewood Ave. & 111th Pl. S.W. Cor. on curb Bt. Spk. & lead 6' W. of the W. end of the cb. return
+	5.068		4.953			
⊼	79.185	- .268	- .269		-0.2685	-0.2685
−	5.336		5.222			
(set) BMKV-98	73.849				73.920	BMKV-98 EL FB1952 Pg81 Inglewood Ave. & 111th St. S.W. Cor. on curb Bt. Spk. & lead 4' W. of the W. end of the curb return
+	4.802		4.687			
⊼	78.651	+ .194	+ .197		+0.1955	
−	4.608		4.490			
TP	74.043					Inglewood Ave. (W. side) nail in back of wk. hse. #11023
+	5.531		5.504			
⊼	79.574	- .124	- .123		-0.1235	+0.0720 2
−	5.655		5.627			
(set) BMKV-99	73.919				73.991	BMKV-99 EL FB1952 Pg81 Inglewood Ave. (W. curb) on curb Bt. Spk. & lead in front of hse. #10931
+	5.140		5.208			
⊼	79.059	+ .287	+ .289		+0.2880	
−	4.853		4.919			
TP	74.206					Inglewood Ave. (W. curb) between hse. #10907 & 10903
+	5.426		5.509			
⊼	79.632	+ .771	+ .775		+0.7730	
−	4.655		4.734			
TP	74.977					Inglewood Ave. (W. sd. wk.) in front of hse #10615
+	5.561		5.728	5.703		
⊼	80.538	+ .669	+ .663	+ .662	+0.6625	+1.7235 3
−	4.892		5.065	5.041		
BMKV-100	75.646				75.716	BMKV-100 EL FB1952 Pg81 Inglewood Ave. & Lennox Blvd. N.W. Cor. on curb Bt. Spk. & lead 6' W. of the W. end of the curb return
+	5.500		5.361			
⊼	81.146	+1.254	+1.254		+1.2540	+1.2540 1
−	4.246		4.107			
BMKV-101	76.900				76.970	BMKV-101 EL FB1952 Pg81 Lennox Blvd. & Burl Ave. N.E. Cor. on curb Bt. Spk. & lead 4' N. of the N. end of the cb. return

NOTES RED. ____ JOB NO. 6218.00 SURVEY OF Inglewood Ave. Century Blvd. 1st
DATE ____ SURVEY BY Mankey
NOTES CHKD. ____ NOTES BY E.T.M. Jr. DATE 8-26-54
DATE ____ INDEXED E. C. Johnson DATE ____

F.B. 1952 Pg. 81

76S420 353 8-49

PLEASE RETURN TO
LOS ANGELES COUNTY SURVEYOR
725 LOS ANGELES COUNTY ENGINEERING BLDG.

NOTE: ANY ADDITIONS OR CHANGES ON THIS SHEET MUST BE MADE OR CIRCLED IN RED INK, WITH DATE AND NAME OF PERSON MAKING CHANGE.

Do not extend notes this side of this line

B.M.	1ST RUN	DIFF.	2ND RUN	3RD RUN	ADJ. ELEV.	DESCRIPTION
(set) BMKV-101	76.900				76.970	BMKV-101 EL FB 1952 Pg 51 Lennox Blvd. & Burl Ave. N.E. Cor. on curb. Bt. Spk. & lead 4' N of the N. end of the cb. return
+	5.268		5.268			
⊼	82.168	+ .198	+ .197		+0.1975	+0.1975 1
−	5.070		5.071			
(set) BMKV-102	77.098				77.167	BMKV-102 EL FB 1952 Pg 52 Lennox Blvd. & Buford Ave. S.E. Cor. on curb. Bt. Spk. & lead [illegible] E. of the E. end of the curb return
+	5.721		5.610	5.524		
⊼	82.819	+ .767	+ .762	+ .763	+0.7625	
−	4.954		4.848	4.761		
TP	77.865					Lennox Blvd. (S. curb) nail in front of hse. #49[illegible]
+	5.842		5.908			
⊼	83.707	+ .678	+ .679		+0.6785	
−	5.164		5.229			
TP	78.543					Lennox Blvd. (S. edge pav.) nail in front of hse. #4954
+	5.032		5.089			
⊼	83.575	+ .773	+ .776		+0.7745	+2.2155 3
−	4.259		4.313			
(set) BMKV-103	79.316				79.382	BMKV-103 EL FB 1952 Pg 82 Lennox Blvd. & Felton Ave. N.W. Cor. on curb. Bt. Spk. & lead 5' N. of the N. end of the curb return
+	4.882		4.802			
⊼	84.198	+ .537	+ .537		+0.5370	
−	4.345		4.265			
TP	79.853					Felton Ave. (W. curb) nail in front of hse. #10703
+	4.930		6.210			
⊼	84.783	+ .649	+ .649		+0.6490	+1.1860 2
−	4.281		5.561			
(set) BMKV-104	80.502				80.568	BMKV-104 EL FB 1952 Pg 52 Felton Ave. & 106th St. S.W. Cor. on curb. Bt. Spk. & lead 4' S. of the S. end of the curb return
+	6.202		6.174			
⊼	86.704	+ .767	+ .765		+0.7660	
−	5.435		5.409			
TP	81.269					Felton Ave. (W. sd. wk.) opposite hse. #10508

JOB NO. 6218.00 SURVEY OF Inglewood Ave. Century Blvd. S.D.
SURVEY BY Mankey
NOTES BY E. T. Mulr DATE 8-27-54
INDEXED C. Johnson DATE
NOTES RED. DATE
NOTES CHKD. DATE

F.B. 1952 PG. 82

76S420 353 8-49

PLEASE RETURN TO
LOS ANGELES COUNTY SURVEYOR
725 LOS ANGELES COUNTY-ENGINEERING BLDG.

NOTE: ANY ADDITIONS OR CHANGES ON THIS SHEET MUST BE MADE OR CIRCLED IN RED INK, WITH DATE AND NAME OF PERSON MAKING CHANGE.

Do not extend notes this side of this line

NOTES RED. _____ JOB NO. 6218.00 SURVEY OF Inglewood Blvd. Centinela to Felton
DATE _____ SURVEY BY F. Trujillo
NOTES CHKD. _____ NOTES BY Wlewski DATE 8-27-54
DATE _____ INDEXED J. C. Jobe DATE _____

B.M.	1ST RUN	DIFF.	2ND RUN	3RD RUN	ADJ. ELEV.	DESCRIPTION
TP	81.269					Felton Ave. (W. sd. wk.) opposite Hse. #10500
	5.551		5.530			
π	86.820	+ .566	+ .568		+0.5670	
−	4.985		4.962			
TP	81.835					Felton Ave (W. side wk) 110' S. of 104th St.
+	5.098		5.025			
π	86.933	− .005	− .006		−0.0055	+1.3275 3
−	5.103		5.031			
(Set) BMKV-105	81.830				81.896	BMKV-105 EL FB 1952 Pg 83 Felton Ave. & 104th St. S. W. Cor. on curb Bt. Spk. & lead 4' S. of the S. end of the cb. return
+	5.701		5.521			
π	87.531	+ .448	+ .68[illegible]		+0.6875	+0.6875 1
−	5.013		4.8[illegible]			
(Set) BMKV-106	82.518				82.583	BMKV-106 EL FB 1952 Pg 83 104th St. & Redfern Ave. N.W. Cor. on curb Bt. Spk. & lead 5' W. of the W. end of the cb. return
+	5.285		5.[illegible]0	5.091		
π	87.803	+ .[illegible]15	+ .[illegible]	+ .311	+0.3130	+0.3130 1
−	4.970		4.[illegible]	4.780		
(Set) BMKV-107	8[illegible].833				82.896	BMKV-107 EL FB 1952 Pg 83 104th St. & Ocean Gate Ave. N.W. Cor. on curb Bt. Spk. & lead 3' W. of the W. end of the cb. return
+	[illegible].355		5.3[illegible]0	5.350		
π	[illegible].188	.287	.292	+ .289	+0.2895	+0.2895 1
−	[illegible].068		5.063	5.061		
(Set) BMKV-108	83.[illegible]20				83.186	BMKV-108 EL FB 1952 Pg 83 104th St. & Ash Ave. N.W. Cor. on curb Bt. Spk. & lead 2' W. of the W. end of the curb return
+	5.322		5.2[illegible]9			
π	88.442	+ .100	+ .102		+0.1010	+0.1010 1
−	5.222		5.182			
(Set) BMKV-109	83.220				83.287	BMKV-109 EL FB 1952 Pg 83 104th St. & Irwin Ave. N.W. Cor. on curb Bt. Spk. & lead 3' W. of the W. end of the curb return
+	4.473		4.448			
π	87.693	+ .567	+ .568		+0.5675	+0.5675
−	3.906		3.880			
(Set) BMKV-90	83.787				[illegible]	BMKV-90 EL FB 1952 Pg 78 Ocean Ave. & 104th St. N.W. Cor. on curb Bt. Spk. & lead 3' W. of the W. end of the cb.

F. B. 1952 Pg. 83

76S420 353 8-49

PLEASE RETURN TO
LOS ANGELES COUNTY SURVEYOR
725 LOS ANGELES COUNTY ENGINEERING BLDG.

NOTE: ANY ADDITIONS OR CHANGES ON THIS SHEET MUST BE MADE OR CIRCLED IN RED INK, WITH DATE AND NAME OF PERSON MAKING CHANGE.

Do not extend notes this side of this line

B.M.	1ST RUN	DIFF.	2ND RUN	3RD RUN	ADJ. ELEV.	DESCRIPTION
(Fd) BMKV-90	83.[illegible]7				83.854	BMKV-90 EL FB 1952 Pg 78 Anza Ave. & 104th St. N.E. Cor. on curb Rd. Hd. Spk. & lead 5' N of the N end of the cb. return
+	5.975		6.044			
⊼	89.762	+1.381	+1.376		+1.3785	
−	4.594		4.668			
TP	85.168					Anza Ave. (E. curb) nail near PP #456[illegible]
+	5.208		5.138			
⊼	90.376	+1.371	+1.375		+1.3730	+2.7515
−	3.837		3.763			
(Fd) BMKV-91	86.539				86.606	BMKV-91 EL FB 1952 Pg 78 Anza Ave. (E. curb) on curb Bt. Spk. & lead 4' S of PP #456629 E

JOB NO. 6218.00 SURVEY OF Lakewood Ave Century Blvd. SD NOTES RED. _____
SURVEY BY Mankey DATE _____
NOTES BY E.T. Mele DATE 8-27-54 NOTES CHKD. _____
INDEXED E. C. Johnson DATE _____ DATE _____

[illegible] 1952 Pg. 84

76S420 353 3-51

PLEASE RETURN TO
LOS ANGELES COUNTY SURVEYOR
725 LOS ANGELES COUNTY ENGINEERING BLDG.

NOTE: ANY ADDITIONS OR CHANGES ON THIS SHEET MUST BE MADE OR CIRCLED IN RED INK, WITH DATE AND NAME OF PERSON MAKING CHANGE.

Do not extend notes this side of this line

B.M.	1ST RUN	DIFF.	2ND RUN	3RD RUN	ADJ. ELEV.	DESCRIPTION
			Levels to tie in LA. City precise levels.			
1953 Adjustment, F.B. 10690-4, to L.A. County level Circuit.						
BM.	100.035				100.035	BM. (LA City) El. 100.035 LA City
+	6.161		+6.146	6.124		Mon. @ ℄ Airport Blvd: 68 So. of
⊼	106.196	+0.567	+0.563	+0.563	+0.5645	℄ Arbor Vitae ST.-FB 22590-23
−	5.594		−5.583	5.561		
T.P.	100.602					T.P.
+	5.128		+5.102			
⊼	105.730	−0.434	−0.437		−0.4355	
−	5.562		−5.539			
T.P.	100.168					T.P.
+	5.524		+5.418			
⊼	105.692	−0.175	−0.179		−0.1770	
−	5.699		−5.597			
TP	99.993					TP
+	5.144		+5.186			
⊼	105.137	+0.083	+0.083		+0.0830	
−	5.061		−5.103			
TP	100.076					T.P.
+	5.081		+5.037			
⊼	105.157	+0.338	+0.334		+0.3360	
−	5.419		−5.371			
TP	99.738					TP

These notes for verification only
Do not use for construction
Shts 85-88 incl
This book 4/11/56

NOTES RED. JOB NO. 6218.00 SURVEY OF Inglewood Century S.D.
DATE SURVEY BY A.N. Hellstrom
NOTES CHKD. NOTES BY A.S. Curtis DATE Jan-1955
DATE INDEXED E. O. Johnson DATE 2-2-55

76S420 353 3-51

PLEASE RETURN TO
LOS ANGELES COUNTY SURVEYOR
725 LOS ANGELES COUNTY ENGINEERING BLDG.

NOTE: ANY ADDITIONS OR CHANGES ON THIS SHEET MUST BE MADE OR CIRCLED IN RED INK, WITH DATE AND NAME OF PERSON MAKING CHANGE.

Do not extend notes this side of this line

B.M.	1ST RUN	DIFF.	2ND RUN	3RD RUN	ADJ. ELEV.	DESCRIPTION
T.P.	99.738					T.P.
+	4.592		4.668			
⊼	104.330	+0.744	+0.744		+0.7440	
−	3.848		3.924			
T.P.	100.482					T.P. — Fire plug —
+	3.920		3.874			
⊼	104.402	−1.421	−1.419		−1.4200	
−	5.341		5.293			
T.P.	99.061					T.P.
+	4.771		4.827			
⊼	103.832	−0.376	−0.376		−0.3760	
−	5.147		5.203			
T.P.	98.685					T.P.
+	4.707		4.578			
⊼	103.392	−0.423	−0.426		−0.4245	
−	5.130		5.004			
T.P.	98.262					T.P.
+	4.852		4.82[illegible]			
⊼	103.114	+0.126	+0.129		+0.1275	
−	4.726		4.693			
T.P.	98.388					T.P.
+	4.979		4.989			
⊼	103.367	+2.033	+2.033		+2.0330	
−	2.946		2.956			
T.P.	100.421					

JOB NO. 6218.00 SURVEY OF Inglewood-Century S.D. NOTES RED.
SURVEY BY A.N. Hellstrom DATE
NOTES BY A.S. Curtis DATE Jan. 1955 NOTES CHKD.
INDEXED R. C. Johnson DATE DATE

F. B. [illegible] PG. [illegible]

768420 353 3-51

PLEASE RETURN TO
LOS ANGELES COUNTY SURVEYOR
725 LOS ANGELES COUNTY ENGINEERING BLDG.

NOTE: ANY ADDITIONS OR CHANGES ON THIS SHEET MUST BE MADE OR CIRCLED IN RED INK, WITH DATE AND NAME OF PERSON MAKING CHANGE.

Do not extend notes this side of this line

B.M.	1ST RUN	DIFF.	2ND RUN	3RD RUN	ADJ. ELEV.	DESCRIPTION
TP	100,421					T.P.
+	5579		5500			
⊼	106000	-0.526	-0529		-0.5275	
−	6105		6.029			
T.P.	99.895				99.8905	T.P. Arbor Vitae ST No Side
+	3914		3811			Spk. in dr. to Sparkletts
⊼	103,809	+0.137	+0.141		+0.1390	Beverage Co. (1200 W.)
−	3.777		3,670		99.992	-.0367
BM. LA City	100,032				100.0295	BM-LA City Arbor Vitae ST &
+	4.571		4553			Portal Ave. & Int's & ±53 E
⊼	104,603	-0.773	-0.775		-0.7740	of E rail Main Trk AT & SFRR - .992
−	5,344		5,328			Std LA. City Mon in Well El. 99.966
TP	99,259					T.P. FB 10690-4
+	4,442		4,398	4,189		
⊼	103,701	-0.561 R	-0.569	0.570	-0.5695	
−	5.003		4,867	4,759		
TP	98.698					T.P.
+	4,169		4273			
⊼	102,867	-1,294	-1,298		-1.2960	
−	5,463		5,571		.345	-.0452
TP	97,404				97.3900	T.P. Aviation Blvd & Arbor Vitae ST
+	5288		5281			& Int's - L.A. City mon in Well
⊼	102,692	+0.649	+0,648		+0.6485	
−	4,639		4,633			
TP	98,053					T.P.
+	4,707		4,649			
⊼	102,760	+0.101	+0.099		+0.1000	
−	4,606		4,550			
T.P.	98,154					T.P.

NOTES RED. _____ JOB NO. 6218.00 SURVEY OF Inglewood-Century SD P.O. 1952 Pg. [illegible]
DATE _____ SURVEY BY A.N. Hellstrom
NOTES CHKD. _____ NOTES BY Curtis DATE 1-31-55
DATE _____ INDEXED C. Johnson DATE

768420 353 3-51

PLEASE RETURN TO
LOS ANGELES COUNTY SURVEYOR
725 LOS ANGELES COUNTY ENGINEERING BLDG.

NOTE: ANY ADDITIONS OR CHANGES ON THIS SHEET MUST BE MADE OR CIRCLED IN RED INK, WITH DATE AND NAME OF PERSON MAKING CHANGE.

Do not extend notes this side of this line

JOB NO. 6218.00 SURVEY OF Inglewood Century SD. NOTES RED.
SURVEY BY A. N. Hellstrom DATE
NOTES BY Curtis DATE 1-31-55 NOTES CHKD.
INDEXED K. C. Johnson DATE DATE

F.B. 1952 Pg. 88

B.M.	1ST RUN	DIFF.	2ND RUN	3RD RUN	ADJ. ELEV.	DESCRIPTION
TP	98.154					T.P.
+	4.559		4.511			
⊼	102.713	-0.658	-0.660		-0.6590	
−	5.217		5.171			
T.P.	97.496					T.P.
+	4.506		4.467			
⊼	102.002	-0.7[illegible]	-0.762		-0.7630	
−	5.270		5.229			
T.P.	96.732					T.P.
+	4.753		4.721			
⊼	101.485	-0.493	-0.491		-0.4920	
−	5.246		5.212			
T.P.	96.239					T.P.
+	4.601		4.562			
⊼	100.840	-0.826	-0.826		-0.8260	
−	5.427		5.388			
TP	95.413					T.P.
+	4.562		4.491			
⊼	99.975	-0.698	-0.698		-0.6980	
−	5.260		5.189			
T.P.	94.715					TP
+	4.938		5.001			
⊼	99.653	-0.446	-0.450		-.4480	
−	5.384		5.451			
T.P.	94.269					TP
+	4.469		4.432			
⊼	98.738	-0.202	-0.200		-0.2010	
−	4.671		4.632		93.978	
L.G. B.M. City	94.067				94.0515 ✓	

-.0735
26

Wire spk. in E. Curb
Aviation Blvd 2' N of N end
C.R. to 98th ST.
Elev. 93.978 FB106 90-4

76L298 307 8-53

PLEASE RETURN TO
LOS ANGELES COUNTY SURVEYOR
726 LOS ANGELES COUNTY ENGINEERING BLDG.

NOTE: ANY ADDITIONS OR CHANGES ON THIS SHEET MUST BE MADE OR CIRCLED IN RED INK, WITH DATE AND NAME OF PERSON MAKING CHANGE.

Do not extend notes this side of this line.

STATION	B. S.	H. I.	F. S.	ELEV.		
					Bench Levels to tie in L.A. City precise Levels (F.B. 10690-4 Data 1953) to L.A. County Level Circuit. J.N. #6218.00 - INGLEWOOD - CENTURY S.D.	
(Ing BM. C-7)	3779	98,024		94.245 ~~94.245~~	Fd. BM # Inglewood C-7 El. 94.245 Aviation Blvd & Century Blvd. Century Blvd & AT.& SF. RR. 16.4' W of W rail RR. & 4.6' S of S. Curb Century Blvd. A disc. Inglewood C-7 - Std Trav. Mon. 1953 precise levels adj 94.245 (L.A. City) F.B. 10690-4 - 12" dp	
BM # KV 66	5,578	98,004	5,598	92.426 ~~92.426~~	Fd. BM. # KV 66 El. 92.426 FB 1952-66 Aviation Blvd. & Century Blvd. S.E. Cor. on curb. Bt. spk in lead 1' So. of S. end C.R.	
Ing-C-7 BM. - RM			5,296	92.712 ~~92.712~~	Fd. BM-Ing. C-7 RM - El. [illegible] Century Blvd. & Aviation Blvd. 72.8' S of S. Curb Century Blvd. - 16.5 W of W. rail AT-SF RR. 12" dp - Br. Cap LA City Mon - RM. (L.A. City) F.B. 10690-4	

These ok to use
JS 6/11/56

HELLSTROM
CURTIS
TAFOYA
DEANE
SHORTLAND

Profile Notes Red. ____ Plotted ____ Job No. 6218.00 Division No. ____ F.B. 1952 Pg. ____
No. ____ Date ____ Date ____ Survey of INGLEWOOD-CENTURY S.D.
X-Sec. Notes Chkd. ____ Checked ____ Survey by HELLSTROM Notes CURTIS Date 1-28-55
No. ____ Date ____ Date ____ Map No. ____ Indexed ____ C. Johnson

F. B. 1952 Pg. 901 Job No. Division No. Notes Red. Plotted Profile

Survey of Date Date No.

Survey by Notes Notes Chkd. Checked X-Sec.

Indexed A. C. Johnson Date Date Date No.

STATION	B. S.	H. I.	F. S.	ELEV.	

Do not extend notes this side of this line.

PLEASE RETURN TO
LOS ANGELES COUNTY SURVEYOR
726 LOS ANGELES COUNTY ENGINEERING BLDG.

NOTE: ANY ADDITIONS OR CHANGES ON THIS SHEET MUST BE MADE OR CIRCLED IN RED INK, WITH DATE AND NAME OF PERSON MAKING CHANGE.

76L298 3C7 8-53

F. B. 1952 Pg. 91

Profile No. | Notes Red. | Plotted | Job No. 6218.00 | Division No.
Date | Date | Survey of Inglewood Ave Century Blvd. S.D.
X-Sec. No. | Notes Chkd. | Checked | Survey by Monkey | Notes EINH | Date 11-4-54
Date | Date | Map No. | Indexed | Date

J.N. 6218.00

INGLEWOOD AVE. CENTURY BLVD.

S.D.

ELEVATIONS ON

℄ INTERSECTION

INGLEWOOD AVE : from 116th St. to LENNOX BLVD.

LENNOX BLVD. : from INGLEWOOD AVE to FELTON AVE

FELTON AVE from LENNOX BLVD. to 104th St.

104th St. from FELTON AVE. to ANZA AVE.

ELEV.
F. S.
H. I.
B. S.
STATION

Monkey
York
Bradach

NOTE: ANY ADDITIONS OR CHANGES ON THIS SHEET MUST BE MADE OR CIRCLED IN RED INK, WITH DATE AND NAME OF PERSON MAKING CHANGE.

Do not extend notes this side of this line.

PLEASE RETURN TO
LOS ANGELES COUNTY SURVEYOR
726 Los Angeles County Engineering Bldg.

761-L 307 8-53

76L298 307 8-53

PLEASE RETURN TO
LOS ANGELES COUNTY SURVEYOR
726 LOS ANGELES COUNTY ENGINEERING BLDG.

NOTE: ANY ADDITIONS OR CHANGES ON THIS SHEET MUST BE MADE OR CIRCLED IN RED INK, WITH DATE AND NAME OF PERSON MAKING CHANGE.

Do not extend notes this side of this line.

F. B. 1952 Pg. 97 | Job No. 62-18-00 Division No. | Notes Red. | Plotted | Profile
Survey of Inglewood Ave Centerline Bmk SD | Date | Date | No.
Survey by Appendex | Notes Chkd. | Checked | X-Sec.
Indexed | Date | Date | No.

STATION	B. S.	H. I.	F. S.	ELEV.		
BM KV77				77.698	BM KV77 EL. 77.698 F.B. 1952 Pg. 75 116th St. & Inglewood Ave. S.W. Cor. on cb. Bt. Spk. & lol. 20' ± S. of the S. end of the cb. return	
0+00	℄ Intr.	Inglewood Ave & 116th St.		77.91	℄ INTR.	
3+30 ±	"	" " 115th St.		77.80		
BM KV 93				77.291	BMKV-93 EL 77.291 F.B. 1952 Pg. 80 Inglewood Ave. & 115th St. N.W. Cor. on cb. Bt. Spk. & lead 6' N. of the N. end of the cb. return	
BM KV 94				77.020	BM KV 94 EL. 77.020 F.B. 1952 Pg. 80 Inglewood Ave. & Imperial Hwy. S.W. Cor. on cb. Rd. Hd. Spk. & lead 6' N. of the N. end of the cb. return	
6+60 ±	" "	" " "	Imperial Hwy.	76.58	℄ Intr.	
10+12 ±	" "	" " "	113th St	75.63		
BM KV 95				75.522	BMKV 95 EL 75.522 F.B. 1952 Pg. 80 Inglewood Ave. & 113th St. N.W. Cor. on cb. Bt. Spk. & lead 4' N. of the N. end of the cb. return	
BM KV-96					BM KV-96 EL 75.064 F.B. 1952 Pg. Inglewood Ave. & 112th St. N.W. Cor. on cb. Bt. Spk. & lead 8' ± W. of the W. end of the cb. return	
13+35 ±	" "	" " "	112th St.	74.59	℄ Intr.	
16+58 ±	" "	" " "	111th Pl.	73.94		
BM KV-97				74.188	BMKV97 EL 74.188 F.B. 1952 Pg. 80 Inglewood Ave & 111th Pl. S.W. Cor. on cb. Bt. Spk. & lead 6' ± W. of the W. end of the cb. return.	

76L298 307 8-53

PLEASE RETURN TO
LOS ANGELES COUNTY SURVEYOR
726 LOS ANGELES COUNTY ENGINEERING BLDG.

NOTE: ANY ADDITIONS OR CHANGES ON THIS SHEET MUST BE MADE OR CIRCLED IN RED INK, WITH DATE AND NAME OF PERSON MAKING CHANGE.

Do not extend notes this side of this line.

STATION	B. S.	H. I.	F. S.	ELEV.	
BMKV98				73.920	BMKV98 EL 73.920 FB 1952 Pg 81 Inglewood Ave. & 111th St. S.W. Cor. on cb. Bt. Spk. & lead 4' W. of the W. end of the cb. return
19+60±	℄ Intr. Inglewood Ave. &		111th St.	73.11	℄ Intr
20+00±	40' N. "	" "	" "	73.52	
23+35±	375 N. "	" "	" "	74.00	
BMKV98				73.92	BMKV98 Elev. 73.920 for description see above
BMKV100				75.716	BMKV100 EL 75.716 FB 1952 Pg. 81 Inglewood Ave & Lennox Blvd. N.W. Cor. on Cb. Bt. Spk. & lead 6' W. of the W. end of the Cb. return
32+80±	℄ Intr. Inglewood Ave. &		Lennox Blvd	75.58	℄ Intr.
34+05±	125' W "	" "	" "	76.13	125' W ℄ Intr
36+16±	℄ Intr. Burl Ave. &		" "	76.57	℄ Intr.
BMKV101				76.96	BMKV101 EL 76.970 FB 1952 Pg 81 Lennox Blvd & Burl Ave N.E. Cor. on cb. Bt. Spk. & lead 4' N. of the N. end of the cb. return
BMKV102				77.167	BMKV102 EL 77.167 F.B. 1952 Pg. 82 Lennox Blvd & Buford Ave S.E. Cor on Cb. Bt. Spk. & lead 3' E of the E. end of the cb return
39+44±	℄ Intr. Lennox Blvd &		Buford Ave	67.07	℄ Intr.
BMKV102				77.17	BMKV102 Elev. 77.167 for description see above
BMKV103				79.382	BMKV103 EL 79.382 FB 1952 Pg. 82 Lennox Blvd & Felton Ave N.W. Cor. on cb. Bt. Spk. & lead 4' N of the N. end of the cb. return
46+00±	" "	" "	Felton Ave	78.91	℄ Intr.
52+62±	" "	106th St. "	" "	80.46	" "

(Cont. on next pg.)

Profile No. ____ Notes Red. ____ Plotted ____ Job No. 62/8.00 Division No. ____
Date ____ Date ____ Survey of Inglewood Ave Century Blvd SD
X-Sec. No. ____ Notes Chkd. ____ Checked ____ Survey by W. Hankey Notes E. Mich. Date 11-4-54
Date ____ Date ____ Map No. ____ Indexed ____ Date ____

F. B. 1952 Pg. 93

76L298 307 8-53

PLEASE RETURN TO
LOS ANGELES COUNTY SURVEYOR
726 LOS ANGELES COUNTY ENGINEERING BLDG.

NOTE: ANY ADDITIONS OR CHANGES ON THIS SHEET MUST BE MADE OR CIRCLED IN RED INK, WITH DATE AND NAME OF PERSON MAKING CHANGE.

Do not extend notes this side of this line.

STATION	B. S.	H. I.	F. S.	ELEV.	
BMKV 104				8[illegible]7	BMKV 104 EL 80.568 FB 1952 Pg. 82 Felton Ave & 106th St. S.W. Cor. on cb. Bt. Spk. & lead 4' S. of the S. end of the cb. return
BMKV 105				8[illegible]96	BMKV 105 EL 81.896 FB 1952 Pg. 83 Felton Ave & 104th St. S.W. Cor. on cb. Bt. Spk. & lead 4' S. of the S. end of the cb. return
59+20±	℄ Intr.	104th St. & Felton Ave		8[illegible]4	℄ Intr.
61+81±	" "	" " Redfern Ave		8[illegible]7	" "
BMKV 106				8[illegible]	BMKV 106 EL 82.583 FB 1952 Pg. 83 104th St. & Redfern Ave. N.W. Cor. on cb. Bt. Spk. & lead 5' W. of the W. end of the cb. return
BMKV 107				8[illegible]	BMKV 107 EL 82.896 FB 1952 Pg. 83 104th St. & Ocean Gate Ave. N.W. Cor. on cb. Bt. Spk. & lead 3' W. of the W. end of the cb. return
64+39±	" "	" " & Ocean Gate Ave		82.57	℄ Intr.
66+97±	" "	" " & Ash Ave.		8[illegible]	" "
BMKV 108				8[illegible]9	BMKV 108 EL 83.186 FB 1952 Pg. 83 104th & Ash St. N.W. Cor. on cb. Bt. Spk. & lead 2' W. of the W. end of the cb. return
BMKV 109				8[illegible]87	BMKV 109 EL 83.287 FB. 1952 Pg 83 104th St. & Irwin Ave N.W. Cor. on cb. Bt. Spk. & lead 3' W. of the W. end of the cb. return
69+57±	" "	" " & Irwin Ave.		82.93	℄ Intr.
72+40±	" "	" " & Anza Ave.		8[illegible]85	" "
BMKV 90				8[illegible]	BMKV 90 EL 83.854 FB 1952 Pg 78 Anza Ave. & 104th St. N.E. Cor. on cb. Rd. Hd. Spk. 5' N. of the N. end of the cb. return

F. B. 1952 Pg. 94

Job No. 6218.00 Division No. Notes Red. Plotted Profile

Survey of Inglewood Ave. Century Blvd. SD Date Date No. X-Sec.

Survey by Monkey Notes E.T.M. Clr. Notes Chkd. Checked

Indexed Date Date No.

Notes Ck'd by	Survey of Inglewood Ave Century Blvd S.D.
Map No.	W. O. 6218.00 Tape No. St'd. °F
Office Work	Surveyed by Wallace
Checked	Notes E.T.M. Jr. Date 11-8-54
Date	Indexed R. C. Johnson 12-22-54

F. B. 1952 Pg. 95

JN 6218.00

INGLEWOOD AVE. CENTURY BLVD. S.D.

TRUNK LINE

TOPOGRAPHY

Wallace
Mankey
York
Bradoch

Note: Any Additions or Changes on This Sheet Must be Made or Circled in Red Ink With Date and Name of Person Making Change.

Do not extend notes this side of this line.

RETURN TO
LOS ANGELES COUNTY SURVEYOR
726 LOS ANGELES COUNTY
ENGINEERING BLDG.

70-3095 S&E #247. 8-54

F.B. 1952 Pg. 96

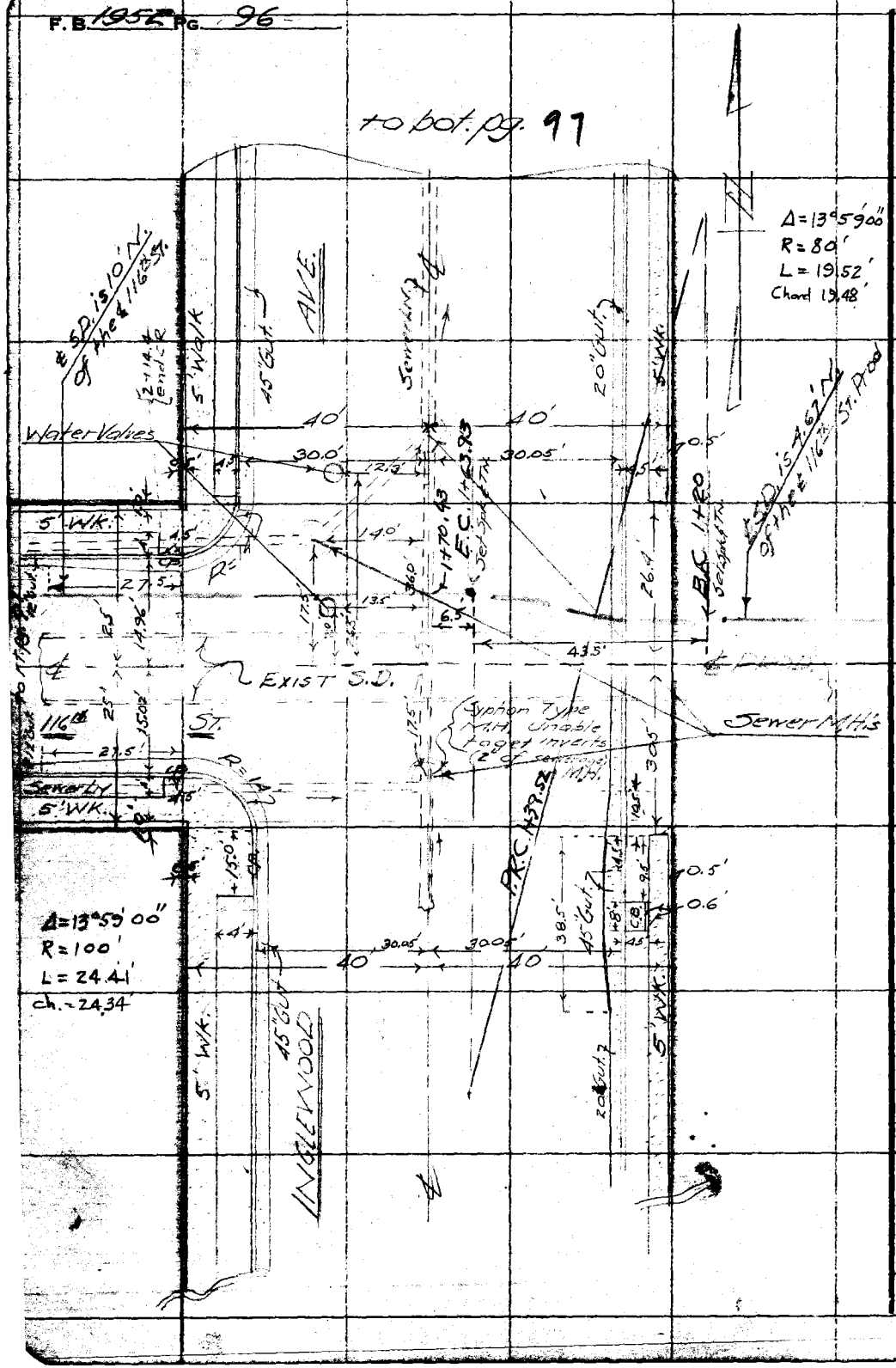

RETURN TO
LOS ANGELES COUNTY SURVEYOR
726 LOS ANGELES COUNTY
ENGINEERING BLDG.

Do not extend notes this side of this line.

Note: Any Additions or Changes on This Sheet Must be Made or Circled in Red Ink With Date and Name of Person Making Change.

F.B. 1952 Pg. 97

Notes Ck'd by	Survey of Inglewood Ave. Century Blvd. S.D.
Map No.	W. O. 6218.190 Tape No. St'd. of
Office Work	Surveyed by Wallace
Checked	Notes E.T.M.Jr. Date 11-8-54
Date	Indexed R. C. Johnson

116th & Alley

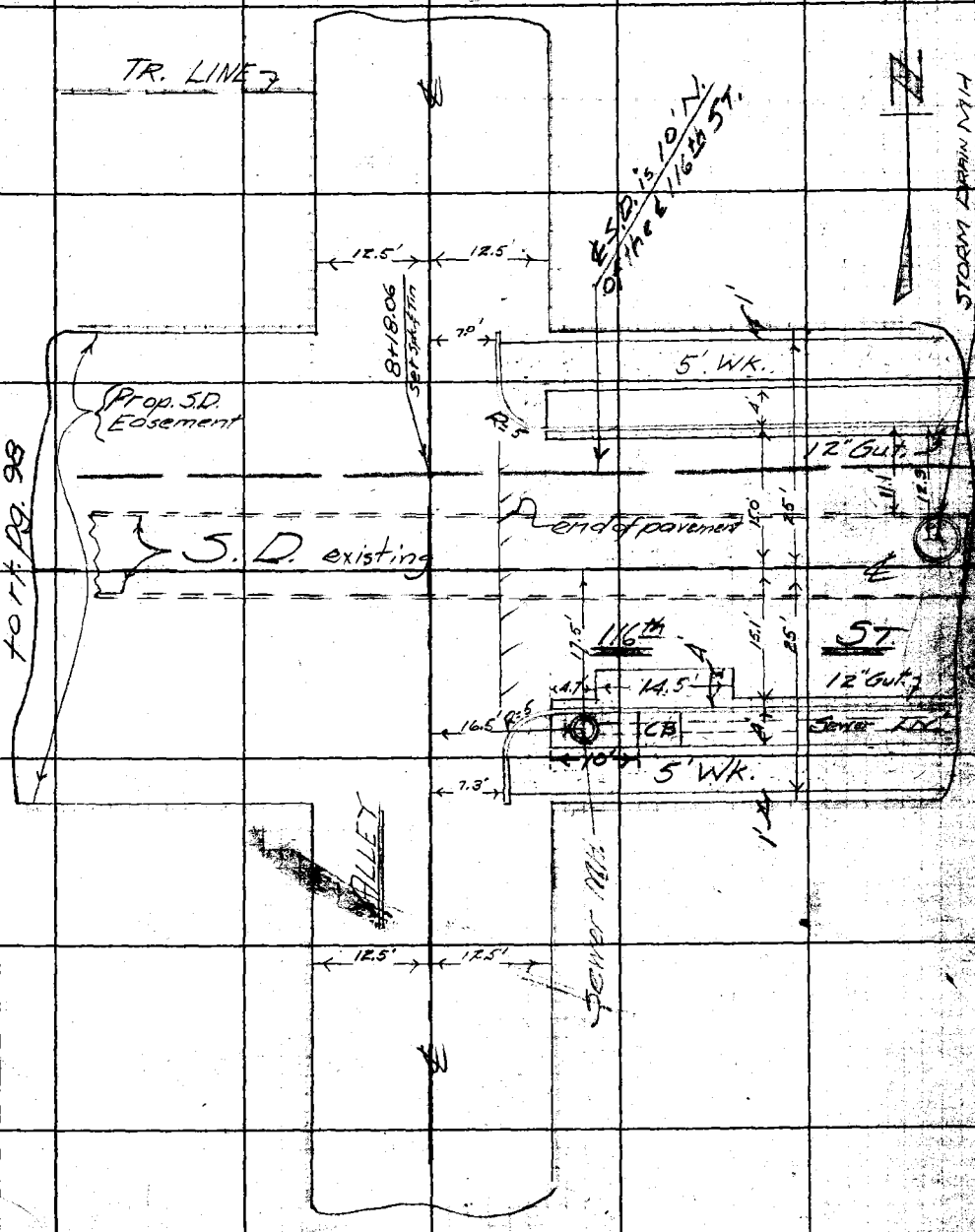

Note: Any Additions or Changes on This Sheet Must be Made or Circled in Red Ink With Date and Name of Person Making Change.

Do not extend notes this side of this line.

RETURN TO
LOS ANGELES COUNTY SURVEYOR
726 LOS ANGELES COUNTY
ENGINEERING BLDG.

76-3028 247 4-53

RETURN TO
LOS ANGELES COUNTY SURVEYOR
726 LOS ANGELES COUNTY
ENGINEERING BLDG.

Note: Any Additions or Changes on This Sheet Must be Made or Circled in Red Ink With Date and Name of Person Making Change.

Do not extend notes this side of this line.

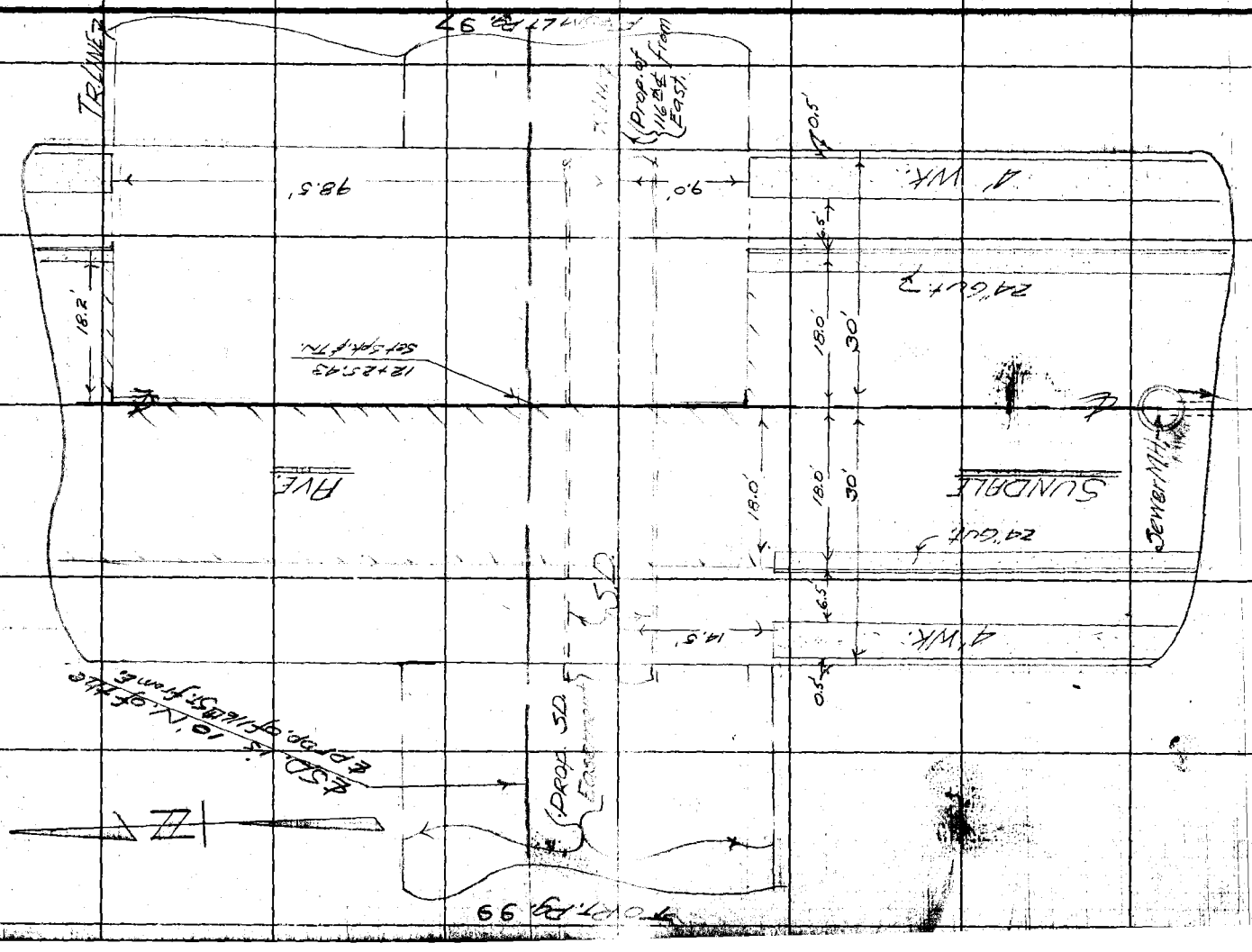

F.B. 1952 Pg. 98

Notes Ck'd by	Survey of Inglewood Ave. Century Blvd. S.D.
Map No.	W. O. 6218.00 Tape No. St'd. °F
Office Work	Surveyed by Wallace
Checked	Notes E.T.M. Jr. Date 11-8-54
Date	Indexed K. C. Johnson

F.B. 1952 Pg. 99

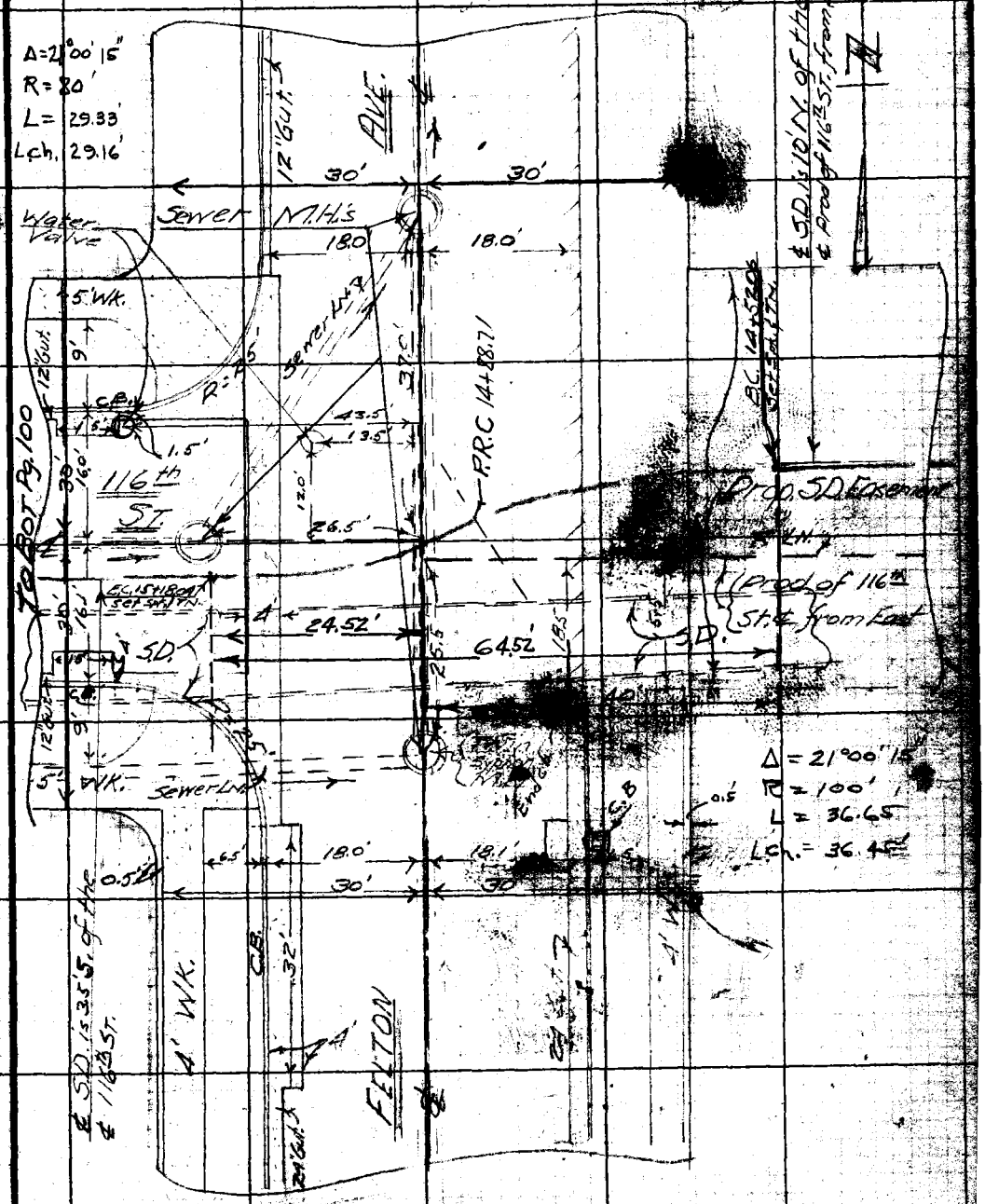

Note: Any Additions or Changes on This Sheet Must be Made or Circled in Red Ink With Date and Name of Person Making Change.

Do not extend notes this side of this line.

RETURN TO
LOS ANGELES COUNTY SURVEYOR
726 LOS ANGELES COUNTY
ENGINEERING BLDG.

7673088 247 4-53

F.B. 1252 PG. 100

TO RT. PG. 101



FROM LT. PG. 99

RETURN TO
LOS ANGELES COUNTY SURVEYOR
726 LOS ANGELES COUNTY
ENGINEERING BLDG.

Do not extend notes this side of this line.

Note: Any Additions or Changes on This Sheet Must be Made or Circled in Red Ink With Date and Name of Person Making Change.

Notes Ck'd by	Survey of Inglewood Ave. Century Blvd. S.D.
Map No.	W. O. 6218 Tape No. Sr'd. °F
Office Work	Surveyed by Wallace
Checked	Notes E.T. Mdr. Date 11-9-54
Date	Indexed A. C. Johnson

F.B. 1952 Pg. 101

Δ = 87°57'43"
R = 100'
T = 99.94'
L = 157.05'
Lc = 141.37'

To Bot. Pg. 102

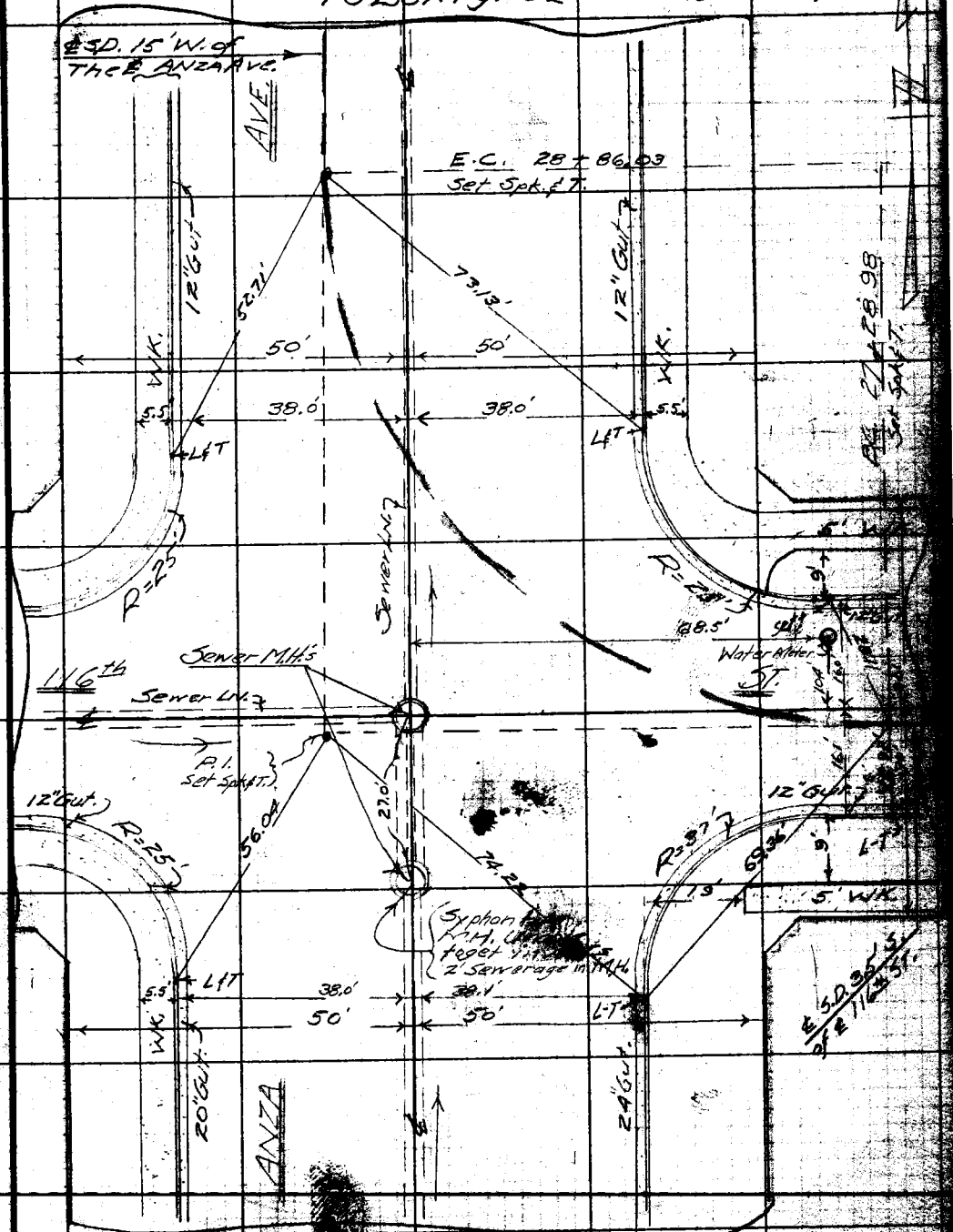

Note: Any Additions or Changes on This Sheet Must be Made or Circled in Red Ink With Date and Name of Person Making Change.

Do not extend notes this side of this line.

RETURN TO
LOS ANGELES COUNTY SURVEYOR
726 LOS ANGELES COUNTY
ENGINEERING BLDG.

76F3098 247 4-53

F.B. 1952 Pg. 102

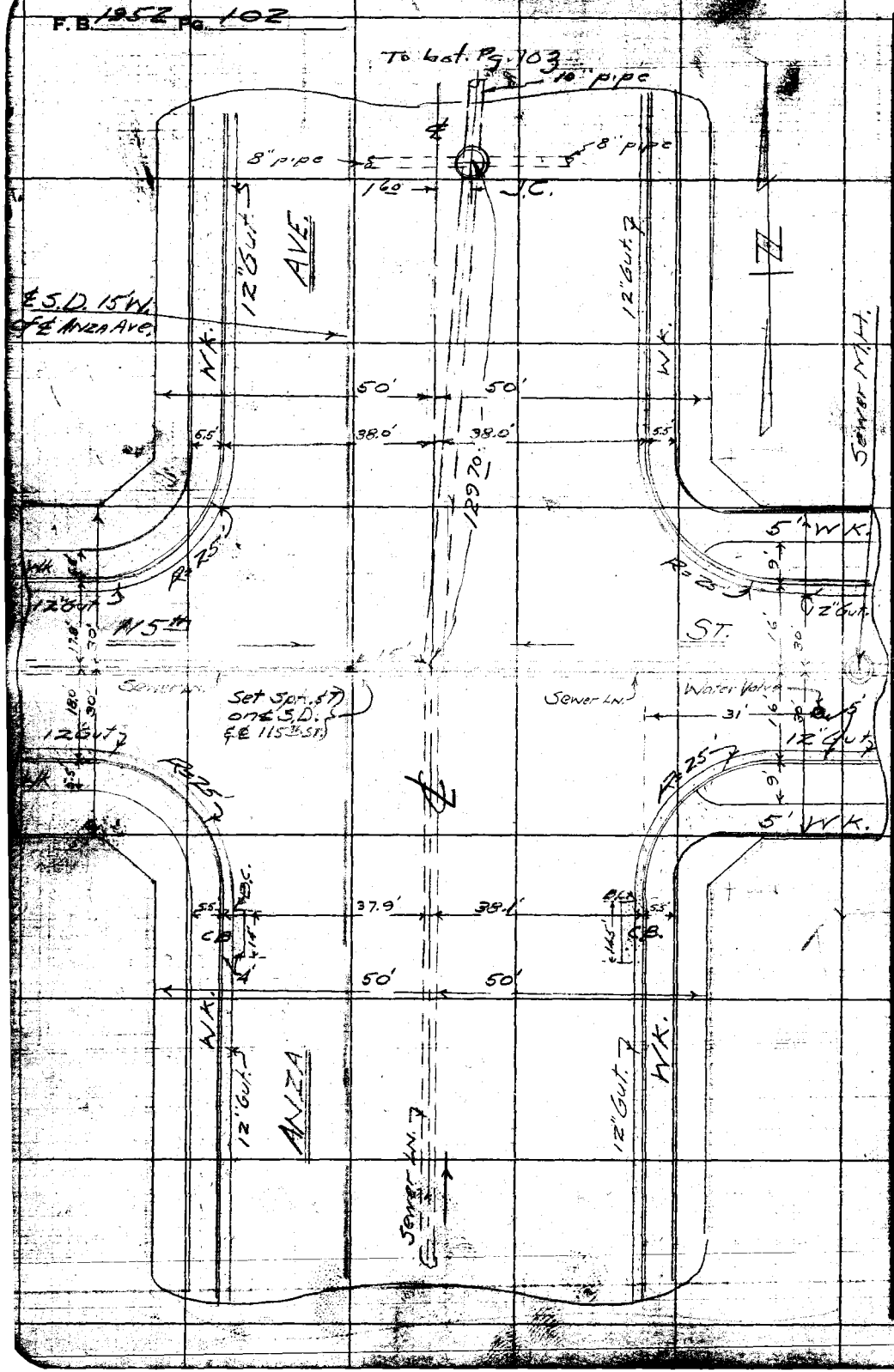

RETURN TO
LOS ANGELES COUNTY SURVEYOR
726 LOS ANGELES COUNTY
ENGINEERING BLDG.

Do not extend notes this side of this line.

Note: Any Additions or Changes on This Sheet Must be Made or Circled in Red Ink With Date and Name of Person Making Change.

Notes Ck'd by	Survey of Inglewood Ave. Century Blvd. SP
Map No.	W. O. 6218.00 Tape No. Sr'd. °F
Office Work	Surveyed by Wallace
Checked	Notes E.T.M. Jr. Date 11-16-54
Date	Indexed E. C. Johnson

F.B. 1952 Pg. 108

Δ = 21°54'30"
R = 90'
L = 34.41'
Lc = 34.21'

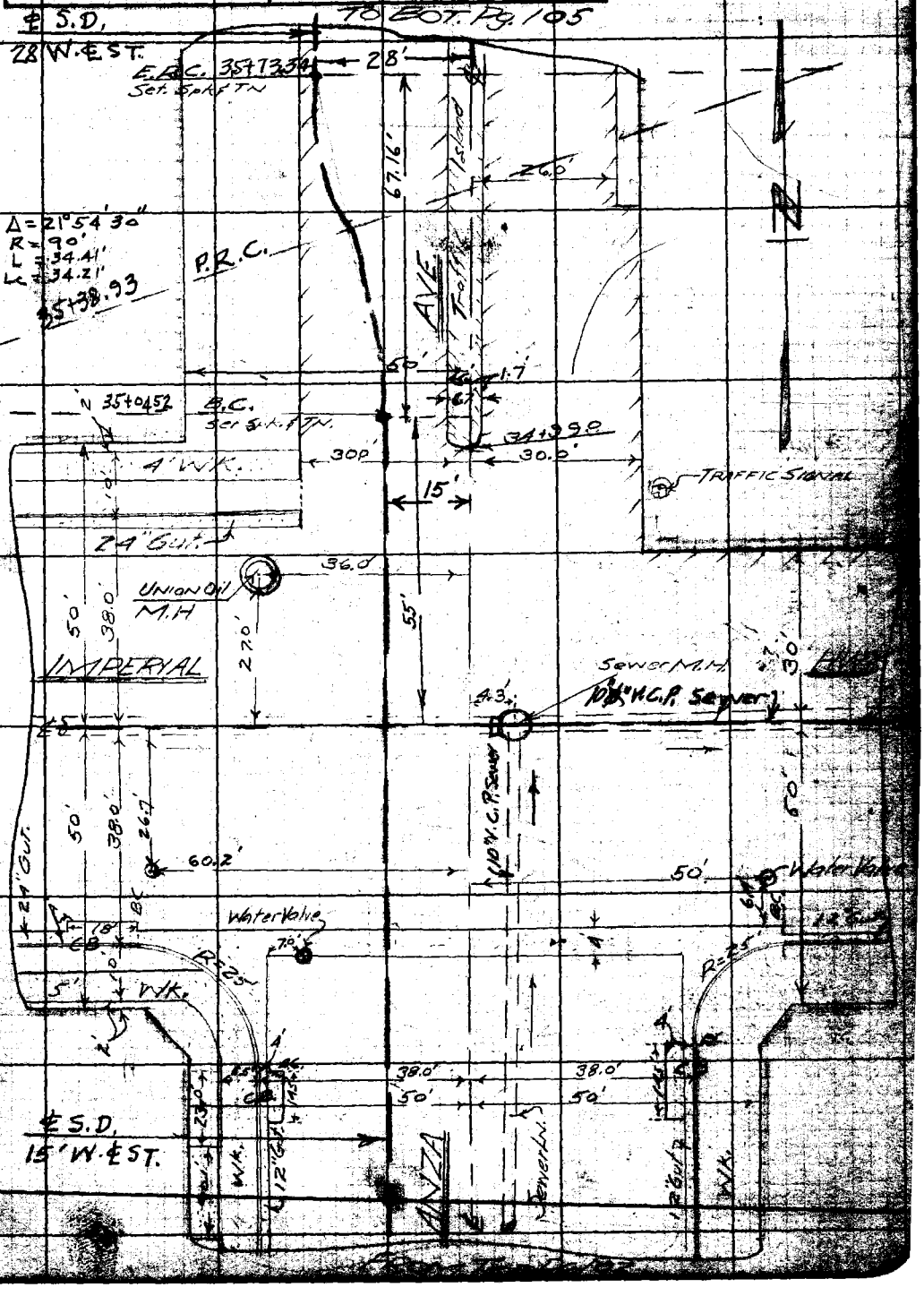

Note: Any Additions or Changes on This Sheet Must be Made or Circled in Red Ink With Date and Name of Person Making Change.

Do not extend notes this side of this line.

RETURN TO
LOS ANGELES COUNTY SURVEYOR
726 LOS ANGELES COUNTY
ENGINEERING BLDG.

1973006 347 4-53

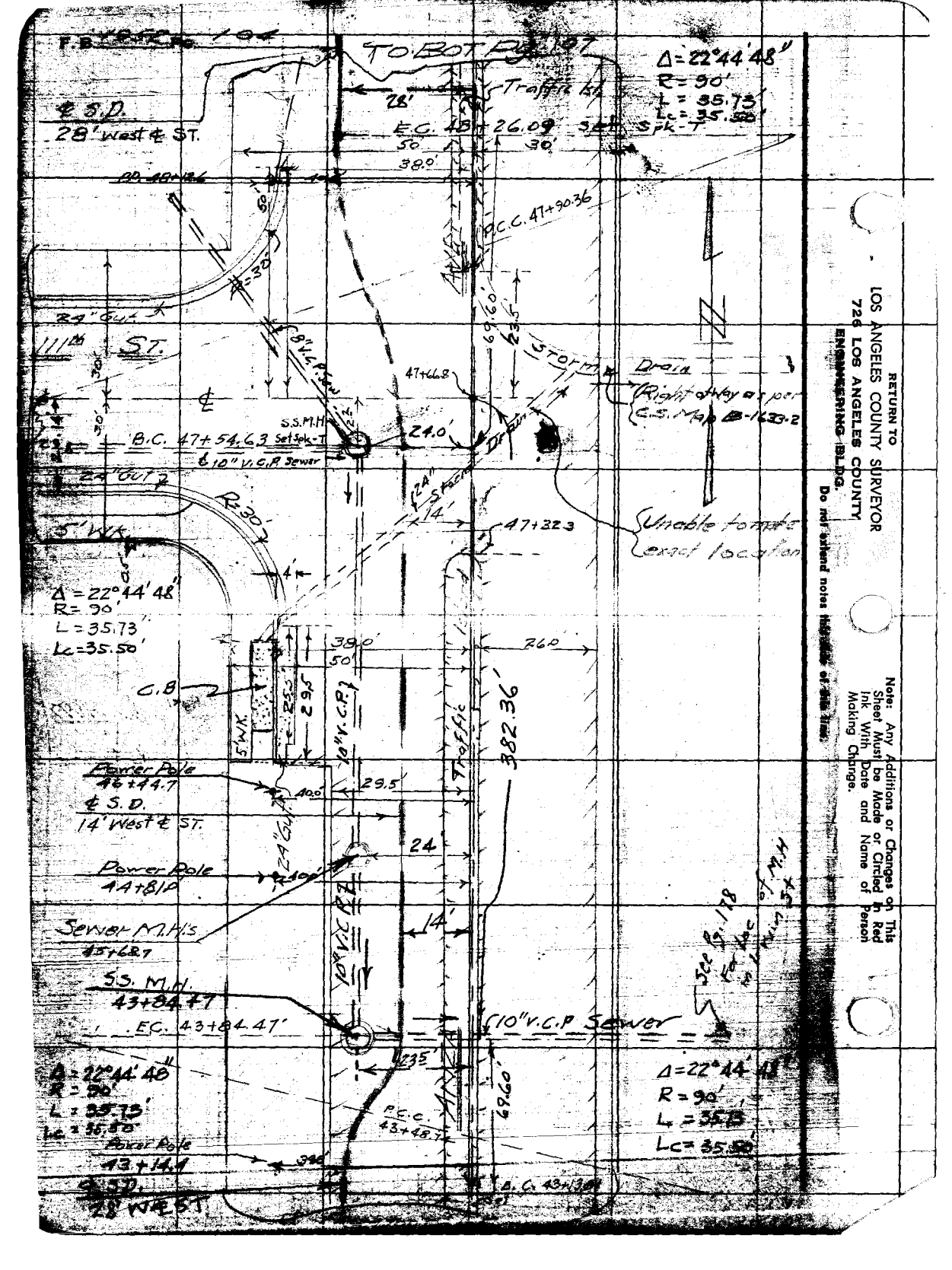

RETURN TO
LOS ANGELES COUNTY SURVEYOR
726 LOS ANGELES COUNTY
ENGINEERING BLDG.
Do not submit notes [illegible]

Note: Any Additions or Changes on This Sheet Must be Made or Circled in Red Ink With Date and Name of Person Making Change.

Notes Ck'd by	Survey of Inglewood-Century SD
Map No.	W. O. Tape No. St'd. °F
Office Work	Surveyed by Wallace
Checked	Notes Date 11-21-54
Date	Indexed E. C. Johnson

F.B. 1952 Pg. 107

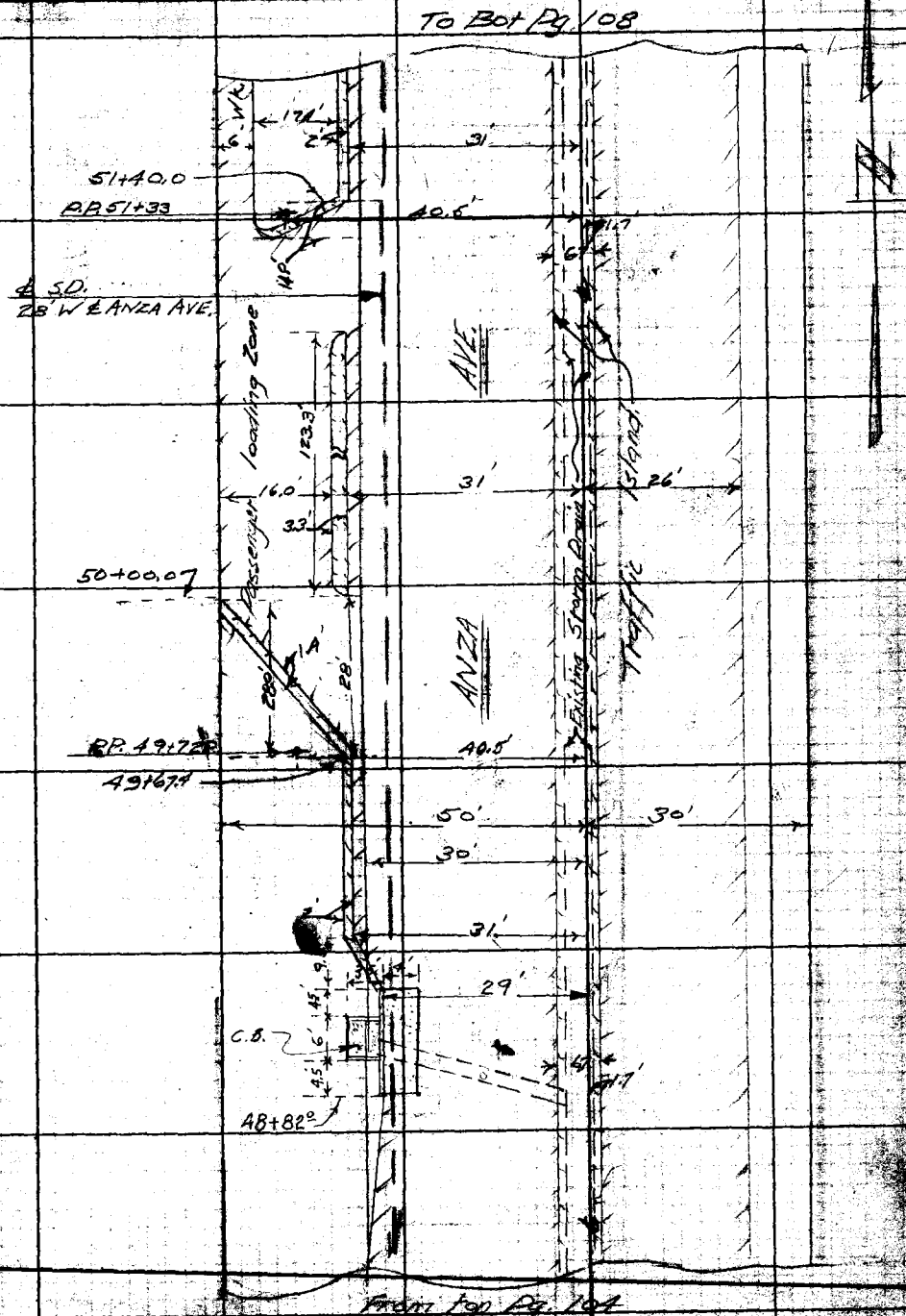

Note: Any Additions or Changes on This Sheet Must be Made or Circled in Red Ink With Date and Name of Person Making Change.

Do not extend notes this side of this line.

RETURN TO
LOS ANGELES COUNTY SURVEYOR
726 LOS ANGELES COUNTY
ENGINEERING BLDG.

7653098 247 4-53

F.B. 1962 PG. 108

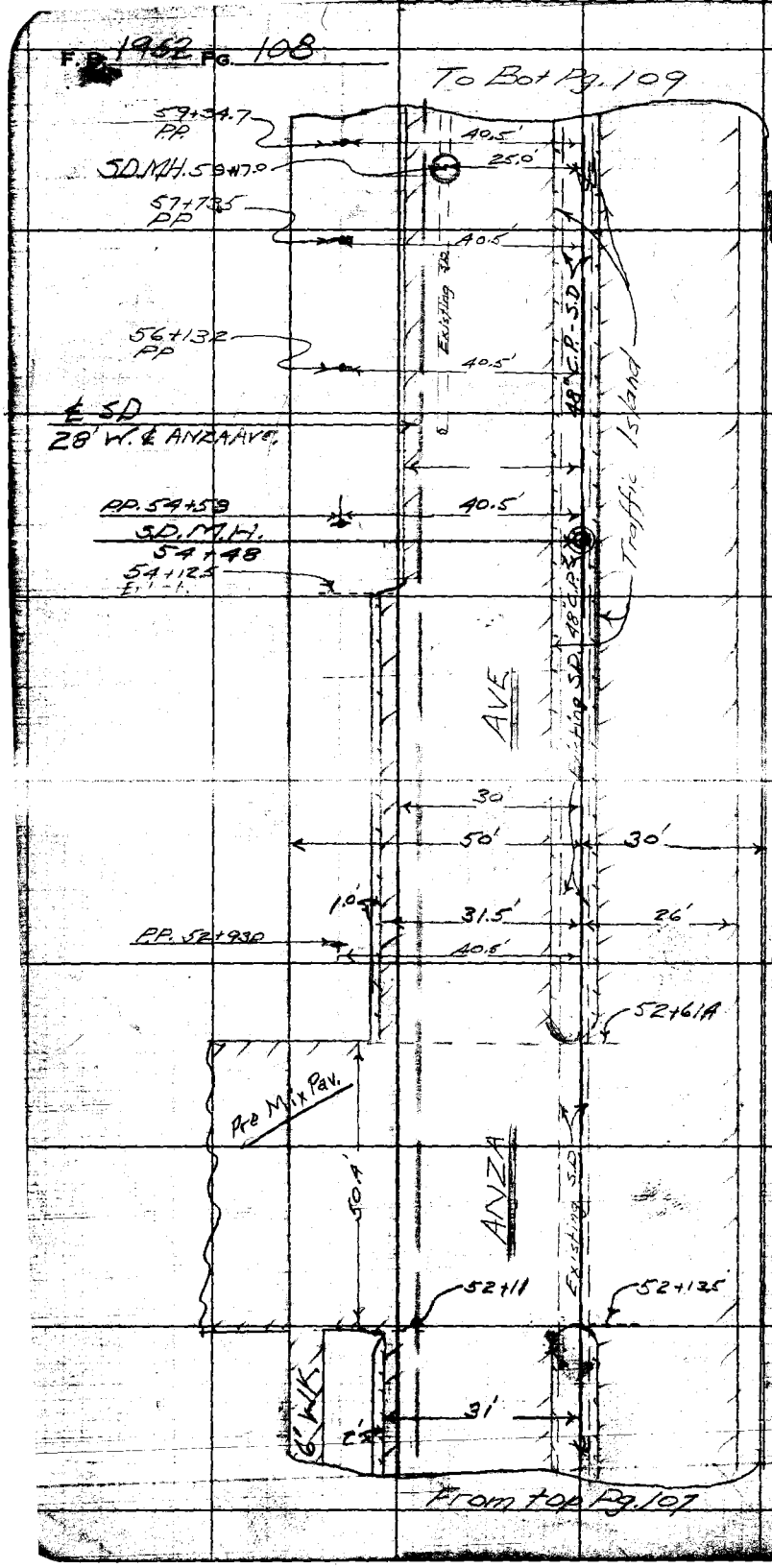

RETURN TO
LOS ANGELES COUNTY SURVEYOR
726 LOS ANGELES COUNTY
ENGINEERING BLDG.
Do not extend notes this side of this line.

Note: Any Additions or Changes on This Sheet Must be Made or Circled in Red Ink With Date and Name of Person Making Change.

Notes Ck'd by	Survey of Inglewood-Century S.D
Map No.	W. O. 6218.00 Tape No. St'd. °F
Office Work	Surveyed by WALLACE
Checked	Notes Date
Date	Indexed C. Johnson

F. B. 1952 Pg. 105

To Bot. Pg. 104



From Top Pg. 103

Note: Any Additions or Changes on This Sheet Must be Made or Circled in Red Ink With Date and Name of Person Making Change.

Do not extend notes this side of this line.

RETURN TO
LOS ANGELES COUNTY SURVEYOR
726 LOS ANGELES COUNTY
ENGINEERING BLDG.

76F3005 S&E #247. 8-54

RETURN TO
LOS ANGELES COUNTY SURVEYOR
726 LOS ANGELES COUNTY
ENGINEERING BLDG.

Note: Any Additions or Changes on This Sheet Must be Made or Circled in Red Ink With Date and Name of Person Making Change.

Do not extend notes this side of this line.

F.B. 1952 PG. 106

F.B. 1952 Pg. 109

Notes Ck'd by	Survey of Inglewood-Century S.D
Map No.	W. O. 6218.00 Tape No. St'd. °F
Office Work	Surveyed by Wallace
Checked	Notes Date
Date	Indexed C. Johnson

10 A

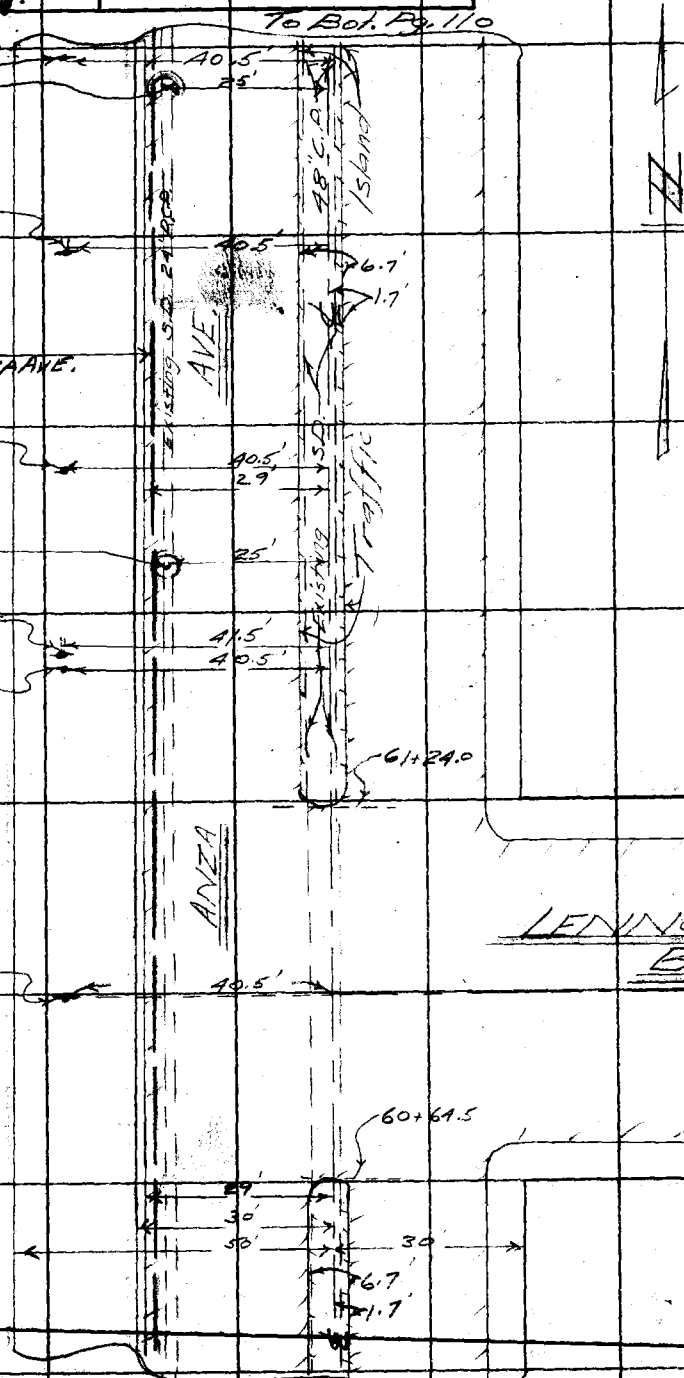

Note: Any Additions or Changes on This Sheet Must be Made or Circled in Red Ink With Date and Name of Person Making Change.

Do not extend notes this side of this line.

RETURN TO
LOS ANGELES COUNTY SURVEYOR
726 LOS ANGELES COUNTY
ENGINEERING BLDG.

765 3095 S&E #247. 8-54

F.B. 1952 PG. 110

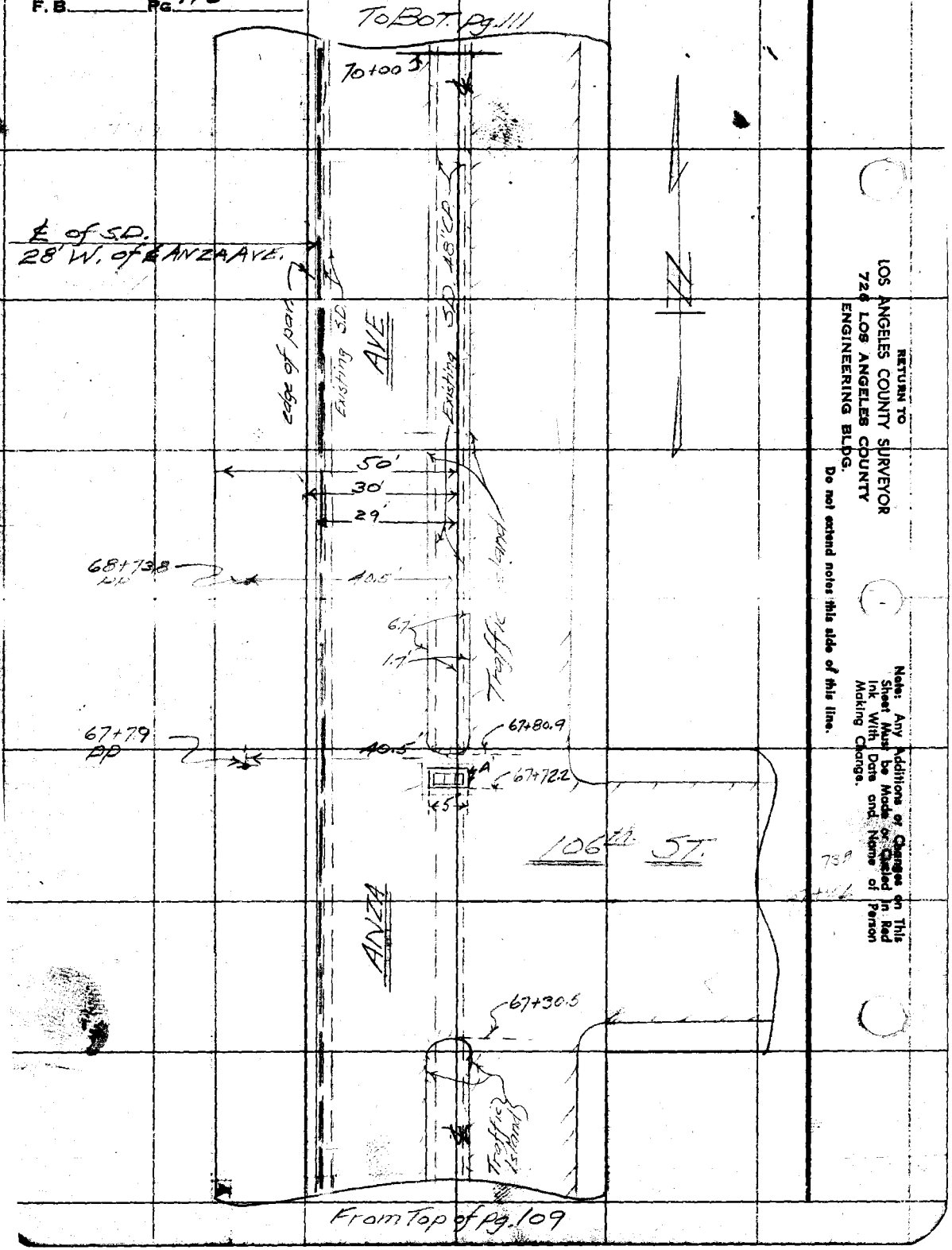

RETURN TO
LOS ANGELES COUNTY SURVEYOR
726 LOS ANGELES COUNTY
ENGINEERING BLDG.
Do not extend notes this side of this line.

Note: Any Additions or Changes on This Sheet Must be Made or Dated in Red Ink With Date and Name of Person Making Change.

Notes Ck'd by	Survey of Inglewood-Century SD
Map No.	W. O. 6218.09 Tape No. St'd. °F
Office Work	Surveyed by Wallace
Checked	Notes FCW & ETM Date 12-22-54
Date	Indexed A. C. Johnson

F. B. 1955 Pg. 111

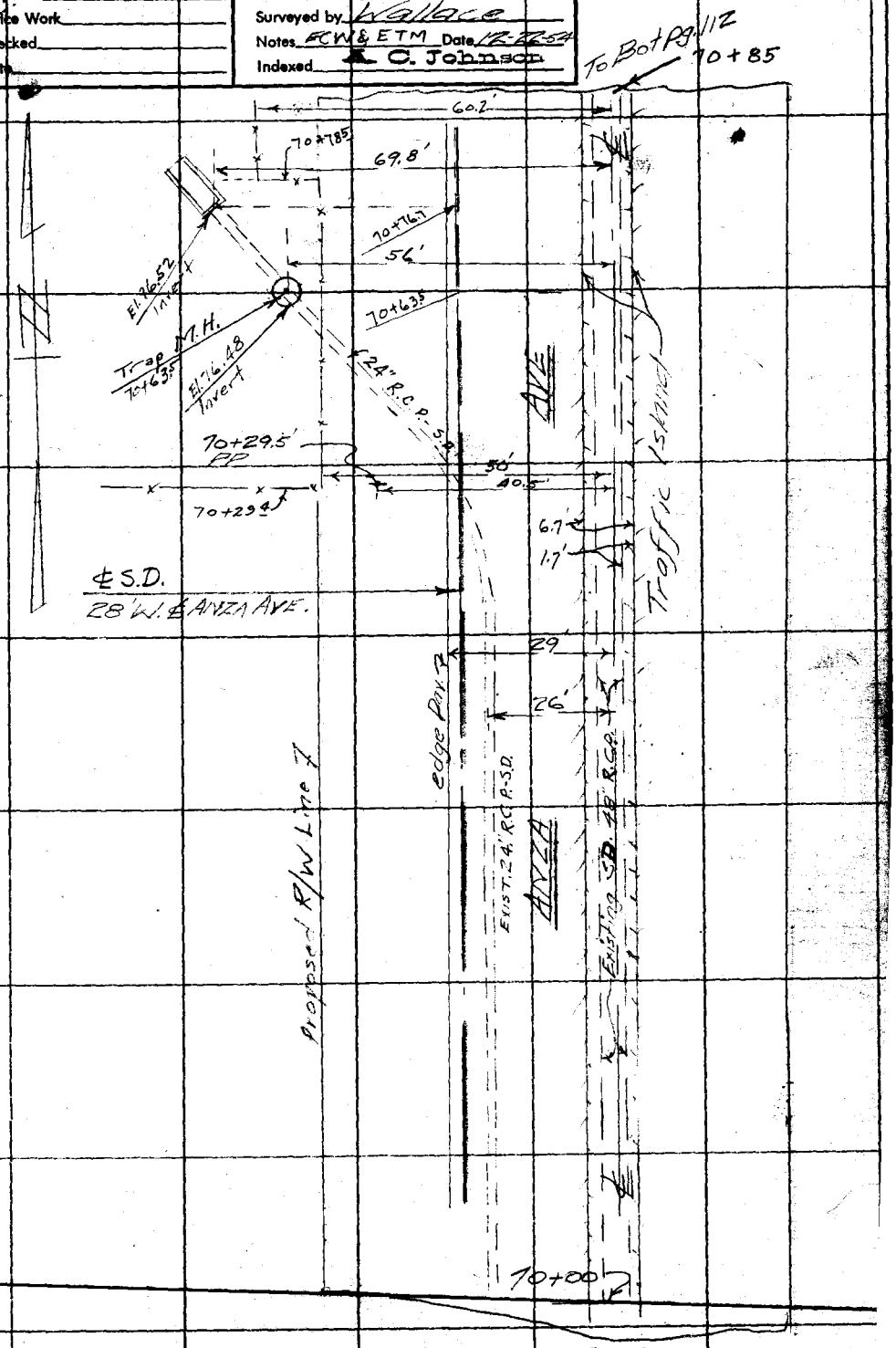

Note: Any Additions or Changes on This Sheet Must be Made or Circled in Red Ink With Date and Name of Person Making Change.

Do not extend notes this side of this line.

RETURN TO
LOS ANGELES COUNTY SURVEYOR
726 LOS ANGELES COUNTY
ENGINEERING BLDG.

76F8095 S&E #247. 8-54

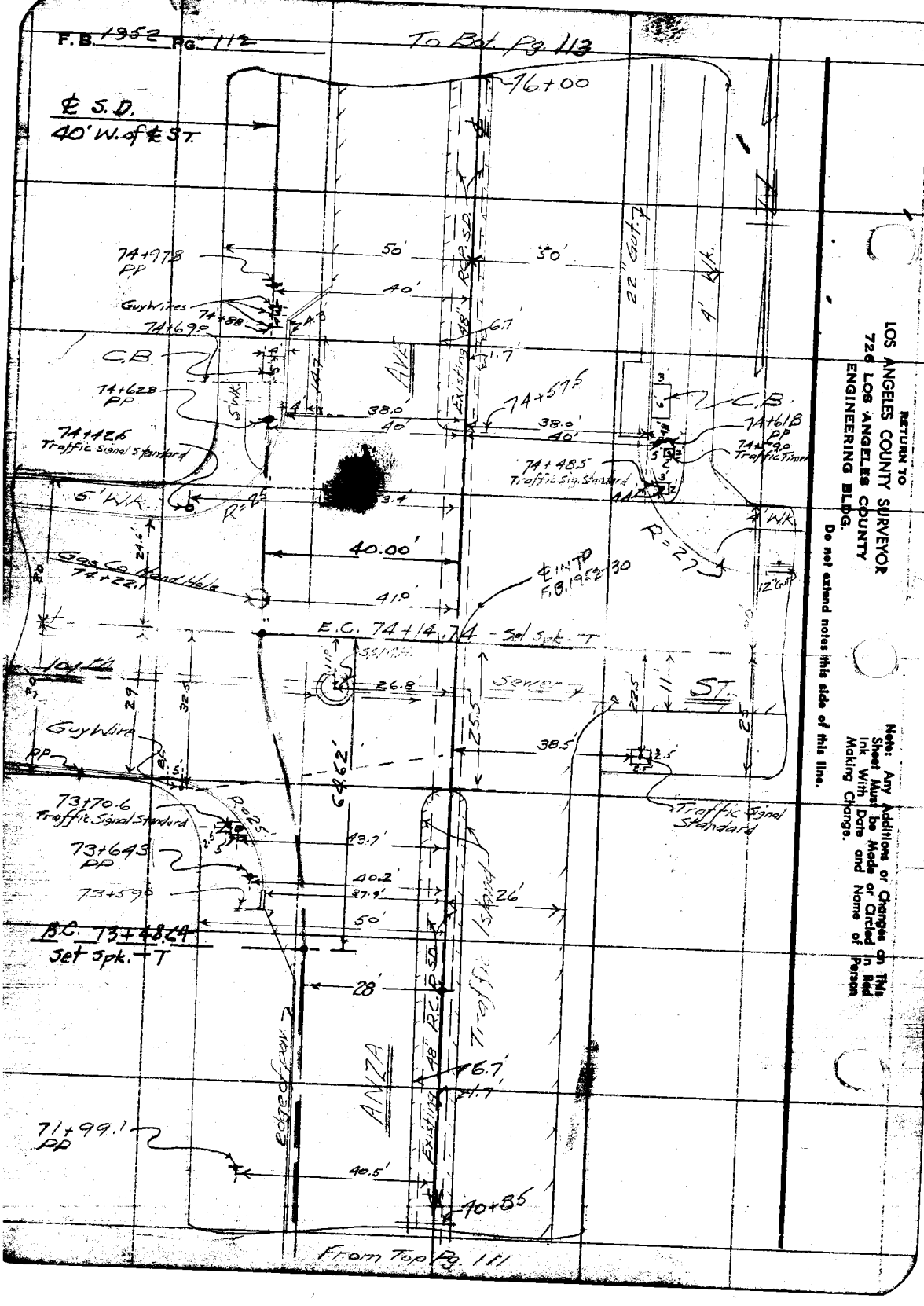

RETURN TO
LOS ANGELES COUNTY SURVEYOR
726 LOS ANGELES COUNTY
ENGINEERING BLDG.

Do not extend notes this side of this line.

Note: Any Additions or Changes on This Sheet Must be Made or Circled in Red Ink With Date and Name of Person Making Change.

Glasgow

Notes Ck'd by	Survey of Inglewood-Century S.D.
Map No.	W. O. 6218.00 Tape No. St'd. °F
Office Work	Surveyed by Wallace
Checked	Notes ECW Date 12-22-54
Date	Indexed C. Johnson

F.B. 1952 Pg. 113

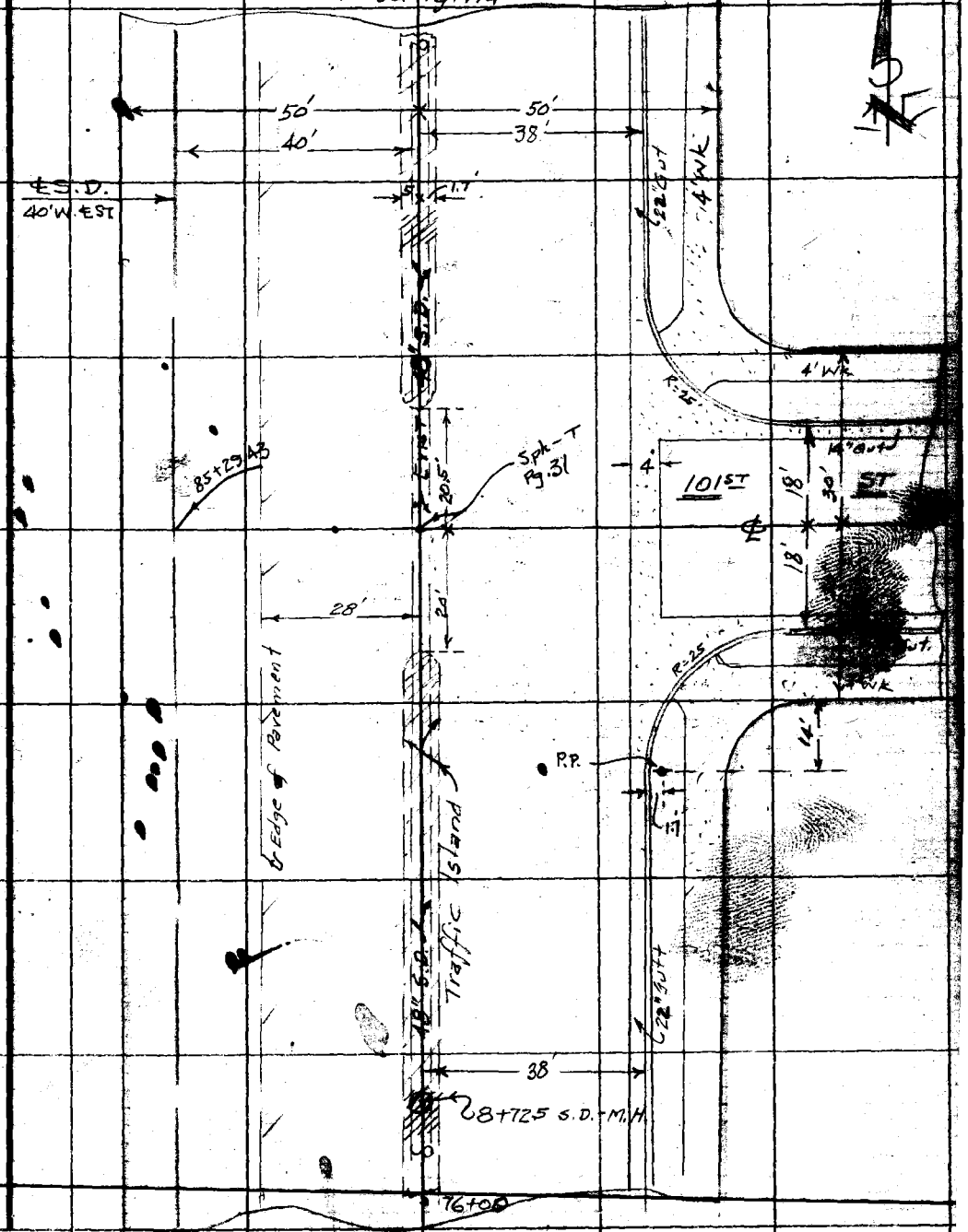

From top Pg. 112

Note: Any Additions or Changes on This Sheet Must be Made or Circled in Red Ink With Date and Name of Person Making Change.

Do not extend notes this side of this line.

RETURN TO
LOS ANGELES COUNTY SURVEYOR
726 LOS ANGELES COUNTY
ENGINEERING BLDG.

76F309S S&E #247. 6-54

F.B. 1952 PG. 114

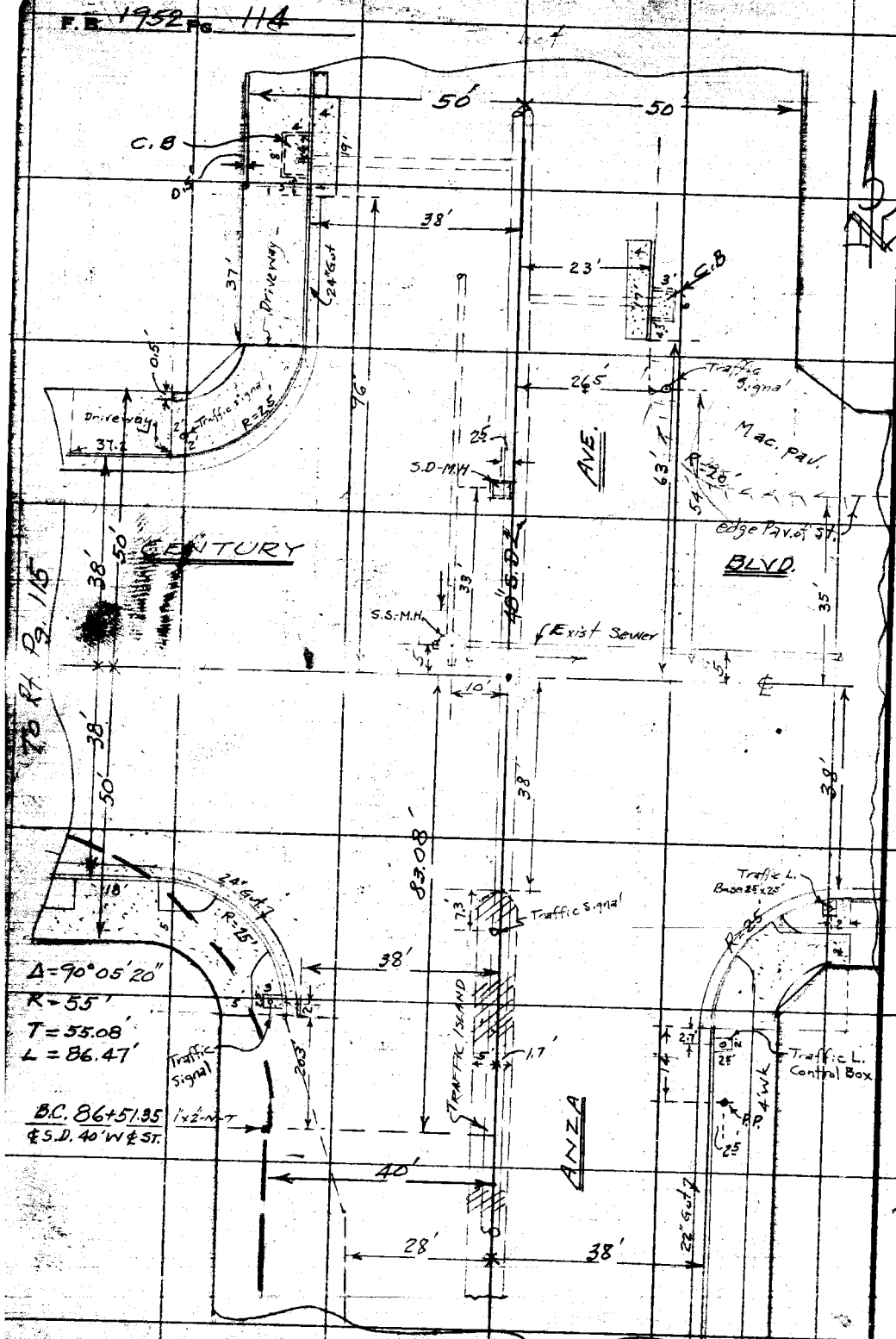

To Rt. Pg. 115

From top Pg. 113

RETURN TO
LOS ANGELES COUNTY SURVEYOR
726 LOS ANGELES COUNTY
ENGINEERING BLDG.

Do not extend notes this side of this line.

Note: Any Additions or Changes on This Sheet Must be Made or Circled in Red Ink With Date and Name of Person Making Change.

Notes Ck'd by	Survey of Inglewood-Century SD
Map No.	W. O. 6218.00 Tape No. St'd. °F
Office Work	Surveyed by Wallace
Checked	Notes Date 12-23-54
Date	Indexed A. C. Johnson

F.B. 1952 Pg. 115

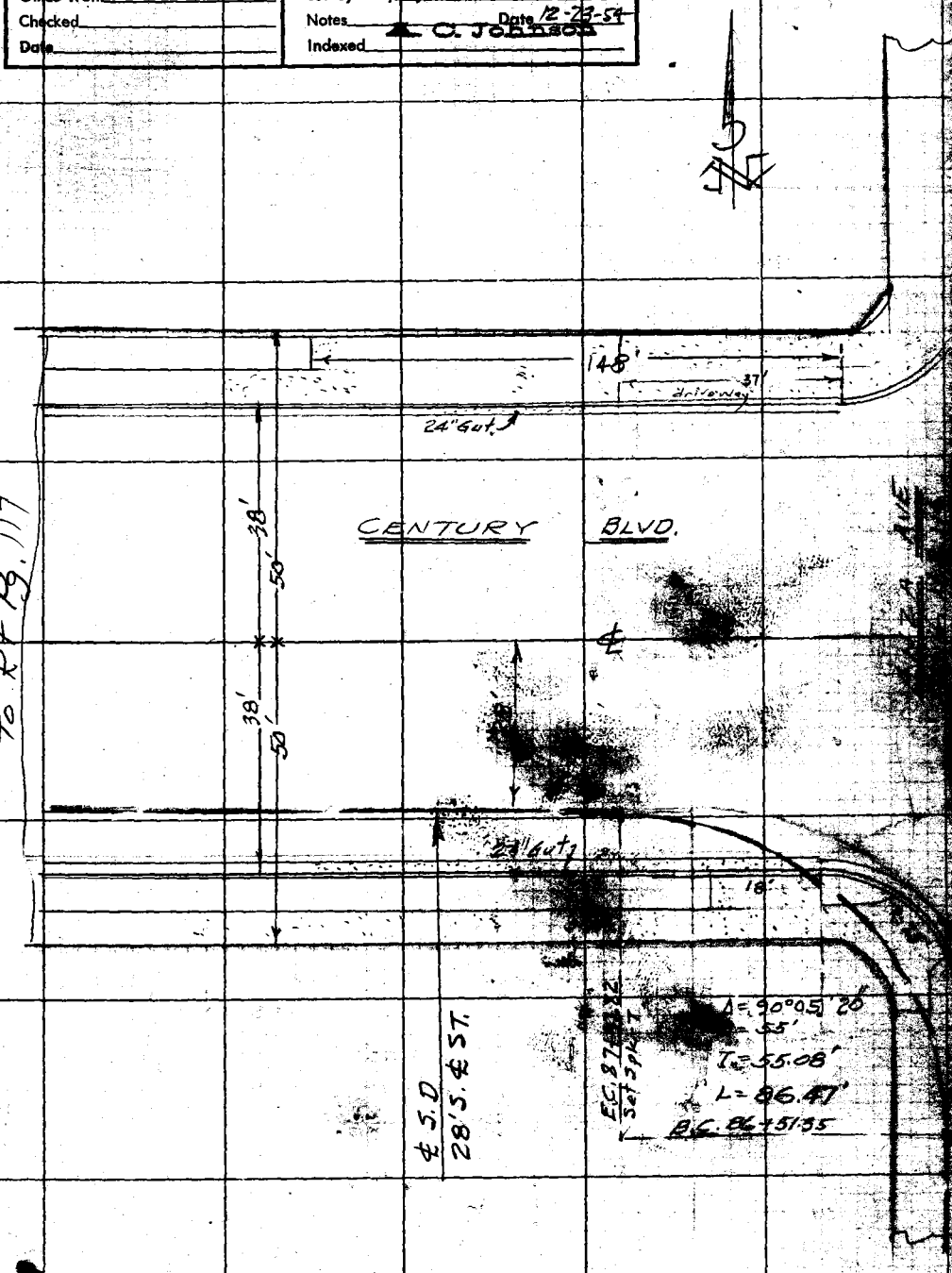

Note: Any Additions or Changes on This Sheet Must be Made or Circled in Red Ink With Date and Name of Person Making Change.

Do not extend notes this side of this line.

RETURN TO
LOS ANGELES COUNTY SURVEYOR
726 LOS ANGELES COUNTY
ENGINEERING BLDG.

76F5098 247 4-53

RETURN TO
LOS ANGELES COUNTY SURVEYOR
726 LOS ANGELES COUNTY
ENGINEERING BLDG.

Note: Any Additions or Changes on This Sheet Must be Made or Circled In Red Ink With Date and Name of Person Making Change.

Do not extend notes this side of this line.

F.B. 1952 PG. 116

Notes Ck'd by	Survey of Inglewood-Century S.D.
Map No.	W. O. 6218.00 Tape No. St'd. °F
Office Work	Surveyed by Wallace
Checked	Notes E.T.M. Jr. Date 12-22-54
Date	Indexed A. C. Johnson

F. B. 1952 Pg. 117

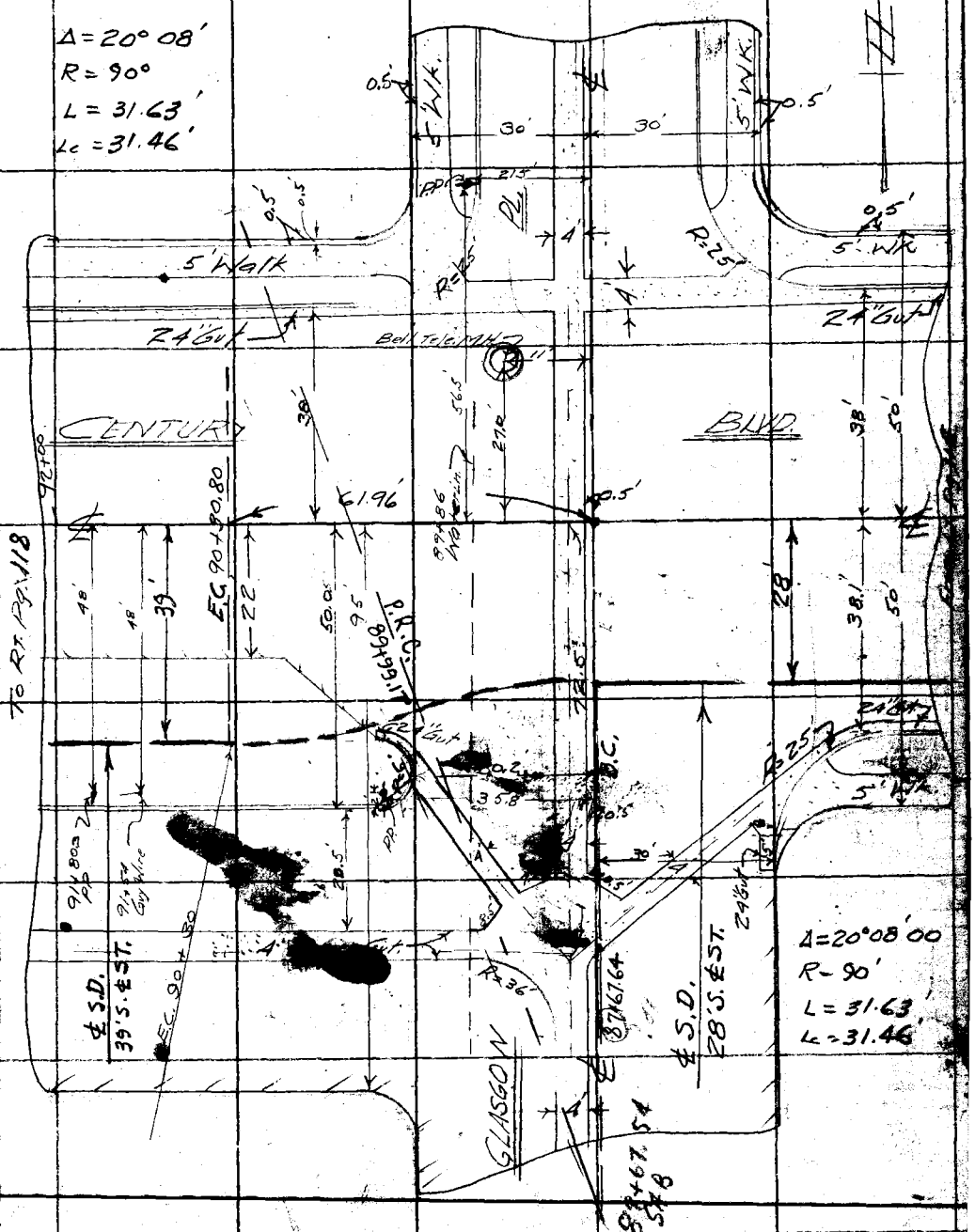

Note: Any Additions or Changes on This Sheet Must be Made or Circled in Red Ink With Date and Name of Person Making Change.

Do not extend notes this side of this line.

RETURN TO
LOS ANGELES COUNTY SURVEYOR
726 LOS ANGELES COUNTY
ENGINEERING BLDG.

RETURN TO
LOS ANGELES COUNTY SURVEYOR
726 LOS ANGELES COUNTY
ENGINEERING BLDG.

Note: Any Additions or Changes on This Sheet Must be Made or Circled in Red Ink With Date and Name of Person Making Change.

Do not extend notes this side of this line.

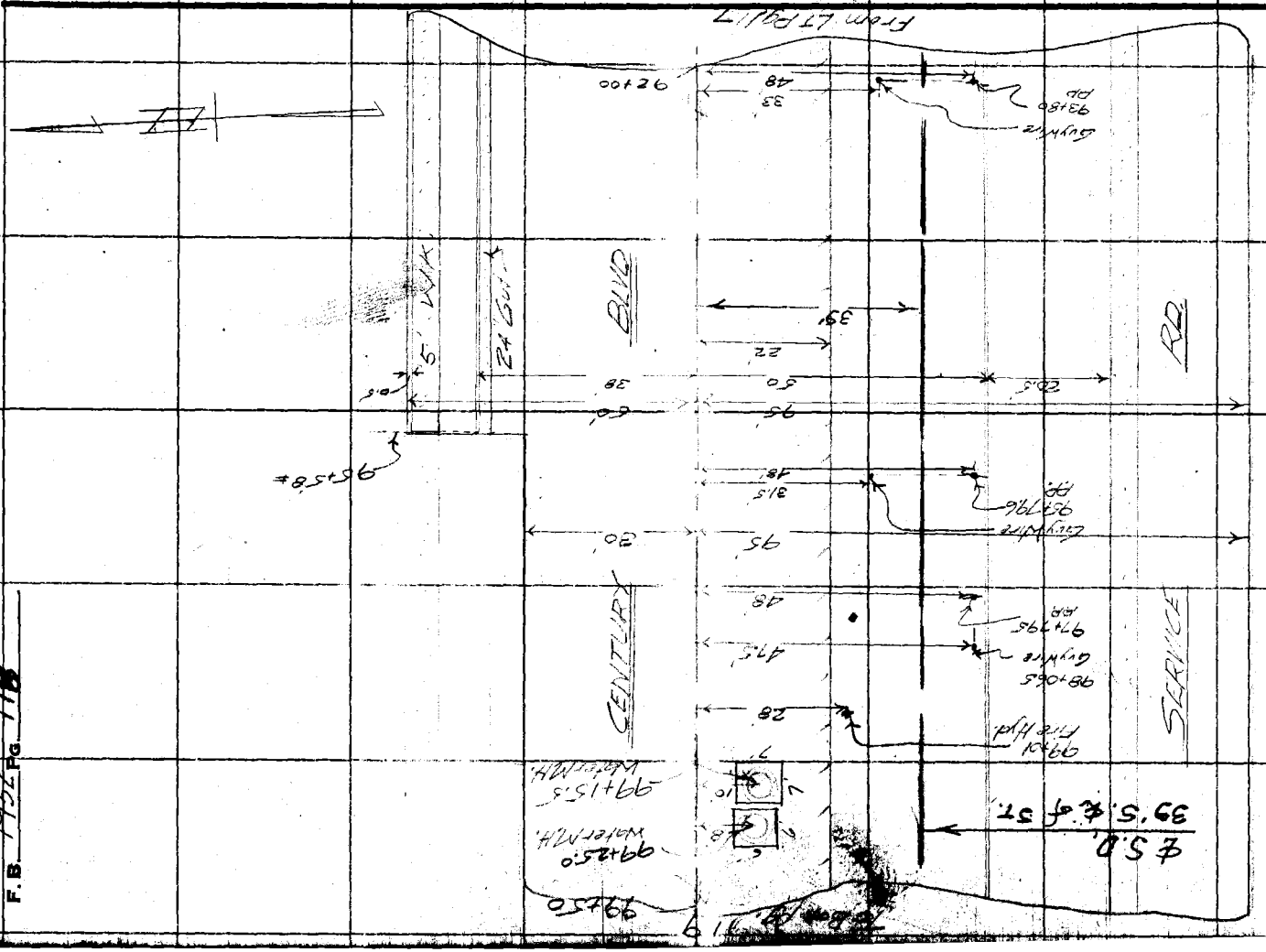

F.B. 1952 PG. 118

Notes Ck'd by	Survey of Inglewood-Century SD
Map No.	W. O. 62 18.00 Tape No. St'd. °F
Office Work	Surveyed by Wallace
Checked	Notes ETM & r. Date 12-23-54
Date	Indexed K. C. Johnson

F. B. 1952 Pg. 119

To Bot of Pg. 120

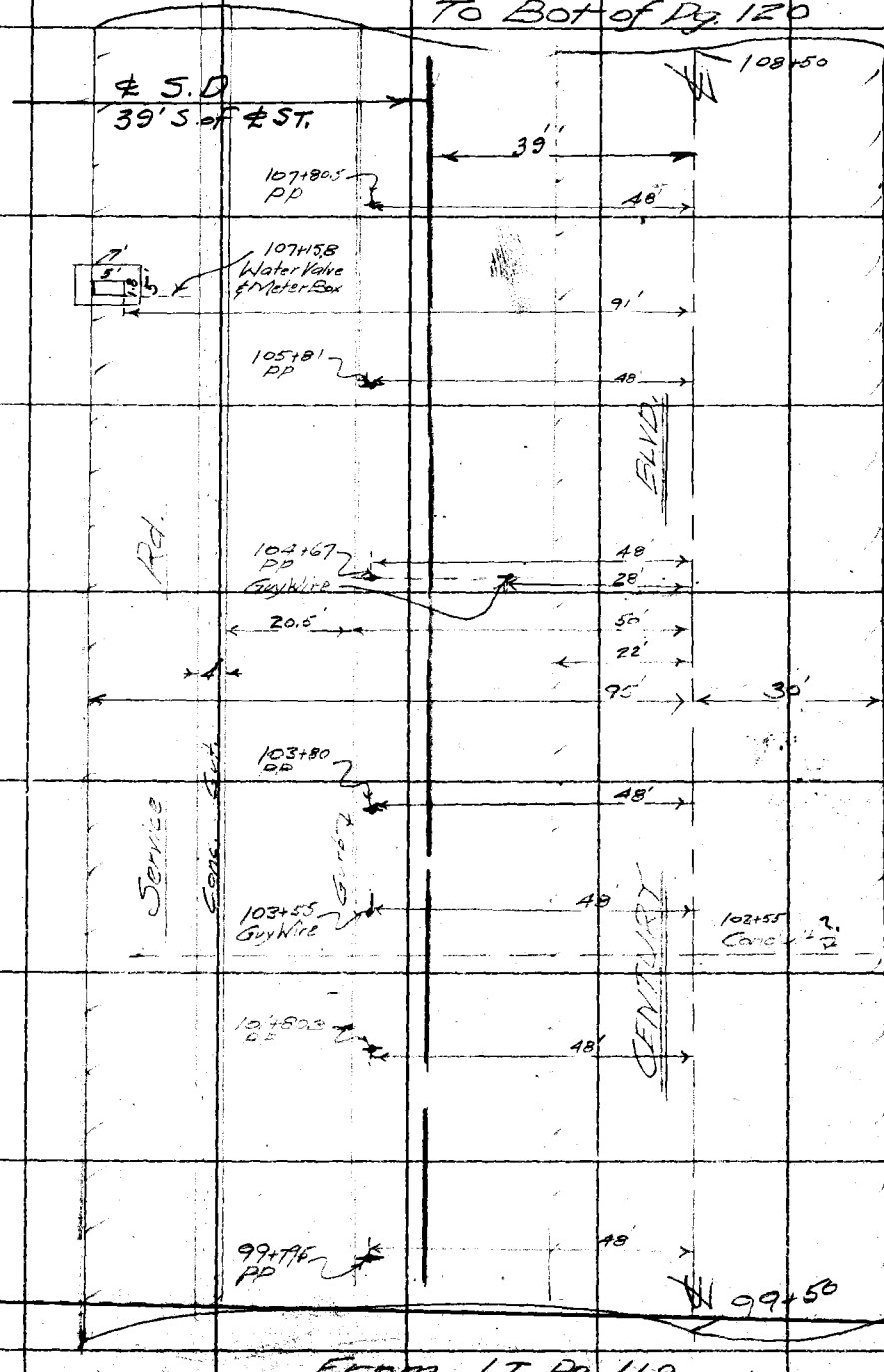

From LT. Pg. 118

Note: Any Additions or Changes on This Sheet Must be Made or Circled in Red Ink With Date and Name of Person Making Change.

Do not extend notes this side of this line.

RETURN TO
LOS ANGELES COUNTY SURVEYOR
726 LOS ANGELES COUNTY
ENGINEERING BLDG.

767-3095 S&E #247. 6-54

RETURN TO
LOS ANGELES COUNTY SURVEYOR
720 LOS ANGELES COUNTY
ENGINEERING BLDG.

Do not extend notes this side of this line.

Note: Any Additions or Changes on This Sheet Must be Made or Circled in Red Ink With Date and Name of Person Making Change.

116th ST. - ANZA AVE. - CENTURY BL

Profile & X-Sections

Wallace
Mankey
York
Bradoch

STATION	B. S.	H. I.	F. S.	ELEV.

PLEASE RETURN TO
LOS ANGELES COUNTY SURVEYOR
726 LOS ANGELES COUNTY ENGINEERING BLDG.

NOTE: ANY ADDITIONS OR CHANGES ON THIS SHEET MUST BE MADE OR CIRCLED IN RED INK, WITH DATE AND NAME OF PERSON MAKING CHANGE.

Do not extend notes this side of this line.

761298 307 8-53

76L298 307 8-53

PLEASE RETURN TO
LOS ANGELES COUNTY SURVEYOR
726 LOS ANGELES COUNTY ENGINEERING BLDG.

NOTE: ANY ADDITIONS OR CHANGES ON THIS SHEET MUST BE MADE OR CIRCLED IN RED INK, WITH DATE AND NAME OF PERSON MAKING CHANGE.

Do not extend notes this side of this line.

Job No. 22 Inglewood Ave. Division No. Notes Red. Plotted Date No. X-Sec.
Survey of Inglewood Ave. Notes Extend Sht. Date Checked Date No.
Survey by W. C. Johnson Date Notes Chkd. Date
Indexed

STATION	B. S.	H. I.	F. S.	ELEV.	
BM KV-77					116TH ST. BM KV77 EL. 77.698 RS 1952 Pg. 75
				77.698	116th St. & Inglewood Ave. SW. Cor. on cb. BT. Spk. & head 20' S. of the S. end of the cb. return ℄ of S.D.
1+00	Beg. S.D.				
+20.0	B.C.			78.2	
+40				78.4	
				77.76	Top cb
1+63.93	E.C. (10' E. ℄ Inglewood Ave.)			77.10	Gutter
				77.7	
	SEWER M.H. ON ℄ INGLEWOOD AVE. - 36' N. of ℄ 116TH ST.				
					outlet N. / Inlet S. / Inlet SW.
Top of M.H				77.82	77.82
Invert of	inlet on S			67.32	10.32 } 9.65 Rim + .67 Pipe 10.32
" "	outlet on N			67.50	67.50
" "	inlet on SW.			67.50	
					77.81 / 10.49 / 67.32
					9.82 Rim .67 Pipe 10.49
					77.81 / 10.18 / 67.63 } 9.51 Rim .67 Pipe 10.18
	SEWER M.H. ON ℄ INGLEWOOD AVE. 17.5' S. of ℄ 116TH ST.				
					N. S.
Top M.H.				77.88	77.88 - Rim - 77.87
					Siphon M.H. Unable to get invert elev. 2" [illegible]

76L298 307 8-53

PLEASE RETURN TO
LOS ANGELES COUNTY SURVEYOR
726 LOS ANGELES COUNTY ENGINEERING BLDG.

NOTE: ANY ADDITIONS OR CHANGES ON THIS SHEET MUST BE MADE OR CIRCLED IN RED INK, WITH DATE AND NAME OF PERSON MAKING CHANGE.

Do not extend notes this side of this line.

STATION	B. S.	H. I.	F. S.	ELEV.	116TH ST.		
1+84		SEWER M.H.		14'	W. ℄ Inglewood Ave. 17.5' N. ℄ 116TH		
					outlet E	inlet W	
	Top of M.H.			77.58	77.59	77.56	
Invert on 8" inlet on W.				68.03	9.67	9.53	Rim to invert (direct meas.)
" " " outlet on E.				67.92	67.92	68.03	
2+00				77.5			℄ ℄ of S.D.
2+23				78.0			℄
3+00				78.1			℄
4+00				78.2			℄
5+00				78.4			℄
T.P.				78.69			
6+00				78.4			℄
6+57		Storm Drain M.H.			3' N. ℄ 116th St.		
					E	W	
				78.70	78.70	78.69	Rim

Profile No. ____ Notes Red. ____ Plotted ____ Job No. 62-18-00 Division No. 4
X-Sec. No. ____ Date ____ Date ____ Survey of Inglewood Ave. Century Blvd.
Notes Chkd. ____ Checked ____ Survey by Wallace Notes E. Tuttle Date 11-
Date ____ Date ____ Map No. ____ Indexed Johnson Date ____

76L298 307 8-53

PLEASE RETURN TO
LOS ANGELES COUNTY SURVEYOR
726 LOS ANGELES COUNTY ENGINEERING BLDG.

NOTE: ANY ADDITIONS OR CHANGES ON THIS SHEET MUST BE MADE OR CIRCLED IN RED INK, WITH DATE AND NAME OF PERSON MAKING CHANGE.

Do not extend notes this side of this line.

STATION	B. S.	H. I.	F. S.	ELEV.	116th St.	
7+00				78.6		← ℄ of S.D. ℄
8+00				78.7	℄ Alley	℄
8+18.06				79.0	BMKV 78 Elev. 78.88	℄ F.B. 1952 Pg. 75
BMKV-78				78.88	116th St. & Alley (W. of Inglewood Ave.) S.E. Cor. Bt. Spk. & lead 28' E. of the E. end of the cb. return	
9+00				79.3		℄
10+00				79.8		℄
11+00				80.3		℄
11+57		Storm Drain M.H.		6.5' S.	of the proposed ℄ S.D.	
					E W	
				80.58	80.59 80.57	
12+00				80.[illegible]		℄
12+25.43				80.6		℄
BMKV-79				81.00	BMKV 79 EL 81.008 F.B. 1952 Pg. 75 Sundale Ave. (W. side) in front of hse. #11601 nail & washer in lead on cb. in line with N. side hse. #11601	
13+00				81.3		
14+00				81.4		℄
BC14+52.06				81.[illegible]		℄

Job No. 63-18-00 Division No. Notes Red. Plotted No. Profile
Survey of Inglewood Ave. Century Blvd. S.D. Date Date X-Sec.
Survey by Wallace Notes E.T.M. Jr. Notes Chkd. Checked No.
Indexed R. C. Johnson Date Date Date
F.B. 1952 Pg. 124

76L293 807 8-53

PLEASE RETURN TO
LOS ANGELES COUNTY SURVEYOR
726 LOS ANGELES COUNTY ENGINEERING BLDG.

NOTE: ANY ADDITIONS OR CHANGES ON THIS SHEET MUST BE MADE OR CIRCLED IN RED INK, WITH DATE AND NAME OF PERSON MAKING CHANGE.

Do not extend notes this side of this line.

STATION	B. S.	H. I.	F. S.	ELEV.	116TH ST.		
							← ℄ of S.D.
14+73.2				81.3			℄
14+77.5				80.9			℄
14+91.7				81.2			℄
		(Twin Syphon outlet N.)					
		Sewer M.H. 255' S. ℄ 116th St. on ℄ FELTON AVE.					
					outlet N	inlet W	
		Top M.H.		81.22	81.22	81.21 Rim	
		Invert of 8" inlet on W.		73.01	8.32	8.20	(Rim direct to invert)
		" " " outlet on N.		72.90	72.90	73.01	
		(Twin Syphon inlets.)					
		Sewer M.H. 37' N ℄ 116th St. on ℄ FELTON AVE.					
					outlet N	inlet S	inlet S.W.
		Top MH		81.25	81.24	81.25	81.25 — Rim of M.H.
		Invert of 8" inlet on S.		72.45	8.85	8.80	8.79 (Rim direct to invert)
		" " " " " S.W.		72.46	72.39	72.45	72.46
		" " " outlet " N.		72.39			
15+11.3				80.76	Conc. Cross Gut. ℄ (of S.D.)		
E.C. 15+18.04				80.9			℄

Profile No. ____ Date ____ X-Sec. No. ____ Date ____ Notes Rod. ____ Date ____ Notes Chkd. ____ Date ____ Plotted ____ Date ____ Checked ____ Date ____ Job No. 6216 Division No. ____ Survey of Hollywood Riverside County Blvd SD Survey by Pillmore Notes ETM Date 11-12-54 Map No. ____ Date ____ Job No. ____ Date ____

F. B. 1932 Pg. 125

76L298 307 8-53

PLEASE RETURN TO
LOS ANGELES COUNTY SURVEYOR
726 LOS ANGELES COUNTY ENGINEERING BLDG.

NOTE: ANY ADDITIONS OR CHANGES ON THIS SHEET MUST BE MADE OR CIRCLED IN RED INK, WITH DATE AND NAME OF PERSON MAKING CHANGE.

Do not extend notes this side of this line.

STATION	B. S.	H. I.	F. S.	ELEV.	116TH ST.	
15+20	Sewer M.H. 26.5' W ℄ [illegible]ON AVE.					
					outlet E / inlet W	
	Top of M.H.			80.93	R-7.66 / P-.67 / 8.33 { 80.90 / 8.33 / 72.57 } 80.95 / 8.19 / 72.76	Rim 7.52 / Pipe .67 / 8.19
Invert of 8" inlet on W.				7[illegible].76		
" " outlet " E.				7[illegible].57		
BM KV80				81.[illegible]7	BMKV80 EL 81563 FB 1952 Pg. 74 116th ST & Felton Ave. S.W. Cor. on cb. Sq. hd. Bolt 5' W. of the W. end of the cb. return	
16+00				81.[illegible]		℄ ℄ of SD.
16+09	S.D. M.H. 10.8' S [illegible] 116th ST.					
					E / W	
				81.[illegible]	81.30 / 81.31	
17+00				81.[illegible]		℄
17+98.5	Sewer M.H. on ℄ 116[illegible]					
					outlet E / inlet W	℄
	Top of M.H.			81.[illegible]	7.14 / .67 / 7.81 { 81.76 / 7.81 / 73.95 } 81.81 / 7.81 / 74.00	7.14 Rim / .67 Pipe / 7.81
Invert of 8" inlet on W.				74.[illegible]		
" " " outlet " E.				73.[illegible]		

F.B. 1952 Pg. 126 Job No. 6218.00 Division No. ____ Notes Red. ____ Plotted ____ Profile ____
Survey of Inglewood Ave. Century Blvd. SD Date ____ Date ____ No. ____
Survey by Wallace Notes E.T.M. & C. Notes Chkd. ____ Checked ____ X-Sec. ____
Indexed R. C. Johnson Date ____ Date ____ Date ____ No. ____

76L298 307 8-53

PLEASE RETURN TO
LOS ANGELES COUNTY SURVEYOR
726 LOS ANGELES COUNTY ENGINEERING BLDG.

NOTE: ANY ADDITIONS OR CHANGES ON THIS SHEET MUST BE MADE OR CIRCLED IN RED INK, WITH DATE AND NAME OF PERSON MAKING CHANGE.

Do not extend notes this side of this line.

STATION	B. S.	H. I.	F. S.	ELEV.	116TH ST.		
							← ℄ of S.D.
18+00				81.8			℄
19+00				82.2			℄
20+00				82.4			℄
21+00				82.7			℄
21+04		Sewer M.H. on ℄ 116th St.					
					outlet E	Inlet W	
		Top of M.H.		82.61	R 6.65 P .67 7.32 — 82.60	82.62 — RIM	6.65 Rim .67 Pipe 7.32
		Invert of 8" Inlet to W.		75.30	-7.32	7.32	
		" " " outlet to E.		75.28	75.28	75.30	
21+57		Storm Drain M.H. 11' S. ℄ 116th St.					
					E	W	
				82.79	82.80	82.78	
BMKV81				83.53	B.M.KV81 EL. 83.532 F.B. 1952 Pg. 74 116th St. (S. curb) on cb Br. Spk. & lead between hse. #5100 & hse #5106		
22+00				82.9			℄
23+00				83.2			℄
24+00				83.7			

Profile No. ____ Notes Red. ____ Plotted ____ Job No. 6218.00 Division No. ____ F. B. 1952 Pg. 127
Date ____ Date ____ Survey of Inglewood Ave. Century Blvd. S.D.
X-Sec. No. ____ Notes Chkd. ____ Checked ____ Survey by Wallace Notes E.T. Date 11-12-54
Date ____ Date ____ Map No. ____ Indexed Johnson Date ____

76L298 307 8-53

PLEASE RETURN TO
LOS ANGELES COUNTY SURVEYOR
726 LOS ANGELES COUNTY ENGINEERING BLDG.

NOTE: ANY ADDITIONS OR CHANGES ON THIS SHEET MUST BE MADE OR CIRCLED IN RED INK, WITH DATE AND NAME OF PERSON MAKING CHANGE.

Do not extend notes this side of this line.

STATION	B. S.	H. I.	F. S.	ELEV.	116TH ST.	
24+09.5		SEWER		[illegible]	on ℄ 116th St.	
					Outlet Inlet E. W.	
		Top of M.H.		83.66	R-6.43 83.64 83.68	Rim 6.40
		Invert of 8" Inlet on W		[illegible]	P .67 7.10 7.07	Pipe .67
		" " outlet on E		7[illegible]	7.10 76.54 76.61	7.07
						← ℄ of S.D.
25+00				[illegible]		℄
26+00				8[illegible]		℄
27+00				8[illegible]		℄
27+09.2		Storm Drain M.H.		11.3'	S. ℄ 116th St.	
					℄ W	
		Inverts taken on previous Survey.				
					(Fl[illegible] type with false bottom)	
27+14.5		Sewer M.H.			on [illegible] 116th St.	
					℄	
		Top of M.H.		85.[illegible]	85.10	
					7.22	
		Invert of outlet (bottom)		77.88	77.88	Rim to invert (direct meas)

F. B. 1952 Pg. 128 Job No. 6218.00 Division No. Notes Red. Plotted No. Profile
Survey of Inglewood Ave Century Blvd. SD Date Date X-Sec.
Survey by Wallace Notes E.T.M. Jr. Notes Chkd. Checked No.
Indexed [illegible] C. Johnson Date Date Date

76L298 307 8-53

PLEASE RETURN TO
LOS ANGELES COUNTY SURVEYOR
726 LOS ANGELES COUNTY ENGINEERING BLDG.

NOTE: ANY ADDITIONS OR CHANGES ON THIS SHEET MUST BE MADE OR CIRCLED IN RED INK, WITH DATE AND NAME OF PERSON MAKING CHANGE.

Do not extend notes this side of this line.

STATION	B. S.	H. I.	F. S.	ELEV.	116TH ST — ANZA AVE.
					BMKV82 EL. 85.899 FB 1952 Pg 74
BMKV82				85.91	116th St. & Anza Ave. SE. Cor. on cb. Bt. Spk. & lead. 4' E. of the E. end of the cb. return
					℄ of S.D.
B.C. 27+28.98				85.0	℄
28+00				85.9	℄
E.C. 28+96.03				85.9	℄
					(Syphon Type, Inlet)
	Sewer M.H. at ℄ Intr. 116th St. & Anza Ave.				Outlet N / Inlet S / Inlet W
	Top of M.H.				
	Invert of 10" Outlet on N.			75.39	R. {9.70 / .84} 85.93 85.93 85.92 {9.75 / .67} Rim
	" " 8" Inlet " S.			75.45	R. 10.54 10.48 10.42 Pipe
	" " 8" " " W			75.50	10.54 75.39 75.45 75.50 10.42
					(Syphon Type, Outlet)
	Sewer M.H. 27 S. of 116th St. on ℄ Anza Ave.				
					Unable to get inverts
					2' Sewerage in M.H.
					BMKV83 EL. 85.362 FB 1952 Pg. 76 Anza Ave & 115th St. NE. Cor. on Curb
BMKV83				85.36	Bt. Spk. & lead 5' N. of the N. end of the cb. return
29+00				85.9	℄
30+00				85.7	℄
31+00				85.7	℄
					℄

Profile Notes Red. ____ Plotted ____ Job No. 6218.00 Division No. ____ No. ____ Date ____ Date ____ Survey of Underwood Ave. Century Blvd. S.D. X-Sec. Notes Chkd. ____ Checked ____ Survey by L.L. Blake Notes Ettinger Date 11-12-52 No. ____ Date ____ Date ____ Map No. ____ Date ____ Chief Job Engr. ____ Date ____

9

F.B. 1952 Pg. 129

F. B. 1952 PG. 130 | Job No. 6218.00 Division No. | Notes Red. | Plotted | Profile
Survey of Inglewood Blvd. Centerline & Vicinity | Date | No.
Survey by L. Wallace | Notes | Date | X-Sec.
Indexed C. Johnson | Notes Chkd. | Checked | No.
Date | Date

76L298 307 8-53

PLEASE RETURN TO
LOS ANGELES COUNTY SURVEYOR
726 LOS ANGELES COUNTY ENGINEERING BLDG.

NOTE: ANY ADDITIONS OR CHANGES ON THIS SHEET MUST BE MADE OR CIRCLED IN RED INK, WITH DATE AND NAME OF PERSON MAKING CHANGE.

49.5

Do not extend notes this side of this line.

STATION	B. S.	H. I.	F. S.	ELEV.	ANZA AVE.			
	Sewer M.H. on E. line				Intr. ANZA Ave. & 115th ST.			
					Inlet E	Inlet W.	Inlet S	outlet N
	Top of M.H.				85.65	85.65	85.66	85.65
Invert	of 8"	Inlet on	W	74.88	10.78	10.77	10.87	10.88
"	" "	"	" E	74.87	74.87	74.88	74.79	74.77
"	" 10"	"	" S	74.79				
"	" "	Outlet "	N	74.77		Rim To Flow Line (direct meas.)		
							← ℄ of S.D.	
32+00				85.4			℄	
33+00				85.3			℄	
34+00				84.8			℄	
34+11.5				84.50	Conc. X-Gutter		℄	
34+49.5				85.2			℄	
	Sewer M.H. on ℄ Imperial Hwy. 4.5' E. ℄ ANZA Ave.				outlet E.	Stub Inlet W.	Inlet S.	
	Top of M.H.				84.79	84.79	84.80	
Invert	of 10"	Inlet from S.		74.15	10.65	10.55	10.65	
"	" 8"	" "	W. Stub	74.24	74.14	74.24	74.15	
"	" 8" 10"	Outlet on	E.	74.14				
					Rim To Flow Line (direct meas.)			

76L298 307 8-53

PLEASE RETURN TO
LOS ANGELES COUNTY SURVEYOR
726 LOS ANGELES COUNTY ENGINEERING BLDG.

• NOTE: ANY ADDITIONS OR CHANGES ON THIS SHEET MUST BE MADE OR CIRCLED IN RED INK, WITH DATE AND NAME OF PERSON MAKING CHANGE.

Do not extend notes this side of this line.

STATION	B. S.	H. I.	F. S.	ELEV.	ANZA AVE.	
BM KV84 (Union 0:1(?))				84.83	BMKV84. El 84.828 FB 1952 Pg. 76 ANZA AVE & Imperial Hwy. S.E. Cor. on Cb. Rd. Hd. Spk. in lead 8' E of the [illegible] of the [illegible]	
	U.O. of Cal. M.H.			36'	W & ANZA AVE & 27' N & Imperial Hwy.	
	Top	of M.H.		84.83		← ℄ of S.D.
					LT	RT
34+88				84.3		℄
B.C. 35+04.52				84.8		℄
"				84.9		10'
"				85.8		11'
"				85.8		15' ℄ ANZA
"				8[illegible]	15'	
"				85.[illegible]	20	
"				85.[illegible]	35'	
35+30				85[illegible]		
E.C. 35+73.34				8[illegible]		℄
"				85.1		23'
"				86.0		24'
"				86.0		28' "
"				[illegible]	5'	
"				8[illegible].8	[illegible]	
36+00				84.2		

Profiled Notes Red. ____ Plotted ____ Job No. 6218.00 Division No. ____
No. ____ Date ____ Date ____ Survey of Inglewood Ave. Century Blvd. S.D.
X-Sec. Notes Chkd. ____ Checked ____ Survey by Wallace Notes E.T. Mtg. Date 11-18-54
No. ____ Date ____ Date ____ Map No. ____ Indexed J.C. Johnson Date ____

F.B. 1952 Pg. 131

76L298 307 8-53

PLEASE RETURN TO
LOS ANGELES COUNTY SURVEYOR
726 LOS ANGELES COUNTY ENGINEERING BLDG.

NOTE: ANY ADDITIONS OR CHANGES ON THIS SHEET MUST BE MADE OR CIRCLED IN RED INK, WITH DATE AND NAME OF PERSON MAKING CHANGE.

Do not extend notes this side of this line.

STATION	B. S.	H. I.	F. S.	ELEV.	ANZA AVE. LT	℄ of SD. RT
37+00				82.9		℄
"				83.5		23'
"				84.4		24'
"				84.4		28' ℄ ANZA
"				83.0	5'	
"				83.6	12'	
"				84.6	22'	
38+00				82.5		℄
"				83.0		23'
"				83.9		24'
"				83.9		28'
"				82.5	5'	
"				83.2	12'	
"				84.0	22'	
T.P.				85.07	P.P. Z11875-M	

(Cont. [illegible])

F. B. 1952 Pg. 132 Job No. 6218.00 Division No. Notes Red. Plotted Profile No.
Survey of Inglewood Ave. Century Blvd. S.D. Date Date X-Sec.
Survey by Wallace Notes E.T.M. Jr. Notes Chkd. Checked
Indexed R. C. Johnson Date Date Date No.

Profile No.____ Notes Red.____ Plotted____ Job No. 6218.00 Division No.____
Date____ Date____ Survey of Inglewood Ave Century Blvd. S.D.
X-Sec. No.____ Notes Chkd.____ Checked____ Survey by Wallace Notes E.T.M. Date 11-18-54
Date____ Date____ Map No.____ Indexed C. Johnson Date____

76L298 307 8-53

PLEASE RETURN TO
LOS ANGELES COUNTY SURVEYOR
726 Los Angeles County Engineering Bldg.

NOTE: ANY ADDITIONS OR CHANGES ON THIS SHEET MUST BE MADE OR CIRCLED IN RED INK, WITH DATE AND NAME OF PERSON MAKING CHANGE.

Do not extend notes this side of this line.

STATION	B. S.	H. I.	F. S.	ELEV.	ANZA AVE. LT.	℄ of SD. RT.
39+00				82.2	℄	
"				82.6		23'
"				83.6		24'
"				83.6		28' ℄ ANZA
"				82.2	5'	
"				83.0	12'	
"				83.8	22'	
BMKV85				84.21	BMKV85 EL 84.216 FB 1952 Pg. 76 ANZA AVE. (W. side) Bt. Spk. in E. side of P.P. #Z11876M	
40+00				81.9	℄	
"				82.4		23'
"				83.3		24'
"				83.3		28' ℄ ANZA
"				81.8	5'	
"				83.0	12'	
"				83.6	22'	
41+00				81.5	℄	
"				82.0		23'
"				82.9		24'

76L298 307 8-53

PLEASE RETURN TO
LOS ANGELES COUNTY SURVEYOR
[illegible] LOS ANGELES COUNTY ENGINEERING BLDG.

NOTE: ANY ADDITIONS OR CHANGES ON THIS SHEET MUST BE MADE OR CIRCLED IN RED INK, WITH DATE AND NAME OF PERSON MAKING CHANGE.

Do not extend notes this side of this line.

STATION	B. S.	H. I.	F. S.	ELEV.	ANZA AVE. LT.	℄ SP. RT
41+00				82.9		28' ℄ ANZA
"				81.8	5'	
"				82.9	12'	
"				83.6	22'	
42+00				81.3	℄	
"				81.8		23'
"				8[illegible]		24'
"				8[illegible]		28' "
"				81.4	5'	
"				8[illegible]	12'	
"				83.0	22'	
43+00				8[illegible]	℄	
B.C. 43+13.01				81.0	℄	
"				81.5		23'
"				82.4		24'
"				82.4		28' "
"				81.0	5'	
"				82.0	12'	
"				82.8	22'	
E.C. 43+84.47				81.2	℄	
"				81[illegible]		9'

F. B. 1952 Pg. 134 Job No. 6218.00 Division No. ____ Notes Red. ____ Plotted ____ Profile ____
Survey of Inglewood Ave. Century Blvd. S.D. Date ____ Date ____ No. ____
Survey by Wallace Notes E. T. M. Jr. Notes Chkd. ____ Checked ____ X-Sec. ____
Indexed H. C. Johnson Date ____ Date ____ Date ____ No. ____

76L298 307 8-53

PLEASE RETURN TO
LOS ANGELES COUNTY SURVEYOR
726 LOS ANGELES COUNTY ENGINEERING BLDG.

NOTE: ANY ADDITIONS OR CHANGES ON THIS SHEET MUST BE MADE OR CIRCLED IN RED INK, WITH DATE AND NAME OF PERSON MAKING CHANGE.

Do not extend notes this side of this line.

STATION	B. S.	H. I.	F. S.	ELEV.	ANZA AVE. LT		℄ SP. RT	
E.C. 43+84A7				82.2			10'	
"				82.2				14' ℄ ANZA
"				80.6		17'		
"				82.4		29'		
"				83.0	36'			
T.P.				82.29				
43+84A7		Sewer M.H. 23.5'			W ℄ ANZA AVE.			
					N	S	E	
"		Top M.H.		80.92	8.86 / .84 / 9.70 } 80.93	80.91 (9.07 / .67 / 9.74)	80.94	9.03 Rim To Pipe
Invert of 10" Inlet on N.				71.23	9.70	9.74	9.87	.84 Dia. Pipe
" " " outlet on E.				71.07	71.23	71.17	71.07	9.87
" " 8" Stub " S.				71.17				
				see page 178 For elev. of M.H to the East (on Irwin St.)				
44+00				81.1			℄	
45+00				81.0			℄	
"				81.2			9'	
"				82.1				10'
"				82.1				14' ℄ ANZA
"				80.6		17'		
"				82.4		29'		
"				82.7	36'			

Profile Notes Red. ____ Plotted ____ Job No. 6218.00 Division No. ____ F. B. 1952 Pg. 135
No. ____ Date ____ Date ____ Survey of Inglewood Ave Century Blvd SD.
X-Sec. Notes Chkd. ____ Checked ____ Survey by Wallace Notes E.T. Wu Date 11-22-54
No. ____ Date ____ Date ____ Map No. ____ Indexed K. C. Johnson Date ____

76L298 307 8-53

PLEASE RETURN TO
LOS ANGELES COUNTY SURVEYOR
726 LOS ANGELES COUNTY ENGINEERING BLDG.

NOTE: ANY ADDITIONS OR CHANGES ON THIS SHEET MUST BE MADE OR CIRCLED IN RED INK, WITH DATE AND NAME OF PERSON MAKING CHANGE.

Do not extend notes this side of this line.

STATION	B. S.	H. I.	F. S.	ELEV.	ANZA AVE. LT		℄ of S.D. RT	
45+78.5	Sewer M.H. 23.5 [illegible] of ℄ ANZA AVE.							
	Top of M.H.			[illegible].62	N 80.63	S 80.60	N 8.10	S 8.07
	Invert of 10" Inlet [illegible]			71.70	8.93	8.90	.83	.83
	" " 10" outlet on S.			71.70	71.70	71.70	8.93	8.90
46+00				[illegible].8		℄		
"				[illegible]			9'	
"				[illegible]			10'	
"				81.8				14' ℄ ANZA
				80.4		17'		
				8[illegible]		29'		
				8[illegible]		36'		
BM KV86				80.[illegible]	[illegible] BM KV86 El 80.604 F.B. 1952 Pg. 77 [illegible]ZA AVE & 111th ST. S.W. Cor on sp. [illegible] Spk. & lead 25'± S. of the S. end of the [illegible]			
46+87.3				80.6[illegible]		℄		
"				80.9			9'	
"				81.7			10'	
"				81.7				14' ℄ ANZA
"				80.0	Gutter	24'		
"	Beg. of curb			80.63	Curb	24'		

F. B. 1952 Pg. 136

Job No. 6218.00 Division No. Notes Red. Plotted No. Profile

Survey of Inglewood Ave Century Blvd. S.D. Date Date X-Sec.

Survey by Wallace Notes E. [illegible] Notes Chkd. Checked

Indexed C. Johnson Date Date Date No.

76L298 307 8-53

PLEASE RETURN TO
LOS ANGELES COUNTY SURVEYOR
726 LOS ANGELES COUNTY ENGINEERING BLDG.

NOTE: ANY ADDITIONS OR CHANGES ON THIS SHEET MUST BE MADE OR CIRCLED IN RED INK, WITH DATE AND NAME OF PERSON MAKING CHANGE.

Do not extend notes this side of this line.

.33
1.88
2.00
2.21

STATION	B. S.	H. I.	F. S.	ELEV.	ANZA AVE	℄ S.P. RT
46+87.3	Beg. walk			80.94	35.5' LT back walk	
47+00				80.6		℄
47+11.2	Invert of 24" outlet of C.B			76.44	Outlet N. end of C.B	80.65 / 4.21 Top to invert / 76.44
47+16.7	S end CR-SW Cor			80.65	Cb. 24'	
"	" " "			79.98	Gutter	
	W. end of cb. return SW. Cor					
	" " "			80.94	Curb	
				80.28	Gutter	
BF. 47+~~64~~ 54.63				80.4		℄
47+~~64~~ 54.63	Sewer M.H. 24' W. ℄ of ANZA AVE. & 12.2' S. ℄ 111TH ST.					
	Top of M.H.			80.07	Northwest / S / E / W	
	Invert 8" inlet on N. West			72.33	80.07 / 80.07 / ~~80.11~~ / 80.03	
	" 10" " " West			72.35	7.74 / 72.33 / 7.80 / 72.27 / 7.68 / 72.35	
	" 10" Outlet " South			72.27	NW 7.07 / .67 / 7.74 / S 6.97 / .83 / 7.80 / W 6.85 / .83 / 7.68	
	X-Sec of 111th ST. 200'± W. of the ℄ ANZA AVE.					
				80.9		℄ of 111th ST
				81.15		N. Curb 20'
				80.51		N. Gutter
				81.17	S. Curb 20'	
				80.51	S. Gutter	

Profile Notes Red. ____ Plotted ____ Job No. 62-1800 Division No. ____ F.B. 1952 137
No. ____ Date ____ Date ____ Survey of Inglewood Ave. Century Blvd. SP.
X-Sec. Notes Chkd. ____ Checked ____ Survey by Wallace Notes E.T. Mulvey Date 11-23-54
No. ____ Date ____ Date ____ Map No. ____ Indexed G. Johnson Date 12-23-54

76L298 307 8-53

PLEASE RETURN TO
LOS ANGELES COUNTY SURVEYOR
726 LOS ANGELES COUNTY ENGINEERING BLDG.

NOTE: ANY ADDITIONS OR CHANGES ON THIS SHEET MUST BE MADE OR CIRCLED IN RED INK, WITH DATE AND NAME OF PERSON MAKING CHANGE.

Do not extend notes this side of this line.

STATION	B. S.	H. I.	F. S.	ELEV.	ANZA AVE. LT	℄ OF S.D.	RT
47+66.8	℄ INTR 111TH ST & S.D			8[illegible]4			
W. end CR NW COR				8[illegible].92	Curb		
"	"	"		80.28	Gutter		
48+19.09	N. end CR. NW COR			79.8		℄	
"				79.73	38' Gutter		
"				80.38	38' Curb		
EC 48+26.09				79.3		℄	
"				80.3		23'	
"				81.5		24'	
"				81.[illegible]			28' ℄ ANZA
"				79.[illegible]	9'		
"				8[illegible]	10.5'		
"				80.9	22'		
48+82	Beg. Curb			80.34	Curb 29'		
"				79.58	Gutter		
48+89	Invert of 15" outlet to S.E.			76.74	80.39 Top C.B. 3.65 / 76.74		2.40 / 1.25 / 3.65
48+97	End Curb			8[illegible]	Curb 29		
"				79.74	Gutter		

F. B. 1952 Pg. 138 Job No. 6218.00 Division No. Notes Red. Plotted No. Profile
Survey of Inglewood Ave. Century Blvd. S.D. Date Date X-Sec.
Survey by Wallace Notes E.T.M. Jr. Notes Chkd. Checked No.
Indexed E. C. Johnson Date Date Date

76L298 307 8-53

PLEASE RETURN TO
LOS ANGELES COUNTY SURVEYOR
726 LOS ANGELES COUNTY ENGINEERING BLDG.

NOTE: ANY ADDITIONS OR CHANGES ON THIS SHEET MUST BE MADE OR CIRCLED IN RED INK, WITH DATE AND NAME OF PERSON MAKING CHANGE.

Do not extend notes this side of this line.

STATION	B. S.	H. I.	F. S.	ELEV.	ANZA AVE. LT	℄ of S.D. RT
49+00				79.8		℄
"				80.2		23'
"				81.3		24'
"				81.3		28' ℄ ANZA
"				79.8	3'	
"				80.7	5'	
"				81.3	22'	
50+00			X	79.9 SAD		℄
"				80.3		23'
"				81.4		24'
"				81.4		28' "
"				79.9	3'	
"					5'	
"				81.1	6'	
"				81.6	22'	
51+00				80.0		℄
"				80.5		23'
"				81.5		24'
"				81.5		28' "
"				80.0	3'	
"				81.6	5'	

Profile Notes Red. ____ Plotted ____ Job No. 6218.00 Division No. ____
No. ____ Date ____ Date ____ Survey of Inglewood Ave. Century Blvd. S.D.
X-Sec. Notes Chkd. ____ Checked ____ Survey by Wallace Notes E. Wright Date 11-23-54
No. ____ Date ____ Date ____ Map No. ____ Indexed Johnson Date ____

F. B. 1952 Pg. 139

76L298 307 8-53

PLEASE RETURN TO
LOS ANGELES COUNTY SURVEYOR
726 LOS ANGELES COUNTY ENGINEERING BLDG.

NOTE: ANY ADDITIONS OR CHANGES ON THIS SHEET MUST BE MADE OR CIRCLED IN RED INK, WITH DATE AND NAME OF PERSON MAKING CHANGE.

Do not extend notes this side of this line.

STATION	B. S.	H. I.	F. S.	ELEV.	ANZA AVE. LT	℄ of SP. RT
51+00				81.2	6'	
"				81.6	22'	
T.P.				80.72		
52+00				80.1		℄
"				80.6		23'
"				81.7		24'
"				81.7		28' ℄ ANZA
"				80.0	3'	
"				80.[illegible]	5'	
"				82.2	22'	
53+00				8[illegible].3		℄
"				8[illegible].8		23'
"				8[illegible].9		24'
"				8[illegible]		28' ℄ ANZA
"				80.[illegible]	3'	
"				82.[illegible]	22'	
54+00				80.[illegible]		℄
"				80.9		23'
"				82.0		24'
"				82.0		28' ℄ ANZA
"				80.[illegible]	3'	

F. B. 1952 Pg. 140

Job No. 6218.00 Division No. _____ Notes Red. _____ Plotted _____ Profile _____

Survey of Inglewood Ave. Century Blvd. S.D. Date _____ Date _____ No. _____

Survey by Wallace Notes E.T. Dr. L.C. Notes Chkd. _____ Checked _____ X-Sec. _____

Indexed K. C. Johnson Date _____ Date _____ Date _____ No. _____

76L298 307 8-53

PLEASE RETURN TO
LOS ANGELES COUNTY SURVEYOR
726 LOS ANGELES COUNTY ENGINEERING BLDG.

NOTE: ANY ADDITIONS OR CHANGES ON THIS SHEET MUST BE MADE OR CIRCLED IN RED INK, WITH DATE AND NAME OF PERSON MAKING CHANGE.

Do not extend notes this side of this line.

STATION	B. S.	H. I.	F. S.	ELEV.	ANZA AVE LT	℄ of S.D. RT
54+00				82.5	22'	
54+48.2	S.D. M.H. on ℄ of ANZA AVE.					
	Top of M.H.			81.94	W. Rim	
	Invert of 48" Pipe ℄ M.H.			74.74	81.94 Rim elev.	
					7.2 Rim to flow line	
					74.74	
55+00				80.6		℄
"				81.0		23'
"				82.2		24'
"				82.2		28' ℄ ANZA
"				80.6	5'	
"				82.7	15'	
"				82.7	22'	
56+00				80.7		℄
"				81.2		23'
"				82.2		24'
"				82.2		28' ℄ ANZA
"				80.9	5'	
"				82.1	15'	
"				82.6	22'	
T.P.				83.72		

Profile Notes Red. ____ Plotted ____ Job No. 6248.00 Division No. ____ F. B. 1952 Pg. 141
No. ____ Date ____ Date ____ Survey of Inglewood Ave. Century Blvd. S.D.
X-Sec. Notes Chkd. ____ Checked ____ Survey by Wallace Notes E.T. Mud Date 11-23-54
No. ____ Date ____ Date ____ Map No. ____ Sided Johnson Date ____

76L298 307 8-53

PLEASE RETURN TO
LOS ANGELES COUNTY SURVEYOR
726 LOS ANGELES COUNTY ENGINEERING BLDG.

NOTE: ANY ADDITIONS OR CHANGES ON THIS SHEET MUST BE MADE OR CIRCLED IN RED INK, WITH DATE AND NAME OF PERSON MAKING CHANGE.

Do not extend notes this side of this line.

STATION	B. S.	H. I.	F. S.	ELEV.	ANZA AVE. (cont)	LT (West)	℄ of SD	RT (EAST)
57+00				80.8			℄	
"				81.2				23
"				82.3				24'
"				82.2				28' ℄ ANZA
"				80.7		5'		
"				82.3		15'		
"				83.0		22'		
58+00				80.9			℄	
"				81.5				23'
"				82.5				24'
"				8[illegible]				28' ℄ ANZA
"				80.8		5'		
"				82.9		15'		
"				83.[illegible]		22'		
59+00				81.1			℄	
"				81.[illegible]				23'
"				82.[illegible]				24'
"				8[illegible]				28' ℄ ANZA
"				80.4		5'		
"				83.0		15'		
"				83.0		22'		

F. B. 1952 PG. 142

Job No. 6218.00 Division No. Notes Red. Plotted Profile

Survey of Inglewood Ave Century Blvd. SD. Date Date No. X-Sec.

Survey by Wallace Notes E. T. M. Sec. Notes Chkd. Checked

Indexed R. C. Johnson Date Date Date No.

76L298 307 8-53

PLEASE RETURN TO
LOS ANGELES COUNTY SURVEYOR
726 LOS ANGELES COUNTY ENGINEERING BLDG.

NOTE: ANY ADDITIONS OR CHANGES ON THIS SHEET MUST BE MADE OR CIRCLED IN RED INK, WITH DATE AND NAME OF PERSON MAKING CHANGE.

Do not extend notes this side of this line.

STATION	B. S.	H. I.	F. S.	ELEV.	LT	℄ of S.D.	RT
59+16.8	S.D.M.H.	26' W. ℄ ANZA	-Top	81.17			
					81.17		
	Invert of 24" S.D.			75.57	5.60 Rim To invert of S.D.		"
					75.57		
60+00				81.2		℄	
				81.7			23'
				82.8			24'
				82.8			28' ℄ ANZA
				81.0	5'		
				82.9	15'		
				83.0	22'		
60+93.76	℄ Lennox Blvd. prod.			81.4		℄	
				81.9			28' ℄ Intr. Lennox & ANZA
				81.2	3'		
				82.9	15'		
				83.2	22'		
BMKV88				82.00	BMKV88 EL 82.026 F.B. 1952 pg. 77 ANZA Ave & Lennox Blvd. N.E. Cor. on cb. Rd. Hd. Spk. 43' ± N. of Lennox Blvd. ℄		
62+00				81.4		℄	
"				82.0			23'
"				83.1			24'

Profile Notes Red. ____ Plotted ____ Job No. 6218.00 Division No. ____ F. B. 1952 Pg. 143
No. ____ Date ____ Date ____ Survey of Inglewood Ave. Century Blvd. S.D.
X-Sec. Notes Chkd. ____ Checked ____ Survey by Wallace Notes E.T. Nash Date 11-23-54
No. ____ Date ____ Date ____ Map No. ____ Date ____

76L298 307 8-53

PLEASE RETURN TO
LOS ANGELES COUNTY SURVEYOR
726 LOS ANGELES COUNTY ENGINEERING BLDG.

NOTE: ANY ADDITIONS OR CHANGES ON THIS SHEET MUST BE MADE OR CIRCLED IN RED INK, WITH DATE AND NAME OF PERSON MAKING CHANGE.

Do not extend notes this side of this line.

STATION	B. S.	H. I.	F. S.	ELEV.	LT	℄ of S.D.	RT
62+00				83.1			28' ℄ ANZA
"				81.3	4'		
"				82.7	15'		
"				83.0	22'		
63+00				81.5		℄	
"				83.0			23'
"				83.2			24'
"				83.2			28' ℄ ANZA
"				81.4	4'		
"				82.8	15'		
"				83.1	22'		
63+00.5	Top of S.D. M.H.			81.18	81.18		
	26' W. ℄ ANZA AVE.				5.76		
	Invert of 24" S.D.			75.42	75.42		
64+00				81.6		℄	
"				82.2			23'
"				83.[illegible]			24'
"				83.[illegible]			28' ℄ ANZA
"				81.[illegible]	4'		
"				82.[illegible]	15'		

F. B. 1952 Pg. 144

Job No. 6218.00 Division No. ____ Notes Red. ____ Plotted ____ Profile ____

Survey of Inglewood Ave. Century Blvd. S.D. Date ____ Date ____ No. ____

Survey by Wallace Notes E.T.M. Jr. Notes Chkd. ____ Checked ____ X-Sec. ____

Indexed K. C. Johnson Date ____ Date ____ No. ____

76 298 307 8-53

PLEASE RETURN TO
LOS ANGELES COUNTY SURVEYOR
726 LOS ANGELES COUNTY ENGINEERING BLDG.

NOTE: ANY ADDITIONS OR CHANGES ON THIS SHEET MUST BE MADE OR CIRCLED IN RED INK, WITH DATE AND NAME OF PERSON MAKING CHANGE.

Do not extend notes this side of this line.

STATION	B. S.	H. I.	F. S.	ELEV.	LT	℄ of S.D.	RT
64+00				83.00	22'		
65+00				81.8		℄	
"				82.3			23'
"				83.4			24'
"				83.4			28' ℄ ANZA
"				81.7	5'		
"				82.5	15'		
"				82.9	22'		
66+00				81.8		℄	
"				82.3			23'
"				83.4			24'
"				83.4			28' ℄ ANZA
"				81.8	4'		
"				8[illegible]	15'		
"				82[illegible]	22'		
66+84.8	Top S.D. M.H. 26' W ℄ ANZA			82.04	82.04		
	Invert of 24" S.D.			76.13	- 5.91		
					76.13		
67+00				82.0		℄	
"				82.5			23'
"				83.6			24

Profile Notes Red. ____ Plotted ____ Job No. 6218.00 Division No. ____
No. ____ Date ____ Date ____ Survey of Inglewood Ave. Century Blvd. S.D.
X-Sec. Notes Chkd. ____ Checked ____ Survey by Wallace Notes E.T. Wallace Date 11-23-54
No. ____ Date ____ Date ____ Map No. ____ Date ____

F. B. 1952 Pg. 145

76L298 307 8-53

PLEASE RETURN TO
LOS ANGELES COUNTY SURVEYOR
726 LOS ANGELES COUNTY ENGINEERING BLDG.

NOTE: ANY ADDITIONS OR CHANGES ON THIS SHEET MUST BE MADE OR CIRCLED IN RED INK, WITH DATE AND NAME OF PERSON MAKING CHANGE.

Do not extend notes this side of this line.

STATION	B. S.	H. I.	F. S.	ELEV.	ANZA AVE. (cont. LT	℄ of S.D. RT.
67+00				8[illegible]		28 ℄ ANZA
"				8[illegible]	4'	
"				8[illegible]	15'	
"				8[illegible]	22'	
67+56.02	Intr. 106th ST. & S.D.			8[illegible]		℄ INTR.
BMKV89				8[illegible].73	BMKV 89 EL 82.754	F.B. 1952 Pg. 73
		Top of S.D. DAM		8[illegible]	ANZA Ave & 106th St.	N.E. Cor. on Cb.
67+73.5	Invert of Exist. 48" S.D.			77.27	S.D. on ℄ ANZA AVE	82.58 − 5.31 = 77.27
68+00				82.1		℄
"				82.[illegible]		23'
"				8[illegible]		24'
"				8[illegible]		28 ℄ ANZA
"				82.1	4'	
"				83.6	22'	
69+00				82.2		℄
"				8[illegible]		23'
"				8[illegible]		24'
"				8[illegible].9		28 ℄ ANZA
"				8[illegible]	5'	
"				8[illegible]	22'	
70+00				82.5		℄

F. B. 1952 Pg. 146

Job No. 62180 Division No. ____ Notes Red. ____ Plotted ____ Profile ____

Survey of Inglewood Ave. Century Blvd. S.D. Date ____ No. ____

Survey by Wallace Notes E.T.M. Jr. Notes Chkd. ____ Checked ____ X-Sec. ____

Indexed K. C. Johnson Date ____ Date ____ No. ____

761.298 307 8-53

PLEASE RETURN TO
LOS ANGELES COUNTY SURVEYOR
726 LOS ANGELES COUNTY ENGINEERING BLDG.

NOTE: ANY ADDITIONS OR CHANGES ON THIS SHEET MUST BE MADE OR CIRCLED IN RED INK, WITH DATE AND NAME OF PERSON MAKING CHANGE.

Do not extend notes this side of this line.

STATION	B. S.	H. I.	F. S.	ELEV.	ANZA AVE. (Cont) LT.	℄ of SD. RT
70+00				83.1		23'
"				84.0		24'
				84.0		28' ℄ SD
"				82.4	5'	
				83.6	15'	
				83.6	22'	
71+00				82.8		℄
"				83.3		23'
				84.1		24'
				84.1		28' ℄ ANZA
				82.6	5'	
				83.6	22'	
72+00				82.9		℄
"				83.4		
"				84.4		24'
"				84.4		28' ℄ ANZA
"				83.0	8'	
"				83.5	[illegible]	
73+00				83.1		℄
"				83.6		23'
"				84.4		24'

70+63.5 SD-M.H. - See Topog Notes

Profile Notes Red. ____ Plotted ____ Job No. 62[illegible] Division No. ____
No. ____ Date ____ Date ____ Survey of Inglewood Ave. Century Blvd. SD
X-Sec. Notes Chkd. ____ Checked ____ Survey by [illegible] Notes E.T.M. Date 11-23-54
No. ____ Date ____ Date ____ Map No. ____ Made by Johnson Date ____

952 PG. 147

76L298 307 8-53

PLEASE RETURN TO
LOS ANGELES COUNTY SURVEYOR
726 LOS ANGELES COUNTY ENGINEERING BLDG.

NOTE: ANY ADDITIONS OR CHANGES ON THIS SHEET MUST BE MADE OR CIRCLED IN RED INK, WITH DATE AND NAME OF PERSON MAKING CHANGE.

2.83

Do not extend notes this side of this line.

10.7 S.℄

11.7

13' E. S.D

STATION	B. S.	H. I.	F. S.	ELEV.	LT	℄ of S.D.	RT
73+00				[illegible]			28' ℄ ANZA
"				82.8	5'		
"				84.7	22'		
B.C. 73+48.64				83.0		℄	
"				83.8		23'	
"				84.[illegible]		24'	
"				84.[illegible]			28' ℄ ANZA
"				83.[illegible]	8'		
"				84.[illegible]	22'		
73+53.6		Beg. Curb		83.88	Curb		
				83.88	Gutter		
73+58.7	S. end C.R.	S.W. Cor.		83.20	Curb		
"	"	" "	"	83.55	Gutter		
	W. end	" "	"	83.87			
	Gutter "	" "	"	83.57			
74+04.2	S.S. M.H.	West ℄ ANZA AVE. & 10.7' S. ℄ 104TH ST (for S.S.M.H. to W. see F.B. 1952					1178
	Top of M.H.			83.33			
	Invert elev. 15" inlet on W.			73.12			
	" " 15" outlet " E.			73.14			
℄ 104th St 150' W ℄ ANZA				84.43			

S 83.31

8.92
W. 1.25
70.17

E 83.34
10.20
73.14

W 83.29
10.17
73.12

E. 8.95
1.25
10.20

F. B. 1952 Pg. 148

Job No. 6218.00 Division No. ____ Notes Red. ____ Plotted ____ Profile ____

Survey of Inglewood Ave. Century Blvd. S.D. Date ____ Date ____ No. ____

Survey by Wallace Notes E.T.M. & C. Notes Chkd. ____ Checked ____ X-Sec. ____

Indexed C. Johnson Date ____ Date ____ Date ____ No. ____

761 298 307 8-53

PLEASE RETURN TO
LOS ANGELES COUNTY SURVEYOR
726 LOS ANGELES COUNTY ENGINEERING BLDG.

NOTE: ANY ADDITIONS OR CHANGES ON THIS SHEET MUST BE MADE OR CIRCLED IN RED INK, WITH DATE AND NAME OF PERSON MAKING CHANGE.

Do not extend notes this side of this line.

STATION	B. S.	H. I.	F. S.	ELEV.	LT.	℄	RT
74+14.74 E.C. of S.D. & INTR. 104TH ST.				835		℄	Intr. 104TH ST.
				833			95' Rt
				838			40' ℄ INTR
				832			℄ 104th ST
B.M. KV-90				8385	B.M. KV 90 El. 83.85	F.B. 1952-78 - 104th SANZA	
E. end CR NE Cor				8352			
" Gutter "				8291			
N. end CR "				8380			
Gut " " " "				8315			
Top cb. of C.B.				8385			(5' N. of B.C.)
Gutter				8285			
W. end CR. NW Cor				8397			
Gutter " " " "				8350			
N. end " " "				8334			
Gut.				8268			

Profile No. ____ Notes Red. ____ Date ____ Plotted ____ Date ____ Job No. 6218.00 Division No. ____ Survey of Inglewood-Century S.D. Survey by Wallace Notes ECW Date 11-24-56 Map No. ____ Date ____

X-Sec. No. ____ Notes Chkd. ____ Date ____ Checked ____ Date ____ Date ____

F. B. 1952 Pg. 149

76L298 307 8-53

PLEASE RETURN TO
LOS ANGELES COUNTY SURVEYOR
726 LOS ANGELES COUNTY ENGINEERING BLDG.

NOTE: ANY ADDITIONS OR CHANGES ON THIS SHEET MUST BE MADE OR CIRCLED IN RED INK, WITH DATE AND NAME OF PERSON MAKING CHANGE.

Do not extend notes this side of this line.

STATION	B. S.	H. I.	F. S.	ELEV.		
C.B. 5' N. end CR				[illegible]		
Gutter				[illegible]		
74+82.68 end cb NW COR				[illegible]		
end Gutter "				[illegible]		
75+00				[illegible]		℄
"				83.3		11.5' west edge pav.
"				[illegible]		35' Rt
"				[illegible]		36' Rt.
"				[illegible]		41'
"				[illegible]		42'
"				[illegible]		78' East cb
"				[illegible]		" " Gutter
"				[illegible]		90' Back walk
"				[illegible]	10' Lt	
76+00				[illegible]		℄
"				[illegible]		11.5' edge pav
"				[illegible]		35'

F. B. 1952 Pg. 150

Job No. 6218.00 Division No. 5.D.

Survey of Inglewood-Century

Survey by Wallace Notes E. G.W.

Indexed L. C. Johnson Date

Profile No.

X-Sec. No.

Plotted Date

Checked Date

Notes Red. Date

Notes Chkd. Date

761298 307 8-53

PLEASE RETURN TO
LOS ANGELES COUNTY SURVEYOR
726 LOS ANGELES COUNTY ENGINEERING BLDG.

NOTE: ANY ADDITIONS OR CHANGES ON THIS SHEET MUST BE MADE OR CIRCLED IN RED INK, WITH DATE AND NAME OF PERSON MAKING CHANGE.

4.9

5.3

Do not extend notes this side of this line.

STATION	B. S.	H. I.	F. S.	ELEV.	ANZA AVE (cont) LT.	℄	RT
76+00				85 3			36'
"				85 3			41'
"				84 6			42'
"				84 42			78' cb
"				83 77			gutter
"				84 72			90' Back walk
"				849	10'		
77+00				850		℄	
"				84 4			11.5' edge pav.
"				851			35'
"				858			36'
"				858			41'
"				850			42'
"				84 90			78' cb.
"				84 23			Gut
"				85 15			90 walk
"				85 3	10' Lt.		
T.P.				86 11			
78+00				853		℄	
"				849			11.5' Rt. West edge pav.

Profile Notes Red ____ Plotted ____ Job No. 62.18.00 Division No. ____
No. ____ Date ____ Date ____ Survey of Inglewood-Century S.J.
X-Sec. Notes Chkd ____ Checked ____ Survey by Wallace Notes FCW Date 11-24-52
No. ____ Date ____ Date ____ Map No. ____ Date ____

F. B. 1952 Pg. 157

76L298 307 8-53

PLEASE RETURN TO
LOS ANGELES COUNTY SURVEYOR
726 LOS ANGELES COUNTY ENGINEERING BLDG.

NOTE: ANY ADDITIONS OR CHANGES ON THIS SHEET MUST BE MADE OR CIRCLED IN RED INK, WITH DATE AND NAME OF PERSON MAKING CHANGE.

Do not extend notes this side of this line.

F. B. 1952 Pg. 152 Job No. 6218.00 Division No. Profile
Survey of Inglewood - Century S.D. Plotted No.
Survey by Wallace Notes ECN Date X-Sec.
Indexed J. C. Johnson Date Red. Date
Notes Chkd. Checked
Date Date No.

STATION	B. S.	H. I.	F. S.	ELEV.	ANZA AVE. (cont.) LT	℄	RT
78+00				[illegible]			35'
"				[illegible]			36'
"				[illegible]			41'
"				[illegible]			42'
"				[illegible]			78' cb
"				[illegible]			78 Gutter
"				[illegible]			90 Back walk
"				[illegible]	10'±		
79+00				[illegible]		℄	
"				[illegible]			115
"				[illegible]			35
"				[illegible]			36'
"				26.6			41
"				[illegible]			42
"				[illegible]			78' cb
"				[illegible]			78' Gut
"				86.41			90' B.Wk
"				[illegible]	10'		
80+00				[illegible]		℄	
"				85.7			115 Edg. pav

761 298 307 8-53

PLEASE RETURN TO
LOS ANGELES COUNTY SURVEYOR
726 LOS ANGELES COUNTY ENGINEERING BLDG.

NOTE: ANY ADDITIONS OR CHANGES ON THIS SHEET MUST BE MADE OR CIRCLED IN RED INK, WITH DATE AND NAME OF PERSON MAKING CHANGE.

67
69

Do not extend notes this side of this line.

STATION	B. S.	H. I.	F. S.	ELEV.		
80+00				863		35'
"				87[illegible]		36'
"				87[illegible]		41'
"				863		42'
"				86 19		78' cb.
"				85 5[illegible]		78 Gut
"				86 48		90' B.W.L
"				86 7	10'	
80+725	S.D.M.H. Top			87 32	(S. Rim)	On ℄ of Anza Ave.
	Invert of 36" Conc. Pipe			81 82		87.32 / 5.50 / 81.82 Rim to flow line. Direct Mea
81+00				86 7		℄
"				86 1		115
"				86 7		35'
"				87 5		36'
"				87 5		41
"				86 8		42
"				86 60		78' cb

Profile Notes Red. ____ Plotted ____ Job No. 62 18.00 Division No. ____
No. ____ Date ____ Date ____ Survey of Inglewood - Century S.D.
X-Sec. Notes Chkd. ____ Checked ____ Survey by Wallace Notes ECW Date 11-24-52
No. ____ Date ____ Date ____ Map No. ____ Indexed ____ Date ____

F. B. 1952 Pg. 153

76L298 307 8-53

PLEASE RETURN TO
LOS ANGELES COUNTY SURVEYOR
726 LOS ANGELES COUNTY ENGINEERING BLDG.

NOTE: ANY ADDITIONS OR CHANGES ON THIS SHEET MUST BE MADE OR CIRCLED IN RED INK, WITH DATE AND NAME OF PERSON MAKING CHANGE.

Do not extend notes this side of this line.

STATION	B. S.	H. I.	F. S.	ELEV.	LT.	℄	RT
81+00				85.92			78' Gutter
"				86.89			90' B
"				[illegible]	10'		
B.M. KV-91				[illegible]	B.M. KV-91 El. 86.61	F.B. 1952-78	
82+00				87.0		℄	
"				86.6			115'
"				8[illegible]			35'
"				87[illegible]			36'
"				8[illegible]			41'
"				87[illegible]			42
"				87.03			78' ob
"				86.20			78' Gut
"				87.32			90 Back wk
"				8[illegible]	10'		
T.P.				88.05			
83+00				87.7		℄	
"				87[illegible]			115'
"				8[illegible]			35'
"				88.4			36'
"				88.4			41'

F. B. 1952 PG. 154 Job No. 6218.00 Division No. Notes Red. Plotted Profile No.
Survey of Inglewood Century S.D. Date Date X-Sec.
Survey by Wallace Notes EW Notes Chkd. Checked
Indexed K. A. Johnson Date Date Date No.

761 298 307 8-53

8-E

PLEASE RETURN TO
LOS ANGELES COUNTY SURVEYOR
726 LOS ANGELES COUNTY ENGINEERING BLDG.

NOTE: ANY ADDITIONS OR CHANGES ON THIS SHEET MUST BE MADE OR CIRCLED IN RED INK, WITH DATE AND NAME OF PERSON MAKING CHANGE.

Do not extend notes this side of this line.

STATION	B. S.	H. I.	F. S.	ELEV.	ANZA AVE (Cont.) LT	℄	RT.
83+00				876			42'
"				8744			78' cb,
"				8680			78' Gutter
"				8777			90' B. Walk
				882	10'		
84+00				884		℄	
"				876			115'
"				881			35'
"				888			36'
"				888			41'
"				880			42'
"				8787			78' cb,
"				8725			78' Gut.
"				8817			90' B. Wk
"				895	10'		
84+845	S. end CR. SECOR			8825			78' Rt
Gut	" "	" "		8760			"
				8858			90' Back walk
	E. end CR SECOR			8854			
Gut	" "	" "		8788			

Profile Notes Red. ____ Plotted ____ Job No. 621800 Division No. ____ F. B. 1952 Pg. 155
No. ____ Date ____ Date ____ Survey of Inglewood-Century S.D.
X-Sec. Notes Chkd. ____ Checked ____ Survey by Wallace Notes ECW Date 11-24-52
No. ____ Date ____ Date ____ Map No. ____ Indexed S. C. Johnson Date ____

76L298 307 8-53

PLEASE RETURN TO
LOS ANGELES COUNTY SURVEYOR
726 LOS ANGELES COUNTY ENGINEERING BLDG.

NOTE: ANY ADDITIONS OR CHANGES ON THIS SHEET MUST BE MADE OR CIRCLED IN RED INK, WITH DATE AND NAME OF PERSON MAKING CHANGE.

96 BM 8'07

Do not extend notes this side of this line.

F. B. 1952 Pg. 156 | Job No. 6218.00 | Division No. | Notes Red. | Plotted | Profile No.
Survey of Inglewood-Centinela S.D. | Date | Date | X-Sec. No.
Survey by Wallace | Notes ECW | Notes Chkd. | Checked
Indexed K. C. Johnson | Date | Date | Date | No.

STATION	B. S.	H. I.	F. S.	ELEV.	ANZA AVE. (Cont.)	℄ Rt
						℄
85+00				8[illegible]		
"				8[illegible]		115'
"				885		35'
"				8[illegible]		36'
"				8[illegible]		41'
"				8[illegible]		42'
"				876	10'	
85+29.43				8[illegible]	℄ INTR S.D. & ℄ Prod. of 101ST ST.	
"	℄ INTR.			8[illegible]	℄ INTR ANZA AVE & 101st ST.	
"				88.01		78' Rt-X-Gutter (38' E ℄ ANZA AVE)
				876	℄ 101st ST. 150' East ℄ ANZA AVE.	
	E. end C.R. NEGR.			8703		
Gutter	" "	"	"	8[illegible]87		
N.	"	"	"	8[illegible]97		
Gut.	" "	"	"	8[illegible]40		
86+00				894		℄
"				887		11.5'
"				892		35'
"				900		36'

761 296 307 8-53

PLEASE RETURN TO
LOS ANGELES COUNTY SURVEYOR
726 LOS ANGELES COUNTY ENGINEERING BLDG.

NOTE: ANY ADDITIONS OR CHANGES ON THIS SHEET MUST BE MADE OR CIRCLED IN RED INK, WITH DATE AND NAME OF PERSON MAKING CHANGE.

Do not extend notes this side of this line.

STATION	B. S.	H. I.	F. S.	ELEV.	ANZA AVE. LT	℄	RT
86+00				893			
"				8925			78' ob
"				8860			78' Gut.
"				8952			90' B. wk
"				900	10'		
86+51.35	B.C. of S.D.			899		℄	
"				890		8'	
"				898		35'	
"				906		36'	
"				906		41'	
"				898		42'	
"				901	10'		
86+69.5	S. end	CR SECOR		8987			
" Gutter	"	" "	"	8920			
				9017			90' Back walk
	E. end	CR SECOR		9028			
Gut.	" "	" "	"	8964			
	℄ INTR ANZA & CENTURY			905	℄ INTR ANZA & CENTURY		
				903			50' Rt (East) ℄ INTR

Profile Notes Red. ____ Plotted ____ Job No. 6218.00 Division No. ____ F. B. 1952 Pg. 157
No. ____ Date ____ Date ____ Survey of Ing. Cent. S.D.
X-Sec. Notes Chkd. ____ Checked ____ Survey by Wallace Notes ECW Date 11-24-57
No. ____ Date ____ Date ____ Map No. ____ Date ____

76L298 [illegible]7 8-53

PLEASE RETURN TO
LOS ANGELES COUNTY SURVEYOR
726 LOS ANGELES COUNTY ENGINEERING BLDG.

NOTE: ANY ADDITIONS OR CHANGES ON THIS SHEET MUST BE MADE OR CIRCLED IN RED INK, WITH DATE AND NAME OF PERSON MAKING CHANGE.

Do not extend notes this side of this line.

STATION	B. S.	H. I.	F. S.	ELEV.	ANZA AVE	
	Century Blvd.			[illegible]	℄ Century Blvd 100' East ℄ ANZA	
				[illegible]	N. Gutter of Century Blvd. 33' N.℄ & SOE ℄ Anza	
	Top of C.B.			[illegible]	70' N.℄ Century & 23' East ℄ ANZA Ave	
	Gutter			[illegible]	" "	
	invert of 15" outlet			86.83		
86+71.3	(Beg. of cb) S. end CR. SWCOR			[illegible]		
	Gut " " "			[illegible]		
	Back Walk			[illegible]		
	W. end CR			[illegible]		
				[illegible]		
	℄ ANZA AVE			[illegible]	℄ ANZA AVE 100' N. ℄ Century Blvd.	
	Top of			[illegible]	" " " [illegible]	
	W. end CR NWCOR			[illegible]		
	Gut. " " "			[illegible]		
	N. end " " "			[illegible]		
	Gut. " " "			[illegible]		

F. B. 1952 Pg. 158
Job No. 62 18.00 Division No. Notes Red. Plotted Profile
Survey of ING-CENT. S.D. Date Date No.
Survey by Kiallace Notes ECW Notes Chkd. Checked X-Sec.
Indexed [illegible] C. Johnson Date Date Date No.

761298 307 8-53

PLEASE RETURN TO
LOS ANGELES COUNTY SURVEYOR
726 LOS ANGELES COUNTY ENGINEERING BLDG.

NOTE: ANY ADDITIONS OR CHANGES ON THIS SHEET MUST BE MADE OR CIRCLED IN RED INK, WITH DATE AND NAME OF PERSON MAKING CHANGE.

2.95

Do not extend notes this side of this line.

STATION	B. S.	H. I.	F. S.	ELEV.	ANZA AVE.
		C.B.- N.W. Cor Anza Ave & Century Blvd - on W. cb. 39' N. of N. end CR			
Top	C. Basin			90 27	
Gutter				89 27	Locked covers on C.B. unable to get size of Pipe (aprox 15" diam)
		Invert of outlet		87 02	
		SEWER M.H. 10' W. ℄ ANZA & 5' N. ℄ Century			
		Top of M.H.		90 64	
Invert of		inlet on N.		77 63	
"	"	stub "	" West	77 63	
"	"	Stub "	" South	77 61	There was approx 18" of Sewerage in
"	"	Outlet	" East	77 61	this M.H. unable to get size of pipe.
B.M. KV-9				90 29	B.M. KV-71 El. 90.296 F.B. 1952-67 ANZA AVE & Century Blvd SE Cor - N&L - E. end CR
87+37.82	E.C.			87 7	℄
				90 8	28' ℄ century
				90 44	~~38~~ 66 cb.
				89 80	~~38~~ 66 Gut
				90 73	~~50~~ 78

	N.	S. stub	E.	W. stub	
	90.66	90.64	90.63	90.65	RIM
	-13.03	-15.03	13.02	-13.02	Direct Meas
	77.63	77.61	77.61	77.63	

Profile Notes Red ____ Plotted ____ Job No. 6218.00 Division No. ____ F. B. 1952 Pg. 159
No. ____ Date ____ Date ____ Survey of Inglewood - Cent. SD
X-Sec. Notes Chkd ____ Checked ____ Survey by Kelleco Notes ECW Date 11-24-54
No. ____ Date ____ Date ____ Map No. ____ Indexed E. C. Johnson Date ____

76L298 307 8-53

PLEASE RETURN TO
LOS ANGELES COUNTY SURVEYOR
726 LOS ANGELES COUNTY ENGINEERING BLDG.

NOTE: ANY ADDITIONS OR CHANGES ON THIS SHEET MUST BE MADE OR CIRCLED IN RED INK, WITH DATE AND NAME OF PERSON MAKING CHANGE.

Do not extend notes this side of this line.

STATION	B. S.	H. I.	F. S.	ELEV.	Century Blvd. LT. (South)	℄	RT (North)
87+37.82	E.C.-S.O.			15	cb. 10'		
					Gut. 10'		
					22 B. walk		
88+00						℄	
"							28'
"							66' cb
"							66' Gut
"							78 B. wk
"					cb. 10'		
"					Gut 10'		
"					22		
89+00						℄	
"							23'
"							66' cb
"							66' Gut
"							78' B. wk
"					cb 10'		
"					Gut 10		
"					B. walk		

F. B. 1952 PG. 160 Job No. 62180 Division No. Notes Red. Plotted Profile
Survey of Inglewood-Century S.O. Date Date No.
Survey by Wallace Notes ECW Notes Chkd. Checked X-Sec.
Indexed C. Johnson Date Date Date No.

761298 307 8-53

PLEASE RETURN TO
LOS ANGELES COUNTY SURVEYOR
726 LOS ANGELES COUNTY ENGINEERING BLDG.

NOTE: ANY ADDITIONS OR CHANGES ON THIS SHEET MUST BE MADE OR CIRCLED IN RED INK, WITH DATE AND NAME OF PERSON MAKING CHANGE.

Do not extend notes this side of this line.

STATION	B. S.	H. I.	F. S.	ELEV.	Century Blvd.
	INTR. CENTURY BLVD & GLASGOW PL.				
89+125	E. end CR. SE Cor			90 29	
Gut	" " " "			89 65	
	S " " " "			89 84	
Gut.	" " " "			89 20	
	E. end CR. NE Cor			90 78	
Gut	" " "			90 14	
	N. " " "			~~90~~ 91 28	
Gut	" " "			90 62	
89+67.54 ℄ INTR				90 3	℄ INTR CENTURY BLVD & GLASGOW
				90 ~~3~~ 11	℄ Glasgow PL - 50' N. ℄ Century
				90 28	" " 100 " "
	N. end CR NW Cor			91 27	
Gut	" " " "			90 58	
	N. " " "			90 85	
Gut	" " "			90 23	

Profile No. ____ Notes Red. ____ Plotted ____ Job No. 621800 Division No. ____ F. B. 1952 Pg. 161
Date ____ Date ____ Survey of Inglewood - Cent. S.D.
X-Sec. No. ____ Notes Chkd. ____ Checked ____ Survey by Walker Notes ECW Date 11-24-54
Date ____ Date ____ Map No. ____ Indexed E. C. Johnson Date ____

76L298 307 8-53

PLEASE RETURN TO
LOS ANGELES COUNTY SURVEYOR
726 LOS ANGELES COUNTY ENGINEERING BLDG.

NOTE: ANY ADDITIONS OR CHANGES ON THIS SHEET MUST BE MADE OR CIRCLED IN RED INK, WITH DATE AND NAME OF PERSON MAKING CHANGE.

7'
17

Do not extend notes this side of this line.

STATION	B. S.	H. I.	F. S.	ELEV.	Century Blvd.	S.D.
					LT	RT (North)
89+67.54 B.C						℄
89+70					-X- Gutter	℄
"					44.5 Lt ℄ S.D.	
"				8134	80' " "	
T.P.						
90+05° W. and C.R. of N. cb Traffic Island.						
" Gut. "						
" "		S. cb				
90+08						℄
+10						℄
90+30.80 EC						℄
"						7'
"						17'
"						39'
"						77' cb.
"						77' Gut
"						89 B.W.
"				7	11'	

F. B. 1952 PG. 162 Job No. 621800 Division No. Notes Red. Plotted No. Profile
Survey of Inglewood-Century S.D. Date Date X-Sec.
Survey by Wallace Notes ECW Notes Chkd. Checked No.
Indexed R. C. Johnson Date Date Date

761 298 307 8-53

PLEASE RETURN TO
LOS ANGELES COUNTY SURVEYOR
726 LOS ANGELES COUNTY ENGINEERING BLDG.

NOTE: ANY ADDITIONS OR CHANGES ON THIS SHEET MUST BE MADE OR CIRCLED IN RED INK, WITH DATE AND NAME OF PERSON MAKING CHANGE.

38
32
70

Do not extend notes this side of this line.

STATION	B. S.	H. I.	F. S.	ELEV.	LT	℄	RT
90+30.74				8916	Gut 11'		
"				8812	33' ℄ Service Rd.		
"				8887	56'		
91+00				905		℄	
"				912			7'
"				903			17'
"				910			39' ℄ Century
"				9101			~~67~~ 77' cb.
"				9040			~~67~~ 77' Gut
"				9129			89 B. wk
"				8971	cb. 11'		
"				8897	Gut 11'		
"				8830	℄ Service Rd 33		
"				890	56'		
92+00				907		℄	
				912			7'
				906			17'
				912			39
				9128			77' cb
				9064			77 Gut

Profile Notes Red. ____ Plotted ____ Job No. 6218.00 Division No. ____ F. B. 1952 Pg. 163
No. ____ Date ____ Date ____ Survey of Inglewood - Century SD.
X-Sec. Notes Chkd. ____ Checked ____ Survey by Wallace Notes ECW Date 11-24-54
No. ____ Date ____ Date ____ Map No. ____ Indexed Johnson Date ____

76L298 307 8-53

PLEASE RETURN TO
LOS ANGELES COUNTY SURVEYOR
726 LOS ANGELES COUNTY ENGINEERING BLDG.

NOTE: ANY ADDITIONS OR CHANGES ON THIS SHEET MUST BE MADE OR CIRCLED IN RED INK, WITH DATE AND NAME OF PERSON MAKING CHANGE.

Do not extend notes this side of this line.

STATION	B. S.	H. I.	F. S.	ELEV.	Century Blvd LT	℄	RT
92+00				[illegible]			89' Back walk
"				[illegible]	cb, 11'		
"				[illegible]	Gut 11'		
"				[illegible]	℄ Service Rd 33		
"				[illegible]	56'		
93+00				[illegible]		℄	
"				[illegible]			7'
"				[illegible]			17'
"				[illegible]			39'
"				[illegible]			77' cb,
"				[illegible]			77 Gut
"				[illegible]			89 B. walk
"				[illegible]	cb 11'		
"				[illegible]	Gut 11'		
"				[illegible]	℄ Service Rd. 33'		
"				[illegible]	56'		
94+00				[illegible]		℄	7'
				[illegible]			7'
				[illegible]			17'
				[illegible]			39'

F. B. 1952 Pg. 164
Job No. 62180 Division No. Notes Red. Plotted Profile
Survey of Inglewood - Century Blvd SD Date Date No.
Survey by Wallace Notes ECW Notes Chkd. Checked X-Sec.
Indexed C. Johnson Date Date Date No.

76L298 307 8-53

PLEASE RETURN TO
LOS ANGELES COUNTY SURVEYOR
726 LOS ANGELES COUNTY ENGINEERING BLDG.

NOTE: ANY ADDITIONS OR CHANGES ON THIS SHEET MUST BE MADE OR CIRCLED IN RED INK, WITH DATE AND NAME OF PERSON MAKING CHANGE.

Do not extend notes this side of this line.

STATION	B. S.	H. I.	F. S.	ELEV.	Century Blvd. (Cont.)	
94+00				9168		77' cb
"				91[illegible]		77' Gut
"				9191		89' B. walk
"				9033	cb 11'	
"				8962	Gut 11'	
"				8894	℄ Serv. Rd. 33	
"				896	56'	
T.P.				9108		
95+00				913		℄
"				92.6		7'
"				91.3		17'
"				919		39' ℄ Century Blvd
"				9188		77'
"				9124		77'
"				9216		89'
"				9052	cb 11'	
"				8977	Gut 11'	
"				8915	℄ Serv. Rd. 33'	
"				898	56'	

Profile Notes Red. ____ Plotted ____ Job No. 6218.00 Division No. ____ F. B. 1952 Pg. 165
No. ____ Date ____ Date ____ Survey of Inglewood - Century S.D.
X-Sec. Notes Chkd. ____ Checked ____ Survey by Wallace Notes ECW Date 11-24-56
No. ____ Date ____ Date ____ Map No. ____ Added Johnson Date ____

76L298 307 8-53

PLEASE RETURN TO
LOS ANGELES COUNTY SURVEYOR
726 LOS ANGELES COUNTY ENGINEERING BLDG.

NOTE: ANY ADDITIONS OR CHANGES ON THIS SHEET MUST BE MADE OR CIRCLED IN RED INK, WITH DATE AND NAME OF PERSON MAKING CHANGE.

Do not extend notes this side of this line.

STATION	B. S.	H. I.	F. S.	ELEV.	Century Blvd. (cont.) LT (South)	℄	RT (North)
95+59.0	End of			[illegible]			77' cb
				[illegible]			77' Gut
				[illegible]			89' B.Walk
B.M. KV-69				[illegible]	B.M. KV-69 El. 91.18 F.B. 1952-66		
96+00				[illegible]		℄	
"				[illegible]			[illegible]
"				91.4			17'
"				[illegible]			39'
"				[illegible]			62'
"				[illegible]			66'
"				[illegible]	cb 11'		
"				[illegible]	Gut, 11'		
"				[illegible]	℄ Service Rd. 33'		
"				[illegible]	56'		
97+00				[illegible]		℄	
"				92.3			7'
"				91.7			17'
"				92.3			39'
"				91.8			62'
"				[illegible]			66'

F. B. 1952 PG. 166 Job No. 6218.00 Division No. Notes Red. Plotted Profile
Survey of Inglewood - Century S.D. Date Date No. X-Sec.
Survey by Wallace Notes ECW Notes Chkd. Checked
Indexed C. Johnson Date Date Date No.

76L298 307 8-53

PLEASE RETURN TO
LOS ANGELES COUNTY SURVEYOR
726 LOS ANGELES COUNTY ENGINEERING BLDG.

NOTE: ANY ADDITIONS OR CHANGES ON THIS SHEET MUST BE MADE OR CIRCLED IN RED INK, WITH DATE AND NAME OF PERSON MAKING CHANGE.

Do not extend notes this side of this line.

STATION	B. S.	H. I.	F. S.	ELEV.	Century Blvd. (Cont) LT (South)	℄	S.D. RT. (North)
97+00				90.94	cb, 11'		
"				90.23	Gut. 11'		
"				89.60	℄ Serv. Rd. 33'		
"				90.2	56'		
B.M. KV68				91.05 / 91.07	B.M. KV-68 El. 91.05 ; F.B. 1952-66		
98+00				92.0		℄	
"				92.4			7'
"				91.8			17'
"				92.5			39'
"				92.1			62'
"				92.7			66'
"				91.13	Curb 11'		
"				90.37	Gut. 11'		
"				89.74	℄ Service Rd. 33'		
"				90.4	56'		
99+00				92.1		℄	
"				93.0			7'
"				92.1			17'
"				93.7			39'
"				92.2			62'

Profile Notes Red. ____ Plotted ____ Job No. 6218.00 Division No. ____
No. ____ Date ____ Date ____ Survey of Inglewood - Century SD.
X-Sec. Notes Chkd. ____ Checked ____ Survey by Wallace Notes ECW Date 11-24-54
No. ____ Date ____ Date ____ Map No. ____ Indexed ____ Date ____

F. B. 1952 PG. 167

76L298 307 8-53

PLEASE RETURN TO
LOS ANGELES COUNTY SURVEYOR
726 LOS ANGELES COUNTY ENGINEERING BLDG.

NOTE: ANY ADDITIONS OR CHANGES ON THIS SHEET MUST BE MADE OR CIRCLED IN RED INK, WITH DATE AND NAME OF PERSON MAKING CHANGE.

Do not extend notes this side of this line.

STATION	B. S.	H. I.	F. S.	ELEV.	(Century Blvd.)	℄ SP	RT
99+00				9[illegible]8			66'
"				9[illegible]34	Curb 11'		
"				9[illegible]5	Gut 11'		
"				8[illegible]4	℄ Service Rd. 33'		
"				90.6	56'		
Water Bureau 4' MH [illegible]5' S. ℄ Century Blvd.							
99+15.9	Top M.H.			9[illegible]1			
Water Bureau 4' M.H. 8[illegible]' S. ℄ Century Blvd.							
99+25.0				9[illegible]3			
100+00				9[illegible]		℄	
"				9[illegible]			7'
"				9[illegible]			17'
"				9[illegible]			39
"				92.1			62
"				9[illegible]2			66'
"				91.52	Cb. 11'		
"				90.74	Gut 11'		
"				90.14	℄ Service Rd 33'		
"				9[illegible]5	56'		

F. B. 1952 Pg. 168

Job No. 6218.00 Division No. Notes Red. Plotted No. Profile

Survey of Inglewood-Century S.D. Date Date X-Sec.

Survey by Wallace Notes E.T.M. Jr. Notes Chkd. Checked No.

Indexed C. Johnson Date Date Date

76L298 307 8-53

PLEASE RETURN TO
LOS ANGELES COUNTY SURVEYOR
726 LOS ANGELES COUNTY ENGINEERING BLDG.

NOTE: ANY ADDITIONS OR CHANGES ON THIS SHEET MUST BE MADE OR CIRCLED IN RED INK, WITH DATE AND NAME OF PERSON MAKING CHANGE.

Do not extend notes this side of this line.

STATION	B. S.	H. I.	F. S.	ELEV.	(Century Blvd) LT (South)	℄-SD	RT (North)
101+00				925		℄	
				931		7'	
				925		17'	
				931		39'	
				927		62'	
				934		66'	
				9178	Cb. 11'		
				9094	Gut 11'		
				9036	℄ Service Rd 33'		
				9077	56'		
T.P.				9257			
102+00				929		℄	
				936		7	
				928		17	
				933		39'	
				925		62'	
				936		66	
				9196	Cb. 11'		
				9115	Gut 11'		
				90.52	℄ Service Rd 33'		
				912	56'		

Profile Notes Red. ____ Plotted ____ Job No. 6218.00 Division No. ____
No. ____ Date ____ Date ____ Survey of Inglewood-Century SD
X-Sec. Notes Chkd. ____ Checked ____ Survey by Wallace Notes E.T. Mun Date 1-26-54
No. ____ Date ____ Date ____ Map No. ____ Index C. Johnson Date ____

F.B. 1952 Pg. 169

76L298 307 8-53

PLEASE RETURN TO
LOS ANGELES COUNTY SURVEYOR
726 LOS ANGELES COUNTY ENGINEERING BLDG.

NOTE: ANY ADDITIONS OR CHANGES ON THIS SHEET MUST BE MADE OR CIRCLED IN RED INK, WITH DATE AND NAME OF PERSON MAKING CHANGE.

Do not extend notes this side of this line.

STATION	B. S.	H. I.	F. S.	ELEV.	(Contour Blvd) LT (South)	℄ SP	RT (North)
102+57.4	Bell Underground				(North & South)		
103+00				9[illegible]		℄	
"				9[illegible]			7'
"				9[illegible]			17'
"				9[illegible]			39'
"				9[illegible]			62'
"				9[illegible]			66'
"				9[illegible]	Cb.11'		
"				9[illegible]	Gut 11'		
"				[illegible]0	℄ Service Rd 33'		
"				9[illegible]	56'		
T.P.				9[illegible]			
104+00				9[illegible]		℄	
"				9[illegible]7			7'
"				9[illegible]2			17'
"				9[illegible]			39'
"				9[illegible]			62'
"				9[illegible]			66'
"				9[illegible]	Cb.11'		
"				9[illegible]8	Gut 11'		
"				9[illegible]	℄ Service Rd. 33'		
"				9[illegible]	56'		

F. B. 1952 PG. 170 Job No. 62 18.00 Division No. Notes Red. Plotted Profile
Survey of Inglewood-Century SP. Date Date No. X-Sec.
Survey by Wallace Notes E.T.M. Notes Chkd. Checked
Indexed R. C. Johnson Date Date Date No.

76L298 307 8-53

PLEASE RETURN TO
LOS ANGELES COUNTY SURVEYOR
726 LOS ANGELES COUNTY ENGINEERING BLDG.

NOTE: ANY ADDITIONS OR CHANGES ON THIS SHEET MUST BE MADE OR CIRCLED IN RED INK, WITH DATE AND NAME OF PERSON MAKING CHANGE.

Do not extend notes this side of this line.

STATION	B. S.	H. I.	F. S.	ELEV.	(Century Blvd.) LT (South)	℄-SD	RT (North)
105+00				932		℄	
"				937			7'
"				931			17'
"				937			39'
"				934			62'
"				939			66'
"				9250	Cb.11'		
"				9177	Gut 11'		
"				9110	℄ Service Rd 33'		
"				918	56'		
106+00				931		℄	
"				936			7'
"				929			17'
"				936			39'
"				931			62'
"				937			66'
"				9267	Cb11'		
"				9198	Gut 11'		
"				9122	℄ Service Rd 33'		
"				919	56'		
TP				9277			

Profile Notes Red. ____ Plotted ____ Job No. 6218.00 Division No. ____
No. ____ Date ____ Date ____ Survey of Inglewood-Century SD
X-Sec. Notes Chkd. ____ Checked ____ Survey by Wallace Notes E.T.N.H. Date 26-54
No. ____ Date ____ Date ____ Map No. ____ Indexed Johnson Date ____

F.B. 1952 PG. 171

76L298 307 8-53

PLEASE RETURN TO
LOS ANGELES COUNTY SURVEYOR
726 LOS ANGELES COUNTY ENGINEERING BLDG.

NOTE: ANY ADDITIONS OR CHANGES ON THIS SHEET MUST BE MADE OR CIRCLED IN RED INK, WITH DATE AND NAME OF PERSON MAKING CHANGE.

Do not extend notes this side of this line.

STATION	B. S.	H. I.	F. S.	ELEV.	(Century Blvd.) LT (South)	℄ S.P.	RT (North)
107+00				931		℄	
"				934			7'
"				926			17'
"				932			39'
"				928			62'
"				935			66'
"				9293	cb.11'		
"				9213	Gut 11'		
"				9151	℄ Service Rd. 33'		
"				922	56'		
108+00				932		℄	
"				933			7'
"				925			17'
"				9[illegible]			39'
"				926			62'
"				933			66'
"				93[illegible]	cb.11'		
"				9234	Gut 11'		
"				9[illegible]8	℄ Service Rd. 33'		
"				924	56'		
BMKV 66 A				92.93	BM.KV66A EL 92.93 FB.1952-[illegible]7		

F. B. 1952 PG. 172

Job No. 6218.00 Division No. Notes Red. Plotted Profile

Survey of Lakewood - Century SP Date Date No.

Survey by Wallace Notes E. Tindale Notes Chkd. Checked X-Sec.

Indexed R. C. Johnson Date Date Date No.

76L298 307 8-53

PLEASE RETURN TO
LOS ANGELES COUNTY SURVEYOR
726 LOS ANGELES COUNTY ENGINEERING BLDG.

NOTE: ANY ADDITIONS OR CHANGES ON THIS SHEET MUST BE MADE OR CIRCLED IN RED INK, WITH DATE AND NAME OF PERSON MAKING CHANGE.

Do not extend notes this side of this line.

STATION	B. S.	H. I.	F. S.	ELEV.	(Century Blvd) LT. (South)	℄-SP	RT. (North)
109+00				932		℄	
"				932			11'
"				922			20'
"				928			42'
"				924			65'
"				931			69'
"				9334	cb. 11'		
"				9262	Gut 11'		
"				9189	℄ Service Rd. 33'		
"				926	56'		
109+30	B.C.	℄ E. end cb.		9293			S. side Century cb. 22'
"				9229			Gut 22'
109+33	B.C.			9340	N. Side Service Rd. cb. 11'		
"				9265	Gut 11'		
109+49.4				9315		℄ cb	
"				9257		℄ Gut	
ΔPT 109+79.92				925		℄	
"				9216			26.5' Conc X-Gut (E&W)
"				928			51.5
"				922			76.5
"				929			80.5'

Profile Notes Red. ____ Plotted ____ Job No. 6218.00 Division No. ____ F. B. 1952 Pg. 173
No. ____ Date ____ Date ____ Survey of Inglewood Century SP.
X-Sec. Notes Chkd. ____ Checked ____ Survey by Wallace Notes ETN Date 11-26-54
No. ____ Date ____ Date ____ Map No. ____ Date ____

76L298 307 8-53

PLEASE RETURN TO
LOS ANGELES COUNTY SURVEYOR
726 LOS ANGELES COUNTY ENGINEERING BLDG.

NOTE: ANY ADDITIONS OR CHANGES ON THIS SHEET MUST BE MADE OR CIRCLED IN RED INK, WITH DATE AND NAME OF PERSON MAKING CHANGE.

Do not extend notes this side of this line.

STATION	B. S.	H. I.	F. S.	ELEV.	(Century) LT (South)	℄ S.P. RT (North)
℄ Pt 109+79.92				92.22	33'	
"				92.[illegible]	56'	
100' S. ℄ S.D. in Conc. Gut on ℄ of Alley E. of Aviation Blvd.						
				92.44		
200' S. ℄ S.D. on ℄ of Alley				92.66		
110+09.92				92.[illegible]		℄ cb.
"				92.34		℄ Gut.
"		S.W. Cor. S.C.R.		92.23		cb 6'
"				92.23		Gut 6'
		S.W. Cor. W.C.R.		92.72		cb
				92.75		Gut
110+19.9		Beg. Curb		92.31	Cb. N. Side Century Blvd.	79'
				92.12	Gut. " " "	79'
T.P.				92.72		
110+90.03		End of S.D.		9[illegible]		℄
"				9[illegible]7		20' back walk
"				9[illegible]		31.5' cb
"				9[illegible]9		31.5' Gut
"				92.5		60'
"				9[illegible]		96' Cb.
"				9[illegible]6		96 Gut.

F. S. 1952 Pg. 174
Job No. 62 1800 Division No. Notes Red. Plotted Profile
Survey of Inglewood-Century S.D. Date Date No.
Survey by Wallace Notes E.T. Mc Notes Chkd. Checked X-Sec.
Indexed R. C. Johnson Date Date Date No.

76L298 307 8-53

PLEASE RETURN TO
LOS ANGELES COUNTY SURVEYOR
726 LOS ANGELES COUNTY ENGINEERING BLDG.

NOTE: ANY ADDITIONS OR CHANGES ON THIS SHEET MUST BE MADE OR CIRCLED IN RED INK, WITH DATE AND NAME OF PERSON MAKING CHANGE.

Do not extend notes this side of this line.

STATION	B. S.	H. I.	F. S.	ELEV.	Century Blvd
110+9003	(end of S.D.)			93.79	14.5' LT
	Intr. of Century Blvd. & Aviation Blvd.				
	S.E. Cor	S. C.R.		92.41	Curb
	"	"		91.66	Gutter
	"	E. "		92.48	Curb
	"	"		91.81	Gutter
	N.E. Cor.	E. C.R.		92.50	Curb
	"	"		91.83	Gutter
	"	N. "		92.54	Curb
	"	"		91.88	Gutter
	N.W. Cor.	N. C.R.		93.36	Curb
	"	"		92.72	Gutter
	"	W		94.26	Curb
	"	"		93.89	Gutter
	No C.R.	S.W. Cor.			
BMKV66				92.42	BMKV66 EL 92.426 FB 1952 Pg. 65 Aviation Blvd. & Century Blvd. S.E. Cor. on Cb. Bt. Spk. in lead 1' S. of the S. end of cb. return

Profile Notes Red. ____ Plotted ____ Job No. 6218.00 Division No. ____ F. B. 1952 Pg. 175
No. ____ Date ____ Date ____ Survey of Inglewood - Century S.D.
X-Sec. Notes Chkd. ____ Checked ____ Survey by Wallace Notes E.T.M. Date 11-26-54
No. ____ Date ____ Date ____ Map No. ____ Indexed Johnson Date ____

F. B. 1952 Pg. 176 Job No. Division No. Notes Red. Plotted Profile

Survey of Date Date No.

Survey by Notes Notes Chkd. Checked X-Sec.

Indexed Date Date Date Date No.

STATION	B. S.	H. I.	F. S.	ELEV.	

76L298 307 8-53

PLEASE RETURN TO

LOS ANGELES COUNTY SURVEYOR

726 LOS ANGELES COUNTY ENGINEERING BLDG.

Do not extend notes this side of this line.

NOTE: ANY ADDITIONS OR CHANGES ON THIS SHEET MUST BE MADE OR CIRCLED IN RED INK, WITH DATE AND NAME OF PERSON MAKING CHANGE.

76L298 307 8-53

PLEASE RETURN TO
LOS ANGELES COUNTY SURVEYOR
726 LOS ANGELES COUNTY ENGINEERING BLDG.

NOTE: ANY ADDITIONS OR CHANGES ON THIS SHEET MUST BE MADE OR CIRCLED IN RED INK, WITH DATE AND NAME OF PERSON MAKING CHANGE.

Do not extend notes this side of this line.

STATION	B. S.	H. I.	F. S.	ELEV.			
		S.S. M.H. ON ℄ 115TH ST. 350' West ℄ Anza Ave.					
B.M. KV-83				85 36	B.M. KV-83 El. 85.36 F.B. 1952-76 Anza & 115th ST N.E Cor. B Spk. 5' N. end CR.		
					8" inlet West	8" inlet N. (Stub)	8" outlet East
	Invert elev. 8" Inlet on W.			77 03	86.34	86.35	86.34
	" " 8" " " N.			77 15	9.31	9.20	9.41
	" " 8" outlet on East			76 93	77.03	77.15	76.93
					W. 8.64 Rim to top (inside P.) .67 - Pipe 9.31	N. 8.53 .67 9.20	
					E. 8.74 .67 9.41		
B.M. KV-83				85 36	KV-83 El. 85.36 Shown above		

Profile Notes Red. ____ Plotted ____ Job No. 6218.00 Division No. ____ F. B. 1952 Pg. 177
No. ____ Date ____ Date ____ Survey of Inglewood-Century Blvd - S-D.
X-Sec. Notes Chkd. ____ Checked ____ Survey by Wallace Notes ECW Date 11-30-54
No. ____ Date ____ Date ____ Map No. ____ [illegible] Johnson Date ____

76L298 307 8-53

PLEASE RETURN TO
LOS ANGELES COUNTY SURVEYOR
726 LOS ANGELES COUNTY ENGINEERING BLDG.

NOTE: ANY ADDITIONS OR CHANGES ON THIS SHEET MUST BE MADE OR CIRCLED IN RED INK, WITH DATE AND NAME OF PERSON MAKING CHANGE.

Do not extend notes this side of this line.

F. B. 1952 Pg. 178 | Job No. 6218.00 | Division No. | Notes Red. | Plotted | No. | Profile
Survey of Inglewood-Century - S.D. | Date | Date | No. | X-Sec.
Survey by Wallace | Notes E.C.R. | Notes Chkd. | Checked
Indexed C. Johnson | Date | Date | Date

STATION	B. S.	H. I.	F. S.	ELEV.	
S.S. M.H. on ℄ IRWIN ST. 66.4' S. ℄ 111TH Place					
B.M. KV-86				80.60	B.M. KV-86 El. 80.60 F.B. 1952-77 8.3 pk AN ZZ ℄ 111TH ST. S.W. Cor. 25.5' S and CR
Top of M.H.					W. S. N
Invert of 10" Inlet on West				70.23	80.10 80.12 80.09
" " 8" " " S.				70.35	9.87 9.77 9.74
" " 8" Outlet on N.				70.35	70.23 70.35 70.35
B.M. KV-86				80.60	B.M.-KV-86 El. 80.60 shown above
BM KV-90				81.35	BM KV-90 El. 81.35 F.B. 1952-78 AN ZZ ℄ 111TH ST. N.E. Cor. on curve Rd. ht. 3.4' & 1.5' N of ℄ of curb
S.S. M.H. 282.5' W. INTR. ℄ 104TH ST.					9' S. ℄ 104TH ST.
(205.0' W. of S.S.M.H. STA. 7+14 on ℄ 1952-149)					(Inlet) (Outlet) (Inlet)
Top of M.H.					N E W
Invert of Inlet on N.					
" " " W.					10.10' 10.35' 10.05'
" " Outlet on E.					
					(Rim to flow line (direct measure))

9.04
.83
W. 9.87

9.07
.67
S. 9.77

Rechecked 9.07
Diam. of P. .67
N. 9.74

Profile	Notes Red.	Plotted	Job No. 6218.00	Division No.	F. B. 1952 Pg. 179
No.	Date	Date	Survey of Inglewood Ave. Century Blvd. - S.D.		
X-Sec.	Notes Chkd.	Checked	Survey by Wallace	Notes E.T.Mdr.	Date 12-27-54
No.	Date	Date	Map No.	Indexed E. C. Johnson	Date 1-7-55

J.N. 6218.00

INGLEWOOD AVE. CENTURY BLVD.

S.D.

X-SECTIONS

Inglewood Ave.	116th ST. - Lennox Blvd.
Lennox Blvd.	Inglewood Ave - Felton Ave.
Felton Ave.	Lennox Blvd. - 104 ST.
104th ST.	Felton Ave - Anza Ave.

Wallace
Mankey
York & Moody
Bradoch
Miller

ELEV.

Sketches and Topg. follow Pg. 247

F. S.

H. I.

B. S.

STATION

NOTE: ANY ADDITIONS OR CHANGES ON THIS SHEET MUST BE MADE OR CIRCLED IN RED WITH DATE AND NAME OF PERSON MAKING CHANGE.

PLEASE RETURN TO
LOS ANGELES COUNTY SURVEYOR
726 LOS ANGELES COUNTY ENGINEERING BLDG.

Do not extend notes this side of this line.

760298 307 8-53

76L298 307 8-53

PLEASE RETURN TO
LOS ANGELES COUNTY SURVEYOR
726 LOS ANGELES COUNTY ENGINEERING BLDG.

NOTE: ANY ADDITIONS OR CHANGES ON THIS SHEET MUST BE MADE OR CIRCLED IN RED WITH DATE AND NAME OF PERSON MAKING CHANGE.

Do not extend notes this side of this line.

STATION	B. S.	H. I.	F. S.	ELEV.	LT Inglewood Ave. ℄ – S.D.	RT
					BM. KV77 EL. 77.70 FB 1952 Pg. 75	
BM KV-87					116th St & Inglewood Ave. Bt. spk. 20' ± S of the Sand C.R. SW Cor.	
1+00 ℄ INTR of S.D & 116th St.				77.7		℄
"				77.8		8' ℄ St.
"				77.81		38' Cb
"				77.13		38' Gut
"				78.05	Prop. Ln. 32'	
116th St. W. end C.R. N.W. Cor.				78.18	Cb.	
116th St. " " "				77.21	Gut.	
" N. end C.R. N.W. Cor.				77.52	Cb. 22'	
" Gut " " " " "				76.90	Gut. 22'	
1+40				77.7		℄
"				77.8		8' ℄ St
"				77.70		38' Cb.
"				77.05		38' Gut.
"				77.50	Cb. 22'	
"				76.88	Gut 22'	
2+00				77.6		℄
"				77.7		8' ℄ ST.
"				77.63		38' Cb
"				76.98		38' Gut

F.B. 1952 Pg. 180
Job No. 62180 Division No. Notes Red. Plotted Profile
Survey of Inglewood - Century S.D. Date Date No.
Survey by Wallace Notes Notes Chkd. Checked X-Sec.
Indexed A. C. Johnson Date Date Date No.

761298 307 8-53

PLEASE RETURN TO
LOS ANGELES COUNTY SURVEYOR
726 LOS ANGELES COUNTY ENGINEERING BLDG.

NOTE: ANY ADDITIONS OR CHANGES ON THIS SHEET MUST BE MADE OR CIRCLED IN RED WITH DATE AND NAME OF PERSON MAKING CHANGE.

Do not extend notes this side of this line.

STATION	B. S.	H. I.	F. S.	ELEV.	Inglewood ℄-SD. Ave.	
					L.T. (West)	R.T. (East)
2+00				77.47	22' Cb	
"				76.79	22, Gut	
3+00				77.5		℄
"				77.5		8' ℄ ST.
"				77.54		38' Cb
"				76.83		38 Gut.
"				77.30	Cb 22' Cb.	
"				76.64	22' Gut.	
4+00				77.3		℄
"				77.3		8' ℄ ST.
"				77.39		38' Cb
"				76.67		38' Gut.
"				76.59	out 18' outer edge Gut.	
"				77.00	22' Cb. Top CB.	
"				75.96	22' Gut.	
S. end CR.	S.W. Cor.	115th ST.		77.00	Cb.	
"	" " "	"		75.96	Gut.	
outer edge Gut	" " "	"		76.54	outer edge Gut 182'	
W. end CR.	S.W. Cor.	"		77.11	Cb.	
Gut	" " "	"		76.19	Gut	
	Top of C.B.			77.18	Top C.B. at W. end CR. S.W. Cor.	
	Invert of 15" outlet			74.43	outlet to SE.	
4+30.13	Intr. of SD. & 115th ST.			77.2	INTR 115th St. & SD. ℄	

Profile Notes Red. Plotted Job No. 621800 Division No. 3 F.B. 1952 Pg. 181
No. Date Date Survey of Inglewood - Century SD.
X-Sec. Notes Chkd. Checked Survey by Wallace Notes E.T. Mtn Date 12-27-54
No. Date Date Map No. Indexed C. Johnson

76L298 307 8-53

PLEASE RETURN TO
LOS ANGELES COUNTY SURVEYOR
726 LOS ANGELES COUNTY ENGINEERING BLDG.

NOTE: ANY ADDITIONS OR CHANGES ON THIS SHEET MUST BE MADE OR CIRCLED IN RED [illegible] WITH DATE AND NAME OF PERSO[illegible] [illegible]AKING CHANGE.

.33
3.32
3.65

Do not extend notes this side of this line.

STATION	B. S.	H. I.	F. S.	ELEV.	Inglewood ℄ - SD Ave	
					LT	RT
4+30.13	℄ INTR 115TH ST.			77.3		8' ℄ ST. {℄ INTR Inglewood & 115TH ST.
"				7[illegible]27		38 Cb.
"				7[illegible]		38' Gut.
"				77.[illegible]	32' Prop. LN.	
				77.29	BM.KV93 EL. 77.29 F.B. 1952 Pg. 80 on cb.	
BM.KV93				77.30	Inglewood Ave. & 115th ST. N.W. Cor. Bt. Spk. 6' N. of N. end CR.	

C. Basin S. end C.R. - SW Cor. — Inglewood Ave. & 115TH ST.

Top of CB.		77.00
Invert 15" inlet NW Cor of CB.		74.05
Outlet to East		73.35

Sewer M.H. on ℄ INTR 115TH ST. & Inglewood Ave.

		S.	N.	W
Top of M.H.				
Invert elev. 8" inlet on S.	66.50	Rim 77.16	77.16	77.16
" " 8" stub Line on W.	66.69	10.66	10.72	10.47
" " 8" outlet on N.	66.44	66.50	66.44	66.69
		9.99	10.05	9.80
		.67	.67	.67
		10.66	10.72	10.47

F. B. 1952 PG. 182

Job No. 6218.00 Division No. Notes Red. Plotted Date No. Profile

Survey of Inglewood - Century SD. Date Checked Date X-Sec.

Survey by Wallace Notes E.T.M.W. Notes Chkd. Date No.

Indexed C. Johnson Date

76L298 307 8-53

PLEASE RETURN TO
LOS ANGELES COUNTY SURVEYOR
726 LOS ANGELES COUNTY ENGINEERING BLDG.

NOTE: ANY ADDITIONS OR CHANGES ON THIS SHEET MUST BE MADE OR CIRCLED IN RED WITH DATE AND NAME OF PERSON MAKING CHANGE.

Do not extend notes this side of this line.

STATION	B. S.	H. I.	F. S.	ELEV.	Inglewood ℄-S.D. Ave. LT.	RT.
X-Sec. 115th ST. To the West.						
50' W. ℄ Inglewood Ave.				771		℄ 115th ST.
				7718		Cb 15' N ℄ ST
				7630		Gut 15'. N ℄ ST.
				7718	Cb 15' S ℄ ST	
				7655	Gut 15'. S ℄ ST.	
200' W ℄		"	"	772		℄ 115th ST
" "		"	"	7739		Cb. 15' N. ℄ ST.
" "		"	"	7692		Gut 15' N ℄ ST
" "				7739	Cb. 15' S. ℄ ST.	
" "		"		7692	Cb. 15' S. ℄ ST	
					Inglewood Ave.	
C.B. at W. end C.R. N.W. Cor.				77.11	Top C.B. Cb.	
Invert of 15" R.C.P				7421	Outlet to east	
115th ST. Cb. W. end C.R. N.W. Cor				77.11	Cb	
" Gut W. end C.R. N.W. Cor.				76.17	Gut	
outer edge Gut " " " "				76.67	outer edge Gut.	
" N. end C.R. N.W. Cor				7728	Cb 22'	
" " " " "				7664	Gut 22'	
outer edge Gut " " " " "				76.97	outer edge Gut 18'.	℄-S.D.
4+70				77.2		
"				77.2		8' ℄ Inglewood Ave.

Profile Notes Red. ___ Plotted ___ Job No. ___ Division No. ___ F.B. 1952 Pg. 183
No. ___ Date ___ Date ___ Survey of Inglewood-Century S.D.
X-Sec. Notes Chkd. ___ Checked ___ Survey by Wallace Notes E.T.Wm Date 12-27-54
No. ___ Date ___ Date ___ Map No. ___ Indexed C. Johnson

76L298 307 8-53

PLEASE RETURN TO
LOS ANGELES COUNTY SURVEYOR
726 LOS ANGELES COUNTY ENGINEERING BLDG.

NOTE: ANY ADDITIONS OR CHANGES ON THIS SHEET MUST BE MADE OR CIRCLED IN RED [illegible] WITH DATE AND NAME OF PERSO[illegible] [illegible]AKING CHANGE.

Do not extend notes this side of this line.

STATION	B. S.	H. I.	F. S.	ELEV.	Inglewood	℄-SD. Ave
					LT.	RT.
4+70				77.25		38' Cb.
"				76.57		38' Gut
"				77.28	22' Cb.	
"				7[illegible].2	22' Gut	
5+00				77.2	℄	
"				7[illegible]		8' ℄ Inglewood Ave.
"				7[illegible]		38' Cb
"				7[illegible]		38' Gut
"				77.26	22' Cb.	
"				76.61	22' Gut	
5+89	end cb. W side Inglewood Ave.			77.08		38' Cb.
5+89	end Cb. W. side Inglewood Ave.			76.58		38' Gut.
6+00				77.0	℄	
"				77.0		8' ℄ Ing. Ave.
"				76.7		38' Gut
"				77.15	22' Cb.	
"				76.47	22' Gut.	
6+92.2	Top C.B.			76.27		38' RT.
	Invert of 12" outlet to west			74.12		
7+00				76.8	℄	
"				76.8		8' ℄ St.
				76.2		38' Gut.

F. B. 1952 Pg. 184 6

Job No. 6218.00 Division No. Notes Red. Plotted Profile

Survey of Inglewood-Century S.D. Date Date No.

Survey by Wallace Notes E.T.M.Jr. Notes Chkd. Checked X-Sec.

Index C. Johnson Date Date Date No.

76L298 307 8-53

PLEASE RETURN TO
LOS ANGELES COUNTY SURVEYOR
726 LOS ANGELES COUNTY ENGINEERING BLDG.

NOTE: ANY ADDITIONS OR CHANGES ON THIS SHEET MUST BE MADE OR CIRCLED IN RED WITH DATE AND NAME OF PERSON MAKING CHANGE.

Do not extend notes this side of this line.

STATION	B. S.	H. I.	F. S.	ELEV.	Inglewood ℄-SD. Ave.	
					LT. (West)	RT. (East) 48' Prop Ln.
7+00				77.9		
7+00				76.68	18' Edge Gut.	
"				77.01	22' Cb.	
"				76.34	22' Gut.	
				77.02	BMKV94 FL 77.02 FB 1952 Pg. 80	S.W. Cor. on Cb.
BMKV94				76.99	Inglewood Ave. & Imperial Hwy.	Spk. at W. end CR.
7+24.8				76.7		℄
"				76.7		8' ℄ ST.
"				76.2		38' Gut.
"				77.8		48' Prop Ln.
"				76.72	outer edge 4' Gut 18'	
"				77.04	Cb 22'	
"				76.38	Gut 22'	
7+27	Gut. S. end Cor. S.E. Cor.			76.2		38'
	Gut. E. end. Cor. S.E. Cor.			76.3	Inglewood Ave. & 25' S. ℄ Imperial Hwy.	
	Cb. S. end CR. S.W. Cor.			77.00		
7+25.0±	Gut. S. end CR. S.W. Cor.			76.38		
	Outer edge Gut. " " " "			76.37	2' R	
	Cb. W. end. CR. S.W. Cor.			77.06		
	Gut " " " " "			76.32		
	Outer edge 4' Gut " " "			76.58		

Profile Notes Red. ____ Plotted ____ Job No. 6218.00 Division No. ____ F. B. 1952 Pg. 185
No. ____ Date ____ Date ____ Survey of Inglewood-Century S.D.
X-Sec. Notes Chkd. ____ Checked ____ Survey by Wallace Notes E.T. Mel Date 12-27-54
No. ____ Date ____ Date ____ Map No. ____ Indexed C. John Pate

76L298 307 8-53

PLEASE RETURN TO
LOS ANGELES COUNTY SURVEYOR
726 LOS ANGELES COUNTY ENGINEERING BLDG.

NOTE: ANY ADDITIONS OR CHANGES ON THIS SHEET MUST BE MADE OR CIRCLED IN RED WITH DATE AND NAME OF PERSON MAKING CHANGE.

Do not extend notes this side of this line.

STATION	B. S.	H. I.	F. S.	ELEV.	Inglewood Ave. (cont)
Top C.B. at W. end C.R. S.W. Cor				77.08	
Invert of 18" inlet on N.				77.08	
Invert of 24" outlet on East				71.48	
7+60.08	℄ Intr. S.D. & Imperial Hwy.			76.68	

77.08 / 5.50 / 71.38 — 77.08 / 5.60 / 71.48

S.S. M.H. on ℄ Intr. of Inglewood Ave. & Imperial Hwy.

	Top of M.H.			76.68	N 76.69	S. 76.69 ← Rim	E. 76.67 ← Rim	W. 76.69
Invert	elev. 8" inlet on S.			65.12		11.57 / 65.12	11.85 / 64.82	11.73 / 64.94
"	" 10" " " W.			64.94				
"	" 12" outlet " E.			64.92				

E. 10.85 / 1.00 / 11.85

S. 10.90 / .67 / 11.57

W. 10.90 / .83 / 11.73

S.S. Drop M.H. on ℄ Imperial Hwy. 6475' West ℄ Inglewood Ave.

Invert	elev. 8" Drop inlet on S.				E.	W.	S
"	" 10" Inlet on W.				78.03	78.00	78.00
"	" 10" Outlet on E.				10.88	10.88	8.70
					67.15 ✓	67.12 ✓	69.30
					10.05 ✓	10.05 ✓	8.03
					.83	.83	.67
					10.88	10.88	8.70

F. B. 1952 Pg. 186 Job No. 6218.00 Division No. Notes Red. Plotted No. Profile
Survey of Inglewood-Century SD. Date Date X-Sec.
Survey by Wallace Notes E.T.M. Jr. Notes Chkd. Checked No.
Indexed C. Johnson Date Date Date

76L298 307 8-53

PLEASE RETURN TO
LOS ANGELES COUNTY SURVEYOR
726 LOS ANGELES COUNTY ENGINEERING BLDG.

NOTE: ANY ADDITIONS OR CHANGES ON THIS SHEET MUST BE MADE OR CIRCLED IN RED WITH DATE AND NAME OF PERSON MAKING CHANGE.

Do not extend notes this side of this line.

STATION	B. S.	H. I.	F. S.	ELEV.	Inglewood Ave.	
X-Sec. on Imperial Hwy.						
50' E.	℄ Inglewood Ave			76.1		25' S. of ℄ St
"	"	"	"	76.47		℄ Imperial Hwy
"	"	"	"	76.0	25' N. ℄ St.	
200' E.	℄	"	"	75.7		℄ Imperial Hwy
"	"	"	"	75.2		25' S. ℄ St.
				75.0	25' N. ℄ St.	
50' W.	"	"		77.0		℄ " "
"	"	"	"	77.17		Cb. 25' N. ℄ St.
"	"	"	"	76.0		Gut 25' N ℄ St.
"	"			76.94	Cb 25' S. ℄ St.	
"	"			76.26	Gut " " " "	
200' W.	"	"		77.2		℄
				76.8		20' N. ℄ St. edge pav
				77.00	Cb 25' S. ℄ St.	
				76.76	Gut 25' S. ℄ St.	
					Inglewood Ave.	
Cb. W. end CR. N.W. Cor.				77.25	Imperial Hwy	
Gut. "	"	"	"	76.70	" "	
Cb. N.	"	"	"	77.18	Inglewood Ave	
Gut "	"	"	"	76.47	"	

Profile No. ____ Notes Red. ____ Plotted ____ Job No. 6218.00 Division No. ____ Date ____ Date ____ Survey of Inglewood - Century SD

X-Sec. No. ____ Notes Chkd. ____ Checked ____ Survey by Wallace Notes ETM Jr Date 12-28-54

Date ____ Date ____ Map No. ____ Indexed C. Johnson

9 FEB. 1952 PG. 187

76L298 307 8-53

PLEASE RETURN TO
LOS ANGELES COUNTY SURVEYOR
726 LOS ANGELES COUNTY ENGINEERING BLDG.

NOTE: ANY ADDITIONS OR CHANGES ON THIS SHEET MUST BE MADE OR CIRCLED IN RED WITH DATE AND NAME OF PERSON MAKING CHANGE.

Do not extend notes this side of this line.

STATION	B. S.	H. I.	F. S.	ELEV.	Inglewood ℄ - S.D. Ave. LT (West)	RT (East)
Top CB.	5' W. of W. end	CR. N.W. Cor		[illegible].21	Imperial Hwy & Inglewood Ave.	
Invert of					— Locking cover unable to get invert elev.	
Cb. E. end	CR. N.E. Cor			[illegible].82	N. cb Imperial Hwy	
Gut. " "	"	"		76.20	" "	
Cb. N. "	"	"		[illegible].75	Inglewood	cb. 33'
Gut " "	"	"		[illegible].20	"	Gut 33'
8+05				76.7		℄
"				76.8		8' ℄ ST
"				76.68		cb 33'
"				76.20		Gut 33'
"				[illegible]	cb. 17'	
"				76.48	Gut. 17'	
8+66.6	SS M.H. 28.5' E ℄ Inglewood Ave.					
	Top M.H.			76.57	N. 76.56 S. 76.57	E. 76.58 W. 76.55

F. B. 1952 Pg. 18 Job No. 6218.00 Division No. Notes Red. Plotted Profile
Survey of Inglewood - Century SD Date Date No.
Survey by Wallace Notes E.T.M. Jr. Notes Chkd. Checked X-Sec.
Index C. Johnson Date Date Date No.

76L298 307 10-51

PLEASE RETURN TO
LOS ANGELES COUNTY SURVEYOR
726 LOS ANGELES COUNTY
ENGINEERING BLDG.

NOTE: ANY ADDITIONS OR CHANGES ON THIS SHEET MUST BE MADE OR CIRCLED IN RED WITH DATE AND NAME OF PERSON MAKING CHANGE.

Do not extend notes this side of this line.

STATION	B. S.	H. I.	F. S.	ELEV.	Inglewood ℄ - S.D. Ave			
					LT (West)		RT (East)	
8+70.4	Flushing S.S. M.H. 28 W. ℄ Inglewood Ave.				N	S	E	W
	Top of M.H.				76.84	76.90	76.84	76.90
	This is a flushing M.H. - (end of line) Sewer line drains to North							
	Inglewood Ave (cont.)							
9+00				76.4			℄	
"				76.4			8' ℄ ST.	
"				76.34			Cb. 33'	
"				76.57			Gut. 33'	
"				76.67		Cb. 17'		
"				76.00		Gut. 7'		

Profile No. ____ Notes Red ____ Plotted ____ Job No. 62180 Division No. ____ F.B. 1952 Pg. 189
X-Sec. No. ____ Date ____ Date ____ Survey of Inglewood - Century SD
Notes Chkd. ____ Checked ____ Survey by Wallace Notes ETM Jr Date 12-28-54
No. ____ Date ____ Date ____ Map No. ____ Indexed C. Johnson

76L298 307 10-51

PLEASE RETURN TO
LOS ANGELES COUNTY SURVEYOR
726 LOS ANG[illegible] COUNTY
ENGINEERI[illegible] BLDG.

NOTE: ANY ADDITIONS OR CHANGES ON THIS SHEET [illegible] BE MADE OR CIRCLED IN RED I[illegible] [illegible]ITH DATE AND NAME OF PERSON [illegible]AKING CHANGE.

Do not extend notes this side of this line.

Profile No. ____ X-Sec. No. ____

Plotted ____ Date ____ Checked ____ Date ____

Notes Red ____ Date ____ Notes Chkd ____ Date ____

Division No. 5D

Job No. 62280 Notes ETM

Survey of Inglewood Centerline

Survey by Kalloce Notes ____

Index C. Johnson Date ____

F.B. 1952 PG. 80

STATION	B. S.	H. I.	F. S.	ELEV.	Inglewood ℄ - SD. Ave	
					Lt (West)	Rt (East)
					(See previous Pg for description)	
BMKV94				77.02	BM KV94 EL 77.02	F.B. 1952 Pg. 80
					BM KV95 EL 75.52	FB 1952 Pg. 80
BMKV95				75.52	Inglewood Ave ℄ 113th St. Bl. Spk	1' N of N end N.W. Cor (C.R.)
10+00				76.1	℄	
"				75.1		8' ℄ St.
"				76.02		cb. 33'
"				75.35		Gut 33'
"				76.27	cb 17'	
"				75.74	Gut. 17'	
10+77 E.7				75.7	℄	
"				75.8		8 ℄ St.
"				75.83		cb. 33'
"				75.21		Gut. 33'
"				76.62	cb. 17'	
"				74.98	Gut. 17'	
113th St. Cb S. end C.R. S.W. Cor				75.63		
Gut " " " " "				74.98		
Outer edge Gut " " " " "				75.11	15'	
Cb. W. end C.R. S.W. Cor				75.83		
Gut " " " " "				75.17		

76L298 307 10-51

PLEASE RETURN TO
LOS ANGELES COUNTY SURVEYOR
726 LOS A[illegible]LES COUNTY
ENGINEERING BLDG.

NOTE: ANY ADDITIONS OR CHANGES ON THIS SHEET [illegible]ST BE MADE OR CIRCLED IN RED [illegible] WITH DATE AND NAME OF PERSO[illegible] MAKING CHANGE.

Do not extend notes this side of this line.

STATION	B. S.	H. I.	F. S.	ELEV.	Inglewood ℄ - S.D. Ave	
					LT. (West)	RT. (East)
11+12.61	℄ 113th ST.			75.6		℄ intr. S.D. & 113TH ST.
"				756		8' ℄ ST.
"				7571		Cb. 33'
"				75.08		Gut. 33'
"				7494	X-Gut 18'	
"				753	28'	
11+12.6	S.S.M.H. on ℄ 113th ST. 27' W. of ℄ Inglewood Ave.				N 497 S 497	E 496 W 493

Profile
No. ____ Date ____ Notes Red ____ Plotted ____ Job No. 62180 Division No. ____
X-Sec. ____ Date ____ Survey of Inglewood - Century & S.D.
No. ____ Date ____ Notes Chkd. ____ Checked ____ Survey by Wallace Notes E.M.J. Date 12-28-54
Map No. ____ Index [illegible] C. Johnson Date ____

F.B. 1852 Pg. 191

76L298 307 10-51

PLEASE RETURN TO
LOS ANGELES COUNTY SURVEYOR
726 LOS ANG[illegible] COUNTY
ENGINEERING BLDG.

NOTE: ANY ADDITIONS OR CHANGES ON THIS SHEET M[illegible] BE MADE OR CIRCLED IN RED IN [illegible]ITH DATE AND NAME OF PERSON [illegible]KING CHANGE.

Do not extend notes this side of this line.

STATION	B. S.	H. I.	F. S.	ELEV.	Inglewood Ave (cont)	
X-Sec on 113th St.						
43' W ℄ Inglewood Ave.				75 4		℄ 113th ST.
" " " " "				75 82		Cb. 16' N. ℄ ST
" " " " "				75 22		Gut. 16' N. ℄ ST.
" " " " "				75 81	Cb 16' S. ℄ ST.	
" " " " "				75 19	Gut 16' S. ℄ ST.	
180' " " " "				75 9		℄ 113th ST
				76 11		Cb. 16' N ℄ ST.
				75 46		Gut 16' N ℄ ST.
				76 11	Cb 16' S ℄ ST.	
				75 46	Gut " " " "	
					Inglewood Ave. LT (West) ℄-S.D.	RT (East)
Cb. W. end C.R. N.W. Cor.				75 83		
Gut. " " " " "				75 22		
Cb N " " " "				75 55	25'	
Gut " " " " "				74 90	25'	
11+55				75 6		℄
"				75 6		8' ℄ ST

F.B. 1952 PG. 192 14 Job No. 6218.00 Division No. Notes Red. Plotted No. Profile
Survey of Inglewood-Century S.D. Date Date X-Sec.
Survey by Wallace Notes ETM. dr. Notes Chkd. Checked No.
Indexed L. O. Johnson Date Date Date

76L298 307 8-53

PLEASE RETURN TO
LOS ANGELES COUNTY SURVEYOR
726 LOS ANGELES COUNTY ENGINEERING BLDG.

NOTE: ANY ADDITIONS OR CHANGES ON THIS SHEET MUST BE MADE OR CIRCLED IN RED WITH DATE AND NAME OF PERSON MAKING CHANGE.

Do not extend notes this side of this line.

STATION	B. S.	H. I.	F. S.	ELEV.	Inglewood Ave.			
					LT. (West)	℄-SP	RT. (East)	
11+55				75 52			Cb 33'	
"				74 93			Gut 33'	
"				75 48	Cb. 17'			
"				74 86	Gut. 17'			
11+69.6	S.S. M.H. 27' E. of ℄ Inglewood Ave.							
	Top of MH							
					N 75.49	S 75 49	E 75.47	W 75.51
12+00				75 3		℄		
"				75 3			8' ℄ ST.	
"				75 47			Cb. 33'	
"				74 87			Gut. 33'	
"				75 40	Cb. 17'			
"				74 73	Gut. 17			
13+00				75 0		℄		
"				75 0			8' ℄ ST.	

Profile Notes Red. ____ Plotted ____ Job No. 6218.00 Division No. ____ F. B. 1952 Pg. 193
No. ____ Date ____ Date ____ Survey of Inglewood - Century JD
X-Sec. Notes Chkd. ____ Checked ____ Survey by Wallace Notes ETMJr Date 12-29-54
No. ____ Date ____ Date ____ Map No. ____ Index N. C. John Date

76L298 307 8-53

PLEASE RETURN TO
LOS ANGELES COUNTY SURVEYOR
726 LOS ANGELES COUNTY ENGINEERING BLDG.

NOTE: ANY ADDITIONS OR CHANGES ON THIS SHEET MUST BE MADE OR CIRCLED IN RED [illegible] WITH DATE AND NAME OF PERSON [illegible]KING CHANGE.

Do not extend notes this side of this line.

STATION	B. S.	H. I.	F. S.	ELEV.	Inglewood Ave. LT (West)	℄-SD.	RT (East)
13+00				75[illegible]3			Cb.33'
"				74[illegible]3			Gut.33'
"				7[illegible]1	Cb17'		
"				7[illegible]5	Gut 17'		
14+00				7[illegible]		℄	
"				7[illegible]3			8' ℄ ST.
"				7[illegible]9			Cb33'
"				74[illegible]1			Gut 33'
"				7509	Cb.17'		
"				74[illegible]6	Gut.17'		
Cb S. end CR. S.W. Cor.				75[illegible]3	17'		
Gut " " " "				74[illegible]3	17'		
Cb W " " " "				75[illegible]8			
Gut " " " "				74[illegible]2			
14+34.95	℄ INTR. S.D. & 112th ST			74[illegible]7			℄ intr S.D. & 112th ST.
14+34.9	S.S.M.H. 27' W. of ℄ Inglewood Ave.						
	Top M.H.				N 74.38	S 74.36	E 74.34 W 74.41

F. B. 1952 PG. 194

Job No. 6218.00 Division No. Notes Red. Plotted Profile

Survey of Inglewood-Century S.D. Date Date No.

Survey by Wallace Notes E.T.M.Jr. Notes Chkd. Checked X-Sec.

Indexed C. Johnson Date Date Date No.

76L298 307 8-53

PLEASE RETURN TO
LOS ANGELES COUNTY SURVEYOR
726 LOS ANGELES COUNTY ENGINEERING BLDG.

NOTE: ANY ADDITIONS OR CHANGES ON THIS SHEET MUST BE MADE OR CIRCLED IN RED WITH DATE AND NAME OF PERSON MAKING CHANGE.

Do not extend notes this side of this line.

STATION	B. S.	H. I.	F. S.	ELEV.	Inglewood Ave. (cont.)	
X-sec of 112th ST.						
43' W. ℄ Inglewood Ave				75.0		℄ 112th ST.
" " "				75.04		Cb. 15' N. ℄ ST.
" " "				74.42		Gut " " " "
" " "				75 14	Cb 15 S. ℄ ST.	
" " "				74.41	Gut. 15 S. ℄ ST.	
180' W "	"			75.2		℄ 112th ST.
" "	"			75.52		Cb. 15' N. ℄ ST
" "	"			74.90		Gut 15' " " "
" "	"			75.52	Cb. 15' S. ℄ ST.	
" "	"			74.90	Gut. " " " "	
					Inglewood	Ave.
Cb. W. end CR.	NW. Cor			7496		
Gut. " " "	" "			7441		
Cb. N. " "	" "			7493	25'	
Gut. " " "	" "			7423	25'	

Profile Notes Red. ____ Plotted ____ Job No. 6216 Division No. ____ F. B. 1952 Pg. 195
No. ____ Date ____ Date ____ Survey of Inglewood-Century SD
X-Sec. Notes Chkd. ____ Checked ____ Survey by Wallace Notes ETM Jr. Date 12-29-54
No. ____ Date ____ Date ____ Map No. ____ Indexed C. John Date

76L298 307 8-53

PLEASE RETURN TO
LOS ANGELES COUNTY SURVEYOR
726 LOS ANGELES COUNTY ENGINEERING BLDG.

NOTE: ANY ADDITIONS OR CHANGES ON THIS SHEET MUST BE MADE OR CIRCLED IN RED [illegible] WITH DATE AND NAME OF PERSO[illegible]KING CHANGE.

Do not extend notes this side of this line.

STATION	B. S.	H. I.	F. S.	ELEV.	Inglewood Ave. LT. (West)	℄-S.D.	RT (East)	
					BMKV-96 EL 75.06 FB 1952 Pg. 80			
BMKV. 96				75.06	Inglewood Ave. & 112th ST. Bt. Spk. 8' W. of Wiend CR. N.W. Cor.			
14+64.5	S.S.M.H. 27.5' E. of ℄ Inglewood Ave.				N.	S.	E.	W.
	Top of M.H.			74.56	74.55	74.58	74.58	74.55
14+70				74.5			℄	
"				74.5			8' ℄ ST.	
"				74.45			Cb. 33'	
"				73.85			Gut. 33'	
"				74.35		Cb. 17		
"				74.22		Gut. 17'		
15+00				74.4			℄	
"				74.4			8' ℄ ST.	
"				74.42			Cb. 33'	
"				73.78			Gut. 33'	
"				7[illegible].80		Cb. 17'		
"				74.13		Gut. 17'		
16+00				74.2			℄	

F. B. 1952 Pg. 196 Job No. 62180 Division No. Notes Red. Plotted Profile No.
Survey of Inglewood-Century S.D. Date Date X-Sec.
Survey by Wallace Notes ETM Jr. Notes Chkd. Checked
Index C. Johnson Date Date Date No.

76L298 307 10-51

PLEASE RETURN TO
LOS ANGELES COUNTY SURVEYOR
726 LOS ANGELES COUNTY
ENGINEERING BLDG.

NOTE: ANY ADDITIONS OR CHANGES ON THIS SHEET MUST BE MADE OR CIRCLED IN RED, WITH DATE AND NAME OF PERSON MAKING CHANGE.

Do not extend notes this side of this line.

STATION	B. S.	H. I.	F. S.	ELEV.	Inglewood	Ave
					LT. (West) ℄-S.D.	RT. (East)
16+00				742		8' ℄ ST.
"				7438		Cb. 33'
"				7374		Gut. 33'
"				7458	Cb. 17'	
"				7385	Gut. 17'	
17+00				7[illegible]		℄
"				740		8' ℄ ST
"				7415		Cb. 33'
"				73[illegible]		Gut. 33'
"				7[illegible]	Cb. 17'	
"				7[illegible]0	Gut 17'	
17+23.7				740		℄
"				740		8' ℄ ST.
"				7411		Cb. 33'
"				734[illegible]		Gut 33'
"				7419	Cb. 17'	
"				7341	Gut. 17'	
111th PL. Cb. S. end		C.R. S.W. Cor.		7420	17'	
" Gut. " "		" "		7350	17'	
" Cb. W. end		C.R. S.W. Cor.		7413		

Profile No. ____ Notes Red ____ Plotted ____ Job No. 6218.00 Division No. ____ F.B. 1952 Pg. 197
X-Sec. No. ____ Date ____ Date ____ Survey of Inglewood - Century - SD
Notes Chkd. ____ Checked ____ Survey by Wallace Notes E.T.M.W. Date 12-28-54
Date ____ Date ____ Map No. ____ Indexed C. John [illegible]

76L298 307 10-51

PLEASE RETURN TO

LOS ANGELES COUNTY SURVEYOR
726 LOS ANGELES COUNTY
ENGINEERING BLDG.

NOTE: ANY ADDITIONS OR CHANGES ON THIS SHEET MUST BE MADE OR CIRCLED IN RED IN WITH DATE AND NAME OF PERSON MAKING CHANGE.

Do not extend notes this side of this line.

STATION	B. S.	H. I.	F. S.	ELEV.	Inglewood Ave			
Gut. W. end C.R. SW. Cor.				73.67				
17+57.7	℄ INTR of S.D. & 111th PL.			73.9			℄ intr S.D. & 111th PL.	
17+57.7	S.S.M.H. 27' W ℄ Inglewood Ave.				N 73.50	S 73.50	E 73.48	W 73.51
17+64.9	S.S.M.H. 27' E. ℄ Inglewood Ave Top M.H.				N 74.08	S 74.14	E 74.13	74[illegible]

F.B. 1952 Pg. 198 20

Job No. 6218.00 Division No. ____ Notes Red. ____ Plotted ____ Profile ____

Survey of Inglewood-Century S.D. Date ____ Date ____ No. ____

Survey by Wallace Notes E.T.M. Jr. Notes Chkd. ____ Checked ____ X-Sec. ____

Indexed K. C. Johnson Date ____ Date ____ No. ____

761 298 307 10-51

PLEASE RETURN TO
LOS ANGELES COUNTY SURVEYOR
726 LOS ANGELES COUNTY
ENGINEERING BLDG.

NOTE: ANY ADDITIONS OR CHANGES ON THIS SHEET MUST BE MADE OR CIRCLED IN RED, WITH DATE AND NAME OF PERSON MAKING CHANGE.

Do not extend notes this side of this line.

STATION	B. S.	H. I.	F. S.	ELEV.	Inglewood Ave.	
X-Sec on 111th Pl.						
43'	W ℄ Inglewood	Ave.		739		℄ - ST.
"	" "	"	"	7410		Cb. 15' N ℄ ST.
"	" "	"	"	7349		Gut 15' " " "
"	" "	"	"	7424	Cb. 15' S ℄ ST.	
"	" "	"	"	737[illegible]	Gut " " " "	
180'	" "	"	"	74[illegible]		℄ - ST
"	" "	"	"	74[illegible]5		Cb. 15' N ℄ ST.
"	" "	"	"	7399		Gut. " " " "
"	" "	"	"	7465	Cb. 15' S. ℄ ST	
"	" "	"	"	7399	Gut. " " " "	
					Inglewood Ave	
					LT (West)	℄ - S.D. RT (East)
Cb. W. end [illegible] N.W. Cor.				7404		
Gut. "	"	"	"	7351		
Cb N	"	"	"	7416	17'	
Gut N	"	"	"	7349	17'	
18+00				738		℄
"				739		8' ℄ ST
"				7404		Cb. 33'

Profile No. ____ Date ____ Notes Red ____ Plotted ____ Job No. 62180 Division No. 21 F.B. 1952 Pg. 199
X-Sec. No. ____ Date ____ Notes Chkd. ____ Checked ____ Date ____ Survey of Inglewood-Century SD
Survey by Wallace Notes E.I.M.d.r. Date 12-28-54
Map No. ____ Index [illegible] C. Johnson

76L298 307 10-51

PLEASE RETURN TO

LOS ANGELES COUNTY SURVEYOR
726 LOS ANG[illegible] COUNTY
ENGINEERING BLDG.

NOTE: ANY ADDITIONS OR CHANGES ON THIS SHEET M[illegible] BE MADE OR CIRCLED IN RED IN[illegible] WITH DATE AND NAME OF PERSON MAKING CHANGE.

Do not extend notes this side of this line.

STATION	B. S.	H. I.	F. S.	ELEV.	Inglewood	Ave.
					LT (West) ℄-SD	RT (East)
18+00				7343		Gut 33'
"				7[illegible]10	Cb. 17'	
"				7[illegible]2	Gut. 17'	
BMKV97				74.19	BMKV97 EL 74.19 F.B. 1952 Pg. 80 S.W. Cor. on cb.	
				7[illegible]21	Inglewood Ave. & 111th Pl. Bt. spk. 6' W. of W. end C.R.	
19+00				736		℄
"				737		8' ℄ ST
"				7371		Cb. 33'
"				7313		Gut 33'
"				7392	Cb 17'	
"				7328	Gut 17'	
20+00				736		℄
"				736		8' ℄ ST.
"				7368		Cb. 33'
"				7308		Gut. 33'
"				7380	Cb 17'	
"				7315	Gut. 17'	
20+354				735		℄
"				735		8' ℄ ST
"				7369		Cb. 33'

F.B. 1952 Pg. 200 22

Job No. 6218[illegible] Division No. Notes Red. Plotted No. Profile

Survey of Inglewood - Century SD Date Date X-Sec.

Survey by Wallace Notes E.T. Msc Notes Chkd. Checked No.

Indexed K. C. Johnson Date Date Date

76L298 307 8-53

PLEASE RETURN TO
LOS ANGELES COUNTY SURVEYOR
726 LOS ANGELES COUNTY ENGINEERING BLDG.

NOTE: ANY ADDITIONS OR CHANGES ON THIS SHEET MUST BE MADE OR CIRCLED IN RED WITH DATE AND NAME OF PERSON MAKING CHANGE.

Do not extend notes this side of this line.

STATION	B. S.	H. I.	F. S.	ELEV.	Inglewood Ave	
					Lt (West) ℄-SD.	Rt (East)
20+35.4				73.02		Gut 33'
"				73.80	Cb. 17'	
"				73.12	Gut 17'	
20+36.0 S. end CR. S.E. Cor.				73.69		33
" Gut " " "				73.02		33'
E " " "				73.58		
Gut E " " "				72.97		
20+45.4 S. end CR. S.W. Cor					17'	
" Gut " " " "					17'	
W end " " "				73.82		
Gut " " "				73.21		
20+60.6 ℄ INTR. SD. & 111TH ST. East				73.7		
20+62.8 SD. M.H. on ℄ of Inglewood Ave. & 2' N. of ℄ INTR. 111TH ST. to East						
Invert elev. 27" Inlet on West				61.91	E 8.91 / 2.25 / 11.16	W. 8.94 / 2.25 / 11.19
" " 27" Outlet on East				61.89		
20+63.0 SS.M.H. 27 W. ℄ Inglewood Ave. & 17' S. ℄ 111TH ST. to the West						
Top M.H.				73.17	N 73.17 / 9.59 / 63.58	W 73.17 / 9.85 / 63.32
Invert elev 27" inlet on West				61.97		
" " 10" " " S.				63.32		
" " 8" " " N.				63.58		
" " 27" outlet " E				61.97		

	E	W
	73.05 / 11.16 / 61.89	73.10 / 11.19 / 61.91
	73.17 / 11.20 / 61.97	73.18 / 11.21 / 61.97
	8.95 / 2.25 / 11.20	8.96 / 2.25 / 11.21

Profile No. ____ Notes Red. ____ Plotted ____ Job No. 62 18 PD Division No. ____ F. B. 1952 Pg. 201
X-Sec. No. ____ Date ____ Date ____ Survey of Inglewood-Century SD
Notes Chkd. ____ Date ____ Checked ____ Survey by Pat Hallacy Notes ETN Date 12-28-54
Map No. ____ Indexed C. Johnson

76L298 307 8-53

PLEASE RETURN TO
LOS ANGELES COUNTY SURVEYOR
726 LOS ANGELES COUNTY ENGINEERING BLDG.

NOTE: ANY ADDITIONS OR CHANGES ON THIS SHEET MUST BE MADE OR CIRCLED IN RED WITH DATE AND NAME OF PERSON MAKING CHANGE.

Do not extend notes this side of this line.

STATION	B. S.	H. I.	F. S.	ELEV.	Inglewood Ave. (cont)	
20+80.2	℄ INTR. S.D. & 111th St. West			73.1		℄ intr.
-X- Sec. on 111th St. to the East						
43' E. ℄ Inglewood Ave				73.3		℄ -ST
" " "				73.18		Cb 15' N ℄ ST
" " "				73.86		Gut 15' N ℄ ST
" " "				73.7	Cb 15' S. ℄ ST	
" " "				73.13	Gut 15' S. ℄ ST.	
83' " "				[illegible]		℄
" " "				73.15		Cb 15' N ℄ ST
" " "				73.86		Gut 15' N ℄ ST.
" " "				[illegible]	Cb. 15' S ℄ ST.	
" " "				73.98	Gut. 15' S ℄ ST.	
183' " "				[illegible]		℄ Cb 15' N ℄ ST
" " "				[illegible]		Gut 15' " " "
" " "				[illegible]	Cb. 15' S ℄ ST.	
" " "				[illegible]	Gut. " " "	
X- Sec on 111th St to West ℄ Inglewood Ave.						
43' W ℄ Inglewood Ave				73.6		℄
" " " "				74.03		Cb 20' N ℄ ST.

Profile No. ___ Plotted ___ Date ___ Notes Red. ___ Date ___ Notes Chkd. ___ Date ___ Notes ___ Date ___ Notes ___ Date ___

X-Sec. No. ___ Checked ___ Date ___

Survey No. 1752 Pg. 202 Job No. 6218.0 Division No. ___ Survey Inglewood-Cen[illegible] S.D. Notes ___ Date ___ Notes ___ Date ___

Survey Wallace Notes ___ Date ___ Notes ___ Date ___

Indexed C. Johnson

76L298 307 8-53

PLEASE RETURN TO
LOS ANGELES COUNTY SURVEYOR
726 LOS ANGELES COUNTY ENGINEERING BLDG.

NOTE: ANY ADDITIONS OR CHANGES ON THIS SHEET MUST BE MADE OR CIRCLED IN RED WITH DATE AND NAME OF PERSON MAKING CHANGE.

Do not extend notes this side of this line.

STATION	B. S.	H. I.	F. S.	ELEV.		Inglewood Ave
	X-Sec on 111th ST To The West ℄ Inglewood Ave					
	43' W ℄ Inglewood Ave.			73 41		Gut 20' N ℄ ST.
	" " "			73 89	Cb 20' S ℄ ST.	
	" " "		"	73 23	Gut 20' S ℄ ST.	
	183' " "		"	74 5		℄ - 111th ST
	" " "		"	74 46		Cb 20' N ℄ ST
	" " "		"	73 74		Gut 20' N ℄ ST
	" " "		"	74 26	Cb 20' S ℄ ST.	
			"	73 55	Gut 20' S ℄ ST.	
				73 92	BM KV 98 EL 73.92 FB 1952 Pg. 81	
BM KV 98				73 88	Inglewood Ave. & 111th ST. Bt. Spk. 4' W. of W. end CR. SW. Cor. on cb.	
	INGLEWOOD AVE				LT (west) ℄	RT (East)
				INTR	Inglewood & 111th ST	
	E. end CR. NE COR			73 56		
	Gut " " " " "			72 92		
20+85.8	N. " " " "			73 64		33' Rt.
	Gutter " " " " "			73 01		" "
+95.8				73 59		" " cb.
				73 00		Gut.
21+00				73 5		℄ S.D.
				73 5		℄

Profile Notes Red. ____ Plotted ____ Job No. 6318.00 Division No. ____ 25 F. B. 1952 Pg. 203
No. ____ Date ____ Date ____ Survey of Inglewood Century S.D.
X-Sec. Notes Chkd. ____ Checked ____ Survey by Wallace Notes E.T.M. Date 12-28-54
No. ____ Date ____ Date ____ Map No. ____ Indexed C. John Date

76L298 307 8-53

PLEASE RETURN TO
LOS ANGELES COUNTY SURVEYOR
726 LOS ANGELES COUNTY ENGINEERING BLDG.

NOTE: ANY ADDITIONS OR CHANGES ON THIS SHEET MUST BE MADE OR CIRCLED IN RED WITH DATE AND NAME OF PERSON MAKING CHANGE.

Do not extend notes this side of this line.

STATION	B. S.	H. I.	F. S.	ELEV.	Inglewood Ave. (cont.) LT	℄	RT.
Inglewood Ave. & 111TH ST							
	W. end CR. NW COR			74.02			
Gut	"	"	"	73.37			
21+16°	N. "	"	"	73.96	cb 17'		.7
Gut	" "	"	"	73.40	Gut 17'		
21+26°				73.70	cb. 17'		
"				73.40	Gut 17'		
22+00				73.[illegible]		℄	
"				73.8			8' ℄ st
"				73.75			33' cb
"				73.12			Gut
"				73.97	cb. 17'		
"				73.34	Gut 17'		
23+00				73.[illegible]		℄	
"				73.9			8' ℄ st
"				73.88			33' cb
"				73.39			33 Gut
"				74.08	cb 17'		
"				73.43	Gut 17'		
"							

F. B. 1952 PG. 204 Job No. 6218.00 Division No. Notes Red. Plotted No. Profile
Survey of Inglewood Ave. Century Blvd. SD Date Date X-Sec.
Survey by Wallace Notes ECW Notes Chkd. Checked No.
Index E. C. Johnson Date Date Date

76L298 307 8-53

PLEASE RETURN TO
LOS ANGELES COUNTY SURVEYOR
726 LOS ANGELES COUNTY ENGINEERING BLDG.

NOTE: ANY ADDITIONS OR CHANGES ON THIS SHEET MUST BE MADE OR CIRCLED IN RED WITH DATE AND NAME OF PERSON MAKING CHANGE.

Do not extend notes this side of this line.

STATION	B. S.	H. I.	F. S.	ELEV.	Inglewood Ave. (cont.) LT	℄	RT (East)
24+00				739		℄	
"				740			8' ℄ ST.
"				7405			33' cb
"				7343			33 Gut
"				7434	cb 17'		
"				7367	Gut 17'		
24+11.0 SEWER M.H.				275	West ℄ Inglewood Ave.		
24+11.0		Top Sewer M.H.		7438	N. 74.37	S. 74.40	
25+00				741		℄	
"				741			8' ℄ St.
"				7423			33' cb
"				7367			33' Gut
"				7416	cb 17'		
"				7354	Gut 17'		
T.P.				7450			

Profile Notes Red. ____ Plotted ____ Job No. 621800 Division No. ____ F. B. 1952 Pg. 205
No. ____ Date ____ Date ____ Survey of Inglewood-Century SD
X-Sec. Notes Chkd. ____ Checked ____ Survey by Wallace Notes ECW Date 12-30-54
No. ____ Date ____ Date ____ Map No. ____ Indexed C. Johnson

76L298 307 8-53

PLEASE RETURN TO
LOS ANGELES COUNTY SURVEYOR
726 LOS ANGELES COUNTY ENGINEERING BLDG.

NOTE: ANY ADDITIONS OR CHANGES ON THIS SHEET MUST BE MADE OR CIRCLED IN RED WITH DATE AND NAME OF PERSON MAKING CHANGE.

Do not extend notes this side of this line.

STATION	B. S.	H. I.	F. S.	ELEV.	Inglewood Ave. LT.	℄	RT.
26+00				740		℄	
"				740			8' ℄ St.
"				7[illegible]1			33' cb
"				7351			33 Gut
"				7412	cb 17'		
				7344	Gut 17'		
27+00				738		℄	
"				73[illegible]			8' ℄ St
"				7383			33' cb
"				7321			33' Gut
"				7397	cb 17'		
"				7326	Gut 17'		
27+25.4				737		℄	
"				738			8' ℄ St
"				7380			33' cb top C.B.
"				[illegible]			33' Gut
"				7294			
"				7326	Gut 16'		
"				7397	Top CB cb 17'		
				73[illegible]1	Gut. 17'		

Profile No. X-Sec. No.
Plotted Date Checked Date
Notes Red. Date Notes Chkd. Date
Division No. Job No. 62180 Date
Survey of Inglewood-Century SD Notes ECW
Survey by Wallace Date
Index C. Johnson
1952 Pg. 206

76L298 307 8-53

PLEASE RETURN TO
LOS ANGELES COUNTY SURVEYOR
726 LOS ANGELES COUNTY ENGINEERING BLDG.

NOTE: ANY ADDITIONS OR CHANGES ON THIS SHEET MUST BE MADE OR CIRCLED IN RED WITH DATE AND NAME OF PERSON MAKING CHANGE.

6.20

Do not extend notes this side of this line.

STATION	B. S.	H. I.	F. S.	ELEV.	Inglewood Ave. (Cont) LT west	℄	RT East
27+25.4	Conc. Box	S.D. 6'x4'					
	Flow line			67.90	Flow line 25' West ℄ Inglewood Ave.		
	Flow line			67.10	Flow line 25' East ℄ Inglewood Ave		
27+52.7	SEWER M.H.			27'	E. ℄ Inglewood Ave.		
					S 73.90	RIM	N 73.89
	SEWER M.H.			27.0'	W. ℄ Inglewood Ave.		
27+63.0	Top S.S.M.			74.00	S 74.01	Top RIM	N 74.00
28+00				738		℄	
"				739			8' ℄ St.
"				7396			33' cb
"				7337			" Gut
"				7392	cb 17'		
"				7326	Gut 17'		

Profile Notes Red. ____ Plotted ____ Job No. 6218.00 Division No. ____
No. ____ Date ____ Date ____ Survey of Inglewood-Century S.D.
X-Sec. Notes Chkd. ____ Checked ____ Survey by Wallace Notes ECW Date 12-30-54
No. ____ Date ____ Date ____ Map No. ____ Indexed C. Johnston

76L298 307 8-53

PLEASE RETURN TO
LOS ANGELES COUNTY SURVEYOR
726 LOS ANGELES COUNTY ENGINEERING BLDG.

NOTE: ANY ADDITIONS OR CHANGES ON THIS SHEET MUST BE MADE OR CIRCLED IN RED WITH DATE AND NAME OF PERSON MAKING CHANGE.

Do not extend notes this side of this line.

STATION	B. S.	H. I.	F. S.	ELEV.	Inglewood Ave. (cont.) LT. (west)	℄	RT.
29+00				741		℄	
"				741			8' ℄ ST.
"				7423			33' cb
"				7360			33' Gut.
"				7420	Cb. 17'		
"				7351	Gut 17		
30+00				742		℄	
"				742			℄ ST. 8'
"				[illegible]			33' cb
"				7372			" Gut
"				7429	cb 17'		
"				7462	Gut 17'		
T.P.				7448			
30+80.6	S. Sewer M.H.		27'	East	℄ Inglewood Ave.		
Invert elev. 8" inlet on N.						S. 74.54	N 74.56
" " 8" Outlet on S							
30+80.6	S. Sewer M.H.		27'	West	℄ Inglewood Ave.		
	Top of M.H			7455			
Invert elev. 8" inlet on N.				6694	6.90 / .67 / 7.57	S. 7450 / 7.57 / 66.93	N 7452 / 7.58 / 66.94
" " 8" Outlet " S.				6693			6.91 / .67 / 7.58

F. B. 1952 Pg. 208 Job No. 6218.00 Division No. Notes Red. Plotted Profile
Survey of Inglewood-Century Blvd SD Date Date No. X-Sec.
Survey by Wallace Notes ECW Notes Chkd. Checked
Index C. Johnson Date Date Date No.

76L298 S & E #307 9-54

PLEASE RETURN TO
LOS ANGELES COUNTY SURVEYOR
726 LOS ANGELES COUNTY ENGINEERING BLDG.

NOTE: ANY ADDITIONS OR CHANGES ON THIS SHEET MUST BE MADE OR CIRCLED IN RED WITH DATE AND NAME OF PERSON MAKING CHANGE.

Do not extend notes this side of this line.

Inglewood Ave. (cont)

STATION	B. S.	H. I.	F. S.	ELEV.	LT.	℄	RT.
31+00				744		℄	
"				745			8' ℄ st
"				7455			33' cb.
"				7390			33 Gut.
"				7450	cb 17'		
"				7381	Gut 17		
32+00				748		℄	
"				748			8' ℄ ST.
"				7494			33' cb
"				7431			33 Gut
"				7490	cb. 17'		
"				7423	Gut. 17'		
33+00				752		℄	
"				752			8' ℄ ST.
"				7528			33' cb.
"				7464			" Gut.
"				7526	cb 17'		
"				7460	Gut 17'		

Profile No. ____ Notes Red. ____ Plotted ____ Job No. 6218.00 Division No. ____ F. B. 1952 Pg. 209

X-Sec. No. ____ Date ____ Notes Chkd. ____ Date ____ Checked ____ Date ____ Survey of Inglewood Century SD Survey by Wallace Notes ECW Date 12-30-54 Map No. ____ Indexed C. Johnson

76L298 S & E #307 9-54

PLEASE RETURN TO
LOS ANGELES COUNTY SURVEYOR
726 LOS ANGELES COUNTY ENGINEERING BLDG.

NOTE: ANY ADDITIONS OR CHANGES ON THIS SHEET MUST BE MADE OR CIRCLED IN RED WITH DATE AND NAME OF PERSON MAKING CHANGE.

Do not extend notes this side of this line.

STATION	B. S.	H. I.	F. S.	ELEV.	Inglewood Ave (cont) LT (West)	℄	RT. East
33+47.05	B.C.			753		℄	
"				754			8' ℄ ST.
"				7546			33' cb
"				7481			" Gut
"				7545	cb 17'		
"				7480	Gut 17'		
33+57±				7551			cb 10' S. Send CR SE Cor
"				7486			Gut " " " "
"				7552	Cb. 10' S. Send CR. SW Cor		
"				7486	Gut " " " "		
Intr- Inglewood Ave & Lennox Blvd.							
S. end CR. SE Cor				7552			
Gut " "	" "	"		7488			
E end	" "	"		7582			
Gut "	" "	"		7583			
cb S. end	" SW Cor			7555			
Gut "	" "	"		7487			
W. "	" "	"		7564			
Gut. "	" "			7499			

F. B. 1952 PG. 210 Job No. 6218.00 Division No. Notes Red. Plotted Profile
Survey of Inglewood-Century SD Date Date No.
Survey by Wallace Notes ECW Notes Chkd. Checked X-Sec.
Index L. C. Johnson Date Date Date No.

76L298 S & E #307 9-54

81

PLEASE RETURN TO
LOS ANGELES COUNTY SURVEYOR
726 LOS ANGELES COUNTY ENGINEERING BLDG.

NOTE: ANY ADDITIONS OR CHANGES ON THIS SHEET MUST BE MADE OR CIRCLED IN RED WITH DATE AND NAME OF PERSON MAKING CHANGE.

Do not extend notes this side of this line.

STATION	B. S.	H. I.	F. S.	ELEV.	Inglewood Ave. (cont.)	
					B.M. KV 100 El. 75.72	F.B. 1952-81
B.M KV 100				72 75 73	Inglewood Ave & Lennox Blvd	6' W
℄ Intr. Inglewood Ave & Lennox Blvd				756		℄ intr Inglewood & Lennox
	Lennox Blvd					
				759	℄ Lennox Blvd. 75' E. ℄ Inglewood	
				7585		S. cb
				7521		S. Gut
				7590	N. cb	
				7525	N. Gutter	
				757	℄ Lennox Blvd 175' E. ℄ Inglewood Ave	
				7576		S. cb
				7512		S. Gut
				7573	N. cb	
				7506	N. Gut	
	Inglewood Ave.					
	cb. E. end CR - NE Cor			7576		
	Gut " " " " "			7510		
Cb. 10' E. of " " " " "				7577		
Gut " " "				7510		
	Cb. N. " " " "			7561		
	Gut " " " " "			7504		
	cb-10' N " " " " "			7554		
	Gut			7491		

Profile Notes Red. ____ Plotted ____ Job No. 62/8.00 Division No. ____
No. ____ Date ____ Date ____ Survey of Inglewood-C[illegible] 3D
X-Sec. Notes Chkd. ____ Checked ____ Survey by Wallace Notes E[illegible] Date 12-30-54
No. ____ Date ____ Date ____ Map No. ____ Index No. C. [illegible]

76L298 S & E #307 9-54

PLEASE RETURN TO
LOS ANGELES [illegible]UNTY SURVEYOR
726 LOS ANGELES COUNTY ENGINEERING BLDG.

[illegible]TE: ANY ADD[illegible]NS OR CHANGES [illegible] THIS SHEET [illegible]T BE MADE OR [illegible]RCLED IN RED [illegible] WITH DATE AND NAME OF PERSON MAKING CHANGE.

2.65
1
2.65

Do not extend notes this side of this line.

STATION	B. S.	H. I.	F. S.	ELEV.	Inglewood Ave. (cont.)
	Inglewood Ave. & L[illegible]ox Blvd.				
cb. W. end C.R. NW Cor				[illegible]	
Gut " " "				74[illegible]7	
Cb, 10' West " " " "				75[illegible]5	
Gut " "				[illegible]08	
cb N. end CR NW				[illegible]55	
Gut " " "				[illegible]2	
10' N. " " " "				[illegible]43	
" " Gut " " "				74[illegible]	
Calch Basin - E. cb. Inglewood Ave. 10' N. of N. end cb. ret. NE Cor					
Top of CB.				75[illegible]6	
Gutter				7461	
Gutter 12" from cb.				7[illegible]96	
Invert of 12" R.C.P. Outlet				[illegible]6	
Calch Basin W. cb Inglewood Ave. 10' N. of N. end C.R. - NW Cor					
cb				75[illegible]0	℄ of CB
Gutter				74[illegible]4	
Gutter 12" from cb. face				74[illegible]6	
Invert of 12" R.C.P. Outlet				72[illegible]5	

75.56
2.80
72.76

F. B. 1952 Pg. 212 Ind. No. 6218.00 Division No. Notes Red. Plotted Profile
Survey of Inglewood Century S.D. Date Date No.
Survey by Wallace Notes ECW Notes Chkd. Checked X-Sec.
Index C. Johnson Date Date Date No.

76L298 S & E #307 9-54

PLEASE RETURN TO
LOS ANGELES COUNTY SURVEYOR
726 LOS ANGELES COUNTY ENGINEERING BLDG.

NOTE: ANY ADDITIONS OR CHANGES ON THIS SHEET MUST BE MADE OR CIRCLED IN RED WITH DATE AND NAME OF PERSON MAKING CHANGE.

2.81
4

Do not extend notes this side of this line.

STATION	B. S.	H. I.	F. S.	ELEV.		
		STORM D. - M.H.		42'± N. ℄ Lennox & 17' West ℄ Inglewood		
					N 75.34 S 75.31	E 75.34 W 75.30
					-4.21	
					71.13	
Invert of 30" R.C.P.				7113		
Inglewood Ave.				50' N. of N. Property L. of Lennox Blvd.		
				759		℄ ST (No cb (driveway) East cb
				7533		" Gut
				7589	W. cb	
				7525	W. Gut	
		SEWER M.H. on ℄ Lennox Blvd 27' W. ℄ Inglewood Ave.				
	Top M.H			75 41		
					N 75.42	S 75.41 ~~E 75.42~~ ~~W 75.41~~
					7.42	7.47
Invert elev. 8" inlet on N.				68 00	68.00	67.94
" " 8" outlet on				6794		
					6.75	6.80
					.67	.67
					7.42	7.47

Profile Notes Red. Plotted Job No. 621808 Division No. F. B. 1952 Pg. 213
No. Date Date Survey of Inglewood-Century 3D
X-Sec. Notes Chkd. Checked Survey by Wallace Notes ECW Date 12-30-54
No. Date Date Map No. Index N. C. Johnson

76L298 S & E #307 9-54

PLEASE RETURN TO
LOS ANGELES [illegible]UNTY SURVEYOR
726 LOS ANGELES COUNTY ENGINEERING BLDG.

NOTE: ANY ADD[illegible]NS OR CHANGES ON THIS SHEET [illegible]T BE MADE OR CIRCLED IN RED [illegible] WITH DATE AND NAME OF PERSON MAKING CHANGE.

Do not extend notes this side of this line.

STATION	B. S.	H. I.	F. S.	ELEV.	Lennox Blvd. LT. (South)	℄	RT. (North)
E.C. 34+[illegible]8				75 7		℄	S.D.
"				75 7			8' [illegible] St
"				[illegible]87			31' cb
"				[illegible]17			31' Gut
				75 93	(driveway) Back walk 19'		
				75 15	Gutter 15'		
34+87.8 Flushing Sewer M.H on ℄ Lennox Blvd							
					El. 76.16		W 76.16
Invert elev. 8" outlet West				69.73			6.43 direct Meas.
							69.73
35+00				76 [illegible]		℄	
"				76 1			8' ℄ St.
"				76 46			31' cb
"				75 [illegible]			31' Gut
"				76 45	cb 15'		
"				75 79	Gut. 15'		
T.P				76 95			

F. B. 1952 Pg. 214 Job No. 6218.00 Division No. Notes Red. Plotted No. Profile
Survey of Inglewood - Century SD Date Date X-Sec.
Survey by Wallace Notes ECW Notes Chkd. Checked No.
Indexed C. Johnson Date Date Date

76L298 S & E #307 9-54

PLEASE RETURN TO
LOS ANGELES COUNTY SURVEYOR
726 LOS ANGELES COUNTY ENGINEERING BLDG.

NOTE: ANY ADDITIONS OR CHANGES ON THIS SHEET MUST BE MADE OR CIRCLED IN RED WITH DATE AND NAME OF PERSON MAKING CHANGE.

Do not extend notes this side of this line.

STATION	B. S.	H. I.	F. S.	ELEV.	Lennox Blvd. (cont.) LT. (south)	℄ S.D. RT (North)
36+00				764		℄
"				764		8' Rt. ℄ ST
"				7660		31' Rt. cb
"				7594		31 " Gut
"				7662	cb 15'	
"				7597	Gut 15'	
36+76° ±		E. end CR. - NE Cor		7672		
"	Gut	" " "	"	7603		
		N. " "	"	7692		
	Gut	" " "	"	7629		
10' N. of		" " "	"	7701		
Gutter " " "		" " "	"	7646		
36+76°				765		8' Rt ℄ St.
36+76°		E. end CR - SE Cor		7670		
"	Gut	" " "	"	7603		
		S. " " "	"	7664		
	Gut	" " "	"	7600		
cb	10' S. of	" " "	"	7648		
Gut	"	" " "	"	7594		

Profile Notes Red. ____ Plotted ____ Job No. 6218.00 Division No. ____ F. B. 1952 Pg. 215
No. ____ Date ____ Date ____ Survey of Inglewood - Century S.D.
X-Sec. Notes Chkd. ____ Checked ____ Survey by Wallace Notes ECW Date 12-30-54
No. ____ Date ____ Date ____ Map No. ____ Indexed C. Johnson

76L298 S & E #307 9-54

PLEASE RETURN TO
LOS ANGELES UNTY SURVEYOR
726 LOS ANGELES COUNTY ENGINEERING BLDG.

NOTE: ANY ADDI[illegible]NS OR CHANGES ON THIS SHEET T BE MADE OR CIRCLED IN RED WITH DATE AND NAME OF PERSON MAKING CHANGE.

Do not extend notes this side of this line.

STATION	B. S.	H. I.	F. S.	ELEV.	Lennox Blvd. (cont.) LT.	℄ RT. (North)
	℄ Intr S.D.& ℄ Burl Ave.			76 6		℄ intr.
				76 6		8 ℄ ST.
	"X" Gutter			76 13		23' Rt
	BURL AVE.					
	℄ BURL Ave.			77 0	℄ Burl Ave 55' N. ℄	Lennox Blvd.
				77 2	" 80' "	"
				77 9		cb East
				[illegible]74		Gut
				[illegible]6	West cb	
				[illegible]9	" Gut	
	℄ BURL AVE.			76 5	100' S. ℄ Lennox	Blvd.
				76 38		W. cb
				75 92		W Gut.
				[illegible]34	E. cb	
				75 87	E Gut	

F. B. 1952 Pg. 216 Job No. 6218.00 Division No. Notes Red. Plotted No. Profile
Survey of Inglewood-Century SD Date Date X-Sec.
Survey by Wallace Notes ECW Notes Chkd. Checked
Index L. C. Johnson Date Date Date No.

76L298 S & E #307 9-54

PLEASE RETURN TO
LOS ANGELES COUNTY SURVEYOR
726 LOS ANGELES COUNTY ENGINEERING BLDG.

NOTE: ANY ADDITIONS OR CHANGES ON THIS SHEET MUST BE MADE OR CIRCLED IN RED WITH DATE AND NAME OF PERSON MAKING CHANGE.

Do not extend notes this side of this line.

STATION	B. S.	H. I.	F. S.	ELEV.	Lennox Blvd. (cont.)		
	Sewer M.H. on ℄ Intr. Lennox Blvd. & Burl Ave.						
					E	N.	W
Invert	elev	8"	inlet N.	6921	76.59	76.60	76.61
"	"	8"	" E.	6907	7.52	7.39	7.52
"	"	8"	outlet W.	6909	6907	69.21	69.09
		N. end	CR-NW Cor	7693	Burl Ave		
	Gut	"	"	7628	" "		
Cb 10' N.		"	"	7694	" "		
Gut	"	"	"	7642	" "		
37+26.1		W. end	"	7681	Lennox		
"	Gut	"	"	7616			
		S. end	CR SW	7671			
	Gut	"	"	7608			
Cb 10' S.		"	"	7661			
Gut	"	"	"	7606			
37+26.1		W. "	"	7686			
"	Gut	"	"	7621			
				.97	B.M. KV101 E 76.97		1952/81
B.M. KV101				7696	Lennox & Burl NE Cor		B. Spk 4'N

E. 6.85
67
7.52

W. 6.85
67
7.52

N. 6.72
67
7.39

Profile Notes Red. ____ Plotted ____ Job No. 6218.00 Division No. ____ F. B. 1952 Pg. 217
No. ____ Date ____ Date ____ Survey of Inglewood-Century 3D
X-Sec. Notes Chkd. ____ Checked ____ Survey by Kiallace Notes ECW Date 12-30-54
No. ____ Date ____ Date ____ Map No. ____ Indexed C. John Pate

76L293 S & E #307 9-54

PLEASE RETURN TO
LOS ANGELES COUNTY SURVEYOR
726 LOS ANGELES COUNTY ENGINEERING BLDG.

NOTE: ANY ADDITIONS OR CHANGES ON THIS SHEET MUST BE MADE OR CIRCLED IN RED WITH DATE AND NAME OF PERSON MAKING CHANGE.

Do not extend notes this side of this line.

STATION	B. S.	H. I.	F. S.	ELEV.	Lennox Blvd. (cont.) LT	℄	RT
38+00				76 7		℄	
"				76 7			8' Rt. ℄ ST
"				76 76			31' cb
"				78			31' Gut
"				76 75	cb 15'		
"				76 29	Gut 15'		
39+00				[illegible]		℄	
"				[illegible]			8' ℄ St.
"				7 09			31' cb
"				6 41			31' Gut
"				7 12	cb 15'		
"				8	Gut 15'		
				17	B.M. KV 102 El. 77.17		1952/82
B.M. KV 102				77 5	Lennox & Bufford - SECOR		
	Lennox Blvd & Bofford Ave						
40+00.8				77 0		℄	
"		E. end CR	SECOR	77 20			
"	Gut	" "	"	76 55			
		S. "	"	24			
	Gut	"	"	0			
cb 10'	S. of	"	"	77 38			
Gut 10'	"	"	"	76 73			

F. B. 1952 Pg. 218 Job No. 6218.00 Division No. Notes Red. Plotted Profile
Survey of Inglewood-Century SD Date Date No.
Survey by Wallace Notes ECW Notes Chkd. Checked X-Sec.
Index C. Johnson Date Date Date No.

76L298 S & E #307 9-34

PLEASE RETURN TO
LOS ANGELES COUNTY SURVEYOR
726 LOS ANGELES COUNTY ENGINEERING BLDG.

NOTE: ANY ADDITIONS OR CHANGES ON THIS SHEET MUST BE MADE OR CIRCLED IN RED WITH DATE AND NAME OF PERSON MAKING CHANGE.

Do not extend notes this side of this line.

STATION	B. S.	H. I.	F. S.	ELEV.	Lennox Blvd (cont.)
40+03.4		E. end CR.	NECOR	77 28	
	Gut	" "	"	76 59	
		N. " "	"	77 63	
	Gut	" "	"	76 76	
	Cb 10' N.	" "	"	77 44	
	Gut "	" "	"	76 78	
		℄ INTR. Lennox & Bufford		77 1	℄ intr. Lennox Blvd & Bufford
				76 65	-x- Gutter 23' N. ℄ Lennox

San Dist #5 (Oak St. TRUNK) Sewer M.H. on ℄ intr. Lennox Blvd & Bufford Ave.

Invert elev. 8" inlet	E	67 87		
" " 8" "	N	67 98		
" " 24"(?) "	W	66 83		
" " 24"(?) outlet	S.	66 76		

	E	W	N	S	
	77.11	77.15	77.13	77.13	
Dir. M. →	9.24	10.32	9.15	10.37	Direct M.
	67.87	66.83	67.98	66.76	

Direct M.

San Dist #5 TRUNK Sewer M.H. on ℄ Bufford Ave. 335' S. ℄ Lennox Blvd

Invert elev. 24"(?) inlet N.	66 10		
" " 24"(?) outlet S.	66 10		

	N.	S.	
	76.80	76.79	
Direct M.	[illegible].70	10.69	Direct M.
	[illegible].10	66.10	

Profile Notes Red. ____ Plotted ____ Job No. 6218.00 Division No. ____ F. B. 1952 Pg. 219
No. ____ Date ____ Date ____ Survey of Inglewood-Century SD
X-Sec. Notes Chkd. ____ Checked ____ Survey by Wallace Notes ECW Date 12-30-54
No. ____ Date ____ Date ____ Map No. ____ Indexed C. Johnson

76L298 S & E #307 9-54

PLEASE RETURN TO
LOS ANGELES COUNTY SURVEYOR
726 LOS ANGELES COUNTY ENGINEERING BLDG.

NOTE: ANY ADDITIONS OR CHANGES ON THIS SHEET MUST BE MADE OR CIRCLED IN RED WITH DATE AND NAME OF PERSON MAKING CHANGE.

Do not extend notes this side of this line.

STATION	B. S.	H. I.	F. S.	ELEV.	Lennox Blvd. (cont.)	
	Bufford St.					
	℄ Bufford St.			773		℄ 80' N. ℄ Lennox
				1		E.cb
				85		E Gut
				77 44	W cb	
				76 [illegible]	Gut.	
				77 5		℄ 180 N ℄ Lennox
				77 69		E.cb
				77 [illegible]5		" Gut
				77 [illegible]8	W.cb	
				77 [illegible]6	" Gut.	
℄ Bufford	80' S. ℄ Lennox			771		℄
		"	"	77 33		W. cb
		"	"	76 68		" Gut
		"	"	77 35	E.cb	
		"	"	76 70	Gut	

F. B. 1952 PG. 220 Job No. 6218.00 Division No. Notes Red. Plotted Profile
Survey of Inglewood-Century S.D. Date Date No.
Survey by Wallace Notes ECW Notes Chkd. Checked X-Sec.
Index C. Johnson Date Date Date No.

76L293 S & E #307 9-54

PLEASE RETURN TO
LOS ANGELES COUNTY SURVEYOR
726 LOS ANGELES COUNTY ENGINEERING BLDG.

NOTE: ANY ADDITIONS OR CHANGES ON THIS SHEET MUST BE MADE OR CIRCLED IN RED WITH DATE AND NAME OF PERSON MAKING CHANGE.

Do not extend notes this side of this line.

STATION	B. S.	H. I.	F. S.	ELEV.	Lennox Blvd. (Cont.) LT.	℄	RT.
	Lennox Blvd. & Bufford ST.						
		N. end CR. - NW Cor		7746			
	Gut	"	"	7682			
	Cb. 10' N.	" "	"	7743			
	Gut "	" "	"	7679			
40+53.8		W. end "	"	7736			
	Gut	" "	"	7669			
		S. end CR - SW Cor		7741	Bufford Ave. W. cb		
	Gut	" "	"	7678			
	Cb 10' S. of	" "	"	7742			
	Gut	"	"	7676			
40+56.6		W. " "	"	7752	Lennox Blvd		
"	Gut	"	"	7684			
41+00				773		℄	
"				773			8' ℄ St
"				7745			31' cb
"				7678			31' Gut
"				7755	cb 15'		
"				7691	Gut 15'		

Profile Notes Red. ____ Plotted ____ Job No. 621800 Division No. ____ F. B. 1952 Pg. 221
No. ____ Date ____ Date ____ Survey of Inglewood - Century SD
X-Sec. Notes Chkd. ____ Checked ____ Survey by Wallace Notes ECW Date 12-30-54
No. ____ Date ____ Date ____ Map No. ____ Indexed C. Johnson

76L208 S & E #307 9-54

PLEASE RETURN TO
LOS ANGELES COUNTY SURVEYOR
726 LOS ANGELES COUNTY ENGINEERING BLDG.

NOTE: ANY ADDITIONS OR CHANGES ON THIS SHEET MUST BE MADE OR CIRCLED IN RED WITH DATE AND NAME OF PERSON MAKING CHANGE.

Do not extend notes this side of this line.

F. B. 1952 PG. 222 | Job No. 62180 | Division No. | Notes Red. | Plotted | Profile
Survey of Inglewood - Century SD | Date | No.
Survey by Wallace | Notes ECW | Notes Chkd. | Checked | X-Sec.
Indexed C. Johnson | Date | Date | Date | No.

STATION	B. S.	H. I.	F. S.	ELEV.	Lennox Blvd. (cont) LT	℄	RT
42+00				5		℄	
"				5			8' ℄ ST
"				3			31' cb
"				77.00			31 Gut
"				77.72	cb 15'		
"				8	Gut 15'		
43+00				7		℄	
"				1			8' ℄ ST
"				2			31' cb
"				77.37			Gut
"				77.97	cb 15'		
"				77.31	Gut 15		
T.P.				78.04			
43+53.8		Sewer	M.H.	7' N. ℄	Lennox Blvd		
					E 77.94	W 77.94	
Invert elev. 8" inlet on			W.	69.28	8.67	8.66	
" " 8" outlet on			E.	69.27	69.27	69.28	

76L298 S & E #307 9-34

PLEASE RETURN TO
LOS ANGELES COUNTY SURVEYOR
726 LOS ANGELES COUNTY ENGINEERING BLDG.

NOTE: ANY ADDITIONS OR CHANGES ON THIS SHEET MUST BE MADE OR CIRCLED IN RED WITH DATE AND NAME OF PERSON MAKING CHANGE.

Do not extend notes this side of this line.

STATION	B. S.	H. I.	F. S.	ELEV.	Lennox Blvd. (cont.) LT.	℄	RT.
43+56.3 Trunk Sewer M.H. on ℄ Lennox Blvd.							
					E. 77.96		W. 77.98
Invert elev. inlet W.				6766	10.30		10.32 direct
" elev Outlet E				6766	67.66		67.66
44+00				781		℄	
"				782			8' ℄ ST.
"				7840			31' cb -
"				7776			31 Gut
"				7821	cb 15'		
"				7775	Gut 15'		
45+00				786		℄	
"				786			8' ℄ ST.
"				7880			31' cb
"				7817			31 Gut
"				7883	cb 15'		
"				7817	Gut 15		
46+01.89 B.C. of S.D.				788		℄	
				789			8' ℄ ST.

Profile Notes Red. ____ Plotted ____ Job No. 6218.00 Division No. ____ F. B. 1952 Pg. 223
No. ____ Date ____ Date ____ Survey of Inglewood-Century S.D.
X-Sec. Notes Chkd. ____ Checked ____ Survey by Wallace Notes ECW Date 12-30-54
No. ____ Date ____ Date ____ Map No. ____ Ind. [illegible] C. Johnson

76L293 S & E #307 9-34

PLEASE RETURN TO
LOS ANGELES UNTY SURVEYOR
726 LOS ANGELES COUNTY ENGINEERING BLDG.

NOTE: ANY ADD NS OR CHANGES ON THIS SHEET T BE MADE OR CIRCLED IN RED WITH DATE AND NAME OF PERSON MAKING CHANGE.

BM KV-103 - 77.36

Do not extend notes this side of this line.

STATION	B. S.	H. I.	F. S.	ELEV.	Lennox Blvd. LT. (South) ℄	RT. (North)
B.C of S.D. 46+01.89				73		31' cb
"				27		31' Gut
"				18	cb 15'	
"				51	Gut 15'	
INTR. Lennox Blvd. & Felton						
E. end C.R - NE COR.				08		
Gut. " " " "				41		
N. " " "				38		
Gut " " " "				72		
℄ intr. !				7[illegible]	℄ INTR. Lennox Blvd. & Felton	
				39	S.cb. Lennox Blvd. - ℄ Felton prod	
				75 .38	S. gutter " " " Lennox & Felton	F.B. 1952-82
B.M. KV103				77.36	B.M. KV-103 El. 79.	
℄ Felton				49	℄ x-Gutter N. ℄ intr.	
N. end C.R. NW COR				35	Felton Ave	
Gutter " " "				66	" "	
W. end " "				7128	Lennox Ave	
Gutter " " " "				7357	" "	

F. B. 1952 Pg. 224 Job No. 621800 Division No. Notes Red. Plotted Profile
Survey of Inglewood-Century S.D. Date Date No. X-Sec.
Survey by Wallace Notes ECW Notes Chkd. Checked
Index C. Johnson Date Date Date No.

76L298 S & E 307 9-34

PLEASE RETURN TO
LOS ANGELES COUNTY SURVEYOR
726 LOS ANGELES COUNTY ENGINEERING BLDG.

NOTE: ANY ADDITIONS OR CHANGES ON THIS SHEET MUST BE MADE OR CIRCLED IN RED WITH DATE AND NAME OF PERSON MAKING CHANGE.

Do not extend notes this side of this line.

STATION	B. S.	H. I.	F. S.	ELEV.	Lennox Blvd. (cont.)	

Sewer M.H 7' N. ℄ Lennox Blvd. & 7' E. ℄ Felton Ave.

					N	E	~~W~~
Invert elev. 8" inlet	N.	70 49	Dired Meas.		78.89	78.90	~~78.89~~
" " 8" outlet	E	70 44			8.40	8.46	
					70.49	70.44	

Trunk Sewer M.H on ℄ intr. Lennox Blvd & Felton Ave.

				N	E	W	
Invert of 22" inlet on	N.	68 41		78.92	78.93	78.93	
" " 8" "	W	69 73		10.51	10.54	9.20	Direct M.
" " 22" outlet "	E	68 39		68.41	68.39	69.73	

Lennox Blvd. 100' W. ℄ Felton Ave.

℄	791		℄ Lennox Blvd.
	7934		N. cb
	7870		" Gut.
	7952	S. cb	
	7887	S. Gut	

Profile Notes Red. ____ Plotted ____ Job No. 621800 Division No. ____ F. B. 1952 Pg. 225
No. ____ Date ____ Date ____ Survey of Inglewood-Century SD
X-Sec. Notes Chkd. ____ Checked ____ Survey by Wallace Notes ECW Date 1-3-55
No. ____ Date ____ Date ____ Map No. ____ Indexed C. Johnson

76L298 S & E #307 9-54

PLEASE RETURN TO
LOS ANGELES UNTY SURVEYOR
726 LOS ANGELES COUNTY ENGINEERING BLDG.

NOTE: ANY ADD' ONS OR CHANGES ON THIS SHEET T BE MADE OR CIRCLED IN RED WITH DATE AND NAME OF PERSON MAKING CHANGE.

Do not extend notes this side of this line.

STATION	B. S.	H. I.	F. S.	ELEV.	Felton Ave. LT. (West) ℄	RT. (East)
E.cb Felton 10' W. of N. end CR-NECR				—	driveway (No ch.)	
" Gut.	"	"	"	73		
W.cb	"	"	NWCR	7940		
" Gut	"	"	"	74		
E.C. 47+43.35 (EC of SD)				[illegible]		℄
				791		7' Rt ℄ ST
				45		22' cb
				78		" Gut
				46	cb 8'	
				51	Gut. 8'	
48+00				792		
"				3		7' Rt ℄ ST.
"				36		22' cb
				92		22' Gut
"				7	cb. 8'	
"				3	Gut 8'	
49+00				795		℄
"				796		7' Rt. ℄ ST.

F. B. 1952 PG. 226 Job No. 6218.00 Division No. Notes Red. Plotted No. Profile
Survey of Inglewood-Century Blvd Date Date X-Sec.
Survey by Wallace Notes ECW Notes Chkd. Checked
Index E. C. Johnson Date Date Date No.

76L398 S & E #307 9-54

PLEASE RETURN TO
LOS ANGELES COUNTY SURVEYOR
726 LOS ANGELES COUNTY ENGINEERING BLDG.

NOTE: ANY ADDITIONS OR CHANGES ON THIS SHEET MUST BE MADE OR CIRCLED IN RED WITH DATE AND NAME OF PERSON MAKING CHANGE.

Do not extend notes this side of this line.

STATION	B. S.	H. I.	F. S.	ELEV.	Felton Ave. (cont.) LT.	℄	RT.
49+00				79 77			22' cb
"				79 13			22' Gut
"				79 8'	cb, 8'		
"				79 [illegible]	Gut 8'		
49+69.4	S. Sewer M.H. — 7' E. ℄ Felton Ave.						
					S. 79.59 / 8.11 / 71.48	N. 79.61 / 8.11 / 71.50	Direct M.
Invert elev.	8" inlet on N.			71 50			
" "	8" outlet " S.			71 48			
49+94.5	Trunk Sewer M.H. on ℄ Felton Ave.						
					S. 79.75 / 10.76 / 68.99	N. 79.74 / 10.70 / 69.04	Direct Meas.
Invert elev	inlet on N.			69 04			
" "	outlet on S.			68 99			
50+00				79 6		℄	
"				79 7			7' Rt
"				79 92			22' cb
"				79 28			22' Gut
"				79 97	cb 8'		
"				79 82	Gut 8'		

Profile Notes Red. ____ Plotted ____ Job No. 6218.00 Division No. ____ F. B. 1952 Pg. 227
No. ____ Date ____ Date ____ Survey of Inglewood-Century
X-Sec. Notes Chkd. ____ Checked ____ Survey by Wallace Notes EEW Date 1-5-55
No. ____ Date ____ Date ____ Map No. ____ Indexed C. Johnson Date

76L293 S & E #307 9-54

PLEASE RETURN TO
LOS ANGELES UNTY SURVEYOR
726 LOS ANGELES COUNTY ENGINEERING BLDG.

NOTE: ANY ADD[illegible]NS OR CHANGES ON THIS SHEET [illegible]T BE MADE OR CIRCLED IN RED [illegible] WITH DATE AND NAME OF PERSON MAKING CHANGE.

Do not extend notes this side of this line.

STATION	B. S.	H. I.	F. S.	ELEV.	Felton Ave (cont) LT.	℄	RT.
51+00				[illegible]		℄	
"				[illegible]9			7' Rt ℄ ST
"				80 16			22' cb.
"				[illegible]54			" Gut
"				80 15	cb, 8'		
"				[illegible]51	Gut 8		
T.P.				[illegible]70			
52+00				80 1		℄	
"				80 2			7' ℄ ST.
"				80 20			22' cb
"				[illegible]17			" Gut
"				80 40	cb. 8'		
"				[illegible]3	Gut 8'		
52+70.3	S. Sewer	FLUSHING M.H.		7' E[illegible]	℄ Felton Ave.		
					S. 80:33		N. 80:35

F. B. 1952 PG. 228 Job No. 6218.00 Division No. Notes Red. Plotted
Survey of Inglewood-Century Blvd Date Date No.
Survey by Wallace Notes ECW Notes Chkd. Checked X-Sec.
Index K. C. Johnson Date Date Date No.

76L298 S & E #307 9-54

PLEASE RETURN TO
LOS ANGELES COUNTY SURVEYOR
726 LOS ANGELES COUNTY ENGINEERING BLDG.

NOTE: ANY ADDITIONS OR CHANGES ON THIS SHEET MUST BE MADE OR CIRCLED IN RED WITH DATE AND NAME OF PERSON MAKING CHANGE.

Do not extend notes this side of this line.

STATION	B. S.	H. I.	F. S.	ELEV.	LT.	℄	RT
52+70.39 B.C. of S.D.				80 3		℄	
"				80 4			7' ℄ ST
"				80 59			22' cb
"				79 91			" Gut
"				80 51	cb 8'		
"				79 86	Gut 8'		
P.R.C. 52+95.82				80 5		℄	
Felton Ave. & 106TH ST							
S. end CR SW C[illegible]				[illegible]9			
Gut " "			"	79 94			
W. "				[illegible]75			
Gut " "			"	80 08			
E.C. 53+21.25				80 4		℄ Storm D.	
53+26.25 ℄ INTR				80 5	℄ intr Felton Ave. & 106TH		
"				80 06			8' Rt. East Gutter Felton on ℄ 106 ST Proc.
"				80 00	x-Gut 22' Lt		

Profile No. ____ Notes Red. ____ Plotted ____ Job No. 621800 Division No. ____ F.B. 1952 Pg. 229
Date ____ Date ____ Survey of Inglewood - Century SD
X-Sec. No. ____ Notes Chkd. ____ Checked ____ Survey by Wallace Notes ECW Date 1-3-55
Date ____ Date ____ Map No. ____ Indexed C. Johnson

76L298 S & E #307 9-54

PLEASE RETURN TO
LOS ANGELES UNTY SURVEYOR
726 LOS ANGELES COUNTY ENGINEERING BLDG.

NOTE: ANY ADD[illegible]NS OR CHANGES ON THIS SHEET [illegible]T BE MADE OR CIRCLED IN RED [illegible] WITH DATE AND NAME OF PERSON MAKING CHANGE.

Do not extend notes this side of this line.

STATION	B. S.	H. I.	F. S.	ELEV.	Felton Ave.	
106TH ST. 75' West ℄ Felton Ave.						
℄ 106TH ST				[illegible]		℄ 106TH ST.
				80.74		N. cb
				[illegible]		N. Gut
				[illegible]	S. cb	
				80.16	S. Gut	
B.M. KV-104				57	B.M. KV104 El. 80.57	F.B. 1952 -
				[illegible]	Felton & 106TH ST.	
TRUNK SEWER M.H. ON ℄ [illegible]TR Felton Ave. & 106TH ST.						
					S. 80.47	N. 80.48 / W. 80.47
Invert elev 8" inlet on W.				[illegible]01	10.68	10.69 / 9.46
" " 22" " " N.				69.79	69.79	69.79 / 71.01
" " 22" Outlet " S				69.79		
Sewer M.H. ℄ 106TH ST. 6' West ℄ Felton Ave						
					S 80.37	N 80.36 / W 80.35 / E 80.39

F. B. 1952 PG. 230 Job No. 6218.00 Division No. Notes Red. Plotted No. Date Date X-Sec.
Survey of Inglewood - Century S.D. Notes Chkd. Checked No.
Survey by Wallace Notes ECN Date Date
Index A. C. Johnson Date

26L293 S & E #307 9-54

PLEASE RETURN TO
LOS ANGELES COUNTY SURVEYOR
726 LOS ANGELES COUNTY ENGINEERING BLDG.

NOTE: ANY ADDITIONS OR CHANGES ON THIS SHEET MUST BE MADE OR CIRCLED IN RED WITH DATE AND NAME OF PERSON MAKING CHANGE.

Do not extend notes this side of this line.

STATION	B. S.	H. I.	F. S.	ELEV.	Felton Ave. cont LT.	℄	RT
	W. end CR. NW COR			8072			
Gut	" " " "			8006			
53+56.2	N. " " "			8073	end of cb.		
Gut.				8006	" " gutter		
54+00				806		℄	
"				8082			8' cb
"				8018			8' Gut
"				807	℄ ST 7'		
"				802	(edge Pal) Gutter 22'		
55+00				808		℄	
"				8103			8' cb
"				8037			8' Gut
"				808	℄ st 8'		
"				804	Gut 22'		
T.P.				8115			
55+05.0	Beg. of West cb.			8098	cb 8'		
	" " " Gut			8039	Gut 8'		

Profile Notes Red. ____ Plotted ____ Job No. 6218.00 Division No. ____ F. B. 1952 Pg. 231
No. ____ Date ____ Date ____ Survey of Inglewood-Century SD
X-Sec. Notes Chkd. ____ Checked ____ Survey by Wallace Notes EGW Date 1-3-55
No. ____ Date ____ Date ____ Map No. ____ Date ____

76L298 S & E #307 9-54

PLEASE RETURN TO
LOS ANGELES [illegible]UNTY SURVEYOR
726 LOS ANGELES COUNTY ENGINEERING BLDG.

NOTE: ANY ADDITIONS OR CHANGES ON THIS SHEET [illegible]T BE MADE OR CIRCLED IN RED [illegible] WITH DATE AND NAME OF PERSO[illegible] [illegible]AKING CHANGE.

Do not extend notes this side of this line.

STATION	B. S.	H. I.	F. S.	ELEV.	Felton Ave. (Cont.)		RT.
55+79.0				809		℄	
							(No cb) driveway
				80.57			8' end gutter
				81.0	℄ St 7'		
				81.13	cb 22'		
				80.52	Gut 22'		
56+00				[illegible]0		℄	
"				[illegible]6			Gutter Line 8' edge pav.
"				81.0	℄ St 7'		
"				81.17	cb 22'		
				80.57	Gut 22'		
56+09.9	Sewer M.H. 6' West ℄ Felton Ave.						
					S. 80.99	N. 81.01	

F. B. 1952 Pg. 232 Job No. 6218.00 Division No. ____ Notes Red. ____ Plotted ____ No. ____ Profile ____
Survey of Inglewood - Century Date ____ Date ____ X-Sec. ____
Survey by Wallace Notes ECW Notes Chkd. ____ Checked ____
Index [illegible] C. Johnson Date ____ Date ____ Date ____ No. ____

76L293 S & E #307 9-34

PLEASE RETURN TO
LOS ANGELES COUNTY SURVEYOR
726 LOS ANGELES COUNTY ENGINEERING BLDG.

NOTE: ANY ADDITIONS OR CHANGES ON THIS SHEET MUST BE MADE OR CIRCLED IN RED WITH DATE AND NAME OF PERSON MAKING CHANGE.

Do not extend notes this side of this line.

STATION	B. S.	H. I.	F. S.	ELEV.	Felton Ave. LT.	℄	RT
56+540	TRUNK SEWER M.H.				on ℄ Felton Ave.		
Invert elev.		22" inlet on N.		7046	S. 81.11 10.69 70.42	N. 81.11 10.65 70.46	Direct Meas.
"	"	22" Outlet " S.		7042			
57+00				810		℄	
	"			807			8' edge pav.
	"			811	℄ St 7'		
	"			814	cb 22'		
	"			80[illegible]	Gut 22'		
57+56		Beg. of East cb		8166			8' cb
"		" " " Gut.		8[illegible]00			8' Gut
58+00				813		℄	
"				8160			8' cb
"				8096			8' Gut
"				813	℄ st. 7'		
"				8163	cb. 22'		
"				8098	22'		

Profile No. ____ Notes Red. ____ Plotted ____ Job No. 6218.00 Division No. ____ F. B. 1952 Pg. 233
X-Sec. No. ____ Date ____ Date ____ Survey of Inglewood-Century SD
Notes Chkd. ____ Checked ____ Survey by Wallace Notes ECW Date 1-3-55
Date ____ Date ____ Map No. ____ Inspected C. Johnson Date ____

76L298 S & E #307 9-54

PLEASE RETURN TO
LOS ANGELES COUNTY SURVEYOR
726 LOS ANGELES COUNTY ENGINEERING BLDG.

NOTE: ANY ADDITIONS OR CHANGES ON THIS SHEET MUST BE MADE OR CIRCLED IN RED WITH DATE AND NAME OF PERSON MAKING CHANGE.

Do not extend notes this side of this line.

F. B. 1952 Pg. 234 Job No. 6218.00 Division No. Notes Red. Plotted
Survey of Inglewood - Century SD Date Date No.
Survey by Wallace Notes ECW Notes Chkd. Checked X-Sec.
Index C. Johnson Date Date Date No.
Profile

STATION	B. S.	H. I.	F. S.	ELEV.	FELTON AVE. (cont.)		
58+94 ±		FLUSHING S.S. M.H. 6 West ℄ ST.					
					S. 81.55	N. 81.56	
59+00				81.5		℄	
"				81.87			8' cb
"				81.24			8' Gut
"				81.6	℄ St. 7'		
"				81.80	cb, 22'		
"				81.17	Gut "		
B.C. 59+38.49 (B.C. of S.D.)				81.7		℄	
"				81.77			8' cb, same CR SE Cor
"				81.12			Gut " " "
"				[illegible]	℄ ST. 7'		
"				[illegible]	s. end CR. SW Cor cb 22'		
"				81.78	Gut " " Gut 22'		
B.M. KV 105				81.70	B.M. KV 105 El. 81. Felton & 104 ST. SW Cor		1952/83

76L293 S & E #307 9-54

PLEASE RETURN TO
LOS ANGELES COUNTY SURVEYOR
726 LOS ANGELES COUNTY ENGINEERING BLDG.

NOTE: ANY ADDITIONS OR CHANGES ON THIS SHEET MUST BE MADE OR CIRCLED IN RED WITH DATE AND NAME OF PERSON MAKING CHANGE.

Do not extend notes this side of this line.

STATION	B. S.	H. I.	F. S.	ELEV.	Felton Ave. (cont)
		INTR. Felton Ave. & 104TH ST.			
59+39.49	S. end	C.R. - SE Cor		8197	
"	Gut. "	" "	" "	8142	
	E. "	" "	" "	8226	
	Gut "	" "	" "	8163	
	"	" "	"	8172	outter edge gutter
59+39.49	S. end	CR. SW. Cor		8191	
"	Gut "	"	"	8128	
60+133	W. end	"	" "	8235	
"	Gut "	" "	" "	8167	
℄	INTR			819	℄ INTR Felton Ave & 104TH ST.
	E. end	CR. NE Cor		8259	
	Gut "	" "	" "	8186	
	N.	" "	" "	8256	
	Gut "	" "	" "	8181	
60+16.4	W. end	CR - NW Cor		8230	
"	Gut "	"	"	8167	
	N. "	"	"	8233	
	Gut " "	"	"	8169	

Profile No. ____ Notes Red. ____ Plotted ____ Job No. 6218.00 Division No. ____
Date ____ Date ____ Survey of Inglewood - Centinela S.D.
X-Sec. Notes Chkd. ____ Checked ____ Survey by Wallace Notes EEW Date 1-3-55
Date ____ Date ____ Map No. ____ Index ____ H. C. Johnson

F. B. 1952 Pg. 235

76L298 S & E #307 9-54

PLEASE RETURN TO
LOS ANGELES COUNTY SURVEYOR
726 LOS ANGELES COUNTY ENGINEERING BLDG.

NOTE: ANY ADDITIONS OR CHANGES ON THIS SHEET MUST BE MADE OR CIRCLED IN RED WITH DATE AND NAME OF PERSON MAKING CHANGE.

Do not extend notes this side of this line.

STATION	B. S.	H. I.	F. S.	ELEV.	Felton Ave.	
	104TH ST. – 75' E. ℄ FELTON					
	℄ 104TH ST.			[illegible]	℄ 104TH ST – 75' E. ℄ Felton Ave	
				82.27		15' S. cb
				81.64		15' S. Gutter
				81.30		13' S " outside edge
				[illegible]	N. cb	
				81.87	" Gut	
	Felton Ave. 100' N. ℄ 104TH ST.					
	℄ Felton Ave			[illegible]		℄ 100' N. ℄ 104th ST.
				82.74		15' E. cb
				[illegible]		15' " Gut
				82.49	West. cb. 15'	
				81.84	" Gut 15'	
San. Dist. #5	TRUNK Sewer M. H. ON ℄ INTR. Felton Ave. & 104TH ST.					
Invert of	8" inlet on East			72.13		
" "	22" " " North			71.12	Direct Meas. to inverts	
" "	15" " " South W.			71.56		
" "	22" Outlet " South			71.10		

	S.	N.	E.	S.W.
	81.85	81.86	81.87	81.86
	10.75	10.74	9.54	10.30
	71.10	71.12	72.33	71.56

10.13

F. B. 1952 Pg. 236 Job No. 6218.00 Division No. Notes Red. Plotted Profile
Survey of Inglewood-Century S.D. Date Date No.
Survey by Wallace Notes ECW Notes Chkd. Checked X-Sec.
Index C. Johnson Date Date Date No.

76L293 S & E #307 9-54

PLEASE RETURN TO
LOS ANGELES COUNTY SURVEYOR
726 LOS ANGELES COUNTY ENGINEERING BLDG.

NOTE: ANY ADDITIONS OR CHANGES ON THIS SHEET MUST BE MADE OR CIRCLED IN RED, WITH DATE AND NAME OF PERSON MAKING CHANGE.

Do not extend notes this side of this line.

STATION	B. S.	H. I.	F. S.	ELEV.	Felton Ave. & 104TH ST.
		SEWER M.H. ON ℄ 104TH ST. 14' East ℄ Felton Ave.			
					S 81.78 N 81.79 E 81.79 W 81.77
		SEWER M.H. 14' East ℄ Felton Ave. & 12' N. ℄ 104TH ST.			
					S 81.79 N 81.80 E 81.84 W 81.78
	-X- Gutter			81.52	-X- Gutter ℄ 104TH ST 15' W. ℄ Felton
		104TH ST			
	60+09.23 E.C. of S.D.			820	℄
	60+20.7	TRAP Sewer M.H. 10.5' S. ℄ 104TH ST.			
	Invert of 15" outlet NE			71.68	Direct Meas. → E 81.81 10.13 71.68 W 81.82

Profile No. X-Sec. No. Notes Red. Date Plotted Date Job No. 6218.00 Division No. Survey of Inglewood-Century SD Notes Chkd. Date Checked Date Survey by Wallace Notes ECW Date 1-3-55 Map No. Date Inspected C. Johnson

F. B. 1952 Pg. 237

76L298 S & E #307 9-54

PLE[illegible] TURN TO
LOS ANGELES [illegible]UNTY SURVEYOR
726 LOS ANGELES COUNTY ENGINEERING BLDG.

NOTE: ANY ADDITIONS OR CHANGES ON THIS SHEET [illegible]T BE MADE OR CIRCLED IN RED [illegible] WITH DATE AND NAME OF PERSON MAKING CHANGE.

Do not extend notes this side of this line.

STATION	B. S.	H. I.	F. S.	ELEV.	104TH ST.		℄ RT.
61+00				82 1			
"				82 33			18' cb
"				81 73			18 Gut
"				82 39	cb 18'		
"				81 74	Gut 18'		
61+06.7 Sewer M.H. 12' N. ℄ 104TH ST.							
						E 82 03	W 82 05
61+90.8				82 2			℄
"	E. end CR- NE Cor			82 47			18'
"	Gut " " "			81 34			18' Gut
"	" " "			81 37			17' "
"				82 46	cb. 18'		
"				81 86	Gut 18		
	N. end CR N.E Cor			82 74			
	Gut " " " "			82 11			

F. B. 1952 PG. 238 Job No. 6218.00 Division No. Notes Red. Plotted No. Profile
Survey of Inglewood-Century S.D. Date Date X-Sec.
Survey by Wallace Notes ECW Notes Chkd. Checked No.
Index C. Johnson Date Date Date

76L298 S & E #307 9-54

PLEASE RETURN TO
LOS ANGELES COUNTY SURVEYOR
726 LOS ANGELES COUNTY ENGINEERING BLDG.

NOTE: ANY ADDITIONS OR CHANGES ON THIS SHEET MUST BE MADE OR CIRCLED IN RED, WITH DATE AND NAME OF PERSON MAKING CHANGE.

Do not extend notes this side of this line.

STATION	B. S.	H. I.	F. S.	ELEV.	104TH ST. (cont.)	
62+32.75		℄ Redfern Ave		823		℄ INTR. 104TH ST. & Redfern Ave.
"				8190		-X- Gutter 18' RT.
B.M. KV 106				8258	B.M. KV 106 El. 82.58 1952/83 104TH & Redfern Ave. N.W. Cor - S'W end CR	
		REDFERN AVE.		100' N. ℄ 104TH ST.		
				826		℄ Redfern Ave.
				8282		15' E. cb
				8215		15' E. Gut
				8283	W. cb, 15'	
				8219	W. Gut 15	
		N. end CR. - N.W. Cor		8278		
	Gut	" " "	"	8212		
				8226	outside edge gutter	
62+65.0		W. end "	"	8258		
	Gut	" " "	"	8195		
63+00				823		℄
"				8257		18' cb
"				8193		18' Gut
"				8263	cb 18'	
"				8202	Gut. 18'	

Profile No. ____ Notes Red. ____ Plotted ____ Job No. 6218.00 Division No. ____ F. B. 1952 Pg. 239
Date ____ Date ____ Survey of Inglewood - Century S.D.
X-Sec. No. ____ Notes Chkd. ____ Checked ____ Survey by Wallace Notes ECW Date 1-3-55
Date ____ Date ____ Map No. ____ Indexed C. Johnston

76L298 S & E #307 5-54

PLEASE TURN TO
LOS ANGELES JNTY SURVEYOR
726 LOS ANGELES COUNTY ENGINEERING BLDG.

NOTE: ANY ADDITIONS OR CHANGES ON THIS SHEET T BE MADE OR CIRCLED IN RED WITH DATE AND NAME OF PERSON MAKING CHANGE.

Do not extend notes this side of this line.

STATION	B. S.	H. I.	F. S.	ELEV.	104TH ST.	
					LT. (south) ℄	RT.
63+43.3	SEWER M.H	10.5' S ℄ 104TH ST.			E 82.28	W 82.29
63+65.0	Sewer M.H.	12' N ℄ 104TH ST			E 82.32	W 82.36
64+00				82.5		℄
"				82.58		18' cb
"				82.4		18' Gut
"				82.77	cb 18'	
"				82.4	Gut 18	
64+48.7	E. end CR. N. ECOR			82.80		18' cb
"	Gut "	" "		82.14		18' Gut
"	Gut "	" "		82.31		17' " outside edge

F. B. 1952 Pg. 240 Job No. 6218.00 Division No. Notes Red. Plotted Profile
Survey of Inglewood-Century SD Date Date No. X-Sec.
Survey by Wallace Notes ECW Notes Chkd. Checked
Indexed R. C. Johnson Date Date Date No.

76L298 S & E #307 9-54

PLEASE RETURN TO
LOS ANGELES COUNTY SURVEYOR
726 LOS ANGELES COUNTY ENGINEERING BLDG.

NOTE: ANY ADDITIONS OR CHANGES ON THIS SHEET MUST BE MADE OR CIRCLED IN RED WITH DATE AND NAME OF PERSON MAKING CHANGE.

Do not extend notes this side of this line.

STATION	B. S.	H. I.	F. S.	ELEV.	104TH ST.	
					LT.	
	N. end CR- NE Cor			8310	E.cb. Ocean Gate Ave.	
	Gut " " "			8243		
				.90	B.M. KV107 El.	1952/83
B.M. KV107				8288	104TH ST & Ocean Gate Ave	NW Cor
64+90.73	℄ INTR.			826		℄ INTR. 104TH ST. & Ocean Gate Ave
"				8220		18' Rt. -X- Gutter
"				8291	cb 18'	
"				8226	Gut	
		Ocean Gate Ave.			100' N. ℄ 104TH ST.	
				829		℄ Ocean Gate Ave
				8314		15' E.cb
				8252		15' " Gut
				8320	West cb 15'	
				8255	" Gut 15'	
	N. end CR- NW Cor			8305	W. cb. Oceangate	
	Gut " " " "			8241		
	" " " " "			8254	outside edge	
	65+32.9± W. " " " "			8290	N. cb - 104th St.	
	Gut " " " "			8226	"	

Profile Notes Red. ____ Plotted ____ Job No. 6218.00 Division No. ____
No. ____ Date ____ Date ____ Survey of Inglewood - Century 3D.
X-Sec. Notes Chkd. ____ Checked ____ Survey by Wallace Notes ECW Date 1-3-55
No. ____ Date ____ Date ____ Map No. ____ Index C. Johnson

76L298 S & E #307 9-54

PLEASE RETURN TO
LOS ANGELES COUNTY SURVEYOR
726 LOS ANGELES COUNTY ENGINEERING BLDG.

NOTE: ANY ADDITIONS OR CHANGES ON THIS SHEET MUST BE MADE OR CIRCLED IN RED WITH DATE AND NAME OF PERSON MAKING CHANGE.

Do not extend notes this side of this line.

STATION	B. S.	H. I.	F. S.	ELEV.	104TH ST. LT (South) ℄	RT (North)
66+00				82.8	℄	
"				82.96		18' cb
"				82.30		18' Gut
"				82.99	cb 18'	
"				82.87	Gut 18	
66+23.0		Sewer M.H.		12 V.	℄ 104TH ST	
		Top of M.H.		82.56	E. 82.57 Rim	W. 82.56
66+43	end	S. cb		82.92	cb 18'	
"	"	S. Gutter		82.74	Gut 18'	
				83.19	B.M. K.V 108 El. 83.19	1952/83
B.M. KV 108				83.17	104TH ST. & Ash Ave.	
66+68.5		Sewer M.H.		10.5'	S. ℄ 104TH ST	
		Top of M.H.		82.65	E. 82.67 Rim	W. 82.64 Rim

Profile No. ____ X-Sec. No. ____

Plotted ____ Date ____ Checked ____ Date ____

Notes Red ____ Date ____ Notes Chkd. ____ Date ____

Division No. SD Job No. 6218.09

Survey of Inglewood - Century

Survey by Wallace Notes ECW

Indexed C. Johnson Date ____

F. B. 1952 Pg. 241

761298 S & E #307 9-54

PLEASE RETURN TO
LOS ANGELES COUNTY SURVEYOR
726 LOS ANGELES COUNTY ENGINEERING BLDG.

NOTE: ANY ADDITIONS OR CHANGES ON THIS SHEET MUST BE MADE OR CIRCLED IN RED WITH DATE AND NAME OF PERSON MAKING CHANGE.

Do not extend notes this side of this line.

STATION	B. S.	H. I.	F. S.	ELEV.	104TH ST. (cont.) LT.	℄	RT.
67+00				828		℄	
67+06.7				828		℄	
"	E. end CR- N. E COR			8305			18'
Gut	"	"	"	8240			18'
	N. "	"	"	8336	W. cb ASH		
Gut.	"	"	"	8268			
67+48.73	℄ INTR ASH AVE.			828		℄ INTR 104TH St. & ASH Ave	
				8245			18' -X- Gutter
				825	11'		
				836	18		
				839	25'		
	ASH AVE. 100' N. ℄ 104TH ST						
				833	℄ Ash St		
				8340			15' East cb
				8276			15 Gut
				8348	West cb 15'		
				8281	" Gut 15'		

Profile Notes Red. ____ Plotted ____ Job No. 6218.00 Division No. ____ F.B. 1952
No. ____ Date ____ Date ____ Survey of Inglewood-Century SP
X-Sec. Notes Chkd. ____ Checked ____ Survey by Wallace Notes ECW Date 1-3-55
No. ____ Date ____ Date ____ Map No. ____ Indexed C. Johnson

76L298 S & E #307 9-54

PLEASE RETURN TO
LOS ANGELES COUNTY SURVEYOR
726 LOS ANGELES COUNTY ENGINEERING BLDG.

NOTE: ANY ADDITIONS OR CHANGES ON THIS SHEET MUST BE MADE OR CIRCLED IN RED WITH DATE AND NAME OF PERSON MAKING CHANGE.

Do not extend notes this side of this line.

STATION	B. S.	H. I.	F. S.	ELEV.	104TH ST LT	℄	RT
	cb. N. end CR NW COR			83.38	W. cb. Ash St		
	Gut " " "			[illegible]	"		
67+90.8	W. " " "			83.20			18'
"	Gut " " " "			[illegible]			18'
68+00				83.0[illegible]		℄	
"				83.15			18' cb
"				83.50			18. Gut
"				[illegible]	edge Pav 11'		
"				83.[illegible]	18'		
"				83.5	25'		
69+00				[illegible]		℄	
"				83.22			18' cb.
"				82.58			18 Gut.
"				83.7	edge pav. 11'		
"				83.3	18'		
"				83.4	25'		
69+66.8	E. end CR NE COR			83.21			
"	Gut " " " " "			82.55			
B.M. KV 109				83.29 / 83.28	B.M. KV 109 El. 83.29 104TH ST. & Irwin Ave - NW COR B Spk W end CR		1952/83

F. B. 1952 Pg. 244 Job No. 6218.00 Division No. Notes Red. Plotted No.
Survey of Inglewood - Century S.D. Date Date X-Sec.
Survey by Wallace Notes ECW Notes Chkd Checked
Index C. Johnson Date Date Date No.

761 E93 S & E #307 9-54

PLEASE RETURN TO
LOS ANGELES COUNTY SURVEYOR
726 LOS ANGELES COUNTY ENGINEERING BLDG.

NOTE: ANY ADDITIONS OR CHANGES ON THIS SHEET MUST BE MADE OR CIRCLED IN RED WITH DATE AND NAME OF PERSON MAKING CHANGE.

Do not extend notes this side of this line.

STATION	B. S.	H. I.	F. S.	ELEV.	104TH ST. (cont.)	℄ RT
	N. end CR-NE COR			8332	Irwin Ave.	
	Gutter " " " "			8266	" "	
70+08.73	℄ IRWIN AVE			829		℄ INTR. 104TH ST. & IRWIN
				8264		18' "X"-Gutter
				826	edge pav. 11'	
				830	18'	
				831	25'	
		IRWIN AVE.			100' N. ℄ 104TH ST.	
				833	℄ Irwin	
				8342		15' E. cb
				8278		15' E. Gut
				8360	W. cb. 15'	
				8293	" Gut 15'	
	N. end CR-NW COR			8351	Irwin Ave.	
	" " " "			8287	"	
70+50.6	" " " "			8329		
"	Gut " " " "			8264		

Profile Notes Red. Plotted Map No.
No. Date Date Survey of Inglewood-Century 3.B
X-Sec. Notes Chkd. Checked Survey by Wallace Notes EW Date 1-3-55
No. Date Date Map No. Indexed C. Johnson

76L2-B S & E #307 9-54

PLEASE RETURN TO
LOS ANGELES COUNTY SURVEYOR
726 LOS ANGELES COUNTY ENGINEERING BLDG.

NOTE: ANY ADDITIONS OR CHANGES ON THIS SHEET MUST BE MADE OR CIRCLED IN RED WITH DATE AND NAME OF PERSON MAKING CHANGE.

Do not extend notes this side of this line.

STATION	B. S.	H. I.	F. S.	ELEV.	104TH ST. LT.	℄	RT.
71+00				831		℄	
"				8336			18' cb
"		1		8273			18' Gut
"				828	12'		
"				834	25'		
72+00.				[illegible]		℄	
				8351			18' cb
				8290			18 Gut
				830	11'		
				835	18'		
				838	25'		
72+26.72	E. end CR. NE COR.			[illegible]4			
"	Gut " " "			8293			
	N. " " "			[illegible]			
	Gut " " "			[illegible]			
				833		℄	East P/L ANZA TON
72+71.73	℄ ANZA AVE			839		℄	INTR. ANZA & 104 ST.
				8385	B.M. KV 90 El. 83.85 ANZA & 104TH NE COR		1952/83

Plotted No. X-Sec. Date Checked No. Date Notes Red. Date Notes Chkd. Date

PWFB 0817 1039

Notes Ck'd by	Survey of Inglewood-Century SD
Map No.	W. O. 6218.00 Tape No. St'd. °F
Office Work	Surveyed by Wallace
Checked	Notes ECW Date 12-27-54
Date	Indexed A. C. Johnson 1-25-55

F. B. 1952 Pg. 247

J.N. 6218.00

INGLEWOOD AVE. - CENTURY BLVD S.D.

℄ of Storm Drain

Inglewood Ave, Lennox Blvd, Felton Ave, and 104th St.

(PAGES 248-265)

Wallace
Monkey
York
Bradock

Note: Any Additions or Changes on This Sheet Must be Made or Circled in Red Ink With Date and Name of Person Making Change.

Do not extend notes this side of this line.

RETURN TO
LOS ANGELES COUNTY SURVEYOR
726 LOS ANGELES COUNTY
ENGINEERING BLDG.

AF3096 S&E #247. 8-54

F.B. ~~1952~~ PG. ~~248~~

PWFB 0817

1040

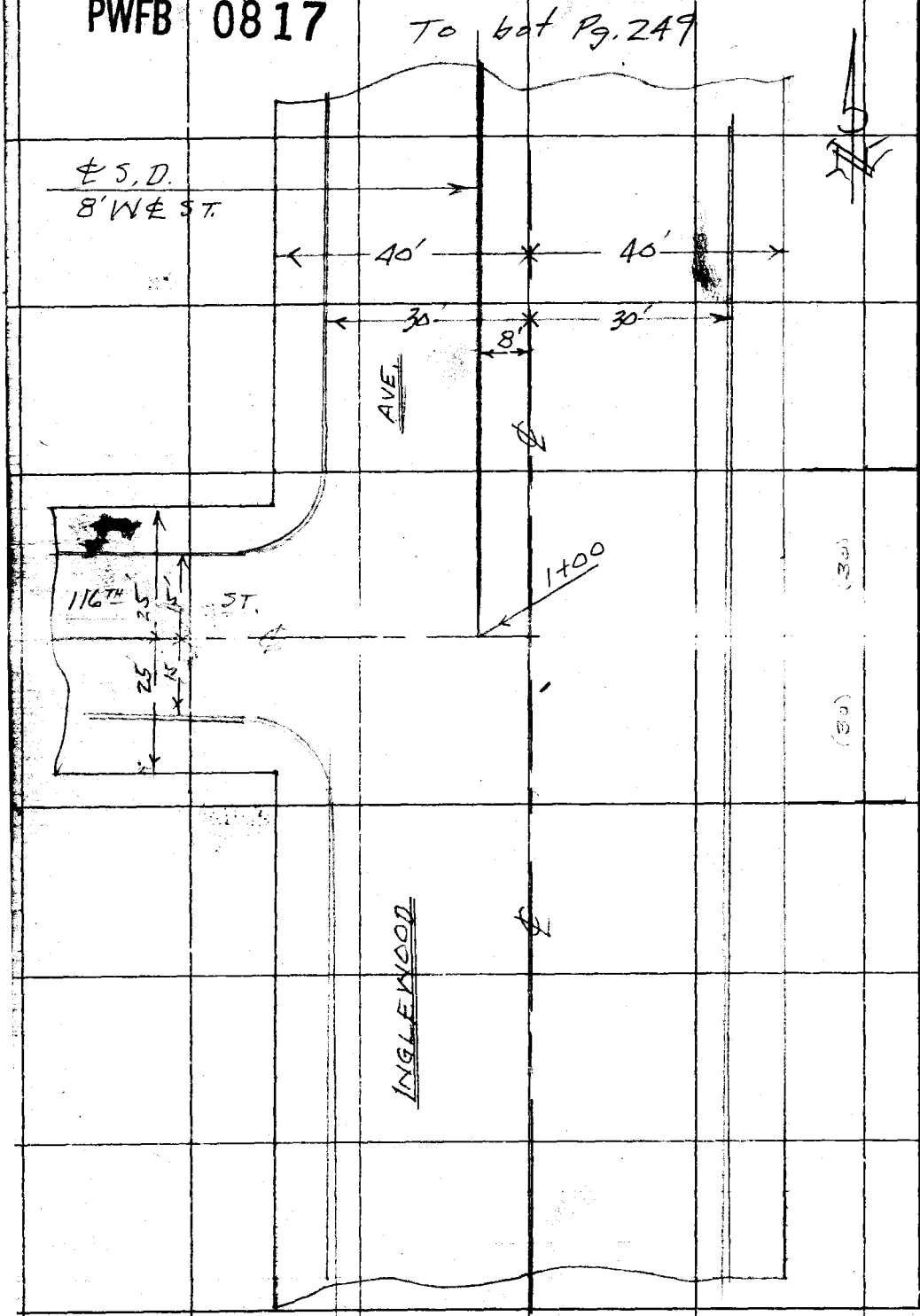

RETURN TO
LOS ANGELES C[illegible]TY SURVEYOR
726 LOS AN[illegible]S COUNTY
ENGINEERING BLDG.

Do not extend notes this side of this line.

Note: Any Additions or Changes on This Sheet Must be Ma[illegible] or Circled in Red Ink With Date [illegible] Name of Person Making Change.

PWFB 0817

Notes Ck'd by	Survey of Inglewood - Century St
Map No.	W. O. 621800 Tape No. St'd. °F
Office Work	Surveyed by Wallace
Checked	Notes ECW Date 12-27-54
Date	Indexed A. C. Johnson

F.B. 1984 Pg. 249

1041

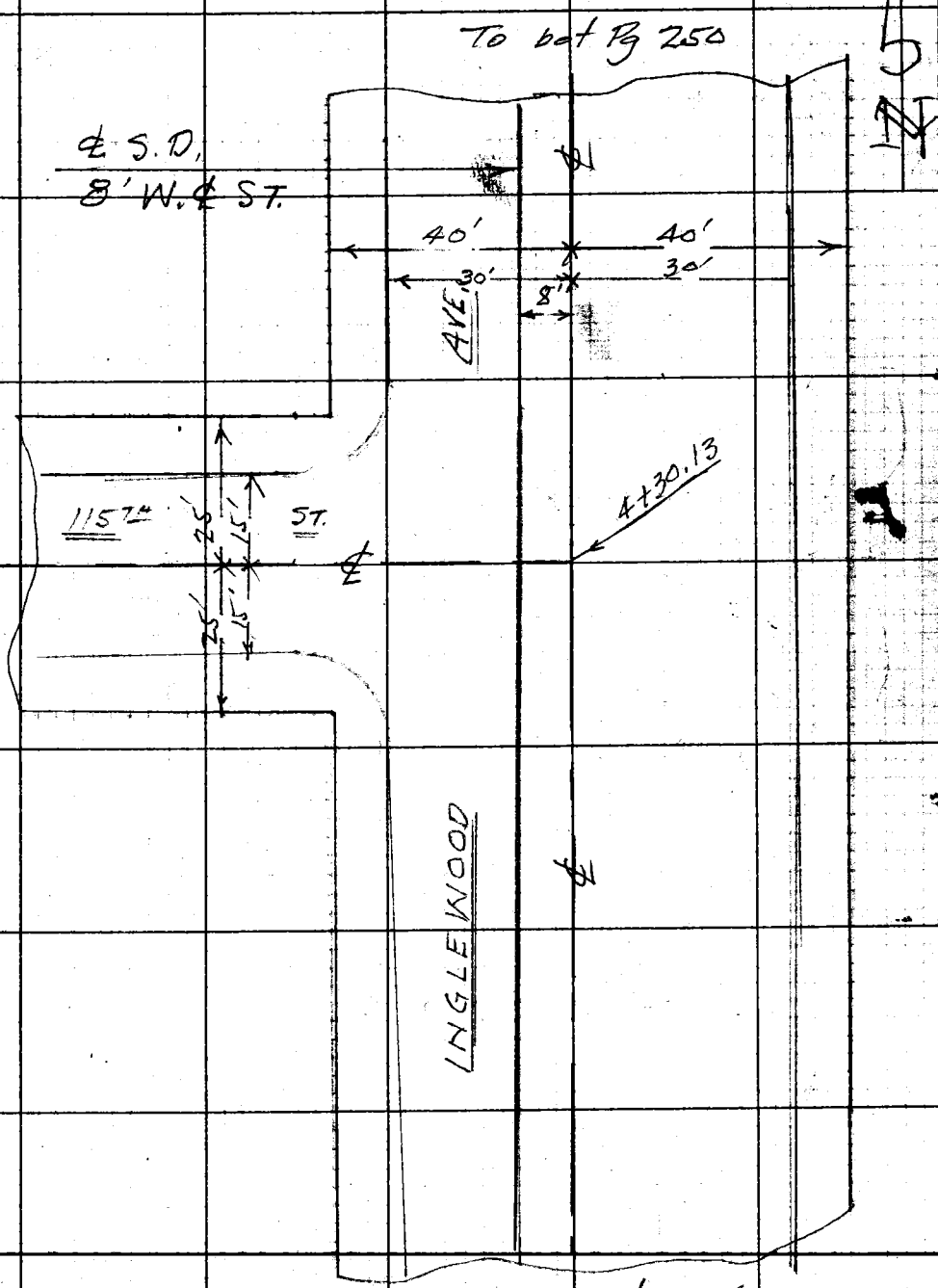

From top 248

Note: Any Additions or Changes on This Sheet Must be Made or Circled in Red Ink With Date and Name of Person Making Change.

Do not extend notes this side of this line.

RETURN TO
LOS ANGELES COUNTY SURVEYOR
726 LOS ANGELES COUNTY
ENGINEERING BLDG.

76F3095 247 4-53

F. B. ~~1952~~ PG. ~~250~~

PWFB 0817

1042

To bot Pg. 251

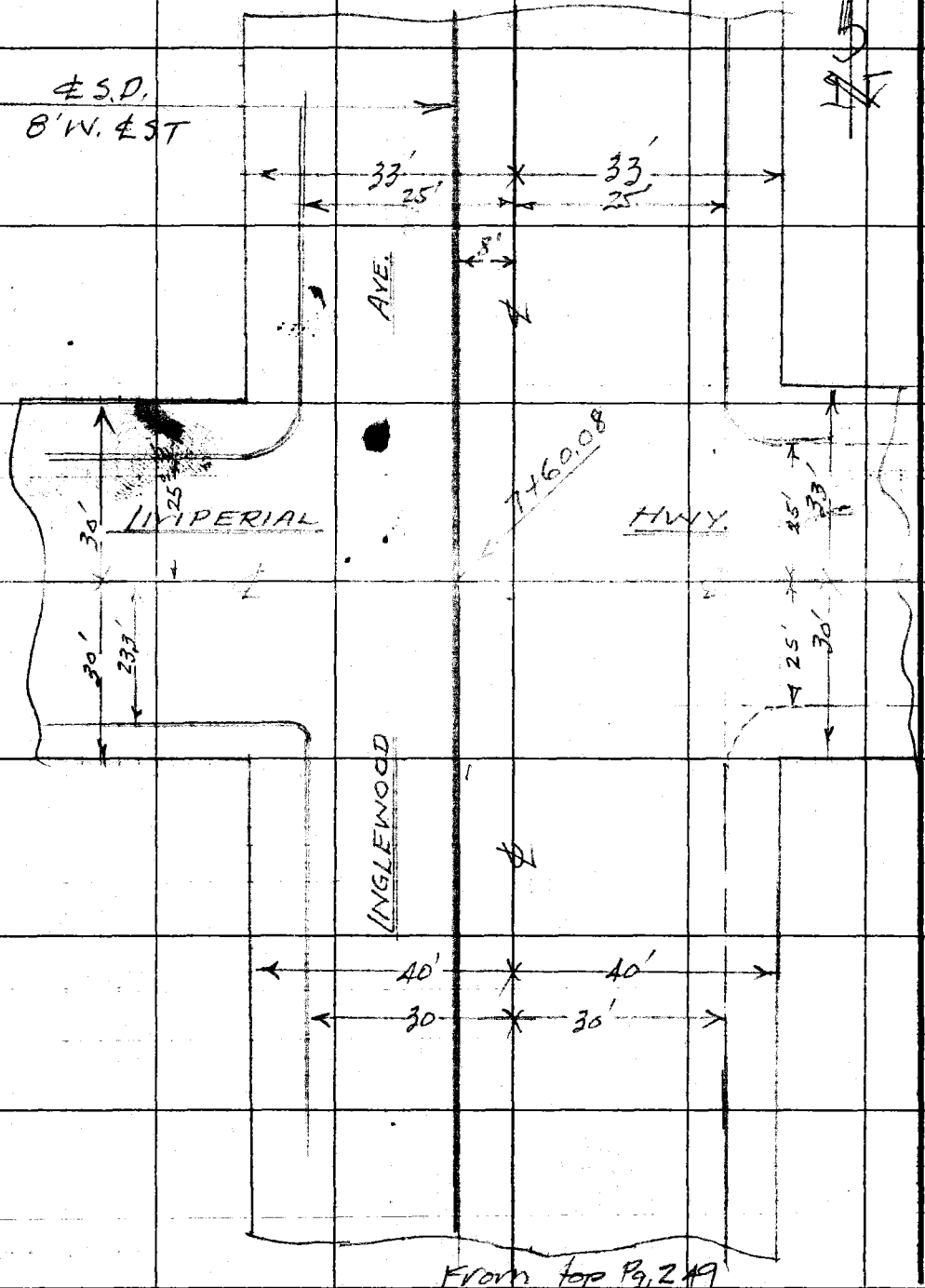

From top Pg. 249

RETURN TO
LOS ANGELES COUNTY SURVEYOR,
726 LOS ANG. S COUNTY
ENGINEERING BLDG.

Do not extend notes this side of this line.

Note: Any Additions or Changes on This Sheet Must be Made in Red Ink With Date and Name of Person Making Change.

PWFB 0817

Notes Ck'd by
Map No.
Office Work
Checked
Date

Survey of Inglewood-Century
W. O. 6210 Tape No. Sr'd. °F
Surveyed by Williams
Notes ECW Date 12-27-54
Indexed B. C. Johnson

F. B. 1950 Pg. 251

1043

To bot Pg. 252

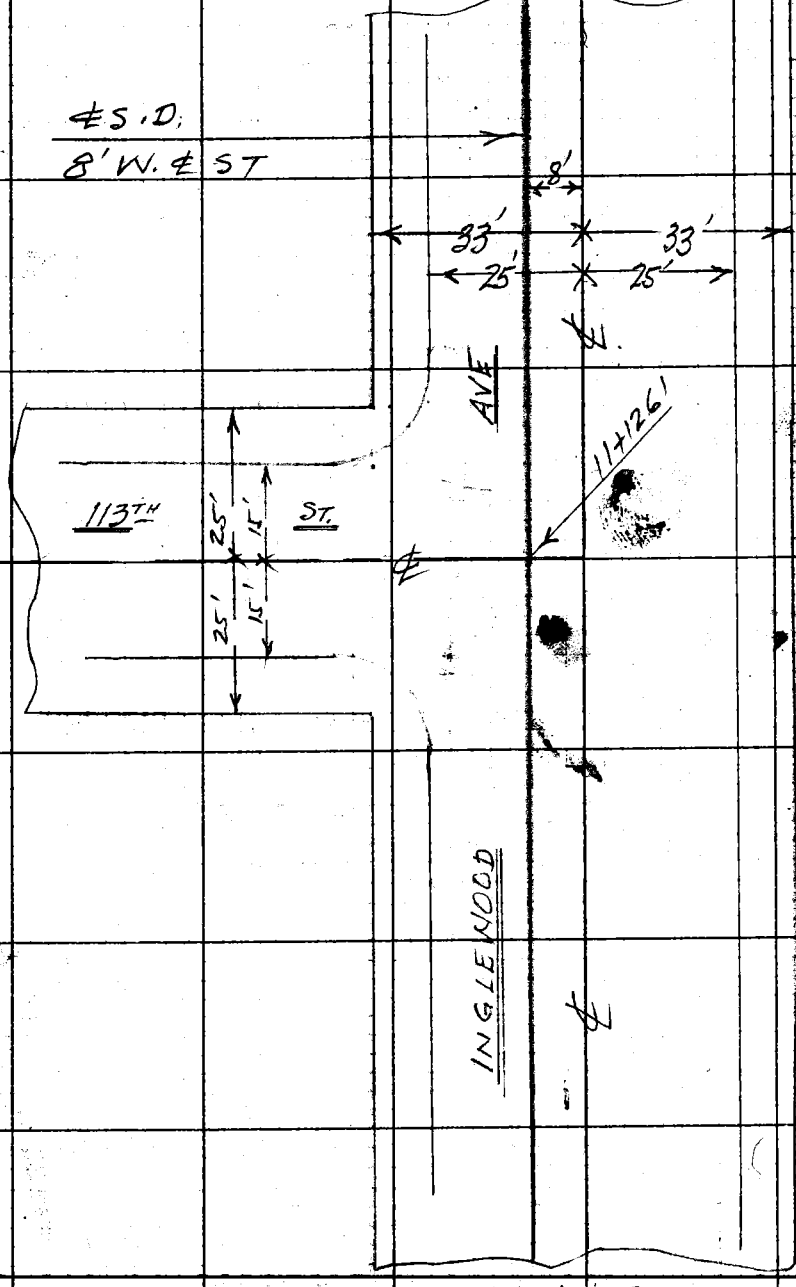

To top Pg. 250

Note: Any Additions or Changes on This Sheet Must be Made in Red Ink With Date or Circled in Red Making Change. Name of Person

Do not extend notes this side of this line.

RETURN TO
LOS ANGELES COUNTY SURVEYOR
726 LOS ANGELES COUNTY
ENGINEERING BLDG.

76F3098 247 4-55

F. B. 1952 PG. 252 PWFB 0817 1044

To Bottom Pg. 253

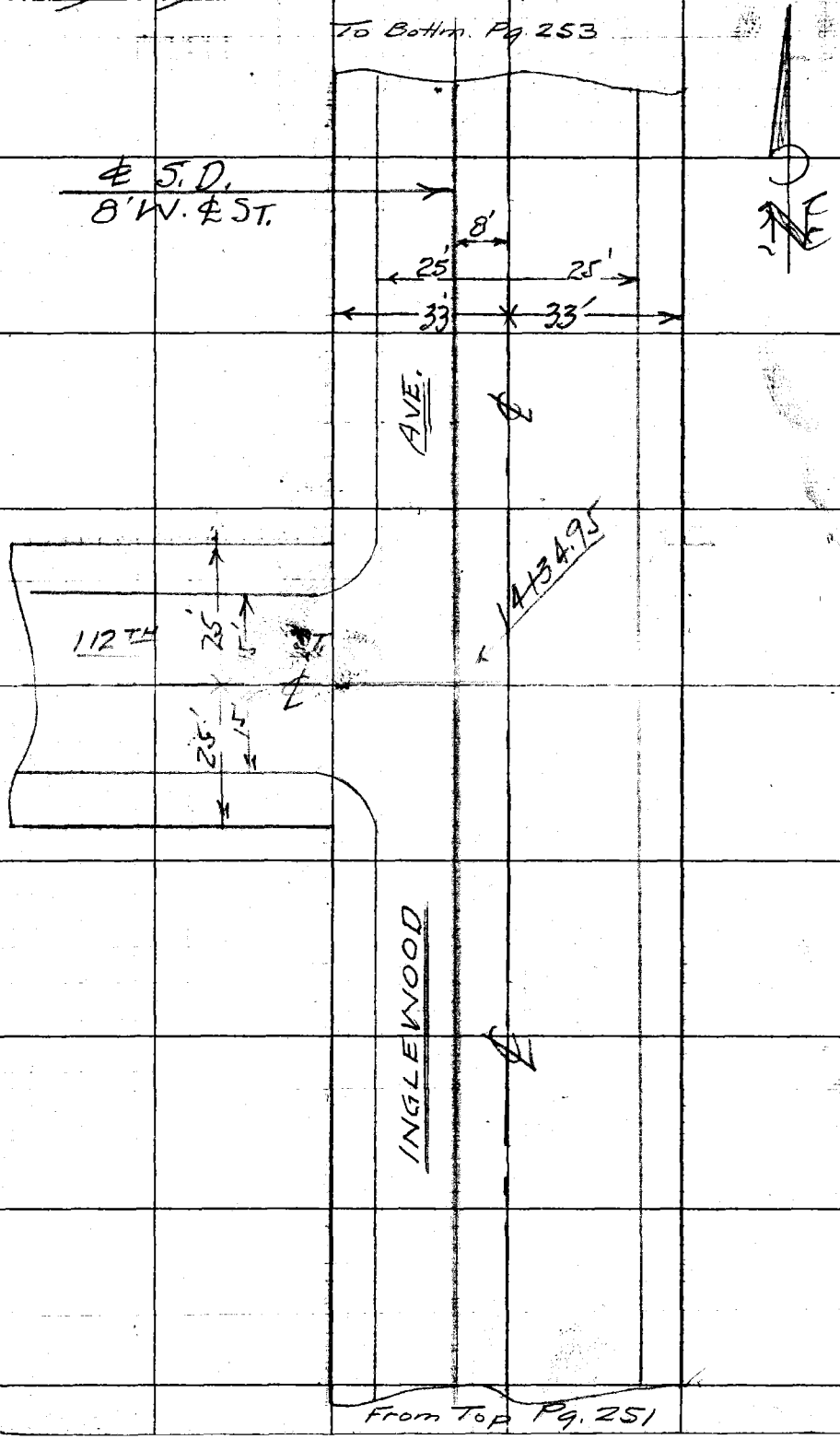

RETURN TO
LOS ANGELES CO TY SURVEYOR
726 LOS ANG S COUNTY
ENGINEERING BLDG.
Do not extend notes this side of this line.

Note: Any Additions or Changes on This Sheet Must be Made or Circled in Red Ink With Date and Name of Person Making Change.

PWFB 0817

Notes Ck'd by	Survey of Inglewood-Century S.D.
Map No.	W. O. 621850 Tape No. Sr'd. °F
Office Work	Surveyed by Wallace
Checked	Notes ECW Date 12-27-54
Date	Indexed A. C. Johnson

F.B. 1952 Pg. 253

1045

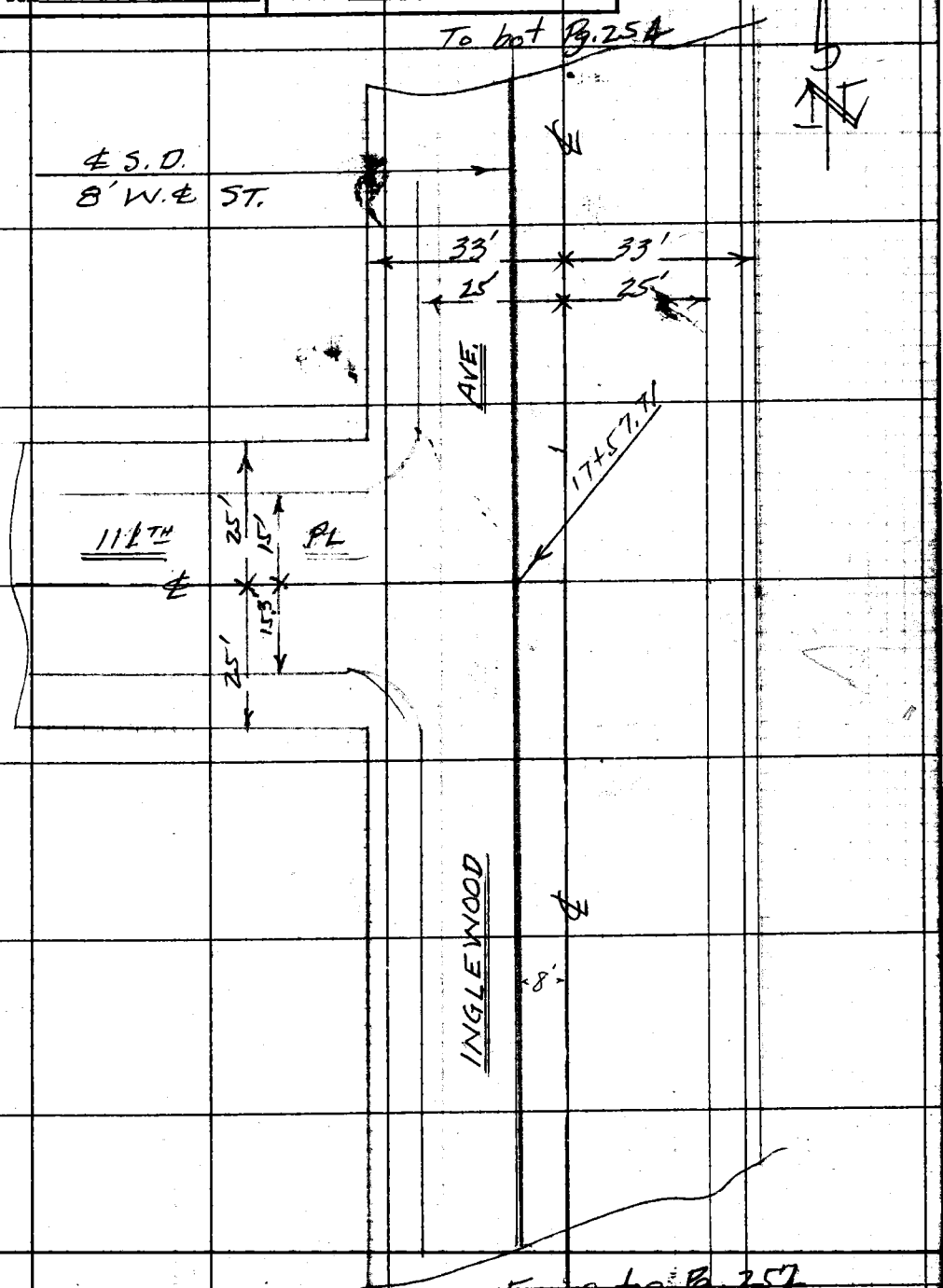

Note: Any Additions or Changes on This Sheet Must be Made or Circled in Red Ink With Date and Name of Person Making Change.

Do not extend notes this side of this line.

RETURN TO
LOS ANGELES COUNTY SURVEYOR
726 LOS ANGELES COUNTY
ENGINEERING BLDG.

76F3098 247 4-53

F. B. 1952 PG. 254

PWFB 0817

1046

To bot Pg. 255

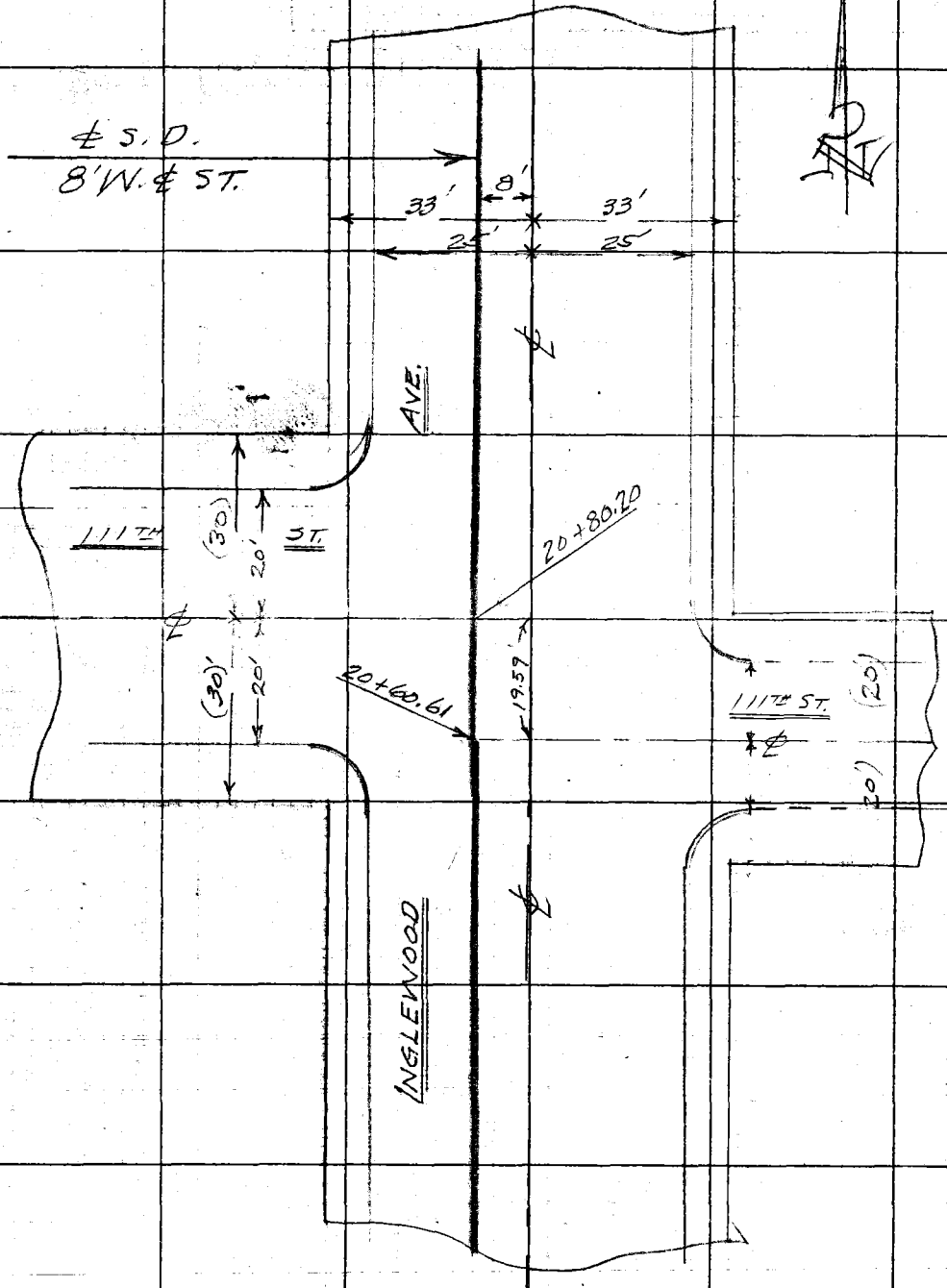

From top Pg. 253

RETURN TO
LOS ANGELES COUNTY SURVEYOR
726 LOS ANG S COUNTY
ENGINEERING BLDG.
Do not extend notes this side of this line.

Note: Any Additions or Changes on This Sheet Must be Made or Circled in Red Ink With Date and Name of Person Making Change.

PWFB 0817 **1047**

Notes Ck'd by	Survey of Inglewood - Century SD
Map No.	W. O. [illegible] Tape No. St'd. °F
Office Work	Surveyed by Wallace
Checked	Notes ECW Date 12-27-54
Date	Indexed A. C. Johnson

F. B. ~~1952~~ Pg. ~~258~~

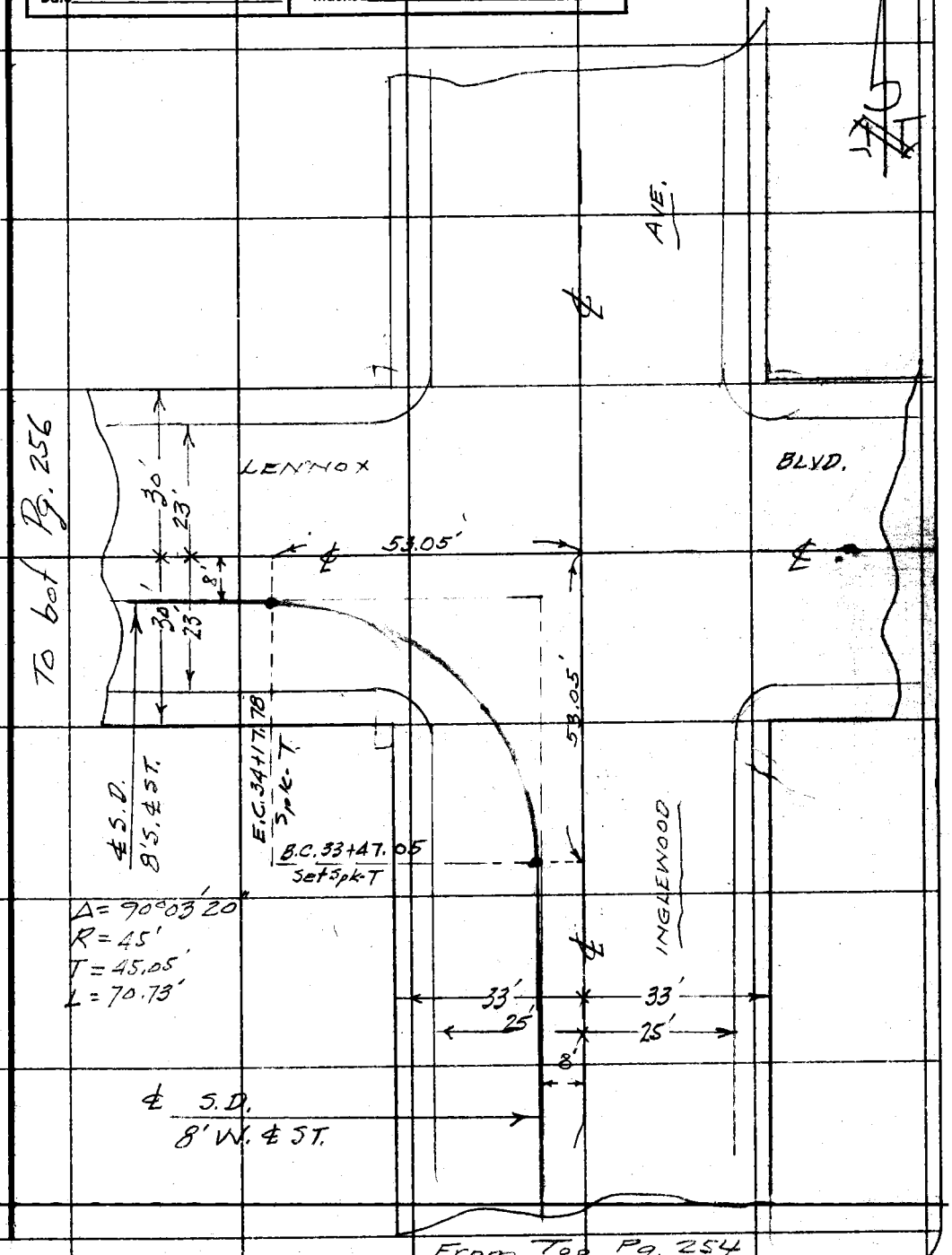

Note: Any Additions or Changes on This Sheet Must be Made or Circled in Red Ink With Date and Name of Person Making Change.

Do not extend notes this side of this line.

RETURN TO
LOS ANGELES COUNTY SURVEYOR
726 LOS ANGELES COUNTY
ENGINEERING BLDG.

75F3098 S&E #247. 8-54

F.B. 1952 PG. 256

PWFB 0817

1048

Cont. Bottom Pg. 257

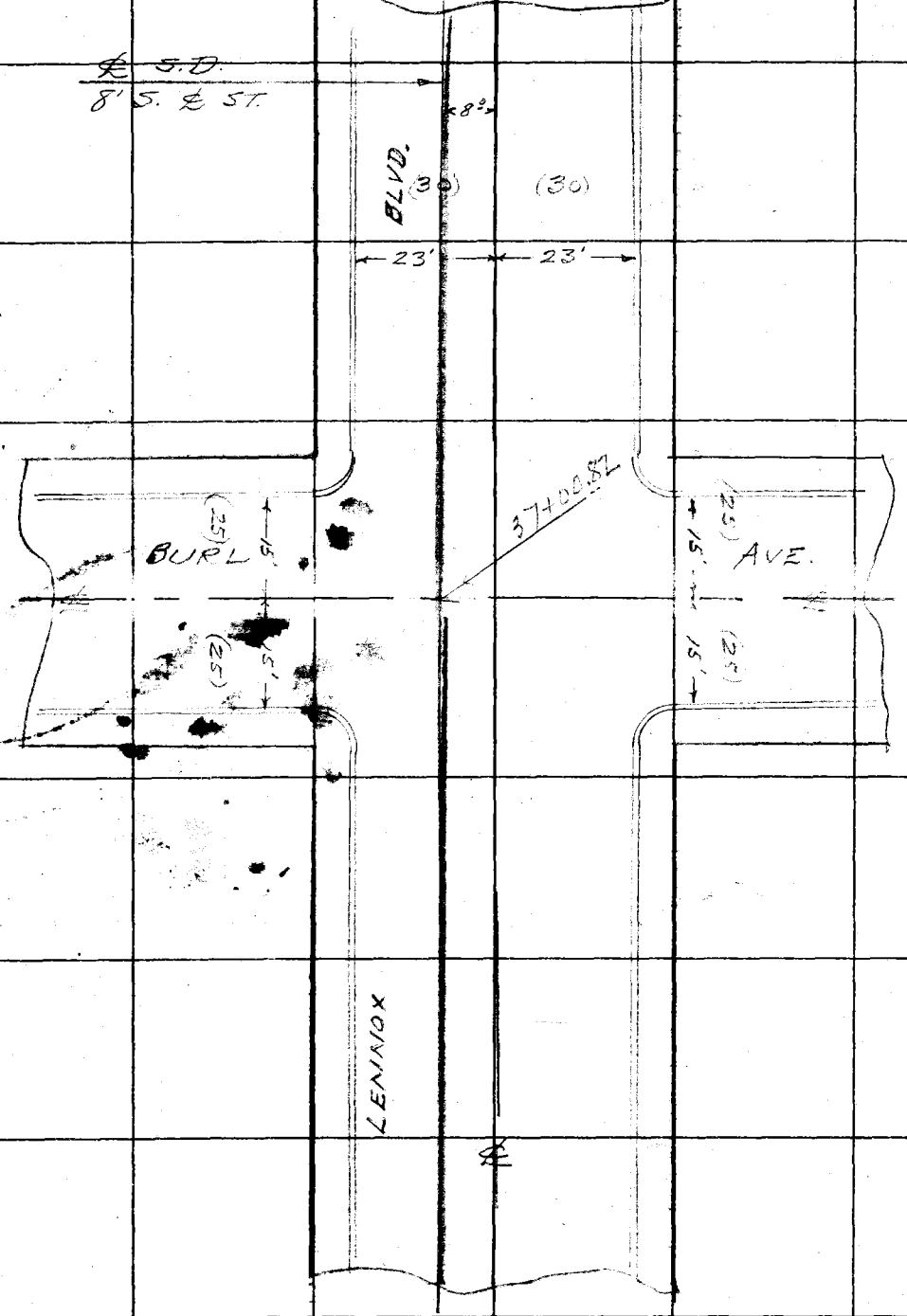

From Left Sd. Pg. 255

RETURN TO
LOS ANGELES COUNTY SURVEYOR
726 LOS ANGELES COUNTY
ENGINEERING BLDG.
Do not extend notes this side of this line.

Note: Any Additions or Changes on This Sheet Must be Made in Red Ink With Date and Name of Person Making Change.

PWFB 0817 1049

F. B. ~~1952~~ Pg. ~~251~~

Notes Ck'd by
Map No.
Office Work
Checked
Date

Survey of Inglewd-Century S.D.
W. O. 6218.00 Tape No. St'd. °F
Surveyed by WALLACE
Notes A.N.H. Date Jan. 1955
Indexed E. C. Johnson

Bufford & Lennox

To Bottm. Pg. 258

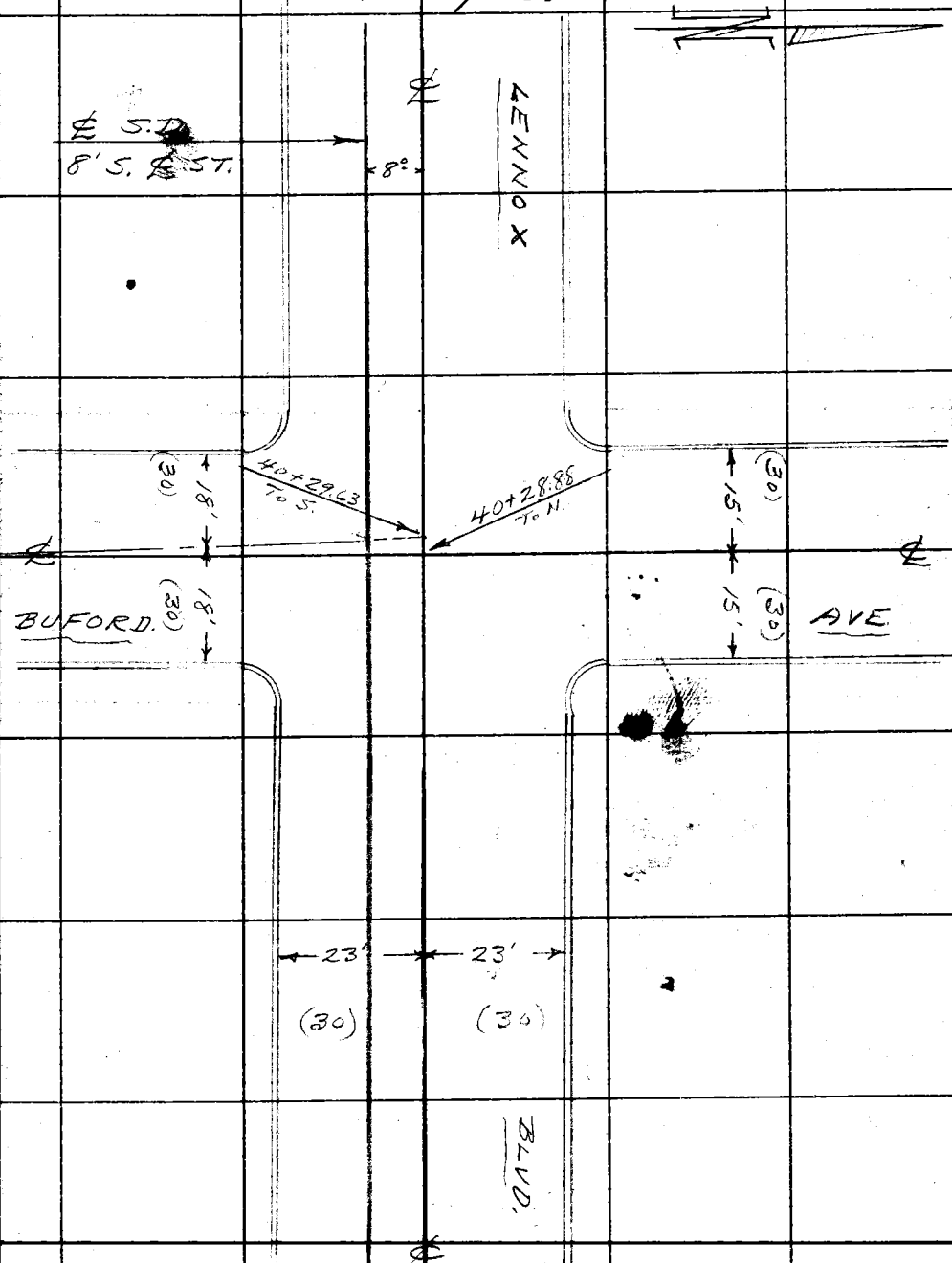

From Top Pg. 256

Note: Any Additions or Changes on This Sheet Must be Made or Circled in Red Ink With Date and Name of Person Making Change.

Do not extend notes this side of this line.

RETURN TO
LOS ANGELES COUNTY SURVEYOR
726 LOS ANGELES COUNTY
ENGINEERING BLDG.

76F309S S&E #247. 8-54

F. B. 1952 PG. 258

PWFB 0817

1050

LENNOX & FELTON

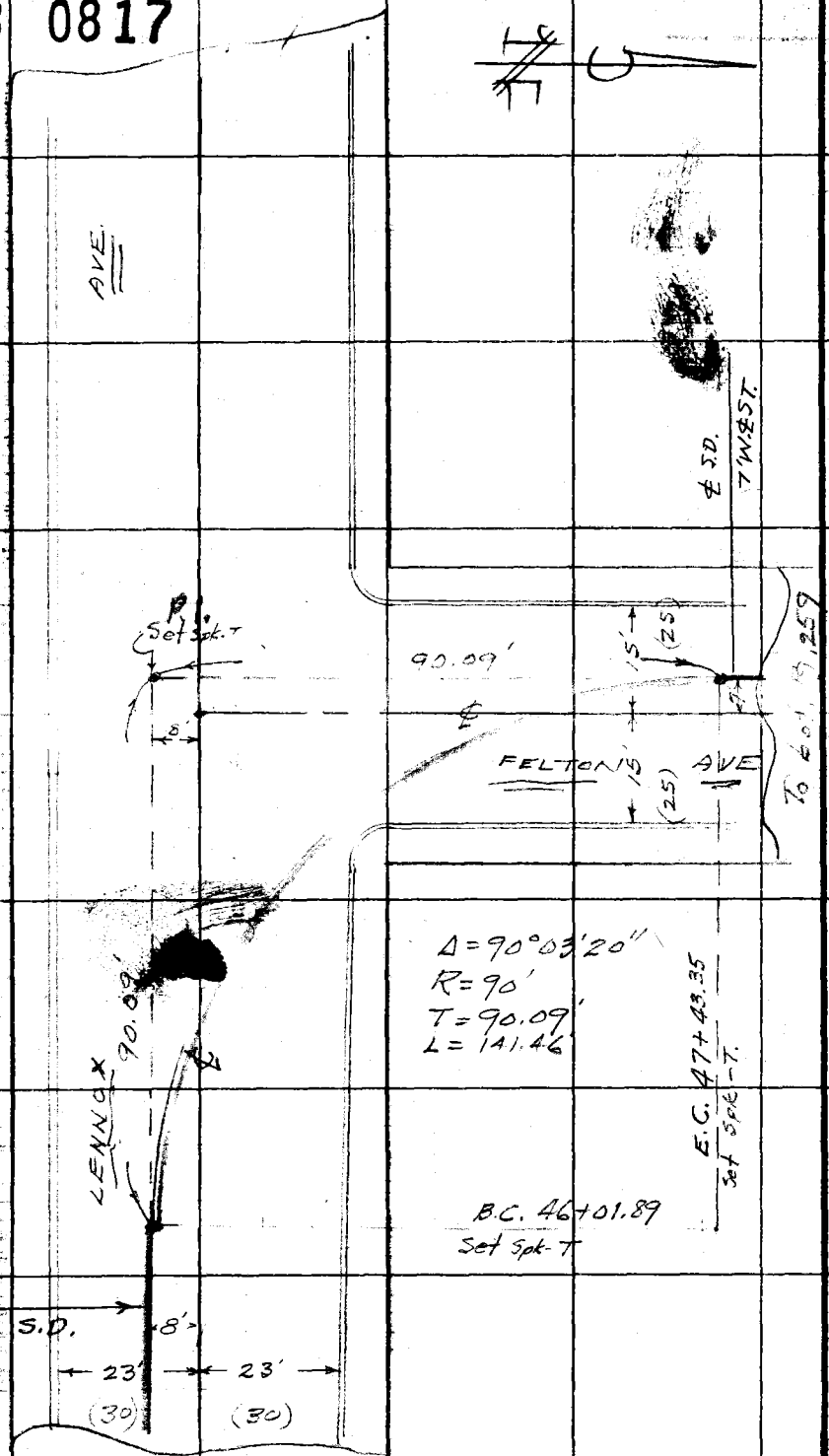

RETURN TO
LOS ANGELES COUNTY SURVEYOR
726 LOS ANGELES COUNTY
ENGINEERING BLDG.

Do not extend notes this side of this line.

Note: Any Additions or Changes on This Sheet Must be Made in Red Ink With Date and Name of Person Making Change.

From Top Pg. 257

PWFB 0917

368

F.B. 1952 Pg. 259

Notes Ck'd by	Survey of Inglewd.-Century S.D.
Map No.	W. O. 6218.00 Tape No. Sr'd. °F
Office Work	Surveyed by WALLACE
Checked	Notes A.N.H. Date Jan. 1955
Date	Indexed E. C. Johnson

106 & Felton

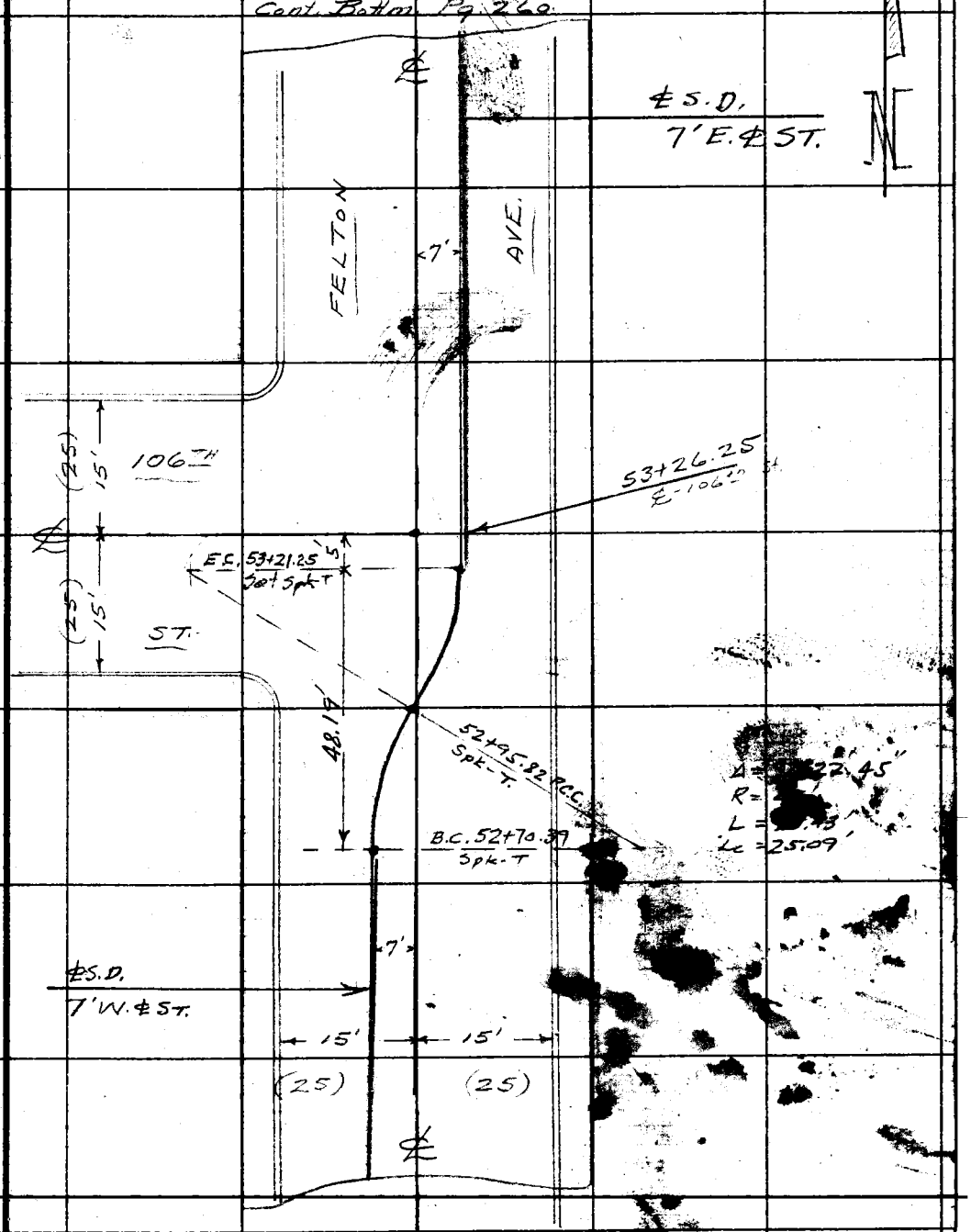

Note: Any Additions or Changes on This Sheet Must be Made or Circled in Red Ink With Date and Name of Person Making Change.

Do not extend notes this side of this line.

RETURN TO
LOS ANGELES COUNTY SURVEYOR
726 LOS ANGELES COUNTY
ENGINEERING BLDG.

75F309S S&E #247. 8-54

F. B. 1952 PG. 260

PWFB 0917

369

104 & Fulton

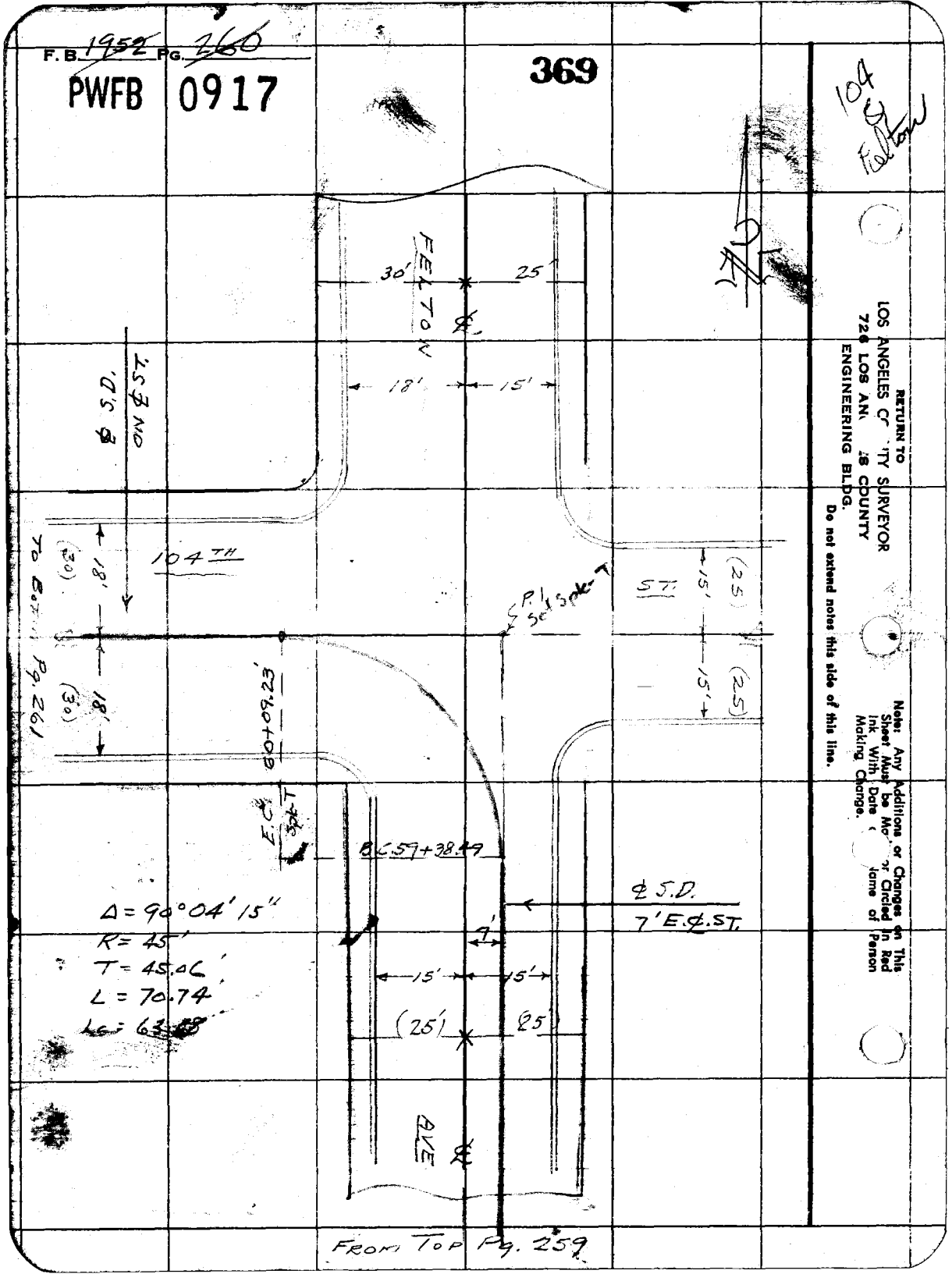

FROM TOP PG. 259

RETURN TO
LOS ANGELES COUNTY SURVEYOR
726 LOS ANGELES COUNTY
ENGINEERING BLDG.
Do not extend notes this side of this line.

Note: Any Additions or Changes on This Sheet Must be Made in Red Ink With Date and Circled Name of Person Making Change.

PWFB 0917

370

Notes Ck'd by	Survey of Inglewd-Century S.D.
Map No.	W. O. 6218.00 Tape No. St'd. °F
Office Work	Surveyed by WALLACE
Checked	Notes A.M.H. Date Jan. 1955
Date	Indexed E. C. Johnson

F. B. ~~1952~~ Pg. ~~261~~

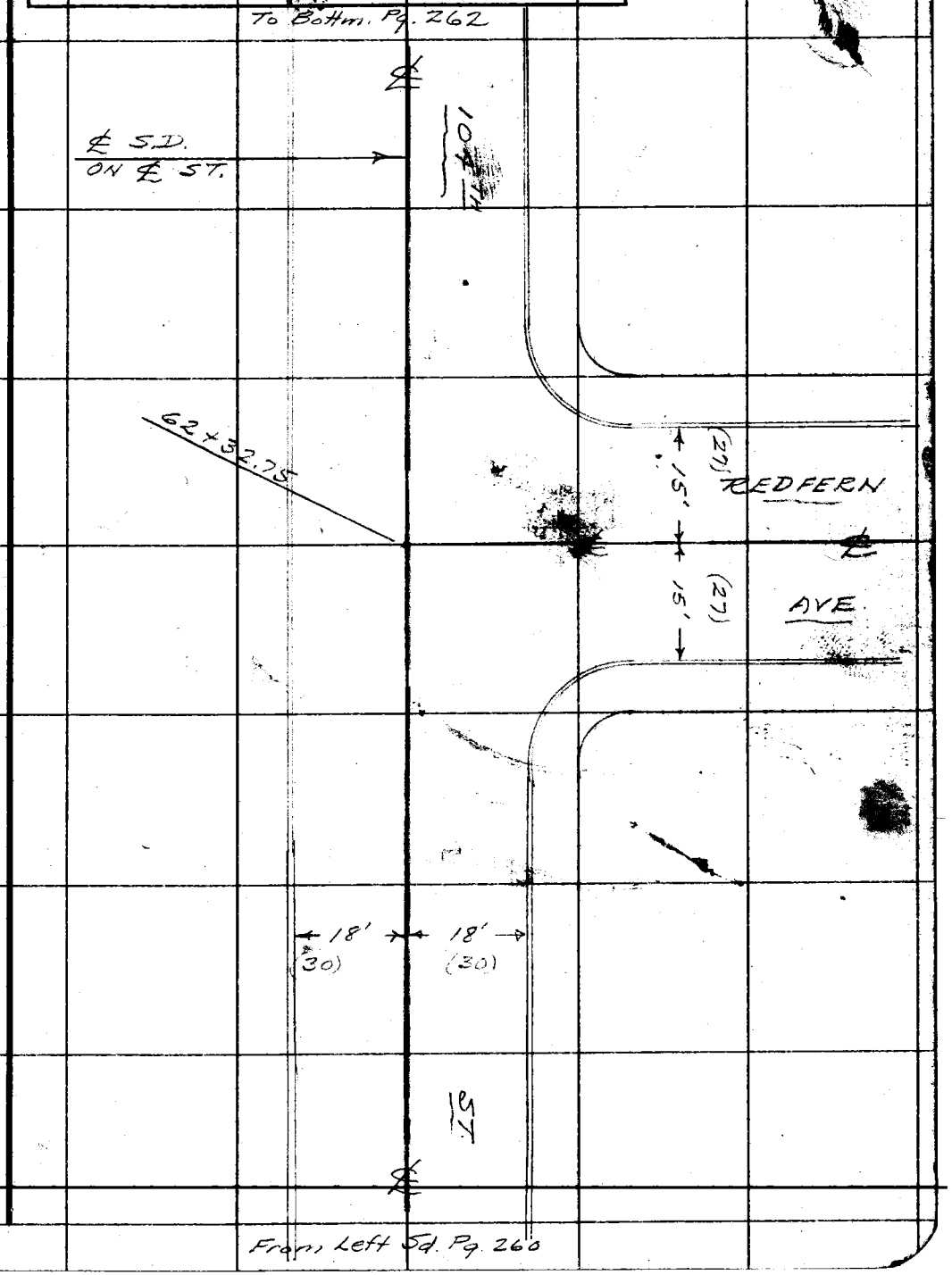

Note: Any Additions or Changes on This Sheet Must be Made or Circled in Red Ink With Date and Name of Person Making Change.

Do not extend notes this side of this line.

RETURN TO
LOS ANGELES COUNTY SURVEYOR
726 LOS ANGELES COUNTY
ENGINEERING BLDG.

75F309S S&E #247. 8-54

F.B. 1982 PG. 262

To Bottm. Pg. 263

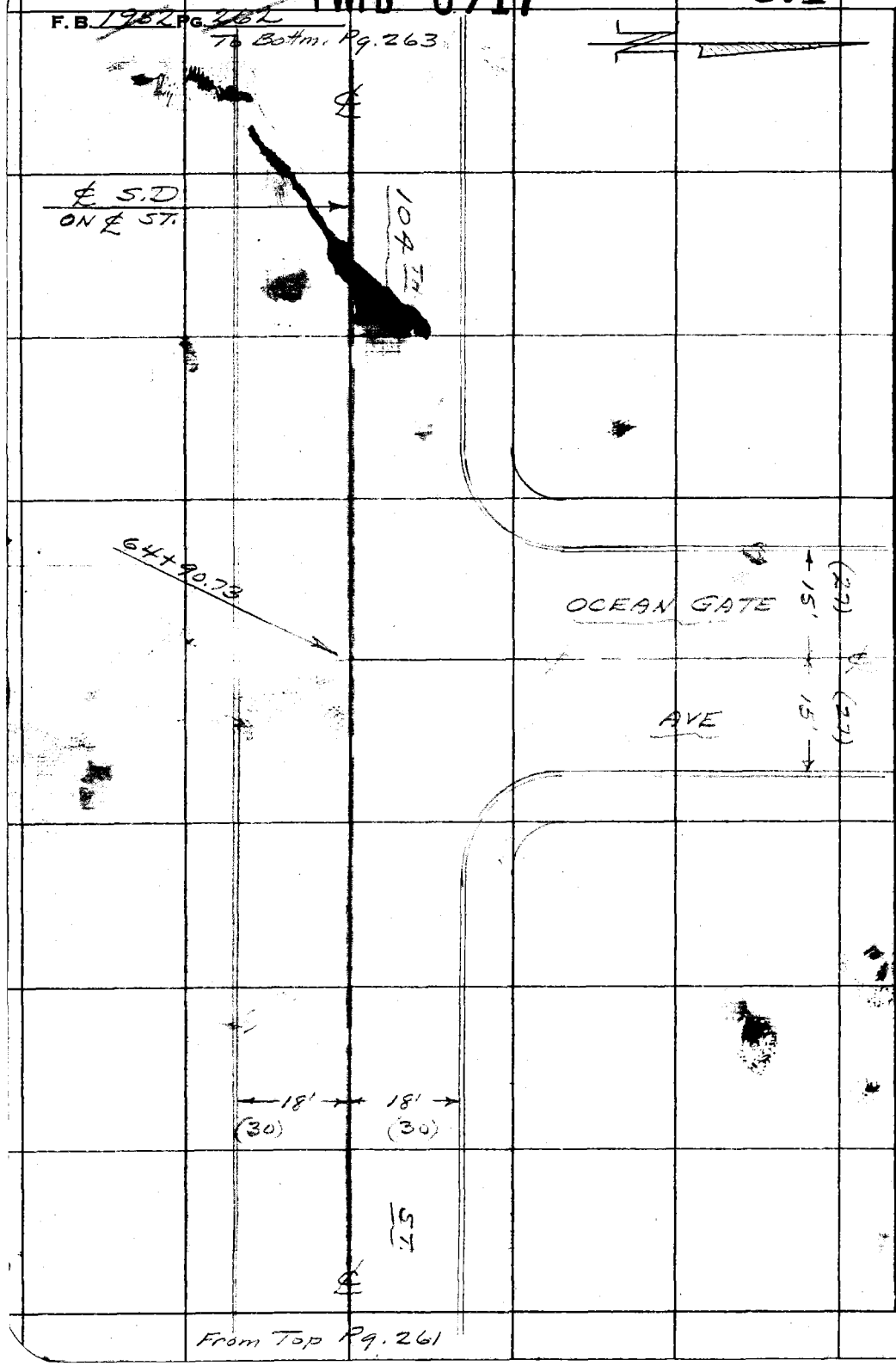

From Top Pg. 261

RETURN TO
LOS ANGELES COUNTY SURVEYOR
726 LOS AN IS COUNTY
ENGINEERING BLDG.
Do not extend notes this side of this line.

Note: Any Additions or Changes on This Sheet Must be Made in Red Ink With Date and Name of Person Making Change.

PWFB 0917

372

Notes Ck'd by	Survey of Inglewd-Century S.D. F. B. ~~1282~~ Pg. ~~265~~
Map No.	W. O. 5219-00 Tape No. St'd. °F
Office Work	Surveyed by WALLACE
Checked	Notes A.N.H. Date Jan. 1955
Date	Indexed A. C. Johnson

To Bottm. Pg. 264

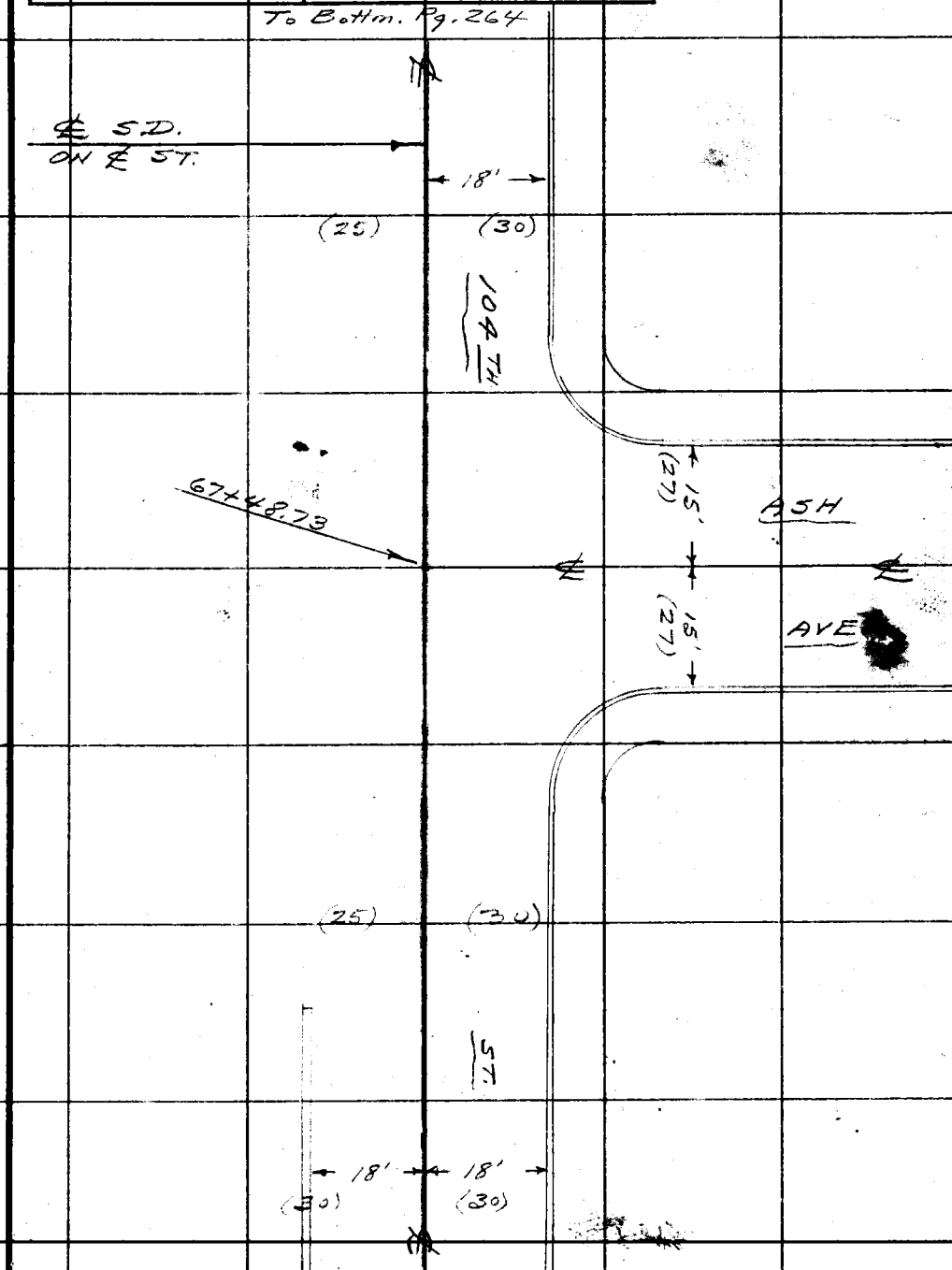

From Top Pg. 262

Note: Any Additions or Changes on This Sheet Must be Made in Red Ink With Date or Circled in Red Making Change. Name of Person

Do not extend notes this side of this line.

RETURN TO
LOS ANGELES COUNTY SURVEYOR
726 LOS ANGELES COUNTY
ENGINEERING BLDG.

75F3069 S&E #247. 8-54

F.B. ~~1752~~ PG. ~~264~~ To Bottm. Pg. 265

PWFB 0917

373

℄ S.D.
ON ℄ ST.

104TH

(25)

(30)

70+08.73

IRWIN

AVE

18'

(25)

(30)

From Top Pg. 263

RETURN TO
LOS ANGELES COUNTY SURVEYOR
726 LOS ANGELES COUNTY
ENGINEERING BLDG.
Do not extend notes this side of this line.

Notes: Any Additions or Changes on This Sheet Must be Marked in Red Ink With Date and Name of Person Making Change.

PWFB 0917

374

Notes Ck'd by	Survey of Inglewd.-Century S.D.
Map No.	W. O. 6218.00 Tape No. St'd. °F
Office Work	Surveyed by WALLACE
Checked	Notes A.N.H. Date Jan. 1955
Date	Indexed E. C. Johnson

F. B. 1952 P. 265

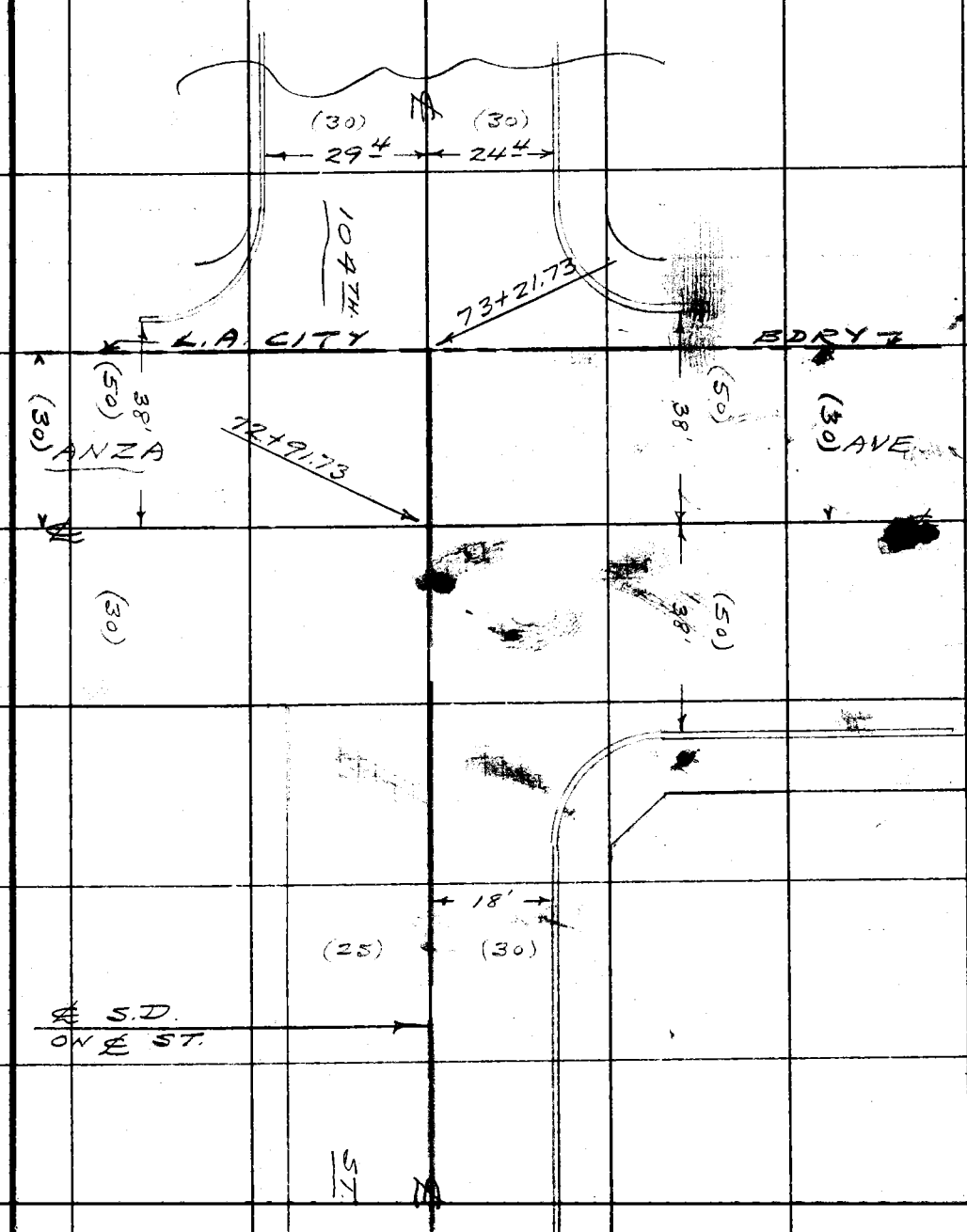

From Top Pg. 264

Note: Any Additions or Changes on This Sheet Must be Made in Red Ink With Date & Name of Person Making Change.

Do not extend notes this side of this line.

RETURN TO
LOS ANGELES COUNTY SURVEYOR
726 LOS ANGELES COUNTY
ENGINEERING BLDG.

7-F309S S&E #247. 8-54

RETURN TO
LOS ANGELES CO[illegible]NTY SURVEYOR
72[illegible] LOS AN[illegible]S COUNTY
ENGINEERING BLDG.

Note: Any Additions or Changes on This Sheet Must be Ma[illegible]or Circled In Red Ink With Date [illegible] Name of Person Making Change.

Do not extend notes this side of this line.

F.B. 193 PG. 266

Notes Ck'd by	Survey of Inglewood-Century SD
Map No.	W. O. 6218.00 Tape No. St'd. °F
Office Work	Surveyed by Wallace
Checked	Notes ECW Date 12-27-54
Date	Indexed K. C. Johnson 1-25-55

F. B. 1952 Pg. 267

J. N. 6218.00

INGLEWOOD - CENTURY S.D.

TOPOG

INGLEWOOD AVE.
FROM 116TH ST. TO LENNOX BLVD.

LENNOX BLVD
FROM INGLEWOOD AVE TO FELTON AVE.

FELTON AVE
FROM LENNOX AVE. TO 104th ST.

104th ST.
FROM FELTON AVE TO ANZA AVE

PAGES 267 - 287

Wallace
Mankey
York - H.C.
Bradock R.C
Miller Red
Moody - H.C.

Notes: Any Additions or Changes on This Sheet Must be Made or Circled in Red Ink With Date and Name of Person Making Change.

Do not extend notes this side of this line.

RETURN TO
LOS ANGELES COUNTY SURVEYOR
726 LOS ANGELES COUNTY
ENGINEERING BLDG.

7DF309S S&E #247. 8-54

F.B. 1952 PG. 268

To bot. Pg. 269

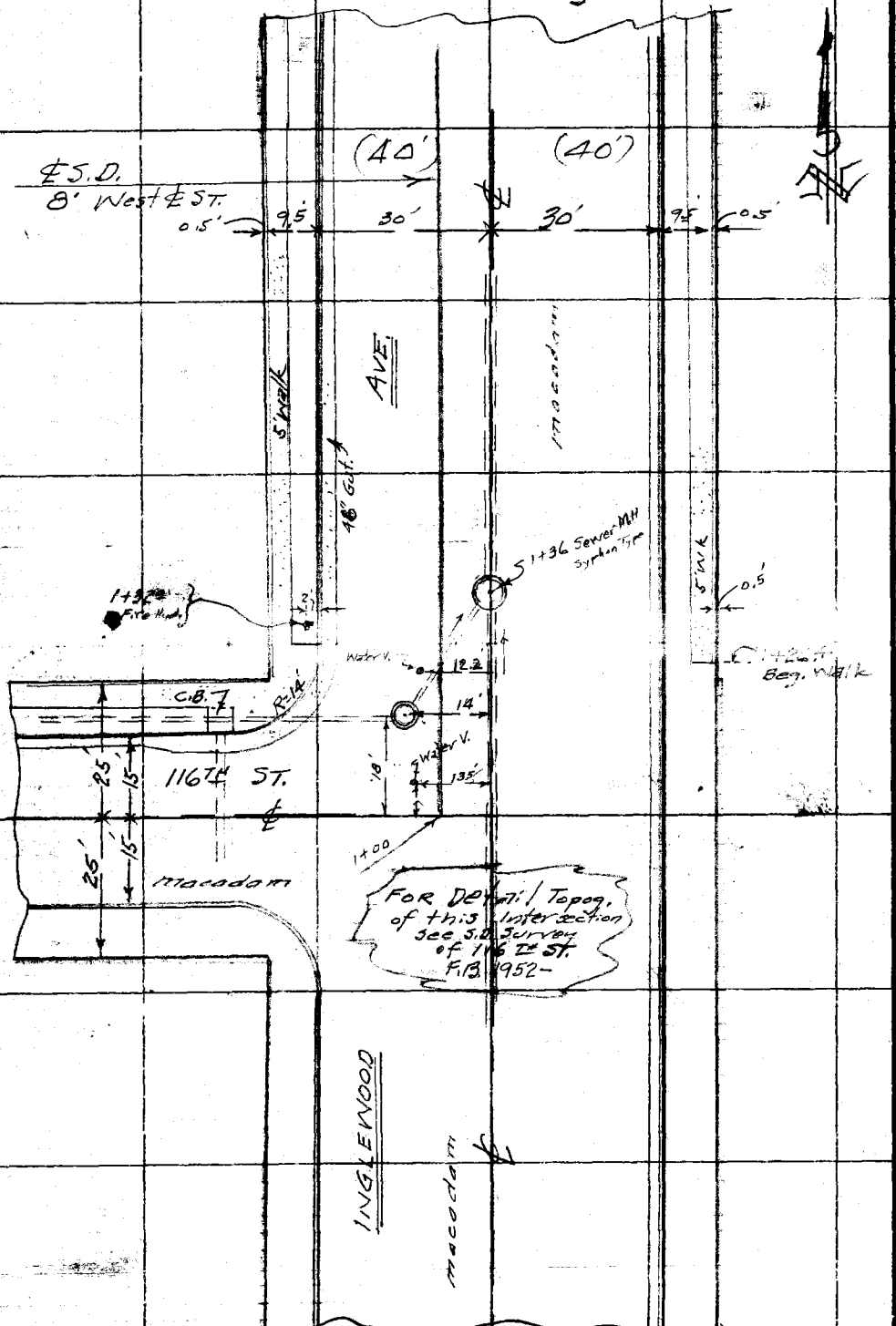

RETURN TO
LOS ANGELES COUNTY SURVEYOR
726 LOS ANGELES COUNTY
ENGINEERING BLDG.
Do not extend notes this side of this line.

Note: Any Additions or Changes on This Sheet Must be Made in Red Ink With Date and Name of Person Making Change.

Notes Ck'd by	Survey of Inglewood - Century SP.
Map No.	W. O. Tape No. St'd. °F
Office Work	Surveyed by Wallace
Checked	Notes E.T.M. Date 12-27-54
Date	Indexed A. C. Johnson

F. B. 1952 Pg. 269

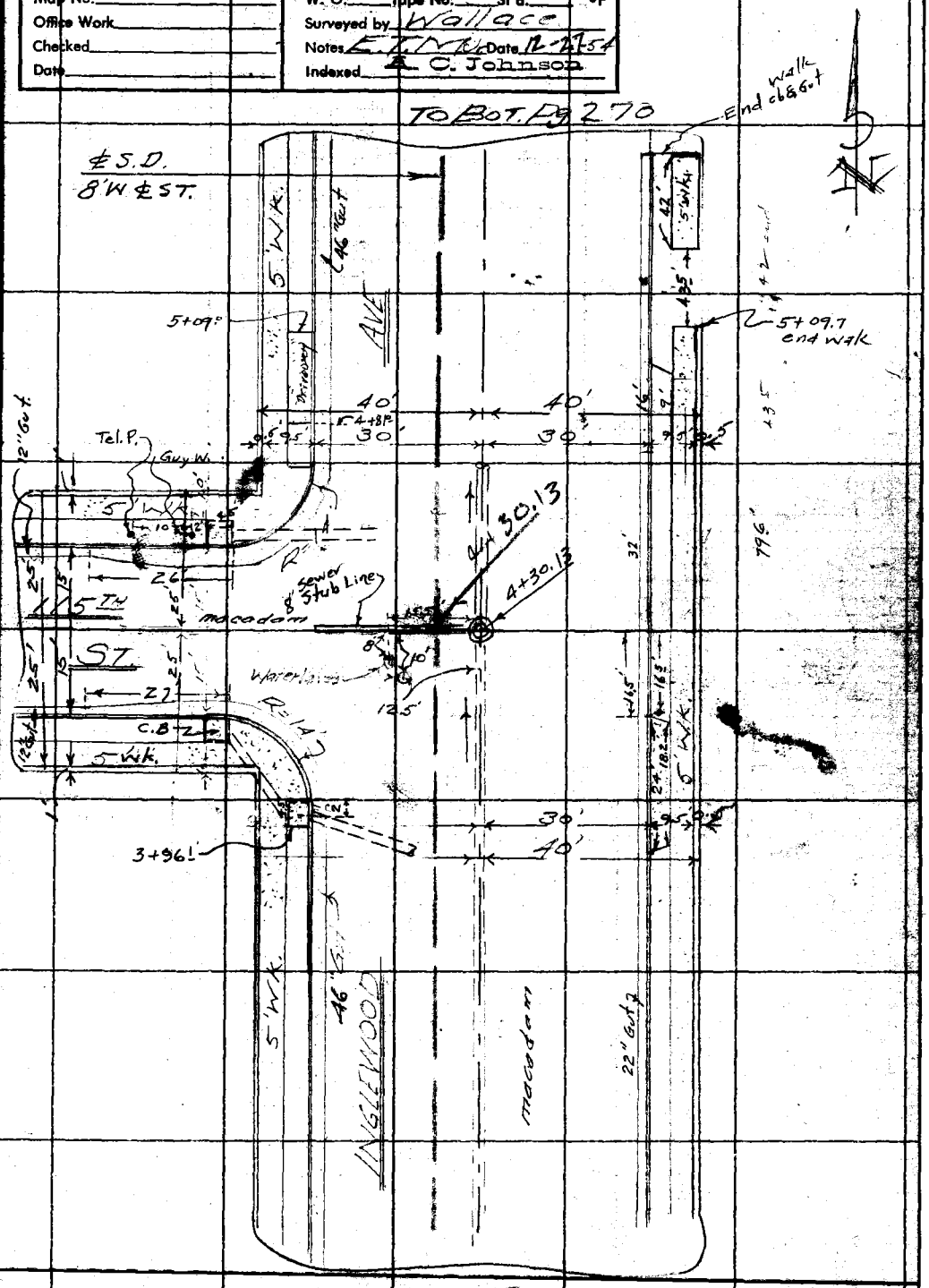

FROM TOP Pg. 268

Note: Any Additions or Changes on This Sheet Must be Made or Circled in Red Ink With Date and Name of Person Making Change.

Do not extend notes this side of this line.

RETURN TO
LOS ANGELES COUNTY SURVEYOR
726 LOS ANGELES COUNTY
ENGINEERING BLDG.

7673095 S&E #247. 6-54

F.B. 1952 PG. 270

To bot. Pg. 271

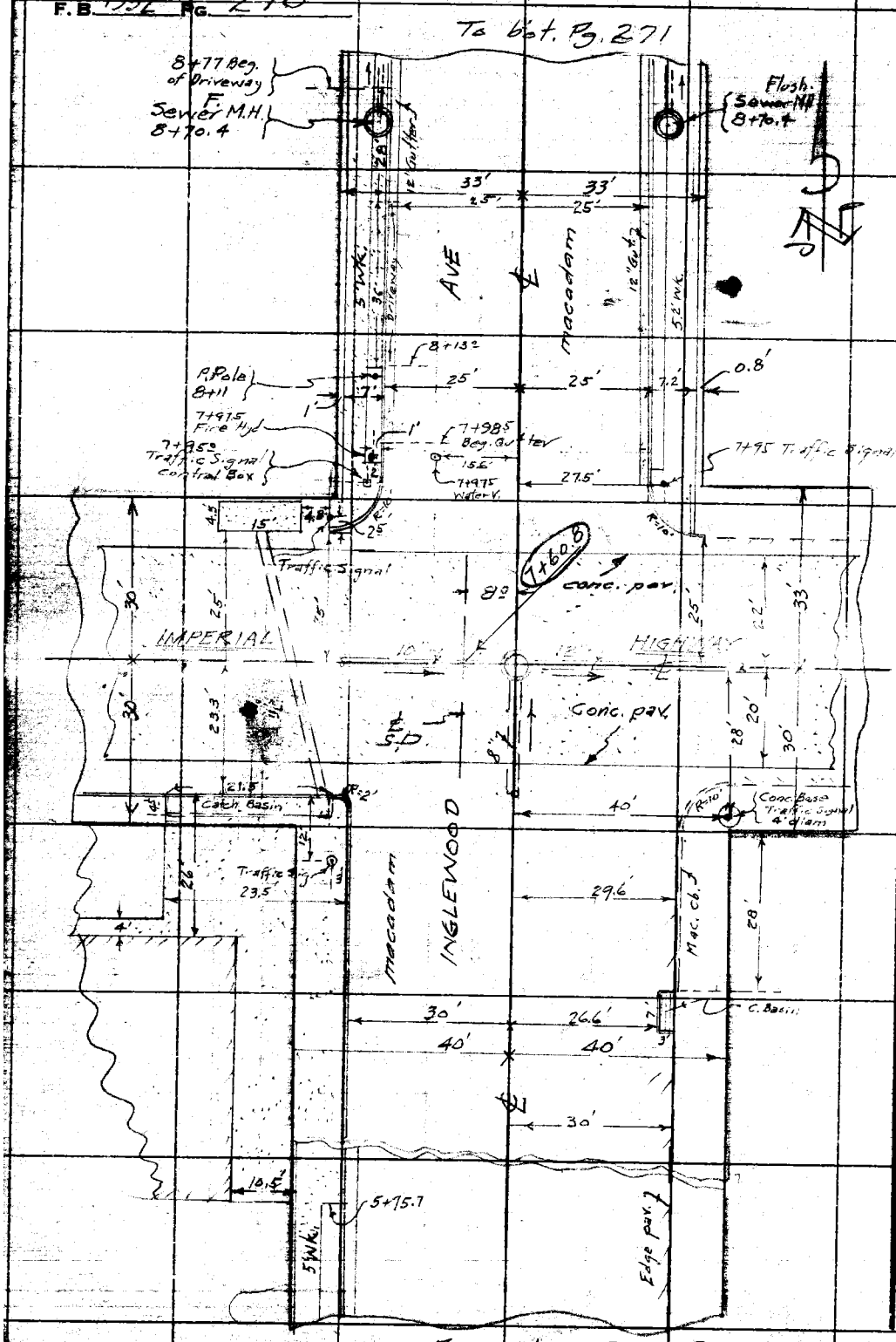

From top Pg. 269

RETURN TO
LOS ANGELES COUNTY SURVEYOR
726 LOS ANGELES COUNTY
ENGINEERING BLDG.
Do not extend notes this side of this line.

Note: Any Additions or Changes on This Sheet Must be Made in Red Ink With Date and Name of Person Making Change.

Notes Ck'd by	Survey of Inglewood-Century Storm drain
Map No.	W. O. 6218.00 Tape No. St'd. °F
Office Work	Surveyed by A.N. Hellstrom
Checked	Notes Curtis Date 1-20-55
Date	Indexed A. C. Johnson

F.B. 1952 Pg. 271

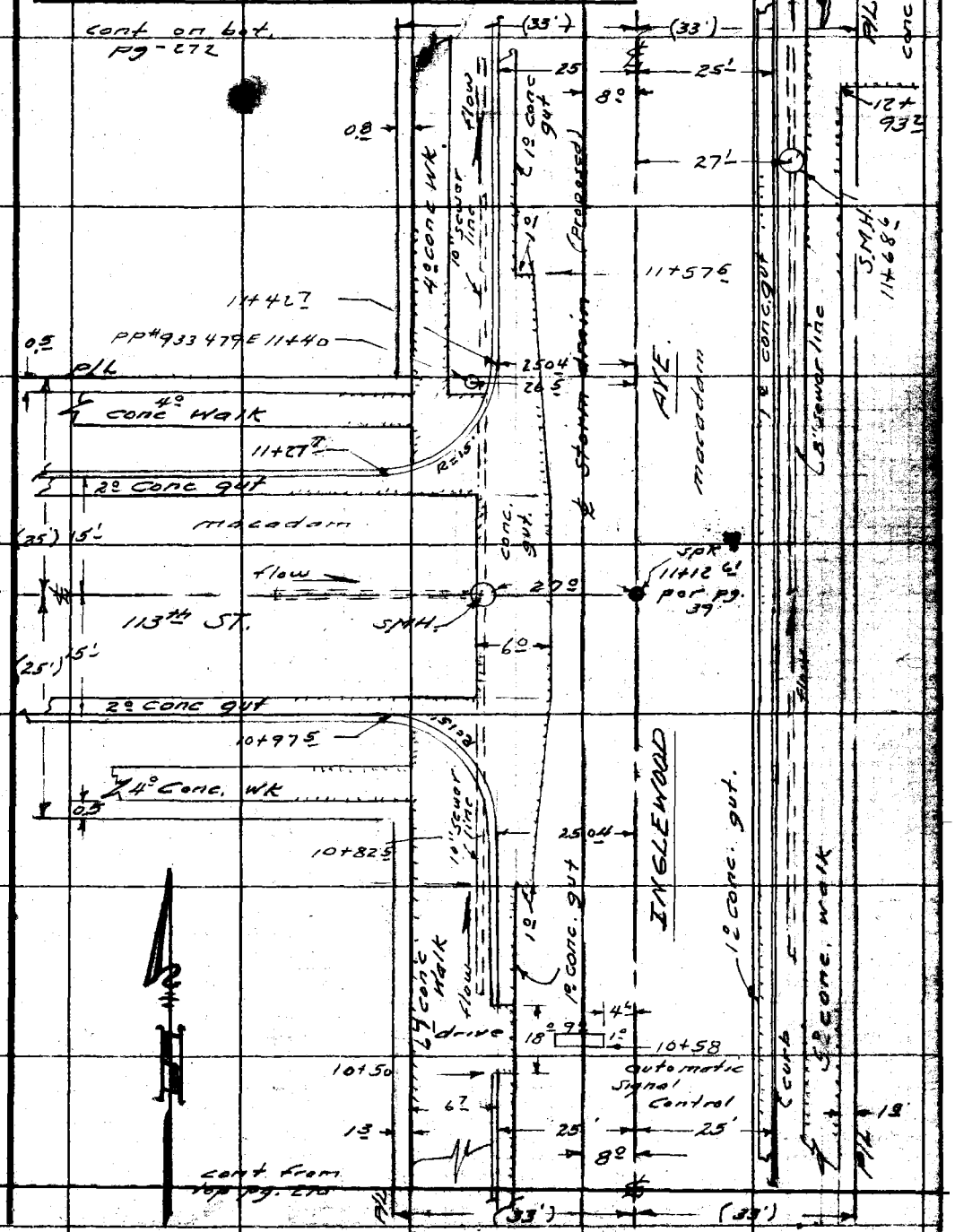

Note: Any Additions or Changes on This Sheet Must be Made or Circled in Red Ink With Date and Name of Person Making Change.

Do not extend notes this side of this line.

RETURN TO
LOS ANGELES COUNTY SURVEYOR
726 LOS ANGELES COUNTY
ENGINEERING BLDG.

7-F3098 S&E #247

F.B. 1952 PG. 272
cont on bot pg - 273

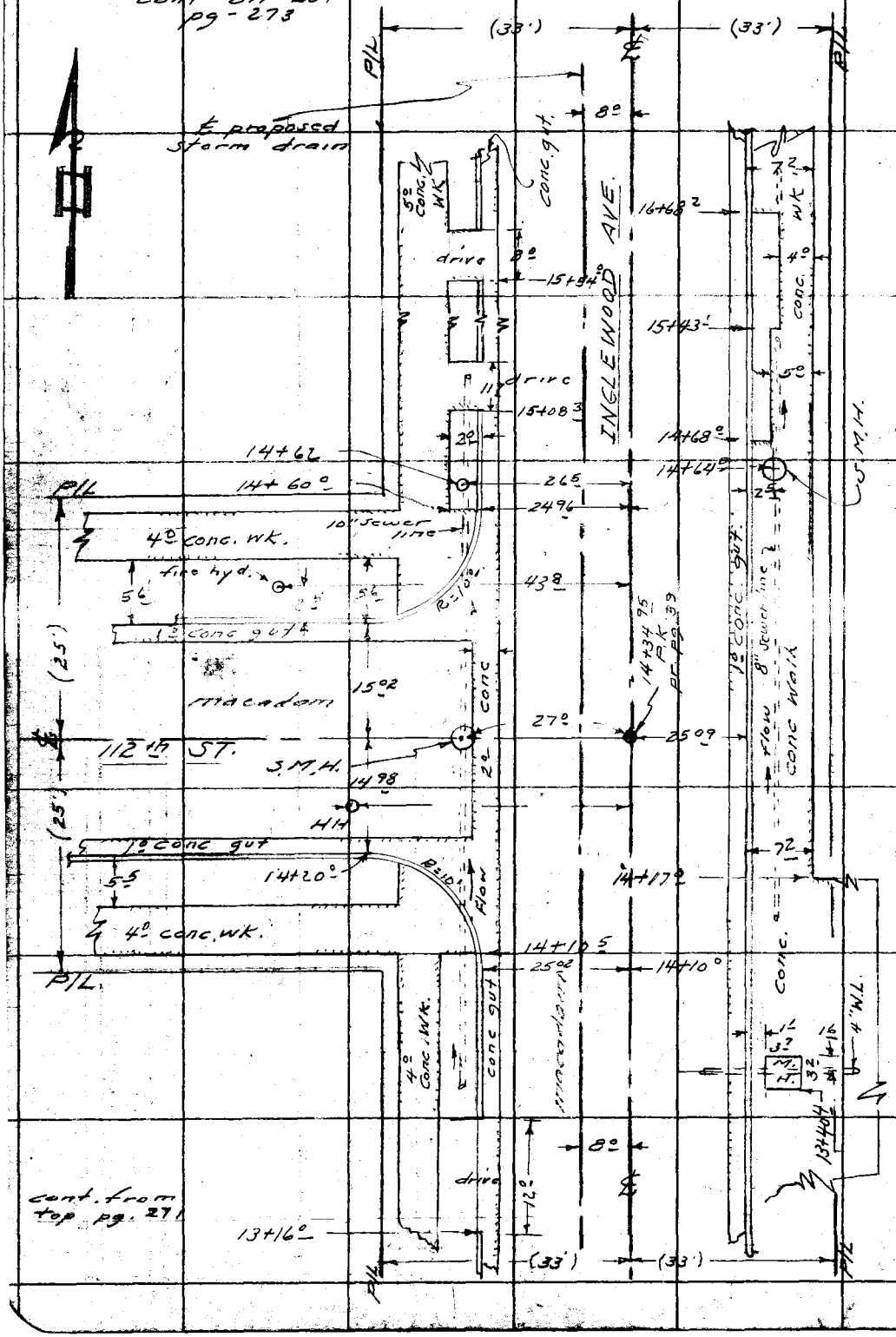

cont. from top pg. 271

RETURN TO
LOS ANGELES C[illegible]ITY SURVEYOR
726 LOS AN[illegible]ES COUNTY
ENGINEERING BLDG.
Do not extend notes this side of this line.

*Note: Any Additions or Changes on This Sheet Must be Ma[illegible] or Circled in Red Ink With Date [illegible] Name of Person Making Change.

Notes Ck'd by	Survey of Inglewood Ave. - Century Blvd. - Storm Drain
Map No.	W. O. 6218.00 Tape No. St'd. °F
Office Work	Surveyed by G. N. Hellstrom
Checked	Notes Curtis Date 1-17-55
Date	Indexed A. C. Johnson

F. B. 1952 Pg. 273

cont on bot. page-274

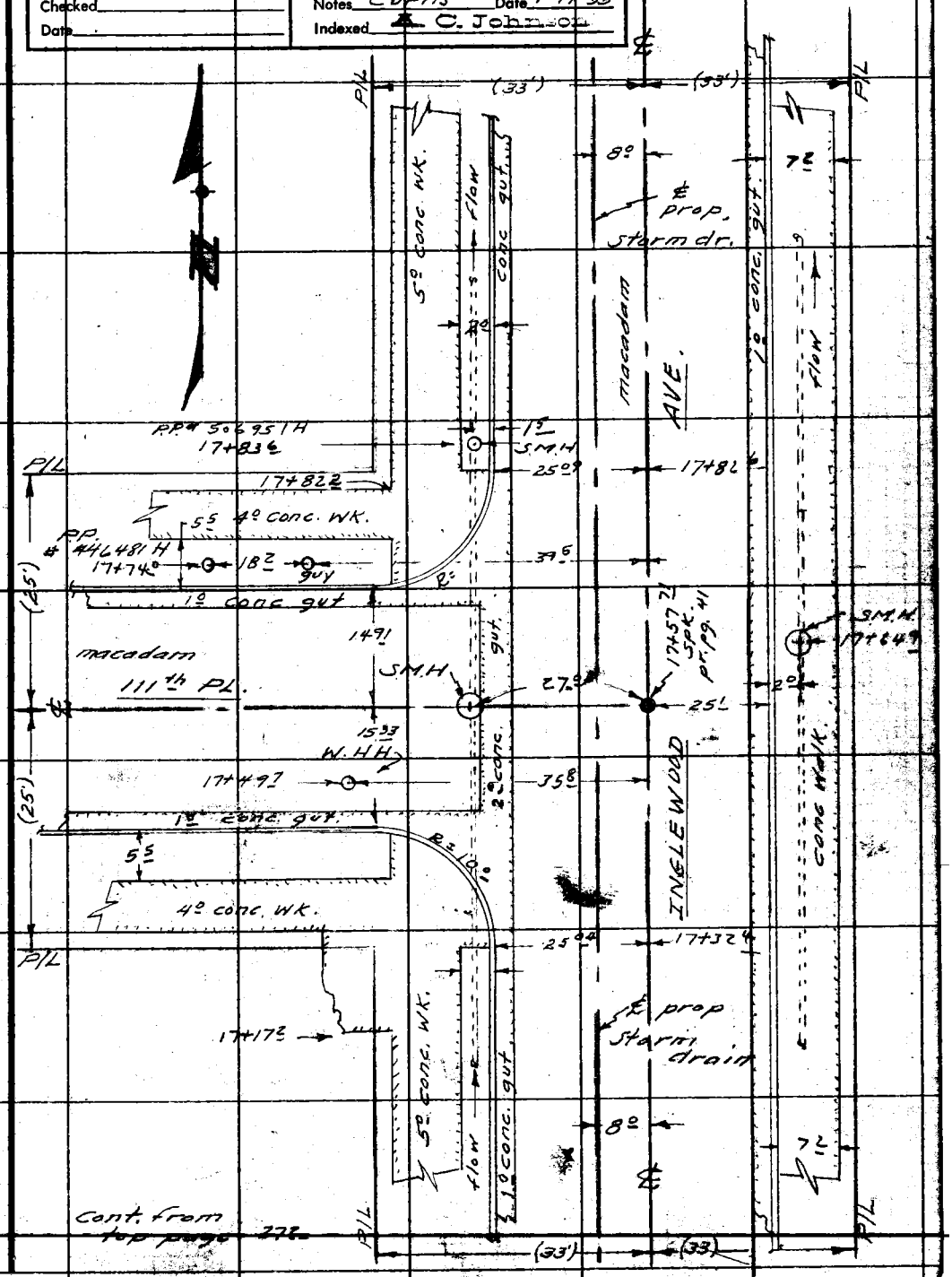

Cont. from top page 272

Notes: Any Additions or Changes on This Sheet Must be Made or Circled in Red Ink With Date and Name of Person Making Change.

Do not extend notes this side of this line.

RETURN TO
LOS ANGELES COUNTY SURVEYOR
726 LOS ANGELES COUNTY
ENGINEERING BLDG.

76F3095 S&E #247 P.54

F.B. 1952 PG. 274

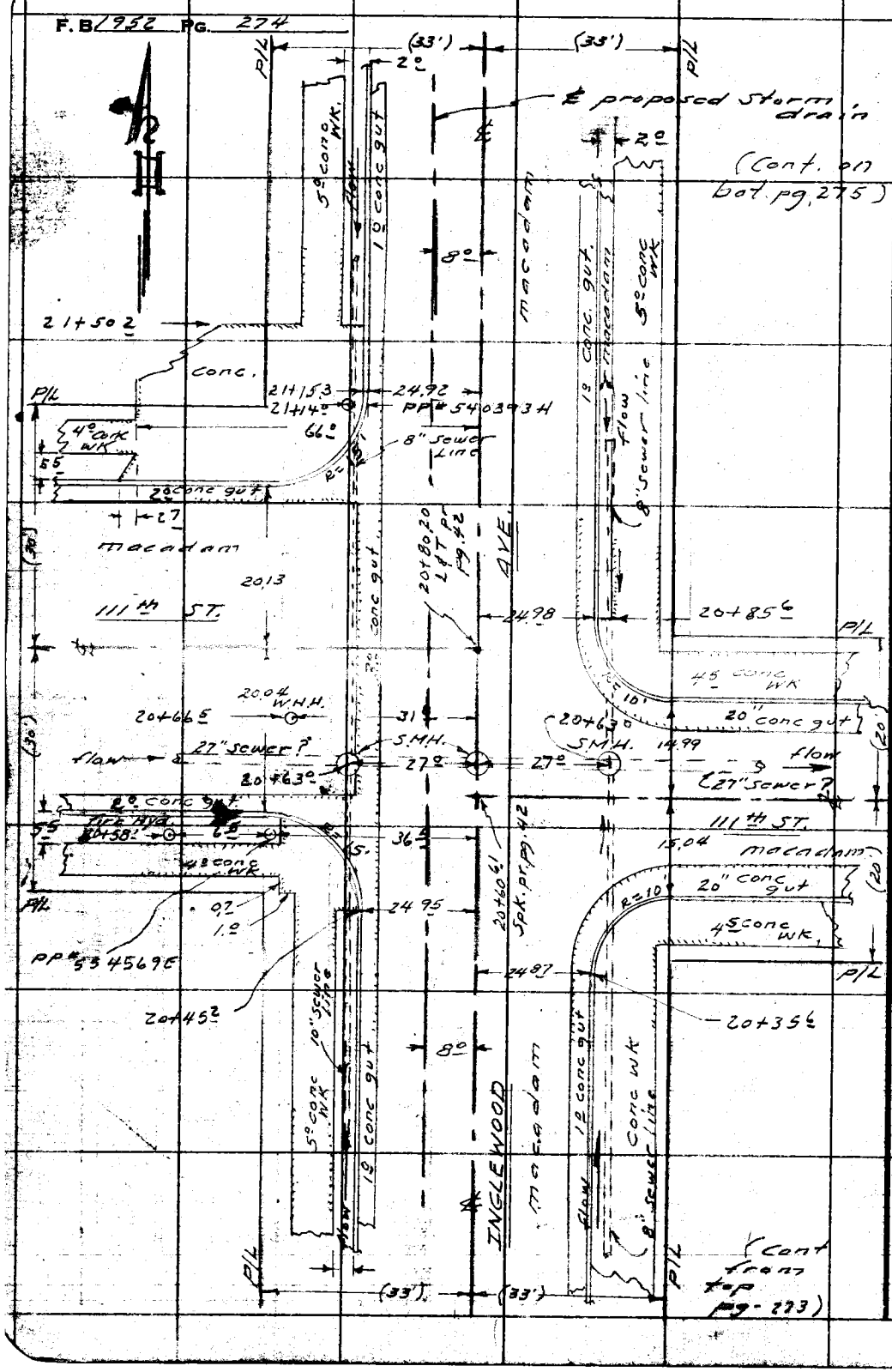

RETURN TO
LOS ANGELES COUNTY SURVEYOR
726 LOS ANGELES COUNTY
ENGINEERING BLDG.
Do not extend notes this side of this line.

Note: Any Additions or Changes on This Sheet Must be Made in Ink With Date and Circled in Red Making Change. Name of Person

Notes Ck'd by	Survey of Inglewood-Century S.D.
Map No.	W. O. 6218.00 Tape No. St'd. °F
Office Work	Surveyed by A. N. Hellstrom
Checked	Notes Curtis Date 1-19-54
Date	Indexed E. C. Johnson

F. B. 1952 Pg. 275

Cont on bot pg 276

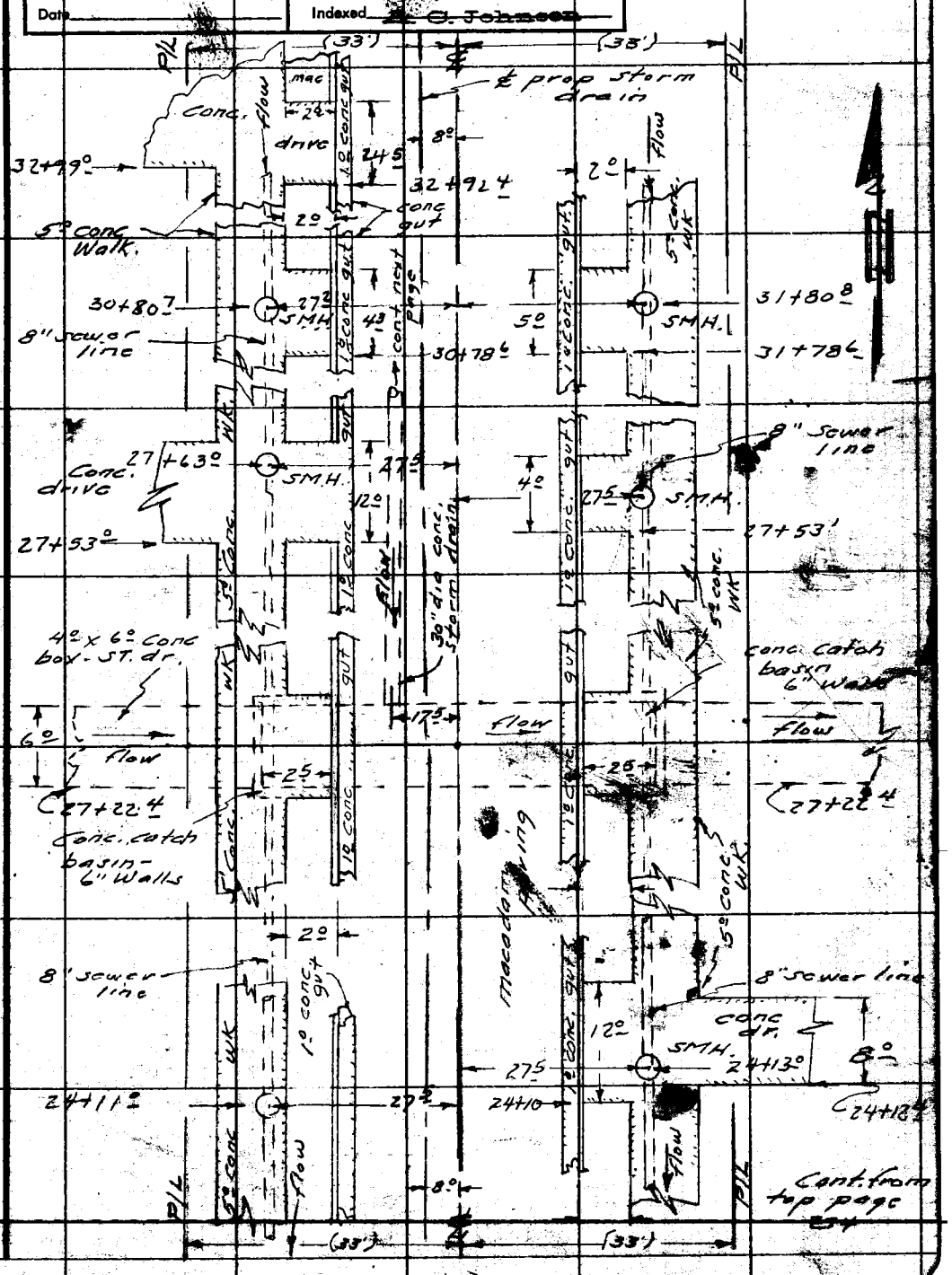

Note: Any Additions or Changes on This Sheet Must be Made or Circled in Red Ink With Date and Name of Person Making Change.

Do not extend notes this side of this line.

RETURN TO
LOS ANGELES COUNTY SURVEYOR
726 LOS ANGELES COUNTY
ENGINEERING BLDG.

75F3095 S&E #247, 8-54

F.B. 1952 PG. 276

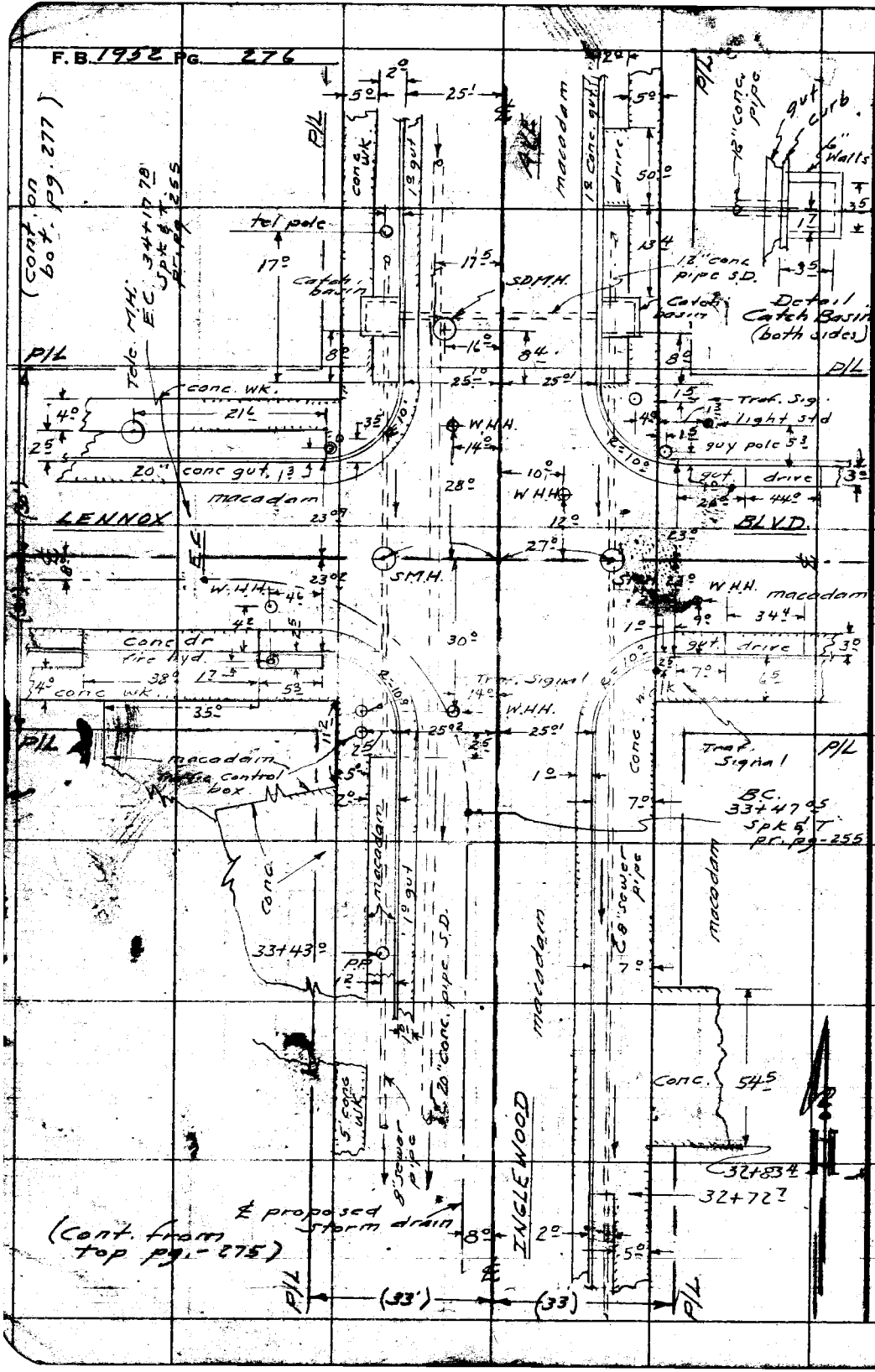

RETURN TO
LOS ANGELES COUNTY SURVEYOR
720 LOS ANGELES COUNTY
ENGINEERING BLDG.
Do not extend notes this side of this line.

Note: Any Additions or Changes on This Sheet Must be Made or Circled in Red Ink With Date & Name of Person Making Change.

Notes Ck'd by	Survey of Inglewood-Century-SD
Map No.	W. O. Tape No. Sr'd. °F
Office Work	Surveyed by Wallace
Checked	Notes E.T.M. Jr. Date 1-19-55
Date	Indexed A. C. Johnson

F.B. 1952 Pg. 277

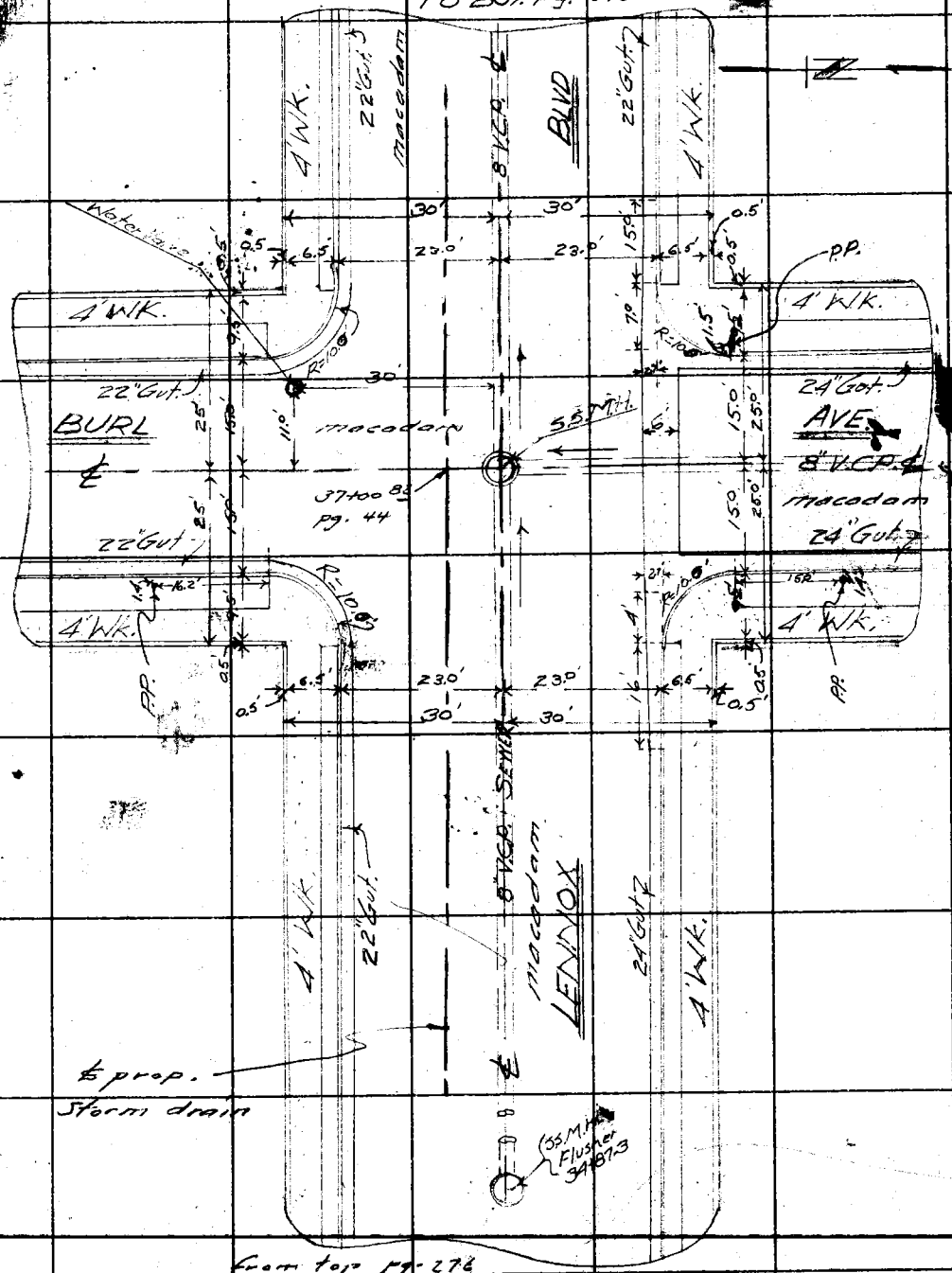

from top Pg. 276

Note: Any Additions or Changes on This Sheet Must be Made or Circled in Red Ink With Date and Name of Person Making Change.

Do not extend notes this side of this line.

RETURN TO
LOS ANGELES COUNTY SURVEYOR
726 LOS ANGELES COUNTY
ENGINEERING BLDG.

76F3006 S&E #247. 8-54

F.B. 1952 PG. 278

to bot pg. 279

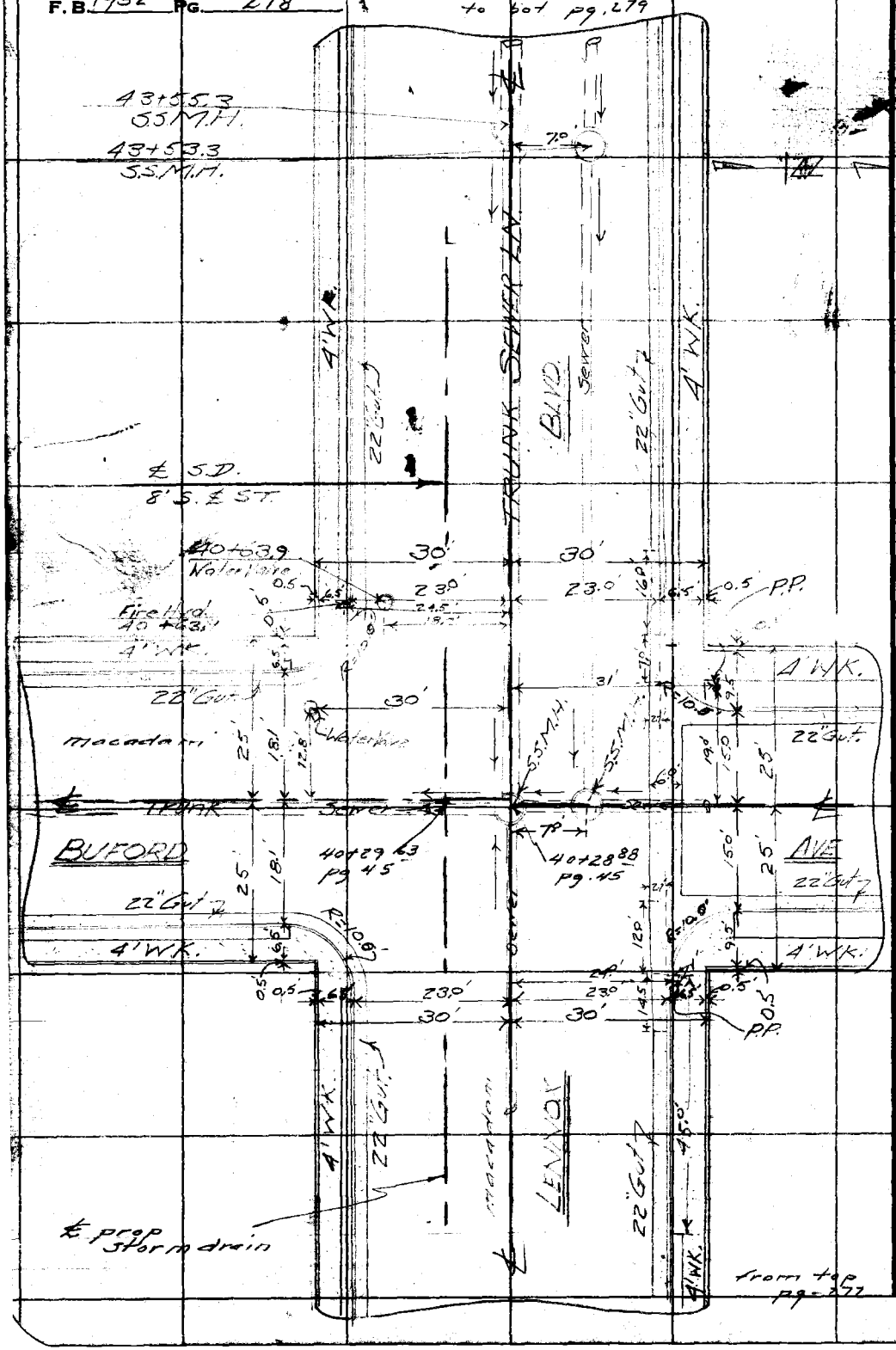

RETURN TO
LOS ANGELES COUNTY SURVEYOR
726 LOS ANGELES COUNTY
ENGINEERING BLDG.
Do not extend notes this side of this line.

Note: Any Additions or Changes on This Sheet Must be Made or Circled in Red Ink With Date and Name of Person Making Change.

Notes Ck'd by	Survey of Inglewood-Century Sta.
Map No.	W. O. 6218.0 Tape No. Sr'd. °F
Office Work	Surveyed by Wallace
Checked	Notes ECW Date 1-19-55
Date	Indexed E. C. Johnson

F. B. 1952 Pg. 079

74.4

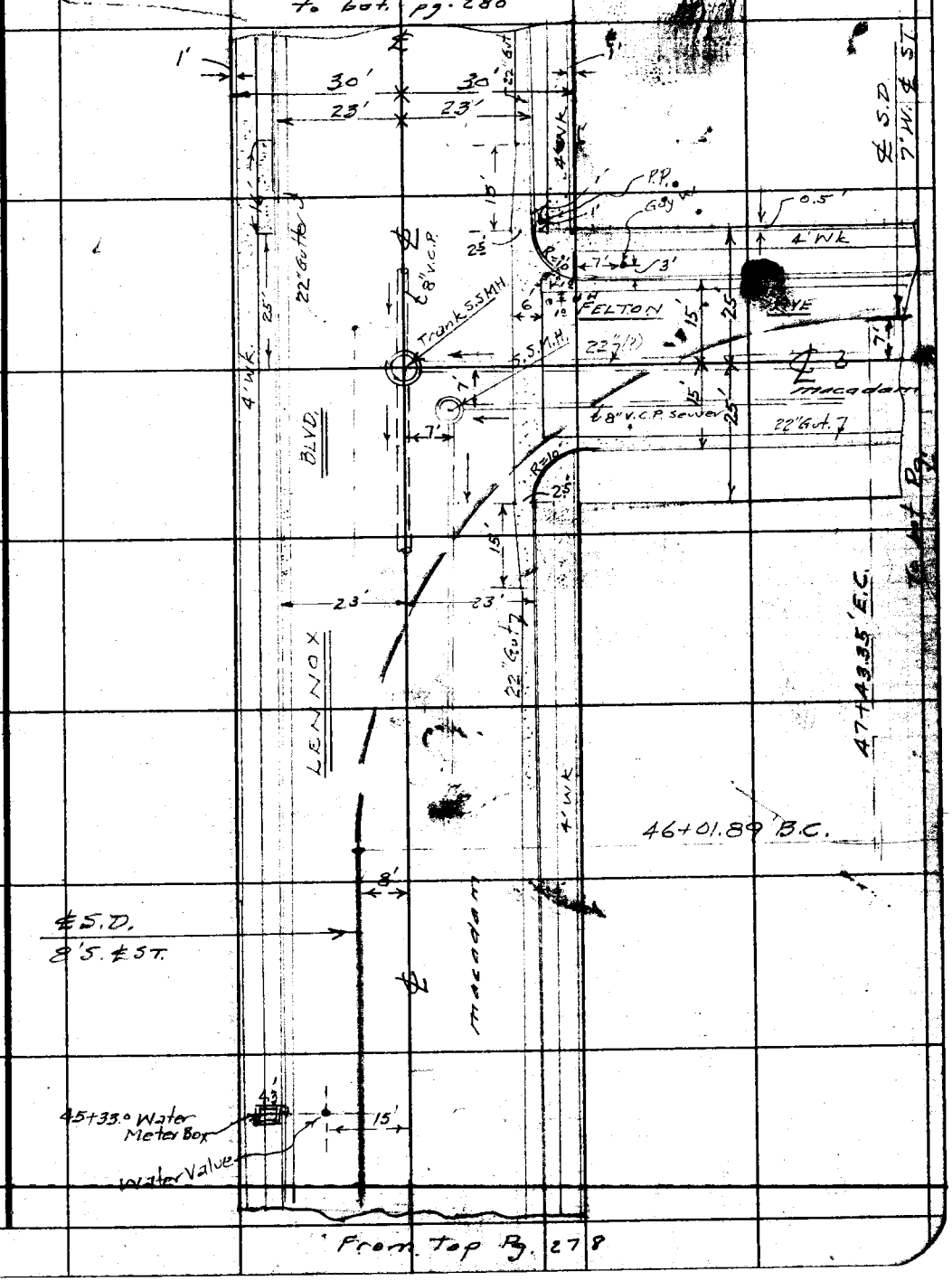

Note: Any Additions or Changes on This Sheet Must be Made or Circled in Red Ink With Date and Name of Person Making Change.

Do not extend notes this side of this line.

RETURN TO
LOS ANGELES COUNTY SURVEYOR
726 LOS ANGELES COUNTY
ENGINEERING BLDG.

76F3095 S&E #247 3-54

F. B. 1952 PG. 280

To bot Pg. 281

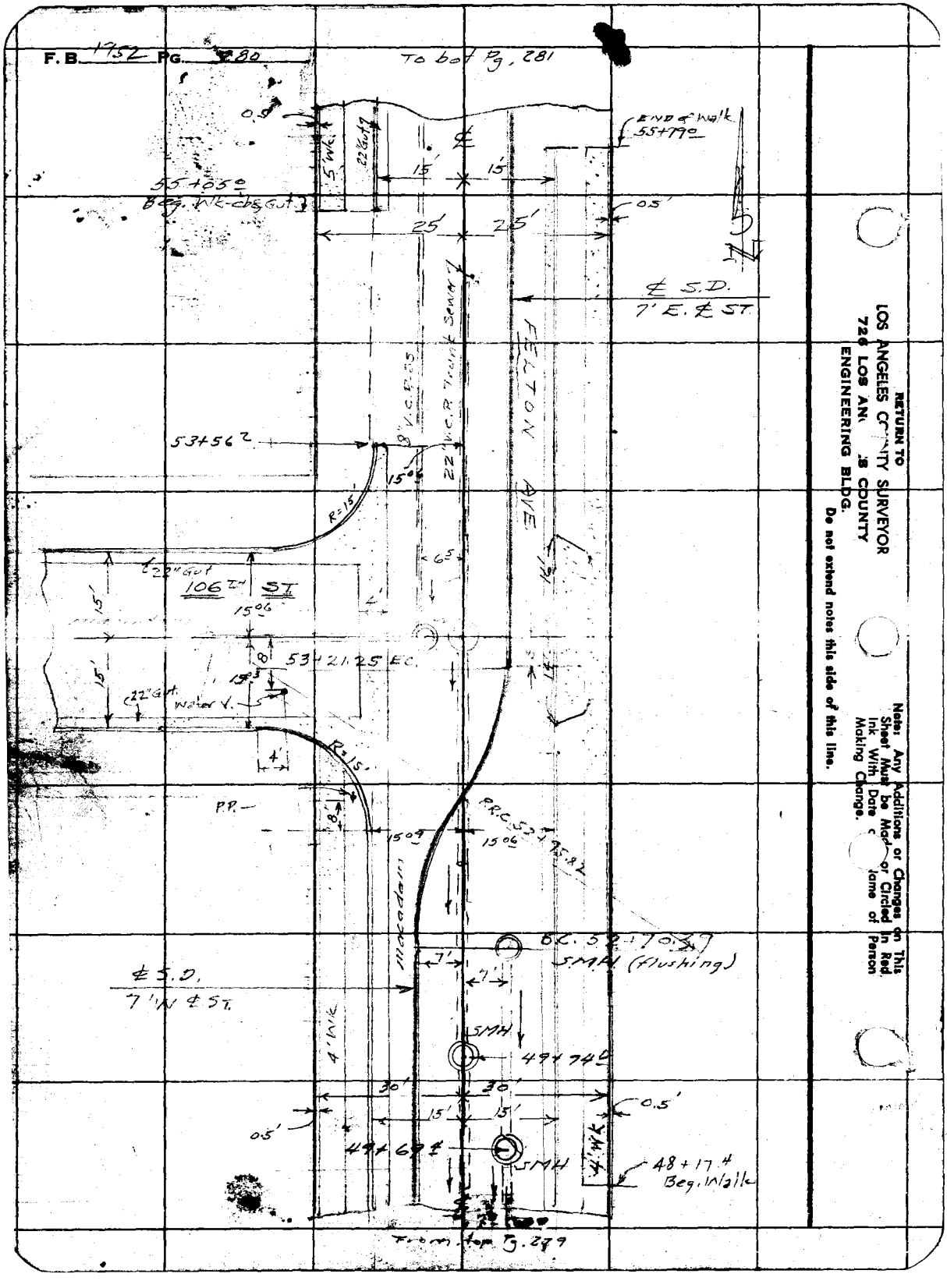

From top Pg. 279

RETURN TO
LOS ANGELES COUNTY SURVEYOR
726 LOS ANGELES COUNTY
ENGINEERING BLDG.
Do not extend notes this side of this line.

Note: Any Additions or Changes on This Sheet Must be Made or Circled in Red Ink With Date and Name of Person Making Change.

Notes Ck'd by	Survey of Inglewood-Century S.D.
Map No.	W. O. Tape No. St'd. °F
Office Work	Surveyed by Wallace
Checked	Notes F.T.M/dr. Date 1-19-55
Date	Indexed A. C. Johnson

F. B. 1952 PG. 281

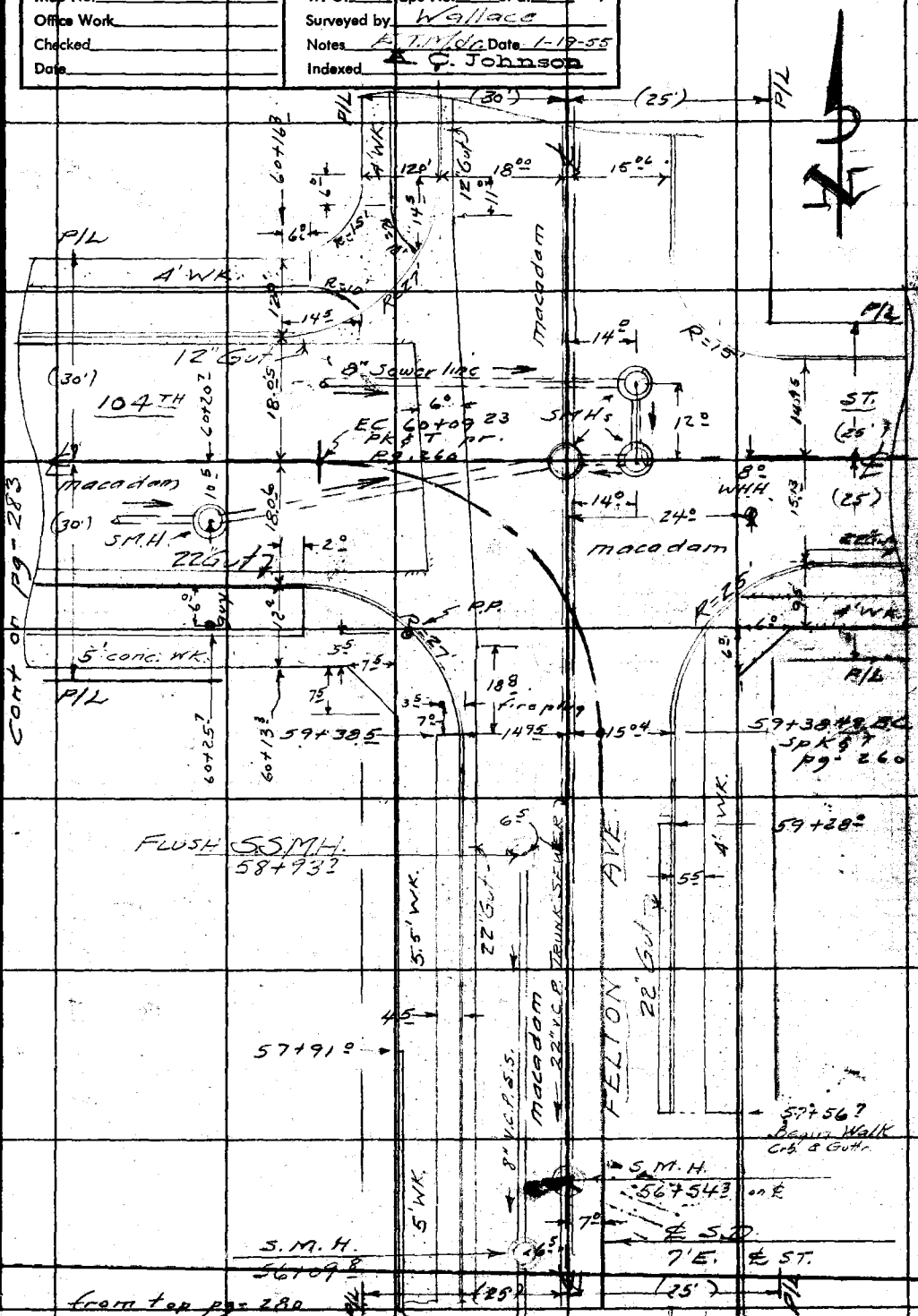

Note: Any Additions or Changes on This Sheet Must be Made or Circled in Red Ink With Date and Name of Person Making Change.

Do not extend notes this side of this line.

RETURN TO
LOS ANGELES COUNTY SURVEYOR
726 LOS ANGELES COUNTY
ENGINEERING BLDG.

76F309S S&E #247. 8-54

RETURN TO
LOS ANGELES COUNTY SURVEYOR
726 LOS ANGELES COUNTY
ENGINEERING BLDG.

Note: Any Additions or Changes on This Sheet Must be Made or Circled in Red Ink With Date and Name of Person Making Change.

Do not extend notes this side of this line.

F. B. 1952 PG. 282

Notes Ck'd by	Survey of Inglewd-Century S.D
Map No.	W. O. 6218.00 Tape No. St'd. °F
Office Work	Surveyed by Hellstrom
Checked	Notes Tafaya Date 1-24-55
Date	Indexed A. C. Johnson

F.B. 1952 Pg. 283

Cont on bot. pg. 284

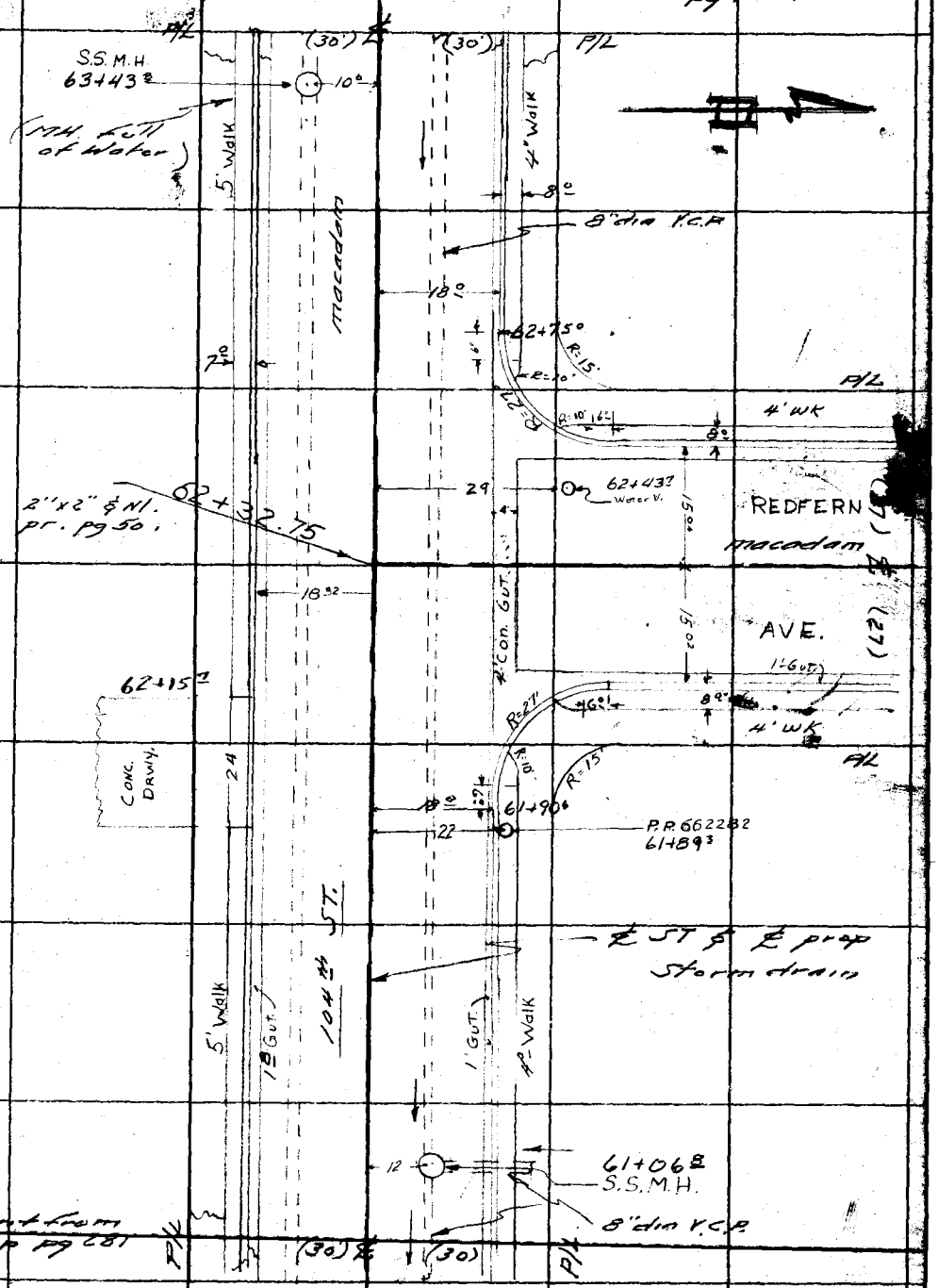

Note: Any Additions or Changes on This Sheet Must be Made or Circled in Red Ink With Date and Name of Person Making Change.

Do not extend notes this side of this line.

RETURN TO
LOS ANGELES COUNTY SURVEYOR
726 LOS ANGELES COUNTY
ENGINEERING BLDG.

76F3098 S&E #247. 8-54

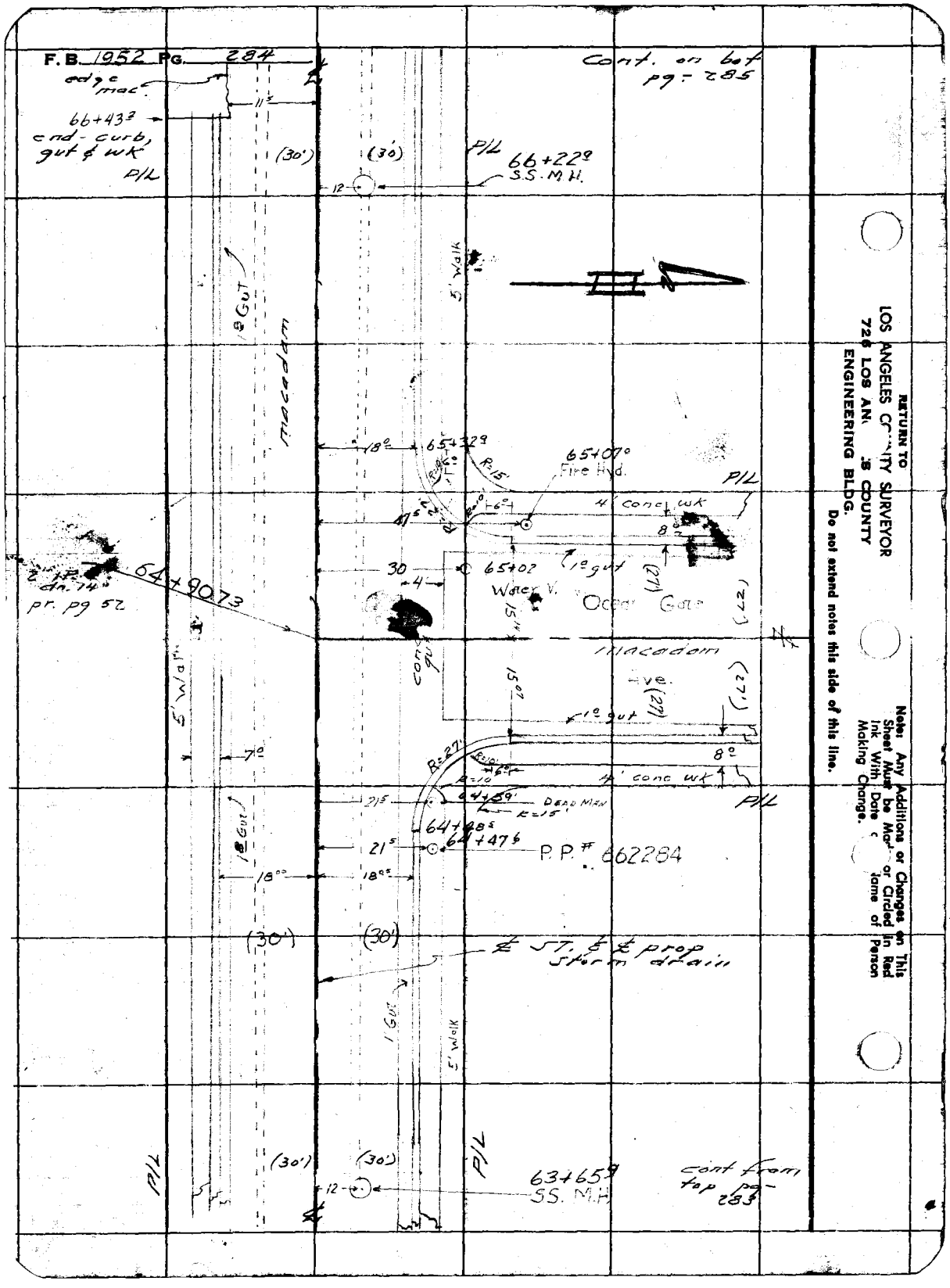
F.B. 1952 PG. 284
Cont. on bot pg. 285
edge mac.
66+43.3
end-curb, gut & wk
P/L
(30')
(30')
P/L
66+22.9
S.S. M.H.
12
5' Walk
1' Gut
macadam
18°
65+32.9
R=15'
65+07.0
Fire Hyd.
P/L
4' conc wk
8°
30
65+02
1' gut
Water V.
Ocean Gate
(27)
(27)
2" I.P. dn. 74°
pr. pg 52
64+90.73
15'
15°
macadam
Ave.
(27)
(27)
1' gut
5' Walk
7°
R=27'
8°
4' conc wk
P/L
21.5
64+59'
DEAD MAN
R=15'
64+48.5
64+47.6
P.P. # 662284
21.5
18°
18°
(30')
(30')
℄ ST. & ℄ prop storm drain
1' Gut
5' Walk
P/L
(30')
(30')
P/L
63+65.9
SS. M.H.
12
cont from top pg. 283
RETURN TO
LOS ANGELES COUNTY SURVEYOR
726 LOS ANGELES COUNTY
ENGINEERING BLDG.
Do not extend notes this side of this line.
Note: Any Additions or Changes on This Sheet Must be Made or Circled in Red Ink With Date and Name of Person Making Change.

Notes Ck'd by	Survey of Inglewd-Century S.D.
Map No.	W. O. 6218.00 Tape No. St'd. °F
Office Work	Surveyed by Hellstrom
Checked	Notes [illegible] Date 1-24-55
Date	Indexed A. C. Johnson

F. B. 1952 PG. 285

Cont on bot. pg. 286

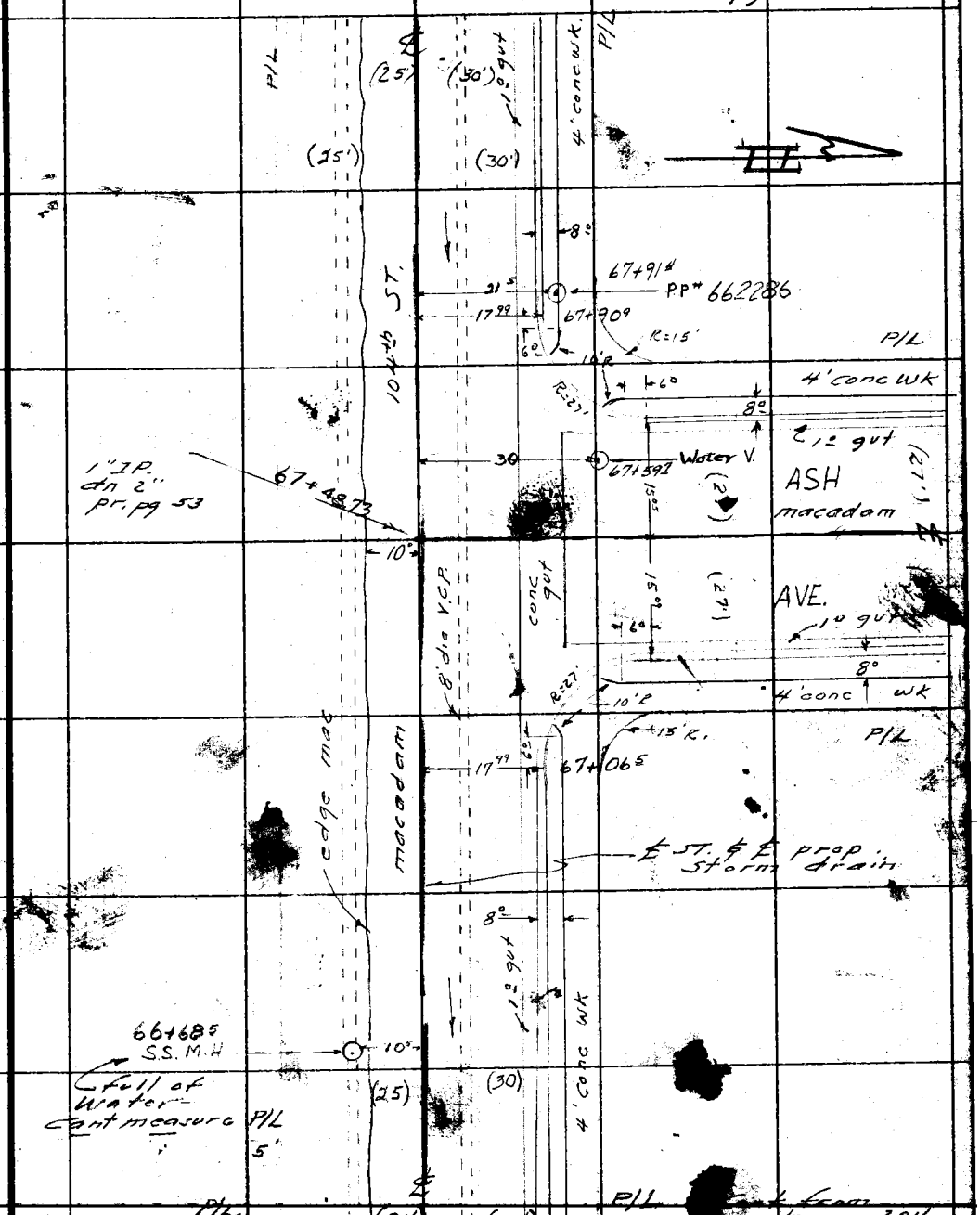

Note: Any Additions or Changes on This Sheet Must be Made or Circled in Red Ink With Date and Name of Person Making Change.

Do not extend notes this side of this line.

RETURN TO
LOS ANGELES COUNTY SURVEYOR
726 LOS ANGELES COUNTY
ENGINEERING BLDG.

76-3009 S&E #247. 8-54

F.B. 1952 Pg. 286

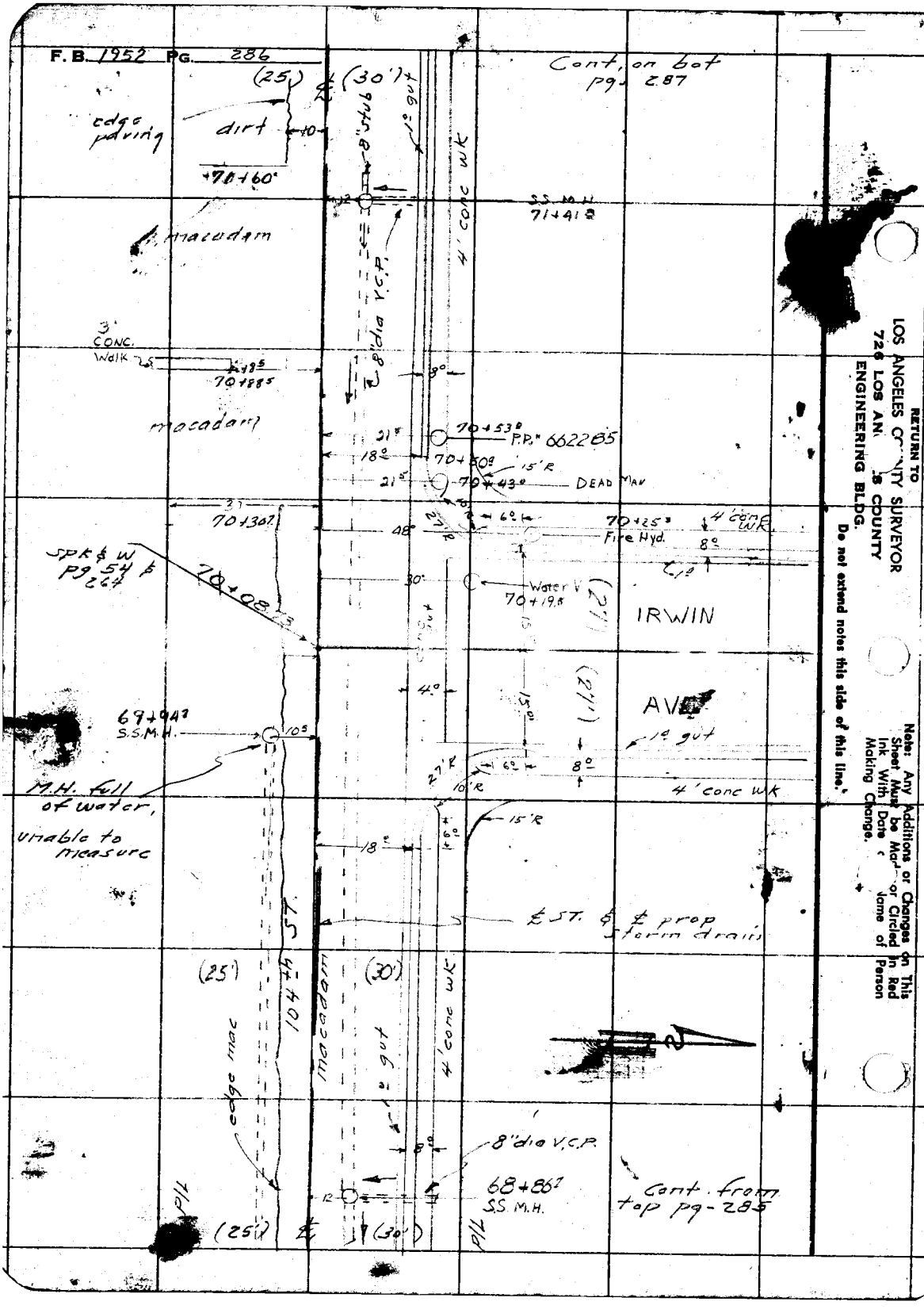

RETURN TO
LOS ANGELES COUNTY SURVEYOR
720 LOS ANGELES COUNTY
ENGINEERING BLDG.

Do not extend notes this side of this line.

Note: Any Additions or Changes on This Sheet Must be Marked or Circled In Red Ink With Date and Name of Person Making Change.

Notes Ck'd by	Survey of Inglewd-Century S.D. 6218.00
Map No.	W. O. Tape No. St'd. °F
Office Work	Surveyed by A. N. Hellstrom
Checked	Notes J.T. Date 1-24-55
Date	Indexed C. Johnson

F. B. 1952 Pg. 287

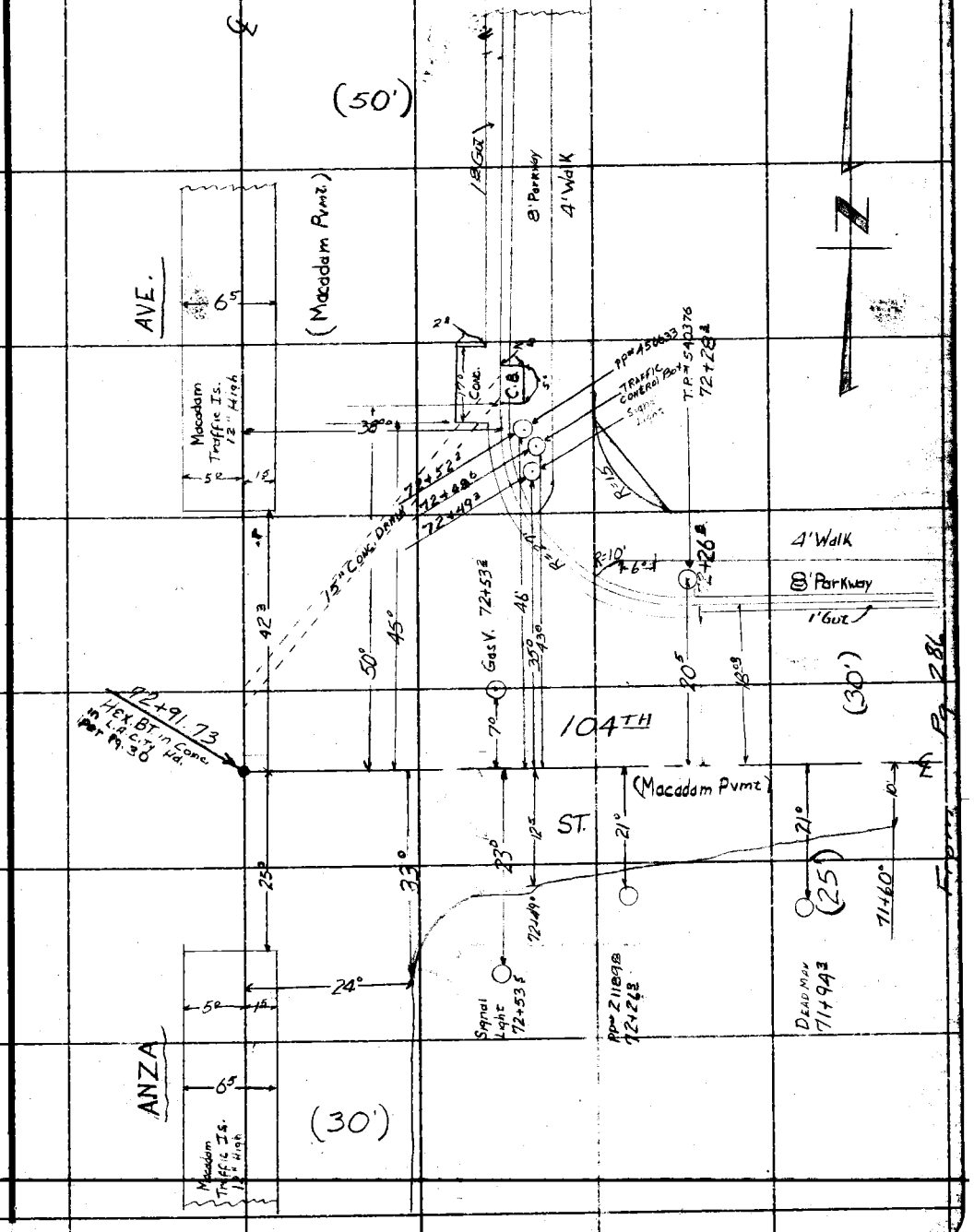

Note: Any Additions or Changes on This Sheet Must be Made or Circled in Red Ink With Date and Name of Person Making Change.

Do not extend notes this side of this line.

RETURN TO
LOS ANGELES COUNTY SURVEYOR
726 LOS ANGELES COUNTY
ENGINEERING BLDG.

76F3098 S&E #247. 8

RETURN TO
LOS ANGELES COUNTY SURVEYOR
720 LOS ANGELES COUNTY
ENGINEERING BLDG.

Note: Any Additions or Changes on This Sheet Must be Made or Circled in Red Ink With Date and Name of Person Making Change.

Do not extend notes this side of this line.

F.B. 1952 PG. 288

Profile No.	Notes Red.	Plotted	Job No. 6218.00	Division No. 10	F. B. 1952 Pg. 289
	Date	Date	Survey of Inglewood-Century S.D.		
X-Sec. No.	Notes Chkd.	Checked	Survey by Curtis	Notes Curtis	Date [illegible]-55
	Date	Date	Map No.	Indexed C. Johnson	Date

J.N. 6218.00

Inglewood-Century S.D.

Invert Elev. of S.S. M.H.
on
Anza Ave.
between
Imperial Hwy.
and
115th ST.

Curtis
Maldonado
Martinez
Luna.

STATION	S.S.	H.I.	F.B.	ELEV.

NOTE: ANY ADDITIONS OR CHANGES ON THIS SHEET MUST BE MADE OR CIRCLED IN RED INK, WITH DATE AND NAME OF PERSON MAKING CHANGE.

PLEASE RETURN TO
LOS ANGELES COUNTY SURVEYOR
726 LOS ANGELES COUNTY ENGINEERING BLDG.

Do not extend notes this side of this line.

76L398 S & E #307 9-54

76L298 S & E #307 9-54

PLEASE RETURN TO
LOS ANGELES COUNTY SURVEYOR
726 LOS ANGELES COUNTY ENGINEERING BLDG.

NOTE: ANY ADDITIONS OR CHANGES ON THIS SHEET MUST BE MADE OR CIRCLED IN RED INK, WITH DATE AND NAME OF PERSON MAKING CHANGE.

Do not extend notes this side of this line.

STATION	B. S.	H. I.	F. S.	ELEV.			
Invert El. on J.C. 129.7 No. ℄ 115th ST & 160 E of ℄ Anza Ave. (Elev's taken with Self reading rod) (See pg-102 for location)							
BM-KV83				85.36	BM # K.V.-83 El. 85.36 F.B. 1952-76 Anza Ave & 115th ST. N.E. Cor. on Curb. Bt spk & lead 5' N. of N. end. C.R.		
J.C. inlet South - 10" pipe				74.53	invert	85.41 - 10.05 - 0.83 74.53	EL. top J.C. rim Meas - top pipe dia - 10" pipe EL. bot. pipe
J.C. outlet - North - 10" pipe				74.48	invert.	85.41 10.10 0.83 74.48	EL. top J.C. rim Meas - top pipe dia. 10" pipe. El. bot. pipe
J.C. inlet - East 8" pipe				75.09	invert	85.41 9.65 0.67 75.09	EL. top J.C. rim meas. - top pipe dia. 8" pipe EL. bot. pipe
J.C. inlet - West 8" pipe				74.74	invert	85.41 10.00 0.67 74.74	EL. top J.C. rim meas. - top pipe dia 8" pipe El. bot. pipe
T.P.				85.41	TP		
BM-KV 83				85.36	BM # K.V. 83		

F. B. 1952 Pg. 290 Job No. Division No. Notes Red. Plotted Profile
Survey of Date Date No.
Survey by Notes Notes Chkd. Checked X-Sec.
Indexed C. Johnson Date Date Date No.

76L298 S & E #307

PLEASE RETURN TO
LOS ANGELES COUNTY SURVEYOR
1726 LOS ANGELES COUNTY ENGINEERING BLDG.

NOTE: ANY ADDITIONS OR CHANGES ON THIS SHEET MUST BE MADE OR CIRCLED IN RED INK, WITH DATE AND NAME OF PERSON MAKING CHANGE.

Do not extend notes this side of this line.

STATION	B. S.	H. I.	F. S.	ELEV.		
B.M. KV 77				77.70	BM KV 77 pg 122 & 75	
	5.53	83.23				
			5.24	77.99	top Rim (El 77.99)	5.24 rod
					Rim to bot.	13.58
			18.82	64.41	(invert @ MH)	total 18.82
	4.92	69.33				
			4.95	64.38	(invert @ stub end)	(Window 45' @ stubend.)
BM. KV 77				77.698	BM.# KV 77 El. 77.698 pg. 75 - FB 1952	
	4.758	82.456				
T.P.			4.569	77.887	TP.	
	5.288	83.175				
T.P.			4.637	78.538	TP.	
	4.920	83.458				
TP			4.362	79.096	TP	
	4.137	83.233				
TP			4.589	78.644	TP	
	4.784	83.428			El. 82.42 - pg. 11	
BM# H-63			1.553	81.875	BM# H-63 El. 82.16 } El. 82.45 } pg. 6 FB 1952 pgs 6 & 11	
					Inglewood Ave. & 118th PL. S.W. Cor. "X" in	

Profile Notes Red. Plotted. Job No. Division No. F.B. Page 291
No. Date. Date. Survey of.
X-Sec. Notes Chkd. Checked. Survey by. Notes. Date.
No. Date. Date. Map No. [illegible] Johnson Date.

BM# KV 86				80.604	BM KV 86 pr. FB 1952-77
	5.26	85.86			
			5.44	80.42	10' W. of ℄ Anza ST. on ℄ 111th ST.
		(Int. Lennox & Anza ST's)			
BM# KV 88				82.026	BM# KV 88 FB 1952-77
	4.58	86.61			
			5.26	81.35	30' W of ℄ Anza ST on ℄ prod. Lennox Ave (ed. pave)
		(Int. Anza ST & 106th ST)			
BM# KV 89				82.754	BM# KV 89 FB 1952-78
	4.50	87.25			
			5.20	82.05	30' W of ℄ Anza ST on ℄ Prod. 106th ST. (ed. pave)
		(Int. Anza ST & 104th ST.)			
BM# KV 90	4.17	88.02		83.854	BM# KV 90
			4.76	83.26	30' W. of ℄ Anza ST on ℄ 104th ST.

F. B. 1962 Pg. 292 Job No. Division No. Notes Red. Plotted
Survey of Date Date
Survey by Notes Notes Chk'd Checked
Indexed C. Johnson Date Date