3-57

[illegible] TO
[illegible] COUNTY ENGINEER
700 [illegible] ENGINEERING BLDG.

Note: Any Additions or Changes [illegible] Sheet Must be Made or [illegible] Ink With Date and Name of [illegible] Making Change.

Do not extend notes this side of this line.

INDEX TO F.B. 1953

1953

DATE	J.N.	[illegible]ION						NOTES	PAGE
		SA[illegible]ROSA AVE.		C.I. 1690.1[illegible]			CONT F.B. 1953		
7-54	1690.14	WAPELLO S[illegible]		Marengo [illegible]	to	[illegible]anta [illegible] Ave.		Topog.	5-12
"	"	"		"	"	"		X-sects	13-19
"	"	"		Santa Anita [illegible]	"	[illegible]ake Ave.		[illegible]opog.	[illegible]
"	"	"	"	" "	"	"		[illegible]ects	27-32
"	"	ATHENS ST.	"	Marengo [illegible]e.	"	Santa Anita Ave.		[illegible]pog.	33-37
"	"	"	"		"	" "		[illegible]-sects	39-44
"	"	"	"	L[illegible] Ave.	"	"		Topog.	4[illegible]
"	"	"	"	"	"	" "		X-sects	53-60
"	"	PUNAHOU ST.	"	Santa Rosa Ave.	"	" "		Topog.	61-65
"	"	"	"	" "	"	" "		X-sects	67-72
8-54	"	"	"	Marengo Ave.	"	" "		Topog.	73-78
"	"	"	"	"	"	" "		X-sects	79-85
"	"	ALACA DR.	"	"	"	Sta. 6+45.36		Topog.	87-90
"	"	"	"	"	"	" "		X-sects	91-94
"	"	SANITARY SEWER R/W	"	St. James Pl.	"	" 2+75		Topog.	95-97
"	"	" " "	"	"	"	" "		X-sects	99-102
"	"	" " "	"	Poppyfields Dr.	"	" 2+05		Topog.	103-105
"	"	" " "	"	"	"	" "		X-sects	107-109
"	"	" " "	"	Marengo Ave.	"	" 3+75		Topog.	111-118
"	"	" " "	"	"	"	" "		X-sects	119-124

(OVER)

Notes Ck'd by
Map No.
Office Work
Checked
Date

Survey of
Tape Std °F
[illegible]ed by
Date
No.
Ind

F.B. PG.

Microfilmed Oct 86

INDEX TO F.B. 1953 (CONT'D)

F.B. 1953 Pg.

DATE	J.N.	DESCRIPTION						NOTES	PAGES
8-54	1690.14	LAS FLORES DR.	from	Lake Ave.	to	Sanita Anita Ave.		Topog.	125-132
"	"	"	"	"	"	"	"	X-sects	133-140
"	"	"	"	Marengo Ave.	"	"	"	Topog.	141-146
"	"	"	"	"	"	"	"	X-sects	147-151
"	"	POPPYFIELDS DR.	"	Lake Ave.	"	"	"	Topog.	153-161
"	"	"	"	"	"	"	"	X-sects	163-172
"	"	"	"	Marengo Ave.	"	"	"	Topog.	173-178
"	"	"	"	"	"	"	"	X-sects	179-189
"	"	MARENGO AVE.	"	Foothill Blvd.	"	Concha St.		Topog.	191-218
"	"	"	"	"	"	"		X-sects	219-258

RETURN TO
LOS ANGELES COUNTY ENGINEER
700 LOS ANGELES COUNTY ENGINEERING BLDG.

Note: Any Additions or Changes on This Sheet Must be Made or Circled in Red Ink With Date and Name of Person Making Change.

Do not extend notes this side of this line.

1953 5

Notes Ck'd by	Survey of SANTA ROSA AVE	F. B. Pg.
Map No.	W. O. 1690.14 Tape No. St'd. °F	
Office Work	Surveyed by J. MUSLIN	
Checked	Notes J. M. & J. G. Date 7-21-54	
Date	Indexed C. JOHNSON APR 2 7 '60	

C.I. 1690.14
SANTA ROSA AVE S.S DIST
TOPOG.
on
WAPELLO ST
FROM MARENGO AVE to SANTA ANITA AVE

J. MUSLIN
J. GREGORY
T. OHASHI
W. A. MOODYMAN

Cont'd From FB 1937

FOR ℄ SURVEY SEE F.B. 1937

Note: Any Additions or Changes on This Sheet Must be Made or Circled in Red Ink With Date and Name of Person Making Change.

Do not extend notes this side of this line.

RETURN TO
LOS ANGELES COUNTY SURVEYOR
726 LOS ANGELES COUNTY
ENGINEERING BLDG.

7673098 247 4-53

F. B. 1953 Pg. 6

To Bot. Pg. 7

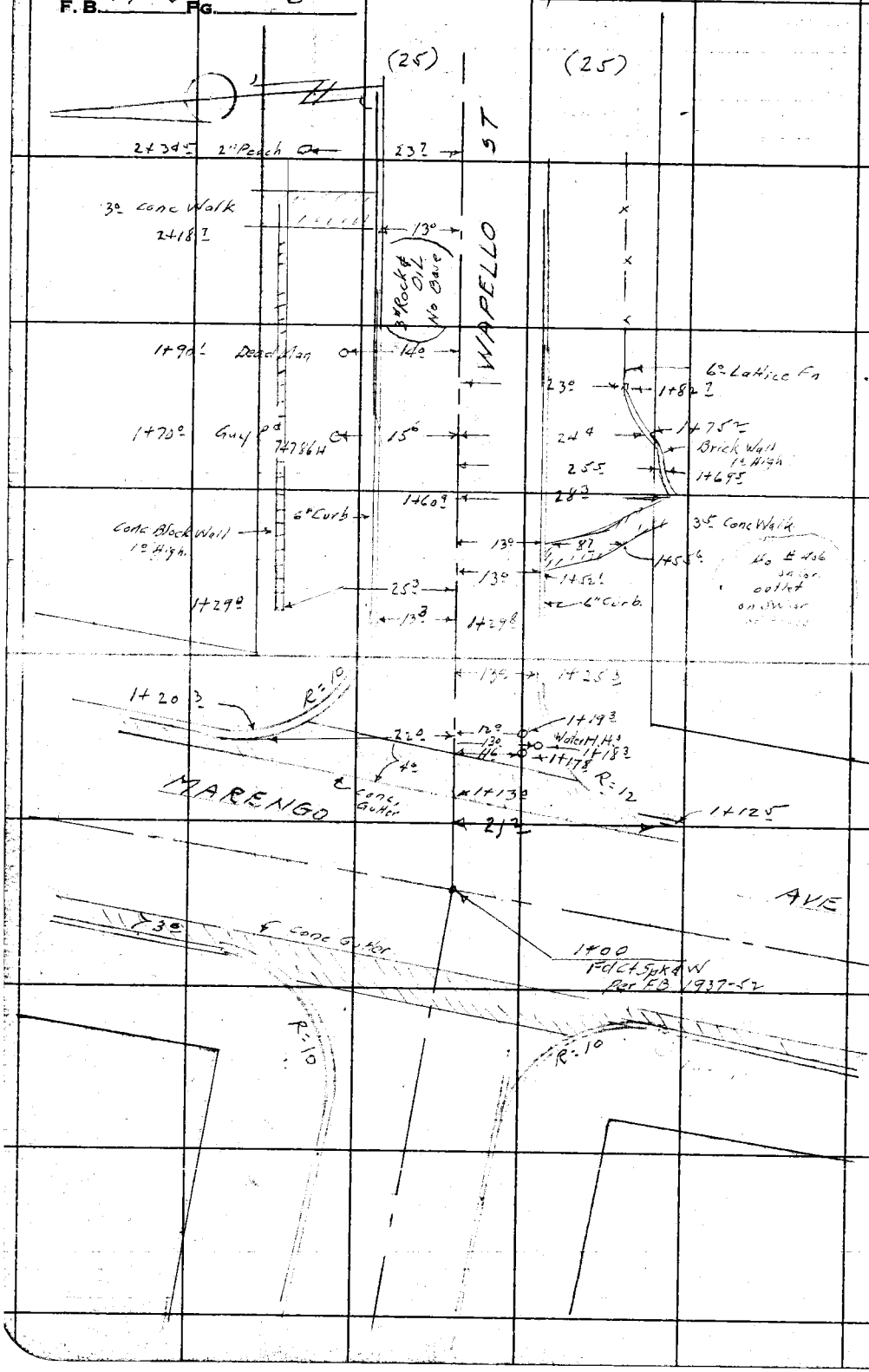

RETURN TO
LOS ANGELES COUNTY SURVEYOR
726 LOS ANGELES COUNTY
ENGINEERING BLDG.
Do not extend notes this side of this line.

Note: Any Additions or Changes on This Sheet Must be Made or Circled in Red Ink With Date and Name of Person Making Change.

1953 7

Notes Ck'd by	Survey of Santa Rosa Ave
Map No.	W. O. 169014 Tape No. Sr'd. °F
Office Work	Surveyed by J. MUSLIN
Checked	Notes J Gregory Date 7-23-54
Date	Indexed A. C. Johnson

F. B. Pg.

To Bot. Pg. 8

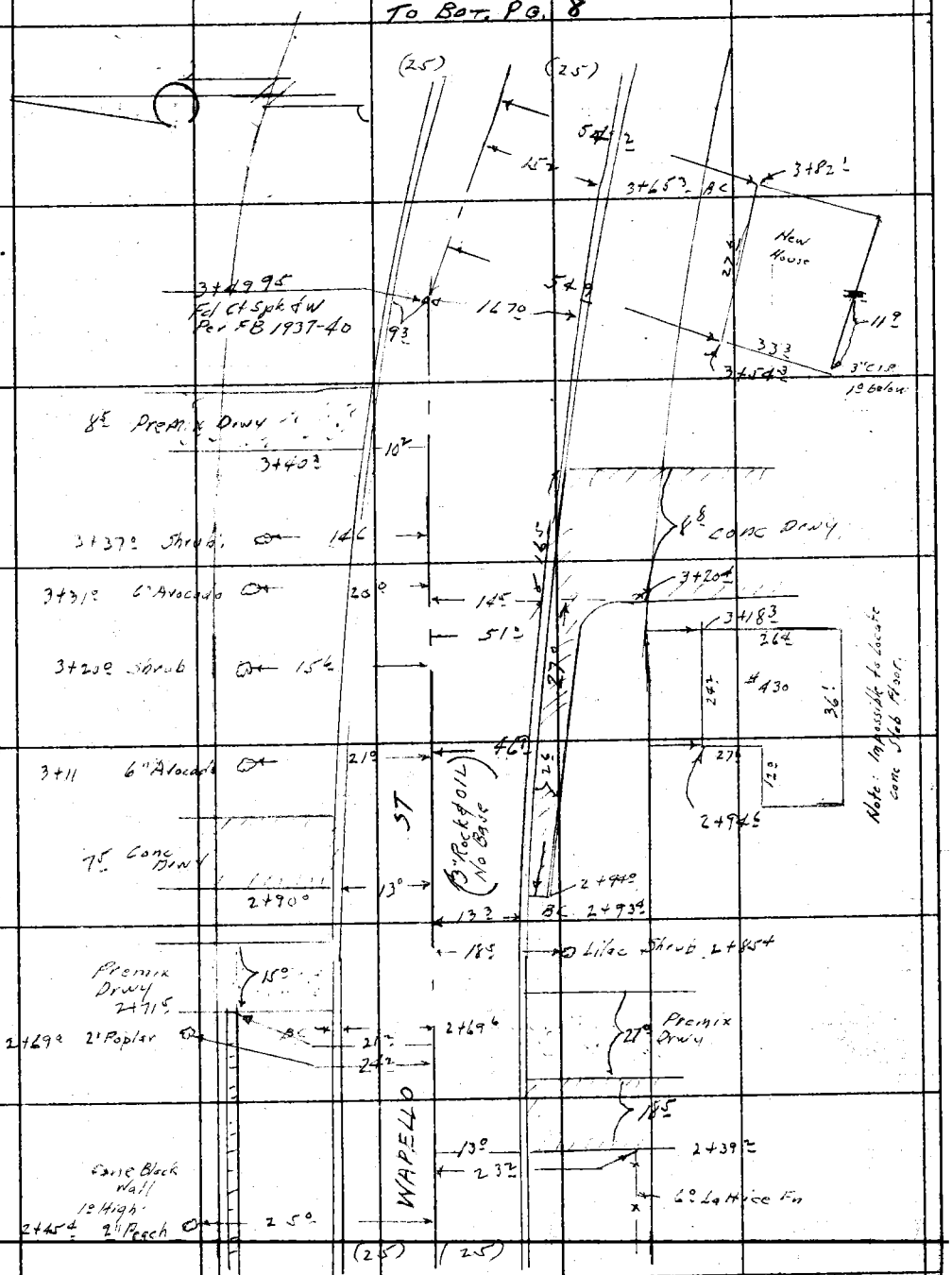

To Top Pg. 6

Note: Any Additions or Changes on This Sheet Must be Made or Circled in Red Ink With Date and Name of Person Making Change.

Do not extend notes this side of this line.

RETURN TO
LOS ANGELES COUNTY SURVEYOR
726 LOS ANGELES COUNTY
ENGINEERING BLDG.

7673095 247 4-53

1953 8 To Bot. Pg 9

F. B. _____ Pg. _____

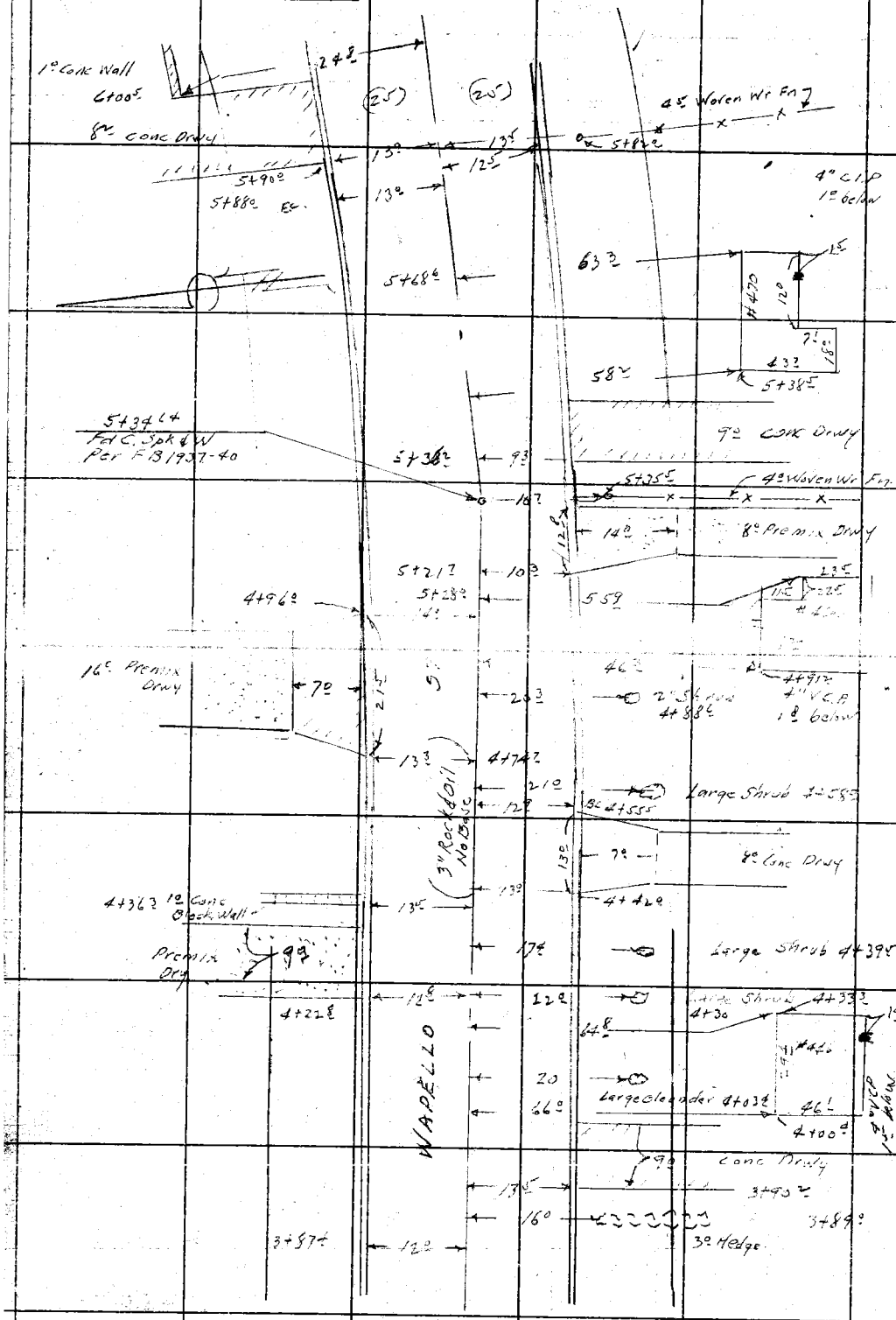

To Top Pg 7

RETURN TO
LOS ANGELES COUNTY SURVEYOR
726 LOS ANGELES COUNTY
ENGINEERING BLDG.

Do not extend notes this side of this line.

Note: Any Additions or Changes on This Sheet Must be Made or Circled in Red Ink With Date and Name of Person Making Change.

Notes Ck'd by	Survey of Santa Rosa Ave
Map No.	W. O. 6304 Tape No. St'd. °F
Office Work	Surveyed by J. MUSLIN
Checked	Notes J. GREGORY Date 7-23-54
Date	Indexed C. Johnson

F. B. 1953 Pg. 9

To BOT. Pg 10

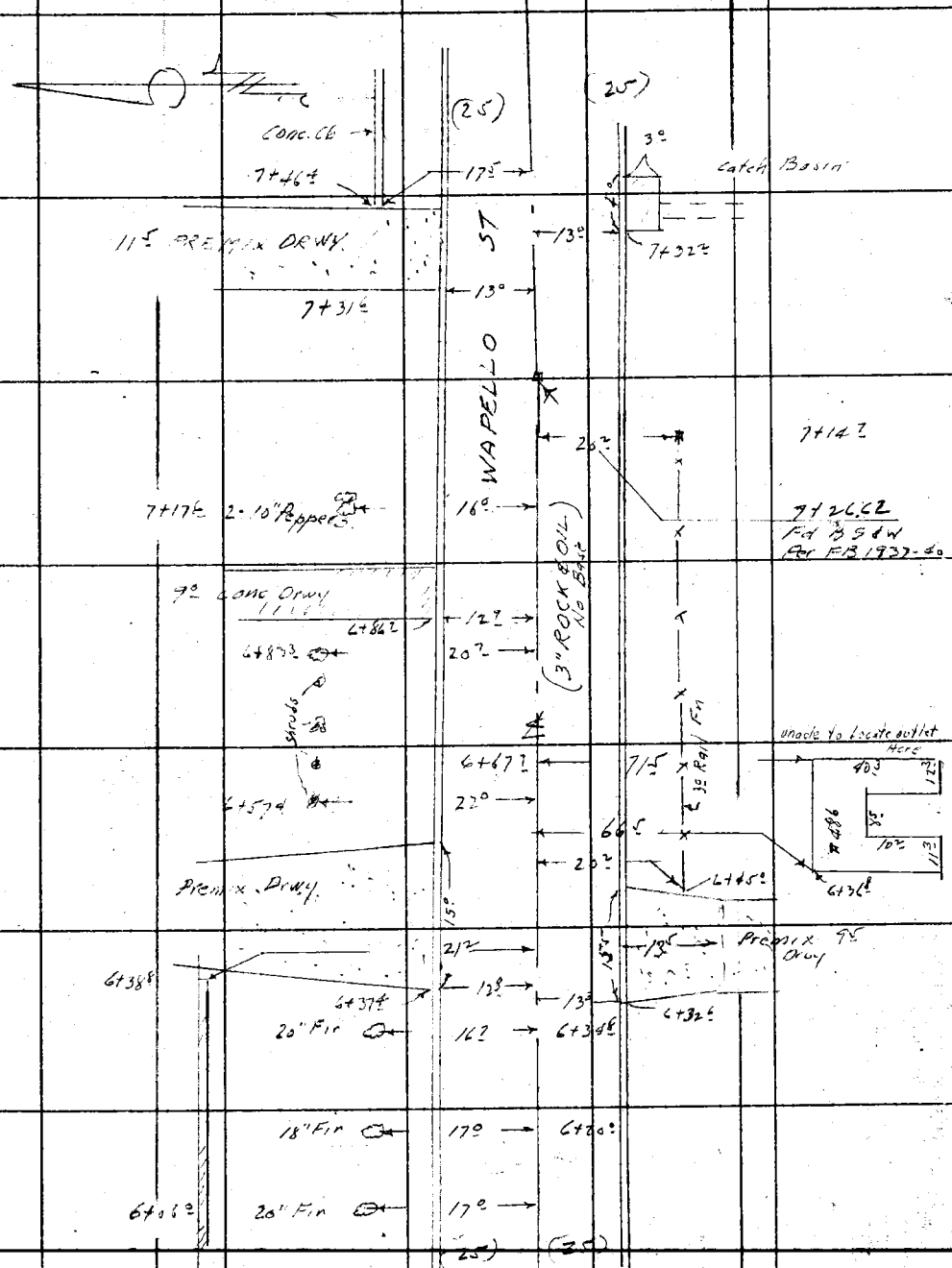

To Top Pg 8

Note: Any Additions or Changes on This Sheet Must be Made or Circled in Red Ink With Date and Name of Person Making Change.

Do not extend notes this side of this line.

RETURN TO
LOS ANGELES COUNTY SURVEYOR
726 LOS ANGELES COUNTY
ENGINEERING BLDG.

707008 247 4-53

F.B. 1953 PG. 10

To Bot. Pg. 11



To Top Pg. 9

RETURN TO
LOS ANGELES COUNTY SURVEYOR
726 LOS ANGELES COUNTY
ENGINEERING BLDG.

Do not extend notes this side of this line.

Note: Any Additions or Changes on This Sheet Must be Made or Circled in Red Ink With Date and Name of Person Making Change.

Notes Ck'd by	Survey of Santa Rosa AVE
Map No.	W. O. 16904 Tape No. St'd. °F
Office Work	Surveyed by J. Muslin
Checked	Notes J. Gregory Date 7-22-54
Date	Indexed L. C. Johnson

F. B. 1953 Pg. 11

Note: Any Additions or Changes on This Sheet Must be Made or Circled in Red Ink With Date and Name of Person Making Change.

Do not extend notes this side of this line.

RETURN TO
LOS ANGELES COUNTY SURVEYOR
726 LOS ANGELES COUNTY
ENGINEERING BLDG.

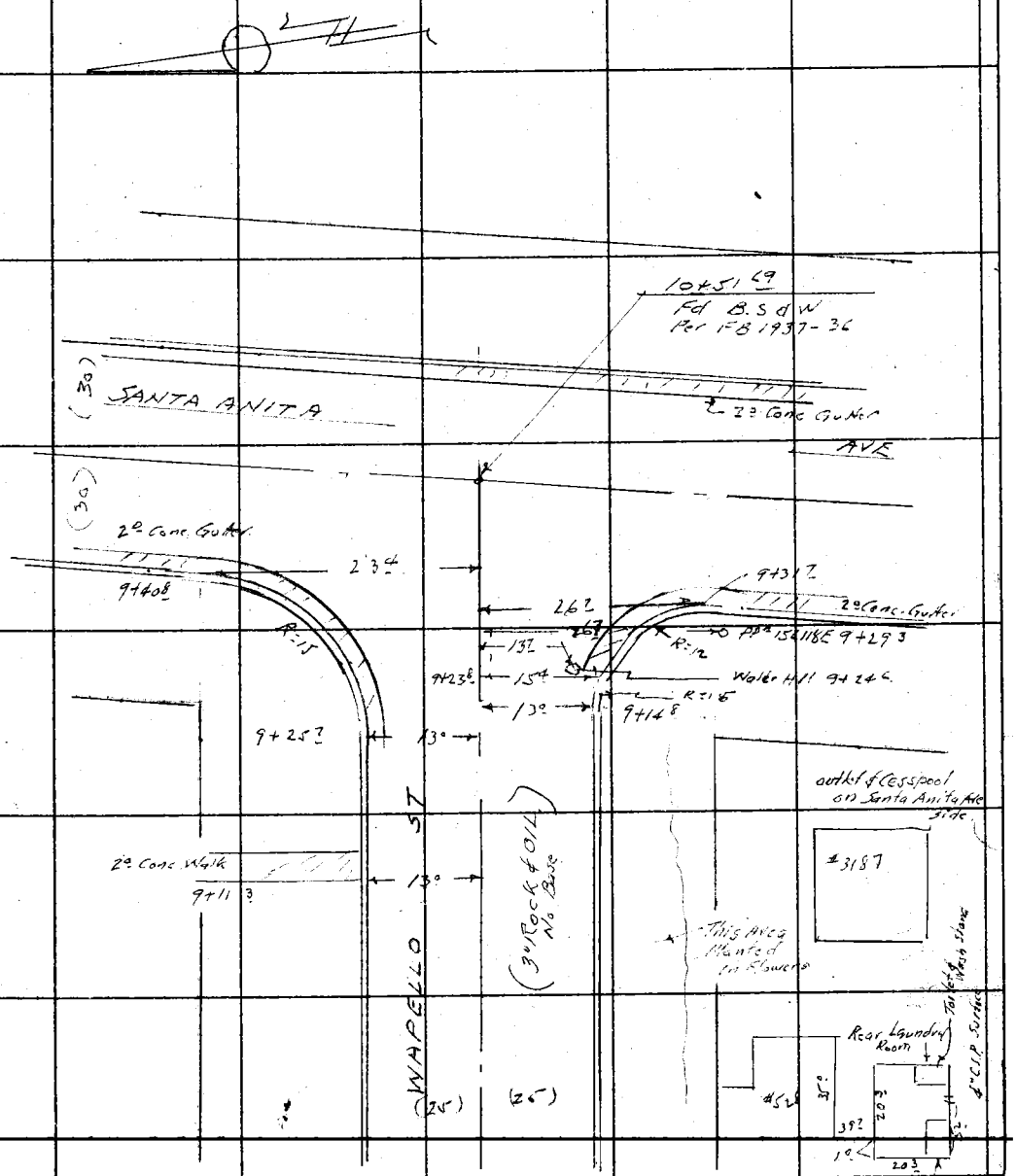

To Top Pg. 10

787-2095 247 4-53

F. B. 1959 PG. 12



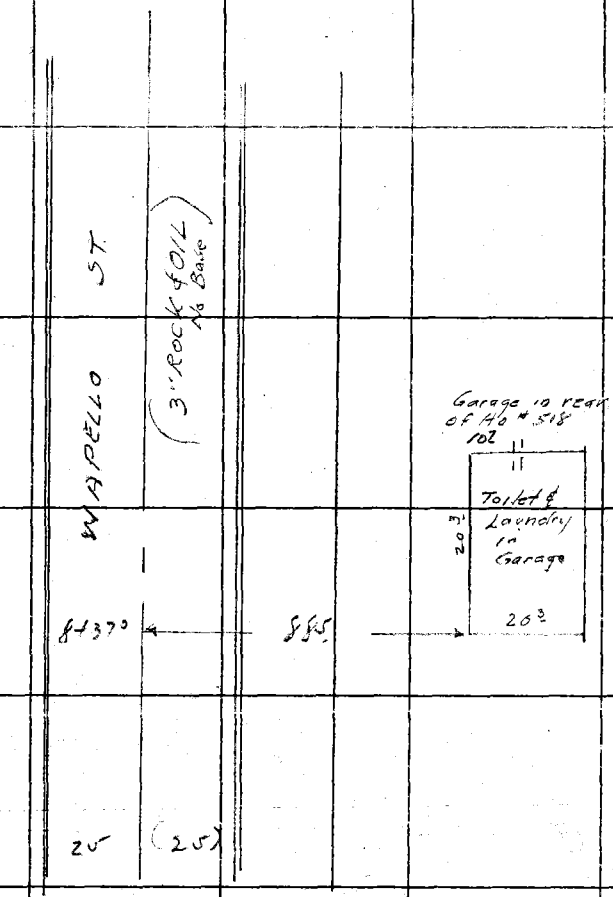

RETURN TO
LOS ANGELES COUNTY SURVEYOR
726 LOS ANGELES COUNTY
ENGINEERING BLDG.

Do not extend notes this side of this line.

Note: Any Additions or Changes on This Sheet Must be Made or Circled in Red Ink With Date and Name of Person Making Change.

Profile No.	Notes Red	Plotted	Job No.	Division No.	
	Date	Date	Survey of SANTA ROSA AVE		
X-Sec. No.	Notes Chkd.	Checked	Survey by J. MUSLIN	Notes J. G.	Date 7-28-54
	Date 7-28-54	Date	Map No.	Indexed C. JOHNSON	

C.I. 1690.14

SANTA ROSA AVE

X-SECTIONS

ON

WAPELLO ST.

FROM

MARENGO AVE TO SANTA ANITA AVE

STATION	B. S.	H. I.	F. S.	ELEV.

J. MUSLIN
J. GREGORY
T. OHASHI
W. A. MOODYMAN

NOTE: ANY ADDITIONS OR CHANGES ON THIS SHEET MUST BE MADE OR CIRCLED IN RED INK, WITH DATE AND NAME OF PERSON MAKING CHANGE.

PLEASE RETURN TO
LOS ANGELES COUNTY SURVEYOR
726 LOS ANGELES COUNTY ENGINEERING BLDG.

Do not extend notes this side of this line.

76L298 307 8-53

76L298 307 8-53

PLEASE RETURN TO
LOS ANGELES COUNTY SURVEYOR
726 LOS ANGELES COUNTY ENGINEERING BLDG.

NOTE: ANY ADDITIONS OR CHANGES ON THIS SHEET MUST BE MADE OR CIRCLED IN RED INK, WITH DATE AND NAME OF PERSON MAKING CHANGE.

Do not extend notes this side of this line.

STATION	B. S.	H. I.	F. S.	ELEV.	WAPELLO ST Lt ℄ Rt.	
B.M. AE-562		/		15[illegible] 47	B.M. AE-562 ELEV. 1580.474 F.B. 1568-244	
	7 34	1587 81			WAPELLO ST & MARENGO AVE. S.W. COR. BT. SPK. IN	
					CURB 5' W. OF W. END C.R.	
1+00			7 11	158[illegible] 70	℄ Int. Wapello St & Marengo Ave	
1+12.5			9 73	15[illegible] 08		21° Gutter S end SE CR.
/			8 81	15[illegible] 00		21° Tib. / / / /
1+15			7 85	15[illegible] 96		℄ X Gutter.
1+20.3			5 94	1581 97	22° Gutter N end NE CR	
/			4 90	1582 91	22° T.C. / / / / /	
1+25.3			8 48	15[illegible] 33		13° Gutter E end SE CR
/			8 09	15[illegible] 72		13° TC / / / /
1+29.8			6 3[illegible]	15[illegible] 46	13° Gutter E end NE CR.	
/			5 84	158[illegible] 7	13° TC / / / /	
1+30			8 5	15[illegible]		25 P/L
/			4 3	158[illegible] 5	25 P/L	
2+00			5 33	158[illegible] 48		℄
/			6 25	1581 56		13° Gutter
/			5 73	158[illegible] 08		13° TC
/			6 [illegible]	1581 7		25 P/L
/			5 29	1581 52	13 Gutter.	

Profile
Plotted No.
Date
Checked
Date
Notes Red.
Date
Notes Chkd.
Date
Division No.
Job No. 1690.14
Survey of SANTA ROSA AVE
Survey by J. MUSLIN Notes J. GREGORY
Indexed A. C. Johnson Date
Pg. 14
X-Sec.
No.
No.

761298 307 8-53

PLEASE RETURN TO
LOS ANGELES COUNTY SURVEYOR
726 LOS ANGELES COUNTY ENGINEERING BLDG.

NOTE: ANY ADDITIONS OR CHANGES ON THIS SHEET MUST BE MADE OR CIRCLED IN RED INK, WITH DATE AND NAME OF PERSON MAKING CHANGE.

Do not extend notes this side of this line.

STATION	B. S.	H. I.	F. S.	ELEV.	WAPELLO ST (Lt) ℄	Rt.
		1587 81				
2+00			4 67	1583 14	13 TC.	
/			4 0	1583 8	23 B. Bk.	
/			2 6	1585 2	25 P/L.	
3+00			1 34	1586 47		
			2 10	1585 71		13 Gutter
/			1 46	1586 35		13 TC
/			1 8	1586 0		25 P/L.
/			1 50	1586 31	13 Gutter.	
/		/	0 75	1587 06	13 TC.	
T.P.	6 27	1592 66	1 42	1586 39		
3+00			5 3	1587 4	22 T. Slope	
/			4 9	1587 8	25 P/L	
2+82.5			12 7	1580 0	impossible to locate conn.	74± SE Cor Ho #433
3+18.3			12 7	1580 0		76± NE Cor " "
3+66.2			8 8	1583 9		88± Gr over 3" CIP New Ho.
/			9 8	1582 9		85± Top 3" CIP " "
4+00			2 41	1590 25		℄
/			3 23	1589 43		13± Gutter
/			2 67	1589 99		TC.
			3 1	1589 6		30 P/L

Profile Notes Red. ____ Plotted ____ Job No. 1690.14 Division No. ____ F.B. 1953 Pg. 3
No. ____ Date ____ Date ____ Survey of SANTA ROSA AVE.
X-Sec. Notes Chkd. ____ Checked ____ Survey by J. MUSLIN Notes J.G. Date 7-23-54
No. ____ Date ____ Date ____ Map No. ____ Indexed ____ C. Job Patron

76L298 307 8-53

PLEASE RETURN TO
LOS ANGELES COUNTY SURVEYOR
726 LOS ANGELES COUNTY ENGINEERING BLDG.

NOTE: ANY ADDITIONS OR CHANGES ON THIS SHEET MUST BE MADE OR CIRCLED IN RED INK, WITH DATE AND NAME OF PERSON MAKING CHANGE.

Do not extend notes this side of this line.

STATION	B. S.	H. I.	F. S.	ELEV.	WAPELLO St Lt ℄ Rt
		1592 66			
4+00			2 32	1593 34	12 Gutter
/			1 73	1593 93	TC B. Brk
/			+1 2	159[illegible] 9	25 P/L
4+28			8 5	1582 2	110 Gr over 4" VCP Ho# 446
/			10 0	1582 7	110 Top 4" VCP " "
TP	6 74	1598 08	1 32	15[illegible] 4	
5+00			4 94	159[illegible] 14	℄
/			5 85	1592 23	13 Gutter
/			5 25	1592 83	13 TC
/			5 7	1592 4	25 P/L
4+98			7 3	1590 8	46 Gr over 3" VCP Ho# 462
/			9 1	1589 0	46 Top " " " "
5+00			4 90	1593 18	14 Gutter
/			4 32	159[illegible] 76	14 TC
/			4 53	159[illegible] 5	20 T. Slope
/			2 9	159[illegible]	25 P/L
5+58			11 6	158[illegible]	94 Gr over 4" CIP Ho# 470
/			12 6	158[illegible]	94 Top 4" " " "
6+00			3 76	159[illegible]	℄
/			4 71	159[illegible] 4	13 Gutter

F. B. 1953 PG. 16

Job No. 1690.14 Division No. ____ Notes Red. ____ Plotted ____ Profile

Survey of SANTA ROSA AVE Date ____ Date ____ No. ____

Survey by J. MUSLIN Notes J. GREGORY Notes Chkd. ____ Checked ____ X-Sec.

Indexed R. C. Johnson Date ____ Date ____ Date ____ No. ____

76L298 307 8-53

PLEASE RETURN TO
LOS ANGELES COUNTY SURVEYOR
726 LOS ANGELES COUNTY ENGINEERING BLDG.

NOTE: ANY ADDITIONS OR CHANGES ON THIS SHEET MUST BE MADE OR CIRCLED IN RED INK. WITH DATE AND NAME OF PERSON MAKING CHANGE.

Do not extend notes this side of this line.

10 5 12

STATION	B. S.	H. I.	F. S.	ELEV.	WAPELLO ST Lt ℄	Rt
		1598 08				
5+00			4 25	1593 83		13 TC
/			50	1593 1		25 P/L
/			376	1594 32	13 Gutter	
/			308	1595 00	13 TC	
/			25	1595 6	21 B. Wall	
/			20	1596 1	21 T. Wall	
/			14	1596 7	25 P/L	
6+36 8			10 5	1587 6		106 8 SW Cor Ho# 486
6+68 8			10 8	1587 3	unable to locate outlet	SE Cor " "
7+00			326	1594 82		℄
/			441	1593 67		13 Gutter
/			395	1594 13		13 TC
			47	1593 4		25 P/L
/			343	1594 65	13 Gutter	
/			287	1595 21	13 TC T Slope	
/			16	1596 5	25 P/L	
T.P.	663	1601 39	332	1594 76		
7+74 2			83	1593 1		44 8 Grover 4 VCP Ho# 504
/			10 0	1591 4		44 8 Top " " "
8+00			542	1595 97		℄

Profile Notes Red. ____ Plotted ____ Job No. 1690.14 Division No. ____ F. B. 1953 Pg. 17
No. ____ Date ____ Date ____ Survey of SANTA ROSA AVE
X-Sec. Notes Chkd. ____ Checked ____ Survey by J. MUSLIN Notes J. G. Date 7-23-54
No. ____ Date ____ Date ____ Map No. ____ Indexed C. JONES Date ____

76L298 307 8-53

PLEASE RETURN TO
LOS ANGELES COUNTY SURVEYOR
726 LOS ANGELES COUNTY ENGINEERING BLDG.

NOTE: ANY ADDITIONS OR CHANGES ON THIS SHEET MUST BE MADE OR CIRCLED IN RED INK, WITH DATE AND NAME OF PERSON MAKING CHANGE.

Do not extend notes this side of this line.

STATION	B. S.	H. I.	F. S.	ELEV.	WAPELLO	Lt ℄	Rt.
		1601 39					
8+00			6 28	1595 11			13 Gutter
/			5 82	1595 57			13 T.C.
/			6 3	15[illegible] 1			25 P/L
/			5 43	159[illegible] 6	13 Gutter		
/			4 92	15[illegible] 27	13 TC		
/			4 0	15[illegible]	25 P/L		
8+14 3			8 7	159[illegible]			67 [illegible] Grover [illegible]
/			10 2	15[illegible]			67 [illegible] Top
8+57 3			11 5	1589 9		99 2	Cond at Garage
8+95 2			16 8	158[illegible]		152 8	[illegible] in Rear 4" C.I.P.
9+00			3 05	15[illegible]		℄	
			4 12	15[illegible]			13 Gutter
			3 4[illegible]	1597 94			13 TC
/			4 3	159[illegible] 1			25 P/L
/			2 96	159[illegible] 43	13 Gutter		
/			2 37	159[illegible]	13 TC		
/			3 7	160[illegible]	25 P/L		
T.P.	5 62	160 489	2 12	15[illegible] 27	near [illegible] Cb.		
9+14 8			6 50	15[illegible]			13° Gutter W end SW C.R.
/			6 03	159[illegible]			13° TC / / /

F. B. 1953 Pg. 18
Job No. 1690.14 Division No. ____ Notes Red. ____ Plotted ____ Profile
Survey of SANTA ROSA AVE Date ____ Date ____ No. ____
Survey by J. MUSLIN Notes J. GREGORY Notes Chkd. ____ Checked ____ X-Sec.
Indexed C. Johnson Date ____ Date ____ No. ____

76L298 307 10-51

PLEASE RETURN TO

LOS ANGELES COUNTY SURVEYOR

726 LOS ANGELES COUNTY
ENGINEERING BLDG.

NOTE: ANY ADDITIONS OR CHANGES ON THIS SHEET MUST BE MADE OR CIRCLED IN RED INK, WITH DATE AND NAME OF PERSON MAKING CHANGE.

Do not extend notes this side of this line.

51 63

STATION	B. S.	H. I.	F. S.	ELEV.	WAPELLO ST (Lt) ℄ (Rt)
		1604 89			
9+14.8			67	15982	25 P/C
9+25.7			540	159949	13° Gutter W end NWCR.
/			493	159996	13° TC / / / /
/			27	16022	25 P/C.
9+31.7			781	159708	26.7 Gutter S end SWCR
/			718	159771	26.7 TC / / / /
9+40.8			441	160048	23.4 Gutter N end NWCR.
/			378	160111	23.4 TC / / / / /
9+51.69			478	160011	℄ Int Wapello St & Santa Anita Ave.
9+66.7			516	159973	℄ Prod Gutter
/			454	160035	/ / TC.
B.M. AE-631			565	159924	B.M. AE-631 ELEV. 1599.230 F.B. 1930-21 SANTA ANITA AVE. + WAPELLO ST. N.E. COR, BT. SPK. IN CURB 12 N. OF N. END C.R.

Profile No. ____ Notes Red ____ Plotted ____ Job No. 1690.14 Division No. ____ F.B. 1953 Pg. 17
Date ____ Date ____ Survey of SANTA ROSA AVE
X-Sec. No. ____ Notes Chkd ____ Checked ____ Survey by J. MUSLIN Notes J.G. Date 7-23-54
Date ____ Date ____ Map No. ____ Indexed C. [illegible] Date ____

F.B. 1953 PG. 20

Job No. _____ Division No. _____ Notes Red. _____ Plotted _____ Profile

Survey of _____ Date _____ Date _____ No. _____

Survey by _____ Notes _____ Notes Chkd. _____ Checked _____ X-Sec.

Indexed _____ Date _____ Date _____ Date _____ No. _____

STATION	B. S.	H. I.	F. S.	ELEV.

76L298 307 10-51

PLEASE RETURN TO

LOS ANGELES COUNTY SURVEYOR
726 LOS ANGELES COUNTY
ENGINEERING BLDG.

Do not extend notes this side of this line.

NOTE: ANY ADDITIONS OR CHANGES ON THIS SHEET MUST BE MADE OR CIRCLED IN RED INK, WITH DATE AND NAME OF PERSON MAKING CHANGE.

1953 21

F.B. _____ Pg. _____

Notes Ck'd by _____	Survey of SANTA ROSA AVE
Map No. _____	W. O. 1690.14 Tape No. _____ St'd. _____ °F
Office Work _____	Surveyed by J. MUSLIN
Checked _____	Notes J.M. + J.G. Date 7-22-54
Date _____	Indexed [redacted] C. Johnson APR 2 7 '60

C.I. 1690.14

SANTA ROSA AVE.

TOPOG

ON

WAPELLO ST.

FROM

SANTA ANITA AVE TO LAKE AVE.

J. MUSLIN
J. GREGORY
T. OHASHI
W.A. MOODYMAN

Note: Any Additions or Changes on This Sheet Must be Made or Circled in Red Ink With Date and Name of Person Making Change.

Do not extend notes this side of this line.

RETURN TO
LOS ANGELES COUNTY SURVEYOR
726 LOS ANGELES COUNTY
ENGINEERING BLDG.

7[illegible]5005 247 4-53

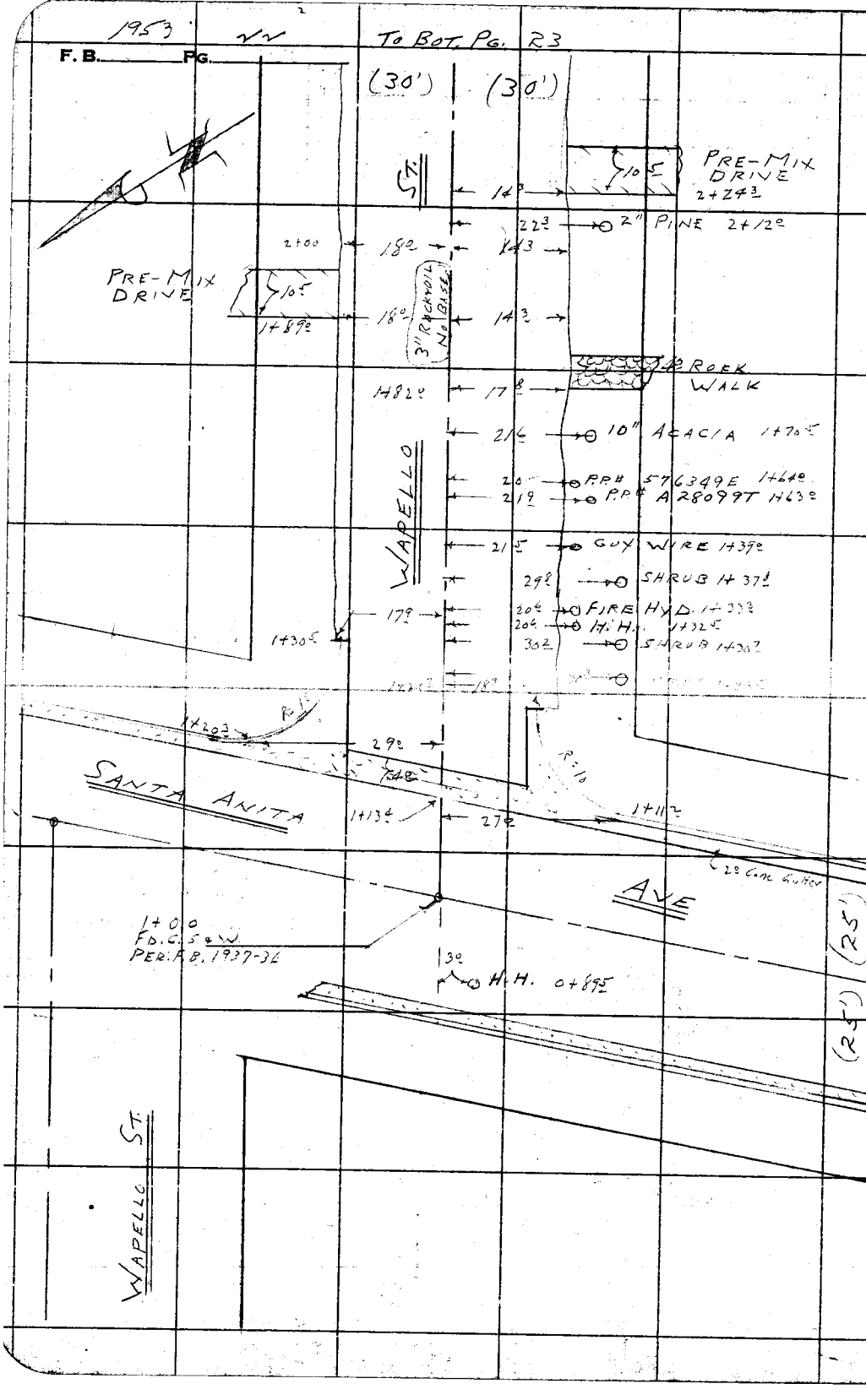

RETURN TO
LOS ANGELES COUNTY SURVEYOR
726 LOS ANGELES COUNTY
ENGINEERING BLDG.

Do not extend notes this side of this line.

Note: Any Additions or Changes on This Sheet Must be Made or Circled in Red Ink With Date and Name of Person Making Change.

Notes Ck'd by	Survey of SANTA ROSA AVE
Map No.	W. O. 1690.14 Tape No. Sr'd. °F
Office Work	Surveyed by J. MUSLIN
Checked	Notes J. M. + J. G. Date 7-22-54
Date	Indexed A. C. Johnson

F. B. 1953 Pg. 23

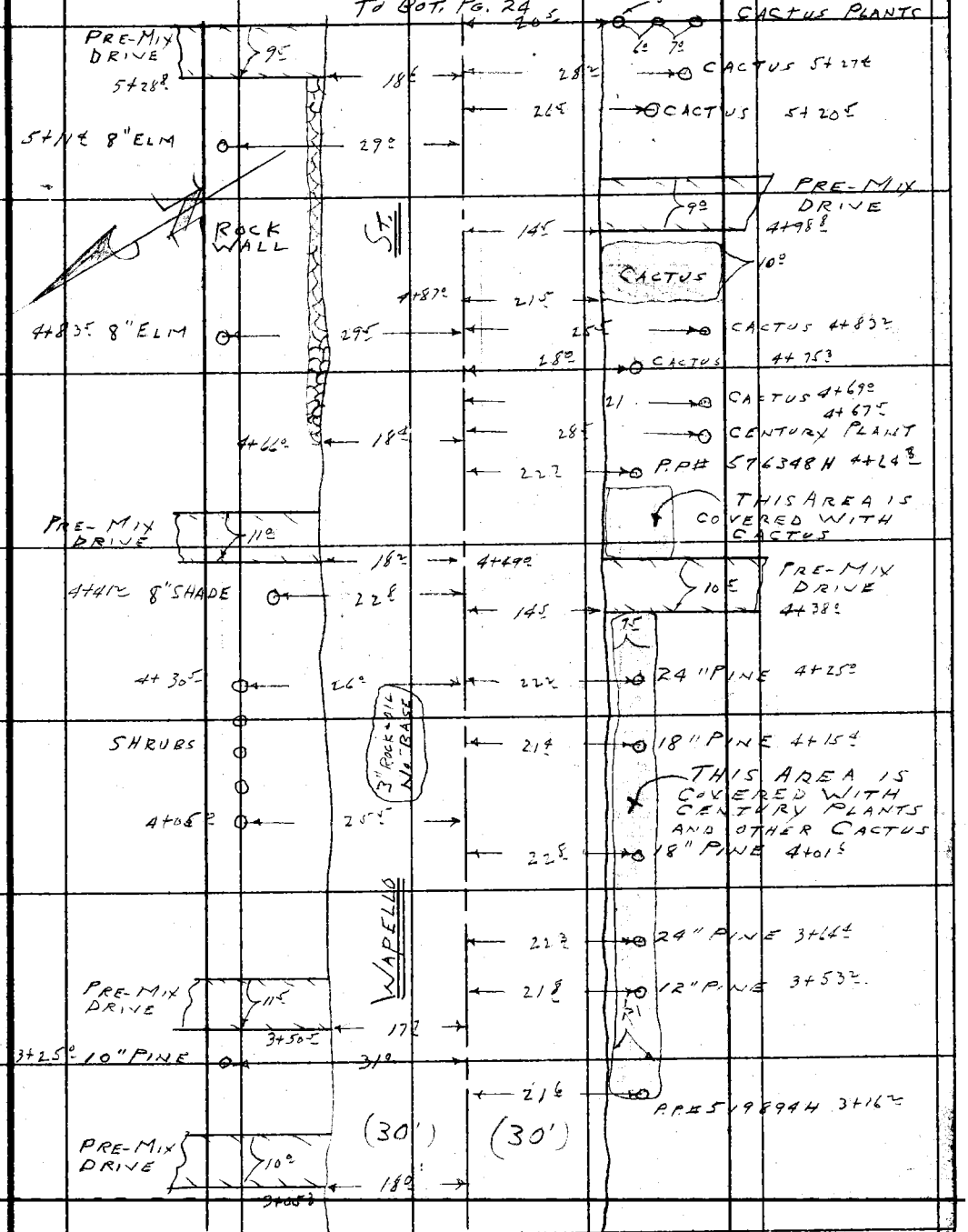

Note: Any Additions or Changes on This Sheet Must be Made or Circled in Red Ink With Date and Name of Person Making Change.

Do not extend notes this side of this line.

RETURN TO
LOS ANGELES COUNTY SURVEYOR
726 LOS ANGELES COUNTY
ENGINEERING BLDG.

76F3098 247 4-53

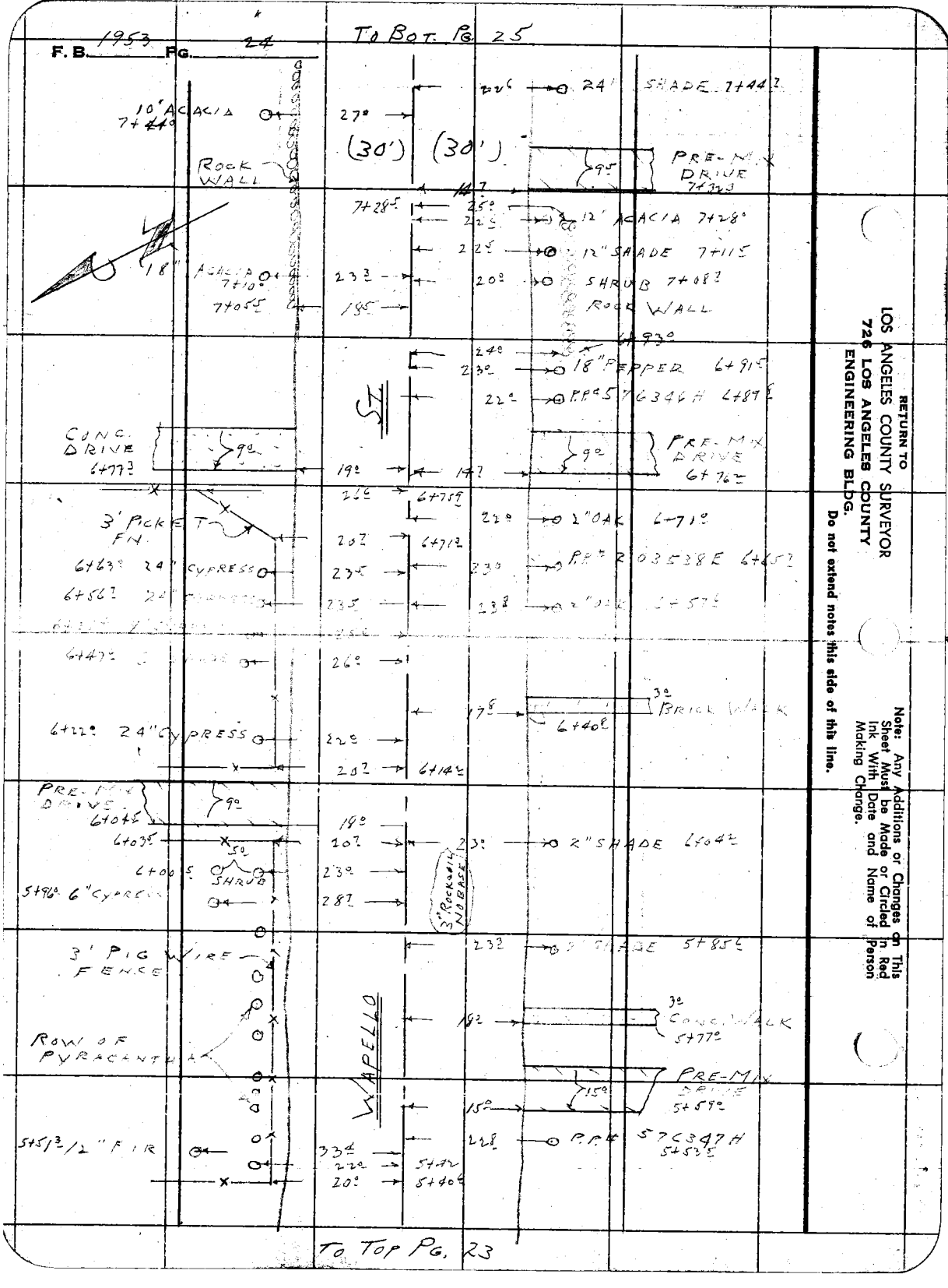

RETURN TO
LOS ANGELES COUNTY SURVEYOR
726 LOS ANGELES COUNTY
ENGINEERING BLDG.

Do not extend notes this side of this line.

Note: Any Additions or Changes on This Sheet Must be Made or Circled in Red Ink With Date and Name of Person Making Change.

1953 25

F. B. _____ PG. _____

Notes Ck'd by _____	Survey of SANTA ROSA AVE
Map No. _____	W. O. 1690.15 Tape No. _____ St'd. _____ °F
Office Work _____	Surveyed by J. MUSLIN
Checked _____	Notes J. M. & J. G. Date _____
Date _____	Indexed C. Johnson

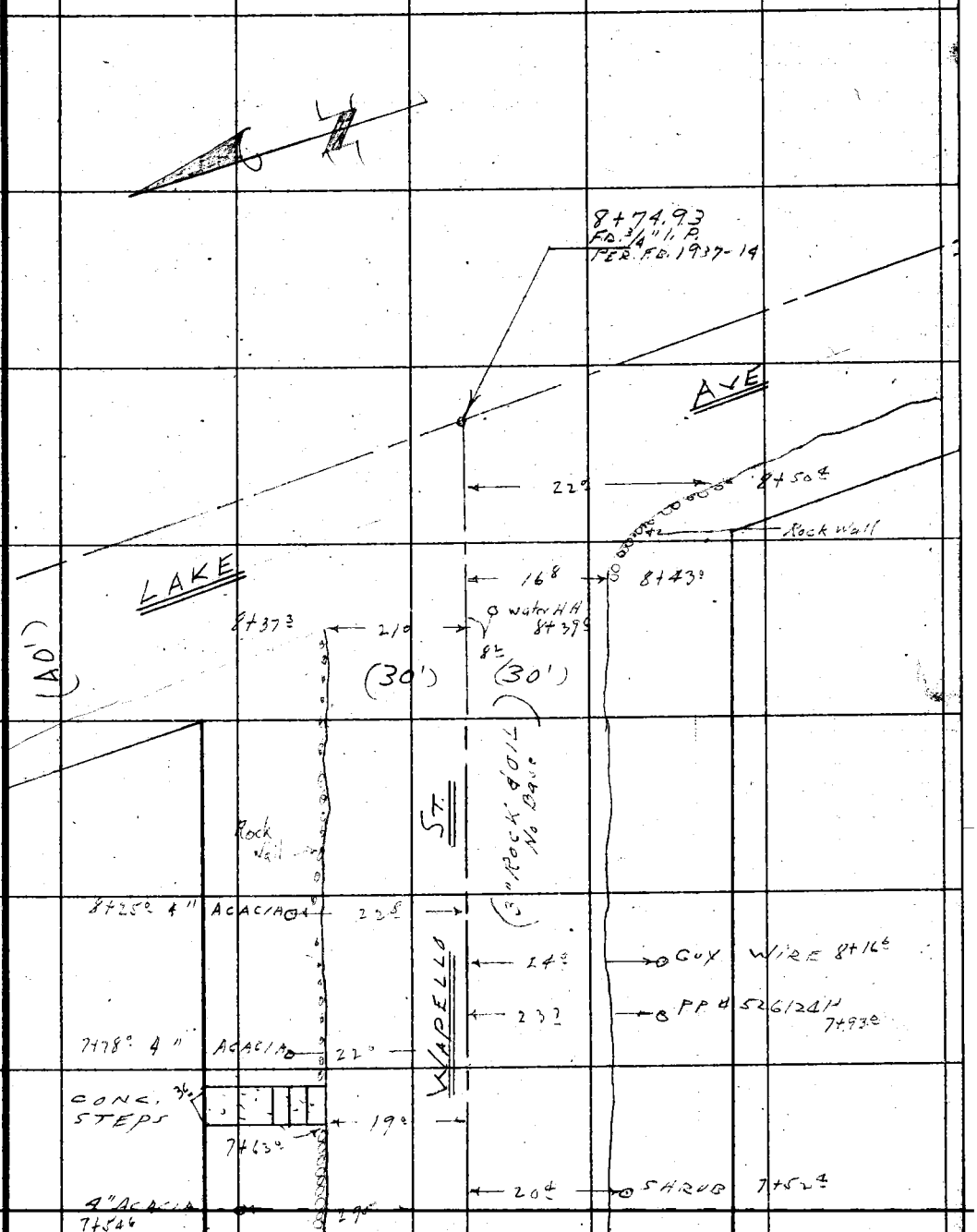

To Top Pg 24

Note: Any Additions or Changes on This Sheet Must be Made or Circled in Red Ink With Date and Name of Person Making Change.

Do not extend notes this side of this line.

RETURN TO
LOS ANGELES COUNTY SURVEYOR
726 LOS ANGELES COUNTY
ENGINEERING BLDG.

76F3098 247 4-53

1953 26

F. B. _____ PG. _____

RETURN TO
LOS ANGELES COUNTY SURVEYOR
725 LOS ANGELES COUNTY
ENGINEERING BLDG.

Do not extend notes this side of this line.

Note: Any Additions or Changes on This Sheet Must be Made or Circled in Red Ink With Date and Name of Person Making Change.

Profile No.	Notes Red.	Plotted	Job No. 1690.14	Division No.	F. B. 1953 Pg. 29
	Date	Date	Survey of SANTA ROSA AVE		
X-Sec. No.	Notes Chkd.	Checked	Survey by J. MUSLIN	Notes J.G.	Date 7-26-54
	Date 7-28-54	Date	Map No.	Indexed C. Johnson	Date

C.I. 1690.14

SANTA ROSA AVE

"X"-SECTIONS

ON

WAPELLO ST

FROM

SANTA ANITA AVE TO LAKE AVE.

STATION	B. S.	H. I.	F. S.	ELEV.

J. MUSLIN
J. GREGORY
T. OHASHI
W. A. MOODYMAN

NOTE: ANY ADDITIONS OR CHANGES ON THIS SHEET MUST BE MADE OR CIRCLED IN RED INK, WITH DATE AND NAME OF PERSON MAKING CHANGE.

Do not extend notes this side of this line.

PLEASE RETURN TO
LOS ANGELES COUNTY SURVEYOR
726 LOS ANGELES COUNTY ENGINEERING BLDG.

761 296 307 8-53

76L298 307 8-53

PLEASE RETURN TO
LOS ANGELES COUNTY SURVEYOR
726 LOS ANGELES COUNTY ENGINEERING BLDG.

NOTE: ANY ADDITIONS OR CHANGES ON THIS SHEET MUST BE MADE OR CIRCLED IN RED INK, WITH DATE AND NAME OF PERSON MAKING CHANGE.

Do not extend notes this side of this line.

STATION	B. S.	H. I.	F. S.	ELEV.		
BM AE631				159[illegible] 3	BM AE 631 Elev 1599.230 FB 1930-21 Santa Anita Ave & Wapello St N.E Cor.	
	321	1602 44			Bt Spk in Cb 12 N of N end CR.	
0+84 2			744	1595 30		℄ Prod Gutter
			678	1595 66		" " TC
1+00			625	1596 16	℄ Int Wapello St & Santa Anita Ave	
1+11 2			850	1593 94		27 2 Gutter S end SE CR
			784	1594 60		27 2 TC " " "
1+15 4			676	1595 68		℄ & X Gutter.
1+20 3			460	1597 84	29 2 Gutter N end NE CR	
			395	1597 49	29 2 TC " "	
1+20 3			752	1594 92		18 9 Gutter E end SE CR
			685	1595 59		18 9 TC " " "
			76	1594 1		30 P/L
1+30 4			533	1597 11	17 9 Gutter E end NE CR	
			474	1597 70	17 9 TC " " "	
			30	1599 4	30 P/L	
2+00			384	1598 60		℄
			499	1597 45		14 Eave Point Gutter
			438	1598 06		18 5 Top of Berm
			52	1597 2		30 P/L

F. B. 1953 Pg. 28

Job No. 1690.14 Division No. ____ Notes Red. ____ Plotted ____ Profile ____

Survey of SANTA ROSA AVE Date ____ Date ____ No. ____

Survey by J. MUSLIN Notes J. GREGORY Notes Chkd. ____ Checked ____ X-Sec. ____

Indexed C. Johnson Date ____ Date ____ No. ____

761.298 307 8-53

PLEASE RETURN TO
LOS ANGELES COUNTY SURVEYOR
726 LOS ANGELES COUNTY ENGINEERING BLDG.

NOTE: ANY ADDITIONS OR CHANGES ON THIS SHEET MUST BE MADE OR CIRCLED IN RED INK, WITH DATE AND NAME OF PERSON MAKING CHANGE.

Do not extend notes this side of this line.

STATION	B. S.	H. I.	F. S.	ELEV.	WAPELLS ST (L.T. ℄ Rd)	
		1602 44				
2+00			3[illegible]	1599 22	18 Gutter Edge Pvmt	B. Brk
/			02	1602 2	30 P/L	
TP	729	1606 62	311	1599 33		
3+00			574	1600 88		℄
/			646	1600 16		14³ Edge Pvmt & Gutter
/			573	1600 89		17⁸ Top Berm
/			74	1599 2		30 P/L
/			527	1601 35	16³ Edge Pvmt Gutter &	B. Brk
/			27	1603 9	25 T. Brk.	
/			23	1604 3	30 P/L.	
4+00			418	1602 44		℄
/			479	1601 83		14⁵ Edge Pvmt & Gutter
/			420	1602 42		18⁰ T. Berm
/			58	1600 8		30 P/L
/			390	1602 72	16⁵ Edge Pvmt - Gutter & B.	Brk.
/			20	1604 6	21⁵ Brk.	
/			05	1606 1	30 P/L.	
4+66			358	1603 04		℄
			340	1603 22	18⁴ Edge Pvmt B. Wall	
			20	1604 6	18⁴ T. Wall	

Profile Notes Red. ____ Plotted ____ Job No. 1690.14 Division No. ____ F. B. 1953 Pg. 29
No. ____ Date ____ Date ____ Survey of SANTA ROSA AVE
X-Sec. Notes Chkd. ____ Checked ____ Survey by J. MUSLIN Notes J.G. Date 7-26-54
No. ____ Date ____ Date ____ Map No. ____ Index [illegible] C. Johnson

76L298 307 8-53

PLEASE RETURN TO
LOS ANGELES COUNTY SURVEYOR
726 LOS ANGELES COUNTY ENGINEERING BLDG.

NOTE: ANY ADDITIONS OR CHANGES ON THIS SHEET MUST BE MADE OR CIRCLED IN RED INK, WITH DATE AND NAME OF PERSON MAKING CHANGE.

Do not extend notes this side of this line.

STATION	B. S.	H. I.	F. S.	ELEV.	WAPELLO ST (Lt)	℄ Rt)
		1606 62				
4+66			09	1605 7	30 P/L	
5+00			333	1603 79		℄
/			416	1602 46		14.5 Edge Pvmt – Gutter
/			346	1602 16		18 T. Berm.
/			54	1601 2		30 P/L.
/			335	1603 27	18.2 Edge Pvmt – Gutter &	B-Wall
/			181	1602 81	18.5 T. Wall	
/			00	1601 [illegible]	30 P/L.	
TP.	542	1608 88	316	1603 46		
5+28.8			537	1603 51	18.6 Edge Pvmt Gutter	B. Wall
/			417	1604 [illegible]	19 T. Wall	
6+00			520	1602 68		℄
/			585	1603 43		14.5 Edge Pvmt. Gutter
/			526	1603 52		18 T. Berm
/			609	1602 79		30 P/L T. Wall Conc.
/			80	1600 [illegible]		31 B. Wall
/			501	1603 37	17.5 Edge Pvmt Gutter.	
/			20	1606 [illegible]	30 P/L.	
7+00			529	1603 59		℄
/			609	1602 79		15 Edge Pvmt Gutter

F. B. 1953 PG. 30 Job No. 1690.14 Division No. ____ Notes Red. ____ Plotted ____ Profile
Survey of SANTA ROSA AVE. Date ____ Date ____ No. ____
Survey by J. MUSLIN Notes J. GREGORY Notes Chkd. ____ Checked ____ X-Sec.
Indexed C. Johnson Date ____ Date ____ Date ____ No. ____

761 298 307 8-53

PLEASE RETURN TO
LOS ANGELES COUNTY SURVEYOR
726 LOS ANGELES COUNTY ENGINEERING BLDG.

NOTE: ANY ADDITIONS OR CHANGES ON THIS SHEET MUST BE MADE OR CIRCLED IN RED INK, WITH DATE AND NAME OF PERSON MAKING CHANGE.

Do not extend notes this side of this line.

STATION	B. S.	H. I.	F. S.	ELEV.	WAPELLO ST. (LT) ℄	RT
		160888				
7+00			554	160334		18.5 T. Berm
6+93			559	160329		23.0 T. Wall
/			72	16017		24 B Wall
/			80	16019		30 P/L
7+05.5			483	160405	18.5 Edge Pvmt B. Wall	
/			143	160745	19.0 T. Wall	
/			18	16071	30 P/L	
TP	841	161083	646	160242		
7+28.5			844	160239		25.0 T. Wall
/			975	160108		26.0 B. Wall
/			99	16009		30.0 P/L
8+00			502	160281		℄
/			926	160157		15 Edge Pvmt & Gutter
/			864	160219		18.5 T. Berm
/			99	16009		25 Brk.
/			114	15994		28.5 B. Brk
/			114	15994		30 P/L
/			714	160369	19 Edge Pvmt - Gutter & B Wall	
/			603	160480	20 T. Wall	
/			42	16066	25.5 T. Brk.	

Profile Notes Red. ____ Plotted ____ Job No. 1690.14 Division No. ____
No. ____ Date ____ Date ____ Survey of SANTA ROSA AVE
X-Sec. Notes Chkd. ____ Checked ____ Survey by J. MUSLIN Notes J.G. Date 7-26-54
No. ____ Date ____ Date ____ Map No. ____ Indexed C. Johnson Date ____

F. B. 1953 PG. 31

76L298 307 8-53

PLEASE RETURN TO
LOS ANGELES COUNTY SURVEYOR
726 LOS ANGELES COUNTY ENGINEERING BLDG.

NOTE: ANY ADDITIONS OR CHANGES ON THIS SHEET MUST BE MADE OR CIRCLED IN RED INK, WITH DATE AND NAME OF PERSON MAKING CHANGE.

Do not extend notes this side of this line.

STATION	B. S.	H. I.	F. S.	ELEV.		
		610 83				
8+00			48	1606 [illegible]	30 P/L	
8+37			735	1603 48	21° Edge Prmt Gutter	B Wall
/			517	1600 66	22 T. Wall.	
/			48	160[illegible]	30 P/L	
8+43			1043	160[illegible] 40		16 8 Br. Prmt Gutter & B. Wall
/			983	160[illegible]		/ T Wall
/			98	16[illegible]		23 Brk
/			114	159[illegible]		30 P/L
8+40			929	160[illegible] 24		℄ & Gutter
8+50 4			1182	1599 01		22° Edge Prmt Gutter B Wall
/			1023	1603 [illegible]0		22° T Wall
8+60			796	160[illegible] 7		℄ Brk.
8+74 93			760	1603 [illegible]3	℄ Int Wapello St &	Lake Ave
BM AE 597A			165	160[illegible] 18	BM AE 597A Elev = 1609.171 FB 1930-9	
					Lake Ave & Wapello St.	NE Cor.
					Bt Spk in Cb 1° S of N end CR	

F. B. 1953 Pg. 32

Job No. 1690.14 Division No. ____ Notes Red. ____ Plotted ____ Profile ____

Survey of SANTA ROSA AVE Date ____ Date ____ No. ____

Survey by J. MUSLIN Notes J. GREGORY Notes Chkd. ____ Checked ____ X-Sec. ____

Indexed C. Johnson Date ____ Date ____ No. ____

Notes Ck'd by	Survey of SANTA ROSA AVE
Map No.	W. O. 1690.14 Tape No. St'd. °F
Office Work	Surveyed by J. MUSLIN
Checked	Notes J.M. & J.G. Date 7-28-54
Date	Indexed [illegible] APR 27 '50

F.B. 1953 PG. 33

C.I. 1690.14

SANTA ROSA AVE.

TOPOG

ON

ATHENS ST.

FROM

MARENGO AVE TO SANTA ANITA AVE

J. MUSLIN
J. GREGORY
T. OHASHI
W.A. MOODYMAN

Note: Any Additions or Changes on This Sheet Must be Made or Circled in Red Ink With Date and Name of Person Making Change.

Do not extend notes this side of this line.

RETURN TO
LOS ANGELES COUNTY SURVEYOR
726 LOS ANGELES COUNTY
ENGINEERING BLDG.

76F3098 247 4-53

F. B. 1953 PG. 34

To Bot Pg 35

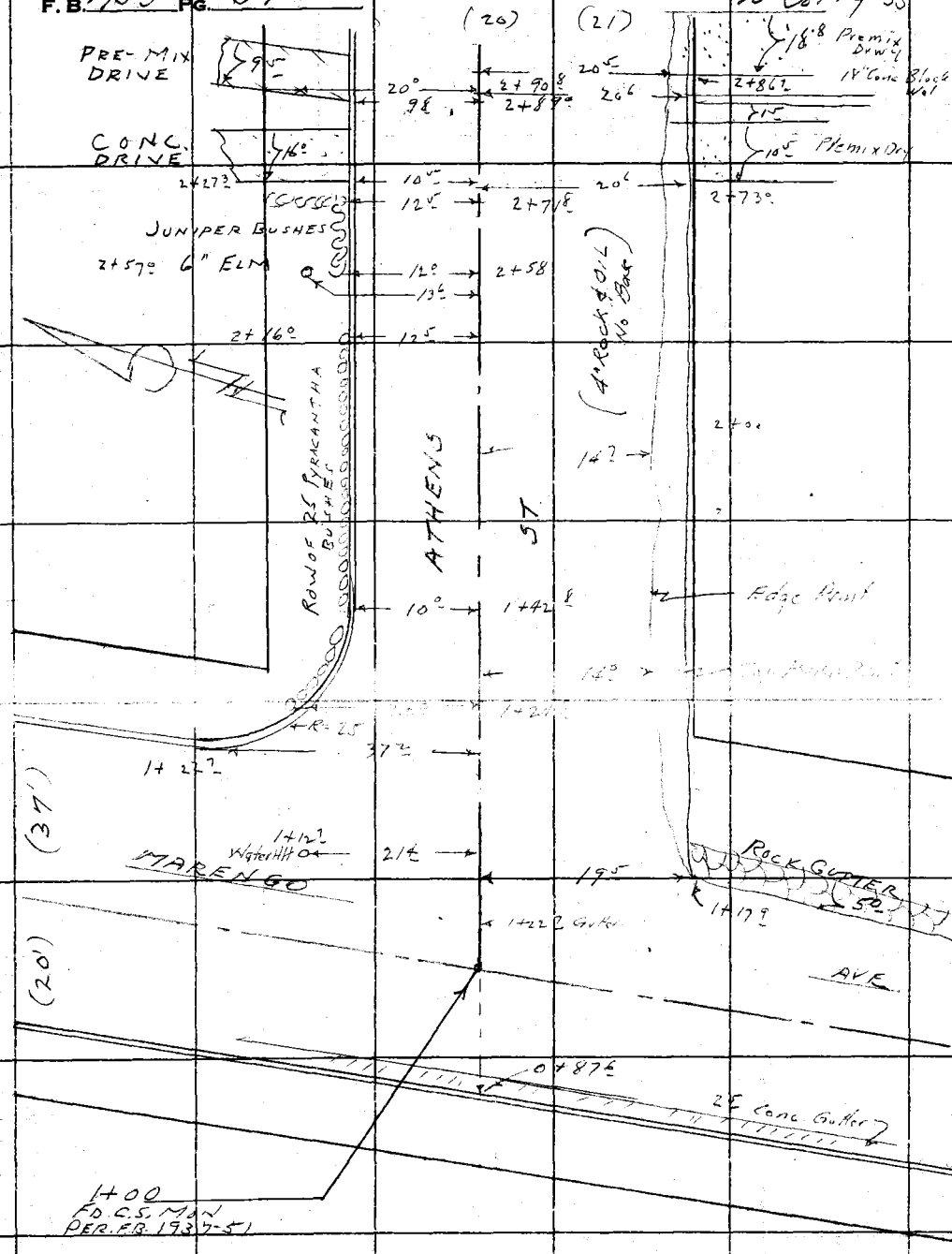

RETURN TO
LOS ANGELES COUNTY SURVEYOR
725 LOS ANGELES COUNTY
ENGINEERING BLDG.
Do not extend notes this side of this line.

Note: Any Additions or Changes on This Sheet Must be Made or Circled in Red Ink With Date and Name of Person Making Change.

3

F.B. 1953 Pg. 35

Notes Ck'd by	Survey of SANTA ROSA AVE
Map No.	W. O. 1690.15 Tape No. St'd. °F
Office Work	Surveyed by J. MUSLIN
Checked	Notes J.M. & J.G. Date 7-28-54
Date	Indexed C. JOHNSON

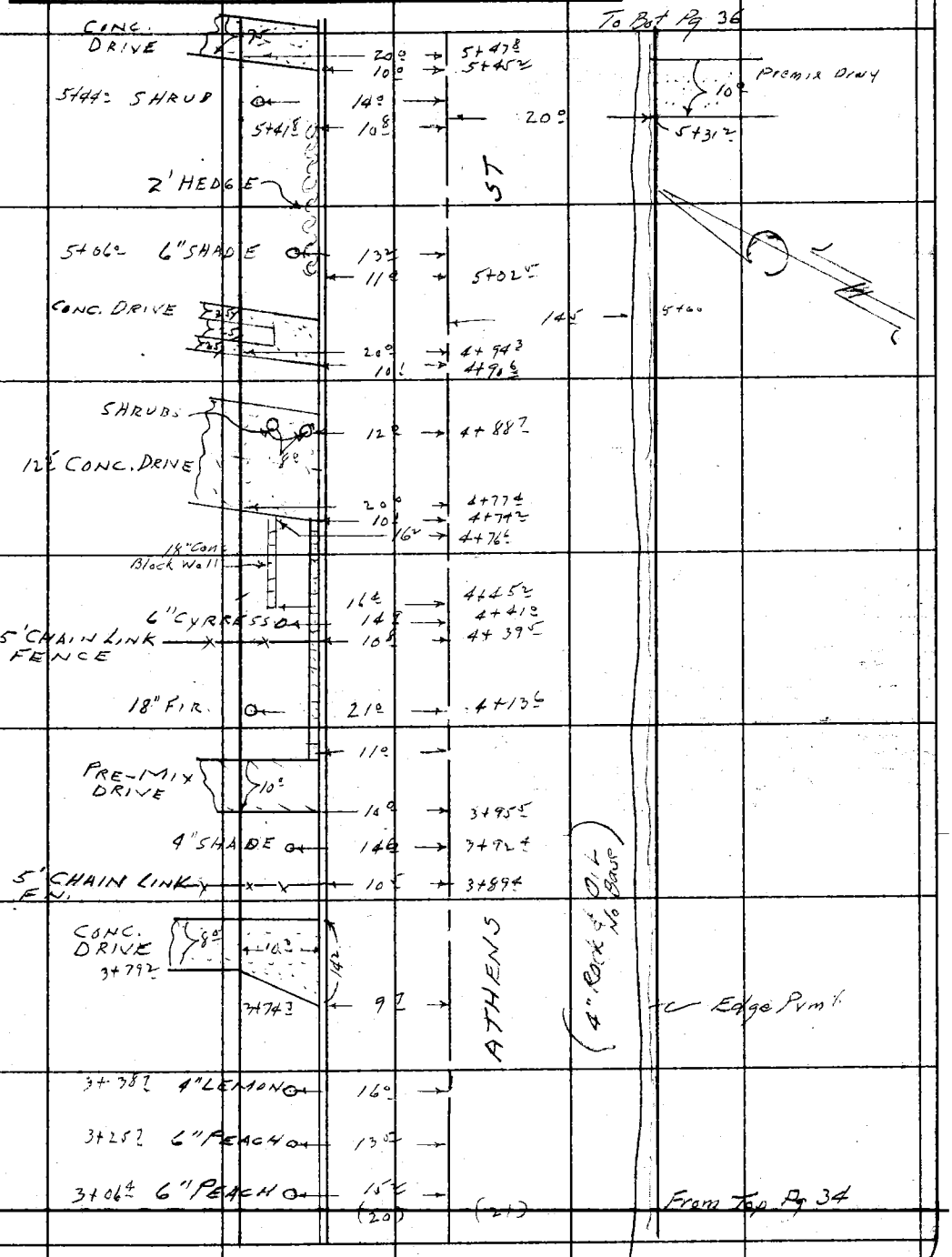

Note: Any Additions or Changes on This Sheet Must be Made or Circled in Red Ink With Date and Name of Person Making Change.

Do not extend notes this side of this line.

RETURN TO
LOS ANGELES COUNTY SURVEYOR
726 LOS ANGELES COUNTY
ENGINEERING BLDG.

76F3098 247 4-53

F.B. 183 PG. 36

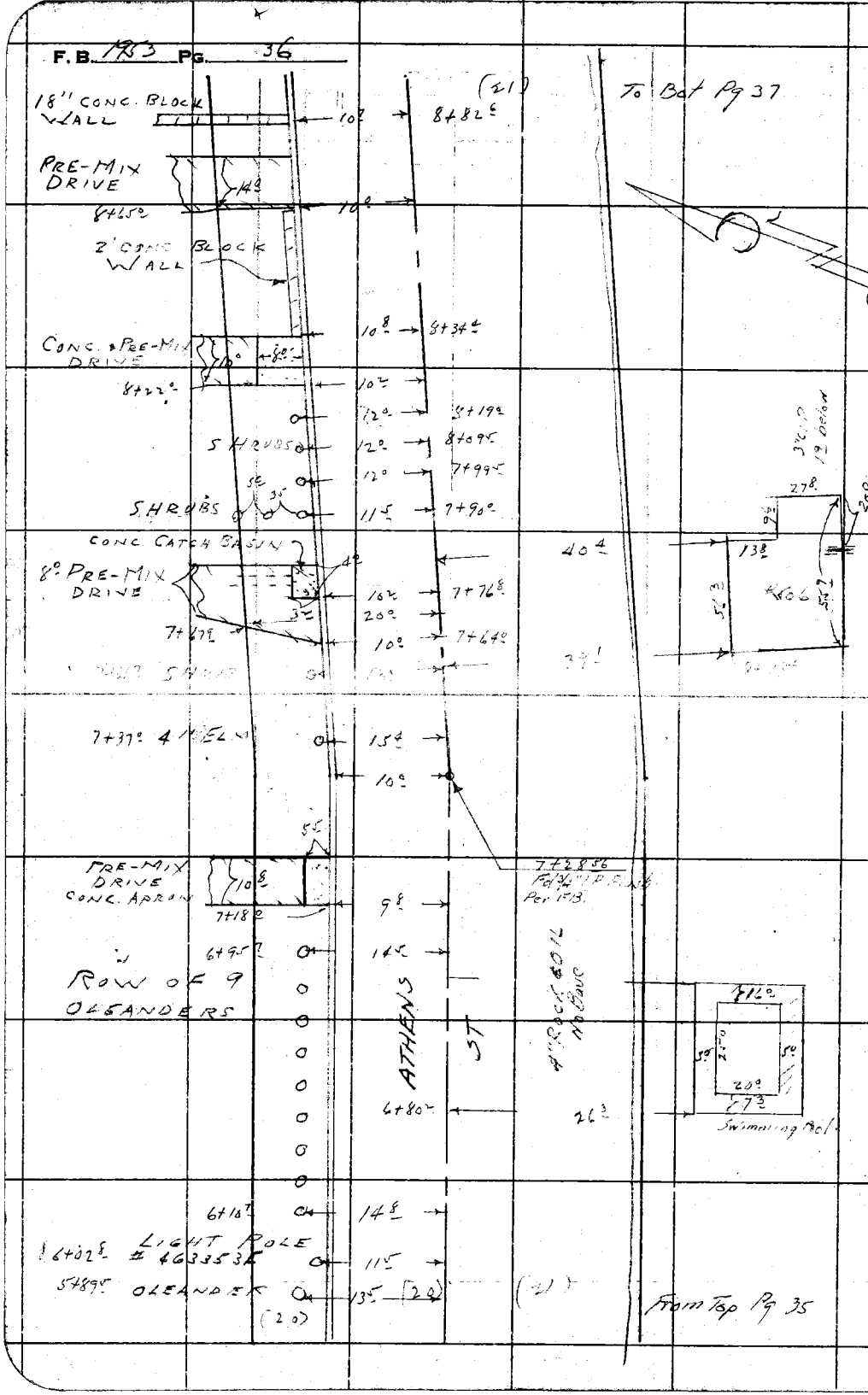

RETURN TO
LOS ANGELES COUNTY SURVEYOR
726 LOS ANGELES COUNTY
ENGINEERING BLDG.

Do not extend notes this side of this line.

Note: Any Additions or Changes on This Sheet Must be Made or Circled in Red Ink With Date and Name of Person Making Change.

5

Notes Ck'd by	Survey of SANTA ROSA AVE
Map No.	W. O. 1690.14 Tape No. St'd. °F
Office Work	Surveyed by J. MUSLIN
Checked	Notes J.M. & J.G. Date 7-28-54
Date	Indexed C. Johnson

F.B. 1953 PG. 37

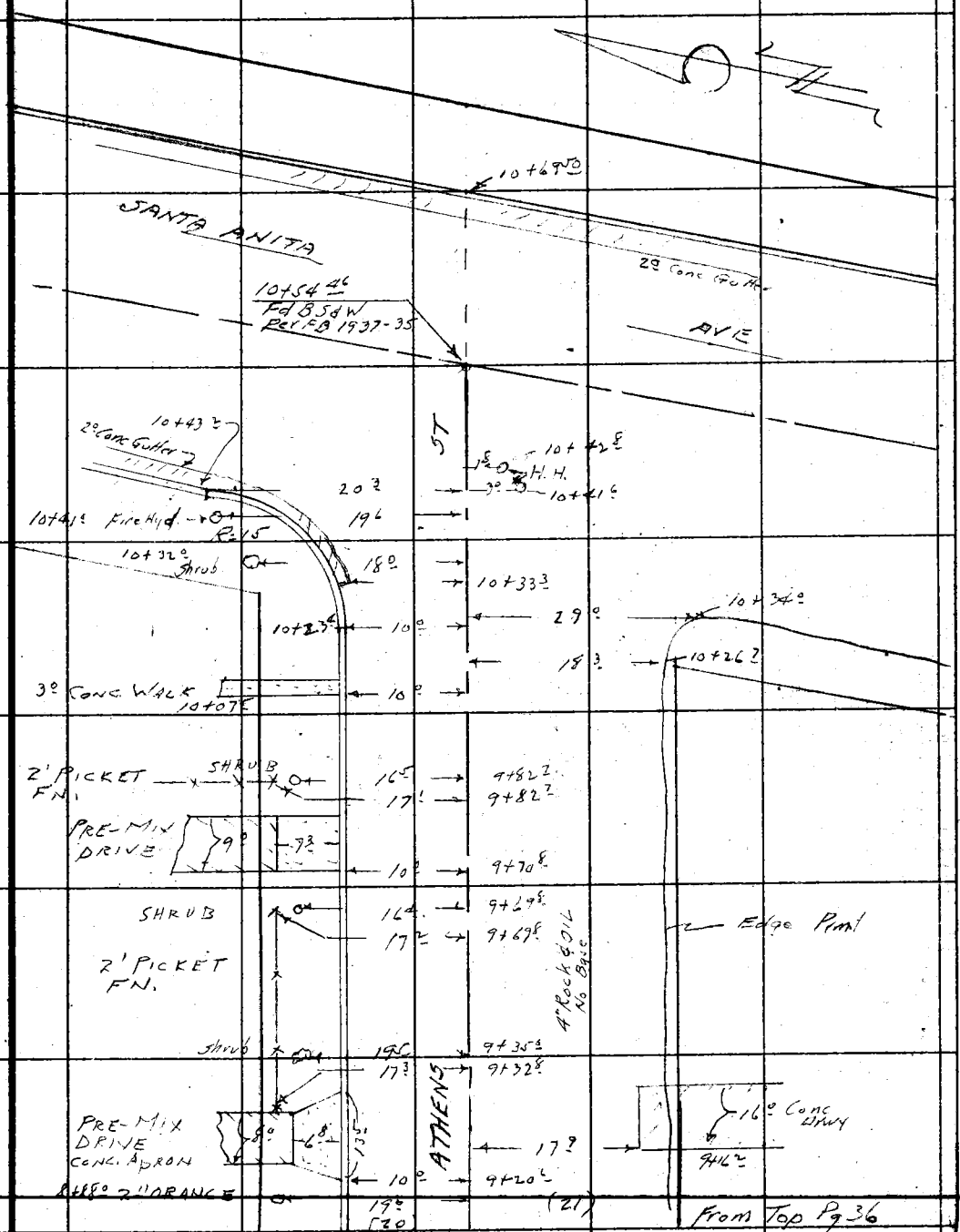

Note: Any Additions or Changes on This Sheet Must be Made or Circled in Red Ink With Date and Name of Person Making Change.

Do not extend notes this side of this line.

RETURN TO
LOS ANGELES COUNTY SURVEYOR
726 LOS ANGELES COUNTY
ENGINEERING BLDG.

74F3098 247 4-53

RETURN TO
LOS ANGELES COUNTY SURVEYOR
726 LOS ANGELES COUNTY
ENGINEERING BLDG.

Note: Any Additions or Changes on This Sheet Must be Made or Circled In Red Ink With Date and Name of Person Making Change.

Do not extend notes this side of this line.

F. B. 1253 PG. 38

Profile No.	Notes Red.	Plotted	Job No. 1690.14	Division No.	F. B. 1953	Pg. 39
	Date	Date	Survey of SANTA ROSA AVE			
X-Sec. No.	Notes Chkd.	Checked	Survey by J. MUSLIN	Notes J.G	Date 7-28-54	
	Date 8-2-54	Date	Map No.	Indexed C. Johnson	Date	

C.I. 1690.14

SANTA ROSA AVE S.S. DIST.

X-SECTION & PROFILE

on

ATHENS ST.

From MARENGO AVE to SANTA ANITA AVE

V. MUSLIN
J. GREGORY
T. OHASHI
W.A. MOODYMAN

STATION	B. S.	H. I.	F. S.	ELEV.

NOTE: ANY ADDITIONS OR CHANGES ON THIS SHEET MUST BE MADE OR CIRCLED IN RED INK, WITH DATE AND NAME OF PERSON MAKING CHANGE.

PLEASE RETURN TO
LOS ANGELES COUNTY SURVEYOR
726 LOS ANGELES COUNTY ENGINEERING BLDG.

Do not extend notes this side of this line.

761298 307 8-53

76L298 307 8-53

PLEASE RETURN TO
LOS ANGELES COUNTY SURVEYOR
726 LOS ANGELES COUNTY ENGINEERING BLDG.

NOTE: ANY ADDITIONS OR CHANGES ON THIS SHEET MUST BE MADE OR CIRCLED IN RED INK, WITH DATE AND NAME OF PERSON MAKING CHANGE.

Do not extend notes this side of this line.

F. B. 1953 Pg. 40 Job No. 6Ro.14 Division No. Notes Red. Plotted
Profile No. Date Date
X-Sec. No. Date Date
Survey of SANTA ROSA AVE Notes Chkd. Checked
Survey by V. MUSLIN Notes V. GREGORY Date Date
Indexed A. C. Johnson Date

STATION	B. S.	H. I.	F. S.	ELEV.	ATHENS ST (L1)	℄ (R1)
BMAE563		✓		155[illegible]23	BM AE 563 Elev. 1552.233 Marengo Ave & Athens St	FB 1568-244 NE Cor.
	260	155483			B+S Kinco 5' N of N end CR	
0+57[illegible]			739	1547 44		℄ Prod. Gutter
/			634	1547 49		℄ " TC.
1+00			596	1548 87	℄ Int Marengo Ave & Athens St.	
1+17[illegible]			755	1549 28		19 Edge Pvmt.
1+22[illegible]			611	1549 [illegible]		℄ Gutter.
/			37	1551 11	37 Gutter N end NE CR	
/			274	1552 09	37 TC " "	
1+19			877	1546 06		20 Gutter into Open Drain
1+4[illegible]			496	1549 77	10 Gutter	
/			453	1550 [illegible]	10 TC.	
/			21	1552 [illegible]	20 P/L.	
/			5	1549 58		14 Gutter Edge Pvmt
/			490	1549 93		20 T. Berm Pavmt.
/			6	1548 6		25
2+00			285	1551 98		℄
/			315	1551 68		14 Gutter Edge Pvmt
/			274	1552 09		20 T. Berm
/			39	1550 9		25

761298 307 8-53

PLEASE RETURN TO
LOS ANGELES COUNTY SURVEYOR
726 LOS ANGELES COUNTY ENGINEERING BLDG.

NOTE: ANY ADDITIONS OR CHANGES ON THIS SHEET MUST BE MADE OR CIRCLED IN RED INK, WITH DATE AND NAME OF PERSON MAKING CHANGE.

Do not extend notes this side of this line.

STATION	B. S.	H. I.	F. S.	ELEV.	ATHENS ST Lt ℄	Rt.
		1554 83				
T.P.	10 77	1562 52	3 08	1551 75		
2+00			10 97	1551 55	10 Gutter	
/			10 37	1552 15	10 TC. B. Brk.	
/			6 9	1555 6	20 P/L	
3+00			5 49	1557 03		℄
/			5 69	1556 83		14.5 Gutter Edge Pvmt.
/			5 32	1557 20		20.5 T. Berm Pvmt.
/			5 8	1556 7		25
/			5 82	1556 70	10 Gutter	
/			5 13	1557 39	10 TC.	
/			4 2	1558 3	20 P/L	
4+00			1 20	1561 32		℄
/			1 34	1561 18		14.5 Gutter
/			1 07	1561 45		20.5 Edge Pvmt
/			2 1	1560 4		25
/			1 45	1561 07		
T.P.	9.02	1570 09				
4+00			9 25	1560 84	10 Gutter	
/			8 52	1561 57	10 TC	
/			8 8	1561 3	20 P/L	

Profile Notes Red. ____ Plotted ____ Job No. 1690.14 Division No. ____ F. B. 1953 PG. 41
No. ____ Date ____ Date ____ Survey of SANTA ROSA AVE
X-Sec. Notes Chkd. ____ Checked ____ Survey by J. Musun Notes U.G. Date 7-28-54
No. ____ Date ____ Date ____ Map No. ____ Index C. Job

76L298 307 8-53

PLEASE RETURN TO
LOS ANGELES COUNTY SURVEYOR
726 LOS ANGELES COUNTY ENGINEERING BLDG.

NOTE: ANY ADDITIONS OR CHANGES ON THIS SHEET MUST BE MADE OR CIRCLED IN RED INK, WITH DATE AND NAME OF PERSON MAKING CHANGE.

Do not extend notes this side of this line.

STATION	B. S.	H. I.	F. S.	ELEV.	ATHENS ST Lt ℄ Rt
		1570 09			
5+00			567	1564 42	℄
/			580	1564 29	14.5 Gutter.
/			528	1564 81	20.5 Edge Pvmt
/			57	1564 4	25
/			625	1564 84	10 Gutter.
/			565	1564 44	10 TC Br Brk
/			45	1565 6	20 P/L
6+00			372	1566 37	℄
/			378	1566 31	14.5 Gutter.
/			324	1566 85	20.5 Edge Pvmt.
/			38	1566 3	25
/			437	1565 72	10 Gutter.
/			368	1566 41	10 TC
/			23	1567 8	20 P/L.
T.P.	679	1572 71	417	1565 92	
6+87.5			478	1567 93	31.3 Top Swimming Pool
			1067	1562 04	31.3 Bot " "
7+12.0			1068	1562 03	31.3 " " "
7+00			477	1567 94	℄
/			489	1567 82	14.5 Gutter

F. B. 1953 Pg. 42 Job No. 69014 Division No. Notes Red. Plotted Profile
Survey of SANTA ROSA AVE Date Date No.
Survey by V. MUSLIN Notes V. GREGORY Notes Chkd. Checked X-Sec.
Indexed [illegible] Date Date Date No.

761 298 307 8-53

PLEASE RETURN TO
LOS ANGELES COUNTY SURVEYOR
726 LOS ANGELES COUNTY ENGINEERING BLDG.

NOTE: ANY ADDITIONS OR CHANGES ON THIS SHEET MUST BE MADE OR CIRCLED IN RED INK, WITH DATE AND NAME OF PERSON MAKING CHANGE.

12°

Do not extend notes this side of this line.

STATION	B. S.	H. I.	F. S.	ELEV.	ATHENS ST (Lt) ℄ (Rt)	
		1572 71				
7+00			441	1568 30		20 5 Edge Pmt.
/			477	1567 94		33 3 Edge Pool.
/			517	1567 54	10 Gutter	
/			458	1568 13	10 T.C	
/			34	1569 3	20 P/L.	
T.P.	6 92	1574 88	475	1567 96		
8+00			667	1568 21		℄
/			675	1568 13		14 5 Pmt Gutter
/			669	1568 19		18 5 Edge Pmt.
/			660	1568 28		21 5 P/L T. Wall.
/			82	1566 7		22 B Wall
/			725	1567 63	10 Gutter	
/			698	1567 90	T.C. B. Brk	
/			55	1569 4	20 P/L	
8+54 3			117	1563 2		82 Grover 3" CLP Ho # 506
/			136	1561 3		82 Top 3" " " "
9+00			512	1569 76		℄
/			570	1569 18		17 Edge Pmt
/			53	1569 6		22 T. Brk
/			68	1568 1		30

Profile Notes Red. ____ Plotted ____ Job No. 690.14 Division No. ____ F. B. 1953 Pg. 43
No. ____ Date ____ Date ____ Survey of SANTA ROSA AVE
X-Sec. Notes Chkd. ____ Checked ____ Survey by V. Musun Notes VG Date 7-28-54
No. ____ Date ____ Date ____ Map No. ____ Inspected C. Johnson Date ____

76L298 307 8-53

PLEASE RETURN TO
LOS ANGELES COUNTY SURVEYOR
726 LOS ANGELES COUNTY ENGINEERING BLDG.

NOTE: ANY ADDITIONS OR CHANGES ON THIS SHEET MUST BE MADE OR CIRCLED IN RED INK, WITH DATE AND NAME OF PERSON MAKING CHANGE.

Do not extend notes this side of this line.

STATION	B. S.	H. I.	F. S.	ELEV.	ATHENS ST Lt ℄	(Rt)
		1574 88				
9+00			543	156[illegible] 45	10 Gutter	
/			487	15[illegible]	10 TC	
/			32	15[illegible]	20 P/L	
TP	500	1576 68	320	157[illegible]		
10+00			513	157[illegible] 55	℄	
/			583	157[illegible] 85		18 Edge Pvmt & Gutter
/			55	157[illegible]		21 P/L
/			517	157[illegible] 51	10 Gutter	
/			430	157[illegible] 38	10 TC	
/			28	157[illegible]	20 P/L	
10+23 ℄			461	1572 07	10 Gutter W end NW CR	
/			418	1572 50	10 TC / / /	
10+26 ℄			575	157[illegible] 93		18 BC Pvmt
10+34 ℄			733	156[illegible] 35		29 ℄ EC /
10+43 ℄			323	157[illegible] 45	20 ℄ Gutter N end NW CR	
/			254	1574 4	20 ℄ TC / / /	
10+54 ℄			372	157[illegible] 96	℄ Int Athens St & Santa Anita Ave	
10+69 50			409	157[illegible] 59	L / ℄ Prod Gutter	
/			344	157[illegible] 24	℄ / TC	
BM AE629			417	157[illegible]	BM AE629 Elev=1572.51 FB 1930-21 Santa Anita Ave & Athens St NW Cor Bt Spk in Ch 6' W of W end CR.	

F. B. 1953 Pg. 44
Job No. 1690.14 Division No. ____ Notes Red. ____ Plotted ____ Profile ____
Survey of SANTA ROSA AVE Date ____ Date ____ No. ____
Survey by V. MUSLIN Notes U. GREGORY Notes Chkd. ____ Checked ____ X-Sec. ____
Indexed C. Johnson Date ____ Date ____ Date ____ No. ____

Notes Ck'd by	Survey of SANTA ROSA AVE
Map No.	W. O. 1690.14 Tape No. St'd. °F
Office Work	Surveyed by J. MUSLIN
Checked	Notes J. M. + J. G. Date 7-28-54
Date	Indexed A. C. Johnson APR 2 7 '66

F. B. 1953 PG. 45

C. I. 1690.14

SANTA ROSA AVE.

TOPOG

ON

ATHENS ST.

FROM

LAKE AVE TO SANTA ANITA AVE

J. MUSLIN
J. GREGORY
T. OHASHI
W. A. MOODYMAN

Note: Any Additions or Changes on This Sheet Must be Made or Circled in Red Ink With Date and Name of Person Making Change.

Do not extend notes this side of this line.

RETURN TO
LOS ANGELES COUNTY SURVEYOR
726 LOS ANGELES COUNTY
ENGINEERING BLDG.

76F3098 247 4-53

F.B. 1953 PG. 46

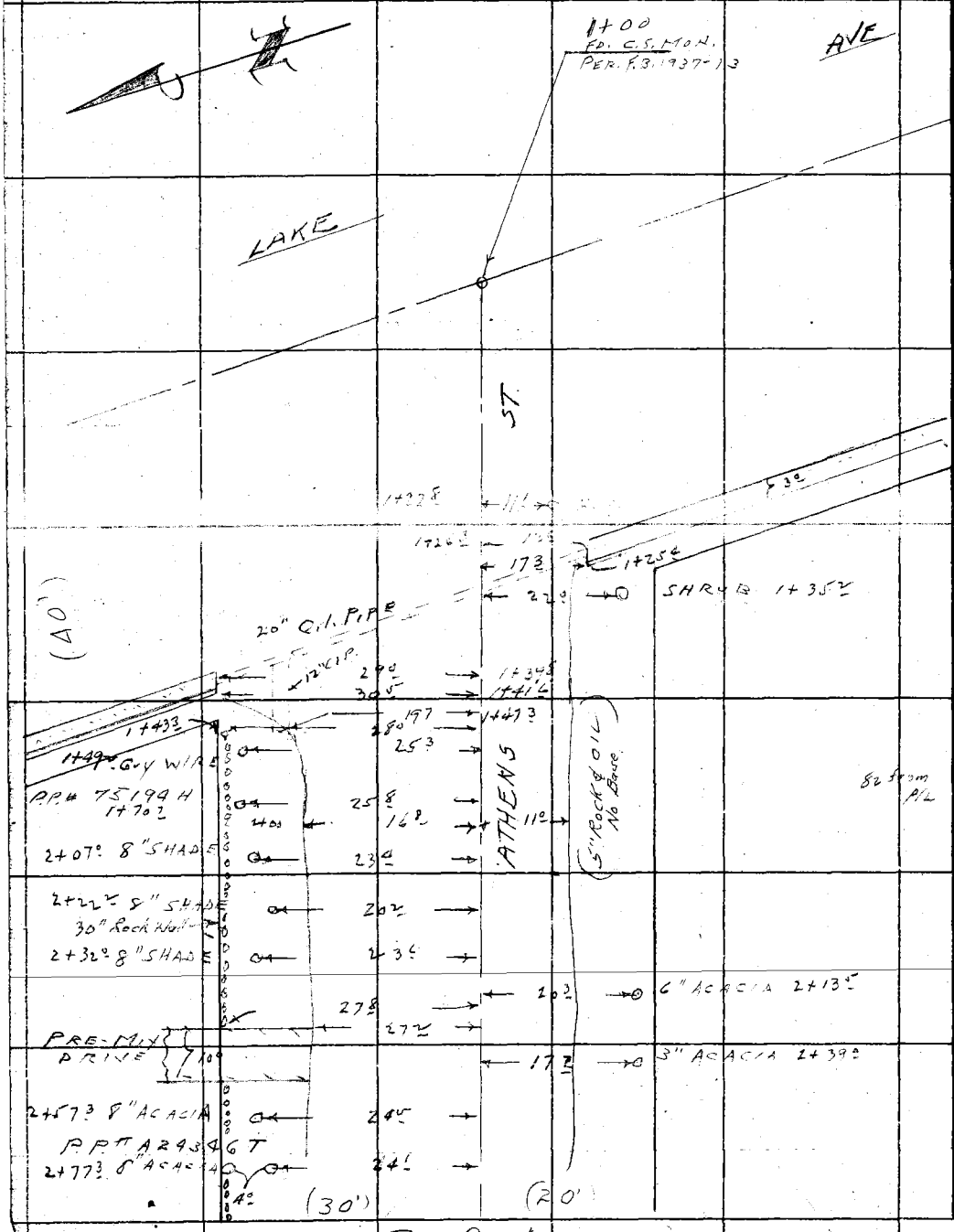

TO TOP PG. 47

RETURN TO
LOS ANGELES COUNTY SURVEYOR
726 LOS ANGELES COUNTY
ENGINEERING BLDG.
Do not extend notes this side of this line.

Note: Any Additions or Changes on This Sheet Must be Made or Circled in Red Ink With Date and Name of Person Making Change.

Notes Ck'd by	Survey of SANTA ROSA AVE	F.B. 1953 PG. 47
Map No.	W. O. 169016 Tape No. St'd. °F	
Office Work	Surveyed by J. MUSLIN	
Checked	Notes J.M. & J.G. Date 7-28-54	
Date	Indexed C. Johnson	

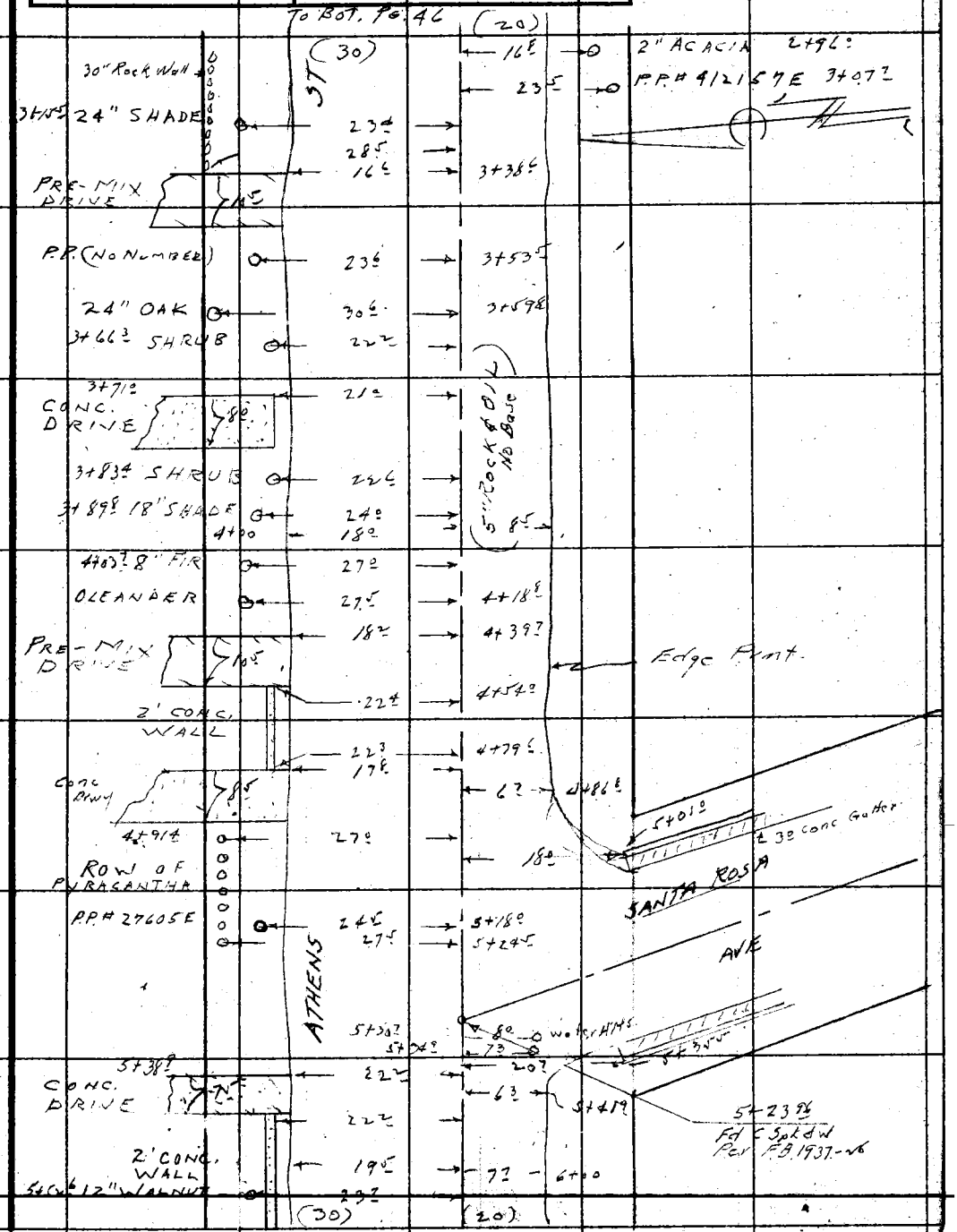

Note: Any Additions or Changes on This Sheet Must be Made or Circled in Red Ink With Date and Name of Person Making Change.

Do not extend notes this side of this line.

RETURN TO
LOS ANGELES COUNTY SURVEYOR
726 LOS ANGELES COUNTY
ENGINEERING BLDG.

74F3095 247 4-53

F.B. 1953 PG. 48

To Bot. Pg. 47



To Top Pg. 49

RETURN TO
LOS ANGELES COUNTY SURVEYOR
726 LOS ANGELES COUNTY
ENGINEERING BLDG.

Do not extend notes this side of this line.

Note: Any Additions or Changes on This Sheet Must be Made or Circled in Red Ink With Date and Name of Person Making Change.

Notes Ck'd by	Survey of SANTA ROSA AVE
Map No.	W. O. 1690.14 Tape No. St'd. °F
Office Work	Surveyed by J. MUSLIN
Checked	Notes J.M. & J.G. Date 7-28-54
Date	Indexed C. Johnson

F.B. 1953 Pg. 49

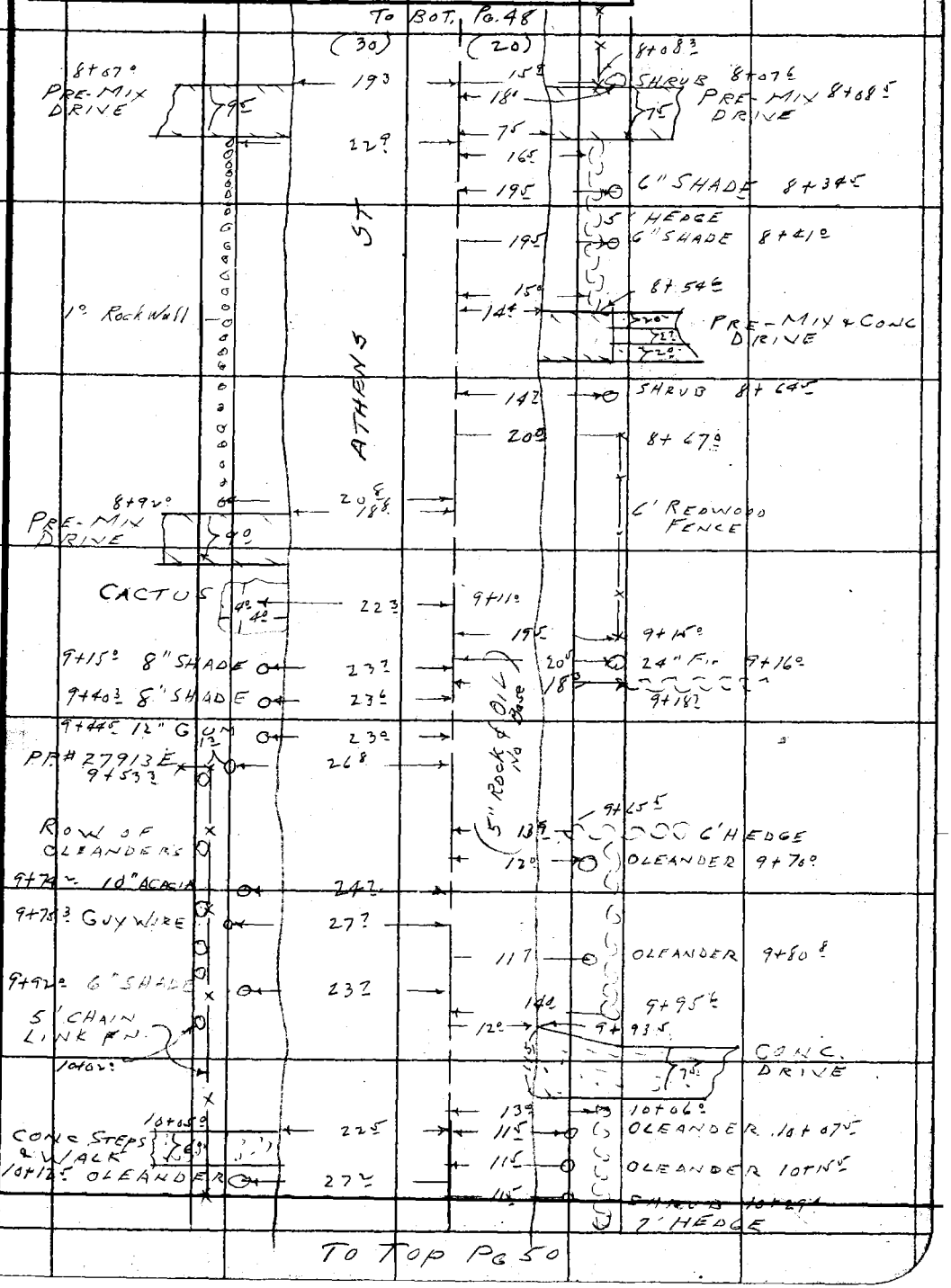

Note: Any Additions or Changes on This Sheet Must be Made or Circled in Red Ink With Date and Name of Person Making Change.

Do not extend notes this side of this line.

RETURN TO
LOS ANGELES COUNTY SURVEYOR
726 LOS ANGELES COUNTY
ENGINEERING BLDG.

76F3098 247 4-53

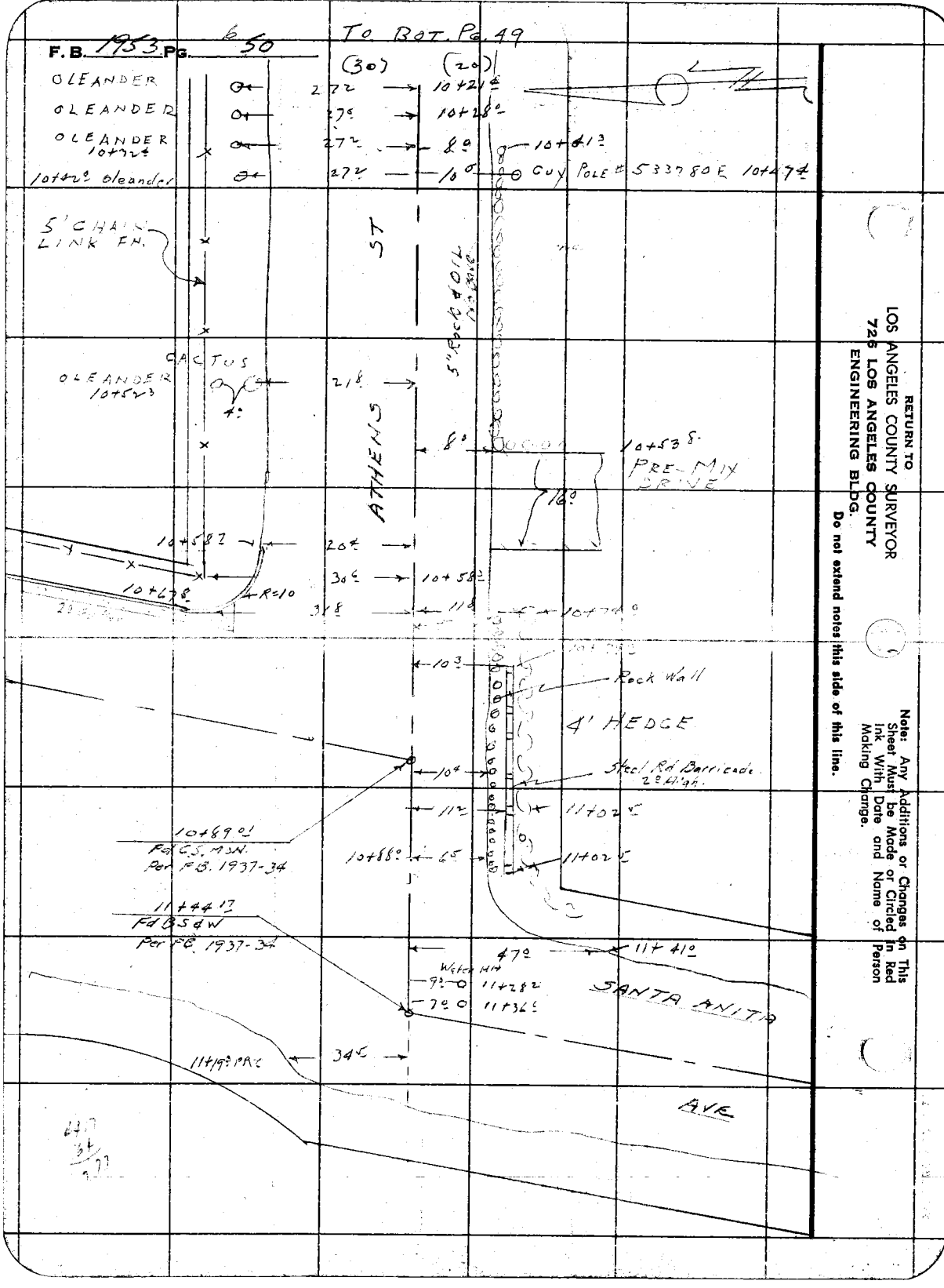

RETURN TO
LOS ANGELES COUNTY SURVEYOR
726 LOS ANGELES COUNTY
ENGINEERING BLDG.

Do not extend notes this side of this line.

Note: Any Additions or Changes on This Sheet Must be Made or Circled in Red Ink With Date and Name of Person Making Change.

Notes Ck'd by	Survey of SANTA ROSA AVE	F. B. 1953 Pg. 51
Map No.	W. O. 1690.15 Tape No. St'd. °F	
Office Work	Surveyed by J. MUSLIN	
Checked	Notes J.M. + J.G. Date 7-28-54	
Date	Indexed [redacted] C. Johnson	

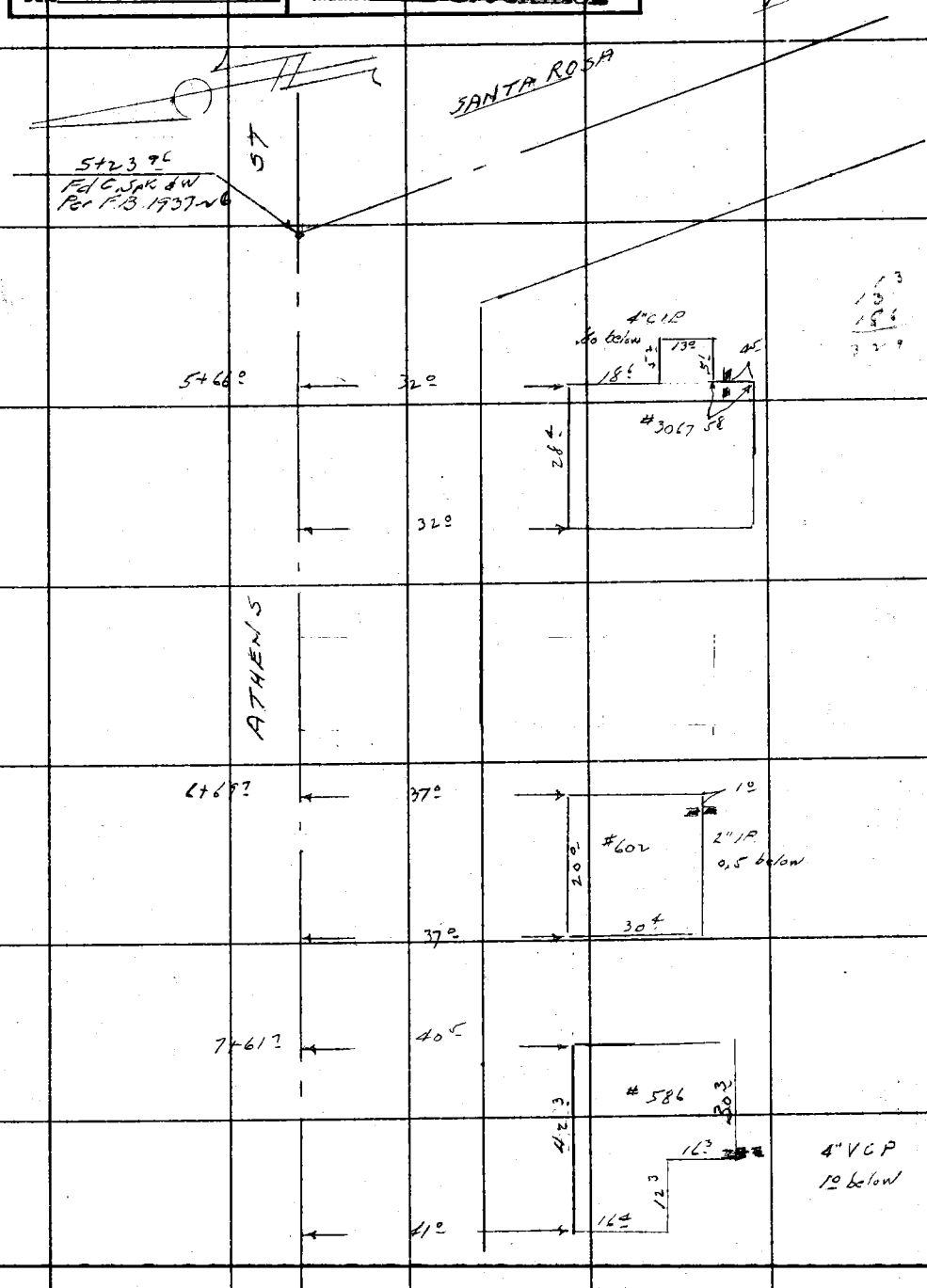

Note: Any Additions or Changes on This Sheet Must be Made or Circled in Red Ink With Date and Name of Person Making Change.

Do not extend notes this side of this line.

RETURN TO
LOS ANGELES COUNTY SURVEYOR
726 LOS ANGELES COUNTY
ENGINEERING BLDG.

To Top Pg. 52

76F3098 247 4-53

F. B. 1953 PG. 52

To BOT. Pg. 51

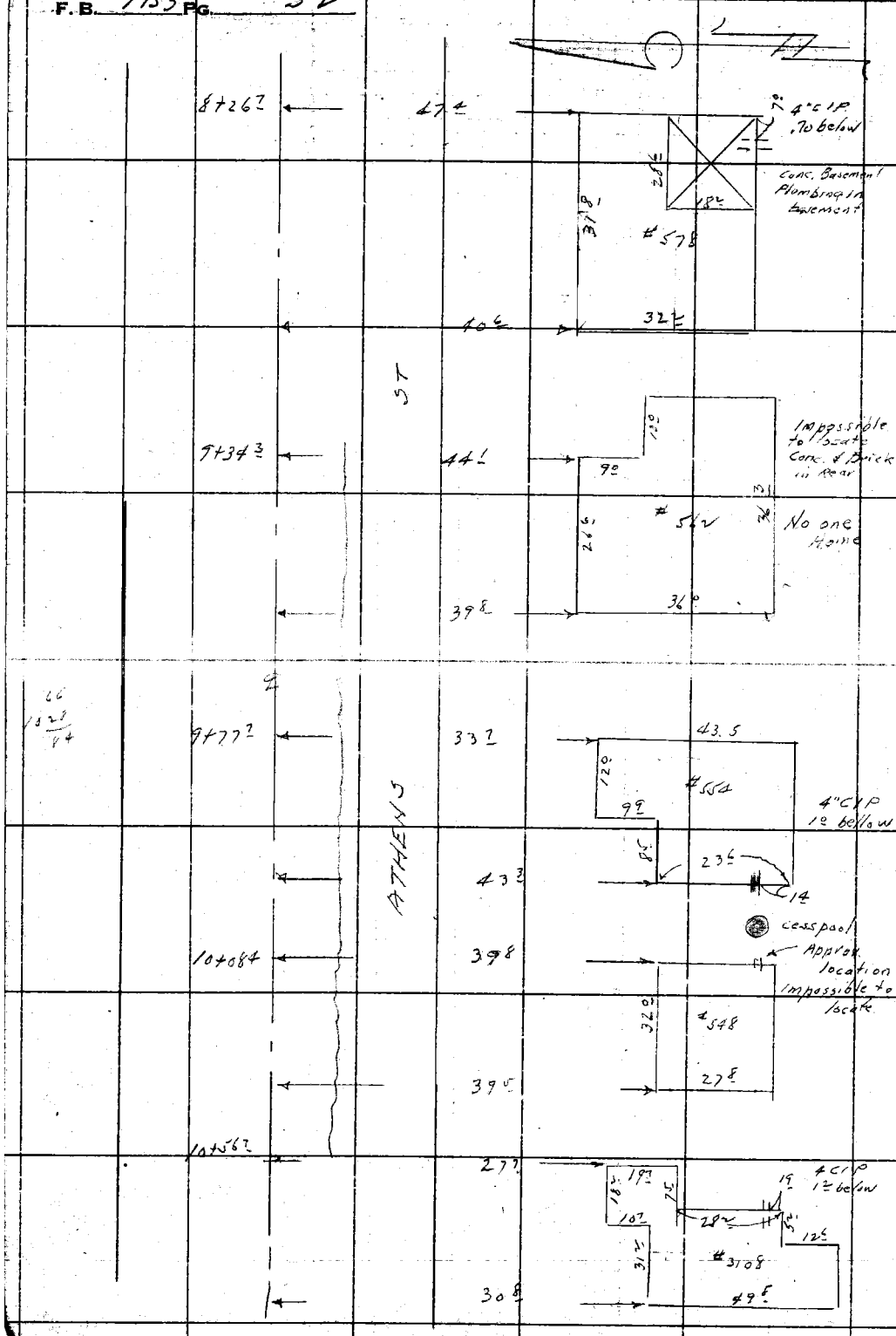

RETURN TO
LOS ANGELES COUNTY SURVEYOR
726 LOS ANGELES COUNTY
ENGINEERING BLDG.

Do not extend notes this side of this line.

Note: Any Additions or Changes on This Sheet Must be Made or Circled in Red Ink With Date and Name of Person Making Change.

761 298 307 8-53

PLEASE RETURN TO
LOS ANGELES COUNTY SURVEYOR
726 LOS ANGELES COUNTY ENGINEERING BLDG.

NOTE: ANY ADDITIONS OR CHANGES ON THIS SHEET MUST BE MADE OR CIRCLED IN RED INK, WITH DATE AND NAME OF PERSON MAKING CHANGE.

Do not extend notes this side of this line.

STATION	B. S.	H. I.	F. S.	ELEV.	ATHENS ST (Lt) ℄ (Rt)	
		1569 50				
7+00			409	1565 41		20 Gutter
/			368	1565 82		22 B. Wall & Edge Pvmt.
/			265	1566 85		22.5 T Wall B. Brk.
/			19	1567 6		30 P/L
/			473	1564 77	6.6 Edge Pvmt & Gutter	
/		/	46	1564 9	20 P/L	
TP	581	1570 97	434	1565 16		
7+22 3			511	1565 86		22 Edge Pvmt B. Wall
/			39	1567 1		23 T. Wall
7+50			527	1565 70		℄
/			548	1565 49	6.0 Gutter Edge	
/			55	1565 5	20 P/L	
/			131	1557 9	102	
7+92			117	1559 3	73.7 Grover 4" VCP Hot 586	
/			127	1558 3	73.2 Top 4" " "	"
8+00			514	1565 83		℄
/			500	1565 97		19 Edge Pvmt Gutter
/			30	1568 0		25 T Brk
/			19	1569 1		30 P/L
/			551	1565 46	6.5 Gutter	

Profile No. ___ Notes Red. ___ Plotted ___ Job No. 690.14 Division No. ___ F. B. 1953 Pgs. 57
X-Sec. No. ___ Date ___ Date ___ Survey of SANTA ROSA AVE
Notes Chkd. ___ Checked ___ Survey by V. MUSLIN Notes W.G. Date 7-29-54
Date ___ Date ___ Map No. ___ Indexed C. JONTUSCH Date ___

76L298 307 8-53

PLEASE RETURN TO
LOS ANGELES COUNTY SURVEYOR
726 LOS ANGELES COUNTY ENGINEERING BLDG.

NOTE: ANY ADDITIONS OR CHANGES ON THIS SHEET MUST BE MADE OR CIRCLED IN RED INK, WITH DATE AND NAME OF PERSON MAKING CHANGE.

Do not extend notes this side of this line.

STATION	B. S.	H. I.	F. S.	ELEV.	ATHENS ST (Lt) ℄ (Rt)	
		1570 97				
8+00			5 20	156[illegible] 7	9 T Berm	
/			60	155[illegible]	20 P/L	
8+33?			11 9	155[illegible]	79.5 Gr. over 4" CIP Ho # 575	
/			12 6	155[illegible]	79.6 Top 4" "	
9+00			5 38	156[illegible] 9		℄
/			5 11	156[illegible] 6		17 Gutter Dump
/			2 80	156[illegible] 7		30 P/L
/			5 60	156[illegible] 7	65 Gutter	
/			5 49	156[illegible] 8	75 T. Berm	
/			6 2	156[illegible]	20 P/L	
9+24?			5 70	156[illegible] 7		℄
/			6 6	1564 1		20 P/L
/			13 2	155[illegible]	80' SE Cor Ho # 562	
/			13 7	155[illegible]	102 Back lot line.	
—		/	12 6	155[illegible]	75.8 SW Cor Ho # 562	
TP	304	1567 40	6 61	15[illegible] 6		
9+98?			9 1	155[illegible] 3	65.5 Gr. over 4" CIP Ho # 554	
/			10 1	155[illegible]	65.5 Top 4" "	" "
10+00			3 77	15[illegible] 3		℄
/			3 37	1564 3		19 Edge Pvmt Gutter

F. B. 1953 Pg. 5.8 Job No. 1690.14 Division No. Notes Red. Plotted Profile
Survey of SANTA ROSA AVE Date Date No.
Survey by J. MUSLIN Notes J. GREGORY Notes Chkd. Checked X-Sec.
Indexed C. Johnson Date Date Date No.

761 298 307 8-53

PLEASE RETURN TO
LOS ANGELES COUNTY SURVEYOR
726 LOS ANGELES COUNTY ENGINEERING BLDG.

NOTE: ANY ADDITIONS OR CHANGES ON THIS SHEET MUST BE MADE OR CIRCLED IN RED INK, WITH DATE AND NAME OF PERSON MAKING CHANGE.

Do not extend notes this side of this line.

STATION	B. S.	H. I.	F. S.	ELEV.	ATHENS ST (LT) ℄ (RT)	
		1567 40				
10+00						
10+00			0 70	1566 70		30 P/L
/			4 21	1563 19	6° Gutter.	
/			4 01	1563 39	12 Edge Pmt	
/			3 5	1563 9	20 P/L	
10+05			9 3	1558 1	67 ± S E Cor Ho	5 48
			9 3	1558 1	67 ± S W Cor "	"
10+58			58 2	1561 58		20 ± Gutter E end NE ℄
/			55 0	1561 90		TC " "
/			2 1	1565 3		30 P/L
10+64			1 3	1557 1		73 ± Grover 4" c/o 40 ± 3108
/			1 5	1555 9		73 ± Top " " "
10+75			5 23	1562 17		31 ± Gutter N end NE CR
/			4 61	1562 79		31 ± TC " " "
10+88			6 77	1560 63	65 BC Pmt.	
10+89			6 64	1560 76		℄
/			6 70	1560 70		8 Brk in Gutter
/			6 78	1560 62		16 ± Gutter
/			5 39	1562 01		30 Pmt.
1+00			7 27	1560 13		℄

Profile No. ____ Notes Red. ____ Plotted ____ Job No. 1658-14 Division No. ____
X-Sec. No. ____ Date ____ Date ____ Survey of SAATTA ROUTE ____
Notes Chkd. ____ Checked ____ Survey by V. MUSLIN Notes V4. Date 7-28-58
Date ____ Date ____ Map No. ____ Indexed C. Johnson Date ____

F. B. 1953 Pg. 59

76L298 307 8-53

PLEASE RETURN TO
LOS ANGELES COUNTY SURVEYOR
726 LOS ANGELES COUNTY ENGINEERING BLDG.

NOTE: ANY ADDITIONS OR CHANGES ON THIS SHEET MUST BE MADE OR CIRCLED IN RED INK, WITH DATE AND NAME OF PERSON MAKING CHANGE.

Do not extend notes this side of this line.

STATION	B. S.	H. I.	F. S.	ELEV.	ATHENS ST (Lt) ℄	(Rt)
		1567 40				
11+00			729	156[illegible]		14 Gutter
/			557	156[illegible]3		30 Prmt
/			722	15[illegible]8	85 Edge Prmt.	
/			78	15[illegible]	20 P/L	
11+19.3 PRC Prmt			579	15[illegible]		34.5 Edge Prmt.
11+27.8			933	155[illegible]7		℄ & Gutter
11+41.2			1373	155[illegible]67	41? EC Prmt.	
11+44.17			940	155[illegible]		
BM AE 628			394	15[illegible]6	BM AE 628 Elev. 1563.490 FB. 1930-20 Santa Anita Ave & Athens St NE Cor Ct Spk in Cb. 6.5 N of N end CR.	

F. B. 1953 PG. 60 Job No. 16904 Division No. Notes Red. Plotted Profile
Survey of SANTA ROSA AVE Date Date No.
Survey by J. Musuin Notes J. GREGORY Notes Chkd. Checked X-Sec.
Indexed R. C. Johnson Date Date Date No.

Notes Ck'd by	Survey of SANTA ROSA AVE
Map No.	W. O. 1690.14 Tape No. St'd. °F
Office Work	Surveyed by J. MUSLIN
Checked	Notes J.M. & J.G. Date 7-27-54
Date	Indexed [illegible] APR 27 '60

F.B. 1953 PG. 61

C.I. 1690.14

SANTA ROSA AVE.

TOPOG

ON

PUNAHOU ST.

FROM

SANTA ROSA AVE TO SANTA ANITA AVE

J. MUSLIN
J. GREGORY
T. OHASHI
W. A. MOODYMAN

Note: Any Additions or Changes on This Sheet Must be Made or Circled in Red Ink With Date and Name of Person Making Change.

Do not extend notes this side of this line.

RETURN TO
LOS ANGELES COUNTY SURVEYOR
726 LOS ANGELES COUNTY
ENGINEERING BLDG.

74F3095 247 4-53

F. B. 153 PG. 60

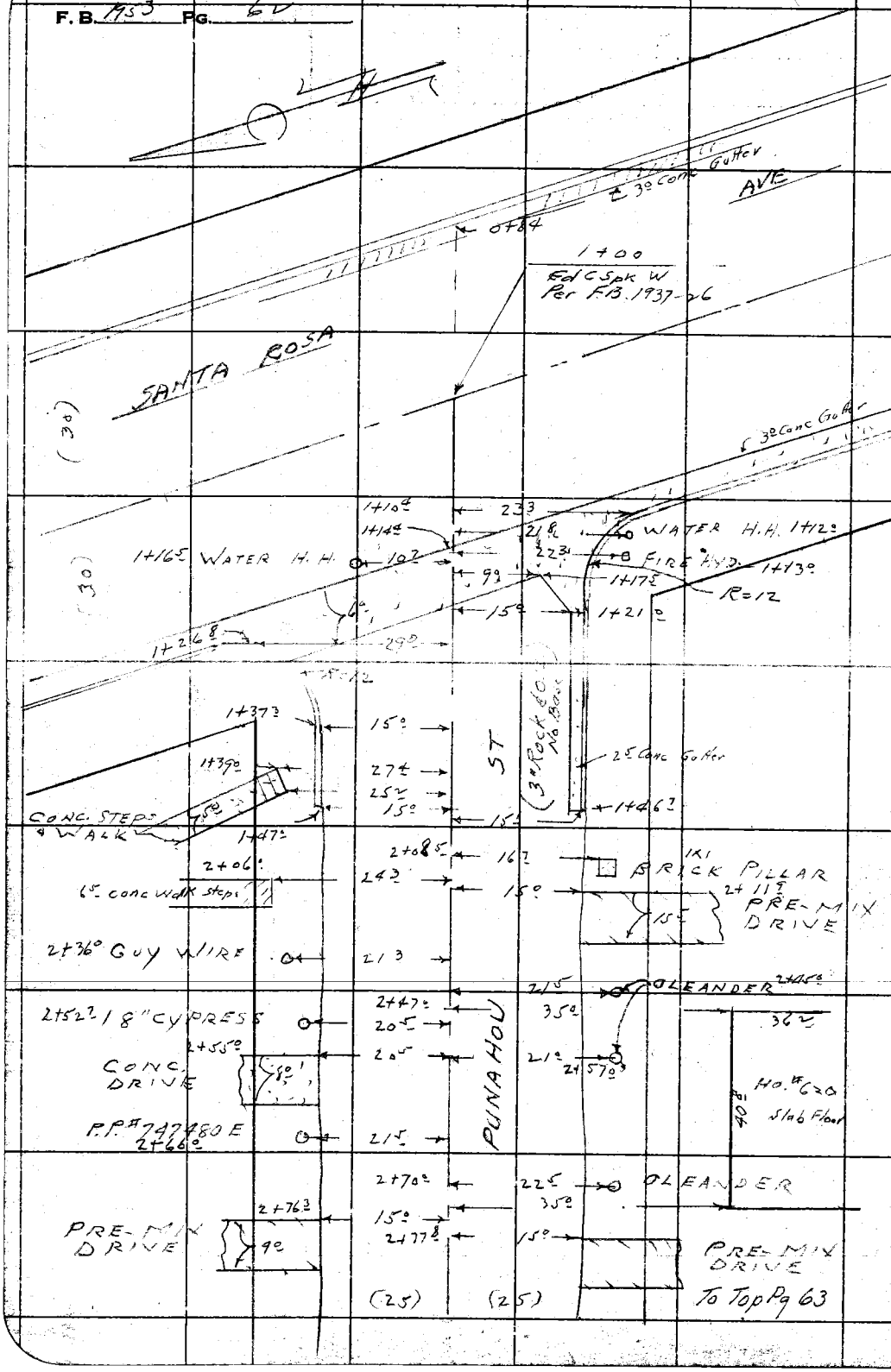

RETURN TO
LOS ANGELES COUNTY SURVEYOR
725 LOS ANGELES COUNTY
ENGINEERING BLDG.

Do not extend notes this side of this line.

Note: Any Additions or Changes on This Sheet Must be Made or Circled in Red Ink With Date and Name of Person Making Change.

Notes Ck'd by	Survey of SANTA ROSA AVE	F. B. 1953 Pg. 63
Map No.	W. O. 1690.14 Tape No. St'd. °F	
Office Work	Surveyed by J. MUSLIN	
Checked	Notes J. M. & J. G. Date 7-29-54	
Date	Indexed [redacted] C. JONDROS	

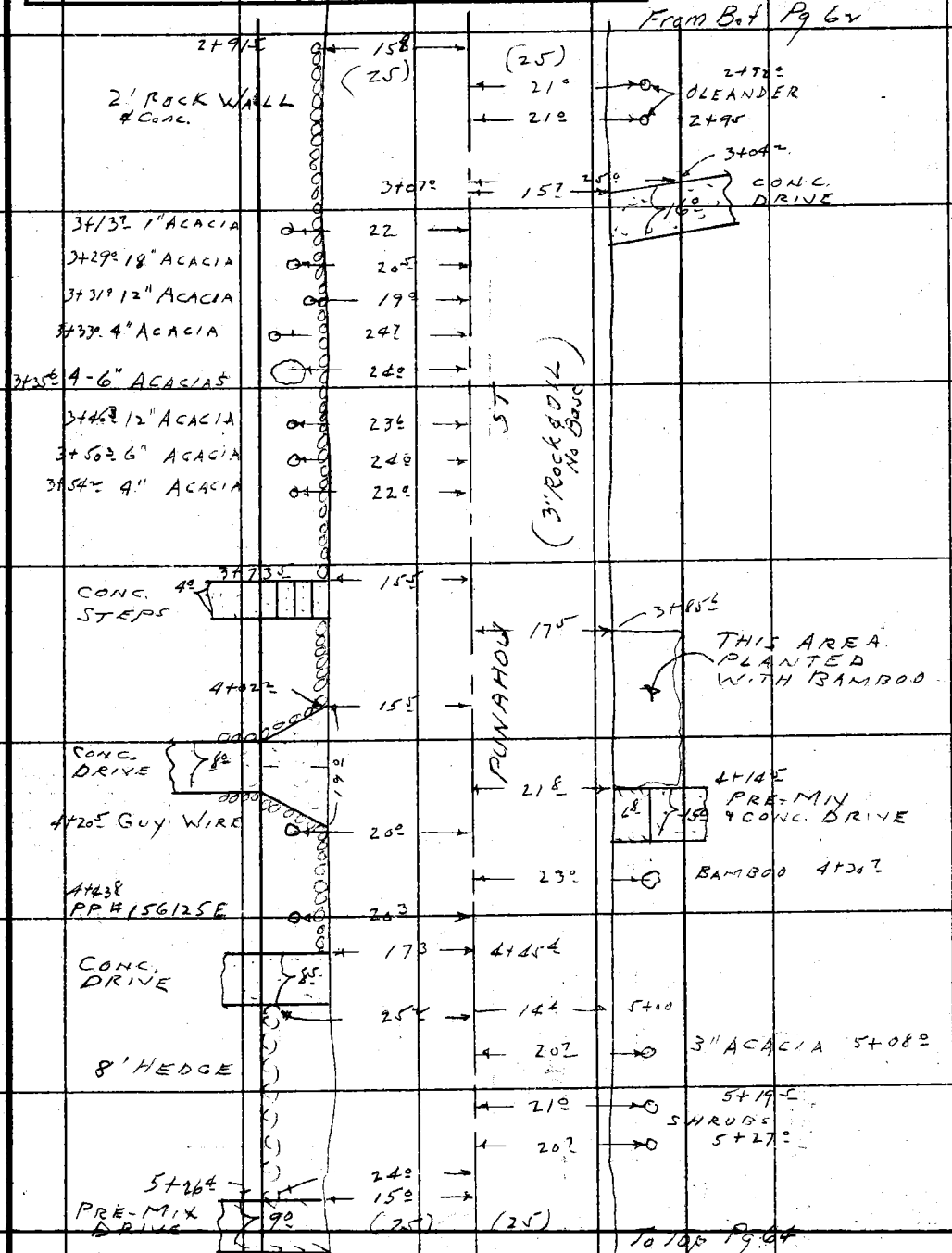

Note: Any Additions or Changes on This Sheet Must be Made or Circled in Red Ink With Date and Name of Person Making Change.

Do not extend notes this side of this line.

RETURN TO
LOS ANGELES COUNTY SURVEYOR
726 LOS ANGELES COUNTY
ENGINEERING BLDG.

76F3096 247 4-53

F.B. 1953 PG. 64

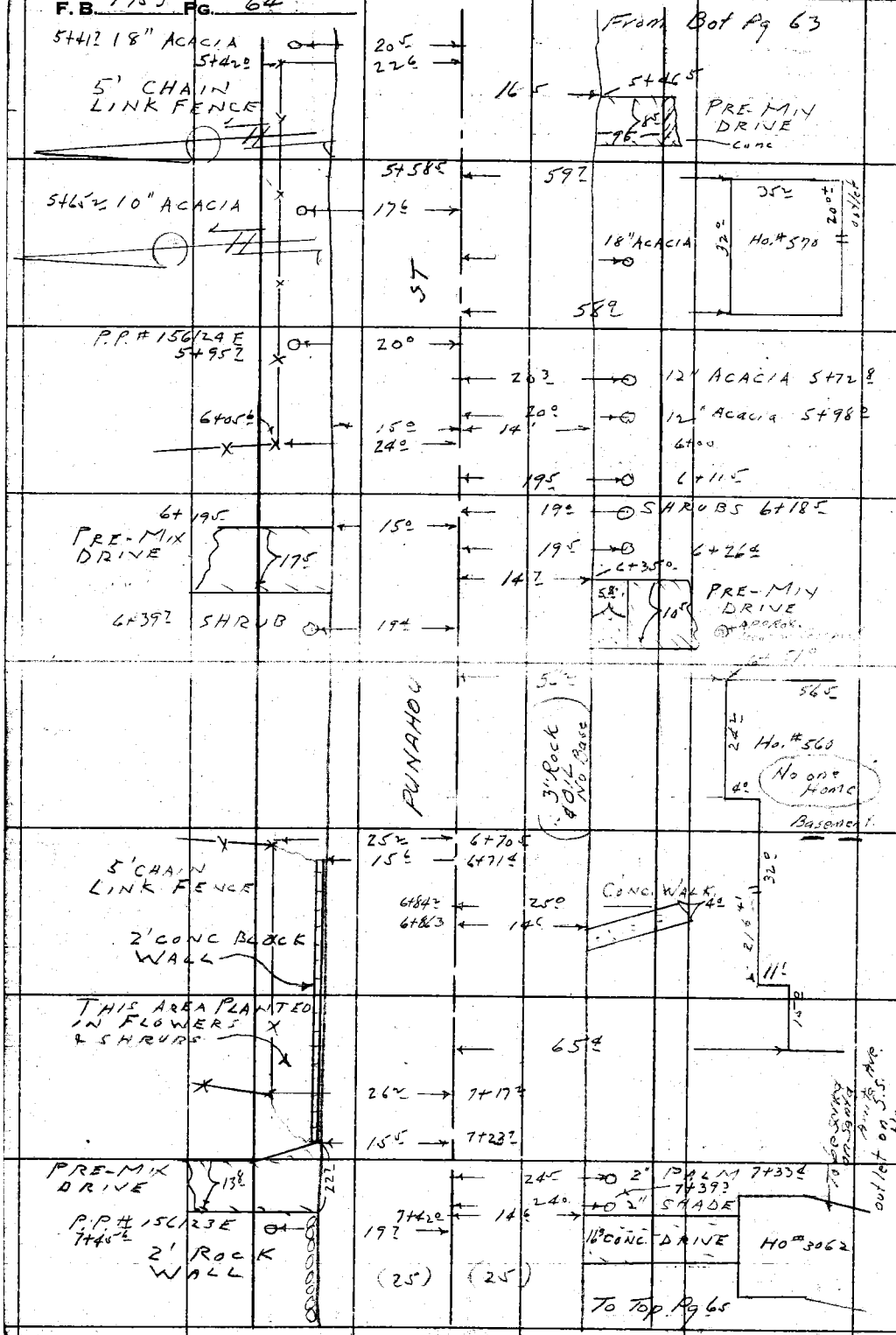

RETURN TO
LOS ANGELES COUNTY SURVEYOR
726 LOS ANGELES COUNTY
ENGINEERING BLDG.

Do not extend notes this side of this line.

Note: Any Additions or Changes on This Sheet Must be Made or Circled in Red Ink With Date and Name of Person Making Change.

1953 65

Notes Ck'd by	Survey of SANTA ROSA AVE
Map No.	W. O. 68014 Tape No. St'd. °F
Office Work	Surveyed by J. MUSLIN
Checked	Notes J.M. + J.G. Date 7-29-54
Date	Indexed C. J. [illegible]

F. B. PG.

From Bot Pg 64

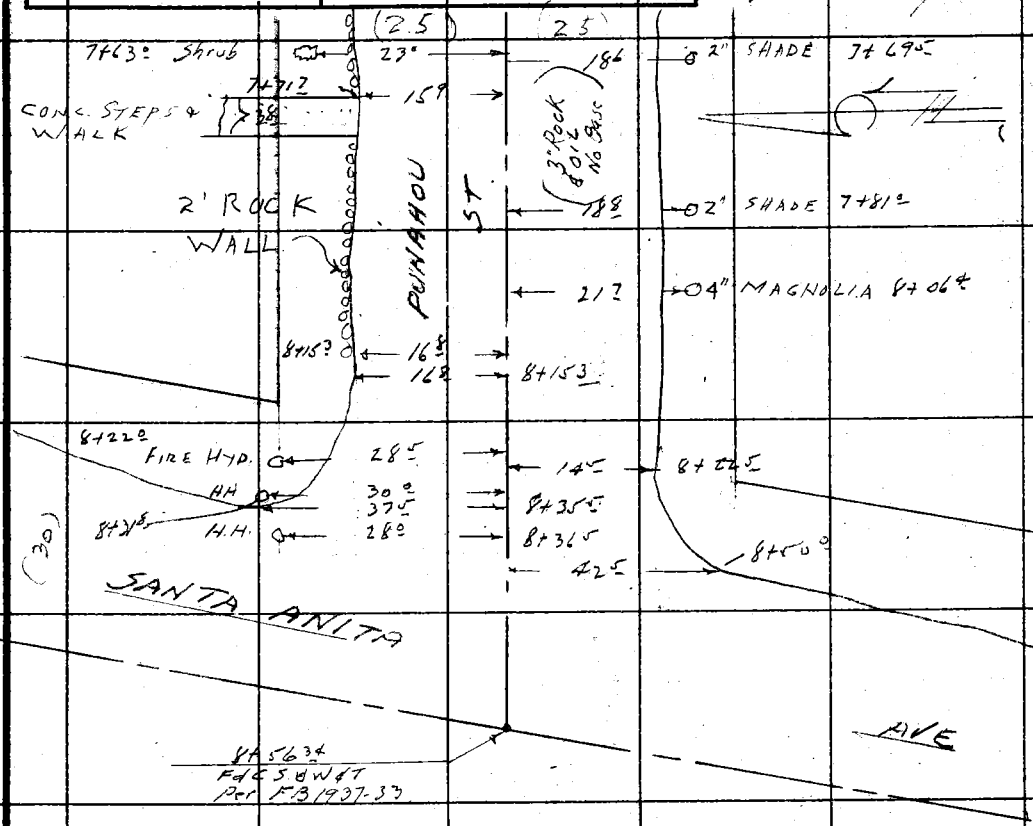

Note: Any Additions or Changes on This Sheet Must be Made or Circled in Red Ink With Date and Name of Person Making Change.

Do not extend notes this side of this line.

RETURN TO
LOS ANGELES COUNTY SURVEYOR
726 LOS ANGELES COUNTY
ENGINEERING BLDG.

7 FBOS 247 4-53

F. B. 1953 PG. 66

RETURN TO
LOS ANGELES COUNTY SURVEYOR
725 LOS ANGELES COUNTY
ENGINEERING BLDG.

Do not extend notes this side of this line.

Notes: Any Additions or Changes on This Sheet Must be Made or Circled in Red Ink With Date and Name of Person Making Change.

Profile No.	Notes Red.	Plotted	Job No. 1690.14	Division No.	F. B. 1953 Pg. 67
	Date	Date	Survey of SANTA ROSA AVE		
X-Sec. No.	Notes Chkd.	Checked	Survey by V. MUSLIN	Notes V.G.	Date 7-30-54
	Date 8-5-54	Date	Map No.	Indexed ~~G. Johnson~~	Date

CI 1690.14

SANTA ROSA AVE

X-SECTION & PROFILE

ON

PUNAHOU ST

FROM

SANTA ROSA AVE to SANTA ANITA AVE

J. MUSLIN
J. GREGORY
T. OHASHI
W.A. MOODYMAN

STATION	B. S.	H. I.	F. S.	ELEV.

NOTE: ANY ADDITIONS OR CHANGES ON THIS SHEET MUST BE MADE OR CIRCLED IN RED INK, WITH DATE AND NAME OF PERSON MAKING CHANGE.

PLEASE RETURN TO
LOS ANGELES COUNTY SURVEYOR
726 LOS ANGELES COUNTY ENGINEERING BLDG.

Do not extend notes this side of this line.

761298 307 8-53

76L298 307 8-53

PLEASE RETURN TO
LOS ANGELES COUNTY SURVEYOR
726 LOS ANGELES COUNTY ENGINEERING BLDG.

NOTE: ANY ADDITIONS OR CHANGES ON THIS SHEET MUST BE MADE OR CIRCLED IN RED INK, WITH DATE AND NAME OF PERSON MAKING CHANGE.

Do not extend notes this side of this line.

STATION	B. S.	H. I.	F. S.	ELEV.	PUNAHOU St Lt. ℄ / Rt.
BM AE 613				1538 56	BM AE 613 Elev=1538.562 F.B. 1930-40 Punahou St. & Santa Rosa Ave S.W Cor.
	689	1545 45			Bt Spk in Cb. 5' W of W end CR.
0+84			720	1538 25	℄ Prod Gutter
/			622	1539 23	℄ / TC
1+00			587	1539 58	℄ Int Punahou St & Santa Rosa Ave
1+10.4			897	1536 48	23.3 Gutter S end SW CR.
/			807	1537 38	23.3 TC / / / /
1+17.4			685	1538 60	℄ x Gutter.
1+21.0			761	1537 84	15.0 Gutter. W end SW CR.
/			694	1538 51	15.0 TC / / / /
1+26.8			453	1540 92	29 Gutter N end NW CR.
/			363	1541 72	29 TC / / / /
1+37.3			537	1540 08	15 Gutter W / / /
/			526	1540 19	15 TC / / / /
1+46.7			723	1538 22	15 Gutter End
/			662	1538 83	15 TC /
1+47.0			546	1539 99	15' Gutter
/			536	1540 09	15' TC
2+00			603	1539 42	℄
/			556	1539 89	15' Edge Pvmt B.Brk

F. B. 1953 Pg. 68 Job No. 1690.14 Division No. Notes Red. Plotted Profile
Survey of SANTA ROSA AVE Date Date No.
Survey by V. MUSLIN Notes V. GREGORY Notes Chkd. Checked X-Sec.
Indexed C. Johnson Date Date Date No.

76L298 307 8-53

PLEASE RETURN TO
LOS ANGELES COUNTY SURVEYOR
726 LOS ANGELES COUNTY ENGINEERING BLDG.

NOTE: ANY ADDITIONS OR CHANGES ON THIS SHEET MUST BE MADE OR CIRCLED IN RED INK, WITH DATE AND NAME OF PERSON MAKING CHANGE.

Do not extend notes this side of this line.

STATION	B. S.	H. I.	F. S.	ELEV.	PUNAHOU ST (Lt)	℄ (Rt)
		1545 45				
2+00			35	1542 0		25 P/L.
/			673	1538 72	15 Edge Pvmt Gutter	
/			64	1539 1	18 T. Brk.	
/			79	1537 6	25 P/L B. Brk.	
2+47			10 1	1535 4	35+ SE Cor Ho	620 } slab Floor
			10 0	1535 5	SW " "	" }
2+91			545	1540 00		15 Edge Pvmt B. Rock Wall & Conc.
/			388	1541 57		T. " "
3+00			566	1539 79		℄
/			538	1540 07		15 Edge B. Rock Wall & Conc.
/			369	1541 76		15 T. " "
/			19	1543 6		25 P/L.
/			631	1539 14	15 Edge Pvmt Gutter	
/			56	1539 9	18 T. Brk.	
/			62	1539 3	25 P/L	
T.P.	7 31	1546 70	606	1539 39		
3+00			142	1532 5	Back lot line	
4+00			648	1540 22		℄
/			623	1540 47		15 Edge Pvmt B. Wall
/			435	1542 35		16 Top Wall

Profile Notes Red. ____ Plotted ____ Job No. 16904 Division No. ____ F. B. 1953 Pg. 69
No. ____ Date ____ Date ____ Survey of SANTA ROSA AVE
X-Sec. Notes Chkd. ____ Checked ____ Survey by J. MUSLIN Notes JG Date 7-30-54
No. ____ Date ____ Date ____ Map No. ____ Indexed C. Johnson Date ____

76L298 307 8-53

PLEASE RETURN TO
LOS ANGELES COUNTY SURVEYOR
726 LOS ANGELES COUNTY ENGINEERING BLDG.

NOTE: ANY ADDITIONS OR CHANGES ON THIS SHEET MUST BE MADE OR CIRCLED IN RED INK, WITH DATE AND NAME OF PERSON MAKING CHANGE.

Do not extend notes this side of this line.

F. B. 1953 Pg. 70 Profile No. ___ X-Sec. No. ___

Job No. 6500 Division No. ___ Notes Red. ___ Plotted ___

Survey of SANTA ROSA AVE Date ___ Date ___

Survey by L. MUSSON Notes V. GROSSARY Notes Chkd. ___ Checked ___

Indexed C. Johnson Date ___ Date ___

STATION	B. S.	H. I.	F. S.	ELEV.	PUNAHOU ST. (Lt) ℄	(Rt)
		N46 70				
4+00			29	1543 8		25 P/L
/			710	1537 60	15 Edge Pvmt. Gutter	
/			64	1540 3	22 T. Brk.	
/			70	1537 7	25 P/L	
5+00			615	1541 55		℄
/			588	1540 82		15 Edge Pvmt Gutter
/			31	1545 6		25 P/L.
/			678	1539 12	14 Edge Pvmt Gutter	
/			62	1540 5	20 T Brk	
/			66	1540 1	25 P/L.	
/			184	1527 3	Back lot line	
5+85			135	1532 2	95 SE Cor Ho # 570	
			135	1532 2	95 SW Cor. / /	
6+00			607	1546 3		℄
/			642	1540 28		15 Edge Pvmt Gutter
/			93	1531 4		25 P/L
/			662	1540 08	14' Edge Pvmt Gutter	
/			69	1540 7	19 T. Brk	
/			68	1537 7	25 P/L	
T.P.	3 71	1544 09	672	1541 38		

761 298 307 8-53

PLEASE RETURN TO
LOS ANGELES COUNTY SURVEYOR
726 LOS ANGELES COUNTY ENGINEERING BLDG.

NOTE: ANY ADDITIONS OR CHANGES ON THIS SHEET MUST BE MADE OR CIRCLED IN RED INK, WITH DATE AND NAME OF PERSON MAKING CHANGE.

63

Do not extend notes this side of this line.

STATION	B. S.	H. I.	F. S.	ELEV.	PUNAHOU ST (Lt) ℄	Rt.
		1544 09				
6+51			10 6	1533 5	112? SE Cor Ho 560	Gr.
			11 3	1532 8	112? SW " "	Gr.
6+51			14 8	1529 3	Back lot line	
6+71±			3 70	1540 39		16± Edge Pvmt & B. Wall
/			1 99	1542 10		15± T. Wall
7+00			4 56	1539 53		℄
/			4 23	1539 86		15± Edge Pvmt & B. Wall
/			2 61	1541 48		15± T. Wall
/			+0 8	1544 9		25 P/L
/			5 23	1538 86	14± Edge Pvmt Gutter	
/			4 7	1539 4	16 : T. Brk	
/			4 7	1539 4	25 P/L	
T.P.	301	1540 70	6 40	1537 69		
8+00			3 20	1537 50		℄
/			2 75	1537 95		16 Edge Pvmt. B Wall
/			0 6	1540 1		T. Wall
/			+1 4	1542 1		25 P/L
/			4 07	1536 63	14± Edge Pvmt Gutter	
/			3 4	1537 3	19 T. Brk	
/			3 3	1537 4	25 P/L	

Profile Notes Red. ____ Plotted ____ Job No. 1690.14 Division No. ____ F. B. 1953 Pg. 71
No. ____ Date ____ Date ____ Survey of SANTA ROSA AVE
X-Sec. Notes Chkd. ____ Checked ____ Survey by J. MUSLIN Notes JG Date 7-30-54
No. ____ Date ____ Date ____ Map No. ____ Index C. John Date

76L298 307 8-53

PLEASE RETURN TO
LOS ANGELES COUNTY SURVEYOR
726 LOS ANGELES COUNTY ENGINEERING BLDG.

NOTE: ANY ADDITIONS OR CHANGES ON THIS SHEET MUST BE MADE OR CIRCLED IN RED INK, WITH DATE AND NAME OF PERSON MAKING CHANGE.

Do not extend notes this side of this line.

STATION	B. S.	H. I.	F. S.	ELEV.	PUNAHUO ST (Lt) ℄ (Rt)	
		1540 70				
8+15 3			291	1537 79		16 Edge Prmt B. Wall
✓			11	1539 [illegible]		17 T. Wall
✓			0 4	1540 3		25 P/L
8+22 5			471	1535 99	14 5 BC Prmt & Gutter	
✓			43	1532 4	25 P/L	
8+35 5			169	1539 01		37 5 EC. Prmt.
8+50			818	1532 52	42 5 EC	
8+46 8			463	1536 07		℄
8+56 34			455	1536 15	℄ Int Punahou St & Santa Anita Ave	
BM AE 627			350	1537 20	BM AE 627 Elev. 1537.228 F.B. 1930-20 Santa Anita Ave & Punahuo St NW Cor. Bt Spk in Cb. 4 5 W of E end	

F. B. 1953 PG. 72 Job No. 1690.14 Division No. Notes Red. Plotted Profile
Survey of SANTA ROSA AVE Date No.
Survey by J. MUSLIN Notes J. GREGORY Notes Chkd. Checked X-Sec.
Indexed [redacted] Date Date No.

Notes Ck'd by	Survey of SANTA ROSA AVE
Map No.	W. O. 1690.14 Tape No. St'd. °F
Office Work	Surveyed by J. MUSLIN
Checked	Notes J.M.-J.G. Date 8-2-54
Date	Indexed C. Johnson APR 27 '60

F.B. 1953 PG. 73

C.I. 1690.14

SANTA ROSA AVE.

TOPOG

ON

PUNAHOU PL.

FROM

MARENGO AVE TO SANTA ANITA AVE

J. MUSLIN
J. GREGORY
T. OHASHI
W.A. MOODYMAN

Note: Any Additions or Changes on This Sheet Must be Made or Circled in Red Ink With Date and Name of Person Making Change.

Do not extend notes this side of this line.

RETURN TO
LOS ANGELES COUNTY SURVEYOR
726 LOS ANGELES COUNTY
ENGINEERING BLDG.

74-3008 247 4-53

F. B. 1953 PG. 74

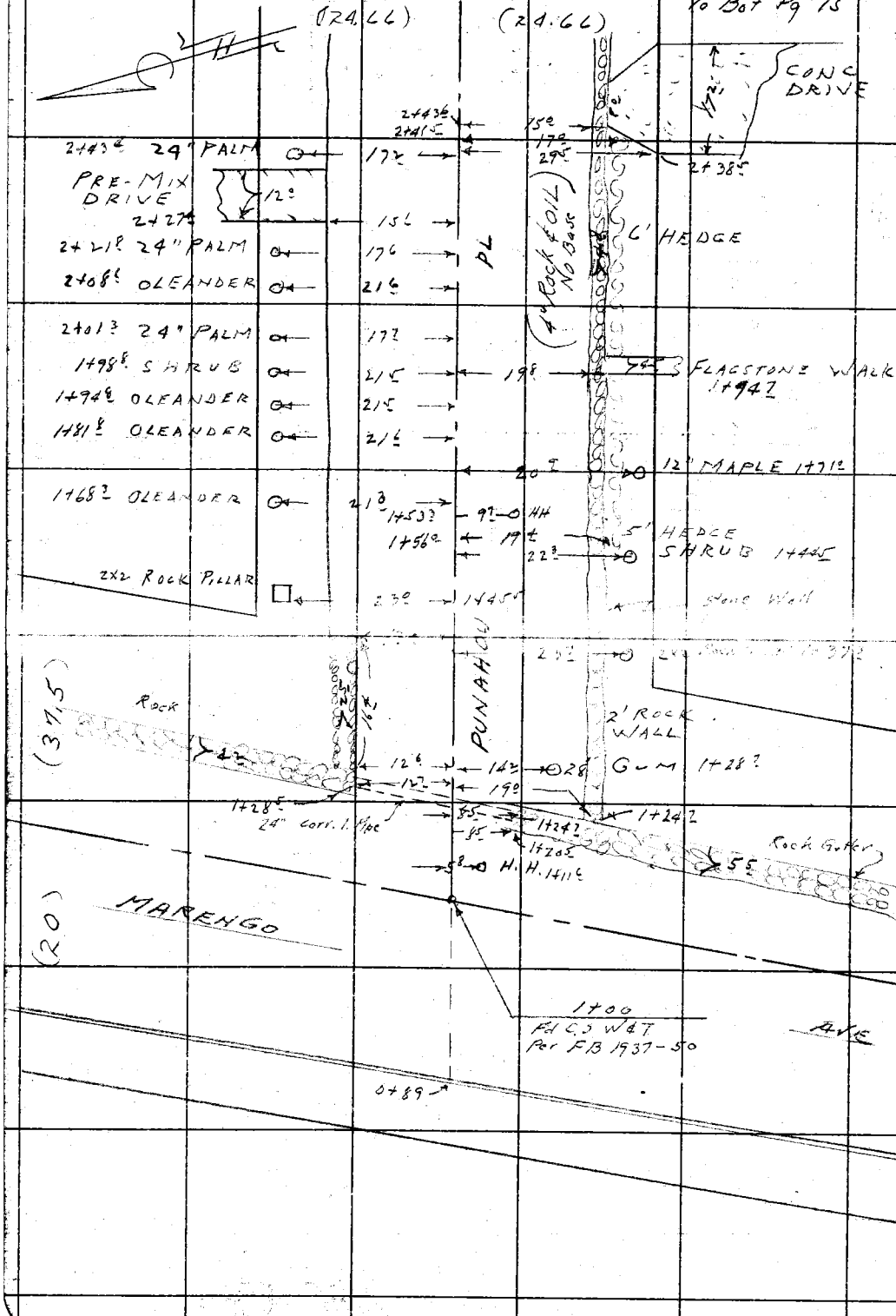

RETURN TO
LOS ANGELES COUNTY SURVEYOR
72B LOS ANGELES COUNTY
ENGINEERING BLDG.

Do not extend notes this side of this line.

Note: Any Additions or Changes on This Sheet Must be Made or Circled in Red Ink With Date and Name of Person Making Change.

Notes Ck'd by	Survey of SANTA ROSA AVE	F.B. 1953 Pg. 75
Map No.	W. O. 1690.1 Tape No. St'd. °F	
Office Work	Surveyed by J. MUSLIN	
Checked	Notes J.M. & J.G. Date 8-2-54	
Date	Indexed A. C. Johnson	



Note: Any Additions or Changes on This Sheet Must be Made or Circled in Red Ink With Date and Name of Person Making Change.

Do not extend notes this side of this line.

RETURN TO
LOS ANGELES COUNTY SURVEYOR
726 LOS ANGELES COUNTY
ENGINEERING BLDG.

7 FORMS 247 4-53

1953 76

F. B. _____ PG. _____

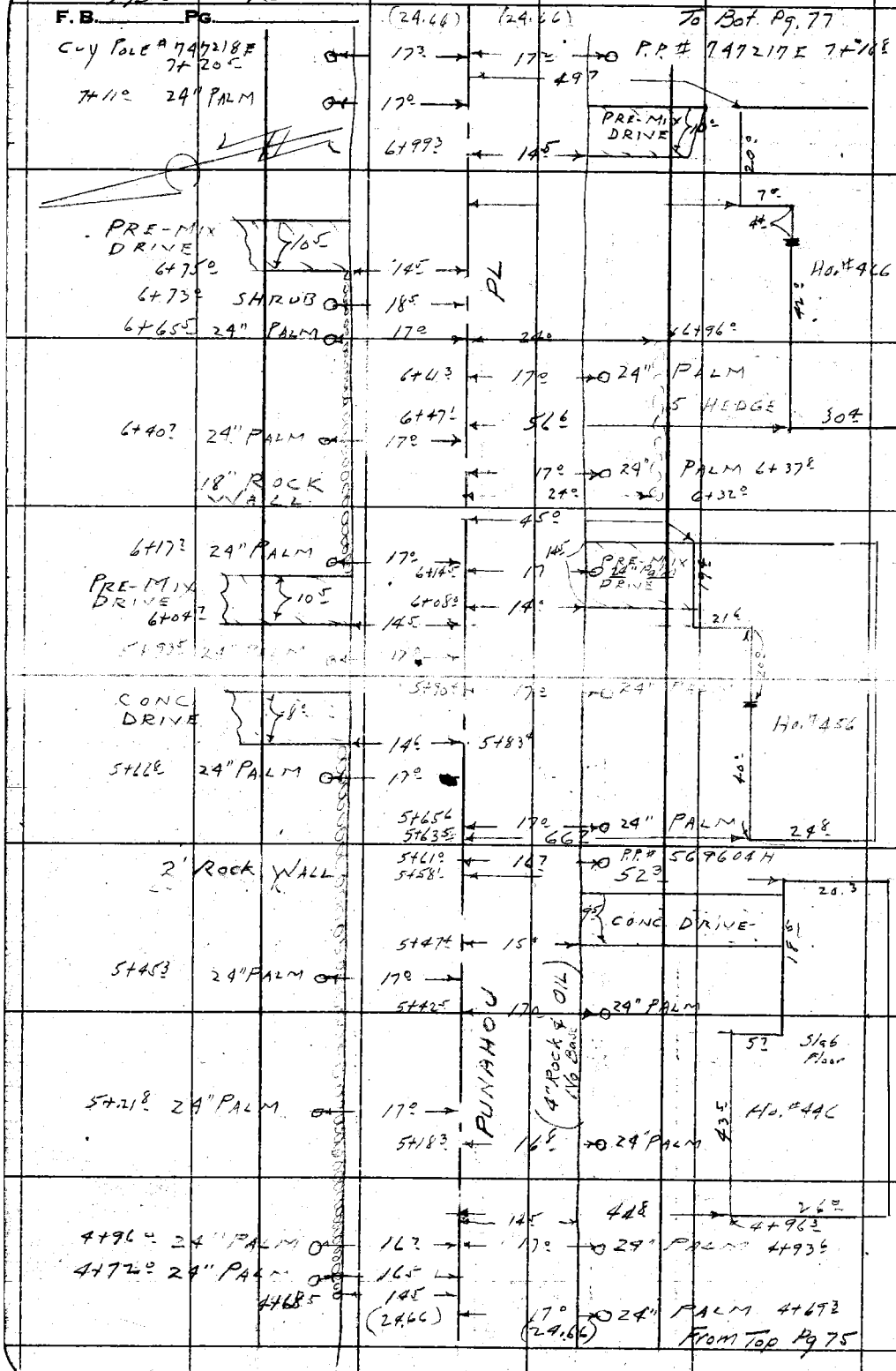

RETURN TO
LOS ANGELES COUNTY SURVEYOR
726 LOS ANGELES COUNTY
ENGINEERING BLDG.

Do not extend notes this side of this line.

Note: Any Additions or Changes on This Sheet Must be Made or Circled in Red Ink With Date and Name of Person Making Change.

1953 77

F. B. _____ PG. _____

Notes Ck'd by _____	Survey of SANTA ROSA AVE
Map No. _____	W. O. 1690.14 Tape No. _____ St'd. _____ °F
Office Work _____	Surveyed by J. MUSLIN
Checked _____	Notes J.M. & J.G. Date 8-2-54
Date _____	Indexed [redacted] C. Johnson

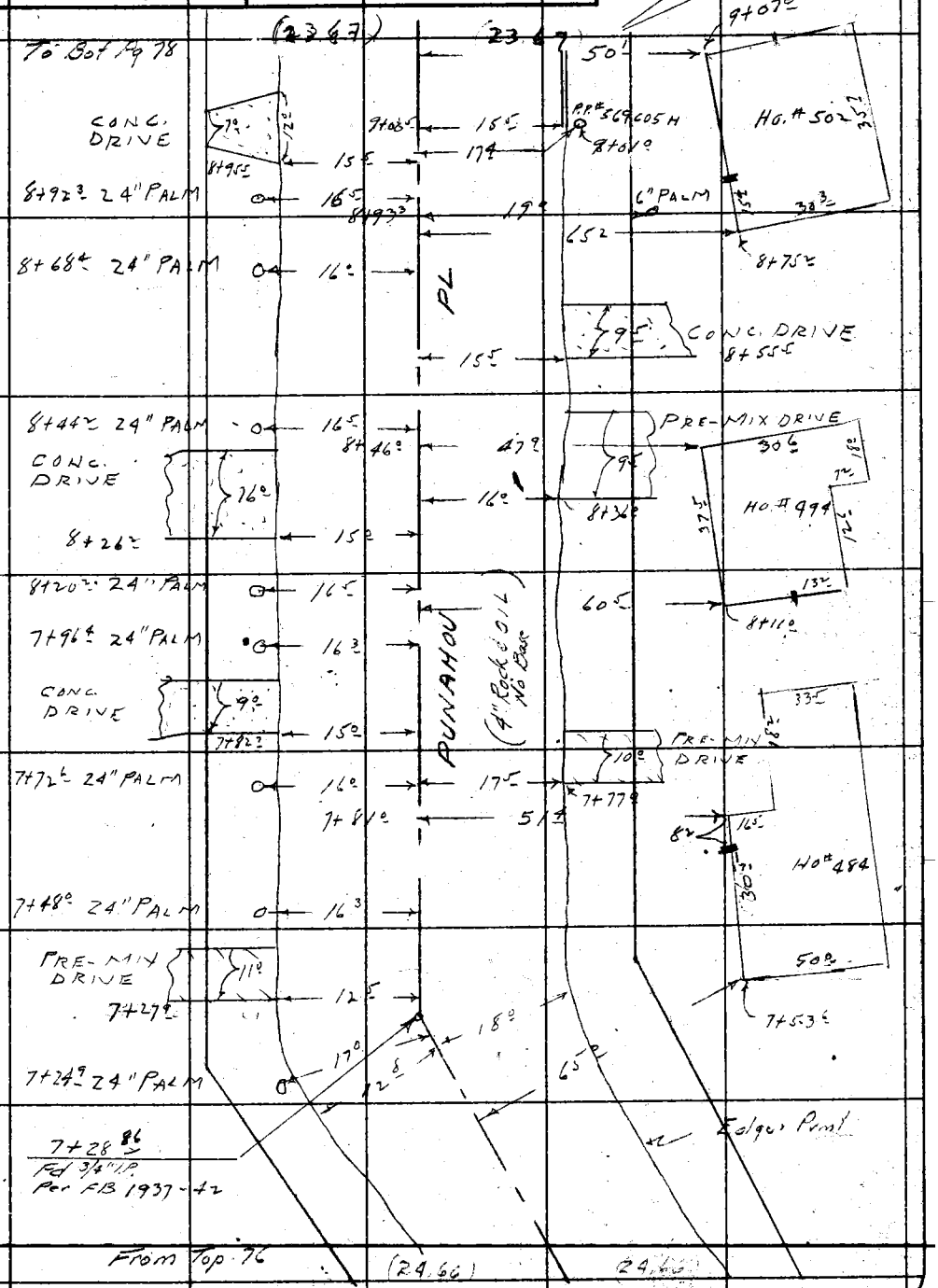

Note: Any Additions or Changes on This Sheet Must be Made or Circled in Red Ink With Date and Name of Person Making Change.

Do not extend notes this side of this line.

RETURN TO
LOS ANGELES COUNTY SURVEYOR
726 LOS ANGELES COUNTY
ENGINEERING BLDG.

76F8098 247 4-53

1953 78

F. B. _____ PG. _____

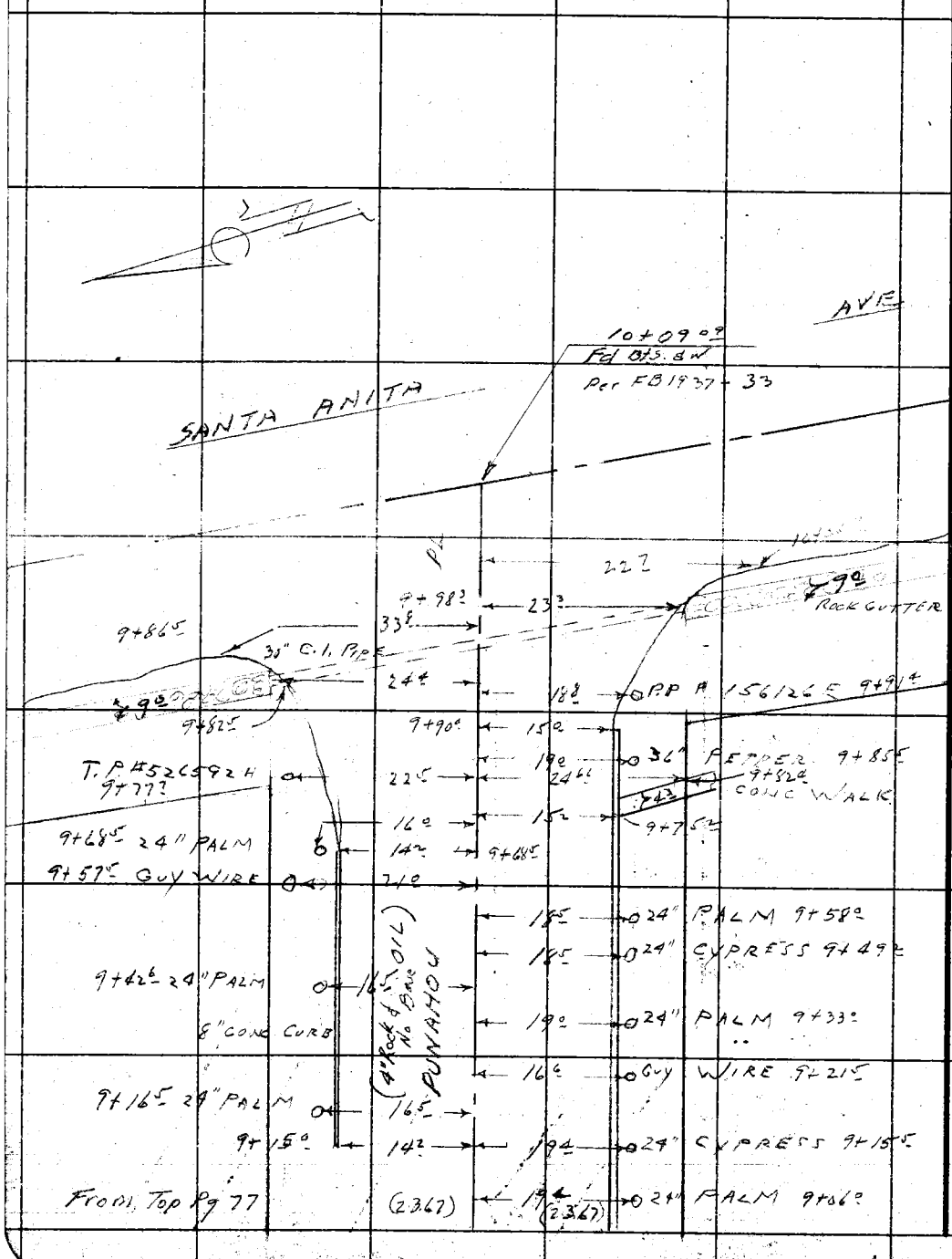

RETURN TO
LOS ANGELES COUNTY SURVEYOR
726 LOS ANGELES COUNTY
ENGINEERING BLDG.

Do not extend notes this side of this line.

Note: Any Additions or Changes on This Sheet Must be Made or Circled in Red Ink With Date and Name of Person Making Change.

Profile No.	Notes Red.	Plotted	Job No. 1690.14	Division No.	F. B. 1953 Pg. 79
	Date	Date	Survey of SANTA ROSA AVE		
X-Sec. No.	Notes Chkd.	Checked	Survey by J. MUSLIN	Notes J.G.	Date 8-2-54
	Date 8-9-54	Date	Map No.	Indexed C. Johnson	

C. I. 1690.14.

SANTA ROSA AVE S.S. DIST

X-SECTION & PROFILE

on

PUNAHOU PL.

FROM

MARENGO AVE to SANTA ANITA AVE

J. MUSLIN
J. GREGORY.
T. OHASHI
W. A. MOODYMAN.

STATION	B. S.	H. I.	F. S.	ELEV.

NOTE: ANY ADDITIONS OR CHANGES ON THIS SHEET MUST BE MADE OR CIRCLED IN RED INK, WITH DATE AND NAME OF PERSON MAKING CHANGE.

Do not extend notes this side of this line.

PLEASE RETURN TO
LOS ANGELES COUNTY SURVEYOR
726 LOS ANGELES COUNTY ENGINEERING BLDG.

761298 307 8-53

76L298 307 8-53

PLEASE RETURN TO
LOS ANGELES COUNTY SURVEYOR
726 LOS ANGELES COUNTY ENGINEERING BLDG.

NOTE: ANY ADDITIONS OR CHANGES ON THIS SHEET MUST BE MADE OR CIRCLED IN RED INK, WITH DATE AND NAME OF PERSON MAKING CHANGE.

Do not extend notes this side of this line.

F. B. 1953 PG. 60 | Profile | Plotted | Notes Red | Division No. | Job No. 690.14 | X-Sec. | No. | Date | Date | Notes | Notes Chkd. | Date | Date | Date | Date | No.

Survey of SANTA ROSA AVE S.S. DIST.
Survey by V. MATHEWS
Notes V. GREGORY
Indexed O. JESSEE

STATION	B. S.	H. I.	F. S.	ELEV.	PUNAHOU PL (Lt) ℄	(Rt)
BM AE 564		✓		1524.85	BM AE 564 Elev = 1524.851 Marengo Ave (W side) at	F.B. 1568-24 S Alaco Dr.
	7.20	1532.05			BT Spk in Cb 5' N of N	P/L Alaco Dr.
0+89			847	152[illegible]8		℄ Prod Gutter
✓			738	152[illegible]67		℄ " T.C.
1+00			725	152[illegible]10	℄ Int Punahou PL &	Marengo Ave
1+20 S			698	152[illegible]07		8 S Edge Pvmt
1+24 ?			973	152[illegible]32		8 S Flow line 24" C.I.P.
1+28 S			580	152[illegible]05	12 ? Edge Pvmt.	
✓			806	152[illegible]79	12 ? Flow line 24 C.I.P	
2+00			352	152[illegible]63	℄	
✓			562	152[illegible]43		16 S Edge Pvmt & Gutter
✓			438	152[illegible]47		17 Top Wall
✓			604	1526[illegible]1		17 S B. Wall.
✓			61	1526[illegible]		24 SS P/L
✓			327	152[illegible]18	15 S Edge & Gutter	
✓			267	152[illegible]28	17 T. Wall	
		✓	26	1527[illegible]5	24 SS P/L	
T.P.	10.24	1541.75	054	153[illegible]51		
2+81 N			915	153[illegible]10		℄
✓			1092	153[illegible]83		14 S Edge Pvmt B Wall

76L298 307 8-53

PLEASE RETURN TO
LOS ANGELES COUNTY SURVEYOR
726 LOS ANGELES COUNTY ENGINEERING BLDG.

NOTE: ANY ADDITIONS OR CHANGES ON THIS SHEET MUST BE MADE OR CIRCLED IN RED INK, WITH DATE AND NAME OF PERSON MAKING CHANGE.

Do not extend notes this side of this line.

STATION	B. S.	H. I.	F. S.	ELEV.	PUNHOU PL (LF) ℄	(RT)
		154175				
2+81 2			10 36	153139		15 T. Wall.
/			11 3	15305		12.5 B. Wall.
2+86 3			9 12	153263	15 Edge Pvmt B Wall	
/			6 8	15350	16 T. Wall.	
3+00			8 38	153337	℄	
/			9 82	153193		14.0 Edge Pvmt Gutter
/			9 7	15321		19 T. Brk.
/			10 1	15317		24.66 P/L.
/			24 6	15172		Back lot line H. Level.
/			8 42	153333	15.0 Edge Pvmt. & B. Wall	
/			6 5	15353	16 T. Wall & T. Brk	
/			5 9	15359	24.66 P/L	
3+28 5			7 22	153453	15 Edge Pvmt B. Conc.	Wall
/			5 00	153675	15.5 T. -	-
4+00			4 67	153708	℄	
/			5 00	153675		14.5 Gutter Edge Pvmt.
/			4 9	15369		17 T. Brk.
/			5 3	15365		24.66 P/L.
/			4 78	153697	15 Gutter edge Pvmt to Conc. Drive	
/			3 03	153872	24.66 P/L in Drwy	

Profile Notes Red. ____ Plotted ____ Job No. 1690.14 Division No. ____ F. B. 1953 Pg. 81
No. ____ Date ____ Date ____ Survey of Santa Rosa Ave S.S. Ont.
X-Sec. Notes Chkd. ____ Checked ____ Survey by J. Muslin Notes U.G. Date 8-2-54
No. ____ Date ____ Date ____ Map No. ____ Indexed ~~C. John~~ Date ____

76L298 307 8-53

PLEASE RETURN TO
LOS ANGELES COUNTY SURVEYOR
726 LOS ANGELES COUNTY ENGINEERING BLDG.

NOTE: ANY ADDITIONS OR CHANGES ON THIS SHEET MUST BE MADE OR CIRCLED IN RED INK, WITH DATE AND NAME OF PERSON MAKING CHANGE.

93

Do not extend notes this side of this line.

STATION	B. S.	H. I.	F. S.	ELEV.	PUNAHOU PL (Lt) ℄ (Rt)	
		1541 75				
4+03 9			4 63	1537 12	15 Edge Pvmt B Conc Block Wall	
/		/	0 50	1541 25	15 T. Block Wall	
[illegible]	7 87	1545 70	3 92	1537 83		
4+59 0			7 26	1538 44	14 6 Edge Pvmt B. Conc Block Wall	
/			3 30	1542 40	15 T. Wall	
4+96 3			11 3	1534 4		70 8 SW Cor Ho #446 Gr.
5+00			6 22	1537 48		℄
/			7 04	1538 66		15 Edge Pvmt Gutter
/			6 6	1539 1		18 T. Brk
/			6 9	1538 8		24 66 P/L.
/			16 0	1527 [illegible]		Back lot line.
/			6 34	1537 36	14 5 Edge Pvmt Gutter & B. Wall.	
/			5 4	1540 3	15 T. Wall B Brk.	
/			3 1	1542 6	24 66 P/L.	
5+58 4			10 0	1535 [illegible]		72 6 SE Cor Ho #446 Gr.
5+63 5			11 5	1534 2		91 5 SW Cor Ho #456 Gr.
6+22 5			11 0	1534 [illegible]		SE / / / /
6+00			4 39	1541 31		℄
/			5 37	1540 33		14 Edge Pvmt Gutter
/			5 2	1540 5		24 66 P/L.

F. B. 1953 Pg. 82 Job No. 1690.14 Division No. Notes Red. Plotted Profile
Survey of SANTA ROSA AVE S.S. DIST. Date Date No.
Survey by J. MUSLIN Notes V. GREGORY Notes Chkd. Checked X-Sec.
Indexed C. Johnson Date Date Date No.

76L298 307 8-53

PLEASE RETURN TO
LOS ANGELES COUNTY SURVEYOR
726 LOS ANGELES COUNTY ENGINEERING BLDG.

NOTE: ANY ADDITIONS OR CHANGES ON THIS SHEET MUST BE MADE OR CIRCLED IN RED INK, WITH DATE AND NAME OF PERSON MAKING CHANGE.

Do not extend notes this side of this line.

STATION	B. S.	H. I.	F. S.	ELEV.	PUNAHOU PL (Lt) ℄ (Rt)	
		1545 70				
6+00			4 39	1541 31	14.5 Edge Pvmt Gutter. B. Wall	
/			30	1542 7	15 T. Wall B. Brk.	
/			16	1544 1	24.66 P/L.	
6+47½			12 1	1533 6		87 SW Cor Ho# 466 Gr.
7+09			12 5	1533 2		87.3 SE Cor " " "
7+00			2 75	1542 95		℄
/			3 70	1542 00		14.5 Edge Pvmt Gutter
/			37	1542 0		21 T. Brk
/			4 4	1541 3		24.66 P/L.
/			9 9	1535 8		45 B. Brk.
/			18 0	1527 7		Back Lot
/			2 55	1543 15	14.5 Gutter Edge Pvmt.	B. Wall
/			14	1544 3	15 T. Wall.	
/			10	1544 7	24.66 P/L	
T.P.	0 85	1544 12	2 43	1543 27		
7+28.86			0 96	1543 16		℄ ∡ Pt.
/			2 00	1542 12		18 Edge Pvmt Gutter
/			0 8	1543 3		20 T. Brk.
			2 2	1541 9		23.57 P/L
			0 69	1543 43	12.8 Edge Pvmt Gutter.	

Profile Notes Red. ____ Plotted ____ Job No. 1690.14 Division No. ____ F. B. 1953 Pg. 83
No. ____ Date ____ Date ____ Survey of Santa Rosa Ave S.S. Dist
X-Sec. Notes Chkd. ____ Checked ____ Survey by V. Muscik Notes VG Date 5-2-54
No. ____ Date ____ Date ____ Map No. ____ Indexed C. Johnson Date ____

76L298 307 8-53

PLEASE RETURN TO
LOS ANGELES COUNTY SURVEYOR
726 LOS ANGELES COUNTY ENGINEERING BLDG.

NOTE: ANY ADDITIONS OR CHANGES ON THIS SHEET MUST BE MADE OR CIRCLED IN RED INK, WITH DATE AND NAME OF PERSON MAKING CHANGE.

Do not extend notes this side of this line.

STATION	B. S.	H. I.	F. S.	ELEV.	PUNAHOU PL. (LT.)	℄ (RT.)
		1544.12				
7+28.86			0 5	1544 6	15 B Wall	
/			+1 0	1545 1	16 T Wall	
/			+1 4	1545 5	23.67 P/L	
7+53.6			9 6	1535 5		SW Cor Ho # 484 Gr.
			11 3	1538 8		SE Cor / / /
8+00			3 02	1540 10		℄
/			4 22	1539 70		17 Edge Pmt Gutter
/			4 0	1540 1		19.5 Brk
/			4 2	1539 9		23.67 P/L
/			20 2	1539 9		Back lot line H. Level
/			2 93	1539 19	13.5 Gutter Edge Pmt.	13 Brk
/			0 5	1540 6	23.67 P/L	
8+11.0			10 1	1533 0		87.9 SW Cor Ho # 494 Gr.
			10 6	1533 5		SE Cor / / /
8+75.2			12 7	1531 4		95.5 SW Cor Ho # 502 Gr.
			13 5	1531 6		SE Cor / / /
9+00			4 63	1539 49		℄
/			7 43	1536 69		15.5 Gutter
/			6 92	1539 20		15.5 TC
9 /			8 0	1533 1		23.67 P/L

F. B. 1953 Pg. 84 Job No. 1690.14 Division No. Notes Red. Plotted No. Profile
Survey of SANTA ROSA AVE. Date Date X-Sec.
Survey by J. MUSLIN Notes J. GREGORY Notes Chkd. Checked No.
Indexed C. Johnson Date Date Date

761298 307 8-53

PLEASE RETURN TO
LOS ANGELES COUNTY SURVEYOR
726 LOS ANGELES COUNTY ENGINEERING BLDG.

NOTE: ANY ADDITIONS OR CHANGES ON THIS SHEET MUST BE MADE OR CIRCLED IN RED INK, WITH DATE AND NAME OF PERSON MAKING CHANGE.

Do not extend notes this side of this line.

STATION	B. S.	H. I.	F. S.	ELEV.	PUNAHOU PL (Lt) ℄ (Rt)	
		1544 12				
9+00			202	1523 9		Back lot line.
/			627	1537 85	14 Edge Pvmt Gutter.	
/			460	1539 52	23 ^{67} P/L. Drwy	
TP	346	1540 77	681	1537 31		
9+15^{0}			336	1537 41	14^{2} Gutter.	
/			277	1538 00	14^{2} TC. Beg	
9+68^{5}			429	1536 48	14^{2} Gutter	
/			358	1537 19	14^{2} TC. (End.)	
9+82^{5}			717	1533 60	24^{4} Flow line 30" C.I.P.	
9+90			628	1534 49		15 Gutter
/			585	1534 92		15 T.C (end.)
9+86^{5}			338	1537 39	33^{8} EC Pvmt.	
9+98^{3}			1020	1530 57		23^{3} Flow line 30" C.I.P.
10+05^{7}			757	1533 20		22^{7} BC. Pvmt.
10+09^{09}			586	1534 91	℄ Int Int Punahou Pl & Santa Anita Ave.	
BM AE 627			354	1537 23	BM AE 627 Elev: 1537.228 F.B. 1930-20 Santa Anita Ave & Punahou St N.W Cor Bt Spk in Cb 4^{5} W of E end	

Profile Notes Red. Plotted Job No. 1690.14 Division No. F. B. 1953 Pg. 85
No. Date Date Survey of SANTA ROSA AVE S.S. DIST.
X-Sec. Notes Chkd. Checked Survey by J. MUSLIN Notes V.G. Date 8-2-54
No. Date Date Map No. Date

F. B. 1953 PG. 86

Job No. Division No. Notes Red. Plotted Profile

Survey of Date Date No.

Survey by Notes Notes Chkd. Checked X-Sec.

Indexed Date Date Date No.

STATION	B. S.	H. I.	F. S.	ELEV.

Do not extend notes this side of this line.

PLEASE RETURN TO

LOS ANGELES COUNTY SURVEYOR

726 LOS ANGELES COUNTY ENGINEERING BLDG.

NOTE: ANY ADDITIONS OR CHANGES ON THIS SHEET MUST BE MADE OR CIRCLED IN RED INK, WITH DATE AND NAME OF PERSON MAKING CHANGE.

76L298 307 6-53

1953 87

Notes Ck'd by	Survey of SANTA ROSA AVE
Map No.	W. O. 1690.14 Tape No. St'd. °F
Office Work	Surveyed by J. MUSLIN
Checked	Notes J. M. & J. G. Date 8-3-54
Date	Indexed A. C. Johnson APR 27 '55

F. B. Pg.

C.I. 1690.14

SANTA ROSA AVE

TOPOG

ON

ALACA DR.

FROM

MARENGO AVE TO STA. 6+45.3C

J. MUSLIN
J. GREGORY
T. OHASHI
W.A. MOODYMAN

Note: Any Additions or Changes on This Sheet Must be Made or Circled in Red Ink With Date and Name of Person Making Change.

Do not extend notes this side of this line.

RETURN TO
LOS ANGELES COUNTY SURVEYOR
726 LOS ANGELES COUNTY
ENGINEERING BLDG.

76F8006 247 4-53

1953 88

F. B. _____ PG. _____



To Rt. Pg. 89

RETURN TO
LOS ANGELES COUNTY SURVEYOR
726 LOS ANGELES COUNTY
ENGINEERING BLDG.
Do not extend notes this side of this line.

Note: Any Additions or Changes on This Sheet Must be Made or Circled in Red Ink With Date and Name of Person Making Change.

1953 89

F.B. Pg.

Notes Ck'd by
Map No.
Office Work
Checked
Date

Survey of SANTA ROSA AVE
W. O. 6790.4 Tape No. St'd. °F
Surveyed by J. MUSLIN
Notes J. GREGORY Date 8-3-54
Indexed J. C. Johnson

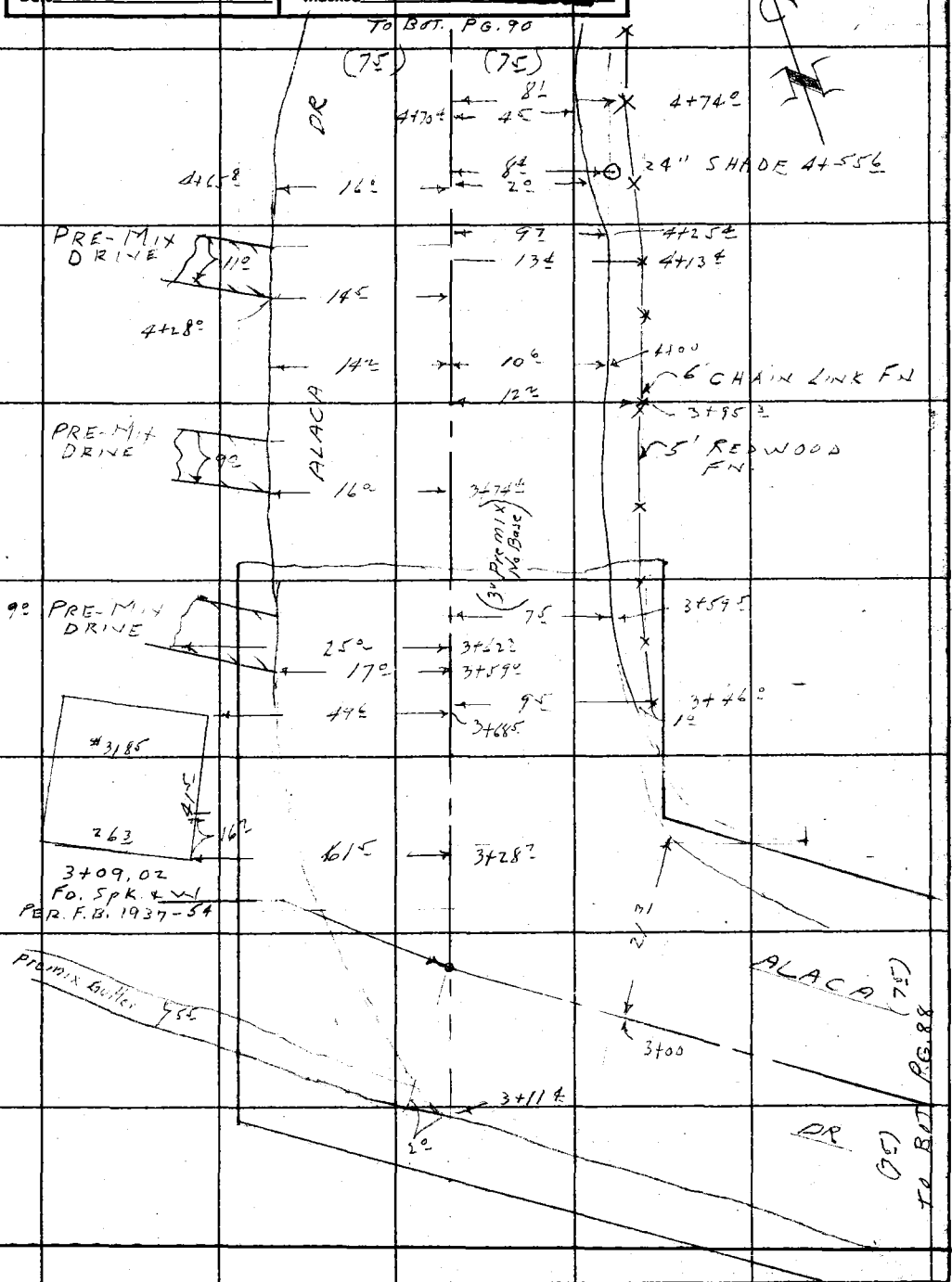

Note: Any Additions or Changes on This Sheet Must be Made or Circled in Red Ink With Date and Name of Person Making Change.

Do not extend notes this side of this line.

RETURN TO
LOS ANGELES COUNTY SURVEYOR
726 LOS ANGELES COUNTY
ENGINEERING BLDG.

7-3095 247 4-53

1953 90

F. B. _____ PG. _____

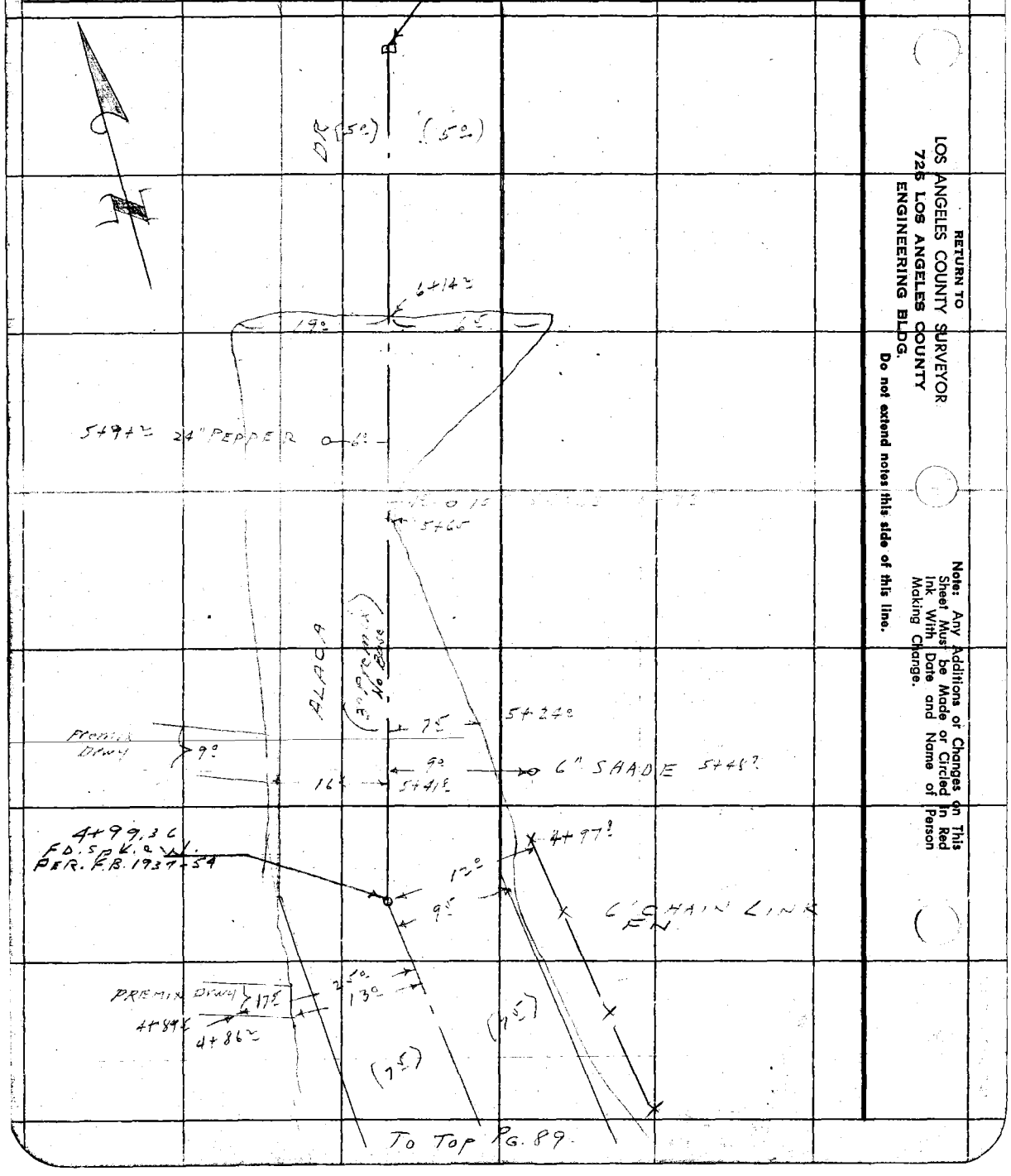

To Top Pg. 89.

RETURN TO
LOS ANGELES COUNTY SURVEYOR
725 LOS ANGELES COUNTY
ENGINEERING BLDG.
Do not extend notes this side of this line.

Note: Any Additions or Changes on This Sheet Must be Made or Circled in Red Ink With Date and Name of Person Making Change.

Profile No.	Notes Red.	Plotted	Job No. 169014	Division No.	F. B. 1953 Pg. 91
	Date	Date	Survey of SANTA ROSA AVE S.S. DIST.		
X-Sec. No.	Notes Chkd.	Checked	Survey by J. MUSLIN	Notes JG	Date 8-3-54
	Date 8-9-54	Date	Map No.	Inked C. Johnson	Date

C.I. 169014

SANTA ROSA AVE S.S. DIST.

X-SECTION & PROFILE

ON

ALACA DR

FROM

MARENGO AVE. to Sta. 6+45.36

J. MUSLIN
J. GREGORY
T. OHASHI
W.A. MOODYMAN

STATION	B. S.	H. I.	F. S.	ELEV.

NOTE: ANY ADDITIONS OR CHANGES ON THIS SHEET MUST BE MADE OR CIRCLED IN RED INK, WITH DATE AND NAME OF PERSON MAKING CHANGE.

Do not extend notes this side of this line.

PLEASE RETURN TO
LOS ANGELES COUNTY SURVEYOR
726 LOS ANGELES COUNTY ENGINEERING BLDG.

76 298 307 8-53

76L298 307 8-53

PLEASE RETURN TO
LOS ANGELES COUNTY SURVEYOR
726 LOS ANGELES COUNTY ENGINEERING BLDG.

NOTE: ANY ADDITIONS OR CHANGES ON THIS SHEET MUST BE MADE OR CIRCLED IN RED INK, WITH DATE AND NAME OF PERSON MAKING CHANGE.

Do not extend notes this side of this line.

STATION	B. S.	H. I.	F. S.	ELEV.	ALACA DR (Lt) ℄ (Rt)
BM AE 564				152[illegible]	BM AE 564 Elev = 1524.85' F.B. 1568 - 245 Marengo Ave & Alaca Dr. N W Cor.
	416	1529 01			Bt Spk in Cb. 5' N of N line Alaca Dr.
1+00			553	1523 48	℄ Int Alaca Dr & Marengo Ave
1+06			587	152[illegible] 14	℄ & Gutter
1+09			535	1523 [illegible]6	℄ T. Brk. over 15" C.I.P.
/			575	1523 [illegible]6	13 Flow line 15" C.I.P.
/			455	1524 46	13 T.C.
/			712	1521 89	7 Flow line 15" C.I.P.
/			625	152[illegible] 76	7 T.C.
1+12			477	1524 [illegible]4	12 Edge Pvmt
/			575	152[illegible] 26	7 Edge Pvmt
2+00			614	152[illegible] 17	℄
/			53	1523 [illegible]	7 P/L
/			634	152[illegible] 67	4 Edge Pvmt
/			66	152[illegible] 4	7 P/L
T.P.	246	1525 20	627	152[illegible] 74	
3+00			476	152[illegible] 44	℄
/			338	152[illegible] 2	21 Edge Pvmt
/			485	152[illegible] 35	3 Edge Pvmt
/			51	152[illegible] 1	7 P/L

F. B. 1953 PG. 92
Job No. 1690.14 Division No. Notes Red. Plotted Profile
Survey of SANTA ROSA AVE S.S. DIST. Date Date No.
Survey by J. MUSLIN Notes V. GREGORY Notes Chkd. Checked X-Sec.
Indexed C. Johnson Date Date Date No.

76L298 307 8-53

PLEASE RETURN TO
LOS ANGELES COUNTY SURVEYOR
726 LOS ANGELES COUNTY ENGINEERING BLDG.

NOTE: ANY ADDITIONS OR CHANGES ON THIS SHEET MUST BE MADE OR CIRCLED IN RED INK, WITH DATE AND NAME OF PERSON MAKING CHANGE.

Do not extend notes this side of this line.

STATION	B. S.	H. I.	F. S.	ELEV.	ALACA DR (Lt)	℄ (Rt)
		1525 20				
3+09 02			4 81	1520 39		℄ ∡ Pt.
3+11 4			4 83	1520 37	2° Edge Prmt	
3+28 2			5 6	1519 6	87 ℄ SW Cor. Ho #	3185
			3 5	1521 7	NW " "	"
3+57			1 43	1523 77		7.5 Edge Prmt
T.P.	11 50	1535 24	1 46	1523 74		
4+00			9 12	1526 12		℄
"			8 63	1526 61		10.5 Edge Prmt.
"			9 08	1526 16	14.2 Edge Prmt	
4+55 6			4 81	1530 43		2° Edge Prmt. B. Brk.
"			3 6	1531 6		7.5 P/L
4+65 8			4 49	1530 75	16° Edge Prmt	
4+97 8			1 54	1533 70		9.5 Edge Prmt
4+99 36			2 09	1533 15		℄ ∡ Pt
"			2 13	1533 11	12° Edge Prmt.	
T.P.	11 08	1545 98	0 34	1534 90		
5+24			10 70	1535 28		7.5
5+65			7 24	1538 74		℄ Edge Prmt
6+00			3 71	1542 27		℄
"			3 8	1542 2		7.5 P/L

Profile Notes Red. ____ Plotted ____ Job No. 1690A Division No. ____ F. B. 1953 Pg. 93
No. ____ Date ____ Date ____ Survey of SANTA ROSA AVE S.S. DIST
X-Sec. Notes Chkd. ____ Checked ____ Survey by J. MUSLIN Notes VG Date 8-3-54
No. ____ Date ____ Date ____ Map No. ____ Indexed C. Johnson Date ____

76L298 307 8-53

PLEASE RETURN TO
LOS ANGELES COUNTY SURVEYOR
726 LOS ANGELES COUNTY ENGINEERING BLDG.

NOTE: ANY ADDITIONS OR CHANGES ON THIS SHEET MUST BE MADE OR CIRCLED IN RED INK, WITH DATE AND NAME OF PERSON MAKING CHANGE.

Do not extend notes this side of this line.

STATION	B. S.	H. I.	F. S.	ELEV.	ALACA DR (Lt) ℄ (Rt)
		1545 98			
~~6+00~~					
6+14 2			2 76	154[illegible] 22	℄ End Pvmt
/			2 6	154[illegible] 4	7 5 P/L
6+46 35			0 5	154[illegible] 5	℄
/			0 4	154[illegible]	5 P/L
/			0 4	15[illegible]	5 P/L
BMAE 594			3 83	154[illegible] 15	BM AE 594 Elev = 1542.167 FB 1568-264
					Alaca Dr at N end of Street.
					Bt Spk in Bot. Step to Ho # 3233

F. B. 1953 Pg. 94
Job No. 169014 Division No. Notes Red. Plotted Profile
Survey of SANTA ROSA AVE U.S. DIST. Date Date No.
Survey by V. MUSLIN Notes V. GREGORY Notes Chkd. Checked X-Sec.
Indexed ~~A. O. Johnson~~ Date Date Date No.

Notes Ck'd by	Survey of SANTA ROSA AVE
Map No.	W. O. 1690.14 Tape No. St'd. °F
Office Work	Surveyed by J. J. LANIGAN.
Checked	Notes J. J. L. Date 7-27-54
Date	Indexed A. C. Johnson

F.B. 1953 PG. 95

APR 27 '60

LOCATION
of
IMPROVEMENTS
in
PROPOSED SEWER R/W.
IN.
LOT #4
JEWETTS SUBDIVISION.
C.I. 1690.14

J. J. LANIGAN.
M. NATAPOTI.
J. C. RIKE.
C. L. LEE.

Note: Any Additions or Changes on This Sheet Must be Made or Circled in Red Ink With Date and Name of Person Making Change.

Do not extend notes this side of this line.

RETURN TO
LOS ANGELES COUNTY SURVEYOR
726 LOS ANGELES COUNTY
ENGINEERING BLDG.

76F3098 247 4-53

F. B. 1953 PG. 96

CONT DOT PG 97

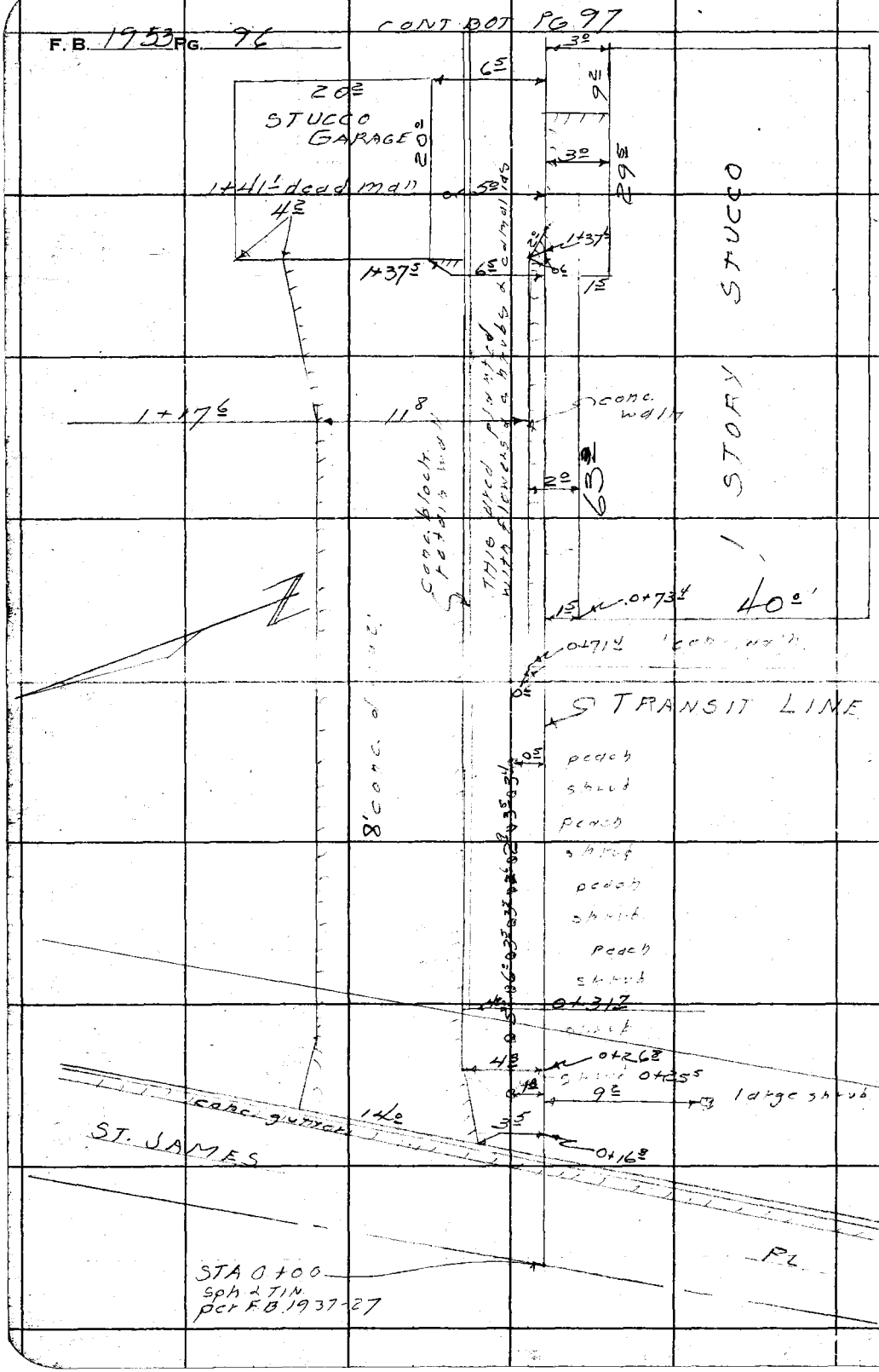

RETURN TO
LOS ANGELES COUNTY SURVEYOR
726 LOS ANGELES COUNTY
ENGINEERING BLDG.
Do not extend notes this side of this line.

Note: Any Additions or Changes on This Sheet Must be Made or Circled in Red Ink With Date and Name of Person Making Change.

Notes Ck'd by	Survey of SANTA ROSA AVE
Map No.	W. O. 690M Tape No. St'd. °F
Office Work	Surveyed by J.J. LANIGAN
Checked	Notes J.J.L. Date 7-27-54
Date	Indexed

F.B. 1953 PG. 97

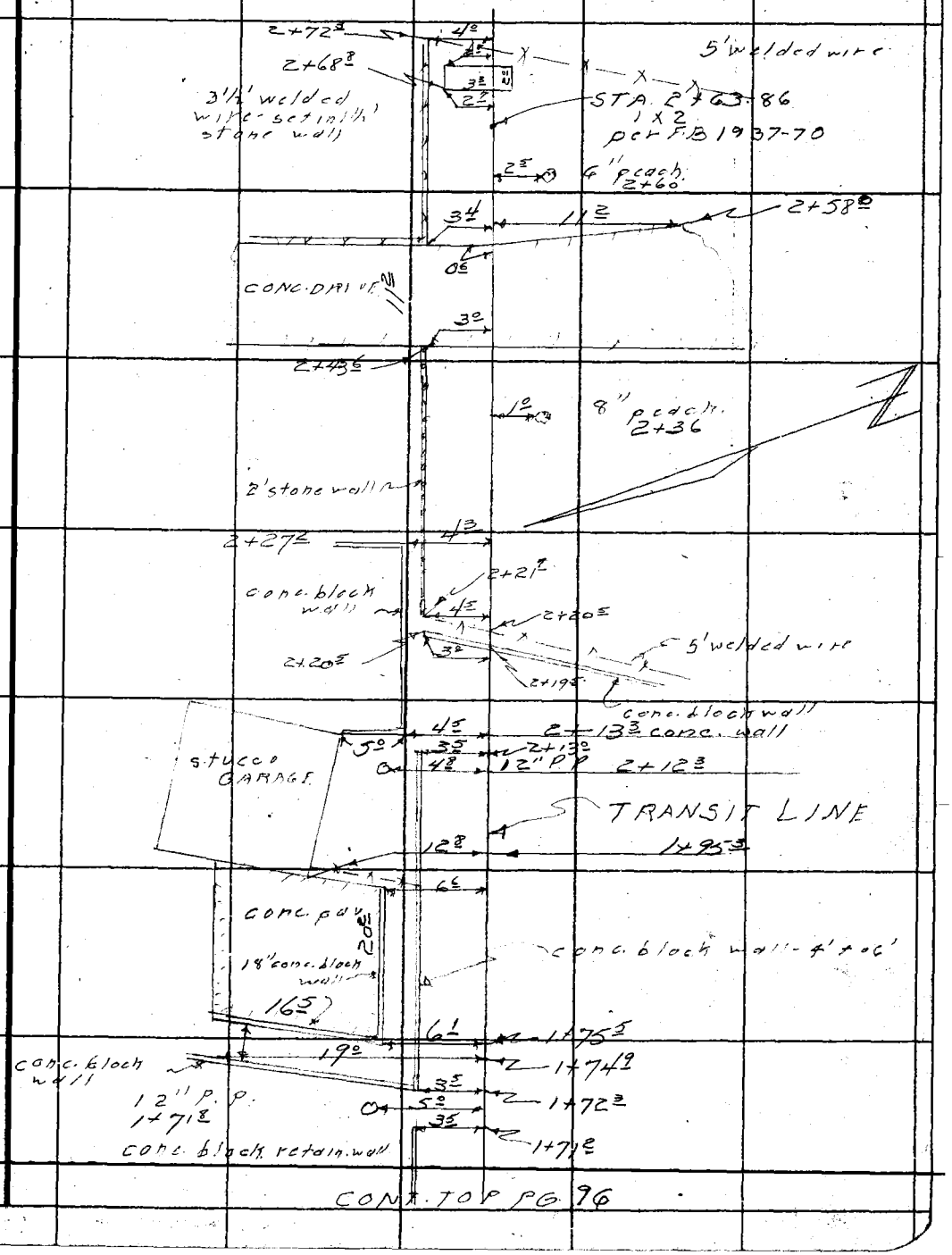

Note: Any Additions or Changes on This Sheet Must be Made on Circled In Red Ink With Date and Name of Person Making Change.

Do not extend notes this side of this line.

RETURN TO
LOS ANGELES COUNTY SURVEYOR
726 LOS ANGELES COUNTY
ENGINEERING BLDG.

76F2095 247 4-53

F. B. 1953 PG. 98

RETURN TO
LOS ANGELES COUNTY SURVEYOR
726 LOS ANGELES COUNTY
ENGINEERING BLDG.

Do not extend notes this side of this line.

Note: Any Additions or Changes on This Sheet Must be Made or Circled in Red Ink With Date and Name of Person Making Change.

Profile	Notes Red.	Plotted	Job No. 1690.14	Division No. 10	F. B. 1953	Pg. 99
No.	Date	Date	Survey of SANTA ROSA AVE.			
X-Sec.	Notes Chkd.	Checked	Survey by J.J.L.	Notes M.N.	Date 7-28-54	
No.	Date 8-9-54	Date	Map No.	Indexed C. Johnson	Date	

PROFILE & X-SECTIONS IN PROPOSED SEWER R/W IN LOT #4 JEWETTS SUBDIVISION

C.I. 1690.14

STATION	B.S.	H.I.	F.S.	ELEV.

J.J. LANIGAN
M. NATAPOFF
J.C. RIKE
C.L. LEE
C.S. NICOLOSI

NOTE: ANY ADDITIONS OR CHANGES ON THIS SHEET MUST BE MADE OR CIRCLED IN RED INK, WITH DATE AND NAME OF PERSON MAKING CHANGE.

Do not extend notes this side of this line.

PLEASE RETURN TO
LOS ANGELES COUNTY SURVEYOR
726 LOS ANGELES COUNTY ENGINEERING BLDG.

761298 307 8-53

76L298 307 8-53

PLEASE RETURN TO
LOS ANGELES COUNTY SURVEYOR
726 LOS ANGELES COUNTY ENGINEERING BLDG.

NOTE: ANY ADDITIONS OR CHANGES ON THIS SHEET MUST BE MADE OR CIRCLED IN RED INK, WITH DATE AND NAME OF PERSON MAKING CHANGE.

Do not extend notes this side of this line.

STATION	B. S.	H. I.	F. S.	ELEV.		
B.M.AE 617				1433.14	B.M.AE 617 - EL. 1433.137 per F.B. 1930-45.	
	038	143352			ST. JAMES PL. & PALM ST. (N.W. cor.) Bt.	
T.P.			1183	142169	spk. in cb. 3' N. of N. end of C.R.	
	361	142530				
0+00			720	141810		TR/L - int. @ St. JAMES PL.
0+15			832	141698		" " - gut.
"			757	141773		" " - cb.
0+30±			66	14187		TR/L
"			73	14180		6.5' R
"			63	14190	3.5' L - bk.	
"			61	14192	4.0' " - tp. bk.	
"			55	14198	12' " bk.	
"			52	14201	12.5' " tp. bk	
"			50	14203	13.5' "	
0+70			66	14187		TR/L - bk.
"			66	14187	1' L.	
"			62	14191	1.5' "	
"			62	14191	4.0' " bot. bk.	
"			489	142041	5.0' " tp. bk.	
"			467	142063	13' " bk.	
"			44	14209	13.5' " tp. bk.	

F. B. 1953 PG. 100
Job No. 1690.14 Division No. 10 Notes Red. Plotted Profile
Survey of SANTA ROSA AVE Date Date No.
Survey by J. LANIGAN Notes M. NATAPOFF Notes Chkd. Checked X-Sec.
Indexed A. C. Johnson Date Date Date No.

76 298 307 8-53

PLEASE RETURN TO
LOS ANGELES COUNTY SURVEYOR
726 LOS ANGELES COUNTY ENGINEERING BLDG.

NOTE: ANY ADDITIONS OR CHANGES ON THIS SHEET MUST BE MADE OR CIRCLED IN RED INK, WITH DATE AND NAME OF PERSON MAKING CHANGE.

Do not extend notes this side of this line.

STATION	B. S.	H. I.	F. S.	ELEV.		
		1425 30				
0+70			67	1418 6		6.5' R
1+70			62	1419 1		TR/L
"			55	1419 8	4.0' L. -	
"			43	1421 0	5.0' " -	
"			42	1421 1	13.0	
"			63	1419 0		6.5' R
1+75±			56	1419 7		TR/L.
"			54	1419 9	4.0' L. - S. side wall	
"			44	1420 9	5.0 " - N. " "	
"			44	1420 9	7.0 " - tp. wall.	
"			54	1419 9	8.0 " bot. "	
"			51	1420 2	13.0 "	
"			63	1419 0		6.5' R
T.P.			550	1419 80		
	361	1423 41				
2+42			46	1418 8		TR/L
"			49	1418 5		6.5' R
"			45	1418 9	2' L.	
"			30	1420 4	3' L	
"			29	1420 5	13.5	

Profile Notes Red. ____ Plotted ____ Job No. 1690 M Division No. 10 F. B. 1953 Pg. 101
No. ____ Date ____ Date ____ Survey of SANTA ROSA AVE
X-Sec. Notes Chkd. ____ Checked ____ Survey by J.J.L. Notes M.N. Date 7-28-54
No. ____ Date ____ Date ____ Map No. ____ Indexed C. Johnson

76L298 307 8-53

PLEASE RETURN TO
LOS ANGELES COUNTY SURVEYOR
726 LOS ANGELES COUNTY ENGINEERING BLDG.

NOTE: ANY ADDITIONS OR CHANGES ON THIS SHEET MUST BE MADE OR CIRCLED IN RED INK, WITH DATE AND NAME OF PERSON MAKING CHANGE.

Do not extend notes this side of this line.

STATION	B. S.	H. I.	F. S.	ELEV.		
		1423 41				
2+49			464	141[illegible]7		TR/L - middle drive
"			514	141[illegible]27		6.5' R
"			461	141[illegible]80	0.5' L - bot. bk.	
"			303	142[illegible]38	8.5" - tp. bk.	
"			287	142[illegible]54	13.5"	
2+72			47	141[illegible]7		TR/L
			45	141[illegible]		6.5' R.
			47	14187	3' L - S. side wall	
			33	14201	4' L - N. " "	
			32	14202	13' L	
T.P.			090	142[illegible]51		
	1151	143402				
T.P.			176	143226		
	496	143722				
B.M.AE 609			326	143396	B.M.AE 609 - EL. 1434.004 per F.B. 1930-45. SANTA ROSA AVE. & PALM ST. (N.W. cor.) Copper nail & washer in lead in S.E. cor. conc. walk to ho. #2821.	

F. B. 1953 PG. 102 Job No. 1690.14 Division No. 10 Notes Red. Plotted Profile
Survey of SANTA ROSA AVE. Date Date No.
Survey by J.J. LANIGAN Notes M. NATAPOFF Notes Chkd. Checked X-Sec.
Indexed C. Johnson Date Date Date No.

Notes Ck'd by	Survey of SANTA ROSA AVE
Map No.	W. O. 1690.14 Tape No. St'd. °F
Office Work	Surveyed by J.J. LANIGAN
Checked	Notes M. NATAPOFF Date 8-2-54
Date	Indexed A. C. Johnson

APR 2 7 '60

F.B. 1953 PG. 103

LOCATION of IMPROVEMENTS in LOT #14 TR# 8253

POPPYFIELD DR. N.
East of Marengo
C.I. 1690.14

J.J. LANIGAN
M. NATAPOFF
J.C. RIKE
C.L. LEE
C.S. NICOLOSI

Note: Any Additions or Changes on This Sheet Must be Made or Circled in Red Ink With Date and Name of Person Making Change.

Do not extend notes this side of this line.

RETURN TO
LOS ANGELES COUNTY SURVEYOR
726 LOS ANGELES COUNTY
ENGINEERING BLDG.

76F3095 247 4-53

cont. bot. pg. # 105

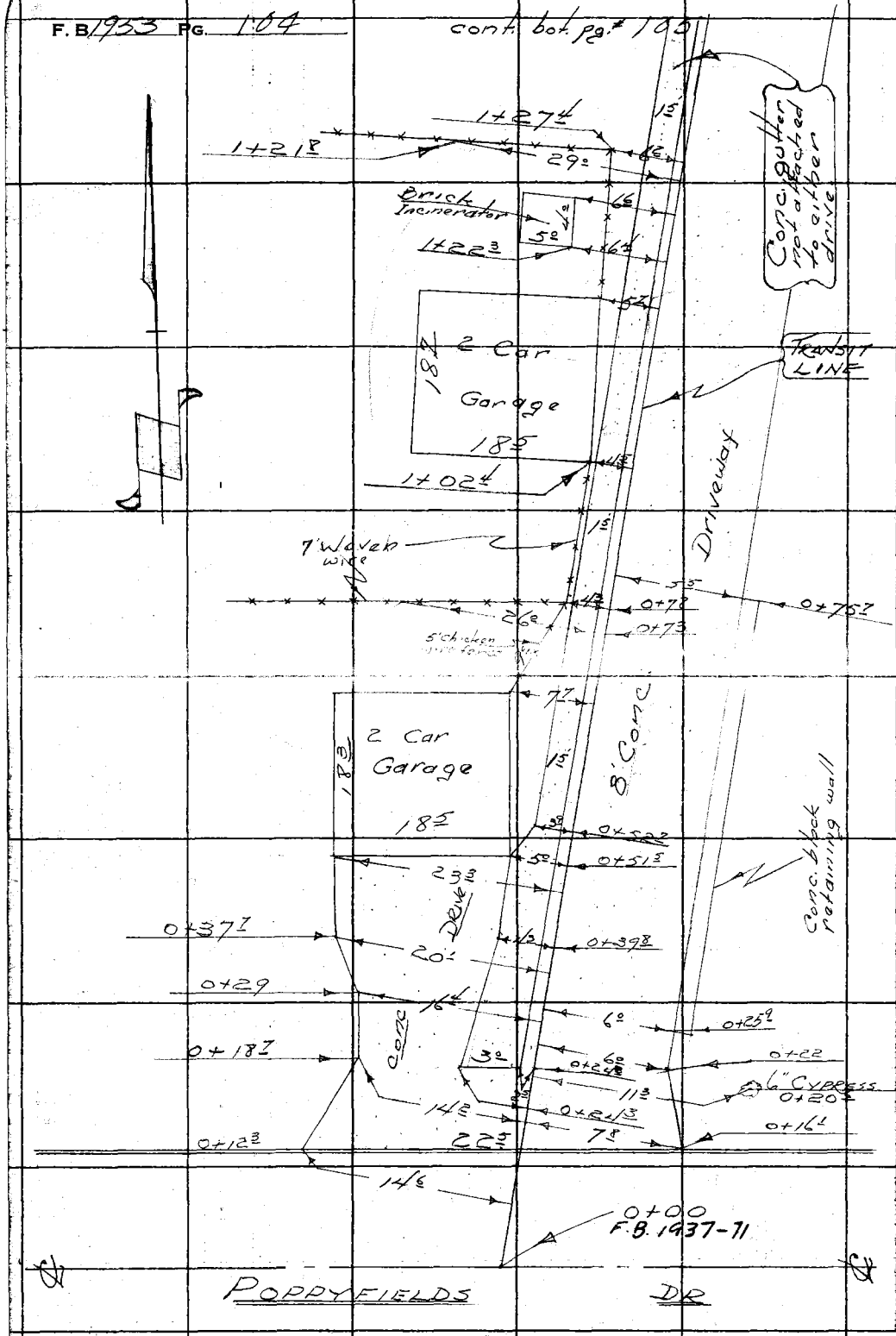

RETURN TO
LOS ANGELES COUNTY SURVEYOR
726 LOS ANGELES COUNTY
ENGINEERING BLDG.

Do not extend notes this side of this line.

Note: Any Additions or Changes on This Sheet Must be Made or Circled in Red Ink With Date and Name of Person Making Change.

Notes Ck'd by	Survey of SANTA ROSA AVE
Map No.	W. O. 6940 Tape No. St'd. °F
Office Work	Surveyed by W. LANIGAN
Checked	Notes M. NATAPOFF Date 8-2-54
Date	Indexed C. JOHNSON

F.B. 1953 Pg. 185

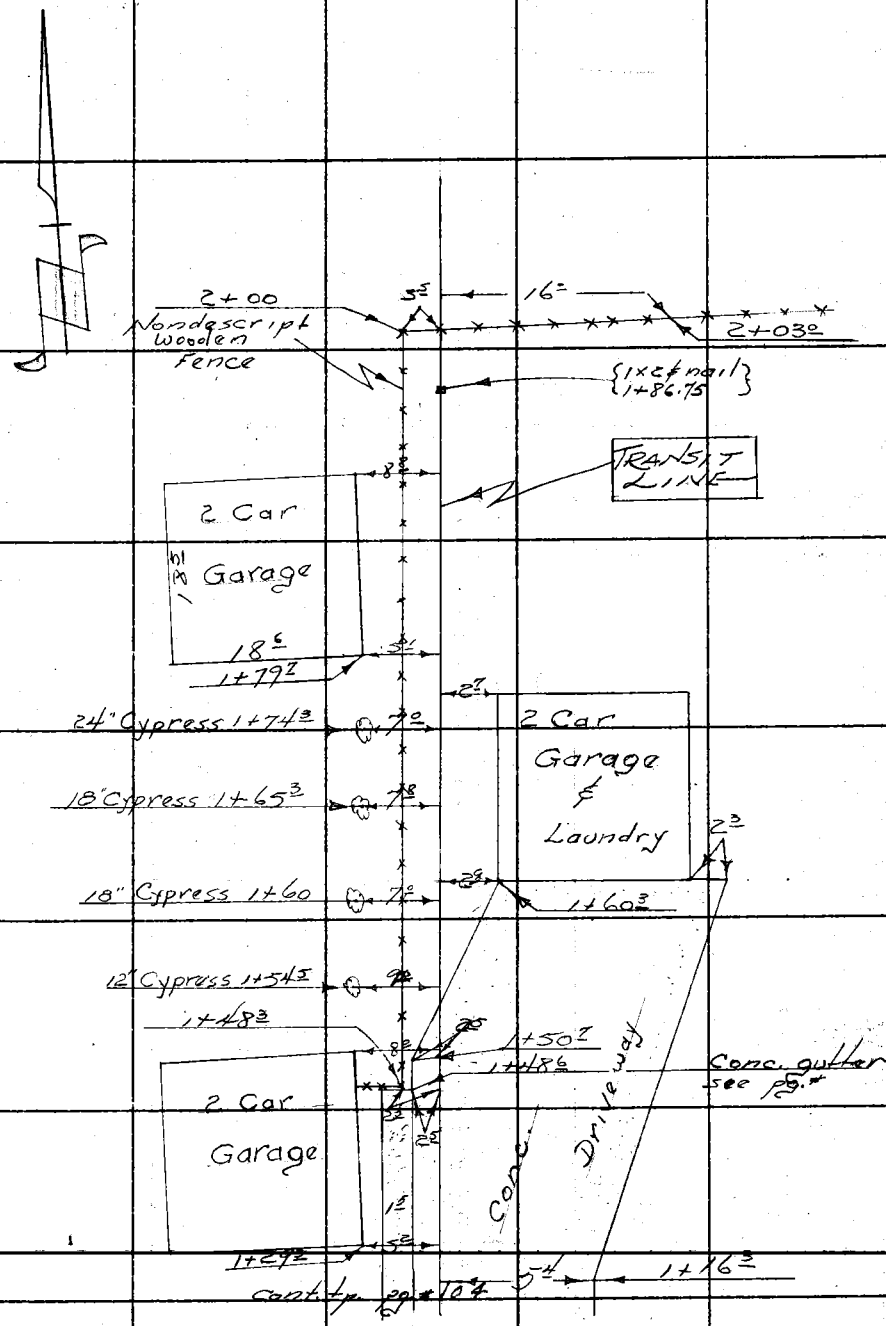

Note: Any Additions or Changes on This Sheet Must be Made or Circled in Red Ink With Date and Name of Person Making Change.

Do not extend notes this side of this line.

RETURN TO
LOS ANGELES COUNTY SURVEYOR
726 LOS ANGELES COUNTY
ENGINEERING BLDG.

76-3095 247 4-55

F. B. 1953 PG. 106

RETURN TO
LOS ANGELES COUNTY SURVEYOR
726 LOS ANGELES COUNTY
ENGINEERING BLDG.

Do not extend notes this side of this line.

Note: Any Additions or Changes on This Sheet Must be Made or Circled in Red Ink With Date and Name of Person Making Change.

Profile No.	Notes Red.	Plotted	Job No. 1690.14	Division No. 10	F. B. 1953	Pg. 107
	Date	Date	Survey of SANTA ROSA AVE			
X-Sec. No.	Notes Chkd.	Checked	Survey by J.J.L.	Notes M.N. C. JOHNSON	Date 8-2-54	
	Date 8-9-54	Date	Map No.	Indexed	Date	

PROFILE
&
X-SECTIONS
IN
PROPOSED SEWER R/W
IN
LOT #14
TR. #8253

C.I. 1690.14

ELEV.	F. S.	H. I.	B. S.	STATION

J.J. LANIGAN
M. NATAPOFF
J.C. RIKE
C.L. LEE
C.S. NICOLOSI

NOTE: ANY ADDITIONS OR CHANGES ON THIS SHEET MUST BE MADE OR CIRCLED IN RED INK, WITH DATE AND NAME OF PERSON MAKING CHANGE.

Do not extend notes this side of this line.

PLEASE RETURN TO
LOS ANGELES COUNTY SURVEYOR
726 LOS ANGELES COUNTY ENGINEERING BLDG.

761298 307 8-53

76L298 307 8-53

PLEASE RETURN TO
LOS ANGELES COUNTY SURVEYOR
726 LOS ANGELES COUNTY ENGINEERING BLDG.

NOTE: ANY ADDITIONS OR CHANGES ON THIS SHEET MUST BE MADE OR CIRCLED IN RED INK, WITH DATE AND NAME OF PERSON MAKING CHANGE.

Do not extend notes this side of this line.

STATION	B. S.	H. I.	F. S.	ELEV.		
BM.AE567		✓		1453 31	B.M.AE566-EL.1453.314 per F.B.1568-246.	
	12 27	1465 58			POPPYFIELDS DR. & MARENGO AVE. (S.W. cor.) Bt. spk.	
					in cb. 7' W. of E. end of C.R.	
0+00			461	1460 97		TR/L-int. @ POPPYFIELDS DR.
0+14.5			480	1460 78		" " - gut.
"			474	1460 84		" " - cb. @ drive
0+20.5			393	1461 65		" " - bk. in "
0+24.5			385	1461 73		" " @ P/L.
"			371	1461 87		6' R - bot. bk.
"			28	1462 3		7.5' " - tp. bk.
"			390	1461 68	3' L.	
"			405	1461 53	15' " - bot. bk.	
"			37	1461 9	16' " - tp	
T.P.		✓	037	1465 21		
	1139	1476 60				
0+45			1119	1465 41		TR/L - bk.
1+00			619	1470 41		" "
"			612	1470 48		5.5' R
"			607	1470 53	3' L	
"			54	1471 2	6' "	
"			55	1471 1	13' "	

F. B. 1953 Pg. 108
Job No. 1690.14 Division No. 10 Notes Red. Plotted
Survey of SANTA ROSA AVE Date Date No.
Survey by W. LANIGAN Notes M. NATAPOFF Notes Chkd. Checked X-Sec.
Indexed C. Johnson Date Date Date No.
Profile

76 298 307 8-53

PLEASE RETURN TO
LOS ANGELES COUNTY SURVEYOR
726 LOS ANGELES COUNTY ENGINEERING BLDG.

NOTE: ANY ADDITIONS OR CHANGES ON THIS SHEET MUST BE MADE OR CIRCLED IN RED INK, WITH DATE AND NAME OF PERSON MAKING CHANGE.

Do not extend notes this side of this line.

STATION	B. S.	H. I.	F. S.	ELEV.		
		1476.60				
1+56			1.51	1475.09		TR/L - edge conc
1+56.5			1.3	1475.3		" "
"			0.7	1475.9	3.5' L	
"			0.6	1476.0	4' "	
"			0.4	1476.2	13' "	
T.P.			0.20	1476.40		
	6.29	1482.69				
1+68±			5.9	1476.8		TR/L
2+00			3.9	1478.8		" "
"			4.0	1478.7		6' R
"			2.2	1480.5	3' L	
"			2.6	1480.1	13' L	
T.P.			0.57	1482.12		
	2.66	1484.78				
B.M. AE566			0.78	1484.00	B.M. AE566 - EL. 1484.007 per F.B. 1568-246 LAS FLORES DR. & MARENGO AVE. (N.W. cor.) Bt. spk. in cb. 5' W. of W. end C.R.	

Profile Notes Red. ____ Plotted ____ Job No. 1690.14 Division No. 10 F. B. 1953 Pg. 109
No. ____ Date ____ Date ____ Survey of SANTA ROSA AVE.
X-Sec. Notes Chkd. ____ Checked ____ Survey by J.J.L. Notes M.H. Date 8-2-54
No. ____ Date ____ Date ____ Map No. ____ Indexed C. [illegible]

F. B. 1953 Pg. 110 Job No. 1690.14 Division No. 10 Notes Red. _____ Plotted _____ Profile

Survey of SANTA ROSA AVE Date _____ Date _____ No. _____

Survey by M. LANIGAN Notes M. NATAPOFF Notes Chkd. _____ Checked _____ X-Sec.

Indexed _____ Date _____ Date _____ Date _____ No. _____

STATION	B. S.	H. I.	F. S.	ELEV.

Do not extend notes this side of this line.

PLEASE RETURN TO
LOS ANGELES COUNTY SURVEYOR
726 LOS ANGELES COUNTY ENGINEERING BLDG.

NOTE: ANY ADDITIONS OR CHANGES ON THIS SHEET MUST BE MADE OR CIRCLED IN RED INK, WITH DATE AND NAME OF PERSON MAKING CHANGE.

76L298 307 8-53

Notes Ck'd by	Survey of SANTA ROSA AVE.
Map No.	W. O. 1690.14 Tape No. St'd. of F
Office Work	Surveyed by J.J. LANIGAN.
Checked	Notes J.J.L. Date 8-2-54
Date	Indexed ~~A. C. Johnson~~ APR 27 60

F.B. 1953 PG. 111

LOCATION
of
IMPROVEMENTS
IN
PROPOSED SEWER R/W.
IN
LOTS # 1-2-3-4-5-6-10
TR # 8253
and IN
LOTS 62-63-64-65
LOS FLORES SLOPE
C.I. 1690.14

J.J. LANIGAN.
M. NATAPOFF.
J.C. RIVE.
C.L. LEE.
C.S. NICOLOSI

Note: Any Additions or Changes on This Sheet Must be Made or Circled in Red Ink With Date and Name of Person Making Change.

Do not extend notes this side of this line.

RETURN TO
LOS ANGELES COUNTY SURVEYOR
726 LOS ANGELES COUNTY
ENGINEERING BLDG.

76-3098 247 4-52

F. B. 1953 PG. 112 CONT BOT PG. 113

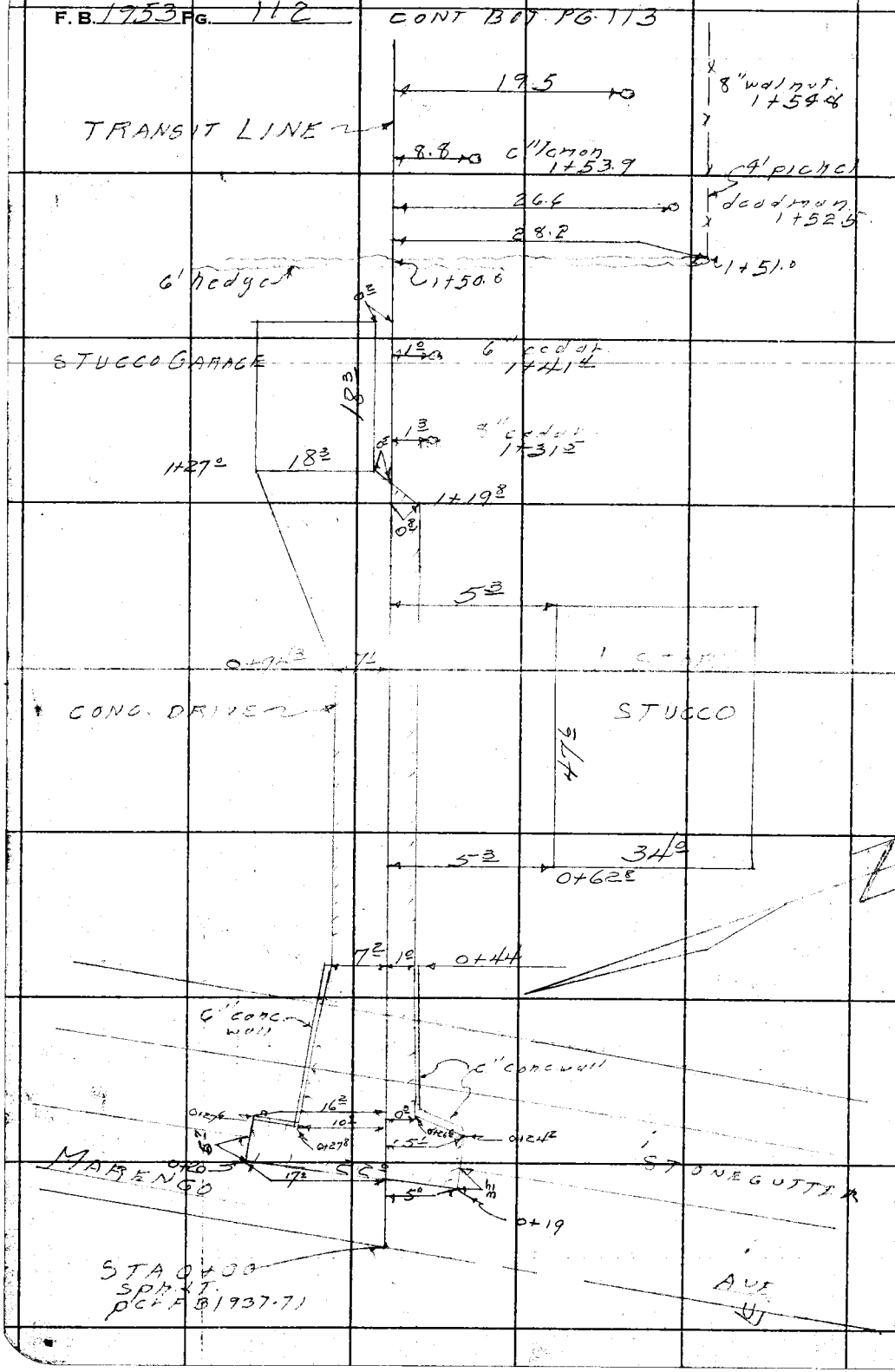

RETURN TO
LOS ANGELES COUNTY SURVEYOR
726 LOS ANGELES COUNTY
ENGINEERING BLDG.

Do not extend notes this side of this line.

Note: Any Additions or Changes on This Sheet Must be Made or Circled in Red Ink With Date and Name of Person Making Change.

Notes Ck'd by	Survey of SANTA ROSA AVE
Map No.	W. 6690.14 Tape No. St'd. °F
Office Work	Surveyed by J.J. LANIGAN
Checked	Notes J.J.L. Date 8-3-54
Date	Indexed A. C. Johnson

F.B. 1953 PG. 113



Note: Any Additions or Changes on This Sheet Must be Made or Circled in Red Ink With Date and Name of Person Making Change.

Do not extend notes this side of this line.

RETURN TO
LOS ANGELES COUNTY SURVEYOR
726 LOS ANGELES COUNTY
ENGINEERING BLDG.

76F3095 247 4-53

F. B. 1953 PG. 114

CONT. BOT. PG. 115



CONT. TOP PG. 113

RETURN TO
LOS ANGELES COUNTY SURVEYOR
726 LOS ANGELES COUNTY
ENGINEERING BLDG.
Do not extend notes this side of this line.

Note: Any Additions or Changes on This Sheet Must be Made or Circled in Red Ink With Date and Name of Person Making Change.

Notes Ck'd by	Survey of SANTA ROSA AVE.
Map No.	W. O. 1690.14 Tape No. St'd. °F
Office Work	Surveyed by J.J. LANIGAN
Checked	Notes J.H.L. Date 8-3-54
Date	Indexed A. C. Johnson

F.B. 1953 PG. 115



Note: Any Additions or Changes on This Sheet Must be Made or Circled in Red Ink With Date and Name of Person Making Change.

Do not extend notes this side of this line.

RETURN TO
LOS ANGELES COUNTY SURVEYOR
726 LOS ANGELES COUNTY
ENGINEERING BLDG.

76F3095 247 4-53

F. B. 1953 PG. 116

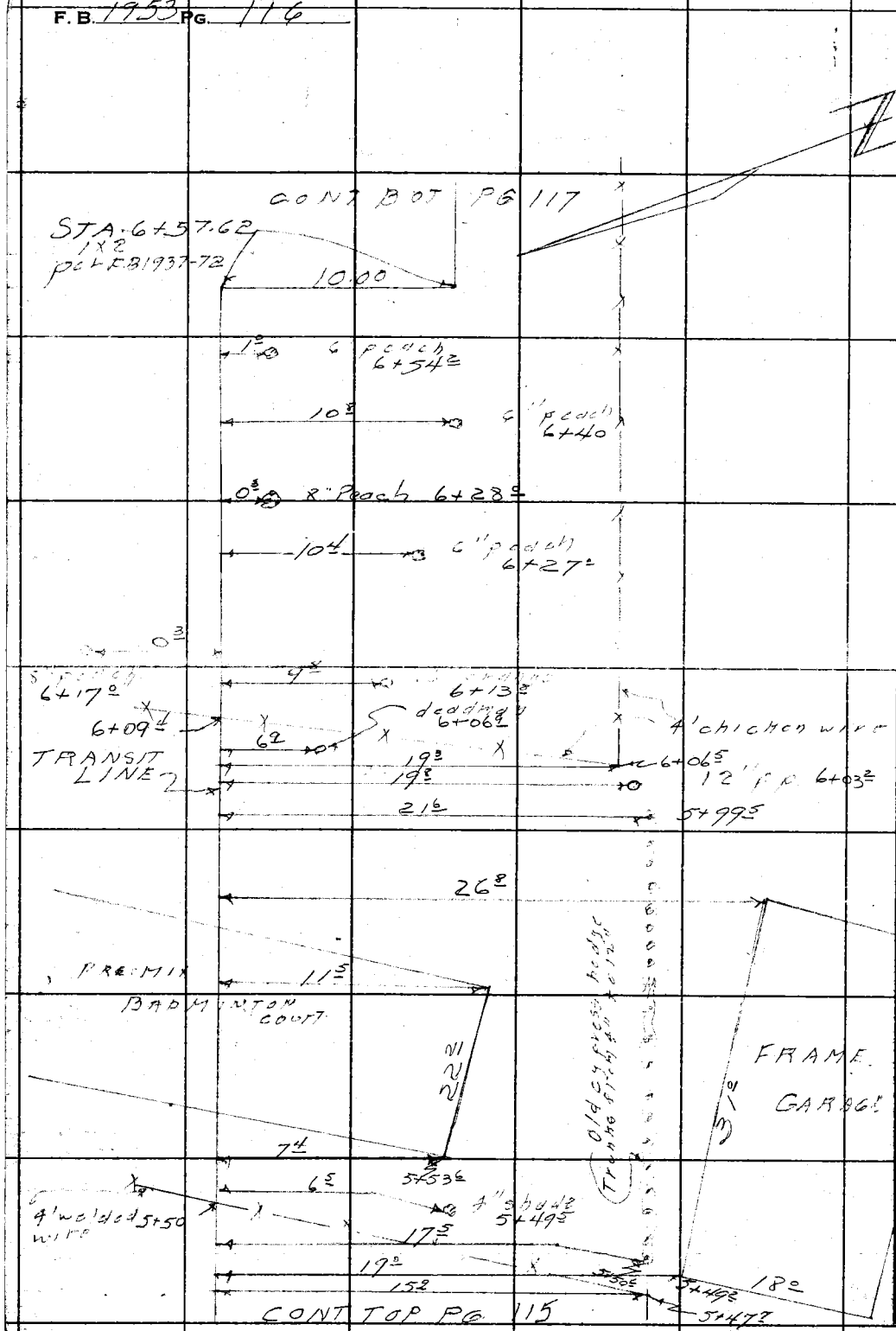

RETURN TO
LOS ANGELES COUNTY SURVEYOR
726 LOS ANGELES COUNTY
ENGINEERING BLDG.
Do not extend notes this side of this line.

Note: Any Additions or Changes on This Sheet Must be Made or Circled in Red Ink With Date and Name of Person Making Change.

Notes Ck'd by	Survey of SANTA ROSA AVE.
Map No.	W. O. 6284 Tape No. St'd. °F
Office Work	Surveyed by J. J. LANIGAN.
Checked	Notes J. J. L. Date 8-3-54
Date	Indexed C. Johnson

F. B. 1953 PG. 117

CONT BOT. PG. 118

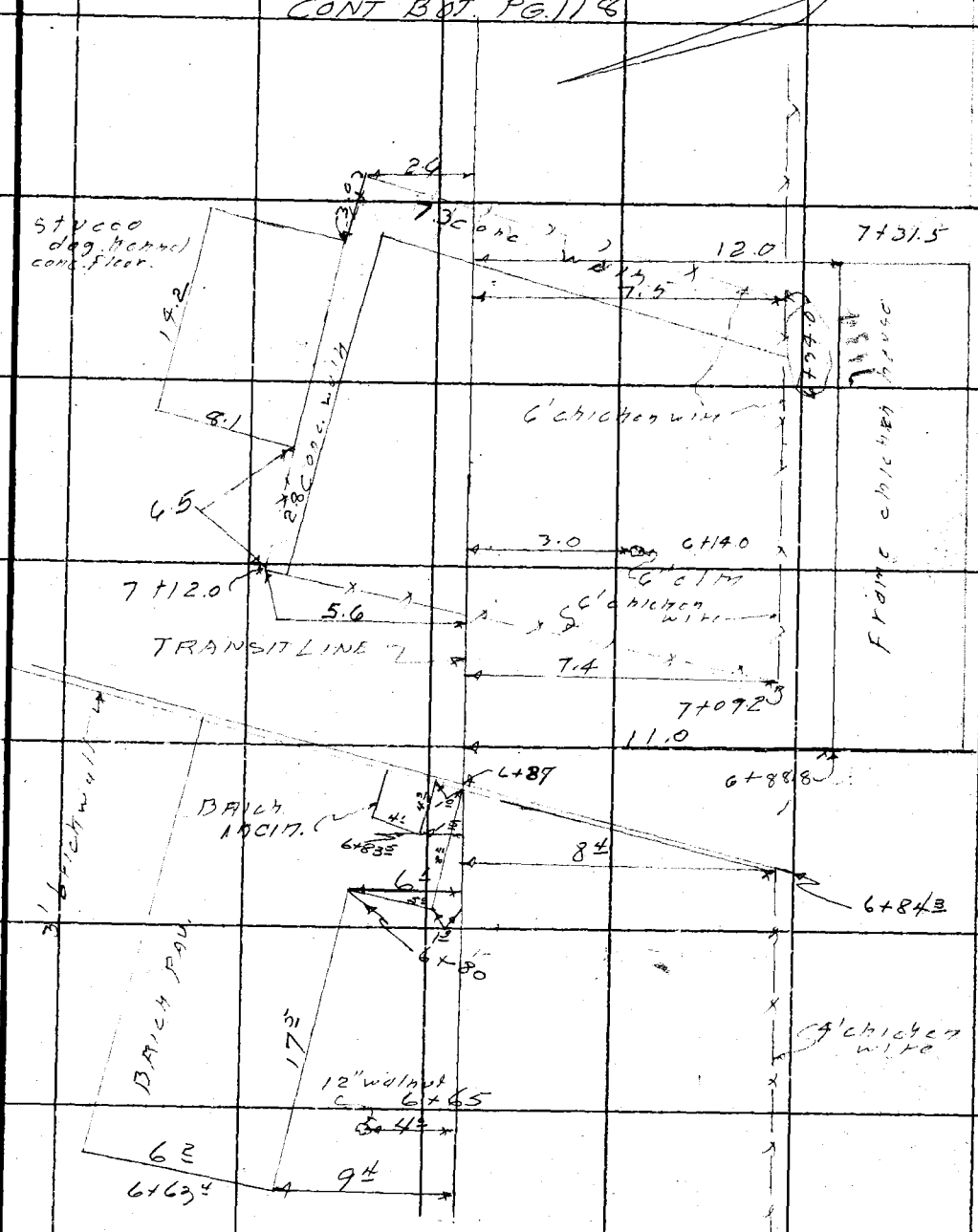

CONT. TOP PG. 116

Note: Any Additions or Changes on This Sheet Must be Made or Circled in Red Ink With Date and Name of Person Making Change.

Do not extend notes this side of this line.

RETURN TO
LOS ANGELES COUNTY SURVEYOR
726 LOS ANGELES COUNTY
ENGINEERING BLDG.

76FS095 247 4-55

F. B. 1953 PG. 118



CONT. TOP PG.

RETURN TO
LOS ANGELES COUNTY SURVEYOR
726 LOS ANGELES COUNTY
ENGINEERING BLDG.

Do not extend notes this side of this line.

Note: Any Additions or Changes on This Sheet Must be Made or Circled in Red Ink With Date and Name of Person Making Change.

Profile No.	Notes Red. / Date	Plotted / Date	Job No. 1690.14	Division No. 10	F. B. 1953	Pg. 119
X-Sec. No.	Notes Chkd. / Date 8-9-54	Checked / Date	Survey of SANTA ROSA AVE			
			Survey by J.J.L.	Notes M.N. Date 2-8-54		
			Map No.	Indexed C. Johnson	Date	

PROFILE
&
X-SECTIONS
IN
PROPOSED SEWER R/W
IN
LOTS #1,2,3,4,5,6 & 10
TR# 8253
& IN
LOTS #62,63,64 & 65
LOS FLORES SLOPE
C.I. 1690.14

ELEV.	
	J.J. LANIGAN
F. B.	M. HATAPOFF J.C. RIKE
H. I.	C.L. LEE C.S. NICOLOSI
B. S.	
STATION	

NOTE: ANY ADDITIONS OR CHANGES ON THIS SHEET MUST BE MADE OR CIRCLED IN RED INK, WITH DATE AND NAME OF PERSON MAKING CHANGE.

PLEASE RETURN TO
LOS ANGELES COUNTY SURVEYOR
726 LOS ANGELES COUNTY ENGINEERING BLDG.

Do not extend notes this side of this line.

98 307 8-53

76L298 307 8-53

PLEASE RETURN TO
LOS ANGELES COUNTY SURVEYOR
726 LOS ANGELES COUNTY ENGINEERING BLDG.

NOTE: ANY ADDITIONS OR CHANGES ON THIS SHEET MUST BE MADE OR CIRCLED IN RED INK, WITH DATE AND NAME OF PERSON MAKING CHANGE.

Do not extend notes this side of this line.

STATION	B. S.	H. I.	F. S.	ELEV.		
B.M.AE 566		1		1484.01	B.M.AE 566 - EL. 1484.007 per F.B. 1568-246.	
	075	1484.76			MARENGO AVE. & LAS FLORES DR. (N.W. cor.) Bt. spk.	
					in cb. 5' W. of W. end C.R.	
0+00			753	1477.23		TR/L - int. @ MARENGO AVE.
0+20±			811	1476.5		" " - edge pav.
0+28			113	1473.[illegible]		15' R - el. bot. drain
"			82	1476.[illegible]	15' L	
0+38±			592	1478.84		TR/L - @ P/L
"			592	1478.84		0.8' R - bk.
"			58	1479.0		1.5' " - bk.
"			67	1478.[illegible]		11.5' "
"			550	1479.[illegible]	7' L - bk.	
"			51	1479.[illegible]	8' " - "	
T.P.		1	414	1480.[illegible]		
	622	1486.84				
1+00			563	1481.21		TR/L
"			561	1481.23		0.8' R - edge drive
"			58	1481.[illegible]		" " -
"			58	1481.[illegible]		5.5' "
"			530	1481.54	7' L	
"			54	1481.4	11.5' "	

F. B. 1953 PG. 120 Job No. 1690.14 Division No. 10 Notes Red. Plotted Profile
Survey of SANTA ROSA AVE. Date Date No. X-Sec.
Survey by J.J. LANIGAN Notes M. NATAPOFF Notes Chkd. Checked
Indexed C. Johnson Date Date Date No.

L 298 307 8-53

PLEASE RETURN TO
LOS ANGELES COUNTY SURVEYOR
726 LOS ANGELES COUNTY ENGINEERING BLDG.

NOTE: ANY ADDITIONS OR CHANGES ON THIS SHEET MUST BE MADE OR CIRCLED IN RED INK, WITH DATE AND NAME OF PERSON MAKING CHANGE.

Do not extend notes this side of this line.

STATION	B. S.	H. I.	F. S.	ELEV.		
		1486.84				
1+13			524	1481.60		TR/L - beg. bk.
"			524	1481.60		0.8' R - edge drive
"			65	1480.3		10' "
2+00			35	1483.3		TR/L
"			61	1480.7		28' R - tp. bk.
"			73	1479.5		29' " - bot. "
"			73	1479.5		39' "
T. P.	11.88	1491.10	7.62	1479.22		
T. P.	10.27	1500.43	0.94	1490.16		
T. P.	0.22	1489.35	11.30	1489.13		
T. P.	5.80	1488.33	6.82	1482.53		
3+00			4.9	1483.4		TR/L - bk.
"			6.7	1481.6		26' R - bk.
"			7.5	1480.8		27' " - "
"			8.7	1479.6		36' "
T. P.	7.38	1491.45	4.26	1484.07		
3+01			8.1	1483.4		TR/L - bk.
"			9.1	1482.4		26' R
"			9.4	1482.1		31' " bk.
"			10.4	1481.1		32' " "
"			10.5	1481.0		36' "

Profile Notes Red. ____ Plotted ____ Job No. 1690.14 Division No. 10 F. B. 1953 Pg. 121
No. ____ Date ____ Date ____ Survey of SANTA ROSA AVE
X-Sec. Notes Chkd. ____ Checked ____ Survey by [illegible] Notes [illegible] Date 8-3-54
No. ____ Date ____ Date ____ Map No. ____ Indexed ____ Date ____

76L298 307 8-53

PLEASE RETURN TO
LOS ANGELES COUNTY SURVEYOR
726 LOS ANGELES COUNTY ENGINEERING BLDG.

NOTE: ANY ADDITIONS OR CHANGES ON THIS SHEET MUST BE MADE OR CIRCLED IN RED INK, WITH DATE AND NAME OF PERSON MAKING CHANGE.

Do not extend notes this side of this line.

STATION	B. S.	H. I.	F. S.	ELEV.		
		1491 45				
3+50±			64	148[illegible]		TR/L - bk.
"			85	148[illegible]		26' R-
"			87	148[illegible]		31' "
"			97	148[illegible]		32' "
"			98	148[illegible]		36' "
3+51			57	148[illegible]		TR/L - bk.
"			75	148[illegible]		27' R - bk.
"			96	1481[illegible]		29' " - "
"			97	148[illegible]		37' "
T.P.		1	492	148[illegible]3		
	582	149235				
4+50			57	148[illegible]		TR/L {TR/L jogged 0.5' N. @ 4+27.18}
"			80	148[illegible]		27' R
"			85	148[illegible]		37' "
5+45			28	1489[illegible]		TR/L - bk.
"			38	148[illegible]		15' R
"			53	148[illegible]		25' "
T.P.		1	176	149059		
	507	149566				
5+50			52	14[illegible]		TR/L - bk

F. B. 1953 PG. 122
Job No. 1690.14 Division No. 10 Notes Red. Plotted Profile
Survey of SANTA ROSA AVE Date Date No.
Survey by J. LANIGAN Notes M. NATAPOFF Notes Chkd. Checked X-Sec.
Indexed C. Johnson Date Date Date No.

761 298 307 8-53

PLEASE RETURN TO
LOS ANGELES COUNTY SURVEYOR
726 LOS ANGELES COUNTY ENGINEERING BLDG.

NOTE: ANY ADDITIONS OR CHANGES ON THIS SHEET MUST BE MADE OR CIRCLED IN RED INK, WITH DATE AND NAME OF PERSON MAKING CHANGE.

Do not extend notes this side of this line.

STATION	B. S.	H. I.	F. S.	ELEV.		
		1495 66				
5+50			54	1490 3		10'R - tp. bk.
"			73	1488 4		20' " - bot. " {N. side bldg.
6+08			45	1491 2		TR/L
"			51	1490 6		15'R - bk
"			64	1489 3		20' "
"			75	1488 2		23' " bot bk
"			76	1488 1		30' "
T. P.			363	1492 03		
	456	1496 59				
6+57 52			47	1491 9		TR/L - N. pt.
"			51	1491 5		" - S. "
6+85			42	1492 4		TR/L - bk - W. side wall
"			43	1492 3		3'R - bk.
"			54	1491 2		5' " -
"			66	1490 0		7' "
"			69	1489 7		15' "
6+86			45	1492 1		TR/L - E. side wall
"			56	1491 0		12'R - N. side bldg.
T. P.			267	1493 92		
	457	1498 49				

Profile Notes Red ____ Plotted ____ Job No. 1690.14 Division No. 10 F. B. 1953 Pg. 123
No. ____ Date ____ Date ____ Survey of SANTA ROSA AVE
X-Sec. Notes Chkd. ____ Checked ____ Survey by J.W.L. Notes M.N. Date 8-3-54
No. ____ Date ____ Date ____ Map No. ____ Indexed ____ Date ____

76L298 307 8-53

PLEASE RETURN TO
LOS ANGELES COUNTY SURVEYOR
726 LOS ANGELES COUNTY ENGINEERING BLDG.

NOTE: ANY ADDITIONS OR CHANGES ON THIS SHEET MUST BE MADE OR CIRCLED IN RED INK, WITH DATE AND NAME OF PERSON MAKING CHANGE.

Do not extend notes this side of this line.

STATION	B. S.	H. I.	F. S.	ELEV.		
		1498 49				
7+83			45	1494 0		TR/L
"			46	1493 9		6'R - tp. ret. wall
"			67	1491 8		7' " - bot. " "
"			69	1491 6		17' "
BMAE 624			288	1495 61	B.M.AE 624 - EL. 1495.654 per F.B. 1930 -19. SANTA ANITA AVE. (W. side) 190'± S. of LAS FLORES DR. Bt. spk. in S. side of drive to ho. #2991.	

F. B. 1953 Pg. 124 Job No. 1690.14 Division No. 10 Notes Red. Plotted Profile
Survey of SANTA ROSA AVE. Date Date No. X-Sec.
Survey by W. LANIGAN Notes M. NATAPOFF Notes Chkd. Checked
Indexed C. JOHNSON Date Date Date No.

Notes Ck'd by	Survey of SANTA ROSA AVE
Map No.	W. O. 1690.14 Tape No. Sr'd. °F
Office Work	Surveyed by J. MUSLIN
Checked	Notes J. M. & J. G. Date 8-3-54
Date	Indexed C. JOHNSON APR 27 '60

F. B. 1953 PG. 125

C.I. 1690.14

SANTA ROSA AVE.

TOPOG

ON

LAS FLORES DR.

FROM

LAKE AVE TO SANTA ANITA AVE

J. MUSLIN
J. GREGORY
T. OHASHI
W.A. MOODYMAN

Note: Any Additions or Changes on This Sheet Must be Made or Circled in Red Ink With Date and Name of Person Making Change.

Do not extend notes this side of this line.

RETURN TO
LOS ANGELES COUNTY SURVEYOR
726 LOS ANGELES COUNTY
ENGINEERING BLDG.

76F3098 247 4-53

F. B. 1953 PG. 126

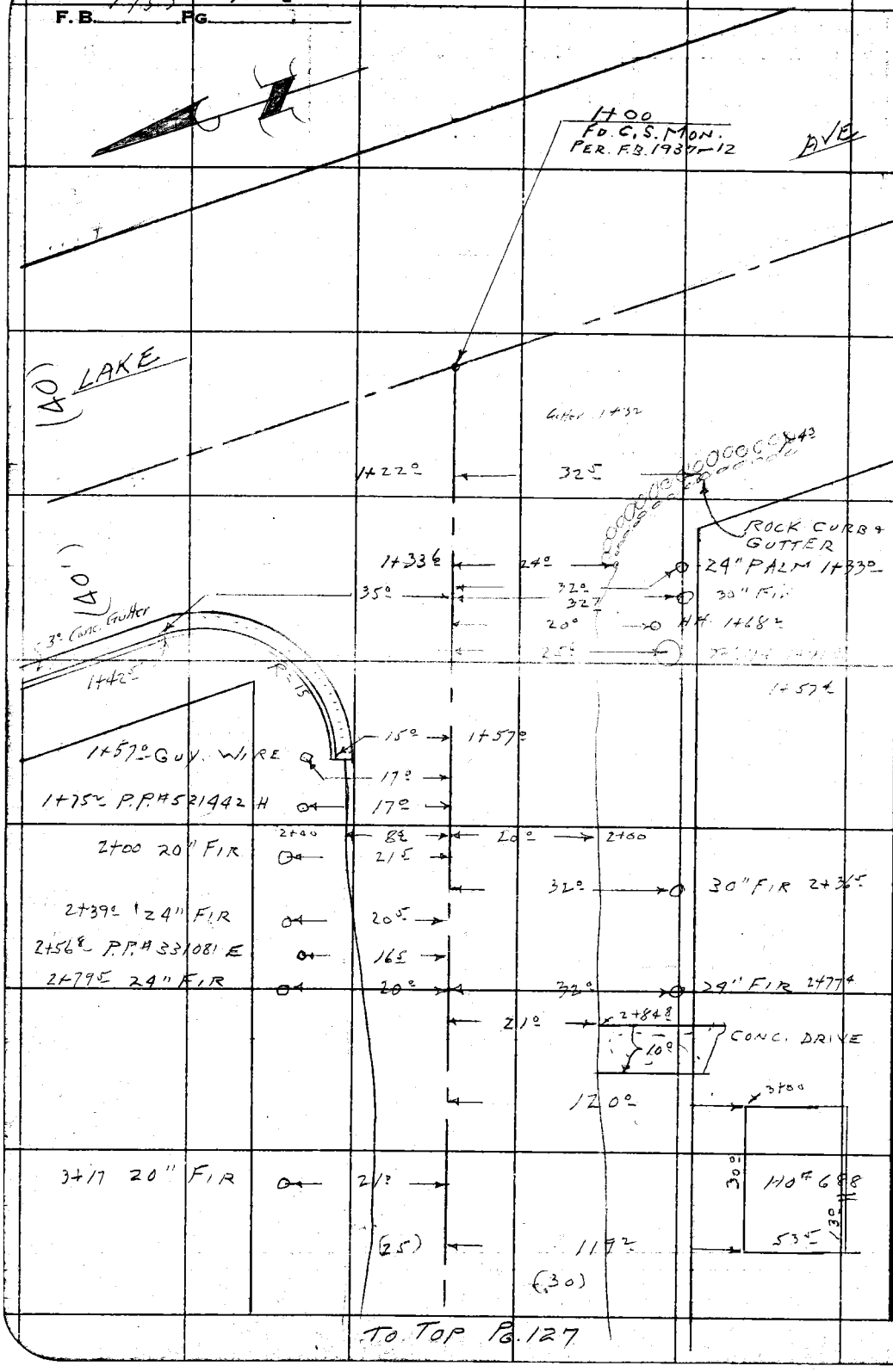

RETURN TO
LOS ANGELES COUNTY SURVEYOR
726 LOS ANGELES COUNTY
ENGINEERING BLDG.

Do not extend notes this side of this line.

Note: Any Additions or Changes on This Sheet Must be Made or Circled in Red Ink With Date and Name of Person Making Change.

F.B. 1953 PG. 127

Notes Ck'd by	Survey of SANTA ROSA AVE
Map No.	W. O. 690.14 Tape No. St'd. °F
Office Work	Surveyed by J. MUSLIN
Checked	Notes J. M. & J. G. Date 8-3-54
Date	Indexed [illegible] C. JOHNSON

125

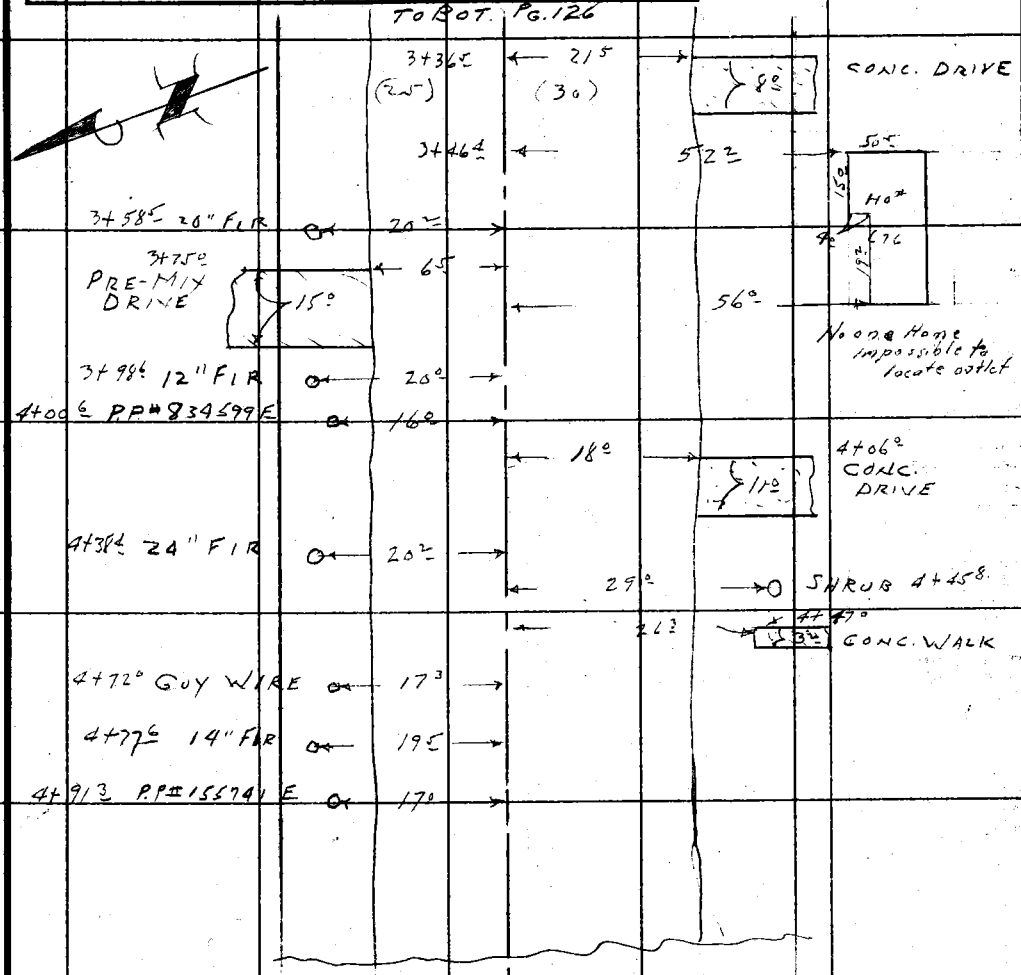

Note: Any Additions or Changes on This Sheet Must be Made or Circled in Red Ink With Date and Name of Person Making Change.

Do not extend notes this side of this line.

RETURN TO
LOS ANGELES COUNTY SURVEYOR
726 LOS ANGELES COUNTY
ENGINEERING BLDG.

74F3098 247 4-53

TO BOT. PG. 127

F. B. 1953 PG. 128

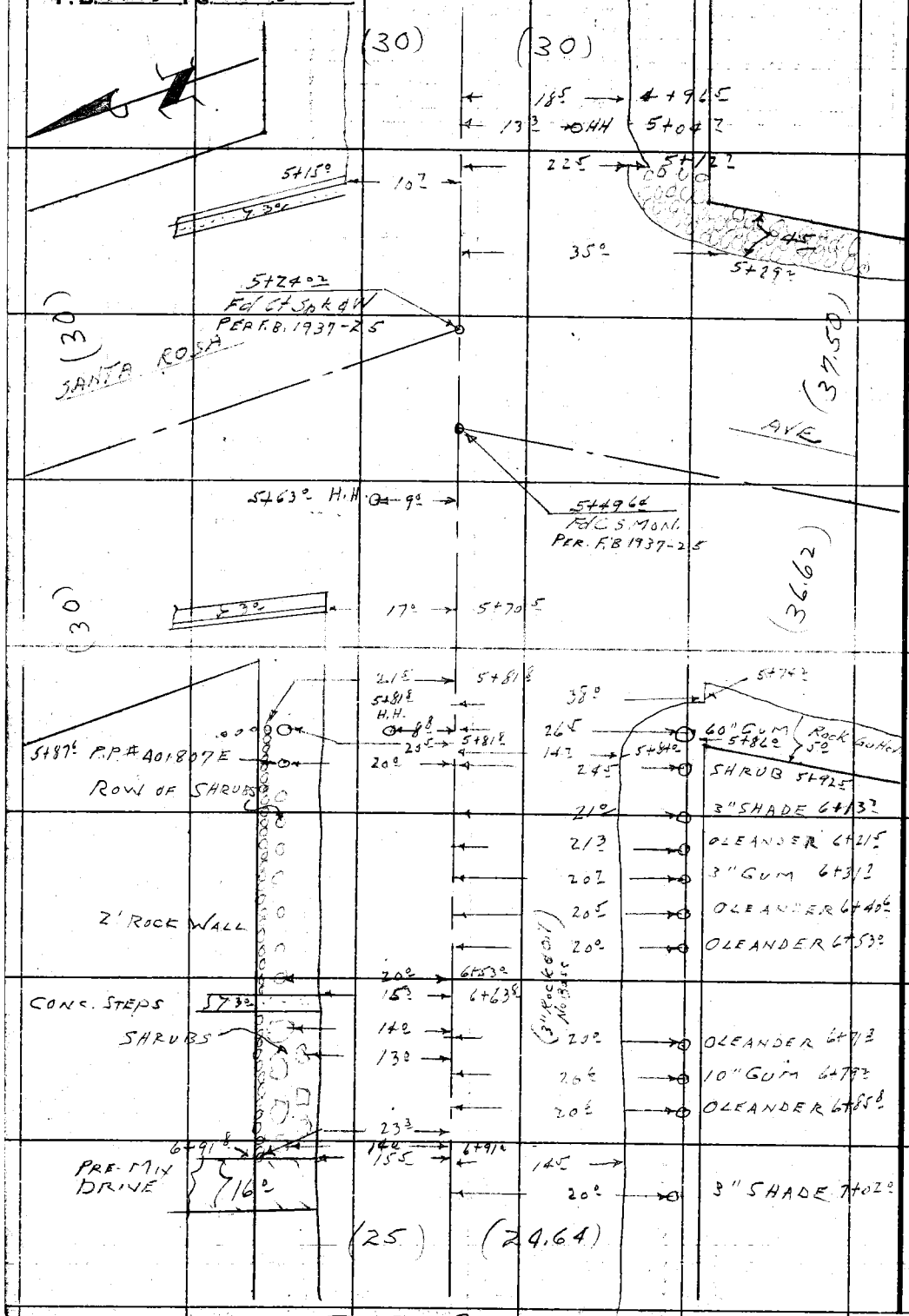

TO TOP PG. 129

RETURN TO
LOS ANGELES COUNTY SURVEYOR
726 LOS ANGELES COUNTY
ENGINEERING BLDG.

Do not extend notes this side of this line.

Note: Any Additions or Changes on This Sheet Must be Made or Circled in Red Ink With Date and Name of Person Making Change.

1953 129

F. B. _____ Pg. _____

Notes Ck'd by _____	Survey of SANTA ROSA AVE
Map No. _____	W. O. 690.14 Tape No. _____ St'd. _____ °F
Office Work _____	Surveyed by J. MUSLIN
Checked _____	Notes J.M. & J.G. Date 8-4-54
Date _____	Indexed [redacted] C. Johnson



To Top Pg. 130

Note: Any Additions or Changes on This Sheet Must be Made or Circled in Red Ink With Date and Name of Person Making Change.

Do not extend notes this side of this line.

RETURN TO
LOS ANGELES COUNTY SURVEYOR
726 LOS ANGELES COUNTY
ENGINEERING BLDG.

75F3098 247 4-53

F.B. 1953 PG. 130

TO BOT. PG. 129



TO TOP PG. 131

RETURN TO
LOS ANGELES COUNTY SURVEYOR
726 LOS ANGELES COUNTY
ENGINEERING BLDG.
Do not extend notes this side of this line.

Note: Any Additions or Changes on This Sheet Must be Made or Circled in Red Ink With Date and Name of Person Making Change.

F.B. 1953 PG. 131

Notes Ck'd by
Map No.
Office Work
Checked
Date

Survey of SANTA ROSA AVE
W. O. 1690.1 Tape No. St'd. °F
Surveyed by J. MUSLIN
Notes J.M. & J.G. Date 8-4-52
Indexed C. Johnson

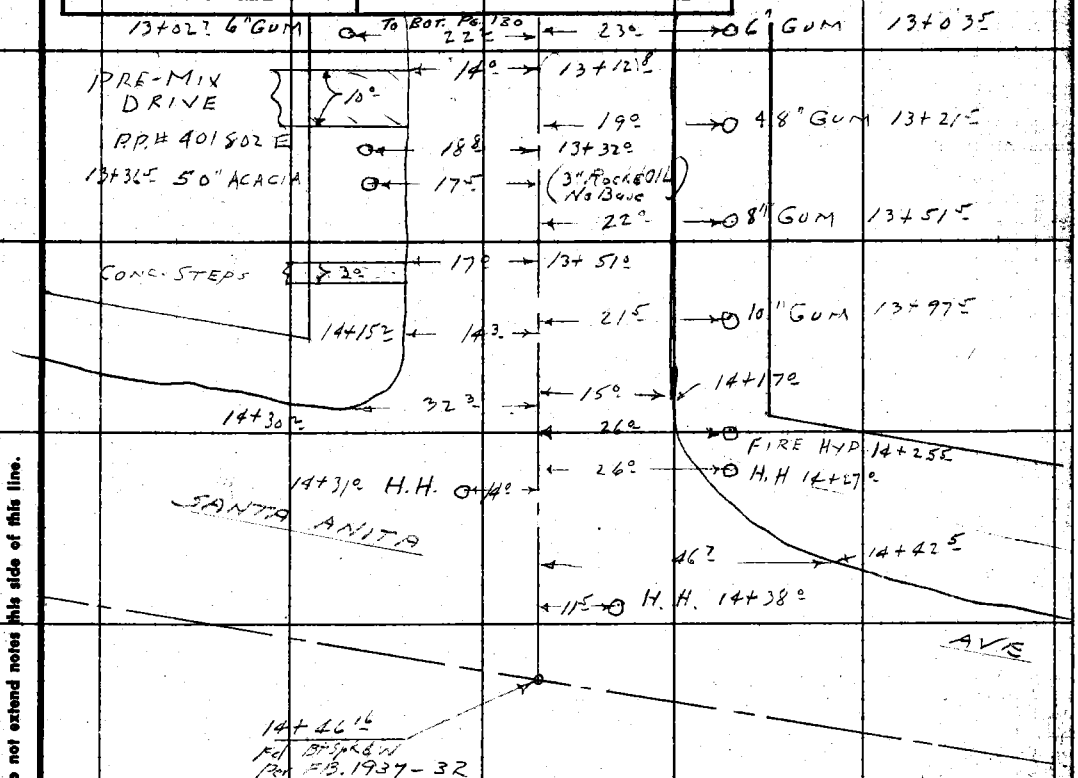

Note: Any Additions or Changes on This Sheet Must be Made or Circled in Red Ink With Date and Name of Person Making Change.

Do not extend notes this side of this line.

RETURN TO
LOS ANGELES COUNTY SURVEYOR
726 LOS ANGELES COUNTY
ENGINEERING BLDG.

76F3093 247 4-53

RETURN TO
LOS ANGELES COUNTY SURVEYOR
725 LOS ANGELES COUNTY
ENGINEERING BLDG.

Note: Any Additions or Changes on This Sheet Must be Made or Circled in Red Ink With Date and Name of Person Making Change.

Do not extend notes this side of this line.

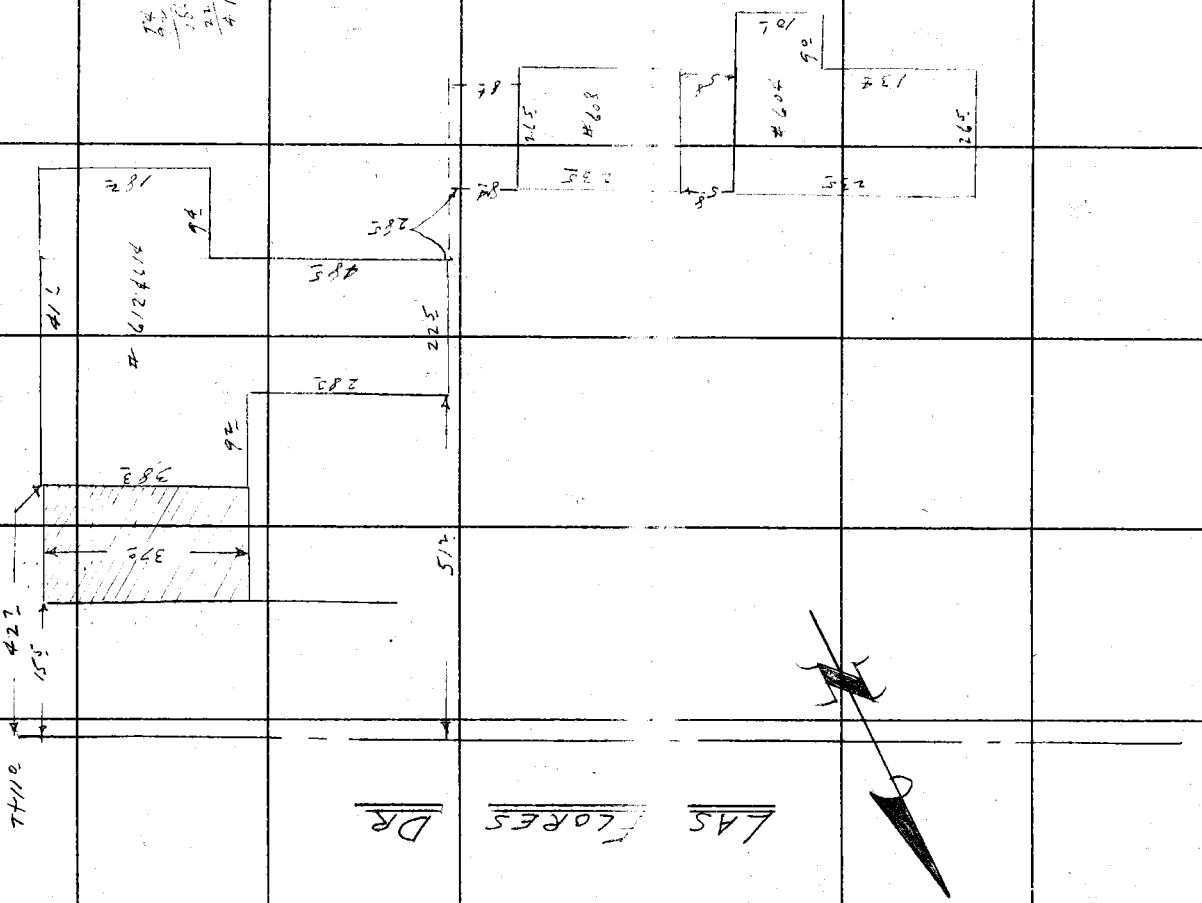

Profile No.	Notes Red.	Plotted	Job No. 1690.14	Division No.	F. B. 1953 Pg. 133
	Date	Date	Survey of SANTA ROSA AVE		
X-Sec. No.	Notes Chkd.	Checked	Survey by J. MUSLIN	Notes J. M.	Date 8-9-54
	Date 8-9-54	Date	Map No.	Indexed C. Johnson	Date

C.I. 1690.14

SANTA ROSA AVE

"X" SECTIONS

ON

LAS FLORES DR.

FROM

LAKE AVE TO SANTA ANITA AVE

STATION	B. S.	H. I.	F. S.	ELEV.
			J. MUSLIN J. GREGORY T. OHASHI W.A. MOODYMAN	

NOTE: ANY ADDITIONS OR CHANGES ON THIS SHEET MUST BE MADE OR CIRCLED IN RED INK, WITH DATE AND NAME OF PERSON MAKING CHANGE.

Do not extend notes this side of this line.

PLEASE RETURN TO
LOS ANGELES COUNTY SURVEYOR
726 LOS ANGELES COUNTY ENGINEERING BLDG.

76 298 307 8-53

76L298 307 8-53

PLEASE RETURN TO
LOS ANGELES COUNTY SURVEYOR
726 LOS ANGELES COUNTY ENGINEERING BLDG.

NOTE: ANY ADDITIONS OR CHANGES ON THIS SHEET MUST BE MADE OR CIRCLED IN RED INK, WITH DATE AND NAME OF PERSON MAKING CHANGE.

Do not extend notes this side of this line.

STATION	B. S.	H. I.	F. S.	ELEV.	LAS FLORES DR (Lt) / ℄ (Rt)
					BM AE 600 Elev = 1508.377 FB 1930-11
BMAE 600		/		1508 38	Lake Ave & Las Flores Dr N.W Cor
	321	1511 59			Bt Spk in Cb 5 E of W end CR
1+00			495	1506 64	℄ Int Las Flores Dr. & Lake Ave.
1+22.0			943	1502 16	32.5 Gutter
/			751	1504 08	32.5 T Rock Wall
1+32.0			566	1505 93	℄ Gutter
1+33.6			742	1504 17	24 Gutter & Edge Pvmt
/			677	1504 82	24 T. Rock W
/			69	1504 7	30 P/L
1+42.5			298	1508 61	35 Gutter N end NW CR
/			198	1509 61	35 TC " " " "
1+57.0			418	1507 41	15 Gutter W/ " " "
/			321	1508 38	15 TC " " " "
/			17	1509 7	25 P/L
2+00			437	1507 22	℄
/			436	1507 23	85 Edge Pvmt Gutter
/			15	1510 1	25 P/L
/			584	1505 75	20 Edge Pvmt Gutter B. Brk
/		/	56	1506 0	30 P/L
T.P.	740	1513 20	579	1505 [illegible]	
3+00			472	1506 48	℄

F. B. 1953 Pg. 134 Job No. 1690.14 Division No. Notes Red. Plotted Profile
Survey of SANTA ROSA AVE S.S DIST. Date Date No.
Survey by J. MUSLIN Notes J. GREGORY Notes Chkd. Checked X-Sec.
Indexed C. Johnson Date Date Date No.

76L298 307 8-53

PLEASE RETURN TO
LOS ANGELES COUNTY SURVEYOR
726 LOS ANGELES COUNTY ENGINEERING BLDG.

NOTE: ANY ADDITIONS OR CHANGES ON THIS SHEET MUST BE MADE OR CIRCLED IN RED INK, WITH DATE AND NAME OF PERSON MAKING CHANGE.

12°

Do not extend notes this side of this line.

STATION	B. S.	H. I.	F. S.	ELEV.	LAS FLORES DR (Lt) ℄	(RT.)
		1513 20				
3+00			483	1508 37		7 Edge Pvmt Gutter
/			22	1511 0		25 P/L
/			597	1507 23	19 Gutter Edge Pvmt.	Br Brk.
/			57	1507 5	30 P/L	
/			182	1495 0	173.5 SW Cor Ho # 688	Gr.
			179	1495 3	SE Cor "	" Gr. H Level
3+46.4			128	1500 4	72.7 SW Cor Ho # 676	Gr. H Level
			133	1499 9	SE Cor "	" Gr.
4+00			450	1508 70		℄
/			462	1508 58		6.5 Edge Pvmt Gutter B. Brk
/			23	1510 9		25 P/L
/			582	1507 38	18 Gutter	
/			57	1507 5	23 Edge Pvmt.	
/			58	1507 4	30 P/L	
T.P.	584	1514 44	460	1508 60		
4+96.5			712	1507 32	18.5 BC. Pvmt. Gutter	
/			73	1507 1	30 P/L	
5+00			558	1508 86		℄
/			545	1508 99		6.2 Edge Pvmt Gutter B Brk
/			30	1511 4		25 P/L

Profile Notes Red. ____ Plotted ____ Job No. 1690.14 Division No. ____ F. B. 1953 Pg. 135
No. ____ Date ____ Date ____ Survey of SANTA ROSA AVE S.S. DIST.
X-Sec. Notes Chkd. ____ Checked ____ Survey by J. MUSLIN Notes JG Date 8-4-54
No. ____ Date ____ Date ____ Map No. ____ Index C. Johnson

76L298 307 8-53

PLEASE RETURN TO
LOS ANGELES COUNTY SURVEYOR
726 LOS ANGELES COUNTY ENGINEERING BLDG.

NOTE: ANY ADDITIONS OR CHANGES ON THIS SHEET MUST BE MADE OR CIRCLED IN RED INK, WITH DATE AND NAME OF PERSON MAKING CHANGE.

Do not extend notes this side of this line.

F. B. 1953 Pg. 136 Profile No. X-Sec. No.
Survey of SANTA ROSA AVE Plotted Date Notes Red. Date Notes Chkd. Date
Survey by J. MULLIN Notes J. GREGORY Checked Date
Indexed ~~E. O. TORRICO~~ Date
Job No. 6290.12 Division No.

STATION	B. S.	H. I.	F. S.	ELEV.	LAS FLORES DR. (LT) &	(RT.)
		1514 44				
5+12?			793	1506 51	22 ℄ Gutter	?
″			742	1509 02	23 T. Wall	
″			74	1509 9	25 P/L	
5+15 ℄			539	1510 05		10? Gutter End.
″			446	1509 98		10? TC ″
5+20			940	1510 14		27 ℄ Gutter
″			809	1510 15		27 ℄ Top Wall
5+29 ℄			914	1509 9		35° EC Pvmt.
BM AE 612			341	15 53	BM AE 612 Elev = 1511.053 FB 1930-25 Santa Rosa Ave & Las Flores Dr. N E Cor. Bt Spk in Cb. 11 N of S end	
5+49 ℄			510	1500 34	℄ Int Las Flores Dr to S ℄ Santa Rosa Ave	
5+70 ℄			458	1509 26		17° Gutter (end)
″			381	1510 63		17° TC ″
5+74 ℄			995	1509 49	38° Gutter	
″			9°	1509 4	38° T. Wall	
5+69			907	1509 7	38° BC Pvmt	
5+86			630	1509 4	14? EC Pvmt	
″			59	1510 5	22 T Bvk.	
″			59	1510	25 P/L	

76L298 307 8-53

PLEASE RETURN TO
LOS ANGELES COUNTY SURVEYOR
726 LOS ANGELES COUNTY ENGINEERING BLDG.

NOTE: ANY ADDITIONS OR CHANGES ON THIS SHEET MUST BE MADE OR CIRCLED IN RED INK. WITH DATE AND NAME OF PERSON MAKING CHANGE.

90

Do not extend notes this side of this line.

STATION	B. S.	H. I.	F. S.	ELEV.	LAS FLORES DR (Lt) ℄	(Rt)
		1514 44				
6+00			481	1509 63		℄
/			439	1510 05		15 Edge Pvmt. Gutter
/			28	1511 6		21.5 B. Wall
/			05	1513 9		22 T. Wall
/			03	1514 1		25 P/L
/			590	1508 54	15 Gutter Edge Pvmt.	
/			547	1508 97	17 T. Berm	
/			56	1508 8	25 P/L	
TP	6 09	1516 23	430	1510 14		
7+00			526	1510 97		℄
/			515	1511 08		15 Edge Pvmt Gutter B. Bvk
/			31	1513 1		25 P/L
/			623	1510 00	14.5 Gutter Edge Pvmt	
/			605	1510 18	16 T. Berm	
/			56	1510 6	25 P/L	
7+11			101	1506 1	83.8 SW Cor Ho # 612 & 614	See Sketch Pg 132
			98	1506 4	73.7 SE Cor " " "	
			158	1500 4	SW Cor Ho # 608	
			157	1500 5	SE Cor " "	

Profile Notes Red. ____ Plotted ____ Job No. 16 90 14 Division No. ____
No. ____ Date ____ Date ____ Survey of SANTA ROSA AVE S.S. DIST.
X-Sec. Notes Chkd. ____ Checked ____ Survey by U. MUSLIN Notes UG Date 8-4-54
No. ____ Date ____ Date ____ Map No. ____ Indexed C. John Date

F. B. 1953 Pg. 137

76L298 307 8-53

PLEASE RETURN TO
LOS ANGELES COUNTY SURVEYOR
726 LOS ANGELES COUNTY ENGINEERING BLDG.

NOTE: ANY ADDITIONS OR CHANGES ON THIS SHEET MUST BE MADE OR CIRCLED IN RED INK, WITH DATE AND NAME OF PERSON MAKING CHANGE.

Do not extend notes this side of this line.

F. B. 1953 Pg. 138 Job No. 6914 Division No. Notes Red. Plotted
Survey of SANTA ROSA AVE S.S. DIST Date Date No.
Survey by J. MUSLIN Notes J. GREGORY Notes Chkd. Checked X-Sec.
Indexed C. JOHNSON Date Date Date No.
Profile

STATION	B. S.	H. I.	F. S.	ELEV.	LAS FLORES DR (Lt)	℄ (Rt)
		1516 23				
			161	1500 1	SE Cor Hs #604	see Sketch Pg 132
			155	1500 7	SW " " "	
8+00			476	1511 47		℄
/			471	1511 52		14 Edge Pvmt B. Brk Gutter
/			266	1513 57		25 P/L.
/			565	1511 58	14 Gutter Edge Pvmt	
/			48	1511 4	20 Brk.	
/			50	1511 2	25 P/L	
8+83			442	1511 91		15 Edge Pvmt B. Wall
/			55	1511 7		16 T. Wall
9+00			436	1511 77		℄
/			446	1511 77		15 Edge Pvmt Gutter
/			22	1511 0		25 P/L
/			535	1510 88	14 Edge Pvmt Gutter	
/			52	1511 0	25 P/L	
T.P	6 66	1517 54	535	1510 88		
9+64			521	1512 33		15 Edge Pvmt B. Wall
/			40	1513 5		16 T. Wall
10+00			510	1512 44		℄
/			491	1512 64		15 Edge Pvmt Gutter

76L298 307 8-53

PLEASE RETURN TO
LOS ANGELES COUNTY SURVEYOR
726 LOS ANGELES COUNTY ENGINEERING BLDG.

NOTE: ANY ADDITIONS OR CHANGES ON THIS SHEET MUST BE MADE OR CIRCLED IN RED INK, WITH DATE AND NAME OF PERSON MAKING CHANGE.

Do not extend notes this side of this line.

STATION	B. S.	H. I.	F. S.	ELEV.	LAS FLORES DR (Lt)	℄ (Rt)
		1517 54				
10+00			24	1515 1		25 P/L
/			608	1511 46	14⁵ Edge Pvmt Gutter	
/			561	1511 93	15⁵ T. Berm	
/			59	1511 6	25 P/L	
11+00			466	1512 88		℄
/			456	1512 98		14⁵ Edge Pvmt Gutter B. Brk
/			19	1515 6		25 P/L
/			556	1511 98	14⁵ Edge Pvmt Gutter	
/			517	1512 37	15⁵ T. Berm	
/			58	1511 7	25 P/L	
12+00			429	1513 25		℄
/			412	1513 42		14⁵ Edge Pvmt Gutter B. Brk
/			09	1516 6		25 P/L
/			516	1512 38	14⁵ Edge Pvmt Gutter	
/			480	1512 74	16 T. Berm	
/			48	1512 7	25 P/L	
T.P.	456	1517 00	510	1512 44		
13+00			452	1512 48		℄
/			449	1512 51		Edge Pvmt Gutter B. Brk
/			22	1514 8		25 P/L

Profile Notes Red ____ Plotted ____ Job No. 6 9 0.14 Division No. ____ F. B. 1953 Pg. 139
No. ____ Date ____ Date ____ Survey of SANTA ROSA AVE S.S. DIST.
X-Sec. Notes Chkd. ____ Checked ____ Survey by J. Muslin Notes J.G. Date 8-4-54.
No. ____ Date ____ Date ____ Map No. ____ Indexed C. J. [illegible] Date ____

76L298 307 8-53

PLEASE RETURN TO
LOS ANGELES COUNTY SURVEYOR
726 LOS ANGELES COUNTY ENGINEERING BLDG.

NOTE: ANY ADDITIONS OR CHANGES ON THIS SHEET MUST BE MADE OR CIRCLED IN RED INK, WITH DATE AND NAME OF PERSON MAKING CHANGE.

Do not extend notes this side of this line.

STATION	B. S.	H. I.	F. S.	ELEV.	LAS FLORES DR (Lt) ℄	(Rt)
		1517.00				
13+00			545	1511.55	14.5 Gutter Edge Pvmt	
			521	151[illegible].79	16.0 T. Berm	
			50	15[illegible]	25 P/L	
14+00			604	1510.96		℄
			578	151[illegible].22		14 Gutter Edge Pvmt
			23	151[illegible].7		25 P/L
			701	150[illegible].[illegible]9	15 Edge Pvmt Gutter	
			659	151[illegible].[illegible]1	16 T. Berm	
			61	15[illegible]	19 T. Brk	
			65	15[illegible]	25 P/L	
14+15.2			593	1511.[illegible]7		14.3 BC Pvmt
14+17			722	150[illegible].78	15 BC Pvmt	
14+30.2			473	1512.[illegible]7		32.3 EC Pvmt
14+42.5			1048	1505.52	46.7 EC Pvmt	
14+46.[illegible]			695	1510.05	℄ Int Las Flores Dr & Santa Anita Ave	
BMAE 625			886	1508.4	BM AE 625 Elev = 1508.174 F.B. 1930-19 Santa Anita Ave & Las Flores Dr SW Cor Bt Spk in E side Conc. Walk to Ho # 486	

F. B. 1953 Pg. 100
Job No. 1690.14 Division No. Notes Red. Plotted Profile
Survey of SANTA ROSA AVE S.S. DIST Date Date No.
Survey by J. MUSLIN Notes J. GREGORY Notes Chkd. Checked X-Sec.
Indexed C. JOHNSON Date Date Date No.

Notes Ck'd by	Survey of SANTA ROSA AVE
Map No.	W. O. 1690.14 Tape No. St'd. °F
Office Work	Surveyed by J. MUSLIN
Checked	Notes J.M. & J.G. Date
Date	Indexed C. Johnson APR 27 '60

F.B. 1953 PG. 141

C.I. 1690.14

SANTA ROSA AVE

TOPOG

ON

LAS FLORES DR.

FROM

MARENGO AVE TO SANTA ANITA AVE

J. MUSLIN
J. GREGORY
T. OHASHI
W. A. MOODYMAN

Note: Any Additions or Changes on This Sheet Must be Made or Circled in Red Ink With Date and Name of Person Making Change.

Do not extend notes this side of this line.

RETURN TO
LOS ANGELES COUNTY SURVEYOR
726 LOS ANGELES COUNTY
ENGINEERING BLDG.

76F3098 247 4-53

F.B. 1953 PG. 142

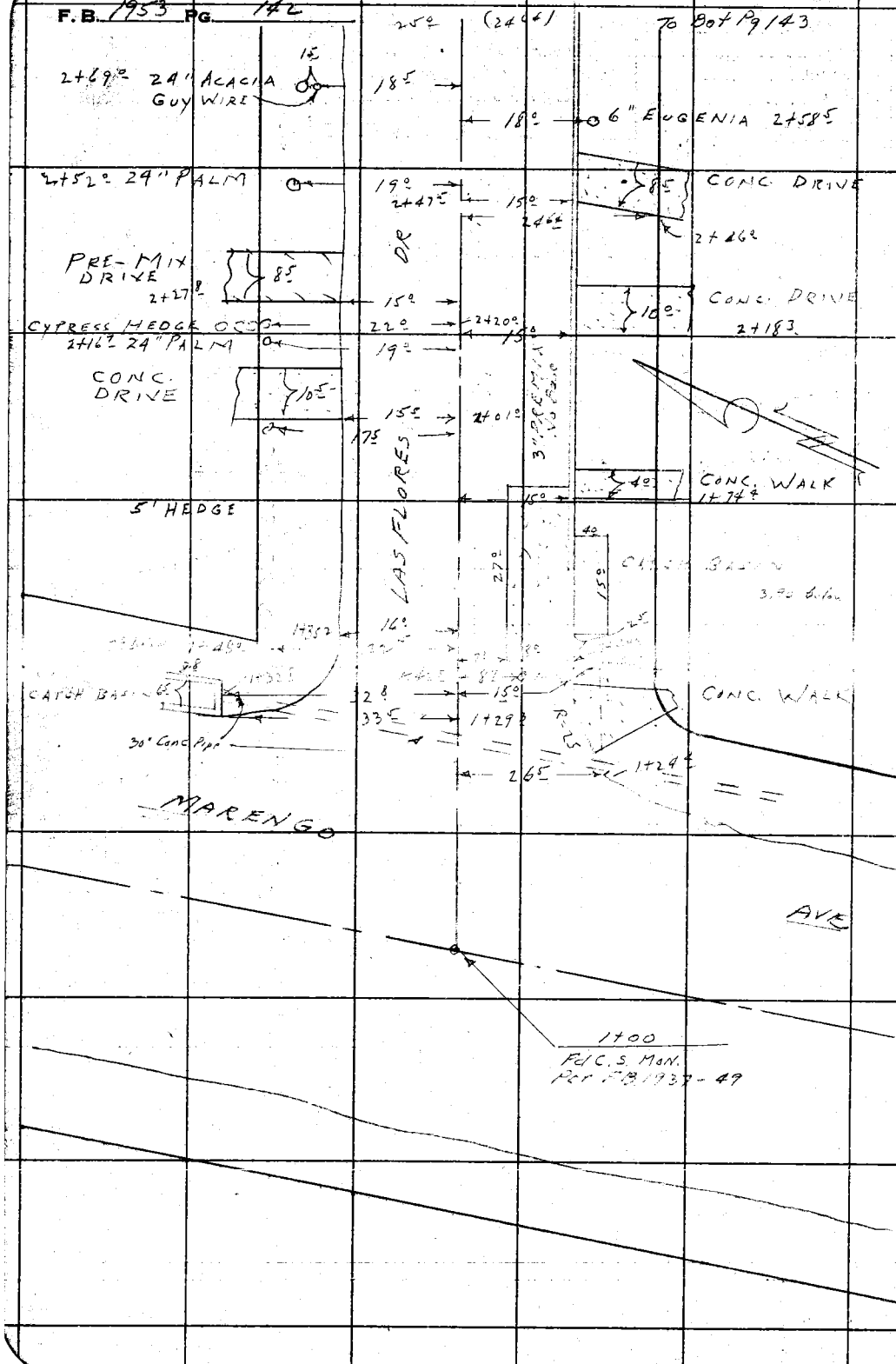

RETURN TO
LOS ANGELES COUNTY SURVEYOR
725 LOS ANGELES COUNTY
ENGINEERING BLDG.

Do not extend notes this side of this line.

Note: Any Additions or Changes on This Sheet Must be Made or Circled in Red Ink With Date and Name of Person Making Change.

Notes Ck'd by	Survey of SANTA ROSA AVE
Map No.	W. O. 690.14 Tape No. St'd. °F
Office Work	Surveyed by J. MUSLIN
Checked	Notes J.M. & J.G. Date
Date	Indexed [redacted] C. Johnson

F.B. Pg.



Note: Any Additions or Changes on This Sheet Must be Made or Circled in Red Ink With Date and Name of Person Making Change.

Do not extend notes this side of this line.

RETURN TO
LOS ANGELES COUNTY SURVEYOR
726 LOS ANGELES COUNTY
ENGINEERING BLDG.

76F3095 247 4-53

F.B. 1953 PG. 144

From Bot 143



RETURN TO
LOS ANGELES COUNTY SURVEYOR
728 LOS ANGELES COUNTY
ENGINEERING BLDG.
Do not extend notes this side of this line.

Note: Any Additions or Changes on This Sheet Must be Made or Circled in Red Ink With Date and Name of Person Making Change.

1953 145

F.B. _____ Pg. _____

Notes Ck'd by _____	Survey of SANTA ROSA AVE
Map No. _____	W. 0.690.14 Tape No. _____ St'd. _____ °F
Office Work _____	Surveyed by J. MUSLIN
Checked _____	Notes J. M. & J. G. Date _____
Date _____	Indexed A. C. Johnson

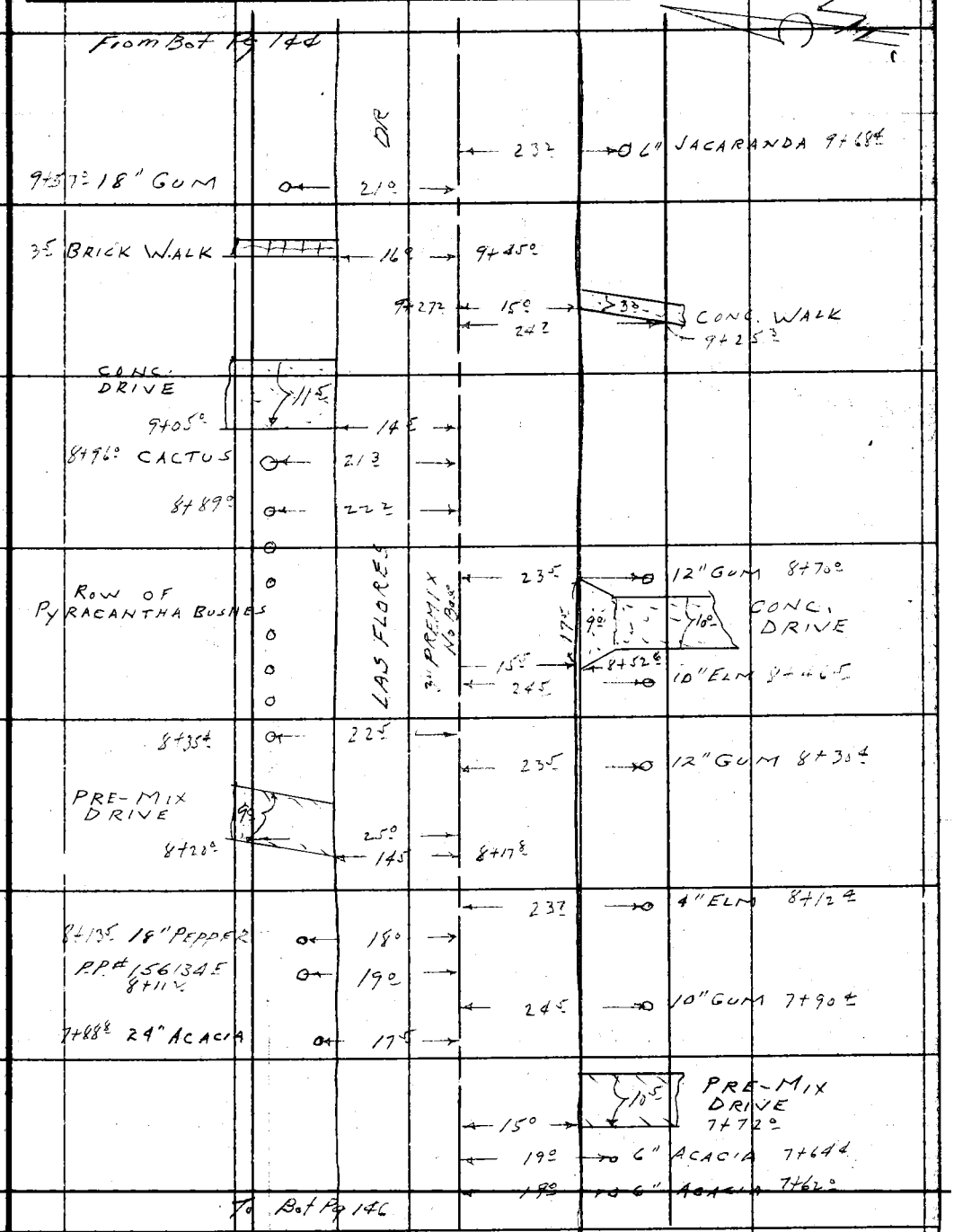

Note: Any Additions or Changes on This Sheet Must be Made or Circled in Red Ink With Date and Name of Person Making Change.

Do not extend notes this side of this line.

RETURN TO
LOS ANGELES COUNTY SURVEYOR
726 LOS ANGELES COUNTY
ENGINEERING BLDG.

76F3098 247 4-53

F.B. 1953 PG. 146

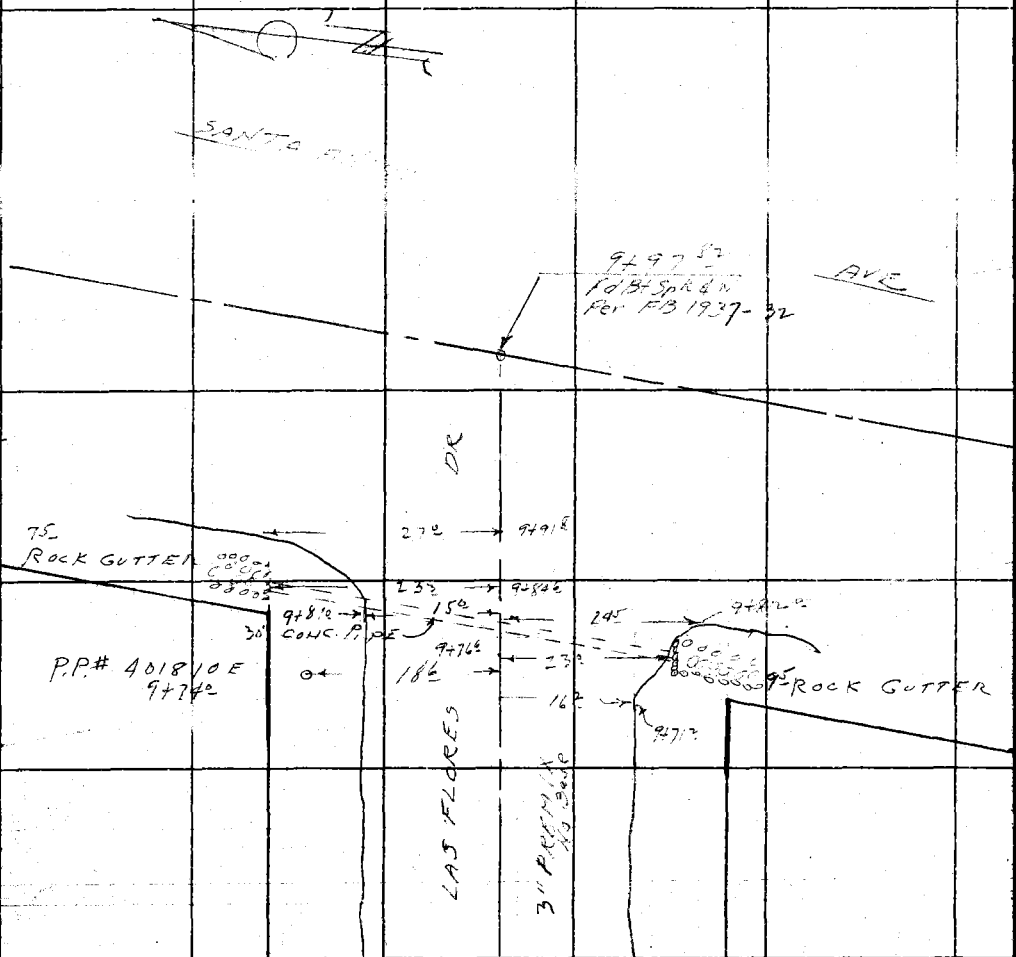

RETURN TO
LOS ANGELES COUNTY SURVEYOR
725 LOS ANGELES COUNTY
ENGINEERING BLDG.

Do not extend notes this side of this line.

Note: Any Additions or Changes on This Sheet Must be Made or Circled in Red Ink With Date and Name of Person Making Change.

Profile No.	Notes Red.	Plotted	Job No. 1690.14	Division No.	F. B. 1953 Pg. 147
	Date	Date	Survey of SANTA ROSA AVE S.S DIST.		
X-Sec. No.	Notes Chkd.	Checked	Survey by J MUSLIN	Notes JG	Date 8-5-54
	Date 8-9-54	Date	Map No.	Indexed ~~C. Johnson~~	Date

C.I. 1690.14

SANTA ROSA AVE S.S. DIST.

X-SECTION & PROFILE

ON

LAS FLORES DR.

FROM

MARENGO AVE to SANTA ANITA AVE

J. MUSLIN
J. GREGORY
T. OHASHI
W. A. MOODYMAN

STATION	B. S.	H. I.	F. S.	ELEV.

NOTE: ANY ADDITIONS OR CHANGES ON THIS SHEET MUST BE MADE OR CIRCLED IN RED INK, WITH DATE AND NAME OF PERSON MAKING CHANGE.

Do not extend notes this side of this line.

PLEASE RETURN TO
LOS ANGELES COUNTY SURVEYOR
726 LOS ANGELES COUNTY ENGINEERING BLDG.

761296 SO7 8-53

76L298 307 8-53

PLEASE RETURN TO
LOS ANGELES COUNTY SURVEYOR
726 LOS ANGELES COUNTY ENGINEERING BLDG.

NOTE: ANY ADDITIONS OR CHANGES ON THIS SHEET MUST BE MADE OR CIRCLED IN RED INK, WITH DATE AND NAME OF PERSON MAKING CHANGE.

Do not extend notes this side of this line.

STATION	B. S.	H. I.	F. S.	ELEV.	LAS FLORES DR ℄ ℄ 1 Rt
BM AE 566				1484.01	BM AE 566 Elev = 1484.007 FB 1568-246 Las Flores Dr ℄ Marengo Ave N.W Cor
	11 69	1495 70			Bt Sak in Co 5 W of W end CR
1+00			5 11	1490 59	℄ Int Las Flores Dr ℄ Marengo Ave
1+24 4			6 54	1489 16	26 5 Gutter S end SECR
1+29 3			5 82	1489 88	26 5 TC " " "
1+29 3			2 28	1493 42	33 5 BC Pvmt
1+32 8			8 59	1487 11	32 8 Flow line 30" Conc Pipe
1+35 2			2 75	1492 95	16 0 EC Pvmt Gutter
			2 0	1493 7	22 5 B Wall
			1 2	1494 5	23 0 T Wall
			1 0	1494 7	20 P/L
1+46 2			4 56	1491 14	15 0 Gutter E end SECR
			3 92	1491 78	15 TC " " "
			3 8	1491 9	24 64 P/L
1+51 5			7 60	1488 10	17 Flow line 18 Conc Pipe
2+00			1 41	1494 29	℄
			2 32	1493 38	15 Gutter
			1 76	1493 94	15 TC
			1 9	1493 8	24 64 P/L
			1 19	1494 51	15 Edge Pvmt Gutter B. Brk

F. B. 1953 Pg. 148 Job No. 1690.14 Division No. Notes Red. Plotted Profile
Survey of SANTA ROSA AVE S.S DIST Date Date No.
Survey by J. MUSLIN Notes V. GREGORY Notes Chkd. Checked X-Sec.
Indexed C. Johnson Date Date Date No.

76L298 307 8-53

PLEASE RETURN TO
LOS ANGELES COUNTY SURVEYOR
726 LOS ANGELES COUNTY ENGINEERING BLDG.

NOTE: ANY ADDITIONS OR CHANGES ON THIS SHEET MUST BE MADE OR CIRCLED IN RED INK, WITH DATE AND NAME OF PERSON MAKING CHANGE.

Do not extend notes this side of this line.

STATION	B. S.	H. I.	F. S.	ELEV.	LAS FLORES DR (Lt) ℄ (Rt)	
		1495 70				
2+00		/	+07	1496 4	25 P/L	
T.P	8 02	1502 94	078	1494 92		
3+00			587	1497 07		℄
/			663	1496 31		15 Gutter
/			625	1496 69		15 TC
/			66	1496 3		24 64 P/L
/			553	1497 41	145 Edge Pvmt Gutter	B. Brk
/			33	1499 6	25 P/L	
4+00			392	1499 02		℄
			467	1498 27		15 Gutter
/			410	1498 84		15 TC
/			57	1497 2		24 64 P/L
/			38	1499 1	15 Gutter Edge Pvmt	B. Brk
/			19	1501 0	25 P/L	
5+00			204	1500 90		℄
/			298	1499 96		15 Gutter
/			238	1500 56		15 TC
/			29	1500 0		24 64 P/L
/			194	1501 00	15 Gutter Edge Pvmt B. Brk	
/			+01	1503 0	25 P/L	

Profile Notes Red. ____ Plotted ____ Job No. 1690.14 Division No. ____ F. B. 1953 Pg. 149
No. ____ Date ____ Date ____ Survey of SANTA ROSA S.S. DIST.
X-Sec. Notes Chkd. ____ Checked ____ Survey by V. MUSLIN Notes J.G. Date 8-5-54
No. ____ Date ____ Date ____ Map No. ____ Indexed C. J. [illegible] Date ____

76L298 307 8-53

PLEASE RETURN TO
LOS ANGELES COUNTY SURVEYOR
726 LOS ANGELES COUNTY ENGINEERING BLDG.

NOTE: ANY ADDITIONS OR CHANGES ON THIS SHEET MUST BE MADE OR CIRCLED IN RED INK, WITH DATE AND NAME OF PERSON MAKING CHANGE.

Do not extend notes this side of this line.

STATION	B. S.	H. I.	F. S.	ELEV.	LAS FLORES DR (Lt) ℄ (Rt)
		1502 94			
TP	854	1508 55	2 93	[illegible] 01	
5+51 4			7 65	1500 70	15 Gutter
/			7 07	150[illegible] 48	15 T.C (end)
6+00			5 88	150[illegible] 67	℄
/			6 93	15[illegible] 62	15 Edge Pvmt Gutter
/			6 6	15[illegible]	17 T. Brk.
/			6 9	15[illegible] 7	24 [illegible] P/L
/			5 75	150[illegible] 70	14.5 Edge Pvmt Gutter B. Brk
/			3 0	150[illegible] 6	25 P/L
7+00			3 98	150[illegible] 57	℄
/			4 94	1503 61	14.5 Gutter Edge Pvmt
/			4 7	1503 9	24 [illegible] P/L
/			3 97	1504 58	14.5 Edge Pvmt Gutter B. Brk.
/			1 2	1507 4	25 P/L
8+00			2 40	150[illegible] 5	℄
/			3 10	1505 45	15 Edge Pvmt Gutter
/			2 83	1505 72	16 T. Berm
/			2 7	150[illegible] 9	24 [illegible] P/L
/			2 26	1506 29	14.5 Edge Pvmt Gutter B. Brk
/			0 4	150[illegible] 2	25 P/L

F. B. 1953 PG. 150 Job No. 1690.14 Division No. Notes Red. Plotted Profile
Survey of SANTA ROSA AVE S.S. DIST. Date Date No.
Survey by J. MUSLIN Notes J. GREGORY Notes Chkd. Checked X-Sec.
Indexed [illegible] C. Johnson Date Date Date No.

761298 307 8-53

PLEASE RETURN TO
LOS ANGELES COUNTY SURVEYOR
726 LOS ANGELES COUNTY ENGINEERING BLDG.

NOTE: ANY ADDITIONS OR CHANGES ON THIS SHEET MUST BE MADE OR CIRCLED IN RED INK, WITH DATE AND NAME OF PERSON MAKING CHANGE.

Do not extend notes this side of this line.

STATION	B. S.	H. I.	F. S.	ELEV.	LAS FLORES DR (Lt) ℄ (Rt)
		1508 55			
TP	923	1514 80	2 98	1505 57	
9+00			6 54	1508 26	℄
			7 58	1507 22	15 Edge Pvmt Gutter
			7 38	1507 42	16 T. Berm
			7 5	1507 3	24.64 P/L
			6 42	1508 38	14.5 Edge Pvmt Gutter B. Brk
			4 5	1510 3	25 P/L
9+71.2			4 10	1510 70	16.2 BC Pvmt
9+76.2			9 79	1505 01	23.0 Flow line 30" Conc Pipe
9+81.0			4 34	1510 46	15 BC Pvmt
9+82.0			6 71	1508 09	24.5 EC Pvmt
9+84.6			6 45	1508 35	23.3 Flow line Conc Pipe
9+91.8			3 12	1511 68	27.0 EC Pvmt
9+97.8			4 72	1510 08	℄ Int Las Flores Dr & Santa Anita Ave.
BM AE625			6 65	1508 15	BM AE625 Elev = 1508.174 F.B. 1930-19 Santa Anita Ave & Las Flores Dr. SW Cor. Bt Spk in E. side conc. walk to Ho # 486

Profile Notes Red. ____ Plotted ____ Job No. 1690.14 Division No. ____ F. B. 1953 Pg. 151
No. ____ Date ____ Date ____ Survey of SANTA ROSA AVE S. S. DIST
X-Sec. Notes Chkd. ____ Checked ____ Survey by J. MUSLIN Notes J.G. Date 8-5-54
No. ____ Date ____ Date ____ Map No. ____ Indexed ____ Date ____

F. B. 1953 PG. 152 Job No. Division No. Notes Red. Plotted Profile

Survey of Date Date No.

Survey by Notes Notes Chkd. Checked X-Sec.

Indexed Date Date Date No.

STATION	B. S.	H. I.	F. S.	ELEV.

761298 307 8-53

PLEASE RETURN TO

LOS ANGELES COUNTY SURVEYOR

726 LOS ANGELES COUNTY ENGINEERING BLDG.

Do not extend notes this side of this line.

NOTE: ANY ADDITIONS OR CHANGES ON THIS SHEET MUST BE MADE OR CIRCLED IN RED INK, WITH DATE AND NAME OF PERSON MAKING CHANGE.

Notes Ck'd by	Survey of SANTA ROSA AVE	F.B. 1953 Pg. 153
Map No.	W. O. 1690.14 Tape No. St'd. °F	
Office Work	Surveyed by J. MUSLIN	
Checked	Notes J. M. + J. G. Date 8-5-54	
Date	Indexed C. JOHNSON APR 2 /	

C.I. 1690.14

SANTA ROSA AVE

TOPOG

ON

POPPYFIELDS DR.

FROM

LAKE AVE TO SANTA ANITA AVE.

J. MUSLIN
J. GREGORY
T. OHASHI
W.A. MOODYMAN

Note: Any Additions or Changes on This Sheet Must be Made or Circled in Red Ink With Date and Name of Person Making Change.

Do not extend notes this side of this line.

RETURN TO
LOS ANGELES COUNTY SURVEYOR
726 LOS ANGELES COUNTY
ENGINEERING BLDG.

74F3008 247 4-55

1953 154

F. B. _____ PG. _____

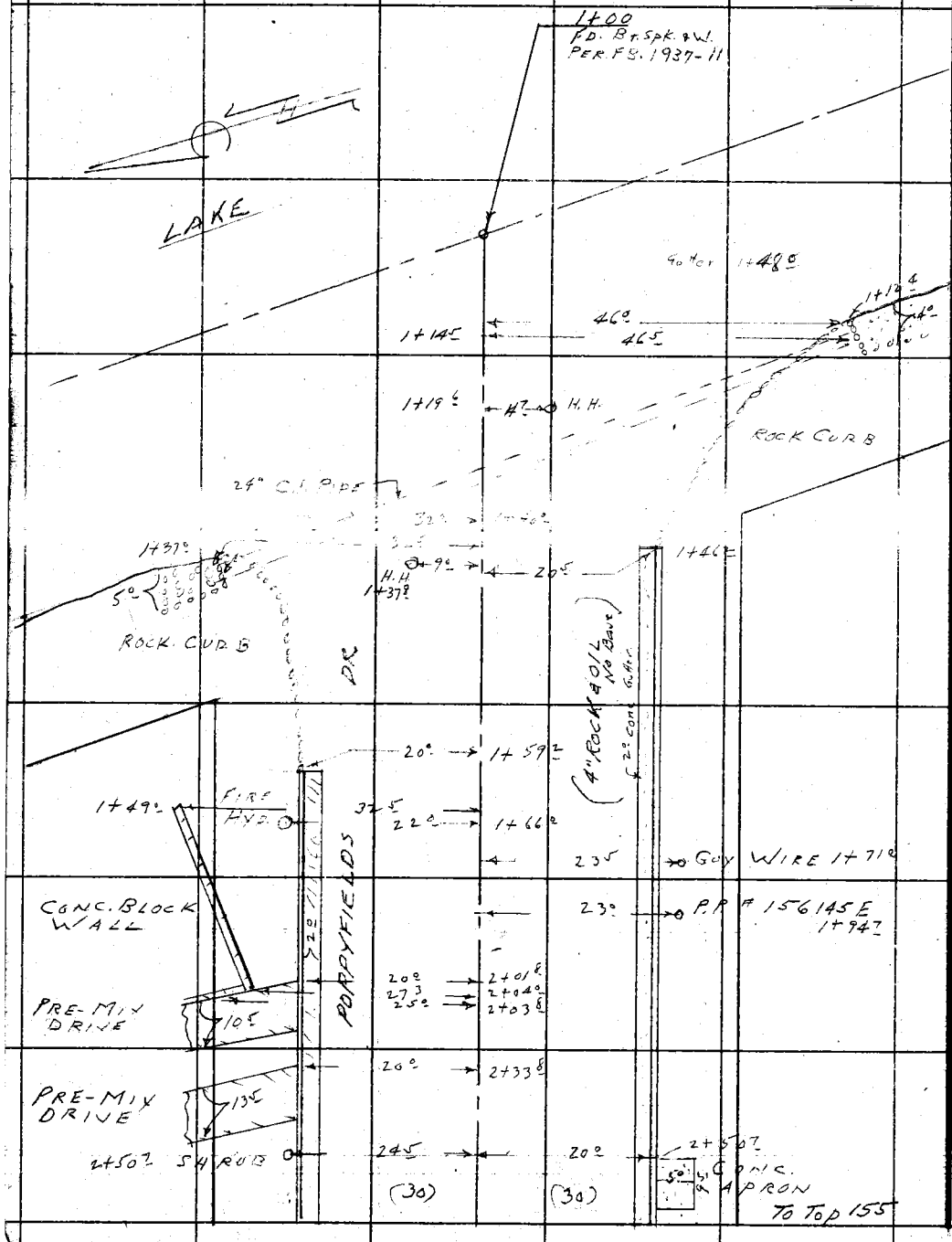

RETURN TO
LOS ANGELES COUNTY SURVEYOR
725 LOS ANGELES COUNTY
ENGINEERING BLDG.

Do not extend notes this side of this line.

Note: Any Additions or Changes on This Sheet Must be Made or Circled in Red Ink With Date and Name of Person Making Change.

1953 155.

Notes Ck'd by	Survey of SANTA ROSA AVE
Map No.	W. O. 1690.14 Tape No. St'd. °F
Office Work	Surveyed by J. MUSLIN
Checked	Notes J.M. & J.G. Date 8-5-54
Date	Indexed C. JOHNSON

F.B. PG.

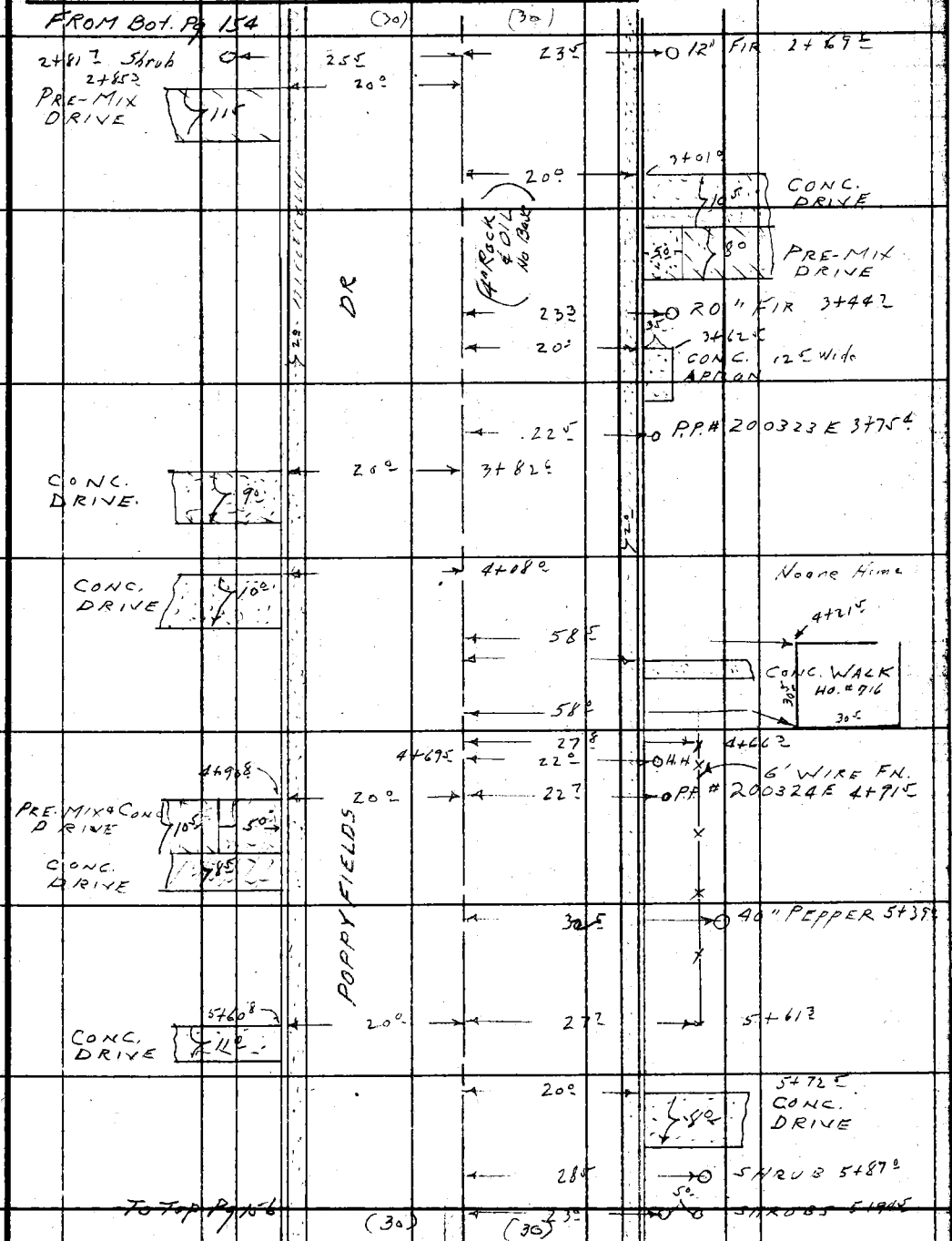

Note: Any Additions or Changes on This Sheet Must be Made or Circled in Red Ink With Date and Name of Person Making Change.

Do not extend notes this side of this line.

RETURN TO
LOS ANGELES COUNTY SURVEYOR
726 LOS ANGELES COUNTY
ENGINEERING BLDG.

76F3095 247 4-53

1953 156

F. B. _____ PG. _____

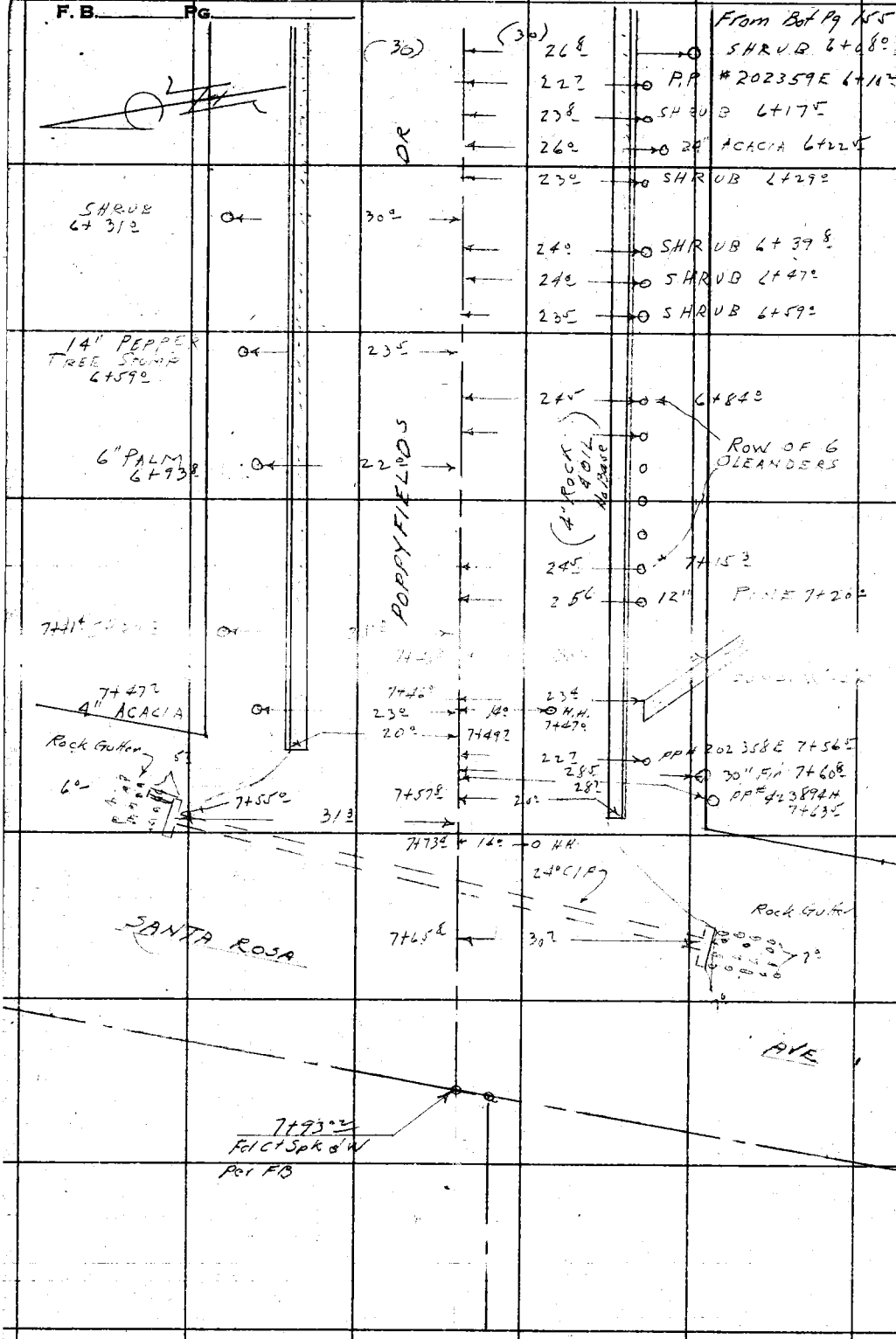

RETURN TO
LOS ANGELES COUNTY SURVEYOR
726 LOS ANGELES COUNTY
ENGINEERING BLDG.

Do not extend notes this side of this line.

Note: Any Additions or Changes on This Sheet Must be Made or Circled in Red Ink With Date and Name of Person Making Change.

1953 157

Notes Ck'd by	Survey of SANTA ROSA AVE
Map No.	W. O. 1690.14 Tape No. St'd. °F
Office Work	Surveyed by J. MUSLIN
Checked	Notes J.M. & J.G. Date 8-6-54
Date	Indexed [redacted]

F.B. Pg.

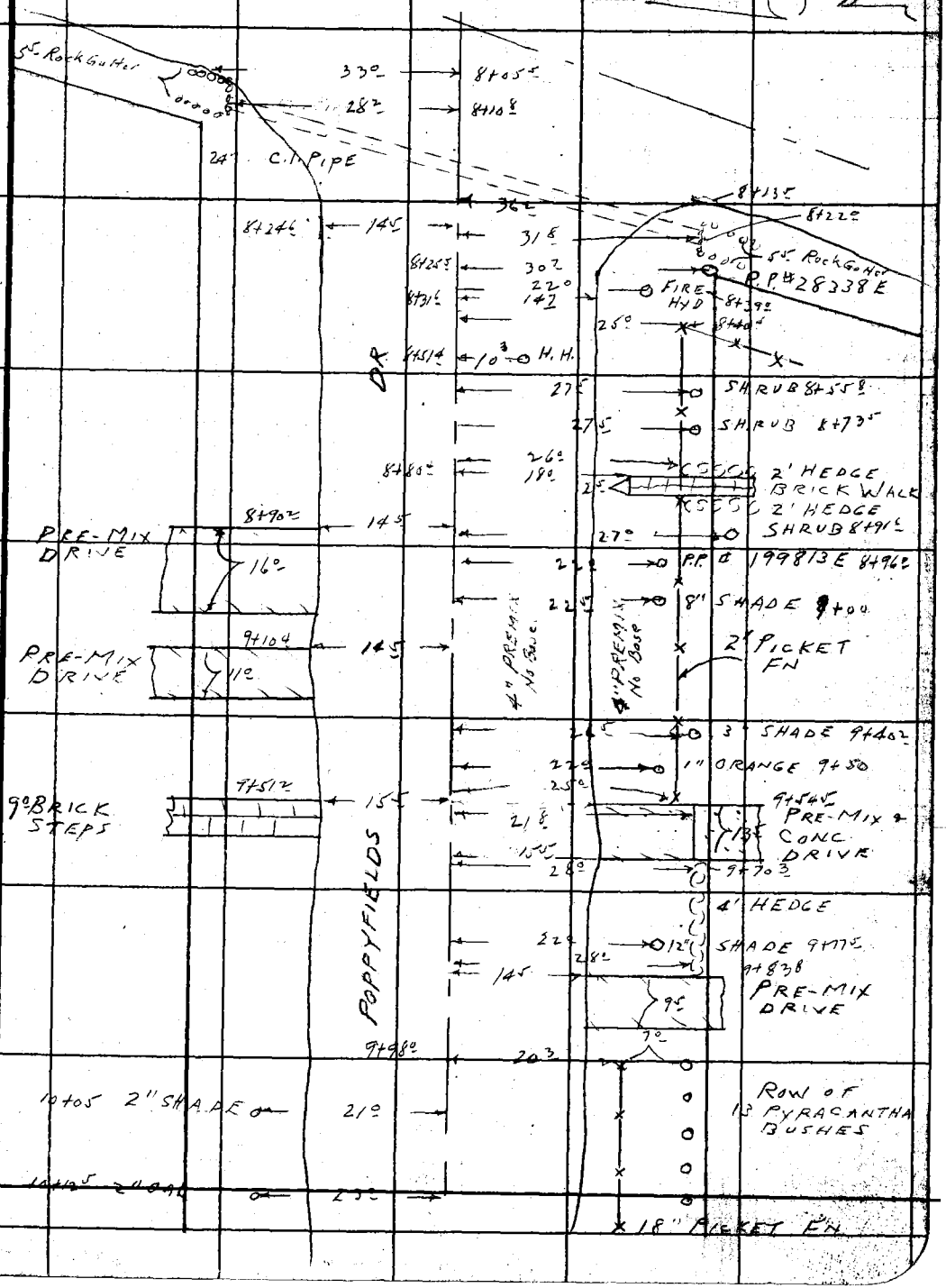

Note: Any Additions or Changes on This Sheet Must be Made or Circled in Red Ink With Date and Name of Person Making Change.

Do not extend notes this side of this line.

RETURN TO
LOS ANGELES COUNTY SURVEYOR
726 LOS ANGELES COUNTY
ENGINEERING BLDG.

76F3095 247 4-53

F.B. 1953 PG. 158

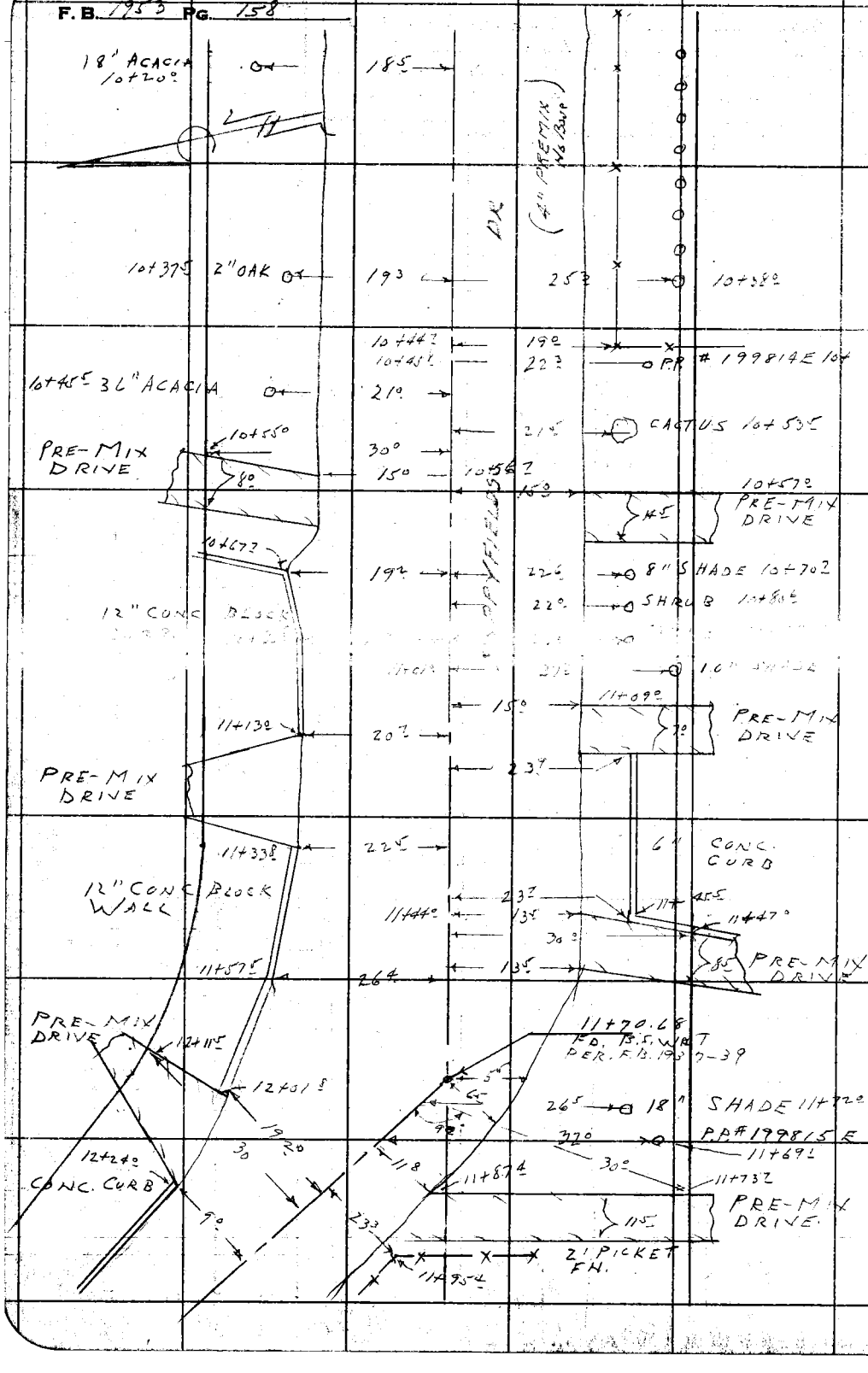

RETURN TO
LOS ANGELES COUNTY SURVEYOR
726 LOS ANGELES COUNTY
ENGINEERING BLDG.
Do not extend notes this side of this line.

Note: Any Additions or Changes on This Sheet Must be Made or Circled in Red Ink With Date and Name of Person Making Change.

F.B. 1953 PG. 159

Notes Ck'd by	Survey of SANTA ROSA AVE
Map No.	W. O. 690.14 Tape No. St'd. °F
Office Work	Surveyed by J. MUSLIN
Checked	Notes J. M. J. G. Date 8-2-54
Date	Indexed C. Johnson

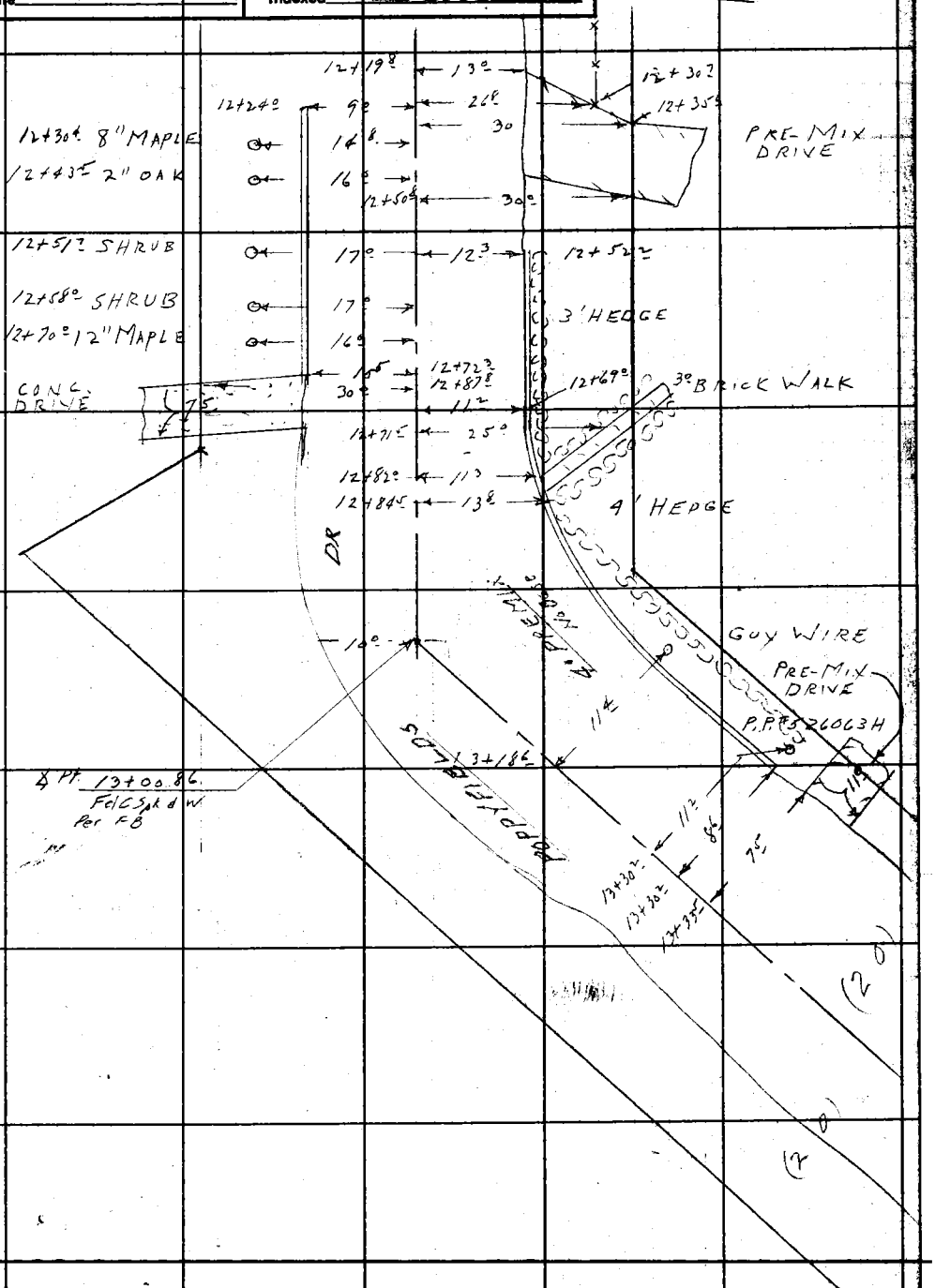

Note: Any Additions or Changes on This Sheet Must be Made or Circled in Red Ink With Date and Name of Person Making Change.

Do not extend notes this side of this line.

RETURN TO
LOS ANGELES COUNTY SURVEYOR
726 LOS ANGELES COUNTY
ENGINEERING BLDG.

76-3098 247 4-53

F. B. 1953 PG. 160



RETURN TO
LOS ANGELES COUNTY SURVEYOR
725 LOS ANGELES COUNTY
ENGINEERING BLDG.

Do not extend notes this side of this line.

Notes: Any Additions or Changes on This Sheet Must be Made or Circled in Red Ink With Date and Name of Person Making Change.

1953 161

F.B. Pg.

Notes Ck'd by	Survey of SANTA ROSA AVE
Map No.	W. O. 1690.14 Tape No. St'd. °F
Office Work	Surveyed by J. MUSLIN
Checked	Notes J.M. & J.G. Date 8-6-54
Date	Indexed A. C. Johnson

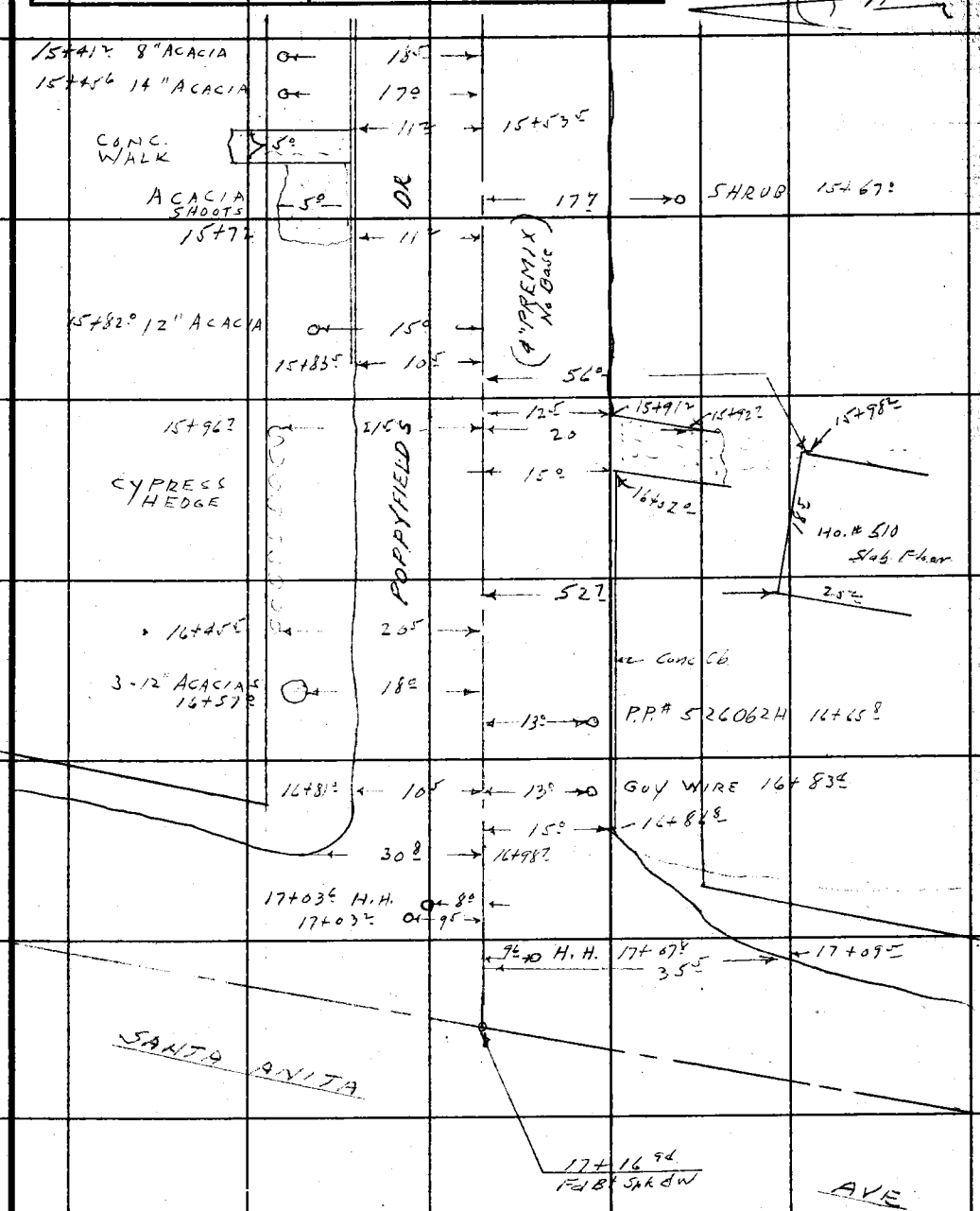

Note: Any Additions or Changes on This Sheet Must be Made or Circled in Red Ink With Date and Name of Person Making Change.

Do not extend notes this side of this line.

RETURN TO
LOS ANGELES COUNTY SURVEYOR
726 LOS ANGELES COUNTY
ENGINEERING BLDG.

76F3098 247 4-53

1953 162

F. B. _____ PG. _____

RETURN TO
LOS ANGELES COUNTY SURVEYOR
725 LOS ANGELES COUNTY
ENGINEERING BLDG.

Do not extend notes this side of this line.

Note: Any Additions or Changes on This Sheet Must be Made or Circled in Red Ink With Date and Name of Person Making Change.

Profile No.	Notes Red.	Plotted	Job No. 1690.14	Division No.
	Date	Date	Survey of SANTA ROSA S. S. DIST.	
X-Sec. No.	Notes Chkd.	Checked	Survey by J. MUSLIN	Notes U.G. Date 8-6-54
	Date 8-11-53	Date	Map No.	Indexed C. Johnson

F. B. 1953 Pg. 163

CI 1690.14

SANTA ROSA AVE S.S. DIST

X-SECTION & PROFILE

on

POPPYFIELDS DR

FROM

LAKE AVE TO SANTA ANITA AVE

J. MUSLIN
J. GREGORY
T. OHASHI
W. A. MOODYMAN

STATION	B. S.	H. I.	F. S.	ELEV.

NOTE: ANY ADDITIONS OR CHANGES ON THIS SHEET MUST BE MADE OR CIRCLED IN RED INK, WITH DATE AND NAME OF PERSON MAKING CHANGE.

PLEASE RETURN TO
LOS ANGELES COUNTY SURVEYOR
726 LOS ANGELES COUNTY ENGINEERING BLDG.

Do not extend notes this side of this line.

76L298 307 8-53

76L298 307 8-53

PLEASE RETURN TO
LOS ANGELES COUNTY SURVEYOR
726 LOS ANGELES COUNTY ENGINEERING BLDG.

NOTE: ANY ADDITIONS OR CHANGES ON THIS SHEET MUST BE MADE OR CIRCLED IN RED INK, WITH DATE AND NAME OF PERSON MAKING CHANGE.

Do not extend notes this side of this line.

STATION	B. S.	H. I.	F. S.	ELEV.	POPPYFIELDS DR	
BM AE 602				1465 88	BM AE 602 Elev 1465.884 FB 1930-12 Lake Ave & Poppfields Dr S W Cor	
	6 25	1472 13			Bt Spk in Co 4.5 W of E end	
1+00			4 75	1467 38	℄ Int Poppfields Dr & Lake Ave.	
1+12.4			8 57	1463 56	46.0 BC Pvmt B. Wall	
/			7 94	1464 19	46 T. Wall	
1+14.5			10 93	1461 20	46.5 Flow line 24" C.I. Pipe	
1+37.0			2 54	1469 59		32.5 BC Pvmt B. Wall
/			1 63	1470 50		32.5 T Wall
1+40			6 20	1465 93		32.0 Flow line 24" C.I.P.
1+46.2			6 88	1465 25	20.5 Gutter	
/			6 26	1465 87	20.5 T.C. (end)	
/			5 4	1466 7	30 P/L	
1+48			6 17	1465 96		℄ Gutter.
1+59.2			5 96	1466 17		20 Gutter
/			5 50	1466 63		20 T.C. (end)
/			2 0	1470 1		30 P/L
2+00			5 72	1466 41		℄
/			6 06	1466 07		20 Gutter
/			5 46	1466 67		20 TC
/			4 5	1467 6		27.0 B Wall
/			2 20	1469 93		28 T Wall

F.B. 1953 PG. 1/64

Job No. 169014 Division No. Notes Red. Plotted Profile
Survey of SANTA ROSA AVE. S.S. DIST. Date Date No.
Survey by J. MUSLIN Notes V. GREGORY Notes Chkd. Checked X-Sec.
Indexed C. Johnson Date Date Date No.

76 298 307 8-53

PLEASE RETURN TO
LOS ANGELES COUNTY SURVEYOR
726 LOS ANGELES COUNTY ENGINEERING BLDG.

NOTE: ANY ADDITIONS OR CHANGES ON THIS SHEET MUST BE MADE OR CIRCLED IN RED INK, WITH DATE AND NAME OF PERSON MAKING CHANGE.

Do not extend notes this side of this line.

STATION	B. S.	H. I.	F. S.	ELEV.	POPPYFIELDS DR (Lt) ℄	(Rt)
		1472 13				
2+00			22	14699		30 P/L
/			681	146532	20 Gutter	
/			618	146595	20 TC	
/			55	14666	30 P/L T. Brk.	
TP	532	1471 60	585	146628		
3+00			509	146651		℄
/			530	146630		20 Gutter
/			468	146692		20 TC Brk.
/			17	14699		30 P/L
/			602	146558	20 Gutter	
/			535	146625	20 TC	
/			57	14659	30 P/L	
4+00			484	146676		℄
/			496	146664		20 Gutter
/			434	146726		20 TC B. Brk.
/			08	14708		30 P/L
/			586	146574	20 Gutter	
/			523	146637	20 TC	
/			63	14653	30 P/L	
4+21.5			103	14613	89° S E Cor Hi # 716	Gr.

Profile Notes Red. ____ Plotted ____ Job No. 690.14 Division No. ____ F. B. 1953 Pg. 165
No. ____ Date ____ Date ____ Survey of Sanford Rosa Ave S.S. Dist
X-Sec. Notes Chkd. ____ Checked ____ Survey by J Huslin Notes V.G. Date 8-6-54
No. ____ Date ____ Date ____ Map No. ____ Indexed K. C. Johnson Date ____

76L298 307 8-53

PLEASE RETURN TO
LOS ANGELES COUNTY SURVEYOR
726 LOS ANGELES COUNTY ENGINEERING BLDG.

NOTE: ANY ADDITIONS OR CHANGES ON THIS SHEET MUST BE MADE OR CIRCLED IN RED INK, WITH DATE AND NAME OF PERSON MAKING CHANGE.

Do not extend notes this side of this line.

STATION	B. S.	H. I.	F. S.	ELEV.	POPPYFIELDS DR (LT) ℄	(RT)
		147[illegible]				
4+52			10 3	146[illegible] 3	89° S.E. Cor Ho # 716	Gr.
5+00			4 52	146[illegible] 08		℄
/			4 81	146[illegible] 79		20 Gutter
/			4 22	146[illegible] 38		20 TC
/			[illegible]	147[illegible]		30 P/L
/			5 58	146[illegible] 02	20 Gutter	
/			4 94	146[illegible] 6	20 TC	
/			5 2	146[illegible] 4	30 P/L	
TP	6 10	1472 38	5 32	146[illegible] 38		
6+00			5 09	146[illegible] 9		℄
/			5 36	146[illegible] 2		20 Gutter
/			4 71	146[illegible] 7		20 TC B. Brk.
/			1 6	14[illegible]		30 P/L
/			6 09	146[illegible] 29	20 Gutter	
/			5 45	146[illegible] 3	20 TC	
/			7 1	146[illegible]	30 P/L	
7+00			4 66	1467 [illegible]		℄
/			5 06	1467 32		20 Gutter
/			4 42	146[illegible] 6		20 TC B. Brk
/			1 3	147[illegible] 1		30 P/L

F. B. 1953 PG. 166

Job No. 1690.14 Division No. ____ Notes Red. ____ Plotted ____ Profile ____

Survey of SANTA ROSA AVE. S.S. DIST. Date ____ Date ____ No. ____

Survey by J. MUSLIN Notes J. GREGORY Notes Chkd. ____ Checked ____ X-Sec. ____

Indexed C. Johnson Date ____ Date ____ Date ____ No. ____

761298 307 8-53

PLEASE RETURN TO
LOS ANGELES COUNTY SURVEYOR
726 LOS ANGELES COUNTY ENGINEERING BLDG.

NOTE: ANY ADDITIONS OR CHANGES ON THIS SHEET MUST BE MADE OR CIRCLED IN RED INK, WITH DATE AND NAME OF PERSON MAKING CHANGE.

Do not extend notes this side of this line.

STATION	B. S.	H. I.	F. S.	ELEV.	POPPYFIELDS DR (Lt) ℄ (Rt)	
		1472 38				
7+00			5 85	1466 53	20 Gutter	
			5 22	1467 16	20 TC	
			7 0	1465 4	30 P/L	
7+49.7			4 27	1468 11		20 TC (end) BC Pvmt
			1 4	1471 0		30 P/L
7+57.8			5 75	1466 63	20 Gutter	
			5 15	1467 23	20 TC	
			5 4	1467 0	30 P/L	
BM AE 611			4 36	1468 ~~00~~ 04	BM AE 611 Elev = 1468.043 FB. 1930 - 30	
	7 67	1475 71			Poppfields Dr & Santa Rosa Ave NE Cor.	
					Bt Spk in Cb 20' E of W end.	
7+55.0			7 45	1468 26	31.3	Flow line 24" C.I.P.
7+58.0			3 81	1471 90		31.3 BC. Pvmt
7+65.8			12 06	1463 65	30.7 Flow line 24" C.I.P.	
7+62			8 79	1466 92	30.1 BC. Pvmt	
			5 44	1470 27	℄ Int Poppfields Dr & Sant Rosa Ave	
8+00			5 53	1470 18		℄
8+13.5			8 60	1467 11	36.2 BC Pvmt	
8+22			11 16	1464 55	31.8 Flow line 24" C.I.P.	

Profile Notes Red. ____ Plotted ____ Job No. 1690.14 Division No. ____ F. B. 1953 Pg. 167
No. ____ Date ____ Date ____ Survey of SANTA ROSA AVE. S.S. DIST.
X-Sec. Notes Chkd. ____ Checked ____ Survey by J. MUSLIN Notes J.G. Date 8-6-54
No. ____ Date ____ Date ____ Map No. ____ Indexed C. Johnson Date ____

76L298 307 8-53

PLEASE RETURN TO
LOS ANGELES COUNTY SURVEYOR
726 LOS ANGELES COUNTY ENGINEERING BLDG.

NOTE: ANY ADDITIONS OR CHANGES ON THIS SHEET MUST BE MADE OR CIRCLED IN RED INK, WITH DATE AND NAME OF PERSON MAKING CHANGE.

Do not extend notes this side of this line.

STATION	B. S.	H. I.	F. S.	ELEV.	POPPYFIELDS DR (Lt) ℄	(Rt)
		1475 91				
8+05 5			3 52	147[illegible] 19		33° BC Pvmt.
8+10 8			6 62	146[illegible] 29		28° Flow line 24" C.I.P.
8+24 6			4 96	14[illegible] 75		14.5 Edge Pvmt B. Brk
/			2 8	147[illegible] 9		30 P/L
8+25 5			6 38	146[illegible] 33	14.7 Edge Pvmt Gutter	
/			6 0	146[illegible] 7	20 T. Brk	
/			7 3	146[illegible] 4	30 P/L.	
9+00			4 34	14[illegible] 7		℄
/			4 25	147[illegible] 26		14.5 Edge Pvmt Gutter
/			1 2	14[illegible]		30 P/L.
/			4 96	14[illegible] 75	15 Edge Pvmt Gutter	
/			4 4	147[illegible]	19 T. Brk.	
/			5 8	146[illegible]	30 P/L	
10+00			3 39	14[illegible]		℄
/			3 65	14[illegible]		14.5 Edge Pvmt Gutter
/			0 4	14[illegible]		30 P/L.
/			3 94	147[illegible] 7	14.5 Edge Pvmt Gutter	
/			3 58	147[illegible] 3	16 T Berm	
/			4 6	147[illegible] 1	30 P/L.	
TP.	6 41	1478 26	3 86	147[illegible] 5		

F. B. 1953 PG. 168 Job No. 690.18 Division No. Notes Red. Plotted Profile
Survey of SANTA ROSA AVE S.S. DIST. Date Date No.
Survey by V. MUSLIN Notes V. GREGORY Notes Chkd. Checked X-Sec.
Indexed G. JOHNSON Date Date Date No.

761 298 307 8-53

PLEASE RETURN TO
LOS ANGELES COUNTY SURVEYOR
726 LOS ANGELES COUNTY ENGINEERING BLDG.

NOTE: ANY ADDITIONS OR CHANGES ON THIS SHEET MUST BE MADE OR CIRCLED IN RED INK, WITH DATE AND NAME OF PERSON MAKING CHANGE.

Do not extend notes this side of this line.

STATION	B. S.	H. I.	F. S.	ELEV.	POPPYFIELDS DR (Lt)	℄ (Rt)
		1478 26				
11+00			528	1472 98		℄ 14 Gutter B. Wall
			530	1472 96		
/			467	1473 59		19 Edge Pvmt Gutter.
/			379	1474 47		20 T. Wall
/			21	1476 2		30 P/L.
/			582	1472 44	15 Edge Pvmt Gutter	
/			52	1473 1	17 T. Brk	
/			60	1472 3	30 P/L	
11+70 68			495	1473 31		Rl.
12+00			344	1474 82		℄
/			390	1474 36	13 5 Gutter Edge Pvmt	
/			360	1474 66	18 5 T. Brk	
/			49	1473 4	30 P/L.	
12+01 8			371	1474 55		9 5 Gutter
/			284	1475 42		19 2 B. Wall
/			256	1475 70		T. Wall
/			08	1477 5		30 P/L.
12+24 2			179	1476 47		9 Gutter
/			083	1477 43		9 TC
T.P.			086	1477 40		
	10 06	1487 46				

Profile Notes Red. ____ Plotted ____ Job No. 169014 Division No. ____ F. B. 1953 Pg. 169
No. ____ Date ____ Date ____ Survey of SANTA ROSA AVE SS. DIST.
X-Sec. Notes Chkd. ____ Checked ____ Survey by J. MUSLIN Notes JG Date 8-6-52
No. ____ Date ____ Date ____ Map No. ____ Indexed C. Johnson Date ____

76L298 307 8-53

PLEASE RETURN TO
LOS ANGELES COUNTY SURVEYOR
726 LOS ANGELES COUNTY ENGINEERING BLDG.

NOTE: ANY ADDITIONS OR CHANGES ON THIS SHEET MUST BE MADE OR CIRCLED IN RED INK, WITH DATE AND NAME OF PERSON MAKING CHANGE.

Do not extend notes this side of this line.

STATION	B. S.	H. I.	F. S.	ELEV.	POPPYFIELDS DR (Lt) ℄ (Rt)	
		1487 46				
12+52 2			940	1478 06	12 3 Gutter	
/			877	1478 69	12 3 TC. end.	
12+72 3			757	1479 89		15 5 Gutter
/			691	1480 55		15 5 TC
13+00 86			562	1481 84		℄ ∡ Pt.
/			543	1482 03		10 Edge Pvmt Gutter
/			42	1483 3		20 P/L
/			656	1480 90	15 8 Gutter on curve	
/			601	1481 45	15 8 TC " "	
/			64	1481 1	20 P/L	
13+30 2			612	1481 34	11 2 Gutter	
/			539	1482 07	11 2 TC (END)	
14+00			515	1482 31		℄
/			476	1483 70		13 5 Edge Pvmt Gutter
/			43	1483 [illegible]		20 P/L
/			595	1481 [illegible]	7 5 Edge Pvmt Gutter	
/			73	1480 2	20 B. Wall P/L	
/			642	1480 04	20 5 T. Wall	
/			74	1480 1	21 5 B Wall	
T.P	4.00	1485 76	570	1485 6		

F. B. 1953 Pg. 170 Job No. 1690.14 Division No. Notes Red. Plotted Profile
Survey of SANTA ROSA AVE SS. DIST Date Date No.
Survey by V. MUSLIN Notes W. GREGORY Notes Chkd. Checked X-Sec.
Indexed C. JOHNSON Date Date Date No.

761298 307 8-53

PLEASE RETURN TO
LOS ANGELES COUNTY SURVEYOR
726 LOS ANGELES COUNTY ENGINEERING BLDG.

NOTE: ANY ADDITIONS OR CHANGES ON THIS SHEET MUST BE MADE OR CIRCLED IN RED INK, WITH DATE AND NAME OF PERSON MAKING CHANGE.

Do not extend notes this side of this line.

STATION	B. S.	H. I.	F. S.	ELEV.	POPPYFIELDS DR	
		1485 76				
14+77.7			352	1482 24		12.5 Gutter
/			279	1482 97		12.5 TC Beg.
15+00			376	1482 00		℄
/			373	1482 03		12.5 Gutter
/			292	1482 84		12.5 TC
/			20	1483 8		20 P/L
/			441	1481 35	9.5 Edge Pvmt Gutter	
/			46	1481 2	20 P/L	
15+83.5			471	1481 05		10.5 Gutter
/			380	1481 96		TC end
15+98.2			63	1479 5	81.2 SE Cor Ho # 510 Gr	
			63	1479 5	77.9 SW " " " "	
16+00			486	1480 90		℄
/			487	1480 89		11 Edge Pvmt Gutter
/			37	1482 1		20 P/L
16+02.9			621	1479 55	15 Gutter	
/			564	1480 13	15 TC	
/			58	1480 0	20 P/L	
16+81			528	1480 48		10.5 BC Pvmt
/			42	1481 6		20 P/L

Profile Notes Red. ____ Plotted ____ Job No. 69014 Division No. ____ F. B. 1953 Pg. 177
No. ____ Date ____ Date ____ Survey of SANTA ROSA AVE S.S. DIST.
X-Sec. Notes Chkd. ____ Checked ____ Survey by J MUSLIN Notes VG. Date 8-6-54
No. ____ Date ____ Date ____ Map No. ____ Indexed C. Tobey Date ____

76L298 307 8-53

PLEASE RETURN TO
LOS ANGELES COUNTY SURVEYOR
726 LOS ANGELES COUNTY ENGINEERING BLDG.

NOTE: ANY ADDITIONS OR CHANGES ON THIS SHEET MUST BE MADE OR CIRCLED IN RED INK, WITH DATE AND NAME OF PERSON MAKING CHANGE.

Do not extend notes this side of this line.

STATION	B. S.	H. I.	F. S.	ELEV.	POPPYFIELDS DR (Lt) ℄ (Rt)	
		1485 7.6				
16+86.8			6 82	1476 94	15° Gutter	
			6 57	1479 19	15° TC end	
			6 7	1479 1	20 P/L	
16+98.7			3 3	1482 5		30.8 EC Pmt
17+00			6 11	1489 65		℄ & Gutter
17+09.5			8 72	1487 04	35.5 EC Pmt	
17+16.94			5 55	1486 21	℄ Int Poppyfields Dr & Santa Anita Ave	
BMAE 623			6 47	1479 29	BMAE 623 Elev 1479.318 F.B. 1930-18 Santa Anita Ave & Poppyfields Dr S E Cor. Bt Spk in Cb. 8 E of E end CR.	

F. B. 1953 Pg. 172 Job No. 1690.14 Division No. Notes Red. Plotted Profile
Survey of SANTA ROSA AVE S.S. DIST Date Date No.
Survey by V. MUSLIN Notes V. GREGORY Notes Chkd. Checked X-Sec.
Indexed C. Johnson Date Date Date No.

F.B. 1953 PG. 173

Notes Ck'd by	Survey of SANTA ROSA AVE
Map No.	W. O. 1690.14 Tape No. St'd. °F
Office Work	Surveyed by J. MUSLIN
Checked	Notes J.M. + Corrasco Date 8-9-54
Date	Indexed C. Johnson APR 2 7 [illegible]

C.I. 1690.14

SANTA ROSA AVE

TOPOG

ON

POPPYFIELDS DR

FROM

MARENGO AVE TO SANTA ANITA AVE

Topog Pg. 173 to Pg 178
for xsect See Pg 179 to Pg 190

Note: Any Additions or Changes on This Sheet Must be Made or Circled in Red Ink With Date and Name of Person Making Change.

Do not extend notes this side of this line.

RETURN TO
LOS ANGELES COUNTY SURVEYOR
726 LOS ANGELES COUNTY
ENGINEERING BLDG.

78F3098 247 4-53

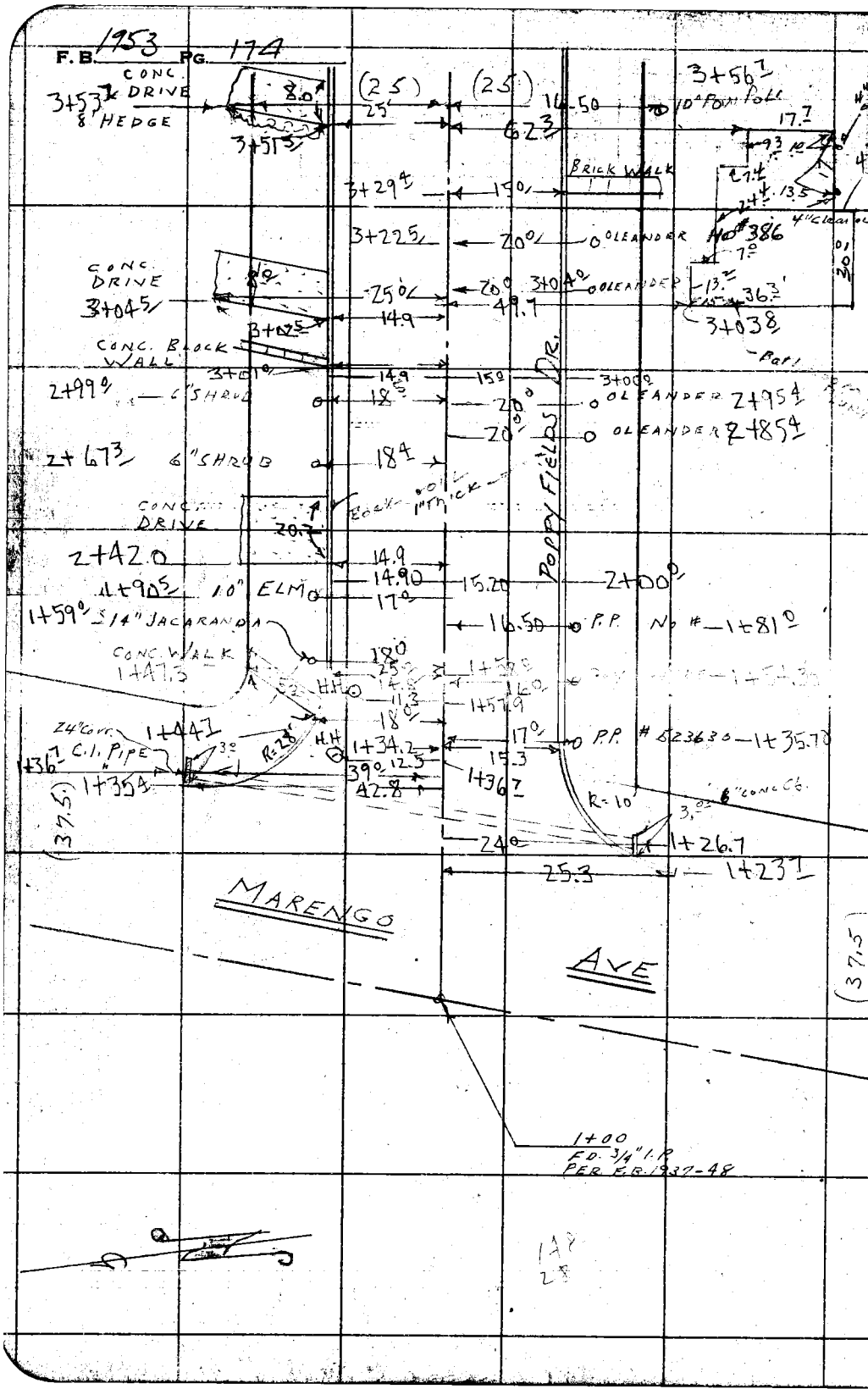

RETURN TO
LOS ANGELES COUNTY SURVEYOR
726 LOS ANGELES COUNTY
ENGINEERING BLDG.

Do not extend notes this side of this line.

Note: Any Additions or Changes on This Sheet Must be Made or Circled in Red Ink With Date and Name of Person Making Change.

Notes Ck'd by
Map No.
Office Work
Checked
Date

Survey of Santa Rosa Ave.
W. O. 1690.14 Tape No. D152 St'd. 68 °F
Surveyed by H E Granquist
Notes H.E.G. + Carrasco Date 8-9-54
Indexed E. O. Johnson

F.B. 1953 Pg. 175

Cont Pg 177

5+63° — 15° — DEL VE

5+56.5 — 15 — 19° — Guy Wire 5+51.5

18.5 — Twin Pacia 20+12" 5+48°

15° — EC — 15' — 5+50.2 OK

17° — 12" Power Pole 5+31.5

62.7 — 29.5 — SE Cor Ho

H.E. Cor Ho — 1 Story Stucco #418 — 10' — 1.5

5+21.9 — 5+18.5 OK — 13.6 — 5+15 — 16.0 — 166°55'20"

10° — 18° — 5+13° — 19° — 5+16.60

P.L. 3/4" I.P. Pg 38 FB 1937

17° — 13° — 19.5 — 14.0

5+16.60 OK — 5+12.5

37.4 — 27.4

N.W. Cor Ho. proper — 28° — 20° — S.W. Cor ho. (proper)

4+09° — 5+00° — 15.5 — 15° — 4+91.5

14.2

4+73.5 — 8° — Roll Drwy — Breezeway

4+64.5 — 18.0 — 1 Story Stucco Garage

4+64° — 4+67.5 OK — 4+68.5 — 15' — 21' — 28.5 — 4+62.5 — 4+71.5

Conc — 8° — 10° EC 4+62.5 — 4+60.5 — 21' — 15' — 4+56° — 47.5 — 23.3 — Roll

4+55° — 8° Drwy

SW EC 4+44.2 — 4+60.51 — 4+58° — 4+47.5 — 4+44.2° — 15' — 34° — 54° — 28.10

18" Pine 25' Offset 4+51.0 — 16.5 — 13.4 — Line Prod.

166°56'25" — 19.10 — 9° — 34

Void = 2' x 2' Clean Out — Bath R. Plumbing — 23.70 — 9.5

1 Story

P.L. 4+35.44 Fd 3/4" I.P. Pg 38 FB 1937

Roll 1" Thick — 15.3 — 4+20 — 14.7 — 50°

Stucco House #402 — 7.8 — 10° — 36° — 18° — 14.4

4+09.7 OK

4+10° — 15 — 4+10.9 — 20.5 — 2" Locust — 4+10.3 OK

4+04.7 — 25° — 20 — 15' — 15° — 4+03.8 OK — 4+08.85

20.5 — 4+04° — 15° — 15' — 4+00 — 15'

Poppy Field

Note: Any Additions or Changes on This Sheet Must be Made or Circled In Red Ink With Date and Name of Person Making Change.

Do not extend notes this side of this line.

RETURN TO
LOS ANGELES COUNTY SURVEYOR
726 LOS ANGELES COUNTY
ENGINEERING BLDG.

76P0OS 247 4-53

F. B. 1953 PG. 176

RETURN TO
LOS ANGELES COUNTY SURVEYOR
726 LOS ANGELES COUNTY
ENGINEERING BLDG.

Do not extend notes this side of this line.

Note: Any Additions or Changes on This Sheet Must be Made or Circled in Red Ink With Date and Name of Person Making Change.

Notes Ck'd by	Survey of SANTA ROSA AVE
Map No.	W. O. 1690.14 Tape No. 0152 Std. 68 °F
Office Work	Surveyed by H E GRANQUIST
Checked	Notes HEG & Carrasco Date 8-9-54
Date	Indexed C. Johnson

F.B. 1953 PG. 177



Note: Any Additions or Changes on This Sheet Must be Made or Circled in Red Ink With Date and Name of Person Making Change.

Do not extend notes this side of this line.

RETURN TO
LOS ANGELES COUNTY SURVEYOR
726 LOS ANGELES COUNTY
ENGINEERING BLDG.

7683098 247 4-53

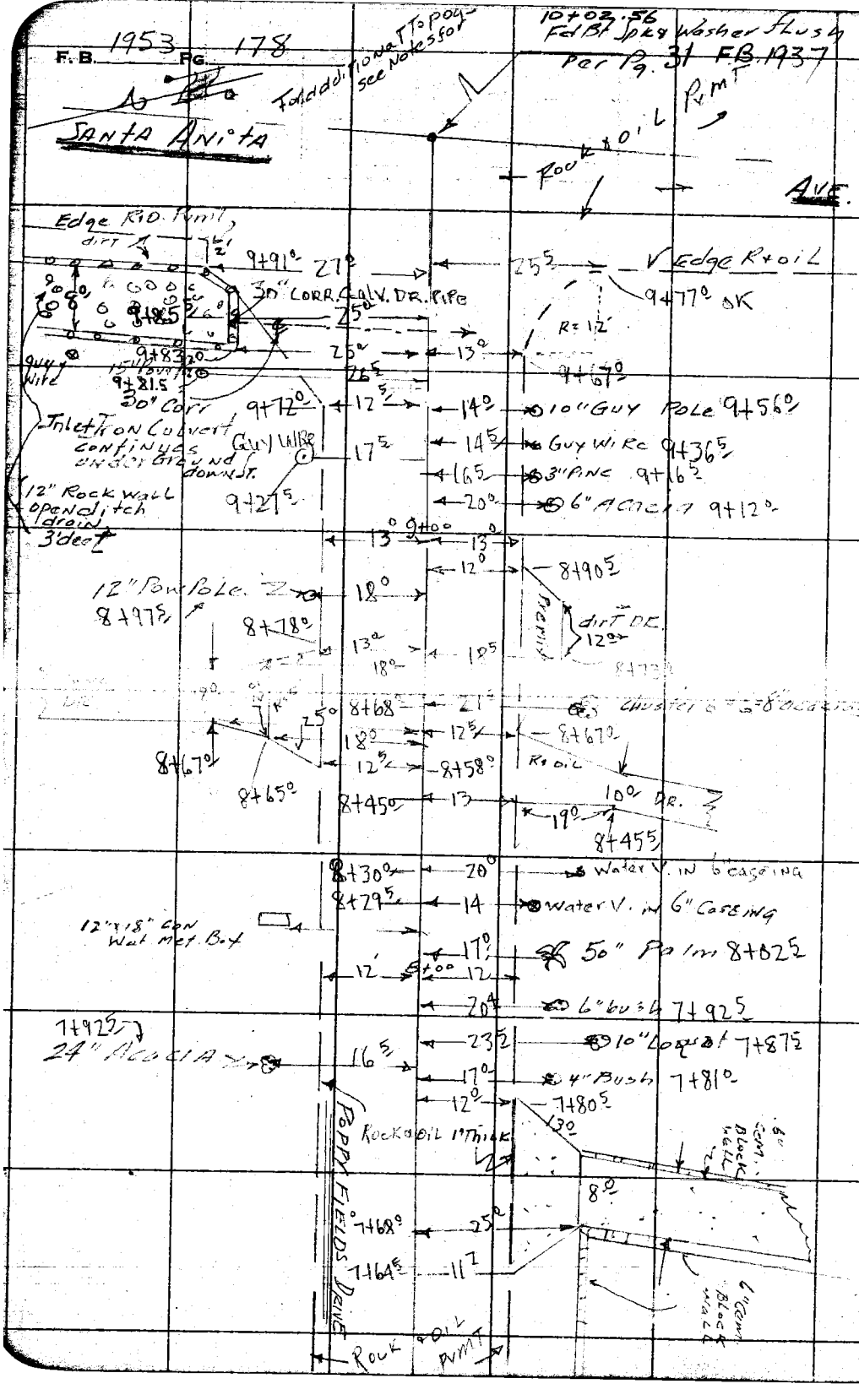

RETURN TO
LOS ANGELES COUNTY SURVEYOR
726 LOS ANGELES COUNTY
ENGINEERING BLDG.
Do not extend notes this side of this line.

Note: Any Additions or Changes on This Sheet Must be Made or Circled in Red Ink With Date and Name of Person Making Change.

Profile No.	Notes Red.	Plotted	Job No. 1690.14	Division No.	F. B. 1953 Pg. 179
	Date	Date	Survey of SANTA ROSA AVE.		
X-Sec. No.	Notes Chkd.	Checked	Survey by H.E. GRANQUIST	Notes H.E.G.	Date 8-12-54
	Date 8-12-54	Date	Map No.	Side M. Johnson	Date

C. I. No. 1690.14

SANTA ROSA AVE.

CROSS SECTIONS
ON
POPPYFIELDS AVE.

From 1+00= MARENGO AVE
To 10+02.56= SANTA ANITA AVE.

Pg 179 to Pg 190

For Improvements See Pg 173 to Pg 178

STATION	B. S.	H. I.	F. S.	ELEV.
		H.E. Granquist Chief A. Carrasco Instr J. A. Moody Rod		

NOTE: ANY ADDITIONS OR CHANGES ON THIS SHEET MUST BE MADE OR CIRCLED IN RED INK, WITH DATE AND NAME OF PERSON MAKING CHANGE.

Do not extend notes this side of this line.

PLEASE RETURN TO
LOS ANGELES COUNTY SURVEYOR
726 LOS ANGELES COUNTY ENGINEERING BLDG.

761-398 307 8-53

76L[illegible]07 8-53

PLEASE RETURN TO
LOS ANGELES COUNTY SURVEYOR
726 LOS ANGELES COUNTY ENGINEERING BLDG.

NOTE: ANY ADDITIONS OR CHANGES ON THIS SHEET MUST BE MADE OR CIRCLED IN RED INK, WITH DATE AND NAME OF PERSON MAKING CHANGE.

Do not extend notes this side of this line.

STATION	B. S.	H. I.	F. S.	ELEV.		
BM. AE. 567	11.56	1464.87		1453.31	B.M. AE. 567 EL: 1453.314 F.B. 1568 Pg. 246	
					Marengo Ave. & Poppy Fields Dr., S.W. Cor.	
					Bt. Spk. in curb, 7' W. of W. End C.R.	
0+50			7.9	1457.0	W. side Marengo Ave (Parkway)	℄ Prod. Poppy Fields Ave.
0+75			6.6	1458.3		℄ " " "
1+00 Int.			5.2	1459.7	℄ Int Pvmt Marengo Ave	& " "
			3.2	1461.7	25' Lt. or Nly = ℄ Pvmt Marengo Ave	
			0.0	1464.9	65' Lt " " = " "	" "
			7.2	1457.7	25' Rt or Sly = ℄ " " " & approx ctr Poppy Fields Ave (to West)	
			12.0	1452.9	90' Rt " Sly = " " " " Pvmt	
1+23.7			5.1	1459.8		℄ Poppy Fields Ave. Pvmt
			7.4	1451.5	25' Rt or Sly = bot cb. SE Cor. S end C.R. Marengo Ave & Poppy Field	Bot cb
			6.8	1452.1	" " " "	Top cb.
1+26.7			9.5	1455.4	24' Rt. or Sly = Invert 24" Corr. Iron Culvert	
1+35.4			2.5	1462.4	42.8 Lt " Nly = bot. NE Cor. N end C.R.	bot + Top cb
			2.6	1462.3	39' Lt = or Nly bot cb.	
			1.9	1463.0	39' Lt or Nly Top cb.	
1+36.7			5.4	1459.5	39.0 Lt " Nly = Invt 24" Culvert; Drain.	
			5.0	1459.9		℄ + Pvmt
1+34.2			5.0	1459.9		℄ " "
			6.3	1458.6	15.3 Rt Bot cb	

F. B. 1953 Pg. 180 Job No. 169014 Division No. Notes Red. Plotted Profile
Survey of SANTA ROSA AVE. Date Date No.
Survey by H.E. GRANQUIST Notes HEG. Notes Chkd. Checked X-Sec.
Indexed [illegible] Date 8-10-54 Date Date No.

76L 298 307 8-53

PLEASE RETURN TO
LOS ANGELES COUNTY SURVEYOR
726 LOS ANGELES COUNTY ENGINEERING BLDG.

NOTE: ANY ADDITIONS OR CHANGES ON THIS SHEET MUST BE MADE OR CIRCLED IN RED INK, WITH DATE AND NAME OF PERSON MAKING CHANGE.

Do not extend notes this side of this line.

STATION	B. S.	H. I.	F. S.	ELEV.		
		1464.87				
1+34.2			5.6	1459.3	15.3 Rt = Top Cb. E end CR. SE Cor Moreno Dwy	
			6.6	1458.3		25' Rt S.P.L. Poppy Fields Ln
1+58.0			4.75	1460.12	14.8' Lt or N Lg = bot Cb.	
			4.40	1460.47	" " " " " = Top Cb. E end CR. N/E Cor	
			3.5	1461.4	21' Lt. " " brk.	
			2.4	1462.5	25' Lt. " " N.P.L.	
			0.0	1464.9	50' Lt " " ground (yard)	
			4.7	1460.2		℄ P.M.T.
			5.9	1459.0		15' Rt Gut bot Cb.
			5.4	1459.5		15' Rt Top "
			5.5	1459.4		25' Rt S.P.L.
			7.0	1457.9		30' Rt bot brk
			8.6	1456.3		50' Rt ground (yard)
2+00			4.5	1460.4		℄ P.M.T.
			4.65	1460.22	14.9 L. or N Lg. Gut.	
			3.95	1460.92	14.9 L " " Top Cb	
			3.6	1461.3	19' L " " brk	
			2.1	1462.8	25' L " " N.P.L.	
			5.7	1459.2		15' Rt = S Gutter
			5.05	1459.82		15' Rt = T.Cb.
			5.2	1459.7		25' Rt = S.P.L.

Profile No. ____ Date ____ Notes Chkd. ____ Date ____
Notes Red. ____ Date ____ Checked ____ Date ____
Plotted ____ Date ____ Map No. ____ Date ____
Job No. 680.14 Division No. ____
Survey of JENNER ROSA RUE
Survey by H.E. GRANDOUIS Notes H. E.G. Date 8-10-54
Inked C. Johnson Date ____
X-Sec. No. ____

F. B. 1953 Pg. 18

76L298 307 8-53

PLEASE RETURN TO
LOS ANGELES COUNTY SURVEYOR
726 LOS ANGELES COUNTY ENGINEERING BLDG.

NOTE: ANY ADDITIONS OR CHANGES ON THIS SHEET MUST BE MADE OR CIRCLED IN RED INK, WITH DATE AND NAME OF PERSON MAKING CHANGE.

Do not extend notes this side of this line.

STATION	B. S.	H. I.	F. S.	ELEV.		
		1464.87				
T.P.	5.62	1466.62	3.87	14[illegible].00	SPK & TIN ctr. of Rmt (2+50 ±)	
3+00			5.1	14[illegible].5		℄ & Rmt
			5.4	14[illegible].2	15' LT. OR N = gut	
			4.80	1461.82	15' Lt " " Tch.	
			3.2	14[illegible].4	25 LT N.P.L.	
			+2.0	14[illegible].6	53' Lt " N. = Top brk.	Yard
			6.4	14[illegible].2		15' Rt orsly gut.
			5.8	14[illegible].8		15' Rt " Tch
			5.7	14[illegible].9		25' Rt. S.P.L. Top brk
			7.4	1459.2		27 Rt brk
3+03.8			5.1	1461.5		℄ Rmt opp. N.W. Cor ho #386
			10.1	145[illegible].5	ground at wall N.W. Cor. ho. #386	
			10.0	1456.6	" at N.E. Cor Ho #386	
T.P.	0.90	1459.55	7.97	14[illegible].55	Stk. 15' N. & 5' W. of N.W. Cor Ho. #386	
3+03.8			3.4	1456.2	ground at Side of Bath Room.	64.7 Rt of ℄
			5.0	1454.6	" " S.W. Cor ho. #386	
			4.3	1455.3	ground at 4" cleanout. 13.5' W. of SE. Cor. of house. #386	
			4.0	1455.6	" " 4" " 1.0' W. of S.E. Cor. of house. #386	
			4.0	1455.6	" at SE. Cor. ho. # #386	
3+03.8			8.0	1451.6	S.P.L. of Lot. ho. #386. Cem. wall.	131.5 Rt. or S. of ℄
T.P.	7.92	1466.47	1.00	1458.55	Stk 15' No 5' W. of N.W. Cor Ho #386	

F. B. 1953 Pg. 182 Job No. 1690.14 Division No. Notes Red. Plotted No. Profile
Survey of Santa Rosa Ave Date Date X-Sec.
Survey by H.E. Granquist Notes H.E.G. Notes Chkd. Checked No.
Indexed C. [illegible] Date 8/10/54 Date

76L298 307 8-53

PLEASE RETURN TO
LOS ANGELES COUNTY SURVEYOR
726 LOS ANGELES COUNTY ENGINEERING BLDG.

NOTE: ANY ADDITIONS OR CHANGES ON THIS SHEET MUST BE MADE OR CIRCLED IN RED INK, WITH DATE AND NAME OF PERSON MAKING CHANGE.

Do not extend notes this side of this line.

STATION	B. S.	H. I.	F. S.	ELEV.		
T. P.	4.95	1466.47 / 1467.92	3.50	1462.97	S+W. B.C. 1st CURVE E. of MARENGO Ave. (4+09)	
4+00			5.1	1462.8		℄ & RMT.
			5.4	1462.5	15' LT. OR NLY = GUT.	
			4.90	1463.02	15' LT. " " = T.Cb.	
			3.9	1464.0	25' LT. N.P.L.	
			0.0	1467.9	55' LT. ground yard.	
			+2.0	1469.9	75' LT OR NLY. "	front of Ho. # 397
			6.4	1461.5		15' Rt. OR SLY = GUTTER at DRWY + Top Cb.
			6.8	1461.1		25' Rt OR SLY. SPL
4+08.85			4.9	1463.0		℄ RMT B.C.
			6.3	1461.6		15' Rt OR SLY = GUTTER. B.C.
			5.70	1462.22		15' Rt " " = Top cb. B.C.
			6.0	1461.9		25' Rt. SPL " "
			5.3	1462.6	15' L. OR NLY. = N. GUT. &	top curb at DRWY B.C
			4.4	1463.5	25' L. " " = N. PL.	DRWY
4+10.9			4.55	1463.37	T.CB. 15' LT = Begin	Top cb.
4+09.7			4.9	1463.0	RMT.	℄ opp. N.W. COR ho. # 402
"			9.0	1458.9	50' Rt. OR SLY. N.W. COR ho.	#402 Ground
			10.3	1457.6	W. side of ho. Ground at Bathroom 18' of	S.W. COR. Ho. # 402
			11.5	1456.4	" at SW. COR	of ho. # 402
			7.8	1460.1	" N.E. COR	" " (54' off Prod Line)

Profile Notes Red. ____ Plotted ____ Job No. 1690.14 Division No. ____
No. ____ Date ____ Date ____ Survey of Santa Rosa Ave.
X-Sec. Notes Chkd. ____ Checked ____ Survey by H.E. Gianquis Notes H.E.G. Date 8-10-54
No. ____ Date ____ Date ____ Map No. ____ Indexed C. Johnson Date ____

F. B. 1953 Pg. 83

76L298 307 8-53

PLEASE RETURN TO
LOS ANGELES COUNTY SURVEYOR
726 LOS ANGELES COUNTY ENGINEERING BLDG.

NOTE: ANY ADDITIONS OR CHANGES ON THIS SHEET MUST BE MADE OR CIRCLED IN RED INK, WITH DATE AND NAME OF PERSON MAKING CHANGE.

Do not extend notes this side of this line.

F. B. 1953 Pg. 184 | Job No. 6190.14 | Division No. | Notes Red. | Plotted | Profile No.
Survey of SANTA ROSA AVE | Date | Date | X-Sec. No.
Survey by H.E.G. & PANOWITS | Notes | Checked | Notes Chkd | Date | Date
Indexed C. Johnson | Date 8-10-54

STATION	B. S.	H. I.	F. S.	ELEV.		
		1467.92				
T.P.	5.36	1465.93	4.35	146[illegible].57	P.I. 4435.49	= Top 3/4" I.P.
4409.7			11.2	[illegible]	Ground at S.E. Cor. Ho. # 402	
			11.2	14[illegible].7	Ground @ 4" Clearwater Side. 2' N of SE Cor. ho # 402	
			13.8	1455.1	131 ± RT or Sly. = Ground @ Cem Blk Wall S.P.L. Ho # 402	
4435.49			5.36	146[illegible].57	P.I. Pint	
			5.6	14[illegible].3	16 LT. gutter (Grn Gut)	
			5.02	146[illegible].91	" " or Nly = Top cb.	
			4.0	146[illegible].9	25' LT. " Ground	
			6.5	146[illegible].4	14.7 Rt or Sly = S. Gutter	
			6.0	14[illegible].9	" " " " Top curb.	
			6.6	14[illegible].3	25' Rt " Sly. = ground yard.	
4455.0			4.6	[illegible].3	Rose Pint.	
			7.0	146[illegible].9	47.5 Rt. or Sly = N.W. Cor ho. (at Garage) # 418 Ground	
			6.5	146[illegible].4	N.W. Cor of ho. Proper)	# 418
			8.1	146[illegible].8	S.W. " of ho. Proper	# 418
			13.6	145[illegible].3	S.P.L. at fence Ho	# 418
			7.5	146[illegible].4	Ground @ SE. Cor ho #	418
			6.1	146[illegible]	" at NE Cor Ho #	418
4+62.5 EC			4.5	146[illegible].1	EC. & Pint.	
			4.9	146[illegible].0	15' LT or Nly = Gutter + top cb at Drw 4	
			4.0	14[illegible]	25' LT. N.P.L.	

761298 307 8-53

PLEASE RETURN TO
LOS ANGELES COUNTY SURVEYOR
726 LOS ANGELES COUNTY ENGINEERING BLDG.

NOTE: ANY ADDITIONS OR CHANGES ON THIS SHEET MUST BE MADE OR CIRCLED IN RED INK, WITH DATE AND NAME OF PERSON MAKING CHANGE.

Do not extend notes this side of this line.

STATION	B. S.	H. I.	F. S.	ELEV.		
E.C. 4+62.5		1468.93	5.6	1463.3		15' Rt. or Sly. Gutter
			5.0	1463.9		15 Rt " " Top Cb
			5.0	1463.9		25' Rt. SPL
4+83.3 B.C.			3.9	1465.0		℄ Rimt
			4.3	1464.6	15' L or Nly. Gut	
			3.7	1465.2	" " " " = Top Cb	
			2.5	1466.4	25' L = N.P.L.	
			4.8	1464.1		15 Rt = S. Gut & Top Cb (Drwy.)
			4.3	1464.6		25' Rt = S.P.L. Top brk.
5+00			3.3	1465.6		P.o.st. Rimt.
			3.7	1465.2	14.2 L or Nly = Gut.	
			3.04	1465.89	" " " " = Top Cb.	
			1.9	1467.0	25' L = N.P.L	
			4.2	1464.7		15.5 Rt = S. Gut
			3.72	1465.21		15.5 Rt = Top Cb
			3.4	1465.5	25' Rt	S.P.L
B.M. AE 639	6.44	1472.57	2.80	1466.13	B.M. AE 639 EL. 1466.167 F.B. 1930 Pg 28 Poppy Fields Dr. (S Side) 425± E. of ℄ of Marengo Ave. Bf. Spk in curb 36' W. of E. end & in front of No. 418	
P.I. 5+16.60			6.5	1466.1	P.I. 3/4" I.P. P.I. Rimt.	
			6.8	1465.8	13' L or Nly of Back Line	Cb + Gutter

Profile Notes Red ____ Plotted ____ Job No. 1680.14 Division No. ____ F. B. 1953
No. ____ Date ____ Date ____ Survey of Santa Rosa Ave. Pg. 185
X-Sec. Notes Chkd. ____ Checked ____ Survey by H. Gnaedinger Notes H.E.G. Date 8-10-54
No. ____ Date ____ Date ____ Map No. ____ Indexed ____ Date ____

76L298 307 8-53

PLEASE RETURN TO
LOS ANGELES COUNTY SURVEYOR
726 LOS ANGELES COUNTY ENGINEERING BLDG.

NOTE: ANY ADDITIONS OR CHANGES ON THIS SHEET MUST BE MADE OR CIRCLED IN RED INK, WITH DATE AND NAME OF PERSON MAKING CHANGE.

Do not extend notes this side of this line.

STATION	B. S.	H. I.	F. S.	ELEV.		
5+16.60 PL		1472.57	7.3	14[illegible].3	GUT	17' RT OR S @ 90° to back Line
			6.70	14[illegible].87	T.C	" "
5+20.2 EC			5.10	14[illegible].17		℄ Pvmt.
			5.0	14[illegible].6	15' LT OR N. GUT	
			4.35	14[illegible].22	" " " " T. Curb.	
			2.8	14[illegible].8	25' LT OR " " N.P.L.	
			0.0	14[illegible].6	48' LT " " DRWY	
			+2.3	14[illegible]	75' LT " N. front of no ± 421 SE. COR	
			5.7	14[illegible].9		15' RT. OR S. GUT.
			5.34	14[illegible].3		" " " " T.Cb.
			4.7	14[illegible].9		25' RT. " S.P.L.
			6.4	146[illegible].2		60' RT " " Ground
5+56.5 End Cb			4.3	146[illegible].3	End Cb. 15' LT. OR N. Top Cb	
5+63.0 " "			5.1	14[illegible].5	End " 15' R " S. " "	
			5.4	14[illegible]	bot cb " "	
6+00			2.7	146[illegible]		℄ + Pvmt.
			2.4	147[illegible].2	13' L. Edge Pvmt bot Rock Wall	
			+0.5	147[illegible]	13.5' L. Top Wall	
			+1.0	147[illegible]	25' LT. N.P.L.	
			3.1	146[illegible]	13' Rt. S. Gut.	
			2.1	1470.5	18' Rt Top brk	

F. B. 1953 Pg. 186 Job No. 169.14 Division No. ____ Notes Red. ____ Plotted ____ Profile
Survey of SANTA ROSA AVE. Date ____ Date ____ No. ____
Survey by H.E. GRANQUIST Notes HEG Notes Chkd. ____ Checked ____ X-Sec.
Indexed ~~H. C. Johnson~~ Date 8-10-54 Date ____ Date ____ No. ____

76L298 307 8-53

PLEASE RETURN TO
LOS ANGELES COUNTY SURVEYOR
726 LOS ANGELES COUNTY ENGINEERING BLDG.

NOTE: ANY ADDITIONS OR CHANGES ON THIS SHEET MUST BE MADE OR CIRCLED IN RED INK, WITH DATE AND NAME OF PERSON MAKING CHANGE.

Do not extend notes this side of this line.

STATION	B. S.	H. I.	F. S.	ELEV.		
6+00		1472.57	2.3	1470.3	25' Rt = SPL	
T.P.	7.14	1478.60	1.11	1471.46	Top of Rock N. Side Rmt at PP # 665 114E	
7+00			4.8	1473.8		℄ + Rmt
			4.4	1474.2	13' L. or N. Edge Rmt.	
			2.2	1476.4	25' L. " NPL.	
			0.0	1478.6	50' L. = Ground	
			+3.7	1482.3	100' LT " Ground	
			+5.6	1484.2	120' LT or N = front of # 451	
			5.3	1473.3		13' Rt or So. Edge Rmt
			5.8	1472.8		25' Rt " " SPL
			7.7	1470.9		50' Rt " " ground
			11.5	1467.1		100' Rt " "
			14.6	1464.0		131' Rt " " brk "
			17.3	1461.3		188' Rt " " Fence SPL
8+00			2.4	1476.2		℄ + Rmt
			2.1	1476.5	13' LT or N. Edge Rmt	
			0.5	1478.1	25' LT " " NPL	
			2.9	1475.7		12' Rt. Edge Rmt
			3.9	1474.7		25' Rt SPL
T. P.	8.44	1484.92	2.12	1476.48	North Top edge of 6" Solid	(Well) casing S.Si.Rd. 8+33
9+00			6.9	1478.0		℄ + Rmt

Profile Notes Red. ____ Plotted ____ Job No. 690.14 Division No. ____ F. B. 1953 Pg. 187
No. ____ Date ____ Date ____ Survey of Santa Rosa Ave
X-Sec. Notes Chkd. ____ Checked ____ Survey by H.E. Granquist Notes H.E.G. Date 8-10-54
No. ____ Date ____ Date ____ Map No. ____ Indexed C. John Date

76L298 307 8-53

PLEASE RETURN TO
LOS ANGELES COUNTY SURVEYOR
726 LOS ANGELES COUNTY ENGINEERING BLDG.

NOTE: ANY ADDITIONS OR CHANGES ON THIS SHEET MUST BE MADE OR CIRCLED IN RED INK, WITH DATE AND NAME OF PERSON MAKING CHANGE.

Do not extend notes this side of this line.

STATION	B. S.	H. I.	F. S.	ELEV.		
9+00		1484.92	6.6	1478.3	13' LT OR N. BOTbrk	
			4.9	1480.0	25' LT ∠ N. — NPL.	
			7.5	1477.4		12' Rt = Edge Pvmt
			7.1	1477.8		14' Rt. Top. Shoulder
			8.5	14[illegible]		
9+67.0			5.7	14[illegible]		℄
			6.4	14[illegible]		13' Rt. B.C. Rvoil
			6.2	1478.7		15' Rt Top Shoulder
			7.2	14[illegible]		25' Rt = SPL.
9+72			5.6	14[illegible]		℄
			5.2	147[illegible]	12' LT. Edge + ∠ Pvmt N. Side	
			3.9	1481.0	25' LT NPL	
9+85.5			5.2	1479.7		℄
			3.8	1481.1	25' LT. Pvmt over drain	
			3.5	1481.4	25' L = Top conc. over "	
			6.8	1478.1	25' L = Invert 30" Corr. Iron Culvert Inlet	
			—		Note: outlet Next St. South. See Note for Santa Anita Ave	
9+77.0			7.1	147[illegible]	25.5' Rt or sly W. edge Pvmt S. End. Ret. R+O.	
9+91.0			3.2	148[illegible]	27' L = W. edge Pvmt Top Rock Wall	
10+00			4.8	1480.1		℄ Pvmt
10+02.56 Int			4.7	1480.2	℄ Int Santa Anita Ave. + Poppy fields	DR

F. B. 1953 Pg. 188 Job No. 1690.14 Division No. Notes Red. Plotted Date No. Profile
Survey of SANTA ROSA AVE. Date X-Sec.
Survey by H.E. Granquist Notes H.E.G. Notes Chkd. Checked
Indexed C. Johnson Date 8-10-54 Date No.

76L298 307 8-53

PLEASE RETURN TO
LOS ANGELES COUNTY SURVEYOR
726 LOS ANGELES COUNTY ENGINEERING BLDG.

NOTE: ANY ADDITIONS OR CHANGES ON THIS SHEET MUST BE MADE OR CIRCLED IN RED INK, WITH DATE AND NAME OF PERSON MAKING CHANGE.

Do not extend notes this side of this line.

STATION	B. S.	H. I.	F. S.	ELEV.		
10+02.56 Int		1484.92	2.8	1482.1	25' Lt. = Ctr. Pvmt	Santa Anita Ave.
			0.0	1484.9	60' Lt = Ctr "	" " "
			6.7	1478.2		25' Rt or R S. = Ctr Pvmt " "
			8.6	1476.3		50' R " " Ctr Pvmt Santa Anita Ave
			12.0	1472.9		92' Rt " " " " "
B.M. AE 623			5.65	1479.27	B.M. AE 623 EL = 1479.318 FB. 1930 Pg 18 Santa Anita Ave & Poppy Fields Dr., S.E. Cor. Spk. in Curb, 8' E. of E. end C.R.	

Profile Notes Red. Plotted Job No. 1690.14 Division No.
No. Date Date Survey of Santa Rosa Ave
X-Sec. Notes Chkd. Checked Survey by H.E. Granquist Notes H.E.G. Date 8-10-54
No. Date Date Map No. Indexed Date

F. B. 1953 Pg. 189

F. B. 1953 Pg. 190 Job No. 1690.14 Division No. _____ Notes Red. _____ Plotted _____ Profile

Survey of SANTA ROSA AVE. Date _____ Date _____ No. _____

Survey by H.E. GRANOUSK Notes H.E.G. Notes Chkd. _____ Checked _____ X-Sec.

Indexed _____ Date 8-10-54 Date _____ Date _____ No. _____

76L298 307 8-53

PLEASE RETURN TO

LOS ANGELES COUNTY SURVEYOR

726 LOS ANGELES COUNTY ENGINEERING BLDG.

NOTE: ANY ADDITIONS OR CHANGES ON THIS SHEET MUST BE MADE OR CIRCLED IN RED INK, WITH DATE AND NAME OF PERSON MAKING CHANGE.

Do not extend notes this side of this line.

STATION	B. S.	H. I.	F. S.	ELEV.	

Notes Ck'd by	Survey of SANTA ROSA AVE
Map No.	W. O. 1690.14 Tape No. 0152 St'd. 68 °F
Office Work	Surveyed by H.E. GRANQUIST
Checked	Notes H.E.G. Date 8-11-54
Date	Indexed C. Johnson APR 27 1955

F.B. 1953 Pg. 191

J.N. 1690.14

SANTA ROSA AVE. (C.I.) Dist.

LOCATION of IMPROVEMENTS
ON
NORTH MARENGO AVE.

from 1+00= ANGLE POINT. 12.05' South of ℄ Int FOOTHILL BLVD.
Hly to 34+81.86 = C.S. MON. at CONCHA ST.

From Pg 191 to pg 218
for Cross Sec. Pg 219 to p-258

H.E. GRANQUIST. Chief
A. CARRASCO. Instr.
J.A. MOODY. Head Chain.

Note: Any Additions or Changes on This Sheet Must be Made or Circled In Red Ink With Date and Name of Person Making Change.

Do not extend notes this side of this line.

RETURN TO
LOS ANGELES COUNTY SURVEYOR
726 LOS ANGELES COUNTY
ENGINEERING BLDG.

7673095 247 4-53

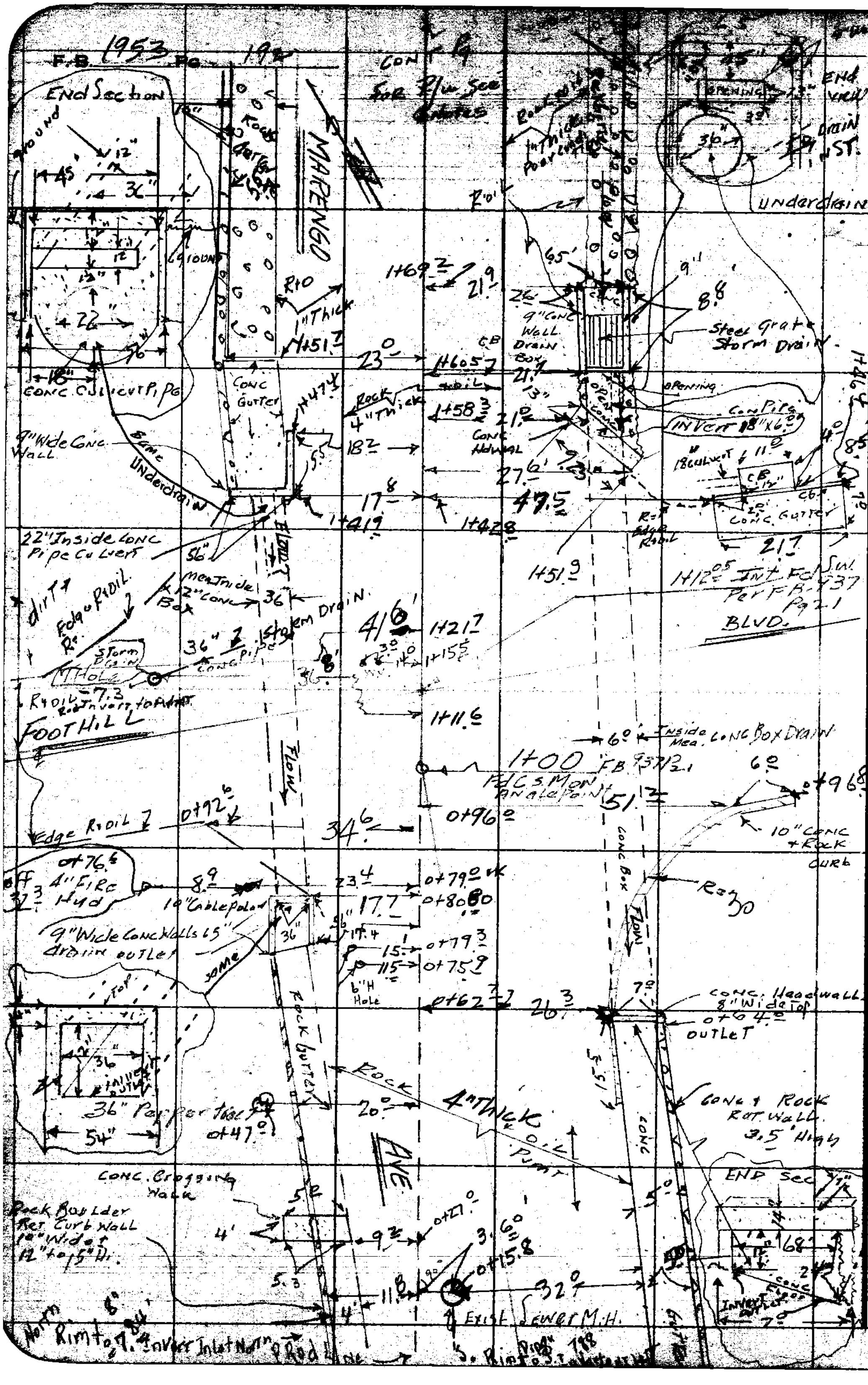

RETURN TO
LOS ANGELES COUNTY SURVEYOR
726 LOS ANGELES COUNTY
ENGINEERING BLDG.
Do not extend notes this side of this line.

Note: Any Additions or Changes on This Sheet Must be Made or Circled In Red Ink With Date and Name of Person Making Change.

Notes Ck'd by	Survey of Santa Rosa Ave
Map No.	W.O. 1690.14 Tape No. 015 Std. 68 °F
Office Work	Surveyed by H.E. Granquist
Checked	Notes H.E.G. Date 8-12-54
Date	Indexed C. Johnson

F.B. 1953 Pg. 193

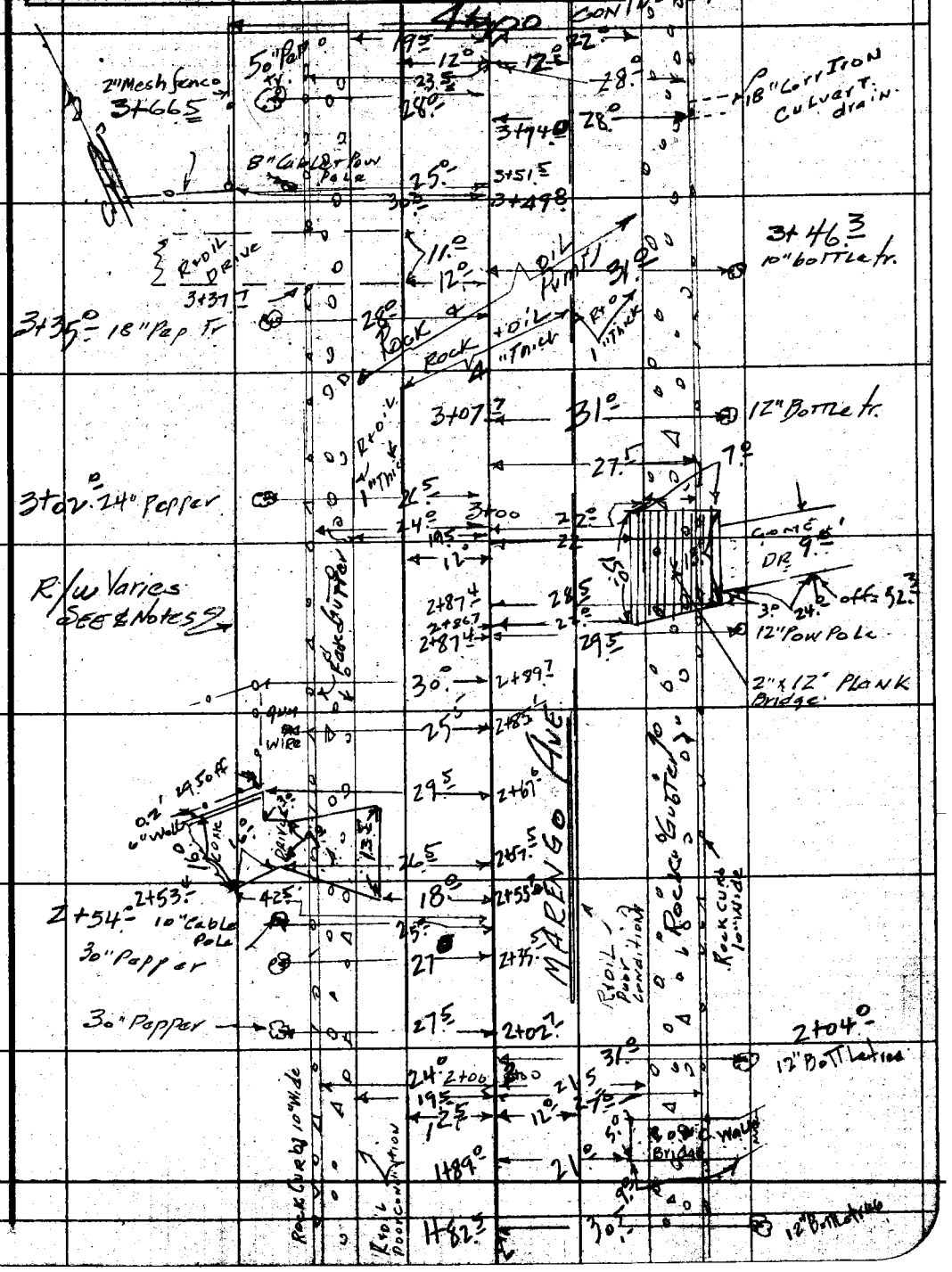

Note: Any Additions or Changes on This Sheet Must be Made or Circled in Red Ink With Date and Name of Person Making Change.

Do not extend notes this side of this line.

RETURN TO
LOS ANGELES COUNTY SURVEYOR
726 LOS ANGELES COUNTY
ENGINEERING BLDG.

76-3098 247 4-53



RETURN TO
LOS ANGELES COUNTY SURVEYOR
726 LOS ANGELES COUNTY
ENGINEERING BLDG.

Do not extend notes this side of this line.

Note: Any Additions or Changes on This Sheet Must be Made or Circled in Red Ink With Date and Name of Person Making Change.

F. B. 1953 PG. 195

Notes Ck'd by	Survey of Santa Rosa Ave.
Map No.	W. O. 1690.14 Tape No. 0152 St'd. 68 °F
Office Work	Surveyed by H.E. GRANQUIST
Checked	Notes H.E.G. Date 8-13-54
Date	Indexed



RETURN TO
LOS ANGELES COUNTY SURVEYOR
726 LOS ANGELES COUNTY ENGINEERING BLDG.

Note: Any Additions or Changes on This Sheet Must be Made as Circled in Red Ink With Date and Name of Person Making Change.

Do not extend notes this side of this line.

76S3008 247 4-53

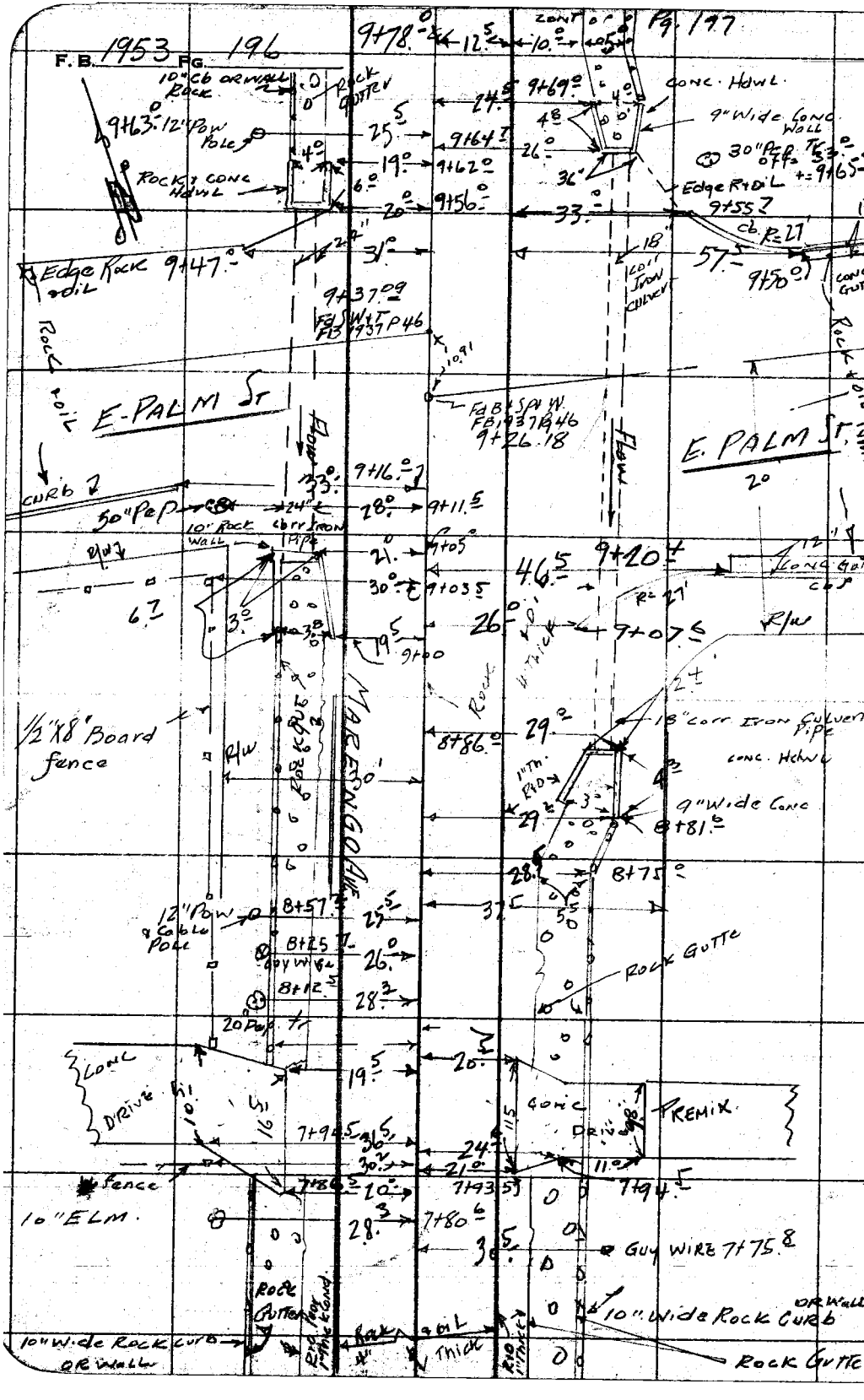

RETURN TO
LOS ANGELES COUNTY SURVEYOR
726 LOS ANGELES COUNTY
ENGINEERING BLDG.

Do not extend notes this side of this line.

Note: Any Additions or Changes on This Sheet Must be Made or Circled in Red Ink With Date and Name of Person Making Change.

Notes Ck'd by	Survey of Santa Rosa Ave
Map No.	W. O. 12% Tape No. 0152 Std. 68 °F
Office Work	Surveyed by H. E. Branquist
Checked	Notes H E G Date 8-16-54
Date	Indexed C. Johnson

F.B. 1953 Pg. 197

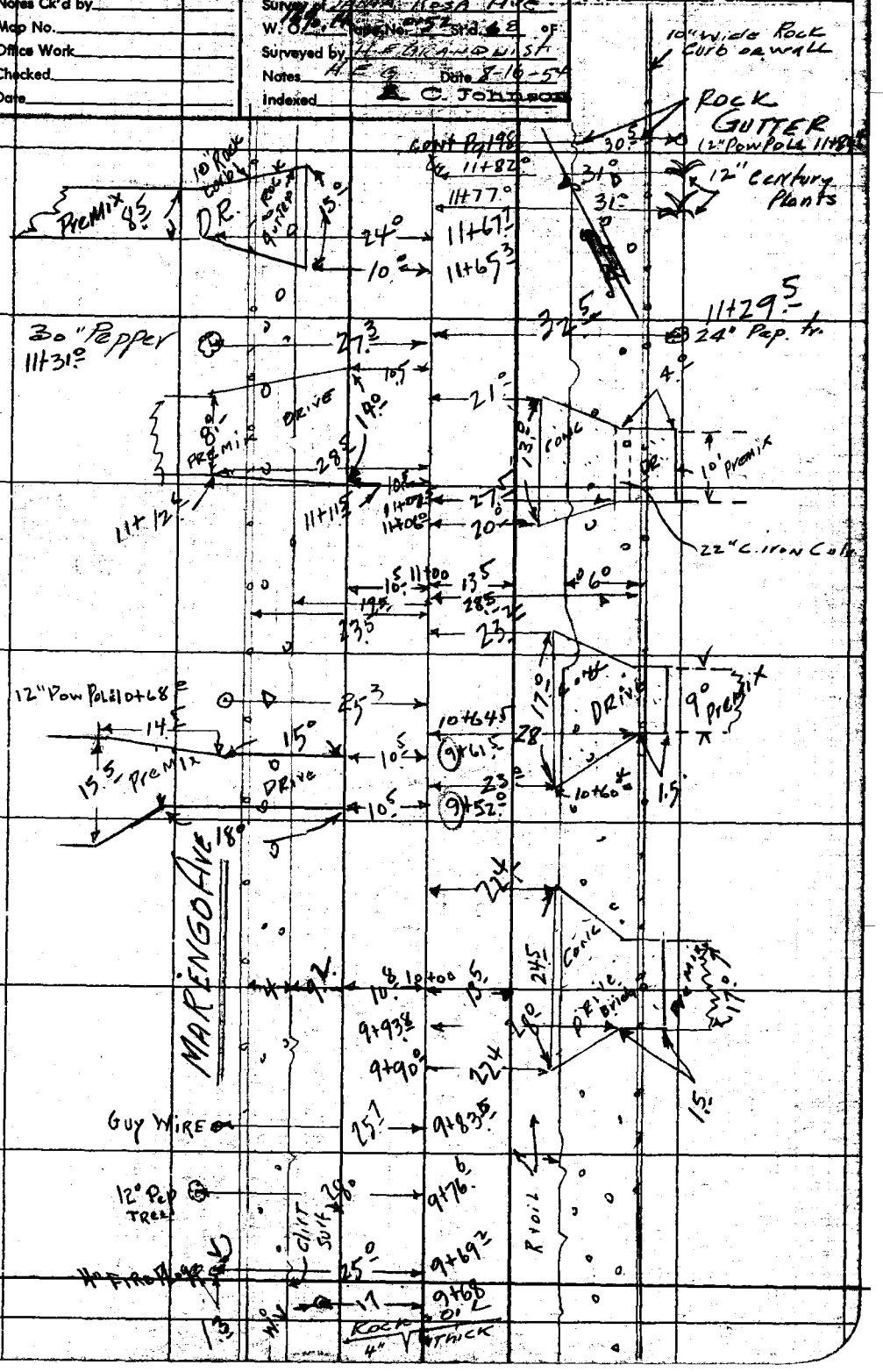

Note: Any Additions or Changes on This Sheet Must be Made or Circled in Red Ink With Date and Name of Person Making Change.

Do not extend notes this side of this line.

RETURN TO
LOS ANGELES COUNTY SURVEYOR
726 LOS ANGELES COUNTY
ENGINEERING BLDG.

7873098 247 4-53

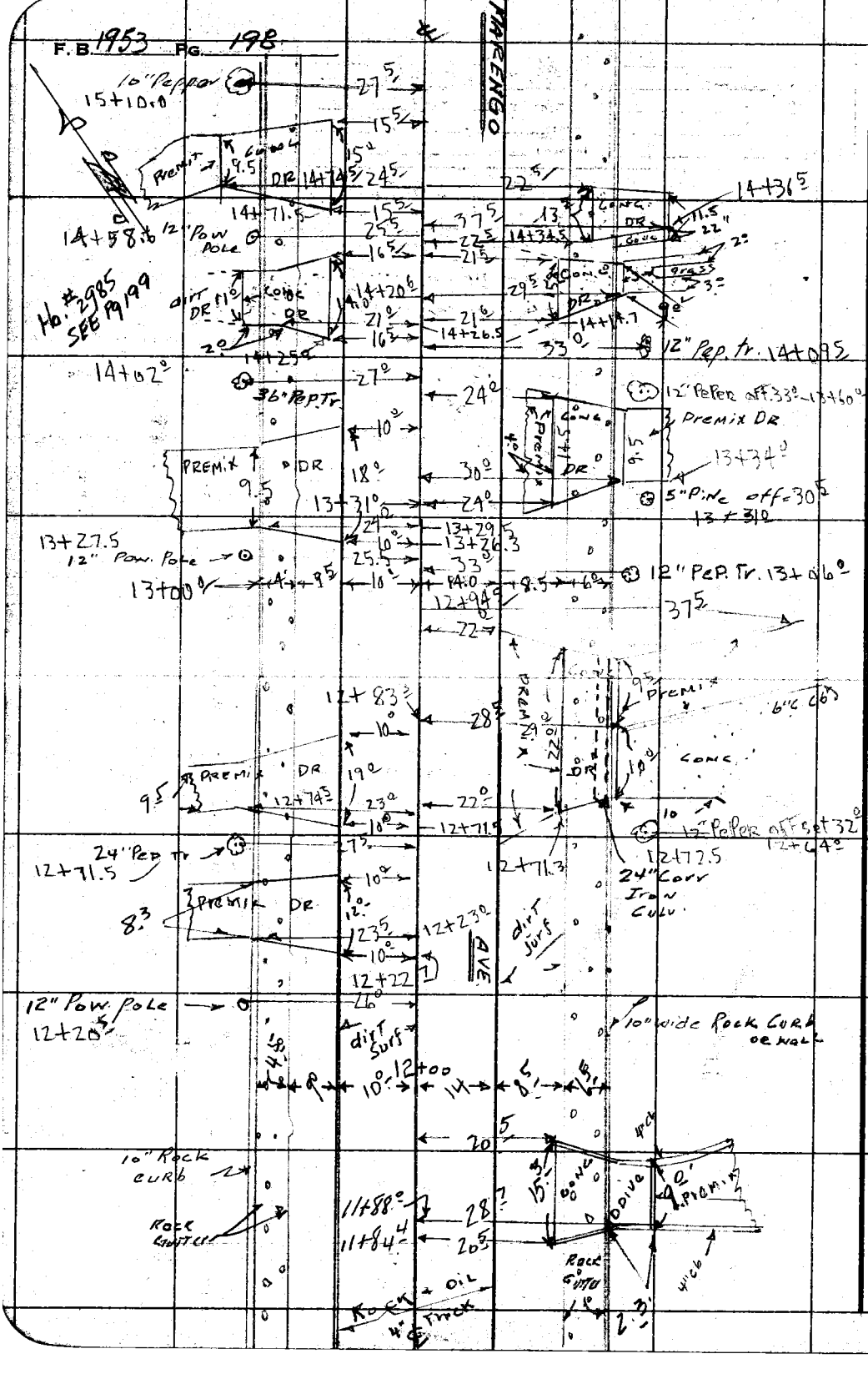

RETURN TO
LOS ANGELES COUNTY SURVEYOR
726 LOS ANGELES COUNTY
ENGINEERING BLDG.

Do not extend notes this side of this line.

Note: Any Additions or Changes on This Sheet Must be Made or Circled in Red Ink With Date and Name of Person Making Change.

Notes Ck'd by	Survey of SANTA ROSA AVE
Map No.	W. O. 1290.14 Tape No. 0152 St'd. 68 °F
Office Work	Surveyed by H. E. GRANQUIST
Checked	Notes H.E.G. Date 8-17-54
Date	Indexed [illegible] C. Johnson

F.B. 1953 Pg. 199

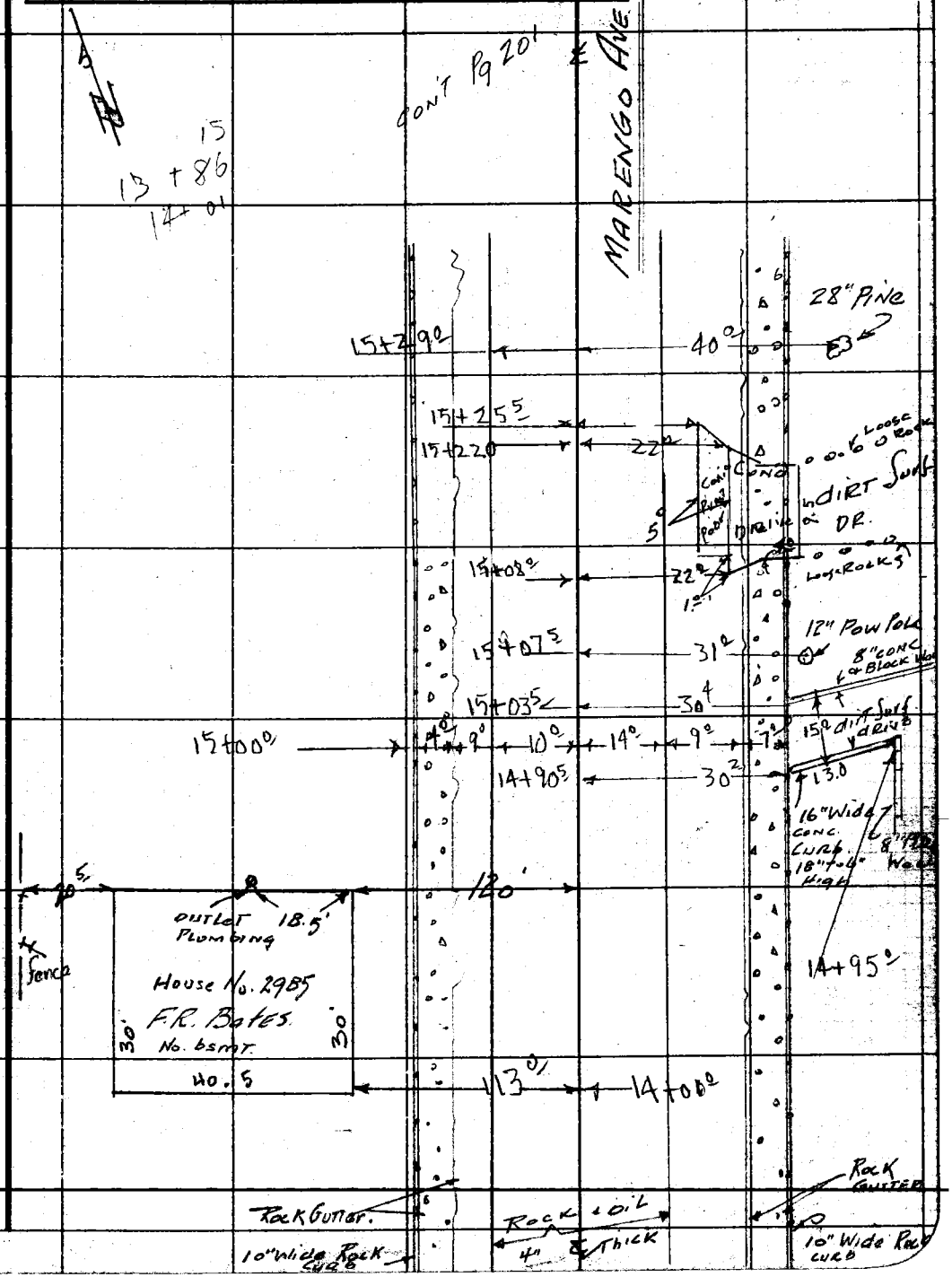

Note: Any Additions or Changes on This Sheet Must be Made or Circled in Red Ink With Date and Name of Person Making Change.

Do not extend notes this side of this line.

RETURN TO
LOS ANGELES COUNTY SURVEYOR
726 LOS ANGELES COUNTY
ENGINEERING BLDG.

76F3098 247 4-53

F. B. 1953 PG. 200 EXTRA Page:

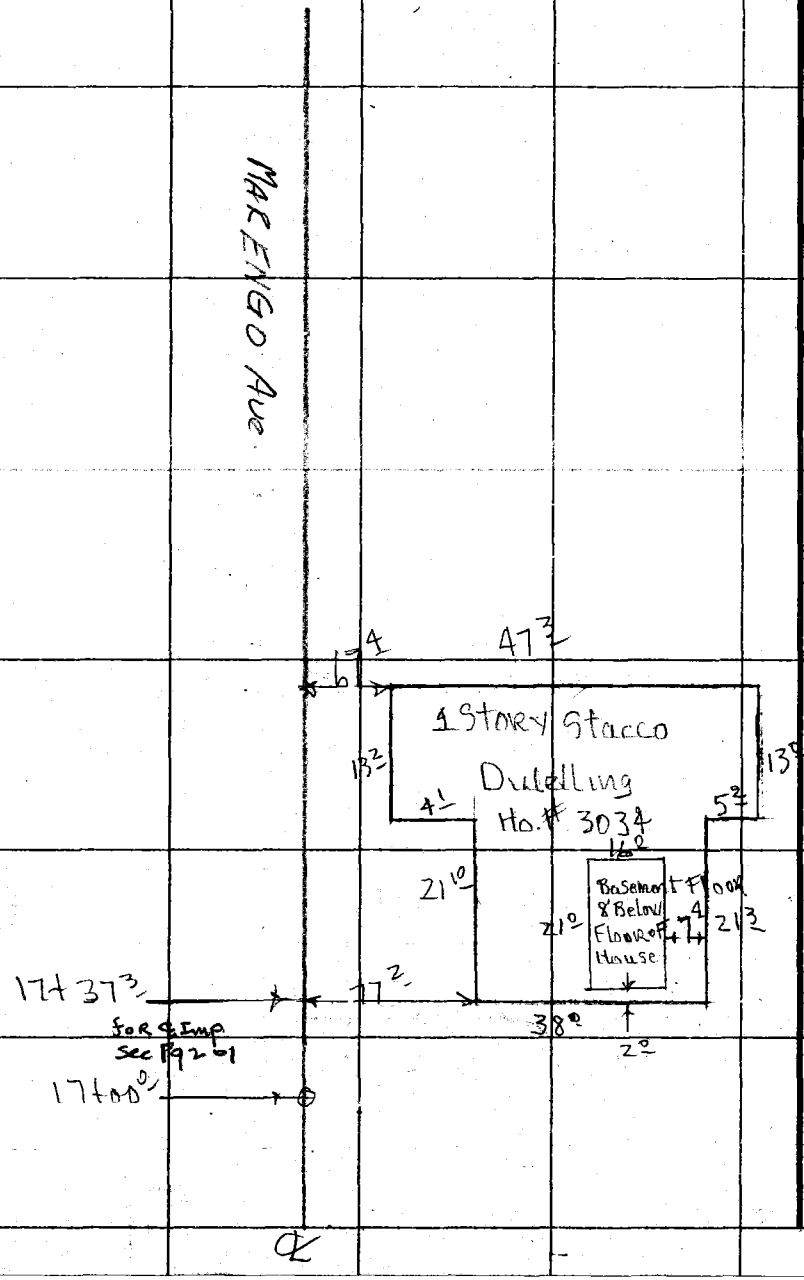

RETURN TO
LOS ANGELES COUNTY SURVEYOR
726 LOS ANGELES COUNTY
ENGINEERING BLDG.
Do not extend notes this side of this line.

Note: Any Additions or Changes on This Sheet Must be Made or Circled in Red Ink With Date and Name of Person Making Change.

①

F.B. 1953 Pg. 201

Notes Ck'd by	Survey of Santa Rosa Ave.
Map No.	W.O. 1690.14 Tape No. 0152 Std. 68 °F
Office Work	Surveyed by H.E. Granquist
Checked	Notes Carrasco Date 8-13-54
Date	Indexed A. C. Johnson

233
1
63

Ho. #3034
Dsmt See Pg. 200



Note: Any Additions or Changes on This Sheet Must be Made or Circled in Red Ink With Date and Name of Person Making Change.

Do not extend notes this side of this line.

RETURN TO
LOS ANGELES COUNTY SURVEYOR
725 LOS ANGELES COUNTY
ENGINEERING BLDG.

7873098 247 4-53

F.B. 1953 PG. 202

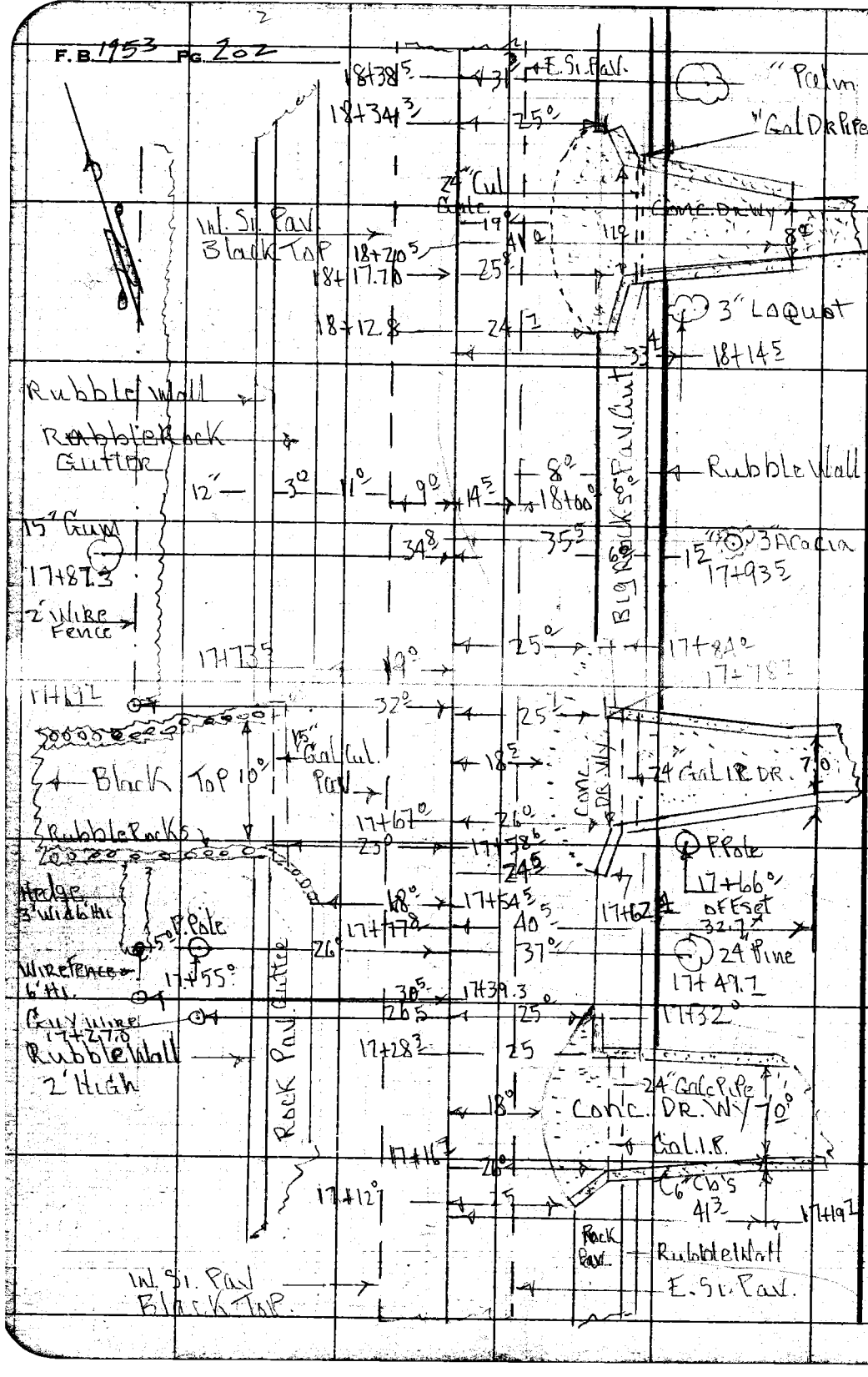

RETURN TO
LOS ANGELES COUNTY SURVEYOR
726 LOS ANGELES COUNTY
ENGINEERING BLDG.
Do not extend notes this side of this line.

Note: Any Additions or Changes on This Sheet Must be Made or Circled in Red Ink With Date and Name of Person Making Change.

Notes Ck'd by	Survey of Santa Rosa Ave SS
Map No.	W. O. 169014 Tape No. 0152 St'd. 68 °F
Office Work	Surveyed by H. Granquist
Checked	Notes Carrasco Date 8-13-54
Date	Indexed A. C. Johnson

F.B. 1953 Pg. 203

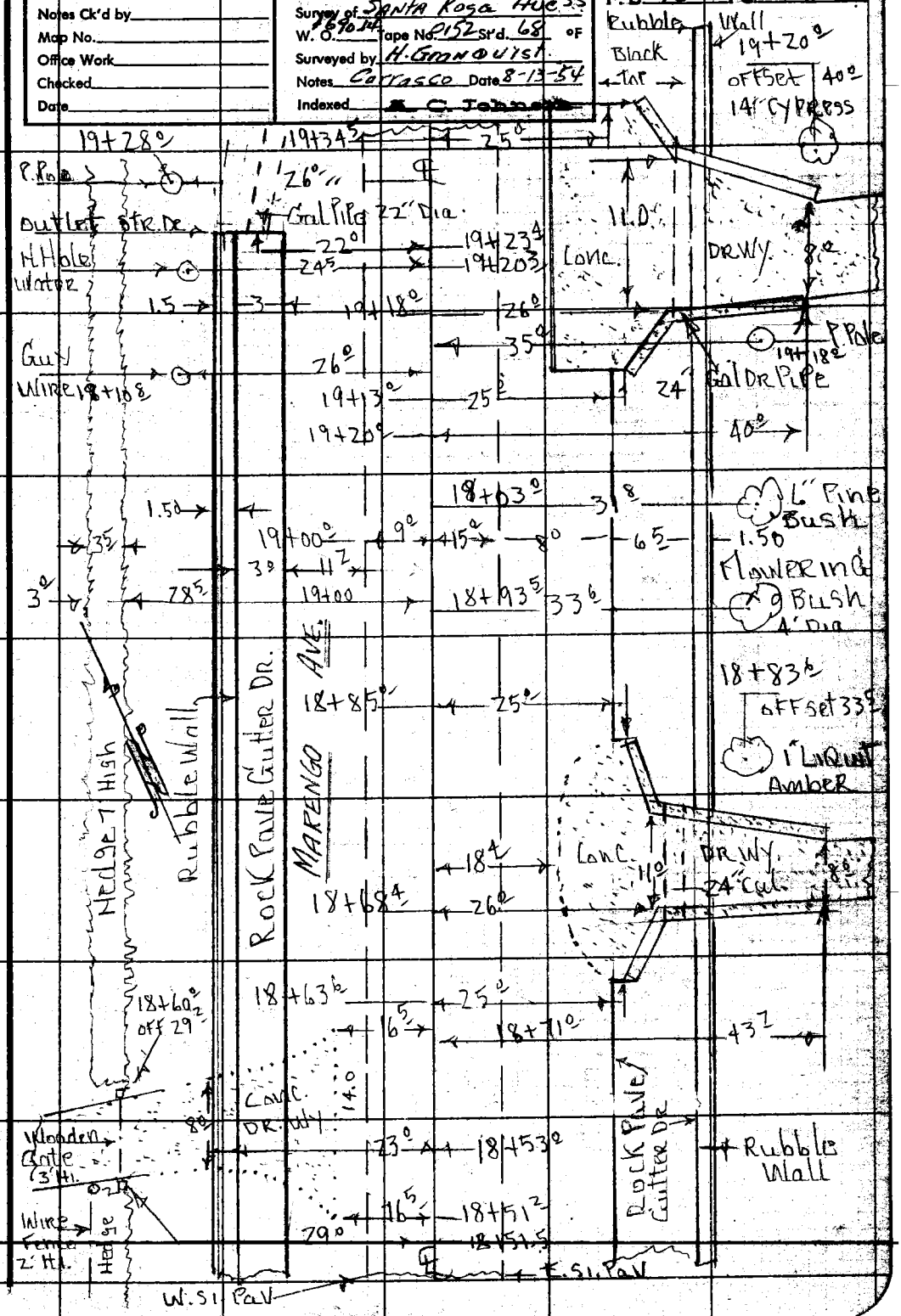

Note: Any Additions or Changes on This Sheet Must be Made or Circled in Red Ink With Date and Name of Person Making Change.

Do not extend notes this side of this line.

RETURN TO
LOS ANGELES COUNTY SURVEYOR
726 LOS ANGELES COUNTY
ENGINEERING BLDG.

7613098 247 4-53

RETURN TO
LOS ANGELES COUNTY SURVEYOR
726 LOS ANGELES COUNTY
ENGINEERING BLDG.

Note: Any Additions or Changes on This Sheet Must be Made or Circled in Red Ink With Date and Name of Person Making Change.

Do not extend notes this side of this line.

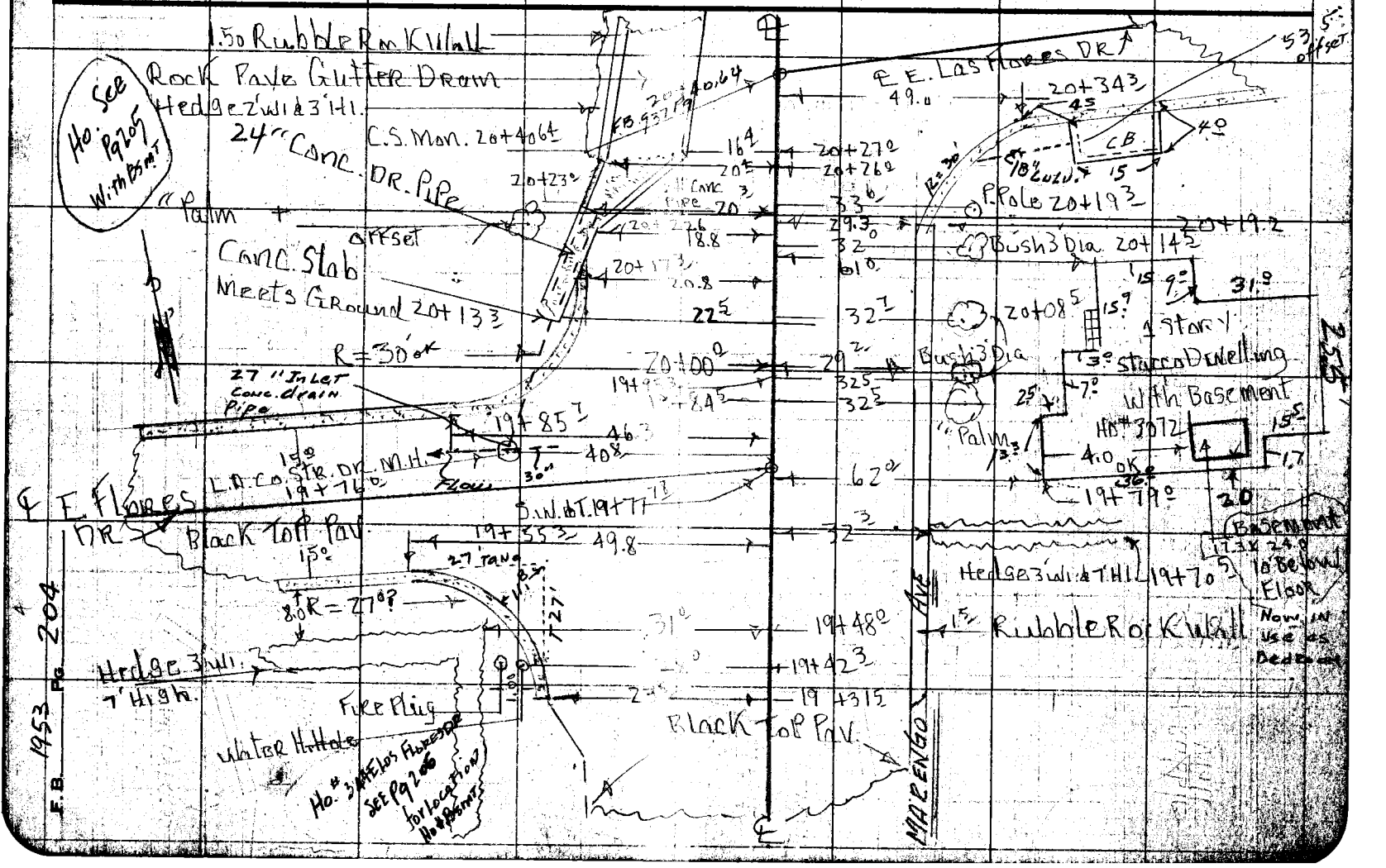

Notes Ck'd by	Survey of SANTA ROSA AVE.
Map No.	W. O. 1290.14 Tape No. 0152 St'd. 68 °F
Office Work	Surveyed by H. E. GRANQUIST
Checked	Notes H.E.G. Date 8-13-54
Date	Indexed A. C. Johnson

F.B. 1953 PG. 205

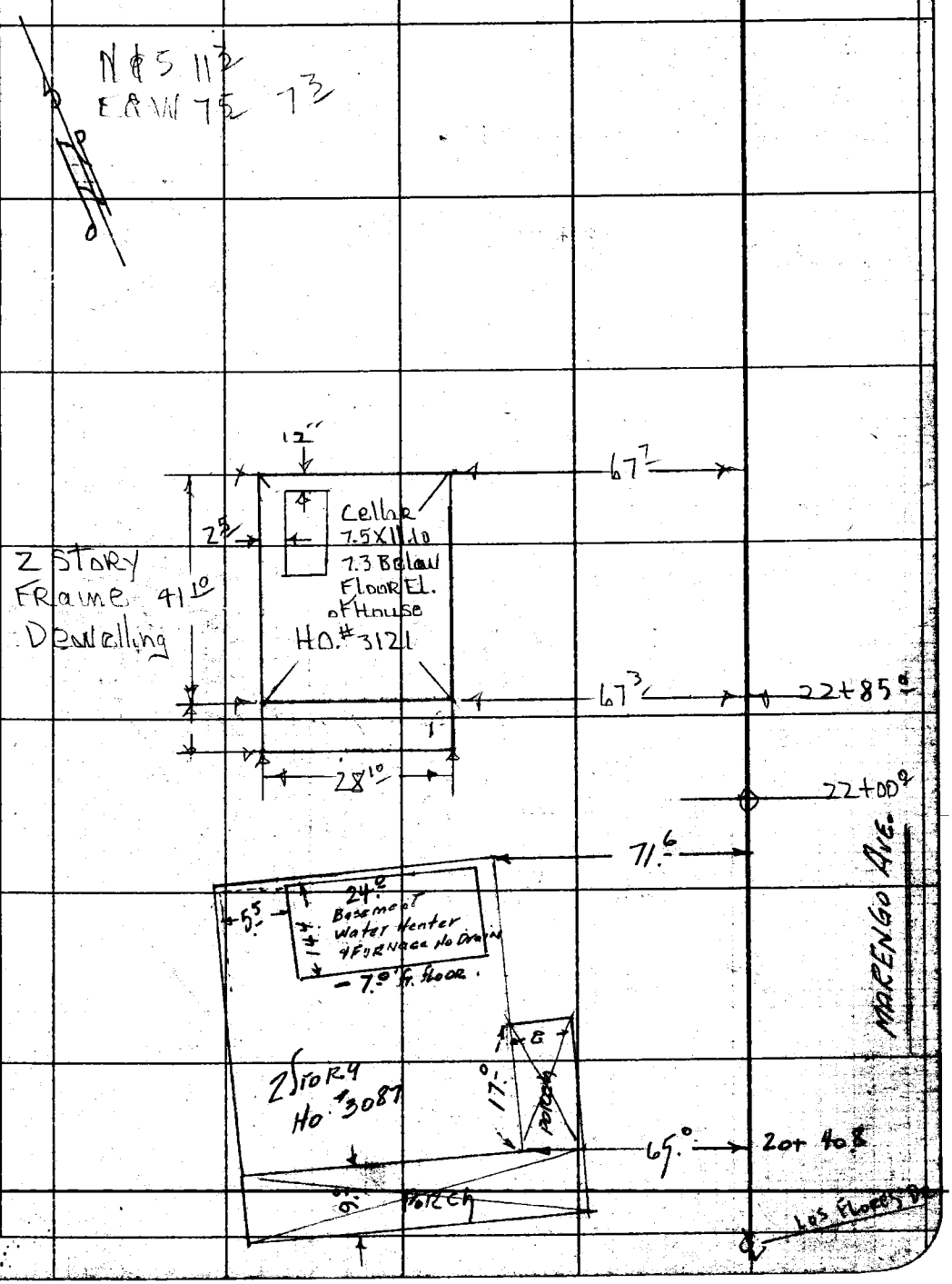

Note: Any Additions or Changes on This Sheet Must be Made or Circled in Red Ink With Date and Name of Person Making Change.

Do not extend notes this side of this line.

RETURN TO
LOS ANGELES COUNTY SURVEYOR
725 LOS ANGELES COUNTY
ENGINEERING BLDG.

7673098 247 4-53

F.B. 1953 PG. 206

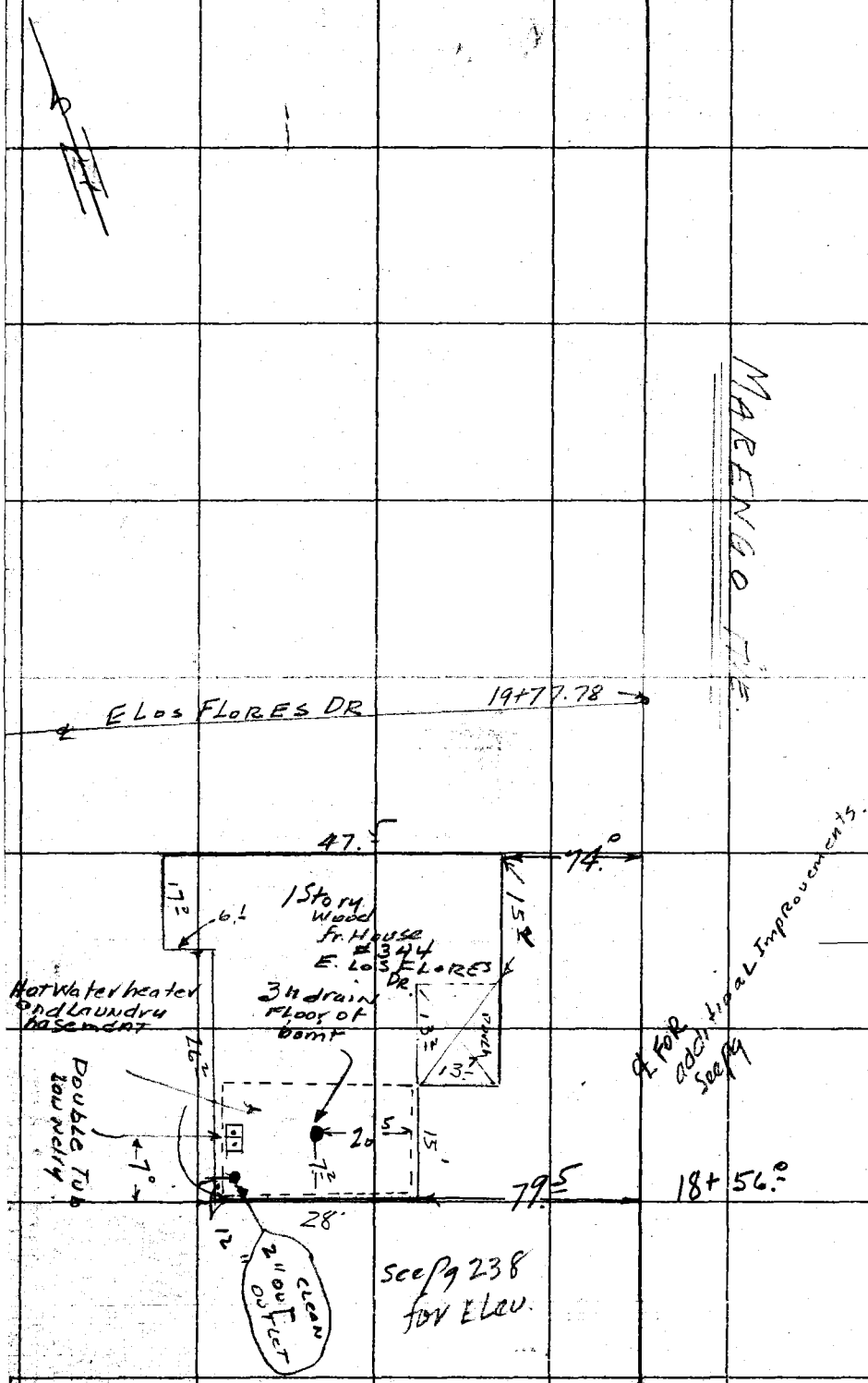

RETURN TO
LOS ANGELES COUNTY SURVEYOR
725 LOS ANGELES COUNTY
ENGINEERING BLDG.

Do not extend notes this side of this line.

Note: Any Additions or Changes on This Sheet Must be Made or Circled in Red Ink With Date and Name of Person Making Change.

5

F.B. 1953 PG. 207

Notes Ck'd by	Survey of SANTA ROSA AVE.
Map No.	W. O. Tape No. 0152 St'd. 68 °F
Office Work	Surveyed by H.E. GRANQUIST
Checked	Notes Carrasco Date 8-16-54
Date	Indexed C. Johnson

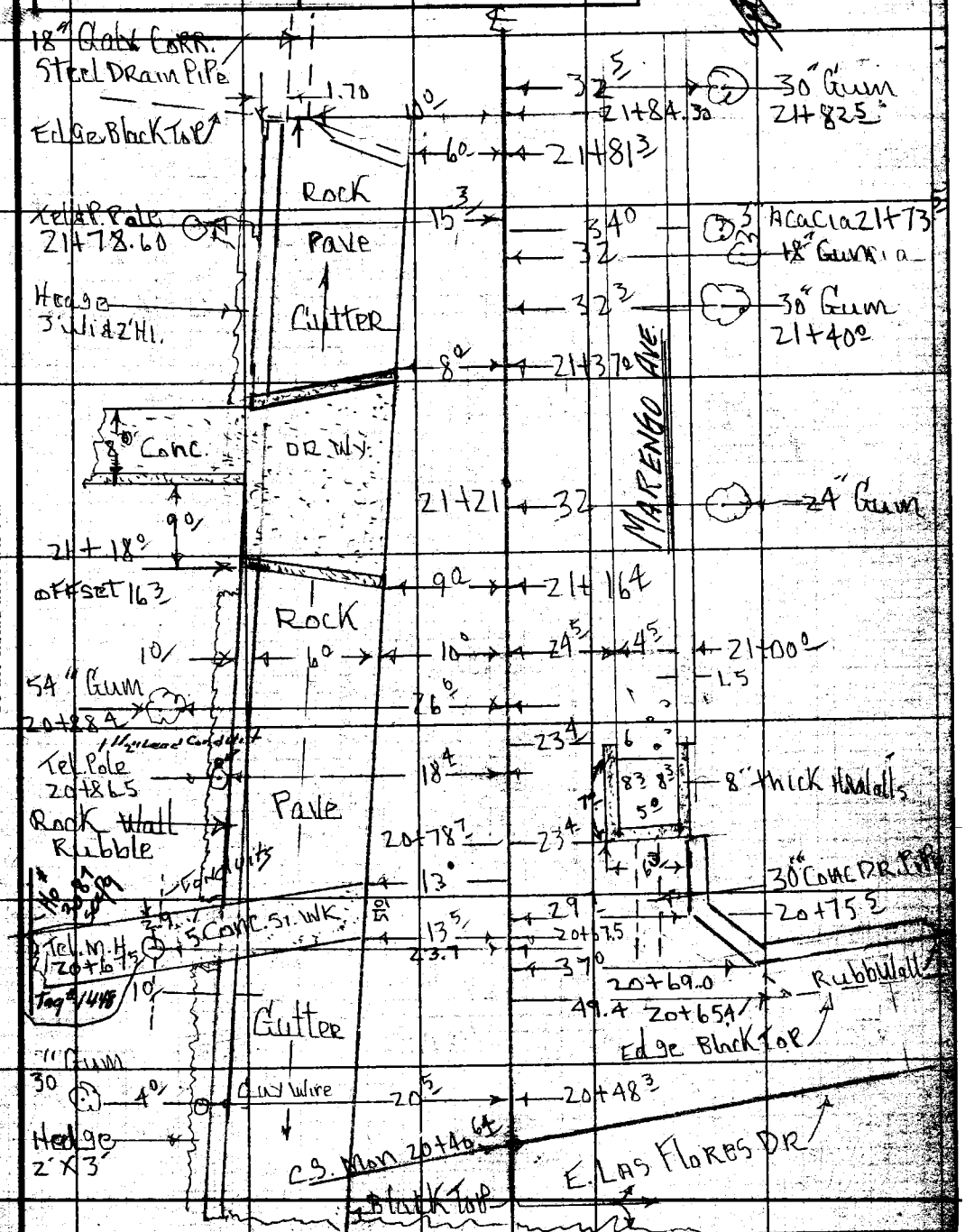

Note: Any Additions or Changes on This Sheet Must be Made or Circled in Red Ink With Date and Name of Person Making Change.

Do not extend notes this side of this line.

RETURN TO
LOS ANGELES COUNTY SURVEYOR
726 LOS ANGELES COUNTY
ENGINEERING BLDG.

7673098 247 4-53

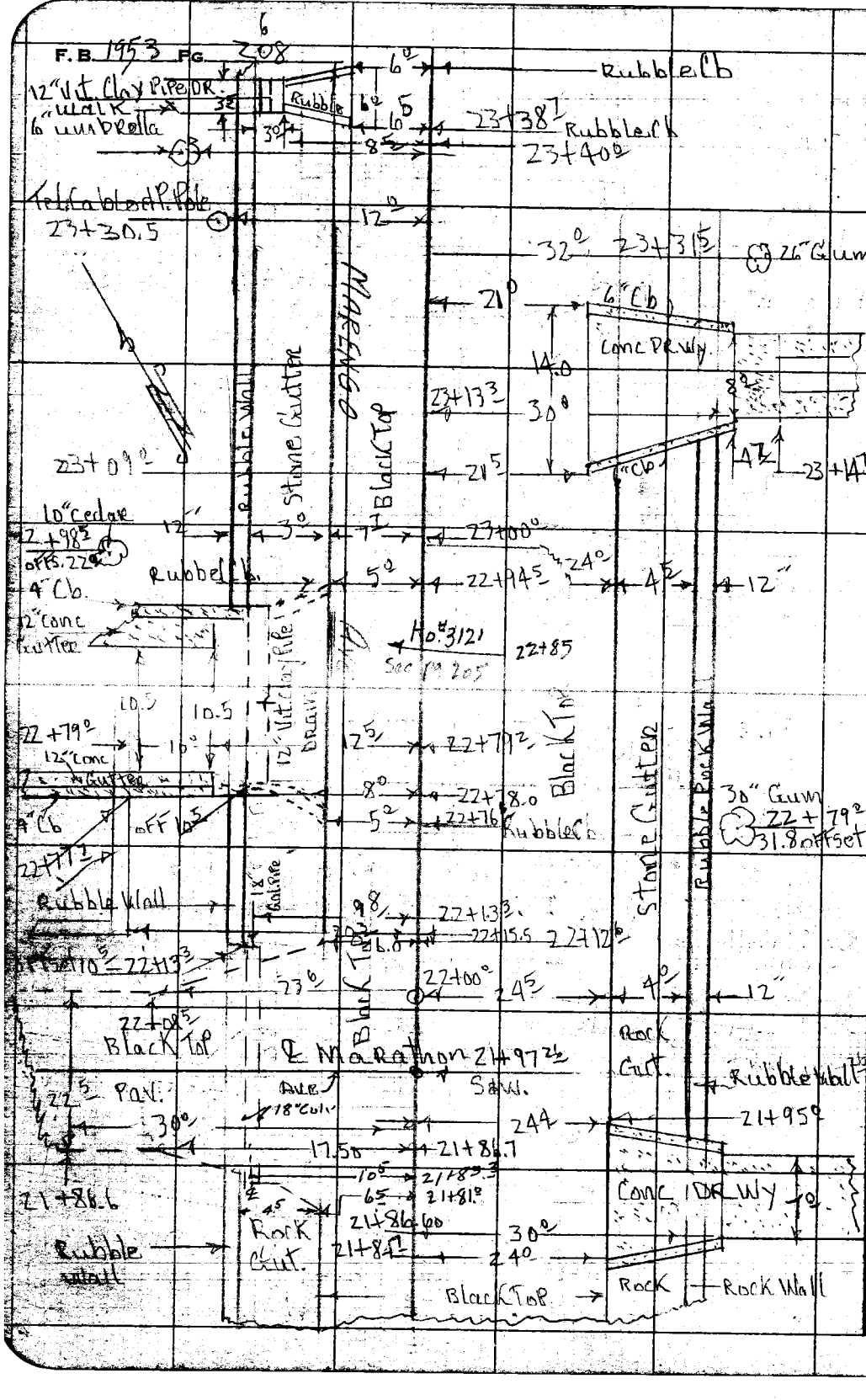

RETURN TO
LOS ANGELES COUNTY SURVEYOR
726 LOS ANGELES COUNTY
ENGINEERING BLDG.
Do not extend notes this side of this line.

Note: Any Additions or Changes on This Sheet Must be Made or Circled in Red Ink With Date and Name of Person Making Change.

Notes Ck'd by	Survey of SANTA ROSA AVE
Map No.	W. O. 1690.14 Tape No. 0152 Sr'd. 68 OF
Office Work	Surveyed by H.E. GRANQUIST
Checked	Notes CARRACO Date 8-16-54
Date	Indexed [illegible] C. Johnson

F.B. 1953 PG. 7-209

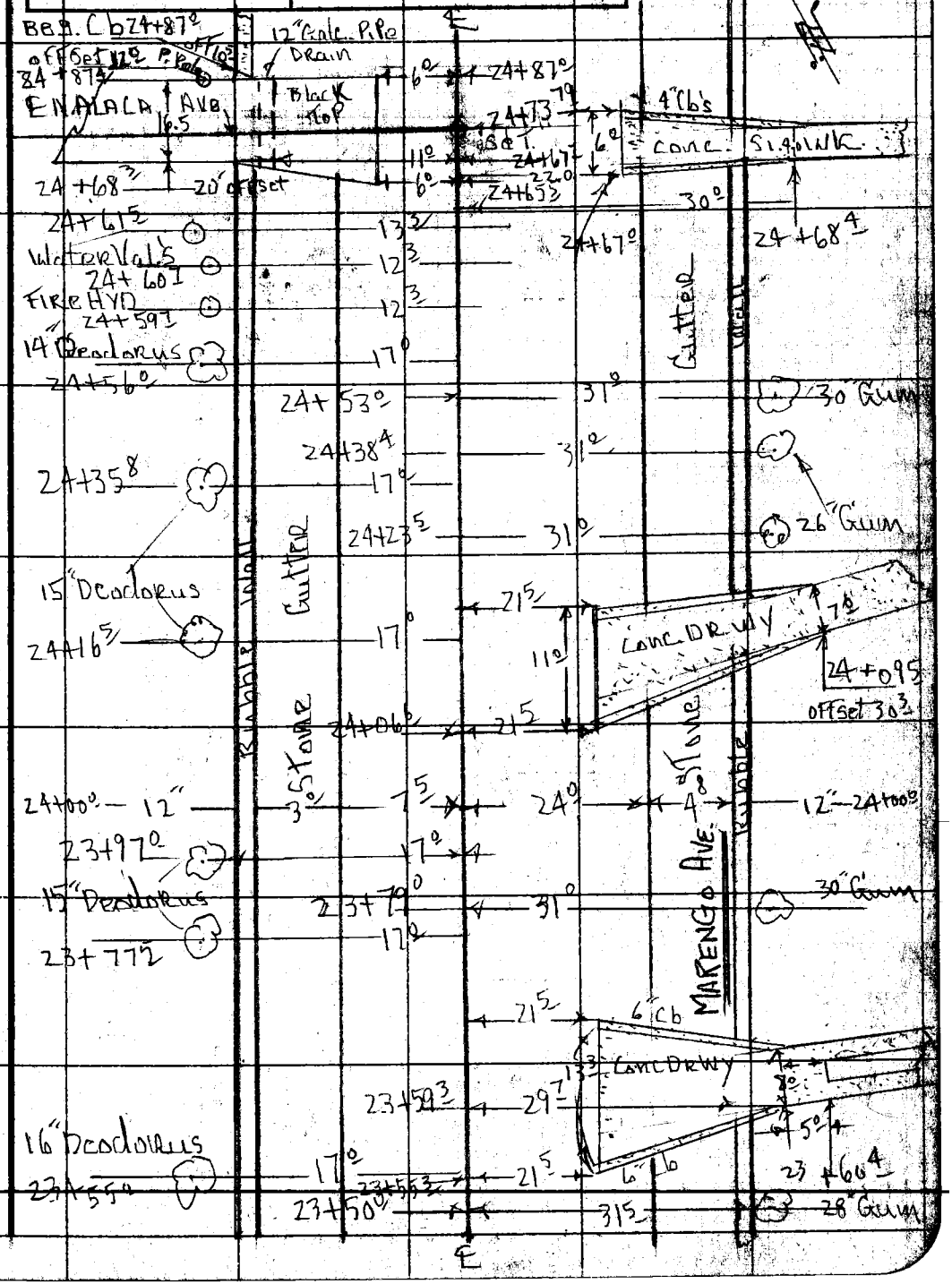

Note: Any Additions or Changes on This Sheet Must be Made or Circled in Red Ink With Date and Name of Person Making Change.

Do not extend notes this side of this line.

RETURN TO
LOS ANGELES COUNTY SURVEYOR
726 LOS ANGELES COUNTY
ENGINEERING BLDG.

7673096 247 4-53

F.B. 1953 PG. 8 210

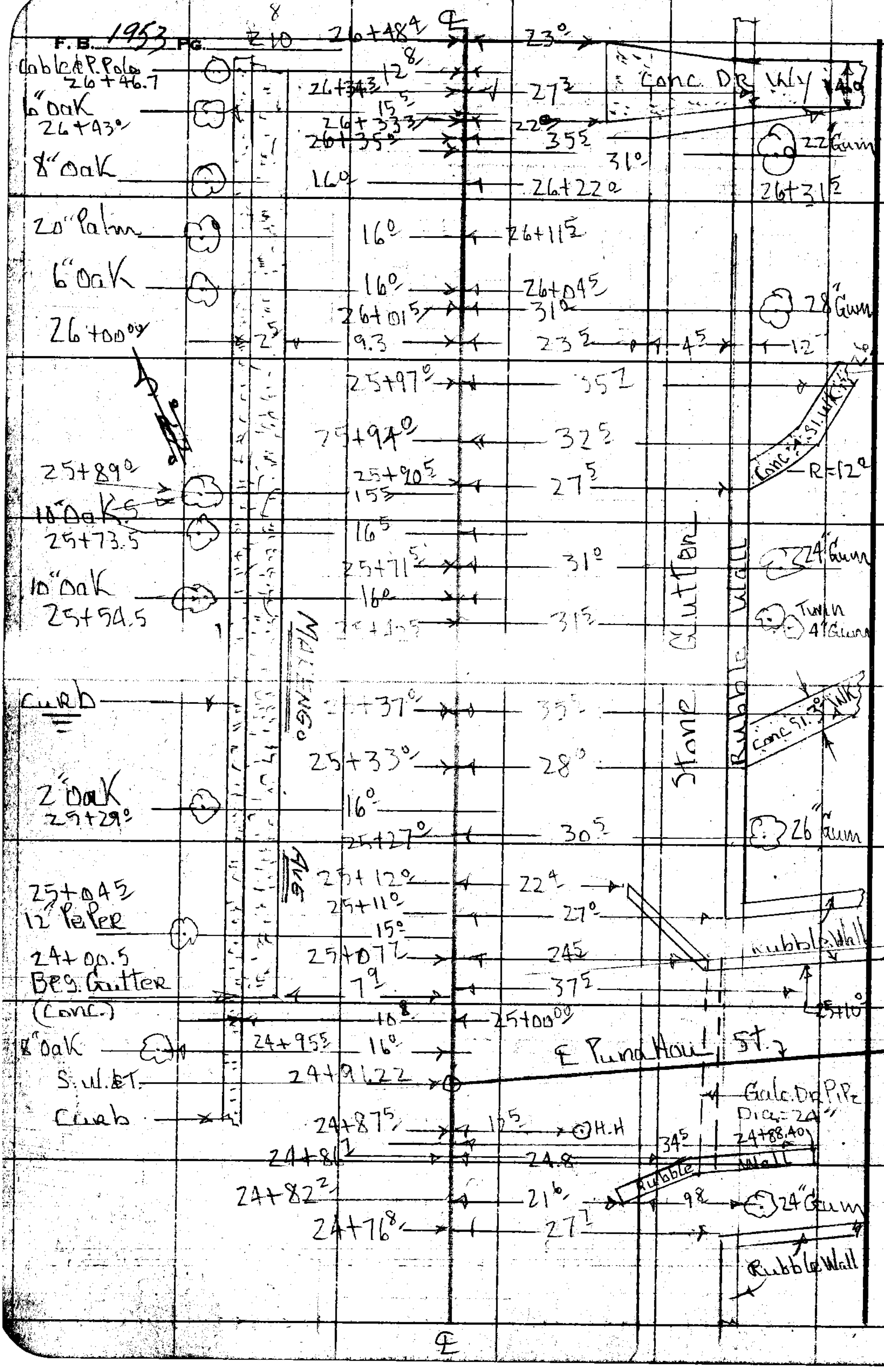

RETURN TO
LOS ANGELES COUNTY SURVEYOR
726 LOS ANGELES COUNTY
ENGINEERING BLDG.

Do not extend notes this side of this line.

Note: Any Additions or Changes on this Sheet Must be Made or Circled in Red Ink With Date and Name of Person Making Change.

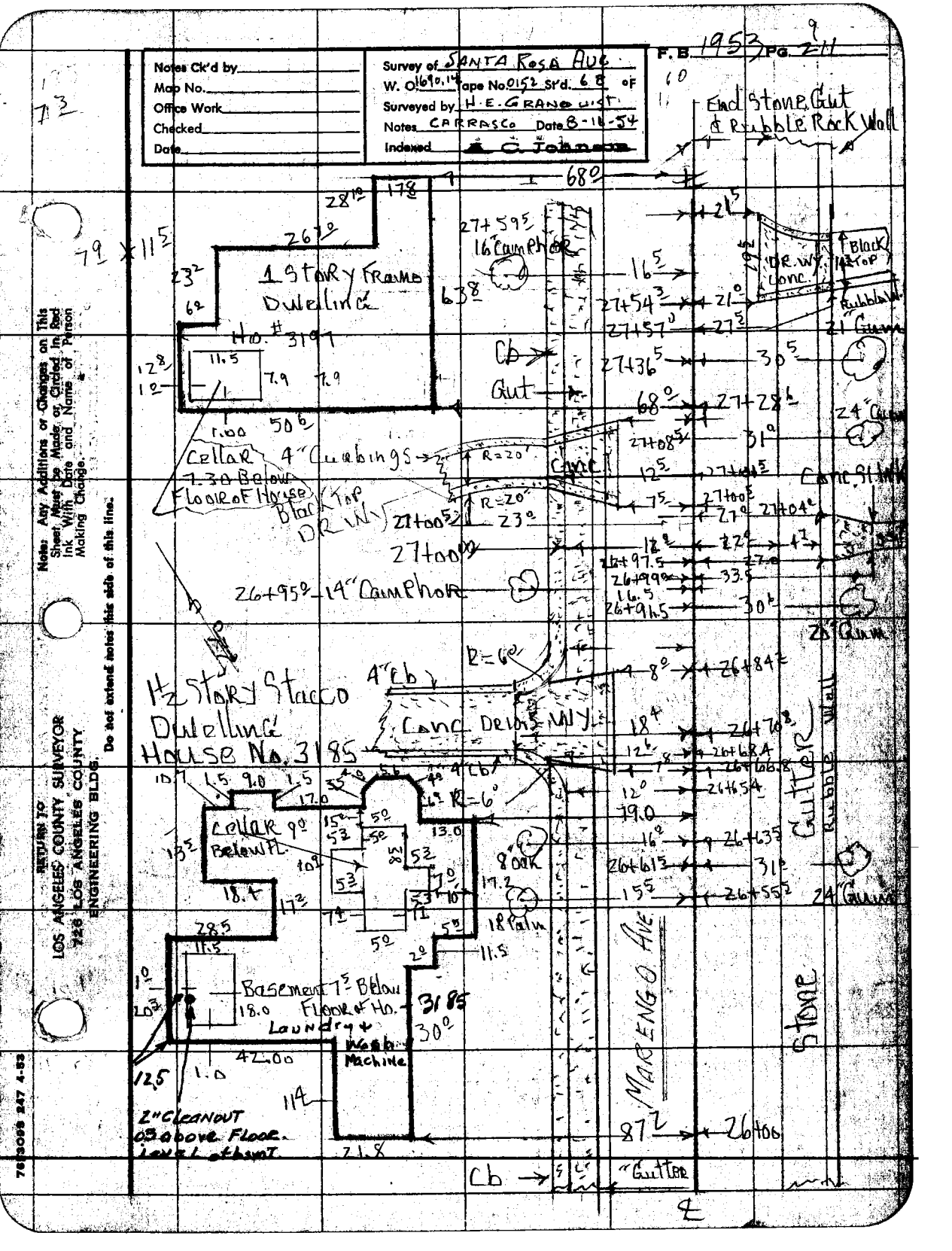

Notes Ck'd by
Map No.
Office Work
Checked
Date
Survey of SANTA ROSA AVE
W. O. 1690.14 Tape No. 0152 Std. 68 of
Surveyed by H. E. GRANQUIST
Notes CARRASCO Date 8-16-54
Indexed C. Johnson
F.B. 1953 PG. 211
End Stone Gut & Rubble Rock Wall
1 Story Frame Dwelling
Ho. # 3197
Cellar 7.30 Below Floor of House
4" Curbings
Black Top DR. WY.
Conc. Dr. WY.
Black Top
Rubble W.
Cb
Gut
Conc. St. Ink
Gutter
Rubble Wall
Cellar 9.0 Below Fl.
Basement 7.5 Below Floor of Ho.
Laundry + Wash Machine
2" Cleanout 0.3 above Floor level of bsmt.
Marengo Ave
Stone
Cb
"Gutter
Note: Any Additions or Changes on This Sheet Must be Made or Circled in Red Ink With Date and Name of Person Making Change.
Do not extend notes this side of this line.
RETURN TO LOS ANGELES COUNTY SURVEYOR 726 LOS ANGELES COUNTY ENGINEERING BLDG.

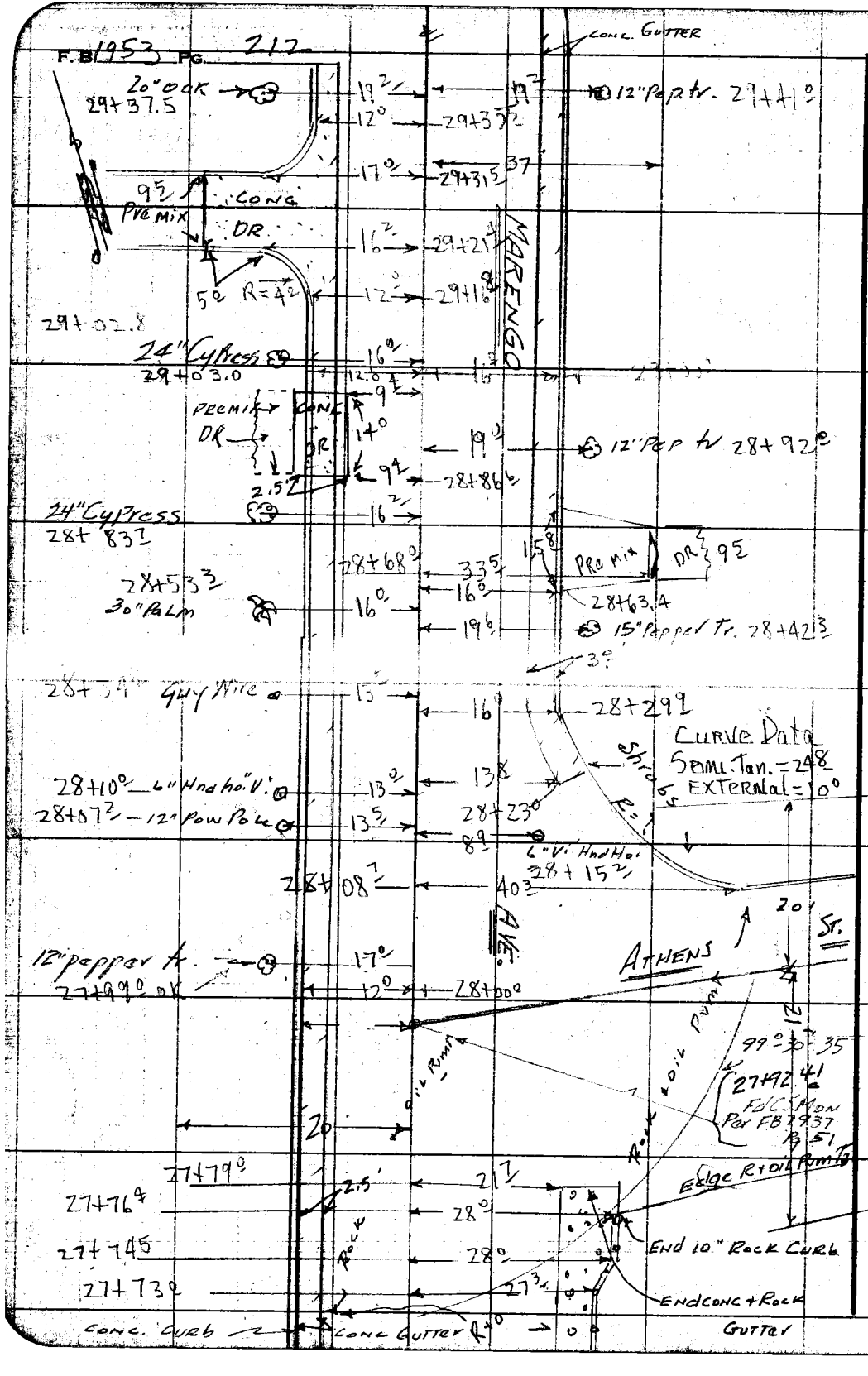

RETURN TO
LOS ANGELES COUNTY SURVEYOR
726 LOS ANGELES COUNTY
ENGINEERING BLDG.

Do not extend notes this side of this line.

Note: Any Additions or Changes on This Sheet Must be Made or Circled in Red Ink With Date and Name of Person Making Change.

Notes Ck'd by	Survey of Santa Rosa Ave
Map No.	W. O. 1690.14 Tape No. 0152 St'd. 68 °F
Office Work	Surveyed by H.E. GRANQUIST
Checked	Notes H.E.G. & Carrasco Date 8- -54
Date	Indexed C. Johnson

F.B. 1953 PG. 213

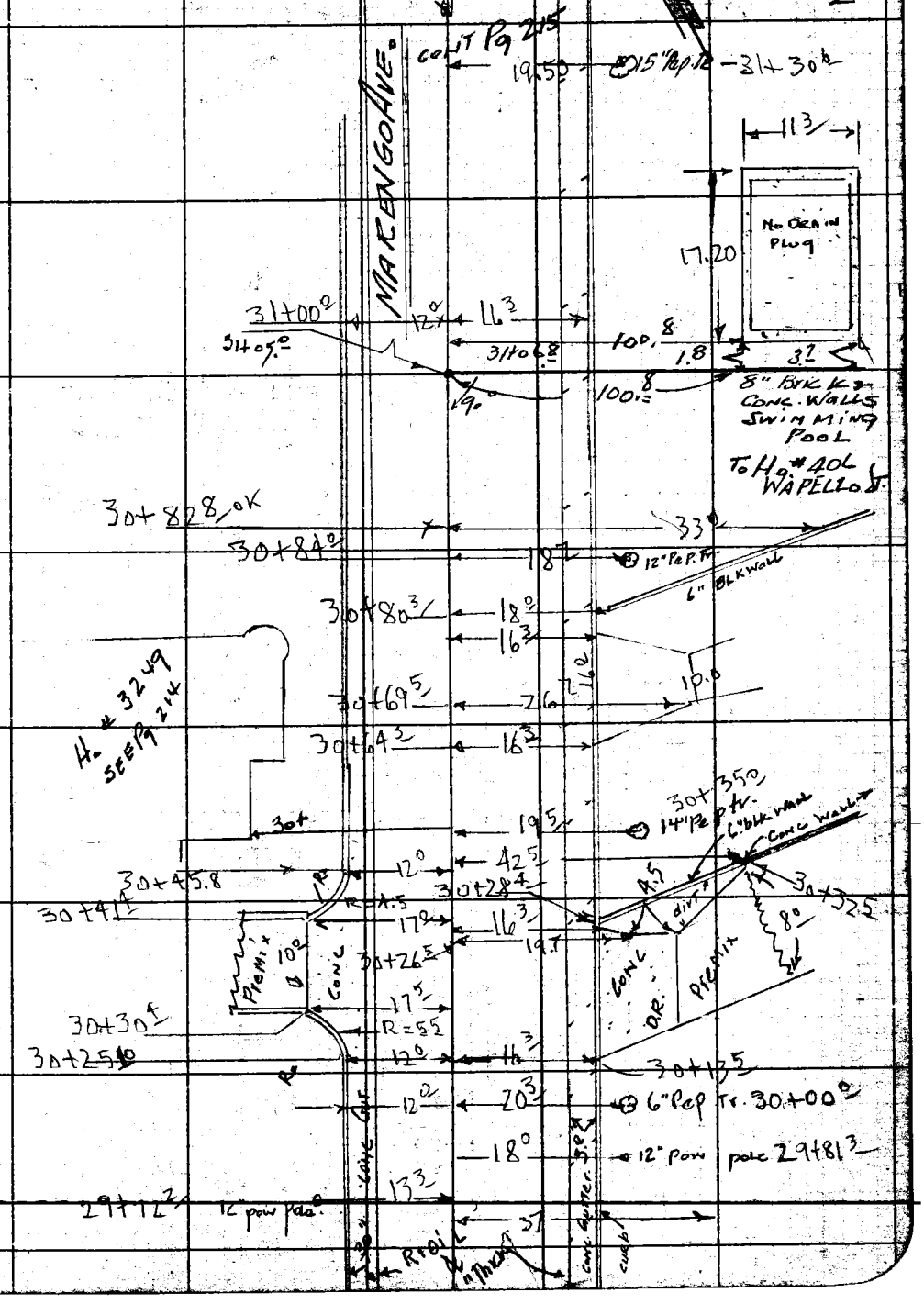

Note: Any Additions or Changes on This Sheet Must be Made or Circled in Red Ink With Date and Name of Person Making Change.

Do not extend notes this side of this line.

RETURN TO
LOS ANGELES COUNTY SURVEYOR
726 LOS ANGELES COUNTY
ENGINEERING BLDG.

7613098 247 4-53

RETURN TO
LOS ANGELES COUNTY SURVEYOR
726 LOS ANGELES COUNTY
ENGINEERING BLDG.

Note: Any Additions or Changes on This Sheet Must be Made or Circled in Red Ink With Date and Name of Person Making Change.

Do not extend notes this side of this line.

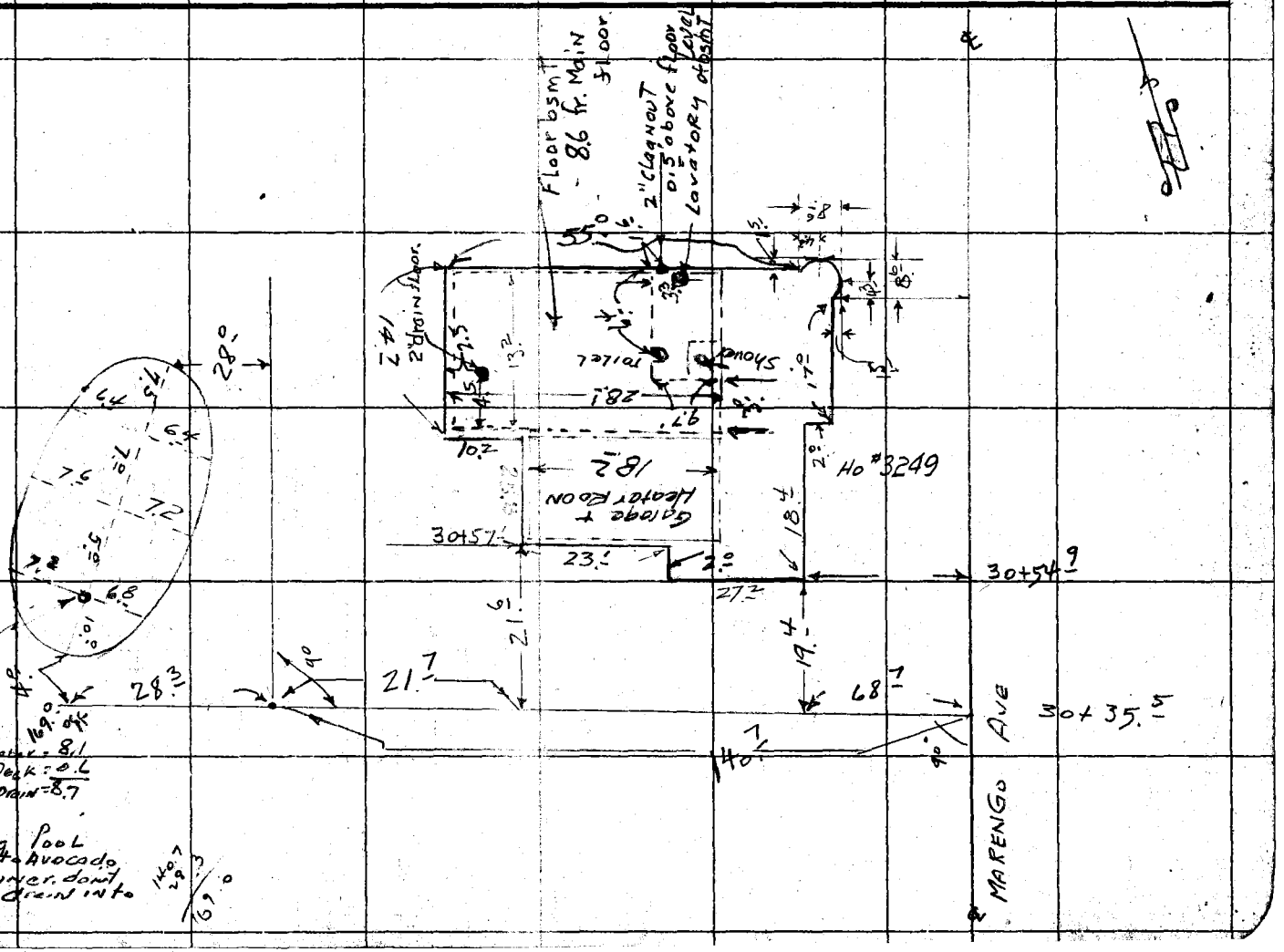

F.B. 1913 PG. 214

Notes Ck'd by	Survey of SANTA ROSA AVE
Map No.	W. O. 1690.14 Tape No. 0152 St'd. 68 °F
Office Work	Surveyed by H. E. GRANQUIST
Checked	Notes HEG + Carrasco Date 8-18-54
Date	Indexed C. Johnson

F.B. 1953 PG. 215

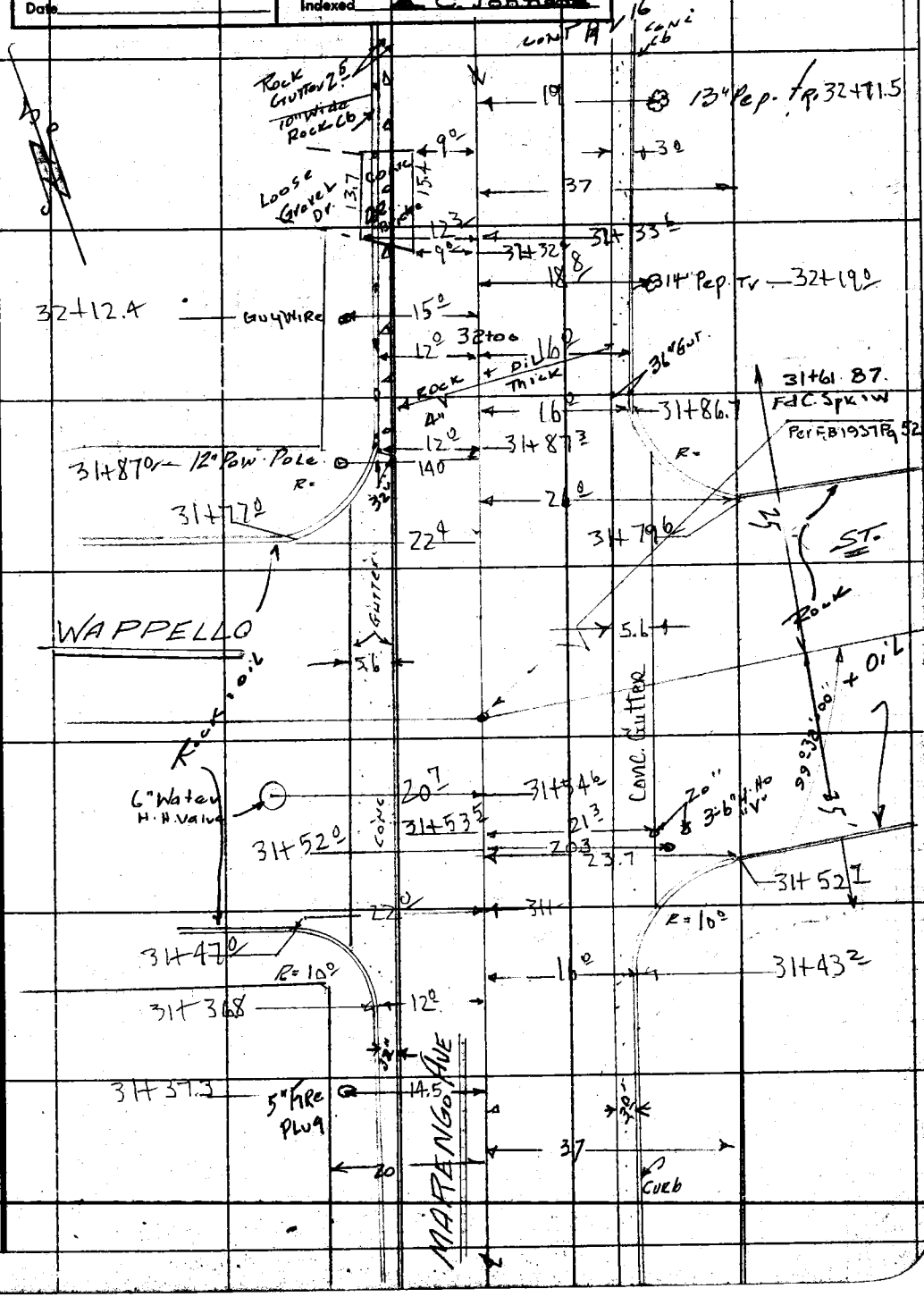

Note: Any Additions or Changes on This Sheet Must be Made or Circled in Red Ink With Date and Name of Person Making Change.

Do not extend notes this side of this line.

RETURN TO
LOS ANGELES COUNTY SURVEYOR
726 LOS ANGELES COUNTY
ENGINEERING BLDG.

76F8098 247 4-53

F. B. 1953 PG. 216

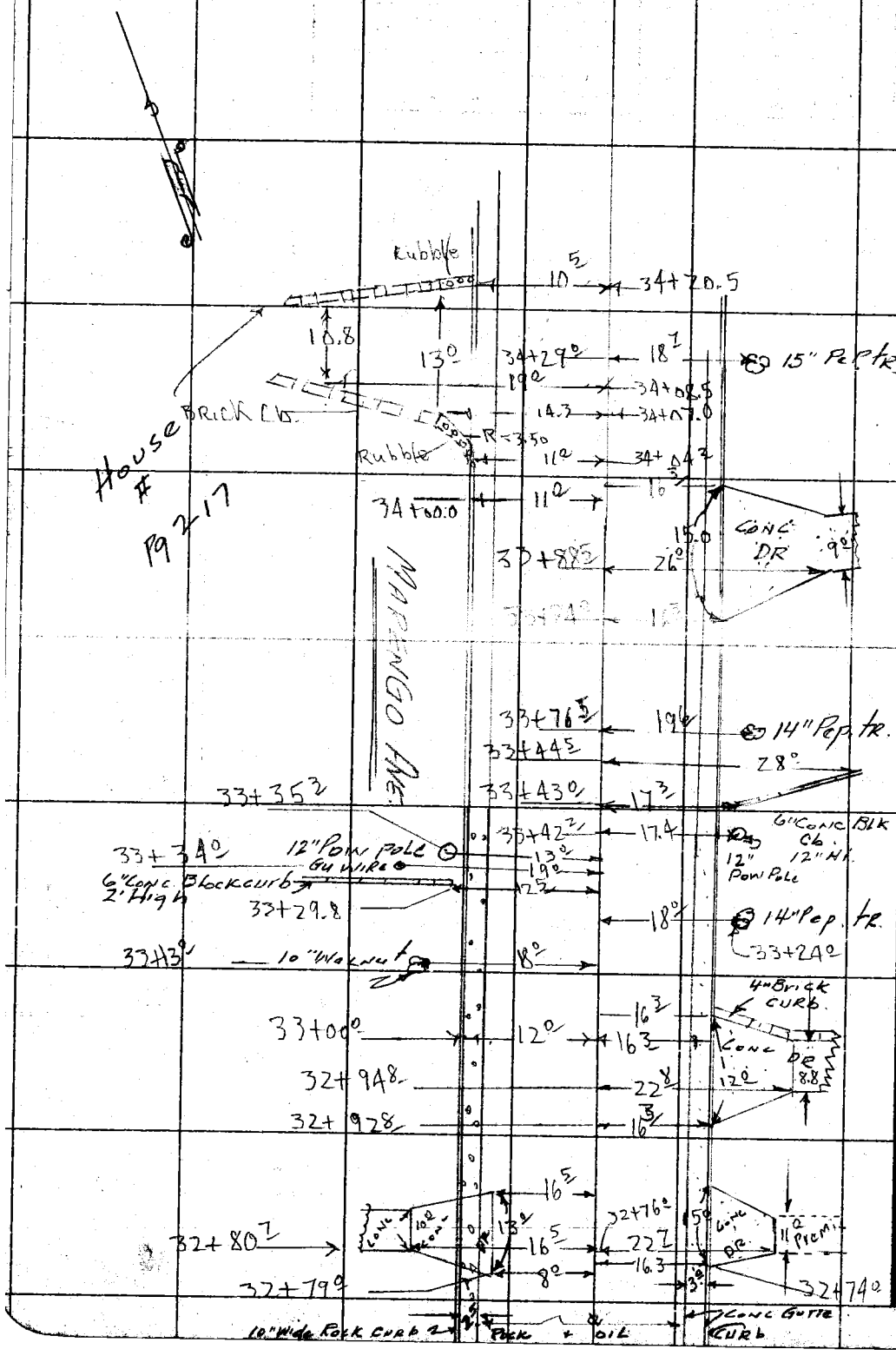

RETURN TO
LOS ANGELES COUNTY SURVEYOR
726 LOS ANGELES COUNTY
ENGINEERING BLDG.

Do not extend notes this side of this line.

Note: Any Additions or Changes on This Sheet Must be Made or Circled In Red Ink With Date and Name of Person Making Change.

7673098 247 4-53

RETURN TO
LOS ANGELES COUNTY SURVEYOR
726 LOS ANGELES COUNTY
ENGINEERING BLDG.

Note: Any Additions or Changes on This Sheet Must be Made or Circled In Red Ink With Date and Name of Person Making Change.

Do not extend notes this side of this line.

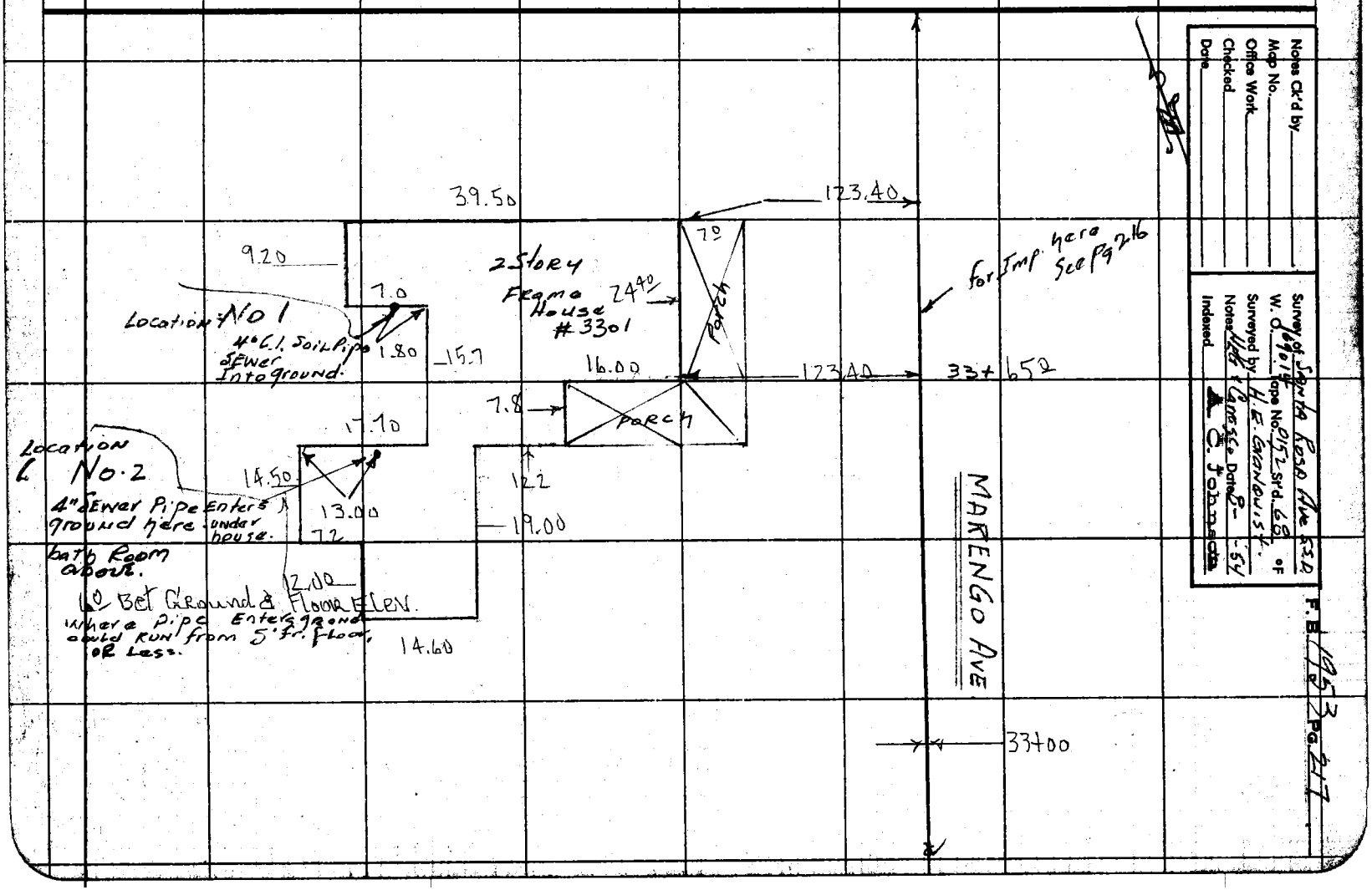

Notes Ck'd by
Map No.
Office Work
Checked
Date

Survey of Santa Rosa Ave SSD
W. O. 69014 Tape No. 0152 Std. 68 of
Surveyed by H. E. Granquist
Notes Hrs & Camasco Date 8-54
Indexed A. C. Johnson

F.B. 1953 Pg. 217

F.B. 1953 PG. 218

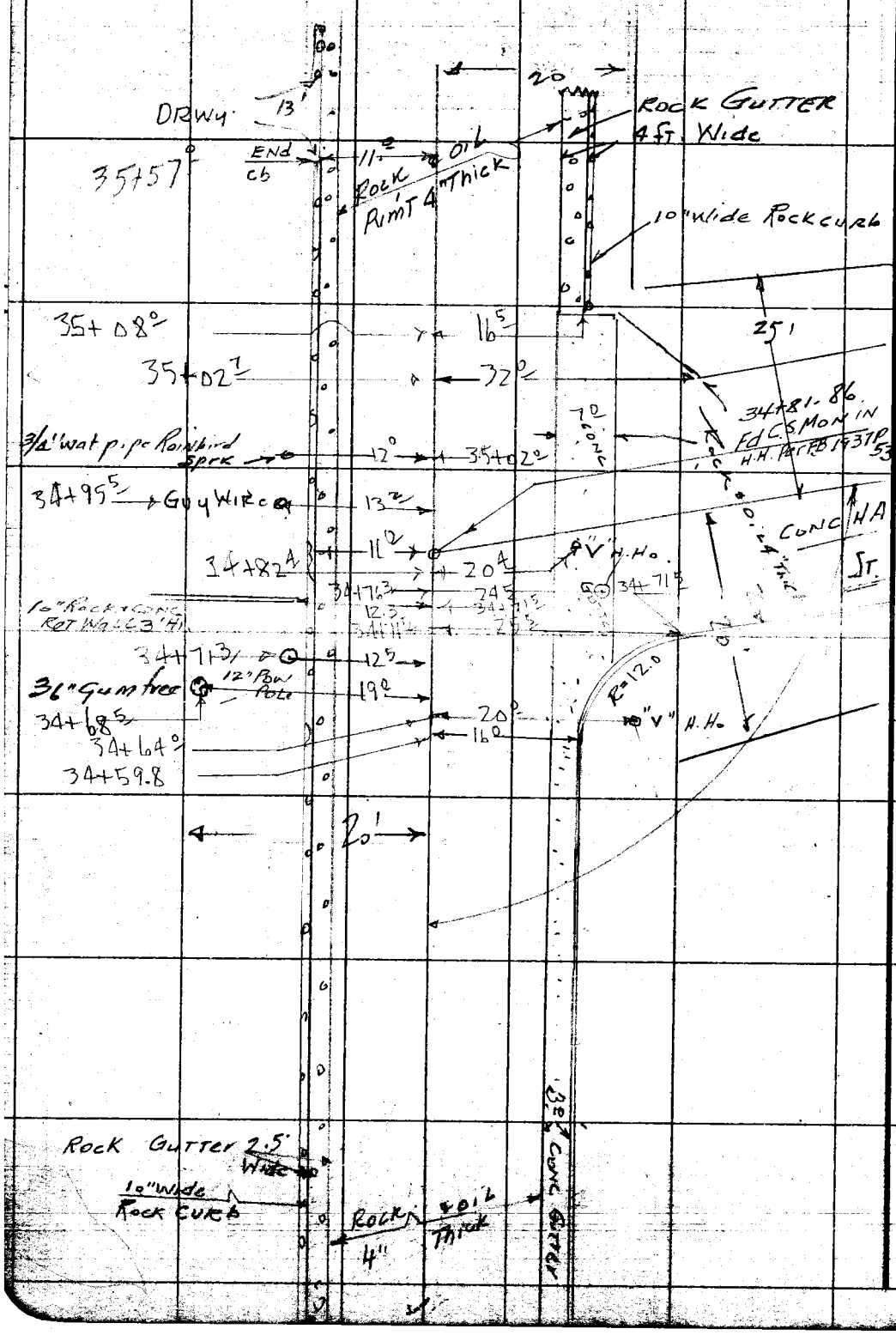

RETURN TO
LOS ANGELES COUNTY SURVEYOR
726 LOS ANGELES COUNTY
ENGINEERING BLDG.

Do not extend notes this side of this line.

Note: Any Additions or Changes on This Sheet Must be Made or Circled In Red Ink With Date and Name of Person Making Change.

Profile No. | Notes Red. | Plotted | Job No. 1690.14 | Division No.
Date | Date | Survey of SANTA ROSA AVE (C.L.)
X-Sec. No. | Notes Chkd. | Checked | Survey by H.E. GRANQUIST | Notes H.E.G. | Date 8-18-54
Date 8-26-54 | Date | Map No. | Indexed | Index

J. N. 1690.14

SANTA ROSA AVE.

CROSS SECTIONS

ON

MARENGO AVE

From Existing S.M.H. South of FOOTHILL BLVD = 0+15.8
To 34+81.86 = CONCHA ST.

F.B. 1953 Pg 219 to 258

For Notes SEE F.B. 1937 Pg 5 to Pg

For Improvements see Pg. 191 to pg 217

STATION	B. S.	H. I.	F. S.	ELEV.
			H.E. GRANQUIST Chief.	
			A. CARRASCO Instr.	
			J. MOODY " Head Chain	
			C. LEE " Rear Chain	

NOTE: ANY ADDITIONS OR CHANGES ON THIS SHEET MUST BE MADE OR CIRCLED IN RED INK, WITH DATE AND NAME OF PERSON MAKING CHANGE.

PLEASE RETURN TO
LOS ANGELES COUNTY SURVEYOR
726 LOS ANGELES COUNTY ENGINEERING BLDG.

Do not extend notes this side of this line.

76L298 307 8-53

76L298 307 8-53

PLEASE RETURN TO
LOS ANGELES COUNTY SURVEYOR
726 LOS ANGELES COUNTY ENGINEERING BLDG.

NOTE: ANY ADDITIONS OR CHANGES ON THIS SHEET MUST BE MADE OR CIRCLED IN RED INK, WITH DATE AND NAME OF PERSON MAKING CHANGE.

Do not extend notes this side of this line.

STATION	B. S.	H. I.	F. S.	ELEV.	
BM AE 259	1.28	1345.97		1344.~~686~~ 69	BM AE 259 El = 1344.686 FB 1447 Pg 238
					Foothill Blvd. + Marengo Ave, N.E. Cor.
					Bt Spk in Curb, 1' E. of W. end at Catch Basin.
Exist. S.M.H. 0+15.8					3.6 Rt. or E. = Exist Sewer Man Hole
Sout Rim			11.63	1334.34	Rim To South — Rod To Rim to South 11.63; Inver Rim to 8" outlet 7.88
" outlet Invert 8"			19.51	1326.46	8" Invert 8" outlet to So. — Rod to 8" Invert outlet = 19.51
Inlet Rim to North			11.45	1334.52	Rod Rim Nort — Rod to N. Rim = 11.45; Rim to Invert = 7.84
8" inlet North			19.21	1326.76	8" Invert Inlet to North Inlet — Rod to 8" Invert = 19.29
			11.9	133[illegible].1	7.8 Lt or W. = E. Edge Gutter (of ℄ Prod fr N.) brk.
			12.8	133[illegible].2	11.8 Lt " W = Gutter. " " "
			11.8	1334.2	11.9 Lt " " = Top Rock Cb. " " "
			11.2	133[illegible].8	20.0 Lt " " = ground " " " "
			11.4	133[illegible].6	13.0 Rt or E of ℄ Prod fr N. = Ctr. of Pvmt
			12.9	133[illegible].1	35.6 Rt " E of " " " = W. Edge Rock
			14.1	133[illegible].9	40.6 Rt = E. Gut
			11.0	133[illegible].0	40.7 Rt = E. Top Cb. + ground.
0+62.7			7.4	133[illegible].6	℄ Prod fr. North. Pvmt
			8.2	133[illegible].8	26.3 Rt. or E. of ℄ " " bot cb B.C.
			7.6	133[illegible].4	26.4 " " " " = Top Cb.
0+64.0			7.6	1338.4	32.3 Rt or E = Ground over Culvert

F. B. 1953 Pg. 220 Job No. 1690.14 Division No. Notes Red. Plotted No. Profile
Survey of Santa Rosa Ave. Date Date No. X-Sec.
Survey by H. E. Granowski Notes H.E.G. Notes Chkd. Checked
Indexed C. Jobson Date 8-18-54 Date Date No.

76L298 307 8-53

PLEASE RETURN TO
LOS ANGELES COUNTY SURVEYOR
726 LOS ANGELES COUNTY ENGINEERING BLDG.

NOTE: ANY ADDITIONS OR CHANGES ON THIS SHEET MUST BE MADE OR CIRCLED IN RED INK, WITH DATE AND NAME OF PERSON MAKING CHANGE.

Do not extend notes this side of this line.

STATION	B. S.	H. I.	F. S.	ELEV.		
0+64.0		1345.97	10.7	1335.3	32.3 Rt or E. = Conc. at culvert & Gut.	
0+80.8			5.6	1340.4		℄ Prod Fr. N. Pvmt.
			5.6	1340.4	17.7 Lt or W = Top Culvert & Pvmt.	
			7.8	1338.2	19.7 Lt " W = Invert of 36" Box.	
			5.3	1340.7	30' Lt " W = ground.	
0+92.6			4.6	1341.4		℄ Prod. Pvmt
			4.3	1341.7	34.6 Lt or W. S. Edge Pvmt. Foothill Blvd.	
0+96.0			4.0	1342.0		℄ Prod & Pvmt
			3.7	1342.3	51.2 Rt. or E. = bot Cb. EC	
			2.7	1343.3	" " " " = To Cb "	
1+00			3.6	1342.4		℄ Pt. in Marengo Ave Pvmt.
1+12.05 Int			2.5	1343.5	℄ Int. Foothill Blvd Pvmt & Marengo	
			3.8	1342.2	100' Lt or W = ℄ Pvmt Foothill Blvd	
			5.4	1340.6	200 Lt " " " " " "	
			0.8	1345.2	100' Rt or E = ℄ " " "	
			+0.5	1346.5	200' R " E = " " " "	
1+11.6			3.0	1343.0	36.8 Lt. or W = Pvmt at Rim, St Drain M.H	
			10.3	1335.7	Invert. 36" Storm Drain 30 Rod To Rim / 7.3 Rim to Invert / 10.3	
1+21.7			3.0	1343.0	BC N. Edge Pvmt 41.6 Lt or W. N.W. Cor	
1+41.9			0.7	1345.3		℄ Pvmt

Profile Notes Red. ____ Plotted ____ Job No. 1690-14 Division No. ____ F. B. 1953 Pg. 221
No. ____ Date ____ Date ____ Survey of Santa Rosa Ave.
X-Sec. Notes Chkd. ____ Checked ____ Survey by H.F. Grandquist Notes H.F.G. Date 8-18-54
No. ____ Date ____ Date ____ Map No. ____ Indexed C. John Date ____

76L298 307 8-53

PLEASE RETURN TO
LOS ANGELES COUNTY SURVEYOR
726 LOS ANGELES COUNTY ENGINEERING BLDG.

NOTE: ANY ADDITIONS OR CHANGES ON THIS SHEET MUST BE MADE OR CIRCLED IN RED INK, WITH DATE AND NAME OF PERSON MAKING CHANGE.

Do not extend notes this side of this line.

STATION	B. S.	H. I.	F. S.	ELEV.	
1+41.9		1345.97	1.5	1344.5	17.8 Lt or RW = Pvmt at cor Culvert
			0.9	1345.1	" " " " " Top "
			6.1	1339.9	20.2 Lt or RW = Invert inlet 22" Culvert
			0.8	1345.2	30' Lt = ground
1+42.8			2.4	1343.6	47.5 Rt or E = W. end cb bot cb
			1.3	1344.7	Top Cb
			2.7	1343.3	49.5 Rt or E = gut at C.B. inlet
			4.7	1341.3	Invert inlet 18" Clvt at C. Basin
1+51.7			0.0	1346.0	℄ Pvmt
			1.0	1345.0	17.5 Lt or RW = E. Edge Rock Gut
			1.7	1344.3	23' Lt " " = gut bot cb
			+0.6	1346.6	23' Lt " " = Top 10" Rock curb
1+58.3			0.6	1345.4	21.0 Rt or E = W. Edge Wall to culvert Edge Pvmt
			4.0	1342.0	Invert 18"x60' Box Culvert
1+60.5			4.2	1341.8	23.5 Rt at 13"x36" opening See Pg 192 Invert
"			8.2	1337.8	25.5 Rt. Invert 36" Inlet Storm Drain
T. P. (1+51.7)	11.30	1356.36	0.91	1345.06	Spk. top. Culvert Hdwall N.W. Cor. Foothill Blvd + Marengo Ave
1+69.2			9.0	1347.4	℄
			10.3	1346.1	21.9 Rt or E Pvmt at Box or Ret Wall
			11.4	1345.0	27.6 Rt = Gut Brk into drain Box
			9.3	1347.1	28.0 Rt = Top 10" Wide Rock Curb

F. B. 1953 Pg. 222 Job No. 1690.14 Division No. Notes Red. Plotted Date No. Profile
Survey of Santa Rosa Ave. Date Date X-Sec.
Survey by H.E.G. Notes H.E.G. Notes Chkd. Checked
Indexed Date 8-18-54 Date Date No.

76L298 307 8-53

PLEASE RETURN TO
LOS ANGELES COUNTY SURVEYOR
726 LOS ANGELES COUNTY ENGINEERING BLDG.

NOTE: ANY ADDITIONS OR CHANGES ON THIS SHEET MUST BE MADE OR CIRCLED IN RED INK, WITH DATE AND NAME OF PERSON MAKING CHANGE.

Do not extend notes this side of this line.

STATION	B. S.	H. I.	F. S.	ELEV.		
1+69.2		1356.36	9.0	1347.4	38' Rt on E. ground at fence	
2+00			6.6	1349.8		℄ Pvmt
			7.7	1348.7	18' Lt. or in Brk	
			8.7	1347.7	23.3 Lt " " Gutter	
			7.1	1349.3	23.8 Lt " " Top curb	
			6.3	1350.1	30' Lt. ground	
			8.1	1348.3		21.3' Rt or E. Brk
			9.4	1347.0		27.0' R " " = Gut.
			7.4	1349.0		27.9' Rt " Top Ch.
			7.3	1349.1		38' Rt "
T.P.	11.54	1367.60	0.30	1356.06	Nail 14' Lt 2+98	
3+00			10.5	1357.1		℄ + Pvmt
			11.6	1356.0	19' Lt. brk.	
			12.4	1355.2	23' Lt. Gut.	
			11.0	1356.6	24' Lt. Top curb.	
			10.8	1356.8	30' Lt. Ground	
			11.8	1355.8		22' Rt. brk
			13.4	1354.2		27' Rt. Gut.
			11.0	1356.6		28' Rt. Top cb.
			11.0	1356.6		35' Rt. Ground
4+00			3.0	1364.6		℄

Profile Notes Red. ____ Plotted ____ Job No. 1690.14 Division No. ____ F. B. 1953 Pg. 223
No. ____ Date ____ Date ____ Survey of Santa Rosa Ave
X-Sec. Notes Chkd. ____ Checked ____ Survey by H. E. Grandoux Notes H. E. G. Date 8-18-54
No. ____ Date ____ Date ____ Map No. ____ Indexed C. Johnson Date ____

76L298 307 8-53

PLEASE RETURN TO
LOS ANGELES COUNTY SURVEYOR
726 LOS ANGELES COUNTY ENGINEERING BLDG.

NOTE: ANY ADDITIONS OR CHANGES ON THIS SHEET MUST BE MADE OR CIRCLED IN RED INK, WITH DATE AND NAME OF PERSON MAKING CHANGE.

Do not extend notes this side of this line.

F. B. 1953 Pg. 124 | Job No. 169014 | Division No. | Notes Red. | Plotted | No. | Profile
Survey of Santa Rosa | Date | Date | No. | X-Sec.
Surveyed by A. E. Gardner, C. J. Gonzales | Notes HEG | Notes Chkd. | Checked
Indexed | Date 8-19-54 | Date | Date

STATION	B. S.	H. I.	F. S.	ELEV.		
4+00		1367.60	4.0	1363.6	19.5' Lt brk.	
			4.7	136[illegible]9	23.0' Lt. gut	
			3.7	136[illegible]9	24' Lt. Top cb	
			3.3	13[illegible]3	30' Lt Ground	
			5.0	136[illegible]6	21.0' Rt Brk.	
			6.1	136[illegible]5	27' Rt. gut	
			3.9	136[illegible]7	29' Rt T.cb.	
			3.7	13[illegible]9	38 Rt. ground (yard)	
4+39			0.1	13[illegible]5	℄	
T.P.	8.60	1375.12	1.08	1366.52	Spk. 15' Lt. 4+37	
			8.2	13[illegible]9	100' Lt = N.E. Cor ho. #2829 ground	
			7.4	136[illegible]7	Floor Level ho. #2829 (No basement)	
			10.6	13[illegible]5	S.E. Cor "	" "
			11.7	1363.4	N.W. Cor "	" " ground
			13.5	136[illegible]6	S.W " "	" " ground over out lot.
			11.0	13[illegible]1	Elev. Ground at Position No 1 Pg 194, at Bathroom	
			8.1	136[illegible]0	Floor Level Garage house Pg 194	
			11.1	136[illegible]0	ground over at Plumbing out Lot No 2 Garage house Pg 194	
			11.6	136[illegible]5	Back Lot Line fence	
			11.3	136[illegible]8	S.E. Cor of garage ho. ground	
			11.8	1365.3	SW " " " "	"

76L 298 307 8-53

PLEASE RETURN TO
LOS ANGELES COUNTY SURVEYOR
726 LOS ANGELES COUNTY ENGINEERING BLDG.

NOTE: ANY ADDITIONS OR CHANGES ON THIS SHEET MUST BE MADE OR CIRCLED IN RED INK, WITH DATE AND NAME OF PERSON MAKING CHANGE.

Do not extend notes this side of this line.

STATION	B. S.	H. I.	F. S.	ELEV.		
4+81.82 Int		1375.12	4.1	1371.0	Int. Spk. Pentagon St	Pvmt.
			5.3	1369.8	15.5 Rt ℄ " "	brk.
			5.2	1369.9	24.0 Rt ℄ " "	brk. Pvmt. drwy.
			4.3	1370.8	29' Rt ℄ " "	Top Conc Drive over culvert
			4.8	1370.3	100' R ℄ " "	Pvmt.
			7.8	1367.3	Invert of 24" outlet of Culvert See Pg 194	
			6.6	1368.5	" " " Inlet " " " Pg 194	
5+00			2.7	1372.4		℄ & Pvmt
			4.1	1371.0	19.5 Lt. E Edge Rock Gut	
			5.3	1369.8	23' Lt. gut.	
			4.2	1370.9	23' Lt. Top Rock ob.	
			4.0	1371.1	30' Lt. Ground	
			4.9	1370.2		20.5' Rt. brk.
			6.1	1369.0		27.5 RT. gut
			3.6	1371.5		28.0 RT. Top curb
			3.6	1371.5		38' RT Ground
T.P.	11.44	1385.73	0.83	1374.29	Spk. 15' Lt. 5+40	
6+00			6.2	1379.5		℄
			7.4	1378.3	19.5' Lt. or wc brk	
			8.3	1377.4	23.5' Lt " " gut	
			7.4	1378.3	24' Lt " "	

Profile
No. Notes Red. Plotted Job No. 1690-14 Division No.
Date Date Survey of Santa Rosa Dr.
X-Sec. Notes Chkd. Checked Survey by H. E. Ro[illegible] Notes H. E. R. Date 8-1-54
No. Date Date Map No. Indexed Date

F. B. 1953 Pg 225

F. B. 1953 Pg. 226 | Job No. 1690-14 | Division No. | Notes Red. | Plotted | No. | Profile

Survey of Santa Rosa AVE | Date | Date | No. | X-Sec.

Survey by GRANQUIST | Notes H. E. GRANQUIST | Notes Chkd. | Checked

Indexed C. Johnson | Date 8-19-54 | Date | Date

78L298 307 8-53

PLEASE RETURN TO
LOS ANGELES COUNTY SURVEYOR
726 LOS ANGELES COUNTY ENGINEERING BLDG.

NOTE: ANY ADDITIONS OR CHANGES ON THIS SHEET MUST BE MADE OR CIRCLED IN RED INK, WITH DATE AND NAME OF PERSON MAKING CHANGE.

Do not extend notes this side of this line.

STATION	B. S.	H. I.	F. S.	ELEV.		
		1385.73				
6+00			7.1	1376.6	30' LT. ground.	
			6.7	1379.0	14' Rt Pvmt	
			6.2	1379.5	22' RT. Top wall at Culvert	
			8.4	1377.3	22.5' RT bot " "	
			9.5	1376.2	28' Rt gut	
			6.9	1378.8	29' RT. Top Curb.	
			6.6	1379.1	38 RT. ground	
			5.6	1380.1	190 RT. "	Ground rises fr. here to E
T.P.	11.58	1396.81	0.50	1385.23	spk. 16' Rt	6+93
7+00			10.0	1386.8		℄ + Pvmt
			11.4	1385.4	19' LT. brk.	
			12.2	1384.6	23' LT Gut	
			11.1	1385.7	24' LT Top Cb.	
			11.0	1385.8	30' LT. ground Y	
			11.7	1385.1		22' RT. brk
			13.3	1383.5		28' Rt gut.
			11.0	1386.8		29.5' RT. Top Cb.
			11.0	1386.8		38' RT. ground
8+00			2.7	1394.1		℄
			3.7	1393.1	17.5' LT. brk.	
			4.6	1392.2	23.5' LT. gut	
			4.3	1392.5	24.5' LT. Top Cb.	
			4.3	1392.5	30 LT ground	

76L298 307 8-53

PLEASE RETURN TO
LOS ANGELES COUNTY SURVEYOR
726 LOS ANGELES COUNTY ENGINEERING BLDG.

NOTE: ANY ADDITIONS OR CHANGES ON THIS SHEET MUST BE MADE OR CIRCLED IN RED INK, WITH DATE AND NAME OF PERSON MAKING CHANGE.

Do not extend notes this side of this line.

STATION	B. S.	H. I.	F. S.	ELEV.	
8+00		1396.81	3.8	1393.0	20.5' RT. Fr of DRIVE
			3.0	1393.8	29.0 RT. Top Conc. Dr. gut
			3.0	1393.8	38.0 RT. DRIVE
T.P.	11.31	1407.83	0.29	1396.52	Spk. 14' RT. 8+40
8+75.2			8.1	1399.7	℄ + Pvmt
			8.0	1399.8	15' RT. brk
			9.3	1398.5	24' RT "
			10.2	1397.6	26.5 Rt gut
			10.5	1397.3	28.5 RT gut
			8.6	1399.2	30' RT
			8.3	1399.5	38' RT ground
8+86.2			7.4	1400.4	℄
			7.1	1400.7	14.5 RT
			8.2	1399.6	28' RT.
			8.2	1399.6	29' RT Top conc Wall
			10.3	1397.5	27.5 Rt. ℄ 18" Culvert Invert Outlet
9+00			6.6	1401.2	℄ & Pvmt
			8.5	1399.3	19.5' LT.
			10.0	1397.8	23.5 LT gut
			9.0	1398.8	24.0 LT Top Cb
			9.2	1398.6	30' LT. ground

Profile No. ____ Notes Red. ____ Plotted ____ Job No. 1690-14 Division No. ____
X-Sec. No. ____ Date ____ Date ____ Survey of Santa Rosa Ave
Notes Chkd. ____ Checked ____ Survey by Grant & Stephen Notes H.F.G. Date 8-4-54
Date ____ Date ____ Map No. ____ Indexed ____ Date ____

F. B. 1953 Pg. 227

76L298 307 8-53

PLEASE RETURN TO
LOS ANGELES COUNTY SURVEYOR
726 LOS ANGELES COUNTY ENGINEERING BLDG.

NOTE: ANY ADDITIONS OR CHANGES ON THIS SHEET MUST BE MADE OR CIRCLED IN RED INK, WITH DATE AND NAME OF PERSON MAKING CHANGE.

Do not extend notes this side of this line.

STATION	B. S.	H. I.	F. S.	ELEV.	
9+00		1407.83	6.8	1401.0	22.5' Rt. gut + Edge Pvmt
			6.4	1401.4	25' Rt
			6.2	1401.6	38' Rt ground
9+05.0			6.3	1401.5	℄ + Pvmt
			7.4	1400.4	21' Lt. Pvmt & E. Edge conc. Culv wall.
			6.8	1401.0	22.5 Lt. Top Conc. Wall Culvert.
			9.7	1398.1	22.5 Lt. outlet of 24" Invert Culvert Pipe + Gutte.
			8.4	1399.4	30' Lt. ground.
9+07.6			6.1	1401.7	℄ + Pvmt
			6.3	1401.5	26' Rt. bot Cb B.C.
			5.8	1402.0	26' Rt Top Cb B.C.
			5.7	1402.1	38' Rt
9+16.0			5.3	1402.5	℄ + Pvmt
			7.40	1400.43	33.0 Lt. - Top Curb. E. End also Pvmt.
9+20.4			4.90	1402.93	46.5 Rt. E. end C.R. Top Cb.
			5.4	1402.4	" " " bot "
9+26.18 Int			4.9	1402.9	℄ Int E. Palm St. to East
			5.0	1402.8	13' Rt. Pvmt ℄ Palm St. to E
			3.4	1404.4	100' Rt ℄ " " " "
			0.1	1407.7	193' Rt ℄ Pvmt " "

F. B. 1953 Pg. 228
Job No. Division No. Notes Red. Plotted Profile
Survey of Santa Rosa Ave Date Date No.
Survey by Gran Quist Notes H.E. Gran Quist Notes Chkd. Checked X-Sec.
Indexed ~~O. Johnson~~ Date 8-19-54 Date Date No.

76L298 307 8-53

PLEASE RETURN TO
LOS ANGELES COUNTY SURVEYOR
726 LOS ANGELES COUNTY ENGINEERING BLDG.

NOTE: ANY ADDITIONS OR CHANGES ON THIS SHEET MUST BE MADE OR CIRCLED IN RED INK, WITH DATE AND NAME OF PERSON MAKING CHANGE.

Do not extend notes this side of this line.

STATION	B. S.	H. I.	F. S.	ELEV.		
9+37.09 Int		1407.83	4.2	1403.6	℄ Int Pvmt Marengo Ave & PALM ST. (f. west)	
			7.3	1400.5	62' LT. & ℄ of " " Pvmt.	
			8.3	1399.5	100' LT. - ℄ " " " "	
			10.0	1397.8	200' LT = ℄ " " " "	
9+47			3.7	1404.1	℄ & Pvmt MARENGO Av	
			5.7	1402.1	31' LT. or w. = N. Edge Pvmt Palm Ave & PT.	
9+50			3.4	1404.4	℄ & Pvmt Marengo Av.	
			3.6	1404.2	57.5 RT = Top cb. N.E. Cor E end CR.	
			4.0	1403.8	" bot " " "	
9+56			3.1	1404.7	℄ Marengo Ave.	
			4.6	1403.2	20' LT. Pvmt at Edge Conc. Culv. wall.	
			3.6	1404.2	23.0 LT. Top " " "	
			6.8	1401.0	Invert of 24" Culvert Pipe. Inlet	
9+62			2.6	1405.2	℄ & Pvmt	
			4.2	1403.6	19' LT. Pvmt at edge N. End Conc. Culv. Wall.	
			5.6	1402.2	23' LT Gut at " " " " "	
			4.4	1403.4	23.5 LT. Top cb.	
			3.8	1404.0	30.0 LT Ground	
9+64.7			2.5	1405.3	℄ & Pvmt	
			2.8	1405.0	26' RT. Pvmt & Top Conc. Culv. wall	
			4.8	1403.0	27.5 Rt = Invert Inlet of 18" Culv. Pipe	

Profile No. ____ Notes Red. ____ Plotted ____ Job No. 1690-14 Division No. ____
X-Sec. No. ____ Date ____ Date ____ Survey of Santa Rosa Ave
Notes Chkd. ____ Checked ____ Survey by Grant Quist Notes H.E.G. Date 8-19-54
Date ____ Date ____ Map No. ____ Indexed C. John Date ____

F. B. 1953 Pg. 229

76L298 307 8-53

PLEASE RETURN TO
LOS ANGELES COUNTY SURVEYOR
726 LOS ANGELES COUNTY ENGINEERING BLDG.

NOTE: ANY ADDITIONS OR CHANGES ON THIS SHEET MUST BE MADE OR CIRCLED IN RED INK, WITH DATE AND NAME OF PERSON MAKING CHANGE.

Do not extend notes this side of this line.

STATION	B. S.	H. I.	F. S.	ELEV.		
9+69.0		1407.83	2.2	1405.6		℄ & Pvmt.
			2.8	1405.0	24.5 Rt. = top. Culv. wall.	
			4.6	1403.2	24.9 Rt = bot " "	
			4.6	1403.2	28.5 Rt = bot " " at gutwall.	
			2.8	1405.0	28.6 Rt = Top " " also = Cb.	
			1.8	1406.0	38' Rt. ground.	
9+78.0			1.6	1406.2		℄ & Pvmt.
			2.8	1405.0	20' Rt brk	
			3.5	1404.3	28' Rt = gut. ∡ in Gut	
			1.5	1406.3	29.5' Rt = T.Cb	
T.P.	11.80	1419.50	0.13	1407.70	Spk. 15' Rt. Sta. 10+06	
10+00			11.7	1407.8		℄ & Pvmt.
			14.0	1405.5	19' Lt brk.	
			14.6	1404.9	23' Lt. gut.	
			13.6	1405.9	23.5' Lt Top Cb.	
			13.6	1405.9	30' Lt. Ground.	
			12.3	1407.2		19.5' Rt
			11.4	1408.1		28.5 Rt. Cb Line Drwy.
			11.4	1408.1		38 Rt. Drwy
11+00			4.1	1411.4		℄ & Pvmt
			5.8	1413.7	19' Lt. brk.	

F. B. 1953 PG. 230 Job No. 1690-14 Division No. Notes Red. Plotted No. Profile
Survey of Santa Rosa Ave Date Date No. X-Sec.
Survey by Grand Quist Notes H.F. Grand Quist Notes Chkd. Checked
Indexed C. Johnson Date 8-54 Date Date No.

76L298 307 8-53

PLEASE RETURN TO
LOS ANGELES COUNTY SURVEYOR
726 LOS ANGELES COUNTY ENGINEERING BLDG.

NOTE: ANY ADDITIONS OR CHANGES ON THIS SHEET MUST BE MADE OR CIRCLED IN RED INK, WITH DATE AND NAME OF PERSON MAKING CHANGE.

Do not extend notes this side of this line.

STATION	B. S.	H. I.	F. S.	ELEV.		
11+00		1419.50	6.8	1412.7	23' Lt. gut	
			5.8	1413.7	24' Lt. T Cb	
			4.8	1414.7	30 Lt ground	
			4.8	1414.7	22.5'	'Rt. brk.
			6.0	1413.5		28' Rt. gut
			4.1	1415.4		29 'Rt Top Cb.
			4.0	1415.5		38' Rt. ground yard
T. P.	10.46	1429.50	0.46	1419.04	Spk. 14' Rt.	Sta. 11+45
12+00			5.8	1423.7		℄ @ Pvmt
			7.2	1422.3	19' Lt. brk	
			8.3	1421.2	23' Lt. gut	
			6.8	1422.7	24.5' Lt Top Cb	
			6.7	1422.8	30' Lt	
			6.8	1422.7		22.5' Rt. brk
			8.0	1421.5		28.5' Rt. Gut
			5.7	1423.8		30.5' Rt. Top Cb.
			5.4	1424.1		38 Rt ground
T. P	8.98	1436.44	2.04	1427.46	Spk. 12+50	+10' Lt.
13+00			4.3	1432.1		℄
			5.4	1431.0		23 'Rt Brk.
			6.5	1429.9		28 'Rt Gutte

Profile No. ____ Notes Red. ____ Plotted ____ Job No. 1690-14 Division No. ____
X-Sec. No. ____ Date ____ Date ____ Survey of Santa Rosa Ave
Notes Chkd. ____ Checked ____ Survey by Grant Quist Notes H.E.G. Date 8-19-54
Date ____ Date ____ Map No. ____ Index C. Johnson Date ____

F. B. 1953 Pg. 231

76L298 307 8-53

PLEASE RETURN TO
LOS ANGELES COUNTY SURVEYOR
726 LOS ANGELES COUNTY ENGINEERING BLDG.

NOTE: ANY ADDITIONS OR CHANGES ON THIS SHEET MUST BE MADE OR CIRCLED IN RED INK, WITH DATE AND NAME OF PERSON MAKING CHANGE.

Do not extend notes this side of this line.

STATION	B. S.	H. I.	F. S.	ELEV.		
13+00		1436.44	4.5	1431.9	29.0' Rt Top cb.	
			4.1	1432.3	38' Rt Ground	
			7.7	1428.7	100' Rt = ground.	
			6.5	1429.9	200' Rt = "	back yard.
		✓	5.0	1431.4	240' RT = "	"
T.P.	3.19	1438.89	0.74	1435.70	spk. 14' RT. Sta. 13+50	
13+00			8.1	1430.8	18' Lt. Brk.	
			9.1	1429.8	23' Lt. Gut.	
			7.7	1431.2	24' Lt. T.cb.	
			7.8	1431.1	30' Lt. ground	
			7.7	1431.2	100' Lt "	
		✓	9.2	1429.7	187' Lt " Ground fence.	
T.P.	9.31	1448.05	0.15	1438.74	Spk E Edge Pvmt. 13+85	
14+00			7.7	1440.2		℄ + Pvm't.
			9.4	1438.7	20' Lt. brk.	
			10.2	1437.9	23' Lt = Gut	
			9.2	1438.9	24' Lt = Top Cb.	
			9.0	1439.1	30' Lt. ground.	
			9.1	1439.0	22.5	RT brk.
			10.0	1438.1	28.0	Rt. gut
			8.8	1439.3	29 T.cb.	
			8.0	1440.1	38	Rt ground

F. B. 1953 PG. 232 Job No. 169014 Division No. Notes Red. Plotted Profile
Survey of Santa Rosa Ave Date Date No.
Survey by H. E. Grandquist Notes Chkd Checked X-Sec.
Indexed C. Jeanson Date 8-19-54 Date Date No.

761-298 307 8-53

PLEASE RETURN TO
LOS ANGELES COUNTY SURVEYOR
726 LOS ANGELES COUNTY ENGINEERING BLDG.

NOTE: ANY ADDITIONS OR CHANGES ON THIS SHEET MUST BE MADE OR CIRCLED IN RED INK, WITH DATE AND NAME OF PERSON MAKING CHANGE.

Do not extend notes this side of this line.

STATION	B. S.	H. I.	F. S.	ELEV.	
		1448.05			
14+31			5.0	1443.1	℄ + Pvmt
14+01			9.0	1439.1	SE Cor of ho. # 2985 ground owner F.R. Bates
14+31±			8.4	1439.7	NE " " " " " " "
"			8.7	1439.4	138.5 Lt. of RW = ground at outlet North side house " Plumbing
					Bath Room approx. Same location.
"			8.8	1439.3	N.W. cor ho. # 2985 ground 160.5 Lt. of RW
"			9.1	1439.0	W fence line ground ho # 2985 = 181 Lt. of RW. of ℄
T.P.	11.17	1458.65	0.57	1447.48	Spk. 16' Rt. Sta. 14+90
15+00			9.7	1449.0	℄ + Pvmt
			11.5	1447.2	19' Lt. brk
			12.4	1446.3	23' " Lt. Gut.
			10.3	1448.4	23.5 Lt. Top. Curb
			9.0	1449.7	30' Lt. ground
			10.8	1447.9	23' Rt. brk.
			11.9	1446.8	29 Rt. Gut.
			10.7	1448.0	41 Rt. 40' Rt. fn
15+45.5			6.2	1452.5	℄ + Pvmt
			7.2	1451.5	12' Lt. brk.
			8.0	1450.7	21' Lt. bot. wall. E. edge wall
			6.5	1452.2	21' Lt. Top Conc. Wall
			9.0	1449.7	22' Lt. bot " " Gutter

Profile No. ____ Notes Red ____ Plotted ____ Job No. 1690-14 Division No. ____
X-Sec. No. ____ Date ____ Date ____ Survey of Santa Rosa Ave.
Notes Chkd. ____ Date ____ Checked ____ Survey by R. Ramquist Notes H.E.R. Date 8-2-54
Map No. ____ Date ____ Index C. Tomp

F. B. 1953 PG. 233

76L298 307 8-53

PLEASE RETURN TO
LOS ANGELES COUNTY SURVEYOR
726 LOS ANGELES COUNTY ENGINEERING BLDG.

NOTE: ANY ADDITIONS OR CHANGES ON THIS SHEET MUST BE MADE OR CIRCLED IN RED INK, WITH DATE AND NAME OF PERSON MAKING CHANGE.

Do not extend notes this side of this line.

STATION	B. S.	H. I.	F. S.	ELEV.		
15+45.5		1458.65	9.0	1449.7	24.5 LT. gut. at end Rock Cb. & Conc wall.	
			7.5	1451.2	26' LT. Top of Rock	
15+49.8			6.4	1452.3	23.2 LT. " Top of Conc Culv wall	
			9.2	1449.5	" " Invert outlet 18" culvert.	
15+77.0			3.7	1455.0		℄ & Pvmt
			4.4	1454.3	9.7 LT. Edge Pvmt	
			5.0	1453.7	30' LT. ground.	
15+91.0			2.5	1456.2		℄ & Pvmt.
			4.1	1454.6	28' LT. Edge & Pvmt. - S Side Poppy Fields Dr.	
16+00			1.9	1456.8		℄ & Pvmt.
			5.3	1453.4	57' LT Brk	
			2.8	1455.9	23' Rt Brk	
			3.5	1455.2	29' Rt = gut	
			1.7	1457.0	30' Rt = Top Cb	
			1.7	1457.0	38' R = ground.	
16+06			2.0	1456.7	26' Rt Top Cb.	
16+10.75 = Int			1.0	1457.7	℄ Int Poppy Fields Dr to W. Pvmt.	
			4.7	1457.0	57' LT & ℄ " " " " " Pvmt	
			6.0	1455.7	100' LT " ℄ " " " " "	
			9.0	1449.7	200' LT " " " " " " "	
16+13.8			0.8	1457.9	26' Rt ORE = SE. Cor. Sand CR Top Cb. BC	

F. S. 1953 Pg. 234 Job No. 1690-14 Division No. Notes Red. Plotted Profile
Survey of Santa Rosa Ave Date Date No.
Survey by Grandquist Notes H.E. Grandquist Notes Chkd. Checked X-Sec.
Indexed C. Johnson Date 8-20-54 Date Date No.

76L298 307 8-53

PLEASE RETURN TO
LOS ANGELES COUNTY SURVEYOR
726 LOS ANGELES COUNTY ENGINEERING BLDG.

NOTE: ANY ADDITIONS OR CHANGES ON THIS SHEET MUST BE MADE OR CIRCLED IN RED INK, WITH DATE AND NAME OF PERSON MAKING CHANGE.

Do not extend notes this side of this line.

STATION	B. S.	H. I.	F. S.	ELEV.		
16+13.8		1458.65	1.2	1457.5	26.0 RT. bot cb.	
16+15.0			0.6	1458.1	27.8 RT. Top conc. Ret wall at culvert	
			3.3	1455.4	" " Invert 24" outlet culvert.	
B.M. # AE567	11.49	1464.75	5.39	1453.26	BM. "A.E. 567" EL. 1453.314 F.B. 1568 Pg 246	
					MARENGO AVE & POPPYFIELDS DR., SW. COR.	
					Bt. spk in curb. 7' W. of W. end C.R.	
16+25.3			6.3	1458.5	35.5 Rt. - SE. Cor E end C. Ret.	bot cb
			5.53	1459.22	" "	Top "
16+21.5			6.3	1458.5		℄ + Pvmt.
			8.7	1456.1	37.0' Lt. ∡ PT. N. Edge Pvmt.	
16+23.5			7.7	1457.1	26' Lt. ∡ " NW. Cor Pvmt	
16+35.14 Int			5.2	1459.6	℄ Int Poppyfields Dr. to E.	
			5.0	1459.8	40' R + on ℄ " " " " Pvmt	
			4.4	1460.4	100' R + " " " " "	
			3.3	1461.5	200' Rt & on ℄ " " " " "	
16+42.0			5.1	1459.7	10' Lt. Edge Pvmt ∡ in Pvmt	
			5.4	1459.4	30' Lt. Ground	
16+59.0			3.3	1461.5		℄ + Pvmt.
			3.4	1461.4	30' Rt. Pvmt.	
			4.7	1460.1	54.7 Rt	bot. cb. E end CR. NE Cor

Profile Notes Red. ____ Plotted ____ Job No. 1690-14 Division No. ____
No. ____ Date ____ Date ____ Survey of Santa Rosa Ave
X-Sec. Notes Chkd. ____ Checked ____ Survey by Grant Dust Notes H.E.G. Date 8-20-54
No. ____ Date ____ Date ____ Map No. ____ Indexed C. Johnson Date ____

F. B. 1953 Pg. 235

76L298 307 8-53

PLEASE RETURN TO
LOS ANGELES COUNTY SURVEYOR
726 LOS ANGELES COUNTY ENGINEERING BLDG.

NOTE: ANY ADDITIONS OR CHANGES ON THIS SHEET MUST BE MADE OR CIRCLED IN RED INK, WITH DATE AND NAME OF PERSON MAKING CHANGE.

Do not extend notes this side of this line.

STATION	B. S.	H. I.	F. S.	ELEV.		
16+59°		1464.75	4.25	146[illegible].50	54.7 Rt = Tcb. N.E. Cor. End CR.	
16+63.°			2.8	146[illegible] 0		℄ + Pvmt.
			3.4	146[illegible] 4	23.2 Lt. Ground + Top Conc. Wall over 18" Culvt.	
			6.3	145[illegible] 5	23.2 Lt. Invert Inlet 18" Culvert.	
			3.4	146[illegible] 4	30 Lt. Ground.	
16+67.°			3.7	146[illegible] 1	20.5 Lt. " at Culv. Wall	
			5.8	14[illegible] 0	21.3 L Gut.	
			5.8	14[illegible] 0	23.5 L. Gut. at " "	
			3.0	14[illegible] 8	24.4 L. Curb Top.	
16+80.°			1.7	14[illegible]		℄
			2.4	14[illegible]	26.5 Rt Bot cb. at Culv. wall.	
			1.8	14[illegible]	26.6 Rt To "	
			5.3	145[illegible]	28.0 Rt. Invert of 24" Culvert. Inlet.	
16+82.3			1.4	146[illegible] 4		℄
			2.0	146[illegible] 4	25.5 Rt. Edge Pvmt + Top cb	
			4.1	146[illegible] 7	28.5 Rt Gut.	
			1.5	146[illegible] 3	29.0 Rt. Top Cb	
			1.1	146[illegible] 7	38 Rt = Ground	
17+00			0.0	146[illegible] 8		℄
			0.3	145[illegible] 5	10 Lt. brk.	
			1.5	146[illegible] 3	19.0 Lt. "	

F. B. 1953 Pg. 236 | Job No. 1690-14 | Division No. | Notes Red. | Plotted | No. | Profile
Survey of Santa Rosa Ave. | Date | Date | No. | X-Sec.
Survey by GRANQUIST Notes H.E. GRANQUIST | Notes Chkd. | Checked
Indexed C. JOHNSON Date 8-26-54 | Date | Date

76L298 307 8-53

PLEASE RETURN TO
LOS ANGELES COUNTY SURVEYOR
726 LOS ANGELES COUNTY ENGINEERING BLDG.

NOTE: ANY ADDITIONS OR CHANGES ON THIS SHEET MUST BE MADE OR CIRCLED IN RED INK, WITH DATE AND NAME OF PERSON MAKING CHANGE.

Do not extend notes this side of this line.

STATION	B. S.	H. I.	F. S.	ELEV.		
17+00		1464.75	2.2	1462.6	23' Lt gut	
			1.0	1463.8	24' Lt Top Cb.	
			0.0	1464.8	30' Lt.	
T.P.	10.54	1474.39	0.90	1463.85	11' Lt Sta. 16+90 Spk.	
17+00			11.0	1463.4	20' Rt brk	
			12.6	1461.8		28' Rt gut
			10.0	1464.4		28.5 R. Top Gut
			9.2	1465.2		37' Rt ground
17+37.3			6.7	1467.7	℄	
			6.1	1468.3	SW. Cor of Ho. #3034 ground	
			2.8	1471.6	N.W. " " " " "	
			5.5	1468.9	SE. Cor " " " "	NE Cor Higher Lowest Side
			+0.2	1474.6	Floor Level Ho #3034	+0.2' 8.00 −0.2 −7.8 to Fl Bsmt
			7.8	1466.6	" " of bsmt Ho. #3034	
18+00			2.2	1472.2	℄	
			2.5	1471.9	9' Lt. brk Pvmt.	
			4.3	1470.1	22.5' Lt " Gut	
			3.1	1471.3	24' Lt T. cb.	
			2.6	1471.8	30' Lt. ground	
			3.3	1471.1		19' Rt brk
			4.8	1469.6		28.5 Rt Gut

Profile Notes Red. Plotted Job No. 1690-14 Division No.
No. Date Date Survey of Santa Rosa Ave
X-Sec. Notes Chkd. Checked Survey by Grandquist Notes H.F. Cy Date 8-20-54
No. Date Date Map No. Indexed O. John Date

F. B. 1953 Pg. 237

76L298 307 8-53

PLEASE RETURN TO
LOS ANGELES COUNTY SURVEYOR
726 LOS ANGELES COUNTY ENGINEERING BLDG.

NOTE: ANY ADDITIONS OR CHANGES ON THIS SHEET MUST BE MADE OR CIRCLED IN RED INK, WITH DATE AND NAME OF PERSON MAKING CHANGE.

Do not extend notes this side of this line.

STATION	B. S.	H. I.	F. S.	ELEV.		
19+77.78 Int		1491.44	5.5	148[illegible].9	℄ Int. E. Los Flores Dr. & Marengo Ave Pvmt	
			11.3	148[illegible]	100' Lt. or west on ℄ Los Flores Dr. Pvmt	
			15.0	147[illegible].4	200' Lt " " " " " " "	
19+79.0			3.3	1491[illegible]	62' Rt = S.W. Cor. Ho. #3072	
			0.0	149[illegible].4	N.W " " "	
			+2.8	149[illegible].2	Floor level ho. #3072	1491.44 H.I. 2.8 1494.24 Floor 10 2.8 7.2 Rod.
			7.2	1484.24	Floor of bsmt Ho# 3072	1.0 1484.24 Floor of bsmt
			+1.0	14[illegible]	ground at N.E. Cor ho #3072	
			2.5	1488[illegible]	S.E. Cor Ho# "	
19+76.0 M.H. Drain			7.8	148[illegible].6	East Rim Drain M.H.	Rod to Rim 7.8 Rim to Invert 8.1
			15.9	1475[illegible]	Inlet Invert 30" drain pipe fr E	Rod to Invt = 15.9 Rim = 7.8 Rim to Inv. 7.5 15.3
			15.3	147[illegible]	Inlet 27" " " fr. N.E.	
19+85.7			5.0	148[illegible]	℄ & Pvmt	
			5.2	148[illegible].2	11' Lt brk. Pvmt.	
			8.0	148[illegible]	46' Lt. N.W. Cor. W. end C.R. Los Flores Dr & Marengo Ave	bot Cb
			7.24	148[illegible].20	" " " " " " "	Top Cb
20+00			3.9	148[illegible]	℄ & Pvmt.	
			4.2	1487[illegible]	11' Lt brk.	
			6.0	1485[illegible]	25' Lt. Gut	
			5.33	148[illegible]	25' Lt Top cb	
			5.2	1486.2	30' Lt. Driveway	

F. B. 1953 Pg. 240 Job No. 1690-14 Division No. Notes Red. Plotted Date No. Profile
Survey of Sanata Rosa Ave Date Date X-Sec.
Survey by Gran Quist Notes H.E. Gran Quist Notes Chkd. Checked Date No.
Inspected C. Johnson Date 8-20-54

76L 298 307 8-53

PLEASE RETURN TO
LOS ANGELES COUNTY SURVEYOR
726 LOS ANGELES COUNTY ENGINEERING BLDG.

NOTE: ANY ADDITIONS OR CHANGES ON THIS SHEET MUST BE MADE OR CIRCLED IN RED INK, WITH DATE AND NAME OF PERSON MAKING CHANGE.

Do not extend notes this side of this line.

STATION	B. S.	H. I.	F. S.	ELEV.		
		1491.44				
20+00			3.8	1487.6		29' RT. bot Rock cb+Gut.
			2.6	1488.8		25.5 RT Top " "
			1.8	1489.6		38' RT. ground
20+19.2			2.5	1488.9		℄
			2.4	1489.0	29.3 RT = bot Cb.	SE Cor S. end CR. Los Flores Dr
			1.6	1489.8	29.4 RT = Top Cb	" " " " " "
20+23.0			2.3	1489.1		℄
			3.6	1487.8	18.5' LT. Gut bot cb	at Culvert
			2.9	1488.5	18.6 LT Top Conc. over	"
			5.6	1485.8	20.3' LT. = 24" Invert	Inlet Culv.
20+17.3			4.2	1487.2	gut. 20.8 LT	N end CR. N.W. Cor " "
			3.85	1487.59	Top cb 20.8 LT	" " " "
20+27.0			2.0	1489.4		℄
			3.1	1488.3	16.4 LT. Edge pvmt	
			4.0	1487.4	Gut. 19' LT.	
			2.5	1488.9	20.0 LT. Top. cb	
			2.8	1488.6	30' LT ground	
BM AE 566	11.75	1495.68	7.51	1483.93	B.M. A.E. 566. EL = 1484.07 F.B. 1568 Pg. 246	
					Los Flores Dr. + Marengo Ave; N.W. Cor.	
					Bt. Spk. 1' N Curb 5' W of N End CR.	

Profile No. ____ Notes Red ____ Date ____ Plotted ____ Date ____ Job No. 1690-14 Division No. ____
X-Sec. No. ____ Notes Chkd. ____ Date ____ Checked ____ Date ____ Survey of Santa Rosa AVR Survey by Francisco Notes H.F.C. Date 8-10-54 Map No. ____ Indexed C. Johnson Date ____

T.B. 1453 PG. 241

76L298 307 8-53

PLEASE RETURN TO
LOS ANGELES COUNTY SURVEYOR
726 LOS ANGELES COUNTY ENGINEERING BLDG.

NOTE: ANY ADDITIONS OR CHANGES ON THIS SHEET MUST BE MADE OR CIRCLED IN RED INK, WITH DATE AND NAME OF PERSON MAKING CHANGE.

Do not extend notes this side of this line.

STATION	B. S.	H. I.	F. S.	ELEV.		
20+34.3		1495.68	5.6	14[illegible].1		℄ & Pvmt.
			4.6	14[illegible].1	49°.1 Rt. Gut	
			4.0	1491.7	49° Rt. T.Cb. E end. CR	S.E. Cor Los Flores Dr
			4.85	14[illegible].83	53.5 Rt. = gut at inlet CB.	
			4.1	14[illegible].6	Top of opening at CB.	4.1 inlet top
			7.5	14[illegible].2	Invert 18" culvert at CB. Inlet.	+ 3.4 / 7.5 Rod to 18" culvert
20+40.64 = Int			5.1	1490.[illegible]	℄ Int. Los Flores Dr to East.	
			4.3	14[illegible]	30' Rt. & on ℄ " "	" Pvmt.
			1.5	1492.2	100' Rt " " " " "	" "
			0.0	149[illegible].7	170' Rt. " " " "	" "
20+40.8			5.1	149[illegible].6		℄
			6.7	14[illegible].0	SE. Cor. ho. #3087 ground at Porch. E Side ho. Prod Sta	
			7.4	14[illegible]	SW " " "	
			4.4	1491.3	N.E " " "	
			3.7	1492.0	Floor " " #3087	Floor 3.7 / Flr. to bsmt Flr = 7.0 / 10.7
			10.7	14[illegible].0	Floor of bsmt Ho. "	
			4.6	149[illegible]	N.W. Cor. ho. at Walk.	
20+67.5			4.3	14[illegible].4	23.7 Lt. or W = Bell Sys. tel M. H.	Rod to Rim 4.3 / Rim to Floor .89 / 13.2
			13.2	14[illegible].5	" " Floor of " " M. Hole	Rod to Floor
					Lines Run Nly + Sly: ↗	

F. B. 1953 Pg. 242 Job No. 1690-14 Division No. Notes Red. Plotted Profile No.
Survey of Santa Rosa Ave Date Date X-Sec.
Survey by Grant Quist Notes H.E. Grant Quist Notes Chkd. Checked
Indexed C. Johnson Date 8-6-54 Date Date No.

76L298 307 8-53

PLEASE RETURN TO
LOS ANGELES COUNTY SURVEYOR
726 LOS ANGELES COUNTY ENGINEERING BLDG.

NOTE: ANY ADDITIONS OR CHANGES ON THIS SHEET MUST BE MADE OR CIRCLED IN RED INK, WITH DATE AND NAME OF PERSON MAKING CHANGE.

Do not extend notes this side of this line.

STATION	B. S.	H. I.	F. S.	ELEV.		
20+65.4		1495.68	2.8	1492.9	19.4 RT Edge PrmT	
20+65.4			3.3	1492.4	℄	
20+69.0			2.7	1493.0	37 Rt. Bot Rock wall gut	
			1.6	1494.1	" " Top "	
20+78.7			2.3	1493.4	23.4 RT. Edge PrmT side of conc wall. Drain.	
			2.2	1493.5	29.4 RT " " bot Rock wall.	
			1.0	1494.7	29.4 RT Top Conc wall + Rock cb.	
			8.4	1487.3	27.1 Rt. Invert Inlet 30" Conc Culv. Pipe.	
20+85.7			2.6	1493.1	24.4 Rt. gut brk into drain	
			2.6	1493.1	28.4 RT " " " " bot Rock cb.	
			0.3	1495.4	" " Top Rock cb.	
21+00			0.7	1495.0	℄ + PrmT	
			1.7	1494.0	10.5 LT. brk.	
			3.3	1492.4	16' LT. gut	
			1.2	1494.5	16.5 LT. Top Rock Cb	
			2.0	1493.7	30' LT.	
			0.9	1494.8	23.5 Rt brk	
			1.3	1494.4	28.5 Rt gut bot wall.	
			+0.7	1496.4	29' RT. Top "	
			1.7	1494.0	38' Rt ground	
Tp.	11.30	1506.83	0.15	1495.53	Spk 16' RT. 21+10	

Profile Notes Red. ____ Plotted ____ Job No. 1690-14 Division No. ____ F. B. 1953 Pg. 243
No. ____ Date ____ Date ____ Survey of Santa Rosa Ave
X-Sec. Notes Chkd. ____ Checked ____ Survey by Gran Quist Notes H.E.G. Date 8-30-54
No. ____ Date ____ Date ____ Map No. ____ Indexed G. John Date

76L298 307 8-53

PLEASE RETURN TO
LOS ANGELES COUNTY SURVEYOR
726 LOS ANGELES COUNTY ENGINEERING BLDG.

NOTE: ANY ADDITIONS OR CHANGES ON THIS SHEET MUST BE MADE OR CIRCLED IN RED INK, WITH DATE AND NAME OF PERSON MAKING CHANGE.

Do not extend notes this side of this line.

STATION	B. S.	H. I.	F. S.	ELEV.		
21+81		1506.83	5.9	1500.9		℄ + Pvmt
			6.4	1500.4	6.5 LT brk. Edge Pvmt	
			7.9	1498.9	11' LT. gut.	
			5.8	1501.0	11.5" T.Cb	
			5.8	1501.0	30' LT ground	
21+83.3			6.0	1500.8	Edge Pvmt top Culvert Pipe	
			7.5	1499.3	18" Invert outlet	
21+86.6			5.6	1501.2	17.5 LT. Edge Pvmt SW Cor. w. end	
21+97.26 Int			4.7	1501.[illegible]	Pvmt Int Marathon Rd. + Marengo Ave	
			6.4	1500.4	100' LT. ℄ + Pvmt " "	
			8.2	1498.6	200 LT " " "	
			4.8	1500.0	22.5' RT Brk	
			6.3	1500.5	28.5' RT gut	
			5.0	1501.8	29.5' RT Top Cb.	
			4.0	1502.8	38' RT. ground	
B.M. AE 565	11.53	1513.32	5.04	1501.79	BM "AE 565" EL = 1501.863 FB. 1568 Pg 245	
					Marengo Ave (E Side) at Marathon St.	
					Bt. spk. N. Side Driveway to ho. #3104	
22+00			11.0	1502.[illegible]		℄ + Pvmt
			11.1	1502.[illegible]	23.6 LT N. Edge Pvmt Marathon St.	
22+13.3			10.0	1502.[illegible]		℄

F. B. 1953 PG. 244 Job No. 169014 Division No. Notes Red. Plotted Date No. Profile
Survey of Santa Rosa Ave Date Notes Chkd. Checked Date No. X-Sec.
Survey by Grant Crist Notes H.E.G. Date 8-20-54
Indexed C. Johnson

76L 298 307 8-53

PLEASE RETURN TO
LOS ANGELES COUNTY SURVEYOR
726 LOS ANGELES COUNTY ENGINEERING BLDG.

NOTE: ANY ADDITIONS OR CHANGES ON THIS SHEET MUST BE MADE OR CIRCLED IN RED INK, WITH DATE AND NAME OF PERSON MAKING CHANGE.

Do not extend notes this side of this line.

STATION	B. S.	H. I.	F. S.	ELEV.		
E2+13.3		1513.32	10.4	1502.9	9.8 Lt. ground over	Culvert
			11.8	1501.5	9.8 Lt. Invert Inlet 18"	Culvert
			10.4	1502.9	10.5 Lt. begin Cb.	
			11.0	1502.3	30 Lt. ground.	
22+25.0			4.6	1508.7		℄ & Pvmt.
			4.3	1509.0	ground SE. Cor Ho	#3121 (67.3 Lt.)
			2.7	1510.6	N.E. Cor ground "	"
			4.7	1508.6	SW " "	"
			3.0	1510.3	NW " "	"
			2.0	1511.3	FLOOR LEVEL Ho "	Floor Ho. 2.0 fr. Floor to bsmt. 7.3
			9.3	1504.0	FLOOR Bsmt. Ho	#3121 9.3
23+00			3.5	1509.8		℄ & Pvmt
			4.2	1509.1	6.5 Lt. brk.	
			5.1	1508.2	10.5 Lt. gutter	
			4.0	1509.3	11 Lt. T.Cb.	
			3.5	1509.8	20 Lt. ground	
			3.3	1510.0		7.0 Rt ctr. of Pvmt Crown
			4.1	1509.2		21 Rt brk.
			5.9	1507.4		28 Rt. Gut.
			4.4	1508.9		28.5 Rt. Top Cb.
			3.4	1509.9		38 Rt. ground

Profile No. ____ Date ____ Notes Red ____ Plotted ____ Job No. 1690.14 Division No. ____
X-Sec. No. ____ Date ____ Notes Chkd. ____ Date ____ Checked ____ Date ____ Map No. ____ Survey of SANTA ROSA AVE. Survey by LEGONAUT Notes N.F.G. Date 8-20-54 Indexed C. Jones
F. B. 1953 Pg. 24

76L298 307 8-53

PLEASE RETURN TO
LOS ANGELES COUNTY SURVEYOR
726 LOS ANGELES COUNTY ENGINEERING BLDG.

NOTE: ANY ADDITIONS OR CHANGES ON THIS SHEET MUST BE MADE OR CIRCLED IN RED INK, WITH DATE AND NAME OF PERSON MAKING CHANGE.

Do not extend notes this side of this line.

STATION	B. S.	H. I.	F. S.	ELEV.		
		1513.32				
T.P.	11.77	1524.48	0.61	1512.71	Spk. Pvmt 18' Rt. 23+40	
24+00			7.1	151[illegible]		℄ + Pvmt.
			7.5	151[illegible].0	7' Lt brk	
			8.4	151[illegible].1	10.5' Lt gut	
			7.2	151[illegible]	11.0' Lt T. Curb	
			6.8	1517.7	20' Lt	
			6.9	151[illegible]		5' Rt Cr. Pvmt.
			7.4	151[illegible]		21.5' Rt brk
			8.8	1515.7		27.5' Rt gut
			7.6	151[illegible].9		28.5' Rt. T. Curb
			6.7	151[illegible].2		38' Rt ground
T.P.	7.75	1529.56	2.67	1521.81	Spk. Pvmt. 24+65	20' Rt
24+75.0			6.1	152[illegible]		CTr. of Pvmt W. ALACA Dr.
			6.4	152[illegible].2	6.0' Lt gut.	" "
			5.9	1523.7	10' Lt. brk	" "
			6.4	1523.2	78' Lt. CTR Pvmt	" "
			6.7	1522.9	100' Lt	" "
			8.7	152[illegible].9	170' Lt	" "
24+82.2			5.6	15[illegible].0	21.6 Rt brk Edge wall	
			7.2	152[illegible]	26.2' Rt Gut	

F. B. 1953 Pg. 246 Job No. 1690.14 Division No. Notes Red. Plotted Date No. Profile
Survey of SANTA ROSA AVE. Date Date X-Sec.
Survey by H.E. GIANOVISI Notes HEG Notes Chkd. Checked
Indexed C. Johnson Date 8-20-54 Date Date No.

76L298 307 8-53

PLEASE RETURN TO
LOS ANGELES COUNTY SURVEYOR
726 LOS ANGELES COUNTY ENGINEERING BLDG.

NOTE: ANY ADDITIONS OR CHANGES ON THIS SHEET MUST BE MADE OR CIRCLED IN RED INK, WITH DATE AND NAME OF PERSON MAKING CHANGE.

Do not extend notes this side of this line.

STATION	B. S.	H. I.	F. S.	ELEV.		
24+86.7		1529.56	4.6	1525.0	24.8 Rt. Top Wall Edge.	
			7.4	1522.2	26' Rt. Invert outlet 24 Culv.	
			4.2	1525.4	38' Rt. S. Edge Pvmt of Panahou St.	
24+91.22			4.9	1524.7	℄ INT. Panahou St. Pvmt.	
			1.1	1528.5	100' Rt. ton ℄ Panahou St.	
			0.0	1529.6	127' R " " " " "	
25+00			4.1	1525.5	℄ + Pvmt.	
			5.1	1524.5	11' Lt. Gut.	
			4.13	1525.43	11.5 Lt. Top Conc Gut	
			4.1	1525.5	20' Lt. ground	
25+07.2			3.3	1526.3	24.5 Rt. ∡ in wall. N. edge Pvmt.	
			5.7	1523.9	Invert inlet 24" Culv. 25.3 Rt.	
25+11			3.3	1526.3	℄ + Pvmt	
			3.2	1526.4	21.5' Rt. brk. Top Rock wall	
			4.3	1525.3	27.0 R. Gut	
			3.0	1526.6	27.1 Rt. Tcbr wall.	
			3.1	1526.5	38' Rt. N. edge Pvmt Gut Panahou St.	
TP.	11.68	1540.58	0.66	1528.90	Spk. 20' Rt. 25+45	
26+00			7.0	1533.6	℄ + Pvmt.	
			8.3	1532.3	12' Lt. Gut	
			7.2	1533.4	125' Lt. Top Cb.	
			7.3	1533.3	20' Lt. ground	

Profile Notes Red. Plotted Job No. 1690.14 Division No.
No. Date Date Survey of Santa Rosa Ave
X-Sec. Notes Chkd. Checked Survey by H.E. Grandvis Notes H.E.G. Date 8-2-54
No. Date Date Map No. Indexed C. John Date

F. B. 1953 Pg. 24

76L298 307 8-53

PLEASE RETURN TO
LOS ANGELES COUNTY SURVEYOR
726 LOS ANGELES COUNTY ENGINEERING BLDG.

NOTE: ANY ADDITIONS OR CHANGES ON THIS SHEET MUST BE MADE OR CIRCLED IN RED INK, WITH DATE AND NAME OF PERSON MAKING CHANGE.

Do not extend notes this side of this line.

STATION	B. S.	H. I.	F. S.	ELEV.		
26+00		1540.58	6.9	1533.7	16' Rt brk	
			7.3	1533.3	23' Rt "	
			8.0	1532.6	26.5 ' Rt Gut	
			6.7	1533.9	27 Rt Top Curb	
			6.6	1534.0	37 ' Rt at wall	
			4.7	1535.9	87.2 Lt. SE Cor. Ho	#3185 Ground
			2.0	1537.6	NE Cor "	" "
			0.3	1540.3	floor level Ho	Flr to bsmt = Flr = 0.3 7.5 7.8
			7.8	1532.1	" " bsmt H. #3185	
T. P.	7.30	1544.39	3.49	1537.09	SPK PvmT. 20' Rt.	26+50
			6.7	1537.7	N.W. Cor Ho. # 3185	
			11.7	1532.7	S.W " " #3185	
26+76			5.0	1539.4		℄
			5.7	1538.7	100 ' Lt. Drwy	
			7.2	1537.2	200 Rt "	
			7.6	1536.8	230 Rt " E. Entr to garage	
27+00			3.0	1541.4		℄ + PvmT
			3.7	1540.7	9.5 Lt. Brk.	
			4.2	1540.2	11.5 Lt. gut	
			3.05	1541.34	12' Lt. T. cb	
			2.0	1542.4	20' Lt ground	

F. B. 1953 Pg. 248 Job No. 1690.14 Division No. Notes Red. Plotted No. Profile
Survey of Santa Rosa Ave Date Date X-Sec.
Survey by H.E. Granovsky Notes H.E.G. Notes Chkd. Checked No.
Index C. Jo[illegible] Date 8-20-54 Date Date

76L298 307 8-53

PLEASE RETURN TO
LOS ANGELES COUNTY SURVEYOR
726 LOS ANGELES COUNTY ENGINEERING BLDG.

NOTE: ANY ADDITIONS OR CHANGES ON THIS SHEET MUST BE MADE OR CIRCLED IN RED INK, WITH DATE AND NAME OF PERSON MAKING CHANGE.

Do not extend notes this side of this line.

STATION	B. S.	H. I.	F. S.	ELEV.		
27+00		1544.39	2.9	1541.5	6.5' Rt. Cr. Pvmt	
			3.4	1541.0	21.5' Rt. Brk	
			4.2	1540.2	26' Rt. Gut	
			3.0	1541.4	26.5 Rt. T.Cb	
			2.7	1541.7	38' Rt. Ground	
TP 12+28.6	9.08	1552.29	1.18	1543.21	Spk. Pvmt. 15' Rt. 27+25	
					8.8' Lt. Top Curb	
			7.8	1544.5	ground SE. Cor. Ho	#3197
			4.2	1548.1	" NE. Cor "	"
			6.0	1546.3	Most N.W. Cor Ho. "	" 119' L. ± offset
			9.5	1542.8	" S.W. " " "	"
			4.4	1547.9	Floor Level " "	"
27+76.4			4.8	1547.5		℄ + Pvmt.
			5.0	1547.3	21.7 Rt. Brk. Edge Pvmt.	
			6.2	1546.1	28.0 Rt. Gut Bot Rock Wall	
			4.0	1548.3	28' Rt. End top " "	
			3.4	1548.9	38' Rt. Pvmt. Athens St	
27+77.0			5.4	1546.9	26' Rt. gutter	
27+92.4 Int			3.5	1548.8	℄ Int. Athens St. Pvmt.	
			3.5	1548.8	14' Rt + on ℄ " " " brk	
			3.9	1548.4	21' R + " " " " " gut	

Profile No. ____ Notes Red. ____ Plotted ____ Job No. 1690.14 Division No. ____ F. B. 1953 Pg. 249
X-Sec. No. ____ Date ____ Date ____ Survey of Santa Rosa Ave.
Notes Chkd. ____ Checked ____ Survey by R.E. Giannovisi Notes N.E.G. Date 8-20-54
No. ____ Date ____ Date ____ Map No. ____ Inspected C. Johnson Date ____

76L298 307 8-53

PLEASE RETURN TO
LOS ANGELES COUNTY SURVEYOR
726 LOS ANGELES COUNTY ENGINEERING BLDG.

NOTE: ANY ADDITIONS OR CHANGES ON THIS SHEET MUST BE MADE OR CIRCLED IN RED INK, WITH DATE AND NAME OF PERSON MAKING CHANGE.

Do not extend notes this side of this line.

STATION	B. S.	H. I.	F. S.	ELEV.		
27+92.41 — Int		1552.29	2.8	1549.5	35.5' Rt brk & on ℄ Athens St. Pvmt	
			0.4	1551.9	100' Rt. & on ℄ " " "	
28+00			2.9	1549.4	℄ & Pvmt	
			3.6	1548.7	9' Lt brk	
			4.7	1547.6	11.0' Lt. Gut.	
			3.2	1549.1	12.0' Lt. Top conc Cb.	
			2.6	1549.7	20' Lt ground	
28+08.7			2.3	1550.0	℄ & Pvmt.	
			2.3	1550.0	12' Rt. brk Pvmt	
			2.8	1549.5	20.5' Rt Gut.	
			2.10	1550.19	40.3 Rt = NE. Cor Athens St. E top end C.R.	
			2.5	1549.8	" " bot cb.	
28+29.9			0.6	1551.7	℄	
			0.8	1551.5	12.5' Rt brk.	
			1.3	1551.0	16.0' Rt bot cb.	
			0.40	1551.19	16.0 Rt. top cb	
			+ 1.2	1553.5	38' Rt ground	
B.M. AE 563	11.29	1563.40	0.18	1552.11	B.M. "AE 563 EL. 1552.273 F.B. 1568 Pg 244	
					Marengo Ave. & Athens St. NE Cor	
					Bt. spk in cb. 5' N. of N. end C.R.	

F. B. 1953 Pg. 250 Job No. 1690.14 Division No. Notes Red. Plotted No. Profile
Survey of Santa Rosa Ave Date Date X-Sec.
Survey by Negranquist Notes H.E.G. Notes Chkd. Checked No.
Indexed C. Johnson Date 8-23-54 Date Date

76L298 307 8-53

PLEASE RETURN TO
LOS ANGELES COUNTY SURVEYOR
726 LOS ANGELES COUNTY ENGINEERING BLDG.

NOTE: ANY ADDITIONS OR CHANGES ON THIS SHEET MUST BE MADE OR CIRCLED IN RED INK, WITH DATE AND NAME OF PERSON MAKING CHANGE.

Do not extend notes this side of this line.

STATION	B. S.	H. I.	F. S.	ELEV.		
29+00		1563.40	5.8	1557.6		℄ + Print
			6.4	1557.0	12' L. gut	
			5.4	1558.0	12' L. T.cb.	
			4.8	1558.6	20' L. Ground	
			6.6	1556.8		16' Rt. gut
			5.54	1557.86		16.2 RT. T.cb
			5.2	1558.2		38 RT ground
T. P. 30+00	11.50	1574.70	0.20	1563.20	Spk. 11' W. 29+65	
			8.5	1566.2		℄ + Print
			9.2	1565.5	11.9 LT. gut	
			8.10	1566.60	12.0 LT. T.cb.	
			7.7	1567.0	20 LT. ground	
			9.2	1565.5		16.0 gut
			8.20	1566.50		16.3 T.cb.
			8.0	1566.7		38' RT. grout.
30+54.9			3.07	1571.63	12 LT. T.cb.	
			1.5	1573.2	68.7' LT. = S.E. Cor. ho. #3249	
			6.1	1568.6	S.W. Cor	" " " at garage door Print
T.P. 30+54.9	4.98	1573.32	6.36	1568.34	Spk. drwy 25' S. + 15' W. of S.W. Cor ho.	
			4.47	1568.85	deck of Swim pool for Ho # 3249 (Rd Deck = 4.47, Deck Rt. DR = 8.7)	
			13.17	1560.15	Elev. drain plug bot pool	13.17

Profile Notes Red. ____ Plotted ____ Job No. 1690.14 Division No. ____ F.B. 1953 Pg. 25
No. ____ Date ____ Date ____ Survey of SANTA ROSA AVE
X-Sec. Notes Chkd. ____ Checked ____ Survey by H.E. Granquist Notes HEG Date 8-23-54
No. ____ Date ____ Date ____ Map No. ____ Indexed C. John Date ____

76L298 3Q7 8-53

PLEASE RETURN TO
LOS ANGELES COUNTY SURVEYOR
726 LOS ANGELES COUNTY ENGINEERING BLDG.

NOTE: ANY ADDITIONS OR CHANGES ON THIS SHEET MUST BE MADE OR CIRCLED IN RED INK, WITH DATE AND NAME OF PERSON MAKING CHANGE.

Do not extend notes this side of this line.

STATION	B. S.	H. I.	F. S.	ELEV.		
30+54.9		1573.32	4.8	1568.52	Basement To ho. # 3249	
			1.5	157[illegible]	S.W. Cor. ho # 3249 ground,	
T.P.	4.31	1574.60	3.03	1570.29	Spk. N. Si. Drive 13 E. of S.W. Cor ho.	
T.P.	6.03	1580.39	0.24	15[illegible].36	Spk. W. Edge Pvmt 30+96	
30+54.9			3.25	1577.14	Floor Level to ho. # 3249 Marengo Ave.	
			5.5	1574.9	ground N.E. Cor " " "	
31+00			5.4	15[illegible].0		℄ & Pvmt
			6.1	157[illegible].3	12 Lt. gut	
			5.0	15[illegible].4	12' Lt. Tcb	
			4.7	15[illegible]	20' Lt. ground	
			6.4	15[illegible].0		16' Rt. gut
			5.25	157[illegible].14		16' Rt. Tcb.
			4.8	157[illegible]		38' Rt. ground
31+06.8			4.6	15[illegible]		16' Rt Top Cb.
			2.1	15[illegible]	100. 8 Rt. ground at Swimming Pool at ho # 406 Wapello St.	
			3.7	[illegible]	Floor or bot. of Swim Pool. 1.6 Walk to Floor Pool; 2.1 = Rod to Wall; 3.7 = Rod to Floor of Pool	Top Wall to Flvs; " " Top Wall to Walk = 4.2; − 2.6; Ft. Walk to Flv. 1.6
T.P.	9.78	1586.97	3.20	1577.19	Spk. W. edge Pvmt 31+25	
31+36.8			8.13	157[illegible]	12' Lt. = Tcb. S.W. Cor. Send. C.R. Wapello St.	
			9.2	1577.8	" " Tcb " " " "	
			7.6	1579.4	20' Lt. ground	

F. B. 1953 Pg. 252 Job No. 1690.14 Division No. Notes Red. Plotted Profile
Survey of Santa Rosa Ave. Date Date No. X-Sec.
Survey by H.E. Granquist Notes H.E.G. Notes Chkd. Checked
Indexed C. Johnson Date 8-23-54 Date Date No.

76L298 307 8-53

PLEASE RETURN TO
LOS ANGELES COUNTY SURVEYOR
726 LOS ANGELES COUNTY ENGINEERING BLDG.

NOTE: ANY ADDITIONS OR CHANGES ON THIS SHEET MUST BE MADE OR CIRCLED IN RED INK, WITH DATE AND NAME OF PERSON MAKING CHANGE.

Do not extend notes this side of this line.

STATION	B. S.	H. I.	F. S.	ELEV.		
31+43.2		1586.97	8.05	1578.92	16' RT = S. end C.R. S.E. Cor Wapello St. T.Cb	
			9.0	1578.0	" " " " bot Cb	
			7.8	1579.2	38' RT. RT. ground.	
31+47.0			6.66	1580.31	22' LT = W. end C.R. S.W. Cor " " T.Cb	
			7.5	1579.5	" " " " bot Cb	
31+52.7			7.48	1579.49	23.7 RT = E. end C.R. S.E. Cor. " " Top Cb	
			7.8	1579.2	" " " " bot "	
31+61.87 Int			6.4	1580.6	℄ Int Wapello St. & Marengo Ave	
			7.0	1580.0	12' LT. gut	
			6.4	1580.6	27' LT. brk ℄ Wapello St. Pvmt	
			7.8	1579.2	100' Lt " " "	
			10.0	1577.0	200' Lt " " " "	
			7.0	1580.0	16 ΣRT. gut " " " "	
			6.6	1580.4	26' RT " " " "	
			4.6	1582.4	100' RT " " " "	
			0.7	1586.3	200' RT " " " "	
31+77.0			4.77	1582.20	22.4 Lt = W. end C.R. N.W. Cor Wapello St T.Cb	
			5.6	1581.4	" Rt = " " " " bot Cb	
31+79.6			5.11	1581.86	26' RT. = E. end C.R. N.E. Cor Wapello St T.Cb	
			5.6	1581.4	" " b. "	
			4.16	1582.81	16' RT N end CR " " " " Top Cb	
31+86.7			5.2	1581.8	16' RT " " " " " " bot Cb	

Profile Notes Red. Plotted Job No. 1690.14 Division No.
No. Date Date Survey of Santa Rosa Ave
X-Sec. Notes Chkd. Checked Survey by H. E. Granquist Notes H.E.G. Date 8-22-54
No. Date Date Map No. Indexed C. Johnson Date

F.B. 1953 Pg. 253

76L298 307 8-53

PLEASE RETURN TO
LOS ANGELES COUNTY SURVEYOR
726 LOS ANGELES COUNTY ENGINEERING BLDG.

NOTE: ANY ADDITIONS OR CHANGES ON THIS SHEET MUST BE MADE OR CIRCLED IN RED INK, WITH DATE AND NAME OF PERSON MAKING CHANGE.

Do not extend notes this side of this line.

STATION	B. S.	H. I.	F. S.	ELEV.		
31+86.7		1586.97	3.8	1583.2	38' RT ground	
31+87.3			3.88	1583.09	12' LT. N.W. Cor Wapello St. N.end.CR.	T.Cb
			4.8	1582.2	" "	bot Cb
			3.2	1583.8	20 LT. ground	
32+00			3.0	1584.0		℄ & Pvmt
			3.1	1583.9	9 4/ LT. brk	
			3.8	1583.2	12' LT. gut	
			2.6	1584.4	12' LT T.Cb.	
			2.4	1584.6	20' LT. ground	
			4.0	1583.0		16' RT gut
			2.94	1584.03		16' RT. T.Cb.
			2.0	1584.0		38' RT. ground
T.P.	11.60	1598.13	0.44	1586.53	SPK. W. edge Pvmt. 32+30	
33+00			5.4	1592.7		℄ & Pvmt
			5.7	1592.4	9 LT Brk.	
			6.2	1591.9	12' LT. Bot Cb	
			5.3	1592.8	12 1/2 LT Top Cb.	
			5.0	1593.1	20 LT ground.	
			5.5	1592.6		9' RT. Brk.
			6.3	[illegible]		16' RT. gut + Drwy
			5.0	[illegible]		38' RT Drwy

F. B. 1953 Pg. 254 Job No. 169014 Division No. Notes Red. Plotted No. Profile
Survey of Santa Rosa Ave. Date Date X-Sec.
Survey by H.E. Gandwist Notes H.E.G. Notes Chkd. Checked No.
Indexed C. Jordan Date 8-23-54 Date Date

761 298 307 8-53

PLEASE RETURN TO
LOS ANGELES COUNTY SURVEYOR
726 LOS ANGELES COUNTY ENGINEERING BLDG.

NOTE: ANY ADDITIONS OR CHANGES ON THIS SHEET MUST BE MADE OR CIRCLED IN RED INK, WITH DATE AND NAME OF PERSON MAKING CHANGE.

Do not extend notes this side of this line.

STATION	B. S.	H. I.	F. S.	ELEV.		
		1598.13				
T.P.	9.99	1607.63	0.49	1597.64	SPK. WE Pvmt	33+55
34+00			6.2	1601.4	℄ + Pvmt.	
			6.9	1600.7	12' LT gut	
			6.0	1601.6	12' LT = T.Cb.	
			5.8	1601.8	20 LT ground	
			6.2	1601.4	10' RT. Brk	
			7.1	1600.5	16' RT gut	
			6.06	1601.57	16" R = Tcb	
			5.6	1602.0	38 R = ground	
33+65			7.3	1600.3	FLOOR Level ho. # 3301.	
			7.3	1600.3	123" LT = N.E. Cor ho. # 3301	
			8.9	1598.7	N.W. Cor " "	
			9.8	1597.8	Location No 1 (See Pg 217) Ground at 4" Sewer Pipe Rod To Flr 7.3	
			13.3	1594.3	Location No 2 " " ground at 4" Sewer Pipe Grd 6.0	
			13.6	1594.0	ground SW Cor ho. # 3301	13.3
			9.9	1597.7	SE Cor ho. # 3301 at Porch.	
34+59.8			1.8	1605.8	16' RT. = SE. Cor Sand C.R. T.Cb Concha St & Marango Ave	
			0.84	1606.79	" " " b.cb.	
			0.5	1607.18	38' Rt ground.	
TP.	8.53	1615.40	0.76	1606.87	SPK. Wedge Pvmt Sta. 34+70	

Profile No. ____ Notes Red. ____ Plotted ____ Job No. 169014 Division No. ____ F. B. 1953 Pg. 23
X-Sec. No. ____ Date ____ Date ____ Survey of Santa Rosa Ave.
Notes Chkd. ____ Checked ____ Survey by H.E. Granquist Notes H.E.G. Date 8-23-54
Date ____ Date ____ Map No. ____ Indexed C. John Date

76L298 307 8-53

PLEASE RETURN TO
LOS ANGELES COUNTY SURVEYOR
726 LOS ANGELES COUNTY ENGINEERING BLDG.

NOTE: ANY ADDITIONS OR CHANGES ON THIS SHEET MUST BE MADE OR CIRCLED IN RED INK, WITH DATE AND NAME OF PERSON MAKING CHANGE.

Do not extend notes this side of this line.

STATION	B. S.	H. I.	F. S.	ELEV.		
		1615.40				
34+71.5			8.9	1606.5	12' L gut	
			8.0	1607.4	12' L T.Cb.	
			7.2	1608.2	20' LT. ground.	
34+72.5			8.9	1606.5	12' LT. gut.	
			5.7	1609.7	13' LT top cub or Retwall	
			4.4	1611.0	20' LT ground at top wall.	
34+71.5			7.35	1607.25	25.5 RT. S.E Cor. E end C.R. Concha St	Tcb
			8.1	1606.3	" " " "	botg
34+81.86 Int			6.8	1607.6	℄ Int Concha St. Rmt.	
			7.3	1607.1	16 R. to ℄ " " =	E. Gut of Marengo Ave
			7.0	1607.4	26' Rt " " " " Brk Rmt.	
			5.0	1609.4	100' Rt " " " " Rmt.	
			2.2	1612.2	200' RT " " " "	"
35+02.7			5.3	1609.1	32° Rt = N. Edge Rmt. Concha St	4 in Rmt Tcb
35+00			5.2	1609.2		
			6.3	1609.1	12' LT = gut	
			3.8	1611.6	13' LT = Top Retwall	
			3.0	1612.4	20' LT ground.	
35+08°			4.4	1611.0	12' Rt Brk.	
			5.0	1610.4	16.5 RT gut.	

Profile
Division No. 1953 Job No. 1570 R2
Survey of Santa Rosa Ave
Survey by A.E.G.
Indexed C. J. Date 8-23-61
Notes Red. Plotted
Date Date
Notes Chkd. Checked
Date Date
X-Sec. No.
No.

76L298 307 8-53

PLEASE RETURN TO
LOS ANGELES COUNTY SURVEYOR
726 LOS ANGELES COUNTY ENGINEERING BLDG.

NOTE: ANY ADDITIONS OR CHANGES ON THIS SHEET MUST BE MADE OR CIRCLED IN RED INK, WITH DATE AND NAME OF PERSON MAKING CHANGE.

Do not extend notes this side of this line.

STATION	B. S.	H. I.	F. S.	ELEV.		
35+08		1615.40	4.1	1611.3	16.6 Rt. Top. & beg. Rock curb.	
			3.7	1611.7	38' Rt. ground	
35+57			0.2	1615.2		℄ Prod + Pvmt
			1.0	1614.4	11.0 Lt. gut.	
			+ 1.0	1616.4	11.0 Lt. Top + end of wall	
			+ 2.0	1617.4	20.0 Lt. ground	
			0.4	1615.0	14' Rt. Brk	
			1.1	1614.3	17.5 Rt gut.	
			0.0	1615.4	17.6 Rt T. cb	
			+ 1.0	1616.4	38' Rt ground.	
BM.AE593-A			7.61	1607.79	BM "AE593A" EL. 1607.928 EB1930. Pg 7 MARENGO Ave & CONCHA St. at ℄ Int. C.S. MON. IN Hand Hole.	

Profile Notes Red. ____ Plotted ____
Date ____ Date ____ Survey of Santa Fe Ave.
X-Sec. Notes Chkd. ____ Checked ____ Survey by H.E. Graham Notes H.E.G. Date 8-23-96
No. ____ Date ____ Date ____ Map No. ____ Indexed ____ Date ____

1953 [illegible] Job No. Division No. Notes Red. Plotted

Survey of Santa Rosa NE Date Date

Survey by H.E. Granquist Notes H.E.G. Notes Chkd. Checked

Indexed Date 8-23-54 Date Date

1953

H.T. F.B. ELEV.