1955

DATE	J.N.	DESCRIPTION	NOTES	PAGES
		BENCH CIRCUIT	B.M.'s	5-28
		DISTRICT ℄ SURVEY	℄ & Ties	33-54
8-54	1733.14	TRUDIE DR. Western Ave. to Cul-de-sac to West	Topog	59-70
			X-sect	71-94
9-54	1733.14	HIGHMOREAVE.&JAYBROOK DR. Trudie Dr.to Highmore Ave .to Trudie Dr. & Jaybrook Dr.	Topog	95-106
			X-sect	107-128
"	"	HOMEWORTH AVE. Trudie Dr. to Cul-de-sac. South	Topog	129-132
			X-sect	133-140
"	"	LAYEND DR. Jaybrook Dr. to Cul-de-sac. North	Topog	141-142
			X-sect	143-148
"	"	HIGHMORE AVE. Trudie Dr. to Cul-de-sac. South	Topog	149-152
			X-s ct	153-158
"	"	HOMEWORTH AVE. Trudie Dr. to Jaybrook D^R.	Topog	159-164
			X-sect	165-174
1-55	"	SANITARY SEWER R/W from Homeworth Dr. to Highmore Ave.	C.L.	175-177
"	"	" " " " " "	Topog.	179-181
"	"	" " " " " "	X-sects	183-190
"	"	ELEV'S & LOCATION OF HOUSES	Topog.	191-205
"	"	SANITARY SEWER R/W from Trudie Dr. to Sta. 2 +50	Topog.	207-208
"	"	" " " " " " "	X-sects	209-212
3-55	"	INVERT ELEV. OF S.S.M.H. Western Ave. & Trudie Dr.	Elev.	213
4-55	"	ELEV. OF SEWER OUTLETS	Elev's	215-217

Notes Ck'd by
Mail No.
Office Work
Checked
Date

Survey of
W. O. Tape No. St'd. of
Surveyed by
Notes Date
Indexed

F.B. PG.

RETURN TO
LOS ANGELES COUNTY SURVEYOR
726 LOS ANGELES COUNTY
ENGINEERING BLDG.

3

Note: Any Additions or Changes on This Sheet Must be Made or Circled in Red Ink With Date and Name of Person Making Change.

Do not extend notes this side of this line.

F.B. ____ PG. ____

F. B. 1955 PG. 5

NOTES RED. _____ JOB NO 1733.14 SURVEY OF Jaybrook Dr.
DATE _____ SURVEY BY J. L. Willey
NOTES CHKD. _____ NOTES BY J L W DATE 8-9-54
DATE _____ INDEXED [redacted] DATE APR 29 '60

NOTE: ANY ADDITIONS OR CHANGES ON THIS SHEET MUST BE MADE OR CIRCLED IN RED INK, WITH DATE AND NAME OF PERSON MAKING CHANGE.

Do not extend notes this side of this line

DESCRIPTION	ADJ. ELEV.	3RD RUN	2ND RUN	DIFF.	1ST RUN	B.M.
JAYBROOK DRIVE						
C.I. 1733.14						
BENCH MARK LEVELS						
	8-9-54					
	Willey J.L.					
	Kapp					
	Paulson					
	Shoemaker					
	Halstrom					
		Elevations based on L.A. Co. Surv. Precise				
			Level Net (1952 Adj.)			
			Adj. 8/17/54			
			See A-81 for Adj. Calc.			
				Indexed 7-13-59		

PLEASE RETURN TO
LOS ANGELES COUNTY SURVEYOR
315 CIVIC CENTER BLDG.

765420 359 2M 3-48

FORM 353 2M 3-48

PLEASE RETURN TO
LOS ANGELES COUNTY SURVEYOR
315 CIVIC CENTER BLDG.

NOTE: ANY ADDITIONS OR CHANGES ON THIS SHEET MUST BE MADE OR CIRCLED IN RED INK, WITH DATE AND NAME OF PERSON MAKING CHANGE.

Do not extend notes this side of this line

B.M.	1ST RUN	DIFF.	2ND RUN	3RD RUN	ADJ. ELEV.	DESCRIPTION
BM 35-7	353.735				353.735	B.M. 35-7 El. 353.735 FB. 1356-13
+	2889		2787			Westerly Ave (on ℄) 422 ± S Summerland Ave
⊼	356.624	-1836	1835		-1.8355	City, L.A. Mon. w/cow, opp. s line House #231
−	4725		4622			
T.P.	351.899					
+	1222		1074			
⊼	353.121	-4674	4674		-4.6740	
−	5896		5748			
T.P.	347.225					
+	0794		0697			
⊼	348.019	-5344	5343		-5.3435	
−	6138		6040			
T.P.	341.881					
+	2390		2328			
⊼	344.271	-3845	3844		-3.8445	
−	6235		6172			
T.P.	338.036					
+	2855		2739			
⊼	340.891	-3019	3018		-3.0185	
−	5874		5757			
T.P.	335.017					
+	3095		3027			
⊼	338.112	-2823	2823		-2.8230	
−	5918		5850			
T.P.	332.194					
+	2078		2002			
⊼	334.272	-3894	3893		-3.8935	
−	5972		5895			
T.P.	328.300					

JOB NO. 173314 SURVEY OF Taybrook Dr.
SURVEY BY
NOTES BY DATE
INDEXED A. C. Johnson DATE
NOTES RED. DATE
NOTES CHKD. DATE

F. B. 1955 PG. 6

76S420 353 2M 3-48

PLEASE RETURN TO
LOS ANGELES COUNTY SURVEYOR
315 CIVIC CENTER BLDG.

NOTE: ANY ADDITIONS OR CHANGES ON THIS SHEET MUST BE MADE OR CIRCLED IN RED INK, WITH DATE AND NAME OF PERSON MAKING CHANGE.

Do not extend notes this side of this line

B.M.	1ST RUN	DIFF.	2ND RUN	3RD RUN	ADJ. ELEV.	DESCRIPTION
T.P.	328300					
+	1.057		0.988			
⊼	329.357	-5149	5147		-5.1480	
—	6206		6135			
T.P.	323151					
+	0.173		0.052			
⊼	323324	-5770	5771		-5.7705	
—	5943		5823			
T.P.	317.381					
+	0126		0.069			
⊼	317507	-5815	5817		-5.8175	
—	5941		5886			
T.P.	311.566					
+	0492		0423			
⊼	312058	-5636	5636		-5.6360	
—	6128		6059			
T.P.	305930					
+	0.315		[illegible]297			
⊼	306.245	-5472	[illegible]471		-5.4715	
—	5.787		[illegible]768			
T.P.	300.458					
+	1.638		[illegible]46			
⊼	302.096	-3300	32[illegible]9		-3.2995	-56.5755
—	4.938		48[illegible]			
BM35-6	297158				297.161	BM35-6 Elev. 2[illegible]1.16[illegible] [illegible]56-12
+	3.497		3.440			Western Ave (on ℄) 96' N of [illegible] Drive
⊼	300.655	-247[illegible]	2.470		-2.4705	L.A. City Mon. W/C & W in Ped[illegible]
—	5.968		5910			
T.P.	294.687					

NOTES RED. _____ JOB NO. 1733.14 SURVEY OF Jaybrook Dr.
DATE _____ SURVEY BY J.L. Willey
NOTES CHKD. _____ NOTES BY J.L.W. DATE 8-9-54
DATE _____ INDEXED [illegible] DATE _____

F.B. 1755 PG. 7

FORM 35[illegible] 2M 3-48

PLEASE RETURN TO
LOS ANGELES COUNTY SURVEYOR
315 CIVIC CENTER BLDG.

NOTE: ANY ADDITIONS OR CHANGES ON THIS SHEET MUST BE MADE OR CIRCLED IN RED INK, WITH DATE AND NAME OF PERSON MAKING CHANGE.

Do not extend notes this side of this line

B.M.	1ST RUN	DIFF.	2ND RUN	3RD RUN	ADJ. ELEV.	DESCRIPTION
T.P.	294.687					
+	4160		4088			
⊼	298.847	-1457	1459		-1.4580	
−	5617		5547			
T.P.	293.230					
+	4052		3900			
⊼	297282	-0.193	0190		-0.1915	-4.1200 (3)
− set	4245		4090			set
BMFF1	293.037				293.038	BMFF1
+	6005		5907			Trudie Dr. & Western Ave N.W. Cor
⊼	299.042	+5823	5825		+5.8240	Pt. Sp. in Curb. 5' W. of W. end C.R.
−	0182		0082			
T.P.	298.860					
+	6153		6121			
[illegible]	305013	+5488	5489		+5.4885	
	0665		0.632			
T.P.	304348					
+	6041		5940			
⊼	310.389	+5913	5913		+5.9130	
−	0128		0.02[illegible]			
T.P.	310.261					
+	5656		5618			
⊼	315917	+2960	2961		+2.9605	
−	2696		2657			
T.P.	313221					
[illegible]	6036		6.003			
⊼	319.257	+3614	3615		+3.6145	+23.8005 (5)
− set	2422		2388			set
BMFF2	316.835				316.840	BMFF2
						See Next Pg.

JOB NO. 1733.14 SURVEY OF Jaybrook Dr. NOTES RED.
SURVEY BY J. L. Willey DATE
NOTES BY J. L. W. DATE NOTES CHKD.
INDEXED A. C. Johnson DATE DATE

F. B. 1955 PG. 8

76S420 353 2M 3-48

PLEASE RETURN TO
LOS ANGELES COUNTY SURVEYOR
315 CIVIC CENTER BLDG.

NOTE: ANY ADDITIONS OR CHANGES ON THIS SHEET MUST BE MADE OR CIRCLED IN RED INK, WITH DATE AND NAME OF PERSON MAKING CHANGE.

Do not extend notes this side of this line

B.M.	1ST RUN	DIFF.	2ND RUN	3RD RUN	ADJ. ELEV.	DESCRIPTION
set BMFF2	316.835				316.840	set BMFF2
+	5883		5946			Highmore Ave & Trudie Dr S.E. Cor
π	322718	+2536	2538		+2.5380	Bt Spk in Curb, 5' S of S. end CR.
−	3347		3408			
T.P.	319.371					
+	5861		5753			
π	325.232	+5094	5095		+5.0945	
−	0767		0658			
TP	324.465					
+	5617		5529			
π	330082	+2692	2691		+2.6915	
−	2925		2838			
TP	327157					
+	5964		5921			
π	333121	+1329	1329		+1.3290	+11.6530 ④
−	4635		4592			
set BMFF3	328486				328.494	set BMFF3
+	3951		3822			Highmore Ave (S. end) S of Trudie Dr
π	332437	−2002	2003		−2.0025	Bt Spk in Curb, 5 W. & Prod.
−	5953		5825			
T.P.	326484					
+	1278		1243			
π	327762	−4910	4912		−4.9110	
−	6188		6155			
T.P.	321.574					
+	1315		1277			
π	322.889	−4742	4742		−4.7420	−11.6555 ③
− fd	6057		6019			
BMFF2	316832				316.840	fd BMFF2 Elev. 316.835 F.B. 1955 = 9
						see Next Pg.

NOTES RED. ____ JOB NO. 1733.14 SURVEY OF Jaybrook Ave
DATE ____ SURVEY BY J.L. Willey
NOTES CHKD. ____ NOTES BY J.L.W. DATE 8-10-54
DATE ____ INDEXED [illegible] DATE ____

F.B. 1955 PG. 9

FORM 353 2M 3-48

PLEASE RETURN TO
LOS ANGELES COUNTY SURVEYOR
315 CIVIC CENTER BLDG.

NOTE: ANY ADDITIONS OR CHANGES ON THIS SHEET MUST BE MADE OR CIRCLED IN RED INK, WITH DATE AND NAME OF PERSON MAKING CHANGE.

Do not extend notes this side of this line

B.M.	1ST RUN	DIFF.	2ND RUN	3RD RUN	ADJ. ELEV.	DESCRIPTION
BMFF2	316832				316.840	BMFF2 Elev. 316835 FB 1955-9
+	5605		5547			Highmore Ave & Trudie Dr. S.E. Cor.
⊼	322437	+5196	5195		+5.1955	Bl. Stk. in Curb, 5' S. of S. end C.R.
−	0409		0352			
T.P.	322028					
+	5844		5805			
⊼	327872	+4789	4789		+4.7890	
−	1055		1016			
T.P.	326817					
+	6249		6205			
⊼	333066	+5757	5758		+5.7575	
−	0492		0447			
T.P.	332574					
+	6115		6070			
⊼	338689	+5538	5538		+5.5380	
−	0577		0532			
T.P.	338112					
+	5934		5900			
⊼	344046	+5832	5831		+5.8315	
−	0102		0069			
T.P.	343944					
+	5820		5779			
⊼	349764	+5178	5178		+5.1780	
−	0642		0601			
T.P.	349122					
+	6035		6002			
⊼	355157	+5535	5534		+5.5345	
−	0500		0468			
T.P.	354657					

JOB NO. 173314 SURVEY OF Taybrook Drive NOTES RED.
SURVEY BY J.L. Willey DATE 8-10-54
NOTES BY J.L.W. DATE NOTES CHKD.
INDEXED A. C. Johnson DATE DATE

F.B. 1955 PG. 10

76S 420 353 2M 3-48

PLEASE RETURN TO
LOS ANGELES COUNTY SURVEYOR
315 CIVIC CENTER BLDG.

NOTE: ANY ADDITIONS OR CHANGES ON THIS SHEET MUST BE MADE OR CIRCLED IN RED INK, WITH DATE AND NAME OF PERSON MAKING CHANGE.

Do not extend notes this side of this line

NOTES RED. _____ JOB NO. 173314 SURVEY OF Taylorcrest Drive
DATE _____ SURVEY BY J. E. Williams
NOTES CHKD. _____ NOTES BY C. J. [illegible] DATE 8-10-54
DATE _____ INDEXED _____ DATE _____

B.M.	1ST RUN	DIFF.	2ND RUN	3RD RUN	ADJ. ELEV.	DESCRIPTION
T.P.	354.657					
+	5928		5893			
Π	360585	+5876	5875		+5.8755	
−	0052		0018			
T.P.	360533					
+	6042		5985			
Π	366575	+5335	5336		+5.3355	
−	0707		0649			
T.P.	365868					
+	6022		5959			
Π	371890	+5679	5681		+5.6800	
−	0343		0278			
T.P.	371547					
+	5677		5643			
Π	377224	+5284	5286		+5.2850	
−	0373		0357			
T.P.	376831					
+	5457		5408			
Π	382288	+3804	3803		+3.8035	
−	1653		1605			
T.P.	380635					
+	5648		5576			
Π	386283	+4588	4587		+4.5875	
−	1060		0989			
T.P.	385223					
+	6098		6039			
Π	391321	+2954	2954		+2.9540	+71.3450 (14)
−	3144		3085			
set BMFF4	388.177				388.188	set BMFF 4
						see Next Pg.

B.B. 185 Pg. 11

FORM 353 2M 3-48

PLEASE RETURN TO
LOS ANGELES COUNTY SURVEYOR
315 CIVIC CENTER BLDG.

NOTE: ANY ADDITIONS OR CHANGES ON THIS SHEET MUST BE MADE OR CIRCLED IN RED INK, WITH DATE AND NAME OF PERSON MAKING CHANGE.

Do not extend notes this side of this line

B.M.	1ST RUN	DIFF.	2ND RUN	3RD RUN	ADJ. ELEV.	DESCRIPTION
set BMFF4	388.177				388.188	set BMFF4
+	1013		0.978			Trudie Dr. & Homeworth Dr. S. W. Cor.
⊼	389.190	-4880	4881		-4.8805	Bt. Spkn Curb, 5' W. of W. end C.R.
−	5893		5859			
TP	383.297					
+	1787		1.759			
⊼	385.084	-4046	4046		-4.0460	
−	5833		5805			
TP	379.251					
+	0.929		0.986			
⊼	380.180	-4747	4.749		-4.7480	
−	5676		5735			
TP	374.504					
+	1591		1.570			
⊼	376.095	-3434	3435		-3.4345	-17.1090 ④
−	5025		5005			
set BMFF5	371.070				371.076	set BMFF5
+	5155		5128			Homeworth Dr. (S. end) S. Side Cul-de-Sac
⊼	376.225	+4496	4496		+4.4960	Bt Spkn Curb 1' W. of W. Side Catch Basin.
−	0659		0632			
T.P.	375.566					
+	6004		6.013			
⊼	381.570	+4271	4270		+4.2705	
−	1.733		1.743			
T.P.	379.837					
+	6059		6041			
⊼	385.896	+3648	3648		+3.6480	
−	2411		2393			
T.P.	383.485					

JOB NO. 173314 SURVEY OF Taybrook Dr.
SURVEY BY J.L. Willey DATE 8-10-54
NOTES BY J.L.W. DATE
INDEXED C. Johnson DATE
NOTES RED. DATE
NOTES CHKD. DATE

F. B. 1955 PG. 12

76S 420 353 2M-48

PLEASE RETURN TO
LOS ANGELES COUNTY SURVEYOR
315 CIVIC CENTER BLDG.

NOTE: ANY ADDITIONS OR CHANGES ON THIS SHEET MUST BE MADE OR CIRCLED IN RED INK, WITH DATE AND NAME OF PERSON MAKING CHANGE.

Do not extend notes this side of this line

B.M.	1ST RUN	DIFF.	2ND RUN	3RD RUN	ADJ. ELEV.	DESCRIPTION
T.P.	383485					
+	5893		5882			
π	389378	+4701	4700		+4.7005	+17.1150
−	1192		1182			
BM FF4	388186				388.188	BM FF4 Elev 388.17 F.B. 1955 12
+	5604		5582			Trudie Dr. & Homeworth Dr. S.W. Cor.
π	393790	+4225	4225		+4.2250	Bt Spk in Curb, S.W. of W. end C.R.
−	1379		1357			
T.P.	392411					
+	6019		5992			
π	398430	+3953	3955		+3.9540	
−	2066		2037			
T.P.	396364					
+	6011		5990			
π	402375	+4225	4223		+4.2240	
−	1786		1767			
T.P.	400589					
+	6023		6007			
π	406612	+4193	4194		+4.1935	
−	1830		1813			
T.P.	404782					
+	5262		5235			
π	410044	+3784	3785		+3.7845	
−	1478		1450			
TP	408566					
+	5200		5178			
π	413766	+3513	3515		+3.5140	
−	1687		1663			
T.P.	412079					

NOTES RED ____ JOB NO. 17 33 14 SURVEY OF Jaybrook Drive
DATE ____ SURVEY BY J.L. Willey
NOTES CHKD. ____ NOTES BY J.L.W. DATE 8-10-54
DATE ____ INDEXED C. Johnson DATE ____

F.B. 1955 PG. 13

FORM [illegible] 2M 3-48

PLEASE RETURN TO
LOS ANGELES COUNTY SURVEYOR
315 CIVIC CENTER BLDG.

NOTE: ANY ADDITIONS OR CHANGES ON THIS SHEET MUST BE MADE OR CIRCLED IN RED INK, WITH DATE AND NAME OF PERSON MAKING CHANGE.

Do not extend notes this side of this line

B.M.	1ST RUN	[illegible]	2ND RUN	3RD RUN	ADJ. ELEV.	DESCRIPTION
T.P.	412079					
+	6200		6174			
π	418279	+3257	3256		+3.2565	+27.1515 7
	2943		2918			
set FF6	415336				415.343	set BM FF6
+	6144		6128			Trudie Dr. (N. Side) @ Bayend Drive.
π	421.480	+4261	4261		+4.2610	Bt. Spk. in Ch. 11 E of ℄ Prod, Bayend Dr.
−	1883		1867			
T.P.	419.597					
+	6047		6032			
π	425.644	+5285	5284		+5.2845	
−	0762		0748			
T.P.	424.882					
+	5741		5701			
π	430.623	+5129	5130		+5.1295	
−	0612		0571			
TP	430.011					
+	6059		6046			
π	436.070	+5198	5197		+5.1975	
−	0861		0849			
TP	435.209					
+	5922		5938	5902		
π	441.131	+5171	5165	5170	+5.1705	
−	0751		0773	0732		
TP	440.380					
+	5535		5519			
π	445.915	+3566	3566		+3.5660	
−	1969		1953			
T.P.	443.946					

JOB NO. 173314 SURVEY OF Jaybrook Dr.
SURVEY BY J.L. Willey
NOTES BY J.L.W. DATE
INDEXED C. Johnson DATE
NOTES RED. DATE
NOTES CHKD. DATE

F. B. 1955 PG. 14

76S 420 353 2M 3-48

PLEASE RETURN TO
LOS ANGELES COUNTY SURVEYOR
315 CIVIC CENTER BLDG.

NOTE: ALL ADDITIONS OR CHANGES ON THIS SHEET MUST BE MADE OR CIRCLED IN RED INK, WITH DATE AND NAME OF PERSON MAKING CHANGE.

Do not extend notes this side of this line

B.M.	1ST RUN	DIFF.	2ND RUN	3RD RUN	ADJ. ELEV.	DESCRIPTION
TP	443.946					
+	6.033		6.015			
Π	449.979	+2.961	2.961		+2.9610	+31.5700 7
−	3.072		3.054			
BMFF15	446.907				446.914	set BMFF15
+	5.533		5.511			Trudie Dr. (N. Side) 530'± E. of Jaybrook Dr
Π	452.440	+4.344	4.343		+4.3435	Bt Spk in Curb, @ W. P/L of Hse #2023
−	1.189		1.176			
TP	451.251					
+	6.206		6.187			
Π	457.457	+5.451	5.449		+5.4500	
−	0.755		0.738			
TP	456.702					
+	6.028		6.025			
Π	462.730	+5.588	5.589		+5.5885	
−	0.440		0.436			
TP	462.290					
+	6.070		6.030			
Π	468.360	+5.847	5.848		+5.8475	
−	0.223		0.182			
TP	468.137					
+	6.023		5.977			
Π	474.160	+5.712	5.714		+5.7130	
−	0.311		0.263			
TP	473.849					
+	6.189		6.159			
Π	480.038	+5.307	5.308		+5.3075	
−	0.882		0.851			
TP	479.156					

NOTES RED. _____ JOB NO. 17333.14 SURVEY OF Jaybrook Drive
DATE _____ SURVEY BY J. L. Willey
NOTES CHKD. _____ NOTES BY J.W. DATE 8-10-54
DATE _____ INDEXED _____ DATE _____

F.B. 1955 PG. 15

FORM 353 2M 3-48

PLEASE RETURN TO
LOS ANGELES COUNTY SURVEYOR
315 CIVIC CENTER BLDG.

NOTE: ANY ADDITIONS OR CHANGES ON THIS SHEET MUST BE MADE OR CIRCLED IN RED INK, WITH DATE AND NAME OF PERSON MAKING CHANGE.

Do not extend notes this side of this line

B.M.	1ST RUN	DIFF.	2ND RUN	3RD RUN	ADJ. ELEV.	DESCRIPTION
TP	479.156					
+	5974		5937			
⊼	485.130	+5676	5677		+5.6765	
−	0298		0260			
TP	484.832					
+	5903		5856			
⊼	490735	+4361	4359		+4.3600	
−	1542		1497			
TP	489.193					
+	5847		5802			
⊼	495040	+1633	1634		+1.6335	+43.9200 9
−	4214		4168			
set BMFF7	490826				490.838	set FF-7 BM
+	6201		6170			Thistle Dr. & Jaybrook Dr. S.E. Cor
⊼	497027	+5689	5690		+5.6895	Bl. Spl. in Curb 5' E. of E. end C.R.
−	0512		0480			
TP	496515					
+	6153		6112			
⊼	502668	+5226	5227		+5.2265	
−	0927		0885			
TP	501741					
+	5995		5917			
⊼	507736	+4570	4572		+4.5710	
−	1425		1345			
TP	506311					
+	6245		6200			
⊼	512556	+5424	5423		+5.4235	
−	0821		0777			
TP	511735					

JOB NO. 1733.14 SURVEY OF Jaybrook Dr.
SURVEY BY J.L. Willey DATE 8-11-54
NOTES BY J.L.W. DATE
INDEXED ~~E. C. Johnson~~ DATE
NOTES RED. DATE
NOTES CHKD. DATE

F.B. 1955 PG. 16

76S420 353 2M 3-48

PLEASE RETURN TO
LOS ANGELES COUNTY SURVEYOR
315 CIVIC CENTER BLDG.

NOTE: ANY ADDITIONS OR CHANGES ON THIS SHEET MUST BE MADE OR CIRCLED IN RED INK, WITH DATE AND NAME OF PERSON MAKING CHANGE.

Do not extend notes this side of this line

B.M.	1ST RUN	DIFF.	2ND RUN	3RD RUN	ADJ. ELEV.	DESCRIPTION
T.P.	511.735					
+	5958		5915			
Π	517.693	+5083	5082		+5.0825	
−	0875		0833			
T.P.	516.818					
+	6184		6137			
Π	523002	+5333	5334		+5.3335	
−	0851		0803			
T.P.	522151					
+	6019		5967			
Π	528.170	+3882	3884		+3.8830	+35.2095 7
− set	2137		2083			
BMFF 8	526.033				526.044	set BMFF 8
+	2417		2373			Trudie Dr (s side) @ Cul-de-Sac,
Π	528450	−3.808	3808		−3.8080	Bt spk in Curb @ W.P/L House #2126
−	6225		6181			
T.P.	522.225					
+	1317		1269			
Π	523.542	−4691	4691		−4.6910	
−	6008		5960			
T.P.	517.534					
+	0978		0932			
Π	518.512	5054	5055		−5.0545	
−	6032		5987			
T.P.	512.480					
+	1089		1030			
Π	513.569	+5016	5016		−5.0160	
+	6105		6046			
T.P.	507.464					

NOTES RED. _____ JOB NO. 173314 SURVEY OF Jaybrook Dr.
DATE _____ SURVEY BY J.L. Willey
NOTES CHKD. _____ NOTES BY JLW DATE 8-11-54
DATE _____ INDEXED C. [illegible] DATE _____

F.B. 1955 PG. 17

FORM 353 2M 3-48

PLEASE RETURN TO
LOS ANGELES COUNTY SURVEYOR
315 CIVIC CENTER BLDG.

NOTE: ANY ADDITIONS OR CHANGES ON THIS SHEET MUST BE MADE OR CIRCLED IN RED INK, WITH DATE AND NAME OF PERSON MAKING CHANGE.

Do not extend notes this side of this line

B.M.	1ST RUN	DIFF.	2ND RUN	3RD RUN	ADJ. ELEV.	DESCRIPTION
T.P.	507.464					
+	0441		0.377			
Π	507.905	-5.288	5.287		-5.2875	
−	5.729		5.664			
T.P.	502.176					
+	0.212		0.176			
Π	502.388	-5.941	5.940		-5.9405	
−	6.153		6.116			
T.P.	496.235					
+	0.608		0.541			
Π	496.843	-5.406	5.405		-5.4055	-35.2030 7
−	6.014		5.946			
BMFE7	490.829				490.838	BM FE7 elev. 490.826 B.1955-16
+	6.068		6.073			Trans. Dr. Hawthorne Dr. S.L. Cor.
Π	496.897	+2.978	2.977		+2.9775	Hopkins Cor., 5' E of E end C.R.
−	3.090		3.016			
T.P.	493.807					
+	1.664		1.606			
Π	495.471	-4.405	4.405		-4.4050	
−	6.069		6.011			
T.P.	489.402					
+	0.271		0.222			
Π	489.673	-5.775	5.776		-5.7755	
−	6.046		5.998			
T.P.	483.627					
+	1.502		1.475			
Π	485.129	-4.459	4.459		-4.4590	
−	5.961		5.934			
T.P.	479.168					

JOB NO. 17314 SURVEY OF Taybrook Dr.
SURVEY BY J.H.W. DATE 8-11-54
NOTES BY J.H.W. DATE
INDEXED E. C. Jeppson DATE
NOTES RED. DATE
NOTES CHKD. DATE

B.B. 1955 PG. 18

76S420 353 2M 3-48

PLEASE RETURN TO
LOS ANGELES COUNTY SURVEYOR
315 CIVIC CENTER BLDG.

NOTE: ANY ADDITIONS OR CHANGES ON THIS SHEET MUST BE MADE OR CIRCLED IN RED INK, WITH DATE AND NAME OF PERSON MAKING CHANGE.

Do not extend notes this side of this line

B.M.	1ST RUN	DIFF.	2ND RUN	3RD RUN	ADJ. ELEV.	DESCRIPTION
T.P.	479168					
+	1.966		1.916			
π	481.134	-3.881	3.880		-3.8805	-15.5425 5
−	5.847		5.796			
set BMFF9	475.287				475.299	set BMFF9
+	1.041		1.015			Jaybrook Dr (N Side) 385± N of Trudie Drive
π	476.328	-4.972	4.971		-4.9715	Bt Spk in Curb @ W. P/L House # 2053
−	6.013		5.986			
TP	470.315					
+	0.351		0.322			
π	470.666	-5.708	5.707		-5.7075	
−	6.059		6.029			
TP	464.607					
+	0.254		0.233			
π	464.861	-5.878	5.8[illegible]		-5.8775	
−	6.132		6.11[illegible]			
TP	458.729					
+	1.285		1.259			
π	460.014	-4.67[illegible]	4.67[illegible]		-4.6760	
−	5.961		5.935			
T.P.	454.053					
+	0.638		0.621			
π	454.69[illegible]	-5.150	5.150		-5.1500	
−	5.788		5.771			
T.P.	448.903					
+	0.888		0.868			
π	449.791	-5.230	5.230		-5.2300	
−	6.118		6.098			
T.P.	443.673					

NOTES RED. ____ JOB NO. 173314 SURVEY OF Jaybrook Dr.
DATE ____ SURVEY BY J.L. Willey
NOTES CHKD. ____ NOTES BY [illegible] DATE 8-11-54
DATE ____ INDEXED ____ DATE ____

F. B. 1955 PG. 19

FORM 353 2M 3-48

PLEASE RETURN TO
LOS ANGELES COUNTY SURVEYOR
315 CIVIC CENTER BLDG.

NOTE: ANY ADDITIONS OR CHANGES ON THIS SHEET MUST BE MADE OR CIRCLED IN RED INK, WITH DATE AND NAME OF PERSON MAKING CHANGE.

Do not extend notes this side of this line

B.M.	1ST RUN	DIFF.	2ND RUN	3RD RUN	ADJ. ELEV.	DESCRIPTION
TP	443673					
+	1044		1015			
π	444717	-4888	4886		-4.8870	
—	5932		5901			
TP	438785					
+	0442		0400			
π	439227	-5791	5791		-5.7910	
—	6233		6191			
TP	432994					
+	2213		2182			
π	435207	-3810	3810		-3.8100	
—	6023		5992			
TP	429184					
+	3012		2987			
π	432196	-2759	2758		-2.7585	-48.8590 10
—	5771		5745			
BM FF10	426425				426.441	FF10
+	1628		1582			Sign on E Hawarth Dr. 3 W. of
π	422053	-4051	4051		-4.0510	BT spk in 36.5' W of W and CL
—	5679		5633			
TP	422374					
+	0612		0585			
π	422986	-5276	5274		-5.2750	
—	5888		5859			
TP	417098					
+	0798		0764			
π	417896	-4790	4789		-4.7895	
—	5588		5553			
TP	418308					

NOTES RED. _____ DATE _____ NOTES CHKD. _____ DATE _____

SURVEY OF Taylorcrest Dr

JOB NO. 1733.14 SURVEY BY J. L. Willey NOTES BY J. W. INDEXED A. C. Johnson DATE 8/11-54 DATE _____

F.B. 1753 PG. 20

765420 353 2M 3-48

PLEASE RETURN TO
LOS ANGELES COUNTY SURVEYOR
315 CIVIC CENTER BLDG.

NOTE: ANY ADDITIONS OR CHANGES ON THIS SHEET MUST BE MADE OR CIRCLED IN RED INK, WITH DATE AND NAME OF PERSON MAKING CHANGE.

Do not extend notes this side of this line

B.M.	1ST RUN	DIFF.	2ND RUN	3RD RUN	ADJ. ELEV.	DESCRIPTION
TP	412.308					
+	1094		1.073			
π	413.402	-4750	4750		-4.7500	
−	5844		5823			
TP	407.558					
+	0832		0.813			
π	408.390	-4984	4983		-4.9835	
−	5816		5796			
TP	402.574					
+	1452		1425			
π	404.026	-4610	4610		-4.6100	
−	6062		6035			
TP	397.964					
+	2897		2879			
π	400.861	-2676	2676		-2.6760	-31.1350
−	5573		5555		395.306	set ?
BMFEN	398.288				~~395.406~~	BMFEN
+	1652		1634			Jaybrook Dr (S Side) @ Bayend Dr.
π	396.940	-4532	4534		-4.5330	B+ Spk in Cb 5' E of ℄ Prod Bayend Dr
−	6184		6168			
TP	390.756					
+	1164		1139	1121		
π	391.920	-4476	4449	4447	-4.4475	
−	5610		5588	5568		
TP	386.310					
+	0363		0349			
π	386.673	-5649	5648		-5.6485	
−	6012		5997			
TP	380.661					

NOTES RED. _____ JOB NO. 17314 SURVEY OF Jaybrook Dr.
DATE _____ SURVEY BY J.K. Williams
NOTES CHKD. _____ NOTES BY J.K.W. DATE 5-11-54
DATE _____ INDEXED C. Jackson DATE

F.B. 1955 PG. 21

FORM 353 2M 3-48

PLEASE RETURN TO
LOS ANGELES COUNTY SURVEYOR
315 CIVIC CENTER BLDG.

NOTE: ANY ADDITIONS OR CHANGES ON THIS SHEET MUST BE MADE OR CIRCLED IN RED INK, WITH DATE AND NAME OF PERSON MAKING CHANGE.

Do not extend notes this side of this line

B.M.	1ST RUN	DIFF.	2ND RUN	3RD RUN	ADJ. ELEV.	DESCRIPTION
T.P.	380.661					
+	2273		2260			
⊼	382.934	-3877	3877		-3.8770	
−	6150		6137			
T.P.	376.784					
+	1530		1519			
⊼	378.314	-4127	4127		-4.1270	-22.6330 5
− set	5657		5646			set
BMFF12	372.657				372.674	BMFF12
+	1355		1348			Jaybrook Dr. (s side) 430± E. Bayend Dr.
⊼	374.012	-4402	4402		-4.4020	[illegible] W P/L Hse #1874
−	5757		5750			
TP	368.255					
+	0664		0652			
⊼	368.919	-5554	5554		-5.5540	
−	6218		6206			
TP	362.701					
+	0497		0480			
⊼	363.198	-5619	5619		-5.6190	
−	6116		6099			
T.P.	357.082					
+	0854		0837			
⊼	357.936	-4411	4409		-4.4100	
−	5265		5246			
T.P.	352.671					
+	0508		0456			
⊼	353.179	-5692	5692		-5.6920	
−	6200		6148			
T.P.	346.979					

JOB NO. 173314 SURVEY OF Jaybrook Dr
SURVEY BY J L Willey DATE 8-12-54
NOTES BY J L W DATE
INDEXED C. Johnson DATE

NOTES RED. DATE
NOTES CHKD. DATE

F. B. 1955 PG. 22

76S420 353 2M 3-48

PLEASE RETURN TO
LOS ANGELES COUNTY SURVEYOR
315 CIVIC CENTER BLDG.

NOTE: ANY ADDITIONS OR CHANGES ON THIS SHEET MUST BE MADE OR CIRCLED IN RED INK, WITH DATE AND NAME OF PERSON MAKING CHANGE.

Do not extend notes this side of this line

B.M.	1ST RUN	DIFF.	2ND RUN	3RD RUN	ADJ. ELEV.	DESCRIPTION
T.P.	346.979					
+	0949		0.920			
π	341.728	-5151	5.151		-5.1510	
−	6100		6.071			
T.P.	341.828					
+	1878		1812			
π	343.706	-4218	4217		-4.2175	
−	6096		6.029			
T.P.	337.610					
+	3345		3299			
π	340.955	-2274	2.276		-2.2750	-37.3205 8
− set	5619		5575			set +
BMFF13	335.336				335.354	BMFF13
+	0783		0.729			Jaybrook Dr (E. Side) 296 ± N. Tradie Dr.
π	336.119	-5314	5312		-5.3130	B+Spk in Ch. 5' N.W. & Prod. Jaybrook Dr to
−	6097		6.041			(Front House # 1829)
T.P.	330.022					
+	0877		0821			
π	330.899	-5141	5.141		-5.1410	
−	6018		5962			
T.P.	324.881					
+	0791		0689			
π	325.622	-4901	4.900		-4.9005	
−	5642		5589			
T.P.	319.980					
+	1109		1034			
π	321.089	-3163	3165		-3.1640	-18.5185 4
−	4272		4197			
BMFF2	316.817				316.840	BMFF2 -
						See Next Pg.

NOTES RED. _____ JOB NO. 173314 SURVEY OF Jaybrook Dr.
DATE _____ SURVEY BY J.K.W. DATE 8-12-54
NOTES CHKD. _____ NOTES BY _____ DATE _____
DATE _____ INDEXED _____ DATE _____

F.B. 855 PG. 23

FORM 353 2M 3-48

PLEASE RETURN TO
LOS ANGELES COUNTY SURVEYOR
315 CIVIC CENTER BLDG.

NOTE: ANY ADDITIONS OR CHANGES ON THIS SHEET MUST BE MADE OR CIRCLED IN RED INK, WITH DATE AND NAME OF PERSON MAKING CHANGE.

Do not extend notes this side of this line

B.M.	1ST RUN	DIFF.	2ND RUN	3RD RUN	ADJ. ELEV.	DESCRIPTION
Fd BMFF2	316.817				316.840	Fd BMFF2 El. 316.835 F.B. 1955-9
+	0731		0698			Highmore Ave & Trudie Dr. S.E. Cor
⊼	317.548	-5279	5279		-5.2790	Bt. Spkn Ch. 5' S. of S. end C.R.
−	6010		5977			
TP	311.538					
+	0547		0457			
⊼	312.085	-5573	5574		-5.5735	
−	6120		6031			
T.P.	305.965					
+	0320		0257			
⊼	306.285	-5773	5773		-5.7730	
−	6093		6030			
TP	300.192					
+	0617		0541			
⊼	300.809	-5521	5520		-5.5205	
−	6138		6061			
T.P.	294.671					
+	3684		3637			
⊼	298.355	-1654	1654		-1.6540	-23.8000 5
−	5338		5291			
Fd BMFF1	293.017				293.038	Fd BMFF1 El. 293.037 F.B. 1955-8
+	3352		3288			Trudie Dr. & Western Ave N.W. Cor
⊼	296.369	-2728	2730		-2.7290	Bt Spkn Curb 5' W. of W. end C.R.
−	6080		6018			
TP	290289					
+	3061		3011			
⊼	293.350	-2933	2934		-2.9335	
−	5994		5945			
TP	287.356					

JOB NO. 173314 SURVEY OF Jaybrook Dr.
SURVEY BY J.L. Willey DATE 8-12-52
NOTES BY J.L. W. DATE
INDEXED A. C. Johnson DATE
NOTES RED. DATE
NOTES CHKD. DATE

F.B. 1955 PG. 24

769420 353 3-51

PLEASE RETURN TO
LOS ANGELES COUNTY SURVEYOR
725 LOS ANGELES COUNTY ENGINEERING BLDG.

NOTE: ANY ADDITIONS OR CHANGES ON THIS SHEET MUST BE MADE OR CIRCLED IN RED ink, WITH DATE AND NAME OF PERSON MAKING CHANGE.

Do not extend notes this side of this line

B.M.	1ST RUN	DIFF.	2ND RUN	3RD RUN	ADJ. ELEV.	DESCRIPTION
TP	287.356					
+	1.975		1.909			
T	289.331	-4.125	4.128		-4.1265	
−	6.100		6.037			
TP	283.231					
+	1.616		1.551			
T	284.847	-4.424	4.425		-4.4245	
−	6.040		5.976			
TP	278.807					
+	2.060		2.003			
T	280.867	-4.092	4.091		-4.0915	
−	6.152		6.094			
T.P.	274.715					
+	1.738		1.722			
T	276.453	-4.027	4.029		-4.0280	
−	5.765		5.751			
T.P.	270.688					
+	2.048		2.035			
T	272.736	-4.079	4.078		-4.0785	
−	6.127		6.113			
TP	266.609					
+	2.172		2.158			
T	268.781	-3.697	3.696		-3.6965	
−	5.869		5.854			
T.P.	262.912					
+	2.710		2.692			
T	265.622	-3.502	3.504		-3.5030	
−	6.212		6.196			
T.P.	259.410					

NOTES RED. _____ JOB NO. 173314 SURVEY OF Jaybrook Ave
DATE _____ SURVEY BY J.L. Willey
NOTES CHKD. _____ NOTES BY J.K.W. DATE 8-12-54
DATE _____ INDEXED [redacted] C. JORD[redacted] DATE _____

F.B. 1955 PG. 25

765420 353 3-51

PLEASE RETURN TO
LOS ANGELES COUNTY SURVEYOR
725 LOS ANGELES COUNTY ENGINEERING BLDG.

NOTE: ANY ADDITIONS OR CHANGES ON THIS SHEET MUST BE MADE OR CIRCLED IN RED INK, WITH DATE AND NAME OF PERSON MAKING CHANGE.

Do not extend notes this side of this line

JOB NO. 173314 SURVEY OF Jaybrook Dr.
SURVEY BY J. L. Williams
NOTES BY J. L. W. DATE 8-12-58
INDEXED J. C. Johnson DATE
NOTES RED.
DATE
NOTES CHKD.
DATE

F.B. 1955 Pg. 26

B.M.	1ST RUN	DIFF.	2ND RUN	3RD RUN	ADJ. ELEV.	DESCRIPTION
T.P.	259.410					
+	2.743		2.731			
Π	262.153	-2.958	2.959		-2.9585	
—	5.701		5.690			
T.P.	256.452					
+	1.298		1.258			
Π	257.750	-4.983	4.785		-4.7840	
—	6.081		6.043			
T.P.	251.669					
+	0.511		0.552			
Π	252.180	-5.438	5.440		-5.4390	
—	5.949		5.992			
T.P.	246.231					
+	0.248		0.234			
Π	246.479	-5.308	5.308		-5.3080	
—	5.556		5.542			
T.P.	240.923					
+	1.321		1.280			
Π	242.244	-4.729	4.729		-4.7290	
—	6.050		6.009			
T.P.	236.194					
+	2.713		2.694			
Π	238.907	-3.402	3.401		-3.4015	
—	6.115		6.095			
T.P.	232.792					
+	3.367		3.327			
Π	236.159	-2.717	2.719		-2.7180	
—	6.084		6.046			
T.P.	230.075					

765 420 353 2M 3-48

PLEASE RETURN TO
LOS ANGELES COUNTY SURVEYOR
315 CIVIC CENTER BLDG.

NOTE: ANY ADDITIONS OR CHANGES ON THIS SHEET MUST BE MADE OR CIRCLED IN RED INK, WITH DATE AND NAME OF PERSON MAKING CHANGE.

Do not extend notes this side of this line

B.M.	1ST RUN	DIFF.	2ND RUN	3RD RUN	ADJ. ELEV.	DESCRIPTION
T.P.	230.075					
+	2.172		2.223			
Π	232.247	-3.956	3.957		-3.9565	
−	6.128		6.160			
T.P.	226.119					
+	2.407		2.367			
Π	228.526	-3.531	3.531		-3.5310	-70.4365
Fd	5.938		5.898			Fd
BM35-5	222.588				222.600	BM 35-5 El. 222.600 F.B. 1356-11
						Western Ave. (W. Side) 70' ± of B.C. of Curve @
						So. ½ Mile up Grade, 58' N. of T.P. #514322H
						L.A. City Mon. w/cap & well Near W. edge Pvt.
	CIRCUIT		#	2.		
Fd						Fd
BMFF4	388.177				388.188	BMFF 4 Elev. 388.177 F.B. 1955-12
+	2.021		2.002			Trudie Dr. & Homeworth Dr. S.W. Cor.
Π	390.198	+0.546	0.547		+0.5465	B+Spk in Cb. 5' W. of W. end C.R.
−	1.475		1.455			
TP	388.723					
+	6.208		6.175			
Π	[illegible]4.931	+5.170	5.168		+5.1690	
−	[illegible]1.038		1.007			
TP	393.893					
+	6.232		6.213			
Π	400.125	+4.254	4.255		+4.2545	
−	1.978		1.958			
T.P.	398.147					

NOTES RED. _____ JOB NO. 173314 SURVEY OF Taybrook Dr.
DATE _____ SURVEY BY J.L. Willey
NOTES CHKD. _____ NOTES BY K. C. Jordan DATE 8-12-54
DATE _____ INDEXED _____ DATE _____

F.B. 1955 PG. 27

FORM 353 2M 3-48

PLEASE RETURN TO
LOS ANGELES COUNTY SURVEYOR
315 CIVIC CENTER BLDG.

NOTE: ANY ADDITIONS OR CHANGES ON THIS SHEET MUST BE MADE OR CIRCLED IN RED INK, WITH DATE AND NAME OF PERSON MAKING CHANGE.

Do not extend notes this side of this line

B.M.	1ST RUN	DIFF.	2ND RUN	3RD RUN	ADJ. ELEV.	DESCRIPTION
T.P.	398.147					
+	5628		5607			
π	403.775	+3410	3410		+3.4100	+13.3800 4
−	2218		2197			
set BMFF14	401.557				401.571	set BMFF14
+	5613		5552			[illegible] Dr. S side 455'± E of Jaybrook Dr.
π	407.170	+5201	5201		+5.2010	[illegible] SW [illegible] Ho. # 1936
−	0412		0351			
T.P.	406.758					
+	5913		5857			
π	412.671	+5501	5500		+5.5005	
−	0412		0357			
T.P	412.259					
+	6008		5923			
π	418.267	+5152	5153		+5.1525	
−	0856		0770			
TP	417.411					
+	5917		5869			
π	423.328	+5322	5322		+5.3220	
−	0595		0547			
TP	422.733					
+	4859		4822			
π	427.592	+3691	3690		+3.6905	+24.8665 5
Fd	1168		1132			
BMFF10	426.424				426.441	BMFF10 Elev. 426.425 F.B. 1955-20
						Jaywood Dr. & Homeworth Dr. S.W. Cor.
						St. Spk. in Cb. S.W. of W. end CR.

JOB NO. 173314 SURVEY OF Jaybrook Dr NOTES RED. _____
SURVEY BY J.L. Willey DATE 8-12-54 DATE _____
NOTES BY J.L.W. DATE 8-12-54 NOTES CHKD. _____
INDEXED ~~L. C. Johnson~~ DATE _____ DATE _____

F.B. 1955 PG. 28

PWFB 0219 480

Notes Ck'd by KRM	Survey of Jaybrook Dr
Map No.	W. O. 0303 Tape No. 0169 St'd. 68 °F
Office Work	Surveyed by J.L. Willey
Checked	Notes J.L.W. Date 8-10-54
Date	Indexed A. C. Johnson 9-15-54

F.B. 1955 Pg. 33

JAYBROOK DRIVE
J.N. 0303.00
(C.I. 1733.14)

℄ SURVEY
on
Trudie Drive & Jaybrook Drive
from
Western Ave to W. end Tract 16010

8-10-54
Willey J.L.
Kapp
Paulson
Shoemaker
Halstrom.

(Note: - The "X"'s in Conc. Curbs, called for in F.B. 1066-43 to 54 were replaced with L&T's. Ties throughout the entire Job.)

Note: Any Additions or Changes on This Sheet Must be Made or Circled in Red Ink With Date and Name of Person Making Change.

Do not extend notes this side of this line.

RETURN TO
LOS ANGELES COUNTY SURVEYOR
726 LOS ANGELES COUNTY
ENGINEERING BLDG.

76F3096 247 4-53

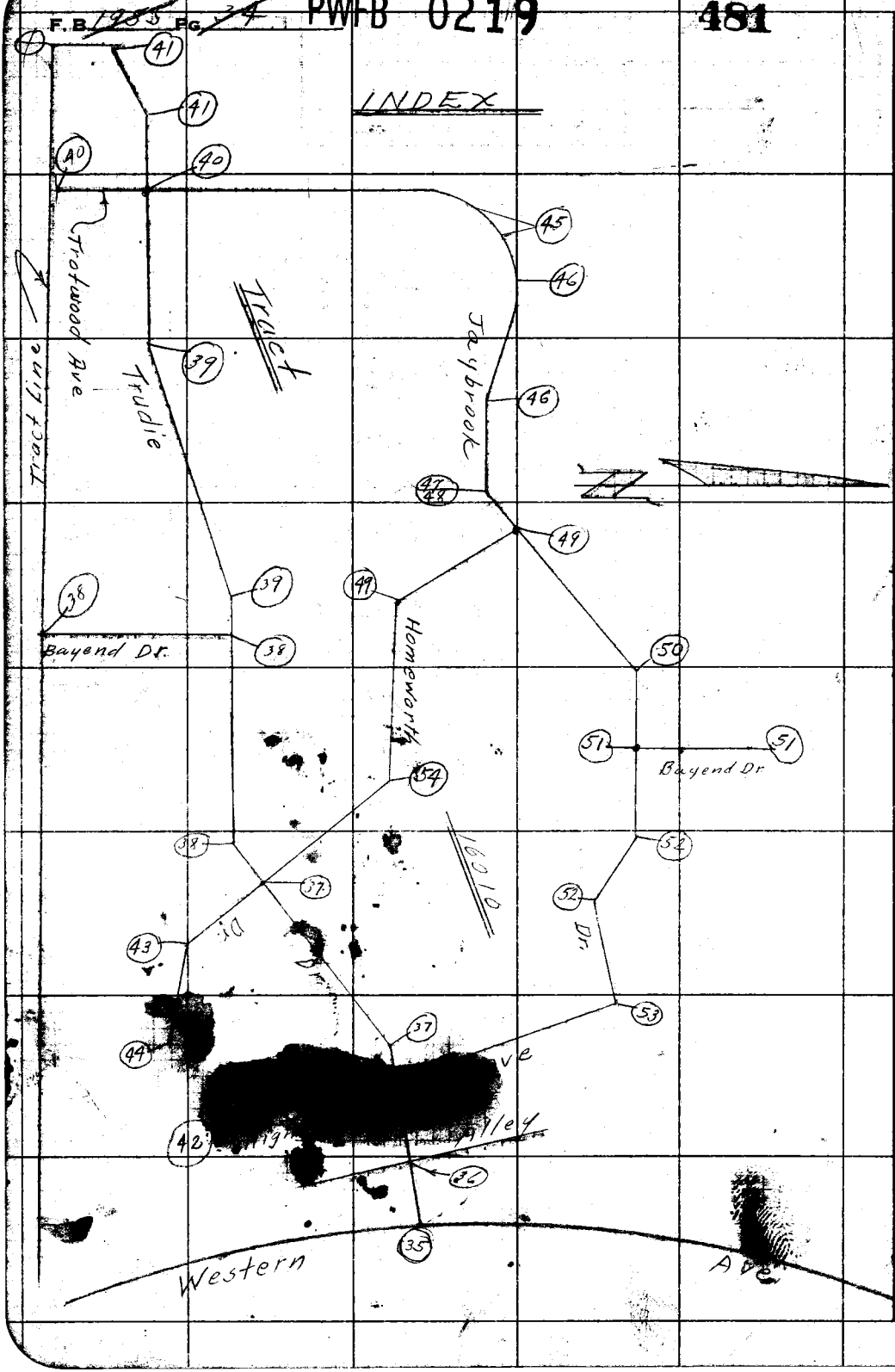

RETURN TO
LOS ANGELES COUNTY SURVEYOR
726 LOS ANGELES COUNTY
ENGINEERING BLDG.
Do not extend notes this side of this line.

Note: Any Additions or Changes on This Sheet Must be Made or Circled in Red Ink With Date and Name of Person Making Change.

PWFB 0219

482

Notes Ck'd by K.R.M.	Survey of Taybrook Dr
Map No.	W. O. 030 Tape No. 0169 St'd. 68 °F
Office Work	Surveyed by J.L. Willey
Checked	Notes J.L.W. Date 8-17-54
Date	Indexed A. C. Johnson

F.B. 1955 Pg. 25

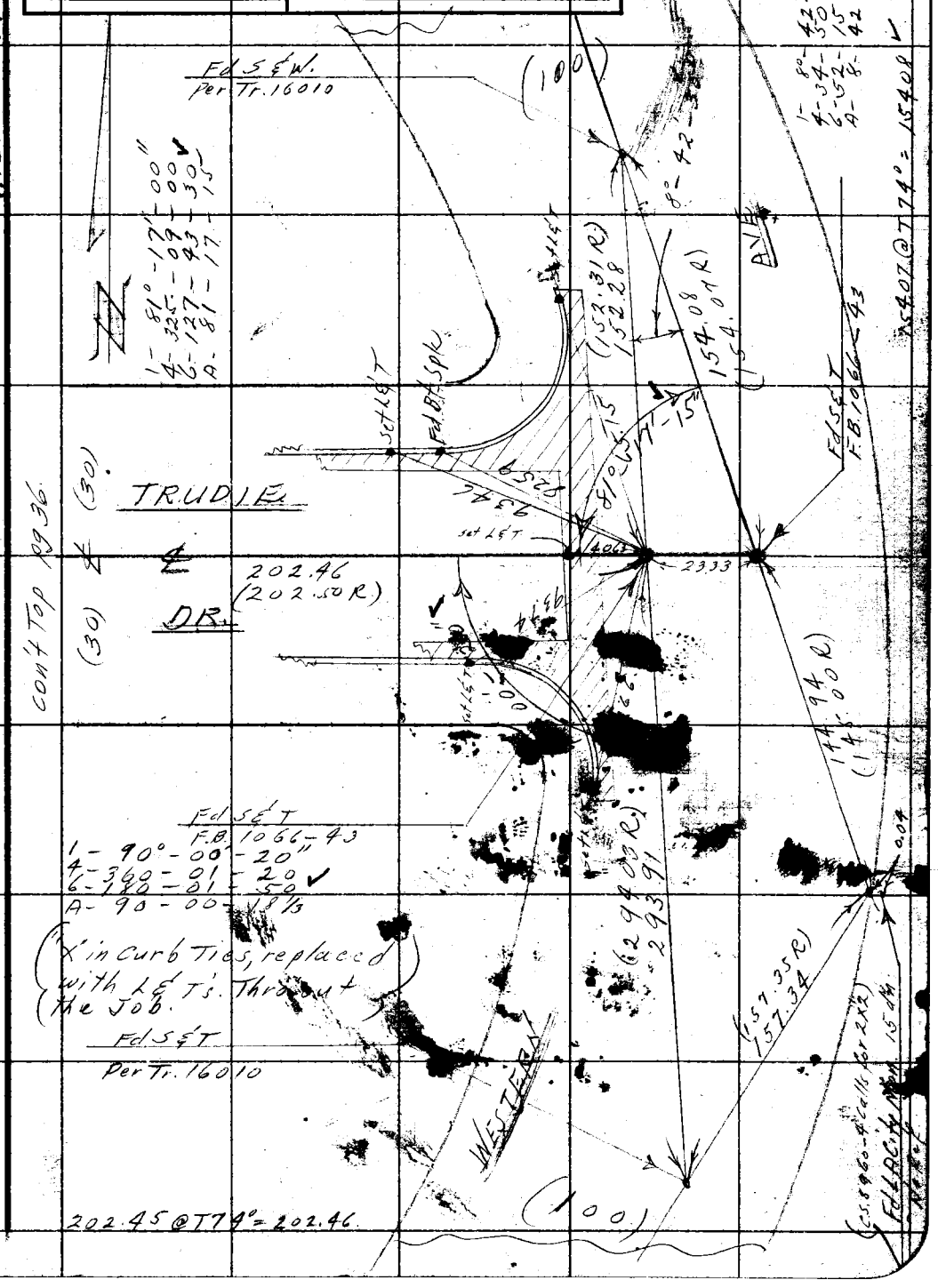

Note: Any Additions or Changes on This Sheet Must be Made or Circled in Red Ink With Date and Name of Person Making Change.

Do not extend notes this side of this line.

RETURN TO
LOS ANGELES COUNTY SURVEYOR
726 LOS ANGELES COUNTY
ENGINEERING BLDG.

76F3098 247 4-53

PWFB 0219 483, 484

F.B. 1958 PG. 36

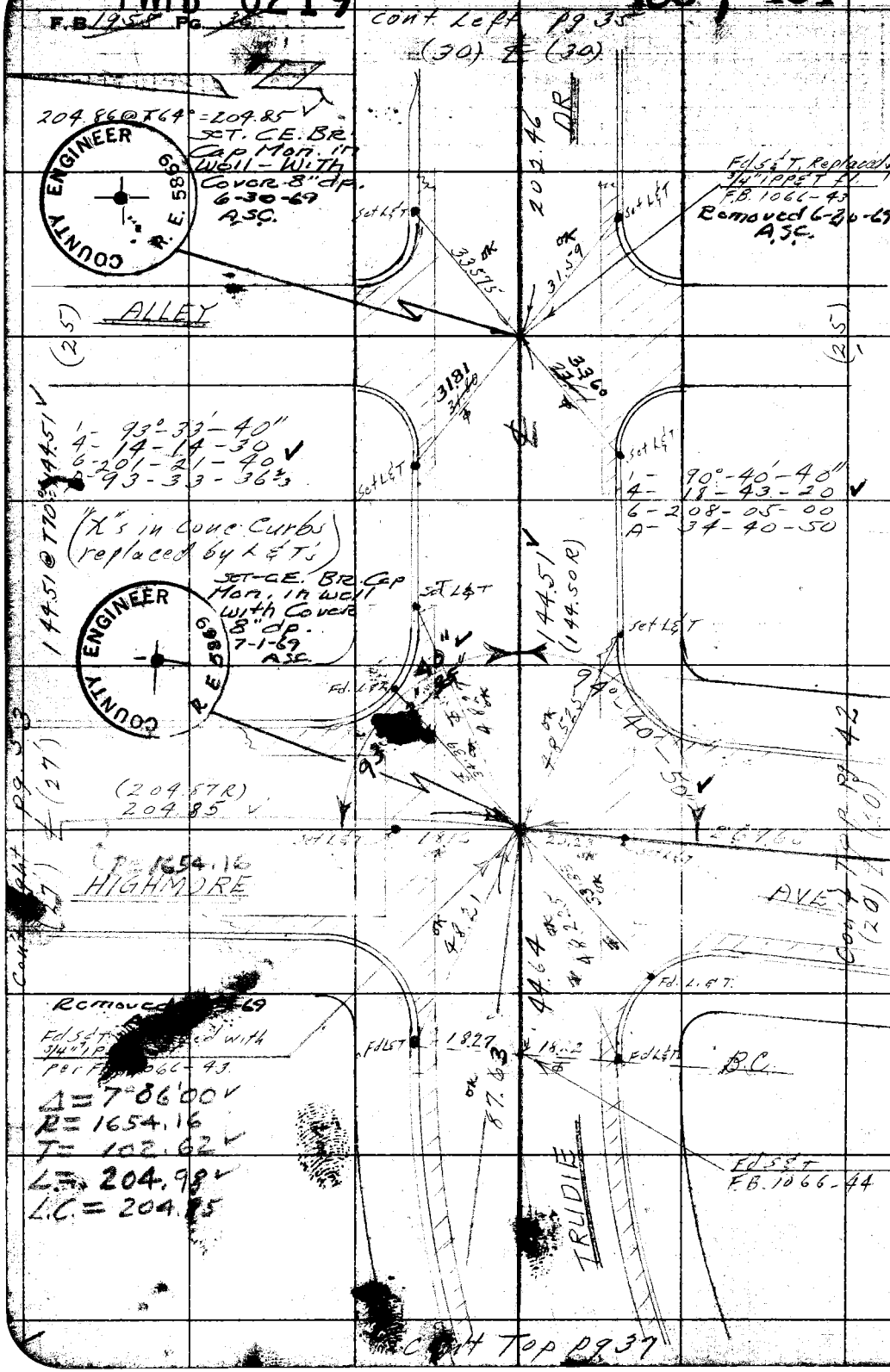

W.S. 28-A-5

RETURN TO
LOS ANGELES COUNTY SURVEYOR
726 LOS ANGELES COUNTY
ENGINEERING BLDG.

Do not extend notes this side of this line.

Note: Any Additions or Changes on This Sheet Must be Made or Circled in Red Ink With Date and Name of Person Making Change.

PWFB 02 9 485

Notes Ck'd by [illegible]	Survey of Jaybrook Dr
Map No.	W. O. 030300 Tape No. 0169 St'd. 68 °F
Office Work	Surveyed by J.L. Willey
Checked	Notes JLW Date 8-17-54
Date	Indexed E. C. Johnson

F.B. [illegible] Pg. [illegible]

W.S. 28-A-5

Con't Bot Pg 36

166.80 @ T68° = 166.80

Set L&T

Fd L&T

87.63

Set L&T

P.I.
Fd S&T - removed
Set 3/4" IPP&T fl.
F.B. 1066-44
Removed
7-2-69 A.S.C.

42.99

158°

E.C.

Set L&T

Fd L&T

Set L&T

Set L&T

Fd L&T

Set L&T

Set L&T

Set L&T

Set L&T

Set L&T

Set L&T

Set L&T

Fd S&T
F.B. 1066-44
1- 89° 59' 40"
4- 359-58-00
6- 179-57-10
A- 89-59-31 2/3

TRUDIE DR

Fd S&T Removed
Set 3/4" IPP&T fl
F.B. 1066-44
Removed 7-7-69
A.S.C.

Set L&T

Fd L&T

HOMEWORTH AVE

166.80

98.16

Con't Left Pg 54 (27) & (27)

Con't Left Pg 54 (20) & (20)

B.C.

("x"s replaced by L&T)

(30) & (30)

Con't Top Pg 38

COUNTY ENGINEER R.E. 5869

Set C.E. Br. Cap. Mon. in Wall - With Cover 8" dp. 7-2-69 A.S.C.

1- 158° 50' 00"
4- 275-20-00
6- 233-00-00
A- 38-50-00

Δ = 21° 10' 00"
R = 230.00
T = 42.97
L = 84.97

Set C.E. Br. Wall Cap. Mon. in Wall With Cover 8" dp. 7-7-69 A.S.C.

504.99 @ T76° = 505.22

COUNTY ENGINEER R.E. 5869

Note: Any Additions or Changes on This Sheet Must be Made or Circled in Red Ink With Date and Name of Person Making Change.

Do not extend notes this side of this line.

RETURN TO
LOS ANGELES COUNTY SURVEYOR
726 LOS ANGELES COUNTY
ENGINEERING BLDG.

76F3008 247 4-53

F.B. 790 Pg. 38

PWFB 0219

486

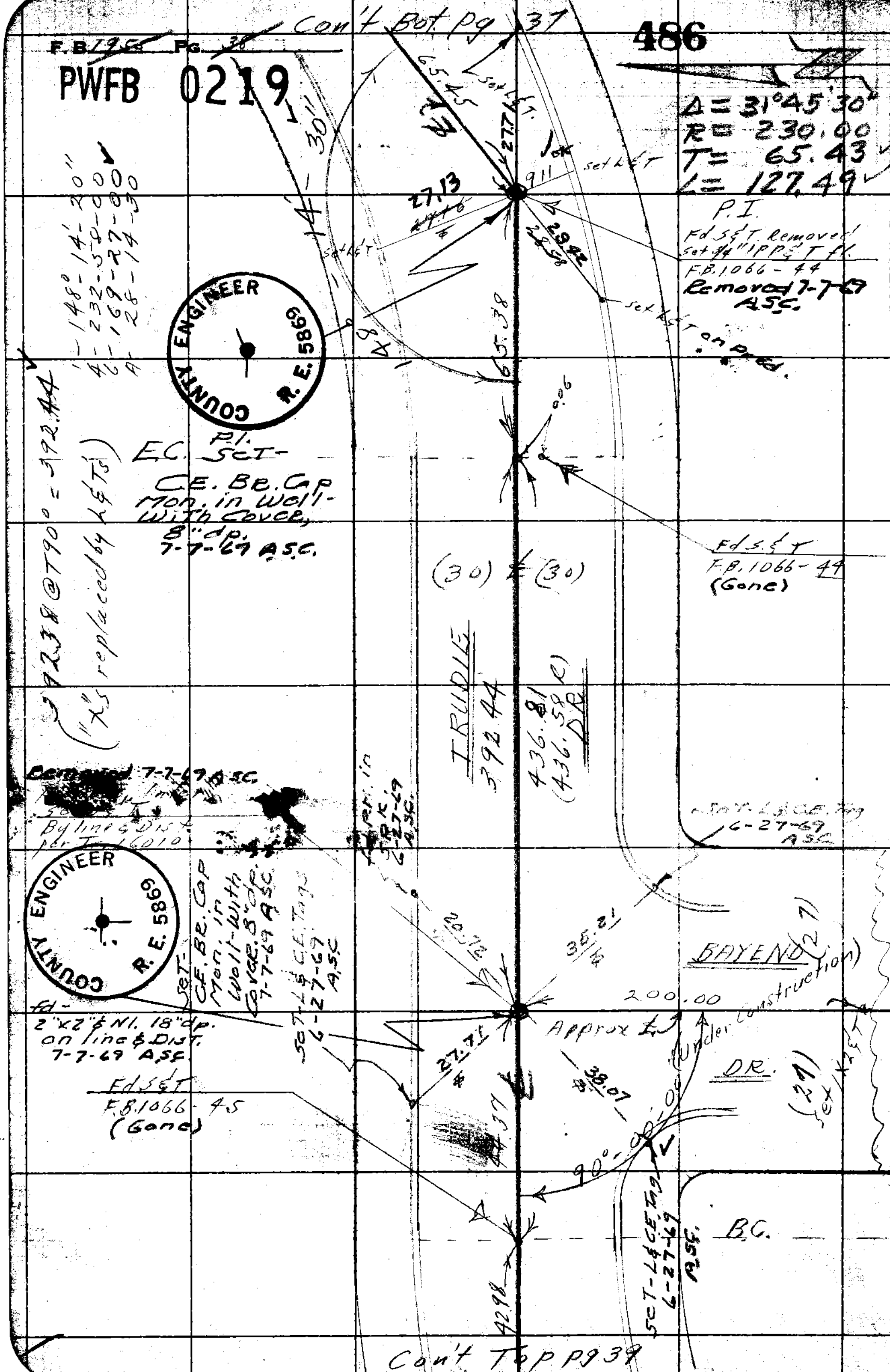

RETURN TO
LOS ANGELES COUNTY SURVEYOR
726 LOS ANGELES COUNTY ENGINEERING BLDG.

Do not extend notes this side of this line.

Note: Any Additions or Changes on This Sheet Must be Made or Circled in Red Ink With Date and Name of Person Making Change.

COUNTY ENGINEER R.E. 5869

COUNTY ENGINEER R.E. 5869

PWFB 0219 487

Notes Ck'd by KRM	Survey of Jaybrook Ave
Map No.	W. O. 030300 Tape No. 0169 St'd. 69 °F
Office Work	Surveyed by J.L. Willey Jr.
Checked	Notes Date
Date	Indexed A. C. Johnson

F.B. 1958 Pg. 24

COUNTY ENGINEER R.E. 5-69

Cont Bot Pg 38

W.S. LB-A-5

Δ=21°10'30"
R= 230.00
T= 42.99
L= 85.00

P.I. Set-C.E. Br. Cap Mon. in Wall With Cover. 8" dp. 7-9-69 ASC.

1-158°-49'-40"
4-275-18-00
6-232-56-50
A-158-49-28 1/3

P.I. Fd S&T Set 3/4" IPP&T fl. FB.1066-45 Removed 7-9-69

Fd S&T FB.1066-45

E.C.

(92.98 R) 42.94

(X's replaced by L&T's)

(30) (30)

Fd S&T FB.1066-45

P.I. Set-C.E. Br. Cap Mon. in Wall With 8" 7-22-69 ASC.

(191.00 R) 191.06

TRUDIE

DR.

191.03 @ T90° = 191.06

B.C.

1-158-49-40
4-275-18-30
6-232-57-40
A-38-49-36 2/3

35 30 Adj.

P.I. Removed 7-22-69 ASC.

Fd S&T Set 3/4" IPP&T fl. FB.1066-45

Δ= 21°10'30"
R= 230.00
T= 42.99
L= 85.00

W.S. 28-A-5

42.98 @ T94 = 42.97

158°-49'

42.96

42.97

Set L&T prod

Cont Top Pg 40

Note: Any Additions or Changes on This Sheet Must be Made or Circled in Red Ink With Date and Name of Person Making Change.

Do not extend notes this side of this line.

RETURN TO
LOS ANGELES COUNTY SURVEYOR
726 LOS ANGELES COUNTY
ENGINEERING BLDG.

76F3098 247 4-53

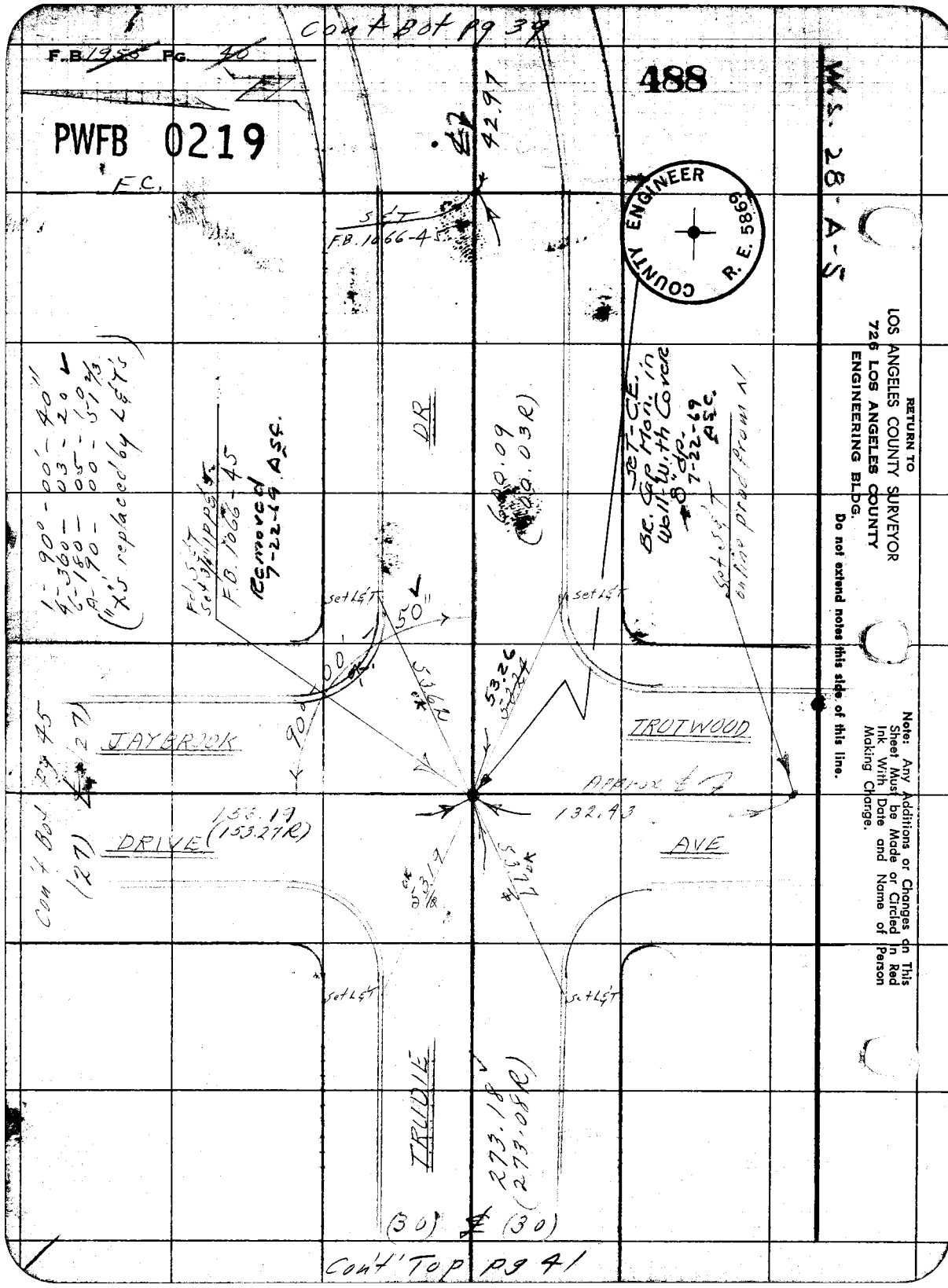

Con't Bot Pg 39
F.B. 1955 Pg. 40
PWFB 0219
F.C.
488
W.S. 28-A-5
COUNTY ENGINEER R.E. 5869
42.97
SET F.B. 1066-45
DR
Set-CE. Br. Cap Mon. in Well-With Cover 8" dp. 7-22-69 ASC.
Set S&T on line prod from N
1-90°-00'-40"
4-360-03-20
6-180-05-10
A-90-00-51 2/3
("X's replaced by L&T's)
Fd S&T Set 3/4" ipp & T
F.B. 1066-45
Removed 7-22-69 ASC.
Set L&T
50"
00'
90°
53.26
JAYBROOK
TROTWOOD
Approx ℄
132.43
DRIVE
AVE
153.19 (153.27R)
Con't Bot Pg 45
(27)
TRUDIE
273.18 (273.08R)
(30) ℄ (30)
Con't Top Pg 41
RETURN TO
LOS ANGELES COUNTY SURVEYOR
726 LOS ANGELES COUNTY
ENGINEERING BLDG.
Do not extend notes this side of this line.
Note: Any Additions or Changes on This Sheet Must be Made or Circled in Red Ink With Date and Name of Person Making Change.

PWFB 0219

489

Notes Ck'd by KRM	Survey of Jaybrook Dr
Map No.	W. O. 030300 Tape No. 0169 St'd. 68 °F
Office Work	Surveyed by JL Willey
Checked	Notes JLW Date 8-17-54
Date	Indexed A. C. Johnson

F. B. 1955 Pg. 41

W.S. 28-A-5

Cont Bot pg 40

(30) ℄ (30)

TRUDLE

273.18 (273.08R)

P.I. Set C.E. Br. Cap Mon. in Well with Cover-8" dp 7-22-69 A.S.C.

273.14 @ T92° = 273.18

Set L&T 24.82

34.50 34.39

54.80

47.61

41.22

10

1220 1223

25.67 25.63

Set L&T

Set L&T

1- 149° 55' - 20"
4- 239 - 40 - 40
6- 179 - 31 - 00
A- 29 - 55 - 10

149° 55'

56.24 56.27

47.56

Set L&T

39.88 39.91

E.C.

28.23 28.14

Set L&T & Prod.

Set L&T

28.27

Set L&T & Prod.

R = 40

P.I. Removed ("X"s replaced by L&T's.) 7-18-69 A.S.C.

Fd S&W fl. F.B. 1066-46

Fd Spk&T Set 3/4" IPP&T fl. F.B. 1066-46

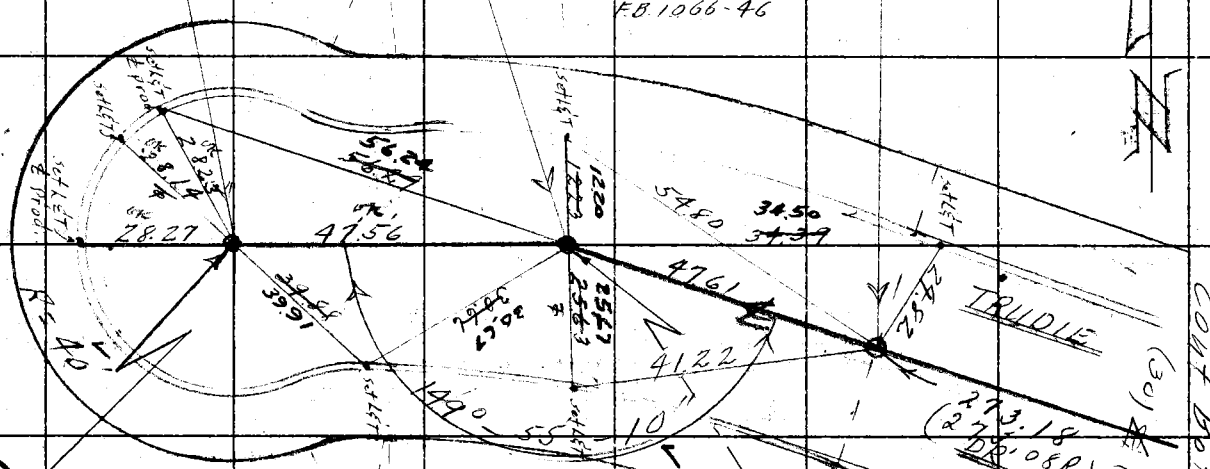

COUNTY ENGINEER R.E. 5869

Set C.E. Br. Cap Mon. in Well with Cover 8" dp. 7-18-69 A.S.C.

COUNTY ENGINEER R.E. 5869

Note: Any Additions or Changes on This Sheet Must be Made or Circled in Red Ink With Date and Name of Person Making Change.

Do not extend notes this side of this line.

RETURN TO
LOS ANGELES COUNTY SURVEYOR
726 LOS ANGELES COUNTY
ENGINEERING BLDG.

76F3098 247 4-53

F.B. 1965 Pg. 42

PWFB 0219

con't Right pg 36.

490 , 491

W.S. 28-A-5

RETURN TO
LOS ANGELES COUNTY SURVEYOR
725 LOS ANGELES COUNTY
ENGINEERING BLDG.
Do not extend notes this side of this line.

Note: Any Additions or Changes on This Sheet Must be Made or Circled in Red Ink With Date and Name of Person Making Change.

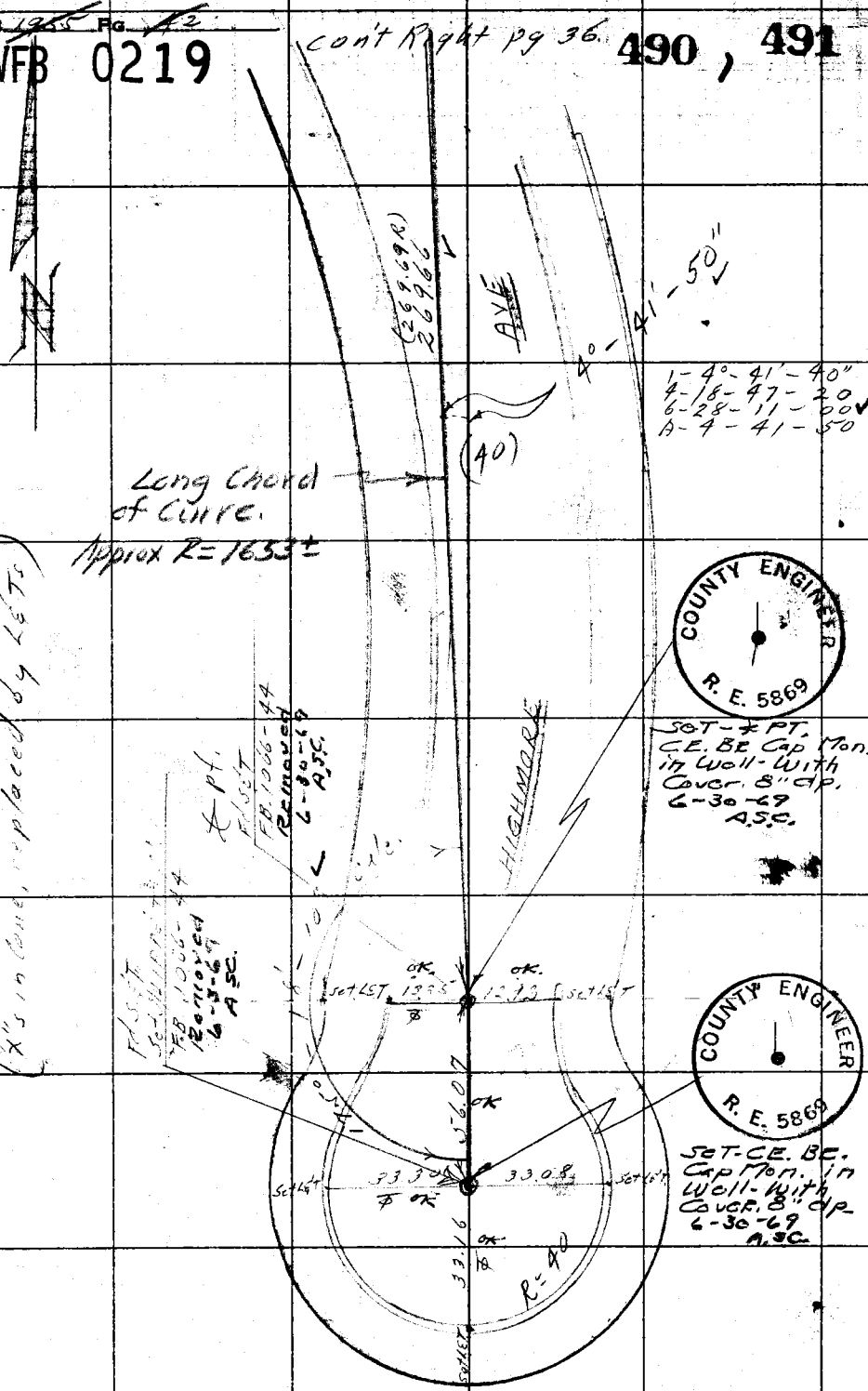

PWFB 0219

492

Notes Ck'd by K.R.M.	Survey of Jaybrook Dr.
Map No.	W. O. 230300 Tape No. 0169 Std. 68 °F
Office Work	Surveyed by J.L. Willey
Checked	Notes J.L.W. Date 8-18-54
Date	Indexed A. C. Johnson

F.B. Pg.

W.S. 28-A-5

Note: Any Additions or Changes on This Sheet Must be Made or Circled In Red Ink With Date and Name of Person Making Change.

Do not extend notes this side of this line.

RETURN TO
LOS ANGELES COUNTY SURVEYOR
726 LOS ANGELES COUNTY ENGINEERING BLDG.

76F3098 247 4-53

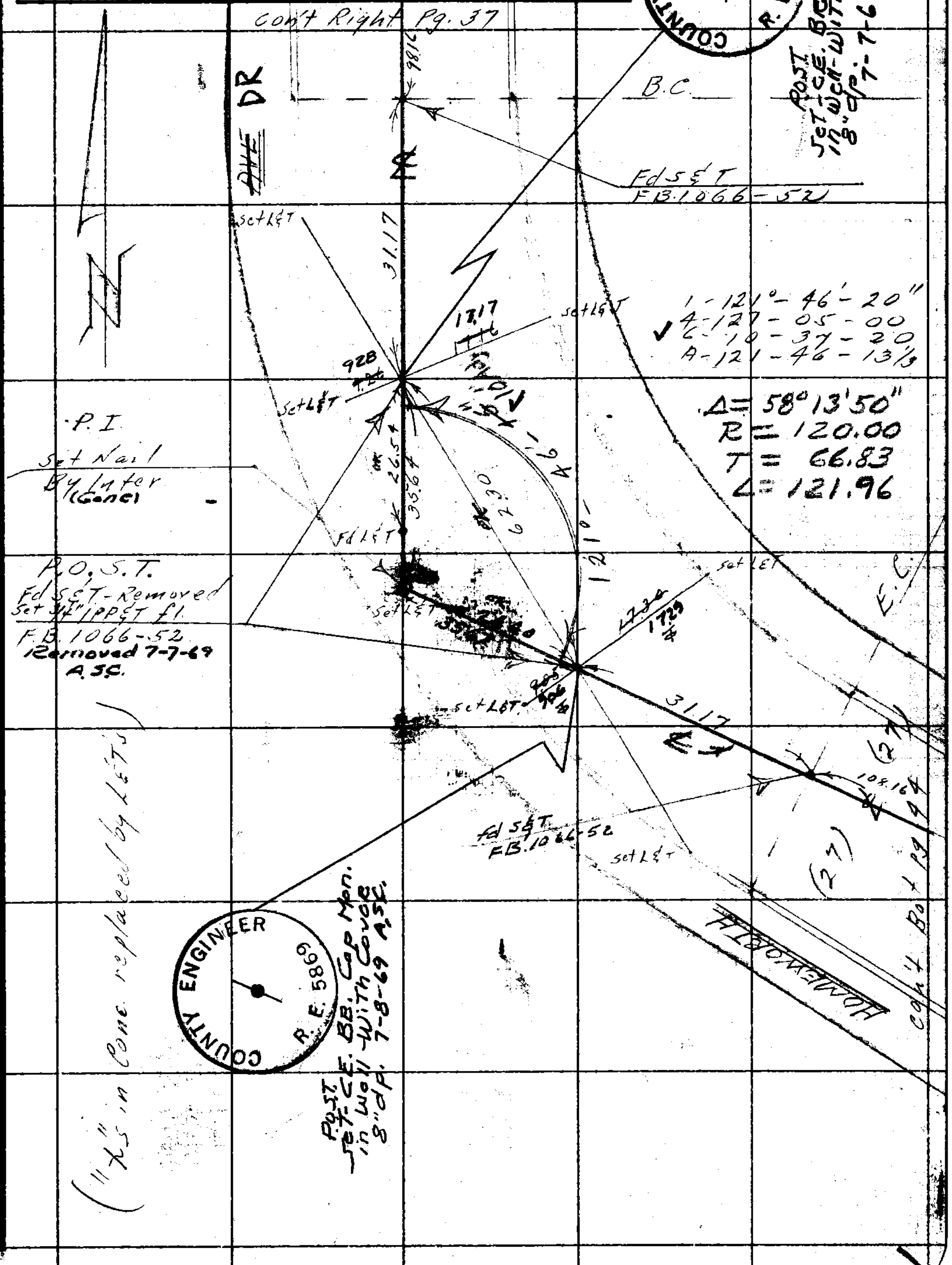

F.B. 1958 PG. 44

PWFB 0219

493

W.S. 28-A-5

COUNTY ENGINEER R. E. 5869

Set - CE. Br. Cap Mon. in Well with Cover, 8" dp 7-8-69 A.S.C.

Fd S&T Removed Set 3/4" IPP&T flush. FB 1066-52 Removed 7-7-69 A.S.C.

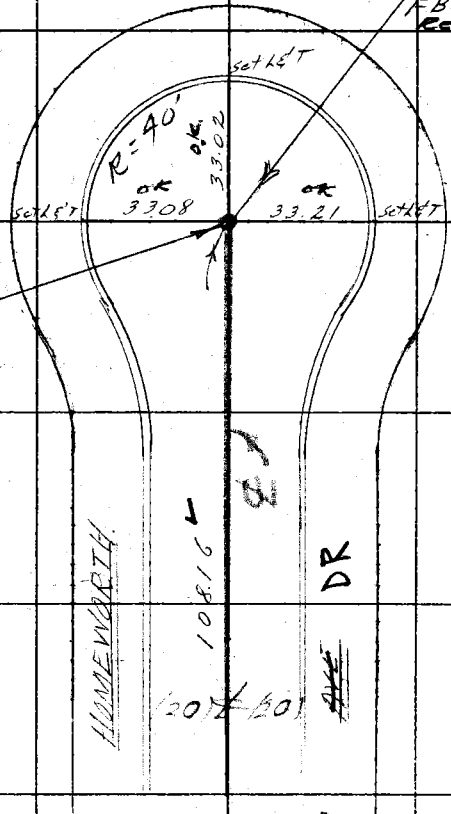

(108.15 @ 68° = 108.16 ✓ "X" replaced by L&T's)

Con't Right pg 43

RETURN TO
LOS ANGELES COUNTY SURVEYOR
726 LOS ANGELES COUNTY
ENGINEERING BLDG.

Do not extend notes this side of this line.

Note: Any Additions or Changes on This Sheet Must be Made or Circled in Red Ink With Date and Name of Person Making Change.

DWFB 0219 494, 495

F.B. 1958 Pg. 48

Survey of Taybrook Dr.
W. O. 030303 Tape No. 0169 Std. 68 °F
Surveyed by J L Willey
Notes J L W Date 8-23-54
Indexed A. C. Johnson

Checked by K.H.M.
Work
Checked
Date

W.S. 28-A-5

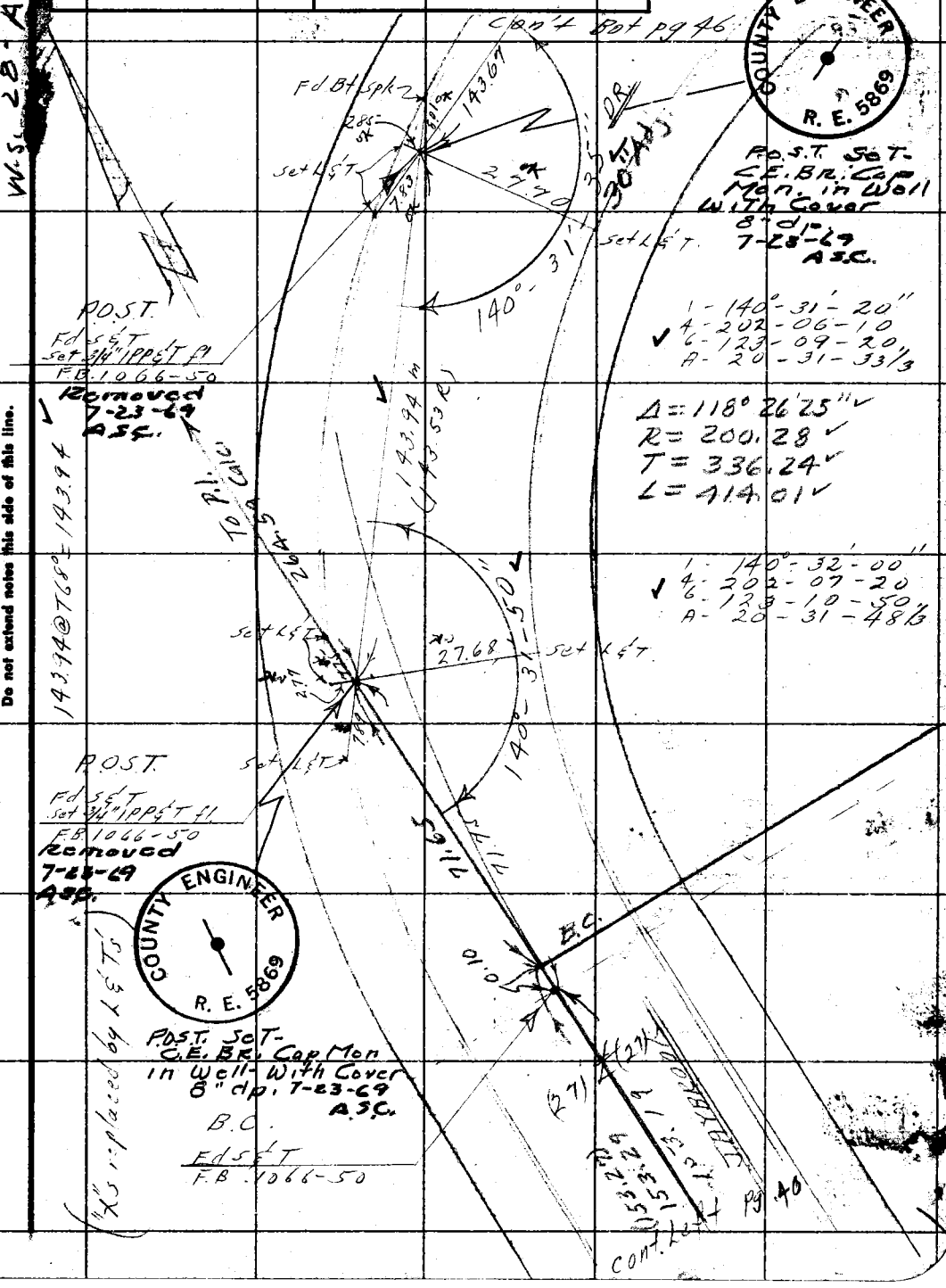

Note: Any Additions or Changes on This Sheet Must be Made or Circled in Red Ink With Date and Name of Person Making Change.

Do not extend notes this side of this line.

RETURN TO
LOS ANGELES COUNTY SURVEYOR
726 LOS ANGELES COUNTY
ENGINEERING BLDG.

76F3098 247 4-53

F.B. 1955 PG. 46

496

PWFB 0219

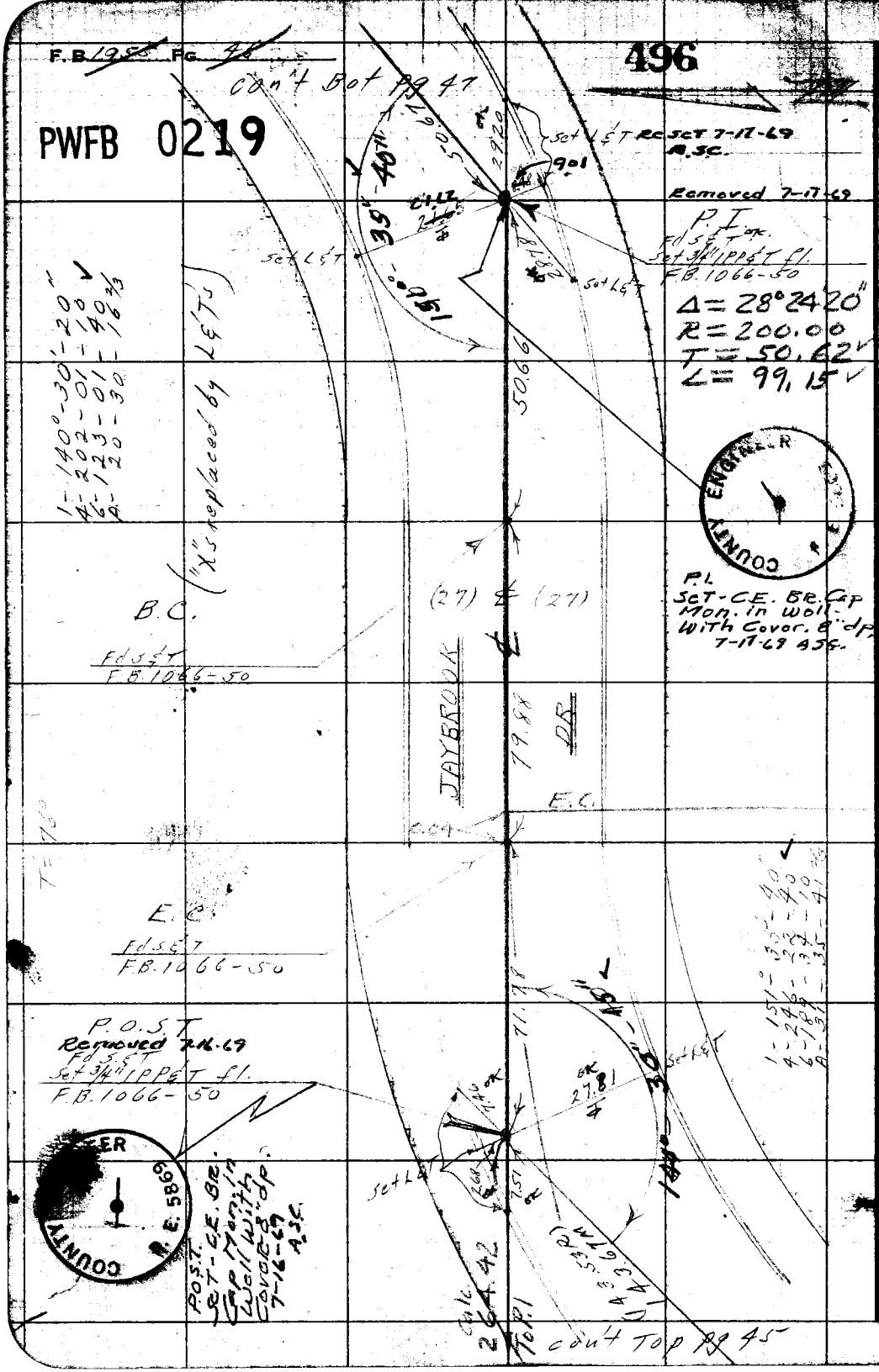

W.S. 28-A-5

RETURN TO
LOS ANGELES COUNTY SURVEYOR
726 LOS ANGELES COUNTY
ENGINEERING BLDG.

Do not extend notes this side of this line.

Note: Any Additions or Changes on This Sheet Must be Made or Circled in Red Ink With Date and Name of Person Making Change.

PWFB 0219

497

F.B. 29 Pg. 47

Notes Ck'd by RAM	Survey of Jaybrook Dr.
Map No.	W. O. 030300 Tape No. 0169 St'd. 68 °F
Office Work	Surveyed by J.L. Willey
Checked	Notes JLW Date 8-23-54
Date	Indexed A. C. Johnson

W.S. 28-A-5

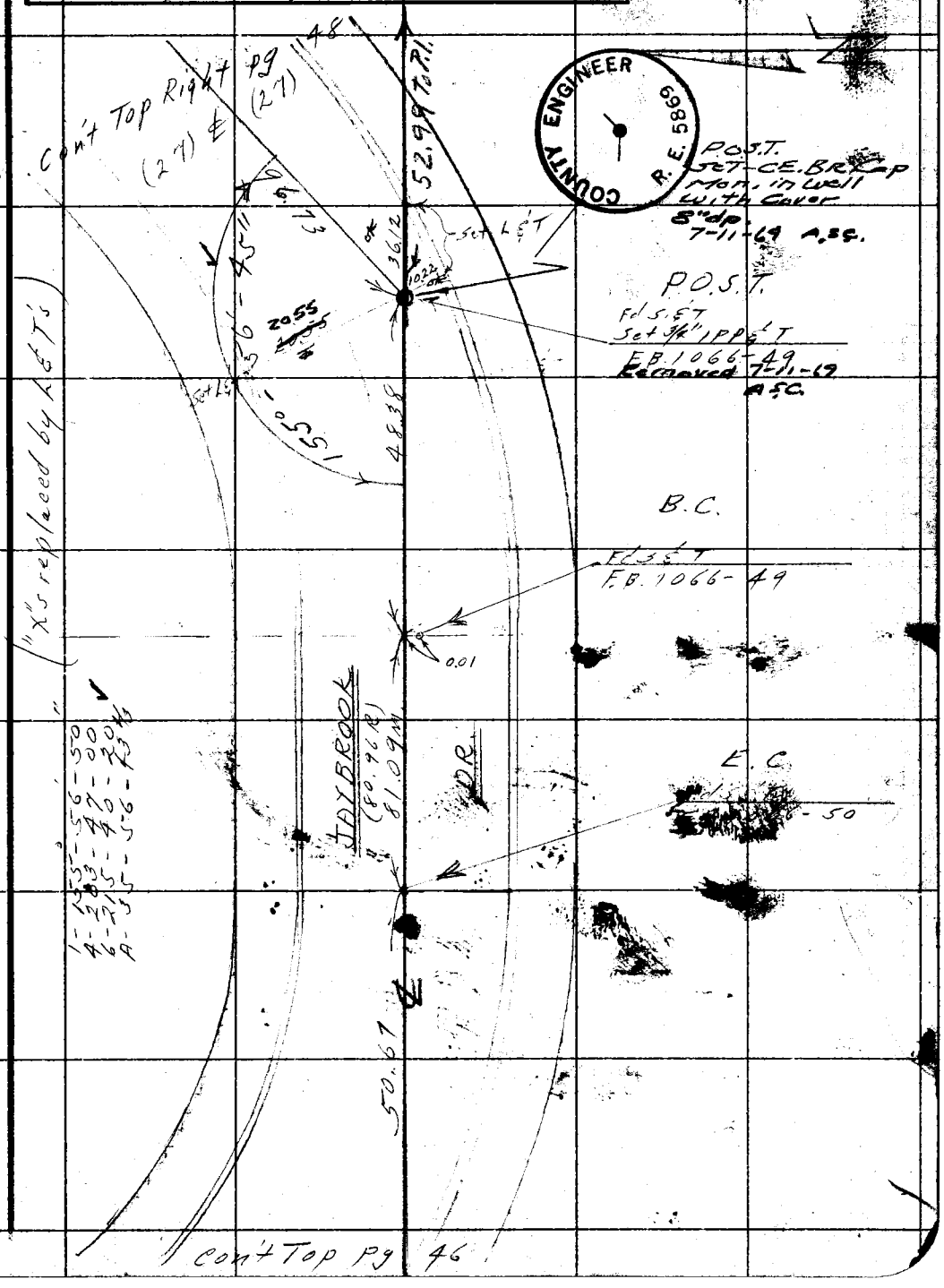

Note: Any Additions or Changes on This Sheet Must be Made or Circled in Red Ink With Date and Name of Person Making Change.

Do not extend notes this side of this line.

RETURN TO
LOS ANGELES COUNTY SURVEYOR
726 LOS ANGELES COUNTY
ENGINEERING BLDG.

76F3098 247 4-53

F.B. 1955 Pg. 48

PWFB 0219

498

W.S. 28-A5

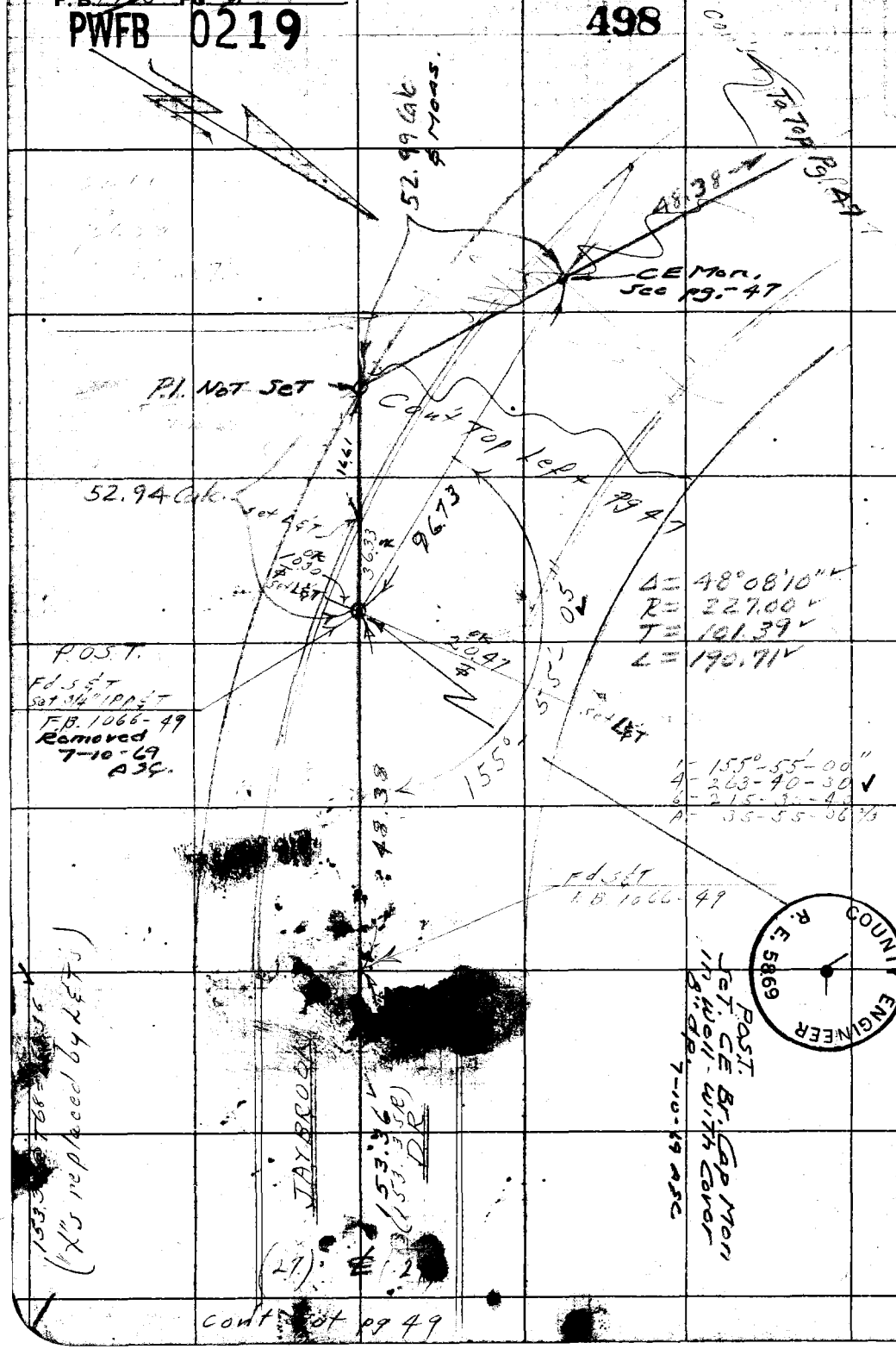

RETURN TO
LOS ANGELES COUNTY SURVEYOR
726 LOS ANGELES COUNTY
ENGINEERING BLDG.

Do not extend notes this side of this line.

Note: Any Additions or Changes on This Sheet Must be Made or Circled in Red Ink With Date and Name of Person Making Change.

COUNTY ENGINEER
R.E. 5869

PWFB 0219 499

Notes Ck'd by KRM	Survey of Jaybrook Dr
Map No.	W. O. 230800 Tape No. 0169 St'd. 68 °F
Office Work	Surveyed by J.L. Willey
Checked	Notes J.L.W. Date 8-24-54
Date	Indexed A. C. Johnson

F.B. 1955 Pg. 49

Con't Top pg 54

W.S. 28 - A.S.

("X"s replaced by L.T.'s)

COUNTY ENGINEER R.E. 5869

Pl. Set CE.BR. Cap Mon. in Well With Cover 8" dp. 7-9-69 ASC

HOMEWORTH AVE

1 - 138° - 07' - 00"
4 - 192 - 28 - 00
6 - 108 - 42 - 00
A - 48 - 07 - 00
Δ = 41° 53' 00"
R = 127.00
T = 48.60
L = 92.84

E.C.

Fd. Set
F.B. 1066-51

Fd. Set 3/4" PP&T fl.
F.B. 1066-49
Removed 7-10-69 ASC

B.C.

132.78 @ T 68° = 132.78

138° - 07' - 00"

24.28
24.25

Set L&T

48.61

85.76

JAYBROOK

Con't Bot pg 50

132.78

48.70

45.47

45.94

46.01

15.23

49.07

1 - 89° - 59' - 40"
4 - 359 - 57 - 40
6 - 179 - 56 - 20
A - 29 - 59 - 23 1/3

Set CE.BR. Cap Mon. in Well - With Cover 8" dp. 7-10-69 ASC

Fd. Set 3/4" PP&T fl.
F.B. 1066-51
Removed 7-9-69 ASC

Con't Bot pg 48

Note: Any Additions or Changes on This Sheet Must be Made or Circled in Red Ink With Date and Name of Person Making Change.

Do not extend notes this side of this line.

RETURN TO
LOS ANGELES COUNTY SURVEYOR
726 LOS ANGELES COUNTY
ENGINEERING BLDG.

76F3098 247 4-53

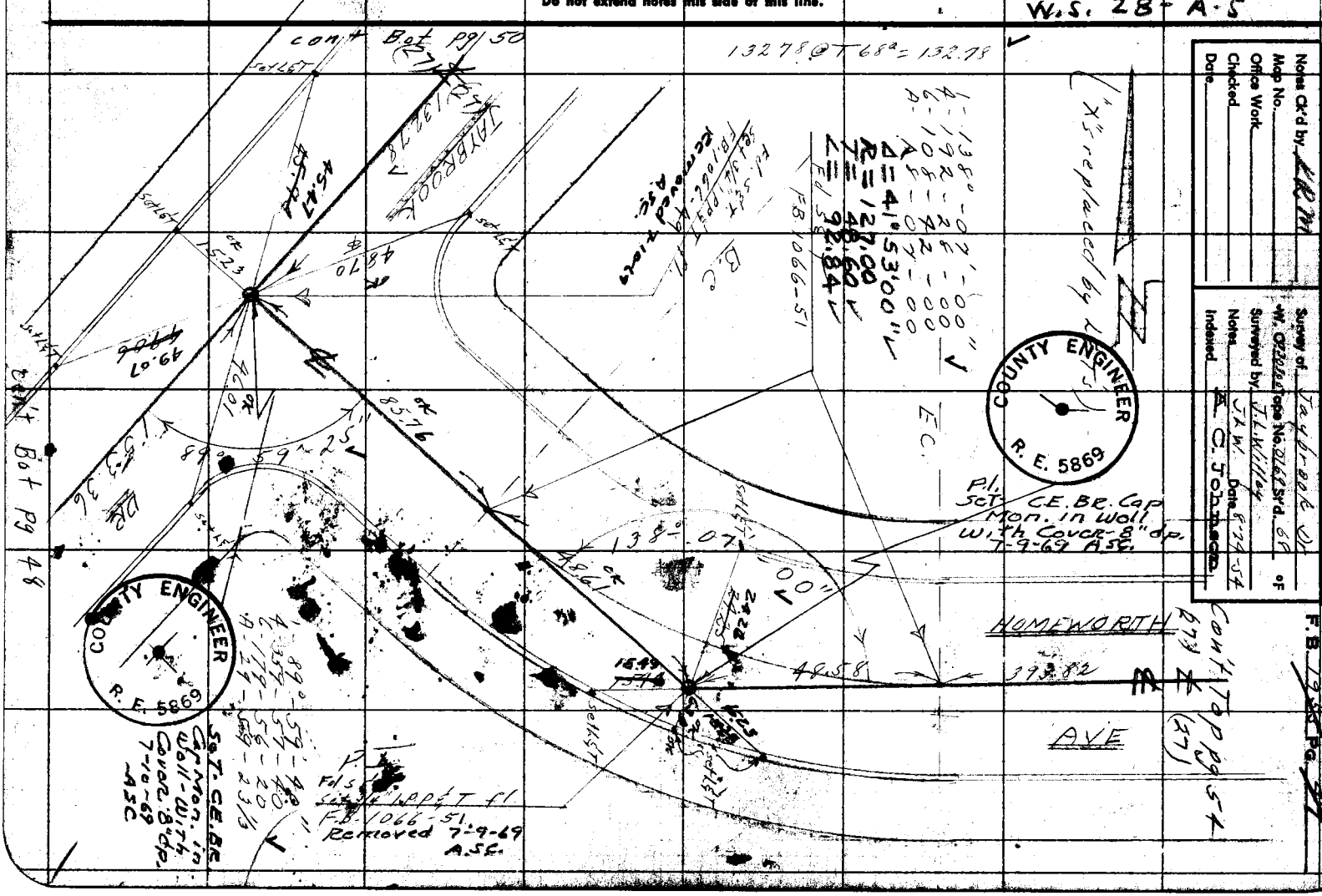

F.B. 1975 Pg. 50

PWFB 0219

500

W.S. 28-A-5

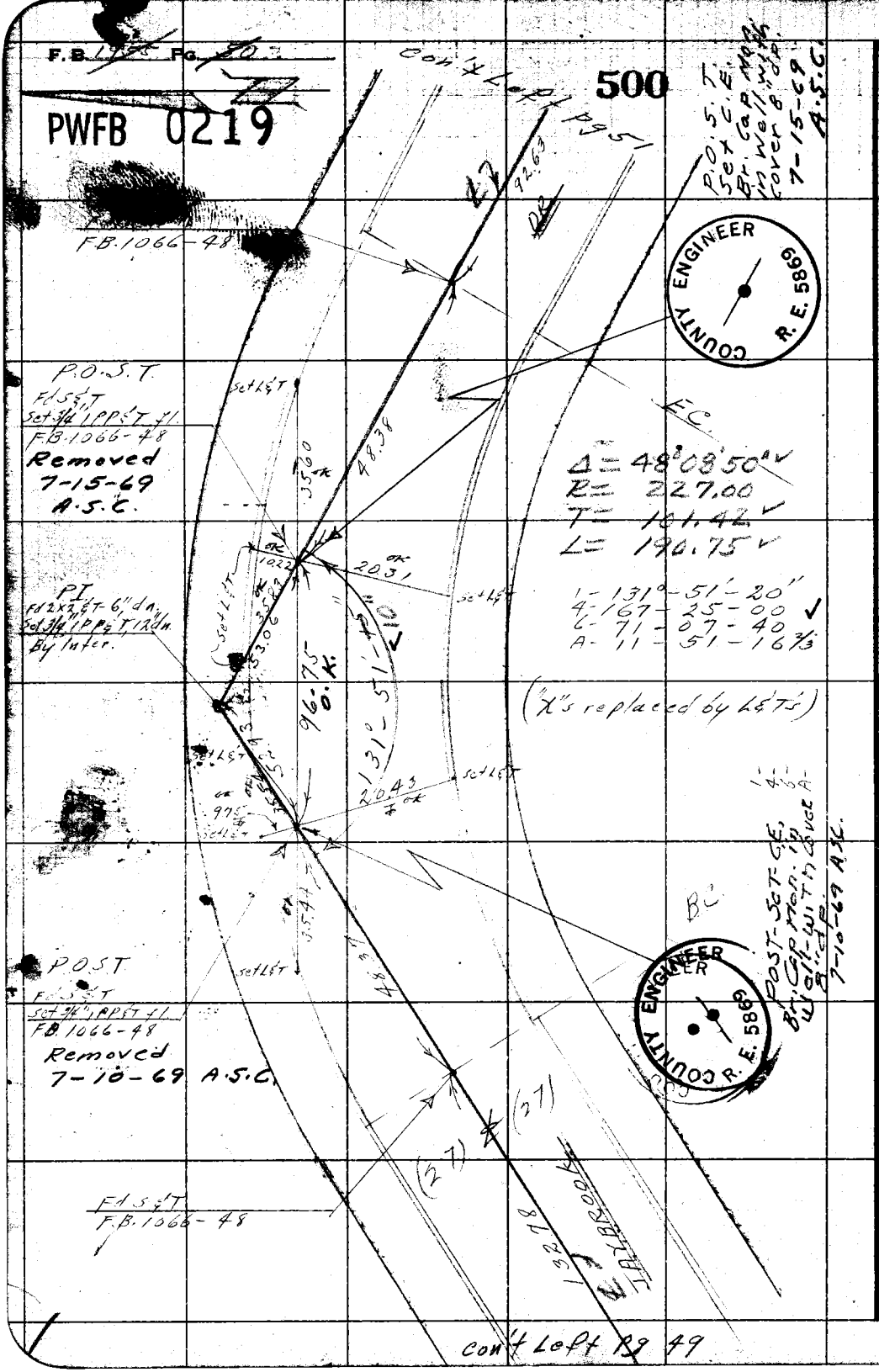

RETURN TO
LOS ANGELES COUNTY SURVEYOR
726 LOS ANGELES COUNTY
ENGINEERING BLDG.

Do not extend notes this side of this line.

Note: Any Additions or Changes on This Sheet Must be Made or Circled in Red Ink With Date and Name of Person Making Change.

PWFB 0219 501, 502

Notes Ck'd by [illegible]	Survey of Jaybrook Dr.
Map No.	W. O. 030308 Tape No. 0169 St'd. 68 °F
Office Work	Surveyed by JL Willey
Checked	Notes JLW Date 8-29-59
Date	Indexed E. C. Johnson

F.B. 1955 Pg. 51

W.S. 28-A.S.

("X"s replaced by L&T's)

Fd S&T
Set 3/4" IPP&T fl.
F.B. 1066-48
Removed
7-15-69 A.S.C.

COUNTY ENGINEER
R. E. 5869

Set C.E. Br. Cap
Mon. in Well with
Cover 8" dp.
7-15-69 A.S.C.

R=40
O.K. 33.10
O.K. 33.55
O.K. 33.23
Set L&T
BAYEND DR.
(20)℄(20)
130.00
59'-30"
89°-59'-20"
4-359-58-00
6-179-57-00
A-89-59-30
JAYBROOK DR.
89°-44.18
Not ℄
O.K. 44.02
Not ℄
92.63
189.79
43.35
43.94
O.K. 15.13
cont' Top pg 52
cont' Bot pg 52

Set C.E. Br. Cap
Mon. in Well with
Cover 8" dp.
7-15-69 A.S.C.

Fd S&T
Set 3/4" IPP&T fl.
F.B. 1066-48
Removed 7-15-69
A.S.C.

189.79 @ T 68° = 189.79

Note: Any Additions or Changes on This Sheet Must be Made or Circled in Red Ink With Date and Name of Person Making Change.

Do not extend notes this side of this line.

RETURN TO
LOS ANGELES COUNTY SURVEYOR
726 LOS ANGELES COUNTY
ENGINEERING BLDG.

76F3095 247 4-53

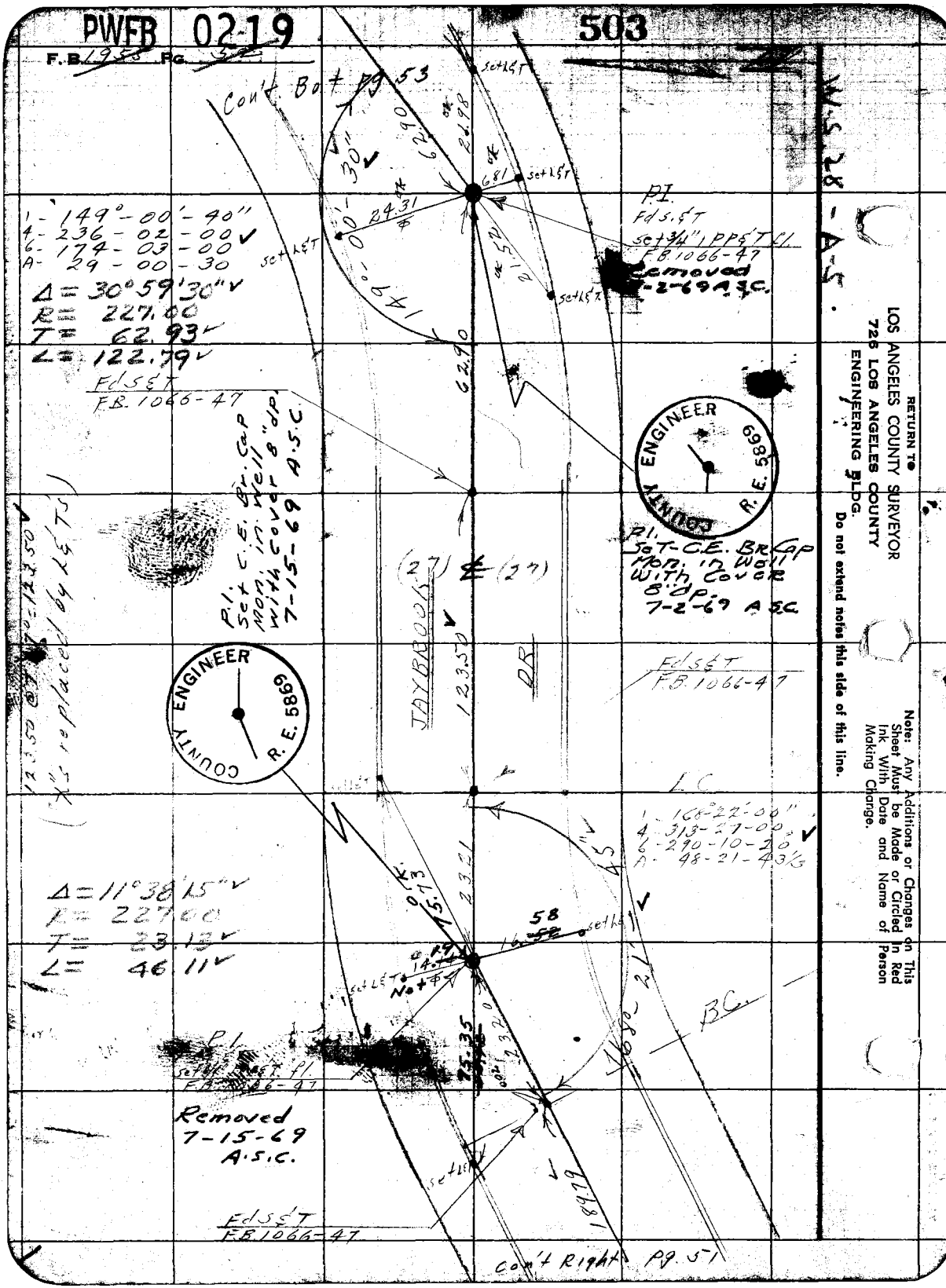
PWFB 0219
503
F.B. 1955 Pg. 52
Con't Bot Pg 53
1 - 149° - 00' - 40"
4 - 236 - 02 - 00
6 - 174 - 03 - 00
A - 29 - 00 - 30
Δ = 30°59'30"
R = 227.00
T = 62.93
L = 122.79
Fd S&T
F.B. 1066-47
P.I.
Fd S.&T
Set 3/4" I PP&T Cl.
F.B. 1066-47
Removed
7-2-69 A.S.C.
P.I.
Set C.E. Br. Cap
Mon. in Well
With Cover 8" dp.
7-15-69 A.S.C.
P.I.
Set C.E. Br. Cap
Mon. in Well
With Cover
8" dp.
7-2-69 A.S.C.
COUNTY ENGINEER R.E. 5869
JAYBROOK
DR
Fd S&T
F.B. 1066-47
L.C.
1 - 168°-22'-00"
4 - 313-27-00
6 - 290-10-20
A - 48-21-43 1/3
Δ = 11°38'15"
R = 227.00
T = 23.13
L = 46.11
P.I.
Set 3/4" I.P.P.&T. Cl.
F.B. 1066-47
Removed
7-15-69
A.S.C.
Fd S&T
F.B. 1066-47
Con't Right Pg. 51
RETURN TO
LOS ANGELES COUNTY SURVEYOR
726 LOS ANGELES COUNTY
ENGINEERING BLDG.
Do not extend notes this side of this line.
Note: Any Additions or Changes on This Sheet Must be Made or Circled in Red Ink With Date and Name of Person Making Change.

PWFB 0219 504, 505

F.B. ~~1955~~ Pg. ~~58~~

Notes Ck'd by	
Map No.	
Office Work	
Checked	
Date	

Survey of	Jaybrook Dr
W. O.	030308 Tape No. 0169 St'd. 68 °F
Surveyed by	J L Willey
Notes	JLW Date 8-25-54
Indexed	

W.S. 28-A-C

Note: Any Additions or Changes on This Sheet Must be Made or Circled in Red Ink With Date and Name of Person Making Change.

Do not extend notes this side of this line.

RETURN TO
LOS ANGELES COUNTY SURVEYOR
726 LOS ANGELES COUNTY ENGINEERING BLDG.

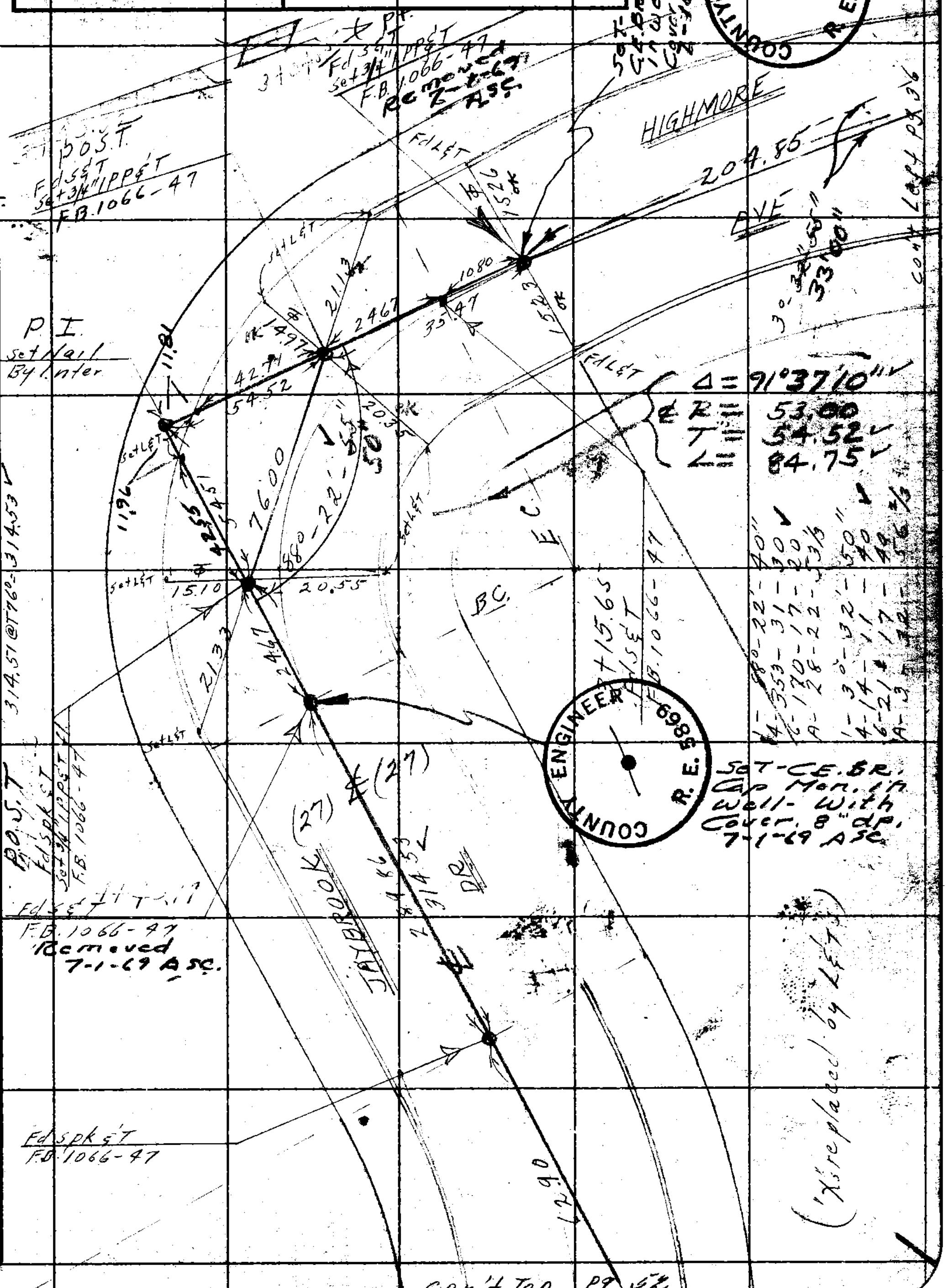

Con't Top Pg 52

76F3098 247 4-52

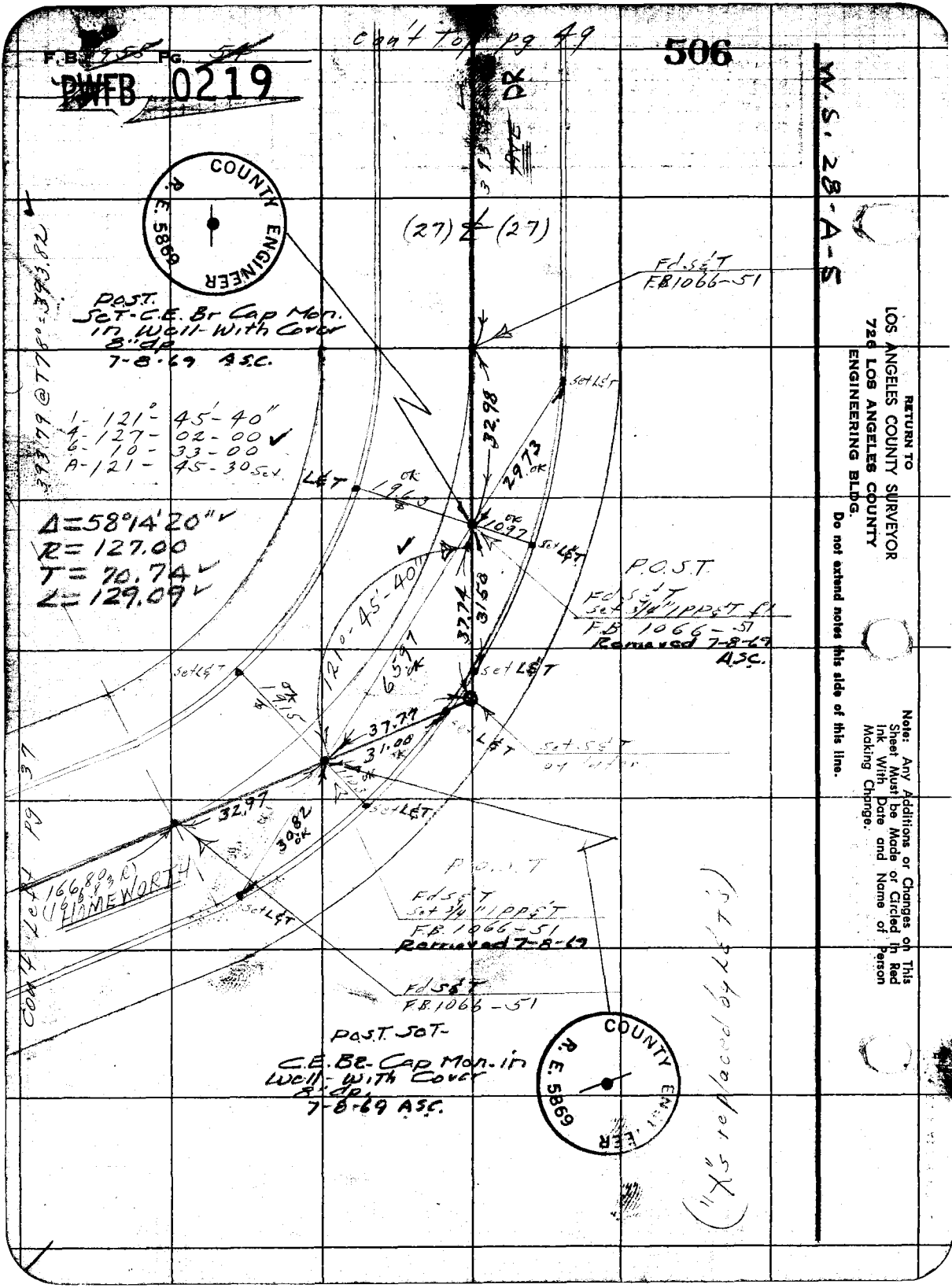

F.B. 1958 Pg. 54
PWFB 0219
Con't Top pg 49
506
W.S. 28-A-5
RETURN TO
LOS ANGELES COUNTY SURVEYOR
726 LOS ANGELES COUNTY
ENGINEERING BLDG.
Do not extend notes this side of this line.
Note: Any Additions or Changes on This Sheet Must be Made or Circled in Red Ink With Date and Name of Person Making Change.
COUNTY ENGINEER R.E. 5869
(27) ℄ (27)
Fd S&T
F.B. 1066-51
P.O.S.T.
Set-C.E. Br Cap Mon. in Well-With Cover 8" dp
7-8-69 A.S.C.
1-121°-45'-40"
4-127-02-00
6-10-33-00
A-121-45-30 Set
Δ=58°14'20"
R=127.00
T=70.74
L=129.09
32.98
29.73
31.50
37.74
65.97
37.77
31.00
32.97
30.82
121°-45'-40"
P.O.S.T.
Fd S&T
Set 3/4" IPP&T
F.B. 1066-51
Removed 7-8-69
A.S.C.
P.O.S.T.
Fd S&T
Set 3/4" IPP&T
F.B. 1066-51
Removed 7-8-69
Fd S&T
F.B. 1066-51
P.O.S.T. Set-
C.E. Br-Cap Mon. in Well-With Cover 8" dp.
7-8-69 A.S.C.
HAMEWORTH
Con't Left pg 37
393.79 @ T78° = 393.82
("X's replaced by L&T's)

Notes Ck'd by	Survey of Jaybrook Dr
Map No.	W. O. 173314 Tape No. St'd. °F
Office Work	Surveyed by JL Willey
Checked	Notes JLW Date 8-26-54
Date	Indexed A. C. Johnson

F.B. 1955 PG. 59

JAYBROOK DR

C.I. 1733.14

TOPOGRAPHY
on
TRUDIE DR
from
Western Ave to Cul-de-Sac

8-26-54
Willey J.L.
Kapp
Paulson
Shoemaker
Halstrom

Note: Any Additions or Changes on This Sheet Must be Made or Circled in Red Ink With Date and Name of Person Making Change.

Do not extend notes this side of this line.

RETURN TO
LOS ANGELES COUNTY SURVEYOR
726 LOS ANGELES COUNTY
ENGINEERING BLDG.

76F3098 247 4-53

F.B. 1955 PG. 60

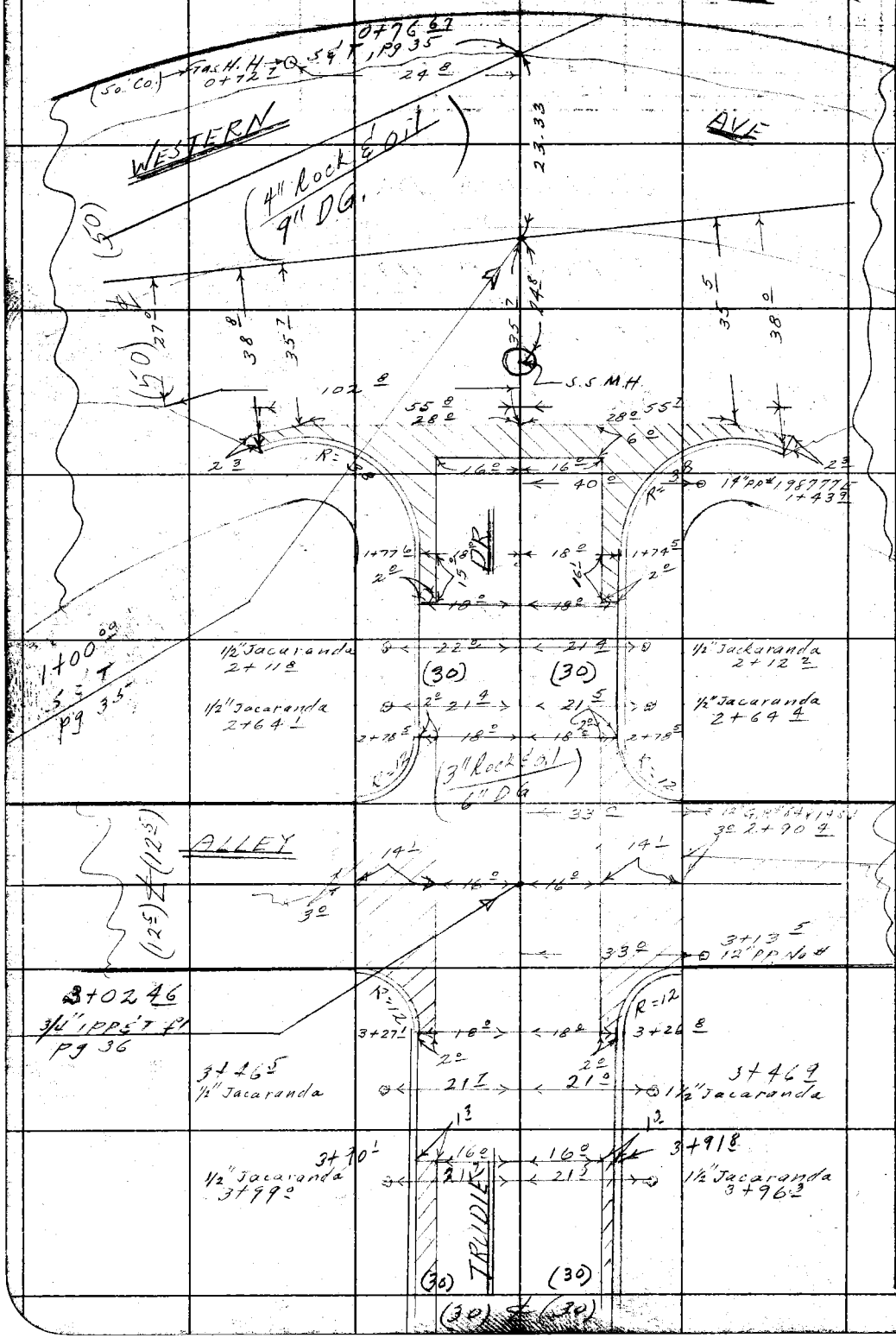

RETURN TO
LOS ANGELES COUNTY SURVEYOR
726 LOS ANGELES COUNTY
ENGINEERING BLDG.
Do not extend notes this side of this line.

Note: Any Additions or Changes on This Sheet Must be Made or Circled in Red Ink With Date and Name of Person Making Change.

Notes Ck'd by	Survey of Jaybrook Dr.
Map No.	W. O. 1733 Tape No. St'd. °F
Office Work	Surveyed by J.L. Willey
Checked	Notes J.L.W. Date 9-1-54
Date	Indexed [redacted] C. Johnson

F.B. 1955 Pg. 61

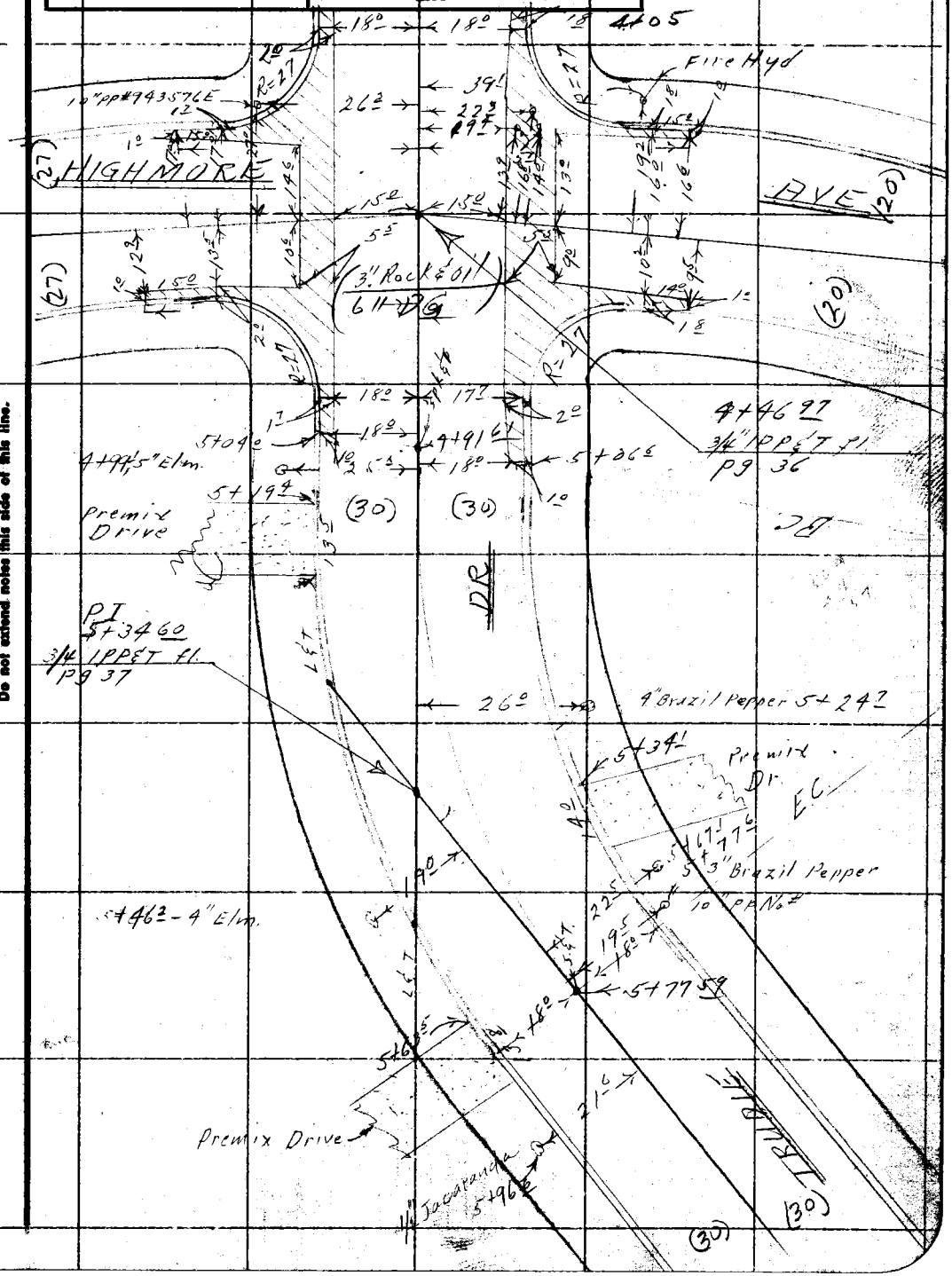

Note: Any Additions or Changes on This Sheet Must be Made or Circled in Red Ink With Date and Name of Person Making Change.

Do not extend notes this side of this line.

RETURN TO
LOS ANGELES COUNTY SURVEYOR
726 LOS ANGELES COUNTY
ENGINEERING BLDG.

76F3095 247 4-52

F.B. 1955 Pg. 62



RETURN TO
LOS ANGELES COUNTY SURVEYOR
726 LOS ANGELES COUNTY
ENGINEERING BLDG.
Do not extend notes this side of this line.

Note: Any Additions or Changes on This Sheet Must be Made or Circled in Red Ink With Date and Name of Person Making Change.

Notes Ck'd by	Survey of Jaybrook Dr
Map No.	W. O. 173314 Tape No. St'd. °F
Office Work	Surveyed by JL Willey
Checked	Notes JLW Date 9-1-54
Date	Indexed A. C. Johnson

F.B. 1955 PG. 63

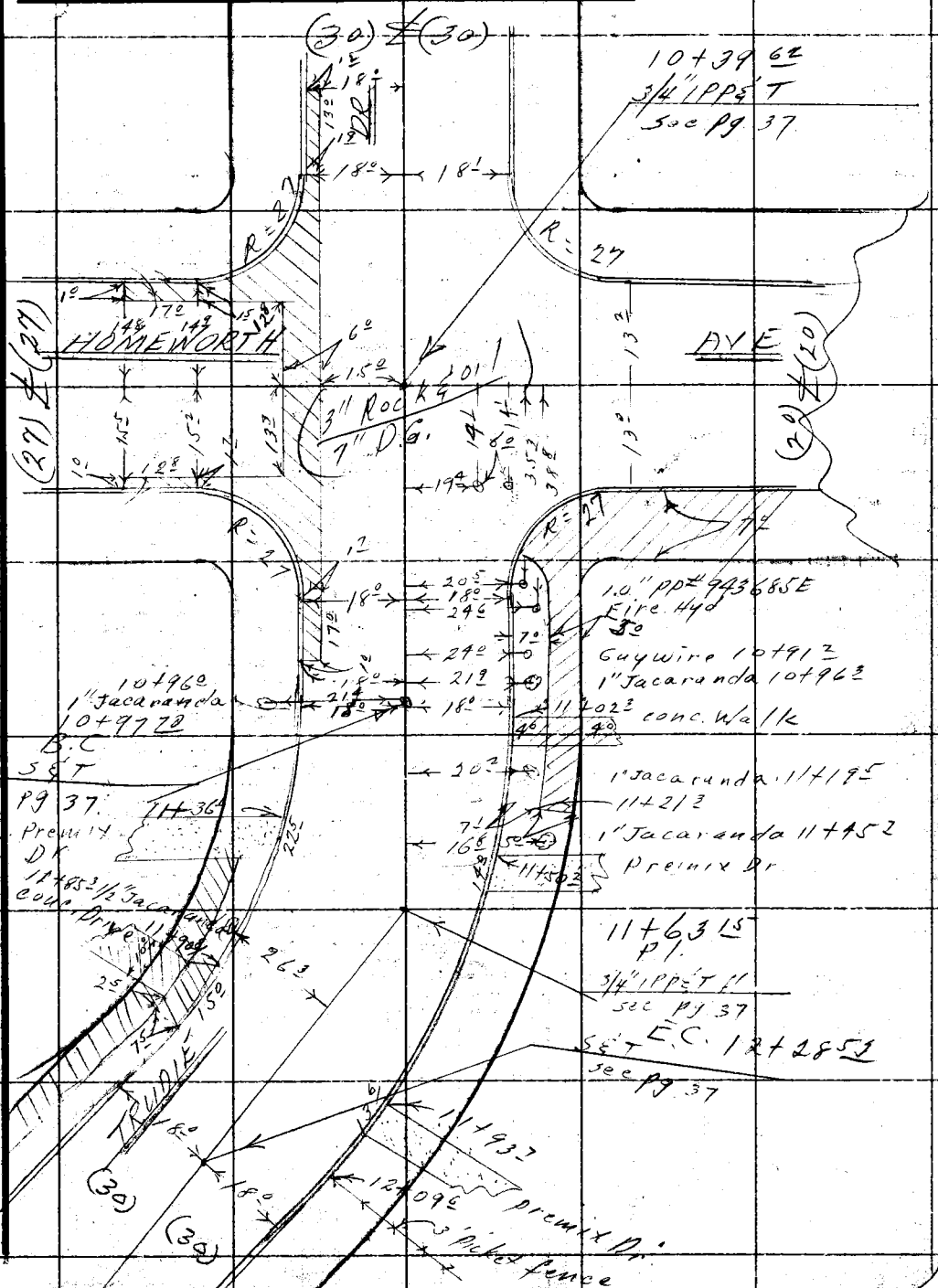

Note: Any Additions or Changes on This Sheet Must be Made or Circled in Red Ink With Date and Name of Person Making Change.

Do not extend notes this side of this line.

RETURN TO
LOS ANGELES COUNTY SURVEYOR
726 LOS ANGELES COUNTY
ENGINEERING BLDG.

76F3098 247 4-54

F.B. 1955 PG. 64



RETURN TO
LOS ANGELES COUNTY SURVEYOR
726 LOS ANGELES COUNTY
ENGINEERING BLDG.

Do not extend notes this side of this line.

Note: Any Additions or Changes on This Sheet Must be Made or Circled in Red Ink With Date and Name of Person Making Change.

Notes Ck'd by	Survey of Taybrook Dr.
Map No.	W. O. 173314 Tape No. St'd. °F
Office Work	Surveyed by JLWilley
Checked	Notes JLW Date 9-1-54
Date	Indexed A. C. Johnson

F.B. 1955 PG. 65

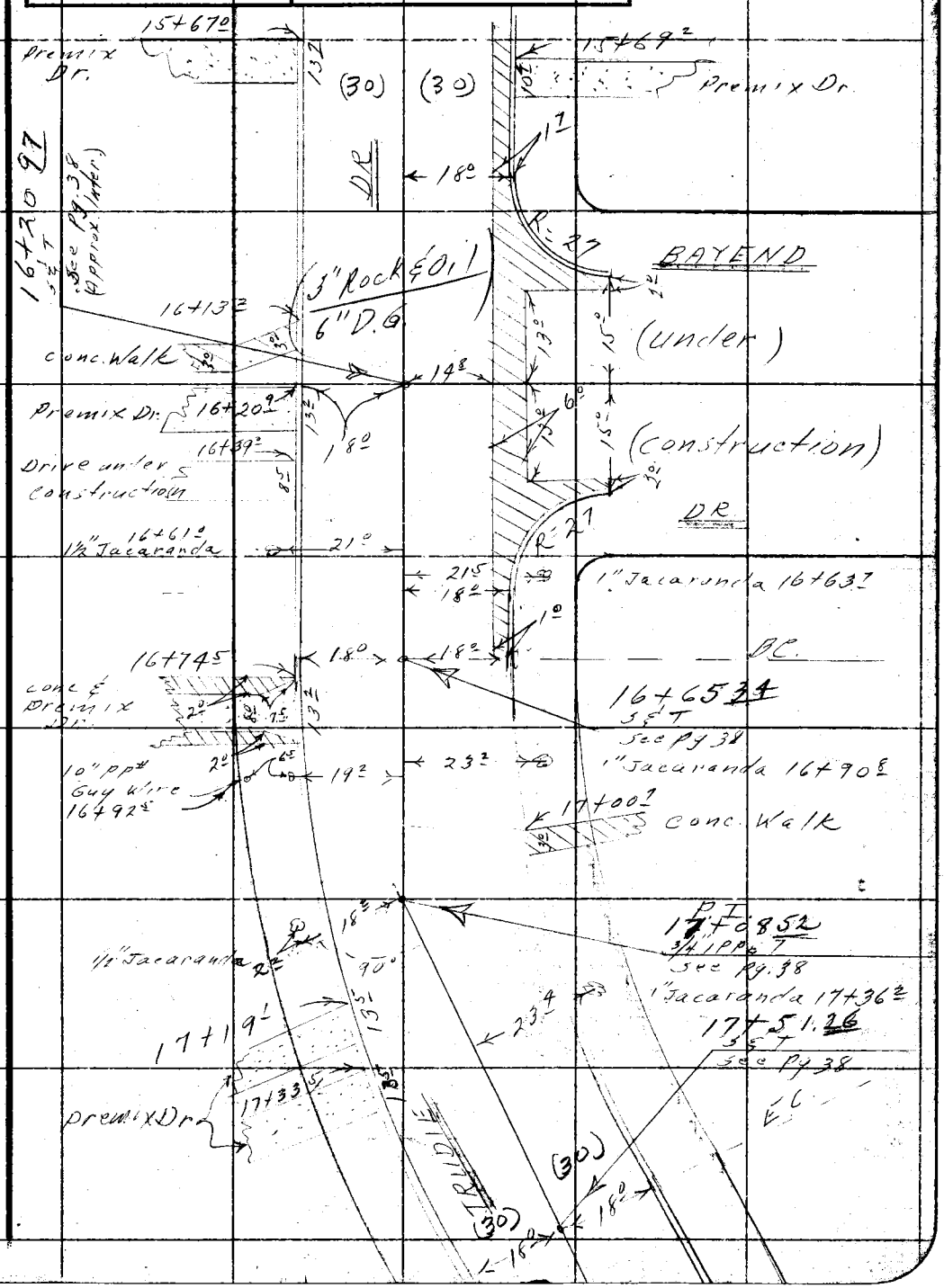

Note: Any Additions or Changes on This Sheet Must be Made or Circled in Red Ink With Date and Name of Person Making Change.

Do not extend notes this side of this line.

RETURN TO
LOS ANGELES COUNTY SURVEYOR
726 LOS ANGELES COUNTY
ENGINEERING BLDG.

76F3098 247 4-52

F.B. 1955 PG. 66

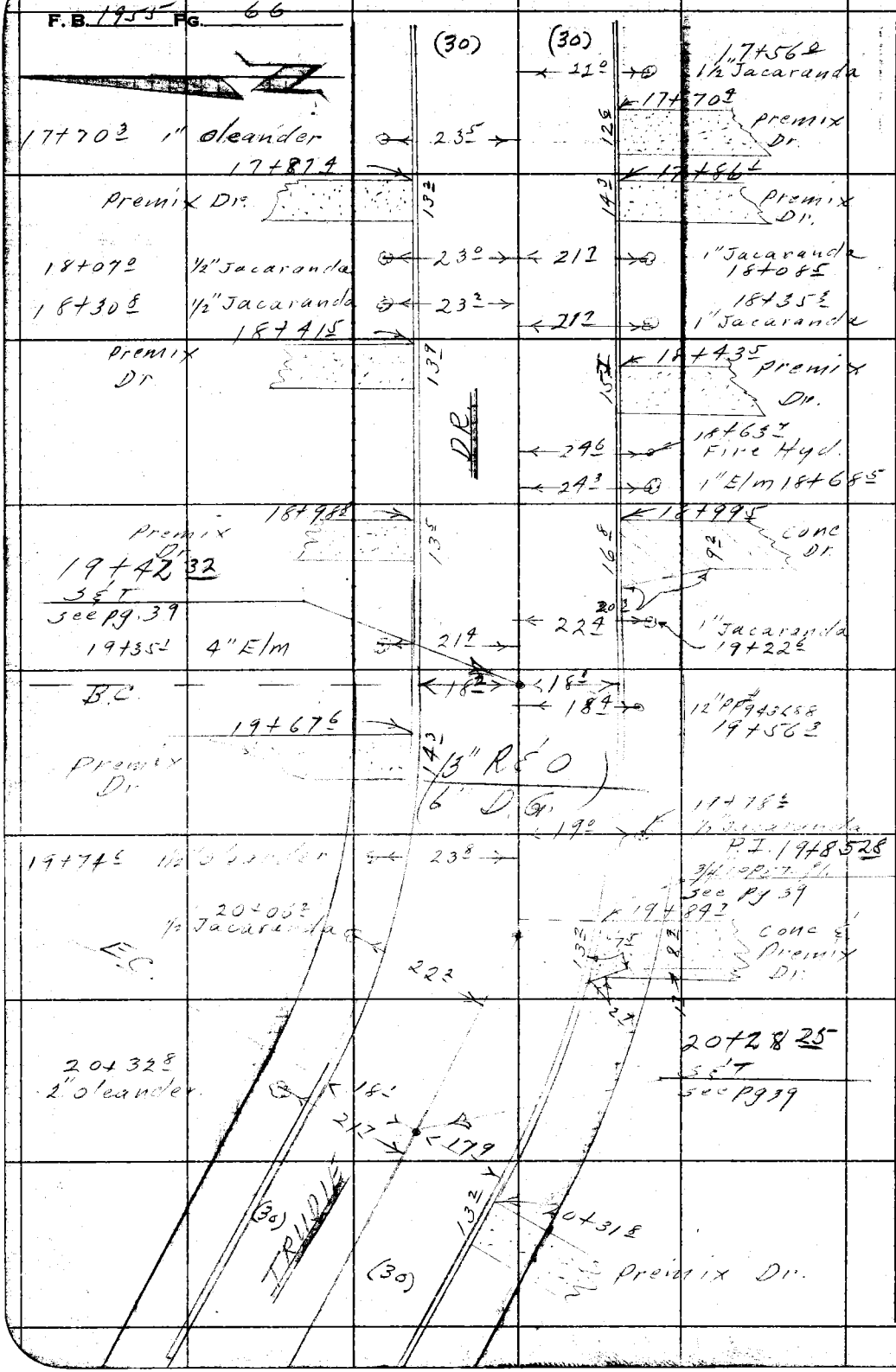

RETURN TO
LOS ANGELES COUNTY SURVEYOR
726 LOS ANGELES COUNTY
ENGINEERING BLDG.
Do not extend notes this side of this line.

Note: Any Additions or Changes on This Sheet Must be Made or Circled in Red Ink With Date and Name of Person Making Change.

Notes Ck'd by	Survey of Jay Brook Dr.
Map No.	W. O. 173314 Tape No. St'd. °F
Office Work	Surveyed by J. L. Willey
Checked	Notes JLW Date 9-1-54
Date	Indexed C. Johnson

F.B. 1955 PG. 67



Note: Any Additions or Changes on This Sheet Must be Made or Circled in Red Ink With Date and Name of Person Making Change.

RETURN TO
LOS ANGELES COUNTY SURVEYOR
726 LOS ANGELES COUNTY
ENGINEERING BLDG.

Do not extend notes this side of this line.

76F3008 247 4-53

F.B. 1955 PG. 68



RETURN TO
LOS ANGELES COUNTY SURVEYOR
726 LOS ANGELES COUNTY
ENGINEERING BLDG.

Do not extend notes this side of this line.

Note: Any Additions or Changes on This Sheet Must be Made or Circled in Red Ink With Date and Name of Person Making Change.

Notes Ck'd by	Survey of Taybrook Dr.
Map No.	W. O. 173314 Tape No. St'd. °F
Office Work	Surveyed by JL Willey
Checked	Notes JLW Date 9-1-54
Date	Indexed C. Johnson

F.B. 1955 Pg. 69

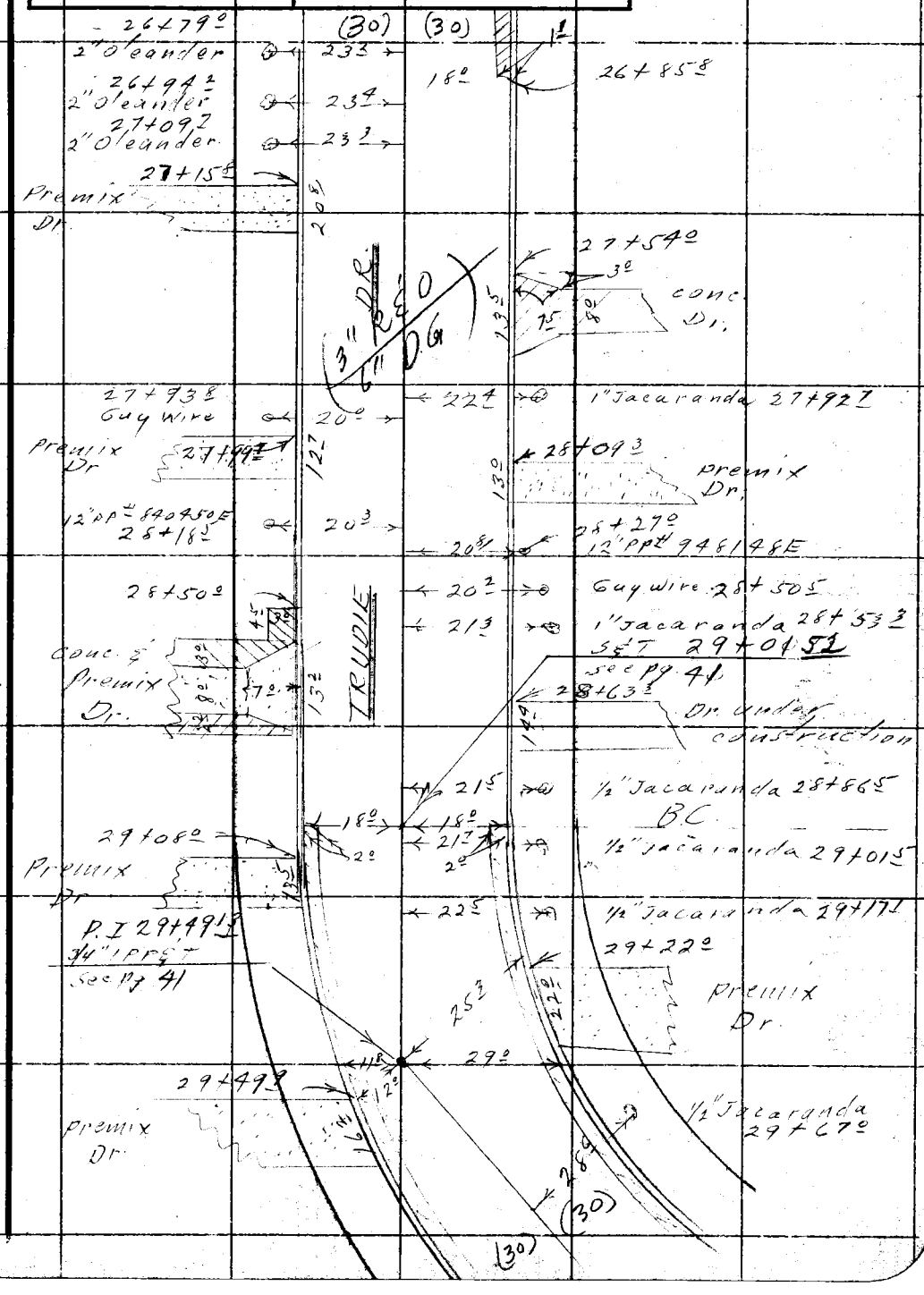

Note: Any Additions or Changes on This Sheet Must be Made or Circled in Red Ink With Date and Name of Person Making Change.

Do not extend notes this side of this line.

RETURN TO
LOS ANGELES COUNTY SURVEYOR
726 LOS ANGELES COUNTY
ENGINEERING BLDG.

76F3098 247 4-53

RETURN TO
LOS ANGELES COUNTY SURVEYOR
726 LOS ANGELES COUNTY
ENGINEERING BLDG.

Note: Any Additions or Changes on This Sheet Must be Made or Circled In Red Ink With Date and Name of Person Making Change.

Do not extend notes this side of this line.

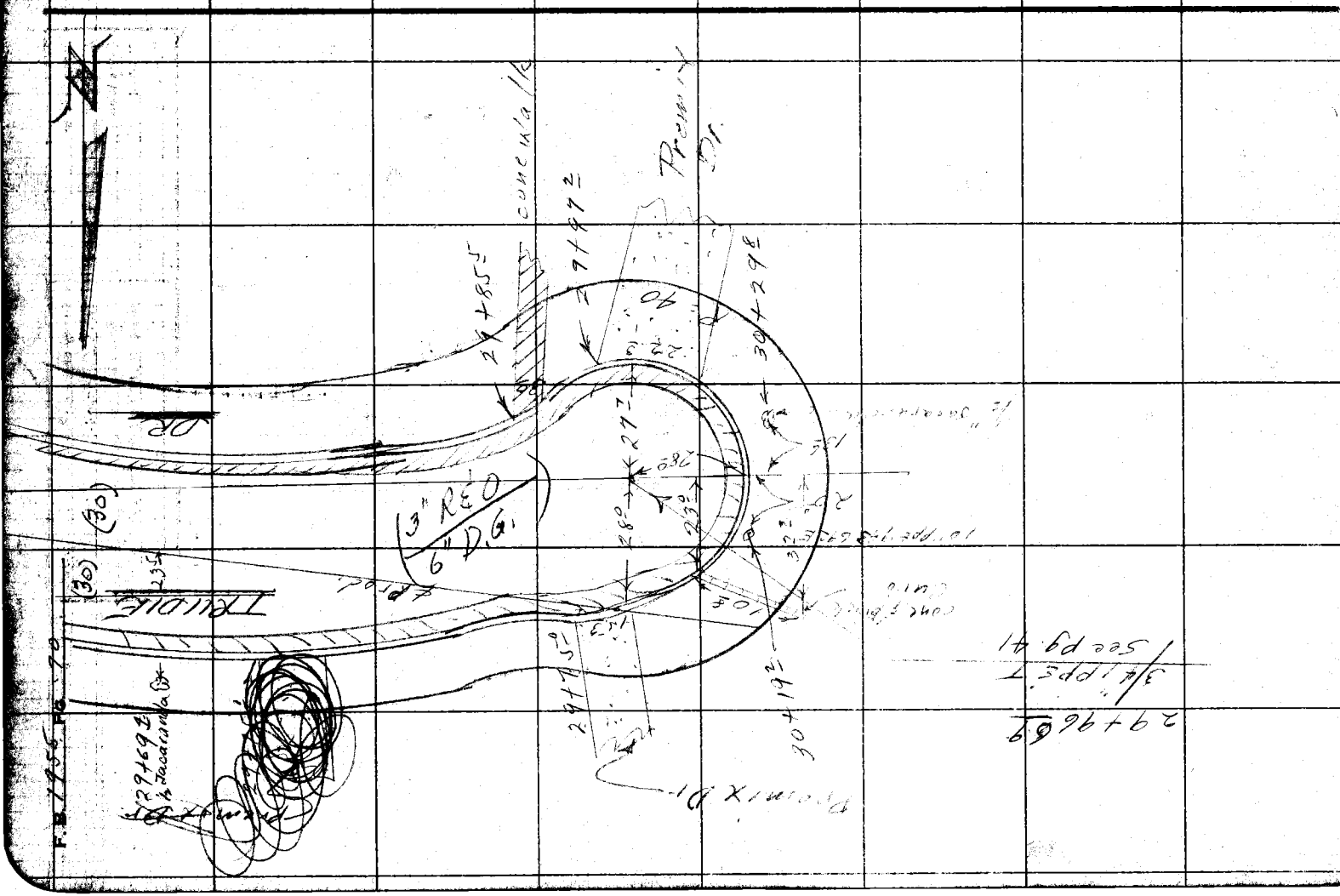

Profile No.	Notes Red.	Plotted	Job No. 1733/4	Division No.	F. B. 1955 Pg. 21
	Date	Date	Survey of Jaybrook Dr.		
X-Sec. No.	Notes Chkd.	Checked	Survey by N.R. Smith Notes N.R.S.	Date 9-7-54	
	Date 9-15-54	Date	Map No.	Indexed C. Johnson	Date

C.I. 1733.14
JAYBROOK DRIVE S.S. DIST

CROSS SECTIONS
on
TRUDIE DRIVE
between
WESTERN AVE & CUL-DE-SAC.

N.R. Smith
H. Frank
D. Le Gault
D. Wilks

STATION	B. S.	H. I.	F. S.	ELEV.

NOTE: ANY ADDITIONS OR CHANGES ON THIS SHEET MUST BE MADE OR CIRCLED IN RED INK, WITH DATE AND NAME OF PERSON MAKING CHANGE.

Do not extend notes this side of this line.

PLEASE RETURN TO
LOS ANGELES COUNTY SURVEYOR
726 Los Angeles County Engineering Bldg.

76L298 307 8-53

76L298 307 8-53

PLEASE RETURN TO
LOS ANGELES COUNTY SURVEYOR
726 LOS ANGELES COUNTY ENGINEERING BLDG.

NOTE: ANY ADDITIONS OR CHANGES ON THIS SHEET MUST BE MADE OR CIRCLED IN RED INK, WITH DATE AND NAME OF PERSON MAKING CHANGE.

Do not extend notes this side of this line.

STATION	B. S.	H. I.	F. S.	ELEV.		
BM, FF-1	3.92	296.96		293.04	BM, [illegible] 293.038 Trudie Dr & Western Ave, N.W. cor BT. spk in cb, 5' W. of W. end C.R.	F.B. 1955-8
0+76.0			469	292.29		℄ E edge of Pmt & gutter
+88.0			432	292.64		℄ Pmt
1+00			417	292.79	[illegible] Ave	℄ Trudie Dr.
"			516	291.80		100' = ℄ Pmt of Western Ave
"			324	293.72	20' [illegible] Western	Ave
1+12.0			442	292.54		℄ Pmt.
+24.0			484	292.12		℄ "
"			591	291.05		102.8 gutter
"			381	293.15	86.[illegible]	
1+38			506	291.90		℄ cross gutter
"			569	291.32		55.8 gutter
"			505	291.91		" N. end of cb
"			453	292.43	55.[illegible]	
"			394	293.02	" [illegible]	
1+74.5			435	292.61		℄
"			456	292.40	18.0 [illegible]	
"			394	293.02	" [illegible]	
1+77.6			424	292.72		℄

F.B. 1955 - Pg. 72 | Job No. 1733.14 | Division No. | Notes Red. | Plotted | Profile

Survey of Taybrook Drive S.S. Dist. | Date | No. | X-Sec.

Survey by H.R. Smith | Notes H.R.S. - 9-7-54 | Notes Chkd. | Date | Checked | No.

Indexed K. C. Johnson | Date | Date

76L298 307 8-53

PLEASE RETURN TO
LOS ANGELES COUNTY SURVEYOR
726 LOS ANGELES COUNTY ENGINEERING BLDG.

NOTE: ANY ADDITIONS OR CHANGES ON THIS SHEET MUST BE MADE OR CIRCLED IN RED INK, WITH DATE AND NAME OF PERSON MAKING CHANGE.

Do not extend notes this side of this line.

STATION	B. S.	H. I.	F. S.	ELEV.	Trudie Dr.	
		29696			Left & South	℄ Right & North
1+77.6			462	29234		18.0 gutter
"			396	29300		" Top of Cb.
2+00			353	29343		℄
"			393	29303		18.0 gutter
"			327	29369		" Top of Cb.
"			29	2941		26.0 break
"			+16	2986		32.0 Top of break
"			+19	2989		132.0 ground
"			428	29268	18.0 gutter	
"			363	29333	" Top of Cb.	
"			31	2939	25.0 break	
"			+19	2989	33.0 Top of bank	
"			+39	3009	133.0 ground.	
2+25			227	29469		℄
"			287	29409		18.0 gutter
"			230	29466		" Top of Cb
"			143	29553	18.0 gutter	
"			213	29483	" Top of Cb	
T.P.	1073	30753	016	29680		
2+78.5			805	29948		℄

Profile Notes Red. Plotted Job No. 1733/4 Division No. F. B. 1955 Pg. 73
No. Date Date Survey of Jaybrook Drive S.S. Dist.
X-Sec. Notes Chkd. Checked Survey by M.A. Smith Notes N.F.S. Date 9-7-54
No. Date Date Map No. Indexed O. Jones Date

76L298 307 8-53

PLEASE RETURN TO
LOS ANGELES COUNTY SURVEYOR
726 LOS ANGELES COUNTY ENGINEERING BLDG.

NOTE: ANY ADDITIONS OR CHANGES ON THIS SHEET MUST BE MADE OR CIRCLED IN RED INK, WITH DATE AND NAME OF PERSON MAKING CHANGE.

Do not extend notes this side of this line.

STATION	B. S.	H. I.	F. S.	ELEV.		
		307 53				
2+78,5			827	29926		18.0 gutter
"			770	29983		" E. end C.R.
"			62	3013		P.L.
"			833	29920	18.0 gutter	
"			776	29977	" E. end C.R.	
"			74	3001	26.0 [illegible]	
"			14	3061	P.L.	
2+90,4			672	30081		℄
"			733	30020		18.0 gutter
"			604	30149		cb & gutter same Elev 30.0 N. end cb.
"			743	30010	18.0 gutter	
"			640	30113	30.0 S. end cb, cb & gutter same elev.	
3+00			563	30190		℄
3+02.46			544	30209	= ℄ lot Trudie Dr. & Alley.	
"			620	30133		18.0 gutter P.L.
"			570	30183		30.0 ℄ Alley
"			395	30358		on back lot line 94.64 ℄ Alley
"			609	30144	18.0 gutter	
"			596	30157	30.0 P.L.	
"			310	30443	95.03 ℄ Alley, back lot line	

F. B. 1955 Pg. 74 Job No. 173314 Division No. Notes Red. Plotted Profile
Survey of Taybrook Dr. S.S. Dist Date Date No.
Survey by N.R. Smith Notes N.R.S. 9-7-54 Notes Chkd. Checked X-Sec.
Indexed C. Johnson Date Date No.

76L298 307 8-53

PLEASE RETURN TO
LOS ANGELES COUNTY SURVEYOR
726 LOS ANGELES COUNTY ENGINEERING BLDG.

NOTE: ANY ADDITIONS OR CHANGES ON THIS SHEET MUST BE MADE OR CIRCLED IN RED INK, WITH DATE AND NAME OF PERSON MAKING CHANGE.

Do not extend notes this side of this line.

STATION	B. S.	H. I.	F. S.	ELEV.	Trudie Drive	
		307 53			Left & South	Right & North
3+15.0			424	30329		℄
"			477	30276		18.0 gutter
"			400	30353		30.0 N. end cb. cb. & gutter same Elev
"			442	30311	18.0 gutter	
"			388	30365	30.0 S. end cb. cb & gutter same Elev	
3+27.0			283	30470		℄
"			343	30410		18.0 gutter
"			289	30464		" N. end cb.
"			28	3047		30.0 bottom of wall
"			00	30753		31.0 ground opp side wall
"			305	30448	15.0 gutter	
"			245	30508	" Top cb. S end	
			23	3052	26.0 break	
			1+32	3107	31.0 Top of break	Head level
T.P.	1170	31889	034	30719		
4+00			682	31207		℄
+05			632	31257		℄
"			673	31216		18.0 gutter
"			604	31285		" E. end cR. N.E. Cor.
			56	3133		30.0 P.L.

Profile Notes Red. ____ Plotted ____ Job No. 173314 Division No. ____ F. B. 1955 Pg. 75
No. ____ Date ____ Date ____ Survey of Taybrook Dr. S.S. Dist.
X-Sec. Notes Chkd. ____ Checked ____ Survey by N.R. Smith Notes N.R.S. Date 9-7-54
No. ____ Date ____ Date ____ Map No. ____ Indexed C. Johnson Date ____

76L298 307 8-53

PLEASE RETURN TO
LOS ANGELES COUNTY SURVEYOR
726 LOS ANGELES COUNTY ENGINEERING BLDG.

NOTE: ANY ADDITIONS OR CHANGES ON THIS SHEET MUST BE MADE OR CIRCLED IN RED INK, WITH DATE AND NAME OF PERSON MAKING CHANGE.

Do not extend notes this side of this line.

F. B. 1955 Pg. 76 | Job No. 1733/4 | Division No. | Notes Red. | Plotted | No. | Profile
Survey of Jaybrook Dr. S.S. Dist. | Date | Date | No. | X-Sec.
Survey by H.A. Smith | Notes H.A.S. - 9-7-54 | Notes Chkd. | Checked
Indexed L. C. Jordan | Date | Date | Date | No.

STATION	B. S.	H. I.	F. S.	ELEV.		
		318 89			Lot ℄	
4+05.0			36	3153		31.0 N. side of wall
"			698	31191	18.0 gutter	
"			637	31252	" E. end C.R. S.E. Cor.	
"			59	3130	25.0 Grade	
"			32	3157	30.0 P.L.	
4+33.5			348	31541		℄
"			383	31506		18.0 gutter
"			294	31595		44.0 "
"			232	31657		" N. end C.R. N.E. Cor.
"			409	31480	18.0 gutter	
"			296	31593	44.0 gutter	
"			234	31655	" S. end C.R. S.E. Cor.	
4+46.97			217	31671	℄ Jaybrook Dr. & Highmore Ave	
T.P. on BM FF-2	8.93	325 75	207	31682	[illegible] Elev. = 316.840	
4+46.97			932	31643		18.0 gutter
"			883	31692		30.0 ℄ Highmore Ave. back lot line
"			642	31933		" " "
"			955	31620	18.0 gutter	
"			915	31660	30.0 P.L. ℄ Highmore Ave back lot line	
"			709	31866	88.0 ℄ Highmore Ave	

76L298 307 8-53

PLEASE RETURN TO
LOS ANGELES COUNTY SURVEYOR
726 LOS ANGELES COUNTY ENGINEERING BLDG.

NOTE: ANY ADDITIONS OR CHANGES ON THIS SHEET MUST BE MADE OR CIRCLED IN RED INK, WITH DATE AND NAME OF PERSON MAKING CHANGE.

Do not extend notes this side of this line.

STATION	B. S.	H. I.	F. S.	ELEV.		
		32575				
4+61.7			767	31808		℄
"			785	31790		18.0 gutter
"			734	31841		46.0 gutter
"			674	31901		" N. end C.R. N.W. Cor
"			820	31755	18.0 gutter	
"			762	31813	45.5 gutter	
"			701	31874	"	S. end C.R. S.W. Cor
4+88.7			507	32068		℄
"			548	32027		18.0 gutter
			501	32074		" Wl. end C.R. N.W. Cor
			46	3211		29.0 Toe Slope
			18	3239		34.0 Top Slope
			563	32012	18.0 gutter	
			505	32070	" Wl. end C.R. S.W. Cor.	
			46	3211	31.0 Toe slope	
			09	3248	37.0 Top "	
5+00			398	32177		℄
T.P.	1076	33587	064	32511		
			1065	32522		℄ on P.I.
5+77.6			636	32957		℄

Profile No. ____ Notes Red. ____ Plotted ____ Job No. 17314 Division No. ____ F. B. 1955 Pg. 77
X-Sec. No. ____ Date ____ Date ____ Survey of Taylbrook Dr. S.S. Dist.
Notes Chkd. ____ Checked ____ Survey by H.R. Smith Notes H.R.S. Date 5-7-54
Date ____ Date ____ Map No. ____ Index C. Johnson

76L298 307 8-53

PLEASE RETURN TO
LOS ANGELES COUNTY SURVEYOR
726 LOS ANGELES COUNTY ENGINEERING BLDG.

NOTE: ANY ADDITIONS OR CHANGES ON THIS SHEET MUST BE MADE OR CIRCLED IN RED INK, WITH DATE AND NAME OF PERSON MAKING CHANGE.

Do not extend notes this side of this line.

STATION	B. S.	H. I.	F. S.	ELEV.	Trudie Drive	
		33587			Left [illegible]	Right & North
5+77.6			57	330 2	93.0 N.W. Cor of house on Lot # 65, This Lot has been graded out, There for is 5'± Lower Than Natural ground	
"			662	329 25	18.0 [illegible]	
"			605	329 82	" cb.	
"			57	330 2	30.0 P.L.	
6+00			382	332 05		℄
T.P.	11 39	347 12	014	335 73		
7+00			289	344 23		℄
"			328	343 84		18.0 gutter
"			276	344 36		" cb.
"			22	344 9		30.0 P.L.
"			+68	353 9		45.0
"			311	344 01	18.0 gutter	
"			253	344 59	" cb.	
"			25	344 6	30.0 P.L.	
"			+10	348 1	64.0 ground	
T.P.	11 44	358 42	014	346 98		
8+00			122	357 20		℄
"			161	356 81		18.0 gutter
"			117	357 25		" cb.

F. B. 1955 Pg. 78 Job No. 173314 Division No. Notes Red. Plotted Profile
Survey of Taybrook Dr. S.S. Dist Date Date No. X-Sec.
Survey by N.R. Smith Notes N.R.S. 9-7-54 Notes Chkd. Checked
Indexed C. Johnson Date Date Date No.

76L298 307 8-53

PLEASE RETURN TO
LOS ANGELES COUNTY SURVEYOR
726 LOS ANGELES COUNTY ENGINEERING BLDG.

NOTE: ANY ADDITIONS OR CHANGES ON THIS SHEET MUST BE MADE OR CIRCLED IN RED INK, WITH DATE AND NAME OF PERSON MAKING CHANGE.

Do not extend notes this side of this line.

STATION	B. S.	H. I.	F. S.	ELEV.	Trudie Dr.	
		358 42			Left & South	Right & North
8+00			01	358 3		30.0 P.L. High To North
"			158	356 84	18.0 gutter	
"			105	357 37	" cb.	
"			00	358 4	30.0 High To South	
T.P.	11 07	369 12	037	358 05		
T.P.	11 27	380 21	018	368 94		
9+00			996	370 25		℄
"			1039	369 82		18.0 gutter
"			982	370 39		" cb.
"			90	371 2		30.0 P.L.
"			75	372 7		31.0 High To North
"			1056	369 65	18.0 gutter	
"			1000	370 21	" cb	
"			94	370 8	30.0 P.L.	
"			79	372 3	130.0 most Ely Cor. of Lot #45	
T.P.	10 75	390 70	026	379 95		
9+95.0			1000	380 70		℄
"			1044	380 26		18.0 gutter
"			978	380 92		" E. end C.R. N.E. Cor
"			86	382 L		30.0 P.L.

Profile Notes Red. ____ Plotted ____ Job No. 1733.14 Division No. ____ F. B. 1955 Pg. 79
No. ____ Date ____ Date ____ Survey of Jaybrook Dr. S.S. Dist.
X-Sec. Notes Chkd. ____ Checked ____ Survey by N.R. Smith Notes N.R.S. Date 9-7-54
No. ____ Date ____ Date ____ Map No. ____ Indexed C. Johnson Date ____

76L298 307 8-53

PLEASE RETURN TO
LOS ANGELES COUNTY SURVEYOR
726 LOS ANGELES COUNTY ENGINEERING BLDG.

NOTE: ANY ADDITIONS OR CHANGES ON THIS SHEET MUST BE MADE OR CIRCLED IN RED INK, WITH DATE AND NAME OF PERSON MAKING CHANGE.

Do not extend notes this side of this line.

STATION	B. S.	H. I.	F. S.	ELEV.		
		390 70				
10+00			959	38111		℄
"			1009	38061	18.0 gutter	
"			952	38118	" S. end C.R. S.E. Cor	
"			99	3808	30.0 P.L.	
10+25.5			753	38317		℄
"			790	38280		18.0 gutter
"			693	38377		43.0 "
"			632	38438		" N. end C.R. N.E. Cor
"			880	38190	45.0 gutter	
"			831	38259	" S. end C.R. S.E. cor	
10+39.62			646	38424	℄ Lot Trudie Dr. & Homeworth Dr.	
"			693	38377		18.0 gutter
"			651	38419		30.0 P.L. on ℄ Homeworth Dr.
"			315	38755		105.0 on ℄ Homeworth Dr.
"			733	38337	30.0 [illegible]	
"			973	38097	115.0	
10+53.5			531	38539		℄
"			592	38478		18.0 gutter

F. B. 1955 Pg. 80
Job No. 173314 Division No. ____ Notes Red. ____ Plotted ____ Profile
Survey of Taybrook Dr. S.S. Dist. Date ____ Date ____ No. ____
Survey by N.R. Smith Notes N.R.S. 9-7-54 Notes Chkd. ____ Checked ____ X-Sec.
Indexed C. Johnson Date ____ Date ____ Date ____ No. ____

76L298 307 8-53

PLEASE RETURN TO
LOS ANGELES COUNTY SURVEYOR
726 LOS ANGELES COUNTY ENGINEERING BLDG.

NOTE: ANY ADDITIONS OR CHANGES ON THIS SHEET MUST BE MADE OR CIRCLED IN RED INK, WITH DATE AND NAME OF PERSON MAKING CHANGE.

Do not extend notes this side of this line.

STATION	B. S.	H. I.	F. S.	ELEV.		
		390 70				
10+53.5			572	384 98		47.0 gutter
"			509	385 61		" N. end C.R. N.W. Cor
"			661	384 09	45.0 gutter	
"			598	384 72	" S. end C.R. S.W. Cor	
10+80.0			318	387 52		℄
"			351	387 19	18.0 gutter	
"			295	387 75	" W. end C.R. S.W. Cor.	
			271	387 99	30.0 P.L.	
10+83.0			295	387.75		℄
"			347	387 33		18.0 gutter
"			284	387 86		"
"			30	387.70		30.0 P.L. W. end C.R. N.W. Cor.
T.P. BM, FF-4	10 58	398 77	258	388 19 ~~388 12~~	BM, F.F.-4, Elev. = 388.188	pg. 11
11+00			954	389 23		℄
P.I. 11+63.15			483	393.94		℄ at P.I.
"			475	394.02		at ℄ of St
"			502	393.75		18.0 from ℄ St gutter
"			444	394.33		" " " Top of Cb
"			39	394.87		30.0 from ℄ St P.L.
"			506	393.71	8.8 from P.I. gutter	

Profile Notes Red. ____ Plotted ____ Job No. 1733/4 Division No. ____ F. B. 1955 Pg. 81
No. ____ Date ____ Date ____ Survey of Jayworth Dr. S.S. Dist.
X-Sec. Notes Chkd. ____ Checked ____ Survey by N.R. Smith Notes N.R.S. Date 9-7-54
No. ____ Date ____ Date ____ Map No. ____ Indexed ____ Date ____

76L298 307 8-53

PLEASE RETURN TO
LOS ANGELES COUNTY SURVEYOR
726 LOS ANGELES COUNTY ENGINEERING BLDG.

NOTE: ANY ADDITIONS OR CHANGES ON THIS SHEET MUST BE MADE OR CIRCLED IN RED INK, WITH DATE AND NAME OF PERSON MAKING CHANGE.

Do not extend notes this side of this line.

STATION	B. S.	H. I.	F. S.	ELEV.		
		39877				
11+63.15			452	394.25	8.8 from [illegible] top cb.	
"			49	393.87	20.8 " "	
"			60	392.77	70.8 " " back of house.	
"			125	386.27	1400± back [illegible] line	Hand level
12+00			185	396.92		℄
"			220	396.57		19.5 gutter
"			170	397.07		" cb.
"			125	397.52		30.0 P.L.
"			328	395.49	15.5 gutter ?	
"			278	395.99	" cb ?	
"			17	397.07	30.0 P.L.	
T.P.	1070	40935	012	398.65		
13+00			583	403.52		℄
+14			531	404.04		℄
"			566	403.69		18.0 gutter
"			515	404.20		" cb.
"			43	405.05		30.0 P.L. High to North
"			561	403.74	18.0 gutter	
"			517	404.18	" cb.	
"			56	403.75	30.0 P.L.	

F. B. 1955 Pg. 82 Job No. 173314 Division No. Notes Red. Plotted Profile
Survey of Jayworth Dr. S.S. Dist Date Date No. X-Sec.
Survey by N.R. Smith Notes N.R.S. 9-7-54 Notes Chkd. Checked
Indexed C. Johnson Date Date Date No.

76L298 307 8-53

PLEASE RETURN TO
LOS ANGELES COUNTY SURVEYOR
726 LOS ANGELES COUNTY ENGINEERING BLDG.

NOTE: ANY ADDITIONS OR CHANGES ON THIS SHEET MUST BE MADE OR CIRCLED IN RED INK, WITH DATE AND NAME OF PERSON MAKING CHANGE.

Do not extend notes this side of this line.

STATION	B. S.	H. I.	F. S.	ELEV.		
		40935				
13+14.0			77	4016	42.0 N.W. cor of house	
"			86	4007	69.0 S.W " " "	
14+00			290	40645		℄
+24			219	40716		℄
"			250	40685		18.0 gutter
"			200	40735		" cb. High to North
"			244	40691	18.0 gutter	
"			194	40741	" cb.	
"			29	4064	45.0 N.W. Cor of house	
"			33	4060	80.0 S.W " " "	
T.P.	1134	42031	038	40897	14+83± spk on ℄ ST.	9-7-54 / 9-8-54
15+00			1076	40955		℄
"			1127	40904		18.0 gutter
"			1062	40969		" cb.
"			101	4102		27.0 Toe Slope
"			44	4159		42.0 Top "
"			1110	40921	18.0 gutter	
"			1053	409.78	" cb	
"			99	4104		
15+79			713	41318		℄

Profile Notes Red. ____ Plotted ____ Job No. 173314 Division No. ____ F. B. 1955 Pg. 83
No. ____ Date ____ Date ____ Survey of Joy Brook Dr. S.S. Dist.
X-Sec. Notes Chkd. ____ Checked ____ Survey by N.R. Smith Notes N.R.S. Date 9-7-54
No. ____ Date ____ Date ____ Map No. ____ Indexed ____ Date ____

76L298 307 8-53

PLEASE RETURN TO
LOS ANGELES COUNTY SURVEYOR
726 LOS ANGELES COUNTY ENGINEERING BLDG.

NOTE: ANY ADDITIONS OR CHANGES ON THIS SHEET MUST BE MADE OR CIRCLED IN RED INK, WITH DATE AND NAME OF PERSON MAKING CHANGE.

Do not extend notes this side of this line.

F. B. 1955 Pg. 84 | Job No. 133.14 | Division No. | Notes Red. | Plotted | Profile No.
Survey of Jay Brook Dr S.S. Dist | Date | Date | X-Sec. No.
Survey by H.R. Smith | Notes N.R.S. 9-8-54 | Notes Chkd. | Checked
Indexed C. Johnson | Date | Date | Date | No.

STATION	B. S.	H. I.	F. S.	ELEV.	Trade	
		420 31				
15+79			763	412 68	18.0 gutter	
"			698	413 33	" cb.	
"			71	413 2	30.0 P.L.	
16+00			581	414.56		℄
+06			547	414 84		℄
"			595	414 36		18.0 gutter
"			535	414 96		" cb
"			52	415 1		30.0 P.L. High to North
"			584	414 47	18.0 gutter	
"			574	414 57	45.0 "	
"			519	415 12	" S. end S.R.S.E. Cor	
16+20.97			459	415 72	[illegible] Trade Dr. & Beyond Dr.	
+36.0			370	416 61		℄
"			397	416 34	18.0 gutter	
"			343	416 88	45.0 "	
"			290	417 41	" S. end GN S.W. Cor	
+63			150	418 51		℄
"			208	418 23		15.0 gutter
"			153	418 78		" cb
"			11	419 2		30.0 P.L. High to North

76L298 307 8-53

PLEASE RETURN TO
LOS ANGELES COUNTY SURVEYOR
726 LOS ANGELES COUNTY ENGINEERING BLDG.

NOTE: ANY ADDITIONS OR CHANGES ON THIS SHEET MUST BE MADE OR CIRCLED IN RED INK, WITH DATE AND NAME OF PERSON MAKING CHANGE.

Do not extend notes this side of this line.

STATION	B. S.	H. I.	F. S.	ELEV.	Trudie Dr	
		42031			Left & South	Right & North
16+63			203	41828	18.0 gutter	
"			144	41887	" W. end CR. SW. cor.	
"			09	4194	30.0 P.L. High to South	
BM FF-6			498	41533	BM, FF-6 Elev = 415.343	
T.P.	10 88	43098	021	42010		
17+00			1052	42046		℄
18+00			426	42672		℄
"			478	42620		18.0 gutter
"			410	42688		" cb.
"			32	4278		30.0 P.L. High to North
"			463	42635	18.0 gutter	
"			410	42688	" cb.	
"			30	4280	30.0 P.L. High to South	
T.P.	11 42	44215	025	43073		
19+00			902	433.13		℄
"			942	43273		18.0 gutter
"			895	43320		" cb.
"			80	434.15		30.0 P.L. High to North
			938	432.77	18.0 gutter	
			889	433.26	" cb.	

Profile Notes Red. ____ Plotted ____ Job No. 173314 Division No. ____ F. B. 1955 Pg. 85
No. ____ Date ____ Date ____ Survey of Jaybrook Dr. S.S. Dist.
X-Sec. Notes Chkd. ____ Checked ____ Survey by N.P. Smith Notes N.P.S. Date 9-8-54
No. ____ Date ____ Date ____ Map No. ____ Indexed C. John Date

76L298 307 8-53

PLEASE RETURN TO
LOS ANGELES COUNTY SURVEYOR
726 LOS ANGELES COUNTY ENGINEERING BLDG.

NOTE: ANY ADDITIONS OR CHANGES ON THIS SHEET MUST BE MADE OR CIRCLED IN RED INK, WITH DATE AND NAME OF PERSON MAKING CHANGE.

Do not extend notes this side of this line.

STATION	B. S.	H. I.	F. S.	ELEV.	Trade Drive	
		44215			Left & South	Right & North
19+00			85	433.6	30.0 P.L. High to South	
20+00			227	439.85		℄
"			260	439.55		20.0 gutter
"			203	440.12		" cb.
"			17	440.4		32.0 P.L. High to North
"			259	439.56	16.0 gutter	
"			209	440.06	" cb.	
"			16	440.5	28.0	
"			22	439.9	136.0 back lot line	
T. P.	1156	45348	023	44[illegible].92		
20+54.5			968	443.80		℄
"			1008	443.40	18.0 gutter	
"			955	443.93	" cb.	
"			92	444.28	30.0 P.L.	
"			92	444.28	83.0 SE. Cor of house - Low Point	
21+00			627	447.21		℄
"			665	446.83		18.0 gutter
"			600	447.48		" cb.
"			54	448.08		30.0 High to North
"			665	446.83	18.0 [illegible]	

F. B. 1955 Pg. 86 Job No. 1733/4 Division No. Notes Red. Plotted Date Checked Date No. Profile
Survey of Jaybrook Dr. S.S. Dist. Date Notes Chkd. Date No. X-Sec.
Survey by N.A. Smith Notes N.A.S. 9-8-54 Date
Indexed C. Johnson Date

76L298 307 8-53

PLEASE RETURN TO
LOS ANGELES COUNTY SURVEYOR
726 LOS ANGELES COUNTY ENGINEERING BLDG.

NOTE: ANY ADDITIONS OR CHANGES ON THIS SHEET MUST BE MADE OR CIRCLED IN RED INK, WITH DATE AND NAME OF PERSON MAKING CHANGE.

Do not extend notes this side of this line.

STATION	B. S.	H. I.	F. S.	ELEV.	Trudie Drive	
		45348			Left & South	Right & North
21+00			612	44736	18.0 cb.	
"			62	4473	30.0 PL	
BM, FF-15			661	44687	BM, F.F-15, Elev. 446.914	Pg 15
T.P.	1141	46470	019	45329		
22+00			963	45507		℄
+18.0			817	45653		℄
"			856	45614		18.0 gutter
"			796	45674		" cb.
"			59	4588		30.0 PL. High To North
"			859	45611	18.0 gutter	
"			800	45670	" cb.	
"			77	4570	30.0 PL.	
"			89	4558	78.0 S.E. Cor. of house	
22+61.0			478	45992		℄
"			515	45955	18.0 gutter	
"			455	46015	" cb. same house	
"			48	4599	30.0 PL.	
"			60	4587	78.0 S.W. Cor of house	
23+00			163	46307		℄
TP.	1135	47591	014	46456		

Profile Notes Red. ____ Plotted ____ Job No. 1733.14 Division No. ____ F. B. 1955 Pg. 87
No. ____ Date ____ Date ____ Survey of Jaybrook Dr. S.S. DIST.
X-Sec. Notes Chkd. ____ Checked ____ Survey by N.R. Smith Notes N.R.S. Date 9-8-54
No. ____ Date ____ Date ____ Map No. ____ Indexed C. Johnson

76L298 307 8-53

PLEASE RETURN TO
LOS ANGELES COUNTY SURVEYOR
726 LOS ANGELES COUNTY ENGINEERING BLDG.

NOTE: ANY ADDITIONS OR CHANGES ON THIS SHEET MUST BE MADE OR CIRCLED IN RED INK, WITH DATE AND NAME OF PERSON MAKING CHANGE.

Do not extend notes this side of this line.

STATION	B. S.	H. I.	F. S.	ELEV.	Trade Drive	
		47591			Left & South	Right & North
23+31.0			1018	46573		℄
"			1069	46522	18.0 gutter	
"			1008	46583	" cb	
"			90	4669	30.0 [illegible]	
"			114	4645	79.0 S.W. Cor. of house	
23+72			630	46961		℄
"			667	46924		18.0 gutter
"			610	46981		" cb.
"			37	4722	same	30.0 P.L. High to North
"			655	46936	18.0 gutter	
"			495	47096	" cb	
"			67	4692	30.0 [illegible]	
"			86	4673	79.0 S.W. Cor. of house	
24+00			352	47239		℄
T.P.	1148	48733	006	47585		
24+40.0			1085	47648		℄
"			1123	47610		18.0 gutter
"			1063	47670		" cb.
"			99	4674		30.0 P.L. Hight to North
"			1116	47617	18.0 gutter	

F. B. 1955 Pg. 88 Job No. 1733.14 Division No. Notes Red. Plotted Date No. Profile
Survey of Taybrook Dr. S.S. Dist. Date X-Sec.
Survey by N.A. Smith Notes N.R.S. 9-8-54 Notes Chkd. Checked
Indexed C. Johnson Date Date No.

76L298 307 8-53

PLEASE RETURN TO
LOS ANGELES COUNTY SURVEYOR
726 LOS ANGELES COUNTY ENGINEERING BLDG.

NOTE: ANY ADDITIONS OR CHANGES ON THIS SHEET MUST BE MADE OR CIRCLED IN RED INK, WITH DATE AND NAME OF PERSON MAKING CHANGE.

Do not extend notes this side of this line.

STATION	B. S.	H. I.	F. S.	ELEV.	Trudie Dr.	
		457 33			Left & South	Right & North
24+40			1064	476 69	18.0 cb.	
"			1060	477 3	30.0 P.L.	
"			1200	475 3	78.0 S.E. Cor of house	
24+83.5			658	480 75		
"			687	480 46	18.0 gutter	
"			636	480 97	" cb.	house
"			72	480 1	30.0 P.L.	
"			82	479 1	78.0 S.W. cor of house	
25+00			455	482 48		℄
T.P.	11 22	498 40	015	487 18		
25+87.5			720	491 20		℄
"			782	490 58		18.0 gutter
"			714	491 26		" E. end N.E. Cor
"			65	491 9		30.0 P.L. High to North
"			776	490 64	18.0 gutter	
"			712	491 28	"	
"			64	492 0	30.0 P.L. High to South	
26+00			596	492 44		℄
26+14.5			454	493 86		℄
			513	493 27		46.0 gutter

Profile Notes Red. ____ Plotted ____ Job No. 1733/4 Division No. ____ F. B. 1955 Pg. 89
No. ____ Date ____ Date ____ Survey of Tagdrook Dr. S.S. Dist
X-Sec. Notes Chkd. ____ Checked ____ Survey by M.P. Smith Notes M.P.S. Date 9-8-54
No. ____ Date ____ Date ____ Map No. ____ Indexed C. John Date

76L298 307 8-53

PLEASE RETURN TO
LOS ANGELES COUNTY SURVEYOR
726 LOS ANGELES COUNTY ENGINEERING BLDG.

NOTE: ANY ADDITIONS OR CHANGES ON THIS SHEET MUST BE MADE OR CIRCLED IN RED INK, WITH DATE AND NAME OF PERSON MAKING CHANGE.

Do not extend notes this side of this line.

STATION	B. S.	H. I.	F. S.	ELEV.		
		49840				
26+14.5						46.0 N. end CR. N.E. Cor
"			512	49328	15.0 [illegible]	
"			458	49382	46.0 "	
"			393	49447	" S. end CR. S.E. Cor.	
"			310	49530	= ℄ [illegible] Trudie Dr. & Jaybrook Dr	
26+28.34			320	49520		15.0 Point on ℄ Jaybrook Dr.
"			321	49519		30.0 [illegible] or ℄ Jaybrook Dr.
"			350	49490		70. ℄ Jaybrook Dr.
"			455	49385		100' " Lower to North
"			359	49481	[illegible]	
"			316	49524	30.0 [illegible]	
"			432	49408	[illegible] back 1st line	
26+44.5			153	49687		℄
"			236	49604		46.0 gutter
"			175	49665		" N. end CR. N.W. Cor.
"			220	49620	15.0 [illegible]	
"			212	49628	46.0 "	
"			153	49687	" S. end CR. S.W. Cor.	
BM FF-7			762	49078	BM [illegible] = 490.838	pg 16
T.P.	11 55	50974	021	49819		

F. B. 1955 Pg. 90
Job No. 173314 Division No. Notes Red. Plotted Profile
Survey of Jaybrook Dr. S.S. Dist. Date Date No.
Survey by N.A. Smith Notes N.A.S. - 9 - 8 - 54 Notes Chkd. Checked X-Sec.
Indexed C. Johnson Date Date Date No.

76L298 307 8-53

PLEASE RETURN TO
LOS ANGELES COUNTY SURVEYOR
726 LOS ANGELES COUNTY ENGINEERING BLDG.

NOTE: ANY ADDITIONS OR CHANGES ON THIS SHEET MUST BE MADE OR CIRCLED IN RED INK, WITH DATE AND NAME OF PERSON MAKING CHANGE.

Do not extend notes this side of this line.

STATION	B. S.	H. I.	F. S.	ELEV.	Trudie Dr.	
		50974			Left & South	Right & North
26+71.5			1025	49949		℄
"			1053	49921		18.0 gutter
"			1003	49971		" W. end C.R. N.W. Cor
"			87	5010		30.0 P.L.
"			1079	49895	18.0 gutter	
"			1020	49954	" W end C.R. S.W. Cor.	
"			96	5001	30.0 P.L.	
27 +00			728	50246		℄
T.P.	1135	52074	035	50939		
27+80.0			1039	51035		℄
"			1076	50998		18.0 gutter
"			1020	51054		" Cb.
"			100	5107		30.0 P.L.
"			1089	50985	18.0 gutter	
"			1033	51041	" Cb.	
"			96	5111	30.0 P.L.	
"			112	5095	80.0 S.E. cor of house	
28+00			836	51238		℄
28 +22.0			641	51433		℄
"			664	51410	18.0 gutter	

Profile Notes Red. ____ Plotted ____ Job No. 1733.19 Division No. ____ F. B. 1955 Pg. 91
No. ____ Date ____ Date ____ Survey of Taybrook Dr. S.S. Dist.
X-Sec. Notes Chkd. ____ Checked ____ Survey by N.R. Smith Notes N.R.S. Date 9-8-54
No. ____ Date ____ Date ____ Map No. ____ Indexed C. Johnson Date ____

76L298 307 8-53

PLEASE RETURN TO
LOS ANGELES COUNTY SURVEYOR
726 LOS ANGELES COUNTY ENGINEERING BLDG.

NOTE: ANY ADDITIONS OR CHANGES ON THIS SHEET MUST BE MADE OR CIRCLED IN RED INK, WITH DATE AND NAME OF PERSON MAKING CHANGE.

Do not extend notes this side of this line.

STATION	B. S.	H. I.	F. S.	ELEV.		
		520 74				
28+22.0			609	514 65	18.0 cb.	
"			64	514 3	30.0 P.L.	
"			78	512 9	80.0 S.W. Cor of house	
28+65.5			240	518 34		℄
"			284	517 90		18.0 gutter
"			225	518 49		" cb.
"			29	517 8		30.0 P.L.
"			46	516 1		50.0 S.W. Cor of house
"			54	515 3		83.0 N.W. Cor " "
T.P.	11 50	531 95	029	520 45		
29+00			1078	521 17		℄
29+21.0			911	522 84		℄
"			986	522 09		18.0 gutter
"			921	522 74		" cb.
"			96	522 3		30.0 P.L.
"			116	530 79		50.0 S.W. Cor of house
"			123	519 6		70.0 N.W. " "
P.I. 29+49.9			709	524 86		℄ Taken at 90° to back line
"			734	524 61		11.8 gutter
"			679	525 16		" cb.

F. B. 1955 Pg. 92 Job No. 1733.14 Division No. Notes Red. Plotted Profile
Survey of Jaybrook Dr. S.S. Dist. Date Date No.
Survey by N.R. Smith Notes N.R.S. - 9-8-54 Notes Chkd. Checked X-Sec.
Indexed C. Johnson Date Date Date No.

76L298 307 8-53

PLEASE RETURN TO
LOS ANGELES COUNTY SURVEYOR
726 LOS ANGELES COUNTY ENGINEERING BLDG.

NOTE: ANY ADDITIONS OR CHANGES ON THIS SHEET MUST BE MADE OR CIRCLED IN RED INK, WITH DATE AND NAME OF PERSON MAKING CHANGE.

Do not extend notes this side of this line.

STATION	B. S.	H. I.	F. S.	ELEV.	Trudie Dr	
		531 95			Left & South	Right & North
29+49.9			66	5253		30.0 P.L.
"			761	52434	Taken at 90° to back line 29.0 gutter	
"			696	52499	" cb	
"			66	5253	30.0 P.L.	
29+96.69			436	52659		℄ = Center of Circle
"			449	52746		28.0 gutter
"			390	52805		" cb.
"			35	5284		40.0 ground.
"			472	52723	28.0 gutter	
"			412	52783	" cb.	
"			24	5295	40.0 ground high to south	
30+24.69			360	52835		℄ gutter
"			302	52893		℄ cb.
BM FF-8			599	52596	BM FF-8, Elev. 526.044, F.B. 1955-17 Trudie Dr. (S. side) at Cul-De-Sac. BT. spk. in cb. at W P.L. House # 2126	

Profile Notes Red. ____ Plotted ____ Job No. 1733/4 Division No. ____ F. B. 1955 Pg. 93
No. ____ Date ____ Date ____ Survey of Taybrook Dr. S.S. Dist.
X-Sec. Notes Chkd. ____ Checked ____ Survey by N.R. Smith Notes N.R.S. Date 9-8-54
No. ____ Date ____ Date ____ Map No. ____ Indexed C. John ____ Date ____

F. B. 1955 Pg. 94

Job No. Division No. Notes Red. Plotted

Survey of Date Date

Survey by Notes Notes Chkd. Checked

Indexed Date Date Date

Profile No.

X-Sec. No.

STATION	B. S.	H. I.	F. S.	ELEV.

Do not extend notes this side of this line.

PLEASE RETURN TO

LOS ANGELES COUNTY SURVEYOR

726 LOS ANGELES COUNTY ENGINEERING BLDG.

NOTE: ANY ADDITIONS OR CHANGES ON THIS SHEET MUST BE MADE OR CIRCLED IN RED INK, WITH DATE AND NAME OF PERSON MAKING CHANGE.

761298 307 8-53

Notes Ck'd by	Survey of Jaybrook Dr.
Map No.	W. O. 1733.14 Tape No. St'd. °F
Office Work	Surveyed by J.L. Willey
Checked	Notes J.L.W. Date 9-2-54
Date	Indexed

F.B. 1955 Pg. 95

JAYBROOK DRIVE
C.I. 1733.14

TOPOGRAPHY
on
HIGHMORE AVE
&
JAYBROOK DRIVE
from
Trudie Dr. & Highmore Ave
to
Trudie Dr. & Jaybrook Dr.

8-31-54
Willey J.L.
Kapp
Paulson
Shoemaker

(Note:- The driveways on the various lots are parallel to the P/L, - also the fences & retaining walls)

Note: Any Additions or Changes on This Sheet Must be Made or Circled in Red Ink With Date and Name of Person Making Change.

Do not extend notes this side of this line.

RETURN TO
LOS ANGELES COUNTY SURVEYOR
726 LOS ANGELES COUNTY
ENGINEERING BLDG.

76F3008 247 4-58

F.B. 1955 Pg. 96

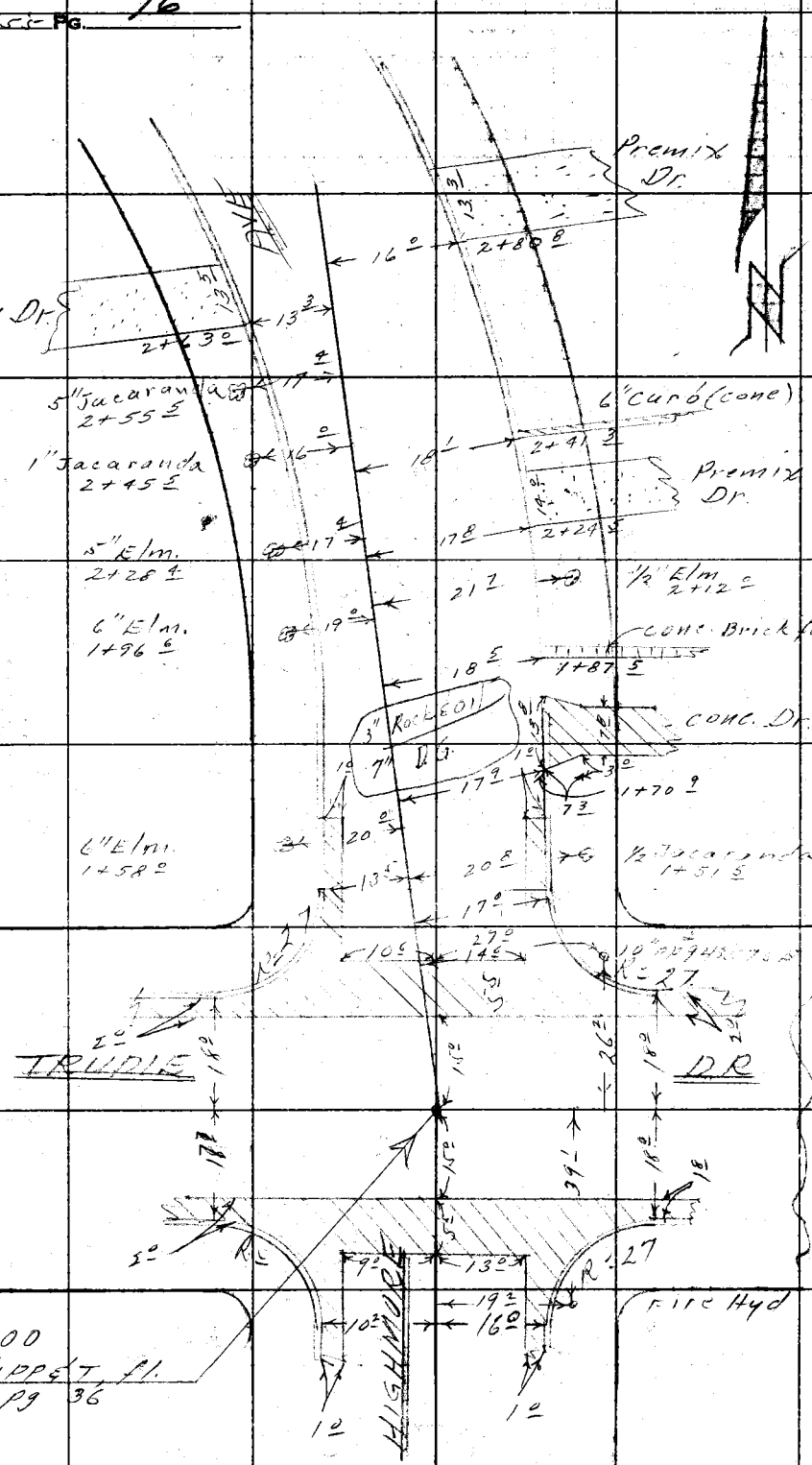

RETURN TO
LOS ANGELES COUNTY SURVEYOR
726 LOS ANGELES COUNTY
ENGINEERING BLDG.
Do not extend notes this side of this line.

Note: Any Additions or Changes on This Sheet Must be Made or Circled in Red Ink With Date and Name of Person Making Change.

Notes Ck'd by		Survey of Jaybrook Dr.	F.B. 1955 Pg. 97
Map No.		W. O. 77314 Tape No. Sr'd. °F	
Office Work		Surveyed by JLWilley	
Checked		Notes JLW. Date 9-3-54	
Date		Indexed C. Johnson	

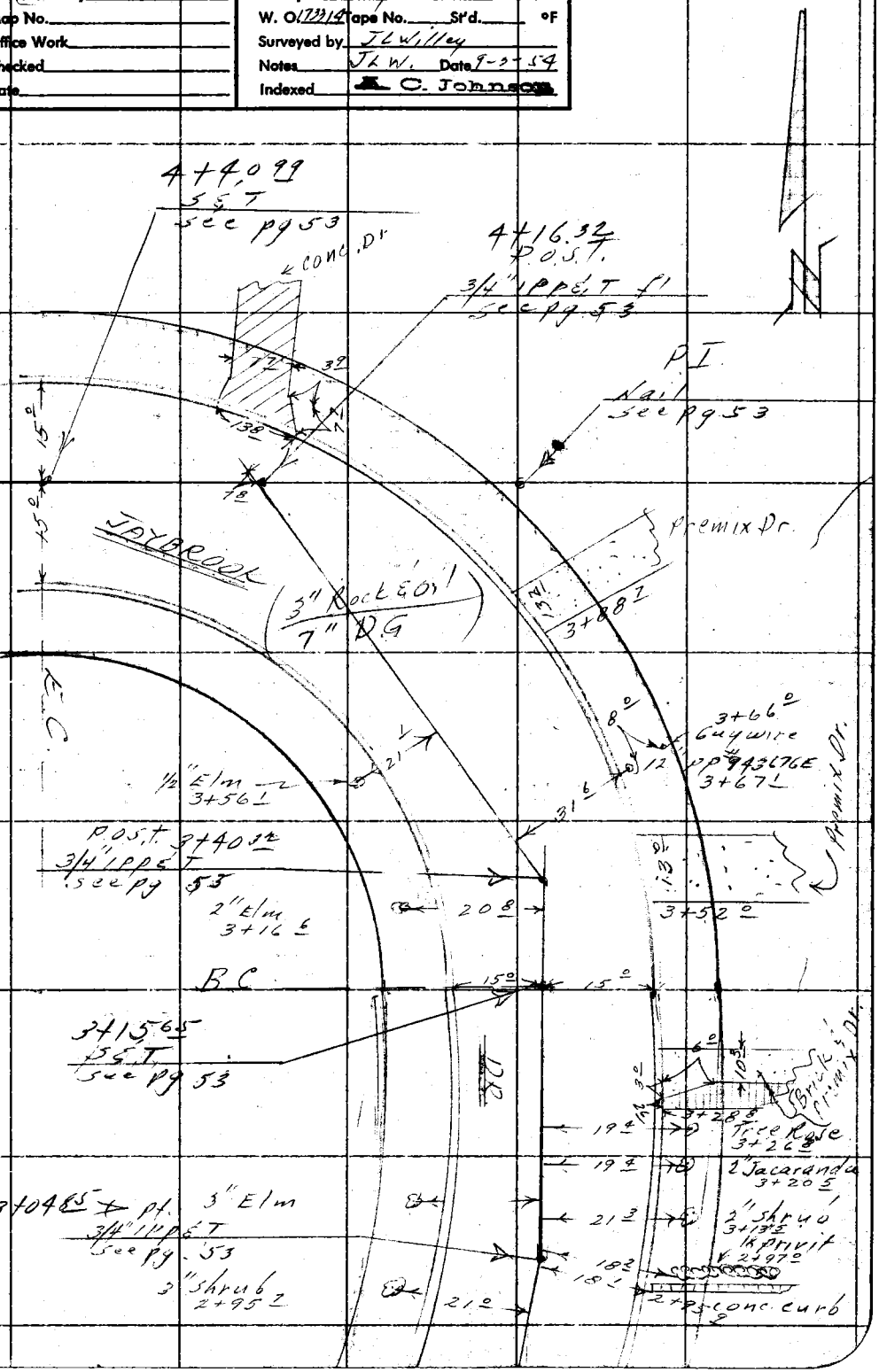

Note: Any Additions or Changes on This Sheet Must be Made or Circled in Red Ink With Date and Name of Person Making Change.

Do not extend notes this side of this line.

RETURN TO
LOS ANGELES COUNTY SURVEYOR
726 LOS ANGELES COUNTY
ENGINEERING BLDG.

76F3088 247 4-52

F. B. 1911 PG.

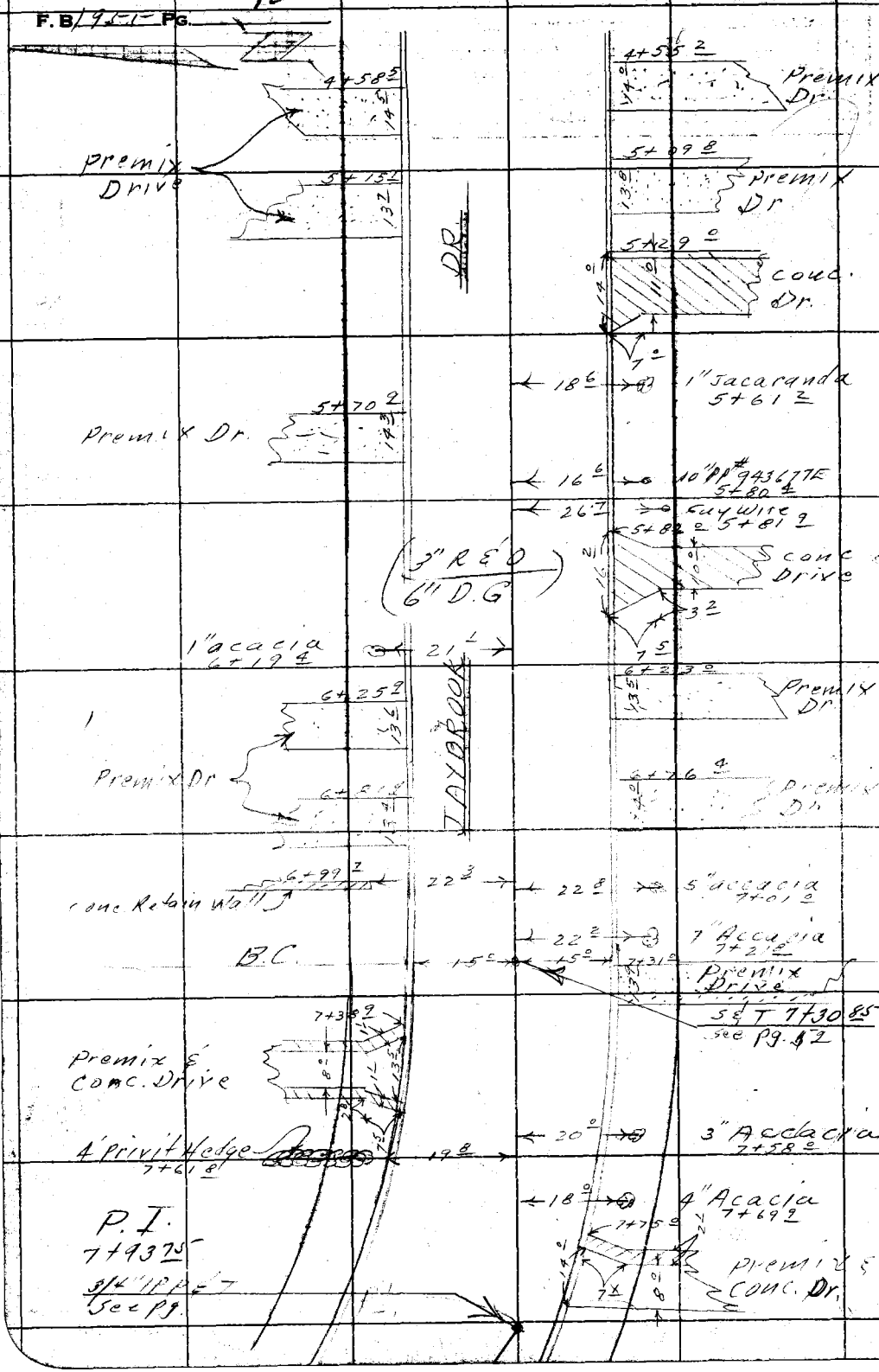

RETURN TO
LOS ANGELES COUNTY SURVEYOR
726 LOS ANGELES COUNTY
ENGINEERING BLDG.
Do not extend notes this side of this line.

Note: Any Additions or Changes on This Sheet Must be Made or Circled in Red Ink With Date and Name of Person Making Change.

Notes Ck'd by	Survey of Jaybrook Dr
Map No.	W. O. 73314 Tape No. St'd. °F
Office Work	Surveyed by JL Willey
Checked	Notes JLW Date 9-3-54
Date	Indexed A. C. Johnson

F. B. 1951 PG. 99



Note: Any Additions or Changes on This Sheet Must be Made or Circled in Red Ink With Date and Name of Person Making Change.

Do not extend notes this side of this line.

RETURN TO
LOS ANGELES COUNTY SURVEYOR
726 LOS ANGELES COUNTY
ENGINEERING BLDG.

76F3098 247 4-53

F. B. 1958 PG. 100



RETURN TO
LOS ANGELES COUNTY SURVEYOR
726 LOS ANGELES COUNTY
ENGINEERING BLDG.
Do not extend notes this side of this line.

Note: Any Additions or Changes on This Sheet Must be Made or Circled in Red Ink With Date and Name of Person Making Change.

101

Notes Ck'd by	Survey of Jay brook Dr
Map No.	W. O. 1733 Tape No. St'd. °F
Office Work	Surveyed by J L Willey
Checked	Notes JLW Date 9-3-54
Date	Indexed J. C. Johnson

F. B. 1954 Pg.

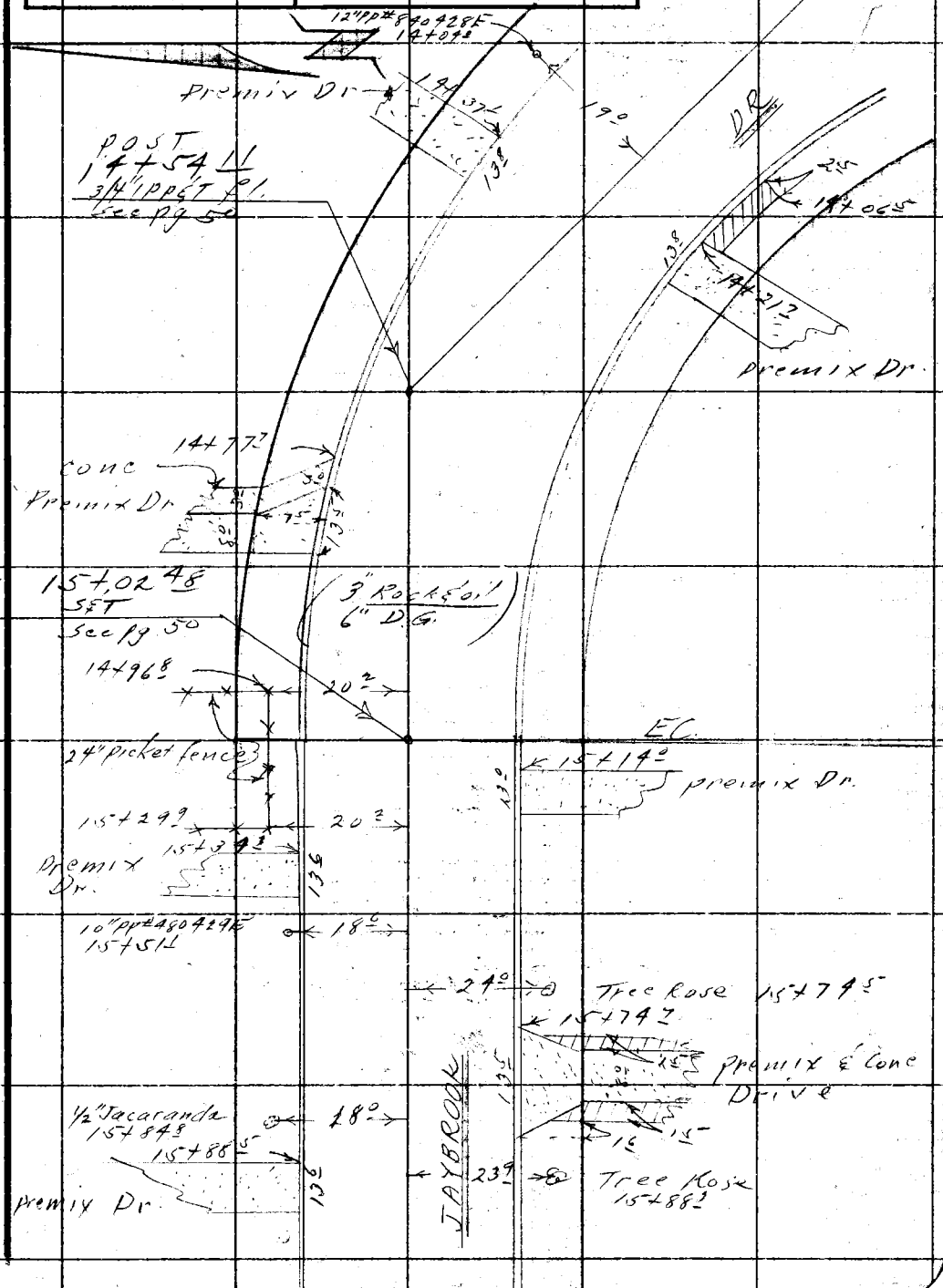

Note: Any Additions or Changes on This Sheet Must be Made or Circled in Red Ink With Date and Name of Person Making Change.

Do not extend notes this side of this line.

RETURN TO
LOS ANGELES COUNTY SURVEYOR
726 LOS ANGELES COUNTY
ENGINEERING BLDG.

78FROSS 247 4-55

F.B. 1955 Pg. 102

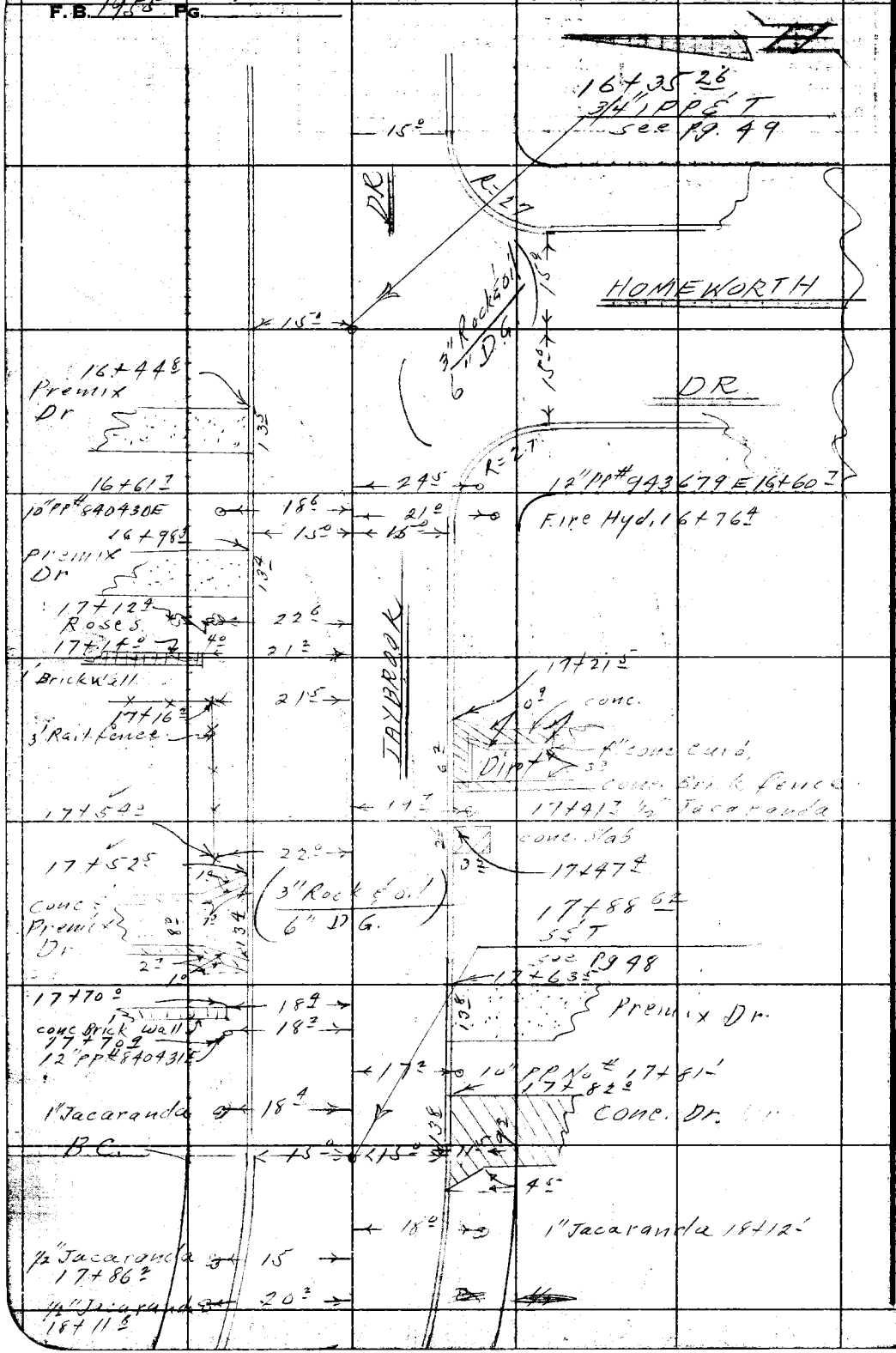

RETURN TO
LOS ANGELES COUNTY SURVEYOR
726 LOS ANGELES COUNTY
ENGINEERING BLDG.

Do not extend notes this side of this line.

Note: Any Additions or Changes on This Sheet Must be Made or Circled in Red Ink With Date and Name of Person Making Change.

Notes Ck'd by	Survey of Jaybrook Dr.	F.B. 1955 PG. 103
Map No.	W. O. 173314 Tape No. St'd. °F	
Office Work	Surveyed by J.L. Willey	
Checked	Notes J.L.W. Date 9-3-54	
Date	Indexed A. C. Johnson	

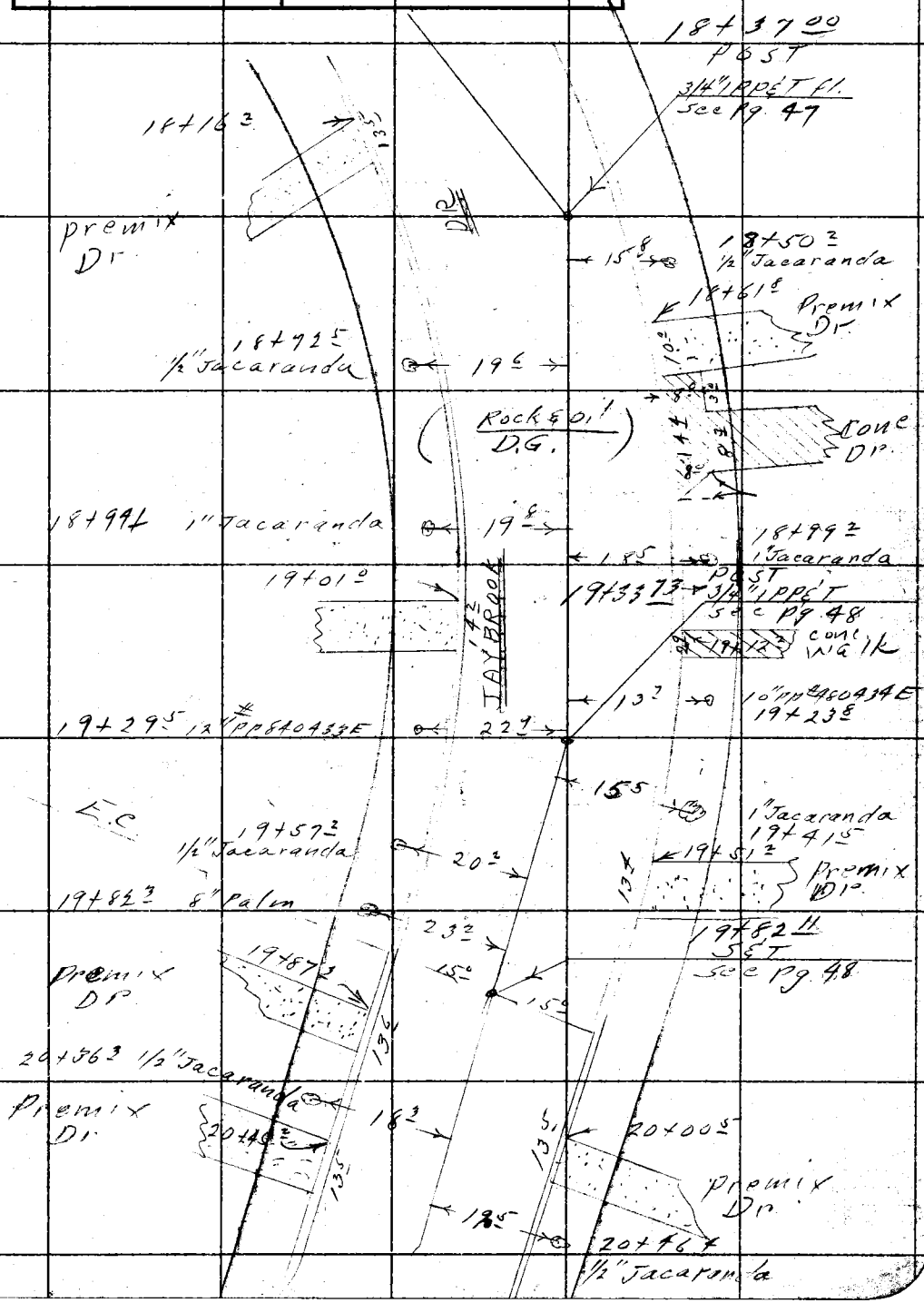

Notes: Any Additions or Changes on This Sheet Must be Made or Circled in Red Ink With Date and Name of Person Making Change.

Do not extend notes this side of this line.

RETURN TO
LOS ANGELES COUNTY SURVEYOR
726 LOS ANGELES COUNTY
ENGINEERING BLDG.

7672005 247 4-58

F.B. 1955 PG. 104

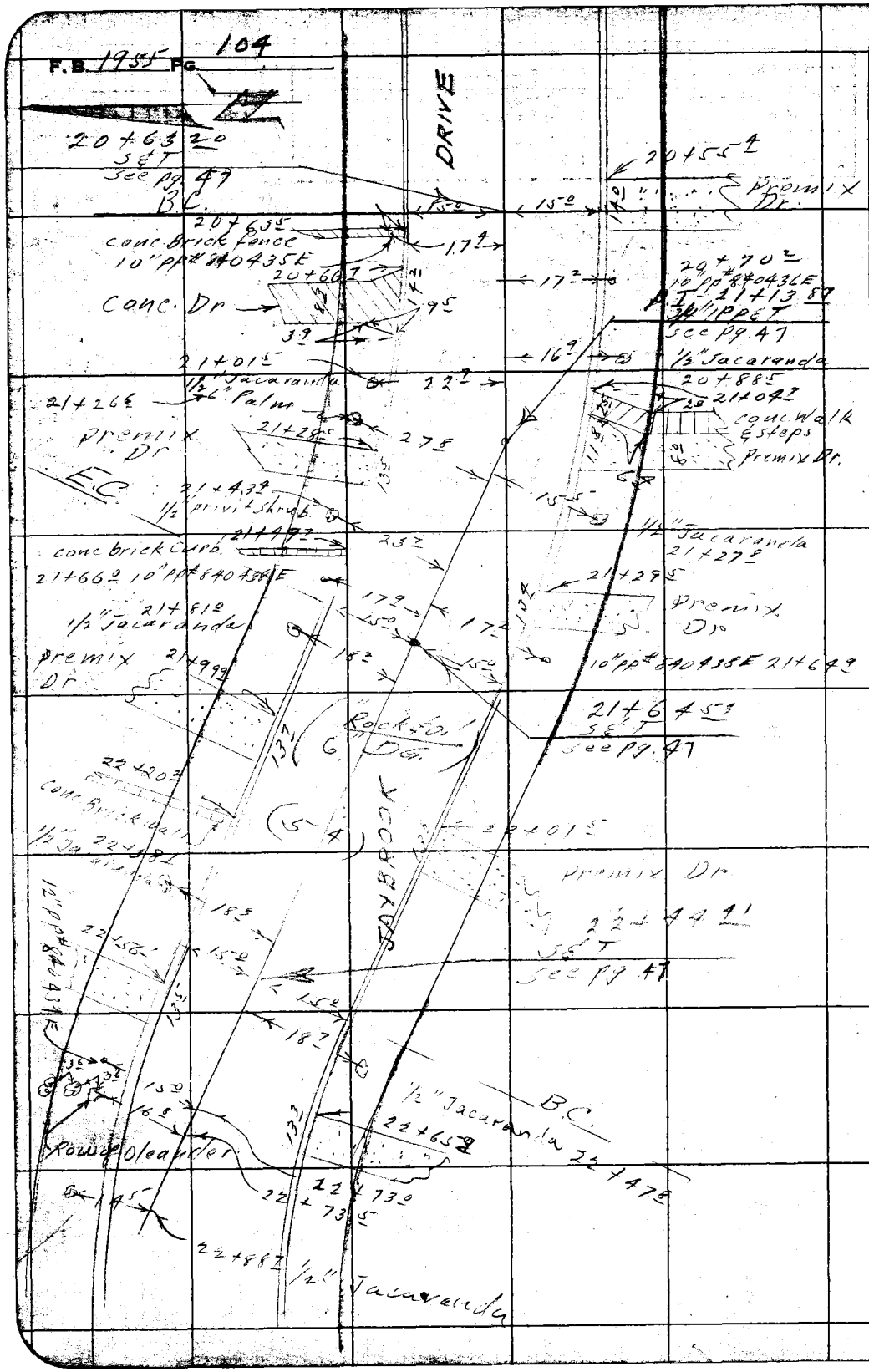

RETURN TO
LOS ANGELES COUNTY SURVEYOR
726 LOS ANGELES COUNTY
ENGINEERING BLDG.
Do not extend notes this side of this line.

Note: Any Additions or Changes on This Sheet Must be Made or Circled in Red Ink With Date and Name of Person Making Change.

Notes Ck'd by	Survey of Jaybrook Dr
Map No.	W. O. [illegible] Tape No. St'd. °F
Office Work	Surveyed by JLWilley
Checked	Notes JLW Date 9-3-54
Date	Indexed [redacted] C. Johnson

F.B. 1955 PG. 105

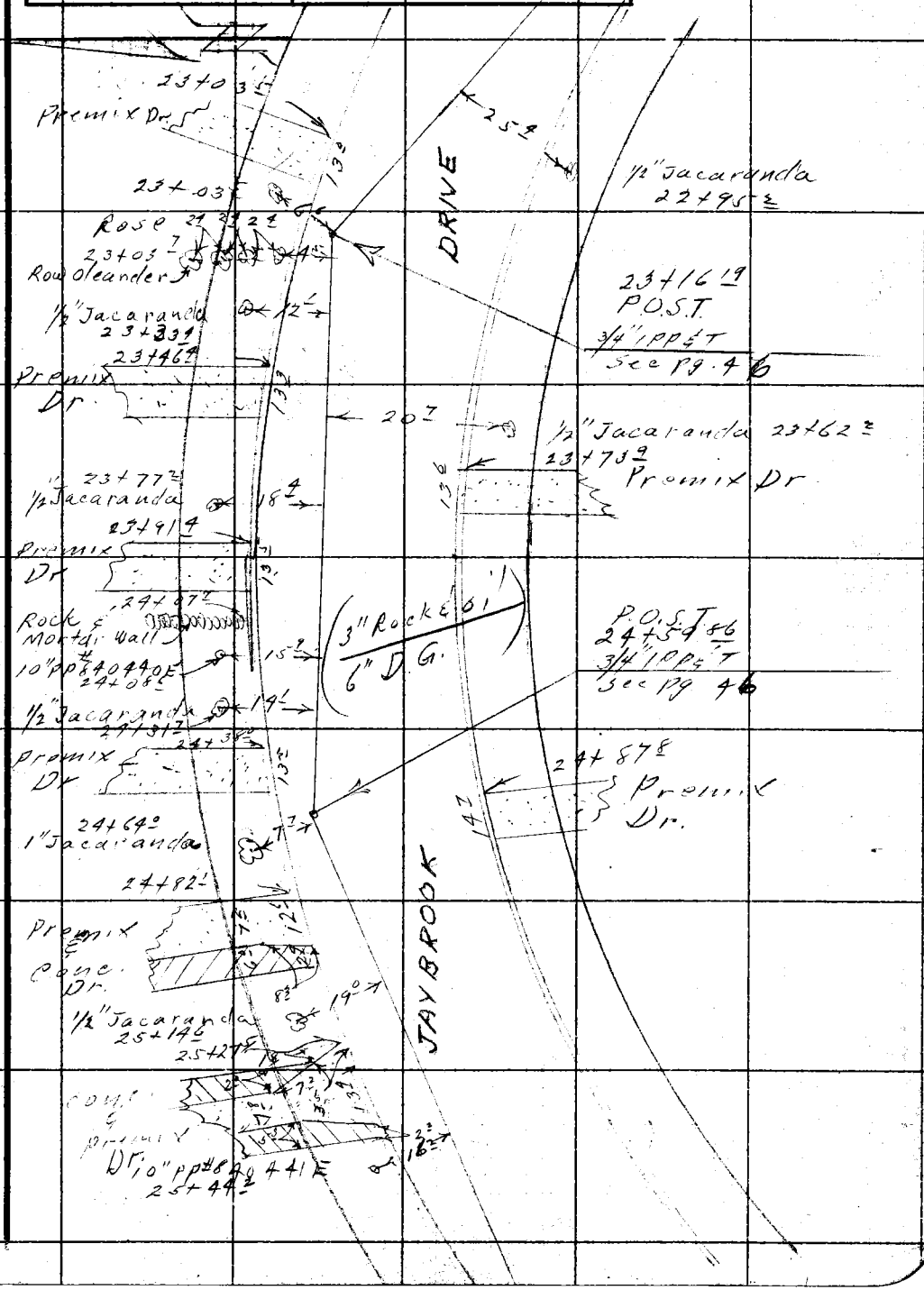

Note: Any Additions or Changes on This Sheet Must be Made or Circled in Red Ink With Date and Name of Person Making Change.

Do not extend notes this side of this line.

RETURN TO
LOS ANGELES COUNTY SURVEYOR
726 LOS ANGELES COUNTY
ENGINEERING BLDG.

76F3098 247 4-53

1955 106

F.B. PG.

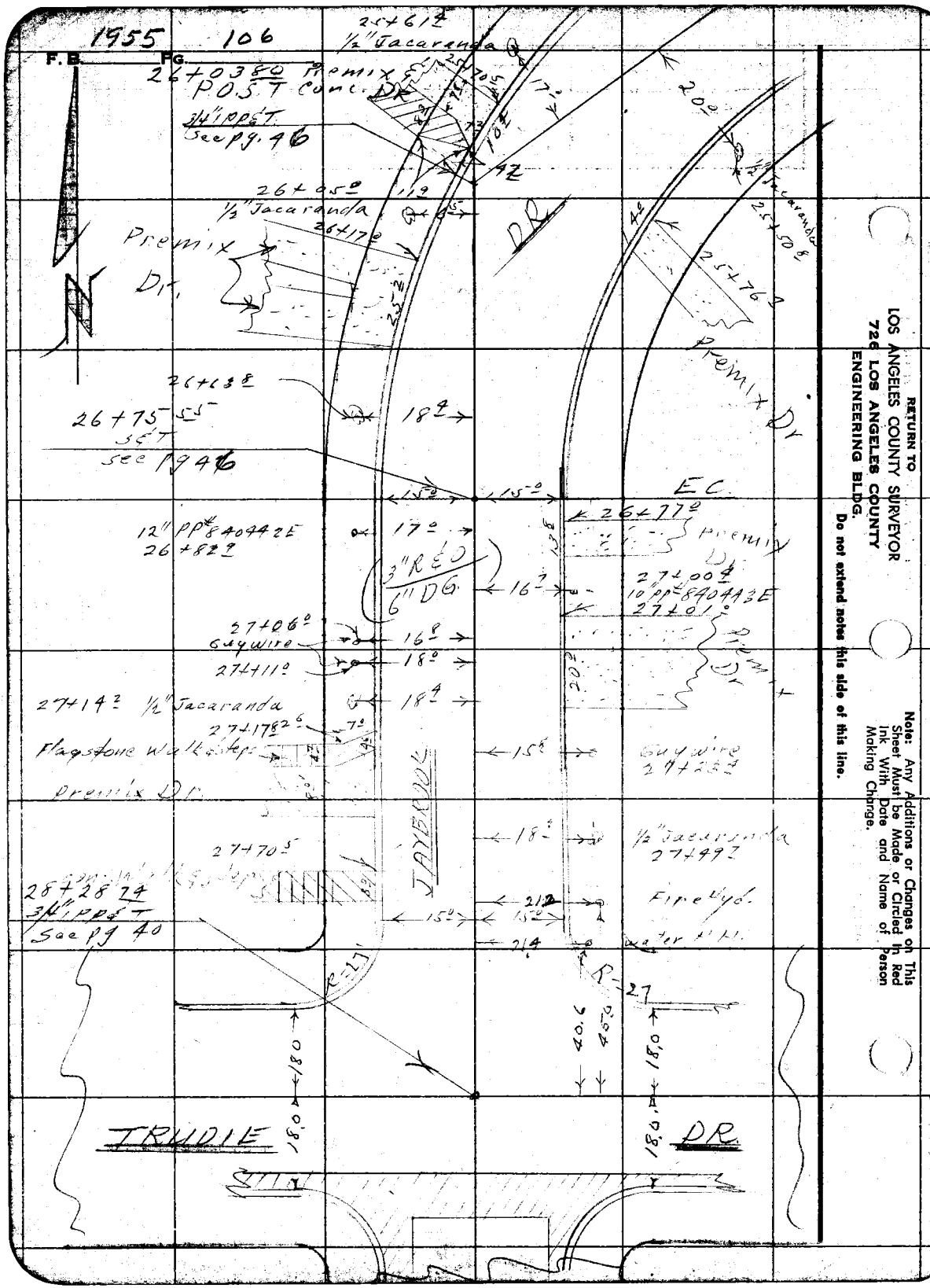

RETURN TO
LOS ANGELES COUNTY SURVEYOR
726 LOS ANGELES COUNTY
ENGINEERING BLDG.
Do not extend notes this side of this line.

Note: Any Additions or Changes on This Sheet Must be Made or Circled In Red Ink With Date and Name of Person Making Change.

Profile No.	Notes Red.	Plotted	Job No. 1733.14	Division No.	F. B. 1955 Pg. 107
	Date	Date	Survey of Jaybrook Dr. S.S. DIST.		
X-Sec. No.	Notes Chkd.	Checked	Survey by N.R. Smith	Notes N.R.S.	Date 9-8-54
	Date 9-15-54	Date	Map No.	Indexed A. C. Johnson	Date

C.I 1733.14

JAYBROOK DRIVE S.S. DIST

CROSS SECTIONS
on
JAYBROOK DRIVE
&
HIGHMORE AVE
from
Trudie Dr. & Highmore Ave, To Trudie Dr & Jaybrook Dr.

N.R. Smith
H. Frank
D. LeGault
D. Wilks

STATION	B. S.	H. I.	F. S.	ELEV.

NOTE: ANY ADDITIONS OR CHANGES ON THIS SHEET MUST BE MADE OR CIRCLED IN RED INK, WITH DATE AND NAME OF PERSON MAKING CHANGE.

Do not extend notes this side of this line.

PLEASE RETURN TO
LOS ANGELES COUNTY SURVEYOR
726 LOS ANGELES COUNTY ENGINEERING BLDG.

761.298 307 8-53

76L298 307 8-53

PLEASE RETURN TO
LOS ANGELES COUNTY SURVEYOR
726 LOS ANGELES COUNTY ENGINEERING BLDG.

NOTE: ANY ADDITIONS OR CHANGES ON THIS SHEET MUST BE MADE OR CIRCLED IN RED INK, WITH DATE AND NAME OF PERSON MAKING CHANGE.

Do not extend notes this side of this line.

STATION	B. S.	H. I.	F. S.	ELEV.	Jaybrook Dr.	
BM, FF-2	710	323 94		316 84	BM, FF-2 Elev = 316.840 - F.B. 1955 - 9 Highmore Ave & Trudie Dr. S E Cor. Bt. Sidh in Cb 5' S of S. end C.R.	
0+82.0			7 74	316 20		℄
"			12 03	311 91		45.0 gutter
"			11 42	312 52		" E. end C.R. S.E Cor
"			3 82	320 12	42.0 gutter	
"			3 24	320 70	" W end C.R. S.W. Cor	
1+00			7 23	316 71	= ℄ lot Highmore Ave & Trudie Drive	
+18			7 51	316 43		℄
"			11 78	312 16		42.0 gutter
"			11 09	312 85		" E end C.R. N.E Cor.
"			3 67	320 27	42.0 gutter	
"			3 20	320 74	" W. end C.R. N.W Cor.	
+44			6 24	317 70		℄
"			7 99	315 95		15.0 gutter
"			7 37	316 57		" N. end C.R. N E Cor.
"			5 53	318 41	15.0 gutter	
"			4 93	319 01	" N end C.R. N.W. Cor.	
2+00			3 90	320 04		℄
"			5 00	318 94		18.2 gutter
"			4 46	319 48		" Cb.

F. B. 1955 PG. 108 Job No. 173314 Division No. Notes Red. Plotted Profile
Survey of Jaybrook Dr. S.S. DIST. Date Date No. X-Sec.
Survey by N.R. Smith Notes N.R.S. 9-8-54 Notes Chkd. Checked
Indexed ~~A. O. Johnson~~ Date Date No.

76L298 307 5-49

PLEASE RETURN TO
LOS ANGELES COUNTY SURVEYOR
726 LOS ANGELES COUNTY ENGINEERING BLDG.

NOTE: ANY ADDITIONS OR CHANGES ON THIS SHEET MUST BE MADE OR CIRCLED IN RED INK, WITH DATE AND NAME OF PERSON MAKING CHANGE.

182
12
302

Do not extend notes this side of this line.

STATION	B. S.	H. I.	F. S.	ELEV.	Jaybrook Dr.	
		323 94			Left ℄ West	Right ℄ East
2+00			41	319 8		30.2 P.L.
"			67	317 2		82.0 S.E. Cor. of house
"			391	320 03	11.8 gutter	
"			331	320 63	" cb.	
"			27	321 2	23.8 P.L. High to West	
T.P.	1094	334 42	096	323 48		
2+50			1094	32348	℄	
"			1150	32292		17.5 gutter
"			1091	32351		" cb.
"			100	3244		27.0 P.L.
"			126	3218		75.0 S.E. Cor. of house
"			1130	32312	12.5 gutter	
"			1078	32364	" cb.	
"			101	3243	27.0 P.L. High to West	
3+00			610	32832	℄	
"			661	32781		15.3 gutter
"			596	32846		" cb.
"			57	3287		27.0 P.L.
"			74	3270		75.0 S.E. Cor. of house
"			663	32779	14.9 gutter	

Profile No. ____ Date ____ Notes Red. ____ Date ____ Plotted ____ Date ____ Job No. 17334 Division No. ____
X-Sec. No. ____ Date ____ Notes Chkd. ____ Date ____ Checked ____ Date ____ Survey of Jaybrook Dr. S.S. Dist. Survey by W.R. Smith Notes N.R.S. Date 9-8-54 Map No. ____ Indexed C. Johnson

F.B. 1955 Pg. 109

76L298 307 5-49

PLEASE RETURN TO
LOS ANGELES COUNTY SURVEYOR
726 LOS ANGELES COUNTY ENGINEERING BLDG.

NOTE: ANY ADDITIONS OR CHANGES ON THIS SHEET MUST BE MADE OR CIRCLED IN RED INK, WITH DATE AND NAME OF PERSON MAKING CHANGE.

Do not extend notes this side of this line.

STATION	B. S.	H. I.	F. S.	ELEV.	Joybrook Drive	
		33442			Left & West	Right & East
3+00			591	32851	14.7 cb.	
"			56	3288	21.0 P.L. high to West	
T.P. P.O.S.F.	1048	34196	294	33148		
3+40.32			980	33216		℄
"			1055	33141		14.5 gutter
"			1005	33191		" cb.
"			1100	33096		26.5 P.L.
"			126	3294		47.0 N.W. cor of house
"			136	3284		76.0 N.E. " " "
"			1012	33184	18.8 gutter	
"			948	33248	" cb.	
"			83	3337	P.L. high to West	
BM FF-13			661	33535	BM FF-13 Elev = 335.354	Pg-23
3+94.0			565	33631		Parallell to Lot Line between Lots #111 & 112
"			589	33607		26.5 gutter
"			514	33682		" cb.
"			55	3365		38.5 P.L.
"			70	3350		67.0 N.W. cor of house
"			77	3343		107.0 N.E. " " "
"			595	33601	11.2 gutter	

F.B. 1955 PG. 170

Job No. 1733.14 Division No. ____ Notes Red. ____ Plotted ____ Profile ____

Survey of Joybrook Dr. S.S. Dist. Date ____ Date ____ No. ____

Survey by N.R. Smith Notes N.R.S. 9-8-54 Notes Chkd. ____ Checked ____ X-Sec. ____

Indexed C. Jonnson Date ____ Date ____ No. ____

76L298 307 8-53

PLEASE RETURN TO
LOS ANGELES COUNTY SURVEYOR
726 LOS ANGELES COUNTY ENGINEERING BLDG.

NOTE: ANY ADDITIONS OR CHANGES ON THIS SHEET MUST BE MADE OR CIRCLED IN RED INK, WITH DATE AND NAME OF PERSON MAKING CHANGE.

Do not extend notes this side of this line.

STATION	B. S.	H. I.	F. S.	ELEV.	Jaybrook Drive	
		341 96			Left & South	Right & North
3+94.0			534	336 62	11.2 cb.	
"			53	336 7	23.2 P.L. High To West or South	
4+00			528	336 68		℄
P.O.S.T. +16.32			439	337 57		℄
E.C. 4+40.99			326	338 70		℄
"			3 66	338 30		15.0 gutter
"			2 96	339 00		" cb.
"			2 5	339 5		27.0 P.L. High To North
"			3 71	338 25	15.0 gutter	
"			3 13	338 83	" cb.	
"			2 4	339 6	27.0 P.L.	
T.P.	11 35	353 23	0 08	341 88		
5+00			11 13	342 10		℄
"			11 50	341 73		15.0 gutter
"			10 89	342 34		" cb.
"			10 7	342 5		27.0 P.L. High To North
"			11 63	341 60	15.0 gutter	
"			11 13	342 10	" cb.	
"			10 6	342 6	27.0 P.L. High To South	
5+94			2 46	3~~4~~5 0 77		℄

Profile Notes Red. ____ Plotted ____ Job No. 173314 Division No. ____ F. B. 1955 Pg. 111
No. ____ Date ____ Date ____ Survey of Jaybrook Dri. S.S. Dist.
X-Sec. Notes Chkd. ____ Checked ____ Survey by N.R. Smith Notes N.R.S. Date 9-10-54
No. ____ Date ____ Date ____ Map No. ____ Indexed C. John Date

76L298 307 8-53

PLEASE RETURN TO
LOS ANGELES COUNTY SURVEYOR
726 LOS ANGELES COUNTY ENGINEERING BLDG.

NOTE: ANY ADDITIONS OR CHANGES ON THIS SHEET MUST BE MADE OR CIRCLED IN RED INK, WITH DATE AND NAME OF PERSON MAKING CHANGE.

Do not extend notes this side of this line.

STATION	B. S.	H. I.	F. S.	ELEV.	Jaybrook	
		353 23			Left & South	Right & North
5+94.0			288	350 35		15.0 gutter
"			237	350 86		" cb
"			17	351 5		27.0 P.L. High to North
"			279	350 44	15.0 gutter	
"			213	351 10	" cb.	
"			20	351 2	27.0 P.L.	
"			28	350 4	98.5 N.E. Cor of house	
"			40	349 2	74.5 S.E. " " "	
6+00			181	351 42		℄
T.P.	11 53	364 56	020	353 03		
6+46.0			865	355 91		℄
"			900	355 56		15.0 gutter
"			844	356 12		" cb.
"			72	357 4		27.0 P.L. High to North
"			890	355 66	[illegible]	
"			827	356 29	" [illegible]	
"			81	356 5	[illegible]	
"			88	355 8	48.5 N.E. Cor of house	
"			110	353 6	77.0 S.E. " " "	
7+00			349	361 07		℄

F. B. 1955 Pg. 112 Job No. 7331 Division No. Notes Red. Plotted Date No. Profile
Survey of Jaybrook Dr. S.S. DIST. Date X-Sec.
Survey by N.R. Smith Notes N.R.S. 9-10-54 Notes Chkd. Checked
Indexed C. Johnson Date Date No.

76L298 307 8-53

PLEASE RETURN TO
LOS ANGELES COUNTY SURVEYOR
726 LOS ANGELES COUNTY ENGINEERING BLDG.

NOTE: ANY ADDITIONS OR CHANGES ON THIS SHEET MUST BE MADE OR CIRCLED IN RED INK, WITH DATE AND NAME OF PERSON MAKING CHANGE.

Do not extend notes this side of this line.

STATION	B. S.	H. I.	F. S.	ELEV.	Jaybrook Dr.	
		36456			Left & South	Right & North
7+00			400	36056		15.0 gutter
"			337	36119		" Cb.
"			35	3611		27.0 P.L. Right to North
"			375	36081	15.0 gutter	
"			316	36140	" Cb.	
"			32	3614	27.0 Level to South	
T. P.	11.27	37578	005	36451		
7 P.I. +93.75			706	36872		at P.I.
"			748	36830		23.5 gutter
"			692	36886		" Cb.
"			67	3691		35.5 P.L.
"			64	3694		59.0 S.E. cor. of house
"			66	3692		89.0 N.E. " " "
"			727	36851	6.0 gutter	
"			675	36903	"	
"			43	3715	15.0 P.L.	
8+00			647	36931		≠
+36.0			342	37236		≠
"			358	37220		16.0 gutter
"			310	37268		" Cb.

Profile No. ____ Notes Red. ____ Date ____ Plotted ____ Date ____ Job No. 1333/4 Division No. ____ Survey of Jaybrook Dr. S.S. Dist. F. B. 1955 Pg. 113

X-Sec. No. ____ Notes Chkd. ____ Date ____ Checked ____ Date ____ Survey by M.P. Smith Notes M.P.S. Date 9-10-54 Map No. ____ Indexed C. Johnson Date ____

76L298 307 8-53

PLEASE RETURN TO
LOS ANGELES COUNTY SURVEYOR
726 LOS ANGELES COUNTY ENGINEERING BLDG.

NOTE: ANY ADDITIONS OR CHANGES ON THIS SHEET MUST BE MADE OR CIRCLED IN RED INK, WITH DATE AND NAME OF PERSON MAKING CHANGE.

Do not extend notes this side of this line.

STATION	B. S.	H. I.	F. S.	ELEV.	Jaybrook Drive.	
		37578			Left & South.	Right & South
8+36.0			33	3725		28.0 P.L.
"			59	3699		54.5 S.W. Cor of house
"			62	3696		84.5 N.W. " "
"			392	37186	14.0 gutter	
"			342	37236	" cb.	
"			20	3738	26.0 P.L. Right to South	
BM, FF-12			314	37264	BM FF 12 Elev 372.674	Pg. 22
T.P.	1106	38679	005	37573		
8+77			1110	37569		℄
"			1143	37536		15.0 gutter
"			1080	37599		" cb.
"			111	3757		27.0 P.L.
"			126	3742		48.0 S.E. Cor. of house
"			134	3734		72.0 N.E " " "
"			1130	37549	15.0 gutter	
"			1061	37618	" cb.	
"			94	3774	27.0 P.L. Right to South	
9+00			944	37735		℄
9+20.0			819	37860		℄
"			856	37823		15.0 gutter

F. B. 1955 Pg. 114
Job No. 173314 Division No. Notes Red. Plotted Profile
Survey of Jaybrook Dr. S.S. Dist. Date Date No.
Survey by N.R. Smith Notes N.R.S. 9-10-54 Notes Chkd. Checked X-Sec.
Indexed [illegible] Date Date Date No.

76L298 307 8-53

PLEASE RETURN TO
LOS ANGELES COUNTY SURVEYOR
726 LOS ANGELES COUNTY ENGINEERING BLDG.

NOTE: ANY ADDITIONS OR CHANGES ON THIS SHEET MUST BE MADE OR CIRCLED IN RED INK, WITH DATE AND NAME OF PERSON MAKING CHANGE.

Do not extend notes this side of this line.

STATION	B. S.	H. I.	F. S.	ELEV.	Jaybrook Dr.	
		38679			Left & South	Right & North
9+20			796	37883		15.0 cb.
"			81	3787		27.0 P.L. break
"			119	3749		48.0 S.W. Cor of house
"			122	3746		72.0 N.W. " " "
9+74			493	38186		℄
"			529	38150		15.0 gutter
"			470	38209		" cb.
"			57	3811		27.0 P.L.
"			86	3782		47.0 SW. cor of house
"			92	3776		68.0 N.W. " " "
"			548	38131	15.0 gutter	
"			490	38189	" cb.	
"			38	3830	27.0 P.L. high to South	
10+00			341	38338		℄
P.I. +03.36			325	38354		℄
10+20.0			228	38451		℄
"			284	38395		15.0 gutter
"			214	38465		" cb.
			32	3836		27.0 P.L.
"			66	3802		51.0 S.E. cor of house

Profile Notes Red. ____ Plotted ____ Job No. 173314 Division No. ____ F. B. 1955 Pg. 115
No. ____ Date ____ Date ____ Survey of Jaybrook Dr. S.S. DIST.
X-Sec. Notes Chkd. ____ Checked ____ Survey by N.R. Smith Notes N.R.S. Date 9-10-54
No. ____ Date ____ Date ____ Map No. ____ Indexed C. Johnson

76L298 307 8-53

PLEASE RETURN TO
LOS ANGELES COUNTY SURVEYOR
726 LOS ANGELES COUNTY ENGINEERING BLDG.

NOTE: ANY ADDITIONS OR CHANGES ON THIS SHEET MUST BE MADE OR CIRCLED IN RED INK, WITH DATE AND NAME OF PERSON MAKING CHANGE.

Do not extend notes this side of this line.

STATION	B. S.	H. I.	F. S.	ELEV.	Jaybrook Dr.	
		38679			Left & South	Right & North
10+20.0			71	3797		73.0 N.W. Cor. of house
T.P.	1050	39700	029	38656		
10+67.0			992	38708		℄
"			1040	38660		15.0 gutter
"			972	38728		" Cb.
"			106	3864		27.0 P.L.
"			141	3829		48.0 S.W. Cor of house
"			145	3825		76.0 N.W. " " "
"			1036	38664	15.0 gutter	
"			978	38722	" Cb.	
"			90	3880	27.0 P.L. high to south	
11+00			805	38895		℄
11+22.0			677	39023		℄
"			727	38963		15.0 gutter
"			657	39043		" Cb.
"			72	3898		27.0 P.L.
"			92	3878		48.0 S.W. Cor of house
"			102	3868		76.0 NW " " "
11+77.0			364	39336		℄
"			406	39294		15.0 gutter

F. B. 1955 Pg. 116 Job No. 17334 Division No. Notes Red. Plotted Profile
Survey of Jaybrook Dr. S.S. Dist. Date Date No.
Survey by N.A. Smith Notes N.A.S. 9-10-54 Notes Chkd. Checked X-Sec.
Indexed C. Johnson Date Date Date No.

76L298 307 8-53

PLEASE RETURN TO
LOS ANGELES COUNTY SURVEYOR
726 LOS ANGELES COUNTY ENGINEERING BLDG.

NOTE: ANY ADDITIONS OR CHANGES ON THIS SHEET MUST BE MADE OR CIRCLED IN RED INK, WITH DATE AND NAME OF PERSON MAKING CHANGE.

Do not extend notes this side of this line.

STATION	B. S.	H. I.	F. S.	ELEV.	Jaybrook Dr	
		397 00			Left & South	Right & North
11+77.0			345	39355		15.0 Cb.
"			36	3934		27.0 P.L.
"			415	39285	15.0 gutter	
"			353	39347	" Cb.	
"			22	3948	27.0 P.L. high to South	
12+00			244	39456		℄
±04			232	39468		℄
"			415	39285		42.0 gutter
"			364	39336		" N. end C.R.N.E Cor
12+16.35			152	39548	= ℄ Int Jaybrook Dr. &	Bayend Dr.
+30.0			076	39624		℄
"			137	39563		15.0 Prmt.
"			383	39317	42.0 gutter	
"			323	39377	" N end C.R. N.W. Cor	
BM, FF-11	11 37	406 65	172	39528	BM, FF-11, Elev. = 395.306	Pg 21
12+47.0			900	39765		℄
"			969	39696		15.0 gutter
"			914	39751		" Cb.
"			89	3977		27.0 P.L.
"			949	39716	15.0 gutter	

Profile Notes Red. ____ Plotted ____ Job No. 17334 Division No. ____ F. B. 1955 Pg. 117
No. ____ Date ____ Date ____ Survey of Jaybrook Dr. S.S. Dist.
X-Sec. Notes Chkd. ____ Checked ____ Survey by N.R. Smith Notes N.R.S. Date 9-10-54
No. ____ Date ____ Date ____ Map No. ____ Indexed C. Johnson Date ____

76L298 307 8-53

PLEASE RETURN TO
LOS ANGELES COUNTY SURVEYOR
726 LOS ANGELES COUNTY ENGINEERING BLDG.

NOTE: ANY ADDITIONS OR CHANGES ON THIS SHEET MUST BE MADE OR CIRCLED IN RED INK, WITH DATE AND NAME OF PERSON MAKING CHANGE.

Do not extend notes this side of this line.

STATION	B. S.	H. I.	F. S.	ELEV.	Jayb[illegible] Dr.	
		40665			Left of [illegible]	
12+47.0			8 89	39776	15.0 Cb.	
"			8 3	3983	27.0 P.L. [illegible]	
13+00			6 60	40005		℄
+53			3 22	40343		℄
"			3 61	40304		10.5 gutter
"			3 00	40365		" Cb.
"			3 8	4028		22.5 P.L.
"			4 6	4020		40.0 S.W. Cor of house
			5 5	4011		67.0 N.W. " " "
P.O.S.T. 13+57.36			2 93	40372		℄
T.P.	11 29	41773	0 21	40644		
14+00			10 94	40679		℄
"			11 34	40639		14.7 gutter
"			10 76	40697		" Cb.
"			11 3	4064		26.7 P.L.
"			12 3	4054		43.0 S.W. Cor of house
"			12 7	4050		73.0 N.W. " " "
"			11 35	40638	15.3 gutter	
"			10 75	40698	" Cb.	
"			10 0	4077	27.0 P.L.	

F. B. 1955 Pg. 118 Job No. 173314 Division No. ____ Notes Red. ____ Plotted ____ Profile
Survey of Jaybrook Dr. S.S. Dist Date ____ Date ____ No. ____
Survey by N.R. Smith Notes N.R.S. - 9-10-54 Notes Chkd. ____ Checked ____ X-Sec.
Indexed C. Johnson Date ____ Date ____ No. ____

76L298 307 8-53

PLEASE RETURN TO
LOS ANGELES COUNTY SURVEYOR
726 LOS ANGELES COUNTY ENGINEERING BLDG.

NOTE: ANY ADDITIONS OR CHANGES ON THIS SHEET MUST BE MADE OR CIRCLED IN RED INK, WITH DATE AND NAME OF PERSON MAKING CHANGE.

Do not extend notes this side of this line.

STATION	B. S.	H. I.	F. S.	ELEV.	Jaybrook Dr.	
		417 73			Left & South	Right & North
14+47.0			774	409 99		℄
"			807	409 66		10.0 gutter
"			757	410 16		" Cb.
"			77	410 0		22.0 P.L.
"			80	409 7		37.0 S.W. Cor. of house
"			93	408 4		69.0 N.W. " " "
"			804	409 69	20.0 gutter	
"			750	410 23	" Cb.	
"			66	411 1	32.0 P.L.	
P.O.S.T. 14+54.11			724	410 49		℄
14+94.0			455	413 18		℄
"			511	412 62		15.0 gutter
"			451	413 22		" Cb.
"			43	413 4		27.0 P.L.
"			43	413 4		42.0 S.W. Cor. of house
"			52	412 5		73.0 N.W. " " "
"			484	412 89	15.0 gutter	
"			428	413 45	" Cb.	
"			39	413 8	27.0 P.L.	
15 +00			415	413 58		℄

Profile Notes Red. ____ Plotted ____ Job No. 1733A Division No. ____ F. B. 1955 Pg. 119
No. ____ Date ____ Date ____ Survey of Jaybrook Dr. S.S. DIST.
X-Sec. Notes Chkd. ____ Checked ____ Survey by N.P. Smith Notes N.P.S. Date 9-10-54
No. ____ Date ____ Date ____ Map No. ____ Indexed ____ Date ____

76L298 307 8-53

PLEASE RETURN TO
LOS ANGELES COUNTY SURVEYOR
726 LOS ANGELES COUNTY ENGINEERING BLDG.

NOTE: ANY ADDITIONS OR CHANGES ON THIS SHEET MUST BE MADE OR CIRCLED IN RED INK, WITH DATE AND NAME OF PERSON MAKING CHANGE.

Do not extend notes this side of this line.

STATION	B. S.	H. I.	F. S.	ELEV.	Jaybrook Dr.	
		41773			Left & South	Right & North
T.P.	10 71	42821	023	41750		
15+93.5			808	42013		℄
"			836	41985	15.0 gutter	
"			789	42032	" Rear C.R. S.E. Cor	
"			74	4208	27.0 P.L.	
16+00			766	42055		℄
"			792	42029		15.0 gutter
"			740	42081		" Cb
"			75	4207		27.0 P.L.
"			76	4206		45.0 S.W. Cor of house
"			79	4203		65.0 N.W. " " "
16+20.5			631	42190		℄
"			646	42175	15.0 point	
"			692	42129	42.0 gutter	
"			643	42178	" Rear C.R. S.E. Cor	
16+35.26			528	42293	= ℄ Int Jaybrook Dr. & Homeworth Dr.	
+50.5			418	42403		℄
"			454	42367	15.0 Point	
"			538	42283	42.0 gutter	
			469	42352	" Rear C.R. S.W. Cor.	

F. B. 1955 Pg. 120 Job No. 1753.14 Division No. Notes Red. Plotted Profile
Survey of Jaybrook Dr. S.S. Dist Date Date No.
Survey by N.R. Smith Notes N.R.S. - 9-10-54 Notes Chkd. Checked X-Sec.
Indexed C. Johnson Date Date Date No.

76L298 307 8-53

PLEASE RETURN TO
LOS ANGELES COUNTY SURVEYOR
726 LOS ANGELES COUNTY ENGINEERING BLDG.

NOTE: ANY ADDITIONS OR CHANGES ON THIS SHEET MUST BE MADE OR CIRCLED IN RED INK, WITH DATE AND NAME OF PERSON MAKING CHANGE.

Do not extend notes this side of this line.

STATION	B. S.	H. I.	F. S.	ELEV.	Jaybrook Dr.	
		428 21			Left & South	
16+77.5			221	426 00		℄
"			260	425 61		15.0 gutter
"			201	426 20		" cb.
"			14	426 8		27. P.L.
"			273	425 48	15.0 gutter	
"			220	426 01	" W. end CR. S.W. cor	
"			10	427 2	27.0 P.L.	
BM FF-10	11 26	437 63	184	426.37	BM. FF-10, Elev. = 426.441	Pg 28
17+00			996	427 67		℄
+12 P			921	428 42		℄
"			969	427 94		15.0 gutter
"			910	428 53		" cb.
"			88	428 8		27.0 P.L.
"			90	428 6		45.0 S.W. cor of house
"			86	429 0		65.0 N.W " " "
"			957	428 06	15.0 gutter	
"			907	428 56	" cb.	
"			85	429 1	27.0 P.L.	
18+00			372	433 91		℄
18 +28			210	435 53		℄

Profile Notes Red. ____ Plotted ____ Job No. 1733.14 Division No. ____ F. B. 1955 Pg. 121
No. ____ Date ____ Date ____ Survey of Jaybrook Dr. S.S. Dist.
X-Sec. Notes Chkd. ____ Checked ____ Survey by N.R. Smith Notes C.S. Date 9-10-54
No. ____ Date ____ Date ____ Map No. ____ Indexed ____ Date ____

76L298 307 8-53

PLEASE RETURN TO
LOS ANGELES COUNTY SURVEYOR
726 LOS ANGELES COUNTY ENGINEERING BLDG.

NOTE: ANY ADDITIONS OR CHANGES ON THIS SHEET MUST BE MADE OR CIRCLED IN RED INK, WITH DATE AND NAME OF PERSON MAKING CHANGE.

Do not extend notes this side of this line.

STATION	B. S.	H. I.	F. S.	ELEV.	Jaybrook Dr	
		43763			Left & South	Right & North 90° To back line
18+28.0			223	43540		18.7 gutter
"			173	43590		" Cb.
"			16	4360		30.7 P.L.
"			13	4363		51.0 S.W. Cor of house
"			18	4358		76.0 N.W. " " "
"			256	43507	11.3 gutter	
"			196	43577	" Cb.	
"			12	4364	23.3 high to South	
18+37.00 P.O.S.T.			166	43597		℄
T.P.	1152	44864	051	43712		
19+00			890	43974		℄
+12.0			831	44033		℄
"			841	44023		90° To Transit Line 16.4 gutter
"			790	44074		" Cb.
"			79	4407		28.4 P.L.
"			79	4407		50.0 S.W. Cor of house
"			81	4405		80.0 N.W. " " "
"			885	43979	13.4 gutter	
"			827	44037	" Cb	
"			70	4416	25.4 P.L.	

F. B. 1555 Pg. 122 Job No. 1733.4 Division No. ____ Notes Red. ____ Plotted ____ No. ____ Profile
Survey of Jaybrook Dr. S.S. Dist. Date ____ Date ____ No. ____ X-Sec.
Survey by N.A.S. Notes N.A.S. - 9-10-54 Notes Chkd. ____ Checked ____
Indexed A. C. Johnson Date ____ Date ____ Date ____

76L298 307 8-53

PLEASE RETURN TO
LOS ANGELES COUNTY SURVEYOR
726 LOS ANGELES COUNTY ENGINEERING BLDG.

NOTE: ANY ADDITIONS OR CHANGES ON THIS SHEET MUST BE MADE OR CIRCLED IN RED INK, WITH DATE AND NAME OF PERSON MAKING CHANGE.

Do not extend notes this side of this line.

STATION	B. S.	H. I.	F. S.	ELEV.		
		44864				
P.O.S.T. 19+33.73			704	44160		℄
20+00			292	44572		℄
+05.0			267	44597		℄
"			310	44554		15.0 90° To Line ahead. gutter
"			252	44612		" Cb.
"			27	4459		27.0 P.L.
"			41	4445		46.0 S.W. cor. of house
"			53	4433		74.0 N.W " " "
"			306	44558	15.0 gutter	
"			255	44609	" Cb.	
"			09	4477	27.0 P.L. high to south	
T.P.	1091	45929	026	44838		
21+00			808	45121		℄
"			830	45099		18.3 90° To Transit Line gutter
"			782	45147		" Cb.
"			74	4519		30.3 P.L.
"			861	45068	11.7 gutter	
"			810	451.19	" Cb.	
"			54	4539	23.7 P.L.	
21 P.I. +13.87			745	45184		

Profile Notes Red. ____ Plotted ____ Job No. 1733.14 Division No. ____ F. B. 1955 Pg. 123
No. ____ Date ____ Date ____ Survey of Jay Brook Dr. S.S. Dist.
X-Sec. Notes Chkd. ____ Checked ____ Survey by N.R. Smith Notes N.R.S. Date 9-10-54
No. ____ Date ____ Date ____ Map No. ____ Indexed ____ Date ____

76L298 307 8-53

PLEASE RETURN TO
LOS ANGELES COUNTY SURVEYOR
726 LOS ANGELES COUNTY ENGINEERING BLDG.

NOTE: ANY ADDITIONS OR CHANGES ON THIS SHEET MUST BE MADE OR CIRCLED IN RED INK, WITH DATE AND NAME OF PERSON MAKING CHANGE.

Do not extend notes this side of this line.

STATION	B. S.	H. I.	F. S.	ELEV.	Jaybrook Dr	
		45929			Left & South	Right & North
21+71.5			384	45545		℄
"			417	45512		15.0 gutter
"			367	45562		" cb.
"			34	4559		27.0 P.L. "
"			42	4551		48.0 S.E Cor. of house
"			53	4540		74.0 N.E " " "
"			444	45485	10.0 [illegible]	
"			357	45542	" "	
"			13	4550	27.0 P.L. high to south	
22+00			206	45723		℄
T.P.	1179	47101	007	45922		
23+00			685	46416		℄
P.O.S.T. +16.19			584	46517		℄
"			587	46514		on Radial Line 2.4 gutter
"			530	46571		" cb.
"			32	4678		14.4 P.L.
"			30	4680		28.0 S.E. Cor of house
"			60	4650		54.0 N.E " " "
"			586	46515	12.6 T & ST.	
"			683	46418	27.6 gutter	

F. B. 1955 PG. 124 Job No. 17314 Division No. Notes Red. Plotted Profile
Survey of Jaybrook Dr. S.S. Dist Date Date No.
Survey by N.R. Smith Notes N.R.S. 9-10-54 Notes Chkd. Checked X-Sec.
Indexed C. Johnson Date Date Date No.

76L298 307 8-53

PLEASE RETURN TO
LOS ANGELES COUNTY SURVEYOR
726 LOS ANGELES COUNTY ENGINEERING BLDG.

NOTE: ANY ADDITIONS OR CHANGES ON THIS SHEET MUST BE MADE OR CIRCLED IN RED INK, WITH DATE AND NAME OF PERSON MAKING CHANGE.

Do not extend notes this side of this line.

STATION	B. S.	H. I.	F. S.	ELEV.	Jaybrook Dr	
		47101			Left ℄ South	Right ℄ North
23+16.19			619	46482	27.6 cb.	
"			58	4652	39.6 P.L.	
T.P.	10 37	48135	003	47098	—	
24+00			1037	47098		℄
"			1032	47103		14.7 gutter
"			982	47153		" cb.
"			97	4716		26.7 P.L.
"			93	4720		46.0
"			94	4719		66.0
"			1144	46991	15.3 gutter	
"			1082	47053	" cb.	
"			95	4718	27.3 P.L. High to South	
25+00			358	47777		℄
"			354	47781		on Radial Line 12.5 gutter
"			295	47840		" cb.
"			25	4788		24.5 P.L.
"			20	4793		40.0 S.W. cor of house
"			42	4771		70.0 N.W. " " "
			447	47688	on Radial Line 17.5 gutter	
			385	47750	" cb.	

Profile Notes Red. ____ Plotted ____ Job No. 1733/4 Division No. ____ F. B. 1955 Pg. 123
No. ____ Date ____ Date ____ Survey of Jaybrook Dr. S.S. Dist
X-Sec. Notes Chkd. ____ Checked ____ Survey by M.R. Smith Notes M.R.S. Date 9-10-54
No. ____ Date ____ Date ____ Map No. ____ Index C. Johnson

76L298 307 8-53

PLEASE RETURN TO
LOS ANGELES COUNTY SURVEYOR
726 LOS ANGELES COUNTY ENGINEERING BLDG.

NOTE: ANY ADDITIONS OR CHANGES ON THIS SHEET MUST BE MADE OR CIRCLED IN RED INK, WITH DATE AND NAME OF PERSON MAKING CHANGE.

Do not extend notes this side of this line.

STATION	B. S.	H. I.	F. S.	ELEV.	Jaybrook Dr	
		48135			Left & South	Right & North
25+00			19	4794	29.6' P.L. Slope to South	
T.P.	11.13	49221	027	48108	—	
26+00			681	48540		℄
26+03.80 POST.			660	48561		℄
"			663	48558		on Radial Line 2.5' gutter
"			608	48613		" Cb.
"			49	4873		14.5 P.L.
"			747	48474	27.5 on Radial Line gutter	
"			690	48531	" Cb	
"			60	4862	39.5 P.L.	
T.P.	803	50014	010	49211	—	
					Left & East	Right & West
27+00			772	49242		℄
"			777	49237		15.0 gutter
"			725	49289		" cb
"			67	4934		P.L. Very high to West
"			862	49152	15.0 gutter	
"			800	49214	" C.	
"			85	4916	P.L.	
"			115	4886	81.0 N.E. Cor of house	

F. B. 1955 Pg. 126 Job No. 1733/4 Division No. Notes Red. Plotted Profile
Survey of Jaybrook Dr. S.S. DIST. Date Date No. X-Sec.
Survey by N.A. Smith Notes N.A.S. 9-10-54 Notes Chkd. Checked
Indexed K. C. Johnson Date Date Date No.

76L298 307 8-53

PLEASE RETURN TO
LOS ANGELES COUNTY SURVEYOR
726 LOS ANGELES COUNTY ENGINEERING BLDG.

NOTE: ANY ADDITIONS OR CHANGES ON THIS SHEET MUST BE MADE OR CIRCLED IN RED INK, WITH DATE AND NAME OF PERSON MAKING CHANGE.

Do not extend notes this side of this line.

STATION	B. S.	H. I.	F. S.	ELEV.		
		500 14			Left & East	Right & West.
27+50			556	49458		℄
"			536	49478		15.0 gutter
"			473	49541		" Cb
"			43	4958		P.L. high to west
"			672	49342	15.0 gutter	
"			616	49398	" Cb	
			67	4934	P.L.	
27 +84.4			512	49502		℄
"			416	49598		15.0 gutter
"			355	49659		" N. End C.R. N.W. Cor.
"			34	4967		P.L.
"			694	49320	15.0 gutter	
"			642	49372	" N end C.R. N.E. cor	
"			70	4931	P.L.	
28+00			505	49509		℄
28+10.7			502	49512		℄
"			102	49912		42.0 gutter
"			054	49960		42.0 W. end C.R. N.W. Cor
"			966	49048	42.0 gutter	
"			900	49114	" E. end C.R. N.E. Cor	

Profile Notes Red. ____ Plotted ____ Job No. 173314 Division No. ____ F.B. 1955 Pg. 127
No. ____ Date ____ Date ____ Survey of Jaybrook Dr. S.S. Dist.
X-Sec. Notes Chkd. ____ Checked ____ Survey by N.R. Smith Notes N.R.S. Date 9-13-54
No. ____ Date ____ Date ____ Map No. ____ Index C. Johnson

76L298 307 8-53

PLEASE RETURN TO
LOS ANGELES COUNTY SURVEYOR
726 LOS ANGELES COUNTY ENGINEERING BLDG.

NOTE: ANY ADDITIONS OR CHANGES ON THIS SHEET MUST BE MADE OR CIRCLED IN RED INK, WITH DATE AND NAME OF PERSON MAKING CHANGE.

Do not extend notes this side of this line.

STATION	B. S.	H. I.	F. S.	ELEV.		
		500 14				
28+28.74			493	49521	= ℄ Int Jaybrook Dr.	& Trudie Dr
28+47.0			542	49472		℄ cross gutter
"			129	49885		42.0 gutter
"			070	49944		" W. end C.R. S.W. Cor
"			958	49056	42.0 gutter	
"			895	49119	" E. end C.R. S.E. Cor	
28+74.0			508	49506		℄
"			394	49620		15.0 gutter
"			334	49680		" S. end C.R. S.W. Cor
"			15	4986		P.L.
"			641	49373	15.0 gutter	
"			578	49436	" S. end C.R. S.E. Cor	
"			67	4934	P.L.	
29+28.74			566	49448		℄
"			556	49458		15.0 gutter
"			504	49510		" cb.
"			657	49357	15.0 gutter	
"			596	49418	" cb.	
BM, FF-7			945	49069	BM, FF-7 Elev. = 490,838 Trudie Dr. & Jaybrook Dr. S.E. Cor BT. spk in cb. 5' E. of E. end C.R.	F.B. 1955-18

F. B. 1955 Pg. 128 Job No. 173314 Division No. Notes Red. Plotted Date No. Profile
Survey of Jaybrook Dr. S.S. Dist. Date Checked X-Sec.
Survey by M.R. Smith Notes NRS. 9-13-54 Notes Chkd. Date No.
Indexed C. Johnson Date

Notes Ck'd by	Survey of Jaybrook Dr.
Map No.	W. O. 2314 Tape No. St'd. °F
Office Work	Surveyed by JLWilley
Checked	Notes JLW Date 9-7-54
Date	Indexed [redacted] C. Johnson

F. B. 1455 PG. 129

JAYBROOK DR

TOPOGRAPHY

C.I. 1733.14

on

HOMEWORTH AVE

from

TRUDIE DR to Cul-de-sac.

9-7-54
Willey J.L.
Rapp
Parlson
Shoemaker

(Note: Driveways & retain walls are parallel to P/L's on this street)

Notes: Any Additions or Changes on This Sheet Must be Made or Circled in Red Ink With Date and Name of Person Making Change.

Do not extend notes this side of this line.

RETURN TO
LOS ANGELES COUNTY SURVEYOR
726 LOS ANGELES COUNTY
ENGINEERING BLDG.

7672008 247 4-52

130

F.B. 1955 Pg.

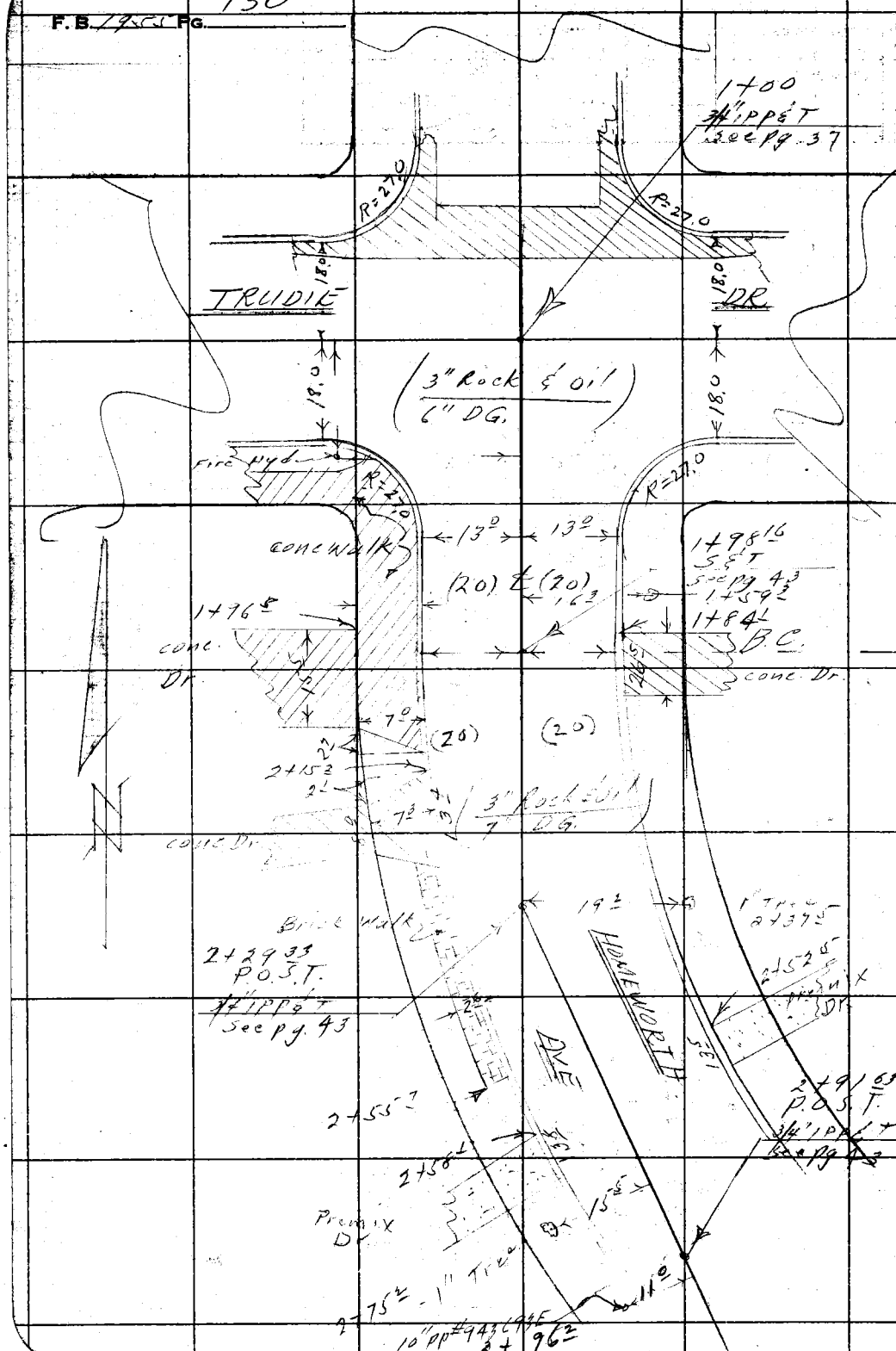

RETURN TO
LOS ANGELES COUNTY SURVEYOR
726 LOS ANGELES COUNTY
ENGINEERING BLDG.

Do not extend notes this side of this line.

Note: Any Additions or Changes on This Sheet Must be Made or Circled in Red Ink With Date and Name of Person Making Change.

131

Notes Ck'd by	Survey of Jaybrook Dr.
Map No.	W. O. 73314 Tape No. St'd. °F
Office Work	Surveyed by JL Willey
Checked	Notes JLW Date 9-7-54
Date	Indexed A. C. Johnson

F. B. 1955 PG.

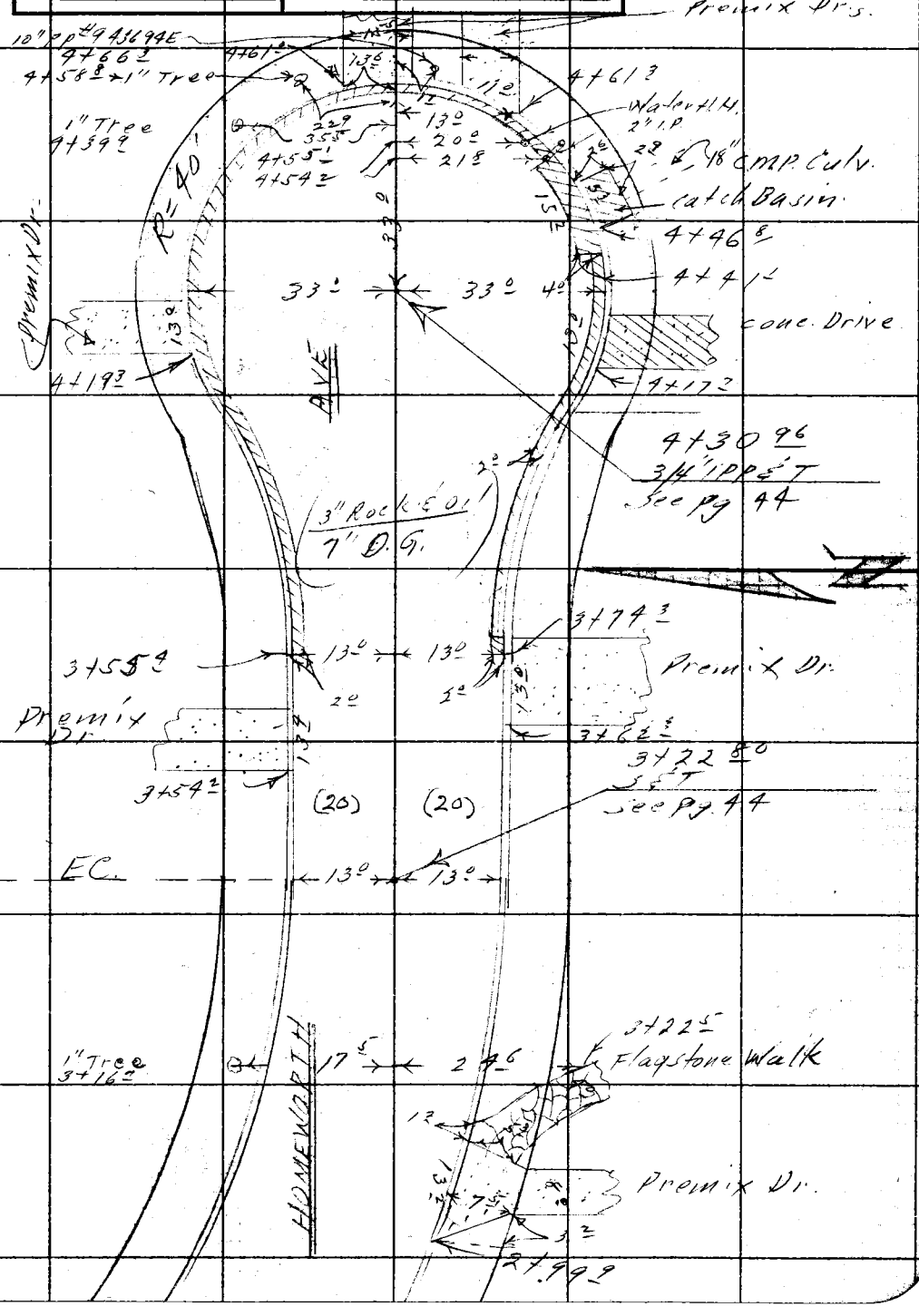

Note: Any Additions or Changes on This Sheet Must be Made or Circled in Red Ink With Date and Name of Person Making Change.

Do not extend notes this side of this line.

RETURN TO
LOS ANGELES COUNTY SURVEYOR
726 LOS ANGELES COUNTY
ENGINEERING BLDG.

76F3098 247 4-53

F. B. 1955 Pg. 132

RETURN TO
LOS ANGELES COUNTY SURVEYOR
726 LOS ANGELES COUNTY
ENGINEERING BLDG.

Do not extend notes this side of this line.

Note: Any Additions or Changes on This Sheet Must be Made or Circled in Red Ink With Date and Name of Person Making Change.

Profile No.	Notes Red.	Plotted	Job No. 1733.14	Division No.	F. B. 1955 Pg. 133
	Date	Date	Survey of Jaybrook Dr.		
X-Sec. No.	Notes Chkd.	Checked	Survey by T. Willey	Notes KMK	Date 9-10-54
	Date 9-15-54	Date	Map No.	Indexed	Date

JAYBROOK DR
C.I. 1733.14
"X" SECTIONS
on
HOMEWORTH AVE
from
Trudie Dr. to Cul-de-sac

9-10-54
Willey J.L.
Kaufman
Patterson
Shoemaker.

STATION	B.S.	H.I.	F.S.	ELEV.

NOTE: ANY ADDITIONS OR CHANGES ON THIS SHEET MUST BE MADE OR CIRCLED IN RED INK, WITH DATE AND NAME OF PERSON MAKING CHANGE.

PLEASE RETURN TO
LOS ANGELES COUNTY SURVEYOR
726 LOS ANGELES COUNTY ENGINEERING BLDG.

Do not extend notes this side of this line.

761.298 307 8-53

76L298 307 8-53

PLEASE RETURN TO
LOS ANGELES COUNTY SURVEYOR
726 LOS ANGELES COUNTY ENGINEERING BLDG.

NOTE: ANY ADDITIONS OR CHANGES ON THIS SHEET MUST BE MADE OR CIRCLED IN RED INK, WITH DATE AND NAME OF PERSON MAKING CHANGE.

Do not extend notes this side of this line.

STATION	B. S.	H. I.	F. S.	ELEV.		
BM FF4	0.55	388.74		388.19	BM FF 5 Elev. 388.188 FB 1955-12.	
					Trudie Dr. & Homeworth Dr., S.W. Cor.	
					Bt. Spk. in Curb, 5' W. of W. end C.R.	
0+79 ℄			4.70	384.04		℄ N. edge conc. "X" gut.
0+81 ℄			4.89	383.85		℄ conc. "X" gut.
0+85 ℄			4.86	383.88		℄ S. edge conc. "X" gut.
1+00			4.39	~~388.35~~ 384.35		℄ Inter. @ Trudie Dr.
"			2.67	386.07		20 opp. W. P/L. Homeworth
"			0.02	388.72		51 " pvt.
"			6.05	382.69	20 cum. ℄ P/L Homeworth.	
"			13.20	375.54	100 cum. approx. back lot line	
N. end C.R., N.W. Cor.			3.04	385.70		
Gut.			3.65	385.09		
W. end C.R., N.W. Cor.			0.81	387.93		
Gut.			1.42	387.32		
N. end C.R., N.E. Cor.			4.28	384.46		
Gut.			4.89	383.85		
E. end C.R., N.E. Cor.			7.83	380.91		
Gut.			8.48	380.26		
W. end C.R., S.E. Cor.			0.91	387.83		
Gut.			1.44	387.30		

F. B. 1955 Pg. 134 Job No. 12314 Division No. Profile
Survey of Tract 25222 & Dr. No. X-Sec.
Survey by J. Whitney Notes Chkd. Checked
Indexed C. Jordan Date Date Date No.
Plotted Date
Notes Bed Date

76L298 307 8-53

PLEASE RETURN TO
LOS ANGELES COUNTY SURVEYOR
726 LOS ANGELES COUNTY ENGINEERING BLDG.

NOTE: ANY ADDITIONS OR CHANGES ON THIS SHEET MUST BE MADE OR CIRCLED IN RED INK, WITH DATE AND NAME OF PERSON MAKING CHANGE.

Do not extend notes this side of this line.

STATION	B. S.	H. I.	F. S.	ELEV.		
		388 74				
S. end C.R., S.W. Cor.			3 94	384 80		
Gut.			4 61	384 13		
E. end. C.R., S.E. Cor.			7 50	381 24		
Gut.			8 08	380 66		
S. end. C.R., S.E. Cor.			6 27	382 47		
Gut.			6 75	381 99		
1+ 20			5 25	383 49		℄ opp. S. P/L Trudie
"			2 68	386 06		20 S.W. P/L Cor. (conc.)
"			6 6	382 1	20 S.E. P/L Cor.	
1+78 16 B.C.			7 28	381 46		℄
"			5 84	382 90		13 Top Cb.
"			6 44	382 30		13 gut.
"			5 46	383 28		20 W. P/L (conc.)
"			7 21	381 53	13 Top Cb.	
"			7 86	380 88	13 gut.	
"			7 2	381 5	20 E. P/L	
2+00			7 32	381 42		℄ put.
T.P.	2 71	384 14	7 31	381 43		
2+ 29 33 P.O.S.T.			3 54	380 60		℄ put.
2+ 56 5			4 87	379 27		℄ opp. S. P/L Lot 34

Profile Notes Red. ____ Plotted ____ Job No. 173314 Division No. ____ F. B. 1955 Pg. 135
No. ____ Date ____ Date ____ Survey of Taybrook Dr.
X-Sec. Notes Chkd. ____ Checked ____ Survey by JLWilley Notes JLW Date 9-10-54
No. ____ Date ____ Date ____ Map No. ____ Indexed C. Johnson Date ____

76L298 307 8-53

PLEASE RETURN TO
LOS ANGELES COUNTY SURVEYOR
726 LOS ANGELES COUNTY ENGINEERING BLDG.

NOTE: ANY ADDITIONS OR CHANGES ON THIS SHEET MUST BE MADE OR CIRCLED IN RED INK, WITH DATE AND NAME OF PERSON MAKING CHANGE.

Do not extend notes this side of this line.

F. B. 1955 Pg. 136 Job No. 173314 Division No. Notes Red. Plotted No. Profile
Survey of Tanglewood Dr. Date Date No. X-Sec.
Survey by JLW, Jeffery Notes Chkd. Checked
Indexed C. Johnson Date Date Date No.

STATION	B. S.	H. I.	F. S.	ELEV.		
2+56 5		384 14	3 3	380 8		20 S.E. P/L Cor. Lot 34
"			3 1	381 0	Top brk.	90 Along S. P/L
2+61 5			4 92	379 22	℄	(Note: Back of lot is approx. 20' below this rod)
"			4 9	379 2		20 W. P/L
"			6 4	377 7	Top brk	90 (5' S. of S. P/L Lot 34)
					Note: ground drops 20'± from this point	
2+91 63			7 11	377 03	P S.S.T.	℄
3+00			7 69	376 45		℄
"			7 22	376 92		10' Top Cb.
"			7 89	376 25		10' Cut
"			7 8	376 3		17' S. P/L
"			7 66	376 48	22' Middle of Pat. (crown)	
"			6 98	377 16	15' Top Cb.	
"			7 65	376 49	" Cut	
"			6 7	377 4	22' N. P/L	
T.P.	4 82	381 29	7 67	376 47		
3+15 8			—	—	22' back of P/L to Front of Hse, Lot 43 (E side)	
—			4 2	377 1	(Low Cor.) N.E. Cor of Hse, Lot 43	
—			6 1	375 2	N.E. Cor Lot 43	
—			3 9	377 4	S.E. Cor Hse - (back Cor) Lot 35	
T.P.	3 10	377 35	7 04	374 25		

76L298 307 8-53

PLEASE RETURN TO
LOS ANGELES COUNTY SURVEYOR
726 LOS ANGELES COUNTY ENGINEERING BLDG.

NOTE: ANY ADDITIONS OR CHANGES ON THIS SHEET MUST BE MADE OR CIRCLED IN RED INK, WITH DATE AND NAME OF PERSON MAKING CHANGE.

Do not extend notes this side of this line.

STATION	B. S.	H. I.	F. S.	ELEV.		
3+22.80		377.35	2.50	374.85	EC	℄
"			2.24	375.11		13° Top Cb.
"			2.85	374.50		" Gut
"			2.1	375.3		20 S P/L
"			1.82	375.53	13° Top Cb.	
"			2.46	374.89	" Gut	
"			2.0	375.4	18 brk	
"			+1.0	378.4	22° Top brk	
3+37.5			3.0	374.4	22° back of P/L to Front Hse, Lot 36.	
					(Low Cor) - S.E. Cor. Hse on Lot 36.	
3+52.5			4.1	373.3		20 - N.E. P/L Cor. lot 36.
"			5.8	371.6		88 Top brk
"					ground drops 25'± in the next 50'±.	
T.P.	4.70	376.03	6.02	371.33		
3+75			4.18	371.85		℄
"			3.98	372.05		13° Top Cb.
"			4.53	371.50		13 Gut
"			3.7	372.3		20 S P/L
"			3.86	372.17	13° Top Curb	
"			4.43	371.60	13° Gut	
"			3.4	372.6	20 P/L	

Profile Notes Red. ____ Plotted ____ Job No. 173314 Division No. ____ F. B. 1955 Pg. 137
No. ____ Date ____ Date ____ Survey of Jaybrook Dr.
X-Sec. Notes Chkd. ____ Checked ____ Survey by J.L. Willey Notes J.L.W. Date 9-10-54
No. ____ Date ____ Date ____ Map No. ____ Index C. Tahnpaper

76L298 307 8-53

PLEASE RETURN TO
LOS ANGELES COUNTY SURVEYOR
726 LOS ANGELES COUNTY ENGINEERING BLDG.

NOTE: ANY ADDITIONS OR CHANGES ON THIS SHEET MUST BE MADE OR CIRCLED IN RED INK, WITH DATE AND NAME OF PERSON MAKING CHANGE.

Do not extend notes this side of this line.

STATION	B. S.	H. I.	F. S.	ELEV.		
3+95.3		376 03			22.5 back of P/L (E side) to Front of Hse on Lot 42	
"			1 2	374 8	(Low Cor) N.E. Cor Hse Lot 42	
"			6 3	369 7	N.E. Cor Lot 42	
3+96.6					19.3 back of P/L to front of Hse (E. Side) on Lot 37	
			4 7	371 3	(Low Cor) S.E. Cor. House, Lot 37	
4+00			4 70	371 33		℄
4+12.5			4 6	371 4	36. P/L Cor Lot 37	
"			7 5	368 5	23 Top brk. (Note ground drop 30' ± to back of lot)	
"						
4+30.96			4 98	371 05	Center of Cul-de sac	℄
"			5 00	371 03		33.0 Top Cb.
"			5 65	370 38		33.0 Gut.
"			5 1	370 9		40 P/L
"			4 92	371 11	33.0 Top Curb	
"			5 61	370 42	33.0 Gut.	
"			4 4	371 6	40.0 P/L	
4+46.8			5 38	370 65	opp [illegible] Basin	℄
"			4 98	371 05	Top Cb at L of Catch Basin	
"			5 98	370 ~~361~~ 05	Gut	
			9 05	366 98	Invert 10" C.M.P. Culv.	

F. B. 1955 Pg. 138 Job No. 17334 Division No. Notes Red. Plotted Profile
Survey of Taybrook Dr. Date Date No. X-Sec.
Survey by J. Willey Notes J.L.W. Notes Chkd. Checked
Indexed C. Johnson Date Date Date No.

76L298 307 8-53

PLEASE RETURN TO
LOS ANGELES COUNTY SURVEYOR
726 LOS ANGELES COUNTY ENGINEERING BLDG.

NOTE: ANY ADDITIONS OR CHANGES ON THIS SHEET MUST BE MADE OR CIRCLED IN RED INK, WITH DATE AND NAME OF PERSON MAKING CHANGE.

Do not extend notes this side of this line. 72 57

STATION	B. S.	H. I.	F. S.	ELEV.		
4+58		376 03			26± back of P/L to front of House on E. Side - Lot 38	
			72	368 8	(Low Cor.) (S.E. Cor. House on Lot 38.	
			71	368 9	(60.0 ft Cur. 5 line) T.O.P brk, ground drops ± from here	
			—	—	to back lot line - (along E P/L)	
4+61			—	—	25± back of P/L to front of House on E. Side, Lot 41	
			39	372 1	(Low Cor) N.E. Cor. House on Lot 41.	
			91	366 9	Int. of P/Ls. of Lots 40 - 41 - 54 ± 55	
4+64			498	371 05	Top Cb.	℄
"			562	370 41	Cut	℄
4+71			54	370 6	P/L	℄
4+83.5						29 N.W. Cor. Hse, Lot 39
4+95.5			—	—	20± S.W. Cor. Hse, Lot 40	
5+10.4			57	370 3	42.8 N.W. Cor " "	
5+21.6			73	368 7		29 N.E. Cor. Hse Lot 39
5+52.0			80	368 0	brk	℄
5+78.5			151	360 9	back of Lot	℄ E'ly Cor. Lots 39 & 40

Profile No. ____ Notes Red ____ Plotted ____ Job No. 17334 Division No. ____
X-Sec. No. ____ Notes Chkd. ____ Date ____ Checked ____ Date ____ Survey of Taylorcrest Dr
Date ____ Map No. ____ Indexed ____ Date ____ Survey by J. Kelley Notes J.W. Date 7-10-54

F. B. 1951 Pg. 139

76L298 307 8-53

PLEASE RETURN TO
LOS ANGELES COUNTY SURVEYOR
726 LOS ANGELES COUNTY ENGINEERING BLDG.

NOTE: ANY ADDITIONS OR CHANGES ON THIS SHEET MUST BE MADE OR CIRCLED IN RED INK, WITH DATE AND NAME OF PERSON MAKING CHANGE.

Do not extend notes this side of this line.

STATION	B. S.	H. I.	F. S.	ELEV.		
		376 03				
BM FF 5			4 94	371 09	BM FF 5 [illegible] 371.07	6 F.B. 1955-12
					Homeworth Dr. (s. end) S. Side Cul-de-sac	
					Btspkin Cb. 1' W. of W. Side Catch Basin.	

F. B. 1955 Pg. 140 Job No. 173314 Division No. ____ Notes Red. ____ Plotted ____ Profile

Survey of Taybrook Dr. Date ____ Date ____ No. ____

Survey by J. Willey Notes J. W. Notes Chkd. ____ Checked ____ X-Sec.

Indexed ~~A. O. Johnson~~ Date ____ Date ____ Date ____ No. ____

Notes Ck'd by	Survey of Jaybrook Dr.
Map No.	W. O. 72314 Tape No. St'd. °F
Office Work	Surveyed by JLWilley
Checked	Notes JLW Date 9-8-54
Date	Indexed A. C. Johnson

F. B. 1955 PG. 141

JAYBROOK DR.

C.I. 1733.14

TOPOGRAPHY

on

BAYEND DR

from

Jaybrook Dr. to Cul-de-sac

9-7-54 -
Willey J.L.
Kapp
Paulson
Shoemaker.

(Note: Driveways & retaining walls are parellel to p/l's on this Street.)

Note: Any Additions or Changes on This Sheet Must be Made or Circled in Red Ink With Date and Name of Person Making Change.

Do not extend notes this side of this line.

RETURN TO
LOS ANGELES COUNTY SURVEYOR
726 LOS ANGELES COUNTY
ENGINEERING BLDG.

78F3095 247 4-55

F.B. 1955 PG. 142

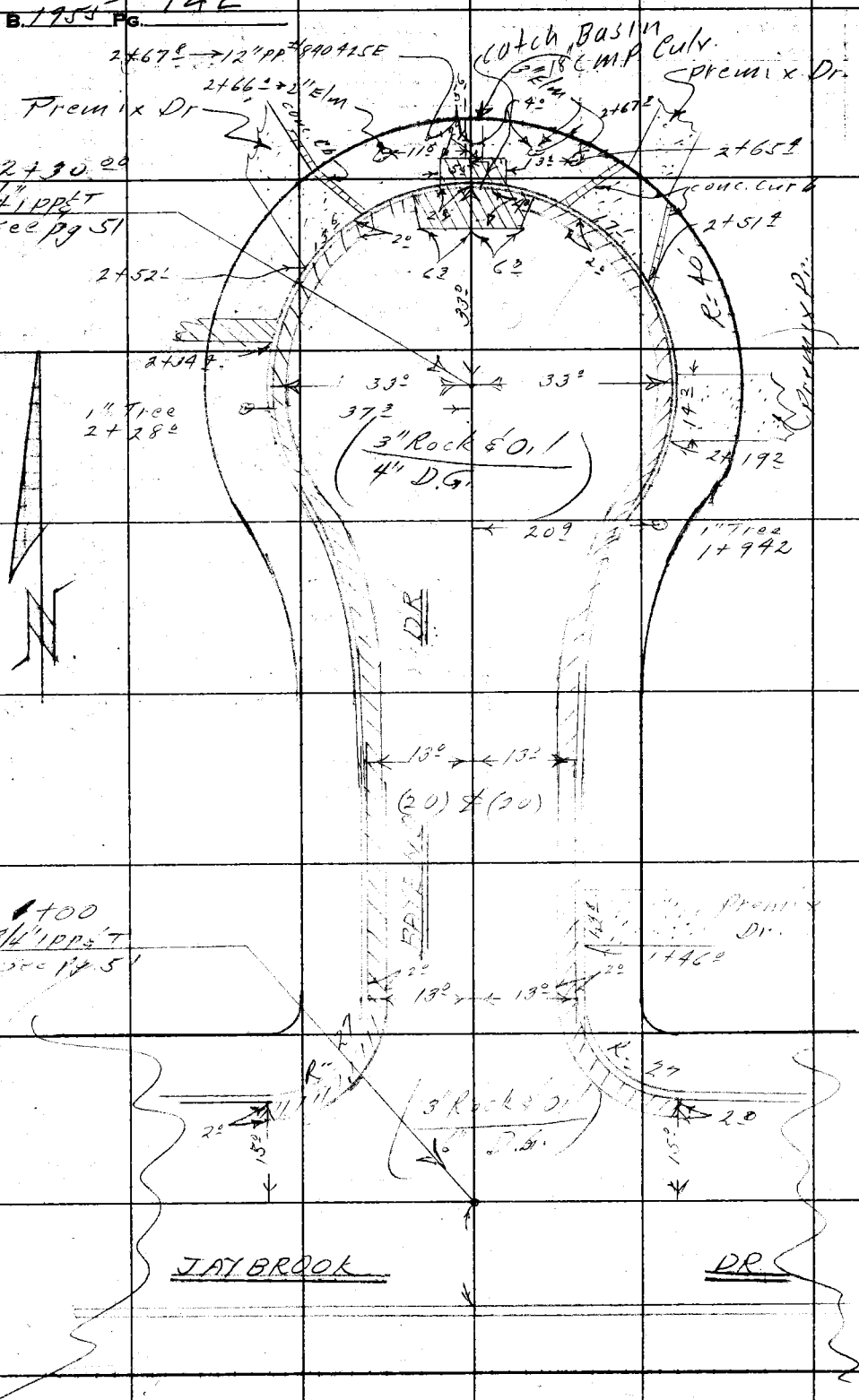

RETURN TO
LOS ANGELES COUNTY SURVEYOR
726 LOS ANGELES COUNTY
ENGINEERING BLDG.
Do not extend notes this side of this line.

Note: Any Additions or Changes on This Sheet Must be Made or Circled in Red Ink With Date and Name of Person Making Change.

Profile No.	Notes Red.	Plotted	Job No. 173314	Division No.	F. B. 1955 Pg. 143
	Date	Date	Survey of Jaybrook Dr S.S. Dist.		
X-Sec. No.	Notes Chkd.	Checked	Survey by J.L. Willey	Notes J.L.W.	Date 9-10-54
	Date	Date	Map No.	Indexed C. Johnson	Date

C.I. 173314
JAYBROOK DRIVE S.S. DIST.

CROSS SECTIONS
on
BAYEND DRIVE
from
JAYBROOK DR. TO CUL DE SAC.

J.L. Willey
Kapp
Paulson
Shoemaker

STATION	B. S.	H. I.	F. S.	ELEV.

NOTE: ANY ADDITIONS OR CHANGES ON THIS SHEET MUST BE MADE OR CIRCLED IN RED INK, WITH DATE AND NAME OF PERSON MAKING CHANGE.

Do not extend notes this side of this line.

PLEASE RETURN TO
LOS ANGELES COUNTY SURVEYOR
726 LOS ANGELES COUNTY ENGINEERING BLDG.

78L298 307 8-53

76L298 307 8-53

PLEASE RETURN TO
LOS ANGELES COUNTY SURVEYOR
726 LOS ANGELES COUNTY ENGINEERING BLDG.

NOTE: ANY ADDITIONS OR CHANGES ON THIS SHEET MUST BE MADE OR CIRCLED IN RED INK, WITH DATE AND NAME OF PERSON MAKING CHANGE.

Do not extend notes this side of this line.

STATION	B. S.	H. I.	F. S.	ELEV.		
BMFF11	3 16	398 45		395 29	BMFF11 El. 395.~~306~~ 288	F.B. 1955-21
					Jaybrook Dr. (S. Side) @ Bayend Dr.	
					Bt Spk in Cb. 5' E. of ℄ Prod, Bayend Dr.	
					(Note: Above B.M. Checked 395.280 in "X"	
					sections of Jaybrook Dr. see pg 117)	
1+00			2 96	39549		℄ Inter. @ Jaybrook & Bayend
"			4 06	39439		20 opp. E. P/L Bayend
"			7 86	39059		97 opp. back lot line
"			1 87	39658	20 opp. W. P/L Bayend	
"			0 04	39841	54 pvt.	
E. end C.R., N. E. Cor.			4 90	39355		
Gut.			5 46	39299		
N. end C.R., N.E. Cor			5 09	39336		
Gut.			5 68	39277		
W. end C.R., N.W. Cor.			0 94	39751		
Gut.			1 51	39694		
N. end C.R., N.W. Cor			4 65	39380		
Gut.			5 26	39319		
1+27			4 05	39440		℄
"			4 5	3939		20 N.E. P/L Cor.
"			2 9	3955	20 N.W. P/L Cor.	

F. B. 1955 Pg. 144 Job No. 173314 Division No. Notes Red. Plotted Profile
Survey of Jaybrook Dr. S.S. DIST. Date Date No. X-Sec.
Survey by J. L. Willey Notes J.L.W. 9-10-54 Notes Chkd. Checked
Indexed C. Johnson Date Date Date No.

76L298 307 8-53

PLEASE RETURN TO
LOS ANGELES COUNTY SURVEYOR
726 LOS ANGELES COUNTY ENGINEERING BLDG.

NOTE: ANY ADDITIONS OR CHANGES ON THIS SHEET MUST BE MADE OR CIRCLED IN RED INK, WITH DATE AND NAME OF PERSON MAKING CHANGE.

Do not extend notes this side of this line.

STATION	B. S.	H. I.	F. S.	ELEV.		
T.P.	1 27	398 45 / 394 49	5 23	393 22		
1+70 B.C. of Curbs			3 50	390 99		℄
"			3 51	390 98		13 Top Cb.
"			4 16	390 33		13 Gut.
"			3 29	391 20	13 Top Cb.	
"			3 93	390 56	13 Gut.	
2+00			6 35	388 14		℄
"			6 51	387 98		21 1 Top cb.
"			7 09	387 40		21 1 Gut.
"			6 7	387 8		25 9 Bot. brk.
"			4 6	389 9		32 4 Top brk.
"			6 24	388 25	20 3 Top Cb	
"			6 85	387 64	20 3 Gut	
"			6 2	388 3	25 2 bot brk	
"			1 2	393 3	35 3 Top brk	
2+14 1			7 5	387 0	N.W. P/L Cor Lot 125 bot brk	
			5 5	389 0	Top brk - 4' E of P/L Cor (along P/L)	
			9 0	385 5	Inter. Lot P/L's to Lots 124-125 & 126	
2+19					5' N of above Lot line (on Lot 126) (Bot brk)	
			8 2	386 3	E P/L of Street.	

Profile Notes Red. ____ Plotted ____ Job No. 173314 Division No. ____ F. B. 1955 Pg. 145
No. ____ Date ____ Date ____ Survey of Jaybrook Dr. S.S. Dist.
X-Sec. Notes Chkd. ____ Checked ____ Survey by J.L. Willey Notes J.L.W. Date 9-10-54
No. ____ Date ____ Date ____ Map No. ____ Indexed C. Johnson Date ____

76L298 307 8-53

PLEASE RETURN TO
LOS ANGELES COUNTY SURVEYOR
726 LOS ANGELES COUNTY ENGINEERING BLDG.

NOTE: ANY ADDITIONS OR CHANGES ON THIS SHEET MUST BE MADE OR CIRCLED IN RED INK, WITH DATE AND NAME OF PERSON MAKING CHANGE.

Do not extend notes this side of this line.

STATION	B. S.	H. I.	F. S.	ELEV.		
		394 49	9 3	3852	5' N. of P/L Cor, Int Lot lines, Lot 124-125 & 126.	
			7 3	3872	S.E. Cor. Lot 129 - bot brk	
			2 5	3920	3' W. of P/L Top brk (along P/L of Lot 130-129	
			+0 4	3949	Inter Lot lines - Lots 129-130 & 131	
					Row of shots - 5' N. of above line of shots	
			4 3	3902	Top br	
			2 1	3924	2' N. of Inter P/L to Lots 129-130 & 131	
2+30.00			8 6	3859	Center of [illegible] ℄	
"			8 18	38631		33° Top Cb.
"			8 79	38570		33° Gut
"			8 4	3861		40° E P/L
"			8 25	38624	33° Top Cb.	
"			8 96	38553	33° Gut	
"			8 0	3865	40 W P/L - bot brk	
2+58			5 6	3889	27° back of P/L to Front of House, Lot 129	
			5 1	3894	(Low Cor.) N.W. Cor. House on Lot 129.	
					Row [illegible] along N P/L Lot 129	
			8 4	3861	P/L Cor. & Street	
			10 5	3840	98° From P/L Cor to Top brk	
					Ground drops off 50' to 70' - to bottom of	
					Ravine [illegible] back up.	

F. B. 1955 Pg. 146 Job No. 173314 Division No. Notes Red. Plotted Profile
Survey of Jaybrook Dr. S.S. Dist. Date Date No.
Survey by J.L. Willey Notes J.L.W. 9-10-54 Notes Chkd. Checked X-Sec.
Indexed C. Johnson Date Date Date No.

76L298 307 8-53

PLEASE RETURN TO
LOS ANGELES COUNTY SURVEYOR
726 LOS ANGELES COUNTY ENGINEERING BLDG.

NOTE: ANY ADDITIONS OR CHANGES ON THIS SHEET MUST BE MADE OR CIRCLED IN RED INK, WITH DATE AND NAME OF PERSON MAKING CHANGE.

Do not extend notes this side of this line.

STATION	B. S.	H. I.	F. S.	ELEV.		
2+63°		39449	9 00	38549	Top Curb - ℄ catch Basin	
"			9 95	38454	Gut "	" "
"			12 84	38165	Invert 18" c.m.p. to Catch Basin,	
					21° back from P/L (N. side) to front of Hse Lot 126	
			7 3	3872	N. E. Cor. (Low Cor.) House, Lot 126.	
			15 7	3788	Top brk, out 104' from P/L on N. line of Lot 126.	
					Ground drops off to Western Ave -	
2+90		387.54	9 0	3855	N P/L line of Street ℄	
T.P.	1 60	39754	8 0	3858		
2+94°			3 0	384.5		1° Top brk
2+95°			5 6	381.9		1° bot "
2+97°						3° Cor Hse on Lot 127
3+05°			2 8	384.7	1° Top brk	
3+05°			3 9	383.7	1° bot "	
3+08°					15° Cor of Hse on Lot 128	
3+23°			5 9	381.6	(Low Cor) House Lot 127.	18° N. Cor. House
3+30°			5 3	382.2	25° (Low Cor) - N.E.	Cor Hse Lot 128
3+72°			7 6	379.9		℄, Top brk.
					Ground drops approx. 70' @ 6+00 on ℄	

Profile Notes Red ____ Plotted ____ Job No. 173314 Division No. ____ F. B. 1955 Pg. 147
No. ____ Date ____ Date ____ Survey of Taylorcreek Dr. S.S. Dist
X-Sec. Notes Chkd. ____ Checked ____ Survey by T.L. Miller Notes T.L.M. Date 8-10-54
No. ____ Date ____ Date ____ Map No. ____ Indexed C. Johnson

76L298 307 8-53

PLEASE RETURN TO
LOS ANGELES COUNTY SURVEYOR
726 LOS ANGELES COUNTY ENGINEERING BLDG.

NOTE: ANY ADDITIONS OR CHANGES ON THIS SHEET MUST BE MADE OR CIRCLED IN RED INK, WITH DATE AND NAME OF PERSON MAKING CHANGE.

Do not extend notes this side of this line.

STATION	B. S.	H. I.	F. S.	ELEV.	
		387 54 ~~397 54~~			
			6 32	381 22 ~~391 22~~	Top 4" V.C.P. @ Ho. on Lot 127
			5 8	381 7 ~~391 7~~	Ground over pipe
			5 80	381 74 ~~391 74~~	Top 4" V.C.P. @ Ho. on Lot 128
			5 3	382 2 ~~392 2~~	Ground over pipe
T.P.	9 95	395 83	1 66	385 88	
BMFF11			0 54	395 29	BMFF11 El. 395.~~288~~ 306 - 1955 = 21 See above BM.

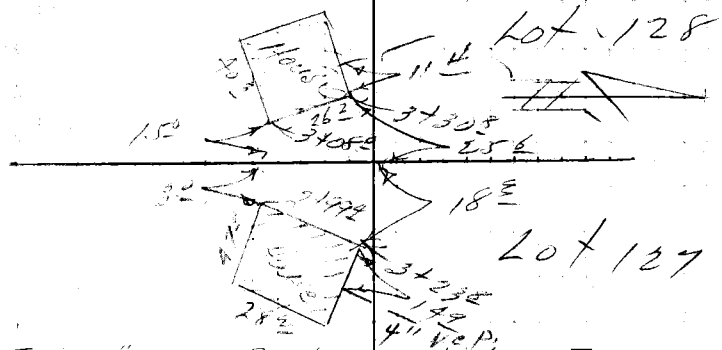

F. B. 1955 Pg. 148 Job No. 193319 Division No. Notes Red. Plotted Profile
Survey of Taylor Brook Dr. Date Date No. X-Sec.
Survey by J. L. Willey Notes J.L.W. Notes Chkd. Checked
Indexed C. Johnson Date Date Date No.

Notes Ck'd by	Survey of Jaybrook Dr
Map No.	W. O. 173314 Tape No. St'd. °F
Office Work	Surveyed by J L Willey
Checked	Notes J L W Date 9-8-54
Date	Indexed C. Johnson

F. B. 1955 PG. 149

JAYBROOK DR

C.I. 173314

TOPOGRAPHY

on

HIGHMORE AVE

from

TRUDIE DR to Cul de Sac.

9-7-54
Willey J.L
Kapp
Paulson
Shoemaker

(Note: Driveways & retaining Walls are parellel to the P/L's. on this street.)

Note: Any Additions or Changes on This Sheet Must be Made or Circled In Red Ink With Date and Name of Person Making Change.

Do not extend notes this side of this line.

RETURN TO
LOS ANGELES COUNTY SURVEYOR
726 LOS ANGELES COUNTY
ENGINEERING BLDG.

76F3098 247 4-52

F. B. 195 Pg. 150

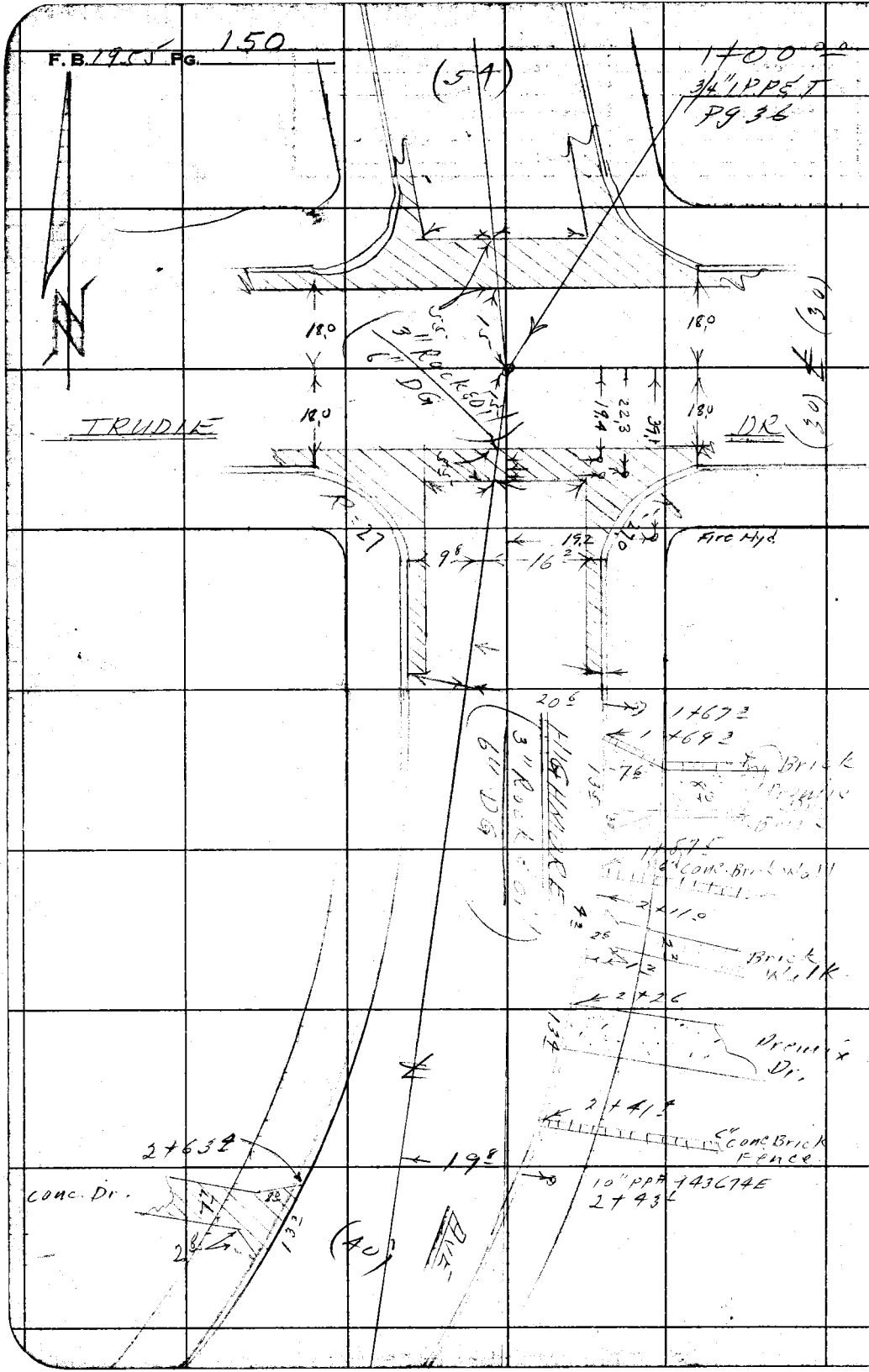

RETURN TO
LOS ANGELES COUNTY SURVEYOR
726 LOS ANGELES COUNTY
ENGINEERING BLDG.
Do not extend notes this side of this line.

Note: Any Additions or Changes on This Sheet Must be Made or Circled in Red Ink With Date and Name of Person Making Change.

Notes Ck'd by	Survey of Jay Brook Dr.
Map No.	W. O. 72314 Tape No. St'd. °F
Office Work	Surveyed by J.L.W.
Checked	Notes J.L.W. Date 9-8-54
Date	Indexed [redacted]

F. B. 1955 PG. 151

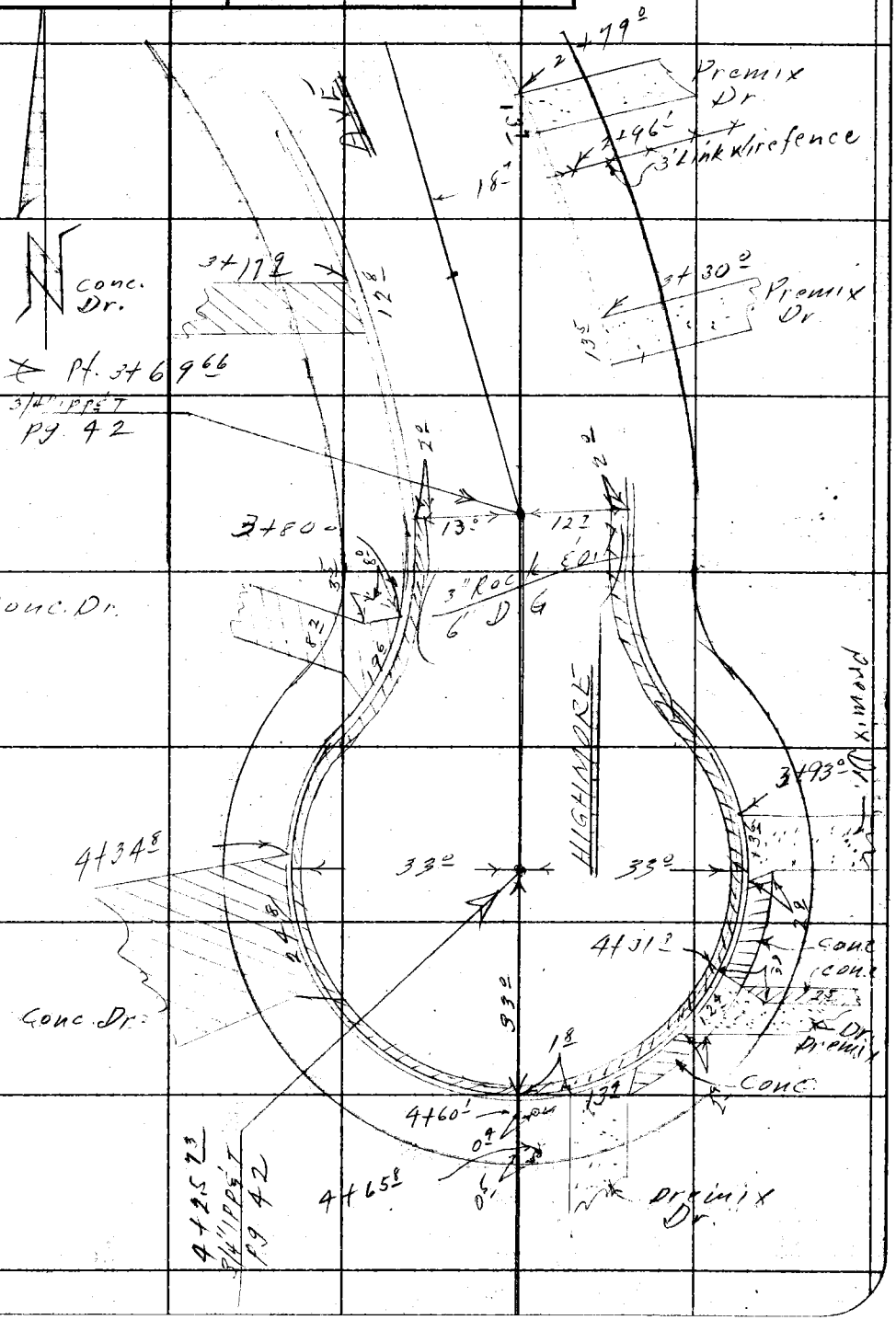

Note: Any Additions or Changes on This Sheet Must be Made or Circled in Red Ink With Date and Name of Person Making Change.

Do not extend notes this side of this line.

RETURN TO
LOS ANGELES COUNTY SURVEYOR
726 LOS ANGELES COUNTY
ENGINEERING BLDG.

70FS008 247 4-55

F. B. 1951 Pg. 152

RETURN TO
LOS ANGELES COUNTY SURVEYOR
726 LOS ANGELES COUNTY
ENGINEERING BLDG.

Do not extend notes this side of this line.

Note: Any Additions or Changes on This Sheet Must be Made or Circled in Red Ink With Date and Name of Person Making Change.

Profile	Notes Red.	Plotted	Job No. 173314	Division No.	F. B. 1955 Pg. 153
No.	Date	Date	Survey of Jaybrook Dr.		
X-Sec.	Notes Chkd.	Checked	Survey by JLW Notes JLW	Date 9-8-54	
No.	Date	Date	Map No.	Indexed C. Johnson	Date

JAYBROOK DR.

C.I. 1733.14

"X" SECTIONS

on

HIGHMORE AVE

from

TRUDIE DR to Cul-de-sac

9-8-54

Willey J.L.

Kapp

Paulson

Shoemaker.

STATION	B. S.	H. I.	F. S.	ELEV.

NOTE: ANY ADDITIONS OR CHANGES ON THIS SHEET MUST BE MADE OR CIRCLED IN RED INK, WITH DATE AND NAME OF PERSON MAKING CHANGE.

Do not extend notes this side of this line.

PLEASE RETURN TO

LOS ANGELES COUNTY SURVEYOR

726 LOS ANGELES COUNTY ENGINEERING BLDG.

76L298 307 8-53

76L298 307 8-53

PLEASE RETURN TO
LOS ANGELES COUNTY SURVEYOR
726 LOS ANGELES COUNTY ENGINEERING BLDG.

NOTE: ANY ADDITIONS OR CHANGES ON THIS SHEET MUST BE MADE OR CIRCLED IN RED INK, WITH DATE AND NAME OF PERSON MAKING CHANGE.

Do not extend notes this side of this line.

STATION	B. S.	H. I.	F. S.	ELEV.		
BMFF.2	7.10	323 94		316 84	BMFF 2 El. 316.84	F.B. 1955-9
					Highmore Ave & Trudie Dr. S.E. Cor.	
					Bt. Spk. in Curb, 5' S. of S. end C.R.	
0+79.5			7 25	316 69	N. edge X Gut	℄
0+82.0			7 33	316 61	℄ " "	℄
0+85			7 30	316 64	S. edge " "	℄
1+00			7 20	316 74	Int Trudie Dr	℄
"			5 21	318 73		20 Pvt.
"			0 21	323 73	Along Crown of Pvt.	67 "
"			8 96	314 98	20 Pvt.	
"			20 70	303 24	112 W p/L of Alley.	
1+15			7 66	316 28	N. edge X Gut	℄
1+17.3			7 73	316 21	℄ " "	℄
1+20.5			7 55	316 39	S. edge " "	℄
N end C.R. NW Cor			4 92	319 02		
Gut			5 52	318 42		
W end CR NW Cor			3 23	320 71		
# Gut			3 69	320 25		
N end CR. NE Cor			7 37	316 57		
Gut			7 98	315 96		

F. B. 1955 Pg. 154 Job No. 173314 Division No. Notes Red. Plotted Profile
Survey of Taybrook Dr Date Date No.
Survey by J.H. Willey Notes J.H.W. Notes Chkd. Checked X-Sec.
Indexed C. Johnson Date Date Date No.

76L298 307 8-53

PLEASE RETURN TO
LOS ANGELES COUNTY SURVEYOR
726 LOS ANGELES COUNTY ENGINEERING BLDG.

NOTE: ANY ADDITIONS OR CHANGES ON THIS SHEET MUST BE MADE OR CIRCLED IN RED INK, WITH DATE AND NAME OF PERSON MAKING CHANGE.

Do not extend notes this side of this line.

STATION	B. S.	H. I.	F. S.	ELEV.		
E end CR, NE Cor		323 94	11 05	31289		
Gut			11 71	31223		
W end CR SW Cor			2 79	32115		
Gut			3 38	32056		
S. end CR SW Cor.			5 16	31878		
Gut			5 77	31817		
E. end CR S.E. Cor.			11 36	31258		
Gut			11 91	31203		
S. end CR SE Cor			7 37	31657		
Gut.			8 00	31594		
2+00			4 56	31938	Brk	℄
"			3 62	32032		7.8 Top Curb.
"			4 27	31967		7.8 Gut
"			3 2	3207	(bot 6' brk)	13.7 W P/L
"			4 77	31917	5.6 middle pvt	
"			4 93	31951	18.2 Top Cb.	
"			4 98	31896	" Gut	
"			4 4	3195		
2+00			7 6	3163	N.E. Cor House (Low Cor.) on Lot 62 (24' back of PL)	
			9 3	3146	" " " Lot 62 (Low Cor.)	
T. P.	9 32	328 72	4 54	31940		

Profile No. ____ Date ____ Notes Red. ____ Plotted ____ Date ____ Job No. 123314 Division No. ____ Survey of Jay Brook Dr. F. B. 1955 Pg. 155

X-Sec. No. ____ Date ____ Notes Chkd. ____ Date ____ Checked ____ Date ____ Survey by J.L. Willey Notes J.L.W. Date 9-8-54

Map No. ____ Indexed ____ Tolerance ____

76L298 307 8-53

PLEASE RETURN TO
LOS ANGELES COUNTY SURVEYOR
726 LOS ANGELES COUNTY ENGINEERING BLDG.

NOTE: ANY ADDITIONS OR CHANGES ON THIS SHEET MUST BE MADE OR CIRCLED IN RED INK, WITH DATE AND NAME OF PERSON MAKING CHANGE.

Do not extend notes this side of this line.

STATION	B. S.	H. I.	F. S.	ELEV.		
2+54 1		328 72			20 1 back of P/L - N. line House on Lot 61	
"			9 9	318 8	(Low Cor.) N.E. Cor House, Lot 61	
3+00			4 13	324 59		℄
"			3 99	324 73		8 8 Top Cb.
"			4 64	324 08		" Gut
"			4 0	324 7		13 2 bot 6' brk
"			3 97	324 75	4 2 middle	℄
"			3 77	324 95	17 3 Top Cb	
"			4 45	324 27	" Gut	
"			3 8	324 9	24 3 ℄ P/L	
3+02 4			—		N. Line House on Lot 60.	
3+02 4			—		23 8 back of P/L to house Lot 60. (Front of Hse)	
"			7 2	321 5	(Low Cor.) N.E. Cor. House, Lot 60.	
T.P.	6 88	332 60	3 00	325 72		
3+56			10 5	322 1	back lot, N. line Lot 59.	
3+59			—	—	N. Line House, Lot 59. (Hse is 29' back of P/L	
"			8 9	323 7	(Low Cor.) N.E. Cor House Lot 59	
3+69 66			5 08	327 52	(℄ Pt int)	℄
"			4 88	327 72		13 0 Top Cb.
"			5 45	327 15		13 0 Gut
"			4 80	327 80	12 7 Top Cb.	

F. B. 1955 Pg. 156 Job No. 173314 Division No. ____ Notes Red. ____ Plotted ____ Profile ____
Survey of Jay Brook Dr. Date ____ Date ____ No. ____
Survey by J. L. Willey Notes J. L. W. Notes Chkd. ____ Checked ____ X-Sec. ____
Indexed C. Johnson Date ____ Date ____ Date ____ No. ____

76L298 307 8-53

PLEASE RETURN TO
LOS ANGELES COUNTY SURVEYOR
726 LOS ANGELES COUNTY ENGINEERING BLDG.

NOTE: ANY ADDITIONS OR CHANGES ON THIS SHEET MUST BE MADE OR CIRCLED IN RED INK, WITH DATE AND NAME OF PERSON MAKING CHANGE.

Do not extend notes this side of this line.

STATION	B. S.	H. I.	F. S.	ELEV.		
3+69 66		33260	536	32724	12 7 Gut	
4+00			452	32808		℄
"			436	32824	in Cul-de-sac.	23 8 Top Cb.
"			494	32766	"	" Gut
"			42	3284	Bot 12 brk.	28 3 W P/L
"					(back 30' high then ℄)	
"			427	32833	23 5 Top Cb.	
"			484	32776	" Gut.	
"			46	3280	30 5 E P/L	
4+06			90	3236	N.E. Cor. Lot 58	
4+09			73	3253	N. Line Hse, Lot 58 - (21' back P/L)	
T.P.	500	33309	451	32809		
4+25 73			496	32813	Center Cul-de-sac.	℄ Pxt
"			481	32828		33 0 Top Cb.
"			540	32769		" Gut
"			42	3288		40 bot 12' brk
"					back of lot is 30' above ℄	
"			480	32829	33 top Cb	
"			542	32767	" Gut.	
"			50	3281	40 E P/L	

Profile Notes Red ____ Plotted ____ Job No. 1733/14 Division No. ____ F. B. 1955 Pg. 157
No. ____ Date ____ Date ____ Survey of Taybrook Dr.
X-Sec. Notes Chkd. ____ Checked ____ Survey by J.L. Willey Notes J.L.W. Date 9-8-54
No. ____ Date ____ Date ____ Map No. ____ Indexed C. Johns Date

76L298 307 8-53

PLEASE RETURN TO
LOS ANGELES COUNTY SURVEYOR
726 LOS ANGELES COUNTY ENGINEERING BLDG.

NOTE: ANY ADDITIONS OR CHANGES ON THIS SHEET MUST BE MADE OR CIRCLED IN RED INK, WITH DATE AND NAME OF PERSON MAKING CHANGE.

Do not extend notes this side of this line.

STATION	B. S.	H. I.	F. S.	ELEV.		
4+25 73		337 09				
"			4 70	328 39	33 Top Cb. (along E'ly P/L Lot 57	
"			5 32	327 77	" Gut	"
"			5 2	327 9	40 P/L	"
"			7 8	325 3	104 Top brk	"
4+58 7			[illegible]		(drops of 15' or 20' down to back lot.)	
"			4 57	328 52	on ℄ - Top Cb. - ℄ prod.	
"			5 19	327 90	" Gut	"
"			4 7	328 4	" S. P/L	"
5+62 7			4 4	328 7	" Top brk	"
					drops 30' ± down to back of Lot.	
			5 9	327 2	(Low Cor.) S.E. Cor. Hose Lot 57'	
			~~8~~			
BMFF 3			4 58	328 51	BMFF3 El. 328.494 F.B. 1955-9	
					Highmore Ave, Send, S of Trudie Dr.	
					Bt Spk in Cb 5' W. of ℄ Prod.	

F. B. 1955 Pg. 158 Job No. 173314 Division No. Notes Red. Plotted No. Profile
Survey of Sanbrook Dr. Date Date X-Sec.
Survey by J. Willey Notes J. W. Notes Chkd. Checked No.
Indexed O. Jonnson Date Date Date

Notes Ck'd by	Survey of Jaybrook Dr
Map No.	W. O. 1733.14 Tape No. St'd. °F
Office Work	Surveyed by JL Willey
Checked	Notes JLW Date 9-8-54
Date	Indexed A. C. Johnson

F. B. 195 PG. 159

JAYBROOK DR

C1.1733.14

TOPOGRAPHY
on
HOMEWORTH AVE
from
Trudie DR. to Jaybrook Dr.

8-3-54-
JL Willey
Rappson
Shoemaker

(Note: Driveways & retaining walls are parallel to p/ls. on this sheet)

Note: Any Additions or Changes on This Sheet Must be Made or Circled in Red Ink With Date and Name of Person Making Change.

Do not extend notes this side of this line.

RETURN TO
LOS ANGELES COUNTY SURVEYOR
726 LOS ANGELES COUNTY
ENGINEERING BLDG.

76F3008 247 4-52

F.B. 1955 Pg. 160



RETURN TO
LOS ANGELES COUNTY SURVEYOR
726 LOS ANGELES COUNTY
ENGINEERING BLDG.
Do not extend notes this side of this line.

Note: Any Additions or Changes on This Sheet Must be Made or Circled In Red Ink With Date and Name of Person Making Change.

Notes Ck'd by	Survey of Jay Brook Dr.
Map No.	W. O. 733 14 Tape No. St'd. °F
Office Work	Surveyed by J L Willey
Checked	Notes J L W Date 9-8-54
Date	Indexed A. C. Johnson

F. B. 1950 PG. 161

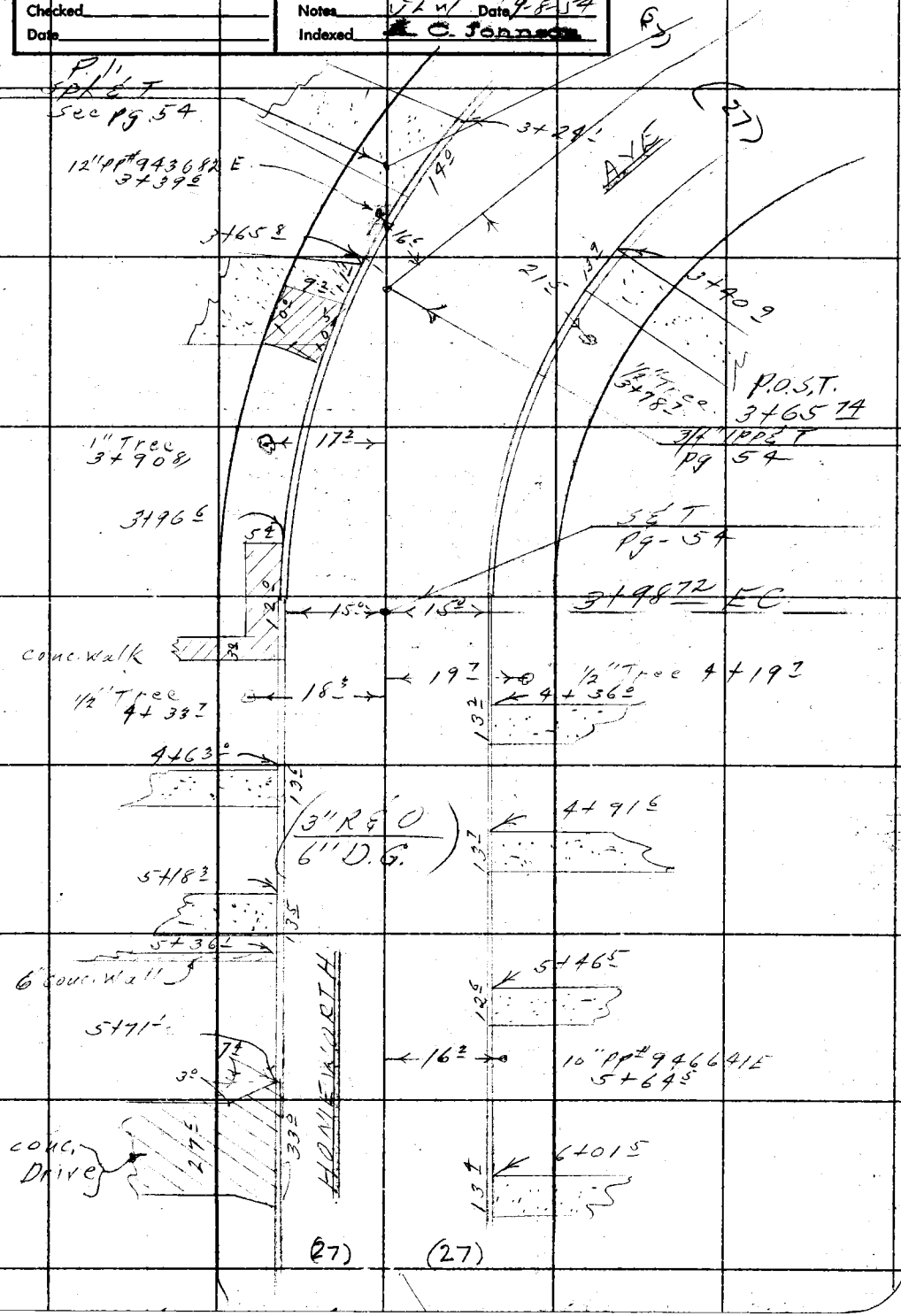

Notes: Any Additions or Changes on This Sheet Must be Made or Circled in Red Ink With Date and Name of Person Making Change.

Do not extend notes this side of this line.

RETURN TO
LOS ANGELES COUNTY SURVEYOR
726 LOS ANGELES COUNTY
ENGINEERING BLDG.

76F3098 247 4-53

F.B. 1954 PG. 162

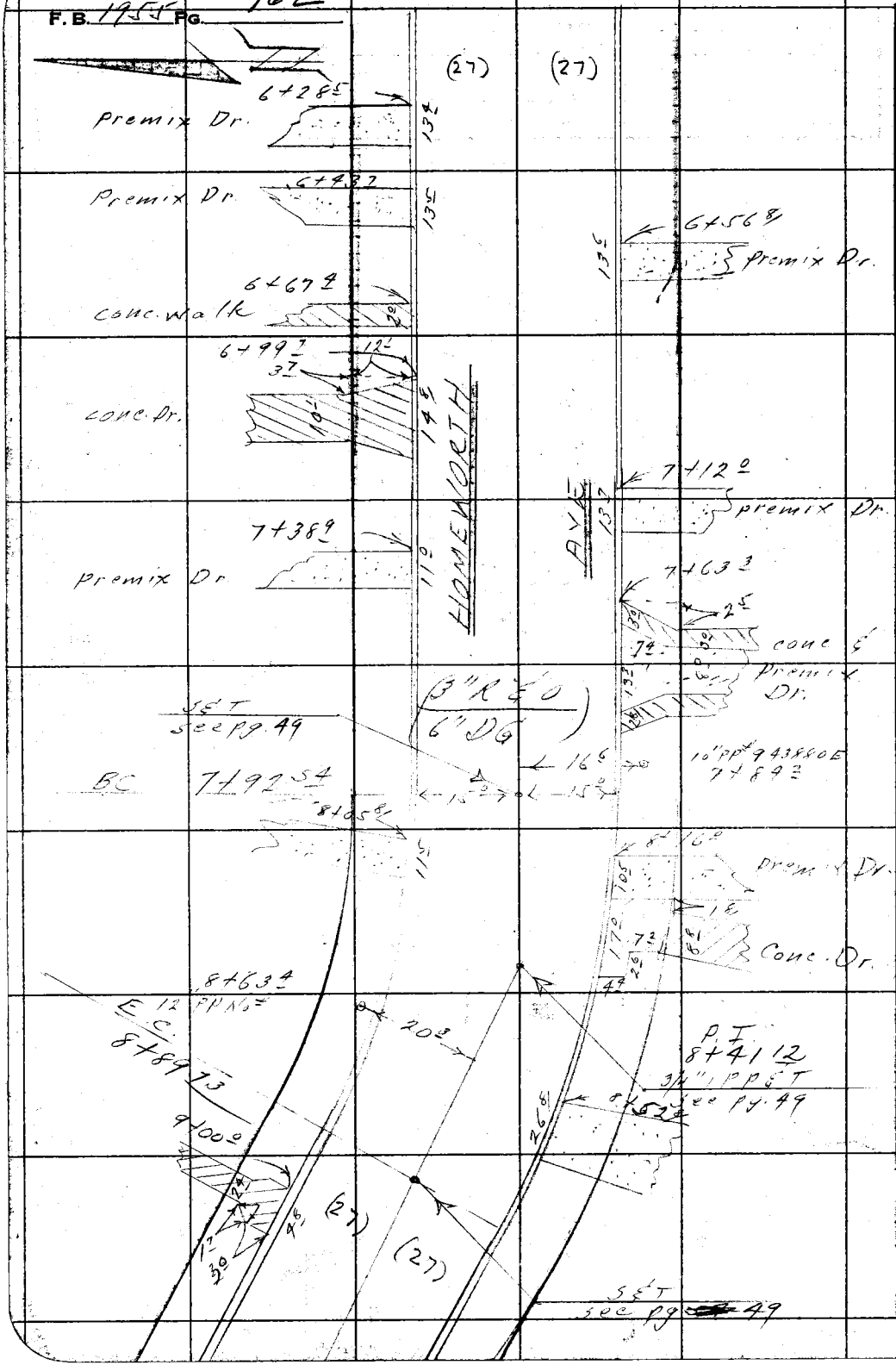

RETURN TO
LOS ANGELES COUNTY SURVEYOR
726 LOS ANGELES COUNTY
ENGINEERING BLDG.
Do not extend notes this side of this line.

Note: Any Additions or Changes on This Sheet Must be Made or Circled in Red Ink With Date and Name of Person Making Change.

Notes Ck'd by	Survey of Jay brook Dr
Map No.	W. O. 73314 Tape No. St'd. °F
Office Work	Surveyed by J L Willey
Checked	Notes JL W Date 9-7-54
Date	Indexed A. C. Johnson

F.B. 1955 PG. 163

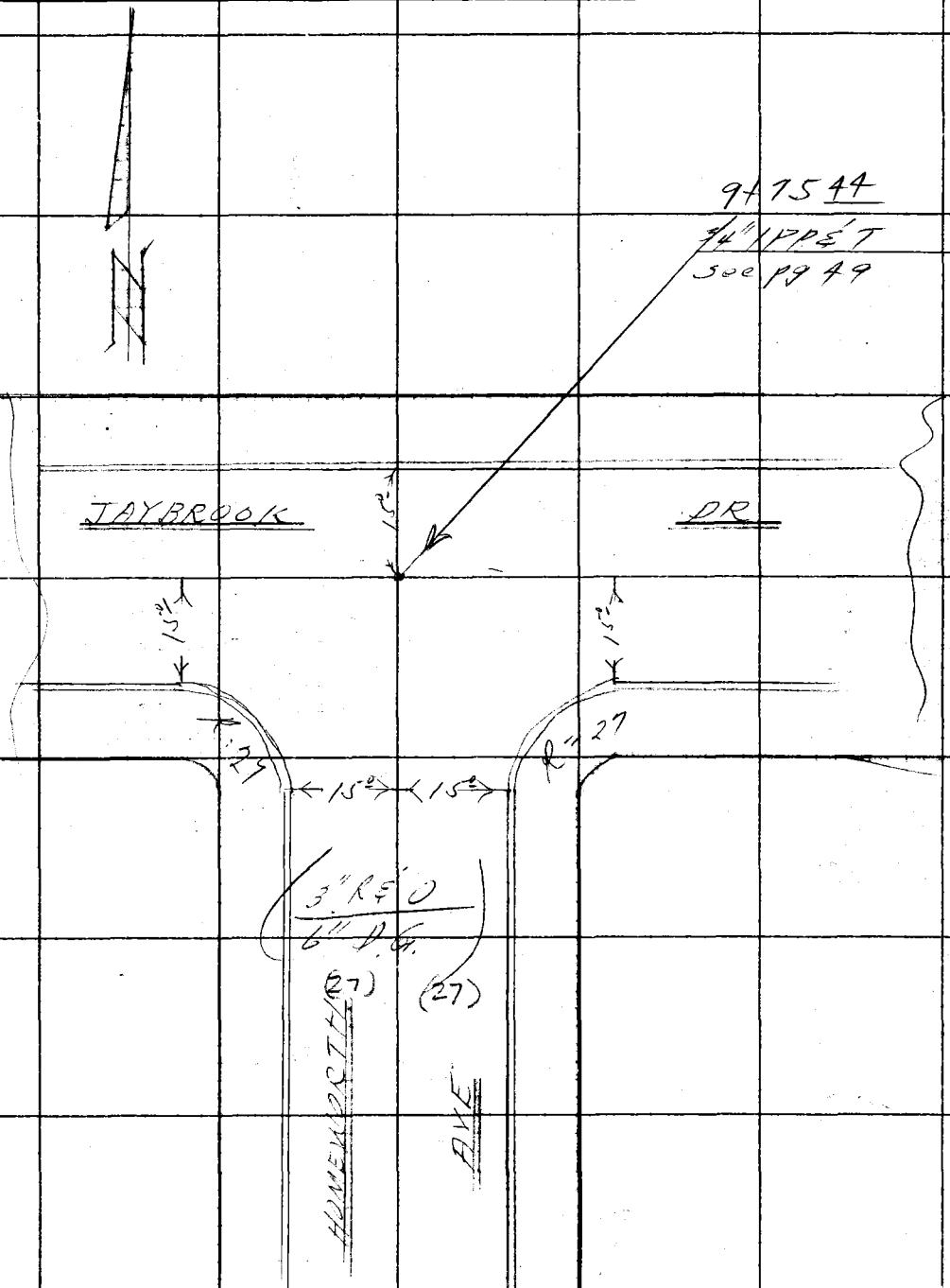

Note: Any Additions or Changes on This Sheet Must be Made or Circled in Red Ink With Date and Name of Person Making Change.

Do not extend notes this side of this line.

RETURN TO
LOS ANGELES COUNTY SURVEYOR
726 LOS ANGELES COUNTY
ENGINEERING BLDG.

76F3095 247 4-53

RETURN TO
LOS ANGELES COUNTY SURVEYOR
726 LOS ANGELES COUNTY
ENGINEERING BLDG.

Note: Any Additions or Changes on This Sheet Must be Made or Circled in Red Ink With Date and Name of Person Making Change.

Do not extend notes this side of this line.

F. B. 1254 PG. 164

Profile No.	Notes Red.	Plotted	Job No.	Division No.	F. B. 1955 Pg. 165
	Date	Date	Survey of		
X-Sec. No.	Notes Chkd.	Checked	Survey by	Notes	Date
	Date	Date	Map No.	Indexed E. C. Johnson	Date

CI 1733.14

JAYBROOK DRIVE S.S. DIST

CROSS SECTIONS
on
HOMEWORTH DRIVE
between
Trudie Drive & Jaybrook Drive

N. R. Smith
H. Frank
D. Le Gault
C. Paulson
D. Wilks

STATION	B. S.	H. I.	F. S.	ELEV.

NOTE: ANY ADDITIONS OR CHANGES ON THIS SHEET MUST BE MADE OR CIRCLED IN RED INK, WITH DATE AND NAME OF PERSON MAKING CHANGE

PLEASE RETURN TO
LOS ANGELES COUNTY SURVEYOR
726 LOS ANGELES COUNTY ENGINEERING BLDG.

Do not extend notes this side of this line.

761298 307 8-53

76L298 307 8-53

PLEASE RETURN TO
LOS ANGELES COUNTY SURVEYOR
726 LOS ANGELES COUNTY ENGINEERING BLDG.

NOTE: ANY ADDITIONS OR CHANGES ON THIS SHEET MUST BE MADE OR CIRCLED IN RED INK, WITH DATE AND NAME OF PERSON MAKING CHANGE.

Do not extend notes this side of this line.

STATION	B. S.	H. I.	F. S.	ELEV.	Homeworth Dr.	
BM.FF-4	114	389 33		38819	BM, FF-4, Elev=388.188, F.B. 1955 - 12 Trudie Dr. & Homeworth Dr. S.W. Cor. BT. spk in Lb 5' W of W. end C.R.	
					Left & West	Right & East
0+55			628	38305		℄
"			734	38199		13.0 gutter
"			684	38249		" S. end C.R. S.E Cor
"			75	3818		20.0 P.L.
"			514	38419	13.0 gutter	
"			452	38481	" S. end C.R. S.W. Cor	
"			42	3851	20.0 P.L. high to Wes	
0+82.0			535	38398		℄
"			865	38068		40.0 gutter
"			806	38127		" E. end C.R. S.E. Cor
"			207	38726	40.0 gutter	
"			149	38784	" W. end C.R. S.W. Cor	
1+00			499	38434	= ℄ Int Homeworth Dr. & Trudie Dr.	
+18.0			550	38383		℄ Cross gutter
"			879	38054		42.0 gutter
"			816	38117		" E. end C.R. N.E Cor
"			213	38720	42.0 gutter	
"			151	38782	" W. end C.R. N.W. Cor	

F. B. 1955 Pg. 2-166 Job No. 173314 Division No. Notes Red. Plotted Date No. Survey of Jaybrook Dr. S.S. Dist. Date X-Sec. Survey by N.R. Smith Notes N.R.S. 9-14-54 Notes Chkd. Checked Date No. Indexed C. Johnson Date

76L298 307 8-53

PLEASE RETURN TO
LOS ANGELES COUNTY SURVEYOR
726 LOS ANGELES COUNTY ENGINEERING BLDG.

NOTE: ANY ADDITIONS OR CHANGES ON THIS SHEET MUST BE MADE OR CIRCLED IN RED INK, WITH DATE AND NAME OF PERSON MAKING CHANGE.

Do not extend notes this side of this line.

STATION	B. S.	H. I.	F. S.	ELEV.	Homeworth Dr.	
		38933			Left & West	Right & East
1+45.0			441	38492		℄
"			535	38398		15.0 gutter
"			471	38462		" N. end C.R. N.E. Cor
"			50	3843		27.0 P.L.
"			427	38506	15.0 gutter	
"			365	38568	" N. end C.R. N.W. Cor	
"			29	3864	27.0 P.L.	
2 +00			175	38758		℄
T.P.	809	39703	039	38894		Set spk.
2+21.0			856	38847		℄
"			914	38789		15.0 gutter
"			867	38836		" cb.
"			84	3886		27.0 P.L.
"			98	3872		51.0 S.W. cor of house
"			125	3845		77.0 S.E. " " "
"			880	38823	15.0 gutter	
"			815	38888	" cb.	
"			68	3902	27.0 P.L. high to west.	
2+61.0			694	39009		℄
			743	38960		15.0 gutter

Profile No. ____ Notes Red. ____ Plotted ____ Job No. 17334 Division No. ____ F. B. 1955 Pg. 167
Date ____ Date ____ Survey of Taybrook Dr. S.S. Dist.
X-Sec. No. ____ Notes Chkd. ____ Checked ____ Survey by N.R. Smith Notes N.R.S. Date 9-14-54
Date ____ Date ____ Map No. ____ Indexed C. Johnson Date ____

76L298 307 8-53

PLEASE RETURN TO
LOS ANGELES COUNTY SURVEYOR
726 LOS ANGELES COUNTY ENGINEERING BLDG.

NOTE: ANY ADDITIONS OR CHANGES ON THIS SHEET MUST BE MADE OR CIRCLED IN RED INK, WITH DATE AND NAME OF PERSON MAKING CHANGE.

Do not extend notes this side of this line.

STATION	B. S.	H. I.	F. S.	ELEV.	Homeworth Dr	
		397 03			Left & West	Right & East
2+61.0			683	39020		15.0 cb.
"			72	3898		27.0 P.L.
"			94	3876		47.5 N.W. cor of house
"			115	3855		79.7 NE " " "
P.O.S.T. 2+99.77			546	39157		
3+00			—	—		℄
+04.5			530	39173		℄
"			568	39135		10.0 90° To back gutter Line
"			508	39195		" cb.
"			54	3916		22.0 P.L.
"			76	3894		46.5 N.W. cor of house
"			83	3887		72.0 N.E " " "
3+41.5			379	39324		℄ 90° To Transit Line
"			412	39291		15.0 gutter
"			360	39343		" cb.
"			40	3930		27.0 P.L.
"			64	3906		49.0 N.W. cor of house
"			70	3900		77.0 N.E " " "
"			404	39299	15.0 gutter	
"			344	39359	" cb.	

F. B. 1955 PG. 168 Job No. 173314 Division No. Notes Red. Plotted Profile
Survey of Jaybrook Dr. S.S. Dist. Date Date No. X-Sec.
Survey by N.R. Smith Notes N.R.S. 9-14-54 Notes Chkd. Checked
Indexed C. Johnson Date Date Date No.

76L298 307 8-53

PLEASE RETURN TO
LOS ANGELES COUNTY SURVEYOR
726 LOS ANGELES COUNTY ENGINEERING BLDG.

NOTE: ANY ADDITIONS OR CHANGES ON THIS SHEET MUST BE MADE OR CIRCLED IN RED INK, WITH DATE AND NAME OF PERSON MAKING CHANGE.

Do not extend notes this side of this line.

STATION	B. S.	H. I.	F. S.	ELEV.	Homeworth Dr.	
		39703			Left & West	Right & East
3+41.5			22	3948		
P.O.S.T. 3+65.74			285	39418		℄
3+80.0			228	39475		℄
"			247	39456		90° To Line Ahead 13.0 gutter
"			187	39516		" Cb.
"			19	3951		P.L.
"			26	3944		51.0 S.W. Cor of house
"			35	3935		77.0 SE " " "
"			268	39435	90° To Line ahead 17.0 gutter	
"			212	39491	" Cb.	
"			14	3956	29.0 P.L. high to West	
4+00			136	39567		℄
T.P.	11 24	40823	004	39699		
4+25.0			1150	39673		℄
"			1198	39625		15.0 gutter
"			1140	39683		" Cb.
"			114	3968		27.0 P.L.
"			118	3964		76.4 NE Cor of house
"			1215	39608	15.0 gutter	
			1150	39673	" Cb.	

Profile Notes Red. ____ Plotted ____ Job No. 030300 Division No. ____ F. B. 1955 Pg. 169
No. ____ Date ____ Date ____ Survey of Taybrook Drive
X-Sec. Notes Chkd. ____ Checked ____ Survey by N.R. Smith Notes N.R.S. Date 9-14-54
No. ____ Date ____ Date ____ Map No. ____ Indexed J. John Date

76L298 307 8-53

PLEASE RETURN TO
LOS ANGELES COUNTY SURVEYOR
726 LOS ANGELES COUNTY ENGINEERING BLDG.

NOTE: ANY ADDITIONS OR CHANGES ON THIS SHEET MUST BE MADE OR CIRCLED IN RED INK, WITH DATE AND NAME OF PERSON MAKING CHANGE.

Do not extend notes this side of this line.

F. B. 1955-Pg. 170 | Job No. 0303.00 | Division No. | Notes Red. | Plotted | No. | Profile
Survey of Taybrook Drive | Date 9-14-54 | Date | No. | X-Sec.
Survey by N. R. Smith | Notes N.R.S. | Notes Chkd. | Checked
Indexed C. Johnson | Date | Date | Date | No.

STATION	B. S.	H. I.	F. S.	ELEV.	Homeworth Dr.	
		408 23			Left & West	Right & East
4+25			10 2	3980	P.L. high to West	
5+00			7 40	40083		℄
"			7 87	40036		15.0 gutter
"			7 27	40096		" cb.
"			6 1	4021		27.0 P.L. high to East
"			7 75	40048	15.0 gutter	
"			7 15	40108	" cb.	
"			6 0	4022	27.0 P.L. high to West	
BM FF+14			6 65	40156	BM FF+14 Elev = 401.571	FB 1955 - 28
T.P.	11.02	419 11	0 14	408 09		
6+00			11 21	40790		℄
"			11 42	40769		15.0 gutter
"			10 80	40831		" cb.
"			11 1	4080		27.0 P.L.
"			11 2	4079		47.0 SW Cor. of house
"			11 5	4076		83.0 S.E. " " "
"			11 42	40769	15.0 gutter	
"			10 81	40830	" cb.	
"			10 0	4091	27.0 P.L. high to West	
7+06			5 42	41369		℄

76L298 307 8-53

PLEASE RETURN TO
LOS ANGELES COUNTY SURVEYOR
726 LOS ANGELES COUNTY ENGINEERING BLDG.

NOTE: ANY ADDITIONS OR CHANGES ON THIS SHEET MUST BE MADE OR CIRCLED IN RED INK, WITH DATE AND NAME OF PERSON MAKING CHANGE.

Do not extend notes this side of this line.

STATION	B. S.	H. I.	F. S.	ELEV.	Homeworth Dr.	
		419 11			Left & West	Right & East
7+00			581	41330		15.0 gutter
"			526	41385		" cb
"			51	4140		27.0 P.L.
"			71	4120		79.0 N.E. Cor of house
"			595	41326	15.0 gutter	
"			531	41380	" cb	
"			47	4144	27.0 P.L. high to west	
T.P. B.C.	637	425 09	039	41872		
7+92.54			675	41834		℄
"			733	41776		15.0 gutter
"			670	41839		" cb
"			59	4192		27.0 P.L.
"			727	41782	15.0 gutter	
"			664	41845	" cb	
"			55	4196	27.0 P.L. high to west	
8+00			645	41864		℄
8+41.12 P.I.			514	41995		℄
"			497	42012		on Radial Line 9.0 = ℄ of ST.
"			545	41964		24.0 gutter
"			482	42027		" cb.

Profile Notes Red. ____ Plotted ____ Job No. 030300 Division No. ____ F. B. 1955 Pg. 171
No. ____ Date ____ Date ____ Survey of Joybrook Drive
X-Sec. Notes Chkd. ____ Checked ____ Survey by N.R. Smith Notes N.R.S. Date 9-14-54
No. ____ Date ____ Date ____ Map No. ____ Index ~~Date~~ G. Johnson

76L298 307 8-53

PLEASE RETURN TO
LOS ANGELES COUNTY SURVEYOR
726 LOS ANGELES COUNTY ENGINEERING BLDG.

NOTE: ANY ADDITIONS OR CHANGES ON THIS SHEET MUST BE MADE OR CIRCLED IN RED INK, WITH DATE AND NAME OF PERSON MAKING CHANGE.

Do not extend notes this side of this line.

STATION	S. S.	H. I.	F. S.	ELEV.	Hawthorn Dr.	
		425 09			Left & East	Right & East
8+41.12			46	420 5		P.L. on Radial Line
"			75	417 6		75.0 N.E. Cor. of house
"			533	419 76	6.0 on Radial line	
"			471	420 38	" "	
"			35	421 6	18.0 [illegible] West	
" E.C. 8+89.73			404	421 05		℄
"			452	420 57		15.0 gutter
"			399	421 10		" "
"			38	421 3		27.0 P.L.
"			367	421 42	15.0 [illegible]	
"			300	422 09	" [illegible]	
"			19	423 2	27.0 P.L.	
T.P.	6.72	427 99	382	421 27		
9+00			672	421 27		℄
+34.0			585	422 14		℄
"			665	421 34		15.0 gutter
"			616	421 83		" S. end C.R. S.E. Cor.
"			64	421 6		27.0 P.L.
"			511	422 88	15.0 gutter	
"			444	423 55	" S. end C.R. S.W. Cor.	

F. B. 1955 Pg. 172 Job No. 0303.00 Division No. Notes Red. Plotted. No. Profile
Survey of Jaybrook Drive Date 9-14-54 Date Checked X-Sec.
Survey by N.R.Smith Notes N.R.S. Notes Chkd. No.
Indexed C. Johnson Date Date Date

76L298 307 8-53

PLEASE RETURN TO
LOS ANGELES COUNTY SURVEYOR
726 LOS ANGELES COUNTY ENGINEERING BLDG.

NOTE: ANY ADDITIONS OR CHANGES ON THIS SHEET MUST BE MADE OR CIRCLED IN RED INK, WITH DATE AND NAME OF PERSON MAKING CHANGE.

Do not extend notes this side of this line.

STATION	B. S.	H. I.	F. S.	ELEV.	Homeworth Dr.	
		427 99			Left & West	Right & East.
9+34.0			35	324 5	27.0 PL.	
9+60.4			518	322 81		℄
"			814	319 85		42.0 gutter
"			765	420 34		" E. end C.R. S.E. Cor
"			247	425 52	42.0 gutter	
"			193	426 06	" W. end C.R. S.W. Cor	
9+75.44			500	422 99	= ℄ Int. Homeworth Dr. & Jaybrook	
9 +90.4			521	422 78		℄ gutter
"			458	423 41		℄ N. cb. of Jaybrook
BM, FF-10			157	426 42	BM, F.F-10, Elev. 426.441	F.B. 1955 - 28
					Jaybrook Dr. & Homeworth Dr. S.W Cor	
					BT. Spk in cb 5' W. of W. end C.R.	

Profile Notes Red. ____ Plotted ____ Job No. 173314 Division No. ____ F. B. 1955 - Pg. 173
No. ____ Date ____ Date ____ Survey of Jaybrook Dr. S.S. DIST.
X-Sec. Notes Chkd. ____ Checked ____ Survey by N.R. Smith Notes N.R.S. Date 9-14-54
No. ____ Date ____ Date ____ Map No. ____ Indexed C. Johnson

F. B. 1955 Pg. 174 Job No. Division No. Notes Red. Plotted Profile

Survey of Date Date No.

Survey by Notes Notes Chkd. Checked X-Sec.

Indexed Date Date Date No.

STATION	B. S.	H. I.	F. S.	ELEV.

76L298 307 8-53

PLEASE RETURN TO

LOS ANGELES COUNTY SURVEYOR

726 LOS ANGELES COUNTY ENGINEERING BLDG.

Do not extend notes this side of this line.

NOTE: ANY ADDITIONS OR CHANGES ON THIS SHEET MUST BE MADE OR CIRCLED IN RED INK, WITH DATE AND NAME OF PERSON MAKING CHANGE.

PWFB 0219 507

F. B. 1955 PG. 178

Notes Ck'd by	Survey of Jaybrook Dr.
Map No.	W. O. 1733 Tape No. St'd. °F
Office Work	Surveyed by J L Willey
Checked	Notes J L W Date 1-4-55
Date	Indexed A. C. Johnson

JAYBROOK DR.

Sanitary Sewer R/W Line

from

E. end Homeworth Drive

to

S. end Highmore Ave.

1-4-55

Willey J.L.

Lapp

Bamen

Underdahl

Meade.

Note: Any Additions or Changes on This Sheet Must be Made or Circled in Red Ink With Date and Name of Person Making Change.

Do not extend notes this side of this line.

RETURN TO
LOS ANGELES COUNTY SURVEYOR
726 LOS ANGELES COUNTY
ENGINEERING BLDG.

76F309S S&E #247. 8-54

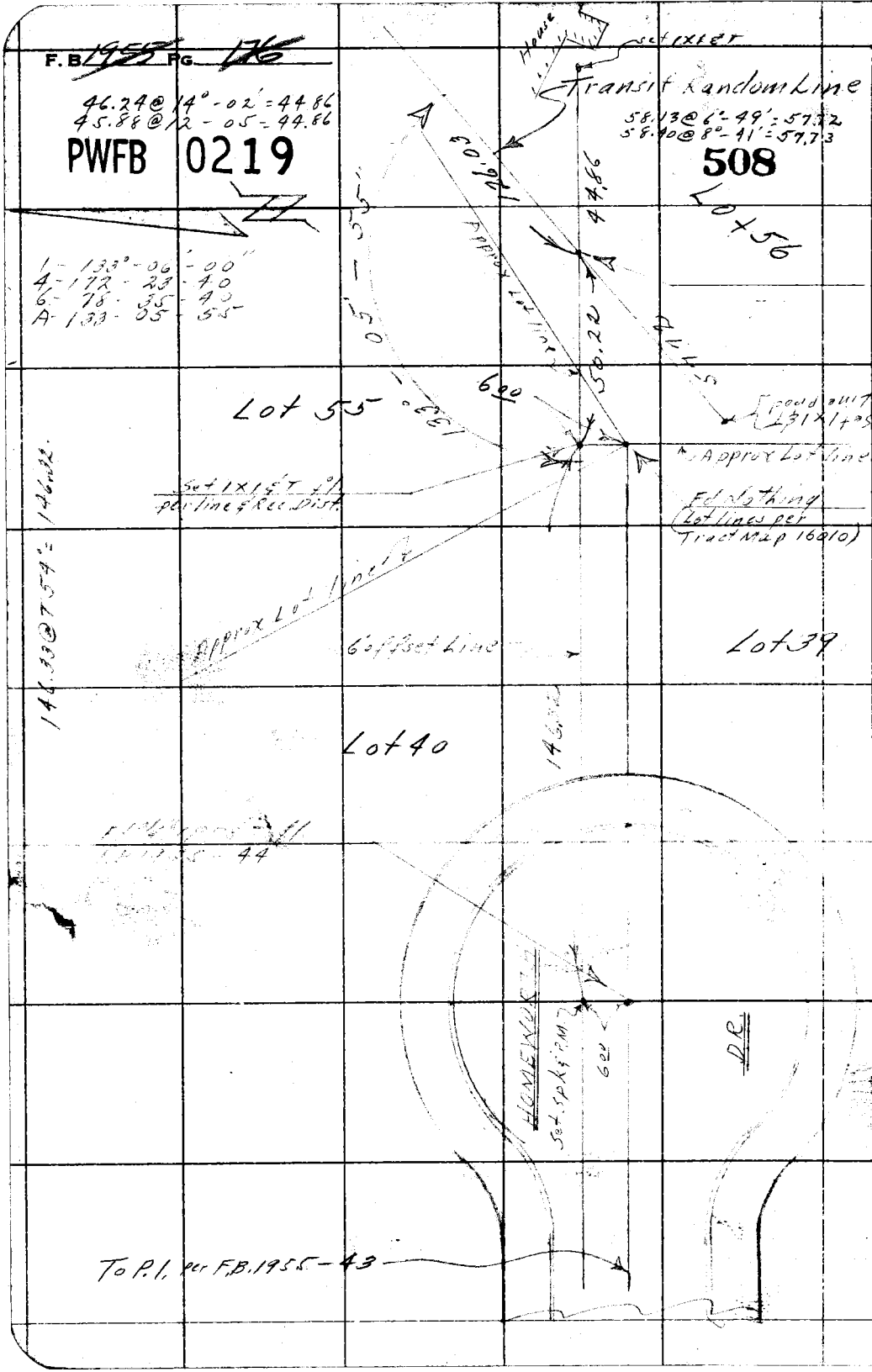

RETURN TO
LOS ANGELES COUNTY SURVEYOR
726 LOS ANGELES COUNTY
ENGINEERING BLDG.

Do not extend notes this side of this line.

Note: Any Additions or Changes on This Sheet Must be Made or Circled in Red Ink With Date and Name of Person Making Change.

PWFB 0219 509, 510

Notes Ck'd by

Map No.

Office Work

Checked

Date

Survey of Jaybrook Dr.

W. O. 1739 Tape No. St'd. °F

Surveyed by J L Willey

Notes J L W. Date 1-4-55 ~~K C. Johnson~~

Indexed

F. B. ~~1955~~ Pg. ~~174~~

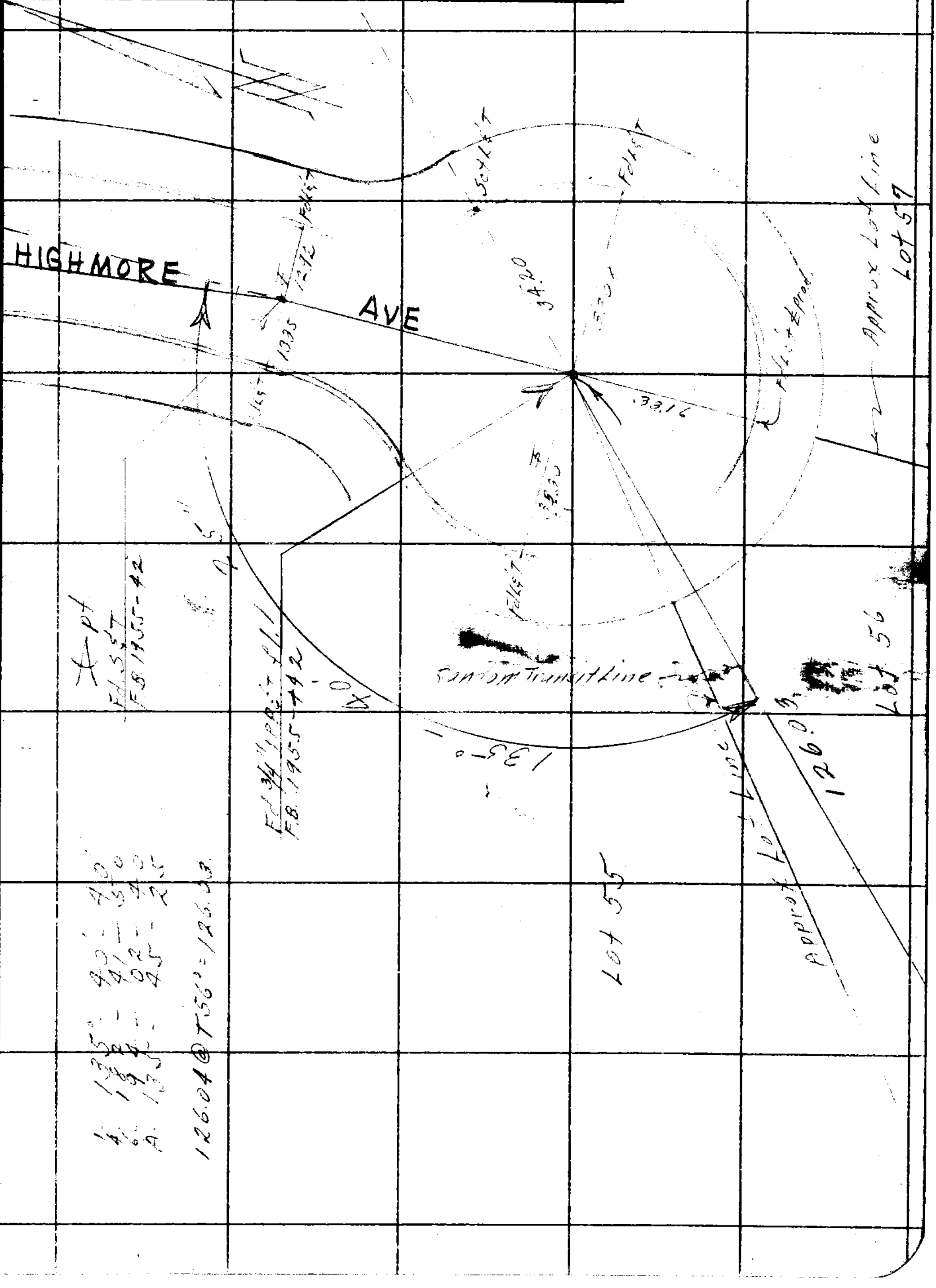

Note: Any Additions or Changes on This Sheet Must be Made or Circled in Red Ink With Date and Name of Person Making Change.

Do not extend notes this side of this line.

RETURN TO
LOS ANGELES COUNTY SURVEYOR
726 LOS ANGELES COUNTY ENGINEERING BLDG.

76F309S S&E #247. 8-54

RETURN TO
LOS ANGELES COUNTY SURVEYOR
726 LOS ANGELES COUNTY
ENGINEERING BLDG.

Note: Any Additions or Changes on This Sheet Must be Made or Circled In Red Ink With Date and Name of Person Making Change.

Do not extend notes this side of this line.

F. 195 PG. 78

Notes Ck'd by	Survey of Jaybrook Dr
Map No.	W. O. 1733 Tape No. St'd. °F
Office Work	Surveyed by J L Willey
Checked	Notes J L W Date 1-55
Date	Indexed C. Johnson

F. B. 1955 Pg. 179

JAYBROOK DR.
C.I. 1733.14

TOPOGRAPHY
on
Sanitary Sewer R/W Line
from
Highmore Ave (Cul-de-Sac)
to
Homeworth Dr (Cul-de-Sac)

1-5-55
Willey J.L.
Kapp
Gaffen
Underdahl
Meade

Note: Any Additions or Changes on This Sheet Must be Made or Circled in Red Ink With Date and Name of Person Making Change.

Do not extend notes this side of this line.

RETURN TO
LOS ANGELES COUNTY SURVEYOR
726 LOS ANGELES COUNTY
ENGINEERING BLDG.

76F309S S&E #247. 8-54

F.B. 1955 Pg. 180

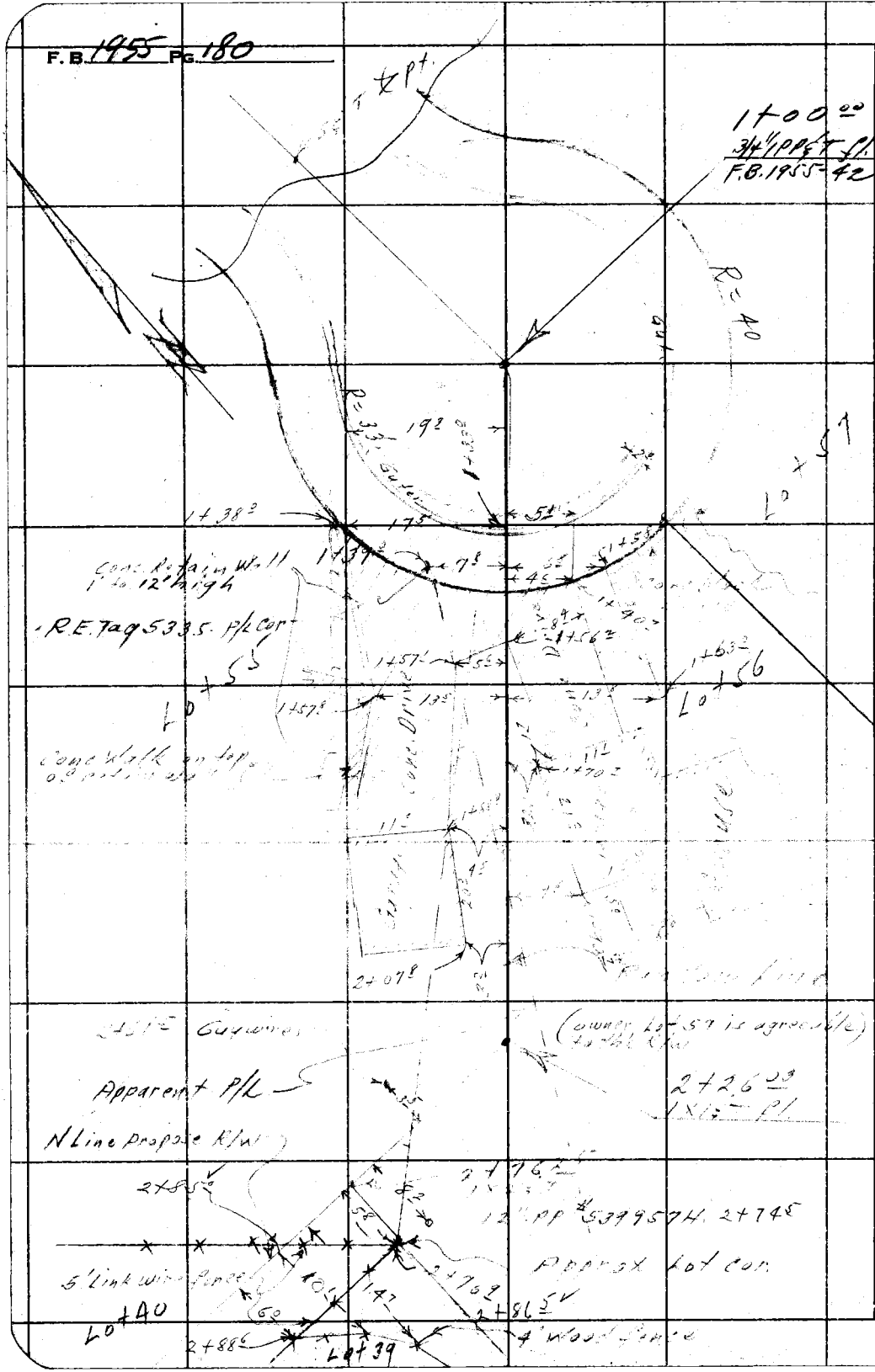

RETURN TO
LOS ANGELES COUNTY SURVEYOR
726 LOS ANGELES COUNTY
ENGINEERING BLDG.

Do not extend notes this side of this line.

Note: Any Additions or Changes on This Sheet Must be Made or Circled in Red Ink With Date and Name of Person Making Change.

Notes Ck'd by	Survey of Jaybrook Dr.
Map No.	W. O. 1729 Tape No. St'd. °F
Office Work	Surveyed by J L W. Hey
Checked	Notes JLW Date 1-55
Date	Indexed A. C. Johnson

F. B. 1955 Pg. 181

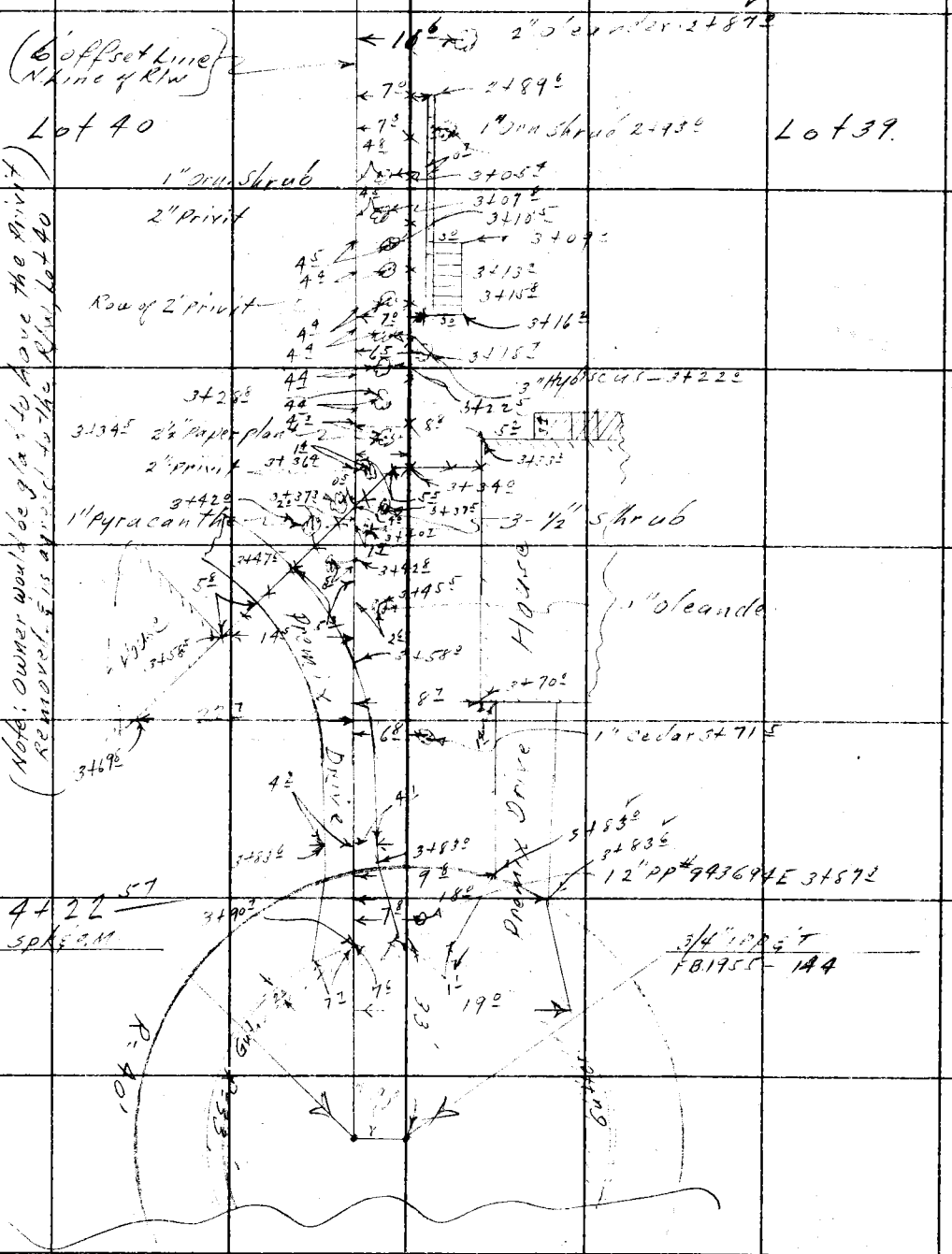

F. B. 195 PG. 182

RETURN TO
LOS ANGELES COUNTY SURVEYOR
725 LOS ANGELES COUNTY
ENGINEERING BLDG.

Do not extend notes this side of this line.

Note: Any Additions or Changes on This Sheet Must be Made or Circled In Red Ink With Date and Name of Person Making Change.

Profile No.	Notes Red.	Plotted	Job No. 1733	Division No.	F. B. 1955 Pg. 183
	Date	Date	Survey of Jaybrook Dr.		
X-Sec. No.	Notes Chkd.	Checked	Survey by J. L. Willey	Notes JLW	Date 1-6-55
	Date	Date	Map No.	Indexed C. Johnson	Date

JAYBROOK DR

C.I. 1733.14

"X" SECTIONS

on

S.S. R/W

from

Highmore Ave to Homeworth Dr.

1-6-55

Willey J.L.

Kapp

Bazen

Meade

Underwahl

STATION	B. S.	H. I.	F. S.	ELEV.

NOTE: ANY ADDITIONS OR CHANGES ON THIS SHEET MUST BE MADE OR CIRCLED IN RED INK, WITH DATE AND NAME OF PERSON MAKING CHANGE.

Do not extend notes this side of this line.

PLEASE RETURN TO

LOS ANGELES COUNTY SURVEYOR

726 LOS ANGELES COUNTY ENGINEERING BLDG.

76L298 307 8-53

76L298 307 8-53

PLEASE RETURN TO
LOS ANGELES COUNTY SURVEYOR
726 LOS ANGELES COUNTY ENGINEERING BLDG.

NOTE: ANY ADDITIONS OR CHANGES ON THIS SHEET MUST BE MADE OR CIRCLED IN RED INK, WITH DATE AND NAME OF PERSON MAKING CHANGE.

Do not extend notes this side of this line.

F. B. 195J Pg. 184 Profile No. X-Sec. No.
Plotted Date Checked Date
Notes Red. Date Notes Chkd. Date
Division No. Job No. 1738/A
Survey of Taylorcrest Dr
Survey by L. Willey Notes
Indexed C. Johnson Date

STATION	B. S.	H. I.	F. S.	ELEV.		
BMFF3	9 87	338 06		328 49	BM 5 Elev. 328.494	F.B. 1955-9
					Highmore Drive (and) S. of Trudie Dr	
					at spl on Curb, 5 W. of ℄ Prod. (in Cul-de-Sac)	
1+00	(Used elevation on pg. 57)		9 3	328 8	Int. Highmore Dr.	℄ = Radial pt. of Cul-de-sac.
"			10 21	327 85		15 Pvt.
"			10 03	328 03	15 Pvt.	
1+31			10 29	327 77	Cut out	℄
1+33			10 34	327 72	" in	℄
"			9 69	328 37	Top Curb	℄
1+38.2			9 24	328 82		17.5 base of Retain Wall.
"			4 21	333 85		" Top "
"			0 1	338 0		22 Top brk
1+38.8			8 82	329 24	6.8 base Conc block wall @ Cor.	
"			5 28	332.78	6.8 Top " "	" "
"			5 2	332 9	15 Ground.	
1+45			4 4	333 7	12 "	
"			4 1	334 0	15 "	
1+56.2			4 80	333 26	Edge Conc Drive	℄ brk
1+57.1			4 60	333 46		5.6 edge Conc Dr.
1+57.8			4 40	333 66	base Retain wall	13.5.
			+1 64	339 70	Top " "	

76L298 307 8-53

PLEASE RETURN TO
LOS ANGELES COUNTY SURVEYOR
726 LOS ANGELES COUNTY ENGINEERING BLDG.

NOTE: ANY ADDITIONS OR CHANGES ON THIS SHEET MUST BE MADE OR CIRCLED IN RED INK, WITH DATE AND NAME OF PERSON MAKING CHANGE.

Do not extend notes this side of this line.

STATION	B. S.	H. I.	F. S.	ELEV.		
1+63		338 06	3 2	334 9	13 end 5' base of Conc Block Fence	
"			2 9	335 2	18 Ground	
1+70			2 6	335 5	Cor. of House	3 - brk
"			2 16	335 90		6 edge of Drive
"			2 30	335 76	base of Retain wall	-15 " " "
"			+1 95	340 01		
⊙	11 18	341 33	1 91	336 15		15
1+82			6 18	341 15		
			3 80	343 53		
1+88			8.5	338 8	Top of bank	℄
			8 7	338 6	(Top of drive)	4 Cor. of Garage
			11 1	336 2	1 bot of bank	
			11 3	336 0	7 Ground at side of house	
1+96			7 9	339 4		℄
"			8 0	339 3	2 Top bank	
"			11 2	336 1	3 bot bank - bot brk	
2+00			7 9	339 4		℄
"			8 1	339 2		3 Ground at Garage
"			7 0	340 3	4 Top brk	
"			7 4	339 9	7 " bank	
"			11 3	336 0	9 bot "	

Profile Notes Red ____ Plotted ____ Job No. 1733 M Division No. ____ F. B. 1955 Pg. 185
No. ____ Date ____ Date ____ Survey of Jacob Cook Div.
X-Sec. Notes Chkd. ____ Checked ____ Survey by T. Williams Notes TLW Date 1-7-55
No. ____ Date ____ Date ____ Map No. ____ Indexed C. Johnson Date

76L298 307 8-53

PLEASE RETURN TO
LOS ANGELES COUNTY SURVEYOR
726 LOS ANGELES COUNTY ENGINEERING BLDG.

NOTE: ANY ADDITIONS OR CHANGES ON THIS SHEET MUST BE MADE OR CIRCLED IN RED INK, WITH DATE AND NAME OF PERSON MAKING CHANGE.

Do not extend notes this side of this line.

STATION	B. S.	H. I.	F. S.	ELEV.		
2+00		347 33	11 5	335 8	15 Ground	
2+07.8			7 4	339 9		℄
"			8 0	339 3	bot brk	3.2 Cor. of Garage
"			4 7	342 6	6.9	Top brk
"			6 3	341 0	10.0 Top bank	
"			8 7	338 6	13.3 brk	
"			11 2	336 1	18.9 bot bank	
"			11 6	335 7	26.0 Ground	
2+15.5			6 7	340 6	bot brk	℄
"			7 1	340 2	brk	3.9
"			4 6	342 7	bot brk	20.2
"			3 4	343 9	6.4 Top brk	
"			2 7	344 6	11.2 Top bank	
"			5 3	342 0	17.7 Top brk	
"			10 1	337 2	23.7 bot bank	
"			11 6	335 7	30 " brk (Levels off)	
2+26.03			3 5	343 8	℄ pt.	℄
"			3 3	344 0	@ 90° to line back	7.9 bot brk
"			+5 2	352 5		26.6 Top brk
"			2 3	345 0	5.6 Top brk	
"			2 1	345 2	16.9 " "	

F. B. 1955 Pg. 186

Job No. ____ Division No. ____ Notes Red. ____ Plotted ____ Profile ____
Survey of ____ Date ____ Date ____ No. ____
Survey by ____ Notes ____ Notes Chkd. ____ Checked ____ X-Sec. ____
Indexed C. Johnson Date ____ Date ____ Date ____ No. ____

76L298 307 8-53

PLEASE RETURN TO
LOS ANGELES COUNTY SURVEYOR
726 LOS ANGELES COUNTY ENGINEERING BLDG.

NOTE: ANY ADDITIONS OR CHANGES ON THIS SHEET MUST BE MADE OR CIRCLED IN RED INK, WITH DATE AND NAME OF PERSON MAKING CHANGE.

Do not extend notes this side of this line.

STATION	B. S.	H. I.	F. S.	ELEV.		
2+26 03		34733	3 2	344 1	23 3 Top brk.	
"			1 6	345 7	8 8 brk	@ 90° to Line Ahead
"			0 2	347 1	25 0 Ground.	(6' N of Lot line to W)
⊙	11 40	35848	0 25	347 08		
2+53 3			5 5	353 0	brk	℄
"			5 7	352 8		15 0 Ground.
"			5 2	353 3	12 9 Along Top	of brk
"			5 7	352 8	18 " "	"
2+64 9			3 8	354 7	brk	℄
"			2 9	355 6		3 6 brk
"			3 6	354 9	along bot brk -	15 Ground
"			3 0	358 5	25 Ground - brk	
⊙	11 77	37015	0 10	358 38		
2+76 25			11 3	358 9		℄ (N Line R/W)
"			11 9	358 3		15 on Side hill
"			12 1	358 1	5 8 fence Cor.	
"			13 3	356 9	25 Ground	
2+88 6			5 2	365 0	Top brk	℄
"			5 5	364 7		13 0 Top brk
"			5 9	364 3	6 0 bot brk - fence	line
"			7 1	333 1	20 0 Top brk - "	"

Profile Notes Red. ____ Plotted ____ Job No. 17331 Division No. ____ F. B. 1955 Pg. 187
No. ____ Date ____ Date ____ Survey of Jaybrook Dr.
X-Sec. Notes Chkd. ____ Checked ____ Survey by J. Willey Notes J. Willey Date 1-7-55
No. ____ Date ____ Date ____ Map No. ____ Indexed ____ Date ____
C. JOHNSON

76L298 307 8-53

PLEASE RETURN TO
LOS ANGELES COUNTY SURVEYOR
726 LOS ANGELES COUNTY ENGINEERING BLDG.

NOTE: ANY ADDITIONS OR CHANGES ON THIS SHEET MUST BE MADE OR CIRCLED IN RED INK, WITH DATE AND NAME OF PERSON MAKING CHANGE.

Do not extend notes this side of this line.

STATION	B. S.	H. I.	F. S.	ELEV.		
3+00		370 15	2 7	367 5		℄
"			2 3	367 9		15 Ground
"			2 40	367 75	7.5	Top Conc. block Retain Wall
"			8 13	362 02	"	bot " " " "
"			6 3	363 9	21	Ground
3+09.0			1 8	368 4		℄
"			2 2	368 0	6.0	brk - fence
"			1 43	368 72	7.5	Top Conc. Retain Wall
"			5 80	364 35	"	bot " " " - bot Steps
"			6 1	364 1	21	bot brk to W'ly.
3+16.2			1 3	368 9		℄
"			1 9	368 3	6.0	fence line
"			1 61	368 54	7.5	Top fend Conc. Wall.
"			1 91	368 24	"	bot " " " - Top Steps.
3+18.6			1 2	369 0		℄
"			0 6	369 6		15 Ground
"			2 4	367 8	21	- Top brk to E'ly.
⊙	5 85	375 70	0 30	369 85		
3+33.2			6 2	369 5		Ground 8.8 Cor of house
3+58.0			5 53	370 17		edge Drive ℄
3+58.5			5 3	370 4		Cor. of house 14.5 Ground

F. B. 1955 Pg. 188

Job No. ____ Division No. ____ Notes Red. ____ Plotted ____ Profile ____

Survey of ____ Date ____ Date ____ No. ____

Survey by ____ Notes ____ Notes Chkd. ____ Checked ____ X-Sec. ____

Indexed ____ Date ____ Date ____ Date ____ No. ____

76L298 307 8-53

PLEASE RETURN TO
LOS ANGELES COUNTY SURVEYOR
726 LOS ANGELES COUNTY ENGINEERING BLDG.

NOTE: ANY ADDITIONS OR CHANGES ON THIS SHEET MUST BE MADE OR CIRCLED IN RED INK, WITH DATE AND NAME OF PERSON MAKING CHANGE.

Do not extend notes this side of this line.

STATION	B. S.	H. I.	F. S.	ELEV.		
3+70.0		375.70	4.28	371.42		℄
"			5.2	370.5	8 I Ground Cor of house	
3+82			5.05	370.65	brk	℄
"			5.0	370.7		15 Ground
"			5.2	370.5	21 Ground.	
3+90.7			4.68	371.02	Top Curb.	℄
"			5.38	370.32	Gut.	℄
3+92.7			5.26	370.44		℄
4+00			5.11	370.59		℄
"			5.26	370.44		15 Pvt.
"			5.19	370.51	21 Pvt.	
4+22.57			4.74	370.96		℄ ℄ Cul-de-sac.
"			5.0	370.7		15 Pvt.
"			4.87	370.83	21 Pvt.	
—			4.68	371.02	Top of Curb opp. E. P/L Lot 38	
—			4.64	371.06	" " " " W/L P/L " "	
—			9.0	366.7	Top 4" VCP at Rear of Ho. Lot 38	
—			6.9	368.8	Ground over pipe (Sketch next pg)	
BM FF5			4.63	371.07	BM FF5 Elev. 371.07 F.B. 1955-12	
					Homeworth Dr. (s. end) S. Side Cul-de-Sac.	
					Bt Spk in Cb. 1 W. of W. Side Catch Basin	

Profile Notes Red. ____ Plotted ____ Job No. 1733.14 Division No. ____ F. B. 1955 Pg. 189
No. ____ Date ____ Date ____ Survey of Taybrook Dr
X-Sec. Notes Chkd. ____ Checked ____ Survey by J.H. Willey Notes J.H.W. Date 1-7-55
No. ____ Date ____ Date ____ Map No. ____ Indexed ____ Date ____

F. B. 195 Pg. 190 | Job No. | Division No. | Notes Red. | Plotted | Profile

Survey of | Date | Date | No.

Survey by | Notes | Notes Chkd. | Checked | X-Sec.

Index C. Johnson | Date | Date | Date | No.

STATION	B. S.	H. I.	F. S.	ELEV.

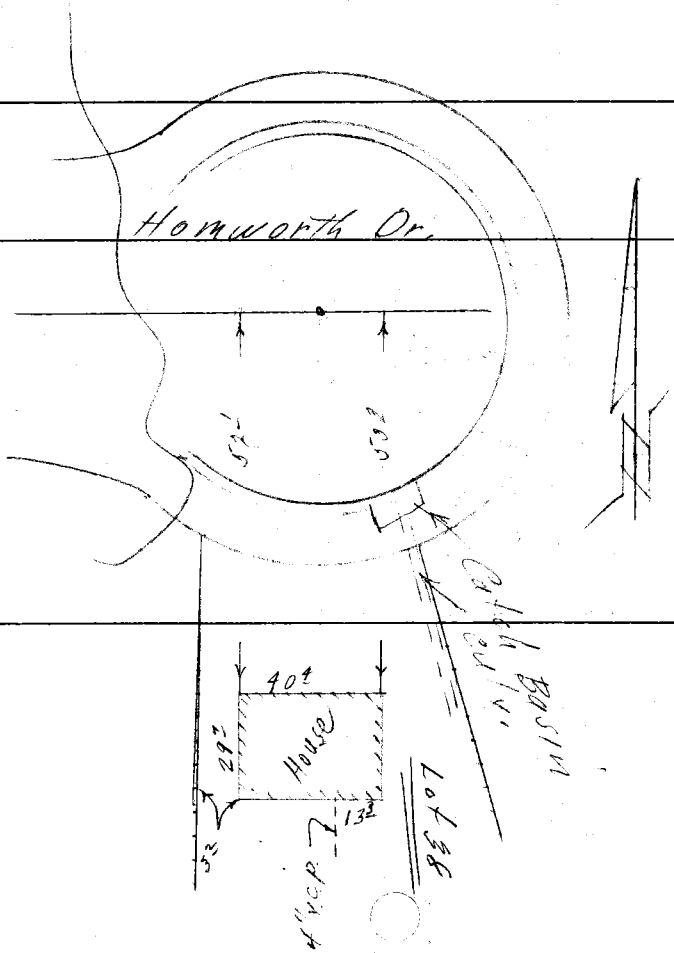

PLEASE RETURN TO

LOS ANGELES COUNTY SURVEYOR

726 LOS ANGELES COUNTY ENGINEERING BLDG.

Do not extend notes this side of this line.

NOTE: ANY ADDITIONS OR CHANGES ON THIS SHEET MUST BE MADE OR CIRCLED IN RED INK, WITH DATE AND NAME OF PERSON MAKING CHANGE.

76L298 307 8-53

Profile No.	Notes Red.	Plotted	Job No. 1733 A	Division No.	F. B. 195J	Pg. 191
	Date	Date	Survey of Jaybrook Dr.			
X-Sec. No.	Notes Chkd.	Checked	Survey by JLWilley	Notes JLW	Date 1-7-55	
	Date	Date	Map No.	Indexed C. Johnson	Date	

JAYBROOK DR.

Elev. & Locations of Various Houses over the Job.

1-7-55
Willey J.L.
Kapp
Bapen
Underdahl
Meade.

STATION	B. S.	H. I.	F. S.	ELEV.

NOTE: ANY ADDITIONS OR CHANGES ON THIS SHEET MUST BE MADE OR CIRCLED IN RED INK, WITH DATE AND NAME OF PERSON MAKING CHANGE.

Do not extend notes this side of this line.

PLEASE RETURN TO
LOS ANGELES COUNTY SURVEYOR
726 LOS ANGELES COUNTY ENGINEERING BLDG.

761.298 307 8-53

76L298 307 8-53

PLEASE RETURN TO
LOS ANGELES COUNTY SURVEYOR
726 LOS ANGELES COUNTY ENGINEERING BLDG.

NOTE: ANY ADDITIONS OR CHANGES ON THIS SHEET MUST BE MADE OR CIRCLED IN RED INK, WITH DATE AND NAME OF PERSON MAKING CHANGE.

Do not extend notes this side of this line.

STATION	B. S.	H. I.	F. S.	ELEV.	
BMFF 3	4 51	333 00		328 49	BMFF 3 Elev. 328.494 F.B. 1955-9
					Highmore Ave (S. end) (S. of Trudie Dr.)
					Bt Spkin Curb, 5' W. ℄ prod (in Cul-de-sac)
Highmore Ave (E. Side)			4 62	328 38	Top Curb opp S. E'ly P/L Lot 58
" (S of Trudie Dr.)			4 70	328 30	" " " N'ly P/L Lot 58
"			9 3	323 7	Top 4" VCP @ Rear of Ho. Lot 58
"			7 3	325 7	Ground over pipe
"			10 2	322 8	Top 4 VCP. @ rear of House Lot 59
"			9 2	323 8	Ground over pipe
"			5 94	327 06	Top Curb opp N'ly P/L Lot 59.
" ⊙	2 49	329 66	5 83	327 17	
"			4 88	324 78	Top Curb opp. N P/L Lot 60.
"			8 5	321 2	Top 4" VCP @ rear of House Lot 60.
"			7 5	322 2	Ground over pipe
"			10 9	318 8	Top 4" VCP @ N. Side of House Lot 61
"			9 9	319 8	Ground over pipe
"			7 94	321 72	Top Curb Opp N'ly P/L Lot 61
" ⊙	3 56	323 71	9 51	320 15	
"			4 84	318 87	Top Curb opp. N P/L line Lot 62
"			8 8	314 9	Top 4" VCP @ rear of Ho. on Lot 62
"			7 3	316 4	Ground over pipe

F. B. 1955 Pg. 192
Job No. Division No. Notes Red. Plotted Profile
Survey of Date Date No.
Survey by G. Johnson Notes Chkd. Checked X-Sec.
Indexed Date Date No.

Profile	Notes Red.	Plotted	Job No. 173314	Division No.	F. B. 1955 Pg. 193
No.	Date	Date	Survey of Taybrook Dr.		
X-Sec.	Notes Chkd.	Checked	Survey by JL Willey	Notes JLW	Date 1-7-55
No.	Date	Date	Map No.	Indexed C. John	

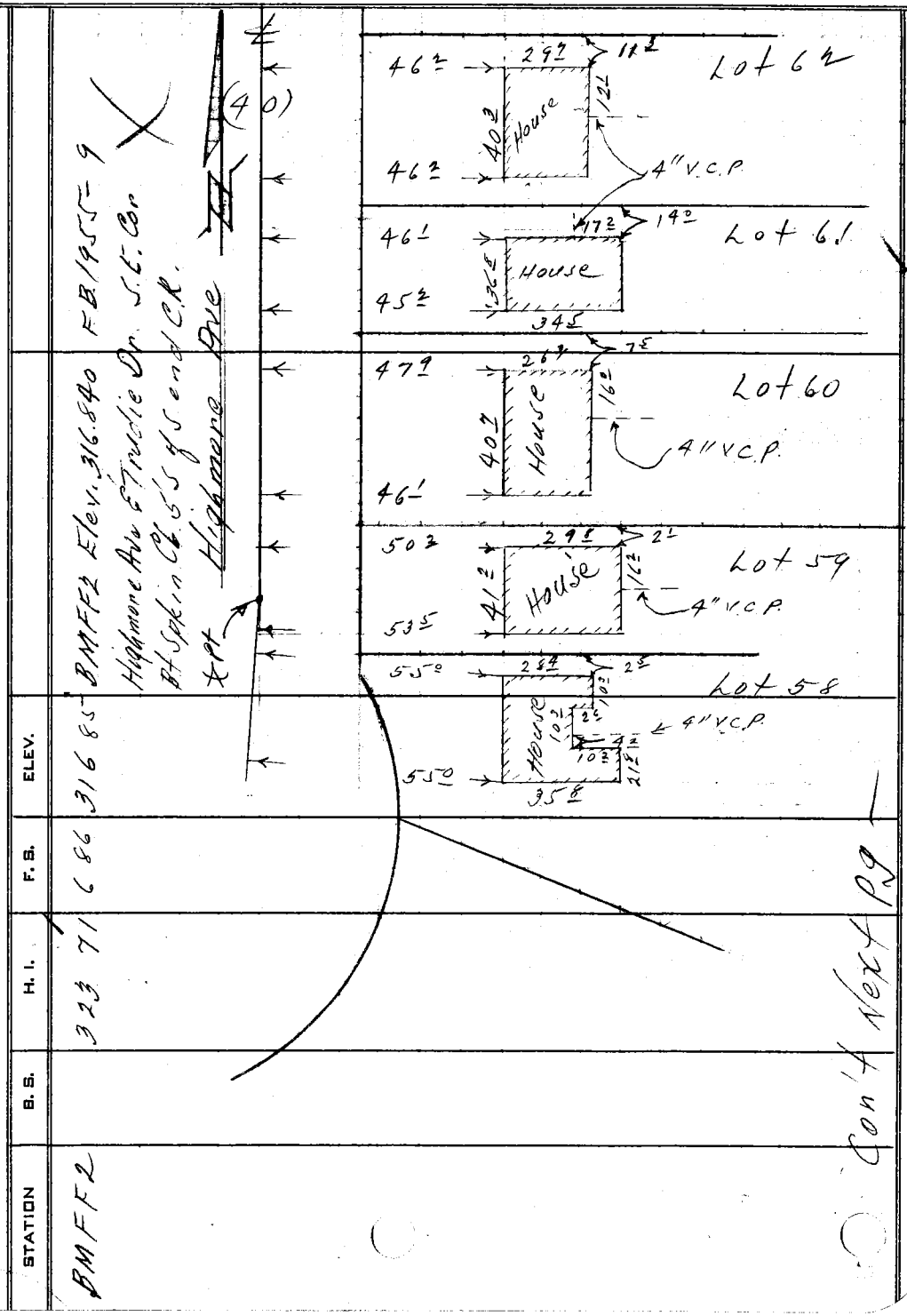

NOTE: ANY ADDITIONS OR CHANGES ON THIS SHEET MUST BE MADE OR CIRCLED IN RED INK, WITH DATE AND NAME OF PERSON MAKING CHANGE.

PLEASE RETURN TO
LOS ANGELES COUNTY SURVEYOR
726 Los Angeles County Engineering Bldg.

Do not extend notes this side of this line.

76L298 307 8-53

76L298 307 8-53

PLEASE RETURN TO
LOS ANGELES COUNTY SURVEYOR
726 LOS ANGELES COUNTY ENGINEERING BLDG.

NOTE: ANY ADDITIONS OR CHANGES ON THIS SHEET MUST BE MADE OR CIRCLED IN RED INK, WITH DATE AND NAME OF PERSON MAKING CHANGE.

Do not extend notes this side of this line.

STATION	B. S.	H. I.	F. S.	ELEV.	
BMFF2	7 80	324 64		316 84	BMFF2 El. 316840 F.B. 1955-9 See preceeding Pg.
Highmore Ave (S. Side) - N. of Trudie Dr.					
"			5 80	318 84	Top Curb opp S'ly P/L Lot. 107
"			1 80	322 84	" " " N'ly " Lot 107
"			7 5	317 1	Top 4" V.C.P. @ S. Side House, Lot 107
"			6 7	317 9	Ground over pipe.
"			2 2	322 4	Top 4" V.C.P. @ rear of house, Lot 108
"			1 6	323 0	Ground over pipe
" ⊙	11 14	335 48	0 30	324 34	
"			7 49	327 99	Top Curb opp N'ly P/L lot. 108
"			3 07	332 41	" " " N'ly P/L " 109
"			6 4	329 1	Top 4" V.C.P. @ Rear of House Lot 110
"			4 5	331 0	Ground over pipe
"			0 60	334 88	Top Curb opp N'ly P/L Lot 110
" ⊙	7 06	341 36	1 18	334 30	"
(Jaybrook Dr. N. Side)			4 46	336 90	Top Curb opp W'ly P/L Lot 111.
"			8 0	333 4	Top 4" VCP @ rear of House, Lot 111
"			7 5	333 9	Ground over pipe

F. B. 1955 Pg. 194
Job No. ____ Division No. ____ Notes Red. ____ Plotted ____ Profile
Survey of ____ Date ____ Date ____ No. ____
Survey by ____ Notes ____ Notes Chkd. ____ Checked ____ X-Sec.
Indexed C. Johnson Date ____ Date ____ Date ____ No. ____

Profile No.	Notes Red.	Plotted	Job No.	Division No.	F. B. 1955 Pg. 196
	Date	Date	Survey of Jaybrook Dr.		
X-Sec. No.	Notes Chkd.	Checked	Survey by J.W. Willey & C. Johnson	Notes J.W.	Date 1-7-55
	Date	Date	Map No.	Indexed	Date

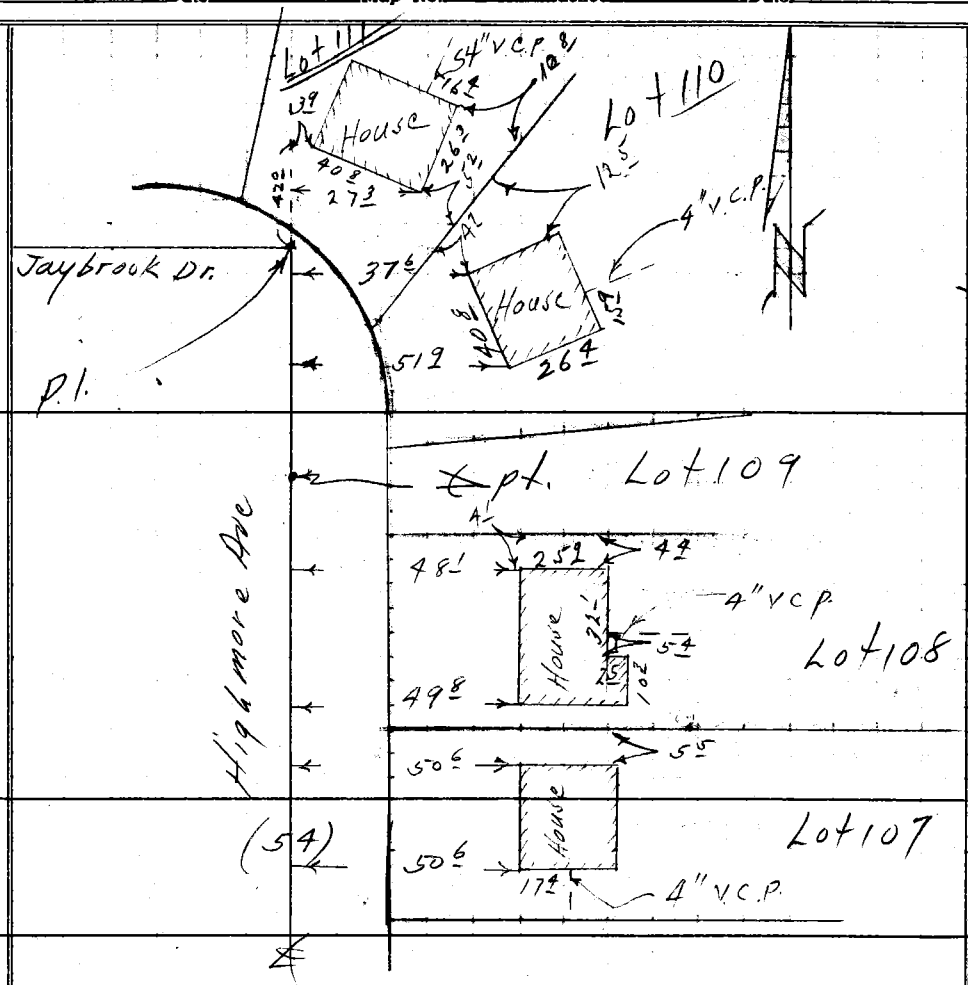

ELEV.	
F. S.	
H. I.	341 36
B. S.	
STATION	

NOTE: ANY ADDITIONS OR CHANGES ON THIS SHEET MUST BE MADE OR CIRCLED IN RED INK, WITH DATE AND NAME OF PERSON MAKING CHANGE.

PLEASE RETURN TO
LOS ANGELES COUNTY SURVEYOR
726 LOS ANGELES COUNTY ENGINEERING BLDG.

Do not extend notes this side of this line.

761298 307 8-53

76L298 307 8-53

PLEASE RETURN TO
LOS ANGELES COUNTY SURVEYOR
726 LOS ANGELES COUNTY ENGINEERING BLDG.

NOTE: ANY ADDITIONS OR CHANGES ON THIS SHEET MUST BE MADE OR CIRCLED IN RED INK, WITH DATE AND NAME OF PERSON MAKING CHANGE.

Do not extend notes this side of this line.

F. B. 1955 PG. 196 Job No. 73314 Division No. Notes Red. Plotted
Survey of Jaybrook Dr. Date Date
Survey by J. L. Willey Notes Chkd. Checked
Indexed by C. Jaimes Date Date
Profile No. X-Sec. No.

STATION	B. S.	H. I.	F. S.	ELEV.		
BMFF 13		341 36	5 99	335 37	BMFF13 Elev 335.354	FB.1955-23
					Jaybrook Dr. (E Side) 296± N of Trudie Dr.	
					Bt Spk in Cb. 5' N.W. of & Prod. Jaybrook Dr. to S.	
					Front of House # 1829.	
BMFF12	1087	383 54		372 67	BMFF12 Elev. 372.674	FB.1955-22
					Jaybrook Dr. (S. Side) 430'± E. of Bayend Dr	
					Bt Spk in Cb @ W P/L Hse # 1874	
Jaybrook Dr (N. Side)			4 33	379 21	Top Cb. opp. E P/L Lot 121	
"			7 6	375 9	Top 4" V.C.P. @ rear of House, Lot 121	
"			7 0	376 5	Ground over pipe.	
"			1 30	382 24	Top Cb. opp W P/L Lot 121	
" ⊙	7 07	389 18	1 43	382 11		
"			4 33	384 85	Top Cb opp W P/L Lot 122	
"			10 4	378 8	Top 4" V.C.P. @ rear of House Lot 122	
"			101	379 1	Ground over pipe	
"			9 7	379 5	Top 4" V.C.P. @ rear of House Lot 123	
"			9 1	380 1	Ground over pipe	
" ⊙	7 38	395 09	1 47	387 71		
"			7 57	387 52	Top Curb opp. W P/L Lot 123	
"						

76L298 307 8-53

PLEASE RETURN TO
LOS ANGELES COUNTY SURVEYOR
726 LOS ANGELES COUNTY ENGINEERING BLDG.

NOTE: ANY ADDITIONS OR CHANGES ON THIS SHEET MUST BE MADE OR CIRCLED IN RED INK, WITH DATE AND NAME OF PERSON MAKING CHANGE.

Do not extend notes this side of this line.

STATION	B. S.	H. I.	F. S.	ELEV.	
Jaybrook Dr (N. Side)		395 09			Top 4" CIP. @ E. Side House, Lot 124
"			9 6	385 5	Ground over pipe
"			4 50	390 59	Top Cb. opp W P/L Lot 124
⊙	3 01	396 56	1 54	393 55	

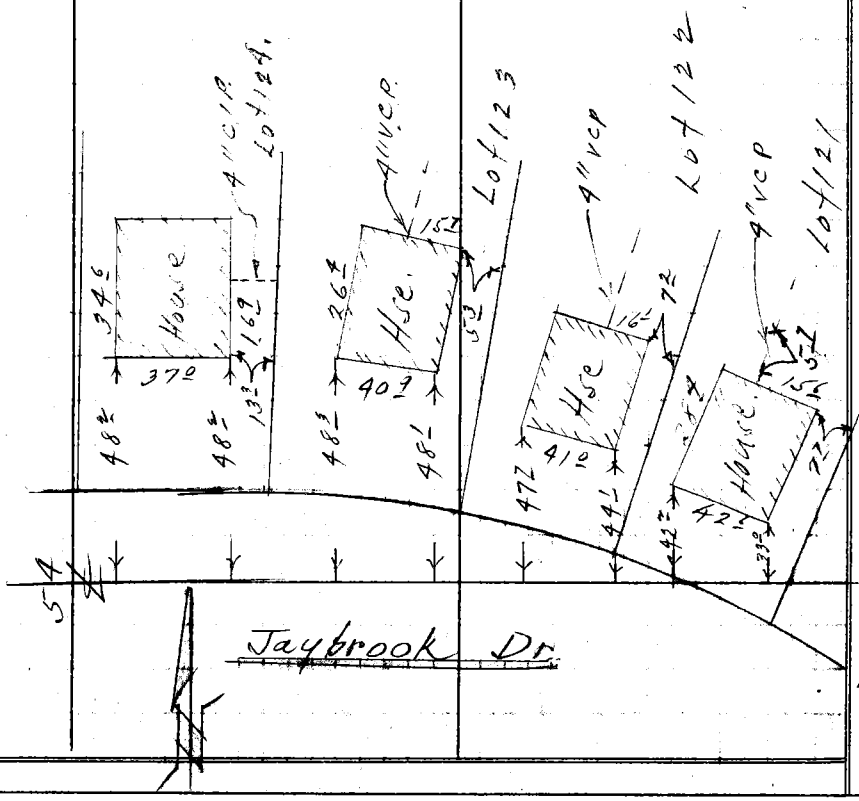

Profile Notes Red. ____ Plotted ____ Job No. 1733 H Division No. ____
No. ____ Date ____ Date ____ Survey of Jaybrook Dr.
X-Sec. Notes Chkd. ____ Checked ____ Survey by J.W. Willey Notes J.W. Date 1-7-55
No. ____ Date ____ Date ____ Map No. ____ Indexed ____ Date ____

F. B. 1955 Pg. 197

76L298 307 8-53

PLEASE RETURN TO
LOS ANGELES COUNTY SURVEYOR
726 LOS ANGELES COUNTY ENGINEERING BLDG.

NOTE: ANY ADDITIONS OR CHANGES ON THIS SHEET MUST BE MADE OR CIRCLED IN RED INK, WITH DATE AND NAME OF PERSON MAKING CHANGE.

Do not extend notes this side of this line.

STATION	B. S.	H. I.	F. S.	ELEV.	
		396 56			
			9 62	38 694	Top Curb app S'ly P/L Lot 126
			10 73	38 583	" " " N'ly " " "
			14 6	38 2 0	Top 4" V.C.P. @ rear Hse. Lot 126.
			12 7	38 3 9	Ground over pipe
BMFF 11	12 18	407 49	1 25	395 31	BMFF 11 Elev. 395.306 F.B. 1955-21 Jaybrook Dr (S. Side) @ Bayend Dr. Bt Spk in Cb. 5' E. of ℄ Prod Bayend Dr.
Jaybrook Dr. (N. Side)			6 89	400 60	Top Cb @ E'ly P/L of Lot 131

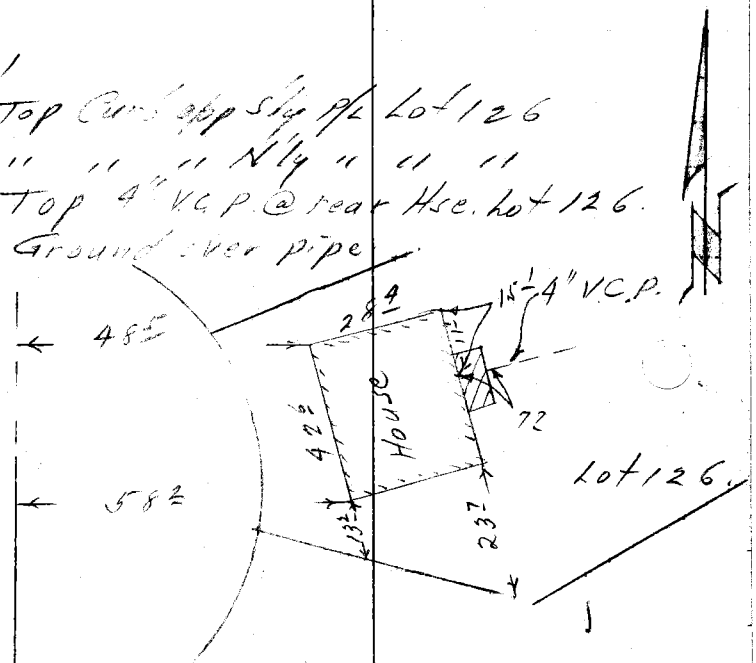

F. B. 1955 Pg 98
Job No. 17314
Division No.
Notes Red.
Plotted
Profile
Survey of Jaybrook Dr.
Date
No.
Survey by J.L. Willey
Notes J.L.W.
Notes Chkd.
Checked
X-Sec.
Indexed C. Johnson
Date
Date
No.

76L298 307 8-53

PLEASE RETURN TO
LOS ANGELES COUNTY SURVEYOR
726 LOS ANGELES COUNTY ENGINEERING BLDG.

NOTE: ANY ADDITIONS OR CHANGES ON THIS SHEET MUST BE MADE OR CIRCLED IN RED INK, WITH DATE AND NAME OF PERSON MAKING CHANGE.

Do not extend notes this side of this line.

STATION	B. S.	H. I.	F. S.	ELEV.	
Jaybrook Dr. (N. Side)		407 49	3 82	403 67	Top Cb. @ E'ly P/L Lot 132
"			9 6	397 9	Top 4" VCP to House Lot 131
"			8 3	399 2	Ground over pipe
"			7 1	399 4	Top 4" VCP @ rear of Hse Lot 132
			5 4	402 1	Ground-over pipe
			0 33	407 16	Top Cb. opp E'ly P/L Lot 133
⊙	8 39	414 84	1 04	406 45	
			4 44	410 40	Top Cb opp P/L @ E'ly P/L Lot 134

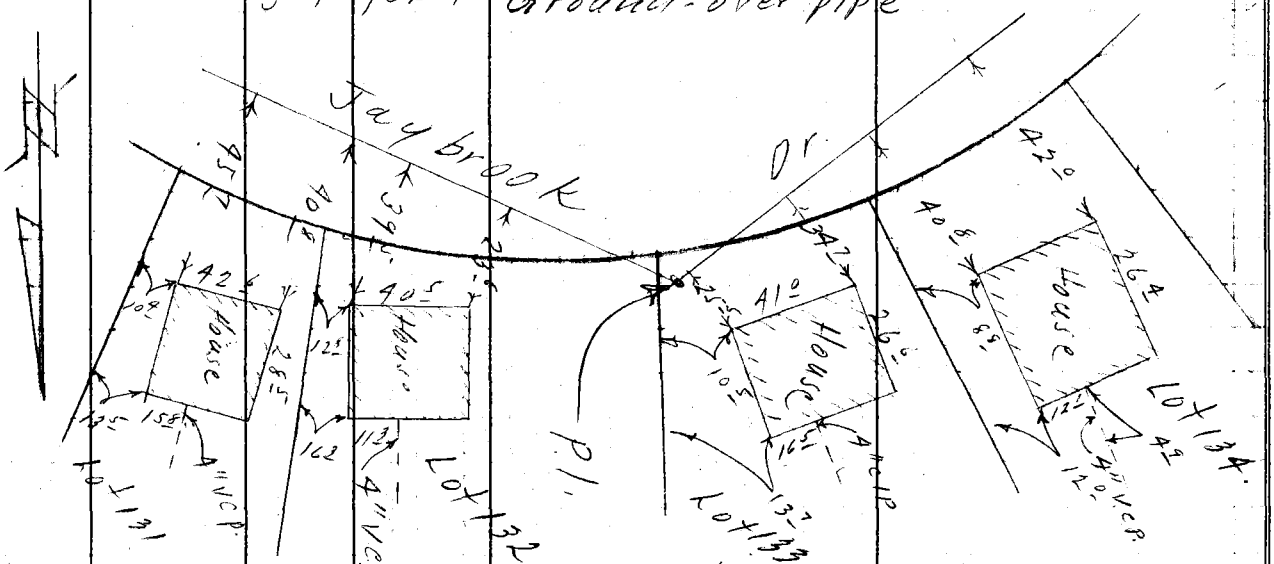

Profile Notes Red. Plotted Job No. 17334 Division No. F. B. 1957 Pg. 199
No. Date Date Survey of Jaybrook Dr.
X-Sec. Notes Chkd. Checked Survey by J. Willey Notes Chk Date 1-7-55
No. Date Date Map No. Index C. Johnson

76L298 307 8-53

PLEASE RETURN TO
LOS ANGELES COUNTY SURVEYOR
726 LOS ANGELES COUNTY ENGINEERING BLDG.

NOTE: ANY ADDITIONS OR CHANGES ON THIS SHEET MUST BE MADE OR CIRCLED IN RED INK, WITH DATE AND NAME OF PERSON MAKING CHANGE.

Do not extend notes this side of this line.

STATION	B. S.	H. I.	F. S.	ELEV.		
Jaybrook Dr. (N side)		414 84	9 5	405 3	Top 4" C.I.P. @ Rear Hse Lot 133	
			9 0	405 8	Ground over pipe	
			5 0	409 8	Top 4" V.C.P. @ rear Hse Lot 134	
			4 8	410 0	Ground over pipe	
			1 23	413 61	Top Cb. opp W P/L Lot 134	
⊙	10 26	423 75	1 35	413 49		
⊙	6 11	429 53	0 33	423 42		
BMFF10	12 27	438 71	3 09	426 44	BMFF10 Elev. 426.441 F.B. 1955-20	
					Jaybrook Dr. & Homeworth Dr. S.W. Cor	
					Bt Spk in Curb, 5' W. of W. end. C.R.	
⊙	11 71	449 53	0 89	437 82		
			3 16	446 37	Top Cb opp. E'ly P/L Lot 143	
			4 9	444 6	Top 4 C.I.P. @ rear of Ho. Lot 143	
			4 2	445 3	Ground over pipe	
⊙	5 71	454 54	0 70	448 83		
			4 89	449 65	Top Cb. opp E'ly P/L Lot 144	
"Could not get depth of drain - covered w/conc.					Top 4" V.C.P. - estimated to be 1° under.	
			5 44	449 10	Conc. over pipe	
			0 26	454 28	Top Curb opp W'ly P/L	

F. B. 1955 Pg. 200 Job No. 17314 Division No. Notes Red. Plotted Profile
Survey of Jaybrook Dr. Date Date No.
Survey by J. Willey Notes J. Lee Notes Chkd. Checked X-Sec.
Indexed C. Johnson Date Date Date No.

76L298 307 8-53

PLEASE RETURN TO
LOS ANGELES COUNTY SURVEYOR
726 LOS ANGELES COUNTY ENGINEERING BLDG.

NOTE: ANY ADDITIONS OR CHANGES ON THIS SHEET MUST BE MADE OR CIRCLED IN RED INK, WITH DATE AND NAME OF PERSON MAKING CHANGE.

Do not extend notes this side of this line.

STATION	B. S.	H. I.	F. S.	ELEV.	
		45454			
⊙	12 30	46672	012	45442	
⊙	9 93	47636	029	46643	
BMFF9			104	47532	BMFF9 Elev. 475.299 F.B. 1955-19 Jaybrook Dr. (N. Side) 385' N. of Trudie Dr. Bt Spk in Curb @ W Pk House #2053.
BMFF14	0 91	40248		401 57	BMFF14 El. 401.571 F.B. 1955-28 Homeworth Dr. (S. Side) 455± E. of Jaybrook Dr. Bt. Spk. in Curb @ W. Pk. to Ho. #1936.

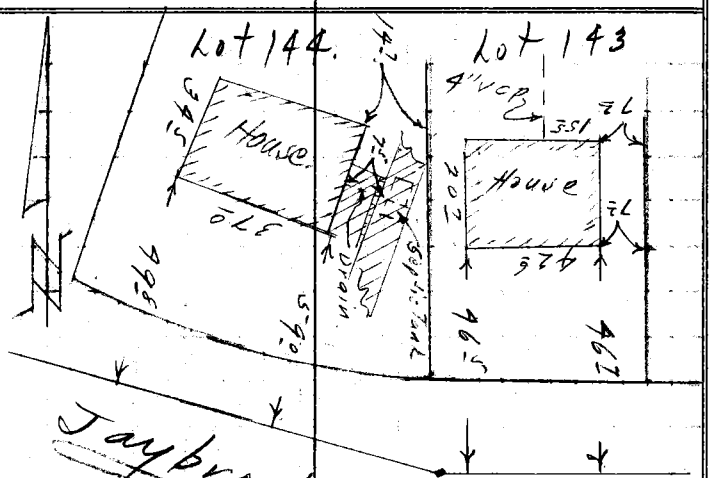

Profile Notes Red ____ Plotted ____ Job No. 17314 Division No. ____
No. ____ Date ____ Date ____ Survey of Trudie & Jaybrook Dr.
X-Sec. Notes Chkd. ____ Checked ____ Survey by ____ Notes ____ Date 1-10-55
No. ____ Date ____ Date ____ Map No. ____ Indexed ____ Date ____

F. B. 1955 Pg. 201

F. B. 19JJ Pg. 202 Job No. 173314 Division No. _____ Notes Red. _____ Plotted _____ Profile

Survey of Jaybrook Dr Date _____ Date _____ No. _____

Survey by J. Willey Notes JLW Notes Chkd. _____ Checked _____ X-Sec.

Indexed _____ Date _____ Date _____ Date _____ No. _____

STATION	B. S.	H. I.	F. S.	ELEV.
		40248		
⊙	481	39781	948	39300

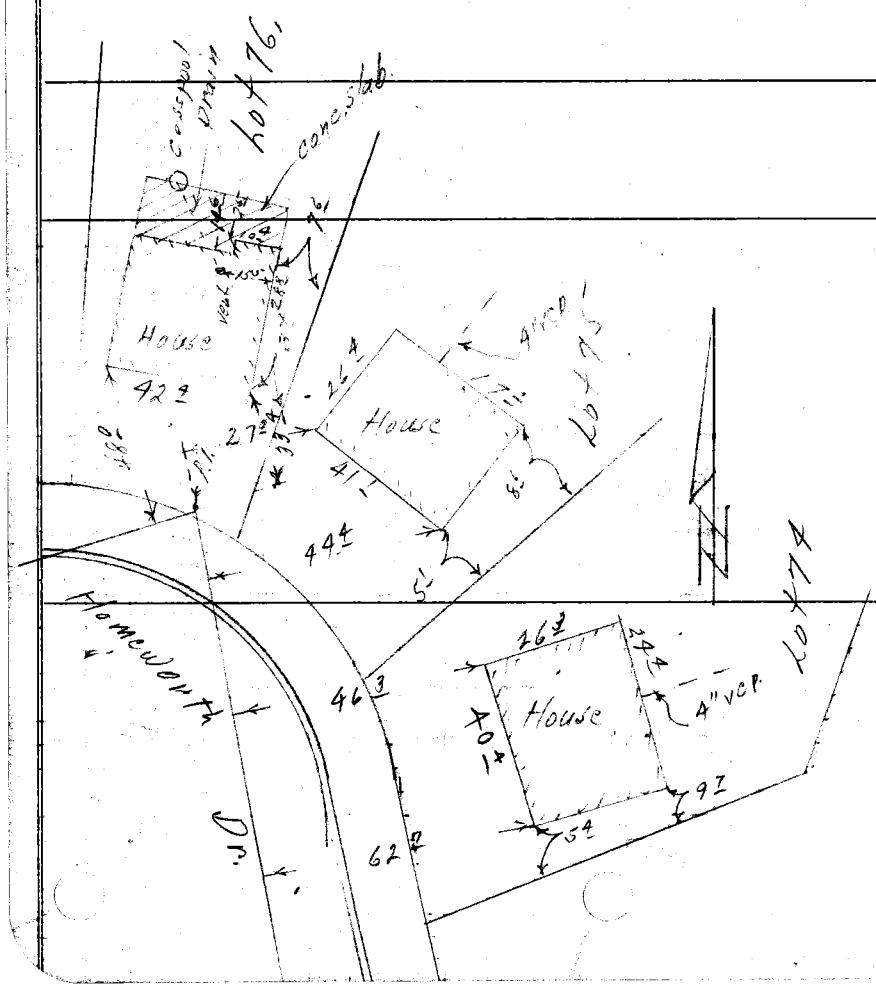

76L298 307 8-53

PLEASE RETURN TO

LOS ANGELES COUNTY SURVEYOR

726 LOS ANGELES COUNTY ENGINEERING BLDG.

NOTE: ANY ADDITIONS OR CHANGES ON THIS SHEET MUST BE MADE OR CIRCLED IN RED INK, WITH DATE AND NAME OF PERSON MAKING CHANGE.

Do not extend notes this side of this line.

76L298 307 8-53

PLEASE RETURN TO
LOS ANGELES COUNTY SURVEYOR
726 LOS ANGELES COUNTY ENGINEERING BLDG.

NOTE: ANY ADDITIONS OR CHANGES ON THIS SHEET MUST BE MADE OR CIRCLED IN RED INK, WITH DATE AND NAME OF PERSON MAKING CHANGE.

Do not extend notes this side of this line.

STATION	B. S.	H. I.	F. S.	ELEV.	
—		397 81	2 78	395 03	Top Cb. @ W P/L Lot 76.
			6 0	391 8	Top Conc. Slab in rear of House "Lot" 76 Depth of pipe unknown. - probably less than 1'
—			4 45	393 36	Top Curb @ N.W. P/L Lot 75
—			8 8	389 0	Top of 4" V.C.P. @ rear of Ho., Lot 75
—			8 0	389 8	Ground over pipe
—			5 90	391 91	Top Cb. @ N P/L Lot 74
—			10 5	387 3	Top 4" V.C.P. @ rear of Ho., Lot 74
—			10 2	387 6	Ground over pipe
—			7 44	390 37	Top Curb. @ S P/L Lot 74
⊙	1 28	391 10	7 99	389.82	
BMFF4			2 92	388 18	BMFF4 Elev. 388.188 F.B. 1955-12 Trudie Dr. & Homeworth Dr. S.W. Cor. Bt Spk in Curb, 5' W. of W. end C.R.

Con't Next Pg.

Profile Notes Red. Plotted Job No. 17314 Division No. F. B. 1955 Pg. 203
No. Date Date Survey of Taubrook Dr.
X-Sec. Notes Chkd. Checked Survey by J. Willey Notes J.L.W. Date 1-10-55
No. Date Date Map No. Indexed C. Johnson Date

76L298 307 8-53

PLEASE RETURN TO
LOS ANGELES COUNTY SURVEYOR
726 LOS ANGELES COUNTY ENGINEERING BLDG.

NOTE: ANY ADDITIONS OR CHANGES ON THIS SHEET MUST BE MADE OR CIRCLED IN RED INK, WITH DATE AND NAME OF PERSON MAKING CHANGE.

Do not extend notes this side of this line.

F. B. 19J Pg. 204 Job No. 123-12 Division No.
Survey of Jaybrook Dr
Survey by J.L. Wilkes Notes J.L.W.
Indexed C. Jones Date
Profile No. X-Sec. No.
Plotted Date Checked Date
Notes Red Date Notes Chkd. Date

STATION	B. S.	H. I.	F. S.	ELEV.		
BMFF 15	11 07	457 98		446 91	BMFF 15 Elev. 446.914 F.B. 1955-15	
					Trudie Dr. (N Side) 530± E. of Jaybrook Dr.	
⊙	9 67	467 29	0 36	457 62	Bt Spk in Curb @ W P/L of Ho. #2032	
⊙	10 02	475 70	1 61	465 68		
			5 38	470 32	Top Cb @ E P/L Lot 10	
			5 8	469 9	Top 4" VCP @ rear of House Lot 10	
			4 9	470 8	Ground over pipe	
			0 0	475 7	Top Cb. @ W P/L to lot 10	
⊙	12 15	487 47	0 36	475 32		
⊙	7 62	493 36	1 73	485 74		
BMFF 7			2 49	490 87	BMFF 7 Elev. 490.838 F.B. 1955-16	
					Trudie Dr. & Jaybrook Dr. S. E. Cor.	
					Bt Spk in Cb 5' E of E end C.R.	
						
BMFF 7	12 10	502 94		490 84	BMFF 7 Elev 490 838 F.B. 1955-16	
					See above BM.	

76L298 307 8-53

PLEASE RETURN TO
LOS ANGELES COUNTY SURVEYOR
726 LOS ANGELES COUNTY ENGINEERING BLDG.

NOTE: ANY ADDITIONS OR CHANGES ON THIS SHEET MUST BE MADE OR CIRCLED IN RED INK, WITH DATE AND NAME OF PERSON MAKING CHANGE.

Do not extend notes this side of this line.

STATION	B. S.	H. I.	F. S.	ELEV.	
		502 94			
⊙	71 10	513 63	0 41	502 53	
			4 02	509 61	Top Curb @ E P/L Lot 4 -
			3 8	509 8	Top 4" VCP. @ rear of Hoi on Lot 4
			2 8	510 8	Ground over pipe
⊙	12 12	524 60	1 15	512 48	
			9 49	515 11	Top Cb. @ W P/L Lot 4
⊙	6 83	530 58	0 85	523 75	
BM FF 8			4 49	526 09	BM FF 8 - Elev 526.044 - F.B. 1955-17 Trudie Dr (S Side) @ Cul-de-sac - Btspk in Cb @ W. P/L to Ho # 2126.

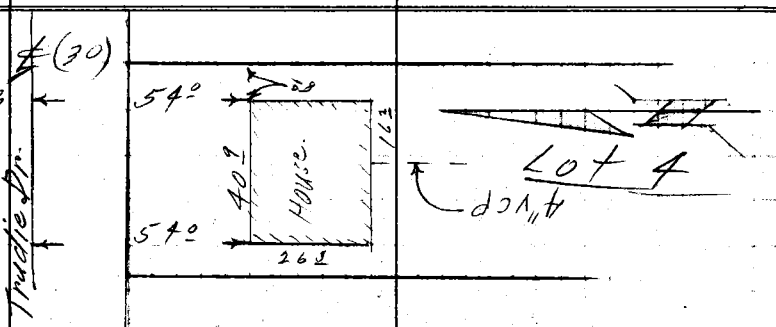

Profile Notes Red. Plotted Job No. 1881 Division No.
No. Date Date Survey of Joybrook Dr
X-Sec. Notes Chkd. Checked Survey by JL Willey Notes JLW Date 1-10-55
No. Date Date Map No. Indexed C. Johnson Date

F. B. 1955 Pg. 205

F. B. 1955 Pg. 306 Job No. 173314 Division No. _____ Notes Red. _____ Plotted _____ Profile

Survey of Jaybrook Dr. Date _____ Date _____ No. _____

Survey by JLWilley Notes JLW. Notes Chkd. _____ Checked _____ X-Sec.

Indexed _____ Date _____ Date _____ Date _____ No. _____

STATION	B. S.	H. I.	F. S.	ELEV.	

76L298 307 8-53

PLEASE RETURN TO

LOS ANGELES COUNTY SURVEYOR

726 LOS ANGELES COUNTY ENGINEERING BLDG.

Do not extend notes this side of this line.

NOTE: ANY ADDITIONS OR CHANGES ON THIS SHEET MUST BE MADE OR CIRCLED IN RED INK, WITH DATE AND NAME OF PERSON MAKING CHANGE.

Notes Ck'd by	Survey of Jaybrook Dr.
Map No.	W. 0733 Tape No. St'd. °F
Office Work	Surveyed by JL Willey
Checked	Notes JL W. Date 1-10-55
Date	Indexed K. C. Johnson

F. B. 1955 Pg. 207

JAYBROOK DR.

C.I. 1733.14

TOPOGRAPHY

on

Sanitary Sewer R/W —

at

Cul-de-sac at W. end Trudie Dr.

1-10-55

JL Willey

Kapp

Bayen

Underdahl

Meade

Note: Any Additions or Changes on This Sheet Must be Made or Circled in Red Ink With Date and Name of Person Making Change.

Do not extend notes this side of this line.

RETURN TO
LOS ANGELES COUNTY SURVEYOR
726 LOS ANGELES COUNTY
ENGINEERING BLDG.

76F309S S&E #247. 8-54

F.B. 1955 Pg. 208

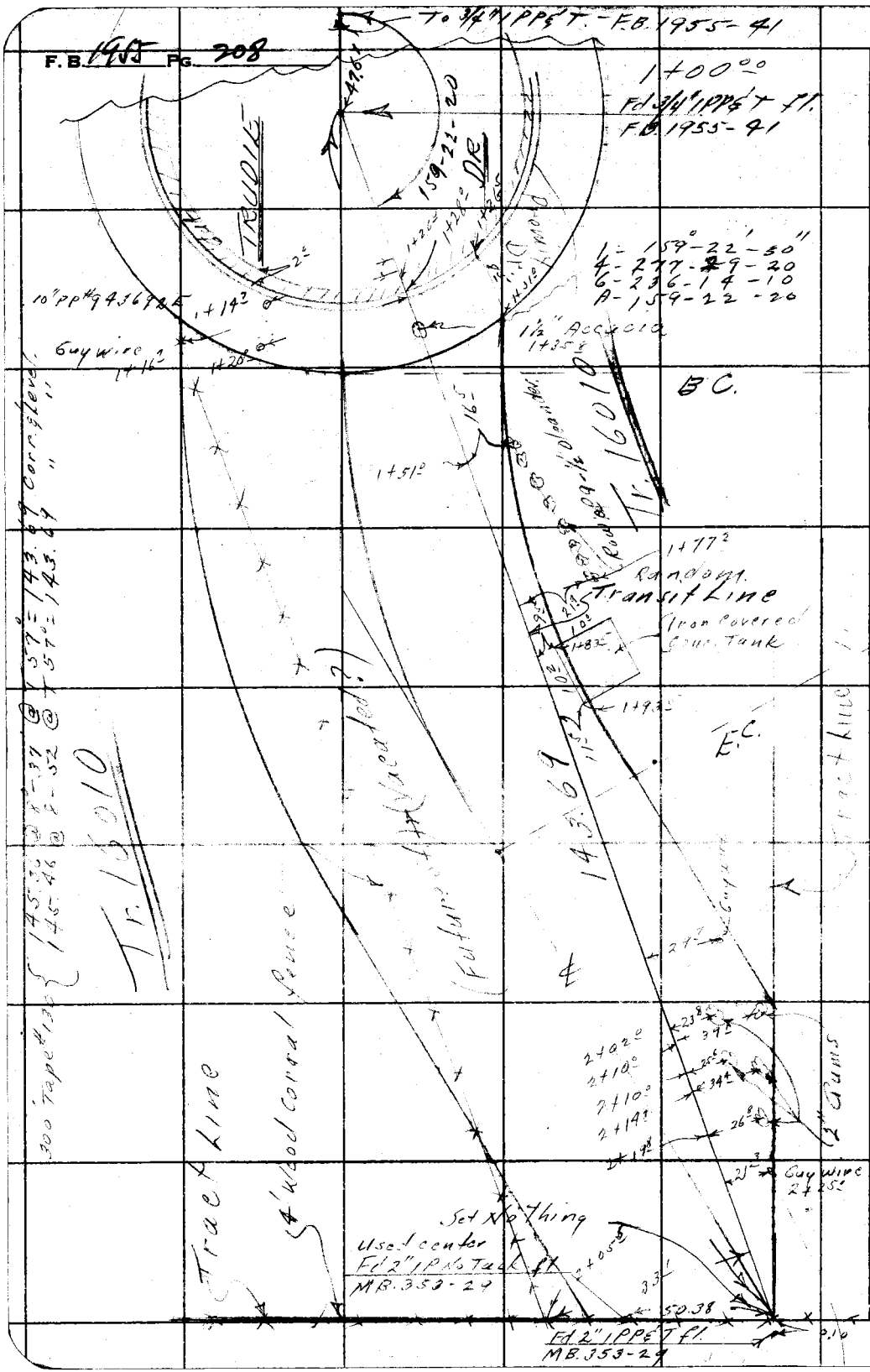

RETURN TO
LOS ANGELES COUNTY SURVEYOR
726 LOS ANGELES COUNTY
ENGINEERING BLDG.

Do not extend notes this side of this line.

Note: Any Additions or Changes on This Sheet Must be Made or Circled in Red Ink With Date and Name of Person Making Change.

Profile	Notes Red	Plotted	Job No. 173314	Division No.	F. B. 1955 Pg. 209
No.	Date	Date	Survey of Jaybrook Dr		
X-Sec.	Notes Chkd.	Checked	Survey by JL Willey	Notes JLW	Date 1-10-55
No.	Date	Date	Map No.	Indexed C. Johnson	Date

JAYBROOK DR.
C.I. 173314.

"X" SECTIONS
ON
S.S. R/W
@
Cul-de-Sac, W. end Trudie Dr.

1-10-55
Willey J.L
Kapp
Banen
Underdahl.
Meade.

STATION	B. S.	H. I.	F. S.	ELEV.

NOTE: ANY ADDITIONS OR CHANGES ON THIS SHEET MUST BE MADE OR CIRCLED IN RED INK, WITH DATE AND NAME OF PERSON MAKING CHANGE.

PLEASE RETURN TO
LOS ANGELES COUNTY SURVEYOR
426 LOS ANGELES COUNTY ENGINEERING BLDG.

Do not extend notes this side of this line.

761.298 307 8-53

76L298 307 8-53

PLEASE RETURN TO
LOS ANGELES COUNTY SURVEYOR
726 LOS ANGELES COUNTY ENGINEERING BLDG.

NOTE: ANY ADDITIONS OR CHANGES ON THIS SHEET MUST BE MADE OR CIRCLED IN RED INK, WITH DATE AND NAME OF PERSON MAKING CHANGE.

Do not extend notes this side of this line.

F. B. MJS Pg. 210 Job No. 6331 Division No. Notes Red. Plotted No. Profile
Survey of Jayhawk Dr. Date Date No. X-Sec.
Survey by J.W. Hilley Notes Chkd. Checked
Indexed C. Jones Date Date Date No.

STATION	B. S.	H. I.	F. S.	ELEV.		
				576.0		526.044
BM.FF 8	11.82	537.86		~~560.04~~	BMFF8 Elev. 560.044	FB.1955-17.
					Trudie Dr. (S Side) @ Cul-de-sac.	
					Bt Spk in Curb @ W. P/L	No. #2126.
1+00			10.16	527.70	Int. Cul-de-sac -	℄ Trudie Drive
"			9.27	528.59		28 Top Cb.
"			9.84	527.97		28 Gut.
"			10.77	527.69	28 Top Cb.	
"			11.36	526.50	28 Gut	
1+02°			8.4	529.5		43. bot bank tow.
1+09.5			8.0	529.9		35.5 bot bank
"			4.6	533.3		4½ Top "
1+26°			9.45	528.41		℄ Gut out.
1+28°			9.52	528.34		℄ " In
"			8.93	528.93		℄ Top Cb.
"			7.1	530.8		30 bot bnk
"			1.2	536.7		35.5 Top bank
2+37.8			6.2	531.7	17° Top bank	
2+43.8			7.4	530.5		℄ bot bank
.0	11.43	548.85	0.44	537.42		
2+45			11.7	537.2	17 Top bank	
"			16.1	532.8	22 Top " - edge	Phoenix Drive

76L298 307 8-53

PLEASE RETURN TO
LOS ANGELES COUNTY SURVEYOR
726 LOS ANGELES COUNTY ENGINEERING BLDG.

NOTE: ANY ADDITIONS OR CHANGES ON THIS SHEET MUST BE MADE OR CIRCLED IN RED INK, WITH DATE AND NAME OF PERSON MAKING CHANGE.

Do not extend notes this side of this line.

STATION	B. S.	H. I.	F. S.	ELEV.		
2+46		548 85	10 4	538 5		℄ Top bank
"			9 3	539 6	fence line	37.5 Ground
"			8 8	540 1		50 "
1+75			6 3	542 6		℄
"			5 4	543 5	fence line	35.5 Ground.
"			5 3	543 6		47.5 "
"			7 1	541 8	7 Ground	
"			8 1	540 8	12 "	
"			7 8	541 1	21.3 Top bank	
"			12 6	536 3	33.0 bot "	edge Premix Dr.
1+83			5 1	543 8		℄
"			5 1	543 8	4.6 b.k	
"			8 1	540 8	11 bot b.k	
"			6 8	542 1	28 Top bank	
"			11 9	537 0	[illegible] bot bank	(@ side of a garage)
2+00			2 9	546 0		℄
"			1 7	547 2	fence line	33.5 Ground
"			1 6	547 3	Tract line	38.5 "
"			4 8	544 1	28.5 Top bank	
"			11 4	537 5	39.0 bot "	
0	5 36	553 77	0 44	548 41		

Profile Notes Red. ____ Plotted ____ Job No. 1733.1 Division No. ____ F. B. 1955 Pg. 211
No. ____ Date ____ Date ____ Survey of Faubrook Dr.
X-Sec. Notes Chkd. ____ Checked ____ Survey by Jr Willey Notes [illegible] Date 1-10-55
No. ____ Date ____ Date ____ Map No. ____ Index C. Johnson Date

76L298 307 8-53

PLEASE RETURN TO
LOS ANGELES COUNTY SURVEYOR
726 LOS ANGELES COUNTY ENGINEERING BLDG.

NOTE: ANY ADDITIONS OR CHANGES ON THIS SHEET MUST BE MADE OR CIRCLED IN RED INK, WITH DATE AND NAME OF PERSON MAKING CHANGE.

Do not extend notes this side of this line.

STATION	B. S.	H. I.	F. S.	ELEV.		
2+05 5		553 77	7 2	546 6		℄
"			5 2	548 6	[illegible] Tr. Line	Ground
2+07 4			11 2	542 6	44 [illegible] Tr. Line,	Ground
2+43 61			1 7	552 1	Tr[illegible]	℄ Ground
					[illegible] construction beyond [illegible]	
⊙	0 44	542 31	11 90	541 87		
⊙	1 52	531 96	11 87	530 44		
BMFF 8			5 92	526 04	BM [illegible] 526.044 [illegible] above BM	FB 19[illegible] 17

F. S. 19J5 Pg. 212 Job No. 1331 A Division No. Notes Red. Plotted No. Profile
Survey of Taylor Dr. Date Date X-Sec.
Survey by L Whitley Notes DLW Notes Chkd. Checked No.
Indexed Date Date Date

76L298 307 8-53

PLEASE RETURN TO
LOS ANGELES COUNTY SURVEYOR
726 LOS ANGELES COUNTY ENGINEERING BLDG.

NOTE: ANY ADDITIONS OR CHANGES ON THIS SHEET MUST BE MADE OR CIRCLED IN RED INK, WITH DATE AND NAME OF PERSON MAKING CHANGE.

Do not extend notes this side of this line. 656

STATION	B. S.	H. I.	F. S.	ELEV.		
BMFF1	4 11	297 15		293 04	BMFF1. Elev. 293.038 F.B. 1955-8 Trudie Drive, & Western Ave, N.W. Cor. Bt. Spk in Curb, 5' W. of W. end C.R.	
8" Inlet W			11 34	285 81	Rim 5.05	Rim 5.04	Rim 5.02
10" Inlet S			11 50	285 65	Depth 5.64	Depth 5.63	Depth 5.65
10" Outlet N			11 50	285 65	Dia. 0.65	Dia. 0.83	Dia. 0.83
					Rod 11.34	Rod. 11.50	Rod. 11.50
BMFF1			4 11	29304	BMFF1. El. 293,038 F.B. 1955-8 See above BM.	

Manhole @ Western & Trudie

Profile Notes Red. ____ Plotted ____ Job No. 173314 Division No. ____ F. B. 1955 Pg. 213
No. ____ Date ____ Date ____ Survey of Jaybrook Dr.
X-Sec. Notes Chkd. ____ Checked ____ Survey by J.L. Willey Notes Date 3-28-55
No. ____ Date ____ Date ____ Map No. ____ Indexed ____ Date ____

F. B. 1955 Pg. 214 Job No. 173314 Division No. _____ Notes Red. _____ Plotted _____ Profile

Survey of Taybrook Dr. _____ Date _____ Date _____ No. _____

Survey by J L Willey Notes J L W. _____ Notes Chkd. _____ Checked _____ X-Sec.

Indexed _____ Date _____ Date _____ Date _____ No. _____

STATION	B. S.	H. I.	F. S.	ELEV.

76L298 307 8-53

PLEASE RETURN TO

LOS ANGELES COUNTY SURVEYOR

726 LOS ANGELES COUNTY ENGINEERING BLDG.

Do not extend notes this side of this line.

NOTE: ANY ADDITIONS OR CHANGES ON THIS SHEET MUST BE MADE OR CIRCLED IN RED INK, WITH DATE AND NAME OF PERSON MAKING CHANGE.

76L298 307 8-53

PLEASE RETURN TO
LOS ANGELES COUNTY SURVEYOR
726 LOS ANGELES COUNTY ENGINEERING BLDG.

NOTE: ANY ADDITIONS OR CHANGES ON THIS SHEET MUST BE MADE OR CIRCLED IN RED INK, WITH DATE AND NAME OF PERSON MAKING CHANGE.

Do not extend notes this side of this line.

STATION	B. S.	H. I.	F. S.	ELEV.	
BMFF4	0 08	388 27		388 19	BMFF4 Elev. 388.188 F.B. 1955-11
T.P.	0 60	376 64	12 23	376 04	Trudie Dr. & Homeworth Dr. S.W. Cor.
T.P.	0 12	364 80	11 96	364 63	Bt. Spk. in Curb, 5' W. of W. end. C.R.
			5 40	359 40	Top 4" VCP @ rear of Hse, Lot 29
			4 10	360 70	Ground over pipe
			4 62	360 18	℄ opp W. P/L Lot 29
			4 00	360 80	N.W. P/L Cor. Lot 29
			12 26	352 74	NE P/L Cor. Lot 29
T.P.	0 43	353 15	12 08	352 72	
			0 88	353 07	℄ opp. E P/L of Lot 29.
T.P.	0 43	341 53	12 05	341 10	
T.P.	1 10	330 67	11 96	329 57	
T.P.	2 70	322 96	10 41	320 26	
BMFF1			6 12	316 84	BMFF2 Elev. 316.840 F.B. 1955-9



N.G.

See Pg 217

Profile Notes Red. ____ Plotted ____ Job No. 17334 Division No. ____ F.B. 1955 Pg. 215
No. ____ Date ____ Date ____ Survey of Jambrook Dr
X-Sec. Notes Chkd. ____ Checked ____ Survey by JLWilley Notes JLW Date 3-28-55
No. ____ Date ____ Date ____ Map No. ____ Indexed ~~C. John Date~~

76L298 307 8-53

PLEASE RETURN TO
LOS ANGELES COUNTY SURVEYOR
726 LOS ANGELES COUNTY ENGINEERING BLDG.

NOTE: ANY ADDITIONS OR CHANGES ON THIS SHEET MUST BE MADE OR CIRCLED IN RED INK, WITH DATE AND NAME OF PERSON MAKING CHANGE.

0.35

Do not extend notes this side of this line.

STATION	B. S.	H. I.	F. S.	ELEV.	
BM FF8	0 95	526 99		526.04	BM FF8 Elev. 526.044 F.B. 1955-17 Trudie Sir (S. Side) on Cul de Sac Bt Spk in Cb. on WP/L House #2126
			5 17	521 82	Top of 4" C.I.P. 1º Inside & under house, (Pipe apparently comes out under Flagstone pvt.)
			5 52	521 47	Top of flagstone pavement. (pipe is apparently under this flagstone)
BM FF8			0 95	526 04	BM FF8 Elev. 526.044 - F.B. 1955-17 See above.



F. B. 1955 Pg. 216 Job No. 173314 Division No. Notes Red. Plotted Profile
Survey of Taylor Brook Dr. Date Date No.
Survey by J. Willey Notes J.L.W. Notes Chkd. Checked X-Sec.
Indexed C. Johnson Date Date Date No.

78L298 S & E #307 9-54

PLEASE RETURN TO
LOS ANGELES COUNTY SURVEYOR
726 LOS ANGELES COUNTY ENGINEERING BLDG.

NOTE: ANY ADDITIONAL CHANGES ON THIS SHEET MUST BE MADE OR CIRCLED IN RED INK, WITH DATE AND NAME OF PERSON MAKING CHANGE.

Do not extend notes this side of this line.

STATION	B. S.	H. I.	F. S.	ELEV.		
BMFF 4	11 85	400 04		388 19	BMFF4 Elev. 388.188	F.B. 1955-11
T.P.	6 55	406 44	0 15	399 89	Trudie Dr. & Homeworth Dr. S.W. Cor.	
					Bt Spk in Curb. 5' W. of W. end CR.	
			4 41	402 03	Top Cb. @ EP/L Lot 29	
			2 18	404 26	Top Cb. @ WP/L Lot 29	
			4 81	401 63	Opp EP/L Lot 29 —	
					Lot 29	
			6 5	399 9	(Top of 4" VCP is 1' below Top of conc. slab.)	
			5 31	401 13	Top of conc slab over pipe.	
T.P.	1 37	398 27	9 54	396 90		
BMFF 4			10 09	388 18	BMFF4 Elev. 388.188	F.B. 1955-11
					See above B.M.	

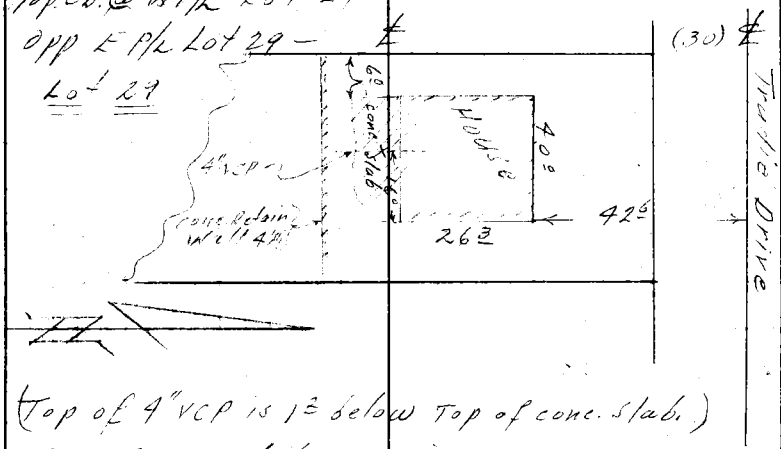

Profile Notes Red. ____ Plotted ____ Job No. 17331 Division No. ____ F.B. 1955 Pg. 217
No. ____ Date ____ Date ____ Survey of Jaybrook Drive
X-Sec. Notes Chkd. ____ Checked ____ Survey by JLW Notes JLW Date 4-6-55
No. ____ Date ____ Date ____ Map No. ____ Indexed C. Johnson

F. B. Pg.

Job No. Division No. Notes Red Plotted

Survey of Date Date

Survey by Notes Notes Chkd. Checked

Indexed Date Date Date