9S CE #247—3-57

RETURN TO
LOS ANGELES COUNTY
700 Law Angeles County

1956

INDEX TO F.B. 1956

| DATE | J.N. | DESCRIPTION | | |

INDEX TO F.B. 1956 (CONT'D)

F.B. ____ Pg. ____

DATE	J.N.	DESCRIPTION	NOTES	PAGES
		HYACINTH AVE C.I. 2234.34		
10/62	2234.34	BENCH LEVELS	17B.MPS	177-180
"	"	INDEX	INDEX	182
"	"	DISTRICT CENTER LINE SURVEY	C.L.	183-190
"	"	LARK ELLEN AVE-- FRANCISQUITO TO ALWOOD ST.	TOPOG	191-192
"	"	FRANCISQUITO AVE--LARK ELLEN AVE & A PT. 626.09E. OF C/L HYACINTH AVE	"	193-195
"	"	HOLTON ST--LARK ELLEN AVE TO HYACINTH AVE	"	197-198
"	"	ALWOOD ST-- " " " " " "	"	199-200
"	"	FRANCISQUITO AVE--LARK ELLEN AVE TO A PT. 626.09 OF C/L HYACINTH AVE (1+00 EAST TO 13+90.79)	X.SEC	201-217
"	"	LOCATION OF HO. 17101 LOT 40 & HO. 17141 LOT 44	HO. LOC.	220
"	"	LARK ELLEN AVE--FRANCISQUITO AVE TO ALWOOD ST (1+00 SO. TO 6+27.35)	X-SEC	221-226
"	"	HOLTON ST--LARK ELLEN AVE TO HYACINTH (1+00 E. TO 7+64.66)	"	227-234
"	"	ALWOOD ST-- " " " " " " "	"	235-242

RETURN TO
LOS ANGELES COUNTY ENGINEER
700 LOS ANGELES COUNTY ENGINEERING BLDG.

Note: Any Additions or Changes on This Sheet Must be Made or Circled in Red Ink With Date and Name of Person Making Change.

Do not extend notes this side of this line.

Notes Ck'd by	Survey of Fairview Ave
Map No.	W. O. 1734.14 Tape No. St'd. °F
Office Work	Surveyed by Snyder
Checked	Notes PRS Date 8-13-52
Date	Indexed A. C. Johnson

F. B. 1956 PG. 5

DEC 7 '56

C.I. 1734-14
FAIRVIEW AVE S.S. DIST.

Location of Improvements
on

ARCADIA AVE

From - Arcadia City Bndry
To - Rosemead Blvd.

Arcadia City Bndry = 2+00 To West.

FOR ℄ SURVEY SEE F.B. 1760

Note: Any Additions or Changes on This Sheet Must be Made or Circled in Red Ink With Date and Name of Person Making Change.

Do not extend notes this side of this line.

RETURN TO
LOS ANGELES COUNTY SURVEYOR
726 LOS ANGELES COUNTY
ENGINEERING BLDG.

A-R3088 2-47 2.5M

F.B. 1956 Pg. 6

Cont. Bot 1 of 7

Trans P.P.# 1228942

19 — 3+42

25 — 16" acacia 3+29

18 — Deed Plan 3+21

18" Acacia 3+14 — 24 — 24 — 6" acacia 3+18 — 3+10

24 — Shrub 2+93

ARCADIA AVE

Mac drive — 9 — 2+88 — 17 — 8 — Conc drive

8" Acacia 2+79 — 23 — 16 — 2+86 — 24 — Shrub 2+73 — 2+58

3" Acacia 2+60 — 24 — 23 — 4" Camphor 2+58

30 — 30

Pl. Pavt — 3" Rock Pavt — Pl. Pavt

24 — 10" Camphor 2+39

4" Acacia 2+32 — 24

21 — Rein bird 2+26

12 — Mac drive

2+08 — 12" Acacia — 23 — 16 — 2+14 — 23 — P.P.# 791252 2+05

End curb 2+02.27

Arcadia City Bdy

19 — 18 — 2+03 — End curb 1+98.37

6 — 20 — 21 — Fire Hyd. 1+98

Conc walk — 2.5

1+96

Conc walk — 6" curb

4 — 1+40.5 S.S. M.H. City of Arcadia

0.2

6" curb

Fd. 1" I.P. Fl

FB. 1760-18

= 2+00 To West

RETURN TO
LOS ANGELES COUNTY SURVEYOR
726 LOS ANGELES COUNTY
ENGINEERING BLDG.

Do not extend notes this side of this line.

Note: Any Additions or Changes on This Sheet Must be Made or Circled in Red Ink With Date and Name of Person Making Change.

Notes Ck'd by	Survey of Fairview Ave
Map No.	W. O. 1784 Tape No. St'd. °F
Office Work	Surveyed by Snyder
Checked	Notes P133 Date 8-13-54
Date	Indexed C. Johnson

F. B. 1956 PG. 7

CONT. POT 19 8



Note: Any Additions or Changes on This Sheet Must be Made or Circled in Red ink With Date and Name of Person Making Change.

Do not extend notes this side of this line.

RETURN TO
LOS ANGELES COUNTY SURVEYOR
726 LOS ANGELES COUNTY
ENGINEERING BLDG.

7CF3058 247 4-58

F.B. 1956 PG. 8

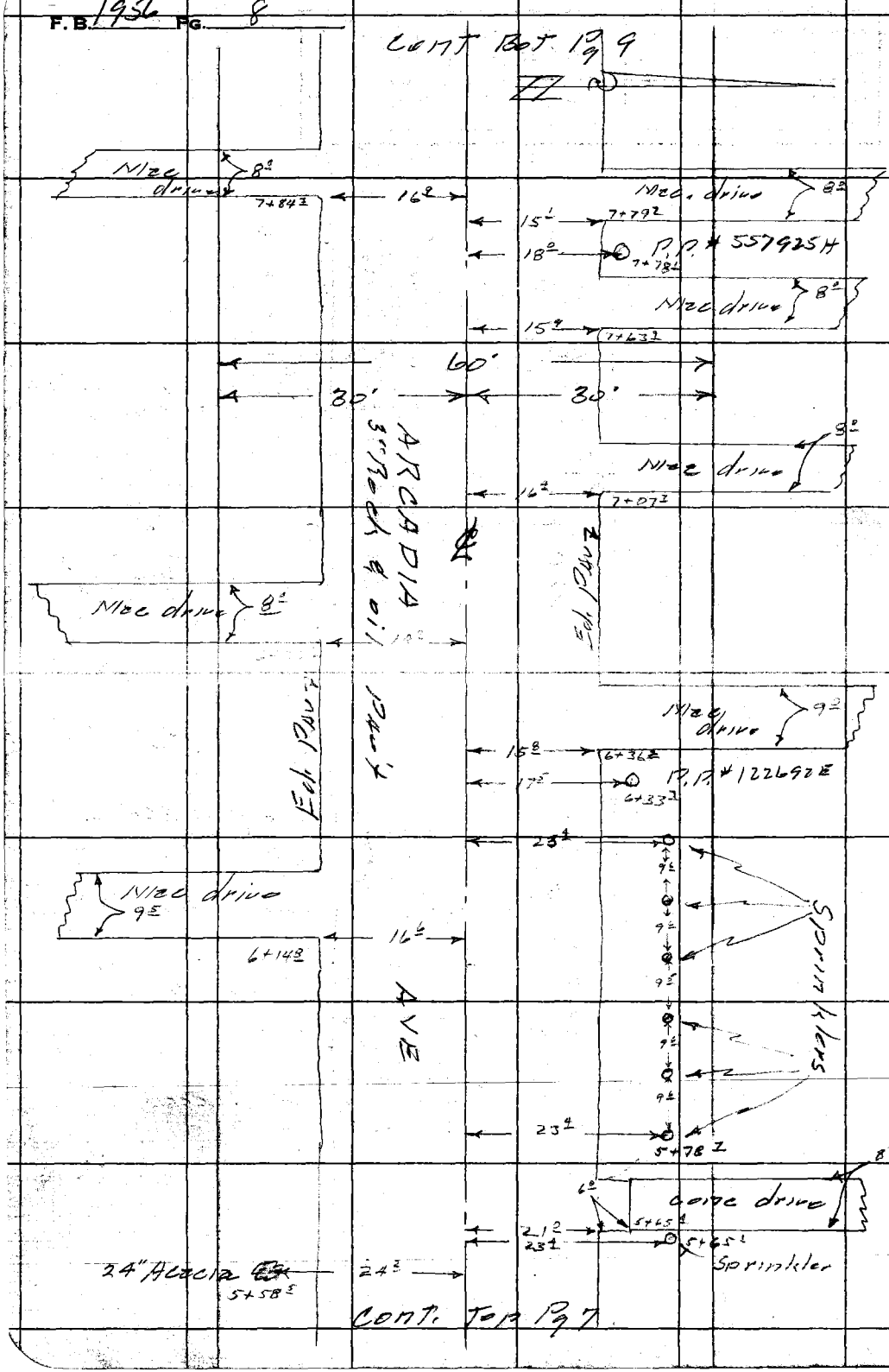

RETURN TO
LOS ANGELES COUNTY SURVEYOR
726 LOS ANGELES COUNTY
ENGINEERING BLDG.
Do not extend notes this side of this line.

Note: Any Additions or Changes on This Sheet Must be Made or Circled in Red Ink With Date and Name of Person Making Change.

Notes Ck'd by	Survey of Fairview Ave
Map No.	W. of 97-39 Tape No. Sl'd. °F
Office Work	Surveyed by Snyder
Checked	Notes 1P135 Date 8-13-54
Date	Indexed A. C. Johnson

F. B. 1956 PG. 9



Note: Any Additions or Changes on This Sheet Must be Made or Circled in Red Ink With Date and Name of Person Making Change.

Do not extend notes this side of this line.

RETURN TO
LOS ANGELES COUNTY SURVEYOR
726 LOS ANGELES COUNTY
ENGINEERING BLDG.

74F3088 247 4-53

F.B. 1956 PG. 10



RETURN TO
LOS ANGELES COUNTY SURVEYOR
726 LOS ANGELES COUNTY
ENGINEERING BLDG.
Do not extend notes this side of this line.

Note: Any Additions or Changes on This Sheet Must be Made or Circled in Red Ink With Date and Name of Person Making Change.

Notes Ck'd by	Survey of Fairview Ave
Map No.	W. O. 1754 Tape No. St'd. °F
Office Work	Surveyed by Snyder
Checked	Notes PRS Date 8-13-54
Date	Indexed C. Johnson

F. B. 1956 PG. 11

COMT. Bot Pg 12

23° — Lg shrub 10' Dia 15+14°

24° — Lg shrub 10' Dia 15+08°

19° — P.P. # 122,686 E 15+03°

18° — 14+98°

14+87° Rovy sprinklers

14+78°

18 — 14+75°

18° — 14+53° R=4

19 — sprinkler 14+52°

21 — 14+50° Dirt drive

21° — 14+40°

25° — sprinkler 14+40°

18° — R=4 14+37°

14+30

18 — dirt drive

22° — 14+21°

18° — R=3° 14+18°

23 — 14+12°

30' — 30' — Rovy

16° — 14+00 — 14+02 Sprinklers

13+91

13+81°

13+73°

24 — 13+63°

13+59 P.P. # 55 90 774

19 — 18 — 16° — 13+58° Begin 6" curb 13+59°

3" Rock & oil Dirt

ARCADIA AVE

Ed Pad

6" Curb

CONT Top Pg 10

Note: Any Additions or Changes on This Sheet Must be Made or Circled in Red Ink With Date and Name of Person Making Change.

Do not extend notes this side of this line.

RETURN TO
LOS ANGELES COUNTY SURVEYOR
726 LOS ANGELES COUNTY
ENGINEERING BLDG.

70F3086 247 4-53

F. B. 1956 PG. 12

CONT BOT PG 13

Bag 17 hedge 4'
17+08.5 23.7
Sprinkler 24.4
16+99.1

Sprinkler 25.3
16+88.5
Sprinkler 26.2
16+77.8
18" Acacia 26.2
16+70.2
8" Acacia 27.2
16+68.7
Sprinkler 27.0
16+67.0

8° Mac drive 16+51.5 17.3

10" Deodar 27.7 19.0 R.P.# 557923H
16+40.0 30' 30' 16+43.0

3" Gum 22.0
16+28.5
Shrub 22.0 18.0 End curb
16+20.0 16+23.5

3" Gum 22.5
16+11.5
3" Gum 22.5 23.0 6" Pryocantha
15+97.0 16+00.0 shrub
11° Mac drive 15+82.0

15+79.0 17.5 Revy
10" Pine 25.2 15+69.5
15+77.0 Sprinklers
26.7 15+57.0
15+68.0

Sprinklers 26.5 15+45.5
15+54.5
24.7 15+34.0
15+40.5 26.6 18.0 15+31.0
20.6 Lg Shrub 15+31.0
R=3.0
8.5 20.6
Mac drive 18.0 15+26.0
32.7 20.7 15+17.5 Dirt drive
15+22.5 17.0 R=3.0 6" curb
15+18.7 18.0
15+15.0

CONT TOP PG 11

ARCADIA AVE

Ed. Pavt

3" Rock & Oil Pave.

6" Curb

RETURN TO
LOS ANGELES COUNTY SURVEYOR
726 LOS ANGELES COUNTY
ENGINEERING BLDG.
Do not extend notes this side of this line.

Note: Any Additions or Changes on This Sheet Must be Made or Circled in Red Ink With Date and Name of Person Making Change.

Notes Ck'd by	Survey of Fairview Ave
Map No.	W. O. 70519 Tape No. St'd. °F
Office Work	Surveyed by Snyder
Checked	Notes 1735 Date 8-13-54
Date	Indexed C. Johnson

F. B. 1956 PG. 13

Cont. Bot Pg 14

6" Shrub 18+90 22
4" Shrub 18+85 25
Cone walk 18+84 4
Cone 10 3
Deadman 18+71 22
17 2
20" oak 18+63 31
Shrub 18+68 21
P.P.# 524469 18+58 20
6" Palm 18+57 25
Shrub 18+52 21
Shrub 18+46 21
Shrub 18+39 21
10" Palm 18+34 25
Shrub 18+28 21
30 30
ARCHADIA AVE
3" Pole 18+47
EL PAIRO
Shrub 18+20 21
18" Carob 18+14 19
Sm. Shrub 18+10 21
Macdrina 17+97 8
6" Palm 17+98 25
16
17 P.P.# 122664 17+95
Macdrina 11 17+83
19 17+91 Hedge
18
17 17+79 Sprinkler
Shrubs
12' 17+67
21
17 17+68
24 4" Acacia 17+61
17+54 Sprinkler 23
17 Sprinkler 17+57
21 4" Cypress 17+51
17+46 24
4
Hedge
22 1/2" Riser 17+27

Cont. Top Pg 12

Note: Any Additions or Changes on This Sheet Must be Made or Circled in Red Ink With Date and Name of Person Making Change.

Do not extend notes this side of this line.

RETURN TO
LOS ANGELES COUNTY SURVEYOR
726 LOS ANGELES COUNTY
ENGINEERING BLDG.

70FS08 247 4-55

F.B. 1956 PG. 14

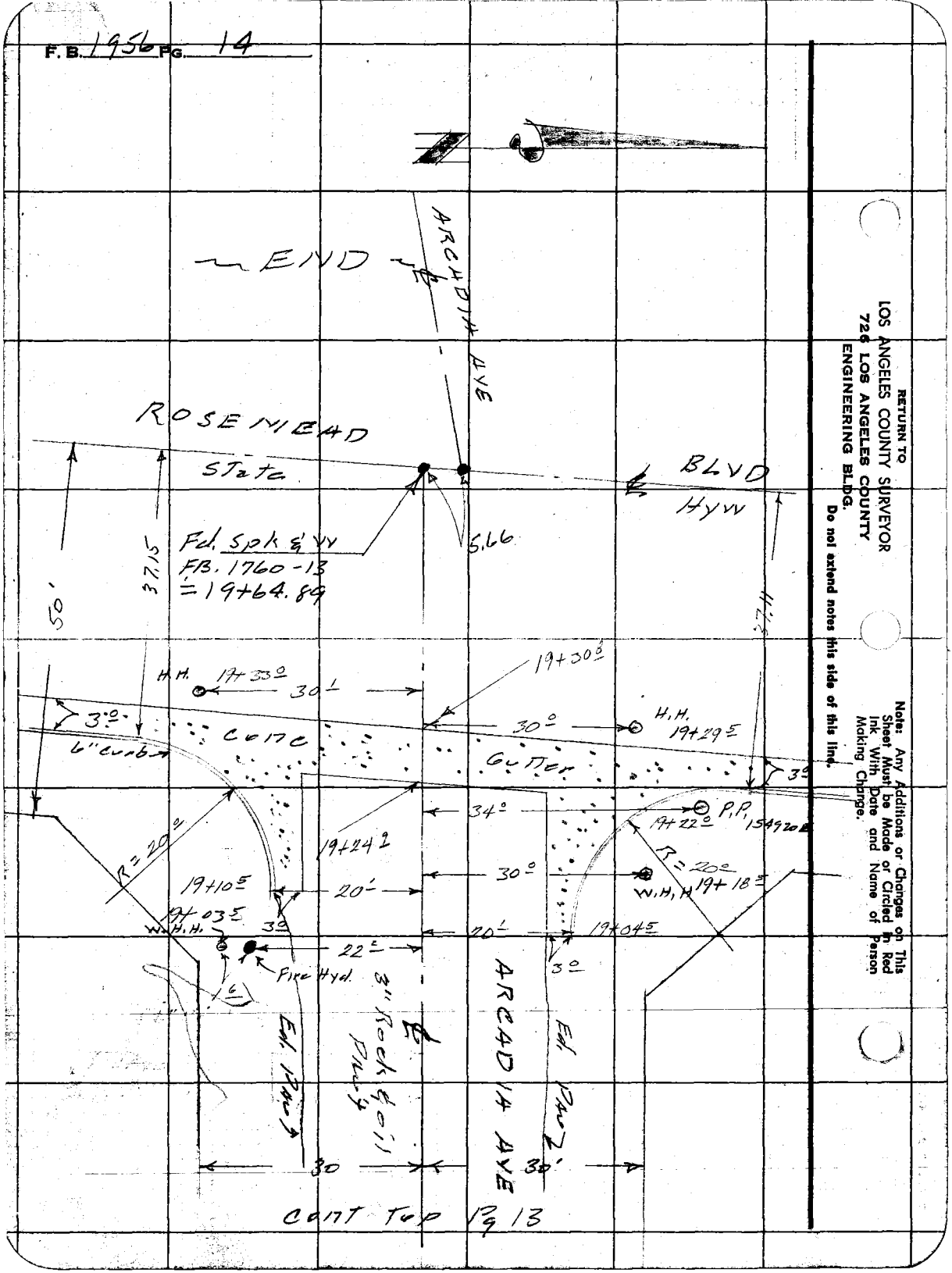

RETURN TO
LOS ANGELES COUNTY SURVEYOR
726 LOS ANGELES COUNTY
ENGINEERING BLDG.
Do not extend notes this side of this line.

Note: Any Additions or Changes on This Sheet Must be Made or Circled in Red Ink With Date and Name of Person Making Change.

Notes Ck'd by	Survey of Fairview Ave
Map No.	W. O. 1734 Tape No. St'd. °F
Office Work	Surveyed by Snyder
Checked	Notes 1933 Date 8-16-54
Date	Indexed C. Johnson

F. B. 1956 PG. 15

BASEMENTS & Plumbing outlets

ARCADIA AVE

See Pg 27 & 28 Sew. Elev.

CONT. BOT Pg 16

10'

49' 49' 165' 9+80

House #9110 House #9108

24' 24' 24'

16' 16' 165

4" outlet EL. 521.00

4" outlet EL. 521.40

ARCADIA

49.5 79.8

8' House #9116

13' B 10' 28.4'

49.5 79.8

No Plumbing No Service required EL. 517.06

62' 36' House #9141

No Plumbing No Service required EL = 519.00

46' 11' 12' B 36'

62' 6+46

14' 49 House #9147

17' 20' 5+56

AVE

80' 10' 10' 10' 32'

EL = 519.59

Basement No Plumbing No Service required

30' 25' 48' House #9178 House #9176

26.4' 10.8 10.8 26.4' 48' 278' 3+15

4" outlet EL. 514.47

4" outlet EL 515.60

1" I.P. Pg 6 = 2+00

ARCADIA CITY Bdy

Note: Any Additions or Changes on This Sheet Must be Made or Circled in Red Ink With Date and Name of Person Making Change.

Do not extend notes this side of this line.

RETURN TO LOS ANGELES COUNTY SURVEYOR 726 LOS ANGELES COUNTY ENGINEERING BLDG.

7-2808 247 4-55

F.B. 1956 Pg. 16

Rosemead Blvd

Spk & VV Pg 14
= 19+64.89

33.5
74.5
26.8
15.3
16+47
22.5
12.5
43
14'
EL. 522.75
B
15
43.5
87.0
No Plumbing
owner not Home
196.5
Rosemead Ave
43.5
House
#9048
4" outlet
EL.
30'
28.4
No Plumbing
owner would
Like Service
18'
B
13
9'
33'
37'
House
#9053
70'
57
80'
12'
B
17'
33.2
House
#9083
33.2
80'
No Plumbing
No Service
Requested
EL = 523.6
10+91.5
4" outlet
EL 522.51
45'
151.5
Garage &
Guest house
#9080
24.5
65
151.5
10+71
4" outlet
EL. 520.24
36.3
42.9
House
#9104
12'
25'
32
30.3
7'
12.6
4" outlet
EL = 519.24
42.9
House
#9106
12'
25'
32
30.3
7'
12.6
4" outlet
EL = 520.87
198'
10+40
Rosemead Blvd
CONT. TO
Pg 15
23.2
18'
16'
17'
6'
4'
48.3

RETURN TO
LOS ANGELES COUNTY SURVEYOR
726 LOS ANGELES COUNTY
ENGINEERING BLDG.

Do not extend notes this side of this line.

Note: Any Additions or Changes on This Sheet Must be Made or Circled in Red Ink With Date and Name of Person Making Change.

Profile No. | Notes Rcd. Date | Plotted Date
X-Sec. No. | Notes Chkd. Date 8-17-54 | Checked Date

C.I. 1734.14
FAIRVIEW AVE S.S. Dist.
"X" SECTIONS
on
ARCADIA AVE
From - Arcadia City Bdy
To - Rosemead Blvd.

Arcadia City Bdy = 2+00 To West.

STATION	B. S.	H. I.	F. S.	ELEV.

Do not extend notes this side of this line.

NOTE: ANY ADDITIONS OR CHANGES ON THIS SHEET MUST BE MADE OR CIRCLED IN RED INK, WITH DATE AND NAME OF PERSON MAKING CHANGE.

PLEASE RETURN TO
LOS ANGELES COUNTY SURVEYOR
726 Los Angeles County Engineering Bldg.

761 298 307 8-53

76L298 307 8-53

PLEASE RETURN TO
LOS ANGELES COUNTY SURVEYOR
726 LOS ANGELES COUNTY ENGINEERING BLDG.

NOTE: ANY ADDITIONS OR CHANGES ON THIS SHEET MUST BE MADE OR CIRCLED IN RED INK, WITH DATE AND NAME OF PERSON MAKING CHANGE.

Do not extend notes this side of this line.

Arcadia Ave

Profile ____ Plotted ____ No. ____ Notes Red. ____ Division No. ____ Job No. 1234.14 Pg. 18
X-Sec. ____ Date ____ Date ____ Date ____ Notes Chkd. ____ Notes Fairview Ave P135
Checked ____ Date ____ Notes ____
Survey of Sylvester
Survey by C. Johnson Date ____
Indexed ____ Date ____ No. ____

STATION	B. S.	H. I.	F. S.	ELEV.	Left & South ℄	Right & N
TE 441		✓		521.09	TE441 EL 521.094 FB. 1488-223	
	437	525 46			Arcadia Ave (N Side) at Arcadia City Bndry → BT, spk in curb 16' E of Arcadia City Bndry	
0+00			545	520 01		℄
			564	519 82		30' R Gutter
			512	520 34		30' R Top Curb
			51	520 4		30' R P/L
			590	519 86	30' L Gutter	
			534	520 12	30' L Top Curb	
			45	521 0	30' L P/L	
1+00			503	520 03		℄
			530	520 16		30' R Gutter
			469	520 77		30' R Top Curb
			35	522 0		30' R P/L
			555	519 91	30' L Gutter	
			494	520 52	30' L Top Curb	
			44	521 1	30' L P/L	
1+40.5			485	520 61	Rim S.S. M.H.	
8" outlet E			1659	508 87	Rod 4.85	Rod. 4.85
8" inlet W			1641	509 05	Meas 11.07	Meas 10.89
					Dia .67	Dia .67
					16.59	16.41

76L298 307 8-53

PLEASE RETURN TO
LOS ANGELES COUNTY SURVEYOR
726 LOS ANGELES COUNTY ENGINEERING BLDG.

NOTE: ANY ADDITIONS OR CHANGES ON THIS SHEET MUST BE MADE OR CIRCLED IN RED INK. WITH DATE AND NAME OF PERSON MAKING CHANGE.

Do not extend notes this side of this line.

Arcadia Ave

STATION	B. S.	H. I.	F. S.	ELEV.	Left ℄ S	℄ Right ℄ N
2+00		525 46	469	520 77		℄ Arcadia City Bdy
			502	520 44		20' R Gutter
			435	521 11		20' R Top curb (W end)
			34	522 1		30' R P/L
			02	525 3		250' R Along city Bdy
						grade continues up
T.P.	450	525 59	437	521 09		
2+50			527	520 32	20' L Gutter	
			482	520 77	20' L Top curb (W end)	
			45	521 1	30' L P/L	
			75	518 .1	200' L Along city Bdy	
			93	516 3	390'± L Back lot line	
3+00			432	521 27		℄
			452	521 07		16' R Ed. Pav & Gutter
			33	522 3		20' R Top
			36	522 0		30' R P/L
			487	520 72	20' L Ed. Pav & Gutter	
			43	521 3	25' L	
			43	521 3	30' L P/L	
4+00	507	526 74	392	521 67		℄
			527	521 47		16' R Ed. Pav & Gutter

Profile Notes Red_____ Plotted_____ Job No. 1784.18 Division No. Pair View
No._____ Date_____ Date_____ Survey of_____ Notes PRS Date 8-16-54
X-Sec. Notes Chkd_____ Checked_____ Survey by Snyder
No._____ Date_____ Date_____ Map No._____ Date_____ Map by C. Johnson

F.B. 1956 Pg. 19

76L298 307 8-53

PLEASE RETURN TO
LOS ANGELES COUNTY SURVEYOR
726 LOS ANGELES COUNTY ENGINEERING BLDG.

NOTE: ANY ADDITIONS OR CHANGES ON THIS SHEET MUST BE MADE OR CIRCLED IN RED INK, WITH DATE AND NAME OF PERSON MAKING CHANGE.

Do not extend notes this side of this line. Arcadia Ave

F. B. 1956 Pg. 20 Job No. 1734-4 Division No. Plotted No. Notes Red. Profile
Survey of Fairview Ave Date Date X-Sec.
Survey by Snyder Notes P/3S Notes Chkd. Checked
Indexed C. Johnson Date Date Date No.

STATION	B. S.	H. I.	F. S.	ELEV.	Left ℄ S	℄ Right ℄ N.
4+00		526.74	410	522.64		30' R P/L
✓			552	521.22	30' L Ed. Pav & Gutter	
✓			48	521.9	30' L P/L	
4+70.4±			491	521.83		℄ int Shining Ave
✓			543	521.31	20' L Gutter	
✓			484	521.90	30' L P/L & ℄ Shining Ave	
			781	518.73	200' L ✓	✓
			1035	516.39	400' L Back lot line	✓
5+00			481	521.93		℄
			501	521.73		16' R Ed. Pav. & Gutter
			417	522.57		30' R P/L
			19	524.8		135' R
			+12	527		300' R Back Lot line
			531	521.43	26' L Ed. Pav & Gutter	
			49	521.8	30' L P/L	
6+00			415	522.59		℄
			438	522.36		16' R Ed. Pav. & Gutter
			34	523.3		30' R P/L
			472	522.62	20' L Ed. Pav & Gutter	
			43	522.4	30' L P/L	
7+00	601	529.08	367	523.07		℄

76L298 307 8-53

PLEASE RETURN TO
LOS ANGELES COUNTY SURVEYOR
726 LOS ANGELES COUNTY ENGINEERING BLDG.

NOTE: ANY ADDITIONS OR CHANGES ON THIS SHEET MUST BE MADE OR CIRCLED IN RED INK, WITH DATE AND NAME OF PERSON MAKING CHANGE.

Do not extend notes this side of this line.

Arcadia Ave

STATION	B. S.	H. I.	F. S.	ELEV.	Left ℄	℄ Right ℄ N
7+00		529.08	621	522.87		16' R Ed. Pav. & Gutter
—			56	523.5		30' R P/L
—			642	522.66	18' L Ed. Pav. & Gutter	
—			61	523.0	30' L P/L	
8+00			536	523.72		℄
			560	523.48		16' R Ed. Pav & Gutter
			46	524.5		30' R P/L
			575	523.33	18' L Ed. Pav & Gutter	
			55	523.6	20' L Top	
			56	523.5	30' P/L	
9+00			466	524.42		℄
—			513	523.95	18' L Ed. Pav & Gutter	
—			49	524.2	21' L Top	
—			50	524.1	30' L P/L	
9+07±			462	524.46		℄ int Don Jay PL
			469	524.39		15' R Gutter
			396	525.12		30' R P/L & Donday PL
			168	527.40		150' R " "
			+07	529.8		300' R Back Lot line
T.P.			353	525.55		
	414	529.69				

Profile Notes Red. Plotted Job No. 17341.14 Division No. Fairview Ave
No. Date Date Survey of
X-Sec. Notes Chkd. Checked Survey by Snyder Notes PTS Date 8-16-54
No. Date Date Map No. Andy Johnson Date

F. B. 1956 Pg. 31

76L298 307 8-53

PLEASE RETURN TO
LOS ANGELES COUNTY SURVEYOR
726 LOS ANGELES COUNTY ENGINEERING BLDG.

NOTE: ANY ADDITIONS OR CHANGES ON THIS SHEET MUST BE MADE OR CIRCLED IN RED INK, WITH DATE AND NAME OF PERSON MAKING CHANGE.

Do not extend notes this side of this line.

ARCADIA AVE

STATION	B. S.	H. I.	F. S.	ELEV.	Left ℄	℄ Right ℄
10+00		529.69	451	525.18		℄
			469	525.00		16' R Ed. Pav. & Gutter
			45	525.2		18' R Top
			40	525.7		30' R P/L
			499	524.75	20' L Ed. Pav. & Gutter	
			48	524.9	22' Top	
			48	524.9	30' L P/L	
			71	524.6	200' L ±	
			96	524.1	400' L Back Lot line	
11+00			375	525.94		℄
			403	525.66		16' R Ed. Pav. & Gutt.
			33	526.4		20 R Top
			33	526.4		30' R P/L
			418	525.51	17' L Ed. Pav. & Gutter	
			37	526.0	21' L Top	
			36	526.1	30' L P/L	
12+00			317	526.52		℄
			352	526.17		15' R Ed Pav. & Gutter
			26	527.1		20' R Top
			23	527.4		30' R P/L
			355	526.14	18' L Ed. Pav. & Gutter	

F. B. 1956 Pg. 22 Job No. 73414 Division No. Plotted Notes Red. Profile
Survey of Fairview Ave Date Date No.
Survey by Snyder Notes P/13 S Notes Chkd. Checked X-Sec.
Indexed A. C. Johnson Date Date Date No.

761298 307-8-53

PLEASE RETURN TO
LOS ANGELES COUNTY SURVEYOR
726 LOS ANGELES COUNTY ENGINEERING BLDG.

NOTE: ANY ADDITIONS OR CHANGES ON THIS SHEET MUST BE MADE OR CIRCLED IN RED INK, WITH DATE AND NAME OF PERSON MAKING CHANGE.

Do not extend notes this side of this line.

ARCADIA AVE

STATION	B. S.	H. I.	F. S.	ELEV.	Left ℄ S	℄ Right ℄ N.
12+00		529 69	33	5264	20' L Top	
			31	5266	30' L P/L	
T.P.	520	531 72	317	52652		
13+00			466	5270 L		℄
			487	52685		15' R Ed. Pav. & Gutter
			37	5280		25' R Top
			35	5282		30' R P/L
			083	530 89		150' R
			+13	5330		300' R Back Lot line
			495	52677	18' L Ed. Pav. & Gutter	
			475	52697	20' L Top	
			47	5270	30' L P/L	
			76	5241	200' L	
			97	5220	400' L Back lot line	
13+59			429	52743		℄
✓			470	52702		18' R Gutter
✓			425	52747		18' R Top Curb (E. curb)
14+00			410	52762		℄
✓			475	52697		18' R Gutter
✓			410	52762		18' R Top curb
✓			38	5279		30' R P/L

Profile Notes Red. ____ Plotted ____ Job No. 12314 Division No. ____
No. ____ Date ____ Date ____ Survey of Fairview Ave
X-Sec. Notes Chkd. ____ Checked ____ Survey by Snyder Notes DRS Date 8-16-54
No. ____ Date ____ Date ____ Map No. ____ Checked Johnson Date ____

F. B. 1456 Pg. 23

76L298 307 8-53

PLEASE RETURN TO
LOS ANGELES COUNTY SURVEYOR
726 LOS ANGELES COUNTY ENGINEERING BLDG.

NOTE: ANY ADDITIONS OR CHANGES ON THIS SHEET MUST BE MADE OR CIRCLED IN RED INK, WITH DATE AND NAME OF PERSON MAKING CHANGE.

Do not extend notes this side of this line. ARCADIA

F. B. 1956 Pg. 24 Job No. 1734.14 Division No. Notes Red. Plotted. Profile
Survey of Fairview Ave Date Date No.
Survey by 517 Valor Notes 1775 Notes Chkd. Checked X-Sec.
Indexed C. Johnson Date Date Date No.

STATION	B. S.	H. I.	F. S.	ELEV.	Left ℄ S	℄ Right ℄ N
14+00		531 72	441	527 31	17'L Ed. Pav. & Gutter	
✓			42	527 5	20'L Top	
✓			42	527 5	30'L P/L	
15+00			334	528 38		℄
			385	527 87		18'R Gutter
			339	528 33		18'R Top Curb
			30	528 7		30'R P/L
			382	527 90	17'L Ed. Pav. & Gutter	
			37	528 5	18'L Top	
			41	527 6	30'L P/L	
TIP	557	533 81	348	528 24		
16+00			456	529 25		℄
			511	528 70		18'R Gutter
			459	529 22		18'R Top Curb
			44	529 4		30'R P/L
			06	533 2		150'R
			10	534 8		300'R Back Lot line
			507	528 4	17'L Ed. Pav. & Gutter	
			49	528 9	19'L Top	
			48	529 5	30'L P/L	
			68	527 5	300'L	

761298 307 8-53

PLEASE RETURN TO
LOS ANGELES COUNTY SURVEYOR
726 LOS ANGELES COUNTY ENGINEERING BLDG.

NOTE: ANY ADDITIONS OR CHANGES ON THIS SHEET MUST BE MADE OR CIRCLED IN RED INK, WITH DATE AND NAME OF PERSON MAKING CHANGE.

Do not extend notes this side of this line.

ARCADIA AVE

STATION	B. S.	H. I.	F. S.	ELEV.	Left ℄ S	℄ Right ℄ N
16+00		533 81	99	523 9	400' L Back Lot line	
16+23.5			481	529 00		18' R Gutter
			431	529 50		18' R Top Curb (W.C.M.)
17+00			345	530 36		℄
			367	530 19		15' R Ed. Pav & Gutter
			29	530 9		18' R
			29	530 9		30' R P/L
			395	529 86	18' L Ed. Pav. & Gutter	
			35	530 3	20' L Top	
			34	530 4	30' L P/L	
18+00	626	537 81	226	531 55		℄
			65	531 3		15' R Gutter & Ed. Pav.
			53	532 5		17' R Top
			53	532 5		30' R P/L
			677	531 04	18' L Ed. Pav. & Gutter	
			63	531 5	21' L Top	
			63	531 5	30' L P/L	
19+00			570	532 11		℄
			565	532 16		18' R Ed. Pav. & Gutter
			50	532 8		22' R Top
			45	533 3		30' R P/L

Profile Notes Red. ____ Plotted ____ Job No. 173414 Division No. ____
No. ____ Date ____ Date ____ Survey of Fairview Ave
X-Sec. Notes Chkd. ____ Checked ____ Survey by Snyder Notes 1275 Date 5-16-54
No. ____ Date ____ Date ____ Map No. ____ Checked Johnson Date ____

F.B. 1956 PG. 25

76L298 307 8-53

PLEASE RETURN TO
LOS ANGELES COUNTY SURVEYOR
726 LOS ANGELES COUNTY ENGINEERING BLDG.

NOTE: ANY ADDITIONS OR CHANGES ON THIS SHEET MUST BE MADE OR CIRCLED IN RED INK, WITH DATE AND NAME OF PERSON MAKING CHANGE.

Do not extend notes this side of this line. Arcadia Ave

STATION	B. S.	H. I.	F. S.	ELEV.	Left ℄ S	℄ Right ℄ N
19+00		537.81	619	531.62	18'L Ed. Pav & Gutter	
–			55	532.3	21'L Top	
–			56	532.2	30'L P/L	
19+28			616	531.65		℄ X Gutter
19+64.89			500	532.51	℄ Int Arcadia Ave & Rosemead Blvd.	
			641	531.40	– S.E. Cor E. end C.R. Gutter	
			582	531.94	– – – – Top curb	
			686	532.75	– – – S end C.R. Gutter	
			619	531.62	– – – – Top curb	
			583	531.98	– N.E. Cor E. end C.R. Gutter	
			513	532.68	– – – – – Top curb	
			545	532.36	– – – N. end C.R. Gutter	
			478	533.03	– – – – – Top curb	
T.F 67			609	531.72	TF 67 EL. 531.683 F.B. 1734/57 Rosemead Blvd & Arcadia Ave S.W. Cor. – BT. spk in curb 5'S of S. end C.R.	

F. B. 1956 Pg. 26 Job No. 1734/4 Division No. 420

Survey of Fairview

Survey by Stryker Notes 1913S

Indexed C. Johnson Date

Profile No. X-Sec. No.

Plotted Date Checked Date

Notes Red. Date Notes Chkd. Date

761298 307 8-53

PLEASE RETURN TO
LOS ANGELES COUNTY SURVEYOR
726 LOS ANGELES COUNTY ENGINEERING BLDG.

NOTE: ANY ADDITIONS OR CHANGES ON THIS SHEET MUST BE MADE OR CIRCLED IN RED INK, WITH DATE AND NAME OF PERSON MAKING CHANGE.

Do not extend notes this side of this line. Arcadia Ave

STATION	B. S.	H. I.	F. S.	ELEV.	
		Elev. of Basements & Plumbing Out lets			
					ARCADIA AVE
3+00	317	524 44		521 27	℄ Per Pg. 19
T.P.	323	521 13	654	517 90	
			553	515 60	Top 4" outlet (S. side) ho # 9176 Pg. 15
			666	514 47	" 4" " N. " ho # 9178 Pg 15
6+00	454	527 13		522 59	℄ Per Pg. 20
			754	519 59	Basement of ho # 9147 Pg 15
			813	519 00	Basement of ho # 9141 Pg 15
9+00	475	529 17		524 42	℄ Per Pg 21
			1211	517 06	Basement of ho # 9116 Pg 15
10+00	101	526 19		525 18	℄ Per Pg 22
			479	521 40	Top 4" outlet (E side) ho # 9108 Pg 15
			519	521 00	" 4" " (E side) ho # 9110 Pg 15
			595	520 24	" 4" " (S side) ho # 9104 Pg 16
			532	520 87	" 4" " (S side) ho # 9106 Pg 16
			645	519 74	" 4" " (E side) ho # New ho. Pg 16

Profile Notes Red. ____ Plotted ____ Job No. 1734.14 Division No. ____
No. ____ Date ____ Date ____ Survey of Fairview Ave
X-Sec. Notes Chkd. ____ Checked ____ Survey by Snyder Notes 1935 Date 8-16-54
No. ____ Date ____ Date ____ Map No. ____ Indexed Johnson Date ____

F. B. 1956 PG. 77

76L298 307 8-53

PLEASE RETURN TO
LOS ANGELES COUNTY SURVEYOR
726 LOS ANGELES COUNTY ENGINEERING BLDG.

NOTE: ANY ADDITIONS OR CHANGES ON THIS SHEET MUST BE MADE OR CIRCLED IN RED INK, WITH DATE AND NAME OF PERSON MAKING CHANGE.

Do not extend notes this side of this line. Arcadia Ave

STATION	B. S.	H. I.	F. S.	ELEV.	Basements & Plumbing outlets
11+00	489	530 83		52[illegible]4	& Per Pg 22
T.O	469	529 32	620	52[illegible]3	
			681	52251	Top 4" outlet (S side) Guest ho# 9080 Pg 16
11+00	66	532 5		52[illegible]4	& Per Pg 22
			89	52[illegible]	Basement of ho# 9083 Pg 16
14+00	62	533 8		52[illegible]2	& Per Pg 23
			96	52[illegible]2	Basement of ho# 9053 Pg 16.
15+00	333	531 71		52[illegible]8	& Per Pg 24
T.P.	382	530 48	505	52[illegible]6	
			650	52[illegible]98	Top 4" outlet (S side) ho# 9048 Pg 16
16+00	470	533 95		52[illegible]5	& Per Pg 24
			11 20	52275	Basement of ho# 9028
		No	Ans[illegible]rs at the following houses		
	9016		9056		
	9028		9065		

F. B. 1956 Pg. 28 Job No. 1734, 14 Division No. Profile
Survey of Fairview Ave Notes Red. Plotted No.
Survey by 317 Yader Notes 1135 Date Date X-Sec.
Indexed R. C. Johnson Notes Chkd. Checked No.
Date Date

Notes Ck'd by	Survey of Fairview Ave
Map No.	W. O. 1734.14 Tape No. St'd. °F
Office Work	Surveyed by Snyder
Checked	Notes F. E. B. Date 16-VIII-54
Date	Indexed C. Johnson

F. B. 1956 PG. 29

DEC 7 '56

C.I. 1734.14
FAIRVIEW AVE S.S. DIST.

Location of Improvements
on
FAIRVIEW AVE

From - Arcadia City Bdy
to - Rosemead Blvd.

Notes: Any Additions or Changes on This Sheet Must be Made or Circled in Red Ink With Date and Name of Person Making Change.

Do not extend notes this side of this line.

RETURN TO
LOS ANGELES COUNTY SURVEYOR
726 LOS ANGELES COUNTY
ENGINEERING BLDG.

70-3008 247 4-55

F.B. 1956 PG. 30

Cont. To Bottom Pg. 31

24" Oak 4+03.5

2" Acacia 3+81.5

8" Oak 3+64.5

9' Conc Drive

9.5 Premix

1" Riser 3+45.5

6" Acacia 3+21.8

Edge Pavt

6.7 Conc Drive

15.2 Premix

2+81.8

2+74

23.4 — 15' — Premix Drive 9.5 — 4+00

21.7 — 22.1 — 8" Sycamore 3+85.7

23.2 — 22.4 — 12" Sycamore 3+63

AVE

17.3 — 24.3

21.7 — 14" P.P. #122173E 3+40.3

23.5 — 22.7 — 10" Sycamore 3+21

21.5 — Deadman 3+13

23' — 12" Sycamore 2+98.5

21.5 — Edge Pavt

32' — 8'

17.6

23.7 — 12" Elm 2+58.3

10.2 — H.H. 3+50.5 — P.P. #127750E with 3 Elec. conduit to under ground 2+05.5

10.3 — H.H. 2+48.5

3" Rock Oil Pavt

2+07.5 — Premix Drive — 10.2

20' — 21' — 23' — Edison Co. M.H.

35' — 12" Elm 2+04

20' — 1+98.37 — End of Curb

21.3 — Fire plug 1+96

Arcadia City Bdy

4' 24" Oak

End of Curb 2+01.63

2+00 To West F.P. F.B. 1760-20

30 — 30

S.S. M.H. City of Arcadia 1+49.5

FAIRVIEW

6" Curb

6" Curb

RETURN TO
LOS ANGELES COUNTY SURVEYOR
726 LOS ANGELES COUNTY
ENGINEERING BLDG.

Do not extend notes this side of this line.

Note: Any Additions or Changes on This Sheet Must be Made or Circled in Red Ink With Date and Name of Person Making Change.

Notes Ck'd by	Survey of Fairview Ave
Map No.	W. O. 1734.14 Tape No. St'd. °F
Office Work	Surveyed by Snyder
Checked	Notes F.E.B Date 16-Jul-54
Date	Indexed E. C. Johnson

F.B. 1956 PG. 31

Cont To Bottom Pg. 32

Sprinkler 6+48.8
16.8
25.6
24" Fir 6+47
Premix Drive
19'
5" Curb
Sprinkler 6+39
35.5
16.7
6+37.5
6+32
4' Conc Block Wall
6+34
17'
15.6
6+31
18" Trans. P.P.
#122 C75 E
14.4
21.8
.6
9.7 Conc Drive
31.5
6+30.8
6+22.5
1.5
6+16.5
6+18
16.5
B=9 17 6" curb
20'
26" Oak
6+12.5
23.3
Conc Block Curb
4' Shrub Hedge
AVE.
14" Oak
5+79
22.7
16'
5+80.5
5+68
19.6
Premix Drive 115
5+61
3" Shrub
25'
29.5
5+61
6" Oak
23.2
15'
40'
5+59
5+58.5
25.3
2" Tree
5+52.
14" Oak
5+40.5
22.3
4" Tree
5+35
Edge Pavt
25'
30
30
25'
4" Tree Acacia
5+23
21.6
2" Shrub
5+10.
14" Oak
5+00
23.5
12" P.P. #13L 951 H
2" Oleander
4+83
24'
22'
4+84.5
14" Acacia
4+67.5
23'
Edge Pavt
3" Rock & Oil Pavt
FAIRVIEW
14" Acacia
4+38.3
20" Oak
4+37
22.8
21.2
18'
Premix Drive
4+21
9.3
Premix Drive
16'
25'
15'
12.7
4+19
30.3
4+18
21.1
8" Acacia
4+16.5
4+13.7
16.8

Cont. From Top Pg. 30

Note: Any Additions or Changes on This Sheet Must be Made or Circled in Red ink With Date and Name of Person Making Change.

Do not extend notes this side of this line.

RETURN TO
LOS ANGELES COUNTY SURVEYOR
726 LOS ANGELES COUNTY
ENGINEERING BLDG.

76F3008 247 4-53

F. B. 1956 PG. 32

Cont. To Bottom Pg. 33

8.5 Premix Drive
8+77
8" Carob 8+73
15.8
22.2
22.7
8+96.5
22.2
8+87
Sprinklers
21.7
8+75.5
21.4
8+65
30
30
21.2
8+54.5
Edge Par't
8" Carob 8+54
Edge Par't
22.4
6" Shrub
22.5
10" Acacia 8+45'
5.5
8" Carob 8+29.0
22'
22'
Premix Drive
14.5
8+16.5
14.5 Premix Drive
27'
28.9
7+98.5
16.0
7+92.5
18" Acacia 7+86.0
22.2
7+81
Yucca 7+29
7+73
7+77
3.3
15.8
20'
15'
23'
12" P.P. # 536752 H.
7+77 Conc Block Wall
3 Large Century Plants
26.5
17.6
7+59
7+72
20.4
Sprinkler
7+76.5
12" Fir
26.5
27.2
28" Fir 7+68.5
3'
Conc Walk
7+56.5
23.4
7+54.5
Sprinklers
11'
18.5
6" Curb
7+46.6
5'
22.7
7+42.5
17.8
7+31
4' Picket Fence
26.8
24" Fir 7+28.5
7+23
3" Rock (oil) Pavt
17.3
Sprinkler 7+20.7
2.3'
26.2
Edge Par't
7+18.5
5'
Mzo drive
16" Fir 7+11.0
23.3
23.9
7+08.5
6+99.5
17.0
7'
Sprinkler
7+05
Conc Block Wall
18.2
6+98.3
12.3 Conc Drive
3'
18'
6+93
6+82
19.3
17.7
Sprinkler 6+83
6+81.0
19.3
26.2
18" Fir 6+82
6" Curb
14.9
6+75.5
R=3'
FAIR VIEW AVE
17.4
6+72
6+70.5
4' Picket Fence
25.7
Premix Drive
6+59
25.4
6+60
19.3
21.3
16" Fir 6+58
24.4
19.1
Sprinkler 6+57.8
19.1
6+57
R=5'
16.3
6" Curb
6+58
6+52
Premix Drive

Cont From Top Pg. 31

RETURN TO
LOS ANGELES COUNTY SURVEYOR
726 LOS ANGELES COUNTY
ENGINEERING BLDG.
Do not extend notes this side of this line.
Note: Any Additions or Changes on This Sheet Must be Made or Circled in Red Ink With Date and Name of Person Making Change.

19+62 43

Notes Ck'd by	Survey of Fairview Ave
Map No.	W. O. 73414 Tape No. St'd. °F
Office Work	Surveyed by Snyder
Checked	Notes P.B. Date 8-17-54
Date	Indexed C. Johnson

F. B. 1956 PG. 33

Cont To Bottom Pg. 34

10 Conc Drive Primix

10+88.2 5.2 15.9 24.2 10+84.5 2" Elm

30 30

Primix Drive 8.0

14.2 10+27.2 12" Trans. P.P. 53L95+4

12" Sycamore 21.3 10+65.9 AYE 22.4 10+64.8 12" Elm

24.8 10+63.2

19.4 Primix Drive 8.5

29.7 10+49

15.3 10+44.5

10" Palm 10+40.7 21.6 30.1 10+44

24 10+38

6" Magnolia 10+30.2 4.6 22.4 23' 10+32 Large Shrubs

24 10+26

9.2 Conc Drive Primix 16.8 10+14.4 27' 10+16

8" Sycamore 21.7 10+04.3 20.5 14" Carob 10+07.5

℄ Edge Pavt

15.5 11.5 W.H.H. 7.5 Fire plug 9+90.5

8.0 Primix Drive 9+85 29.8 21.5 16" Oak 9+85

16 9+83.8

9+80 16' 16' 9+73.7 Sprinklers

Edge Pavt 18.1 W.H.H. 9+76

16' 9+65

Rock & oil Pavt 16 9+55

FAIRVIEW 3" 26.2 1" Sycamore 9+48

26.2 4" Sycamore 9+45.7

16' sprinkler 9+43.5

6" Sycamore 22' 9+28.5 9+26 Primix Drive 8.5

14.5 12" P.P. # 53L953H

8" Shrub 9+23 19' 21' 3' 9+21.7 18" Pepper

9+10 Primix Drive

14' 23.5 sprinkler 9+09

Cont From Top Pg. 32

Note: Any Additions or Changes on This Sheet Must be Made or Circled in Red Ink With Date and Name of Person Making Change.

Do not extend notes this side of this line.

RETURN TO
LOS ANGELES COUNTY SURVEYOR
726 LOS ANGELES COUNTY ENGINEERING BLDG.

7CF3008 247 4-52

F. B. 1956 PG. 34

Cont. To Bottom Pg. 35

21 — W.H.H. 14+20.5

23.3 — 4" Gum 14+18.5

Pavt

Premix Drive 9'

15' — 13+68

21.7 — 14" P.P. #5369.5H 13+57

Premix Drive 7'

15' — 13+43.5

AVE

3" Rock Soil

27.5 — 10" Elm 13+28

11' Premix Drive 24'

30' — 12+93

28' — 10" Elm 12+95.5

15.8 — 12+89.5

Edge Pavt

20'

Premix Drive 9'

30.2 — 12+65

14.5 — 12+60

W.H.H.s 12+12 — 21.5, 21'

12+11.0 — 25.0

21.7 — 4" P.P. #5369.5H 12+11.0

5' Edge Pavt

5' Pyracantha Hedge — 30' — 30

10" Sycamore 11+63 — 22.1

11+60.5

8'

17'

1' 4" Curb

Conc. Drive

15.3

27.2 — 11+46.2

19.3 — 11+43.2

17.2

1.2 4" Curb

2" Pyracantha

14" Pine

11+42.2

5.2

22.9

11+21.2

AIRVIEW

15.3 Conc. Drive 9.3

28.3 — 11+18

14.4 — 11+16

12" Tree

22.5 — 24.2 — 12" Magnolia

11+04.2 — 10+97.2

Cont. From Top Pg 33

RETURN TO
LOS ANGELES COUNTY SURVEYOR
726 LOS ANGELES COUNTY
ENGINEERING BLDG.
Do not extend notes this side of this line.

Note: Any Additions or Changes on This Sheet Must be Made or Circled in Red Ink With Date and Name of Person Making Change.

Notes Ck'd by	Survey of Fairview Ave
Map No.	W. O. 1734.14 Tape No. St'd. °F
Office Work	Surveyed by Snyder
Checked	Notes F.E.B. Date 17-VIII-57
Date	Indexed C. Johnson

F. B. 1956 PG. 36

Cont To Bottom Pg 36

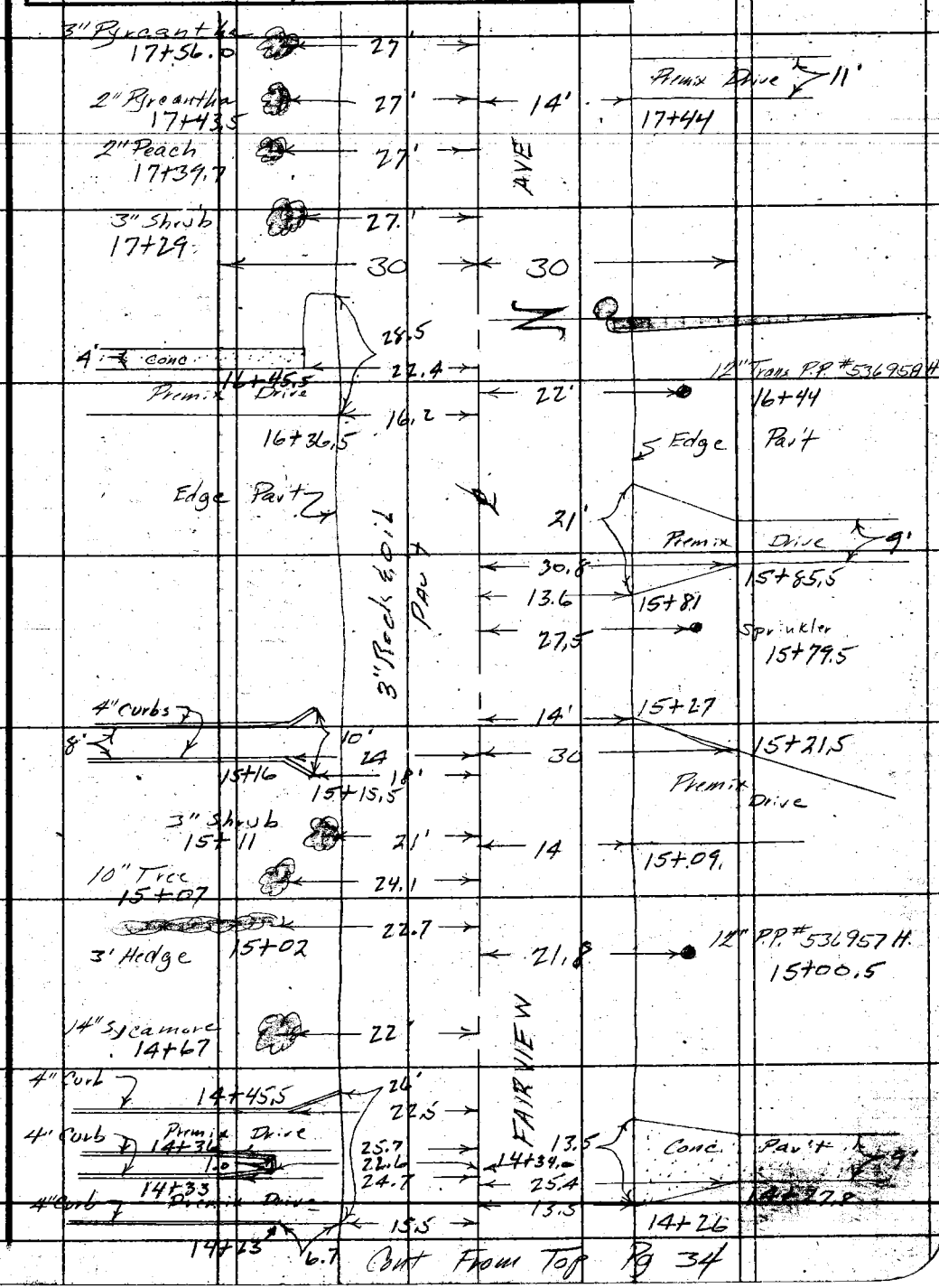

Note: Any Additions or Changes on This Sheet Must be Made or Circled in Red Ink With Date and Name of Person Making Change.

Do not extend notes this side of this line.

RETURN TO
LOS ANGELES COUNTY SURVEYOR
726 LOS ANGELES COUNTY
ENGINEERING BLDG.

70F3008 247 4-53

F. B. 1956 PG. 36

END

19+62.43
Fd. Z.P. Spk
Per F.B. 1760-14

Fd. Spk & W
F.B. 1760-43

5.97

ROSEMEAD BLVD

60

37.10

37.10

3'

19+28.2

19+28.5
W.H.H.

30.2

3'

Conc Gutter

6"Curb

R=20'

6'

17.7

19+22

6"Curb

R=20'

5'

Conc Walk

3'

24.1

12"P.P. #143418E

12.6

10.2
W.H.H.

Fire plug
19+02.3

6" Sycamore
18+97.3

21.7

13.5

18+89.0

18+76

19.7

Edge Pav't

Premix Drive

8.2

Edge Pav't

13'

18+51

23.4

Sprinkler 18+47

Premix Drive

8.3

15'

18+32.5

3" Rock & Oil Pav't

FAIRVIEW

16.7

4" Oak
18+16.5

30

30

16'

Dead man 18+06

8.8

Nice drive

26'

30'

17+96

21.4

16.2

12"P.P. #146683E.
17+91

8.3

Nice drive

17+93

17+82

17.3

8"Shrub
17+68

27'

Cont From Top Pg 35

RETURN TO
LOS ANGELES COUNTY SURVEYOR
726 LOS ANGELES COUNTY
ENGINEERING BLDG.

Do not extend notes this side of this line.

Note: Any Additions or Changes on This Sheet Must be Made or Circled in Red Ink With Date and Name of Person Making Change.

Notes Ck'd by	Survey of Fairview Ave
Map No.	W. O. 1731.14 Map No. St'd. °F
Office Work	Surveyed by Snyder
Checked	Notes PRJ Date 8-18-54
Date	Indexed C. Johnson

F.B. 1951 PG. 37

Location of Basements & Plumbing outlets on FAIRVIEW AVE

Note
For Elev. See Pg. 52 To 54 Inc

CONT. BOT Pg 39

250'

15.2 14.5 6.5 5.0 52.5 House #9112 4" outlet El. 529.7 244 21.7

9+21.5

33.3 257 House #9128 22' 257 2.0 4" outlet El. 528.7

8+17.5

FAIRVIEW AVE

88° 45' 30"

CONT TOP Pg 38

Line See Pg 38 for house tied to this line

6+46 = 0+00 To S

81' 12' 9' 14' 10' 8' 7.5 3.5 House #9160

Basement with Floor drain in center. El. of Floor at drain = 526.6 owner does not wish service to sewer

88.5

4+31

ARCADIA City Bdy

Line Pg 30 = 2+00 To W

Note: Any Additions or Changes on This Sheet Must be Made or Circled in Red Ink With Date and Name of Person Making Change.

Do not extend notes this side of this line.

RETURN TO
LOS ANGELES COUNTY SURVEYOR
725 LOS ANGELES COUNTY
ENGINEERING BLDG.

7-2-2088 247 4-52

F. B. 1956 PG. 38

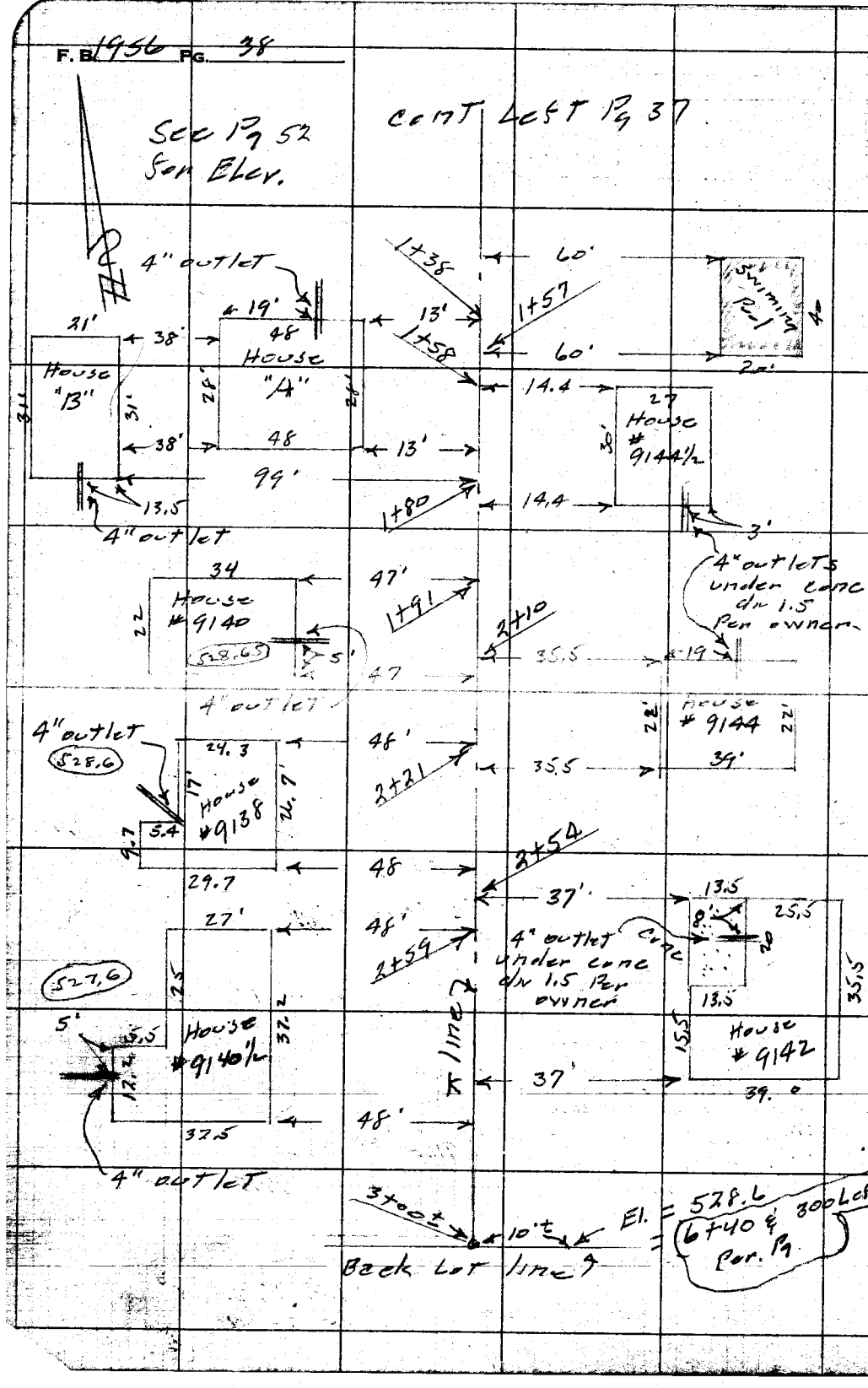

RETURN TO
LOS ANGELES COUNTY SURVEYOR
726 LOS ANGELES COUNTY
ENGINEERING BLDG.

Do not extend notes this side of this line.

Note: Any Additions or Changes on This Sheet Must be Made or Circled in Red Ink With Date and Name of Person Making Change.

Notes Ck'd by	Survey of Fairview Ave
Map No.	W. O. 734.4 Tape No. St'd. °F
Office Work	Surveyed by Snyder
Checked	Notes 17 PS Date 8-18-54
Date	Indexed C. Johnson

F. B. 1956 Pg. 39

CONT. Bot Pg 40

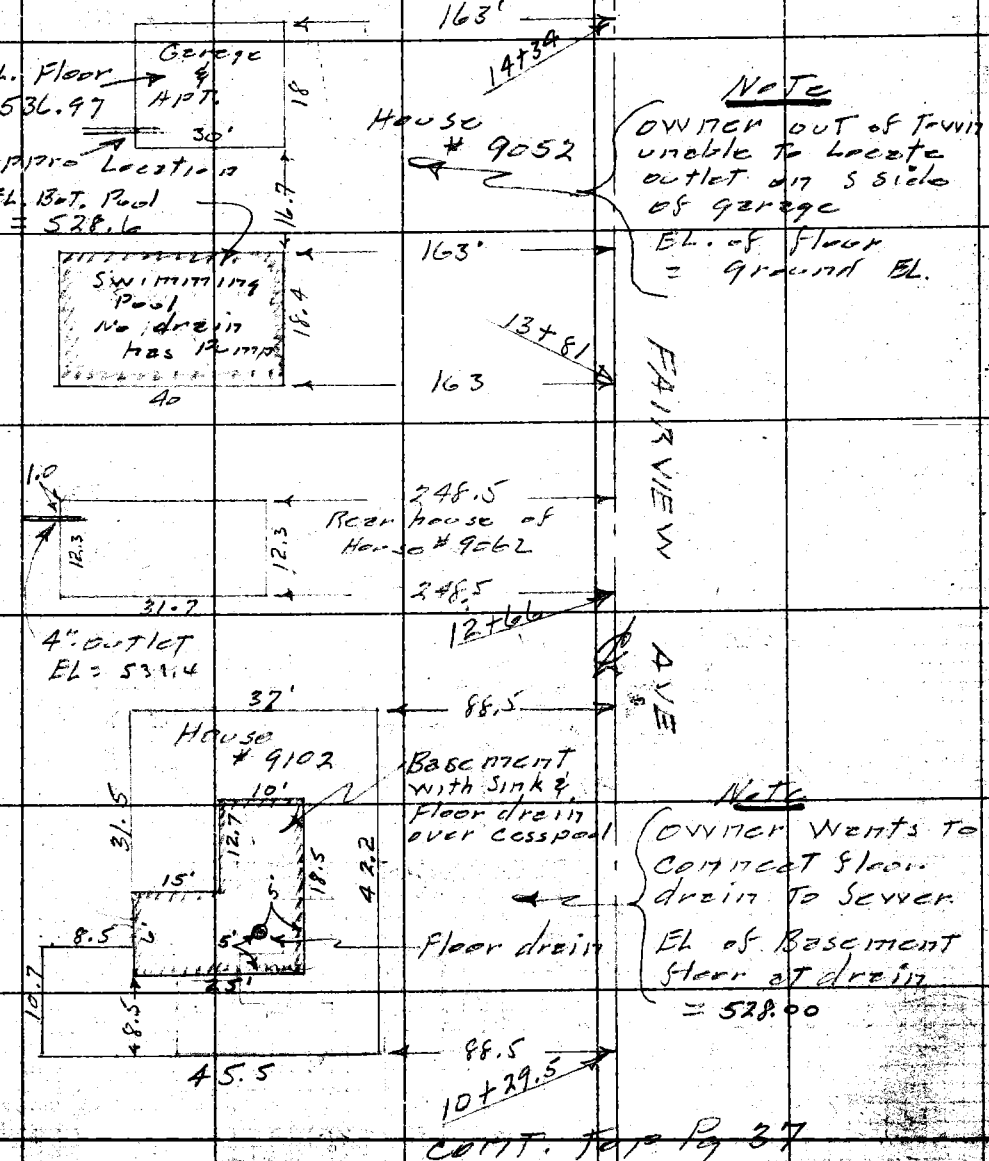

CONT. Tape Pg 37

Note: Any Additions or Changes on This Sheet Must be Made or Circled in Red ink With Date and Name of Person Making Change.

Do not extend notes this side of this line.

RETURN TO
LOS ANGELES COUNTY SURVEYOR
726 LOS ANGELES COUNTY
ENGINEERING BLDG.

7-R3008 247 4-53

F.B. 1954 Pg. 40

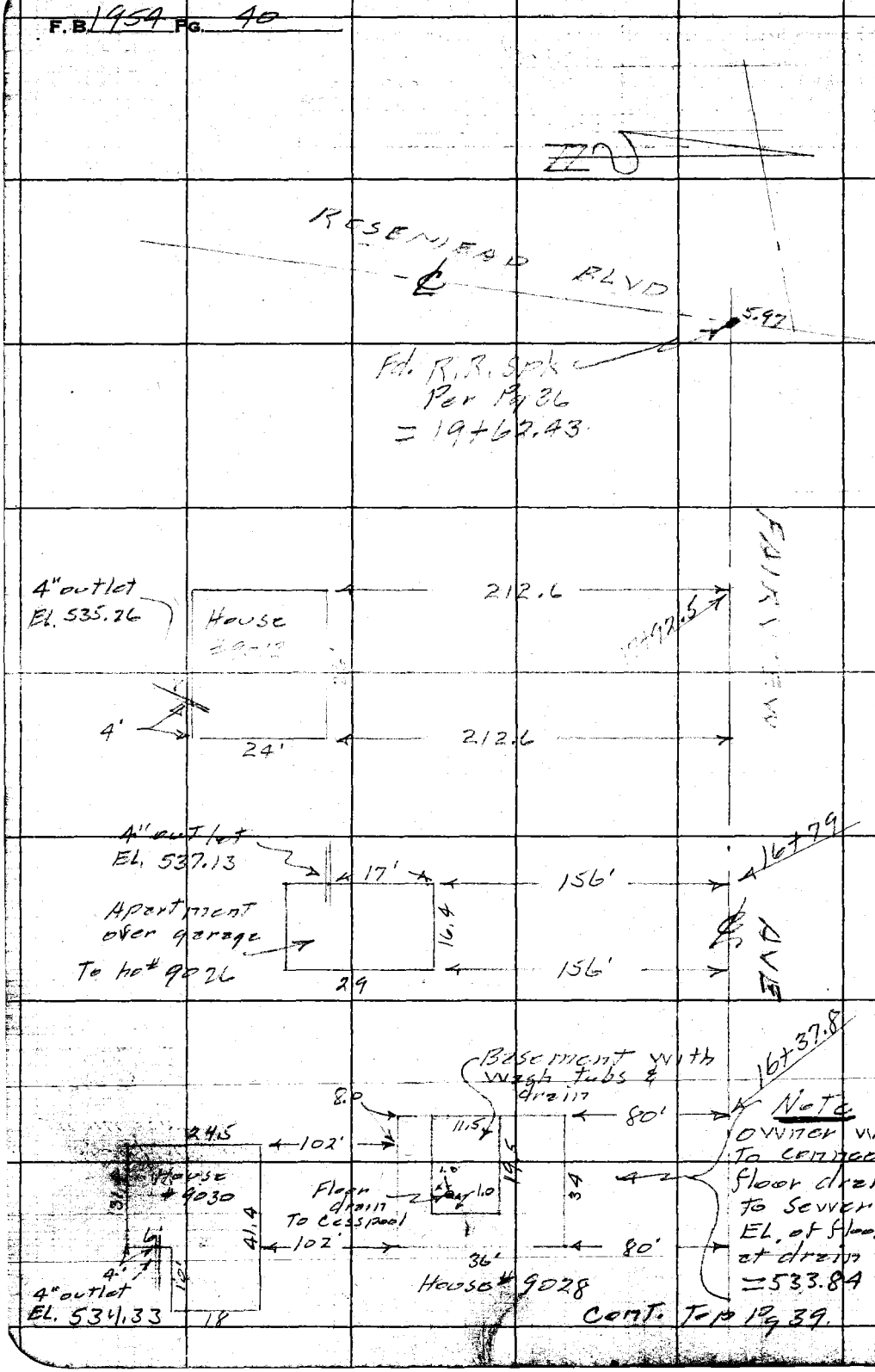

RETURN TO
LOS ANGELES COUNTY SURVEYOR
726 LOS ANGELES COUNTY
ENGINEERING BLDG.
Do not extend notes this side of this line.

Note: Any Additions or Changes on This Sheet Must be Made or Circled in Red Ink With Date and Name of Person Making Change.

Profile No.	Notes Red.	Plotted	Job No. 1734.14	Division No.	F.B. 1956 Pg. 41
	Date	Date	Survey of Fairview Ave		
X-Sec. No.	Notes Chkd.	Checked	Survey by Snyder & Johnson	Notes PRS	Date 8-16-54
	Date 8-26-54	Date	Map No.	Indexed	Date

C.I. 1734.14
FAIRVIEW AVE S.S. DIST.

"X" SECTIONS

on

FAIRVIEW AVE

From – Arcadia City Bndry
To – Rosemead Blvd.

Arcadia City Bndry = 2+00 ' To W.

STATION	B.S.	H.I.	F.S.	ELEV.

NOTE: ANY ADDITIONS OR CHANGES ON THIS SHEET MUST BE MADE OR CIRCLED IN RED INK, WITH DATE AND NAME OF PERSON MAKING CHANGE.

PLEASE RETURN TO
LOS ANGELES COUNTY SURVEYOR
726 LOS ANGELES COUNTY ENGINEERING BLDG.

Do not extend notes this side of this line.

761298 307 8-53

76L298 307 8-53

PLEASE RETURN TO
LOS ANGELES COUNTY SURVEYOR
726 LOS ANGELES COUNTY ENGINEERING BLDG.

NOTE: ANY ADDITIONS OR CHANGES ON THIS SHEET MUST BE MADE OR CIRCLED IN RED INK, WITH DATE AND NAME OF PERSON MAKING CHANGE.

Do not extend notes this side of this line. Fairview Ave

STATION	B. S.	H. I.	F. S.	ELEV.	Left ℄ S	℄ Right ℄ N.
TE 439		1		532.63	TE 439 Fairview Ave (N side) at Arcadia City Bndry – Bt. spk. in curb 20'E of Arcadia City Bndry Elev = 532.633 FB. 1488-223	
	379	536.42				
0+00			491	531.51		℄
			514	531.28		20'R Gutter
			441	532.01		20'R Top Curb
			42	532.[illegible]		30'R P/L
			568	530.74	20'L Gutter	
			515	531.27	20'L Top Curb	
			49	531.5	30'L P/L	
1+00			443	531.[illegible]9		℄
			481	531.61		20'R Gutter
			427	531.15		20'R Top Curb
			36	532.[illegible]		30'R P/L
			511	531.01	20'L Gutter	
			458	531.[illegible]4	20'L Top Curb	
			47	531.[illegible]	30'L P/L	
1+49.5			425	532.17	R/W S.S. M.H.	City of Arcadia
8" inlet W			1441	522.01	Rod 4.25 Meas 9.49 Dia .67 14.41	Rod 4.26 Meas 9.59 Dia .67 14.52
8" outlet E			1452	521.90		

Profile

F. B. 1956 Pg. 42 Job No. 1734.14 Division No. Notes Red. Plotted No. X-Sec.

Survey of Fairview Ave Date Date

Survey by Snyder Notes 1213 Notes Chkd. Checked

Indexed K. C. Johnson Date Date Date No.

761298 307 8-53

PLEASE RETURN TO
LOS ANGELES COUNTY SURVEYOR
726 LOS ANGELES COUNTY ENGINEERING BLDG.

NOTE: ANY ADDITIONS OR CHANGES ON THIS SHEET MUST BE MADE OR CIRCLED IN RED INK, WITH DATE AND NAME OF PERSON MAKING CHANGE.

Do not extend notes this side of this line. Fairview Ave

STATION	B. S.	H. I.	F. S.	ELEV.	Left ℄ S	℄ Right ℄ N.
2+00		536 42	407	532 35		℄ at City Bndry
			439	532 03		20' R Gutter
			377	532 65		20' R Top cb (W end)
			30	533 4		30' R P/L
			09	535 5		180' R
			+14	537 8		330' R Back lot line
			464	531 78	20' L Gutter	
			405	532 37	20' L Top cb (W End)	
			41	532 3	30' L P/L	
			66	529 8	150 L	
			97	526 7	300' L Back Lot line	
3+00			381	532 61		℄
			400	532 42		16' R Ed. Pav & Gutter
			38	532 6		17' R Top
			34	533 0		30' R P/L
			414	532 28	20' L Gutter Ed. Pav	
			400	532 42	21' L Top	
			47	531 7	30' L P/L	
4+00			357	532 85		℄
			389	532 53		16' R Ed. Pav & Gutter
			373	532 69		17' R Top

Profile No. ____ Date ____ Notes Red. ____ Plotted ____ Job No. 1734.14 Division No. ____
X-Sec. No. ____ Date ____ Notes Chkd. ____ Checked ____ Survey of Fairview Ave
Date ____ Map No. ____ Survey by S. Tyndall Notes 1773 Date 8-1-56
Traced Johnson Date ____

F. B. 1956 PG. 43

76L298 307 8-53

PLEASE RETURN TO
LOS ANGELES COUNTY SURVEYOR
726 LOS ANGELES COUNTY ENGINEERING BLDG.

NOTE: ANY ADDITIONS OR CHANGES ON THIS SHEET MUST BE MADE OR CIRCLED IN RED INK, WITH DATE AND NAME OF PERSON MAKING CHANGE.

Do not extend notes this side of this line.

F. B. 1956 Pg. 44 | Job No. 1734.14 | Division No. | Notes Red. | Plotted | No. | Profile
Survey of Fairview Ave | Date | Date | X-Sec.
Survey by Snyder | Notes 1213.5 | Notes Chkd. | Checked
Indexed R. C. Johnson | Date | Date | Date | No.

STATION	B. S.	H. I.	F. S.	ELEV.	Left ℄	Right ℄
4+00		536.42	36	53[illegible] 8		30' R P/L
–			391	53[illegible] 51	20' L Ed Pav & Gutter	
–			44	53[illegible] 0	30' L P/L	
T.P.	549	538.34	357	53[illegible] 85		
5+00			520	53[illegible] 4		℄
			547	53[illegible] 57		15' R Ed Pav & Gutter
			50	53[illegible] 3		16' R Top
			47	53[illegible] 6		30' R P/L
			568	53[illegible] 26	17' L Ed Pav. & Gutter	
			55	53[illegible] 8	19' L Top	
			58	53[illegible] 5	30' L P/L	
6+00			489	53[illegible] 35		℄
			519	53[illegible] 70		16' R Ed Pav & Gutter
			434	53[illegible] 70		17' R Top
			44	53[illegible] 9		30' R P/L
			19	536 4		180 R
			00	53[illegible] 3		330' R.
			543	53[illegible] 71	18' L Ed Pav. & Gutter	
			573	53[illegible] 1	19' L Top	
		1	53	53[illegible] 0	30' L P/L	
T.P.	472	538.17	489	53[illegible] 5		

76 298 307 8-53

PLEASE RETURN TO
LOS ANGELES COUNTY SURVEYOR
726 LOS ANGELES COUNTY ENGINEERING BLDG.

NOTE: ANY ADDITIONS OR CHANGES ON THIS SHEET MUST BE MADE OR CIRCLED IN RED INK, WITH DATE AND NAME OF PERSON MAKING CHANGE.

Do not extend notes this side of this line.

Fairview Ave

STATION	B. S.	H. I.	F. S.	ELEV.	Left ℄ S	℄ Right ℄ V
6+40		538.17	468	533.49		℄
			512	533.05	18' L Gutter & Pd Pav.	
			512	533.03	30' L	
			77	530.5	150' L	
			96	528.6	300' L Back lot line	
7+00			454	533.63		℄
			468	533.49		16' Gutter & Pd Pav
			375	534.42		16 R Top Curb
			37	534.5		30' R P/L
			491	533.26	17' L Gutter Pd. Pav.	
			50	533.2	30' L P/L	
6+31	omitted by error		492	533.25		15.6 R Gutter
			395	534.22		15.6 R Top cb (E end)
7+76.5			441	533.76		17 R Gutter
			364	534.53		17' R Top cb (W end)
8+00			451	534.08		℄
			439	533.78		15' R Gutter Pd Pav
			39	534.3		30' R Top
			34	534.8		30' R P/L
			449	533.68	16' L Gutter Pd. Pav.	
			41	534.1	18' L Top	

Profile No. ____ Notes Red ____ Plotted ____ Job No. 1734.14 Division No. ____
X-Sec. No. ____ Notes Chkd ____ Date ____ Checked ____ Date ____ Survey of Fairview Ave
Date ____ Survey by Snyder Notes 1135 Date ____
Map No. ____ Map by Johnson Date ____

F. B. 1956 Pg. 45

76L298 307 8-53

PLEASE RETURN TO
LOS ANGELES COUNTY SURVEYOR
726 LOS ANGELES COUNTY ENGINEERING BLDG.

NOTE: ANY ADDITIONS OR CHANGES ON THIS SHEET MUST BE MADE OR CIRCLED IN RED INK, WITH DATE AND NAME OF PERSON MAKING CHANGE.

Do not extend notes this side of this line.

Fairview Ave

F. B. 1456 Pg. 46 Job No. 1734.14 Division No. Fairview Ave

Survey of Fairview Ave Notes Red. Plotted No.

Survey by Snyder Notes 1213 S Date Date X-Sec.

Indexed A. C. Johnson Date Notes Chkd. Checked

Date Date No.

Profile

STATION	B. S.	H. I.	F. S.	ELEV.	Left ℄ S	℄ Right ℄ N
8+00		538 17	45	533 7	30'L P/L	
T.P.	493	539 00	410	53[illegible] 7		
9+00			452	53[illegible] 48		℄
			472	53[illegible] 7		15'R Gutter Ed. Pav.
			39	53[illegible] 1		17'R Top
			35	53[illegible] 5		30'R P/L
			13	53[illegible]		180 R
			15	540 5		335 R Back Lot Line
			485	53[illegible] 15	17'L Gutter Ed. Pav.	
			47	53[illegible] 3	18'L Top	
			48	53[illegible] 2	30'L P/L	
			74	53[illegible] 6	150'L	
			92	53[illegible]	300'L Back Lot line	
10+00			387	53[illegible] 13		℄
			413	53[illegible] 17		15'R Ed. Pav & Gutt
			386	53[illegible] 4		16'R Top
			36	53[illegible] 4		30'R P/L
			424	534 [illegible]	16.8'L Gutter Ed. Pav.	
			42	53[illegible]	18'L	
			45	53[illegible]	30'L P/L	
11+00			308	535 [illegible]		℄

76L298 307 8-53

PLEASE RETURN TO
LOS ANGELES COUNTY SURVEYOR
726 LOS ANGELES COUNTY ENGINEERING BLDG.

NOTE: ANY ADDITIONS OR CHANGES ON THIS SHEET MUST BE MADE OR CIRCLED IN RED INK, WITH DATE AND NAME OF PERSON MAKING CHANGE.

Do not extend notes this side of this line.

Fairview Ave

STATION	B. S.	H. I.	F. S.	ELEV.	Left ℄ S	℄ Right ℄ N
11+00		539.00	3.38	535.62		14.5' R Gutter Ed. Pav.
			2.9	536.1		17' R
			2.2	536.8		30' R P/L
			3.48	535.52	16' L Ed. Pav. & Gutter	
			3.2	535.8	18' L Top	
			3.3	535.7	30' L P/L	
T.P.	5.44	542.07	2.37	536.63		
12+00			5.22	536.85		℄
			5.62	536.45		14.5' R Ed. Pav. & Gutt.
			4.9	537.2		18' R Top
			4.4	537.7		30' R P/L
			5.61	536.46	15.5' L Ed. Pav. & Gutter	
			5.3	536.8	18' L Top	
			5.1	537.0	30' L P/L	
12+50			4.95	537.12		℄
			3.90	538.17		30' R P/L
			1.3	546.8		180' R
			4.27	544.8		330' R.
			4.7	537.4	30' L	
			7.3	534.8	150' L	
			8.9	533.2	300' L (Owner Wants to build near back Lot line at this Point	

Profile No.____ Notes Red.____ Plotted____ Job No. 1734.14 Division No.____
Date____ Date____ Survey of Fairview Ave
X-Sec. No.____ Notes Chkd.____ Checked____ Survey by Sitzlier Notes 1955 Date Feb 54
Date____ Date____ Map No.____ Checked Johnson Date____

F. B. 1956 PG. 47

76L298 307 8-53

PLEASE RETURN TO
LOS ANGELES COUNTY SURVEYOR
726 LOS ANGELES COUNTY ENGINEERING BLDG.

NOTE: ANY ADDITIONS OR CHANGES ON THIS SHEET MUST BE MADE OR CIRCLED IN RED INK, WITH DATE AND NAME OF PERSON MAKING CHANGE.

Do not extend notes this side of this line. Fairview Ave

F. B. 1956 Pg. 48 Job No. 1734.14 Division No. Notes Red. Plotted Profile
Survey of Fairview Ave Date Date No.
Survey by Snyder Notes 1PRS Notes Chkd. Checked X-Sec.
Indexed E. C. Johnson Date Date Date No.

STATION	B. S.	H. I.	F. S.	ELEV.	Left ℄ S	℄ Right ℄ N
13+00		542 07	4 58	537 49		℄
			4 53	537 54		14' R Ed Pav & Gutter
			3 9	537 2		18' R Top
			3 9	537 2		30' R P/L
			4 99	537 08	15.5' L Ed Pav & Gutter	
			4 63	537 44	19' L Top	
			4 7	537 3	30' L P/L	
14+00			3 72	538 35		℄
			4 10	537 97		14 R Ed PAV & GUTTER
			3 61	538 5		18 R TOP
			3 6	538 5		30 R P/L
			4 29	537 78	15.5' L Ed Pav & Gutter	
			4 0	538 1	18' L Top	
			4 0	538 1	30' L P/L	
T.P.	640	544 75	3 72	538 35		
15+00			5 75	539 10		℄
			6 04	538 71		14' R Ed Pav. & Gutt
			5 5	539 2		19' R Top
			5 2	539 5		30' R P/L
			6 31	538 44	16' L Ed Pav & Gutter	
			6 17	538 58	18' L Top	

76 298 307 8-53

PLEASE RETURN TO
LOS ANGELES COUNTY SURVEYOR
726 LOS ANGELES COUNTY ENGINEERING BLDG.

NOTE: ANY ADDITIONS OR CHANGES ON THIS SHEET MUST BE MADE OR CIRCLED IN RED INK, WITH DATE AND NAME OF PERSON MAKING CHANGE.

Do not extend notes this side of this line.

Fairview Ave

STATION	B. S.	H. I.	F. S.	ELEV.	Left ℄ S	℄ Right ℄ N
15+00		544.75	63	538.5	30' L P/L	
16+00			504	539.71		℄
			528	539.47		14' R Ed. Pav. & Gutter
			51	539.7		17' R Top
			47	540.1		30' P/L
			555	539.20	16' L Ed. Pav. & Gutter	
			525	539.50	17' L Top	
			50	539.8	30' L P/L	
16+50			460	540.15		℄
			43	540.5		30' R
			15	543.3		180 R
			+10	545.8		330' R
			47	540.1	30' L P/L	
			71	537.7	150' L	
			96	535.2	300' L Back lot line	
17+00			416	540.59		℄
			442	540.31		14' R Ed. Pav. & Gutter
			37	541.1		16' R Top
			35	541.3		30' R P/L
			470	540.05	16' L Ed. Pav. & Gutter	
			43	540.5	19' L Top	

Profile No. ____ Notes Red. ____ Plotted ____ Job No. 1734.14 Division No. ____
Date ____ Date ____ Survey of Fairview Ave
X-Sec. No. ____ Notes Chkd. ____ Checked ____ Survey by Snyder Notes 1975 Date 5-1-[illegible]
Date ____ Date ____ Map No. ____ Indexed Johnson Date ____

F. B. 1956 Pg. 49

76L298 307 8-53

PLEASE RETURN TO
LOS ANGELES COUNTY SURVEYOR
726 LOS ANGELES COUNTY ENGINEERING BLDG.

NOTE: ANY ADDITIONS OR CHANGES ON THIS SHEET MUST BE MADE OR CIRCLED IN RED INK, WITH DATE AND NAME OF PERSON MAKING CHANGE.

Do not extend notes this side of this line. Fairview Ave

F. B. 1956 Pg. 50 Job No. 1134.14 Division No. Notes Red. Plotted Profile
Survey of Fairview Ave Date Date No.
Survey by Snyder Notes 1973 Notes Chkd. Checked X-Sec.
Indexed C. Johnson Date Date Date No.

STATION	B. S.	H. I.	F. S.	ELEV.	Left ℄	℄ Right ℄
17+00		544.75	4.3	54[illegible].5	30'L P/L	
18+00			3.57	54[illegible].18		℄
			3.76	54[illegible].99		18'R Ed. Pav & Gutt
			3.0	54[illegible]		17'R
			2.7	54[illegible]		30'R P/L
			4.09	54[illegible].66	17'L Ed. Pav. & Gutter	
			3.8	54[illegible]	19'L Top	
			3.6	54[illegible]	30'L P/L	
T.P.	5.63	546.82	3.56	54[illegible].19		
18+76			5.84	54[illegible].8	19.7'L Gutter	
			5.27	54[illegible].55	19.7'L Top curb	(E end.)
19+00			4.73	54[illegible].9		℄
			4.74	54[illegible].8		18'R Ed. Pav & Gutt.
			4.6	54[illegible]		20'R Top
			4.4	54[illegible]		30'R P/L
			5.52	54[illegible]	19.7'L Gutter	
			5.14	54[illegible].8	19.7'L Top Curb	
			5.1	54[illegible]	30'L P/L	
19+12			4.61	54[illegible]		℄
19+25			4.97	54[illegible].5		℄, X Gutter
19+40			4.24	54[illegible].8		℄

76L298 307 8-53

PLEASE RETURN TO
LOS ANGELES COUNTY SURVEYOR
726 LOS ANGELES COUNTY ENGINEERING BLDG.

NOTE: ANY ADDITIONS OR CHANGES ON THIS SHEET MUST BE MADE OR CIRCLED IN RED INK, WITH DATE AND NAME OF PERSON MAKING CHANGE.

Do not extend notes this side of this line. Fairview Ave.

STATION	B. S.	H. I.	F. S.	ELEV.	℄
19+62.43		546 82	377	543 05	℄ int Fairview Ave & Rosemead Blvd.
			552	541 30	" S.E. cor. E. end C.R. Gutter
			507	541 75	" " " " Top cb
			561	541 21	" " S end " Gutter
			493	541 89	" " " " Top cb
			426	542 56	" N.E. cor N. end C.R. Gutter
			373	543 09	" " " " Top cb
			475	542 07	" " " E end C.R. Gutter
			432	542 50	" " " " " Top cb
TF 66			511	541 71	TF 66 EL. 541.696 FB 1734-57 Rosemead Blvd & Fairview Ave. S.W. cor - Bt. spk. in curb 5' S. of S. end C.R.

Profile Notes Red. ____ Plotted ____ Job No. 1734-14 Division No. ____
No. ____ Date ____ Date ____ Survey of Fairview Ave
X-Sec. Notes Chkd. ____ Checked ____ Survey by Snyder Notes 1975 Date 8-18-54
No. ____ Date ____ Date ____ Map No. ____ Indexed Johnson Date ____

F. B. 1956 PG. 51

761298 307 8-53

PLEASE RETURN TO
LOS ANGELES COUNTY SURVEYOR
726 LOS ANGELES COUNTY ENGINEERING BLDG.

NOTE: ANY ADDITIONS OR CHANGES ON THIS SHEET MUST BE MADE OR CIRCLED IN RED INK, WITH DATE AND NAME OF PERSON MAKING CHANGE.

Do not extend notes this side of this line.

F. B. 1956 Pg. 52 Job No. 1734.14 Division No. Fairview Ave Notes Red. Plotted No. Profile
Survey of Fairview Ave Date Date X-Sec.
Survey by Snyder Notes 1955 Notes Chkd. Checked No.
Indexed K. C. Johnson Date Date Date

STATION	B. S.	H. I.	F. S.	ELEV.	
	Elev. of Basements & Plumbing outlets on Fairview Ave				
4+00	50	537 9		53[illegible]	℄ Per Pg. 43
			11 3	52[illegible]	Basement of ho# 9160 Pg. 37
6+00	472	588 17		533 15	℄ Per pg. 44
T.P.	520	533 77	960	528 57	
			62	527 6	Top 4" outlet (W side) ho# 9140½ Pg. 38
			52	528 6	" 4" " (W side) ho# 9138 Pg 38
			44	529 4	Conc. over outlet (owner says outlet dr 1.5) ho# 9142 Pg 38
T.P.	525	535 10	392	529 85	
			645	528 65	Top 4" outlet (E side) ho# 9140 Pg 38
			463	530 47	" 4" " (S side) ho# "B" Pg 38
			56	529 5	Conc over outlet (owner says outlet dr. 1.5) ho# 9144 Pg 38
			46	530 5	" " " (owner says outlet dr 1.5) ho# 9144½ Pg 38
T.P.	526	535 95	441	530 69	
			478	531 17	Top 4" outlet (W side) ho# "A" Pg 38
			12.75	523 20	Bot Swimming Pool Pg 38 (No drain has pump)
T.P.	514	538 22	287	533 08	
7+00			456	533 66	℄ El. 7+00 = 533.63 Per Pg. 45

76 298 307 8-53

PLEASE RETURN TO
LOS ANGELES COUNTY SURVEYOR
726 LOS ANGELES COUNTY ENGINEERING BLDG.

NOTE: ANY ADDITIONS OR CHANGES ON THIS SHEET MUST BE MADE OR CIRCLED IN RED INK, WITH DATE AND NAME OF PERSON MAKING CHANGE.

Do not extend notes this side of this line. Fairview Ave

STATION	B. S.	H. I.	F. S.	ELEV.	Plumbing & Basements Cont.
8+00	086	534 94		534 08	℄ Per Pg. 45
			62	528 7	Top 4" outlet (E side) ho# 9128 Pg 37
10+00	457	539 70		535 13	℄ Per Pg 46
			11 70	528 00	Basement at drain to ho# 9102 Pg 39
T.P.	380	537 84	566	534 04	
			81	529 7	Top 4" outlet (N side) ho# 9112 Pg 37
13+00	411	541 60		537 49	℄ Per Pg. 48
			82	533 4	ground S. side of rear ho# 9062 Pg 39
			102	531 4	Top 4" outlet (S side) rear ho# 9062 Pg 39
14+00	352	541 87		538 35	℄ Per Pg. 48
			490	536 97	Floor of garage in rear ho# 9052 Pg. 39
			133	528 6	Bot. of Swimming Pool at ho# 9052 Pg 39
16+00	473	544 44		539 71	℄ Per Pg 49
			1060	533 84	Floor of Basement ho# 9028 Pg. 40
			1011	534 33	Top 4" outlet (E side) ho# 9030 Pg 40
			731	537 13	" 4" " (W side) of garage Apartment to ho# 9026 Pg 40

Profile No. ____ Notes Red ____ Plotted ____ Job No. 1734.14 Division No. ____
X-Sec. No. ____ Date ____ Date ____ Survey of Fairview Ave
Notes Chkd. ____ Checked ____ Survey by Snyder Notes PRS Date 6-19-54
Date ____ Date ____ Map No. ____ Checked Job No. ____ Date ____

F. B. 4956 Pg. 53

F. B. 1956 Pg. 54 | Job No. 1734.14 | Division No. | Notes Red. | Plotted | Profile

Survey of Fairview Ave | Date | Date | No.

Survey by Sinker Notes 1273 | Notes Chkd. | Checked | X-Sec.

Indexed C. Johnson Date | Date | Date | No.

76L298 307 8-53

PLEASE RETURN TO
LOS ANGELES COUNTY SURVEYOR
726 LOS ANGELES COUNTY ENGINEERING BLDG.

NOTE: ANY ADDITIONS OR CHANGES ON THIS SHEET MUST BE MADE OR CIRCLED IN RED INK, WITH DATE AND NAME OF PERSON MAKING CHANGE.

Do not extend notes this side of this line.

STATION	B. S.	H. I.	F. S.	ELEV.		
		Plumbing			Cont.	
18+00	438	545 56		5[illegible]	@ Per Pg. 50	
			10 30	53[illegible]	Top 4" outlet (S side) ho# 9012 Pg. 40	
			8 6	537 0	ground at (S side) ho# 9012 Pg 40	
		In Answer			Following Addresses	
		91 80			Fairview Ave	
		91 30			" "	
		90 33			" "	
		901 1			" "	

Notes Ck'd by	Survey of Fairview Ave
Map No.	W. O. 1734.14 Tape No. St'd. °F
Office Work	Surveyed by Snyder
Checked	Notes F.E.B. Date 12-VII-54
Date	Indexed C. Johnson

F. B. 1956 PG. 55

DEC 7 58

C.I. 1734.14
FAIRVIEW AVE. S.S. DIST.

Location of Improvements
in

SOUTH VIEW RD.

From Arcadia City Limits
To W. End of St.

Snyder
Brooks
Maldonado
Tafoya
Smith

Notes: Any Additions or Changes on This Sheet Must be Made in Red Ink With Date and Name of Person Making Change.

Do not extend notes this side of this line.

RETURN TO
LOS ANGELES COUNTY SURVEYOR
726 LOS ANGELES COUNTY
ENGINEERING BLDG.

70F3008 247 4-52

F.B. 1956 PG. 56 Cont. To F.B. 1956 Pg. 57

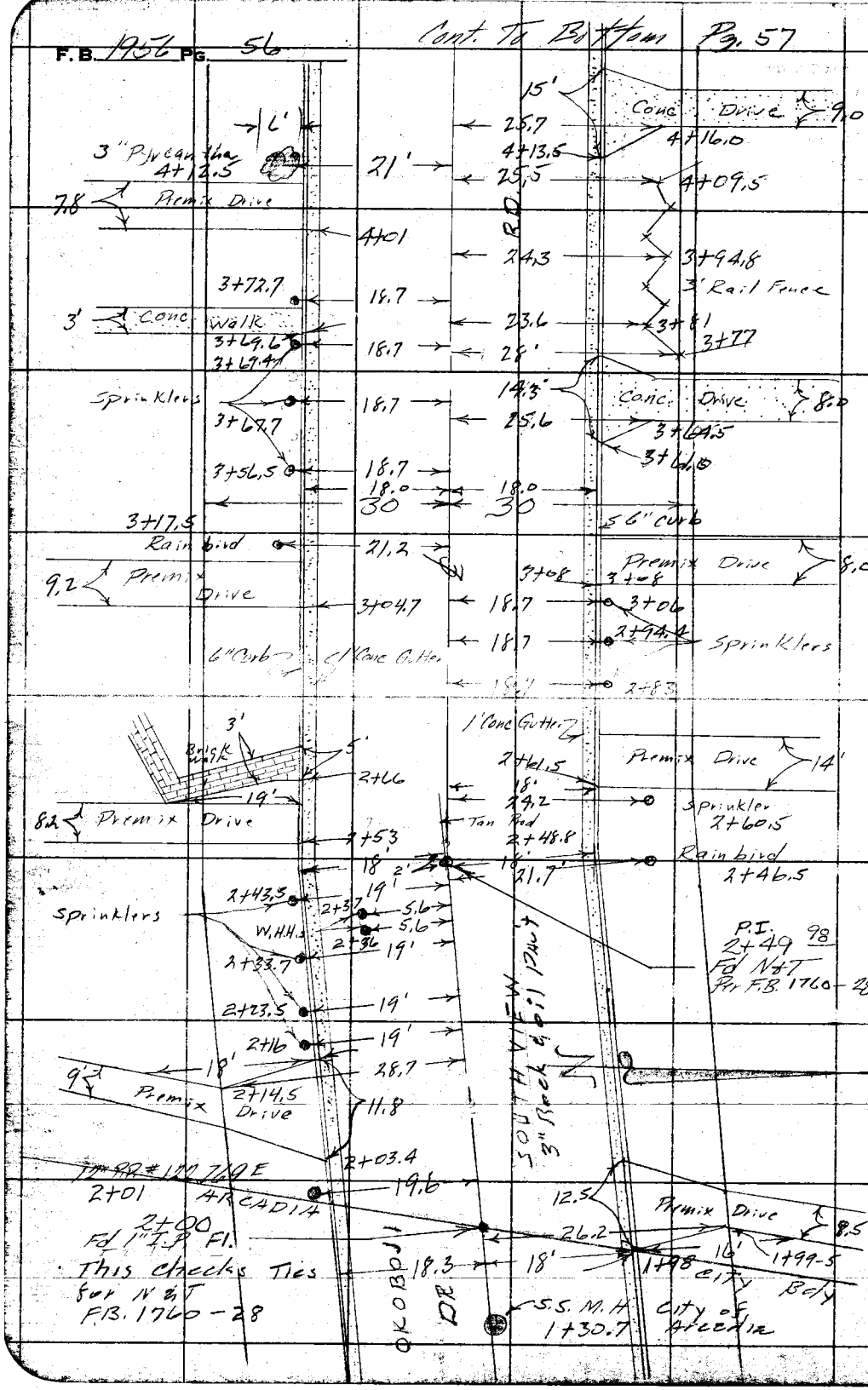

RETURN TO
LOS ANGELES COUNTY SURVEYOR
726 LOS ANGELES COUNTY
ENGINEERING BLDG.

Do not extend notes this side of this line.

Note: Any Additions or Changes on This Sheet Must be Made or Circled in Red Ink With Date and Name of Person Making Change.

Notes Ck'd by	Survey of Fairview Ave
Map No.	W. O. 1734-14 Tape No. St'd. °F
Office Work	Surveyed by Snyder
Checked	Notes F.E.B. Date 18-III-54
Date	Indexed K. C. Johnson

F.B. 1956 PG. 57

Cont To Bottom Pg. 58

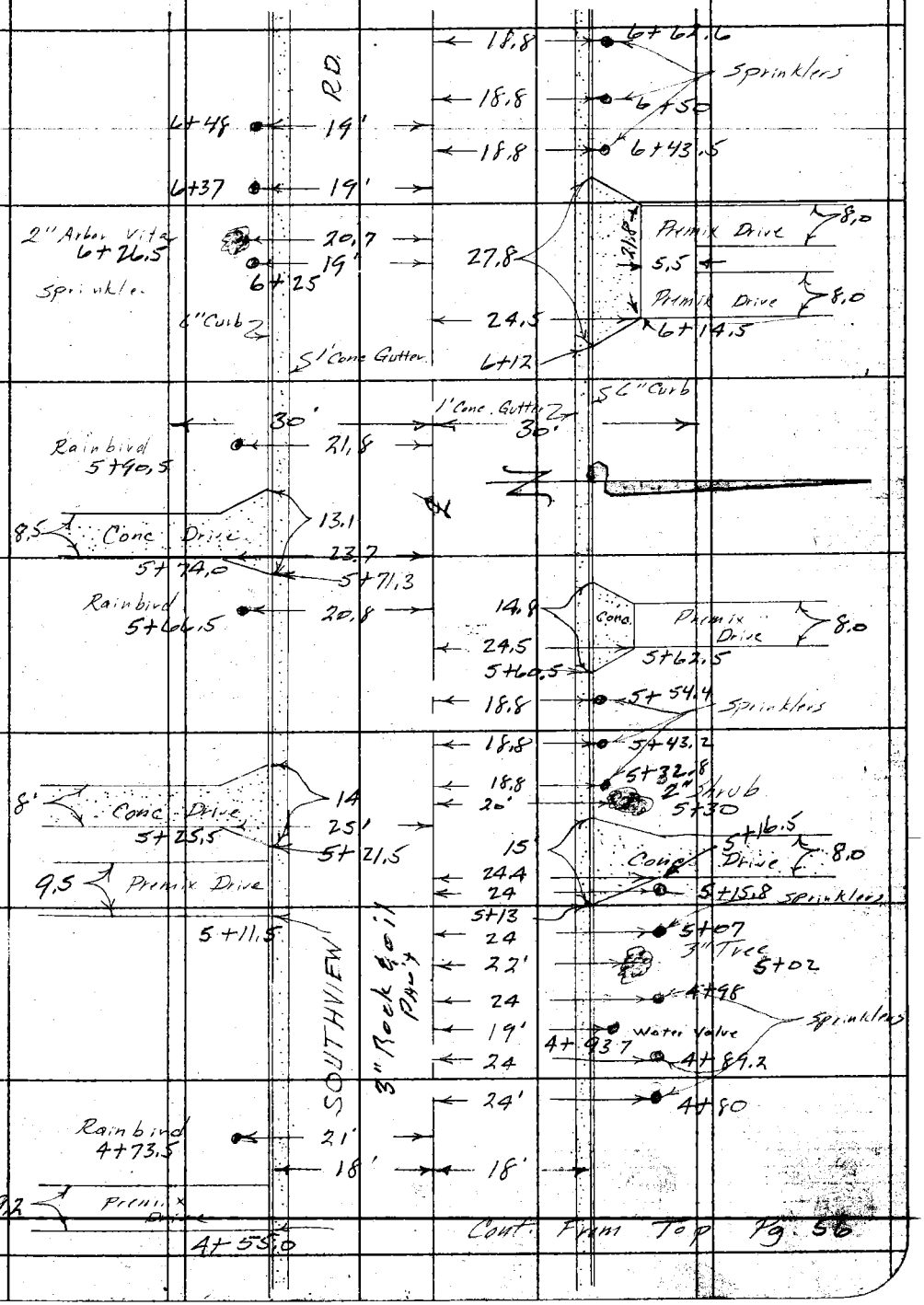

Note: Any Additions or Changes on This Sheet Must be Made or Circled in Red Ink With Date and Name of Person Making Change.

Do not extend notes this side of this line.

RETURN TO
LOS ANGELES COUNTY SURVEYOR
726 LOS ANGELES COUNTY
ENGINEERING BLDG.

7PF3095 247 4-52

F. B. 1956 PG. 58

Cont. To Bottom Pg. 59

Premix Drive 9.8
16'
Conc
9+58.5
24.6
9+55.5

R.D.

16.
24.5
10' Premix Drive
Conc
9+01.7
9+00
25.8
2" Tree
Premix Drive 8.0

8+94.5
Tan Prod
8+84.8
18.2
0.70
8+67.3
18'
16" Tree
8+56.5
27.5
P.I.
8+67.69
Fd Spk & T
Per F.B. 1760-27

8.0 Premix Drive
8+45.0
6" Curb
1' Conc Gutter
2" Shrub
8+05
21
3" Rock Berm
16.2
Conc
Premix Drive 8.0
24.8
7+91.5
7+91
7+93.5

Fire Plug
7+86.5
2" Shrub
7+85
20.7
20.5
18.5
Rainbird
7+87.5
30
30

7+50
2" Shrubs
7+47
20.5
20.5
7+46.5
20.3
Rainbird
7+47.5
9.5' Premix Drive
Conc
2.5
8.5 Premix Drive
Premix Drive 9.5
7+36.8
1' Conc Gutter
6" Curb
24.6

7+24.5
7+20.5
18.9
7+22.2
7+14.6
18.7
18.9
7+11.6
Sprinklers
7+65.3
18.7
Sprinklers
18'
18.9
7+01
18.7
18.2
7+00
6+94

6+85
18.7
14'
Conc
Premix Drive 8.0
24.7
6+79.8
6+82.5
8.0 Premix Drive
Conc
14'
18.8
6+72.9
Sprinkler
6+70
24.7
SOUTHVIEW
6+66.5

Cont From Top Pg. 57

RETURN TO
LOS ANGELES COUNTY SURVEYOR
726 LOS ANGELES COUNTY
ENGINEERING BLDG.

Do not extend notes this side of this line.

Note: Any Additions or Changes on This Sheet Must be Made or Circled in Red Ink With Date and Name of Person Making Change.

Notes Ck'd by	Survey of Fairview Ave
Map No.	W. O. 1734-14 Tape No. St'd. °F
Office Work	Surveyed by Snyder
Checked	Notes P.E.B. Date 10-22-54
Date	Indexed J. C. Johnson

F.B. 1956 Pg. 59

Cont. To Bottom Pg 60

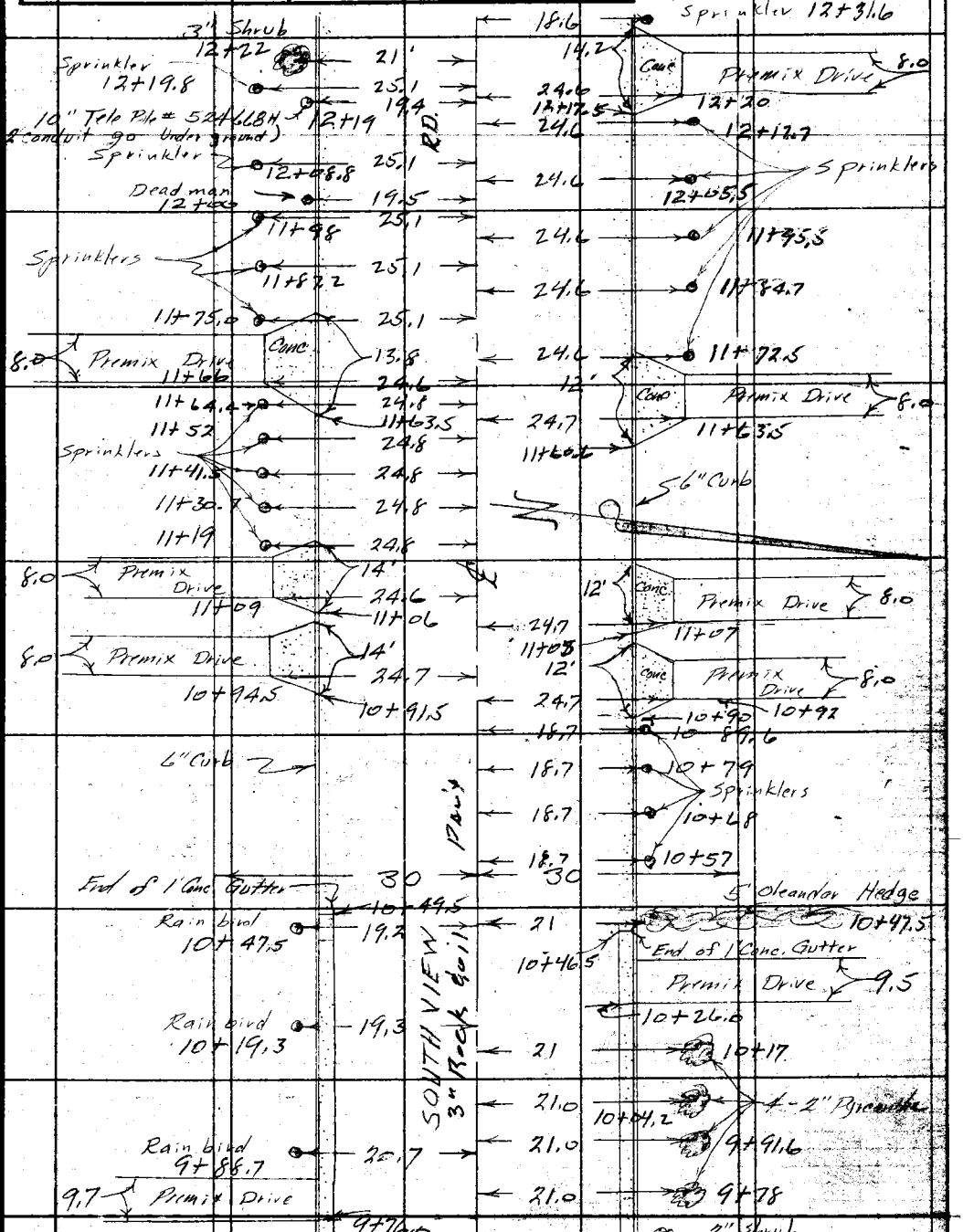

Cont. From Top Pg. 58

Note: Any Additions or Changes on This Sheet Must be Made or Checked in Red Ink With Date and Name of Person Making Change.

Do not extend notes this side of this line.

RETURN TO
LOS ANGELES COUNTY SURVEYOR
726 LOS ANGELES COUNTY
ENGINEERING BLDG.

76P3095 247 4-55

F.B. 1956 PG. 60

Cont To Bottom Pg. 61

14+30.2 H.H. 5'

2" Pyracantha 14+22.0

22.5

18.1

18.1

14+09.5

R=25'

30'

30'

3" Pyracantha 13+96

22'

6" Curb

7.3

Conc. Drive

12.2

25.0

13+82

13+78.4

3" Pyracantha 13+75

21.3

10" Pine 13+71

26.3

6" Curb

R.D.

12" Fir 13+48

22.8

2.5

Conc. Drive

12'

2.0

26.8

2.5

13+79.5

Asphalt Pavement

16'

Premix Drive

13+26.5

10.8

10" Acacia 13+14.5

23.0

Deadman 13+09

19.8

3" Rock on Pavement

2.5' Picket Fence

2.5

Conc. Drive

12.5

2.5

2.5

12+84.0

25'

SOUTH VIEW

N

2.5' Picket Fence

12+82.7

5' Chicken Wire Fence

18.8

12+77.5

8.0

Premix Drive

Conc.

13'

18.6

12+74.3

24.7

12+65.5

12+63

18.6

12+63.5

2" Shrub 12+61

21.0

25.2

18.6

Sprinklers

12+53.2

Sprinklers

12+53.2

25.2

18.6

12+42.5

12+42.5

12+32

25.2

Cont From Top Pg. 59

RETURN TO
LOS ANGELES COUNTY SURVEYOR
726 LOS ANGELES COUNTY
ENGINEERING BLDG.
Do not extend notes this side of this line.

Note: Any Additions or Changes on This Sheet Must be Made or Circled in Red Ink With Date and Name of Person Making Change.

F.B. 1954 PG. 61

Notes Ck'd by	Survey of Fairview Ave
Map No.	W. O. 1734 Tape No. St'd. °F
Office Work	Surveyed by Snyder
Checked	Notes F.E.B. Date 11-6-54
Date	Indexed C. Johnson

END.

5' Chain Link Fence

12" PP #524607H
Telr. Conduit goes Under ground
16+28
Oleander 16+04
Rainbird
8.0 Premix Drive
7' Conc. Drive
15+76
15+73
Sprinklers
1.5' Hedge
4" Oleander 15+27
5" Shrub 15+11
3" shrub 15+03
Water Valve 14+97
7.0 Premix Drive
12" PP #231441E
Trans
Rainbird 14+81.7
14" Fir 14+74.3
4' Conc. Walk
14" Fir 14+52.0
Rainbird 14+48.6
Water Valve 14+46
6.5 Conc. Drive
14+37.7
6" Curb

18.1
19.6
16+04
21.0
20.2
15+99
15+86.5
12
25.4
15+78.5
23'
21'
15+67.2
21'
15+47
20'
15+36.7
23.0
24.1
30
23.0
24.6
14+86
14+82.5
20
24.7
W.H.H. 5'
22.0
14+61.2
22.6
23.1
19.0
10.6
25.2
14+35.5

18.2
16+39
Premix Drive 9.5
16+01
16+33 7L
Fd 1" IP
Per F.B. 1760-23
24.3
2" Elm 15+57.7
30
6" Curb
18.1
14+95.5
3" Rock & Oil Pavement
JACKSON
PL.
14+54.53
Fd 3/4" I.P. dn 1"
Per F.B. 1760-23
SOUTH VIEW
6" Curb
25'
R9
15'
14.41'
R5'
Cont From Top Pg 60
18.1
14+09.5

Notes: Any Additions or Changes on This Sheet Must Be Made or Circled In Red Ink With Date and Name of Person Making Change.

Do not extend notes this side of this line.

RETURN TO
LOS ANGELES COUNTY SURVEYOR
726 LOS ANGELES COUNTY
ENGINEERING BLDG.

79PROSS 247 4.58

F. B. 1956 PG. 62

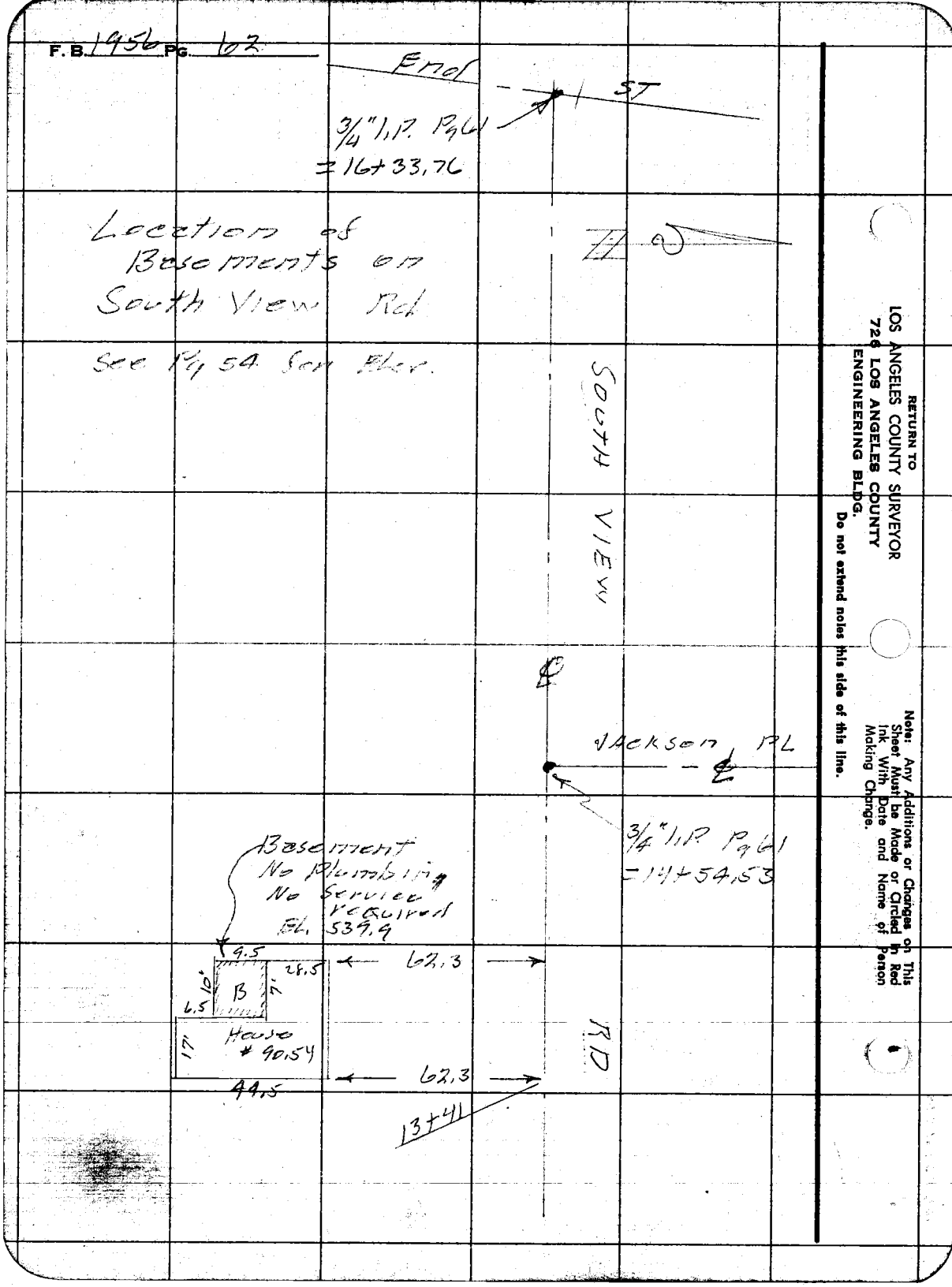

RETURN TO
LOS ANGELES COUNTY SURVEYOR
726 LOS ANGELES COUNTY
ENGINEERING BLDG.

Do not extend notes this side of this line.

Note: Any Additions or Changes on This Sheet Must be Made or Circled in Red Ink With Date and Name of Person Making Change.

Profile	Notes Red	Plotted	Job No. 1734.14	Division No.	F. B. 1956 Pg. 63
No.	Date	Date	Survey of Fairview Ave		
X-Sec.	Notes Chkd	Checked	Survey by Snyder	Notes PRS	Date 8-30-56
No.	Date 8-26-56	Date	Map No.	Indexed Johnson	Date DEC 7 56

C.I. 1734.14
FAIRVIEW AVE S.S. DIST.

X SECTIONS
on
SOUTH VIEW RD
From - ARCADIA City Bdy
To - W. end of ST.

Arcadia City Bdy = 2+00 To W

STATION	B. S.	H. I.	F. S.	ELEV.

NOTE: ANY ADDITIONS OR CHANGES ON THIS SHEET MUST BE MADE OR CIRCLED IN RED INK, WITH DATE AND NAME OF PERSON MAKING CHANGE.

Do not extend notes this side of this line.

PLEASE RETURN TO
LOS ANGELES COUNTY SURVEYOR
726 LOS ANGELES COUNTY ENGINEERING BLDG.

761298 307 8-53

76L298 307 8-53

PLEASE RETURN TO
LOS ANGELES COUNTY SURVEYOR
726 LOS ANGELES COUNTY ENGINEERING BLDG.

NOTE: ANY ADDITIONS OR CHANGES ON THIS SHEET MUST BE MADE OR CIRCLED IN RED INK, WITH DATE AND NAME OF PERSON MAKING CHANGE.

Do not extend notes this side of this line. South View Rd

F. B. 1956 Pg. 64 Profile
Job No. 1734/14 Division No. Plotted No. Notes Red. X-Sec.
Fairview Ave Date Date Date
Survey of Snyder Notes 1733 Notes Chkd. Checked
Survey by Date Date
Indexed C. Johnson Date Date

STATION	B. S.	H. I.	F. S.	ELEV.	Left ℄ S	℄ Right E N
TE 437		✓		542.42	TE 437 EL. 542.418	FB 1488/222
	407	546.49			Okoboji Dr - South View Rd (N side)	
					Bt. spk. in curb 18' E of Arcadia	
					City Bndry	
0+00			758	53[illegible].21		℄
			786	588.23		18' R Gutter
			722	53[illegible].27		18' R Top Curb
			65	540.5		30' R P/L
			837	588.12	18' L Gutter	
			773	588.16	18' L Top Curb	
			72	539.3	30' L P/L	
1+00			524	541.25		℄
			533	541.16		18' R Gutter
			470	541.19		18' R Top cb
			42	54[illegible].3		30' R P/L
			596	540.53	18' L Gutter	
			534	541.15	18' L Top cb	
			52	541.8	30' L P/L	
1+30.7		Note inlet Lower double-checked	490	541.59	S.S. M.H. on ℄	
8" outlet E			11.18	535.41	Rod 490	Rod 4.87
8" inlet W			11.21	535.28	MEAS 541	MEAS 5.67
					DIA .67	DIA .67
					11.18	11.21

761298 307 8-53

PLEASE RETURN TO
LOS ANGELES COUNTY SURVEYOR
726 LOS ANGELES COUNTY ENGINEERING BLDG.

NOTE: ANY ADDITIONS OR CHANGES ON THIS SHEET MUST BE MADE OR CIRCLED IN RED INK, WITH DATE AND NAME OF PERSON MAKING CHANGE.

Do not extend notes this side of this line.

South View Rd.

STATION	B. S.	H. I.	F. S.	ELEV.	Left ℄ S	℄ Right ℄ N
2+00		54649	460	54189		℄ int Arcadia City Bdy
			475	54174		18' R Gutter
			413	54236		18' R Top curb
			3.4	5431		30' R P/L
			07	5458		165' R Back Lot line
			524	54125	18' L Gutter	
			462	54187	18' L Top curb	
			460	54189	30' L P/L	
			61	5404	160± L Back Lot line	
2+49.98			453	54196		℄ P.I.
3+00			434	54215		℄
			452	54197		18' R Gutter
			390	54259		18' R Top cb
			33	5432		30' R P/L
			502	54147	18' L Gutter	
			437	54212	18' L Top cb	
			43	5422	30' L P/L	
4+00			411	54238		℄
			429	54220		18' R Gutter
			369	54286		18' R Top cb
			31	5434		30' R P/L

Profile Notes Red ____ Plotted ____ Job No. 123414 Division No. ____ F. B. 1956 Pg. 65
No. ____ Date ____ Date ____ Survey of Fairview Ave
X-Sec. Notes Chkd ____ Checked ____ Survey by Snyder Notes PTS Date 8-20-54
No. ____ Date ____ Date ____ Map No. ____ Checked Johnson Date ____

76L298 307 8-53

PLEASE RETURN TO
LOS ANGELES COUNTY SURVEYOR
726 LOS ANGELES COUNTY ENGINEERING BLDG.

NOTE: ANY ADDITIONS OR CHANGES ON THIS SHEET MUST BE MADE OR CIRCLED IN RED INK, WITH DATE AND NAME OF PERSON MAKING CHANGE.

Do not extend notes this side of this line. South View Rd

STATION	B. S.	H. I.	F. S.	ELEV.	Left ℄ S	℄ Right ℄ N
4+00		54L 49	478	54[illegible] 71	18'L Gutter	
			415	54[illegible]34	18'L Top ob	
		✓	40	54[illegible]5	30'L P/L	
T.P.	450	54L 89	410	54[illegible] 49		
5+00			437	54[illegible]		℄
			447	54[illegible] 42		18'R Gutter
			383	54[illegible]		18'R Top curb
			34	54[illegible]		30'R P/L
			07	54[illegible]		160'± R Lot line
			496	54[illegible] 13	18'L Gutter	
			434	54[illegible]	18'L Top ob	
			42	54[illegible]	30'L P/L	
			70	53[illegible]	160'± Back Lot line	
6+00			419	54[illegible]		℄
			426	54[illegible] 63		18'R Gutter
			363	54[illegible]		18'R Top ob
			32	54[illegible]		30'R P/L
			477	54[illegible] 12	18'L Gutter	
			410	54[illegible] 79	18'L Top ob	
			41	54[illegible]	30'L P/L	
7+00			389	543 [illegible]		℄

F. B. 1956 Pg. 66 Job No. 73414 Division No. Notes Red. Plotted. Profile
Survey of Fair View Ave Date Date No.
Survey by Snyder Notes PRS Notes Chkd. Checked X-Sec.
Indexed C. Johnson Date Date Date No.

761298 307 8-53

PLEASE RETURN TO
LOS ANGELES COUNTY SURVEYOR
726 LOS ANGELES COUNTY ENGINEERING BLDG.

NOTE; ANY ADDITIONS OR CHANGES ON THIS SHEET MUST BE MADE OR CIRCLED IN RED INK, WITH DATE AND NAME OF PERSON MAKING CHANGE.

Do not extend notes this side of this line. South View Rd

STATION	B. S.	H. I.	F. S.	ELEV.	Left ℄S	℄ Right ℄N
7+00		546 89	404	542 85		18'R Gutter
			342	543 47		18'R Top cb
			29	544 0		30'R P/L
			455	542 34	18'L Gutter	
			392	542 97	18'L Top curb	
			36	543 3	30'L P/L	
T.P.	476	547 76	389	543 00		
8+00			452	543 24		℄
			468	543 08		18'R Gutter
			404	543 72		18'R Top cb
			36	544 2		30'R P/L
			15	546 3		180'± R Back Lot line
			519	542 57	18'L Gutter	
			459	543 17	18'L Top cb	
			45	543 3	30'L P/L	
			52	542 6	180'± L Back Lot line	
8+67.69			431	543 45		℄ P.I.
9+00			425	543 51		℄
			446	543 30		18'R Gutter
			385	543 91		18'R Top cb
			26	545 2		30'R P/L

Profile No. ____ Date ____ X-Sec. No. ____ Date ____

Notes Red. ____ Date ____ Notes Chkd. ____ Date ____

Plotted ____ Date ____ Checked ____ Date ____

Job No. 1734.14 Division No. ____ Survey of Fairview Ave Survey by Sr Valley Notes PRS Date 8-20-54 Map No. ____ Indexed Johnson Date ____

F. B. 1956 PG. 67

76L298 307 8-53

PLEASE RETURN TO
LOS ANGELES COUNTY SURVEYOR
726 LOS ANGELES COUNTY ENGINEERING BLDG.

NOTE: ANY ADDITIONS OR CHANGES ON THIS SHEET MUST BE MADE OR CIRCLED IN RED INK, WITH DATE AND NAME OF PERSON MAKING CHANGE.

Do not extend notes this side of this line.

South View Rd

STATION	S. S.	H. I.	F. S.	ELEV.	Left ℄ S	℄ Right ℄ N
9+00		547 76	494	54[illegible] 82	18'L Gutter	
—			428	54[illegible] 48	18'L Top cb	
—			39	54[illegible] 9	30'L P/L	
10+00			395	543 81		℄
			415	54[illegible] 61		18' R Gutter
			352	54[illegible] 24		18' R Top cb
			25	54[illegible] 3		30' R P/L
T.P.	512	548 94	394	543 52		
10+00			580	543 4	18'L Gutter	
✓			516	54[illegible] 78	18'L Top cb	
— ✓			50	54[illegible] 9	30'L P/L	
11+00			460	54[illegible] 4		℄
			456	54[illegible] 8		18' R Gutter
			399	54[illegible] 95		18' R Top cb
			35	54[illegible] 1		30' R P/L
			09	54[illegible] 5		170'± R Back Lot line
			518	54[illegible] 76	18'L Gutter	
			445	54[illegible] 29	18'L Top cb	
			42	54[illegible] 7	30'L P/L	
			66	54[illegible] 3	180'±L Back Lot line	
12+00			375	545 19		℄

F. B. 1956 Pg. 68 Profile
Survey of Fairview Ave No.
Survey by Snyder Notes PRS
Indexed C. Johnson Date
Job No. 1734/4 Division No.
Notes Red. Date
Notes Chkd. Date
Plotted Date
Checked Date
X-Sec. No.

761298 307 8-53

PLEASE RETURN TO
LOS ANGELES COUNTY SURVEYOR
726 LOS ANGELES COUNTY ENGINEERING BLDG.

NOTE: ANY ADDITIONS OR CHANGES ON THIS SHEET MUST BE MADE OR CIRCLED IN RED INK, WITH DATE AND NAME OF PERSON MAKING CHANGE.

Do not extend notes this side of this line. South View Rd

STATION	B. S.	H. I.	F. S.	ELEV.	Left ℄ S	℄ Right ℄ N
12+00		548 94	391	545 03		18' R Gutter
			320	545 74		18' R Top cb
			26	546 3		30' R P/L
			452	544 42	18' L Gutter	
			375	545 19	18' L Top curb	
			37	545 2	30' L P/L	
13+00			257	546 37		℄
			283	546 11		18' R Gutter
			208	546 86		18' R Top cb
			18	547 1		30' R P/L
			360	545 34	18' L Gutter	
			296	545 98	18' L Top curb	
			29	546 0	30' L P/L	
T.P.	508	551 46	256	546 38		
14+00			454	546 92		℄
			487	546 59		18' R Gutter
			418	547 28		18' R Top cb
			39	547 6		30' R P/L
			553	545 93	18' L Gutter	
			490	546 56	18' L Top curb	
			58	545 7	30' L P/L	

Profile
No. ____ Date ____ Notes Red ____ Plotted ____
X-Sec.
No. ____ Date ____ Notes Chkd ____ Checked ____ Date ____
Job No. 1734.14 Division No. ____
Survey of Fairview Ave
Survey by Snyder Notes 1275 Date 8-20-54
Map No. ____ Indexed Johnson Date ____
F. B. 1956 Pg. 4

76L298 307 8-53

PLEASE RETURN TO
LOS ANGELES COUNTY SURVEYOR
726 LOS ANGELES COUNTY ENGINEERING BLDG.

NOTE: ANY ADDITIONS OR CHANGES ON THIS SHEET MUST BE MADE OR CIRCLED IN RED INK, WITH DATE AND NAME OF PERSON MAKING CHANGE.

Do not extend notes this side of this line. South View Rd

STATION	B. S.	H. I.	F. S.	ELEV.	Left ℄ S	℄ Right ℄ N
14+40		551 46	66	54[illegible] 9	180'± L Back Lot line	
14+54.53			402	54[illegible] 44	℄ INT South View Rd & Jackson Pl.	
			413	547 [illegible]3	" N. E. COR. N.	end C.R. Gutter
			350	54[illegible] 96	" " "	" Top cb
			479	54[illegible] 57	" " E	end CR Gutter
			416	547 30	" "	" " Top cb
			372	54[illegible] 74	" N. W. COR. N	end C.R. Gutter
			300	54[illegible] 76	" " "	" Top cb
			388	547 58	" " W	end CR Gutter
			309	54[illegible] 37	" "	" " Top curb
			411	54[illegible] 35		18' R Gutter
			357	54[illegible] 79		27' R ℄ Jackson Pl
			264	548 [illegible]2		75' R " "
15+00			349	54[illegible] 47		℄
			378	547 68		18' R Gutter
			303	54[illegible] 13		18' R Top cb
			26	548 9		30' R P/L
			465	54[illegible] 1	18' L Gutter	
			398	547 48	18' L Top cb	
			38	547 [illegible]	30' L P/L	
T.P.	545	553 43	348	54[illegible] 8		

F. B. 1956 Pg. 70 Job No. 1734.4 Division No. Profile
Survey of Fairview Ave Plotted No. X-Sec.
Survey by Stalder Notes 1 P.R.S. Notes Chkd. Date Notes Red. Date Checked Date
Indexed C. Johnson Date Date No.

761298 307 8-53

PLEASE RETURN TO
LOS ANGELES COUNTY SURVEYOR
726 LOS ANGELES COUNTY ENGINEERING BLDG.

NOTE: ANY ADDITIONS OR CHANGES ON THIS SHEET MUST BE MADE OR CIRCLED IN RED INK, WITH DATE AND NAME OF PERSON MAKING CHANGE.

Do not extend notes this side of this line. South View Rd

STATION	B. S.	H. I.	F. S.	ELEV.	Left ℄ S	℄ Right ℄ N
16+00		553 43	450	548 93		℄
			483	548 60		18' R Gutter
			407	549 36		18' R Top cb
			36	549 8		30' R P/L
			555	547 88	18' L Gutter	
			487	548 56	18' L Top curb	
			45	548 9	30' L P/L	
16+33.76			418	549 25		℄ W. end of ST.
			450	548 93		18' R Gutter
			378	549 65		18' R Top curb (W end)
			35	549 9		30' R P/L
			29	550 5		80' R
			520	548 23	18' L Gutter	
			457	548 86	18' L Top cb (W end)	
			45	548 9	30' L P/L	
			59	547 5	100' L	
TF 149			393	549 50	T.F 149 EL. 549.4 F.B. 1734-113 South View Rd (N side) at W end of ST. 13t. Spk. in cb 15' E. of W. end.	

Profile No. ____ Notes Red. ____ Plotted ____ Job No. 1734.14 Division No. ____ F.B. 1956 Pg. 71
X-Sec. No. ____ Date ____ Date ____ Survey of Fairview Ave
Notes Chkd. ____ Date ____ Checked ____ Date ____ Survey by Surveyor Notes PTS Date 8-20-54
Map No. ____ Date ____ Indexed Johnson Date ____

76L298 307 8-53

PLEASE RETURN TO
LOS ANGELES COUNTY SURVEYOR
726 LOS ANGELES COUNTY ENGINEERING BLDG.

NOTE: ANY ADDITIONS OR CHANGES ON THIS SHEET MUST BE MADE OR CIRCLED IN RED INK, WITH DATE AND NAME OF PERSON MAKING CHANGE.

Do not extend notes this side of this line.

STATION	B. S.	H. I.	F. S.	ELEV.		
		Elev. of Basements South View Rd				
13+00	4.7	551.07		546.37	@ Per Pg 69	
			11.2	539.9	Basement of ho # 9054 Pg 62	
		No Answers at Following				
		9183		South View Rd		
		9176				
		9172				
		9166				
		9177				
		9163				

F. B. 1956 Pg. 72
Job No. 1234 Division No. Fairview Ave
Survey of Snyder Notes 1935
Survey by H. C. Johnson Date
Indexed Date

Profile No. Plotted Date
X-Sec. No. Date Checked Date
Notes Red. Date Notes Chkd. Date

F. B. 1951 PG. 73

Notes Ck'd by	Survey of Fairview Ave
Map No.	W. O. 1734.14 Tape No. St'd. °F
Office Work	Surveyed by Snyder
Checked	Notes F.E.B. Date 19-JUL-54
Date	Indexed O. Johnson

DEC 7 '56

C.I. 1734.14

FAIRVIEW AVE. S.S. DIST.

Location of Improvements

in

JACKSON PL.

From Southview Rd.

To Hunnington Dr.

Snyder
Brooks
Maldonado
Tafoya
Smith

Note: Any Additions or Changes on This Sheet Must be Made or Circled in Red Ink With Date and Name of Person Making Change.

Do not extend notes this side of this line.

RETURN TO
LOS ANGELES COUNTY SURVEYOR
726 LOS ANGELES COUNTY
ENGINEERING BLDG.

76F3008 247 4-55

F. B. 1956 PG. 74

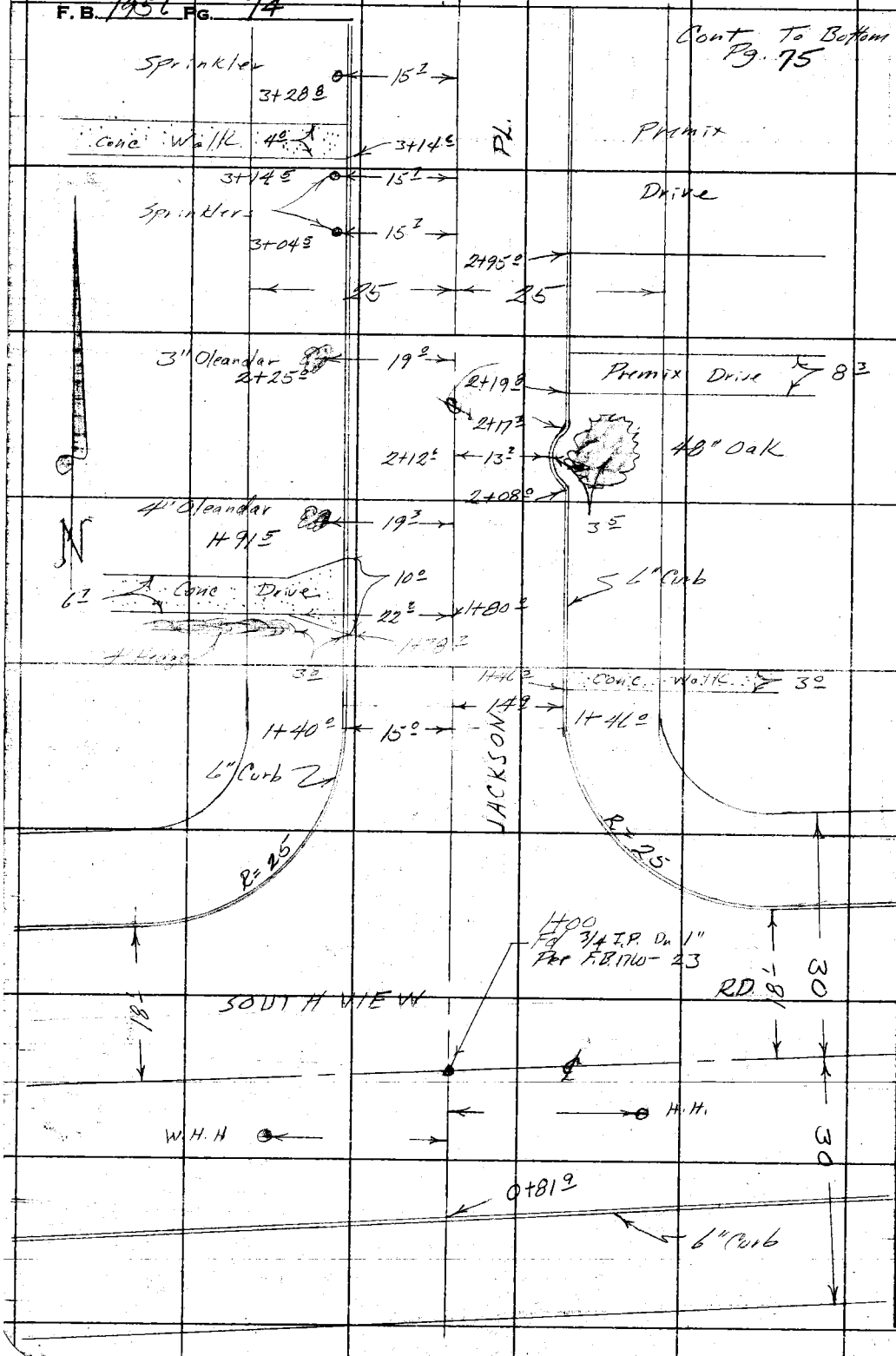

RETURN TO
LOS ANGELES COUNTY SURVEYOR
726 LOS ANGELES COUNTY
ENGINEERING BLDG.

Do not extend notes this side of this line.

Note: Any Additions or Changes on This Sheet Must be Made or Circled in Red Ink With Date and Name of Person Making Change.

Notes Ck'd by	Survey of Fairview Ave
Map No.	W. O. 1734-14 Tape No. St'd. °F
Office Work	Surveyed by Snyder
Checked	Notes F.F.B. Date 19-Jan-54
Date	Indexed A. C. Johnson

F. B. 1956 PG. 75

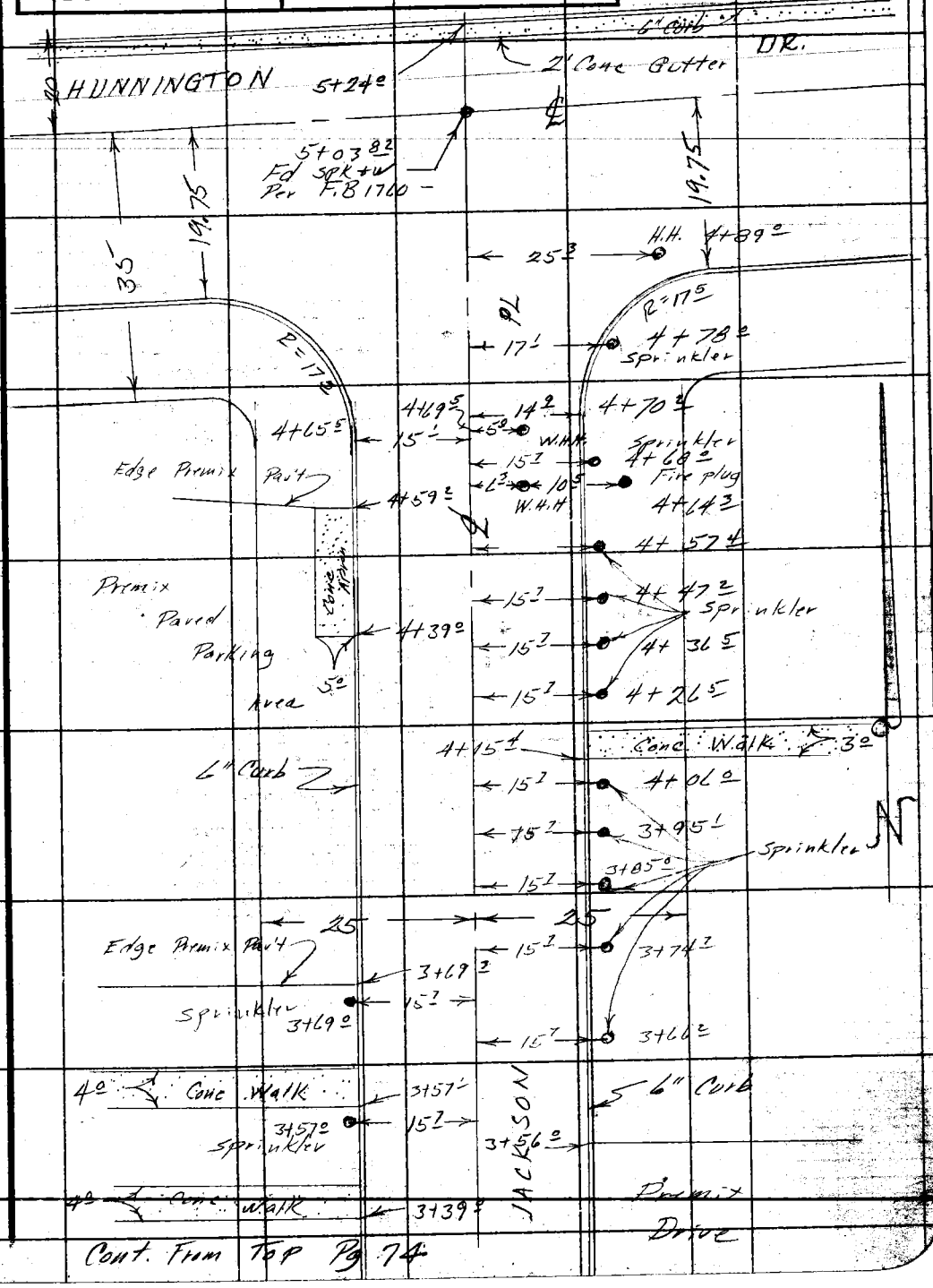

Note: Any Additions or Changes on This Sheet Must Be Made or Checked in Red Ink With Date and Name of Person Making Change.

Do not extend notes this side of this line.

RETURN TO
LOS ANGELES COUNTY SURVEYOR
726 LOS ANGELES COUNTY
ENGINEERING BLDG.

7GF5035 247 4-55

F. B. 1956 PG. 76

RETURN TO
LOS ANGELES COUNTY SURVEYOR
726 LOS ANGELES COUNTY
ENGINEERING BLDG.

Do not extend notes this side of this line.

Note: Any Additions or Changes on This Sheet Must be Made or Circled in Red Ink With Date and Name of Person Making Change.

Profile No.	Notes Red. Date	Plotted Date	Job No. 1734.14	Division No.	F. B. 1956	Pg. 77
X-Sec. No.	Notes Chkd. Date 8-26-54	Checked Date	Survey of Fairview Ave			
			Survey by Snyder	Notes PBS	Date 8-20-54	
			Map No.	Indexed Johnson	Date DEC 7	

C.I. 1734.14
FAIRVIEW AVE S.S. DIST.

"X" SECTIONS
ON
JACKSON PL.
From - South View Rd
To - Huntington Dr.

STATION	B. S.	H. I.	F. S.	ELEV.

Do not extend notes this side of this line.

NOTE: ANY ADDITIONS OR CHANGES ON THIS SHEET MUST BE MADE OR CIRCLED IN RED INK, WITH DATE AND NAME OF PERSON MAKING CHANGE.

PLEASE RETURN TO
LOS ANGELES COUNTY SURVEYOR
726 LOS ANGELES COUNTY ENGINEERING BLDG.

761298 307 8-53

76L298 307 8-53

PLEASE RETURN TO
LOS ANGELES COUNTY SURVEYOR
726 LOS ANGELES COUNTY ENGINEERING BLDG.

NOTE: ANY ADDITIONS OR CHANGES ON THIS SHEET MUST BE MADE OR CIRCLED IN RED INK, WITH DATE AND NAME OF PERSON MAKING CHANGE.

Do not extend notes this side of this line. Jackson Pl

STATION	B. S.	H. I.	F. S.	ELEV.	Left ℄ W	℄ Right ℄ E
TF 148				548.02	TF 148 EL. 548.020	FB. 1734-113
	711	555.13			South View Rd. & Jackson Pl.	
					N.E. cor. Bt. Spk. in Curb 7' N of	
					N. end C.R.	
0+81.9			885	546.38		℄ Prod Gutter
✓			819	546.94		℄ ✓ Top cb
1+00			773	547.20	℄ int Jackson Pl	℄ South View Rd
			755	547.38	✓ N.W. cor	W end C.R. Gutter
			676	547.87	✓ ✓ ✓	✓ ✓ Top cb
			743	547.70	✓ ✓ ✓	N end C.R. Gutter
			671	548.22	✓ ✓ ✓	✓ Top cb
			851	546.62	✓ N.E. cor	E end C.R. Gutter
			786	547.77	✓ ✓ ✓	✓ Top cb
			785	547.78	✓ ✓ ✓	N end C.R. Gutter
			721	547.92	✓ ✓ ✓	✓ Top cb
1+17			783	547.30		℄ X Gutter
1+25			725	547.88		℄
2+00			601	549.12		℄
			686	548.27		15' R Gutter
			612	549.01		15' R Top cb
			62	548.9		25' R P/L

F. B. 1956 Pg. 78 Job No. 1734 Division No. Profile
Survey of Fairview Ave Plotted No.
Survey by Snyder Notes PRS Notes Chkd. Date X-Sec.
Indexed R. C. Johnson Date Date Checked Date No.

761298 307 8-53

PLEASE RETURN TO
LOS ANGELES COUNTY SURVEYOR
726 LOS ANGELES COUNTY ENGINEERING BLDG.

NOTE: ANY ADDITIONS OR CHANGES ON THIS SHEET MUST BE MADE OR CIRCLED IN RED INK, WITH DATE AND NAME OF PERSON MAKING CHANGE.

Do not extend notes this side of this line. Jackson PL

STATION	B. S.	H. I.	F. S.	ELEV.	Left ℄ YY	℄ Right ℄ E
2+00		555 13	646	548 67	15' L Gutter	
–			574	549 39	15' L Top cb	
–			55	549 6	25' L P/L	
2+35			62	548 9		120' R
–			39	551 2	180' L Back Lot line	
3+00			425	550 88		℄
			520	549 93		15' R Gutter
			440	550 73		15' R Top cb
			440	550 73		25' R P/L
			465	550 48	15' L Gutter	
			387	551 26	15' L Top cb	
			37	551 4	25' L P/L	
4+06	586	558 53	246	552 67		℄
			670	551 83		15' R Gutter
			602	552 51		15' R Top cb
			56	552 9		25' R P/L
			519	553 34	15' L Gutter	
			547	553 06	15' L Top cb	
			53	553 2	25' L P/L	
4+70			476	553 77		℄

Profile No. ____ Date ____ Notes Chkd. ____ Date ____
X-Sec. No. ____ Date ____ Notes Chkd. ____ Date ____

Notes Red. ____ Plotted ____ Job No. 1734.14 Division No. ____
Date ____ Date ____ Survey of Fair View Ave
Notes Chkd. ____ Checked ____ Survey by Stryder Notes PRS Date 8-20-54
Map No. ____ Indexed ____ Date ____

F. B. 1956 PG. 79

76L298 307 8-53

PLEASE RETURN TO
LOS ANGELES COUNTY SURVEYOR
726 LOS ANGELES COUNTY ENGINEERING BLDG.

NOTE: ANY ADDITIONS OR CHANGES ON THIS SHEET MUST BE MADE OR CIRCLED IN RED INK, WITH DATE AND NAME OF PERSON MAKING CHANGE.

Do not extend notes this side of this line.

STATION	B. S.	H. I.	F. S.	ELEV.		
5+03.82		558.53	447	554.06	Joint Jackson Pl & Huntington Dr.	
			509	553.74	" S.W. cor. S. end C.R. Gutter	
			433	554.36	" " " " Top cb	
			457	553.96	" " W. end C.R. Gutter	
			405	554.48	" " " " Top cb	
			42	554.3	" " Prop cor.	
			547	553.86	" S.E. cor S. end C.R. Gutter	
			479	553.74	" " " " Top cb	
			523	553.86	" " E. end C.R. Gutter	
			472	553.81	" " " " Top cb	
			49	553.6	" " Prop cor.	
T.E. 624			489	553.64	TE 624 EL. 553.65 FB 1734-113	
					Huntington Dr & Jackson Pl. S.E. Cor	
					Bt. spk in curb 6' S. of S. end C.R.	

F. B. 1956 Pg. 80 Job No. 1734-14 Division No. Area

Survey of Fair View

Survey by Snyder Notes PBS

Indexed C. Johnson Date

Profile No. X-Sec. No.

Plotted Date Checked Date

Notes Red. Date Notes Chkd. Date

Notes Ck'd by	Survey of Fairview Ave
Map No.	W. O. 1734-14 Tape No. St'd. °F
Office Work	Surveyed by Snyder
Checked	Notes F.E.B. Date 20-VII-54
Date	Indexed C. Johnson

F. B. 1451 PG. 81

DEC 7 '56

C.I. 1734.14

FAIRVIEW AVE. S.S. DIST.

Location of Improvements

in

HUNTINGTON DR. S. SIDE.

From Arcadia City Limits.

To Rosemead Blvd.

Snyder
Brooks
Maldonado
Tafoya
Smith.

Notes: Any Additions or Changes on This Sheet Must Be Made or Circled In Red Ink With Date and Name of Person Making Change.

Do not extend notes this side of this line.

RETURN TO
LOS ANGELES COUNTY SURVEYOR
726 LOS ANGELES COUNTY
ENGINEERING BLDG.

7673008 247 4-55

F. B. 1956 PG. 82

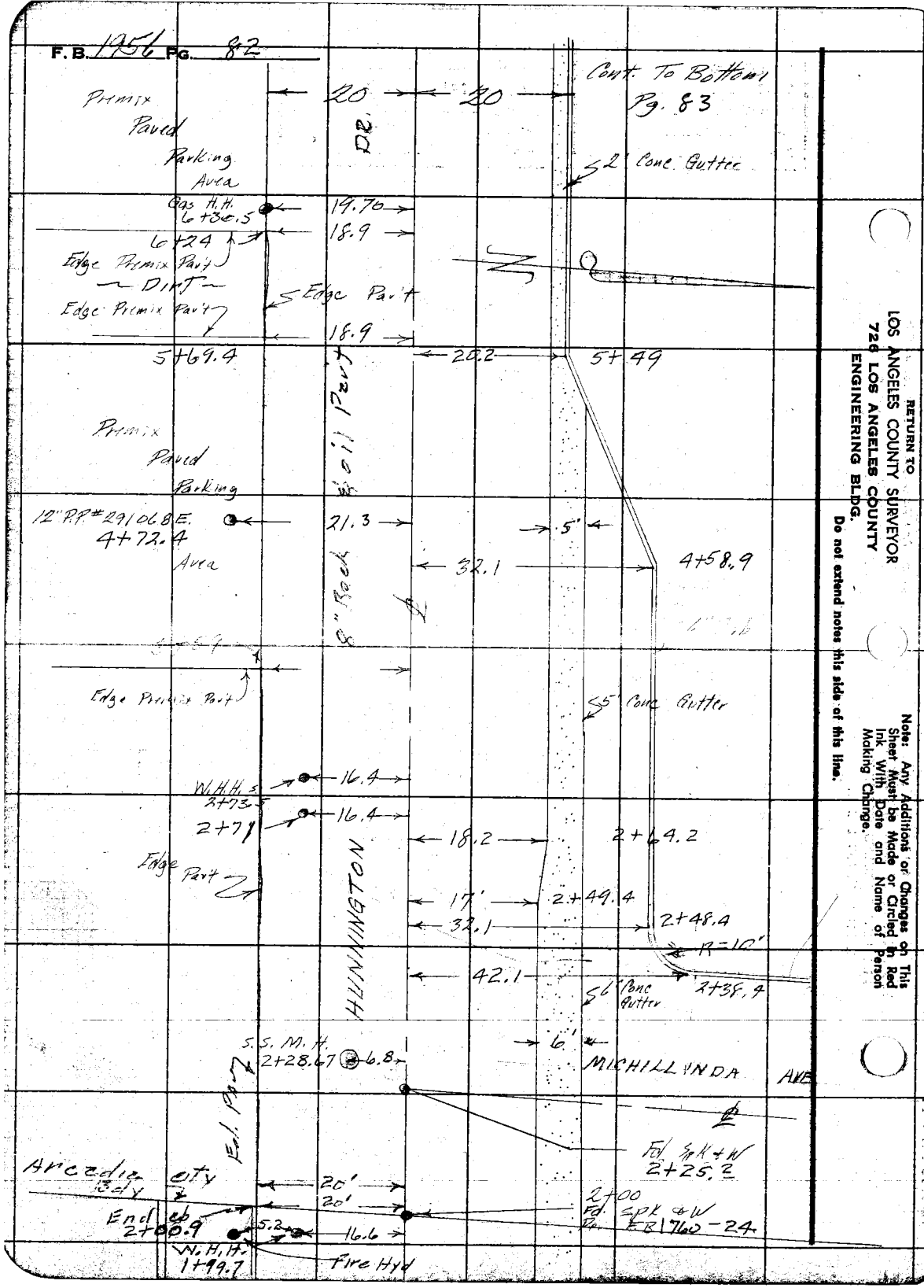

RETURN TO
LOS ANGELES COUNTY SURVEYOR
726 LOS ANGELES COUNTY
ENGINEERING BLDG.
Do not extend notes this side of this line.

Note: Any Additions or Changes on This Sheet Must be Made or Circled in Red Ink With Date and Name of Person Making Change.

Notes Ck'd by	Survey of Fairview Ave
Map No.	W. O. 1734 Tape No. 14 St'd. °F
Office Work	Surveyed by Snyder
Checked	Notes F.E.B. Date 20-VIII-54
Date	Indexed C. Johnson

F. B. 1956 Pg. 83

Cont. To Bottom Pg. 84

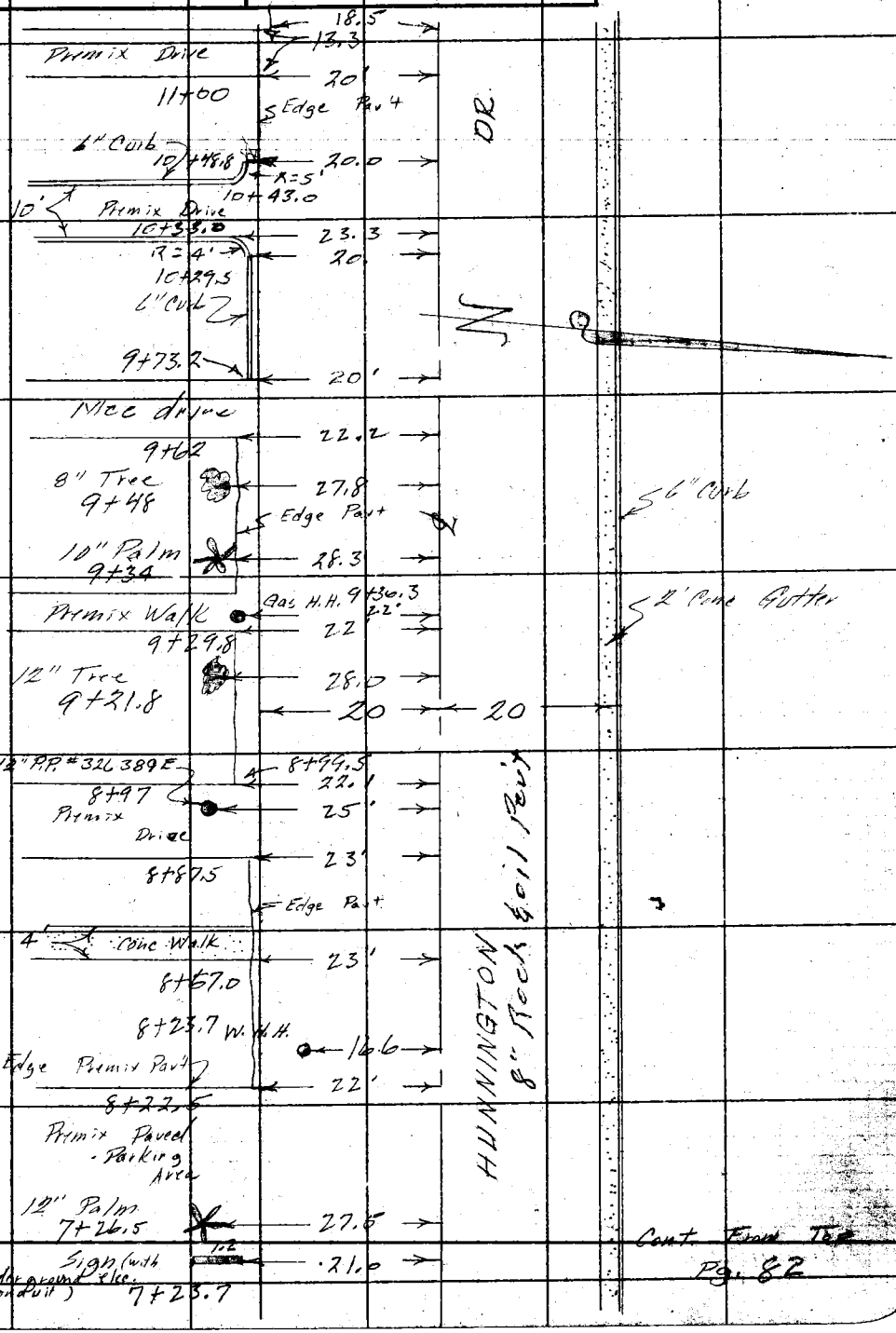

Cont. From Top Pg. 82

Note: Any Additions or Changes on This Sheet Must be Made or Circled in Red Ink With Date and Name of Person Making Change.

Do not extend notes this side of this line.

RETURN TO
LOS ANGELES COUNTY SURVEYOR
726 LOS ANGELES COUNTY
ENGINEERING BLDG.

7EF3088 247 4-58

F.B. 1456 PG. 84

19.75
14+86.9
6" Curb
R=17.5
Cont. To Bottom Pg. 85
25
15'
JACKSON
PL.
Fd. Spk & W
FB 1760-22
= 14+54.35
20.15
DR
14.92
26'
R=17.5
Sprinkler
14+31
21.2
14+30.3
W.H.H.
16.5
14+27
19.75
6" Curb
Shrub
14+23
23'
3' Conc Walk
14+17.7
2' Conc Gutter
Shrub
14+15
23'
35
20'
13+70.5 Gas H.H.
2' Conc Walk
13+77
3' Conc Walk
13+73
13+72
23'
3' Shrub Hedge
70°
6" Curb
13+45
23'
Rainbird
13+42
27'
10.6'
Primix Drive
13+28.2
10" Acacia
5'
2" Shrub
13+27
25'
2" Shrub
13+25
27'
2" Shrub
12+97.3
28.5
Sprinkler
12+96.6
30.0
12+92.5
Water Valve
30.7
10'
Primix Drive
12+79.5
12+77
12" P.P. #326388E
19.75
1.2
Begin cb
20.2
Cont From Top Pg. 83
Edge Pavt
HUNTINGTON

RETURN TO
LOS ANGELES COUNTY SURVEYOR
726 LOS ANGELES COUNTY
ENGINEERING BLDG.
Do not extend notes this side of this line.

Note: Any Additions or Changes on This Sheet Must be Made or Circled in Red Ink With Date and Name of Person Making Change.

Notes Ck'd by	Survey of Fairview Ave
Map No.	W. O. 1734-14 Tape No. St'd. °F
Office Work	Surveyed by Snyder
Checked	Notes F.E.B. Date 20-VIII-54
Date	Indexed C. Johnson

F.B. 1954 PG. 85

Cont To Bottom Pg. 86



Cont From Top Pg. 84

Note: Any Additions or Changes on This Sheet Must be Made or Circled in Red Ink With Date and Name of Person Making Change.

RETURN TO LOS ANGELES COUNTY SURVEYOR 726 LOS ANGELES COUNTY ENGINEERING BLDG.

Do not extend notes this side of this line.

76F3088 247 4-55

F. B. 1956 PG. 86

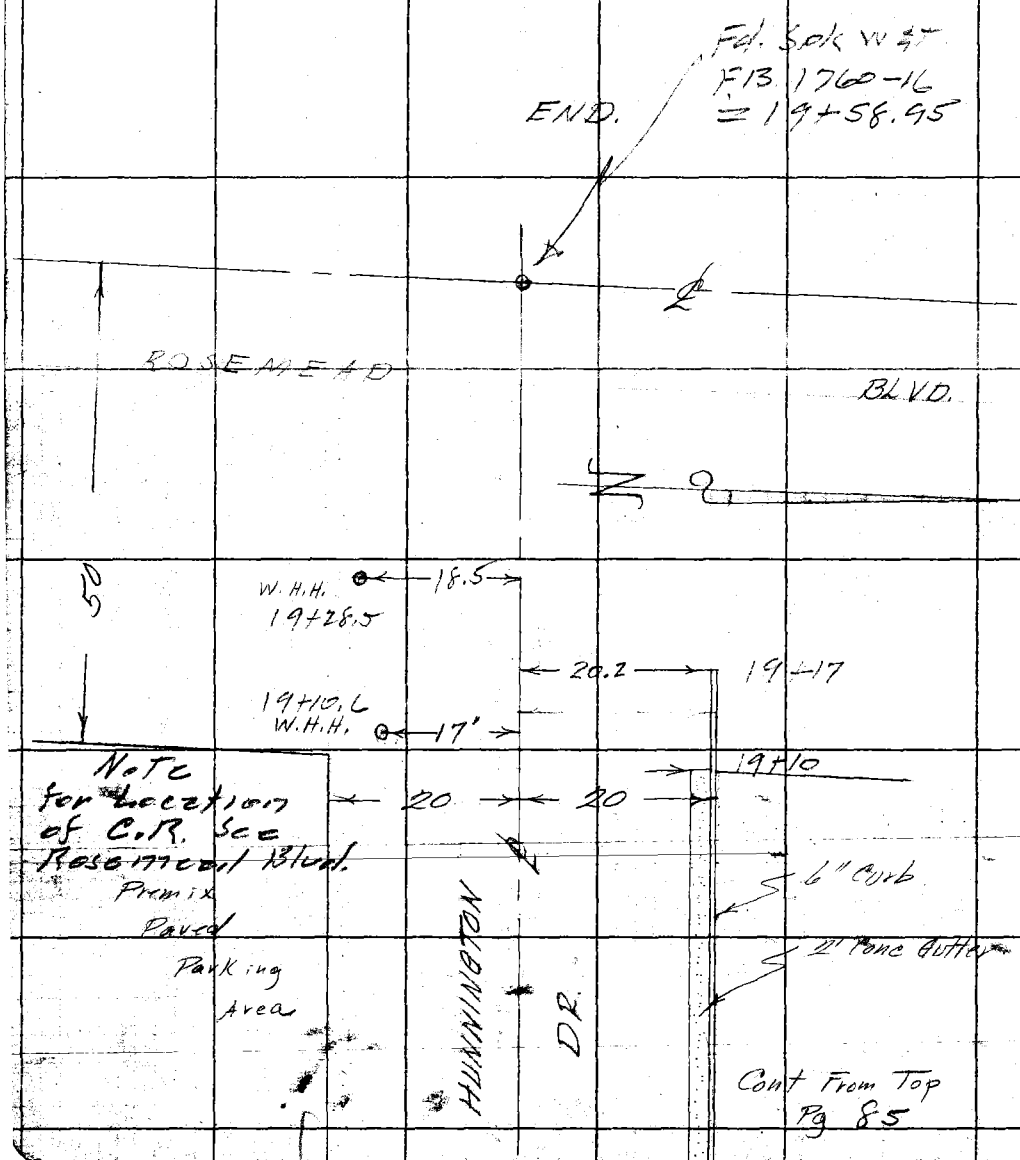

RETURN TO
LOS ANGELES COUNTY SURVEYOR
726 LOS ANGELES COUNTY
ENGINEERING BLDG.
Do not extend notes this side of this line.

Note: Any Additions or Changes on This Sheet Must be Made or Circled in Red Ink With Date and Name of Person Making Change.

Notes Ck'd by	Survey of Fairview Ave
Map No.	W. O. 1234-14 Tape No. St'd. °F
Office Work	Surveyed by Snyder
Checked	Notes 1195 Date 9-1-54
Date	Indexed K. C. Johnson

F. B. 1956 Pg. 87

Cont. Right Pg 88

Location of Plumbing outlets on HUNTINGTON DR.

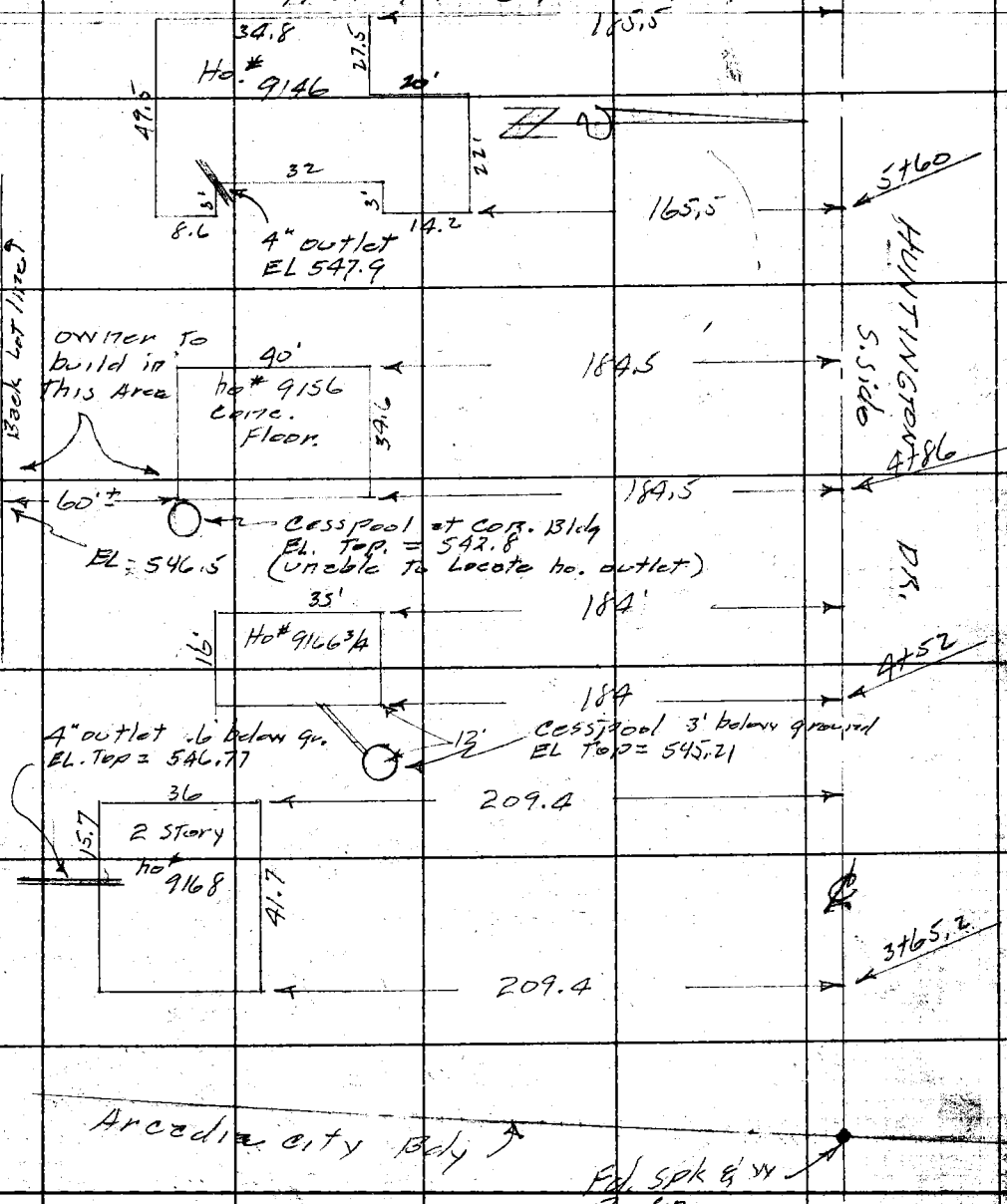

Notes: Any Additions or Changes on This Sheet Must be Made or Circled in Red Ink With Date and Name of Person Making Change.

Do not extend notes this side of this line.

RETURN TO
LOS ANGELES COUNTY SURVEYOR
726 LOS ANGELES COUNTY
ENGINEERING BLDG.

7B-3088 247 4-58

F. B. 1956 PG. 88

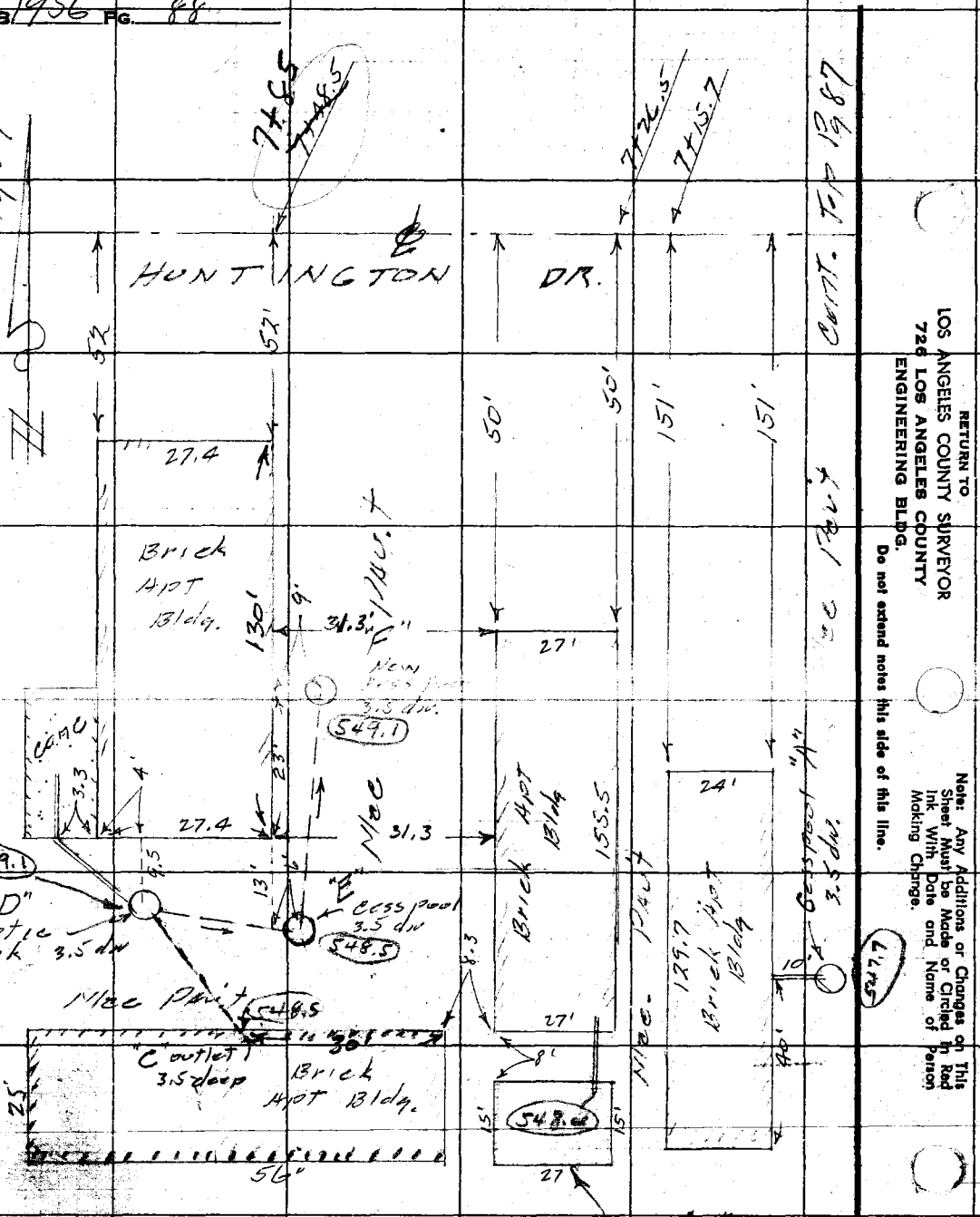

RETURN TO
LOS ANGELES COUNTY SURVEYOR
726 LOS ANGELES COUNTY
ENGINEERING BLDG.
Do not extend notes this side of this line.

Note: Any Additions or Changes on This Sheet Must be Made or Circled in Red Ink With Date and Name of Person Making Change.

Notes Ck'd by	Survey of Fairview Ave
Map No.	W. O. 1734-4 Tape No. St'd. °F
Office Work	Surveyed by Snyder
Checked	Notes 1735 Date 9-1-54
Date	Indexed C. Johnson

F. B. 1956 PG. 89

CONT. BOT Pg 90

37'

191.5

11+12.7

28

26.4

26'

ho# 9084
Conc. floor

26'

31.5

Appro.
Loc. outlet
unable to 5'±
Locate
outlet
ground = 548.7

5.2

11'

HUNTINGTON

"E"

7'

19.5

144.7

2" outlet
EL = 548.59

ho# 9110 1/4

1.5

2" outlet "D"
EL = 548.19

4'

4'

23.5

144.7

9+39

2" outlet "A"
EL = 549.33 6'

2" outlet

134.2

34'

"B"

19.8

ho# 9110 1/2

20.3

20.3

2" outlet
EL. 549.26

16.3

ho# 9112

ho# 9112

30'

6'

13.7

4.3

13.5

59.6

28'

134.2

8+96.5

4" outlet "C"
EL = 547.02

4" outlet
EL. 548.54

7'

180.7'

8+52

Garage
Int.
9116

26.1

26.1

20'

180.7'

CONT LEFT Pg 88

Note: Any Additions or Changes on This Sheet Must be Made or Circled in Red Ink With Date and Name of Person Making Change.

Do not extend notes this side of this line.

RETURN TO
LOS ANGELES COUNTY SURVEYOR
726 LOS ANGELES COUNTY
ENGINEERING BLDG.

76-3008 247 4-52

F.B. 1956 PG. 90

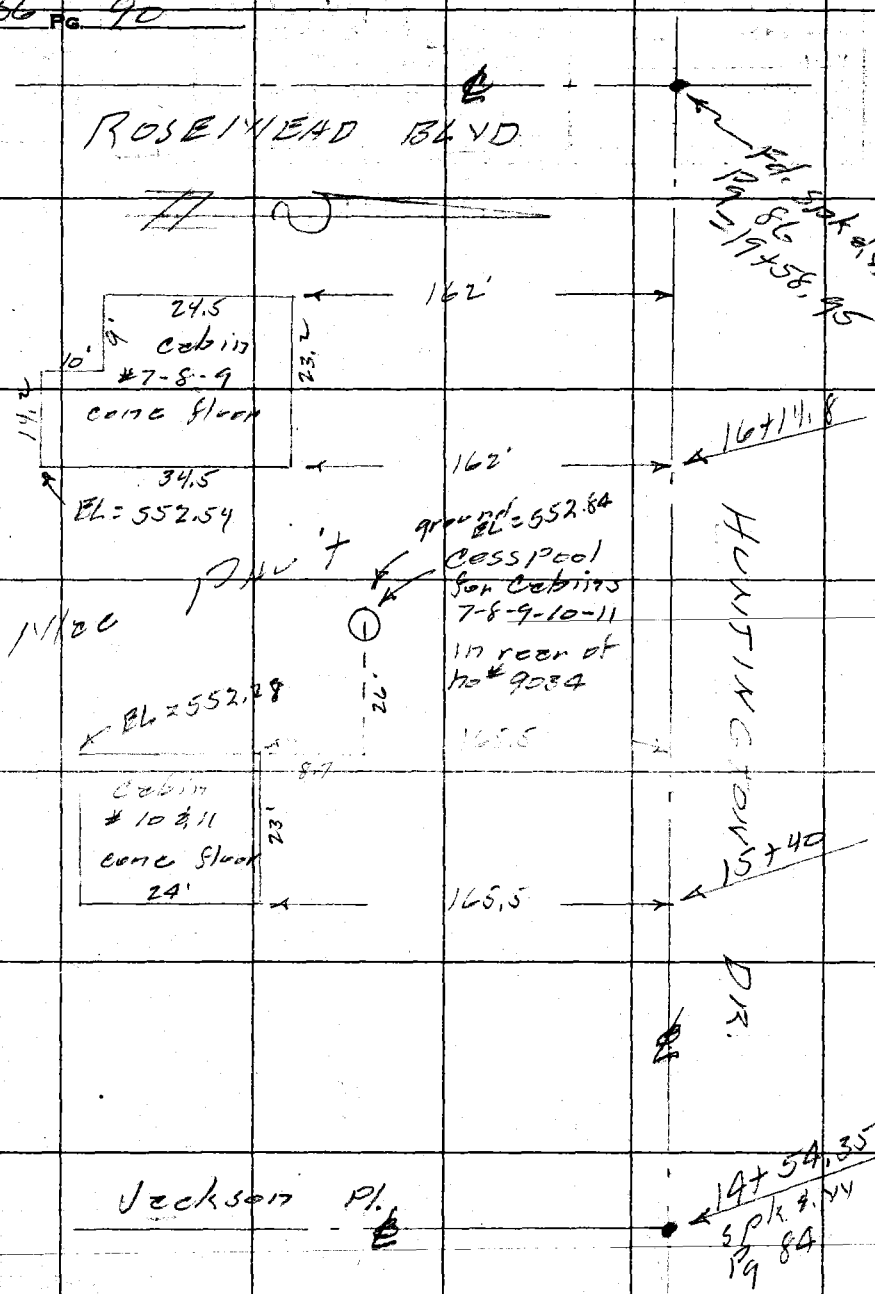

RETURN TO
LOS ANGELES COUNTY SURVEYOR
726 LOS ANGELES COUNTY
ENGINEERING BLDG.

Do not extend notes this side of this line.

Note: Any Additions or Changes on This Sheet Must be Made or Circled in Red Ink With Date and Name of Person Making Change.

Profile	Notes Red.	Plotted	Job No. 1734.14	Division No.	F. B. 1956	Pg. 91
No.	Date	Date	Survey of Fairview Ave			
X-Sec.	Notes Chkd.	Checked	Survey by Snyder	Notes PRS	Date 8-25-58	
No.	Date	Date	Map No.	Ed Johnson	Date DEC 7 58	

C.I. 1734.14
FAIRVIEW AVE S.S. DIST.
"X" SECTIONS
on
HUNTINGTON DR (South)
From — Arcadia City Bdy.
To — Rosemead Blvd.

STATION	B. S.	H. I.	F. S.	ELEV.

NOTE: ANY ADDITIONS OR CHANGES ON THIS SHEET MUST BE MADE OR CIRCLED IN RED INK, WITH DATE AND NAME OF PERSON MAKING CHANGE.

PLEASE RETURN TO
LOS ANGELES COUNTY SURVEYOR
726 LOS ANGELES COUNTY ENGINEERING BLDG.

Do not extend notes this side of this line.

761298 307 8-53

76L298 307 8-53

PLEASE RETURN TO
LOS ANGELES COUNTY SURVEYOR
726 LOS ANGELES COUNTY ENGINEERING BLDG.

NOTE: ANY ADDITIONS OR CHANGES ON THIS SHEET MUST BE MADE OR CIRCLED IN RED INK, WITH DATE AND NAME OF PERSON MAKING CHANGE.

Do not extend notes this side of this line. Huntington Dr. So

STATION	B. S.	H. I.	F. S.	ELEV.	Left ℄ S	℄	Right ℄ N.
TE 436		✓		54[illegible]3	TE 436 El. 549.226		F.B. 1488-232
	481	554 04			Huntington Dr. (S side) at		
					Michillinda Blvd. ⊸ BT. sidk. in		
					curb 21'E of ℄ Prod Michillinda Blvd.		
0+00			731	546 73		℄	
			774	546 36			20'R Gutter
			708	54[illegible] 10			20'R Top curb
			758	546 21	20'L Gutter		
			700	54[illegible] 04	20'L Top curb		
			71	54[illegible]	30'L P/L		
1+00			588	54[illegible] 16		℄	
			626	54[illegible] 98			20'R Gutter
			565	54[illegible] 39			20'R Top curb
			662	54[illegible] 42	20'L Gutter		
			598	54[illegible] 06	20'L Top curb		
			41	54[illegible]	30'L P/L		
2+00			457	54[illegible] 47		℄ BT Precise	Bdy City
			501	54[illegible] 3			20'R Gutter
			417	54[illegible] 57			20'R Top Cb B.C.
			528	54[illegible] 76	20'L Gutter		
			472	54[illegible] 2	20'L Top curb (E end)		

F. B. 1956 Pg. 92 Job No. 1734.14 Division No. Fairview Ave Notes Red. Plotted No. Profile
Survey of Snyder Date Date No. X-Sec.
Survey by C. Johnson Notes 1/RS Notes Chkd. Checked
Indexed Date Date Date

761298 307 8-53

PLEASE RETURN TO
LOS ANGELES COUNTY SURVEYOR
726 LOS ANGELES COUNTY ENGINEERING BLDG.

NOTE: ANY ADDITIONS OR CHANGES ON THIS SHEET MUST BE MADE OR CIRCLED IN RED INK, WITH DATE AND NAME OF PERSON MAKING CHANGE.

Do not extend notes this side of this line. Huntington Dr. So

STATION	B. S.	H. I.	F. S.	ELEV.	Left ℄ S	℄ Right ℄ N.
2+00		554.04	46	549.4	30'L P/L	
			70	547.0	150'L	
			82	545.8	300'L Back Lot line	
2+10.			471	549.33		30' R Gutter
			390	550.14		30' R Top cb E.C.
2+25.2			445	549.59	℄ int Huntington Dr. & Michillinda Blvd	
			492	549.12	549.50	20' R X Gutter
2+28.67			454	~~548.56~~	6.8'L R 1177 S.S. Inv. H.	
8" inlet N.			1220	541.84	Rod 4.54 Meas 6.99 Dia .63 12.20	Rod 4.53 Meas 7.27 Dia .67 12.47
8" outlet E			1247	541.67		
2+38.4			436	549.68		42.1 R Gutter
			383	550.21		42.1 R Top cb
2+48.4			435	549.69		℄
			483	549.21		20' R Gutter
			460	549.44		32.1 R Bot cb
			395	550.09		32.1 R Top cb
3+00			416	549.88		℄
			455	549.49		20' R Gutter
			435	549.69		32'1 R Bot
			383	550.21		32'1 Top cb
			462	549.42	20'S Gutter Est. Flow. P/L	

Profile Notes Red. ____ Plotted ____ Job No. 1354.14 Division No. ____
No. ____ Date ____ Date ____ Survey of Surveyor Hwy
X-Sec. Notes Chkd. ____ Checked ____ Survey by Snyder Notes PRS Date 8-23-54
No. ____ Date ____ Date ____ Map No. ____ Indexed John Soo Date ____

F. B. 1956 Pg. 93

76L298 307 8-53

PLEASE RETURN TO
LOS ANGELES COUNTY SURVEYOR
726 LOS ANGELES COUNTY ENGINEERING BLDG.

NOTE: ANY ADDITIONS OR CHANGES ON THIS SHEET MUST BE MADE OR CIRCLED IN RED INK, WITH DATE AND NAME OF PERSON MAKING CHANGE.

Do not extend notes this side of this line. Huntington Dr So

STATION	B. S.	H. I.	F. S.	ELEV.	Left ℄	℄	Right ℄
3+60		554.04	36	550.4	24' L Top		
			41	549.9	35' L		
4+00			386	550.18		℄	
			429	549.75			20' R Gutter
			419	549.85			32.1 R Bot cb
			363	550.41			32.1 R Top cb
			416	549.88	20' L Gutter & P/L		
			31	550.7	35' L		
T.P.	560	555.69	395	550.09			
5+00			522	550.27		℄	
			567	550.2			20' R Gutter
			554	550.15			26' R Bot Cb
			501	550.68			26' R Top cb
			558	550.11	20' L Gutter & P/L		
			45	55[illegible]	35' L		
			68	548.7	150' L		
			94	546.3	285'± L Back Lot line		
6+00			496	550.73		℄	
			543	550.26			20' R Gutter
			481	550.88			20' R Top Cb
			540	550.29	19' R Gutter Ex. Pav.		

F. B. 1956 Pg. 94 | Job No. 1234.14 | Division No. | Profile | No. | X-Sec. | No.

Survey of Fairview Ave

Survey by ~~L. C. Jones~~ SD Notes 1335

Indexed Date

Plotted Date | Notes Red Date | Notes Chkd. Date | Checked Date

76L298 307 8-53

PLEASE RETURN TO
LOS ANGELES COUNTY SURVEYOR
726 LOS ANGELES COUNTY ENGINEERING BLDG.

NOTE: ANY ADDITIONS OR CHANGES ON THIS SHEET MUST BE MADE OR CIRCLED IN RED INK, WITH DATE AND NAME OF PERSON MAKING CHANGE.

Do not extend notes this side of this line. Huntington Dr (So)

STATION	B. S.	H. I.	F. S.	ELEV.	Left ℄ S	℄ Right ℄ N
6+00		555 69	53	550 4	35' L	
7+00			470	550 99		℄
			516	550 53		20' R Gutter
			453	551 16		20' R Top cb & P/L
			507	550 62	18' L Gutter	
			50	550 7	35' L	
T.P.	557	556 44	482	550 87		
8+00			514	551 30		℄
			563	550 81		20' R Gutter
			499	551 45		20' R Top curb
			540	551 04	18' L Gutter	
			507	551 37	24' L	
			52	551 2	35' L	
			74	549 0	150' L	
			96	546 8	290' L S.E. cor Lot 10 TR 3707	
9+00			485	551 59		℄
			537	551 07		20' R Gutter
			473	551 71		20' R Top curb
			517	551 27	18' L Gutter	
			47	551 7	22' L	
			52	551 2	35' L	

Profile No. ____ Notes Red. ____ Plotted ____ Job No. 1734.14 Division No. ____
X-Sec. No. ____ Notes Chkd. ____ Date ____ Checked ____ Date ____ Survey of Fern View Tract
Date ____ Map No. ____ Survey by Snyder Notes 1215 Date 7-28-54
Modified Johnson Date ____

F. B. 1556 PG 95

76L298 307 8-53

PLEASE RETURN TO
LOS ANGELES COUNTY SURVEYOR
726 LOS ANGELES COUNTY ENGINEERING BLDG.

NOTE: ANY ADDITIONS OR CHANGES ON THIS SHEET MUST BE MADE OR CIRCLED IN RED INK, WITH DATE AND NAME OF PERSON MAKING CHANGE.

Do not extend notes this side of this line. Huntington Dr (So)

STATION	B. S.	H. I.	F. S.	ELEV.	Left ℄s	℄ Right ℄N.
		556 44				
T.P.	559	557 15	488	551 56		
9+73.2			576	551 39	20'L Gutter	
✓			527	551 88	20'L Top cb (E. end)	
10+00			526	551 89		℄
			578	551 37		20' R Gutter
			512	552 23		20' R Top Curb
			575	551 40	20'L Gutter	
			520	551 95	20'L Top cb P/L	
			54	55[illegible] 5	35'L	
10+48.8			554	55[illegible] 61	20'L Gutter	
✓			502	552 13	20'L Top cb (W end)	
11+00			499	552 16		℄
			551	551 24		20' R Gutter
			487	552 28		20' R Top cb
			543	551 72	20'L Gutter & End Pav. & P/L	
			477	552 38	27'L	
			49	552 3	35'L	
			72	550 0	150'L	
			85	54[illegible] 7	250'±L Back Lot line	
12+00			467	552 48		℄

F. B. 1956 Pg. 96 Job No. 1234.14 Division No. Profile
Survey of Fair View Ave No. X-Sec.
Survey by Plotted Notes Red
Indexed C. Johnson Date Notes Chkd. Date Checked Date

76L298 307 8-53

PLEASE RETURN TO
LOS ANGELES COUNTY SURVEYOR
726 LOS ANGELES COUNTY ENGINEERING BLDG.

NOTE: ANY ADDITIONS OR CHANGES ON THIS SHEET MUST BE MADE OR CIRCLED IN RED INK, WITH DATE AND NAME OF PERSON MAKING CHANGE.

Do not extend notes this side of this line. Huntington Dr (So)

STATION	B. S.	H. I.	F. S.	ELEV.	Left ℄ S	℄ Right ℄ N.
12+00		557.15	521	551.94		20'R Gutter
			460	552.55		20'R Top cb ℄ P/L
			514	552.01	18' L Gutter Ed. Pav.	
			50	552.2	22'L Top	
			50	552.2	35'L	
12+77			475	552.40	20'L Gutter	
			435	552.80	20'L Top cb (Beind)	
13+00			429	552.86	℄	
			478	552.37		20'R Gutter
			416	552.99		20'R Top cb ℄ P/L
			471	552.44	20'L Gutter	
			420	552.95	20'L Top curb	
			43	552.9	35'L P/L	
T.P.	476	557.71	420	552.95		
13+40			73	550.4	195'L Back Lot line	
14+00			406	553.65	℄	
			452	553.19		20'R Gutter
			393	553.78		20'R Top cb ℄ P/L
			451	553.20	20'L Gutter	
			406	553.65	20'L Top curb	
			42	553.5	35'L P/L	

Profile Notes Red. Plotted Job No. 1734/4 Division No.
No. Date Date Survey of Fair View Ave
X-Sec. Notes Chkd. Checked Survey by Snyder Notes 1933 Date 2-23-54
No. Date Date Map No. Indexed Johnson Date

F. B. 1956 PG. 97

76L298 307 8-53

PLEASE RETURN TO
LOS ANGELES COUNTY SURVEYOR
726 LOS ANGELES COUNTY ENGINEERING BLDG.

NOTE: ANY ADDITIONS OR CHANGES ON THIS SHEET MUST BE MADE OR CIRCLED IN RED INK, WITH DATE AND NAME OF PERSON MAKING CHANGE.

Do not extend notes this side of this line. Huntington Dr (So)

F. B. 1956 Pg. 98 Job No. 1734.14 Division No. Notes Red. Plotted Profile
Survey of Fairview Ave Date Date No.
Survey by 317 Yager Notes 1935 Notes Chkd. Checked X-Sec.
Indexed C. Johnson Date Date Date No.

STATION	B. S.	H. I.	F. S.	ELEV.	Left ℄ S	℄ Right ℄ N.
14+54.35		557.71	362	554.09	℄ INT Jackson Pl	℄ Huntington Dr.
			438	553.33	✓ S.E. cor E end	C.R. Gutter
			387	553.84	✓ ✓	✓ Top cb
			462	553.09	✓ ✓ S. end	C.R. Gutter
			394	553.77	✓ ✓	✓ Top cb
			40	557.7	✓ ✓ Prop. cor.	
			422	553.49	✓ S.W. cor	S end C.R. Gutter
			348	554.23	✓ ✓ ✓	✓ Top cb
			371	554.00	✓ ✓ ✓	W. end C.R. Gutter
			320	554.51	✓ ✓	✓ Top cb
			32	554.5	✓ ✓ Prop. cor.	
			384	553.87	20' L ℄ Jackson Pl.	
			415	553.56	50' L ✓ ✓	
T.P.	7.16	561.75	312	[illegible]		
15+00			729	554.51	℄	
"			776	553.99		20' R Gutter
"			719	554.56		20' R Top Cb & P/L
16+00			637	555.38	℄	
"			678	554.97		20' R Gutter
"			618	555.57		20' R Top Cb & P/L

76L298 307 8-53

PLEASE RETURN TO
LOS ANGELES COUNTY SURVEYOR
726 LOS ANGELES COUNTY ENGINEERING BLDG.

NOTE: ANY ADDITIONS OR CHANGES ON THIS SHEET MUST BE MADE OR CIRCLED IN RED INK, WITH DATE AND NAME OF PERSON MAKING CHANGE.

Do not extend notes this side of this line. Huntington Dr. (So.)

STATION	B. S.	H. I.	F. S.	ELEV.	Left ℄ S	℄ Right ℄ N.
16+00		561 75	659	555 16	20'L Gutter	
			613	555 62	20'L Top cb	
			62	555 6	35'L P/L	
T.P.	540	561 07	608	555 67		
16+35			568	555 39	20'L Gutter	
			525	555 82	20'L Top cb	
			52	555 9	35'L P/L	
			66	554 5	120'L along Prop Line	
			80	553 1	195'L " "	
17+00			435	556 72		℄
			487	556 20		20'R Gutter
			425	556 82		20'R Top Curb & P/L
			467	556 40	20'L Gutter & P/L	
			44	556 7	35'L	
18+00			207	559 00		℄
			261	558 46		20'R Gutter
			197	559 10		20'R Top cb & P/L
			245	558 62	20'L Gutter & P/L (& PT. 117 Gutter)	
			260	558 47	35'L	
T.P.	780	566 49	238	558 69		

Profile Notes Red. ____ Plotted ____ Job No. 1734.14 Division No. ____
No. ____ Date ____ Date ____ Survey of Fairview Ave
X-Sec. Notes Chkd. ____ Checked ____ Survey by Snyder Notes 1975 Date 6-23-54
No. ____ Date ____ Date ____ Map No. ____ Index Johnson Date ____

F. B. 1956 PG. 99

76L298 307 8-53

PLEASE RETURN TO
LOS ANGELES COUNTY SURVEYOR
726 LOS ANGELES COUNTY ENGINEERING BLDG.

NOTE: ANY ADDITIONS OR CHANGES ON THIS SHEET MUST BE MADE OR CIRCLED IN RED INK, WITH DATE AND NAME OF PERSON MAKING CHANGE.

Do not extend notes this side of this line. Huntington Dr (So)

STATION	B. S.	H. I.	F. S.	ELEV.	Left ℄S	℄ Right ℄N
19+00		566.49	514	561.35		
			515	561.34		20' R Gutter
			455	561.94		20' R Top cb & P/L
			562	560.87	20' L P/L	
			618	560.31	35 L Gutter	
19+08.95			544	561.55	20' L Prop cor.	
			590	560.99	35' L Gutter	
19+17			462	561.87		20' R Gutter
			407	562.42		20' R Top cb (NW end)
19+58.95			410	562.39	℄ int Huntington Dr & Rosemead Blvd	
			443	562.06	30' L ℄ Rosemead Blvd.	
TE625A			628	560.21	TE625A El. 560.187 FB. 1734-56 Rosemead Blvd. & Huntington Dr. S.E. cor. — BT. SW< int curb 35' S. of S. end C.R.	

Note
For Location Elev. of C.R. (S.E. cor.) See Rosemead Blvd.

F. B. 1956 Pg. 100 Job No. 1734-56 Division No. Plotted Notes Red. Profile
Survey of Fairview Ave Date Date No.
Survey by Snyder Notes PRS Notes Chkd. Checked X-Sec.
Indexed C. Johnson Date Date Date No.

76L298 307 8-53

PLEASE RETURN TO
LOS ANGELES COUNTY SURVEYOR
726 LOS ANGELES COUNTY ENGINEERING BLDG.

NOTE: ANY ADDITIONS OR CHANGES ON THIS SHEET MUST BE MADE OR CIRCLED IN RED INK, WITH DATE AND NAME OF PERSON MAKING CHANGE.

Do not extend notes this side of this line. Huntington Dr. S. Side

STATION	B. S.	H. I.	F. S.	ELEV.	
		Elev. of Plumbing outlets on Huntington Dr.			
4+00	505	555 23		550 18	℄ Per Pg. 94
T.P.	415	552 71	667	548 56	
			750	545 21	Elev. Top Cesspool at ho # 9166¾ Pg 87
			594	546 77	Top 4" outlet S. Side ho # 9168 Pg 87
5+00	490	555 37		550 47	℄ Per Pg. 94
T.P.	530	552 60	807	547 30	
			485	547 75	ground at S.E. cor. ho # 9156 Pg 87
			98	542 8	Top Cesspool at S.E. cor. ho # 9156 Pg 87
			61	546 5	back Lot line 60± S. of ho # 9156 Pg 87
			47	547 9	Top 4" outlet (E side) ho # 9146 Pg 87
7+00	404	555 03		550 99	℄ Per Pg. 95 Huntington Lodge
			73	547 7	ground at Cess Pool "A" Pg 88
T.P.	360	553 38	525	549 78	
			50	548 4	ground at Septic Tank "B" Pg 88
			43	549 1	" " " " "D" Pg 88
			48	548 5	" " Cesspool "E" Pg 88
T.P.	550	554 11	477	548 63	

Profile No. ____ Date ____ Notes Red. ____ Date ____ Plotted ____ Date ____ Job No. 1234.14 Division No. ____
X-Sec. No. ____ Date ____ Notes Chkd. ____ Date ____ Checked ____ Date ____ Survey of Fair View Ave. Survey by Snyder Notes PRS Date 4-1-54 Map No. ____ Date ____ Checked Johnson Date ____

F. B. 1936 Pg. 101

76L298 307 8-53

PLEASE RETURN TO
LOS ANGELES COUNTY SURVEYOR
726 LOS ANGELES COUNTY ENGINEERING BLDG.

NOTE: ANY ADDITIONS OR CHANGES ON THIS SHEET MUST BE MADE OR CIRCLED IN RED INK, WITH DATE AND NAME OF PERSON MAKING CHANGE.

Do not extend notes this side of this line.

F. B. 1956 Pg. 102 | Job No. 1334-14 | Division No. Hwy | Notes Red. | Plotted | No.
Profile
Survey of Sunview | Notes PRS | Date | Date | X-Sec.
Survey by | Notes | Chkd. | Checked | No.
Indexed A. C. Johnson | Date | Date | Date

STATION	B. S.	H. I.	F. S.	ELEV.	Description	Ref
		554 11	56	5[illegible] 5	ground at "C"	Pg 88
			50	5[illegible] 1	" " cesspool "F"	Pg 88
T.P.	578	555 98	341	55[illegible] 70		
8+00			477	5[illegible] 2.6	℄ Per Pg 95 EL = 551.30	
9+00	517	556 76		5[illegible] 59	℄ Per Pg 95	
			8 22	5[illegible] 54	Top 4" outlet (W side)	No. 9116 Pg 89
10+00	450	556 39		551 39	℄ Per Pg. 96	
T.P.	187	553 49	477	551 62		
			416	54[illegible] 33	Top 2" outlet "A" (W side)	No. 9112 Pg 89
			530	548 19	" 2" outlet "D" (S side)	No. 9110¼ Pg 89
			490	54[illegible] 59	" 2" " "E" " " "	Pg 89
T.P.	541	553 87	503	548 46		
			685	547 [illegible]2	Top 4" outlet "C" (E side)	No. 9110½ Pg 89
			461	549 3.6	" 2" " "B" " "	9112 Pg 89
9+00			256	551 31	℄ Per Pg 95 EL = 551.30	
		Cont. Next Pg.				

76L298 307 8-53

PLEASE RETURN TO
LOS ANGELES COUNTY SURVEYOR
726 LOS ANGELES COUNTY ENGINEERING BLDG.

NOTE: ANY ADDITIONS OR CHANGES ON THIS SHEET MUST BE MADE OR CIRCLED IN RED INK, WITH DATE AND NAME OF PERSON MAKING CHANGE.

Do not extend notes this side of this line.

Profile Notes Red. ____ Plotted ____ Job No. 1734.14 Division No. ____ F. B. 1956 Pg. 103
No. ____ Date ____ Date ____ Survey of Palm View Ave
X-Sec. Notes Chkd. ____ Checked ____ Survey by Snyder Notes 1955 Date 9-1-54
No. ____ Date ____ Date ____ Map No. ____ Checked Johnson Date ____

STATION	B. S.	H. I.	F. S.	ELEV.	Huntington Dr.
					Elev. of Plumbing outlets Cont.
11+00	460	556 76		552 16	& Per Pg 96
			81	548 7	ground over outlet (E. side) No. 9084 Pg 89
15+00	545	559 96		554 51	& Per Pg. 98
			712	552 84	ground over cess pool in rear No. 9034 Pg 90
			768	552 28	S.W. Cor cabin 10-N Pg 90
			742	552 54	S.E. " " 7-8-9 Pg 90

F. B. 1956 Pg. 104 Job No. Division No. Notes Red. Plotted Profile

Survey of Date Date No.

Survey by Notes Notes Chkd. Checked X-Sec.

Indexed Date Date Date No.

STATION	B. S.	H. I.	F. S.	ELEV.

761298 307 8-53

PLEASE RETURN TO

LOS ANGELES COUNTY SURVEYOR

726 LOS ANGELES COUNTY ENGINEERING BLDG.

Do not extend notes this side of this line.

NOTE: ANY ADDITIONS OR CHANGES ON THIS SHEET MUST BE MADE OR CIRCLED IN RED INK, WITH DATE AND NAME OF PERSON MAKING CHANGE.

Notes Ck'd by	Survey of Fairview Ave
Map No.	W. O. 1734 Tape No. St'd. °F
Office Work	Surveyed by Snyder
Checked	Notes F.E.B. Date 23 VIII 54
Date	Indexed C. Johnson

F. B. 1956 Pg. 105.

DEC 7 '56

C.I. 1734.14

FAIRVIEW AVE. S.S. DIST.

Location of Improvements

in

ROSEMEAD BLVD (E. Side)

From Duarte Rd

To Huntington Dr.

Snyder
Brooks
Maldonado
Tafoya
Smith

Note: Any Additions or Changes on This Sheet Must be Made in Red Ink With Date and Name of Person Making Change.

Do not extend notes this side of this line.

RETURN TO
LOS ANGELES COUNTY SURVEYOR
726 LOS ANGELES COUNTY
ENGINEERING BLDG.

7CF3068 247 4-53



RETURN TO
LOS ANGELES COUNTY SURVEYOR
726 LOS ANGELES COUNTY
ENGINEERING BLDG.
Do not extend notes this side of this line.

Note: Any Additions or Changes on This Sheet Must be Made or Circled in Red Ink With Date and Name of Person Making Change.

Notes Ck'd by	Survey of Fairview Ave
Map No.	W. O. 1734-14 Tape No. St'd. °F
Office Work	Surveyed by Snyder
Checked	Notes F.E.B. Date 23-Oct-54
Date	Indexed C. Johnson

F. B. 1956 PG. 107

Cont. To Bottom Pg 108

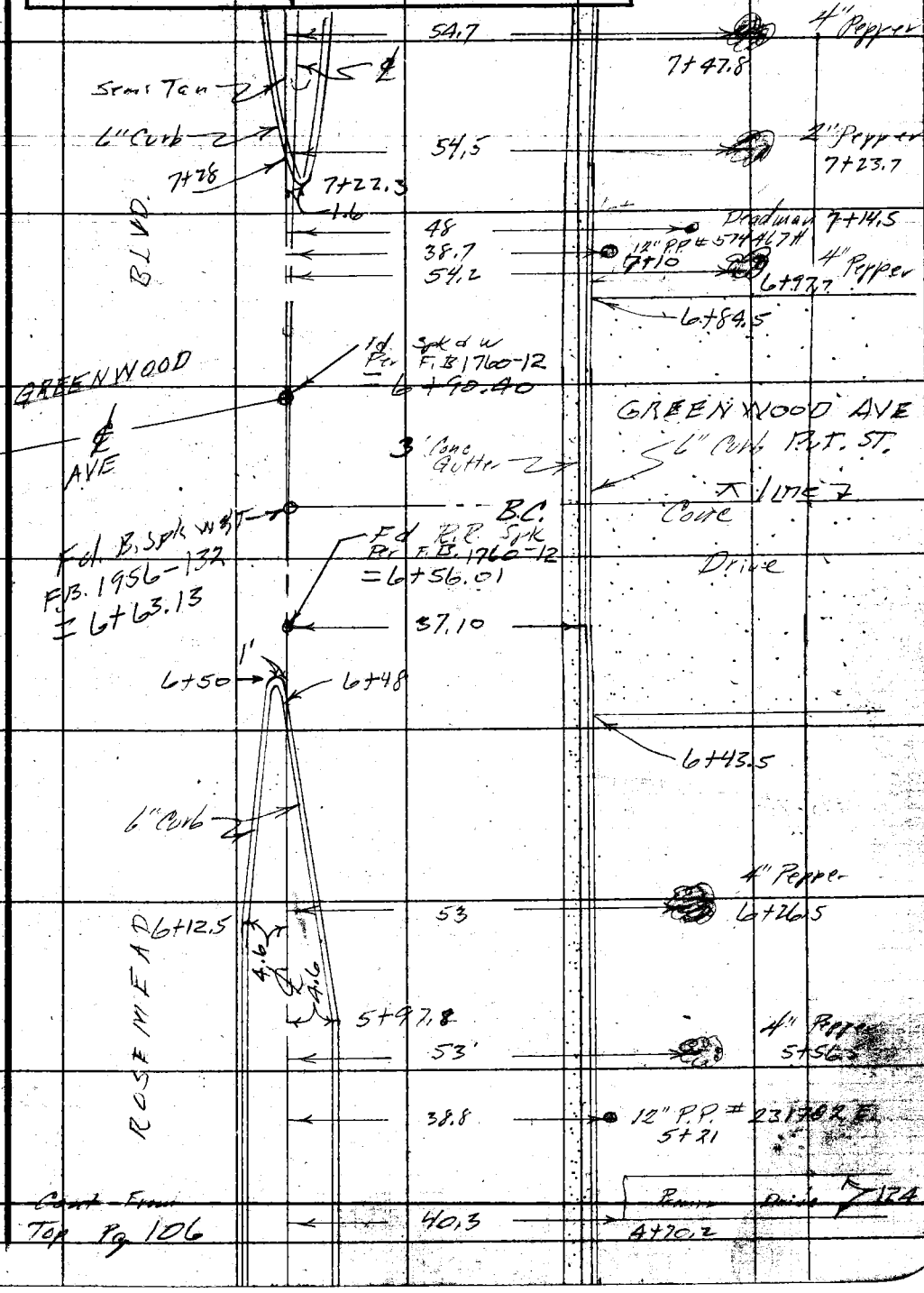

Notes: Any Additions or Changes on This Sheet Must be Made or Cipied in Red Ink With Date and Name of Person Making Change.

Do not extend notes this side of this line.

RETURN TO
LOS ANGELES COUNTY SURVEYOR
726 LOS ANGELES COUNTY
ENGINEERING BLDG.

74F3008 247 4-52

F. B. 1956 PG. 108

Cont To Bottom Pg. 109

E.C.
Fd. 2X2 & N
F.B. 1760-13
= 9+80.30

BLVD

4.7
4.7
4.1
5.4
4.2'

40'
37'
40.7
41.'
41
50
41.7
41'
41'
41
41.6
38'
4.2'
38.4'
7'

K" Trans. RP
#421526E
9+94.5

Permix Drive 8'

9+78

24" Pine 9+74

9+67 9+57.7
Sprinklers

9+48.3

9+35
Century Plants

9+30

9+21

8' shrub Hedge
9+16.3

Row of Small shrubs
8+85.5

Cove Drive

9+00
1" Curb

9+00

Sim Tan

41.3

14" RP #171165E
8+22.3

39.5

8+18.16

2.8
7'
9+00

PI
Fd. 2X24 N
F.B. 1760-12
= 8+18.16

3 Cove Gutter

4" Curb

ROSE MEAD

3'
6.5
8+00
55'
38.8
33.1
7+91
W.H.H.
8+00
2" Pepper
8+00.5

3.5
9+75
7+73.3
33.8
55.4
5.7
7+63
W.H.H.
5" Pepper
7+73.0

Cont. From Top Pg. 107

RETURN TO
LOS ANGELES COUNTY SURVEYOR
726 LOS ANGELES COUNTY
ENGINEERING BLDG.

Do not extend notes this side of this line.

Note: Any Additions or Changes on This Sheet Must be Made or Circled in Red Ink With Date and Name of Person Making Change.

Notes Ck'd by	Survey of Fairview Ave
Map No.	W. O. 1734-14 Tape No. St'd. °F
Office Work	Surveyed by Snyder
Checked	Notes F.E.B. Date 23-III-54
Date	Indexed J. C. Johnson

F. B. 1956 PG. 109

Cont To Bottom Pg. 110

1.0
11+78.7
11+76.5
37.15 — 11+78.7
43.3 — 11+77.6
48.8 — 12" Maple 11+71
43.7 — 11+68.0 Sprinklers
43.7 — 11+58
44.4 — 11+46.3
45' — 1" Riser 11+44.
43.5 — 4" Tree 11+34.3
BLVD.
11+37
4.6
42' — 12" Gum 11+22.3
11+22
3" Conc Gutter
42' — 6" Tree 11+08.
4.8
6" Curb
6" Curb
41' — 6" Magnolia
8'
4" Tree 10+94.5
39.2 — 14" PP # 171164E 10+90.8
50
50.1 — 22" Pepper 10+77.7
39.4 — 4" Tree 10+71
48.4 — 2" Pyracantha 10+55.7
38.7 — 6" Oak 10+52.4
48.4 — 3" Pyracantha 10+50
42.4 — 2" Shrub 10+44.
48.7 — 3" Pyracantha 10+40
10+36 — 2" Shrub 10+36
44
49.7 — 3" Pyracantha 10+29.5
46' — 1" Riser 10+21.7
48 — 2" Pyracantha 10+18.2
46.4 — 2" Pyracantha 10+15
13.7
Conc Drive 10'
45.2 — 10+01
9+99
ROSEMEAD

Cont From Top Pg. 108

Notes: Any Additions or Changes on This Sheet Must be Made or Circled in Red Ink With Date and Name of Person Making Change.

Do not extend notes this side of this line.

RETURN TO
LOS ANGELES COUNTY SURVEYOR
726 LOS ANGELES COUNTY ENGINEERING BLDG.

76-3098 347 4-55

F. B. 1956 PG. 110

Cont. To Bottom Pg. 111

13+44

10'

13+34

9" Conc Curb

40'

13+31.5

42

5" Pyracantha 13+25

13+17.5

BLVD

4.7

13+02

6" Curb

6" Curb

4.5

3' Conc Gutter

13+00

44

4" Oleander 12+85

38.5

Deadman 12+74.5

50

5' Picket Fence

12+55

40.6

PP # 154920 E 12+52

40.7

12+49.5

46'

44'

W.H.H. 12+48.0

12+52.5

1.0

33.1

H.H. 12+47.4

R=20'

19.2

12+33.8

3'

Fd Spk & W F.B. 1760-13 = 12+20.55

6'

20.2

30

AVE.

ARCADIA

Fd Spk & W F.B. 1760-13 = 12+14.89

3'

15.6

20.2

12+01.4

R=20'

30

ROSEMEAD

44.6

32.9

H.H. 11+87.3

H.H. 11+88

11+83

41'

2" Pyracantha

37.15

11+78.7

Cont. From Top Pg. 109

RETURN TO
LOS ANGELES COUNTY SURVEYOR
726 LOS ANGELES COUNTY
ENGINEERING BLDG.

Do not extend notes this side of this line.

Note: Any Additions or Changes on This Sheet Must be Made or Circled in Red Ink With Date and Name of Person Making Change.

Notes Ck'd by	Survey of Fairview Ave
Map No.	W. O. 1334 Tape No. Sr'd. °F
Office Work	Surveyed by Snyder
Checked	Notes F.E.B. Date 23-III-54
Date	Indexed C. Johnson

F. B. 1956 PG. 111

Cont. To Bottom Pg. 112

16+47.5 2" Oleanders
39'
39' 16+40.0
39 2" Pyracantha 16+36
39 2" Oleander 16+33
42.7 4" Shrub 16+28.7
13.6 9'
45' 16+16.4
16+14.4

BLVD.

15' Conc Drive 9'
45' 15+65
15+62
50 5' Woven Wire Fence
15+19.0 14" Trans P.P. #479297E
39' 2&3 inch Pyracantha & Oleander Shrubs
6" Curb
3' Conc Gutter
14+40 10'
41'
40.8 12" Acacia 14+34.4
2" Pyracantha 7'
6" Curb
4" Conc Ch.
14+09 14+01
48.6 9.7 12" Acacia
conc walk 4'
13+87.5 14" P.P. #273198E 13+84.4
39' 3' Picket Fence

ROSEMEAD

Cont. From Top Pg. 110

40.7 13+60

Notes: Any Additions or Changes on This Sheet Must be Made or Circled in Red Ink With Date and Name of Person Making Change.

Do not extend notes this side of this line.

RETURN TO
LOS ANGELES COUNTY SURVEYOR
726 LOS ANGELES COUNTY
ENGINEERING BLDG.

76P008 247 4-52

F.B. 1956 PG. 112

Cont To Bottom Pg 113

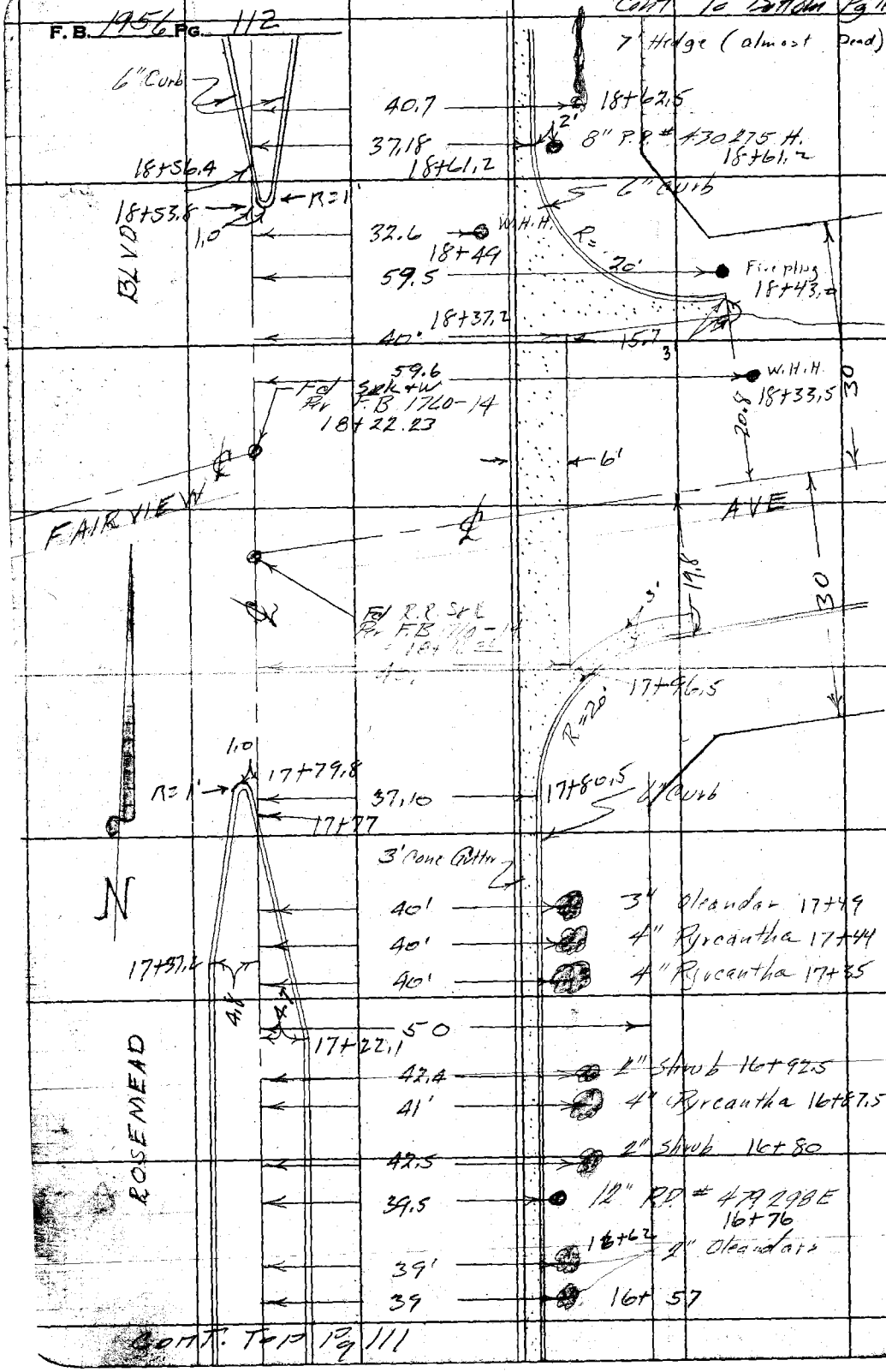

Cont. To Pg 111

RETURN TO
LOS ANGELES COUNTY SURVEYOR
726 LOS ANGELES COUNTY
ENGINEERING BLDG.
Do not extend notes this side of this line.

Note: Any Additions or Changes on This Sheet Must be Made or Circled in Red Ink With Date and Name of Person Making Change.

Notes Ck'd by	Survey of Fairview Ave
Map No.	W. O. 1734-J4 Tape No. St'd. °F
Office Work	Surveyed by Snider
Checked	Notes F.E.B. Date 1-11-54
Date	Indexed C. Johnson

F.B. 1956 PG. 113

Cont To Bottom Pg 114

21+57

4.6

4.6

21+42.4

R. R. R/W

℄ of Abandoned

6" Curb

Fd 4x4 T.N. Pr. F.B. 1760 - 15

=21+37 59

12'

Conc. Drive 6.5

50.2

21+06.3

R=1'

1'

21+4

21+08.2

21+11.3

21+00.7

50

BLVD

8.5

16.7

Conc. Drive

48.4

20+71.5

20+66

1'

R=1'

20+63

6" Curb

3' Conc. Gutter

20+76

16" Trans P.P. #43027 A.H.

39'

20+21.3

4.6

20+17.4

40.5

7' Hedge (almost dead)

20+12

4.6

6" Curb

5'

16'

Conc.

10.7

40.3

19+53.3

19+51.7

19+40

8.3

42'

Fish Pond

46'

19+33

7' Hedge (almost Dead)

ROSE MEAD

4.6

18+97.5

4.7

18+77.5

Cont From Top Pg 112

Note: Any Additions or Changes on This Sheet Must be Made or Circled in Red Ink With Date and Name of Person Making Change.

Do not extend notes this side of this line.

RETURN TO
LOS ANGELES COUNTY SURVEYOR
726 LOS ANGELES COUNTY
ENGINEERING BLDG.

7689088 247 4-55

F. B. 1956 PG. 114

Cont. To Bottom Pg 115

Electric Stop Sign Trip Plate

25+03.5 — 8' — 3' — 9' 1' 9.2

BLVD

16.2 — 21.8 — 45.2 — 24+27.0 — 24+44.7 — 50 — 40.2 — 14" PP #430271 — 24+38.5

18' — Conc Drive — 9' — 45.4 — 24+25.2 — 24+20

6" Curb — 6" Curb — 6" Curb

15.6 — Conc Drive — 9.4 — 45.3 — 23+71.3 — 23+68.3 — 46.6 — 3" Shrub

18' — Conc Drive — 10.6 — 45.3 — 23+51.7 — 23+27.6 — Small Trees + Shrubs

Conc walk — 4' — 23+31.2

ROSE MEAD

38.8 — 23+21.4 — Deadman — Small Trees + Shrubs — 3' — 47' — 23+01

22+98.5 — 14" PP #430212H Telr. Conduit goes Under Ground — 40.1

18.6 — Conc Drive — 12' — 45.3 — 22+80.3 — 22+84

8" Acacia — 44.2 — 21+79.7

36" x 2' deep — 6" Curb — Catch Basin — 44.3 — 22.7 — 18" PP #430273H — 21+70.7 — Conc. Headwall

3' — Catch Basin

36" Conc Box Storm Drain 37' — 37' — 21+64.3 — 21+64.3 — 8.1

Cont. From Top Pg 113

RETURN TO
LOS ANGELES COUNTY SURVEYOR
724 LOS ANGELES COUNTY
ENGINEERING BLDG.

Do not extend notes this side of this line.

Note: Any Additions or Changes on This Sheet Must be Made in Red Ink With Date and Name of Person Making Change.

Notes Ck'd by
Map No.
Office Work
Checked
Date

Survey of Fairview Ave
W. O. 1724-54 Tape No. St'd. °F
Surveyed by Snyder
Notes F.E.B. Date 3-22-54
Indexed C. Johnson

F.B. 1956 Pg. 115

END.

Ed spk w ¢T
Per F.B. 1760 -16
= 27+30 28

HUNNINGTON DR.

20

36.8 W.H.H.
27+14.6

BLVD.

R=1'

26+97.5
26+95

53.7
50.'

26+92.4
Elect Signal Post
26+88

R=23'

40'
37.10
50

12" PP # Gone
2 Tele. Conduit go Underground
26+72.3
26+73

26+52

4.1'
4.6

6" Curb

conc.

Premix

13.2

6" Curb

Edge Premix

25+76

14" Trans. PP # 430270 H.
Elec. Conduit goes ~~under~~ Ground
25+74.6

40'

Premix

Edge Premix

21.2

conc.

15.8

45.3

25+52

25+49.2

Cont. From Top Pg 114

Note: Any Additions or Changes on This Sheet Must be Made or Circled in Red Ink With Date and Name of Person Making Change.

Do not extend notes this side of this line.

RETURN TO
LOS ANGELES COUNTY SURVEYOR
726 LOS ANGELES COUNTY
ENGINEERING BLDG.

7828088 247 4-53

F. B. 1956 PG. 116

Plumbing Outlets
ROSEMEAD BLVD

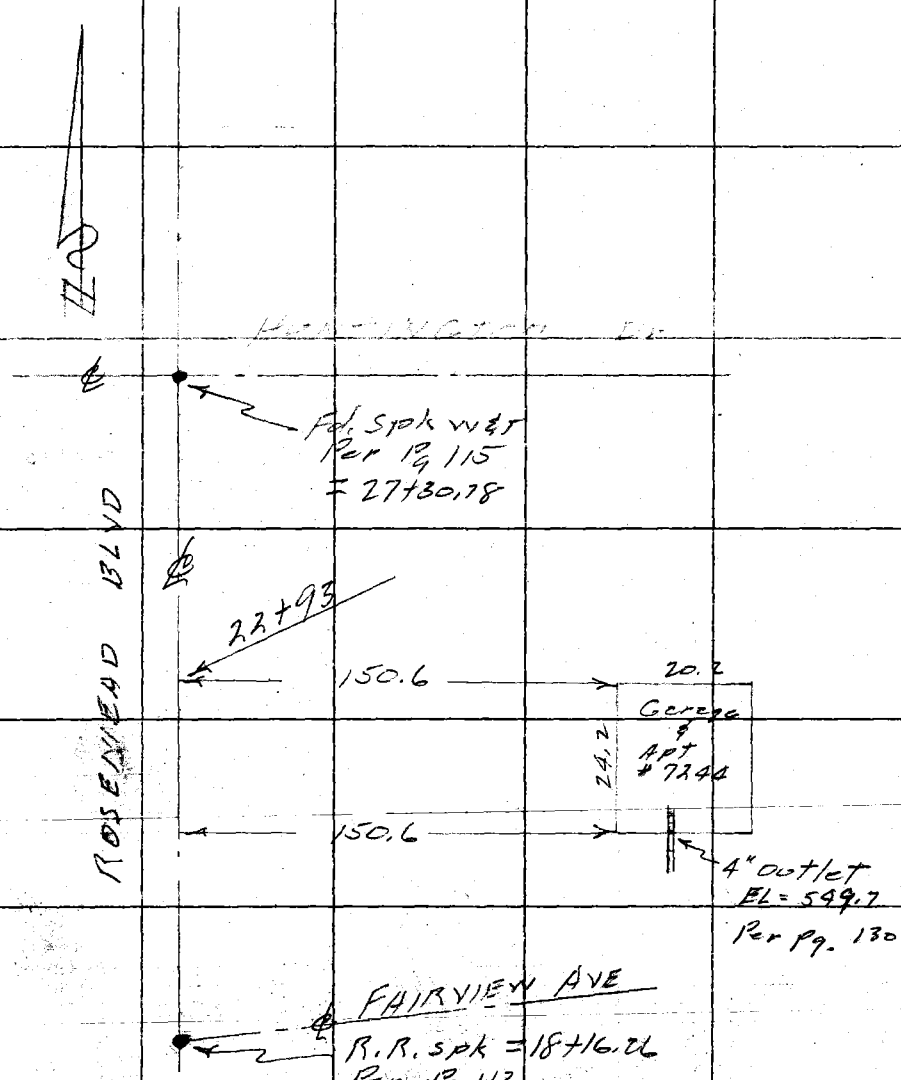

RETURN TO
LOS ANGELES COUNTY SURVEYOR
726 LOS ANGELES COUNTY
ENGINEERING BLDG.
Do not extend notes this side of this line.

Note: Any Additions or Changes on This Sheet Must be Made or Circled in Red Ink With Date and Name of Person Making Change.

Profile	Notes Red	Plotted	Job No. 1734.14	Division No.	F.B. 1956 Pg. 117
No.	Date	Date	Survey of Fairview Ave		
X-Sec.	Notes Chkd.	Checked	Survey by Snyder	Notes 1975	Date 9-3-58
No.	Date	Date	Map No.	Indexed Johnson	Date DEC 7 '58

C.I. 1734.14
FAIRVIEW AVE S.S. DIST.
"X" SECTIONS
on
ROSEMEAD BLVD (E. side)
From - Duarte Rd
To - Huntington Dr.

STATION	B. S.	H. I.	F. S.	ELEV.

NOTE: ANY ADDITIONS OR CHANGES ON THIS SHEET MUST BE MADE OR CIRCLED IN RED INK, WITH DATE AND NAME OF PERSON MAKING CHANGE.

PLEASE RETURN TO
LOS ANGELES COUNTY SURVEYOR
726 LOS ANGELES COUNTY ENGINEERING BLDG.

Do not extend notes this side of this line.

761-298 307 8-53

76L298 307 8-53

PLEASE RETURN TO
LOS ANGELES COUNTY SURVEYOR
726 LOS ANGELES COUNTY ENGINEERING BLDG.

NOTE: ANY ADDITIONS OR CHANGES ON THIS SHEET MUST BE MADE OR CIRCLED IN RED INK, WITH DATE AND NAME OF PERSON MAKING CHANGE.

Do not extend notes this side of this line. Rosemead Blvd.

F. B. 1956 Pg. 118 Job No. 134A Division No. Profile
Survey of Temple Ave. Plotted No.
Survey by Taylor Notes PRS Notes Chkd. Date Date X-Sec.
Indexed J. C. Johnson Date Date Checked Date No.

STATION	B. S.	H. I.	F. S.	ELEV.	Left	& Right.
T.E 32.5				512 88	T.E 32.5 El. 512.883 F13,1488/1.97 Duarte Rd & Rosemead Blvd N.E cor. — Bt. spk. in curb 2' E of E. end of C.R.	
	751	520 39				
1+00			702	513 37	& int Rosemead Blvd & Duarte Rd.	100' R & Duarte Rd.
			814	512 25		
			867	511 72	✓ S.E. cor S. end C.R. Gutter	
			801	512 38	✓ ✓ ✓ ✓	— Top cb
			837	512 02	✓ ✓ — E end C.R. Gutter	
			771	512 68	✓ ✓ ✓ ✓ ✓	Top cb
			837	512 02	✓ N.E. cor. E end C.R. — Gutter	
			751	512 88	✓ ✓ ✓ ✓	— Top cb
			667	513 72	✓ ✓ — N end CR — Gutter	
			639	514 00	✓ ✓ ✓ ✓	— Top cb
1+06			729	513 10	28.76 R Rim S.S. M.H.	
8" Stub N.			1935	501 04	Rod 7.29 Meas 11.39 Dif .67 19.35	Rod 7.33 Meas 11.48 Dif .67 19.48
8" outlet E			1948	500 91		
1+57.5			667	513 72		42.5 Conc. over cl.
✓			857	511 82		Flow line 42.5 R conc cul.

76L298 307 8-53

PLEASE RETURN TO
LOS ANGELES COUNTY SURVEYOR
726 LOS ANGELES COUNTY ENGINEERING BLDG.

NOTE: ANY ADDITIONS OR CHANGES ON THIS SHEET MUST BE MADE OR CIRCLED IN RED INK, WITH DATE AND NAME OF PERSON MAKING CHANGE.

Do not extend notes this side of this line. Rosemead Blvd

STATION	B. S.	H. I.	F. S.	ELEV.		℄ Right
1+58		520 39	662	513 77	37' L Gutter	
			645	513 94	37' L Top Curb over conc. cul	
			835	512 04	37' L Flow line conc. cul.	
1+76.1			724	513 15		37' R Flow line Catch basin
2+00			512	515 27		℄ on Island
			513	515 26		46 R Top cb
			564	514 75		46 R Bot "
			589	514 56		70' R Pav.
			683	513 56		37' R Gutter
			605	514 34		37' R Top curb
			71	513 3		55' R
			76	512 8		175' R
3+00			586	516 53		℄ on Island
			397	516 42		46 R Top cb
			448	515 91		46 R Bot cb
			467	515 77		70' R Pav.
			560	514 79		37' R Gutter
			489	515 50		37' R Top curb
			52	515 2		50' R
4+00			258	517 81		℄ on Island
			266	517 73		46 R Top cb

Profile No. ____ Notes Red ____ Plotted ____ Job No. 173414 Division No. ____
Date ____ Date ____ Survey of Parkway Blvd
X-Sec. No. ____ Notes Chkd. ____ Checked ____ Survey by Sylvester Notes 17 RS Date 9-13-54
Date ____ Date ____ Map No. ____ Checked Johnson Date ____

F. B. 1956 Pg. 119

76L298 307 8-53

PLEASE RETURN TO
LOS ANGELES COUNTY SURVEYOR
726 LOS ANGELES COUNTY ENGINEERING BLDG.

NOTE: ANY ADDITIONS OR CHANGES ON THIS SHEET MUST BE MADE OR CIRCLED IN RED INK, WITH DATE AND NAME OF PERSON MAKING CHANGE.

Do not extend notes this side of this line. Rosemead Blvd

F. B. 1956 Pg. 120 Job No. 1734.14 Division No. Notes Red. Plotted Profile No.
Survey of Fairview Date Date X-Sec. No.
Survey by Snyder Notes 1735 Notes Chkd. Checked
Indexed C. Johnson Date Date Date

STATION	B. S.	H. I.	F. S.	ELEV.		
						℄ R
4+00		520 39	322	517 17		4.6 R Bot cb
			388	51[illegible] 01		26' R
			428	51[illegible] 1		37' R Gutter
			360	51[illegible] 79		37' R Top cb
			35	516 9		50' R
			41	516 3		150' R
			47	51[illegible] 7		300' R
T.P.	865	525 75	329	517 10		
5+00			612	51[illegible] 63		℄ off Island
			628	51[illegible] 17		4.6 R Top cb
			679	51[illegible] 76		4.6 R Bot "
			700	51[illegible] 5		30' R
			789	51[illegible] 5		37' R Gutter
			719	51[illegible] 52		37' R Top cb
			71[illegible]	51[illegible]		50' R P/L
6+00			427	52[illegible] 48		℄ off Island
			447	52[illegible] 8		4.6 R Top cb
			495	52[illegible] 5		4.6 R Bot "
			517	52[illegible] 8		30 R
			605	51[illegible] 0		37' R Gutter
			533	52[illegible] 2		37' R Top cb

76L298 307 8-53

PLEASE RETURN TO
LOS ANGELES COUNTY SURVEYOR
726 LOS ANGELES COUNTY ENGINEERING BLDG.

NOTE: ANY ADDITIONS OR CHANGES ON THIS SHEET MUST BE MADE OR CIRCLED IN RED INK, WITH DATE AND NAME OF PERSON MAKING CHANGE.

Do not extend notes this side of this line.

Rosemead Blvd

STATION	B. S.	H. I.	F. S.	ELEV.		
						℄ R.
6+00		525.75	50	520.8		50' R P/L
6+90.40			309	522.6	℄ int Rosemead	Blvd & Green Wood Ave
7+00			291	522.8		℄
			329	522.4		20' R
			408	521.6		37' R Gutter
			340	522.3		37' R Top cb
			34	522.4		50' R P/L
T.P.	8.69	531.29	315	522.0		
8+00			595	525.3	Semi Tan	on Island
			602	525.2		6.5 R Top curb
			652	524.7		6.5' R Bot cb
			678	524.5		32' R
			765	523.6		39' R Gutter
			693	524.3		39' R Top curb
			67	524.6		52' R P/L
9+00			390	527.3	Semi Tan	on Island
			401	527.2		5.4 R Top cb
			450	526.7		5.4 R Bot cb
			480	526.4		21' R
			556	525.7		38' R Gutter
			487	526.4		38' R Top cb

Profile No. ____ Date ____ Notes Red ____ Date ____ Plotted ____ Date ____ Job No. 1234.14 Division No. ____
X-Sec. No. ____ Date ____ Notes Chkd. ____ Date ____ Checked ____ Date ____ Survey of Rivview Ave Survey by Sizler Notes DRS Date 9-3-54 Map No. ____ Indexed Johnson Date ____

F. B. 1956 Pg. 121

76L298 307 8-53

PLEASE RETURN TO
LOS ANGELES COUNTY SURVEYOR
726 LOS ANGELES COUNTY ENGINEERING BLDG.

NOTE: ANY ADDITIONS OR CHANGES ON THIS SHEET MUST BE MADE OR CIRCLED IN RED INK, WITH DATE AND NAME OF PERSON MAKING CHANGE.

Do not extend notes this side of this line. Rosemead Blvd

F. B. 1956 Pg. 122 Job No. 1734.14 Division No. Notes Red. Plotted Profile
Survey of Sunflower Pain View Dr. Date Date No.
Survey by Notes Date X-Sec.
Indexed C. Johnson Date Notes Chkd. Date Checked Date No.

STATION	B. S.	H. I.	F. S.	ELEV.		℄ R
9+00		531 29	42	5[illegible]		51'R P/L
			54	5[illegible]		150'R
			65	5[illegible]		300'R
10+00			193	5[illegible] 36		℄ on Island
			198	5[illegible] 31		4.6 R Top cb
			249	5[illegible] 30		4.6 R Bot cb
			278	5[illegible] 71		20'R Pav.
			356	5[illegible] 73		37'R Gutter
			284	5[illegible] 15		37'R Top cb
			26	5[illegible] 7		50'R P/L
T.P.	8.85	537 29	285	528 44		
11+00			603	5[illegible] 16		℄ on Island
			610	53[illegible] 19		4.6 R Top cb
			661	53[illegible] 13		4.6 R Bot cb
			695	5[illegible] 4		20'R Pav.
			770	5[illegible] 79		37'R Gutter
			701	5[illegible] 8		37'R Top cb
			65	53[illegible]		50'R P/L
12+00			475	53[illegible] 24		℄
12+14.89			450	53[illegible] 79	℄ 117T. Rosemead	Blvd & Arcadia To E Ave
			640	530[illegible] 91	S.E. Cor	S. end C.R. Gutter

76L298 307 8-53

PLEASE RETURN TO
LOS ANGELES COUNTY SURVEYOR
726 LOS ANGELES COUNTY ENGINEERING BLDG.

NOTE: ANY ADDITIONS OR CHANGES ON THIS SHEET MUST BE MADE OR CIRCLED IN RED INK, WITH DATE AND NAME OF PERSON MAKING CHANGE.

Do not extend notes this side of this line. Rosemead Blvd

STATION	B. S.	H. I.	F. S.	ELEV.	
					℄ R.
12+14.89		537 29	569	531 60	℄ INT. S.E. COR. S. end C.R. - Top cb
			591	531 38	" " E end C.R. - Gutter
			532	531 97	" " " - Top cb
			533	531 96	" N.E. COR. E end C.R. - Gutter
			463	532 66	" " " " - Top cb
			495	532 34	" " N. end C.R. - Gutter
			436	533 03	" " " - Top cb
			494	532 35	20' R ℄ Arcadia
			566	531 63	37' R X Gutter "
			510	532 19	75' R ℄ Arcadia
13+00			248	534 81	℄ on Island
			262	534 67	4.6 R Top cb
			316	534 13	4.6 R Bot "
			351	533 78	20' R
			424	533 05	37' R Gutter
			358	533 71	37' R Top cb
			29	534 4	50' R BM
T.P.	699	541 09	319	534 10	
14+00			467	536 42	℄ on Island
			473	536 36	4.6 Top cb
			528	535 81	4.6 Bot cb

Profile No. ____ Date ____ Notes Red ____ Plotted ____ Job No. 1734.14 Division No. ____
X-Sec. No. ____ Date ____ Notes Chkd. ____ Checked ____ Survey of Fairview Ave Survey by Stryker Notes 1075 Date 9-3-54
Map No. ____ Date ____ Made C. Johnson Date ____

F. B. 1956 PG. 173

76L298 307 8-53

PLEASE RETURN TO
LOS ANGELES COUNTY SURVEYOR
726 LOS ANGELES COUNTY ENGINEERING BLDG.

NOTE: ANY ADDITIONS OR CHANGES ON THIS SHEET MUST BE MADE OR CIRCLED IN RED INK, WITH DATE AND NAME OF PERSON MAKING CHANGE.

Do not extend notes this side of this line. Rosecrans Blvd

STATION	B. S.	H. I.	F. S.	ELEV.		℄ R.
14+00		541 09	549	5[illegible] 60		20' R
			639	5[illegible] 70		37' R Gutter
			568	5[illegible] 51		37' R Top cb
			51	5[illegible] 5		50' R P/L
T.P.	697	543 39	467	5[illegible] 27	℄ 14+00	
15+00			532	538 07		℄ on Island
			540	537 99		46' R Top cb
			592	537 47		46 R Bot cb
			616	537 23		20' R
			697	536 42		37' R Gutter
			625	537 14		37' R Top Curb
			59	537 5		50' R P/L
15+20			53	538 1		50' R P/L
			60	537 4		125' R Back lot line
16+00			364	539 75		℄ on Island
			373	539 46		46 R Top cb
			422	539 17		46 R Bot cb
			447	538 92		20' R
			527	538 12		37' R Gutter
			451	538 88		37' R Top cb
			43	539 1		50' R P/L

F. B. 1956 Pg. 124 Profile
Job No. 1734.14 Division No. Notes Red. Plotted No. X-Sec.
Survey of Fairview Ave Date Date No.
Survey by Snyder Notes 1735 Notes Chkd. Checked
Indexed K. C. Johnson Date Date Date No.

76L298 307 8-53

PLEASE RETURN TO
LOS ANGELES COUNTY SURVEYOR
726 LOS ANGELES COUNTY ENGINEERING BLDG.

NOTE: ANY ADDITIONS OR CHANGES ON THIS SHEET MUST BE MADE OR CIRCLED IN RED INK, WITH DATE AND NAME OF PERSON MAKING CHANGE.

Do not extend notes this side of this line. Rosemead Blvd

STATION	B. S.	H. I.	F. S.	ELEV.	
					℄ Right ℄ E
17+00		54339	195	54144	℄ on Island
			206	54133	4.6 R Top cb
			255	54084	4.6 R Bot cb
			280	54059	20' R
			353	53986	37' R Gutter
			279	54060	37' R Top cb
			28	5406	50' R P/L
T.P.	831	54976	194	54145	
18+00			699	54277	℄
18+16.26			669	54307	℄ int Rosemead Blvd & Fairview Ave To E.
			852	54124	S.E. cor S end C.R. - Gutter
			782	54194	— — — — — Top curb
			840	54136	— — E end CR - Gutter
			797	54179	— — — — — Top cb
			765	54211	— N.E. cor E end CR - Gutter
			720	54256	— — — — — Top cb
			714	54262	— — N. end C.R. - Gutter
			655	54221	— — — — — Top cb
			707	54269	20' R ℄ Fairview
			787	54189	37' R — — Gutter
			754	54222	48' R —

Profile No. ____ Date ____ Notes Red. ____ Date ____ Plotted ____ Date ____ Job No. 1734.14 Division No. ____
X-Sec. No. ____ Date ____ Notes Chkd. ____ Date ____ Checked ____ Date ____ Survey of Fairview Ave
Survey by Snyder Notes 1775 Date 9-2-54 Map No. ____ Added Johnson Date ____

F. B. 1956 Pg. 125

76L298 307 8-53

PLEASE RETURN TO
LOS ANGELES COUNTY SURVEYOR
726 LOS ANGELES COUNTY ENGINEERING BLDG.

NOTE: ANY ADDITIONS OR CHANGES ON THIS SHEET MUST BE MADE OR CIRCLED IN RED INK, WITH DATE AND NAME OF PERSON MAKING CHANGE.

Do not extend notes this side of this line.

Rosemead Blvd

F. B. 1956 Pg. 136 Job No. 1734.14 Division No. Plotted No. Profile
Survey of Fairview Ave Notes Red. Date X-Sec.
Survey by S. Vander Notes Chkd. Checked
Indexed K. C. Johnson Date Date Date No.

STATION	B. S.	H. I.	F. S.	ELEV.	℄ Right
18+16.26		549 76	846	501 30	150' R ℄ Fairview
19+00			399	545 77	℄ on Island.
			411	545 65	4.6 R Top cb
			462	545 14	4.6 R Bot cb
			512	545 64	20' R
			624	545 52	37' R Gutter
			559	542 17	37' R Top cb
			59	543 9	50' R P/L
20+00			129	548 47	℄ on Island
			137	548 39	4.6 R Top cb
			185	547 91	4.6 R Bot cb
			251	547 25	20' R
			366	546 10	37' R Gutter
			301	546 75	37' R Top cb
			40	545 8	50' R P/L
T.P.	803	556 51	128	548 48	
21+00			609	550 42	℄
			678	547 73	20' R
			795	548 56	37' R Gutter
			731	549 20	37' R Top cb
			75	549 5	50' R P/L

76L298 307 8-53

PLEASE RETURN TO
LOS ANGELES COUNTY SURVEYOR
726 LOS ANGELES COUNTY ENGINEERING BLDG.

NOTE: ANY ADDITIONS OR CHANGES ON THIS SHEET MUST BE MADE OR CIRCLED IN RED INK, WITH DATE AND NAME OF PERSON MAKING CHANGE.

Do not extend notes this side of this line.

Rosemead Blvd

STATION	B. S.	H. I.	F. S.	ELEV.		
						℄ Right
21+37.53		556 51	508	551 43		℄ on island.
			515	551 36		4.6 R Top cb
			565	550 86		4.6 R Bot cb
			603	550 48		20' R
			710	549 41		37' R Gutter
			646	550 05		37' R Top cb
			67	549 8		50 R 17/6
			84	548 1		170' R
			105	546 0		320' R Back Lot line
21+64.3			635	550 16		37' R Gutter
			835	548 16		Flow line 36" wide 37' R Conc. cul E. end
			601	550 50	37' L Gutter	
			779	548 72	37' L Flow line 36" conc. cul W. end.	
22+00			429	552 22		℄ on island.
			437	552 14		4.6 R Top cb
			485	551 66		4.6 R Bot cb
			514	551 37		20' R
			567	550 84		37' R Gutter
			504	551 47		37' R Top cb
			57	550 8		50' R
23+00			286	553 65		℄ on island.

Profile No. ____ Date ____ X-Sec. No. ____ Date ____

Notes Red ____ Date ____ Notes Chkd ____ Date ____

Plotted ____ Date ____ Checked ____ Date ____

Job No. 1234.14 Division No. ____ Survey of Fairview Ave

Survey by Snyder Notes PKS Date 7-7-54 Map No. ____ Date ____

F. B. 1956 PG. 127

76L298 307 8-53

PLEASE RETURN TO
LOS ANGELES COUNTY SURVEYOR
726 LOS ANGELES COUNTY ENGINEERING BLDG.

NOTE: ANY ADDITIONS OR CHANGES ON THIS SHEET MUST BE MADE OR CIRCLED IN RED INK, WITH DATE AND NAME OF PERSON MAKING CHANGE.

Do not extend notes this side of this line. Rosemeed Blvd.

F. B. 1956 Pg. 128 Job No. 1334/4 Division No. Plotted No. Profile
Survey of Fairview Ave Notes Red. No. X-Sec.
Survey by Snyder Notes 1975 Date Notes Chkd. Date Checked Date
Indexed R. Johnson Date Date Date

STATION	B. S.	H. I.	F. S.	ELEV.	℄ Right
23+00		556 51	294	553 57	4.6 R Top cb
			341	553 10	4.6 R Bot cb
			370	552 81	20' R
			432	552 19	37' R Gutter
			367	552 84	37' R Top cb
			38	552 7	50' R P/L
T/P	545	559 10	286	553 65	
24+00			373	555 37	℄ on Island
			379	555 31	4.6 R Top cb
			423	554 87	4.6 R Bot cb
			464	554 46	20' R
			517	553 93	37' R Gutter
			455	554 55	37' R Top cb
			47	554 4	50' R P/L
24+35			39	555 2	50' R P/L
			66	552 5	170' R
			84	550 7	320' R Back Lot line
25+00			169	557 41	℄ on Island
			178	557 32	4.6 R Top cb
			228	556 82	4.6 R Bot cb
			253	556 57	20' R

76L298 3D7 8-53

PLEASE RETURN TO
LOS ANGELES COUNTY SURVEYOR
726 LOS ANGELES COUNTY ENGINEERING BLDG.

NOTE: ANY ADDITIONS OR CHANGES ON THIS SHEET MUST BE MADE OR CIRCLED IN RED INK, WITH DATE AND NAME OF PERSON MAKING CHANGE.

Do not extend notes this side of this line.

Rosemead Blvd

STATION	B. S.	H. I.	F. S.	ELEV.		
						℄ Right
25+00		559.16	3.08	556.02		37' R Gutter
			2.43	556.67		37' R Top cb
			2.7	556.4		50' R P/L
T.P.	8.25	565.66	1.69	557.41		
26+00			5.72	559.94		℄ on Island
			5.85	559.81		4.6 R Top cb
			6.38	559.28		4.6 R Bot cb
			6.67	558.99		20' R
			7.21	558.45		37' R Gutter
			6.59	559.07		37' R Top cb
			6.3	559.4		50' R
27+00			3.54	562.12		℄
27+30.78			3.25	562.41		℄ Int Rosemead Blvd & Huntington Dr S. side
			5.12	560.54		— S.E. cor. S. end C.R. — Gutter
			4.46	561.20		— — — — Top cb
			4.84	560.82		— — — E end CR — Gutter
			4.15	561.51		— — — — — — Top cb
			3.39	562.27		— 20' R ℄ Huntington
			3.86	561.80		37' R — —
TE 625A			5.43	560.23		TE 625A El. 560.187 P.B. 1734.56 Rosemead Blvd & Huntington Dr. S.E. Cor. — BT. Spk in cb 35' S. of S. end CR.

Profile Notes Red. Plotted Job No. 1734.14 Division No. F. B. 1956 Pg. 129
No. Date Date Survey of Pentview Ave
X-Sec. Notes Chkd. Checked Survey by STY Notes PRS Date 8-7-54
No. Date Date Map No. Checked Johnson Date

76L298 307 8-53

PLEASE RETURN TO
LOS ANGELES COUNTY SURVEYOR
726 LOS ANGELES COUNTY ENGINEERING BLDG.

NOTE: ANY ADDITIONS OR CHANGES ON THIS SHEET MUST BE MADE OR CIRCLED IN RED INK, WITH DATE AND NAME OF PERSON MAKING CHANGE.

Do not extend notes this side of this line.

STATION	B. S.	H. I.	F. S.	ELEV.		
		Plumbing		Outlet		
		Rosemead		Blvd.		
23+00	40	556 84		556 44	Top curb 37'R Per Pg. 128	
			71	549 7	Top 4" outlet (S side) No# 7344 Pg 116	
			No	Answers		
	7130					
	7132					
	7148					

F.B. 1956 Pg. 130 Job No. 1344 Division No. Profile

Survey of Fair View Ave

Survey by Snyder Notes 1135

Indexed C. Johnson Date

Plotted No. X-Sec.

Notes Red. Date Date

Notes Chkd. Checked

Date Date No.

PWFB 1526 2873

Notes Ck'd by	Survey of Fairview Ave
Map No.	W. O. 8303.00 Tape No. 0124 St'd. 68 °F
Office Work	Surveyed by Snyder
Checked	Notes 12/35 Date 9-7-54
Date	Indexed C. Johnson

F. B. 1956 PG. 124

DEC 7 '58

J. N. 0303.00
CENTER LINE SURVEY
for.
Proposed S.S. Easements
C.L. 1734.14 Fairview Ave Dist.

Ref F.B. 1760

INDEX

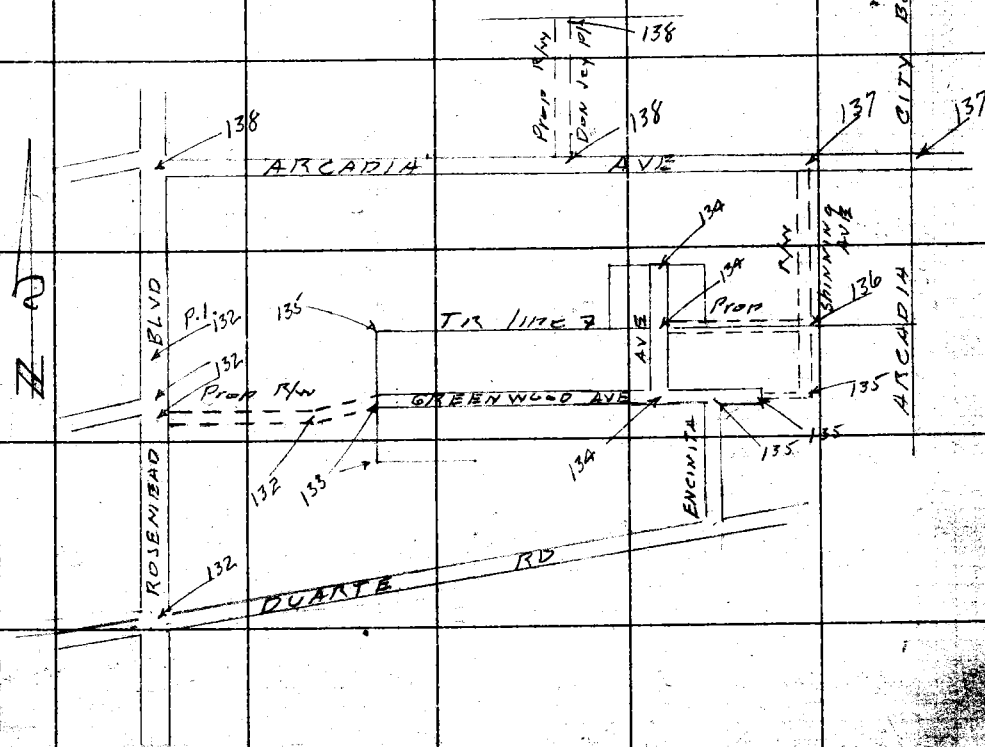

N

Note: Any Additions or Changes on This Sheet Must be Made or Circled in Red Ink. With Date and Name of Person Making Change.

Do not extend notes this side of this line.

RETURN TO
LOS ANGELES COUNTY SURVEYOR
726 LOS ANGELES COUNTY
ENGINEERING BLDG.

7-8008 2-57 4-58

PWFB 1526 2874, 2875

F.B. 1956 Pg. 32

WS. 44-C-3

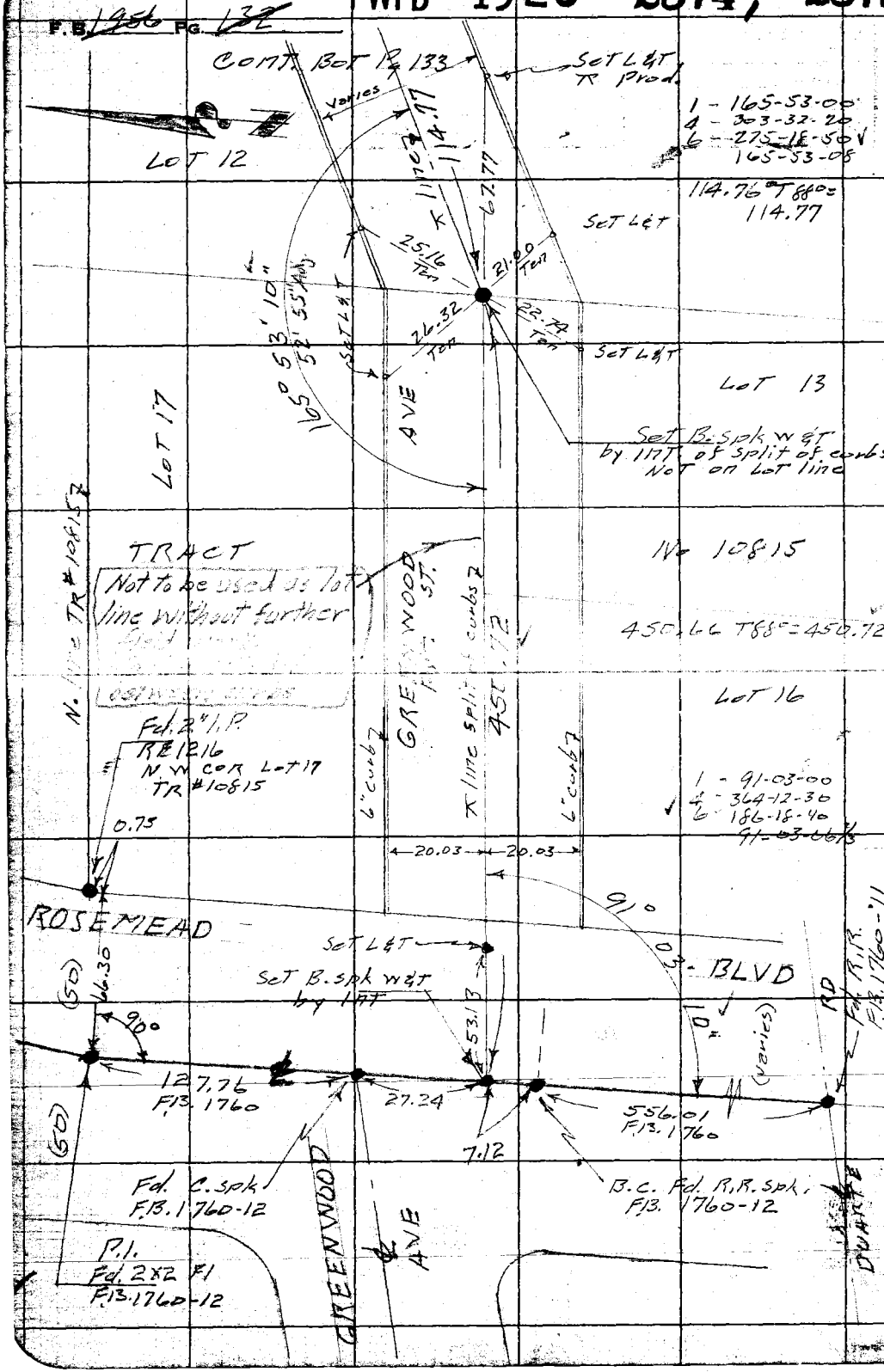

RETURN TO
LOS ANGELES COUNTY SURVEYOR
726 LOS ANGELES COUNTY
ENGINEERING BLDG.

Do not extend notes this side of this line.

Note: Any Additions or Changes on This Sheet Must be Made or Circled in Red Ink With Date and Name of Person Making Change.

PWFB 1526 2876

Notes Ck'd by K R m	Survey of Fairview Ave
Map No.	W. O. 0305.0 Tape No. 0174 St'd. L&T °F
Office Work	Surveyed by Snyder
Checked	Notes 1735 Date 9-8-54
Date	Indexed C. Johnson

F. B. 1956 PG. 138

W.S. #4-C-3

Note: Any Additions or Changes on This Sheet Must Be Made or Circled in Red Ink With Date and Name of Person Making Change.

Do not extend notes this side of this line.

RETURN TO
LOS ANGELES COUNTY SURVEYOR
726 LOS ANGELES COUNTY
ENGINEERING BLDG.

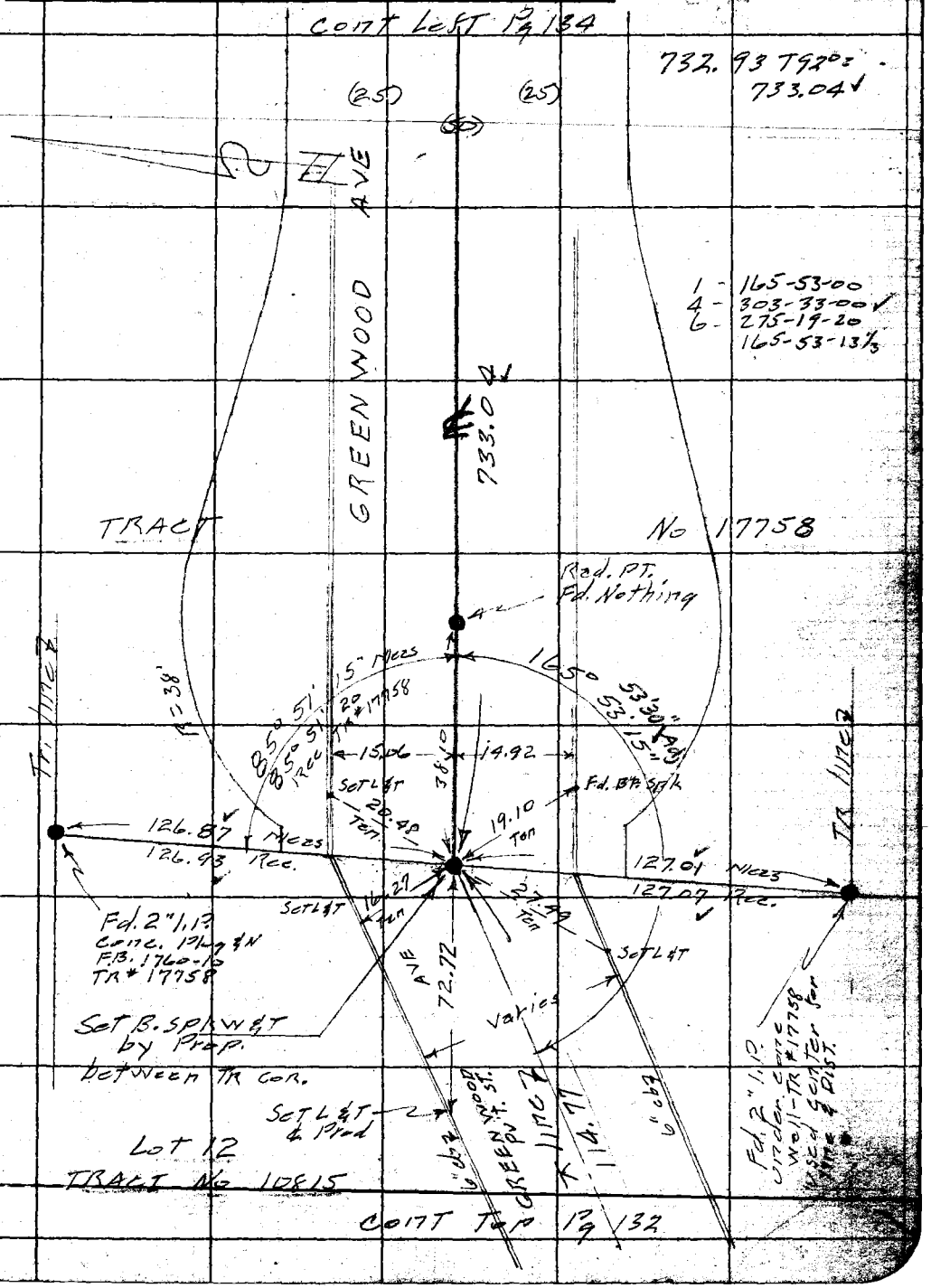

7870008 247 4-52

2877, 2878

F.B. ~~1956~~ PG. ~~124~~

PWEB 1526

W.S. 44-C-3

Fd. 2" I.P. Tag RE 410 dn 8" TR# 17758

Set L&T & Pred.

Set L&T on Tr line

Set L&T on Tr line

38.00

Tr line

37.50

28.08

28.245

28.145

R=35'

(85°51'20"=R)

85°51'00" M.

6.925

6.76

Fd. 2" I.P. & Tag RE 410 dn 12" TR# 17758

Set P.M. on S.S. Corner by Prop. between 3" I.P. - 8/5a set 4 - P.M. on R/W

1 - 85-51-00
4 - 343-24-00
6 - 155-06-10
85-51-00

148.00 T86° = 148.02

148.02 Meas

146.00 = Rec.

ENCINITA AVE

TRACT No 17758

Tr. line

M.H. R/W

Set B. Spk W/ L&T by Int.

Fd. 2X2 dn 10" RE 410

LOT 32

1.00

25.03

15.23

25.08

1.00

Set L&T

123.94 T86 = 123.95

145.10

Prop S.S. R/W

(25)

(25)

(50)

Searched Fd. Nothing Set 3/4" I.P. Rec'd JT From 1X2 @ Encinita Ave. Per TR# 17758 dn 10" Set 2-3' Ties

14.97

15.06

40 Meas

08°35'40"

123.95

Rec = 123.93

LOT 33

145.08 T90° = 145.10

Set L&T

29.86 Ten

33.83 Ten

115.83

617.21 ~~733.04~~ Meas

733.04 Meas & Rec.

733.00 = Rec TR# 17758

15.23

22°05' Ten

GREENWOOD AVE

Set L&T

Set L&T & Pred

Set L&T

1 - 94-08-20
4 - 16-34-20
6 - 204-51-20
94-08-33

Cont. Tr 19 133

Cont. Tr 19 133

Cont. Tr 19 133

RETURN TO
LOS ANGELES COUNTY SURVEYOR
726 LOS ANGELES COUNTY
ENGINEERING BLDG.

Do not extend notes this side of this line.

Note: Any Additions or Changes on This Sheet Must be Made or Circled in Red Ink With Date and Name of Person Making Change.

PWB 1526

2879, 2880

F.B. 1956 Pg 130

Notes Ck'd by
Map No.
Office Work
Checked
Date

Survey of Fairview Ave
W. O. 0303 Tape No. 0124 Std. 68 °F
Surveyed by Snyder
Notes PRS Date 9-8-54
Indexed C. Johnson

1 - 94-05-00
4 - 16-19-00
6 - 204-28-50
94-04-48 1/3

W.S. 44 - C-3

CONT. Right Pg 136

Set 3/4" I.P. dn 12" by Int.

6" curb

π line 123.93

7.84

40.58

Set L&T π line Prod

0°04'55" Adj

123.92 T84° = 123.93

LOT 3

TRACT

No 10815

TR line

℄ 199.21

Fd. L&T ℄ Prod F.B. 1760-9

Rad. PT.
Fd. 1X1 over 3" I.P. Per F.B. 1760-9

Fd. N&T F.B. 1760-9

99.20 T84° = 99.21

R = 351'

27.87

Fd. L&T

28.11 Ten

23.21 Ten

Fd. L&T

5.00

90°

TRACT

No 17758

GREENWOOD AVE

85.28

Fd. L&T

ENCINITA AVE

Fd. 1X2 FL F.B. 1760-9

19.18

Fd. L&T

15.28

(20)

(40)

(20)

85°50'20" F.B. 1760-8

115.83

733+04

CONT. Right Pg 132

Note: Any Additions or Changes on This Sheet Must be Made or Circled in Red Ink With Date and Name of Person Making Change.

Do not extend notes this side of this line.

RETURN TO
LOS ANGELES COUNTY SURVEYOR
726 LOS ANGELES COUNTY
ENGINEERING BLDG.

7B3008 847 4-53

PWFB 1526 2881

F.B. 1956 PG. 136

W.S. 44 C-3

LOT 37

Fd. Nothing

10'

LOT 2

No 10815

Fd. 1½" I.P. conc. Plug & N. N.W. Cor. Lot 2 TR# 10815 TR# 17758 Held for line

3.00

Set 1X2 90° To I.P.

3747

LOT 38

Fd. Tag RE 1216 in Fence Post Base Held for line of Shinning Ave

20.38

40.64

2.94

LOT 3

TRACT

SHINNING AVE (397.75)

Put ST. Prop. S.S. R/W 389.44

P.O.T.

Set 13. spk w ET

TR line

389.44

CONT. Pg 137

20.40

10.31

3.01

Set 1X2 by line

5.01

10.00

13.21

9.79

TR line

123.93

Set N ET P.T. 884655E

Fd. 2" I.P. No Id.

Used center of I.P.

1 - 94-05-00
4 - 16-20-00
6 - 204-30-00
94-05-00

Fd. 1½" conc Plug & N N.W. Cor Lot 3 TR# 10815 N.E. Cor. Lot 36 TR# 17758

54.36

3.03

TR line

LOT 39

TRACT

19.53

3.07

155.08

Prop S.S. R/W

Fd. 2" I.P. & Tag RE 1216

LOT 36

17758

No

TR. line

71.40

TR line

Fd. 2" I.P. S.E. Cor Lot 40 TR# 3747 TR# 17758 Held for line

3.00

90°

2.00

1'

8

LOT 35

LOT 32

TRACT

145.10

CONT. Top Pg. 134

LOT 34

RETURN TO
LOS ANGELES COUNTY SURVEYOR
726 LOS ANGELES COUNTY
ENGINEERING BLDG.

Do not extend notes this side of this line.

Note: Any Additions or Changes to This Sheet Must be Made or Ctrsigned in Red Ink With Date and Name of Person Making Change.

PWFB 1526 2882

Notes Ck'd by
Map No.
Office Work
Checked
Date

Survey of 4 - Fairview Ave
W. O. 323 Tape No. P124 St'd. 68 °F
Surveyed by Snyder
Notes PRS Date 9-13-54
Indexed C. Johnson

F.B. 1956 Pg. 139

Note: Any Additions or Changes on this Sheet Must be Made or Circled in Red Ink With Date and Name of Person Making Change.

Do not extend notes this side of this line.

RETURN TO
LOS ANGELES COUNTY SURVEYOR
726 LOS ANGELES COUNTY
ENGINEERING BLDG.

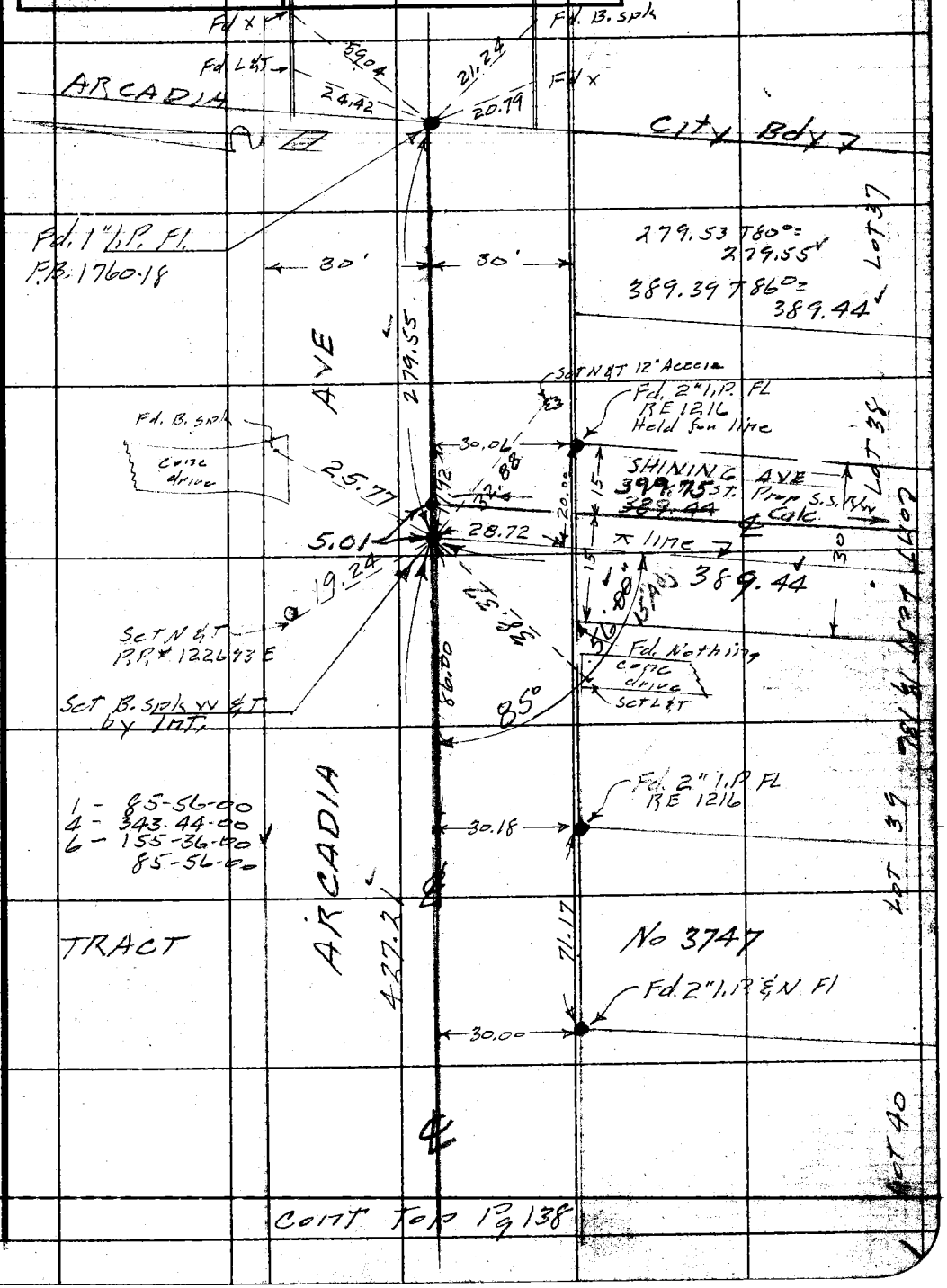

W. S. 44 - C-3

78-5088 247 4-55

F. B. 1956 Pg. 138

PWFB 1526

2883, 2884

Cont. Bot Pg 137

427.18 T 80°: 427.21

1 94-07-40
4 16-31-00
6 204-46-60
94-07-45

WS. 44 C-3

Set Lat Tan

Conc Drive

Fd. B. Spk

No 3747

Set B. Spk W&T by 1.7'

Lot 37

427.21

AVE

30'

30'

DON JAY PL
Put St
Prop S.S. Hw
299.48

12.74
14.63

90°

35'

Set B. Spk W&T

Line

28.83

21.01

Set X in Fire Hyd.

17.50

15.38

Lot Line

29.97

Fd. 2x2 Fk. L.S. 1199.

Fd. 2" I.P. Fl L.S. 1199 N.E. Cor Lot 31 Tr #3747

Lot 31

Set 1/2" Pipe

Conc Drive

Fd. B. Spk

TRACT

ARCADIA

299.48 T 66°: 299.48

1058.07 T 60°: 1058.01

1058.01

ROSEMEAD BLVD

50'

Fd. Spk & W.W. FB 1760-13

50'

5.66

RETURN TO
LOS ANGELES COUNTY SURVEYOR
726 LOS ANGELES COUNTY
ENGINEERING BLDG.

Do not extend notes this side of this line.

Note: Any Additions or Changes on This Sheet Must be Made or Circled in Red Ink With Date and Name of Person Making Change.

Notes Ck'd by	Survey of Fairview Ave
Map No.	W. O. 1734.14 Tape No. St'd. °F
Office Work	Surveyed by Snyder
Checked	Notes 1213S Date 9-14-54
Date	Indexed C. Johnson

F. B. 1956 PG. 139

DEC 7 '56

C.I. 1734.14
FAIRVIEW AVE S.S. DIST

Location of Improvements

on

DON JAY PL
PVT ST.

From - Arcadia Ave
to - N. end ST.

Notes: Any Additions or Changes on This Sheet Must be Made in Red Ink With Date and Name of Person Making Change.

Do not extend notes this side of this line.

RETURN TO
LOS ANGELES COUNTY SURVEYOR
726 LOS ANGELES COUNTY
ENGINEERING BLDG.

76/3088 247 4-58

F.B. 1956 PG. 140

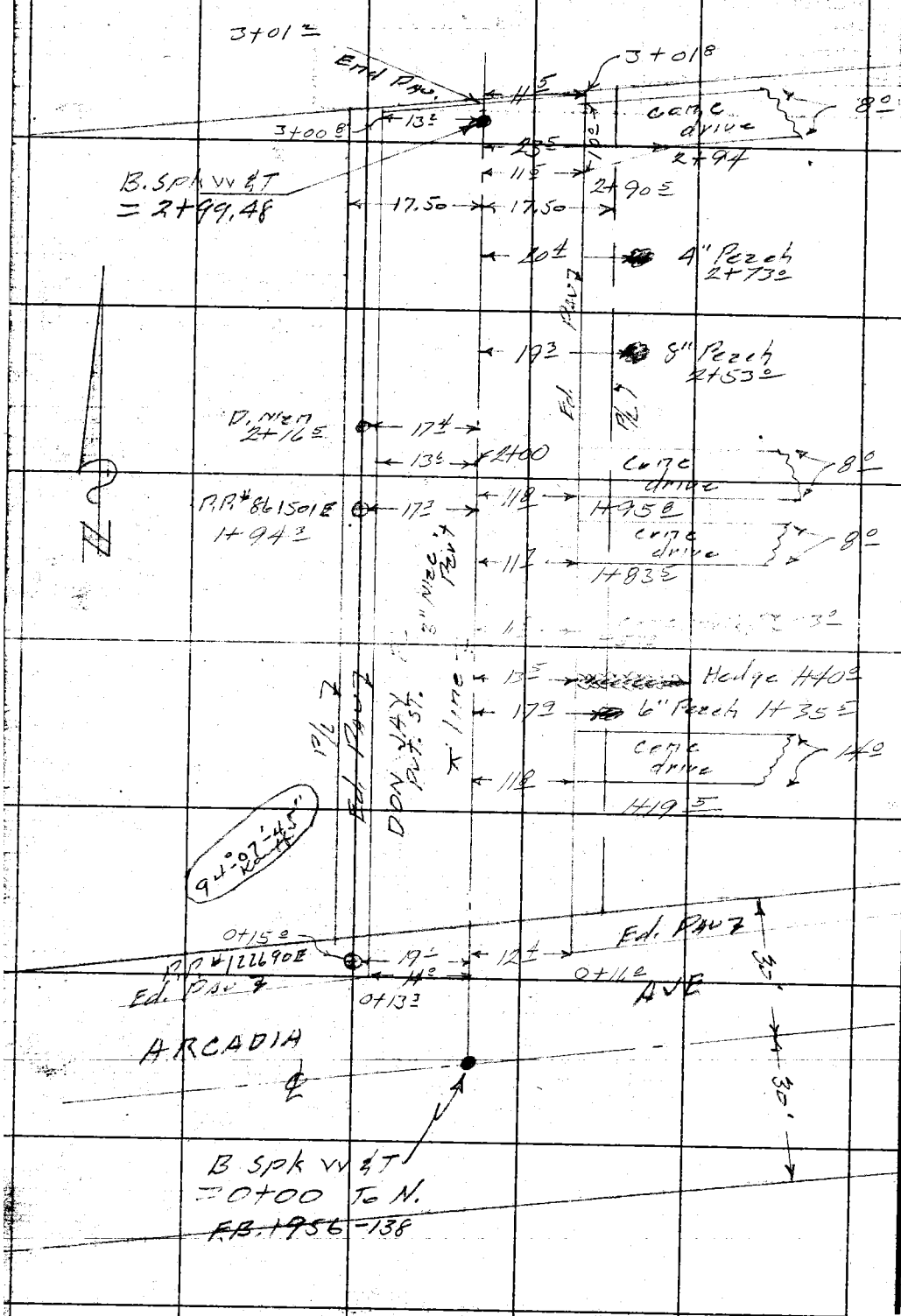

RETURN TO
LOS ANGELES COUNTY SURVEYOR
726 LOS ANGELES COUNTY
ENGINEERING BLDG.
Do not extend notes this side of this line.

Note: Any Additions or Changes on This Sheet Must be Made or Circled in Red Ink With Date and Name of Person Making Change.

Profile	Notes Red.	Plotted	Job No. 1734.14	Division No.	F. B. 1956 Pg. 141
No.	Date	Date	Survey of Fairview Ave		
X-Sec.	Notes Chkd.	Checked	Survey by Snyder Notes P195	Date 9-14-54	
No.	Date	Date	Map No.	Indexed A. C. Johnson	Date DEC 7 56

C.I. 1734.14
FAIRVIEW AVE S.S. DIST.
X SECTIONS
ON
DON JAY PL
Pvt. ST.

From — Arcadia Ave
To — N. end. ST.

STATION	B. S.	H. I.	F. S.	ELEV.

NOTE: ANY ADDITIONS OR CHANGES ON THIS SHEET MUST BE MADE OR CIRCLED IN RED INK, WITH DATE AND NAME OF PERSON MAKING CHANGE.

Do not extend notes this side of this line.

PLEASE RETURN TO
LOS ANGELES COUNTY SURVEYOR
726 LOS ANGELES COUNTY ENGINEERING BLDG.

76L28 307 8-53

76L298 307 8-53

PLEASE RETURN TO
LOS ANGELES COUNTY SURVEYOR
726 LOS ANGELES COUNTY ENGINEERING BLDG.

NOTE: ANY ADDITIONS OR CHANGES ON THIS SHEET MUST BE MADE OR CIRCLED IN RED INK, WITH DATE AND NAME OF PERSON MAKING CHANGE.

Do not extend notes this side of this line. Don Vay Pl

F. B. 1956 Pg. 142 Job No. 1734.14 Division No. Fairview Ave
Survey of Stylden Notes 1975
Survey by C. Johnson
Indexed Date
Profile No. X-Sec. No.
Plotted Date Checked Date
Notes Red. Date Notes Chkd Date

STATION	B. S.	H. I.	F. S.	ELEV.	Left	℄ Line	Right
TF143				524.39	TF143 EL. 524.394 F.B. 1734-108		
					Arcadia Ave (S side) at Don Vay Pl		
	5.70	530.09			BT. spk in N. W. cor. conc drive		
					To ho# 9110		
0+00			5.65	524.44		℄ Line Arcadia	
"			6.53	523.56			130' Rem ℄ Arcadia
"			4.97	525.12	90' L on ℄ Arcadia		
0+145			5.73	524.36		℄ Line Clifton	
"			5.85	524.24			12ft R Edge Pave
"			5.66	524.43	14ft L Ed. Pav.		
0+30			5.09	525.00		℄ Line	
"			5.2	524.9			17.5 R Prop Cor
"			4.8	525.3	17.5 L Prop Cor		
0+65			3.95	526.14		℄ Line Break in Grade	
1+00			3.34	526.75		℄ Line	
"			3.51	526.58			12ft R Edge Pav
"			3.3	526.8			17.5 R Prop Line
"			3.43	526.66	14ft L Ed. Pav.		
"			3.4	526.7	17.5 L Prop Line		
T.P.	6.29	533.04	3.34	526.75			
2+00			4.90	528.14		℄ Line	

76L298 307 8-53

PLEASE RETURN TO
LOS ANGELES COUNTY SURVEYOR
726 LOS ANGELES COUNTY ENGINEERING BLDG.

NOTE: ANY ADDITIONS OR CHANGES ON THIS SHEET MUST BE MADE OR CIRCLED IN RED INK, WITH DATE AND NAME OF PERSON MAKING CHANGE.

Do not extend notes this side of this line.

Don Jay Pl

STATION	B. S.	H. I.	F. S.	ELEV.	L.	T Line	R.
2+00		533 04	5 04	528 00			12' R Ed. Par.
"			5 2	527 8			17.5 R P.L.
"			6 3	526 7			130' R. Back Lot Line
"			4 98	528 06	13.5 L Ed. Par.		
"			4 9	528 1	17.5 L P.L.		
"			4 2	528 8	90' L Back Lot Line		
T. P.	5 71	534 75	4 00	529 04			
3+01 2			4 99	529 86		T Line Edge Par.	
"			4 99	529 76			11.5 R Cor Par
"			5 3	529 5			17.5 R P.L.
"			5 9	528 9			130' R. Back Lot Line
"			4 93	529 82	13.2 L Cor. Par.		
"			5 0	529 8	17.5 L P.L.		
"			4 5	530 3	90' L Back Lot Line		
B.M. 144			5 25	529 50	TF 144 El. 529.512 F.B. 1734-108 Don Jay Pl. E. Side at N. end of St. BT. Spk in S.W. Cor. Conc. Drive to house 7124		

Profile
No. Notes Red. Plotted Job No. 1734.14 Division No. F.B. 1956 Pg. 143
Date Date Survey of Fair View Ave
X-Sec. Notes Chkd. Checked Survey by Snyder Notes 1973 Date 9-14-54
No. Date Date Map No. Indexed Date

Checked Johnson

F. B. 1956 Pg. 144

Job No. Division No. Notes Red. Plotted Profile

Survey of Date Date No.

Survey by Notes Notes Chkd. Checked X-Sec.

Indexed Date Date Date No.

STATION	B. S.	H. I.	F. S.	ELEV.	

Do not extend notes this side of this line.

PLEASE RETURN TO

LOS ANGELES COUNTY SURVEYOR

726 LOS ANGELES COUNTY ENGINEERING BLDG.

NOTE: ANY ADDITIONS OR CHANGES ON THIS SHEET MUST BE MADE OR CIRCLED IN RED INK, WITH DATE AND NAME OF PERSON MAKING CHANGE.

76L298 307 8-53

Notes Ck'd by	Survey of Fairview Ave
Map No.	W. O. 1734-14 Tape No. St'd. °F
Office Work	Surveyed by Snyder
Checked	Notes F.B. Date 3-12-54
Date	Indexed C. Johnson

F. B. 1956 PG. 145

DEC 7 '58

C.I 1734.14
FAIRVIEW AVE. S.S. DIST.

Location of Improvements
in

GREENWOOD AVE
(Private St)

From W. Line of Tr #17758
To Rosemead Blvd.

Snyder
Brooks
Mafrounedo
Tafoya
Smith

Note: Any Additions or Changes on This Sheet Must be Made or Circled in Red Ink With Date and Name of Person Making Change.

Do not extend notes this side of this line.

RETURN TO
LOS ANGELES COUNTY SURVEYOR
726 LOS ANGELES COUNTY
ENGINEERING BLDG.

78-5008 247 4-58

F.B. 1956 PG. 146

CONT. BOT Pg 147

105
38.95
06.77
80
LL

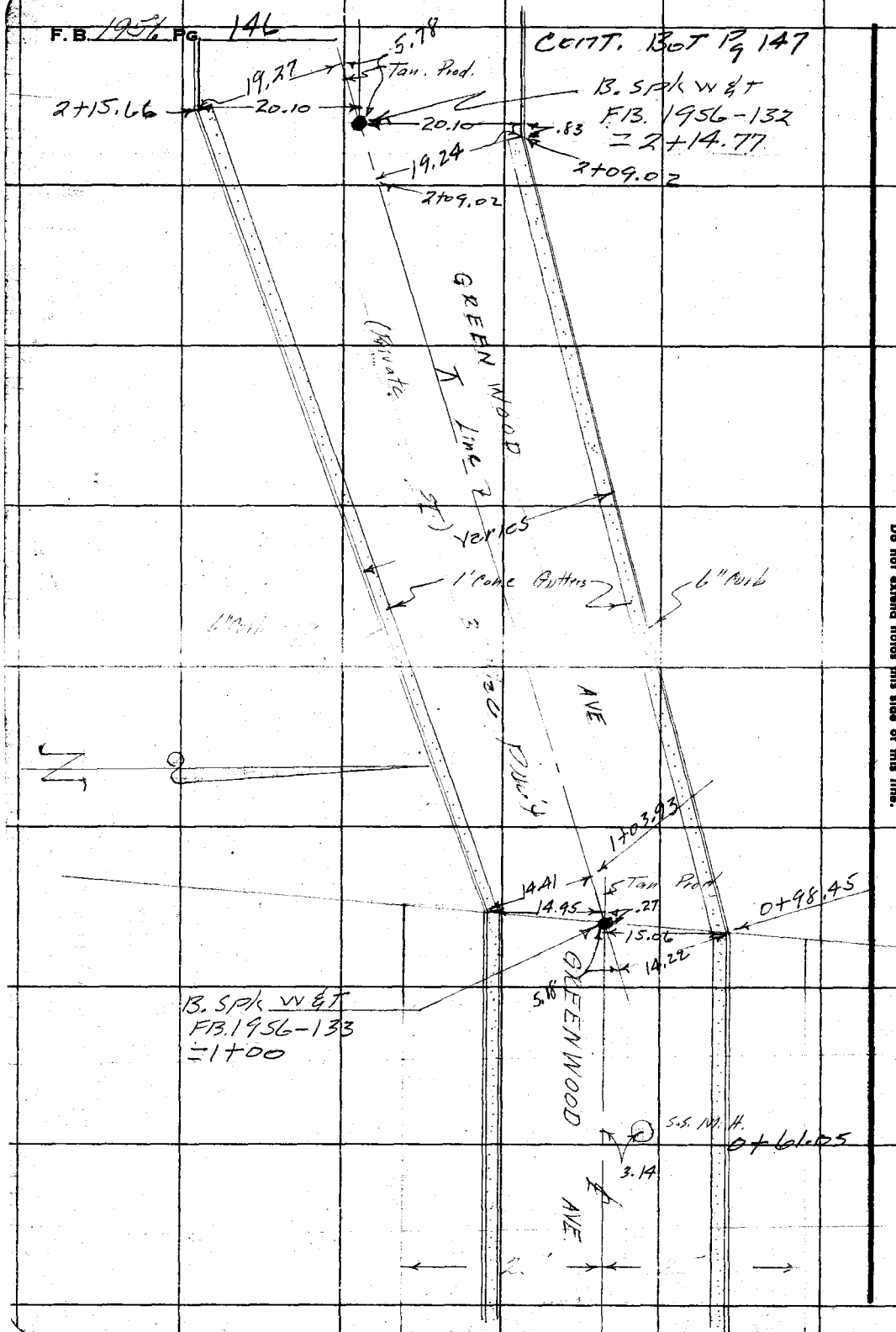

RETURN TO
LOS ANGELES COUNTY SURVEYOR
726 LOS ANGELES COUNTY
ENGINEERING BLDG.

Do not extend notes this side of this line.

Note: Any Additions or Changes on This Sheet Must be Made or Circled in Red Ink With Date and Name of Person Making Change.

Notes Ck'd by	Survey of Fairview Ave
Map No.	W. O. 1734 Tape No. St'd. °F
Office Work	Surveyed by Snyder
Checked	Notes F.E.B. Date 3-IX-54
Date	Indexed K. C. Johnson

F.B. 1956 PG. 147

END.

B. Spk w/ Tag
F.B. 1956-132
= 6+65.49

ROSE MEAD BLVD.

Semi Tan

7.13

B.C.
Fd R.R. Spk
Per F.B. 1760 -

℄

6+26.70

3' Conc Gutter

20.70 21.00

6" Curb

L & T F.B. 1956-132
= 6+12.36

Conc
Pav't

End of Curb
6+01

20.20 20.40

End of Curb
6+01

GREENWOOD AVE

5+91 (Private St.)
3" Rock & Oil Pav't

T Line

6" Curb

6" Curb

Cont To Pg 146

Notes: Any Additions or Changes on This Sheet Must be Made or Circled in Red Ink With Date and Name of Person Making Change.

Do not extend notes this side of this line.

RETURN TO
LOS ANGELES COUNTY SURVEYOR
726 LOS ANGELES COUNTY
ENGINEERING BLDG.

7EP005 247 4-53

F.B. 1956 PG. 148

RETURN TO
LOS ANGELES COUNTY SURVEYOR
726 LOS ANGELES COUNTY
ENGINEERING BLDG.

Do not extend notes this side of this line.

Note: Any Additions or Changes on This Sheet Must be Made or Circled in Red Ink With Date and Name of Person Making Change.

Profile No.	Notes Red.	Plotted	Job No. 1734.14	Division No.	F. B. 1956 Pg. 149
	Date	Date	Survey of Fairview Ave		
X-Sec. No.	Notes Chkd.	Checked	Survey by Snyder Notes PBS	Date 9-24-54	
	Date 9-16-54	Date	Map No.	Indexed A.C. Johnson Date DEC. 7 '58	

C.I. 1734.14
FAIRVIEW AVE S.S. DIST
X SECTIONS
ON
GREENWOOD AVE
Pvt ST.
From – W line TR 17758
To – Rosemead Blvd.

STATION	B. S.	H. I.	F. S.	ELEV.

NOTE: ANY ADDITIONS OR CHANGES ON THIS SHEET MUST BE MADE OR CIRCLED IN RED INK, WITH DATE AND NAME OF PERSON MAKING CHANGE.

Do not extend notes this side of this line.

PLEASE RETURN TO
LOS ANGELES COUNTY SURVEYOR
726 LOS ANGELES COUNTY ENGINEERING BLDG.

76L298 307 8-53

76L298 307 8-53

PLEASE RETURN TO
LOS ANGELES COUNTY SURVEYOR
726 LOS ANGELES COUNTY ENGINEERING BLDG.

NOTE: ANY ADDITIONS OR CHANGES ON THIS SHEET MUST BE MADE OR CIRCLED IN RED INK, WITH DATE AND NAME OF PERSON MAKING CHANGE.

Do not extend notes this side of this line.

Profile No. ____ X-Sec. No. ____

Plotted ____ Date ____ Checked ____ Date ____

Notes Red. ____ Date ____ Notes Chkd. ____ Date ____

Division No. ____ Job No. 734, Pg. 150

Survey of Fairview Ave

Survey by Snyder Notes DRS

Indexed C. Johnson Date ____

F. B. 1956 Pg. 150

Green Wood Ave.

STATION	B. S.	H. I.	F. S.	ELEV.	Left	Right
TF139				518 45	TF 139 EL 518.447 FB 1734-104 Green Wood Ave (S side) 600'± W of Encinita Ave - BT, spk in curb 12' E. of angle Pt. in cb in front of No. # 9052	
	518	523 63				
0+00			571	517 92		℄
			597	517 66		15'R Gutter
			532	518 31		15'R Top cb
			48	518 8		25'R P/L
			644	517 19	15'L Gutter	
			576	517 87	15'L Top cb	
			55	518 1	25'L P/L	
0+61.05			517	518 46		3.14 R Rim S.S.M.H.
8" outlet	E		1344	510 19	Rod 5.19 Meas 7.58 Dia .67 1344	Rod 5.15 Meas 7.53 Dia .67 13,35
8" stub	W		1335	510 28		
1+00			505	518 58		℄
			530	518 33		15'R Gutter angle Pt.
			468	518 95		15'R Top cb
			44	519 [illegible]		25'R P/L
			21	521 5		125'R Back Lot line

76L298 307 8-53

PLEASE RETURN TO
LOS ANGELES COUNTY SURVEYOR
726 LOS ANGELES COUNTY ENGINEERING BLDG.

NOTE: ANY ADDITIONS OR CHANGES ON THIS SHEET MUST BE MADE OR CIRCLED IN RED INK, WITH DATE AND NAME OF PERSON MAKING CHANGE.

Do not extend notes this side of this line.

Greenwood Ave

STATION	B. S.	H. I.	F. S.	ELEV.	Left	℄ line	Right
1+00		523 63	575	517 88	15'L Gutter angle PT		
			511	518 52	15'L Top cb		
			50	518 6	25'L PL		
			75	518 1	175'L Back Lot	line	
2+00	490	523 90	463	519 00		℄ line	
2+14.77			483	519 07		℄ line & PT.	
			517	518 73			20'R Gutter at & PT.
			456	519 34			20'R Top cb
			42	519 7			30'R
			21	521 8			150'R N.W. cor Lot 12
			557	518 33	20'L Gutter at & PT.		
			501	518 89	20'L Top cb		
			49	519 0	30'L		
			66	517 3	150'L S.W. cor Lot 12		
3+00			441	519 49		℄ line	
			451	519 39			20'R Gutter
			397	519 93			20'R Top cb
			35	520 4			30'R
			506	518 84	20'L Gutter		
			452	519 38	20'L Top cb		
			43	519 6	30'L		

Profile No. ____ Notes Red ____ Plotted ____ Job No. 17341 Division No. ____
X-Sec. No. ____ Date ____ Date ____ Survey of Fairview Ave
Notes Chkd ____ Checked ____ Survey by Snyder Notes 1975 Date 9-14-54
Date ____ Date ____ Map No. ____ Indexed Johnson Date ____

F. B. 17956 Pg. 151

76L298 307 8-53

PLEASE RETURN TO
LOS ANGELES COUNTY SURVEYOR
726 LOS ANGELES COUNTY ENGINEERING BLDG.

NOTE: ANY ADDITIONS OR CHANGES ON THIS SHEET MUST BE MADE OR CIRCLED IN RED INK, WITH DATE AND NAME OF PERSON MAKING CHANGE.

Do not extend notes this side of this line. Green Wood Ave

F. B. 1956 Pg. 153 Job No. 1734/4 Division No. Plotted No. Notes Red. Profile
Survey of Fairview Ave Date Date No. X-Sec.
Survey by Snyder Notes 1/23/55 Notes Chkd. Checked
Indexed C. Johnson Date Date Date No.

STATION	B. S.	H. I.	F. S.	ELEV.	Left	℄ line	Right
		523 90					
T.P.	581	525 30	441	519 49			
4+00			515	520 15		℄	
			537	519 93			20'R Gutter
			475	520 55			20'R Top cb
			42	521 1			30'R
			14	523 9			150'R Back lot line
			592	519 38	20'L Gutter		
			529	52- 01	20'L Top cb		
			50	52- 3	30'L		
			68	518 5	150'L Back lot line		
5+00			454	520 76		℄	
			475	520 55			20'R Gutter
			415	521 15			20'R Top cb
			32	521			30'R
			520	52- 10	20'L Gutter		
			468	52- 62	20'L Top cb		
			46	52- 7	30'L		
T.P.	586	526 62	454	520 76			
5+91			527	521 35		Break ℄	Ed. Conc.
			544	52- 18			20'R Gutter

76L298 307 8-53

PLEASE RETURN TO
LOS ANGELES COUNTY SURVEYOR
726 LOS ANGELES COUNTY ENGINEERING BLDG.

NOTE: ANY ADDITIONS OR CHANGES ON THIS SHEET MUST BE MADE OR CIRCLED IN RED INK, WITH DATE AND NAME OF PERSON MAKING CHANGE.

Do not extend notes this side of this line.

Greenwood Ave

STATION	B. S.	H. I.	F. S.	ELEV.	L.	℄ line R.
5+91		52662	493	52169		20' R Top cb
			604	52058	20' L Gutter	
			542	52120	20' L Top cb	
6+01			490	52172		℄ line
			484	52178		20' R Gutter & Top cb (W. end)
			42	5224		30' R
			15	5251		150' R Back Lot line
			517	52145	20' L Gutter & Top cb (W end)	
			54	5212	30' L	
			72	5194	150' L Back Lot line	
6+20.50			475	52187		℄ Break
			433	52229		20' R Ed. conc
			514	52148	20' L Ed. conc.	
6+28.70			566	52096		℄ X Gutter
			526	52136		20' R Gutter
			458	52204		20' R Top cb Bk
			609	52053	20' L Gutter	
			535	52127	20' R Top cb Bk	
6+45.50			479	52183		℄ line
6+65.49			445	52217	INT ℄ line & Rosemead Blvd.	

Profile No. ____ Notes Red. ____ Plotted ____ Job No. 1234 Division No. ____
X-Sec. No. ____ Date ____ Date ____ Survey of Peppertree Ave
Notes Chkd. ____ Date ____ Checked ____ Date ____ Survey by Snyder Notes 1235 Date 9-14-58
Map No. ____ Indexed Johnson Date ____

F. B. 1956 Pg. 153

76L298 307 8-53

PLEASE RETURN TO
LOS ANGELES COUNTY SURVEYOR
726 LOS ANGELES COUNTY ENGINEERING BLDG.

NOTE: ANY ADDITIONS OR CHANGES ON THIS SHEET MUST BE MADE OR CIRCLED IN RED INK, WITH DATE AND NAME OF PERSON MAKING CHANGE.

Do not extend notes this side of this line.

STATION	B. S.	H. I.	F. S.	ELEV.		
		526 62				
TF68			523	521 39	TF68 EL. 521.368 FB. 1734-58 Rosecrans Blvd & Greenwood Ave S.W. cor - BT. spk in curb 7' S. of S. end C.R.	

F. B. 1956 Pg. 154 Job No. 1734-4 Division No. Notes Red. Plotted Profile No.
Survey of Fairview Ave Date Date X-Sec. No.
Survey by Snyder Notes 1735 Notes Chkd. Checked
Indexed L. C. Johnson Date Date Date No.

Notes Ck'd by	Survey of Fairview Ave
Map No.	W. O. 1734 Tape No. St'd. °F
Office Work	Surveyed by Snyder
Checked	Notes F.F.B. Date 3-IV-54
Date	Indexed C. Johnson

F. B. 1956 PG. 155

DEC 7

C. I. 1734. 14

FAIRVIEW AVE. S. S. DIST.

Location of Improvements in

PROPOSED S.S. EASEMENT

From E. end of Greenwood Ave
To Shining Ave & N on Shining Ave
to Arcadia Ave

Snyder
Brooks
Maldonado
Tafoya
Smith

RW 1956-131-138

Note: Any Additions or Changes on This Sheet Must be Made or Circled in Red ink With Date and Name of Person Making Change.

Do not extend notes this side of this line.

RETURN TO
LOS ANGELES COUNTY SURVEYOR
726 LOS ANGELES COUNTY
ENGINEERING BLDG.

7SFBOS 247 4-52

F.B. 1956 PG. 156

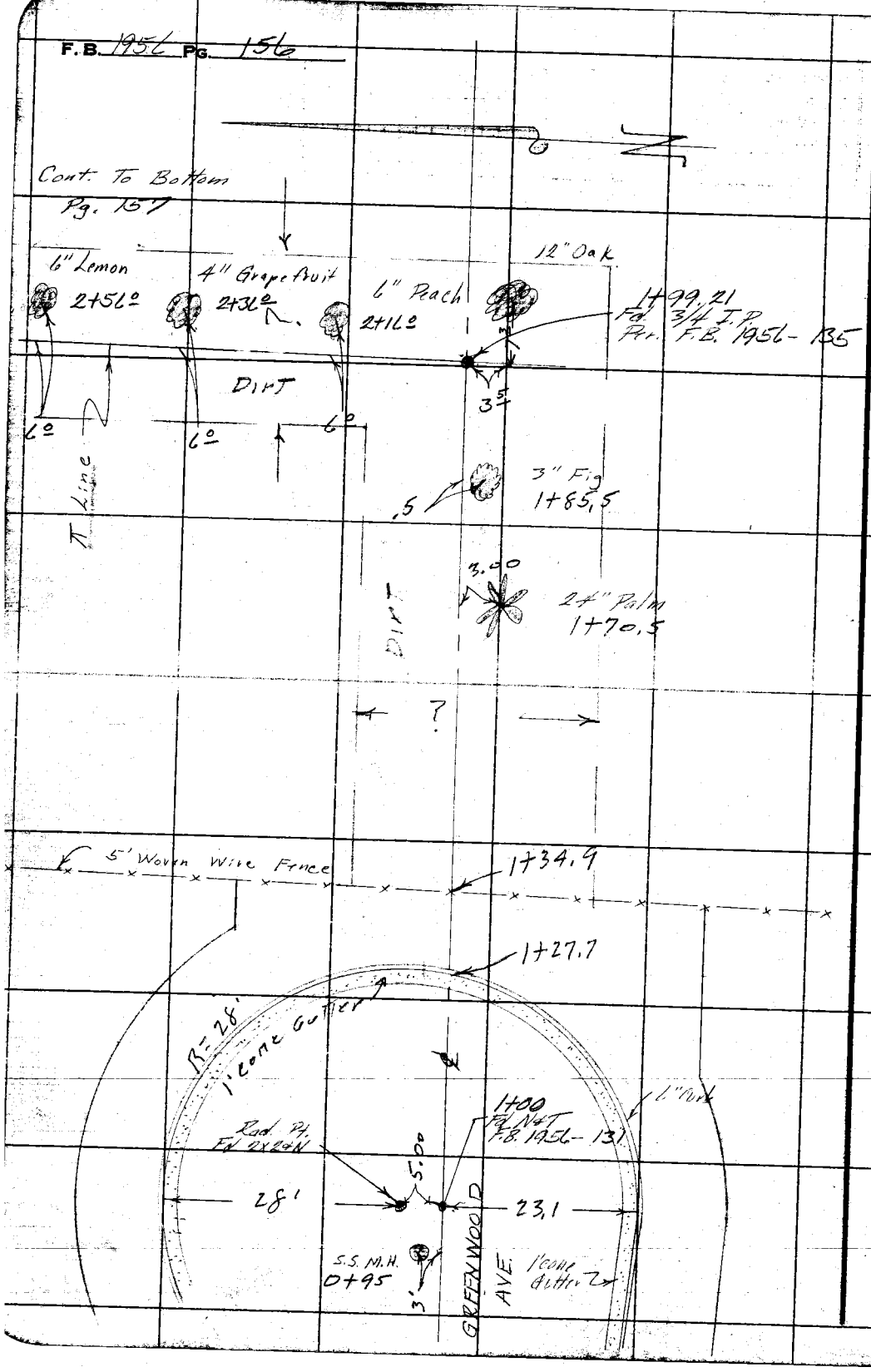

RETURN TO
LOS ANGELES COUNTY SURVEYOR
726 LOS ANGELES COUNTY
ENGINEERING BLDG.

Do not extend notes this side of this line.

Note: Any Additions or Changes on This Sheet Must be Made or Circled in Red Ink With Date and Name of Person Making Change.

Notes Ck'd by	Survey of Fairview Ave
Map No.	W. O. 134 Tape No. St'd. °F
Office Work	Surveyed by Snyder
Checked	Notes F.B. Date 3-IV-54
Date	Indexed C. Johnson

F. B. 1956 Pg. 157

Cont To Bottom Pg. 158

Note: Any Additions or Changes on This Sheet Must be Made or Circled in Red Ink With Date and Name of Person Making Change.

Do not extend notes this side of this line.

RETURN TO
LOS ANGELES COUNTY SURVEYOR
726 LOS ANGELES COUNTY
ENGINEERING BLDG.

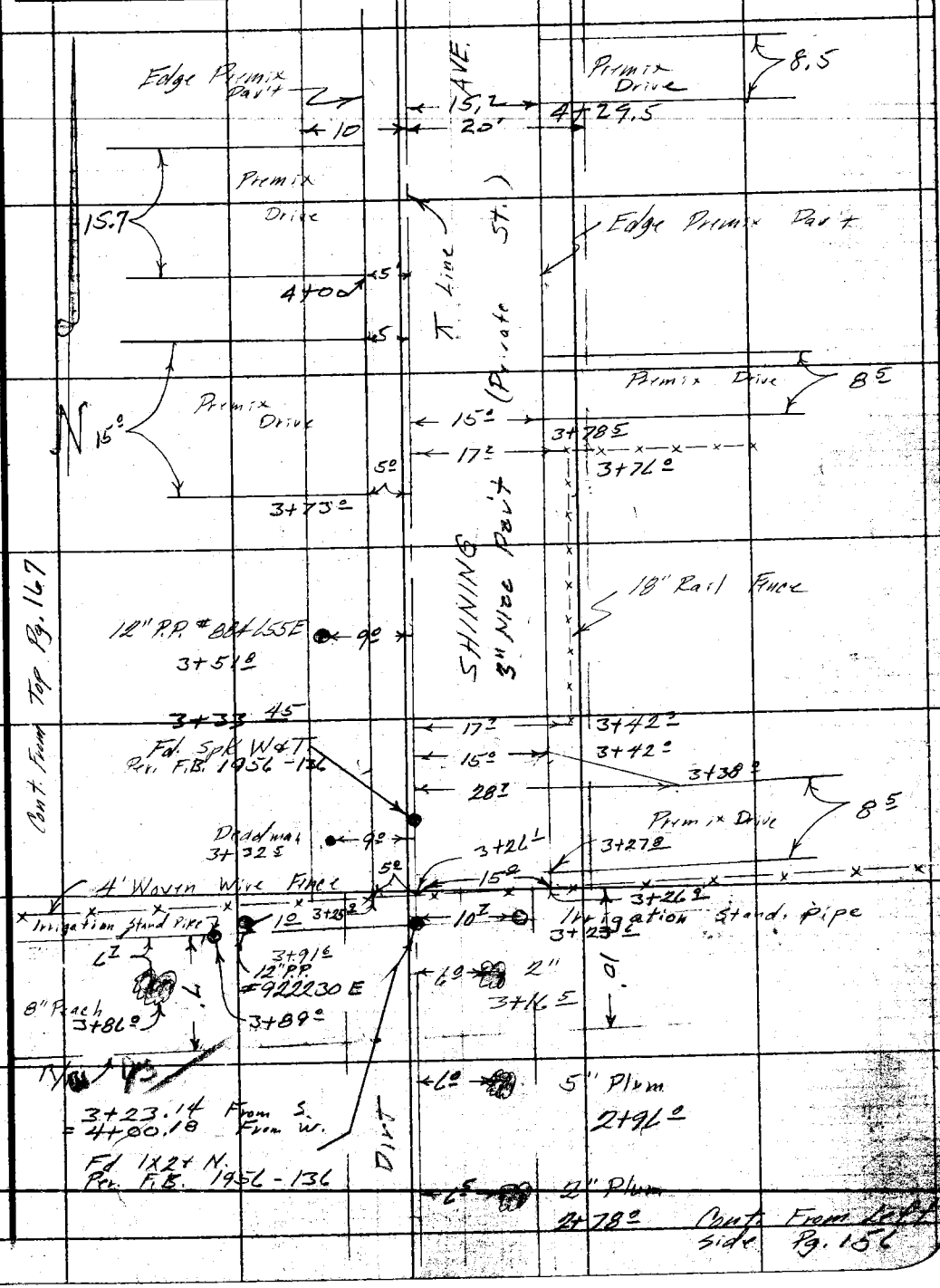

7ERBOS 247 4-53

F.B. 1956 PG. 158

END.

ARCADIA AVE.

7+22.89
Fd SPK W & T
F.B. 1956-137

7+04.8

21.0

15.7

7+06.8

Edge Pav't

Edge Pav

30

11°

5'

5°

20°

6+93

4' Woven Wire Fence

For Additional Topog. This Lot see Pg 176

AVE.

3" Mac Pav't

4' Woven Wire Fence

T Line

19°

6+07

20°

12" P.P. #884653E.

5+75

15'

5+81

Premix Drive

15°

5+72

10'

15'

5+65

5+53

10'

(Private)

5' Brick Wall

16°

Rain bird

5+39

10'

5+30

10'

20'

SHADING

Premix Drive

8.0

16.1

Premix Drive

15

4+80

19.8

4+80

4+68

5.0

2' Rail Fence

12" Trans. P.P. # 884654E.

4+61.0

8.8

Area between Fence & Pav filled with Low Bushes

Cont. From Top Pg. 157

20.0

4+41

RETURN TO
LOS ANGELES COUNTY SURVEYOR
726 LOS ANGELES COUNTY
ENGINEERING BLDG.

Do not extend notes this side of this line.

Note: Any Additions or Changes on This Sheet Must be Made or Circled in Red Ink With Date and Name of Person Making Change.

Profile	Notes Red.	Plotted	Job No. 1734.14	Division No.	F. B. 1956 Pg. 159
No.	Date	Date	Survey of Fairview Ave		
X-Sec.	Notes Chkd.	Checked	Survey by Snyder	Notes PRS	Date 9-14-54
No.	Date	Date	Map No.	Indexed Johnson	Date DEC 7

C.I. 1734.14
FAIRVIEW AVE S.S. DIST.
X SECTIONS
IN
Prop S.S. R.W. (Shining Ave)
From - E. end Greenwood Ave
To - Shining Ave & Arcadia Ave

STATION	B.S.	H.I.	F.S.	ELEV.

NOTE: ANY ADDITIONS OR CHANGES ON THIS SHEET MUST BE MADE OR CIRCLED IN RED INK, WITH DATE AND NAME OF PERSON MAKING CHANGE.

Do not extend notes this side of this line.

PLEASE RETURN TO
LOS ANGELES COUNTY SURVEYOR
726 LOS ANGELES COUNTY ENGINEERING BLDG.

761288 307 8-53

76L298 307 8-53

PLEASE RETURN TO
LOS ANGELES COUNTY SURVEYOR
726 LOS ANGELES COUNTY ENGINEERING BLDG.

NOTE: ANY ADDITIONS OR CHANGES ON THIS SHEET MUST BE MADE OR CIRCLED IN RED INK, WITH DATE AND NAME OF PERSON MAKING CHANGE.

Do not extend notes this side of this line. S.S.R.W. (Shining Ave)

F. B. 1956 Pg. 160 | Job No. 1734-A | Division No. | Notes Red. | Plotted | No. | Profile
Survey of Fairview Ave | Date | Date | X-Sec.
Survey by Stryker | Notes | Notes Chkd. | Checked
Indexed A. C. Johnson | Date | Date | Date | No.

STATION	B. S.	H. I.	F. S.	ELEV.	Left	⊼	Right
T.F 140				515.52	TF140 EL. 515.519		F.B. 1734-105
	357	519.09			Greenwood Ave & Encinita Ave		
					N.W. COR – BT, spk in curb 5' N		
					of N. end C.R.		
0+14.72			508	51[illegible]	℄ int Greenwood Ave & Encinita Ave		
0+35			549	51[illegible]	X Gutter		℄ Greenwood Ave
0+62			487	51[illegible]			℄ " "
/			551	51[illegible]			17.5 R Gutter
/			490	51[illegible]			17.5 R Top cb
			522	51[illegible]	20' L Gutter		
			470	51[illegible]	20' L Top cb		
0+95			458	51[illegible]	3' L Rim S.S. M.H.		
8" outlet W			12.80	51[illegible]	Rod 458 Meas 7.55 Dif .67 12.80		Rod 459 Meas 7.56 Dif .67 12.82
8" Stub E			1282	51[illegible]			
1+00			467	51[illegible]			℄ Greenwood Ave
			523	51[illegible]			23 R Gutter
			470	51[illegible]			23' R Top cb
			501	51[illegible]	28' L Gutter		
			451	51[illegible]	28' L Top cb		
1+27.7			517	51[illegible]			⊼ Gutter

76L298 307 8-53

PLEASE RETURN TO
LOS ANGELES COUNTY SURVEYOR
726 LOS ANGELES COUNTY ENGINEERING BLDG.

NOTE: ANY ADDITIONS OR CHANGES ON THIS SHEET MUST BE MADE OR CIRCLED IN RED INK, WITH DATE AND NAME OF PERSON MAKING CHANGE.

Do not extend notes this side of this line.

S. S. R/W (Shirling Ave)

STATION	B. S.	H. I.	F. S.	ELEV.	Left	Right
1+27.7		519 09	465	514 44		Top curb
			48	514 3		15'R
			45	514 6	15'L	
1+99.21			58	513 3		℄ Point, 90° To
			64	512 7		15'R Line back
			53	513 8	15'L Line back 90° To	
			44	514 7		20'R 90° To line Ahd.
T.P.	777	521 48	538	513 71		
3+00			59	515 6		
			60	515 5		15'R
			58	515 7	15'L	
3+26.1			505	516 43		Ed. Pav.
			515	516 33		15'R Ed. Pav.
			53	516 2		20'R P/L
			50	516 5		135'R Back Lot line
			500	516 48	5'L Ed. Pav	
			49	516 6	10'L P/L	
			48	516 7	85'L Back Lot line	
4+00			428	517 20		
			445	517 03		15'R Ed. Pav.
			43	517 2		20'R P/L

Profile No. ____ Date ____ Notes Red ____ Date ____ Plotted ____ Date ____ Job No. 1734 Division No. ____
X-Sec. No. ____ Date ____ Notes Chkd. ____ Date ____ Checked ____ Date ____ Survey of Fairview Ave Survey by Stryker Notes 1935 Date 2-14-54 Map No. ____ Drafted Johnson Date ____

F. B. 1956 Pg. 161

76L298 307 8-53

PLEASE RETURN TO
LOS ANGELES COUNTY SURVEYOR
726 LOS ANGELES COUNTY ENGINEERING BLDG.

NOTE: ANY ADDITIONS OR CHANGES ON THIS SHEET MUST BE MADE OR CIRCLED IN RED INK, WITH DATE AND NAME OF PERSON MAKING CHANGE.

Do not extend notes this side of this line. S.S. B/W Shilling Ave

F. B. 1956 Pg. 162 Job No. 1734.14 Division No. Plotted No. Profile
Survey of Palmdale Notes Dug Notes Red. No. X-Sec.
Survey by Snyder Date Date Notes Chkd. Date Checked Date
Indexed C. Johnson Date Date

STATION	B. S.	H. I.	F. S.	ELEV.	L.	R.
4+00		521 48	433	5[illegible] 15	5'L Ed. Pav.	
✓			42	5[illegible] 3	10'L P/L	
5+00	545	524 07	286	515 62		
			539	5[illegible] 28		5'R ℄ Pav.
			546	5[illegible] 61		15'R Ed. Pav
			53	5[illegible] 8		20'R P/L
			550	5[illegible] 57	5'L Ed. Pav.	
			51	5[illegible] 2	10'L P/L	
5+30			46	5[illegible] 4		135'R Back Lot line
✓			43	5[illegible] 8	85'L Back Lot line	
6+00			358	5[illegible] 49		
			352	52[illegible] 35		5'R ℄ Pav.
			369	52[illegible] 18		15'R Ed. Pav.
			37	52[illegible]		20'R P/L
			376	52[illegible]	5'L Ed. Pav	
			33	52[illegible]	10'L P/L	
T.P.	596	526 45	358	520 49		
6+75			468	52[illegible]		Top Bk
✓			450	52[illegible] 15		5'R ℄ Pav.
✓			459	52[illegible] 16		15'R Ed. Pav
✓			482	52[illegible] 3	5'L Ed. Pav.	

76L298 307 8-53

PLEASE RETURN TO
LOS ANGELES COUNTY SURVEYOR
726 LOS ANGELES COUNTY ENGINEERING BLDG.

NOTE: ANY ADDITIONS OR CHANGES ON THIS SHEET MUST BE MADE OR CIRCLED IN RED INK, WITH DATE AND NAME OF PERSON MAKING CHANGE.

Do not extend notes this side of this line. S.S. R/W Shirring Ave

STATION	B. S.	H. I.	F. S.	ELEV.	Left	Right
6+92.9		526.45	456	521.89		⊼
			454	521.4		5'R ℄ Pav
			474	521.71		15'R Ed. Pav.
			43	522.2		20'R P/cor
			47	521.8		135'R Lot line
			464	521.81	5'L Ed. Pav.	
			45	521.0	10'L Prop cor.	
			43	522.2	85'L Lot line	
7+00			475	521.[illegible]		⊼
7+06			510	521.35		⊼ X Gutter
			515	521.30		15'R ✓
			517	521.28		40'R ✓
			510	521.35	5'L Gutter	
			493	521.52	50'L ✓	
7+22.89			461	521.84	117T ⊼ line & ℄ Arcadia Ave	
✓			474	521.71		50'R ℄ Arcadia Ave
✓			433	522.12	50'L ℄ Arcadia Ave	
TF 141			447	521.98	TF 141 EL. 521.984 F.B. 1734-107 Arcadia Ave (N side) at Shirring Ave — BT. spk. in S.E. cor. conc. drive to no. 9163	

Profile No. ____ Notes Red. ____ Plotted ____ Job No. 1734.14 Division No. ____ F. B. 1956 Pg. 163
X-Sec. No. ____ Date ____ Date ____ Survey of Pumpkin Ave
Notes Chkd. ____ Date ____ Checked ____ Survey by Sylvester Notes 10/55 Date 9-14-54
Map No. ____ Date ____ Indexed Johnson Date ____

F. B. 1956 Pg. 164 Job No. _____ Division No. _____ Notes Red. _____ Plotted _____ Profile

Survey of _____ Date _____ Date _____ No. _____

Survey by _____ Notes _____ Notes Chkd. _____ Checked _____ X-Sec.

Indexed _____ Date _____ Date _____ Date _____ No. _____

STATION	B. S.	H. I.	F. S.	ELEV.

76L298 3C7 8-53

PLEASE RETURN TO

LOS ANGELES COUNTY SURVEYOR

726 LOS ANGELES COUNTY ENGINEERING BLDG.

Do not extend notes this side of this line.

NOTE: ANY ADDITIONS OR CHANGES ON THIS SHEET MUST BE MADE OR CIRCLED IN RED INK, WITH DATE AND NAME OF PERSON MAKING CHANGE.

F.B. 1454 PG. 165

Notes Ck'd by
Map No.
Office Work
Checked
Date

Survey of Fairview Ave
W. O. 1734.14 Tape No. St'd. °F
Surveyed by Snyder
Notes F.E.B. Date 3-IX-54
Indexed K. C. Johnson

DEC 7 '56

C.I. 1734.14
FAIRVIEW AVE. S.S. DIST.
Location of Improvements
in
PROPOSED S.S. EASEMENT
From Encinita Ave
To Shining Ave.

Snyder
Brooks
Maldonado
Tafoya
Smith

Note: Any Additions or Changes on This Sheet Must be Made or Circled in Red Ink With Date and Name of Person Making Change.

Do not extend notes this side of this line.

RETURN TO
LOS ANGELES COUNTY SURVEYOR
726 LOS ANGELES COUNTY
ENGINEERING BLDG.

76-8008 247 4-53

F.B. 1956 PG. 166

Cont. To Bottom Pg. 167

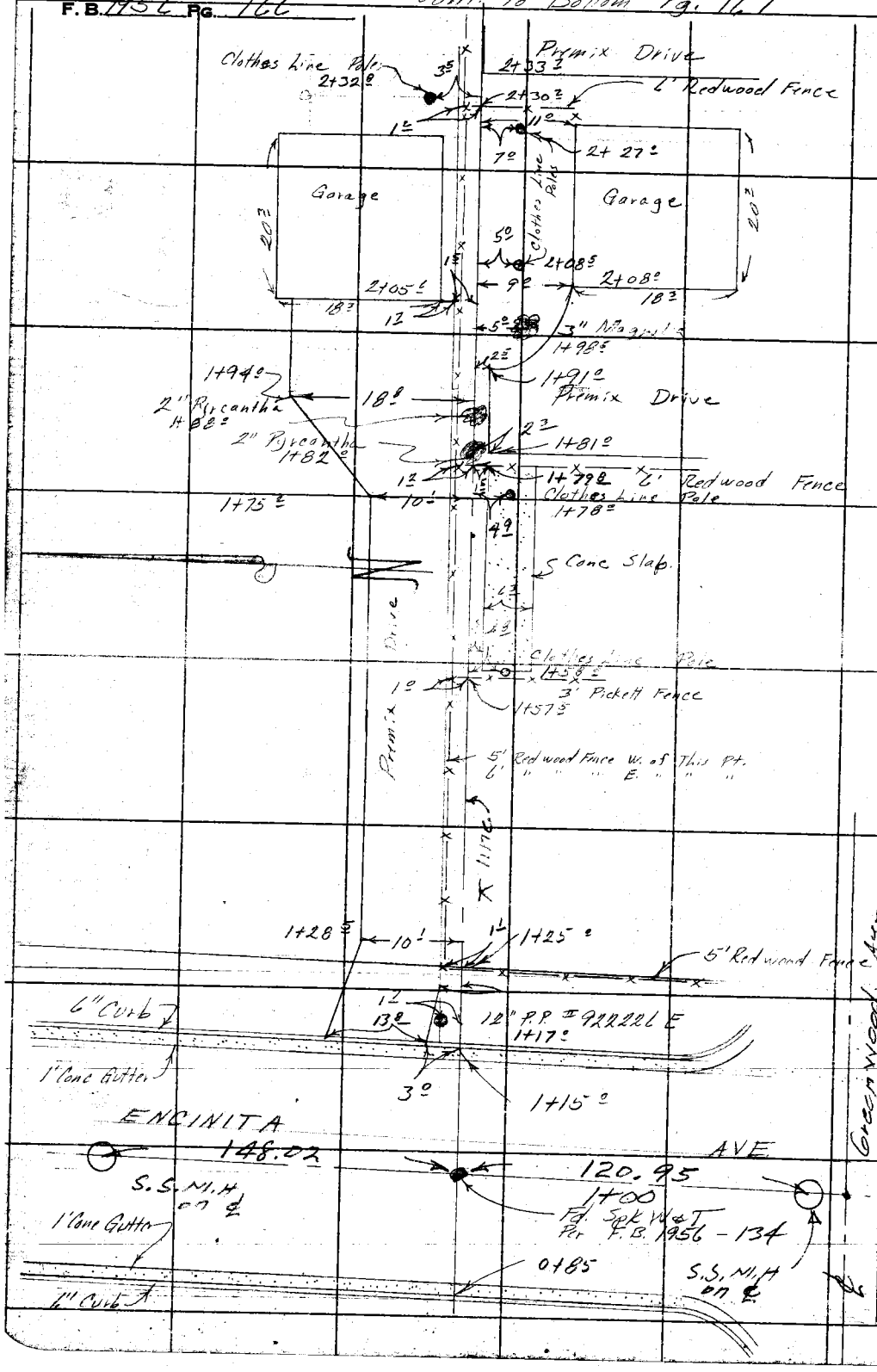

RETURN TO
LOS ANGELES COUNTY SURVEYOR
726 LOS ANGELES COUNTY
ENGINEERING BLDG.

Do not extend notes this side of this line.

Note: Any Additions or Changes on This Sheet Must be Made or Circled in Red Ink With Date and Name of Person Making Change.

F.B. 1954 Pg. 167

Notes Ck'd by	Survey of Fairview Ave
Map No.	W. O. 1734-114 Tape No. St'd. °F
Office Work	Surveyed by Snyder
Checked	Notes F.E.B. Date 3-IX-54
Date	Indexed K. C. Johnson

Cont To Left Side Pg. 157

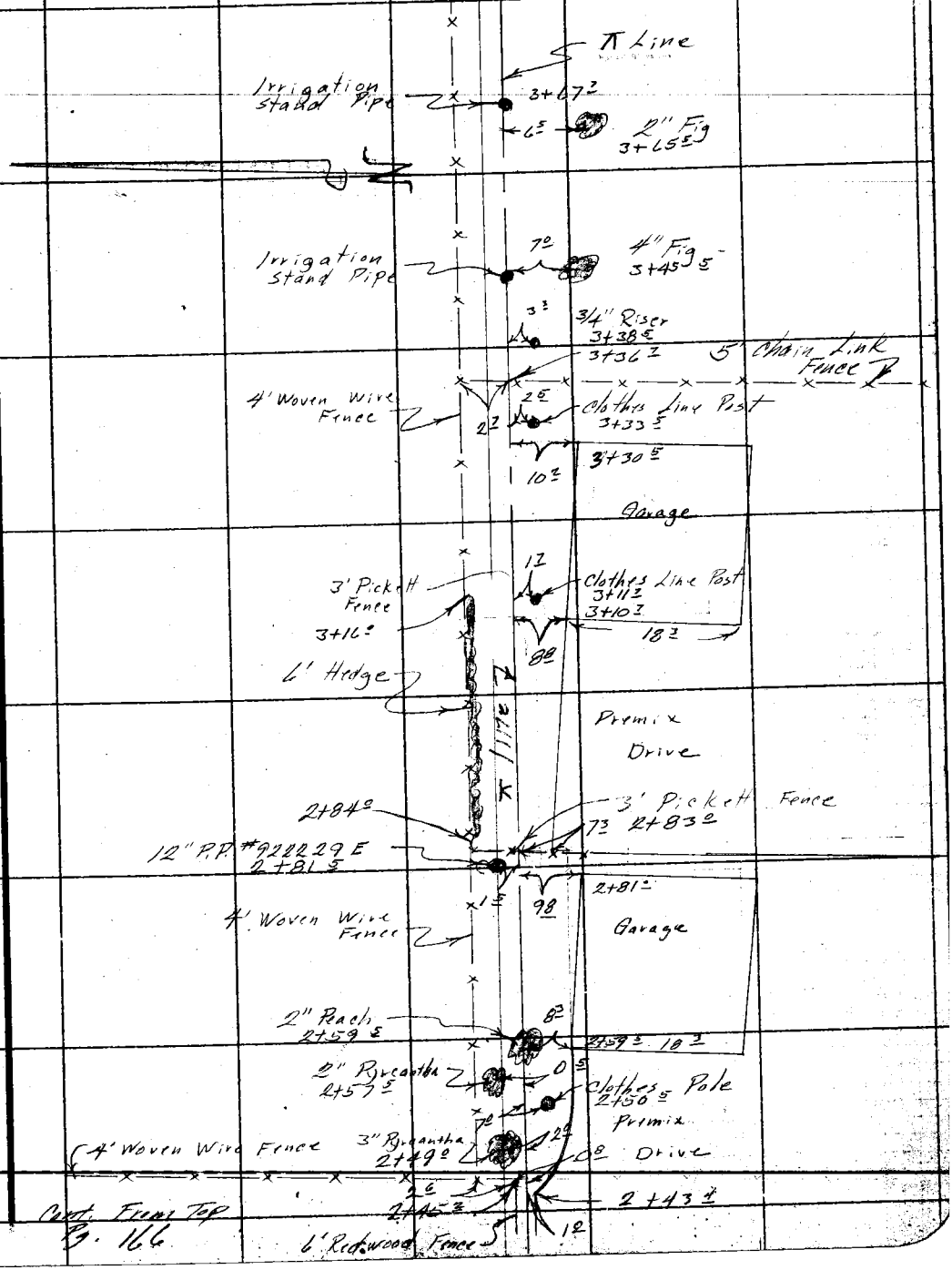

Cont. From Top Pg. 166

Note: Any Additions or Changes on This Sheet Must be Made or Circled In Red Ink With Date and Name of Person Making Change.

Do not extend notes this side of this line.

RETURN TO
LOS ANGELES COUNTY SURVEYOR
726 LOS ANGELES COUNTY
ENGINEERING BLDG.

76FB08 247 4-58

F. B. 1956 PG. 168

RETURN TO
LOS ANGELES COUNTY SURVEYOR
726 LOS ANGELES COUNTY
ENGINEERING BLDG.

Do not extend notes this side of this line.

Note: Any Additions or Changes on This Sheet Must be Made or Circled in Red Ink With Date and Name of Person Making Change.

Profile No.	Notes Red.	Plotted	Job No. 1734.14	Division No.	F. B. 1956	Pg. 169
	Date	Date	Survey of Fairview Ave			
X-Sec. No.	Notes Chkd.	Checked	Survey by Snyder	Notes 1313S	Date 9-17-54	
	Date	Date	Map No.	Indexed E. G. Johnson	Date DEC 7 56	

C.I. 1734-14

FAIRVIEW AVE S.S. DIST.

X SECTIONS

IN

Prop. S.S. R/W along N. line of Lots 33-34-35 & 36 TR # 17758 & Lot 3 TR # 10815

From - Encinita Ave

To - Shining Ave

STATION	B. S.	H. I.	F. S.	ELEV.

NOTE: ANY ADDITIONS OR CHANGES ON THIS SHEET MUST BE MADE OR CIRCLED IN RED INK, WITH DATE AND NAME OF PERSON MAKING CHANGE.

Do not extend notes this side of this line.

PLEASE RETURN TO
LOS ANGELES COUNTY SURVEYOR
726 LOS ANGELES COUNTY ENGINEERING BLDG.

761.286 307 8-53

76L298 307 8-53

PLEASE RETURN TO
LOS ANGELES COUNTY SURVEYOR
726 LOS ANGELES COUNTY ENGINEERING BLDG.

NOTE: ANY ADDITIONS OR CHANGES ON THIS SHEET MUST BE MADE OR CIRCLED IN RED INK, WITH DATE AND NAME OF PERSON MAKING CHANGE.

Do not extend notes this side of this line.

S. S. R/W

STATION	B. S.	H. I.	F. S.	ELEV.	Left	⊼	Right
TF 140				515.52	TF 140 El. 515.519 FB 1734-105		
	72.5	522.77			Greenwood Ave & Encinita Ave		
					N.W. Cor.-BT. Spk. in curb 5' N.		
					of N. end C.R.		
0+85			670	516.07		⊼	Prod. Gutter
			608	516.69		⊼	– Top curb
			753	515.24			50' R Gutter
			688	515.89			50' R Top cb
			579	516.98	50' L Gutter		
			517	517.60	50' L Top curb		
1+00			613	516.64	1117 ⊼ line & & Encinita Ave		
			695	515.82			50' R & Encinita
– S.S.	M.H.		800	514.77			120.45' R Rim S.S. M.H.
8" outlet	E		1623	506.54	Rod 8.01 Meas 7.55 Dia .67 = 16.23	Rod 8.01 Meas 7.58 Dia .67 = 16.26	
8" inlet	W		1626	506.51			Rod 7.99 Meas 7.31 Dia .67 = 16.07
8" inlet	N.		1607	506.70			
1+00			529	517.48	50' L & Encinita Ave		
– S.S.	M.H.		383	518.94	148.02' L Rim S.S. M.H.		
8" outlet	S.		1211	516.66	Rod 3.83 Meas 7.61 Dia .67 = 12.11		

F. B. 1956 Pg. 170 Job No. 1734-14 Division No. Fairview Ave

Survey of Snyder Notes Pg. 135

Survey by C. Johnson Date

Indexed Date

Profile No. X-Sec. No.

Plotted Date Checked Date

Notes Red. Date Notes Chkd. Date

76L298 307 8-53

PLEASE RETURN TO
LOS ANGELES COUNTY SURVEYOR
726 LOS ANGELES COUNTY ENGINEERING BLDG.

NOTE: ANY ADDITIONS OR CHANGES ON THIS SHEET MUST BE MADE OR CIRCLED IN RED INK, WITH DATE AND NAME OF PERSON MAKING CHANGE.

Do not extend notes this side of this line. S.S. R/W

STATION	B. S.	H. I.	F. S.	ELEV.	Left	Right
1+15		522.77	666	516.11		Gutter
			604	516.73		Top Curb
			748	515.29		50' R Gutter
			690	515.87		50' R Top Curb
			586	516.91	50' L Gutter	
			522	517.55	50' L Top Curb	
1+25			578	516.99		at P/L
			59	516.9		7' R
			63	516.5		30' R
			60	516.8	3' L	
			53	517.5	30' L	
1+50			55	517.3		
			57	517.1		7' R
			60	516.8		20' R
			54	517.4	3' L	
			52	517.6	20' L	
2+00			57	517.1		
			59	516.9		7' R
			62	516.6		20' R
			56	517.2	3' L	
			56	517.2	10' L	

Profile Notes Red. _____ Plotted _____ Job No. 1234-14 Division No. _____ F. B. 1956 Pg. 171
No. _____ Date _____ Date _____ Survey of Fairview Ave
X-Sec. Notes Chkd. _____ Checked _____ Survey by Sykes Notes 1975 Date 9-12-54
No. _____ Date _____ Date _____ Map No. _____ Date _____

76L298 307 8-53

PLEASE RETURN TO
LOS ANGELES COUNTY SURVEYOR
726 LOS ANGELES COUNTY ENGINEERING BLDG.

NOTE: ANY ADDITIONS OR CHANGES ON THIS SHEET MUST BE MADE OR CIRCLED IN RED INK, WITH DATE AND NAME OF PERSON MAKING CHANGE.

Do not extend notes this side of this line. S. S. R/W

STATION	B. S.	H. I.	F. S.	ELEV.	Left	℄	Right
		522 77					
T.P.	514	522 16	575	51[illegible] 02			
2+50			535	5[illegible] 81		℄	
			54	5[illegible] 8			7'R
			56	5[illegible] 6			20'R
			53	5[illegible] 9	3'L P/L		
			51	51[illegible] 1	20'L		
3+00			57	5[illegible] 5		℄	
			58	516 4			7'R
			60	516 2			20'R
			57	516 5	3'L P/L		
			55	516 7	20'L		
T.P.	567	521 84	599	5[illegible] 17			
3+50			57	516 1		℄	
			58	51[illegible] 0			7'R
			60	515 8			20'R
			52	516 6	3'L P/L		
			50	516 8	8'L		
4+00.18			57	516 1	INT ℄ line & ℄ line (Shining Ave)		
"			61	515 7			7'R
"			63	515 5			20'R

F.B. 1956 Pg. 172 Job No. 1734.14 Division No. Notes Red. Plotted No. X-Sec.
Survey of Fairview Ave Date Date
Survey by Snyder Notes 1775 Notes Chkd. Checked
Indexed C. Johnson Date Date Date No.

76L298 307 8-53

PLEASE RETURN TO
LOS ANGELES COUNTY SURVEYOR
726 LOS ANGELES COUNTY ENGINEERING BLDG.

NOTE: ANY ADDITIONS OR CHANGES ON THIS SHEET MUST BE MADE OR CIRCLED IN RED INK, WITH DATE AND NAME OF PERSON MAKING CHANGE.

Do not extend notes this side of this line. S.S. B/44

STATION	B. S.	H. I.	F. S.	ELEV.	Left	Right
		521 84				
4+00.18			541	51L 43	8'L P/L Ed. Pav.	
"			520	51L 64	15'L	
TF 142			445	51739	TF142 EL. 517.381 F.B. 1734-107. Shilling Ave (W side) at S. end of ST. — BT. stone in Conc. walk To ho # 7001	

Notes Red _____ Plotted _____ Job No. 1734 Division No. _____ F.B. 1956 PG. 173
No. _____ Date _____ Date _____ Survey of Fairview Ave
X Sec. _____ Notes Chkd. _____ Checked _____ Survey by Snyder Notes BLS Date 9-12-56
No. _____ Date _____ Date _____ Map No. _____ Indexed Johnson Date _____

1956-174

Job No. _____ Division No. _____ Notes Red. _____ Plotted _____ Pg. _____

Survey of _____ Date _____ Date _____ No. _____

Survey by _____ Notes _____ Notes Chkd. _____ Checked _____ X-Sec. _____

Indexed _____ Date _____ Date _____ Date _____ No. _____

STATION	B. S.	H. I.	F. S.	ELEV.

761.298 307 8-53

PLEASE RETURN TO

LOS ANGELES COUNTY SURVEYOR

726 LOS ANGELES COUNTY ENGINEERING BLDG.

Do not extend notes this side of this line.

NOTE: ANY ADDITIONS OR CHANGES ON THIS SHEET MUST BE MADE OR CIRCLED IN RED INK, WITH DATE AND NAME OF PERSON MAKING CHANGE.

Notes Ct'd by	Survey of Fairview Ave
Map No.	JN 0036.02 Tape Std. °F
Office Work	Surveyed by Snyder
Checked	Notes N135 Date 12-5-56
Date	Indexed [redacted]

F. B. 1956 PG. 175

J. N. 0036.02

LOCATION of Bldgs.

ON LOT at

S. W. COR.

ARCADIA AVE & SHINING AVE

Penty
Snyder
LeGault
Harrington
Ramksen

Note: Any Additions or Changes on This Sheet Must be Made or Circled in Red Ink With Date and Name of Person Making Change.

Do not extend this side of this line.

PLEASE RETURN TO
LOS ANGELES COUNTY ENGINEER
700 LOS ANGELES COUNTY ENGINEERING BLDG.

76F-095 S&E #247 1-56

F. B. 1956 PG. 196

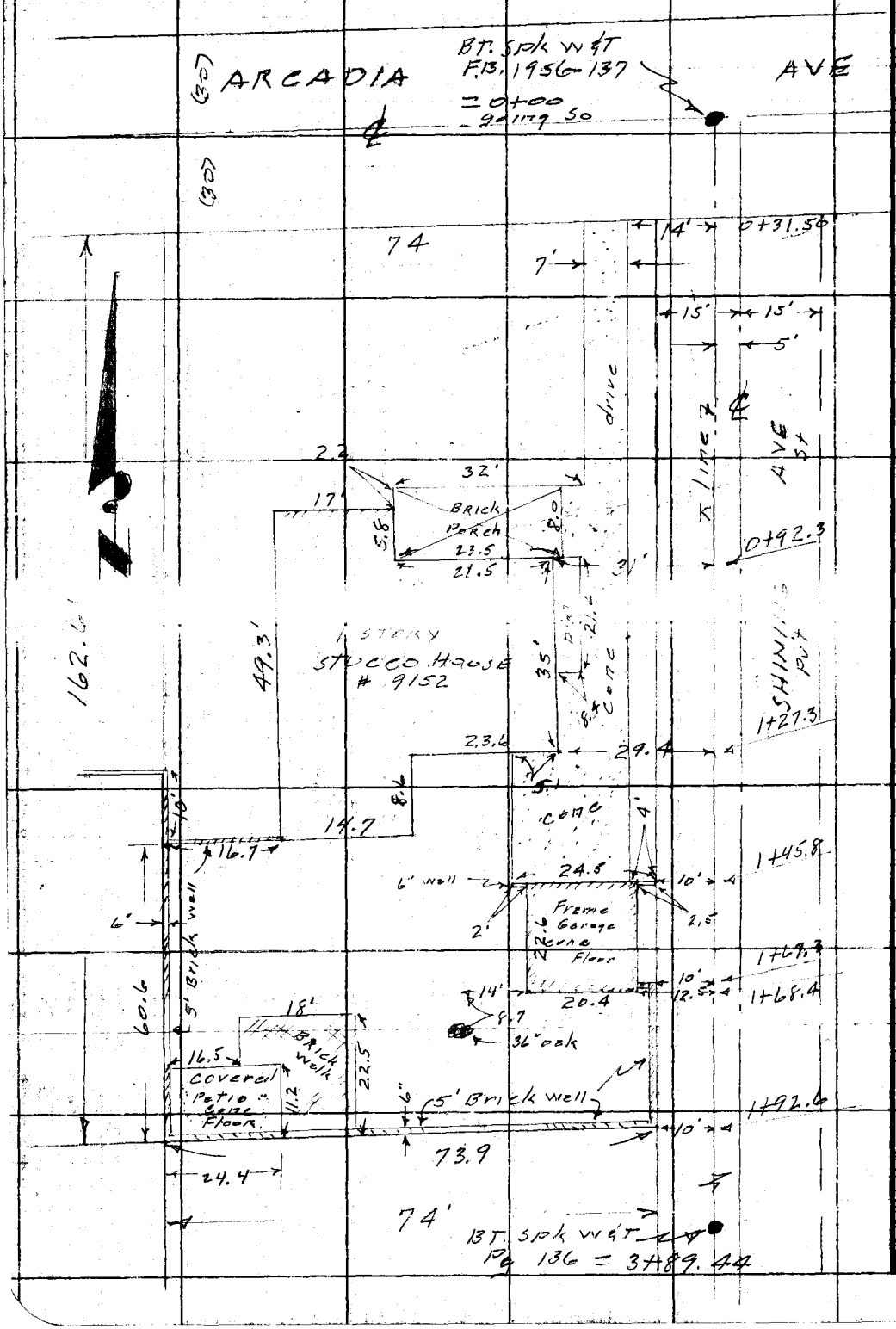

PLEASE RETURN TO
LOS ANGELES COUNTY ENGINEER
700 Los Angeles County Engineering Bldg.

Do not extend this side of this line.

Note: Any Additions or Changes on This Sheet Must be Made or Circled in Red Ink With Date and Name of Person Making Change.

NOTES RED JOB NO. 2234.34 SURVEY OF HYACINTH AVE SS F. B. 1856 Pg. 177
DATE SURVEY BY D.E. Holmes
NOTES CHKD. Millar NOTES BY J.E. Henderson DATE
DATE Oct. 1962 INDEXED B. J. GASH DATE [illegible] 6 '62

DESCRIPTION	ADJ. ELEV.	3RD RUN	2ND RUN	DIFF.	1ST RUN	B.M.
HYACINTH AVE S.S.						
C.I 2234.34						
BENCH LEVELS						
D.E. Holmes M.A. Walsl Jr J.E. HENDERSON D.L. BROWN R.A. Moore						

NOTE: ANY ADDITIONS OR CHANGES ON THIS SHEET MUST BE MADE OR CIRCLED IN RED INK, WITH DATE AND NAME OF PERSON MAKING CHANGE.

Do not extend notes this side of this line

PLEASE RETURN TO
LOS ANGELES COUNTY ENGINEER
900 LOS ANGELES COUNTY ENGINEERING BLDG.

765420 B & E-353 9-55

768420 S & E-353 9-55

PLEASE RETURN TO
LOS ANGELES COUNTY ENGINEER
700 LOS ANGELES COUNTY ENGINEERING BLDG.

NOTE: ANY ADDITIONS OR CHANGES ON THIS SHEET MUST BE MADE OR CIRCLED IN RED INK, WITH DATE AND NAME OF PERSON MAKING CHANGE.

Do not extend notes this side of this line

NOTES RED. DATE
NOTES CHKD. DATE
DATE 10-4-62
DATE

JOB NO. 2234.34 SURVEY OF Hyacinth Ave SS
SURVEY BY D. E. Lanes
NOTES BY
INDEXED J. GALE

F.B. 1956 PG. 178

B.M.	1ST RUN	DIFF.	2ND RUN	3RD RUN	ADJ. ELEV.	DESCRIPTION
FD BM-45-2	429.532 ✓				429.532	FB 1376-8 BM-45-2 Elev 429.532 FB 1926-149 Lark Ellen Ave. and Francisquito Ave & int. A sta C.S. Mon in H.H. Marked "Puente K-6"
+	7.645		7.588	7.570		
π	437.177 ✓	+2.781	+2.773	+2.775		
−	4.864		4.815	4.795		
FD BM-AZ-178	432.313 ✓				432.305	BM-AZ-178 Elev 432.360 FB 1926-149 Lark Ellen Ave (W. Side) @ Holton St. Bt Spk. in cb. 5' S. of ℄ Holton St.
+	7.100		6.948	[illegible]		
π	439.413 ✓	+3.160	+3.153	+3.158		
−	3.940		3.845	3.932		
FD BM-AZ-179	435.473 ✓				435.463	BM-AZ-179 Elev 435.458 FB 1926-149 Lark Ellen Ave. (W side) & Alwood St. Bt. Spk. in Cb 7' S of ℄ of Alwood St.
+	5.372		5.296			
π	440.845 ✓	+0.455	+0.418	+.419		
−	4.952		4.988			
T.P.	435.893 ✓					Sm. Bt. Spk.
+	6.182		6.102			
π	442.075 ✓	+1.663	+1.663	+1.663		
−	4.519		4.439			
T.P.	437.556 ✓					Sm. Bt. Spk.
+	[illegible]		7.048			
π	444.746 ✓	+5.800	+5.800	+5.800		
−	[illegible]		[illegible]			
Sc+ BM-[illegible]	443.345 ✓				443.345	[illegible] Elev FB 1956-178 Alwood St & Hyacinth Ave So. Side Bt. Spk. in Cb. 10' E of W. end of Cb. Return.
+	6.521		6.495			
π	449.877 ✓	+2.027	+2.024	+2.025		
−	4.494		4.471			
T.P.	445.383 ✓					Sm. Bt. Spk.
+	5.680		5.827			
π	451.063 ✓	-0.607	-0.606	-.606		
−	6.287		6.433			
Sc+ BM-AZ-471	444.776 ✓				444.764	BM AZ-471 Elev. FB. 1956-178 Holton St. & Hyacinth Ave S.W. Cor. Bt Spk in Cb. [illegible]

769420 S & E-353 9-55

PLEASE RETURN TO
LOS ANGELES COUNTY ENGINEER
60 LOS ANGELES COUNTY ENGINEERING BLDG.

NOTE: ANY ADDITIONS OR CHANGES ON THIS SHEET MUST BE MADE OR CIRCLED IN RED INK, WITH DATE AND NAME OF PERSON MAKING CHANGE.

Do not extend notes this side of this line

NOTES RED ____ JOB NO. 2234.84 SURVEY OF Hyacinth Ave SS
DATE ____ SURVEY BY D.E. Holmes
NOTES CHKD Miller NOTES BY J.E. Hendrickson DATE 10-5-62
DATE Oct. 1962 INDEXED G.J. GALL DATE
F.B. 1956 Pg. 179

B.M.	1ST RUN	DIFF.	2ND RUN	3RD RUN	ADJ. ELEV.	DESCRIPTION
Set BM-AZ-471	444.776 ✓				444.764	BM-AZ-471 Elev FB 1956-178
+	6.871		6.611			Foulton St. and Hyacinth Ave (S.W. Cor.)
Π	451.647 ✓	+2.400	+2.399	+2.400		Bt. Spk. in Cb. 5° W. of W end Cb. Return.
−	2.471		2.212			
T.P.	447.176 ✓					
+	6.430		[illegible]			
Π	[illegible] ✓	+0.070	−0.253	−.068		
−	.500		0.253			
Set BM-AZ-472	447.106 ✓				447.096	BM-AZ-472 Elev FB 1956-179
+	6.452		6.550			Franciscquito Ave & Hyacinth Ave (S.W. Cor.)
Π	453.558 ✓	+4.189	+4.188	+4.189		Bt. Spk. in Cb. 20° W. of W end Cb. Return.
−	2.263		2.362			
T.P.	451.295 ✓					
+	7.196		7.362			
Π	458.491 ✓	+4.562	+4.561	+4.562		
−	2.634		2.801			
T.P.	455.857 ✓					Sm. Bt. Spk.
+	7.977		8.178			
Π	463.834 ✓	+5.528	+5.526	+5.527		
−	2.449		2.652			
Set BM-AZ-473	461.385 ✓				461.374	BM-AZ-473 Elev. FB 1956-179
+	2.424		2.240	2.507		Franciscquito Ave & Glenview Rd. N. Side
Π	463.809 ✓	−5.546	−5.539	−5.538		Bt. Spk in Cb. 97° W of W end of Cb. Return
−	7.970		7.779	8.045		
T.P.	455.839 ✓					
+	3.457		3.339			
Π	459.296 ✓	−4.562	−4.561	−4.562		
−	8.019		7.900			
T.P.	451.277 ✓					

76S420 S & E-353 9-55

PLEASE RETURN TO
LOS ANGELES COUNTY ENGINEER
700 LOS ANGELES COUNTY ENGINEERING BLDG.

NOTE: ANY ADDITIONS OR CHANGES ON THIS SHEET MUST BE MADE OR CIRCLED IN RED INK, WITH DATE AND NAME OF PERSON MAKING CHANGE.

Do not extend notes this side of this line

JOB NO. 22 34.84 SURVEY OF Hyacinth Ave SS
SURVEY BY R.P. Hughes
NOTES BY T.E. Henderson DATE 10-4-62
INDEXED C. J. GALL DATE
NOTES RED. DATE
NOTES CHKD. DATE

B.M.	1ST RUN	DIFF.	2ND RUN	3RD RUN	ADJ. ELEV.	DESCRIPTION
T.P.	451.277					Sm. ⊥t. Spk.
+	3.401		3.241			
⊼	454.678	4.178	4.180	-4.179		
−	7.577		7.451			
Fd. BM 42-173	447.099				447.098	S.M. - BZ-473 Elev. FB 1956-179
Hydro. +	1.443		1.239			Francisquito Ave & Hyacinth Ave S.W. Cor.
⊼	448.542	6.831	6.829	-6.830		B.t. Spk. in curb 20' W. of W. curb Return
−	8.274		8.068			
T.P.	440.268					Sm. ⊥t. Spk.
+	0.641		0.466			
⊼	440.909	5.627	5.628	-5.626		
−	6.268		6.094			
T.P.	434.641					" " "
+	2.043		1.906			
⊼	436.684	5.104	5.105	-5.106		
−	7.147		7.011			
Fd. BM 45-2	429.537				429.532	BM 45-2 Elev. 429.532 FB. 1376-8 FB. 1926-149
						Lark Ellen Ave & Francisquito Ave & inter. C.S. mon. in H.H. marked "Puente K-6"

F.B. 1956 PG. 179

PWFB 1331

162

Notes Ck'd by Miller	Survey of HYACINTH AVE SS
Map No.	JN 2234.34 Tape Std °F
Office Work	Surveyed by D.E. Holmes
Checked	Notes M.A. Walsh Jr. Date 10-3-62
Date Oct 18	Indexed L. J. GALLI OCT 16 62

F. B. 1956 PG. 181

HYACINTH AVE SS
CI 2234.34

INDEX

D.E. Holmes
M.A. Walsh Jr.
J.E. Henderson
D.L. Brown
R.A. Moore

Note: Any Additions or Changes on this Sheet Must be Made or Circled in Red Ink With Date and Name of Person Making Change.

PLEASE RETURN TO
LOS ANGELES COUNTY ENGINEER
403 LOS ANGELES COUNTY ENGINEERING BLDG.

Do not extend this side of this line.

76F3995 CE # 310 2-61

PWFB 1331 163, 164

F. B. ~~1956~~ Pg. ~~182~~

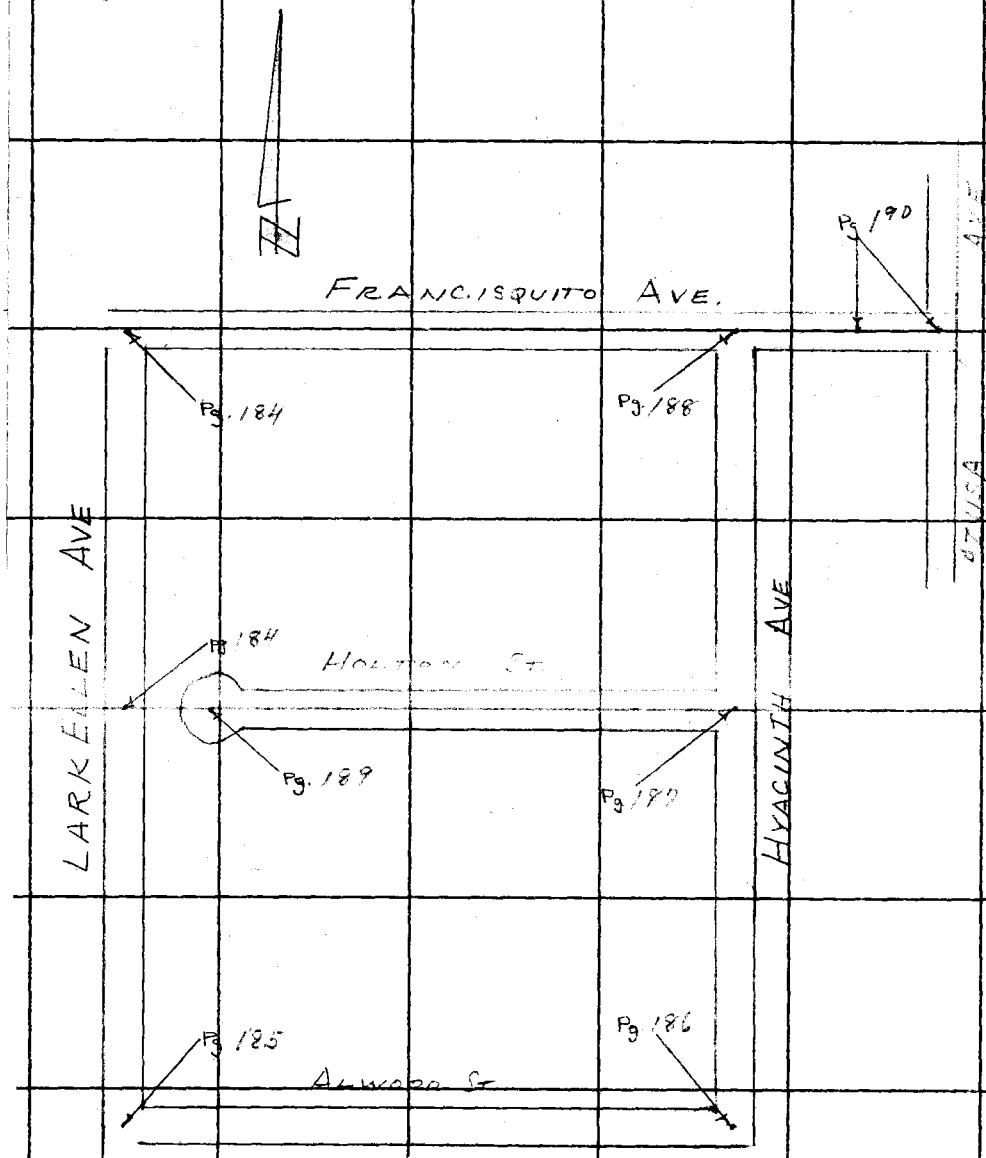

PLEASE RETURN TO
LOS ANGELES COUNTY ENGINEER
403 LOS ANGELES COUNTY ENGINEERING BLDG.

Do not extend this side of this line.

Note: Any Additions or Changes on This Sheet Must be Made or Circled in Red Ink With Date and Name of Person Making Change.

PWFB 1331

165

Notes Ck'd by Miller	Survey of HYACINTH AVE S.S.
Map No.	JN 2234.34 Tape 0012 Std 66 °F
Office Work	Surveyed by D.E Holmes
Checked	Notes M.A Walsh Jr Date 10-3-62
Date	Indexed C. J. GALLI OCT 16 62

F. B. ~~1956~~ Pg. ~~183~~

HYACINTH AVE. S.S.

CENTER LINE

DE Holmes
M.A Walsh Jr
J.E. Henderson
D.L. Brown
R.A. Moore

Note: Any Additions or Changes on This Sheet Must be Made or Circled in Red Ink With Date and Name of Person Making Change.

PLEASE RETURN TO
LOS ANGELES COUNTY ENGINEER
403 LOS ANGELES COUNTY ENGINEERING BLDG.

Do not extend this side of this line.

76F3095 CE # 310 3-61

PWFB 1331

166

F. B. ~~1986~~ Pg. ~~189~~

1+00 Going So. & E.
Fd. L.A.Co. Traverse
Cont. mon.
Puente K-6
in well per
FB 431-21,147
FB 966-50,100
FB 825-21
FB 1991-232

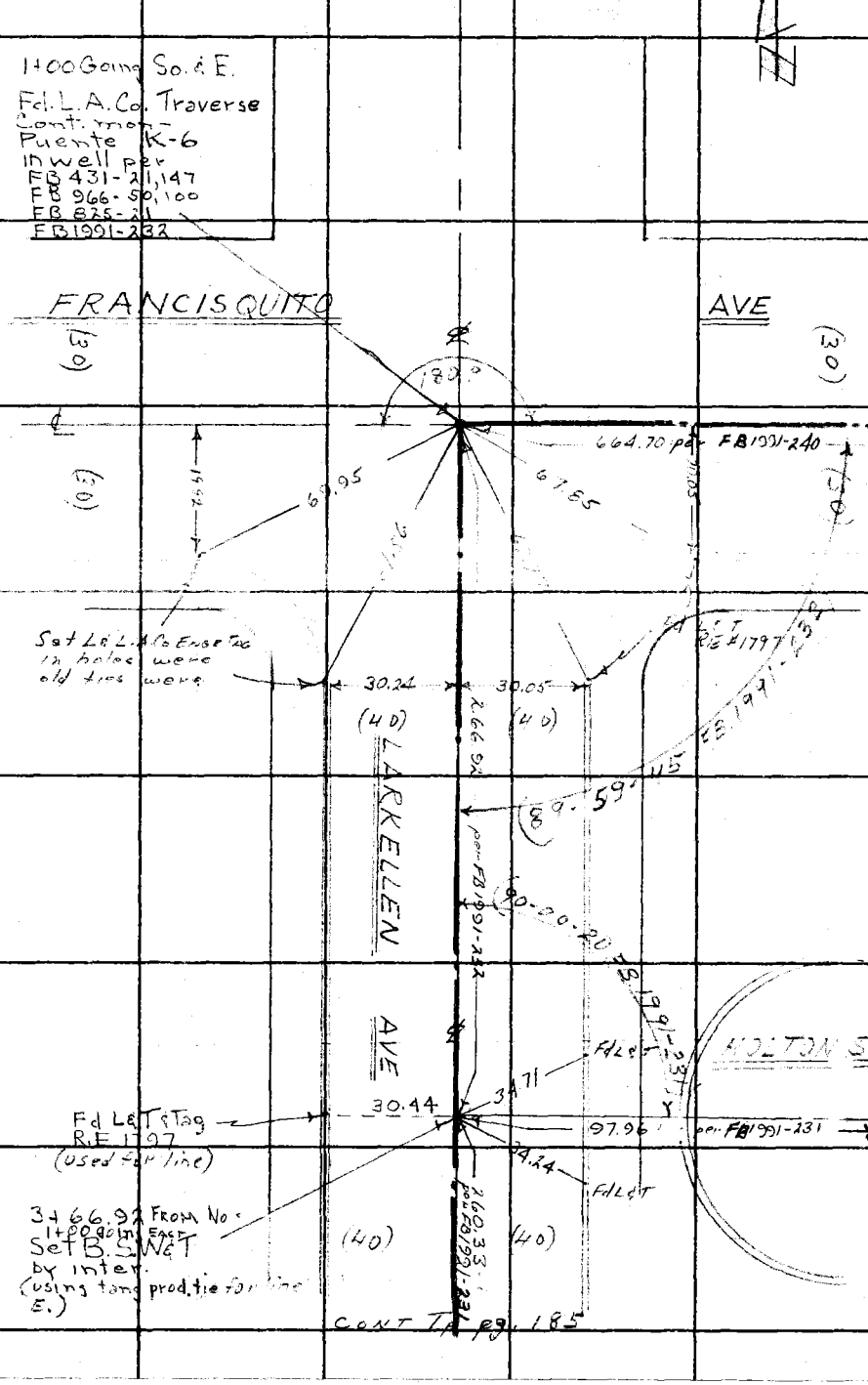

PLEASE RETURN TO
LOS ANGELES COUNTY ENGINEER
403 Los Angeles County Engineering Bldg.

Do not extend this side of this line.

Note: Any Additions or Changes on This Sheet Must Be Made or Circled in Red Ink With Date and Name of Person Making Change.

PWFB 1331

167

Notes Ck'd by Miller
Map No.
Office Work
Checked
Date

Survey of HYACINTH AVE S.S
JN 2234.34 Tape 2212 Std 68 °F
Surveyed by D.E. Holmes
Notes M.A. Walsh Jr. Date 10-7-62
Indexed G. J. GALLI OCT 16 '62

F. B. 1986 Pg. 185

CONT BOT PG 184

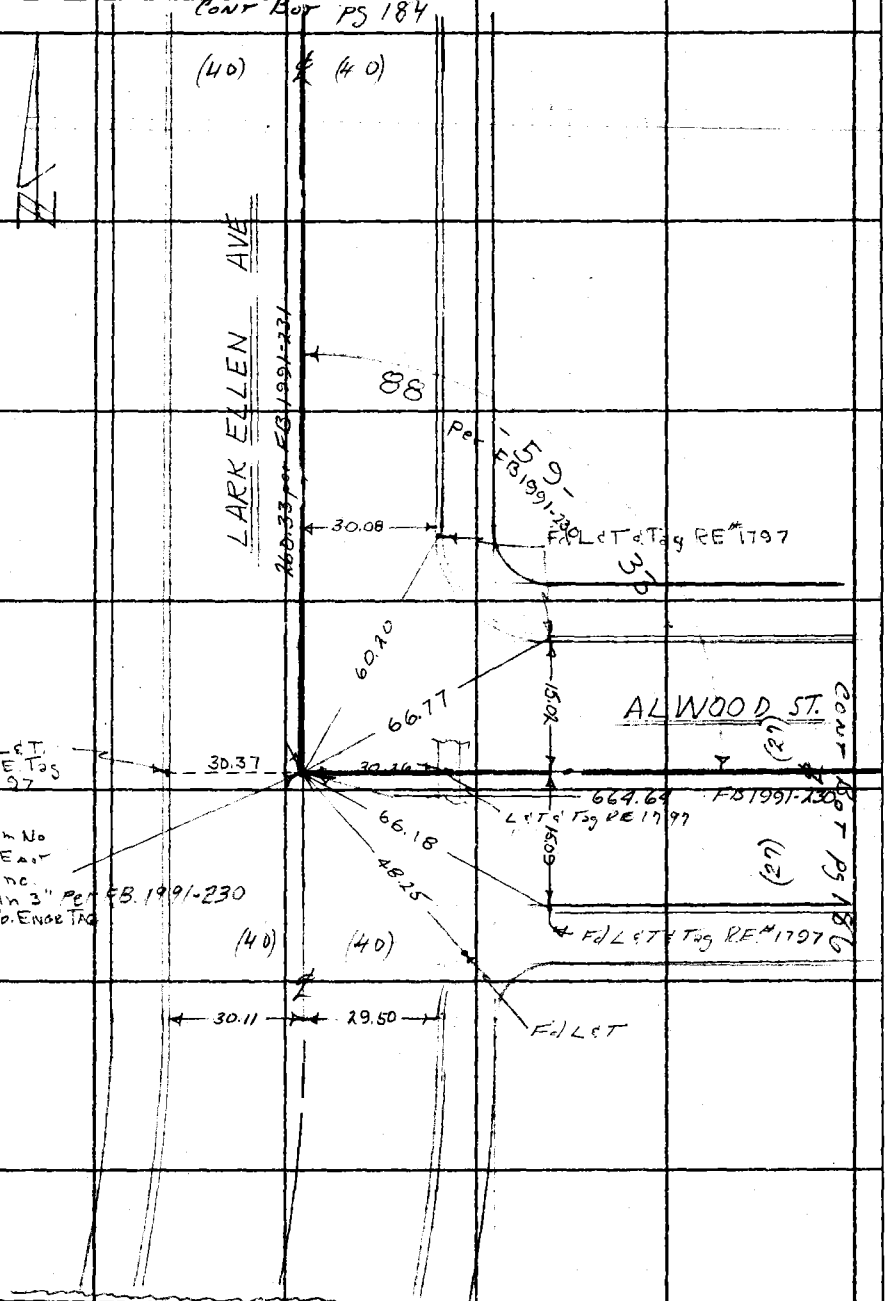

Note: Any Additions or Changes on this Sheet Must be Made or Circled in Red Ink With Date and Name of Person Making Change.

Do not extend this side of this line.

WS 38 C-1

PLEASE RETURN TO
LOS ANGELES COUNTY ENGINEER
403 LOS ANGELES COUNTY ENGINEERING BLDG.

76F3095 CE # 310 3-61

PWFB 1331

168

F. B. ~~1956~~ PG. ~~186~~

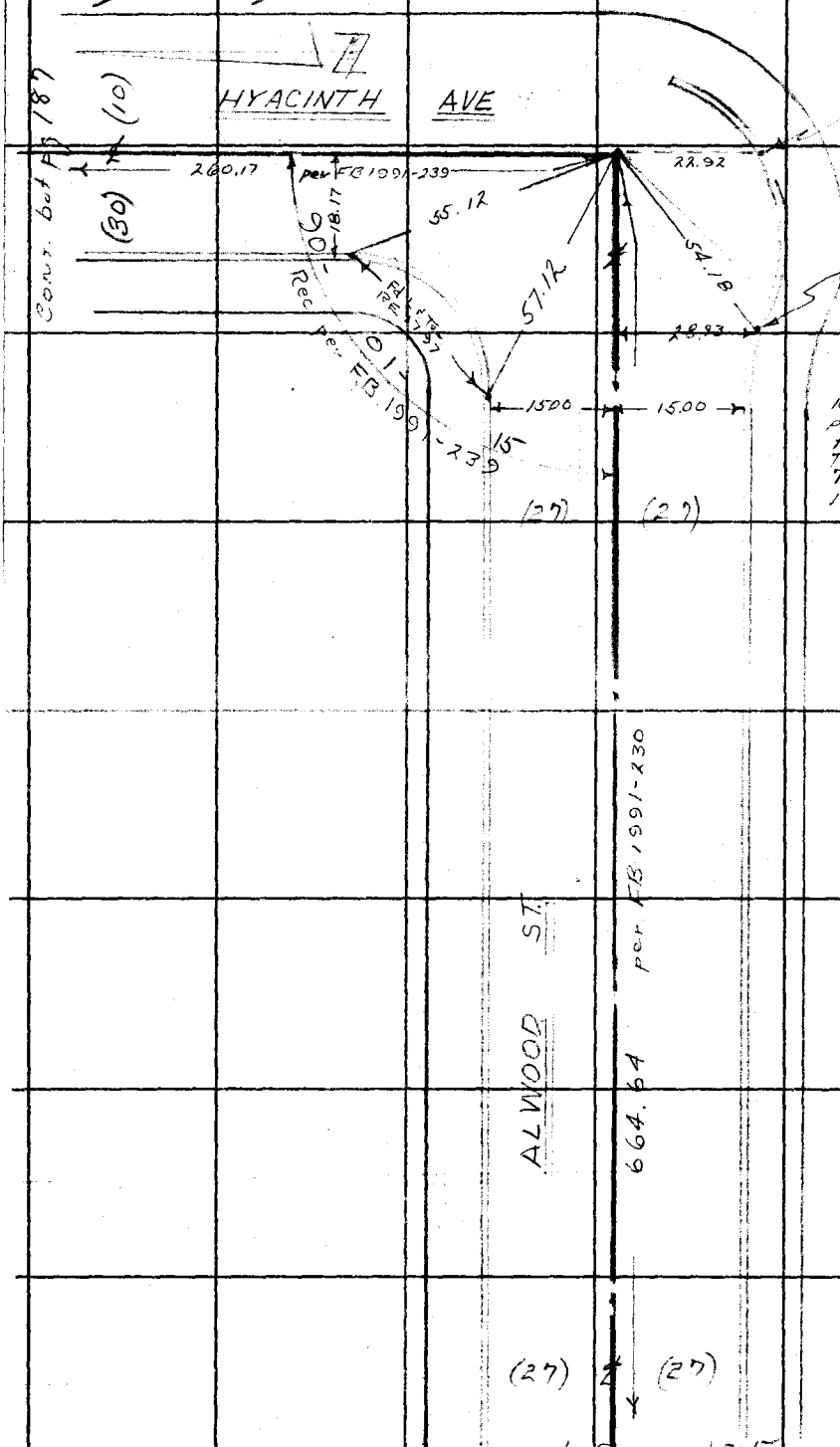

LOS ANGELES COUNTY ENGINEER
403 Los Angeles County Engineering Bldg.

PLEASE RETURN TO

Do not extend this side of this line.

Note: Any Additions or Changes on This Sheet Must be Made or Circled in Red Ink With Date and Name of Person Making Change.

WS 38 (-1

PWFB 1331

169

Notes Ck'd by Miller	Survey of HYACINTH AVE S.S.
Map No.	JN 22.34.34 Tape 0212 Std 68 °F
Office Work	Surveyed by D.E. Holmes
Checked	Notes M.A. Walsh Jr Date 10-3-62
Date	Indexed C. J. GALLI

F. B. 1956 PG. 189

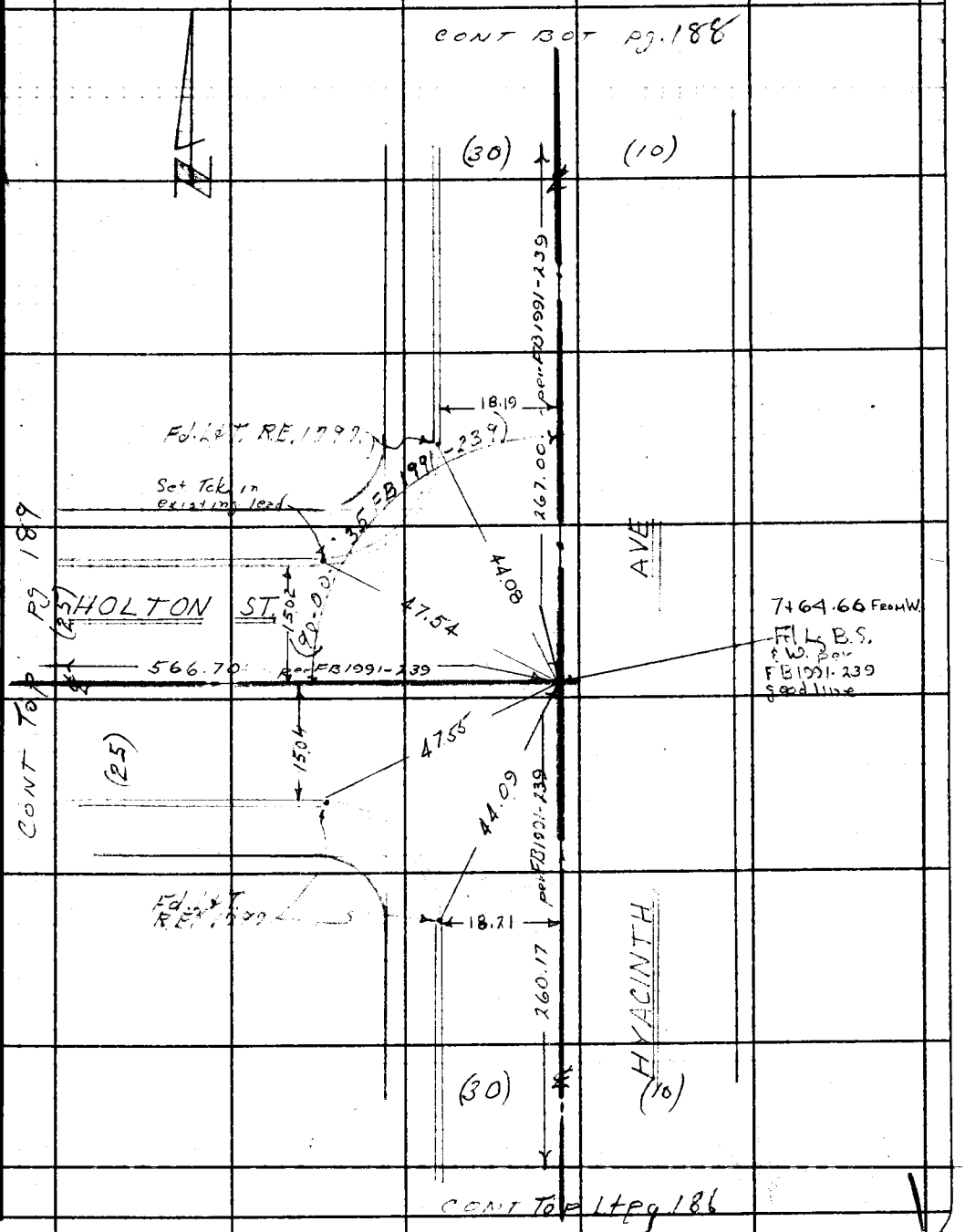

Note: Any Additions or Changes on this Sheet Must be Made or Circled in Red Ink With Date and Name of Person Making Change.

Do not extend this side of this line.

PLEASE RETURN TO
LOS ANGELES COUNTY ENGINEER
403 LOS ANGELES COUNTY ENGINEERING BLDG.

WS 38

76F3095 CE # 310 3-61

PWFB 1331

170

F. B. ~~1956~~ PG. ~~188~~

7+64.70 from W

626.03 e-a T-82: 626.09

Fd B.C. 2½" dn 2½" per FB 1991-240 placed conc. & L.A. Co Engr Tag over. (Blue)

FRANCISQUITO AVE.

HYACINTH AVE.

(30)

(30)

(30)

(30)

(30)

(10)

CONT PG 184

CONT PG 188

CONT TO PG 187

626.03

626.09

20.12

49.37

89°59'00"

20' FALLS RE 1-07

FB 1991-240

49.63

2.35

51.47

Fd 5/8 RE # 1797

20.12

FALLS RT

25

18.30

per FB 1991-240

267.00

LOS ANGELES COUNTY ENGINEER
403 Los Angeles County Engineering Bldg.

PLEASE RETURN TO

Do not extend this side of this line.

Note: Any Additions or Changes on This Sheet Must be Made or Circled in Red Ink With Date and Name of Person Making Change.

PWFB 1331

171

Notes Ck'd by Miller
Map No.
Office Work
Checked
Date

Survey of HYACINTH AVE SS
JN 2234.34 Tape 0010 Std. 66 °F
Surveyed by D.E. Holmes
Notes M.A. Walsh Jr. Date 10-4-62
Indexed C. J. GALLI

F. B. 1956 PG. 189

CONT Lt pg 187

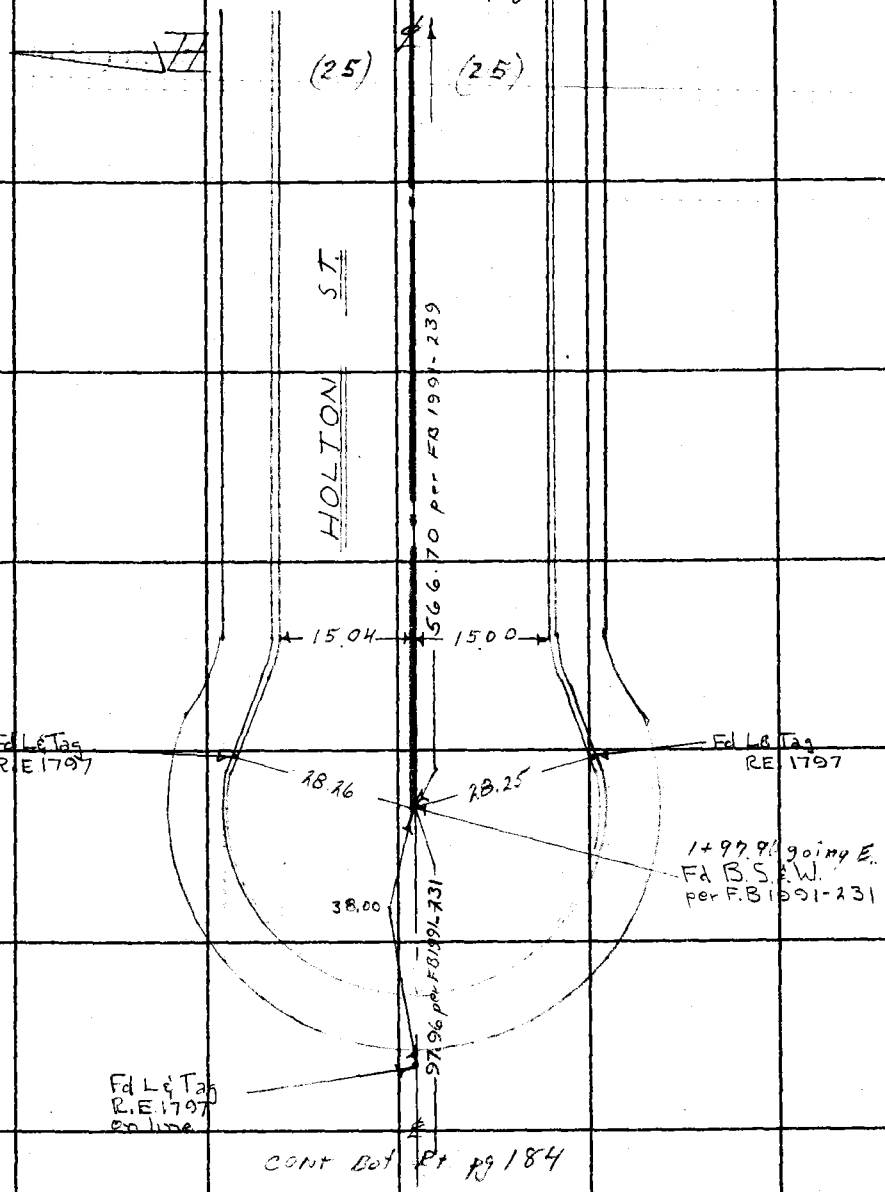

CONT Bot Rt pg 184

Note: Any Additions or Changes on This Sheet Must be Made or Circled in Red Ink With Date and Name of Person Making Change.

Do not extend this side of this line.

PLEASE RETURN TO
LOS ANGELES COUNTY ENGINEER
403 LOS ANGELES COUNTY ENGINEERING BLDG.

76F3d9S CE # 310 2-61

PWFB 1331 172, 173

F. B. ~~1256~~ Pg. ~~190~~

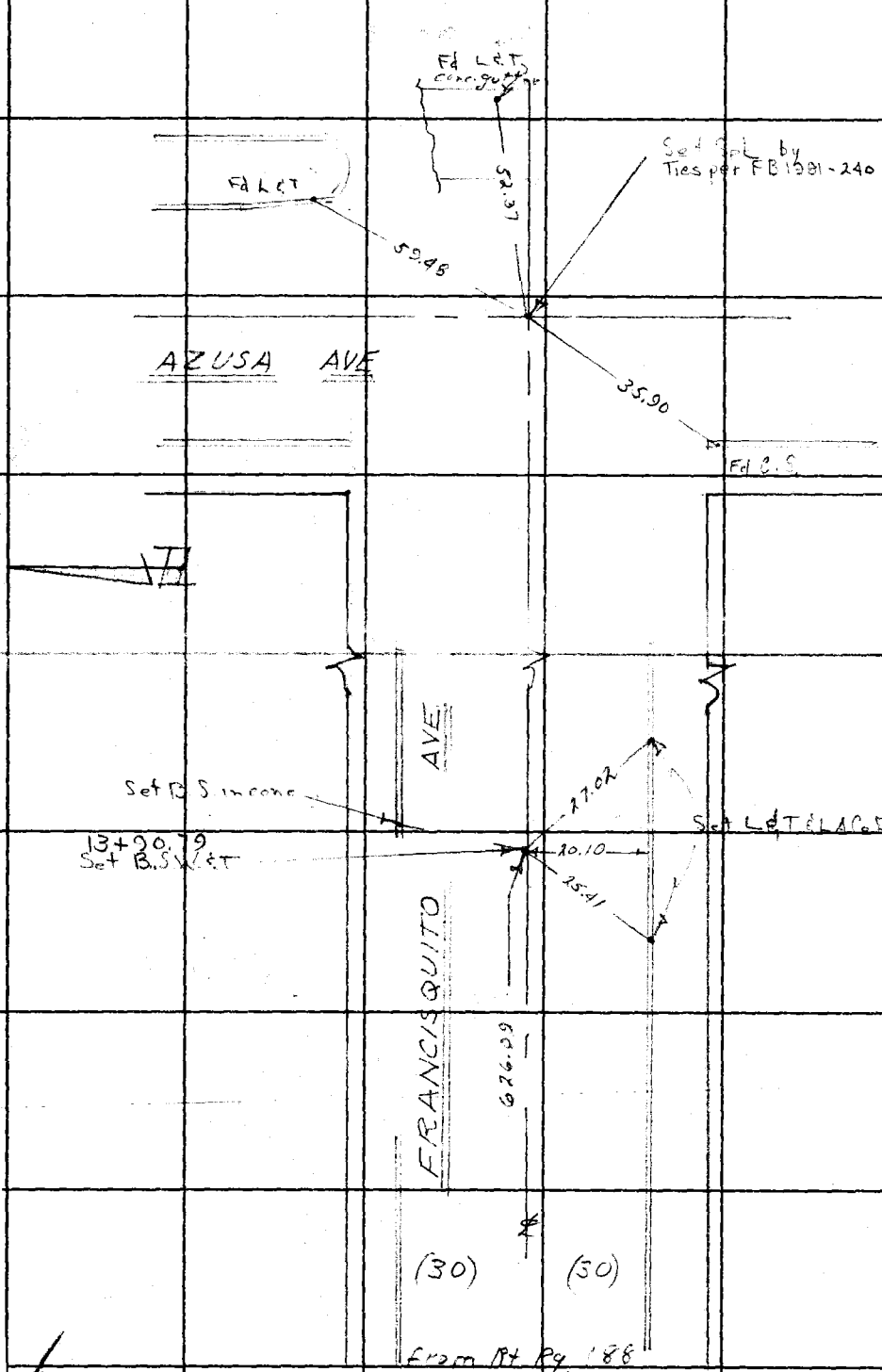

PLEASE RETURN TO
LOS ANGELES COUNTY ENGINEER
403 LOS ANGELES COUNTY ENGINEERING BLDG.

Do not extend this side of this line.

Note: Any Additions or Changes on This Sheet Must be Made or Circled in Red Ink With Date and Name of Person Making Change.

Notes Ck'd by	Survey of HYACINTH AVE SS
Map No.	JN 2234.34 Tape Std °F
Office Work	Surveyed by D.E. Holmes
Checked	Notes M.A. Walsh Jr. Date 10-5-62
Date	Indexed C. J. GALLI OCT 16

F. B. 1956 PG. 191

HYACINTH AVE. S.S.
CI 2234.34

LOCATION OF IMPROVEMENTS
ON
LARK ELLEN AVE BETWEEN
FRANCISQUITO AVE &
ALWOOD ST

Note: Any Additions or Changes on This Sheet Must be Made or Circled in Red Ink With Date and Name of Person Making Change.

Do not extend this side of this line.

PLEASE RETURN TO
LOS ANGELES COUNTY ENGINEER
403 LOS ANGELES COUNTY ENGINEERING BLDG.

76F3095 CE # 310 3-61

F. B. 1956 Pg. 192

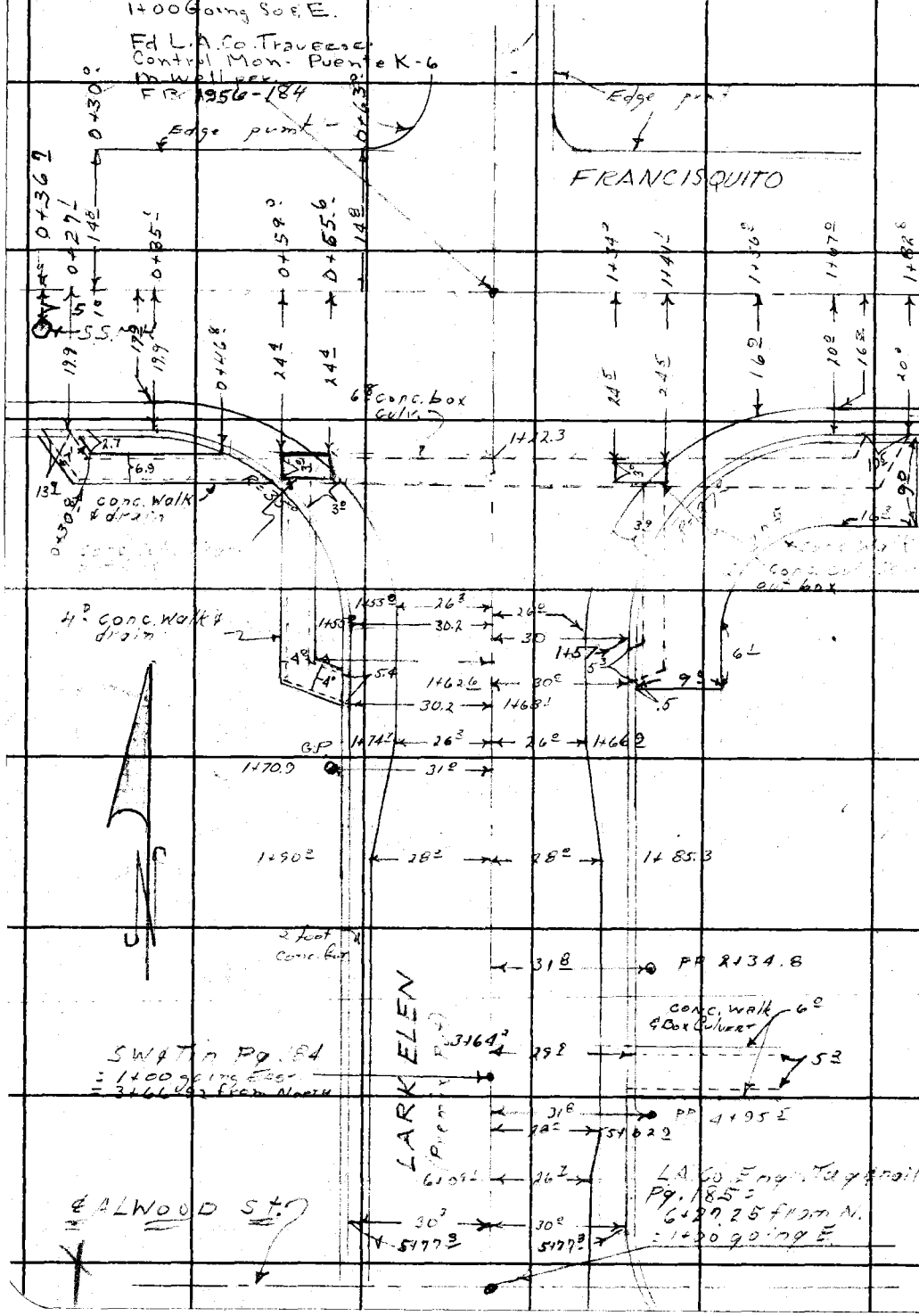

PLEASE RETURN TO
LOS ANGELES COUNTY ENGINEER
403 Los Angeles County Engineering Bldg.
Do not extend this side of this line.

Note: Any Additions or Changes on This Sheet Must be Made or Circled in Red Ink With Date and Name of Person Making Change.

Notes Ck'd by	Survey of HYCINTH AVE S.S	F. B. 1956 Pg. 193
Map No.	JN 2234.34 Tape Std °F	
Office Work	Surveyed by D.E Holmes	
Checked	Notes D.E Holmes Date 10-5-61	
Date	Indexed OCT 16 '62	

HYCINTH AVE S.S.
CI 2234.34
LOCATION OF IMPROVEMENTS
ON FRANCISQUITO AVE BETWEEN
LARKEYTON AVE & A POINT 626.00
EAST OF ℄ HYACINTH AVE

Note: Any Additions or Changes on This Sheet Must Be Made or Circled in Red Ink With Date and Name of Person Making Change.

Do not extend this side of this line.

PLEASE RETURN TO
LOS ANGELES COUNTY ENGINEER
403 LOS ANGELES COUNTY ENGINEERING BLDG.

76F-3095 CE # 310 3-61

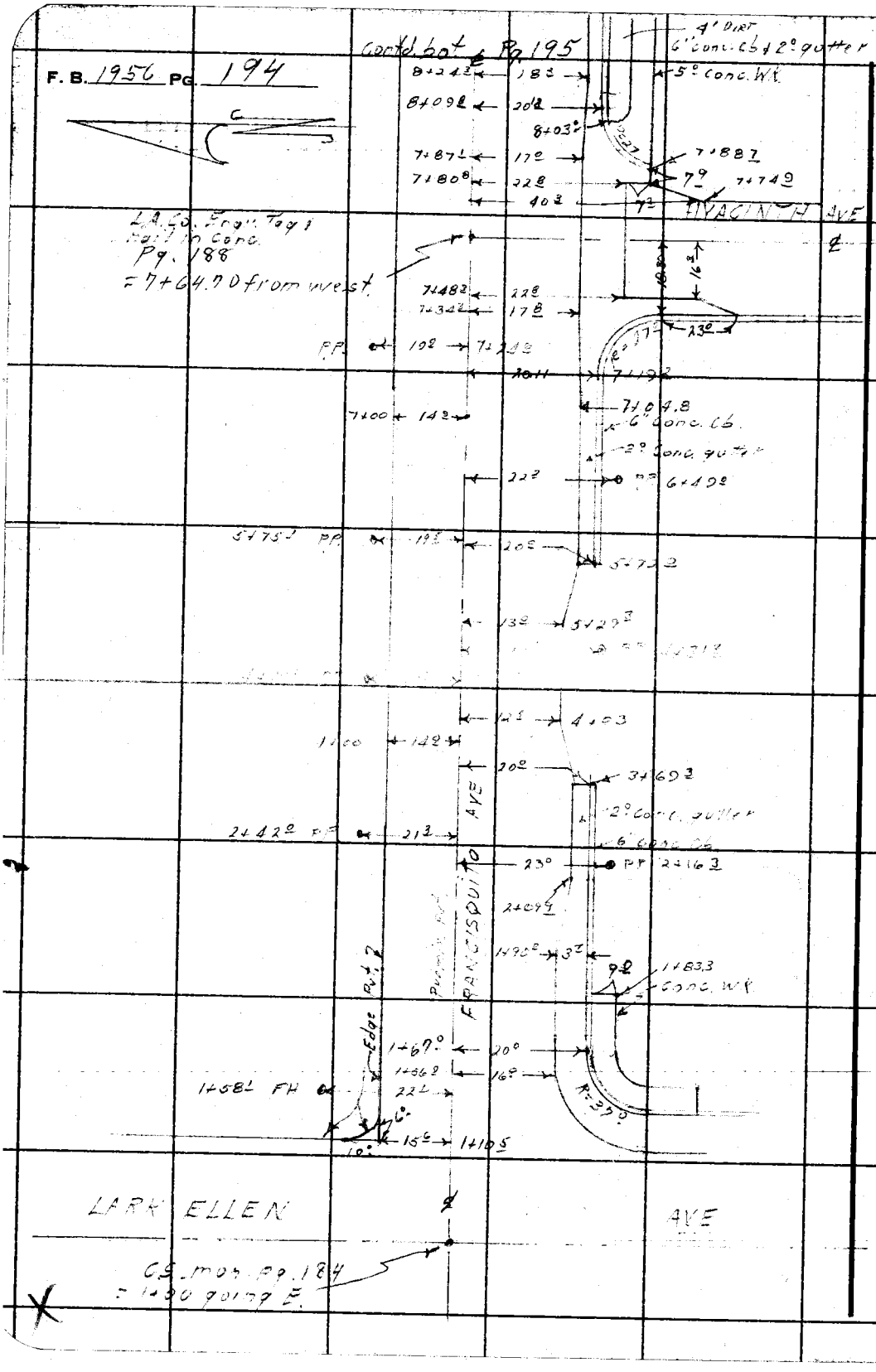

PLEASE RETURN TO
LOS ANGELES COUNTY ENGINEER
403 Los Angeles County Engineering Bldg.
Do not extend this side of this line.

Note: Any Additions or Changes on This Sheet Must be Made or Circled in Red Ink With Date and Name of Person Making Change.

Notes Ck'd by	Survey of Hyacinth Ave S.P.	F. B. 1956 PG. 195
Map No.	JN 2234.34 Tape Std °F	
Office Work	Surveyed by Holmes	
Checked	Notes Holmes Date 10-6-62	
Date	Indexed B. J. GALLI	

Note: Any Additions or Changes on This Sheet Must be Made or Circled in Red Ink With Date and Name of Person Making Change.

PLEASE RETURN TO
LOS ANGELES COUNTY ENGINEER
403 LOS ANGELES COUNTY ENGINEERING BLDG.
Do not extend this side of this line.

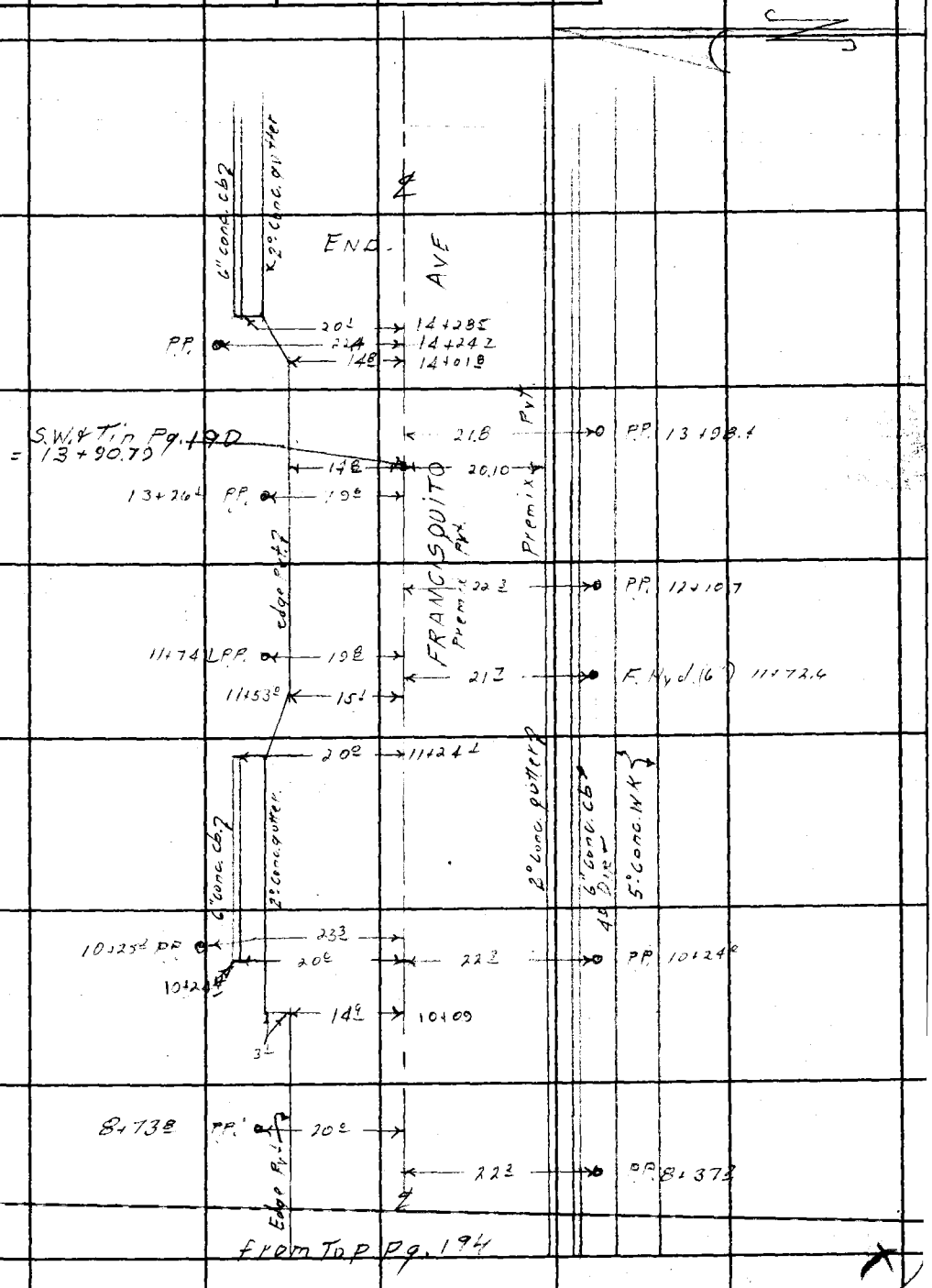

76F395 CE # 310 3-61

F. B. 1956 PG. 196

PLEASE RETURN TO
LOS ANGELES COUNTY ENGINEER
403 LOS ANGELES COUNTY ENGINEERING BLDG.

Do not extend this side of this line.

Note: Any Additions or Changes on This Sheet Must be Made or Circled in Red Ink With Date and Name of Person Making Change.

Notes Ck'd by	Survey of Hyacinth Ave SS.	F. B. 1956 PG. 177
Map No.	JN 223434 Tape Std °F	
Office Work	Surveyed by Holmes	
Checked	Notes Holmes Date 10-62	
Date	Indexed B. J. GAU NOV 16 62	

CI 223434
HYACINTH AVE S.S. Dist.
LOCATION of IMPROVEMENTS
ON
HOLTON ST.
from
LARKELLEN AVE TO HYACINTH AVE

Note: Any Additions or Changes on This Sheet Must be Made or Circled in Red Ink With Date and Name of Person Making Change.

PLEASE RETURN TO
LOS ANGELES COUNTY ENGINEER
403 LOS ANGELES COUNTY ENGINEERING BLDG.

Do not extend this side of this line.

76F395 CE # 310 3-61

F. B. 1956 PG. 198

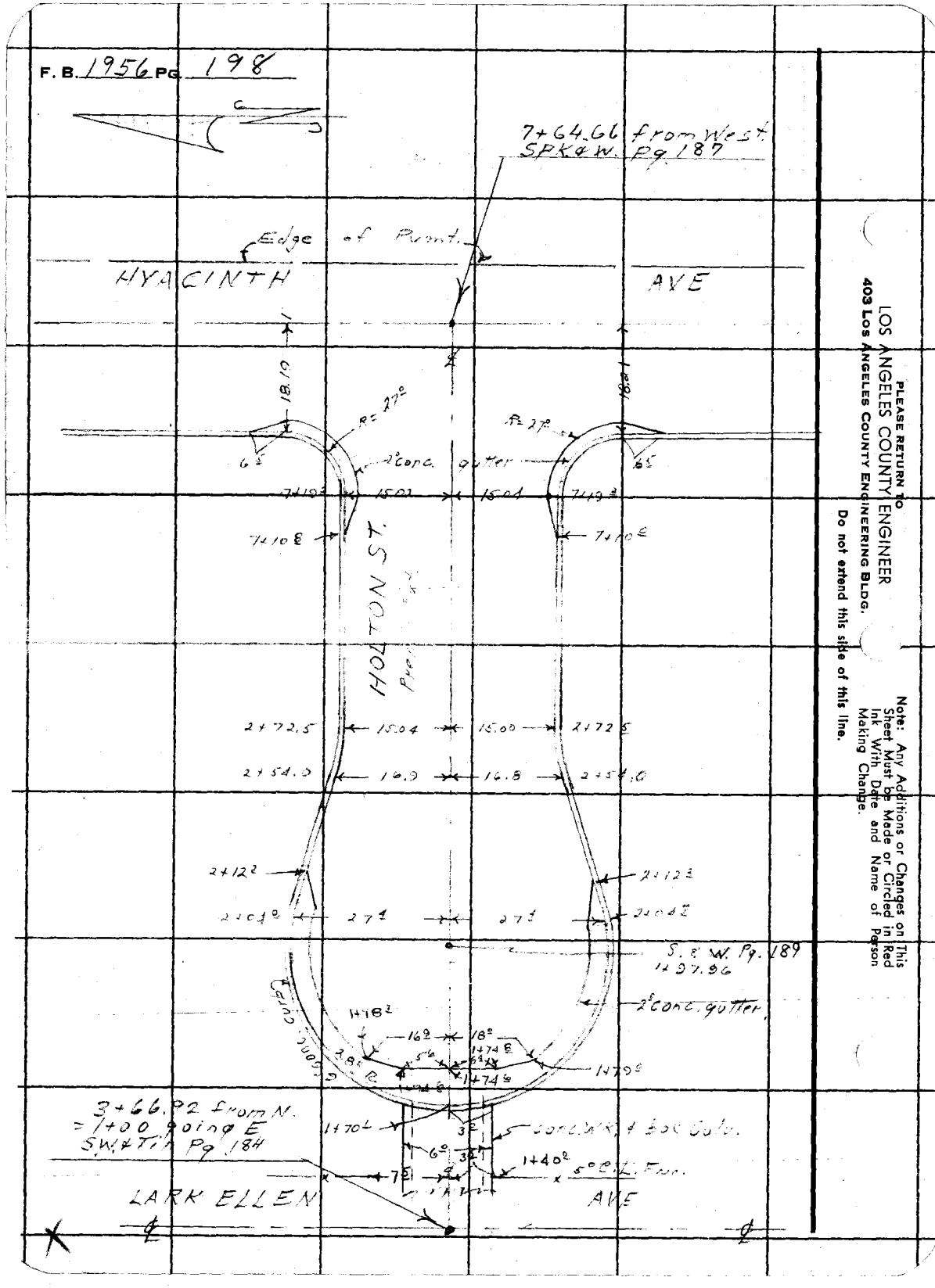

PLEASE RETURN TO
LOS ANGELES COUNTY ENGINEER
403 Los Angeles County Engineering Bldg.

Do not extend this side of this line.

Note: Any Additions or Changes on This Sheet Must be Made or Circled in Red Ink With Date and Name of Person Making Change.

Notes Ck'd by	Survey of Hyacinth Ave S.S.	F. B. 1956 Pg. 199
Map No.	JN 2234.34 Tape Std °F	
Office Work	Surveyed by Holmes	
Checked	Notes Holmes Date 10-5-62	
Date	Indexed E. J. GALLI OCT 16 '62	

HYACINTH AVE S.S. Dist.

C.I. 2234.34

LOCATION of IMPROVEMENTS

ON

ALWOOD ST.

LARK ELLEN AVE TO HYACINTH AVE

Note: Any Additions or Changes on This Sheet Must be Made or Circled in Red Ink With Date and Name of Person Making Change.

Do not extend this side of this line.

PLEASE RETURN TO
LOS ANGELES COUNTY ENGINEER
403 LOS ANGELES COUNTY ENGINEERING BLDG.

76F3095 CE # 310 3-61

F. B. 1956 Pg. 200

(EVD)

1" IP Pg. 186
7+64 from West
1+00 going North

HYACINTH AVE
Premix Pvt.

15.4
7+74.6
2' conc gutter
20.2
7+67.2
28.2
7+19.2
27.3
7+12.2
18.17
18.17
14.92
2' conc gutter
14.59.2
R=35.0
15.2
7+11.6
7+05.9
15.2
15.2
6+60.2

ST.

ALWOOD
Premix

14.90.2
14.80.1
13.2
13.1
14.87.8
14.79.3
14.64.8
15.0
15.1
14.69.2
51.62.9
54.17.2
R=35.0
25.2
4.2
17.2
14.26.6
R=35.0
6" conc. c.b.2
6" conc. c.b.
18.2
30.2
26.7
5.2.2
5.2.8
30.1
6.1.7.2
6.1.7.2
6.1.5.0
6.1.5.0
6.1.7.8
6.1.5.0

PARK ELLEN AVE
conc. gutter (Premix Pvt.)
6" conc c.b.

L.A. Co. Eng. Tag.
Nail 29.85
6+29.25 from N.
1+00 going East

PLEASE RETURN TO
LOS ANGELES COUNTY ENGINEER
403 Los Angeles County Engineering Bldg.
Do not extend this side of this line.

Note: Any Additions or Changes on This Sheet Must be Made or Circled in Red Ink With Date and Name of Person Making Change.

Profile No.	Notes Red	Plotted	Job No. CI 2234.34	Division No. 11	F.B. 1956	Pg. 201
	Date	Date	Survey of HYACINTH AVE S.S.			
X-Sec. No.	Notes Chkd.	Checked	Survey by D.E. Holmes	Notes	Date 10- -62	
	Date	Date	Map No.	Indexed [illegible] J. GALLI	Date [illegible]	

HYCINTH AVE. S.S.
CI 2234.34
CROSS SECTIONS ON
FRANCISQUITO AVE BETWEEN
LARK ELLEN AVE ℄ AND A
POINT 626.09 EAST ℄
HYACINTH AVE.
1400 EAST TO 13+90.79

D.E. Holmes
M.A. Walsh Jr
J.E. Henderson
D.L. Brown
R.A. Moore

STATION	B.S.	H.I.	F.S.	ELEV.

Do not extend notes this side of this line.

NOTE: ANY ADDITIONS OR CHANGES ON THIS SHEET MUST BE MADE OR CIRCLED IN RED INK, WITH DATE AND NAME OF PERSON MAKING CHANGE.

PLEASE RETURN TO
LOS ANGELES COUNTY ENGINEER
700 LOS ANGELES COUNTY ENGINEERING BLDG.

76L-293 CE 307 11-58

76L-298 CE 307 11-58

PLEASE RETURN TO
LOS ANGELES COUNTY ENGINEER
700 LOS ANGELES COUNTY ENGINEERING BLDG.

NOTE: ANY ADDITIONS OR CHANGES ON THIS SHEET MUST BE MADE OR CIRCLED IN RED INK, WITH DATE AND NAME OF PERSON MAKING CHANGE

Do not extend notes this side of this line.

F.B. 1956 PG. 202 Job No. 234.3 Division No. 11 Notes Red ____ Plotted ____ Profile ____
Survey of Hyacinth Ave S.S. Date ____ No. ____ X-Sec. ____
Survey by D.E. Helmer Notes ____ Notes Chkd. ____ Checked ____ No. ____
Indexed C. J. GALLI Date ____ Date ____ Date ____

STATION	B.S.	H.I.	F.S.	ELEV	LT	℄	RT
BM 45-2				42[illegible].53	BM 45-2 - Elev 429.532 - FB 1367-8; FB 1926-149; FB 1956-		
					Lark Ellen Ave & Francisquito Ave		
					℄ inter. - A std. C.S. Mon. in well		
					mrkd. Puente K-6		
0+36.7				42[illegible].77	E. Rim		
				421.52	INLET	INLET E.	7.58 meas .6 Tdia 8.25 429.77 8.25 421.52
				421.71	W. Rim		
				421.34	OUTLET	OUTLET W.	7.70 meas .67 dia. 8.37 429.71 8.37 421.34
0+35				42[illegible].84		℄	
				42[illegible].76			10° brk
				42[illegible].40			17' edge Cut
				42[illegible].26			19' Bot. Pb
				42[illegible].22			19' Tp "
				43[illegible].25			29' Back walk
				42[illegible].36	8' Brk		
				42[illegible].39	14' edge pvmt		

76L-298 CE 307 11-58

PLEASE RETURN TO
LOS ANGELES COUNTY ENGINEER
700 LOS ANGELES COUNTY ENGINEERING BLDG.

NOTE: ANY ADDITIONS OR CHANGES ON THIS SHEET MUST BE MADE OR CIRCLED IN RED INK. WITH DATE AND NAME OF PERSON MAKING CHANGE.

Do not extend notes this side of this line.

STATION	B.S.	H.I.	F.S.	ELEV.	Lt	℄	Rt
0+47.6				430 08		℄	
				430 17			10 Brk
				430 28			19 Ed. Gut
0+58.7				430 30		℄	
				430 55			29 Rt Bot Cb.
				430 64			" Tp Cb
0+63				430 37		℄	
				430 04	8 Brk		12 Brk
				429 48	14 Edge Punt		
				428 9	25 Bot Brk		
				429 5	26		
				430 1	28		
				429 7	30		
0+65.6				430 40		℄	
				430 60			12 Brk
				430 64			25 Tp. C.O. Box Cul
				429 30			25 F.L.
0+78				430 7	31 Tp Brk		
0+80.2				429 8	26 Bot " Ed. Punt		
				429 40	50 " "		
0+86.2				430 25	edge Punt		

Profile Notes Red ____ Plotted ____ Job No. 2233-34 Division No. 11
No. ____ Date ____ Date ____ Survey of HYACINTH AVE S.S
X-Sec. Notes Chkd. ____ Checked ____ Survey by R.E. Holmes Notes HAK Date ____
No. ____ Date ____ Date ____ Map No. ____ Indexed C. J. Gray Date ____

F.B. 1956 Pg. 203

76L-298 CE 307 11-58

PLEASE RETURN TO
LOS ANGELES COUNTY ENGINEER
700 LOS ANGELES COUNTY ENGINEERING BLDG.

NOTE: ANY ADDITIONS OR CHANGES ON THIS SHEET MUST BE MADE OR CIRCLED IN RED INK, WITH DATE AND NAME OF PERSON MAKING CHANGE

Do not extend notes this side of this line.

F.B. 1956 Pg. 204 Job No. 2234.34 Division No. 11 Notes Red ____ Date ____ Plotted ____ Date ____ Profile No. ____
Survey of Hyacinth Ave S.S. Notes ____ Notes Chkd. ____ Checked ____ X-Sec. No. ____
Survey by D.E. Helme Date ____ Date ____ Date ____
Indexed J. GALLI

STATION	B.S.	H.I.	F.S.	ELEV	Lt	℄	Rt
1+00				430.83		℄	
				430.61	6° BRK		
				430.30	14° x Cut		
				430.81	45° BRK		
				431.05			10° BRK
				431.18			18 BRK
				431.34			29.5
				431.28			30 BRK
1+12				430.64	50° edge point		
1+21.6				431.07		℄	
				430.85	7° BRK		
				430.30	15° Edge Point		
				430.2	17.8 Bot BRK		
(1+32 See PG 206)				430.0	50° " "		
1+37				431.29		℄	
				430.60			33.4 Bot cb
				431.76			Tp "
1+41'				431.32			25.5 Tp P.O. Box Cut
				430.42			25.7 FL "

76L-293 CE 307 11-58

PLEASE RETURN TO
LOS ANGELES COUNTY ENGINEER
700 LOS ANGELES COUNTY ENGINEERING BLDG.

NOTE: ANY ADDITIONS OR CHANGES ON THIS SHEET MUST BE MADE OR CIRCLED IN RED INK, WITH DATE AND NAME OF PERSON MAKING CHANGE.

Do not extend notes this side of this line.

STATION	B.S.	H.I.	F.S.	ELEV.		
1+67°				431 80		℄
				431 73		10° BRK
				431 61		16' Ed. Gutter
				431 22		20° Bot PB
				431 90		" Tp PB
				432 15		29' E Back Walk
1+82.8				431 24		20° Bot Cb FL
1+87.5				431 79		16' edge Gut
				431 51		20° Bot Cb
2+00						℄
						10° BRK
						edge Gutter
						Bot Cb
						Tp Cb
						Tp BRK
						30° P/L
					BRK	
					edge Pvmt	
					Bot BRK	
					" "	
					Tp "	
					30° P/L "	

Profile Notes Red ____ Plotted ____ Job No. 6F2234.26 Division No. 11 F.B. 1356 Pg. 205
No. ____ Date ____ Date ____ Date ____ Survey of Kracht Ave S.S.
X-Sec. Notes Chkd. ____ Checked ____ Survey by D.E. Helmes Notes M.A.W. Date 10-8-62
No. ____ Date ____ Date ____ Map No. ____ Indexed C. I. [redacted] Date [redacted]

76L-298 CE 307 11-58

PLEASE RETURN TO
LOS ANGELES COUNTY ENGINEER
700 LOS ANGELES COUNTY ENGINEERING BLDG.

NOTE: ANY ADDITIONS OR CHANGES ON THIS SHEET MUST BE MADE OR CIRCLED IN RED INK. WITH DATE AND NAME OF PERSON MAKING CHANGE

Do not extend notes this side of this line.

F.B. 1956 Pg. 200 Job No. 223414 Division No. 11 Notes Red ____ Plotted ____ Profile ____
Survey of Hacienda Ave S.S. Date ____ Date ____ No. ____
Survey by D.E. Holmes Notes M.E. Webb Jr. Notes Chkd. ____ Checked ____ X-Sec. ____
Indexed C. J. GALL Date ____ Date ____ No. ____

STATION	B. S.	H. I.	F S.	ELEV	Lt	℄	Rt
1+32				431 22		℄	
				430 55	15 Edge Pvmt		
				430 4	15³ Bot BRK		
				430 6	18⁸ " "		
				431 3	22⁸ Top "		
				431 6	30 P/L		
2+80				432 8	230' N.W. Cor Lot 36		
				433 5	330' NE Cor Lot 35		
3+00				434 56		℄	
				434 51			7° BRK
				433 90			18° edge Bot
				433 70			20° Bot Cb
				434 30			20° Tp Cb
				434 90			30°
				434 43	6° BRK		
				434 09	15° edge pvmt		
				433 70	18° Bot BRK		
				433 80	20° Tp "		
				433 46	30°		
3+07.0				433 77	105' conc floor @ door to #17019 (Lot 36)		
				433 ?	NE Cor Lot 36		
				433 ?	NW. " Lot 37		
3+60 3				436 6			30° Bot Brk
3+65				439 4			35° Tp "

76L-298 CE 307 11-58

PLEASE RETURN TO
LOS ANGELES COUNTY ENGINEER
700 LOS ANGELES COUNTY ENGINEERING BLDG.

NOTE: ANY ADDITIONS OR CHANGES ON THIS SHEET MUST BE MADE OR CIRCLED IN RED INK, WITH DATE AND NAME OF PERSON MAKING CHANGE.

Do not extend notes this side of this line.

STATION	B.S.	H.I.	F.S.	ELEV.	LT	℄ RT
3+65				439 4		30° Tp Brk
3+69.3				436 37		℄
				436 33		10 Brk
				435 92		17 edge Gut
				435 82		20° Bot Pb
				436 31		20° top Pb
				439 0		30 P/L
4+00				437 38		℄
				437 36		5 Brk
				437 22		13° edge punt
				437 0		13° Bot Brk
				436 7		18° bot Brk
				440 7		28° Tp "
				440 9		30° P/L
				437 18	7° Brk	
				436 73	14° edge punt	
				436 1	15° Bot Brk	
				436 0	17° " "	
				436 6	18° Tp "	
				436 9	20° Tp "	
				435 6	22° Bot "	
				435 4	30 P/L	
				435 57	105" conc f/h @ about to Ho # 17025 (Lot 37)	
4+03				437 35		12.5 edge Punt

Profile Notes Red ____ Plotted ____ Job No. 22234 Division No. 11
No. ____ Date ____ Date ____ Survey of HYA COUNTY AVE S.S.
X-Sec. Notes Chkd ____ Checked ____ Survey by DE Holmes Notes M.A.H. Date 10-8-62
No. ____ Date ____ Date ____ Map No. ____ Indexed ____ Date ____

F.B. 1956 Pg. 207

76L-298 CE 307 11-58

PLEASE RETURN TO
LOS ANGELES COUNTY ENGINEER
700 LOS ANGELES COUNTY ENGINEERING BLDG.

NOTE: ANY ADDITIONS OR CHANGES ON THIS SHEET MUST BE MADE OR CIRCLED IN RED INK. WITH DATE AND NAME OF PERSON MAKING CHANGE

Do not extend notes this side of this line.

F.B. 1956 Pg. 208 Job No. 222.2 Division No. 11 Notes Red ____ Plotted ____ Profile ____
Survey of Highland Ave S.S. Date ____ Date ____ No. ____
Survey by D.E. Hetzel Notes M.A. Walsh Jr. Notes Chkd. ____ Checked ____ X-Sec. ____
Indexed C. J. GALLI Date ____ Date ____ No. ____

STATION	B.S.	H.I.	F.S.	ELEV	Lt	℄	Rt
4+29.7				435.0	N.C. Cor Lot 37		
				431.0	NW Cor Lot 38		
5+00				441.70		℄	
				439.73			5° Brk
				438.62			11° edge punt
				435.1			18³ Bot Brk
				434.0			Tp Brk
				441.0			30° P/L
				441.53	7° Brk		
				440.16	14° edge punt		
				439.4	15° Bot Brk		
				439.0	19° Tp "		
				439.0	21° Tp "		
				439.6	30° P/L		
				439.44	84° Lt doorway to Ho # 17037		(Lot 38)
5+26				436.4	NE Cor Lot 38		
5+26				439.4	NW " Lot 39		
5+29³				441.55			12° edge Punt
5+70				441.6			20° Bot Bed
				445.2			24° Tp "
				445.0			30° P/L

76L-296 CE 307 11-58

PLEASE RETURN TO
LOS ANGELES COUNTY ENGINEER
700 LOS ANGELES COUNTY ENGINEERING BLDG.

NOTE: ANY ADDITIONS OR CHANGES ON THIS SHEET MUST BE MADE OR CIRCLED IN RED INK, WITH DATE AND NAME OF PERSON MAKING CHANGE.

Do not extend notes this side of this line.

STATION	B.S.	H.I.	F.S.	ELEV.		
5+72				443 17		℄
				443 20		5° Brk
				442 88		18° edge Cut
				442 74		20° Bot Pb
				443 38		20° Tp Cp
				444 38		30° P/L
6+00				444 11		℄
				444 11		5° Brk
				443 79		18° edge Cut
				443 63		20° Bot Cb
				444 29		20° Tp "
				444 8		30° P/L
				443 93	7° Brk	
				443 59	14° edge point	
				443 0	14° Bot Brk	
				443 1	16° " "	
				444 0	18° Tp Brk	
				442 5	30° P/L	
				442 50	87° doorway to Ho #17049	
X 6+24				437 8	NE Cor Lot 39	
6+51				437 8	NW Cor Lot 40	

Profile Notes Red ____ Plotted ____ Job No. 223 434 Division No. 11 F.B. 1556 Pg. 208
No. ____ Date ____ Date ____ Survey of Hyacinth Ave S.S.
X-Sec. Notes Chkd. ____ Checked ____ Survey by D.E. Webber Notes M.A. Hall Date 10-8-62
No. ____ Date ____ Date ____ Map No. ____ Indexed [redacted] Date ____

76L-298 CE 307 11-58

PLEASE RETURN TO
LOS ANGELES COUNTY ENGINEER
700 LOS ANGELES COUNTY ENGINEERING BLDG.

NOTE: ANY ADDITIONS OR CHANGES ON THIS SHEET MUST BE MADE OR CIRCLED IN RED INK, WITH DATE AND NAME OF PERSON MAKING CHANGE

Do not extend notes this side of this line.

F.B. 1956 Pg. 210 Profile
Survey of HYACINTH AVE No. X-Sec.
Survey by D.E. Hughes Notes H.A. Hiasse Jr. Plotted
Indexed L.J. GALL Date Date Checked
Job No. 2334-24 Division No. 11 Notes Red
Notes Chkd.
Date Date Date

STATION	B.S.	H.I.	F.S.	ELEV	LT	℄	RT
6+51.2				4[illegible] 13	2756+ FL 4" OUTLET HO # 17101 (See Pg. 220)		
6+78.3				4[illegible] 55	doorway to HO # 17105		
7+00				4[illegible] 97		℄	
				4[illegible] 97			5° Brk
				4[illegible] 59			18° Edge Cut
				4[illegible] 45			20° Bot Cb
				4[illegible] 08			20° Tp Cb
				447 6			30° P/L
				446 73	7° Brk		
				446 22	15° Edge Point		
				4[illegible] 0	15° Bot Brk		
				44[illegible] 8	15° Tp "		
				4[illegible] 1	30° P/L		
7+19.2				44[illegible] 39		℄	
				44[illegible] 39			5° Brk
				44[illegible] 12			18° edge Cut
				446 86			20° Bot Cb
				447 55			20° Tp Cb
				44[illegible] 8			30° P/L
7+23.4				4[illegible] 1	NE Cor Lot 40 33[illegible]'± Lt		
				4[illegible] 1	NW Cor Lot 41 33[illegible]'± "		

76L-293 CE 307 11-58

PLEASE RETURN TO
LOS ANGELES COUNTY ENGINEER
700 LOS ANGELES COUNTY ENGINEERING BLDG.

NOTE: ANY ADDITIONS OR CHANGES ON THIS SHEET MUST BE MADE OR CIRCLED IN RED INK, WITH DATE AND NAME OF PERSON MAKING CHANGE.

Do not extend notes this side of this line.

STATION	B.S.	H.I.	F.S.	ELEV.	LT	℄	RT
7+46.2				448 25			47° Tp Cb
				447 58			" Bot "
7+48.2				447 98		℄	
				447 98			5° Brk
				447 76			17° edge Gut
				447 62			20° FL "
				447 70			22.5° edge "
				447 79			47° edge "
7+64.70				448 30		℄	Intev
7+74.9				448 55			40° edge punt
7+80.8				448 57		℄	
				448 59			5° Brk
				448 33			17° Edge Gut
				448 24			20° FL "
				448 32			22.5° Edge Gut
				448 67			30° Edge Conc
7+82.3				448 62			" " "
7+88.7				448 79			30° Bot Cb
				449 24			30° Tp "

Profile Notes Red ____ Plotted ____ Job No. CE-2234.10 Division No. 11
No. ____ Date ____ Date ____ Survey of Hyacinth Ave S.S.
X-Sec. Notes Chkd. ____ Checked ____ Survey by D.E. Helpers Notes M.A.W. Date 10-8-62
No. ____ Date ____ Date ____ Map No. ____ Indexed C.L. Gaib Date ____

F.B. 1556 Pg. 311

76L-298 CE 307 11-58

PLEASE RETURN TO
LOS ANGELES COUNTY ENGINEER
700 LOS ANGELES COUNTY ENGINEERING BLDG.

NOTE: ANY ADDITIONS OR CHANGES ON THIS SHEET MUST BE MADE OR CIRCLED IN RED INK, WITH DATE AND NAME OF PERSON MAKING CHANGE

Do not extend notes this side of this line.

F.B. 1956 Pg. 212 Job No. 2234.24 Division No. 11 Notes Red ____ Plotted ____ Profile No. ____
Survey of Hyacinth Ave S.S. Date ____ Date ____ X-Sec. No. ____
Survey by D.E. Nelson Notes M.A. Nassif Notes Chkd. ____ Checked ____
Indexed E. J. GALLY Date ____ Date ____

STATION	B.S.	H.I.	F.S.	ELEV	LT	℄	RT
8+00				448.92		℄	
				448.72	7° Brk		
				448.40	15° Edge Pvmt		
				448.0	15° Bot Brk		
				448.7	19° Tp "		
				448.8	30° P/L		
8+09.8				449.09		℄	
				449.12			5° Brk
				448.86			17° Edge Cut
				448.66			20° Bot Cb
				449.30			20° Tp Cb
				449.57			29° Back walk
BMAZ 472				441.11	BMAZ 472 Elev 447.106		FB 1956-179
					Francisquito Ave & Hyacinth Ave (S.W. Cor)		
					Bt Spk in cb. 20' W. of W.C.R.		
8+26°				44[illegible]	330' ± N.W. Cor Lot 42		
9+00				45[illegible].05		℄	Pvt
				45[illegible].8			5° Rt Pvt
				45[illegible].2			18° " edge gutter
				450.27			20 bot. cb.
				450.20			20 Top "

76L-293 CE 307 11-58

PLEASE RETURN TO
LOS ANGELES COUNTY ENGINEER
700 LOS ANGELES COUNTY ENGINEERING BLDG.

NOTE: ANY ADDITIONS OR CHANGES ON THIS SHEET MUST BE MADE OR CIRCLED IN RED INK, WITH DATE AND NAME OF PERSON MAKING CHANGE.

Do not extend notes this side of this line.

STATION	B.S.	H.I.	F.S.	ELEV.		
				451 16		29.5 back of WK.
				450 41	7° Lt. Pvt.	
				450 05	14.5 " "	
				449 8	15° gutter (dirt)	
				450 3	19° Top brk.	
				450 6	30 P/L.	
9+26.9				442 9	330'± Lt. N.E. Cor. Lot # 42	
10+00				452 35		℄ Pvt.
				452 41		5° Rt. Pvt.
				452 18		18° " edge gutter
				452 05		20 " bot. cb.
				452 71		20 " Top "
				452 93		29.5 " back of WK.
				452 17	7° Lt. Pvt.	
				451 86	14.8 " "	
				451 7	15° " Gutter (dirt)	
				451 6	19° " " "	
				452 0	20° " Top Brk.	
				452 1	30 " P/L.	
T.P.				452 56		
10+24.4±				445 6	330'± Lt. N.W. Cor. Lot # 44	

Profile Notes Red ____ Plotted ____ Job No. C.E. 2234.94 Division No. 11 F.B. 1956 Pg. 213
No. ____ Date ____ Date ____ Survey of Hyacinth Ave.
X-Sec. Notes Chkd. ____ Checked ____ Survey by Holmes Notes Holmes Date 10-9-62
No. ____ Date ____ Date ____ Map No. ____ Indexed G. L. Gray Date ____

76L-298 CE 307 11-58

PLEASE RETURN TO
LOS ANGELES COUNTY ENGINEER
700 LOS ANGELES COUNTY ENGINEERING BLDG.

NOTE: ANY ADDITIONS OR CHANGES ON THIS SHEET MUST BE MADE OR CIRCLED IN RED INK, WITH DATE AND NAME OF PERSON MAKING CHANGE

Do not extend notes this side of this line.

F.B. 1956 Pg. 214 Profile No. X-Sec. No.
Plotted Date Checked Date
Notes Red Date Notes Chkd. Date
Division No. 11 Job No. CI 223#34
Survey of Hyacinth Ave Notes Holmes
Survey by Holmes
Indexed B. J. CALL Date

STATION	B.S.	H.I.	F.S.	ELEV		
10+94±				4[illegible]64	275°± Lt. Conc. Ft. Ho #17141 Lot #44 (See Pg. 220)	
"				4[illegible]35	271° " 4" S.S. outlet " "	
"				4[illegible]9	271° " Grd. Ho. #17141 " "	
10+24±				452 85		℄
"				45[illegible]70		7° Lt. Pvt.
"				4[illegible]36		18 " edge gutter
"				4[illegible]15		20 " bot cb.
"				4[illegible]20		20 " Top cb
"				4[illegible]57		30 " P/L.
11+00				454 34		℄
				454 37	5° Rt Pvt.	
				4[illegible]07	18 " edge gutter	
				453 96	20 " bot. cb.	
				454 59	" " Top "	
				454 20	29.5 " back of WK	
				454 25		7° Lt. Pvt.
				453 78		18° " edge gutter
				453 60		20° " bot cb.
				454 27		" " Top "
				454 3		30 " P/L.
11+24'				454 82		℄

76L-293 CE 307 11-58

PLEASE RETURN TO
LOS ANGELES COUNTY ENGINEER
700 LOS ANGELES COUNTY ENGINEERING BLDG.

NOTE: ANY ADDITIONS OR CHANGES ON THIS SHEET MUST BE MADE OR CIRCLED IN RED INK, WITH DATE AND NAME OF PERSON MAKING CHANGE.

Do not extend notes this side of this line.

STATION	B.S.	H.I.	F.S.	ELEV.				
11+24±				45471	7° Lt.	Pvt.		
"				45426	18 "	edge gutter		
"				45414	20 "	bot. Cb.		
"				45482	" "	Top "		
"				4546	30' "	P.\L		
T. P.				45442				
10+24.5				4486	330'± Lt.	N.E. Cor. Lot. 44		
12+00				45633			℄	Pvt.
				45640			5° Rt.	Pvt.
				45612			18 "	edge gutter
				45595			20 "	bot. Cb.
				45661			20 "	Top "
				45687			29.5 "	back of WK.
				45610	7° Lt.	Pvt.		
				45582	14 "	"		
				45555	15?	dirt gutter		
				45592	18°	brk.		
				4558		P.\L.		
13+00				45847			℄	
				45853			5° Rt.	Pvt.
				45811			18° "	edge gutter

12+24.5 Prop.
Line see Map Pg 216

Profile Notes Red ____ Plotted ____ Job No. CE 223434 Division No. 11 F.B. 1856 Pg. 215
No. ____ Date ____ Date ____ Survey of Hyacinth Ave
X-Sec. Notes Chkd. ____ Checked ____ Survey by Holmes Notes Holmes Date 10-9-62
No. ____ Date ____ Date ____ Map No. ____ Indexed C. J. Gatt Date ____

76L-298 CE 307 11-58

PLEASE RETURN TO
LOS ANGELES COUNTY ENGINEER
700 LOS ANGELES COUNTY ENGINEERING BLDG.

NOTE: ANY ADDITIONS OR CHANGES ON THIS SHEET MUST BE MADE OR CIRCLED IN RED INK. WITH DATE AND NAME OF PERSON MAKING CHANGE

Do not extend notes this side of this line.

F.B. 1956 Pg. 216 Job No. CE 223434 Division No. 11 Notes Red ____ Plotted ____ Profile No. ____
Survey of Hyacinth Ave SS Dist Date ____ Date ____ X-Sec. No. ____
Survey by Holmes Notes Holmes Notes Chkd. ____ Checked ____
Indexed C. J. GANN Date ____ Date ____ Date ____

STATION	B. S.	H. I.	F S.	ELEV		
13+00				[illegible]96		20° Rt bot. cb
				[illegible]48		20° " Top "
				[illegible]82		29.5 " back of wk.
				[illegible]33	9° Lt Pvt.	
				[illegible]85	147 "	
				[illegible]5	16° " gutter	
				[illegible]80	18 " brk	
				[illegible]7	30 " P.\L.	
T.P.				[illegible]10	spk.	
12+24.5				[illegible]1	330' Lt. N.E. Cor.	Lot 45
13+24.5				[illegible]0	" " " N.W. "	" 47
14+00				[illegible]87		
				[illegible]71		5° Rt. Pvt
				[illegible]51		18° " edge gutter
				[illegible]31		20 " bot. cb.
				[illegible]15		20 " Top "
				[illegible]9		29.5 " back of wk.
				[illegible]68	9° Lt. Pvt.	
				[illegible]34	15 " "	
				[illegible]1	16 gutter	
				[illegible]4	22.5	

76L-298 CE 307 11-58

PLEASE RETURN TO
LOS ANGELES COUNTY ENGINEER
700 LOS ANGELES COUNTY ENGINEERING BLDG.

NOTE: ANY ADDITIONS OR CHANGES ON THIS SHEET MUST BE MADE OR CIRCLED IN RED INK, WITH DATE AND NAME OF PERSON MAKING CHANGE.

Do not extend notes this side of this line.

STATION	B.S.	H.I.	F.S.	ELEV.		
14+00				46.01	30' Lt. P/L.	
14+245				458.0	330' Lt. N.E. Cor Lot #47	
14+285				46.148		
				46.137	7° Lt Pvt.	
				46.079	18' " gutter	
				46.070	20 " bot. cb.	
				46.135	20 " Top "	
				46.16	30 " P/L.	
BM AZ 473				46.139	BM AZ 473 Elv 461.385 F.B. 1956-179	
					Francisquito Ave & Glenview Rd. (N. side)	
					Bt. Spk. in cb. 97° W of W. end of Curb Return	

Profile Notes Red ____ Plotted ____ Job No. CE 22343 Division No. 11 F.B. 1956 Pg. 217
No. ____ Date ____ Date ____ Survey of Hyacinth Ave SS Dist.
X-Sec. Notes Chkd. ____ Checked ____ Survey by Holmes Notes Holmes Date 10-8-62
No. ____ Date ____ Date ____ Map No. ____ Indexed R. J. GALL Date ____

F.B. 1956 Pg. 218 Job No. Division No. Notes Red Plotted Profile

Survey of Date Date No.

Survey by Notes Notes Chkd. Checked X-Sec.

Indexed F. L. GALLI Date Date Date No.

STATION	B.S.	H.I.	F S.	ELEV

76L-266 CE 307 11-58

PLEASE RETURN TO
LOS ANGELES COUNTY ENGINEER
700 LOS ANGELES COUNTY ENGINEERING BLDG.

Do not extend notes this side of this line.

NOTE: ANY ADDITIONS OR CHANGES ON THIS SHEET MUST BE MADE OR CIRCLED IN RED INK, WITH DATE AND NAME OF PERSON MAKING CHANGE

Profile No.	Notes Red	Plotted	Job No. CI 2234,34	Division No. 11	F.B. 1956	Pg. 219
	Date	Date	Survey of Hyacinth Ave S.S			
X-Sec. No.	Notes Chkd.	Checked	Survey by Holmes	Notes Holmes	Date 10-9-62	
	Date	Date	Map No.	Indexed R. J. GALL	Date	

CI 2234.34
HYACINTH AVE S.S. Dist.

Location of Ho #17101 Lot (40)
" 17141 " (47)
(In Rear of Lots)

See Pgs 210 & 214 for Elev. of S.S. outlet

STATION	B.S.	H.I.	F.S.	ELEV.

NOTE: ANY ADDITIONS OR CHANGES ON THIS SHEET MUST BE MADE OR CIRCLED IN RED INK. WITH DATE AND NAME OF PERSON MAKING CHANGE.

Do not extend notes this side of this line.

PLEASE RETURN TO
LOS ANGELES COUNTY ENGINEER
700 LOS ANGELES COUNTY ENGINEERING BLDG.

76L-296 CE 307 11-58

F. B. 1956 Pg. 220 CI 223434 Job No. Division No. 11 Notes Red Plotted Profile

Survey of Hyacinth Ave Date Date No.

Survey by Holmes Notes Holmes Notes Chkd. Checked X-Sec.

Indexed C. J. CALLIS Date Date Date No.

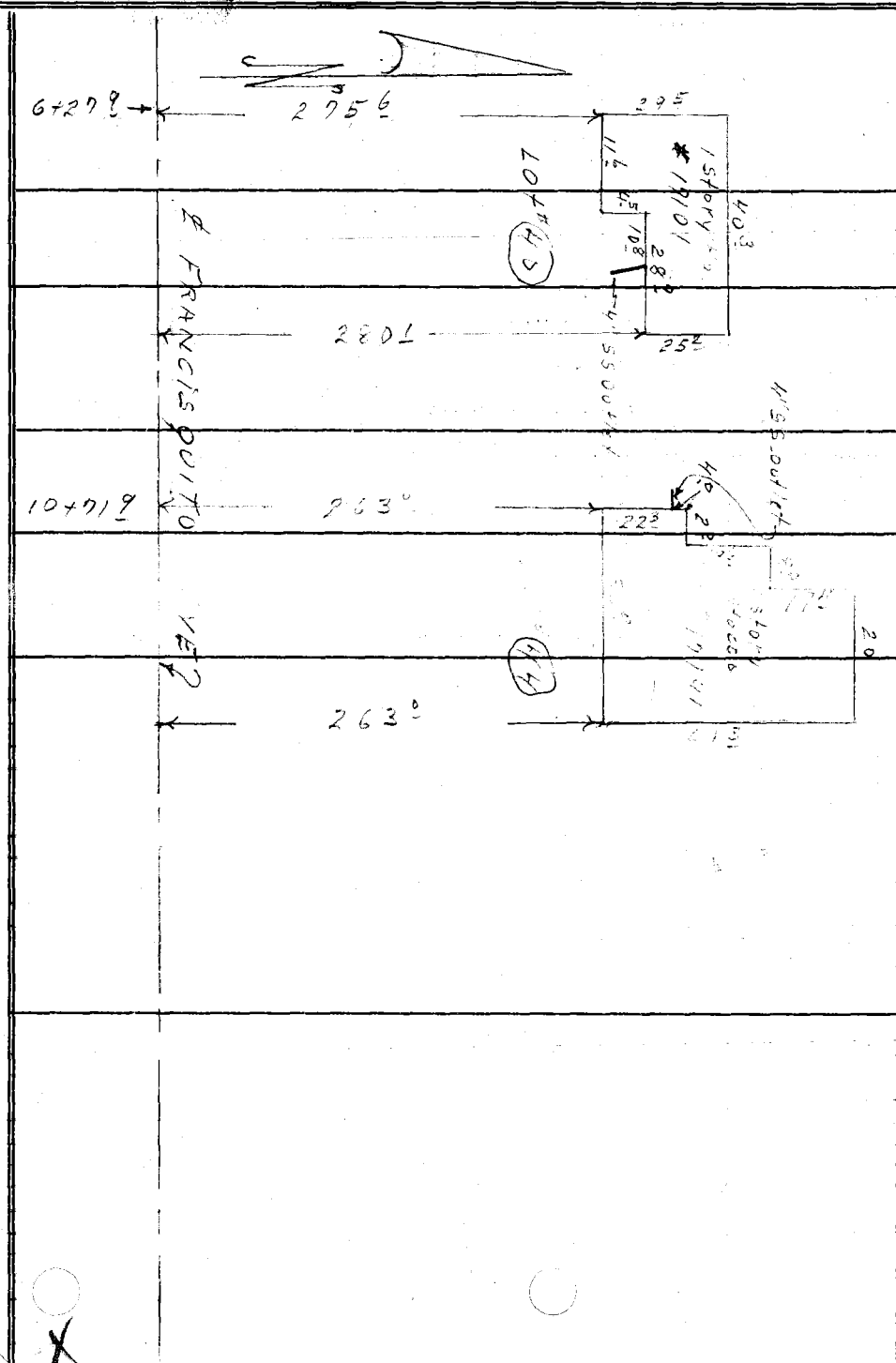

76L-298 CE 307 11-58

PLEASE RETURN TO
LOS ANGELES COUNTY ENGINEER
700 LOS ANGELES COUNTY ENGINEERING BLDG.

Do not extend notes this side of this line.

NOTE: ANY ADDITIONS OR CHANGES ON THIS SHEET MUST BE MADE OR CIRCLED IN RED INK, WITH DATE AND NAME OF PERSON MAKING CHANGE

Profile No.	Notes Red	Plotted	Job No. CI 2234.34	Division No. 11	F.B. 1956 Pg. 221
	Date	Date	Survey of HYACINTH AVE S.S.		
X-Sec. No.	Notes Chkd.	Checked	Survey by DE Holmes	Notes	Date 10-[illegible]-62
	Date	Date	Map No.	Indexed [illegible]	Date [illegible] 1 6 '62

HYACINTH AVE S.S.
C.I. 2234.34

CROSS SECTIONS ON
LARK ELLEN AVE BETWEEN
FRANCISQUITO AVE & ALWOOD ST.
1+00 Sta to 6+27.25

DE Holmes
M.A. Walsh Jr
J.E. Henderson
D.L. Brown
R.A. Moore

STATION	B.S.	H.I.	F.S.	ELEV.

Do not extend notes this side of this line.

NOTE: ANY ADDITIONS OR CHANGES ON THIS SHEET MUST BE MADE OR CIRCLED IN RED INK, WITH DATE AND NAME OF PERSON MAKING CHANGE.

PLEASE RETURN TO
LOS ANGELES COUNTY ENGINEER
700 LOS ANGELES COUNTY ENGINEERING BLDG.

76L-290 CE 307 11-58

76L-298 CE 307 11-58

PLEASE RETURN TO
LOS ANGELES COUNTY ENGINEER
700 LOS ANGELES COUNTY ENGINEERING BLDG.

NOTE: ANY ADDITIONS OR CHANGES ON THIS SHEET MUST BE MADE OR CIRCLED IN RED INK. WITH DATE AND NAME OF PERSON MAKING CHANGE

Do not extend notes this side of this line.

F.B. 1956 PG. 222 | Job No. 2234.34 | Division No. 11 | Notes Red ____ Date ____ | Notes Chkd. ____ Date ____ | Plotted ____ Date ____ | Profile No. ____ | X-Sec. No. ____

Survey of Hyacinth Ave S.S.
Survey by D.E. Holmes
Indexed C. J. CAIN Date ____

STATION	B. S.	H. I.	F. S.	ELEV	LT	℄	RT
BM 45-2				4[illegible]53	BM 45-2 - Elev 42[illegible].532 FB1367-8		
					FB 1926-140 - Lark Ellen Ave. & Francisquito Ave		
					FB 1956-		
					Inter - A. std. C. S. Mon in well mkrd Puente K-6		
1+00				430.86		℄	Pvt.
1+55				4[illegible]10		℄	"
				4[illegible]91			15 Rt. Pvt.
				4[illegible]22			26 " edge gutter
				4[illegible]78			30 bot. Cb
				[illegible]58			" Top "
				4[illegible]73			39 back of WK.
1+57				43[illegible]09		℄	
				4[illegible]28	15 Lt. Pvt.		
				45[illegible]05	26 " edge gutter		
				43[illegible]75	30 " bot. Cb.		
				43[illegible]53	30 " Top "		
				4[illegible]97	39 " back of WK.		
1+62				430.68	30' Lt. bot. Cb		
1+66				431.07	26 " edge gutter		
1+70				430.91	30 " bot. Cb.		
1+68				429.68			30' Rt. bot. Cb.
1+74				430.32			26' Rt. edge gutter

76-L298 CE 307 3-61

PLEASE RETURN TO
LOS ANGELES COUNTY ENGINEER
403 LOS ANGELES COUNTY ENGINEERING BLDG.

NOTE: ANY ADDITIONS OR CHANGES ON THIS SHEET MUST BE MADE OR CIRCLED IN RED INK. WITH DATE AND NAME OF PERSON MAKING CHANGE.

Do not extend notes this side of this line.

STATION	B. S.	H. I.	F. S.	ELEV.		
1+74.7				429.77		30' Rt. bot. cb.
1+85				431.09	28' Lt. edge gutter	
1+93				430.26		28° Rt. edge gutter
2+00				431.30		℄
				431.06		15° Rt. Pvt.
				430.35		28 " edge gutter
				430.13		30 " bot. cb
				430.78		30 " Top cb.
				431.3		40 " P/L.
				431.40	15° Lt. Pvt.	
				431.21	28° " edge gutter	
				431.08	30 " bot. cb.	
				431.74	30 " Top "	
				431.6	40 " P/L.	
3+00				432.20		℄
				431.76		15° Rt. Pvt.
				431.44		28° " edge gutter
				431.00		30 bot. cb.
				431.66		30 Top "
				432.41		40 P/L
				432.29	15° Lt. Pvt.	

Profile Notes Red ____ Plotted ____ Job No. CE 22343# Division No. 11 F. B. 1956 Pg. 223
No. ____ Date ____ Date ____ Survey of Hyacinth Ave S.S. Dist
X-Sec. Notes Chkd. ____ Checked ____ Survey by Hp/Inc Notes Hp/Inc Date 10-9-62
No. ____ Date ____ Date ____ Map No. ____ Indexed ____ Date [redacted]

76-L.298 CE 307 3-61

PLEASE RETURN TO
LOS ANGELES COUNTY ENGINEER
403 LOS ANGELES COUNTY ENGINEERING BLDG.

NOTE: ANY ADDITIONS OR CHANGES ON THIS SHEET MUST BE MADE OR CIRCLED IN RED INK. WITH DATE AND NAME OF PERSON MAKING CHANGE

Do not extend notes this side of this line.

F.B. 1956 PG. 224 | Job No. CI 223434 | Division No. 11 | Notes Red ____ Date ____ | Plotted ____ Date ____ | Profile No. ____

Survey of Highland Ave S.S. Dist | Notes Chkd. ____ Date ____ | Checked ____ Date ____ | X-Sec. No. ____

Survey by 4/6/62 | Notes Holmes | Indexed G. J. GALLI Date ____

STATION	B.S.	H.I.	F.S.	ELEV.		
T.P.				432.26		
3+00				432.15	28° Lt. edge gutter	
				432.00	30 " bot. cb.	
				432.63	30 " Top "	
				432.8	40 " P/L	
3+498				433.06	30° Lt. Top of cb.	
3+637				433.49	" " " " "	
3+698				433.51	" " " " "	
3+70				432.65		℄
				432.83	15° Lt. Pvt.	
				432.70	28° " edge gutter	
				432.55	30° " bot. cb.	
				432.50	30° " Top "	
3+844				432.8	30° " Top "	
4+00				432.78		℄
				432.85		15° Rt Pvt.
				432.97		28° " edge gutter
				432.97		30 " bot. cb.
				433.46		30 " Top "
				433.6		40 " P/L
				433.05	15° Lt. Pvt.	

76-L298 CE 307 3-61

PLEASE RETURN TO
LOS ANGELES COUNTY ENGINEER
403 LOS ANGELES COUNTY ENGINEERING BLDG.

NOTE: ANY ADDITIONS OR CHANGES ON THIS SHEET MUST BE MADE OR CIRCLED IN RED INK, WITH DATE AND NAME OF PERSON MAKING CHANGE.

Do not extend notes this side of this line.

STATION	B. S.	H. I.	F. S.	ELEV.		
4+90				432 95	28° Lt. edge gutter	
				432 81	30 " bot. cb.	
				433 46	30 " Top "	
				433 7	40 " P/L.	
5+00				433 72		≠
				433 28		15° Rt. Put.
				432 76		28° " edge gutter
				432 58		30 " bot. cb
				433 21		30 " Top cb.
				433 0		40 " P/L
				433 23	15° Lt. "	
				433 72	28° " edge gutter	
				433 57	30 " bot. cb	
				434 20	30 Top "	
				434 6	40 P/L.	
5+62?				434 27	28° Lt. edge gutter	
5+73!				434 45		≠
				434 63	15° Lt. "	
				434 22	28 " edge gutter	
				434 20	30 " bot. cb.	
				434 82	30 " Top cb	

Profile Notes Red ____ Plotted ____ Job No. CZ 223434 Division No. 11 F.B. 1256 Pg. 225
No. ____ Date ____ Date ____ Survey of Hyacinth Ave Sta [illegible]
X-Sec. ____ Notes Chkd. ____ Checked ____ Survey by Holmes Notes Holmes Date 10-9-62
No. ____ Date ____ Date ____ Map No. ____ Indexed [redacted] Date ____

76-L298 CE 307 3-61

PLEASE RETURN TO
LOS ANGELES COUNTY ENGINEER
403 LOS ANGELES COUNTY ENGINEERING BLDG.

NOTE: ANY ADDITIONS OR CHANGES ON THIS SHEET MUST BE MADE OR CIRCLED IN RED INK, WITH DATE AND NAME OF PERSON MAKING CHANGE

Do not extend notes this side of this line.

F. B. 1956 Pg. 226 | Job No. CI.22.34.34 | Division No. 11

Survey of Hyacinth Ave SS. Dist

Survey by Holmes Notes Holmes

Indexed C. J. GALL Date

Plotted Date Notes Red Date Notes Chkd. Date Checked Date

Profile No. X-Sec. No.

STATION	B. S.	H. I.	F. S.	ELEV.		
5+78				[illegible]	40° Lt. P/L	
6+00				[illegible]		
				[illegible]		15° Rt. Pvt.
				[illegible]		28° " edge gutter
				[illegible]		30° " bot. cb.
				[illegible]		30 " Top "
				[illegible]		40 " P/L
				[illegible]	15 Lt. Pvt.	
				[illegible]	27° " edge gutter	
6+16				[illegible]	26° " " "	
6+75				434.08		
				[illegible]	15° Lt. Pvt.	
				[illegible]	26° " edge gutter	
				[illegible]	29° " bot. cb.	
				[illegible]	29° " top cb.	
				[illegible]	40° " P/L.	
B.M. AZ-179				435.[illegible]	B.M. AZ 179 Elv. 435.473 F.B. 1956-178	F.B. 1926-149
					Lark Ellen Ave (W. Side)	& Alwood St.
					Bt. spk in Cb. 7° So. of	& Alwood St.

Profile No.	Notes Red	Plotted	Job No. CI 2234.34	Division No. 11	F.B. 1956 Pg. 227
	Date	Date	Survey of HYACINTH AVE S.S.		
X-Sec. No.	Notes Chkd.	Checked	Survey by D.E. Holmes	Notes M.A.W.	Date 10 - 62
	Date	Date	Map No.	Indexed [redacted]	Date [redacted] 16 62

HYACINTH AVE S.S.

CI 2234.34

CROSS SECTIONS ON

HOLTON ST BETWEEN

LARK ELLEN AVE & HYACINTH AVE

1+00 EAST TO 7+64.66

D.E Holmes

M.A. Walsh Jr

J.E Henderson

D.L. Brown

R.A. Moore

STATION	B.S.	H.I.	F.S.	ELEV.

Do not extend notes this side of this line.

NOTE: ANY ADDITIONS OR CHANGES ON THIS SHEET MUST BE MADE OR CIRCLED IN RED INK, WITH DATE AND NAME OF PERSON MAKING CHANGE.

PLEASE RETURN TO
LOS ANGELES COUNTY ENGINEER
700 LOS ANGELES COUNTY ENGINEERING BLDG.

76L-295 CE 307 11-58

X

76L-298 CE 307 11-58

PLEASE RETURN TO
LOS ANGELES COUNTY ENGINEER
700 LOS ANGELES COUNTY ENGINEERING BLDG.

NOTE: ANY ADDITIONS OR CHANGES ON THIS SHEET MUST BE MADE OR CIRCLED IN RED INK, WITH DATE AND NAME OF PERSON MAKING CHANGE

Do not extend notes this side of this line.

F.B. 1956 Pg. 228 Job No. 2234.34 Division No. 11 Notes Red ____ Plotted ____ Profile No. ____
Survey of HYACINTH AVE S.S. Date ____ Date ____ X-Sec. No. ____
Survey by DE Holmes Notes MA Walsh Jr Notes Chkd. ____ Checked ____
Indexed C. J. GAIN Date ____ Date ____ Date ____

STATION	B. S.	H. I.	F S.	ELEV	Lt	℄	Rt
BMAZ 178				4[illegible] 31	BMAZ 178 - Elev 432.313 - FB 1956 - 178		
					Lark Ellen Ave. (W. side) @ Holton St		
					Bt Spk in cb. 5' So. ℄ Holton St		
1+00				43[illegible] 64		℄	
1+28				43[illegible] 70		℄	
1+29.9				43[illegible] 55		℄	Bot Cb FL
				43[illegible] 56			2' Bot cb
				43[illegible] 62			17' Bot Cb
				43[illegible] 50			30° Bot Cb
				43[illegible] 52	25 Bot Cb		
				43[illegible] 48	17' Bot Cb		
				43[illegible] 33	30° Bot Cb		
1+30				43[illegible] 51		℄	Tp Cb
				43[illegible] 32			25 Tp Cb
				43[illegible] 29			17' " "
				43[illegible] 13			30° " "
				43[illegible] 10	25 Tp Cb		
				43[illegible] 07	17' " "		
				43[illegible] 05	30° " "		

76-L 298 CE 307 3-61

PLEASE RETURN TO
LOS ANGELES COUNTY ENGINEER
403 LOS ANGELES COUNTY ENGINEERING BLDG.

NOTE: ANY ADDITIONS OR CHANGES ON THIS SHEET MUST BE MADE OR CIRCLED IN RED ICK, WITH DATE AND NAME OF PERSON MAKING CHANGE.

Do not extend notes this side of this line.

STATION	B. S.	H. I.	F. S.	ELEV.	Lt	℄	Rt
1[illegible]+00				434.38		℄	
				434.7			30° Flat
				434.80	30° Flat		
1[illegible]+50				434.12		℄	
				434.[illegible]			30° edge walk
				434.00	30° Edge walk		
1[illegible]+00				433.90		℄	Fl. chan
1[illegible]+71				433.34		℄	
				433.52			6± Bot Ch
				434.00			6± Tp
				433.40	8± Bot Ch		
				434.10	8± Tp"		
1[illegible]+[illegible]				43[illegible]		℄	edge bot
				433.80			6± edge bot
				433.[illegible]	5± Edge bot		
3[illegible]+40				434.40		℄	
				434.00			15° Bnk
				433.[illegible]			26° edge bot
				433.[illegible]			27± Bot Ch
				[illegible]			21± Tp"
				434.[illegible]			P/L

Profile No. ____ Notes Red ____ Plotted ____ Job No. CE 223434 Division No. 11 F. B. 1256 Pg. [illegible]
X-Sec. No. ____ Date ____ Date ____ Survey of HYDE 6th AVE S.S. DIST
Notes Chkd. ____ Checked ____ Survey by HDI/[illegible] Notes MAlvo Date 10-10-62
Date ____ Date ____ Map No. ____ Indexed B. J. GALL Date ____

76-L298 CE 307 3-61

PLEASE RETURN TO
LOS ANGELES COUNTY ENGINEER
403 LOS ANGELES COUNTY ENGINEERING BLDG.

NOTE: ANY ADDITIONS OR CHANGES ON THIS SHEET MUST BE MADE OR CIRCLED IN RED INK, WITH DATE AND NAME OF PERSON MAKING CHANGE

Do not extend notes this side of this line.

F.B. 1250 Pg. 230 | Job No. CE 22 3434 | Division No. 11

Survey of Hyde Park 4th Ave SS Dist | Plotted | Notes Red | Profile

Survey by Pb Inc. Notes MAWalsh Jr | Date | Date | No. X-Sec.

Indexed C. J. GAHL | Checked | Notes Chkd. | No.

Date | Date | Date

STATION	B. S.	H. I.	F. S.	ELEV.	Lt	℄	Rt
2+04 2				4[illegible] 24	15° Brk		
				[illegible] 15	26 edge Cut		
				[illegible] 22	27.4 Bot Cb		
				[illegible] 43	[illegible] 4 Tp Cb		
				4[illegible] [illegible]	30 grd.		
2+54				[illegible]		℄	7° Brk
				[illegible]			16° Bot Cb
				[illegible]			16° Tp "
				[illegible]	7° Brk		
				[illegible]	16° Bot Cb		
				[illegible]	16° Tp Cb		
3+[illegible]				431 35		℄	
				43[illegible] 4			6° Brk
				43[illegible] 34			10° Bot Cb
				43[illegible] 13			15° Tp "
				43[illegible] [illegible]			25° P/L
				4[illegible] 5	6° Brk		
				4[illegible] [illegible]	15° Bot Cb		
				43[illegible] 16	15° Tp Cb		
				43[illegible] 5	25° P/L		

76-L298 CE 307 3-61

PLEASE RETURN TO
LOS ANGELES COUNTY ENGINEER
403 LOS ANGELES COUNTY ENGINEERING BLDG.

NOTE: ANY ADDITIONS OR CHANGES ON THIS SHEET MUST BE MADE OR CIRCLED IN RED INK, WITH DATE AND NAME OF PERSON MAKING CHANGE.

Do not extend notes this side of this line.

STATION	B. S.	H. I.	F. S.	ELEV.	Lt	℄	Rt
3+00				435.30		℄	
				435.17			6° BRK
				434.74			15° Bot Pb
				435.39			15° Tp "
				435.8			25° P/L
				435.22	6° BRK		
				434.80	15° Bot Pb		
				435.44	15° Tp Pb		
				435.9	25° P/L		
4+00				436.19		℄	
				436.10			6° BRK
				435.73			15° Bot Pb
				436.35			15° Tp Pb
				436.7			25° P/L
				436.10	6° BRK		
				435.74	15° Bot Pb		
				436.37	15° Tp Pb		
				436.7	23.7 BRK		
				437.7	25° P/L		

Profile Notes Red ____ Plotted ____ Job No. CX 2234.34 Division No. 11 F. B. 1956 Pg. 231
No. X-Sec. ____ Date ____ Date ____ Survey of Hualapath Ave SS Dist
No. ____ Notes Chkd. ____ Checked ____ Survey by Holmes Notes MAW Date 10-10-62
Date ____ Date ____ Map No. ____ Indexed ____ Date ____

76-L298 CE 307 3-61

PLEASE RETURN TO
LOS ANGELES COUNTY ENGINEER
403 LOS ANGELES COUNTY ENGINEERING BLDG.

NOTE: ANY ADDITIONS OR CHANGES ON THIS SHEET MUST BE MADE OR CIRCLED IN RED INK, WITH DATE AND NAME OF PERSON MAKING CHANGE

Do not extend notes this side of this line.

F.B. 1956 Pg. 232 | Job No. CT 22349H | Division No. 11 | Notes Red ____ | Plotted ____ | Profile ____
Survey of Hyacinth Ave. SS. Dist | Date ____ | Date ____ | No. ____
Survey by Holmes Notes MA Walsh Jr. | Notes Chkd. ____ | Checked ____ | X-Sec. ____
Indexed C. J. Gill | Date ____ | Date ____ | No. ____

STATION	B. S.	H. I.	F. S.	ELEV.	LT	℄	RT
5+00				45[illegible]43		℄	
				4[illegible]80			6° Brk.
				4[illegible]80			15° Bot Cb
				4[illegible]80			15° Top "
				4[illegible]0			25° P/L
				4[illegible]34	6° Brk		
				[illegible]	15° Bot Cb		
				[illegible]	15° Tp "		
				4[illegible]	25° Brk		
				[illegible]	25° / P/L		
6+00				4[illegible]		℄	
				[illegible]			6° Brk
				4[illegible]7			15° Bot Cb
				4[illegible]4			15° Tp Cb Hwy
				4[illegible]6			25° P/L
				4[illegible]	6° Brk		
				43[illegible]	15° Bot Cb		
				4[illegible]	15° Tp Cb		
				4[illegible]	25° P/L		

76-L298 CE 307 3-61

PLEASE RETURN TO
LOS ANGELES COUNTY ENGINEER
403 LOS ANGELES COUNTY ENGINEERING BLDG.

NOTE: ANY ADDITIONS OR CHANGES ON THIS SHEET MUST BE MADE OR CIRCLED IN RED INK, WITH DATE AND NAME OF PERSON MAKING CHANGE.

Do not extend notes this side of this line.

STATION	B. S.	H. I.	F. S.	ELEV.	Lt	℄	Rt
7+00				443.92		℄	
				443.82			6° Brk
				443.54			15° Bot Pb
				444.85			15° Tp Pb
				444.5			25° P/L
				443.87	6° Brk		
				443.42	15° Bot Pb		
				444.57	15° Tp Pb		
				444.8	25° P/L		
7+10				444.71		℄	
				444.66			6° Brk
				444.62			13° edge Cut
				444.24			15° Bot Pb
				445.06			15° Tp Pb
				445.1			25° P/L
				444.67	6° Brk		
				444.45	13° edge Cut		
				444.30	15° Bot Pb		
				444.97	15° Tp Pb		
				445.4	25° P/L		

Profile Notes Red ____ Plotted ____ Job No. C.I. 22345 Division No. 11 F. B. 1956 Pg. 33
No. ____ Date ____ Date ____ Survey of Hyacinth Ave SS Dist
X-Sec. Notes Chkd ____ Checked ____ Survey by Holmes Notes MAW Date 10-10-62
No. ____ Date ____ Date ____ Map No. ____ Indexed B. J. GALLP Date ____

76-L298 CE 307 3-61

PLEASE RETURN TO
LOS ANGELES COUNTY ENGINEER
403 LOS ANGELES COUNTY ENGINEERING BLDG.

NOTE: ANY ADDITIONS OR CHANGES ON THIS SHEET MUST BE MADE OR CIRCLED IN RED INK, WITH DATE AND NAME OF PERSON MAKING CHANGE

Do not extend notes this side of this line.

F.B. 1956 Pg. 234 Job No. 62223434 Division No. 11 Profile No.
Survey of Hyacinth Ave S.S. Dist. X-Sec. No.
Survey by Holmes Notes MA Walsh Plotted Date
Indexed C. J. [redacted] Date Notes Red Date Notes Chkd. Date Checked Date

STATION	B.S.	H.I.	F.S.	ELEV.	LT	℄	RT
7+46.2				[illegible]		℄	10° Brk
				[illegible]			42° Top Cb
				[illegible]			42° Bot Cb
				[illegible]			48° end Cut
				[illegible]	10° Brk		
				[illegible]	42° Top Cb		
				[illegible]	42° Bot Cb		
				[illegible]	48° end Cut		
7+48.2				[illegible]			42° edge Pavt
				[illegible]	42° edge Pavt		
7+64.66				[illegible]		℄	intersec
				[illegible]			15° edge
				[illegible]			30° "
				[illegible]	15° edge		
				[illegible]	30° "		
7+74.7				[illegible]		℄	
				[illegible]			15° edge pavt
				[illegible]			30° "
				[illegible]	15° edge Pavt		
				[illegible]	30° " "		
B.M. #AZ 471				444.86	B.M. #AZ 471 Elv. 444.086 Holton St & Hyacinth Ave S.W. Cor. Bt. Spk in Cb. 5' W of W. Cb Return.		FB. 1956-178

Profile No.	Notes Red	Plotted	Job No. CI 2234.34	Division No. 11	F.B. 1956	Pg. 235
	Date	Date	Survey of HYACINTH AVE S.S.			
X-Sec. No.	Notes Chkd.	Checked	Survey by D.E. Holmes	Notes T.A.G.	Date 10-10-62	
	Date	Date	Map No.	Indexed R. J. GALL	Date [illegible]	

HYCINTH AVE S.S.
CI 2234.34

CROSS SECTIONS ON

ALWOOD ST BETWEEN
LARK ELLEN AVE & HYCINTH AVE

1+00 E. TO 7+64.64

D.E. Holmes
M.A. Walsh Jr
J.E. Henderson
D.L. Brown
R.A. Moore

STATION	B.S.	H.I.	F.S.	ELEV.

NOTE: ANY ADDITIONS OR CHANGES ON THIS SHEET MUST BE MADE OR CIRCLED IN RED INK, WITH DATE AND NAME OF PERSON MAKING CHANGE.

Do not extend notes this side of this line.

PLEASE RETURN TO
LOS ANGELES COUNTY ENGINEER
700 LOS ANGELES COUNTY ENGINEERING BLDG.

76L-2[illegible] CE 307 11-58

F.B. 1956 Pg. 236 | Job No. 1234 | Division No. 11 | Notes Red. | Plotted | Profile No.
Survey of HYACINTH AVE. S.S. | Date | Date | X-Sec. No.
Survey by D.E. Holmes | Notes M.A. Wahlstrom | Notes Chkd. | Checked
Indexed R. J. GALL | Date | Date | Date | No.

76L-206 CE 307 11-58

PLEASE RETURN TO
LOS ANGELES COUNTY ENGINEER
700 LOS ANGELES COUNTY ENGINEERING BLDG.

NOTE: ANY ADDITIONS OR CHANGES ON THIS SHEET MUST BE MADE OR CIRCLED IN RED INK, WITH DATE AND NAME OF PERSON MAKING CHANGE

Do not extend notes this side of this line.

STATION	B.S.	H.I.	F.S.	ELEV	Lt	℄	Rt
BMAZ 179				435.47	BMAZ 179 - Elev. 435.473 - FB 1956 - Lark Ellen Ave (W. side) @ Alwood St. Bt Spk in cb 7° So. of ℄ Alwood St.		
1+00				435.31		℄	
				435.56			15° Rd
				435.91			30° "
				435.74	15° Rd		
				435.28	30° Rd		
1+13.2				435.52		℄	
				435.14			15° Rd
				435.95			30° "
				435.30	15° Rd		
				435.95	30° "		
1+26.6				435.16		℄	edge x Gut
				435.57			19° edge " "
				435.06			50° " " "
				435.79	18° edge x Gut		
				435.15	50° " x Gut		
1+28.6				435.16		℄	F.L. x Gut
				435.26			50² But Cb
				435.52			50² Tp "

76-L298 CE 307 3-61

PLEASE RETURN TO
LOS ANGELES COUNTY ENGINEER
403 LOS ANGELES COUNTY ENGINEERING BLDG.

NOTE: ANY ADDITIONS OR CHANGES ON THIS SHEET MUST BE MADE OR CIRCLED IN RED INK, WITH DATE AND NAME OF PERSON MAKING CHANGE.

Do not extend notes this side of this line.

STATION	B. S.	H. I.	F. S.	ELEV.	LT	℄	RT
1+29.6				434.22	50° Bot Cb		
				434.85	" Tp "		
1+30.6				435.25		℄	edge x Cut
				435.47			13° " "
				[illegible]	13° edge x Cut		
1+64.4				435.71		℄	
				435.53	6° Brk		
				435.14	13° edge Cut		
				435.01	15° Bot Cb		
				435.66	15° Tp Cb		
				435.9	27° P/L		
1+65.2				433.72		℄	
				435.82			6° Brk
				[illegible].69			13° edge Cut
				435.55			15° Bot Cb
				436.20			15° Tp "
				436.71			27° P/L
[illegible]				435.79			13° edge Cut
1+80.2				435.32	13° edge Cut		
1+87.8				435.69			Bot Cb
1+90.9				435.13	Bot Cb		

Profile Notes Red ____ Plotted ____ Job No. 22324-24 Division No. 4
No. ____ Date ____ Date ____ Survey of Alameda Ave S.S.
X-Sec. Notes Chkd. ____ Checked ____ Survey by LE Hebert Notes M.D.W. Date 10-22-62
No. ____ Date ____ Date ____ Map No. ____ Indexed ____ Date ____

F. B. 1956 Pg. 237

76-L298 CE 307 3-61

PLEASE RETURN TO
LOS ANGELES COUNTY ENGINEER
403 LOS ANGELES COUNTY ENGINEERING BLDG.

NOTE: ANY ADDITIONS OR CHANGES ON THIS SHEET MUST BE MADE OR CIRCLED IN RED INK, WITH DATE AND NAME OF PERSON MAKING CHANGE

Do not extend notes this side of this line.

F.B. 1956 Pg. 238 | Job No. 2434 Division No. 11 Notes Red ____ Date ____ Plotted ____ Date ____ Profile No. ____
Survey of Lyncrest Ave S.S. Date ____ X-Sec. No. ____
Survey by D.E. Hale Notes H.A. Hassan Jr. Notes Chkd. ____ Checked ____ Date ____
Indexed C. J. GANN Date ____

STATION	B.S.	H.I.	F.S.	ELEV.	LT	℄	RT
2+00				4[illegible]94		℄	
				4[illegible]10			6° Brk
				4[illegible]80			15° Bot Cb
				4[illegible]35			15° Tp Pb
				4[illegible]0			27° P/L
				[illegible]20	6° Brk		
				433[illegible]3	15° Bot Pb		
				4[illegible]95	15° Tp "		
				4[illegible]2	27° P/L		
3+00				4[illegible]50		℄	
				43[illegible]6			6° Brk
				4[illegible]5			15° Bot Cb
				43[illegible]4			15° Tp "
				4[illegible]			27° P/L
				4[illegible]	6° Brk		
				4[illegible]	15° Bot Pb		
				[illegible]	15° Tp "		
				4[illegible]	27° P/L		

76-L298 CE 307 3-61

PLEASE RETURN TO
LOS ANGELES COUNTY ENGINEER
403 LOS ANGELES COUNTY ENGINEERING BLDG.

NOTE: ANY ADDITIONS OR CHANGES ON THIS SHEET MUST BE MADE OR CIRCLED IN RED INK. WITH DATE AND NAME OF PERSON MAKING CHANGE.

Do not extend notes this side of this line.

STATION	B. S.	H. I.	F. S.	ELEV.	Lt	℄	Rt
4+00				437 11		℄	
				437 24			6° BRK
				436 95			15° Bot Cb
				437 58			" Tp "
				437 90			27° P/L
				436 88	6° BRK		
				436 35	15° Bot Cb		
				437 05	" Tp "		
				437 5	27° P/L		
5+00				438 26		℄	
				438 34			6° BRK
				438 07			15° Bot Cb
				438 67			" Tp "
				439 1			27° P/L
				438 06	6° BRK		
				437 64	15° Bot Cb		
				438 24	" Tp "		
				439 2	27° P/L		

Profile Notes Red ____ Plotted ____ Job No. 57-224-24 Division No. 11 F.B. 1956 Pg. 39
No. ____ Date ____ Date ____ Survey of HYACINTH AVE. S.S.
X-Sec. ____ Notes Chk'd. ____ Checked ____ Survey by PE Hobbs ____ Notes Hasse Date 10-10-62
No. ____ Date ____ Date ____ Map No. ____ Indexed R. J. Gall Date ____

76-L298 CE 307 3-61

PLEASE RETURN TO
LOS ANGELES COUNTY ENGINEER
403 LOS ANGELES COUNTY ENGINEERING BLDG.

NOTE: ANY ADDITIONS OR CHANGES ON THIS SHEET MUST BE MADE OR CIRCLED IN RED INK, WITH DATE AND NAME OF PERSON MAKING CHANGE

Do not extend notes this side of this line.

F. B. 1982 PG. 240 | Job No. 2234-24 | Division No. 11 | Notes Red ____ Date ____ | Plotted ____ Date ____ | Profile No. ____
Survey of Hyacinth Ave S.S. | Notes Chkd. ____ Date ____ | Checked ____ Date ____ | X-Sec. No. ____
Survey by Helmel | Notes Hassler | Date ____
Indexed C. J. GALLI

STATION	B. S.	H. I.	F. S.	ELEV.	Lt	℄	Rt
6+00				44[illegible]26		℄	
				4[illegible]34			6° Brk
				44[illegible]12			15° Bot Cb
				4[illegible]			" Tp "
				4[illegible]			27° P/L
				4[illegible]13	6° Brk		
				4[illegible]56	15° Bot Cb		
				4[illegible]22	" Tp "		
				4[illegible]8	27° P/L		
6+69				44[illegible]6		℄	
				44[illegible]26			6° Brk
				44[illegible]6			15° Bot Cb
				44[illegible]6			15° Tp "
				44[illegible]			27° P/L
7+00				44[illegible]		℄	
				44[illegible]6			12° Brk
				44[illegible]			23° Bot Cb
				44[illegible]8			23° Tp "
				44[illegible]			35° P/L

76-1 298 CE 307 3-61

PLEASE RETURN TO
LOS ANGELES COUNTY ENGINEER
403 LOS ANGELES COUNTY ENGINEERING BLDG.

NOTE: ANY ADDITIONS OR CHANGES ON THIS SHEET MUST BE MADE OR CIRCLED IN RED INK. WITH DATE AND NAME OF PERSON MAKING CHANGE.

Do not extend notes this side of this line.

STATION	B. S.	H. I.	F. S.	ELEV.	LT	℄	RT
7+00				442 20	6° BRK		
				441 79	15° Bot Cb		
				442 42	" Tp "		
				442 94	27° P/L		
7+05				441 87	15° Bot Cb		
7+116				442 75		℄	
				442 53	6° BRK		
				442 22	13° edge Cut		
				442 07	15° Bot Cb		
				442 71	15° Tp Cb		
				443 1	27° P/L		
7+12				442 24	27° Bot Cb		
7+198				442 95		℄	
				443 22			10° BRK
				442 53			26° edge Cut
				442 39			28° Bot Cb
				443 02			28° Tp Cb
7+443				443 74		℄	
				443 50			17° BRK
				443 43			51° Bot Cb
				444 07			51° Tp Cb
				443 68			61° Bot Cb and Cut

Profile No. X-Sec. Notes Red Date Notes Chkd. Date Plotted Date Checked Date Job No. 6234.34 Survey of HYACINTH AVE Division No. 11 Survey by Notes Map No. Indexed B. J. GALLI Date Date Date 1956-62 F. B. 1956 Pg. 241

F.B. 1956 PG. 242 Job No. 2434.34 Division No. 11 Notes Red ____ Plotted ____

Survey of Hyacinth Ave S.S. Date ____ Date ____

Survey by Hebner Notes Walsh Notes Chkd. ____ Checked ____

Indexed [redacted] Date ____ Date ____ Date ____

				444 12		2
				444 22	15° Rd	
				444 [illegible]	30° "	
	7+74.6			444 [illegible]		2 edge Pvmt
				443 [illegible]		edge Bot
				443 [illegible]		Bot Pb
				444 [illegible]		Tp "
				444 [illegible]		P/L
				444 [illegible]	15° edge Pvmt	
				444 [illegible]	30° " "	
	BM AZ 470			443 36	BM AZ 470 - Elev 443.356 - FB 1956-178	
					Alwood St & Hyacinth Ave (So. Side)	
					Bt. Spk in Pb 10' E. of Alwood C.R	