76F3095 CE #247—3-57

RETURN TO
LOS ANGELES COUNTY ENGINEER
700 LOS ANGELES COUNTY ENGINEERING BLDG.

Note: Any Additions or Changes on This Sheet Must be Made or Circled in Red Ink With Date and Name of Person Making Change.

Do not extend notes this side of this line.

INDEX TO F.B. 1957

1957

DATE	J.N.	DESCRIPTION						
		[illegible]KAY STREET		C.I. 1[illegible]14				
9-54	1[illegible]7.14	LEFFINGWELL [illegible]D.	from	Carmenita [illegible].	to	[illegible]	Topog.	
"	"	"	"	"	"	"	X-sects	[illegible]17
"	"	LELAND AVE		Le[illegible] Rd.	"	Beaty St.n	Topog.	[illegible]-24
"	"	"	"	"	"	"	X-sects	25-34
"	"	HALEY AVE	"	INEZ S[illegible]	"	Leland Ave.	Topo[illegible]	35-37
"	"	"	"	"	"	"	X-s[illegible]	3[illegible]-44
"	"	INEZ STREET	"	LE[illegible]GWELL RD.	"	Meyer Rd.	To[illegible]	45-49
"	"	"	"	"	"	"	X-sects	5[illegible]-60
"	"	SUNSHINE AVE.	"	INEZ ST.	"	Leland Ave.	Topog.	61-63
"	"	"	"	"	"	" "	X-sects	65-69
"	"	"	"	"	"	Carmenita Rd.	Topog.	71-73
"	"	"	"	"	"	"	X-sects	75-79
"	"	MEYER RD.	"	"	"	Near Leland Ave.	Topog.	81-84
"	"	"	"	"	"	" "	X-sects	85-91
"	"	"	"	"	to 1st Alley E. of Carmenita Rd.		Topog.	93-96
"	"	"	"	"	" "	" "	X-sects	97-102
"	"	BEATY AVE.	"	Meyer Rd.	to	Carmenita Rd.	Topog.	103-105
"	"	"	"	"	"	"	X-sects	107-110
"	"	"	"	"	"	LELAND AVE	topog	111-[illegible]
"	"	"	"	"	"	"	x-sec	115-[illegible]20
"	"	carmenita rd	"	leffingwell rd	"	to meyer rd	topog	121-[illegible]28
"	"	"	"	"	"	"	x-sec	129-[illegible]

over

Unscheduled Dec 86

Map No. ____ Office Work ____ Checked ____ Date ____

JN ____ Tape ____ Std ____ °F
Surveyed by ____
Notes ____ Date ____
Indexed ____

INDEX TO F.B. 1957 (CONT'D)

F.B. _____ PG. _____

DATE	J.N.	DESCRIPTION	NOTES	PAGES
9-54	1727.14	FIRST ALLEY E. OF CARMENITA RD. From Meyer Rd. to Lukay St.	Topog.	145-147
"	"	" " " " " " " "	X-sects	149-153
"	"	MINA AVE. From Meyer Rd. To N. line TR 13450	Topog.	155-162
"	"	" " " " " " "	X-sects	163-175
10-54	"	MITONY AVE. " Mina Ave. " " "	Topog.	177-183
"	"	" " " " " " "	X-sects	185-194
"	"	LUKAY ST. " Mitony Ave. " Leland Ave.	Topog.	195-198
"	"	" " " " " "	X-sects	199-205
"	"	INEZ ST. " " " LAKELAND Ave.	Topog.	207-213
"	"	" " " " " "	X-sects	215-225
"	"	VIRGINIA AVE. " Inez St. " Leland Ave.	Topog.	227-229
"	"	" " " " " " "	X-sects	231-236
"	"	" " " " " Carmenita Rd.	Topog.	237-238
"	"	" " " " " " "	X-sects	239-244
"	"	LAKELAND RD. " Carmenita Rd. " Inez St.	Topog.	245-246
"	"	" " " " " " "	X-sects	247-251
"	"	LUKAY ST. From First Alley E. of Carmenita Rd. To Carmenita Rd.	Topog.	253-254
"	"	" " " " " " " " " " "	X-sects.	255-258
"	"	CARMENITA RD. From Lukay St. To Lakeland Ave	Topog.	259-263
"	"	" " " " " "	X-sects	265-276
"	"	SEWER EASEMENT " Leland Ave. " Inez St.	Topog.	277-281
"	"	" " " " " " "	X-sects	283-285
11-54	"	LOCATION & ELEVATION OF HOUSE OUTLETS ON VARIOUS STREETS	Topog.	287-292

RETURN TO
LOS ANGELES COUNTY ENGINEER
700 LOS ANGELES COUNTY ENGINEERING BLDG.

Note: Any Additions or Changes on This Sheet Must be Made or Circled in Red Ink With Date and Name of Person Making Change.

Do not extend notes this side of this line.

Notes Checked
Map No.
Office Work
Checked
Date

Surveyed by J.S.C.
Notes J.S.C. Date 8/3/54
Indexed C. Johnson

F. B. Pg.

TOPOGRAPHY
ON
LEFFINGWELL RD.

From: Cornwall Rd 1400
To: Leland Ave 15+93.60

LUKAY ST S.S. DIST.
C.I. 1727.14

Note: For S. Side
of Leffingwell Rd
See FB. 1739/139

COATES
OCHSNER
SHIDLEY
CERICOLA

Note: Any Additions or Changes on This Sheet Must be Made or Checked in Red Ink With Date and Name of Person Making Change.

Do not extend notes this side of this line.

RETURN TO
LOS ANGELES COUNTY SURVEYOR
726 LOS ANGELES COUNTY
ENGINEERING BLDG.

7579088 247 4-58

F.B. 1957 PG. 6

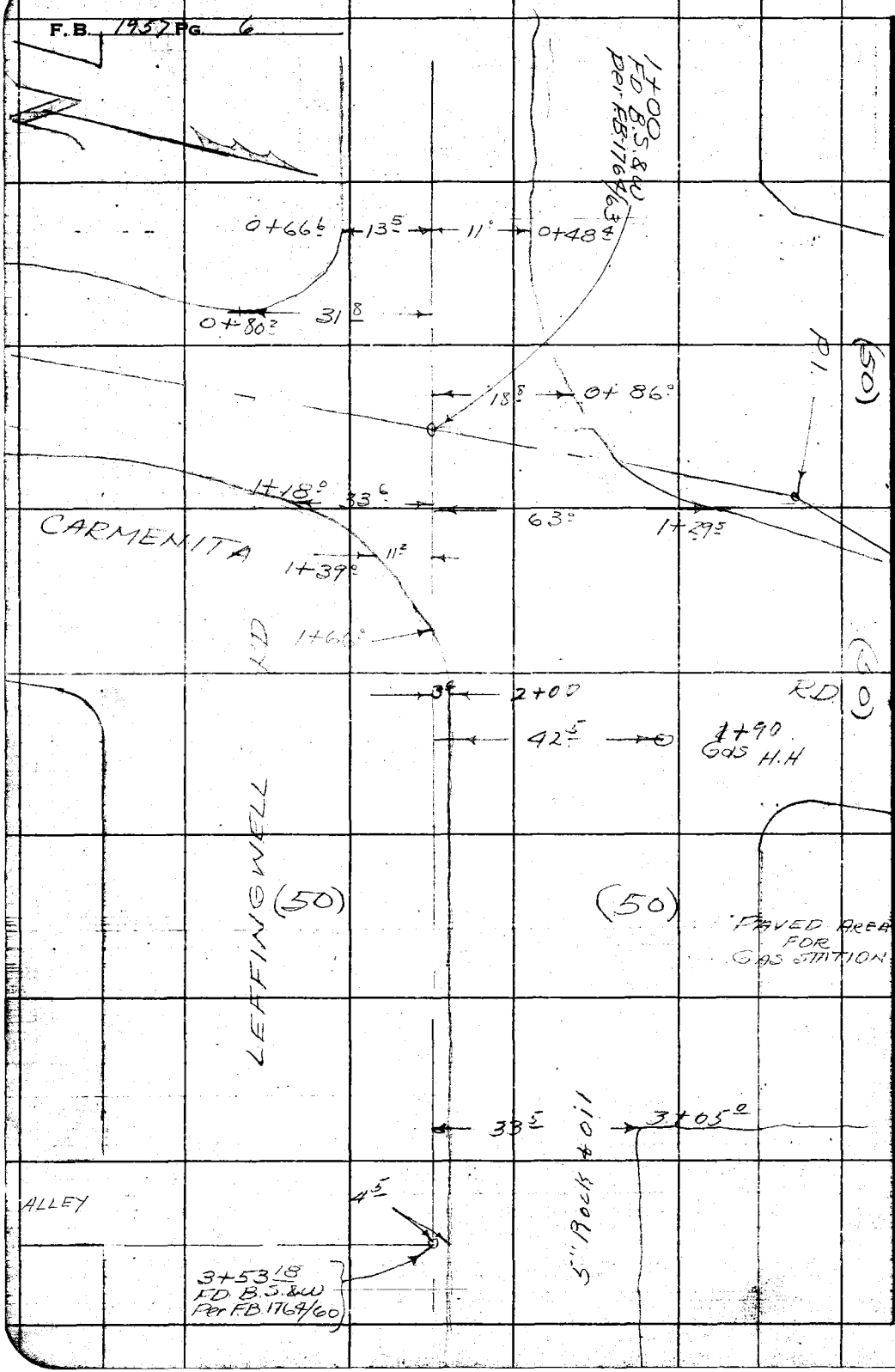

RETURN TO
LOS ANGELES COUNTY SURVEYOR
726 LOS ANGELES COUNTY
ENGINEERING BLDG.
Do not extend notes this side of this line.

Note: Any Additions or Changes on This Sheet Must be Made or Circled in Red Ink With Date and Name of Person Making Change.

Notes Ck'd by	Survey of
Office Work	Surveyed by
Checked	Notes J.F.O. Date 8/31/54
Date	Indexed C. Johnson

F. B. Pg.

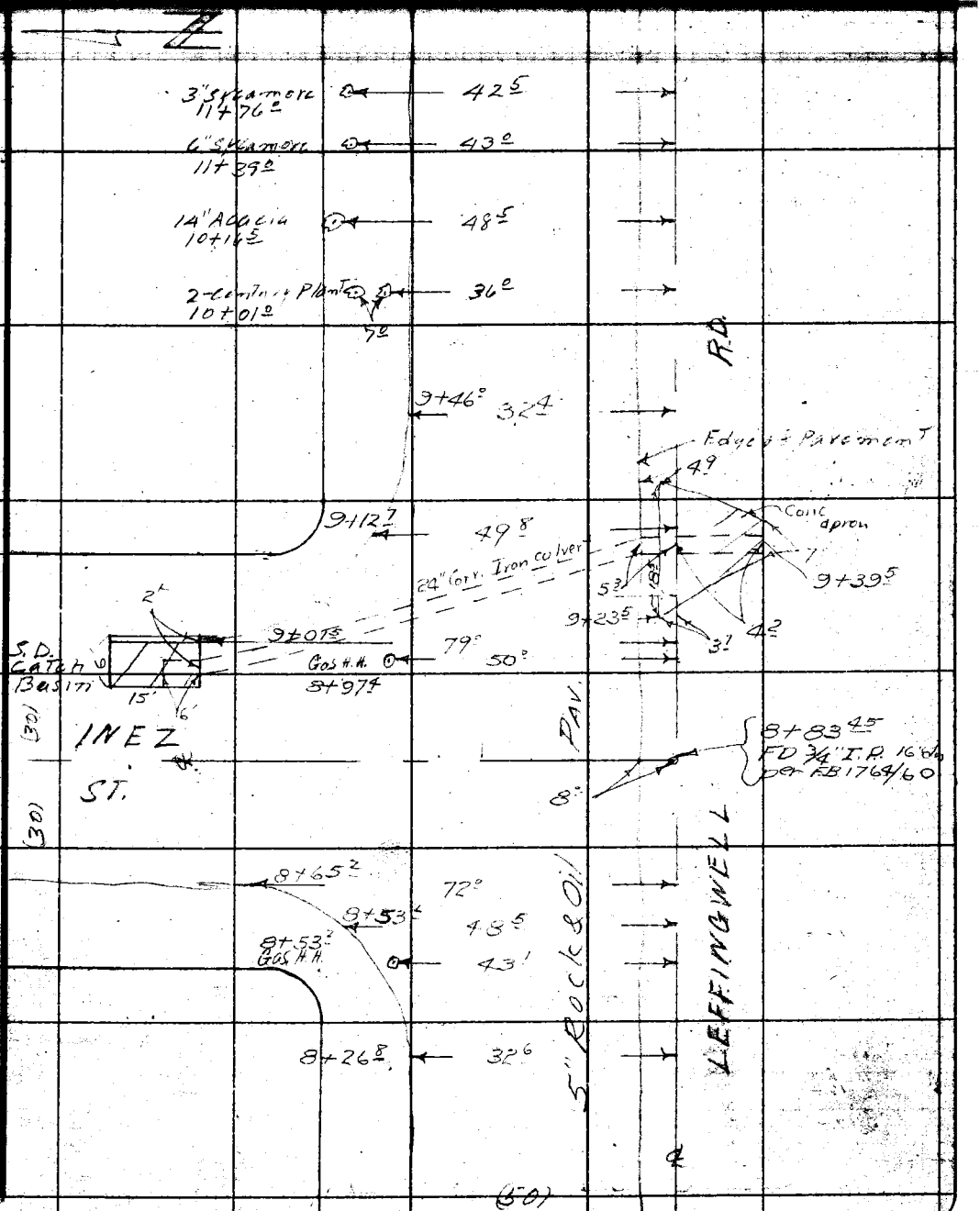

Note: Any Additions or Changes on This Sheet Must be Made or Circled In Red Ink With Date and Name of Person Making Change.

Do not extend notes this side of this line.

RETURN TO
LOS ANGELES COUNTY SURVEYOR
726 LOS ANGELES COUNTY
ENGINEERING BLDG.

7SF-0068 247 4-58

F.B. 1957 PG. 8

(50)

16+52.5 28°

16+32.5 43.4

16+28.5 61.5

(80)

LELAND

(30)

AVE.

2" Phenix Pav

15+99.5 70.8

15+77.0 43°

4°

15+93.60
FD 3/4" IP 15 Ch.
PCL FB 1764/61

28.5 15+42.5

Edge of Pavement

Conc Div. 14+07

6" Tree 13+87.5

39.5

38°

RD.

18" Pepper 13+70

37°

6" Pepper 13+52

38°

Oleander 13+40

36.5

18" Tree 13+30

38°

5" Rock & Oil Pav.

Oleander 13+23

37°

8" Oleander 13+05

38°

12" Tree 12+78

38°

38°

12+86.5

4 Heder Stumps

18" Tree 12+55

38.5

12+19.0 18" Tree

39.5

38°

12+15.0

5°

(50)

LEFFINGWELL

RETURN TO
LOS ANGELES COUNTY SURVEYOR
726 LOS ANGELES COUNTY
ENGINEERING BLDG.
Do not extend notes this side of this line.

Note: Any Additions or Changes on This Sheet Must be Made in Red Ink With Date and Name of Person Making Change.

Notes Red _____ Plotted _____ Job No. _____ Division No. _____ 357 Pg. 9

No. _____ Date _____ Date _____

LEFFINGWELL RD

From: Carmenita Rd 17+00

To: Leland Ave 15+93.6°

LUKAY ST. S.S. DIST.

C.I 1727.14

Note. For S. Side of Leffingwell Rd See FB.1739/199

COATES
OCHSNER
SHIPLEY
CERICOLA

STATION	B. S.	H. I.	F. S.	ELEV.

NOTE: ANY ADDITIONS OR CHANGES ON THIS SHEET MUST BE MADE OR CIRCLED IN RED INK, WITH DATE AND NAME OF PERSON MAKING CHANGE.

PLEASE RETURN TO
LOS ANGELES COUNTY SURVEYOR
726 LOS ANGELES COUNTY ENGINEERING BLDG.

Do not extend notes this side of this line.

76L298 307 8-53

76L298 307 8-53

PLEASE RETURN TO
LOS ANGELES COUNTY SURVEYOR
726 LOS ANGELES COUNTY ENGINEERING BLDG.

NOTE: ANY ADDITIONS OR CHANGES ON THIS SHEET MUST BE MADE OR CIRCLED IN RED INK, WITH DATE AND NAME OF PERSON MAKING CHANGE.

Do not extend notes this side of this line.

519

STATION	B. S.	H. I.	F. S.	ELEV.	Leffingwell Rd	
B.M.WZ225	6 23	11 8 81		112 58	B.M. WZ225 Elev. 112.~~576~~ Per F.B. 1925/185 Leffingwell Rd. & Carmenita Rd S.W. Cor Bl. Spk. in N.E. Cor Conc Slab 115' W. & 45' S. of ℄ INT	
0+48.4			560	113 21	11' L pav. return	
0+66.6			561	113 20		℄
"			571	112 70		13.5' R pav. return
+80.2			671	112 10		31.8' R pav. return
+90			600	112 81		℄ = flow line
1+00			554	113 27		℄ INT. Carmenita Rd
"			584	112 97		25' R
"			623	112 58		50' R
"			531	113 50	25' L	
1+10			517	113 64		℄
1+18.0			602	112 79		33.6' R pav. return
1+29.5			446	114 35	63' L pav. return	
1+40			516	113 65		℄
"			442	114 39	25' L	
"			405	114 76	50' L	
1+66			510	113 71		℄ edge pav.
+79.0			49	113 9		℄
"			478	114 03	1' L edge pav.	
"			459	114 22	25' L	
			445	114 36	50' L	

Division No. 1 Plotted
Date
Notes Red.
Date
Notes Chkd.
Date
Checked
Date
Notes
Date
Survey of ZURAY ST
Survey by J.S.C.
Indexed
Notes
Date
No.
X-Sec.
No.

76L298 307 8-53

PLEASE RETURN TO
LOS ANGELES COUNTY SURVEYOR
726 LOS ANGELES COUNTY ENGINEERING BLDG.

NOTE: ANY ADDITIONS OR CHANGES ON THIS SHEET MUST BE MADE OR CIRCLED IN RED INK, WITH DATE AND NAME OF PERSON MAKING CHANGE.

Do not extend notes this side of this line.

STATION	B. S.	H. I.	F. S.	ELEV.	Leffingwell Rd	
		118.81				
2+00			46	114.2		℄
"			435	114.46	3'L edge pav.	
"			415	114.66	20	
"			420	114.61	35'L flow line	
"			329	115.52	50'L P/C	
3+00			36	115.2		℄
"			327	115.54	4'L edge pav	
"			284	115.97	18'L crown	
"			330	115.51	34'L flow line	
"			21	116.7	50'L P/C	
"			00	118.8	190'L back lot line	
3+53.18			292	115.89		℄ INT Alley
T.P.	609	122.01	289	115.92		
4+00			58	116.2		℄
"			553	116.48	6'L edge pav.	
"			530	116.71	18'L crown	
"			546	116.55	33'L edge pav	
"			58	116.2	38'L flow line	
"			47	117.3	50'L P/C	
5+00			51	116.9		℄
"			505	116.96	6'L edge pav	

Profile Notes Red. ____ Plotted ____ Job No. 12714 Division No. ____ F. B. 1957 Pg. 11

No. ____ Date ____ Date ____ Map No. ____ Index ____

76L298 307 8-53

PLEASE RETURN TO
LOS ANGELES COUNTY SURVEYOR
726 LOS ANGELES COUNTY ENGINEERING BLDG.

NOTE: ANY ADDITIONS OR CHANGES ON THIS SHEET MUST BE MADE OR CIRCLED IN RED INK, WITH DATE AND NAME OF PERSON MAKING CHANGE.

Do not extend notes this side of this line.

Profile No. X-Sec. No.

Plotted Date Checked Date

Notes Red. Date Notes Chkd. Date

Division No. Job No. 1727 14

Survey of LUKAY ST Notes J.S.C.

Survey by ~~J.S.~~ J. S. CORTES

Indexed Date

1957 PG. 12

STATION	B. S.	H. I.	F. S.	ELEV.	Leffingwell Rd.
		122 01			
5+00			490	117 11	18' L crown
"			512	116 83	31.5' L edge pav.
"			54	116 6	38' L flow line
"			43	117 7	50' L P/C
"			17	120 3	190' L back lot line
6+00			532	116 69	℄
"			520	116 81	7' L edge pav.
"			502	116 99	18' L crown
"			520	116 81	31.5' L edge pav.
"			55	116 5	38' L flow line
"			39	118 1	50' L P/C
7+00			59	116 1	℄
"			577	116 24	7' L edge pav.
"			555	116 46	18' L crown
"			585	116 16	31.5' L edge pav.
"			63	115 7	38' L flow line
"			46	117 4	50' L
TP.	335	119 51	585	115 16	
8+00			39	115 6	℄
"			404	115 47	8' L edge pav.
"			395	115 56	18' L crown

76L298 307 8-53

PLEASE RETURN TO
LOS ANGELES COUNTY SURVEYOR
726 LOS ANGELES COUNTY ENGINEERING BLDG.

NOTE: ANY ADDITIONS OR CHANGES ON THIS SHEET MUST BE MADE OR CIRCLED IN RED INK, WITH DATE AND NAME OF PERSON MAKING CHANGE.

Do not extend notes this side of this line.

STATION	B. S.	H. I.	F. S.	ELEV.		
8+00		119 51	4 29	115 22	52' L edge pav.	
"			4 6	114 9	38' L flow line	
"			3 6	115 9	50' L P/C	
8+26.8			4 2	115 3		℄
"			4 27	115 24	5' L edge pav.	
"			4 21	115 30	18' L crown	
"			4 55	114 96	32.5' L pav. return	
"			4 8	114 7	38' L flow	
"			3 8	115 7	50' L P/C	
8+53.2			4 55	114 96	48.5' L edge pav.	
"			2 8	116 7	190' L back lot line	
8+65.2			4 30	115 21		
8+83.45			4 7	114 8		℄ INT. Inez St.
"			4 87	114 64	8' L edge pav. on ℄ Inez	
"			4 90	114 61	32' L flow line	
"			4 89	114 67	50' L	
8+99.5			7 96	111 55	85' L flow line 24" Corr. iron culvert	
9+00			4 8	114 7		℄
9+01.5			4 27	115 24	79' L top cb.	
"			4 87	114 64	79' L bot cb.	
9+12.7			4 73	114 78	49.5' L edge pav.	

Profile Notes Red. ____ Plotted ____ Job No. ____ Division No. ____ F. B. ____ Pg. ____

No. ____ Date ____ Date ____ Date ____ Map No. ____ Indexed ____

76L298 307 8-53

PLEASE RETURN TO
LOS ANGELES COUNTY SURVEYOR
726 LOS ANGELES COUNTY ENGINEERING BLDG.

NOTE: ANY ADDITIONS OR CHANGES ON THIS SHEET MUST BE MADE OR CIRCLED IN RED INK, WITH DATE AND NAME OF PERSON MAKING CHANGE.

2.4

Do not extend notes this side of this line.

STATION	B. S.	H. I.	F. S.	ELEV.	Leffingwell Rd.	
9+12.7		119.51	24	117.1	190' L back	
9+39.5			994	104.57		4" R flow line 2" Corr. iron chat
9+46.8			54	114.1		℄
"			544	113.97	3' L edge pav.	
"			528	114.23	15' L crown	
"			540	114.11	33' L pav return - flow line	
"			48	114.7	50' L P/C	
10+00			54	114.1		℄
"			568	113.83	7' L edge pav.	
"			539	114.12	18' L crown	
"			550	114.01	31' L edge pav	
"			48	114.7	50' L P/C	
11+00			61	113.4		℄
"			560	113.91	6' L edge pav.	
"			533	114.18	18' L crown	
"			546	114.05	31' L edge pav.	
"			46	114.9	50' L P/C	
T.P	4.80	118.80	556	114.25		
12+00			61	112.7		℄
"			520	113.80	5' L edge pav	
"			495	113.85	18' L crown	

1957 Pg. 14 Job No. 72714 Division No. Profile No. X-Sec. No.

Survey of LUEMY ST Notes Red. Plotted

Survey by J.S. CORTES Notes J.S.C. Date Date Checked

Indexed C. Johnson Date Date Chkd. Date Date No.

76L298 307 8-53

PLEASE RETURN TO
LOS ANGELES COUNTY SURVEYOR
726 LOS ANGELES COUNTY ENGINEERING BLDG.

NOTE: ANY ADDITIONS OR CHANGES ON THIS SHEET MUST BE MADE OR CIRCLED IN RED INK, WITH DATE AND NAME OF PERSON MAKING CHANGE.

Do not extend notes this side of this line.

STATION	B. S.	H. I.	F. S.	ELEV.	Leffingwell Rd	
		118 80				
12+00			5 18	113 62	30' L edge	
"			45	113 43	50' L P/L	
"			20	114 8	190' L back lot Line	
13+00			67	112 1		℄
"			595	112 83	5' L edge pav	
"			552	113 28	18' L crown	
"			564	113 16	30' L edge pav.	
"			60	112 8	35' L flow line	
"			57	113 1	50' L P/L	
14+00			72	111 6		℄
"			651	112 29	5' L edge pav	
"			625	112 55	17' L crown	
"			642	112 38	29' L edge pav.	
"		✓	63	112 5	50' L P/L	
T.P.	4 28	116 53	650	112 30		
15+00			54	111 2		℄
"			494	111 69	4' L edge pav	
"			467	111 91	17' L crown	
"			473	111 85	29' L edge pav.	
"			40	112 6	50' L P/L	

Profile Notes Red ____ Plotted ____ Job No. ____ Division No. ____ F. B. ____ Pg. ____

No. ____ Date ____ Notes Chkd. ____ Date ____ Checked ____ Date ____ Map No. ____ Indexed ____ Date ____

76L298 307 8-53

PLEASE RETURN TO
LOS ANGELES COUNTY SURVEYOR
726 LOS ANGELES COUNTY ENGINEERING BLDG.

NOTE: ANY ADDITIONS OR CHANGES ON THIS SHEET MUST BE MADE OR CIRCLED IN RED INK, WITH DATE AND NAME OF PERSON MAKING CHANGE.

Do not extend notes this side of this line.

Profile No. ____ X-Sec. No. ____

Plotted ____ Date ____ Checked ____ Date ____

Notes Red. ____ Date ____ Notes Chkd. ____ Date ____

F. B. 1957 Pg. 16 Division No. ____ Job No. 727-14

Survey of Lakey St. Notes J.S.C.

Survey by J.S. Coates

Indexed C. Johnson Date ____

STATION	B. S.	H. I.	F. S.	ELEV.	Leffingwell Ave
15+42.5		116.58	5.1	111.5	℄
"			4.75	111.83	4' L edge pav
"			4.56	112.02	17' L crown
"			4.70	111.88	28.9' L pav return
			5.6	110.0	55' L P/L
15+77			4.61	111.97	43' L edge pav
"			1.1	115.5	190' L back lot line
15+99.5			3.88	112.70	10.9' L pav return
15+93.60			5.1	111.5	℄ INT Leffingwell Ave
"			4.66	111.92	4' L edge pav. on ℄ Leffingwell Ave
"			4.34	112.24	18' L " "
"			4.33	112.25	40' L " " "
			4.09	112.49	50' L " " "
16+00			5.0	111.6	℄
+24.5			3.99	112.59	61.5' L pav return
+32.5			4.35	112.23	43.9' L edge pav.
+52.5			4.6	112.0	℄
"			4.39	112.19	4' L edge pav
"			4.93	111.65	17' L crown
"			4.14	112.44	28' L pav return
"			3.1	113.5	50' L P/L

76L298 307 8-53

PLEASE RETURN TO
LOS ANGELES COUNTY SURVEYOR
726 LOS ANGELES COUNTY ENGINEERING BLDG.

NOTE: ANY ADDITIONS OR CHANGES ON THIS SHEET MUST BE MADE OR CIRCLED IN RED INK. WITH DATE AND NAME OF PERSON MAKING CHANGE.

Do not extend notes this side of this line.

STATION	B. S.	H. I.	F. S.	ELEV.	Leffingwell Rd
		116 58			
			0 5	116 1	190' ± bot bt line
B.M.W2126			3 98	112 60	B.M.W2 126 Elev. 112.510 per F.B. 19[illegible]
	5 40	118 00			Leffingwell Rd (N. 5106) 180'± W. of [illegible]
					pve Bt. Spk. in S.E. Cor. Conc. Dwy. to [illegible]
T.P.	5 70	118 30	5 70	112 30	
T.P.	5 94	119 80	4 05	113 95	
B.M.W2125			4 50	115 29	B.M. W2125 Elev. 115.207 per F.B. 19[illegible]
T.P.	5 53	121 68	3 74	115 15	
T.P.	3 42	119 34	5 76	115 92	
B.M.W2225			6 75	112 [illegible]	B.M.W2 225 Elev. 112.576 per F.B. [illegible]
					Leffingwell Rd & Carmenita Rd S. [illegible]
					Bt Spk. in N.E. Cor. Conc. Slab [illegible]
					S. of ℄ int.

Profile Notes Red. ____ Plotted ____ Job No. ____ Division No. ____ F. B. ____ Pg. ____

Notes Chkd. ____ Checked ____ Survey of ____

No. ____ Date ____ Date ____ Map No. ____ Indexed C. Jones

F. B. 1957 PG. 18 Job No. 1727.14 Division No. _____ Notes Red. _____ Plotted _____ Profile

Survey of LUKAY ST Date _____ Date _____ No. _____

Survey by J.S.C. Notes J.S.C. Notes Chkd. _____ Checked _____ X-Sec.

Indexed _____ Date _____ Date _____ Date _____ No. _____

STATION	B. S.	H. I.	F. S.	ELEV.

761.298 307 8-53

PLEASE RETURN TO

LOS ANGELES COUNTY SURVEYOR

726 LOS ANGELES COUNTY ENGINEERING BLDG.

Do not extend notes this side of this line.

NOTE: ANY ADDITIONS OR CHANGES ON THIS SHEET MUST BE MADE OR CIRCLED IN RED INK, WITH DATE AND NAME OF PERSON MAKING CHANGE.

Notes Ch'd by	Survey of
Map No.	W. O. Maps No. Sht.
Office Work	Surveyed by V. S. COATES
Checked	Notes J.F.O. Date 8
Date	Indexed J. C. Johnson

F. B. _____ PG. 19

TOPOGRAPHY
ON
LELAND AVE.

From: Leffingwell Rd 1400
To: Beatty ST. 1514+99

LUKAY ST. S.S DIST.
C.I. 172714

COATES
OCHSNER
SNIPLET
CERKOCA

Note: Any Additions or Changes on This Sheet Must be Made or Circled in Red Ink With Date and Name of Person Making Change.

Do not extend notes this side of this line.

RETURN TO
LOS ANGELES COUNTY SURVEYOR
726 LOS ANGELES COUNTY
ENGINEERING BLDG.

76F3088 847 4-53

F.B. 1957 PG. 20

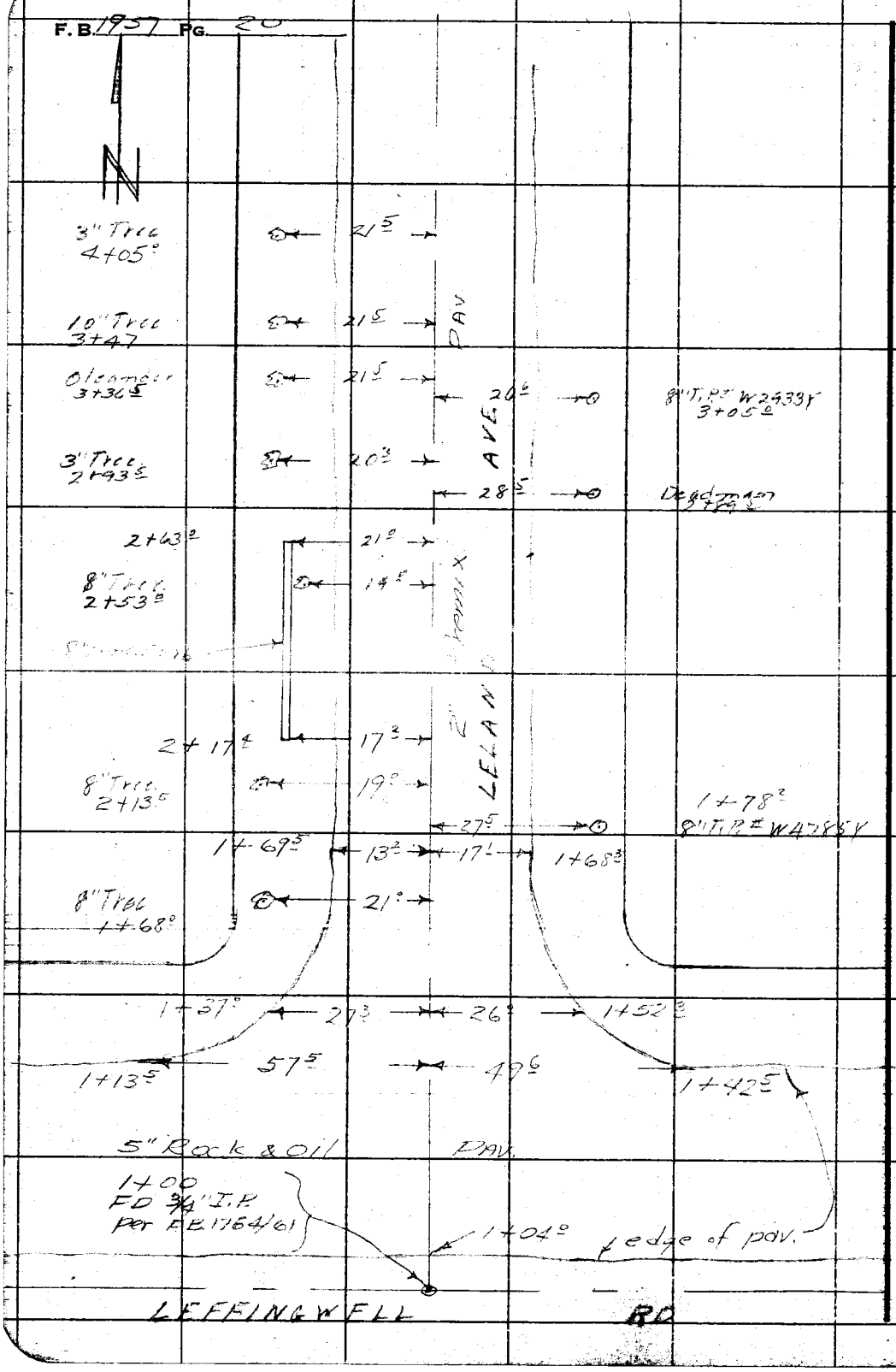

RETURN TO
LOS ANGELES COUNTY SURVEYOR
726 LOS ANGELES COUNTY
ENGINEERING BLDG.
Do not extend notes this side of this line.

Note: Any Additions or Changes on This Sheet Must be Made or Circled in Red Ink With Date and Name of Person Making Change.

Notes Ck'd by
Map No.
Office Work
Checked
Date

Survey of
W. O. Map No. Sheet
Surveyed by J.S.C.
Notes J.S.C. Date 9/
Indexed A. C. Johnson

F. B. 1957 Pg. 21

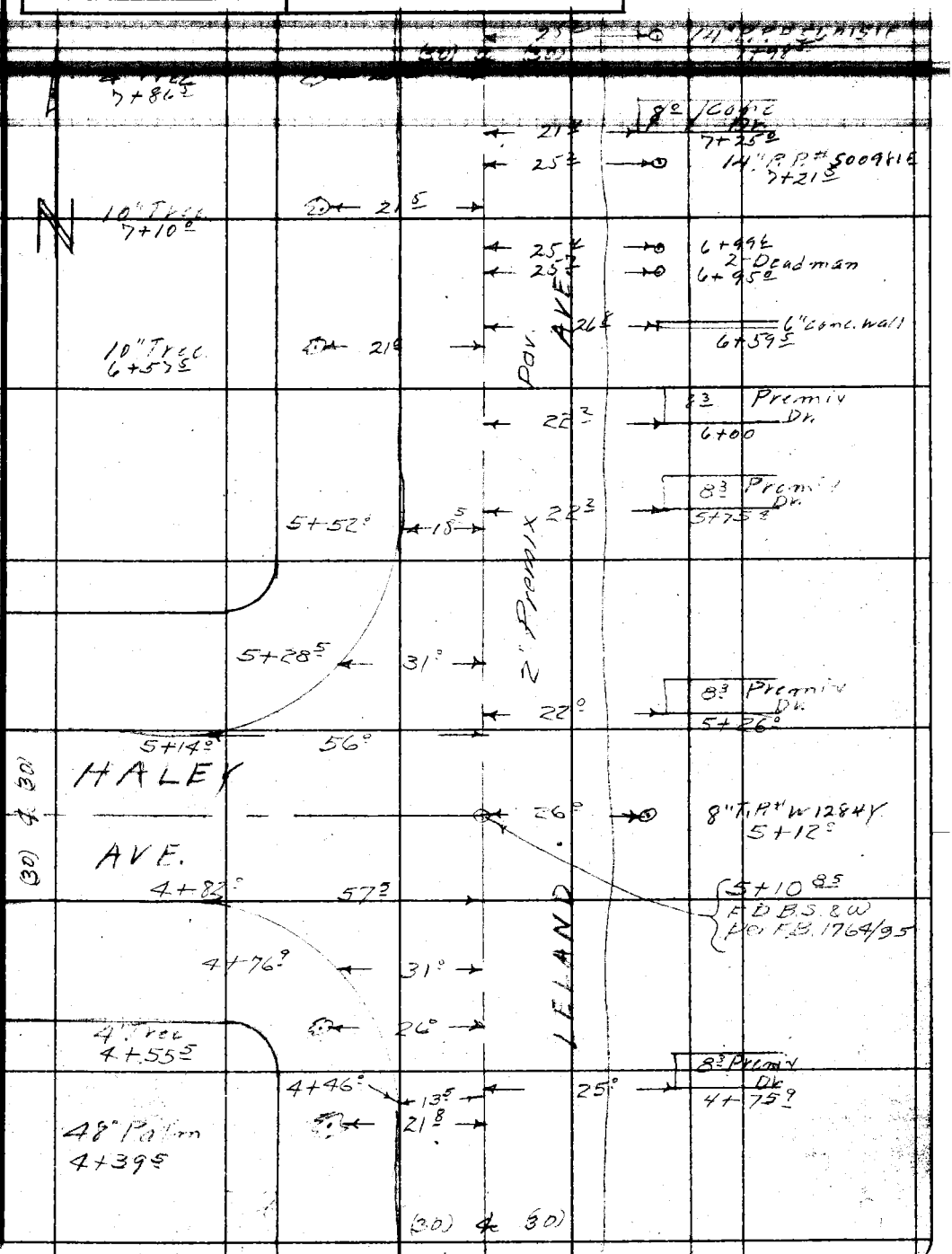

Note: Any Additions or Changes on This Sheet Must be Made or Circled in Red Ink With Date and Name of Person Making Change.

Do not extend notes this side of this line.

RETURN TO
LOS ANGELES COUNTY SURVEYOR
726 LOS ANGELES COUNTY
ENGINEERING BLDG.

76F3OS 247 4-55

F. B. 1957 PG. 22

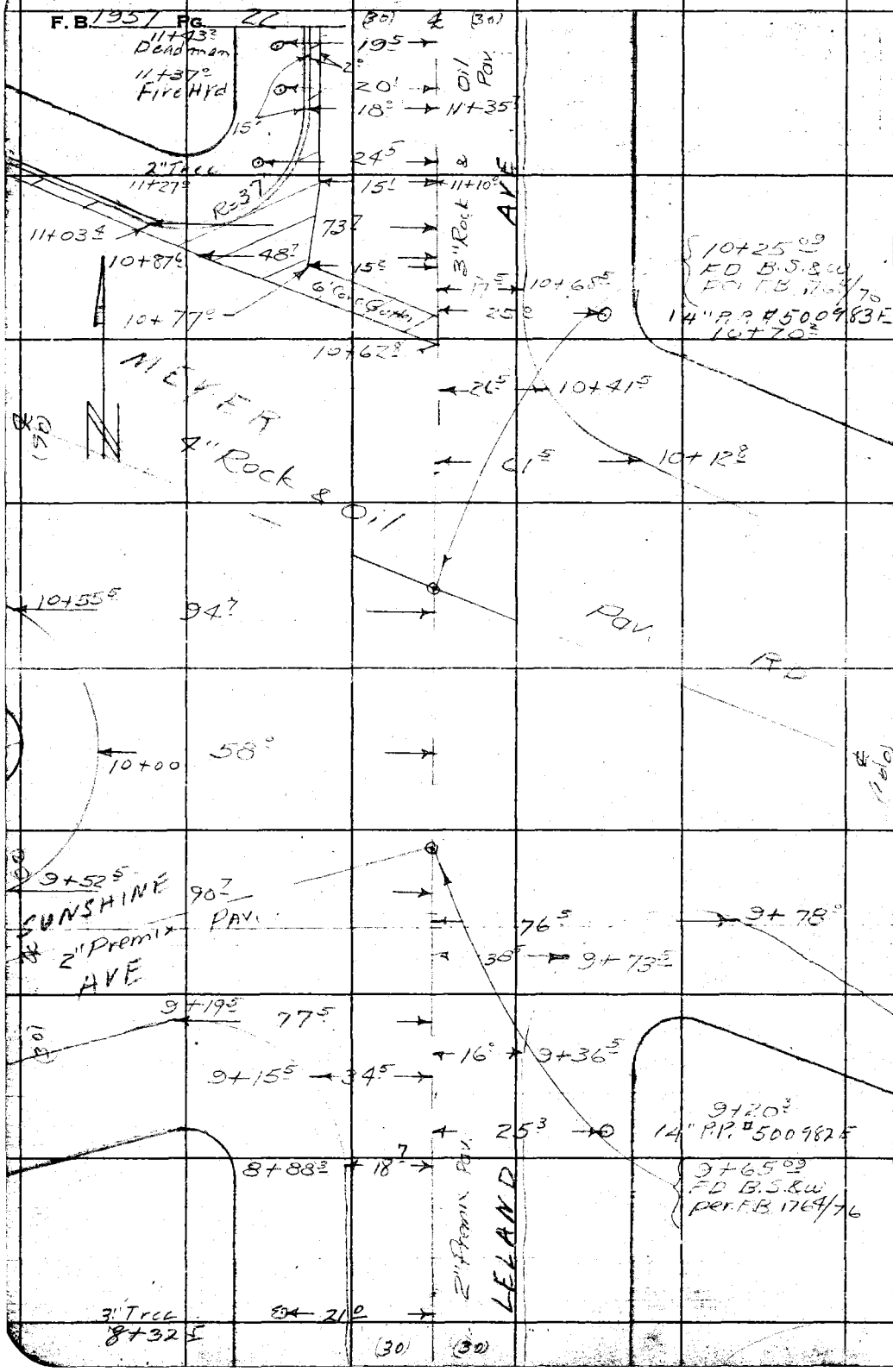

RETURN TO
LOS ANGELES COUNTY SURVEYOR
726 LOS ANGELES COUNTY
ENGINEERING BLDG.
Do not extend notes this side of this line.

Note: Any Additions or Changes on This Sheet Must be Made or Circled in Red Ink With Date and Name of Person Making Change.

Notes Ck'd by	Survey of
Map No.	W. O. Map No. Sht.
Office Work	Surveyed by
Checked	Notes J.S.C. Date 9/1/54
Date	Indexed

F. B. Pg.

Note: Any Additions or Changes on This Sheet Must be Made or Circled in Red Ink With Date and Name of Person Making Change.

Do not extend notes this side of this line.

RETURN TO
LOS ANGELES COUNTY SURVEYOR
726 LOS ANGELES COUNTY
ENGINEERING BLDG.

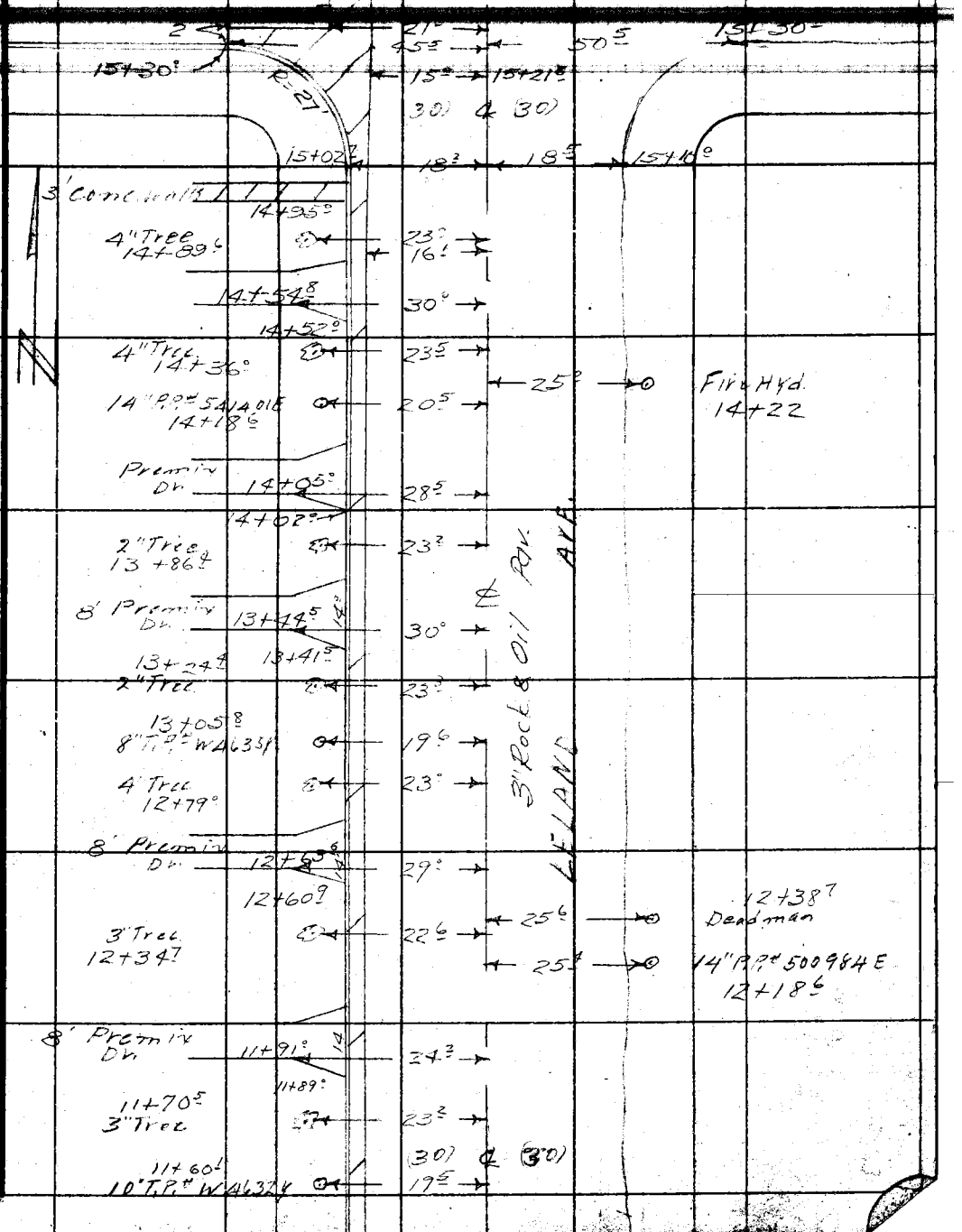

76F8088 247 4-55

RETURN TO
LOS ANGELES COUNTY SURVEYOR
726 LOS ANGELES COUNTY
ENGINEERING BLDG.

Note: Any Additions or Changes on This Sheet Must be Made or Circled in Red Ink With Date and Name of Person Making Change.

Do not extend notes this side of this line.

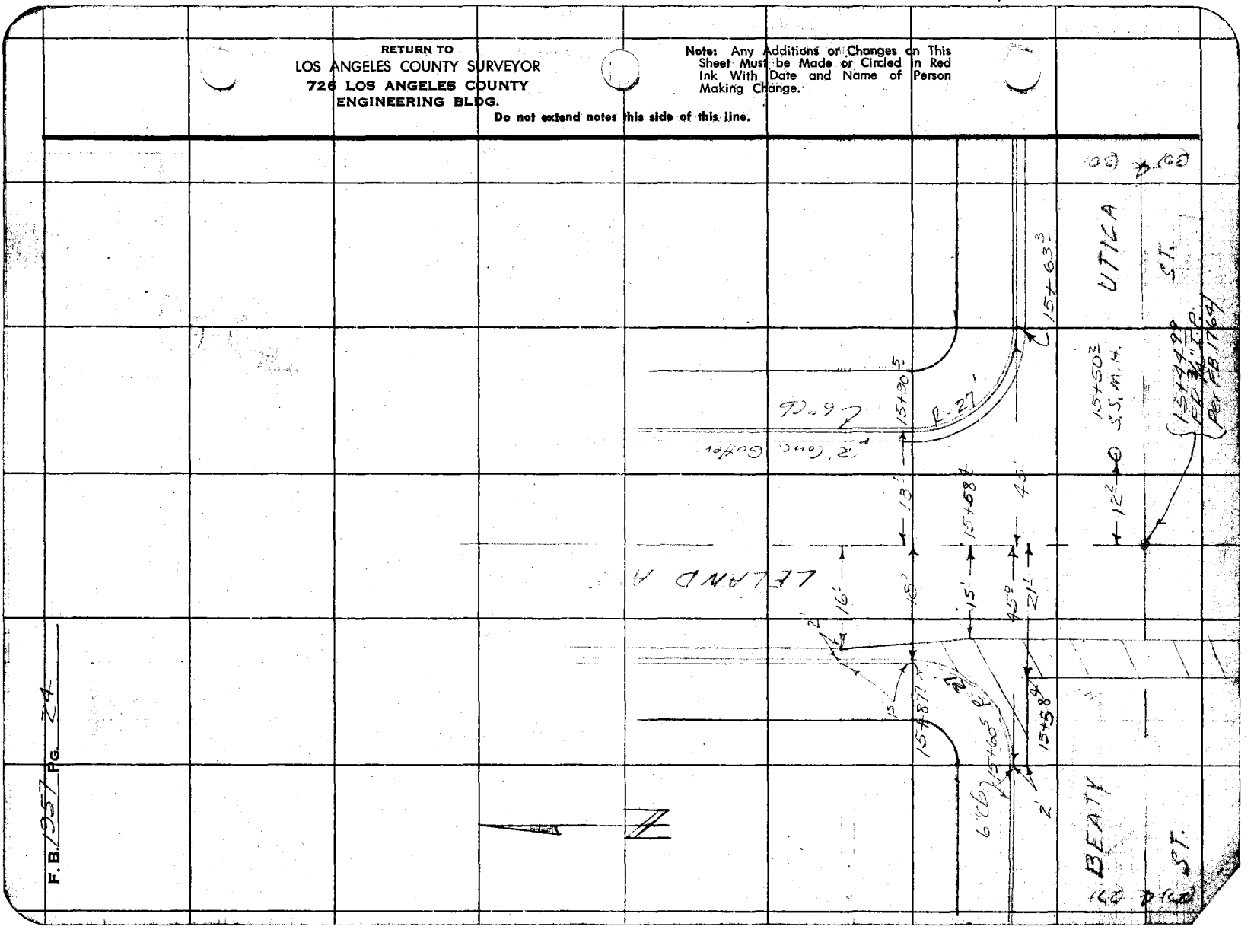

F.B. 1957 PG. 24

Profile No. Notes Red. Plotted Job No. 172114 Division No. F. B. Pg. 25
Date Date Survey of
Notes Chkd. Checked Survey By
No. Date Date Map No. Checked Johnson Date

CONT SECTION

LELAND AVE.

FROM: Leffingwell Rd 1+00
TO: Beaty St 15+44.99

LUKAY ST. S.S. DIST.
C.I. 172114

COATES
OCHSNER
SHIPLEY
CERICOLA

STATION	B. S.	H. I.	F. S.	ELEV.

NOTE: ANY ADDITIONS OR CHANGES ON THIS SHEET MUST BE MADE OR CIRCLED IN RED INK, WITH DATE AND NAME OF PERSON MAKING CHANGE.

Do not extend notes this side of this line.

PLEASE RETURN TO
LOS ANGELES COUNTY SURVEYOR
726 LOS ANGELES COUNTY ENGINEERING BLDG.

76L298 307 8-53

76L298 307 8-53

PLEASE RETURN TO
LOS ANGELES COUNTY SURVEYOR
726 LOS ANGELES COUNTY ENGINEERING BLDG.

NOTE: ANY ADDITIONS OR CHANGES ON THIS SHEET MUST BE MADE OR CIRCLED IN RED INK, WITH DATE AND NAME OF PERSON MAKING CHANGE.

Do not extend notes this side of this line.

F. B. 1957 PG. 26 | Job No. 1727.14 | Division No. | Notes Red. | Plotted | Profile
Survey of LUKAY ST | Date | Date | No.
Survey by J.S.C. | Notes J.S.C. | Notes Chkd. | Checked | X-Sec.
Indexed G. Torres | Date | Date | Date | No.

STATION	B. S.	H. I.	F. S.	ELEV.	Leland Ave	✓
B.M. WZ 126	5.72	11 823		112.51	B.M. WZ 126 Elev. 112.510 per F.B. 1995/72 Leffingwell Rd (N. Side) 186'± W. of Leland Ave. B/ Spk. in S.E. Cor Conc Dwy to No. #13553	
1+00			67	111.5		℄ INT Leffingwell Rd
			66	111.6		35'R on ℄ " "
			6.25	111.98		" " " " 4' N S edge pav.
			68	111.4	35'L on ℄ Leffingwell	
			6.44	111.79	" " "	℄ 4' N. S edge pav.
1+04			6.39	111.84		℄ S. edge pav.
1+13.5			6.42	111.81	57.5 L pav. return	
1+18.2			6.07	112.16		℄
1+37.0			5.96	112.27		℄
"			6.34	111.89	27.3 L edge pav.	
1+42.5			5.87	112.35		49.5 R pav. return
1+52.3			6.09	112.14		26.0 R edge pav.
1+68.3			5.48	112.75		℄
"			5.72	112.51		17 R pav. return
"			5.2	113.0		30 R P/L
"			3.7	113.5		200 R S.E. Cor Lot 18 TR 10451
+69.5			5.61	112.62	13.2 L pav return	
"			5.1	113.1	30 L P/L	
"			5.2	112.9	100 L S.W. Cor Lot 79	TR 10506

76L298 307 8-53

PLEASE RETURN TO
LOS ANGELES COUNTY SURVEYOR
726 LOS ANGELES COUNTY ENGINEERING BLDG.

NOTE: ANY ADDITIONS OR CHANGES ON THIS SHEET MUST BE MADE OR CIRCLED IN RED INK, WITH DATE AND NAME OF PERSON MAKING CHANGE.

Do not extend notes this side of this line.

STATION	B. S.	H. I.	F. S.	ELEV.	LELAND AVE	
2+00		118 23	469	113 54		℄
"			526	112 97		17' R edge pav
"			46	113 6		30' R P/L
"			504	113 19	13' L edge pav.	
"			47	113 5	18' L	
"			45	113 7	30' L P/L	
3+00			282	115 41		℄
"			341	114 82		17' R edge pav
"			28	115 4		30' R P/L
"			296	115 27	13' L edge pav	
"			24	115 8	18' L	
"			23	115 9	30' L P/L	
TP	11 95	127 33	280	115 43		
4+00			1076	117 12		℄
"			1074	116 64		17' R edge pav
"			103	117 1		30' R P/L
"			1050	116 88	13.5' L edge pav.	
"			100	117 4	18' L P/L	
"			96	117 8	30' L P/L	
4+46°			927	118 11		℄
"			937	118 01	13.5' L edge pav.	

Profile Notes Red. Plotted Job No. Division No.
No. Date Notes Chkd. Date Checked Date Map No. Indexed C. Johnson Date
F. B. Pg.

76L298 307 8-53

PLEASE RETURN TO
LOS ANGELES COUNTY SURVEYOR
726 LOS ANGELES COUNTY ENGINEERING BLDG.

NOTE: ANY ADDITIONS OR CHANGES ON THIS SHEET MUST BE MADE OR CIRCLED IN RED INK, WITH DATE AND NAME OF PERSON MAKING CHANGE.

Do not extend notes this side of this line.

F. B. 1957 Pg. 28 Profile No. X-Sec. No.
Survey of Leland Ave Plotted Date Notes Red. Date Division No.
Survey by J.S. Coate Checked Date Notes Chkd. Date Job No. 12214
Indexed Date Notes J.S.C.

STATION	B. S.	H. I.	F. S.	ELEV.	Leland Ave	
4+46.0		127.38	9.0	118.4	18' L	
"			8.5	118.9	30' L P/L	
"			5.5	12[illegible].9	170' L back lot Line	
4+76.9			8.42	11[illegible].96	31' L edge pav	
4+82.0			7.81	119.57	5.75' L pav. return	
5+00			7.67	119.71		℄
"			8.36	119.02		16' R edge pavt. Flow line
"			7.4	12[illegible]		30' R P/L
"			6.5	12[illegible].9		190' R back lot Line
5+10.85			7.39	119.99		℄ INT. Holley Ave
"			7.41	119.97	10' L on ℄ Holley Ave	
"			7.83	119.55	9' L " " " "	flow Line
"			7.30	12[illegible].18	40' L " "	
5+14			6.96	12[illegible]	56' L pav. return	
5+28.5			7.15	12[illegible].33	31' L edge pav.	
5+52			5.78	121.60		℄
"			6.00	121.38	18.5' L pav. return	
"			5.6	121.8	26' L Toe of fill	
"			1.6	125.8	38' L Top of fill	
"			1.7	125.7	130' L S.W. Cor. Lot 167	TR 10506
6+00			2.46	124.92		℄

76L298 307 8-53

PLEASE RETURN TO
LOS ANGELES COUNTY SURVEYOR
726 LOS ANGELES COUNTY ENGINEERING BLDG.

NOTE: ANY ADDITIONS OR CHANGES ON THIS SHEET MUST BE MADE OR CIRCLED IN RED INK, WITH DATE AND NAME OF PERSON MAKING CHANGE.

Do not extend notes this side of this line.

STATION	B. S.	H. I.	F. S.	ELEV.	Leland Ave	
6+00		127 38	3 28	124 10		16'R flow line
"			2 4	125 0		30'R P/L
"			2 84	124 54	18'L edge of pav	
"			2 5	124 9	24'L Top of fill	
"			0 3	127 1	31'L Top fill	
TP	12 00	139 03	0 35	127 03		
7+00			5 88	133 15		℄
"			6 93	132 10		16'R edge pav.
"			6 3	132 7	Houses are same elev. as P/L	30'R P/L
"			1 9	127 1		165'R back lot line
"			5 93	133 10	17'L edge of pav	
"			5 4	133 6	26'L bot of cut	
"			2 5	136 5	30'L P/L	
"			0 3	138 7	115'L back lot line	
7+50			2 01	137 02		℄
TP	12 27	148 69	2 62	136 41		
8+00			8 16	140 52		℄
"			9 17	139 51		16'R edge pav
"			8 4	140 3		30'R P/L
"			8 30	140 38	17'L edge pav.	
"			7 5	141 2	26'L Top of cut	

Profile Notes Red. ____ Plotted ____ Job No. ____ Division No. ____ F. B. ____ Pg. ____

No. ____ Date ____ Notes Chkd. ____ Date ____ Checked ____ Date ____ Map No. ____ Indexed ____

No. ____ Date ____ Notes Chkd. ____ Date ____ Checked ____ Date ____ Map No. ____ Indexed ____

76L298 307 8-53

PLEASE RETURN TO
LOS ANGELES COUNTY SURVEYOR
726 LOS ANGELES COUNTY ENGINEERING BLDG.

NOTE: ANY ADDITIONS OR CHANGES ON THIS SHEET MUST BE MADE OR CIRCLED IN RED INK, WITH DATE AND NAME OF PERSON MAKING CHANGE.

Do not extend notes this side of this line.

F. B. 1957 Pg. 30 | Job No. 1727.14 | Division No. | Notes Red. | Plotted | Profile No.
Survey of Lueay St | Date | Date | X-Sec. No.
Survey by J.S.C. | Notes J.S.C. | Notes Chkd. | Checked
Indexed J. C. Johnson | Date 9/1/54 | Date | Date

STATION	B. S.	H. I.	F. S.	ELEV.	Leland Ave	
		148 68				
8+00			4 4	14[illegible]3	30' L P/L	
8+50			6 45	14[illegible]23		℄
8+88.3			569	1[illegible]9		℄
"			552	14[illegible]6	18.7 L pav. return	
"			4 8	14[illegible]9	25' L	
"			28	14[illegible]9	30' L P/L	
"			16	14[illegible]1	147' L N.W. Cor. Lot 66 TR 10506	
9+00			5 45	14[illegible]23		℄
"			586	14[illegible]22		16' R edge pav.
"			55	14[illegible]2		30' R P/L
"			96	13[illegible]1		160' R
9+15.5			461	14[illegible]07	34.5 L edge pav.	
9+19.5			370	14[illegible]98	77.5 L pav. return	
9+36.5			473	143[illegible]95		℄
"			535	143[illegible]23		16' R pav. return
"			54	14[illegible]3		30' R P/L
9+65.09			441	14[illegible]27		℄ 1 NT. Sunshine Ave
"			405	14[illegible]3	25' L on ℄ Sunshine Ave	
"			386	14[illegible]2	50' L " "	"
9+52.5			336	14[illegible]2	90.7 L pav return	
9+73.5			506	14[illegible]2		38.5 L edge pav.

76L298 307 8-53

PLEASE RETURN TO
LOS ANGELES COUNTY SURVEYOR
726 LOS ANGELES COUNTY ENGINEERING BLDG.

NOTE: ANY ADDITIONS OR CHANGES ON THIS SHEET MUST BE MADE OR CIRCLED IN RED INK, WITH DATE AND NAME OF PERSON MAKING CHANGE.

Do not extend notes this side of this line.

STATION	B. S.	H. I.	F. S.	ELEV.	Leland Ave	
9+78		148 68	5 41	143 27		76' ℄ pav return
10+00			3 62	145 06		℄
			3 61	145 07		18' R.
			3 60	145 08		30' R.
			3 42	145 26	29' L	
			3 36	145 32	58' L Mid. Point of Prom. Below	
10+128			4 26	144 42		6.5' R Prom. Rd
10+25			2 60	146 08		℄ 1st Meyer Rd
			3 29	145 39		35' R of ℄ Meyer Rd
			1 92	146 76	35' L on ℄ 1st Meyer Rd	
10+415			2 90	145 78		℄
			3 91	144 77		26.5' R Mid. Prom. Rd
10+555			1 42	147 26	94' L Prom. Below	
10+655			3 17	145 51		℄ Cross Gutter
10+685			3 02	145 66		℄
			3 24	145 44		17.5' R Prom. Rd
			2 1	146 6		30' R.
			3 0	145 7	S.E. Cor. Lot 39 Tr. 10451	
11+00			1 99	146 69		℄
			2 46	146 22		17.5' R Edge of Prom
			2 0	146 7		30' R Rd

Profile Notes Red. ____ Plotted ____ Job No. ____ Division No. ____ F. B. ____ Pg. ____

No. ____ Date ____ Notes Chkd. ____ Date ____ Checked ____ Date ____ Map No. ____ Indexed C. Johnson

76L298 307 8-53

PLEASE RETURN TO
LOS ANGELES COUNTY SURVEYOR
726 LOS ANGELES COUNTY ENGINEERING BLDG.

NOTE: ANY ADDITIONS OR CHANGES ON THIS SHEET MUST BE MADE OR CIRCLED IN RED INK, WITH DATE AND NAME OF PERSON MAKING CHANGE.

Do not extend notes this side of this line.

F. B. 1957 Pg. 32 | Job No. 1727.14 | Division No. | Notes Red. | Plotted | No. | Profile
Survey of LUREAY ST | Date | Date | No. | X-Sec.
Survey by J. S. COATES | Notes | Notes Chkd. | Checked
Indexed J. C. Johnson | Date | Date | Date | No.

STATION	B. S.	H. I.	F. S.	ELEV.	LELAND	AVG
11+00		148 64	2 36	14[illegible] 32	18' L. Gutter	
11+03			1 68	14[illegible] 30	73' L. Gut. W. and C.R.	
"			1 03	14[illegible] 35	73' L. Top. Cb. " "	
11+35			1 07	14[illegible] 31		℄
"			1 39	14[illegible] 9	18' L. Gut. W. and C.R.	
"			0 94	14[illegible] 24	8' L. Top. Cb. " "	
"			0 3	14[illegible] 4	30' L. P.L.	
		1	1 0	14[illegible] 7	S.W. Cor. of G. Tr. 13 w. of C.	
B.M. W2239	682	154 57	0 96	14[illegible] 75	B.M. W2239 Elev 147.746 per F.B. 1929/192	
					Leland Ave & Meyer Rd N.W. Cor.	
					Bl. Spk. in cb. 5' W. of W. and C.R.	
12+00			5 64	14[illegible] 13		℄
"			6 32	148 [illegible]		18' R edge pav.
"			5 3	14[illegible] 3		30' R P/L
"			6 38	14[illegible] 9	18' L gutt	
"			5 70	14[illegible] 7	18' L Top cb	
"			5 1	14[illegible] 5	30' L P/L	
13+00			4 25	1[illegible] 2		℄
"			4 92	14[illegible] 5		18' R edge pav.
"			4 27	1[illegible] 6		30' R P/L
"			5 1	1[illegible]		160' R N.W. Cor. HO = 1924

76L298 307 8-53

PLEASE RETURN TO
LOS ANGELES COUNTY SURVEYOR
726 LOS ANGELES COUNTY ENGINEERING BLDG.

NOTE: ANY ADDITIONS OR CHANGES ON THIS SHEET MUST BE MADE OR CIRCLED IN RED INK, WITH DATE AND NAME OF PERSON MAKING CHANGE.

Do not extend notes this side of this line.

STATION	B. S.	H. I.	F. S.	ELEV.	Leland Ave	
13+00		154 5.7	5 3	149 3		210' R back lot ℄
"			494	149 63	18' L gut	
"			428	150 29	18' L Top cb	
"			31	151 5	30' L P/C	
"			18	152 8	160' L back lot line	
14+00			299	151 59		℄
"			372	150 85		18' R edge pav.
"			32	151 4		30' R P/C
"			370	150 87	18' L gut.	
"			302	151 55	18' L Top cb	
"			23	152 3	30' L P/C	
TP	639	157 98	298	151 59		
15+00			535	152 63		℄
"			593	152 05		18' R pav.
"			55	152 5	House same elev @ P/C	30' R P/C
"			112	146 8		210' R back lot ℄
15+02.7			603	151 95	18' L gut. @ C.R	
"			535	152 63	18' L Top S. end S.W. C.R.	
"			48	153 2	30' L P/C	
"			39	154 1	170' L back lot line	
15+10			527	152 71		℄

Profile Notes Red. ____ Plotted ____ Job No. 17211 Division No. ____

No. ____ Date ____ Chkd. ____ Date ____ Checked ____ Map No. ____ Surveyed by ____ Date ____

F. B. 1957 Pg. 23

76L298 307 8-53

PLEASE RETURN TO
LOS ANGELES COUNTY SURVEYOR
726 LOS ANGELES COUNTY ENGINEERING BLDG.

NOTE: ANY ADDITIONS OR CHANGES ON THIS SHEET MUST BE MADE OR CIRCLED IN RED INK, WITH DATE AND NAME OF PERSON MAKING CHANGE.

Do not extend notes this side of this line.

F. B. 1957 Pg. 34 Job No. 6727.14 Division No. Notes Red. Plotted Profile
Survey of U.S.C. LUKAY ST Date Date No.
Survey by U.S.C. Notes U.S.C. Notes Chkd. Checked X-Sec.
Indexed C. Johnson Date Date Date No.

STATION	B. S.	H. I.	F. S.	ELEV.	Leland Ave	
		157 98				
15+10°			593	157 05		18.5'R pav. return
"			54	16 6		30' R P/L
15+30			532	15 [illegible]	45.5' L gutt @ c.e	
"			469	15 29	45.5' L Top W. end S.W.C.R	
15+30.5			623	15 75		
15+49.99			508	15 16		℄ INT Beatty Ave
"			541	152 57		18' R flow line
"			549	152 49		45' R
"			563	15 35	18' L flow line	
"			480	15 18	45' L	
15+60.5			526	15 [illegible]	45.5' L gutt @ c.e.	
"			466	15 2	45.5' L Top W. end N.W.C.R.	
15+63.3			610	15 8		45' R gutt.
"			541	152 7		45' R Top E end N.E.C.R
B.M. WZ238			465	153 5	B.M. WZ 238 Elev 153.327 per FB. 1925/192 Leland Ave & Beatty Ave N.W. Cor. Bt. Spk. in cb. 5' W. of W. end c.e.	

Notes Ck'd by	Survey of
Map No.	W. O. Map No. Sheet
Office Work	Surveyed by J. S. Jones
Checked	Notes J.F.O. Date 3/2/52
Date	Indexed A. D. Johnson

F. B. Pg.

TOPOGRAPHY
ON
HALEY AVE

From: INEZ ST 1+00
To: Leland Ave 8+98.50

LUKAY ST. S.S. DIST.
C.I. 1727.14

COATES
OCHSNER
SHIPLEY
CERICOLA
SHOEMAKER

Note: Any Additions or Changes on This Sheet Must be Made or Circled in Red Ink With Date and Name of Person Making Change.

Do not extend notes this side of this line.

RETURN TO
LOS ANGELES COUNTY SURVEYOR
726 LOS ANGELES COUNTY
ENGINEERING BLDG.

787S098 247 4-52

F. B. 1957 PG. 56

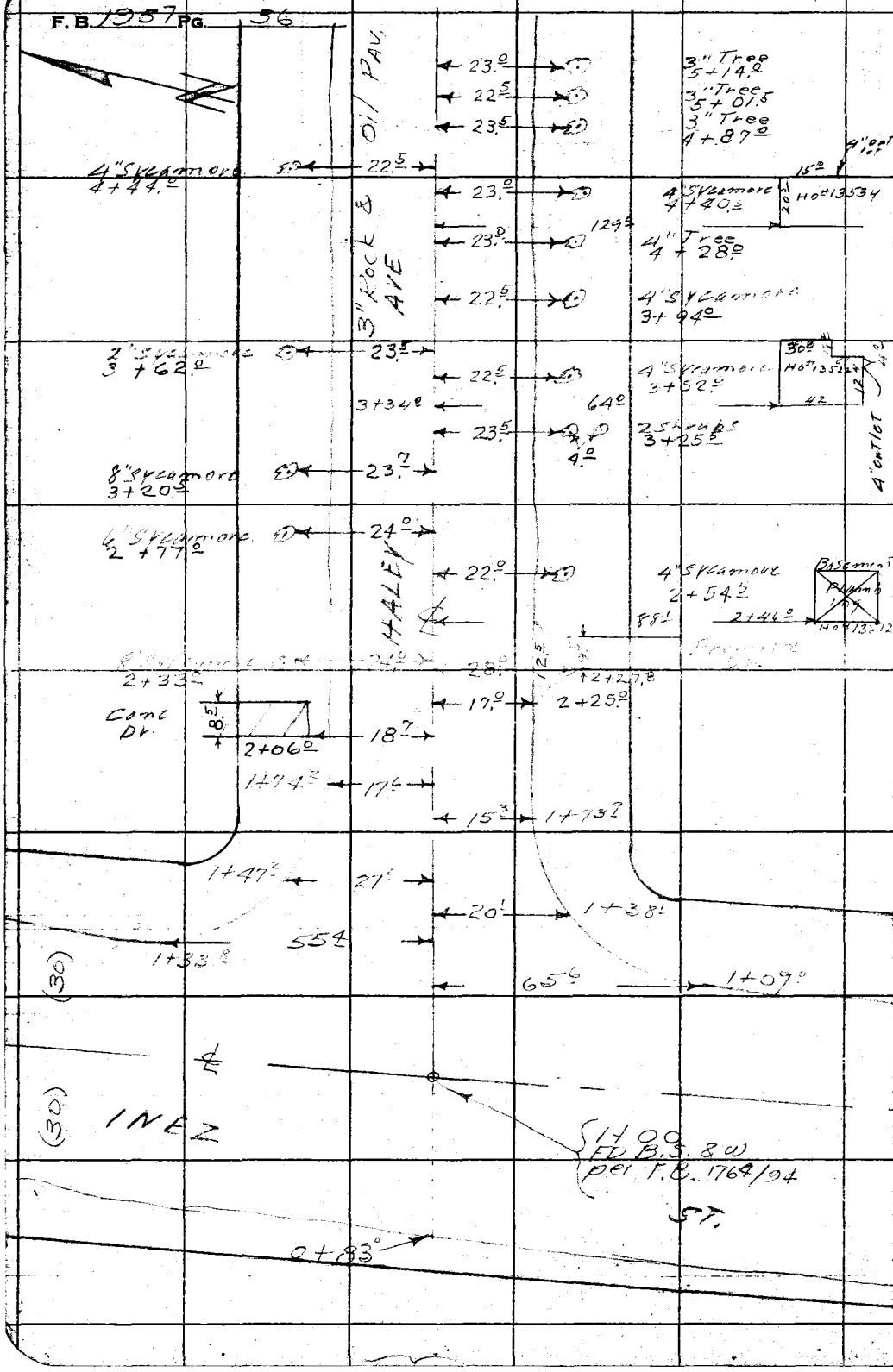

RETURN TO
LOS ANGELES COUNTY SURVEYOR
726 LOS ANGELES COUNTY
ENGINEERING BLDG.

Do not extend notes this side of this line.

Note: Any Additions or Changes on This Sheet Must be Made or Circled in Red Ink With Date and Name of Person Making Change.

Map No. _____ W. O. _____ Tape No. _____ St'd. _____ °F
Office Work _____ Surveyed by J. J. COATES
Checked _____ Notes _____ Date _____
Date _____ Indexed C. JOHNSON

8" T.P. + W 1284.Y

LELAND AVE

8+98.50
F.D. B.S.&W.
per F.B. 1764/95

2" Premix Pav

8+89.4 — 50.6 — 65.3 — 8+74.5
8+70.9 — 22.4 — 30' — 8+64.8
8+32.3 — 11.8 — 4°
6" Sycamore — 22.7 — 18.2 — Bush
8+36.6 — 8+37.2
21' — Fire Hyd. 8+23.2
22.5 — Oleander 7+91.5
22.5 — Oleander 7+40.0
23.0 — 2" Loquat 7+27.0
5" Rock & Pol. Fcy.
AVE.
Premix Dr.
20' — 28'
24.5 — 17.0
7+13.5 — 7+10.5
6+85.5 — 13.5.0
22.0 — 2" Sycamore 6+61.0
HALEY
Conc. Premix Dr.
23.8 — 17.5 — 5+80.5 — 5+79.9
5+94 — 56.2
Conc. Dr.
5+69.0 — 5+67.5 — 38.0 — 17.2

Note: Any Additions or Changes on This Sheet Must be Made or Circled in Red Ink With Date and Name of Person Making Change.

Do not extend notes this side of this line.

RETURN TO
LOS ANGELES COUNTY SURVEYOR
726 LOS ANGELES COUNTY
ENGINEERING BLDG.

78FROSS 247 4-58

F. B. 195 / PG. 38

RETURN TO
LOS ANGELES COUNTY SURVEYOR
726 LOS ANGELES COUNTY
ENGINEERING BLDG.

Do not extend notes this side of this line.

Note: Any Additions or Changes on This Sheet Must be Made or Circled in Red Ink With Date and Name of Person Making Change.

Profile Notes Red. Plotted Job No. Division No. F. B. Pg.

X-Sec. No. Notes Chkd. Date Checked Date Survey by Notes Date Map No. Date

CROSS-SECTION
ON
HALEY ST.

From: INEZ ST 1+00
To: Leland Ave 8+98.50

LUKAY ST. S.S. DIST.
C.I. 1727.14

COATES
OCHSNER
SHIPLEY
CERICOLA
SHOEMAKER

STATION	B.S.	H.I.	F.S.	ELEV.

NOTE: ANY ADDITIONS OR CHANGES ON THIS SHEET MUST BE MADE OR CIRCLED IN RED INK, WITH DATE AND NAME OF PERSON MAKING CHANGE.

PLEASE RETURN TO
LOS ANGELES COUNTY SURVEYOR
726 LOS ANGELES COUNTY ENGINEERING BLDG.

Do not extend notes this side of this line.

761.298 307 8-53

76L298 307 8-53

PLEASE RETURN TO
LOS ANGELES COUNTY SURVEYOR
726 LOS ANGELES COUNTY ENGINEERING BLDG.

NOTE: ANY ADDITIONS OR CHANGES ON THIS SHEET MUST BE MADE OR CIRCLED IN RED INK, WITH DATE AND NAME OF PERSON MAKING CHANGE.

Do not extend notes this side of this line.

F. B. 1957 Pg. 40 Job No. 72214 Division No. Notes Red. Plotted Profile No.
Survey of Lukay St Date Date Date X-Sec. No.
Survey by J.S. Coates Notes J.S.C. Notes Chkd. Checked
Indexed L. C. Johnson Date Date Date

STATION	B. S.	H. I.	F. S.	ELEV.	Haley St.
B.M. WZ 243	872	129 14		12 42	B.M. WZ 243 Elev. 120.424 per F.B. 1925/194 Iney St. (W. Side) @ Haley Ave. Bt. Spk. in N. side Conc. Dwy. to Ho #12205
0+83			781	121 33	℄ w. edge pav.
1+00.			825	120 89	℄ INT. Iney St.
			871	120 43	30' R on ℄ Iney St
			785	121 29	30' L on ℄ Iney St.
1+09'			884	120 30	65.6 R pav. return
1+33.8			720	121 94	55.4 L pav. return
1+20			785	121 29	℄
1+38'			750	121 59	20' R edge pav.
			79	121 2	130' R
			115	117 6	280' R S.W. Cor. Lot 72 Tr. 10506 back of curb
1+47.3			714	122 00	27' L edge pav.
			14	127 7	200± L on E P/L of Iney Str. Lot Co. Tr. 10506
1+73.9			445	122 69	℄
"			507	121 07	15.3 R pav. return
"			32	125 9	30' R P/L
1+74.3			508	121 06	17.6 L pav. return
"			48	124 3	30' L P/L
"			26	126 5	37' L top bank
2+00			247	126 67	℄

76L298 307 8-53

PLEASE RETURN TO
LOS ANGELES COUNTY SURVEYOR
726 LOS ANGELES COUNTY ENGINEERING BLDG.

NOTE: ANY ADDITIONS OR CHANGES ON THIS SHEET MUST BE MADE OR CIRCLED IN RED INK, WITH DATE AND NAME OF PERSON MAKING CHANGE.

Do not extend notes this side of this line.

STATION	B. S.	H. I.	F. S.	ELEV.	HALEY ST	
2+00		129 14	3 21	125 93		16' R edge pav
			1 2	127 9		30' R P/L
			3 10	126 04	17' L edge pav	
			1 5	127 6	30' L P/L	
2+46°			4 0	125 1	Elev of basement floor to 46+35 E	
T.P.	11 2	138 14	2 47	126 67		
2+50			8 03	130 11		
3+00			5 70	132 44		
"			6 48	131 66		12 R edge pav
"			6 6	131 5		30' R P/L
			6 0	132 04	16' L edge pav	
			5 0	133 1	21' L top brk	
			[illegible]	135 8	35' L Top brk	
3+34°			1590	122 24	106' R Elev 700 4" p. [illegible] to 46+	
3+50			4 47	133 67		
4+00			4 74	133 40		
"			5 51	132 63		18' R edge pav
"			[illegible]	132 8		30' R P/L
"			12 0	126 1	90' R S E Cor 46+ 135 [illegible]	(This corner [illegible] Connect on [illegible]
"			20 5	117 6		260' R [illegible]
			5 01	133 13	14' L edge pav	

Profile Notes Red ____ Plotted ____ Job No. 17[illegible] Division No. ____ F. B. 1[illegible] Pg. 41

Notes Chkd. ____ Checked ____ Survey By ____ Date ____

No. ____ Date ____ Date ____ Map No. ____ Indexed ____ Date ____

76L298 307 8-53

PLEASE RETURN TO
LOS ANGELES COUNTY SURVEYOR
726 LOS ANGELES COUNTY ENGINEERING BLDG.

NOTE: ANY ADDITIONS OR CHANGES ON THIS SHEET MUST BE MADE OR CIRCLED IN RED INK, WITH DATE AND NAME OF PERSON MAKING CHANGE.

Do not extend notes this side of this line.

Profile No. ____ Plotted ____ Date ____ Checked ____ Date ____
X-Sec. No. ____ Notes Red. ____ Date ____ Notes Chkd. ____ Date ____
Job No. 1727.14 Division No. ____ Notes ____ Date ____
Pg. 42 Survey of LUKAY ST. Survey by J.S. CORTES Indexed ____

STATION	B. S.	H. I.	F. S.	ELEV.	Haley St.	
4+00		138.14	30	135.1	30' L P/L	
"			+40	142.1	20' L back of line	
4+28			184	117.7	144' R top of planting	outlet to 16" 13534
4+50			610	132.04		℄
5+00			805	130.09		℄
"			893	129.21		17' R edge pav
"			90	129.1		30' R P/L
"			914	130.20	15' L edge pav	
"			73	132.8	26' L top cut	
"			+05	133.6	45' L Top cut	
T.P.	2.02	128.30	1186	126.28		
5+79			74	126.9	84' Top 3" planting	outlet to 16" 13546
6+00			203	126.27		℄
"			329	125.91		17' R edge pav
"			34	125.9		30' R P/L
"			321	126.09	15' L edge pav.	
"			12	127.1	26' L bot. cut	
"			+16	129.9	30' L Top cut	
7+00			503	123.27		℄
"			620	122.10		18' R edge pav
"			60	122.3		30' R P/L

76L298 307 8-53

PLEASE RETURN TO
LOS ANGELES COUNTY SURVEYOR
726 LOS ANGELES COUNTY ENGINEERING BLDG.

NOTE: ANY ADDITIONS OR CHANGES ON THIS SHEET MUST BE MADE OR CIRCLED IN RED INK, WITH DATE AND NAME OF PERSON MAKING CHANGE.

Do not extend notes this side of this line.

STATION	B. S.	H. I.	F. S.	ELEV.	Haley St.	
		128 30				
7+00			134	1249	R back lot line	
6+87.5			125	1158	44' R Top 4" plumbing	out to Ho # 1355
7+00			322	12308	15' L edge pav.	
"			36	1247	30' L P/L	
"			12	1271	30' L top brick retaining wall	
"			+78	1361	20' L back of line	
8+00			703	12127		℄
"			819	12011		18' R edge pav
"			78	1205		30' R P/L
"			722	12108	18' edge pav.	
"			61	1222	27' bot. cut	
"			28	1255	35' Top "	
TP	525	126 00	735	12075		
8+32.8			530	12070		℄
"			542	12058	11' L pav. return	
"			44	1216	28' L bot. cut	
"			04	1256	37' L Top "	
8+37.2			540	12060		℄
"			540	11960		18' R pav. return
"			63	1197		30' R P/L
"			103	1157		230+R back line

Profile Notes Filed: _____ Plotted _____ Job No. _____ Division No. _____

No. _____ Date _____ Notes Chkd. _____ Date _____ Checked _____ Map No. _____ Survey by _____ Index C. Jones Date _____

F. B. _____ Pg. _____

76L298 307 8-63

PLEASE RETURN TO
LOS ANGELES COUNTY SURVEYOR
726 LOS ANGELES COUNTY ENGINEERING BLDG.

NOTE: ANY ADDITIONS OR CHANGES ON THIS SHEET MUST BE MADE OR CIRCLED IN RED INK, WITH DATE AND NAME OF PERSON MAKING CHANGE.

Do not extend notes this side of this line.

137

STATION	B. S.	H. I.	F. S.	ELEV.	Haley St.	
8+64.8		126.00	7.16	118.84		30' R edge pav.
8+70.9			5.76	120.24	22' L edge pav	
		+	12.5	113.35	20.5' L back of curb	
8+74.5			8.06	117.94		65.3' R pav. return
8+76			6.52	119.48		℄ flow line
8+89.4			4.26	121.74	30.3' L pav. return	
8+87			6.03	119.97		℄
8+98.50			6.00	120.00		℄ INT. Leland Ave
"			6.85	119.15		30' R on ℄ Leland
"			5.02	120.98	30' L on ℄ of Leland Ave	
9+16.0			6.49	119.51		℄ E. edge pav.
						/
S.M. WZ 244			3.67	[illegible]	B.M. WZ 244 Elev. 122.317 per B.1325/A2 Leland Ave (E. Side) @ Haley Ave Bf. Spk. in Bof. Step to Ho # 1214	

Job No. 172718 Division No. 15 C. Notes Red. Plotted Profile
Survey of Haley St Notes Notes Chkd. Date Checked Date X-Sec.
Survey by J. S. Gates Date Date No.
Indexed E. O. Johnson Date Date No.
F.B. 1957 Pg. 44

F. B. _____ Pg. _____

Map No. _____
Office Work _____
Checked _____
Date _____

W. O. _____ Tape No. _____ Sr d. _____
Surveyed by X.Y. COATES
Notes I.F.O. Date 9/19/54
A. C. Johnson
Indexed _____

TOPOGRAPHY
ON
INEZ ST

From: Leffingwell Ave 1700
To: Meyer Rd 17+82.38

LUKAY ST. S.S DIST.
C.I. 1727.14

COATES
OCHSNER
SHIPLEY
CERICOLA
SHOEMAKER

Note: Any Additions or Changes on This Sheet Must be Made or Circled in Red Ink With Date and Name of Person Making Change.

RETURN TO
LOS ANGELES COUNTY SURVEYOR
726 LOS ANGELES COUNTY
ENGINEERING BLDG.

Do not extend notes this side of this line.

78F5098 247 4-55

F. B. 1957 Pg. 46

4+99.1
FD B.S.&W
Per F.B. 1764/94

8" oak
4+78.5

8" oak
4+47.0

P.L.

18'

21'

ST.
LAV.

19'

B.C.

4+00

14'

7.5' Premix Apron

3.8.5

19.5

3+86

3+82.5

3+33.5
10" Oak

23.5

2.5' Conc. walk
3+27.0

25.3

12" RR Name
2+96

22

INEZ
4" Rock Oil

24'

8" Oak
2+61.5

1+93.0
Fire Hyd.

21.7

18'

6'

15'

2'

Storm Drain
Catch Basin

6" oak
1+82.8

24.0

6'

1+71.7

18.5

18'

1+78.6

1+47.6

31.2

32.6

1+45.2

1+42.9
Gas H.H.

14.0

1+49.6
Gas H.H.

30.8

55.4

62.4

1+32.8

1+32.8

24" Crk. Iron Culvert

LEFFINGWELL RD.

1+00
FD 3/4" I.P.
Per F.B. 1764/60

1+08.0

56'

℄

RETURN TO
LOS ANGELES COUNTY SURVEYOR
726 LOS ANGELES COUNTY
ENGINEERING BLDG.
Do not extend notes this side of this line.

Note: Any Additions or Changes on This Sheet Must be Made or Circled in Red Ink With Date and Name of Person Making Change.

F. B. _____ PG. _____

Map No. _____
Office Work _____
Checked _____
Date _____

W. O. _____ Map No. _____ Sh. _____
Surveyed by J. O. Coates
Notes J. F. O. Date 9/14/55
Indexed _____

Note: Any Additions or Changes on This Sheet Must Be Made or Circled in Red Ink With Date and Name of Person Making Change.

Do not extend notes this side of this line.

RETURN TO
LOS ANGELES COUNTY SURVEYOR
726 LOS ANGELES COUNTY
ENGINEERING BLDG.

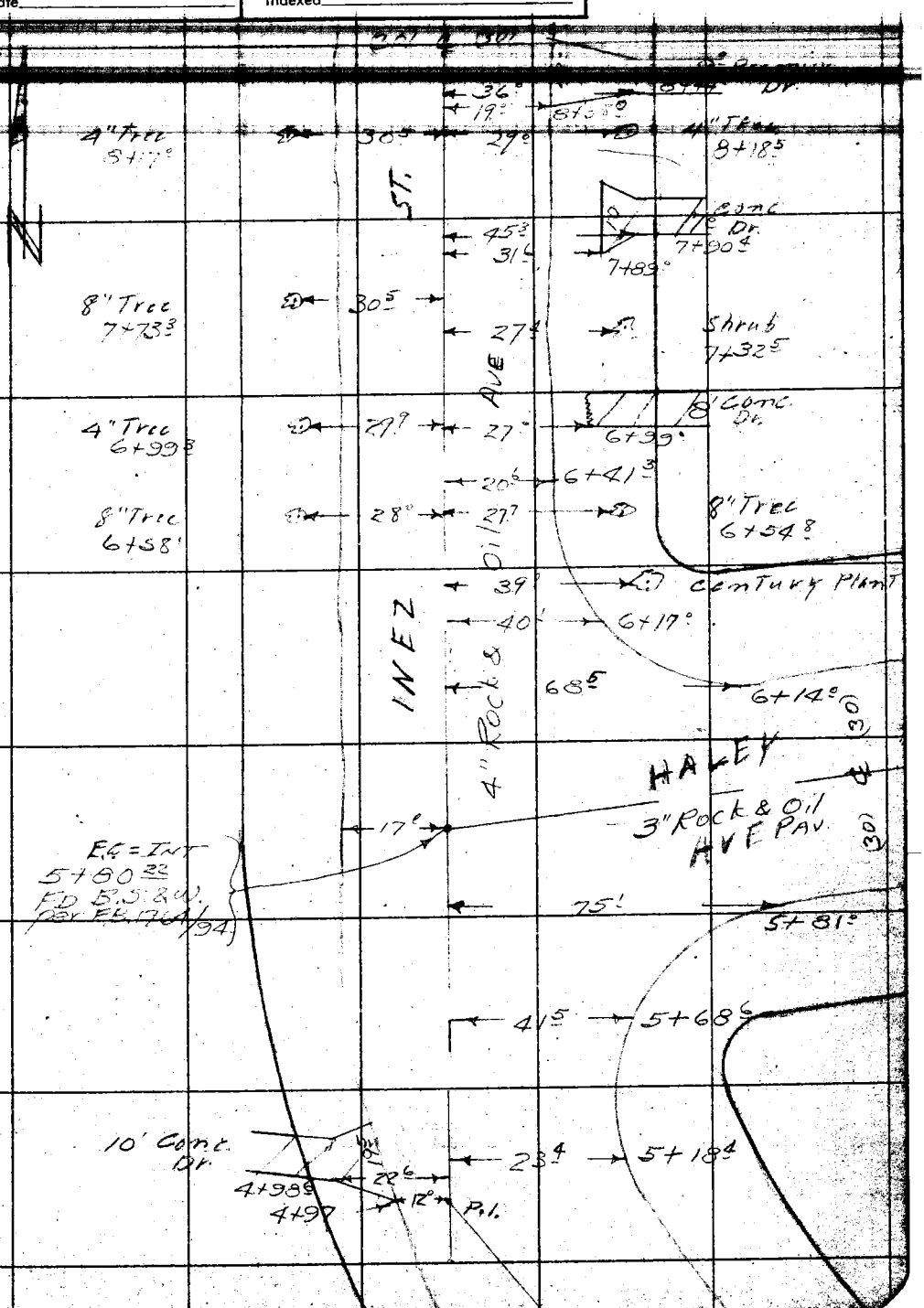

7672008 247 4-58

F.B. 1957 Pg. 48

10.2 Prem'n Dr

13 + 17.0

13 + 11.5

(30) & (30)

26.2

8" Oak 13 + 30.2

33.5

18.0

PAV.

29.5

19.5

13 + 00.0

12 + 99.9

11.0 Prem'n Dr.

26.0

4" Oak 12 + 92.5

ST.

10.0 Prem'n Dr.

Shrub 12 + 56.0

Shrub 12 + 30.0

30.0

30.5

34.0

18.0

16.3

12 + 53.5

12 + 49.5

25.5

10" Oak 12 + 16.5

9.0 Prem'n Dr.

11 + 46.2

19.0

10 + 96.3

19.5

20.2

11 + 12.5

OIL

10 + 79.9

26.2

32.7

10 + 92.9

10 + 71.9

3" Rock & OIL PAV.

SUNSHINE

AVE

(30) & (30)

10 + 50.02

FD B.S.&W

Per F.B. 1764/96

W.H.H.

12.3

10 + 43.4

44'

48.7

10 + 41.4

10 + 35.2

10 + 28.0

29.9

30.2

10 + 30.0

10 + 11.5

19.6

20.8

10 + 04.9

4" Oak 9 + 80.5

26.0

30.5

3" Oak 9 + 88.5

6" Oak 9 + 49.8

27.0

28.5

4" Oak 9 + 47.0

Prem'n

Conc.

INEZ

4" Rock & OIL PAV.

32.0

19.0

9 + 15.7

9 + 22.8

Conc.

8" Oak 9 + 05.7

8.5 Prem'n Dr.

8 + 87.5

35.2

(30) & (30)

8 + 80

20.0

RETURN TO
LOS ANGELES COUNTY SURVEYOR
726 LOS ANGELES COUNTY
ENGINEERING BLDG.
Do not extend notes this side of this line.

Note: Any Additions or Changes on This Sheet Must be Made or Checked in Red Ink With Date and Name of Person Making Change.

Notes Ch'd by	Survey of
Map No.	W. O. Map No. Sheet
Office Work	Surveyed by J.S. Cortez
Checked	Notes 1 N. Date 9-14-54
Date	Indexed A. C. Johnson

F. B. ____ PG. ____

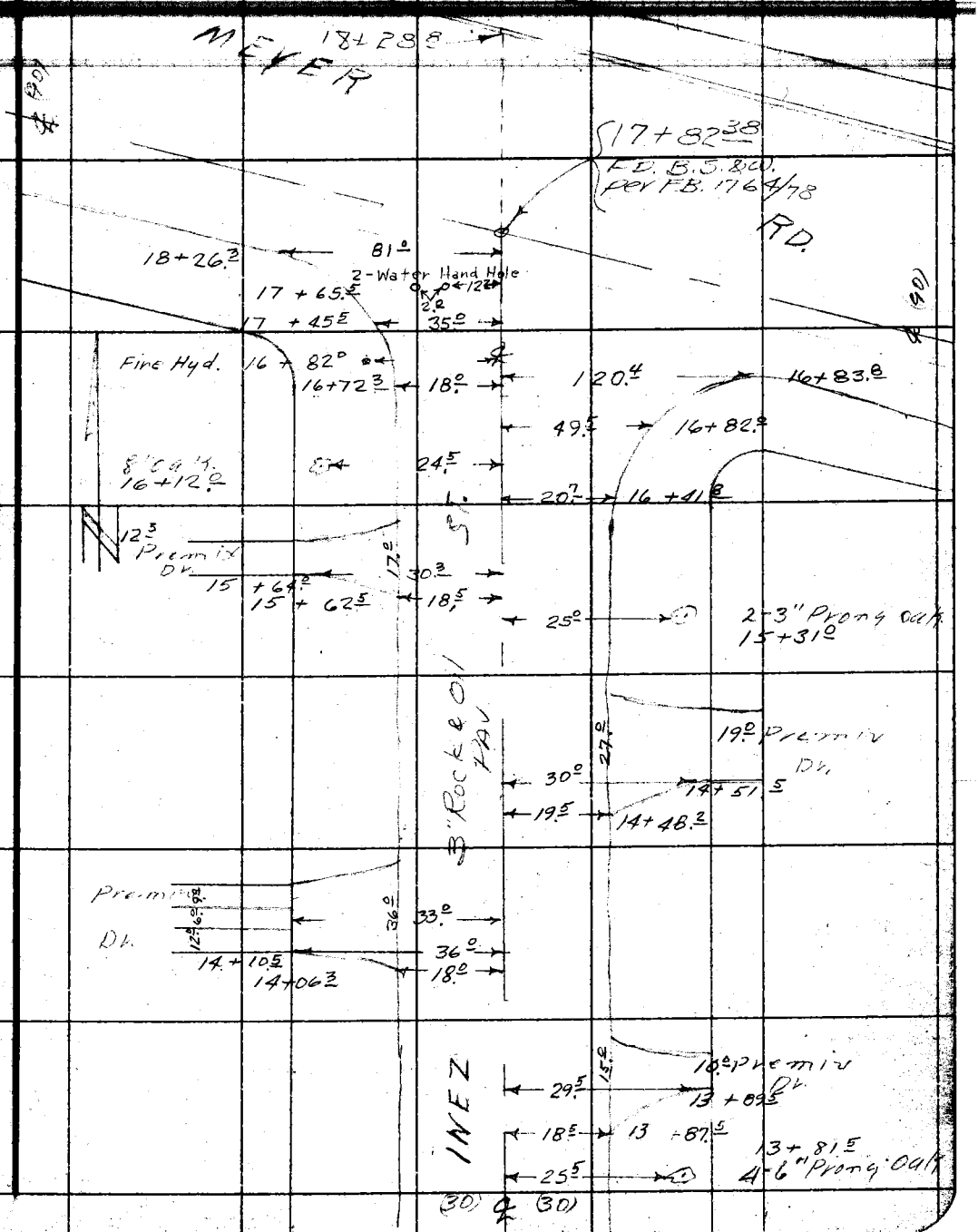

Note: Any Additions or Changes on This Sheet Must be Made or Circled in Red Ink With Date and Name of Person Making Change.

Do not extend notes this side of this line.

RETURN TO
LOS ANGELES COUNTY SURVEYOR
726 LOS ANGELES COUNTY
ENGINEERING BLDG.

76F3088 247 4-53

F. B. 1957 PG. 50

RETURN TO
LOS ANGELES COUNTY SURVEYOR
726 LOS ANGELES COUNTY
ENGINEERING BLDG.

Do not extend notes this side of this line.

Note: Any Additions or Changes on This Sheet Must be Made or Circled in Red Ink With Date and Name of Person Making Change.

Profile Notes Red. Plotted Job No. 1727.14 Division No.

F. B. 1957 Pg. 51

[redacted]

X-Sec. Notes Chkd. Checked Survey by [redacted] Notes [redacted]

No. Date Date Map No. [redacted] Date

CROSS-SECTION
ON
INEZ ST

From Leffingwell Rd 1+00
To: Meyer Rd

LUKAY ST. S.S. DIST
C.I. 1727.14

COATES
OCHSNER
SHIPLEY
CERICOLA
SHOEMAKER

STATION	B. S.	H. I.	F. S.	ELEV.

NOTE: ANY ADDITIONS OR CHANGES ON THIS SHEET MUST BE MADE OR CIRCLED IN RED INK, WITH DATE AND NAME OF PERSON MAKING CHANGE.

PLEASE RETURN TO
LOS ANGELES COUNTY SURVEYOR
726 Los Angeles County Engineering Bldg.

Do not extend notes this side of this line.

76L298 307 8-53

76L296 307 8-53

PLEASE RETURN TO
LOS ANGELES COUNTY SURVEYOR
726 LOS ANGELES COUNTY ENGINEERING BLDG.

NOTE: ANY ADDITIONS OR CHANGES ON THIS SHEET MUST BE MADE OR CIRCLED IN RED INK, WITH DATE AND NAME OF PERSON MAKING CHANGE.

Do not extend notes this side of this line.

F. B. 1957 Pg. 52 Profile No. X-Sec. No.
Plotted Date Notes Red. Date Notes Chkd. Date
Checked Date
Division No. Job No. 1777 16
Survey of Survey by J.S.C. Notes Notes
Indexed C. Tobben Date Date

STATION	B. S.	H. I.	F. S.	ELEV.		
B.M. WZ	4.52	119.71		115.21	WZ 125 Elev. 115.207 Inter St & Leffingwell Rd N.E. Cor. Ent. Cpk. in cb. 6' S.W. Cor. of C.B.	FB. 1925/72
1+00			4.9	114.8		℄
1+08			5.14	114.57		℄ S. edge pav.
"			5.54	114.17		30' R on S. edge pav.
"			5.75	114.96	30' L on S.	
"			10.20	109.51	56' R flow line	
1+32.3			5.21	114.56		℄
"			4.84	114.87	55.9' L pav. return	
1+32.8			5.67	114.04		62.4' L pav. return
1+45.2			5.14	114.57		32.6' R edge pav.
1+47.6			4.80	114.91	31.3' L edge pav.	
1+71.7			4.58	115.13	18.9' L pav. return	
"			4.2	115.5		
"			1.2	118.5	300' L back lot line	
1+78.6			4.70	115.01		℄
"			5.19	114.52		18' R Lot. cb
"			4.52	115.9		18' R top cb
"			4.9	114.8		30' R P/L
"			4.5	115.2		120' R back lot line
1+84.6			8.29	111.42	16' R flow line 24" Corr. iron culvert	

76L298 307 8-53

PLEASE RETURN TO
LOS ANGELES COUNTY SURVEYOR
726 LOS ANGELES COUNTY ENGINEERING BLDG.

NOTE: ANY ADDITIONS OR CHANGES ON THIS SHEET MUST BE MADE OR CIRCLED IN RED INK, WITH DATE AND NAME OF PERSON MAKING CHANGE.

Do not extend notes this side of this line.

STATION	B. S.	H. I.	F. S.	ELEV.		
		119 71			TNEL ST	
1+93.6			5 13	114 58		18' R bot cb
"			4 53	115 18		18' R Top Q
2+00			4 52	115 19		℄
"			4 83	114 88		18' R edge pav.
"			4 5	115 2		30' R P/L
"			4 17	115 54	18' L edge pav.	
			4 0	115 7	30' L P/L	
3+00			3 71	116 43		℄
			3 89	116 82		19' L edge pav
"			2 4	117 3		30' R P/L
			2 72	116 99	18' L edge pav.	
			2 3	117 1	30' L P/L	
TP	6 49	123 40	2 80	116 91		
4+00			5 59	117 81		℄
"			5 30	118 10		20' R edge pav
"			4 5	118 9		30' R P/L
"			0 7	122 7		130' R back lot
"			5 02	118 38	18' L edge pav.	
			4 5	118 6	30' L P/L	
			0 0	123 4	30' L back lot line	

Profile Notes Red. ____ Plotted ____ Job No. ____ Division No. ____

X-Sec. Notes Chkd. ____ Checked ____ Survey By ____

No. ____ Date ____ Date ____ Map No. ____ Inspector ____

F. B. ____ Pg. ____

76L298 307 8-53

PLEASE RETURN TO
LOS ANGELES COUNTY SURVEYOR
726 LOS ANGELES COUNTY ENGINEERING BLDG.

NOTE: ANY ADDITIONS OR CHANGES ON THIS SHEET MUST BE MADE OR CIRCLED IN RED IN INK, WITH DATE AND NAME OF PERSON MAKING CHANGE.

Do not extend notes this side of this line.

F. B. 1957 Pg. 54 | Profile No. | X-Sec. No. | Plotted Date | Checked Date | Notes Red. Date | Notes Chkd. Date | Division No. | Job No. 1227/4 | Notes | Date

Survey of | Survey by | Indexed C. Johnson

STATION	B. S.	H. I.	F. S.	ELEV.	INEZ ST	
		123 40				
4+99.9			364	119 76		℄ = P.L.
5+00			364	119 76		℄
"			393	119 47		8' R flow line
"			338	120 02		27' R edge pav.
"			23	120 9		35' R P/L
"			343	119 97	12' L edge pav.	
"			34	120 6	25' L P/L	
B.M. WZ	624	126 67	297	[illegible]	B.M. WZ 243 Elev. 120.424 per FB. 1925/194 Inez St (W. Side) @ Haley St. Bt. Spt. in N. Side Conc. Dwy to Hse # 12205	
5+18.4			670	119 97		℄
			688	119 79		5' R flow line
			638	120 32		23' R pav. return
			58	120 9		35' R
			23	120 4		'R back lot line
5+68.6			507	120 06		41' R edge pav.
5+81.9			260	120 07		75' R pav. return
5+80.22			578	120 59		
"			537	120 30		
"			522	120 35		
6+00			548	121 19		℄ = flow line
"			501	121 66	17' L edge pav.	
"			49	121 ?	30' L P/L	

76L298 307 8-53

PLEASE RETURN TO
LOS ANGELES COUNTY SURVEYOR
726 LOS ANGELES COUNTY ENGINEERING BLDG.

NOTE: ANY ADDITIONS OR CHANGES ON THIS SHEET MUST BE MADE OR CIRCLED IN RED INK, WITH DATE AND NAME OF PERSON MAKING CHANGE.

Do not extend notes this side of this line.

STATION	B. S.	H. I.	F. S.	ELEV.	INEZ ST	
6+14		126 67	2 58	124 09		68 R pav
6+17			4 83	121 84		40 R edge
6+41			4 98	121 69		℄
"			4 67	122 00		20 R pav
"			4 7	122 6		30 R
"			10 0	116 7		R
7+00			4 33	122 34		℄ flow line
"			3 95	122 72		20 R edge
"			3 1	123 6		30 R P/L
"			3 79	122 88	17 L edge pav	
"			3 2	123 5	30 L P/L	
"			4 98	136 5	180 L top of curb	
"			4 102	136 9	290 L back of line	
8+00			2 88	123 79		℄ flow line
"			2 25	124 42		20 R edge
"			1 4	125 3		30 R P/L
"			2 33	124 34	18 L edge pav	
"		1	2 2	124 5	30 L P/L	
T.P.	9 03	133 33	2 31	124 30		
9+00			7 98	125 41		℄ flow line
"			7 84	125 53		20 R edge

Profile Notes Red. _____ Plotted _____ Job No. 22613 Division No. _____ F. B. 10977 Pg. 55

Notes Chkd. _____ Checked _____ Survey of _____

No. _____ Date _____ Date _____ Map No. _____ Inspector _____ Date _____

76L298 307 8-53

PLEASE RETURN TO
LOS ANGELES COUNTY SURVEYOR
726 LOS ANGELES COUNTY ENGINEERING BLDG.

NOTE: ANY ADDITIONS OR CHANGES ON THIS SHEET MUST BE MADE OR CIRCLED IN RED IKK, WITH DATE AND NAME OF PERSON MAKING CHANGE.

Do not extend notes this side of this line.

F. B. 1957 Pg. 56 | Profile No. | X-Sec. No.
Survey of LUKAY ST. | Plotted Date | Notes Red. Date | Division No. 1727.14
Survey by J.S. COATES | Checked Date | Notes Chkd. Date | Notes J.S.C.
Index C. Johnson | Date | Date | Job No.

STATION	B. S.	H. I.	F. S.	ELEV.	INEZ ST	
9+00		133.39	72	1[illegible]2		30' R P/L
"			717	1[illegible]22	19' L edge pav.	
"			62	1[illegible]2	30' L P/L	
10+00			673	12[illegible]6		℄ flowline
10+04.9			672	12[illegible]7		℄ " "
"			638	12[illegible]1		20.8' R pav. return
"			59	12[illegible]		30' R P/L
"			25	13[illegible]9		40' R Top brk
"			+58	13[illegible]		90' R Top brk
"			+113	14[illegible]7		230' R back lot line
10+11			579	12[illegible]0	19.6' L pav. return	
"			54	12[illegible]6	20' L P/L	
"			+90	14[illegible]4	116' L Top brk	
"			+132	14[illegible]	300' L	
10+28.0			549	12[illegible]6	29' L edge pav	
10+30.0			557	12[illegible]82		30.3' R edge pav.
10+35.3			417	12[illegible]22	44' L pav. return	
10+41.4			410	12[illegible]9		48.7' R pav. return
10+58.02			606	12[illegible]3		℄ INT Sunshine Ave.
"			482	12[illegible]		30' R on ℄ Sunshine
"			544	12[illegible]5	20' L on ℄ Sunshine Ave	

76L298 307 8-53

PLEASE RETURN TO
LOS ANGELES COUNTY SURVEYOR
726 LOS ANGELES COUNTY ENGINEERING BLDG.

NOTE: ANY ADDITIONS OR CHANGES ON THIS SHEET MUST BE MADE OR CIRCLED IN RED INK, WITH DATE AND NAME OF PERSON MAKING CHANGE.

Do not extend notes this side of this line.

STATION	B. S.	H. I.	F. S.	ELEV.		
		133 39			Inv. St	
10+58.82			477	128 62	30' L on ℄ Sunshine Ave	
10+71.5			416	129 23	40.5 L pav. return	
10+84			313	130 26		54.9 R pav return
+79.9			511	128 28	26.3 L edge pav.	
+92.9			465	128 74		32.2 edge pav
10+96.3			562	127 77		℄
"			507	128 32	19.5 L pav. return	
"			48	128 6	27' L bot fill	
"			+28	136 2	39' L Top fill	
"			+148	148 2		
11+00			555	127 84		℄ = flow line
11+12.5			542	127 97		℄
"			482	128 57		20.3 R pav return
"			37	129 7		20 R P/L
"			+70	140 4		60 R Top curb
"			+190	152 4		220 R back P/L
12+00			450	128 89		℄ = flow line
"			381	129 58		18' R edge pav
"			16	131 8		30 R P/L
"			452	128 87	2' L flow	
"			398	129 41	19' L edge pav.	

Profile
Notes Red. ____ Plotted ____ Job No. ____ Division No. ____
Notes Chkd ____ Checked ____ Date ____ Map No. ____ Date ____
No. ____ Date ____
F. B. ____ Pg. ____

76L298 307 8-53

PLEASE RETURN TO
LOS ANGELES COUNTY SURVEYOR
726 LOS ANGELES COUNTY ENGINEERING BLDG.

NOTE: ANY ADDITIONS OR CHANGES ON THIS SHEET MUST BE MADE OR CIRCLED IN RED INK, WITH DATE AND NAME OF PERSON MAKING CHANGE.

Do not extend notes this side of this line.

F. B. 1957 PG. 58 | Job No. 172714 | Division No. | Notes Red. | Plotted | Profile
Survey of Lukay St. | Notes | Date | Date | No.
Survey by J.S. Coates | Notes Chkd. | Checked | X-Sec.
Indexed C. Johnson | Date | Date | No.

STATION	B. S.	H. I.	F. S.	ELEV.		
		133 39			Tney St.	
12+00			3 0	13 4	30'L P/L	
13+00			3 40	12 39		℄ = flow line
"			3 09	13 76		18' R edge pav
"			1 9	13 [illegible]		30' R P/L
"			2 89	13 [illegible]	19'L edge pav.	
"			1 8	13 6	30'L P/L	
TP	5 33	136 27 ✓	2 95	130 44		
14+00			5 34	13 33		℄
"			5 01	13 76		19' R edge pav.
"			4 2	13 [illegible]		30' R P/L
"			3 7	13 4		75' R brk
"			+11 4	14 7		180' ± back lot line
"			4 86	13 41	18'L edge pav.	
"			4 6	13 7	30'L P/L	
"			+12 0	14 3	175'L top of bank	
"			+17 0	15 3		
15+00			4 56	13 91		℄
"			4 06	13 91		20' R edge pav.
"			3 1	13 2		30' R P/L
"			4 03	13 24	18'L edge pav.	
"			2 0	13 3	30'L P/L	

76L298 307 8-53

PLEASE RETURN TO
LOS ANGELES COUNTY SURVEYOR
726 LOS ANGELES COUNTY ENGINEERING BLDG.

NOTE: ANY ADDITIONS OR CHANGES ON THIS SHEET MUST BE MADE OR CIRCLED IN RED INK, WITH DATE AND NAME OF PERSON MAKING CHANGE.

Do not extend notes this side of this line.

STATION	B. S.	H. I.	F. S.	ELEV.	Inez St.	
16+00		136 27	376	132 51		℄
"			316	133 11		20' R edge pav.
"			31	134 2		30' R P/L
"			335	132 92	18' L edge pav.	
"			28	133 5	30' L P/L	
T.P.	942	142 32	337	132 90		
16+41.8			931	133 01		℄
"			872	133 60		20' R pav. return
			79	134 4		30' R P/L
			59	136 4		80' R bfk
"			+42	146 3		150' R (on s.p/l)
16+72.3			872	133 60		℄
"			892	133 40	5' L flow line	
"			872	133 66	18' L pav. return	
			84	133 9	30' L P/L	
16+82.0			669	135 63		49' L
17+00			822	134 10		℄
"			769	134 63		18' R
"			720	135 12		30' R
17+45.5			674	135 58		℄
"			353	138 79		33' R
			785	134 47	26' L flow line	

Profile Notes Red ____ Plotted ____ Job No. 1721 Division No. ____ F. B. 1357 Pg. 59
Notes Chkd. ____ Checked ____ Survey By ____ Notes ____
No. ____ Date ____ Date ____ Map No. ____ Indexed C. Jones Date ____

76L298 307 8-53

PLEASE RETURN TO
LOS ANGELES COUNTY SURVEYOR
726 LOS ANGELES COUNTY ENGINEERING BLDG.

NOTE: ANY ADDITIONS OR CHANGES ON THIS SHEET MUST BE MADE OR CIRCLED IN RED INK, WITH DATE AND NAME OF PERSON MAKING CHANGE.

Do not extend notes this side of this line.

F. B. 1957 PG. 60 | Job No. 1727/4 | Division No. | Notes Red. | Plotted | No. | Profile
Survey of Lukay St. | Date | Date | No. | X-Sec.
Survey by J. S. Coate | Notes J.S.C. | Notes Chkd. | Checked
Indexed ~~C. Johnson~~ | Date | Date | Date

STATION	B. S.	H. I.	F. S.	ELEV.		
		142.32			Iney St.	
17+45.5			7.86	134.46	35' L edge pav.	
17+70			4.35	137.97		℄
17+82.38			4.09	138.23		℄ INT. Meyer Rd
"			3.16	139.16		42' Rom ℄ Meyer Rd.
"			4.65	137.67	42' L on ℄ Meyer Rd	
18+26.3			4.86	137.46	81' L pav. return	
18+07			4.32	138.00		
18+28.8			5.14	137.18		℄ prod bot cb
"			4.50	137.82		℄ Top cb
B.M. WZ241			4.46	137.86	B.M. WZ241 Elev 137.843 per FB. 1925/193 Meyer Rd (N. Side) @ Iney St Bt. Spt. in cb 5' E of ℄ prod	

Map No.
Office Work
Checked
Date

W. O. Maps No. Sta. of
Surveyed by
Notes ISC Date 9/15/54
Indexed O. Johnson

F. B. PG.

TOPOGRAPHY
ON
SUNSHINE AVE.

From: Tney St 11+00
To: Leland Ave 8+80.58

LUKAY ST. S.S. DIST.
C.I. 1727.14

COATES
OCHSNER
SHIPLEY
CESICOLA
SHEARER

Note: Any Additions or Changes on This Sheet Must be Made or Circled in Red Ink With Date and Name of Person Making Change.

Do not extend notes this side of this line.

RETURN TO
LOS ANGELES COUNTY SURVEYOR
726 LOS ANGELES COUNTY
ENGINEERING BLDG.

76FROSS 247 4-58

F. B. 1951 Pg. 62

4" Sycamore 4+50

8" Poplar 4+21

(30)

(30)

4" Sycamore 4+10

Deadman 3+54

10° Conc. Dr. 3+32

12" RCP 40+7.33 E 3+28

AVE.

3+20

12" RCP 95.3+4.5 E

10° Conc Dr.

3+08

3+04

Deadman 2+84

2" Rock & Oil Pav.

9' Premix Dr.

2+22

16' Premix

2+39

6" Poplar

6" 2+23

1+50

6" Poplar

1+94

12" RCP 40+7.8 NE 1+80

6" Poplar 1+48

1+57

1+47

1+37

1+28

1+27

1+17

3" Rock & Rock & Oil Pav.

Fd. B.C. S.A.R. + M. 1964-96 1+00

INEZ ST.

0+86 W.H.H.

0+84

0+77

SUNSHINE

0+61

0+54

RETURN TO
LOS ANGELES COUNTY SURVEYOR
726 LOS ANGELES COUNTY
ENGINEERING BLDG.

Do not extend notes this side of this line.

Note: Any Additions or Changes on This Sheet Must be Made or Circled in Red Ink With Date and Name of Person Making Change.

76F3095 247 4-53

RETURN TO
LOS ANGELES COUNTY SURVEYOR
726 LOS ANGELES COUNTY
ENGINEERING BLDG.

Note: Any Additions or Changes on This Sheet Must be Made or Circled in Red Ink With Date and Name of Person Making Change.

Do not extend notes this side of this line.

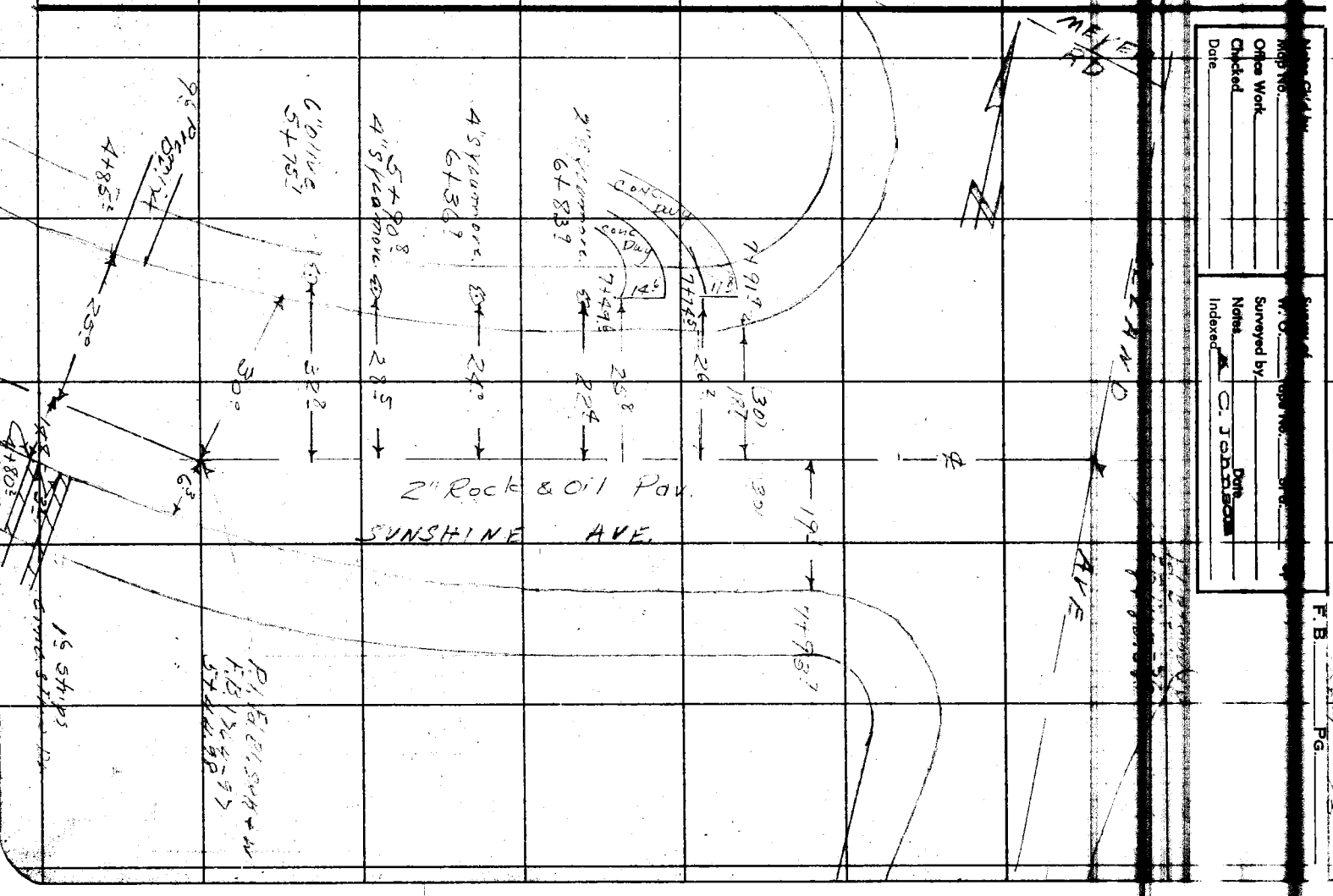

Map No. _____ Page No. _____ Sheet _____
Office Work _____
Checked _____
Date _____

W.O. _____ Map No. _____ Sheet _____
Surveyed by _____
Notes _____
Indexed C. Johnson Date _____

F.B. _____ PG. _____

RETURN TO
LOS ANGELES COUNTY SURVEYOR
726 LOS ANGELES COUNTY
ENGINEERING BLDG.

Note: Any Additions or Changes on This Sheet Must be Made or Circled in Red Ink With Date and Name of Person Making Change.

Do not extend notes this side of this line.

F.B. 1957 PG. 64

Profile Notes Red. _____ Plotted _____ Job No. 172714 Division No. _____ F. B. 1327 PG. 65

[redacted]

No. _____ Date _____ Date _____ Map No. [redacted] Date _____

CROSS SECTION

SUNSHINE AVE

From Inez St 1+00

To: Leland Ave 8+80.58

LUKAY ST S.S. DIST.

C.I. 172714

COMTES
OCHSNER
CERICOLA
SHOEMAKER

STATION	B. S.	H. I.	F. S.	ELEV.

NOTE: ANY ADDITIONS OR CHANGES ON THIS SHEET MUST BE MADE OR CIRCLED IN RED INK, WITH DATE AND NAME OF PERSON MAKING CHANGE.

PLEASE RETURN TO
LOS ANGELES COUNTY SURVEYOR
726 LOS ANGELES COUNTY ENGINEERING BLDG.

Do not extend notes this side of this line.

76L298 307 8-53

76L298 307 8-53

PLEASE RETURN TO
LOS ANGELES COUNTY SURVEYOR
726 LOS ANGELES COUNTY ENGINEERING BLDG.

NOTE: ANY ADDITIONS OR CHANGES ON THIS SHEET MUST BE MADE OR CIRCLED IN RED INK, WITH DATE AND NAME OF PERSON MAKING CHANGE.

Do not extend notes this side of this line.

F. B. 1957 Pg. 66 Job No. 1727.14 Division No. Notes Red. Plotted Profile
Survey of LUKAY ST Date Date No.
Survey by J.S. CORTES Notes J.S.C. Notes Chkd. Checked X-Sec.
Indexed A. C. Johnson Date Date Date No.

STATION	B. S.	H. I.	F. S.	ELEV.		
					Sunshine Ave	
B.M. W 242	6.55	137.48		130.93	B.M. W 242 Elev. 130	927 per F.B. 1925/193
					Ineg St & Sunshine	Ave S.W. Cor.
					Bt. Spk. in N. Side	Cp. # 404733 E.
0+54.5			8.31	129.17		20' R pav. return
0+61.5			8.27	[illegible]	18' L pav. return	
0+77.6			9.42	[illegible]		℄
"			12.02	[illegible]		45' R
0+84.9			9.21	[illegible]	39' L pav. return	
1+00			10.23	129.5		℄ INT. Ineg St.
"			10.53	126.35		30' R on ℄ Ineg St.
"			9.83	129.5	30' L on ℄ Ineg St	
1+17.6			10.49	[illegible]		30' R pav. return
1+27.0			9.37	125.1		℄
"			8.93	129.5		
1+28.0			9.72	129.6		30' R edge pav.
1+37.2			8.76	129.2	30' L edge pav	
1+47.6			7.81	129.7		℄
"			8.21	129.27		19' R pav. return
"			7.85	129.63		30' R F/C
"			5.23	132.25		36' R Top cut
"			7.7	129.3		220' R S.W. Cor Lot 59 TR 10506
1+57.9			6.79	130.9		℄
"			7.24	130.4	18' L pav. return	

76L298 307 8-53

PLEASE RETURN TO
LOS ANGELES COUNTY SURVEYOR
726 LOS ANGELES COUNTY ENGINEERING BLDG.

NOTE: ANY ADDITIONS OR CHANGES ON THIS SHEET MUST BE MADE OR CIRCLED IN RED INK, WITH DATE AND NAME OF PERSON MAKING CHANGE.

Do not extend notes this side of this line.

STATION	B. S.	H. I.	F. S.	ELEV.	Sunshine Ave	
		137 48				
1+57°			6 8	130 7	25' L Top of slope	
1+65			12 8	140 3	50 L Top of slope	
			4 4	133 1	250 L N. W. Cor. Lot 53 TR 10506	
2+00			2 59	134 39		℄
"			3 31	134 17		18 R edge pav
			2 3	135 2		28 R bot. cut
"			12 5	140 0		33 R Top cut
"			2 94	134 54	19' L edge pav.	
		✓	1 2	136 3	30 L P/L	
T.P.	11 22	148 40	0 30	137 18		
2+50			9 04	137 36		℄
3+00			5 50	142 90		℄
"			5 92	142 48		19 R edge pav
"			5 2	143 2		30 R P/L
"			6 7	141 7		230 R back lot
"			5 88	142 52	17 L pipe pole	
"			2 1	146 3	30 L P/L	
"			1 8	146 6	230 L back lot line	
3+50			3 76	144 64		℄
4+00			2 99	145 51		℄
"			3 39	145 01		19 R edge pav
			3 0	145 4		30 R P/L

Profile Notes Red. ____ Plotted ____ Job No. ____ Division No. ____ F. B. ____ Pg. 67

Notes Chkd. ____ Date ____ No. ____ Checked ____ Date ____ Map No. ____ Indexed ____ Date ____

76L298 307 8-53

PLEASE RETURN TO
LOS ANGELES COUNTY SURVEYOR
726 LOS ANGELES COUNTY ENGINEERING BLDG.

NOTE: ANY ADDITIONS OR CHANGES ON THIS SHEET MUST BE MADE OR CIRCLED IN RED INK, WITH DATE AND NAME OF PERSON MAKING CHANGE.

Do not extend notes this side of this line.

F. B. 1957 Pg. 68 Job No. 1727.52 Division No. Notes Red. Plotted Profile
Survey of J. S. Gates Date Date No.
Survey by Lokay St Notes J.S.G. Notes Chkd. Checked X-Sec.
Indexed E. Johnson Date Date Date No.

STATION	B. S.	H. I.	F. S.	ELEV.	Sunshine Ave	
4+00		148 20	367	14173	19.6' L edge pav.	
"			323	14[illegible]7	30' L P/L	
5+00			164	14[illegible]76		℄
"			20	14[illegible]4		11.5' R edge pav.
"			26	14[illegible]3		23' R P/L
"			66	14[illegible]3		205' R back of line
"			231	14[illegible]	24.5' L edge	
"			15	14[illegible]	37' L P/L	
5+44.98			174	14[illegible]6		℄ = P.I.
T.P.	4.88	151.54	174	14[illegible]6		
6+00			473	14[illegible]1		℄
"			516	14[illegible]8		12' R edge pav.
"			50	14[illegible]5		24' R P/L
"			537	14[illegible]7	21' L edge pav.	
"			44	14[illegible]	36' L	
7+00			516	14[illegible]8		℄
"			568	14[illegible]6		16.5' R edge pav.
"			50	14[illegible]		30' R P/L
"			60	14[illegible]	(Houses on Rt. are at P/L Elev.)	120' R brk
"			120	13[illegible]5		220' R back of line
"			572	14[illegible]2	17' L edge pav.	
"			50	14[illegible]5	30' L P/L	

76L298 307 8-53

PLEASE RETURN TO
LOS ANGELES COUNTY SURVEYOR
726 LOS ANGELES COUNTY ENGINEERING BLDG.

NOTE: ANY ADDITIONS OR CHANGES ON THIS SHEET MUST BE MADE OR CIRCLED IN RED INK, WITH DATE AND NAME OF PERSON MAKING CHANGE.

Do not extend notes this side of this line.

STATION	B. S.	H. I.	F. S.	ELEV.	Sunshine Ave	
		151 54				
7+00			35	1480		
7+91			591	1463		℄
"			627	1457	18' L prv. return	
"			51	1464	30' L P/C	
7+93			657	1449		19' R prv. [illegible]
"			60	1455		30' R P/C
"			49	1467		33' R TSP [illegible]
8+00			603	1451		℄
8+39			690	1464		℄
8+80 59			731	1442		℄ INT Lebanon Ave
T.P.	684	151 03	730	1442		
B.M.WZ239			336	1477	B.M. WZ 239 elev. 147.746 per F.B. [illegible] Lebanon Ave & Mayer Rd N.W. [illegible] Bt. Spk in ob 5' W. of W. end of [illegible]	

Profile Notes Red. ____ Plotted ____ Job No. ____ Division No. ____ F. B. ____

X-Sec. Notes Chkd. ____ Checked ____ Survey By ____ Pg. ____

No. ____ Date ____ Date ____ Map No. ____ Indexed ____ Date ____

F. B. 1957 Pg. 70 | Job No. 172714 | Division No. | Notes Red. | Plotted | Profile

Survey of LUKAY ST. | Date | Date | No.

Survey by J.S. COATES | Notes | Notes Chkd. | Checked | X-Sec.

Indexed | Date | Date | Date | No.

STATION	B. S.	H. I.	F. S.	ELEV.

76L298 307 8-53

PLEASE RETURN TO

LOS ANGELES COUNTY SURVEYOR

726 LOS ANGELES COUNTY ENGINEERING BLDG.

Do not extend notes this side of this line.

NOTE: ANY ADDITIONS OR CHANGES ON THIS SHEET MUST BE MADE OR CIRCLED IN RED INK. WITH DATE AND NAME OF PERSON MAKING CHANGE.

F. B. _____ Pg. _____

Map No. _____
Office Work _____
Checked _____
Date _____

W. O. _____ Map No. _____ Sh. _____
Surveyed by _____
Notes 1 FO Date 9/15/54
C. Johnson
Indexed _____

TOPOGRAPHY
ON
SUNSHINE AVE.

From: Imeri St 1400
To: Carmenita Rd 7+04.02

LUKAY ST. S.S. DIST.
C.I. 1727.14

COATES
SCHOMER
SHIPLEY
CARICOLA
SHOEMAKER

Note: Any Additions or Changes on This Sheet Must be Made or Circled in Red Ink With Date and Name of Person Making Change.

Do not extend notes this side of this line.

RETURN TO
LOS ANGELES COUNTY SURVEYOR
726 LOS ANGELES COUNTY
ENGINEERING BLDG.

78FS088 247 4-55

F. B. 1957 Pg. 72

0+48 18.7 19.3 0+52.4

0+73.0 52.2 54.2 0+82.4

Fd. BT. SPK + W. F.B. 1764-96

1+00

3" Rock & Oil Pav.

INEZ ST.

1+15.3 39.5 14.2 1+13.3 WPH 45.5 1+22.9

1+23.4 25.0 28.2 1+30.7

34.0 18" Pepper 1+38.5

1+38.5 18' 20.5 1+45.5

1+83.1 19.0 21.5 18" P.P.# 404733 E 1+52.5

1+84.5 31.5

10' Conc Dwy

21.5 6" Sycamore 1+90.5

23.5 10" Pepper 2+12.8

Pav.

23.1 12" Pepper 2+34.2

2+49.1 18.5

8.6 Premix Dr. 2+51.4 27.0

2+77.6

21.5 18" P.P.# 404732 E

3" Rock & Oil

18.5 2+81.9

30.9 2+85.4

8.8 Premix Dr.

3+02.9 2+79.5 20.4

9.4 Premix Dr. 30.8

SUNSHINE

RETURN TO
LOS ANGELES COUNTY SURVEYOR
726 LOS ANGELES COUNTY
ENGINEERING BLDG.

Do not extend notes this side of this line.

Note: Any Additions or Changes on This Sheet Must be Made or Circled in Red Ink With Date and Name of Person Making Change.

Map No.
Office Work
Checked
Date

W. O. Tape No. Sta.
Surveyed by
Notes 15C Date 9/16/64
Indexed E. C. Johnson

F. B. Pg.

Note: Any Additions or Changes on This Sheet Must be Made or Circled in Red Ink With Date and Name of Person Making Change.

Do not extend notes this side of this line.

RETURN TO
LOS ANGELES COUNTY SURVEYOR
726 LOS ANGELES COUNTY
ENGINEERING BLDG.

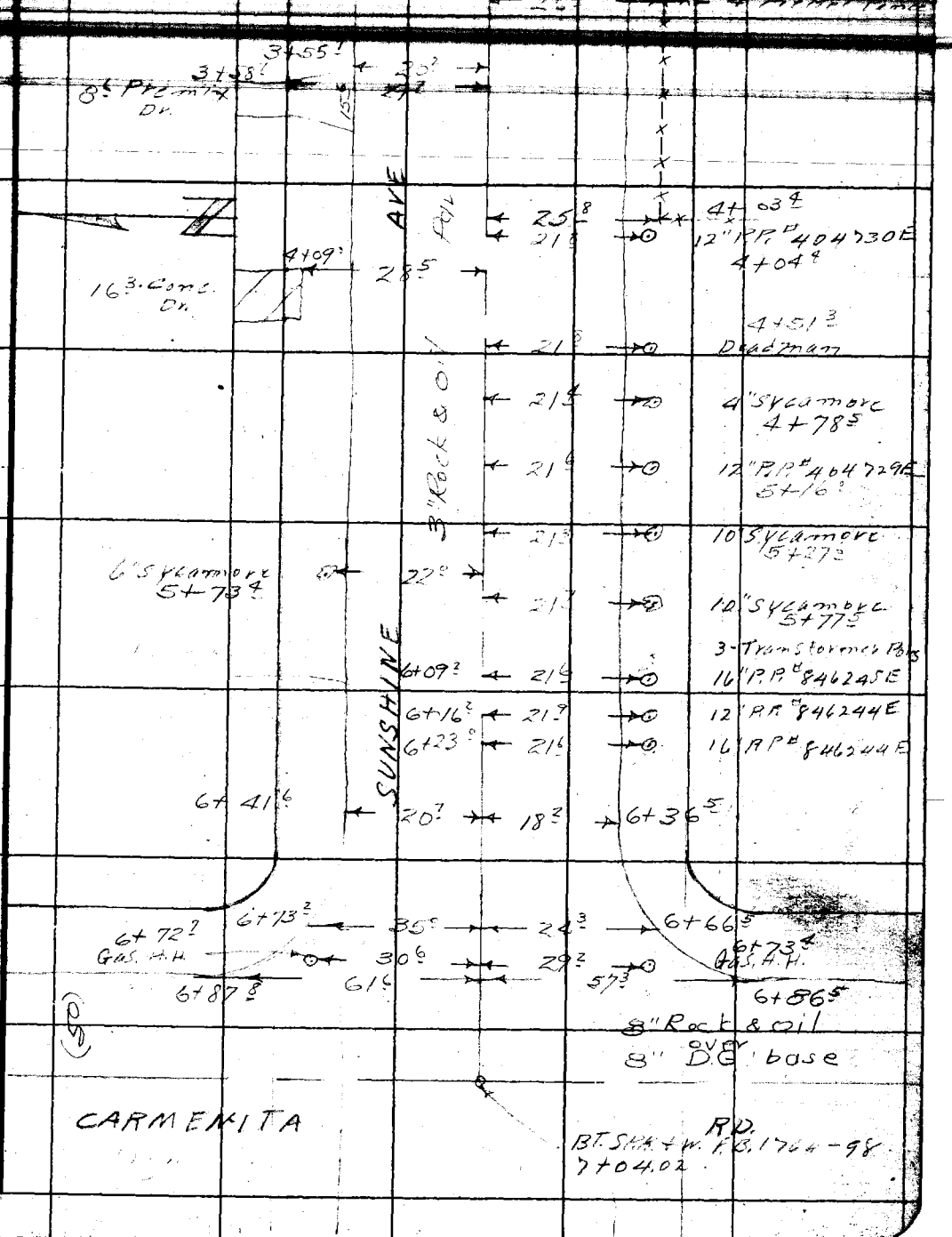

78F2098 247 4-55

F. B. 1957 PG. 74

RETURN TO
LOS ANGELES COUNTY SURVEYOR
726 LOS ANGELES COUNTY
ENGINEERING BLDG.

Do not extend notes this side of this line.

Note: Any Additions or Changes on This Sheet Must be Made or Circled in Red Ink With Date and Name of Person Making Change.

Profile No. | Notes Red. Date | Plotted Date | Job No. 1727.14 | Division No. | F. B. 1207 Pg. 75

No. | Date | Date | Map No. | Indexed - Journal Date

CROSS-SECTION
ON
SUNSHINE AVE

From: Imey St. 14+00
To: Carmenita Rd. 7+04.02

LUKAY ST. S.S. DIST
C.I. 1727.14

COATES
OCHSNER
CERICOLA
SHOEMAKER

STATION	B. S.	H. I.	F. S.	ELEV.

NOTE: ANY ADDITIONS OR CHANGES ON THIS SHEET MUST BE MADE OR CIRCLED IN RED INK, WITH DATE AND NAME OF PERSON MAKING CHANGE.

Do not extend notes this side of this line.

PLEASE RETURN TO
LOS ANGELES COUNTY SURVEYOR
726 Los Angeles County Engineering Bldg.

761.298 307 8-53

76L298 307 8-53

PLEASE RETURN TO
LOS ANGELES COUNTY SURVEYOR
726 LOS ANGELES COUNTY ENGINEERING BLDG.

NOTE: ANY ADDITIONS OR CHANGES ON THIS SHEET MUST BE MADE OR CIRCLED IN RED INK, WITH DATE AND NAME OF PERSON MAKING CHANGE.

Do not extend notes this side of this line.

F. B. 1957 Pg. 76 Job No. 1727.1 Division No. Notes Red. Plotted Profile No.
Survey of LOKEAY ST. Date Date X-Sec. No.
Survey by J.S. COATE Notes J.S.C. Notes Chkd. Checked
Indexed K. C. Johnson Date Date Date No.

STATION	B. S.	H. I.	F. S.	ELEV.	Sunshine Ave
B.M. WZ242	6.55	137.48		13[illegible].13	BM. WZ242 Elev. 130.927 per F.B. 1925/193 Imey St. & Sunshine Ave S.W. Cor. Bf. Spk. in N. Side PP # 404733
0+43			6.79	13[illegible].59	℄
"			7.24	13[illegible]	18' R. Prom. Rot.
0+52 ℄			7.81	12[illegible].57	℄
"			8.20	12[illegible]	19' L. Prom. Rot.
0+73			8.93	12[illegible].55	52' R. Prom. Rot.
0+82 ℄			10.49	12[illegible]	54' L. Prom. Rot.
1+00			10.23	12[illegible].55	℄ int. Inez St.
"			9.83	12[illegible].55	30' R.
"			10.53	12[illegible]	30' L.
1+15 ℄			9.21	12[illegible].57	39' R. Prom. Rot.
1+22 ℄			9.42	12[illegible].56	℄
"			10.02	12[illegible].56	45' L. Prom. Rot.
1+23 ℄			9.22	12[illegible].56	25' R. M.P.R.
1+30 ℄			9.63	12[illegible].45	28' L. M.P.R.
1+38 ℄			8.03	12[illegible].45	℄
"			8.27	12[illegible]	18' R. Prom. Rot.
"			8.2	12[illegible]	22' R. Bot. Bk.
"			1.3	13[illegible]	30' R. P.L. Lot.
"			3.5	13[illegible]	126' R. Back Lot Line

76L298 307 8-53

PLEASE RETURN TO
LOS ANGELES COUNTY SURVEYOR
726 LOS ANGELES COUNTY ENGINEERING BLDG.

NOTE: ANY ADDITIONS OR CHANGES ON THIS SHEET MUST BE MADE OR CIRCLED IN RED INK, WITH DATE AND NAME OF PERSON MAKING CHANGE.

Do not extend notes this side of this line.

STATION	B. S.	H. I.	F. S.	ELEV.	SANSHINE AVE.	
1+45.3		137.48	7.47	130.01		℄
"			8.31	129.17	20' L. Prop. Rel.	
"			7.9	129.6	30' L. P.L.	
"			3.6	133.9	40' L.	
"			7.9	134.6	125' L. Back lot line	
2+00			1.51	135.97		℄
"			1.94	135.54		18' R. Edge of Prop.
"			⊕ 2.0	135.5		30' R. P.L.
"			2.26	135.22	20' L. Edge of Prop.	
"			1.7	135.8	30' L. P.L.	
"			⊕ 4.0	141.5	39' L.	
T.P.	12.32	148.29	1.51	135.97		
2+50			7.76	140.53		℄
3+00			4.22	144.07		℄
"			4.41	143.88		18' R. Edge of Prop.
"			1.7	146.6		30' R. P.L.
"			4.90	143.39	20' L. Edge of Prop.	
"			3.7	144.6	30' L. P.L.	
"			1.5	146.8	34' L.	
3+50			2.25	146.04		℄

Profile Notes Red. ____ Plotted ____ Job No. ____ Division No. ____ F. B. ____ Pg. ____

No. ____ Date ____ Survey of ____

No. ____ Date ____ Date ____ Map No. ____ Indexed by ____

76L298 307 8-53

PLEASE RETURN TO
LOS ANGELES COUNTY SURVEYOR
726 LOS ANGELES COUNTY ENGINEERING BLDG.

NOTE: ANY ADDITIONS OR CHANGES ON THIS SHEET MUST BE MADE OR CIRCLED IN RED INK, WITH DATE AND NAME OF PERSON MAKING CHANGE.

Do not extend notes this side of this line.

F. B. 1957 Pg. 55 Profile No. ____ Plotted ____ Notes Red. ____ Division No. ____ Job No. 1227 Notes Chkd. ____ Checked ____ Notes ____ Date ____ Date ____ Date ____ Date ____ Date ____ X-Sec. No. ____

Survey of LUKAY ST.
Survey by LS Crews
Indexed C. Johnson

STATION	B. S.	H. I.	F. B.	ELEV.	SUNSHINE AVE	
4+00		148.29	1 81	14[illegible]		4
"			2 13	14[illegible]		18' R. Edge of Pvm
"			1 1	14[illegible]		30' R. RL
"			1 4	14[illegible]		120' R. Back of Walk
"			2 63	14[illegible]	20' L. Edge of Pvm	
"			1 8	14[illegible]	30' L. RL	
"			4 1	14[illegible]	125' L. Back of Walk	
T.P.	2 1	148.59	1 81	14[illegible]		
5+00			3 75	14[illegible]		4
"			4 34	14[illegible]		18' R. Edge of Pvm
"			3 4	14[illegible]		30' RL
"			4 60	14[illegible]	20' L. Edge of Pvm	
"			4 7	14[illegible]	30' L. RL	
6+00			6 85	[illegible]		4
"			7 30	14[illegible]		18' R. Edge of Pvm
"			6 6	14[illegible]		30' R. RL
"			7 56	14[illegible]	20' L. Edge of Pvm	
"			7 2	14[illegible] 4	30' L. RL	
6+36.5			7 72	14[illegible]		4
"			8 22	14[illegible]	18' L. Pvm Ret	18' L. Pvm Ret
"			7 8	14[illegible]	30' L. RL	

76L296 307 8-53

PLEASE RETURN TO
LOS ANGELES COUNTY SURVEYOR
726 LOS ANGELES COUNTY ENGINEERING BLDG.

NOTE: ANY ADDITIONS OR CHANGES ON THIS SHEET MUST BE MADE OR CIRCLED IN RED INK, WITH DATE AND NAME OF PERSON MAKING CHANGE.

Do not extend notes this side of this line.

STATION	B. S.	H. I.	F. S.	ELEV.	SUNSHINE AVE.
6+36.5		148.59	9.7	138.9	125' L. Back lot line.
6+41.2			7.84	140.75	
"			7.90	140.69	20' R. Perm Ret.
"			7.3	141.3	30' R. P.L.
"			5.2	143.4	120' R. Bldg.
6+86.3			6.16	140.43	
"			8.86	139.73	57' L. Perm Ret.
6+87.2			7.92	140.67	61' R. Perm. Ret.
7+06.3			7.59	141.00	7 in Carmen
BM WZ227			6.96	141.63	B.M. WZ227 Elev. 141.628 per FB [illegible] Carmen to Rd & Sunshine Ave S.E. Cor Bl. Spk. in N. side RP. #846243

Profile Notes Red. ____ Plotted ____ Job No. ____ Division No. ____

Rec. ____ Notes Chkd. ____ Checked ____ Survey of ____

No. ____ Date ____ Date ____ Map No. ____ Indexed ____ Date ____

F. B. ____ Pg. ____

F. B. 1957 Pg. 80 Job No. 1727.14 Division No. _____ Notes Red. _____ Plotted _____ Profile

Survey of LUKAY ST Date _____ Date _____ No. _____

Survey by J.S. GATES Notes J.S.C. Notes Chkd. _____ Checked _____ X-Sec.

Indexed _____ Date _____ Date _____ Date _____ No. _____

STATION	B. S.	H. I.	F. S.	ELEV.

76L298 307 8-53

PLEASE RETURN TO

LOS ANGELES COUNTY SURVEYOR

726 LOS ANGELES COUNTY ENGINEERING BLDG.

Do not extend notes this side of this line.

NOTE: ANY ADDITIONS OR CHANGES ON THIS SHEET MUST BE MADE OR CIRCLED IN RED INK, WITH DATE AND NAME OF PERSON MAKING CHANGE.

F. B. 1047 Pg. 21

Map No.
Office Work
Checked
Date

W. O. Map No. Sheet
Surveyed by J.S. COATES
Notes J.S.C. Date 9/28/54
Indexed C. JOHNSON

FOR DEDICATION
ON
MEYER RD

FROM INT. 2ND ST. 1+00
TO P.I. NEAR LELAND AVE. 8+53 16

LUKAY ST. S.S. DIST

C.I. 1927.14

COATES
OCHSNER
SHIPLEY
CERICOLA
SHOEMAKER

Note: Any Additions or Changes on This Sheet Must be Made or Circled in Red Ink With Date and Name of Person Making Change.

Do not extend notes this side of this line.

RETURN TO
LOS ANGELES COUNTY SURVEYOR
726 LOS ANGELES COUNTY
ENGINEERING BLDG.

78F2008 247 4-52

RETURN TO
LOS ANGELES COUNTY SURVEYOR
726 LOS ANGELES COUNTY
ENGINEERING BLDG.

Note: Any Additions or Changes on This Sheet Must be Made or Circled In Red Ink With Date and Name of Person Making Change.

Do not extend notes this side of this line.

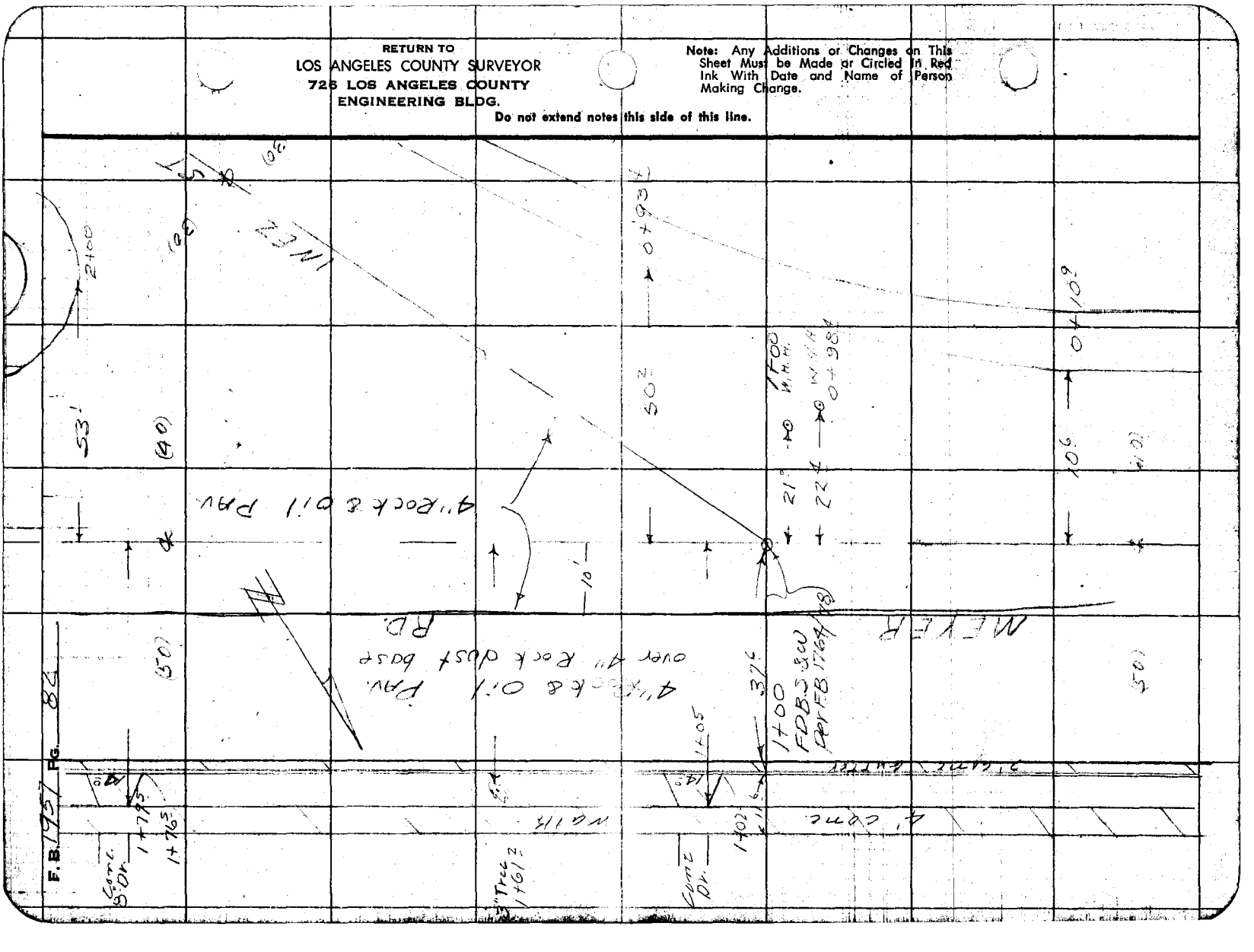

F. B. _____ Pg. _____

Map No. _____
Office Work _____
Checked _____
Date _____

W. O. _____ Map No. _____ Sta. _____
Surveyed by J.S. COATES
Notes J.S.C. Date 9/23/54
C. Johnson
Indexed _____

Note: Any Additions or Changes on This Sheet Must be Made or Circled in Red Ink With Date and Name of Person Making Change.

Do not extend notes this side of this line.

RETURN TO
LOS ANGELES COUNTY SURVEYOR
722 LOS ANGELES COUNTY
ENGINEERING BLDG.

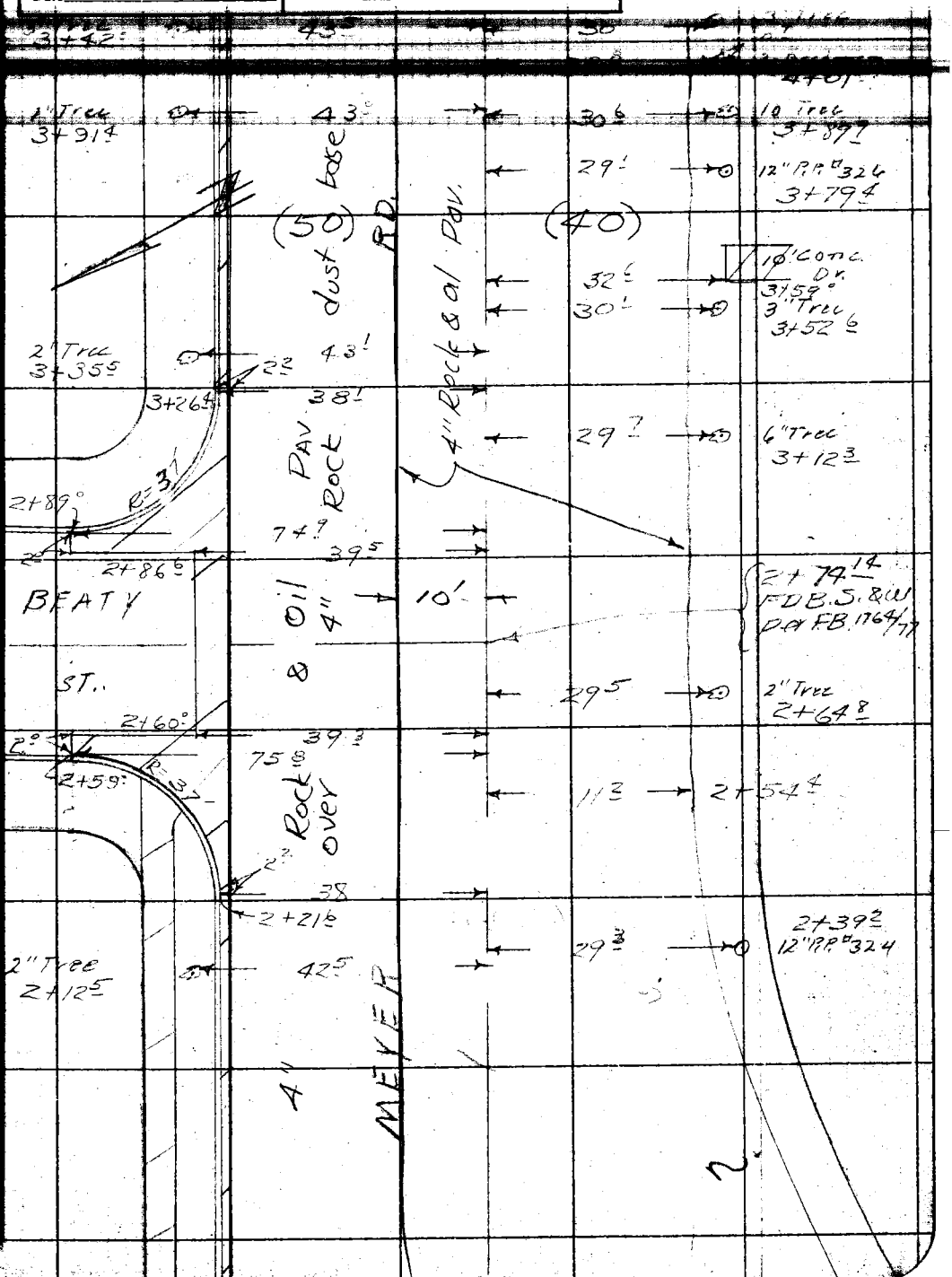

76FO08 247 4-53

F.B. 957 Pg. 84

8+55.2
8+53.16
P.I.
FD 3/4" I.P
per FB 1764/76
8+72.3
8+67.2
52.2
52.0
48.9
0.2
8 P.P. E W4631
dead man 8+34.2
8+28.5
23.5
22.0
6" Tree
18" Conc Dr.
23.4
8+11.8
6.3
8+00
24.8
14" R.P. # 329
7+86.5
42.2
8+00
34.9
8" Conc Dr.
7+69.0
27.5
7+66.8
(50)
Base
E RD
(40)
8' Premix 12' Dr.
7+27.0
7+24.0
46.0
38.5
7+25.5
Pav
28.5
6" Tree
6+91.5
Rock dust
Gutter
& oil
over 4"
45.7
28.0
14" R.P. # 327
6+57.5
29.5
6" Tree
6+45
Premix Dr.
8'
5+99.0
5+86.5
Conc
4" Rock
47.5
11.0
6+00
10'
MEN
4" Rock &
Conc 12' Dr.
5+40.3
5+38.3
46.0
28.5
8" T.P. # 326
5+20.7
5+06.0
1" Tree
42.0
8' Conc Dr.
44.6
4+80.3
4+77.3

RETURN TO
LOS ANGELES COUNTY SURVEYOR
725 LOS ANGELES COUNTY
ENGINEERING BLDG.
Do not extend notes this side of this line.

Note: Any Additions or Changes on This Sheet Must be Made or Circled in Red Ink With Date and Name of Person Making Change.

Profile Notes Red. _____ Plotted _____ Job No. 17214 Division No. _____ F. B. 1957 Pg. 85

Notes Chkd. _____ Checked _____ Survey By _____

No. _____ Date _____ Date _____ Map No. _____ Noel Johnson Date _____

CROSS-SECTION
ON
MEYER RD.

From: Inez St. 1400
To: P.L. W. of Leland Ave. 8+53 16

LUKAY ST. S.S. DIST.
C.I. 17214

COATES
OCHSNER
SHIPLEY
CERICOLA
SCHOEMAKER

STATION	B. S.	H. I.	F. S.	ELEV.

NOTE: ANY ADDITIONS OR CHANGES ON THIS SHEET MUST BE MADE OR CIRCLED IN RED INK, WITH DATE AND NAME OF PERSON MAKING CHANGE.

PLEASE RETURN TO
LOS ANGELES COUNTY SURVEYOR
726 LOS ANGELES COUNTY ENGINEERING BLDG.

Do not extend notes this side of this line.

761.298 307 8-53

76L298 307 8-53

PLEASE RETURN TO
LOS ANGELES COUNTY SURVEYOR
726 LOS ANGELES COUNTY ENGINEERING BLDG.

NOTE: ANY ADDITIONS OR CHANGES ON THIS SHEET MUST BE MADE OR CIRCLED IN RED INK, WITH DATE AND NAME OF PERSON MAKING CHANGE.

Do not extend notes this side of this line.

F. B. 1957 PG. 86 Job No. 6727.14 Division No. Notes Red. Plotted Profile No.
Survey of Lukay St Date Date X-Sec. No.
Survey by J.S. Coates Notes J.S.C. Notes Chkd. Checked
Indexed C. Johnson Date Date Date

STATION	B. S.	H. I.	F. S.	ELEV.		
					Meyer Rd.	
B.M. W2241	9.58	147.42		137.84	B.M. W2241 Elev. 137.843 per F.B. 1925-193 Meyer Rd. (N. Side) @ Imeq St. Spk. in curb 5' E. of ℄ prod	
1+00			9.24	138.18		℄ INT. Imeq St.
"			9.82	137.60		9' R brk
"			12.08	135.34		30' R
"			12.68	134.74		40' R
"			9.26	138.16	19' L	
"			9.86	137.56	38' L gutt.	
"			9.20	138.22	38' L Top cb	
"			8.86	138.56	50' L P/L	
"			(+)9.7	157.1	250' L back lot line	N'ly cor lot 27 TR 13450
2+00			6.12	141.30		℄
"			6.62	140.80		9' R brk
"			9.82	137.60		32' R
"			11.80	135.62		53' R edge pav.
"			6.42	141.00	19' L	
"			6.94	140.48	38' L gutt.	
"			6.29	141.13	38' L Top cb.	
"			6.00	141.42	50' L P/L	
2+21.6			5.22	142.20		℄
"			5.59	141.83	19' L	

76L298 307 8-53

PLEASE RETURN TO
LOS ANGELES COUNTY SURVEYOR
726 LOS ANGELES COUNTY ENGINEERING BLDG.

NOTE: ANY ADDITIONS OR CHANGES ON THIS SHEET MUST BE MADE OR CIRCLED IN RED INK, WITH DATE AND NAME OF PERSON MAKING CHANGE.

Do not extend notes this side of this line.

STATION	B. S.	H. I.	F. S.	ELEV.	Meyer Rd.	
		147 42				
2+21.6			601	141 41	38'L G.U.H. @ C.R.	
"			538	142 04	38'L Top W. end N. W. C.R.	
"			502	142 40	50'L P/C	
"			12	148 6	105'L back lot line	
2+54.4			388	143 54		℄
"			430	143 12		11'R p.o.r. return
"			52	142 2		20'R flow line
"			44	143 0		26'R Top br
"			63	141 [illegible]		40'R P/L
"			140	133 4		181'R to E.P.L.
2+59°			193	145 49	75.8'L G.U.H. @ C.R.	
"			131	146 11	75.8'L N. end N.W. C.R.	
2+74.4			308	144 34		℄ INT. Beaty St.
"			352	143 [illegible]	19'L on ℄ Beaty	
"			399	143 43	38'L	flow line
"			332	144 19	50'L	
2+89°			202	145 46	74.9'L G.U.H. @ C.R.	
"			133	146.09	74.9'L Top N. end N.E. C.R.	
3+00			202	145 40		℄
"			230	145 12		10'R edge p[illegible]
"			310	144 4		20'R flow [illegible]

Profile Notes Red. ____ Plotted ____ Job No. 11274 Division No. ____ F. B. 1957 Pg. 87

No. ____ Date ____ Map No. ____ Indexed C. Johnson

Notes Chkd. ____ Date ____ Checked ____ Date ____ Survey of ____

76L298 307 8-53

PLEASE RETURN TO
LOS ANGELES COUNTY SURVEYOR
726 LOS ANGELES COUNTY ENGINEERING BLDG.

NOTE: ANY ADDITIONS OR CHANGES ON THIS SHEET MUST BE MADE OR CIRCLED IN RED INK, WITH DATE AND NAME OF PERSON MAKING CHANGE.

Do not extend notes this side of this line.

F. B. 1957 Pg. 88 | Job No. 7227.16 Division No. | Notes Red. | Plotted | Profile
Survey of LUKAY ST | Notes J.S.C. | Date | Date | No.
Survey by J.S.C. | Notes | Notes Chkd. | Checked | X-Sec.
Indexed C. Jordan | Date | Date | Date | No.

STATION	B. S.	H. I.	F. S.	ELEV.	Meyer Rd	
		147 42				
3+00			15	14[illegible] 9	26' R Top brk	
"			30	14[illegible] 4	40' R P/L	
3+26 ℄			106	[illegible]		℄
"			160	14[illegible] 2	19' L	
"			183	14[illegible] 9	38' L gutt @ c.r.	
"			117	[illegible] 5	38' L Top E. end N.B. C.R.	
"			05	[illegible]	50' L P/L	
			⊕26	150 [illegible]	120' L N'Ly Cor lot 12 TR 13450	
3+50			018	147 24		
T.P	8.45	155 71	016	147 26		
4+00			682	14[illegible] 9		℄
"			705	148 66		10' edge pav.
"			77	14[illegible]		19' R flow line
"			52	150 [illegible]		29' R Top brk
"			51	15[illegible]		40' R P/L
"			722	14[illegible] 9	19' L	
"			776	14[illegible] 5	38' L gutt	
"			710	14[illegible]	38' L Top cb	
"			67	149 [illegible]	50' L P/L	
4+50			570	150 [illegible]		℄
5+00			498	150 3		℄

76L298 307 8-53

PLEASE RETURN TO
LOS ANGELES COUNTY SURVEYOR
726 LOS ANGELES COUNTY ENGINEERING BLDG.

NOTE: ANY ADDITIONS OR CHANGES ON THIS SHEET MUST BE MADE OR CIRCLED IN RED INK, WITH DATE AND NAME OF PERSON MAKING CHANGE.

Do not extend notes this side of this line.

STATION	B. S.	H. I.	F. S.	ELEV.	Meyer Rd.	
		155 71				
5+00			511	150 60		10³ R edge pav't.
"			60	149 7	(Houses same elev as front P/C)	18' R flow line
"			47	151 0		30' R
"			47	151 0		40' R P/C
"			68	148 9		210' R back of
"			516	150 55	19' L	
"			578	149 93	38' L gutt	
"			516	150 55	38' L Top cb	
"			44	151 3	50' L P/C	
"			25	153 2	160' L back lot line	
6+00			460	151 11		℄
"			482	150 89		10' R
"			58	149 9		18' R flow line
"			53	150 4		22' R. Top curb
"			52	150 5		40' R P/C
"			495	150 76	19' L	
"			536	150 35	38' L gutt	
"			471	151 00	38' L Top cb.	
"			43	151 4	50' L P/C	
7+00			542	150 29		℄
"			570	150 01		9⁵ edge pav't

Profile Notes Red. _____ Plotted _____ Job No. 12214 Division No. _____ F. B. 1951 Pg. 99

Notes Chkd. _____ Checked _____ Survey by _____

No. _____ Date _____ Date _____ Map No. _____ Indexed C. Johnson

76L298 307 8-53

PLEASE RETURN TO
LOS ANGELES COUNTY SURVEYOR
726 LOS ANGELES COUNTY ENGINEERING BLDG.

NOTE: ANY ADDITIONS OR CHANGES ON THIS SHEET MUST BE MADE OR CIRCLED IN RED INK, WITH DATE AND NAME OF PERSON MAKING CHANGE.

Do not extend notes this side of this line.

F. B. 1957 Pg. 90 Job No. 1727.16 Division No. Notes Red. Plotted Profile
Survey of Lukay St. J.S.C. Date Date No.
Survey by Notes Chkd. Checked X-Sec.
Indexed Notes Date Date Date No.

STATION	B. S.	H. I.	F. S.	ELEV.	Meyer Rd	
7+00		155 71	64	[illegible]		17'R flow Line
"			56	[illegible]		22'R Top brk
"			54	[illegible]		40'R P/L
"			581	[illegible]	19'L	
"			619	14[illegible]	38'L gutt.	
"			563	[illegible]	38'L Top cb	
"			50	[illegible]	50'L P/L	
8+00			682	[illegible]		℄
"			69	14[illegible]		6'R edge pav.
"			75	14[illegible]		13'R flow Line
"			67	14[illegible]		22'R
"			65	14[illegible]		36'R P/L
"			706	14[illegible]	21'L	
"			765	14[illegible]	42'L gutt.	
"			696	14[illegible]	42'L Top cb.	
"			64	[illegible]	54'L	
"			36	[illegible]	120'L back lot Line	
8+53.6			780	14[illegible]		℄ = Pl. = edge pav.
"			83	14[illegible]		7'R flow Line
"			77	14[illegible]		16'R Top brk
"			74	[illegible]		30'R P/L

76L298 307 8-53

PLEASE RETURN TO
LOS ANGELES COUNTY SURVEYOR
726 LOS ANGELES COUNTY ENGINEERING BLDG.

NOTE: ANY ADDITIONS OR CHANGES ON THIS SHEET MUST BE MADE OR CIRCLED IN RED INK, WITH DATE AND NAME OF PERSON MAKING CHANGE.

Do not extend notes this side of this line.

STATION	B. S.	H. I.	F. S.	ELEV.	Meyer Rd	
		155 71				
8+53.16			68	1489		120' R back of L
84.67			83	1474	℄	
"			802	1478	3' L edge pav.	
"			784	14787	16' L crown	
"			826	14745	25' L	
			867	14704	52' L g.u.h. @ c.r.	
			806	14765	52' L Top W. end N.W.C.R.	
			76	1481	63' L P/C	
B.M. WZ			796	147 75	B.M. WZ 239 Elev 147 746 per F.B. 1925/15 Leland Ave & Meyer Rd N.W. Cor. B.L. in cb 5' W. of W. end C.R.	

Profile Notes Red. _____ Plotted _____ Job No. 7271/4 Division No. _____ F. B. 1957 Pg. 91

X-Sec. Notes Chkd. _____ Checked _____ Survey By [redacted]

No. _____ Date _____ Date _____ Map No. _____ Indexed C. J. [redacted] Date _____

F. B. 1957 Pg. 92 | Job No. 1727.14 | Division No. | Notes Red. | Plotted | Profile

Survey of LUKAY ST | Date | Date | No.

Survey by J.S.C. | Notes J.S.C. | Notes Chkd. | Checked | X-Sec.

Indexed | Date | Date | Date | No.

STATION	B. S.	H. I.	F. S.	ELEV.

76L298 307 8-53

PLEASE RETURN TO

LOS ANGELES COUNTY SURVEYOR

726 LOS ANGELES COUNTY ENGINEERING BLDG.

Do not extend notes this side of this line.

NOTE: ANY ADDITIONS OR CHANGES ON THIS SHEET MUST BE MADE OR CIRCLED IN RED INK, WITH DATE AND NAME OF PERSON MAKING CHANGE.

Notes Checked
Map No.
Office Work
Checked
Date

Survey of
W. O. No.
Surveyed by
Notes I.S.C. Date 9/28/64
C. Johnson
Indexed

F. B. 1357 Pg. 93

TOPOGRAPHY
ON
MEYER RD

From INEZ ST. 1+00
To FIRST ALLEY EAST of Carmenita Rd. 5+91.40

LUKAY ST. S.S. DIST.

C.I. 1727.14

COATES
OCHSNER
SHIRLEY
CERICOLA
SHOEMAKER

Notes: Any Additions or Changes on This Sheet Must be Made or Circled in Red Ink, With Date and Name of Person Making Change.

Do not extend notes this side of this line.

RETURN TO
LOS ANGELES COUNTY SURVEYOR
726 LOS ANGELES COUNTY
ENGINEERING BLDG.

76P9096 247 4-58

F.B. 1957 Pg. 94

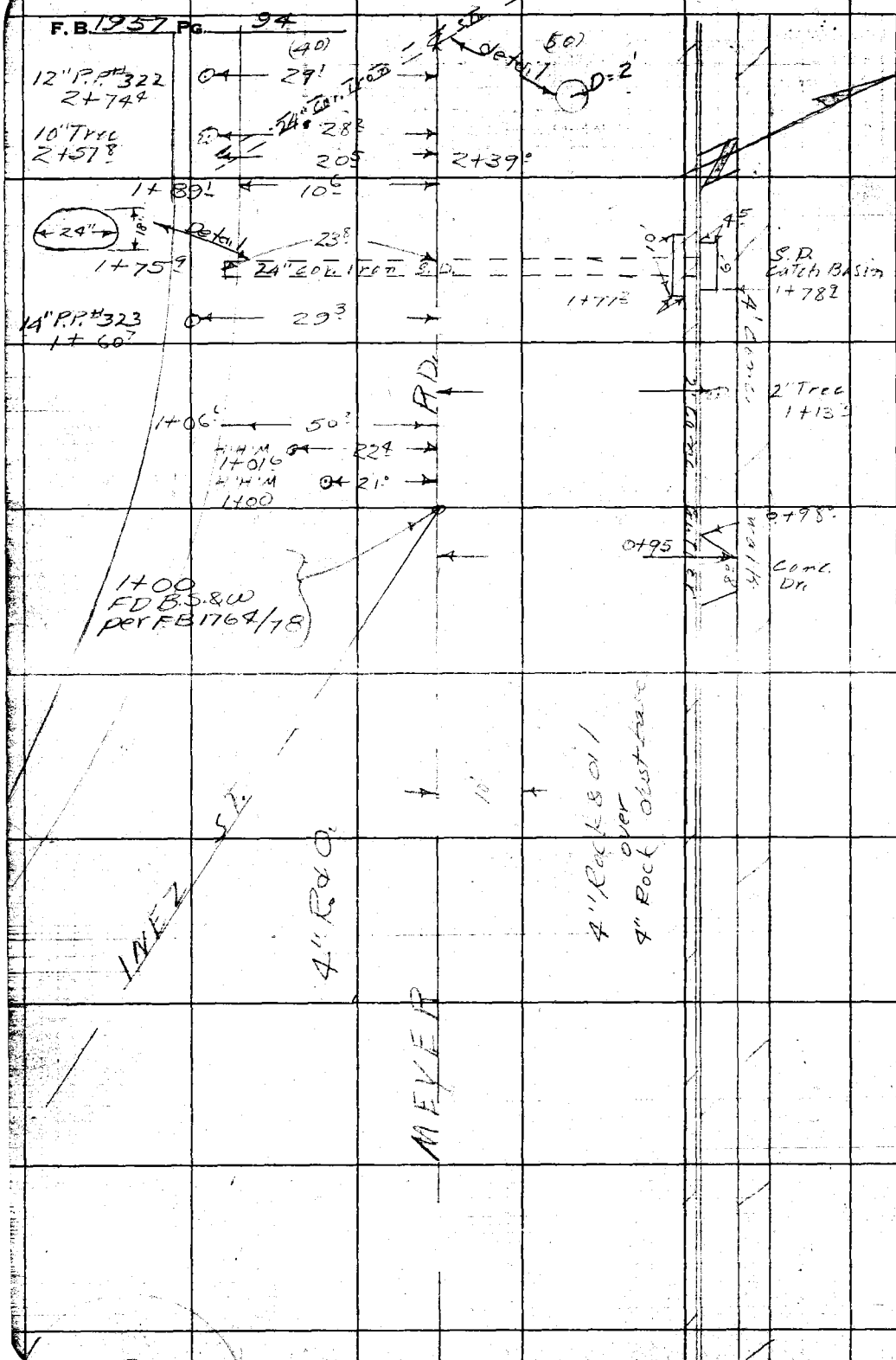

RETURN TO
LOS ANGELES COUNTY SURVEYOR
726 LOS ANGELES COUNTY
ENGINEERING BLDG.
Do not extend notes this side of this line.

Note: Any Additions or Changes on This Sheet Must be Made or Circled in Red Ink With Date and Name of Person Making Change.

F. B. _____ PG. 95

Map No. _____
Office Work _____
Checked _____
Date _____

Surveyed by _____
Notes J.S.C. Date 9/24/54
Indexed _____ C. Johnson

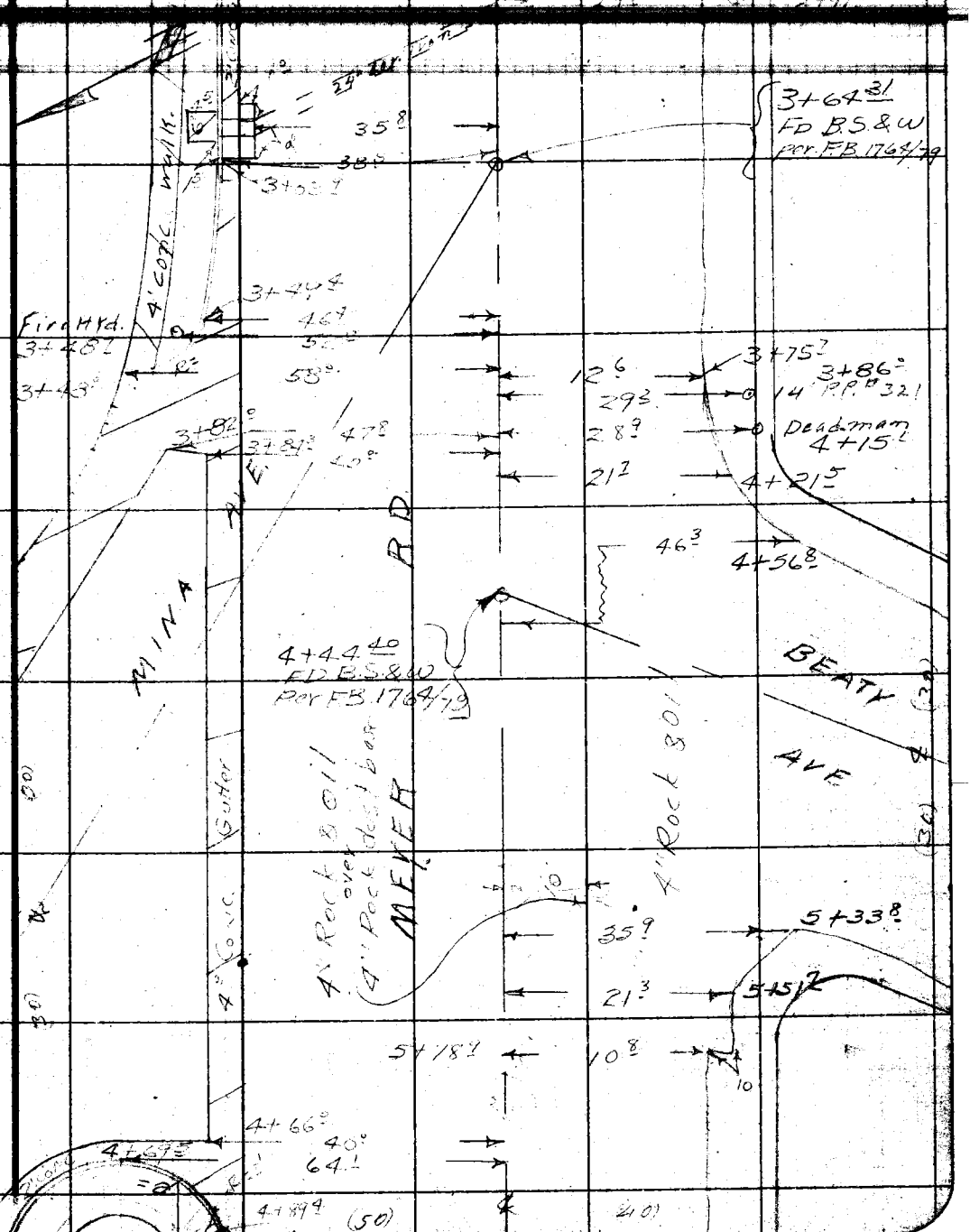

Notes: Any Additions or Changes on This Sheet Must be Made or Circled in Red Ink With Date and Name of Person Making Change.

Do not extend notes this side of this line.

RETURN TO
LOS ANGELES COUNTY SURVEYOR
726 LOS ANGELES COUNTY
ENGINEERING BLDG.

7673088 847 4-59

RETURN TO
LOS ANGELES COUNTY SURVEYOR
726 LOS ANGELES COUNTY
ENGINEERING BLDG.

Note: Any Additions or Changes on This Sheet Must be Made or Circled in Red Ink With Date and Name of Person Making Change.

Do not extend notes this side of this line.

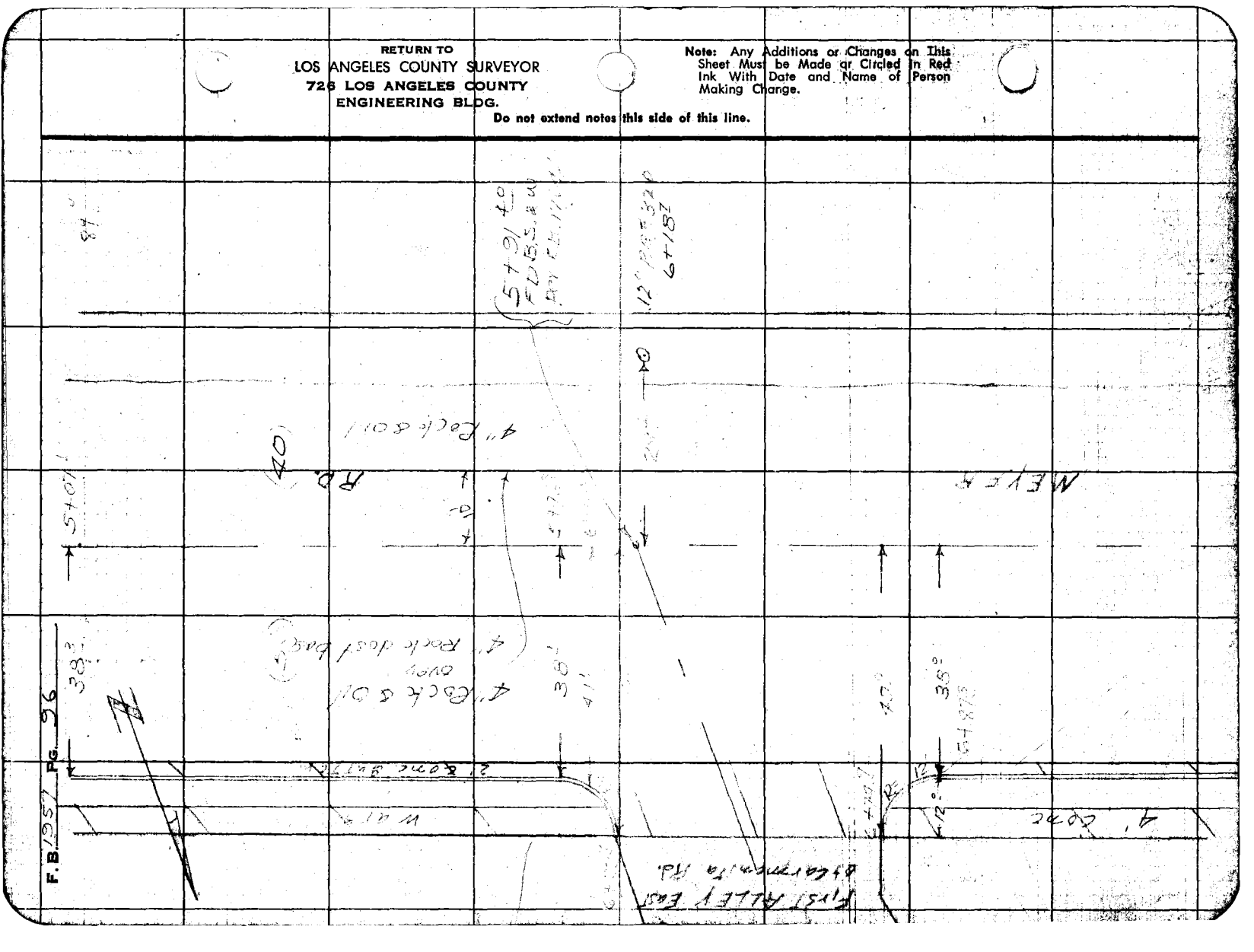

Profile Notes Red. _____ Plotted _____ Job No. _____ Division No. _____ F. B. 1957 Pg. 97

Notes Chkd. _____ Checked _____ Survey By _____

No. _____ Date _____ Date _____ Map No. _____ Indexed C. Johnson Date _____

CROSS SECTION
ON
MEYER RD

From: Inez St 1400
To: 1st Alley E. of Cammanita Rd 5491 ±

LUKAY ST S.S. DIST.
C.I. 1727.14

COATES
COHSAVER
SHIPLEY
CERKOLA
SHOEMAKER

STATION	B. S.	H. I.	F. S.	ELEV.

NOTE: ANY ADDITIONS OR CHANGES ON THIS SHEET MUST BE MADE OR CIRCLED IN RED INK, WITH DATE AND NAME OF PERSON MAKING CHANGE.

Do not extend notes this side of this line.

PLEASE RETURN TO
LOS ANGELES COUNTY SURVEYOR
726 LOS ANGELES COUNTY ENGINEERING BLDG.

76L298 307 8-53

76L298 307 8-53

PLEASE RETURN TO
LOS ANGELES COUNTY SURVEYOR
726 LOS ANGELES COUNTY ENGINEERING BLDG.

NOTE: ANY ADDITIONS OR CHANGES ON THIS SHEET MUST BE MADE OR CIRCLED IN RED INK, WITH DATE AND NAME OF PERSON MAKING CHANGE.

Do not extend notes this side of this line.

Meyer Rd. ? 11/4/54

STATION	B. S.	H. I.	F. S.	ELEV.		
					B.M. NZ 241 Elev. 137.843 per F.B. 1925/193	
B.M. WZ 241	955	147 39		137 84	Meyer Rd (N. Side) @ Iney St.	
					Bl. Top cb 3' E. of ℄ prod	
1+00			922	138 17		℄ INT. Iney
"			922	138 17		19' R
"			993	137 46		38' R gutt
"			925	138 14		38' R Top cb.
"			891	138 48		50' R P/L
"			(+)97	137 1	11/4/54	250 R back lot line
"		?	979	~~137 80~~ 137.60	11' L brk	
"			1199	135 40	30' L brk	
"			1265	134 74	40' L	
			106	137 8	103' L S.E. Cor. Lot 44	TR 10506
1+75?			1266	134 73	23.8' L flow line Corr. iron culvert	
1+82			976	137 63		38' R Top cb
"			1236	135 03		38' R flow line Corr. iron (culvert)
1+89			969	137 70		℄
"			996	137 43	10.6' L pav. return	
"			129	134 5	27' L flow line	
"			98	137 6	40' L P/L	
2+00			963	137 76		℄
"			991	137 48		19' R

F. B. 1957 Pg. 98
Job No. 1227-18 Division No.
Survey of Lukey St.
Survey by J.S. Contes Notes J.S.C.
Indexed C. Johnson Date
Profile No. X-Sec. No.
Plotted Date
Checked Date
Notes Red. Date
Notes Chkd. Date

76L298 307 8-53

PLEASE RETURN TO
LOS ANGELES COUNTY SURVEYOR
726 LOS ANGELES COUNTY ENGINEERING BLDG.

NOTE: ANY ADDITIONS OR CHANGES ON THIS SHEET MUST BE MADE OR CIRCLED IN RED INK, WITH DATE AND NAME OF PERSON MAKING CHANGE.

Do not extend notes this side of this line.

STATION	B. S.	H. I.	F. S.	ELEV.	Meyer Rd	
2+00		147 39	10 37	137 02		38 R gutt
"			9 75	137 64		38 R Top cb
"			9 38	138 01		50 R P/L
"			9 89	137 50	10' L edge pav.	
"			12 0	135 4	24' L flow line	
"			10 0	137 4	40' L	
2+39°			13 1	134 3	20 ℄ L flow line 24" Corr. iron culvert	
3+00			8 45	138 94		℄
"			8 77	138 62		19' R
"			9 25	138 14		38 R gutt
"			8 60	138 79		38 R Top c
"			11 70	135 69		38 R flow 24"
"			8 3	139 1		50 R P/L
"			8 63	138 76	10' L edge pav.	
"			9 7	137 7	21' L flow line	
"			10 0	137 4	40' L P/L	
"			9 8	137 6	100' L	
"			8 2	155 6	120' L	
"			7 0	154 4	280' L back lot line	
3+49±			7 42	139 97		℄
"			7 86	139 53		19' R

Profile Notes Red. ____ Plotted ____ Job No. ____ Division No. ____
Notes Chkd. ____ Date ____ Checked ____ Date ____ Map No. ____ Indexed C. J. ____
F. B. 1857 Pg. 92

76L298 307 8-53

PLEASE RETURN TO
LOS ANGELES COUNTY SURVEYOR
726 LOS ANGELES COUNTY ENGINEERING BLDG.

NOTE: ANY ADDITIONS OR CHANGES ON THIS SHEET MUST BE MADE OR CIRCLED IN RED INK, WITH DATE AND NAME OF PERSON MAKING CHANGE.

Do not extend notes this side of this line.

F. B. 1957 PG. 100 Job No. 1722.14 Division No. Notes Red. Plotted Profile
Survey of LUERA ST. Date Date No.
Survey by J.S. COATES Notes J.S.C. Notes Chkd. Checked X-Sec.
Indexed C. Johnson Date Date Date No.

STATION	B. S.	H. I.	F. S.	ELEV.	Meyer Rd	
3+49.4		147.39	8.35	135.04	46.4 R gutt.	
"			7.80	13[illegible].59	46.4 R Top E. end N.E.C.R.	
3+48.0			7.39	1[illegible].00	58 R N. end N.E.C.R.	
3+64.31			7.06	1[illegible].33		℄ INT. Mina Ave
3+75.7			6.75	14[illegible].4		℄
"			7.45	13[illegible].94	12.6 L pav. return	
"			7.9	12[illegible].5	21 L flow line	
"			4.8	14[illegible].6	40 L P/C	
4+00			6.11	141.8		℄
"			6.61	14[illegible].8		19 R
"			6.72	14[illegible].7		38 R flow line
"			6.65	14[illegible].4		50 R
4+21.5			7.16	14[illegible].3	21.7 L edge pav.	
4+44.40			4.70	14[illegible].8		℄ INT. Beaty Ave
"			4.55	14[illegible].24	13 L on ℄ Beaty Ave	
"			5.20	142.19	33 L " "	
"			3.59	14[illegible].10	60 L " "	
4+56.8			5.32	14[illegible].7	46.3 L pav. return	
5+00			2.15	4[illegible].24		℄
5+07.1			1.77	142.2		℄
"			2.10	14[illegible].3		19 R

76L298 307 8-53

PLEASE RETURN TO
LOS ANGELES COUNTY SURVEYOR
726 LOS ANGELES COUNTY ENGINEERING BLDG.

NOTE: ANY ADDITIONS OR CHANGES ON THIS SHEET MUST BE MADE OR CIRCLED IN RED INK, WITH DATE AND NAME OF PERSON MAKING CHANGE.

Do not extend notes this side of this line.

Profile Notes Red. ____ Plotted ____ Job No. 17-7-5 Division No. ____ F. B. 1957 Pg. 101

X-Sec. Notes Chkd. ____ Checked ____ Survey by [illegible] Notes [illegible] Date ____

No. ____ Date ____ Date ____ Map No. ____ Indexed [illegible]

STATION	B. S.	H. I.	F. S.	ELEV.	Meyer Rd.	
		147 39				
5+07			269	144 70		38 R gutt
"			201	145 38		38 R Top W. edge
"			17	145 7		50 R P/L
T.P.	1227	158 04	162	145 77		
5+33.8			1227	145 77	35.9 L pav. return	
5+78.9			807	149 97		℄
"			815	149 89	10.8 L pav. return	
"			842	149 62	21.8 L edge pav.	
"			84	149 6	40 L P/L	
5+91.40			728	150 76		℄ INT. Alley
5+96.3			701	151 03		℄
"			732	150 72		19 R
"			801	150 03		38 R gutt
"			735	150 69		38 R Top E. edge
"			710	150 94		50 R P/L
6+00			678	151 26		℄ e.a.
6+22.9			567	152 37	50 L Top N. end N. E.C.R.	
6+74.9			344	154 60	49.9 L " " N.W.C.R.	
6+87.3			233	155 71		℄
"			261	155 43		19 R
"			363	154 41		38 R

F. B. 1951 Pg. 102 | Job No. 1727.14 | Division No. | Notes Red. | Plotted | Profile

Survey of LUKAY ST. | Date | Date | No.

Survey by J.S. COATES | Notes J.S.C. | Notes Chkd. | Checked | X-Sec.

Indexed ~~[illegible]~~ | Date | Date | Date | No.

76L298 307 6-53

PLEASE RETURN TO
LOS ANGELES COUNTY SURVEYOR
726 LOS ANGELES COUNTY ENGINEERING BLDG.

NOTE: ANY ADDITIONS OR CHANGES ON THIS SHEET MUST BE MADE OR CIRCLED IN RED INK, WITH DATE AND NAME OF PERSON MAKING CHANGE.

Do not extend notes this side of this line.

STATION	B. S.	H. I.	F. S.	ELEV.	
6+87±		15804	301	38'±	Meyer Rd.
"			271	50'±	Top W. end N.W.C.R.
B.M. WZ 229					
			280	155.24	B.M. WZ 229 Elev 155.24 per FB. 1925/187
					Meyer Rd & 1st Alley E. of Carmenita Rd
					N.W. Cor. Sy. Spk. in curb 5' W. of W. end C.R.

Notes Chk'd by	Survey of
Map No.	W. O. Maps No. Sta.
Office Work	Surveyed by
Checked	Notes J.S.C. Date 9/24/54
Date	Indexed C. Johnson

F. B. Pg.

TOPOGRAPHY

ON

BEATY AVE

From: Meyer Rd 1+00

To: Carmenita Rd 5+26.39

LUKAY ST. S.C. DIST.

C 1 1727.14

JAMES
OCHSNER
SHIDLEY
CERICOLA
SHOEMAKER

Note: Any Additions or Changes on This Sheet Must be Made or Circled in Red Ink With Date and Name of Person Making Change.

Do not extend notes this side of this line.

RETURN TO
LOS ANGELES COUNTY SURVEYOR
726 LOS ANGELES COUNTY
ENGINEERING BLDG.

76R3088 247 4-53

F. B. 1957 PG. 104

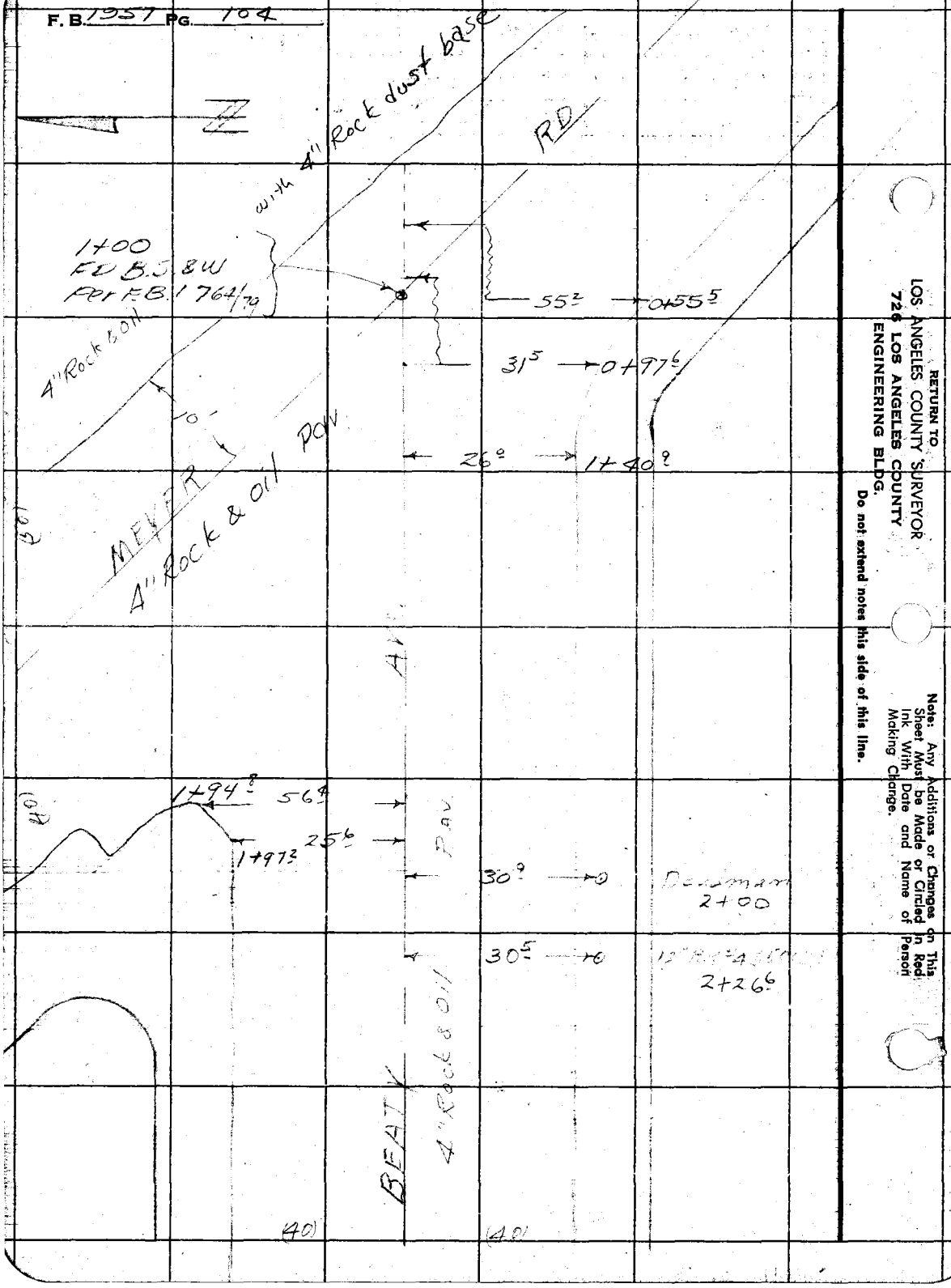

RETURN TO
LOS ANGELES COUNTY SURVEYOR
726 LOS ANGELES COUNTY
ENGINEERING BLDG.
Do not extend notes this side of this line.

Note: Any Additions or Changes on This Sheet Must be Made or Circled in Red Ink With Date and Name of Person Making Change.

F. B. 1957 Pg. 105

Notes Ck'd by
Map No.
Office Work
Checked
Date

Survey of
W. O.
Surveyed by J. S. CORTES
Notes J.F.O. Date 9/24/54
Indexed C. Johnson

Note: Any Additions or Changes on This Sheet Must be Made or Circled in Red Ink With Date and Name of Person Making Change.

Do not extend notes this side of this line.

RETURN TO
LOS ANGELES COUNTY SURVEYOR
726 LOS ANGELES COUNTY
ENGINEERING BLDG.

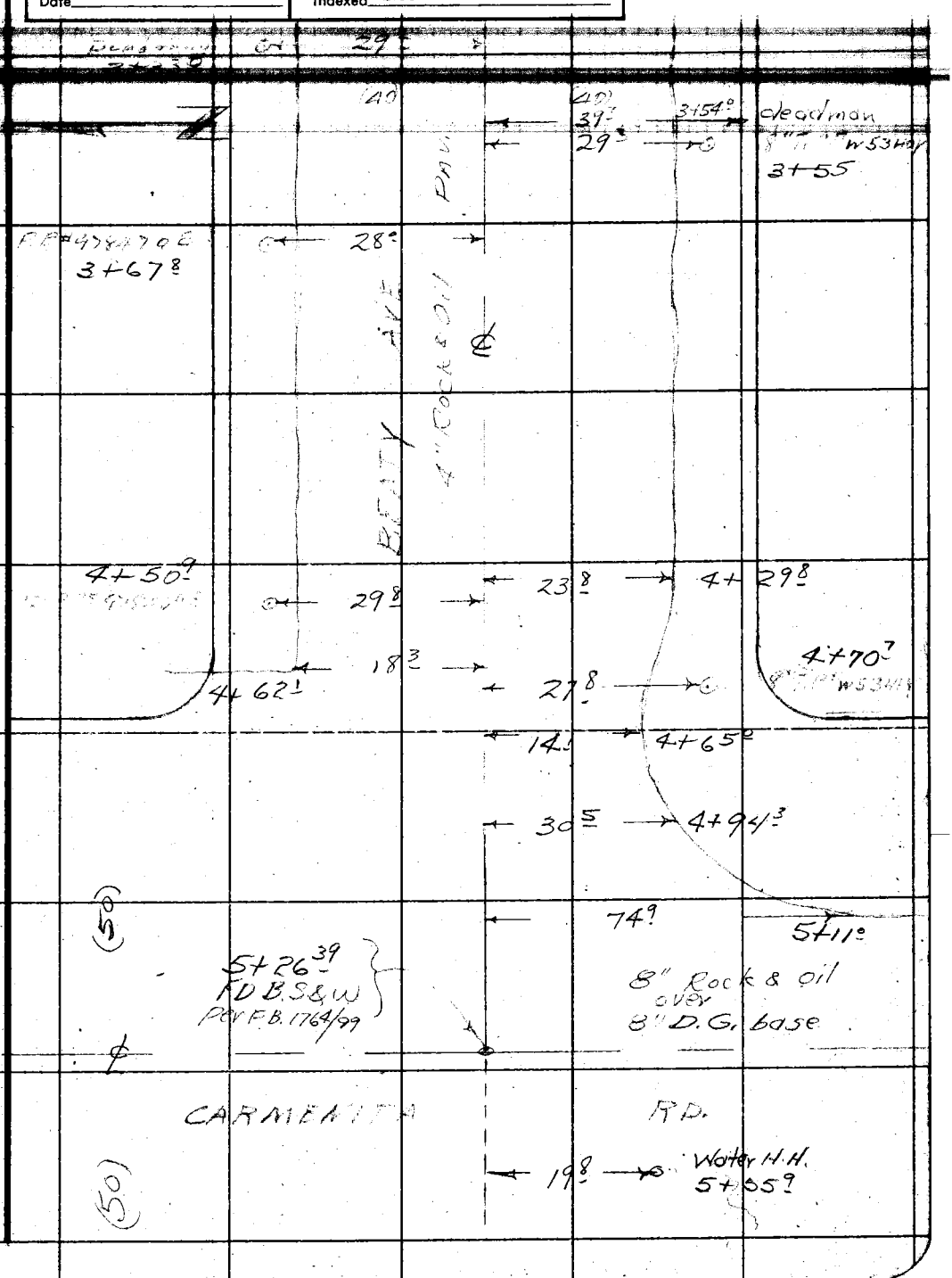

76F3088 247 4-52

F. B. 1957 PG. 106

RETURN TO
LOS ANGELES COUNTY SURVEYOR
726 LOS ANGELES COUNTY
ENGINEERING BLDG.

Do not extend notes this side of this line.

Note: Any Additions or Changes on This Sheet Must be Made or Circled in Red Ink With Date and Name of Person Making Change.

Profile | Notes Red. | Plotted | Job No. 1727.14 | Division No. | F. B. 1957 Pg. 101

No. | Date | Date | Survey of

Notes Chkd. | Checked | Survey By

No. | Date | Date | Map No. | Indexed Johnson | Date

CROSS-SECTION
ON
BEATY AVE.

From: Meyer Rd. 1+00
To: Carmenita Rd. 54+26.39

LUKAY ST. S.S. DIST
C.I. 1727.14

COATES
OCHSNER
SHIPLEY
CLNICOLA

STATION	B. S.	H. I.	F. S.	ELEV.

NOTE: ANY ADDITIONS OR CHANGES ON THIS SHEET MUST BE MADE OR CIRCLED IN RED INK, WITH DATE AND NAME OF PERSON MAKING CHANGE.

PLEASE RETURN TO
LOS ANGELES COUNTY SURVEYOR
726 LOS ANGELES COUNTY ENGINEERING BLDG.

Do not extend notes this side of this line.

76L298 307 8-53

76L298 307 8-53

PLEASE RETURN TO
LOS ANGELES COUNTY SURVEYOR
726 LOS ANGELES COUNTY ENGINEERING BLDG.

NOTE: ANY ADDITIONS OR CHANGES ON THIS SHEET MUST BE MADE OR CIRCLED IN RED INK, WITH DATE AND NAME OF PERSON MAKING CHANGE.

Do not extend notes this side of this line.

STATION	B. S.	H. I.	F. S.	ELEV.		
B.M. WZ 230	1056	152 24		141 68	B.M. WZ 230 Elev. 141.682 per F.B. 1925/188 Meyer Rd & Mira Ave N.W. Cor. Bf. spk. in ob. 5'W. of N. end C.R.	
0+55.5			1230	13[illegible]	55.5' L pav. return	
0+97.6			1199	140 23	31.5' L edge pav.	
1+00			954	14[illegible] 10		℄ int Meyer Rd
"			677	14[illegible] 37		60' R on ℄ Meyer Rd.
"			1132	14[illegible]	60' L on ℄ Meyer Rd	
1+15			939	14[illegible]		℄ brk
1+33			1003	14[illegible]		℄ flow line
1+40.9			9[illegible]	145 59		℄
"			1013	14[illegible] 11	26' L pav. return	
"			92	14[illegible]	40' L P/L	
"			02 1	15[illegible]	125' L Top brk	
"			02 5	15[illegible]	230' L Back of line	
			468	147 56		56.4' L pav return
1+97.3			650	14[illegible] 18		25.6' R pav. return
2+00			652	14[illegible] 12		℄
"			626	14[illegible] 39		25.6' R edge pav
"			53	146 [illegible]		40' R P/L
"			683	14[illegible] 41	26' L edge pav.	
			55	14[illegible]	40' L P/L	

F. B. 1957 PG. 108 Job No. 1727.16 Division No. Notes Red. Plotted Profile No.
Survey of Lukay St. Notes J.S.C. Date Date X-Sec. No.
Survey by J.S.C. Notes Chkd. Checked
Indexed C. Johnson Date Date No.

76L298 307 8-53

PLEASE RETURN TO
LOS ANGELES COUNTY SURVEYOR
726 LOS ANGELES COUNTY ENGINEERING BLDG.

NOTE: ANY ADDITIONS OR CHANGES ON THIS SHEET MUST BE MADE OR CIRCLED IN RED INK, WITH DATE AND NAME OF PERSON MAKING CHANGE.

Do not extend notes this side of this line.

STATION	B. S.	H. I.	F. S.	ELEV.	Beatty Ave	
		152 24				
2+30			3 98	148 26		℄
3+00			1 47	150 77		℄
"			1 91	150 33		22' R edge
"			1 8	150 4		40' R P/C
			2 30	149 94	26' L edge pav	
			1 7	150 5	40' L P/C	
			2 8	155 0	47' L top cut	
T.P.	9 84	161 78	0 30	151 94		
3+50			8 60	153 18		℄
4+00			6 39	155 39		℄
"			6 56	155 22		19' R edge
"			4 2	157 6		40' R P/C
"			7 13	154 65	24' L edge pav	
"			5 2	156 6	40' L P/C	
4+29			5 45	156 3		℄
"			5 17	156 61	22' L edge pav	
4+65			5 26	156 52		℄
"			5 52	156 26	14' L pav return	
"			5 2	156 6	28' L	
"			5 0	156 8	40' L P/C	

Profile Notes Red. ____ Plotted ____ Job No. ____ Division No. ____ F. B. ____ Pg. ____

X-Sec. Notes Chkd. ____ Checked ____ Survey by ____

No. ____ Date ____ Date ____ Map No. ____ Indexed ____ Date ____

76L298 307 8-53

PLEASE RETURN TO
LOS ANGELES COUNTY SURVEYOR
726 LOS ANGELES COUNTY ENGINEERING BLDG.

NOTE: ANY ADDITIONS OR CHANGES ON THIS SHEET MUST BE MADE OR CIRCLED IN RED INK, WITH DATE AND NAME OF PERSON MAKING CHANGE.

Do not extend notes this side of this line.

F. B. 1957 Pg. 110 Job No. 727 16 Division No. Notes Red. Plotted No. Profile
Survey of Lukey St. Date Date X-Sec.
Survey by J.S.C. Notes J.S.C. Notes Chkd. Checked
Indexed C. Johnson Date Date Date No.

STATION	B. S.	H. I.	F. S.	ELEV.	Beaty Ave	
4+65		161 78	59	15[illegible]9	230' L back lot line	
4+76			542	15[illegible]36		℄
"			534	15[illegible]44		20' R flow line
"			418	15[illegible]60		40' R ℄
"			22	15[illegible]6		185 R
4+94.3			624	15[illegible]54		30' R flow line
"			527	15[illegible]51	30' S L edge pav.	
5+00			551	15[illegible]7		℄
5+11			650	15[illegible]8	74.2' L p.c. return	
5+06			465	15[illegible]13		60' R flow line
5+26.39			500	15[illegible]18		℄ int. Carmenita Rd.
"			447	15[illegible]1		40 R
"			558	15[illegible]	40' L	
BMWZ 190			274	15[illegible]4	B.M. WZ 190 Elev. 159.021 per F.B. 1925/131 Carmenita Rd & Beaty Ave N.W. Cor. Bt. Spk. in S end walk @ S.E. Cor. Bldg #11725	

Notes Ck'd by	Survey of
Map No.	W. O. Maps No. S.O.
Office Work	Surveyed by
Checked	Notes ISC Date 9/27/54
Date	Indexed A. C. Johnson

F. B. Pg.

TOPOGRAPHY
ON
BEATY ST.

From: Meyer Rd 1+00
to Leland Ave 7+27 38

LUKAS ST. S. DIST
C.L. 1727.14

COATES
CERASNEK
SHIRLEY
CORICOLA

Note: Any Additions or Changes on This Sheet Must be Made or Circled in Red Ink With Date and Name of Person Making Change.

Do not extend notes this side of this line.

RETURN TO
LOS ANGELES COUNTY SURVEYOR
726 LOS ANGELES COUNTY
ENGINEERING BLDG.

78F3088 247 4-53

F. B. 1957 PG. 112

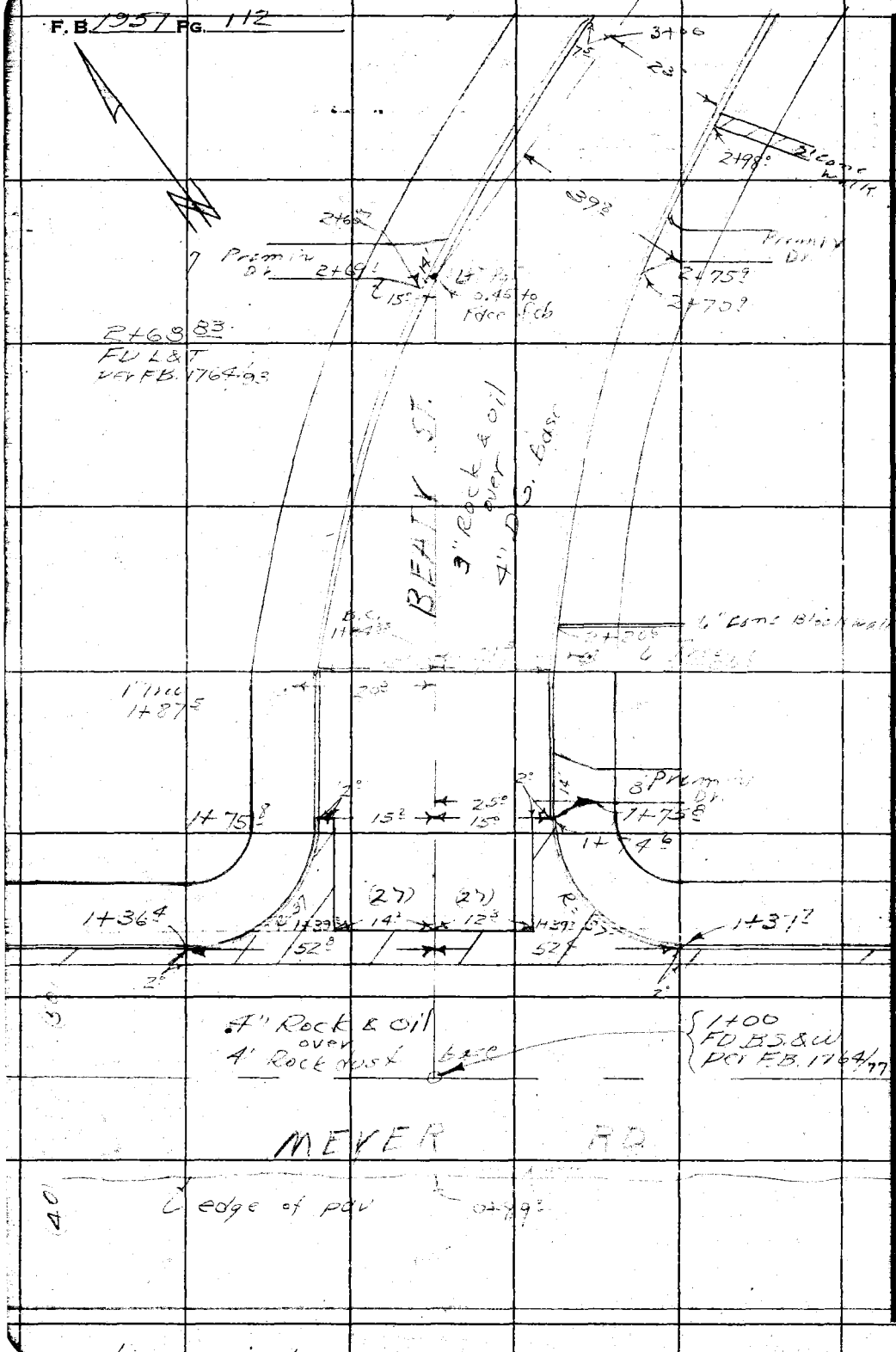

RETURN TO
LOS ANGELES COUNTY SURVEYOR
726 LOS ANGELES COUNTY
ENGINEERING BLDG.
Do not extend notes this side of this line.

Note: Any Additions or Changes on This Sheet Must be Made or Circled in Red Ink With Date and Name of Person Making Change.

76FS085 247 4-59

RETURN TO
LOS ANGELES COUNTY SURVEYOR
726 LOS ANGELES COUNTY
ENGINEERING BLDG.

Note: Any Additions or Changes on This Sheet Must be Made or Circled in Red Ink With Date and Name of Person Making Change.

Do not extend notes this side of this line.

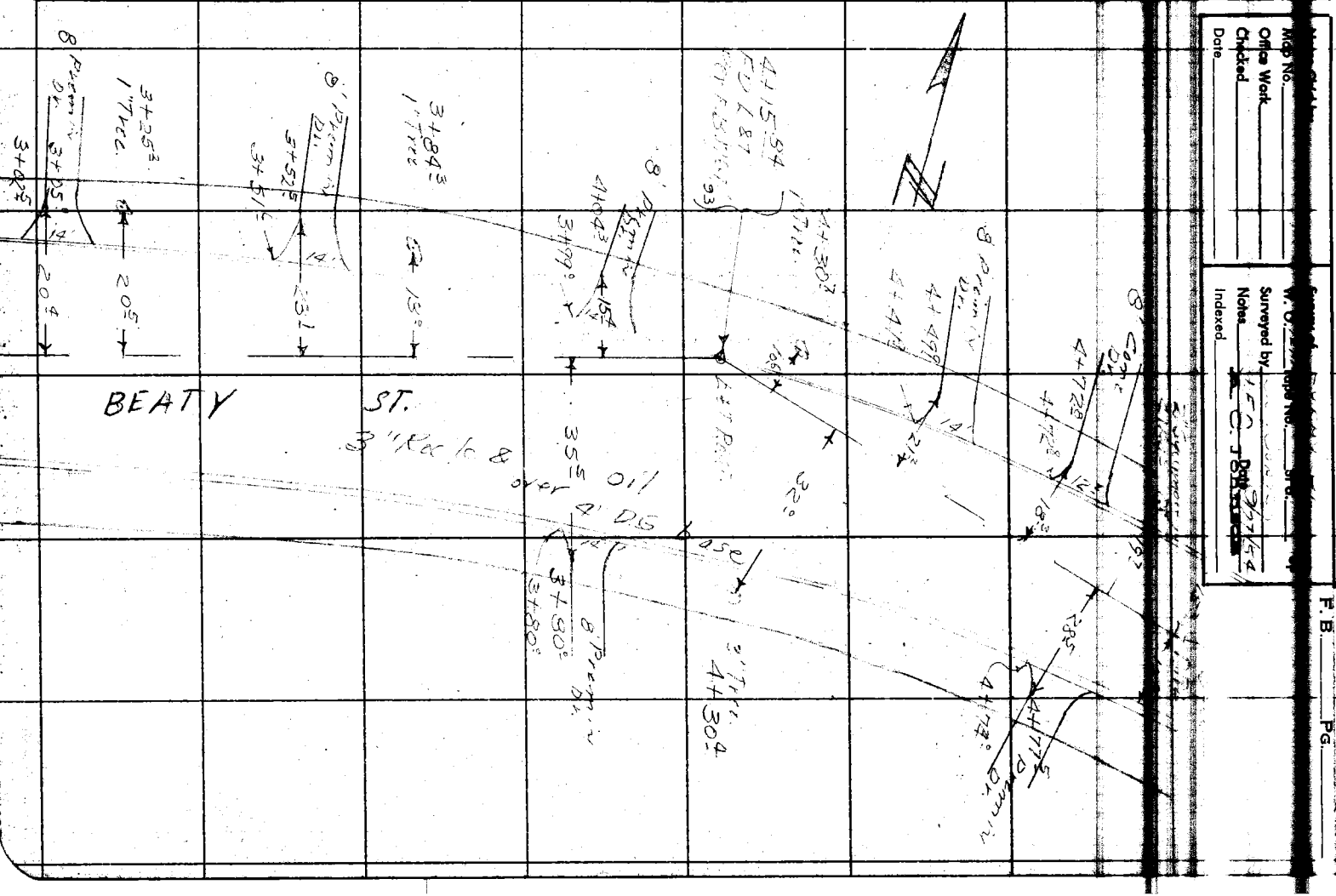
BEATY ST.
3" PVC to 8 over
4' DS
3+25
3+25.5
3+25.3
1" Tree
3+52.5
3+51.5
3+84.3
1" Tree
3+80
3+80.5
3+80.3
4+15.54
4+30.3
4+43.5
4+47.4
4+72.8
4+73.2
4+77.2
4+30.4
8" Plastic
8" Pipe
8" Clay
8" Plastic Dr.
8" Pipe Dr.
8" Clay Dr.

F. B. 1957 Pg. 114

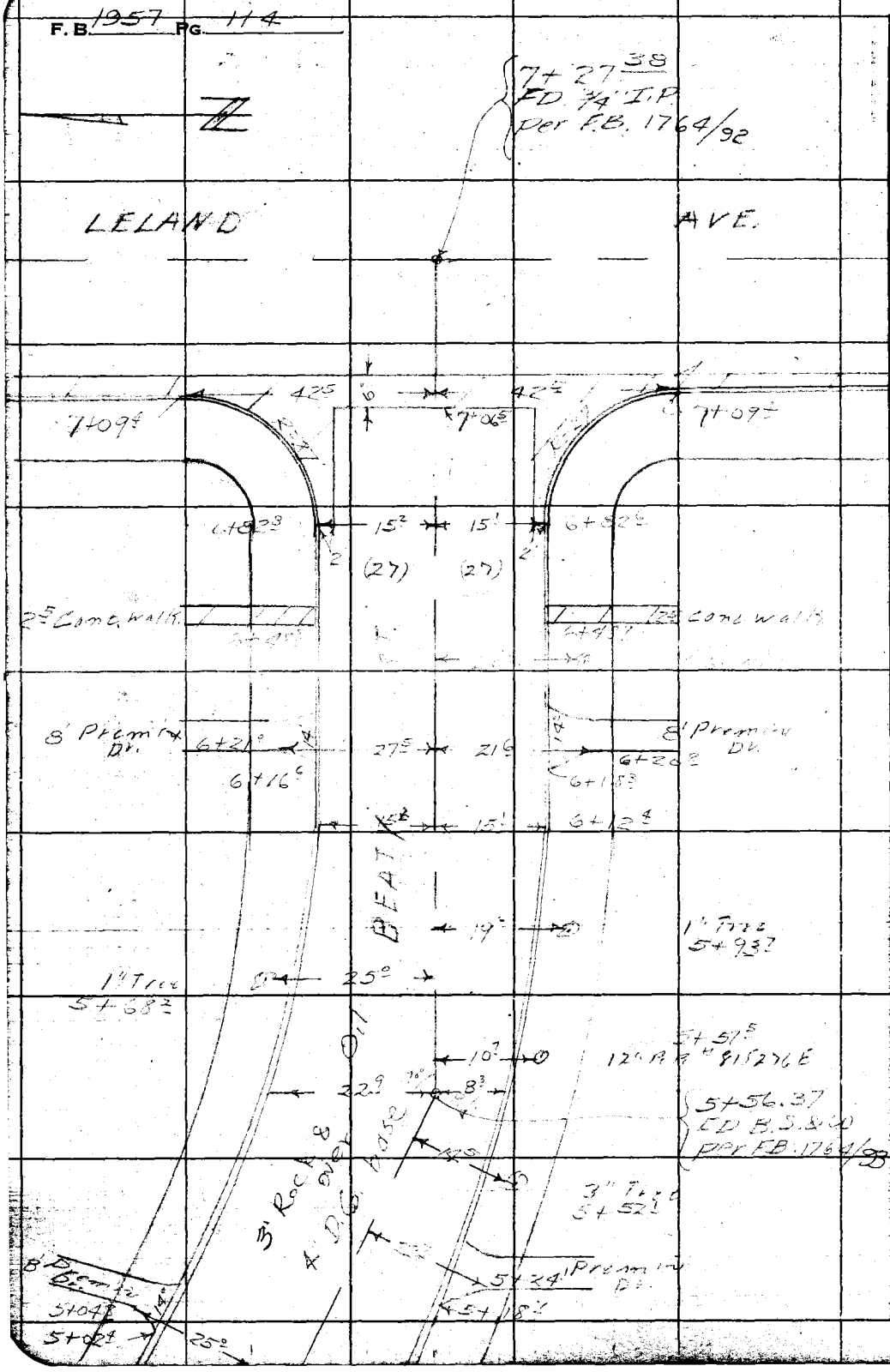

RETURN TO
LOS ANGELES COUNTY SURVEYOR
726 LOS ANGELES COUNTY
ENGINEERING BLDG.
Do not extend notes this side of this line.

Note: Any Additions or Changes on This Sheet Must be Made or Circled in Red Ink With Date and Name of Person Making Change.

Profile No. Notes Red. Date Plotted Date Job No. 172.14 Division No. F. B. 1957 Pg. 115

Survey of

[redacted]

No. Date Date Map No. Indexed C. Johnson Date

CROSS-SECTION
ON
BEATY ST

From Meyer Rd 1+00
to Leland Ave 7+27.38

LUKAY ST S.S. DIST
C.I. 172.14

COATES
SCHWABE
SHIPLEY
CERICOLA

STATION	B. S.	H. I.	F. S.	ELEV.

NOTE: ANY ADDITIONS OR CHANGES ON THIS SHEET MUST BE MADE OR CIRCLED IN RED INK, WITH DATE AND NAME OF PERSON MAKING CHANGE.

Do not extend notes this side of this line.

PLEASE RETURN TO
LOS ANGELES COUNTY SURVEYOR
726 LOS ANGELES COUNTY ENGINEERING BLDG.

761.298 307 8-53

76L298 307 8-53

PLEASE RETURN TO
LOS ANGELES COUNTY SURVEYOR
726 LOS ANGELES COUNTY ENGINEERING BLDG.

NOTE: ANY ADDITIONS OR CHANGES ON THIS SHEET MUST BE MADE OR CIRCLED IN RED IN INK, WITH DATE AND NAME OF PERSON MAKING CHANGE.

Do not extend notes this side of this line.

F. B. 1957 PG. 116 | Job No. 727.14 | Division No. | Notes Red. | Plotted | Profile No.
Survey of Lulay St | Date | Date | X-Sec. No.
Survey by J.S. Contes | Notes Chkd. | Checked
Indexed J.C. Johnson | Date | Date | No.

STATION	B. S.	H. I.	F. S.	ELEV.	Beaty St.	
B.M. W 2240	3.67	150.05		146.38	B.M. W 2240 Elev. 146.379 per F.B. 1925/192 Meyer Rd & Beaty Ave N.W. Cor. Bt. Spk. in c.b. 5' N. of N. end C.E.	
0+89			5.95	144.10		℄ S. edge pav.
1+00			5.69	144.36		℄ INT Meyer Rd.
"			4.59	145.46		27' R
"			6.85	143.20	51' L	
1+19			6.08	143.97		℄
1+37			6.52	143.53		℄
"			4.46	145.59		52± R gut.
"			3.80	146.25		52± R Top E. end N.E. C.R.
1+36±			8.04	141.[illegible]	52± L gut	
"			8.01	142.04	52± L Top W. end N.E. C.R.	
1+74			4.12	145.93		℄
"			4.65	145.40		10' R gut
"			3.76	146.29		15' R Top N. end N.E. C.R.
"			3.2	146.[illegible]		27' R P/L
			0.4	149.[illegible]	(S.E. Cor. Lot 12 TR 13450)	147' R back lot line
1+75±			4.55	145.[illegible]	15± L gut.	
"			3.94	146.[illegible]	15± L Top N. end N.E. C.R.	
"			3.8	146.[illegible]	27' L P/L	
			10.92	139.[illegible]	147' L S.W. Cor. Lot 26 TR 13450	

76L298 307 8-53

PLEASE RETURN TO
LOS ANGELES COUNTY SURVEYOR
726 LOS ANGELES COUNTY ENGINEERING BLDG.

NOTE: ANY ADDITIONS OR CHANGES ON THIS SHEET MUST BE MADE OR CIRCLED IN RED INK, WITH DATE AND NAME OF PERSON MAKING CHANGE.

Do not extend notes this side of this line.

STATION	B. S.	H. I.	F. S.	ELEV.		
		150 05			Beerty St.	
2400			2 42	147 63		℄
"			2 88	147 17		55 R gutt
"			3 27	147 78		15 R Top cb
"			1 9	148 2		27 R P/C
"			2 87	147 18	14 L gutt	
"			3 28	147 77	14 L Top cb	
		1	2 0	148 1	26 L P/C	
TP	10 00	158 83	1 22	148 83		
2+68			7 90	150 93		℄ 4 pt: Outer
"			7 33	151 50		℄ " Top cb
3400			6 40	152 43		℄
"			6 35	152 48		13 R crown
"			6 89	151 94		23 R gutt
"			6 27	152 56		28 R Top cb
"			6 0	152 8		35 L P/C
"			5 4	153 4		130 R back
"			6 68	152 15	7 L gutt	
"			6 11	152 72	7 L Top cb	
"			5 5	153 3	19 L P/C	
			2 0	156 8	189 L back lot line	
3450			4 92	153 85		

Profile Notes Red ____ Plotted ____ Job No. 1121 Division No. ____ F. B. 1357 Pg. 117

Notes Chkd. ____ Date ____ Checked ____ Date ____ Map No. ____ Indexed C. Johnson

No. ____

76L298 307 8-53

PLEASE RETURN TO
LOS ANGELES COUNTY SURVEYOR
726 LOS ANGELES COUNTY ENGINEERING BLDG.

NOTE: ANY ADDITIONS OR CHANGES ON THIS SHEET MUST BE MADE OR CIRCLED IN RED INK, WITH DATE AND NAME OF PERSON MAKING CHANGE.

Do not extend notes this side of this line.

F. B. 1957 Pg. 118 Job No. 127 Division No. Notes Red. Plotted. Profile
Survey of Foothill St. Date Date No.
Survey by J.S.C. Notes Notes Chkd. Checked X-Sec.
Index C. Johnson Date Date Date No.

STATION	B. S.	H. I.	F. S.	ELEV.	Begin St.	
4+00		158.83	4.83	153.98		℄
"			4.63	154.20		12' R
"			5.09	153.74		26.9' R gutt.
"			4.51	154.32		26.3' R Top cb
"			4.3	154.53		
"			5.04	153.79	4' L gutt	
"			4.60	154.23	4' L Top cb.	
"			4.0	154.83	16' L P/L	
4+15.84			5.08	153.75		℄ gutt
"			4.54	154.29		℄ Top cb
5+00			4.97	153.86		℄
"			5.41	153.42		15' R gutt
"			4.82	154.01		13' R Top cb.
"			4.5	154.33		27' R P/L
"			5.38	153.45	5' L gutt	
"			4.83	154.00	15' L Top cb	
"			4.5	154.33	27' L P/L	
TP	5.11	158.99	4.95	153.88		
5+56.37			5.43	153.56	(90° to forward line)	℄ P.L.
"			5.88	153.11		8.3' R gutt
"			5.23	153.76		8.3' R Top cb

76L296 307 8-53

PLEASE RETURN TO
LOS ANGELES COUNTY SURVEYOR
726 LOS ANGELES COUNTY ENGINEERING BLDG.

NOTE: ANY ADDITIONS OR CHANGES ON THIS SHEET MUST BE MADE OR CIRCLED IN RED INK, WITH DATE AND NAME OF PERSON MAKING CHANGE.

Do not extend notes this side of this line.

STATION	B. S.	H. I.	F. S.	ELEV.	Beatty 54.	
5+56 37		158 99	49	154 1		20 R P/L
"			56	153 4	(S E. Cor lot 16 TR 13450)	176' R Back lot
"			531	153 68	7 L crown	
"			577	[illegible]	22 L gutt	
"			520	153 [illegible]	" Top cb	
"			50	154 0	35 L P/L	
"			36	155 4	227 L back lot line	
6+00			548	153 37		℄
"			601	152 98		14 3 R gutt
"			540	153 59		14 3 R Top cb
"			51	153 9		26' R P/L
"			595	153 54	5 8 L gutt	
"			541	153 58	15 8 L Top cb	
"			49	154 1	58 L P/L	
6+82 8			579	153 20		℄
"			635	152 69		15 R gutt
"			569	153 30		5 0 Top cb
"			55	153 5		21 8 P/L
6+82 8			629	152 70	15 L gutt	
"			566	153 33	15 L Top ch at N W C.R.	
"			39	154 1	27 L P/L	

Profile Notes Red. ____ Plotted ____ Job No. ____ Division No. ____ F. B. ____ Pg. 9

Notes Chkd. ____ Checked ____ Survey by ____

No. ____ Date ____ Date ____ Map No. ____ Indexed ____ Date ____

76L298 307 8-53

PLEASE RETURN TO
LOS ANGELES COUNTY SURVEYOR
726 LOS ANGELES COUNTY ENGINEERING BLDG.

NOTE: ANY ADDITIONS OR CHANGES ON THIS SHEET MUST BE MADE OR CIRCLED IN RED INK, WITH DATE AND NAME OF PERSON MAKING CHANGE.

Do not extend notes this side of this line.

STATION	B. S.	H. I.	F. S.	ELEV.	Beatty Ave	
		158.99				
7+00			6.22	152.77		℄
7+09.4			6.62	152.37		℄
"			7.01	151.98		72.5' R gor
"			6.29	152.70		42.5' R S end S.W. cr.
"			6.36	152.63	42.5' L gor	
"			5.66	153.33	42.5' L N end N.W. cr.	
7+27.38			6.08	152.91		℄ INT. Leland Ave
B.M. WZ 238			5.64	153.35	B.M. WZ 238 Elev. 153.327 per R.B. 1925/192. Leland Ave & Beatty St. N.W. Cor. St. Spk. in cb. S.W. of W. end of cr.	

F. B. 1957 Pg. 120 Job No. 75716 Division No. Notes Red. Plotted Profile
Survey of Lukay St. Date Date No.
Survey by J.S. Cortes Notes J.S.C. Notes Chkd. Checked X-Sec.
Indexed L.C. Johnson Date Date Date No.

Notes Checked by
Map No.
Office Work
Checked
Date

Survey of
Surveyed by
Notes J.S.C. Date 9/21/54
Indexed

F. B. Pg.

ON
CARMENITA RD

From: Leffingwell Rd 1400
To: Meyer Rd 2574.94 86

LUKAY ST. S.S. DIST.

C.I. 1727 K

COATES
CEISNER
SHIPLEY
CERICOLA

Note: Any Additions or Changes on This Sheet Must be Made in Red Ink With Date and Name of Person Making Change.

Do not extend notes this side of this line.

RETURN TO
LOS ANGELES COUNTY SURVEYOR
726 LOS ANGELES COUNTY
ENGINEERING BLDG.

78F3088 247 4-53

F. B. 1957 PG. 122

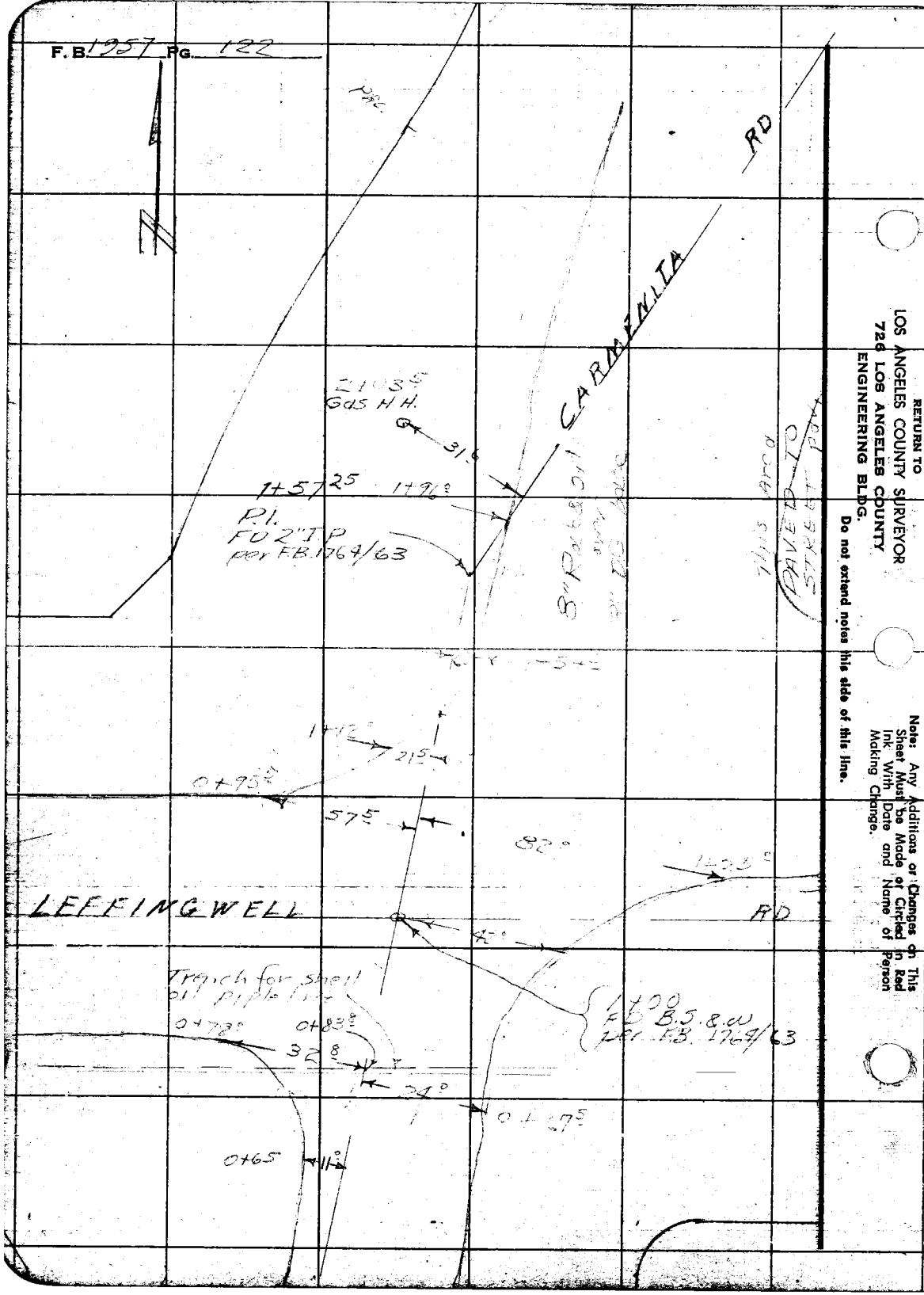

RETURN TO
LOS ANGELES COUNTY SURVEYOR
726 LOS ANGELES COUNTY
ENGINEERING BLDG.

Do not extend notes this side of this line.

Note: Any Additions or Changes on This Sheet Must be Made or Circled in Red Ink With Date and Name of Person Making Change.

76F8066 247 4-53

RETURN TO
LOS ANGELES COUNTY SURVEYOR
726 LOS ANGELES COUNTY
ENGINEERING BLDG.

Note: Any Additions or Changes on This Sheet Must be Made or Circled in Red Ink With Date and Name of Person Making Change.

Do not extend notes this side of this line.

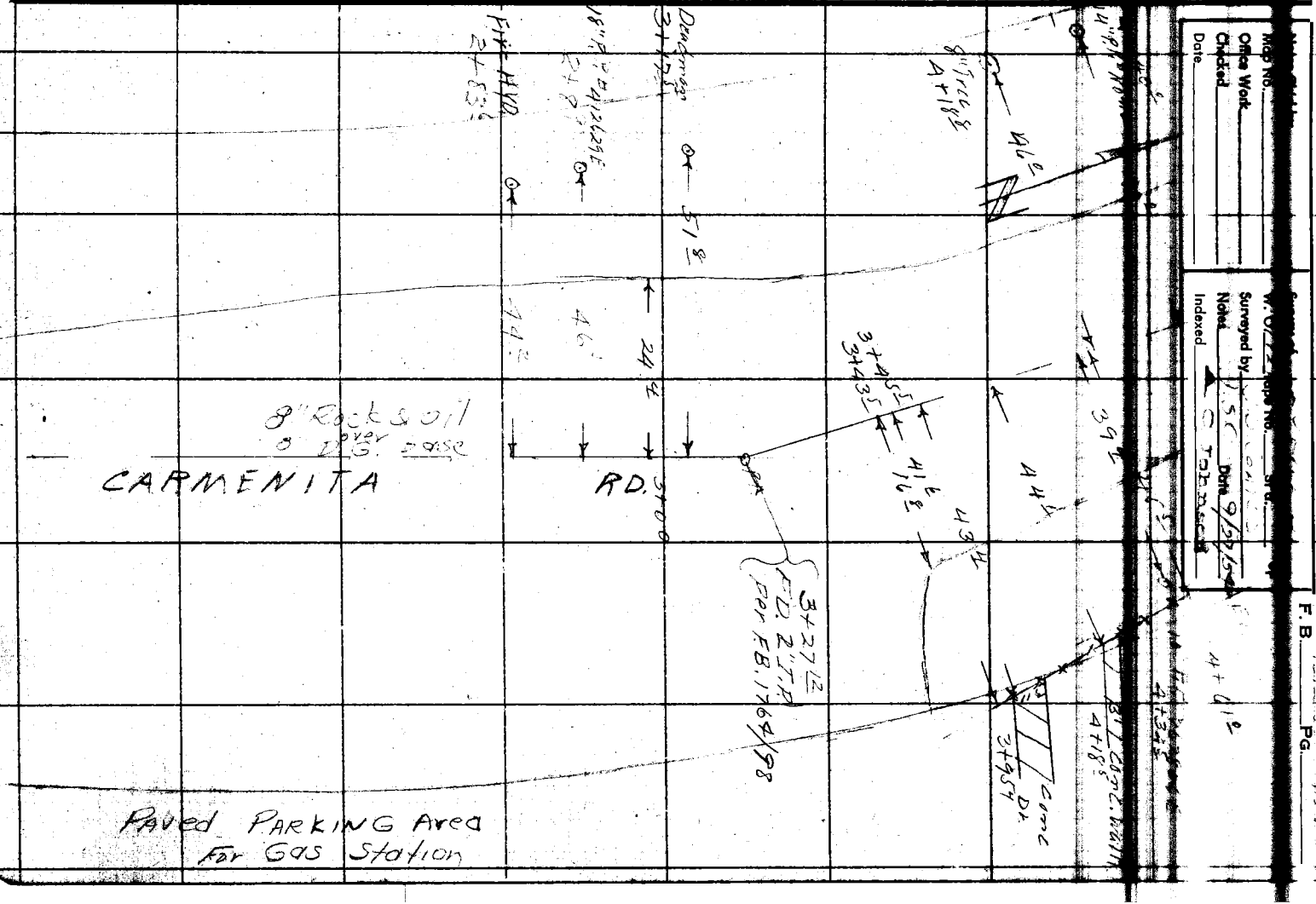

F.B. 1957 PG. 124

20" P.P. #4263 4E
11+39

40

7

Conc Dr.

10+95

1" Tree 10+22

40

1" Tree 10+16

41

6" Tree 10+07

40

1" Tree 9+94

40

18" P.P. #4423E 9+43

40

18" Gum 9+43

40

18" Gum 9+23

41

18" Gum 8+80

41

RD.

8+45

33

1" Tree 8+33

40

6" Tree

8

Conc. Dr.

30'

22

8+15

8+12

10" Palm 8+12

40

CARMENITA

2" Hedge 8+02

27

33

14" P.P. #4632E 7+58

35

3 Tree

34

13

7

Premier Dr.

7+02

21

6+98

Broken Conc. Dr.

7

13

6+32

31

19

6+47

44

6" Tree 5+92

18" P.P. #2911E 5+69

40

RETURN TO
LOS ANGELES COUNTY SURVEYOR
726 LOS ANGELES COUNTY
ENGINEERING BLDG.
Do not extend notes this side of this line.

Note: Any Additions or Changes on This Sheet Must be Made or Circled in Red Ink With Date and Name of Person Making Change.

Notes Sheet No. ____ Survey of ____

Map No. ____ W. O. ____ Map No. ____ Sht. ____ of ____

Office Work ____ Surveyed by J. S. Cortez

Checked ____ Notes J.S.C. Date 9/27/59

Date ____ Indexed ____

F. B. ____ PG. ____

Notes: Any Additions or Changes on This Sheet Must be Made or Circled in Red Ink With Date and Name of Person Making Change.

Do not extend notes this side of this line.

RETURN TO
LOS ANGELES COUNTY SURVEYOR
726 LOS ANGELES COUNTY
ENGINEERING BLDG.

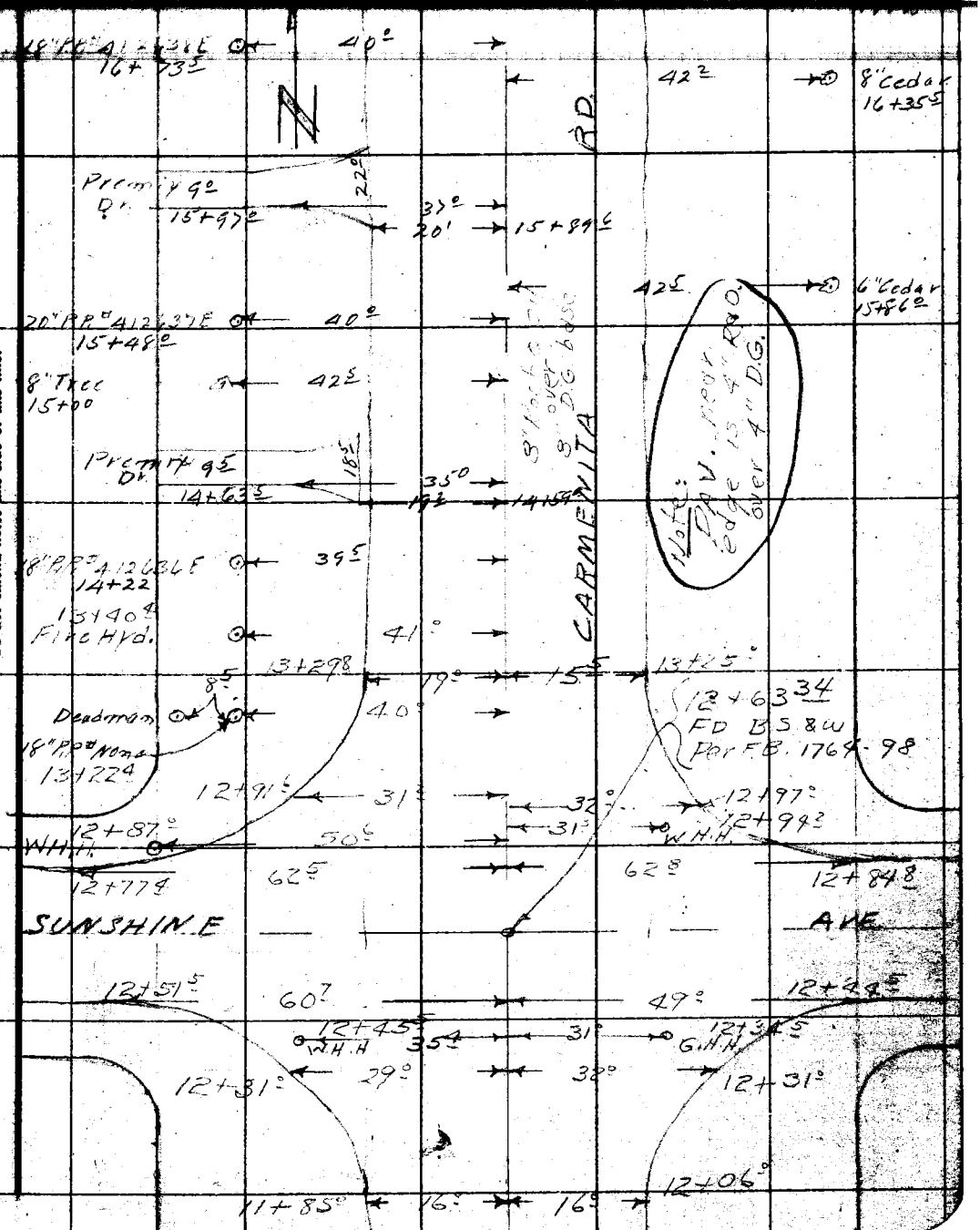

Note: Prop. line 2 edge 13 4" R.O. over 4" D.G.

8" Pine 8 over 8 D.G. 6.85

7SFBOOB 247 4-58

F. B. _____ PG. 126

BEATY AVE

22+13.9

(40) (50) ℄ (50) (40)

28.4 61.5 21+99.6

Water H.H.
21+93.9

32.5 21+82.8

21+42.8

18" R.P. 4 2624.2E 40.2

21+16.2
Peadmon 40.2

85 20+95 41.5

(50) (50)

20.2 16.2 20+49.2

Fire Hyd
20+4.2 41.2
49.2
20+44.5

RD

8" Rock & Oil
Sub Base

38.5 31.5 10.2 Premin Dr.
20+29.2
15.5 20+19.2
15.5 19+63.2

8" Tree 54
19+34.5 42.5

30.2 19+28.2

20" R.P. 4 2640E 40.2
19+23

Premin Dr.

15.5 18+91.2
43.2 4" Tree 18+65.5

CARMENITA

28.2 9.2 Premin Dr.
18+28.5 15.5 18+35.5

41.2 8" Tree 18+11.2

18" R.P. 4 2639.5E 40.2
17+98.2

43.2 6" Tree 17+6.2

(50) ℄ (50)

RETURN TO
LOS ANGELES COUNTY SURVEYOR
726 LOS ANGELES COUNTY
ENGINEERING BLDG.
Do not extend notes this side of this line.

Note: Any Additions or Changes on This Sheet Must be Made or Circled in Red Ink With Date and Name of Person Making Change.

Note: Any Additions or Changes on This Sheet Must Be Made or Cited in Red Ink With Date and Name of Person Making Change.

Do not extend notes this side of this line.

RETURN TO
LOS ANGELES COUNTY SURVEYOR
726 LOS ANGELES COUNTY
ENGINEERING BLDG.

Map No.
Office Work
Checked
Date

Surveyed by
Notes
Date 9/27/54
Indexed E. O. Johnson

F. B. Pg.

N

6" Tree 24+43° — 51.5

24+39.5 6" Tree — 51.5

18" R.P.P. 4126 44E — 40°
23+91.8

12" Tree 23+77.5 — 51.5
23+71.8 — 44°

23+46° 12" Tree — 23+51.3 — 49°
(50)

23+11.8 20" Tree — 51°

2" R.P.P. 4126 43E — 40.3
22+83.3 — 22+83.3 — 20°

8" Tree 22+78 — 51.5

Property Parking Area — 16 — 29.5 — 22+53.3

22+28.3 — 58.5

19° — 24+54° 17.7

F.D. over 8" Big Rose

CARMENITA

8" Rock & Oil

(50)

Property Parking Area

BEATY AVE.

22+13.29
FD B.S.&W
Per F.B. 1764/29

78FB08 247 4-52

F.B. 1957 PG. 128

N

RD

DEXTER

25+94.86
FD BS.&W
Per FB.1764/80

25+71.2 30

CARMENITA

RD.

6" Tree
25+44.6 51.4

43.9

25+21.5 20.5

31.9

25+12.6
Gas H.P.
edge of pav.

20.9 24+88.4

16'
Deadman
30" PPC 4 Wire
25+02.9 40.6

19.3 25+02.7

(50)

(54)

24+75.3
Tree 51.5

Profile No. | Notes Red. | Plotted | Job No. 1721.14 | Division No. | F. B. 1001 | Pg. 127

Date | Date | Survey of

Notes Chkd. | Checked | Map No. | Indexed C. Jones Date

No. | Date | Date | Map No. | Indexed C. Jones Date

[redacted]

CAK KENNA RD.

FROM: Leffingwell Rd. 1+00

TO: Meyer Rd 25+94.86

LUKAY ST. S.S. DIST.

C.I. 1721.14

COATES
SCHONER
SHIPLEY
CERICOLA

STATION	B. S.	H. I.	F. S.	ELEV.

NOTE: ANY ADDITIONS OR CHANGES ON THIS SHEET MUST BE MADE OR CIRCLED IN RED INK, WITH DATE AND NAME OF PERSON MAKING CHANGE.

PLEASE RETURN TO
LOS ANGELES COUNTY SURVEYOR
726 LOS ANGELES COUNTY ENGINEERING BLDG.

Do not extend notes this side of this line.

76L298 307 8-53

76L298 307 8-53

PLEASE RETURN TO
LOS ANGELES COUNTY SURVEYOR
726 LOS ANGELES COUNTY ENGINEERING BLDG.

NOTE: ANY ADDITIONS OR CHANGES ON THIS SHEET MUST BE MADE OR CIRCLED IN RED INK, WITH DATE AND NAME OF PERSON MAKING CHANGE.

Do not extend notes this side of this line.

F.B. 1957 PG. 130 Job No. 72764 Division No. Notes Red. Plotted Profile No.
Survey of Zukay St. Date Date X-Sec. No.
Survey by J. J. Cortez Notes Chkd. Checked
Indexed C. Johnson Date Date Date No.

STATION	B. S.	H. I.	F. S.	ELEV.	Carmenita Rd	
B.M.WZ225	5.92	118.44		112.52	B.M.WZ225 Elev. 112.519 per FB 1925/185 Leffingwell Rd & Carmenita Rd S.W. Cor. Bf. Spk. in N.E. Cor. Conc. slab 115' N. 8.45' S. of ℄ INT.	
0+65			5.72	112.72	℄	
"			6.37	112.07	11'L pav. return	
"			5.6	112.8	50'L P/L	
0+67.5			5.54	112.90		8'R crown
"			5.73	112.71		24'R pav. return
"			5.4	113.0		
0+78°			5.52	112.92	32.8'L pav. return	
0+95.5			5.32	113.12	57.8'L pav. return	
1+00			5.22	113.22	℄ INT	
"			4.76	113.68		18'R on ℄ Leffingwell crown
"			4.95	113.49		60'R " " "
"			5.68	112.76	11'L on ℄ of Leffingwell	
"			5.17	113.27	39'L " " "	
"			5.24	113.20	60'L " " "	
1+12			5.31	113.13	21.5	
1+54.5			4.24	114.20	℄	
"			4.57	113.87		6.3'R pav. return
"			4.0	114.4	38'L	
			5.9	112.5	S.W. Cor. Lot 2 TR # 9773	
			1.9	116.5	S.E. Cor. Lot 23 TR 10506	

76L298 307 8-53

PLEASE RETURN TO
LOS ANGELES COUNTY SURVEYOR
726 LOS ANGELES COUNTY ENGINEERING BLDG.

NOTE: ANY ADDITIONS OR CHANGES ON THIS SHEET MUST BE MADE OR CIRCLED IN RED INK, WITH DATE AND NAME OF PERSON MAKING CHANGE.

Do not extend notes this side of this line.

STATION	B. S.	H. I.	F. S.	ELEV.	Carmenita Rd	
		118 44				
2+00			3 59	114 85		℄
"			3 14	115 30	17' R crown	
"			4 05	114 39	47' R flow line pav.	
"			2 87	115 57	67' R top	
"			3 90	114 54	81' R flow line of pav. or left [illegible]	
"			3 8.	114 6	3' L flow line	
"			2 9	115 5	20 L bk	
"			2 9	115 5	50' L	
2+50			2 06	116 38		℄
3+00			1 03	117 41		℄
"			1 59	116 85		11' R flow line
			0 99	117 45		25' R
			0 94	117 50		50' R
			0 91	117 53	9' L crown	
"			1 29	117 15	24' L edge pav.	
"			1 5	116 9	29' L flow line	
"			0 5	117 9	34' L bk	
"			0 1.	118 3	60' L	
T.P.	10 57	128 38	0 63	117 81		
3+27 12			10 77	117 61		℄ = P.I.
4+00			8 34	120 04		℄

Profile Notes Red. Plotted Job No. Division No.
Notes Chkd. Checked Date Date Map No. Indexed Date
No. Date
F. B. 1 Pg. 1

76L298 307 8-53

PLEASE RETURN TO
LOS ANGELES COUNTY SURVEYOR
726 LOS ANGELES COUNTY ENGINEERING BLDG.

NOTE: ANY ADDITIONS OR CHANGES ON THIS SHEET MUST BE MADE OR CIRCLED IN RED INK, WITH DATE AND NAME OF PERSON MAKING CHANGE.

Do not extend notes this side of this line.

F. B. 1957 Pg. 182 Job No. 6721-16 Division No. Notes Red. Plotted Profile
Survey of Lukay St. Date Date No.
Survey by J.S. Garcia Notes Notes Chkd. Checked X-Sec.
Indexed C. Tobnada Date Date Date No.

STATION	B. S.	H. I. /	F. S.	ELEV.	Carmonita rd	
4+00		128 38	8 96	117.42		13'R flow line
"			8 4	12[illegible] 0		20'R
"			8 3	129 1		49'R (back cor. of house is 150' @ 3 time elev. at PL)
"			8 35	12[illegible] 03	6'L crow	
"			9 12	119 26	23'L edge pav.	flow line
"			8 1	12[illegible] 3	26'L	
"			8 2	12[illegible] 2	50'L	
5+00			5 03	12[illegible] 35		℄
"			5 85	12[illegible] 53		18'R edge pav.
"			4 5	12[illegible] 9		24'R
"			4 5	12[illegible] 9		50'R P/L
"			5 7	12[illegible] 7		300'R back lot line
			5 56	12[illegible] 82	16'L edge pav.	
			5 3	123 1	21'L	
			4 2	12[illegible] 2	50'L P/L	
"			004	128 8	210'L	
6+00			1 75	126 60		℄
"			2 43	125 93		18'R edge pav.
"			1 4	12[illegible] 0		25'R
"			1 3	12[illegible] 1		50'R P/L
"			2 10	12[illegible] 8	16'L edge	

76L298 307 8-53

PLEASE RETURN TO
LOS ANGELES COUNTY SURVEYOR
726 LOS ANGELES COUNTY ENGINEERING BLDG.

NOTE: ANY ADDITIONS OR CHANGES ON THIS SHEET MUST BE MADE OR CIRCLED IN RED INK, WITH DATE AND NAME OF PERSON MAKING CHANGE.

Do not extend notes this side of this line.

STATION	B. S.	H. I.	F. S.	ELEV.	Carmenita Rd.	
		128 38				
6+00			23	126 1	20' L flow line	
"			09	127 5	22' L	
		1	012	129 6	50' L P/L	
T.P.	1053	136 85	206	126 32		
6+50			863	128 22		℄
7+00			697	129 88		℄
"			752	129 33		17' R edge pav.
"			648	130 37		25' R top dike
"			62	130 7		50' R P/L
"			7.42	129 43	15' L edge pav	
			78	129 1	19' L flow line	
			67	130 2	23' L	
			470	132 2	50' L P/L	
7+17.4			8	128 9		179.5' R S.E. Cor.
8+00			440	132 45		℄
"			503	131 82		17' R edge pav.
"			47	132 2		25' R
"			44	132 5		50' R P/L
"			58	131 1		110' R E. Idella
"			124	124 5		300' R back
			495	131 90	15' L edge pav.	
			53	131 6	19' L flow line	

Profile Notes Red. ____ Plotted ____ Job No. 1224 Division No. ____

Notes Chkd. ____ Date ____ Checked ____ Date ____ Survey of ____

No. ____ Date ____ Date ____ Map No. ____ Indexed C. Johnson

F. B. ____ Pg. ____

76L298 307 8-53

PLEASE RETURN TO
LOS ANGELES COUNTY SURVEYOR
726 LOS ANGELES COUNTY ENGINEERING BLDG.

NOTE: ANY ADDITIONS OR CHANGES ON THIS SHEET MUST BE MADE OR CIRCLED IN RED INK, WITH DATE AND NAME OF PERSON MAKING CHANGE.

Do not extend notes this side of this line.

F.B. 1957 Pg. 134 Job No. 7227.4 Division No. Notes Red. Plotted Profile
Survey of L.A.C. Notes U.S.C. Date No. X-Sec.
Survey by U.S.C. Notes Chkd. Checked
Indexed A. C. Johnson Date Date Date No.

STATION	B. S.	H. I. 1	F. S.	ELEV.	Carmenita Rd.	
		156 85				
8+00			4.3	132 6	25'L	
"			2 8	134 1	50'L P/L	
"			2 2	139 1	210'L back lot line	
8+50			3.51	133 34		℄
9+00			2 56	134 29		℄
"			3 10	133 66		17'R edge pav
"			2 7	134 2		23'R
"			2 0	134 9		50'R P/L
"			3 02	133 83	15'L edge pav	
"			3 2	133 7	19'L flow line	
"			2 3	134 6	[illegible]	
"			2 1	134 5	50'L P/L	
10+00			2 56	136 29		℄
"			1 16	135 69		16'R edge pav
"			1 4	135 5		20'R flow line
"			0 6	136 3		30'R
"			0 3	137 2		50'R P/L
"			1 17	135 68	15'L edge pav	
"			1 3	135 6	19'L flow line	
"			0 1	136 8	22'L	
"			0 5	137 1	50'L P/L	

76L298 307 8-53

PLEASE RETURN TO
LOS ANGELES COUNTY SURVEYOR
726 LOS ANGELES COUNTY ENGINEERING BLDG.

NOTE: ANY ADDITIONS OR CHANGES ON THIS SHEET MUST BE MADE OR CIRCLED IN RED INK, WITH DATE AND NAME OF PERSON MAKING CHANGE.

Do not extend notes this side of this line.

STATION	B. S.	H. I.	F. S.	ELEV.		
		136 85			Carmenita Rd	
TP			1 03	13582		
	9 91	145 73				
11+00			7 49	13824		℄
"			7 99	13774		16' R edge pav
"			82	1375		19 R flow line
"			73	1384		25' R
"			72	1385		50' R p/c
"			7 97	13776	16' L edge pav	
"			8 3	1374	19' L flow line	
"			7 0	1387	23' L	
"			5 6	1401	50' L p/c	
11+85			6 00	13973		℄
"			6 47	1396	16' L [illegible]	
"			67	1390	19' L flow line	
"			5 7	1400	23' L	
"			4 8	1409	50' L p/c	
"			0 3	1454	235' L bac[illegible] lot line	
12+00			5 78	13995		℄
12+06			5 67	1400		℄
"			620	13953		16' R pav[illegible]
"			67	1390		21 R flow line

Profile Notes Red ____ Plotted ____ Job No. 1212 Division No. ____ F. B. 1257 Pg. 135

No. ____ Date ____ Map No. ____ Date ____

76L298 307 8-53

PLEASE RETURN TO
LOS ANGELES COUNTY SURVEYOR
726 LOS ANGELES COUNTY ENGINEERING BLDG.

NOTE: ANY ADDITIONS OR CHANGES ON THIS SHEET MUST BE MADE OR CIRCLED IN RED INK, WITH DATE AND NAME OF PERSON MAKING CHANGE.

Do not extend notes this side of this line.

STATION	B. S.	H. I.	F. S.	ELEV.	Comments	
12+06		145 73	5.8	139.9		25' R
"			5.3	140.4		50' R P/L
"		1	+06	146.3		300' R Back lot line
B.M. WZ227		145 77	4 08	141.69	B.M. WZ 227 Elev 141.628 Per F.B. 192-7/186 Carmenita Rd & Sunshine Ave S.E. Cor. Bt. Spk. in N. Side of PP # 8462436	
12+31			6 19	139.58		32' R edge pav.
"			6 07	139.70	29' L edge pav.	
12+44			5 37	140.40		49' R pav. return
12+51			4 82	140.95	60' L pav. return	
12+63			4.76	141.01		℄ INT. Sunshine Ave
"			4.92	140.85		16' R on ℄ " "
"			5.36	140.41		35' R " "
"			5.23	140.54		50' R "
"			4.96	140.81	16' L on ℄ Sunshine Ave	
"			5.43	140.34	35' L flow line	
"			5.76	140.61	50' L	
12+77			4.50	141.27	62' L pav. return	
12+84			5.05	140.72		62' R pav. return
12+91			5.26	140.51	31' L edge pav.	
12+97			5.12	140.65		32' R edge pav.
13+00			4.14	141.63		

F. B. 1957 Pg. 36 Job No. 727.6 Division No. Profile
Survey of LORAIN ST. No. X-Sec.
Survey by J.S.C. Notes J.S.C. Plotted Notes Red.
Indexed C. Torres Date Date Date Notes Chkd.
Checked Date No.

76L298 307 8-53

PLEASE RETURN TO
LOS ANGELES COUNTY SURVEYOR
726 LOS ANGELES COUNTY ENGINEERING BLDG.

NOTE: ANY ADDITIONS OR CHANGES ON THIS SHEET MUST BE MADE OR CIRCLED IN RED INK, WITH DATE AND NAME OF PERSON MAKING CHANGE.

Do not extend notes this side of this line.

STATION	B. S.	H. I.	F. S.	ELEV.	Carmenita Rd	
		1457.7				
13+25			375	1420.2		℄
"			410	1416.7		15' R p
"			44	1414		25' R
"			43	1415		50' C P/L
"			41.3	1476		300' R back of curb
13+29.8			458	1419	19' L edge pavement	
"			41	1417	23' L	
"			310	1428	50' L edge	
"			41.2	1470	200' L back of line	
14+00			245	1433.2		℄
"			296	1428.1		15' R edge pavement
"			33	1425		25' R
"			30	1428		50' R
"			320	1425.7	19' L edge pav (flow line)	
"			29	1429	22' L	
"			16	1442	50' L	
T.P.	8.43	1529	291	1426		
15+00			627	1450.2		℄
"			671	1445.8		15' R edge pavement
"			7	1442		25' R
"			63	1450		50' R P/L

Profile Notes Red ____ Plotted ____ Job No. ____ Division No. ____ F. B. ____ Pg. ____

X-Sec. Notes Chkd ____ Checked ____ Survey by ____ Notes ____ Date ____

No. ____ Date ____ Date ____ Map No. ____ Date ____

76L298 307 8-53

PLEASE RETURN TO
LOS ANGELES COUNTY SURVEYOR
726 LOS ANGELES COUNTY ENGINEERING BLDG.

NOTE: ANY ADDITIONS OR CHANGES ON THIS SHEET MUST BE MADE OR CIRCLED IN RED INK, WITH DATE AND NAME OF PERSON MAKING CHANGE.

Do not extend notes this side of this line.

F. B. 1957 Pg. 138 | Job No. 1727.14 | Division No. | Notes Red. | Plotted | Profile No.
Survey of J. S. COATES | Date | Date | X-Sec. No.
Survey by LUKAY ST. | Notes U.S.C. | Notes Chkd. | Checked
Indexed L. C. Johnson | Date | Date | Date | No.

STATION	B. S.	H. I.	F. S.	ELEV.	Carmenita Rd	
15+00		151 29	6.95	144.34	19' L edge pav.	
"			6.6	149.7	32' L	
"			6.0	1-.3	50' L P/L	
16+00			4.58	1-.71		℄
"			5.08	146.21		15' R edge pav.
"			5.7	145.6		25' R
"			5.3	14-.0		50' R P/L
"			0.20	15-.3		300' R back of line
			5.28	14-.01	18' L edge pav	
			2.2	14-.1	32'	
			4.9	14-.4	50' L P/L	
			0.9	15-.4	250' L back of line	
17+00			2.87	148.42		℄
"			3.5	147.91		15' R edge pav.
"			3.9	147.4		25' R
"			3.7	148.4		50' R P/L
"			3.61	147.68	19' L edge pav	
			3.5	147.8	32' L	
"			4.1	14-.2	50' L	
18+00			1.20	150.53		℄
"			1.75	14-.54		15' R edge pav.

76L298 307 8-53

PLEASE RETURN TO
LOS ANGELES COUNTY SURVEYOR
726 LOS ANGELES COUNTY ENGINEERING BLDG.

NOTE: ANY ADDITIONS OR CHANGES ON THIS SHEET MUST BE MADE OR CIRCLED IN RED INK, WITH DATE AND NAME, OF PERSON MAKING CHANGE.

Do not extend notes this side of this line.

STATION	B. S.	H. I.	F. S.	ELEV.		
		151 29			CARMENITA RD.	
18+00			19	1494		25' R
"			17	1496		50 R P/L
"			194	1493.5	M L edge pav.	
			20	1493	22'	
			22	1491	58' L o/c	
TP	799	157 40	128	1494		
19+00			556	1518 4		℄
"			598	1514 2		15.5' R edge pav
"			58	1516		25' R
"			48	1526		44' R P/L
"			29	1545		54' R
"			22	1552		300' R back lot line
"			613	1512 7	17' L edge pav.	
"			59	1515	22' L	
"			61	1513	50' L P/L	
"			63	1511	200' L back lot line	
20+00			391	1534 9		℄
"			429	1531 1		15.5' R edge pav
"			48	1526		19' R fwy [illegible]
"			37	1537		25' R
			23	1551		50' R P/L
			420	1530 0	16' L edge pav.	

Profile Notes Red. ____ Plotted ____ Job No. ____ Division No. ____ F. B. ____ Pg. ____

X-Sec. Notes Chkd. ____ Checked ____ Survey by ____ Notes ____ Date ____

No. ____ Date ____ Date ____ Map No. ____ Index No. ____ C. Job No. ____

76L298 307 8-53

PLEASE RETURN TO
LOS ANGELES COUNTY SURVEYOR
726 LOS ANGELES COUNTY ENGINEERING BLDG.

NOTE: ANY ADDITIONS OR CHANGES ON THIS SHEET MUST BE MADE OR CIRCLED IN RED INK, WITH DATE AND NAME OF PERSON MAKING CHANGE.

Do not extend notes this side of this line.

F. B. 1957 Pg. 140 | Job No. 1727.14 | Division No. | Notes Red. | Date | Plotted | Date | No. | Profile
Survey of LUKAY ST | Notes | Date | Checked | Date | No. | X-Sec.
Survey by J.S. COATES J.S.C. | Notes Chkd. | Date
Index C. Johnson

STATION	B. S.	H. I.	F. S.	ELEV.	Comments	
		157 40				
20+00			3 8	153 6	22'L	
"			3 7	153 7	50'L P/L	
21+00			2 24	155 16		
"			2 75	154 65		15'R edge pav.
"			3 5	153 9		18'R flow line
"			2 0	155 4		25'R
"			1 6	155 8		50'R P/L
"			2 89	154 51	15'L edge pav.	
"			2 60	154 80	19'L flow line	
"			2 3	155 1	30'L	
"			1 0	155 9	50'L P/L	
T.P.	5 [illegible]	160 35	2 60	157 80		
21+38			5 24	155 71		
"			5 [illegible]	155 27		15'R pav. returns
"			6 31	154 64		20'R flow line
"			4 13	156 22		24'R
"			4 41	154 54		50'R P/L
			8 4	15[illegible] 6		300'R tract lot line
"			5 95	15[illegible] 96	19'L flow line	
"			5 22	155 73	35'L	
"			4 7	15[illegible] 3	50'L P/L	

76L298 307 8-53

PLEASE RETURN TO
LOS ANGELES COUNTY SURVEYOR
726 LOS ANGELES COUNTY ENGINEERING BLDG.

NOTE: ANY ADDITIONS OR CHANGES ON THIS SHEET MUST BE MADE OR CIRCLED IN RED INK, WITH DATE AND NAME OF PERSON MAKING CHANGE.

Do not extend notes this side of this line.

STATION	B. S.	H. I.	F. S.	ELEV.	CARMENITA RD.	
		160 35	6 6	1544	250'L N.W. Cor Lot 22 TR 10298	
21+82			5 47	1555 3		32.5 R edge pav.
"			5 45	1555 56	36'L flow line	
21+99			470	1562 5		61.5 R pav.
22+03			437	1565 8		℄
"			461	1563 4	60'L	
22+13.29			417	1567 8		℄ INT Bcon &
"			435	1566 0		16 R
			469	1562 6		30 R
"			460	1563 5		24 R
			449	1564 6	16'L	
			493	1560 2	35'L	
			451	1564 4	50'L	
22+28.3			445	1565 0		65 R flow line
"			446	1564 9	58.5 L pav. return	
22+33.4			439	1565 6		30'R "
"			436	1565 9	29.5 L edge pav.	
22+83.9			319	1577 6		℄
"			375	1572 0		20 R flow line
			260	1583 5		50 R f/c
"			[illegible]	158 6		160 R

Profile Notes Red. Plotted Job No. Division No. F. B. Pg.

X-Sec. Notes Chkd. Checked Survey by Notes Date

No. Date Date Map No. Inst. C. Johnson

76L298 307 8-53

PLEASE RETURN TO
LOS ANGELES COUNTY SURVEYOR
726 LOS ANGELES COUNTY ENGINEERING BLDG.

NOTE: ANY ADDITIONS OR CHANGES ON THIS SHEET MUST BE MADE OR CIRCLED IN RED INK, WITH DATE AND NAME OF PERSON MAKING CHANGE.

Do not extend notes this side of this line.

F. B. 1957 Pg. 142 Profile
Survey of LUERA ST. Job No. 727.14 Division No. Notes Red. Plotted
Survey by J. Contes Notes C.B.C. Date Date
Indexed C. Johnson Notes Chkd. Checked
Date Date Date
No. X-Sec. No.

STATION	B. S.	H. I.	F. S.	ELEV.	Carmenita Rd.	
		160 05				
22+83°			386	157 09	20' L pav. return	
"			32	157 8	28' L	
"			24	158 6	50' L P/L	
"			60	155 0	250' L back of curb	
23+00			296	157 99		℄
"			353	157 42		20' R flow line
"			23	158 7		50' R P/L
			375	157 20	20' L edge pav.	
			29	158 1	28' L	
"		✓	26	159 0	50' L P/L	
TP	7.12	164 56	331	157 44		
24+00			541	159 15		℄
"			595	158 61		19' R flow line
"			470	159 86		50' R P/L
"			45	160 1		160' R
"			630	158 26	19' L	
"			55	159 1	23' L	
			52	159 4	50' L P/L	
24+88			456	160 00		℄
"			507	159 49		20' L
"			46	160 0		50' R P/L

76L298 307 8-53

PLEASE RETURN TO
LOS ANGELES COUNTY SURVEYOR
726 LOS ANGELES COUNTY ENGINEERING BLDG.

NOTE: ANY ADDITIONS OR CHANGES ON THIS SHEET MUST BE MADE OR CIRCLED IN RED INK, WITH DATE AND NAME OF PERSON MAKING CHANGE.

Do not extend notes this side of this line.

STATION	B. S.	H. I.	F. S.	ELEV.	Carmenita Rd.	
		164.56				
25+00			4.45	160.11		℄
"			5.24	159.32	19' L edge	
"			4.3	160.3	25' L	
"			4.3	160.3	25' L ℄	
25+12.6			4.93	159.63		31' R edge
25+22			4.70	159.86		45' R "
25+94.86			3.54	161.02		℄ INT Meyer Rd.
B.M. WZ189			3.41	161.15	B.M. WZ189 Elev 161.147 per FB 192[illegible] Carmenita Rd & Meyer Rd N.E. Cor Bt Spk. in cb 5' N. of N. end C.E.	

Profile Notes Red. ____ Plotted ____ Job No. ____ Division No. ____ F. B. ____

X-Sec. Notes Chkd. ____ Checked ____ Survey by ____ Notes ____ Date ____ Pg. ____

No. ____ Date ____ Date ____ Map No. ____ Indexed by ____ Date ____

F. B. 1957 Pg. 144 Job No. 27714 Division No. _____ Notes Red. _____ Plotted _____ Profile

Survey of LUKAY ST. Date _____ Date _____ No. _____

Survey by J.S. COATES Notes J.S.C. Notes Chkd. _____ Checked _____ X-Sec.

Indexed _____ Date _____ Date _____ Date _____ No. _____

STATION	B. S.	H. I.	F. S.	ELEV.

761.298 307 8-53

PLEASE RETURN TO

LOS ANGELES COUNTY SURVEYOR

726 LOS ANGELES COUNTY ENGINEERING BLDG.

Do not extend notes this side of this line.

NOTE: ANY ADDITIONS OR CHANGES ON THIS SHEET MUST BE MADE OR CIRCLED IN RED INK, WITH DATE AND NAME OF PERSON MAKING CHANGE.

F.B. Pg.

Map No. ____
Office Work ____
Checked ____
Date ____

W. O. ____ Tape No. ____ St'd. ____ °F
Surveyed by J. LOPEZ
Notes J.E.C. Date 9/30/54
Indexed C. JOHNSON

TOPOGRAPHY

ON

FIRST ALLEY EAST OF CARMENITA RD

From: Meyer Rd 1+00
To: LUKAY ST 8+50.29

LUKAY ST. S.S. DIST

C.I. 172714

COATES
OCHSNER
SHIPLEY
CERICOLA

Note: Any Additions or Changes on This Sheet Must be Made or Circled in Red Ink With Date and Name of Person Making Change.

Do not extend notes this side of this line.

RETURN TO
LOS ANGELES COUNTY SURVEYOR
726 LOS ANGELES COUNTY
ENGINEERING BLDG.

7[illegible] 247 4-55

RETURN TO
LOS ANGELES COUNTY SURVEYOR
726 LOS ANGELES COUNTY
ENGINEERING BLDG.

Note: Any Additions or Changes on This Sheet Must be Made or Circled in Red Ink With Date and Name of Person Making Change.

Do not extend notes this side of this line.

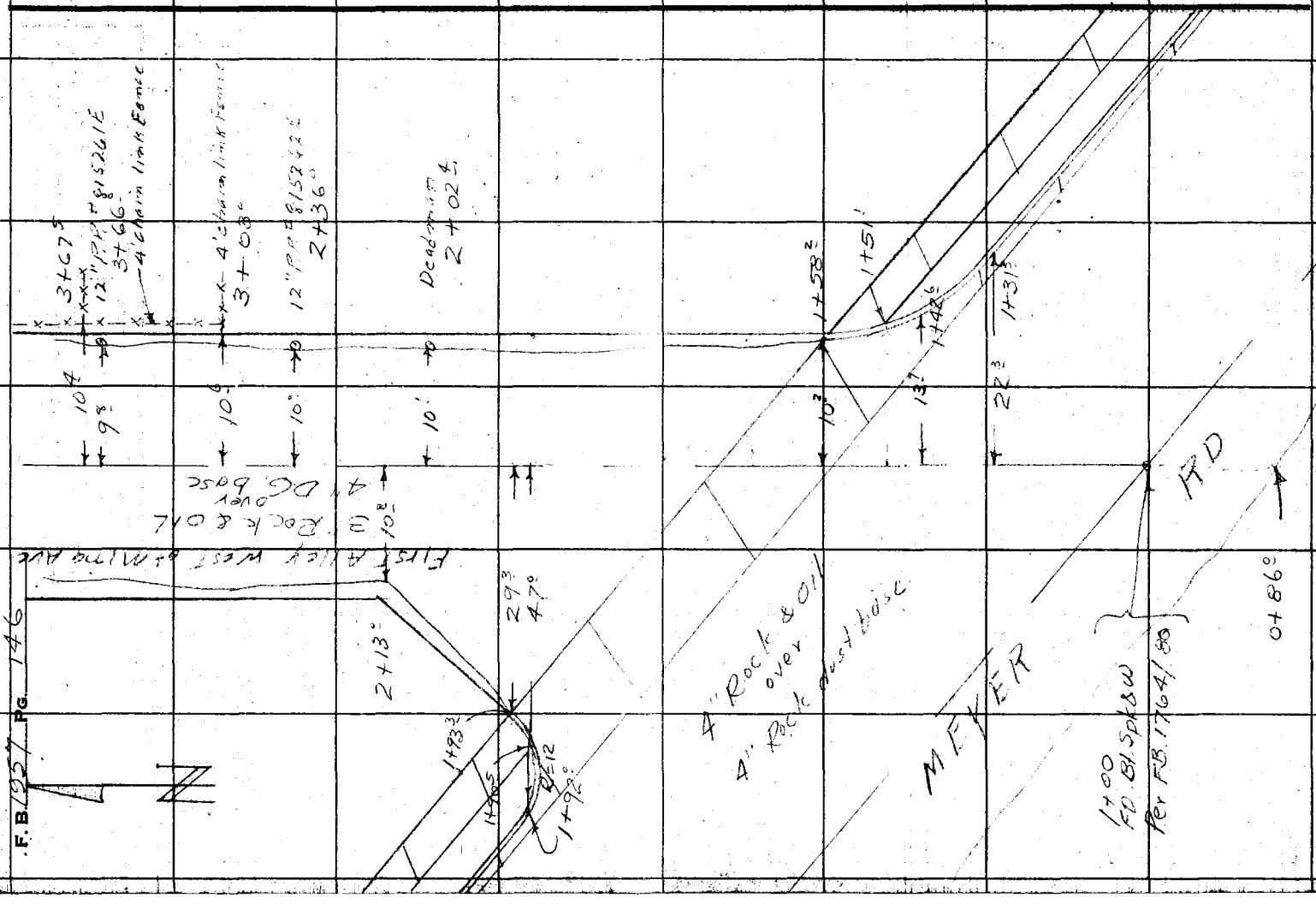

F. B. PG.

Map No. ____ W. O. ____ Tape No. ____ St'd. ____ °F
Office Work ____ Surveyed by J.S. Cortez
Checked ____ Notes J.F.O. Date 3/8/64
Date ____ Indexed A.C. Johnson

Notes: Any Additions or Changes on This Sheet Must be Made or Circled in Red Ink With Date and Name of Person Making Change.

Do not extend notes this side of this line.

RETURN TO
LOS ANGELES COUNTY SURVEYOR
726 LOS ANGELES COUNTY
ENGINEERING BLDG.

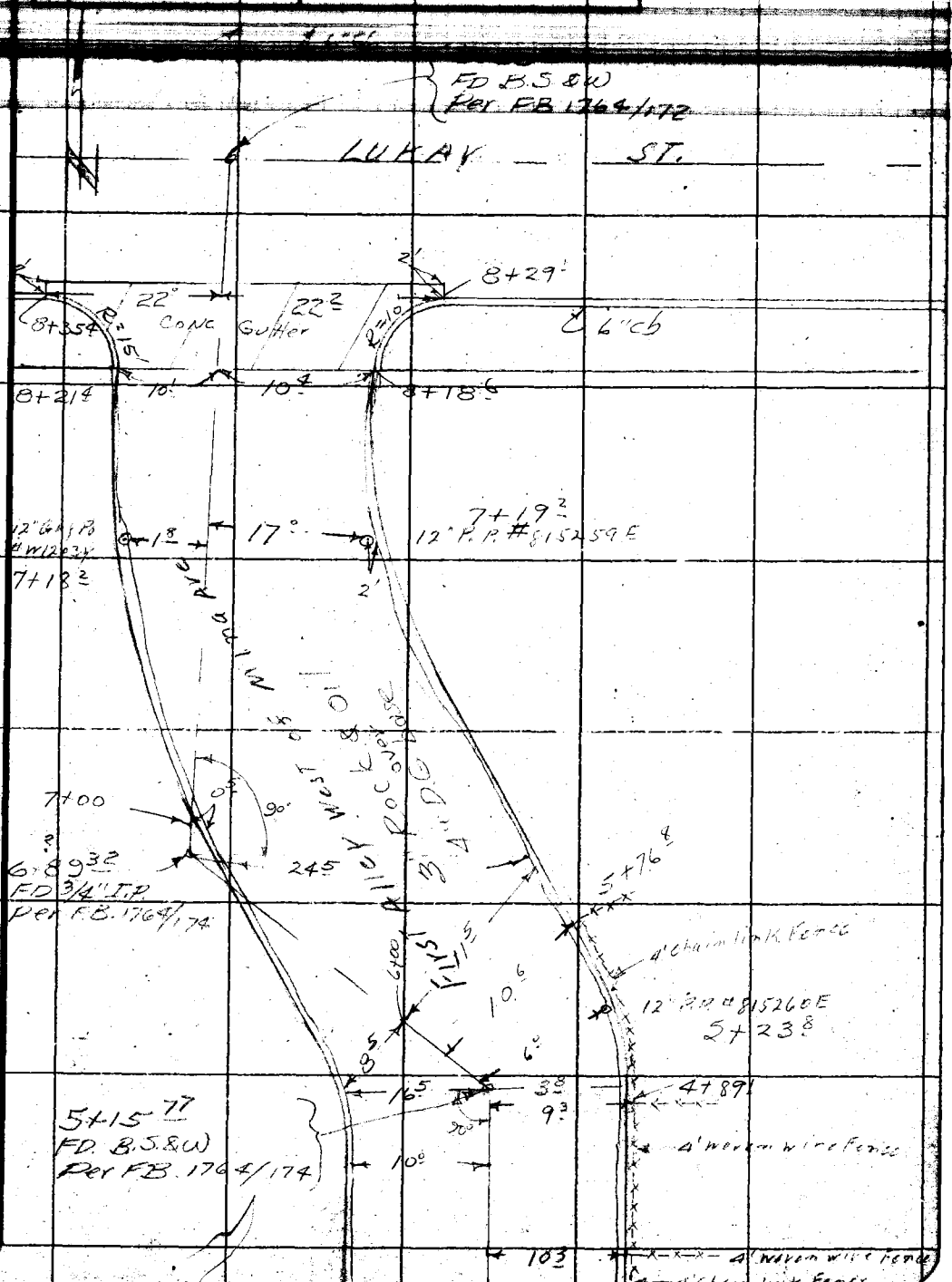

76FROSS 247 4-59

RETURN TO
LOS ANGELES COUNTY SURVEYOR
726 LOS ANGELES COUNTY
ENGINEERING BLDG.

Note: Any Additions or Changes on This Sheet Must be Made or Circled in Red Ink With Date and Name of Person Making Change.

Do not extend notes this side of this line.

F.B. 1951 PG. 148

Profile Notes Red. Plotted Job No. Division No. F. B. Pg. 140

X-Sec. No. Notes Chkd. Date Checked Date Survey by Map No. Notes Date

CROSS-SECTION
ON
1ST ALLEY E. OF CARMENITA RD

From: Meyer Rd 1100
To: Lukay St 8150±

LUKAY ST. S.S. DIST
C.I 1727.14

COATES
OFHONER
SHIPLEY
CERICOLA

STATION	B. S.	H. I.	F. S.	ELEV.

NOTE: ANY ADDITIONS OR CHANGES ON THIS SHEET MUST BE MADE OR CIRCLED IN RED INK, WITH DATE AND NAME OF PERSON MAKING CHANGE.

Do not extend notes this side of this line.

PLEASE RETURN TO
LOS ANGELES COUNTY SURVEYOR
726 Los Angeles County Engineering Bldg.

76L298 307 8-53

76L298 307 8-53

PLEASE RETURN TO
LOS ANGELES COUNTY SURVEYOR
726 LOS ANGELES COUNTY ENGINEERING BLDG.

NOTE: ANY ADDITIONS OR CHANGES ON THIS SHEET MUST BE MADE OR CIRCLED IN RED INK, WITH DATE AND NAME OF PERSON MAKING CHANGE.

Do not extend notes this side of this line.

F. B. 1957 Pg. 150 | Job No. 12214 | Division No. | Notes Rcd. | Date | Plotted | Date | No. | Profile
Survey of Lukay St. | Notes J.S.C. | Notes Chkd. | Date | Checked | Date | No. | X-Sec.
Survey by J. Coates
Indexed C. Johnson | Date

STATION	B. S.	H. I.	F. S.	ELEV.	Alley
					B.M. W 2229 Elev. 155.213 per F.B. 1925/187
B.M.W2229	3.29	158.50		155.21	Meyer Rd & 1st Alley E. of Carmenita Rd
					N.W. Cor Bt. Spk. in c.b. 5' W. of W. end C.R.
0+86°			8.42	150.08	℄ S. edge pav.
1+00			7.81	150.69	℄ INT Meyer Rd
"			8.76	149.74	20' R on ℄ Meyer Rd
"			6.65	152.85	20' L on ℄ Meyer Rd.
1+25			7.18	151.32	℄
1+31°			8.55	149.95	R gutt. @ C.R.
"			7.90	150.60	R Top E. end N.E. C.R.
1+50²			7.12	151.38	℄ = flow line
1+58²			6.31	152.19	10² R gutt.
"			6.20	152.30	10² R Top N. end N.E. C.R.
1+66 166			5.99	152.51	℄
1+93³			4.22	154.28	47° L gutt
"			3.60	154.90	47' L Top W. end N.W. C.R.
1+92			4.09	154.41	29³ L gutt.
"			3.98	154.52	29³ L Top N. end N.W. C.R.
2+00			5.82	152.68	℄
"			5.60	152.90	10 R
"			5.45	153.05	10' L
3+00			5.44	153.06	℄

76L298 307 8-53

PLEASE RETURN TO
LOS ANGELES COUNTY SURVEYOR
726 LOS ANGELES COUNTY ENGINEERING BLDG.

NOTE: ANY ADDITIONS OR CHANGES ON THIS SHEET MUST BE MADE OR CIRCLED IN RED INK, WITH DATE AND NAME OF PERSON MAKING CHANGE.

Do not extend notes this side of this line.

STATION	B. S.	H. I.	F. S.	ELEV.	Alley	
3+00		158 50	526	153 24		10' R
"			520	153 30	10' L	
"			+14	159 9	160' L N. P/L of	Meyer Rd
4+00			500	153 50		℄
"			479	153 71		10' R
"			475	153 75	10' L	
5+00			450	154 00		℄
"			439	154 11		7' R
"			426	154 24	13 L	
5+15.77		1	414	154 36		℄ = P.I.
T.P.	1096	165 33	413	154 37		
5+50			1023	155 10		℄
6+00			779	157 54		℄
"			746	157 87		11.5 R
"			760	157 73	8.5 L	
"			50	160 3	30' L	
"			39	161 4	275± L E. P/L	Carmenita Rd
6+50			584	159 49		℄
"			596	159 37		7' R flow
"			577	159 56		17' R
"			577	159 56	4' L	

Profile
Notes Red. ____ Plotted ____ Job No. ____ Division No. ____
X-Sec. Notes Chkd. ____ Checked ____ Survey by ____ Notes ____ Date ____
No. ____ Date ____ Date ____ Map No. ____ Indexed ____
F. B. ____ Pg. ____

761298 307 8-53

PLEASE RETURN TO
LOS ANGELES COUNTY SURVEYOR
726 LOS ANGELES COUNTY ENGINEERING BLDG.

NOTE: ANY ADDITIONS OR CHANGES ON THIS SHEET MUST BE MADE OR CIRCLED IN RED INK, WITH DATE AND NAME OF PERSON MAKING CHANGE.

Do not extend notes this side of this line.

F. B. 1957 Pg. 152 Job No. 1727.1K Division No. I.S.C. Notes Red. Plotted Profile No.
Survey of LUKAY ST Date Date X-Sec. No.
Survey by I.S. GATES Notes Chkd. Checked
Indexed L.C. Notes Date Date Date

STATION	B. S.	H. I.	F. S.	ELEV.	ALLEY	
6+89.32		16533	49	16[illegible]4		℄ = P.I.
7+00			55	15[illegible]8		℄
"			548	15[illegible]85		0.5' R w. edge pav.
"			577	15[illegible]56		11' R flow line
"			556	15[illegible]77		22' R
7+75			689	15[illegible]49		℄
"			664	15[illegible]69		10' R
"			668	15[illegible]65	8.5' L	
8+00			794	15[illegible]39		
8+18.6			859	15[illegible]74		℄
"			915	15[illegible]18		4.5' R flow line
"			927	15[illegible]06		10.4' R gutt.
"			913	15[illegible]15		10.4' R Top S end S.E. C.R.
8+21.4			746	15[illegible]87	10' L gutt.	
"			732	15[illegible]01	10' L Top S end S.W. C.R.	
			18	15[illegible]5	N.W. Cor Lot 41 TR 13450	
8+29.1			1116	15[illegible]17		22.3' R gutt
"			1052	15[illegible]81		22.2' R Top E end S.E. C.R.
8+35.4			712	15[illegible]21	20' L gutt	
"			649	15[illegible]34	20' L Top	
8+32.2			906	15[illegible]27		℄ = flow line

76L298 307 8-53

PLEASE RETURN TO
LOS ANGELES COUNTY SURVEYOR
726 LOS ANGELES COUNTY ENGINEERING BLDG.

NOTE: ANY ADDITIONS OR CHANGES ON THIS SHEET MUST BE MADE OR CIRCLED IN RED INK, WITH DATE AND NAME OF PERSON MAKING CHANGE.

Do not extend notes this side of this line.

STATION	B. S.	H. I.	F. S.	ELEV.	Alley	
		165 33				
8+50.20			836	156.97		℄ INT Lukay ST.
"			918	156.15		10' R on ℄ Lukay
"			738	157.95	10' L on ℄ Lukay ST	
8+68.7		?	740	157.93	see p. 256 = El. 156.64	℄ gutt
"		?	805	157.28		℄ Top curb
B.M. WZ 188			1 45	163.88	B.M. WZ 188 Elev. 163.909 per FB. 192[illegible]	
					Carmenita Rd & Lukay ST. N.E. Co	
					Bf. Spk. in cb. 5' N. of N. end c R	

Profile Notes Red. Plotted Job No. Division No.
X-Sec. Notes Chkd. Checked Survey by Notes Date
No. Date Date Map No. Indexed C. J. [illegible]
F. B. Pg.

F. B. 1957 PG. 154 Job No. 727.14 Division No. _____ Notes Red. _____ Plotted _____ Profile

Survey of _____ Date _____ Date _____ No. _____

Survey by _____ Notes _____ Notes Chkd. _____ Checked _____ X-Sec.

Indexed _____ Date _____ Date _____ Date _____ No. _____

STATION	B. S.	H. I.	F. S.	ELEV.

Do not extend notes this side of this line.

PLEASE RETURN TO

LOS ANGELES COUNTY SURVEYOR

726 LOS ANGELES COUNTY ENGINEERING BLDG.

NOTE: ANY ADDITIONS OR CHANGES ON THIS SHEET MUST BE MADE OR CIRCLED IN RED INK, WITH DATE AND NAME OF PERSON MAKING CHANGE.

76L298 307 8-53

F. B. PG.

Map No.
Office Work
Checked
Date

W. O. Tape No. St'd. °F
Surveyed by J.S. COATES
Notes J.F.O. Date 9/30/54
Indexed

TOPOGRAPHY
ON
MINA AVE

From: Meyer Rd - 1+00
TO: N. LINE TR 13450 - 20+25 55

LUKAY ST. S.S DIST.
C.I. 1727.14

COATES
OCHSNER
SHIPLEY
CERICOLA

Note: Any Additions or Changes on This Sheet Must be Made in Red Ink With Date and Name of Person Making Change.

Do not extend notes this side of this line.

RETURN TO
LOS ANGELES COUNTY SURVEYOR
726 LOS ANGELES COUNTY
ENGINEERING BLDG.

7673095 247 4-59

F. B. 1957 PG. 156

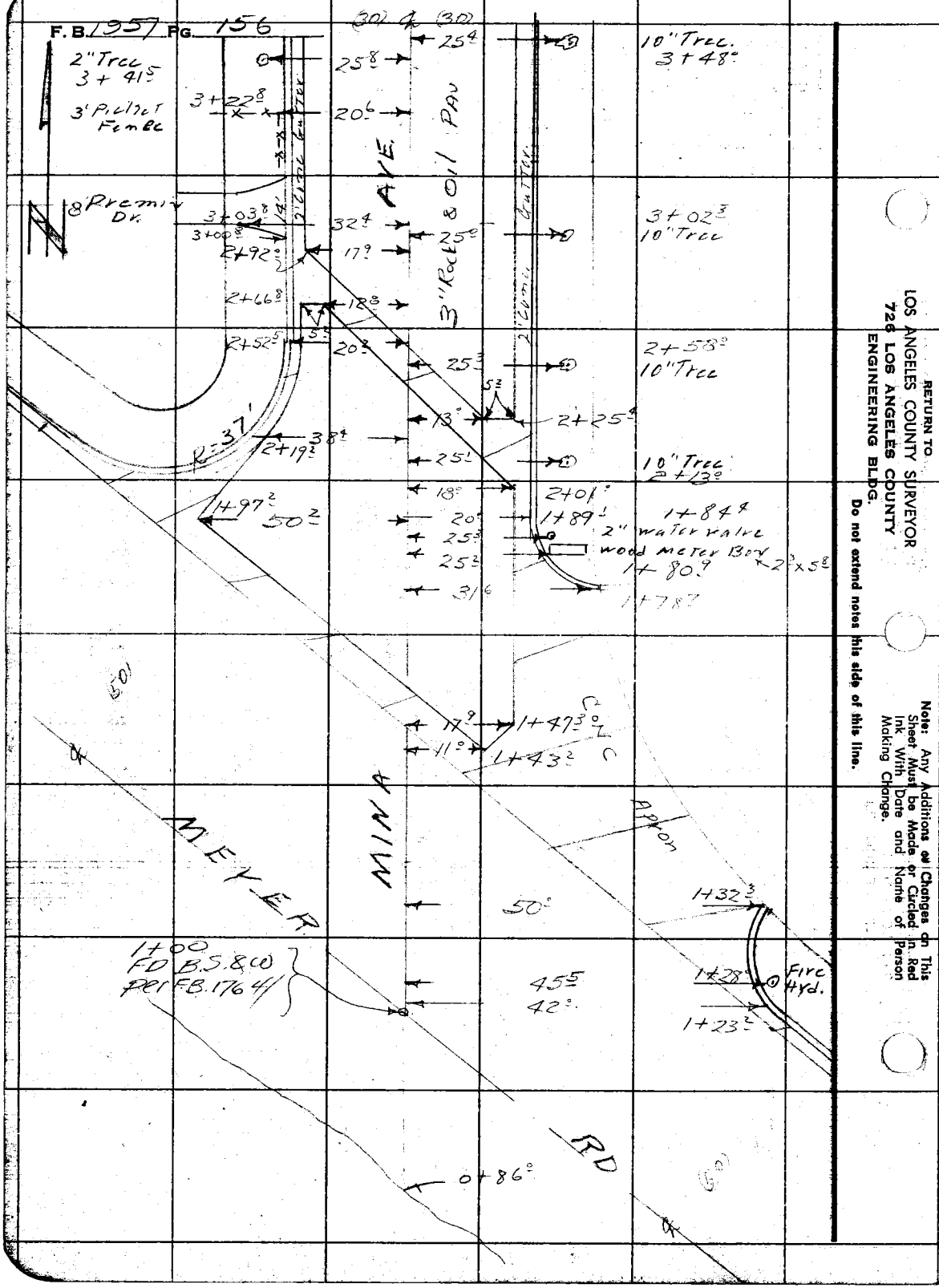

RETURN TO
LOS ANGELES COUNTY SURVEYOR
726 LOS ANGELES COUNTY
ENGINEERING BLDG.
Do not extend notes this side of this line.

Note: Any Additions or Changes on This Sheet Must be Made or Circled in Red Ink With Date and Name of Person Making Change.

Map No.
Office Work
Checked
Date

W. O. 7274 Tape No. St'd. °F
Surveyed by J. S. Coates
Notes I.F.O. Date 9/30/54
Indexed A. C. Johnson

Premin

8' Premin Dr
6+28²
6+20²
2' Hedge
5+84°
3' chain link Fence
4" Tree 5+73⁸
8' Premin Dr.
5+58⁰
5+55⁹
3' chain link Fence 5+18⁹
8' Premin Dr.
4+93²
4+90²
3' chain link Fence 4+53⁶
8' Premin Dr.
4+28⁸
4+25⁸
3" Tree 4+07²
8' Premin Dr
3+63²

34°
22⁴
6+23⁵
6+26²
30" Rail Fence
4"x4" Post
4"x4" Rail
25³
2" Tree 6+12⁸
21°
5+83²
22²
26°
25⁵
2" Tree 5+68⁶
30'
25⁷
3" Tree 5+22²
25⁴
10" Tree 4+76⁵
22¹
25³
10" Tree 4+31⁵
32²
25⁵
20°
4+09°
R=10'
30²
3+99°
Premin Dr.
30°
3+79
R=10'
19⁹
3+69²
31⁴
(30) (30)

14' Gutter
3" Rock & Oil
PAV.
AVE.
CURB
CURB
CURB
NINA

Note: Any Additions or Changes on This Sheet Must be Made or Circled in Red Ink With Date and Name of Person Making Change.

Do not extend notes this side of this line.

RETURN TO
LOS ANGELES COUNTY SURVEYOR
726 LOS ANGELES COUNTY
ENGINEERING BLDG.

76F8008 847 4-55

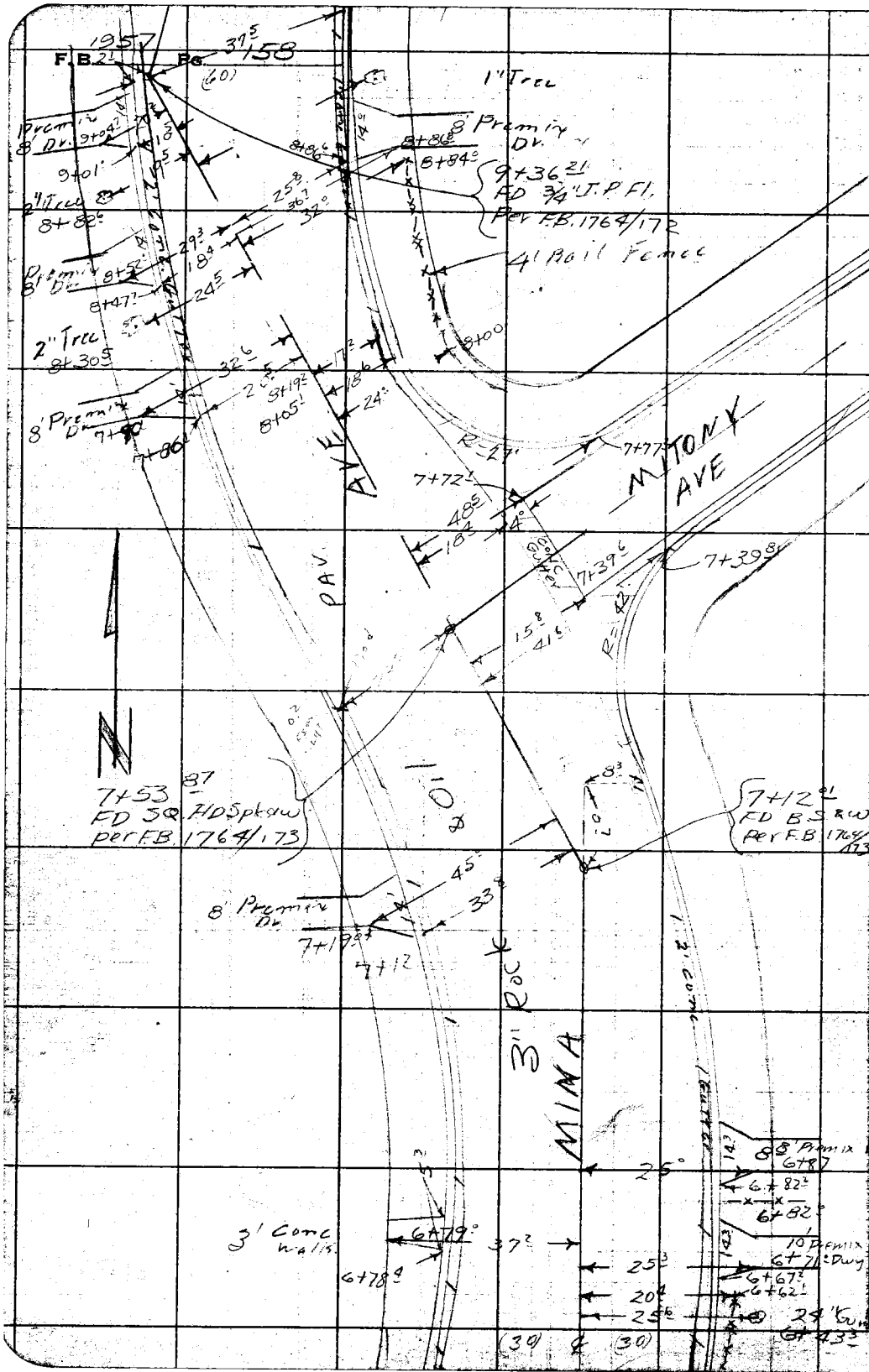

RETURN TO
LOS ANGELES COUNTY SURVEYOR
726 LOS ANGELES COUNTY
ENGINEERING BLDG.

Do not extend notes this side of this line.

Note: Any Additions or Changes on This Sheet Must be Made or Circled in Red Ink With Date and Name of Person Making Change.

Map No.
Office Work
Checked
Date

W. O. 7227 Tape No. Sr'd. °F
Surveyed by: J. S. COATES
Notes: 15 C Date 9/10/59
Indexed: C. Johnson

Note: Any Additions or Changes on this Sheet Must be Made or Circled in Red Ink With Date and Name of Person Making Change.

Do not extend notes this side of this line.

RETURN TO
LOS ANGELES COUNTY SURVEYOR
726 LOS ANGELES COUNTY
ENGINEERING BLDG.

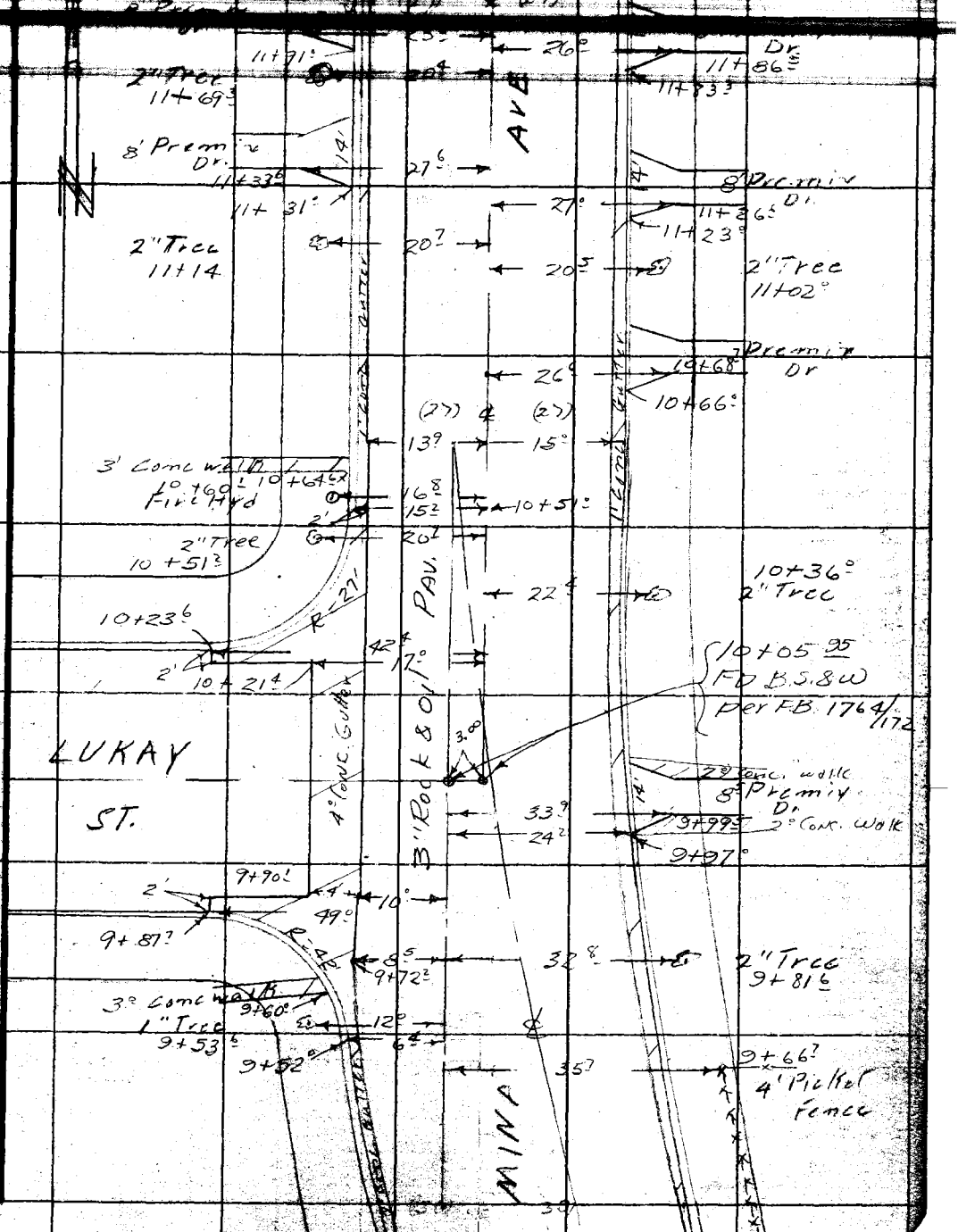

7SF8008 247 4-58

F. B. 1357 PG. 160

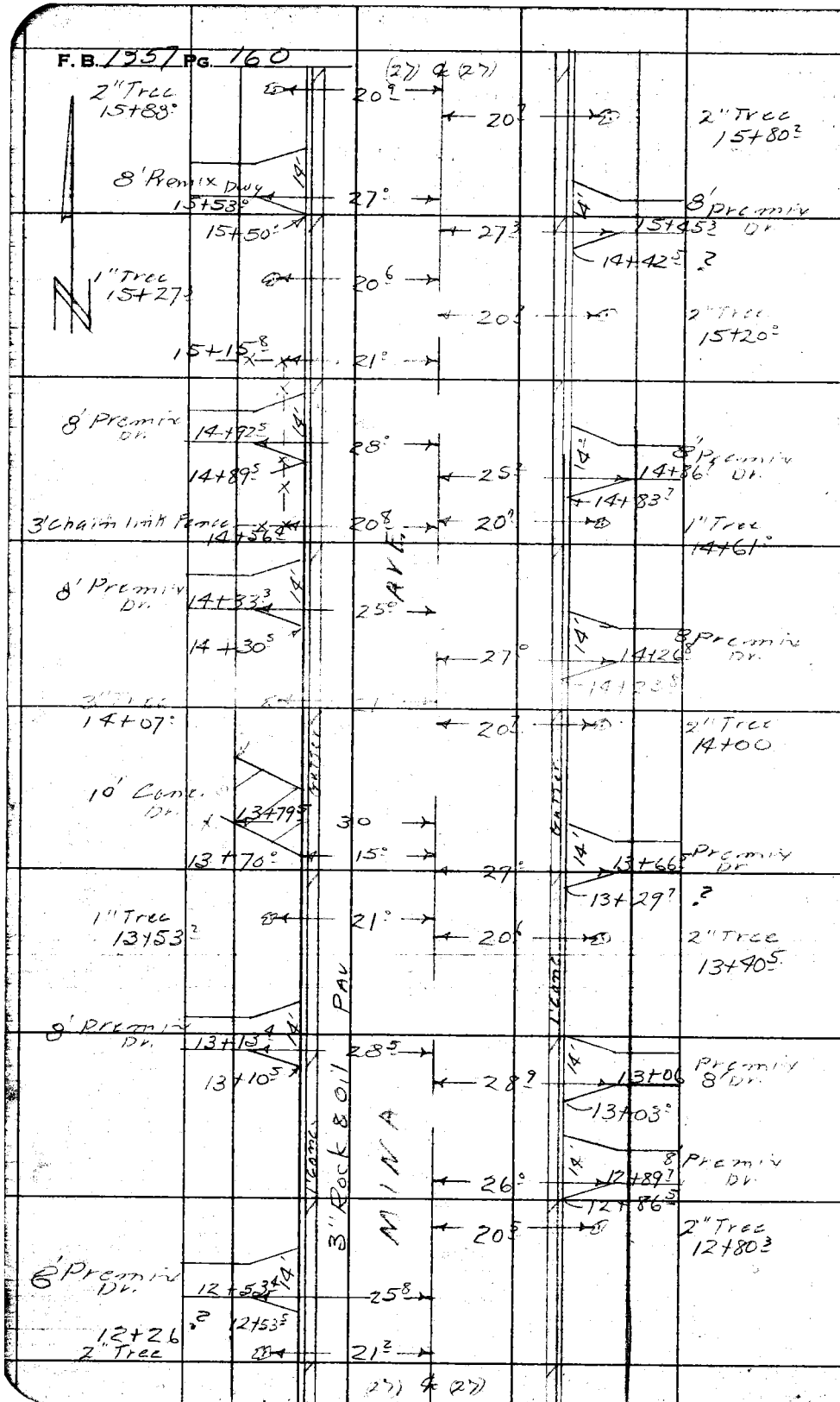

RETURN TO
LOS ANGELES COUNTY SURVEYOR
726 LOS ANGELES COUNTY
ENGINEERING BLDG.
Do not extend notes this side of this line.

Note: Any Additions or Changes on This Sheet Must be Made or Circled in Red Ink With Date and Name of Person Making Change.

F.B. PG.

Map No. W. O. Tape No. St'd. °F
Office Work Surveyed by J. S. COALES
Checked Notes J.S.C. Date 9/30/54
Date Indexed A. S. JOHNSON

(21) & (19)

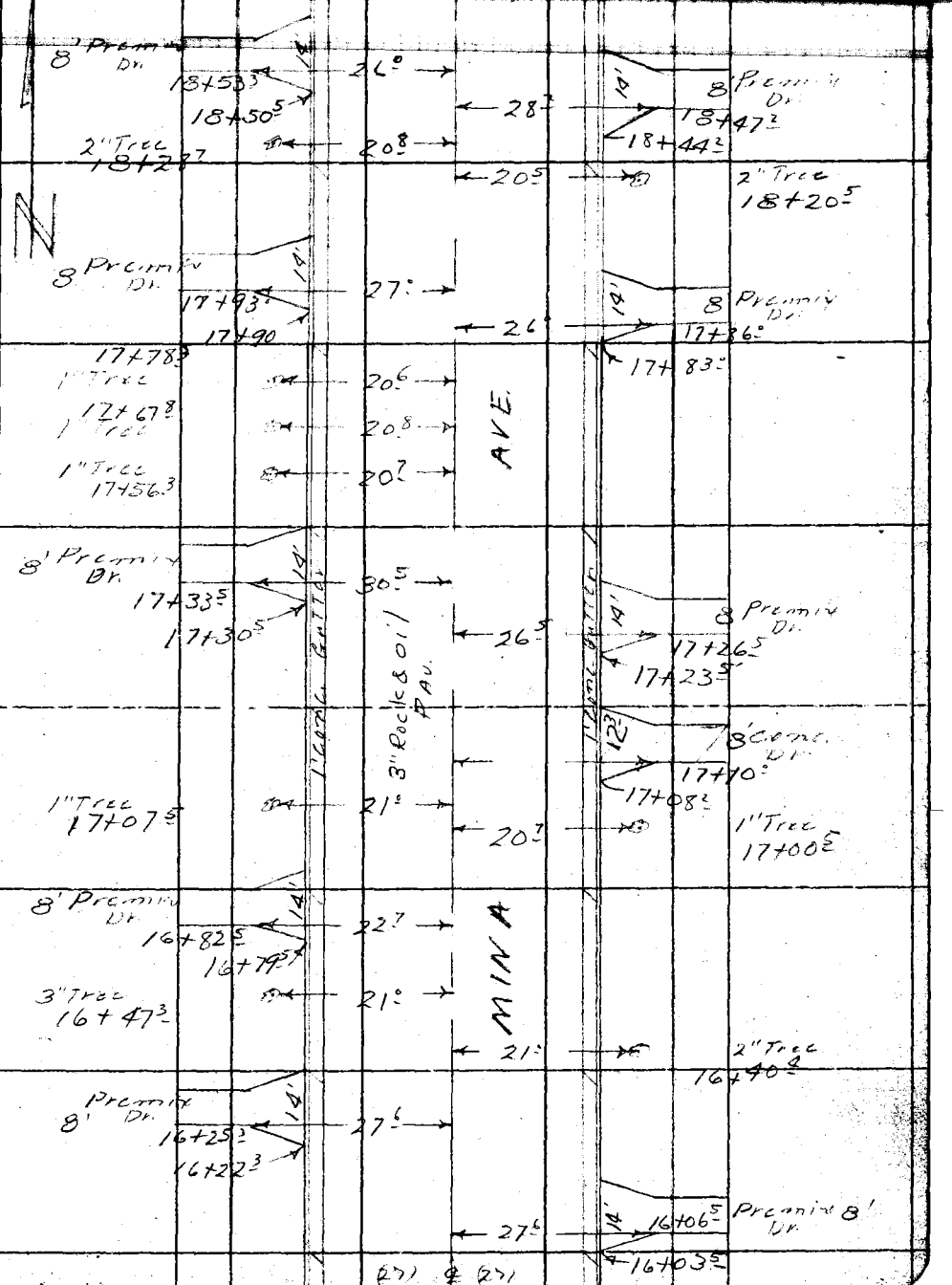

Note: Any Additions or Changes on This Sheet Must be Made or Circled in Red Ink With Date and Name of Person Making Change.

Do not extend notes this side of this line.

RETURN TO
LOS ANGELES COUNTY SURVEYOR
726 LOS ANGELES COUNTY
ENGINEERING BLDG.

78F8088 247 4-58

F.B. 1957 PG. 162

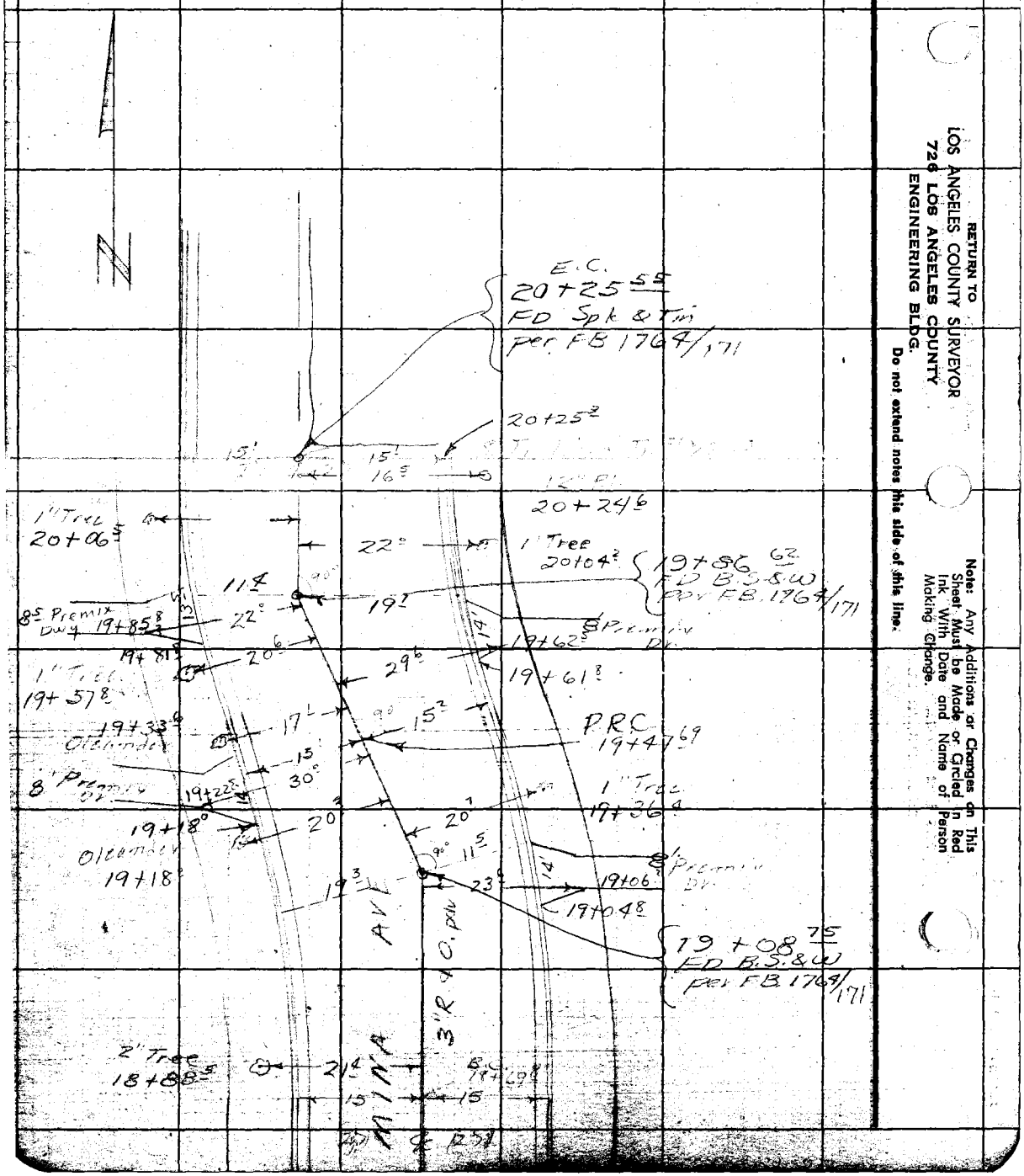

Profile Notes Red. Plotted Job No. 1727.14 Division No. F. B. Pg.

X-Sec. Notes Chkd. Checked Survey by Notes Date

No. Date Date Map No. Date

ON

MINA AVE.

From: Meyer Rd 1+00

To: N. LINE TR 13450 20+25.55

LUKAY ST. S.S. DIST

C.I. 1727.14

COATES
OCHSNER
SHIPLEY
CERICOLA

STATION	B. S.	H. I.	F. S.	ELEV.

NOTE: ANY ADDITIONS OR CHANGES ON THIS SHEET MUST BE MADE OR CIRCLED IN RED INK, WITH DATE AND NAME OF PERSON MAKING CHANGE.

PLEASE RETURN TO
LOS ANGELES COUNTY SURVEYOR
726 LOS ANGELES COUNTY ENGINEERING BLDG.

Do not extend notes this side of this line.

76L298 307 8-53

76L298 307 8-53

PLEASE RETURN TO
LOS ANGELES COUNTY SURVEYOR
726 LOS ANGELES COUNTY ENGINEERING BLDG.

NOTE: ANY ADDITIONS OR CHANGES ON THIS SHEET MUST BE MADE OR CIRCLED IN RED INK, WITH DATE AND NAME OF PERSON MAKING CHANGE.

Do not extend notes this side of this line.

Profile No. ____ X-Sec. No. ____

Plotted ____ Date ____ Checked ____ Date ____

Notes Red. ____ Date ____ Notes Chkd. ____ Date ____

Division No. ____ Job No. 1727.4 Notes J.S.C. Date ____

F. B. 1957 Pg. 164

Survey of LUKAY ST

Survey by J. S. COATES

Indexed C. Johnson

STATION	B. S.	H. I.	F. S.	ELEV.	Mind Ave	
B.M WZ230	4.94	146.62		141.68	B.M. WZ 230 Elev. 141.682 per F.B. 1925/188 Meyer Rd & Mind Ave N.W. Cor. Bt. Spk in cb 5' N. of N. end C.R	
0+86			6.98	139.64		℄ prod Sierra Adv.
1+00			6.27	140.35		℄ INT Meyer Rd.
"			7.21	139.41		40' R on ℄ Meyer Rd
"			5.20	141.42	40' L on ℄ Meyer Rd.	
1+16			6.44	140.18		℄
1+23			7.61	139.01		42' R gutt
"			7.02	139.60		42' R Top E end N.E. C.R.
1+32			6.21	140.41		℄
"			6.56	140.09		17' R edge curb
"			7.51	139.11		36' R flow line
"			6.66	139.96		50' R bot. cb
"			6.60	140.02		50' R Top E end C.R.
1+50			6.05	140.57		℄ = flow line Conc. Gutt.
"			5.40	141.22	20 L	
"			4.77	141.85	40 L	
1+64			5.60	141.02		℄
1+78			5.61	141.01		31' R bot cb
"			5.51	141.11		31' R Top E end C.R.

76L298 307 8-53

PLEASE RETURN TO
LOS ANGELES COUNTY SURVEYOR
726 LOS ANGELES COUNTY ENGINEERING BLDG.

NOTE: ANY ADDITIONS OR CHANGES ON THIS SHEET MUST BE MADE OR CIRCLED IN RED INK, WITH DATE AND NAME OF PERSON MAKING CHANGE.

Do not extend notes this side of this line.

STATION	B. S.	H. I. 1	F. S.	ELEV.	Mind Ave	
1+89		14662	559	14103		℄
"			640	14022		20' R gutt
"			572	14090		20' R Top N and N
"			56	1410		30 R P/L
2+00			563	14099		℄
"			438	14224	25' L	
"			363	14299	45' L	
"			337	14325	56' L flow line	
2+02			106	1572		285' R S.W. Cor
2+04			630	14032		20' R gutt
"			566	14096		20 R Top
"			555	14107		30 R P/L
2+19			438	14274	38 L gutt	
"			370	14292	38 L Top N.C.R.	
2+45			606	14056		
"			601	14061		℄
2+52			603	14059	3 L flow line	
"			541	14121	18' L brk	
"			558	14104	20 L gutt	
"			493	14169	20 L Top N and N.W. C.R	
"			44	1422	30 L P/L	

Profile Notes Red. ____ Plotted ____ Job No. ____ Division No. ____ F. B. ____ Pg. ____

X-Sec. Notes Chkd. ____ Checked ____ Survey by ____ Notes ____ Date ____

No. ____ Date ____ Date ____ Map No. ____ Date ____

76L298 307 8-53

PLEASE RETURN TO
LOS ANGELES COUNTY SURVEYOR
726 LOS ANGELES COUNTY ENGINEERING BLDG.

NOTE: ANY ADDITIONS OR CHANGES ON THIS SHEET MUST BE MADE OR CIRCLED IN RED INK, WITH DATE AND NAME OF PERSON MAKING CHANGE.

Do not extend notes this side of this line.

F. B. 1957 Pg. 166 Job No. 1727.14 Division No. Notes Red. Plotted Profile No.
Survey of LUKAY ST Date Date X-Sec. No.
Survey by J.S.C. Notes J.S.C. Notes Chkd. Checked
Indexed C. Johnson Date Date Date

STATION	B. S.	H. I.	F. S.	ELEV.	MINA AVE	
		146 62				
			+57	13 3	S.W Cor lot 307 R 13450	
3+00			5 40	14 22		℄
"			589	13 73		20' R gutt
"			520	14 42		20 R Top cb.
"			51	14 5		30' R P/L
"			584	14 78	20' L gutt	
"			520	14 42	20' L Top cb.	
"			46	14 6	30' L P/L	
3+69²			560	14 22		30' R gutt
"			495	14 67		30' R Top C.R.
"			50	14 6		30' R P/L
4+00			489	14 73		℄
"			550	14 22	20' L gutt	
"			487	14 75	20' L Top cb	
"			44	14 2	30' L P/L	
4+09			548	14 14		20' R gutt
"			480	14 22		20' R Top C.R.
"		1	48	14 [illegible]		30' R P/L
T.P.	593	14785	470	14 22		

76L298 307 8-53

PLEASE RETURN TO
LOS ANGELES COUNTY SURVEYOR
726 LOS ANGELES COUNTY ENGINEERING BLDG.

NOTE: ANY ADDITIONS OR CHANGES ON THIS SHEET MUST BE MADE OR CIRCLED IN RED INK, WITH DATE AND NAME OF PERSON MAKING CHANGE.

Do not extend notes this side of this line.

STATION	B. S.	H. I.	F. S.	ELEV.	Mind St	
		147 85				
5+00			571	142 14		℄
"			645	141 40		20' R gutt
			575	142 10		20' R Top cb
			55	1424		30' R P/L
			634	141 51	20' L gutt	
"			570	142 15	20' L Top cb	
			54	142 5	30' L P/L	
5+73			911 6	159 3	316' R N.W. Cor. Classroom Bldg	
6+00			521	142 64		℄
"			598	141 87		20' R gutt
"			533	142 52		20' R Top cb
"			49	143 0		30' R P/L
"			599	141 86	20' L gutt	
"			536	142 49	20' L Top cb	
"			50	1429	30' L P/L	
"			452	153 1	160' L back lot line	
7+00			456	143 29		℄
"			517	142 68		11' R gutt
"			454	143 31		11' R Top cb
			42	143 7		23' R P/L
			449	143 36	6' L crown	

Profile Notes Red. Plotted Job No. Division No.
X-Sec. Notes Chkd. Checked Survey by Notes Date
No. Date Date Map No. Mapped Date

F. B. 1057 Pg. 1/67

76L298 307 8-53

PLEASE RETURN TO
LOS ANGELES COUNTY SURVEYOR
726 LOS ANGELES COUNTY ENGINEERING BLDG.

NOTE: ANY ADDITIONS OR CHANGES ON THIS SHEET MUST BE MADE OR CIRCLED IN RED INK, WITH DATE AND NAME OF PERSON MAKING CHANGE.

Do not extend notes this side of this line.

F. B. 1957 Pg. 168 | Job No. 1727.14 | Division No. | Notes Red. | Plotted | Profile

Survey of LUKAY ST. | Notes | Date | Date | No.

Survey by J.S. COATES | Notes Chkd. | Checked | X-Sec.

Index C. Johnson | Date | Date | Date | No.

STATION	B. S.	H. I.	F. S.	ELEV.	Mind Ave	
		147 85				
7+00			501	84	29.5 L gutt	
"			433	50	29.5 L Top cb	
"			40	9	42' L P/L	
7+12.01			458	27		℄ = P.L.
"			50	9		8.3 R gutt
"			436	19		8.3 R Top cb.
"			40	9		20' R P/L
"			12	7		100' R
7+39.8			407	78		41.6 R gutt
"			343	12		41.6 R Top S. end S.E C.R
7+53.87			408	77		℄ INT. Mitony Ave
"			456	29	15' R. on ℄ Mitony Ave	Flow Line
"			331	34	45' R "	"
"			453	32	23.5 L on "	" " prod gutt
"			388	31	23.5 L "	" " " " Top cb
7+77.2			385	20		48.5 R gutt
"			320	15		
8+00			349	36		℄
"			406	19	20.5 L gutt	
"			341	14	20.5 L Top cb	
"			31	8	30' L P/L	

76L298 307 8-53

PLEASE RETURN TO
LOS ANGELES COUNTY SURVEYOR
726 LOS ANGELES COUNTY ENGINEERING BLDG.

NOTE: ANY ADDITIONS OR CHANGES ON THIS SHEET MUST BE MADE OR CIRCLED IN RED INK, WITH DATE AND NAME OF PERSON MAKING CHANGE.

Do not extend notes this side of this line.

STATION	B. S.	H. I.	F. S.	ELEV.	Mina Ave	
		147 85				
8+05'			3 97	143 88		18' R gutt.
"			3 34	144 51		18' R Top Mod.
"			30	147 9		30' R P/C
"			05	147 4		R. back of
TP	8 01	151 91	3 95	143 90	B.M. W.L. 231 Elev 143.906 per FB	S.E. Cor.
					Mina Ave (W. Side) @ Mitony Ave	
					Cb 5' S. of ℄ prod.	
8+50			6 89	145 02		℄
9+00			650	145 41		℄
"			644	145 47		14' R
"			6 98	144 93		29' L gutt
"			636	145 55		29' L Top cb
"			59	146 0		41' L P/C
"			7 10	144 81	10' L gutt	
"			645	145 46	10' L top cb	
"			61	145 8	23' L P/C	
9+36.21			655	145 36		℄ = P.I.
9+52			622	145 69		℄
"			633	145 38	6' L gutt.	
"			5 90	146 01	6' L Top S. end S.W. C.R.	
"			53	146 6	18 L P/C	

Profile Notes Red ____ Plotted ____ Job No. 1777 14 Division No. ____ F.B. 1 PG. 10

X-Sec. Notes Chkd. ____ Checked ____ Survey by ____ Notes ____ Date ____

No. ____ Date ____ Date ____ Map No. ____ Indexed C. J. Johnson Date ____

76L298 307 8-53

PLEASE RETURN TO
LOS ANGELES COUNTY SURVEYOR
726 LOS ANGELES COUNTY ENGINEERING BLDG.

NOTE: ANY ADDITIONS OR CHANGES ON THIS SHEET MUST BE MADE OR CIRCLED IN RED INK, WITH DATE AND NAME OF PERSON MAKING CHANGE.

Do not extend notes this side of this line.

STATION	B. S.	H. I.	F. S.	ELEV.	Mina Ave.	
		151 91				
			(+)4 3	1[illegible] 2	N.W. Cor. Lot 40	TR 13450
9+87[1]			508	14[illegible] 83	49'L Gutt.	
"			445	147 46	49'L Top W. end	S.W. C.R.
10+00			554	14[illegible] 37		℄
"			549	146 42		10'R
"			606	145 85		23[4]R gutt
"			540	146 51		23[4] R Top c.b.
"			49	14[illegible] 0		35 R P/L
10+05[95]			546	146 45	(Line from S.)	℄ INT LUKAY ST.
"			592	145 99	14[5] L flow line	- from ℄ to No.
"			525	146 66	40'L	" "
"			542	146 49	(Line to N.)	℄ INT LUKAY ST
10+23[6]			535	146 56	42[4] L gutt	
"			471	14[illegible] 20	42[4] L Top W. end	N.W. C.R.
10+51			500	146 21		℄
"			553	14[illegible] 38	15[2] L gutt	
"			488	147 03	15[2] L Top N. end	N.W. C.R.
"			43	147 6	27'L P/L	
"			+50	156 9	177'L back lot line	
11+00			445	~~15[illegible] 46~~ 147.46	E.a.	℄
"			503	~~15[illegible] 77~~ 146 88		15'R gutt

F. B. 1957 Pg. 170 | Job No. 1227.14 | Division No. | Notes Red. | Plotted | Profile
Survey of | Date | Date | No.
Survey by C. Johnson | Notes | Notes Chkd. | Checked | X-Sec.
Indexed | Date | Date | Date | No.

76L298 307 8-53

PLEASE RETURN TO
LOS ANGELES COUNTY SURVEYOR
726 LOS ANGELES COUNTY ENGINEERING BLDG.

NOTE: ANY ADDITIONS OR CHANGES ON THIS SHEET MUST BE MADE OR CIRCLED IN RED INK, WITH DATE AND NAME OF PERSON MAKING CHANGE.

Do not extend notes this side of this line.

STATION	B. S.	H. I.	F. S.	ELEV.	Mind Ave	
11+00		151 91	439	147 52		15'R Top cb
"			31	148 8		27'R P/L
"			33	155 2		163'R back lot line
"			506	146.85	15'L gutt	
"			441	147 50	15'L Top cb	
"			40	147 9	27'L P/L	
12+00			345	146 46		℄
"			399	147 92		15'R gutt
"			336	148 55		15'R Top cb
"			22	149 7		27'R P/L
"			401	147 90	15'L gutt	
"			331	148 60	15'L Top cb	
"			31	148 8	27'L P/L	
T.P.	715	155 81	325	148 66		
13+00			630	149 51		℄
"			689	148 92		15'R Gutt
"			624	149 57		15'R Top cb
"			55	150 3		27'R P/L
"			681	149 00	15'L gutt	
"			616	149 65	15'L Top cb	
"			55	150 3	27'L P/L	

Profile Notes Red. Plotted Job No. Division No. F. B.
X-Sec. Notes Chkd. Checked Survey by Notes Date Pg.
No. Date Date Map No. Traced Date

76L298 307 8-53

PLEASE RETURN TO
LOS ANGELES COUNTY SURVEYOR
726 LOS ANGELES COUNTY ENGINEERING BLDG.

NOTE: ANY ADDITIONS OR CHANGES ON THIS SHEET MUST BE MADE OR CIRCLED IN RED INK, WITH DATE AND NAME OF PERSON MAKING CHANGE.

Do not extend notes this side of this line.

F. B. 1957 Pg. 172 Job No. 1727.14 Division No. Notes Red. Plotted Profile No.
Survey of Lulay St Date Date X-Sec. No.
Survey by J.S.C. Notes J.S.C. Notes Chkd. Checked
Indexed C. Johnson Date Date Date No.

STATION	B. S.	H. I. 155 81	F. S.	ELEV.	Mind St	
14+00			514	1[illegible]67		℄
"			574	1[illegible]07		15'R gutt.
"			510	1[illegible]71		15'R Top cb
"			39	1[illegible]9		27'R P/L
"			024	1[illegible]2		163'R back lot Line
"			576	1[illegible]05	15'L gutt	
"			511	1[illegible]70	15'L Top cb	
"			46	1[illegible]2	27'L P/L	
"			20	1[illegible]8	177'L back lot Line	
15+00			418	1[illegible]63		℄
"			472	1[illegible]09		15'R gutt.
"			409	1[illegible]72		15'R Top cb
"			34	1[illegible]4		27'R P/L
"			476	1[illegible]55	15'L gutt	
			412	1[illegible]69	15'L Top cb	
			38	1[illegible]0	27'L P/L	
16+00			311	1[illegible]70		℄
"			370	1[illegible]11		15'R gutt
"			304	1[illegible]17		15'R Top cb
"			26	1[illegible]2		27 P/L
			368	1[illegible]13	15'L gutt	

76L298 307 8-53

PLEASE RETURN TO
LOS ANGELES COUNTY SURVEYOR
726 LOS ANGELES COUNTY ENGINEERING BLDG.

NOTE: ANY ADDITIONS OR CHANGES ON THIS SHEET MUST BE MADE OR CIRCLED IN RED INK, WITH DATE AND NAME OF PERSON MAKING CHANGE.

Do not extend notes this side of this line.

STATION	B. S.	H. I.	F. S.	ELEV.	MINA AVE	
16+00		155 81	3 05	152 76	15'L Top cb	
"		✓	26	153 2	27'L P/L	
T.P.	6 23	158 79	3 25	152 56		
17+00			5 08	153 71		℄
"			5 61	153 18		15'R Gutt
"			4 97	153 82		15'R Top Cb.
"			4 5	154 3		27'R P/L
"			+0 9	159 7		163'R P/L
			5 61	153 18	15'L Gutt.	
"			5 01	153 78	15'L Top Cb.	
"			4 5	154 3	27'L P/L	
"			+ 4 0	154 8	77'L P/L	
18+00		✓	3 60	155 19		℄
"			4 21	154 58		15'R Gutt
"			3 57	155 22		15'R Top Cb
"			3 2	155 [illegible]		27'R P/L
"			4 20	154 59	15'L Gutt	
"			3 56	155 23	15'L Top Cb	
"		✓	2 9	155 9	27'L P/L	
TP	10 25	167 38	1 66	157 13		

Profile Notes Red. Plotted Job No. Division No.
X-Sec. Notes Chkd. Checked Survey by Notes Date
No. Date Date Map No. Inked C. Johnson Date
F. B. Pg. 172

76L298 307 8-53

PLEASE RETURN TO
LOS ANGELES COUNTY SURVEYOR
726 LOS ANGELES COUNTY ENGINEERING BLDG.

NOTE: ANY ADDITIONS OR CHANGES ON THIS SHEET MUST BE MADE OR CIRCLED IN RED INK, WITH DATE AND NAME OF PERSON MAKING CHANGE.

Do not extend notes this side of this line.

F. B. 1957 Pg. 174 Job No. 1727.14 Division No. Notes Red. Plotted Profile
Survey of Lukay St. Date Date No.
Survey by J.S.C. Notes J.S.C. Notes Chkd. Checked X-Sec.
Indexed C. Johnson Date Date Date No.

STATION	B. S.	H. I.	F. S.	ELEV.	MINA AVE.	
		107.38				
18+69.8			1025	12		℄ = B.C.
"			1070	38		15'R gutt
"			1010	28		15'R Top cb
"			97	7		27'R P/C
"			1075	33	15'L gutt	
"			1011	27	15'L Top cb	
"			93	1	27'L P/C	
19+00			93	1		℄
19+08.75			904	34		℄ = P.I.
19+47.69			776	62		℄ = P.R.C.
"			827	11		15'R gutt
"			766	72		15'R Top cb
"			771	67		27'R P/C
"			831	07	15'L gutt	
"			768	70	15'L Top cb	
"			72	2	27'L P/C	
19+86.62			654	24		℄ = P.I.
20+00			607	21		℄
20+25.55			528	10		℄

76L298 307 8-53

PLEASE RETURN TO
LOS ANGELES COUNTY SURVEYOR
726 LOS ANGELES COUNTY ENGINEERING BLDG.

NOTE: ANY ADDITIONS OR CHANGES ON THIS SHEET MUST BE MADE OR CIRCLED IN RED INK. WITH DATE AND NAME OF PERSON MAKING CHANGE.

Do not extend notes this side of this line.

STATION	B. S.	H. I.	F. S.	ELEV.	Mind Ave	
		167 38				
20+25 55			5 85	161 53		15'R gutt
"			523	162 15		15'R Top cb
"			49	162 5		27'R P/L
"			64	161 0		163'R back lot l
"			582	161 5	15'L gutt	
"			522	162 16	15'L Top cb	
			42	163 2	27'L P/L	
			06	166 8	177'L back lot line	
B.M. WZ195			291	164 47	BM WZ 195 Elev 164.474 per F.B. 19 5,	
					Mind St. & Virginia Ave S.W. Co	
					Bt. Spk. in cb. 5' S of S end C.R.	

Profile X-Sec. No. Notes Red. Notes Chkd. Date Plotted Checked Date Job No. Survey by Map No. Division No. Notes Indexed C. Date Date

F. B. 19 Pg. 175

F. B. 1957 Pg. 176 Job No. 1727.14 Division No. _____ Notes Red. _____ Plotted _____ Profile

Survey of LUKAY ST. Date _____ Date _____ No. _____

Survey by J.S.C. Notes J.S.C. Notes Chkd. _____ Checked _____ X-Sec.

Indexed _____ Date _____ Date _____ Date _____ No. _____

STATION	B. S.	H. I.	F. S.	ELEV.

76L298 307 8-53

PLEASE RETURN TO

LOS ANGELES COUNTY SURVEYOR

726 LOS ANGELES COUNTY ENGINEERING BLDG.

Do not extend notes this side of this line.

NOTE: ANY ADDITIONS OR CHANGES ON THIS SHEET MUST BE MADE OR CIRCLED IN RED INK, WITH DATE AND NAME OF PERSON MAKING CHANGE.

Map No.
Office Work
Checked
Date

W. O. 172714 Tape No. St'd. °F
Surveyed by J.S. COATES
Notes Date 10/1/54
Indexed

TOPOGRAPHY

ON

MITONY AVE.

From: Mind AVE 1+00
TO: N. Line TR #13450

LUKAY ST. S.S. DIST
C.I. 172714

COATES
OCHSNER
SHIPLEY
CERICOLA

Note: Any Additions or Changes on This Sheet Must be Made or Circled in Red Ink With Date and Name of Person Making Change.

RETURN TO
LOS ANGELES COUNTY SURVEYOR
726 LOS ANGELES COUNTY
ENGINEERING BLDG.

Do not extend notes this side of this line.

7SFROSS 247 4-53

F. B. 1957 PG. 178

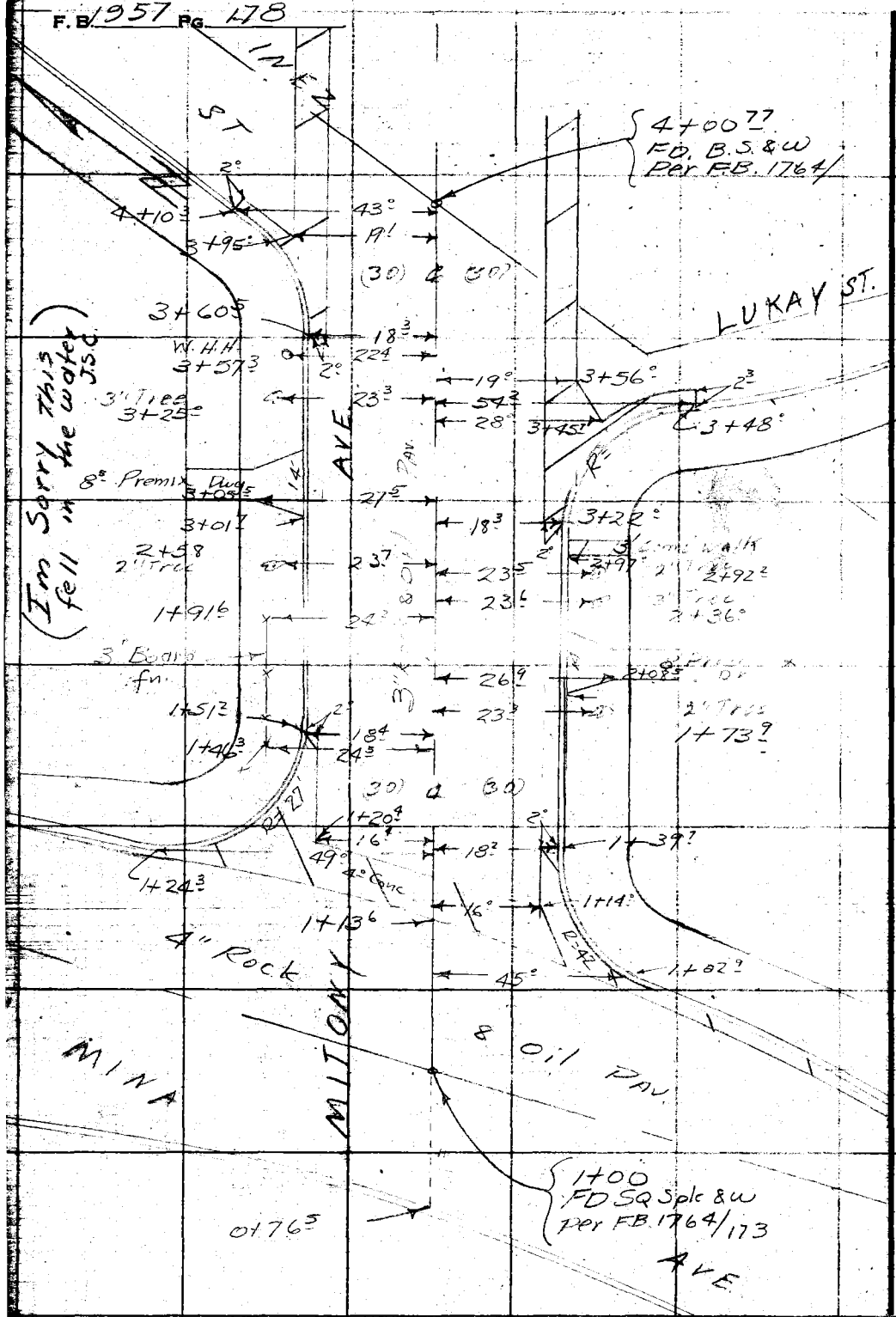

RETURN TO
LOS ANGELES COUNTY SURVEYOR
726 LOS ANGELES COUNTY
ENGINEERING BLDG.

Do not extend notes this side of this line.

Note: Any Additions or Changes on This Sheet Must be Made or Circled in Red Ink With Date and Name of Person Making Change.

Map No. _____
Office Work _____
Checked _____
Date _____

W. O. 1217 Tape No. _____ St'd. _____ °F
Surveyed by J.S. COATES
Notes J.F.J. Date 10/1/54
Indexed C. JOHNSON

Note: Any Additions or Changes on This Sheet Must be Made or Circled in Red Ink With Date and Name of Person Making Change.

Do not extend notes this side of this line.

RETURN TO
LOS ANGELES COUNTY SURVEYOR
726 LOS ANGELES COUNTY
ENGINEERING BLDG.

76F3008 247 4-52

F. B. 1951 PG. 180



RETURN TO
LOS ANGELES COUNTY SURVEYOR
726 LOS ANGELES COUNTY
ENGINEERING BLDG.

Do not extend notes this side of this line.

Note: Any Additions or Changes on This Sheet Must be Made or Circled in Red Ink With Date and Name of Person Making Change.

Map No.
Office Work
Checked
Date

W. O. 727 Tape No. Sr'd. °F
Surveyed by J. S. COATES
Notes Date 10/1/54
Indexed

Note: Any Additions or Changes on This Sheet Must be Made or Circled in Red Ink With Date and Name of Person Making Change.

Do not extend notes this side of this line.

RETURN TO
LOS ANGELES COUNTY SURVEYOR
726 LOS ANGELES COUNTY
ENGINEERING BLDG.

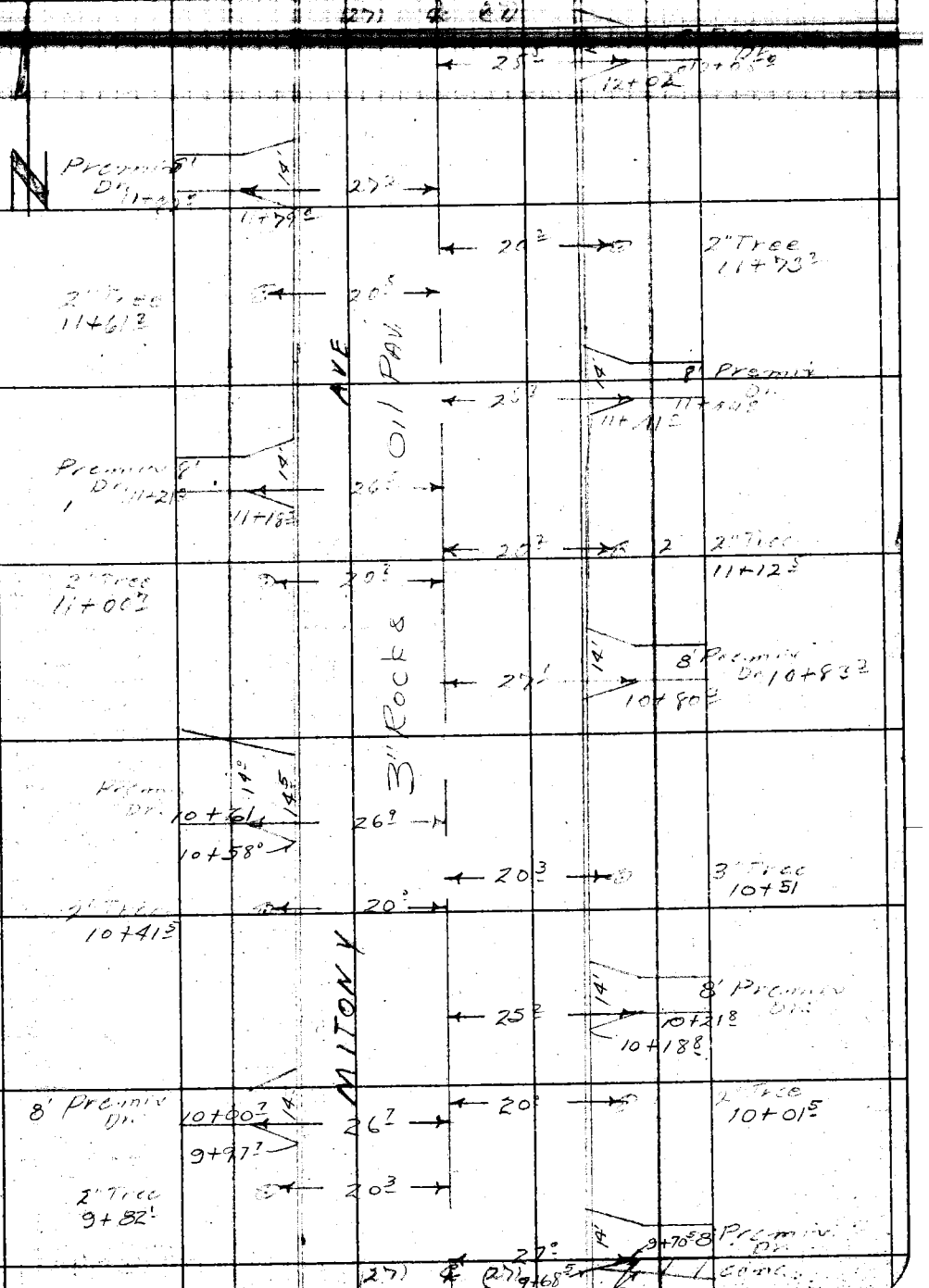

7SFS088 247 4-55

F. B. 1957 PG. 182

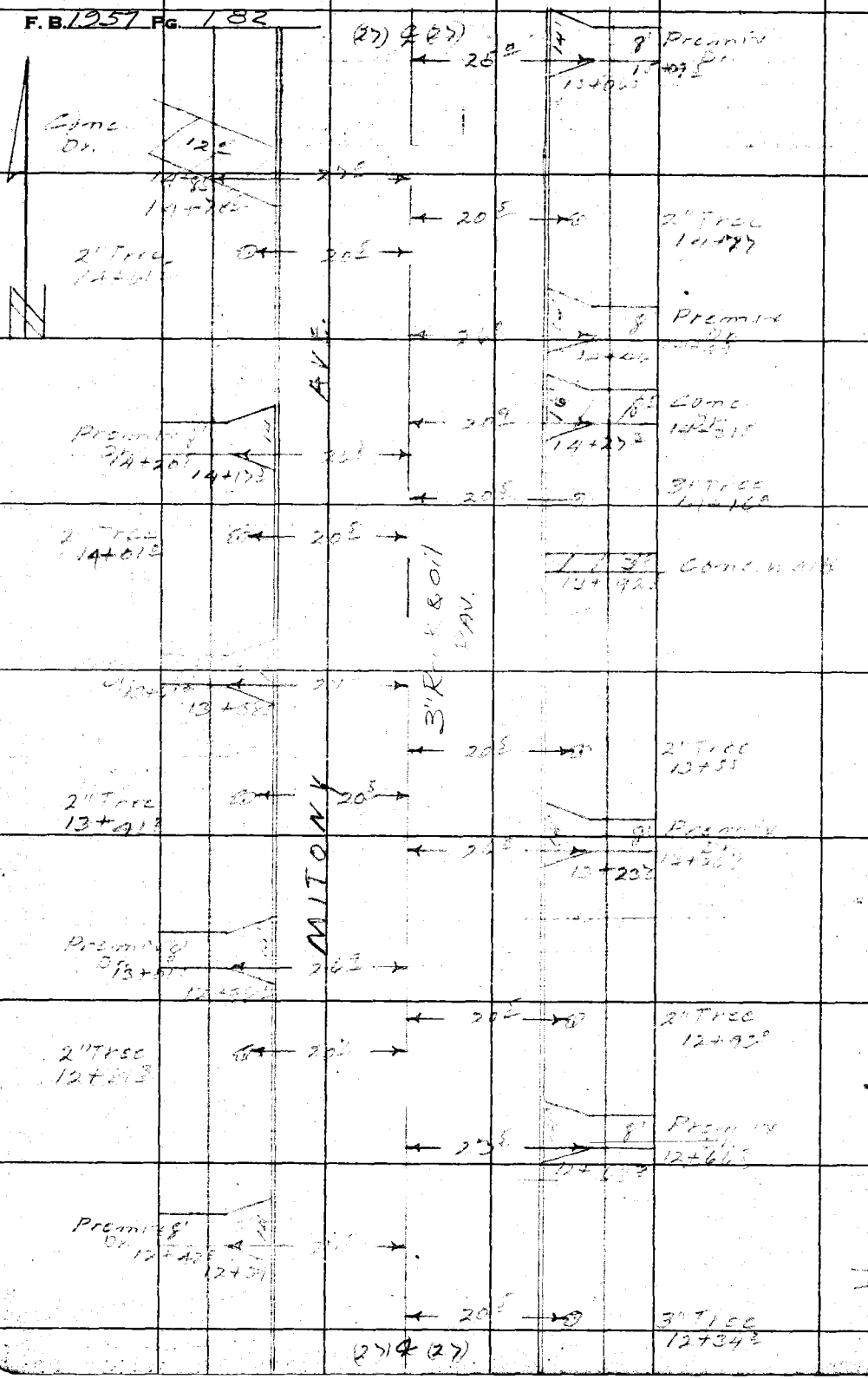

RETURN TO
LOS ANGELES COUNTY SURVEYOR
726 LOS ANGELES COUNTY
ENGINEERING BLDG.

Do not extend notes this side of this line.

Note: Any Additions or Changes on This Sheet Must be Made or Circled in Red Ink With Date and Name of Person Making Change.

76F2098 247 4-53

RETURN TO
LOS ANGELES COUNTY SURVEYOR
726 LOS ANGELES COUNTY
ENGINEERING BLDG.

Note: Any Additions or Changes on This Sheet Must be Made or Circled in Red Ink With Date and Name of Person Making Change.

Do not extend notes this side of this line.

Map No.
Office Work
Checked
Date

W. O. 72724 Tape No. Std. of
Surveyed by L.S.C.
Notes Date 10/1/54
Indexed

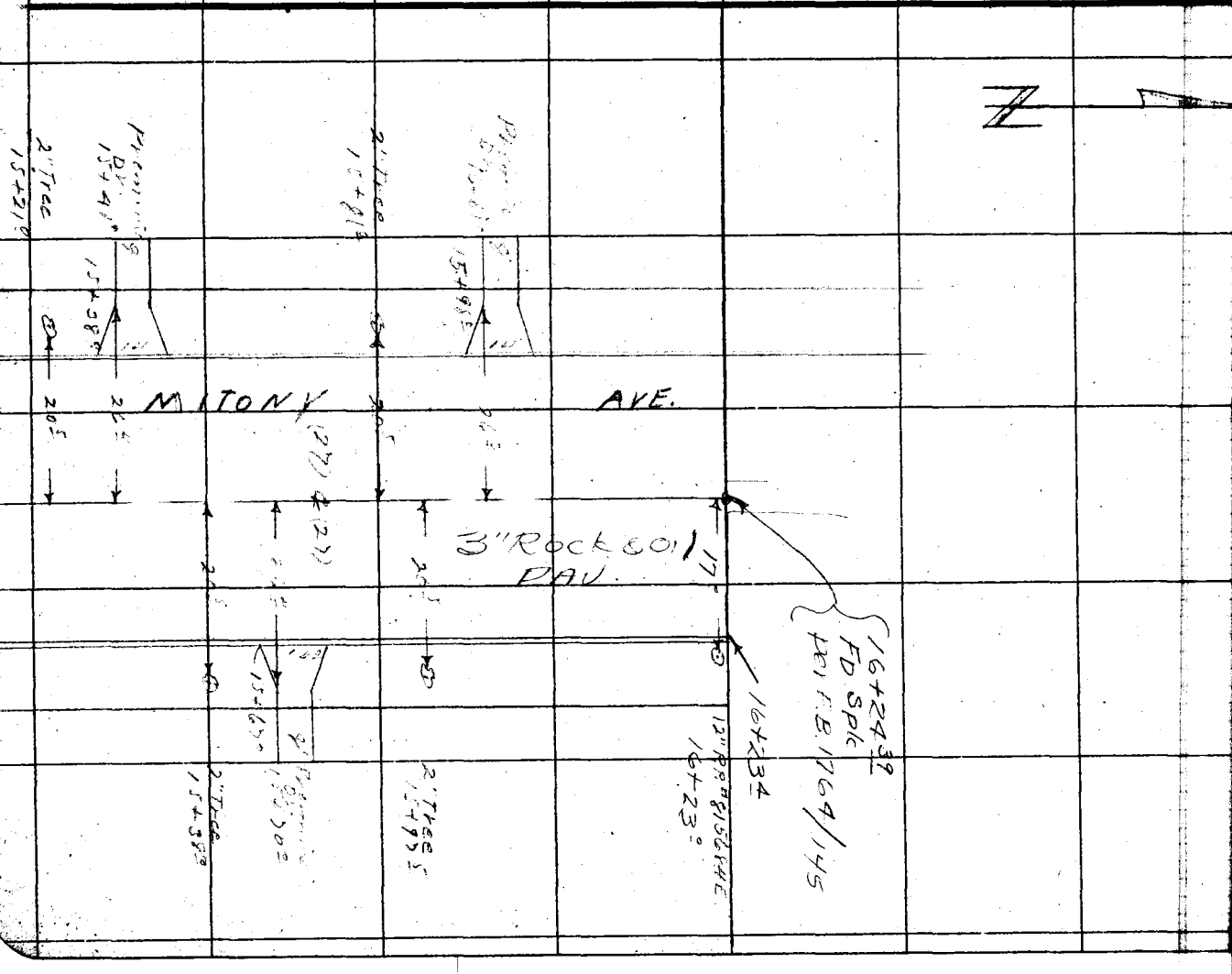

F. B 1957 PG. 184

RETURN TO
LOS ANGELES COUNTY SURVEYOR
725 LOS ANGELES COUNTY
ENGINEERING BLDG.

Do not extend notes this side of this line.

Note: Any Additions or Changes on This Sheet Must be Made or Circled in Red Ink With Date and Name of Person Making Change.

Profile Notes Red. Plotted Job No. 1727.14 Division No. F. B. 1957 Pg. 185

X-Sec. Notes Chkd. Checked Survey by [redacted] Notes [redacted]
No. Date Date Map No. Indexed C. Johnson Date

CROSS-SECTION
ON
MITONY AVE

From: Mina Ave 1+00
To: N. LINE TR 13450 16+24.39

LUKAY ST. S.S. DIST.
C.I. 1727.14

COATES
OCHSNER
SHIPLEY
CERICOLA

STATION	B. S.	H. I.	F. S.	ELEV.

NOTE: ANY ADDITIONS OR CHANGES ON THIS SHEET MUST BE MADE OR CIRCLED IN RED INK, WITH DATE AND NAME OF PERSON MAKING CHANGE.

Do not extend notes this side of this line.

PLEASE RETURN TO
LOS ANGELES COUNTY SURVEYOR
726 LOS ANGELES COUNTY ENGINEERING BLDG.

76L298 307 8-53

76L298 307 8-53

PLEASE RETURN TO
LOS ANGELES COUNTY SURVEYOR
726 LOS ANGELES COUNTY ENGINEERING BLDG.

NOTE: ANY ADDITIONS OR CHANGES ON THIS SHEET MUST BE MADE OR CIRCLED IN RED INK, WITH DATE AND NAME OF PERSON MAKING CHANGE.

Do not extend notes this side of this line.

F. B. 1957 Pg. 186 Job No. 1727.4 Division No. ST Notes Red. Plotted Profile
Survey of Lukay Date Date No.
Survey by J. S. Coates Notes J. S. C Notes Chkd. Checked X-Sec.
Indexed K. C. Johnson Date Date Date No.

STATION	B. S.	H. I.	F. S.	ELEV.		
					Mitony Ave	
B.M.WZ 231	5.11	149.68		143.91	B.M.WZ 231 Elev. 143.906 per F.B. 1925/188 Mina Ave (W. Side) @ Mitony Ave. Bt. Spk. in cb. 5' S. of ℄ prod	
0+76.5			6.56	143.32		℄ Top cb
"			5.72	143.96		℄ Bot. cb
1+00			5.89	143.79		℄ INT. Mina Ave
"			6.17	143.51		30' R on ℄ Mina Ave
"			5.50	144.18	30' L on ℄ Mina	
1+02.9			6.82	143.86		45' R gutt
"			6.18	143.50		45' R Top S. end S.E. C.R.
1+15.5			6.37	143.31		℄ = flow line
1+24.3			5.80	143.88	49' L gutt	
"			5.17	144.51	49' L Top N. end N.E. C.R.	
1+39.7			5.47	144.21		℄
"			5.90	143.78		18' R gutt
"			5.25	144.43		18' R Top E. end S.E. C.R.
"			5.1	144.[illegible]		30' R P/L
1+46.3			5.08	144.[illegible]		℄
"			5.66	143.[illegible]	18' L gutt	
"			5.01	144.[illegible]	18' L Top E. end N.E. C.R.	
"			4.6	145.[illegible]	30' L P/L	
			3.4	14[illegible]	155' L N.W. Cor. Lot [illegible] TR 13450	

76L298 307 8-53

PLEASE RETURN TO
LOS ANGELES COUNTY SURVEYOR
726 LOS ANGELES COUNTY ENGINEERING BLDG.

NOTE: ANY ADDITIONS OR CHANGES ON THIS SHEET MUST BE MADE OR CIRCLED IN RED INK, WITH DATE AND NAME OF PERSON MAKING CHANGE.

Do not extend notes this side of this line.

STATION	B. S.	H. I.	F. S.	ELEV.	Milton Ave	
		149 68				
2+00			3 88	145 80		℄
"			4 52	145 16		18 R gutt
"			3 94	145 74		18 R top c b
"			3 78	145 90		30 R P/L
"			4 54	145 14	18 L gutt	
"			3 88	145 80	18 L Top c b	
"			3 2	146 5	30 L P/L	
3+00			1 65	148 00		℄
"			2 29	147 39		18 R gutt
"			2	147 94		18 R Top c b
"			3	148 4		30 R P/L
			0 40	153 7		S E Cor Lot 52
"			2 29	147 39	18 L gutt	
"			1 65	148 03	18 L Top c b	
"		✓	0 9	148 8	30 L P/L	
T.P.	9 05	157 3	1 95	148 3		
3+22			8 12	148 46		℄
"			9 39	147 79		18³ R gutt
			8 76	148 42		18³ R Top Walk
			8 3	148 9		30 R
			2 1	155 1	Most E'ly	Cor 53 TR 13

Profile Notes Red ____ Plotted ____ Job No. ____ Division No. ____

X-Sec. Notes Chkd. ____ Checked ____ Survey by ____ Notes ____ Date ____

No. ____ Date ____ Date ____ Map No. ____ Indexed ____ Date ____

F. B. 1357 Pg. 187

76L298 307 8-53

PLEASE RETURN TO
LOS ANGELES COUNTY SURVEYOR
726 LOS ANGELES COUNTY ENGINEERING BLDG.

NOTE: ANY ADDITIONS OR CHANGES ON THIS SHEET MUST BE MADE OR CIRCLED IN RED INK, WITH DATE AND NAME OF PERSON MAKING CHANGE.

Do not extend notes this side of this line.

F. B. 1957 Pg. 188 Job No. 1727/4 Division No. Notes Red. Plotted Profile
Survey of LUKAY ST J.S.C. Date Date No.
Survey by J.S. GATES Notes Notes Chkd. Checked X-Sec.
Indexed C. Johnson Date Date Date No.

STATION	B. S.	H. I.	F. S.	ELEV.	Mitong Ave	
3+60.5		157.18	7.81	149.29		℄
"			8.44	148.74	18.3' L gutt	
"			7.80	149.38	18.3' L Top W. end N.W.C.R.	
			7.6	150.6	30' L P/L	
3+48.0			7.54	149.64		54' R gutt @ C.R.
"			6.90	150.28		54' R S end S.W.C.R.
4+00			7.03	150.15		℄
4+00.77			7.01	150.17		℄ INT. Lukay St. & Irwin St.
"			7.80	149.38		20' R on ℄ Lukay St
"			7.82	149.36		39' R " " "
"			7.04	150.14	20.5' L on ℄ IRWIN ST	flow line
"			6.67	150.51	30' L " " "	
3+76.3			6.79	150.39		65' R gutt
"			6.04	151.14		65' R Top S end S.E.C.R.
4+10.3			7.23	149.95	43' L gutt	
"			6.60	150.58	43' L Top N end N.W.C.R.	
4+36.3			6.65	150.53	16' L flow line int	
4+40.0			6.14	151.04		℄
"			6.86	150.32		15' R gutt
"			6.18	150.00		15' R Top E end S.E. C.R.
"			5.9	150.3		27' R P/L

76L298 307 8-53

PLEASE RETURN TO
LOS ANGELES COUNTY SURVEYOR
726 LOS ANGELES COUNTY ENGINEERING BLDG.

NOTE: ANY ADDITIONS OR CHANGES ON THIS SHEET MUST BE MADE OR CIRCLED IN RED INK, WITH DATE AND NAME OF PERSON MAKING CHANGE.

Do not extend notes this side of this line.

STATION	B. S.	H. I.	F. S.	ELEV.	Mitony	
4+40°		157 18	30	154 2		85 R back of curb
4+67 ℄			630	150 88	58 5 L gutt	
"			567	151 51	58 5 L top N end N.E.C.R.	
4+89 ℄			531	151 87		℄
"			569	151 49	15 L gutt	
"			501	152 17	15 L Top S end N.E.C.R.	
"			51	152 1		
5+00			511	152 07		℄
"			561	151 57		15 R gutt
"			501	152 17		15 R Top cb
"			47	152 5		27 R P/C
"			561	151 57	15 L gutt	
"			496	152 22	15 L Top cb	
"			49	152 3	27 L P/C	
6+00			426	152 92		℄
"			480	152 38		15 R gutt
"			418	153 00		15 R Top cb
"			34	153 8		27 R P/C
"			482	152 36	15 L gutt	
"			420	152 98	15 L Top cb	
"			38	153 4	27 L P/C	

Profile Notes Red ____ Plotted ____ Job No. ____ Division No. ____

X-Sec. Notes Chkd. ____ Checked ____ Survey by ____ Notes ____ Date ____

No. ____ Date ____ Date ____ Map No. ____ Date ____

F. B. ____ Pg. ____

76L298 307 8-53

PLEASE RETURN TO
LOS ANGELES COUNTY SURVEYOR
726 LOS ANGELES COUNTY ENGINEERING BLDG.

NOTE: ANY ADDITIONS OR CHANGES ON THIS SHEET MUST BE MADE OR CIRCLED IN RED INK, WITH DATE AND NAME OF PERSON MAKING CHANGE.

Do not extend notes this side of this line.

STATION	B. S.	H. I.	F. S.	ELEV.	Milong Ave.	
		157 18				
6+50			382	36		℄
7+00			345	73		℄
"			388	35		7R gutt
			327	91		7R Top cb
			28	4		19'R P/L
			93	9		190 R back b'line
			330	88	8'L Crown	
			377	39	23'L gutt.	
			316	22	23'L top cb	
			24	8	36'L P/L	
"			290	2	155'L back b'line	
7+295			341	67		℄ gutt.
"			270	28		℄ top cb
T.P.	1157	1557	300	8		
8+00			831	26		
"			973	89	28'L Top cb	
"			1031	23	28'L Bot	
"			965	92	17'L Crown	
"			997	10	62'L gutt	
"			933	24	62'L Top cb	
"			85		66'L P/L	

Profile No. ____ X-Sec. No. ____

Plotted ____ Date ____ Checked ____ Date ____

Notes Red. ____ Date ____ Notes Chkd. ____ Date ____

Division No. 727.14 Job No. 2 Lukay St

Survey of J.S.C. Notes J.S.C.

Survey by ____ Date ____

Indexed ____

F. B. 1957 Pg. 190

76L298 307 8-53

PLEASE RETURN TO
LOS ANGELES COUNTY SURVEYOR
726 LOS ANGELES COUNTY ENGINEERING BLDG.

NOTE: ANY ADDITIONS OR CHANGES ON THIS SHEET MUST BE MADE OR CIRCLED IN RED INK, WITH DATE AND NAME OF PERSON MAKING CHANGE.

Do not extend notes this side of this line.

STATION	B. S.	H. I.	F. S.	ELEV.	Mitony AVE	
		165 57				
8+86			834	157 23		℄ top cb
"			899	156 58		℄ gutt
9+00			849	157 08		℄
"			872	156 85		32 R gutt
"			806	157 51		32 R Top cb
"			78	157 8		16 R P/L
"			700	157 51	11 L crown	
"			820	156 77	27 L gutt	
"			814	157 43	27 L top cb	
"			79	157 79	40 L P/L	
10+00			566	159 71		℄
"			643	159 14		15 R gutt
"			579	159 78		15 R Top cb
"			53	160 3		27 R P/L
"			38	161 8		160 R back lot
"			636	159 21	15 L gutt	
"			566	159 91	15 L Top cb	
"			51	160 5	27 L P/L	
"			45	167 1	161 L back lot line	
11+00			354	162 03		℄
"			484	161 53		15 R gutt

Profile Notes Red_____ Plotted_____ Job No. 17016 Division No.____ F. B. 1907 Pg. 191

X-Sec. Notes Chkd.____ Checked_____ Survey by_____ Notes_____ Date_____

No.____ Date_____ Date_____ Map No.____ Indexed by_____ Date_____

761298 307 8-53

PLEASE RETURN TO
LOS ANGELES COUNTY SURVEYOR
726 LOS ANGELES COUNTY ENGINEERING BLDG.

NOTE: ANY ADDITIONS OR CHANGES ON THIS SHEET MUST BE MADE OR CIRCLED IN RED INK, WITH DATE AND NAME OF PERSON MAKING CHANGE.

Do not extend notes this side of this line.

F. B. 1957 Pg. 192 Job No. 727/6 Division No. Notes Red. Plotted. Profile No.
Survey of Lukay St Date Date No.
Survey by L.S.C. Notes J.S.C. Notes Chkd. Checked X-Sec:
Indexed [redacted] Date Date Date No.

STATION	B. S.	H. I.	F. S.	ELEV.	Mitony Ave	
		165 57				
11+00			3 42	162 15		15'R Top cb
"			3 8	162 4		27'R P/C
"			4 06	161 51	15'L gutt	
"			3 43	162 14	15'L Top cb	
"			2 [illegible]	163 1	27'L P/C	
7.[illegible]	9 37	172 48	2 46	16[illegible]		
12+00			8 09	164 39		℄
"			8 68	163 80		15'R gutt
"			8 05	164 43		15'R Top cb
			7 7	164 8		27'R P/C
			8 64	163 84	15'L gutt	
			8 02	164 46	15'L Top cb	
			7 2	165 3	27'L P/C	
15+00			5 77	166 71		℄
"			6 38	166 10		15'R gutt
"			5 72	166 76		15'R Top cb
"			5 2	167 3		27'R P/C
"			5 5	167 0		166' R back lot line
"			6 28	166 20	15'L gutt	
"			5 68	166 80	15'L Top cb	
"			5 2	167 3	27'L P/C	

76L298 307 8-53

PLEASE RETURN TO
LOS ANGELES COUNTY SURVEYOR
726 LOS ANGELES COUNTY ENGINEERING BLDG.

NOTE: ANY ADDITIONS OR CHANGES ON THIS SHEET MUST BE MADE OR CIRCLED IN RED INK, WITH DATE AND NAME OF PERSON MAKING CHANGE.

Do not extend notes this side of this line.

STATION	B. S.	H. I.	F. S.	ELEV.	Mitony Ave	
		172 48				
13+00			2 4	170 1	161' L back lot line	
14+00			3 47	169.01	℄	
"			4 02	168 46		15' R gutt
"			3 43	169 05		15 R Top cb
"			29	169 6		27' R P/L
"			4 06	168 42	15' L gutt	
"			3 42	169 06	15' L Top cb	
"			28	169 7	27' L P/L	
14+50			2 34	170 14	℄	
TP	5 67	176 34	1 81	170 67		
15+00			5 45	170 89	℄	
"			5 94	170 40		15' R gutt
"			5 30	171 04		15 R Top cb
"			50	171 3		27 R P/L
"			5 96	170 38	15' L gutt	
"			5 31	171 03	15' L Top cb.	
"			49	171 2	27' L P/L	
15+50			5 06	171 28		
16+00			5 18	171 16	℄	
"			5 30	171 04		15' R gutt
"			4 98	171 36		15' R Top cb

Profile Notes Red. Plotted Job No. Division No.
X-Sec. Notes Chkd. Checked Survey by Notes Date
No. Date Date Map No. Date Date
F. B. Pg.

76L298 307 8-53

PLEASE RETURN TO
LOS ANGELES COUNTY SURVEYOR
726 LOS ANGELES COUNTY ENGINEERING BLDG.

NOTE: ANY ADDITIONS OR CHANGES ON THIS SHEET MUST BE MADE OR CIRCLED IN RED INK, WITH DATE AND NAME OF PERSON MAKING CHANGE.

Do not extend notes this side of this line.

F. B. 1957 Pg. 194 Job No. 22714 Division No. — Notes Red. — Plotted — Profile

Survey of Lukay St. Date — Date — No.

Survey by J.S. Coates Notes J.S.C. Notes Chkd. — Checked — X-Sec.

Indexed K.C. Johnson Date — Date — Date — No.

STATION	B. S.	H. I.	F. S.	ELEV.	Mitony Ave	
		176 34				
16+00			45	17[illegible] 8		27'R P/L
"			36	17[illegible] 7		166'R back lot line
"			577	1[illegible] 57	15'L gutt	
"			523	17[illegible] 11	15'L Top cb	
"			50	17[illegible] 3	27'L P/L	
16+23.4			528	17[illegible] 06		15'R bot cb
"			522	17[illegible] 12		15'R Top N end cb.
16+24.39			551	17[illegible] 88		
"			619	17[illegible] 15	15'L gutt	
"			557	17[illegible] 77	15'L Top cb	
"			56	17[illegible] 7	27'L P/L	
"			97	166 6	161'L back lot line	end House same elev as front f/g
B.M. WZ 197A			693	169 41	B.M. WZ 197A Elev 169.389 Mitony Ave & Virginia Ave S.W. Cor. Bl. Spk. in cb 5'S of S. end c.l.	per L.S. 1925/151

F. B. _____ PG. _____

Map No. _____
Office Work _____
Checked _____
Date _____

W. O. 12 Tape No. _____ St'd. _____ °F
Surveyed by J. S. Contes
Notes F.O. Date 10/4/54
C. Job
Indexed _____

TOPOGRAPHY
ON
LUKAY ST.

From: Mitony Ave. 1+00
To: Leland Ave. 8+41.05

LUKAY ST. S.S. DIST.
C.I. 1727.14

Note: All streets in TR 13450 have 6" D.G. base under the 3" Rock & oil
J.C.

COATES
OCHSNER
SHIPLEY
CERICOLA

Note: Any Additions or Changes on This Sheet Must be Made or Circled in Red Ink With Date and Name of Person Making Change.

Do not extend notes this side of this line.

RETURN TO
LOS ANGELES COUNTY SURVEYOR
726 LOS ANGELES COUNTY
ENGINEERING BLDG.

79F2008 247 4-52

F. B. 1957 PG. 196

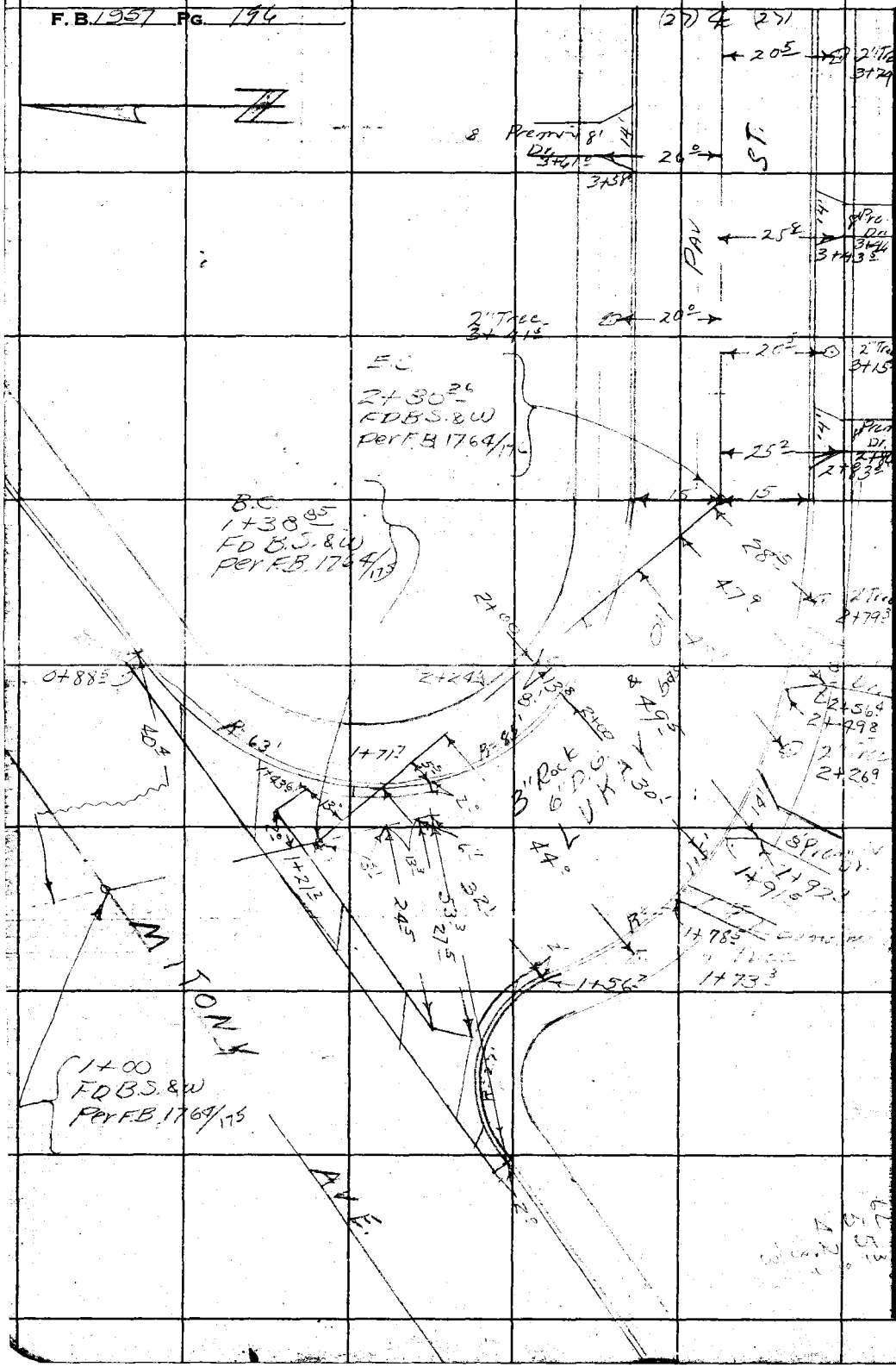

RETURN TO
LOS ANGELES COUNTY SURVEYOR
726 LOS ANGELES COUNTY
ENGINEERING BLDG.

Do not extend notes this side of this line.

Note: Any Additions or Changes on this Sheet Must be Made or Circled in Red Ink With Date and Name of Person Making Change.

F. B. _____ PG. _____

Map No. _____
Office Work _____
Checked _____
Date _____

W. O. _____ Tape No. _____ St'd. _____ °F
Surveyed by J. S. COATES
Notes J.F.O. Date 10/4/54
Indexed _____

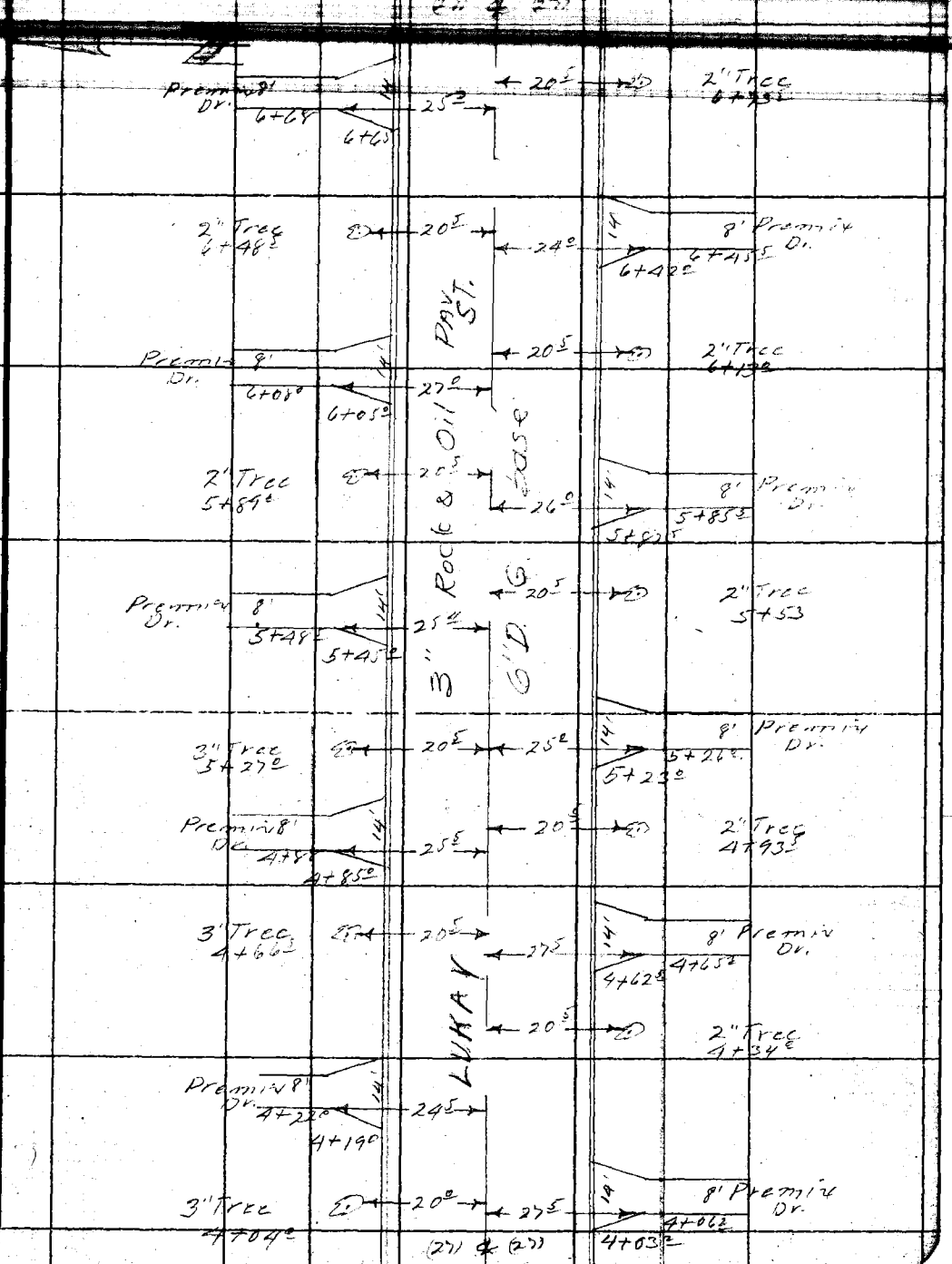

Notes: Any Additions or Changes on This Sheet Must be Made or Circled in Red Ink With Date and Name of Person Making Change.

Do not extend notes this side of this line.

RETURN TO
LOS ANGELES COUNTY SURVEYOR
726 LOS ANGELES COUNTY
ENGINEERING BLDG.

78F0085 847 4:85

F. B. 1957 Pg. 198

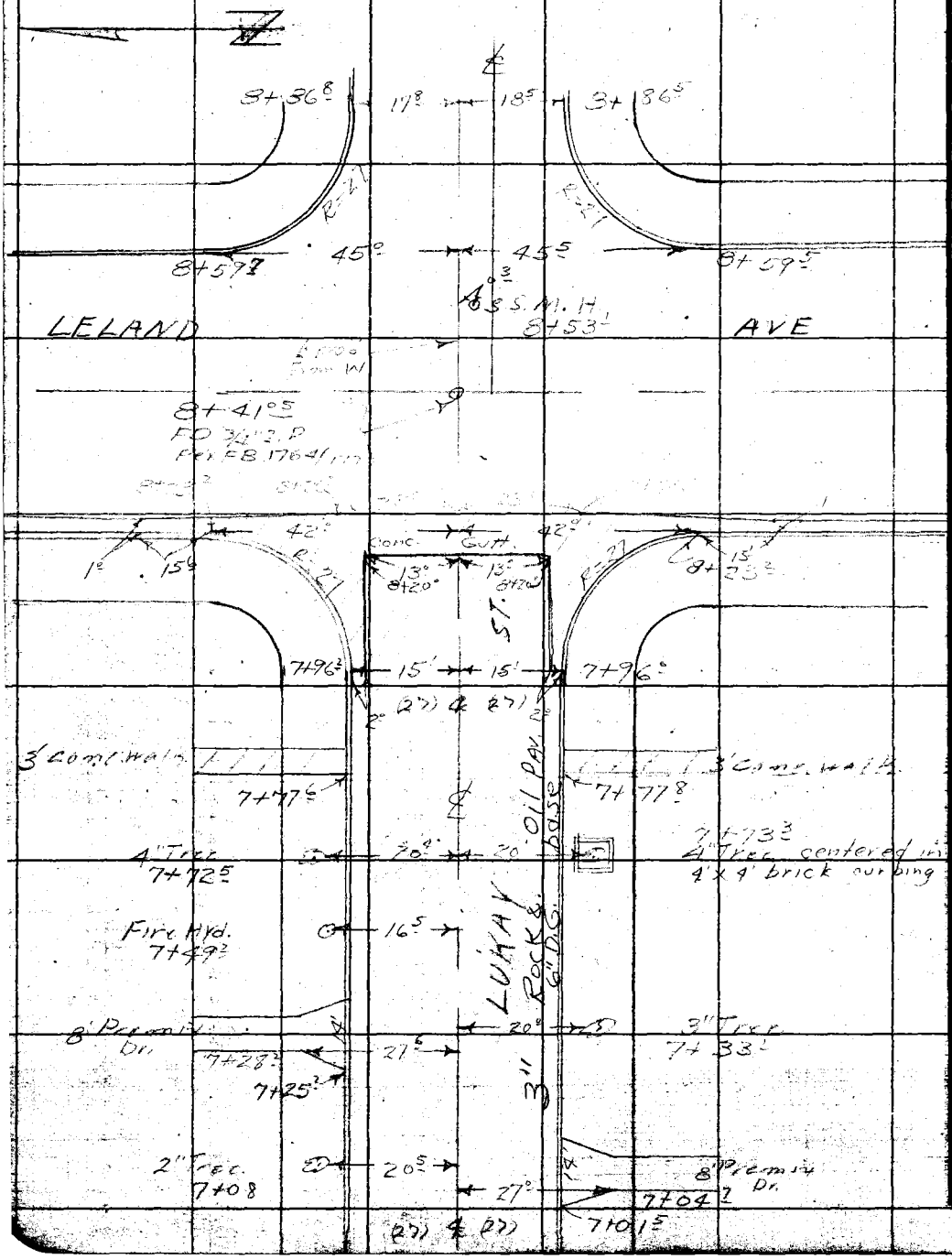

RETURN TO
LOS ANGELES COUNTY SURVEYOR
726 LOS ANGELES COUNTY
ENGINEERING BLDG.

Do not extend notes this side of this line.

Note: Any Additions or Changes on This Sheet Must be Made or Circled in Red Ink With Date and Name of Person Making Change.

Profile Notes Red. _____ Plotted _____ Job No. 17214 Division No. _____ F. B. 1957 Pg. 174

X-Sec. Notes Chkd. _____ Checked _____ Survey by: [redacted] Notes [redacted] Date [redacted]

No. _____ Date _____ Date _____ Map No. _____ [redacted] Date _____

[redacted]

ON

LUKAY ST.

From: Mitchy Ave 1700

To: Leland Ave 8+41.05

LUKAY ST S.S. DIST.

CL 17214

COATES
OCHSNER
SHIPLEY
CERICOLA

STATION	B. S.	H. I.	F. S.	ELEV.

NOTE: ANY ADDITIONS OR CHANGES ON THIS SHEET MUST BE MADE OR CIRCLED IN RED INK, WITH DATE AND NAME OF PERSON MAKING CHANGE.

PLEASE RETURN TO
LOS ANGELES COUNTY SURVEYOR
726 LOS ANGELES COUNTY ENGINEERING BLDG.

Do not extend notes this side of this line.

761.298 307 8-53

76L298 307 8-53

PLEASE RETURN TO
LOS ANGELES COUNTY SURVEYOR
726 LOS ANGELES COUNTY ENGINEERING BLDG.

NOTE: ANY ADDITIONS OR CHANGES ON THIS SHEET MUST BE MADE OR CIRCLED IN RED INK, WITH DATE AND NAME OF PERSON MAKING CHANGE.

Do not extend notes this side of this line.

F. B. 1957 PG. 200 Job No. 1727.14 Division No. Notes Red. Plotted Profile No.
Survey of LUKAY ST Date Date X-Sec. No.
Survey by J.S.C. Notes J.S.C. Notes Chkd. Checked
Indexed C. Johnson Date Date Date

STATION	B. S.	H. I.	F. S.	ELEV.	LUKAY ST.
BM, WZ235	7.06	157.73		150.67	BM, WZ235 Elev. = 156.671 F.B. 1925-190
					1 mi. EST. + Mitony Ave. N.W. Cor.
					BT. S.P.M. in cb. 5' W. of end C.R.
0+88.5			741	[illegible]	40.4 L gutt
"			673	[illegible]	40.4 L Top & end S.E. C.R.
1+00			757	[illegible]	℄ INT Mitony Ave.
"			820	[illegible]	30' R on ℄ Mitony Ave
"			692	[illegible]	30' L on ℄ Mitony Ave
1+20			837	[illegible]	℄ = flow line
1+38.85			838	[illegible]	℄ = S.C. (7 pt)
			994	[illegible]	53.3 R gutt @ C.R.
			933	[illegible]	53.3 R Top W. end S.W. C.R.
1+56.7			784	[illegible]	℄
"			775	[illegible]	18' R crown
"			811	[illegible]	32' R gutt
"			746	[illegible]	32' R Top S. end S.W. C.R.
"			76	[illegible]	44' R P/L
1+62.8			789	[illegible]	℄ = gutt
"			719	[illegible]	℄ = Top c.b.
1+71.7			670	[illegible]	59' R Top S. end S.E. C.R.
"			736	[illegible]	55' R gutt

76L298 307 8-53

PLEASE RETURN TO
LOS ANGELES COUNTY SURVEYOR
726 LOS ANGELES COUNTY ENGINEERING BLDG.

NOTE: ANY ADDITIONS OR CHANGES ON THIS SHEET MUST BE MADE OR CIRCLED IN RED INK, WITH DATE AND NAME OF PERSON MAKING CHANGE.

Do not extend notes this side of this line.

STATION	B. S.	H. I.	F. S.	ELEV.		
					LUKAY ST	
1+71.7		157.73	6.0	151.7	6.5 L P/L	
2+00			4.2	153.5		℄
"			5.05	152.68		13.8 Top cb
"			5.71	152.02		13.8 gutt
			5.15	152.58		29 R crown
			5.55	152.18		43.8 R gutt
			4.95	152.78		43.8 R Top cb
"			5.2	152.5		56' R P/L
2+56.8			0.3	157.94		℄ = Top cb
"			0.86	156.87		℄ = gutt
			2.5	155.2	N.W. Cor. Lot 54 TR 13458	
		1	5.0	152.7	S.W. "	" " "
T.P.	12.34	167.94	2.13	155.60		
2+80.26			9.41	158.53		℄ = 4 pt 90° tc Pavement
"			9.80	158.14		15' R gutt
"			9.23	158.71		15' R Top cb
			8.5	159.4		29' R P/L
"			9.74	158.20	15' L gutt	
"			9.06	158.88	15' L Top cb	
"			9.3	158.6	27' L P/L	

Profile Notes Red. ____ Plotted ____ Job No. ____ Division No. ____ F. B. ____ Pg. ____

X-Sec. Notes Chkd. ____ Checked ____ Survey by ____ Notes ____ Date ____

No. ____ Date ____ Date ____ Map No. ____ Inked ____ Tracing ____

76L298 307 8-53

PLEASE RETURN TO
LOS ANGELES COUNTY SURVEYOR
726 LOS ANGELES COUNTY ENGINEERING BLDG.

NOTE: ANY ADDITIONS OR CHANGES ON THIS SHEET MUST BE MADE OR CIRCLED IN RED INK, WITH DATE AND NAME OF PERSON MAKING CHANGE.

Do not extend notes this side of this line.

F. B. 1957 Pg. 202 Job No. 172118 Division No. Notes Red. Plotted Profile No.
Survey of LUKAY ST Date Date X-Sec. No.
Survey by J.S.C. Notes J.S.C. Notes Chkd. Checked
Indexed C. Tohm Date Date

STATION	B. S.	H. I. 1	F. S.	ELEV.	Lukay ST.	
		167 94				
3+00			832			℄
"			866			15'R gutt
"			810			15'R Top cb
"			74			27'R P/L
"			869		15'L gutt	
"			802		15'L Top cb	
"			78		27'L P/L	
3+50			604			℄
4+00			485			℄
"			538			15'R gutt
"			473			15'R Top cb
"			45			27'R P/L
"			63			167'R back lot line
"			533		15'L gutt	
"			473		15'L Top cb	
"			417		27'L P/L	
"			25		70'L	
"			35		130'L back lot line	
4+50			469			℄
5+00			529			℄
"			589			15'R gutt

298 307 8-53

PLEASE RETURN TO
LOS ANGELES COUNTY SURVEYOR
726 LOS ANGELES COUNTY ENGINEERING BLDG.

NOTE: ANY ADDITIONS OR CHANGES ON THIS SHEET MUST BE MADE OR CIRCLED IN RED INK, WITH DATE AND NAME OF PERSON MAKING CHANGE.

Do not extend notes this side of this line.

STATION	B. S.	H. I.	F. S.	ELEV.	LUKAY ST.	
5+00		167 94	525	162 [illegible]		15' R Top cb
"			50	162.[illegible]		27' R P/L
"			582	162 [illegible]	15' L gutt	
"			523	162 [illegible]	15' L Top cb	
"			45	162 [illegible]	27' L P/L	
6+00	"		710	160 84		℄
"			750	160 [illegible]		15' R gutt
"			696	160 [illegible]		15' R Top cb
"			67	161 [illegible]		27' R P/L
			759	160 35	15' L gutt	
"			698	160 [illegible]	15' L Top cb	
"			6.0	159 [illegible]	27' L P/L	
T.P.	2.00	162 57	737	160 57		
7+00			350	159 [illegible]		℄
"			391	158 66		15' R gutt
"			3.35	159 40		15' R Top cb
"			30	159.[illegible]		27' R P/L
			398	158 [illegible]	15' L gutt	
			341	159 [illegible]	15' L Top cb	
			27	159 [illegible]	27' L P/L	

Profile Notes Red____ Plotted____ Job No.____ Division No.____ F. B. [illegible] Pg. [illegible]

X-Sec. Notes Chkd____ Checked____ Survey by____ Notes [illegible]

No.____ Date____ Date____ Map No.____ Indexed C. [illegible]

76L298 307 8-53

PLEASE RETURN TO
LOS ANGELES COUNTY SURVEYOR
726 LOS ANGELES COUNTY ENGINEERING BLDG.

NOTE: ANY ADDITIONS OR CHANGES ON THIS SHEET MUST BE MADE OR CIRCLED IN RED INK, WITH DATE AND NAME OF PERSON MAKING CHANGE.

Do not extend notes this side of this line.

F. B. 1957 Pg. 204 Job No. 1727 Division No. Notes Red. Plotted Profile
Survey of LUKAY ST Date Date No.
Survey by J.S. Cortez Notes Chkd. Checked X-Sec.
Indexed ~~A. G. Johnson~~ Date Date Date No.

STATION	B. S.	H. I.	F. S.	ELEV.	LUKAY ST	
		16251				
7+96			531	15 26		℄
"			576	15 21		15 R gutt
"			510	15 27		15 R Top W end S.W.C.R
"			48	15 28		27 R P/C
"			39	15 21		167 R back lot line
"			580	15	15 L gutt	
"			512	15	15 L Top N. end H.W.C.R.	
"			46	15	27 L P/C	
"			31	15	167 L back lot line	
8+00			542	15		℄
8+23			647			℄ = flow line
"			669	15		42 R gutt
"			601	15		42 R Top S. end S.W.C.R.
"			623	15	42 L gutt	
"			536	15	42 L Top N end S.W.C.R.	
8+41.85			587	15		℄ INT Leland Ave
"			606	15		30 R on ℄ " "
"			505	15	30 L on ℄ Leland Ave	
8+53			610	15	03 R N. run	M.H
"			605	15	03 R W. "	"
"			608	15	03 R S. "	"

307 8-53

PLEASE RETURN TO
LOS ANGELES COUNTY SURVEYOR
726 LOS ANGELES COUNTY ENGINEERING BLDG.

NOTE: ANY ADDITIONS OR CHANGES ON THIS SHEET MUST BE MADE OR CIRCLED IN RED INK, WITH DATE AND NAME OF PERSON MAKING CHANGE.

Do not extend notes this side of this line.

STATION	B. S.	H. I.	F. S.	ELEV.	LUKAY ST	
8+53		162 57	6.12	156.45	0.3 R. E rim M.H	6.10 Rod 7.89 meas 6.67 Diam 14.56 6.05 Rod 7.78 meas 6.67 Diam 14.50
			14.66	147.91	" 8" inlet N.	
			14.50	148.07	" 8" inlet W.	
			14.77	147.80	" 8" outlet E	
8+59.5			6.82	155.75		45.5 R. gutt.
"			6.17	156.40		45.5 R Top S. end
8+59.5			6.25	156.32	5 L. gutt	
"			5.51	157.06	5 L Top N. end N. E. C. R.	
8+86.5			6.91	155.66		18.5 E gutt.
"			6.27	156.35		18.5 R Top E. end
8+86.5			6.90	155.67	17.8 L. gutt.	
"			6.22	156.35	17.8 L Top E end. N.E C.R.	
B.M WZ 237			4.97	157.52	B.M. WZ 237 Elev. 157.567 per FB. 2-59 9.1 Leland Ave. & Lukay ST. N.W. Cor. B/Spk. in c.b. 5' W. of W. end c.c.	

Profile Notes Red.____ Plotted____ Job No. 17 Division No.____ F. B. 1951 Pg.____

X-Sec. Notes Chkd.____ Checked____ Survey by____ Note____

No.____ Date____ Date____ Map No.____ Indexed C. Johnson Date____

F. B. 1957 PG. 206 Job No. 172718 Division No. _____ Notes Red. _____ Plotted _____ Profile

Survey of LUKAY ST. Date _____ Date _____ No. _____

Survey by J.S.C. Notes J.S.C. Notes Chkd. _____ Checked _____ X-Sec.

Indexed _____ Date _____ Date _____ Date _____ No. _____

STATION	B. S.	H. I.	F. S.	ELEV.

76L298 307 8-53

PLEASE RETURN TO

LOS ANGELES COUNTY SURVEYOR

726 LOS ANGELES COUNTY ENGINEERING BLDG.

Do not extend notes this side of this line.

NOTE: ANY ADDITIONS OR CHANGES ON THIS SHEET MUST BE MADE OR CIRCLED IN RED INK, WITH DATE AND NAME OF PERSON MAKING CHANGE.

F. B. _____ PG. _____

Map No.	W. O. 1727 Tape No. ____ St'd. ____ °F
Office Work	Surveyed by J. S. COATES
Checked	Notes J.S.C. Date 10/6/54
Date	Indexed A. C. Johnson

TOPOGRAPHY

ON

INEZ ST.

From Mitony Ave 1+00
To Lakeland Ave 19+41 ±

LUKAY ST. S.S. DIST.

C.I. 1727.14

COATES
OCHSNER
SHIPLEY
CERICOLA

Note: Any Additions or Changes on This Sheet Must be Made or Circled in Red Ink With Date and Name of Person Making Change.

Do not extend notes this side of this line.

RETURN TO
LOS ANGELES COUNTY SURVEYOR
726 LOS ANGELES COUNTY
ENGINEERING BLDG.

787B098 247 4-53

F.B. 1957 PG. 208

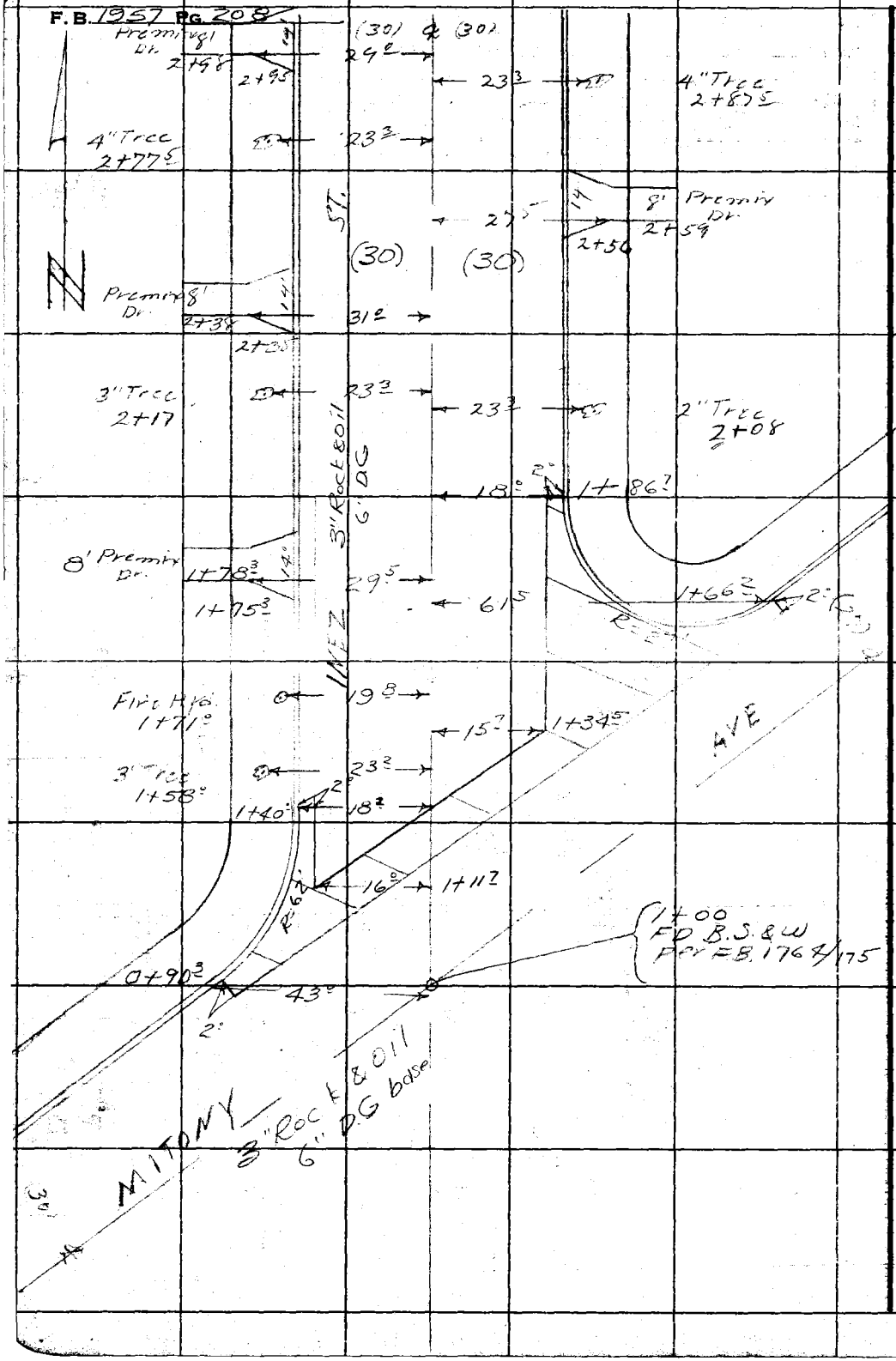

RETURN TO
LOS ANGELES COUNTY SURVEYOR
726 LOS ANGELES COUNTY
ENGINEERING BLDG.
Do not extend notes this side of this line.

Note: Any Additions or Changes on This Sheet Must be Made or Circled in Red Ink With Date and Name of Person Making Change.

F. B. _____ PG. _____

Map No. _____
Office Work _____
Checked _____
Date _____

W. O. _____ Tape No. _____ St'd. _____ °F
Surveyed by J. S. COALES
Notes J. T. O. Date 10/2/54
Indexed A. C. Jonasson

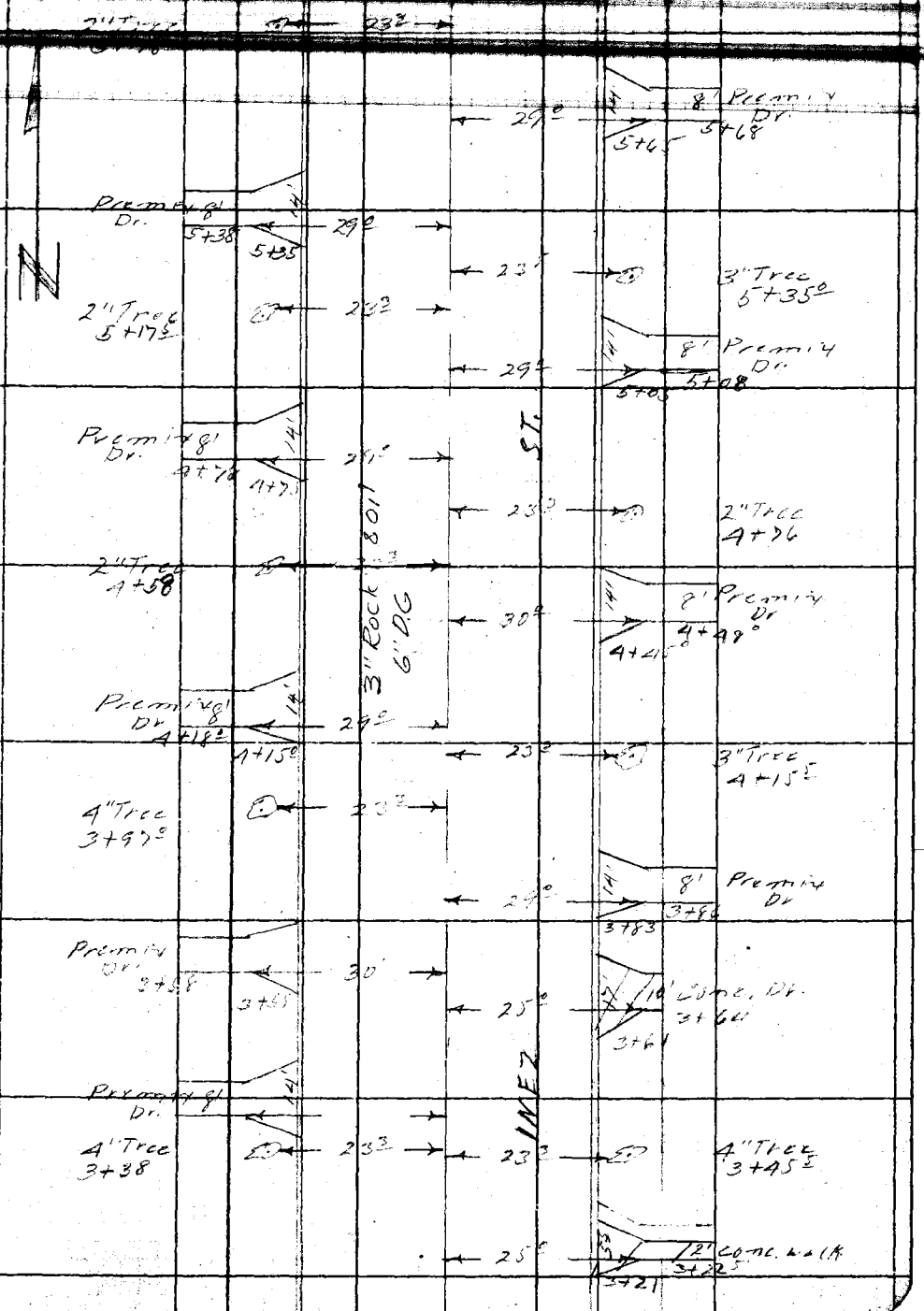

Note: Any Additions or Changes on This Sheet Must be Made or Circled in Red Ink With Date and Name of Person Making Change.

Do not extend notes this side of this line.

RETURN TO
LOS ANGELES COUNTY SURVEYOR
726 LOS ANGELES COUNTY
ENGINEERING BLDG.

78F8088 247 4-55

F.B. 1957 Pg. 210

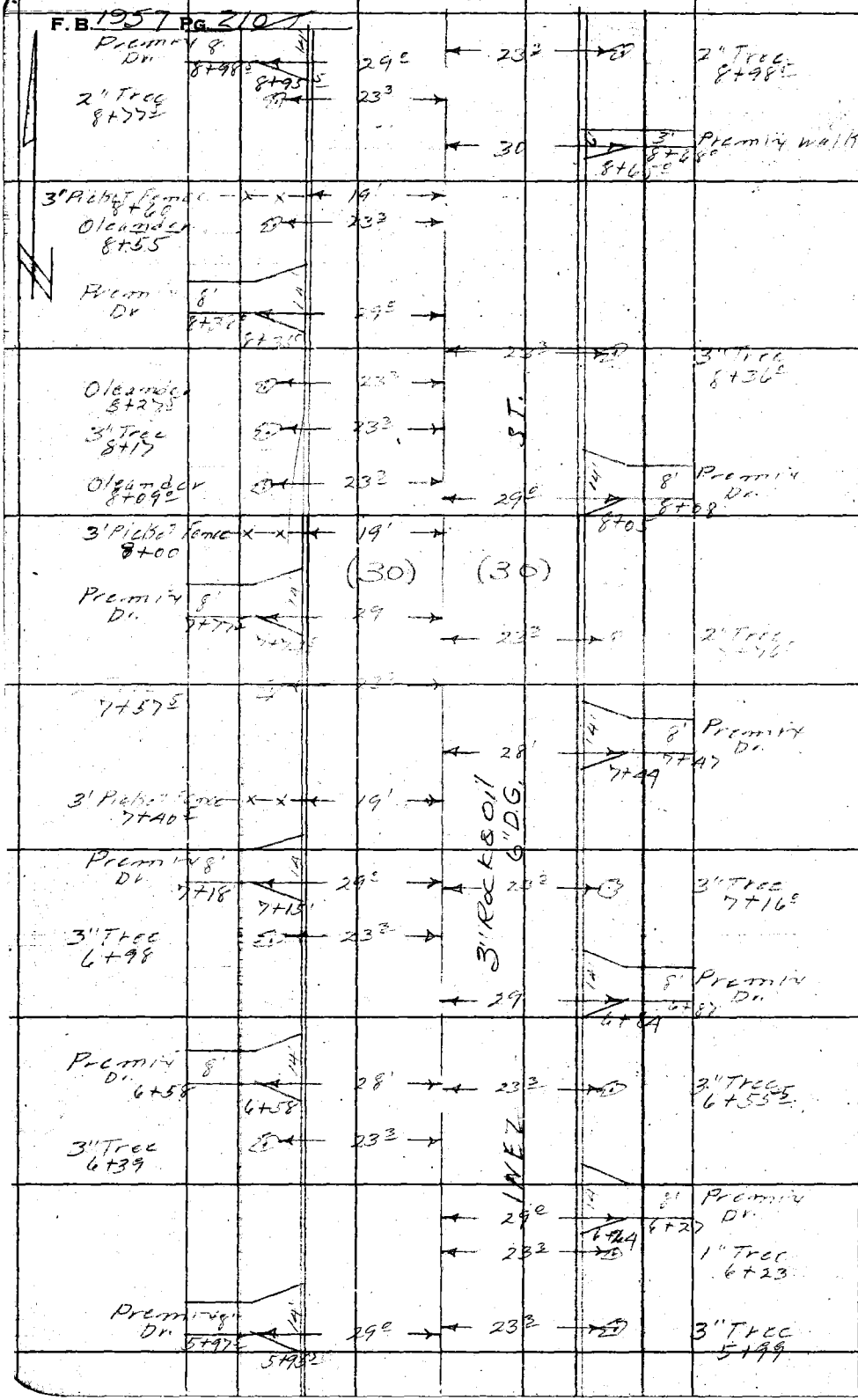

RETURN TO
LOS ANGELES COUNTY SURVEYOR
726 LOS ANGELES COUNTY
ENGINEERING BLDG.

Do not extend notes this side of this line.

Note: Any Additions or Changes on This Sheet Must be Made or Circled in Red Ink With Date and Name of Person Making Change.

F. B. _____ PG. _____

Map No. _____
Office Work _____
Checked _____
Date _____

W. O. _____ Tape No. _____ Std. _____ °F
Surveyed by J. S. COATES
Notes J.F.O Date 10/6/54
Indexed O. Johnson

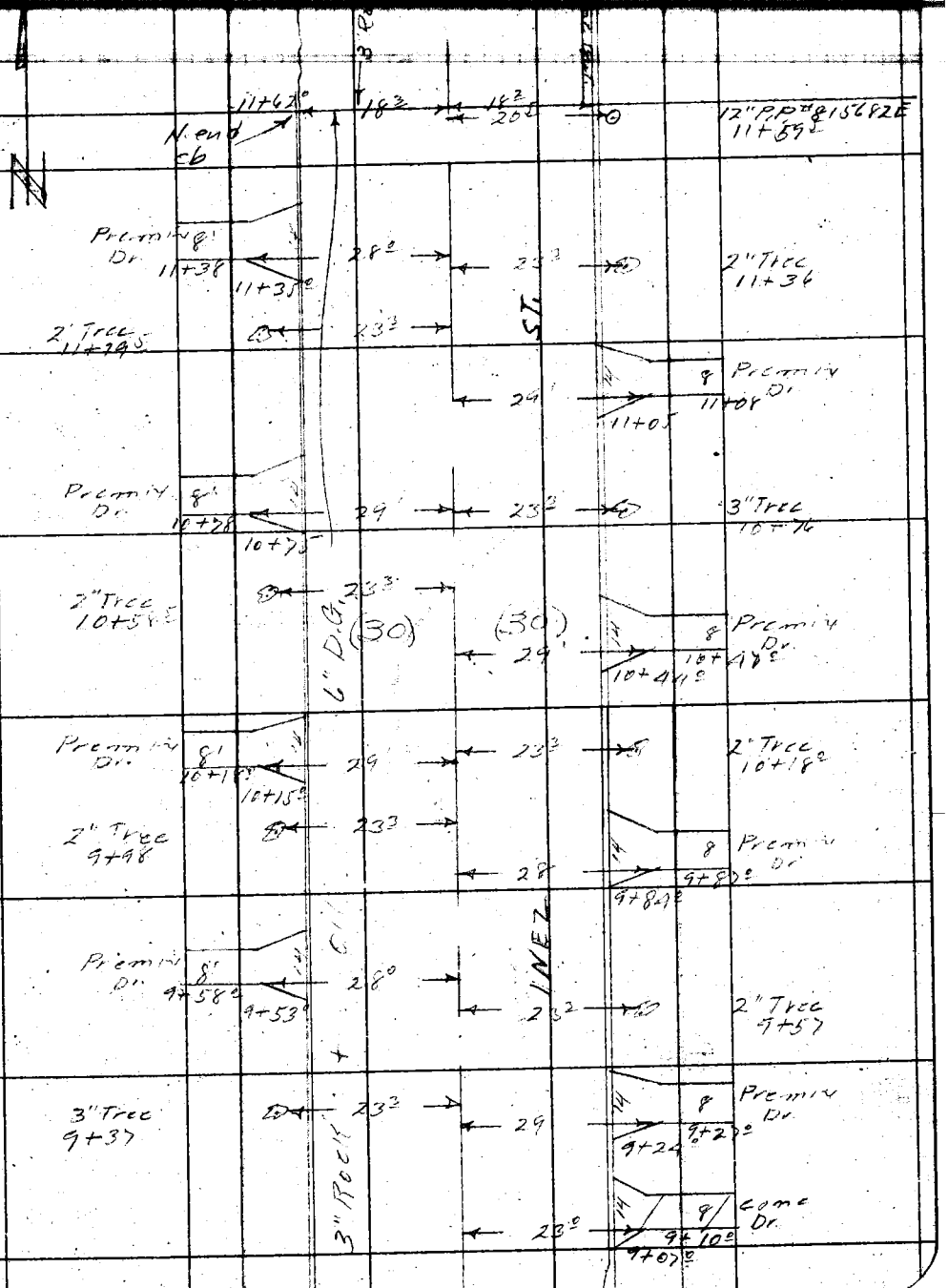

Note: Any Additions or Changes on This Sheet Must be Made or Circled in Red Ink With Date and Name of Person Making Change.

Do not extend notes this side of this line.

RETURN TO
LOS ANGELES COUNTY SURVEYOR
726 LOS ANGELES COUNTY
ENGINEERING BLDG.

78F2088 247 4-53

F.B. 1957 PG. 212

19.2

10" T.P. W/ 69.5
~~13+55~~
15+53

12" Tree
15+48

21.3

30.3

10.5 Premix
Dr.
13+80.5

9.2

15+31.2

Premix
Dr.
15+20.2

25.5

9'

(30)

(30)

2½" Bing Eccl
14+85.5

16.5

Premix
Dr.

9.5

14+22.5

14+23.5

19'

9'

ST.

10" Tree
14+12

20.5

10" Tree
13+85.8

20.5

3" Tree 13+69.8

15.2

3" Tree 13+55.3

20.7

13+15.3

19.5

8" T.P. W/ 69.5
13+48.5

19.5

Deadman
13+29.2

4" Pine

13+20.2

9.8

10.4

13+13.5

15.5

13+00

14.2

12+89.6

36.2

32.5

12+89.2

(30)

VIRGINIA AVE.

4" Rock Oak
℄

12+81.97
FD B.S.&W.
Per F.B. 176 & 144

(30)

12+70.5

6.2

44.8

6.2

12+63.8

12+56.5

26.5

INEZ

12+31.7

15.8

18'

12+36.4

3" Rock Oak

(30)

(30)

RETURN TO
LOS ANGELES COUNTY SURVEYOR
725 LOS ANGELES COUNTY
ENGINEERING BLDG.

Do not extend notes this side of this line.

Note: Any Additions or Changes on This Sheet Must be Made or Circled in Red Ink With Date and Name of Person Making Change.

Map No.
Office Work
Checked
Date

W. O. Tape No. St'd. °F
Surveyed by J. S. COATES
Notes J.S.C. Date 10/6/54
Indexed C. Johnson

F. B. Pg.

19+41.77

19+32.5 — 54.5 — 41.5 — 19+31.3

19+22° — 28.5 — 19.5 — 19+24.5

18+91.6 — 11.5 — 9° — 19+02.5

(30) (30)

18 — 9 Prem. Di.

25.5 — 18+37°

8° — 18+31°

10" Tree Walnut 17+98 — 25.4 — 23.8 — 4" Peach 18+33°

ST.

8' 16.5 — 30.5

17+86 — 17+91.5 — 10.5

19 — 0 — Deadman 17+67

10" Tree 17+62 — 22' — 19 — 0 — 10" Tree Walnut 17+46.5

12" Tree 17+24.5 — 22.5

10" Tree Walnut 17+07 — 26.5

Deadman 16+87 — 22.5

10" Tree 16+59.5 — 22

4" ROCKS OIL PAV.

10" Tree 16+58 — 22

12" Tree 16+42.5 — 22'

14" Tree 16+12 — 21.3

INLET

8" Tree 15+98 — 22

(30) (30)

12" Tree 15+85.5 — 21

6" Tree 15+61.5 — 21

Note: Any Additions or Changes on This Sheet Must be Made or Circled in Red Ink With Date and Name of Person Making Change.

Do not extend notes this side of this line.

RETURN TO
LOS ANGELES COUNTY SURVEYOR
726 LOS ANGELES COUNTY
ENGINEERING BLDG.

7SP2008 247 4-52

F. B. 1957 PG. 214

RETURN TO
LOS ANGELES COUNTY SURVEYOR
725 LOS ANGELES COUNTY
ENGINEERING BLDG.

Do not extend notes this side of this line.

Note: Any Additions or Changes on This Sheet Must be Made or Circled in Red Ink With Date and Name of Person Making Change.

Profile | Notes Red. | Plotted | Job No. 172714 | Division No. | F. B. 1231 | Pg. 215

Notes Chkd. | Checked | Map No. | Indexed | Date

No. | Date | Date | [redacted]

CROSS-SECTION

INEZ ST.

From: Mitony Ave 1+00

To: Lakeland Ave 19+41 77

LUKAY ST. S. S. DIST.

C.I. 172714

COATES
OCHSNER
SHIPLEY
CERICOLA

STATION	B. S.	H. I.	F. S.	ELEV.

NOTE: ANY ADDITIONS OR CHANGES ON THIS SHEET MUST BE MADE OR CIRCLED IN RED INK, WITH DATE AND NAME OF PERSON MAKING CHANGE.

Do not extend notes this side of this line.

PLEASE RETURN TO
LOS ANGELES COUNTY SURVEYOR
726 Los Angeles County Engineering Bldg.

76L298 307 8-53

76L298 307 8-53

PLEASE RETURN TO
LOS ANGELES COUNTY SURVEYOR
726 LOS ANGELES COUNTY ENGINEERING BLDG.

NOTE: ANY ADDITIONS OR CHANGES ON THIS SHEET MUST BE MADE OR CIRCLED IN RED INK, WITH DATE AND NAME OF PERSON MAKING CHANGE.

Do not extend notes this side of this line.

F.B. 1957 Pg. 216 | Job No. 727.14 | Division No. | Notes Red. | Plotted | No. | Profile
Survey of Lukay St | Date | Date | X-Sec.
Survey by J.S.C. | Notes J.S.C. | Notes Chkd. | Checked | No.
Indexed J.C. Johnson | Date | Date | Date

STATION	B. S.	H. I.	F. S.	ELEV.	Imen St	
BMWZ235	6 67	157 34		150 67	BM.WZ235 Elev 150.67 per FB 1925/190 Imen St & Mitony Ave N.W. Cor. Bt-Spk. in cb 5' N. of N. end C.R.	
0+90.3			860	14[illegible]	43'L gutt	
"			796	14[illegible]	43'L Top W end	N.W. C.R.
1+00			718	[illegible]		℄ INT. Mitony
"			636	[illegible]		40'R on ℄ Mitony
"			801	14[illegible]	40'L on ℄ Mitony	
1+21			731	[illegible]		℄ - flow line
1+33			682	15[illegible]		18'R INT. flow Line
1+40.2			699	15[illegible]		℄
"			740	14[illegible]	18.2 gutt	
"			677	150.57	18.2 Top N end N.W. C.R.	
"			68	15[illegible]	30'L P/L	
"			33	15[illegible]	165'L back lot Line	
1+66.2			585	15[illegible]		61.5'R gutt
"			519	152.15		61.5'R Top E end N.E.C.R.
1+86.7			607	151.27		℄
"			648	150.76		18'R gutt
"			584	151.50		18'R Top N end N.E.C.R.
"			55	151.8		30'R P/L
			38	153.5	Most E'ly Cor Lot 108	TR 13450

76L298 307 8-53

PLEASE RETURN TO
LOS ANGELES COUNTY SURVEYOR
726 LOS ANGELES COUNTY ENGINEERING BLDG.

NOTE: ANY ADDITIONS OR CHANGES ON THIS SHEET MUST BE MADE OR CIRCLED IN RED IN INK, WITH DATE AND NAME OF PERSON MAKING CHANGE.

Do not extend notes this side of this line.

STATION	B. S.	H. I.	F. S.	ELEV.	INES ST.	
		157 34				
2+00			575	151 59		℄
"			610	151 24		18'R gutt
"			555	151 79		18'R Top cb
"			522	152 12		30'R P/C
"			619	151 15	18'L gutt.	
"			558	151 76	18'L Top cb	
"			50	152 3	30'L P/C	
3+00			337	153 97		℄
"			394	153 40		18'R gutt
"			332	154 02		18'R Top cb
"			31	154 2		30'R P/C
"			389	153 45	18'L gutt.	
"			329	154 05	18'L Top cb	
"			25	154 8	30'L P/C	
T.P.	9 17	163 28	323	154 11		
3+50			825	155 03		℄
4+00			735	155 93		℄
"			772	155 56		18'R gutt
"			711	156 17		18'R Top cb
"			69	156 4		30'R P/C
"			773	155 55	18'L gutt.	

Profile Notes Red_____ Plotted_____ Job No._____ Division No._____

X-Sec. Notes Chkd._____ Checked_____ Survey by_____ Notes_____ Date_____

No._____ Date_____ Date_____ Map No._____ Indexed C. Jones

F. B. • PG.

76L293 3O7 8-53

PLEASE RETURN TO
LOS ANGELES COUNTY SURVEYOR
726 LOS ANGELES COUNTY ENGINEERING BLDG.

NOTE: ANY ADDITIONS OR CHANGES ON THIS SHEET MUST BE MADE OR CIRCLED IN RED INK, WITH DATE AND NAME OF PERSON MAKING CHANGE.

Do not extend notes this side of this line.

F. B. 1957 Pg. 218 Job No. 1727.14 Division No. Notes Red. Plotted
Profile No. Date Date
X-Sec. No. Notes Chkd. Checked
Date Date
Survey of LUERA ST. Notes J.S.G.
Survey by J.S. Contes Date
Indexed A. C. Johnson

STATION	B. S.	H. I.	F. S.	ELEV.	Inen St.	
		163 28				
4+00			709	15[illegible] 19	18'L Top cb	
"			64	15[illegible] 9	60'L P/L	
4+50			653	15[illegible] 15		℄
5+00			620	15[illegible] 55		℄
"			668	15[illegible] 60		18'R gutt.
"			609	15[illegible] 19		18'R Top cb
"			56	15[illegible] 7		30'R P/L
"			810	15[illegible] 8		164'R back lot line
"			675	156 53	18'L gutt.	
"			607	15[illegible] 21	18'L Top cb	
"			52	15[illegible] 1	30'L P/L	
"			19	161 4	165'L back lot line	
6+00			579	15[illegible] 49		℄
"			632	155 96		18'R gutt
"			569	15[illegible] 59		18'R Top cb
"			48	155 5		30'R P/L
"			623	15[illegible] 65	18'L gutt.	
"			563	15[illegible] 5	18'L Top cb.	
"			49	159 1	30'L P/L	
7+00			540	15[illegible] 38		℄
"			587	15741		18'R gutt

76L298 307 8-53

PLEASE RETURN TO
LOS ANGELES COUNTY SURVEYOR
726 LOS ANGELES COUNTY ENGINEERING BLDG.

NOTE: ANY ADDITIONS OR CHANGES ON THIS SHEET MUST BE MADE OR CIRCLED IN RED INK, WITH DATE AND NAME OF PERSON MAKING CHANGE.

Do not extend notes this side of this line.

STATION	B. S.	H. I./	F. S.	ELEV.	Ineg St.	
7+00		163 28	5 23	158 05		18' R Top cb
"			46	1587		30' R P/L
"			580	157 48	18' L gutt	
"			525	158 03	18' L Top cb	
"			43	1590	30' L P/L	
BM WZ234	558	163 72	514	158 14	B.M. WZ234 Elev. 158 150 per F.B. 19051/90 Ineg St. (E. Side) 510'± S. of Virginia St. Bt. Spk. in cb. front of No #11320	
8+00			539	158 33		℄
"			581	157 91		18' R Gutt
"			526	158 46		18' R Top cb
"			43	1594		30' R P/L
"			60	1697		164' R back lot line
"			589	157 83	18' L gutt	
"			527	158 45	18' L Top cb.	
"			42	1595	30' L P/L	
"			35	1602	165' L back lot line	
9+00			495	158 77		℄
"			542	158 30		18' R gutt
"			486	158 86		18' R Top cb
"			39	1598		30' R P/L
"			546	158 26	18' L. gutt	

Profile Notes Red. Plotted Job No. Division No.
X-Sec. Notes Chkd. Checked Survey by Notes Date
No. Date Date Map No. Date
F. B. Pg.

76L298 307 8-53

PLEASE RETURN TO
LOS ANGELES COUNTY SURVEYOR
726 LOS ANGELES COUNTY ENGINEERING BLDG.

NOTE: ANY ADDITIONS OR CHANGES ON THIS SHEET MUST BE MADE OR CIRCLED IN RED INK, WITH DATE AND NAME OF PERSON MAKING CHANGE.

Do not extend notes this side of this line.

F. B. 1957 Pg. 220 Job No. 1727/14 Division No. Notes Red. Plotted Profile
Survey of LUERA Date Date No.
Survey by J. S. COATES Notes J. S. C. Notes Chkd. Checked X-Sec.
Indexed ~~R. C. Jo~~ Date Date Date No.

STATION	B. S.	H. I.	F. S.	ELEV.		
		163 72			Iney St	
9+00			485	15[illegible] 87	18' L Top cb	
"			43	15[illegible] 4	30' L P/C	
10+00			453	15[illegible] 19		℄
"			510	15[illegible] 62		18' R gutt
"			443	15[illegible] 29		18' R Top cb
"			37	16[illegible] 0		30' R P/C
"			509	15[illegible] 63	18' L gutt	
"			450	15[illegible] 22	18' L Top cb	
"			3 4	16[illegible] 3	30' L P/C	
T.P.	551	164 72	451	159 21		
11+00			520	15[illegible] 52		℄
"			561	15[illegible] 11		18' R gutt
"			501	15[illegible] 71		18' R Top cb.
"			43	16[illegible] 4		30' R P/C
"			(A) 3 2	167 9		164' R back lot Line
"			558	15[illegible] 14	18' L gutt	
"			505	15[illegible] 7	18' L Top cb	
"			44	160 3	30' L P/C	
"			33	161 4	165' L back lot Line	
12+00			478	15[illegible] 34		℄
"			529	15[illegible] 43		18' R gutt

761298 307 8-53

PLEASE RETURN TO
LOS ANGELES COUNTY SURVEYOR
726 LOS ANGELES COUNTY ENGINEERING BLDG.

NOTE: ANY ADDITIONS OR CHANGES ON THIS SHEET MUST BE MADE OR CIRCLED IN RED INK, WITH DATE AND NAME OF PERSON MAKING CHANGE.

Do not extend notes this side of this line.

STATION	B. S.	H. I. 1	F. S.	ELEV.	Iney st.	
		164 72				
12+00			4 65	160 07		18' R Top cb.
"			4 3	160 4		30' R P/L
"			5 15	159 57	16' L edge pav.	
"			4 5	160 2	30' L P/L	
11+62°			5 34	159 38	18.3 L gutt.	
"			4 83	159 89	18.3 L Top N end W cb.	
12+31.7			4 65	160 07		℄
"			4 99	159 73	15.8 L pav. return	
"			5 1	159 6	30' L P/L	
"			2 2	162 5	16.5' L	
12+36.4			4 68	160 04		℄
"			5 14	159 58		18' R gutt.
"			4 48	160 24		18' R Top S. end S.
"			3 8	160 9		30' R P/L
"			(+) 1 5	166 2		164' R
12+56.5			4 82	159 90	26.5 L edge pav	
12+63.8			4 35	160 37		44.8 R gutt
"			3 68	161 04		44.8 R Top E. end S.
12+70.5			4 63	160 09		℄
"			3 66	161 06	61' L pav. return	
12+81.97			4 30	160 42		℄ INT

Profile Notes Red. ____ Plotted ____ Job No. 17114 Division No. ____ F. B. 1394 Pg. ____

X-Sec. Notes Chkd. ____ Checked ____ Survey by [redacted] Notes [redacted] Date [redacted]

No. ____ Date ____ Date ____ Map No. ____ [redacted] Date ____

76L298 307 8-53

PLEASE RETURN TO
LOS ANGELES COUNTY SURVEYOR
726 LOS ANGELES COUNTY ENGINEERING BLDG.

NOTE: ANY ADDITIONS OR CHANGES ON THIS SHEET MUST BE MADE OR CIRCLED IN RED INK, WITH DATE AND NAME OF PERSON MAKING CHANGE.

Do not extend notes this side of this line.

Profile No. X-Sec. No.
Plotted Date Checked Date
Notes Red. Date Notes Chkd. Date
Division No. Notes Date
Job No. Notes Date
F. B. 1957 Pg. 222
Survey of
Survey by C. [redacted]
Indexed

STATION	B. S.	H. I.	F. S.	ELEV.		
					Iney st.	
12+81.97		164.72	3.97	160.75		30' R
"			3.90	160.82	30' L	
12+89.3			4.25	[illegible]		℄
"			3.93	[illegible]		32.3 R pav. return
"			3.78	164.94	36' L pav. return	
13+00			3.76	[illegible]		℄
"			3.98	[illegible]		14.6 R edge pav.
"			4.15	[illegible]	15.2 L edge pav.	
13+13.5			3.09	[illegible]		℄
"			3.30	[illegible]		10.4
"			3.7	[illegible]		17 R flow line
"			2.6	[illegible]		30 R
"		?	(+)4.0	[illegible]		330' R back lot line
13+20.0			2.80	[illegible]		℄
"			3.06	[illegible]	9.8 L pav. return	
"			3.8	[illegible]	16 L flow line	
"			3.0	[illegible]	30' L	
"			1.0	[illegible]	40' L	
"			0.2	[illegible]	352 L back lot line	
T.P.	12.15	176.21	0.66	164.06		
14+00			1.047	[illegible]		℄
"			1.075	[illegible]		10 R edge pav.

76L298 307 8-53

PLEASE RETURN TO
LOS ANGELES COUNTY SURVEYOR
726 LOS ANGELES COUNTY ENGINEERING BLDG.

NOTE: ANY ADDITIONS OR CHANGES ON THIS SHEET MUST BE MADE OR CIRCLED IN RED INK, WITH DATE AND NAME OF PERSON MAKING CHANGE.

Do not extend notes this side of this line.

STATION	B. S.	H. I.	F. S.	ELEV.	Inen ST.	
		17621				
14+00			116	1646		17'R flow Line
"			106	1656		30'R P/L
"			1068	1553	10'L edge pav	
"			112	1650	15'L flow line	
"			96	1666	30'L P/L	
14+50			838	16783		℄
15+00			658	16963		℄
"			686	16933		9'R edge pav
"			74	1688		16'R flow line
"			69	1693		30'R P/L
"			133	1629		330'R
"			572	1629 29	10'L edge pav	
"			71	1691	15'L flow Line	
"			54	1708	30'L P/L	
15+50			530	17091		℄
16+00			432	17189		℄
"			449	17172		8'R edge pav
"			50	1712		15'R flow line
"			30	1732		30'R P/L
"			83	1679		330'R back of walk
"			465	17156	10'L edge pav	
"			49	1713	15'L flow Line	

Profile Notes Red_____ Plotted_____ Job No. 17621 Division No._____ F. B. 1557 Pg. 22

X-Sec. Notes Chkd._____ Checked_____ Survey by_____ Notes_____ Date_____

No._____ Date_____ Date_____ Map No._____ Inspector_____

76L298 307 8-53

PLEASE RETURN TO
LOS ANGELES COUNTY SURVEYOR
726 LOS ANGELES COUNTY ENGINEERING BLDG.

NOTE: ANY ADDITIONS OR CHANGES ON THIS SHEET MUST BE MADE OR CIRCLED IN RED ING, WITH DATE AND NAME OF PERSON MAKING CHANGE.

Do not extend notes this side of this line.

F. B. 1957 Pg. 224 Job No. 72718 Division No. Notes Red. Plotted
Profile No. Date Date
X-Sec. No. Notes Chkd. Checked
Date Date
Survey of LUKAY ST
Survey by J.S.C. Notes J.S.C.
Indexed C. Johnson Date

STATION	B. S.	H. I.	F. S.	ELEV.		
		176 21			Tney St	
16+00			39	17[illegible]3	30'L P/L	
"			46	1[illegible]6	30'L Back lot Line	
17+00			345	1[illegible]76		℄
"			370	1[illegible]57		8'R edge pav.
"			38	17[illegible]9		15'R flow line
"			18	1[illegible]4		30'R P/L
"			366	17[illegible]55	10'L edge pav.	
"			36	1[illegible]6	15'L	
"		1	31	1[illegible]1	30'L P/L	
T.P.	523	178 68	276	175 15		
18+00			527	17[illegible]41		℄
"			541	17[illegible]27		8'R edge pav.
"			55	17[illegible]2		16'R flow line
"			48	17[illegible]9		30'R P/L
"			556	173 12	10'L edge pav.	
"			55	17[illegible]2	16'L	
"			51	17[illegible]	30'L P/L	
19+00			489	17[illegible]9		℄
"			505	173 63		9'R edge pav.
"			51	173 6		16'R
"			48	17[illegible]9		30'R

76L298 307 8-53

PLEASE RETURN TO
LOS ANGELES COUNTY SURVEYOR
726 LOS ANGELES COUNTY ENGINEERING BLDG.

NOTE: ANY ADDITIONS OR CHANGES ON THIS SHEET MUST BE MADE OR CIRCLED IN RED INK, WITH DATE AND NAME OF PERSON MAKING CHANGE.

Do not extend notes this side of this line.

STATION	B. S.	H. I.	F. S.	ELEV.	Iney St	
19+00		178 68	90	169 7		330' R back lot line
"			533	173 35	12' L edge pav.	
"			51	173 6	18' L	
"			47	174 0	30' L. Pk	
"			67	172 0	352' L back lot line	
19+22°			522	173 46	28.5 L edge pav.	
19+24.5			495	173 73		19.5 R edge pav
19+31.3			498	173 70		41.5 R pav. return
19+32.5			539	173 29	54.5 L pav. return	
19+41.77			454	174 14		℄ INT. Lakeland
"			461	174 07		30' R
"			491	173 77	30' L.	
B.M. WZ 205A			487	173 81	B.M. WZ 205A Elev. 173.800 per FB 19 5/ Lakeland Ave & Iney St. S.W. Cor. Bl. Spk. in walk to Ho #11163 5' S. of	

Profile Notes Red. Plotted Job No. Division No.

X-Sec. Notes Chkd. Checked Survey by Notes Date

No. Date Date Map No. Date

F. B. Pg.

F. B. 1957 Pg. 226 Job No. 727.1 Division No. _____ Notes Red. _____ Plotted _____ Profile

Survey of Lukay Ave. Date _____ Date _____ No. _____

Survey by J.S.C. Notes J.S.C. Notes Chkd. _____ Checked _____ X-Sec.

Indexed _____ Date _____ Date _____ Date _____ No. _____

STATION	B. S.	H. I.	F. S.	ELEV.

Do not extend notes this side of this line.

PLEASE RETURN TO

LOS ANGELES COUNTY SURVEYOR

726 LOS ANGELES COUNTY ENGINEERING BLDG.

NOTE: ANY ADDITIONS OR CHANGES ON THIS SHEET MUST BE MADE OR CIRCLED IN RED INK, WITH DATE AND NAME OF PERSON MAKING CHANGE.

76L298 307 8-53

F. B. _____ Pg. 227

Map No. _____
Office Work _____
Checked _____
Date _____

W. O. _____ Tape No. _____ Sr'd. _____ °F
Surveyed by _____
Notes _____ Date _____
Indexed _____

TOPOGRAPHY
ON
VIRGINIA AVE.

From: Inez St 1+00
To: Leland Ave 7+60 76

LUKAY ST. S.S. DIST.
C.I. 1727.14

COATES
OCHSNER
SHIPLEY
CERICOLA

Note: Any Additions or Changes on This Sheet Must be Made or Circled in Red Ink With Date and Name of Person Making Change.

Do not extend notes this side of this line.

RETURN TO
LOS ANGELES COUNTY SURVEYOR
726 LOS ANGELES COUNTY
ENGINEERING BLDG.

70F3008 247 4-55

F.B. 1957 PG. 228

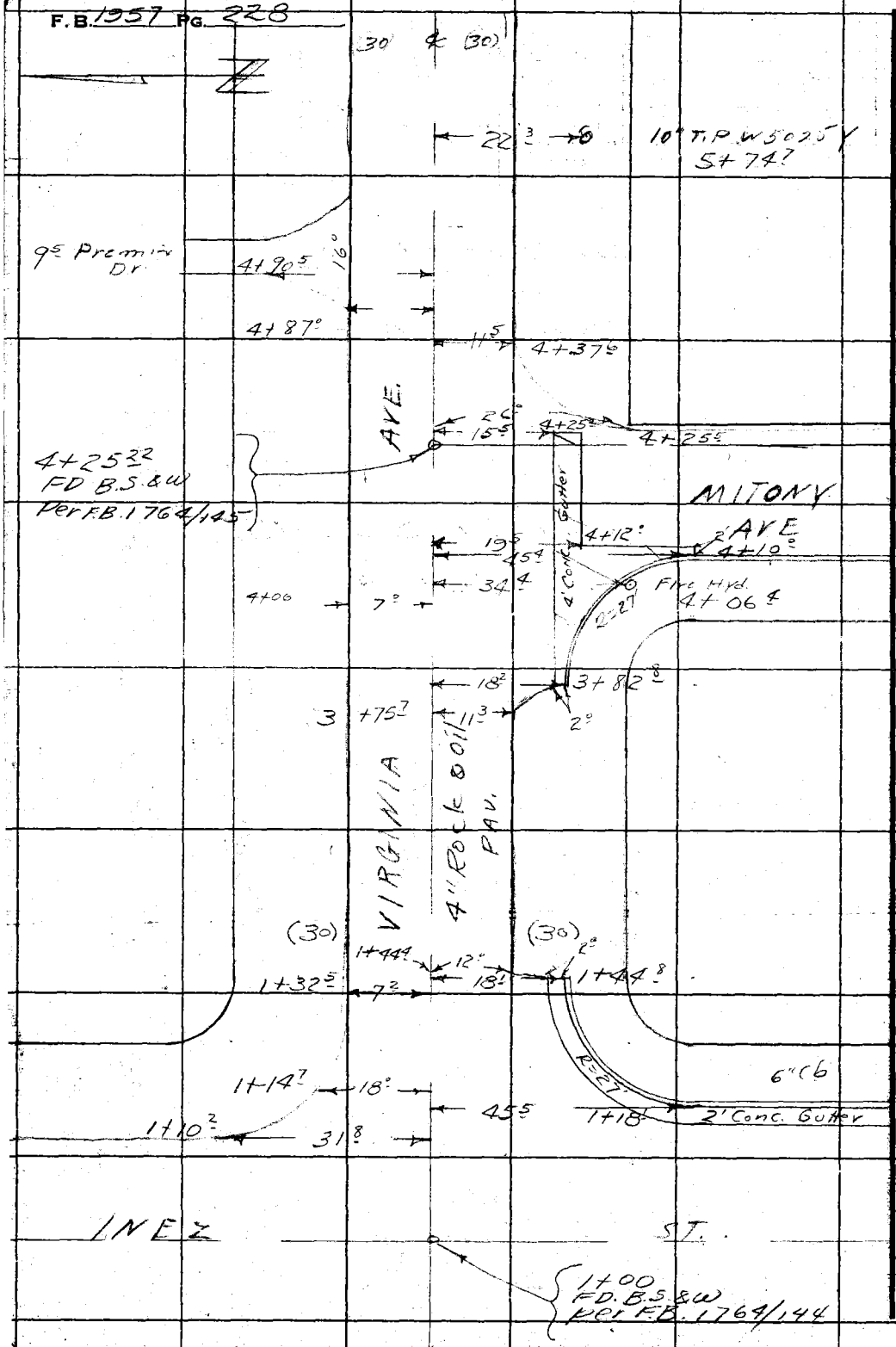

RETURN TO
LOS ANGELES COUNTY SURVEYOR
726 LOS ANGELES COUNTY
ENGINEERING BLDG.

Do not extend notes this side of this line.

Note: Any Additions or Changes on This Sheet Must be Made or Circled in Red Ink With Date and Name of Person Making Change.

F. B. _____ Pg. _____

Map No. _____
Office Work _____
Checked _____
Date _____

W. O. 127 Tape No. _____ Sp'd. _____ °F
Surveyed by J.S. CATES
Notes J.F.O. Date 10/7/54
Indexed C. Johnson

Note: Any Additions or Changes on This Sheet Must be Made or Circled in Red Ink With Date and Name of Person Making Change.

Do not extend notes this side of this line.

RETURN TO
LOS ANGELES COUNTY SURVEYOR
726 LOS ANGELES COUNTY
ENGINEERING BLDG.

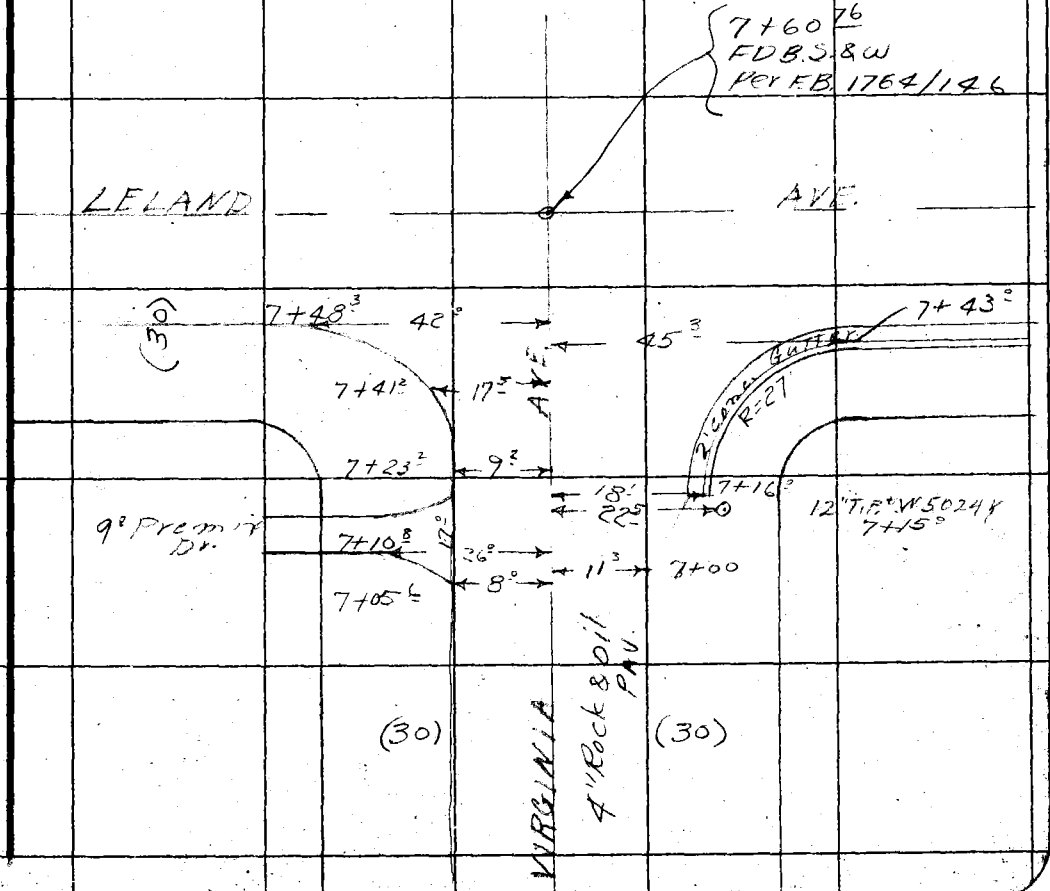

76F2088 247 4-53

F. B. 1957 Pg. 230

RETURN TO
LOS ANGELES COUNTY SURVEYOR
726 LOS ANGELES COUNTY
ENGINEERING BLDG.

Do not extend notes this side of this line.

Note: Any Additions or Changes on This Sheet Must be Made or Circled in Red Ink With Date and Name of Person Making Change.

Profile Notes Red. Plotted Job No. Division No. F. B. 1957 Pg. 221

X-Sec. Notes Chkd. Checked Survey by Notes Date

No. Date Date Map No. Date

CROSS-SECTION
ON
VIRGINIA AVE

FROM: Inez St 1+00
TO: Leland Ave 7+60.76

LUKAY ST. S.S. DIST.
C.I. 1727.14

COATES
OCHSNER
SHIPLEY
CERICOLA

STATION	B. S.	H. I.	F. S.	ELEV.

NOTE: ANY ADDITIONS OR CHANGES ON THIS SHEET MUST BE MADE OR CIRCLED IN RED INK, WITH DATE AND NAME OF PERSON MAKING CHANGE.

Do not extend notes this side of this line.

PLEASE RETURN TO
LOS ANGELES COUNTY SURVEYOR
726 Los Angeles County Engineering Bldg.

76L298 307 8-53

76L298 307 8-53

PLEASE RETURN TO
LOS ANGELES COUNTY SURVEYOR
726 LOS ANGELES COUNTY ENGINEERING BLDG.

NOTE: ANY ADDITIONS OR CHANGES ON THIS SHEET MUST BE MADE OR CIRCLED IN RED INK, WITH DATE AND NAME OF PERSON MAKING CHANGE.

Do not extend notes this side of this line.

Profile No. ____ X-Sec. No. ____

Plotted ____ Date ____ Checked ____ Date ____

Notes Red. ____ Date ____ Notes Chkd. ____ Date ____

Division No. 1727.1 Job No. ____ Notes ____ Date ____

F. B. 1957 Pg. 232

Survey of Loney St.

Survey by J.S.C.

Indexed ____

STATION	B. S.	H. I.	F. S.	ELEV.	Virginia Ave	
B.M. WZ 196A	10 39	170 58		160 19	B.M. WZ 196A Elev. 160.193 per F.B. 1925/151 Iney St. & Virginia Ave S.E. Cor. Bt. Spk. in cb 5' S. of S. end C.R.	
1+00			1019	[illegible] 39		℄ INT. Iney St.
"			1048	16[illegible] 10		11' R
"			1046	16[illegible] 12		30' R
"			1010	[illegible] 48	6' L	
"			910	16[illegible] 48	30' L	
1+10[illegible]			920	16[illegible] 38	31.8' L pav. return	
1+14[illegible]			985	16[illegible] 73	18' L edge pav.	
1+18[illegible]			1100	15[illegible] 58		45.5' R gutt
"			1034	1[illegible] 24		45.5' R Top S. end S.E.C.R.
1+32.5			978	16[illegible] 80		℄
"			977	16[illegible] 81	7.2' L pav return	
"			101	1[illegible] 5	12' L flow line	
"			84	16[illegible] 2	30' L P/L	
"			44	16[illegible] 2	110' L back lot line	
1+44.8			946	16[illegible] 12		℄
"			986	16[illegible] 12		12' R.
"			1020	1[illegible] 38		18' R gutt.
"			951	1[illegible] 07		18' R Top E. end S.E.C.R.
			92	16[illegible] 4[illegible]		30' R

76L298 307 8-53

PLEASE RETURN TO
LOS ANGELES COUNTY SURVEYOR
726 LOS ANGELES COUNTY ENGINEERING BLDG.

NOTE: ANY ADDITIONS OR CHANGES ON THIS SHEET MUST BE MADE OR CIRCLED IN RED INK, WITH DATE AND NAME OF PERSON MAKING CHANGE.

Do not extend notes this side of this line.

STATION	B. S.	H. I.	F. S.	ELEV.	Virginia Ave	
1+44.8		170.58	.83	1623		121' R back of curb
2+00			7.87	1627.1		℄
"			8.22	1623.6		11' R edge pav.
"			8.7	1619		17' R flow line
"			7.5	1631		30' R P/L
"			7.96	1626.2	7' L edge pav.	
"			8.6	1620	14' L flow line	
"			8.2	1624	30' L P/L	
3+00			4.85	1657.3		℄
"			5.14	1654.4		11' R edge pav.
"			5.8	1648		18' R flow line
"			4.4	1662		30' R P/L
"			4.92	1656.6	7' L edge pav.	
"			5.6	1650	13' L flow line	
"			4.9	1657	30' L P/L	
3+82.8			2.30	1682.8		℄
"			2.27	1683.1		3' R crown
"			2.48	1681.0		11' R
"			2.76	1678.2		18.5' R gutt
"			2.20	1683.8		18.5' R Top W. end
"			2.0	1686		30' R P/L

Profile No. Date Notes Red Plotted Job No. Division No.
X-Sec. No. Notes Chkd. Checked Survey by Notes Date
Date Date Map No. Inked C. Johnson
F. B. Pg.

76L298 307 8-53

PLEASE RETURN TO
LOS ANGELES COUNTY SURVEYOR
726 LOS ANGELES COUNTY ENGINEERING BLDG.

NOTE: ANY ADDITIONS OR CHANGES ON THIS SHEET MUST BE MADE OR CIRCLED IN RED INK, WITH DATE AND NAME OF PERSON MAKING CHANGE.

Do not extend notes this side of this line.

F.B. 1957 Pg. 234 Job No. 1221.14 Division No. Notes Red. Plotted Profile
Survey of Lutay Ave Date Date No.
Survey by L.S. Coates Notes J.S.C. Notes Chkd. Checked X-Sec.
Indexed K. C. Johnson Date Date Date No.

STATION	B. S.	H. I.	F. S.	ELEV.	Virginia Ave	
3+82.8		170.58	0.4	[illegible].2		121' R back lot line
4+00			1.93	[illegible].65		℄
"			2.15	[illegible].43	7' L edge pav.	
"			2.6	[illegible].0	14' L flow line	
"			2.1	[illegible].5	30' L P/L	
"			7.7	[illegible].9	110' L back lot line	
4+10			1.99	[illegible].59		45° R gutt
"			1.29	[illegible].29		45° R Top Sand S.E.C.R.
4+25.22			1.35	[illegible].23		℄ INT. Mitony Ave
"			1.85	[illegible].73		18' R flow line
"			1.79	[illegible].79		30' R
4+37.6			1.13	[illegible].15		℄
"			1.51	[illegible].07		11.5' R pav. return
"			1.7	[illegible].9		16' R flow line.
"			0.8	[illegible].8		30' R P/L
"		✓	0.18	[illegible].4		121' R back lot line per FB 1925/
B.M. WZ 197A	7.69	177.08	1.19	16[illegible].39	B.M. WZ 197A Elev. Virginia Ave & Mitony Ave S.W. Cor. Est. Spk in ob 5' S of S. end, C.R.	
5+00			6.56	[illegible].52		℄
"			6.54	[illegible].54		3' R crown
"			7.05	[illegible].03		11.5' R edge pav.

76L298 307 8-53

PLEASE RETURN TO
LOS ANGELES COUNTY SURVEYOR
726 LOS ANGELES COUNTY ENGINEERING BLDG.

NOTE: ANY ADDITIONS OR CHANGES ON THIS SHEET MUST BE MADE OR CIRCLED IN RED INK, WITH DATE AND NAME OF PERSON MAKING CHANGE.

Do not extend notes this side of this line.

STATION	B. S.	H. I.	F. S.	ELEV.	Virginia Ave	
		177 08				
5+00			74	169 7		17'R flow line
"			60	171 1		30'R P/L
"			674	170 34	7'L edge pav	
"			70	170 1	18'L	
"			62	170 9	30'L P/L	
6+00			601	171 07		℄
"			643	170 65		11'R edge pav
"			67	170 4		16'R flow line
"			56	171 5		30'R P/L
"			600	171 08	8'L edge pav.	
"			61	171 0	16'L flow line	
			50	172 1	30'L P/L	
7+00			643	170 65		℄
"			679	170 29		11'R edge pav
"			70	170 1		16'R flow line
"			62	170 9		30'R P/L
"			644	170 64	8'L edge pav.	
"			64	170 7	16'L	
"			54	171 7	30'L P/L	
7+16			708	170 03		18'R gutt
"			642	170 66		18'R Top W[illegible]

Profile Notes Red. Plotted Job No. Division No.
X-Sec. Notes Chkd. Checked Survey by Notes
No. Date Date Map No. Indexed

F. B. 1257 Pg. 23

76L298 307 8-53

PLEASE RETURN TO
LOS ANGELES COUNTY SURVEYOR
726 LOS ANGELES COUNTY ENGINEERING BLDG.

NOTE: ANY ADDITIONS OR CHANGES ON THIS SHEET MUST BE MADE OR CIRCLED IN RED INK, WITH DATE AND NAME OF PERSON MAKING CHANGE.

Do not extend notes this side of this line.

F. B. 1957 Pg. 236 Job No. 727.14 Division No. Notes Red. Plotted Profile
Survey of LOKAY ST. Date Date No.
Survey by L.S.C. Notes L.S.C. Notes Chkd. Checked X-Sec.
Indexed C. Johnson Date Date Date No.

STATION	B. S.	H. I.	F. S.	ELEV.	Virginia Ave.	
7+16°		177 08	61	0°		30' R P/C
"			80	1		121' R back lot line
7+23°			660	[illegible]		℄
"			672	36	9° L pdr. return	
"			68	3	13' L flow line	
"			60	1	30' L P/C	
"			64	7	115' L back lot line	
7+43°			760	48		45° R gutt
"			693	15		45° R Top S end S.W. C.R.
7+48°			686	12	42° L pdr. return	
7+60.76			663	[illegible]		℄ INT. Leland Ave
"			671	37		30' R
"			654	4	30' L	
B.M.WZ			646	170.[illegible]	B.M. WZ 198A Elev. 170.583 per F.B. 1925/151 Leland Ave & Virginia Ave N.E. Cor. Bl. Spk. in cb. 5' N. of N end C.R.	

F. B. _____ Pg. _____

Map No.	W. O. 22 Tape No. St'd. °F
Office Work	Surveyed by J. J. COATES
Checked	Notes J.S.C. Date 10/6/54
Date	Indexed

TOPOGRAPHY

ON

VIRGINIA ST.

From: Inez St 1100

To: Carmenita Rd 8+05.52

LUKAY ST S.S. DIST

C.I. 172714

COATES
OCHSNER
SHIPLEY
CERICOLA

Note: Any Additions or Changes on This Sheet Must be Made or Circled in Red Ink With Date and Name of Person Making Change.

Do not extend notes this side of this line.

RETURN TO
LOS ANGELES COUNTY SURVEYOR
726 LOS ANGELES COUNTY
ENGINEERING BLDG.

76F3008 247 4-53

F.B. 1951 Pg. 238

INEZ 4" Rock

1+00
FD B.S.&W
per F.B. 1764/144 ST.

1+09.4 38.3 50.3 1+15.5

1+15 18' 25.3 1+26.5

1+35.6 7.7

11.4 1+60.9

(30) (30)

6.9 10.6

4+50
Fire Hydrant

16.3 11.7 4+50.5

16 28.3 4+57.8

4+57.77
FD B.S.&W
per F.B. 1764

4" Rock & Oil

48°

2' AVE.

4+72.6

R=27

7.7 18' 4+99.9

2'

11.8 5+04.3

VIRGINIA

12.5 6+39.5

30° 6+44.5

21.51 9.6 Pressure

4.5

7+40.8 10° 18° 7+41°

R=

8+05.52
FD B.S.&W
Per F.B. 1764/137

27° 7+73° 7+67.7

45.3

7+90° 7.8.5

CARMENITA RD

RETURN TO
LOS ANGELES COUNTY SURVEYOR
726 LOS ANGELES COUNTY
ENGINEERING BLDG.
Do not extend notes this side of this line.

Note: Any Additions or Changes on This Sheet Must be Made or Circled in Red Ink With Date and Name of Person Making Change.

Profile Notes Red. Plotted Job No. Division No. F. B. 1941 Pg. 57

[redacted]

X-Sec. Notes Chkd. Checked Survey by [redacted] Notes [redacted] Date [redacted]

No. Date Date Map No. Indexed G. Johnson Date

CROSS-SECTION
ON
VIRGINIA AVE

From: Inez St 1+00
To: Carmenita Rd. 8+05.52

LUKAY ST. S.S. DIST
C.I. 1727.14

COATES
OCHSNER
SHIPLEY
CERICOLA

STATION	B. S.	H. I.	F. S.	ELEV.

NOTE: ANY ADDITIONS OR CHANGES ON THIS SHEET MUST BE MADE OR CIRCLED IN RED INK, WITH DATE AND NAME OF PERSON MAKING CHANGE.

Do not extend notes this side of this line.

PLEASE RETURN TO
LOS ANGELES COUNTY SURVEYOR
726 LOS ANGELES COUNTY ENGINEERING BLDG.

761.298 307 8-53

76L298 307 8-53

PLEASE RETURN TO
LOS ANGELES COUNTY SURVEYOR
726 LOS ANGELES COUNTY ENGINEERING BLDG.

NOTE: ANY ADDITIONS OR CHANGES ON THIS SHEET MUST BE MADE OR CIRCLED IN RED ICNK, WITH DATE AND NAME OF PERSON MAKING CHANGE.

Do not extend notes this side of this line.

F. B. 1957 Pg. 240 Job No. 1227.1 Division No. Notes Red. Plotted Profile
Survey of Lukay Date Date No.
Survey by C. Johnson Notes Chkd. Checked X-Sec.
Indexed Notes Date Date Date No.

STATION	B. S.	H. I.	F. S.	ELEV.		
					Virginia Ave.	
BMWZ196A	9 29	169 ~~43~~ 49		160 19	BM. WZ196A Elev. 160.193 per F.B. 1925/151 Inen St. & Virginia Ave. S.E. Cor. Bt. Spt. In cb. 5' S. of S. end	C.R.
1+00			906	16 37		℄ INT. Inen ST.
"			900	1 33		6'R
"			806	1 37		30'R
"			939	1 24	11'L	
"			939	1 24	30'L	
1+09.4			846	1 97		38.3 Pav. return
1+15.5			974	1 69	50.3 L pav. return	
1+15			889	1 59		18'R edge pav.
1+26.5			956	1 87	25.3 R edge pav.	
1+35.6			934	1 89		℄
"			854	1 89		7.7 R pav. return
"			90	16 4		15'R flow line
"			79	16 5		26'R bot. cut
"			59	16 5		30'R P/L
"			22	16 2		110'R back lot line
1+60.9			784	16 3		℄
"			841	16 2	11.4 L pav. return	
"			92	16 2	18'L flow line	
"			87	16 2	30'L P/L	

76L298 307 8-53

PLEASE RETURN TO
LOS ANGELES COUNTY SURVEYOR
726 LOS ANGELES COUNTY ENGINEERING BLDG.

NOTE: ANY ADDITIONS OR CHANGES ON THIS SHEET MUST BE MADE OR CIRCLED IN RED ING, WITH DATE AND NAME OF PERSON MAKING CHANGE.

Do not extend notes this side of this line.

STATION	B. S.	H. I.	F. S.	ELEV.	Virginia Ave	
1+60 9		169 ~~42~~	85	1609	121' L back lot line	
2+00			698	16245		℄
"			696	16247		7 R edge pav
"			77	1617		14' R flow line
"			61	1623		27' R bot cut
"			41	1653		30' R P/L
"			746	16197	11' L edge pav.	
"			89	1625	20' L flow line	
"			83	1611	30' L P/L	
2+50			613	16330		℄
3+00			531	16412		℄
"			547	16396		6.6 R edge
"			60	1634		13' R flow line
"			47	1647		25' R bot cut
"			29	1665		30' R P/L
"			555	16388	10.6 L edge pav.	
"			73	1621	19' L flow line	
"			57	1637	30' L P/L	
4+00			462	16481		℄
"			481	16462		7' R edge pav
"			55	1639		14' R flow line

Profile Notes Red. Plotted Job No. 17714 Division No.
No. X-Sec. Notes Chkd. Checked Survey by Notes Date
No. Date Date Map No. Edgar Johnson Date
F. B. 9071 Pg. 74

76L298 307 8-53

PLEASE RETURN TO
LOS ANGELES COUNTY SURVEYOR
726 LOS ANGELES COUNTY ENGINEERING BLDG.

NOTE: ANY ADDITIONS OR CHANGES ON THIS SHEET MUST BE MADE OR CIRCLED IN RED INK, WITH DATE AND NAME OF PERSON MAKING CHANGE.

Do not extend notes this side of this line.

F. B. 1957 Pg. 242 Job No. Division No. Notes Red. Plotted No.
Profile X-Sec. Date Date
Survey of LUKAY ST. Notes J.S.C. Notes Chkd. Checked
Survey by J.S. Cortes Date Date
Indexed C. Johnson Date No.

STATION	B. S.	H. I.	F. S.	ELEV.	Virginia Ave	
4+00		169 ~~43~~ 48	45	169 9		30' R P/C
"			481	162	12' L edge pav	
"			61	3	19' L flow line	
"			51	3	30' L P/C	
4+50.5			433	10		℄
"			453	190	11.7' L pav. return	
"			49	5	18' L	
"			48	6	30' L P/C	
"			65	9	121	
4+57.7			427			℄ INT. Mina Ave
"			460	23	12' L	
"			486	57	28.3' L pav. return	
4+72.5			566	77	48' L gutt.	
"			499	44	48' L Top S. end Sidl. C.R.	
5+00			404	39		℄
"			421	22		7.7' edge pav
"			47	7		13' R flow line
"			26			30' R P/C
"			35			110' R back lot line
"			452	1	18' L gutt.	
"			385		18' L Top W. end S.W. C.R.	

76L298 307 8-53

PLEASE RETURN TO
LOS ANGELES COUNTY SURVEYOR
726 LOS ANGELES COUNTY ENGINEERING BLDG.

NOTE: ANY ADDITIONS OR CHANGES ON THIS SHEET MUST BE MADE OR CIRCLED IN RED INK, WITH DATE AND NAME OF PERSON MAKING CHANGE.

Do not extend notes this side of this line.

STATION	B. S.	H. I.	F. S.	ELEV.	Virginia Ave	
5+00		169 ~~43~~ 48	40	165 4	30' L P/L	
"			61	163 2	121' L back	
B.M. WZ 197A	750	171 ~~94~~ 99	499	164 ~~74~~ 49		
6+00			573	166 21		℄
"			595	165 99		8' R
"			66	165 3		14' R flow line
"			48	165 1		30' R P/L
			620	165 74	12' L edge pav.	
			70	164 9	18' L flow line	
			53	166 6	30' L P/L	
7+00			548	166 46		℄
"			579	166 15		9.5' R edge pav
"			63	165 6		16' R flow line
"			51	166 8		30' R P/L
"			20	168 9		34' R Top pipe
"			599	165 95	12' L edge pav	
"			62	165 7	17' L flow line	
"			54	166 5	30' L P/L	
7+40.8			575	166 19		℄
"			581	166 13		10' R pav. return
"			63	165 6		16' R flow line

Profile No. ____ Notes Red ____ Date ____ Plotted ____ Job No. ____ Division No. ____
X-Sec. No. ____ Notes Chkd. ____ Date ____ Checked ____ Date ____ Survey by ____ Map No. ____ Notes ____ Date ____

F. B. 1957 Pg. 4

76L298 307 8-53

PLEASE RETURN TO
LOS ANGELES COUNTY SURVEYOR
726 LOS ANGELES COUNTY ENGINEERING BLDG.

NOTE: ANY ADDITIONS OR CHANGES ON THIS SHEET MUST BE MADE OR CIRCLED IN RED IN INK, WITH DATE AND NAME OF PERSON MAKING CHANGE.

Do not extend notes this side of this line.

F. B. 1957 PG. 244 Job No. 1727.67 Division No. Notes Red. Plotted Profile No.
Survey of LUREY ST Date Date X-Sec. No.
Survey by J.S. COATES Notes J.S.C. Notes Chkd. Checked
Indexed C. Johnson Date Date Date No.

STATION	B. S.	H. I.	F. S.	ELEV.	Virginia Ave	
7+40.8		171.37	52	7		30'R P/L
"			30	9		35'R Top bank
7+41			37	2		110'R back lot Line
"			617	77	13.3 L edge pav.	
"			610	64	18' L gutt	
"			545	47	18' L Top E. end S.E. C.R.	
"			48	1	30' L P/L	
"			37	2	110' L back lot Line	
7+67.7			653	47	45.3 L gutt.	
			589	25	45.3 L Top S end S.E. C.R.	
7+73.2			603	91		℄
"			612	22		27'R edge pav.
7+90			570	4		℄
"			571	23		78.5 R pav. return
8+00			540	24		℄
8+05.22			534	22		℄ INT. Carmenita Rd
"			530	4		30' R
"			539	5	30' L	
B.M. WZ187			5.91	166.08	B.M. WZ187 Elev. 166.028 per F.B. 1925/130 Carmenita Rd. & Virginia Ave. S.E. Cor. Bl. Spk. in cb 5' S. of S end C.R.	

F.B. Pg.

Map No.
Office Work
Checked
Date

W. O. Tape No. St'd. °F
Surveyed by J.J. COATES
Notes J.S.C. Date 10/7/54
Indexed

TOPOGRAPHY

ON

LAKELAND RD.

From: Carmenita Rd 1+00
TO: Iney St. 8+05 53

LUKAY ST. S.S. DIST.

C.I. 172714

COATES
OCHSNER
SHIPLEY
CERICOLA

Note: Any Additions or Changes on This Sheet Must be Made in Red Ink With Date and Name of Person Making Change.

Do not extend notes this side of this line.

RETURN TO
LOS ANGELES COUNTY SURVEYOR
726 LOS ANGELES COUNTY
ENGINEERING BLDG.

76F5008 247 4-53

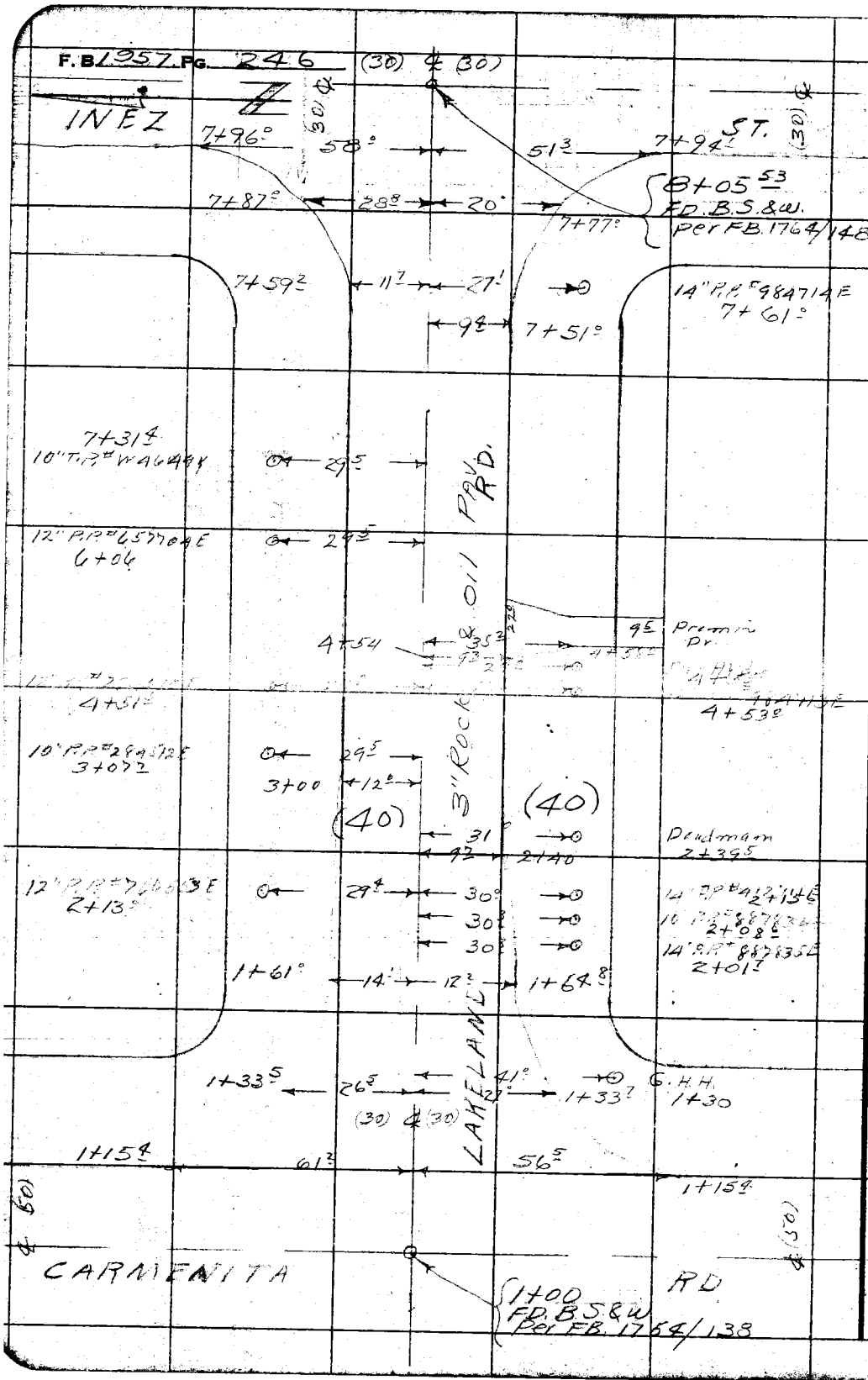

RETURN TO
LOS ANGELES COUNTY SURVEYOR
726 LOS ANGELES COUNTY
ENGINEERING BLDG.

Do not extend notes this side of this line.

Note: Any Additions or Changes on This Sheet Must be Made or Circled in Red Ink With Date and Name of Person Making Change.

Profile Notes Red. _____ Plotted _____ Job No. _____ Division No. _____ F. B. 1957 Pg. 747

X-Sec. Notes Chkd. _____ Checked _____ Survey by [redacted] Notes [redacted] Date _____

No. _____ Date _____ Date _____ Map No. _____ Indexed [redacted] Date _____

CROSS SECTION

ON

LAKELAND AVE.

From Carmenita Rd. 1+00

To Imey ST. 8+05 53

LUKAY ST. S.S. DIST

@ 1 1727.14

CONTES
OCHSNER
SHIPLEY
CERVOLD

STATION	B. S.	H. I.	F. S.	ELEV.

NOTE: ANY ADDITIONS OR CHANGES ON THIS SHEET MUST BE MADE OR CIRCLED IN RED INK, WITH DATE AND NAME OF PERSON MAKING CHANGE.

Do not extend notes this side of this line.

PLEASE RETURN TO
LOS ANGELES COUNTY SURVEYOR
726 LOS ANGELES COUNTY ENGINEERING BLDG.

CS1298 307 8-53

76L298 307 8-53

PLEASE RETURN TO
LOS ANGELES COUNTY SURVEYOR
726 LOS ANGELES COUNTY ENGINEERING BLDG.

NOTE: ANY ADDITIONS OR CHANGES ON THIS SHEET MUST BE MADE OR CIRCLED IN RED INK, WITH DATE AND NAME OF PERSON MAKING CHANGE.

Do not extend notes this side of this line.

F. B. 1957 Pg. 245 Job No. 1727.14 Division No. Notes Red. Plotted No. Profile
Survey of LUKAY ST. Date Date No. X-Sec.
Survey by J.S. COATES Notes J.S.C. Notes Chkd. Checked
Indexed C. Johnson Date Date Date

STATION	B. S.	H. I.	F. S.	ELEV.	LAKELAND AVE.	
B.M. WZ 186	5 86	173 20		167 34	B.M. WZ 186 Elev. 167.344 per F.B. 1925/130 Lakeland Ave & Carmenita Rd. N.W. Cor. Bt. Spt @ P.L. S. end of walk to Ho # 10947	
1+00			546	167 74		℄ INT. Carmenita Rd.
"			550	167 70		30' R
"			533	167 82	30' L	
1+15.4			570	167 50		℄
"			599	167 21		56.5 R pav. return
"			568	167 52	61.2 L pav. return	
1+33.5			610	167 10		℄
"			632	166 88		27' R edge pav.
"			609	167 11	26.3 L edge pav	
1+61.0			551	167 69		℄
"			562	167 58	14' L edge pav.	
"			58	167 4	21' L flow line	
"			39	169 3	40' L P/L	
"			41	167 1	142' L back lot line	
1+64.8			549	167 11		12.3 R pav. return
"			60	167 2		22' R flow line
"			41	167 1		40' R P/L
"			31	170 1		145 R back lot line
2+00			448	167 72		℄

76L298 307 8-53

PLEASE RETURN TO
LOS ANGELES COUNTY SURVEYOR
726 LOS ANGELES COUNTY ENGINEERING BLDG.

NOTE: ANY ADDITIONS OR CHANGES ON THIS SHEET MUST BE MADE OR CIRCLED IN RED INK, WITH DATE AND NAME OF PERSON MAKING CHANGE.

Do not extend notes this side of this line.

STATION	B. S.	H. I.	F. S.	ELEV.	Lakeland Ave	
		173 20				
2+00			462	169 58		11' R edge pav
"			56	167 6		23' R flow line
"			36	169 6		40' R P/L
"			480	168 40	13' L edge pav.	
"			56	167 6	24' L flow line	
"			37	169 5	40' L P/L	
3+00			348	169 72		℄
"			358	169 62		9' R edge pav.
"			45	168 7		17' R flow line
"			25	170 7		40' R P/L
"			399	169 21	12' L edge pav.	
"			47	168 5	21' L flow line	
"			32	170 0	40' L P/L	
T.P.	667	176 07	380	169 40		
4+00			576	170 31		℄
"			587	170 20		9' R edge pav
"			65	169 6		20' R flow line
"			50	171 1		40' R P/L
"			34	172 7		145' R back lo[illegible]
"			615	169 92	12' L edge pav.	
"			68	169 3	20' L flow line	

Profile No. _____ Notes Bed _____ Plotted _____ Job No. _____ Division No. _____ F. B. 1957 Pg. 249

X-Sec. No. _____ Notes Chkd. _____ Checked _____ Survey by _____ Notes _____ Date _____

Date _____ Date _____ Map No. _____ Inked _____ Date _____

76L298 307 8-53

PLEASE RETURN TO
LOS ANGELES COUNTY SURVEYOR
726 LOS ANGELES COUNTY ENGINEERING BLDG.

NOTE: ANY ADDITIONS OR CHANGES ON THIS SHEET MUST BE MADE OR CIRCLED IN RED INK, WITH DATE AND NAME OF PERSON MAKING CHANGE.

Do not extend notes this side of this line.

F. B. 1957 Pg. 250 | Job No. 1727/4 | Division No. | Notes Red. | Plotted | Profile No.
Survey of LUKAY ST. | Notes J.S.C. | Date | Date | X-Sec. No.
Survey by J.S.C. | Notes | Notes Chkd. | Checked | Date | Date
Index C. Johnson | Date

STATION	B. S.	H. I. 1	F. S.	ELEV.	Lakeland Ave	
4+00		176 07	55	12[illegible] 6	40'L P/L	
"			57	12[illegible] 4	142'L back lot Line	
5+00			470	[illegible] 37		℄
"			494	[illegible] 13		9.5 R edge pav
"			55	[illegible] 6		22'R flow Line
"			45	[illegible] 6		40'R P/L
"			500	1[illegible] 07	12'L edge pav.	
"			57	1[illegible] 4	22'L flow Line	
"			45	1[illegible] 6	40'L P/L	
6+00			384	1[illegible] 23		℄
"			396	[illegible] 11		9.3 R edge pav.
"			47	1[illegible] 4		21'R flow Line
"			36	1[illegible] 5		40'R P/L
"			413	1[illegible] 34	12'L edge pav	
"			48	1[illegible] 3	22'L flow Line	
"			36	1[illegible] 5	40'L P/L	
7+00			306	1[illegible] 21		℄
"			328	1[illegible] 9		9.3 R edge pav.
"			38	1[illegible] 3		21'R flow Line
"			29	1[illegible] 3		40'R
"			324	1[illegible] 3	11.3 L edge pav.	

76L298 307 8-53

PLEASE RETURN TO
LOS ANGELES COUNTY SURVEYOR
726 LOS ANGELES COUNTY ENGINEERING BLDG.

NOTE: ANY ADDITIONS OR CHANGES ON THIS SHEET MUST BE MADE OR CIRCLED IN RED INK, WITH DATE AND NAME OF PERSON MAKING CHANGE.

Do not extend notes this side of this line.

STATION	B. S.	H. I.	F. S.	ELEV.	Lakeland Ave	
7+00		176 07	39	172 2	22' L flow line	
"			26	173 5	40' L P/L	
7+51°			255	173 52		℄
"			276	173 31		9.4 R pav. return
"			33	172 8		21' R flow line
"			24	173 7		40' R P/C
"			24	173 7		145' R back of L
7+59.2			262	173 45	11.2 L pav. return	
"			32	172 9	22' L flow line	
"			21	174 0	40' L P/C	
"			06	175 5	142 L	
7+77°			262	173 45		20' R edge pav.
7+87°			236	173 71	28.8 L edge pav.	
7+94±			281	173 26		51.3 R pav. return
7+96°			181	174 26	58± L pav. return	
8+00			196	174 11		℄
8+05.53			192	174 15		℄ int. Inez St.
"			220	173 87		40' R
"			177	174 30	40' L	
BM WZ 205A			226	173 81	BM. WZ 205A Elev 173.800 per FB. 192 5/33. Inez St. & Lakeland Rd. S.W. Cor. Bldg. 3 in walk to Ho #11003 5' S. of N. end	

Profile No. ____ Date ____ Notes Red. ____ Plotted ____ Job No. 7014 Division No. ____ Notes Chkd. ____ Date ____

X-Sec. No. ____ Notes Chkd. ____ Checked ____ Date ____ Survey by ____ Map No. ____ Notes Chkd. ____ Date ____

F. B. 1331 Pg. 251

F. B. 1957 Pg. 252 Job No. 1727.14 Division No. _____ Notes Red. _____ Plotted _____ Profile

Survey of LUKAY ST. Date _____ Date _____ No. _____

Survey by J.S.C. Notes J.S.C. Notes Chkd. _____ Checked _____ X-Sec.

Indexed _____ Date _____ Date _____ Date _____ No. _____

STATION	B. S.	H. I.	F. S.	ELEV.

Do not extend notes this side of this line.

PLEASE RETURN TO

LOS ANGELES COUNTY SURVEYOR

726 LOS ANGELES COUNTY ENGINEERING BLDG.

NOTE: ANY ADDITIONS OR CHANGES ON THIS SHEET MUST BE MADE OR CIRCLED IN RED INK, WITH DATE AND NAME OF PERSON MAKING CHANGE.

76L298 3C7 8-53

Map No.
Office Work
Checked
Date

W. O. 1727.14 Tape No. St'd. °F
Surveyed by J. S. COATES
Notes L. F. O. Date 10/11/54
Indexed C. Jan. DECOS

TOPOGRAPHY

ON

LUKAY ST.

From: 1ST Alley E. of Carmenita Rd 1400
To. Carmenita Rd. 3+06 48

LUKAY ST. S.S. DIST

C. I. 1727.14

COATES
OCHSNER
SHIPLEY
CERICOLA

Note: Any Additions or Changes on This Sheet Must be Made or Circled in Red Ink With Date and Name of Person Making Change.

Do not extend notes this side of this line.

RETURN TO
LOS ANGELES COUNTY SURVEYOR
726 LOS ANGELES COUNTY
ENGINEERING BLDG.

765-2088 247 4-55

F.B. 1957 Pg. 254

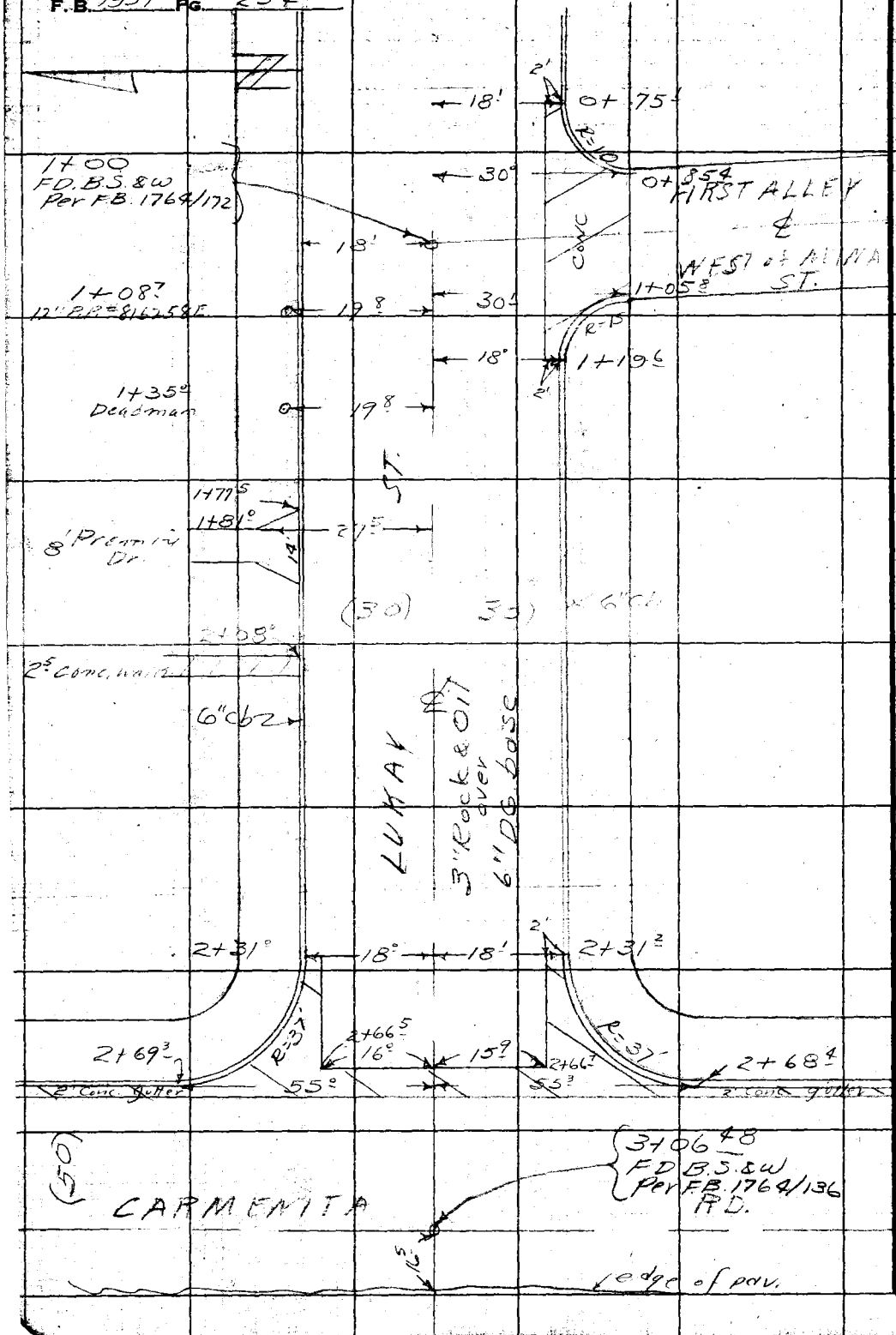

RETURN TO
LOS ANGELES COUNTY SURVEYOR
726 LOS ANGELES COUNTY
ENGINEERING BLDG.
Do not extend notes this side of this line.

Note: Any Additions or Changes on This Sheet Must be Made in Red Ink With Date and Name of Person Making Change.

Profile No. Notes Bed Date Plotted Job No. Division No. F. B. 1957 Pg. 55

X-Sec. No. Notes Chkd. Date Checked Date Survey by Notes Date Map No. Indexed C. Johnson Date

CROSS-SECTION
ON
LURAY ST.

From: 1st Alley E. of Carmenita Rd 1+00
To: Carmenita Rd 3+06.48

LURAY ST. S.S. DIST.
C.I. 1727.14

COATES
OCHSNER
SHIPLEY
CERICOLA

STATION	B.S.	H.I.	F.S.	ELEV.

NOTE: ANY ADDITIONS OR CHANGES ON THIS SHEET MUST BE MADE OR CIRCLED IN RED INK, WITH DATE AND NAME OF PERSON MAKING CHANGE.

Do not extend notes this side of this line.

PLEASE RETURN TO
LOS ANGELES COUNTY SURVEYOR
726 Los Angeles County Engineering Bldg.

76L298 307 8-53

76L298 307 8-53

PLEASE RETURN TO
LOS ANGELES COUNTY SURVEYOR
726 LOS ANGELES COUNTY ENGINEERING BLDG.

NOTE: ANY ADDITIONS OR CHANGES ON THIS SHEET MUST BE MADE OR CIRCLED IN RED INK, WITH DATE AND NAME OF PERSON MAKING CHANGE.

Do not extend notes this side of this line.

Profile No. ____ X-Sec. No. ____

Plotted ____ Date ____ Checked ____ Date ____

Notes Red. ____ Date ____ Notes Chkd. ____ Date ____

Division No. 1727.14

Job No. 1957 Pg. 256

Survey of LUKAY ST

Survey by J.S.C. Notes J.S.C.

Index C. Johnson Date ____

STATION	B. S.	H. I.	F. S.	ELEV.	LUKAY ST	
B.M. WZ 232	12 03	158 67		146 64	B.M. WZ 232 Elev. 146.643 per FB. A25/189. Mind Ave (E. Side) @ Lukay St. Bt. Spk in cb. 5' N. of ℄ Prod.	
0+75			3 89	154 78		℄
"			4 48	154 19	18' L. Gut. E. end S. E. Cor.	C.R.
"			3 85	154 82	18' L. Curb. " "	"
"			3 5	155 2	30' L. R.L.	
0+85 ±		1	2 51	156 16	30' L. Top Slope	
J.R.	15 90	167 94	1 59	166 98		
1+00			10 96	156 98		4 in FIRST Alley West Mind
"			11 30	156 64		18' R. Gut.
"			10 65	157 29		18' R. Curb.
"			10 8	157 1		30' R. R.L.
"			13 1	154 8		90' R. Back of Line
"			11 76	156 18	18' L. Flow line	
"			11 33	156 61	30' L. R.L.	
1+058			9 93	158 01	30' L. Top of Curb	
1+195			9 13	158 81		℄
"			9 73	158 21	18' L. Gut. W. end S. W. Cor.	
"			9 09	158 85	18' L. Curb " "	"
"			9 1	158 8	30' L. R.L.	

76L298 307 8-53

PLEASE RETURN TO
LOS ANGELES COUNTY SURVEYOR
726 LOS ANGELES COUNTY ENGINEERING BLDG.

NOTE: ANY ADDITIONS OR CHANGES ON THIS SHEET MUST BE MADE OR CIRCLED IN RED INK, WITH DATE AND NAME OF PERSON MAKING CHANGE.

Do not extend notes this side of this line.

STATION	B. S.	H. I.	F. S.	ELEV.		
					Lo 6[illegible]	
1+50		167 921	6 79	161 15		℄
1+75			5 38	162 56		℄
2+00			4 44	163 50		℄
			4 96	162 98		18' R. Gut.
			4 34	163 60		8' R. Cb.
			4 2	163 7		30' R. R.L.
			5 01	162 93	18' L. Gut.	
			4 33	163 61	18' L. Cb.	
			4 3	163 6	30' L. R.L.	
2+31			4 26	163 68		℄
			4 54	163 40		8' R. Gut. Frame [illegible]
			3 86	164 08		8' R. Cb.
			3 7	164 2		30' R. R.L.
			3 5	164 4		95' R. Lot Line
			4 55	163 39	18' L. Gut. S. end S.E. Cor. G.R.	
			3 90	164 04	18' L. Cb. " "	
			3 8	164 1	30' L. R.L.	
2+67			5 02	162 92		℄
			5 43	162 54	55' L. Gut. S. end S.E. Cor. G.R.	
			4 73	163 21	55' L. Cb. "	

Profile Notes Red. ____ Plotted ____ Job No. ____ Division No. ____

X-Sec. Notes Chkd. ____ Checked ____ Survey by ____ Notes ____ Date ____

No. ____ Date ____ Date ____ Map No. ____ Indexed ____ C. Jones Date ____

F. B. ____ Pg. ____

Profile No. _____ Date _____ Plotted _____ Date _____

X-Sec. No. _____ Date _____ Checked _____ Date _____

Notes Red. _____ Date _____ Notes Chkd. _____ Date _____

Job No. 1222 Division No. _____

Notes J.C. Date _____

Survey of Lanark St

Survey by LSCE

Indexed ☒ C. Job ☒ Date _____

Pg. 258

76L298 307 8-53

PLEASE RETURN TO

LOS ANGELES COUNTY SURVEYOR

726 LOS ANGELES COUNTY ENGINEERING BLDG.

NOTE: ANY ADDITIONS OR CHANGES ON THIS SHEET MUST BE MADE OR CIRCLED IN RED INK, WITH DATE AND NAME OF PERSON MAKING CHANGE.

Do not extend notes this side of this line.

STATION	B. S.	H. I.	F. S.	ELEV.	Lanark St.	
2+69		167.94	4.68	163.26		55' Rt. of and N.E. corner
"			4.02	163.92		55' Rt. "
3+00			4.07	163.87		℄
3+62.45			4.68	163.94		4 int. Carmen Ln. Rd.
"			3.88	164.06		30' R.
"			4.30	163.64	20' L	
BM WZ 188			4.03	163.91	BM WZ 188 Elev. 163.908	F.B. 1501-131
					N.E. Cor. Carmen Ln. Rd. & Lanark St.	
					Bt. Spk. in ob. 5' N. of N. curb CH.	

F. B. 1957 PG.

Map No.
Office Work
Checked
Date

W. O. Tape No. Sta.
Surveyed by J. S. Contes
Notes J. S. C. Date 10/1/58
Indexed K. C. Ichiu

TOPOGRAPHY

ON

CARMENITA RD.

From LUKAY ST. 1+00

To Lakeland Ave. 18+94.33

LUKAY ST. S.S. DIST.

C.I. 1727.14

Note: For Topog & X-Sec. From Lakeland Ave To Florence Ave see Rainier Ave Notes

No house outlets necessary

Coates
Gardner
Shipley
Cervantes

Note: Any Additions or Changes on This Sheet Must be Made or Circled in Red Ink With Date and Name of Person Making Change.

Do not extend notes this side of this line.

RETURN TO
LOS ANGELES COUNTY SURVEYOR
726 LOS ANGELES COUNTY
ENGINEERING BLDG.

76F3098 247 4-58

F.B. 1957 PG. 260

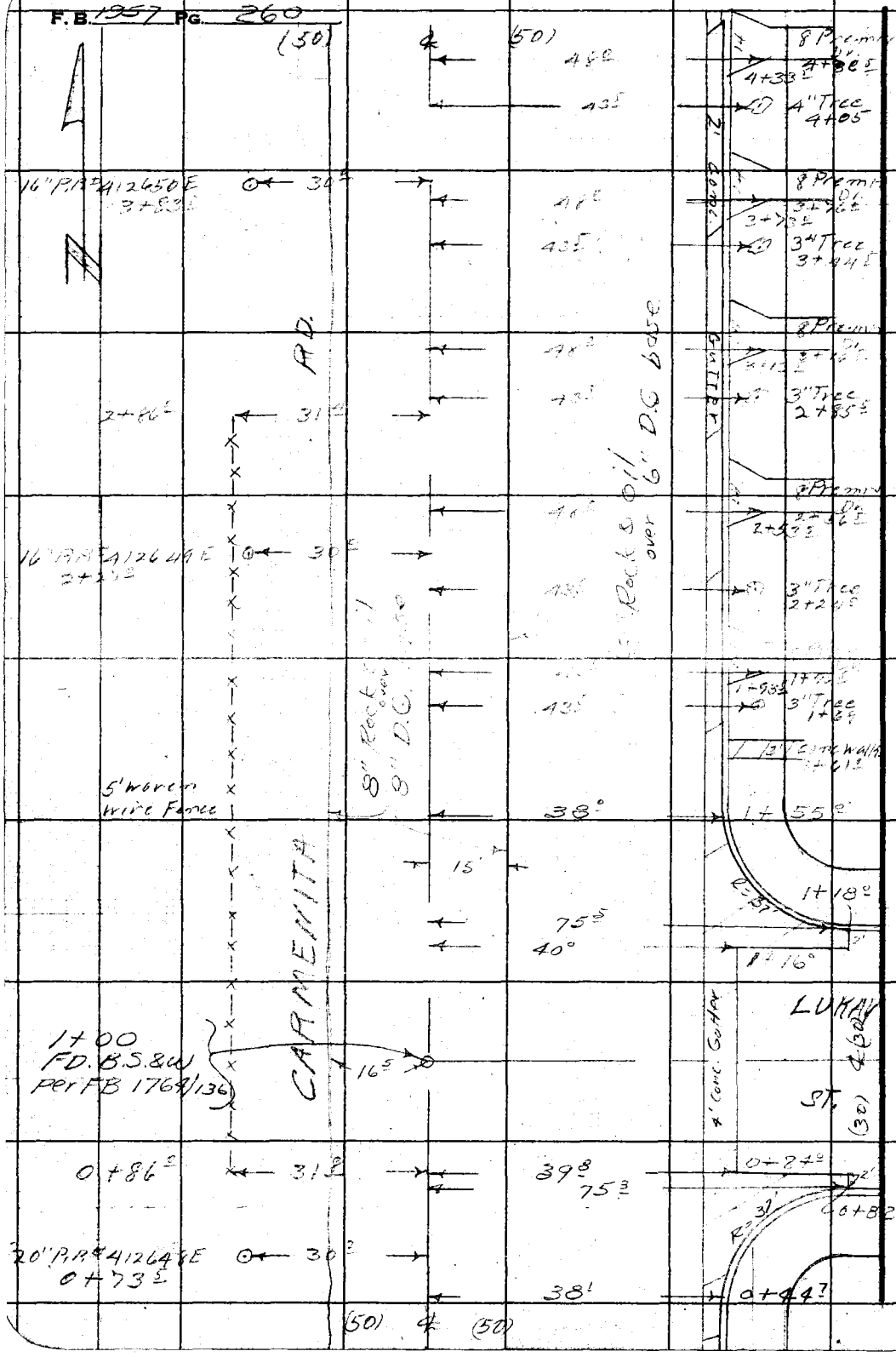

RETURN TO
LOS ANGELES COUNTY SURVEYOR
726 LOS ANGELES COUNTY
ENGINEERING BLDG.

Do not extend notes this side of this line.

Note: Any Additions or Changes on This Sheet Must be Made or Circled in Red Ink With Date and Name of Person Making Change.

F. B. 1957 PG. 1

Notes Ck'd by	Survey of
Office Work	Surveyed by J. S. Cohen
Checked	Notes J.S.C. Date 10/11/54
Date	Indexed C. Johnson



Note: Any Additions or Changes on This Sheet Must be Made or Circled In Red Ink With Date and Name of Person Making Change.

Do not extend notes this side of this line.

RETURN TO
LOS ANGELES COUNTY SURVEYOR
726 LOS ANGELES COUNTY
ENGINEERING BLDG.

76F3095 247 4-53

F.B. 1957 PG. 262

N

(50) ℄ 50'

15.3 13+12.7

33.2 12+61.3

65.1 12+44.5

VIRGINIA AVE

16°

12+34.45
FD. B.S.&W.
Per PB. 1764/137

64.8 12+16.5

R=27

20" P.P. A12705E
12+04.5

30.5

38.2

11+89.3

10" T. P. A12704X
Dead man
11+13.2

6" Cb

Dead man
10+91

43.5

GUTTER

4" Tree
10+64.2

18" P.P. A12704E
10+38.5

30.2

48

8" Premix
10+36.2
10+33.2

43.5

2" Tree
10+04.2

3" Rock & Oil over 6" DG base

CARMENITA

3" Rock & Oil over 8" DG base

48.5

8" Premix
9+76.2
9+73.2

43.5

3" Tree
9+45.2

48

8" Premix
9+16.2
9+13.2

43.5

3" Tree
8+88.2

18" P.P. A12704E
8+72.5

30.2

(50) ℄ 50'

RETURN TO
LOS ANGELES COUNTY SURVEYOR
726 LOS ANGELES COUNTY
ENGINEERING BLDG.
Do not extend notes this side of this line.

Note: Any Additions or Changes on This Sheet Must be Made or Circled in Red Ink With Date and Name of Person Making Change.

F. B. _____ Pg. _____

Map No. _____
Office Work _____
Checked _____
Date _____

W. O. _____ Tape No. _____ Grid _____
Surveyed by J. D. COATES
Notes J.F.O. Date 10/11/54
Indexed A. C. Johnson

Note: For [illegible]
X-Sec. From Lakeland
to Florence Refer to

19+61 — 19+55

19430.5 — 30° — 34° — 19+21.5 — 18+94.33 F.D. B.S.&W. Per F.B. 1764/138

19+11.5 — 74° — 61° — 19+08.5

LAKELAND AVE

18+89 — 64° — 65° — 18+82

18+81.5 — 34° — 34° — 18+67.5

20" R.P. # 412710E 18+53 — 31° — 30° — 18+53.5 Gas HH

18+60 — 16°

15.5 — 18+37.5

20" R.P. # 412709E 17+27 — 30.5

20" R.P. # 412708E 16+06 — 30.5

(50) (50)

20" R.P. # 412707E 14+79 — 30.5

CARMENITA

41.5 — 10" T.P. # W 3719 13+72

41.5 — 3" Avocado 13+53

20" R.P. # 412706E 13+48 — 31.5

41.5 — 3" Avocado 13+35

41 — 2" Avocado 13+05

Note: Any Additions or Changes on This Sheet Must be Made or Circled in Red Ink With Date and Name of Person Making Change.

Do not extend notes this side of this line.

RETURN TO
LOS ANGELES COUNTY SURVEYOR
726 LOS ANGELES COUNTY
ENGINEERING BLDG.

76F3088 247 4-59

RETURN TO
LOS ANGELES COUNTY SURVEYOR
726 LOS ANGELES COUNTY
ENGINEERING BLDG.

Note: Any Additions or Changes on This Sheet Must be Made or Circled In Red Ink With Date and Name of Person Making Change.

Do not extend notes this side of this line.

F.B. 1957 PG. 264

Profile Notes Red. Plotted Job No. 172714 Division No.

F. B. 1957 Pg. 265

X-Sec. Notes Chkd. Checked Survey by [redacted] Notes [redacted] Date

No. Date Date Map No. Indexed [redacted]

[redacted]

CARMENITA RD

From: LUKAY ST. 1400

To: Lakeland AVE 18+94.33

LUKAY ST S.S. DIST

C1 172714

COATES
GEHSNER
SHIPLEY
CERICOLA

STATION	B. S.	H. I.	F. S.	ELEV.

NOTE: ANY ADDITIONS OR CHANGES ON THIS SHEET MUST BE MADE OR CIRCLED IN RED INK, WITH DATE AND NAME OF PERSON MAKING CHANGE.

Do not extend notes this side of this line.

PLEASE RETURN TO
LOS ANGELES COUNTY SURVEYOR
726 LOS ANGELES COUNTY ENGINEERING BLDG.

761.298 307 8-53

76L298 307 8-53

PLEASE RETURN TO
LOS ANGELES COUNTY SURVEYOR
726 LOS ANGELES COUNTY ENGINEERING BLDG.

NOTE: ANY ADDITIONS OR CHANGES ON THIS SHEET MUST BE MADE OR CIRCLED IN RED INK, WITH DATE AND NAME OF PERSON MAKING CHANGE.

Do not extend notes this side of this line.

F.B. 1957 Pg. 266 Job No. 7271/4 Division No. Notes Red. Plotted Profile
Survey of Lukay St. Date Date No.
Survey by L.S. Contes Notes J.S.C. Notes Chkd. Checked X-Sec.
Indexed C. Johnson Date Date Date No.

STATION	B. S.	H. I.	F. S.	ELEV.	Carmenita Rd	
BM WZ 188	4 34	148 30		1[illegible]	B.M WZ 188 Elev. 163.909 per F.B. 1925/131 Carmenita Rd & Lukay St. N.E. Cor. Bf. Spk. in cb 5' N. of N. end C.R.	
0+44.2			4 69	163 61		4
"			5 76	16[illegible] 54		38' R. Gut. S. end S.E. cor. C.R.
"			5 08	16[illegible] 22		38' R. Cb " " "
"			4 8	16[illegible] 5		50' R. Pl.
0+82			4 90	163 40		75' R. Gut. E. end S.E. cor. C.R.
"			4 26	164 04		75' R. Cb "
1+00			4 35	163.95		4 int. Lukay St.
"			4 79	16[illegible] 51		20' R.
"			5 37	163 93		40' R.
"			5 16	16[illegible] 14		50' R.
"			4 96	163 34	16' L. Edge of Pavm	
"			5 3	16[illegible] 0	21' L.	
"			4 9	16[illegible] 1	30' L. P.L.	
"			5 2	16[illegible] 1	100' L.	
1+18			4 90	163 40		75' R. Gut. E. end N.E. cor. C.R.
"			4 21	164 09		75' R. Cb "
1+55			4 00	164 30		4
"			3 47	165 33		38' R. Gut. N. end N.E. cor. C.R.
"			3 63	165 37		38' R. Cb. "
"			4 37	16[illegible] 93		

76L298 307 8-53

PLEASE RETURN TO
LOS ANGELES COUNTY SURVEYOR
726 LOS ANGELES COUNTY ENGINEERING BLDG.

NOTE: ANY ADDITIONS OR CHANGES ON THIS SHEET MUST BE MADE OR CIRCLED IN RED INK, WITH DATE AND NAME OF PERSON MAKING CHANGE.

Do not extend notes this side of this line.

STATION	B. S.	H. I.	F. S.	ELEV.	Surveyor's Notes	
1+55		166.39	4.1	1642		50' R. Pl.
			4.4	1639		100' R.
			10.7	157.6 ~~167.6~~	E.a.2	200' R. Curb
2+00			3.93	1645.7		
			4.24	1640.6		20' R.
			4.40	1634.0		38' R. Out
			4.30	1640.0		38' R. Cb.
			4.1	1642		50' R. Pl.
			4.34	1639.6	16' L. Edge of Pavm	
			5.00	1633.0	21' L.	
			3.9	1644	30' L. Pl.	
3+00			3.51	1647.9		
			3.88	1644.2		20' R.
			4.71	1635.9		50' R. Out
			4.65	1642.5		50' R. Pl.
			3.6	1647		50' R. Pl.
			3.99	1643.1	16' L. Edge of Pavm	
			4.4	1639	21' L.	
			3.9	1644	30' L. Pl.	
T.P.	4.76	169.35	3.71	1645.9		

Profile Notes Red ____ Plotted ____ Job No. ____ Division No. ____
X-Sec. Notes Chkd. ____ Checked ____ Survey by ____ Notes ____ Date ____
No. ____ Date ____ Date ____ Map No. ____ Inspector ____

F. B. Pg.

76L298 307 8-53

PLEASE RETURN TO
LOS ANGELES COUNTY SURVEYOR
726 LOS ANGELES COUNTY ENGINEERING BLDG.

NOTE: ANY ADDITIONS OR CHANGES ON THIS SHEET MUST BE MADE OR CIRCLED IN RED INK, WITH DATE AND NAME OF PERSON MAKING CHANGE.

Do not extend notes this side of this line.

F. B. 1957 PG. 264

Job No. 22216 Division No. _____ Notes Red. _____ Plotted _____ No. _____ Profile

Survey of Lakewood St. Sec. Dist. Date _____ Date _____ X-Sec.

Survey by J.S.C. Notes J.B. Notes Chkd. _____ Checked _____

Index C. Johnson Date _____ Date _____ Date _____ No. _____

STATION	B. S.	H. I.	F. S.	ELEV.	Carmenita Rd.	
4+00		129.35	4.34	165.01		℄
"			4.79	164.56		26' R.
			5.53	163.82		38' R. Bot
			4.88	164.47		38' R. Top
"			4.62	164.73		50' R. P.L.
			5.1	164.3		100' R.
"			16.7	152.7	(?)	200' R. Back lot line
"			4.80	164.55	16' L. Edge of Pvmt	
"			5.2	164.2	21' L.	
"			4.6	164.8	30' L.	
"			4.6	164.8	130' L.	
5+00			4.18	165.17		℄
"			4.61	164.74		26' R.
"			5.31	164.04		38' R. Bot.
"			4.70	164.65		38' R. Top.
"			4.5	164.9		50' R. P.L.
"			4.62	164.73	16' L. Edge of Pvmt	
"			4.8	164.6	21' L.	
"			4.0	165.4	30' L. P.L.	
6+00			4.01	165.34		℄
"			4.44	164.91		20' R.

76L298 307 8-53

PLEASE RETURN TO
LOS ANGELES COUNTY SURVEYOR
726 LOS ANGELES COUNTY ENGINEERING BLDG.

NOTE: ANY ADDITIONS OR CHANGES ON THIS SHEET MUST BE MADE OR CIRCLED IN RED INK, WITH DATE AND NAME OF PERSON MAKING CHANGE.

Do not extend notes this side of this line.

STATION	B. S.	H. I.	F. S.	ELEV.	Carmenita Rd	
6+00		169 35	5 10	164 25		38' R. Gut.
"			4 45	164 90		38' R. Cb.
"			4 1	165 3		50' R. P.L.
"			4 54	164 81	16' L. Edge of Pavm	
"			4 6	164 8	21' L.	
"			3 0	166 4	30' L. P.L.	
T.P.	5 26	170 1.5	4 48	164 87		
7+00			4 58	165 57		℄
"			4 97	165 18		40' R.
"			5 73	164 42		38' R. Gut.
"			5 05	165 10		38' R. Cb.
"			4 3	165 9		50' R. P.L.
"			3 6	166 6		100' R.
"			12 3	157 9		200' R. Backlot [illegible]
"			5 02	165 13	16' L. Edge of Pavm	
"			5 1	165 1	19' L.	
"			2 9	167 3	25' L.	
"			3 4	166 8	130' L.	
8+00			4 42	165 73		℄
"			4 76	165 39		20' L.
"			5 48	164 67		38' L. Gut.

Profile Notes Red ____ Plotted ____ Job No. ____ Division No. ____ F. B.

X-Sec. Notes Chkd. ____ Checked ____ Survey by [illegible] Note [illegible] Page ____ F. B.

No. ____ Date ____ Date ____ Map No. ____ Interest C. Johnson Date ____

76L298 307 8-53

PLEASE RETURN TO
LOS ANGELES COUNTY SURVEYOR
726 LOS ANGELES COUNTY ENGINEERING BLDG.

NOTE: ANY ADDITIONS OR CHANGES ON THIS SHEET MUST BE MADE OR CIRCLED IN RED INK, WITH DATE AND NAME OF PERSON MAKING CHANGE.

Do not extend notes this side of this line.

F. B. 1957 Pg. 270 Profile No. X-Sec. No.
Plotted Date Notes Red. Date Division No.
Checked Date Notes Chkd. Date Job No. 122224
Survey of LA Hwy 57 SS Dist
Survey by CSC Notes
Indexed C. Johnson Date

STATION	B. S.	H. I.	F. S.	ELEV.	Carmenita Rd	
8+00		170 15	4 89	165 31		31' Lt Cb
"			4 4	16 8		50' Lt. P.L.
"			4 85	165 30	16' Lt Edge of Pavm	
"			4 9	16 3	15' Lt.	
"			2 5	167 7	22' Lt.	
"			2 4	16 8	20' Lt. P.L.	
9+00			4 21	165 94		℄
"			4 61	165 54		20' R.
"			5 25	164 90		38' R. Gut
"			4 60	165 55		38' R. Cb.
"			3 9	16 3		50' R. P.L.
"			4 62	165 53	16' Lt. Edge of Pavm.	
"			4 8	165 4	18' Lt.	
"			2 8	16 2	30' Lt. P.L.	
T.P.	5 45	171 05	4 55	16 50		
10+00			4 89	166 16		℄
"			5 23	165 82		20' R.
"			5 97	165 08		38' R. Gut
"			5 30	165 75		38' R. Cb.
"			4 4	166 6		50' R. P.L.
"			2 2	168 8		100' R.

76L298 307 8-53

PLEASE RETURN TO
LOS ANGELES COUNTY SURVEYOR
726 LOS ANGELES COUNTY ENGINEERING BLDG.

NOTE: ANY ADDITIONS OR CHANGES ON THIS SHEET MUST BE MADE OR CIRCLED IN RED INK, WITH DATE AND NAME OF PERSON MAKING CHANGE.

Do not extend notes this side of this line.

STATION	B. S.	H. I.	F. S.	ELEV.	Carmenita Rd	
10+00		171 05	8 0	1630		200' R. Back lot line
"			5 43	1656 2	6' L. Edge of Pvm	
"			3 5	1655	19' L.	
"			2 7	1683	30' L. P.L.	
"			3 4	1676	30' L.	
11+00			4 67	1663 8		℄
"			5 12	1659 3		20' R.
"			5 76	1652 9		38' R. Gut
"			5 13	1659 2		38' R. Cb.
"			4 0	1670		50' R. P.L.
"			5 21	1658 4	16' L. Edge of Pvm	
"			5 2	1658	19' L.	
"			2 4	1686	30' L. P.L.	
BM WZ 187			5 02	1660 3	BM WZ 187 Elev. 166.028 F.B. 1925	
	5 89	171 92			Carmenita & Rd + Vista Ave. S.E. Cor.	
					LT. Sta. 10 Curb 5'S & end C.B.	
11+89 2			5 41	1665 1		℄
"			5 96	1659 6		20' R.
"			6 51	1654 1		38' R. Gut. Second [illegible]
"			5 88	1660 4		38' R. Cb.
"			4 1	1678		50' R. P.L.

Profile Notes Red. ____ Plotted ____ Job No. ____ Division No. ____

X-Sec. Notes Chkd. ____ Checked ____ Survey by ____ Notes ____ Date ____

No. ____ Date ____ Date ____ Map No. ____ Inked C. Johnson

F. B. 10[illegible] Pg. 171

76L298 307 8-53

PLEASE RETURN TO
LOS ANGELES COUNTY SURVEYOR
726 LOS ANGELES COUNTY ENGINEERING BLDG.

NOTE: ANY ADDITIONS OR CHANGES ON THIS SHEET MUST BE MADE OR CIRCLED IN RED INK, WITH DATE AND NAME OF PERSON MAKING CHANGE.

Do not extend notes this side of this line.

F. B. 1957 Pg. 272 Job No. 1222.4 Division No. Notes Red. Plotted Profile No.
Survey of Lakewood S.S. Date Date X-Sec. No.
Survey by U.S.C. Notes U.C. Notes Chkd. Checked
Indexed C. Johnson Date Date Date

STATION	B. S.	H. I.	F. S.	ELEV.		
					[illegible]	
11+98		171 92	5 2	166 7		200' R. Back of line
12+00			5 38	166 54	16' L. Edge of Pavm	
"			5 89	166 03	19' L.	
"			6 2	165 7	20' L. P.L.	
"			5 3	166 6		
12+165			6 08	165 84		6x8 R. Bate Pavm & S.S. [illegible]
"			5 46	166 46		6x8 R. Co. " " "
12+34.45			5 32	166 60		4" [illegible]
"			5 73	166 19		20' R.
"			6 12	165 80		35' R.
"			5 97	165 75		50' R.
12+445			5 80	166 12		65' R. E. and Pavm [illegible]
12+61			6 1	165 91		33' M.R.R.
12+80			5 20	166 2		℄ [illegible]
"			5 83	166 59		20' R.
"			5 3	166 6		50' R.
"			2 4	166 5		150' R.
"			6 3	165 6		352' R. Back of line
"			5 64	166 8	16' L. Edge of Pavm	
"			6 2	165 7	21' L.	
"			4 8	167 1	28' L. P.L.	

76L298 307 8-53.

PLEASE RETURN TO
LOS ANGELES COUNTY SURVEYOR
726 LOS ANGELES COUNTY ENGINEERING BLDG.

NOTE: ANY ADDITIONS OR CHANGES ON THIS SHEET MUST BE MADE OR CIRCLED IN RED INK, WITH DATE AND NAME OF PERSON MAKING CHANGE.

Do not extend notes this side of this line.

STATION	B. S.	H. I.	F. S.	ELEV.	Carmenita Rd.	
13+00		171 92	4 5	167 4	130' L.	
14+00			4 97	166 95		℄
"			5 42	166 50		15' R. Edge of Pavm
"			5 0	166 9		50' R. P.L.
"			5 45	166 47	16' L. Edge of Pavm	
"			6 [illegible]	165 9	21' L.	
"			5 5	166 4	30' L. P.L.	
TP	6 96	173 50	5 96	166 54		
15+00			6 38	167 12		℄
"			6 84	166 66		15' R. Edge of Pavm
"			5 2	168 3		50' R. P.L.
"			6 86	166 64	16' L. Edge of Pavm	
"			7 1	166 4	21' L.	
"			6 0	167 5	30' L. P.L.	
16+00			6 25	167 25		℄
"			6 69	166 91		15' R. Edge of Pavm
"			5 0	168 5		50' R. P.L.
"			1 6	171 9		352' R. Back of Walk
"			6 76	166 74	16' L. Edge of Pavm	
"			6 9	166 6	21' L.	
"			5 5	168 0	30' L. P.L.	

Profile Notes Red. _____ Plotted _____ Job No. _____ Division No. _____

No. _____ Date _____ Notes Chkd. _____ Checked _____ Date _____ Survey By _____ Map No. _____ Index _____ Notes _____ Page _____

F.B. 1957 Pg. 273

F. B. 1957 Pg. 274 Job No. 122 Division No. Notes Red. Plotted No.
Survey of Lakewood SS DIST Date Date X-Sec.
Survey by Notes Chkd. Checked
Indexed C. Johnson Date Date Date No.
Profile

78L298 307 8-53

PLEASE RETURN TO
LOS ANGELES COUNTY SURVEYOR
726 LOS ANGELES COUNTY ENGINEERING BLDG.

NOTE: ANY ADDITIONS OR CHANGES ON THIS SHEET MUST BE MADE OR CIRCLED IN RED INK, WITH DATE AND NAME OF PERSON MAKING CHANGE.

Do not extend notes this side of this line.

STATION	B. S.	H. I.	F. S.	ELEV.	Carmenita Rd	
16+00		173 50	6 7	166 8	130' L.	
17+00			6 09	16 41		℄
"			6 46	16 04		15' R. Edge of Pvm
"			4 5	16 0		50' R. P.L.
"			6 62	166 88	16' L. Edge of Pvm.	
"			6 6	166 9	21' L.	
"			5 2	16 3	30' L. P.L.	
T.P.	5 97	172 90	6 57	16 93		
18+00			5 30	16 60		℄
"			5 76	16 14		15' R. Edge of Pvm
"			4 3	16 6		50' R. P.L.
"			5 83	16 07	16' L. Edge of Pvm	
"			5 9	16 6	21' L.	
"			4 3	16	30' L. P.L.	
18+37.5			5 22	16 38		℄
"			5 68	16 22		15.5' R. B. cont. S.E. Con. Pvm. ℄
"			4 6	16 3		50' R. P.L.
"			0 7	17 2		352' R. Back of house
18+60			5 19	16 71		℄
"			5 55	16 35	16' L. Edge of Pvm	
"			5 7	16	21' L.	

76L298 307 8-53

PLEASE RETURN TO
LOS ANGELES COUNTY SURVEYOR
726 LOS ANGELES COUNTY ENGINEERING BLDG.

NOTE: ANY ADDITIONS OR CHANGES ON THIS SHEET MUST BE MADE OR CIRCLED IN RED INK, WITH DATE AND NAME OF PERSON MAKING CHANGE.

Do not extend notes this side of this line.

STATION	B. S.	H. I.	F. S.	ELEV.	Carmenita Rd	
18+60		172.90	4.0	168.9	30' L. P.L.	
"			5.5	167.4	130' L.	
18+67.5			6.00	166.90		34' R. M.P.R.
18+81.5			6.09	166.81	34' L. M.P.R.	
18+82.2			5.16	167.74		65' R. Prom. Rd.
18+89.5			5.97	166.93	64' L. Prom. Rd.	
18+94.32			5.15	167.75		4 int. Lo Rd.
			5.46	167.44		20' R.
"			5.52	167.38		50' R.
"			5.55	167.35	21' L	
"			5.76	167.14	30' L	
19+08.5			5.31	167.59		61' R. Prom. Rd.
19+11.5			5.94	166.96	74' L. Prom. Rd.	
19+21			5.80	167.10		34' R. M.P.R.
19+30.5			6.00	166.90	30' L. M.P.R.	
19+55.5			5.01	167.89		4
"			5.33	167.57		15' R. Prom. Rd.
"			5.2	167.7		50' R. P.L.
"			1.5	171.4		352' R.
M+61.5			4.98	167.92		4
"			5.38	167.52	95' L. Prom. Rd.	

Profile Notes Red. ____ Plotted ____ Job No. ____ Division No. ____ F.B. 7137 p. 275

Notes Chkd. ____ Checked ____ Survey by ____

No. ____ Date ____ Date ____ Map No. ____ Indexed by Johnson

Profile No. ____ X-Sec. No. ____

Plotted ____ Date ____ Checked ____ Date ____

Notes Red. ____ Date ____ Notes Chkd. ____ Date ____

Division No. 1 Job No. 22 Notes ____ Date ____

Survey of [illegible] Survey by [illegible]

Pg. 276 [illegible]

76L298 307 8-53

PLEASE RETURN TO
LOS ANGELES COUNTY SURVEYOR
726 LOS ANGELES COUNTY ENGINEERING BLDG.

NOTE: ANY ADDITIONS OR CHANGES ON THIS SHEET MUST BE MADE OR CIRCLED IN RED INK, WITH DATE AND NAME OF PERSON MAKING CHANGE.

Do not extend notes this side of this line.

STATION	B. S.	H. I.	F. S.	ELEV.	Carmenita Rd	
5+61.5		172.70	6.5	[illegible]	21'L.	
"			5.4	167.5	30'L. Rk.	
BM.WZ.186			3.34	[illegible]	BM WZ 186 Elev. 167.344 per FB. 1925/130 Lakewood Rd. & Carmenita Rd. N.W. Cor. Bf. Spk. @ P/L in S. end walk to Ho. # 10947	

F. B. [illegible] PG. 277

Map No.
Office Work
Checked
Date

W. O. [illegible] Tape No. Sta.
Surveyed by J. J. COATES
Notes J.S.C. Date 10/14/54
Indexed A. C. Johnson

TOPOGRAPHY
ON
SEWER EASEMENT ON LOT LINE
NORTH OF LEFFINGWELL RD.

From: Leland Ave. 0+00
To: Inez St. 7+91.42

LUKAY ST.

C.I. 172714

COATES
OCHSNER
SHIPLEY
CERICOLA

Note: Any Additions or Changes on This Sheet Must be Made or Circled in Red Ink With Date and Name of Person Making Change.

Do not extend notes this side of this line.

RETURN TO
LOS ANGELES COUNTY SURVEYOR
726 LOS ANGELES COUNTY
ENGINEERING BLDG.

76F3008 247 4-53

F.B. 1957 PG. 278

LELAND AVE.

0+00
SET Spk & W
Rec, dist. plus
20 OFF

0+15.9
74° 29' 15"
217.94

TO INT. LEFFINGWELL

Ledge pav

17.6 4" Ash 0+23.5
0+31
19.7
0+37

① 74°29'20"
④ 29°57'00"
74°29'15"
⑥ 86°55'30"
74°29'15"

199.33

199.31

0+28
23.7
Group of Castor beans 1" to 4" diam
12'
22.5
15.3
6" Castor bean 0+99
21.3
deadmen 1+07.5
20.5
1+16.5

20' of SET LINE
4' wire fence

3 Rows of boysenberry vines 1+83.2
20.5
20'
1+78.5
20.5
1+44.5
12" PP# 415868 E 1+116.0
6" Castor bean 1+78.0

5' wire fn 1+88.5
1+85.5
19.98
19.8
5' board fence 1+88.5
FD 2" I.P. Flush used Ctr.

1+99.33
SET 1"x2" & N. by Angle Parallel to Leffingwell Rd.
10.88

2+26.2
18.9
6' chicken wire fn

SHED
wood floor
17.4
16.1
17.5
19.99
0.5
FD 3/4" I.P. in 2" I.P. Flush L.S. 1102 TAS
5' wire fn
2+43.4

12" Transformer PP# 415869 E
2+42.8

RETURN TO
LOS ANGELES COUNTY SURVEYOR
726 LOS ANGELES COUNTY
ENGINEERING BLDG.
Do not extend notes this side of this line.

Note: Any Additions or Changes on This Sheet Must be Made or Circled in Red Ink With Date and Name of Person Making Change.

F. B. 1957 Pg. 770

Map No.
Office Work
Checked
Date

W. O. Maps No. Sr d. of
Surveyed by J. J. Coates
Notes J.S.C. Date 10/14/57
Indexed R. C. Johnson

Note: Any Additions or Changes on This Sheet Must be Made or Circled in Red Ink With Date and Name of Person Making Change.

Do not extend notes this side of this line.

RETURN TO
LOS ANGELES COUNTY SURVEYOR
726 LOS ANGELES COUNTY
ENGINEERING BLDG.

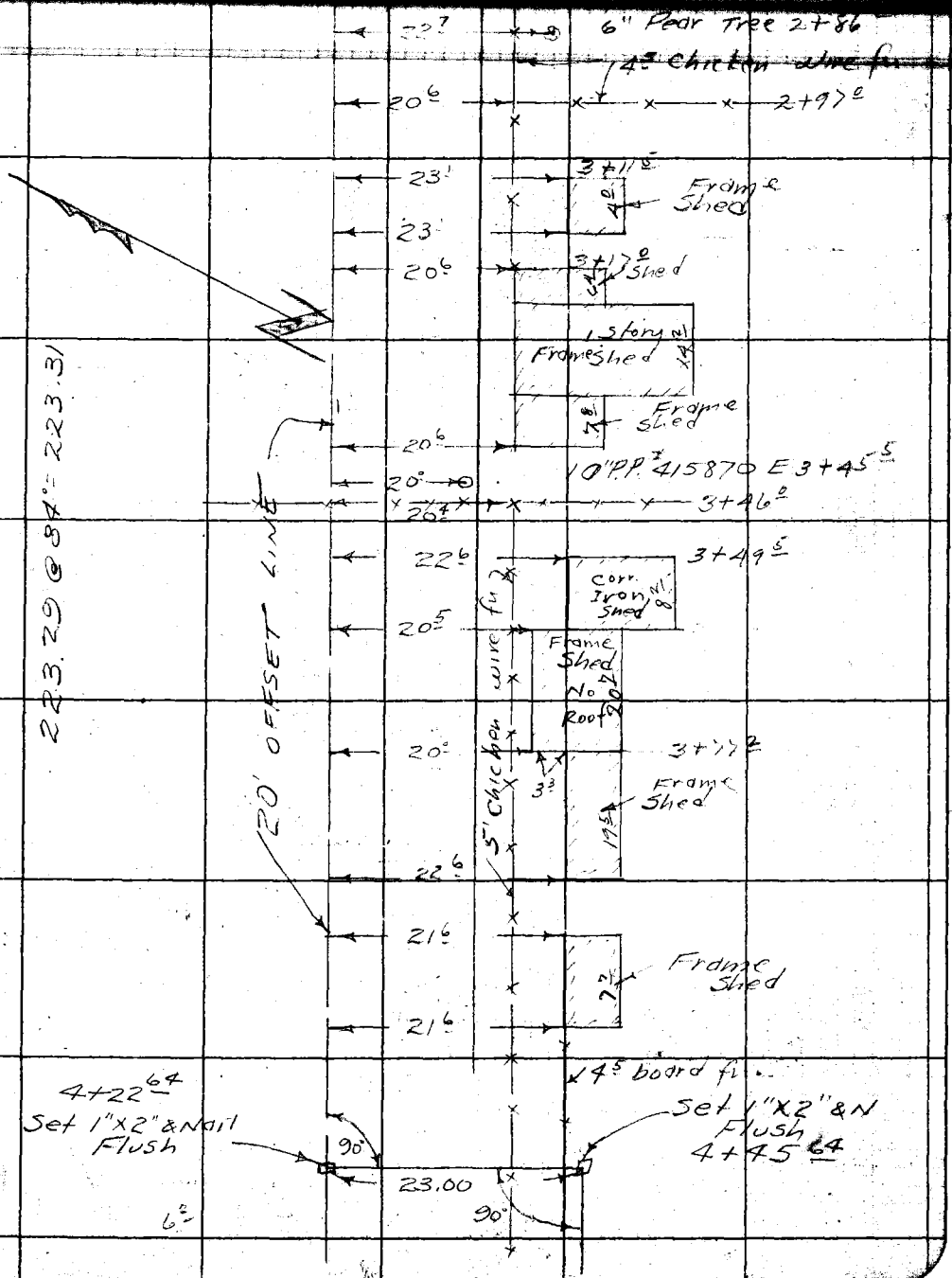

7678005 247 4-53

F.B. 1957 Pg. 280

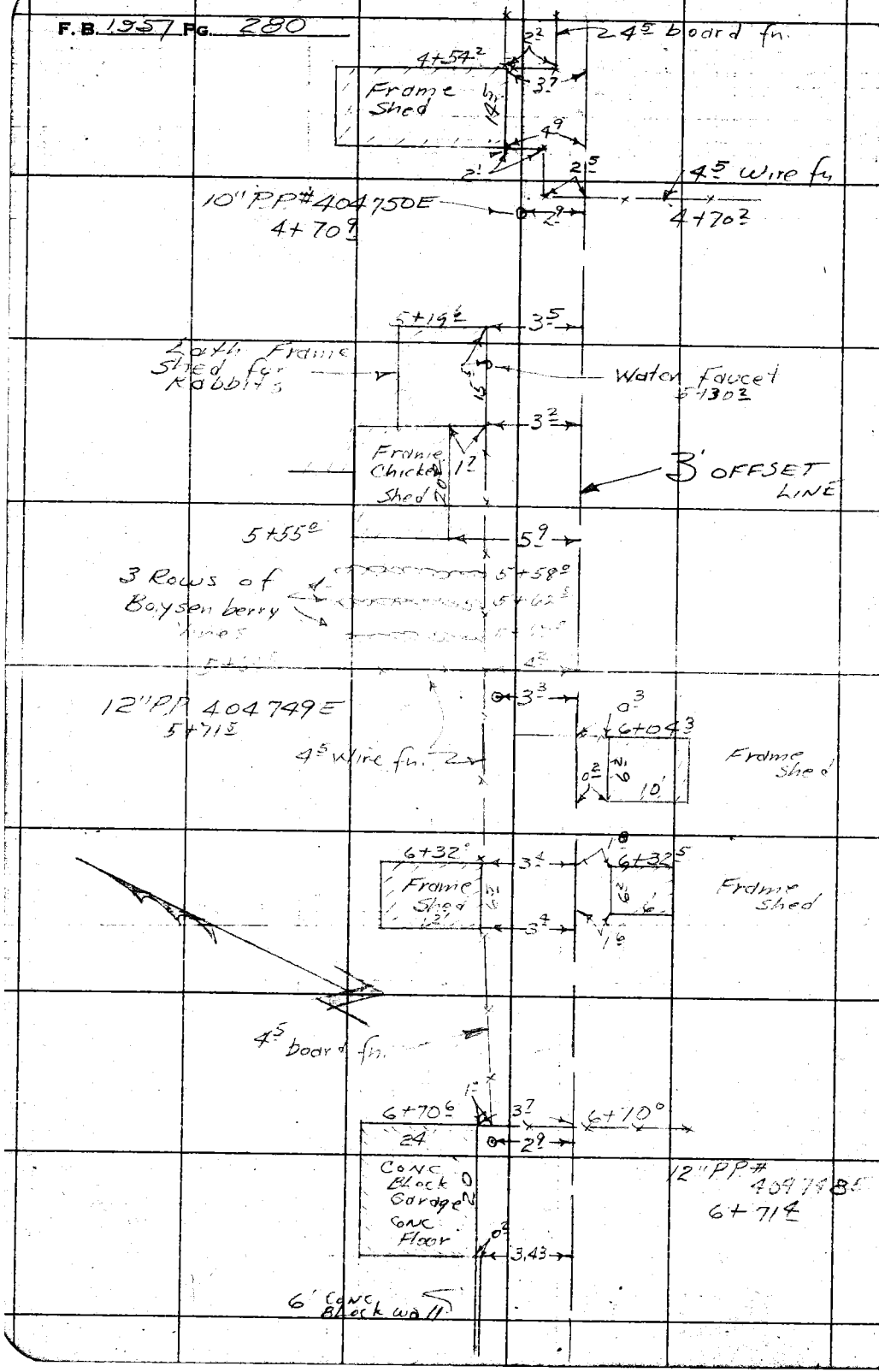

RETURN TO
LOS ANGELES COUNTY SURVEYOR
725 LOS ANGELES COUNTY
ENGINEERING BLDG.
Do not extend notes this side of this line.

Note: Any Additions or Changes on This Sheet Must be Made in Red Ink With Date and Name of Person Making Change.

F. B. [illegible] PG. [illegible]

Map No.
Office Work
Checked
Date

W. O. Tape No. Sta.
Surveyed by J. S. COATES
Notes J.S.C. Date 10/14/54
Indexed K. C. Johnson

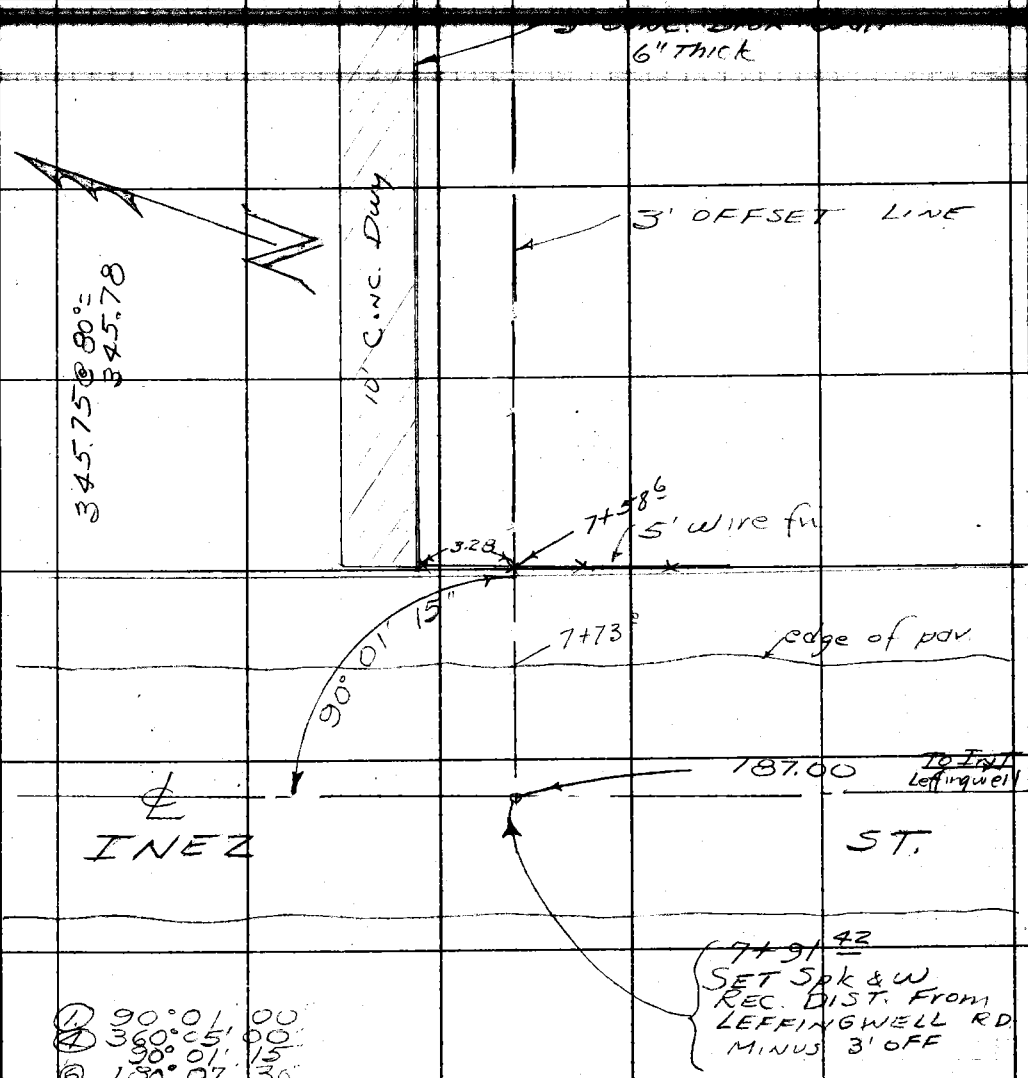

Note: Any Additions or Changes on This Sheet Must be Made or Circled in Red Ink With Date and Name of Person Making Change.

Do not extend notes this side of this line.

RETURN TO
LOS ANGELES COUNTY SURVEYOR
726 LOS ANGELES COUNTY
ENGINEERING BLDG.

76FS098 247 4-55

F. B. 1957 PG. 282

RETURN TO
LOS ANGELES COUNTY SURVEYOR
726 LOS ANGELES COUNTY
ENGINEERING BLDG.

Do not extend notes this side of this line.

Note: Any Additions or Changes on This Sheet Must be Made or Circled in Red Ink With Date and Name of Person Making Change.

Profile Notes Red. Plotted Job No. 172714 Division No. F. B. 1957 Pg. 28

X-Sec. Notes Chkd. Checked Survey by [redacted] Notes Date [redacted]

No. Date Date Map No. [redacted] Alex G. Johnson Date

CROSS SECTION

ON

SEWER EASEMENT

From: Leland Ave 0+00

To: Ivy St 7+91.42

LUKAY ST. S.S. DIST.

C.I. 172714

COATES
OCHSNER
SHIPLEY
CERICOLA

STATION	B. S.	H. I.	F. S.	ELEV.

NOTE: ANY ADDITIONS OR CHANGES ON THIS SHEET MUST BE MADE OR CIRCLED IN RED INK, WITH DATE AND NAME OF PERSON MAKING CHANGE.

PLEASE RETURN TO
LOS ANGELES COUNTY SURVEYOR
726 LOS ANGELES COUNTY ENGINEERING BLDG.

Do not extend notes this side of this line.

76L298 307 8-53

76L298 307 8-53

PLEASE RETURN TO
LOS ANGELES COUNTY SURVEYOR
726 LOS ANGELES COUNTY ENGINEERING BLDG.

NOTE: ANY ADDITIONS OR CHANGES ON THIS SHEET MUST BE MADE OR CIRCLED IN RED INK, WITH DATE AND NAME OF PERSON MAKING CHANGE.

Do not extend notes this side of this line.

F. B. 1957 PG. 284 Job No. 1727-14 Division No.
Survey of: LUKAY 57 Notes J.S.C.
Survey by: J.S. Notes
Indexed Date

Profile No. Plotted Date Notes Red. Date Notes Chkd. Date
X-Sec. No. Checked Date

STATION	B. S.	H. I.	F. S.	ELEV.	Sewer Easement	
					BMWZ 244 Elev. 122.317 per F.B. 1925/194	
B.M.WZ244	1 66	123 98		122 32	Leland Ave (E. Side) @ Haley Ave	
					Bf. Spt. in bot. step to Ho. #12144	
T.P.	5 19	120 87	8 30	115 68		
0+00			5 19	115 68		℄ int Leland Ave.
"			5 50	115 37	20'L.	
0+15			5 29	115 58		℄ Edge of Pavm
0+31			4 6	[illegible] 3		℄ P.L.
"			5 3	[illegible]	20'L.	
1+00			5 0	[illegible] 9		℄
"			5 3	[illegible] 6	20'L.	
2+00			5 8	[illegible] 1		℄
"			5 9	[illegible] 0	20'L.	
3+00			5 8	[illegible] 1		℄
"			6 2	114 7	20'L.	
4+00			4 7	116 2		℄
"			5 0	[illegible] 9	20'L.	
T.P.	4 43	120 97	4 33	116 54		
5+00			4 2	[illegible] 8		℄
"			3 5	[illegible]		6'R.
6+00			3 2	[illegible]		℄
"			2 6	[illegible] 9		6'R
T.P.	5 34	119 57	6 96	112 01		

76L298 307 8-53

PLEASE RETURN TO
LOS ANGELES COUNTY SURVEYOR
726 LOS ANGELES COUNTY ENGINEERING BLDG.

NOTE: ANY ADDITIONS OR CHANGES ON THIS SHEET MUST BE MADE OR CIRCLED IN RED INK, WITH DATE AND NAME OF PERSON MAKING CHANGE.

Do not extend notes this side of this line.

STATION	B. S.	H. I.	F. S.	ELEV.	Sewer Easement	
		119 57				
T.P.	4.20	121 51	2 26	117 31		
7+00			3 5	117 0		
			2 5	119 5		
7+61			4 5	117 5		P.L.
			4 0	117 5		
7+75			4 97	116 54		
			4 85	116 66		R.
			5 29	116 22		
			5 22	116 29		R
BM #125			[illegible]	115 [illegible]	BM #125 [illegible] F.B. 1951 [illegible]	
					[illegible]	
					B) [illegible]	

Profile Notes Red. ____ Plotted ____ Job No. 1771.14 Division No. ____

X-Sec. Notes Chkd. ____ Checked ____ Survey by [illegible] Noted [illegible] Date [illegible]

No. ____ Date ____ Date ____ Map No. ____ Index C. Johnson Date ____

F. B. 1951 Pg. 285

F. B. 1957 Pg. 286 Job No. Division No. Notes Red Plotted Profile

Survey of Date Date No.

Survey by Notes Notes Chkd. Checked X-Sec.

Indexed Date Date Date No.

STATION	B. S.	H. I.	F. S.	ELEV.

Do not extend notes this side of this line.

PLEASE RETURN TO

LOS ANGELES COUNTY SURVEYOR

726 LOS ANGELES COUNTY ENGINEERING BLDG.

NOTE: ANY ADDITIONS OR CHANGES ON THIS SHEET MUST BE MADE OR CIRCLED IN RED INK, WITH DATE AND NAME OF PERSON MAKING CHANGE.

76L298 3C7 8-53

F. B. 1957 PG. 287

Notes Chk'd by _____
Map No. _____
Office Work _____
Checked _____
Date _____

Survey of [illegible]
W. O. _____ Map No. _____ Sheet _____
Surveyed by J. S. COATES
Notes J.S.C. Date 11/8/54
Indexed M. C. Johnson

LOCATION
OF
HOUSE OUTLETS
ON
LEFFINGWELL RD.

From: Ivey St 8+83.45
To Leland Ave 15+93.60

LUKAY ST. S.S. DIST
C.I. 1727.14

Note: Any Additions or Changes on This Sheet Must be Made or Circled in Red Ink With Date and Name of Person Making Change.

Do not extend notes this side of this line.

RETURN TO
LOS ANGELES COUNTY SURVEYOR
726 LOS ANGELES COUNTY
ENGINEERING BLDG.

76F3095 247 4-55

63

F.B. 1957 PG. 289

ELELAND AVE

15+93.6
FD 3/4 I.P.
per P.B. 176 4/61

Ho # 13557

124.5 — 15+62.5

105 — 14+75.5

Elev. here
C.P.

Ho # 13553

78.5 — 14+27

New Foundation for House-Rough plumbing in

No one home in old house did not get outlet

84 — 13+66

Ho # 13533

96 — 12+16.5

Ho # 13517

C.P.
outlet

86.5 — 10+60

Ho # 13513

85 — 10+11

outlet

12

17

Ho # 12228

outlet

190.2 — 9+98.5

INEZ ST.

8+83.45
FD 3/4" I.P.
Per F.B. 1764/60

LEFFINGWELL RD

RETURN TO
LOS ANGELES COUNTY SURVEYOR
LOS ANGELES COUNTY
ENGINEERING BLDG.

Do not extend notes this side of this line.

Note: Any Additions or Changes on This Sheet Must be Made or Circled in Red Ink With Date and Name of Person Making Change.

Profile Notes Red. Plotted Job No. 1727.14 Division No.

F. B. 1957 Pg. 289

X-Sec. Notes Chkd. Checked Survey by Notes Date

No. Date Date Map No. Indexed Johnson Date

ELEVATION
OF
SEWER OUTLETS TO HOUSES
ON
LEFFINGWELL RD.

FROM: Inez ST 8+83.45
TO Leland Ave 15+93.60

LUKAY ST. S.S. DIST
C.I. 1727.14

COATES
OCHSNER
SHIPLEY
CERICOLA

STATION	B. S.	H. I.	F. S.	ELEV.

NOTE: ANY ADDITIONS OR CHANGES ON THIS SHEET MUST BE MADE OR CIRCLED IN RED INK, WITH DATE AND NAME OF PERSON MAKING CHANGE.

Do not extend notes this side of this line.

PLEASE RETURN TO
LOS ANGELES COUNTY SURVEYOR
726 Los Angeles County Engineering Bldg.

761.298 307 8-53

76L298 307 8-53

PLEASE RETURN TO
LOS ANGELES COUNTY SURVEYOR
726 LOS ANGELES COUNTY ENGINEERING BLDG.

NOTE: ANY ADDITIONS OR CHANGES ON THIS SHEET MUST BE MADE OR CIRCLED IN RED INK, WITH DATE AND NAME OF PERSON MAKING CHANGE.

Do not extend notes this side of this line.

STATION	B. S.	H. I.	F. S.	ELEV.		
B.M. WZ125	5 02	120 23		115 21	BM WZ 125 Elev. 115.207 per F.B. 1925/72 In en st & Leffingwell Rd. N.E. Cor. Bt. Spk. in cb at S.W. Cor. Catch basin	
9+81.5		?	5 14	115 09	202.2' L Top 12" Outlet	Ho # 12228
10+11			4 57	115 26	109.5' L Top of [illegible]	Ho # 13513
10+71.5			6 12	114 11	111.8' L [illegible]	Ho # 13517
T.P.	4 28	118 34	6 17	114 06		
12+36.5			4 82	113 52	121' L Top of 4" Outlet	Ho # 13533
13+70			6 21	112 13	84 " " " "	
14+36			6 23	112 11	116.2' L. " " " "	Ho # 13553
T.P.	5 18	118 38	5 14	113 20		
14+80.5			5 50	112 88	121.5' L. Top of 4" Outlet	Ho # 13557
15+62.5			3 94	114 44	146' L. " " " "	Ho #
B.M. WZ126			5 85	112 53	B.M. WZ126 Elev. = 112.530 F.B. 1925-72 Leffingwell Rd. (N. Side). 180'± W of Leland Ave Bt. Spk. in S.E. Cor. Curb Inlet To Ho # 13553	

F.B. 1957 Pg. 290 Job No. 727.14 Division No. Notes Red. Platted Profile
Survey of LULAY ST Date Date No. X-Sec.
Survey by J.S.C. Notes J.S.C. Notes Chkd. Checked
Indexed C. Jackson Date Date Date No.

Profile Notes Red. Plotted Job No. 172714 Division No.

F. B. 1957 Pg. 291

Sec. Notes Chkd. Checked Survey by [redacted] Notes [redacted] Date

No. Date Date Map No. [redacted] Date

LOCATION
AND
ELEVATION
OF
SEWER OUTLETS
TO
HOUSES #12200, #12210, #12216, #12220, #12222
ON
CARMENITA RD

LUKAY ST S.S. DIST
C.I. 172714

COATES
OCHSNER
SHIPLEY
CERICOLA

House #12226 occupants are at work 7:30 AM TO 5:00 PM daily thereby could not obtain information of outlet.

STATION	B.S.	H.I.	F.S.	ELEV.

NOTE: ANY ADDITIONS OR CHANGES ON THIS SHEET MUST BE MADE, OR CIRCLED IN RED INK, WITH DATE AND NAME OF PERSON MAKING CHANGE.

Do not extend notes this side of this line.

PLEASE RETURN TO
LOS ANGELES COUNTY SURVEYOR
726 LOS ANGELES COUNTY ENGINEERING BLDG.

76L298 307 8-53

PLEASE RETURN TO
COUNTY SURVEYOR
COUNTY ENGINEERING BLDG.

NOTE: ANY ADDITIONS [illegible] ON THIS SHEET MUST [illegible] CIRCLED IN RED INK, WI[illegible] NAME OF PERSON MAK[illegible]

Do not extend notes this side of this line.

Page
Plotted
Date
Checked
Date
Notes Red.
Date
Notes Chkd.
Date
Notes
Date
Division No.
Job No. 7221
Survey of Lulay St
Survey by J.S.C.
Indexed
F.B. 1957 Pg. 292
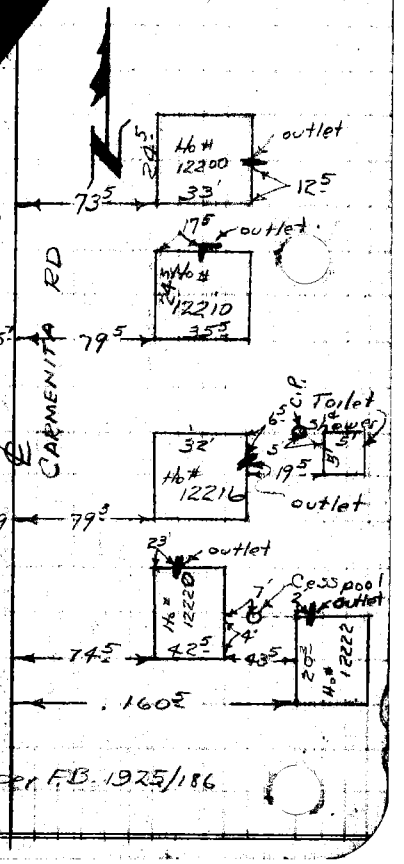
STATION	B. S.	H. I.	F. S.	ELEV.	CARMENITA RD
BM. WZ226	328	[illegible] 98		132 70	[illegible] 226 Elev. [illegible] 4 per F.B. 1925/186 Carmenita Rd (E. Sid[illegible] 420± S. of Sunshine St. Spk. in N. Side [illegible] dwy. to Ho # 12210
9+30.5			360	132 38	106.5 R Top 4" outlet to Ho # 12200
8+50.2			400	131 98	97 R Top 4" outlet To Ho # 12210
7+90			569	130 29	131' R Floor Elev. of Toilet & Shower Shed
7+91			619	129 79	111.5 R Top 4" outlet to Ho # 12216
7+30.5			560	130 38	117 R Top 4" Sewer outlet to Ho # 12220
7+37.3			700	128 98	162.5 R Top 4" outlet to Ho # 12222
BM WZ226			328	132 70	BM WZ 226 Elev 132.70 per F.B. 1925/186