1958

LOS ANGELES COUNTY

This Red ... rson

INDEX TO F.B. 1958

DATE	J.N.	DESCRIPTION	NOTES	PAGES
		MICHILLINDA AVE. STORM DRAIN		
8-54	6223.00	STORM DRAIN (Michillinda Ave.) from Hugo Ried Dr. to Sierra Madre	X-sects	5-59
"	"	HUGO RIED DR. from Storm Drain to Sta. 1+50	"	61-62
"	"	OAKDALE AVE. " " " " " 1+50	"	63-64
"	"	PANARAMA DR " " " " " 1+50	"	65-66
"	"	SYCAMORE AVE. " " " " " 1+50	"	67-69
"	"	ENCANTO DR. " " " " " 1+50	"	71-72
"	"	MOUNTAIN VIEW AVE. " " " " " 1+50	"	73-74
"	"	PALOMA DR. " " " " " 1+50	"	75-76
"	"	BLANCHE ST. " " "	"	77-78
"	"	ELMA RD. " " "	"	79-81
"	"	LA ROSA " " "	"	83-84
"	"	MOHAWK " " "	"	85-87
"	"	PONTE VERDE DR. " " "	"	89-90
"	"	VALANTE DR. " " "	"	91-93
"	"	SIERRA GRANDE " " "	"	95-96
"	"	ARBOLEDA ST. " " "	"	97-98
"	"	MAYFAIR DR. " " "	"	99-100
"	"	COLORADO ST. " " "	"	101-103
"	"	FOOTHILL BLVD. W. " " "	"	105-107
"	"	" E. " " "	"	109-111
"	"	HAMPTON RD. " " "	"	113-116
"	"	FAIRMEADE RD. " " "	"	117-119

Notes Ck'd by
Map No.
Office Work
Checked
Date

Survey of
JN Tape Std. °F
Surveyed by
Notes Date
Indexed

F.B. PG.

F.W.D. File Oct. 2-88

Macrofilmed Sept 86

INDEX TO F.B. 1958 (CONT'D)

F.B. _____ Pg. _____

DATE	J.N.	DESCRIPTION	NOTES	PAGES
8-54	6223.00	ORANGE GROVE AVE. FROM STORM DRAIN TO STA.1+90	X-secs.	121-122
"	"	GREENHILL RD. " "	"	123-124
"	"	SHADOW GROVE " "	"	125-126
"	"	MANZANITA " "	"	127-128
"	"	LANDFAIR " "	"	129-130
"	"	RAMONA AVE. " "	"	131-133
"	"	CANFIELD RD. " "	"	135-136
"	"	MARIPOSA AVE. " "	"	137-138
"	"	SIERRA MADRE BLVD. " "	"	139-146
3-55	"	SUNSET BLVD. (ALTERNATE) CENTER LINE SURVEY.	C/L	147-157
3-55	"	" "	Topog.	161-173
"	"	" "	X-secs.	175-257

RETURN TO
LOS ANGELES COUNTY ENGINEER
900 LOS ANGELES COUNTY ENGINEERING BLDG.

Note: Any Additions or Changes on This Sheet Must be Made or Circled in Red Ink With Date and Name of Person Making Change.

Do not extend notes this side of this line.

Notes Red. Plotted Job No. 6223.00 Division No. 14 F.B. 1958 Pg. 5
Date Date Survey of Michillinda Ave Storm Drain
Notes Chkd. Checked Survey by JND Notes JND Date 8-11-54
Date Date Map No. Indexed C. Johnson Date 8-26-54

J-N-6223.00
Michillinda Ave Storm drain
Profile and cross Sections.
From Hugo Reid Rd. North to a
Pt. 100' North of Sierra Madre
Blvd. Cont. from F.B. 1946-178

8-11-54

Dougherty.
Bowles.
Drown.
Green.

STATION	B.S.	H.I.	F.S.	ELEV.

NOTE: ANY ADDITIONS OR CHANGES ON THIS SHEET MUST BE MADE OR CIRCLED IN RED INK, WITH DATE AND NAME OF PERSON MAKING CHANGE.

PLEASE RETURN TO
LOS ANGELES COUNTY SURVEYOR
726 LOS ANGELES COUNTY ENGINEERING BLDG.

Do not extend notes this side of this line.

FBL293 307 8-53

76L298-307 8-53

PLEASE RETURN TO
LOS ANGELES COUNTY SURVEYOR
726 LOS ANGELES COUNTY ENGINEERING BLDG.

NOTE: ANY ADDITIONS OR CHANGES ON THIS SHEET MUST BE MADE OR CIRCLED IN RED INK, WITH DATE AND NAME OF PERSON MAKING CHANGE.

Do not extend notes this side of this line.

STATION	B. S.	H. I.	F. S.	ELEV.		
T.E-431	6 53	589 73		583 20	T.E-431 El. 583.203	Michillinda Ave W. Side at Hugo Reid Rd Bt-Spk in Cb 4' N. & prod of Hugo Reid F.B. 1488-226
168+41			5 59	584 14	Side St. See Pg. 61	℄ 10' N.N. Cb Ret.
			5 93	583 80		RT 8' Gut
			5 30	584 43		" " T.C.
			4 6	585 1		" 21 PL.
			5 4	584 3	LT 13 Crown	
			5 99	583 74	" 33.1 Gut.	
			5 31	584 42	" " T.C.	
			4 8	584 9	" 43 P.L.	
168+50			3 38	586 35		℄
169+00			4 27	585 46		℄
			4 51	585 22		RT 8 Gut
			3 86	585 87		" " T.C.
			3 4	586 3		" 21 PL.
			4 10	585 63	LT 13 Crown	
			4 45	585 28	" 33.1 Gut	
			3 79	585 94	" " T.C	
			3 4	586 3	" 43 P.L.	
169+50			3 12	586 61		℄
170+00			2 07	587 66		℄
			2 31	587 42		RT-8' Gut

F. B. 1958 Pg. 6 Job No. 6223.00 Division No. 10 Notes Red. Plotted Prof.
Survey of Michillinda Ave Storm Drain Date Date No.
Survey by Dougherty Notes Bowles Notes Chkd. Checked X-Sec.
Indexed A. G. Johnson Date 8-11-54 Date Date No.

307 8-53

PLEASE RETURN TO
LOS ANGELES COUNTY SURVEYOR
726 LOS ANGELES COUNTY ENGINEERING BLDG.

NOTE: ANY ADDITIONS OR CHANGES ON THIS SHEET MUST BE MADE OR CIRCLED IN RED INK, WITH DATE AND NAME OF PERSON MAKING CHANGE.

Do not extend notes this side of this line.

STATION	B. S.	H. I.	F. S.	ELEV.		
170+00		589 73	1 69	588 04		RT 8' T.C.
			1 8	587 9		RT 21 P.L.
			1 98	587 75	LT 13 Crown	
			2 36	587 37	LT 33.1 Gut	
			1 72	588 01	" " T.C.	
			1 0	588 7	" 43 P.L.	
			2 21	587 52		
T.P. S.D-M-H 170 +15	8 15	595 67	7 55	588 12	E. Rim 7.55 9.8 17.35	
			17 35	578.32	straighten this out	
170+50 S.M.H 170+91.5			7 13	588 44		℄
			6 35	589 32	N. Rim 6.35 Rad 10.45 dn 1.50 18.30	
			6 36	589 31	S. Rim	6.36 Rd. 10.50 1.50 18.36
			18 30	577 37		
			18 36	577 31		
171+00			6 32	589 35		℄
			6 65	589 02		RT 8 Gut
			6 02	589 65		" " T.C.
			6 2	589 5		" 21 P.
			6 18	589 49	LT 13 Crown	
			6 73	588 94	LT 33.1 Gut	
			6 06	589 61	" " T.C.	

Profile Notes Bed ____ Platted ____ Job No. 223.00 Division No. 10 F. B. 1958 Pg. 7
No. ____ Date ____ Date ____ Survey of Michillinda Ave Storm drain
X-Sec. Notes Chkd ____ Checked ____ Survey by Dougherty Notes Bowles Date 8-11-59
No. ____ Date ____ Date ____ Map No. ____ End Chd Johnson Date ____

76L298 307 8-53

PLEASE RETURN TO
LOS ANGELES COUNTY SURVEYOR
726 LOS ANGELES COUNTY ENGINEERING BLDG.

NOTE: ANY ADDITIONS OR CHANGES ON THIS SHEET MUST BE MADE OR CIRCLED IN RED INK, WITH DATE AND NAME OF PERSON MAKING CHANGE.

Do not extend notes this side of this line.

STATION	B. S.	H. I.	F. S.	ELEV.		
171+00		59567	5 7	5900	LT 43' PL.	
171+50			5 42	59025		℄
172+00			4 59	59108		℄
			4 90	59087		RT 8 Gut
			4 24	59143		" " T.C.
			4 5	5912		" 21 P.L.
			4 46	59121	LT 13 Crown	
			4 98	59069	" 33.1 Gut	
			4 33	59134	" " T.C.	
			4 2	5915	" 43 P.L.	
T.P.			4 71	59096		
	7 01	59797				
172+50			6 11	59186		℄
173+00			5 26	59271		℄
			5 52	59245		RT 8' Gut
			4 85	59312		" " T.C.
			5 0	5930		" 21 PL.
			5 14	59283	LT 13' Crown.	
			5 56	59241	" 31.1 Gut	
			4 90	59307	" " T.C.	
			5 0	5930	" 43 PL.	

F. B. 1958 Pg. 8 Job No. 6223.00 Division No. 10 Notes Red. Plotted Profile
Survey of Michillinda Ave storm drain Date Date No.
Survey by Daugherty Notes Bowles Notes Chkd. Checked X-Sec.
Indexed C. Johnson Date 8-12-54 Date Date No.

76L298 307 8-53

PLEASE RETURN TO
LOS ANGELES COUNTY SURVEYOR
726 LOS ANGELES COUNTY ENGINEERING BLDG.

NOTE: ANY ADDITIONS OR CHANGES ON THIS SHEET MUST BE MADE OR CIRCLED IN RED INK, WITH DATE AND NAME OF PERSON MAKING CHANGE.

Do not extend notes this side of this line.

STATION	B. S.	H. I.	F. S.	ELEV.		
S.D.M.H. 173+16°		597 97	4 82	593 15	E. Rim Rd 4 82 dn 9 09 13 92	
			13 92	584 05		
173+50			4 43	593 54	℄	
174+00			3 67	594 30	℄	
			3 92	594 05		RT 8' Gut.
			3 27	594 70		" " T.C.
			3 7	594 3		" 21 PL
			3 64	594 33	LT 13 Crown	
			4 00	593 97	" 33.1 Gut	20' S. of S.C'b Ret at Oakdale.
			3 36	594 61	" " T.C.	(Note" section 10' S. Oakdale in center driveway
			3 3	594 7	" 43 PL	
T.E. 430			2 63	595 34	T.E. 430 - El. = 595 347	Michillinda Ave (E side) at Oakdale Ave. Bt. Spk in Cb 15' S. ℄ Prod of Oakdale Ave. F.B. 1488-22°
T.E. 430	7 17	602 52		595 35	See above.	
174+50 S.M.H.			7 51	595 01		
174+65			7 45	595 07	N. Rim 21" 7.45 Rd 10.06 Dn. FL 17.51	Side st. See Pg 63
			7 47	595 05	S. Rim 21"	See 7.47 Rd 10.08 FL 17.55
			7 48	595 04	W. Rim 8 7.48 Rd 8.82 E.L. 16.30	
175+00			6 94	595 58	℄	
175+20.5			6 66	595 86	℄	
			6 90	595 62		RT 8 Gut
			6 20	596 32		" " T.C.

585.01

584.97

Profile Notes Red. Plotted Job No. 6223-00 Division No. 10 F.B. 1958 Pg. 9
No. Date Date Survey of Michillinda Ave Storm drain
X-Sec. Notes Chkd. Checked Survey by Dougherty Notes Bowles Date 8-12-54
No. Date Date Map No. Indexed C. Johnson Date

76L298 307 8-53

PLEASE RETURN TO
LOS ANGELES COUNTY SURVEYOR
726 LOS ANGELES COUNTY ENGINEERING BLDG.

NOTE: ANY ADDITIONS OR CHANGES ON THIS SHEET MUST BE MADE OR CIRCLED IN RED INK, WITH DATE AND NAME OF PERSON MAKING CHANGE.

Do not extend notes this side of this line.

F. B. 1958 Pg. 16 Job No. 4223.00 Division No. 14 Notes Red. Plotted No. Profile
Survey of Michillinda Blvd Storm Drain Date Date X-Sec.
Survey by Dougherty Notes Bowles Notes Chkd. Checked No.
Indexed C. Johnson Date 8-12-54 Date Date No.

STATION	B. S.	H. I.	F. S.	ELEV.		
175+20.5		602 52	6 7	5959		RT 21 PL.
			6 48	59604	LT 13 crown	
			6 89	59563	" 33.5 Cut	
			6 20	59632	" " T.C.	
			5 1	59714	" 43 PL.	
175+50			6 22	59630		℄
176+00			5 51	59701		℄
			5 76	59676		RT 8 Cut
			5 14	59738		" " T.C.
			4 91	59761		" 21 P.L.
			5 35	59717	LT 13 crown.	
			5 80	59672	" 33.5 Cut.	
			5 14	59738	" " T.C.	
			4 2	5983	" 43 P.L	
S.D.M.H 176+17.2			5 06	49746	E. Rim. Top	welded
176+50			4 79	59773		℄
177+00			4 11	59841		℄
			4 36	59816		RT 8 Cut
			3 70	59882		" " T.C.
			4 0	5985		" 21 PL.
			4 0	5985	LT 13 Crown	

76L298 307 8-53

PLEASE RETURN TO
LOS ANGELES COUNTY SURVEYOR
726 LOS ANGELES COUNTY ENGINEERING BLDG.

NOTE: ANY ADDITIONS OR CHANGES ON THIS SHEET MUST BE MADE OR CIRCLED IN RED INK, WITH DATE AND NAME OF PERSON MAKING CHANGE.

Do not extend notes this side of this line.

STATION	B. S.	H. I.	F. S.	ELEV.		
177+00		602 52	4 42	598 10	LT 33.5 Gut	
			3 77	598 75	" " T-C	
			3 1	599 4	" 43 PL	
177+50			3 41	599 11		℄
177+60.85			3 27	599 25		℄ 4 pt
178+00			2 80	599 72		℄
178+50			2 27	600 25		℄
178+60.85			2 10	600 42		℄ 4 pt 1° off
T P.			2 15	600 37	Note All Profile will be on 1' Offset	
	5 66	606 03			Offsets will be to 1' offset Line	
178+71.0			5 37	600 66		℄ 1' off set
			5 50	600 53	10' S. of S Cb	RT 1° Gut
			4 86	601 17	Ret. Panorama	" " T-C.
			5 0	601 0		" 14 PL
			5 12	600 91	LT 19.8 crown	
			5 53	600 50	LT 40.6' Gut	
			4 89	601 14	" " T-C.	
			4 3	601 7	" 50 P.L.	
178+89			5 13	600 90		℄ 1° off set
			5 35	600 68		RT 1.5 Gut
			4 74	601 29		" " T-C

Profile Notes Red. ____ Plotted ____ Job No. 6223-10 Division No. 10 F. B. 1958 Pg. 11
No. ____ Date ____ Date ____ Survey of Michillinda Ave Storm drain
X-Sec. Notes Chkd. ____ Checked ____ Survey by Dougherty Notes Bowle Date 8-12-54
No. ____ Date ____ Date ____ Map No. ____ Indexed C. Johnson Date ____

76L298 307 8-53

PLEASE RETURN TO
LOS ANGELES COUNTY SURVEYOR
726 LOS ANGELES COUNTY ENGINEERING BLDG.

NOTE: ANY ADDITIONS OR CHANGES ON THIS SHEET MUST BE MADE OR CIRCLED IN RED INK, WITH DATE AND NAME OF PERSON MAKING CHANGE.

Do not extend notes this side of this line.

STATION	B. S.	H. I.	F. S.	ELEV.		
178+89		606 03	4 8	601 2		RT 14 PL.
			4 90	601 13	LT 19.8 Crown	
			5 34	600 69	" 40.6 Gut	10' S. of S. cb ret. of Sycamore
			4 67	601 36	" " T.C.	
			4 2	601 8	" 50 P.L	
T.E. 428			4 63	601 40	T.E. 428 - El. 601.377	Michillinda Ave & Sycamore Ave. S.E. Cor. Bt Spk in cb. 10' S. S. end cb Ret. F.B. 1488-220
[illegible]				601 38	T.E. 428 - See above	
	750	608 88				For Side St. See Pgs - 65 & 67
[illegible]+19.0			7 37	601 51	Lt. 21. E. Rim. d.n 7.92 7.37	
[illegible]B.M.H.						
179+19.0			15 29	593 59	" " 15.29	
179+91.0			6 65	602 23		1' off.
"			6 74	602 14		Rt 1' Gut. 10' N-NCR-NE Cor. Panorama & Mich
"			6 08	602 80		" T.C. " " "
179+91.0			6 1	602 5		Rt 13' PL.
179+96.0			6 59	602 29		1' off.
"			6 27	602 61	Lt. 20' C. Pad.	
"			6 73	602 15	Lt. 41' Gut. 10' N-NCR. NW. Cor. Michillinda & Sycamore	
"			6 06	602 82	" " T.C. " " "	
179+96.0			5 9	603 0	Lt. 52' P.L.	
180+50			5 87	603 01		1' off

F. B. 1958 Pg. 12
Job No. 10
Survey of Michillinda A[illegible]
Survey by Daugherty
Indexed R. C. Johnson
Profile
Plotted
Date
Checked
Date
Notes Red.
Date
Notes Chkd.
Date
No.
X-Sec.
No.

76L298 307 8-53

PLEASE RETURN TO
LOS ANGELES COUNTY SURVEYOR
726 LOS ANGELES COUNTY ENGINEERING BLDG.

NOTE: ANY ADDITIONS OR CHANGES ON THIS SHEET MUST BE MADE OR CIRCLED IN RED INK, WITH DATE AND NAME OF PERSON MAKING CHANGE.

Do not extend notes this side of this line.

STATION	B. S.	H. I.	F. S.	ELEV.		
181+00		608 88	516	60372		1' off.
181+50			444	60444		1' off.
182+00			356	60532		1' off
182+21 S.D.M.H 182+21			292	60596	Lt. 21' E. Rim. Top	welded.
182+50			258	60630		1' off.
182+61.0			235	60653		1' off.
"			242	60646		Rt 1' Gut 10'S-SCR-SE Cor Michillinda & Encanto
"			178	60710		" T.C. " "
"			23.0	60658		Rt 13' P.L.
"			211	60677	Lt. 20' C. Pav.	
"			252	60636	Lt 41. Gut	Side St. See Pg. 71
"			185	60703	" " T.C.	
182+61.0			14	6075	Lt. 52' P.L.	
183+27.0			083	60805		1' off.
183+27.0			072	60816	Lt. 20 C. Pav.	
"			114	60774	Lt. 41. Gut. 10'S-SCR.-SW Cor. Michillinda & Mountain View	
"			049	60839	Lt 41' T.C. " "	" "
183+27.0			00	60888	Lt 52' P.L.	
T.E. 427			177	607 11	T.E. 427 - Elev - 607.11	Michillinda Ave & Encanto dr. S.E. Cor. BT-SPKIN CB 9' S. S. Ret. FB 1988 - 219

Profile No. ____ Date ____ Notes Red ____ Plotted ____ Job No. 6223.00 Division No. 10
X-Sec. No. ____ Date ____ Notes Chkd. ____ Date ____ Checked ____ Date ____ Survey of Michillinda Ave Survey by M.M.P. Notes ____ Date 8-12-54
Map No. ____ Date ____ Notes C. Johnson Date ____

F. B. 1958 Pg. 13

76L298 307 8-53

PLEASE RETURN TO
LOS ANGELES COUNTY SURVEYOR
726 LOS ANGELES COUNTY ENGINEERING BLDG.

NOTE: ANY ADDITIONS OR CHANGES ON THIS SHEET MUST BE MADE OR CIRCLED IN RED INK, WITH DATE AND NAME OF PERSON MAKING CHANGE.

Do not extend notes this side of this line.

STATION	B. S.	H. I.	F. S.	ELEV.		
T.E. 427				607 11	T.E. 427 - See Last Pg.	
	885	615 96				Side St. See Pg. 73
183+74 S.M.H.			706	608 90	Lt. 33' N. Rim 21" inl. 7.06 8.96 16.02 1.75 17.77	
"			710	608 86	out 21" S. "	7.10 9.00 1.75 18.85
"			710	608 86	" 8" W "	7.10 9.00 0.67 16.77
"			17 77	595 19	inl.	
"			18 87	591 09	out	
183+74			16 77	99 19	Lt 33' inl.	
183+81			704	608 92		1' off.
"			711	608 85		Rt 1' Gut, 10'N-NCR, NE Cor. Mich. & Encanto
"			647	609 49		" T.C. " " " "
183+81			67	608 3		Rt. 13' P.L.
184+00			669	609 27		1' off.
184+10			648	609 48		1' off.
"			611	609 85	Lt. 20 C. Pov.	
"			656	609 40	Lt. 41' Gut, 10'N-NCR-N W. Cor. Mich & Mt. View	
"			591	610 05	" " T.C. " " " "	
184+10			47	612 8	Lt 52' P.L.	
184+50			572	610 24		1' off.
185+00			486	611 10		1' off.
185+13			467	611 29		1' off.

F. B. 1958 Pg. 14 Job No. 6223.00 Division No. 10 Notes Red. Plotted Profile
Survey of Michillinda Av. S.D. Date Date No.
Survey by Dougherty Notes Notes Chkd. Checked X-Sec.
Indexed E. C. Johnson Date Date Date No.

76L298 307 8-53

PLEASE RETURN TO
LOS ANGELES COUNTY SURVEYOR
726 LOS ANGELES COUNTY ENGINEERING BLDG.

NOTE: ANY ADDITIONS OR CHANGES ON THIS SHEET MUST BE MADE OR CIRCLED IN RED INK, WITH DATE AND NAME OF PERSON MAKING CHANGE.

Do not extend notes this side of this line.

STATION	B. S.	H. I.	F. S.	ELEV.		
185+13		615 96	474	611 22		Rt 1' Gut.
"			410	611 86		" T.C.
"			41	11 9		Rt 13' P.L.
"			440	11 56	Lt. 20' C.P.	
"			474	11 22	Lt 41' Gut.	
"			409	11 87	Lt 41' T.C.	
185+13			38	12 2	Lt 52' P.L.	
185+14.5			441	11 55	Lt 21. E. Rim. 4.41 Rod 10.05 d'n	
S.D. M.11 185 +14.5			14 56	01 40	" " 14.56	
185+50			425	611 71		1' Off.
186+00			392	12 04		1' Off
186+52			360	12 36		1' Off.
"			369	12 27		Rt 1' Gut. 10' S.-SCR-SE. Cor Mich & Paloma
"			306	12 90		" T.C " " "
186+52			31	11 9		Rt. 13 P.L.
186+71			347	12 49		1' Off.
"			304	12 92	Lt 20' C. Pav.	
"			350	12 46	Lt 41' Gut. 10' S-SCR-SW Cor. Mich & Blanche	
"			282	13 14	" " T.C. " " " " "	
186+71			30	13 0	Lt 52' P.L.	Michillinda & Blanche N.W. Cor. Bt. spk in cb 6' N. W. cb Ret.
T.E. 425			230	613 66	T.E. 425 - Elev - 613.64	FB-1488-219

Profile Notes Red. ____ Plotted ____ Job No. 6223.00 Division No. 10 F.B. 1958 Pg. 15
No. ____ Date ____ Date ____ Survey of Michillinda Av. S.D.
X-Sec. Notes Chkd. ____ Checked ____ Survey by N.D. Notes " Date 8-12-54
No. ____ Date ____ Date ____ Map No. ____ Indexed C. Johnson Date ____

76L298 307 8-53

PLEASE RETURN TO
LOS ANGELES COUNTY SURVEYOR
726 LOS ANGELES COUNTY ENGINEERING BLDG.

NOTE: ANY ADDITIONS OR CHANGES ON THIS SHEET MUST BE MADE OR CIRCLED IN RED INK, WITH DATE AND NAME OF PERSON MAKING CHANGE.

Do not extend notes this side of this line.

STATION	B. S.	H. I.	F. S.	ELEV.		
T.E. 425				613 64	T.E. 425 - see Last Pg.	
	580	61944				
187+10 S.M.H.			663	612 81	Lt. 36' 21" N Rim.	Side St. See Pg. 75 & 77
"			664	1280	21" S. Rim.	8.95 dn
"			665	1279	8" W. Rim.	6.63 Rod
"			1733	0211	Int 6.64 Rd.	1.75
"			1734	0210	out 8.95 1.75	1733
187+10			1634	0310	Lt 36' int 1734	6.65 Rod 9.02 dn .67 1634
187+52			634	1310		1' Off.
"			601	1343	Lt. 20' C. Pav.	
"			644	1300	Lt 41' Gut 10' N.-NCR-NW Cor. Michillinda & Blanche	
"			577	1367	" " T.C. " "	" " "
187+52			58	136	Lt 52' P.L.	
187+72			621	1323		1' Off.
"			630	1314		Rt 1' Gut. 10' N-NCR, NE Cor. Mich & Paloma
"			568	1376		Rt 1' T.C. " " "
187+72			58	136		Rt 13' P.L.
188+00			593	1351		1' Off
188+11 SD.M.H.			558	1386	Lt. 12' E. Rim	Rod 558 dn 9.01
188+11			1459	0425		1459
188+50			546	1398		1' Off

F. B. 1958 Pg. 16 Job No. 6223.00 Division No. 10 Notes Red. Plotted No. Date Date X-Sec.
Survey of Michillinda Av. S.D. Date Notes Chkd. Checked No.
Survey by Dougherty Notes " Date Date
Indexed C. Johnson Date

76L298 307 8-53

PLEASE RETURN TO
LOS ANGELES COUNTY SURVEYOR
726 LOS ANGELES COUNTY ENGINEERING BLDG.

NOTE: ANY ADDITIONS OR CHANGES ON THIS SHEET MUST BE MADE OR CIRCLED IN RED INK, WITH DATE AND NAME OF PERSON MAKING CHANGE.

Do not extend notes this side of this line.

STATION	B. S.	H. I.	F. S.	ELEV.		
		619 44				
189+00			4 93	14 51		1' Off
189+50			3 60	15 84		1' Off
189+94			3 84	15 60		1' Off.
"			3 47	15 97	Lt 20' C. Pav.	
"			3 94	15 40	Lt 41' Gut. 10' So-SCR-SW Cor. Michillinda & Elma	
"			3 28	16 16	" " T.C. "	" " "
189+94			3 2	16 2	Lt. 52' P.L.	
190+12.			3 61	15 83		1' Off.
"			3 67	15 77		Gut. Rt 11' 10' S-SCR-SE Cor Mich. & La Rosa
"			3 05	16 39		" T.C. " " " "
190+12			3 5	15 9		Rt 13' P.L.
T.E. 424			2 99	616 45	T.E. 424 Elev = 616.45	Michillinda Ave & Elma Rd S.E. Cor. Bt Sph in 6' S-S Cb Ret F.B. 1488-219
S.M.H	7 47	623 92				
190+34			7 87	16 05	Lt. 36' N Rim. 21"	
			7 90	16 02	S. Rim 21"	Side Sts See Pg. 79 & 83
			7 87	16 05	W. Rim 8"	
			17 92	06 00	Int.	
			17 93	05 99	Out	
			17 72	06 20	Int.	
190+74			7 23	16 69		℄ 1° off set line
			7 02	16 90	Lt 20 Crown	

7.87 Rod 8.28 dn 1.75 17.92

7.90 Rod 8.28 dn 1.75 17.93

7.87 Rod. 8.18 dn .67 17.72

Profile Notes Red. ____ Plotted ____ Job No. 6223.00 Division No. 10 F.B. 1958 Pg. 17

No. ____ Date ____ Date ____ Survey of Michillinda Av. S.D.

X-Sec. Notes Chkd. ____ Checked ____ Survey by LND Notes ____ Date 8-12-54

No. ____ Date ____ Date ____ Map No. ____ Indexed ____ C. Johnson Date ____

76L298 307 8-53

PLEASE RETURN TO
LOS ANGELES COUNTY SURVEYOR
726 LOS ANGELES COUNTY ENGINEERING BLDG.

NOTE: ANY ADDITIONS OR CHANGES ON THIS SHEET MUST BE MADE OR CIRCLED IN RED INK, WITH DATE AND NAME OF PERSON MAKING CHANGE.

Do not extend notes this side of this line.

STATION	B. S.	H. I.	F. S.	ELEV.		
190+74		623 92	7 52	16 40	LT 41 Gut } 10'	N. N. Cb Ret-Elma
			6 83	17 09	" " T.C.	
			6 7	17 2	" 52 P.L.	
S.D.M.H 191+13.5			6 65	17 27	E. Rim 6.65 9.02 dn	
			15 67	0 25	15 67	
191+32°			6 69	17 23	℄	1' offset Line.
			6 79	17 13		RT 1° Gut
			5 08	17 84		RT " T.C.
			5 8	18 1		" 13 PL
191+50			6 51	17 41	1' off ℄	
192+00			5 92	18 00	1' off ℄	
192+50			5 27	18 65	1' off ℄	
193+00			4 69	19 23	1' off ℄	
193+17.5			4 45	19 47	1' off ℄	
			4 55	19 37		RT 1° Gut
			3 94	19 98		" " T.C.
			4 2	19 7		" 13 P.L.
			4 07	19 85	LT 20 crown	
			4 60	19 32	" 40 Gut	
			3 96	19 96	" " T.C.	
			3 2	20 7	50 PL	

F. B. 1958 Pg. 18

Job No. 623.08 Division No. 10 Notes Red. Plotted No.

Survey of Michillinda Ave Storm dr. Date Date X-Sec.

Survey by Daugherty Notes Notes Chkd. Checked

Indexed C. Johnson Date Date No.

76L298 307 8-53

PLEASE RETURN TO
LOS ANGELES COUNTY SURVEYOR
726 LOS ANGELES COUNTY ENGINEERING BLDG.

NOTE: ANY ADDITIONS OR CHANGES ON THIS SHEET MUST BE MADE OR CIRCLED IN RED INK, WITH DATE AND NAME OF PERSON MAKING CHANGE.

Do not extend notes this side of this line.

STATION	B. S.	H. I.	F. S.	ELEV.		
S.D.M.H. 193+41°		623 92	3 91	20 01	W. Rim 3.91 Rod 9.10 = 10.91 13.01	dn 3.31 2.5 .581 = Fl Pipe to catch bgs to W.
S.M.H. 193+59			3 90	20 02	N. Rim 21"	Side St. See Pg. 85
			3 94	19 98	S. Rim 21"	
			3 93	19 99	W. Rim 8"	
			13 87	10 05	Inl Rod = 3.90 8.22 1.75 13.87	3.94 Rod 8.27 dn 12.21 1.75 13.96
			13 96	09 96	out	3.93 Rod 8.23 dn .67 12.83
			12 83	11 09	Inl	
T.E. 422			3 50	620 42	T.E. 422 El 620.416	
T.E. 422	8 45	628 87		620 42	T.E. 422 El. 620.416	Michillinda Ave E. Side Mohawk Bt. Spk in Cb. 4'S. & Prod of Mohawk. F.B. 1488-219
199+03.8			8 41	20 46		℄ 1° off set.
			7 93	20 94	LT 20 crown	
			8 20	20 67	" 40 Gut.	
			7 57	21 30	" " T.C.	
			7 0	21 9	" 60 PL.	
194+28			8 10	20 77		℄ 1° offset
			8 19	20 68	Side St. See Pg 89	RT 1° Gut
			7 56	21 31		" " T.C.
			7 9	21 0		" 13 P.L.
194+98			7 04	21 83		℄ B.C.
195+50°			6 16	22 71		℄

Profile No. ____ Notes Red. ____ Plotted ____ Job No. 6223 Division No. 10 F.B. 1958 Pg. 19
X-Sec. No. ____ Date ____ Date ____ Survey of Michillinda Ave. Storm drain
Notes Chkd. ____ Checked ____ Survey by Dougherty Notes Bowles Date 8-13-54
Date ____ Date ____ Map No. ____ Indexed. Johnson Date ____

76L29[illegible]07 8-53

PLEASE RETURN TO
LOS ANGELES COUNTY SURVEYOR
726 LOS ANGELES COUNTY ENGINEERING BLDG.

NOTE: ANY ADDITIONS OR CHANGES ON THIS SHEET MUST BE MADE OR CIRCLED IN RED INK, WITH DATE AND NAME OF PERSON MAKING CHANGE.

Do not extend notes this side of this line.

STATION	B. S.	H. I.	F. S.	ELEV.		
195+51		628 87	5 73	623 14	Tan prod. from N.	
			5 72	623 15	Crown	RT. 2'
			6 36	622 51	10' N. N. Cb Ret	RT. 22.5 Gut
			5 70	623 17		" " " T.C.
			6 1	622 8		" P.L.
			5 89	24 98	LT 18 Gut	
			5 05	23 92	" " T.C.	N. 13'
			4 5	24 4	" 43 PL.	
196+00 E.C.			5 15	23 72		℄
196+66.34			4 09	24 78		℄
			4 95	23 92		RT 20 Gut
			4 29	24 58		RT " T.C
			4 5	24 4		RT 27 PL.
			4 19	24 58	LT 22 Gut	
			3 56	25 31	LT 22 T.C.	
			3 1	25 8	LT 43 P.L	
197+12			3 60	25 27		℄
			4 36	24 51		RT -18 Gut
			3 71	625 16		RT. -18 T.C.
			3 8	25 1		RT 27 PL.
S.M.H. 197+47			2 86	26 01	N. Rim 21"	2.86 Red dn 8.79 1.75 13.30

Survey of Michillinda Ave Storm drain
Survey by Dougherty Notes Bowles Notes Chkd. Checked
Indexed K. C. Johnson Date 8-13-52 Date Date
Job No. 6223.00 Division No. 10 Notes Red. Plotted
Profile No. X-Sec. No.

761298 307 8-53

PLEASE RETURN TO
LOS ANGELES COUNTY SURVEYOR
726 LOS ANGELES COUNTY ENGINEERING BLDG.

NOTE: ANY ADDITIONS OR CHANGES ON THIS SHEET MUST BE MADE OR CIRCLED IN RED INK, WITH DATE AND NAME OF PERSON MAKING CHANGE.

Do not extend notes this side of this line.

STATION	B. S.	H. I.	F. S.	ELEV.		
S.M.H. 197+47.0		628 87	2 89		S. Rim 2-89 Rod 8.89 dn 1-75	Side st. See Pg. 91
			13 30	1557	in/	
			13 53	1534	out 13 53	
T.P.			2 87	62600		
	5 40	631 40				
T-E-420			3 91	627 49	T-E-420 EL=627.493	Michillinda Ave W. Side 660 S. Colorado St. Bt. SPR in Cb. 285 ± S. S.P.L. Hse #25 F.B. 1488-218
T.E. 420				627 49	T.E. 420 - see above	
	5 54	633 03				
198+31.5			6 42	626 61		℄
"			7 04	625 99		Rt. 15' Gut. 10' N-NCR. NE Cor. Mich & Volante
"			6 42	626 61		" " T.C. " " " "
"			66	26 4		Rt. 27' P.L.
"			6 24	26 79	Lt. 6' C. Pav.	
"			6 42	26 61	Lt. 27' Gut.	
198+31.5			5 76	27 27	" " T.C.	
"			54	27 6	Lt. 43' P.L.	
198+50			6 18	26 85		℄
199+00			62	26 8		℄
199+50			5 06	27 97		℄
200+00			4 32	28 71		℄

Profile No. ____ Notes Red. ____ Plotted ____ Job No. 6223 00 Division No. 10 F.B. 1958 Pg. 21
Date ____ Date ____ Survey of Michillinda Ave Storm drain
X-Sec. No. ____ Notes Chkd. ____ Checked ____ Survey by Daugherty Notes Bowles Date 8-13-54
Date ____ Date ____ Map No. ____ Date ____

76L298 307 8-53

PLEASE RETURN TO
LOS ANGELES COUNTY SURVEYOR
726 LOS ANGELES COUNTY ENGINEERING BLDG.

NOTE: ANY ADDITIONS OR CHANGES ON THIS SHEET MUST BE MADE OR CIRCLED IN RED INK, WITH DATE AND NAME OF PERSON MAKING CHANGE.

Do not extend notes this side of this line.

STATION	B. S.	H. I.	F. S.	ELEV.		
200+00		633 03	475	625 28		Rt 8.8' Gut.
"			408	62[illegible] 95		" " T.C.
"			50	2[illegible]		Rt 27' P.L.
"			405	[illegible] 98	Lt. 11' C. Pav.	
"			431	28 72	Lt 31' Gut.	
"			368	29 35	" " T.C.	
200+00			35	29 5[illegible]	Lt. 48' PL	
T.P.			418	628 85		
	947	638 32				
200+50			870	29 62		℄
201+00			771	30 61		℄
201+23.6			720	31 12		℄
"			742	30 [illegible]0		Rt 5' Gut. N. end.
"			678	31 54		" " T.C. " "
"			70	31 3		Rt 27' P.L.
"			701	31 31	Lt. 15' C. Pav	
"			721	31 11	Lt 36' Gut. 4 Pt Curb.	
"			649	31 [illegible]3	" " T.C. " "	
201+23.6			601	32 31	Lt. 47' B. Walk.	
201+31 S.M.H.			683	31 [illegible]9	Lt 31' N. Rim.	
" "			686	31 [illegible]6	" S. "	

F. B. 1958 Pg. 22

Job No. 6223.00 Division No. 10 Notes Red. Plotted Date No. X-Sec.

Survey of Michillinda Ave St. drain Date Checked

Survey by Daugherty Notes Bowles Notes Chkd. Date No.

Indexed C. Johnson Date

761 298 307 8-53

PLEASE RETURN TO
LOS ANGELES COUNTY SURVEYOR
726 LOS ANGELES COUNTY ENGINEERING BLDG.

NOTE: ANY ADDITIONS OR CHANGES ON THIS SHEET MUST BE MADE OR CIRCLED IN RED INK, WITH DATE AND NAME OF PERSON MAKING CHANGE.

Do not extend notes this side of this line.

STATION	B. S.	H. I.	F. S.	ELEV.		
		638 32				
201+3/S.MH			17 00	21 32	Lt 13' = 15" 6.83 Rod 8.92 dn 1.25 17.00	6.86 Rod. 8.65 dn. 1.75 17.26
"			17 26	21 06	Lt 13' = 21"	
201+50			667	31 65		℄
202+00			527	33 05		℄
"			484	33 48		Rt. 8'
"			488	33 44		Rt 12' Ed. Mac Pav.
"			52	331		Rt. 27' P.L.
"			523	33 09	Lt. 18' C. Pav.	
"			582	33 00	Lt 22'	
"			598	33 34	Lt 36' Gut.	
"			517	3315	" " T.C.	
202+00			487	33 45	Lt 47 B.W.	
202+50			397	34 35		℄
203+00			217	36 15		℄
"			166	36 66		Rt. 20'
"			174	36 58		Rt 27' P.L.
"			203	36 29	Lt. 14' C.P.	
"			208	36 24	Lt. 23'	
"			264	35 68	Lt. 36' Gut. S.C.R. So. Side Alley	
"			185	36 47	" T.C. " " " " "	
203+00			149	36 83	Lt 47 B. Walk & T.C. W.C.R. So. side Alley Gut Dn 030	

Profile Notes Red. Plotted Job No. 6 Division No. 10 F. B. 1958 Pg. 23
No. Date Date Survey of Machillinda Av. 5th
X-Sec. Notes Chkd. Checked Survey by LAD Notes Date 8-13-52
No. Date Date Map No. Map C. Johnson Date

76L298 307 8-53

PLEASE RETURN TO
LOS ANGELES COUNTY SURVEYOR
726 LOS ANGELES COUNTY ENGINEERING BLDG.

NOTE: ANY ADDITIONS OR CHANGES ON THIS SHEET MUST BE MADE OR CIRCLED IN RED INK, WITH DATE AND NAME OF PERSON MAKING CHANGE.

Do not extend notes this side of this line.

STATION	B. S.	H. I.	F. S.	ELEV.		
		638 32				
203+13 S.M.H.			1 42	36 90	Lt. 14' N Rim. 15"	1.42 Rod 1.49 Rod.
"			1 49	3[illegible] 83	S " 15"	8-73 dn 8-73 dn
"			1 45	36 [illegible]7	W " 8"	1.25 1.25
"			11 40	2[illegible] 72		11.40 11.47
"			11 47	2[illegible] 85		1.45 Rod.
203+13			11 12	2[illegible]	Lt 14'	9.00 -.67 11.12
T.P.			0 45	637 87		
	8 55	646 42				
203+23			8 65	37 77	Lt. 48' B Wak & T.C. WCR No sd. Alley	
" "			9 15	37 27	" " " " Gut " " "	
203+33.5			8 87	37 55		℄
"			8 83	37 59	Lt 14'	
"			8 95	37 [illegible]7	Lt 23'	
"			9 54	36 88	Lt 36 . Gut. N.C.R No Sd. Alley	
203+33.5			8 73	37 [illegible]9	" " T.C. " " "	
203+50			8 20	38 22		℄
204+00			6 40	40 [illegible]2		℄
"			6 84	39 58		Rt. 14'
"			7 57	38 85		Rt 27' PL.
"			6 20	63 22	Lt 12'	
204+00			6 27	40 15	Lt 22'	

F. B. 1958 Pg. 24 Job No. 6223.00 Division No. 10 Notes Red. Plotted Profile
Survey of Michillinda Av. S.D. Date Date No.
Survey by Dougherty Notes " Notes Chkd. Checked X-Sec.
Indexed A. C. Johnson Date Date Date No.

761298 307 8-53

PLEASE RETURN TO
LOS ANGELES COUNTY SURVEYOR
726 LOS ANGELES COUNTY ENGINEERING BLDG.

NOTE: ANY ADDITIONS OR CHANGES ON THIS SHEET MUST BE MADE OR CIRCLED IN RED INK, WITH DATE AND NAME OF PERSON MAKING CHANGE.

Do not extend notes this side of this line.

STATION	B. S.	H. I.	F. S.	ELEV.		
		646 42				
204+00			675	63967	Lt 86' Gut. 9' So. S.C.R. Michillinda	S.W. Cor. Calarado &
			592	64050	" " T.C. "	" " "
204+00			559	64083	Lt 48 B. Walk	
204+50			493	64149		℄
204+86.8			407	64235		Rt. 10.8 Gut. E.C.R. West end trat Island S.W. Cor. Colorado & Mich
" "			346	64306		" " T.C. " "
204+88			400	64242		Rt. 75 Gut N.C.R. " " "
"			344	64398		" " T.C. " " " "
204+99.5			432	64210		Rt. 49.6 Gut S.W.C.R. E. end trat, Island. S.W. Cor. Colorado & Mich.
"			363	64379		" " T.C. " " "
205+00			362	64380		℄
205+12			380	64362		Rt. 51' Gut. N.W.C.R. " " "
"			318	64324		" " T.C. " " " "
T.E. 419			577	64065	T.E. 419 Elev = 640.64	Michillinda Ave & Colo St. S.W. Cor. B.K. in Cb 5' S. S. Cb Ret. F.B. 1488-218
T.E. 418				64378	T.E. 418	Michillinda Ave & Colo St. N.W. Cor. Bt. S.K. in Cb. 38' W. W. Cb Ret. F.B. 1488-218
	1174	655 52				
205+29			1172	64480		℄
205+41			1142	64410		℄
205+50			1130	64420		℄ Gut.
205+64			1053	64499		

Profile No. ____ Notes Red. ____ Plotted ____ Job No. 6223.00 Division No. 10 F.B. 1958
X-Sec. No. ____ Date ____ Date ____ Survey of Michillinda Ave Pg. 25
Notes Chkd. ____ Checked ____ Survey by N.D. Notes " Date 8-13-57
Date ____ Date ____ Map No. ____ John [illegible] Date ____

76L298 307 8-53

PLEASE RETURN TO
LOS ANGELES COUNTY SURVEYOR
726 LOS ANGELES COUNTY ENGINEERING BLDG.

NOTE: ANY ADDITIONS OR CHANGES ON THIS SHEET MUST BE MADE OR CIRCLED IN RED INK, WITH DATE AND NAME OF PERSON MAKING CHANGE.

Do not extend notes this side of this line.

STATION	B. S.	H. I.	F. S.	ELEV.		
205+52.5 S.M.H.		655 52	10 60	64492	Lt 13' N Rim.	10.60 Rod 9.28 dn 1.20 21.13 / 10.75 Rod 9.30 1.25 21.30 / 10.70 Rod 9.06 dn .67 20.43
"			10 75	64477	S. "	
"			10 70	64482	E. "	
"			10 63	64489	W Rim	10.63 Rod 9.27 dn .67 20.57
"			21 13	63[illegible]9	15" inl	
"			21 30	63[illegible]2	15" out	
"			20 43	3[illegible]9	8" inl.	Side St. See Pg. 101
205+52.5			20 57	34 95	Lt. 13' 8" inl.	
205+74.8			9 87	64665	℄ Int. Drain & Colorado St.	
205+61			10 67	64485		℄
			11 59	64373		Rt 22' Gut W End Curb. No Sd. Colorado
			10 95	64457		" " T.C. " " "
			9 81	64571	Lt. 16' C. Pav.	
			10 74	64478	Lt 35.8 Gut. NCR	N W Cor. Michillinda & Colorado.
			9 92	64560	" " T.C "	" "
205+61			9 57	64595	Lt. 48' B. Walk.	
206+00			7 97	64755		℄
205+89			8 90	64662		℄
"			9 0	6465		Rt 16'
"			12 42	64310		Rt 100' T.C.
205+89			13 02	64250		" " Gut.

F. B. 1958 Pg. 26 Job No. 6223.00 Division No. 10 Notes Red. Plotted Profile
Survey of Michillinda Av. S.D. Date Date No.
Survey by Dougherty Notes Notes Chkd. Checked X-Sec.
Indexed K. C. Johnson Date Date Date No.

761 298 307 8-53

PLEASE RETURN TO
LOS ANGELES COUNTY SURVEYOR
726 LOS ANGELES COUNTY ENGINEERING BLDG.

NOTE: ANY ADDITIONS OR CHANGES ON THIS SHEET MUST BE MADE OR CIRCLED IN RED INK, WITH DATE AND NAME OF PERSON MAKING CHANGE.

Do not extend notes this side of this line.

STATION	B. S.	H. I.	F. S.	ELEV.		
		655 52				
206+65			4 52	651 00		℄
"			69	6486		Rt. 27' R.L.
"			4 77	65075	Lt. 35.8 Gut. N ent. Curb. End St.	
"			3 99	65153	" " T.C. " " "	
206+65			3 81	65271	Lt. 48' B. Walk. N. end. 5' So.	
206+75			50	6505		℄
"			57	6508		Rt 27' PL.
"			66	6499	Lt. 44'	
206+75			66	6496	Lt. 55'	
206+92			75	6480		℄ Int. So Rail Top
			4 10	65142		RT 100 Top S. Rail
			2 30	65322	LT 100 Top S. Rail	
207+28°			3 37	65215		℄ S. Top Cb
			4 59	65093		℄ S Cut.
			4 64	65088		RT 8.5 catch Bas. inlet (gut
			3 37	65215	F.I. 645.40 ← 3.37 Rod 6.75 dn 10.12	" " Top MH of catch Bas
			4 61	65091		RT 12.8 S. Cb Ret (gut
			3 40	65212		" " " " (T.C.
			3 6	6519		RT. 30 PL.
			4 45	65107	LT 28 S. Cb Ret Gut	
			3 53	65199	LT 28 S. Cb Ret T.C.	

Profile Notes Red. ____ Plotted ____ Job No. 6223.00 Division No. 10 F. B. 1958 Pg. 27
No. ____ Date ____ Date ____ Survey of Nicholinda Ave. S.D.
X-Sec. Notes Chkd. ____ Checked ____ Survey by J.W.P. Notes " Date 8-13-58
No. ____ Date ____ Date ____ Map No. ____ Indexed Johnson Date ____

761 8-53

PLEASE RETURN TO
LOS. ANGELES COUNTY SURVEYOR
726 LOS ANGELES COUNTY ENGINEERING BLDG.

NOTE: ANY ADDITIONS OR CHANGES ON THIS SHEET MUST BE MADE OR CIRCLED IN RED INK, WITH DATE AND NAME OF PERSON MAKING CHANGE.

Do not extend notes this side of this line.

STATION	B. S.	H. I.	F. S.	ELEV.		
207+25°		655 52	3 40	65212		RT 48 S. end BK walk
207+36.5			4 23	65129		℄
			4 14	65138		RT. N-Cb Ret. 20.2 Gut
			3 47	65205		" " T.C.
			3 7	65 18		" 30 P.L.
			4 21	65131	LT N-Cb Ret. 36° Gut	
			3 47	65205	" " T.C.	
			3 14	65 8	" 48 BK walk	
207+46			4 37	65115	LT 36 Gut Fl. Line	
			3 32	65220	LT 38 E. Rim M.H.	3.32 Rod 2.80 dn 6.12 = (49.40) F.L.
207+50			3 65	65197		℄
207+98			2 45	65307		℄
			2 88	65264		RT 20 Gut
			2 07	65345		" " T.C.
			2 1	6534		" 30 PL.
			3 18	65234	LT 36 Gut	
			2 39	65313	" " T.C.	N-9°
			2 10	65342	" 48 BK walk	
T.E. 417			1 27	65425	T.E. 417	Michillinda Ave & Sierra Grande St. E. Side Bt. Spl. in Cb 4'S. ℄ Prod of Sierra Grande F.B. 1488-217

F. B. 1958 Pg. 28 Job No. 6225.00 Division No. 10 Notes Red. Plotted Profile
Survey of Michillinda Ave S.D. Date Date No.
Survey by Dougherty Notes Notes Chkd. Checked X-Sec.
Indexed R. C. Johnson Date Date Date No.

76L298 307 8-53

PLEASE RETURN TO
LOS ANGELES COUNTY SURVEYOR
726 LOS ANGELES COUNTY ENGINEERING BLDG.

NOTE: ANY ADDITIONS OR CHANGES ON THIS SHEET MUST BE MADE OR CIRCLED IN RED INK, WITH DATE AND NAME OF PERSON MAKING CHANGE.

Do not extend notes this side of this line.

STATION	B. S.	H. I.	F. S.	ELEV.		
T.E. 417				65425	T.E. 417 — See Last Pg.	
	784	662 09				
208+49.6 SMH			786	654 23	Lt 14' N Rim.	Side St. see Pg. 95
"			788	654 21	" S "	
"			788	654 21	" W Rim.	
"			1851	643 58	" 15" inl 7.88 9.26	7.86 Rod. 9.40 dn. 1.25 1851 / 7.88 Rod 9.40 1.25 1853
"			1853	643 56	" 15" out .67 1781	
208+49.6 SM.H			1781	44 28	Lt 14' 8" inl.	
209+02			657	65552		℄
"			718	65491		Rt 20' Gut.
"			650	65559		Rt 20' T.C
"			60	6561		Rt 30
"			661	65548	Lt. 5' C.Pav.	
"			671	65538	Lt 20'	
"			734	654 75	Lt. 36' Gut. 10' N. NCR. NW Cor. Sierra Grande & Michillinda	
"			654	65555	" " T.C. " " " " " "	
209+00			618	65591	Lt. 48' B. Walk.	
209+50			520	65689		℄
210+00			358	65851		℄
210+48			214	65995		℄
210+48			268	65941		Rt 20' Gut

Profile Notes Red. ____ Plotted ____ Job No. 6223.00 Division No. 10 F. B. 1958 Pg. 29
No. ____ Date ____ Date ____ Survey of Michillinda Ave. Storm Drain
X-Sec. Notes Chkd. ____ Checked ____ Survey by LND Notes " Date 8-16-54
No. ____ Date ____ Date ____ Map No. ____ Reduced Johnson Date ____

76L298 307 8-53

PLEASE RETURN TO
LOS ANGELES COUNTY SURVEYOR
726 LOS ANGELES COUNTY ENGINEERING BLDG.

NOTE: ANY ADDITIONS OR CHANGES ON THIS SHEET MUST BE MADE OR CIRCLED IN RED INK, WITH DATE AND NAME OF PERSON MAKING CHANGE.

Do not extend notes this side of this line.

F. B. 1958 Pg. 30 Job No. 6223 Division No. 10 Plotted ____ Notes Red. ____ Profile No. ____
Survey of Michillinda Ave Storm Drain Date ____ Date ____ X-Sec. No. ____
Survey by Dougherty Notes " Notes Chkd. ____ Checked ____
Indexed E. C. Johnson Date ____ Date ____ Date ____

STATION	B. S.	H. I.	F. S.	ELEV.		
210+48		662 09	200	66009		Rt 20' T.C.
"			17	6604		Rt 30'
"			212	65997	Lt 8' C.P.	
"			214	65995	Lt. 20'	
"			255	65954	Lt 36' Cut, 10'S-SCR SW cor. Michillinda & Arboleda	
"			172	66037	Lt 36' T.C. " "	
210+48			140	66069	Lt 48' B. walk	
210+99.6			058	66151		Cent.
210+99.6 S.M.H.			052	66157	Lt 14' N Rim 15"	0.52 Rd 0.58 Rear 9.05 9.21 Ahead 1.25 1.25 10.82 11.04
"			058	66151	S 15"	
"			054	66155	W 10"	
"			10 82	65127	0.54 7.97 .83	
"			11 04	65125		Side st. See Pg. 97
210+99.6 S.M.H.			9 34	52 75	Lt 14' 9.34	
T.P.			055	66154		
	507	666 61				Michillinda Ave E. side at Arboleda st. Bt. Spk. in Cb. 4' N. & prod Arboleda F.B. 1488-212
T.E. 416			486	661 75	T.E. 416 Elev = 661.74	
T.E. 416				661 74	T.E. 416 - See above	
	12 25	673 99				
211+00			1304	66095		Rt 20 Cut.
211+00			1229	66170		Rt 20 T.C.

76L298 307 8-53

PLEASE RETURN TO
LOS ANGELES COUNTY SURVEYOR
726 LOS ANGELES COUNTY ENGINEERING BLDG.

NOTE: ANY ADDITIONS OR CHANGES ON THIS SHEET MUST BE MADE OR CIRCLED IN RED INK, WITH DATE AND NAME OF PERSON MAKING CHANGE.

Do not extend notes this side of this line.

STATION	B. S.	H. I.	F. S.	ELEV.		
		673 99				
211+00			12.1	6609		Rt 30'
211+50			1042	66357		℄
211+52.5			1034	66365		℄
"			1085	66314		Rt 20' Gut.
"			1018	66381		" " T.C.
"			96	6634		Rt 30'
"			1036	66363	Lt. 10" C.Pav.	
"			1040	66359	Lt 20'	
"			1114	66285	Lt 36' Gut 10' N-NCR. NW Cor.	Michillinda & Arboleda
"			1030	66369	" " T.C. " "	" "
211+52.5			997	66402	Lt 48' B.W.	
S.D.M.H. 211+59			1020	66379	Rt. 8.6 S.Rim.	10.20 Rod. 6.29 / 12.49 = 657.50
212+00			748	66651		℄
212+23.3			663	66736	Lt 36' Gut. SCR. So Sid. Alley	
" "			579	66820	" " T.C. " "	"
212+27.3			603	66796	Lt. 40, Gut. WCR. "	" "
"			543	66856	" " T.C " "	"
"			523	66876	Lt 48. B.W End Curb. So Side All.	
212+27.3			55	6685	" " " Gut,	" Dirt Alley
S.M.H. 212+42.0			460	66939	Lt. 14' N.Rim. 10"	
"			473	66926	" S " 10"	

Profile Notes Red. ____ Plotted ____ Job No. 6223.00 Division No. 10 F. B. 1958 Pg. 31
No. ____ Date ____ Date ____ Survey of Michillinda Ave St Drain
X-Sec. Notes Chkd. ____ Checked ____ Survey by J.N.D. Notes " Date 8-16-64
No. ____ Date ____ Date ____ Map No. ____ Date ____

76L298 307 8-53

PLEASE RETURN TO
LOS ANGELES COUNTY SURVEYOR
726 LOS ANGELES COUNTY ENGINEERING BLDG.

NOTE: ANY ADDITIONS OR CHANGES ON THIS SHEET MUST BE MADE OR CIRCLED IN RED INK, WITH DATE AND NAME OF PERSON MAKING CHANGE.

Do not extend notes this side of this line.

F. B. 1958 Pg. 32 | Job No. 6223.02 | Division No. 10 | Notes Red | Plotted | No. | Profile
Survey of Highland Ave Storm Drain | Notes Chkd. | Date | Checked | Date | No. | X-Sec.
Survey by Dougher | Notes | Date | Date
Indexed C. Johnson | Date | Date

STATION	B. S.	H. I.	F. S.	ELEV.		
S.M.H.		673.99				
212+42			467	669.32	Lt 14' W.Rim 8"	4.73 Rod 4.60 Rod
"					4.67 Rod	6.67 dw 6.69 dw
			12.12	6[illegible].87	6.81	.83 .83
"			12.23	6[illegible].72	.67	12.23 12.24
			12.15	6[illegible].84	12.15	
212+42					Lt 14'	
212+47.2			50	6680	Lt. 40' Gut. W.C.R. No	Side Alley
"			42	669.73	" " T.C. " "	" "
"			46	6701	Lt. 48' Gut. B.Walk & Wend	Curb " "
212+47.2			398	67001	" " T.C. " "	" " "
212+500			431	669.68		℄
212+51.2			487	669.12	Lt 36' N.C.R. No	Side Alley Gut.
212+51.2			406	669.93	" " " "	" " T.C.
T.P.			441	669.58		
	1124680	02				
212+67.8			1009	670.73	Rt 10' S Rim.	10.09
S.D.M.H.						6.36
"			1645	6437		16.45
213+16			701	67381		℄
"			718	67374		Rt 10.9
"			763	67319		10.5-SCR SEC.Cor. Rt 20' Gut. Mich & Foothill
"			696	67386		" " T.C. " "
"			70	6736		Rt 30'
213+16			693	67389	Lt 8'	

76L298 307 8-53

PLEASE RETURN TO
LOS ANGELES COUNTY SURVEYOR
726 LOS ANGELES COUNTY ENGINEERING BLDG.

NOTE: ANY ADDITIONS OR CHANGES ON THIS SHEET MUST BE MADE OR CIRCLED IN RED INK, WITH DATE AND NAME OF PERSON MAKING CHANGE.

Do not extend notes this side of this line.

STATION	B. S.	H. I.	F. S.	ELEV.		
213+16		680 82	713	67369	Lt. 20'	
"			750	67332	Lt 36' Gut 10' So. S.C.R. S.W. cor. Michillinda & Foothill.	
"			676	67406	" " T.C " " " "	
213+16			659	67423	Lt. 48' B.W	
			557	67525	" " B.W North 15'	
213+17.5 S.D.M.H			714	67368	Rt 9.3 S. Rim.	7.14 / 6.30 / 13.44
"			1344	6738		
213+22.2			668	67414		℄ ∡ Pt. in Drain.
213+50			527	67555		℄
213+53.5 S.D.M.H.			525	67557	Rt 12' S. Rim	5.25 / 4.40 / 9.65 INV. From N. = 10 ↑
"			965	7117		
213+55 S.D.M.H			503	67579	Lt. 23' S Rim	S. Rim C.B.
"			1002	7080		
213+65			478	67604	5.03 / 4.99 / 10.02	℄ INV. From N. = 1.5 ↑
			435	67647		℄ Int. Foothill & Dr.
214+20 S.M.H.			367	67715	Rt. 9' N Rim .8"	Side St's See Pgs 105 & 109
"			370	67712	" E. Rim 8"	
"			1357	6725	"	
214+20 S.M.H			1360	6722	Rt 9' 3.67 Rod / 9.23 / .67 / 13.57	3.70 Rod / 9.23 / 12.93 / 12.93 / .67 / 13.60
214+26			429	67653		Rt 276 Bk in Conc. Pav. Michillinda & Foothill S.W. cor.
T.E. 414			673	67409	T.E. 414 Elev. 674.12 Bt. SPK in cb. 15' S. of N. end	F.B. 1488 - 217

Profile Notes Red. ____ Plotted ____ Job No. 6223.0 Division No. 10 F. B. 1958 Pg. 33
No. ____ Date ____ Date ____ Survey of Michillinda Ave S.D.
X-Sec. Notes Chkd. ____ Checked ____ Survey by JND Notes ____ Date 8-16-54
No. ____ Date ____ Date ____ Map No. ____ Indexed ____ Date ____

76L298 307 8-53

PLEASE RETURN TO
LOS ANGELES COUNTY SURVEYOR
726 LOS ANGELES COUNTY ENGINEERING BLDG.

NOTE: ANY ADDITIONS OR CHANGES ON THIS SHEET MUST BE MADE OR CIRCLED IN RED INK, WITH DATE AND NAME OF PERSON MAKING CHANGE.

Do not extend notes this side of this line.

STATION	B. S.	H. I.	F. S.	ELEV.		
B.M. 10-10				677 06	B.M. 10-10. { N.E. Cor. Foothill & Michillinda 74' N. ℄ Foothill 45.6 E. ℄ Michillinda C.S. Mon. in H.H. Marked B.M. 10-10 - R-E 63-1952-FB-1734-81	
	725	684 31				
214+21.5			7 10	67121		℄ Edge Conc.
214+50			6 03	67828		℄
214+53.5			5 86	67845		℄
"			5 95	67836	Lt. 5'	
"			6 48	67783	Lt. 13.2 Gut, NCR End Curb, N.W. Cor. Mich & Foothill	
"			5 91	67840	" " T.C. " " " "	
"			5 89	67842	Lt. 18. W - end H.W. (Top)	
"			6 55	67776	" " Top channel wall	
"			10 40	67791	Lt 16' FL. channel	
214+53.5			5 5	67[illegible]	Lt. 30'	
214+62.0'			5 88	67843	Lt 39' Gut. ECR NE Cor. Ser. Rd & Michillinda	
214+62.0			5 42	67889	" " T.C. " " "	
214+86.0			4 42	67989		℄
"			4 33	67998		Rt 5.5 C. Pav.
"			4 49	67982		Rt. 15'
"			4 83	67948		Rt. 20.7 Gut. NCR End Curb NE Cor. Mich & Foothill
"			4 29	68002		" " T.C. " " "
"			4 25	68006		Rt 25.7 E end. H Wall Top
214+86.0			4 90	67941		" " Top Chan. wall

F. B. 1958 Pg. 34 Job No. 6223.00 Division No. 10 Notes Red. Plotted Profile
Survey of Michillinda Ave. S.D. Date Date No.
Survey by Dougherty Notes " Notes Chkd. Checked X-Sec.
Indexed C. Johnson Date Date No.

76L298 307 8-53

PLEASE RETURN TO
LOS ANGELES COUNTY SURVEYOR
726 LOS ANGELES COUNTY ENGINEERING BLDG.

NOTE: ANY ADDITIONS OR CHANGES ON THIS SHEET MUST BE MADE OR CIRCLED IN RED INK, WITH DATE AND NAME OF PERSON MAKING CHANGE.

Do not extend notes this side of this line.

STATION	B. S.	H. I.	F. S.	ELEV.		
		684 31				
214+86			8 35	675 96		Rt. 18' F.L.
214+76.0			5 83	678 48	Lt, 12' E. s.d. channel	
"			6 64	677 67	Lt 14.5 FL.	
214+76.0			5 82	78 49	Lt 17.0 W sd.	
214+98			4 25	80 06		Rt. 21. W. sd. chan.
"			5 71	78 60		Rt 23.5 F.L.
214+76.0			4 23	80 08		Rt 26 E. sd. chan.
215+00			3 89	80 42		℄
215+45.6			2 42	81 89		℄ & Rt. in Drain.
215+50			2.23	82 08		℄
"			1 84	82 47		Rt 10' C.P.
"			1 93	82 38		Rt 18.5
"			2 55	81 76		Rt, 25.5 Ed. chan.
"			3 80	80 51		Rt 28.5 L.L.
"			1 50	82 81		Rt 31.5 Ed. chan.
"			2 50	81 81		Rt. 33.
"			2 6	81 7		Rt 40
"			2 75	81 56	Lt 5.3 Ed. chan.	
"			3 95	80 36	Lt 8' FL.	
"			2 79	81 52	Lt 10' E. chan.	
215+50			2 1	82 2	Lt 14'	

Profile Notes Red. _____ Plotted _____ Job No. 6222.9 Division No. 10 F. B. 1958 Pg. 35
No. _____ Date _____ Date _____ Survey of Michillinda Ave S.D.
X-Sec. Notes Chkd. _____ Checked _____ Survey by SWD Notes " Date 8-16-57
No. _____ Date _____ Date _____ Map No. _____ Date _____

76L298 307 8-53

PLEASE RETURN TO
LOS ANGELES COUNTY SURVEYOR
726 LOS ANGELES COUNTY ENGINEERING BLDG.

NOTE: ANY ADDITIONS OR CHANGES ON THIS SHEET MUST BE MADE OR CIRCLED IN RED INK, WITH DATE AND NAME OF PERSON MAKING CHANGE.

Do not extend notes this side of this line.

STATION	B. S.	H. I.	F. S.	ELEV.		
		684.31				
215+50			14	829	Lt. 20'	
T.P.			243	68138		
	1168	69356				
216+00			964	68392		℄
216+50			777	68579		℄
216+87			631	68725		℄
"			588	8168		Rt 10' C. Pav.
"			655	8701		Rt 25' E. Chan End conc
"			793	8563		Rt 27.6 FL.
"			677	8679		Rt 30.2 E. Chan.
"			59	877		Rt 34.0
"			57	879		Rt 45
"			679	8677	Lt 6.5 E. chan	
"			782	8574	Lt 9' F.L.	
"			668	8688	Lt 11' E chan.	
"			48	888	Lt. 14' T. Bnk.	
216+87			66	870	Lt 25'	
217+00			584	8772		℄
			621	8735	Lt 5' E. Chan End Conc.	
			645	8711	Lt 8' FL.	
217+00			594	8762	Lt 10.5	

F. B. 1958 Pg. 36
Job No. 6223 Division No. 10 Notes Red. Plotted No.
Survey of Michillinda Ave St. Dr. Date Date X-Sec.
Survey by Dougherty Notes Chkd. Checked
Indexed E. C. Johnson Date Date Date No.

76L298 307 8-53

PLEASE RETURN TO
LOS ANGELES COUNTY SURVEYOR
726 LOS ANGELES COUNTY ENGINEERING BLDG.

NOTE: ANY ADDITIONS OR CHANGES ON THIS SHEET MUST BE MADE OR CIRCLED IN RED INK, WITH DATE AND NAME OF PERSON MAKING CHANGE.

Do not extend notes this side of this line.

STATION	B. S.	H. I.	F. S.	ELEV.		
217+50		69356	391	68965		℄
T.P.			276	69080		
	1209	70289				
218+00			1107	69182		℄
218+50			893	69396		℄
218+09 S.M.H			1052	69237	Rt 19' N Rim 8"	10.52 / 8.84 / .67 / 20.03 — 10.60 / 8.93 / .67 / 20.20
"			1060	69223	S " 8"	
"			2003	68286		
218+09 S.M.H			2020	68269	Rt 19'	
219+00			671	69618		℄
"			632	69657		Rt 8.5
"			637	69652		Rt 16'
"			698	69591		Rt 25.5 E. Chan
"			815	9474		Rt 29' F.L
"			714	9575		Rt, 32' Ed Chan
"			60	969		Rt 38'
"			56	973		Rt 45'
"			683	9606	Lt 5' Gut,	
"			630	9659	Lt, E. Pav, 12'	
219+00			65	964	Lt 25'	
219+50			450	9839		℄

Profile Notes Red. ____ Plotted ____ Job No. 6233 Division No. 10 F. B. 1958 Pg. 37
No. ____ Date ____ Date ____ Survey of Nichilinda Av. Storm Drain
X-Sec. Notes Chkd. ____ Checked ____ Survey by JND Notes " Date 8-16-54
No. ____ Date ____ Date ____ Map No. ____ Indexed S. Johnson Date ____

76L298 307 8-53

PLEASE RETURN TO
LOS ANGELES COUNTY SURVEYOR
726 LOS ANGELES COUNTY ENGINEERING BLDG.

NOTE: ANY ADDITIONS OR CHANGES ON THIS SHEET MUST BE MADE OR CIRCLED IN RED INK, WITH DATE AND NAME OF PERSON MAKING CHANGE.

Do not extend notes this side of this line.

STATION	B. S.	H. I.	F. S.	ELEV.		
		702 89				
219+50			4 80	69[illegible] 09	Lt 5'	
"			5 06	69[illegible] 83	Lt, 8'	
"			4 37	69[illegible] 2	Lt 9.5' E. Pav.	
219+50			4 1	69[illegible]	Lt 25'	
220+00			2 28	70[illegible] 61		℄
220+10			1 80	69[illegible] 79		℄
"			2 08	70[illegible] 81	Lt, 12.5 E Chanel	
"			3 45	99[illegible]	Lt, 16.0	
220+10			1 1	70[illegible]	Lt, 21'	
T.P.			1 10	70 179		
	1152	713 31				
220+16			11 38	70 193	Lt. 30' Top H. Wall	S. End.
220+24			11 05	02 26	" " " "	N End.
220+20			13 78	69[illegible] 53	" " FL. Drain.	
220+27.5			11 38	01 73		℄
			11 01	02 30		Rt, 6'
			11 09	02 22		Rt 15'
			11 75	01 56		Rt. 26' E. Chan
			12 95	00 36		Rt. 30 FL.
			12 01	01 [illegible]		Rt 32. E. Chan
			10 8	02 [illegible]		Rt. 33

F. B. 1958 PG. 38 Job No. 6223.00 Division No. 10 Notes Red. Plotted Profile
Survey of Michillinda Ave S.D. Date Date No.
Survey by Dougherty Notes " Notes Chkd. Checked X-Sec.
Indexed K. C. Johnson Date Date Date No.

76L298 307 8-53

PLEASE RETURN TO
LOS ANGELES COUNTY SURVEYOR
726 LOS ANGELES COUNTY ENGINEERING BLDG.

NOTE: ANY ADDITIONS OR CHANGES ON THIS SHEET MUST BE MADE OR CIRCLED IN RED INK, WITH DATE AND NAME OF PERSON MAKING CHANGE.

Do not extend notes this side of this line.

STATION	B. S.	H. I.	F. S.	ELEV.		
		713 31				
220+27.5			105	702.8		Rt 45
"			1149	0182	Lt 2'	
"			1155	0176	Lt. 18' Gut. So. End.	Curb & Walk.
"			1091	0240	" " T.C. "	" "
220+27.5			1071	0260	Lt. 30' B. Walk.	
220+50			1031	0300		℄
221+00			812	0519		℄
221+35.0			649	0682		℄
"			619	0712		Rt. 8'
"			638	0693		Rt. 18'
"			685	0646		Rt. 26' E. Chan.
"			813	0518		Rt. 29.5 F.L.
"			674	0657		Rt 32.5' E.Ch.
"			60	073		Rt. 37.
"			54	079		Rt. 45'
"			657	0674	Lt 2'	
"			666	0665	Lt. 18' Gut 10'S-SCR.	SW Cor. Michillinda & May Fair.
"			600	0731	" " T.C. "	" "
221+35.0			574	0757	Lt. 30 B.W.	
T.F. 100			253	7107.8	T.F. 100 Elev. 719.81	S.W. Cor. Michillinda & Mayfair. 36' W.W. 00 Ret Spk in 00. F.B. 1734-21

Profile Notes Rod. ____ Plotted ____ Job No. 6223 Division No. 10 F. B. 1958 Pg. 39
No. ____ Date ____ Date ____ Survey of Michillinda Ave. S.D.
X-Sec. Notes Chkd. ____ Checked ____ Survey by JND Notes ____ Date 8-16-54
No. ____ Date ____ Date ____ Map No. ____ Indexed Johnson Date ____

76L298 307 8-53

PLEASE RETURN TO
LOS ANGELES COUNTY SURVEYOR
726 LOS ANGELES COUNTY ENGINEERING BLDG.

NOTE: ANY ADDITIONS OR CHANGES ON THIS SHEET MUST BE MADE OR CIRCLED IN RED INK, WITH DATE AND NAME OF PERSON MAKING CHANGE.

Do not extend notes this side of this line.

STATION	B. S.	H. I.	F. S.	ELEV.		
T.F. 100				710 81	T.F. 100 See Last Page	
	115	72232				
221+95.5 S.M.H.			1215	710 17	Rt. 19' N Rim 8"	Side St. See Pg. 99
"			1225	10 07	S Rim 8"	
"			21 21	01 11		12.15 Rod 12.25
221+95.5			21 31	01 01	Rt 19'	8.39 8.39
						.67 .67
222+50			979	12 53		℄ 21.21 21.31
222+55			956	12 76		℄
"			926	13 56		Rt. 7'
"			918	13 14		Rt 12'
"			981	12 51		Rt 27 E. chan.
"			1119	11 13		Rt. 30 F.L.
"			990	12 42		Rt. 33 E. chan.
"			91	13 2		Rt 35'
"			88	12 5		Rt 45'
"			965	12 67	Lt. 2'	
"			977	12 55	Lt 18' Gut. 10' N-NCR. NW Cor.	Michillinda & Mayfair,
"			908	13 24	" " T.C. " "	" "
223+55			889	13 43	Lt. 30' B.W.	
223+00			723	15 79		
223+50			470	17 22		℄

F. B. 1958 PG. 40 Job No. 6223.00 Division No. 10 Notes Red. Plotted Profile
Survey of Michillinda Ave S.D. Date Date No.
Survey by Dougherty Notes " Notes Chkd. Checked X-Sec.
Indexed C. Johnson Date Date No.

76L298 307 8-53

PLEASE RETURN TO
LOS ANGELES COUNTY SURVEYOR
726 LOS ANGELES COUNTY ENGINEERING BLDG.

NOTE: ANY ADDITIONS OR CHANGES ON THIS SHEET MUST BE MADE OR CIRCLED IN RED INK, WITH DATE AND NAME OF PERSON MAKING CHANGE.

Do not extend notes this side of this line.

STATION	B. S.	H. I.	F. S.	ELEV.		
		722 32				
224+00			2 02	720 30		℄
T.P.			1 59	720 73		
	9 58	730 31				
224+50			7 37	722 94		℄
"			7 03	23 28		Rt 6' C.P.
"			7 24	23 07		Rt 17'
"			7 97	22 34		Rt 27 E. Chan.
"			8 4	21 9		Rt 31
"			7 2	23 1		Rt 34
"			6 2	24 1		Rt 38'
224+50			6 0	24 3		Rt 45'
224+69			6 96	23 35		Rt 38' Gut S.C.R. & End C.
224+69			6 15	24 16		T.C SE Cor. Mich & Hampton Rd
224+82.5			5 73	24 58		℄
"			5 84	24 47	Lt. 3'	
"			6 10	24 21	Lt. 18' Gut. 10' S-SCR.	SW Cor Mich & Hampton Rd
"			5 33	24 98	" " T.C "	" " "
224+82.5			5 24	25 07	Lt 30' B.W.	
225+23.3			3 53	26 78		℄ Int.
225+40.7			2 68	27 63		℄ Int
T.F. 101			1 70	728 61	T.F. 101 Elev 728.63 S.W. Cor. Michillinda & Hampton Rd 36' W.W. Cb Ref. spk in cb F.B. 1734-82	

Side St's See Pgs 113 & 115

Profile Notes Red. ____ Plotted ____ Job No. 6223 Division No. 10 F. B. 1958 Pg. 44
No. ____ Date ____ Date ____ Survey of Michillinda Ave S.D.
X-Sec. Notes Chkd. ____ Checked ____ Survey by LND Notes ____ Date 8-16-54
No. ____ Date ____ Date ____ Map No. ____ Date ____

76L298 307 8-53

PLEASE RETURN TO
LOS ANGELES COUNTY SURVEYOR
726 LOS ANGELES COUNTY ENGINEERING BLDG.

NOTE: ANY ADDITIONS OR CHANGES ON THIS SHEET MUST BE MADE OR CIRCLED IN RED INK, WITH DATE AND NAME OF PERSON MAKING CHANGE.

Do not extend notes this side of this line.

STATION	B. S.	H. I.	F. S.	ELEV.		
T.F. 101				728 63	T.F. 101 See Last Pg.	
	1163	740 26				
225+82 S.M.H.			10 34	729 92	Rt 19.5 N Rim 8"	10.34 10.46
"			10 46	29 80	" S Rim 8"	8.87 8.87
"			19 88	2[illegible] 38	"	.67 .67
						19.88 20.00
225+82			20 00	20 26	Rt. 19.5	
225+68			11 21	29 05		℄
"			10 97	29 29		Rt. 7'
"			11 14	2[illegible] 12		Rt 18'
"			11 84	2[illegible] 42		Rt 37.3 Gut
"			11 03	2[illegible] 3		" T.C
225+68			10 5	2[illegible]		Rt 45'
226+00			9 48	3[illegible] 78		℄
"			9 90	3[illegible] 36	Lt 18' Gut 11' N-N.C.R. NW Cor.	Mich. & Hampton Rd.
"			9 13	31 13	" " T.C. " "	" " "
226+00			8 88	31 38	Lt 30' B.W	
226+50			7 05	3[illegible] 21		
227+00			4 64	3[illegible]		℄
"			4 44	3[illegible] 2		Rt 7 C.P.
"			5 36	34 [illegible]		Rt 27
227+00			6 69	3[illegible]		Rt 30

F. B. 1958 Pg. 42 Job No. 6223.00 Division No. 10 Notes Red. Plotted No. Profile
Survey of Michillinda Ave S.D. Date Date X-Sec.
Survey by Dougherty Notes Notes Chkd. Checked
Indexed R. C. Johnson Date Date Date No.

76L298 307 8-53

PLEASE RETURN TO
LOS ANGELES COUNTY SURVEYOR
726 LOS ANGELES COUNTY ENGINEERING BLDG.

NOTE: ANY ADDITIONS OR CHANGES ON THIS SHEET MUST BE MADE OR CIRCLED IN RED INK, WITH DATE AND NAME OF PERSON MAKING CHANGE.

Do not extend notes this side of this line.

STATION	B. S.	H. I.	F. S.	ELEV.		
		740 26				
227+00			47	735 6		Rt 36.
"			47	735 6		Rt 45
"			5 10	735 16	Lt 18 Gut.	
"			4 35	35 91	" " T.C	
227+00			4 11	36 15	Lt 30' B.W	
227+50			2 24	38 02		℄
T.P.			2 60	737 66		
	11 88	749 54				
228+00			9 24	40 30		℄
228+50			6 93	42 61		℄
229+00			4 60	44 94		℄
"			4 23	45 31		Rt 8' C.P.
"			5 33	44 31		Rt 28 E Pav.
"			6 88	42 66		Rt 31.5 F.L.
"			4 9	44 6		Rt. 36.5
"			4 6	44 9		Rt 45.
"			4 95	44 59	Lt. 18' Gut.	
"			4 21	45 33	" " T.C.	
229+00			4 02	45 52	Lt 30' B.W	
229+50			1 98	47 52		
T.P.			1 35	748 19		

Profile Notes Red. ____ Plotted ____ Job No. 6223.00 Division No. 10 F. B. 1958 Pg. 43
No. ____ Date ____ Date ____ Survey of Richillinda Av S.D.
X-Sec. Notes Chkd. ____ Checked ____ Survey by JND Notes ____ Date 8-17-54
No. ____ Date ____ Date ____ Map No. ____ Date ____

76L296 307 8-53

PLEASE RETURN TO
LOS ANGELES COUNTY SURVEYOR
726 LOS ANGELES COUNTY ENGINEERING BLDG.

NOTE: ANY ADDITIONS OR CHANGES ON THIS SHEET MUST BE MADE OR CIRCLED IN RED INK, WITH DATE AND NAME OF PERSON MAKING CHANGE.

Do not extend notes this side of this line.

STATION	B. S.	H. I.	F. S.	ELEV.		
				748 19		
	12 23	760 42				
229+69 S.M.H.			12 16	48 26	Rt 19' N Rim 8"	12.16 8.59 67 21.42 / 12.27 8.63 67 21.57
"			12 27	48 15	" S. Rim 8"	
"			21 42	39 00	"	
229+69			21 57	38 85	Rt 19'	
230+00			10 40	50 02		℄
230+50			7 56	54 86		℄
231+00			4 91	55 51		℄
"			4 68	55 74		Rt 8.0 C.P.
"			5 99	54 43		Rt. 28.0 E. Pou.
"			7 27	53 15		Rt. 31 F.L
"			5 3	55 1		Rt. 36'
"			4 7	55 7		Rt 45'
"			5 33	55 29	Lt 18' Gut.	
"			4 19	46 23	" " T.C 7' North	
231+00	G.D.R.	756 23 / 752 [illegible] / 757 20	4 36	46 06	Lt 30' B.W	
231+50			2 22	48 20		℄
T.P.			0 13	760 29		
	12 30	772 59				
232+00			11 55	761 04		℄
232+50			8 79	763 80		℄

F. B. 1958 PG. 44
Job No. 6223.00 Division No. 10 Notes Red. Plotted Profile
Survey of Michillinda Av S.D. Date Date No.
Survey by Daugherty Notes Notes Chkd. Checked X-Sec.
Indexed R. C. Johnson Date Date Date No.

76L298 307 8-53

PLEASE RETURN TO
LOS ANGELES COUNTY SURVEYOR
726 LOS ANGELES COUNTY ENGINEERING BLDG.

NOTE: ANY ADDITIONS OR CHANGES ON THIS SHEET MUST BE MADE OR CIRCLED IN RED INK, WITH DATE AND NAME OF PERSON MAKING CHANGE.

Do not extend notes this side of this line.

STATION	B. S.	H. I.	F. S.	ELEV.		
232+50		772 59	8 60	763 99		Rt. 8' C.P.
"			10 15	762 44		Rt 28.7 E Pav.
"			11 56	61 03		Rt 31.7 F.L.
"			9 3	63 3		Rt 36.7
"			9 0	63 6		Rt 45
"			9 43	63 16	Lt. 18' Gut.	
"			8 68	63 91	Lt 18' T.C.	
232+50			8 48	64 11	Lt 30' B.W.	
233+00			6 20	66 39		℄
233+50			3 48	69 11		℄
233+63.7			2 84	69 75		℄
"			2 73	69 86		Rt 8' C.P.
"			3 92	68 67		Rt. 28.7 E. Pav.
"			5 30	67 29		Rt. 32.7 FL.
"			4 0	68 6		Rt 37.7
"			3 3	69 3		Rt 42'
"			3 36	69 23	Lt 18' Gut. 10'S-SCR. SW Cor. Mich. & Fair Meade	
"			2 59	70 00	" " T.C. " " "	
233+63.7			2 47	70 12	Lt 30' B.W.	
233 55			3 57	69 02	Rt 19' N Rim	
S.M.H.			3 69	68 90	S Rim	

Profile Notes Red. ____ Plotted ____ Job No. 6223 Division No. 10 F. B. 1958 Pg. 45
No. ____ Date ____ Date ____ Survey of Michillinda Av S.D.
X-Sec. Notes Chkd. ____ Checked ____ Survey by LND Notes ____ Date 8-17-54
No. ____ Date ____ Date ____ Map No. ____ Indexed Johnson Date ____

76L298 307 8-53

PLEASE RETURN TO
LOS ANGELES COUNTY SURVEYOR
726 LOS ANGELES COUNTY ENGINEERING BLDG.

NOTE: ANY ADDITIONS OR CHANGES ON THIS SHEET MUST BE MADE OR CIRCLED IN RED INK, WITH DATE AND NAME OF PERSON MAKING CHANGE.

Do not extend notes this side of this line.

STATION	B. S.	H. I.	F. S.	ELEV.		
233+55 SMH		772 59	12.42	6 17	Rt 19' 8"	3.57 Rod 3.69 Rod 8.18 8.10 67 67 12.42 12.46
" "			12 46	6 13	Rt 19' 8"	
T.F. 103			0 92	771 67	T.F. 103 - Elev. 771.68 ? S.W. Cor. Michillinda & Fairmeade 36' W.W. - Cb Ret. Spk in Cb. F.B. 1734-82.	
T.F. 103				771 68	T.F. 103 see above	
	1047	782 15			Side St. see Pg. 117	
234+29.1			8 97	73 18		℄ Int.
234+50			7 81	74 34		℄
234+80			6 25	75 90		℄
"			6 12	76 03		Rt 12' C. Pav.
"			7 03	75 12		Rt 28.7 E. Pav.
"			8 44	73 71		Rt 31.7 F.L.
"			4 9	77 2		Rt 38.7
"			4 9	77 2		Rt 42
"			6 40	75 75	Lt. 4	
"			6 63	75 52	Lt 18 Gut 10' N N.C.R.	N.W. Cor. Mich & Fairmeade
"			5 92	76 23	" " T.C. " "	" "
234+80			5 73	76 42	Lt 30 B.W.	
235+00			5 26	76 89		℄
235+50			2 88	79 27		℄
T.P.			2 43	779 72		

F. B. 1958 Pg. 46 Job No. 6223.00 Division No. 10 Notes Red. Plotted No. Profile
Survey of Michillinda Ave S.D. Date Date X-Sec.
Survey by Dougherty Notes Notes Chkd. Checked
Indexed R. C. Johnson Date Date No.

76L298 307 8-53

PLEASE RETURN TO
LOS ANGELES COUNTY SURVEYOR
726 LOS ANGELES COUNTY ENGINEERING BLDG.

NOTE: ANY ADDITIONS OR CHANGES ON THIS SHEET MUST BE MADE OR CIRCLED IN RED INK, WITH DATE AND NAME OF PERSON MAKING CHANGE.

Do not extend notes this side of this line.

STATION	B. S.	H. I.	F. S.	ELEV.		
				779 72		
	1219	791 91				
236+00			1003	781 88		℄
236+50			739	784 52		℄
236+91.0			532	786 59		℄
"			498	786 93		Rt. 6'
"			507	786 84		Rt 13'
"			600	785 91		Rt 27' E. P.a.U.
"			732	784 59		Rt 30
236+91.0			40	787 0		Rt 42'
237+00			485	787 06		℄
237+065			453	787 38		℄
"			470	787 21	Lt 18' out 10'S-SCR.	SW Cor. Michillinda & Greenhill.
"			392	787 99	" " T.C.	" "
237+065			374	788 17	Lt 30' B.W.	
237+40			268	789 23		℄
"			239	789 52		Rt 7'
"			228	789 63	Side St.	Rt 13'
"			288	789 63	See Pg 121 & 123	Rt 32'
"			112	790 79		Rt 37'
237+40			09	791 0		Rt 42'
T. P.			315	788 76		

Profile Notes Red. ____ Plotted ____ Job No. 6223 Division No. 10 F. B. 1958 Pg. 47
No. ____ Date ____ Date ____ Survey of Michillinda Ave. S.D.
X-Sec. Notes Chkd. ____ Checked ____ Survey by ND Notes " Date 8-17-54
No. ____ Date ____ Date ____ Map No. ____ Date ____

76L298 307 8-53

PLEASE RETURN TO
LOS ANGELES COUNTY SURVEYOR
726 LOS ANGELES COUNTY ENGINEERING BLDG.

NOTE: ANY ADDITIONS OR CHANGES ON THIS SHEET MUST BE MADE OR CIRCLED IN RED INK, WITH DATE AND NAME OF PERSON MAKING CHANGE.

Do not extend notes this side of this line.

STATION	B. S.	H. I.	F. S.	ELEV.		
				788 76		
	6 33	795 09				
T.F 104			3 34	791 75	T.F. 104 Elev. 791.78 35 W. Cor Michillinda & Greenhill 36' W.W. Cb Ret. SPK in Cb. F.B. 1734-83	
T.F. 104	11 75	803 53		791 78	T.F. 104 - See above	
238+04			10 49	793 04	℄	
			10 21	793 32		RT. 7' crown
			10 14	793 39		RT 15 Brk.
			10 30	793 23	10' W. N. Cb Ret	RT 26 Gut
			9 71	793 82		RT. 31 Ed pav
			9 0	794 5		RT 40 P.L.
238+27.5			9 14	794 37	℄	
			9 53	794 00	LT. 18 Gut	
			8 79	794 74	" " T.C.	10" N.N. Cb Ret
			8 55	794 98	" 30 Bk walk	
238+50			7 78	795 75	℄	
239+00			5 08	798 45	℄	
239+50			2 22	801 31	℄	
			1 96	801 57		RT 6' crown.
			1 99	801 54		" 15
			2 36	801 17		" 23 Gut
			1 85	801 68		" 28 Ed pav

F. B. 1958 PG. 48 Job No. 6223.00 Division No. 10 Notes Red. Plotted Profile
Survey of Michillinda Ave S D Date Date No.
Survey by Dougherty Notes Notes Chkd. Checked X-Sec.
Indexed C. Johnson Date Date Date No.

76L298 307 8-53

PLEASE RETURN TO
LOS ANGELES COUNTY SURVEYOR
726 LOS ANGELES COUNTY ENGINEERING BLDG.

NOTE: ANY ADDITIONS OR CHANGES ON THIS SHEET MUST BE MADE OR CIRCLED IN RED INK, WITH DATE AND NAME OF PERSON MAKING CHANGE.

Do not extend notes this side of this line.

STATION	B. S.	H. I.	F. S.	ELEV.		
239+50		803 53	1 4	802 1		RT 38
			2 84	800 69	LT 18	
			2 10	801 43	" " T.C.	
			1 91	801 62	" 30 B.K. walk.	
T.P.			0 06	803 47		
	12 01	815 48				
240+00			11 52	803 96		℄
240+50			8 94	806 54		℄
			8 78	806 70		RT. 6 crown.
			8 66	806 82		RT. 15
			8 79	806 69		RT 24 Cut.
			8 25	807 23		RT 29 Edpav
			7 8	807 2		RT 39 P.L.
			9 19	806 29	LT 18 Cut.	
			8 29	807 19	" " T.C. 3° N	
			8 31	807 17	" 30 BK	walk.
T.F.105			0 34	815 14	T.F.105 EL.=815.17	S.W. Cor. Michillinda & Shadow Grove. 36" W.W. Cb. Ref. Spk in Cb
T.F.105	4 10	819 27		815 17	T.F. 105 See above F.B. 1734-83	
241+30.6			8 12	811 15		℄
			8 00	811 27		RT. 6 crown
			8 41	810 86		RT. 18 BK.

Profile No. ____ Notes Red. ____ Plotted ____ Job No. 1282 Division No. 10 F.B. 1958 Page 49
X-Sec. No. ____ Date ____ Date ____ Survey of Michillinda Ave. S.D.
Notes Chkd. ____ Checked ____ Survey by J.N.D. Note by C. Johnson Date 8-18-54
Date ____ Date ____ Map No. ____ Date ____

76L298 307 8-53

PLEASE RETURN TO
LOS ANGELES COUNTY SURVEYOR
726 LOS ANGELES COUNTY ENGINEERING BLDG.

NOTE: ANY ADDITIONS OR CHANGES ON THIS SHEET MUST BE MADE OR CIRCLED IN RED INK, WITH DATE AND NAME OF PERSON MAKING CHANGE.

Do not extend notes this side of this line.

STATION	B. S.	H. I.	F. S.	ELEV.		
241+30.6		819 27	8 50	810 77		RT 25 Gut
			7 88	811 39		RT 30 Ed Rd
			8 1	811 2		RT 40 PL
			8 36	810 91	LT 18 Gut	10' S. S. Cb Ret
			7 52	811 75	" " T.C.	
			7 35	811 92	LT 30 Bkwalk	
241+72.7			5 82	813 45		℄
			5 78	813 49	Side St see	RT 6 Crown
			5 92	813 35	Pg. 125 & 127	RT 18 Brk
			6 23	813 04		RT 26 Gut
			5 94	813 33		RT 30 Bot Cb
			5 76	813 51		" " T.C.
			5 3	814 0		" 40 PL
T.F. 105			4 10	815 17	T.F. 105 El. 815.17	see pg. 49
T.F. 105	12 08	827 25		815 17	T.F. 105 see pg 49	
242+33.5			10 50	816 75		℄
			10 33	816 92		RT 6 Crown
			10 39	816 86		" 18 Brk
			10 23	817 02		" 28 Gut
			10 47	816 78		" 30 Gut
			10 17	817 08		" 30 T.C.

F. B. 1958 Pg. 50 Job No. 6223.00 Division No. 10 Notes Red. Plotted Date Date No. Profile
Survey of Michillinda Av S.D. Notes Chkd. Checked Date Date No. X-Sec.
Survey by Daugherty Notes
Indexed E. C. Johnson Date

761.298 307 8-53

PLEASE RETURN TO
LOS ANGELES COUNTY SURVEYOR
726 LOS ANGELES COUNTY ENGINEERING BLDG.

NOTE: ANY ADDITIONS OR CHANGES ON THIS SHEET MUST BE MADE OR CIRCLED IN RED INK, WITH DATE AND NAME OF PERSON MAKING CHANGE.

Do not extend notes this side of this line.

STATION	B. S.	H. I.	F. S.	ELEV.		
242+33.5		827.25	9.8	81.75		RT 40 PL
242+46			9.72	81.753		℄
			10.14	81.711	LT 18 Gut	
			9.34	81.791	LT " T.C.	
			9.17	81.808	" 30 Back walk	
243+00			6.82	82.043		℄
243+50			3.91	82.334		℄
244+00			0.97	82.628		
T.P.			1.07	82.618		
	11.86	838.04				
244+50			8.69	82.935		℄
244+98			5.80	83.224		℄
			5.72	83.232		RT 6 Crown
			5.70	83.234		RT 18 Brk.
			5.99	83.205		RT 26.5 Gut
			5.39	83.265		RT 31.5 Edpar
			5.4	83.26		" 40 PL
			6.32	83.172	LT 18 Gut	
			5.54	83.250	" " T.C.	
			5.35	83.269	" 30 B.W.	S.W. cor. Michillinda Glandfair 36' W.W. Cb
T.F. 106			1.60	836.44	T.F. 106 EL. 836.43	Ret spk in cb FB 1734-83

Profile Notes Red. ____ Plotted ____ Job No. 622300 Division No. 10 F. B. 1956 Pg. 51
No. ____ Date ____ Date ____ Survey of Michillinda Ave S.D.
X-Sec. Notes Chkd. ____ Checked ____ Survey by JNP Notes " Date 8-23-54
No. ____ Date ____ Date ____ Map No. ____ Indexed ____ Date ____

76L298 307 8-53

PLEASE RETURN TO
LOS ANGELES COUNTY SURVEYOR
726 LOS ANGELES COUNTY ENGINEERING BLDG.

NOTE: ANY ADDITIONS OR CHANGES ON THIS SHEET MUST BE MADE OR CIRCLED IN RED INK, WITH DATE AND NAME OF PERSON MAKING CHANGE.

Do not extend notes this side of this line.

STATION	B. S.	H. I.	F. S.	ELEV.		
T.F.106	10 24	846 67		83643	T.F.106. El. 83643	see Pg. 51
245+63			10 41	83626	℄	
			10 20	83647		RT 6° Crown
			10 29	83638		RT. 16° Brk
			11 27	83540	Side St.	RT 27 Gut.
			10 01	83666	See Pg. 129	RT 31 Ed pav.
			10 35	83632		" 31 B.Cb Begin Cb.
			9 54	83713		" T.C.
			10 3	8364		" 40 P.L.
245+94			8 32	83835	℄	
			8 24	83843		RT 6 Crown
			8 48	83819		" 16 Brk.
			9 98	83669		" 29 Gut
			9 21	83746		" " T.C. Begin double Cb.
			9 21	83746		" 30 Bot. Cb. Re
			8 41	83826		" " T-C
			8 9	8373		" 40 P.L.
246+15.5			7 40	83927	℄	
			7 74	83893	LT 18 Gut	
			6 98	83969	LT 18 T.C.	
			6 80	83987	LT 30. B.W.	

F. B. 1958 Pg. 52 Job No. 622300 Division No. 10 Notes Red. Plotted Profile
Survey of Michillinda Ave S.D. Date Date No.
Survey by Dougherty Notes Notes Chkd. Checked X-Sec.
Indexed C. Johnson Date Date No.

76L298 307 8-53

PLEASE RETURN TO
LOS ANGELES COUNTY SURVEYOR
726 LOS ANGELES COUNTY ENGINEERING BLDG.

NOTE: ANY ADDITIONS OR CHANGES ON THIS SHEET MUST BE MADE OR CIRCLED IN RED INK, WITH DATE AND NAME OF PERSON MAKING CHANGE.

Do not extend notes this side of this line.

STATION	B. S.	H. I.	F. S.	ELEV.		
246+80.8		84667	356	84311	Side St. See Pg. 131	℄
			356	84311		RT 6 Crown
			391	84276		" 18 Brk
			475	84192		" 30 Gut
			398	84269		" " T.C.
			33	8434		" 40 P.L.
247+00			249	84418		℄
T.P.			019	84648		
	10 70	85718				
247+50			982	84736		℄
248+00			672	85046		Side St. See Pg 135
248+38.5			439	85279		℄
			475	85243	LT. 18° Gut	
			412	85306	" " T.C.	
			880	84838	" 30 Back Walk	
T.F.107			048	85670	T.F. 107 El. = 856.71	S.W. car Michillinda & Canfield 29' W.W. Cb. Ret. spk in cb. F.B. 1734-84
T.F.107	11 81	86852		85671	T.F. 107	
249+53			889	85963		℄
			922	85930	LT 18 Gut	10' N. N. cb Ret
			855	85997	" " T.C.	
			827	86025	" 30 B. Walk	

Profile Notes Red. ____ Plotted ____ Job No. 6223.00 Division No. 10 F.B. 1958 Pg. 53
No. ____ Date ____ Date ____ Survey of Michillinda Ave S.D.
X-Sec. Notes Chkd. ____ Checked ____ Survey by JMD Notes " Date 8-23-54
No. ____ Date ____ Date ____ Map No. ____ Indexed J.C. Johnson Date ____

76L298 307 8-53

PLEASE RETURN TO
LOS ANGELES COUNTY SURVEYOR
726 LOS ANGELES COUNTY ENGINEERING BLDG.

NOTE: ANY ADDITIONS OR CHANGES ON THIS SHEET MUST BE MADE OR CIRCLED IN RED INK, WITH DATE AND NAME OF PERSON MAKING CHANGE.

Do not extend notes this side of this line.

STATION	B. S.	H. I.	F. S.	ELEV.		
250+00		868 52	6 07	86[illegible]5		℄
250+44.5			3 15	86537		℄
			3 02	86550		RT. 6' crown
			2 96	86566		" 16 Brk.
			3 95	86457		" 30 Cut.
			3 18	86534	Side St. See Pg. 137	" " T.C.
			3 6	8649		" 40 P.L.
250+82			0 90	86[illegible]62		℄
			1 21	86731	LT 18 Cut	N. end Cb.
			0 64	86788	" " T.C.	
			0 42	86810	" 30 B. Walk	
T.F. 108			1 77	86675	T.F. 108: El. = 866.74	S.E. Cor. Michillinda & Mariposa - 2° E-E Cb Ret Spk in Cb. F.B. 1734-84
T.F. 108	1207	87881		866 74	T.F. 108 El. = 866.74	see above.
251+12.5			9 32	86949		℄
			9 02	86979		RT: 6
			8 98	86983		RT 18 Crown
			9 75	86906		" 31.3 Cut.
			8 65	87016		" " T.C.
			8 1	8707		" 40 P.L.
			9 65	86916	LT 18 Cut.	
			8 48	87033	" 29 Ed pav.	

F. B. 1958 Pg. 54 Job No. 6223 Division No. 10 Notes Red. Plotted Date No. Profile
Survey of Michillinda Ave Storm dr. Date Date X-Sec.
Survey by Daughert Notes Bowles Notes Chkd. Checked Date No.
Indexed R. C. Johnson Date 8-23-54

76L298 307 8-53

PLEASE RETURN TO
LOS ANGELES COUNTY SURVEYOR
726 LOS ANGELES COUNTY ENGINEERING BLDG.

NOTE: ANY ADDITIONS OR CHANGES ON THIS SHEET MUST BE MADE OR CIRCLED IN RED INK, WITH DATE AND NAME OF PERSON MAKING CHANGE.

Do not extend notes this side of this line.

STATION	B. S.	H. I.	F. S.	ELEV.		
251+12.5		87881	84	8704	LT 30 PL.	
251+50			698	87183	℄	
252+00			366	87515	℄	
T.P.			119	87762		
	1232	88994				
252+50			1160	87834	℄	
			1113	87881		RT 6 Crown
			1130	87864		RT 18 Brk
			1158	87836		RT 26 Ed pav
			1335	87659		" 30 Gut
			1145	87849		" " T.C
			109	8790		" 40
			1191	87803	LT 18 Gut.	
			1060	87934	" 21 Ed pav	
			100	8799	" 30 PL.	
253+00			793	88201	℄	
253+50			469	88525	℄	
254+00			149	88845		
T.P.			132	88862		
	1028	89890				
254+16			940	88950	℄	

Profile Notes Red. Plotted Job No. 6223 Division No. 10 F.B. 1958 Pg. 55
No. Date Date Survey of Michillinda Ave Storm drain
X-Sec. Notes Chkd. Checked Survey by Dougherty Notes Bowles Date 8-28-59
No. Date Date Map No. Indexed J.C. Johnson Date

76L299 307 8-53

PLEASE RETURN TO
LOS ANGELES COUNTY SURVEYOR
726 LOS ANGELES COUNTY ENGINEERING BLDG.

NOTE: ANY ADDITIONS OR CHANGES ON THIS SHEET MUST BE MADE OR CIRCLED IN RED INK, WITH DATE AND NAME OF PERSON MAKING CHANGE.

Do not extend notes this side of this line.

STATION	B. S.	H. I.	F. S.	ELEV.		
254+16		898 90	9 11	88979		RT 6 Crown.
			9 00	88990		RT. 25
			11 64	88726	Fl. L. S. end drain.	RT 32 F..
			8 96	88994		" 32 T.C.
254+42			7 55	89135	℄	
			7 62	89128	LT 13 2 end	dr.
			6 22	89268	LT " T.C.	
			6 51	89239	LT 19.2 Gut	Fl. Line.
			5 95	89295	" " T.C.	
			6 7	8922	" 30 P.L.	
254+85.5			6 93	89197	LT 15 end 2' corr. I.P.	
			6 87	89203	LT 17 " " " "	
			3 18	89572	LT 16 T. Hd wall.	
254+84			4 32	89458	℄	
			4 10	89480		RT 6 Crown
			4 34	89456		" 18 Brk.
			4 77	89413		" 28 Gut.
			4 05	89485		" " T.C. S. end Cb.
			4 00	89490		" 40 P.L
254+86°			4 08	89482	℄	
			4 18	89472	LT 13 Ed pav.	

F. B. 1958 PG. 56 Job No. 6223 00 Division No. 10 Notes Red. Plotted Profile
Survey of Michillinda Ave S.D. Date Date No.
Survey by Dougherty Notes Notes Chkd. Checked X-Sec.
Indexed A. C. Johnson Date Date Date No.

76L298 307 8-53

PLEASE RETURN TO
LOS ANGELES COUNTY SURVEYOR
726 LOS ANGELES COUNTY ENGINEERING BLDG.

NOTE: ANY ADDITIONS OR CHANGES ON THIS SHEET MUST BE MADE OR CIRCLED IN RED INK, WITH DATE AND NAME OF PERSON MAKING CHANGE.

Do not extend notes this side of this line.

STATION	B. S.	H. I.	F. S.	ELEV.		
254+86		89890	33	8956	LT. 15 T. Brk.	
			39	8950	" 30 PL.	
254+85			465	89425	Top. Box Cul. grate	
B.M. 24.46A			287	89603	B.M. 24.46-A-El.=896.05	S.E. Cor. Sierra Madre Blvd & Michillinda 1' Back Cb. 11.5 S.W. of Lgt. dn 9" L.A. Co. Sur. Cont. System - R.M. #2 Mon Sierra Madre D-5 1940 - F.B. - 1734-84
BM 24.46A				896.05		
	1205	90810			Side St see Pg. 139	
255+18.3			1090	89720		℄ Int. Sierra Madre
255+56			860	89950		℄
"			860	89950	Lt. 13 E.P.	
"			77	90044	Lt 23'	
255+75.2			759	90051		℄ Int. Sierra Madre
255+91			680	90130		℄
"			668	90142	Lt. 6'	
"			642	90168	" " T. Wall	Side St. See Pg. 145
"			695	90115	Lt 10 F.L. C.B.	
"			673	90137	Lt 13' E. Pav.	
255+91			54	90277	Lt 23'	
256+18.5			547	90263		℄
			506	90304		Rt 5.5 C.P.
			53	90279		Rt. 18.5

Profile Notes Red. ____ Plotted ____ Job No. 6223.00 Division No. 10 F. B. 1958 Pg. 57
No. ____ Date ____ Date ____ Survey of Michillinda Ave S.D.
X-Sec. Notes Chkd. ____ Checked ____ Survey by JWD Notes ____ Date 8-23-54
No. ____ Date ____ Date ____ Map No. ____ Indexed J. Johnson Date ____

76L298 307 8-53

PLEASE RETURN TO
LOS ANGELES COUNTY SURVEYOR
726 LOS ANGELES COUNTY ENGINEERING BLDG.

NOTE: ANY ADDITIONS OR CHANGES ON THIS SHEET MUST BE MADE OR CIRCLED IN RED INK, WITH DATE AND NAME OF PERSON MAKING CHANGE.

Do not extend notes this side of this line.

STATION	B. S.	H. I.	F. S.	ELEV.		
256+18.5		908.10	6 25	90185	5' N-N.C.R.	Rt 27 Gut & T.C.
"			8 12	89998	N.E. Cor.	Rt 28 FL. C.B.
"			6 46	90164	Side St. see Pg. 141	Rt 30' T.C.
256+18.5			6 08	90202		Rt 40' P.L.
256+59			2 46	90564	Lt. 16' N. Rim in 1 .8'	2-46 2-51
S.M.H.			2 59	90551	~~S Rim~~	7-88 7-85
"			2 51	90559	out W Rim .8"	67 67
"			10 01	96 09		10-01 10 03
"			~~10~~			
256+59			10 03	96 07	Lt 16'	
T.P.			121	90689		
	426	91115				
256+85			4 08	90717		℄ Prod.
"			4 21	90694	Lt. 12' Cor. Apron	
"			4 25	90690	Lt. 18' Gut. N.C.R. NW Cor. Mich & Sierra Madre	
"			3 96	90719	" " T.C. " " " "	
256+85			3 78	90737	Lt. 30 B.W.	
256+91			4 79	90636	Lt. 18' FL. Send C.B.	
257+47			2 39	90876	" " " N. " "	
257+53			0 67	91048		℄
			0 73	91042		Rt. 18.

F. B. 1958 Pg. 58 Job No. 6223.00 Division No. 10 Notes Red. Plotted No. Profile
Survey of Michillinda Ave S.D. Date Date X-Sec.
Survey by Dougherty Notes Notes Chkd. Checked
Indexed C. Johnson Date Date No.

76L298 307 8-53

PLEASE RETURN TO
LOS ANGELES COUNTY SURVEYOR
726 LOS ANGELES COUNTY ENGINEERING BLDG.

NOTE: ANY ADDITIONS OR CHANGES ON THIS SHEET MUST BE MADE OR CIRCLED IN RED INK, WITH DATE AND NAME OF PERSON MAKING CHANGE.

Do not extend notes this side of this line.

STATION	B. S.	H. I.	F. S.	ELEV.		
257+53		911.15	1 85	90930		Rt. 30 Gut.
"			0 82	91033		" " T.C.
"			0 5	9106		Rt. 40' P.L.
"			1 04	91011	Lt. 12' Cor. Apron	
"			1 42	90973	Lt. 18' Gut	
"			0 65	91050	" " T.C.	
257+53			0 3	9108	Lt 30. B.W.	
B.M. 24-46			1 047	900688	B.M. 24-46 Elev. 900.65	N.E. cor Sierra Madre Blvd & Michillinda 1.5 S.W. Lgt 1.3 Back Cb dn 9th L.A. Co. Surv. Cont. System R.M. #1 Mon Sierra Madre D-5-1940 -F.B.-1734-84

Profile Notes Red_____ Plotted_____ Job No. 6223.00 Division No. 10 F. B. 1958 Pg. 59
No._____ Date_____ Date_____ Survey of Michillinda Ave. S.D.
X-Sec. Notes Chkd._____ Checked_____ Survey by J.N.D. Notes_____ Date 8-23-54
No._____ Date_____ Date_____ Map No._____ Indexed Johnson Date_____

F. B. 1959 PG. 60 | Job No. 6223.00 Division No. 10 | Notes Red. | Plotted | Profile

Survey of Michillinda Ave S.D. | Date | Date | No.

Survey by Dougherty | Notes | Notes Chkd. | Checked | X-Sec.

Indexed | Date | Date | Date | No.

STATION	B. S.	H. I.	F. S.	ELEV.

Do not extend notes this side of this line.

PLEASE RETURN TO

LOS ANGELES COUNTY SURVEYOR

726 LOS ANGELES COUNTY ENGINEERING BLDG.

NOTE: ANY ADDITIONS OR CHANGES ON THIS SHEET MUST BE MADE OR CIRCLED IN RED INK, WITH DATE AND NAME OF PERSON MAKING CHANGE.

76L298 307 8-53

Profile	Notes Red.	Plotted	Job No. 6223.00	Division No. 10	F. B. 1958 Pg. 61
No.	Date	Date	Survey of Michillinda Ave Storm Drain		
X-Sec.	Notes Chkd.	Checked	Survey by LND	Notes	Date 8-11-54
No.	Date	Date	Map No.	Indexed H. G. Johnson	Date

U-N-6223.00
Michillinda Ave Storm drain.
Profile and Cross Sections
on Hugo Reid "E" from ℄
inter. Sta 0+00

8-11-54

Dougherty.
Bowles.
Drown.
Green.

℄ Int. Pg. 6

STATION	B. S.	H. I.	F. S.	ELEV.

NOTE: ANY ADDITIONS OR CHANGES ON THIS SHEET MUST BE MADE OR CIRCLED IN RED INK, WITH DATE AND NAME OF PERSON MAKING CHANGE.

Do not extend notes this side of this line.

PLEASE RETURN TO
LOS ANGELES COUNTY SURVEYOR
726 Los Angeles County Engineering Bldg.

761298 307 8-53

76L298 307 8-53

PLEASE RETURN TO
LOS ANGELES COUNTY SURVEYOR
726 LOS ANGELES COUNTY ENGINEERING BLDG.

NOTE: ANY ADDITIONS OR CHANGES ON THIS SHEET MUST BE MADE OR CIRCLED IN RED INK, WITH DATE AND NAME OF PERSON MAKING CHANGE.

Do not extend notes this side of this line.

STATION	B. S.	H. I.	F. S.	ELEV.		
T.E. 431	4 78	587 98		583 20	T.E. 431 - El. 583.203	Michillinda Ave. W. Side at Hugo Reid. Btspk in Cb. 4' N. ℄ prod of Hugo Reid - F.B. 1488-220
0+00			5 35	582 63		
0+06.5			5 62	82 36	℄	Gut.
0+39.3			5 15	82 83	℄	
			6 00	81 98		RT 18 Gut
			5 34	82 64		RT 18 T.C.
			5 5	82 5		RT 30 PL.
0+39.6			5 15	82 83	℄	
			5 27	82 71	LT 18 Gut	
			4 60	83 38	LT 18 T.C.	
			4 4	83 6	LT 30 P.L.	
1+50			7 33	80 65	℄	
			7 80	80 18		RT 18. Gut.
			7 22	80 76		" " T.C.
			7 2	80 8		" 30 PL.
			7 96	80 02	LT 18 Gut	
			7 30	80 68	" " T.C.	
			6 6	81 4	" 30 P.L.	
T.E. 431			4 78	583 20	T.E. 431 - El. 583-203	see above

F. B. 1958 Pg. 62 Job No. 6223.00 Division No. 10 Notes Red. Plotted Profile
Survey of Michillinda Ave Storm Drain Date Date No.
Survey by Dougherty Notes " Notes Chkd. Checked X-Sec.
Indexed C. Johnson Date Date Date No.

Profile No.	Notes Red.	Plotted	Job No. 6223.00	Division No. 10	F. B. 1958	Pg. 63
	Date	Date	Survey of Michillinda Ave St Drain			
X-Sec. No.	Notes Chkd.	Checked	Survey by	Notes	Date	
	Date	Date	Map No.	Indexed A. G. Johnson	Date	

J-N-6223.00
Michillinda Ave Storm drain.
Profile & Cross Sections
on Oakdale Ave from ℄ inter.
Sta 0+00 "W"

8-12-54

Main Line ℄ Pg. 9

STATION	B. S.	H. I.	F. S.	ELEV.

NOTE: ANY ADDITIONS OR CHANGES ON THIS SHEET MUST BE MADE OR CIRCLED IN RED INK, WITH DATE AND NAME OF PERSON MAKING CHANGE.

PLEASE RETURN TO
LOS ANGELES COUNTY SURVEYOR
726 LOS ANGELES COUNTY ENGINEERING BLDG.

Do not extend notes this side of this line.

761298 307 8-53

76L298 307 8-53

PLEASE RETURN TO
LOS ANGELES COUNTY SURVEYOR
726 LOS ANGELES COUNTY ENGINEERING BLDG.

NOTE: ANY ADDITIONS OR CHANGES ON THIS SHEET MUST BE MADE OR CIRCLED IN RED INK, WITH DATE AND NAME OF PERSON MAKING CHANGE.

Do not extend notes this side of this line.

STATION	B. S.	H. I.	F. S.	ELEV.		
T.E.-430	5 09	600 44		595 35	T.E. 430 - El. 595.347	Michillinda Ave. (E. Side) at Oakdale. Bt. Spk. in Cb 15' S. of ℄ Prod Oakdale Ave. F.B. 1488-220
0+00			5 24	595 20		℄
0+13			5 18	95 26		℄ crown of Michillinda
0+33 7			5 55	94 89	Gut.	
0+72			3 93	96 51		℄
			4 29	96 15		RT 15 Gut
			3 62	96 82		" " T.C.
			3 0	97 4		RT 30 PL.
			5 02	95 42	LT 15 Gut.	
			4 36	96 08	" " T.C.	
			4 5	95 9	" 30 PL.	
1+50			2 48	97 96		℄
			2 42	98 02		RT 15 Gut.
			1 95	98 49		" " T.C.
			2 0	98 4		" 30 PL.
			3 52	96 92	LT 15 Gut.	
			3 34	97 10	" " T.C.	
			3 2	97 2	" 30 PL.	
T.E.-430			5 09	600 44	T.E. 430 - El. 595.347	(see above.)

F. B. 1958 Pg. 64

Job No. 6223.00 Division No. 10 Notes Red. Plotted No.

Survey of Michillinda Ave. Storm drain Date Date X-Sec.

Survey by Dougherty Notes Bowles Notes Chkd. Checked No.

Indexed A. C. Johnson Date 8-12-54 Date Date

Profile

Profile No.	Notes Red.	Plotted	Job No.	Division No.	F. B. 1958	Pg. 65
	Date	Date	Survey of			
X-Sec. No.	Notes Chkd.	Checked	Survey by	Notes	Date	
	Date	Date	Map No.	Indexed J. G. Johnson	Date	

U.N-6223.00
Michillinda Ave Storm drain
Profile and Cross Sections
on Panorama Dr from ℄ inter.
Sta 0+00 "E"

8-12-54

℄ Drain Pg. 12

STATION	B. S.	H. I.	F. S.	ELEV.

NOTE: ANY ADDITIONS OR CHANGES ON THIS SHEET MUST BE MADE OR CIRCLED IN RED INK, WITH DATE AND NAME OF PERSON MAKING CHANGE.

Do not extend notes this side of this line.

PLEASE RETURN TO
LOS ANGELES COUNTY SURVEYOR
726 Los Angeles County Engineering Bldg.

761298 307 8-53

76L298 307 8-53

PLEASE RETURN TO
LOS ANGELES COUNTY SURVEYOR
726 LOS ANGELES COUNTY ENGINEERING BLDG.

NOTE: ANY ADDITIONS OR CHANGES ON THIS SHEET MUST BE MADE OR CIRCLED IN RED INK, WITH DATE AND NAME OF PERSON MAKING CHANGE.

Do not extend notes this side of this line.

STATION	B. S.	H. I.	F. S.	ELEV.		
T.E. 428	4 60	605 98		601 38	T.E. 428 - El. 601.377	Michillinda Ave and Sycamore Ave. S.E. cor. BT. spk in cb 10' S. of S. end cb ret.
0+00			4 42	601 56		℄ 1° off set.
0+43.0			5 27	00 71		℄
			5 91	00 06	10' E. of E. cb Ret.	RT 18 Gut.
			5 30	00 68		" " T.C.
			5 3	00 7		" 30 PL.
			5 62	00 36	LT 18 Gut	10' E.E. cb Ret.
			4 98	01 00	" " T.C	
			4 7	01 3	" 30 P.L.	
1+50			8 02	597 96		℄
			8 70	97 28		RT 18 Gut
			8 03	97 95		" " T.C.
			8 0	98 0		" 30 PL.
			8 47	97 51	LT. 18 Gut	
			7 62	98 36	" " T.C.	W. 6°
			7 3	98 7	" 30 PL.	
T.E. 428			4 60	601 38	T.E. 428 - El = 601.377	see above

F. B. 1958 Pg. 66

Job No. 6773.00 Division No. 10 Notes Red. Plotted No.

Survey of Michillinda Ave Storm Drain Date Date X-Sec.

Survey by Dougherty Notes " Notes Chkd. Checked

Indexed A. C. Johnson Date Date Date No.

Profile	Notes Red.	Plotted	Job No. 6223.00	Division No. 10	F. B. 1958	Pg. 67
No.	Date	Date	Survey of Michillinda Ave S.D.			
X-Sec.	Notes Chkd.	Checked	Survey by Dougherty	Notes JND	Date 8-12-54	
No.	Date	Date	Map No.	Indexed Johnson	Date	

JN. 6223.00
Michillinda Ave Storm Drain,
Profile & x-sec. Sycamore Ave
From ℄ Int of Drain 0+00 to W
8-12-54

℄ Drain Pg. 12

STATION	B. S.	H. I.	F. S.	ELEV.

NOTE: ANY ADDITIONS OR CHANGES ON THIS SHEET MUST BE MADE OR CIRCLED IN RED INK, WITH DATE AND NAME OF PERSON MAKING CHANGE.

PLEASE RETURN TO
LOS ANGELES COUNTY SURVEYOR
726 LOS ANGELES COUNTY ENGINEERING BLDG.

Do not extend notes this side of this line.

76L298 307 8-53

76L298 307 8-53

PLEASE RETURN TO
LOS ANGELES COUNTY SURVEYOR
726 LOS ANGELES COUNTY ENGINEERING BLDG.

NOTE: ANY ADDITIONS OR CHANGES ON THIS SHEET MUST BE MADE OR CIRCLED IN RED INK, WITH DATE AND NAME OF PERSON MAKING CHANGE.

Do not extend notes this side of this line.

STATION	B. S.	H. I.	F. S.	ELEV.		
T.E. 428				601 38	T.E. 428 - Mich & Sycamore SW Cor. Spk in Ch. 10' S SCR F.B 1488 - 220.	
	474	606 12				
0+00			438	601 74		℄ Int.
0+20			427	01 85		℄ Cent Pav.
0+33 S.M.H.			448	01 64	Lt. 1' N Rim 21"	4.48 4.50 4.50
"			450	01 62	S " 21"	7.91 7.92 8.15
"			450	01 62	W " 8"	1.75 1.75 67
"			19 14	59 78		14 14 14 17 13 32
"			14 17	9 [illegible]		
0+33 S.M.H			13 32	9[illegible] 80	Lt. 1'	
0+40.7			466	01 46		℄ Gut.
0+81			349	02 63		℄
"			342	02 70		Rt 6'
"			376	02 36		Rt. 15.2 Gut. 10' W. WC.R. N.W. Cor. Sycamor & Mich.
"			311	03 01		" T.C " " "
"			28	03 3		Rt. 25 P.L.
"			453	01 59	Lt. 15' Gut 10' W. WC.R. S.W. Cor.	Michillinda & Sycamore
"			386	02 26	" T.C " "	" "
0+81			37	02 4	Lt 25' PL.	
1+10			241	03 71		℄
1+50			149	604 63		℄

F. B. 1958 Pg. 68 Job No. 6223.00 Division No. 10 Notes Red. Plotted Date Date No. Profile
Survey of Michillinda Ave S.D. Date Date X-Sec.
Survey by Dougherty Notes " Notes Chkd. Checked
Indexed R. C. Johnson Date Date No.

76L298 307 8-53

PLEASE RETURN TO
LOS ANGELES COUNTY SURVEYOR
726 LOS ANGELES COUNTY ENGINEERING BLDG.

NOTE: ANY ADDITIONS OR CHANGES ON THIS SHEET MUST BE MADE OR CIRCLED IN RED INK, WITH DATE AND NAME OF PERSON MAKING CHANGE.

Do not extend notes this side of this line.

STATION	B. S.	H. I.	F. S.	ELEV.		
1+50		606 12	1 83	604 29		Rt 15' Gut
"			1 53	04 59		" T.C.
"			1 9	04 2		Rt 25' PL.
"			2 42	03 70	Lt 15' Gut	
"			2 21	03 91	" " T.C.	
1+50			1 9	604 2	Lt 25' PL.	
T.E. 773			4 00	602 12	T.E. 773 Elev 602.12 Mich & Sycamor.	
					S.W Cor. Spk in Cb 4' W WCR	
					F.B. 1588-138	

Profile Notes Red. ____ Plotted ____ Job No. 6223.00 Division No. 10 F. B. 1958 Pg. 69
No. ____ Date ____ Date ____ Survey of Michillinda Ave S.D.
X-Sec. Notes Chkd. ____ Checked ____ Survey by N.D. Notes " Date 8-12-54
No. ____ Date ____ Date ____ Map No. ____ [redacted] Date ____

F. B. 1958 Pg. 70 | Job No. 6223.00 | Division No. 10 | Notes Red. | Plotted | Profile

Survey of Michillinda Ave Storm Drain | Date | Date | No.

Survey by Dougherty | Notes | Notes Chkd. | Checked | X-Sec.

Indexed E. C. Johnson | Date | Date | Date | No.

STATION	B. S.	H. I.	F. S.	ELEV.

761298 307 8-53

PLEASE RETURN TO

LOS ANGELES COUNTY SURVEYOR

726 LOS ANGELES COUNTY ENGINEERING BLDG.

Do not extend notes this side of this line.

NOTE: ANY ADDITIONS OR CHANGES ON THIS SHEET MUST BE MADE OR CIRCLED IN RED INK, WITH DATE AND NAME OF PERSON MAKING CHANGE.

Profile	Notes Red.	Plotted	Job No. 6223.00	Division No. 10	F. B. 1958 Pg. 71
No.	Date	Date	Survey of		
X-Sec.	Notes Chkd.	Checked	Survey by J.N.D.	Notes	Date
No.	Date	Date	Map No.	Indexed A. O. Johnson	Date

J.N. 6223.00
Michillinda Ave Storm Drain.
Profile & X-sec. Encanto from Int.
of. & Encanto Dr. & 1' Offset of Drain:
0+00 To East.
8-12-54

& See Pg 13

STATION	B. S.	H. I.	F. S.	ELEV.

NOTE: ANY ADDITIONS OR CHANGES ON THIS SHEET MUST BE MADE OR CIRCLED IN RED INK, WITH DATE AND NAME OF PERSON MAKING CHANGE.

Do not extend notes this side of this line.

PLEASE RETURN TO
LOS ANGELES COUNTY SURVEYOR
726 LOS ANGELES COUNTY ENGINEERING BLDG.

76L296 307 8-53

76L298 307 8-53

PLEASE RETURN TO
LOS ANGELES COUNTY SURVEYOR
726 LOS ANGELES COUNTY ENGINEERING BLDG.

NOTE: ANY ADDITIONS OR CHANGES ON THIS SHEET MUST BE MADE OR CIRCLED IN RED INK, WITH DATE AND NAME OF PERSON MAKING CHANGE.

Do not extend notes this side of this line.

STATION	B. S.	H. I.	F. S.	ELEV.		
T.E. 427				607 11	T.E. 427 Mich & Mt. View Av. S.E. Cor. Spk in Cb. 9'S SCR. FB-1488-219	
	619	613 30				Int. ℄ Encanto & 1' off
0+00			540	607 90		
0+42.4			624	07 06		℄
"			703	06 27		Rt 18' Gut. 10' E. ECR-SE Cor. Mich. & Encanto
"			640	06 90		" T.C. " " " "
"			69	06 4		Rt 30' P.L.
"			655	06 75	Lt. 18' Gut. 10' E. ECR-NE. Cor. Mich. & Encanto	
"			587	07 43	" " T.C. " "	" " "
0+42.4			53	080	Lt. 30' P.L.	
1+50			934	03 96		℄
			990	03 40		Rt 18' Gut.
			911	04 19		" " T.C. 7'W
			933	03 97		Rt 30' P.L.
			989	03 41	Lt 18' Gut.	
			911	04 19	" " T.C. 6'W.	
			89	04 4	Lt 30' P.L.	
T.E. 427			619	607	T.E. 427 - Elev 607.11	See above

F. B. 1958 Pg. 72 Job No. 6223.00 Division No. 10 Notes Red. Plotted No. Date Date X-Sec.
Survey of Michillinda Av. St. Drain Notes Chkd. Checked No.
Survey by Dougherty Notes Date Date
Indexed C. Johnson Date

Profile No.	Notes Red.	Plotted	Job No.	Division No. 10	F. B. 1958 Pg. 73
	Date	Date	Survey of		
X-Sec. No.	Notes Chkd.	Checked	Survey by J.N.D.	Notes	Date
	Date	Date	Map No.	Edward Johnson	Date

J.N. 6223.00
Michillinda Ave Storm Drain.
Profile & x-sec. of Mountain View Av
from Int. ℄ of St. & 1' Offset to Drain.
Int 0+00 to West.

8-12-54

℄ see Pg 14

STATION	B. S.	H. I.	F. S.	ELEV.

NOTE: ANY ADDITIONS OR CHANGES ON THIS SHEET MUST BE MADE OR CIRCLED IN RED INK, WITH DATE AND NAME OF PERSON MAKING CHANGE.

PLEASE RETURN TO
LOS ANGELES COUNTY SURVEYOR
726 Los Angeles County Engineering Bldg.

Do not extend notes this side of this line.

76L298 307 8-53

76L298 307 8-53

PLEASE RETURN TO
LOS ANGELES COUNTY SURVEYOR
726 LOS ANGELES COUNTY ENGINEERING BLDG.

NOTE: ANY ADDITIONS OR CHANGES ON THIS SHEET MUST BE MADE OR CIRCLED IN RED INK, WITH DATE AND NAME OF PERSON MAKING CHANGE.

Do not extend notes this side of this line.

STATION	B. S.	H. I.	F. S.	ELEV.		
					T.E.425 - Mich & Blanch St N.W. Cor. Spk in	
T.E.425				613 64	cb 6'N NCR FB 1488 - 219	
	479	618 43				
0+00			547	612 96	Int ℄ St & 1' Offset to Drain	
0+42.8			685	11 58		℄
"			762	10 81		Rt. 18' Gut 10'E.-ECR-SE Cor. Mich & Paloma
"			694	11 49		" " T.C " " "
"			678	11 65		Rt 30' P.L.
"			731	11 12	Lt. 18' Gut 10'E-ECR-NE Cor Mich & Paloma	
"			664	11 79	" " T.C " "	
0+42.8			63	121	Lt 30' P.L.	
1+50			1107	07 36		℄
"			1159	06 84		Rt 18' Gut.
"			1083	07 60		Lt 18' T.C. 5' W.
"			105	079		Rt 30' P.L.
"			1160	06 83	Lt. 18' Gut.	
"			1069	07 74	" " T.C. 9' W	
1+50			102	08 2	Lt 30' P.L.	
T.E.425			479	613 64	T.E.425 - Elev = 613.64	

F. B. 1958 Pg. 76 | Job No. 6223.00 | Division No. 10 | Notes Red. | Plotted | No. | Profile
Survey of Michillinda Av. S.D. | Date | Date | X-Sec.
Survey by Daugherty | Notes | Notes Chkd. | Checked
Indexed C. Johnson | Date | Date | Date | No.

Profile No.	Notes Red	Plotted	Job No. 6223.00	Division No. 10	F. B. 1958	Pg. 77
	Date	Date	Survey of			
X-Sec. No.	Notes Chkd.	Checked	Survey by	Notes	Date	
	Date	Date	Map No.	Indexed	Date	

J.N. 6223.00

Michillinda Ave Storm Drain.
Profile & X-sec. of Blanche St.
from Int. 1' Offset Line & ℄ St. 0+00
to West.

8-12-54

℄ See Pg. 16

STATION	B. S.	H. I.	F. S.	ELEV.

NOTE: ANY ADDITIONS OR CHANGES ON THIS SHEET MUST BE MADE OR CIRCLED IN RED INK, WITH DATE AND NAME OF PERSON MAKING CHANGE.

PLEASE RETURN TO
LOS ANGELES COUNTY SURVEYOR
726 LOS ANGELES COUNTY ENGINEERING BLDG.

Do not extend notes this side of this line.

76L298 307 8-53

76L298 307 8-53

PLEASE RETURN TO
LOS ANGELES COUNTY SURVEYOR
726 LOS ANGELES COUNTY ENGINEERING BLDG.

NOTE: ANY ADDITIONS OR CHANGES ON THIS SHEET MUST BE MADE OR CIRCLED IN RED INK, WITH DATE AND NAME OF PERSON MAKING CHANGE.

Do not extend notes this side of this line.

STATION	B. S.	H. I.	F. S.	ELEV.		
T.E. 425				613 64	T.E. 425 - see Pg 76	
	468	618 32				
0+00			537	612 95		Int. ℄ Blanche & 1' Offset Line
0+20			523	13 09		℄ C. Pav.
0+41			560	12 72		℄ Gut.
0+55.2			514	13 18		℄
"			528	13 04		Rt 15' Gut WCR-N.W Cor. Mich. & Blanche
"			463	13 69		" " T.C. " " "
"			49	13 4		Rt 25' P.L.
"			572	12 60	Lt. 15' Gut. WCR-SW. Cor.	Mich. & Blanche
"			505	13 27	" " T.C. " "	" " "
0+55.2			50	13 3	Lt 25' P.L.	
0+70.0			490	13 42		℄
"			502	13 30		Rt 15' Gut.
"			441	13 91		" T.C W. Ent.
"			553	12 79	Lt. 15' Gut.	
0+70.0			490	13 42	" " T.C W. End.	
1+50			423	14 09		℄
"			450	13 82		Rt. 15' E. Pav.
"			41	14 2		Rt 25' P.L
"			483	13 49	Lt. E. Pav. 15'	
1+50			45	13 8	Lt. 25' P.L.	
T.E. 425			468	613.64	T.E. 425 Elev 613.64	See above

F. B. 1958 Pg. 78 Job No. 6223.00 Division No. 10 Notes Red. Date Plotted Date No. Profile
Survey of Michillinda Av. S.D. Notes Chkd. Date Checked Date X-Sec. No.
Survey by Dougherty Notes " Date
Indexed C. Johnson Date

Profile	Notes Red.	Plotted	Job No 6223.00	Division No. 10	F. B. 1958	Pg. 79
No.	Date	Date	Survey of			
X-Sec.	Notes Chkd.	Checked	Survey by	Notes	Date	
No.	Date	Date	Map No.	Edward Johnson	Date	

J-N-6223.00
Michillinda Ave Storm drain
Profile and Cross Sections
on Elma Rd from ℄ inter. Sta
0+00 "1" offset "W"

8-13-54

℄ See Pg. 17

STATION	B. S.	H. I.	F. S.	ELEV.

NOTE: ANY ADDITIONS OR CHANGES ON THIS SHEET MUST BE MADE OR CIRCLED IN RED INK, WITH DATE AND NAME OF PERSON MAKING CHANGE.

Do not extend notes this side of this line.

PLEASE RETURN TO
LOS ANGELES COUNTY SURVEYOR
726 Los Angeles County Engineering Bldg.

761298 307 8-53

76L298 307 8-53

PLEASE RETURN TO
LOS ANGELES COUNTY SURVEYOR
726 LOS ANGELES COUNTY ENGINEERING BLDG.

NOTE: ANY ADDITIONS OR CHANGES ON THIS SHEET MUST BE MADE OR CIRCLED IN RED INK, WITH DATE AND NAME OF PERSON MAKING CHANGE.

Do not extend notes this side of this line.

STATION	B. S.	H. I.	F. S.	ELEV.		
T.E.424	5 17	62162		616 45	T.E.424-El.616-454	Michillinda Ave & Elma Rd S.E. Cor. Bt Spk in Cb 6 S. S. end Cbret. F.B. 1488-219
0+00			5 50	16 12		℄
0+20			5 24	16 38	Crown	
0+41			5 65	15 97		℄ Gut.
0+56			5 12	16 50		℄
			5 18	16 44		RT 15' Gut
			4 52	17 10		" " T.C.
			4 4	17 2		" 30 PL
			5 60	16 02	LT 15 Gut.	
			4 94	16 68	" " T.C.	
			5 2	16 4	" 3 P.L.	
0+70.5			4 74	16 88		℄
			5 01	16 61		RT 15 Gut
			4 37	17 25		" " T.C
			4 4	17 2		" 30 P.L.
			5 23	16 39	LT 15 Gut	
			4 57	17 05	" " T.C.	
			4 9	16 7	" 30 P.L.	
1+50			3 43	18 19		℄
			3 88	17 74		RT 12.5 Ed. Pav
			3 4	18 2		" 30 PL

F. B. 1958 Pg. 80
Job No. 22300 Division No. 10 Notes Red. Plotted
Survey of Michillinda Ave Storm drain Date Date No.
Survey by Dougherty Notes Bowles Notes Chkd. Checked X-Sec.
Indexed A. C. Johnson Date Date Date No.
Profile

Profile	Notes Red.	Plotted	Job No. 622300	Division No. 10	F. B. 1958	Pg. 81
No.	Date	Date	Survey of Michillinda Ave Storm drain			
X-Sec.	Notes Chkd.	Checked	Survey by Dougherty	Notes Bowles	Date 8-13-54	
No.	Date	Date	Map No.	Indexed [redacted]	Date	

PLEASE RETURN TO
LOS ANGELES COUNTY SURVEYOR
726 LOS ANGELES COUNTY ENGINEERING BLDG.

NOTE: ANY ADDITIONS OR CHANGES ON THIS SHEET MUST BE MADE OR CIRCLED IN RED INK, WITH DATE AND NAME OF PERSON MAKING CHANGE.

Do not extend notes this side of this line.

STATION	B. S.	H. I.	F. S.	ELEV.	
1+50		621 62	4 09	617 53	LT 15 Ed pav
			3 9	617 7	LT 30 P.L.
T-4.24			5 17	616 45	T.E-424-El. 616-454

76L298 307 8-53

F. B. 1958 Pg. 82 Job No. Division No. Notes Red. Plotted Profile

Survey of Date Date No.

Survey by Notes Notes Chkd. Checked X-Sec.

Indexed Date Date Date No.

STATION	B. S.	H. I.	F. S.	ELEV.

Do not extend notes this side of this line.

PLEASE RETURN TO

LOS ANGELES COUNTY SURVEYOR

726 LOS ANGELES COUNTY ENGINEERING BLDG.

NOTE: ANY ADDITIONS OR CHANGES ON THIS SHEET MUST BE MADE OR CIRCLED IN RED INK, WITH DATE AND NAME OF PERSON MAKING CHANGE.

76L298 307 8-53

Profile No.	Notes Red.	Plotted	Job No. 6223.00	Division No. 10	F. B. 1958	Pg. 83
	Date	Date	Survey of			
X-Sec. No.	Notes Chkd.	Checked	Survey by	Notes	Date	
	Date	Date	Map No.	Indexed J. G. Johnson	Date	

J.N-6223.00
Michillindo Ave Storm drain
Profile and Cross Sections
on La Rosa from ℄ inter
Sta 0+00 "E."

8-13-54

℄ see Pg. 17

STATION	B. S.	H. I.	F. S.	ELEV.

NOTE: ANY ADDITIONS OR CHANGES ON THIS SHEET MUST BE MADE OR CIRCLED IN RED INK, WITH DATE AND NAME OF PERSON MAKING CHANGE.

Do not extend notes this side of this line.

PLEASE RETURN TO
LOS ANGELES COUNTY SURVEYOR
726 LOS ANGELES COUNTY ENGINEERING BLDG.

761.298 307 8-53

76L298 307 8-53

PLEASE RETURN TO
LOS ANGELES COUNTY SURVEYOR
726 LOS ANGELES COUNTY ENGINEERING BLDG.

NOTE: ANY ADDITIONS OR CHANGES ON THIS SHEET MUST BE MADE OR CIRCLED IN RED INK, WITH DATE AND NAME OF PERSON MAKING CHANGE.

Do not extend notes this side of this line.

STATION	B. S.	H. I.	F. S.	ELEV.		
T.E. 424	5 18	621 63		616 45	T.E. 424 - El. 616.454	Michillinda Ave & Elma Rd S.E. cor. Bt. Spk in cb 6' S. S. end Cb Ret F.B. 1488-219
0+00			4 96	16 67	℄	
0+43.5			6 55	15 08	℄	
			7 28	14 35		RT 18 Gut
			6 65	14 98		" " T.C.
			6 5	15 11		" 30 PL.
			6 88	14 75	LT 18 Gut.	
			6 20	15 43	" " T.C.	
			6 0	15 6	" 30 P.L.	
1+50			10 47	11 16	℄	
			11 13	10 50		RT 18 Gut.
			10 32	11 31		" " T.C.
			10 5	11 1		" 30 P.L
			10 77	10 86	LT 18 Gut.	
			10 10	11 53	" " T.C.	
			9 3	12 3	" 30 P.L.	
T.E. 424			5 18	616 45	T.E. 424 - El. = 616.454	

F. B. 1958 PG. 84 Job No. 6273 Division No. 10 Notes Red. Plotted Profile
Survey of Michillinda Ave Storm drain Date Date No.
Survey by Dougherty Notes Bowles Notes Chkd. Checked X-Sec.
Indexed A. C. Johnson Date Date Date No.

Profile No.	Notes Red.	Plotted	Job No. 6223.00	Division No. 10	F. B. 1958 Pg. 85
	Date	Date	Survey of		
X-Sec. No.	Notes Chkd.	Checked	Survey by	Notes	Date
	Date	Date	Map No.	Alex G. Johnson	Date

J.N. 6223.00
Michillinda Ave Stormdrain
Profile and Cross Sections
on Mohawk from ℄ inter
Sta. 0+00 "W" 1° offset.

8-13-54

℄ see Pg. 19.

STATION	B. S.	H. I.	F. S.	ELEV.

NOTE: ANY ADDITIONS OR CHANGES ON THIS SHEET MUST BE MADE OR CIRCLED IN RED INK, WITH DATE AND NAME OF PERSON MAKING CHANGE.

Do not extend notes this side of this line.

PLEASE RETURN TO
LOS ANGELES COUNTY SURVEYOR
726 LOS ANGELES COUNTY ENGINEERING BLDG.

307 8-53

76L298 307 8-53

PLEASE RETURN TO
LOS ANGELES COUNTY SURVEYOR
726 LOS ANGELES COUNTY ENGINEERING BLDG.

NOTE: ANY ADDITIONS OR CHANGES ON THIS SHEET MUST BE MADE OR CIRCLED IN RED INK, WITH DATE AND NAME OF PERSON MAKING CHANGE.

Do not extend notes this side of this line.

STATION	B. S.	H. I.	F. S.	ELEV.		
T.E. 422	5 71	626 13		620 42	T.E. 422-El 620.416	Michillinda & Mohawk E. sd spk in Cb 4' so ℄ Prod Mohawk F.B1488-219
0+00			6 22	619 91		℄ 1° offset Line
0+20			5 76	620 37	Crown	
0+40			6 16	619 97	Gut	
0+67			5 26	620 87		℄
			5 48	621 65	10' W.W. Cb Ret.	RT 18 Gut
			4 83	621 30		RT " T.C
			4 5	621 6		RT 30 PL
			6 37	19 76	LT 18 Gut	10' W.W. Cb. Ret
			5 75	20 38	" " T.C.	
			5 46	20 67	" 30 P.L.	Bk walk
0+87.5			4 76	21 37		℄
			4 56	21 57		RT 7 Crown
			4 78	21 35		RT 14 Cor apron
			5 13	21 00		" 18 Gut
			4 48	21 65		" " T.C.
			4 24	21 89		" 30 Bk walk E. End
			5 64	20 49	LT 14 Cor. Apron	
			6 00	20 13	" 18 Gut.	
0+95			5 30	20 83		RT 18 Fl. Line C. Basin
			6 34	19 79	LT 18 Fl. L. Catch Basin	

F. B. 1958 Pg. 86 Job No. 6223.00 Division No. 10 Notes Red. Plotted No. Profile
Survey of Michillinda Ave Storm Drain Date Date X-Sec.
Survey by Dougherty Notes " Notes Chkd. Checked No.
Indexed K. C. Johnson Date " Date

761298 307 8-53

PLEASE RETURN TO
LOS ANGELES COUNTY SURVEYOR
726 LOS ANGELES COUNTY ENGINEERING BLDG.

NOTE: ANY ADDITIONS OR CHANGES ON THIS SHEET MUST BE MADE OR CIRCLED IN RED INK, WITH DATE AND NAME OF PERSON MAKING CHANGE.

Do not extend notes this side of this line.

STATION	B. S.	H. I.	F. S.	ELEV.		
1+04		626 13	4 56	621 57		RT. 14 Cor. Apron
			4 86	21 27		" 18 Gut.
			5 35	20 78	LT. 14 Cor. Apron	
			5 68	20 45	" 18 Gut.	
1+50			3 72	22 41	℄	
			3 57	22 56		RT 7 Crown
			4 04	22 09		" 18 Gut
			3 38	22 75		" T-C
			3 14	22 99		" 30 Ed walk
			5 01	21 12	LT 18 E. 6' Gut	
			4 32	21 81	" 18 E. 6' T-C	
			4 04	22 09	" 30 Bk. walk	
T.E. 422			5 71	620 42	T.E. 422 El=620.416	see Pg 86

Profile No. ____ Notes Red. ____ Plotted ____ Job No. 622300 Division No. 10 F. B. 1958 Pg. 87
X-Sec. No. ____ Date ____ Date ____ Survey of Mohilinda Ave Storm Drain
Notes Chkd. ____ Checked ____ Survey by JND Notes ____ Date 8-13-54
Date ____ Date ____ Map No. ____ Date ____

F. B. 1958 Pg. 88 | Job No. | Division No. | Notes Red. | Plotted | Profile

Survey of | Date | Date | No.

Survey by | Notes | Notes Chkd. | Checked | X-Sec.

Indexed | Date | Date | Date | No.

STATION	B. S.	H. I.	F. S.	ELEV.

Do not extend notes this side of this line.

PLEASE RETURN TO

LOS ANGELES COUNTY SURVEYOR

726 LOS ANGELES COUNTY ENGINEERING BLDG.

NOTE: ANY ADDITIONS OR CHANGES ON THIS SHEET MUST BE MADE OR CIRCLED IN RED INK, WITH DATE AND NAME OF PERSON MAKING CHANGE.

76L298 307 8-53

Profile No.	Notes Red.	Plotted	Job No.	Division No. 10	F. B. 1958	Pg. 89
	Date	Date	Survey of			
X-Sec. No.	Notes Chkd.	Checked	Survey by	Notes	Date	
	Date	Date	Map No.	Indexed H. C. Johnson	Date	

J-N-6223.00
Michillinda Ave Storm drain
Profile and Cross Sections
on Monte Verde dr. From
℄ inter Sta 0+00 "E." 1' offset.

8-13-54

℄ see Pg. 19

STATION	B. S.	H. I.	F. S.	ELEV.

NOTE: ANY ADDITIONS OR CHANGES ON THIS SHEET MUST BE MADE OR CIRCLED IN RED INK, WITH DATE AND NAME OF PERSON MAKING CHANGE.

Do not extend notes this side of this line.

PLEASE RETURN TO
LOS ANGELES COUNTY SURVEYOR
726 LOS ANGELES COUNTY ENGINEERING BLDG.

761-298 307 8-53

76L298 307 8-53

PLEASE RETURN TO
LOS ANGELES COUNTY SURVEYOR
726 LOS ANGELES COUNTY ENGINEERING BLDG.

NOTE: ANY ADDITIONS OR CHANGES ON THIS SHEET MUST BE MADE OR CIRCLED IN RED INK, WITH DATE AND NAME OF PERSON MAKING CHANGE.

Do not extend notes this side of this line.

STATION	B. S.	H. I.	F. S.	ELEV.		
T.E. 422	6 63	627 05		62[illegible] 42	T.E. 422 - El = 620.416	See Pg 86
0+00			5 34	621 71		℄ 1° offset
0+19			5 63	621 42		
0+39.8			6 26	20 79		℄
			6 43	21 62	LT 18 Gut	} 10' E. E. Cb Ret.
			5 76	21 29	" " T.C.	
			5 4	21 7	" 30 P.L.	
0+43			6 38	20 67		℄
			7 29	19 81	10' E.E. Cb Ret. {	RT. 18.4 Gut
			6 60	20 45		" " T.C.
			6 7	20 4		" 30 P.L.
1+50			9 82	17 23		℄
			9 84	17 21		RT 15 Crown
			10 65	16 40		RT 32.5 Gut.
			10 04	17 01		" " T.C.
			10 0	17 1		RT 44.5 P.L.
			9 90	17 15	LT 4 Gut.	
			9 08	17 97	" " T.C. 5'W.	
			8 9	18 2		
T.E. 421			4 42	622 63	T.E. 421. El. 622-622	Michillinda W sd. Monte Verde
					spk in cb 12' So. ℄ Prod. Monte Verde	F.B. 1488-218

F. B. 1958 PG. 90

Job No. 6223.00 Division No. 16 Notes Red. Plotted Profile

Survey of Michillinda Ave Storm Drain Date Date No.

Survey by Dougherty Notes " Notes Chkd. Checked X-Sec.

Indexed A. C. Johnson Date Date Date No.

Profile No.	Notes Red.	Plotted	Job No.	Division No. 10	F. B. 1958 Pg. 91
	Date	Date	Survey of		
X-Sec. No.	Notes Chkd.	Checked	Survey by	Notes	Date
	Date	Date	Map No.	Indexed A. C. Johnson	Date

J.N. 6223.00
Michillinda Ave Storm drain - Profile and Cross Sections on Volante Dr. from ℄ inter Sta 0+00 "E"

8-13-54

℄ See Pg. 21

STATION	B. S.	H. I.	F. S.	ELEV.

NOTE: ANY ADDITIONS OR CHANGES ON THIS SHEET MUST BE MADE OR CIRCLED IN RED INK, WITH DATE AND NAME OF PERSON MAKING CHANGE.

Do not extend notes this side of this line.

PLEASE RETURN TO
LOS ANGELES COUNTY SURVEYOR
726 LOS ANGELES COUNTY ENGINEERING BLDG.

761298 307 8-53

76L298 307 8-53

PLEASE RETURN TO
LOS ANGELES COUNTY SURVEYOR
726 LOS ANGELES COUNTY ENGINEERING BLDG.

NOTE: ANY ADDITIONS OR CHANGES ON THIS SHEET MUST BE MADE OR CIRCLED IN RED INK, WITH DATE AND NAME OF PERSON MAKING CHANGE.

Do not extend notes this side of this line.

STATION	B. S.	H. I.	F. S.	ELEV.		
T.E. 420	3 94	631 43		627 49	T-E-420 El. = 627.493 Spk in Cb 285'± So SPL.	Michillinda W. Sd. 660'± S ℄ Colorado St. Ho #25 F.B. 1488-218
0+00			5 46	25 97		℄
0+16.5			5 88	25 55	Gut	
0+45			6 00	25 43		℄
			6 52	24 91		RT 18 Gut
			5 89	25 54		RT 11 T.C.
			6 36	25 07	LT 18 Gut	
			5 72	25 71	LT. 18 T.C	
0+57			6 33	25 10		℄
			6 72	24 71	LT 18 Gut	
			6 06	25 37	LT 18 T.C.	
			5 6	25 8	LT 30 P.L.	
0+60.8			6 44	24 99		℄
			6 96	24 47		RT 18 Gut
			6 32	25 11		" " T.C.
			6 6	24 8		" 30 PL.
1+50			10 33	21 10		℄
			10 30	21 12		RT. 14 Crown
			10 93	20 50		RT 29.5 Gut
			10 28	21 5		" " T.C

F. B. 1958 Pg. 92 Job No. 6223.00 Division No. 10 Notes Red. Plotted Profile
Survey of Michillinda Ave Storm Drain Date Date No.
Survey by Dougherty Notes Notes Chkd. Checked X-Sec.
Indexed C. Johnson Date Date No.

761298 307 8-53

PLEASE RETURN TO
LOS ANGELES COUNTY SURVEYOR
726 LOS ANGELES COUNTY ENGINEERING BLDG.

NOTE: ANY ADDITIONS OR CHANGES ON THIS SHEET MUST BE MADE OR CIRCLED IN RED INK, WITH DATE AND NAME OF PERSON MAKING CHANGE.

Do not extend notes this side of this line.

STATION	B. S.	H. I.	F. S.	ELEV.		
1+50		631 43	10 2	21 2		RT 41.5 P.L.
			10 66	20 77	LT 8° Cut	
			9 94	21 49	LT 8° T.C.	
			9 1	22 3	LT 20 P.L.	
T.E. 420			3 94	627 49	T.E. 420 El. 627.493	See Pg. 92

Profile No. ___ Notes Red. ___ Plotted ___ Job No. 6223.00 Division No. 10 F.B. 1958 Pg. 93
X-Sec. No. ___ Date ___ Date ___ Survey of Michillinda Ave Storm Drain
Notes Chkd. ___ Checked ___ Survey by JND Notes ___ Date 8-13-54
Date ___ Date ___ Map No. ___ Date ___

F. B. 1958 Pg. 94

Job No. Division No. Notes Red. Plotted Profile

Survey of Date Date No.

Survey by Notes Notes Chkd. Checked X-Sec.

Indexed Date Date Date No.

STATION	B. S.	H. I.	F. S.	ELEV.

Do not extend notes this side of this line.

NOTE: ANY ADDITIONS OR CHANGES ON THIS SHEET MUST BE MADE OR CIRCLED IN RED INK, WITH DATE AND NAME OF PERSON MAKING CHANGE.

PLEASE RETURN TO

LOS ANGELES COUNTY SURVEYOR

726 LOS ANGELES COUNTY ENGINEERING BLDG.

76L298 307 8-53

Profile No.	Notes Red	Plotted	Job No. 6223.00	Division No. 10	F. B. 1958	Pg. 95
	Date	Date	Survey of			
X-Sec. No.	Notes Chkd.	Checked	Survey by	Notes	Date	
	Date	Date	Map No.	Indexed A. Q. Johnson	Date	

JN. 6223.00

Michillinda Ave Storm Drain
Profile & X-sec of Sierra Grande
from ℄ Int. to West of 00

8-16-54

℄ See Pg. 29

STATION	B. S.	H. I.	F. S.	ELEV.

Do not extend notes this side of this line.

NOTE: ANY ADDITIONS OR CHANGES ON THIS SHEET MUST BE MADE OR CIRCLED IN RED INK, WITH DATE AND NAME OF PERSON MAKING CHANGE.

PLEASE RETURN TO
LOS ANGELES COUNTY SURVEYOR
726 LOS ANGELES COUNTY ENGINEERING BLDG.

76L298 307 8-53

76L298 307 8-53

PLEASE RETURN TO
LOS ANGELES COUNTY SURVEYOR
726 LOS ANGELES COUNTY ENGINEERING BLDG.

NOTE: ANY ADDITIONS OR CHANGES ON THIS SHEET MUST BE MADE OR CIRCLED IN RED INK, WITH DATE AND NAME OF PERSON MAKING CHANGE.

Do not extend notes this side of this line.

STATION	B. S.	H. I.	F. S.	ELEV.		
					T.E. 417 – Michillinda & Sierra Grande E. Sd. 4'S ℄	
T.E. 417				654 25	Prod S. G. St. spk in Cb.	F.B 1488 – 217
	453	658 78				
0+00			455	654 23		℄ Int.
0+36			518	653 60		℄ Gut.
0+61.5			540	653 38	Lt. 17' FL C.P.	
0+72.0			378	655 00		℄
"			391	654 87		Rt. 17' Gut 10' W WCR NW Cor. Mich & Sierra Grande
"			339	655 38		" " T.C " "
"			318	65[illegible]0		Rt. 25' B.W
"			498	65[illegible]80	Lt. 17' Gut 10' W WCR. SW Cor " "	
"			401	654[illegible]7	" " T.C "	" " "
0+72.0			382	65[illegible]6	Lt. 25' B.W.	
1+50.			209	65[illegible]9		℄
			239	65[illegible]9		Rt 17 Gut
			186	65[illegible]2		Rt 17 T.C.
			168	657 10		Rt 25 B.W.
			344	655 34	Lt 17' Gut.	
			247	656 31	Lt 17' T.C	
1+50			228	656 50	Lt 25' B.W	
T.E. 417			453	654 25	T.E 417 Elev = 654.25	
						See above

F. B. 1958 PG. 96

Job No. 6223.00 Division No. 10 Notes Red. Plotted Profile

Survey of Michillinda Ave Storm Drain Date No.

Survey by Dougherty Notes " Date X-Sec.

Indexed A. C. Johnson Date Notes Chkd. Checked Date No.

Profile No.	Notes Red.	Plotted	Job No. 6223.00	Division No. 10	F. B. 1958 Pg. 97
	Date	Date	Survey of		
X-Sec. No.	Notes Chkd.	Checked	Survey by	Notes	Date
	Date	Date	Map No.	Indexed J. G. Johnson	Date

JN. 6223.00

Michillinda Ave Storm Drain.
Profile & X-sec. of, Arboleda st.
from ℄ Int. 0+00 to West.

8-16-54

℄ See Pg. 30

STATION	B. S.	H. I.	F. S.	ELEV.

NOTE: ANY ADDITIONS OR CHANGES ON THIS SHEET MUST BE MADE OR CIRCLED IN RED INK, WITH DATE AND NAME OF PERSON MAKING CHANGE.

Do not extend notes this side of this line.

PLEASE RETURN TO
LOS ANGELES COUNTY SURVEYOR
726 LOS ANGELES COUNTY ENGINEERING BLDG.

76L298 307 8-53

76L298 307 8-53

PLEASE RETURN TO
LOS ANGELES COUNTY SURVEYOR
726 LOS ANGELES COUNTY ENGINEERING BLDG.

NOTE: ANY ADDITIONS OR CHANGES ON THIS SHEET MUST BE MADE OR CIRCLED IN RED INK, WITH DATE AND NAME OF PERSON MAKING CHANGE.

Do not extend notes this side of this line.

F. B. 1958 Pg. 98 | Job No. 6223 | Division No. 10 | Notes Red. | Plotted | Profile No.
Survey of Michillinda Ave Storm Drain | Date | X-Sec. No.
Survey by Dougherty Notes | Notes Chkd. | Checked | Date
Indexed E. C. Johnson Date | Date | Date

STATION	B. S.	H. I.	F. S.	ELEV.	
					T.E. 416 - Michillinda E. Sd. Arboleda St Spk
T.E. 416				661 74	in cb. 4' N & Prod Arboleda FB 1488-217
	477	666 51			
0+00			502	661 49	℄ Int.
0+08			496	661 55	℄ C. Pav.
0+20			506	661 45	℄
0+36			540	661 11	℄ Gut.
0+73.0			436	662 15	℄
"		G.D.A	441	662 10	Rt 17' Gut 10' W-WCR. NW Cor Mich & Arboleda
"		662.60	391	652 60	" " T.C. " "
"		662.75	376	652 75	Rt 25' B. Walk
"		S.D.	524	661 27	Lt. 17' Gut. 10' W-WCR. SW Cor. Mich. & Arbol.
"			467	661 34	" " T.C. " " " " "
0+73.0			463	661 88	Lt 25' B. Walk.
1+50			217	664 34	℄
"			256	663 95	Rt 17' Gut. East 7'
"			206	664 45	" " T.C. " "
"			180	664 71	Rt 25' B.W.
"			292	662 59	Lt. 17' Gut.
"			260	663 91	Lt 17' T.C. 6' East.
1+50			227	664 24	Lt 25' B.W.
T.E. 416			478	661 73	T.E. 416 Elev 661.74 see above

Profile No.	Notes Red.	Plotted	Job No. 6223.00	Division No. 10	F. B. 1958 Pg. 99
	Date	Date	Survey of Michillinda Ave Storm Drain		
X-Sec. No.	Notes Chkd.	Checked	Survey by JND	Notes "	Date 8-16-54
	Date	Date	Map No.	Field Johnson	Date

JN 6223.00
Michillinda Ave Storm Drain.
Profile & X-sec. of Mayfair Dr. from
℄ Int. 0+00 to W.

8-16-54

℄ see Pg. 40

STATION	B. S.	H. I.	F. S.	ELEV.

NOTE: ANY ADDITIONS OR CHANGES ON THIS SHEET MUST BE MADE OR CIRCLED IN RED INK, WITH DATE AND NAME OF PERSON MAKING CHANGE.

Do not extend notes this side of this line.

PLEASE RETURN TO
LOS ANGELES COUNTY SURVEYOR
726 LOS ANGELES COUNTY ENGINEERING BLDG.

761.298 307 8-53

76L298 307 8-53 0+60

PLEASE RETURN TO
LOS ANGELES COUNTY SURVEYOR
726 LOS ANGELES COUNTY ENGINEERING BLDG.

NOTE: ANY ADDITIONS OR CHANGES ON THIS SHEET MUST BE MADE OR CIRCLED IN RED INK, WITH DATE AND NAME OF PERSON MAKING CHANGE.

Do not extend notes this side of this line.

STATION	B. S.	H. I.	F. S.	ELEV.		
T.F.100				710.81	T.F.-100 – Mich. & Mayfair. SW Cor. 36' W WCR spk in Cb. FB. 1734-81	
	458	71.539				
0+00			551	70988		℄ Int.
0+03			567	70972		℄
0+18			589	70950		℄ Gut,
0+60			513	71026		℄
"			539	71000		Rt 18' Gut, 10' W WCR NW Cor. Mich & Mayfair,
"			476	71063		" " T.C. " "
"			428	71111		Rt. 30' B.W.
"			561	70978	Lt. 18' Gut 10' W WCR.	SW Cor " "
"			495	71044	" " TC " "	" " "
0+60			490	71040	Lt 30' B.W.	
1+50			442	71097		℄
"			481	71058		Rt 18' Gut
"			413	71126		" " T.C
"			366	71173		Rt 30 B.W.
"			475	71064	Lt. 18' Gut	
"			412	71127	" " T.C	
1+50			405	71134	Lt 30' B.W	
T.F. 100			458	710.81	T.F. 100 – Elev – 710.81 – See above	

F. B. 1958 Pg. 100
Job No. 6223.00 Division No. 10 Notes Red. Plotted Profile
Survey of Michillinda Ave S.D. Date Date No.
Survey by Dougherty Notes " Notes Chkd. Checked X-Sec.
Indexed A. C. Johnson Date Date Date No.

Profile No.	Notes Red.	Plotted	Job No. 6223.00	Division No. 10	F. B. 1958 Pg. 101
	Date	Date	Survey of Michillinda Ave S.D.		
X-Sec. No.	Notes Chkd.	Checked	Survey by JMD	Notes "	Date 8-17-54
	Date	Date	Map No.	Indexed J. G. Johnson	Date

NOTE: ANY ADDITIONS OR CHANGES ON THIS SHEET MUST BE MADE OR CIRCLED IN RED INK, WITH DATE AND NAME OF PERSON MAKING CHANGE.

PLEASE RETURN TO
LOS ANGELES COUNTY SURVEYOR
726 LOS ANGELES COUNTY ENGINEERING BLDG.

Do not extend notes this side of this line.

STATION	B. S.	H. I.	F. S.	ELEV.	
					JN 6223.00 Michillinda Ave Storm Drain Profile & X-sec. of Colorado St. West from ℄ Int. - 0+00 to W. 8-17-54
					℄ See Pg. 26

761.298 307 8-53

76L298 307 8-53

PLEASE RETURN TO
LOS ANGELES COUNTY SURVEYOR
726 LOS ANGELES COUNTY ENGINEERING BLDG.

NOTE: ANY ADDITIONS OR CHANGES ON THIS SHEET MUST BE MADE OR CIRCLED IN RED INK, WITH DATE AND NAME OF PERSON MAKING CHANGE.

Do not extend notes this side of this line.

STATION	B. S.	H. I.	F. S.	ELEV.		
T.E. 418				643 78	T.E. 418 – Mich & Colorado st NW cor Sph in ob 38' W INCR. F.B. 1488-218	
	5 82	649 60				
0+00			3 94	645 66		℄ Int.
0+09			3 93	45 67		℄ Ed. Pav
0+18			3 89	45 71		℄ C. Pav.
0+32			4 54	45 06		℄
0+63.5			5 18	44 42		Rt. 13.7 B.W.
"			6 40	43 20	Lt. 0.6 Gut. WCR. NW Cor Mich & Colorado	
"			5 48	44 12	" 0.6 T.C 4'E. "	" "
"			5 77	43 33	Lt. 14'	
0+63.5			6 05	43 55	Lt. 30'	
1+33			6 28	43 32		℄
"			6 74	42 86		Rt. 13.5 Gt.
"			5 92	43 68		" " T.C. "
1+33			5 56	44 04		Rt. 27' BW
1+48			6 36	43 24		℄
"			6 57	43 03	Lt 15'	
"			7 19	42 41	Lt. 33.	
"			8 72	40 88	Lt. 58.5 Gut. WCR SW Cor Michillinda & Colorado	
"			7 89	41 71	Lt 58.5 T.C. "	" " "
1+48			7 49	642 11	Lt. 70. B.W.	

F. B. 1958 Pg. 102
Job No. 6223.00 Division No. 10 Notes Red. Plotted
Survey of Michillinda Ave S.D. Date Date No.
Survey by Dougherty Notes Notes Chkd. Checked X-Sec.
Indexed A. C. Johnson Date Date Date No.
Profile

76L298 307 8-53

PLEASE RETURN TO
LOS ANGELES COUNTY SURVEYOR
726 LOS ANGELES COUNTY ENGINEERING BLDG.

NOTE: ANY ADDITIONS OR CHANGES ON THIS SHEET MUST BE MADE OR CIRCLED IN RED INK, WITH DATE AND NAME OF PERSON MAKING CHANGE.

Do not extend notes this side of this line.

STATION	B. S.	H. I.	F. S.	ELEV.		
		649 60				
2+00			654	643 06		℄
"			719	42 41	Lt. 30'	
"			815	41 45	Lt Gut. 50.1	
"			732	42 28	Lt 50.1 T.C.	
2+00			699	42 61	Lt. 62.1 B.W.	
T.E. 418			582	643 78	T.E. 418 Elev 643.78	see P 102

Profile Notes Red. ____ Plotted ____ Job No. 6223.00 Division No. 10 F. B. 1958 Pg. 103
No. ____ Date ____ Date ____ Survey of Michillinda Ave S.D.
X-Sec. Notes Chkd. ____ Checked ____ Survey by JND Notes ____ Date 8-17-54
No. ____ Date ____ Date ____ Map No. ____ Indexed C. Johnson Date ____

F. B. 1958 Pg. 104

Job No. _____ Division No. _____ Notes Red. _____ Plotted _____ Profile

Survey of _____ Date _____ Date _____ No. _____

Survey by _____ Notes _____ Notes Chkd. _____ Checked _____ X-Sec.

Indexed _____ Date _____ Date _____ Date _____ No. _____

STATION	B. S.	H. I.	F. S.	ELEV.

Do not extend notes this side of this line.

PLEASE RETURN TO

LOS ANGELES COUNTY SURVEYOR

726 LOS ANGELES COUNTY ENGINEERING BLDG.

NOTE: ANY ADDITIONS OR CHANGES ON THIS SHEET MUST BE MADE OR CIRCLED IN RED INK, WITH DATE AND NAME OF PERSON MAKING CHANGE.

76L298 307 8-53

Profile	Notes Red.	Plotted	Job No. 6223.00	Division No. 10	F. B. 1958 Pg. 105
No.	Date	Date	Survey of		
X-Sec.	Notes Chkd.	Checked	Survey by	Notes	Date
No.	Date	Date	Map No.	Indexed J. C. Johnson	Date

JN. 6223.00

Michillinda Ave Storm Drain.
Profile & X-sec. of. Foothill Blvd.
from ℄ Int. to the West - 0+00 to W

8-17-54

℄ See Pg. 33

STATION	B. S.	H. I.	F. S.	ELEV.

NOTE: ANY ADDITIONS OR CHANGES ON THIS SHEET MUST BE MADE OR CIRCLED IN RED INK, WITH DATE AND NAME OF PERSON MAKING CHANGE.

PLEASE RETURN TO
LOS ANGELES COUNTY SURVEYOR
726 LOS ANGELES COUNTY ENGINEERING BLDG.

Do not extend notes this side of this line.

76L298 307 8-53

76L298 307 8-53

PLEASE RETURN TO
LOS ANGELES COUNTY SURVEYOR
726 LOS ANGELES COUNTY ENGINEERING BLDG.

NOTE: ANY ADDITIONS OR CHANGES ON THIS SHEET MUST BE MADE OR CIRCLED IN RED INK, WITH DATE AND NAME OF PERSON MAKING CHANGE.

Do not extend notes this side of this line.

STATION	B. S.	H. I.	F. S.	ELEV.		
T.E. 414				674 12	T.E. 414 - Mich & Foothill. Blvd. SW cor spkin cb	
	719	681 31			15' So N. End. F.B. 1488 - 217	
0+00			483	676 48		℄ Int.
0+51			432	76 99		℄
"			438	76 93		Rt 33.0 Ed. Gut
"			464	76 67		Rt 34.4 Gut. WCR. NW cor. Foothill & Mich
"			389	77 42		" " T.C. " " "
0+51.0			32	78 1		Rt 45
0+54			374	77 57		Rt 7.0 End is round
0+79			356	77 75		" " " " "
0+67			412	77 19		℄
"			455	76 76	Lt. 22	
"			530	76 01	Lt. 34' Gut 10' W - WCR. SW cor, Foothill & Michillinda	
"			462	76 69	" " T.C. " " "	
0+67			47	76 6	Lt. 45'	
0+58			489	76 42		Rt 34.4 FL. C.B.
0+72.0			437	76 94		Rt. 30.7 Cor. Apror.
"			457	76 74		Rt 33.4 Gut.
0+72.0			384	77 47		" " T.C.
1+50			294	78 37		℄
			318	678 13		Rt 20'

F. B. 1958 PG. 106

Job No. 6223.00 Division No. 10 Notes Red. Plotted Profile

Survey of Michillinda Ave St. Drain Date Date No.

Survey by Dougherty Notes " Notes Chkd. Checked X-Sec.

Indexed R. C. Johnson Date Date Date No.

76L298 307 8-53

PLEASE RETURN TO
LOS ANGELES COUNTY SURVEYOR
726 LOS ANGELES COUNTY ENGINEERING BLDG.

NOTE: ANY ADDITIONS OR CHANGES ON THIS SHEET MUST BE MADE OR CIRCLED IN RED INK, WITH DATE AND NAME OF PERSON MAKING CHANGE.

Do not extend notes this side of this line.

STATION	B. S.	H. I.	F. S.	ELEV.		
		681 31				
1+50			389	677.42		Rt 34.4 Cut,
			320	781.1		" " T.C.
			31	782		Rt 45.0'
			325	780.6	Lt, 16'	
			419	771.2	Lt 34 Cut,	
			351	778.0	" " T.C	
			36	777	Lt 45'	
T.E. 414			719	674.12	T.E. 414 See Pg 106	

Profile Notes Red. ____ Plotted ____ Job No. 622300 Division No. 10 F. B. 1958 Pg. 107
No. ____ Date ____ Date ____ Survey of Michillinda Ave S.D.
X-Sec. Notes Chkd. ____ Checked ____ Survey by JMD Notes JMD Date 8-17-54
No. ____ Date ____ Date ____ Map No. [redacted] Date ____

F. B. 1958 Pg. 108 | Job No. | Division No. | Notes Red. | Plotted | Profile

Survey of | Date | Date | No.

Survey by | Notes | Notes Chkd. | Checked | X-Sec.

Indexed | Date | Date | Date | No.

STATION	B. S.	H. I.	F. S.	ELEV.

Do not extend notes this side of this line.

PLEASE RETURN TO

LOS ANGELES COUNTY SURVEYOR

726 LOS ANGELES COUNTY ENGINEERING BLDG.

NOTE: ANY ADDITIONS OR CHANGES ON THIS SHEET MUST BE MADE OR CIRCLED IN RED INK, WITH DATE AND NAME OF PERSON MAKING CHANGE.

76L298 307 8-53

Profile	Notes Red.	Plotted	Job No 6223.00	Division No. 10	F. B. 1958	Pg. 109
No.	Date	Date	Survey of Michillinda Ave S.D.			
X-Sec.	Notes Chkd.	Checked	Survey by JND	Notes	Date	
No.	Date	Date	Map No.	Indexed J. Johnson	Date	

JN 6223.00

Michillinda Ave Storm Drain
Profile & X-sec of Foothill Blvd.
East from ℄ Int. 0+00 to E.

8-17-54

℄ See Pg 33

STATION	B. S.	H. I.	F. S.	ELEV.

NOTE: ANY ADDITIONS OR CHANGES ON THIS SHEET MUST BE MADE OR CIRCLED IN RED INK, WITH DATE AND NAME OF PERSON MAKING CHANGE.

Do not extend notes this side of this line.

PLEASE RETURN TO
LOS ANGELES COUNTY SURVEYOR
726 LOS ANGELES COUNTY ENGINEERING BLDG.

761298 307 8-53

76L298 307 8-53

PLEASE RETURN TO
LOS ANGELES COUNTY SURVEYOR
726 LOS ANGELES COUNTY ENGINEERING BLDG.

NOTE: ANY ADDITIONS OR CHANGES ON THIS SHEET MUST BE MADE OR CIRCLED IN RED INK, WITH DATE AND NAME OF PERSON MAKING CHANGE.

Do not extend notes this side of this line.

STATION	B. S.	H. I.	F. S.	ELEV.		
T.E. 414				674 12	T.E. 414 See Pg 106	
	640	680 52				
0+00			404	676 48		℄
0+48			385	7667	Lt. 4.5 W End Island.	
0+68			392	7660	Lt 4.5 E " "	
0+51.6			437	7615		℄
"			459	7593	Lt. 20'	
"			508	7544	Lt. 34.2 Gut. 10'E SCR.	Service Rd. Island. No Sd. Foothill
"			443	7609	" " T.C. " "	" "
"			365	7687	Lt. 58' T.C. " " NCR.	" " "
"			412	7640	" " Gut " "	" "
"			270	7782	Lt. 78' Gut. No Side	Service Rd.
"			224	7828	" " T.C. " "	" "
0+51.6			16	789	Lt. 88'	
0+60.2			444	7608		℄
"			465	7587		Rt. 20.5
"			537	7515		Rt. 34' Gut. 10'E. FCR. SE. Cor. Foot & Mich
"			478	7574		" " T.C. " "
0+60.2			53	752		Rt 45'
1+50			493	7559		℄
			515	67[illegible]37		Rt. 20'

F. B. 1958 Pg. 110 Job No. 6223.00 Division No. 10 Notes Red. Plotted Profile
Survey of Michillinda Ave S.D. Date Date No.
Survey by Dougherty Notes Notes Chkd. Checked X-Sec.
Indexed R. C. Johnson Date Date Date No.

76L298 307 8-53

PLEASE RETURN TO
LOS ANGELES COUNTY SURVEYOR
726 LOS ANGELES COUNTY ENGINEERING BLDG.

NOTE: ANY ADDITIONS OR CHANGES ON THIS SHEET MUST BE MADE OR CIRCLED IN RED INK, WITH DATE AND NAME OF PERSON MAKING CHANGE.

Do not extend notes this side of this line.

STATION	B. S.	H. I.	F. S.	ELEV.		
1+50		680 52	5 78	674 74		Rt 34 Gut.
"			5 16	75 36		Rt 34 T.C.
"			6 5	74 0		Rt 45'
"			5 15	75 37	Lt. 20	
"			5 62	74 90	Lt 34 Gut	
"			4 98	75 54	" " T.C.	
"			3 87	76 65	" 49' T.C.	
"			4 49	76 03	" 49' Gut.	
"			3 94	76 58	" 70' Gut.	
"			3 47	77 05	" 70' T.C. } W. 4'	
1+50			2 5	78 0	Lt. 80'	
T.E. 414			6 40	674 12	T.E. 414	See Pg 106

Profile Notes Red. ____ Plotted ____ Job No. 6223 Division No. 10 F. B. 1958 Pg. 111
No. ____ Date ____ Date ____ Survey of Michillinda Av. S.D.
X-Sec. Notes Chkd. ____ Checked ____ Survey by JWD Notes " Date 8-17-54
No. ____ Date ____ Date ____ Map No. ____ Date ____

F. B. 1958 Pg. 112 Job No 6223.09 Division No. 10 Notes Red. Plotted Profile

Survey of Date Date No.

Survey by Notes Notes Chkd. Checked X-Sec.

Indexed Date Date Date No.

STATION	B. S.	H. I.	F. S.	ELEV.

76L298 307 8-53

PLEASE RETURN TO

LOS ANGELES COUNTY SURVEYOR

726 LOS ANGELES COUNTY ENGINEERING BLDG.

Do not extend notes this side of this line.

NOTE: ANY ADDITIONS OR CHANGES ON THIS SHEET MUST BE MADE OR CIRCLED IN RED INK, WITH DATE AND NAME OF PERSON MAKING CHANGE.

Profile No.	Notes Red.	Plotted	Job No. 6223.00	Division No. 10	F. B. 1958 Pg. 113
	Date	Date	Survey of		
X-Sec. No.	Notes Chkd.	Checked	Survey by	Notes	Date
	Date	Date	Map No.	Indexed A. C. Johnson	Date

JN 6223.00

Michillinda Ave Storm Drain

Profile & X-sec of Hampton Rd. East from ℄ Int. 0+00 to E.

8-17-54

℄ See Pg. A1

STATION	B. S.	H. I.	F. S.	ELEV.

NOTE: ANY ADDITIONS OR CHANGES ON THIS SHEET MUST BE MADE OR CIRCLED IN RED INK, WITH DATE AND NAME OF PERSON MAKING CHANGE.

Do not extend notes this side of this line.

PLEASE RETURN TO
LOS ANGELES COUNTY SURVEYOR
726 LOS ANGELES COUNTY ENGINEERING BLDG.

761298 307 8-53

76L298 307 8-53

PLEASE RETURN TO
LOS ANGELES COUNTY SURVEYOR
726 LOS ANGELES COUNTY ENGINEERING BLDG.

NOTE: ANY ADDITIONS OR CHANGES ON THIS SHEET MUST BE MADE OR CIRCLED IN RED INK, WITH DATE AND NAME OF PERSON MAKING CHANGE.

Do not extend notes this side of this line.

STATION	B. S.	H. I.	F. S.	ELEV.		
T.F. 101				728 63	T.E. 101 - Mich & Hampton Rd. S.W. Cor. Spk in Cb. 36' W WCR. F.B. 1734-82	
	1 74	730 37				
0+00			3 58	726 79		℄
0+08			3 33	2704		℄
0+16			3 45	2692		℄
0+38.5			4 23	2614		℄ Gut.
0+63			3 72	2665		℄
"			3 45	2692	Lt 20 Gut.	
"			2 85	2752	" " T.C.	
0+63			1 8	2[illegible]6	Lt 30	
0+72			3 56	2681		℄
"			4 15	2622		Rt 18.4 Gut, E.C.R. SE. Cor.
"			3 60	2677		" " T.C. "
0+72			3 7	2677		Rt 30'
1+50			3 58	2679		℄ Prod
"			3 95	2632		Rt 7' Gut.
"			3 35	2702		" " T.C.
"			3 6	2[illegible]8		Rt 18'
"			3 19	2718	Lt 13' C.P.	
"			3 39	2698	Lt 31' Gut	
"			2 82	2755	" " T.C.	
1+50			2 8	2766	40 Lt.	
T.F. 101			1 74	728 63	T.F. 101 Elev 728 63	see above

F. B. 1958 Pg. 114 Job No. 6223.00 Division No. 10 Notes Red. Plotted Date Date No. Profile
Survey of Michillinda Ave SD Date Date X-Sec.
Survey by Dougherty Notes Notes Chkd. Checked
Indexed E. C. Johnson Date Date No.

Profile	Notes Red.	Plotted	Job No. 6223.00	Division No. 10	F. B. 1958	Pg. 115
No.	Date	Date	Survey of			
X-Sec.	Notes Chkd.	Checked	Survey by	Notes	Date	
No.	Date	Date	Map No.	Added Johnson	Date	

J/N 6223.00

Michillinda Ave Storm Drain.

Profile & X-sec. Hampton Rd West from ℄ Int 0+00 to W.

8-17-54

℄ see Pg. 41

STATION	B. S.	H. I.	F. S.	ELEV.

NOTE: ANY ADDITIONS OR CHANGES ON THIS SHEET MUST BE MADE OR CIRCLED IN RED INK, WITH DATE AND NAME OF PERSON MAKING CHANGE.

Do not extend notes this side of this line.

PLEASE RETURN TO
LOS ANGELES COUNTY SURVEYOR
726 LOS ANGELES COUNTY ENGINEERING BLDG.

761298 307 8-53

76L298 307 8-53

PLEASE RETURN TO
LOS ANGELES COUNTY SURVEYOR
726 LOS ANGELES COUNTY ENGINEERING BLDG.

NOTE: ANY ADDITIONS OR CHANGES ON THIS SHEET MUST BE MADE OR CIRCLED IN RED INK, WITH DATE AND NAME OF PERSON MAKING CHANGE.

Do not extend notes this side of this line.

STATION	B. S.	H. I.	F. S.	ELEV.		
T.F. 101				728 63	T.F. 101 – See Pg 104	
	6 49	73512				
0+00			7 47	727 65		℄
0+05			7 59	27 53		℄
0+18			7 66	27 46		℄ Gut
0+60			6 45	28 67		℄
"			6 59	28 53		Rt 16 Gut, 10' W. W.C.R. NW Cor.
"			5 95	29 17		" " T.C Mich & Hampton " "
"			5 3	29 8		Rt 27 P.L.
"			7 40	27 72	Lt. 16 Gut, 10' W-W.C.R.	SW Cor " "
"			6 76	28 36	" " T.C. " "	" "
0+60			7 1	28 [illegible]	Lt 27 P.L	
0+36			6 78	28 34		℄
1+50			6 10	29 02		℄
			6 14	28 98		Rt. 20' Gut.
			5 52	29 60		" " T.C
			5 1	30 0		Rt. 32 P.L
			6 82	28 30	Lt. Gut 12.3	
			6 20	28 92	Lt 12.3 T.C.	
			6 4	28 7	Lt. 25' P.L.	
T.F. 101			6 48	728 64	T.F. 101 – Elev. 728.63	See above

F. B. 1958 Pg. 116 Job No. 6773.00 Division No. 10 Notes Red. Plotted Profile
Survey of Michillinda Ave S.D. Date Date No.
Survey by Daugherty Notes Notes Chkd. Checked X-Sec.
Indexed K. C. Johnson Date Date Date No.

Profile	Notes Red.	Plotted	Job No. 6223.00	Division No. 10	F. B. 1958 Pg. 117
No.	Date	Date	Survey of		
X-Sec.	Notes Chkd.	Checked	Survey by	Notes	Date
No.	Date	Date	Map No.	[redacted] Johnson	Date

J.N. 6223.00

Michillinda Ave Storm Drain

Profile & X-sec of Fairmeade Rd. West from ℄ Int. 0+00 to W.

8-17-54

℄ see Pg. 46

STATION	B. S.	H. I.	F. S.	ELEV.

NOTE: ANY ADDITIONS OR CHANGES ON THIS SHEET MUST BE MADE OR CIRCLED IN RED INK, WITH DATE AND NAME OF PERSON MAKING CHANGE.

PLEASE RETURN TO
LOS ANGELES COUNTY SURVEYOR
726 LOS ANGELES COUNTY ENGINEERING BLDG.

Do not extend notes this side of this line.

76L298 307 8-53

76L298 307 8-53

PLEASE RETURN TO
LOS ANGELES COUNTY SURVEYOR
726 LOS ANGELES COUNTY ENGINEERING BLDG.

NOTE: ANY ADDITIONS OR CHANGES ON THIS SHEET MUST BE MADE OR CIRCLED IN RED INK, WITH DATE AND NAME OF PERSON MAKING CHANGE.

Do not extend notes this side of this line.

STATION	B. S.	H. I.	F. S.	ELEV.		
T.F.103				771 68	T.F. 103 Mich & Fairmeade SW/Cor. 36' W WCR. Spk in Cb F.B 1734-82	
	5 63	777 31				
0+00			4 12	773 19		℄ Int.
0+18			4 54	72 77		℄ Gut.
0+29.0			3 42	73 89		Rt. 19.6 Gut
0+29.0			3 26	74 05		" " T.C.
0+32.6			4 36	72 95		℄
0+35.			5 61	71 70	Lt. 25' Gut	
0+35.			5 41	71 90	" " T.C.	
0+54.			4 86	72 45		℄
"			4 94	72 37		Rt. 16' Gut. 10' W WCR. NW Cor Mich & Fairmeade
"			4 35	72 96		" " T.C. " " "
0+54			3 6	73 7		Rt 27' P.L.
0+66			5 08	72 23		℄
"			5 85	71 46	Lt 16' Gut 10' W WCR, SW Cor. " "	
"			5 25	72 06	" " T.C, " " "	
0+66			5 60	71 71	Lt 27' P.L.	
1+50			6 19	71 12		℄
"			6 31	71 00		Rt 16' Gut.
"			5 71	71 60		Rt 16' T.C
1+50			5 3	772 6		Rt 27 P.L.

F. B. 1958 Pg. 118 Job No. 6223.08 Division No. 10 Notes Red. Plotted Profile
Survey of Michillinda Av S.D. Date Date No.
Survey by Dougherty Notes Checked X-Sec.
Indexed E. C. Johnson Date Date No.

76L298 307 8-53

PLEASE RETURN TO
LOS ANGELES COUNTY SURVEYOR
726 LOS ANGELES COUNTY ENGINEERING BLDG.

NOTE: ANY ADDITIONS OR CHANGES ON THIS SHEET MUST BE MADE OR CIRCLED IN RED INK, WITH DATE AND NAME OF PERSON MAKING CHANGE.

Do not extend notes this side of this line.

STATION	B. S.	H. I.	F. S.	ELEV.		
1+50		777.31	6 94	770 37	Lt 16' Gut	
"			6 38	70 93	" " T.C	
1+50			6 6	707	Lt 27' P.L.	
T.F.103			5 63	771 68	T.F.103 Elev, 771.68	see Last Pg. 118

Profile Notes Red. ____ Plotted ____ Job No. 6223 Division No. 10 F. B. 1958 Pg. 119
No. ____ Date ____ Date ____ Survey of Michillinda Av. S.D.
X-Sec. Notes Chkd. ____ Checked ____ Survey by JND Notes ____ Date 8-17-54
No. ____ Date ____ Date ____ Map No. ____ Date ____

F. B. 1958 Pg. 120 Job No. Division No. Notes Red. Plotted Profile

Survey of Date Date No.

Survey by Notes Notes Chkd. Checked X-Sec.

Indexed A. C. Johnson Date Date Date No.

STATION	B. S.	H. I.	F. S.	ELEV.

Do not extend notes this side of this line.

NOTE: ANY ADDITIONS OR CHANGES ON THIS SHEET MUST BE MADE OR CIRCLED IN RED INK, WITH DATE AND NAME OF PERSON MAKING CHANGE.

PLEASE RETURN TO

LOS ANGELES COUNTY SURVEYOR

726 LOS ANGELES COUNTY ENGINEERING BLDG.

76L298 307 8-53

Profile No.	Notes Red.	Plotted	Job No. 6223.00	Division No. 10	F. B. 1958 Pg. 121
	Date	Date	Survey of		
X-Sec. No.	Notes Chkd.	Checked	Survey by	Notes	Date
	Date	Date	Map No.	Ed Johnson	Date

JN 6223.00

Michillinda Ave Storm Drain.

Profile & X-sec of Orange Grove Ave East from ℄ Int. 0+00 to E.

8-18-54

℄ See Pg. 47

STATION	B. S.	H. I.	F. S.	ELEV.

NOTE: ANY ADDITIONS OR CHANGES ON THIS SHEET MUST BE MADE OR CIRCLED IN RED INK, WITH DATE AND NAME OF PERSON MAKING CHANGE.

Do not extend notes this side of this line.

PLEASE RETURN TO
LOS ANGELES COUNTY SURVEYOR
726 LOS ANGELES COUNTY ENGINEERING BLDG.

761.298 307 8-53

76L298 307 8-53

PLEASE RETURN TO
LOS ANGELES COUNTY SURVEYOR
726 LOS ANGELES COUNTY ENGINEERING BLDG.

NOTE: ANY ADDITIONS OR CHANGES ON THIS SHEET MUST BE MADE OR CIRCLED IN RED INK, WITH DATE AND NAME OF PERSON MAKING CHANGE.

Do not extend notes this side of this line.

STATION	B. S.	H. I.	F. S.	ELEV.		
T.F.104				791 78	T.F.104 - Mich & Green hill SW Cor 36' W WCR. spk in cb FB 1734-83	
	5 72	797 50				
0+00			6 59	790 91		℄ Int.
0+10			6 19	91 31		℄
0+29			6 66	90 34		℄
0+43			5 98	91 52		℄
"			7 09	90 41		Rt 14
"			5 99	91 51		Rt 19' E Pav
"			6 4	91 1		Rt 25'
"			5 64	91 86	Lt. 15'	
"			4 5	93 0	Lt 18'	
0+43			4 0	93 5	Lt 25	
0+56			5 39	92 11		℄
1+50			4 85	92 65		℄
"			5 80	91 70		RT 15
"			4 8	92 7		" 18
"			4 5	93 0		" 25' P.L.
"			4 99	92 51	LT 14	
"			3 5	94 0	LT 18	
1+50			2 9	94 6	LT 25 P.L.	
T.F.104			5 72	791 78	T.F.104 Elev 791.78	See above

F. B. 1958 Pg. 122 Job No. 6223.09 Division No. 10 Notes Red. Plotted Profile
Survey of Michillinda Ave S.D. Date Date No.
Survey by Daugherty Notes " Notes Chkd. Checked X-Sec.
Indexed R. C. Johnson Date Date No.

Profile	Notes Red	Plotted	Job No. 6223.00	Division No. 10	F. B. 1958 Pg. 123
No.	Date	Date	Survey of Michillinda Ave S.D.		
X-Sec.	Notes Chkd.	Checked	Survey by JNP	Notes	Date 8-18-54
No.	Date	Date	Map No.	Indexed G. Johnson	Date

JN 6223.00

Michillinda Ave Storm Drain.

Profile & X-sec. of Greenhill Rd.

West from ℄ Int. 0+00 to W

8-18-54

℄ See Pg. A7

STATION	B. S.	H. I.	F. S.	ELEV.

NOTE: ANY ADDITIONS OR CHANGES ON THIS SHEET MUST BE MADE OR CIRCLED IN RED INK, WITH DATE AND NAME OF PERSON MAKING CHANGE.

Do not extend notes this side of this line.

PLEASE RETURN TO
LOS ANGELES COUNTY SURVEYOR
726 LOS ANGELES COUNTY ENGINEERING BLDG.

761298 307 8-53

76L298 307 8-53

PLEASE RETURN TO
LOS ANGELES COUNTY SURVEYOR
726 LOS ANGELES COUNTY ENGINEERING BLDG.

NOTE: ANY ADDITIONS OR CHANGES ON THIS SHEET MUST BE MADE OR CIRCLED IN RED INK, WITH DATE AND NAME OF PERSON MAKING CHANGE.

Do not extend notes this side of this line.

STATION	B. S.	H. I.	F. S.	ELEV.		
T.F. 104	4 26	796 04		791 78	T.F. 104 see Pg 122	
0+00			5 13	90 91		℄
0+18			5 29	90 75		℄
0+60			4 22	91 82		℄
			4 06	91 98		RT 18 Gut
			3 47	92 57		" " T.C.
			2 9	93 1		" 25 P.L.
			5 50	90 54	LT 18 Gut	
			4 87	91 17	" " T.C.	
			4 9	91 1	" 25 P.L.	
1+50			3 7	92 3		℄
			3 70	92 34		RT 205 Gut
			3 07	92 97		" " T.C.
			2 6	93 4		RT 30 P.L.
			4 43	91 61	LT 15 Gut	
			3 81	92 23	" " T.C.	
			3 7	92 3	" 25 P.L.	
T.F. 104			4 26	79 78	T.E. 104 El. 791.78	see Pg 122

F. B. 1958 Pg. 124 Job No. 6223.00 Division No. 10 Notes Red. Plotted Profile
Survey of Michillinda Ave SD Date Date No.
Survey by Dougherty Notes Notes Chkd. Checked X-Sec.
Indexed A. C. Johnson Date Date Date No.

Profile No.	Notes Red.	Plotted	Job No.	Division No.	F. B. 1958 Pg. 125
	Date	Date	Survey of		
X-Sec. No.	Notes Chkd.	Checked	Survey by	Notes	Date
	Date	Date	Map No.	Indexed J. G. Johnson	Date

J.N. 6223.00
Michillinda Ave Storm drain
Profile and Cross Sections
on Shadow-Grove, from ℄
inter. Sta 0+00 "W"

8-23-54

℄ See Pg. 50

STATION	B. S.	H. I.	F. S.	ELEV.

NOTE: ANY ADDITIONS OR CHANGES ON THIS SHEET MUST BE MADE OR CIRCLED IN RED INK, WITH DATE AND NAME OF PERSON MAKING CHANGE.

Do not extend notes this side of this line.

PLEASE RETURN TO
LOS ANGELES COUNTY SURVEYOR
726 LOS ANGELES COUNTY ENGINEERING BLDG.

76L298 307 8-53

76L298 307 8-53

PLEASE RETURN TO
LOS ANGELES COUNTY SURVEYOR
726 LOS ANGELES COUNTY ENGINEERING BLDG.

NOTE: ANY ADDITIONS OR CHANGES ON THIS SHEET MUST BE MADE OR CIRCLED IN RED INK, WITH DATE AND NAME OF PERSON MAKING CHANGE.

Do not extend notes this side of this line.

STATION	B. S.	H. I.	F. S.	ELEV.		
T.F. 105	4 15	81932		81517	T.F. 105 El. 815.17	Mich & Shadow Grove SW Cor, 36' W WCR. Spk in Cb. F.B 1734-83
0+00			4 94	81438		℄
0+18			5 23	81409	Cut.	
0+60			4 14	81518		℄.
			4 23	81509		RT. 16 Cut
			3 65	81567		" " T.C.
			2 7	81[illegible]		" 30 P.L.
			5 00	81432	LT 16 Cut	
			4 33	81499	" " T.C.	
			4 5	8148[illegible]	" 30 P.L.	
1+50			3 67	81565		℄
			3 88	81544		RT 16 Cut.
			3 22	81610		" " T.C.
			2 3	8170		" 30 P.L.
			4 55	81477	LT 16 Cut	
			3 85	81547	" " T.C.	
			4 0	9153	" 30 P.L.	
T.F. 105			4 15	81517	T.F. 105 El. 815.17	see above.

F. B. 1958 Pg. 126

Job No. 6223 Division No. 16 Notes Red. Plotted Profile

Survey of Michillinda Ave Storm drain Date Date No.

Survey by Daugherty Notes Boyles Notes Chkd. Checked X-Sec.

Indexed A. C. Johnson Date 8-23-54 Date Date No.

F. B. 1968 Pg. 127

Profile No. | Notes Red. | Plotted | Job No. | Division No.
Date | Date | Survey of
X-Sec. No. | Notes Chkd. | Checked | Survey by | Notes | Date
Date | Date | Map No. | Made Rd. Johnson | Date

J-N-6223.00
Michillinda Ave Storm drain
Profile and Cross Sections
on Manzanita, from ℄ Inter.
Sta 0+00 "E"

8-23-54

℄ See Pg. 50

STATION	B. S.	H. I.	F. S.	ELEV.

NOTE: ANY ADDITIONS OR CHANGES ON THIS SHEET MUST BE MADE OR CIRCLED IN RED INK, WITH DATE AND NAME OF PERSON MAKING CHANGE.

Do not extend notes this side of this line.

PLEASE RETURN TO
LOS ANGELES COUNTY SURVEYOR
726 LOS ANGELES COUNTY ENGINEERING BLDG.

76L298 307 8-53

76L298 307 8-53

PLEASE RETURN TO
LOS ANGELES COUNTY SURVEYOR
726 LOS ANGELES COUNTY ENGINEERING BLDG.

NOTE: ANY ADDITIONS OR CHANGES ON THIS SHEET MUST BE MADE OR CIRCLED IN RED INK, WITH DATE AND NAME OF PERSON MAKING CHANGE.

Do not extend notes this side of this line.

STATION	B. S.	H. I.	F. S.	ELEV.		
T.F.105	4 17	819 34		815 17	T.F. 105 - El. 815-17	See Pg. 126
0+00			4 26	81 508		℄
0+17			4 11	81 523	Brk.	
0+27			4 59	81 475	Gut	
0+52			3 85	81 549		℄
			5 14	81 420		RT. 18 Gut.
			4 51	81 483		" " T.C.
			5 1	81 42		" 30 P.L.
			3 27	81 [illegible]07	LT 18 Gut.	
			2 67	81 [illegible]67	" " T.C.	
			1 8	81 [illegible]	" 30 P.L.	
1+50			2 69	81 [illegible]5		℄
			3 68	81 [illegible]6		RT 18 Gut
		816.25	3 09	81 525		" " T.C.
		60-A	3 4	81 [illegible]9		" 30 P.L.
			2 35	81 [illegible]9	LT 18 Gut	
			1 73	81 [illegible]1	" " T.C.	
			0 4	81 [illegible]	" 30 P.L.	
T.F.105			4 17	815 17	T.F. 105 El- 815 17	See above

F. B. 1958 Pg. 128

Job No. 6733.16 Division No. 10 Notes Red. Plotted Profile

Survey of Michillinda Ave St. drain Date Date No. X-Sec.

Survey by Daugherty Notes Bowles Notes Chkd. Checked

Indexed A. C. Johnson Date 8-23-54 Date Date No.

Profile	Notes Red.	Plotted	Job No.	Division No.	F. B. 1958 Pg. 129
No.	Date	Date	Survey of		
X-Sec.	Notes Chkd.	Checked	Survey by	Notes	Date
No.	Date	Date	Map No.	Indexed	Date

J.N-6223.00
Michillinda Ave Storm drain.
Profile and Cross Sections
on Landfair from ℄ Inter.
Sta 0+00 W

8-23-54

℄ see Pg. 52

STATION	B. S.	H. I.	F. S.	ELEV.

NOTE: ANY ADDITIONS OR CHANGES ON THIS SHEET MUST BE MADE OR CIRCLED IN RED INK, WITH DATE AND NAME OF PERSON MAKING CHANGE.

Do not extend notes this side of this line.

PLEASE RETURN TO
LOS ANGELES COUNTY SURVEYOR
726 Los Angeles County Engineering Bldg.

761-298 307 8-53

76L298 307 8-53

PLEASE RETURN TO
LOS ANGELES COUNTY SURVEYOR
726 LOS ANGELES COUNTY ENGINEERING BLDG.

NOTE: ANY ADDITIONS OR CHANGES ON THIS SHEET MUST BE MADE OR CIRCLED IN RED INK, WITH DATE AND NAME OF PERSON MAKING CHANGE.

Do not extend notes this side of this line.

STATION	B. S.	H. I.	F. S.	ELEV.		
T.F.106	4 49	840 92		836 43	T.F. 106 El. 836.43	Mich. & Landfair Rd. SW Cor. 36' W W/CR. Spk in Ob. F.B. 1734-83
0+00			5 63	35 29		
0+18			5 94	34 98	Gut.	
0+51.5			4 72	36 20		℄
			5 62	35 30	LT 16 Gut	
			4 95	35 97	" " T.C.	
			4 6	36 3	" 30 P.L.	
0+69.5			4 47	36 45		℄
			4 57	36 35		RT 16 4 Gut
			3 89	37 03		" " T.C.
			3 50	37 42		" 27.5 B.W.
1+50			3 66	37 26		℄
			3 86	37 06		RT. 15. Gut.
			3 17	37 75		" " T.C.
			2 74	38 18		" B.W.
			4 46	36 46	LT 16 Gut.	
			3 77	37 15	" " T.C.	
			4 0	36 9	" 30 P.L.	
T.F.106			4 49	836 43	T.F.106 See above	

F. B. 1958 Pg. 130 Job No. 6223 NS Division No. 10 Notes Red. Plotted No. Profile
Survey of Michillinda Ave Storm drain Date Date X-Sec.
Survey by Dougherty Notes Bowles Notes Chkd. Checked
Indexed E. C. Johnson Date 8-23-54 Date Date No.

Profile	Notes Red.	Plotted	Job No. 6223.00	Division No. 10	F. B. 1958 Pg. 131
No.	Date	Date	Survey of Michillinda Ave Storm drain		
X-Sec.	Notes Chkd.	Checked	Survey by Dougherty Notes Bowles	Date 8-23-54	
No.	Date	Date	Map No.	Indexed J. Johnson	Date

JN. 6223.00

Michillinda Ave Storm Drain.
Profile & X-sec of Ramona Ave
East from ℄ Int. 0+00 to East

8-23-54

℄ see Pg. 53

STATION	B. S.	H. I.	F. S.	ELEV.

NOTE: ANY ADDITIONS OR CHANGES ON THIS SHEET MUST BE MADE OR CIRCLED IN RED INK, WITH DATE AND NAME OF PERSON MAKING CHANGE.

Do not extend notes this side of this line.

PLEASE RETURN TO
LOS ANGELES COUNTY SURVEYOR
726 LOS ANGELES COUNTY ENGINEERING BLDG.

761298 307 8-53

76L298 307 8-53

PLEASE RETURN TO
LOS ANGELES COUNTY SURVEYOR
726 LOS ANGELES COUNTY ENGINEERING BLDG.

NOTE: ANY ADDITIONS OR CHANGES ON THIS SHEET MUST BE MADE OR CIRCLED IN RED INK, WITH DATE AND NAME OF PERSON MAKING CHANGE.

Do not extend notes this side of this line.

STATION	B. S.	H. I.	F. S.	ELEV.		
T.F.106	7 91	84434		83643	T.F.106 See Pg 130	
0+00			3 57	84077		℄
0+06			3 49	40 85		℄ C.P.
0+24			4 16	40 18		℄
0+30			4 88	39 46		℄ Gut.
0+41			4 14	40 20		℄
			5 93	38 41		Rt. 24 S. Gut
			5 17	39 17		" " T.C.
			3 47	40 87	Lt. 17.6 Gut. 2.5 E. E.C.R	N.E. Cor. Mich & Ramona
			2 80	41 54	" " T.C. " "	" "
			2 3	42 0	Lt. 30 P.L.	
0+69.5			3 87	40 47		℄
			5 30	39 04		Rt. 18.5 Gut. 10' E.E.C.R. S.E. Cor. Mich & Ramona
			4 71	39 63		" " T.C " "
			5 4	38 9		Rt. 30 P.L.
1+50			3 72	40 62		℄
"			4 88	39 46		Rt. 18.5 Gut.
"			4 22	40 12		" " T.C.
"			5 3	39 0		Rt 30 P.L
1+50			2 93	841 41	Lt 17.6 Gut	

F. B. 1958 Pg. 132
Job No. 6223 Division No. 10 Notes Red. Plotted Profile
Survey of Michillinda Ave S.D. Date Date No.
Survey by JMD Notes I.J.B. Notes Chkd. Checked X-Sec.
Indexed A. C. Johnson Date Date Date No.

76L298 307 8-53

PLEASE RETURN TO
LOS ANGELES COUNTY SURVEYOR
726 LOS ANGELES COUNTY ENGINEERING BLDG.

NOTE: ANY ADDITIONS OR CHANGES ON THIS SHEET MUST BE MADE OR CIRCLED IN RED INK, WITH DATE AND NAME OF PERSON MAKING CHANGE.

Do not extend notes this side of this line.

STATION	B. S.	H. I.	F. S.	ELEV.		
1+50		844 34	2 23	842 11	LT. 17.6 T.C.	
			1 6	43 7	LT 30 P.L.	
T.F. 106			7 91	836 43	T.F. 106 El. 836.43	see pg 130

Profile No. ____ Notes Red. ____ Date ____ Plotted ____ Date ____ Job No. 62230B Division No. 10 Survey of Michillinda Ave. Storm dr. Survey by Daugherty Notes Bowles Date 8-54 Map No. ____ Date ____ Indexed Johnson Date ____

X-Sec. No. ____ Notes Chkd. ____ Date ____ Checked ____ Date ____

F. B. 1958 Pg 133

F. B. 1958 PG. 134 | Job No. ____ Division No. ____ Notes Red. ____ Plotted ____ Profile

Survey of ____ Date ____ Date ____ No. ____

Survey by ____ Notes ____ Notes Chkd. ____ Checked ____ X-Sec.

Indexed ____ Date ____ Date ____ Date ____ No. ____

STATION	B. S.	H. I.	F. S.	ELEV.

76L298 307 8-53

PLEASE RETURN TO

LOS ANGELES COUNTY SURVEYOR

726 LOS ANGELES COUNTY ENGINEERING BLDG.

Do not extend notes this side of this line.

NOTE: ANY ADDITIONS OR CHANGES ON THIS SHEET MUST BE MADE OR CIRCLED IN RED INK, WITH DATE AND NAME OF PERSON MAKING CHANGE.

Profile No.	Notes Red.	Plotted	Job No. 6223.00	Division No. 10	F. B. 1958 Pg. 135
	Date	Date	Survey of		
X-Sec. No.	Notes Chkd.	Checked	Survey by	Notes	Date
	Date	Date	Map No.	Indexed J. Q. Johnson	Date

JN. 6223.00

Michillinda Ave Storm Drain
Profile & x-sec. of Canfield Rd.
West from ℄ Int. 0+00 to W

8-23-54

℄ see Pg. 53

STATION	B. S.	H. I.	F. S.	ELEV.

NOTE: ANY ADDITIONS OR CHANGES ON THIS SHEET MUST BE MADE OR CIRCLED IN RED INK, WITH DATE AND NAME OF PERSON MAKING CHANGE.

Do not extend notes this side of this line.

PLEASE RETURN TO
LOS ANGELES COUNTY SURVEYOR
726 Los Angeles County Engineering Bldg.

761.298 307 8-53

76L298 307 8-53

PLEASE RETURN TO
LOS ANGELES COUNTY SURVEYOR
726 LOS ANGELES COUNTY ENGINEERING BLDG.

NOTE: ANY ADDITIONS OR CHANGES ON THIS SHEET MUST BE MADE OR CIRCLED IN RED INK, WITH DATE AND NAME OF PERSON MAKING CHANGE.

Do not extend notes this side of this line.

STATION	B. S.	H. I.	F. B.	ELEV.		
T.F. 107	3 88	86059		856 71	T.F. 107 El 856.71 Mich & Canfield. S.W. cor. 29' W W.C.R. spk in Cb.	F.B. 1734-84
0+00			4 73	85[illegible] 86		℄ Int.
0+19			4 88	55 71		℄ Gut.
0+53			3 90	5[illegible] 69		℄
"			4 82	855 77	Lt. 16 Gut. 10' W. WCR. S.W Cor. Mich & Canfield.	
"			4 16	56 43	" " T.C. " " " "	
"			4 4	5[illegible] 2	Lt. 30 P.L.	
0+66			3 70	5[illegible] 89		℄
			3 85	5[illegible] 74		Rt. 16 Gut. 10' W-WCR NW Cor. Mich & Canfield.
			2 22	5[illegible] 37		" " T.C. " " "
			2 71	57 88		Rt. 30 P.L.
1+50			3 33	57 26		℄
"			3 40	57 19		Rt. 16 Gut.
"			2 70	57 89		" " T.C.
"			2 25	58 34		Rt 30 P.L.
"			4 06	5[illegible] 3	Lt. 16 Gut.	
"			3 42	57 17	" " T.C.	
1+50			3 7	56 9	Lt. 30 P.L.	
T.F. 107.			3 88	856 71	T.F. 107 Elev = 856 71	See above

F. B. 1958 Pg. 136 Job No. 62230 Division No. 10 Notes Red. Plotted Profile
Survey of Michillinda Ave S.D. Date No.
Survey by Dougherty Notes Chkd. Checked X-Sec.
Indexed C. Johnson Date Date No.

Profile No.	Notes Red. / Date	Plotted / Date	Job No. 6223.00	Division No. 10	F. B. 1958	Pg. 137
X-Sec. No.	Notes Chkd. / Date	Checked / Date	Survey of / Survey by / Map No.	Notes / Indexed J. C. Johnson	Date / Date	

JM. 6223.00
Michillinda Ave Storm Drain.
Profile & X-sec of Mariposa Ave
East from ℄ Int 0+00 to East.

8-23-54

℄ see Pg. 54

STATION	B. S.	H. I.	F. S.	ELEV.

NOTE: ANY ADDITIONS OR CHANGES ON THIS SHEET MUST BE MADE OR CIRCLED IN RED INK, WITH DATE AND NAME OF PERSON MAKING CHANGE.

Do not extend notes this side of this line.

PLEASE RETURN TO
LOS ANGELES COUNTY SURVEYOR
726 LOS ANGELES COUNTY ENGINEERING BLDG.

761298 307 8-53

76L298 307 8-53

PLEASE RETURN TO
LOS ANGELES COUNTY SURVEYOR
726 LOS ANGELES COUNTY ENGINEERING BLDG.

NOTE: ANY ADDITIONS OR CHANGES ON THIS SHEET MUST BE MADE OR CIRCLED IN RED INK, WITH DATE AND NAME OF PERSON MAKING CHANGE.

Do not extend notes this side of this line.

STATION	B. S.	H. I.	F. S.	ELEV.		
					T.F.108 El. 866.74	Mich & Mariposa S.E. Cor.
T.F.108	7 47	874 21		866 74	20' E. E.C.R. spk in Cb.	F.B. 1734-84
0+00			6 60	6 61		℄ Int.
0+15			6 22	6 99		℄ C.P.
0+30			6 99	67 22		℄ Gut.
0+48			6 61	6 60		℄
"			8 24	6 97		Rt 17' Gut. 10' E. E.C.R. SE Cor. Mich & Mariposa
"			7 54	6 67		" " T.C. " "
0+48			7 6	6 6		Rt 30 P.L.
0+54			6 63	6 58		℄
"			5 79	6 42	Lt 18 Gut. 10' E. E.C.R.	NE Cor. Mich & Mariposa
"			5 15	69 16	" " T.C. "	" " "
0+54			3 3	70 9	Lt. 30 P.L.	
1+50			6 24	67 97		℄
"			7 65	66 56		Rt 17' Gut
"			6 93	67 28		" " T.C.
"			6 68	67 53		Rt 30 P.L.
"			5 48	68 73	Lt 18 Gut.	
"			4 88	69 33	" " T.C.	
1+50			3 4	70 8	Lt 30 P.L.	
T.F.108			7 47	866 74	T.F.108 Elev. =	See above

F. B. 1958 Pg. 138
Survey of Mehlinger Ave S.D.
Survey by Doug Ferry
Indexed E. C. Johnson
Job No. 6227 Division No. 10
Profile No. X-Sec. No.
Plotted Date Checked Date
Notes Red. Date Notes Chkd. Date

Profile No.	Notes Red.	Plotted	Job No. 6223.00	Division No. 10	F. B. 1958	Pg. 139
	Date	Date	Survey of Michillinda Av. S.D.			
X-Sec. No.	Notes Chkd.	Checked	Survey by	Notes	Date	
	Date	Date	Map No.	Indexed G. Johnson	Date	

JN. 6223.00

Michillinda Ave Storm Drain.

Profile & X-sec of Sierra Madre Blvd (So. side) West from ℄ Int. 0+00 to West

8-23-54

℄ See Pg. 57

STATION	B. S.	H. I.	F. S.	ELEV.

NOTE: ANY ADDITIONS OR CHANGES ON THIS SHEET MUST BE MADE OR CIRCLED IN RED INK, WITH DATE AND NAME OF PERSON MAKING CHANGE.

Do not extend notes this side of this line.

PLEASE RETURN TO
LOS ANGELES COUNTY SURVEYOR
726 LOS ANGELES COUNTY ENGINEERING BLDG.

761298 307 8-53

76L298 307 8-53

PLEASE RETURN TO
LOS ANGELES COUNTY SURVEYOR
726 LOS ANGELES COUNTY ENGINEERING BLDG.

NOTE: ANY ADDITIONS OR CHANGES ON THIS SHEET MUST BE MADE OR CIRCLED IN RED INK, WITH DATE AND NAME OF PERSON MAKING CHANGE.

Do not extend notes this side of this line.

STATION	B. S.	H. I.	F. S.	ELEV.		
B.M. 24-46A	7 73	903 78		896 05	B M# 24-46A Sierra Madre & Mich S.E. Cor. 1' Bk cb. 11.5 SW of L&T. 9" Dn. LA. Co Sur. Cont. Sys RM. Mon #2 S.M. D-5 1940 F.B. 1734-84	
0+00			6 60	897 18		℄ Int.
0+24			6 96	96 82		℄
			7 80	95 98	Lt. 18 Gut	
			7 31	96 47	Lt. 20 E. Pav.	
			6 4	97 4	Lt. 30 P.L	
0+50			6. 81	96 97		℄
			5 85	97 93		Rt 20 E. Pav.
			4 2	99 6		Rt. 25 T. Brk.
			3 5	00 3		Rt. 30 Pl.
1+50			6 65	97 13		℄
"			6 50	97 28		Rt. 20 E. Pav.
"			5 4	97 4		Rt. 25 T.B.
"			3 8	00 0		Rt. 30 P.L
"			7 16	96 62	Lt. 18 Gut.	
"			6 72	97 06	Lt 20 E. Pav.	
1+50			10 2	93 6	Lt. 30 P.L.	
B.M. # 24-46A				?	B.M. #24-46A Elev = 896.05 See above	

F. B. 1958 Pg. 140 Job No. 6223.00 Division No. 10 Notes Red. Plotted Profile
Survey of Michillinda Ave S.D. Date Date No.
Survey by Dougherty Notes " Notes Chkd. Checked X-Sec.
Indexed E. C. Johnson Date Date Date No.

Profile No.	Notes Red.	Plotted	Job No 622300	Division No. 10	F. B. 1958	Pg. 141
	Date	Date	Survey of Michillinda Ave S.D.			
X-Sec. No.	Notes Chkd.	Checked	Survey by	Notes	Date	
	Date	Date	Map No.	Indexed Johnson	Date	

J.N. 6223.00
Michillinda Ave Storm Drain.
Profile & x-sec. of Sierra Madre Blvd.
(No. side) West from ℄ Int. 0+00 to
West.

8-23-54

℄ See Pg. 58

STATION	B. S.	H. I.	F. S.	ELEV.

NOTE: ANY ADDITIONS OR CHANGES ON THIS SHEET MUST BE MADE OR CIRCLED IN RED INK, WITH DATE AND NAME OF PERSON MAKING CHANGE.

Do not extend notes this side of this line.

PLEASE RETURN TO
LOS ANGELES COUNTY SURVEYOR
726 LOS ANGELES COUNTY ENGINEERING BLDG.

76L298 307 8-53

76L298 307 8-53

PLEASE RETURN TO
LOS ANGELES COUNTY SURVEYOR
726 LOS ANGELES COUNTY ENGINEERING BLDG.

NOTE: ANY ADDITIONS OR CHANGES ON THIS SHEET MUST BE MADE OR CIRCLED IN RED INK, WITH DATE AND NAME OF PERSON MAKING CHANGE.

Do not extend notes this side of this line.

STATION	B. S.	H. I.	F. S.	ELEV.		
B.M. # 24-46	738	908 03		900 65	B.M. #24-46 Mich & Sierra Madre Bld. N.E. Co. 1.3 Bk Cb 1.5 SW L&T. Dn 9" Co Sur. Cont. Sys. RM. Mon #1 S.M.D-5 1940 F.B. 1734-84	
0+00			4 41	9[illegible] 62		℄ Int.
0+02			4 43	[illegible] 60		℄ Gut.
0+25			3 97	04 06		℄
"			2 36	05 67		Rt 30 Gut
"			2 05	05 98		" " T.C.
"			5 44	02 59	Lt. 20 5 Gut	
0+25			4 86	03 17	Lt. 22 E. Pav.	
0+30.5			3 95	[illegible] 08		℄
"			4 98	[illegible] 05	Lt 17	
"			4 62	03 41	Lt 19 E. Pav.	
0+30.5			40	04 0	Lt. 30	
0+49.5			4 86	03 17		℄
"			3 65	[illegible] 38		Rt 20 Gut W.C.R. N.W. Cor. Mich & Sierra Madre Bl.
"			3 02	[illegible] 01		" " T.C. " " "
0+49.5			2 75	05 28		Rt. 32 B.W.
0+69.5			4 25	03 78		Rt 16 Cor. Conc Apron
"			4 35	03 68		Rt. 20 Gut
0+69.5			3 72	04 31		" " T.C.
0+79.5			4 92	03 11		Rt 20 F.L. C.B.

F. B. 1958 PG. 142

Job No. 622300 Division No. 10 Notes Red. Plotted Date No. Date X-Sec.

Survey of Michillinda Ave St. Drain Notes Chkd. Checked Date No.

Survey by Daugherty Notes Date

Indexed B. C. Johnson Date

Profile

76L298 307 8-53

PLEASE RETURN TO
LOS ANGELES COUNTY SURVEYOR
726 LOS ANGELES COUNTY ENGINEERING BLDG.

NOTE: ANY ADDITIONS OR CHANGES ON THIS SHEET MUST BE MADE OR CIRCLED IN RED INK, WITH DATE AND NAME OF PERSON MAKING CHANGE.

Do not extend notes this side of this line.

STATION	B. S.	H. I.	F. S.	ELEV.		
1+50		908.03	3 39	904 64		℄
			4 17	903 86		RT 20 Gut
			3 59	04 44		" " T.C.
			3 12	04 91	E. 16'	" 32 B.W.
			3 60	04 43	LT 17 Gut	
			3 22	04 81	" 18 Ed pav	
			3 4	04 6	" 30 P.L.	
B.M. 24-46			7 37	90 066	BM. 24-46 Elev.	900.65 see pg. 142

Profile Notes Red. ____ Plotted ____ Job No. 622300 Division No. 10 F. B. 1958 Pg. 143
No. ____ Date ____ Date ____ Survey of Michillinda Ave Storm drain
X-Sec. Notes Chkd. ____ Checked ____ Survey by Dougherty Notes Bowles Date 8-59
No. ____ Date ____ Date ____ Map No. ____ Indexed Johnson Date ____

F. B. 1958 PG. 144 | Job No. 6223-00 | Division No. 10 | Notes Red. | Plotted | Profile

Survey of Michillinda Ave Storm drain | Date | Date | No.

Survey by Dougherty | Notes Bowles | Notes Chkd. | Checked | X-Sec.

Indexed L. C. Johnson | Date 8-54 | Date | Date | No.

STATION	B. S.	H. I.	F. S.	ELEV.	

76L298 307 8-53

PLEASE RETURN TO

LOS ANGELES COUNTY SURVEYOR

726 LOS ANGELES COUNTY ENGINEERING BLDG.

Do not extend notes this side of this line.

NOTE: ANY ADDITIONS OR CHANGES ON THIS SHEET MUST BE MADE OR CIRCLED IN RED INK, WITH DATE AND NAME OF PERSON MAKING CHANGE.

F. B. 1958 Pg. 145

Profile No.	Notes Red	Plotted	Job No.	Division No.
	Date	Date	Survey of	
X-Sec. No.	Notes Chkd.	Checked	Survey by	Notes Date
	Date	Date	Map No.	Indexed Date

J-N-6223.00
Michillinda Ave Storm drain
Profile and Cross Sections
on Sierra Madre Blvd From
℄ Int Sta 0+00 E.

8-23-54

℄ See Pg. 57

STATION	B. S.	H. I.	F. S.	ELEV.

NOTE: ANY ADDITIONS OR CHANGES ON THIS SHEET MUST BE MADE OR CIRCLED IN RED INK, WITH DATE AND NAME OF PERSON MAKING CHANGE.

Do not extend notes this side of this line.

PLEASE RETURN TO
LOS ANGELES COUNTY SURVEYOR
726 Los Angeles County Engineering Bldg.

761.298 307 8-53

76L298 307 8-53

PLEASE RETURN TO
LOS ANGELES COUNTY SURVEYOR
726 LOS ANGELES COUNTY ENGINEERING BLDG.

NOTE: ANY ADDITIONS OR CHANGES ON THIS SHEET MUST BE MADE OR CIRCLED IN RED INK, WITH DATE AND NAME OF PERSON MAKING CHANGE.

Do not extend notes this side of this line.

STATION	B. S.	H. I.	F. S.	ELEV.		
BM.24.46A	10 10	906 15		89[illegible]05	B.M.24.46-A - 896-05	
0+00			5 66	90[illegible]49		℄
0+49.5			5 84	90[illegible]31		℄
			5 72	[illegible]43	LT 28° Gut.	
			5 06	[illegible]09	" " T.C.	
			4 8	[illegible]4	" 40 P.L.	
0+60			5 87	[illegible]28		℄
			9 82	9[illegible]33		RT 55.6 Gut
			9 27	9[illegible]88		" " T.C.
			10 4	9[illegible]8		RT 70 PL
1+50			6 10	[illegible]05		℄
			8 54	97 61		RT. 33.7 Gut
			7 95	9[illegible]20		" " T.C.
			9 2	9[illegible]0		" 43 P.L.
			6 17	9998	LT 28 Gut	
			5 49	[illegible]66	LT 28 T.C.	
			5 2	[illegible]	" 40 [illegible]	
BM.24.46.A.			10 10	89[illegible]05	B.M.24.46-A El.896.05	

F. B. 1958 Pg. 146 Job No. 6223.00 Division No. 10 Notes Red. Plotted Date No. Profile
Survey of Michillinda Ave Storm dr. Date Date No. X-Sec.
Survey by Dougherty Notes Bowles Notes Chkd. Checked
Indexed E. C. Johnson Date 8-54 Date Date No.

PWFB 1526

2867

Notes Ck'd by K.R.M.	Survey of Michillinda Ave S.D.
Map No.	W. O. 6223.00 Tape No. 014B St'd. 68° °F
Office Work	Surveyed by D.E. Holmes
Checked	Notes Holmes Date 3-3-55
Date	Indexed C. Johnson 9-18-55

F. B. 1956 Pg. 147

J.N. 6223.00

MICHILLINDA AVE S.D.

SUNSET BLVD. (ALTERNATE)

St. ℄ = S.D. ℄

Holmes
Barilotti
Drown
West.

Note: Any Additions or Changes on This Sheet Must be Made or Circled in Red Ink With Date and Name of Person Making Change.

Do not extend notes this side of this line.

RETURN TO
LOS ANGELES COUNTY SURVEYOR
726 LOS ANGELES COUNTY
ENGINEERING BLDG.

76F309S S&E #247. 8-54

PWFB 1526 2868

F.B. ~~1958~~ PG. ~~148~~

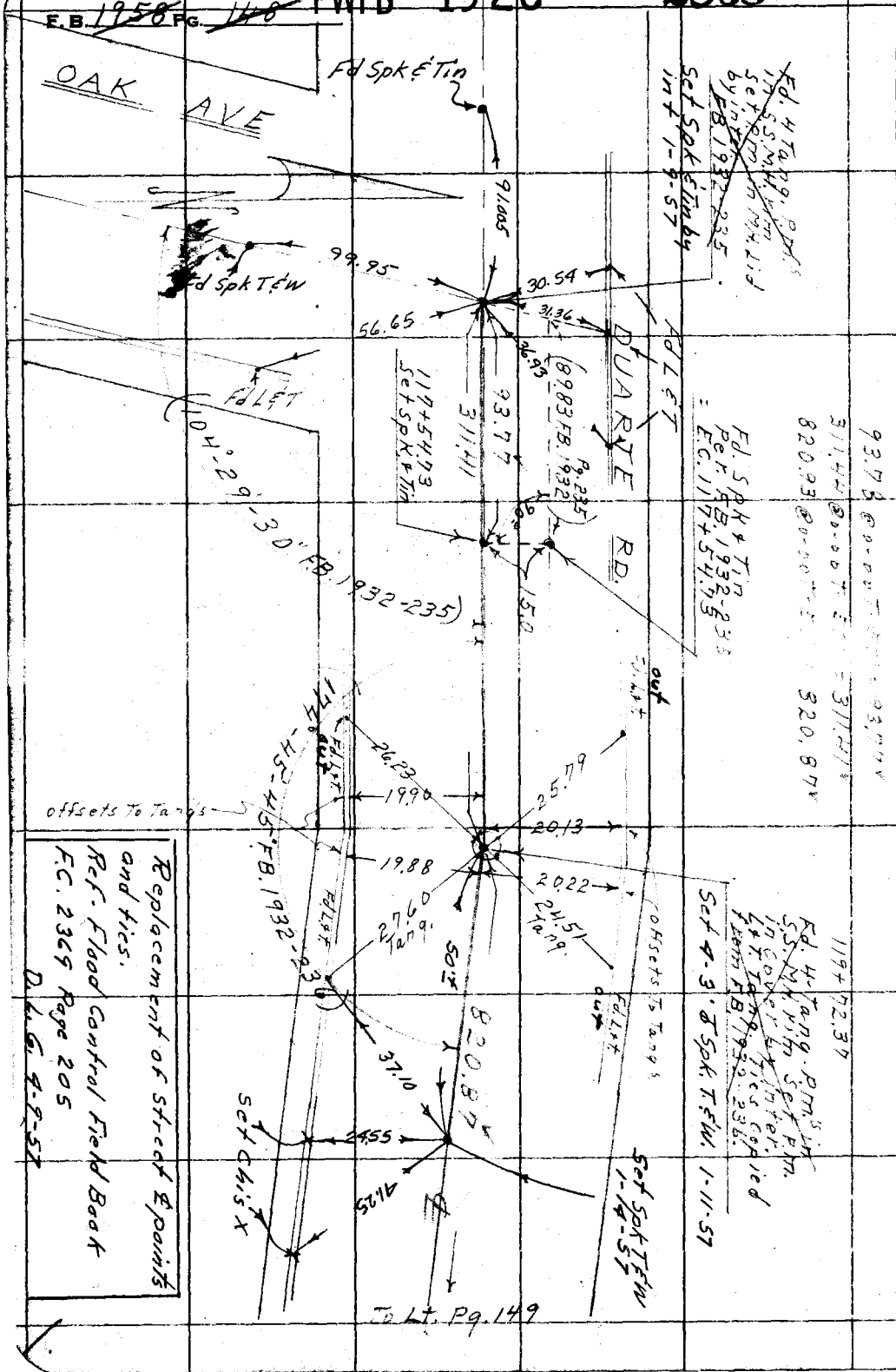

Replacement of street & points and ties.
Ref. Flood Control Field Book
F.C. 2369 Page 205
D.L.G. 4-9-57

W.S. 44-C-3

RETURN TO
LOS ANGELES COUNTY SURVEYOR
726 LOS ANGELES COUNTY
ENGINEERING BLDG.

Do not extend notes this side of this line.

Note: Any Additions or Changes on This Sheet Must be Made or Circled in Red Ink With Date and Name of Person Making Change.

PWFB 1526 2869

Notes Ck'd by A.R.M.
Map No.
Office Work
Checked
Date

Survey of Michillinda Ave S.D.
W. O. 6223.00 Tape No. 0148 Std. 68° °F
Surveyed by D.E. Holmes
Notes Holmes Date 3-7-55
Indexed J. C. Johnson

F. B. 1956 Pg. 147

Set C.S. Mon in H.H.
9-55-g.g.l.

To Lt. Pg. 150

COUNTY SURVEYOR R. E. 63

W.S. 45 A-5
W.S. 44 C-3

Note: Any Additions or Changes on This Sheet Must be Made or Circled in Red Ink With Date and Name of Person Making Change.

Do not extend notes this side of this line.

RETURN TO
LOS ANGELES COUNTY SURVEYOR
726 LOS ANGELES COUNTY
ENGINEERING BLDG.

76F3095 S&E #247. 8-54

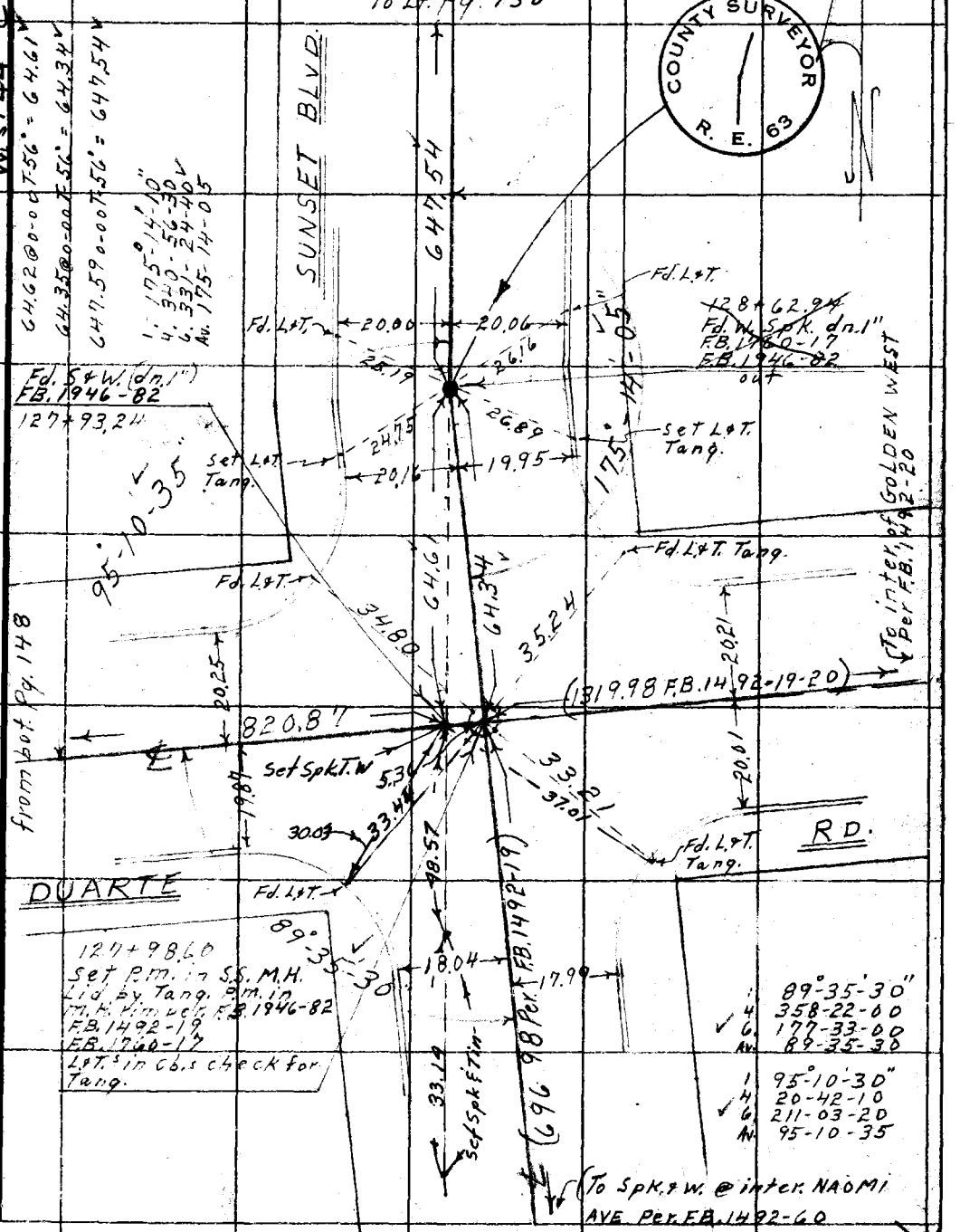

RETURN TO
LOS ANGELES COUNTY SURVEYOR
726 LOS ANGELES COUNTY
ENGINEERING BLDG.

Note: Any Additions or Changes on This Sheet Must be Made or Circled in Red Ink With Date and Name of Person Making Change.

Do not extend notes this side of this line.

W.S. 45, A-5
W.S. 44-C-3

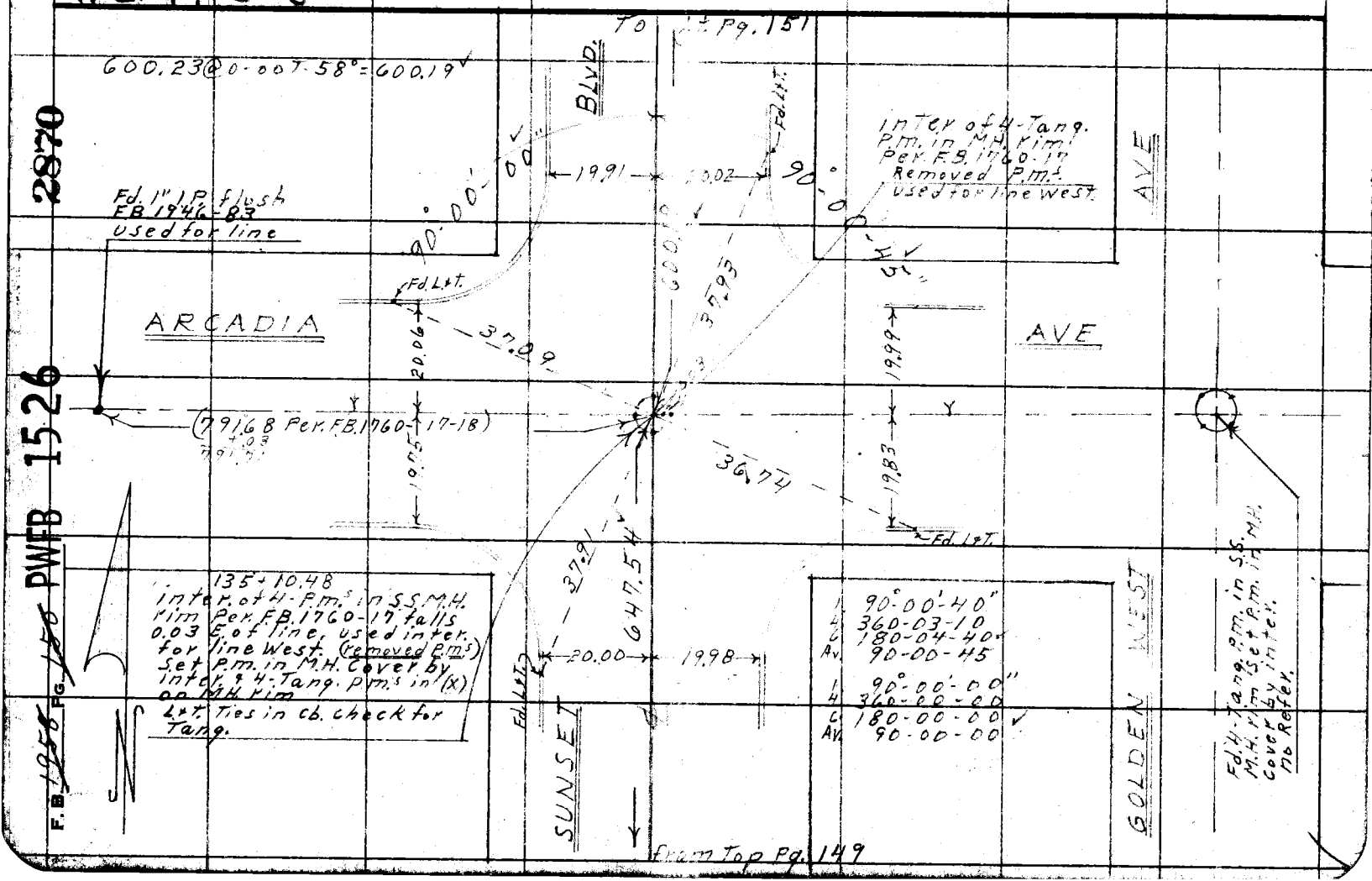

2870

PWFB 1526

F.B. 1956 Pg. 150

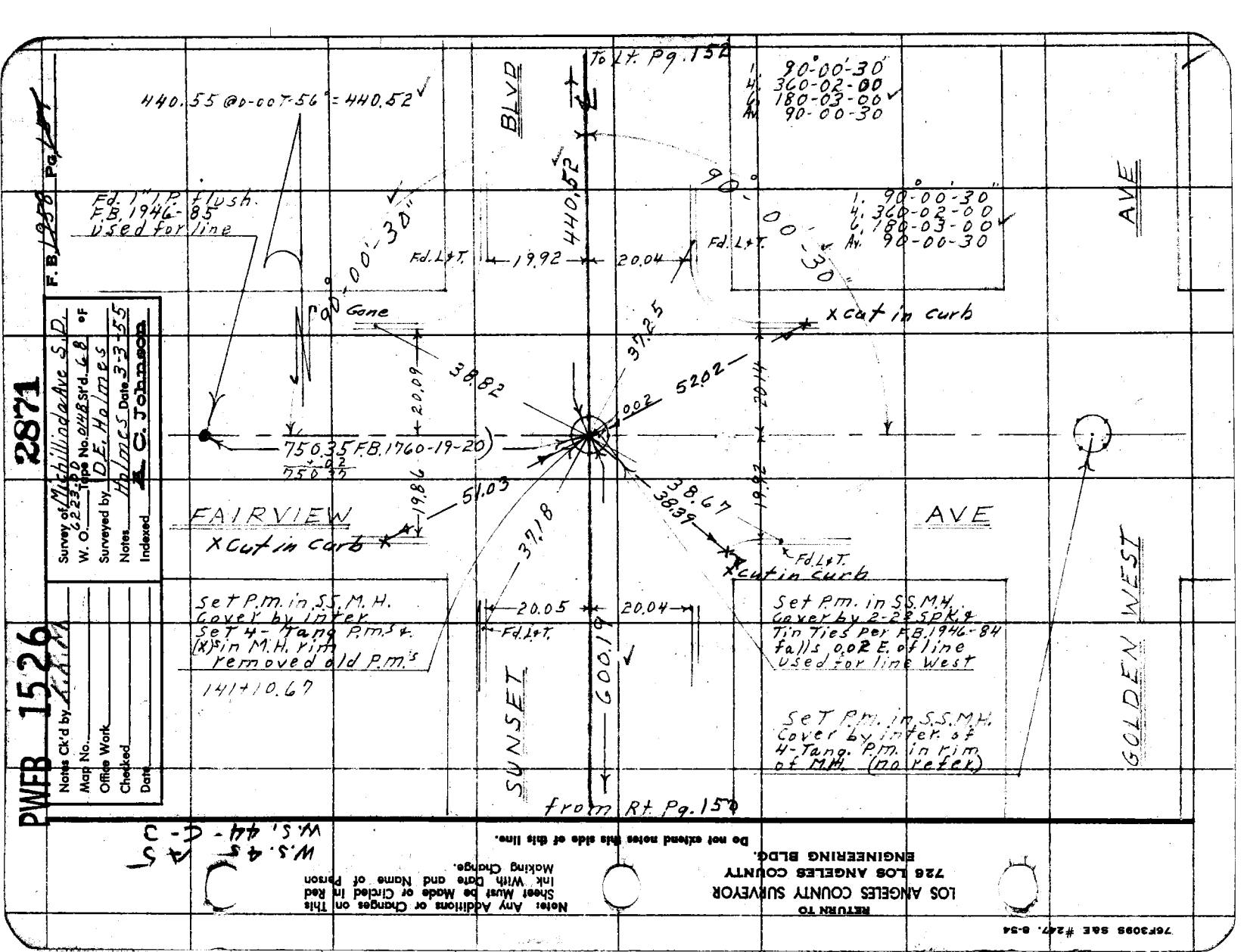

RETURN TO
LOS ANGELES COUNTY SURVEYOR
726 LOS ANGELES COUNTY
ENGINEERING BLDG.

Note: Any Additions or Changes on This Sheet Must be Made or Circled in Red Ink With Date and Name of Person Making Change.

Do not extend notes this side of this line.

76F3095 SAE #247. 8-34

RETURN TO
LOS ANGELES COUNTY SURVEYOR
726 LOS ANGELES COUNTY
ENGINEERING BLDG.

Note: Any Additions or Changes on This Sheet Must be Made or Circled in Red Ink With Date and Name of Person Making Change.

Do not extend notes this side of this line.

W.S. 45 A-5
W.S. 44, C-3

2872

PWFB 1526

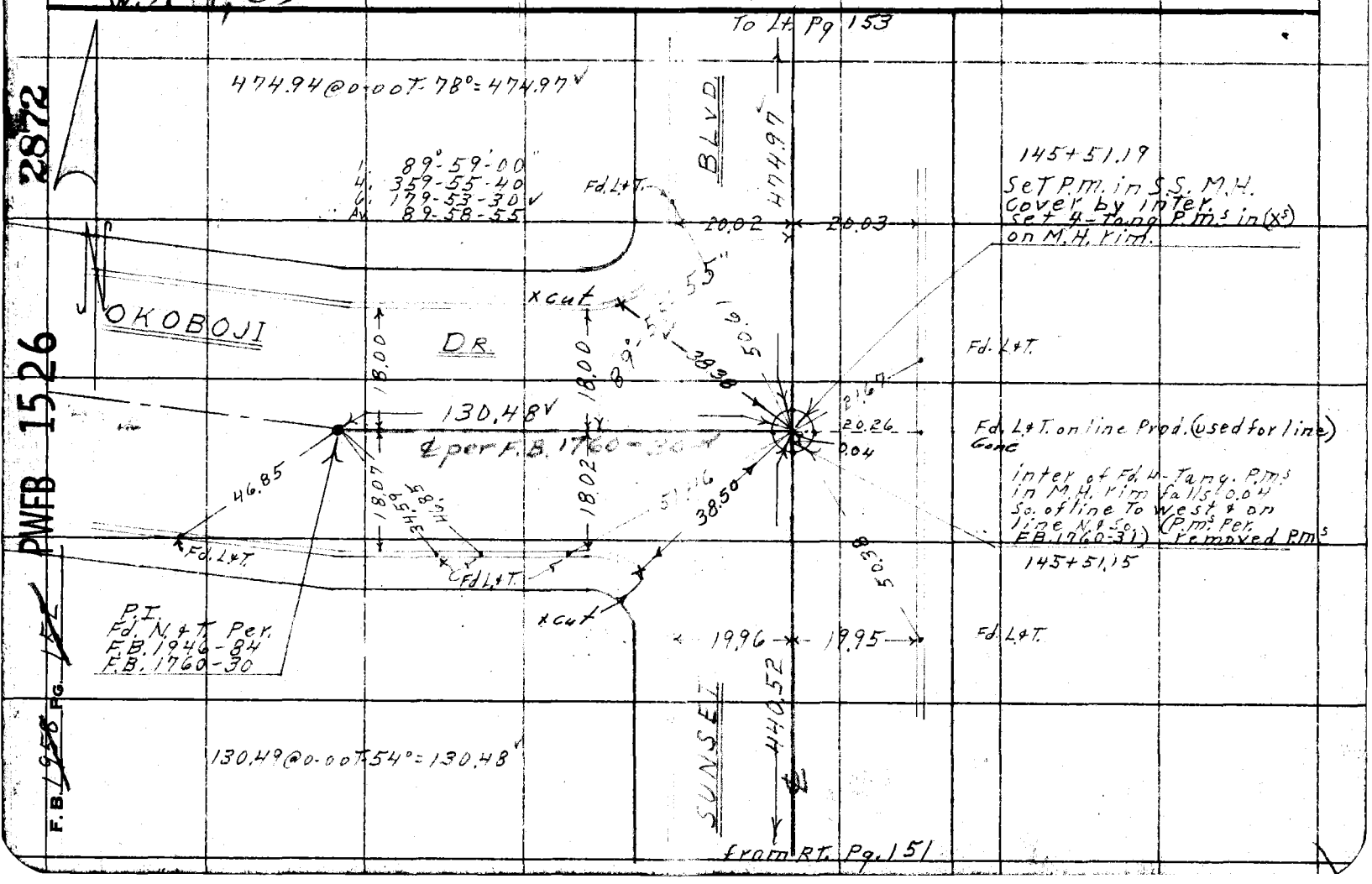

F.B. 1958 PG. 152

PWFB 1626

920

Notes Ck'd by K.R.M.	Survey of Michillinda Ave S.D.
Map No.	W. O. 223.00 Tape No. 0148 Str'd. 68' °F
Office Work	Surveyed by D.E. Holmes
Checked	Notes Holmes Date 3-4-55
Date	Indexed E. C. Johnson

F.B. 1958 Pg. 153

W.S.44-C-3
W.S.45-A-5

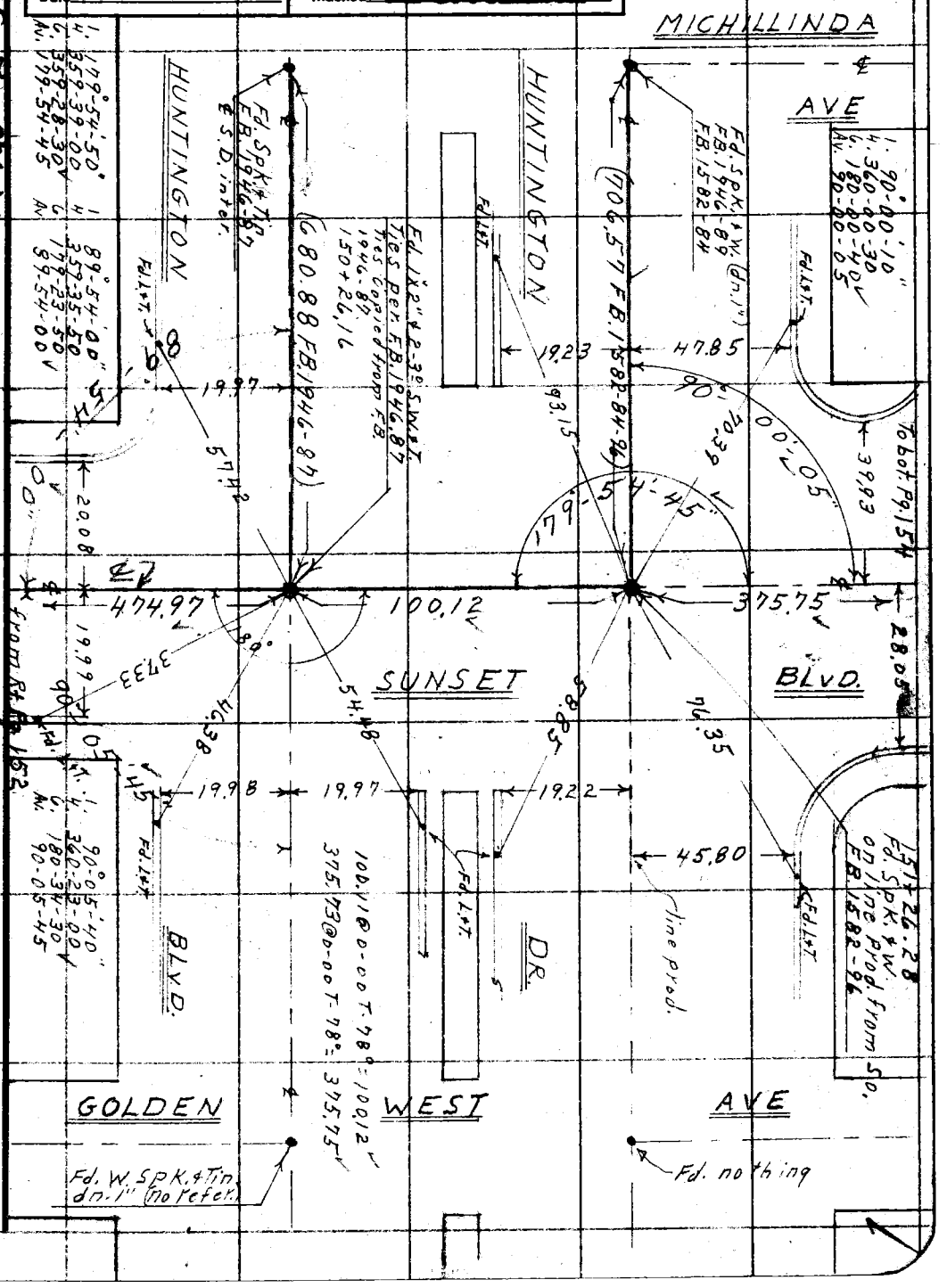

Note: Any Additions or Changes on This Sheet Must be Made or Circled in Red Ink With Date and Name of Person Making Change.

Do not extend notes this side of this line.

RETURN TO
LOS ANGELES COUNTY SURVEYOR
726 LOS ANGELES COUNTY
ENGINEERING BLDG.

76F3095 S&E #247. 8-54

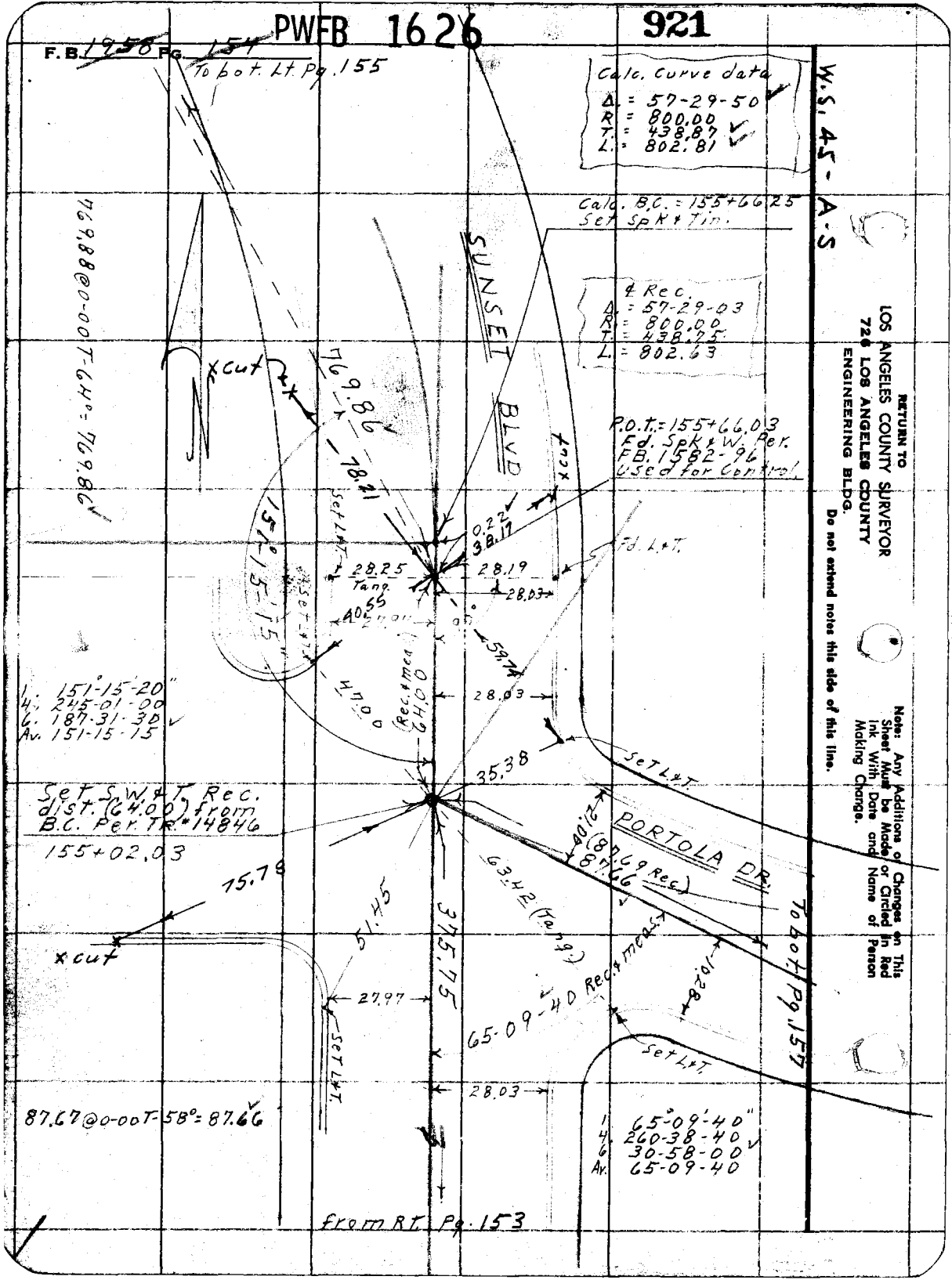
PWFB 1626
921
F.B. 1958 Pg. 154
To bot. Lt. Pg. 155
Calc. curve data
Δ = 57-29-50
R = 800.00
T = 438.87
L = 802.81
W.S. 45-A-S
Calc. B.C. = 155+66.25
Set Spk + Tin.
℄ Rec.
Δ = 57-29-03
R = 800.00
T = 438.75
L = 802.63
SUNSET BLVD
769.88@0-00T-64° = 769.86
x cut
769.86
78.21
P.O.T. = 155+66.03
Fd. Spk + W. Per.
FB. 1582-96
Used for Control
0.22
38.17
28.25
Tang.
28.19
28.03
Fd. L+T.
Set L+T.
151°-15'-15"
40.55
59.74
47.00
(Rec. + meas.)
64.00
28.03
1. 151°-15'-20"
4. 245-01-00
6. 187-31-30
Av. 151-15-15
35.38
Set L+T.
Set S.W. + T. Rec.
dist. (64.00) from
B.C. Per. TR. #14846
155+02.03
PORTOLA DR.
21.00
(87.69 Rec.)
87.66
63.42 (Tang.)
75.78
51.45
375.75
x cut
27.97
65-09-40 Rec. + meas.
10.28
To bot. Pg. 157
Set L+T.
Set L+T.
28.03
87.67@0-00T-58° = 87.66
1. 65°-09'-40"
4. 260-38-40
6. 30-58-00
Av. 65-09-40
from RT. Pg. 153
RETURN TO
LOS ANGELES COUNTY SURVEYOR
726 LOS ANGELES COUNTY
ENGINEERING BLDG.
Do not extend notes this side of this line.
Note: Any Additions or Changes on This Sheet Must be Made or Circled in Red Ink With Date and Name of Person Making Change.

PWFB 1626 922

Notes Ck'd by K.R.M.	Survey of Michillinda Ave S.D.
Map No.	W. O. 6223.00 Tape No. 0148 St'd. 68° °F
Office Work	Surveyed by D.E. Holmes
Checked	Notes Holmes Date 3-7-55
Date	Indexed A. C. Johnson

F.B. 1956 Pg. 155

W.S. 45-A-5

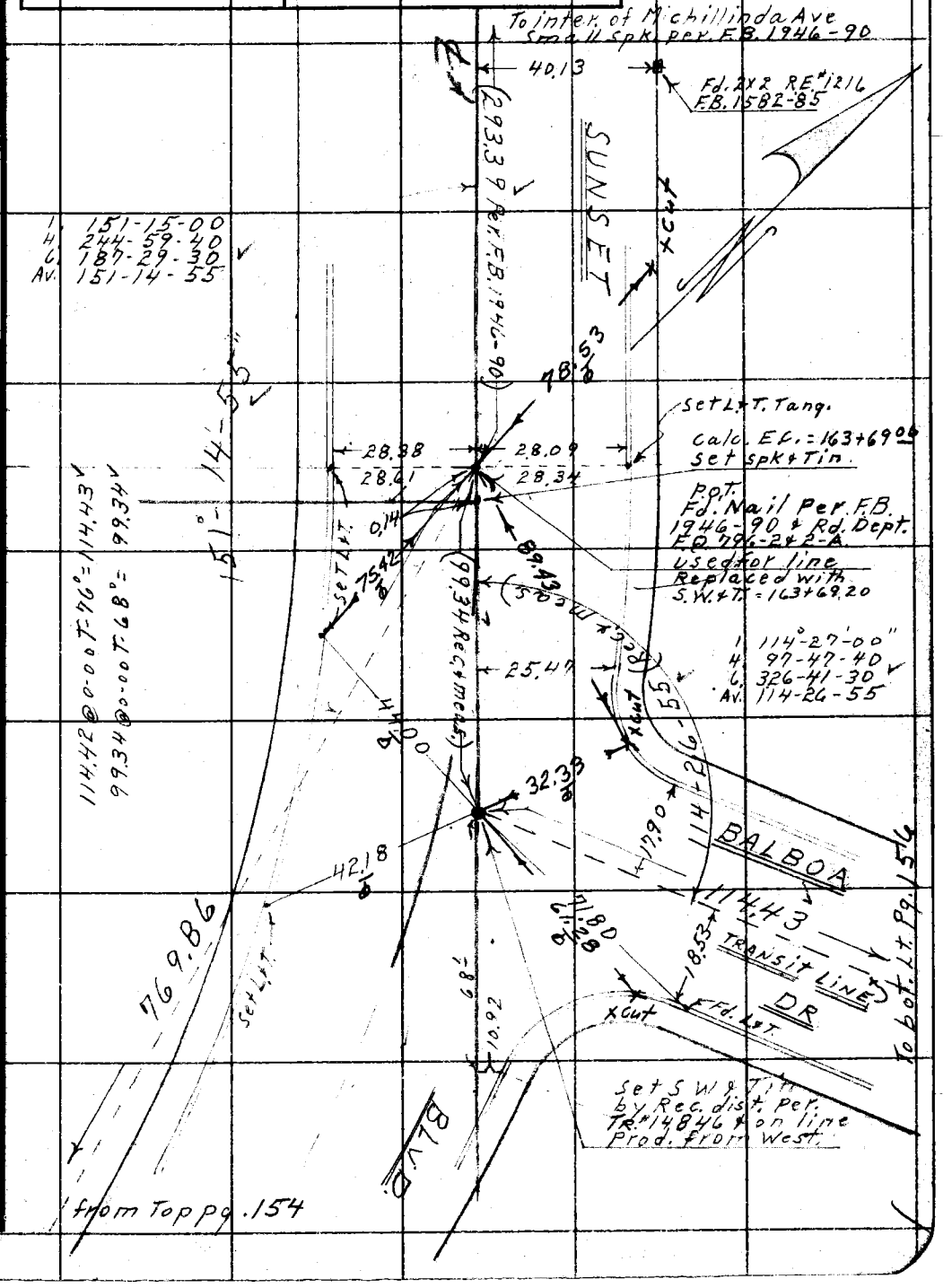

Note: Any Additions or Changes on This Sheet Must be Made or Circled in Red Ink With Date and Name of Person Making Change.

Do not extend notes this side of this line.

RETURN TO
LOS ANGELES COUNTY SURVEYOR
726 LOS ANGELES COUNTY
ENGINEERING BLDG.

76F309S S&E #247. 8-54

F.B. ~~1958~~ PG. ~~158~~

PWFB 1626

923

Note Too much error in Fd. Pts
To establish ℄.

W.S. 45-A-5

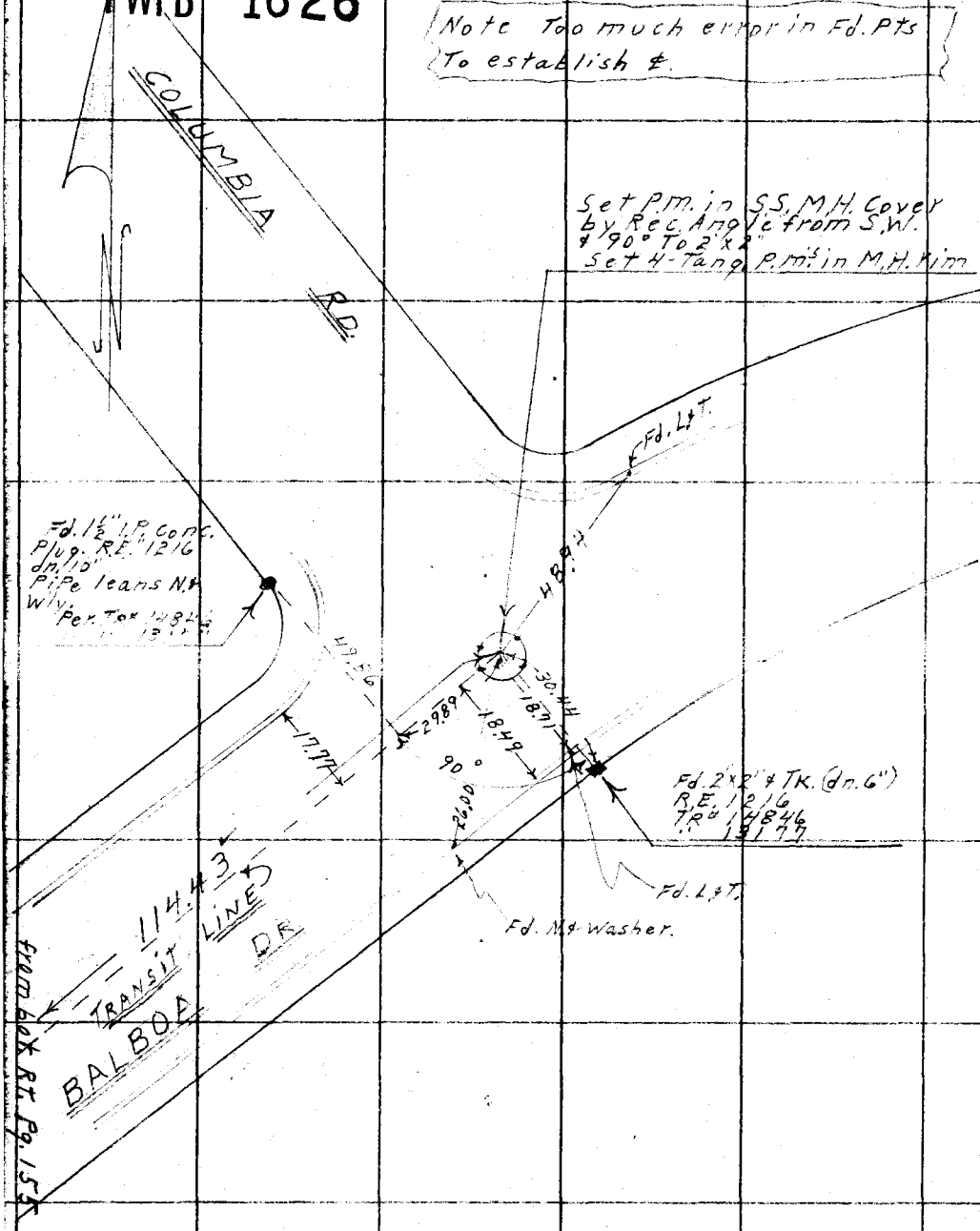

RETURN TO
LOS ANGELES COUNTY SURVEYOR
726 LOS ANGELES COUNTY
ENGINEERING BLDG.

Do not extend notes this side of this line.

Note: Any Additions or Changes on This Sheet Must be Made or Circled in Red Ink With Date and Name of Person Making Change.

PWFB 1626 924

F.B. ~~1956~~ Pg. ~~154~~

Notes Ck'd by K.R.M.	Survey of Michillinda Ave S.D.
Map No.	W. O. 6223.00 Tape No. 0148 St'd. 68 °F
Office Work	Surveyed by D.E. Holmes
Checked	Notes Holmes Date 3-7-55
Date	Indexed A. C. Johnson

W.S. 145-A-5

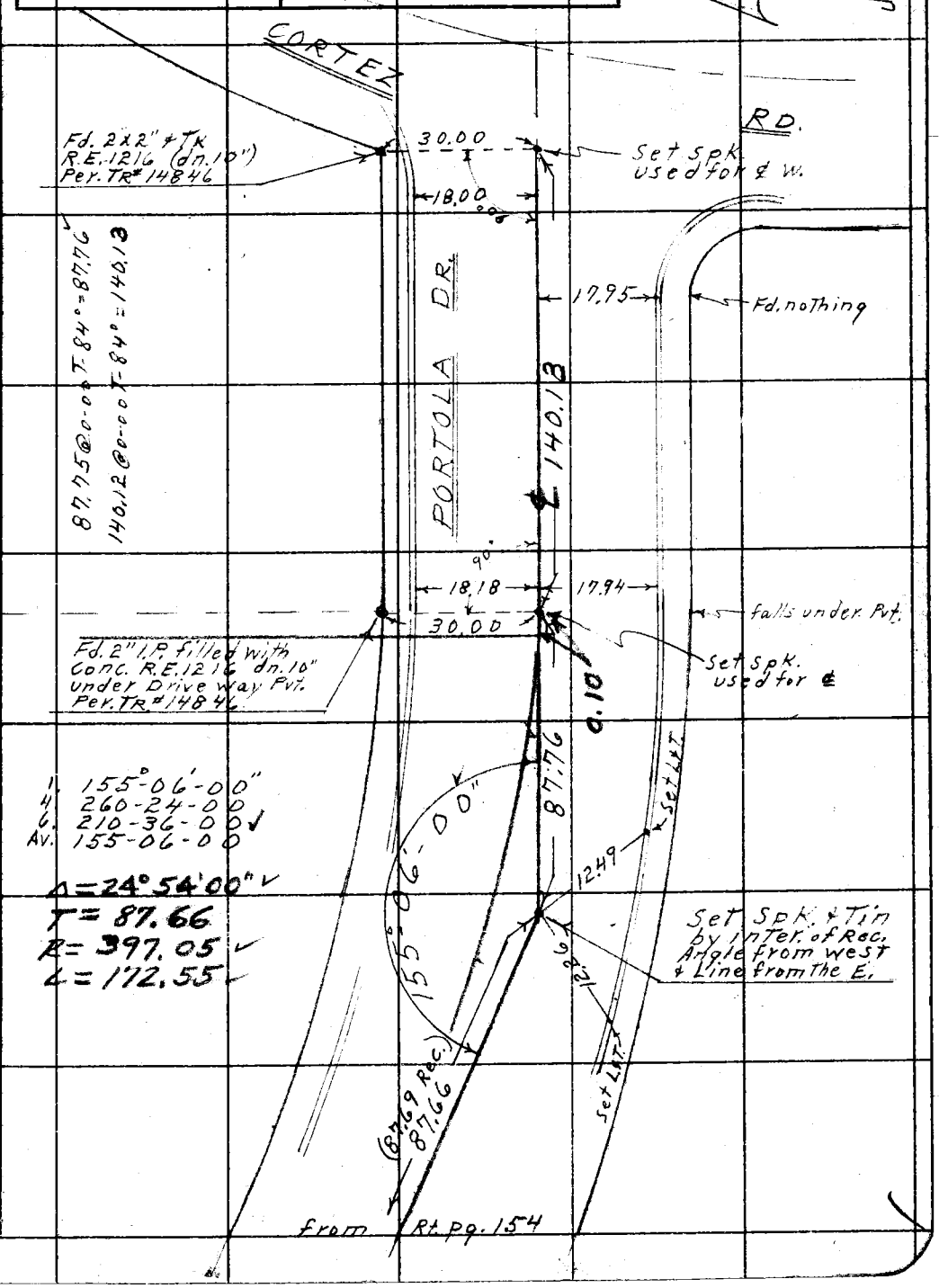

1. 155°-06'-00"
4. 260-24-00
6. 210-36-00
Av. 155-06-00

Δ = 24°54'00"
T = 87.66
R = 397.05
L = 172.55

Note: Any Additions or Changes on This Sheet Must be Made or Circled in Red Ink With Date and Name of Person Making Change.

Do not extend notes this side of this line.

RETURN TO
LOS ANGELES COUNTY SURVEYOR
726 LOS ANGELES COUNTY
ENGINEERING BLDG.

76F3095 S&E #247. 8-54

RETURN TO
LOS ANGELES COUNTY SURVEYOR
726 LOS ANGELES COUNTY
ENGINEERING BLDG.

Note: Any Additions or Changes on This Sheet Must be Made or Circled in Red Ink With Date and Name of Person Making Change.

Do not extend notes this side of this line.

F. B. 958 Pg. 150

J.N. 6223.00

F. B. 1958 Pg. 161

Notes Ck'd by	Survey of Michillinda Ave S.D.
Map No.	W. O. Tape No. St'd. °F
Office Work	Surveyed by D.E. Holmes
Checked	Notes A.R.R. Date 3-8-55
Date	Indexed A. C. Johnson 3-18-55

J.N. 6223.00
MICHILLINDA AVE S.D.
SUNSET BLVD (ALTERNATE)

LOCATION of IMPROVEMENTS

Note: Any Additions or Changes on This Sheet Must be Made or Circled in Red Ink With Date and Name of Person Making Change.

Do not extend notes this side of this line.

RETURN TO
LOS ANGELES COUNTY SURVEYOR
726 LOS ANGELES COUNTY
ENGINEERING BLDG.

76F309S S&E #247. 8-54


F.B. 1958 Pg. 162
Cont. bot. of pg. 163
122+88.5
30°
4° Picket F.
122+57.2
8'
31.7
S.S.M.H. 122+75.5
122+53.0 10" Pep
27°
S.S.M.H. 122+44.0
3° Picket fence
0'
22°
P.P. 122+39.0
122+18.0
30.3
18" Pep
4° chain Link F.
27.6
24" Pep. 122+05.5
31.6
122+03.5
121+93.5 20" Pep
Water Reservior in Area
121+73.0 10" Pep.
0.50 Pipe
28" Pep 121+65.0
flow L.
27.3
28" Pep. 121+44.5
8° chain Link F.
121+34.5 14" Pep
30.4
121+38.4
121+11.5 10" Pep.
29°
Palm 14" 121+23.5
121+03.0 30" Gum
27.8
10.6
H.H.
121+08.0
27.5
16" oak 120+94.8
DUARTE Rd.
P.P.
6° D.M.
120+74.5 12" Pep
22.5
120+87.3
120+53.0 D.M.
21.5
27.7
1" oak 120+55.2
120+36.0 P.P.
21.9
flow Line Sewer
24" Pep 120+35.0
29.5
3" Tr. 120+18.0
8°
S.S.M.H.
120+05.6
6" Conc. Cb.
Oilt Rock Pot
29.9
4" Acacia 119+99.0
19.9
120+01.2
18" Pep. 119+95.0
20.2
119+95.2
25.1
3" Shrub 119+87.5
24" Pep. 119+75.2
27.6
22" Pipe
ctr M.H. 0.1 N. of line
S.S.M.H.
119+72.4
119+73.5
23.5
20.2
119+70.0
2-deadmen 119+72.2
20.0
23.2
Angle PT. P.M. in M.H. cover Pg. 148 = 119+72.37
119+57.0 30" Pep.
29.5
23.7
14" Cactus 119+51.0
119+52.6 F.H.
26.0
119+51.1
H.H.
15.8
20.0
119+49.8
18.1
H.H.
119+47.8
119+49.5
20.2
contd from F.B. 1946-
RETURN TO
LOS ANGELES COUNTY SURVEYOR
726 LOS ANGELES COUNTY
ENGINEERING BLDG.
Do not extend notes this side of this line.
Note: Any Additions or Changes on This Sheet Must be Made or Circled in Red Ink With Date and Name of Person Making Change.

6223.00

Notes Ck'd by	Survey of Michillinda Ave. S.D.
Map No.	W. O. Tape No. St'd. °F
Office Work	Surveyed by D. E. Holmes
Checked	Notes A.R.B. Date 3-8-55
Date	Indexed C. Johnson

F.B. 1958 Pg. 163

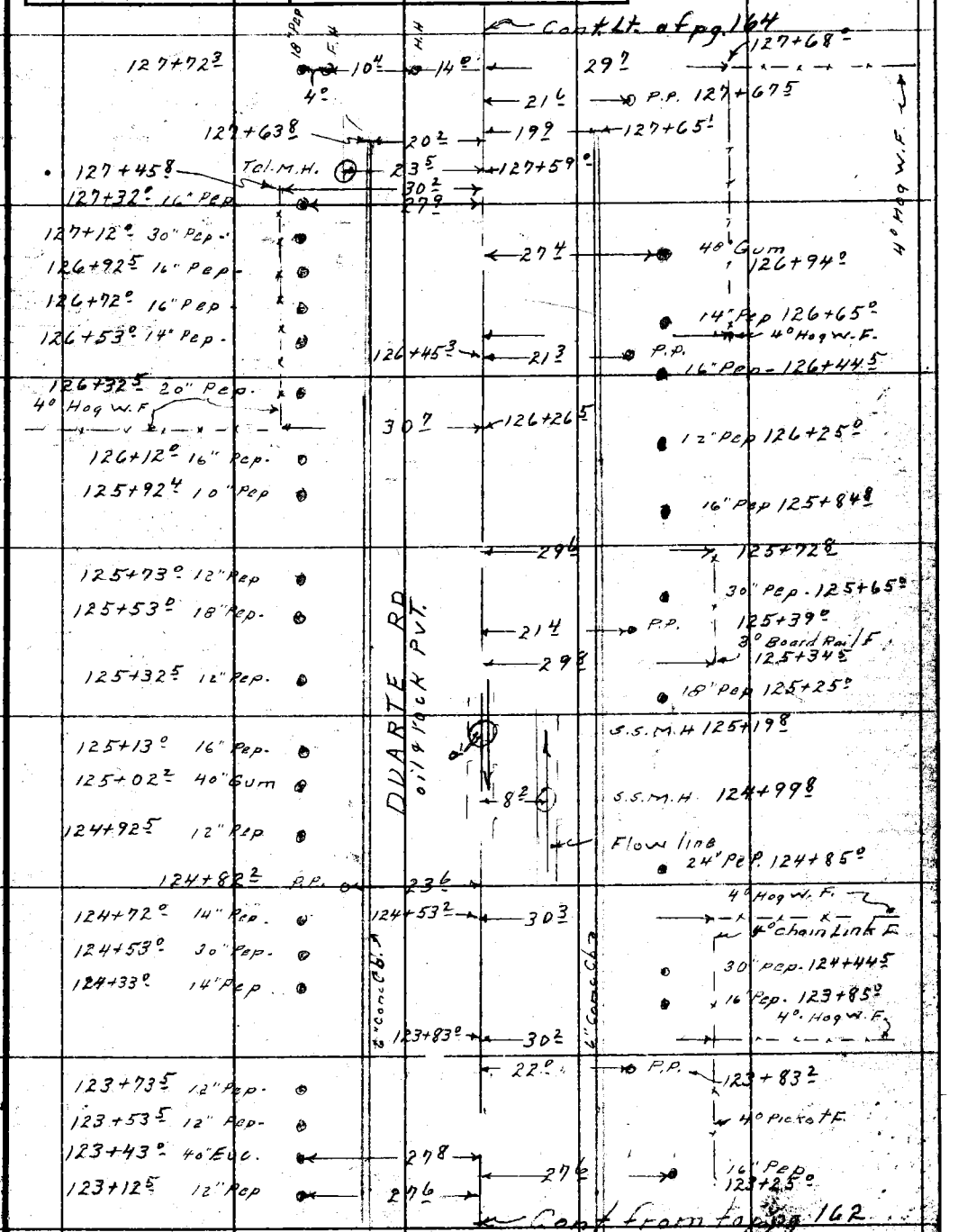

Note: Any Additions or Changes on This Sheet Must be Made or Circled in Red Ink With Date and Name of Person Making Change.

Do not extend notes this side of this line.

RETURN TO
LOS ANGELES COUNTY SURVEYOR
726 LOS ANGELES COUNTY
ENGINEERING BLDG.

76F3095 S&E #247. 8-54

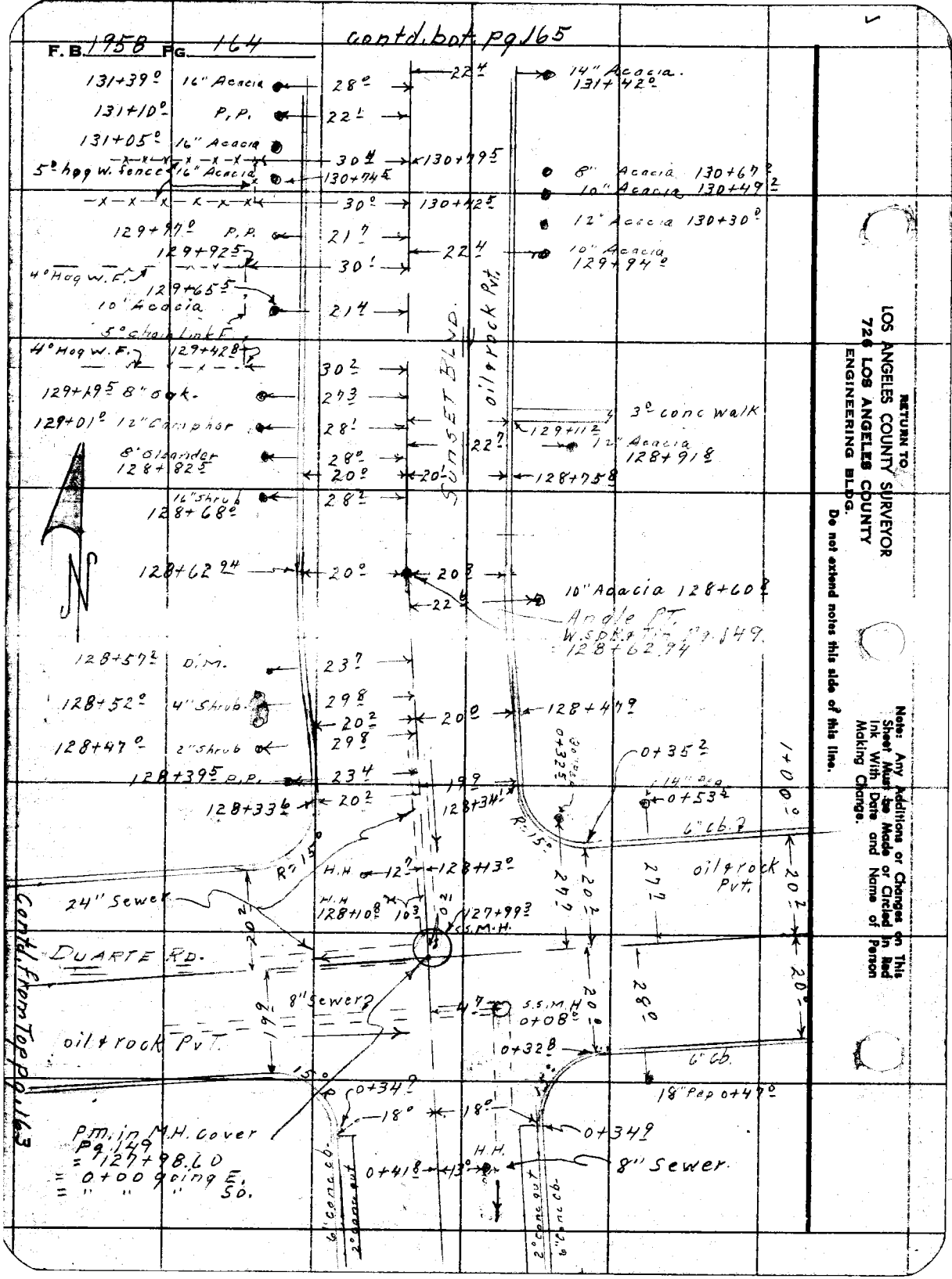
F.B. 1958 PG. 164
contd. bot. pg. 165
131+39.0 16" Acacia
131+10.0 P.P.
131+05.0 16" Acacia
5° hog w. fence 16" Acacia
129+97.0 P.P.
129+92.5
4° Hog w. F.
129+65.5
10" Acacia
5° chain link F.
4° Hog w. F. 129+42.8
129+19.5 8" oak.
129+01.0 12" Camphor
8" Oleander 128+82.5
16" Shrub 128+68.0
128+62.94
128+57.2 D.M.
128+52.0 4" Shrub
128+47.0 2" Shrub
128+39.5 P.P.
128+33.6
14" Acacia. 131+42.0
8" Acacia 130+67.2
10" Acacia 130+49.2
12" Acacia 130+30.0
10" Acacia 129+94.0
3° conc walk
129+11.2
12" Acacia 128+91.8
128+75.8
10" Acacia 128+60.8
Angle Pt.
W.S.P.K. & Tin Pg. 149
= 128+62.94
128+47.9
128+34.1
128+13.0
127+99.3
S.S.M.H.
H.H. 128+10.8
24" Sewer
DUARTE RD.
8" Sewer
oil & rock Pvt.
S.S.M.H. 0+08.0
0+32.8
6" cb.
18" Pep 0+47.0
0+34.9
0+41.8
8" Sewer
P.m. in M.H. cover Pg. 149
= 127+98.60
= 0+00 going E.
= " " " So.
6" conc cb.
2° conc gut
SUNSET BLVD.
oil & rock Pvt.
0+35.2
0+53.2
6" cb.
1+00.0
Contd. from Top pg. 163
RETURN TO
LOS ANGELES COUNTY SURVEYOR
726 LOS ANGELES COUNTY
ENGINEERING BLDG.
Do not extend notes this side of this line.
Note: Any Additions or Changes on This Sheet Must be Made or Circled in Red Ink With Date and Name of Person Making Change.

J.N. 622300

Notes Ck'd by	Survey of Michillinda Ave S.D.
Map No.	W. O. Tape No. St'd. °F
Office Work	Surveyed by D.E. Holmes
Checked	Notes A.R.B. Date 3-8-555
Date	Indexed A. C. Johnson

F.B. 1958 Pg. 165

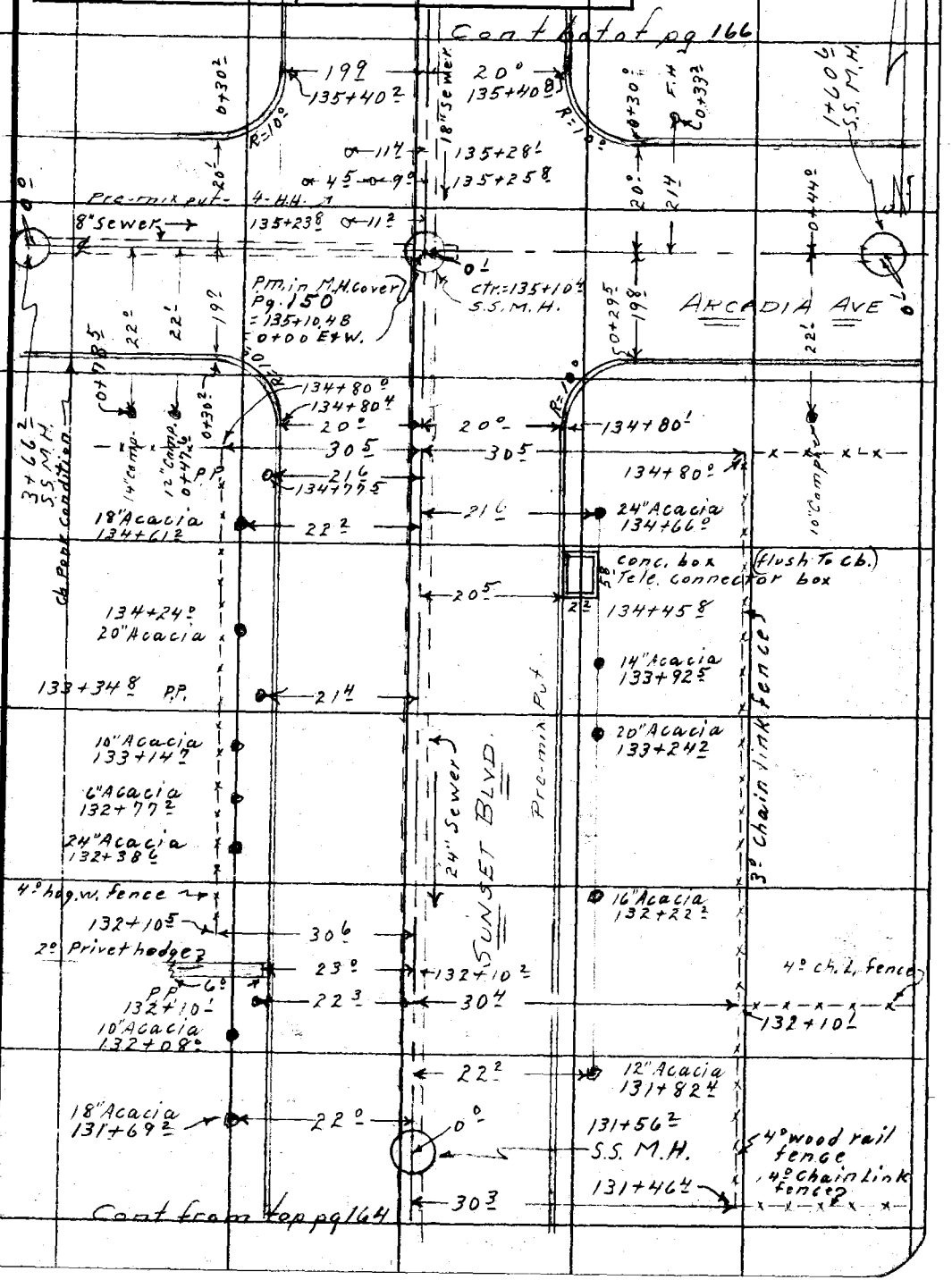

Note: Any Additions or Changes on This Sheet Must be Made or Circled in Red Ink With Date and Name of Person Making Change.

Do not extend notes this side of this line.

RETURN TO
LOS ANGELES COUNTY SURVEYOR
726 LOS ANGELES COUNTY
ENGINEERING BLDG.

76F309S S&E #247. 8-54

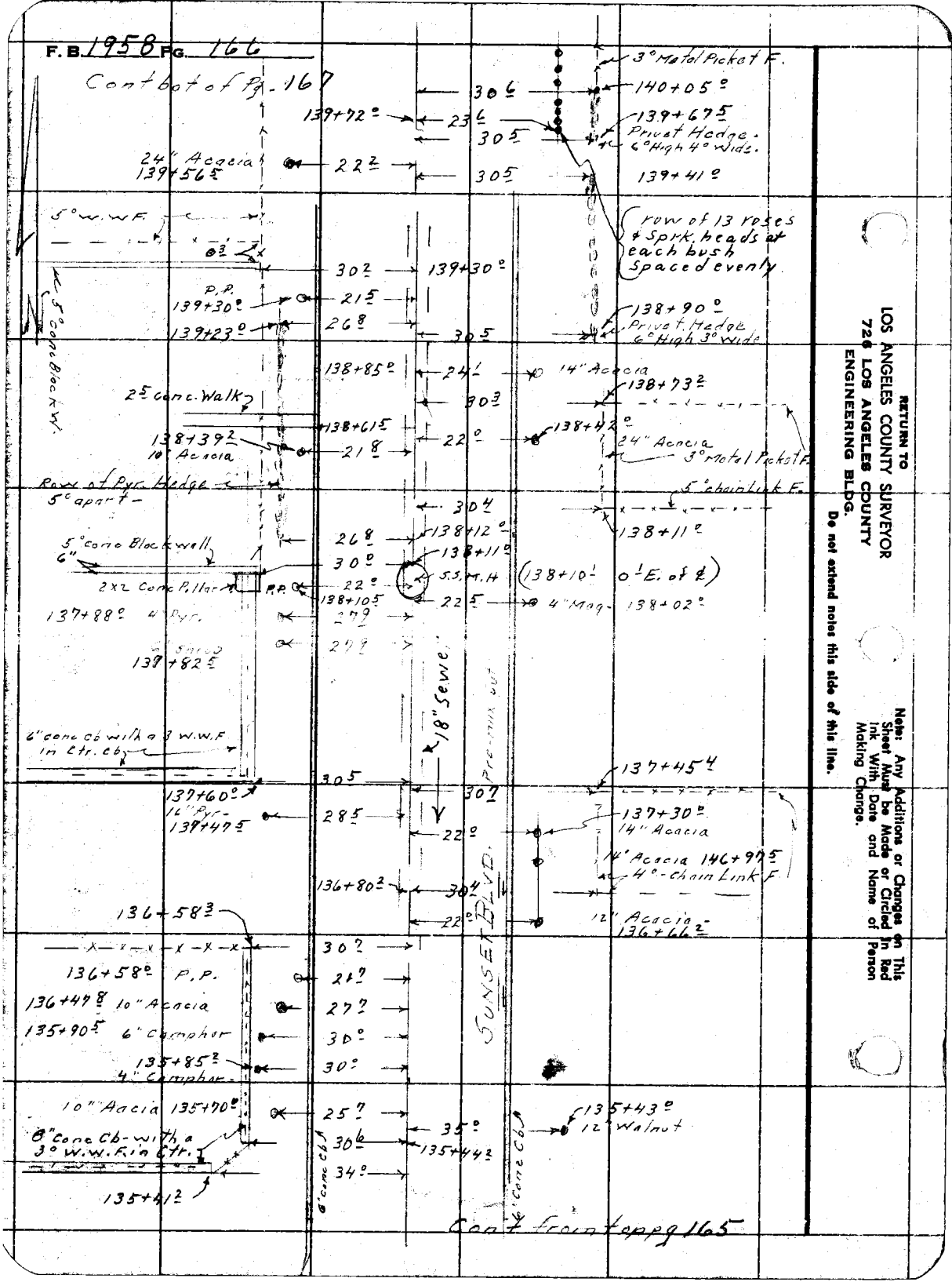

RETURN TO
LOS ANGELES COUNTY SURVEYOR
726 LOS ANGELES COUNTY
ENGINEERING BLDG.

Do not extend notes this side of this line.

Note: Any Additions or Changes on This Sheet Must be Made or Circled in Red Ink With Date and Name of Person Making Change.

Notes Ck'd by
Map No.
Office Work
Checked
Date

Survey of Michillinda S.D.
W. O. Tape No. St'd. °F
Surveyed by D.E. Holmes
Notes A.R.B. Date 3-9-55
Indexed K. C. Johnson

F.B. 1958 Pg. 167

Cont Rt. of pg 168

144+10.8
144+08.0 P.P.
143+96.0 10" Camp
143+75.8 12" Camp
143+46.5 14" Acacia
4° Chain Link F.
143+43.0
143+28.0 P.P.
143+16.0 14" Camphor
142+82.8
142+76.2 14" Camphor
142+56.0 16" Camp.
142+36.0 14" Camp.
4° Chain Link F.
142+13.5
142+13.0 PP
12" Camphor
142+08.0
141+84.0 24" Acacia
20" Acacia
141+57.0
not E.C.
141+36.6 o.k.
8"+49.5 S.S.M.H.
0+82.5 12" Carob
14" Carob 0+50.0
0+27.5
Hold
R=8.0 Hold
11.3
141+24.0
141+21.8
141+19.6
5.7
8.4
11.2
22.4
22.4
Hold
20.1
H.H.
FAIR VIEW AVE 8" Sewer
0.3
P.M. in M.H. Cover Pg. 151 = 141+10.67 = 0+00 E. of W.
Ctr. S.S. M.H. 141+10.1 0.2 E. of line
0+81.5 16" Carob
10" Carob
0+46.5
225
225
199
0+27.5
140+82.0
P.P.
22.3
30.4
20.0
140+83.3
30.4
26.6
20.0
140+82.8
4° W.W.F.
4" Pvt.
End 5° W.W.F.
28.7
30.4
140+65.5
140+31.0
Cont from top pg 166
8" Sewer
SUNSET BLVD
Prom. Pvt.
6" Conc. C.B.
6" Conc. C.B.
R=8.0
144+28.0
22.4
144+10.8
29.0
21.3
22.7
30.0
30.0
22.6
30.0
22.9
29.7
22.0
22.3
20.0
19.7
R=8.0
Row 3" Maple Trs.
142+81.0
3° Board Rail F.
142+76.2
12" Acacia 141+97.0
14" Acacia 141+59.0
141+38.8
0+34.5
1+00
H.H.
S.S.M.H. 1+35.8
0.4
R=8.0
199
0+27.5
228
0+49.5
140+79.8
8" Carob
140+80.2
3° Metal Picket F.
140+82.8
row of roses Cont'd.

Note: Any Additions or Changes on This Sheet Must be Made or Circled in Red Ink With Date and Name of Person Making Change.

Do not extend notes this side of this line.

RETURN TO
LOS ANGELES COUNTY SURVEYOR
726 LOS ANGELES COUNTY
ENGINEERING BLDG.

76F3088 S&E #247. 8-54

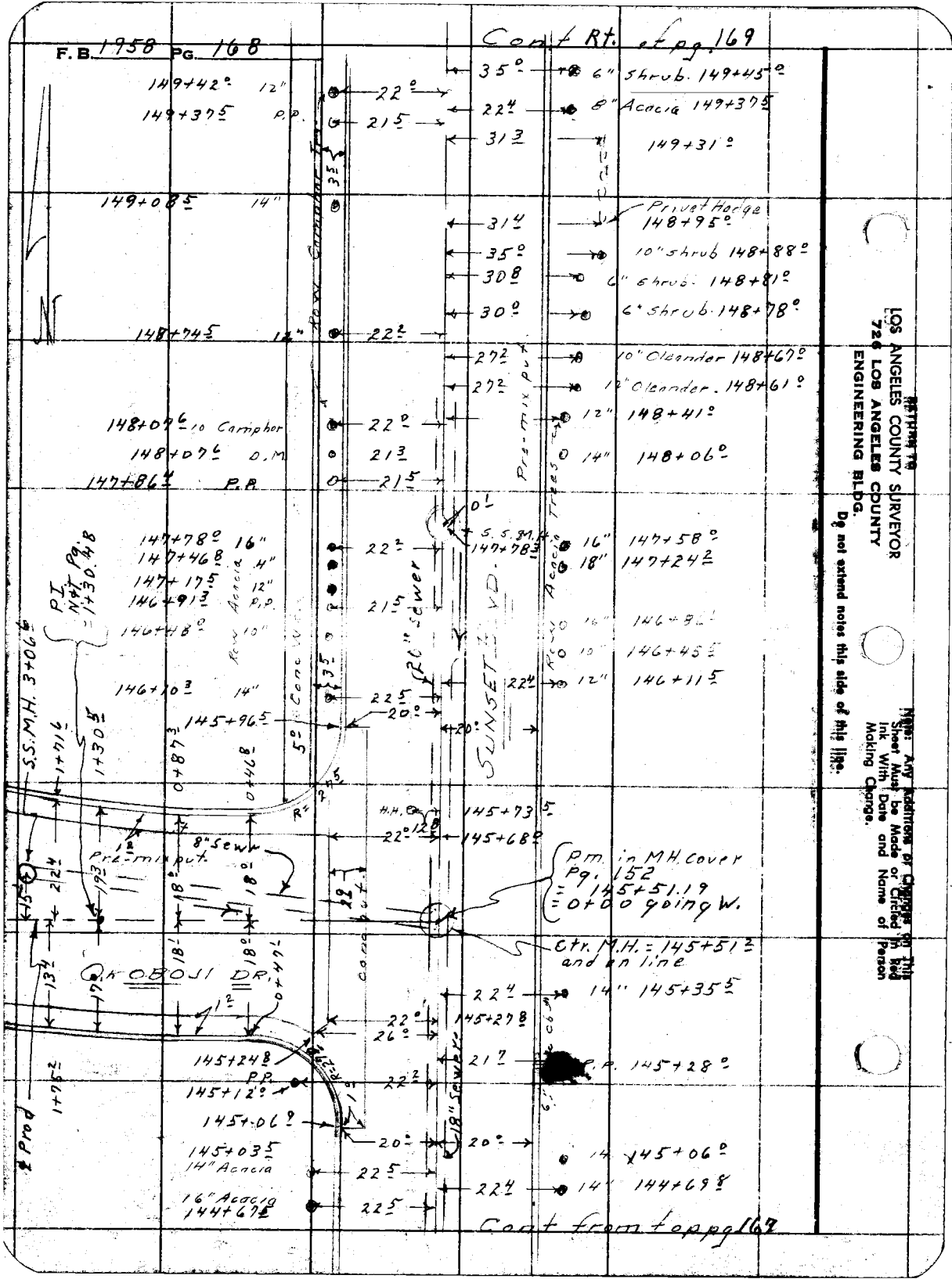
F.B. 1958 PG. 168
Cont Rt. of pg. 169
149+42.0 12"
149+37.5 P.P.
22.0
21.5
35.0
6" Shrub. 149+45.0
22.4
8" Acacia 149+37.5
31.3
149+31.0
149+08.5 14"
31.4
Privet Hedge 148+95.0
35.0
10" shrub 148+88.0
30.8
6" shrub. 148+81.0
30.0
6" shrub. 148+78.0
148+74.5 12"
22.2
27.2
10" Oleander 148+67.0
27.2
12" Oleander. 148+61.0
148+07.6 10 Camphor
22.0
12" 148+41.0
148+07.6 D.M.
21.3
14" 148+06.0
147+86.4 P.P.
21.5
Pre-mix put
Row Camphor Tr.
Acacia Trees
0.1
S.S.M.H. 147+78.3
16" 147+58.0
147+78.0 16"
147+46.8 4"
147+17.5 12"
146+91.3 P.P.
22.2
18" 147+24.2
21.5
146+48.0 10"
16" 146+86.1
10" 146+45.5
146+10.3 14"
22.5
22.4
12" 146+11.5
20.0
20.0
145+96.5
Row Acacia
Conc W.
20" Sewer
SUNSET VD.
P.I. N+T. Pg. = 1+30.48
S.S.M.H. 3+06.6
1+71.6
1+30.5
0+87.3
0+46.8
5.0
R=27.5
H.H.
145+73.5
22.0
12.8
145+68.0
8" Sewr
Pre-mix put.
Pm. in MH. Cover Pg. 152 = 145+51.19 = 0+00 going W.
Ctr. M.H. = 145+51.2 and on line
Conc. put
OKOBOJI DR.
0+47.1
22.4
14" 145+35.5
22.0
26.0
145+27.8
145+24.8 P.P.
21.7
P.P. 145+28.0
145+12.0
22.2
145+06.9
18" Sewer
20.0
20.0
145+03.5 14" Acacia
22.5
14" 145+06.0
22.4
14" 144+69.8
16" Acacia 144+67.5
22.5
Prod
1+75.2
Cont from top pg 167
RETURN TO
LOS ANGELES COUNTY SURVEYOR
726 LOS ANGELES COUNTY
ENGINEERING BLDG.
Do not extend notes this side of this line.
Note: Any Additions or Changes on this Sheet Must be Made or Circled in Red Ink With Date and Name of Person Making Change.

J N-6223.00

Notes Ck'd by	Survey of Michillinda S.D.
Map No.	W. O. Tape No. St'd. °F
Office Work	Surveyed by D.E.H.
Checked	Notes A.P.R. Date
Date	Indexed J. C. Johnson

F.B. 1958 Pg. 169

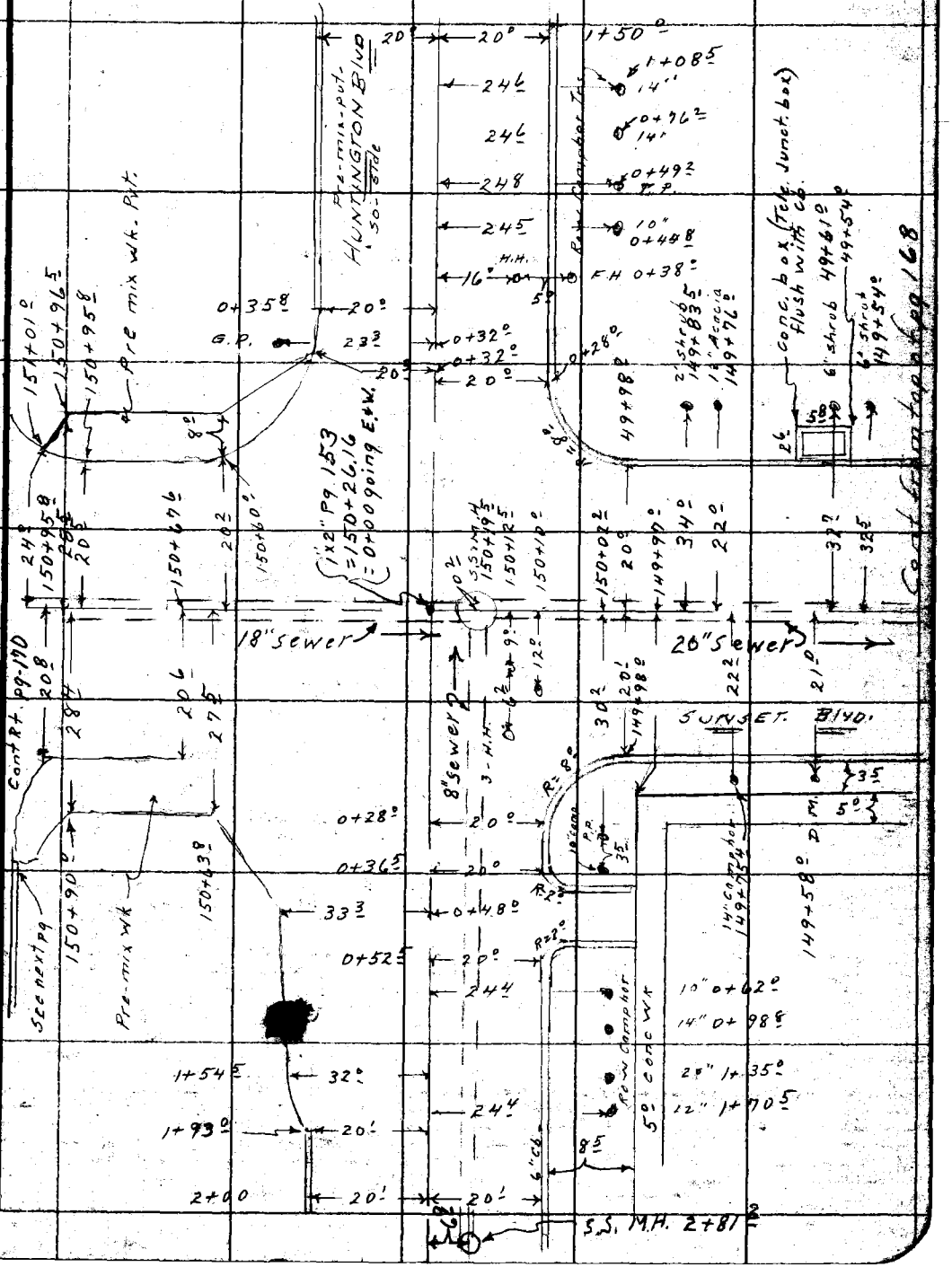

Note: Any Additions or Changes on This Sheet Must be Made or Circled in Red Ink With Date and Name of Person Making Change.

Do not attend notes this side of this line.

RETURN TO
LOS ANGELES COUNTY SURVEYOR
726 LOS ANGELES COUNTY
ENGINEERING BLDG.

76F2098 S&E #247. 8-54

F. B. 1958 Pg. 170

RETURN TO
LOS ANGELES COUNTY SURVEYOR
720 LOS ANGELES COUNTY
ENGINEERING BLDG.

Do not extend notes this side of this line.

Note: Any Additions or Changes on This Sheet Must be Made or Circled in Red Ink With Date and Name of Person Making Change.

76F309S S&E #247. 8-54

RETURN TO
LOS ANGELES COUNTY SURVEYOR
726 LOS ANGELES COUNTY
ENGINEERING BLDG.

Note: Any Additions or Changes on This Sheet Must be Made or Circled in Red Ink With Date and Name of Person Making Change.

Do not extend notes this side of this line.

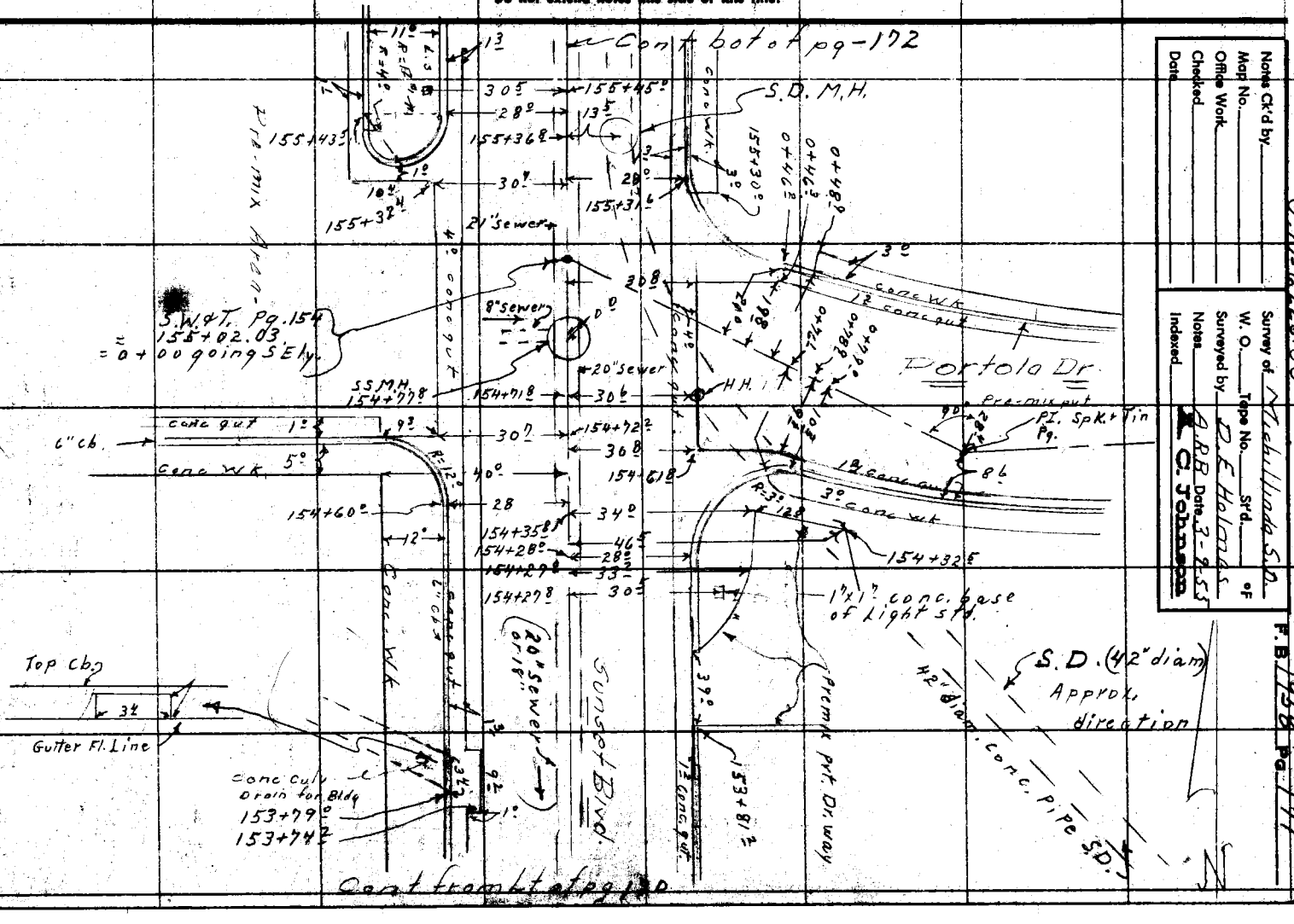

F.B. 1958 PG. 172

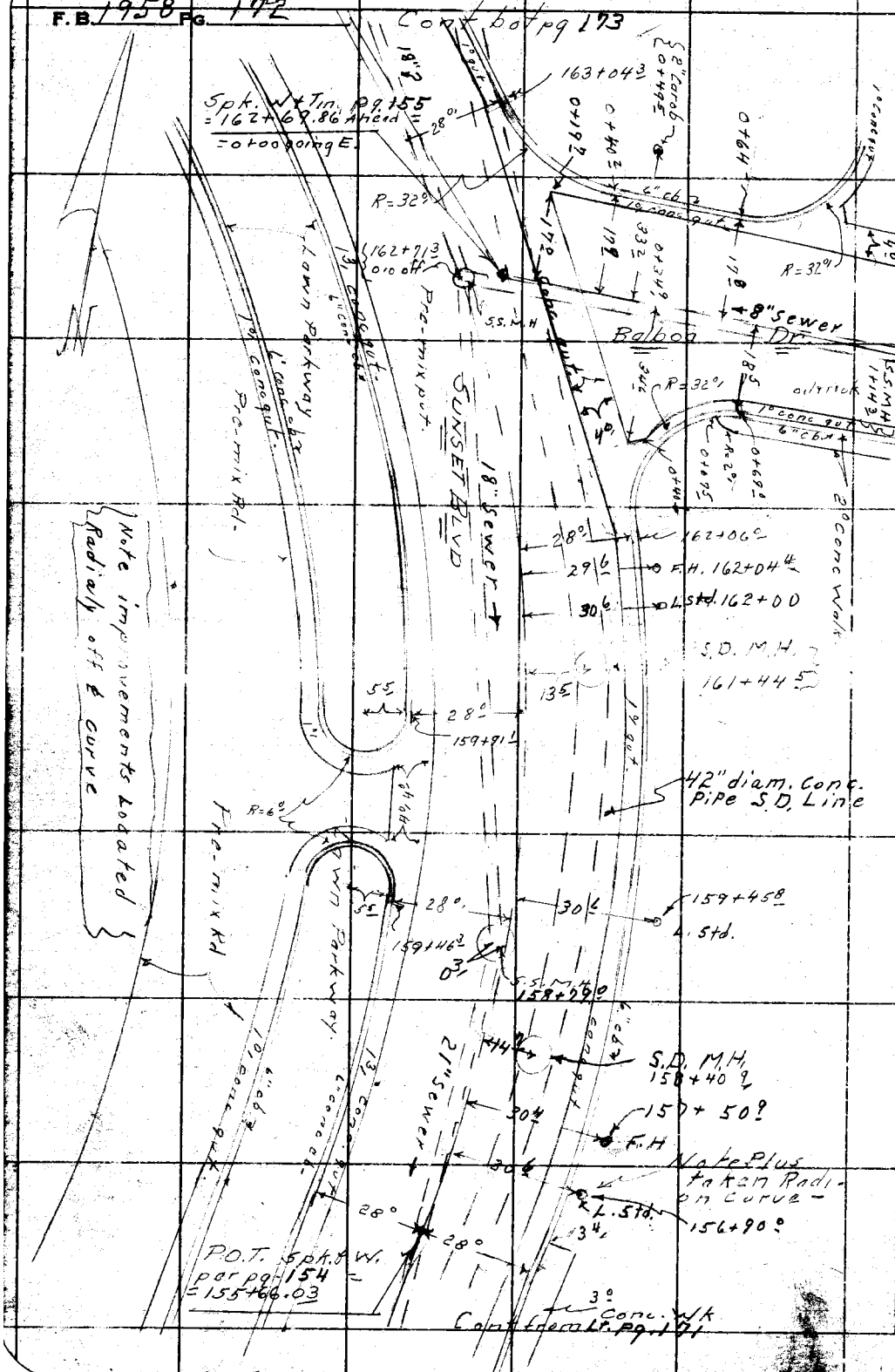

RETURN TO
LOS ANGELES COUNTY SURVEYOR
726 LOS ANGELES COUNTY
ENGINEERING BLDG.

Do not extend notes this side of this line.

Note: Any Additions or Changes on This Sheet Must be Made or Circled in Red Ink With Date and Name of Person Making Change.

J.N-6223.00

Notes Ck'd by	Survey of Michillinda Ave S.D.
Map No.	W. O. Tape No. St'd. °F
Office Work	Surveyed by D.E. Holmes
Checked	Notes A.R.B. Date 3-10-55
Date	Indexed J. C. Johnson

F. B. 1958 Pg. 173

See F.B. 1946-90

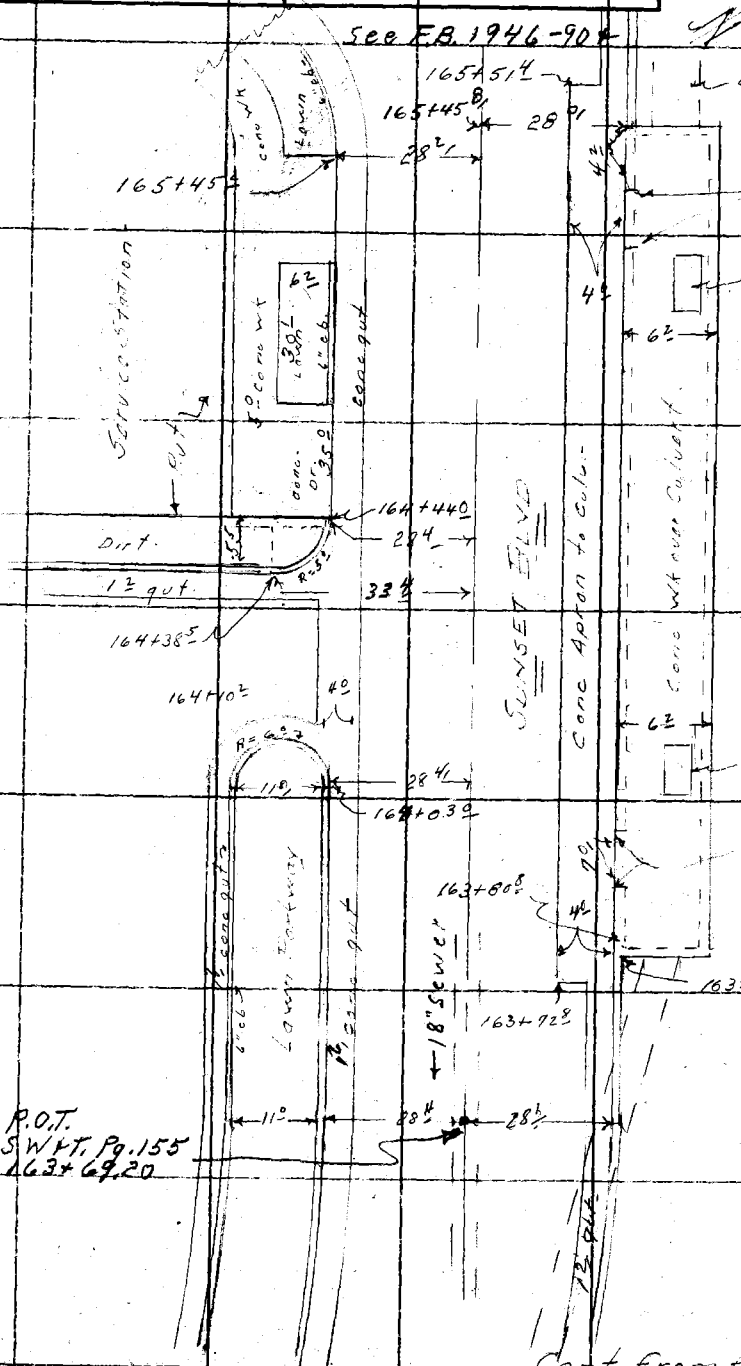

Cont from top of pg. 172

Note: Any Additions or Changes on This Sheet Must be Made or Circled in Red Ink With Date and Name of Person Making Change.

Do not extend notes this side of this line.

RETURN TO
LOS ANGELES COUNTY SURVEYOR
726 LOS ANGELES COUNTY
ENGINEERING BLDG.

76F3095 S&E #247. 8-54

F. B. 1958 PG. 174

RETURN TO
LOS ANGELES COUNTY SURVEYOR
726 LOS ANGELES COUNTY
ENGINEERING BLDG.

Do not extend notes this side of this line.

Note: Any Additions or Changes on This Sheet Must be Made or Circled in Red Ink With Date and Name of Person Making Change.

Profile No.	Notes Red.	Plotted	Job No. 6223.00	Division No. 10	F. B. 1958-173 Pg.
	Date	Date	Survey of Michillinda Ave S.D.		
X-Sec. No.	Notes Chkd.	Checked	Survey by D.E.H	Notes A.R.B	Date 3-11-55
	Date	Date	Map No.	Made for Johnson	Date 3-18-55

J.N- 6223.00

Michillinda Ave Storm Drain

Profile & Cross Sections

From:-

Arcadia City Bdry Line & Duarte Rd.

Thence E to Sunset Blvd, thence N- on Sunset Blvd- to Michillinda Ave -

Note
Diam. of Trunk Sewer Line should be checked according to Sewer Plan.

		Pages
ELEV.	Profile & Cross Section of Cross St.-	
	Intersection of Duarte Rd.- S. & E.	225-228
F. S.	Arcadia Ave West & East	229-232
	Fairview Ave West & East	233-236
H. I.	Okoboji Dr. West.	237-240
	Huntington Blvd. West & East	241-244
	Huntington Drive	245-250
B. S.	Portola Dr. E'ly-	251-254
	Balboa Dr. East	255-258
STATION		

NOTE: ANY ADDITIONS OR CHANGES ON THIS SHEET MUST BE MADE OR CIRCLED IN RED INK, WITH DATE AND NAME OF PERSON MAKING CHANGE.

Do not extend notes this side of this line.

PLEASE RETURN TO
LOS ANGELES COUNTY SURVEYOR
726 LOS ANGELES COUNTY ENGINEERING BLDG.

761298 307 8-53

76L298 307 8-53

PLEASE RETURN TO
LOS ANGELES COUNTY SURVEYOR
726 LOS ANGELES COUNTY ENGINEERING BLDG.

NOTE: ANY ADDITIONS OR CHANGES ON THIS SHEET MUST BE MADE OR CIRCLED IN RED INK, WITH DATE AND NAME OF PERSON MAKING CHANGE.

Do not extend notes this side of this line.

STATION	B. S.	H. I.	F. S.	ELEV.		
					Adj Elv. ~~496.000~~	
T.E. 352				496 000 ~~496 142~~	T.E. 352 Elev ~~496.142~~	F.B. 1488-181
					Oak Ave & Naomi Ave; S.E. Cor.	
	7169	503 .169 ~~311~~			Bt. spk in Curb; 12 S. of S. End C.R.	
T.P. Nail			2 863	500 306 ~~448~~		
	7554	507. 860 ~~508 002~~				
T.P. Nail			2 585	505 275 ~~417~~	Corrected to '52 Net 7/20/55	
	7076	512 351 ~~493~~				
T.P. spk.			3 517	508 834 ~~976~~		
	5564	514 398 ~~540~~				
T.P. nail			5 450	508 948 ~~[illegible]~~		
	4600	513 548 ~~690~~			Adj. - Elev 508.471	
T.E. 320			5 070	508 478 ~~508 620~~	~~T.E. 320 Elev 508.621~~	F.B. 1488-180
					Duarte Rd (s-side) 684± W of ℄ of Sunset Blvd	
					Bt. spk in Curb - in front of Water Reservoir	
				508 471	Discribtion above	
	5 240	513 711				
1194495			4 20	509 51		℄ put
			4 33	509 38	9 Lt	
			4 63	509 08	20 bot cb	
			4 12	509 59	top cb	
			3 3	510 4	30 prop	

F. B. 1958 Pg. 176 Job No. 6223.00 Division No. 10 Notes Red. Plotted No. Profile
Survey of Michillinda Ave S.D. Date 3-11-55 Date X-Sec.
Survey by D.E.H. Notes A.R.B. Notes Chkd. Checked No.
Indexed C. Johnson Date Date

76L298 307 8-53

PLEASE RETURN TO
LOS ANGELES COUNTY SURVEYOR
726 LOS ANGELES COUNTY ENGINEERING BLDG.

NOTE: ANY ADDITIONS OR CHANGES ON THIS SHEET MUST BE MADE OR CIRCLED IN RED INK, WITH DATE AND NAME OF PERSON MAKING CHANGE.

Do not extend notes this side of this line.

STATION	B. S.	H. I.	F. S.	ELEV.		
		513 711				
119+498						
			421	50950		Pt put
			444	50927		10 " "
			490	50881		20 " bot cb
			416	50955		top "
			46	5091		30 " Prop L-
119+ +724			432	50939	0 Lt S.S.M.H.	W. Rim = (Outlet)
			434	50937		E " (inlet)
			1721	49650	outlet	4.32 Rod 4.34
			1709	49662	inlet	10.89 Meg 10.75
						2.00 dia. 2.00
						17.21 17.09
120+0			444	50927		pv
			464	50907		10 Rt "
			504	50867		20 bot cb "
			431	50940		top cb
			48	5089		30 " prop
			470	50901	10 Lt put	
			503	50868	20 " bot cb	
			437	50934	top "	
			35	5102	30 " pro	

Profile No. ____ Notes Red. ____ Date ____ Plotted ____ Date ____ Job No. 6223 Division No. 10 F. B. 1958-177 PP

X-Sec. No. ____ Notes Chkd. ____ Date ____ Checked ____ Date ____ Survey of Michillinda Ave. S.D. Survey by D. 4. Notes A.R.B. Date 3-11-55

Map No. ____ Indexed. G. Johnson Date ____

76L298 307 8-53

PLEASE RETURN TO
LOS ANGELES COUNTY SURVEYOR
726 LOS ANGELES COUNTY ENGINEERING BLDG.

NOTE: ANY ADDITIONS OR CHANGES ON THIS SHEET MUST BE MADE OR CIRCLED IN RED INK, WITH DATE AND NAME OF PERSON MAKING CHANGE.

Do not extend notes this side of this line.

F. B. 1958 Pg. 198 | Job No. 6223.06 Division No. 10 | Notes Red. | Plotted | No. | Profile
Survey of Michillinda S.D. | Date 3-11-55 | Date | No. | X-Sec.
Survey by D.E.H. | Notes A.R.B. | Notes Chkd. | Checked
Indexed K. C. Johnson | Date | Date

STATION	B. S.	H. I.	F. S.	ELEV.		
		513 711				
120+056					5' Rt S.S.M.H.	
			462	509 09	W Rim (inlet)	outlet 4.62 Rod 4.62 inlet
			462	509 09	E " (outlet)	11.76 Mea 11.64
			1693	49678	Inlet	.67 Dia. .67
			1705	49666	outlet	17.05 16.93
121+00			491	50580		℄ put
			512	50859		10 Rt "
			556	50813		bot cb
			491	50880		top cb
			51	5086		30 prop
			518	50853	10 Lt put	
			550	50821	20 " bot cb	
			483	50888	20 " top "	
			38	5099	30 " prop	
122+00			553	50821		℄ put
			564	50807		10 Rt "
			608	50763		20 bot cb
			546	50831		20 top
			54	508.3		pmp
			514	50897	10 Lt put	

76L298 307 8-53

PLEASE RETURN TO
LOS ANGELES COUNTY SURVEYOR
726 LOS ANGELES COUNTY ENGINEERING BLDG.

NOTE: ANY ADDITIONS OR CHANGES ON THIS SHEET MUST BE MADE OR CIRCLED IN RED INK, WITH DATE AND NAME OF PERSON MAKING CHANGE.

Do not extend notes this side of this line.

STATION	B. S.	H. I.	F. S.	ELEV.		
		513 711				
122+00			606	50765	Lt	bot ob
			536	50835		top "
			44	5093	30 "	prop L-
T.P. spt			6178	507533		
	4525	512 058				
122+44°					0' Lt.	S.S.M.H
			400	50806	W. Rim	(outlet)
			402	50804	E. "	(inlet)
			1462	49744	out Let	
			1459	49747	Inlet.	
122+75					8' Rt	S.S.M.H
			431	50775	W. Rim	(Inlet)
			429	50777	E. "	(outlet)
			1670	49536	Inlet	
			1678	49528	Outlet.	
123+00			442	50764		pvt
			452	50744	10 Rt	"
			485	50721	20 "	bot. ob
			419	50787	20 "	top "
			42	5019	30 "	prop

Outlet		Inlet
4.00	Rod	4.02
8.62	Mca	8.57
2.00	Dia	2.00
14.62		14.59

Inlet		outlet
4.31	Rod	4.29
11.72	Mca	11.82
.67	dia.	.67
16.70		16.78

Profile Notes Red. Plotted Job No. 62333.10 Division No. 10 F.B. 11958 Pg. 49
No. Date Date Survey of Tuchillinda Ave 5-D
X-Sec. Notes Chkd. Checked Survey by D.E.H. Notes A.R.B. Date
No. Date Date Map No. Index C. Johnson Date

76L298 307 8-53

PLEASE RETURN TO
LOS ANGELES COUNTY SURVEYOR
726 LOS ANGELES COUNTY ENGINEERING BLDG.

NOTE: ANY ADDITIONS OR CHANGES ON THIS SHEET MUST BE MADE OR CIRCLED IN RED INK, WITH DATE AND NAME OF PERSON MAKING CHANGE.

Do not extend notes this side of this line.

STATION	B. S.	H. I.	F. S.	ELEV.		
		512 058				
123+00			460	507 46	10 Lt put	
			494	507 12	20 " bot ab	
			427	507 79	top "	
			31	509 0	30 " prop	
124+00			487	507 19		℄ put
			512	506 94		10 Rt "
			550	506 56		20 " bot ab "
123+94			470	507 36		to "
124+00			48	507 3		30 " prop
			509	506 97	10 Lt put	
			544	506 62	20 " bot ab put	
			487	507 19	" top " "	
			38	508 3	30 " prop L.	
124+99 8					8 3 Rt S.S.M.H	
			555	506 51	W. Rim inlet	
			554	506 52	E. outlets	Inlet 5.55 Rod 5.54 outlet
			17 83	494 23	Inlet	11.61 Mag. 11.74
						67 ← Dia. → 67
			17 95	494 11	Outlet	17.83 17.95

F. B. 1958 PG. 180 Job No. 6223.00 Division No. 10 Notes Red. Plotted
Survey of Michillinda Ave SD Date 3-11-55 Date No.
Survey by D.E.H. Notes A.R.B. Notes Chkd. Checked X-Sec.
Indexed A. C. Johnson Date Date Date No.

76L298 307 8-53

PLEASE RETURN TO
LOS ANGELES COUNTY SURVEYOR
726 LOS ANGELES COUNTY ENGINEERING BLDG.

NOTE: ANY ADDITIONS OR CHANGES ON THIS SHEET MUST BE MADE OR CIRCLED IN RED INK, WITH DATE AND NAME OF PERSON MAKING CHANGE.

Do not extend notes this side of this line.

STATION	B. S.	H. I.	F. S.	ELEV.		
		512 058				
125+00			537	50669		℄ put
			557	50649		10 Rt "
			594	50612		20 " bot cb
			526	50680		top "
			60	5061		30 " prop L-
			558	50648	10 Lt put	
			595	50611	20 " bot cb	
			528	50678	" top "	
			44	5077	prop L-	
125+19.8					0.0 ℄ S.S.M.H	
			556	50650	W- Rim outlet	
			558	50648	E- " Inlet	outlet 5.56 Rod inlet 5.58
			1370	49836	Outlet	6.14 Meg 6.10
			1368	49838	Inlet-	2.00 dia- 2.00
						13.70 13.68
T.P. spk.			5977	506 081		
	4709	510 790				
126+00			461	50618		℄ put
			481	50598		10 Rt "
			522	50557		20 " bot cb
			453	50626		top "

Profile Notes Red. Plotted Job No. 6223.00 Division No. 10 F. B. 1958 Pg. 181
No. Date Date Survey of Michillinda Ave S.D.
X-Sec. Notes Chkd. Checked Survey by D.E.H. Notes A.R.R. Date 3-11-55
No. Date Date Map No. Date

76L298 307 8-53

PLEASE RETURN TO
LOS ANGELES COUNTY SURVEYOR
726 LOS ANGELES COUNTY ENGINEERING BLDG.

NOTE: ANY ADDITIONS OR CHANGES ON THIS SHEET MUST BE MADE OR CIRCLED IN RED INK, WITH DATE AND NAME OF PERSON MAKING CHANGE.

Do not extend notes this side of this line.

STATION	B. S.	H. I.	F. S.	ELEV.		
		510 790				
126+00			47	5061		30 Rt prop
			455	50604	10 Lt pvt	
			512	50567	20 " botcb.	
			445	50634	top " "	
			37	5071	30 "	
127+00			515	50564	℄	pvt.
			535	50544		10 Rt. "
			565	50514		20 " botcb
			502	50577		" top "
			55	5053		30 prop.
			532	50547	10 Lt pvt	
			565	50514	20 " botcb.	
			501	50578	" top "	
			50	5058	30 " prop	
127+63.8			552	50527	℄	
			563	50516	10 Lt	
			586	50493	20 " botcb.	
			530	50549	" " top "	
127+65.1			554	50525	℄	
			576	50503		10 Rt

F. B. 1958 Pg. 182 Job No. 6223-06 Division No. 10 Notes Red. Plotted Profile
Survey of Machillinda Ave S.D. Date 3-11-55 Date No. X-Sec.
Survey by D.E.H. Notes A.R.B. Notes Chkd. Checked
Indexed A. C. Johnson Date Date Date No.

76L298 307 8-53

PLEASE RETURN TO
LOS ANGELES COUNTY SURVEYOR
726 LOS ANGELES COUNTY ENGINEERING BLDG.

NOTE: ANY ADDITIONS OR CHANGES ON THIS SHEET MUST BE MADE OR CIRCLED IN RED INK, WITH DATE AND NAME OF PERSON MAKING CHANGE.

Do not extend notes this side of this line.

STATION	B. S.	H. I.	F. S.	ELEV.		
		510 790				
127+65			614	504 65		2.0 Rt bot c.b.
			540	505 39		top c.b
			56	5052	(Adj Elev= 505.530	30 " prop.
TE 319			5260	505 530	TE 319 Elev ~~505.679~~ EB 1488-180 Duarte Rd & Sunset Blvd, N.W. Cor	
					B+sp k in curb; 18' N of W-end C.R.	
				505 530		
	4 088	509 618				
127+98.60			453	505 09	(Pg. 149)	℄ punch mark in M.H.C.
127+99.3					6½ Rt S.S.M.H	
			452	505 10	W- Rim (outlet)	outlet 4.52 Rod 4.51 inlet
			451	505 11	N- " (inlet)	3.80 Meq 3.68
						2.00 dig 2.06
			1032	499 30	Outlet	10.32 10.19
			1019	499 43	Inlet	
128+00			453	505 09		℄ pvt
128+33.6			422	505 40		℄
			431	505 31	10 ½	
			452	505 10	20 " bot c.b	
			406	505 56	" top c.b	
			40	505 6	30 " prop	

Profile No. ____ Notes Red. ____ Plotted ____ Job No. 6223 Division No. 16 F. B. 1958 Pg. 183
X-Sec. No. ____ Date ____ Notes Chkd. ____ Date ____ Checked ____ Date ____ Survey of Pasadena Notes 2.88 Date 3-11-55
Survey by D.E.H. Map No. ____ Date ____ Noted Johnson

76L298 307 8-53

PLEASE RETURN TO
LOS ANGELES COUNTY SURVEYOR
726 LOS ANGELES COUNTY ENGINEERING BLDG.

NOTE: ANY ADDITIONS OR CHANGES ON THIS SHEET MUST BE MADE OR CIRCLED IN RED INK, WITH DATE AND NAME OF PERSON MAKING CHANGE.

Do not extend notes this side of this line.

STATION	B. S.	H. I.	F. S.	ELEV.		
		509 618				
128+34			421	50541		℄
			445	50517		10 Rt
			486	50476		20 " bot cb
			432	50530		top "
			39	5057		30 " prop
128+60			382	50580		℄
			409	50553		10 Rt put
			442	50520		20 bot cb.
			392	50570		" top "
			400	50562	10 Lt put	
			430	50532	20 " bot cb "	
			372	50590	" " top " "	
128+85			357	50605		℄ put
			369	50593		10 Rt "
			410	50552		20 " bot cb
			356	50606		" top cb.
			366	50596	10 Lt put	
			388	50574	20 " bot cb	
			334	50628	" " top "	

F. B. 1958 Pg. 184 Job No. 6223.06 Division No. 10 Notes Red. Plotted Profile
Survey of Michillinda Ave. S.D. Date Date No.
Survey by D.E.H. Notes A.R.B. Notes Chkd. Checked X-Sec.
Indexed A. C. Johnson Date Date Date No.

76L298 307 8-53

PLEASE RETURN TO
LOS ANGELES COUNTY SURVEYOR
726 LOS ANGELES COUNTY ENGINEERING BLDG.

NOTE: ANY ADDITIONS OR CHANGES ON THIS SHEET MUST BE MADE OR CIRCLED IN RED INK, WITH DATE AND NAME OF PERSON MAKING CHANGE.

Do not extend notes this side of this line.

STATION	B. S.	H. I.	F. S.	ELEV.		
		509 618 ✓				
129+00			330	50632		℄ put
			342	50620		10 Rt "
			392	50570		20 " bot cb
			334	50628		top cb
			344	50618	10 Lt put	
			369	50593	20 bot cb	
			310	50652	" top "	
			29	5067	30 " prop	
T.P. spk			3355	506 263 ✓	100 N of Quarto Rd & W-edge of Sunset	
	7799	514 062 ✓				
130+00			621	50785		℄ put
			640	50766		10 Rt "
			690	50716		20 " bot cb "
			632	50774		" " top "
			60	5081		30 " prop
			636	50770	10 Lt put	
			667	50739	20 " bot cb	
			615	50791	" " top "	
			59	5082	30 " prop	

Profile Notes Red. ____ Plotted ____ Job No. 6223.00 Division No. 10 F.B. 1958 Pg. 185
No. ____ Date ____ Date ____ Survey of Rich. Hinda Ave S.D.
X-Sec. Notes Chkd. ____ Checked ____ Survey by D.E.H. Notes A.R.R. Date 3-11-55
No. ____ Date ____ Date ____ Map No. ____ Date ____

76L298 307 8-53

PLEASE RETURN TO
LOS ANGELES COUNTY SURVEYOR
726 LOS ANGELES COUNTY ENGINEERING BLDG.

NOTE: ANY ADDITIONS OR CHANGES ON THIS SHEET MUST BE MADE OR CIRCLED IN RED INK, WITH DATE AND NAME OF PERSON MAKING CHANGE.

Do not extend notes this side of this line.

STATION	B. S.	H. I.	F. S.	ELEV.		
		514 062				
131+00			453	509 23		℄ pvt.
			502	509 04		10 Rt "
			540	508 66		20 " botab
131+05			475	509 31		" " top "
131+00			47	509 4		30 " prop.
			500	509 06	10 Lt pvt	
			532	508 74	20 " botab "	
			470	509 36	" " top "	
			42	509 9	30 prop-	
131+56.8					S.S. M.H.	
			406	510 00	So-Rim (outlet)	outlet / inlet.
			404	510 02	No-Rim (inlet)	4.06 / 4.04
			1248	501 58	outlet	6.42 / Rod Meg / 6.43
			1247	501 59	Inlet-	2.00 / Dia- / 2.00
						12.48 / 12.47
132+00			344	510 62		℄ pvt
			362	510 44		10 Rt "
			387	510 19		20 botab "
131+96			340	510 66		top "
132+00			33	510 8		prop

F. B. 1958 PG. 186 Job No. 6223.00 Division No. 10 Notes Red. Plotted No. Profile
Survey of Michillinda Ave S.D. Date 3-11-55 Date X-Sec.
Survey by D.E.H. Notes A.R.B. Notes Chkd. Checked No.
Indexed A. C. Johnson Date Date Date

76L298 307 8-53

PLEASE RETURN TO
LOS ANGELES COUNTY SURVEYOR
726 LOS ANGELES COUNTY ENGINEERING BLDG.

NOTE: ANY ADDITIONS OR CHANGES ON THIS SHEET MUST BE MADE OR CIRCLED IN RED INK, WITH DATE AND NAME OF PERSON MAKING CHANGE.

Do not extend notes this side of this line.

STATION	B. S.	H. I.	F. S.	ELEV.		
		514 062				
132+00			349	51037	10 Lt pvt	
			378	51028	20 " batch "	
			324	51082	" " top	
			30	5111	30 pro	
T.P. spk			3054	511 008		
133+00	8228	519 236				
			705	51219		℄ pvt
			722	51202		10 Rt "
			734	51190		20 " batch
			679	51245		" " top "
			70	5122		30 " prop
			721	51203	10 Lt pvt	
			734	51190	20 " batch	
			673	51251	" top "	
			68	5124	30 " prop -	
134+00			516	51408		℄ pvt
			526	51398		10 "
			552	51372		20 batch
			492	51432		" top "
			51	5141		30 prop

Profile Notes Red. ____ Plotted ____ Job No. 6223.02 Division No. 10 F. B. 1958 Pg. 187
No. ____ Date ____ Date ____ Survey of Michillinda Ave S.D.
X-Sec. Notes Chkd. ____ Checked ____ Survey by D.E.H. Notes A.R.B. Date 3-14-55
No. ____ Date ____ Date ____ Map No. ____ Indexed C. Johnson Date ____

76L298 307 8-53

PLEASE RETURN TO
LOS ANGELES COUNTY SURVEYOR
726 LOS ANGELES COUNTY ENGINEERING BLDG.

NOTE: ANY ADDITIONS OR CHANGES ON THIS SHEET MUST BE MADE OR CIRCLED IN RED INK, WITH DATE AND NAME OF PERSON MAKING CHANGE.

Do not extend notes this side of this line.

STATION	B. S.	H. I.	F. S.	ELEV.		
		519 236				
134+00			529	53 95	[illegible]	
			560	513 64	20 " botch "	
			494	3 430	" " top	
			47	3 115	30 " prop	
134+80 1			375	515 49	℄	put
			387	515 37		10 " Rt
			404	515 20		20 " botch
			336	515 88		" top "
			36.	515 6		30 " prop
134+80 4			376	515 48	℄	
			383	515 41	[illegible] put	
			396	515 28	20 " botch "	
			342	515 82	" " top "	
			34	515 8	30 " prop	
135+00			341	515 83	℄	
135+10 4					D. D. M. H. C.L Rt	
			322	516 02	S-Rim 24" outlet	
			322	516 02	W " Inlet	
			320	516 04	N " Inlet	
			319	516 05	E " Inlet "Blank"	

F. B. 1958 PG. 188 Job No. 6223.00 Division No. Notes Red. Plotted No. Profile
Survey of Michillinda Ave S.D. Date 3-14-55 Date X-Sec.
Survey by D.E.H. Notes A.R.B. Notes Chkd. Checked
Indexed C. Johnson Date Date Date No.

76L298 307 8-53

PLEASE RETURN TO
LOS ANGELES COUNTY SURVEYOR
726 LOS ANGELES COUNTY ENGINEERING BLDG.

NOTE: ANY ADDITIONS OR CHANGES ON THIS SHEET MUST BE MADE OR CIRCLED IN RED INK, WITH DATE AND NAME OF PERSON MAKING CHANGE.

Do not extend notes this side of this line.

STATION	B. S.	H. I.	F. S.	ELEV.		
		519 236				
135+10⁴					0' Rt D.D. M.H.	
					(So - outlet) (W inlet)	(N-inlet) E-inlet
					3.22 3.22 Rod	3.20 3.19
					10.29 10.38 Mea	10.59 10.28
					2.00 .67 Dia-	1.50 .67
					15.51 14.27	15.29 14.14
			15 51	503 73	So outlet	
			14 27	504 97	W- inlet	
			15 29	503 95	N- inlet	
			14 14	505 10	E- inlet (block entrance) "Stub"	
B.M. ~~TE 441A~~ TBM#1			2 612	516 624	B.M. (Fd) ~~TE 441A T.B.M#1~~ F.B. 1958-189 Sunset Blvd & Arcadia Ave; N-E-Cor	
	4 321	520 945			P.K. in Lead 6' N. of N-end C.R. (No-Ref.)	
T.P. Nail			3 761	517 184		
	5687	522 871				
T.P. spk			4 005	518 866		
	5 428	524 294				
T.P. spk-			4 472	519 816		
T.E. 442	5 113	524 929	4 175	520 756 ~~520 754~~	T.E. 442 Elev 520.756 F.B. 1488-223 Arcadia Ave (s-side) at Arcadia City Bdry	
					Bt-spk in curb; - 10 E. of city Bdry	
				520 756	Discribtion Above -	
	4 786	525 542				
			4 452	521 090	Discribt next pg	

Profile No. ____ Notes Red. ____ Plotted ____ Job No. 6223.00 Division No. 10 F.B. 1958 Pg. 189
X-Sec. No. ____ Date ____ Date ____ Survey of Nichillinda Ave S.D.
Notes Chkd. ____ Checked ____ Survey by D.E.H. Notes A.R.B. Date 3-14-55
Date ____ Date ____ Map No. ____ Indexed C. Johnson Date ____

76L298 307 8-53

PLEASE RETURN TO
LOS ANGELES COUNTY SURVEYOR
726 LOS ANGELES COUNTY ENGINEERING BLDG.

NOTE: ANY ADDITIONS OR CHANGES ON THIS SHEET MUST BE MADE OR CIRCLED IN RED INK, WITH DATE AND NAME OF PERSON MAKING CHANGE.

Do not extend notes this side of this line.

STATION	B. S.	H. I.	F. S.	ELEV.		
TE. 441				521 094 ~~521 090~~	T.E. 441 Elev 521.094 Arcadia Ave - (N-side) at Arcadia City Bdry	F.B. 1488-223
	3868	524 962 ~~958~~			Bt: spk in curb, 16' E of City Bdry	
T.P. spk			5594	519 368 ~~364~~		
	4380	523 748 ~~744~~				
			5869	5[illegible] 879 ~~[illegible]~~		
	3498	521 377 ~~373~~			Adj. Elv. 516.633	T.B.M #1
~~TE 441 A~~ B.M. TBM #1			4740	~~516 637~~ ~~516 633~~ 516 624	Elev 516.624 - Pg. 189 Sunset Blvd & Arcadia Ave; N.E. Cor.	~~(TE 441 A)~~
	8069	524 693 ~~702~~			P.K. in Lead 6' N. of N-end C.R.	
135+40 2			830	5[illegible]40		℄
			840	5[illegible]30	10 Lt. put	
			857	5[illegible]13	20 " bot ob	
			804	5[illegible]66	20 " top "	
			800	5[illegible]70	30 " prop	
135+40 8			829	51[illegible]41		℄
			846	5[illegible]24		10 Lt. put
			873	5[illegible]97		20 bot ob "
			821	5[illegible]49		20 top "
			809	5[illegible]61		30 prop
135+65			782	5[illegible]88		℄
			800	5[illegible]70		10 Rt put
			826	5[illegible]44		20 " bot ob "

F. B. 1958 Pg. 190 Job No. 6223.00 Division No. ____ Notes Red. ____ Plotted ____ Profile ____
Survey of Michillinda Ave S.D. Date 3-14-58 Date ____ No. ____
Survey by D.E.H. Notes A.R.R. Notes Chkd. ____ Checked ____ X-Sec. ____
Indexed E. C. Johnson Date ____ Date ____ No. ____

76L298 307 8-53

PLEASE RETURN TO
LOS ANGELES COUNTY SURVEYOR
726 LOS ANGELES COUNTY ENGINEERING BLDG.

NOTE: ANY ADDITIONS OR CHANGES ON THIS SHEET MUST BE MADE OR CIRCLED IN RED INK, WITH DATE AND NAME OF PERSON MAKING CHANGE.

Do not extend notes this side of this line.

STATION	B. S.	H. I.	F. S.	ELEV.		
		524 ~~702~~ 693				
135+65			772	51698		20 Rt top cb. put
			76	5171		30 " Prop
			789	51681	10 Lt put	
			820	51650	20 " botcb	
			757	51713	" " top "	
			75	5172	30 " Prop	
135+90			732	51738		℄ put
			756	51714		10 Rt
			775	51695		20 " botcb
			712	51758		" " top
			71	5176		30 " prop
			740	51730	10 Lt put	
			765	51705	20 " botcb "	
			709	51761	" " top "	
			68	5179	30 " prop	
136+00			709	51761		℄ put
137+00			518	51952		℄ "
			536	51934		10 Rt "
			572	51898		20 " botcb
			525	51945		top "

Profile Notes Red. Plotted Job No. 6223.00 Division No. 10 F. B. 1958 Pg. 191
No. Date Date Survey of Michillinda Ave -
X-Sec. Notes Chkd. Checked Survey by D.E.H. Notes A.R.B. Date 3-14-55
No. Date Date Map No. Checked Johnson Date

76L298 307 8-53

PLEASE RETURN TO
LOS ANGELES COUNTY SURVEYOR
726 LOS ANGELES COUNTY ENGINEERING BLDG.

NOTE: ANY ADDITIONS OR CHANGES ON THIS SHEET MUST BE MADE OR CIRCLED IN RED INK, WITH DATE AND NAME OF PERSON MAKING CHANGE.

Do not extend notes this side of this line.

STATION	B. S.	H. I.	F. S.	ELEV.		
		524 ~~702~~ 693				
137+00			51	5196		30 Rt prop
			532	51938	10 Lt put	
			567	51903	20 " bot ab	
			506	51964	" " top "	
			49	5198	prop	
138+00			340	52130	℄	pu
			356	52114		10 Rt "
			392	52078		20 " bot ab "
			335	52135		top "
			33	52 4		30 " prop
			352	52 18	10 Lt put	
			384	52086	20 " bot ab "	
			327	52143	top " "	
			28	52 9	30 " prop	
138+10'					0' Rt S.S.M.H.	
			322	52 48	So. Rim (outlet)	
			320	52 50	No " inlet	
			1496	509 73	outlet	
			1490	509 79	inlet	

out		inlet
3.22	Rod	3.20
10.24	Meg	10.20
1.50	Dia	1.50
14.96		14.90

F. B. 1958 Pg. 192 Job No. 6223.06 Division No. 10 Notes Red. Plotted No. Profile
Survey of Michillinda Ave S.D. Date 3-14-55 Date X-Sec.
Survey by D.E.H. Notes A.R.B. Notes Chkd. Checked
Indexed A. C. Johnson Date Date Date No.

76L298 307 8-53

PLEASE RETURN TO
LOS ANGELES COUNTY SURVEYOR
726 LOS ANGELES COUNTY ENGINEERING BLDG.

NOTE: ANY ADDITIONS OR CHANGES ON THIS SHEET MUST BE MADE OR CIRCLED IN RED INK, WITH DATE AND NAME OF PERSON MAKING CHANGE.

Do not extend notes this side of this line.

STATION	B. S.	H. I.	F. S.	ELEV.		
		524 ~~702~~ 693				
139+00			160	52310		℄ pvt
			179	52291		10 Rt "
			215	52255		20 " bot cb
			158	52312		top "
			15	5232		30 prop
			180	52290	10 Lt pvt	
			210	52260	20 bot cb	
			150	52320	" top "	
			15	5232	prop	
T.P. 5pk			2090	522 ~~612~~ 603		
	8603	531 ~~215~~ 206				
140+00			635	52487		℄ pvt
			655	52467		10 Rt "
			685	52437		20 " bot cb "
			630	52492		top "
			60	5252		30 " prop
			646	52476	10 Lt pvt	
			682	52440	20 " bot cb	
			632	52490	20 " "	
			57	5255	30 prop	

Profile Notes Red. ____ Plotted ____ Job No. 6222.06 Division No. 10 F. B. 1958 Pg. 193
No. ____ Date ____ Date ____ Survey of Michillinda Ave
X-Sec. Notes Chkd. ____ Checked ____ Survey by D.E.H. Notes A.R.R. Date 3-14-55
No. ____ Date ____ Date ____ Map No. ____ Indexed ~~H~~ S. Johnson Date ____

F. B. 1958 Pg. 194 Profile

Survey of Nuckallunda Ave.
Survey by R.E.H.
Indexed E. C. Johnson

Job No. 6223.04 Division No. 10 Notes Red. Plotted
Notes Date 3-14-55 Date
Notes Chkd. Checked
Notes A.R.B. X-Sec. No.
Date Date No.

76L298 307 8-53

PLEASE RETURN TO
LOS ANGELES COUNTY SURVEYOR
726 LOS ANGELES COUNTY ENGINEERING BLDG.

NOTE: ANY ADDITIONS OR CHANGES ON THIS SHEET MUST BE MADE OR CIRCLED IN RED INK, WITH DATE AND NAME OF PERSON MAKING CHANGE.

Do not extend notes this side of this line.

STATION	B. S.	H. I.	F. S.	ELEV.		
		531 ~~215~~ 206				
140+82 8			477	52645		℄ put
			504	52618		10 Rt "
			530	52592		20 bot of b "
			475	52647		" top "
			47	5165		30 prop
			492	52630	10 Lt put	
			504	52618	20 " bot of b-	
			464	52658	" " top "	
			429	52693	30 " prop	
141+00			435	52687	Fd	℄
T.B.M. #2			3285	~~[illegible]~~ 527 921	Sunset Blvd & Fairview Ave, N.W. Cor	F.B. 1958-194 put
	4540	532 ~~440~~ 461			P.K. spk & W in curb, 6' N of N. end C.R.	
T.P. spk.			3760	~~[illegible]~~ 701		
	5839	534 ~~549~~ 540				
T.P. spk			3560	~~[illegible]~~ 980	Note: do not use TE-440 - has been disturbed	
TE-440	5069	536 ~~658~~ 049			T.E. 440 Elev 531.904 Fairview Ave (S-side) at Arcadia City Bdry.	F.B. 1488-223
			4130	531 ~~926~~ 919	Bt-spk in curb; 75 E of city Bdry	
	5121	537 ~~649~~ 640				
TE 439			4407	532 ~~642~~ 633	T.E. 439 Elev 532.633 Fairview Ave (N-side) at Arcadia City Bdr. Bt. spk in curb, 20 E of city Bdry	F.B. 1488-223

76L298 307 8-53

PLEASE RETURN TO
LOS ANGELES COUNTY SURVEYOR
726 LOS ANGELES COUNTY ENGINEERING BLDG.

NOTE: ANY ADDITIONS OR CHANGES ON THIS SHEET MUST BE MADE OR CIRCLED IN RED INK, WITH DATE AND NAME OF PERSON MAKING CHANGE.

Do not extend notes this side of this line.

STATION	B. S.	H. I.	F. S.	ELEV.		
				532633	Discription bot of pg 194	
	3635	536 268				
T.P. spk.			6595	529 673		
	4081	533 754				
			5941	527 813		
	4384	532 197			adj 527.924 –	
T.B.M#2			4273	527 921 ~~527 924~~	Sunset Blvd & Fairview Ave, N.W.Cor.	F.B 1958-1958-1958-194
	5372	533 293			P.K. spk & W. in curb, 6° N of N. end C.R.	
141+10'					0° Rt. D.D. M.H	
141+10'			623	527 07	So Rim outlet	
			619	527 11	W- " Inlet	
			618	527 12	N- " " "	
			622	527 08	E " " Stub"	

outlet	W-		No Inlet	E inlet
6.23	6.19	Rod	6.18	6.22
10.05	9.92	Mer	9.95	9.88
1.50	067	Dia	1.50	67
17.78	16.78		17.63	16.77

1778	515 51	So. outlet
1678	516 52	W. inlet
1763	515 66	No " "
1677	516 52	E " " Stub"

Profile Notes Red ____ Plotted ____ Job No. 6223.00 Division No. 10 F. B. 1958 Pg. 195
No. ____ Date ____ Date ____ Survey of Michillinda Ave S.D.
X-Sec. Notes Chkd. ____ Checked ____ Survey by D.E.H. Notes A.R.B. Date 3-14-55
No. ____ Date ____ Date ____ Map No. ____ Date ____

76L298 307 8-53

PLEASE RETURN TO
LOS ANGELES COUNTY SURVEYOR
726 LOS ANGELES COUNTY ENGINEERING BLDG.

NOTE: ANY ADDITIONS OR CHANGES ON THIS SHEET MUST BE MADE OR CIRCLED IN RED INK, WITH DATE AND NAME OF PERSON MAKING CHANGE.

Do not extend notes this side of this line.

STATION	B. S.	H. I.	F. S.	ELEV.		
		533 ~~296~~ 293				
141+10.67			615	52715	℄ punch mark	M.H. cover pg-151
141+36.6			570	52760		℄
			580	52750	10 Lt put	
			595	52735	20 " bot. cb "	
			550	52780	" top "	
			52	52[illegible]1	30 prop	
141+38.8			565	52765		℄ put
			590	52740		10 Rt "
			642	52688		20 " bot cb
			588	52742		" top "
			56	52[illegible]7		30 "
141+60			520	52[illegible]10		℄ put
			538	52[illegible]92		10 Rt "
			590	52[illegible]40		20 " bot cb "
			535	52[illegible]95		" top "
			532	52798	10 Lt put	
			560	52[illegible]70	20 " bot cb.	
			503	52827	top "	
141+85			457	52873		℄ put
			489	52[illegible]41		10 Rt "

F. B. 1958 Pg. 196 Job No. 6223.00 Division No. 10 Notes Red. Plotted Profile
Survey of Michillinda Ave S.D. Date Date No.
Survey by D.E.H. Notes A.R.B. Notes Chkd. Checked X-Sec.
Indexed R. C. Johnson Date Date No.

76L298 307 8-53

PLEASE RETURN TO
LOS ANGELES COUNTY SURVEYOR
726 LOS ANGELES COUNTY ENGINEERING BLDG.

NOTE: ANY ADDITIONS OR CHANGES ON THIS SHEET MUST BE MADE OR CIRCLED IN RED INK, WITH DATE AND NAME OF PERSON MAKING CHANGE.

Do not extend notes this side of this line.

STATION	B. S.	H. I.	F. S.	ELEV.		
		533 ~~296~~ 293				
141+85			538	52792		20 Rt bot cb
			485	52845		top "
			477	52853	10 Lt put	
			518	52812	20 " bot cb "	
			444	52886	top " "	
142+00			429	52901		℄ put
			453	52877		10
			506	52824		20 bot cb
			452	52878		" top "
			43	5290		prop
			444	52886	10 Lt put	
			476	52854	20 bot cb "	
			414	52916	" top "	
			39	5294	prop	
143+00			235	53095		℄ put
			246	53084		10 Rt "
			283	53047		20 " bot cb "
			226	53104		top "
			23	5310		30 " prop

Profile Notes Red. ____ Plotted ____ Job No. 6223.00 Division No. 10 F. B. 1958 Pg. 197
No. ____ Date ____ Date ____ Survey of Michillinda S.D.
X-Sec. Notes Chkd. ____ Checked ____ Survey by D.E.H. Notes A.R.B. Date ____
No. ____ Date ____ Date ____ Map No. ____ Indexed ____ Date ____

76L298 307 8-53

PLEASE RETURN TO
LOS ANGELES COUNTY SURVEYOR
726 LOS ANGELES COUNTY ENGINEERING BLDG.

NOTE: ANY ADDITIONS OR CHANGES ON THIS SHEET MUST BE MADE OR CIRCLED IN RED INK, WITH DATE AND NAME OF PERSON MAKING CHANGE.

Do not extend notes this side of this line.

STATION	B. S.	H. I.	F. S.	ELEV.		
		533 ~~296~~ 293				
143+00			230	[illegible]00	10 Lt put	
			249	[illegible]081	20 " botob "	
			193	[illegible]37	" top " "	
			19	[illegible]4	30 " prop	
T.P. spk-			1724	531 ~~572~~ 569		
	7394	538 ~~966~~ 963				
144+00			553	53344		℄ put
			583	53314		10 Rt "
			643	53254		20 " bot ob
			585	53312		top
			60	5330		prop
			566	53331	10 Lt put	
			595	53302	20 " bot ob	
			537	53360	top "	
144+18			54	5336	30 " prop	
			500	53397		℄ brk in 2 t
			339	53358		10 Rt put
			612	53285		20 " botob "
			547	53350		top "
			54	5336		prop-

F. B. 1958 Pg. 198 Job No. 6223.00 Division No. 10 Notes Red. Plotted Profile
Survey of Michillinda Ave S.D. Date Date No.
Survey by D.E.H. Notes A.R.B. Notes Chkd. Checked X-Sec.
Indexed A. C. Johnson Date Date Date No.

76L298 307 8-53

PLEASE RETURN TO
LOS ANGELES COUNTY SURVEYOR
726 LOS ANGELES COUNTY ENGINEERING BLDG.

NOTE: ANY ADDITIONS OR CHANGES ON THIS SHEET MUST BE MADE OR CIRCLED IN RED INK, WITH DATE AND NAME OF PERSON MAKING CHANGE.

Do not extend notes this side of this line.

STATION	B. S.	H. I.	F. S.	ELEV.		
		538 ~~966~~ 963				
144+18			517	53380	10 Lt put	
			566	53331	20 " bot cb "	
144+16			505	53392	top "	
144+18			50	5340	prop	
145+00			466	53431		℄
			474	53423		10 Rt put
			509	53388		20 " bot cb
			445	53452		[illegible]
			44	5346		20 " prop
145+06 9			460	53437		℄
			462	53435	10 Lt put	
			480	53417	20 " bot cb "	
			400	53497	top " "	
			38	5352	30 " prop.	
145+51 2					0.0 ℄	S. S. M. H. So. — W — N —
			410	53487	So outlet	Rod 4.10 4.08 4.06
			408	53489	W- inlet	Mag 9.28 9.11 8.98
			406	53491	N- " "	Dia 1.50 0.67 1.67
			14.88	52408	So-outlet	~~14.80~~ 13.86 14.71
			13.86	52510	W inlet	14.88
			14.71	52425	N- " "	

Profile Notes Red. ____ Plotted ____ Job No. 6223.00 Division No. 10 F. B. 1958 Pg. 199
No. ____ Date ____ Date ____ Survey of Michillinda Ave Storm D-
X-Sec. Notes Chkd. ____ Checked ____ Survey by D.E.H. Notes A.R.B. Date ____
No. ____ Date ____ Date ____ Map No. ____ Indexed ____ Date ____

76L298 307 8-53

PLEASE RETURN TO
LOS ANGELES COUNTY SURVEYOR
726 LOS ANGELES COUNTY ENGINEERING BLDG.

NOTE: ANY ADDITIONS OR CHANGES ON THIS SHEET MUST BE MADE OR CIRCLED IN RED INK, WITH DATE AND NAME OF PERSON MAKING CHANGE.

Do not extend notes this side of this line.

STATION	B. S.	H. I.	F. S.	ELEV.		
		538 ~~966~~ 963			(set)	
T.B.M #3 ~~B.M.~~			3094	535 ~~535 872~~ 873	F.B-1958-200 Sunset Blvd & Okoboji Dr. N.W. Cor	
	6031	541 ~~903~~ 900			Bt. spk in curb, 5 W of W-end C.R. —	
145+96.5			652	53538		℄
			656	53534	10 Lt	
			681	53509	19 " edge gut	
			684	53506	20 " bot cb	
			605	53585	" top "	
			570	53620	20 " prop —	
146+00			649	53541		℄
			670	53520		10 Rt
			703	53487		20 " bot cb
			639	53551		" top cb.
146+25			620	53570		℄
			625	53565	10 Lt gut	
			645	53545	20 " bot cb	
			573	53617	" top "	
146+50			592	53598		℄
			602	53588	10 Lt	
			622	53568	20 " bot cb	
			547	53643	" top "	

F. B. 1958 Pg. 200 Job No. 6223.00 Division No. 16 Notes Red. Plotted Profile
Survey of Michillinda Ave Storm Drain Date No. X-Sec.
Survey by D.E.H. Notes A.R.B. Notes Chkd. Checked
Indexed A. C. Johnson Date Date No.

76L298 307 8-53

PLEASE RETURN TO
LOS ANGELES COUNTY SURVEYOR
726 LOS ANGELES COUNTY ENGINEERING BLDG.

NOTE: ANY ADDITIONS OR CHANGES ON THIS SHEET MUST BE MADE OR CIRCLED IN RED INK, WITH DATE AND NAME OF PERSON MAKING CHANGE.

Do not extend notes this side of this line.

STATION	B. S.	H. I.	F. S.	ELEV.		
		541 ~~903~~ 908				
147+00			539	53651		℄ put
			564	53626		10 Rt. "
			596	53594		20 " bot cb
147+02			532	53658		top "
147+00			51	5368		prop-
			548	53642	10 Lt. put	
			559	53631	20 " bot cb	
			497	53693	top "	
			47	5372	prop	
147+78.3					0' Rt- S.S. M.H	
			467	52723	So - Rim (outlet)	out 4.67 Rod Inlet 4.65
			465	53725	No - " (Inlet)	9.70 Mea- 9.70
						1.67 Dia- 1.67
			16.04	52586	So Outlet	16.04 16.02
			16.02	52588	N- Inlet	
148+00			444	53746		℄
			459	52731		10 Rt put
			492	53698		20 " bot cb
			430	53760		" top "
			42	5377		30 - prop
			450	53740	10 Lt put	

Profile Notes Red ____ Plotted ____ Job No. 6223.00 Division No. 10 F. B. 1958 Pg. 201
No. ____ Date ____ Date ____ Survey of Michillinda S.D.
X-Sec. Notes Chkd. ____ Checked ____ Survey by D.E.H. Notes A.R.B. Date ____
No. ____ Date ____ Date ____ Map No. ____ Indexed C. Johnson Date ____

76L298 307 8-53

PLEASE RETURN TO
LOS ANGELES COUNTY SURVEYOR
726 LOS ANGELES COUNTY ENGINEERING BLDG.

NOTE: ANY ADDITIONS OR CHANGES ON THIS SHEET MUST BE MADE OR CIRCLED IN RED INK, WITH DATE AND NAME OF PERSON MAKING CHANGE.

Do not extend notes this side of this line.

STATION	B. S.	H. I.	F. S.	ELEV.		
		541 ~~903~~ 900				
148+00			463	53727	20 Lt bot cb	
			382	8 08	top "	
			36	5383	30 " prop	
149+00			335	53855		℄ put
			355	53835		10 Rt "
			384	53806		20 " bot cb
			330	53860		top "
			33	5386		30 " prop.
			342	53848	10 Lt put	
			364	53826	20 " bot cb "	
			286	53904	top "	
			27	5392	30 prop	
T.P. spk			3279	53[illegible] ~~624~~ 621		
	5653	544 ~~274~~ 274				
149+97.5			394	54034	24 Lt cor Wk.	
149+98			468	53960		℄ put
			492	53936		10 Rt
			530	53898		20 " bot cb.
			482	53946		" top "
			49	53[illegible]4		30 " prop

F. B. 1958 Pg. 202 Job No. 6223.00 Division No. 10 Notes Red. Plotted Profile
Survey of Michillinda Ave S.D. Date No. X-Sec.
Survey by D.E.H. Notes A.R.B. Notes Chkd. Checked
Indexed A. C. Johnson Date Date No.

76L298 307 8-53

PLEASE RETURN TO
LOS ANGELES COUNTY SURVEYOR
726 LOS ANGELES COUNTY ENGINEERING BLDG.

NOTE: ANY ADDITIONS OR CHANGES ON THIS SHEET MUST BE MADE OR CIRCLED IN RED INK, WITH DATE AND NAME OF PERSON MAKING CHANGE.

Do not extend notes this side of this line.

STATION	B. S.	H. I.	F. S.	ELEV.				
		544 ~~277~~ 274						
149+98			467	53961	10 Lt	put		
			484	53944	20 "	bot ab-		
			412	54016		top "		
			39-	5404	30	Prop-		
150+00			465	53963				
150+19.5					0.2 Rt. D.D. M.H.			
			445	53983	50 Rim	outlet		
			441	53987	W. "	Inlet		
			438	53990	N "	Inlete		
			442	53986	E "	stub.		
						(50 out)	W	N	E
					Rod	4.45	4.41	4.38	4.42
					Mea	10.56	10.53	10.58	10.59
					Dia	1.67	0.67	1.50	.67
						16.68 ✓	15.61 ✓	16.46 ✓	15.68 ✓
			1668 ✓	52729	outlet				
			1561 ✓	52866 ~~52867~~	W - Inlet				
			1646 ✓	52781 ~~52782~~	N - Inlet				
			1568	52859	E - invert elev. on East				
150+26.16 (Set) ~~[illegible]~~ TBM#4			423	54005	℄ in intersection 1X2 pg-153 F.B-1958-203				
			3470	540 ~~540~~ 808 ~~807~~ (Set)	Huntington Blvd & Sunset Blvd, S.W. Cor				
					Bt. sp. in curb, 48'- W. of W. end C.R.				
	6404	547 211							

Profile Notes Red. ____ Plotted ____ Job No. 6223.00 Division No. ____ F. B. 1958 Pg. 203
No. ____ Date ____ Date ____ Survey of Michillinda Ave S.D.
X-Sec. Notes Chkd. ____ Checked ____ Survey by D.E.H. Notes A.R.B. Date ____
No. ____ Date ____ Date ____ Map No. ____ Indexed C. Johnson Date ____

76L298 307 8-53

PLEASE RETURN TO
LOS ANGELES COUNTY SURVEYOR
726 LOS ANGELES COUNTY ENGINEERING BLDG.

NOTE: ANY ADDITIONS OR CHANGES ON THIS SHEET MUST BE MADE OR CIRCLED IN RED INK, WITH DATE AND NAME OF PERSON MAKING CHANGE.

Do not extend notes this side of this line.

F. B. 1958 PG. 204 Profile No. X-Sec. No.
Survey of Michillinda Ave S.D. Plotted Date Notes Red. Date Division No. 10 Job No. 4223
Survey by ~~P.S. Thomson~~ Checked Date Notes Chkd. Date Notes A.R.B.
Indexed Date

STATION	B. S.	H. I.	F. S.	ELEV.	
		547 ~~24~~ 208			
T.P. spk -			2978	544 ~~238~~ 230	
(Fd)	7084	551 ~~317~~ 314			
TE 436			2093	549 ~~324~~ 549 226	TE-436 Elev 549-226 F.B-1488-222 Huntington Blvd, (S-side) At Michillinda Blvd
					Bt. spk in curb, 28' E of & Prod of Michillinda Blvd-
				549 226	
	6145	556 371			
T.P. spk			3188	552 183	curb in Poor Shape under Construction
	4730	556 913			
T.E. 435			5005	551 898 ~~551 908~~	TE-435 Elev ~~551.026~~ 551.898 F.B-1488-222 Michillinda Blvd & Huntington Blvd- N.E. cor
	4981	556 889			Bt. spk in curb 7' N- of N-end C.R.
T.P. spk			4705	552 184	
	2224	554 408			
T.P. spk			7818	546 590	
	3429	550 019			
T.P. spk-			4850	545 169	
	1837	547 006			Adj Elev 540.809
T.B.M #4			6197	540 808 ~~540 809~~	Elev 540.809 F.B-1958-203 Huntington Blvd & Sunset Blvd S.W. cor
				540 808	Bt. spk in curb, 48' W- of W end C.R.
150+36	7473	548 282	842	539 86	pvt
150+46			864	539 64	pvt

76L298 307 8-53

PLEASE RETURN TO
LOS ANGELES COUNTY SURVEYOR
726 LOS ANGELES COUNTY ENGINEERING BLDG.

NOTE: ANY ADDITIONS OR CHANGES ON THIS SHEET MUST BE MADE OR CIRCLED IN RED INK, WITH DATE AND NAME OF PERSON MAKING CHANGE.

Do not extend notes this side of this line.

STATION	B. S.	H. I.	F. S.	ELEV.		
		548 28				
150+60			779	540 49		℄ put.
			795	540 33		10 Rt "
			822	540 06		20 " edge put
			795	540 33		20.5 edge wk
			800	540 28		27.4 back pav. wk
150+67.0			745	540 83		℄
			722	541 06	10 Lt	put.
			717	541 11	20 "	
			689	541 39	20.5 "	
			676	541 52	27.6	back of Black top wk.
150+85			686	541 42		℄
			702	541 26		10 Rt
			710	541 18		20
			682	541 46		20.5
			696	541 32		27.4 back
			667	541 61	10 Lt.	put
			650	541 78	20	"
			623	542 05	20.5	"
			614	542 14	27.6	back wk.
151+0			743	540 85		℄

Profile Notes Red ____ Plotted ____ Job No. 6223.60 Division No. 10 F. B. 1958 Pg. 205
No. ____ Date ____ Date ____ Survey of Michillinda Ave S.D.
X-Sec. Notes Chkd. ____ Checked ____ Survey by D.E.H. Notes A.B.B. Date ____
No. ____ Date ____ Date ____ Map No. ____ Map C. Johnson Date ____

76L298 307 8-53

PLEASE RETURN TO
LOS ANGELES COUNTY SURVEYOR
726 LOS ANGELES COUNTY ENGINEERING BLDG.

NOTE: ANY ADDITIONS OR CHANGES ON THIS SHEET MUST BE MADE OR CIRCLED IN RED INK, WITH DATE AND NAME OF PERSON MAKING CHANGE.

Do not extend notes this side of this line.

F. B. 1958 Pg. 766 Job No. 6223.00 Division No. 10 Notes Red. Plotted Profile
Survey of Michillinda Ave. S.D. Date Date No.
Survey by D.E.H. Notes A.R.B. Notes Chkd. Checked X-Sec.
Indexed E. C. Johnson Date Date No.

STATION	B. S.	H. I.	F. S.	ELEV.		
		548 28 1/2				
151+00			759	540 69		10 Rt put
			755	540 73		22 "
			720	541 08		22.5 "
			720	541 08		25.0 back wk
			725	541 03	10 Lt	
			704	541 24	21 "	
			679	541 49	21.5 "	
			684	541 44	32 " back wk.	
151+07 3/2			80	540 3		℄ 50 edge gut.
151+10 3/2			766	540 62		No " "
151+16 3/2			718	541 10		℄ put
151+26 28/2 (Fd)			680	541 48		℄ spk W & Tin pg-153
T.B.M. #5			5898	542 38	FB 1958-206. Huntington Drive & Sunset Blvd; N.W. cor	
	4958	547 34 1/2			Lead & T. in curb, 5 W of W and C.R.	
151+36 3/2			559	541 75		℄
						℄ -
151+47 1/2					0.0 ℄ - M.H.	(Pipe diam, was checked ?
			551	541 83	S-Rim (outlet) Rod	outlet 5.51 5.49 5.49
			549	541 85	W " Mea	11.69 12.15 11.89
			549	541 85	N- Dia	1.50 0.67 1.25
						~~18.80~~ 18.31-18.63

76L298 307 8-53

PLEASE RETURN TO
LOS ANGELES COUNTY SURVEYOR
726 LOS ANGELES COUNTY ENGINEERING BLDG.

NOTE: ANY ADDITIONS OR CHANGES ON THIS SHEET MUST BE MADE OR CIRCLED IN RED INK, WITH DATE AND NAME OF PERSON MAKING CHANGE.

Do not extend notes this side of this line.

STATION	B. S.	H. I.	F. S.	ELEV.		
		547 34				
151+47 1			18 70 ~~18 80~~	528 64 ~~528 54~~	So outlet	
			18 31	529 03	W- inletet	
			18 63	528 71	N- " "	
151+57 3			5 55	541 79		℄ put
+67 3			5 97	541 37		℄ "
151+72 7			6 56	540 78		℄ S. edge gut
			6 77	540 57		27 Rt " "
151+74 7			6 59	540 75		℄ flow line gut
			6 80	540 54		27 Rt
151+76 2			6 52	540 82		℄ N. edge gut
			6 78	540 56		27 Rt edge "
			6 04	541 30	27 Lt edge gut	
			6 05	541 29	29 " flow L "	
			6 02	541 32	31 " edge "	
152+00			6 08	541 26		℄ - put
152+04 1			6 00	541 34		℄
			6 10	541 24		14 Rt - "
			6 15	541 19		26 8 " edge gut
			6 20	541 14		2 8 " bot cb
			5 40	541 94		" " top "

Profile Notes Red. Plotted Job No. 6233.00 Division No. 10 F. B. 1958 Pg. 207
No. Date Date Survey of Michillinda Ave. S.D.
X-Sec. Notes Chkd. Checked Survey by D.E.H. Notes A.R.B. Date 3-16-55
No. Date Date Map No. Indexed C. Johnson Date

76L298 307 8-53

PLEASE RETURN TO
LOS ANGELES COUNTY SURVEYOR
726 LOS ANGELES COUNTY ENGINEERING BLDG.

NOTE: ANY ADDITIONS OR CHANGES ON THIS SHEET MUST BE MADE OR CIRCLED IN RED INK, WITH DATE AND NAME OF PERSON MAKING CHANGE.

Do not extend notes this side of this line.

541 gut-
4.64 top
4.36 Back W/H

STATION	B. S.	H. I.	F. S.	ELEV.		T.P. Rod- 4.992
		547 34 1/2				
152+04 1/2			564	541 70		40 Rt pav. area
152+35 1/2					0.0 ℄. S.S.M.H.	
			544	541 90	S. Rim	So- W N-
			542	541 92	W-Rim	Rod - 5.44 5.42 5.40
			540	541 94	N- "	Mea - 11.24 11.12 11.16
			18.18	52916	So-outlet	Dia - 1.50 0.67 1.50
			17.21	53013	W-Inlet	18.18 17.21 18.06
			18.06	52928	N- "	
152+35 1/2					307 7/2 Lt. S.S.M.H.	
			1.37	541 97	E. Rim	Rod 1.37
			11.90	53544	E. outlet.	Mea 9.86
						Dia 0.67
						11.90
152+37 4/2			540	541 94		℄
			549	541 85	27 Lt- edge gut-	
			551	541 83	29 " flow L-	
			546	541 88	31 " edge gut-	
152+38 7/2			465	542 69	40 " bot cb	
"			417	543 17	top "	
152+50			531	542 03		℄ put
			529	542 05	14 Lt	
			539	541 95	26 8/2 edge gut	

F. B. 1958 PG. 208
Job No. 6223.06 Division No. 10 Notes Red. Plotted
Survey of Michillinda Ave S.D. Date 3-16-55 Date No.
Survey by D.E.H. Notes A.R.B. Notes Chkd. Checked X-Sec.
Indexed E. C. Johnson Date Date Date No.
Profile

76L298 S & E #307 9-54

PLEASE RETURN TO
LOS ANGELES COUNTY SURVEYOR
726 LOS ANGELES COUNTY ENGINEERING BLDG.

NOTE: ANY ADDITIONS OR CHANGES ON THIS SHEET MUST BE MADE OR CIRCLED IN RED INK, WITH DATE AND NAME OF PERSON MAKING CHANGE.

Do not extend notes this side of this line.

STATION	B. S.	H. I.	F. S.	ELEV.		
		547 342 1				
152+50			541	54193	28' Lt bot ob	
			464	54270	" " top "	
			436	54298	40 " back wk	
T.P-spk			4992	542 ~~350~~ 349		
	6083	548 438 2				
153+00			605	54238		℄.
			605	54238		14 Rt put
			622	54221		26 8 " " edge gut
			630	54213		28' " bot ob
			556	54287		" " top "
			55	5429		40 " gr
			612	54231	14 Lt put	
			626	54217	26 8 " edge gut	
			628	54215	28' bot ob	
			552	54291	" " top "	
			515	54328	40 " back wk	
153+74 2			596	54247	25 Lt edge gut	
			599	54244	28 " bot ob	
			523	54320	" " top "	
153+83 4			593	54250	25 edge gut	

Profile Notes Red. ____ Plotted ____ Job No. 6223.00 Division No. 10 F. B. 1958 PG. 209
No. ____ Date ____ Date ____ Survey of Mohillinda Ave S.D.
X-Sec. Notes Chkd. ____ Checked ____ Survey by D.E.H. Notes A.R.B. Date 3-16-55
No. ____ Date ____ Date ____ Map No. ____ Inspector C. Johnson Date ____

76L298 S & E #307 9-54

PLEASE RETURN TO
LOS ANGELES COUNTY SURVEYOR
726 LOS ANGELES COUNTY ENGINEERING BLDG.

NOTE: ANY ADDITIONS OR CHANGES ON THIS SHEET MUST BE MADE OR CIRCLED IN RED INK, WITH DATE AND NAME OF PERSON MAKING CHANGE.

Do not extend notes this side of this line.

STATION	B. S.	H. I.	F. S.	ELEV.		
		548 432				
153+83.4			596	54247	28 ft bot cb	
			522	54321	" top cb -	
154+00			562	54281		℄ put
			565	54278		14 Rt - "
			586	54257		26.8 " edge gut
			592	54251		28 " bot cb
			5[illegible]	54253		~~[illegible]~~ Drive
			454	54389		40 conc Dr.
			561	54282	14 ft put	
			586	54257	26.8 edge gut	
			589	54254	28 bot cb	
			515	54328	" " top "	
			490	54353	[illegible] backwk.	
154+28.0			545	54298		℄ put
			552	54291		14 Rt "
			571	54272		26.8 " edge gut
			576	54267		28 " bot cb
			495	54348		" " top "
			47	54[illegible]7		40 prop
154+60			528	54315		℄

F. B. 1958 Pg. 210 Job No. 6223.00 Division No. 10 Notes Red. Plotted Profile
Survey of Michillinda Ave S.D. Date Date No.
Survey by Notes Notes Chkd. Checked X-Sec.
Indexed A. C. Johnson Date Date Date No.

76L298 S & E #307 9-54

PLEASE RETURN TO
LOS ANGELES COUNTY SURVEYOR
726 LOS ANGELES COUNTY ENGINEERING BLDG.

NOTE: ANY ADDITIONS OR CHANGES ON THIS SHEET MUST BE MADE OR CIRCLED IN RED INK, WITH DATE AND NAME OF PERSON MAKING CHANGE.

Do not extend notes this side of this line.

STATION	B. S.	H. I.	F. S.	ELEV.		
		548 43 N				
154+00			533	54310	14 Lt put	
			552	54291	26 8 " edge gut	
			558	54285	28 " bot cb	
			483	54360	" " top "	
			462	54381	40 [illegible]	
154+72 2			525	54318		
			531	54312	14 Lt put	
			551	54292	26 8 " edge gut	
			555	54288	" ctr gut	
		—	550	54293	30 7 " edge gut	
			521	54322	40 " bot cb	
			461	54382	" " top "	
			503	54340	65 " bot cb	
			422	54421	" " top "	
154+73			517	54326	40 Lt edge gut	
154+77 8						
			520	54323	So. Rim outlet	
			518	54325	W. Rim	
			515	54328	N. Rim	
			1764	53079	So-outlet	

S.S. M.H.

	So	W	N
Rod	5.20	5.18	5.15
Med	10.77	10.74	10.74
Dia	1.67	1.67	1.75
	17.64	16.59	17.64

Profile Notes Red ____ Plotted ____ Job No. 6223.00 Division No. 10 F. B. 1958 Pg. 211
No. ____ Date ____ Date ____ Survey of Michillinda Ave Storm Drain
X-Sec. Notes Chkd ____ Checked ____ Survey by D.E.H. Notes A.R.B. Date ____
No. ____ Date ____ Date ____ Map No. ____ Indexed C. Johnson Date ____

76L298 S & E #307 9-54

PLEASE RETURN TO
LOS ANGELES COUNTY SURVEYOR
726 LOS ANGELES COUNTY ENGINEERING BLDG.

NOTE: ANY ADDITIONS OR CHANGES ON THIS SHEET MUST BE MADE OR CIRCLED IN RED INK, WITH DATE AND NAME OF PERSON MAKING CHANGE.

Do not extend notes this side of this line.

F. B. 1958 Pg. 212 Job No. 6223.00 Division No. 10 Notes Red. Plotted Profile
Survey of Michillinda Ave S.D. Date No. X-Sec.
Survey by D.E.H. Notes A.R.B. Notes Chkd. Checked
Indexed A. C. Johnson Date Date No.

STATION	B. S.	H. I.	F. S.	ELEV.		
		548 433				
154+77.8			1659	53184	W- Inlet	
			1764	53079	No Inlet	
155+02.03			505	53338		
T.B.M. #6			4579	543 850	F.B. 1958 - 212 Sunset Blvd & Portola Dr. N.E. Cor	
	5111	548 965			P.K & W in curb, 5' E of E end CR.	
155+02.03			567	54330	14 Lt put	
			591	54306	26.8 " edge gut	
			596	54301	ctr gut	
			592	54305	30 Lt edge gut	
			522	54375	45 " put	
155+30			499	54398		31 Rt - back wk
155+31.6			554	54343		℄
			562	54335		14 Rt
			674	54223		26.7 " edge gut
			680	54217		28 bot cp
			505	54392		top "
155+32.4			553	54344		℄
			561	54336	14 Lt put	
			580	54317	26.8 edge gut	
			585	54312	ctr gut	

76L298 S & E #307 9-54

PLEASE RETURN TO
LOS ANGELES COUNTY SURVEYOR
726 LOS ANGELES COUNTY ENGINEERING BLDG.

NOTE: ANY ADDITIONS OR CHANGES ON THIS SHEET MUST BE MADE OR CIRCLED IN RED INK, WITH DATE AND NAME OF PERSON MAKING CHANGE.

Do not extend notes this side of this line.

STATION	B. S.	H. I.	F. S.	ELEV.				
		548 965						
155+32			582	543 15	30 Lt	out.		
			530	543 67	35 Lt	edge out		
			507	543 90	41 "	" "		
155+33			527	543 70	34° Lt	bot. cb.		
			475	544 22	" "	Top cb.		
155+36			565	543 32	13 Rt			
			1362	53534	50 Rim -	S.D.	H	Rod 565
					flow Line of S.D.			Mag 4.47
								Dia 3.50
								13.62
155+43			553	543 44			℄	
			563	543 34	14 Lt			
			576	543 21	26 "	edge out		
			580	543 17	25	bot.		
			505	543 92	"	top cb		
			469	544 28	40	top cb		
			515	543 82	"	bot cb		
			505	543 92	41	edge out		
			445	544 52	64 "	out		
T.P. spk			492	544 03				
155+57	5 738	549 703						
			630	543 48			℄	out
			642	543 36			14 Rt	"

Profile Notes Rod_____ Plotted_____ Job No 62-1168 Division No. 10 F. B. 1958 Pg. 213
No_____ Date_____ Date_____ Survey of Nicholls Ave S.D.
X-Sec. Notes Chkd_____ Checked_____ Survey by D.E.H. Notes AHR Date_____
No_____ Date_____ Date_____ Map No._____ Map Checked G. Johnson Date_____

76L298 S & E #307 9-54

PLEASE RETURN TO
LOS ANGELES COUNTY SURVEYOR
726 LOS ANGELES COUNTY ENGINEERING BLDG.

NOTE: ANY ADDITIONS OR CHANGES ON THIS SHEET MUST BE MADE OR CIRCLED IN RED INK, WITH DATE AND NAME OF PERSON MAKING CHANGE.

Do not extend notes this side of this line.

STATION	B. S.	H. I.	F. S.	ELEV.		
		549 775				
155+57			656	54322		26.7 Rt edge gut
			659	54319		28 " bot cb
			585	54393		" " top "
			578	54400		31.5 " back wk
			645	54333	14 Lt put	
			650	54328	26.7 " edge gut	
			655	54323	28 " bot cb	
			580	54398	" " top "	
			545	54433	40 top "	
			592	54386	40 bot "	
			585	54393	41.3 edge gut	
155+82			624	54354		
			634	54344		14 Rt
			647	54331		26.7
			652	54326		28 bot cb
			578	54400		" top "
			56	5442		40 prop
			634	54344	14 Lt put	
			643	54335	26.7 edge gut	
			645	54333	28 bot	

F. B. 1958 Pg. 214 Job No. 6223-00 Division No. 10 Notes Red. Plotted Profile
Survey of Michillinda Ave S.D. Date Date No.
Survey by D.E.H. Notes A.R.B. Notes Chkd. Checked X-Sec.
Indexed A. C. Johnson Date Date Date No.

76L298 S & E #307 9-54

PLEASE RETURN TO
LOS ANGELES COUNTY SURVEYOR
726 LOS ANGELES COUNTY ENGINEERING BLDG.

NOTE: ANY ADDITIONS OR CHANGES ON THIS SHEET MUST BE MADE OR CIRCLED IN RED INK, WITH DATE AND NAME OF PERSON MAKING CHANGE.

Do not extend notes this side of this line.

STATION	B. S.	H. I.	F. S.	ELEV.		
		549 71				
155+82			572	544 06	28 Lt top cb	
			541	544 37	40 " "	
			586	543 92	bot	
156+00			612	543 66		℄ put
156+82			582	543 96		℄ put
			594	543 84		14 Rt
			608	543 70		26? " sdes put
			614	543 64		[illegible]
			539	544 39		2[illegible]
			51	544 7		40 " gr
			592	543 86	14 Lt put	
			601	543 77	26?	
			604	543 74	28 bot cb	
			526	544 52	28 top "	
			507	544 71	40 " "	
			553	544 25	40 bot "	
157+00			571	544 07		℄ put
158+00			494	544 84		℄
			504	544 74		14 Rt put
			520	544 58		26? "

Profile Notes Red. ____ Plotted ____ Job No. 6223.00 Division No. 10 F. B. 1958 Pg. 215
No. ____ Date ____ Date ____ Survey of Michillinda S.D.
X-Sec. Notes Chkd. ____ Checked ____ Survey by D.E.H. Notes A.R.B. Date 3-17-55
No. ____ Date ____ Date ____ Map No. ____ Indexed Johnson Date ____

76L298 S & E #307 9-54

PLEASE RETURN TO
LOS ANGELES COUNTY SURVEYOR
726 LOS ANGELES COUNTY ENGINEERING BLDG.

NOTE: ANY ADDITIONS OR CHANGES ON THIS SHEET MUST BE MADE OR CIRCLED IN RED INK, WITH DATE AND NAME OF PERSON MAKING CHANGE.

Do not extend notes this side of this line.

STATION	B. S.	H. I.	F. S.	ELEV.		
		549 77~~6~~5				
158+00			527	54451		28 Rt bot cb
			448	54530		28 " top cb
			41	5457		40 " gr
			505	54473	[illegible] Lt put	
			515	54460	[illegible]	
			522	54456	[illegible] bot cb	
			446	54532	[illegible] top "	
			420	54558	40 top "	
			466	54512	" bot "	
158+40.9					47 Rt S. D. M. H	Rod 4.49
			449	54529	N. Rim	Mea 2.39
				~~539.38~~ 539.400K		Dia. 3.50
			10 38	~~[illegible]~~	flow Line	10.38
158+79.0					03 Lt. S. S. M. H	
			375	54603	So. Rim (outlet)	Rod 3.75 3.74
			374	54604	No Rim (inlet)	Mea 10.65 10.54
			1615	53363	So outlet	Dia 1.75 1.50
			1608	53370	N. Inlet	16.15 outlet 16.08
159+00			346	54632		put
			357	54621		14 Rt "
			372	54606		"

F. B. 1958 Pg. 216 Job No. 6223.06 Division No. 10 Notes Red Plotted Profile
Survey of Miscellaneous Date Date No.
Survey by D.E.H. Notes A.R.B. Notes Chkd. Checked X-Sec.
Indexed A. C. Johnson Date Date No.

76L298 S & E #307 9-54

PLEASE RETURN TO
LOS ANGELES COUNTY SURVEYOR
726 LOS ANGELES COUNTY ENGINEERING BLDG.

NOTE: ANY ADDITIONS OR CHANGES ON THIS SHEET MUST BE MADE OR CIRCLED IN RED INK, WITH DATE AND NAME OF PERSON MAKING CHANGE.

Do not extend notes this side of this line.

STATION	B. S.	H. I.	F. S.	ELEV.		
		549 775				
159+00			377	546 01		28 Rt bot ob
			298	54680		top "
			25	5473		40 gr
			356	54622	14 Lt put	
			374	54604	26 7 " 2 dgs [illegible]	
			375	54603	28 [illegible]	
			302	54676	[illegible]	
			277	54701	[illegible]	
			324	54654	[illegible]	
T.P. spk			3045	54673		
	7876	554 606				
159+46 3			754	54707		℄
			764	54697	14 Lt put	
			774	54687	26 7 "	
			776	54685	28 bot ob	
			698	54763	" top "	
			673	54788	40 " top "	
			720	54741	" bot "	
159+91			673	54788		℄
			680	54781	14 Lt put	

Profile Notes Red. ____ Plotted ____ Job No. 6223-03 Division No. 10 F. B. 1958 Pg. 217
No. ____ Date ____ Date ____ Survey of Michillinda Ave. Storm Drain
X-Sec. Notes Chkd. ____ Checked ____ Survey by D.E.H. Notes A.R.B. Date ____
No. ____ Date ____ Date ____ Map No. ____ Indexed Johnson Date ____

76L298 S & E #307 9-54

PLEASE RETURN TO
LOS ANGELES COUNTY SURVEYOR
726 LOS ANGELES COUNTY ENGINEERING BLDG.

NOTE: ANY ADDITIONS OR CHANGES ON THIS SHEET MUST BE MADE OR CIRCLED IN RED INK, WITH DATE AND NAME OF PERSON MAKING CHANGE.

Do not extend notes this side of this line.

STATION	B. S.	H. I.	F. S.	ELEV.		
		554 606				
159+91			696	54765	26? ft	
			700	54761	28 bot cb	
			623	54838	" top "	
			595	54866	40 " top "	
			642	54819	" " bot "	
160+00			657	54804		
			664	54797		14 Rt put
			680	54781		26?
			687	54774		28 bot cb
			613	54848		top "
161+00			480	54981		put
			489	54972		14 Rt "
			500	54961		26? " edge gut.
			508	54953		28 " bot cb.
			432	55029		" top "
			200	55261		40 " gr
			485	54976	14 ft put	
			502	54959	26? "	
			505	54956	28 " bot cb	
			427	55034	" " top "	

F. B. 1958 Pg. 218 Job No. 6223.00 Division No. 10 Notes Red. Plotted Profile
Survey of Michillinda Ave S.D. Date Date No.
Survey by D.E.H. Notes A.R.B. Notes Chkd. Checked X-Sec.
Indexed A. C. Johnson Date Date Date No.

6L298 S & E #307 9-54

PLEASE RETURN TO
LOS ANGELES COUNTY SURVEYOR
726 LOS ANGELES COUNTY ENGINEERING BLDG.

NOTE: ANY ADDITIONS OR CHANGES ON THIS SHEET MUST BE MADE OR CIRCLED IN RED INK, WITH DATE AND NAME OF PERSON MAKING CHANGE.

Do not extend notes this side of this line.

STATION	B. S.	H. I.	F. S.	ELEV.		
		554 60				
161+00			399	55062	40 Lt top of	
			446	55015	bot "	
161+44.5					13.5 Rt S. D. M. H.	Rod 4.04
			404	55057	N-Rim	Mag 2.59
			1013	54448	flow line	Dia 3.50
						70.13
162+00			300	55161		℄ put
			307	55154		14 Rt
			319	55142		26? "
			325	55136		28 " bot of
			254	55207		top "
			05	5541		40 " gr
			311	55150	14 Lt put	
			330	55131	26? "	
			333	55128	28 " bot of	
			255	55206	" " top "	
			221	55240	40 " "	
			269	55192	" " bot "	
162+06			287	55174		℄ put
			295	55166		14 Rt
			200	55261		26? "

Profile Notes Red. ____ Plotted ____ Job No. 6223.00 Division No. 10 F. S. 1958 Pg. 219
No. ____ Date ____ Date ____ Survey of Michillinda Ave S.D.
X-Sec. Notes Chkd. ____ Checked ____ Survey by D.E.H. Notes A.R.B. Date 3-17-55
No. ____ Date ____ Date ____ Map No. ____ Indexed Johnson Date ____

76L298 S & E #307 9-54

PLEASE RETURN TO
LOS ANGELES COUNTY SURVEYOR
726 LOS ANGELES COUNTY ENGINEERING BLDG.

NOTE: ANY ADDITIONS OR CHANGES ON THIS SHEET MUST BE MADE OR CIRCLED IN RED INK, WITH DATE AND NAME OF PERSON MAKING CHANGE.

Do not extend notes this side of this line.

STATION	B. S.	H. I.	F. S.	ELEV.		
		554 607				
162+06			3 09	55152		28 Rt bot ob
			2 44	55217		" " top "
			0 2	5544		40 " gr
162+71 3					0.0 ℄	S.S.M.H. so. E. No.
			1 73	55288	S.ly Rim	Rod 1.73 1.70 1.69
			1 70	55291	E. "	Meg 11.35 11.24 11.31
			1 69	55292	N.Wly "	Dia. 1.50 0.67 1.50
			14 58	54003	S.ly outlet	14.58 13.61 14.50
			1361	54100	E inlet	
			1450	54011	N.ly inlet	
T.P. spk			2 407	552 200		
(Fd) T.B.M.#7	6 575	558 775				
			2 409	556 360	F.B. 1958-220 Sunset Blvd & Balboa Dr; S.E. Cor	
	2 984	559 350			P.K. spk & W - in curb, 27 E. of E end C.R.	
163+00			6 02	55333	℄	
			6 19	55316	14 Lt put	
			6 41	55294	26 ? " "	
			6 45	55290	28 bot oo	
			5 70	55365	top "	
			5 45	55390	40 "	

F. B. 1958 Pg. 220 Job No. 6223.00 Division No. 10 Notes Red. Plotted Profile
Survey of Michillinda Ave S.D. Date Date No.
Survey by D.E.H. Notes A.R.B. Notes Chkd. Checked X-Sec.
Indexed A. C. Johnson Date Date Date No.

76L298 S & E #307 9-54

PLEASE RETURN TO
LOS ANGELES COUNTY SURVEYOR
726 LOS ANGELES COUNTY ENGINEERING BLDG.

NOTE: ANY ADDITIONS OR CHANGES ON THIS SHEET MUST BE MADE OR CIRCLED IN RED INK, WITH DATE AND NAME OF PERSON MAKING CHANGE.

Do not extend notes this side of this line.

STATION	S. S.	H. I.	F. S.	ELEV.		
		559 ~~350~~ 349				
163+00			590	55345	40 Lt bot cb	
163+04			596	55339		℄ put
			601	55334		14 Rt "
			603	55332		27 " edge gut
			609	55326		28 " bot cb
			545	55390		" " top "
			43	5551		40 gr.
163+30			569	55366		℄ put
			570	55365		14 Rt
			594	55341		27 "
			599	55336		28 bot cb
			524	55411		28 top "
			576	55359	14 Lt put	
			599	55336	26 "	
			602	55333	28 " bot cb	
			524	55411	" " top cb	
			496	55439	40 " " "	
			541	55394	" " bot "	
163+55			536	55399		℄ put
			545	55390		14 Rt "

Profile Notes Red. ____ Plotted ____ Job No. 6223.00 Division No. 10 F. B. 1958 Pg. 221
No. ____ Date ____ Date ____ Survey of Michillinda Ave. S.D.
X-Sec. Notes Chkd. ____ Checked ____ Survey by D.E.H. Notes A.R.B. Date 2-19-55
No. ____ Date ____ Date ____ Map No. ____ Date ____
Mitchell Johnson

76L298 S & E #307 9-54

PLEASE RETURN TO
LOS ANGELES COUNTY SURVEYOR
726 LOS ANGELES COUNTY ENGINEERING BLDG.

NOTE: ANY ADDITIONS OR CHANGES ON THIS SHEET MUST BE MADE OR CIRCLED IN RED INK, WITH DATE AND NAME OF PERSON MAKING CHANGE.

Do not extend notes this side of this line.

STATION	B. S.	H. I.	F. S.	ELEV.		
		559 ~~350~~ 349				
163+55°			564	55371		27 Rt
			572	55363		28 " bot cb
			505	55430		71 " top "
			541	55394	14 Lt put	
			563	55372	26 7 "	
			566	55369	28 " bot cb	
			490	55445	" " top "	
			455	55480	40 " " "	
			502	55433	" " bot "	
163+72 8			540	55395		24 Rt edge out
			550	55385		28 " bot cb
			480	55455	Note:—	" top "
163+76 5			465	55470	unable to get to outlet flow of Catch Basin (Iron Covers Welded Tight)	34 2 back of wk
164+00			479	55456		℄ put
164+03 0			475	55460		℄
			477	55458	14 Lt. put	
			494	55441	26 8	
			499	55436	28 bot cb	

F. B. 1958 PG. 222 Job No. 6223-00 Division No. 10 Notes Red. Plotted Profile
Survey of Michillinda Ave S.D. Date Date No.
Survey by A. Johnson Notes Notes Chkd. Checked X-Sec.
Indexed Date Date Date No.

76L298 S & E #307 9-54

PLEASE RETURN TO
LOS ANGELES COUNTY SURVEYOR
726 LOS ANGELES COUNTY ENGINEERING BLDG.

NOTE: ANY ADDITIONS OR CHANGES ON THIS SHEET MUST BE MADE OR CIRCLED IN RED INK, WITH DATE AND NAME OF PERSON MAKING CHANGE.

Do not extend notes this side of this line.

STATION	B. S.	H. I.	F. S.	ELEV.		
		559 ~~350~~ 349				
164+03°			422	55513	28 Lt top ob	
			386	55549	40 " " "	
			429	55506	" " bot ob-	
164+55°			400	55535		℄ put
			402	55533		14 Rt "
			415	55520		24 " edge gut
			445	55490		28 bot ob-
			347	55588		28 top "
			339	55596		34 ½ backwk
			402	55533	14 Lt put	
			415	55520	27 ½ "	
			419	55516	28 ½ " bot ob	
164+44°			360	55575	" top "	
164+55			314	55621	40 " backwk	
165+00			332	55603		℄
					See F.B-1946-pg for Cont. Cross Sections - of Sunset Blvd-	
T.P. spk			3430	555 ~~920~~ 919		
	6310	562 ~~230~~ 229			next pg-	

Profile Notes Red. ____ Plotted ____ Job No. 6223.06 Division No. 10 F. B. 1958 Pg. 223
No. ____ Date ____ Date ____ Survey of Michillinda Ave S.D.
X-Sec. Notes Chkd. ____ Checked ____ Survey by D.E.H. Notes A.R.B. Date ____
No. ____ Date ____ Date ____ Map No. ____ Indexed Johnson Date ____

76L298 S & E #307 9-54

PLEASE RETURN TO
LOS ANGELES COUNTY SURVEYOR
726 LOS ANGELES COUNTY ENGINEERING BLDG.

NOTE: ANY ADDITIONS OR CHANGES ON THIS SHEET MUST BE MADE OR CIRCLED IN RED INK, WITH DATE AND NAME OF PERSON MAKING CHANGE.

Do not extend notes this side of this line.

STATION	B. S.	H. I.	F. S.	ELEV.		
(Fd)		562 ~~230~~ 229				
TE. 433			4 314	557 905	TE. 433 Elev 557.905 F.B - 1488-221 Michillinda Blvd & California St; S.W. Cor Bt spkin curb. 9 So of S. end C.R.	
	5 666	563 588				
TE 432			3 038	560 526	TE. 432 Elev 560.526 F.B. 1488-221 Michillinda Blvd & California Blvd, N.W. cor Bt spkin curb; 9 N of N end C.R.	

F. B. 1958 PG. 224 Job No. 6223.00 Division No. 10 Notes Red. Plotted Date No. Profile

Survey of Michillinda Ave. S.D. Date Date X-Sec.

Survey by D.E.H. Notes A.R.B. Notes Chkd. Checked Date No.

Indexed A. C. Johnson Date Date

Profile No.	Notes Red.	Plotted	Job No. 6223.00	Division No. 10	F. B. 1958	Pg. 225
	Date	Date	Survey of Michillinda Ave S.D.			
X-Sec. No.	Notes Chkd.	Checked	Survey by Helmes	Notes A.R.B.	Date 3-14-55	
	Date	Date	Map No.	Indexed A. C. Johnson	Date	

J.N. 6223.00
Michillinda Ave Storm Drain

Intersection of Duarte Rd &
Temple City Blvd
Profile & Cross Section
South & East
127+98.60 = Punch in Man Hole Cover pg. 149

STATION	B. S.	H. I.	F. S.	ELEV.

NOTE: ANY ADDITIONS OR CHANGES ON THIS SHEET MUST BE MADE OR CIRCLED IN RED INK, WITH DATE AND NAME OF PERSON MAKING CHANGE.

Do not extend notes this side of this line.

PLEASE RETURN TO
LOS ANGELES COUNTY SURVEYOR
726 LOS ANGELES COUNTY ENGINEERING BLDG.

761298 307 8-53

76L298 307 8-53

PLEASE RETURN TO
LOS ANGELES COUNTY SURVEYOR
726 LOS ANGELES COUNTY ENGINEERING BLDG.

NOTE: ANY ADDITIONS OR CHANGES ON THIS SHEET MUST BE MADE OR CIRCLED IN RED INK, WITH DATE AND NAME OF PERSON MAKING CHANGE.

Do not extend notes this side of this line.

STATION	B. S.	H. I.	F. S.	ELEV.		
		South	on	Temple City Blvd - Adj		Elev 505.530 F.B-1958-183
				505 530	TE 319 Elev 505.679	F.B-1488-180
TE 319				505 679	Duarte Rd & Sunset Blvd. N.W. Cor.	
	4 088	509 618			Bt spk in outb. 18 W of W end C.R.	
0+00			453	50509	Top - ctr Man Hole Cover.	
0+08 0					4 Lt.	℄ S.S. M.H. To
			463	50499	W - Rim (inlet)	
			465	50497	S - Rim (outlet)	inlet 4.63 11.19 .67 16.49 / outlet Rod 4.65 Mea 11.24 .67 16.56
			1649	49313	Inlet	
			1656	49306	Outlet	
0+34 9			522	50440		℄ put
			530	50432		9 Rt
			562	50400		16 " Rt edge conc gut
			577	50385		18 " bot ob
			512	50450		top "
			498	50464		30 Prop
			540	50422	9 Lt put	
			562	50400	16 " edge gut	
			574	50388	18 " bot ob	
			511	50451	" top "	
			58	5038	30 " prop	

F. B. 1958 PG. 226 Job No. 6223.00 Division No. 10 Notes Red. Plotted No. Profile
Survey of Michillinda Ave S.D. Date Date X-Sec.
Survey by D E Holmes Notes A.R.B. Notes Chkd. Checked No.
Indexed C. Johnson Date Date

76L298 307 8-53

PLEASE RETURN TO
LOS ANGELES COUNTY SURVEYOR
726 LOS ANGELES COUNTY ENGINEERING BLDG.

NOTE: ANY ADDITIONS OR CHANGES ON THIS SHEET MUST BE MADE OR CIRCLED IN RED INK, WITH DATE AND NAME OF PERSON MAKING CHANGE.

Do not extend notes this side of this line.

STATION	B. S.	H. I.	F. S.	ELEV.		
		509 618				
1+00			641	50321	℄	put
		East on Duarte Rd				
		509 618				
0+00			453	50509	Top of Man Hole Cover	
0+32.8			486	50476	℄	
			482	50480	10 Rt	put
			543	50419	20 "	botch
			476	50486	"	top "
			47	5049	30 "	prop
0+35.2			486	50476	put ℄	
			499	50463	10 Lt "	
			525	50437	20 " botch	
			465	50497	" " " top "	
			40	5056	30 " prop	
1+00			516	50446	Adj Elev = 504.442	put
T.E. 318			5183	~~504 435~~ 504 442	T.E. 318 Elev ~~504.584~~ F.B. 1488-179 Duarte Rd & Sunset Blvd, S.W. Cor. Roofing nail in curb; 4° S. of S. end C.R.	

Profile Notes Red. Plotted Job No. 6223,00 Division No. 10 F. B. 1958 Pg. 227
No. Date Date Survey of Michillinda Ave S.D.
X-Sec. Notes Chkd. Checked Survey by Holmes Notes ARB Date 3-14-55
No. Date Date Map No. Indexed Date

F. B. 1958 Pg. 228 | Job No. _____ Division No. _____ Notes Red. _____ Plotted _____ Profile

Survey of _____ Date _____ Date _____ No. _____

Survey by _____ Notes _____ Notes Chkd. _____ Checked _____ X-Sec.

Indexed _____ Date _____ Date _____ Date _____ No. _____

STATION	B. S.	H. I.	F. S.	ELEV.

76L298 307 8-53

PLEASE RETURN TO

LOS ANGELES COUNTY SURVEYOR

726 LOS ANGELES COUNTY ENGINEERING BLDG.

Do not extend notes this side of this line.

NOTE: ANY ADDITIONS OR CHANGES ON THIS SHEET MUST BE MADE OR CIRCLED IN RED INK, WITH DATE AND NAME OF PERSON MAKING CHANGE.

Profile No.	Notes Red	Plotted	Job No.	Division No.	F. B. 1958 Pg. 229
	Date	Date	Survey of		
X-Sec. No.	Notes Chkd.	Checked	Survey by	Notes	Date
	Date	Date	Map No.	Indexed A. C. Johnson	Date

J.N-6223.00
Michillinda Ave Storm Drain

Profile & Cross Section on Arcadia Ave W. & E of Sunset Blvd-

Punch mark pg-150- Stat 135,1048 = 0+00 E & W-

STATION	B. S.	H. I.	F. S.	ELEV.

NOTE: ANY ADDITIONS OR CHANGES ON THIS SHEET MUST BE MADE OR CIRCLED IN RED INK, WITH DATE AND NAME OF PERSON MAKING CHANGE.

Do not extend notes this side of this line.

PLEASE RETURN TO
LOS ANGELES COUNTY SURVEYOR
726 Los Angeles County Engineering Bldg.

761.298 307 8-53

76L298 307 8-53

PLEASE RETURN TO
LOS ANGELES COUNTY SURVEYOR
726 LOS ANGELES COUNTY ENGINEERING BLDG.

NOTE: ANY ADDITIONS OR CHANGES ON THIS SHEET MUST BE MADE OR CIRCLED IN RED INK, WITH DATE AND NAME OF PERSON MAKING CHANGE.

Do not extend notes this side of this line.

STATION	B. S.	H. I.	F. S.	ELEV.		
T.E. 442				520 756	T.E. 442 Elev. 520.756 F.B. 1488-223 Arcadia Ave - (S-side) At Arcadia City Bdry	
	4786	525 542			~~Bt. spk. in curb. 10 E. of City Bdry.~~	
T.E.# 441			4452	521 094 ~~521 090~~	T.E.# 441 Elv. 521.094 F.B. 1488-223	
	3868	524 9~~58~~ 62			Arcadia Ave N. side @ Arcadia City B'dry.	
					Bt. in cb. 16' E. of City B'dry.	
T.P.			5594	519 36~~4~~ 8	Spk. in Pvt	
	4380	523 74~~4~~ 8				
T.P.			5869	517 87~~5~~ 9	" " "	
	3498	521 37~~3~~ 7				
~~B.M.~~ Fd. TBM#1			4740	516 624 ~~516 633~~	Elv. 516.624 ~~516.633~~	F.B. 1958-190
	4786	521 ~~419~~ 410			SUNSET Blvd & ARCADIA AVE N.E. Cor.	
					P.K. spk. in Lead. 6' N. of N. end C.R.	
0+00 going W-			533	[illegible]09	℄	put
0+30			535	[illegible]07	℄	"
			527	[illegible]15		10 Rt "
			530	[illegible]12		20 " bot cb
			486	[illegible]56		" " top "
			46	[illegible]8		30 prop.
			555	51[illegible]87	10 Lt put	
			577	51[illegible]65	20 " bot cb. [illegible]	[illegible]

F. B. 1958 Pg. 230

Job No. 6223.06 Division No. 10 Notes Red. Plotted Profile

Survey of Michillinda Ave Date Date No.

Survey by D.E.H. Notes A.R.B. Notes Chkd. Checked X-Sec.

Indexed A. C. Johnson Date Date No.

76L298 307 8-53

PLEASE RETURN TO
LOS ANGELES COUNTY SURVEYOR
726 LOS ANGELES COUNTY ENGINEERING BLDG.

NOTE: ANY ADDITIONS OR CHANGES ON THIS SHEET MUST BE MADE OR CIRCLED IN RED INK, WITH DATE AND NAME OF PERSON MAKING CHANGE.

Do not extend notes this side of this line.

STATION	B. S.	H. I.	F. S.	ELEV.		
		521 ~~419~~ 410				
0+30 3			517	51625	20 Lt	
			54	5160	30 "	
0+55			505	51637		℄ /
			504	51638		10 Rt put
			513	51629		20 " botcb "
			469	51673		top " "
			529	51613	10 Lt put	
			547	51595	20 " botcb "	
			495	51647	" " top "	
0+80			489	51653		℄ put
			492	51650		10 Rt "
			500	51642		20 " botcb
			455	51687		top cb
			510	51632	10 Lt put	
			531	51611	20 " botcb "	
			445	51697	top "	
1+80			419	51723		℄ put
			408	51734		10 Rt "
			419	51723		20 " botcb
			363	51779		"

Profile Notes Red. ____ Plotted ____ Job No. 6223-00 Division No. 10 F. B. 1958 Pg. 231
No. ____ Date ____ Date ____ Survey of Mitchillinda Ave S.D.
X-Sec. Notes Chkd. ____ Checked ____ Survey by D.E.H. Notes A.R.B. Date ____
No. ____ Date ____ Date ____ Map No. ____ Date ____

76L298 307 8-53

PLEASE RETURN TO
LOS ANGELES COUNTY SURVEYOR
726 LOS ANGELES COUNTY ENGINEERING BLDG.

NOTE: ANY ADDITIONS OR CHANGES ON THIS SHEET MUST BE MADE OR CIRCLED IN RED INK, WITH DATE AND NAME OF PERSON MAKING CHANGE.

Do not extend notes this side of this line.

STATION	B. S.	H. I.	F. S.	ELEV.		
		521 ~~419~~ 410				
1+80			430	51712	10 Lt put	
			453	51689	20 " botcb	
			385	51757	" " top "	
3+66.2					0.0 ℄ SS M.H	
			267	51875	E. Rim outlet	2.67 Rod 11.01 Meg .67 Dia. 14.35
			1435	~~50707~~ 50706	outlet	
		521 ~~419~~ 410				
0+00 going East -						
			532	51610		℄ put
0+29.5			547	51595		℄ "
			572	51570		10 Rt "
			608	51534		20 botcb
			537	51605		top "
0+30.0			548	51594		℄
			560	51582	10 Lt put	
			580	51562	20 " botcb	
			527	51615	top "	
1+30			624	51518		℄ put
TBM #1			4786	~~516633~~ 516624	See begin for Discrib.	
					Elev 516.633	[illegible] " "

F. B. 1958 Pg. 832 Job No. 6223.00 Division No. 10 Notes Red. Plotted Profile
Survey of Michillinda Ave S.D. Date Date No.
Survey by D.E.H. Notes A.R.B. Notes Chkd. Checked X-Sec.
Indexed A. C. Johnson Date Date No.

Profile No.	Notes Red.	Plotted	Job No. 6223.00	Division No. 10	F. B. 1958	Pg. 233
	Date	Date	Survey of Michillinda Ave S.D.			
X-Sec. No.	Notes Chkd.	Checked	Survey by Holmes Notes ARB.	Date 3-14-55		
	Date	Date	Map No.	Indexed A. G. Johnson	Date	

J.N 6223.00

Michillinda Ave Storm Drain

Profile & Cross Section on Fairview Ave

Punch mark pg 151 = Sta. 141+10.67 =

0+00 going East & West

STATION	B. S.	H. I.	F. S.	ELEV.

NOTE: ANY ADDITIONS OR CHANGES ON THIS SHEET MUST BE MADE OR CIRCLED IN RED INK, WITH DATE AND NAME OF PERSON MAKING CHANGE.

Do not extend notes this side of this line.

PLEASE RETURN TO
LOS ANGELES COUNTY SURVEYOR
726 LOS ANGELES COUNTY ENGINEERING BLDG.

761.298 307 8-53

76L298 307 8-53

PLEASE RETURN TO
LOS ANGELES COUNTY SURVEYOR
726 LOS ANGELES COUNTY ENGINEERING BLDG.

NOTE: ANY ADDITIONS OR CHANGES ON THIS SHEET MUST BE MADE OR CIRCLED IN RED INK, WITH DATE AND NAME OF PERSON MAKING CHANGE.

Do not extend notes this side of this line.

STATION	B. S.	H. I.	F. B.	ELEV.		
TE-439				532 633	T.E. 439 Elv. 532.633	F.B. 1488-223
	3635	536 268			Fairview Ave (N. Side) @ Arcadia City B'dry	
					Bt. Spk in cb., 20' E. of City B'dry.	
T.P.			6595	529 673		Spk. in Pvt.
	4081	533 754				
T.P.			5941	527 813		" " "
	4384	532 197				
~~B.M.~~ Fd. TBM #2			4273	~~527 924~~ 527 921	B.M. Elv. 527.~~924~~ 921	F.B. 1958-194
					Sunset Blvd. & Fairview Ave (N.W. Cor.)	
					P.K. Spk. & W. in cb. 6' N of N. end. C.R.	
	4466	532 ~~390~~ 387				
0+00	Going	West	524	527 15	℄	pvt
0+27.5			514	527 25	℄	"
			512	527 27	10 Rt	"
			512	527 27	20	bot cb
			465	527 74	"	top cb
			43	527 [illegible]	30	pro
			545	526 94	10 Lt.	pvt
			583	526 56	20 "	bot cb

F. B. 1958 PG. 234 Job No. 6223.00 Division No. 10 Notes Red. Plotted Profile
Survey of Michillinda Ave S.D. Date Date No.
Survey by D.E.H. Notes A.R.B. Notes Chkd. Checked X-Sec.
Indexed A. C. Johnson Date Date No.

76L298 307 8-53

PLEASE RETURN TO
LOS ANGELES COUNTY SURVEYOR
726 LOS ANGELES COUNTY ENGINEERING BLDG.

NOTE: ANY ADDITIONS OR CHANGES ON THIS SHEET MUST BE MADE OR CIRCLED IN RED INK, WITH DATE AND NAME OF PERSON MAKING CHANGE.

Do not extend notes this side of this line.

STATION	B. S.	H. I.	F. S.	ELEV.		
		532 ~~390~~ 387				
0+275			526	527 13	20 Lt top cb	
0+52			547	526 92	30 " prop	
			482	527 57		℄ put
			483	527 56		10 Rt "
			515	527 24		20 " bot cb "
			450	527 89		top "
			40	528 4		30 prop
			512	527 27	10 Lt put	
			550	526 89	20 " bot cb	
			502	527 37	top	
0+77			464	527 75		℄ put
			462	527 77		10 Rt "
			493	527 46		20 " bot cb
			439	528 00		top "
			490	527 49	10 Lt put	
			530	527 09	20 " bot cb	
			482	527 57	top cb	
1+77			390	528 49		℄ put
			400	528 39		10 "
			425	528 14		20 "

Profile Notes Red. Plotted Job No. 6223.00 Division No. 10 F. B. 1958 Pg. 235
No. Date Date Survey of Mohillinda S.D.
X-Sec. Notes Chkd. Checked Survey by D.E.H. Notes A.R.R. Date
No. Date Date Map No. Indexed C. Johnson Date

76L298 307 8-53

PLEASE RETURN TO
LOS ANGELES COUNTY SURVEYOR
726 LOS ANGELES COUNTY ENGINEERING BLDG.

NOTE: ANY ADDITIONS OR CHANGES ON THIS SHEET MUST BE MADE OR CIRCLED IN RED INK, WITH DATE AND NAME OF PERSON MAKING CHANGE.

Do not extend notes this side of this line.

F. B. 1958 Pg. 236 | Job No. 6223.00 | Division No. 10

Survey of Machillinda S.D.

Survey by D.E.H. Notes A.R.B.

Indexed R. C. Johnson Date

Profile No. Plotted Date Checked Date

X-Sec. No. Notes Red. Date Notes Chkd. Date

STATION	B. S.	H. I.	F. S.	ELEV.		
		532 ~~394~~ 387				
1+77			369	52870		20 Rt
			422	52816	10 "	
			462	52777	20 " bot cb	
			400	52839	" top "	
3+47.5					03 Lt. S.S. M.H.	outlet
			252	52987	E Rim outlet	2.52 Rod
			1293	51946	outlet	9.74 Mea. .67 dia
0+00	Going East		524	52715		12.93 ℄ put
0+20			397	52642		℄ put
0+27.5			35	52969		℄ put
			575	52964		10 Rt put
			608	52931		20 " bot "
			570	52969		top "
0+28.2			353	52986		℄ put
			560	52979	10 Lt - put	
			555	52984	20 " bot cb	
			518	53021	" top "	
1+30			730	52809		℄ put.
T.B.M.#2			4466	~~52924~~ 527.921	Elev 527.~~924~~ 921	

Profile No.	Notes Red.	Plotted	Job No.	Division No.	F. B. 1958 Pg. 237
	Date	Date	Survey of		
X-Sec. No.	Notes Chkd.	Checked	Survey by	Notes	Date
	Date	Date	Map No.	Indexed G. Johnson	Date

J.N- 6223.00
Michillinda Ave Storm Drain

Profile & Cross Sections on Okoboji Dr.
Punch mark pg- = Station
0+00 Going West-

STATION	B. S.	H. I.	F. S.	ELEV.

Do not extend notes this side of this line.

NOTE: ANY ADDITIONS OR CHANGES ON THIS SHEET MUST BE MADE OR CIRCLED IN RED INK, WITH DATE AND NAME OF PERSON MAKING CHANGE.

PLEASE RETURN TO
LOS ANGELES COUNTY SURVEYOR
726 LOS ANGELES COUNTY ENGINEERING BLDG.

761-298 307 8-53

76L298 307 8-53

PLEASE RETURN TO
LOS ANGELES COUNTY SURVEYOR
726 LOS ANGELES COUNTY ENGINEERING BLDG.

NOTE: ANY ADDITIONS OR CHANGES ON THIS SHEET MUST BE MADE OR CIRCLED IN RED INK, WITH DATE AND NAME OF PERSON MAKING CHANGE.

Do not extend notes this side of this line.

STATION	B. S.	H. I.	F. S.	ELEV.		
T.B.M.#3				535 873	T.B.M#3 Elev 535.~~872~~ 873 F.B. 1958-200	
				~~535 872~~	Sunset Blvd & Okoboji Dr. N.W. Cor	
	4829	540 70 X			Bt spkin curb, 5 W of W-end C.R.	
0+00 - Going W-			575	534 95		℄ put
0+10			585	534 85		℄ put
0+19			610	534 60		℄
0+20 5			615	534 55		℄
0+22 0			605	534 65		℄
0+46 8			540	535 30		℄
			547	535 23		9 Rt put
			542	535 28		16 8 " edge gut
			546	535 24		18 " bot cb
			485	535 85		18 " top "
			43	536 4		30 prop
0+47 1			540	535 30		℄
			564	535 06	9 Lt put	
			593	534 77	16 8 edge gut	
			60	534 7	18 bot cb	
			540	535 30	top cb	
			52	535 5	30 Lt. prop	

F. B. 1958 Pg. 238 Job No. 6223.00 Division No. 10 Notes Red. Plotted Profile
Survey of Michillinda Ave Date No. X-Sec.
Survey by D.E.H. Notes A.R.B. Notes Chkd. Checked
Indexed A. Johnson Date Date No.

76L298 307 8-53

PLEASE RETURN TO
LOS ANGELES COUNTY SURVEYOR
726 LOS ANGELES COUNTY ENGINEERING BLDG.

NOTE: ANY ADDITIONS OR CHANGES ON THIS SHEET MUST BE MADE OR CIRCLED IN RED INK, WITH DATE AND NAME OF PERSON MAKING CHANGE.

Do not extend notes this side of this line.

STATION	B. S.	H. I.	F. S.	ELEV.		
		540 70 2				
0+73			522	535 48		℄
			520	535 50		9 Rt put
			532	535 38		16 8 " edge gut
			535	535 35		18 " bot cb
			475	535 95		" top "
			42	536 5		30 " Prop-
			549	535 21	9' Lt put.	
			585	534 85	16 8 Lt edge gut	
			587	534 83	18 " bot cb	
			530	535 40	" Top cb-	
0+98			516	535 54		℄
			514	535 56		9 Rt put
			526	535 44		16 8 edge gut
			530	535 40		18 Dr-
			541	535 29	9 Lt put	
			575	534 95	16 8 edge gut	
		6 D.A. +	580	534 90	18 bot cb	
		535.49	521	535 49 ~~534 49~~	top cb-	
1+98			500	535 70		Transit Line

Profile No. ____ Notes Red. ____ Plotted ____ Job No. 6223.00 Division No. 16 F. B. 1958 Pg. 239
X-Sec. No. ____ Date ____ Date ____ Survey of Michillinda Ave.
Notes Chkd. ____ Checked ____ Survey by D.E.H. Notes A.R.R. Date ____
Date ____ Date ____ Map No. ____ Indexed ____ Date ____

76L298 307 8-53

PLEASE RETURN TO
LOS ANGELES COUNTY SURVEYOR
726 LOS ANGELES COUNTY ENGINEERING BLDG.

NOTE: ANY ADDITIONS OR CHANGES ON THIS SHEET MUST BE MADE OR CIRCLED IN RED INK, WITH DATE AND NAME OF PERSON MAKING CHANGE.

Do not extend notes this side of this line.

STATION	B. S.	H. I.	F. S.	ELEV.		
		540 70				
1+98			488	535 82		6.3 Rt ℄ put
			478	535 92		15.3 " "
			490	535 80		23.5 edge gut
			494	535 76		24.5 bot ob
			430	536 40		" top "
			508	535 62	2.8 Lt. put	
			537	535 33	10.7 " edge gut	
			540	535 30	11.6 bot ob.	
			481	535 89	top "	
3+06.6			433	536 37	15' Rt Transit L. S. S. M. H	
					E. Rim outlet . Rod	4.33
			1293	527 77	Outlet . Meq	7.93
					dia.	0.67
T.B.M. #3			4 829	535 873 ~~[illegible]~~	See begin Elev ~~535 872~~	12.93

F. B. 1958 PG. 240 Job No. 6223.00 Division No. 10 Notes Red. Plotted Profile
Survey of Michillinda Ave. S.D. Date Date No.
Survey by D.E.H. Notes A.R.B. Notes Chkd. Checked X-Sec.
Indexed C. Johnson Date Date Date No.

Profile No.	Notes Red.	Plotted	Job No. 6223.00	Division No.	F. B. 1958 Pg. 241
	Date	Date	Survey of Michillinda Ave S.D.		
X-Sec. No.	Notes Chkd.	Checked	Survey by Holmes	Notes A.R.B.	Date 3-15-55
	Date	Date	Map No.	Indexed E. C. Johnson	Date

J.N- 6223.00

Michillinda Ave Storm Drain

Profile & Cross Sections on -

Huntington Blvd. (S-side)

1 x 2 pg = 153 Station 150+26.16 =

= 0+00 East & West

STATION	B. S.	H. I.	F. S.	ELEV.

NOTE: ANY ADDITIONS OR CHANGES ON THIS SHEET MUST BE MADE OR CIRCLED IN RED INK, WITH DATE AND NAME OF PERSON MAKING CHANGE.

PLEASE RETURN TO

LOS ANGELES COUNTY SURVEYOR

726 LOS ANGELES COUNTY ENGINEERING BLDG.

Do not extend notes this side of this line.

76L298 307 8-53

76L298 307 6-53

PLEASE RETURN TO
LOS ANGELES COUNTY SURVEYOR
726 LOS ANGELES COUNTY ENGINEERING BLDG.

NOTE: ANY ADDITIONS OR CHANGES ON THIS SHEET MUST BE MADE OR CIRCLED IN RED INK, WITH DATE AND NAME OF PERSON MAKING CHANGE.

Do not extend notes this side of this line.

STATION	B. S.	H. I.	F. S.	ELEV.		
T.B.M #4				540 808 ~~540 809~~	Elev 540-~~809~~ 808 Adj - F.B - 1958 - 204 Huntington Blvd & Sunset Blvd; N.W. cor	
	6 197	547 00			Bt spk in curb - 48	W-of W-end C.R.
0+00	Going	West	6 96	540 05		℄ put
0+28			6 57	540 44		℄ "
			6 75	540 26		10 Rt
			6 92	540 09		20 "
			5 62	541 39		37 ℄ edge put
			6 90	540 11	10 Lt put	
			7 45	539 56	20 " bot cb "	
			6 77	540 24	" " top "	
			6 63	540 38	back wk	
0+53			6 17	540 84		℄ put
			6 39	540 62		10 Rt "
			6 61	540 40		20 " "
			5 91	541 10		32 " edge "
			6 52	540 49	10 Lt put	
			7 27	539 74	20 " bot cb "	
			6 56	540 45	" " top " "	
0+78.0			5 80	541 21		℄
			6 10	540 91		10 Rt
			6 24	540 77		20 "

F. B. 1958 Pg. 242 Job No. 6223.00 Division No. 10 Notes Red. Plotted Profile
Survey of Michillinda Ave S.D. Date Date No.
Survey by Holmes Notes A.R.B. Notes Chkd. Checked X-Sec.
Indexed K. C. Johnson Date Date Date No.

76L298 307 8-53

PLEASE RETURN TO
LOS ANGELES COUNTY SURVEYOR
726 LOS ANGELES COUNTY ENGINEERING BLDG.

NOTE: ANY ADDITIONS OR CHANGES ON THIS SHEET MUST BE MADE OR CIRCLED IN RED INK, WITH DATE AND NAME OF PERSON MAKING CHANGE.

Do not extend notes this side of this line.

STATION	B. S.	H. I.	F. S.	ELEV.		
		547.00				
0+78.5			5 45	541 56		32 Rt- edge put.
			2 90	544 11		57 " gr. br. k on dirt island
			6 25	540 76	10 Lt put	
			6 85	540 16	20 bot cb	
			6 18	540 83	" top "	
1+78			4 48	542 53		℄ put.
			4 72	542 29		10 Rt
			4 91	542 10		20 "
			4 61	542 40		26.8 edge put
			1 9	545 1	"	57 Rt. gr
			4 82	542 19	10 Lt	
			5 54	541 47	bot cb	
			4 86	542 15	top "	
			4 60	542 41	back wk.	
2+81.2					6.9 Lt ℄ - S. S. M. H	(Not able to open)
			2 83	544 18	E- Rim outlet	Rod
					Outlet-	Mea.
					man hole stock-	dia-
		cont-	Next pg-			

Profile Notes Red. Plotted Job No. 6223.00 Division No. F. B. 1958 Pg. 243
No. Date Date Survey of Michillinda Ave SD.
X-Sec. Notes Chkd. Checked Survey by Holmes Notes ARB Date 3-15-55
No. Date Date Map No. Indexed Johnson Date

76L298 307 8-53

PLEASE RETURN TO
LOS ANGELES COUNTY SURVEYOR
726 LOS ANGELES COUNTY ENGINEERING BLDG.

NOTE: ANY ADDITIONS OR CHANGES ON THIS SHEET MUST BE MADE OR CIRCLED IN RED INK, WITH DATE AND NAME OF PERSON MAKING CHANGE.

Do not extend notes this side of this line.

STATION	B. S.	H. I.	F. B.	ELEV.		
		547 005				
0+00	Going W		696	540 05		℄
0+28			737	539 64		℄
			769	539 32		10 Rt
			817	538 84		20 " bot cb
0+34.0			764	539 37		top cb
0+28			73	539 7		30 " prop-
0+35.8			751	539 50		℄
			777	539 24	10 Lt put	
			894	538 07	20 " bot cb	
			732	539 69	top "	
			60	541 0	5 M. gr	
1+35			888	538 13		℄ -
T.B.M #4			6197	~~540~~ 540 ~~809~~ 808	Elev 540.808 ~~809~~ pg- 204	FB-1958

F. B. 1958 Pg. 244 Job No. 6223.00 Division No. 10 Notes Red. Plotted Profile
Survey of Michillinda Ave S.D. Date Date No.
Survey by Holmes Notes A.R.B. Notes Chkd. Checked X-Sec.
Indexed C. Johnson Date Date No.

Profile No.	Notes Red.	Plotted	Job No.	Division No. 10	F. B. 1958 Pg. 245
	Date	Date	Survey of Michillinda Ave S.D.		
X-Sec. No.	Notes Chkd.	Checked	Survey by D.E.H	Notes A.R.B	Date
	Date	Date	Map No.	Indexed A. G. Johnson	Date

J.N - 6223.00
Michillinda Ave. Storm Drain
Profile & Cross Sections on
Huntington Drive -
Spk W/Tin pg 153 =
Stat 151+26.28 = 0+00
Going East & West

STATION	B. S.	H. I.	F. S.	ELEV.

NOTE: ANY ADDITIONS OR CHANGES ON THIS SHEET MUST BE MADE OR CIRCLED IN RED INK, WITH DATE AND NAME OF PERSON MAKING CHANGE.

PLEASE RETURN TO
LOS ANGELES COUNTY SURVEYOR
726 Los Angeles County Engineering Bldg.

Do not extend notes this side of this line.

761298 307 8-53

76L298 307 8-53

PLEASE RETURN TO
LOS ANGELES COUNTY SURVEYOR
726 LOS ANGELES COUNTY ENGINEERING BLDG.

NOTE: ANY ADDITIONS OR CHANGES ON THIS SHEET MUST BE MADE OR CIRCLED IN RED INK, WITH DATE AND NAME OF PERSON MAKING CHANGE.

Do not extend notes this side of this line.

STATION	B. S.	H. I.	F. S.	ELEV.		
T.B.M.#4				540 808	Elev adj-540.~~809~~ 808	F.B 1958-204
				~~540 809~~	Huntington Blvd & Sunset Blvd, N.W.Cor	
	7473	548 28			Bt. spk. in curb, 48' W. of W. end C.R.	
0+00 Going W.			680	541 48		℄ put
0+37.5			624	542 04		℄ "
0+37.5			666	541 62	10 Lt put	
			706	541 22	16.2 " edge gut	
			736	540 92	19.2 bot cb	
			611	542 17	top "	
0+45.9			615	542 13		℄ put
			590	542 38		10
			585	542 43		20
			600	542 28		30
			642	541 86		40
			664	541 64		46.6 edge gut
			667	541 61		47.9 bot cb
			598	542 30		" " top "
			584	542 44		59.9 top cb
			628	542 00		" " bot "
			625	542 03		60.9 edge gut
0+63.2			592	542 36		℄ put
			636	541 92	10 Lt put.	
			674	541 54	16.2 edge gut	

F. B. 1958 PG. 246 Job No. 6223.06 Division No. 10 Notes Red. Plotted Profile
Survey of Michillinda S.D. Date Date No.
Survey by D.E.H. Notes A.R.B. Notes Chkd. Checked X-Sec.
Indexed C. Johnson Date Date Date No.

76L298 307 8-53

PLEASE RETURN TO
LOS ANGELES COUNTY SURVEYOR
726 LOS ANGELES COUNTY ENGINEERING BLDG.

NOTE: ANY ADDITIONS OR CHANGES ON THIS SHEET MUST BE MADE OR CIRCLED IN RED INK, WITH DATE AND NAME OF PERSON MAKING CHANGE.

Do not extend notes this side of this line.

STATION	B. S.	H. I.	F. S.	ELEV.		
		548 28.1				
0+63.0			706	541 22	19.2 Lt. bot cb	
			579	542 49	" " top "	
0+71.0			580	542 48		℄ put
			558	542 70		10 "
			554	542 74		20 "
			577	542 51		30 "
			614	542 14		40 "
			639	541 89		46.6 edge gut
			645	541 83		47.9 bot cb
			580	542 48		" top "
			558	542 70		59.9 top "
			609	541 19		" bot "
			602	542 26		60.9 edge gut
0+88.0			555	542 73		℄ put
			600	542 28	10 Lt	
			641	541 87	16.2 " edge gut	
			666	541 62	19.2 " bot cb	
			544	542 84	" " top "	
0+96.0			545	542 83		℄ put
			523	543 05		10 Rt

Profile Notes Red. Plotted Job No. 6223.06 Division No. 10 F. B. 1958 Pg. 247
No. Date Date Survey of Nichillinda S.D.
X-Sec. Notes Chkd. Checked Survey by D.E.H. Notes B.R.B. Date
No. Date Date Map No. Indexed C. Johnson Date

76L298 307 8-53

PLEASE RETURN TO
LOS ANGELES COUNTY SURVEYOR
726 LOS ANGELES COUNTY ENGINEERING BLDG.

NOTE: ANY ADDITIONS OR CHANGES ON THIS SHEET MUST BE MADE OR CIRCLED IN RED INK, WITH DATE AND NAME OF PERSON MAKING CHANGE.

Do not extend notes this side of this line.

STATION	B. S.	H. I.	F. S.	ELEV.		
		548 28				
0+96.0			517	543 11		20 Rt
			542	542 86		30 "
			585	542 43		40 "
			607	542 21		46.6 " edge gut
			615	542 13		47.9 " bot cb
			550	542 78		" " " top "
			524	543 04		59.9 " top "
			573	542 55		" " " bot cb
			568	542 60		60.9 " edge gut
1+88			408	544 20		℄ put
			454	543 74	10 Lt put	
			497	543 31	16.2 " edge gut.	
			520	543 08	19.3 " bot cb	
			395	544 33	" " top.	
1+96.0			401	544 27		℄
			377	544 51		10 Rt put
			375	544 53		20 "
			409	544 19		30 "
			444	543 84		40 "
			459	543 69		46.6 edge +

F. B. 1958 PG. 248 Job No. 6223.00 Division No. 10 Notes Red. Plotted Profile
Survey of Michillinda Ave S.D. Date No. X-Sec.
Survey by D.E.H. Notes A.R.B. Notes Chkd. Checked
Indexed A. C. Johnson Date Date No.

76L298 307 8-53

PLEASE RETURN TO
LOS ANGELES COUNTY SURVEYOR
726 LOS ANGELES COUNTY ENGINEERING BLDG.

NOTE: ANY ADDITIONS OR CHANGES ON THIS SHEET MUST BE MADE OR CIRCLED IN RED INK, WITH DATE AND NAME OF PERSON MAKING CHANGE.

Do not extend notes this side of this line.

STATION	B. S.	H. I.	F. S.	ELEV.		
		548 28				
1+96 0			465	543 63		47 9 Rt bot cb
			402	544 26		" " top "
			382	544 46		59 9 " top "
			428	544 00		" " bot "
			422	544 06		60 9 edge gut
0+00	Going E		680	541 48		℄ put
0+35 5		548 28 1	722	541 06		℄
			766	540 62		10 Rt put
			804	540 24		16 2 " edge gut
			834	539 94		19 2 " bot cb
			711	541 17		" " top "
0+60			758	540 70		℄
			734	540 94	1 0 put	
			728	541 00	2 0 "	
			748	540 80	3 0 "	
			850	539 78	4 0 2 edge gut	
			815	540 13	45 8 bot cb	
			722	541 06	" " top "	
			747	540 81	6 0 " put Area	
1+60			924	539 04		℄ put

Profile Notes Red. ____ Plotted ____ Job No. 6223.00 Division No. 16 F. B. 1958 Pg. 249
No. ____ Date ____ Date ____ Survey of Richillinda Ave
X-Sec. Notes Chkd. ____ Checked ____ Survey by D.E.H. Notes A.R.B. Date ____
No. ____ Date ____ Date ____ Map No. ____ Indexed Johnson Date ____

F. B. 1958 PG. 250 | Job No. 6223.60 Division No. 10 Notes Red. Plotted Profile

Survey of Date Date No.

Survey by Notes Notes Chkd. Checked X-Sec.

Indexed A. C. Johnson Date Date Date No.

76L298 307 8-53

PLEASE RETURN TO

LOS ANGELES COUNTY SURVEYOR

726 LOS ANGELES COUNTY ENGINEERING BLDG.

NOTE: ANY ADDITIONS OR CHANGES ON THIS SHEET MUST BE MADE OR CIRCLED IN RED INK, WITH DATE AND NAME OF PERSON MAKING CHANGE.

Do not extend notes this side of this line.

STATION	B. S.	H. I.	F. S.	ELEV.	
T.B.M. #4		548 28	7473	~~540~~ 808	See begin Elev 540.~~804~~ 808 F.B. 1958-204

Profile No.	Notes Red.	Plotted	Job No. 6223.00	Division No. 10	F. B. 1958 Pg. 251
	Date	Date	Survey of Michillinda Sd.		
X-Sec. No.	Notes Chkd.	Checked	Survey by D.E.H.	Notes A.R.B.	Date 3-17-55
	Date	Date	Map No.	Indexed G. Johnson	Date

J.N. 6223.00
Michillinda Ave Storm Drain

Profile & Cross Section
On Portola Dr -
Spk W/Tin pg 171 = Stat 155+02.03 =
0+00 going E'ly -

STATION	B. S.	H. I.	F. S.	ELEV.

NOTE: ANY ADDITIONS OR CHANGES ON THIS SHEET MUST BE MADE OR CIRCLED IN RED INK, WITH DATE AND NAME OF PERSON MAKING CHANGE.

Do not extend notes this side of this line.

PLEASE RETURN TO
LOS ANGELES COUNTY SURVEYOR
726 LOS ANGELES COUNTY ENGINEERING BLDG.

76L298 S & E #307 9-54

76L298 S & E #307 9-54

PLEASE RETURN TO
LOS ANGELES COUNTY SURVEYOR
726 LOS ANGELES COUNTY ENGINEERING BLDG.

NOTE: ANY ADDITIONS OR CHANGES ON THIS SHEET MUST BE MADE OR CIRCLED IN RED INK, WITH DATE AND NAME OF PERSON MAKING CHANGE.

Do not extend notes this side of this line.

F. B. 1958 Pg. 252 | Job No. 6223.00 | Division No. | Notes Red. | Plotted | Profile
Survey of Machillinda S.D. | Date | No.
Survey by P.E.H. | Notes A.P.B. | Notes Chkd. | Date | Checked | X-Sec.
Indexed K. C. Johnson | Date | Date | Date | No.

STATION	B. S.	H. I.	F. S.	ELEV.		
T.B.M. ~~T.B.M.~~				543 850 ~~543 854~~	Elev 543.~~854~~ 850 E.B. 1958-212 Sunset Blvd Blvd & Portola Dr; N.E. Cor P.K. & W. in curb, 5' E of E. end CR.	
	4 579	548 ~~433~~ 429				
0+00	Going E.		505	543 338		
0+14			514	543 329		
0+296			544	543 299		℄ edge out
0+314			548	543 295		
339			544	543 299		edge out
0+452			529	543 314		℄
			554	543 289		238 cor out
0+462			527	543 316		℄.
			514	543 329	20 Lt edge out	
			520	543 323	21 " bot cb	
			455	543 388	top "	
0+489			515	543 328	20 Lt edge out	
			520	543 323	21 bot cb	
			458	543 385	top cb	
			452	543 391	24 back wk	
0+790			516	543 333		℄
			529	543 314		9' Rt edge out
			539	543 304		10' bot cb
			495	543 348		

76L298 S & E #307 9-54

PLEASE RETURN TO
LOS ANGELES COUNTY SURVEYOR
726 LOS ANGELES COUNTY ENGINEERING BLDG.

NOTE: ANY ADDITIONS OR CHANGES ON THIS SHEET MUST BE MADE OR CIRCLED IN RED INK, WITH DATE AND NAME OF PERSON MAKING CHANGE.

Do not extend notes this side of this line.

STATION	B. S.	H. I.	F. S.	ELEV.		
		548 ~~433~~ 429				
0+79			472	543 71		13³ Rt back wk
1+00			555	542 88		℄ - put
					Street Drains East.	
T.B.M #6			4 579	~~543 854~~ 543 850	See begin - for Discribtion	

Profile Notes Red ____ Plotted ____ Job No. 6223.00 Division No. 10 F. B. 1958 Pg. 253
No. ____ Date ____ Date ____ Survey of Mochillinda Ave S.D.
X-Sec. Notes Chkd. ____ Checked ____ Survey by D.E.H. Notes B.R.B. Date ____
No. ____ Date ____ Date ____ Map No. ____ Indexed Johnson Date ____

F. B. 1958 Pg. 254 | Job No. 6223.00 Division No. 10 | Notes Red. | Plotted | Profile

Survey of Michillinda S.D. | Date 3-17-55 | Date | No.

Survey by D.E.H. | Notes A.R.B. | Notes Chkd. | Checked | X-Sec.

Indexed | Date | Date | Date | No.

STATION	B. S.	H. I.	F. S.	ELEV.

Do not extend notes this side of this line.

PLEASE RETURN TO

LOS ANGELES COUNTY SURVEYOR

726 LOS ANGELES COUNTY ENGINEERING BLDG.

NOTE: ANY ADDITIONS OR CHANGES ON THIS SHEET MUST BE MADE OR CIRCLED IN RED INK, WITH DATE AND NAME OF PERSON MAKING CHANGE.

76L298 S & E #307 9-54

Profile	Notes Red.	Plotted	Job No. 6223.00	Division No. 16	F. B.	P.B. 255
No.	Date	Date	Survey of Michillinda S.D.			
X-Sec.	Notes Chkd.	Checked	Survey by D.E.H.	Notes A.R.B	Date 3-17-55	
No.	Date	Date	Map No.	Indexed Johnson	Date	

J.N. 6223.00
Michillinda Ave Storm Drain
Profile & Cross Section on
Balboa Dr.
Spk W & Tin pg-155 = Station 162+69.86 Ahead =
0+00 Going E.

STATION	B. S.	H. I.	F. S.	ELEV.

Do not extend notes this side of this line.

NOTE: ANY ADDITIONS OR CHANGES ON THIS SHEET MUST BE MADE OR CIRCLED IN RED INK, WITH DATE AND NAME OF PERSON MAKING CHANGE.

PLEASE RETURN TO
LOS ANGELES COUNTY SURVEYOR
726 LOS ANGELES COUNTY ENGINEERING BLDG.

76L298 S & E #307 9-54

76L298 S & E #307 9-54

PLEASE RETURN TO
LOS ANGELES COUNTY SURVEYOR
726 LOS ANGELES COUNTY ENGINEERING BLDG.

NOTE: ANY ADDITIONS OR CHANGES ON THIS SHEET MUST BE MADE OR CIRCLED IN RED INK, WITH DATE AND NAME OF PERSON MAKING CHANGE.

Do not extend notes this side of this line.

STATION	B. S.	H. I.	F. S.	ELEV.		
T.B.M #7				556 360	Elev 556.~~366~~ .360 F.B 1958 - 220	
				~~556 366~~	Sunset Blvd & Balboa Dr, S.E. Cor	
	232	558 ~~69~~ 68			P.K. spk & W. in curb,	27 E of E end C.R.
0+00	Going		576	55293		put
0+19 7			575	55294	17 Lt edge gut	
0+20 8			612	55257		℄ edge gut
0+22 8			617	55252		℄ flow "
0+24 8			612	55257		℄ edge "
0+34 9			668	55201		34 6 Rt edge gut.
0+40 2			502	55367		℄ -
			490	55379	9 Lt put	
			505	55364	16 9 edge gut	
			510	55359	17 9, bot cb	
			446	55423	top "	
			30	5557	30 gr -	
0+64 1			366	55503		℄ -
			359	55510	9 Lt	
			364	55505	16 8 " edge gut	
			371	55498	17 8 " bot cb	
			204	55665	top "	
			21	5566	30 gr -	

F. B. 1958 Pg. 256 Job No. 6223.00 Division No. 10 Notes Red. Plotted No. Profile
Survey of Michillinda S.D. Date Date X-Sec.
Survey by R.E.H. Notes A.R.B. Notes Chkd. Checked
Indexed R.C. Johnson Date Date No.

76L298 S & E #307 9-54

PLEASE RETURN TO
LOS ANGELES COUNTY SURVEYOR
726 LOS ANGELES COUNTY ENGINEERING BLDG.

NOTE: ANY ADDITIONS OR CHANGES ON THIS SHEET MUST BE MADE OR CIRCLED IN RED INK, WITH DATE AND NAME OF PERSON MAKING CHANGE.

Do not extend notes this side of this line.

STATION	B. S.	H. I.	F. S.	ELEV.		
		558 ~~69~~ 68				
0+69.0			341	55528		℄ put
			372	55497		9 Rt "
			430	55439		17.5 " edge gut
			436	55433		18.5 " bot cb
			373	55496		" " top "
			374	55495		back wk
1+00			33	5554		30 " gr
			180	55689		℄ put
			216	55653		9 Rt
			269	55600		17.6
			277	55592		18.6 bot cb
			215	55654		top "
			217	55652		20.6 back wk
			166	55703	9 Lt put	
			180	55689	16.7 " edge gut	
			191	55678	18.7 flow "	
			182	55687	20.7 edge "	
1+14.3					0.3 Rt S. S. M. H.	
			117	55752	W. Rim	Rod 1.17
				548.00		Meg 8.84
			1068	~~548.01~~	W. outlet	Dia 0.67
				556.360		10.68
				[illegible]	See begin Elev. 556.360 F.B. 1958-220	

Profile Notes Red. ____ Plotted ____ Job No. 6223.66 Division No. 10 F. B. 1958 Pg. 257
No. ____ Date ____ Date ____ Survey of Michillind Ave S.D.
X-Sec. Notes Chkd. ____ Checked ____ Survey by D.E.H. Notes A.R.B. Date 3-17-55
No. ____ Date ____ Date ____ Map No. ____ Indexed Johnson Date ____

F. B. 1958 Pg. 258

Job No. _____ Division No. _____ Notes Red _____ Plotted _____

Survey of _____

Survey by _____ Notes _____ Date _____ Notes Chkd _____ Date _____ Checked _____ Date _____

Indexed _____ Date _____