INDEX TO F.B. 1960

DATE	J.N.	DESCRIPTION	NOTES	PAGES
		SANTA ROSA AVE. C.I.1690.14		
8-54	1690.14	Proposed Sewer R/W in lots 35 to 41 in The Alta Vista Tract.	Topog.	5-10
"	"	" " " "	X-secs.	11-16
"	"	" " IN Lots55,56 & 57 " "	Topog.	17-19
"	"	" " " " " "	X-secs.	21-24
"	"	" " in lots 16 to 24 " "	Topog.	25-30
"	"	" " " "	X-secs.	31-37
"	"	" " in lot B Arnold & Terrells Subdivision & Marigold St from Marengo Ave. to Santa Anita Ave.	Topog.	39-44
"	"	" " " " " "	X-secs.	45-55
"	"	Foothill Blvd. from Marengo Ave. to Santa Anita Ave.	Topog.	57-61
"	"	" " "	X-secs.	63-71
"	"	Palm St.,S.S.R/W, & Wistaria Pl. from Marengo Ave. to Santa Anita Ave.	Topog.	73-76
"	"	" " " " "	X-secs.	77-84
"	"	Pentagon St.& Pine St. from " "	Topog.	85-89
"	"	" " " "	X-secs.	91-99
"	"	Santa Anita Ave. from Foothill Blvd. to Concha St.	Topog.	101-122
"	"	" " "	X-secs.	123-148
"	"	Santa Rosa Ave. from Foothill Blvd. to Athens St.	Topog.	149-159
"	"	" " "	X-secs.	161-179
9-54	"	St. James Pl. from Foothill Blvd. to Marigold St.	Topog.	181-186
"	"	" " "	X-secs.	187-196
"	"	Marigold St. from St. James Pl. to Santa Anita Ave.	Topog.	197-198
"	"	" " "	X-secs.	199-202
"	"	Palm St from St. James Pl.to Lake Ave.	Topog.	203-208
"	"	" " "	X-secs.	209-217
"	"	Pine St. from Lake Ave. to Santa Rosa Ave.	Topog.	219-223
"	"	" " "	X-secs.	225-231

1960

Microfilmed Oct 86

INDEX TO F.B. 1960(cont'd)

DATE	J.N.	DESCRIPTION	NOTES	PAGES
9-54	1690.14	Foothill Blvd. from Lake Ave. to Santa Anita Ave.	Topog.	233-243

Notes Ck'd by	Survey of SANTA ROSA AVE
Map No.	W. O. 1690.14 Tape No. St'd. °F
Office Work	Surveyed by J.J. LANIGAN
Checked	Notes J.J.L. Date 8-11-54
Date	Indexed [redacted]

F. B. 1960 PG. 5

LOCATION
OF
IMPROVEMENTS
IN
PROPOSED SEWER R/W.
IN
LOTS 35 TO 41.
THE ALTA VISTA TRACT
C.I. 1690.14

J. J. LANIGAN
M. NATAROFF
J.C. RIHE
C.L. LEE
C.S. NICOLOSI

Note: Any Additions or Changes on This Sheet Must be Made or Circled in Red Ink With Date and Name of Person Making Change.

Do not extend notes this side of this line.

RETURN TO
LOS ANGELES COUNTY SURVEYOR
726 LOS ANGELES COUNTY
ENGINEERING BLDG.

76F3098 247 4-55

F. B. 1960 PG. 6

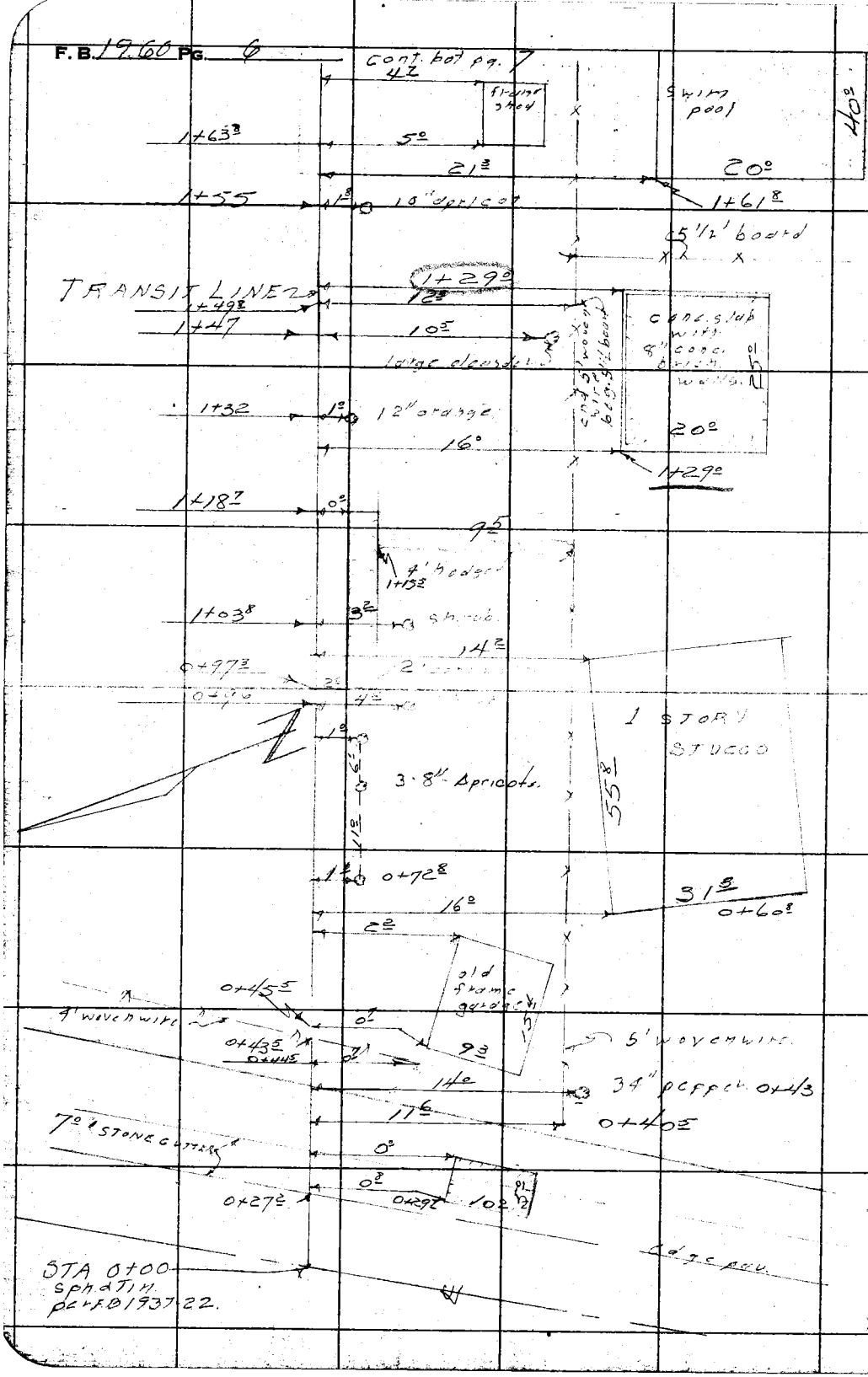

RETURN TO
LOS ANGELES COUNTY SURVEYOR
726 LOS ANGELES COUNTY
ENGINEERING BLDG.

Do not extend notes this side of this line.

Note: Any Additions or Changes on This Sheet Must be Made or Circled In Red Ink With Date and Name of Person Making Change.

Notes Ck'd by	Survey of SANTA ROSA AVE
Map No.	W. O. 16 9014 Tape No. St'd. °F
Office Work	Surveyed by J. J. LANIGAN
Checked	Notes J. J. L. Date 8-12-54
Date	Indexed [illegible] C. [illegible]

F. B. 1960 PG. 7

CONT. BOT PG. 8

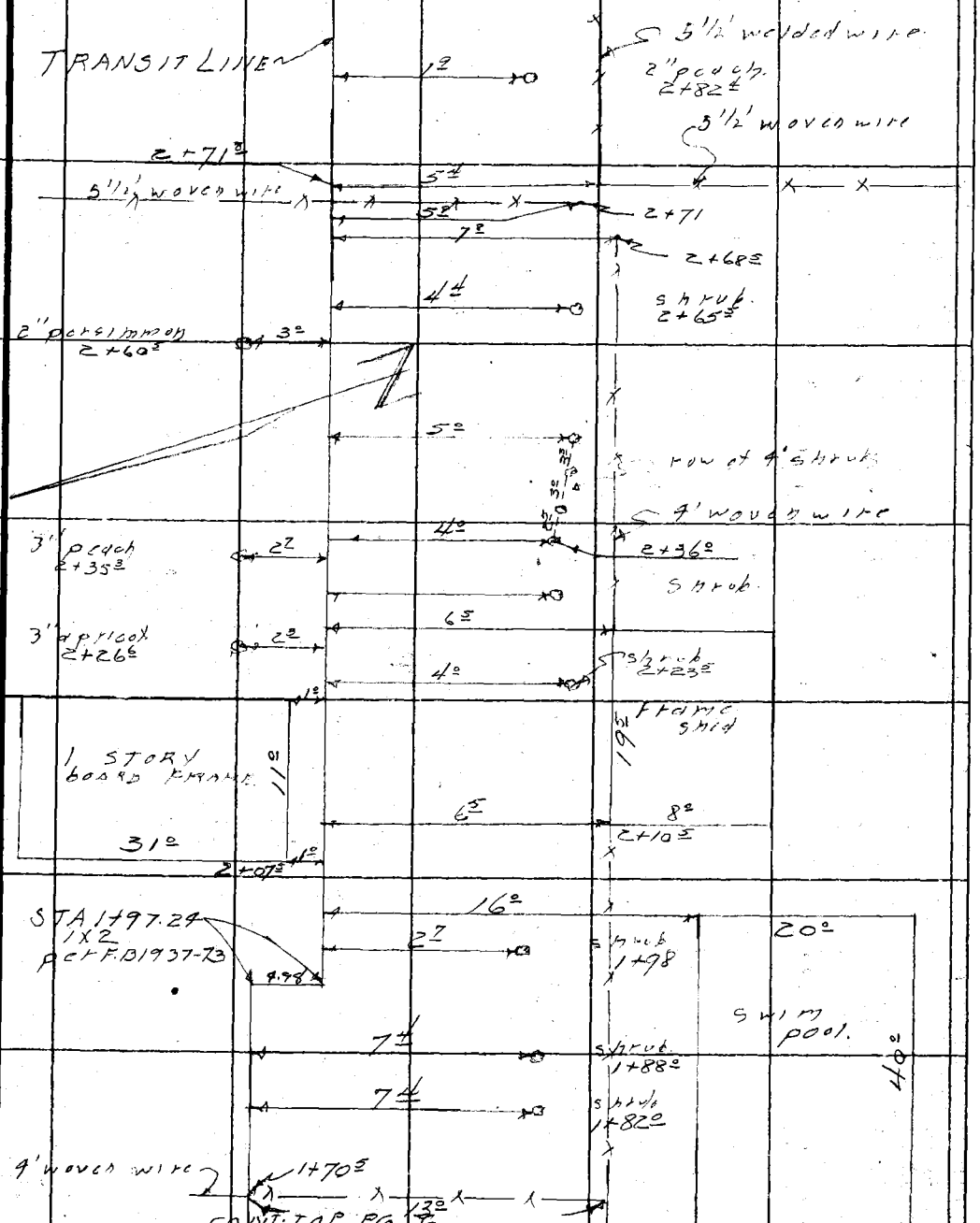

CONT. TOP PG. 13/6

Note: Any Additions or Changes on This Sheet Must be Made or Circled in Red Ink With Date and Name of Person Making Change.

Do not extend notes this side of this line.

RETURN TO
LOS ANGELES COUNTY SURVEYOR
726 LOS ANGELES COUNTY
ENGINEERING BLDG.

76F3096 247 4-53

F.B. 1760 PG. 8.

Cont. bot pg. 9

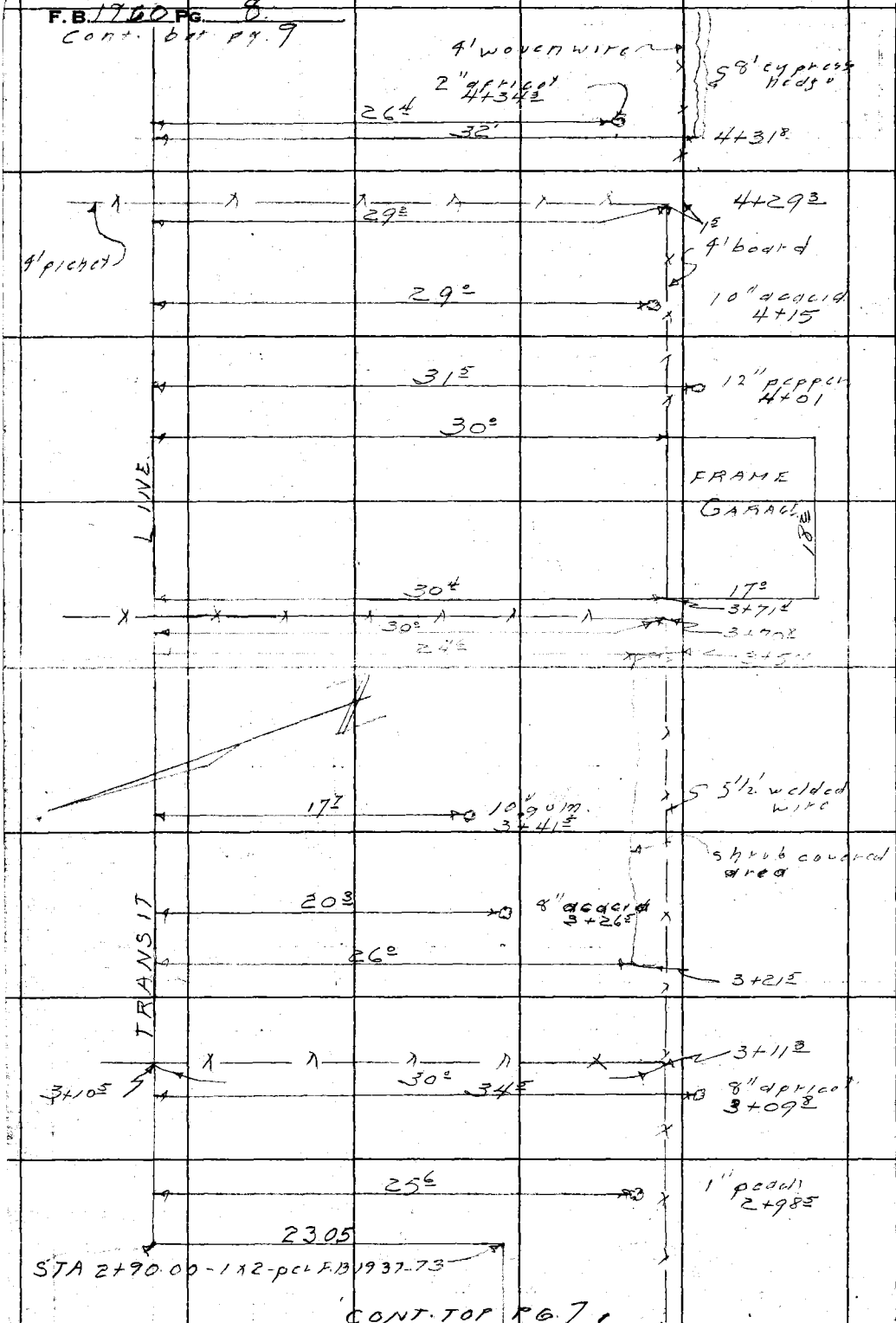

CONT. TOP PG. 7

RETURN TO
LOS ANGELES COUNTY SURVEYOR
726 LOS ANGELES COUNTY
ENGINEERING BLDG.
Do not extend notes this side of this line.

Note: Any Additions or Changes on This Sheet Must be Made or Circled in Red Ink With Date and Name of Person Making Change.

Notes Ck'd by	Survey of SANTA ROSA AVE
Map No.	W. O. 67014 Tape No. St'd. °F
Office Work	Surveyed by J. J. LANIGAN
Checked	Notes J. J. L. Date 8-12-54
Date	Indexed C. Johnson

F. B. 1960 PG. 9

CONT BOT. PG. 10

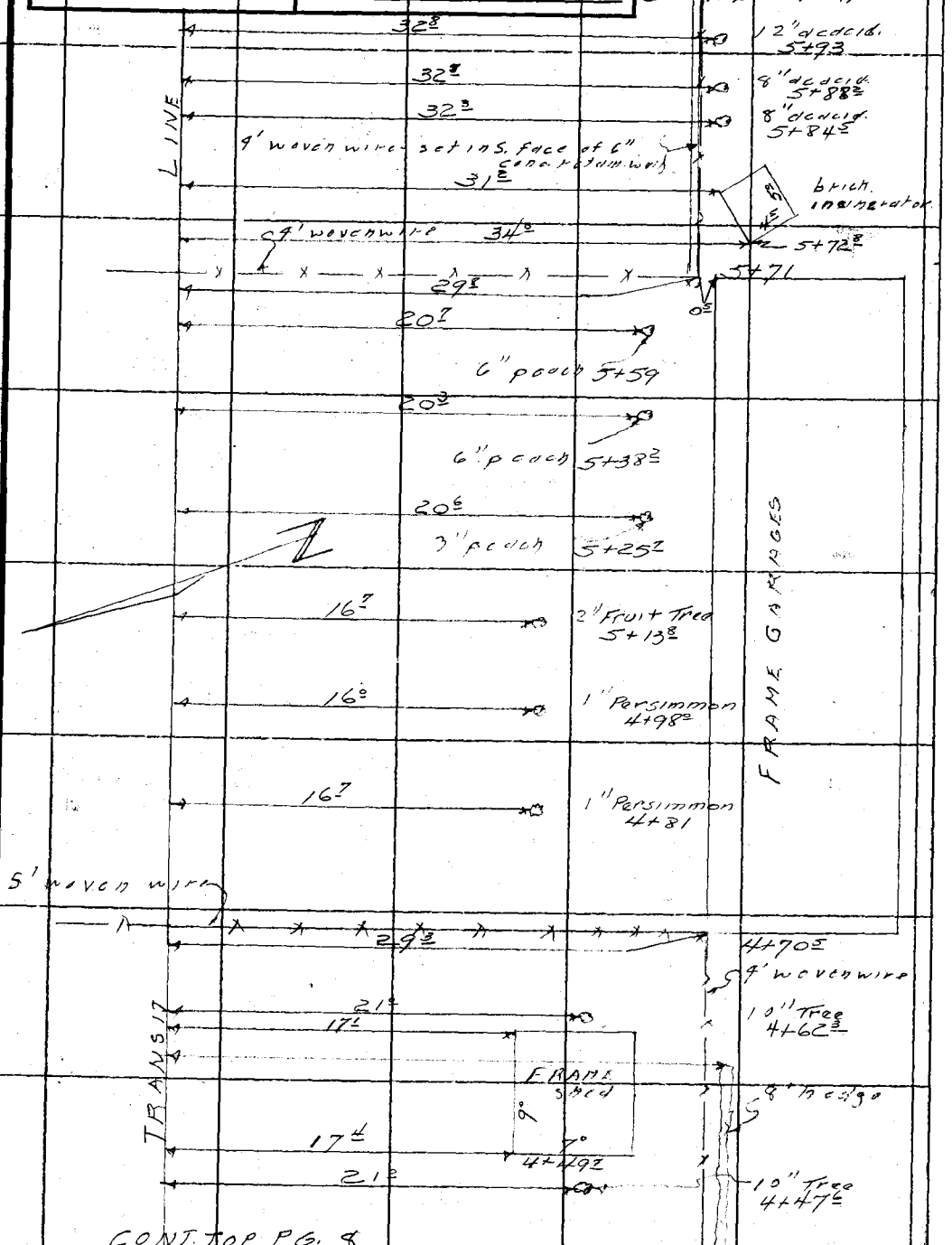

CONT. TOP PG. 8

Notes: Any Additions or Changes on This Sheet Must be Made or Circled in Red Ink With Date and Name of Person Making Change.

Do not extend notes this side of this line.

RETURN TO
LOS ANGELES COUNTY SURVEYOR
726 LOS ANGELES COUNTY
ENGINEERING BLDG.

76F3096 247 4-53

F.B. 1960 PG. 10

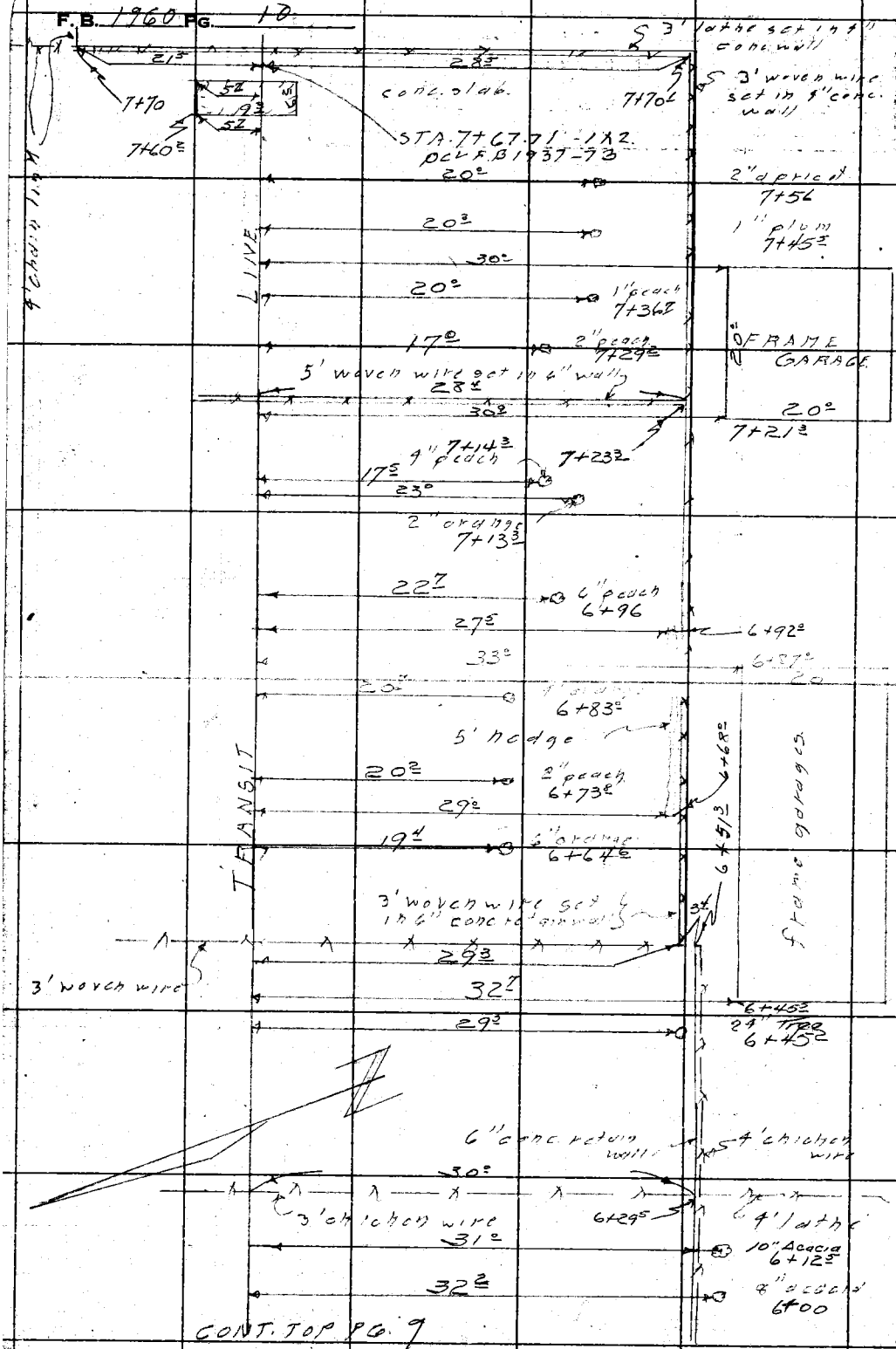

RETURN TO
LOS ANGELES COUNTY SURVEYOR
726 LOS ANGELES COUNTY
ENGINEERING BLDG.
Do not extend notes this side of this line.

Note: Any Additions or Changes on This Sheet Must be Made or Circled in Red Ink With Date and Name of Person Making Change.

Profile Notes Red. Plotted. Job Name
Date Date Survey of
X-Sec. Notes Chkd. Checked. Survey by Notes Date
No. Date 8-23-54 Date Map No. Indexed Date

PROFILE & X-SECTIONS in PROPOSED SEWER R/W in LOTS #35 to #41 incl. ALTA VISTA TRACT

C.I. 1690.14

STATION	B.S.	H.I.	F.S.	ELEV.

J.J. LANIGAN
M. NATAPOFF
J.C. RIKE
C.L. LEE
C.S. NICOLOSI

NOTE: ANY ADDITIONS OR CHANGES ON THIS SHEET MUST BE MADE OR CIRCLED IN RED INK, WITH DATE AND NAME OF PERSON MAKING CHANGE.

PLEASE RETURN TO
LOS ANGELES COUNTY SURVEYOR
726 LOS ANGELES COUNTY ENGINEERING BLDG.

Do not extend notes this side of this line.

76L298 307 8-53

76L298 307 8-53

PLEASE RETURN TO
LOS ANGELES COUNTY SURVEYOR
726 LOS ANGELES COUNTY ENGINEERING BLDG.

NOTE: ANY ADDITIONS OR CHANGES ON THIS SHEET MUST BE MADE OR CIRCLED IN RED INK, WITH DATE AND NAME OF PERSON MAKING CHANGE.

Do not extend notes this side of this line.

STATION	B. S.	H. I.	F. S.	ELEV.		
B.M.AE 608				1413 38	B.M.AE 608 - EL. 1413.380 per F.B. 1930-50. SANTA	
	281	141619			ROSA AVE. (W. side), 222' ± S. of ℄ of PALM AVE.	
					Bt. spk. in S. cb. of conc. drive to ho. #2785.	
0+00			423	141196		TR/L - int. @ SANTA ROSA AVE.
0+11			382	141237		" " - crown of st.
0+27			444	141175		" " - edge pav.
0+33			67	14095		10'R - flow line gutter
"			49	14113	10'L - flow line gutter	
0+34			47	14115		TR/L - tp. gutter
0+45			48	14114		TR/L @ P/L
"			51	14111		11'R -
"			63	14019		21' "
1+00			51	14111		TR/L
"			60	14102		11'R
"			78	14084		13' "
"			79	14083		21' "
T.P.			518	141101		
	621	141722				
1+50			56	14116		TR/L
"			64	14108		11'R
"			72	14100		13' "

F.B. 1968 Pg. 12
Job No. 1690.14 Division No. 10 Notes Red. Plotted Profile
Survey of SANTA ROSA AVE. Date Date No.
Survey by J. J. LANIGAN Notes M. NATAROFF Notes Chkd. Checked X-Sec.
Indexed C. Johnson Date Date Date No.

761298 307 8-53

PLEASE RETURN TO
LOS ANGELES COUNTY SURVEYOR
726 LOS ANGELES COUNTY ENGINEERING BLDG.

NOTE: ANY ADDITIONS OR CHANGES ON THIS SHEET MUST BE MADE OR CIRCLED IN RED INK, WITH DATE AND NAME OF PERSON MAKING CHANGE.

Do not extend notes this side of this line.

STATION	B. S.	H. I.	F. S.	ELEV.		
		141722				
1+50±			72	14100		21' R
1+51±			55	14117		TR/L
"			62	14110		11' R
"			70	14102		13' "
"			70	14102		21' "
1+97 27			57	14115		TR/L - N. pt.
"			59	14113		" " - S. pt.
2+00			58	14114		TR/L
"			65	14107		6' R
"			66	14106		8' "
"			67	14105		16' "
2+09±			68	14104		6' R
"			71	14101		8' "
"			82	14090		16' "
T.P.			661	141061		
	423	1414 84				
2+70±			47	14101		TR/L
"			50	14098		6' R±
"			54	14094		7' " ±
"			57	14091		16' " ±

Profile Notes Red. ____ Plotted ____ Job No. 1690.14 Division No. 19 F. B. 1960 Pg. 13
No. ____ Date ____ Date ____ Survey of SANTA ROSA AVE
X-Sec. Notes Chkd. ____ Checked ____ Survey by J.L.L. Notes M.N. Date 8-11-53
No. ____ Date ____ Date ____ Map No. ____ Indexed C. Johnson Date ____

76L298 307 8-53

PLEASE RETURN TO
LOS ANGELES COUNTY SURVEYOR
726 LOS ANGELES COUNTY ENGINEERING BLDG.

NOTE: ANY ADDITIONS OR CHANGES ON THIS SHEET MUST BE MADE OR CIRCLED IN RED INK, WITH DATE AND NAME OF PERSON MAKING CHANGE.

Do not extend notes this side of this line.

STATION	B. S.	H. I.	F. S.	ELEV.		
		1414.84				
2+70±			44	14[illegible]	4'L	
2+73±			39	14[illegible]		TR/L
"			46	14[illegible]		6'R
"			51	140[illegible]		7'R
"			53	140[illegible]		16' "
"			39	14[illegible]	4'L	
2+90.00			42	14[illegible]		TR/L - S.pt.
"			22	14[illegible]		" " - N.pt.
3+00			22	14[illegible]		TR/L
"			39	14[illegible]		20'R
"			45	14[illegible]		30' "
"			47	14[illegible]		31' "
"			53	140[illegible]		40' "
T.P.			333	1411.51		
	473	141624				
3+90±			49	14113		TR/L
"			66	14096		20'R
"			44	14118		30' "
"			55	14107		31' "
"			58	14104		40' "

F. B. 1960 Pg. 14
Job No. 1690.14 Division No. 10 Notes Red. Plotted Profile
Survey of SANTA ROSA AVE. Date Date No.
Survey by J. J. LANIGAN Notes M. NATAPOFF Notes Chkd. Checked X-Sec.
Indexed K. C. Johnson Date Date Date No.

76L298 307 8-53

PLEASE RETURN TO
LOS ANGELES COUNTY SURVEYOR
726 LOS ANGELES COUNTY ENGINEERING BLDG.

NOTE: ANY ADDITIONS OR CHANGES ON THIS SHEET MUST BE MADE OR CIRCLED IN RED INK, WITH DATE AND NAME OF PERSON MAKING CHANGE.

Do not extend notes this side of this line.

STATION	B. S.	H. I.	F. S.	ELEV.		
		1416.24				
T.P.			438	1411.86		
	433	1416.19				
5+00			52	1411.0		TR/L
"			64	1409.8		20' R
"			65	1409.7		30' R
5+70±			48	1411.4		TR/L
			54	1410.8		20' R
			55	1410.7		30' "
			75	1408.7		30^{5} "
			77	1408.5		40' "
6+45±			45	1411.7		TR/L - bot. wall
6+45±			47	1411.5		20' R
"			52	1411.0		30' "
"			68	1409.4		31' "
6+46±			35	1412.7		TR/L
"			50	1411.2		20' R
"			55	1410.7		30' "
"			63	1409.9		31' "
T.P.			393	1412.26		
	373	1415.99				

Profile Notes Red. ____ Plotted ____ Job No. 1690.14 Division No. 10 F. B. 1960 Pg. 15
No. ____ Date ____ Date ____ Survey of SANTA ROSA AVE
X-Sec. Notes Chkd. ____ Checked ____ Survey by W.L. Notes F.T.N. Date 8-11-54
No. ____ Date ____ Date ____ Map No. ____ Indexed C. Johnson Date ____

76L298 307 8-53

PLEASE RETURN TO
LOS ANGELES COUNTY SURVEYOR
726 LOS ANGELES COUNTY ENGINEERING BLDG.

NOTE: ANY ADDITIONS OR CHANGES ON THIS SHEET MUST BE MADE OR CIRCLED IN RED INK, WITH DATE AND NAME OF PERSON MAKING CHANGE.

Do not extend notes this side of this line.

STATION	B. S.	H. I.	F. S.	ELEV.		
		141599				
7+53±			44	14116		TR/L
"			58	14102		20'R
"			62	14098		30' "
"			87	14073		32' "
"			89	14071		40' "
"			35	14125	10'L	
7+68±			47	14113		TR/L
"			61	14099		20'R
"			66	14094		30' "
"			86	14074		33' "
"			88	14072		40' "
"			38	14132	10'L	
T.P.	796	142331	064	141535		
7+68±			107	14126	25'L ±	
"			102	14131	26' " ±	
T.P.	977	143229	079	142252		
B.M.AE 604			484	142745	B.M.AE 604-EL.1427.477 per F.B. 1930-12 LAKE AVE. & PALM ST. (N.W. cor.). Bt. spk. in conc. catch basin 1' W. of E. end 65'± W. of ℄ of LAKE AVE.	

F. B. 1960 Pg. 16 Job No. 1690.14 Division No. 10 Notes Red. Plotted Profile
Survey of SANTA ROSA AVE. Date Date No.
Survey by J. J. LANIGAN Notes M. NATAPOFF Notes Chkd. Checked X-Sec.
Indexed C. Johnson Date Date No.

Notes Ck'd by	Survey of SANTA ROSA AVE
Map No.	W. O. 1690.14 Tape No. St'd. °F
Office Work	Surveyed by J. J. LANIGAN.
Checked	Notes Date 8-12-54.
Date	Indexed C. Johnson

F. B. 1960 Pg. 17

LOCATION
of
IMPROVEMENTS
in
PROPOSED S.S. R/W.
IN
LOTS "55-56-57
THE ALTA VISTA TRACT.
C.I. 1690.14

J. J. LANIGAN.
M. NATAPOFF.
J. C. RIME.
C. L. LEE.
C. S. NICOLASI

Note: Any Additions or Changes on This Sheet Must be Made or Circled in Red Ink With Date and Name of Person Making Change.

Do not extend notes this side of this line.

RETURN TO
LOS ANGELES COUNTY SURVEYOR
726 LOS ANGELES COUNTY
ENGINEERING BLDG.

76F3095 247 4-55

F.B. 1960 PG. 18

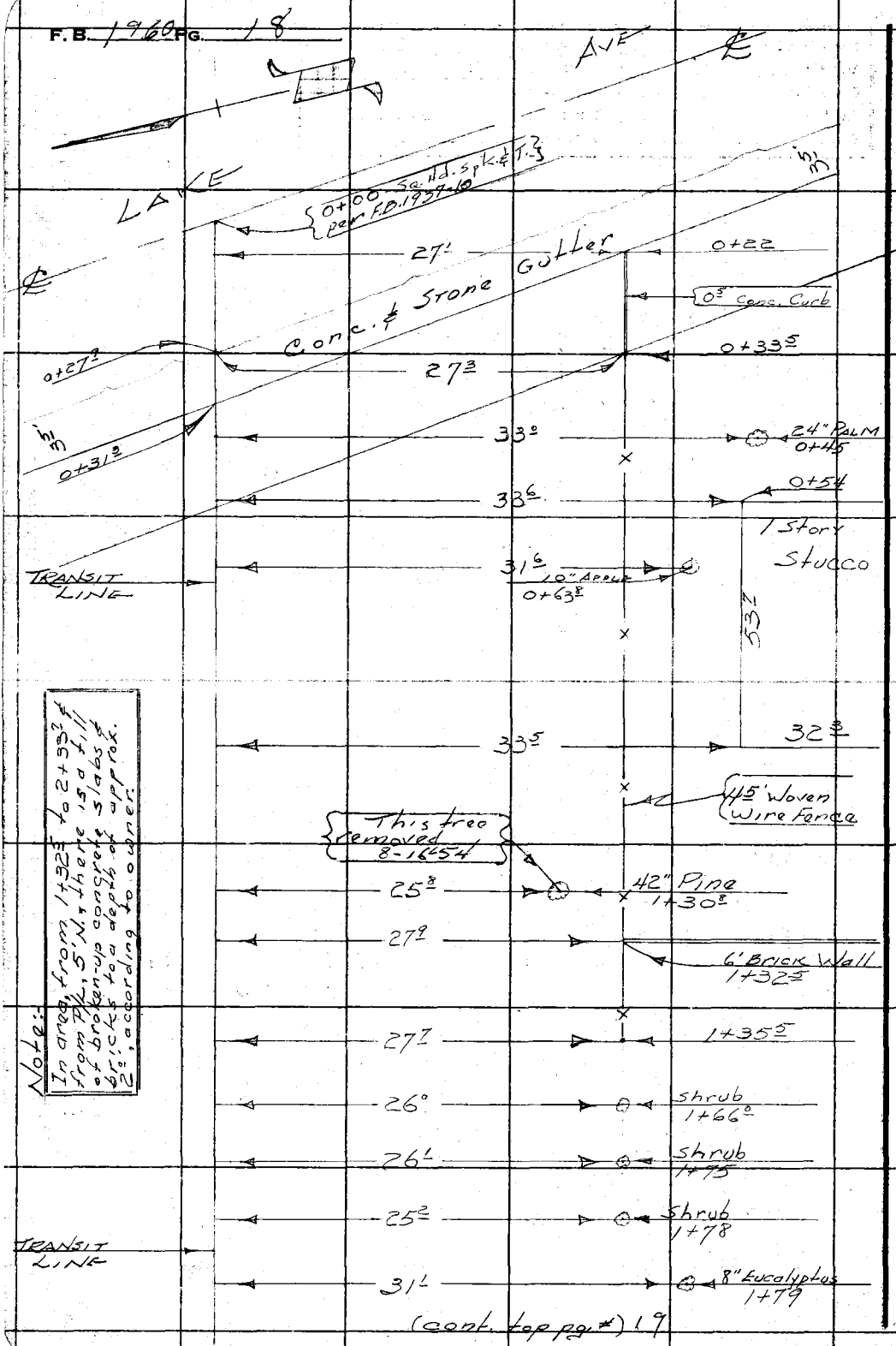

RETURN TO
LOS ANGELES COUNTY SURVEYOR
726 LOS ANGELES COUNTY
ENGINEERING BLDG.

Do not extend notes this side of this line.

Note: Any Additions or Changes on This Sheet Must be Made or Circled In Red Ink With Date and Name of Person Making Change.

Notes Ck'd by	Survey of SANTA ROSA AVE
Map No.	W. O. 690-14 Tape No. St'd. °F
Office Work	Surveyed by W. LANIGAN
Checked	Notes M. NATAPOFF Date 8-12-54
Date	Indexed C. JOHNSON

F. B. 1960 Pg. 19

cont. bot. pg. # 18

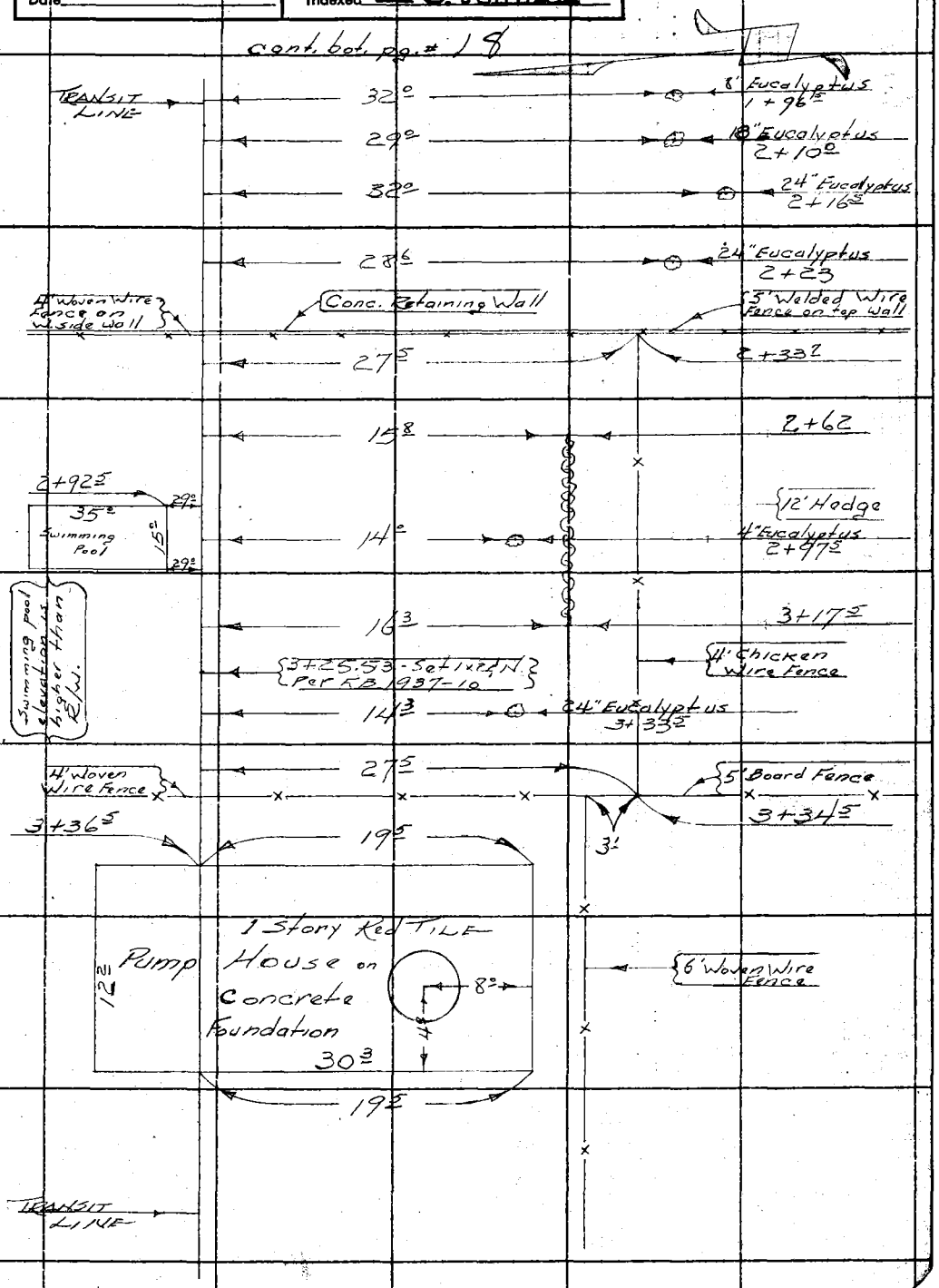

Note: Any Additions or Changes on This Sheet Must be Made or Circled in Red Ink With Date and Name of Person Making Change.

Do not extend notes this side of this line.

RETURN TO
LOS ANGELES COUNTY SURVEYOR
726 LOS ANGELES COUNTY
ENGINEERING BLDG.

76F3095 247 4-53

F. B. 1960 PG. 20

RETURN TO
LOS ANGELES COUNTY SURVEYOR
726 LOS ANGELES COUNTY
ENGINEERING BLDG.

Do not extend notes this side of this line.

Note: Any Additions or Changes on This Sheet Must be Made or Circled in Red Ink With Date and Name of Person Making Change.

Profile No.	Notes Red	Plotted	Job No. 1690.14	Division No. 10	F. B. 1960 Pg. 21
	Date	Date	Survey of SANTA ROSA AVE.		
X-Sec. No.	Notes Chkd.	Checked	Survey by LANIGAN	Notes M.N.	Date 8-13-54
	Date 8-23-54	Date	Map No.	Indexed F. G. Johnson	Date

PROFILE
and
CROSS-SECTIONS
IN
PROPOSED S.S. R/W.
IN
LOTS # 55-56-57
THE ALTA VISTA TRACT
C.I. 1690.14

J. J. LANIGAN
M. NATAPOFF
J. C. RIME
C. S. NICOLOSI
C. L. LEE

STATION	B. S.	H. I.	F. S.	ELEV.

NOTE: ANY ADDITIONS OR CHANGES ON THIS SHEET MUST BE MADE OR CIRCLED IN RED INK, WITH DATE AND NAME OF PERSON MAKING CHANGE.

Do not extend notes this side of this line.

PLEASE RETURN TO
LOS ANGELES COUNTY SURVEYOR
726 LOS ANGELES COUNTY ENGINEERING BLDG.

76L298 307 8-53

76L298 307 8-53

PLEASE RETURN TO
LOS ANGELES COUNTY SURVEYOR
726 LOS ANGELES COUNTY ENGINEERING BLDG.

NOTE: ANY ADDITIONS OR CHANGES ON THIS SHEET MUST BE MADE OR CIRCLED IN RED INK, WITH DATE AND NAME OF PERSON MAKING CHANGE.

Do not extend notes this side of this line.

STATION	B. S.	H. I.	F. S.	ELEV.		
						Elev. 1447.922 - F.B. 1930-12
BMAE 603		✓		144[illegible]92	BMAE603 LAKE AVE. and PALM ST., N.E. Cor. BT. spk. in curb; 5' N. of N. end C.R.	
	850	145642				
0+00			710	144[illegible]32		TR/L - int. @ LAKE AVE
0+27 9			691	144[illegible]51		" " - edge pav
0+31 3			79	1448[illegible]5		" " - flowline gutter
"			61	14503		25' R' - flowline gutter
"			100	144[illegible]4	25' L - flowline gutter	
0+32			63	14501		TR/L - tp. gutter
0+36			63	14501		TR/L - beg. bk.
"			83	144[illegible]	21' L	
"			78	1448[illegible]	26' "	
"			86	1447[illegible]8	27' "	
"			89	1447[illegible]5	37' "	
T. P.		✓	606	145036		
	652	145688				
0+40			68	14501		TR/L - @ P/L
"			85	14484	20' L - bot. bk.	
"			71	14498	24' " - tp. "	
"			78	14491	27' " - " "	
"			81	14488	28' " - bot. "	
"			84	14485	37' "	

F. B. 1960 Pg. 22 Job No. 1690-14 Division No. 10 Notes Red. Plotted Profile
Survey of SANTA ROSA AVE Date Date No.
Survey by LANIGAN Notes NATAPOFF Notes Chkd. Checked X-Sec.
Indexed K. C. Johnson Date Date Date No.

76L298 307 8-53

PLEASE RETURN TO
LOS ANGELES COUNTY SURVEYOR
726 LOS ANGELES COUNTY ENGINEERING BLDG.

NOTE: ANY ADDITIONS OR CHANGES ON THIS SHEET MUST BE MADE OR CIRCLED IN RED INK, WITH DATE AND NAME OF PERSON MAKING CHANGE.

Do not extend notes this side of this line.

STATION	B. S.	H. I.	F. S.	ELEV.		
		1456.88				
1+00			67	1450.2		TR/L - end bk.
"			77	1449.2	21'L - bot. bk.	
"			72	1449.7	24' " - tp. "	
"			72	1449.7	27' " - " "	
"			79	1449.0	28' " bot. "	
"			80	1448.9	37' "	
1+05			68	1450.1		TR/L - bk.
"			77	1449.2	17'L	
"			73	1449.6	27' " - tp. bk.	
"			88	1448.1	28' " - bot. "	
"			89	1448.0	37' "	
T.P.			555	1451.33		
	417	1455.50				
2+00			57	1449.8		TR/L
"			49	1450.6	27'L - tp. bk.	
"			84	1447.1	33' " - bot. "	
"			88	1446.7	37' "	
2+15±			55	1450.0		TR/L
"			45	1451.0	27'L - tp. bk.	
"			70	1448.5	33' " - bot. "	

Profile Notes Red. ____ Plotted ____ Job No. 1690.14 Division No. 10 F. B. 1960 Pg. 23
No. ____ Date ____ Date ____ Survey of SANTA ROSA AVE
X-Sec. Notes Chkd. ____ Checked ____ Survey by J.L.L. Notes M.N. Date 8-13-54
No. ____ Date ____ Date ____ Map No. ____ Indexed C. Johnson Date ____

76L298 307 8-53

PLEASE RETURN TO
LOS ANGELES COUNTY SURVEYOR
726 LOS ANGELES COUNTY ENGINEERING BLDG.

NOTE: ANY ADDITIONS OR CHANGES ON THIS SHEET MUST BE MADE OR CIRCLED IN RED INK, WITH DATE AND NAME OF PERSON MAKING CHANGE.

Do not extend notes this side of this line.

STATION	B. S.	H. I.	F. S.	ELEV.		
		1455 50				
2+15±			75	1448 0	37'L.	
2+27'±			54	1450 1		TR/L.
"			50	1450 5	27'L. - tp. bk.	
"			67	1448 8	37' "	
2+35±			48	1451 7		TR/L - tp. bk.
			50	1450 5	27'L - tp. bk.	
			65	1449 0	37' "	
2+36±			49	1450 6		TR/L - bot. bk.
"			55	1450 0	22'L - tp. bk.	
"			77	1448 8	27' " - bot. "	
"			86	1446 9	37' "	
3+33.5			66	1449 9		TR/L
"			88	1447 7	27'L.	
"			98	1445 7	37' "	
T.P.	12 17	1466 87	080	1451 0		
BMAE-602			099	1465 68	B.M.AE 602 - EL. 1465.884 per F.B. 1930-12 LAKE AVE. & POPPYFIELDS DR. (S.W. cor.) Bt. spk. in cb. 4.5' W. of E. end.	

F. B. 1960 Pg. 24
Job No. 169014 Division No. 10 Notes Red. Plotted Date No.
Survey of SANTA ROSA AVE. Date X-Sec.
Survey by J. J. LANIGAN Notes M. NATAPOFF Notes Chkd. Checked
Index N. C. Johnson Date Date No.

Notes Ck'd by	Survey of SANTA ROSA AVE.
Map No.	W. O. 169014 Tape No. St'd. °F
Office Work	Surveyed by J.J. LANIGAN
Checked	Notes J.J.L. Date 8-18-54
Date	Indexed C. Johnson

F.B. 1960 Pg. 25

LOCATION
of
IMPROVEMENTS
in
PROPOSED S.S. R/W.
in
LOTS 16 TO 24 INC.
THE ALTA VISTA TRACT
C.I. 169014.

J.J. LANIGAN.
M. NATAPOFF
J.C. RITE
C.S. NICOLOSI

Note: Any Additions or Changes on This Sheet Must be Made or Circled in Red Ink With Date and Name of Person Making Change.

Do not extend notes this side of this line.

RETURN TO
LOS ANGELES COUNTY SURVEYOR
726 LOS ANGELES COUNTY
ENGINEERING BLDG.

76F3098 247 4-52

F. B. 1960 PG. 26

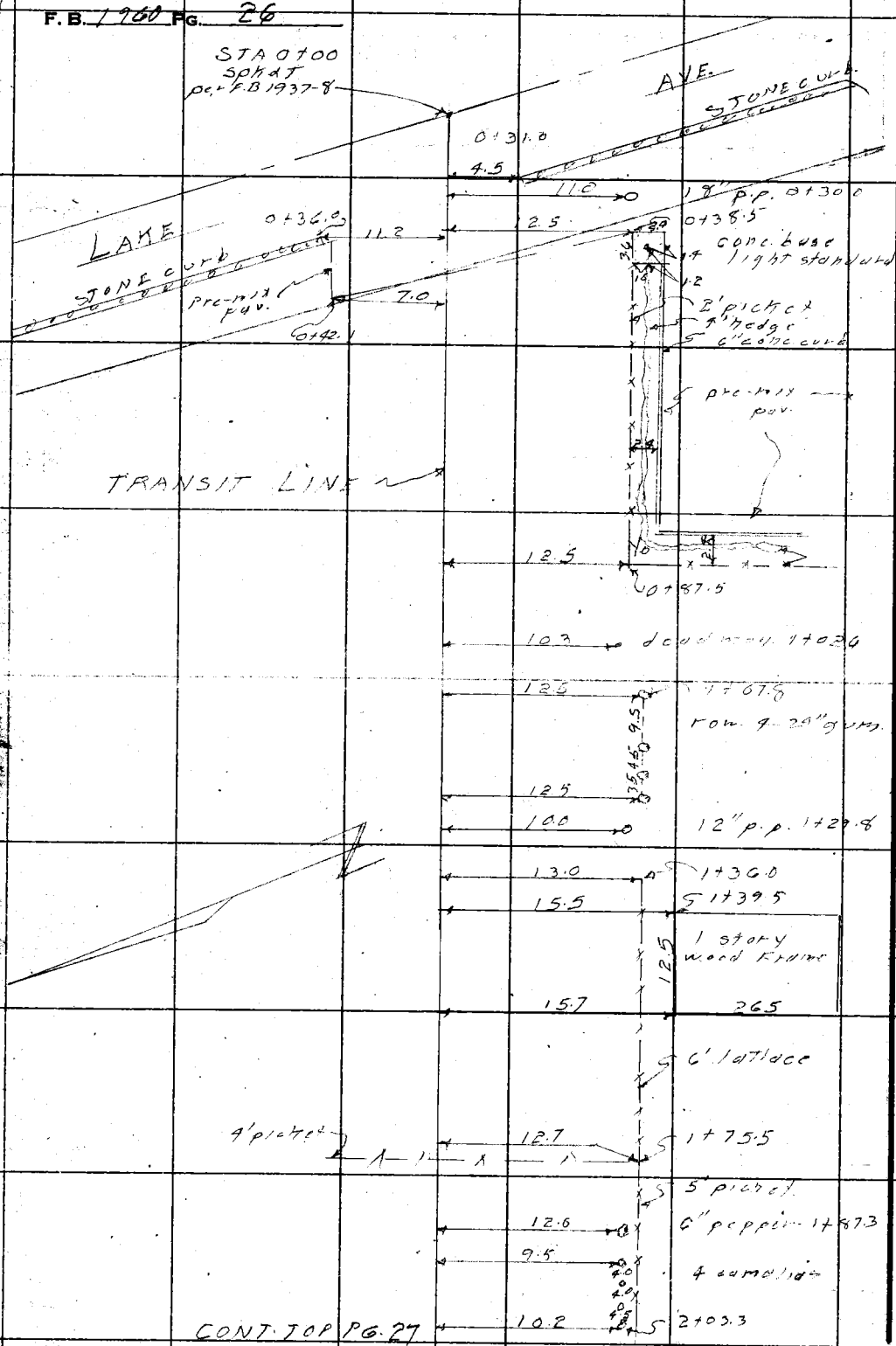

CONT. TOP PG. 27

RETURN TO
LOS ANGELES COUNTY SURVEYOR
726 LOS ANGELES COUNTY
ENGINEERING BLDG.
Do not extend notes this side of this line.

Note: Any Additions or Changes on This Sheet Must be Made or Circled in Red Ink With Date and Name of Person Making Change.

Notes Ck'd by	Survey of SANTA ROSA AVE.
Map No.	W. O. 1690.14 Tape No. Sr'd. °F
Office Work	Surveyed by J. J. LANIGAN
Checked	Notes J. J. L Date 8-18-54
Date	Indexed C. Johnson

F.B. 1960 PG. 27

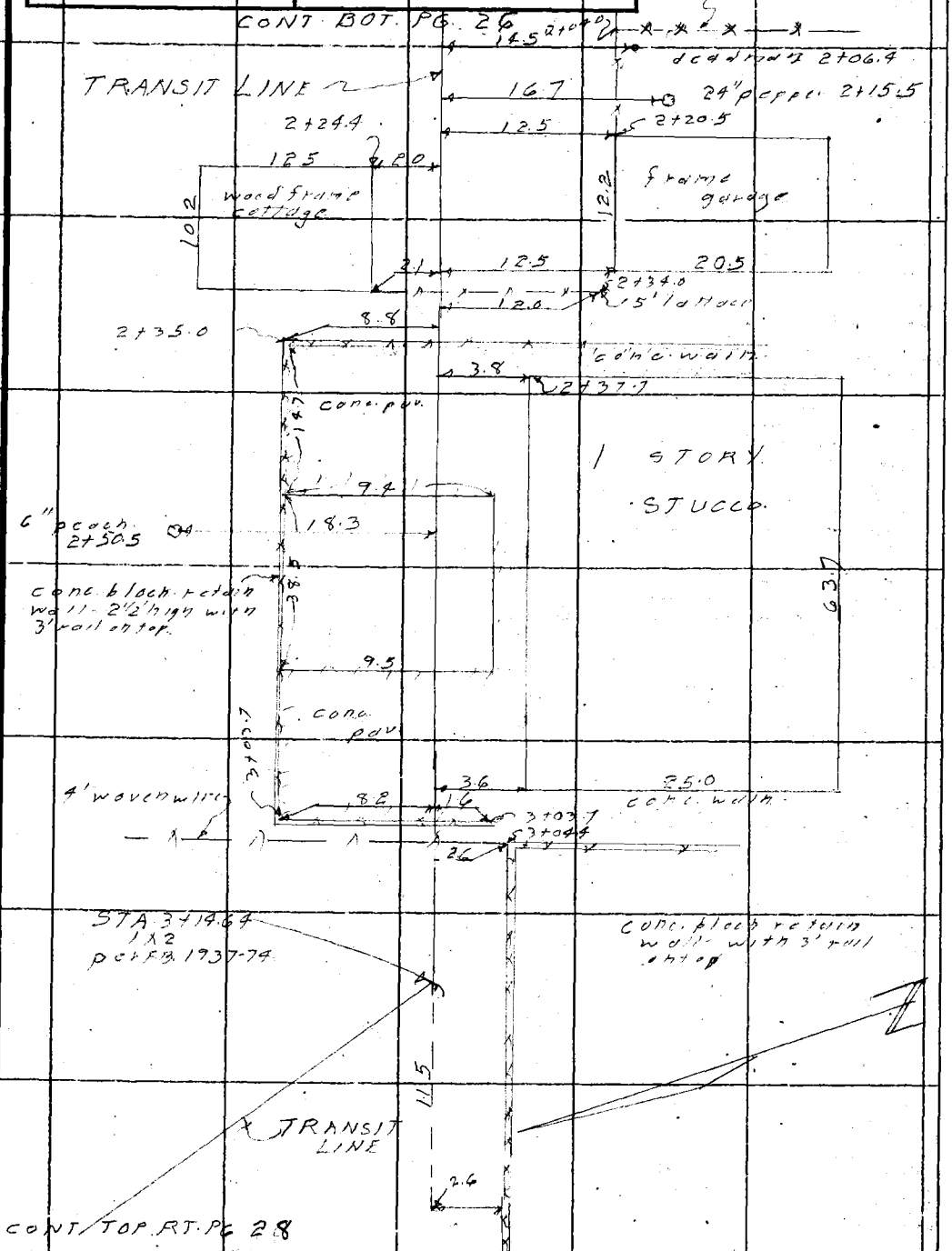

Note: Any Additions or Changes on This Sheet Must be Made or Circled in Red Ink With Date and Name of Person Making Change.

Do not extend notes this side of this line.

RETURN TO
LOS ANGELES COUNTY SURVEYOR
726 LOS ANGELES COUNTY
ENGINEERING BLDG.

76F3098 247 4-53

F.B. 1960 PG. 28

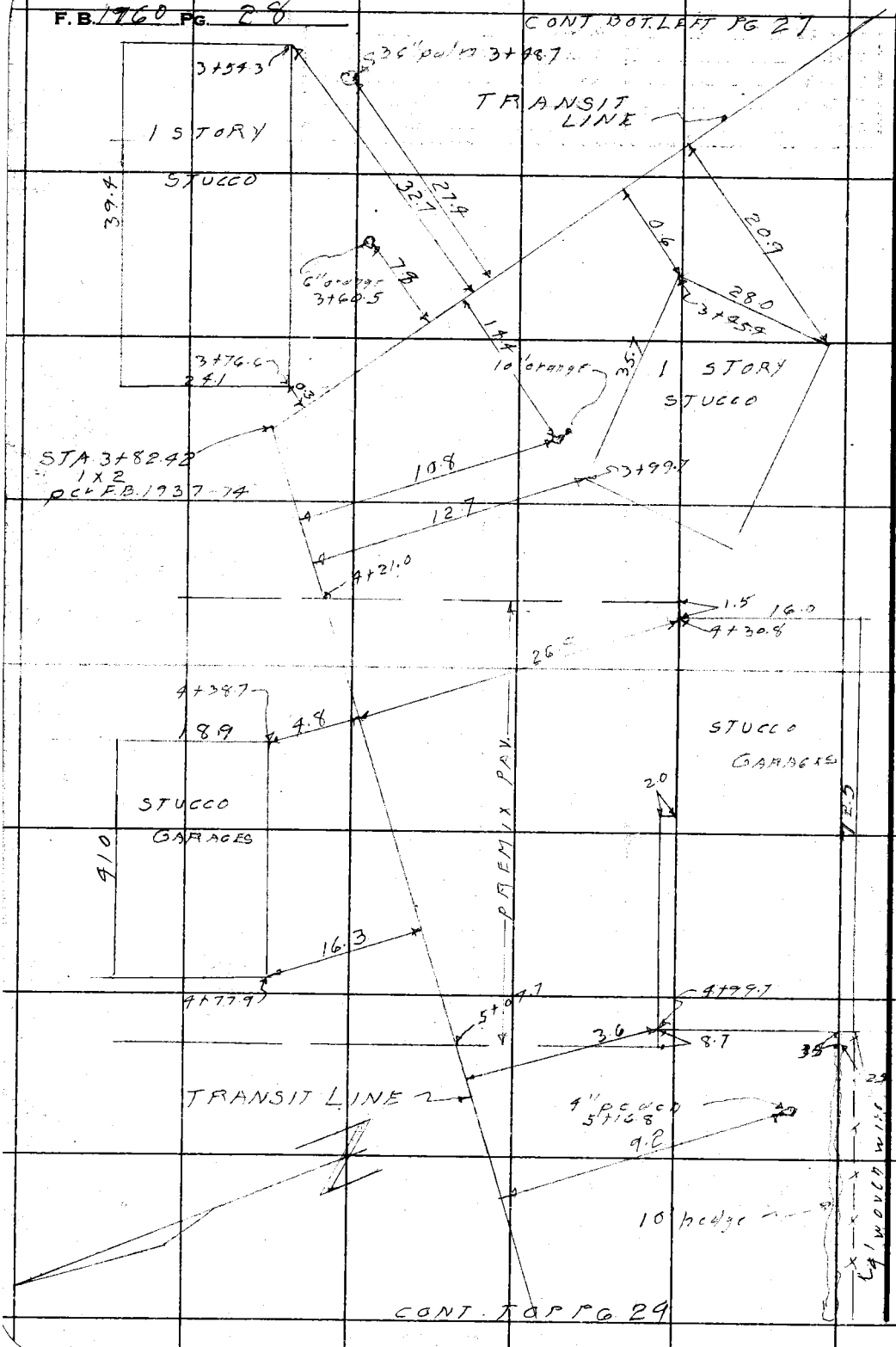

RETURN TO
LOS ANGELES COUNTY SURVEYOR
726 LOS ANGELES COUNTY
ENGINEERING BLDG.
Do not extend notes this side of this line.

Note: Any Additions or Changes on This Sheet Must be Made or Circled in Red Ink With Date and Name of Person Making Change.

Notes Ck'd by	Survey of SANTA ROSA AVE.
Map No.	W. O. 690.14 Tape No. St'd. °F
Office Work	Surveyed by J.J. LANIGAN
Checked	Notes J.J.L. Date 8-18-54
Date	Indexed [redacted]

F.B. 1960 PG. 29

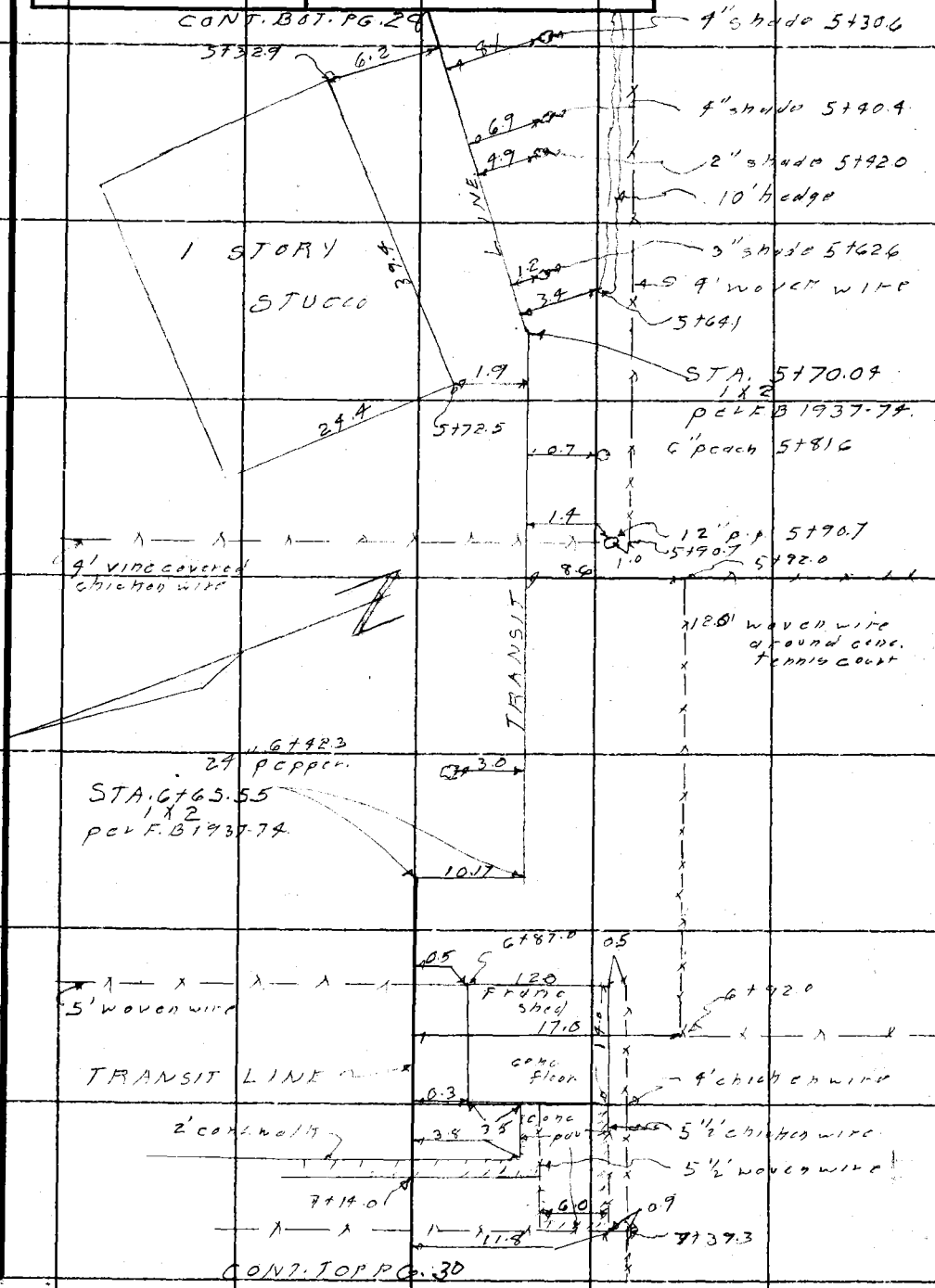

Notes: Any Additions or Changes on This Sheet Must be Made or Circled in Red Ink With Date and Name of Person Making Change.

Do not extend notes this side of this line.

RETURN TO
LOS ANGELES COUNTY SURVEYOR
726 LOS ANGELES COUNTY
ENGINEERING BLDG.

76F2098 247 4-55

F.B. 1960 PG. 30

CONT. BOT. PG. 29

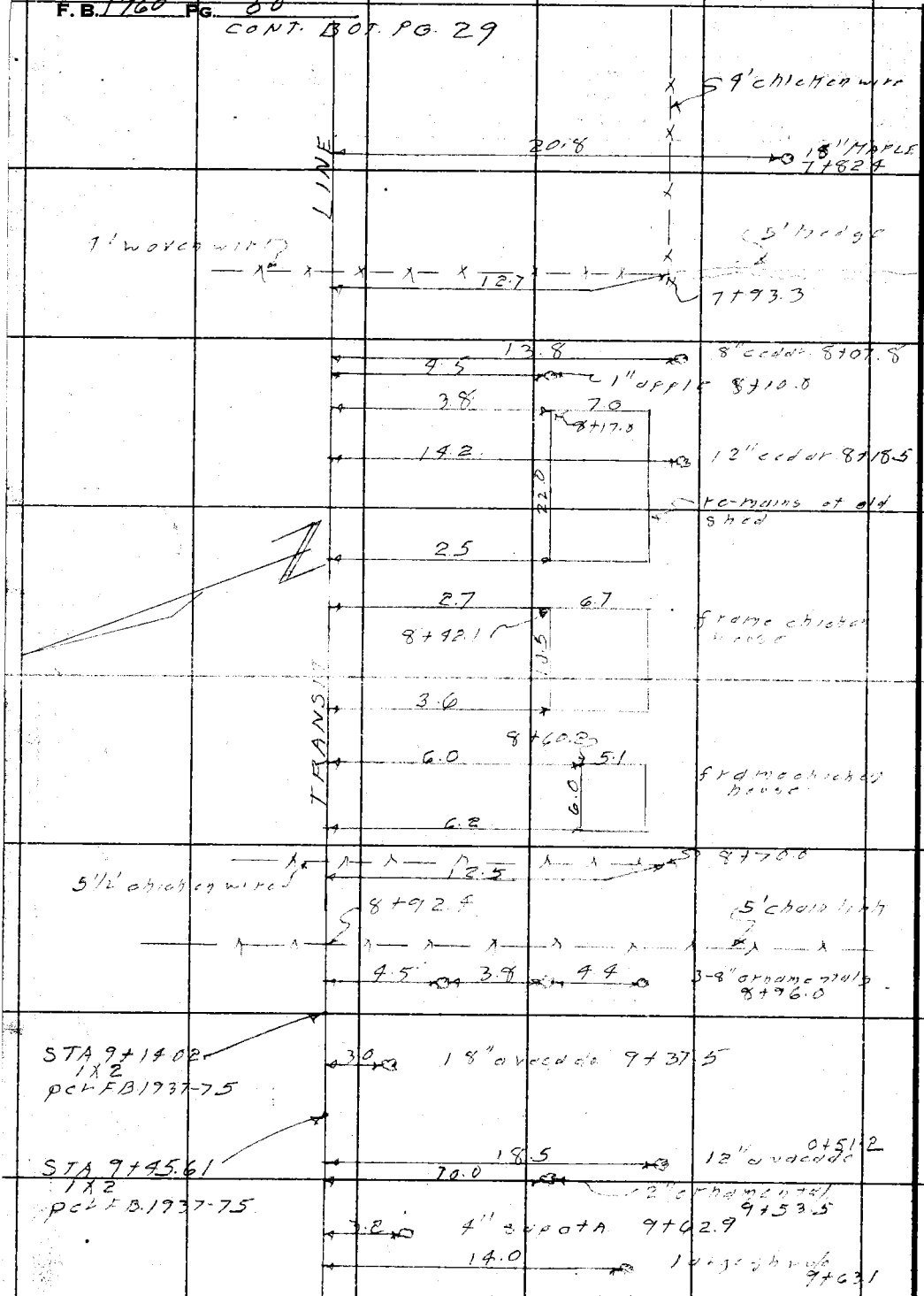

RETURN TO
LOS ANGELES COUNTY SURVEYOR
726 LOS ANGELES COUNTY
ENGINEERING BLDG.
Do not extend notes this side of this line.

Note: Any Additions or Changes on This Sheet Must be Made or Circled in Red Ink With Date and Name of Person Making Change.

Profile No.	Notes Red.	Plotted	Job No. 1690.14	Division No. 20	F. B. 1960	Pg. 31
	Date	Date	Survey of SANTA ROSA AVE			
X-Sec. No.	Notes Chkd.	Checked	Survey by J.J.L.	Notes M.N.	Date 8-17-54	
	Date 8-23-54	Date	Map No.	Indexed C. Johnson	Date	

PROFILE
&
X-SECTIONS
IN
PROPOSED SEWER R/W
IN

LOTS #16-24 incl.
ALTA VISTA TRACT

C.I. 1690.14

STATION	B. S.	H. I.	F. S.	ELEV.

J.J. LANIGAN
M. NATAPOFF
J.C. RIKE
C.S. NICOLOSI

NOTE: ANY ADDITIONS OR CHANGES ON THIS SHEET MUST BE MADE OR CIRCLED IN RED INK, WITH DATE AND NAME OF PERSON MAKING CHANGE.

Do not extend notes this side of this line.

PLEASE RETURN TO
LOS ANGELES COUNTY SURVEYOR
726 LOS ANGELES COUNTY ENGINEERING BLDG.

761298 307 8-53

76L298 307 8-53

PLEASE RETURN TO
LOS ANGELES COUNTY SURVEYOR
726 LOS ANGELES COUNTY ENGINEERING BLDG.

NOTE: ANY ADDITIONS OR CHANGES ON THIS SHEET MUST BE MADE OR CIRCLED IN RED INK, WITH DATE AND NAME OF PERSON MAKING CHANGE.

Do not extend notes this side of this line.

STATION	B. S.	H. I.	F. S.	ELEV.		
B.M.AE50	11 85	1356 21		1344 36	B.M.AE50-EL.1344.357 per F.B.1447-31.	
T.P.			017	135[illegible]04	LAKE AVE.(E.side) @ FOOTHILL BLVD. Bt. spk. in	
	11 86	1367 90			curb, on N.P.L. prod. of FOOTHILL BLVD.	
0+00			410	1363 80		TR/L-int. @ LAKE AVE.
0+32±			433	1363 57		" " - edge pav. & gutter
0+39±			371	136[illegible]9		" " - " macadam drive
0+41±			41	13638		" " - @ P/L
"			47	13632	12'L	
"			580	136[illegible]10	20'L	
0+75			49	13630		TR/L - bot. bk.
1+00			47	13632		
"			55	13624	10'L. - tp. bk.	
"			73	13606	20' " - bot. "	
1+45±			28	13651		TR/L - tp. bk.
T.P.			136	136654		
	492	137146				
2+00			51	13664		TR/L
"			54	1366[illegible]	12'L - tp. bk.	
"			71	13644	15' " - bot. "	
"			77	13638	22" -	
2+05			51	136[illegible]4		TR/L.

F. B. 1960 PG. 32
Job No. 69216 Division No. 10 Notes Red. Plotted Profile
Survey of SANTA ROSA AVE Date Date No.
Survey by J. LANIGAN Notes M. NATAPOFF Notes Chkd. Checked X-Sec.
Indexed R. C. Johnson Date Date No.

76L298 307 8-53

PLEASE RETURN TO
LOS ANGELES COUNTY SURVEYOR
726 LOS ANGELES COUNTY ENGINEERING BLDG.

NOTE: ANY ADDITIONS OR CHANGES ON THIS SHEET MUST BE MADE OR CIRCLED IN RED INK, WITH DATE AND NAME OF PERSON MAKING CHANGE.

Do not extend notes this side of this line.

STATION	B. S.	H. I.	F. S.	ELEV.		
		1371 46				
2+05			54	13661	12'L - tp. bk.	
"			68	13647	22' "	
2+31±			48	13667		TR/L - bk. - E. side wall
			53	13662	12'L - tp. bk.	
			63	13652		
2+32±			614	136532		TR/L - bot. bk. - W. side wall
"			650	136496	22'L	
T. P.			591	136555		
	739	1372 94				
2+31±			58	13671		8.5' R
"			46	13683		18' "
2+32±			76	13653		7.5' " - S. side wall
"			55	13674		8.5' " - N. " "
"			46	13683		18' "
3+04±±			758	136536		TR/L - E. side wall
"			727	136567		8' R - S. side wall
"			51	13678		9' " - N. " "
"			46	13683		19' "
"			767	136527	2.5' L	
"			769	136525	12.5' "	

Profile Notes Red. ____ Plotted ____ Job No. 1690.14 Division No. 10 F. B. 1960 Pg. 33
No. ____ Date ____ Date ____ Survey of SANTA ROSA AVE
X-Sec. Notes Chkd. ____ Checked ____ Survey by L.L.L. Notes M.N. Date 8-18-54
No. ____ Date ____ Date ____ Map No. ____ Indexed C. John

76L298 307 8-53

PLEASE RETURN TO
LOS ANGELES COUNTY SURVEYOR
726 LOS ANGELES COUNTY ENGINEERING BLDG.

NOTE: ANY ADDITIONS OR CHANGES ON THIS SHEET MUST BE MADE OR CIRCLED IN RED INK, WITH DATE AND NAME OF PERSON MAKING CHANGE.

Do not extend notes this side of this line.

STATION	B. S.	H. I.	F. S.	ELEV.		
		1372 94				
3+05±			575	1367 9		TR/L - N. side wall
"			50	1367 [illegible]		9'R
"			43	136[illegible]6		19' "
"			571	136[illegible]23	2.5' L - N. side wall	
"			76	136[illegible]3	3.5' " - S. " "	
"			77	136[illegible]2	12.5' "	
3+14 64			56	136[illegible]3		TR/L - ∡ pt.
3+45±			39	136[illegible]0		TR/L
"			35	136[illegible]		10'R
"			32	136[illegible]7		20' "
T.P.			060	137[illegible]4		
	355	1375 89				
3+82 42			41	137[illegible]8		TR/L - ∡ pt. - (line ahead)
"			28	137[illegible]1		15'R
"			53	137[illegible]	15'L	
4+15±			43	13716		TR/L
"			31	13728		15'R
"			52	1370[illegible]	15'L	
4+60±			531	13[illegible]58		TR/L - drive bet. garages
5+05+			45	13[illegible]		

F. B. 1960 Pg. 34 Job No. 1690 14 Division No. 10 Notes Red. Plotted Profile
Survey of SANTA ROSA AVE Date Date No.
Survey by W. LANIGAN Notes M. NATAPOFF Notes Chkd. Checked X-Sec.
Indexed K. C. Johnson Date Date Date No.

76L298 307 8-53

PLEASE RETURN TO
LOS ANGELES COUNTY SURVEYOR
726 LOS ANGELES COUNTY ENGINEERING BLDG.

NOTE: ANY ADDITIONS OR CHANGES ON THIS SHEET MUST BE MADE OR CIRCLED IN RED INK, WITH DATE AND NAME OF PERSON MAKING CHANGE.

Do not extend notes this side of this line.

STATION	B. S.	H. I.	F. S.	ELEV.		
		1375 89				
5+05±			33	13726		15'R
5+70 04			43	13716		TR/L - ∡ pt.
T. P.			432	137157		
	533	1376 90				
5+90±			48	13721		TR/L - bk. (E. side)
"			41	13728		10'R
"			63	13706	10'L.	
5+91±			45	13724		TR/L - bk. (W. side)
"			54	13715	5.5'L - tp. bk.	
"			75	13694	9.0' " - bot. "	
"			75	13694	10.0 "	
6+65 55			43	13726		TR/L - S. pt.
"			37	13732		" " - N. "
6+93±			37	13732		TR/L - bk.
"			47	13722	15'L	
"			72	13697	18' "	
"			73	13696	25' "	
6+94±			49	13720	15' "	
"			50	13719	25' "	
T. P.	427	1378 13	304	137386		

Profile Notes Red. ____ Plotted ____ Job No. 1690.14 Division No. 10 F. B. 1960 Pg. 35
No. ____ Date ____ Date ____ Survey of SANTA ROSA AVE
X-Sec. Notes Chkd. ____ Checked ____ Survey by J.J.L. Notes M.N. Date 8-18-54
No. ____ Date ____ Date ____ Map No. ____ Indexed by ____ Date ____

76L298 307 8-53

PLEASE RETURN TO
LOS ANGELES COUNTY SURVEYOR
726 LOS ANGELES COUNTY ENGINEERING BLDG.

NOTE: ANY ADDITIONS OR CHANGES ON THIS SHEET MUST BE MADE OR CIRCLED IN RED INK, WITH DATE AND NAME OF PERSON MAKING CHANGE.

Do not extend notes this side of this line.

STATION	B. S.	H. I.	F. S.	ELEV.		
		137813				
7+93±			48	13733		TR/L - bot. bk.
"			50	13731	12'L.	
"			64	13717	22'L.	
7+94±			41	13770		TR/L - top. bk.
"			46	13735	12'L - tp. bk.	
"			58	13723	12⁵ " - bot. "	
"			63	13718	22' "	
T.P.			473	13736		
	351	137691				
8+92⁵			40	13729		TR/L.
"			52	13717	12'L.	
"			63.	13706	22' "	
9+70⁵±			55	13714		TR/L - E. side drain. ditch.
9+76⁵±			65	13704		" " - bot. " "
"			59	13710		10'R - bot. drain. ditch
"			73	13696	10'L. - bot. drain. ditch	
9+83			45	13724		TR/L - W. side. drain. ditch
"			39	13730		10'R
"			49	13720	10'L	

F. B. 1960 Pg. 36 Job No. 1690.14 Division No. 10 Notes Red. Plotted Profile
Survey of SANTA ROSA AVE Date Date No.
Survey by J.J. LANIGAN Notes M. NATAPOFF Notes Chkd. Checked X-Sec.
Indexed C. Johnson Date Date Date No.

76L298 307 8-53

PLEASE RETURN TO
LOS ANGELES COUNTY SURVEYOR
726 LOS ANGELES COUNTY ENGINEERING BLDG.

NOTE: ANY ADDITIONS OR CHANGES ON THIS SHEET MUST BE MADE OR CIRCLED IN RED INK, WITH DATE AND NAME OF PERSON MAKING CHANGE.

Do not extend notes this side of this line.

STATION	B. S.	H. I.	F. S.	ELEV.		
		1376 91				
T. P.			056	137635		
	1205	138840				
T. P.			164	138676		
	779	139455				
B.M.AE-647			238	139217	B.M.AE-647 - EL. 1392.148 per F.B. 1930-49 PINE ST. (N. side), 524' ± E. of ℄ of SANTA ROSA AVE. Bt. spk. in 2' high curb, 5' W. of W. end C.R. of drive to courts	

Profile No. ____ Date ____ Notes Red. ____ Plotted ____ Job No. 1690.14 Division No. 10 F. B. 1960 Pg. 37

X-Sec. No. ____ Date ____ Notes Chkd. ____ Checked ____ Survey of SANTA ROSA AVE. Survey by J.J.L. Notes M.N. Date 8-18-54

Map No. ____ Date ____ Indexed C. Johnson Date ____

F. B. 1960 Pg. 38 | Job No. 69014 Division No. 10 | Notes Red. | Plotted | Profile

Survey of SANTA ROSA AVE | Date | Date | No.

Survey by J.J. LANIGAN Notes M. NATAPOFF Notes Chkd. | Checked | X-Sec.

Indexed | Date | Date | Date | No.

STATION	B. S.	H. I.	F. S.	ELEV.

Do not extend notes this side of this line.

PLEASE RETURN TO

LOS ANGELES COUNTY SURVEYOR

726 LOS ANGELES COUNTY ENGINEERING BLDG.

NOTE: ANY ADDITIONS OR CHANGES ON THIS SHEET MUST BE MADE OR CIRCLED IN RED INK, WITH DATE AND NAME OF PERSON MAKING CHANGE.

761298 307 8-53

Notes Ck'd by	Survey of SANTA ROSA AVE
Map No.	W. O. 6901.14 Tape No. St'd. °F
Office Work	Surveyed by J.J. LANIGAN.
Checked	Notes J.J.L Date 8-20-54
Date	Indexed C. Johnson

F. B. 1960 Pg. 39

LOCATION
of
IMPROVEMENTS
in
PROPOSED S.S. R/W.
in
LOT B
ARNOLD AND TERRELLS SUBDIVISION.
and at
MARIGOLD ST.
between
MARENGO AVE
and
SANTA ANITA AVE.
C.I. 6903.14

J.J. LANIGAN.
M. NATAPOFF.
J.C. RIHE
C.S. NICOLOSI

Note: Any Additions or Changes on This Sheet Must be Made in Red Ink With Date and Name of Person Making Change.

Do not extend notes this side of this line.

RETURN TO
LOS ANGELES COUNTY SURVEYOR
726 LOS ANGELES COUNTY
ENGINEERING BLDG.

78F3088 247 4-58

F.B. 1760 PG. 40

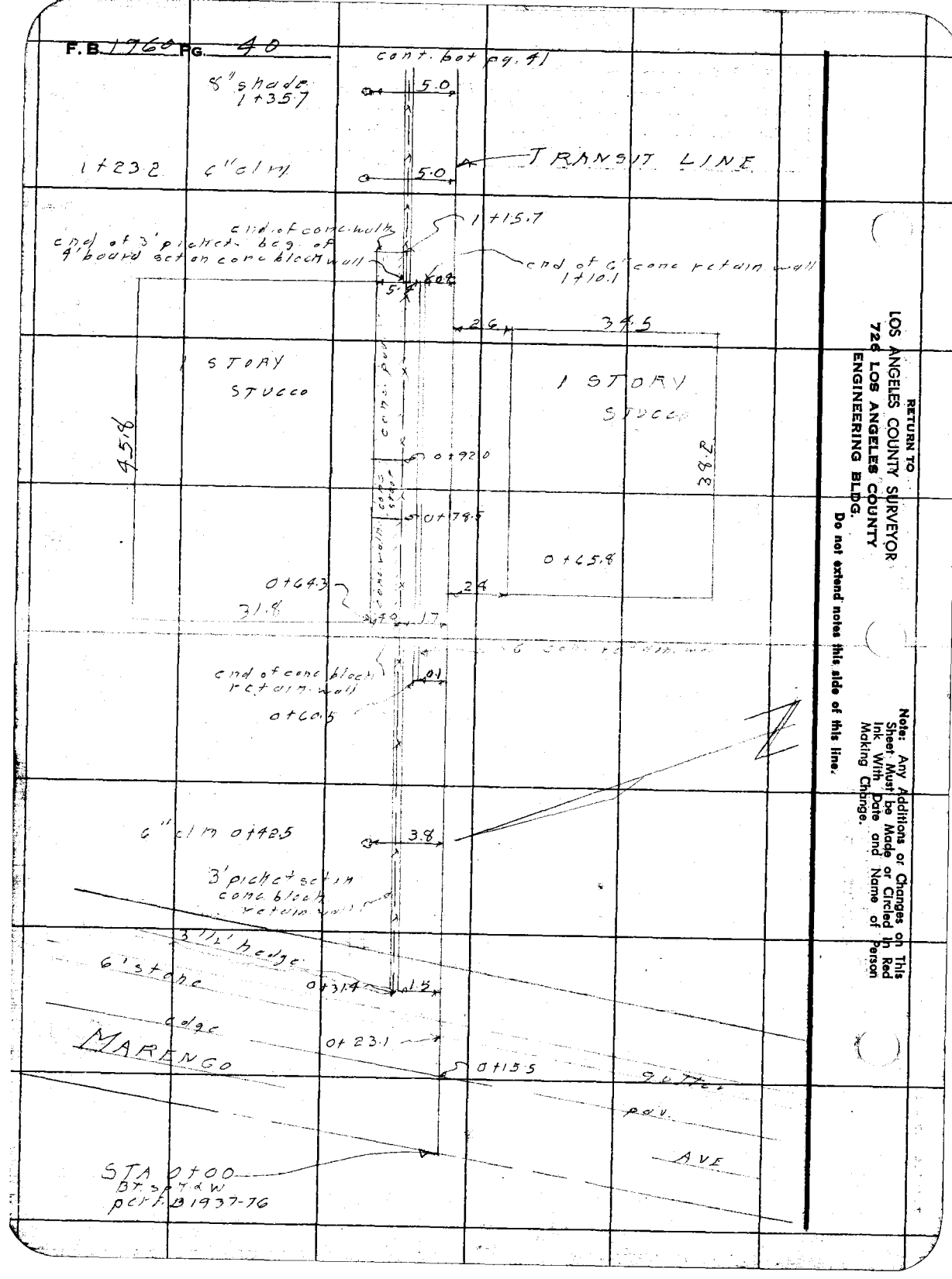

RETURN TO
LOS ANGELES COUNTY SURVEYOR
726 LOS ANGELES COUNTY
ENGINEERING BLDG.
Do not extend notes this side of this line.

Note: Any Additions or Changes on This Sheet Must be Made or Circled In Red Ink With Date and Name of Person Making Change.

Notes Ck'd by	Survey of SANTA ROSA AVE.
Map No.	W. O. 1670-1 Tape No. St'd. °F
Office Work	Surveyed by J.J. LANIGAN.
Checked	Notes J.J.L Date 8-20-54
Date	Indexed O. JOHNSON

F. B. 1969 PG. 41

CONT. BOT. PG 42

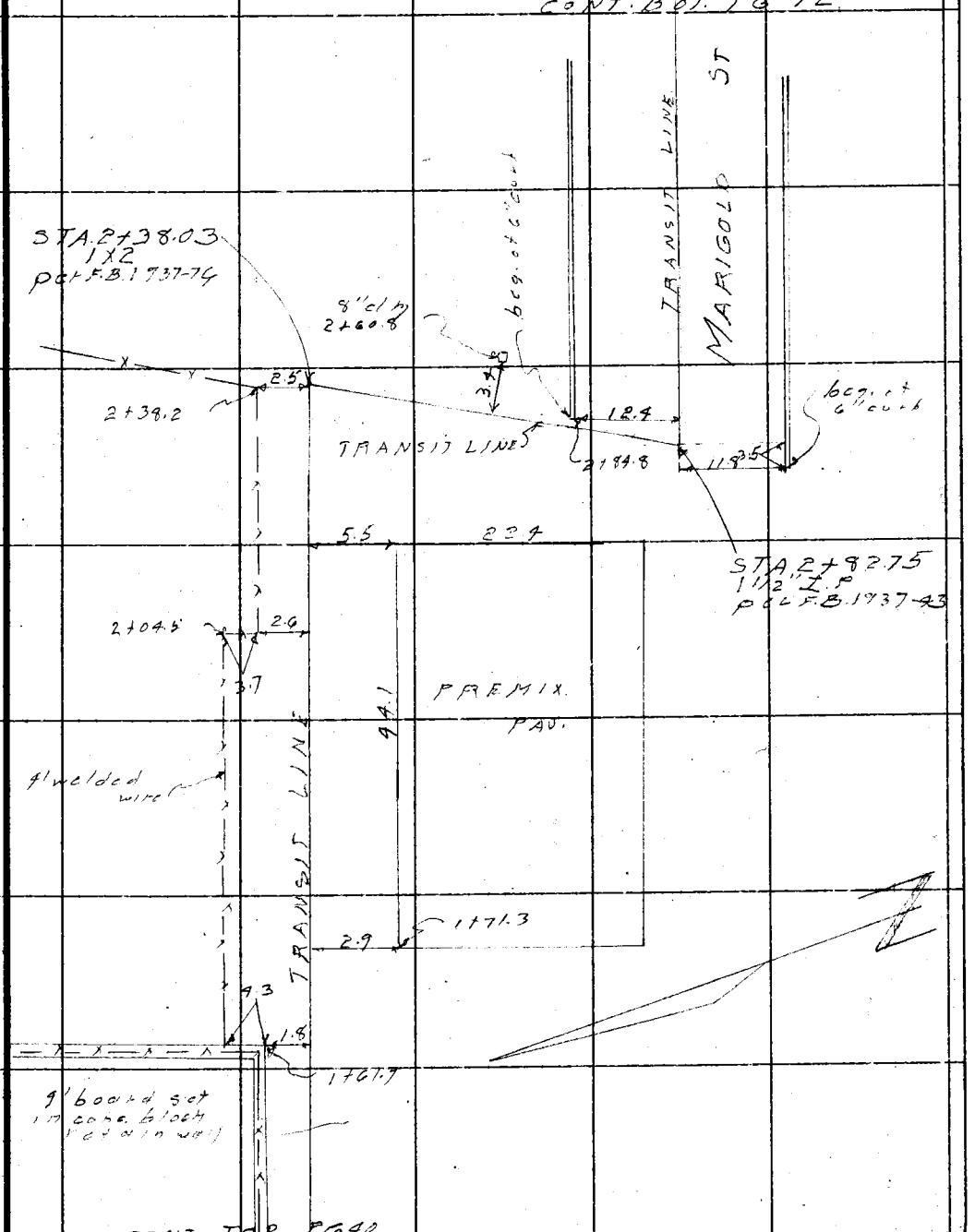

CONT. TOP PG 40

Notes: Any Additions or Changes on This Sheet Must be Made or Circled in Red Ink With Date and Name of Person Making Change.

Do not extend notes this side of this line.

RETURN TO
LOS ANGELES COUNTY SURVEYOR
726 LOS ANGELES COUNTY
ENGINEERING BLDG.

76F3088 247 4-52

F.B. 1760 PG. 42

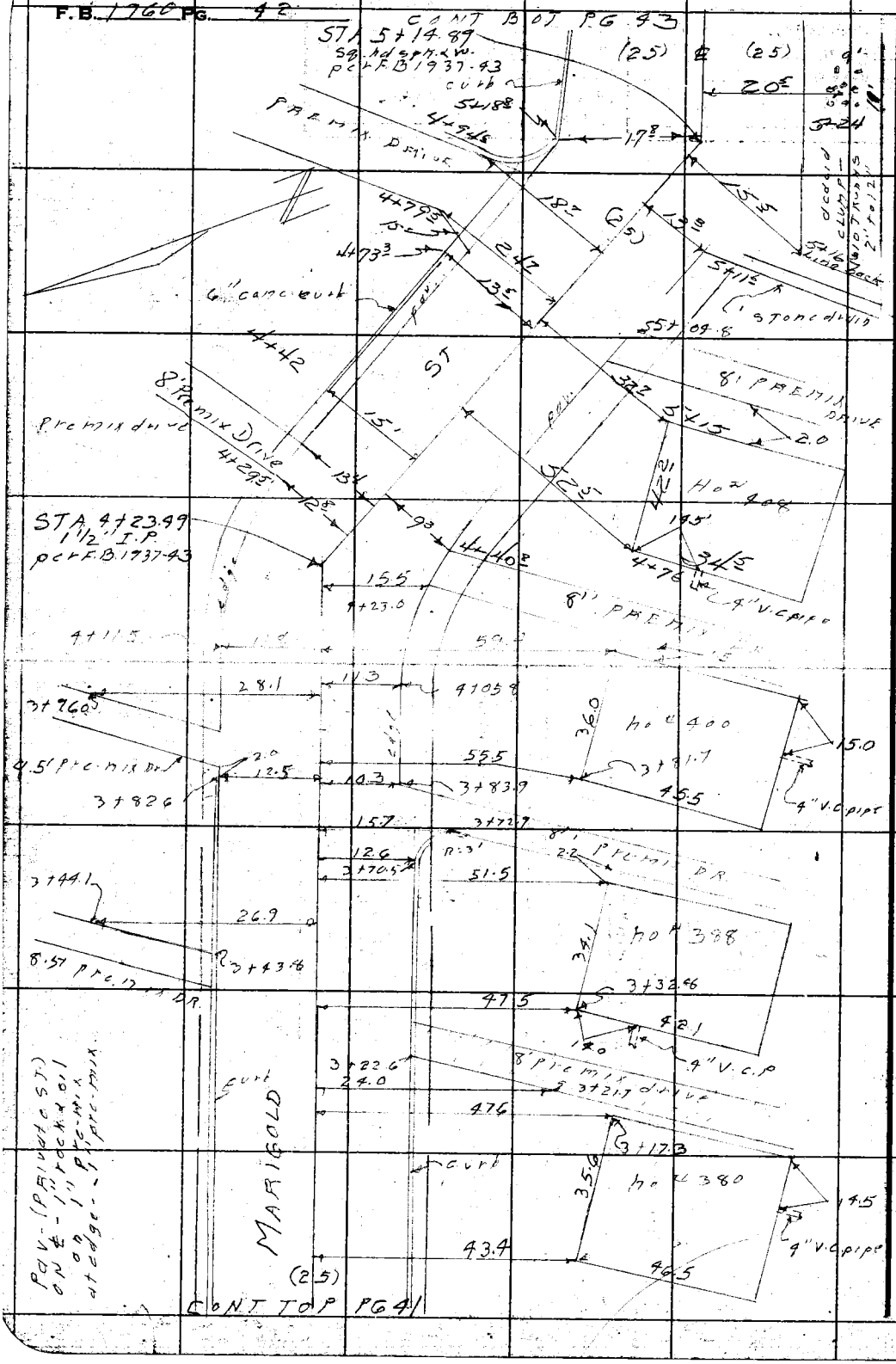

RETURN TO
LOS ANGELES COUNTY SURVEYOR
726 LOS ANGELES COUNTY
ENGINEERING BLDG.
Do not extend notes this side of this line.

Note: Any Additions or Changes on This Sheet Must be Made or Circled In Red Ink With Date and Name of Person Making Change.

Notes Ck'd by	Survey of SANTA ROSA AVE
Map No.	W. O. 690.14 Tape No. St'd. °F
Office Work	Surveyed by J.J. LANIGAN
Checked	Notes J.J.L. Date 8-20-54
Date	Indexed A. C. Johnson

F.B. 1960 PG. 43



Note: Any Additions or Changes on This Sheet Must be Made or Circled in Red Ink With Date and Name of Person Making Change.

Do not extend notes this side of this line.

RETURN TO
LOS ANGELES COUNTY SURVEYOR
726 LOS ANGELES COUNTY
ENGINEERING BLDG.

76F3098 247 4-53

F.B. 1960 PG. 44

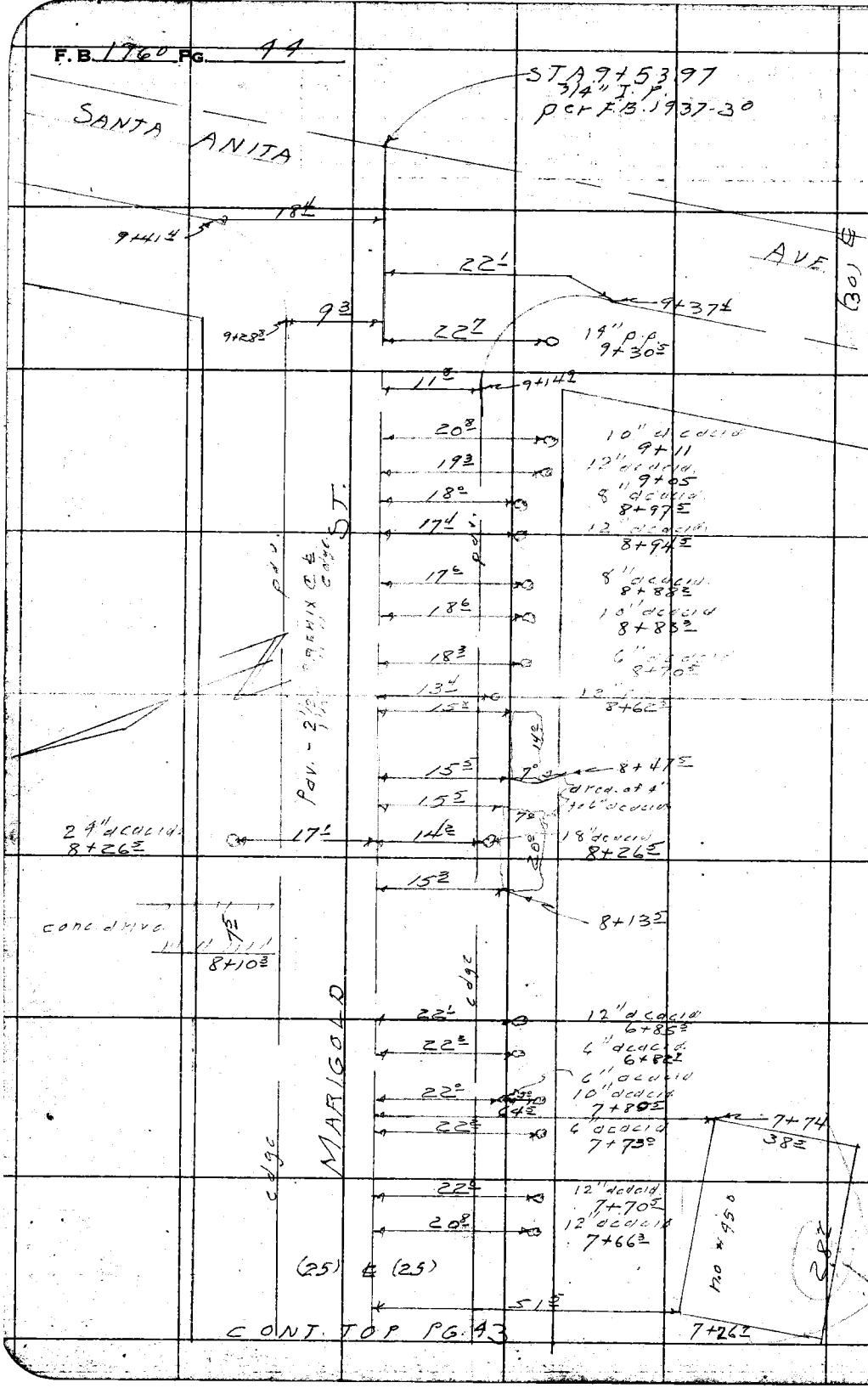

RETURN TO
LOS ANGELES COUNTY SURVEYOR
726 LOS ANGELES COUNTY
ENGINEERING BLDG.
Do not extend notes this side of this line.

Note: Any Additions or Changes on This Sheet Must be Made or Circled in Red Ink With Date and Name of Person Making Change.

Profile No.	Notes Red.	Plotted	Job No. 1690.1	Division No. 10	F.B. 1960	Pg. 45
	Date	Date	Survey of SANTA ROSA AVE			
X-Sec. No.	Notes Chkd.	Checked	Survey by J.L.L.	Notes M.N.	Date 8-19-54	
	Date	Date	Map No.	Indexed C. Johnson		

PROFILE
&
X-SECTIONS
in
PROPOSED SEWER R/W
in

LOT B
ARNOLD & TERRELLS TRACT
&
MARIGOLD ST.
from
MARENGO AVE
to
SANTA ANITA AVE

ELEV.	F.S.	H.I.	B.S.	STATION
	C.I. 1690.14			

J.J. LANIGAN
M. NATAPOFF
J.C. RIKE
C.S. NICOLOSI

NOTE: ANY ADDITIONS OR CHANGES ON THIS SHEET MUST BE MADE OR CIRCLED IN RED INK, WITH DATE AND NAME OF PERSON MAKING CHANGE.

Do not extend notes this side of this line.

PLEASE RETURN TO
LOS ANGELES COUNTY SURVEYOR
726 Los Angeles County Engineering Bldg.

761298 307 8-53

76L298 307 8-53

PLEASE RETURN TO
LOS ANGELES COUNTY SURVEYOR
726 LOS ANGELES COUNTY ENGINEERING BLDG.

NOTE: ANY ADDITIONS OR CHANGES ON THIS SHEET MUST BE MADE OR CIRCLED IN RED INK, WITH DATE AND NAME OF PERSON MAKING CHANGE.

Do not extend notes this side of this line.

STATION	B. S.	H. I.	F. S.	ELEV.		
BM.AE 640				1431.24	B.M.AE.640 - EL. 1431.244 per F.B. 1930-43.	
	1147	1442.71			MARENGO AVE. (E. side), 346'± N. of ℄ of PALM ST.	
					Bt. spk. in S. cb. of drive to ho. #2964.	
0+00			424	1438.47		TR/L - int. @ MARENGO AVE.
0+14			453	1438.18		" " - edge pav.
0+23			52	1437.5		" " - " drain
0+29			62	1436.5		" " - flow line drain
"			71	1435.6		15'R - flow line drain
"			50	1437.7	15'L - flow line drain	
0+30			47	1438.0		TR/L - tp. drain
0+32			44	1438.3		" " - bk.
"			42	1438.5	1'L - bot. bk.	
"			38	1438.9	2'" - tp. "	
"			29	1439.8	10'"	
0+37.5			47	1438.0		TR/L - @ P/L
"			52	1437.5		9'R
"			45	1438.2	1'L - bot. wall	
"			31	1439.6	2'" - tp. "	
"			25	1440.2	10'"	
0+58±			47	1438.0		TR/L - W. end. wall
"			43	1438.4	1'L	

F. B. 1960 Pg. 46 Job No. 1690.14 Division No. 10 Notes Red. Plotted Profile
Survey of SANTA ROSA AVE. Date Date No.
Survey by J. J. LANIGAN Notes M. NATAPOFF Notes Chkd. Checked X-Sec.
Indexed K. C. Johnson Date Date Date No.

76L298 307 8-53

PLEASE RETURN TO
LOS ANGELES COUNTY SURVEYOR
726 LOS ANGELES COUNTY ENGINEERING BLDG.

NOTE: ANY ADDITIONS OR CHANGES ON THIS SHEET MUST BE MADE OR CIRCLED IN RED INK, WITH DATE AND NAME OF PERSON MAKING CHANGE.

Do not extend notes this side of this line.

STATION	B. S.	H. I.	F. S.	ELEV.		
		1442.71				
0+58±			47	14380		TR/L
"			42	14385	0.5' L - tp. wall	
"			41	14386	1' "	
0+64±			50	14377		TR/L-bk.
"			39	14388	0.5' L - tp. wall	
"			39	14388	1' "	
"			385	143886	2' " - tp. conc. walk	
"			382	143889	5.5' "	
T.P.			516	143755		
	619	1443.74				
1+10			60	14377		TR/L - bot. wall
"			63	14374		9'R.
"			46	14391	0.5' L - tp. wall	
"			46	14391	1.0' " - bot. walk	
"			42	14395	1.5' " - tp. "	
"			41	14396	5.5' "	
1+11			56	14381		TR/L - bk.
"			48	14389	1' L - tp. bk.	
"			33	14404	2' L - tp. conc. pav.	
1+16			54	14383		TR/L

Profile Notes Red. ____ Plotted ____ Job No. 1690.14 Division No. 10 F. B. 1960 Pg. 47
No. ____ Date ____ Date ____ Survey of SANTA ROSA AVE.
X-Sec. Notes Chkd. ____ Checked ____ Survey by J.J.L. Notes M.N. Date 8-19-54
No. ____ Date ____ Date ____ Map No. ____ Indexed C. Johnson Date ____

76L298 307 8-53

PLEASE RETURN TO
LOS ANGELES COUNTY SURVEYOR
726 LOS ANGELES COUNTY ENGINEERING BLDG.

NOTE: ANY ADDITIONS OR CHANGES ON THIS SHEET MUST BE MADE OR CIRCLED IN RED INK, WITH DATE AND NAME OF PERSON MAKING CHANGE.

Do not extend notes this side of this line.

STATION	B. S.	H. I.	F. S.	ELEV.		
		1443 74				
1+16			48	1438 [illegible]	1'L - tp. bk.	
"			29	144[illegible]	2' " - tp. conc.	
"			28	144[illegible]	10' "	
1+64			44	143[illegible]3		TR/L @ end conc. wall
"			50	143[illegible]		1'R - bot. bk.
"			54	143[illegible]		9' "
"			41	143[illegible]	1.5'L - base of wall	
"			28	144[illegible]	2' " - tp. wall	
"			27	144[illegible]	10' "	
1+64.5			43	143[illegible]		TR/L - bk.
"			49	1438 8		1'R - bot. bk.
"			26	144[illegible]	5.5'L - tp. bk.	
"			25	1441 [illegible]	3.5' "	
T.P.		1	544	143[illegible]30		
	741	1445 71				
1+70			698	1438 73		4'R - {N.W. cor. macadam badminton court.
2+00			61	143[illegible]6		TR/L
"			69	1438 8		4.5'R - bot. bk.
"			687	1438 84		" " " - tp. macadam badminton court
"			691	1438 80		9' " - " " " "

F. B. 1960 PG. 48
Job No. 1690.14 Division No. 10 Notes Red. Plotted Date No.
Survey of SANTA ROSA AVE Date Checked Date X-Sec.
Survey by J. J. LANIGAN Notes M. NATAPOFF Notes Chkd. Date No.
Indexed C. Johnson Date

76L298 307 8-53

PLEASE RETURN TO
LOS ANGELES COUNTY SURVEYOR
726 LOS ANGELES COUNTY ENGINEERING BLDG.

NOTE: ANY ADDITIONS OR CHANGES ON THIS SHEET MUST BE MADE OR CIRCLED IN RED INK, WITH DATE AND NAME OF PERSON MAKING CHANGE.

Do not extend notes this side of this line.

STATION	B. S.	H. I.	F. S.	ELEV.		
		1445.71				
2+00			45	14412	6'L - tp. bk.	
"			41	14416	11' " -	
2+15			677	143894		5'R - {N.E. cor. macadam badminton court
2+30			45	14412		TR/L - bot. bk.
"			55	14402		9'R
"			36	14421	11'L	
2+38.08			29	14428		TR/L - ∡ pt.
"			33	14424		9'R - line back
"			23	14434	11'L - line back	
"			48	14409		10'R - line ahead
"			24	14433	2'L - line ahead - tp. bk.	
"			22	14435	4' " " - bot. "	
"			16	14441	5' " " - tp. "	
"			12	14445	10' "	
2+50			39	14418		TR/L - tp. bk.
"			54	14403		5'R - bot. bk.
"			57	14400		10' "
"			27	14430	10'L	
2+80.8 ±			641	143930		TR/L - cb
" ±			706	143865		" " - gut

Profile Notes Red. ____ Plotted ____ Job No. 16904 Division No. 10 F. B. 1960 Pg. 49
No. ____ Date ____ Date ____ Survey of SANTA ROSA AVE
X-Sec. Notes Chkd. ____ Checked ____ Survey by J.J.L. Notes M.N. Date 8-20-54
No. ____ Date ____ Date ____ Map No. ____ Indexed C. Johnson Date ____

76L298 307 8-53

PLEASE RETURN TO
LOS ANGELES COUNTY SURVEYOR
726 LOS ANGELES COUNTY ENGINEERING BLDG.

NOTE: ANY ADDITIONS OR CHANGES ON THIS SHEET MUST BE MADE OR CIRCLED IN RED INK, WITH DATE AND NAME OF PERSON MAKING CHANGE.

Do not extend notes this side of this line.

STATION	B. S.	H. I.	F. S.	ELEV.		
		144571				
2+82 75			743	14[illegible]28		TR/L - I.P. @ TR/L.
"			77	14[illegible]		10'R - line back
"			701	143[illegible]70	10'L - line back.	
"			817	14[illegible]54		12'R - line ahead - gut end cb.
"			800	143[illegible]71		" " " " - cb. end cb.
"			91	14[illegible]		25' " " "
			155	14302		S.W. Prop. cor.
2+80±			121	14336		S.W. cor. ho. # 380
3+00			676	14[illegible]75		TR/L.
"			756	14[illegible]		12'R - gut
"			710	143[illegible]61		" " - cb
"			82	14[illegible]5		25' "
"			646	14[illegible]25	12'L - gut	
"			693	14[illegible]78	" " - cb	
"			29	14[illegible]	25"	
3+14±			112	1434[illegible]5		Probable loc. sewer outlet
3+15±			105	1435[illegible]2		S.E. cor. ho. # 380
			131	14326		S.E. Prop. cor.
T.P.			578	143193		
	773	144766				

F. B. 1960 Pg. 50 Job No. 169014 Division No. 10 Notes Red. Plotted Profile
Survey of SANTA ROSA AVE Date Date No.
Survey by W. LANIGAN Notes MINATAPOFF Notes Chkd. Checked X-Sec.
Indexed R. C. Johnson Date Date Date No.

76L298 307 8-53

PLEASE RETURN TO
LOS ANGELES COUNTY SURVEYOR
726 LOS ANGELES COUNTY ENGINEERING BLDG.

NOTE: ANY ADDITIONS OR CHANGES ON THIS SHEET MUST BE MADE OR CIRCLED IN RED INK, WITH DATE AND NAME OF PERSON MAKING CHANGE.

Do not extend notes this side of this line.

STATION	B. S.	H. I.	F. S.	ELEV.		
		144766				
			151	14326		R-S.W. cor. Lot # ?
3+31±			136	14341		" - " " " ho. #388
3+65±			114	14363		" - " E " " "
			131	14346		" - S.E. " Lot # ?
3+82.6			472	144294	12.5'L - gut @ end cb.	
"			429	144237	12'L - cb. " " "	
3+70.5			538	144228		12.5'R - gut @ end cb.
"			493	144273		" " - cb " " "
			114	14363		R-S.W. cor. Lot #
3+80			114	14363		" - " " " ho. #400
3+94.5			452	144314		TR/L - bk.
"			407	144359	11.5'L - edge pav.	
"			35	14442	25' "	
4+00			430	144336		TR/L
"			533	144233		11'R - edge pav.
"			59	14418		25' "
"			394	144372	12'L - edge pav - bot. bk.	
"			14	14463	25' " - tp bk.	
4+23.49			341	144425		TR/L @ P.I.
4+42			31	14446	15'L - gut @ beg. cb.	
"			230	144536	" " - cb " " "	
4+16 Line back			102	14375		R-S.E. cor. ho. #400

Profile Notes Red. ____ Plotted ____ Job No. 1690.14 Division No. 10 F. B. 1960 Pg. 51
No. ____ Date ____ Date ____ Survey of SANTA ROSA AVE
X-Sec. Notes Chkd. ____ Checked ____ Survey by J.J.L. Notes M.N. Date 8-20-54
No. ____ Date ____ Date ____ Map No. ____ Indexed ____ Date ____

76L298 307 8-53

PLEASE RETURN TO
LOS ANGELES COUNTY SURVEYOR
726 LOS ANGELES COUNTY ENGINEERING BLDG.

NOTE: ANY ADDITIONS OR CHANGES ON THIS SHEET MUST BE MADE OR CIRCLED IN RED INK, WITH DATE AND NAME OF PERSON MAKING CHANGE.

Do not extend notes this side of this line.

STATION	B. S.	H. I.	F. S.	ELEV.		
		144766				
4+74±			102	14375		R-S.W.cor. ho.#408
			111	14366		"-S.W.cor Lot to ho.#400
			118	14359		"-S.W. " " to ho.#408
5+00			430	144336		TR/L.
"			495	144271		12'R-gut edge pav.
"			61	144[illegible]6		25' "
"			412	144[illegible]54	11'L - edge pav.	
5+18.8 Line ahead.			322	144444	14' " - base curb.	
"			362	144[illegible]04	" " - tp. "	
"			05	144[illegible]2	25' "	
5+16±			100	143[illegible]		R-S.E.cor. ho.#408
			122	143[illegible]5		" " " Lot to ho.#408
5+06.5			438	144[illegible]28		
"			548	144[illegible]8		13.5'R-edge drain
"			650	144[illegible]6		16.0' " -flow line "
"			750	144[illegible]6		31.0' " - " " "
5+07			518	144[illegible]48		13.5'R-edge pav.
"			648	14[illegible]8		16' " - gut.
"			57	144[illegible]		17' " - tp. gut.
"			58	144[illegible]		30' " -

F. B. 1960 PG. 52 Job No. 1690.14 Division No. 10 Notes Red. Plotted Profile
Survey of SANTA ROSA AVE Date Date No.
Survey by J. LANIGAN Notes M. NATAPOFF Notes Chkd. Checked X-Sec.
Indexed K. C. Johnson Date Date Date No.

76L298 307 8-53

PLEASE RETURN TO
LOS ANGELES COUNTY SURVEYOR
726 LOS ANGELES COUNTY ENGINEERING BLDG.

NOTE: ANY ADDITIONS OR CHANGES ON THIS SHEET MUST BE MADE OR CIRCLED IN RED INK, WITH DATE AND NAME OF PERSON MAKING CHANGE.

Do not extend notes this side of this line.

STATION	B. S.	H. I.	F. S.	ELEV.		
		144766				
5+14.89			455	144311		TR/L - ∡ pt.
T.P.			444	144322		
	577	144899				
5+16.9			584	144315		TR/L
"			620	144279		4'R - tp. bk.
"			743	144256		10.5' " - flow line gutter
"			69	14421		11' " - tp. gutter
"			70	14420		25' "
5+56.9			531	144368	17'L - E. end C.R. - gut	
"			485	144414	" " - " " " " - cb.	
"			30	14460	25' "	
6+00			436	144463		TR/L
			511	144388		8'R - tp. bk.
			593	144306		12' " - flow line gutter
"			56	14434		13' " - tp. gutter
"			58	14432		25' "
"			415	144484	12'L - edge pav.	
"			15	14475	25' "	
7+00			261	144638		TR/L
			339	144560		9'R - tp. bk.

Profile Notes Red. ____ Plotted ____ Job No. 1690.14 Division No. 10 F. B. 1960 Pg. 53
No. ____ Date ____ Date ____ Survey of SANTA ROSA AVE
X-Sec. Notes Chkd. ____ Checked ____ Survey by [illegible] Notes [illegible] Date 8-20-54
No. ____ Date ____ Date ____ Map No. ____ Indexed ____ Date ____
C. Johnson

76L298 307 8-53

PLEASE RETURN TO
LOS ANGELES COUNTY SURVEYOR
726 LOS ANGELES COUNTY ENGINEERING BLDG.

NOTE: ANY ADDITIONS OR CHANGES ON THIS SHEET MUST BE MADE OR CIRCLED IN RED INK, WITH DATE AND NAME OF PERSON MAKING CHANGE.

Do not extend notes this side of this line.

STATION	B. S.	H. I.	F. S.	ELEV.		
		1448 99				
7+00			405	1444 94		12'R - flow line gut
"			33	1445 7		13' " tp. gut.
"			42	1444 8		25' "
"			246	1445 53	12'L - edge pav.	
"			17	1447 3	25' "	
			126	1434 4		S.W. cor. Lot of ho. # 450
7+25±			71	1447 9		R-S.W. cor. ho# 450
7+54±			71	1447 9		"-S.E. " " "
			93	1437 7		S.E. cor. Lot of Ho# 450
T.P.			049	1448 50		
	629	1454 79				
8+00			597	1448 82		TR/L
"			679	1448 00		10'R - edge pav.
"			71	1447 7		11' " - gut.
"			73	1447 5		25' "
"			581	1448 98	11'L - edge pav.	
"			49	1449 9	25' "	
9+00			417	1450 62		TR/L
"			491	1449 88		12'R - edge pav.
"			51	1449 7		22' "

F. B. 1960 PG. 54 Job No. 1690 14 Division No. 10 Notes Red. Plotted Profile
Survey of SANTA ROSA AVE Date Date No.
Survey by W. LANIGAN Notes M. NATAPOFF Notes Chkd. Checked X-Sec.
Indexed K. C. Johnson Date Date Date No.

76L298 307 8-53

PLEASE RETURN TO
LOS ANGELES COUNTY SURVEYOR
726 LOS ANGELES COUNTY ENGINEERING BLDG.

NOTE: ANY ADDITIONS OR CHANGES ON THIS SHEET MUST BE MADE OR CIRCLED IN RED INK, WITH DATE AND NAME OF PERSON MAKING CHANGE.

Do not extend notes this side of this line.

STATION	B. S.	H. I.	F. S.	ELEV.		
		145479				
9+00			409	145070	11'L - edge pav.	
"			26	14522	25' "	
T.P.			329	145150		
	576	145726				
9+24			76	14497		25'R - P/L
"			40	14533	25'L - P/L	
9+37±			671	145055		TR/L - gut
9+53.97			598	145128		TR/L - int. @ SANTA ANITA AVE
			1227	144499	80' S. on ℄ SANTA ANITA AVE.	
			002	145724	75' N. " " " " "	
B.M.AE-621			882	144844	B.M.AE 621 - EL. 1448.444 per F.B. 1930-18 SANTA ANITA AVE. & MARIGOLD ST. (S.E. cor.) Bt. spk. in cb. 20' S. & 55' E. of ℄ int.	

Profile Notes Red. ____ Plotted ____ Job No. 1690-14 Division No. 10 F. B. 1960 Pg. 55
No. ____ Date ____ Date ____ Survey of SANTA ROSA AVE
X-Sec. Notes Chkd. ____ Checked ____ Survey by J.J.L. Notes M.N. Date 8-20-54
No. ____ Date ____ Date ____ Map No. ____ Indexed C. Johnson Date ____

F. B. 1960 Pg. 56 Job No. 69014 Division No. 10 Notes Red. _____ Plotted _____ Profile

Survey of SANTA ROSA AVE Date _____ Date _____ No. _____

Survey by J. J. LANIGAN Notes M. NATAPOFF Notes Chkd. _____ Checked _____ X-Sec.

Indexed _____ Date _____ Date _____ Date _____ No. _____

STATION	B. S.	H. I.	F. S.	ELEV.

76L298 307 8-53

PLEASE RETURN TO

LOS ANGELES COUNTY SURVEYOR

726 LOS ANGELES COUNTY ENGINEERING BLDG.

Do not extend notes this side of this line.

NOTE: ANY ADDITIONS OR CHANGES ON THIS SHEET MUST BE MADE OR CIRCLED IN RED INK, WITH DATE AND NAME OF PERSON MAKING CHANGE.

Profile	Notes Red	Plotted	Job No. 1690.14	Division No. 10	F. B.	Pg.
No.	Date	Date	Survey of SANTA ROSA AVE.			
X-Sec.	Notes Chkd.	Checked	Survey by J.J.L.	Notes M.N.	Date 10-8-54	
No.	Date	Date	Map No.	Indexed	Date	

ELEVATIONS
of
PLUMBING OUTLETS
of
LOW HOUSES
on
MARIGOLD ST (PRIVATE ST.)
IN
ARNOLD AND TERRELLS SUBDIVISION
C.I. 1690.14

STATION	B. S.	H. I.	F. S.	ELEV.

J.J. LANIGAN
M. NATAPOFF
J.C. RITE
C.S. NICOLOSI
C.L. LEE

NOTE: ANY ADDITIONS OR CHANGES ON THIS SHEET MUST BE MADE OR CIRCLED IN RED INK, WITH DATE AND NAME OF PERSON MAKING CHANGE.

Do not extend notes this side of this line.

PLEASE RETURN TO
LOS ANGELES COUNTY SURVEYOR
726 LOS ANGELES COUNTY ENGINEERING BLDG.

76L298 307 8-53

76L298 307 8-53

PLEASE RETURN TO
LOS ANGELES COUNTY SURVEYOR
726 LOS ANGELES COUNTY ENGINEERING BLDG.

NOTE: ANY ADDITIONS OR CHANGES ON THIS SHEET MUST BE MADE OR CIRCLED IN RED INK, WITH DATE AND NAME OF PERSON MAKING CHANGE.

Do not extend notes this side of this line.

STATION	B. S.	H. I.	F. S.	ELEV.		
B.M.AE 645				1444.84	B.M.AE 645-EL. 1444.844 per F.B. 1930-44.	
	154	144638			MARIGOLD ST. (N. side) 41' W. of 1st P.I. W. of SANTA ANITA AVE. Bt. spk. in cb. 5' W. of W. end C. R. of drive to ho. #411	
4+75±			75	143.89	{Outlet to Ho. # 408}	67'± R-el. on grd. @ 4" C.I.P.
"			100	143.64		" " - " " top. 4" C.I.P.
T.P.			931	143707		
	414	144121				
4+01±			46	143.66	{Outlet to Ho. # 400}	99'± R-el. on grd. @ 4" C.I.P.
"			71	143.41		" " - " " top 4" C.I.P.
T.P.			635	143486		
	405	143891				
3+32.5±			20	143.69	{Outlet to Ho. # 388}	71'± R-el. on grd. @ 4" C.I.P.
"			31	143.58		" " - " " top. 4" C.I.P.
3+02±			50	143.39	{Outlet to Ho # 380}	92'± R-el. on grd. @ 4" C.I.P.
"			83	143.06		" " " top 4" C.I.P.
T.P.			135	143756		
	877	144633				
B.M.AE 645			148	1444.85	B.M.AE 645-EL. 1444.844 per F.B. 1930-44. (For descrip. see above)	

F. B. Pg. Job No. 169014 Division No. 10 Notes Red. Plotted Profile
Survey of SANTA ROSA AVE Date Date No.
Survey by LANIGAN Notes NATAPOFF Notes Chkd. Checked X-Sec.
Indexed Date Date Date No.

JN 1690.14

F. B. 1969 Pg. 57

Notes Ck'd by	Survey of Santa Rosa Ave S.S.D.
Map No.	W. O. Tape No. St'd °F
Office Work	Surveyed by J.J. Lanagan
Checked	Notes R.J. Mitchell Date Aug 54
Date	Indexed C. Johnson

Notes: Any Additions or Changes on This Sheet Must Be Made or Circled in Red Ink With Date and Name of Person Making Change.

Do not extend notes this side of this line.

RETURN TO
LOS ANGELES COUNTY SURVEYOR
726 LOS ANGELES COUNTY
ENGINEERING BLDG.

SURVEY SHOWING
LOCATION OF IMPROVEMENTS
WITHIN THE RIGHT OF WAY
OF

FOOTHILL BLVD.

FROM

MARENGO AVE

TO

SANTA ANITA AVE

SANTA ROSA AVENUE S.S.D.
JN 1690.14

R.J. Mitchell
G.R. Merino
R.C. Clifford
R.J. Teagan

August 1954

76FS095 247 2-51

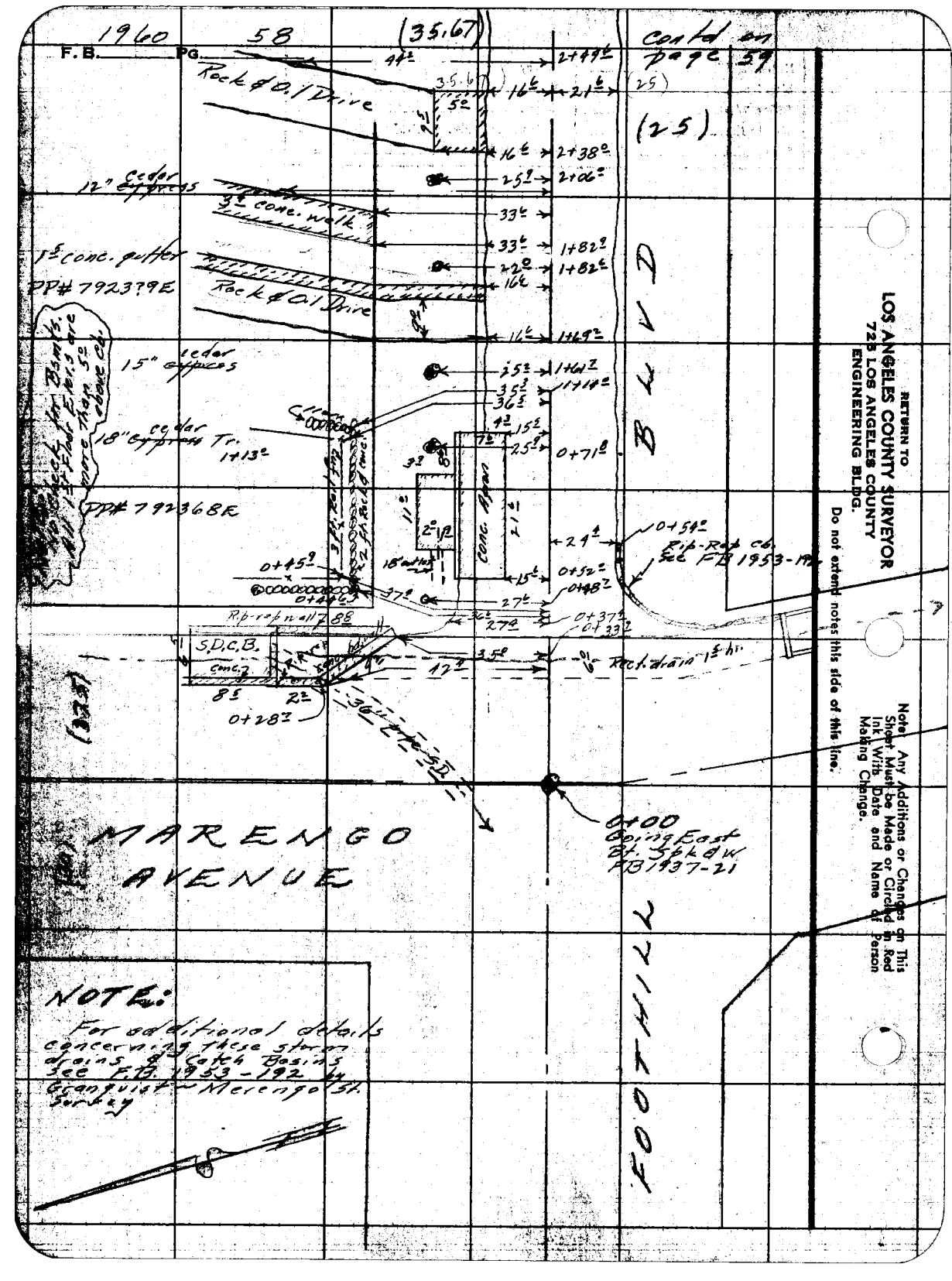

RETURN TO
LOS ANGELES COUNTY SURVEYOR
725 LOS ANGELES COUNTY
ENGINEERING BLDG.

Do not extend notes this side of this line.

Note: Any Additions or Changes on This Sheet Must be Made or Circled in Red Ink With Date and Name of Person Making Change.

1690.14

F.B. 1960 Pg. 59

Notes Ck'd by	Survey of SANTA ROSA AVE SSD
Map No.	W. O. Tape No. St'd. °F
Office Work	Surveyed by R. J. MITCHELL
Checked	Notes R. J. MITCHELL Date
Date	Indexed C. Johnson

Contd on page 60

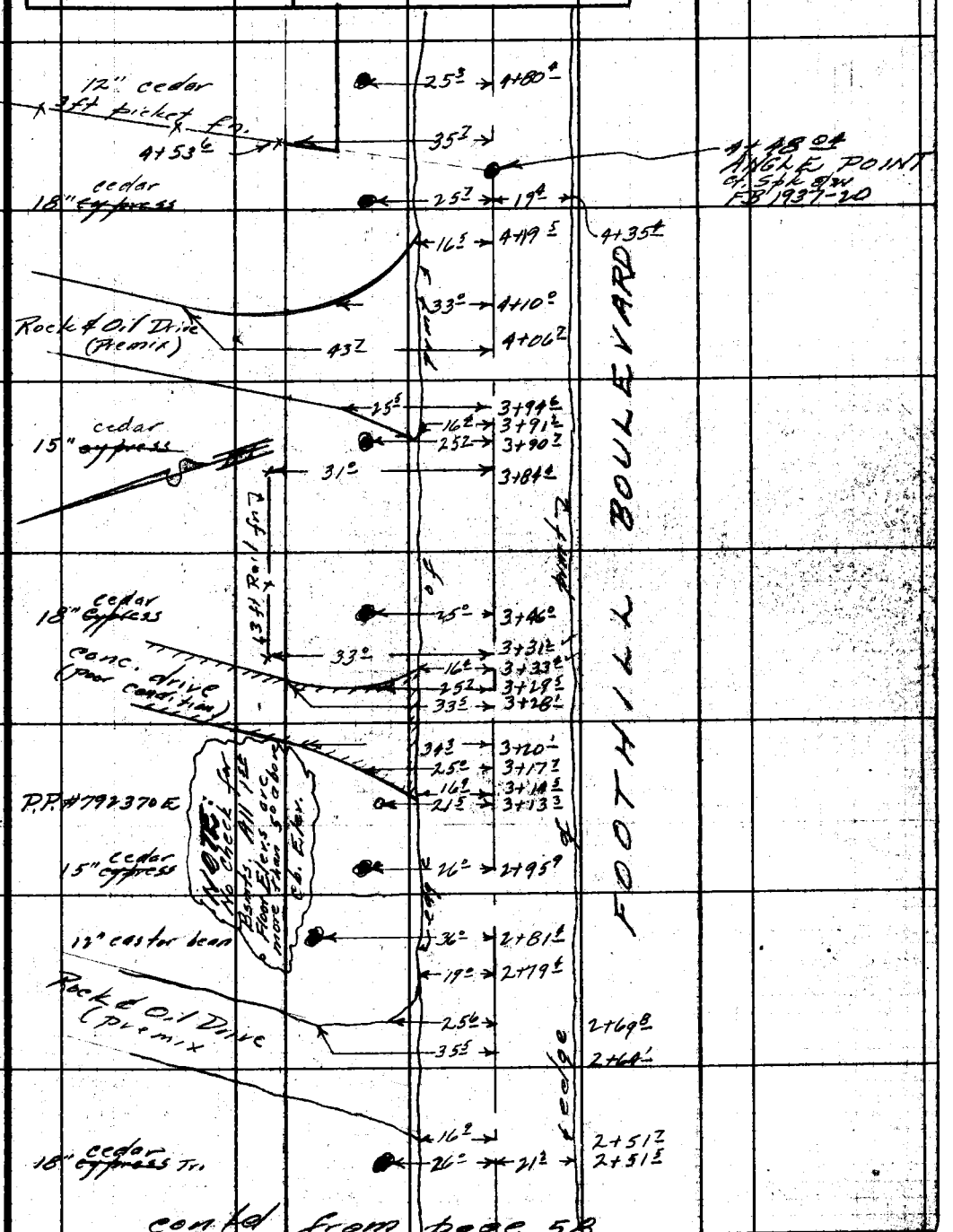

contd from page 58

Note: Any Additions or Changes on This Sheet Must be Made or Circled in Red Ink With Date and Name of Person Making Change.

Do not extend notes this side of this line.

RETURN TO
LOS ANGELES COUNTY SURVEYOR
726 LOS ANGELES COUNTY
ENGINEERING BLDG.

76F909S 247 2-51

Cont'd on page 61

F.B. 1960 PG. 60.



Cont'd from page 59

RETURN TO
LOS ANGELES COUNTY SURVEYOR
725 LOS ANGELES COUNTY
ENGINEERING BLDG.

Do not extend notes this side of this line.

Note: Any Additions or Changes on This Sheet Must be Made or Circled in Red Ink With Date and Name of Person Making Change.

1690.14

Notes Ck'd by	Survey of SANTA ROSA AVE S.S.D.
Map No.	W. O. Tape No. St'd. °F
Office Work	Surveyed by R. J. MITCHELL
Checked	Notes R. J. MITCHELL Date
Date	Indexed C. Johnson

F.B. 1960 Pg. 61

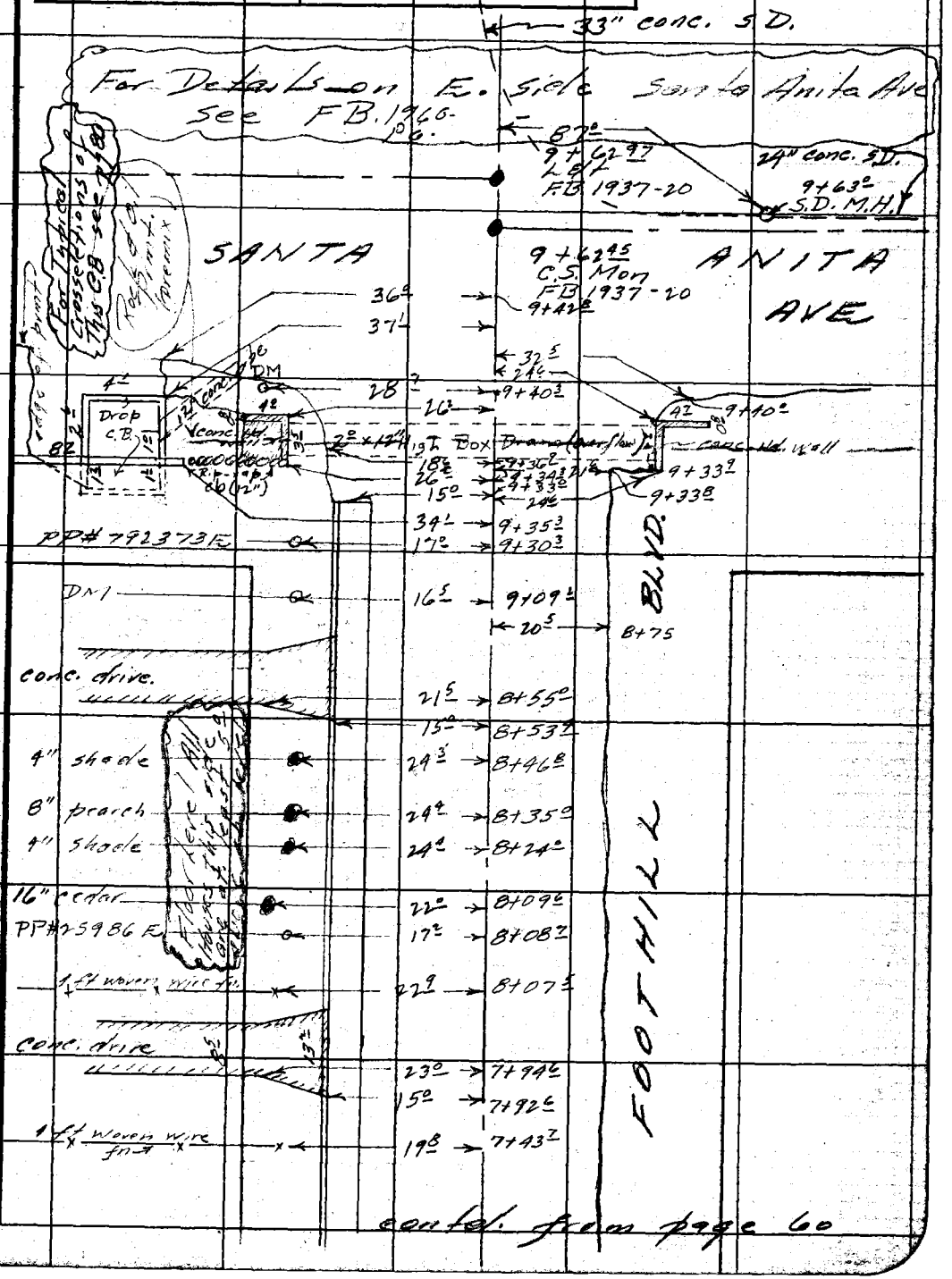

contd. from page 60

Note: Any Additions or Changes on This Sheet Must be Made or Circled in Red Ink With Date and Name of Person Making Change.

Do not extend notes this side of this line.

RETURN TO
LOS ANGELES COUNTY SURVEYOR
726 LOS ANGELES COUNTY
ENGINEERING BLDG.

76F3098 247 4-58

F. B. 1960 PG. 67

RETURN TO
LOS ANGELES COUNTY SURVEYOR
726 LOS ANGELES COUNTY
ENGINEERING BLDG.

Do not extend notes this side of this line.

Note: Any Additions or Changes on This Sheet Must be Made or Circled In Red Ink With Date and Name of Person Making Change.

Profile	Notes Red	Plotted	Job No. 1690.14	Division No. 10	F.B. 1960 Pg. 63
No.	Date	Date	Survey of Santa Rosa Ave S.S.D.		
X-Sec.	Notes Chkd	Checked	Survey by R. J. MITCHELL	Notes R. J. MITCHELL	Date 8/54
No.	Date	Date	Map No.	Indexed C. Johnson	Date

Profile & Cross Sections

on

FOOTHILL BLVD

from

MARENGO AVE

to

SANTA ANITA AVE

(SANTA ROSA AVENUE S.S.D.)

J.N. 1690.14

ELEV.	
F.S.	NOTE: No check was made for Bsmts. All 1st Floor Elevs are more than 5 ft. above cb. grade. (Some houses do have Bsmts)
H.I.	Mitchell Merino Clifford August 1954
B.S.	Teagan
STATION	

NOTE: ANY ADDITIONS OR CHANGES ON THIS SHEET MUST BE MADE OR CIRCLED IN RED INK, WITH DATE AND NAME OF PERSON MAKING CHANGE.

Do not extend notes this side of this line.

PLEASE RETURN TO
LOS ANGELES COUNTY SURVEYOR
726 LOS ANGELES COUNTY
ENGINEERING BLDG.

761-288 307 10-51

76L298 307 10-51

PLEASE RETURN TO

LOS ANGELES COUNTY SURVEYOR
726 LOS ANGELES COUNTY
ENGINEERING BLDG.

NOTE: ANY ADDITIONS OR CHANGES ON THIS SHEET MUST BE MADE OR CIRCLED IN RED INK, WITH DATE AND NAME OF PERSON MAKING CHANGE.

Do not extend notes this side of this line.

STATION	B. S.	H. I.	F. S.	ELEV.		
BM-AE-259	3 73	1348 42		1344 69	B.M. AE 259 - Elev 1344.68 G.F.B. 1447-238 Foothill Blvd & Marengo Ave., ~~S.W.~~ NE Cor. Bt. Spk. in cb. 1 ft. E of W end @ C.B.	
0+00			4 94	1343 48	℄ Intersection Foothill Blvd & Marengo Ave	prmt.
			6 06	1342 36	12² R or So. on ℄ Marengo Ave	
			7 39	1341 03	25 R " "	" "
			2 68	1345 74	35⁷ L or N	" "
0+28⁷			4 45	1343 97	Going Ely on ℄ Foothill Blvd	
"			3 15	1345 27	42⁴ L edge of	prmt.
0+33⁹			4 33	1344 09		℄ prmt
"			3 35	1345 07	35⁰ L " "	"
0+37⁴			4 28	1344 14		℄ prmt
			4 04	1344 38	27⁴ L " "	"
0+52⁰			4 00	1344 42		℄ prmt
			4 44	1343 98	15⁶ L edge of	conc. apron
			4 80	1343 62	22⁶ L gutter	
			3 76	1344 66	22⁶ L top of	cb.
			2 9	1345 5	36⁵ L base of	conc. & rock wall (grnd)
			1 0	1347 4	37⁰ L top " "	" (grnd.)
0+54⁰			3 97	1344 45		℄
			5 88	1342 54		21⁵ R flow line

F.B. 1960 Pg. 64 Job No. 169.0.14 Division No. 14 Notes Red. Plotted Profile
Survey of Santa Rosa Ave S.S.D. Date Date No. X-Sec.
Survey by R. J. MITCHELL Notes R. J. MITCHELL Notes Chkd. Checked
Indexed C. Johnson Date Date Date No.

76L298 307 10-51

PLEASE RETURN TO
LOS ANGELES COUNTY SURVEYOR
726 LOS ANGELES COUNTY
ENGINEERING BLDG.

NOTE: ANY ADDITIONS OR CHANGES ON THIS SHEET MUST BE MADE OR CIRCLED IN RED INK, WITH DATE AND NAME OF PERSON MAKING CHANGE.

Do not extend notes this side of this line.

STATION	B. S.	H. I.	F. S.	ELEV.		
		1348 42				
0+54.0			5 36	1343 06		24.4 R edge of pvmt.
			4 41	1344 01	15.5 L edge conc. apron	
			4 62	1343 80	20.3 L brk " "	
			5 09	1343 33	22.5 L gutter " "	
			3 72	1344 70	22.5 L top of cb.	
			3 70	1344 72	24.5 L top of box over 18" S.D.	
			3 68	1344 74	26.5 L edge of box	
0+65.0			4 20	1344 22	15.5 L edge conc. apron	
			4 37	1344 05	18.0 L brk " "	
			4 92	1343 50	22.5 L gutter " "	
			3 48	1344 94	22.5 L top of cb	
			3 46	1344 96	26.5 L top of box	

Note: For Complete Details concerning Storm Drains in or near the intersection of Foothill & Marengo see F.B. 1953 - 219 to 222

0+[illegible]5.0			3 83	1344 59		℄ pvmt
0+73.6			3 69	1344 73		℄ pvmt

Profile No. ____ Notes Red. ____ Plotted ____ Job No. 1690.14 Division No. 10 F.B. 1960 Pg. 65
X-Sec. No. ____ Date ____ Date ____ Survey of Santa Rosa Ave E.S.D.
Notes Chkd. ____ Checked ____ Survey by R. J. MITCHELL Note R. J. MITCHELL Date 8/54
Date ____ Date ____ Map No. ____ Indexed C. Johnson

76L298 307 10-51

PLEASE RETURN TO

LOS ANGELES COUNTY SURVEYOR
726 LOS ANGELES COUNTY
ENGINEERING BLDG.

NOTE: ANY ADDITIONS OR CHANGES ON THIS SHEET MUST BE MADE OR CIRCLED IN RED INK, WITH DATE AND NAME OF PERSON MAKING CHANGE.

Do not extend notes this side of this line.

STATION	B. S.	H. I.	F. S.	ELEV.		
		134842				
0+73.6			4 08	134434	15.6 L edge of apron (conc.	
			4 43	134399	22.5 L gutter	
			3 42	134500	22.5 L top of cb	
1+00			3 33	134509		℄ prmt.
			4 90	134342		21 Rt. gutter
			4 57	134365		24 R edge of prmt
			3 62	134480	19° L flow line	
			3 45	134497	16.5 L edge of prmt	
			2 2	134[illegible]2	35° L base of Rock wall	
			0 7	134[illegible]7	36° L top of Rock wall grnd.	
1+50			2 24	134618		℄ prmt
2+00			1 80	134[illegible]2		℄ prmt
			~~2~~ 3 43	134[illegible]9		21 Rt. gutter
			3 02	134540		24 R. edge prmt.
			2 03	134[illegible]39	19° L flow line	
			1 95	134[illegible]47	16.5 L edge of prmt	
			0 9	134[illegible]5	31 L brk (grnd)	
			+1 8	13502	38 L tob brk "	
			+2 1	13505	50 L (grnd)	
2+50			1 01	134741		℄ prmt.

27
9
18

F.B. 1960 PG. 66 Job No. 1690.14 Division No. 10 Notes Red. Plotted Profile
Survey of Santa Rosa Ave S.S.D. Date Date No.
Survey by R. J. MITCHELL Notes R. J. MITCHELL Notes Chkd. Checked X-Sec.
Indexed R. C. Johnson Date Date Date No.

761298 307 10-51

PLEASE RETURN TO

LOS ANGELES COUNTY SURVEYOR
726 LOS ANGELES COUNTY
ENGINEERING BLDG.

NOTE: ANY ADDITIONS OR CHANGES ON THIS SHEET MUST BE MADE OR CIRCLED IN RED INK, WITH DATE AND NAME OF PERSON MAKING CHANGE.

Do not extend notes this side of this line.

STATION	B. S.	H. I.	F. S.	ELEV.		
~~T.P.~~		~~1348 92~~	~~1 98~~			
TP	5 38	1351 82	1 98	1346 ~~54~~ 4	Bt. stake in pvmt edge	
3+00			3 70	1348 12		℄ Pvmt.
"			5 29	1346 53		18ᵉ R flow line
"			4 91	1346 91		21ᵉ R edge of pvmt
"			3 79	1348 03	14ᵉ L flow line	
"			3 75	1348 07	16ᵉ L edge of pvmt.	
"			2 5	1349 3	28ᵉ L brk grnd.	
"			0 4	1351 4	35ᵉ L P/L grnd	
3+50			3 06	1348 76		℄ Pvmt.
4+00			2 16	1349 66		℄ Pvmt.
"			3 50	1348 32		18ᵉ R flow line
"			3 20	1348 62		21ᵉ R
"			2 31	1348 51	14ᵉ L flow	
"			2 21	1348 61	16ᵉ L edge of pvmt	
"			1 7	1350 1	28ᵉ L brk grnd	
"			0 2	1351 6	35ᵉ L P/L grnd	
T.P.	5 37	1355 70	1 49	1350 33	4+44± sq. ~~bd~~ stk on offset line	
4+50			5 23	~~1346 59~~	1350.47.	℄
5+00			4 56	~~1347 46~~	1351.14.	℄
"			6 01	~~1345 81~~	1349.69.	20ᵉ R flow line

Profile No. ____ Notes Red ____ Plotted ____ Job No. 16 Eq. 4 Division No. 10 F.B. 1960 Pg. 67
X-Sec. ____ Date ____ Date ____ Survey of Santa Fe Ave. 55 R
Notes Chkd ____ Checked ____ Survey by [redacted] Notes [redacted] 2 54
No. ____ Date ____ Date ____ Map No. ____ Date ____

76L298 307 10-51

PLEASE RETURN TO

LOS ANGELES COUNTY SURVEYOR
726 LOS ANGELES COUNTY
ENGINEERING BLDG.

NOTE: ANY ADDITIONS OR CHANGES ON THIS SHEET MUST BE MADE OR CIRCLED IN RED INK, WITH DATE AND NAME OF PERSON MAKING CHANGE.

Do not extend notes this side of this line.

STATION	B. S.	H. I.	F. S.	ELEV.		
		1355 70				
5+00			5 71	1347 99		23.5 R edge of pvmt.
"			4 76	1350 94	16.5 L edge of pvmt	
"			4 0	1351 7	20.5 L grnd brk	
"			3 3	1352 4	29 L grnd brk	
"			0 0	1355 7	42.5 L grnd top brk	
5+50			3 95	1353 75		℄ pvmt
6+00			3 15	1354 55		℄
"			4 40	1351 30		14° R flow line
"			4 18	1351 52		19° R edge pvmt.
"			3 32	1352 38	13 L edge pvmt.	
"			2 5	1353 2	21.3 L base of cb	grnd
"			2 00	1353 70	21.3 L top " "	
"			0 4	1355 3	35 L grnd	
6+50 ✓			2 52	1353 18		℄ pvmt.
6+34.9 ✓			2 71	1352 99		℄ pvmt.
"			3 19	1352 51	14.2 L flow line	gutter (base of cb)
"			2 10	1353 60	14.2 L top of	cb.
"			1 6	1354 1	20 L grnd	
"			0 3	1354 4	23 L grnd	
"			+0 6	1356 3	30 L grnd	

F.B. 1760 PG. 68

Survey of SANTA ROSA AVE. Division No. 4 Job No. 1680

Survey by R. L. MITCHELL Notes No. J. Mitchell

Indexed J. C. Johnson Date

Profile No. Plotted Date

X-Sec. No. Checked Date

Notes Red. Date

Notes Chkd. Date

76L298 307 8-53

PLEASE RETURN TO
LOS ANGELES COUNTY SURVEYOR
726 LOS ANGELES COUNTY ENGINEERING BLDG.

NOTE: ANY ADDITIONS OR CHANGES ON THIS SHEET MUST BE MADE OR CIRCLED IN RED INK, WITH DATE AND NAME OF PERSON MAKING CHANGE.

Do not extend notes this side of this line.

STATION	B. S.	H. I.	F. S.	ELEV.		
		1355 70				
7+00			1 79	1353 91		℄ pvmt.
			3 25	1352 45		13ft R flow line
			3 22	1352 48		19ft R
			2 22	1353 48	15ft L base of c.b.	
			1 52	1354 18	15ft L top of c.b.	
			1 21	1354 49	15ft L top of c.b.	
			401	1355 69	30 L grade	
T.P.	5 23	1359 38	1 55	1354 15	[illegible]	
7+50			4 81	1354 41		℄ pvmt.
8+00			4 89	1354 89		℄ pvmt.
			5 98	1353 40		16ft R flow line
			6 03	1353 35		20ft R edge pvmt
			4 90	1354 40	15ft L base of c.b. (in driveway)	
			4 31	1355 07	15ft L top of c.b. (est.)	
			29	1356 65	30 L grade (est.)	
8+50			4 07	1355 31		℄ pvmt
9+00			3 53	1355 85		℄ pvmt.
"			4 95	1354 43		16ft R flow line
			9 75	1354 43		20 R edge of pvmt
"			3 99	1355 39	15ft L flow line (base of c.b.)	

Profile No. ____ Notes Red. ____ Plotted ____ Date ____
X-Sec. No. ____ Notes Chkd. ____ Date ____ Checked ____ Date ____
Job No. 16804 Division No. 10
Survey of SANTA ROSA AVE
Survey by ____ Map No. ____
Notes ____ Date 8-
Inspected by ____ Date ____
F. B. 1960 Pg. 69
SSD
54

76L298 307 8-53

PLEASE RETURN TO
LOS ANGELES COUNTY SURVEYOR
726 LOS ANGELES COUNTY ENGINEERING BLDG.

NOTE: ANY ADDITIONS OR CHANGES ON THIS SHEET MUST BE MADE OR CIRCLED IN RED INK, WITH DATE AND NAME OF PERSON MAKING CHANGE.

Do not extend notes this side of this line.

F. B. Pg. 70 Job No. 46-2 Division No. 10 Notes Red. Plotted Profile
Survey of SANTA ROSA AVE SSD Date Date No.
Survey by R. J. MITCHELL Notes R. J. MITCHELL Notes Chkd. Checked X-Sec.
Indexed C. Johnson Date Date Date No.

STATION	B. S.	H. I.	F. S.	ELEV.		
		1354.36				
9+00			3.55	1350.8	15 L	top of ob
"			1.[illegible]	135[illegible]	30 L	[illegible]
9+33			3.22	135[illegible]		℄ print
"			3.26	135[illegible]	15 L	base of ob
"			3.23	135[illegible]	15 L	top of ob
9+34			3.24	135[illegible]		℄ print
"		1	2.19	135[illegible]	26 L	top of [illegible] wall
T.P.	5.31	1363.15	1.54	135[illegible].84		
9+36			7.56	135[illegible]	26 L	flow line of [illegible]
9+37			5.95	135[illegible]	26 L	top of Ht. wall
9+37			6.61	135[illegible]	30 L	end of wing wall
9+36			6.84	135[illegible]	30 L	flow line
9+35			5.49	135[illegible]	34 L	top of ob.
9+35			5.86	135[illegible]	34 L	base of ob
9+36			5.81	135[illegible]	34 L	print
9+37			5.66	135[illegible]	34 L	edge of [illegible] (E edge)
9+35			5.47	135[illegible]	37 L	top of ob. SW Cor. C.B.
9+35			5.96	135[illegible]	37 L	top of C.B. (")
9+36			9.02	[illegible]4	37 L	flow line 1½" conc. drain
9+37			5.74	1357.[illegible]	37 L	top of C.B. SE Cor.

76L298 307 8-53

PLEASE RETURN TO
LOS ANGELES COUNTY SURVEYOR
726 LOS ANGELES COUNTY ENGINEERING BLDG.

NOTE: ANY ADDITIONS OR CHANGES ON THIS SHEET MUST BE MADE OR CIRCLED IN RED INK, WITH DATE AND NAME OF PERSON MAKING CHANGE.

Do not extend notes this side of this line.

STATION	B. S.	H. I.	F. S.	ELEV.		
		1363.15				
9+37.9			5.43	1357.72	41.2 L top of C.B.	NE Cor
9+35.4			5.72	1357.43	41.2 L " "	NW cor
9+35.3			4.88	1358.27	41.2 L " of cb @	NW Cor C.B.
9+35.4			4.65	1358.50	53.8 L base of cb.	
9+35.3			3.82	1359.33	53.8 L top of cb.	
9+33.7			9.98	~~1363.17~~ 1353.17		24.6 R top of [illegible]
9+26.1			11.99	~~1361.16~~ 1351.16		25.1 R flow line drain
9+37.8			9.88	1353.27		24.6 R top of [illegible]
9+37.8			11.54	1351.61		29.3 R top of wingwall
9+50			6.87	1356.32		℄ Foothill Blvd
9+62.45			6.74	1356.41	℄ Intersection [illegible] Blvd & [illegible]	
					[illegible]	
			8.22	1354.93	15 R along ℄ [illegible]	
			9.95	1353.20	30 R along ℄	
9+62.97			6.74	1356.41	℄ Int. Foothill Blvd & [illegible]	
			5.95	1357.20	15 L along ℄ [illegible]	
			4.93	1358.22	30 L " "	" "
T.P.	4.06	1357.57	9.34	1353.81	ft R Inlet	33" Conc. SD 9.94 [illegible] 5.94
9 63.0			15.85	1342.02	86.0 ft. R Inlet N	33" Conc. SD. 15.85
		cont'd	on	next	page	(MH has 24" conc. outlet S)

Profile Notes Red. ____ Plotted ____ Job No. 1690.14 Division No. 10 F. B. 1960 Pg. 71
No. ____ Date ____ Date ____ Survey of Santa Rosa Ave SSD
X-Sec. Notes Chkd. ____ Checked ____ Survey by R. J. MITCHELL Note R. J. MITCHELL Date ____
No. ____ Date ____ Date ____ Map No. ____ Indexed ____ Date ____

F. B. ~~1695~~ 1960 PG. 72 | Job No. 1690.14 | Division No. 10 | Notes Red. | Plotted | Profile

Survey of Santa Rosa Avenue 5,5B | Date | Date | No.

Survey by R. J. MITCHELL | Notes R. J. MITCHELL | Notes Chkd. | Checked | X-Sec.

Indexed C. Johnson | Date | Date | Date | No.

STATION	B. S.	H. I.	F. S.	ELEV.	
[illegible]		1857	[illegible]	[illegible]	[illegible]

76L298 307 8-53

PLEASE RETURN TO

LOS ANGELES COUNTY SURVEYOR

726 LOS ANGELES COUNTY ENGINEERING BLDG.

NOTE: ANY ADDITIONS OR CHANGES ON THIS SHEET MUST BE MADE OR CIRCLED IN RED INK, WITH DATE AND NAME OF PERSON MAKING CHANGE.

Do not extend notes this side of this line.

Notes Ck'd by	Survey of SANTA ROSA AVE
Map No.	W. O. 1690.14 Tape No. St'd. °F
Office Work	Surveyed by J. J. LANIGAN.
Checked	Notes J. J. L. Date 8-30-54
Date	Indexed C. Johnson

F.B. 1960 PG. 73

LOCATION
of
IMPROVEMENTS.
on
PALM ST
IN
EXISTING S.S. EASEMENT IN LOT 5 TR 18701.
and on
WISTARIA PL.
from
MARENGO AVE
to
SANTA ANITA AVE.
C.I. 1690.14.

J. J. LANIGAN.
M. NATAPOFF.
C. S. NICOLOSI
C. L. LEE.

Note: Any Additions or Changes on This Sheet Must be Made or Circled in Red Ink With Date and Name of Person Making Change.

Do not extend notes this side of this line.

RETURN TO
LOS ANGELES COUNTY SURVEYOR
726 LOS ANGELES COUNTY
ENGINEERING BLDG.

76F3095 247 4-53

F.B. 1960 PG. 74

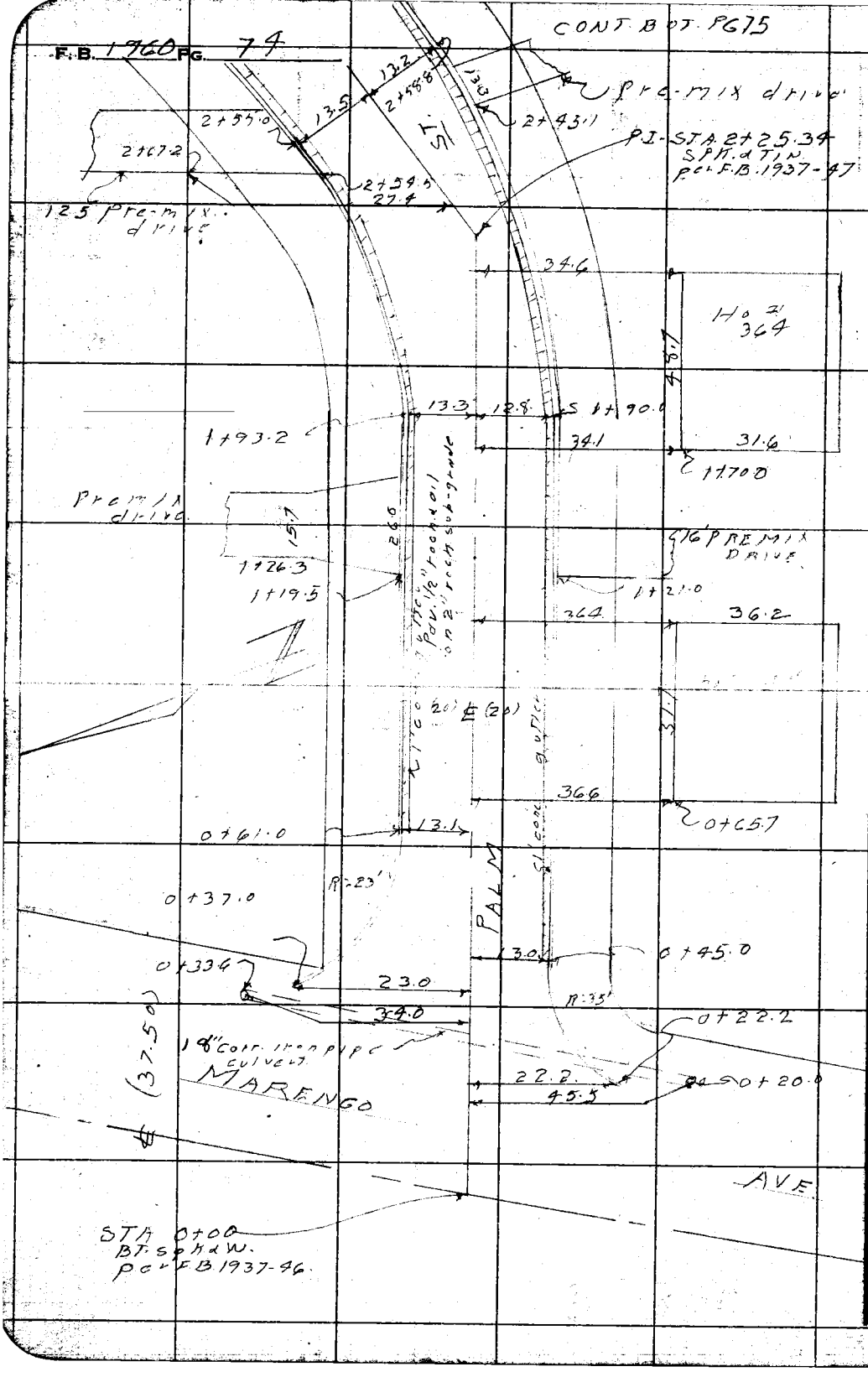

RETURN TO
LOS ANGELES COUNTY SURVEYOR
726 LOS ANGELES COUNTY
ENGINEERING BLDG.

Do not extend notes this side of this line.

Note: Any Additions or Changes on This Sheet Must be Made or Circled in Red Ink With Date and Name of Person Making Change.

Notes Ck'd by	Survey of SANTA ROSA AVE
Map No.	W. O. 1690.14 Tape No. St'd. °F
Office Work	Surveyed by J.J. LANIGAN
Checked	Notes J.J.L. Date 8-30-54
Date	Indexed C. Johnson

F.B. 1960 PG. 75

CONT BOT PG. 76

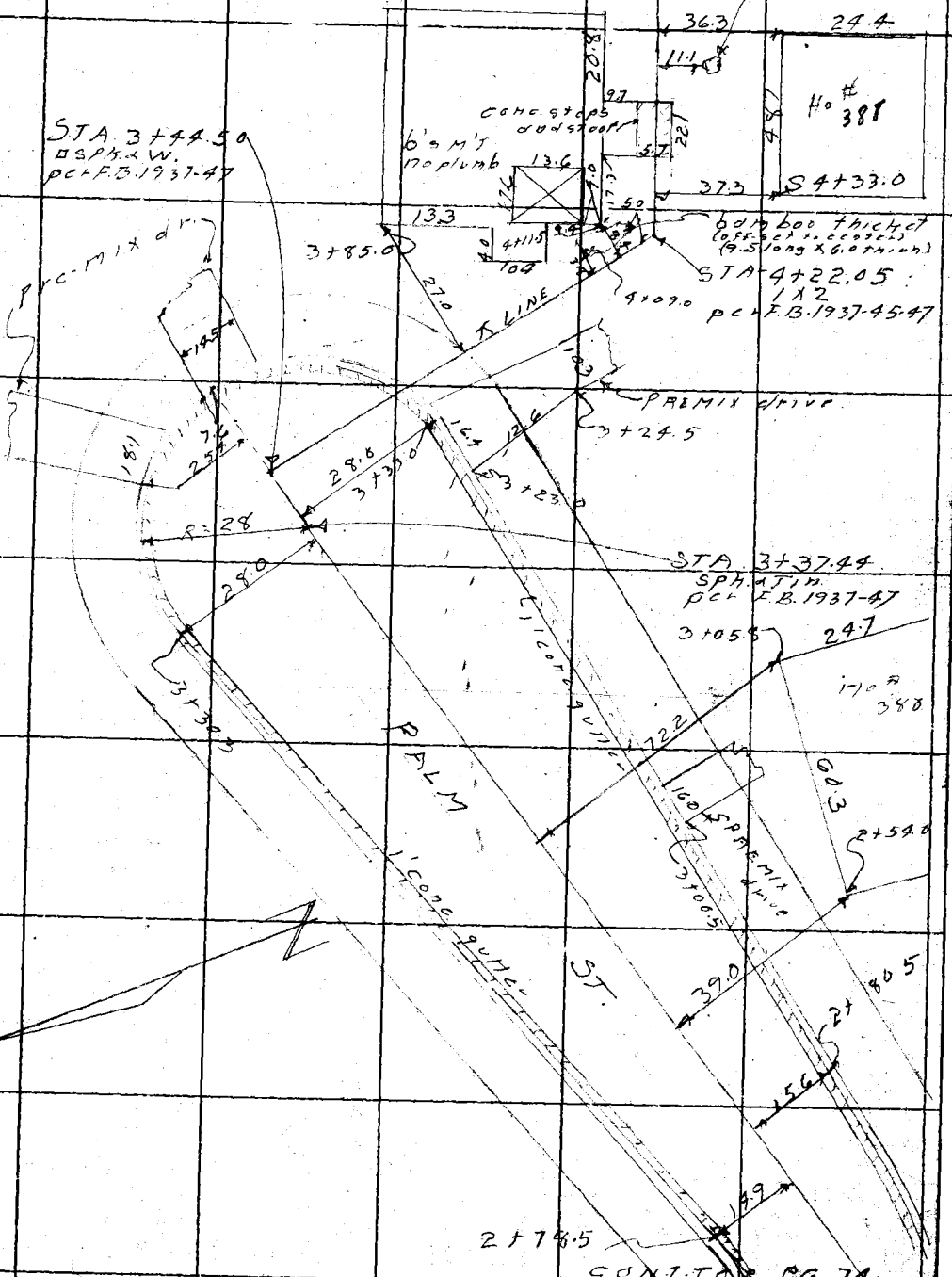

Notes: Any Additions or Changes on This Sheet Must be Made or Circled in Red Ink With Date and Name of Person Making Change.

Do not extend notes this side of this line.

RETURN TO
LOS ANGELES COUNTY SURVEYOR
726 LOS ANGELES COUNTY
ENGINEERING BLDG.

76F3098 247 4-53

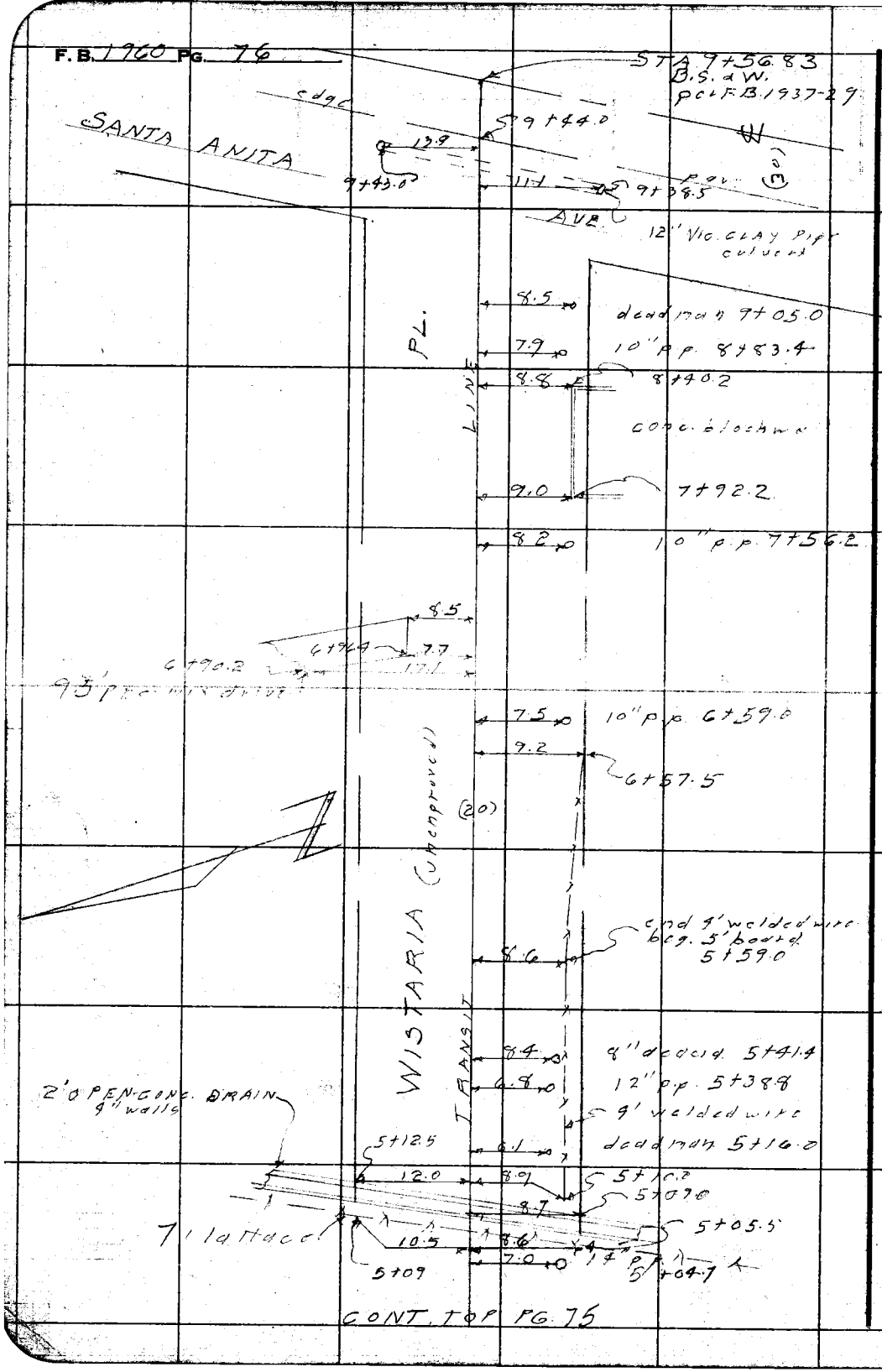

RETURN TO
LOS ANGELES COUNTY SURVEYOR
726 LOS ANGELES COUNTY
ENGINEERING BLDG.

Do not extend notes this side of this line.

Note: Any Additions or Changes on This Sheet Must be Made or Circled in Red Ink With Date and Name of Person Making Change.

Profile No.	Notes Red.	Plotted	Job No. 1690.14	Division No.	F. B. 1960
	Date	Date	Survey of SANTA ROSA AVE.		
X-Sec. No.	Notes Chkd.	Checked	Survey by J.J.L. C.S.N.	Notes M.N.	Date 8-27-58
	Date	Date	Map No.	Indexed	Date

PROFILE
&
X-SECTIONS
IN
PROPOSED SEWER R/W
IN
PALM ST
& IN
EXISTING EASEMENT
IN
LOT #5 - TR# 18701
& ON
WISTARIA PL.
from
MARENGO AVE.
to
SANTA ANITA AVE.
c.i. 1690.14

J.J. LANIGAN
M. NATAPOFF
C.S. NICOLOSI
C.L. LEE

ELEV.	F. S.	H. I.	B. S.	STATION

NOTE: ANY ADDITIONS OR CHANGES ON THIS SHEET MUST BE MADE OR CIRCLED IN RED INK, WITH DATE AND NAME OF PERSON MAKING CHANGE.

Do not extend notes this side of this line.

PLEASE RETURN TO
LOS ANGELES COUNTY SURVEYOR
726 LOS ANGELES COUNTY ENGINEERING BLDG.

781298 307 8-53

76L298 307 8-53

PLEASE RETURN TO
LOS ANGELES COUNTY SURVEYOR
726 LOS ANGELES COUNTY ENGINEERING BLDG.

NOTE: ANY ADDITIONS OR CHANGES ON THIS SHEET MUST BE MADE OR CIRCLED IN RED IN INK, WITH DATE AND NAME OF PERSON MAKING CHANGE.

Do not extend notes this side of this line.

STATION	B. S.	H. I.	F. S.	ELEV.	PALM	ST.
B.M. AF-568				1400.19	B.M. AF-568 - EL. 1400.188 per F.B. 1568-247.	
	8.63	1408.82			MARENGO AVE. & PALM ST. (S.W. cor.) Bt.	
					spk. in cb. 9' W. of E. end	
0+00			592	1402.90		& int. @ MARENGO AVE
0+21			597	1402.85	"	
0+26.5			579	1403.03	"	
0+20			919	1399.63		45° R - tp. conc. culv.
"			1112	1397.70		" " - flow line drain
0+33.5			376	1406.06	L - tp. conc. culv.	
"			570	1403.12	" - flow line drain	
			724	1401.58	W. end S.E. cb - gut	
			679	1402.03	" " " " - cb	
			632	1402.50	E. " S.E. C.R. - gut	
			586	1402.96	" " " " " " - cb	
			500	1403.82	" " N.E. " " - gut	
			459	1404.23	" " " " " " - cb	
			—	—	W. end N.E. cb. - gut (no gutter)	
			443	1404.39	" " " " " - cb	
0+37.5±			654	1402.28		20' R - P/L
"			448	1404.34	20' L - P/L	
			110	1397.8	S.W. cor. Lot #1 - Tr. #18701	

Profile No. ____ Plotted ____ Date ____ Checked ____ Date ____

X-Sec. No. ____ Date ____ Notes Chkd. ____ Date ____

Notes Red. ____ Date ____ Notes ____ Date ____

Division No. 10 Job No. 6940 Pg. 78

Survey of SANTA ROSA AVE.

Survey by J. LANGAN

Indexed C. Johnson

Date 1960

76L298 307 8-53

PLEASE RETURN TO
LOS ANGELES COUNTY SURVEYOR
726 LOS ANGELES COUNTY ENGINEERING BLDG.

NOTE: ANY ADDITIONS OR CHANGES ON THIS SHEET MUST BE MADE OR CIRCLED IN RED INK, WITH DATE AND NAME OF PERSON MAKING CHANGE.

Do not extend notes this side of this line.

STATION	B. S.	H. I.	F. S.	ELEV.	PALM	ST.
		1408.82				
0+65.7			95	13993		72.8' R - S.W. cor. ho. (Lot #1 - Tr. #18701)
1+00			436	140446		℄
1+00			529	140353		13' R - gut
"			481	140401		" " cb
"			482	140400		20' " - P/L
"			429	140453	13' L - gut	
"			382	140500	" " - cb	
"			310	140572	20' " - P/L	
0+94±			66	14022		36.4' R ± - {approx. Location outlet ℄ c.p.
1+03.4			88	14000		72.6' R - S.E. cor. {ho. on Lot #1 - Tr. #18701
T.P.		✓	315	140567		
	588	1411.55				
			101	14015		{S.E. cor. Lot #1 - Tr. #18701 ℄ S.W. " " #2 - " "
1+70			84	14032		65.7' R - {S.W. cor. ho. on Lot #2 - Tr. #18701
1+90			496	140659		13' R - B.C. - gut
"			446	140709		" " " " - cb
1+93±			373	140782	13' L - B.C. - gut	
"			331	140824	" " " " - cb	
2+00			354	140801		℄
			444	140711		12' R - gut

NOTE: Cess-pools to houses on Lots #1, 2, 3 & 4, are in front of house.

Profile Notes Red ____ Plotted ____ Job No. 1680-4th Division No. 10 F. B. 1960 Pg. 7
No. ____ Date ____ Date ____ Survey of SANTA ROSA AVE
X-Sec. Notes Chkd ____ Checked ____ Survey by W. J. L. Notes M. J. N. Date 8-27-54
No. ____ Date ____ Date ____ Map No. ____ Inspector C. JOHNSON Date ____

76L298 307 8-53

PLEASE RETURN TO
LOS ANGELES COUNTY SURVEYOR
726 LOS ANGELES COUNTY ENGINEERING BLDG.

NOTE: ANY ADDITIONS OR CHANGES ON THIS SHEET MUST BE MADE OR CIRCLED IN RED INK, WITH DATE AND NAME OF PERSON MAKING CHANGE.

Do not extend notes this side of this line.

STATION	B. S.	H. I.	F. S.	ELEV.	PALM	ST.
		1411.55				
2+00			394	140[illegible]61		12' R - cb.
"			42	140[illegible]4		19' " - P/L
"			332	140[illegible]3	14' L - gut	
"			285	140[illegible]0	" " - cb	
"			20	140[illegible]	21' " - P/L	
2+18±			71	140.5		66± R - {S.E. cor. ho. on Lot #2 - Tr. #18701
2+25 34			252	140[illegible]3		℄ - P.I.
T.P.		✓	250	140[illegible]5		
	838	1417.43				
			119	140[illegible]5	{S.W. cor. Lot #2 - Tr. #18701} {S.E. " " #3 - " "	w?
2+52±			66	141[illegible]3		64'± K - {S.E. cor. ho. on Lot #3 - Tr. 18701
2+55			495	141[illegible]48	13± L - E.C. of cb. - gut	
"			450	141[illegible]23	" " " " " - cb.	
2+58±			561	141[illegible]82		13± R - E.C. of cb - gut
"			516	141[illegible]27		" " " " " - cb
3+00			363	141[illegible]80		℄
"			466	141[illegible]77		20' R - gut
"			416	141[illegible]27		" " - cb
"			40	141[illegible]1		24± " - P/L
"			374	141[illegible]69	20' L - gut	

Profile No. ____ X-Sec. No. ____
Plotted ____ Date ____ Checked ____ Date ____
Notes Red. ____ Date ____ Notes Chkd. ____ Date ____
Division No. ____ Job No. ____ Notes ____ Date ____
Survey of ____
Survey ____
Indexed ____
F. B. 1760 Pg. 80

761298 307 8-53

PLEASE RETURN TO
LOS ANGELES COUNTY SURVEYOR
726 LOS ANGELES COUNTY ENGINEERING BLDG.

NOTE: ANY ADDITIONS OR CHANGES ON THIS SHEET MUST BE MADE OR CIRCLED IN RED INK, WITH DATE AND NAME OF PERSON MAKING CHANGE.

Do not extend notes this side of this line.

STATION	B. S.	H. I.	F. S.	ELEV.	PALM ST. ℄	R/W.
		1417.43				
			333	1414.10	20'L - cb	
			21	1415.3	24'± " - P/L	
T.P.			2.88	1414.55		
	5.37	1419.92				
3+04±			88	1411.1		97'±R - {S.E. cor. ho. on Lot #3 - Tr. 18701
"			114	1408.5		{S.E. cor. Lot #3 - Tr. 18701
3+37.44			438	1415.54		{S.W. " " #4 - " "
3+44.50			423	1415.69		℄ - Radial point
			408	1415.84		℄ - ⊥ point
3+72''			509	1414.83		20' N. Easterly on Line prod - gut.
"			465	1415.27		TR/L - gut.
3+78±			37	1416.2		- cb
"			09	1419.0	18'L - bk.	TR/L
4+00			27	1417.2		TR/L
"			24	1417.5	9.5'L	
4+00±			69	1413.0	16±L - el. on floor of basement.	
4+22.05			35	1416.4		TR/L - ⊥ pt.
"			31	1416.8	10'L - (90° to Line back)	
"			42	1415.7		5'R - (90° to Line ahead)
4+33.5			66	1413.3		6.5'' - {S.W. cor. ho. on Lot #4 - Tr. 18701

Profile Notes Rod. ____ Plotted ____ Job No. 4-2014 Division No. 10 F. B. 1960 Page 8
No. ____ Date ____ Date ____ Survey of SANTA ROSA AVE
X-Sec. Notes Chkd. ____ Checked ____ Survey by J.J.L. Notes M.L.N. Date 8-27-54
No. ____ Date ____ Date ____ Map No. ____ Indexed C. Johnson Date

76L298 307 8-53

PLEASE RETURN TO
LOS ANGELES COUNTY SURVEYOR
726 LOS ANGELES COUNTY ENGINEERING BLDG.

NOTE: ANY ADDITIONS OR CHANGES ON THIS SHEET MUST BE MADE OR CIRCLED IN RED INK, WITH DATE AND NAME OF PERSON MAKING CHANGE.

Do not extend notes this side of this line.

STATION	B. S.	H. I.	F. S.	ELEV.		
		141992				
4+29			31	141[illegible]8		TR/L
"			31	141[illegible]8		6' R - bk.
"			42	141[illegible]7		7' " - "
T.P.			230	141762		
	428	142190				
4+81.7			83	141336		60.7 R - {S.E. cor. ho. on Lot #4 - TR #18701
			129	140970		S.E. cor. Lot #4 - TR #18701
5+00			44	141775		TR/L
"			47	141772		15' R - tp. bk.
"			65	141[illegible]4		19' " - bot. "
5+07±			49	141[illegible]0		TR/L - bk.
"			65	141[illegible]4		20' R
T.P.			530	141[illegible]60		
	462	142122				
5+08±			578	141544		TR/L - tp. w. wall
"			585	141537		10' R
"			506	141616	10' L	
5+09±			814	141308		TR/L - flowline drain
"			898	141224		10' R
"			725	141397	10' L	

F. B. 1960 Pg. 82
Job No. 1690.14 Division No. 10 Notes Red. Plotted Profile
Survey of SANTA ROSA AVE Date Date No.
Survey by J. J. LANIGAN Notes M. NATAPOEA Notes Chkd. Checked X-Sec.
Indexed C. Johnson Date Date Date No.

761298 307 8-53

PLEASE RETURN TO
LOS ANGELES COUNTY SURVEYOR
726 LOS ANGELES COUNTY ENGINEERING BLDG.

NOTE: ANY ADDITIONS OR CHANGES ON THIS SHEET MUST BE MADE OR CIRCLED IN RED INK, WITH DATE AND NAME OF PERSON MAKING CHANGE.

57

Do not extend notes this side of this line.

STATION	B. S.	H. I.	F. S.	ELEV.	WISTARIA	PL.
		1421 22				
5+10±			663	141459		TR/L - tp. E. wall of drain
"			758	141364		10'R
"			584	141538	10'L	
6+00			30	14182		TR/L
"			32	14180		10'R
"			27	14185	10'L	
T. P.			079	142043		
	8 29	1428 72				
7+00			73	14214		TR/L
"			78	14209		10'R
"			65	14222	10'L	
7+92±			55	14232		TR/L
			57	14230		8'R - tp bk.
"			68	14219		9' " bot. "
"			52	14235	10'L	
8+40±			53	14234		TR/L
"			56	14231		8'R - tp. bk.
"			67	14220		9' " - bot. bk.
"			67	14220		10' "
"			52	14235	10'L	
9+40±			53	14234		TR/L

Profile Notes Red. ____ Plotted ____ Job No. 169014 Division No. 10 F. B. 1960 PG. 83
No. ____ Date ____ Date ____ Survey of SANTA ROSA AVE
X-Sec. Notes Chkd. ____ Checked ____ Survey by JLL Notes MIN Date 8-27-54
No. ____ Date ____ Date ____ Map No. ____ Indexed C. Johnson Date ____

76L298 307 8-53

PLEASE RETURN TO
LOS ANGELES COUNTY SURVEYOR
726 LOS ANGELES COUNTY ENGINEERING BLDG.

NOTE: ANY ADDITIONS OR CHANGES ON THIS SHEET MUST BE MADE OR CIRCLED IN RED INK, WITH DATE AND NAME OF PERSON MAKING CHANGE.

Do not extend notes this side of this line.

STATION	B. S.	H. I.	F. S.	ELEV.	WISTARIA	PL
		1428 72				
9+38.5±			61	1422.6		11' R - grd. tp. culv.
"			80	1420.7		13' " - flowline "
"			45	1422.2	15' L - grd. tp. culv.	
"			55	1423.2	17' " - flowline "	
9+43±			48	1427.7		TR/L - edge pav.
9+56.83			420	1424.52		" " - @ SANTA ANITA AVE
T.P.			418	1424.54		
	459	1429 13				
			1071	1418.42	80' S. on ℄ SANTA ANITA AVE.	
			133	1427.80	35' N. " " "	" "
B.M. AE-620			322	1425.91	B.M. AE-620 - EL. 1425.894 per F.B. 1930-17. SANTA ANITA AVE. (E side) & WISTARIA PL. Bt. spk in S. cb. of drive to ho # 2846.	

F. B. 1960 PG. 84

Job No. ____ Division No. ____ Notes Red. ____ Plotted ____ Profile ____

Survey of ____ Date ____ Date ____ No. ____

Survey by ____ Notes ____ Notes Chkd. ____ Checked ____ X-Sec. ____

Indexed C. Johnson Date ____ Date ____ Date ____ No. ____

Notes Ck'd by	Survey of SANTA ROSA AVE
Map No.	W. O. 167014 Tape No. St'd. °F
Office Work	Surveyed by J. J. LANIGAN.
Checked	Notes J. J. L. Date 8-31-54
Date	Indexed [illegible] C. Johnson

F.B. 1760 Pg. 87

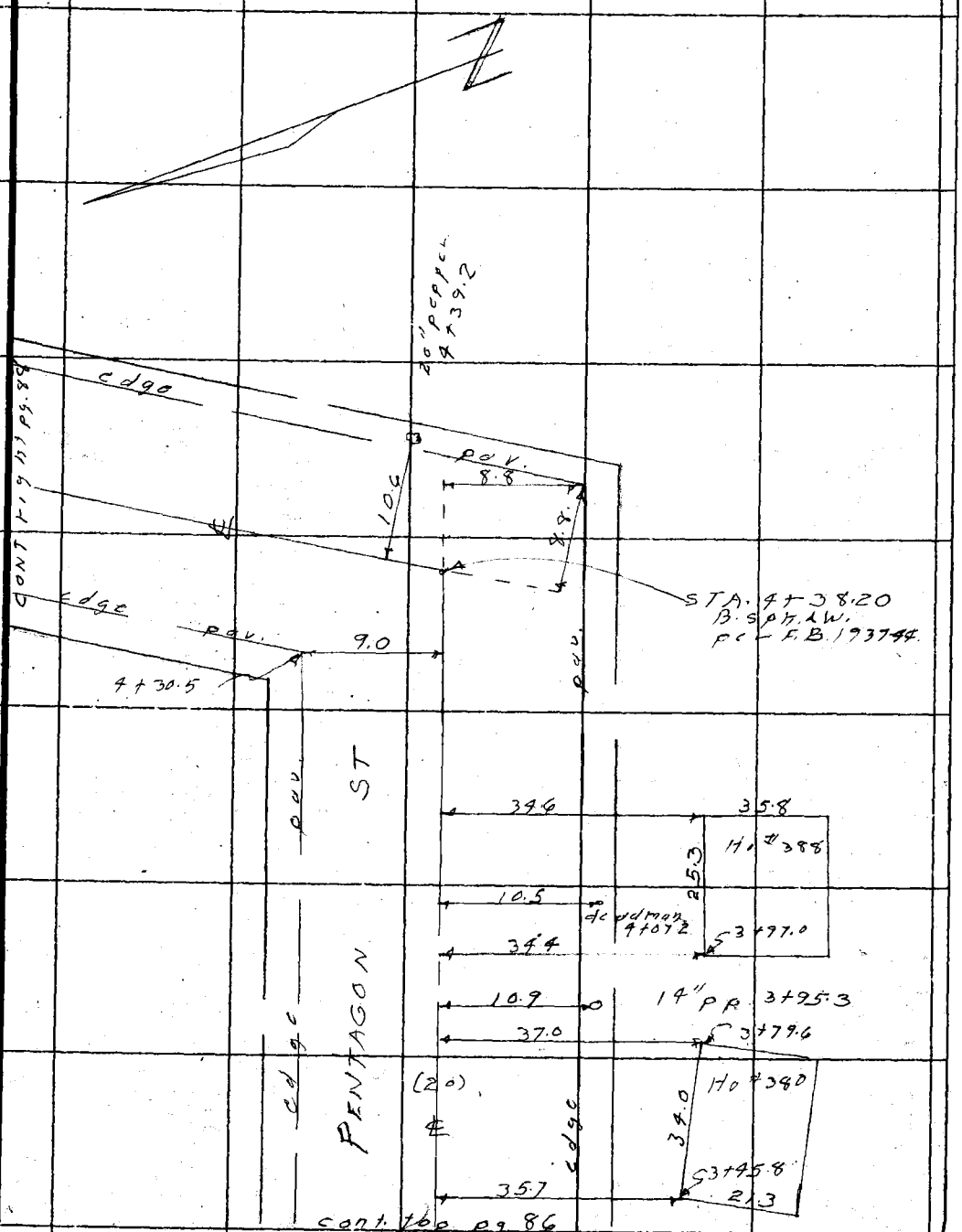

cont. top pg 86

Note: Any Additions or Changes on This Sheet Must be Made or Circled in Red Ink With Date and Name of Person Making Change.

Do not extend notes this side of this line.

RETURN TO
LOS ANGELES COUNTY SURVEYOR
726 LOS ANGELES COUNTY
ENGINEERING BLDG.

76F3098 247 4-53

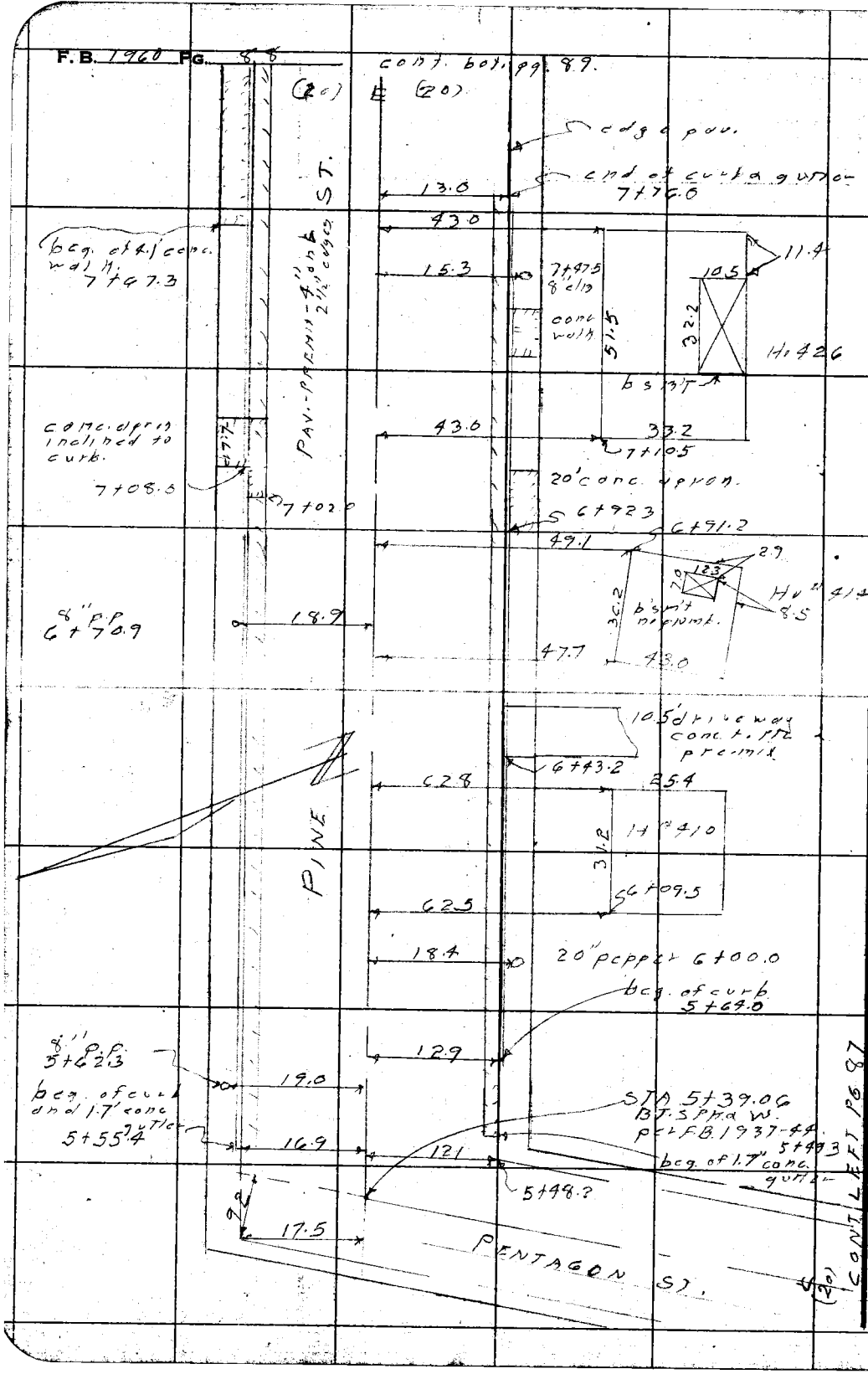

RETURN TO
LOS ANGELES COUNTY SURVEYOR
726 LOS ANGELES COUNTY
ENGINEERING BLDG.

Do not extend notes this side of this line.

Note: Any Additions or Changes on This Sheet Must be Made or Circled in Red Ink With Date and Name of Person Making Change.

Notes Ck'd by	Survey of SANTA ROSA AVE.
Map No.	W. O. 16761 Tape No. St'd. °F
Office Work	Surveyed by J. J. LANIGAN.
Checked	Notes J. J. L. Date 8-31-54
Date	Indexed C. Johnson

F. B. 1960 PG. 89

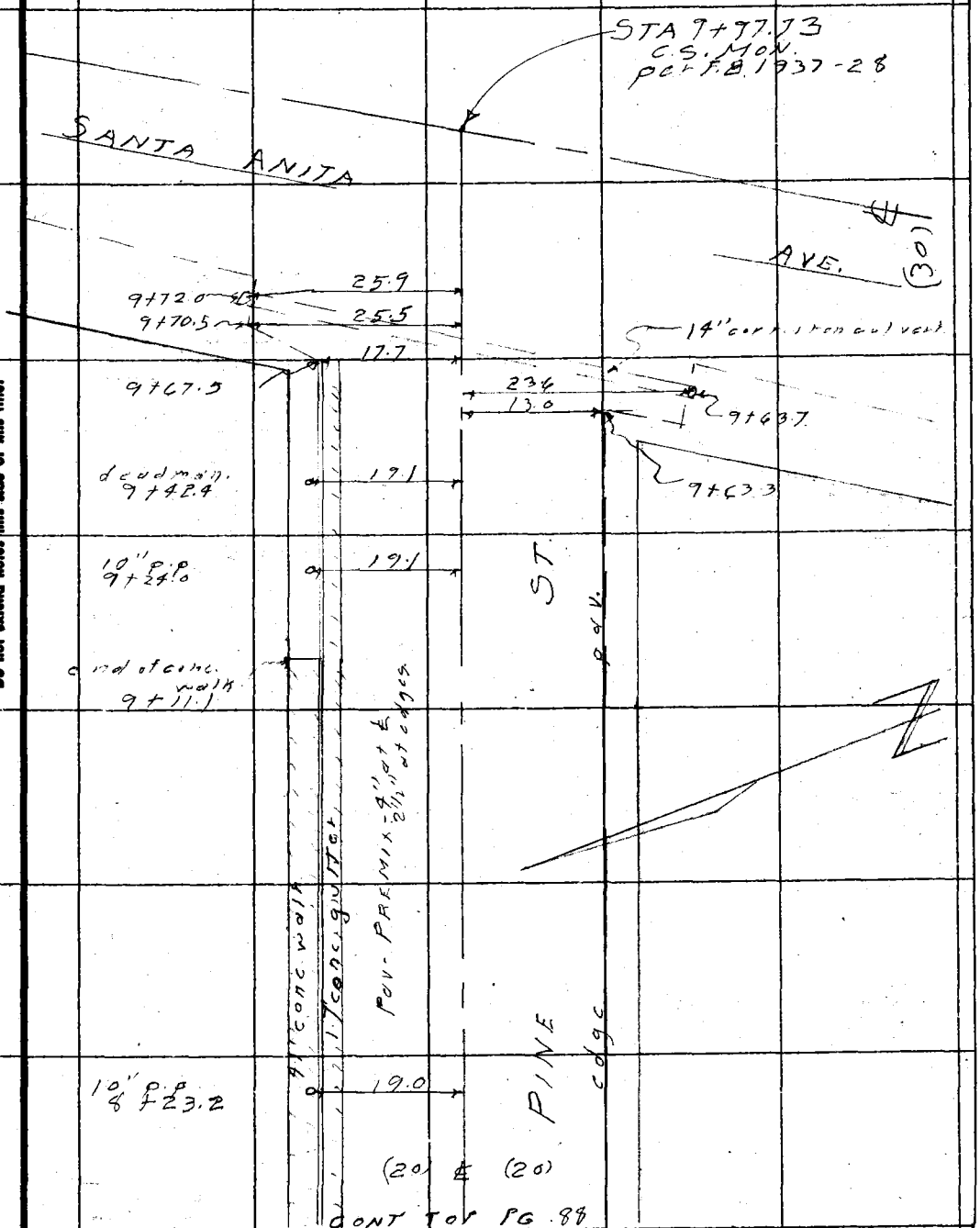

CONT TO PG. 88

Note: Any Additions or Changes on This Sheet Must be Made or Circled in Red Ink With Date and Name of Person Making Change.

Do not extend notes this side of this line.

RETURN TO
LOS ANGELES COUNTY SURVEYOR
726 LOS ANGELES COUNTY
ENGINEERING BLDG.

76F3098 247 4-53

RETURN TO
LOS ANGELES COUNTY SURVEYOR
726 LOS ANGELES COUNTY
ENGINEERING BLDG.

Note: Any Additions or Changes on This Sheet Must be Made or Circled in Red Ink With Date and Name of Person Making Change.

Do not extend notes this side of this line.

F.B. 1960 PG. 90

Profile No.	Notes Red.	Plotted	Job No. 1690.14	Division No. 10	F. B. 1960	Pg. 91
	Date	Date	Survey of SANTA ROSA AVE			
X-Sec. No.	Notes Chkd.	Checked	Survey by L.J.L.	Notes M.N.	Date 8-30-54	
	Date	Date	Map No.	Indexed C. Johnson	Date	

PROFILE
&
X-SECTIONS
IN
PROPOSED SEWER R/W
ON
PENTAGON ST.
&
PINE ST.
from
MARENGO AVE
to
SANTA ANITA AVE

C.I. 1690.14

J.J. LANIGAN
M. NATAPOFF
C.S. NICOLOSI
C.L. LEE

ELEV.	F. S.	H. I.	B. S.	STATION

NOTE: ANY ADDITIONS OR CHANGES ON THIS SHEET MUST BE MADE OR CIRCLED IN RED INK, WITH DATE AND NAME OF PERSON MAKING CHANGE.

Do not extend notes this side of this line.

PLEASE RETURN TO
LOS ANGELES COUNTY SURVEYOR
726 LOS ANGELES COUNTY ENGINEERING BLDG.

7GL298 307 8-53

76L298 307 8-53

PLEASE RETURN TO
LOS ANGELES COUNTY SURVEYOR
726 LOS ANGELES COUNTY ENGINEERING BLDG.

NOTE: ANY ADDITIONS OR CHANGES ON THIS SHEET MUST BE MADE OR CIRCLED IN RED INK, WITH DATE AND NAME OF PERSON MAKING CHANGE.

Do not extend notes this side of this line.

STATION	B. S.	H. I.	F. S.	ELEV.	PENTAGON	ST.
BM.AE-641				1371 44	BM.AE-641-EL.1371.443 per F.B.:1930-56	
	322	1374 66			MARENGO AVE. (E. side) @ PENTAGON ST. Bt. spk.	

Profile No. X-Sec. No. Plotted Date Checked Date

76L298 307 8-53

PLEASE RETURN TO
LOS ANGELES COUNTY SURVEYOR
726 LOS ANGELES COUNTY ENGINEERING BLDG.

NOTE: ANY ADDITIONS OR CHANGES ON THIS SHEET MUST BE MADE OR CIRCLED IN RED INK, WITH DATE AND NAME OF PERSON MAKING CHANGE.

Do not extend notes this side of this line.

STATION	B. S.	H. I.	F. S.	ELEV.	PENTAGON	ST.
		1378 09				
2+76±			105	1367 6		104'±R - S.E. cor. Ho# 364
			107	1367 4		" - {S.E. cor. Lot to Ho# 364 / S.W. " " " # 370
3+00			320	1374 89		℄
			370	1374 39		10'R - edge pav.
			285	1375 24	10'L - edge pav.	
" ±			80	1375 1		64'±R - S.W. cor. Ho# 370
3+31±			82	1369 9		70'±" - S.E. " " "
			94	1368 7		" - {S.E. cor. Lot to Ho# 370 / S.W. " " to Ho# 380
3+40±			56	1372 5		55'±" S.W. cor. Ho# 380
3+74±			62	1371 9		56'±" S.E. " " # 380
			82	1369 9		" {S.E. cor. Lot to Ho# 380 / S.W. " " " # 388
3+97			62	1371 9		71'± " S.W. cor. Ho# 388
						℄

Profile No. X-Sec. No. Plotted Date Checked Date

Notes Red. Date Notes Chkd. Date

Division No. 10 Notes Red. Date Notes Chkd. Date

F.B. 1690.14 AVE M. NATAPOFF

76L298 307 8-53

PLEASE RETURN TO
LOS ANGELES COUNTY SURVEYOR
726 LOS ANGELES COUNTY ENGINEERING BLDG.

NOTE: ANY ADDITIONS OR CHANGES ON THIS SHEET MUST BE MADE OR CIRCLED IN RED INK, WITH DATE AND NAME OF PERSON MAKING CHANGE.

Do not extend notes this side of this line.

STATION	B. S.	H. I.	F. S.	ELEV.	PENTAGON	ST.
		1382.63				
			4.92	1377.71	6' E. on ℄ prod.	≠ 9' S. - cor. pav.
			12.3	1370.3		S.E. cor. Lot to Ho. #3.88
4+38.20			4.28	1378.35	90° to Line ahead.	7' R - gut.
"			3.98	1378.65		10' " - edge pav.
T.P.		✓	0.53	1382.10		
	8.51	1390.61				
5+00			8.09	1382.52		℄
"			8.38	1382.23		7' R - gut.
"			8.15	1382.46		10' " - edge pav.
"			7.90	1382.71	9.5' L - edge pav.	
"			7.9	1382.7	10' "	
5+39.06			5.05	1385.46		℄ - ∡ pt.
			4.02	1385.59	11' N. on ℄ - prod - N. edge pav.	
			3.90	1386.71	" " " "	" ≠ 9' N. cor. pav.
T.P.		✓	5.21	1385.40		
	6.57	1391.97				
5+49.3			8.03	1383.94		13' R - end. conc. gutter
5+50±			6.93	1385.04		℄ - gutter
5+55.3			6.04	1385.93	7' L - end cb. - no gutter	
5+64			7.41	1384.56		13' R - end cb - gutter

Profile
No. ____ Notes Rod. ____ Plotted ____ Job No. 6820-4 Division No. 10
X-Sec. Date ____ Date ____ Survey of SANTA ROSA AVE
No. ____ Notes Chkd. ____ Checked ____ Survey by J.J.L. Notes M.N. Date P-30-54
Date ____ Date ____ Map No. ____ Recd. C. Johnson Date ____

F. B. 1960 Pg. 95

76L298 307 8-53

PLEASE RETURN TO
LOS ANGELES COUNTY SURVEYOR
726 LOS ANGELES COUNTY ENGINEERING BLDG.

NOTE: ANY ADDITIONS OR CHANGES ON THIS SHEET MUST BE MADE OR CIRCLED IN RED INK, WITH DATE AND NAME OF PERSON MAKING CHANGE.

Do not extend notes this side of this line.

STATION	B. S.	H. I.	F. S.	ELEV.	PINE	ST.
		1391 97				
5+64			679	1385 18		13'R-endcb-cb.
6+00			508	1386 89		℄
"			606	1385 91		13'R-gut
"			539	1386 58		" " cb
"			53	1386 7		20'R
"			501	1386 96	17'L-gut	
"			438	1387 59	" " -cb	
"			34	1388 6	20'"	
			169	13[illegible]1		S.W. cor. Lot to Ho# 410
6+09.5			90	1383 0		87'R-S.W. cor. Ho# 410
6+40.7			78	1384 2		88'R-S.E. " " "
			153	137[illegible]7		S.E. cor. Lot to Ho# 410 S.W. cor. " " " #
6+55			72	1384 8		91'R-S.W. cor. Ho# 414
6+91			70	1385 0		91'" -S.E. " " # 414
6+84.5±			96	138[illegible]4		79'" El. base floor Ho# 414
			138	1378 2		S.E. cor. Lot to Ho# 414 S.W. cor. " " " 426
7+00			134	139[illegible]63		℄
"			214	138[illegible]83		13'R-gut
"			143	139[illegible]54		" " -cb
"			1[illegible]1	139[illegible]9		20'R

F. B. 1960 Pg. 96 Job No. 1690.14 Division No. 10 Notes Red. Plotted Profile
Survey of SANTA ROSA AVE Date Date No.
Survey by J.J. LANIGAN Notes M. NATAPOFF Notes Chkd. Checked X-Sec.
Indexed K. C. Johnson Date Date Date No.

76L298 307 8-53

PLEASE RETURN TO
LOS ANGELES COUNTY SURVEYOR
726 LOS ANGELES COUNTY ENGINEERING BLDG.

NOTE: ANY ADDITIONS OR CHANGES ON THIS SHEET MUST BE MADE OR CIRCLED IN RED INK, WITH DATE AND NAME OF PERSON MAKING CHANGE.

Do not extend notes this side of this line.

STATION	B. S.	H. I.	F. S.	ELEV.	PINE	ST.
		1391.97				
7+00			1.15	1390.82	17'L - gut	
"			0.48	1391.49	" " cb	
"			0.42	1391.55	20' "	
T.P.			1.45	1390.52		
	5.67	1396.19				
7+10.5			9.7	1386.5		76'R - S.W. cor. Ho #426
7+62			8.9	1387.3		76' " - S.E. " " "
7+34.5			11.5	1384.7		71' " - E4. on base floor - Ho #426
			13.5	1382.7		S.E. cor. Lot to Ho #426
T.P.	4.72	1397.60	3.31	1392.88		
7+67			5.07	1392.53		℄ - begin. walk
"			4.84	1392.76	17'L - gut. -	
"			4.17	1393.43	" " - cb	
"			4.02	1393.58	20' - bk. walk	
7+76			4.91	1392.69		℄
"			5.73	1391.87		13'R - end cb - gut
"			5.14	1392.46		" " - " " - cb
"			4.55	1393.05		20'R
8+00			4.60	1393.00		℄

Profile Notes Red. ____ Plotted ____ Job No. 16904 Division No. 10 F. B. 1960 Pg. 97
No. ____ Date ____ Date ____ Survey of SANTA ROSA AVE
X-Sec. Notes Chkd. ____ Checked ____ Survey by J.J.L. Notes M.N. Date 8-31-54
No. ____ Date ____ Date ____ Map No. ____ Indexed ____ Date ____

76L298 307 8-53

PLEASE RETURN TO
LOS ANGELES COUNTY SURVEYOR
726 LOS ANGELES COUNTY ENGINEERING BLDG.

NOTE: ANY ADDITIONS OR CHANGES ON THIS SHEET MUST BE MADE OR CIRCLED IN RED INK, WITH DATE AND NAME OF PERSON MAKING CHANGE.

Do not extend notes this side of this line.

STATION	B. S.	H. I.	F. S.	ELEV.	PINE	ST
		1397 60				
8+00			544	139216		13'R - gut
"			49	139275		15' " - tp. bk.
"			51	139225		20' "
"			443	139317	17'L - gut	
"			379	139381	" " - cb	
"			371	139389	20' " - bk. walk.	
9+00			411	139349		℄
"			498	139262		13'R - gut
"			45	13931		15' " - tp. bk.
"			47	13929		20' "
"			411	139349	17'L - gut.	
"			342	139418	" " - cb	
"			332	139428	20' - bk. walk.	
T.P.			486	139274		
	709	139983				
9+63.7			646	139337		℄
"			812	139171		23.6 R - tp. culv.
"			96	13902		" " - flow line culv.
9+67.5			604	139379	17.7 L - and cb - gut	
"			541	139442	" " " " cb	

F. B. 1960 Pg. 98
Job No. 1690.14 Division No. 10 Notes Red. Plotted Profile
Survey of SANTA ROSA AVE Date Date No.
Survey by J.J. LANIGAN Notes M. NATAPOFF Notes Chkd. Checked X-Sec.
Indexed C. Johnson Date Date Date No.

761 298 307 8-53

PLEASE RETURN TO
LOS ANGELES COUNTY SURVEYOR
726 LOS ANGELES COUNTY ENGINEERING BLDG.

NOTE: ANY ADDITIONS OR CHANGES ON THIS SHEET MUST BE MADE OR CIRCLED IN RED INK, WITH DATE AND NAME OF PERSON MAKING CHANGE.

Do not extend notes this side of this line.

STATION	B. S.	H. I.	F. S.	ELEV.	PINE	ST.
		1399.83				
9+67.5			47	13951	20' L.	
9+72			501	139482		25.9 R - tp. culv.
"			676	139307		" " - flow line culv.
9+97.73			539	139444		℄ - int. @ SANTA ANITA AVE
			1019	138964	60' S. on ℄ SANTA ANITA AVE	
			034	139949	60' N. " "	" " "
B.M.AE-619			767	139216	B.M.AE-619-EL. 1392.188 per F.B. 1930-16 SANTA ANITA AVE (E. side) @ PINE ST. Bt. spk in N. cb. of driveway to ho. #2780	

Profile No. ____ Notes Red. ____ Plotted ____ Job No. 1690.14 Division No. 10 F. B. 1960 Pg. 99
X-Sec. No. ____ Date ____ Date ____ Survey of SANTA ROSA AVE
Notes Chkd. ____ Checked ____ Survey by J.J.L. Notes M.N. Date 8-31-54
Date ____ Date ____ Map No. ____ Indexed C. Johnson Date ____

F. B. 1960 Pg. 100 Job No. 1690.V1 Division No. 10 Notes Red. _____ Plotted _____ Profile

Survey of SANTA ROSA AVE. Date _____ Date _____ No. _____

Survey by J. J. LANIGAN Notes M. HATAPOFF Notes Chkd. _____ Checked _____ X-Sec.

Indexed _____ Date _____ Date _____ Date _____ No. _____

STATION	B. S.	H. I.	F. S.	ELEV.

Do not extend notes this side of this line.

PLEASE RETURN TO

LOS ANGELES COUNTY SURVEYOR

726 LOS ANGELES COUNTY ENGINEERING BLDG.

NOTE: ANY ADDITIONS OR CHANGES ON THIS SHEET MUST BE MADE OR CIRCLED IN RED INK, WITH DATE AND NAME OF PERSON MAKING CHANGE.

76L298 307 8-53

Notes Ck'd by	Survey of SANTA ROSA AVE
Map No.	W. O. 1690.14 Tape No. 0152 St'd. 6B of F
Office Work	Surveyed by H.E. GRANQUIST
Checked	Notes H.E.G. Date 8-24-54
Date	Indexed E. C. Johnson

F. B. 1960 PG. 101

J.N. 1690.14

SANTA ROSA AVE.

IMPROVEMENTS

ON

SANTA ANITA AVE.

FROM 1+00 = ℄ FOOTHILL BLVD.

NLY to 35+19.37 = CONCHA ST.

H.E. GRANQUIST, Chief

A. CARRASCO, Instr.

J.A. MOODY, Head Chain.

Note: Any Additions or Changes on This Sheet Must be Made or Circled in Red Ink With Date and Name of Person Making Change.

Do not extend notes this side of this line.

RETURN TO
LOS ANGELES COUNTY SURVEYOR
726 LOS ANGELES COUNTY
ENGINEERING BLDG.

78F3008 247 4-53



RETURN TO
LOS ANGELES COUNTY SURVEYOR
726 LOS ANGELES COUNTY
ENGINEERING BLDG.

Do not extend notes this side of this line.

Note: Any Additions or Changes on This Sheet Must be Made or Circled in Red Ink With Date and Name of Person Making Change.

Notes Ck'd by	Survey of Santa Rosa Ave
Map No.	W. O. 1690 H Tape No. 0152 St'd. 68 °F
Office Work	Surveyed by H. E. Granquist
Checked	Notes H. E. G. Date 8-24-54
Date	Indexed C. Johnson

F.B. 1960 Pg. 103

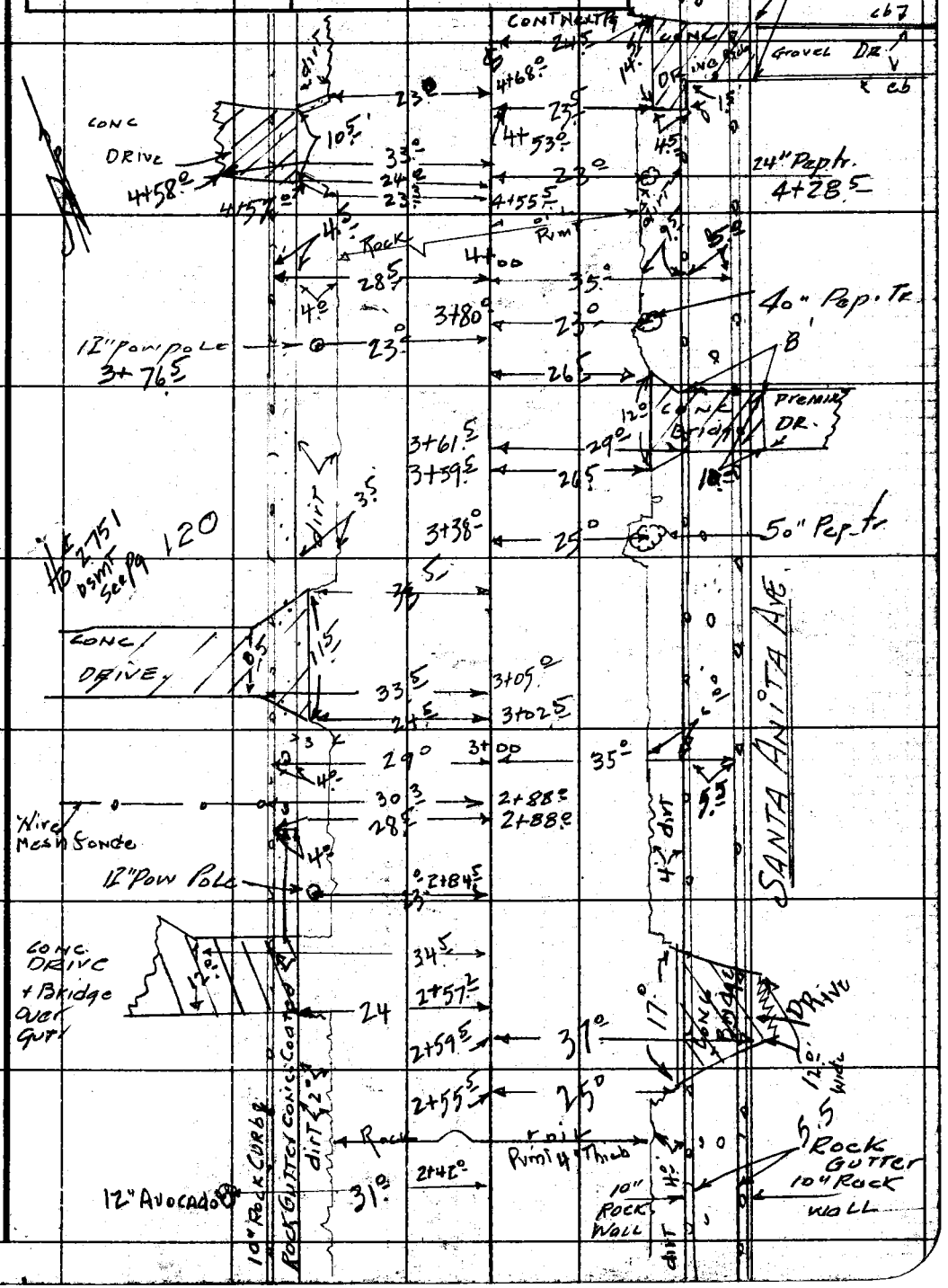

Note: Any Additions or Changes on This Sheet Must be Made or Circled in Red Ink With Date and Name of Person Making Change.

Do not extend notes this side of this line.

RETURN TO
LOS ANGELES COUNTY SURVEYOR
726 LOS ANGELES COUNTY
ENGINEERING BLDG.

76F3095 247 4-53

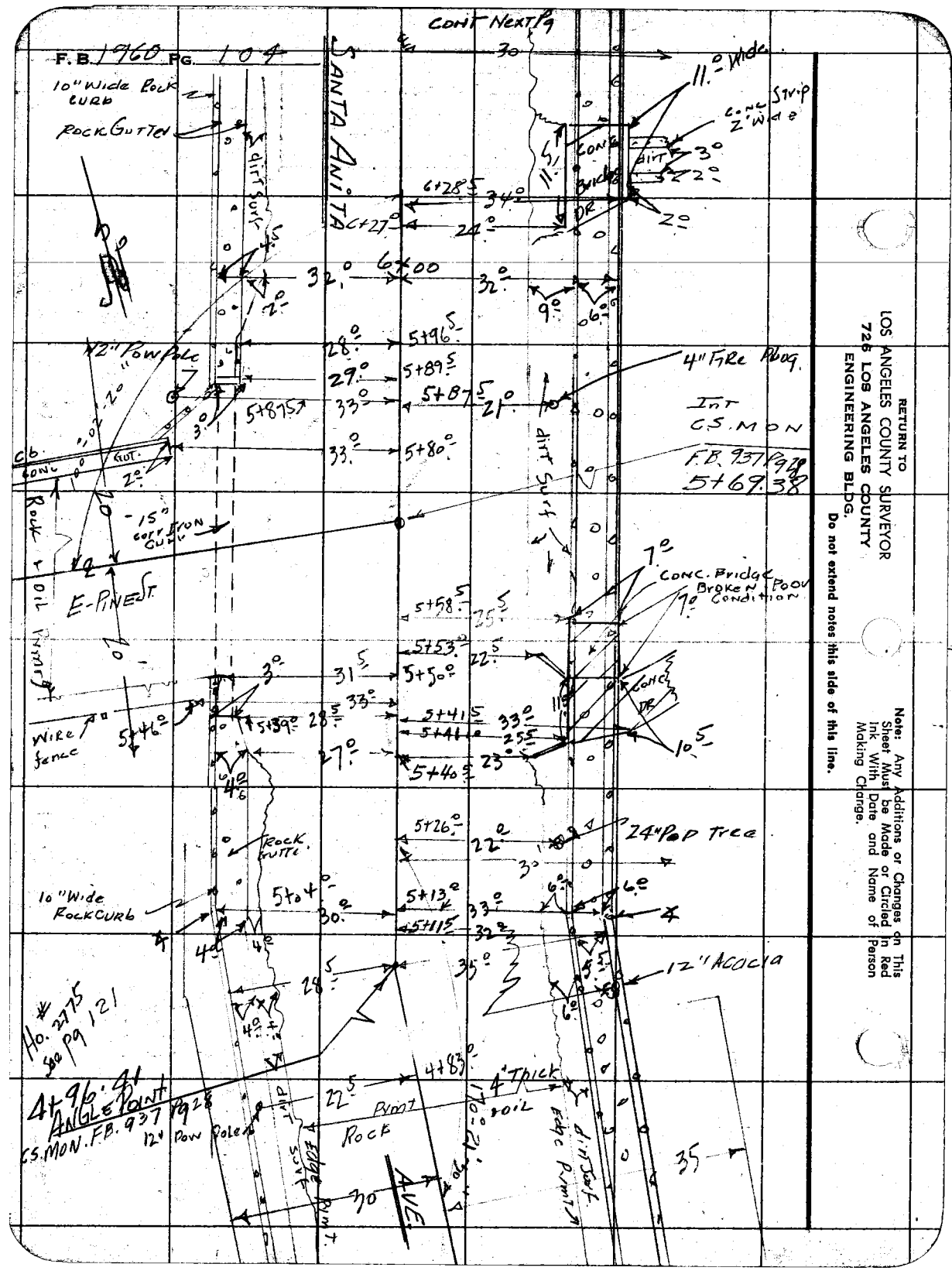

RETURN TO
LOS ANGELES COUNTY SURVEYOR
726 LOS ANGELES COUNTY
ENGINEERING BLDG.
Do not extend notes this side of this line.

Note: Any Additions or Changes on This Sheet Must be Made or Circled in Red Ink With Date and Name of Person Making Change.

Notes Ck'd by	Survey of SANTA ROSA AVE
Map No.	W. O. 1690.14 Tape No. 0152 St'd. 68 °F
Office Work	Surveyed by H. E. GRANQUIST
Checked	Notes H. E. G. Date 8-25-54
Date	Indexed C. JOHNSON

F.B. 1960 PG. 105

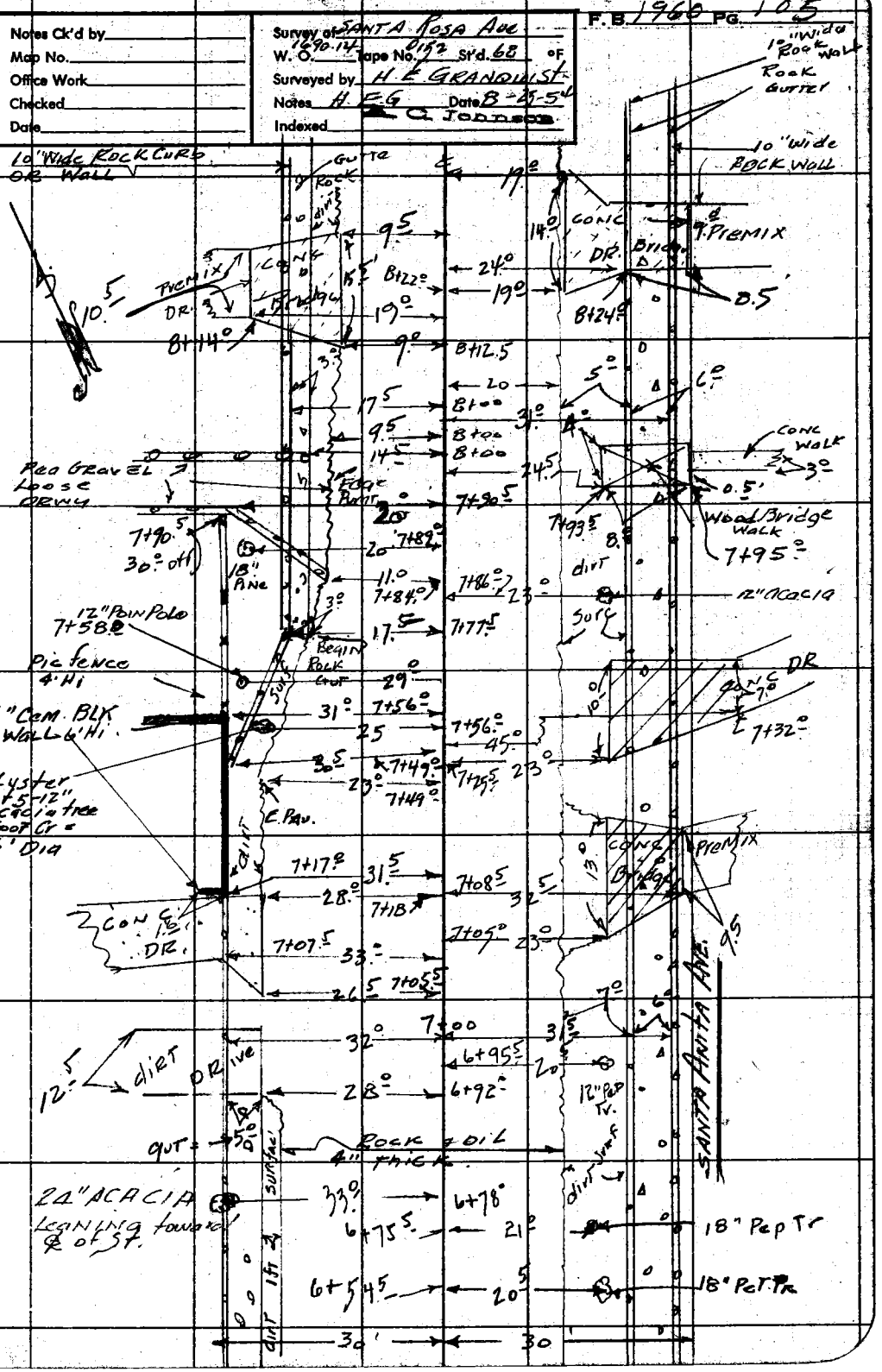

Note: Any Additions or Changes on This Sheet Must be Made or Circled in Red Ink With Date and Name of Person Making Change.

Do not extend notes this side of this line.

RETURN TO
LOS ANGELES COUNTY SURVEYOR
726 LOS ANGELES COUNTY
ENGINEERING BLDG.

76F3098 247 4-53

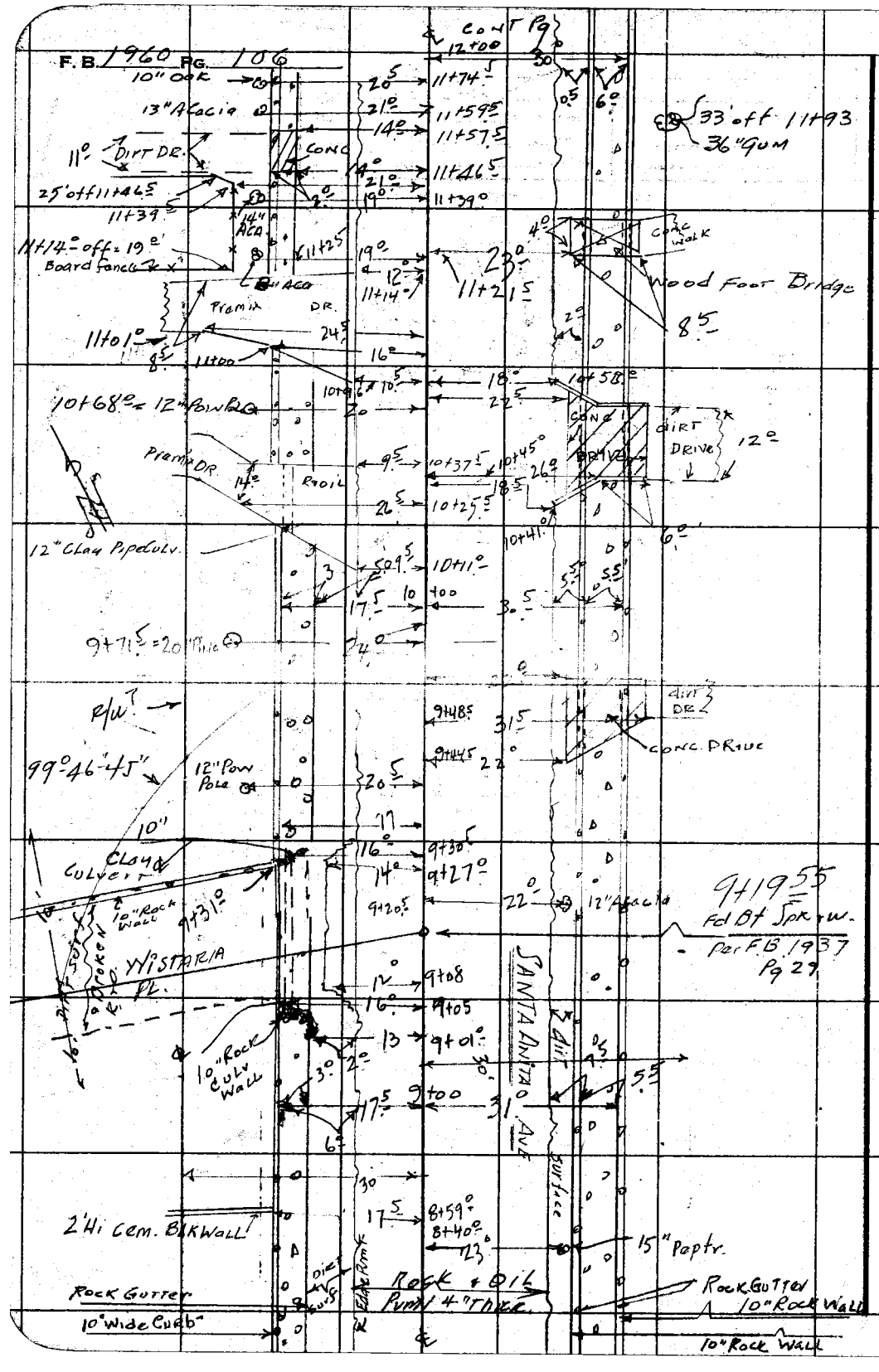

RETURN TO
LOS ANGELES COUNTY SURVEYOR
725 LOS ANGELES COUNTY
ENGINEERING BLDG.
Do not extend notes this side of this line.

Note: Any Additions or Changes on This Sheet Must be Made or Circled in Red Ink With Date and Name of Person Making Change.

S. W.
80-19-10

Notes Ck'd by	Survey of Santa Rosa Ave.
Map No.	W. O. 1290.14 Tape No. 0152 Sr'd. 68 °F
Office Work	Surveyed by H. E. Granquist
Checked	Notes Carasco Date 8-24-54
Date	Indexed C. Johnson

F.B. 1968 Pg. 107

Note: Any Additions or Changes on This Sheet Must be Made or Circled in Red Ink With Date and Name of Person Making Change.

Do not extend notes this side of this line.

RETURN TO
LOS ANGELES COUNTY SURVEYOR
726 LOS ANGELES COUNTY
ENGINEERING BLDG.

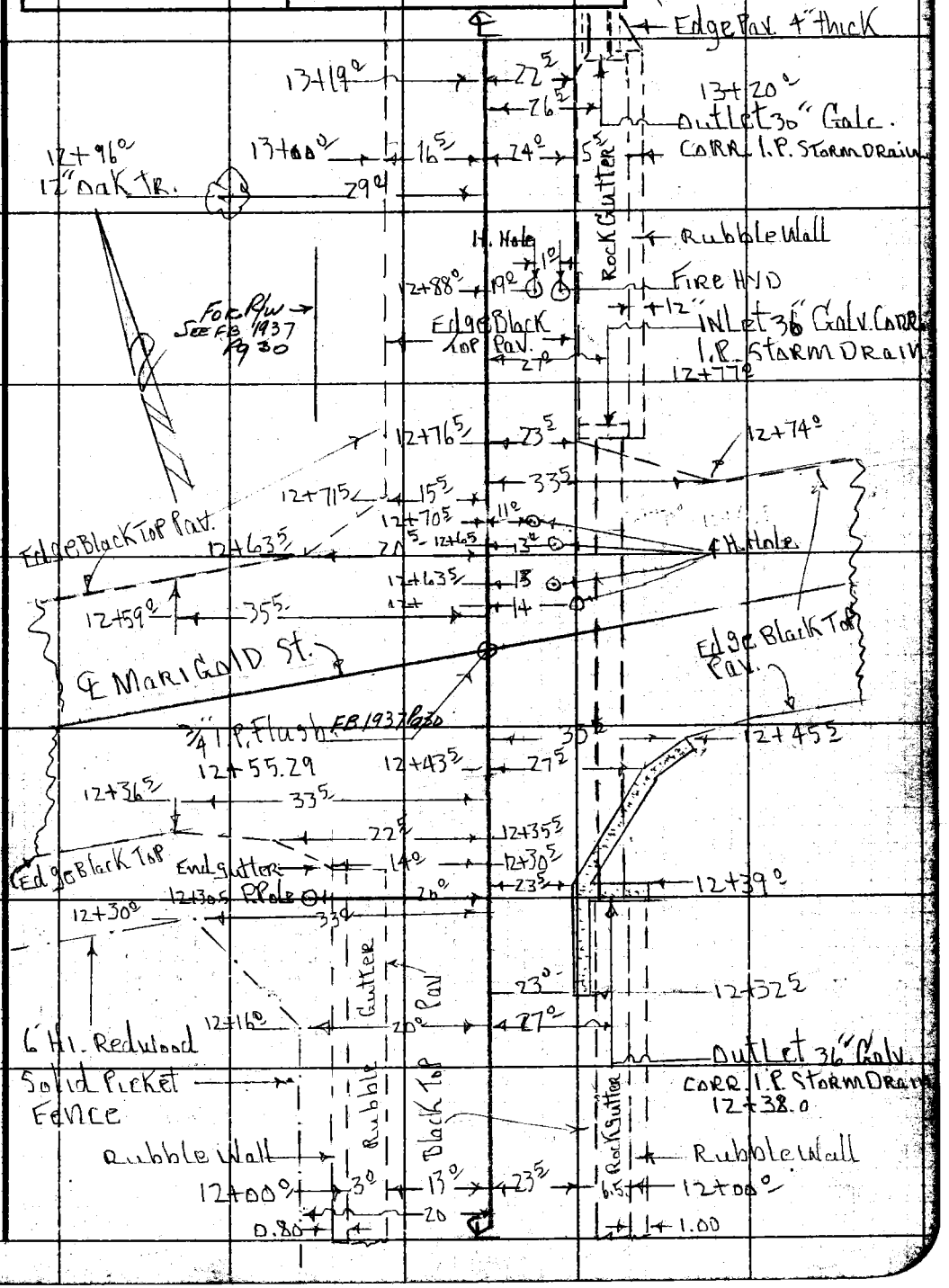

7EFSOBS 247 4-55



RETURN TO
LOS ANGELES COUNTY SURVEYOR
726 LOS ANGELES COUNTY
ENGINEERING BLDG.

Do not extend notes this side of this line.

Note: Any Additions or Changes on This Sheet Must be Made or Circled in Red Ink With Date and Name of Person Making Change.

3

F.B. 1960 PG. 109

Notes Ck'd by	Survey of SANTA ROSA AVE.
Map No.	W. O. 1690 14 Tape No. 0152 St'd. 68 °F
Office Work	Surveyed by H.E. GRANQUIST
Checked	Notes Carrasco Date 8-27-52
Date	Indexed C. Johnson

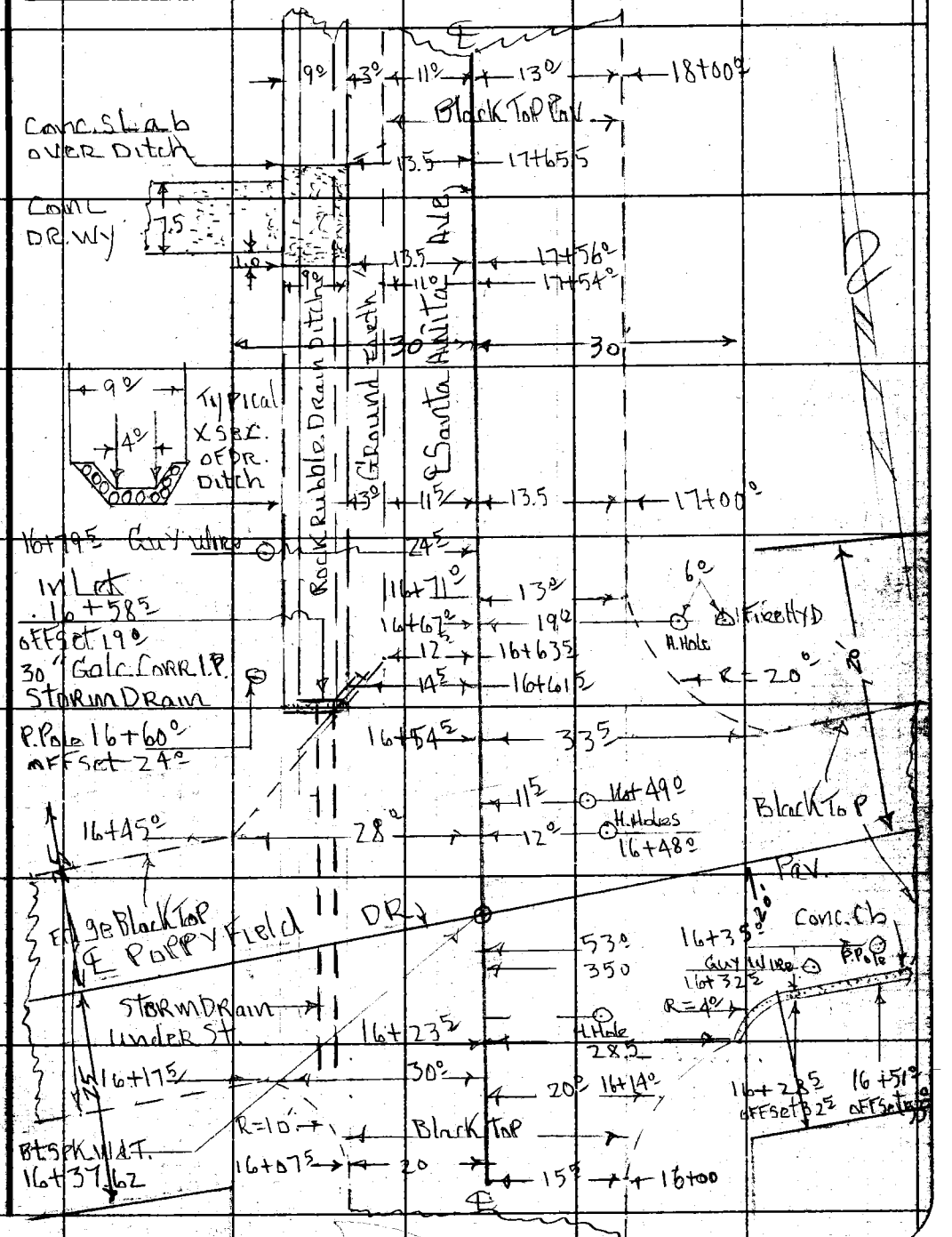

Note: Any Additions or Changes on This Sheet Must be Made or Circled in Red Ink With Date and Name of Person Making Change.

Do not extend notes this side of this line.

RETURN TO
LOS ANGELES COUNTY SURVEYOR
726 LOS ANGELES COUNTY
ENGINEERING BLDG.

76F3098 247 4-53

F. B. 1960 PG. 110

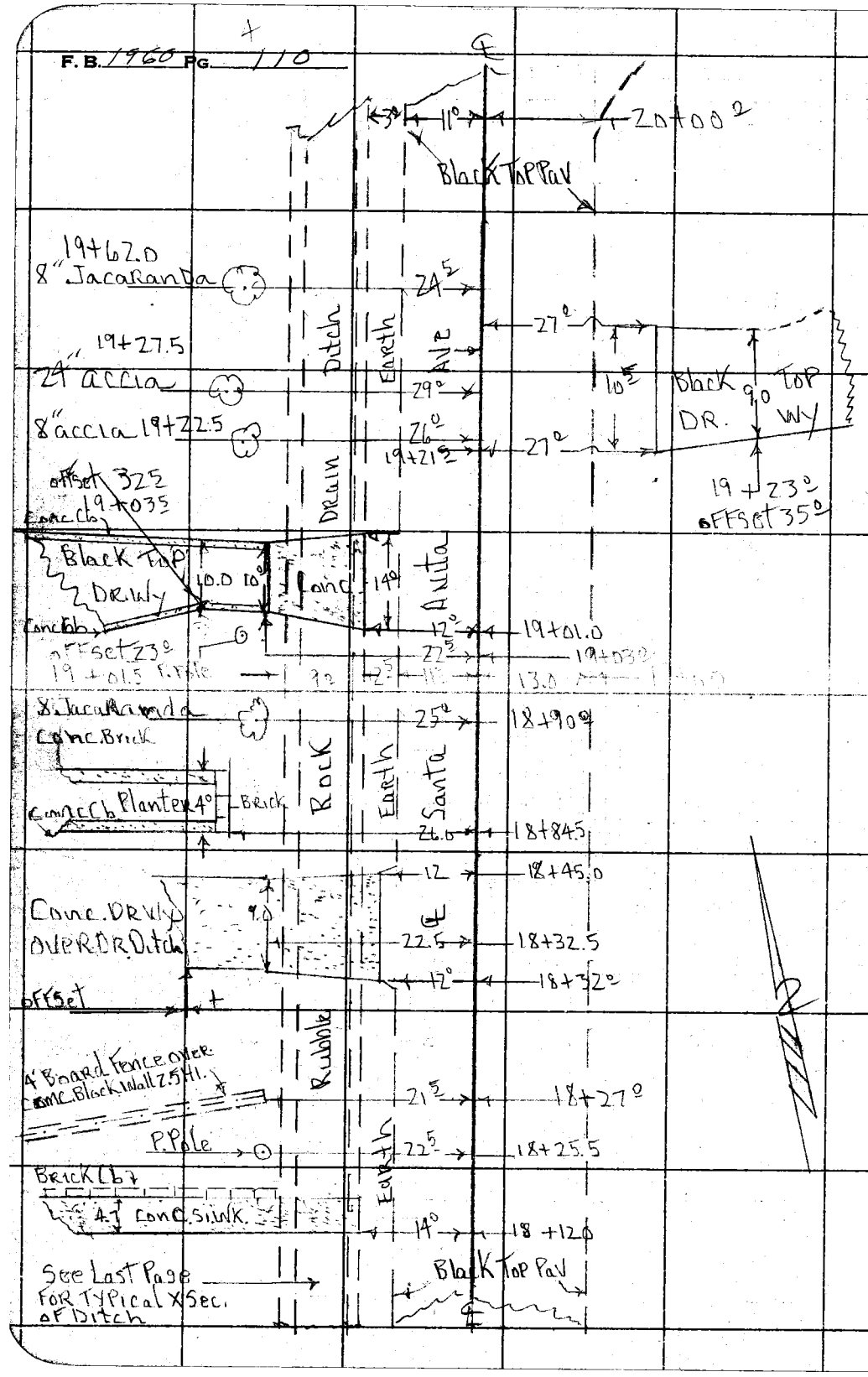

RETURN TO
LOS ANGELES COUNTY SURVEYOR
726 LOS ANGELES COUNTY
ENGINEERING BLDG.

Do not extend notes this side of this line.

Note: Any Additions or Changes on This Sheet Must be Made or Circled in Red Ink With Date and Name of Person Making Change.

Notes Ck'd by	Survey of Santa Rosa Ave
Map No.	W. O. 690.14 Tape No. 0152 St'd. 60 °F
Office Work	Surveyed by H. E. Grandquist
Checked	Notes Carrasco Date 8-27-54
Date	Indexed C. Johnson

F. B. 1960 Pg. 5 111 166

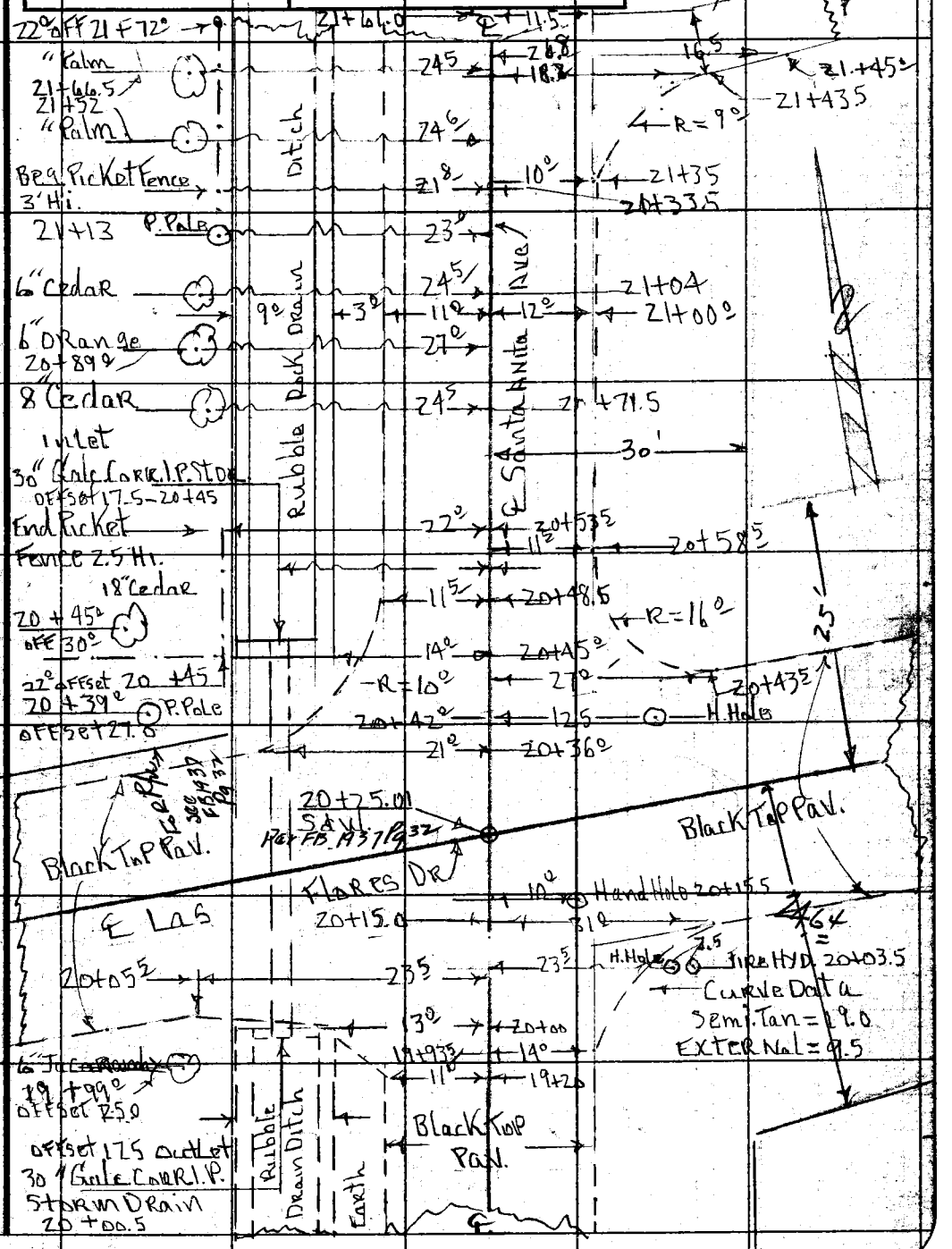

Note: Any Additions or Changes on This Sheet Must be Made or Circled in Red Ink With Date and Name of Person Making Change.

Do not extend notes this side of this line.

RETURN TO
LOS ANGELES COUNTY SURVEYOR
726 LOS ANGELES COUNTY
ENGINEERING BLDG.

76F3098 247 4-53

F.B. 1960 PG. 112

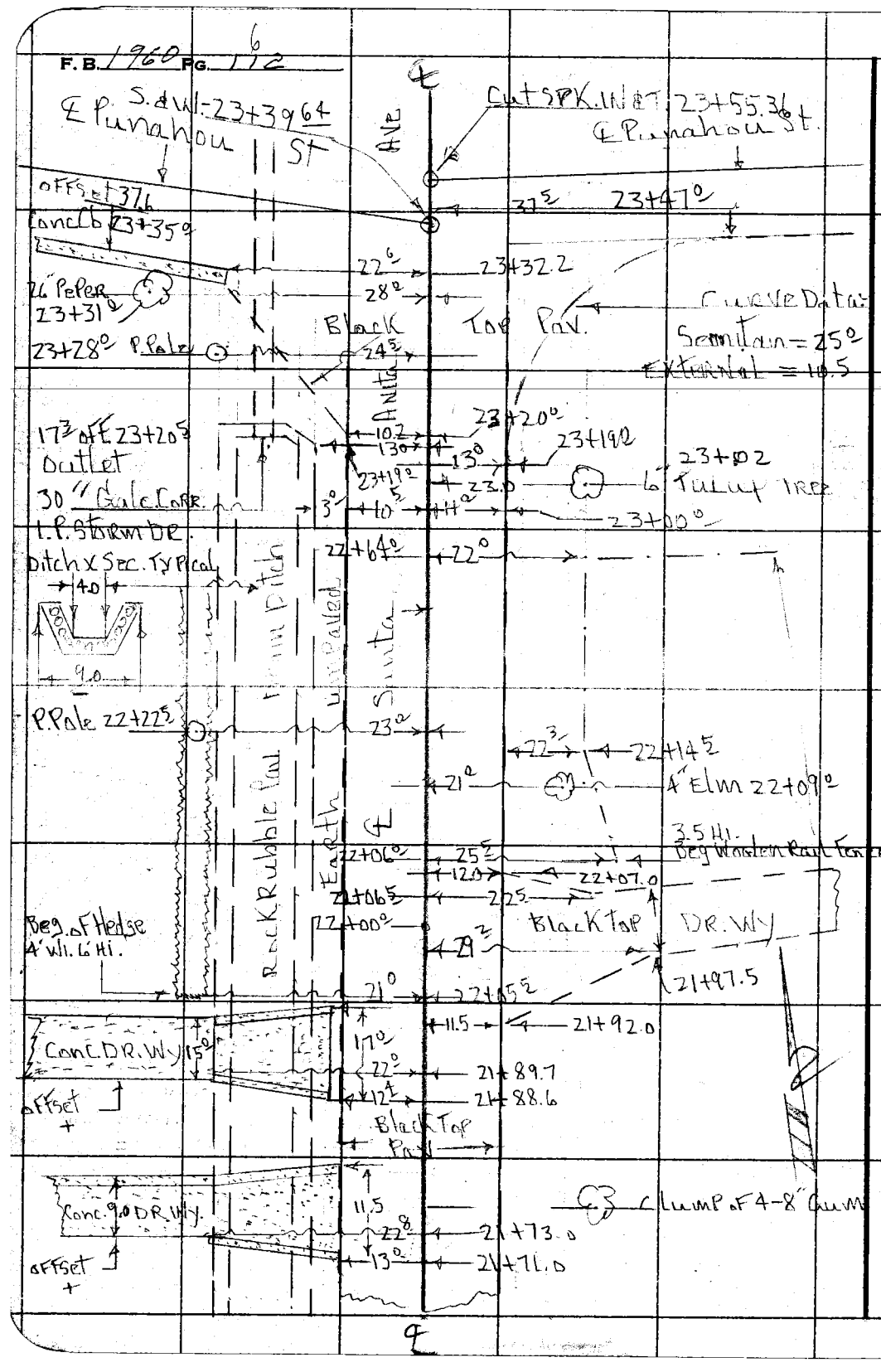

RETURN TO
LOS ANGELES COUNTY SURVEYOR
726 LOS ANGELES COUNTY
ENGINEERING BLDG.

Do not extend notes this side of this line.

Note: Any Additions or Changes on This Sheet Must be Made or Circled in Red Ink With Date and Name of Person Making Change.

Notes Ck'd by	Survey of Santa Rosa Ave
Map No.	W. O. 1690.14 Tape No. 0152 St'd. 68 °F
Office Work	Surveyed by H.E. Grano Wist
Checked	Notes Carrasco Date 8-27-54
Date	Indexed [illegible]

F.B. 1960 Pg. 113

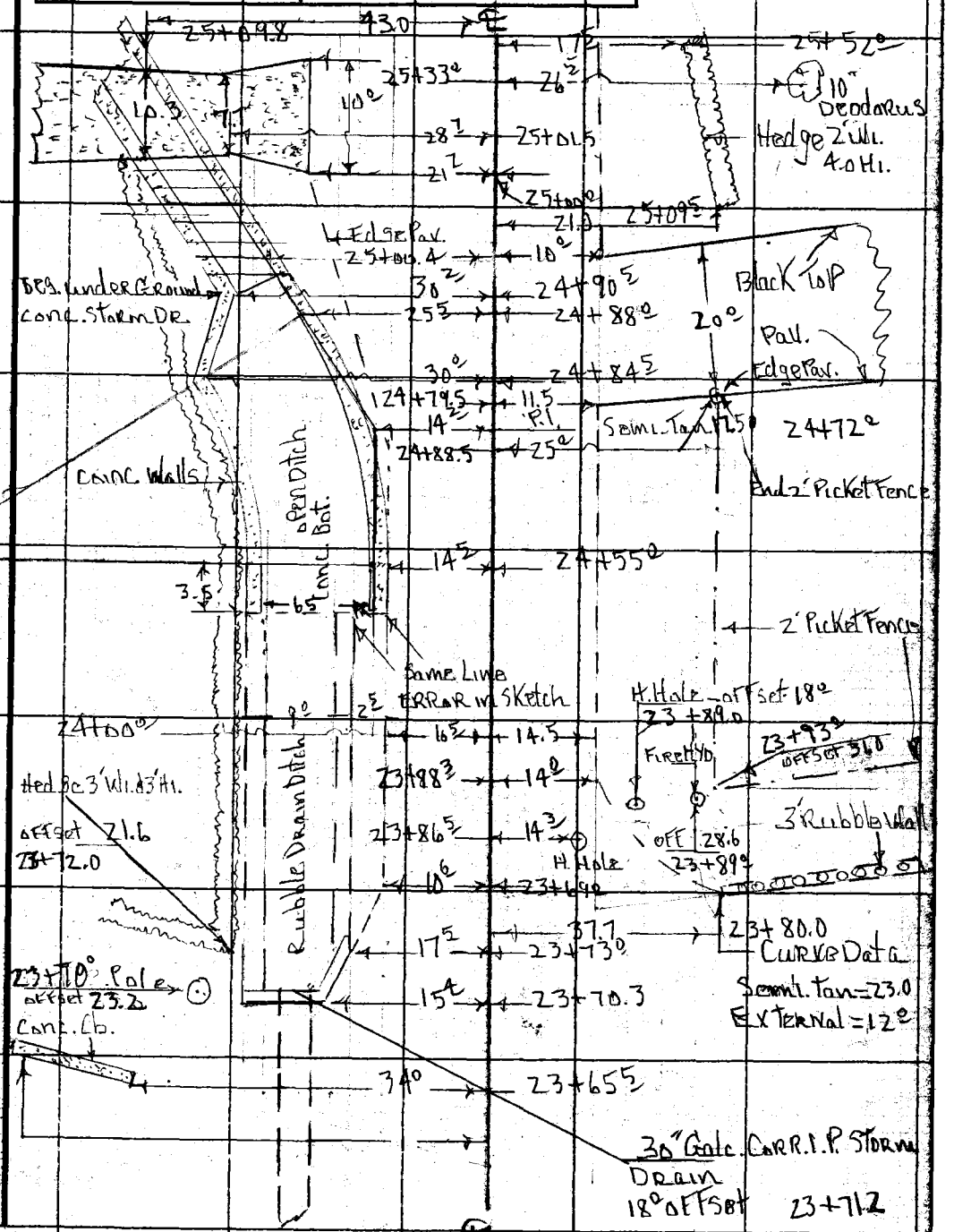

Note: Any Additions or Changes on This Sheet Must be Made or Circled in Red Ink With Date and Name of Person Making Change.

Do not extend notes this side of this line.

RETURN TO
LOS ANGELES COUNTY SURVEYOR
726 LOS ANGELES COUNTY
ENGINEERING BLDG.

76F3095 247 4-53

F.B. 1960 PG. 114

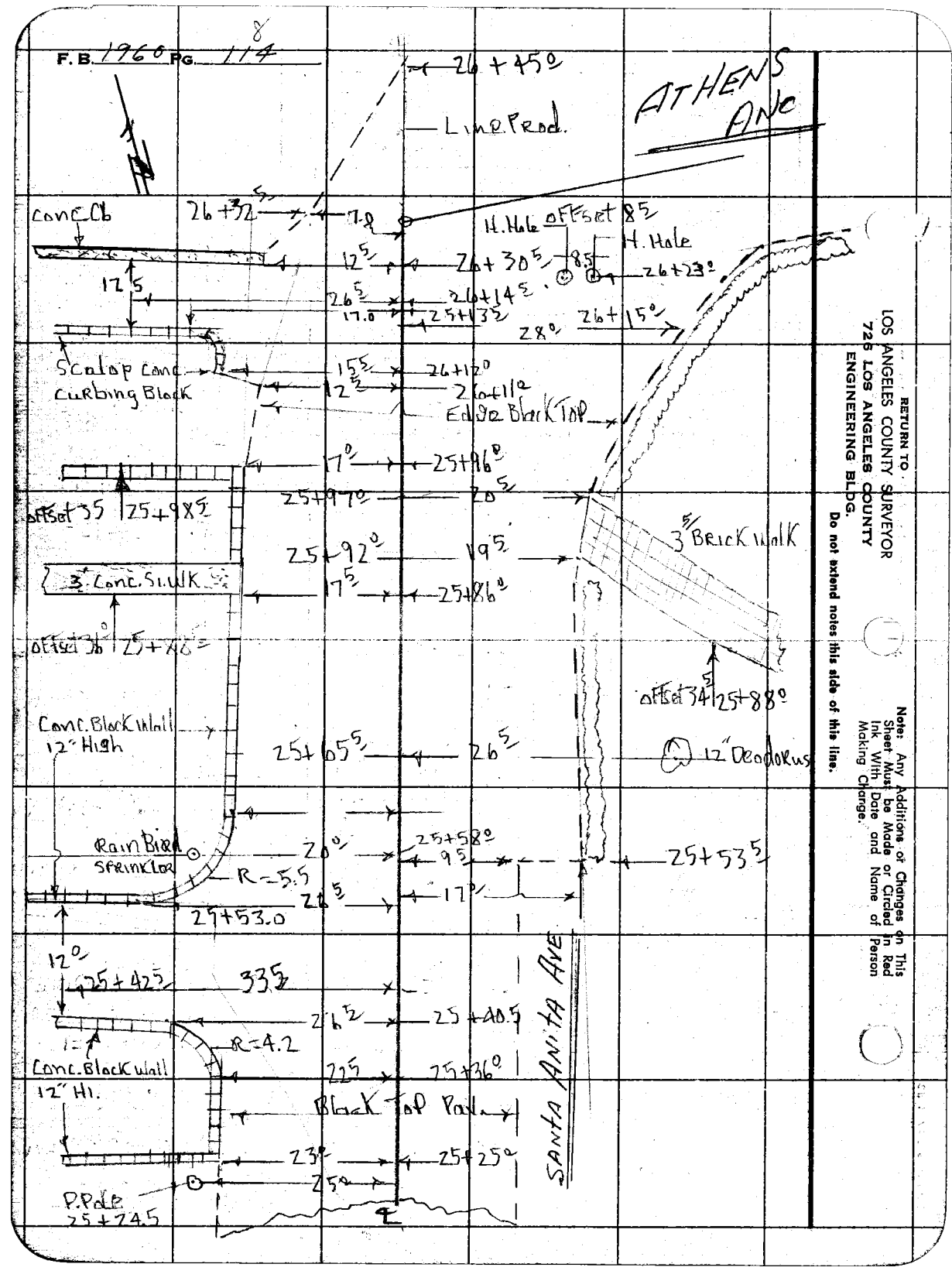

RETURN TO
LOS ANGELES COUNTY SURVEYOR
725 LOS ANGELES COUNTY
ENGINEERING BLDG.

Do not extend notes this side of this line.

Notes: Any Additions or Changes on This Sheet Must be Made or Circled in Red Ink With Date and Name of Person Making Change.

Notes Ck'd by	Survey of SANTA ROSA AVE.
Map No.	W. O. 1690.14 Tape No. P152 St'd. 68 °F
Office Work	Surveyed by H. E. Granquist
Checked	Notes H. E. G. Date 8-27-54
Date	Indexed C. Johnson

F.B. 1960 Pg. 115

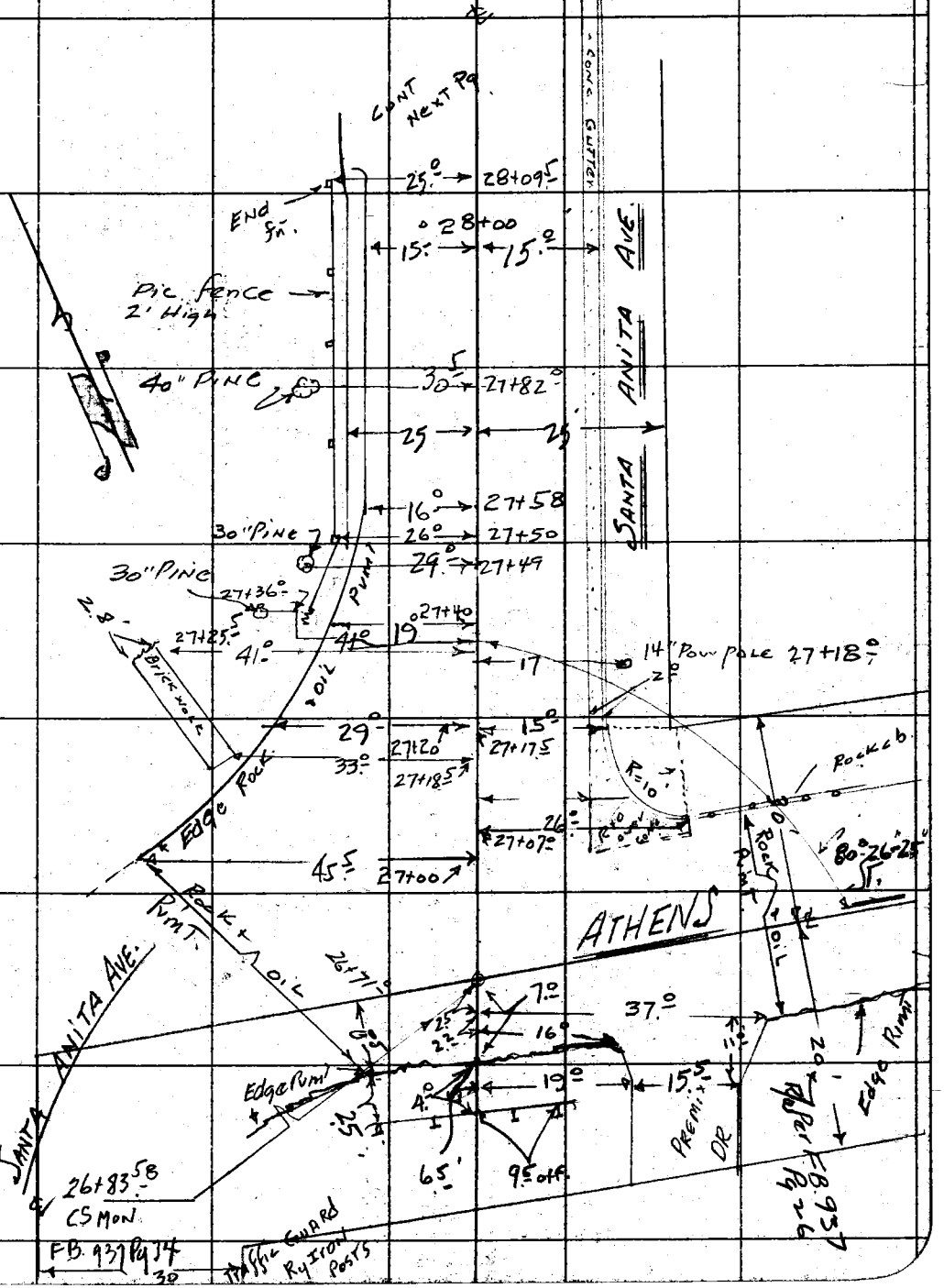

Note: Any Additions or Changes on This Sheet Must be Made or Circled in Red Ink With Date and Name of Person Making Change.

Do not extend notes this side of this line.

RETURN TO
LOS ANGELES COUNTY SURVEYOR
726 LOS ANGELES COUNTY
ENGINEERING BLDG.

76F3095 247 4-53

F.B. 1960 PG. 116

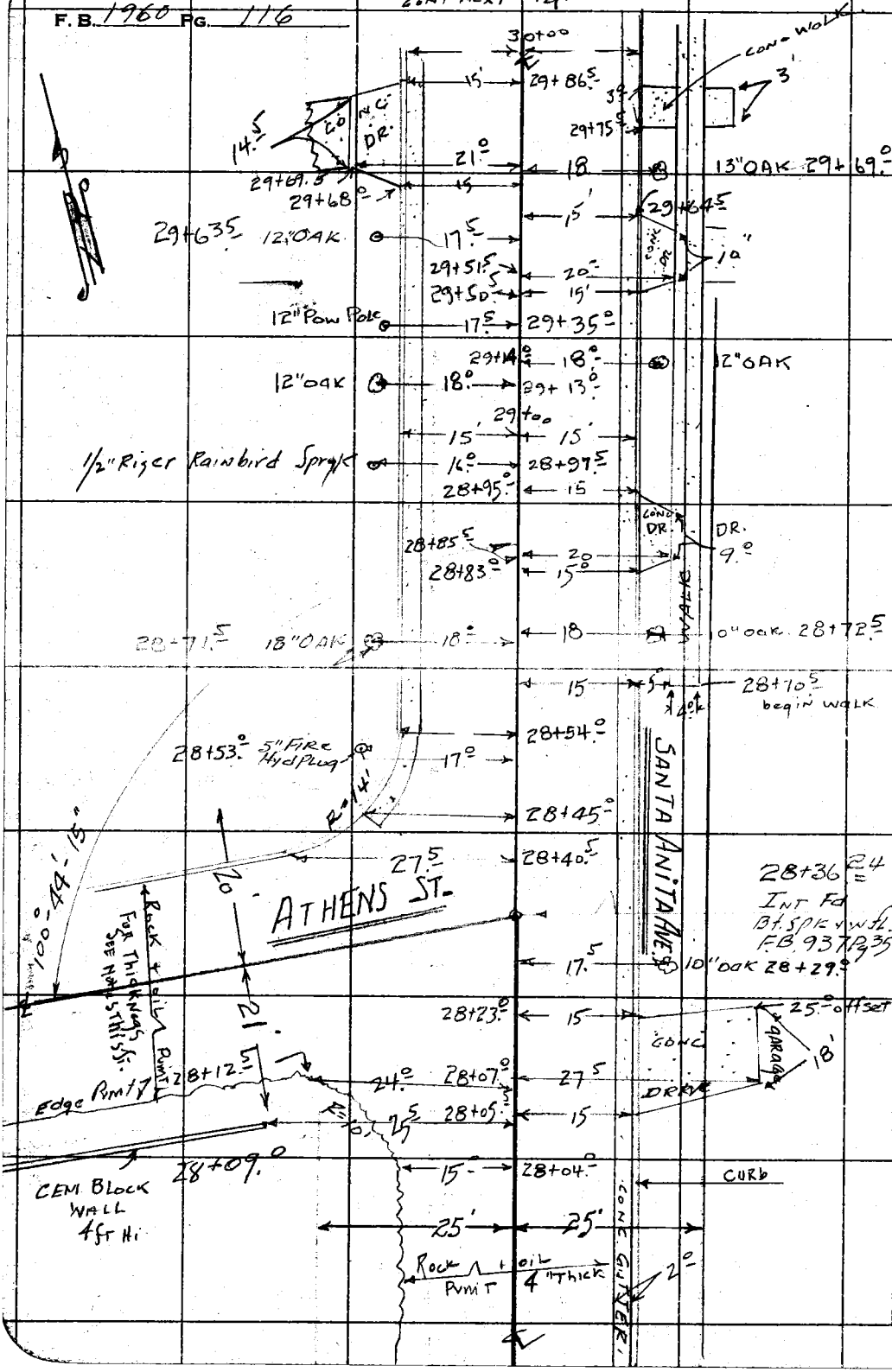

RETURN TO
LOS ANGELES COUNTY SURVEYOR
725 LOS ANGELES COUNTY
ENGINEERING BLDG.

Do not extend notes this side of this line.

Note: Any Additions or Changes on This Sheet Must be Made or Circled in Red Ink With Date and Name of Person Making Change.

Notes Ck'd by	Survey of SANTA ROSA AVE.
Map No.	W. O. 1690.1 Tape No. 015 Std. 68 °F
Office Work	Surveyed by H. E. GRANQUIST.
Checked	Notes H. E. G. Date 8-27-54
Date	Indexed C. JOHNSON

F.B. 1968 Pg. 117

1937 Pg 36

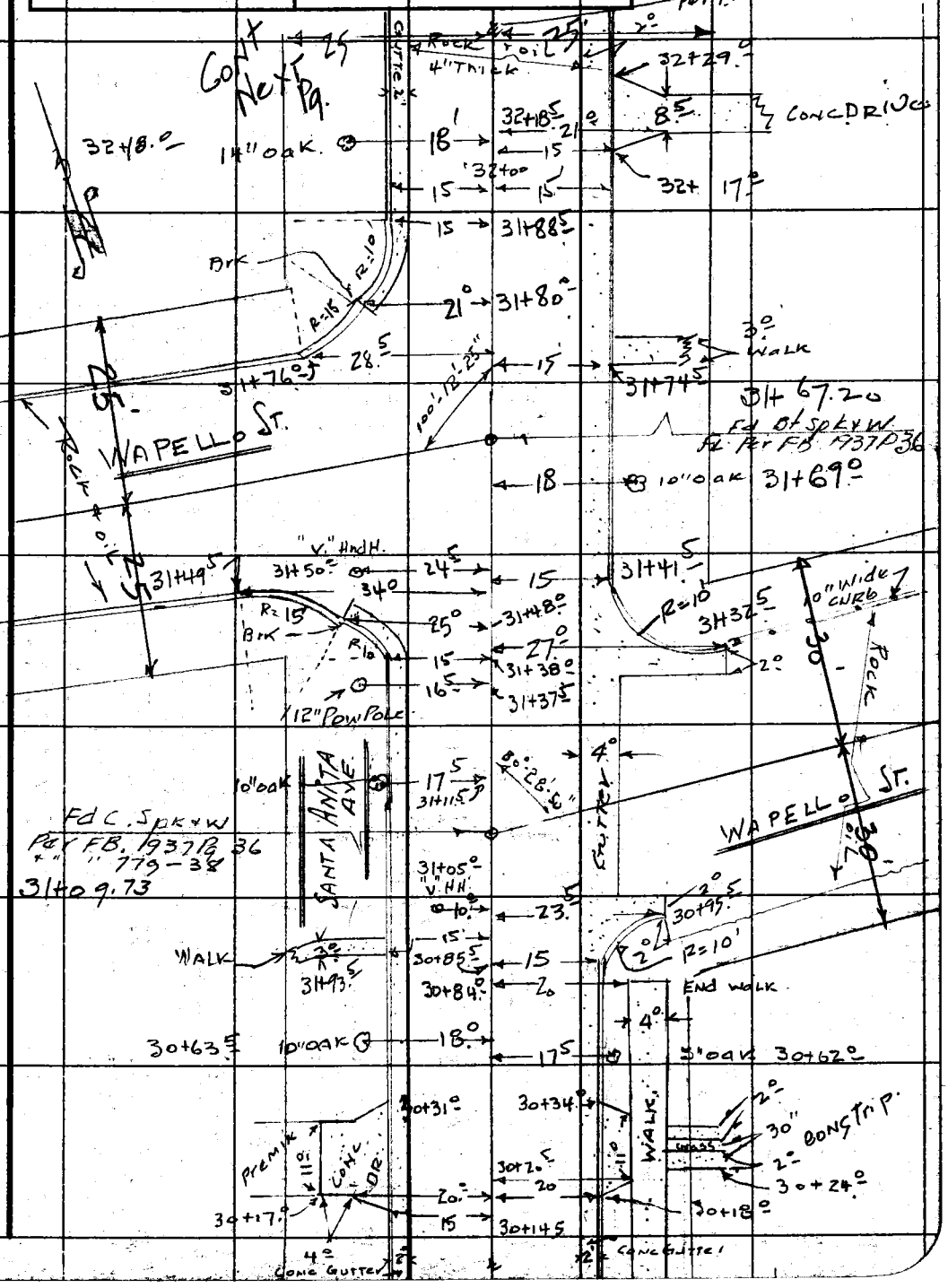

Note: Any Additions or Changes on This Sheet Must be Made or Circled in Red Ink With Date and Name of Person Making Change.

Do not extend notes this side of this line.

RETURN TO
LOS ANGELES COUNTY SURVEYOR
726 LOS ANGELES COUNTY
ENGINEERING BLDG.

76F3005 247 4-53

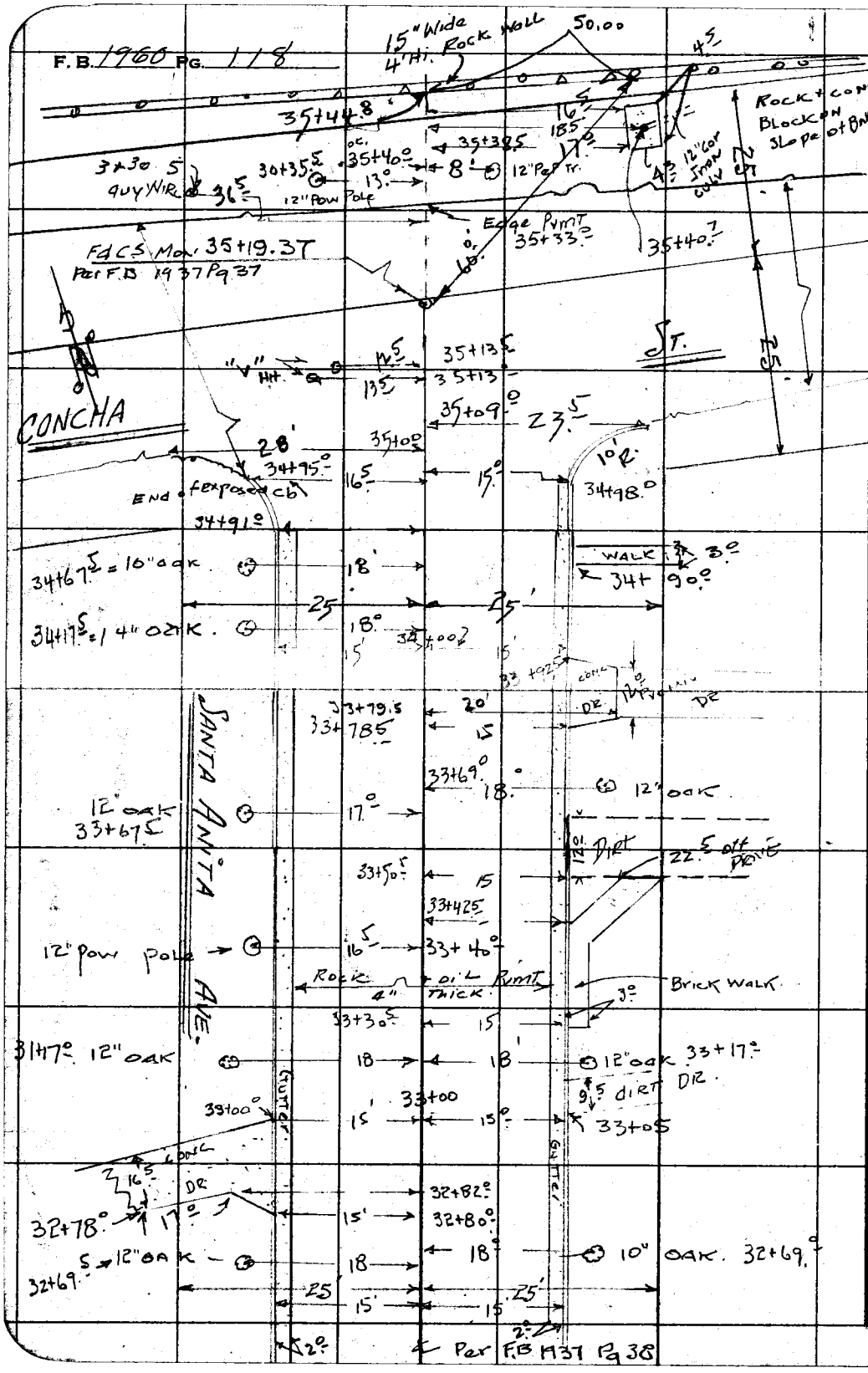

RETURN TO
LOS ANGELES COUNTY SURVEYOR
726 LOS ANGELES COUNTY
ENGINEERING BLDG.

Do not extend notes this side of this line.

Note: Any Additions or Changes on This Sheet Must be Made or Circled in Red Ink With Date and Name of Person Making Change.

76F3095 247 4-53

RETURN TO
LOS ANGELES COUNTY SURVEYOR
726 LOS ANGELES COUNTY
ENGINEERING BLDG.

Note: Any Additions or Changes on This Sheet Must be Made or Circled In Red Ink With Date and Name of Person Making Change.

Do not extend notes this side of this line.

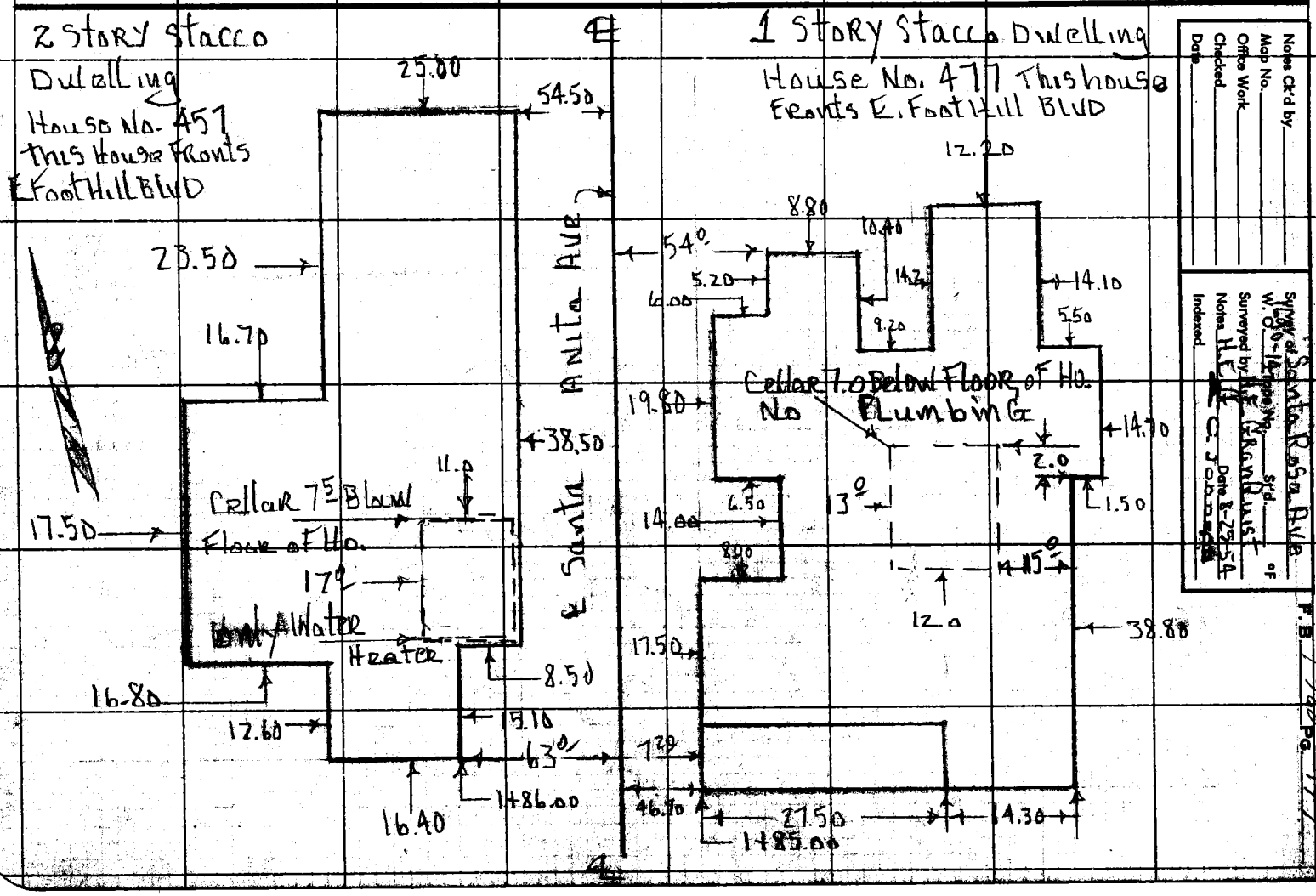

F.B. 1960 PG. 120

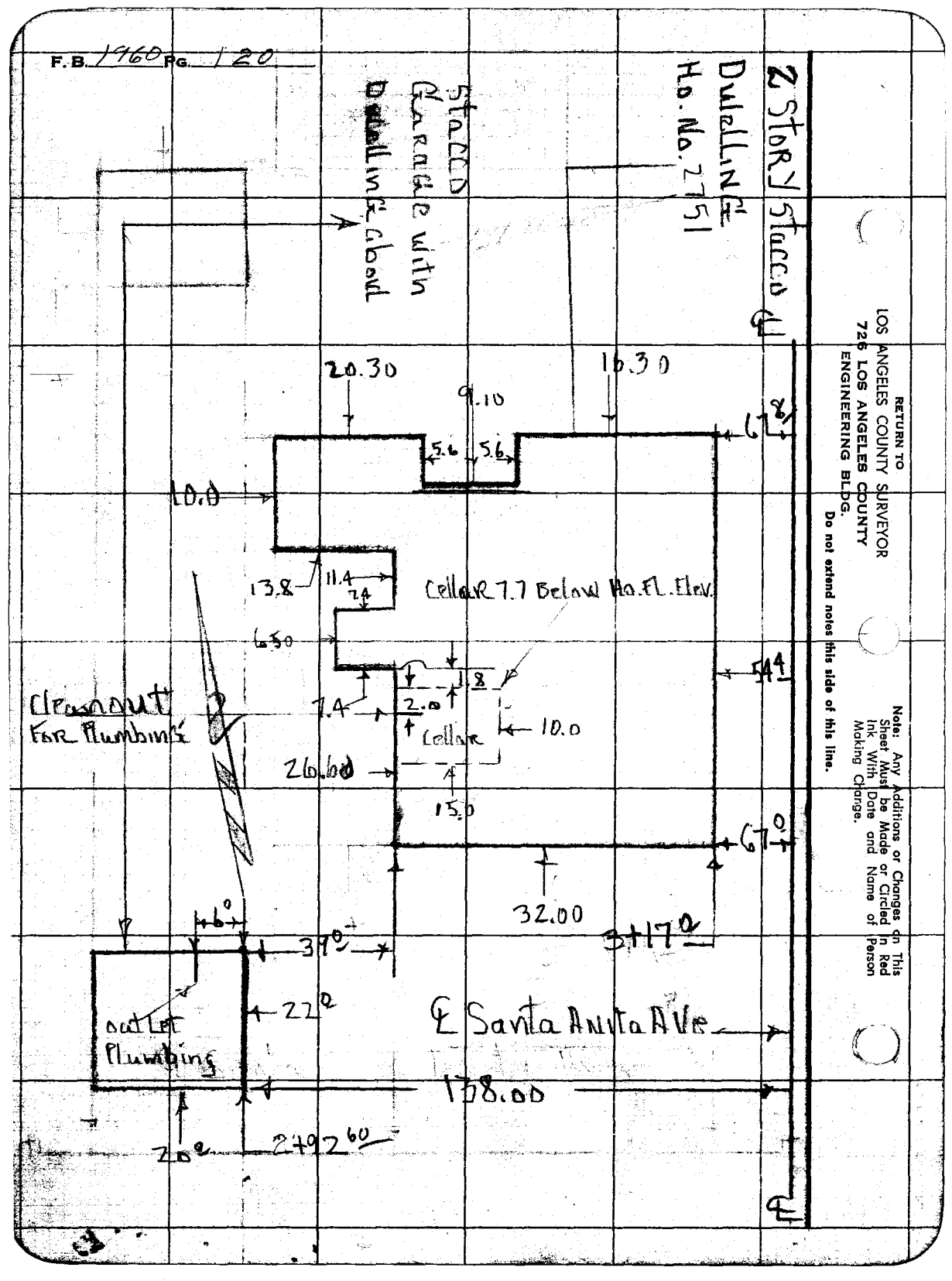

RETURN TO
LOS ANGELES COUNTY SURVEYOR
726 LOS ANGELES COUNTY
ENGINEERING BLDG.
Do not extend notes this side of this line.

Note: Any Additions or Changes on This Sheet Must be Made or Circled in Red Ink With Date and Name of Person Making Change.

76F3098 247 4-53

RETURN TO
LOS ANGELES COUNTY SURVEYOR
726 LOS ANGELES COUNTY
ENGINEERING BLDG.

Note: Any Additions or Changes on This Sheet Must be Made or Circled in Red Ink With Date and Name of Person Making Change.

Do not extend notes this side of this line.

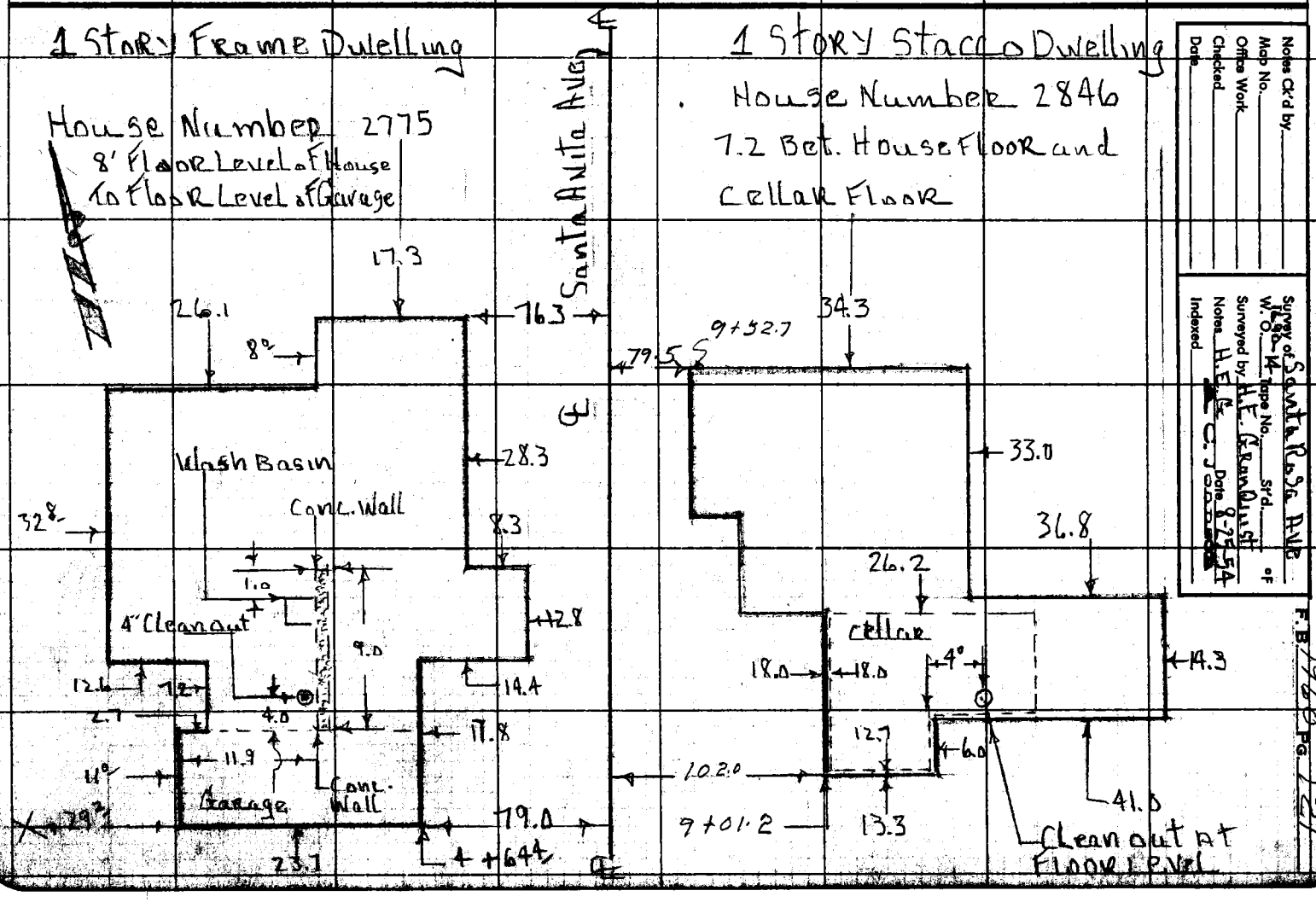

Notes Ck'd by
Map No.
Office Work
Checked
Date

Survey of Santa Rosa Ave
W.O. 1690-14 Tape No. Sr'd. of
Surveyed by H.E. Grandquist
Notes H.E.G. C. Jordan Date 8-25-54
Indexed

F.B. 1969 Pg. 121

RETURN TO
LOS ANGELES COUNTY SURVEYOR
726 LOS ANGELES COUNTY
ENGINEERING BLDG.

Note: Any Additions or Changes on This Sheet Must be Made or Circled in Red Ink With Date and Name of Person Making Change.

Do not extend notes this side of this line.

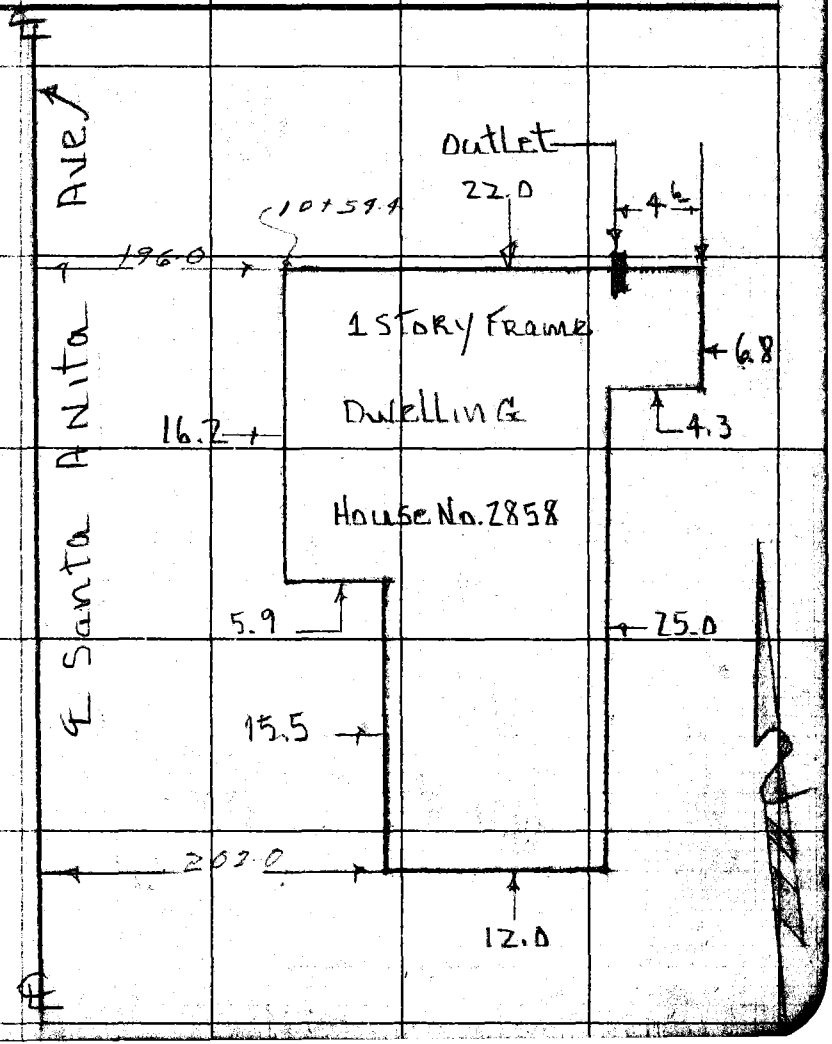

F.B. 1960 PG. 122

Profile No.	Notes Red.	Plotted	Job No. 1690.14	Division No. 10	F.B. 1960 Pg.
	Date	Date	Survey of SANTA ROSA AVE		
X-Sec. No.	Notes Chkd.	Checked	Survey by H.L.	Notes M.N.	Date 8-31-54
	Date	Date	Map No.	Indexed D. Johnson	Date

PROFILE
&
X-SECTIONS
for
PROPOSED SANITARY SEWER
on
SANTA ANITA AVE.
from
FOOTHILL BLVD.
to
CONCHA ST.
C.I. 1690.14

J. J. LANIGAN
M. NATAPOFF
C. S. NICOLOSI
C. L. LEE

STATION	B. S.	H. I.	F. S.	ELEV.

NOTE: ANY ADDITIONS OR CHANGES ON THIS SHEET MUST BE MADE OR CIRCLED IN RED INK, WITH DATE AND NAME OF PERSON MAKING CHANGE.

Do not extend notes this side of this line.

PLEASE RETURN TO
LOS ANGELES COUNTY SURVEYOR
726 LOS ANGELES COUNTY ENGINEERING BLDG.

298 307 8-53

76L298 307 8-53

PLEASE RETURN TO
LOS ANGELES COUNTY SURVEYOR
726 LOS ANGELES COUNTY ENGINEERING BLDG.

NOTE: ANY ADDITIONS OR CHANGES ON THIS SHEET MUST BE MADE OR CIRCLED IN RED IN WITH DATE AND NAME OF PERSON MAKING CHANGE.

Do not extend notes this side of this line.

F. B. 1960 Pg. 124 Job No. 690.14 Division No. 10 Notes Red. Plotted Profile No.
Survey of SANTA ROSA AVE Date Date X-Sec. No.
Survey by N. LANIGAN Notes M. NATAFOEF Notes Chkd. Checked
Indexed A. C. Johnson Date Date Date

STATION	B. S.	H. I.	F. S.	ELEV.	SANTA ANITA AVE.
B.M. AE260				1355.82	B.M. AE260 - EL. 1355.817 per F.B. 1447-239
	728	1363.10			FOOTHILL BLVD. & SANTA ANITA AVE. S.E. cor.
					Bt. spk. in cb. @ catch basin 4' E. of W. end of cb.
1+00			671	1355.39	℄ int. @ FOOTHILL BLVD.
			582	1355.28	100' E. on ℄ FOOTHILL BLVD.
					~~15' N. gut.~~
					~~" " cb~~
			766	1355.44	
			798	1355.12	15' N. - gut
			732	1355.78	" " - cb.
1+14.3			708	1355.02	30.5' L end cb. - gut
"			675	1355.35	" " " " cb
1+21			590	1355.20	30' R - tp. catch basin
"			98	1355.33	32 " - bot. catch basin
1+26			595	1355.15	25.9' L - tp. catch basin
"			781	1355.29	26.5' L - bot. " "
1+32.8			583	1355.17	28.3' L S. end cb - gut
"			544	1355.26	" L " " " - cb.
1+53			298	1360.12	℄
"			320	1359.70	24.5' R - edge pav.
"			354	1359.56	29.5 " - tp. drain

761.298 307 8-53

PLEASE RETURN TO
LOS ANGELES COUNTY SURVEYOR
726 LOS ANGELES COUNTY ENGINEERING BLDG.

NOTE: ANY ADDITIONS OR CHANGES ON THIS SHEET MUST BE MADE OR CIRCLED IN RED INK, WITH DATE AND NAME OF PERSON MAKING CHANGE.

Do not extend notes this side of this line.

STATION	B. S.	H. I.	F. S.	ELEV.	SANTA ANITA AVE	
		1363.10				
1+53			57	1357.4		30.5' R - bot. drain
"			58	1357.3		35' " " "
"			31	1360.0		36' " tp. "
"			3 45	1359.65	21' L - edge pav.	
"			356	1359.54	24' " bk.	
"			359	1359.51	28 " - gut	
"			380	1359.30	" " - tp. cb	
"			35	1359.6	30' " - P/L	
T.P.			014	1362.96		
	11.69	1374.65				
2+00			1055	1364.10		℄
"			11 05	1363.60		23' R - edge pav.
"			115	1363.2		29' " - tp. drain
"			135	1361.2		30.5' " - bot. "
"			135	1361.2		35.5 " - " "
"			106	1364.1		36' " - tp. drain
"			11 03	1363.62	21' L - edge pav.	
"			11 12	1363.53	24' " - tp. drain	
"			12 06	1362.59	28' " - bot. "	
"			10 86	1363.79	29 " - tp. "	

Profile Notes Red. ____ Plotted ____ Job No. 1690.14 Division No. 10 F. B. 1960 Pg. 1
No. ____ Date ____ Date ____ Survey of SANTA ANITA AVE
X-Sec. Notes Chkd. ____ Checked ____ Survey by J.J.L. Notes M.N. Date 8-31-54
No. ____ Date ____ Date ____ Map No. ____ Indexed C. Johnson Date

76L298 307 8-53

PLEASE RETURN TO
LOS ANGELES COUNTY SURVEYOR
726 LOS ANGELES COUNTY ENGINEERING BLDG.

NOTE: ANY ADDITIONS OR CHANGES ON THIS SHEET MUST BE MADE OR CIRCLED IN RED INK, WITH DATE AND NAME OF PERSON MAKING CHANGE.

Do not extend notes this side of this line.

STATION	B. S.	H. I.	F. S.	ELEV.	SANTA ANITA AVE	
		137465				
2+00			106	13641'	30'L - P/L	
2+09^{6}			162	135[illegible]5'	59^{5}'L - el. on base. floor	
2+19^{3}			142	13[illegible]5'		67^{5}'R - el. on base. floor
3+00			216	137[illegible]49		℄
"			298	137[illegible]67		23'R - edge pav.
"			313	137152		29' " - tp. drain
"			55	136[illegible]2'		30' " - bot. "
"			57	136[illegible]0'		34^{5} - bot "
"			30	137[illegible]7'		35' - tp. "
"			246	137219	20^{5}L - edge	
"			273	137192	24 " - " drain	
"			42	137[illegible]5'	28 " - bot. "	
"			14	137[illegible]3'	30' " - P/L & tp. drain	
T.P.			045	137420		
	9 26	1383 46				
3+14^{60}			99	13736'	144'L - el. @ plumb. outlet to garage apt. to ho#2751	
3+36^{8}			123	13712'	91^{5}' " - " floor base. to ho#2751	
3+69			59	137[illegible]6'		123'R - bk. lot. {grd. rises in el. from this pt.
3+71^{5}			56	137[illegible]9'	110'L - bk. lot — {Note: 3'N. is 2^{0}' high	
4+00			267	138[illegible]79		℄

Profile
Plotted ____ No. ____
Date ____ X-Sec.
Checked ____ No. ____
Date ____

B. 1960 Pg. 126
Job No. 169014 Division No. 10 Notes Red. ____
Survey of SANTA ROSA AVE Date ____
Survey by N. LANIGAN Notes M. NATAPOFF Notes Chkd. ____
Indexed C. Johnson Date ____ Date ____

761 298 307 8-53

PLEASE RETURN TO
LOS ANGELES COUNTY SURVEYOR
726 LOS ANGELES COUNTY ENGINEERING BLDG.

NOTE: ANY ADDITIONS OR CHANGES ON THIS SHEET MUST BE MADE OR CIRCLED IN RED INK, WITH DATE AND NAME OF PERSON MAKING CHANGE.

Do not extend notes this side of this line.

STATION	B. S.	H. I.	F. S.	ELEV.	SANTA ANITA AVE	
		1383.46				
4+00			319	1380.27		19' R - edge pav.
"			42	1379.3		28.5 " - tp. drain
"			61	1377.4		30' " - bot. "
"			61	1377.4		34.5 " - " "
"			39	1379.6		35.5 " - tp. "
"			323	1380.23	20.5 L - edge	
"			37	1379.8	24' " - tp. drain	
"			47	1378.8	27.5 " - bot. "	
"			32	1380.3	29' " - tp. "	
"			30	1380.5	30' "	
T.P.			054	1382.92		
	11.82	1394.74				
4+75.5			104	1384.3	91' L - el. on garage floor of ho. # 2775	
4+96.41			604	1388.70		℄ - ∡ pt.
5+00			574	1389.00		℄ -
"			662	1388.12		22.5 R - edge pav.
"			71	1387.6		26' " - tp. drain
"			98	1384.9		30' " bot. "
"			98	1384.9		34' " " "
"			75	1387.2		35.5' " tp. "

Profile Notes Red. ____ Plotted ____ Job No. 169014 Division No. 110 F. B. 1960 Pg. 127
No. ____ Date ____ Date ____ Survey of SANTA ROSA AVE
X-Sec. Notes Chkd. ____ Checked ____ Survey by J.H.L. Notes M.N. Date 9-1-54
No. ____ Date ____ Date ____ Map No. ____ Indexed C. Johnson Date ____

76L298 307 8-53

PLEASE RETURN TO
LOS ANGELES COUNTY SURVEYOR
726 LOS ANGELES COUNTY ENGINEERING BLDG.

NOTE: ANY ADDITIONS OR CHANGES ON THIS SHEET MUST BE MADE OR CIRCLED IN RED INK, WITH DATE AND NAME OF PERSON MAKING CHANGE.

Do not extend notes this side of this line.

STATION	B. S.	H. I.	F. S.	ELEV.	SANTA ANITA AVE	
		1394 74				
5+00			623	138[illegible]51	20'L - edge pav	
"			61	138[illegible]	25 " - tp. drain	
"			72	138[illegible]5	28.5 " - bot. "	
"			55	138[illegible]	30' " - tp. "	
5+39			297	139[illegible]7	28.5'L - tp. culv.	
"			42	139[illegible]5	30' " - flow line culv.	
T.P.			255	139[illegible]19		
	780	1399 99				
5+69.38			530	139[illegible]9		℄ - int. @ PINE ST.
			583	13[illegible]6	18'W. on ℄ PINE ST. - bk.	
			655	13[illegible]	30' " " " " " - gut	
			613	139[illegible]36	17'N - end. cb. - gut	
			550	139[illegible]9	" " " " - tp. cb.	
			645	139[illegible]54	100'W. on ℄ PINE ST.	
			642	139[illegible]57	17'N. - gut	
			576	139[illegible]3	" " - cb.	
5+89.5			475	139[illegible]4		29'R - tp. culv.
			692	139[illegible]07		31' " - flow line culv.
5+97.5			466	139[illegible]33		31' " - " " "
6+00			310	139[illegible]9		℄

F. B. 1960 Pg. 128 Job No. 1690.14 Division No. 10 Notes Red. Plotted Profile
Survey of SANTA ROSA AVE Date Date No.
Survey by J. LANIGAN Notes M. NATAPOFF Notes Chkd. Checked X-Sec.
Indexed C. Johnson Date Date Date No.

76-298 307 8-53

PLEASE RETURN TO
LOS ANGELES COUNTY SURVEYOR
726 LOS ANGELES COUNTY ENGINEERING BLDG.

NOTE: ANY ADDITIONS OR CHANGES ON THIS SHEET MUST BE MADE OR CIRCLED IN RED INK, WITH DATE AND NAME OF PERSON MAKING CHANGE.

Do not extend notes this side of this line.

STATION	B. S.	H. I.	F. S.	ELEV.	SANTA ANITA AVE	
		1399.99				
6+00			378	13962'		16' R - edge pav.
			51	13949'		25' " - tp. drain
			71	13929'		26.5 " - bot. "
			74	13926'		31 " - " "
			48	13952'		32' " - tp. "
			325	139674'	23.5' L - edg	
			35	13965'	26.5 " - tp. drain	
			44	13956'	30.5 " - bot "	
			29	13971'	32' " tp "	
T.P.			051	139948		
	11 84	1411.32				
7+00			591	140541'		℄
"			666	140466		18' R - edge pav. & bk
"			76	14037'		24' " - tp. drain
"			99	14014'		26.5 " - bot. "
"			100	14013'		30.5 " " "
"			79	14034'		31.5 " tp. "
7+05			562	140570'	19' L - edge pav.	
"			58	14055'	26' " tp. drain	
"			72	14041'	31' " flow line "	

Profile Notes Red. ____ Plotted ____ Job No. 16904 Division No. 10 F. B. 1960 Pg. 129
No. ____ Date ____ Date ____ Survey of SANTA ROSA AVE
X-Sec. Notes Chkd. ____ Checked ____ Survey by J.J.L. Notes MLK Date 9-1-54
No. ____ Date ____ Date ____ Map No. ____ Indexed C. Johnson Date ____

76L298 307 8-53

PLEASE RETURN TO
LOS ANGELES COUNTY SURVEYOR
726 LOS ANGELES COUNTY ENGINEERING BLDG.

NOTE: ANY ADDITIONS OR CHANGES ON THIS SHEET MUST BE MADE OR CIRCLED IN RED INK, WITH DATE AND NAME OF PERSON MAKING CHANGE.

Do not extend notes this side of this line.

STATION	B. S.	H. I.	F. S.	ELEV.	SANTA ANITA AVE	
		1411 32				
7+05			50	140[illegible]3'	32' L - tp. drain	
"			62	140[illegible]		200' R - bk. lot.
T.P.			040	141[illegible]2		
	1184	142276				
8+03			817	141[illegible]9		℄
"			884	141[illegible]2		19' R - edge pav.
"			96	14[illegible]		23' " - tp. drain
"			128	141[illegible]		26' " - bot. "
"			128	141[illegible]		30' " - " "
"			106	14[illegible]		31' " - tp. "
"			852	141[illegible]4	9' L - edge pav. & bk.	
"			108	141[illegible]	16.5 " - bot. drain	
"			87	141[illegible]	19' " - tp. "	
"			86	14[illegible]	30' "	
T.P.			064	142[illegible]2		
	790	143002				
9+00			714	142[illegible]8		℄
"			838	142[illegible]4		17.5 R - edge pav
"			90	142[illegible]		22.2 " - tp. drain
"			121	141[illegible]		25.5 " - bot. "

F. B. 1960 PG. 130

Job No. 1690.14 Division No. 10 Notes Red. Plotted Profile

Survey of SANTA ROSA AVE Date Date No.

Survey by J. J. LANIGAN Notes M. NATAPOFF Notes Chkd. Checked X-Sec.

Indexed C. Johnson Date Date Date No.

761.298 307 8-53

PLEASE RETURN TO
LOS ANGELES COUNTY SURVEYOR
726 LOS ANGELES COUNTY ENGINEERING BLDG.

NOTE: ANY ADDITIONS OR CHANGES ON THIS SHEET MUST BE MADE OR CIRCLED IN RED INK, WITH DATE AND NAME OF PERSON MAKING CHANGE.

Do not extend notes this side of this line.

STATION	B. S.	H. I.	F. S.	ELEV.	SANTA ANITA AVE	
		1430 02				
9+00			121	14179'		R- bot. drain
"			100	14200'		30⁵ " - tp. "
"			771	142231'	10' L - edge pav.	
"			96	14204'	16' " - bot. drain	
"			77	14223'	17⁵ " - tp. "	
"			73	14227'	30' " -	
9+ 10²			112	14188'		115² R- el. on base floor Ho# 2846
9+ 19⁵⁵			553	142449'		℄ int. @ WISTARIA PL
			608	142394'	13' W. on ℄ WISTARIA PL - edge pav.	
			65	14235'	18' " " "	" "
			66	14234'	100' " " "	" "
T.P.			072	142930'		
	1062	143992				
10+00			880	143112'		℄
"			958	142934'		16⁵ R- edge pav.
"			113	14286'		25' " - tp. drain
"			135	14264'		26' " - bot. "
"			135	14264'		30' " - " "
"			109	14290'		31' " - tp. drain
"			938	143054'	9⁵ L - edge pav.	

Profile Notes Red. ____ Plotted ____ Job No. 16901 Division No. 10 F. B. 1960 Pg. 131
No. ____ Date ____ Date ____ Survey of SANTA ROSA AVE
X-Sec. Notes Chkd. ____ Checked ____ Survey by W.L.L. Notes M.N. Date 9-1-54
No. ____ Date ____ Date ____ Map No. ____ Indexed C. Johnson Date ____

76L298 307 8-53

PLEASE RETURN TO
LOS ANGELES COUNTY SURVEYOR
726 LOS ANGELES COUNTY ENGINEERING BLDG.

NOTE: ANY ADDITIONS OR CHANGES ON THIS SHEET MUST BE MADE OR CIRCLED IN RED INK, WITH DATE AND NAME OF PERSON MAKING CHANGE.

Do not extend notes this side of this line.

STATION	B. S.	H. I.	F. S.	ELEV.	SANTA ANITA	AVE
		1439 92				
10+00			119	142[illegible]	16' L - bot. drain	
"			94	143[illegible]	18' " - tp. "	
"			97	143[illegible]	30' "	
10+22.7			127	142[illegible]		202' R - S.W. cor. Ho. 2858
"			120	142[illegible]		214' " - S.E. " " "
10+54.4			95	1430[illegible]		218' " - grd. el. @ outlet
"			90	1430[illegible]		221.5' " - bk. lot
10+88			37	143[illegible]	15' L - flow line drain	
10+93			24	143[illegible]	" " " " "	
11+00			064	143[illegible]8		℄
"			192	143[illegible]0		19.5 R - edge pav
"			30	143[illegible]		24' " - tp. drain
"			51	1431[illegible]		25.5 " - bot. "
"			50	143[illegible]		29 " - " "
"			26	143[illegible]		31' tp. "
"			082	143[illegible]0	10.5 L - edge pav.	
"			16	143[illegible]	15' " - gutter	
"			02	143[illegible]	30' "	
T.P.			059	1439[illegible]3		
	1151	145084				

F. B. 1960 Pg. 132 Job No. 1690.14 Division No. 10 Notes Red. Plotted No. Profile
Survey of SANTA ROSA AVE Date Date X-Sec.
Survey by J. J. LANIGAN Notes M. NATAPOFF Notes Chkd. Checked No.
Indexed [illegible] C. Johnson Date Date Date

76L298 307 8-53
76L2

PLEASE RETURN TO
LOS ANGELES COUNTY SURVEYOR
726 LOS ANGELES COUNTY ENGINEERING BLDG.

NOTE: ANY ADDITIONS OR CHANGES ON THIS SHEET MUST BE MADE OR CIRCLED IN RED INK, WITH DATE AND NAME OF PERSON MAKING CHANGE.

Do not extend notes this side of this line.

STATION	B. S.	H. I.	F. S.	ELEV.	SANTA ANITA AVE	
		1450 84				
12+00			374	1447 10		℄
"			419	1446 65		14.5' R - bk.
"			61	1444 7		23.5' " - tp. drain & edge pav.
"			81	1442 7		25' " - bot "
"			81	1442 7		29' " - " "
"			61	1444 7		30' " - tp. "
"			403	1446 81	10.5' L - edge pav	
"			51	1445 7	15.5' " - gutter	
"			39	1446 9	17' " - tp. "	
12+30.5			27	1448 1	12.5' " - gutter	
"			09	1449 9	30' -	
12+38			63	1444 5		26' R - flow line of culv.
			32	1447 6		30' "
T. P.			321	1447 63		
	940	1457 03				
12+55.29			578	1451 25		℄ int. @ MARIGOLD ST
			712	1449 91	25' E. on ℄ MARIGOLD ST - bk.	
			759	1449 44	100' " " "	" "
			656	1450 47	16.5' W. " "	" " - bk.
			719	1449 84	100' " " "	" "

Profile Notes Red. ____ Plotted ____ Job No. 1690.14 Division No. 10 F. B. 1960 Pg. 133
No. ____ Date ____ Date ____ Survey of SANTA ROSA AVE
X-Sec. Notes Chkd. ____ Checked ____ Survey by J.J.L. Notes M.N. Date 9-1-54
No. ____ Date ____ Date ____ Map No. ____ Indexed C. Johnson Date ____

76L298 307 8-53

PLEASE RETURN TO
LOS ANGELES COUNTY SURVEYOR
726 LOS ANGELES COUNTY ENGINEERING BLDG.

NOTE: ANY ADDITIONS OR CHANGES ON THIS SHEET MUST BE MADE OR CIRCLED IN RED INK, WITH DATE AND NAME OF PERSON MAKING CHANGE.

Do not extend notes this side of this line.

STATION	B. S.	H. I.	F. S.	ELEV.	SANTA ANITA AVE.	
		1486 36				
16+37.62			613	1480 23		℄ int. @ POPPYFIELDS DR.
			668	1477 68	17' E. on ℄ POPPYFIELDS DR. - bk.	
			557	148[illegible]	100' " " " " "	
			830	147[illegible]	100' W. " " " "	
16+58.5			81	147[illegible]	19' L - flow line 30" culvert	
16+62			69	147[illegible]	" " " " drain	
"			48	148[illegible]	30' L - P/L	
"			44	148[illegible]		30' R - P/L
17+00			122	148[illegible]		℄
"			155	148[illegible]		12' R - edge pav. & bd. bk.
"			11	148[illegible]		14' " - tp. bk.
"			10	148[illegible]		30' "
"			178	148[illegible]	11' L - edge pav	
"			24	148[illegible]	14' L - tp. drain	
"			41	1482[illegible]	18' " - flow line drain	
"			23	1481[illegible]	23' " tp. "	
"			19	1484[illegible]	30' L.	
T.P.			069	148[illegible]		
	1138	1497 05				
18+00			434	1492 71		℄

F. B. 1960 PG. 13 Job No. 1690 14 Division No. 10 Notes Red. Plotted Profile
Survey of SANTA ROSA AVE Date Date No.
Survey by J. J. LANIGAN Notes M. NATAPOFF Notes Chkd. Checked X-Sec.
Indexed A. C. Johnson Date Date No.

76L298 307 8-53

PLEASE RETURN TO
LOS ANGELES COUNTY SURVEYOR
726 LOS ANGELES COUNTY ENGINEERING BLDG.

NOTE: ANY ADDITIONS OR CHANGES ON THIS SHEET MUST BE MADE OR CIRCLED IN RED INK, WITH DATE AND NAME OF PERSON MAKING CHANGE.

Do not extend notes this side of this line.

STATION	B. S.	H. I.	F. S.	ELEV.	SANTA ANITA AVE	
		149705				
18+00			470	149235		12' R - edge pav & bot. bk.
"			42	14929		14' " - tp. bk.
"			42	14929		30' "
"			49	14922	11' L - edge pav.	
"			52	14919	14' " - tp. drain	
"			69	14902	18' " - flowline "	
"			53	14918	23' " - tp. drain	
"			54	14917	30' "	
T.P.			055	149650		
	1186	150836				
19+00			764	150172		℄
"			805	150031		12' R - edge pav & bot. bk.
"			79	15005		14' " tp. bk.
"			78	15006		30' "
"			811	150025	11' L - edge pav.	
"			86	14998	14' " - tp. drain	
"			103	14981	18' " - flowline drain	
"			86	14998	23' " - tp. drain	
"			80	15004	30' "	
T.P.	1012	151621	227	150609		

Profile Notes Red. ____ Plotted ____ Job No. 1690 Division No. 10 F. B. 1960 Pg. 132
No. ____ Date ____ Date ____ Survey of SANTA ROSA AVE
X-Sec. Notes Chkd. ____ Checked ____ Survey by J.J.L. Notes M.N. Date 9-1-54
No. ____ Date ____ Date ____ Map No. ____ Indexed C. Johnson Date ____

76L298 307 8-53

PLEASE RETURN TO
LOS ANGELES COUNTY SURVEYOR
726 LOS ANGELES COUNTY ENGINEERING BLDG.

NOTE: ANY ADDITIONS OR CHANGES ON THIS SHEET MUST BE MADE OR CIRCLED IN RED INK, WITH DATE AND NAME OF PERSON MAKING CHANGE.

Do not extend notes this side of this line.

STATION	B. S.	H. I.	F. S.	ELEV.	SANTA ANITA AVE	
		1516 21				
20+00			762	1508 59		℄
"			775	1508 46		16.5' R - edge pav. & bot. bk.
"			74	1508 8		18' " tp. bk.
"			64	1509 8		30' "
"			801	1508 20	11' L - edge pav.	
"			86	1507 [illegible]	14 " - tp. drain	
"			109	1508 3	17.5' - flowline 30" conc. pipe.	
"			80	1508 2	23' " - tp. drain	
"			77	1508 5	30 "	
20+25.01			602	1510 19		℄ int @ LAS FLORES DR
			419	1512 02	100' E. on ℄ LAS FLORES DR	
			783	1508 38	" W. " " "	" "
20+45			38	1512 4		30' R
"			77	1508 5	17.5' L - flowline 30" conc. pipe.	
"			42	1512 0	30' "	
T.P.			051	1515 70		
	11 02	1526 72				
21+00			1083	1515 89		℄
"			1095	1515 77		12' R - edge pav. & bot. bk.
"			80	1515 7		30' "
"			1115	1515 57	11' L - edge pav.	

F. B. 1960 Pg. 138 Job No. 1690.14 Division No. 10 Notes Red. Plotted No. Profile
Survey of SANTA ROSA AVE Date Date X-Sec.
Survey by H. LANIGAN Notes M. NATAPOFF Notes Chkd. Checked No.
Indexed C. Johnson Date Date

76L298 307 8-53

PLEASE RETURN TO
LOS ANGELES COUNTY SURVEYOR
726 LOS ANGELES COUNTY ENGINEERING BLDG.

NOTE: ANY ADDITIONS OR CHANGES ON THIS SHEET MUST BE MADE OR CIRCLED IN RED INK, WITH DATE AND NAME OF PERSON MAKING CHANGE.

Do not extend notes this side of this line.

STATION	B. S.	H. I.	F. S.	ELEV.	SANTA ANITA AVE	
		152672				
21+00			114	15153	14'L - tp. drain	
"			135	15132	18' " - flow line "	
"			112	15155	23' " - tp. drain	
"			110	15157	30' "	
22+05			221	152451		℄
"			262	152410		12'R - edge pav. & bot. bk
"			07	15260		30' "
"			249	152423	11'L - edge pav.	
"			28	15239	14' " - fp. drain	
"			48	15219	18' " - flow line "	
"			27	15240	23' " - tp. drain	
"			24	15243	30' "	
T. P.			115	152557		
	972	153529				
23+00			358	153171		℄
"			398	153131		12'R - edge pav.
"			16	15337		30' "
"			374	153155	11'L - edge pav.	
"			41	15312	14' " - fp. drain	
"			61	15292	18' " - flow line "	

Profile Notes Red. ____ Plotted ____ Job No. 1690.14 Division No. 10 F. B. 1960 Pg. 139
No. ____ Date ____ Date ____ Survey of SANTA ROSA AVE
X-Sec. Notes Chkd. ____ Checked ____ Survey by J.L.L. Notes MN Date 9-2-54
No. ____ Date ____ Date ____ Map No. ____ Indexed C. Johnson

76L298 307 8-53

PLEASE RETURN TO
LOS ANGELES COUNTY SURVEYOR
726 LOS ANGELES COUNTY ENGINEERING BLDG.

NOTE: ANY ADDITIONS OR CHANGES ON THIS SHEET MUST BE MADE OR CIRCLED IN RED INK, WITH DATE AND NAME OF PERSON MAKING CHANGE.

Do not extend notes this side of this line.

STATION	B. S.	H. I.	F. S.	ELEV.	SANTA ANITA AVE
		153529			
23+00			41	153[illegible]2'	23'L - tp. drain
"			33	153[illegible]0'	30' "
23+20^{5}			47	153[illegible]6'	17^{3} L: flow line 30" corr. iron drain
T.P.			190	1533[illegible]39	
	900	154239			
23+25±			78	153[illegible]6'	30'L - P/L
23+30±			66	153[illegible]8'	30'R - P/L
23+32			790	153[illegible]9	22^{6} L - end cb. - gut
"			747	153[illegible]2	" " " " - cb
23+39^{64}			750	153[illegible]89	℄ int. @ PUNAHOU ST. (to west)
			501	153[illegible]38	95' W. on ℄ PUNAHOU ST.
			496	153[illegible]3	13'N. - gut
			437	153[illegible]2	" " - cb
			598	153[illegible]1	" S. - gut
			555	153[illegible]4	" " - cb.
23+55^{36}			624	153[illegible]	℄ int. @ PUNAHOU ST. to East
			386	153[illegible]3	100'E on ℄ PUNAHOU ST.
23+65^{5}			595	153[illegible]4	34'L - end cb. - gut
"			520	153[illegible]9	" " " " - cb
23+71^{2}			87	153[illegible]7	18'L - flow line 30" corr. iron drain

F. B. 1960 Pg. 140 Job No. 1690.14 Division No. 10 Notes Red. Plotted Profile
Survey of SANTA ROSA AVE Date Date No.
Survey by N. LANIGAN Notes M. NATAPOFF Notes Chkd. Checked X-Sec.
Indexed C. Johnson Date Date Date No.

761 298 307 8-53

PLEASE RETURN TO
LOS ANGELES COUNTY SURVEYOR
726 LOS ANGELES COUNTY ENGINEERING BLDG.

NOTE: ANY ADDITIONS OR CHANGES ON THIS SHEET MUST BE MADE OR CIRCLED IN RED INK, WITH DATE AND NAME OF PERSON MAKING CHANGE.

Do not extend notes this side of this line.

STATION	B. S.	H. I.	F. S.	ELEV.	SANTA ANITA AVE	
		1542 39				
23+71			54	15370	30'L - P/L	
23+73			80	15344	18' " - flowline drain	
23+89			24	15400		30'R - P/L
24+00			304	153935		℄
"			198	154041		12' R - edge pav.
"			20	15404		30'R
"			335	153904	11'L - edge pav.	
"			42	15382	14" - tp. drain	
"			60	15364	18' " - flowline drain	
"			40	15384	23' " - tp. drain	
"			33	15391	30' "	
T.P.			082	154157		
	1210	1553 67				
24+55			987	154380		℄
"			981	154386	12'L - edge pav.	
"			110	15427	14' " - tp. E. wall conc. drain	
"			31	15506	18' " - flow line conc. drain	
"			112	15425	22' " - tp. W. wall conc drain.	
24+72			816	154551		℄
"			901	154466	14 2'L - gutter & edge pav.	

Profile Notes Red. ____ Plotted ____ Job No. 1690 14 Division No. 10 F. B. 1960 Pg. 141
No. ____ Date ____ Date ____ Survey of SANTA ROSA AVE
X-Sec. Notes Chkd. ____ Checked ____ Survey by J.L.L. Notes M.N. Date 9-2-54
No. ____ Date ____ Date ____ Map No. ____ Indexed C. Johnson Date ____

76L298 307 8-53

PLEASE RETURN TO
LOS ANGELES COUNTY SURVEYOR
726 LOS ANGELES COUNTY ENGINEERING BLDG.

NOTE: ANY ADDITIONS OR CHANGES ON THIS SHEET MUST BE MADE OR CIRCLED IN RED INK, WITH DATE AND NAME OF PERSON MAKING CHANGE.

Do not extend notes this side of this line.

STATION	B. S.	H. I.	F. S.	ELEV.	SANTA ANITA AVE.	
		1553 67				
24+90.5			105	15432	29.5' L - flowline of conc. box	
25+00			51	15486		℄
"			620	154747		10' R - edge pav.
"			44	15473		30' "
"			718	154649	8' L - gutter	
"			64	15473	22' " - edge pav.	
"			68	15469	30' "	
T.P.			070	155297		
	10.04	1563 01				
26+00			819	155482		℄
"			822	155479		1' R - gut.
"			719	155582		16' " - edge pav.
"			63	15567		27'± " -
"			760	155541	15' L - edge pav.	
"			73	15557	25'± "	
26+32.5			498	155803		℄ - ∡ pt.
			354	155947	12.5' N. on ℄ prod. - edge pav.	
26+50.5			470	155831		℄ - gut
"			595	155706		25.5' R - edge pav.
"			153	156148	31' L - edge pav.	

F. B. 1960 Pg. 142 Job No. 1690 Division No. 10 Notes Red. Plotted Profile
Survey of SANTA ROSA AVE Date Date No.
Survey by H. LANIGAN Notes M. NATAPOFF Notes Chkd. Checked X-Sec.
Indexed C. Johnson Date Date Date No.

76L298 307 8-53

PLEASE RETURN TO
LOS ANGELES COUNTY SURVEYOR
726 LOS ANGELES COUNTY ENGINEERING BLDG.

NOTE: ANY ADDITIONS OR CHANGES ON THIS SHEET MUST BE MADE OR CIRCLED IN RED INK, WITH DATE AND NAME OF PERSON MAKING CHANGE.

Do not extend notes this side of this line.

STATION	B. S.	H. I.	F. S.	ELEV.	SANTA ANITA AVE	
		1563.01				
T.P.	651	1567.32	220	1560.81		
26+83.58			649	1560.83		℄ int. @ ATHENS ST. to E.
			342	1563.90	100' E on ℄ ATHENS ST.	
			665	1560.67	7' S. on ℄ prod. of SANTA ANITA AVE	
			568	1561.64	E. end N.E.C.R.	- gut
			536	1561.96	" " " " "	- cb
			516	1562.16	N. " " " " "	- gut
			447	1562.85	" " " " "	- cb.
27+01			660	1560.72		℄
"			671	1560.61	48' L - edge pav. & bot. bk.	
"			66	1560.7	50' " - tp. bk.	
27+05			619	1561.13		15' R - S. end gut
27+27			377	1563.55		℄ - tp. bk.
T.P.			077	1566.55		
	1172	1578.27				
28+00			849	1569.78		℄
"			885	1569.42		15' R - gut
"			822	1570.05		" " cb
"			73	1571.0		25' " - P/L
"			953	1568.74	15' L - edge pav. & bot. bk.	
"			85	1569.8	20' " - tp. bk.	

Profile Notes Red. ____ Plotted ____ Job No. 1680.44 Division No. 10 F. B. 1960 Pg. 143
No. ____ Date ____ Date ____ Survey of SANTA ROSA AVE
X-Sec. Notes Chkd. ____ Checked ____ Survey by J.H.L. Notes J.H.L. Date 9-2-54
No. ____ Date ____ Date ____ Map No. ____ Indexed ____ Date ____

76L298 307 8-53

PLEASE RETURN TO
LOS ANGELES COUNTY SURVEYOR
726 LOS ANGELES COUNTY ENGINEERING BLDG.

NOTE: ANY ADDITIONS OR CHANGES ON THIS SHEET MUST BE MADE OR CIRCLED IN RED INK, WITH DATE AND NAME OF PERSON MAKING CHANGE.

Do not extend notes this side of this line.

STATION	B. S.	H. I.	F. S.	ELEV.	SANTA ANITA AVE	
		157827				
28+00			86	15[illegible]7	25'L - P/L	
28+15			76	15[illegible]7	25'L - P/L	
28+36 2d			532	15[illegible]5		℄ int. @ ATHENS ST. (to West)
			741	15[illegible]36	100' W. on ℄ ATHENS ST.	
			619	15[illegible]08	W. end N.W. C.R - gut	
			575	15[illegible]2	" " " " " " cb	
			490	15[illegible]37	N. " " " " " gut	
			425	15[illegible]2	" " " " " " cb	
28+57			44	15[illegible]	25'L - P/L	
T.P.			122	15[illegible]5		
	966	158671				
29+00			832	15[illegible]39		℄
"			875	15[illegible]6		15'R - gut
"			811	15[illegible]0		" " - cb
"			80	15[illegible]		25' " - P/L - bk. walk
"			935	15[illegible]36	15'L - gut	
"			865	15[illegible]6	" " - cb	
"			85	1578[illegible]	25' " - P/L	
T.P.	1098	159654	115	158[illegible]6		
30+00			954	158[illegible]00		℄
"			994	1586[illegible]0		15'R - gut

F. B. 1960 Pg. 144 Job No. 169016 Division No. 10 Notes Red. Plotted Profile
Survey of SANTA ROSA AVE Date Date No.
Survey by J. J. LANIGAN Notes M. NATHPOFF Notes Chkd. Checked X-Sec.
Index C. Johnson Date Date Date No.

76L298 307 8-53

PLEASE RETURN TO
LOS ANGELES COUNTY SURVEYOR
726 LOS ANGELES COUNTY ENGINEERING BLDG.

NOTE: ANY ADDITIONS OR CHANGES ON THIS SHEET MUST BE MADE OR CIRCLED IN RED INK, WITH DATE AND NAME OF PERSON MAKING CHANGE.

Do not extend notes this side of this line.

STATION	B. S.	H. I.	F. S.	ELEV.	SANTA ANITA AVE	
		159654				
30+00			929	158725		15'R - cb.
"			88	15877		25' " - P/L
"			1053	158601	15'L - gut	
"			988	158666	" " - cb	
"			97	15868	25" - P/L	
30+80			18	15947		25'R - P/L
T.P.			115	159539		
	974	160513				
31+09.73			896	159617		℄ int. @ WAPELLO ST. to E
			958	159555	15'E on ℄ WAPELLO ST. - gut.	
			638	159875	100' " " "	" "
			1120	159393	S. end S.E.C.R - gut	
			1053	159460	" " " " " " - cb	
			1016	159497	E. " " " " " - gut	
			952	159561	" " " " " " - cb	
			800	159713	" " N.E. " " - gut	
			744	159769	" " " " " " - cb	
			729	159784	N. " " " " " - gut	
			664	159849	" " " " " " - cb	
			806	159707	S. " S.W. " " - gut	

Profile Notes Red. ____ Plotted ____ Job No. 1690.14 Division No. 10 F. B. 1960 Pg. 145
No. ____ Date ____ Date ____ Survey of SANTA ROSA AVE
X-Sec. Notes Chkd. ____ Checked ____ Survey by J.J.L. Notes M.N. Date 9-2-54
No. ____ Date ____ Date ____ Map No. ____ Indexed C. Johnson Date ____

76L298 307 8-53

PLEASE RETURN TO
LOS ANGELES COUNTY SURVEYOR
726 LOS ANGELES COUNTY ENGINEERING BLDG.

NOTE: ANY ADDITIONS OR CHANGES ON THIS SHEET MUST BE MADE OR CIRCLED IN RED INK, WITH DATE AND NAME OF PERSON MAKING CHANGE.

Do not extend notes this side of this line.

STATION	B. S.	H. I.	F. S.	ELEV.	SANTA ANITA AVE	
		160513				
			743	159[illegible]0	S. end S.W.C.R.	- cb.
			674	159[illegible]39	W. " " " " "	- gut
			629	159[illegible]34	" " " " " "	- cb
			563	159[illegible]0	" " N.W. " "	- gut.
			516	159[illegible]7	" " " " " "	cb
			462	160[illegible]1	N. " " " " "	gut.
			401	160[illegible]2	" " " " " "	cb
31+67.20			502	160011		℄ int. @ WAPELLO ST. to W.
			622	159[illegible]1	100' W. on ℄ WAPELLO ST.	
			629	159[illegible]4	12' N. - gut	
			567	159[illegible]6	" " - cb	
			728	159[illegible]5	" S. - gut	
			667	159[illegible]6	" " - cb	
32+00			244	160[illegible]7		℄
"			304	160[illegible]7		15' R - gut
"			232	160[illegible]1		" " cb
"			11	160[illegible]0		25' " P/L
"			359	160[illegible]4	15' L - gut	
"			282	160[illegible]1	" " - cb	
"			09	160[illegible]2	25' " - P/L	

F. B. 1960 Pg. 144
Job No. 1690.4 Division No. 10 Notes Red. Plotted No. Profile
Survey of SANTA ROSA AVE Date Date X-Sec.
Survey by N. LANIGAN Notes M. NATAPOFF Notes Chkd. Checked No.
Indexed C. Johnson Date Date Date

76L298 307 8-53

PLEASE RETURN TO
LOS ANGELES COUNTY SURVEYOR
726 LOS ANGELES COUNTY ENGINEERING BLDG.

NOTE: ANY ADDITIONS OR CHANGES ON THIS SHEET MUST BE MADE OR CIRCLED IN RED INK, WITH DATE AND NAME OF PERSON MAKING CHANGE.

Do not extend notes this side of this line.

STATION	B. S.	H. I.	F. S.	ELEV.	SANTA ANITA AVE	
		160513				
T.P.			045	160468		
	1112	161580				
33+00			353	161227		℄
"			414	161166		15'R - gut
"			351	161229		" " cb
"			30	16128		25' " - P/L
"			467	161113	15'L - gut	
"			395	161185	" " - cb	
"			36	16122	25' " - P/L	
T.P.			032	161548		
	1196	162744				
34+00			583	162161		℄
"			627	162117		15'R - gut
"			561	162183		" " - cb
"			52	16222		25' " - P/L
"			684	162060	15'L - gut	
"			615	162109	" " - cb	
"			44	16230	25' " - P/L	
T.P.			058	162686		
	991	163677				

Profile Notes Red. ____ Plotted ____ Job No. 1690 14 Division No. 10 F. B. 1960 Pg. 147
No. ____ Date ____ Date ____ Survey of SANTA ROSA AVE
X-Sec. Notes Chkd. ____ Checked ____ Survey by J.J.L. Notes M.N. Date 9-2-54
No. ____ Date ____ Date ____ Map No. ____ Indexed C. Johnson Date ____

76L298 307 8-53

PLEASE RETURN TO
LOS ANGELES COUNTY SURVEYOR
726 LOS ANGELES COUNTY ENGINEERING BLDG.

NOTE: ANY ADDITIONS OR CHANGES ON THIS SHEET MUST BE MADE OR CIRCLED IN RED INK, WITH DATE AND NAME OF PERSON MAKING CHANGE.

Do not extend notes this side of this line.

STATION	B. S.	H. I.	F. S.	ELEV.	SANTA ANITA AVE	
		1636 77				
			610	163[illegible]67	S. end S.E.C.R	- gut
			554	163[illegible]23	" " " " " "	- cb
			745	162[illegible]32	" " S.W. " "	- gut
			684	162[illegible]13	" " " " " "	cb
34+94.4			56	163[illegible]2		25'R - P/L
"			63	163[illegible]5	25'L - P/L.	
35+00			594	163[illegible]3		℄
35+19.37			502	163[illegible]5		℄ int. @ CONCHA ST.
			282	163[illegible]5	100'E. on ℄ CONCHA ST.	
			644	163[illegible]3	" W. " " " "	
BMAE-595A			608	163[illegible]9	BM.AE-595A-EL. 1630.697 per F.B. 1930-8 SANTA ANITA AVE. & CONCHA ST. S.E. cor. Bt. spk. in cb. 6' S. of S. end C.R.	

F. B. 1960 Pg. 148 Job No. 1690.14 Division No. 10 Notes Red. Plotted Profile
Survey of SANTA ROSA AVE Date Date No.
Survey by H. LANIGAN Notes M. NATAPOFF Notes Chkd. Checked X-Sec.
Indexed R. C. Johnson Date Date Date No.

Notes Ck'd by	Survey of SANTA ROSA AVE.
Map No.	W. O. 1690.14 Tape No. St'd. °F
Office Work	Surveyed by J.J. LANIGAN.
Checked	Notes J.J.L. Date 9-7-54
Date	Indexed J. C. Johnson

F. B. 1960 Pg. 149

LOCATION
of
IMPROVEMENTS
on
SANTA ROSA AVE.
from
FOOTHILL BLVD.
to
ATHENS ST.
G.N. 1690.14

J.J. LANIGAN.
M. NATAPOFF.
G.S. NICOLOSI
G.L. LEE.

Note: Any Additions or Changes on This Sheet Must be Made or Circled in Red Ink With Date and Name of Person Making Change.

Do not extend notes this side of this line.

RETURN TO
LOS ANGELES COUNTY SURVEYOR
726 LOS ANGELES COUNTY
ENGINEERING BLDG.

76F3095 247 4-58

F.B. 1960 PG. 150 CONT BOT PG. 151

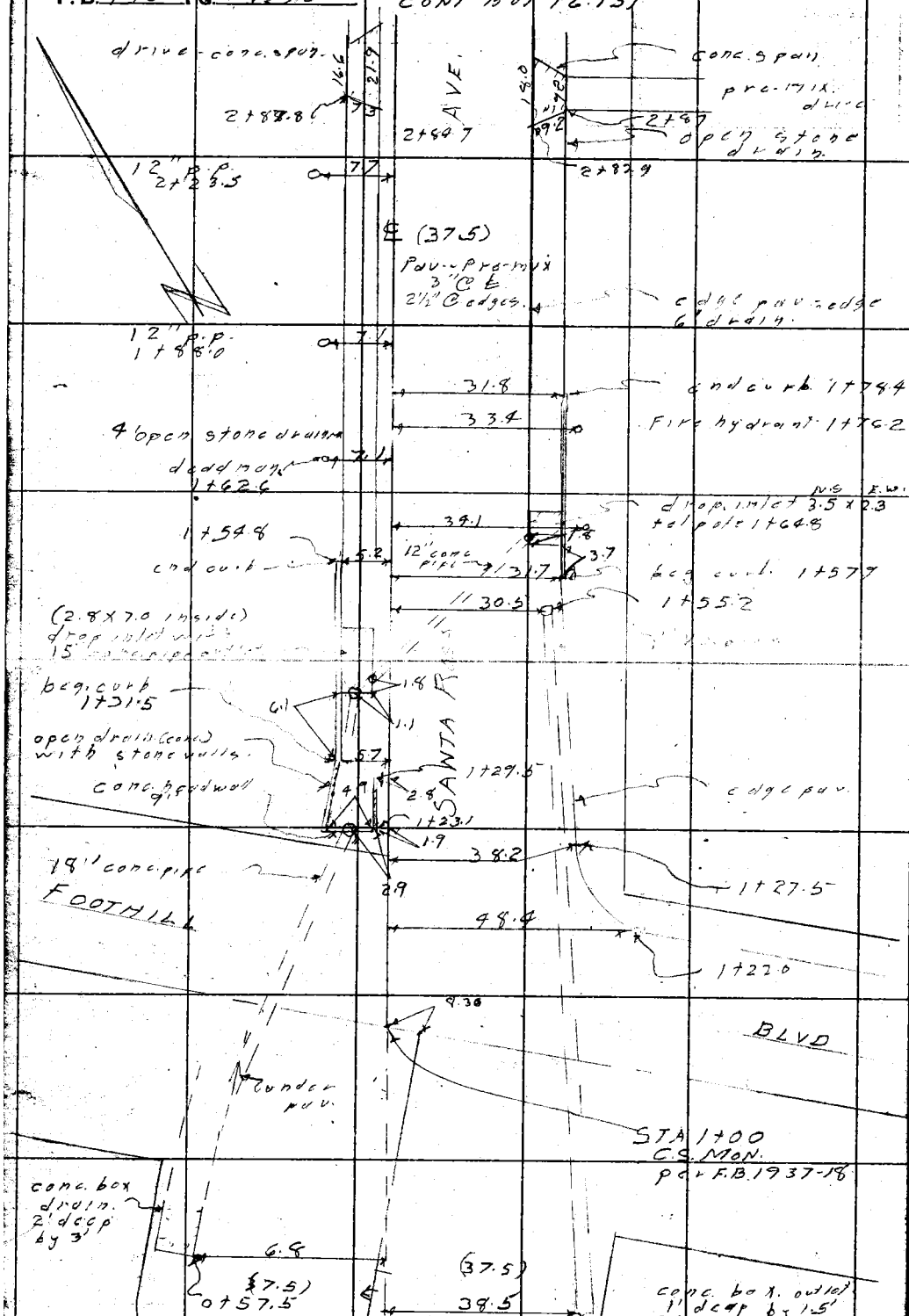

RETURN TO
LOS ANGELES COUNTY SURVEYOR
726 LOS ANGELES COUNTY
ENGINEERING BLDG.

Do not extend notes this side of this line.

Note: Any Additions or Changes on This Sheet Must be Made or Circled in Red Ink With Date and Name of Person Making Change.

Notes Ck'd by	Survey of SANTA ROSA AVE
Map No.	W. O. 1690-14 Tape No. St'd. °F
Office Work	Surveyed by J.J. LANIGAN.
Checked	Notes J.J.L. Date 9-10-59
Date	Indexed C. Johnson

F. B. 1760 Pg. 151

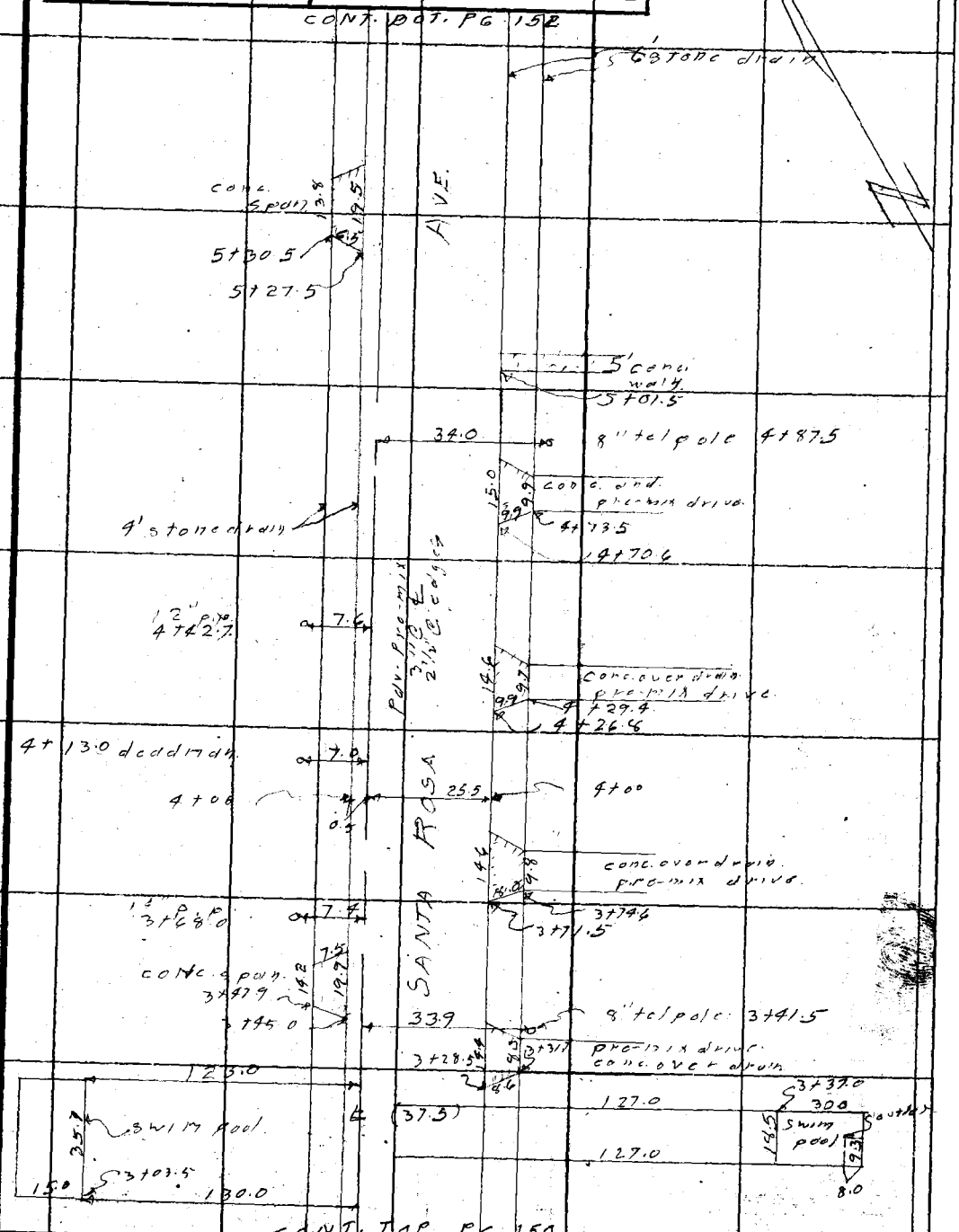

RETURN TO
LOS ANGELES COUNTY SURVEYOR
726 LOS ANGELES COUNTY
ENGINEERING BLDG.

Note: Any Additions or Changes on This Sheet Must be Made or Circled in Red Ink With Date and Name of Person Making Change.

Do not extend notes this side of this line.

76F3068 247 4-58

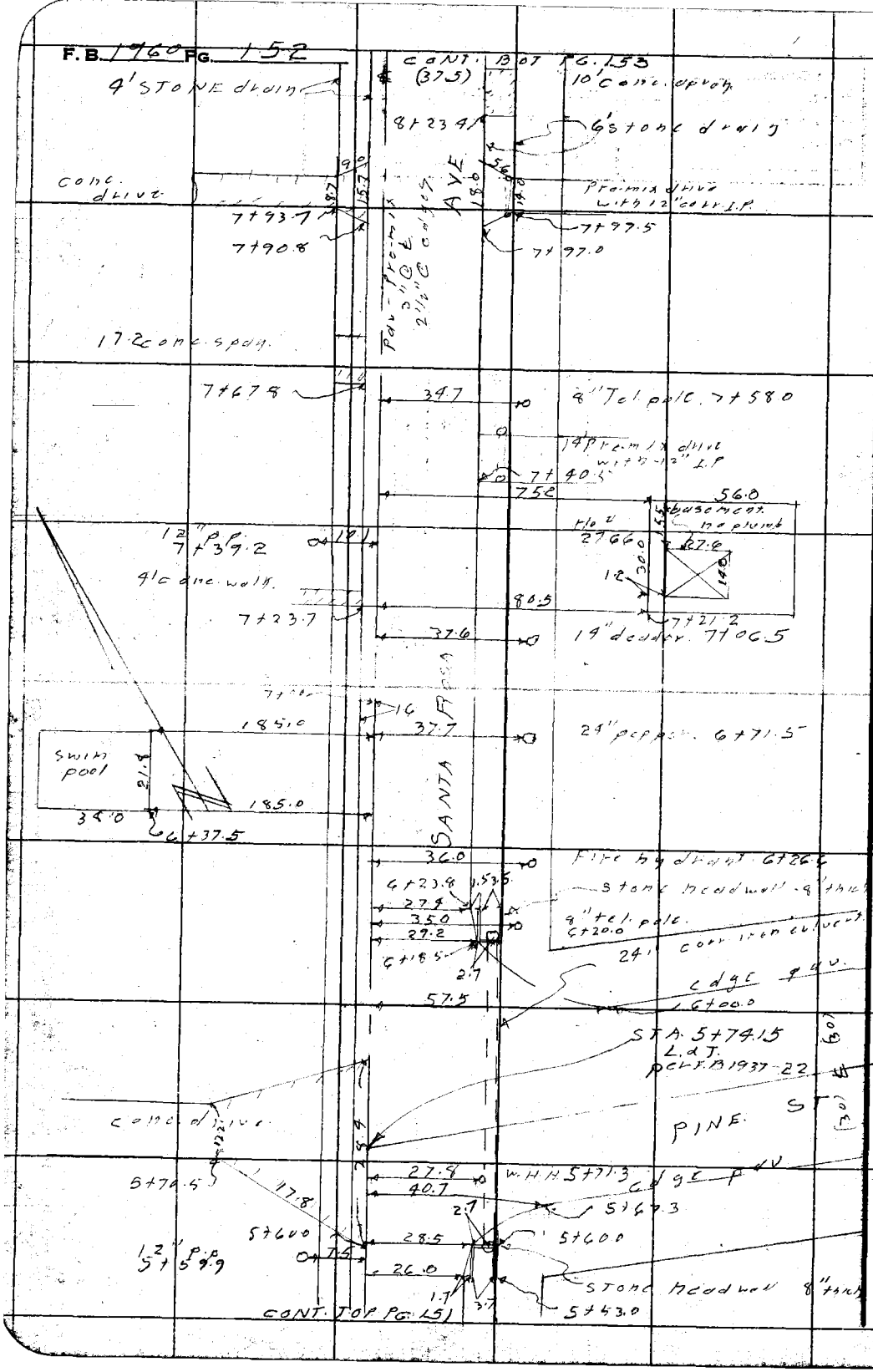

RETURN TO
LOS ANGELES COUNTY SURVEYOR
726 LOS ANGELES COUNTY
ENGINEERING BLDG.

Do not extend notes this side of this line.

Note: Any Additions or Changes on This Sheet Must be Made or Circled in Red Ink With Date and Name of Person Making Change.

Notes Ck'd by	Survey of SANTA ROSA AVE.
Map No.	W. O. 169014 Tape No. St'd. °F
Office Work	Surveyed by J. J. LANIGAN
Checked	Notes J. J. L. Date 9-13-54
Date	Indexed C. Johnson

F.B. 1960 PG. 153

CONT. BOT. PG 154

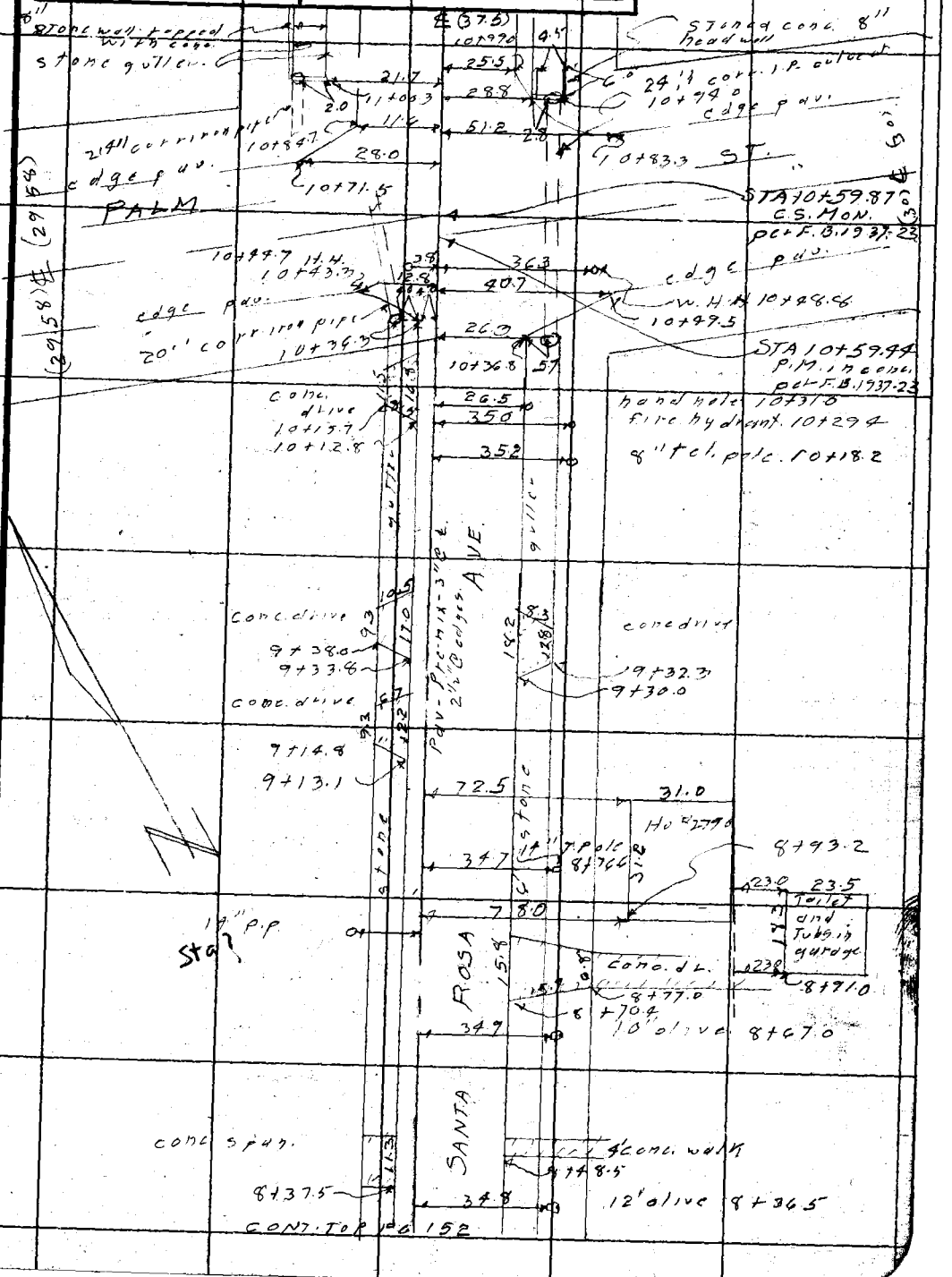

Note: Any Additions or Changes on This Sheet Must be Made or Circled in Red Ink With Date and Name of Person Making Change.

Do not extend notes this side of this line.

RETURN TO
LOS ANGELES COUNTY SURVEYOR
726 LOS ANGELES COUNTY
ENGINEERING BLDG.

76F3098 247 4-53

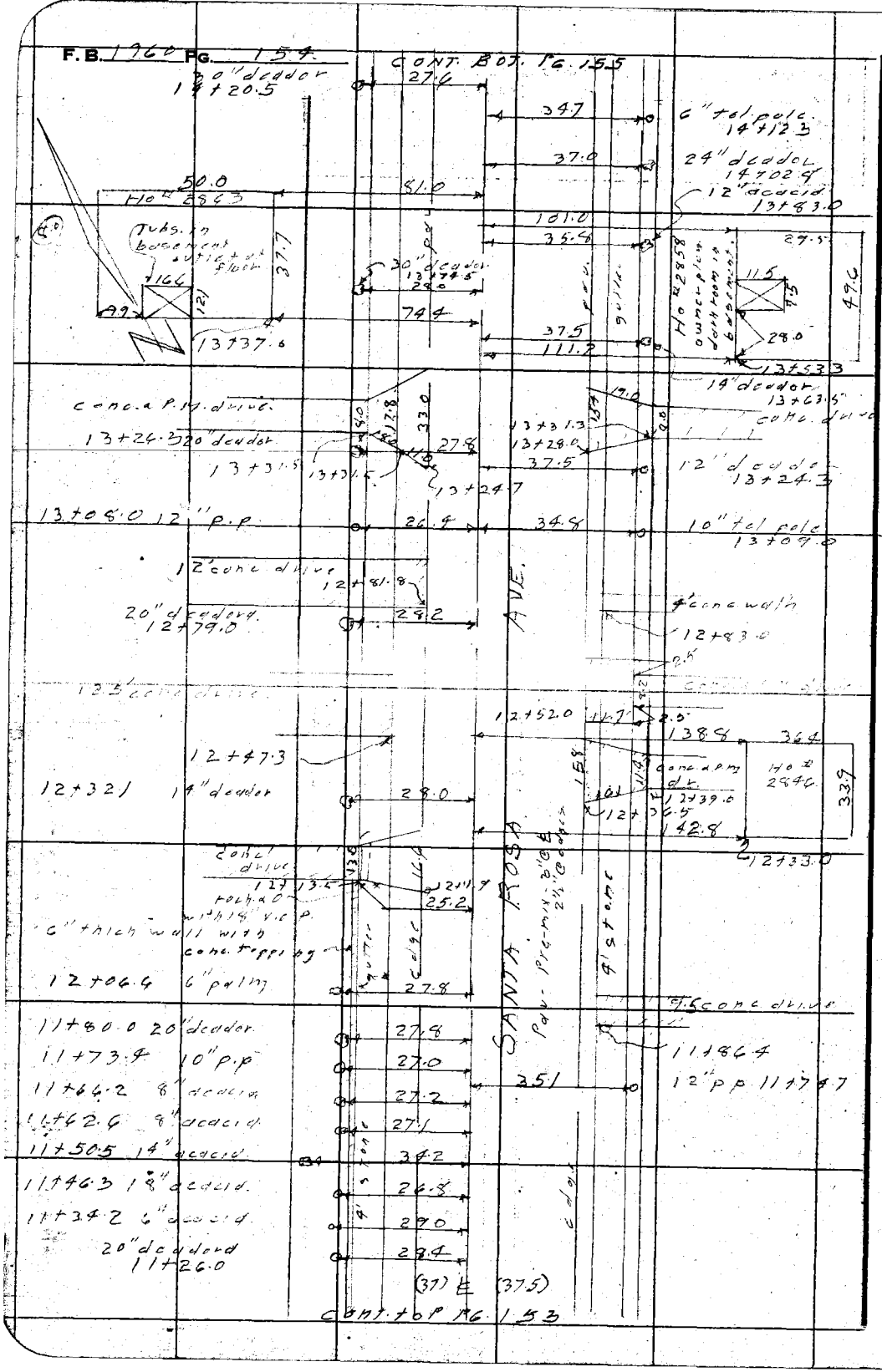

RETURN TO
LOS ANGELES COUNTY SURVEYOR
726 LOS ANGELES COUNTY
ENGINEERING BLDG.

Do not extend notes this side of this line.

Note: Any Additions or Changes on This Sheet Must be Made or Circled in Red Ink With Date and Name of Person Making Change.

Notes Ck'd by	Survey of SANTA ROSA AVE
Map No.	W. O. 1690 Tape No. St'd. °F
Office Work	Surveyed by J.J. LANIGAN
Checked	Notes J.J.L. Date 7-13-54
Date	Indexed

F.B. 1960 Pg. 155

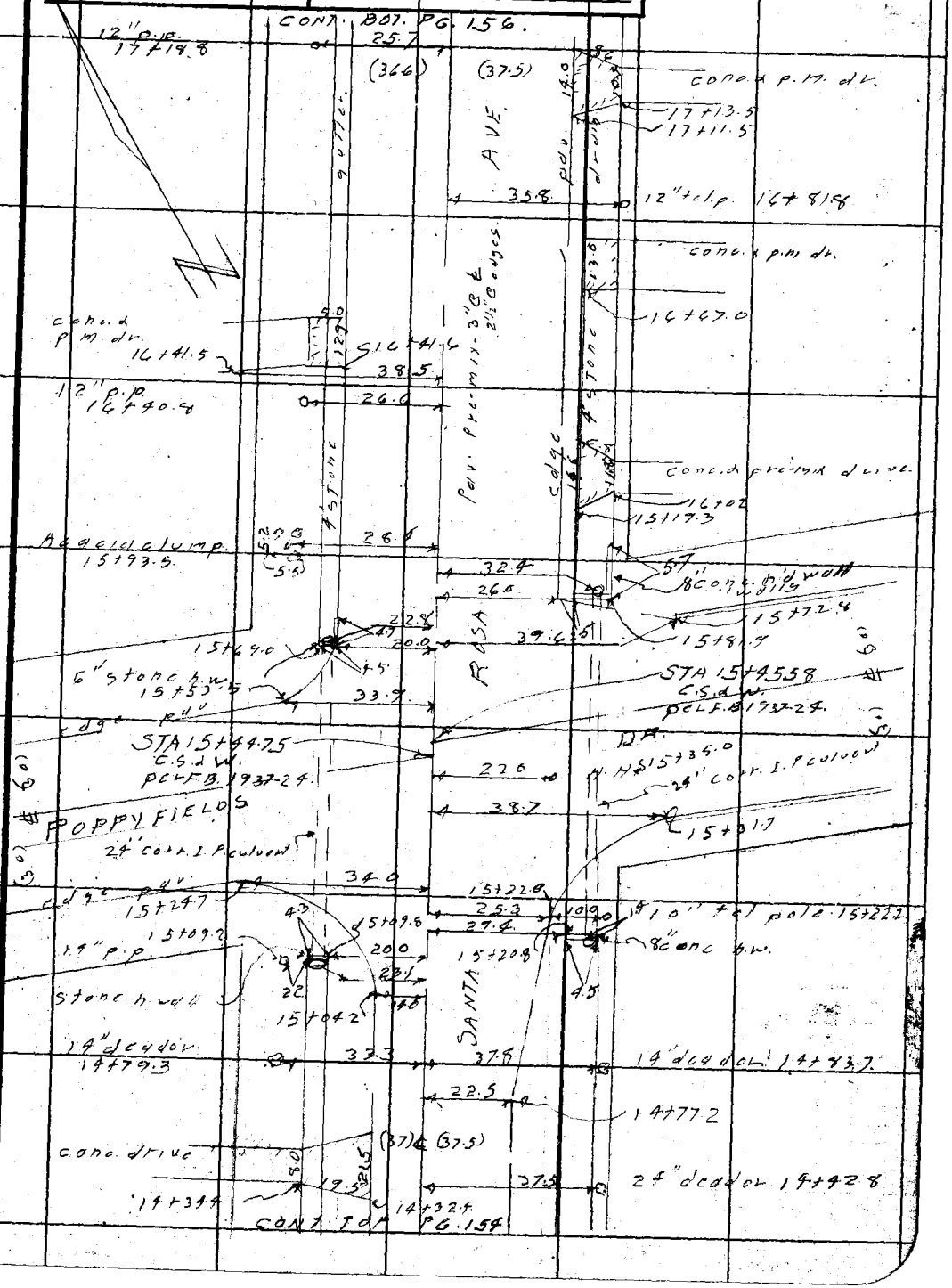

Note: Any Additions or Changes on This Sheet Must be Made or Circled in Red Ink With Date and Name of Person Making Change.

Do not extend notes this side of this line.

RETURN TO
LOS ANGELES COUNTY SURVEYOR
726 LOS ANGELES COUNTY
ENGINEERING BLDG.

76F2095 247 4-52

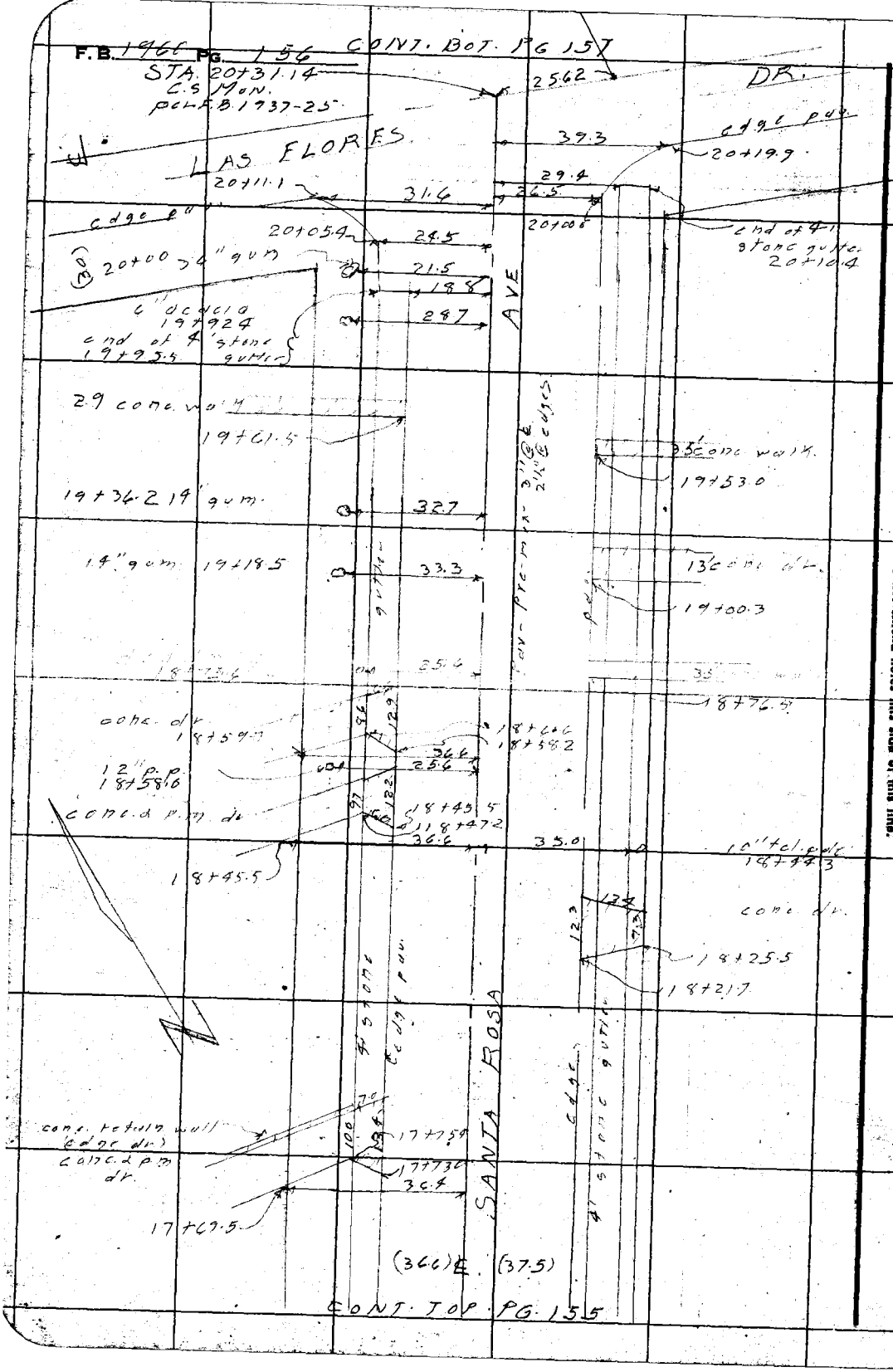

RETURN TO
LOS ANGELES COUNTY SURVEYOR
726 LOS ANGELES COUNTY
ENGINEERING BLDG.

Do not extend notes this side of this line.

Note: Any Additions or Changes on This Sheet Must be Made or Circled In Red Ink With Date and Name of Person Making Change.

Notes Ck'd by	Survey of SANTA ROSA AVE
Map No.	W. O. 1690.14 Tape No. St'd. °F
Office Work	Surveyed by J. J. LANIGAN
Checked	Notes J. J. L. Date 9-13-54
Date	Indexed C. Johnson

F.B. 1960 Pg. 157

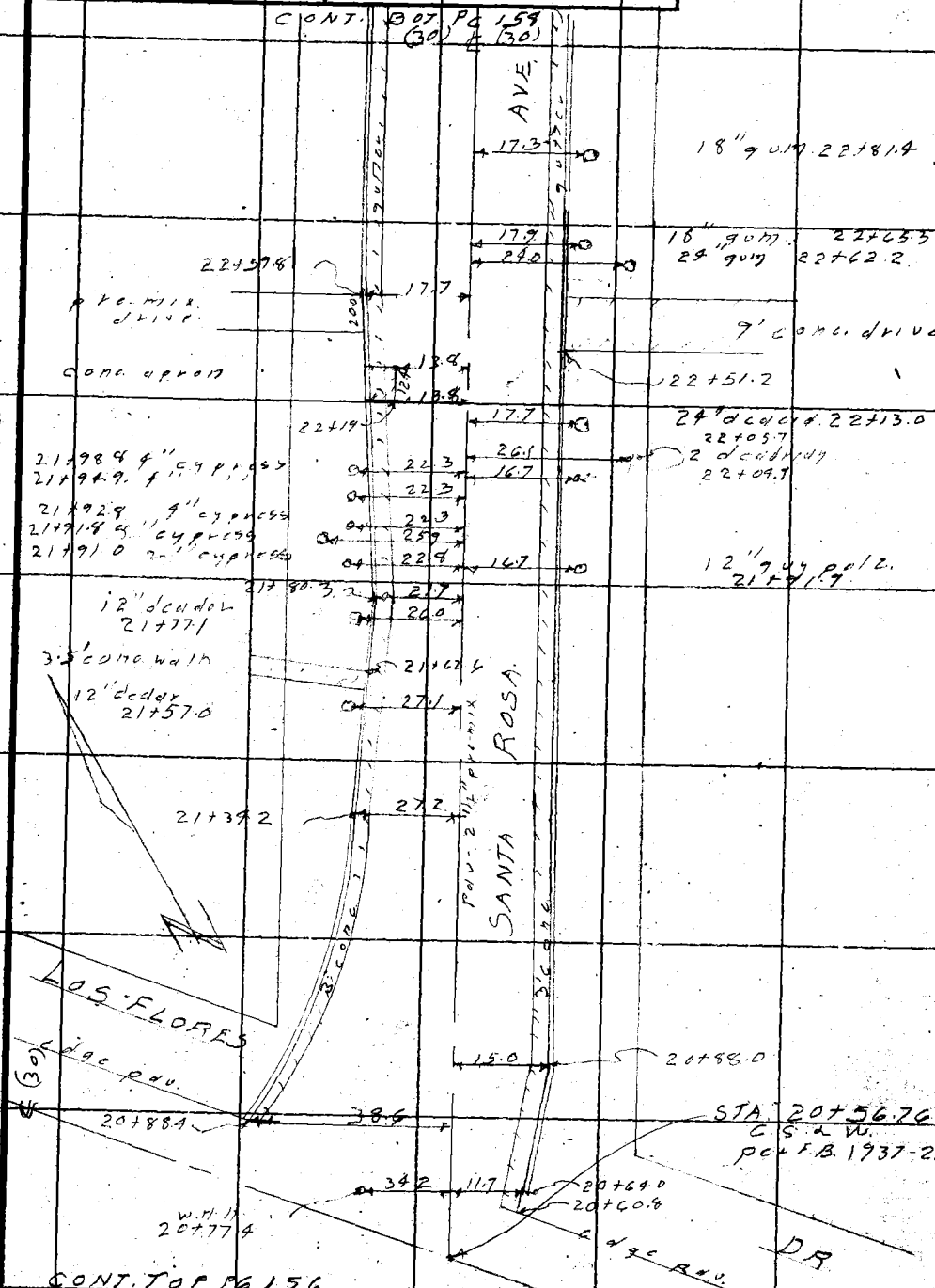

Note: Any Additions or Changes on This Sheet Must be Made or Circled in Red Ink With Date and Name of Person Making Change.

Do not extend notes this side of this line.

RETURN TO
LOS ANGELES COUNTY SURVEYOR
726 LOS ANGELES COUNTY
ENGINEERING BLDG.

76F3098 247 4-53

F.B. 1960 PG. 158

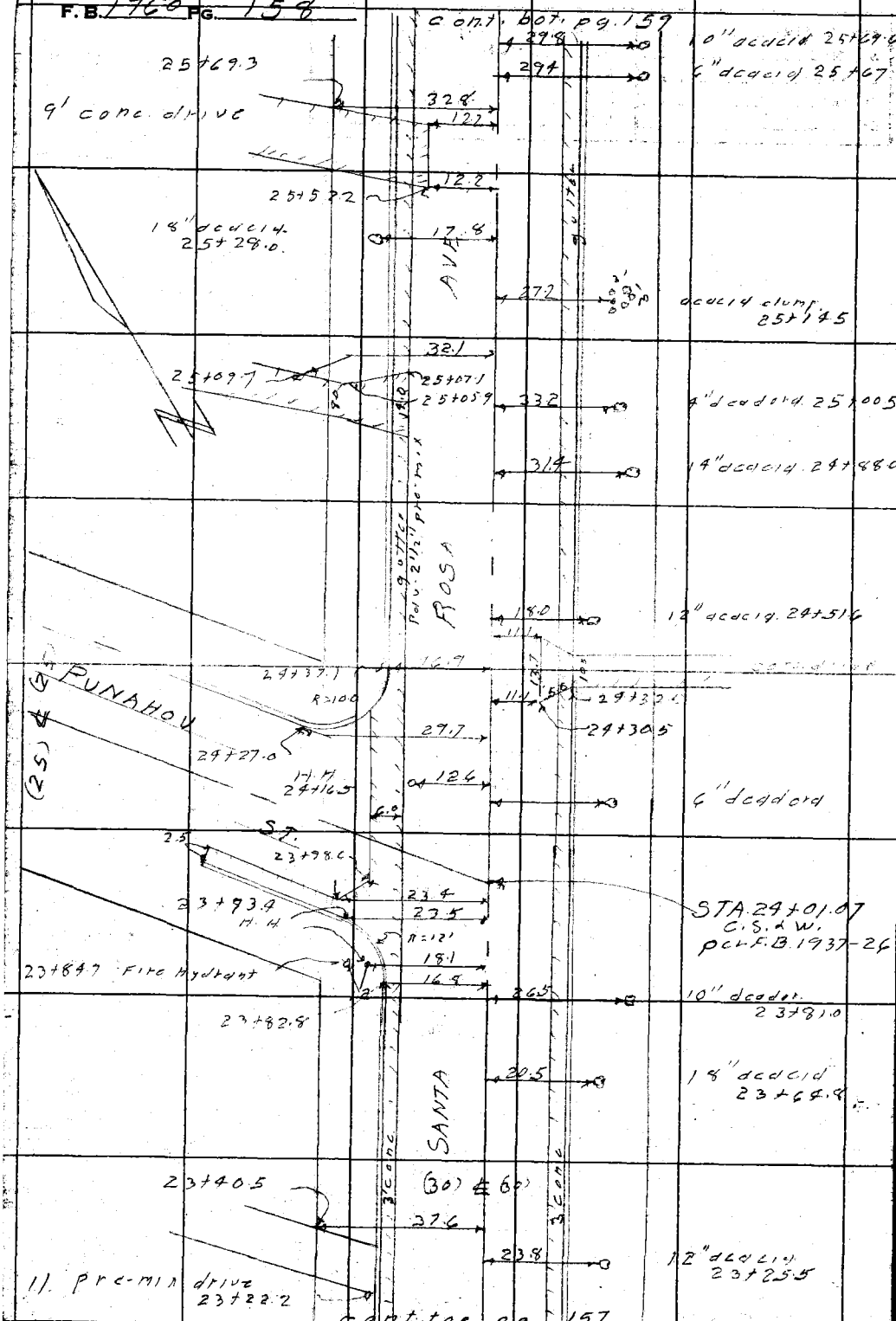

RETURN TO
LOS ANGELES COUNTY SURVEYOR
726 LOS ANGELES COUNTY
ENGINEERING BLDG.

Do not extend notes this side of this line.

Note: Any Additions or Changes on This Sheet Must be Made or Circled in Red Ink With Date and Name of Person Making Change.

Notes Ck'd by	Survey of SANTA ROSA AVE
Map No.	W. O. 690 14 Tape No. St'd. °F
Office Work	Surveyed by J.J. LANIGAN.
Checked	Notes J.J.L. Date 9-13-59
Date	Indexed C. Johnson

F. B. 1960 PG. 159

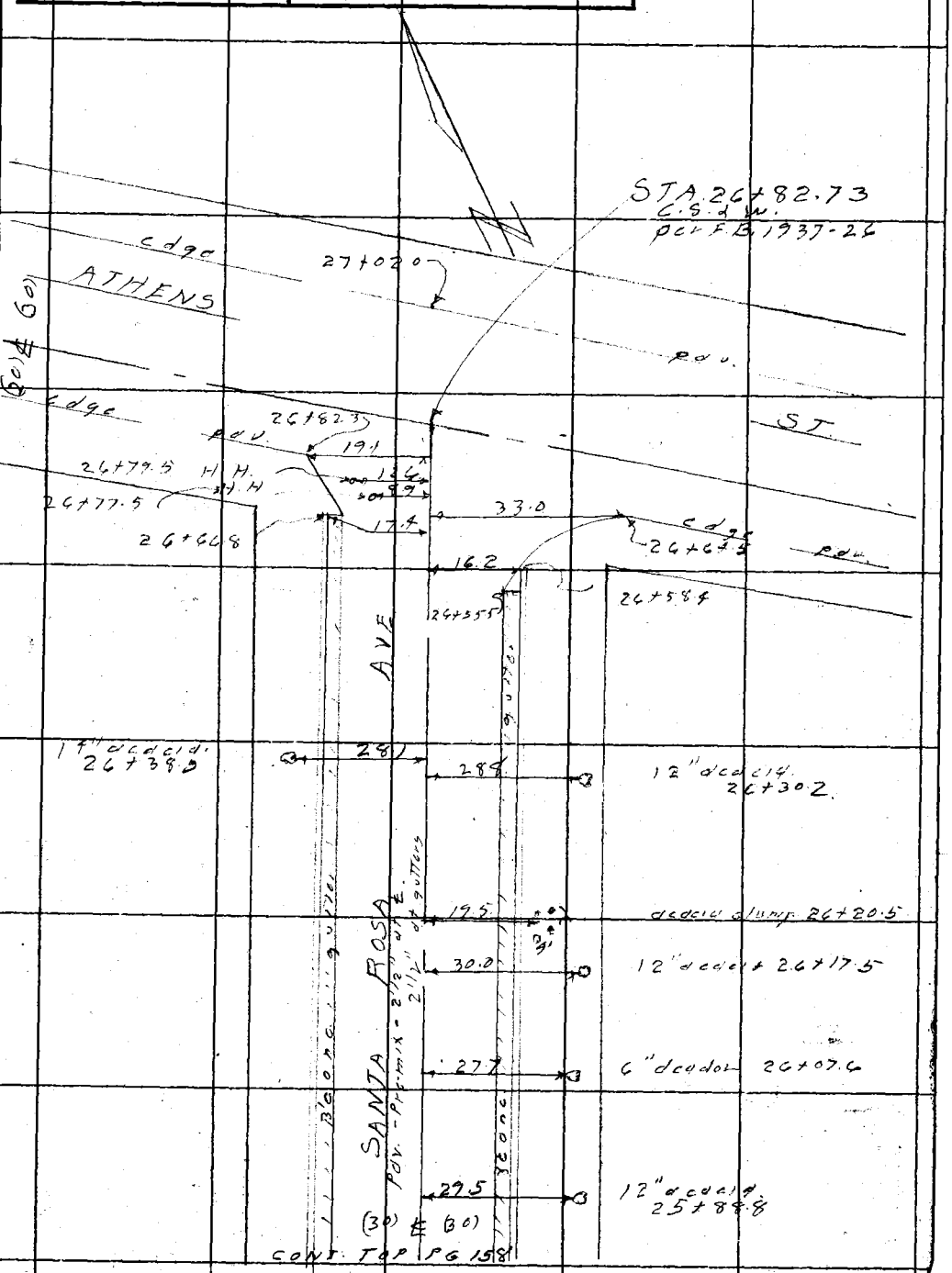

Notes: Any Additions or Changes on This Sheet Must be Made or Circled in Red Ink With Date and Name of Person Making Change.

Do not extend notes this side of this line.

RETURN TO
LOS ANGELES COUNTY SURVEYOR
726 LOS ANGELES COUNTY
ENGINEERING BLDG.

78F3098 247 4-58

RETURN TO
LOS ANGELES COUNTY SURVEYOR
726 LOS ANGELES COUNTY
ENGINEERING BLDG.

Note: Any Additions or Changes on This Sheet Must be Made or Circled in Red Ink With Date and Name of Person Making Change.

Do not extend notes this side of this line.

F. B. 1960 PG. 160.

Profile	Notes Red.	Plotted	Job No. 1690.14	Division No. 10	F. B. 1960	Pg. 16
No.	Date	Date	Survey of SANTA ROSA AVE			
X-Sec.	Notes Chkd.	Checked	Survey by J.J.L.	Notes M.N.	Date 9-3-54	
No.	Date 9-16-54	Date	Map No.	Indexed C. Johnson	Date	

PROFILE & X-SECTIONS on SANTA ROSA AVE from FOOTHILL BLVD. to ATHENS ST.

C.I. 1690.14

J.J. LANIGAN
M. NATAPOFF
C.S. NICOLOSI
C.L. LEE

ELEV.	F. S.	H. I.	B. S.	STATION

NOTE: ANY ADDITIONS OR CHANGES ON THIS SHEET MUST BE MADE OR CIRCLED IN RED INK, WITH DATE AND NAME OF PERSON MAKING CHANGE.

Do not extend notes this side of this line.

PLEASE RETURN TO
LOS ANGELES COUNTY SURVEYOR
726 LOS ANGELES COUNTY ENGINEERING BLDG.

761-298 307 8-53

76L298 307 8-53

PLEASE RETURN TO
LOS ANGELES COUNTY SURVEYOR
726 LOS ANGELES COUNTY ENGINEERING BLDG.

NOTE: ANY ADDITIONS OR CHANGES ON THIS SHEET MUST BE MADE OR CIRCLED IN RED INK, WITH DATE AND NAME OF PERSON MAKING CHANGE.

Do not extend notes this side of this line.

STATION	B. S.	H. I.	F. S.	ELEV.	SANTA ROSA AVE.
B.M.AE146				1358.05	B.M.AE146 - EL. 1358.053 per F.B. 1447-155.
	622	136427			FOOTHILL BLVD. & SANTA ROSA AVE. N.W. cor.
					Cut spk. in headwall.
1+00			796	135[illegible]31	℄ int. @ FOOTHILL BLVD.
			885	135[illegible]42	100' E. on ℄ FOOTHILL BLVD.
			812	135[illegible]15	90' W. " " " "
1+23			945	135[illegible]82	4^{8} L - flowline 24" conc. pipe
$1+31^{5}$			706	135[illegible]21	5^{7} " - S. end cb - gut
"			567	135[illegible]60	" " - beg. cb. - cb.
1+32			605	135[illegible]22	" - gut.
$1+37^{7}$			926	135[illegible]01	2^{7} " - flow line ~~15~~ 12" conc. pipe
$1+55^{2}$			646	135[illegible]81	30^{5} R - flow line 18" V.C.P.
$1+54^{8}$			533	135[illegible]94	5^{2} L - N. end cb. - gut.
"			436	135[illegible]91	" " " " - cb.
$1+57^{9}$			502	135[illegible]25	31^{7} R - S. end cb. - gut.
"			454	135[illegible]73	" " - " " " - cb.
$1+63^{5}$			711	135[illegible]16	29^{4} " - flow line ~~15~~ 12" conc. pipe
$1+78^{4}$			395	136[illegible]32	31^{8} " - N. end cb. - gut
"			311	136[illegible]6	" " - " " " - cb
2+00			131	136[illegible]76	℄
"			063	136[illegible]64	12^{5} R - crown of pavement

F. B. 1960 Pg. 162 Job No. 1690.14 Division No. 10 Notes Red. Plotted Date No. Profile
Survey of SANTA ROSA AVE. Date Date X-Sec.
Survey by J. LANIGAN Notes M. NATAPOFF Notes Chkd. Checked
Indexed C. Johnson Date Date Date No.

761 298 307 8-53

PLEASE RETURN TO
LOS ANGELES COUNTY SURVEYOR
726 LOS ANGELES COUNTY ENGINEERING BLDG.

NOTE: ANY ADDITIONS OR CHANGES ON THIS SHEET MUST BE MADE OR CIRCLED IN RED INK, WITH DATE AND NAME OF PERSON MAKING CHANGE.

Do not extend notes this side of this line.

STATION	B. S.	H. I.	F. S.	ELEV.	SANTA ROSA AVE	
		136427				
2+00			142	136285		25⁵ R edge of pav.
"			30	13613		31' " - flow line drain
"			305	136122		32' " - tp. drain.
"			25	13618		37⁵ - P/L
"			148	136279	1' L - edge pav.	
"			14	13629	5' " - flowline drain	
"			13	13630	6' " - tp. drain	
T. P.			084	136343		
	1123	137466				
3+06⁵			356	137110		℄
"			311	137155		12⁵ R - crown of pav.
"			400	137066		25⁵ " - edge of pav.
"			56	13691		31' " - flowline drain
"			45	13702		32' " - tp. drain
"			43	13704		37⁵ " - P/L
"			363	137103	1' L - edge pav.	
"			48	13699	5' " - flowline drain	
"			34	13713	6' " tp. drain.	
"			15	13732	210' " - bk. lot	
T. P.	758	138081	143	137323		

Profile No. ____ Notes Red. ____ Date ____ Plotted ____ Date ____ Job No. 690.14 Division No. 10 Survey of SANTA ROSA AVE Survey by W.L. Notes M.N. Date 9-3-54 Map No. ____ Indexed C. Johnson Date ____

X-Sec. No. ____ Notes Chkd. ____ Date ____ Checked ____ Date ____

F. B. 1960 Pg. 163

76L298 307 8-53

PLEASE RETURN TO
LOS ANGELES COUNTY SURVEYOR
726 LOS ANGELES COUNTY ENGINEERING BLDG.

NOTE: ANY ADDITIONS OR CHANGES ON THIS SHEET MUST BE MADE OR CIRCLED IN RED INK, WITH DATE AND NAME OF PERSON MAKING CHANGE.

Do not extend notes this side of this line.

STATION	B. S.	H. I.	F. S.	ELEV.	SANTA ROSA AVE	
		1380 81				
3+29.5			1511	1365 70	130' L - el. bot. swim. pool	
T.P.			758	1373 23		
	700	1380 23				
3+28			189	1361 3		160' R - bot. swim. pool.
"			95	1370 7		170' R - bk. lot.
4+00			205	137[illegible] 18		℄
"			177	137[illegible] 46		12.5' R - crown pav.
"			272	137[illegible] 51		25.5' " - edge pav.
"			46	137[illegible]		32' " - flowline drain
"			36	137[illegible]		33' " - tp. drain
"			34	137[illegible] 3		37.5' " - P/L
"			215	137[illegible] 08	0.5' L - edge pav.	
"			31	137[illegible] 1	4.5' " - flowline drain	
"			18	137[illegible] 4	5.5' " - tp. drain	
T.P.			068	137[illegible] 55		83
	1233	1391 88				
5+00			592	1385 [illegible] 6		℄
"			565	138[illegible] 23		12.5' R - crown pav.
"			645	1385 [illegible] 3		25.5' " - edge pav.
"			86	138[illegible] 3		32' " - flowline drain

F. B. 1960 Pg. 164 Job No. 1690.14 Division No. 10 Notes Red. Plotted Profile
Survey of SANTA ROSA AVE Date Date No.
Survey by D. LANGAN Notes M. NATAPOFF Notes Chkd. Checked X-Sec.
Indexed K. C. Johnson Date Date Date No.

76L298 307 8-53

PLEASE RETURN TO
LOS ANGELES COUNTY SURVEYOR
726 LOS ANGELES COUNTY ENGINEERING BLDG.

NOTE: ANY ADDITIONS OR CHANGES ON THIS SHEET MUST BE MADE OR CIRCLED IN RED INK, WITH DATE AND NAME OF PERSON MAKING CHANGE.

Do not extend notes this side of this line.

STATION	B. S.	H. I.	F. S.	ELEV.	SANTA ROSA AVE	
		139188				
5+00			73	13846		33' R - tp. drain
"			71	13848		37.5" - P/L
"			600	138588	0.5' L - edge pav.	
"			71	13848	5' " - flow line drain	
"			59	13860	6' " - tp. drain	
T.P.		02	235	138953		
	885	1398.38				
5+60			104	13880		31.2' R - flow line {24" corr. iron pipe
5+74.15			639	139199		℄ int @ PINE ST.
			693	139145	100' E. on ℄	PINE ST.
6+00			465	139373		℄
"			473	139365	1' L - edge pav.	
"			58	13926	6' " - flow line drain	
"			45	13939	7' " - tp. "	
6+18.5			59	13925		31.9' R - flow line 24" corr. I.P.
T.P.		8	502	139336	47	
	1108	1404.44				
6+48			852	139592	223' L - bot. swim pool to ho. #2739	
T.P.			551	139893		
	1165	141058			148	

Profile No. ____ Notes Red. ____ Plotted ____ Job No. 1690 Division No. 10 F. B. 1960 Pg. 165
X-Sec. No. ____ Date ____ Date ____ Survey of SANTA ROSA AVE
Notes Chkd. ____ Checked ____ Survey by JJL Notes Date 9-3-54
Date ____ Date ____ Map No. ____ Indexed ____ Date ____

76L298 307 8-53

PLEASE RETURN TO
LOS ANGELES COUNTY SURVEYOR
726 LOS ANGELES COUNTY ENGINEERING BLDG.

NOTE: ANY ADDITIONS OR CHANGES ON THIS SHEET MUST BE MADE OR CIRCLED IN RED INK, WITH DATE AND NAME OF PERSON MAKING CHANGE.

Do not extend notes this side of this line.

STATION	B. S.	H. I.	F. S.	ELEV.	SANTA ROSA AVE.	
		1410 58				
7+00			891	140167		℄
"			838	140220		14' R - crown pav.
"			94	14012		30' " - edge pav. & tp drain
"			108	13978		36.5' " - flow line drain
"			95	140[illegible]		37' " - tp. drain
"			93	14013		37.5' " - P/L
"			918	140140	2' L - edge pav. & tp drain	
"			100	14006	6.5' " - flow line drain	
"			87	14019	7' " - tp. drain	
7+29±			133	13973		95' R - floor base. to ho #2766
7+95			127	140731		℄
"			075	140783		14' R - crown pav.
"			163	140[illegible]75		30' " - edge pav. & tp dr.
"			300	140[illegible]58		36.5' " - flow line drain
"			19	140[illegible]		37.5' " - P/L & tp. "
8+06			037	141021		℄
"			054	141004	2' L - edge pav. & tp. drain	
"			155	140903	6.5' " - flow line drain	
"			030	141028	7' " - tp. drain	

F. B. 1960 PG. 166 Job No. 1690.14 Division No. 10 Notes Red. Plotted Date No. Profile
Survey of SANTA ROSA AVE Date Checked X-Sec.
Survey by H. LANIGAN Notes M. NATAPOFF Notes Chkd. Date No.
Indexed A. C. Johnson Date

76L298 307 8-53

PLEASE RETURN TO
LOS ANGELES COUNTY SURVEYOR
726 LOS ANGELES COUNTY ENGINEERING BLDG.

NOTE: ANY ADDITIONS OR CHANGES ON THIS SHEET MUST BE MADE OR CIRCLED IN RED INK, WITH DATE AND NAME OF PERSON MAKING CHANGE.

Do not extend notes this side of this line.

STATION	B. S.	H. I.	F. S.	ELEV.	SANTA ROSA AVE	
		141058				
T.P.			032	141026	1426	
	844	141870			2270	
8+45±			22	14165	170'L - bk. lot.	
8+91±			32	14155		135' R - el. floor gar. to ho. #2790
8+91±			37	14150		107' " - S.E. cor. ho. #2790
9+00			089	141781		℄
"			058	141812		12' R - crown pav.
"			128	141742		26 " - edge pav.
"			29	14158		32.0' " - flow line drain
"			17	14170		33.0 " - tp. drain
"			15	14172		37.5 - P/L
"			108	141762	4'L - edge pav.	
"			21	14166	8.5' " - flow line drain	
"			08	14179	9.0' " - tp.	
T.P.			054	141816	2216	
	1019	142835			2235	
10+22±			113	14171		101± R - N.E. cor. Ho. #2790
10+00			212	142613		℄
"			181	142654		11.5 R - crown pav.
"			280	142555		27' R - edge pav.

Profile Notes Red. ____ Plotted ____ Job No. 16904 Division No. 10 F. B. 1960 Pg. 167
No. ____ Date ____ Date ____ Survey of SANTA ROSA AVE
X-Sec. Notes Chkd. ____ Checked ____ Survey by J.L.L. Notes M.N. Date 9-7-54
No. ____ Date ____ Date ____ Map No. ____ Indexed C. Johnson Date ____

76L298 307 8-53

PLEASE RETURN TO
LOS ANGELES COUNTY SURVEYOR
726 LOS ANGELES COUNTY ENGINEERING BLDG.

NOTE: ANY ADDITIONS OR CHANGES ON THIS SHEET MUST BE MADE OR CIRCLED IN RED INK, WITH DATE AND NAME OF PERSON MAKING CHANGE.

Do not extend notes this side of this line.

STATION	B. S.	H. I.	F. S.	ELEV.	SANTA ROSA AVE	
		1428 35				
10+00			49	14[illegible]5		34.5' R - flow line drain
"			37	14[illegible]7		35' " - tp. drain
"			34	14[illegible]0		37.5' " - P/L
"			230	14[illegible]05	3' L - edge pav.	
"			38	14[illegible]6	9.5' " - flowline drain	
"			26	14[illegible]8	10' " - tp. drain	
T.P.			044	14[illegible]91	31.91	
	1052	1438 43			42.43	
10+36.8			1209	14[illegible]34		32' R - flow line 24" corr. I.P.
10+36.3			111	14[illegible]3	8' L - flow line 24" corr. I.P.	
10+29			93	14[illegible]	" - P/L	
10+37			102	14[illegible]		37.5' R - P/L
10+59.54			669	143[illegible]4		℄ int. @ PALM ST.
10+59.97			665	1431[illegible]8		℄ " " " "
			796	143[illegible]47	53' E. on ℄ PALM ST.	
			876	14[illegible]7	100' " " " " "	
			672	1431[illegible]1	9' W. " " " "	
			625	14[illegible]18	100' " " " " "	
10+90			41	143[illegible]	37' L - P/L.	
10+94			83	143[illegible]		31.5' R - flow line 24" corr. I.P.

F. B. 1960 Pg. 168
Job No. 1690.14 Division No. 10 Notes Red. Plotted Profile
Survey of SANTA ROSA AVE Date Date No.
Survey by H. LANIGAN Notes M. NATAPOFF Notes Chkd. Checked X-Sec.
Indexed C. Johnson Date Date No.

76L298 307 8-53

PLEASE RETURN TO
LOS ANGELES COUNTY SURVEYOR
726 LOS ANGELES COUNTY ENGINEERING BLDG.

NOTE: ANY ADDITIONS OR CHANGES ON THIS SHEET MUST BE MADE OR CIRCLED IN RED INK, WITH DATE AND NAME OF PERSON MAKING CHANGE.

Do not extend notes this side of this line.

STATION	B. S.	H. I.	F. S.	ELEV.	SANTA ROSA AVE	
		1438 43				
10+98			56	14328		37.5' R - P/L
11+00.3			59	14325	23.2' L - flow line 24" corr. I.P.	
11+02			48	14336	25' L - " " drain	
			32	14352	25.5' " - tp. "	
T.P.			064	143779	41.79	
	12 15	1449 94			13.94	
12[illegible]+00			644	144350		℄
"			752	144242		23.5' R - edge pav. & tp. drain
"			95	14404		33' " - flow line drain
"			83	14416		34' " - tp. drain
"			84	14415		37.5' " - P/L
"			66	14433	10.5' L - edge pav.	
"			72	14427	20' " - tp. drain	
"			84	14415	25' " - flow line "	
"			69	14430	25.5' " - tp. drain	
"			43	14456	37' " - P/L	
12+30±			95	14404		178'± R - S.E. cor. ho. #2846
12+33±			62	14437		142.8' " - S.W. " " "
T.P.			055	144939	53.39	
	9 45	1458 84			67.54	

Profile Notes Red. ____ Plotted ____ Job No. 1690 14 Division No. 10 F. B. 1960 Pg. 169
No. ____ Date ____ Date ____ Survey of SANTA ROSA AVE
X-Sec. Notes Chkd. ____ Checked ____ Survey by W.L. Notes M.N. Date 9-7-54
No. ____ Date ____ Date ____ Map No. ____ Index No. C. Johnson

76L298 307 8-53

PLEASE RETURN TO
LOS ANGELES COUNTY SURVEYOR
726 LOS ANGELES COUNTY ENGINEERING BLDG.

NOTE: ANY ADDITIONS OR CHANGES ON THIS SHEET MUST BE MADE OR CIRCLED IN RED INK, WITH DATE AND NAME OF PERSON MAKING CHANGE.

Do not extend notes this side of this line.

F. B. 1960 Pg. 170 Job No. 1690.14 Division No. 10 Notes Red. Plotted Profile No.
Survey of SANTA ROSA AVE Date Date X-Sec. No.
Survey by LILLIGAN Notes M. NATAPOFF Chkd. Checked
Indexed K. C. Johnson Date Date

STATION	B. S.	H. I.	F. S.	ELEV.	SANTA ROSA AVE	
		1458 84				
13+00			741	1457 43		℄
"			867	1457 17		23.5' R-edge pav.
"			105	1457 13		33' " - flowline drain
"			92	1457 16		34' " - tp. drain
"			92	1457 16		37.5 " - P/L
"			750	1457 34	10.5' L - edge pav.	
"			84	1457 34	20' " - tp. drain	
"			93	1457 35	25' " - flowline drain	
"			80	1457 38	25.5 " - tp. drain	
"			65	1457 53	37' " - P/L	
13+85.5±			95	1457 53		118.5' R - el. base. floor to ho #2858
T.P.			620	1457 64		
	925	1461 89				
13+43±			90	1457 97	106.5' L - el. base. floor to ho #2863	
14+00			287	1457 02		℄
"			40	1457 97		23.5' R - edge pav.
"			59	1457 90		33' " - flowline drain
"			43	1457 96		34' " - tp. drain
"			42	1457 97		37.5' " - P/L
"			304	1457 35	10.5' L - edge pav.	

761298 307 8-53

PLEASE RETURN TO
LOS ANGELES COUNTY SURVEYOR
726 LOS ANGELES COUNTY ENGINEERING BLDG.

NOTE: ANY ADDITIONS OR CHANGES ON THIS SHEET MUST BE MADE OR CIRCLED IN RED INK, WITH DATE AND NAME OF PERSON MAKING CHANGE.

Do not extend notes this side of this line.

STATION	B. S.	H. I.	F. S.	ELEV.	SANTA ROSA AVE	
		1461.89				
14+00			383	14580.6	20'L - tp. drain	
"			47	14572.	25' " - flowline drain	
"			09	14610.	25.5' " - tp. drain - {12'S. - bk. & 3' Lower}	
"			08	14611.	37' " - P/L	
T.P.			062	146127	65.27	
	11.90	1473.17			77.17	
15+00			639	146678.		℄
"			768	146549.		23.5' R - edge pav.
"			88	14644.	?	33' " - flowline drain
"			99	14633.		34' " - tp. drain
"			84	14648.		37.5' - P/L
"			666	146651.	10.5' L - edge pav.	
"			76	14656.	20' " - tp. drain	
"			89	14643.	25' " - flowline drain	
"			74	14658.	25.5' " - tp. drain	
"			66	14666.	37' "	
15+09.8			87	14645.	23'L - flowline 24" corr. I.P.	
15+12±			38	14694.	37' " - P/L	
15+20.8			96	14636.		28' R - flowline 24" corr. I.P.
15+22			58	14674.		37.5' R - P/L

Profile Notes Red. ____ Plotted ____ Job No. 1690.14 Division No. 10 F.B. 1960 Pg. 171
No. ____ Date ____ Date ____ Survey of SANTA ROSA AVE
X-Sec. Notes Chkd. ____ Checked ____ Survey by W.L. Notes M.N. Date 9-7-54
No. ____ Date ____ Date ____ Map No. ____ Indexed C. Johnson Date ____

76L298 307 8-53

PLEASE RETURN TO
LOS ANGELES COUNTY SURVEYOR
726 LOS ANGELES COUNTY ENGINEERING BLDG.

NOTE: ANY ADDITIONS OR CHANGES ON THIS SHEET MUST BE MADE OR CIRCLED IN RED INK, WITH DATE AND NAME OF PERSON MAKING CHANGE.

Do not extend notes this side of this line.

STATION	B. S.	H. I.	F. S.	ELEV.	SANTA ROSA AVE	
		147317				
15+31.7			647	146670		38.7 R-end cb-gut
"			593	146724		" " " -cb
15+44.85			296	147021		℄ int @ POPPYFIELDS DR-W.
			325	146992	18' W. on ℄ POPPYFIELDS DR	
			200	147117	100' " " " "	"
15+45.68			287	147030		℄ int @ POPPYFIELDS DR-E.
			521	146796	55' E. on ℄ POPPYFIELDS DR	
			547	146770	100' " " " "	"
			664	146653	18' S. -gut	
			603	146714	" " -cb	
			586	146731	" N. -gut	
			524	146793	" " -cb	
15+72.8			507	146810		39.6 R- end cb - gut
"			—			No gut " " -cb
15+69			41	14691	22.8 L- flow line 24" corr. I.P.	
15+73.7			21	14711	23.5 " - " " drain	
15+80±			+05	14737	37' " - P/L	
15+82.5			49	14683		32.4 R- flow line 24" corr. I.P.
15+87.5±			24	14708		33± " - " " drain
15+88±			11	14721		37.5 " - P/L

F. B. 1960 Pg. 172 Job No. 690.14 Division No. 10 Notes Red. Plotted Profile
Survey of SANTA ROSA AVE Date Date No.
Survey by J. J. LANIGAN Notes M. NATAPOFF Notes Chkd. Checked X-Sec.
Indexed K. C. Johnson Date Date Date No.

761298 307 8-53

PLEASE RETURN TO
LOS ANGELES COUNTY SURVEYOR
726 LOS ANGELES COUNTY ENGINEERING BLDG.

NOTE: ANY ADDITIONS OR CHANGES ON THIS SHEET MUST BE MADE OR CIRCLED IN RED INK, WITH DATE AND NAME OF PERSON MAKING CHANGE.

Do not extend notes this side of this line.

STATION	B. S.	H. I.	F. S.	ELEV.	SANTA ROSA AVE
		147317			770
B.M. AF-611			515	1468.04 08	BM. AF 611 - EL. 1468.043 per F.B. 1930-30.
	12 17	1480 21			POPPYFIELDS DR. & SANTA ROSA AVE (N.E. cor.) B.t.
					spk. in cb. 20' E of W. end.
15+98			586	147435	℄
"			750	147271	27' R - edge pav.
"			90	1471 2	33.5' " - flow line drain
"			80	1472 2	34' " - tp. "
"			77	14725	37.5' " - P/L
"			641	147380	19.5' L - edge pav.
"			74	14728	23.5' " - flow line drain
"			58	14744	24.5' L - tp. drain & bot. bk.
"			42	14760	29.5' " - tp. bk.
"			40	14762	37' " - P/L
T.P.			050	147971	
	11 03	149074			
17+00			846	148228	℄
"			986	148088	27' R - edge pav.
"			120	14787	33.5' " - flow line drain
"			104	14803	34' " - tp. drain
"			101	14806	37.5' " - P/L

Profile No. ____ Date ____ Notes Red ____ Plotted ____ Job No. 1692.14 Division No. 10 F. B. 1960 Pg. 173
X-Sec. No. ____ Date ____ Notes Chkd ____ Date ____ Checked ____ Date ____ Survey of SANTA ROSA AVE Survey by [illegible] Map No. ____ Indexed ____ Notes C. Mt. Date 9-7-54 C. John Ross Date ____

76L298 307 8-53

PLEASE RETURN TO
LOS ANGELES COUNTY SURVEYOR
726 LOS ANGELES COUNTY ENGINEERING BLDG.

NOTE: ANY ADDITIONS OR CHANGES ON THIS SHEET MUST BE MADE OR CIRCLED IN RED INK, WITH DATE AND NAME OF PERSON MAKING CHANGE.

Do not extend notes this side of this line.

STATION	B. S.	H. I.	F. S.	ELEV.	SANTA ROSA AVE.	
		1490 74				
17+00			897	1481 77	19.5' L - edge pav.	
"			98	1480 9	23.5' " - flow line drain	
"			84	1482 3	24.5' " - tp. drain.	
"			77	1483 0	37' " - P/L	
18+00			092	1487 82		℄
"			251	1488 23		27' R - edge pav.
"			53	1485 4		33.5' " - flow line drain
"			36	1487 1		34' " - tp. drain
"			30	1487 7		37.5 - P/L
"			158	1489 16	19.5' L - edge pav.	
"			21	1488 6	23.5' " - flow line drain	
"			05	1490 2	24.5' " - tp. drain & bot. bk.	
"			+17	1492 4	37' " - P/L	
T.P.			039	1490 35		
	1176	1502 11				
19+00			425	1497 86		℄
"			558	1496 53		27' R - edge pav.
"			77	1494 4		33.5' " - flow line drain
"			49	1497 2		34' " - tp. "
"			47	1497 4		37.5' " - P/L

F. B. 1960 Pg. 174 Job No. 1690.14 Division No. 10 Notes Red. Plotted Profile
Survey of SANTA ROSA AVE Date Date No. X-Sec.
Survey by W. LANGAN Notes M. NATAPOFF Notes Chkd. Checked
Indexed A. C. Johnson Date Date Date No.

761 298 307 8-53

PLEASE RETURN TO
LOS ANGELES COUNTY SURVEYOR
726 LOS ANGELES COUNTY ENGINEERING BLDG.

NOTE: ANY ADDITIONS OR CHANGES ON THIS SHEET MUST BE MADE OR CIRCLED IN RED INK, WITH DATE AND NAME OF PERSON MAKING CHANGE.

Do not extend notes this side of this line.

STATION	B. S.	H. I.	F. S.	ELEV.	SANTA ROSA AVE	
		150211				
19+00			451	149760	19.5' L - edge pav.	
"			54	14967	23.5' " - flowline drain	
"			39	14982	24.5' " - tp. drain	
"			34	14987	37' " - P/L	
T.P.			064	150147		
	1178	151325				
19+92.4			85	15048	L - flowline @ end of drain	
20+10.4			66	15067		31' R - " " @ end "
20+00			659	150666		℄
20+31.24			386	150939		℄ int. @ LAS FLORES - W
			415	150810	21' W. on ℄ LAS FLORES DR - cross gut	
			278	151047	100' " " " " " "	
20+56.86			419	150906		℄ int. @ LAS FLORES DR - E
			431	150894	100' E on ℄ LAS FLORES DR.	
20+60.8			393	150932		R - beg. cb - gut
20+64			304	151021		11.7 " " " - cb
20+70			17	15116		30' " - P/L
20+88.4			337	150988	38.6 L - beg. cb - gut	
"			257	151068	" " " " - cb	

Profile Notes Red. ____ Plotted ____ Job No. 1690 Division No. 10 F. B. 1960 Pg. 175
No. ____ Date ____ Date ____ Survey of SANTA ROSA AVE
X-Sec. Notes Chkd. ____ Checked ____ Survey by W.L.L. Notes M.N. Date 9-7-54
No. ____ Date ____ Date ____ Map No. ____ Indexed C. Johnson Date

76L298 307 8-53

PLEASE RETURN TO
LOS ANGELES COUNTY SURVEYOR
726 LOS ANGELES COUNTY ENGINEERING BLDG.

NOTE: ANY ADDITIONS OR CHANGES ON THIS SHEET MUST BE MADE OR CIRCLED IN RED INK, WITH DATE AND NAME OF PERSON MAKING CHANGE.

Do not extend notes this side of this line.

STATION	B. S.	H. I.	F. S.	ELEV.	SANTA ROSA AVE.	
		151325				
20+90			19	151114	30'L - P/L	
21+00			041	151284		℄
"			109	151216		14.5'R - gut
"			014	151311		" " - cb
"			+12	151145		30' " - P/L
"			211	151114	34'L - gut	
"			124	151201	" - cb	
"			07	151218	43' " - P/L	
T.P.			048	151277		
	1189	152466				
22+00			278	152188		℄
"			390	152076		14.5'R - gut
"			292	152164		" " - cb
"			17	152300		30' " - P/L
"			225	152241	14'L - edge pav.	
"			383	152083	17 " - gut	
"			298	152168	" " - cb	
"			39	152081	30' " - P/L	
T.P.			162	152304		
	1090	153394				

F. B. 1960 Pg. 176 Job No. 1690.14 Division No. 10 Notes Red. Plotted No. Profile
Survey of SANTA ROSA AVE. Date Date X-Sec.
Survey by N. LANGAN Notes M. NATAPOFF Notes Chkd. Checked
Indexed C. Johnson Date Date Date No.

761 298 307 8-53

PLEASE RETURN TO
LOS ANGELES COUNTY SURVEYOR
726 LOS ANGELES COUNTY ENGINEERING BLDG.

NOTE: ANY ADDITIONS OR CHANGES ON THIS SHEET MUST BE MADE OR CIRCLED IN RED INK, WITH DATE AND NAME OF PERSON MAKING CHANGE.

Do not extend notes this side of this line.

STATION	B. S.	H. I.	F. S.	ELEV.	SANTA ROSA AVE.	
		1533.94				
23+00			307	153087		℄
"			406	152988		14.5' R - gut
"			308	153086		" " - cb
"			23	15316		30' " - P/L
"			475	152919	17' L - gut	
"			390	153004	" " - cb	
"			33	15306	30' " - P/L	
T. P.			063	153331		
	1173	154504				
23+76±			71	15379	30' L - P/L	
			856	153648	S. end S.W.C. R - gut	
			767	153737	" " " " " " - cb	
			722	153782	W. " " " " " - gut	
			656	153848	" " " " " " - cb	
			498	154006	" " N.W. " " - gut	
			476	154028	" " " " " " - cb	
			411	154093	N. " " " " " - gut	
			322	154182	" " " " " " - cb	
24[illegible]+01.7			551	153953		℄ int @ PUNAHOU ST.
			653	153851	18' W. on ℄ PUNAHOU ST. - cross gut	

Profile No. ____ Notes Red. ____ Plotted ____ Job No. 690 Division No. 10 F. B. 1960 Pg. 177
X-Sec. No. ____ Date ____ Date ____ Survey of SANTA ROSA AVE.
Notes Chkd. ____ Checked ____ Survey by W.L. Notes M.N. Date 9-10-54
Date ____ Date ____ Map No. ____ Indexed ____ Date ____

76L298 307 8-53

PLEASE RETURN TO
LOS ANGELES COUNTY SURVEYOR
726 LOS ANGELES COUNTY ENGINEERING BLDG.

NOTE: ANY ADDITIONS OR CHANGES ON THIS SHEET MUST BE MADE OR CIRCLED IN RED INK, WITH DATE AND NAME OF PERSON MAKING CHANGE.

Do not extend notes this side of this line.

STATION	B. S.	H. I.	F. S.	ELEV.	SANTA ROSA AVE	
		1545 04				
			564	15[illegible]40	100' W. on ℄ PUNAHOU ST.	
24+26			39	15[illegible]	30' L - P/L	
T.P.			065	154[illegible]9		
	11 12	1555 51				
25+08			711	15[illegible]40		℄
"			787	15[illegible]4		15' R - gut
"			690	15[illegible]1		" " - cb.
"			51	15[illegible]		30' " - P/L
"			883	15[illegible]8	17' L - gut.	
"			793	15[illegible]8	" " - cb	
"			75	154[illegible]	30' " - P/L	
T.P.			043	15[illegible]8		
	12 20	1567 28				
26+00			1107	155621		℄
"			1215	155513		15' R - gut
"			1116	155612		" " - cb
"			105	155[illegible]8		30' " - P/L
"			1271	155447	17' L - gut	
"			1171	155557	" " - cb	
"			116	15557	30' " - P/L	

F. B. 1960 Pg. 178 Job No. 1690.14 Division No. 10 Notes Red. Plotted No. Profile
Survey of SANTA ROSA AVE Date Date X-Sec.
Survey by J. J. LANIGAN Notes M. NATAPOFF Notes Chkd. Checked No.
Indexed C. Johnson Date Date Date

761 298 307 8-53

PLEASE RETURN TO
LOS ANGELES COUNTY SURVEYOR
726 LOS ANGELES COUNTY ENGINEERING BLDG.

NOTE: ANY ADDITIONS OR CHANGES ON THIS SHEET MUST BE MADE OR CIRCLED IN RED INK, WITH DATE AND NAME OF PERSON MAKING CHANGE.

Do not extend notes this side of this line.

STATION	B. S.	H. I.	F. S.	ELEV.	SANTA ROSA AVE	
		156728				
26+40±			60	15613		30'R - P/L
26+58⁴			664	156064		16² " - end cb - gut
"			611	156117		" " - " " - cb
26+66⁸			700	156028	17⁴L - end cb - gut	
"			618	156110	" " " " - cb	
26+63±			51	15622	30'L - P/L	
26+82⁸³			400	156328		℄ - int. @ ATHENS ST.
			384	156344	100'E. on ℄ ATHENS ST.	
			314	156414	" W. " "	" "
B.M. AE614			689	156039	BMAE614 - EL. 1560.386 per F.B. 1930-37 SANTA ROSA AVE. & ATHENS ST. (S.W. cor.) Bt. spk. in cb. 8' S. of N. end.	

Profile No. ____ Notes Red. ____ Plotted ____ Job No. 690.14 Division No. 10 F. B. 1960 Pg. 179
X-Sec. No. ____ Date ____ Date ____ Survey of SANTA ROSA AVE
Notes Chkd. ____ Checked ____ Survey by J.J.L. Notes M.N. Date 9-10-54
Date ____ Date ____ Map No. ____ Indexed ____ Date ____

F. B. 1960	PG. 180	Job No. 1690.14	Division No. 10	Notes Red.	Plotted	Profile
Survey of SANTA ROSA AVE				Date	Date	No.
Survey by W. LANIGAN		Notes M. NATADOFF		Notes Chkd.	Checked	X-Sec.
Indexed		Date		Date	Date	No.

STATION

B. S.

H. I.

F. S.

ELEV.

SANTA ROSA AVE

Do not extend notes this side of this line.

PLEASE RETURN TO
LOS ANGELES COUNTY SURVEYOR
726 LOS ANGELES COUNTY ENGINEERING BLDG.

NOTE: ANY ADDITIONS OR CHANGES ON THIS SHEET MUST BE MADE OR CIRCLED IN RED INK, WITH DATE AND NAME OF PERSON MAKING CHANGE.

76L298 307 8-53

Notes Ck'd by	Survey of SANTA ROSA AVE
Map No.	W. O. C1690.14 Tape No. St'd. °F
Office Work	Surveyed by J. J. LANIGAN.
Checked	Notes J. J. L. Date 9-15-54
Date	Indexed

F. B. 1960 PG. 181

LOCATION
of
IMPROVEMENTS
on
ST. JAMES PL
from
FOOT HILL BLVD
to
MARIGOLD ST
C.1 1690.14

J. J. LANIGAN.
M. NATAPOFF.
C. L. LEE
C. S. NICOLOSI.

Note: Any Additions or Changes on This Sheet Must be Made or Circled in Red Ink With Date and Name of Person Making Change.

Do not extend notes this side of this line.

RETURN TO
LOS ANGELES COUNTY SURVEYOR
726 LOS ANGELES COUNTY
ENGINEERING BLDG.

76F2008 247 4-55

F.B. 1960 PG. 182

cont. bot. pg. 183



RETURN TO
LOS ANGELES COUNTY SURVEYOR
726 LOS ANGELES COUNTY
ENGINEERING BLDG.
Do not extend notes this side of this line.

Note: Any Additions or Changes on This Sheet Must be Made or Circled in Red Ink With Date and Name of Person Making Change.

Notes Ck'd by	Survey of SANTA ROSA AVE
Map No.	W. O. 167044 Tape No. St'd. °F
Office Work	Surveyed by J. J. LANIGAN
Checked	Notes J.J.L Date 9-15-54
Date	Indexed K. C. Johnson

F. B. 1960 Pg. 143



Notes: Any Additions or Changes on This Sheet Must Be Made or Circled in Red Ink With Date and Name of Person Making Change.

Do not extend notes this side of this line.

RETURN TO
LOS ANGELES COUNTY SURVEYOR
726 LOS ANGELES COUNTY
ENGINEERING BLDG.

76FOOS 247 4-55

F.B. 1960 PG. 184

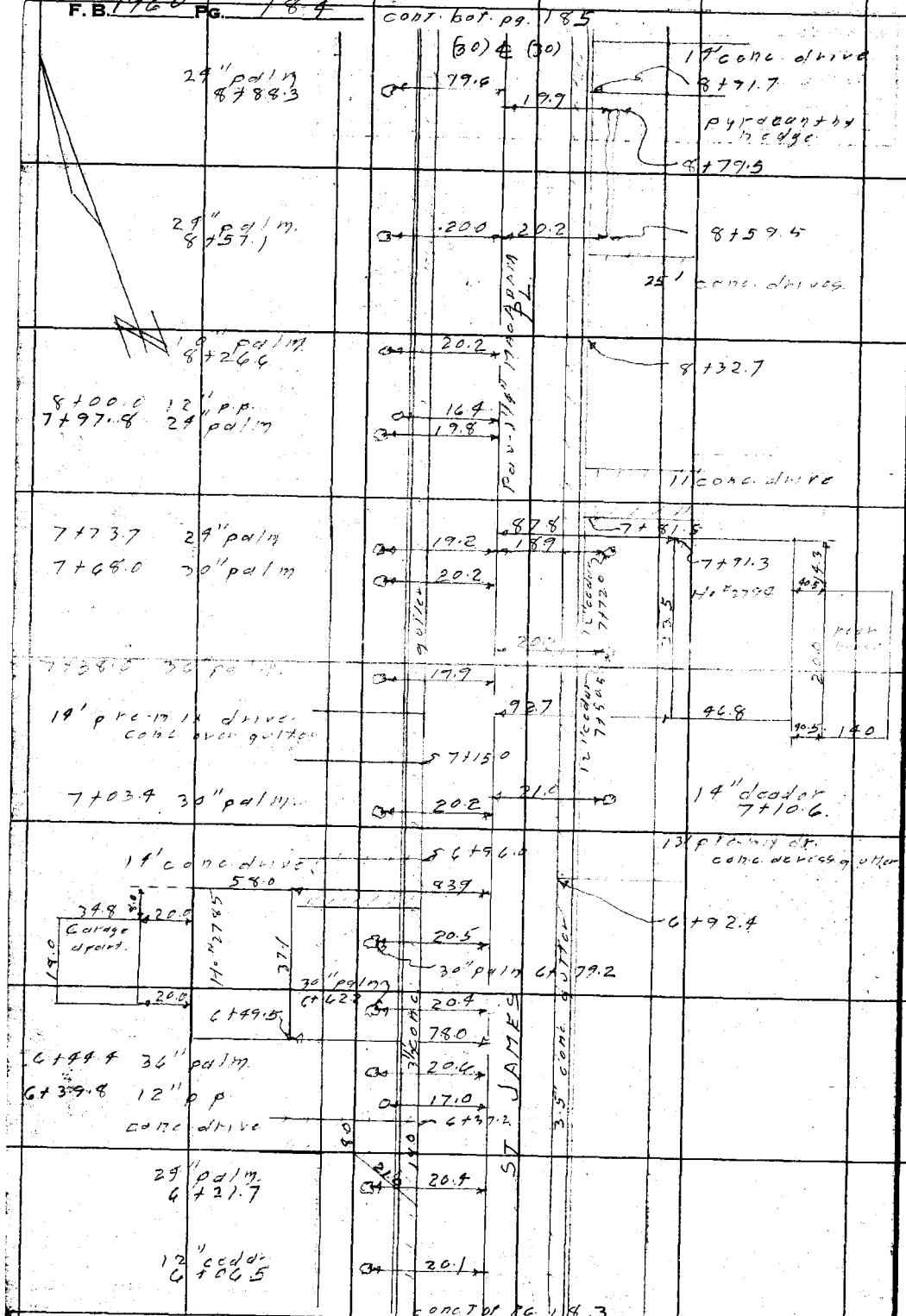

RETURN TO
LOS ANGELES COUNTY SURVEYOR
726 LOS ANGELES COUNTY
ENGINEERING BLDG.

Do not extend notes this side of this line.

Note: Any Additions or Changes on This Sheet Must be Made or Circled in Red Ink With Date and Name of Person Making Change.

Notes Ck'd by	Survey of SANTA ROSA AVE
Map No.	W. O. 4790.1 Tape No. St'd. °F
Office Work	Surveyed by J.J. LANIGAN
Checked	Notes J.J.L. Date 7-15-54
Date	Indexed C. Johnson

F.B. 1960 Pg. 185

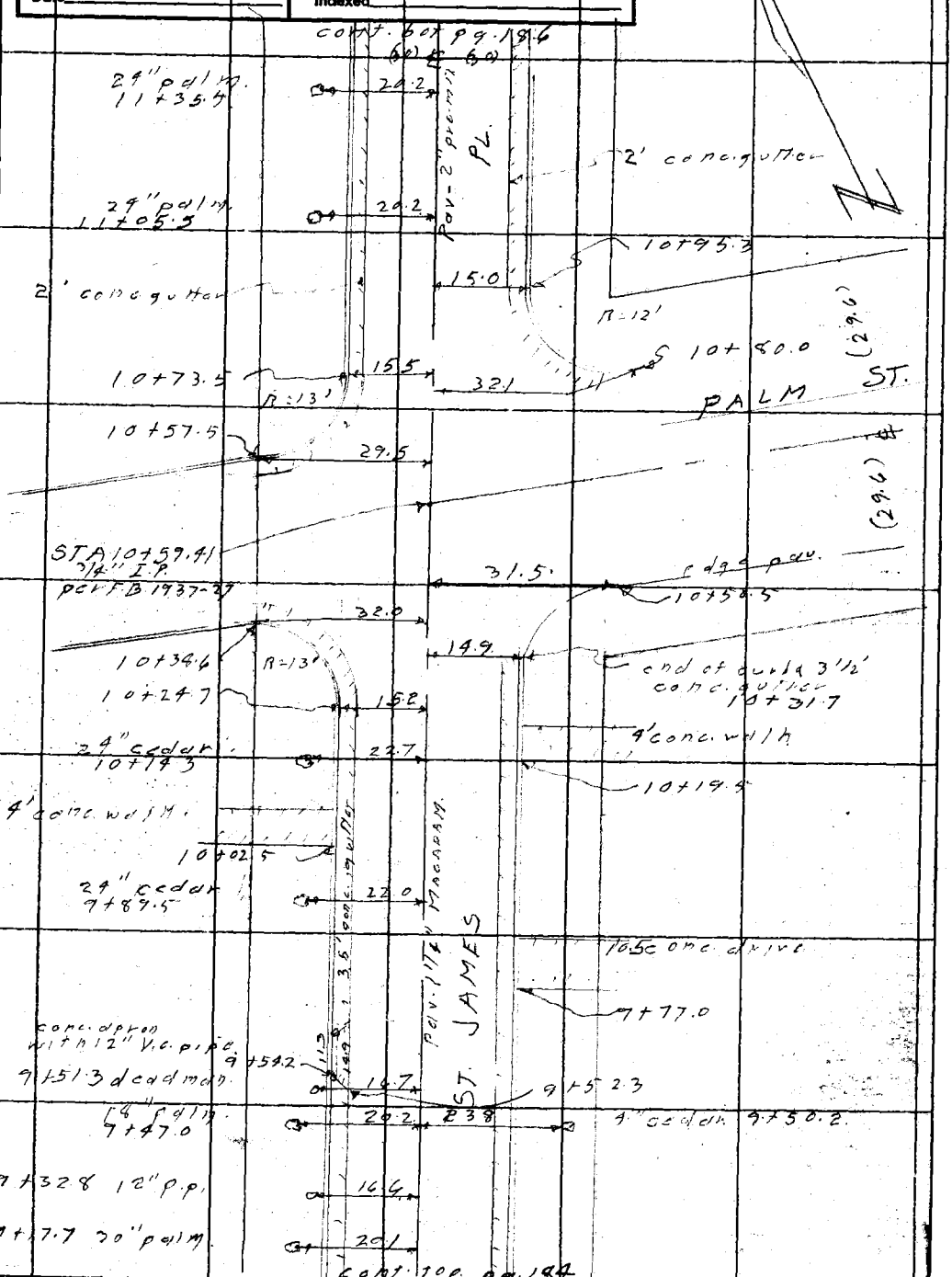

Notes: Any Additions or Changes on This Sheet Must be Made or Circled in Red Ink With Date and Name of Person Making Change.

Do not extend notes this side of this line.

RETURN TO
LOS ANGELES COUNTY SURVEYOR
726 LOS ANGELES COUNTY
ENGINEERING BLDG.

76FROOS 247 4-55

F.B. 1960 PG. 186

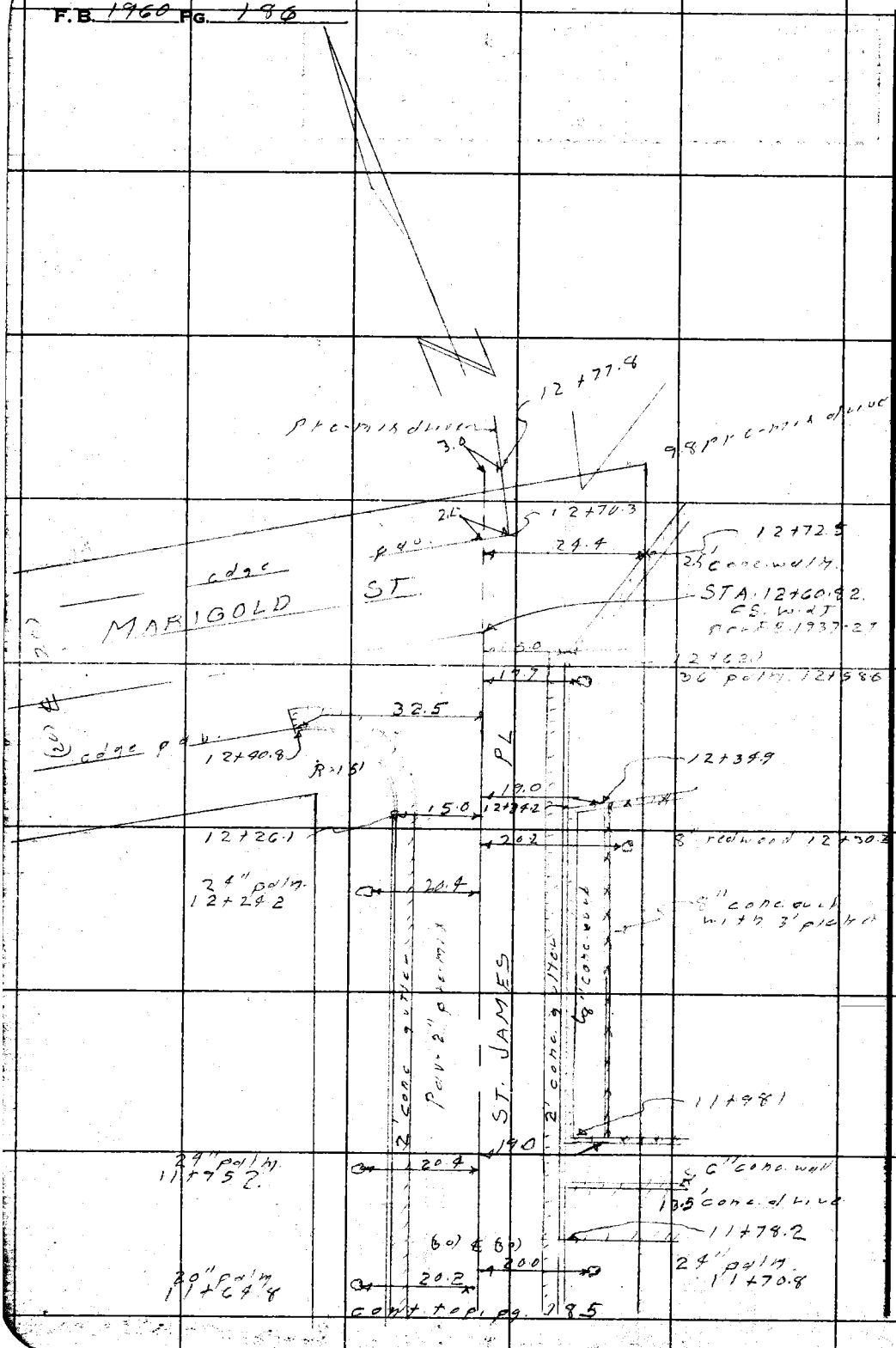

RETURN TO
LOS ANGELES COUNTY SURVEYOR
726 LOS ANGELES COUNTY
ENGINEERING BLDG.

Do not extend notes this side of this line.

Note: Any Additions or Changes on This Sheet Must be Made or Circled in Red Ink With Date and Name of Person Making Change.

Profile	Notes Red.	Plotted	Job No. 1690.14	Division No. 10	F. B. 1960	Pg. 187
No.	Date	Date	Survey of SANTA ROSA AVE			
X-Sec.	Notes Chkd.	Checked	Survey by N.L.	Notes M.N.	Date 9-14-54	
No.	Date	Date	Map No.	Indexed C. Johnson	Date	

PROFILE
&
X-SECTIONS
on
ST. JAMES PL.
from
FOOTHILL BLVD.
to
MARIGOLD ST.

C.I. 1690.14

J.J. LANIGAN
M. NATAPOFF
C.S. NICOLOSI
C.L. LEE

ELEV.	F. S.	H. I.	B. S.	STATION

NOTE: ANY ADDITIONS OR CHANGES ON THIS SHEET MUST BE MADE, OR CIRCLED IN RED INK, WITH DATE AND NAME OF PERSON MAKING CHANGE.

Do not extend notes this side of this line.

PLEASE RETURN TO
LOS ANGELES COUNTY SURVEYOR
726 LOS ANGELES COUNTY ENGINEERING BLDG.

761298 307 8-53

76L298 307 8-53

PLEASE RETURN TO
LOS ANGELES COUNTY SURVEYOR
726 LOS ANGELES COUNTY ENGINEERING BLDG.

NOTE: ANY ADDITIONS OR CHANGES ON THIS SHEET MUST BE MADE OR CIRCLED IN RED INK, WITH DATE AND NAME OF PERSON MAKING CHANGE.

Do not extend notes this side of this line.

STATION	B. S.	H. I.	F. S.	ELEV.	ST. JAMES PL.	
B.M. AE 261				1356.85	B.M. AE 261 - EL. 1356.845 per F.B. 1447-239.	
	646	1363.31			FOOTHILL BLVD. & ST. JAMES PL. @ ℄ int.	
					C.S. MON. TRAVERSE STA. ALTADENA H-1 in	
					hand-hole.	
1+00						℄ int @ FOOTHILL BLVD.
			595	135[illegible].36	100' E on ℄ FOOTHILL BLVD.	
			556	135[illegible].75	" W. " "	" "
1+15			594	1357.37		℄ - cross gutter
1+21.5			525	1358.06	15' L - beg. cb - gut	
"			444	135[illegible].87	" " - " " - cb	
1+27.5			564	135[illegible].67		15' R - beg. cb - gut.
"			484	135[illegible].47		" " - " " - cb.
1+28.1			975	1353.56	14.2' L - flow line 18" conc. pipe to S.	
1+29.9			940	135[illegible].91	13.1' L " " " "	" to E.
1+37			900	1354.31		13.2 R - flow line 18" conc. pipe
1+46			324	13[illegible].07	12' L - edge pav. & gutter	
"			366	1359.65	15' " - gut.	
"			286	1360.45	" " - cb.	
1+55.5			297	1360.34		12' R - beg. conc. gutter
"			347	1359.84		15' " - gut
"			261	1360.70		" " - cb

F. B. 1960 Pg. 188 Job No. 169014 Division No. 10 Notes Red. Plotted Profile
Survey of SANTA ROSA AVE Date Date No.
Survey by J. LANIGAN Notes M. NATAPOFF Notes Chkd. Checked X-Sec.
Indexed C. JOHNSON Date Date Date No.

76L298 307 8-53

PLEASE RETURN TO
LOS ANGELES COUNTY SURVEYOR
726 LOS ANGELES COUNTY ENGINEERING BLDG.

NOTE: ANY ADDITIONS OR CHANGES ON THIS SHEET MUST BE MADE OR CIRCLED IN RED INK, WITH DATE AND NAME OF PERSON MAKING CHANGE.

Do not extend notes this side of this line.

STATION	B. S.	H. I.	F. S.	ELEV.	ST. JAMES PL.	
		136331				
T.P.			077	136254		
	12 07	137461				
2+00			1029	136432		℄
"			1088	136373		12'R - edge pav. & gut.
"			1126	136335		15' " - gut.
"			1031	136430		" " - cb.
"			102	13644		30' " - P/L
"			1055	136406	12'L - edge pav. & gut.	
"			1105	136356	15' " - gut.	
"			1016	136445	" " - cb	
"			102	13644	30' " - P/L	
2+70±			148	13598		48'±R - bot. swim. pool.
3+00			247	137214		℄
"			305	137156		12'R - edge pav. & gut
"			347	137114		15' " - gut
"			254	137207		" " - cb
"			20	13726		30' " - P/L
"			275	137186	12'L - edge pav. & gut	
"			346	137115	15' " - gut	
"			251	137210	" " - cb	

Profile No. ____ Notes Red. ____ Plotted ____ Job No. 1690.14 Division No. 10 F. B. 1960 Pg. 189
X-Sec. No. ____ Date ____ Date ____ Survey of SANTA ROSA AVE
Notes Chkd. ____ Checked ____ Survey by J.J.L. Notes M.N. Date 9-14-54
Date ____ Date ____ Map No. ____ Indexed C. Johnson Date ____

76L298 307 8-53

PLEASE RETURN TO
LOS ANGELES COUNTY SURVEYOR
726 LOS ANGELES COUNTY ENGINEERING BLDG.

NOTE: ANY ADDITIONS OR CHANGES ON THIS SHEET MUST BE MADE OR CIRCLED IN RED INK, WITH DATE AND NAME OF PERSON MAKING CHANGE.

Do not extend notes this side of this line.

STATION	B. S.	H. I.	F. S.	ELEV.	ST. JAMES PL.	
		1374 61				
3+00			26	137[illegible]0	30'L - P/L	
T.P.			044	137[illegible]17		
	856	1382 73				
3+95			328	137[illegible]5		℄
"			401	137[illegible]72		12'R - edge pav. & gut
"			426	137[illegible]47		15' " - gut
"			354	137[illegible]19		" " - cb
"			28	137[illegible]9		30' " - P/L
"			26	138[illegible]		150'± " - bk. lot.
"			359	137[illegible]4	12'L - edge pav. & gut.	
"			422	137[illegible]51	15' " - gut	
"			335	137[illegible]38	" " - cb	
"			31	137[illegible]	30' " - P/L	
"			13	1381[illegible]	145' " - bk. lot.	
T.P.			138	138[illegible]35		
	1176	1393 11				
5+00			549	138[illegible]62		℄
"			593	138[illegible]18		12'R - edge pav. & gut.
"			643	138[illegible]68		15' " - gut.
"			562	138[illegible]49		" " - cb

F. B. 1960 PG. 190 Job No. 16 90.14 Division No. 10 Notes Red. Plotted Profile
Survey of SANTA ROSA AVE Date Date No.
Survey by J. LANIGAN Notes M. NATAPOFF Notes Chkd. Checked X-Sec.
Indexed C. JORDAN Date Date Date No.

761 298 307 8-53

PLEASE RETURN TO
LOS ANGELES COUNTY SURVEYOR
726 LOS ANGELES COUNTY ENGINEERING BLDG.

NOTE: ANY ADDITIONS OR CHANGES ON THIS SHEET MUST BE MADE OR CIRCLED IN RED INK, WITH DATE AND NAME OF PERSON MAKING CHANGE.

Do not extend notes this side of this line.

STATION	B. S.	H. I.	F. S.	ELEV.	ST. JAMES PL.	
		1393.11				
5+00			53	13878		30'R-P/L
"			561	138750	12'L-edge pav.& gut	
"			624	138687	15' " - gut.	
"			536	138775	" " - cb	
"			51	13880	30' " - P/L	
T.P.			072	139239		
	12.31	1404.70				
6+03			922	139548		℄
"			960	139510		12'R-edge pav.& gut
"			1007	139463		15' " - gut.
"			916	139554		" " - cb
"			87	13960		30' " - P/L
"			940	139530	12'L-edge pav.& gut	
"			985	139485	15' " - gut	
"			901	139569	" " - cb	
"			88	13969	30' " - P/L	
7+05			109	140361		℄
"			166	140304		12'R-edge pav.& gut
"			213	140257		15' " - gut.
"			122	140348		" " - cb

Profile Notes Red. ____ Plotted ____ Job No. 16904 Division No. 10 F. B. 1960 Pg. 191
No. ____ Date ____ Date ____ Survey of SANTA ROSA AVE.
X-Sec. Notes Chkd. ____ Checked ____ Survey by J.L.L. Notes M.N. Date 9-14-54
No. ____ Date ____ Date ____ Map No. ____ Indexed C. Johnson Date ____

76L298 307 8-53

PLEASE RETURN TO
LOS ANGELES COUNTY SURVEYOR
726 LOS ANGELES COUNTY ENGINEERING BLDG.

NOTE: ANY ADDITIONS OR CHANGES ON THIS SHEET MUST BE MADE OR CIRCLED IN RED INK, WITH DATE AND NAME OF PERSON MAKING CHANGE.

Do not extend notes this side of this line.

STATION	B. S.	H. I.	F. S.	ELEV.	ST. JAMES PL.	
		140470				
7+05			12	140[illegible]5		30'R - P/L
"			131	140[illegible]39	12'L - edge pav. & gut.	
"			185	140[illegible]85	15' " - gut.	
"			092	140378	" " - cb.	
"			03	140[illegible]4	30' " - P/L	
T. P.			033	140[illegible]37		
	1057	141494				
8+00			390	141104		℄
"			455	141039		12'R - edge pav. & gut.
"			485	141009		15' " - gut.
"			407	141087		" " - cb.
"			35	141[illegible]4		30' " - P/L
"			50	1409[illegible]9		150' " - bk. Lot.
"			413	141081	12'L - edge pav. & gut.	
"			459	141035	15' " - gut.	
"			368	141126	" " - cb.	
"			29	14120	30' " - P/L	
"			11	14138	" - bk. Lot	
6+65±			128	14021	175±L - floor el. of garage to ho #2785	ho. # 2794
7+55±			61	1408[illegible]		195'±R - S.E. cor. rear
7+75±			56	1409[illegible]3		190'± " - N.E. " " " "

F. B. 1960 Pg. 192 Job No. 1690.14 Division No. 10 Notes Red. Plotted Profile
Survey of SANTA ROSA AVE Date Date No.
Survey by J. LANIGAN Notes M. NATAPOFF Notes Chkd. Checked X-Sec.
Indexed E. C. Johnson Date Date Date No.

761 298 307 8-53

PLEASE RETURN TO
LOS ANGELES COUNTY SURVEYOR
726 LOS ANGELES COUNTY ENGINEERING BLDG.

NOTE: ANY ADDITIONS OR CHANGES ON THIS SHEET MUST BE MADE OR CIRCLED IN RED INK, WITH DATE AND NAME OF PERSON MAKING CHANGE.

Do not extend notes this side of this line.

STATION	B. S.	H. I.	F. S.	ELEV.	ST. JAMES PL.	
		1414 94				
T.P.			051	141443		
	1212	142655				
9+07			658	141997		℄
"			740	141915		12'R - edge pav. & gut.
"			788	141867		15' " - gut.
"			703	141952		" " - cb.
"			58	14208		30' " - P/L
"			690	141965	12'L - edge pav. & gut.	
"			748	141907	15' " - gut.	
"			664	141991	" " - cb.	
"			61	14205	30' " - P/L.	
9+54			392	142263	15' " - gut.	
"			315	142340	" " - cb	
9+65			249	142406	" " - gut	
"			164	142491	" " - cb	
T.P.			052	142603		
	1024	143627				
10+00			857	142770		℄
"			924	142703		12'R - edge pav. & gut
"			975	142652		15' " - gut

Profile No. ____ Notes Red. ____ Plotted ____ Job No. 1690-14 Division No. 10 F. B. 1960 Pg. 193
X-Sec. No. ____ Date ____ Date ____ Survey of SANTA ROSA AVE.
Notes Chkd. ____ Checked ____ Survey by J.J.L. Notes M.L. Date 9-14-54
Date ____ Date ____ Map No. ____ Indexed ____ Date ____

76L298 307 8-53

PLEASE RETURN TO
LOS ANGELES COUNTY SURVEYOR
726 LOS ANGELES COUNTY ENGINEERING BLDG.

NOTE: ANY ADDITIONS OR CHANGES ON THIS SHEET MUST BE MADE OR CIRCLED IN RED INK, WITH DATE AND NAME OF PERSON MAKING CHANGE.

Do not extend notes this side of this line.

STATION	B. S.	H. I.	F. S.	ELEV.	ST. JAMES PL.	
		143627				
10+00			895	142732		15'R - cb
"			88	14275		30' " - P/L
"			878	142749	12'L - edge pav. & gut.	
"			930	142697	15' " - gut.	
"			845	142782	" " - cb.	
"			81	14282	30' " - P/L	
10+29 41			61	14302		30'R - P/L
"			62	14301	30'L - P/L	
			713	142914	S. end S.W.C.R. - gut	
			628	142999	" " " " " " - cb	
			572	143055	W. " " " " " - gut	
			524	143103	" " " " " " - cb.	
			477	143250	" " N.W. " " - gut	
			438	143189	" " " " " " - cb	
			401	143226	N. " " " " " - gut	
			340	143287	" " " " " " - cb.	
			211	143416	" " N.E. " " - gut	
			147	143480	" " " " " " - cb	
			346	143281	E. " " " " " - gut	
			312	143315	" " " " " " - cb	

F. B. 1960 Pg. 194 Job No. 1690.14 Division No. 10 Notes Red. Plotted Profile
Survey of SANTA ROSA AVE Date Date No.
Survey by J.J. LANIGAN Notes M. NATADOFF Notes Chkd. Checked X-Sec.
Indexed A. C. Johnson Date Date Date No.

76L298 307 8-53

PLEASE RETURN TO
LOS ANGELES COUNTY SURVEYOR
726 LOS ANGELES COUNTY ENGINEERING BLDG.

NOTE: ANY ADDITIONS OR CHANGES ON THIS SHEET MUST BE MADE OR CIRCLED IN RED INK, WITH DATE AND NAME OF PERSON MAKING CHANGE.

Do not extend notes this side of this line.

STATION	B. S.	H. I.	F. S.	ELEV.	ST. JAMES PL.	
		1436.27				
10+31.7			6.87	1429.40		15'R - gut
"			6.15	1430.12		" " - cb
10+59.41			4.44	1431.83		℄ int. @ PALM ST.
-			4.54	1431.73	15' E. on ℄ PALM ST.	
			3.48	1432.79	100' " " "	" "
10+89.41			1.1	1435.2		30'R - P/L
"			1.6	1434.7	30'L - P/L	
11+00			1.48	1434.79		℄
"			1.67	1434.60		15'R - gut
"			1.04	1435.23		" " - cb
"			0.1	1436.2		30' " - P/L
"			1.63	1434.64	15'L - gut	
"			1.01	1435.26	" " - cb	
"			0.5	1435.8	30' " - P/L	
T.P.			0.35	1435.92		
	1051	1446.43				
12+00			2.88	1443.55		℄
"			3.12	1443.31		15'R - gut
"			2.45	1443.98		" " - cb
"			2.1	1444.3		30' " - P/L

Profile Notes Red. ____ Plotted ____ Job No. 1690 Division No. 10 F. B. 1960 Pg. 195
No. ____ Date ____ Date ____ Survey of SANTA ROSA AVE
X-Sec. Notes Chkd. ____ Checked ____ Survey by JJL Notes MJL Date 9-14-54
No. ____ Date ____ Date ____ Map No. ____ Indexed C. Johnson Date ____

76L298 307 8-53

PLEASE RETURN TO
LOS ANGELES COUNTY SURVEYOR
726 LOS ANGELES COUNTY ENGINEERING BLDG.

NOTE: ANY ADDITIONS OR CHANGES ON THIS SHEET MUST BE MADE OR CIRCLED IN RED INK, WITH DATE AND NAME OF PERSON MAKING CHANGE.

Do not extend notes this side of this line.

STATION	B. S.	H. I.	F. S.	ELEV.	ST. JAMES PL.
		1446 43			
12+00			298	144[illegible]15	15' L - gut
			238	144[illegible]05	" " - cb
			19	144[illegible]5	30' " - P/L
T.P.	759	1453 45	057	144[illegible]86	
12+40 82			65	144[illegible]0	30' " - P/L
			781	144[illegible]4	S. end S.W.C.R. - gut
			718	144[illegible]27	" " " " " " - cb
			617	144[illegible]28	W. " " " " " - gut
			552	144[illegible]93	" " " " " " - cb
12+62			514	144[illegible]31	15' R - N. end cb. - gut
"			453	144[illegible]92	" " " " " - cb
12+60 82			492	144[illegible]53	℄ int. @ MARIGOLD ST.
			460	144[illegible]85	100' W. on ℄ MARIGOLD ST.
			435	144[illegible]10	8.5' N. on ℄ prod. of ST. JAMES ST. (edge pav.)
B.M.AE 618			480	1448 65	B.M.AE 618 - EL. 1448.680 per F.B. 1930-44 ST. JAMES PL. (E. side) @ MARIGOLD ST. Bt. spk in cb. 4' S. of ℄ prod. of MARIGOLD ST.

F. B. 1960 Pg. 196 Job No. 1690.14 Division No. 10 Notes Red. Plotted Profile
Survey of SANTA ROSA AVE Date Date No.
Survey by J. J. VANIGAN Notes M. NATADOFF Notes Chkd. Checked X-Sec.
Indexed C. Johnson Date Date Date No.

Notes Ck'd by	Survey of SANTA ROSA AVE
Map No.	W. O. 1690.14 Tape No. St'd. °F
Office Work	Surveyed by J. J. LANIGAN
Checked	Notes J. J. L. Date
Date	Indexed ~~E. C. Johnson~~

F. B. 1960 Pg. 197

LOCATION
of
IMPROVEMENTS
on
MARIGOLD ST.
from
ST. JAMES PL.
to
SANTA ANITA AVE.
C.I. 1690.14

J. J. LANIGAN.
M. NATAPOFF.
C.S. NICOLOSI.
C. L. LEE.

Notes: Any Additions or Changes on This Sheet Must be Made or Circled in Red Ink With Date and Name of Person Making Change.

Do not extend notes this side of this line.

RETURN TO
LOS ANGELES COUNTY SURVEYOR
726 LOS ANGELES COUNTY
ENGINEERING BLDG.

76F3088 247 4-52

F.B. 1960 Pg. 198

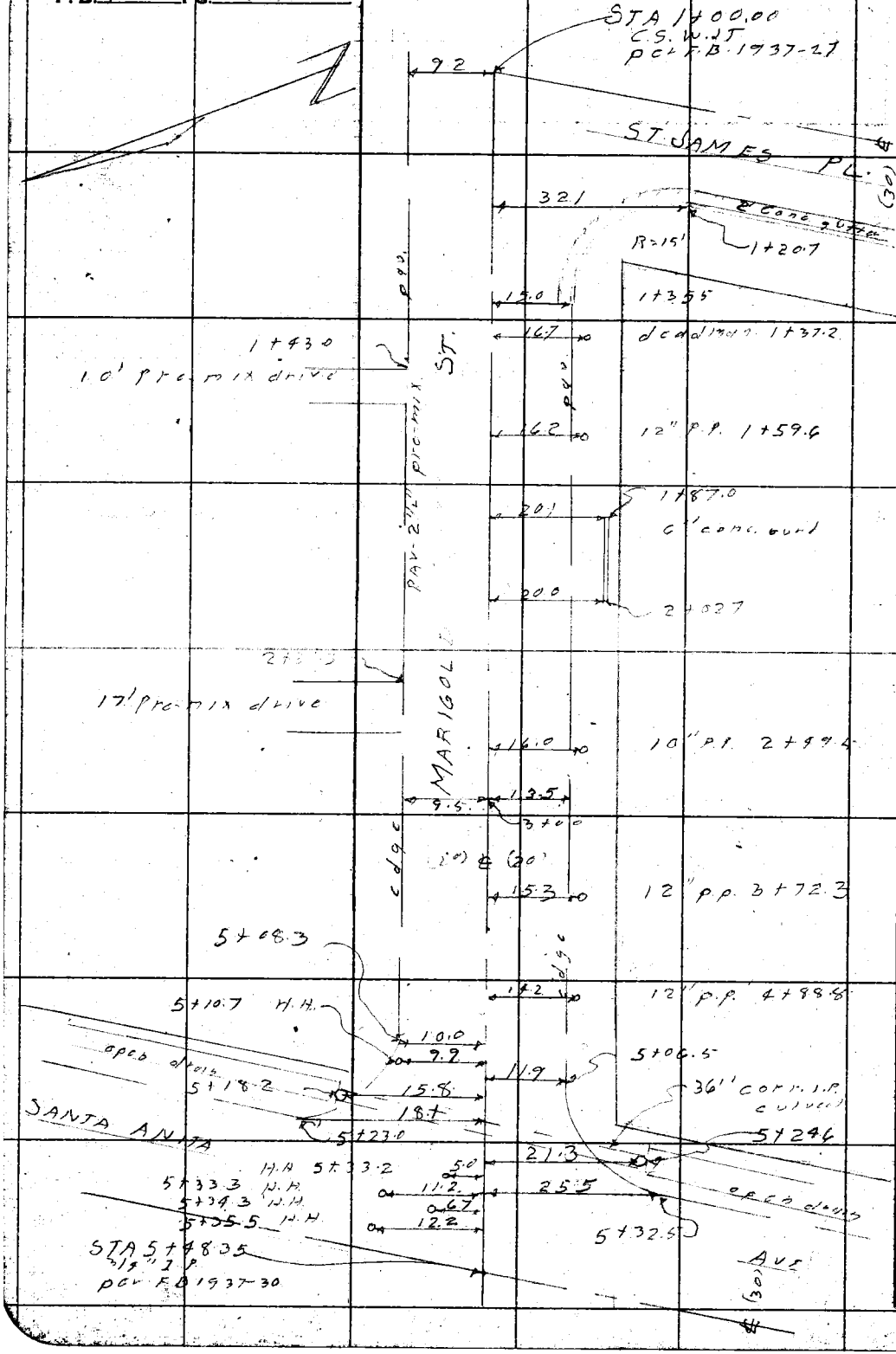

RETURN TO
LOS ANGELES COUNTY SURVEYOR
726 LOS ANGELES COUNTY
ENGINEERING BLDG.

Do not extend notes this side of this line.

Note: Any Additions or Changes on This Sheet Must be Made or Circled in Red Ink With Date and Name of Person Making Change.

Profile No.	Notes Red	Plotted	Job No. 1690.14	Division No. 10	F. B. 1960	Pg. 199
	Date	Date	Survey of SANTA ROSA AVE			
X-Sec. No.	Notes Chkd.	Checked	Survey by J.J.L.	Notes M.N.	Date 9-15-54	
	Date	Date	Map No.	Indexed [redacted]	Date	

PROFILE
&
X-SECTIONS
on
MARIGOLD ST.
from
ST. JAMES PL.
to
SANTA ANITA AVE.

C.I. 1690.14

J.J. LANIGAN
M. NATADOFF
C.S. NICOLOSI
C.L. LEE

ELEV.	F. S.	H. I.	B. S.	STATION

NOTE: ANY ADDITIONS OR CHANGES ON THIS SHEET MUST BE MADE OR CIRCLED IN RED INK, WITH DATE AND NAME OF PERSON MAKING CHANGE.

Do not extend notes this side of this line.

PLEASE RETURN TO
LOS ANGELES COUNTY SURVEYOR
726 LOS ANGELES COUNTY ENGINEERING BLDG.

761298 307 8-53

76L298 307 8-53

PLEASE RETURN TO
LOS ANGELES COUNTY SURVEYOR
726 LOS ANGELES COUNTY ENGINEERING BLDG.

NOTE: ANY ADDITIONS OR CHANGES ON THIS SHEET MUST BE MADE OR CIRCLED IN RED INK, WITH DATE AND NAME OF PERSON MAKING CHANGE.

Do not extend notes this side of this line.

STATION	B. S.	H. I.	F. S.	ELEV.	MARIGOLD	ST.
B.M. AE-618				1448.68	B.M. AE-618-EL. 1448.680 per F.B. 1930-44	
	481	1453.49			ST. JAMES PL. (E. side) @ MARIGOLD ST. Bt. spk	
					in cb. 4' S. of ℄ prod. of MARIGOLD ST.	
1+00			4.92	1448.57		℄ int. @ ST. JAMES PL.
			7.81	1445.68	S. end S.W.C.R.	- gut
			7.18	1446.31	" " " " " "	- cb
			6.17	1447.32	W. " " " " "	- gut
			5.52	1447.97	" " " " " "	- cb
0+85			5.14	1448.35		1'R - end cb - gut.
"			4.53	1448.96		" " - " " - cb
1+30			6.5	1447.0	20'L - P/L	
2+00			4.59	1448.90		℄
"			4.48	1449.01		10'R - edge pav.
"			3.7	1449.8		20' " - P/L
"			5.86	1447.63	15'L - edge pav	
"			6.2	1447.3	20' " - P/L	
T.P.			4.82	1448.67		
	578	1454.45				
3+00			5.03	1449.42		℄
"			5.17	1449.28		10'R - edge pav.
"			2.5	1452.0		20' " - P/L

F. B. 1960 Pg. 200
Job No. 1690.14 Division No. 10 Notes Red. Plotted Date No.
Survey of SANTA ROSA AVE Date Checked Date X-Sec.
Survey by J. J. LANIGAN Notes M. NATAPOFF Notes Chkd. Date Date No.
Indexed C. Johnson

761298 307 8-53

PLEASE RETURN TO
LOS ANGELES COUNTY SURVEYOR
726 LOS ANGELES COUNTY ENGINEERING BLDG.

NOTE: ANY ADDITIONS OR CHANGES ON THIS SHEET MUST BE MADE OR CIRCLED IN RED INK, WITH DATE AND NAME OF PERSON MAKING CHANGE.

Do not extend notes this side of this line.

STATION	B. S.	H. I.	F. S.	ELEV.	MARIGOLD ST.	
		145445				
3+00			574	144871	15'L - edge pav.	
"			60	14485	20' " - P/L	
4+00			493	144952		℄
"			496	144949		10'R - edge pav.
"			33	14512		20' " - P/L
"			556	144889	15'L - edge pav.	
"			63	14482	20' " - P/L	
5+00			454	144989		℄
"			442	145003		10'R - edge pav.
"			33	14512		20' " - P/L
"			522	144923	15'L - edge pav.	
"			67	14478	20' " - P/L	
T.P.			516	144929		
	760	145689				
5+20±			85	14484		20'R - P/L
"			60	14509	20'L - P/L	
5+18.2			123	14446		15.8 R - flowline 36" corr. I.P.
5+24.6			100	14469	21.3 L - flowline 36" corr. I.P.	
5+24±			694	144995		℄
5+48.35			558	145131		℄ int. @ SANTA ANITA AVE

Profile No. ____ Notes Red. ____ Plotted ____ Job No. 1690.14 Division No. 10 F. B. 1960 Pg. 201
X-Sec. No. ____ Date ____ Date ____ Survey of SANTA ROSA AVE
Notes Chkd. ____ Checked ____ Survey by N.L. Notes M.N. Date 9-15-54
Date ____ Date ____ Map No. ____ Indexed C. Johnson Date ____

76L298 307 8-53

PLEASE RETURN TO
LOS ANGELES COUNTY SURVEYOR
726 LOS ANGELES COUNTY ENGINEERING BLDG.

NOTE: ANY ADDITIONS OR CHANGES ON THIS SHEET MUST BE MADE OR CIRCLED IN RED INK, WITH DATE AND NAME OF PERSON MAKING CHANGE.

Do not extend notes this side of this line.

STATION	B. S.	H. I.	F. S.	ELEV.	MARIGOLD ST.
		145689			
			102	145587	70'±N. on ℄ SANTA ANITA AVE.
			1198	144491	90'±S. " " " " "
BM.AE-621			843	144846	BM.AE-621 - EL. 1448.444 per. F.B. 1930-18 SANTA ANITA AVE. & MARIGOLD ST. (SE. cor.) Bt. spk. in cb. 20'S. & 55'E. of ℄ int.

F. B. 1960 Pg. 202 Job No. 1690.14 Division No. 10 Notes Red. Plotted No. Profile
Survey of SANTA ROSA AVE Date Date X-Sec.
Survey by J. LANIGAN Notes M. NATAPOFF Notes Chkd. Checked No.
Indexed C. Johnson Date Date Date

F.B. 1960 Pg. 203

Notes Ck'd by	Survey of SANTA ROSA AVE.
Map No.	W. O. 1690.19 Tape No. St'd. °F
Office Work	Surveyed by J.J. LANIGAN.
Checked	Notes J.J.L. Date 9-20-54
Date	Indexed C. Johnson

LOCATION.
of
IMPROVEMENTS.
on.
PALM ST.
from
ST JAMES PL
to
LAKE AVE.
C.I. 1690.19

J. J. LANIGAN.
M. NATAPOFF
C.S. NICOLOSI
C.L. LEE

Note: Any Additions or Changes on This Sheet Must be Made or Circled in Red Ink With Date and Name of Person Making Change.

Do not extend notes this side of this line.

RETURN TO
LOS ANGELES COUNTY SURVEYOR
726 LOS ANGELES COUNTY
ENGINEERING BLDG.

78F3098 247 4-55

F.B. 1960 PG. 204

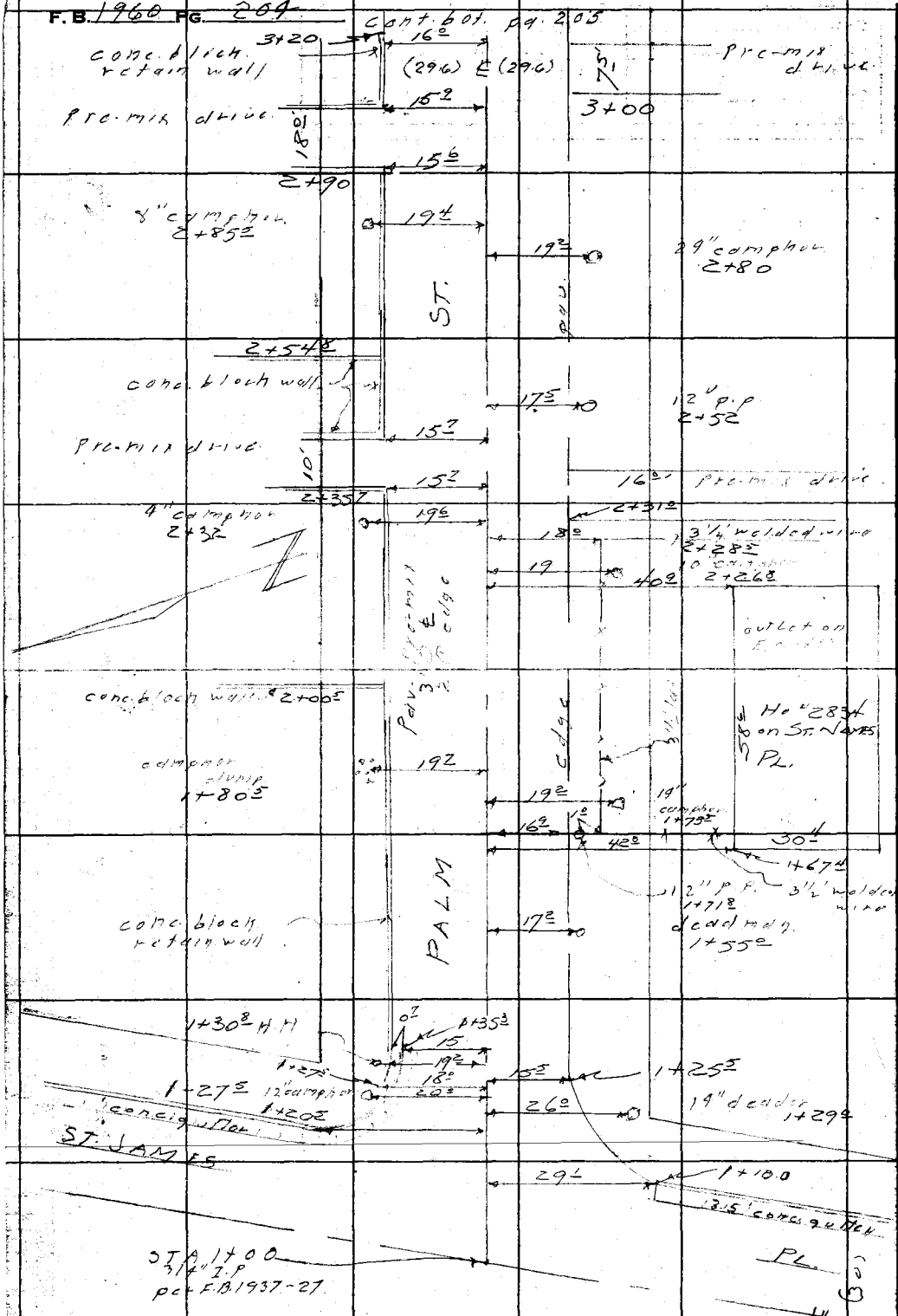

RETURN TO
LOS ANGELES COUNTY SURVEYOR
726 LOS ANGELES COUNTY
ENGINEERING BLDG.

Do not extend notes this side of this line.

Note: Any Additions or Changes on This Sheet Must be Made or Circled in Red Ink With Date and Name of Person Making Change.

Profile	Notes Red.	Plotted	Job No. 1690.14	Division No. 10	F. B. 1960	Pg. 209
No.	Date	Date	Survey of SANTA ROSA AVE			
X-Sec.	Notes Chkd.	Checked	Survey by J. J. L.	Notes M.N.	Date 9-15-54	
No.	Date	Date	Map No.	Indexed C. Johnson	Date	

PROFILE & X-SECTIONS on PALM ST. from ST. JAMES PL. to LAKE AVE.

C.I. 1690.14

STATION	B. S.	H. I.	F. S.	ELEV.

J. J. LANIGAN
M. NATAPOFF
C. S. NICOLOSI
C. L. LEE

NOTE: ANY ADDITIONS OR CHANGES ON THIS SHEET MUST BE MADE OR CIRCLED IN RED INK, WITH DATE AND NAME OF PERSON MAKING CHANGE.

PLEASE RETURN TO
LOS ANGELES COUNTY SURVEYOR
726 LOS ANGELES COUNTY ENGINEERING BLDG.

Do not extend notes this side of this line.

761-298 307 8-53

76L298 307 8-53

PLEASE RETURN TO
LOS ANGELES COUNTY SURVEYOR
726 LOS ANGELES COUNTY ENGINEERING BLDG.

NOTE: ANY ADDITIONS OR CHANGES ON THIS SHEET MUST BE MADE OR CIRCLED IN RED INK, WITH DATE AND NAME OF PERSON MAKING CHANGE.

Do not extend notes this side of this line.

STATION	B. S.	H. I.	F. S.	ELEV.	PALM	ST.
B.M.AE-617		1		1433.14	BMAE-617-EL.1433.137 per F.B.1930-45	
	494	1438 08			ST. JAMES PL. & PALM ST. (N.W. cor.) Bt. spk.	
					in cb. 3'N. of N. end C.R.	
1+00			623	1431 85		℄ int. @ ST. JAMES PL.
			392	143[illegible] 16	N. end N.E.C.R. - gut	
			328	14[illegible] 80	" " " " " " - cb	
			526	1432 82	E " " " " " - gut	
			490	143[illegible] 18	" " " " " " - cb	
1+10			862	142[illegible] 46		29'R - N. end cb. - gut
"			793	14[illegible] 15		" " " " - cb.
			11 17	142[illegible] 11	70'S on ℄ ST. JAMES PL.	
			12 05	14[illegible] 03	15'W. - gut	
			11 24	14[illegible] 14	- cb.	
			12 32	1425 76	" E. - gut	
			11 66	142[illegible] 42	" " - cb	
			1 50	142[illegible] 58	60'N. on ℄ ST. JAMES PL.	
			1 65	143[illegible] 43	15'W - gut	
			1 01	143[illegible] 07	- cb	
			1 63	143[illegible] 45	" E. - gut	
			099	143[illegible] 09	" " - cb	
1+27.5			502	433 06	18'L - gut.	

F. B. 1960 PG. 210
Job No. 1690.14 Division No. ____ Notes Red. ____ Plotted ____ Profile
Survey of SANTA ROSA AVE Date ____ Date ____ No. ____
Survey by J. LANIGAN Notes M. NATAPOFF Notes Chkd. ____ Checked ____ X-Sec.
Indexed C. Johnson Date ____ Date ____ Date ____ No. ____

Notes Ck'd by	Survey of SANTA ROSA AVE
Map No.	W. O. 690.16 Tape No. St'd. °F
Office Work	Surveyed by J. J. LANIGAN
Checked	Notes J. J. L Date 9-20-54
Date	Indexed A. C. Johnson

F. B. 1960 PG. 205

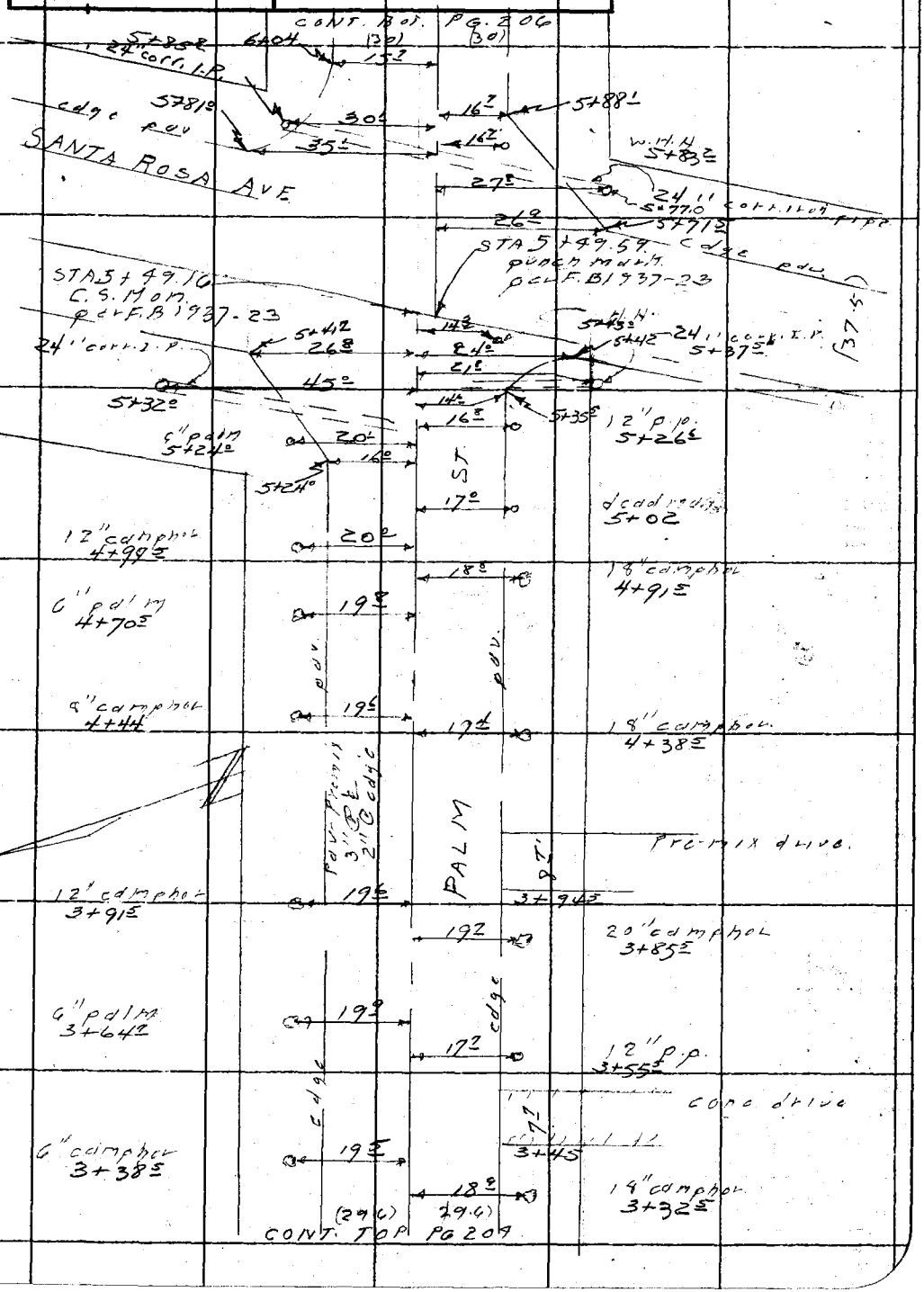

Note: Any Additions or Changes on This Sheet Must be Made or Circled in Red Ink With Date and Name of Person Making Change.

Do not extend notes this side of this line.

RETURN TO
LOS ANGELES COUNTY SURVEYOR
726 LOS ANGELES COUNTY
ENGINEERING BLDG.

76F3096 247 4-53

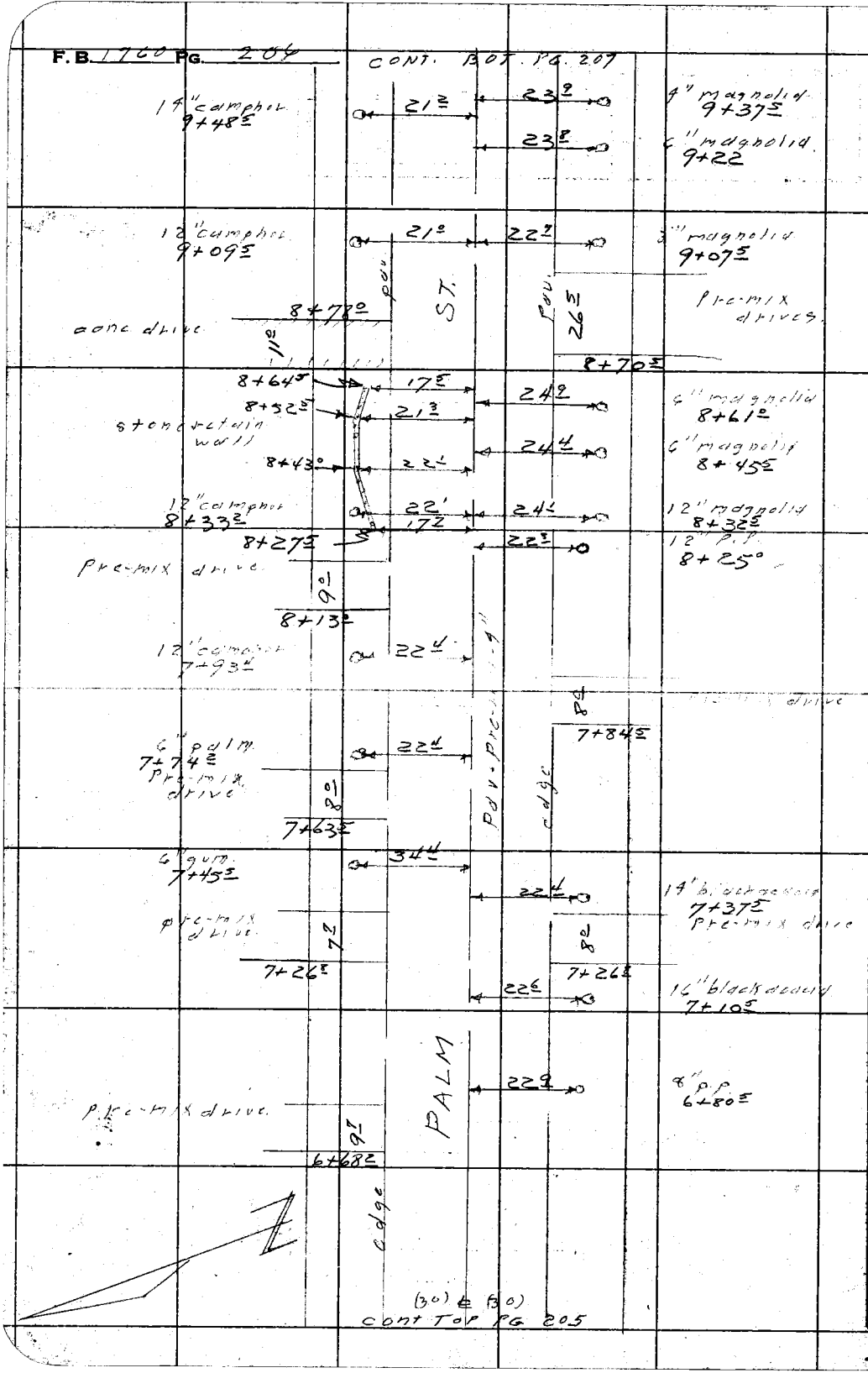

RETURN TO
LOS ANGELES COUNTY SURVEYOR
726 LOS ANGELES COUNTY
ENGINEERING BLDG.

Do not extend notes this side of this line.

Note: Any Additions or Changes on This Sheet Must be Made or Circled in Red Ink With Date and Name of Person Making Change.

Notes Ck'd by	Survey of SANTA ROSA AVE
Map No.	W. O. 16904 Tape No. Std. °F
Office Work	Surveyed by J.J. LANIGAN
Checked	Notes J.J.L. Date 9-20-54
Date	Indexed C. Johnson

F.B. 1960 PG. 207

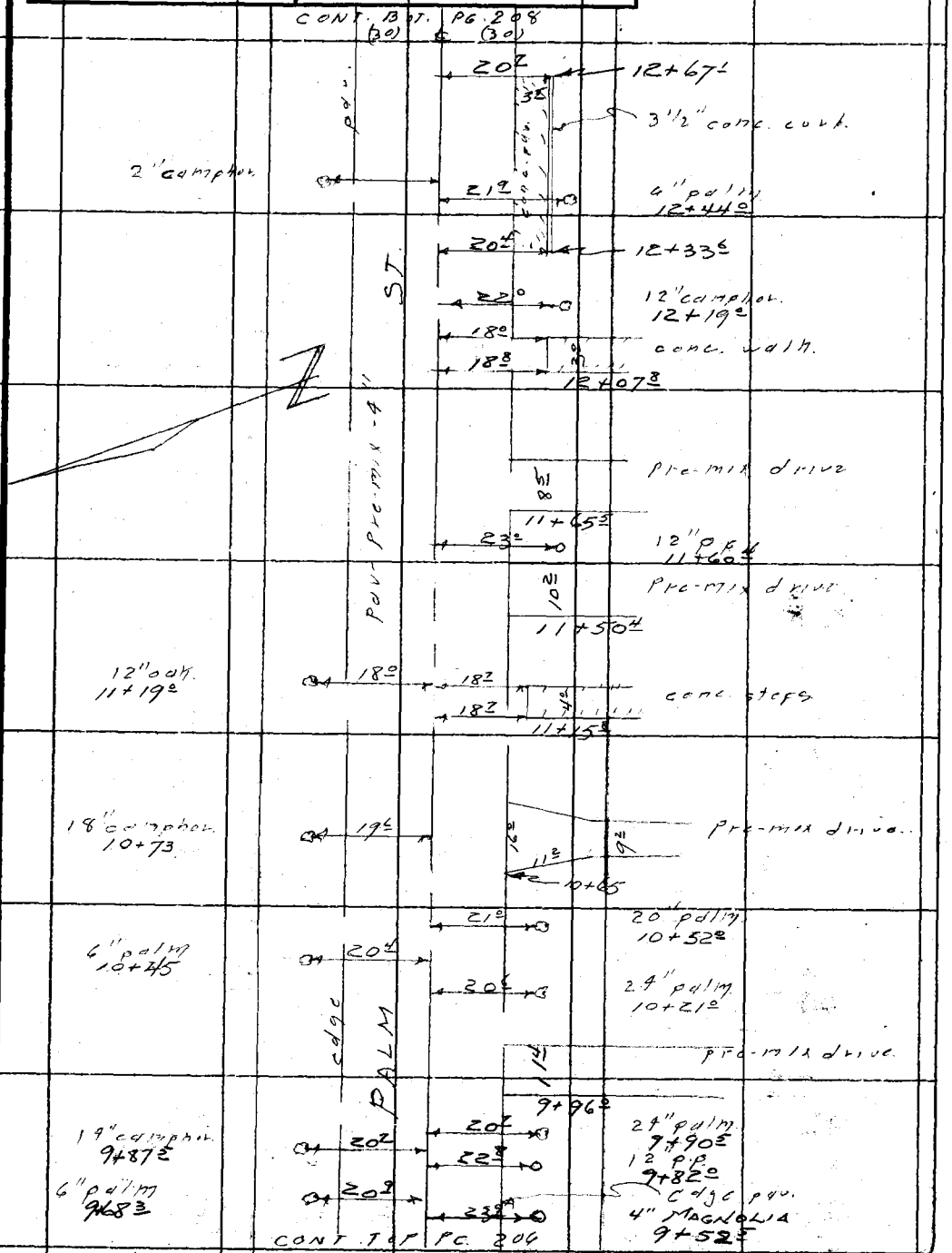

Note: Any Additions or Changes on This Sheet Must be Made or Circled in Red Ink With Date and Name of Person Making Change.

Do not extend notes this side of this line.

RETURN TO
LOS ANGELES COUNTY SURVEYOR
726 LOS ANGELES COUNTY
ENGINEERING BLDG.

76F3096 247 4-53

F.B. 1960 PG. 206

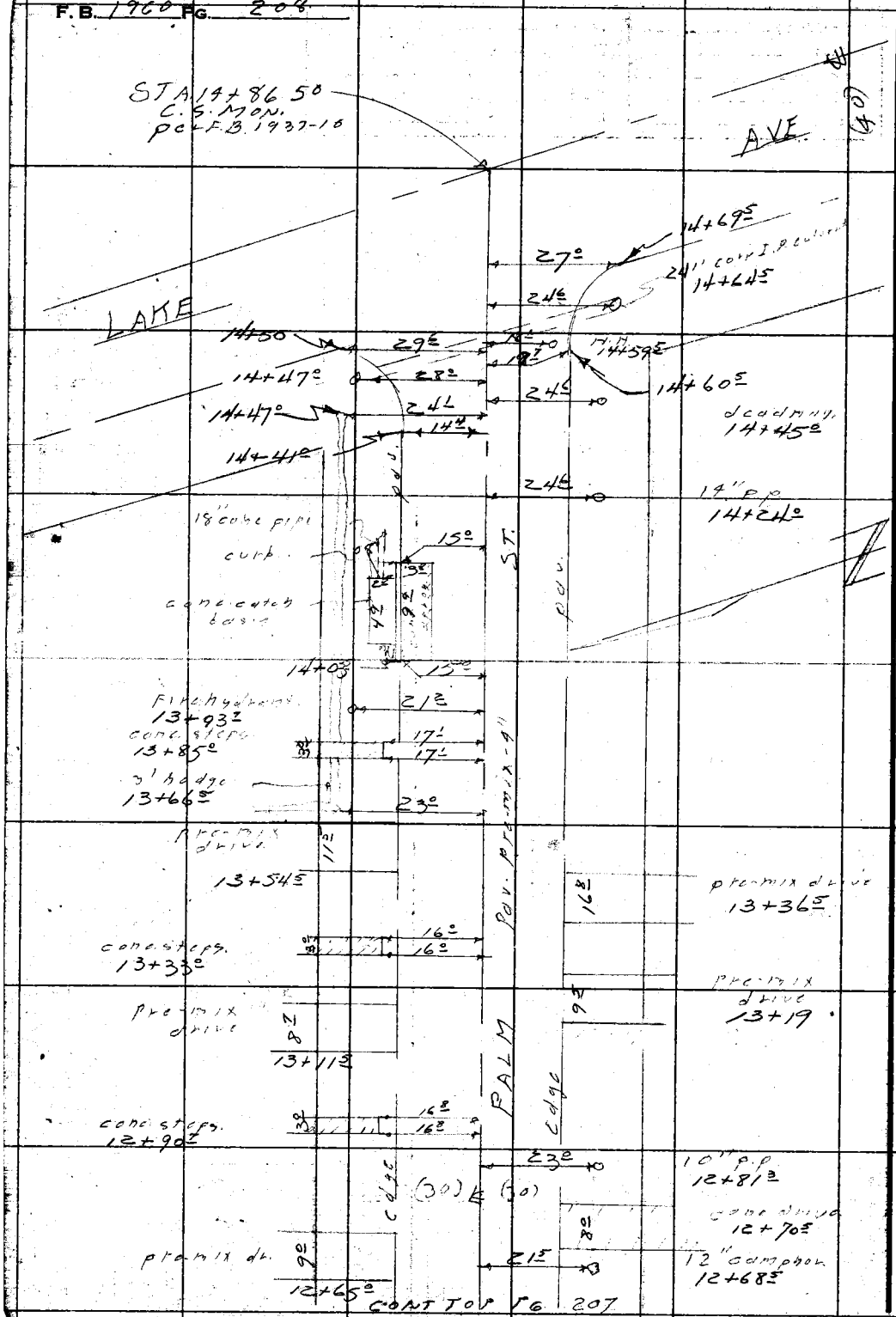

RETURN TO
LOS ANGELES COUNTY SURVEYOR
726 LOS ANGELES COUNTY
ENGINEERING BLDG.
Do not extend notes this side of this line.

Note: Any Additions or Changes on This Sheet Must be Made or Circled in Red Ink With Date and Name of Person Making Change.

761 298 307 8-53

PLEASE RETURN TO
LOS ANGELES COUNTY SURVEYOR
726 LOS ANGELES COUNTY ENGINEERING BLDG.

NOTE: ANY ADDITIONS OR CHANGES ON THIS SHEET MUST BE MADE OR CIRCLED IN RED INK, WITH DATE AND NAME OF PERSON MAKING CHANGE.

Do not extend notes this side of this line.

STATION	B. S.	H. I.	F. S.	ELEV.	PALM	ST.
		1438.08				
1+27.5			345	143463	18'L - tp. wall	
1+15			645	143163		℄ - gut.
1+30±			60	14321		29.5 R - P/L
"			29	14352	29.5 L - P/L	
2+00			526	143282		℄
"			569	143239		15' R - edge pav. & bot. bk.
"			53	14328		16' " - tp. bk.
"			61	14320		23' " - tp. "
"			68	14313		24' " - bot. "
"			496	143312	15' L - edge pav. & bot. wall	
"			315	143493	" " - tp. wall	
"			16	14365	30' "	
"			499	143309	15' L - edge pav. & bot. wall @ E end wall	
"			291	143517	" " - tp. wall	
3+06			530	143278		℄
"			572	143236		15' R - edge pav. & bot. bk.
"			51	14330		21' " - tp. bk.
"			64	14317		30' " - bot. "
3[illegible]+20			533	143275		℄
"			500	143308	15' L - edge pav. & bot. bk.	

Profile Notes Red. ____ Plotted ____ Job No. 1690.14 Division No. 10 F. B. 1960 Pg. 211
No. ____ Date ____ Date ____ Survey of SANTA ROSA AVE
X-Sec. Notes Chkd. ____ Checked ____ Survey by J.J.L. Notes [illegible] Date 9-15-54
No. ____ Date ____ Date ____ Map No. ____ Indexed C. Johnson Date ____

76L298 307 8-53

PLEASE RETURN TO
LOS ANGELES COUNTY SURVEYOR
726 LOS ANGELES COUNTY ENGINEERING BLDG.

NOTE: ANY ADDITIONS OR CHANGES ON THIS SHEET MUST BE MADE OR CIRCLED IN RED INK, WITH DATE AND NAME OF PERSON MAKING CHANGE.

Do not extend notes this side of this line.

STATION	B. S.	H. I.	F. S.	ELEV.	PALM	ST.
		1438 08				
3+20			20	143[illegible]1	30'L - tp. bk.	
T.P.		1	558	143[illegible]50		
	523	143773				
3+30			505	143[illegible]68		℄
"			477	143[illegible]96	15'L - edge pav. & bot. bk.	
"			27	143[illegible]	20' " - tp. bk.	
"			20	143[illegible]	30' "	
4+05			538	143[illegible]35		℄
"			593	143[illegible]0		15'R - edge pav. & bk
"			52	143[illegible]5		21' " - tp. bk.
"			67	143[illegible]0		30' "
"			511	143[illegible]2	15'L - edge pav. & bot. bk.	
"			31	143[illegible]	20'L - tp. bk.	
"			26	143[illegible]	30' "	
T.P.		1	601	143[illegible]72		
	759	143931				
5+00			729	143[illegible]02		℄
"			801	143[illegible]30		15'R - edge pav. & bot. bk.
"			72	143[illegible]1		20' " - tp. bk.
"			96	142[illegible]7		25' " - bot. bk.

F. B. 1960 PG. 212 Job No. 1690.14 Division No. 10 Notes Red. Plotted Date No. Profile
Survey of SANTA ROSA AVE Date Date X-Sec.
Survey by J.J. LANIGAN Notes M. NATAPOFF Notes Chkd. Checked
Indexed C. Johnson Date Date No.

76L298 307 8-53

PLEASE RETURN TO
LOS ANGELES COUNTY SURVEYOR
726 LOS ANGELES COUNTY ENGINEERING BLDG.

NOTE: ANY ADDITIONS OR CHANGES ON THIS SHEET MUST BE MADE OR CIRCLED IN RED INK, WITH DATE AND NAME OF PERSON MAKING CHANGE.

Do not extend notes this side of this line.

STATION	B. S.	H. I.	F. S.	ELEV.	PALM	ST.
		1439 31				
5+00			102	14291		30'R
"			660	1432 71	15'L - edge pav. & bot. bk.	
"			54	14339	20' " - fp. bk.	
"			52	14341	30' "	
5+20±			47	14346	29.5 L - P/L	
5+20±			101	14292		21.8 R - P/L
5+32			68	14325	45'L - flowline corr. I.P.	
5+37.5			120	14273		R - flowline corr. I.P.
5+41			773	143158		℄ - gut
5+49.16			749	143182		℄ - int. @ SANTA ROSA AVE (from W)
5+49.59			754	143177		℄ - " " " " " (to E)
5+60			747	143184		℄ - crown of pav.
			022	1439 09	90'N. on ℄ SANTA ROSA AVE	
			1230	1427 01	60S " " " " "	
5+77.0			124	14269		27.8 R - flowline corr. I.P.
5+86.8			92	14301	30'L - flowline corr. I.P.	
5+84±			119	14274		29.5 R - P/L
5+87±			65	14328	29.5 L - P/L	
6+00			881	143050		℄
			949	1429 82		11' R - gut

Profile Notes Red. ____ Plotted ____ Job No. 69014 Division No. 10 F. B. 1960 Pg. 213
No. ____ Date ____ Date ____ Survey of SANTA ROSA AVE
X-Sec. Notes Chkd. ____ Checked ____ Survey by L.L.L. Notes M.N. Date 9-15-54
No. ____ Date ____ Date ____ Map No. ____ Indexed ____ Date ____

76L298 307 8-53

PLEASE RETURN TO
LOS ANGELES COUNTY SURVEYOR
726 LOS ANGELES COUNTY ENGINEERING BLDG.

NOTE: ANY ADDITIONS OR CHANGES ON THIS SHEET MUST BE MADE OR CIRCLED IN RED INK, WITH DATE AND NAME OF PERSON MAKING CHANGE.

Do not extend notes this side of this line.

STATION	B. S.	H. I.	F. S.	ELEV.	PALM	ST.
		1439.31				
6+00			933	142[illegible]98		15' R - edge pav. & tp. bk.
"			114	142[illegible]		30' "
"			834	1430[illegible]7	16' L - edge pav. & bot. bk.	
"			64	143[illegible]	30' "	
T.P.			978	142[illegible]53		
	441	1433.94				
7+00			464	142930		℄
"			484	142[illegible]10		11' R - gut
"			466	142[illegible]28		18' " - edge pav. & tp. bk.
"			68	142[illegible]		30' " -
"			497	142[illegible]97	15' L - edge pav. & bot. bk.	
"			23	143[illegible]6	21' " - tp. bk.	
"			23	143[illegible]6	30' "	
8+00			513	142[illegible]1		℄
"			519	142[illegible]5		11' R - gut
"			506	142[illegible]88		18' " - edge pav. & tp. bk.
"			64	142[illegible]		30' "
"			532	1428[illegible]62	15.5' L - edge pav. & bot. bk.	
"			34	14305	22 " - tp. bk.	
"			24	143[illegible]		

F. B. 1960 PG. 214

Job No. 1690.14 Division No. 10 Notes Red. Plotted Profile

Survey of SANTA ROSA AVE. Date Date No.

Survey by J.J. LANIGAN Notes M. NATAPOFF Notes Chkd. Checked X-Sec.

Indexed C. Johnson Date Date Date No.

76L298 307 8-53

PLEASE RETURN TO
LOS ANGELES COUNTY SURVEYOR
726 LOS ANGELES COUNTY ENGINEERING BLDG.

NOTE: ANY ADDITIONS OR CHANGES ON THIS SHEET MUST BE MADE OR CIRCLED IN RED INK, WITH DATE AND NAME OF PERSON MAKING CHANGE.

Do not extend notes this side of this line.

STATION	B. S.	H. I.	F. S.	ELEV.	PALM	ST.
		1433.94				
T.P.		1	529	1428.65		
	457	1433.22				
9+00			456	1428.66		℄
"			452	1428.70		11' R - gut
"			425	1428.97		16' " - edge pav.
"			47	1428.5		30' " - tp. bk. - W. end
"			72	1426.0		31' " - bot. " " "
"			486	1428.36	15' L - edge pav. & bot. bk.	
"			31	1430.1	20' " - tp. bk.	
"			18	1431.4	30' "	
9+70±			55	1427.7		30' - tp. bk. - E. end
"			77	1425.5		31' - bot. " " "
10+00			495	1428.27		℄
"			499	1428.23		11' R - gut
"			503	1428.19		16' - " - edge pav.
"			69	1426.3		30' - "
"			530	1427.92	14.5' L - edge pav. & bot. bk.	
"			38	1429.4	21' " - tp. bk.	
"			26	1430.6	30' "	
11+00			535	1427.87		℄

Profile No. ____ Notes Red. ____ Plotted ____ Job No. 16801H Division No. 10 F. B. 1960 Pg. 215
X-Sec. No. ____ Date ____ Date ____ Survey of SANTA ROSA AVE
Notes Chkd. ____ Checked ____ Survey by J.L. Notes M.N. Date 9-16-54
No. ____ Date ____ Date ____ Map No. ____ Indexed ____ Date ____
C. Johnson

76L298 307 8-53

PLEASE RETURN TO
LOS ANGELES COUNTY SURVEYOR
726 LOS ANGELES COUNTY ENGINEERING BLDG.

NOTE: ANY ADDITIONS OR CHANGES ON THIS SHEET MUST BE MADE OR CIRCLED IN RED INK, WITH DATE AND NAME OF PERSON MAKING CHANGE.

Do not extend notes this side of this line.

F. B. 1960 Pg. 216 Job No. 6920-14 Division No. 10 Notes Red. Plotted Profile
Survey of SANTA ROSA AVE. Date Date No.
Survey by WILLARD GAY Notes M. NATADOLA Chkd. Checked X-Sec.
Indexed L. C. Johnson Date Date Date No.

STATION	B. S.	H. I.	F. S.	ELEV.	PALM	ST.
		143322				
11+00			523	14[illegible] 97		10' R - gut
"			517	14[illegible] 805		16' " - edge pav. & tp. bk.
"			77	14[illegible] 5		30' "
"			570	14[illegible] 52	14' L - edge pav. & bot. bk.	
"			40	14[illegible] 2	18' " - tp. bk.	
"			39	14[illegible] 3	30' "	
T.P.			517	14[illegible] 8 25	28.5	
	435	143240				
12+00			495	14[illegible] 45		℄
"			484	14[illegible] 56		10' R - gut
"			464	14[illegible] 76		16' " - edge pav. & tp. bk.
"			57	14[illegible] 7		30' "
"			518	14[illegible] 22	14' L - edge pav. & bot. bk.	
"			31	14[illegible] 3	19' " - tp. bk.	
"			32	14[illegible] 2	30' "	
13+00			526	14[illegible] 14		℄
"			531	14[illegible] 707		10' R - gut
"			525	14[illegible] 15		16' " - edge pav. & tp. bk.
"			65	14[illegible] 9		30' "
			541	14[illegible] 99	14' L - edge pav. & bot. bk.	

761.298 307 8-53

PLEASE RETURN TO
LOS ANGELES COUNTY SURVEYOR
726 LOS ANGELES COUNTY ENGINEERING BLDG.

NOTE: ANY ADDITIONS OR CHANGES ON THIS SHEET MUST BE MADE OR CIRCLED IN RED INK, WITH DATE AND NAME OF PERSON MAKING CHANGE.

Do not extend notes this side of this line.

STATION	B. S.	H. I.	F. S.	ELEV.	PALM	ST.
		1432 40				
13+00			16	1430 8	30'L - tp. bk.	
T.P.			556	1426 84		
	617	1433 01				
14+00			622	1426 79		℄
"			660	1426 41		14'R - gut
"			637	1426 64		20' " - edge pav. & tp. bk.
"			85	1424 5		30' "
"			631	1426 70	15'L - edge pav. & bot. bk.	
"			30	1430 0	30' "	
14+10 1			758	1425 43	16 3 L - flow line	
14+41			41	1428 9	30'L - P/L	
14+60			89	1424 1		30'R - P/L
14+47			68	1426 2	28'L - flow line 30" corr. I.P.	
14+64 5			108	1422 2		24 5 R - flow line 30" corr. I.P.
14+52			634	1426 67		℄ - gut
14+86 50			615	1426 86		℄ - int @ LAKE AVE
			059	1432 42	75'N. on ℄ LAKE AVE	
			1080	1422 21	60'S. " " "	"
BM AE604			553	1427 48	BM AE604 - EL. 1427.477 per F.B. 1930-12. LAKE AVE & PALM ST. (N.W. cor.) Bt. spk. in conc. catch. basin 1' W. of E. end 65' ± W. of ℄ of LAKE AVE	

Profile No. ____ Notes Red. ____ Plotted ____ Job No. 169014 Division No. 10 F. B. 1960 Pg. 217
X-Sec. No. ____ Date ____ Date ____ Survey of SANTA ROSA AVE
Notes Chkd. ____ Checked ____ Survey by [illegible] Notes MIN Date 5-16-54
Date ____ Date ____ Map No. ____ Indexed ____ Date ____

B. 1960 Pg. 218 Job No. 1690.11 Division No. 10 Notes Red. _____ Plotted _____ Profile

Survey of SANTA ROSA AVE Date _____ Date _____ No. _____

Survey by W. LANIGAN Notes M. NATADOFF Notes Chkd. _____ Checked _____ X-Sec.

Indexed _____ Date _____ Date _____ Date _____ No. _____

76L298 307 8-53

PLEASE RETURN TO

LOS ANGELES COUNTY SURVEYOR

726 LOS ANGELES COUNTY ENGINEERING BLDG.

NOTE: ANY ADDITIONS OR CHANGES ON THIS SHEET MUST BE MADE OR CIRCLED IN RED INK, WITH DATE AND NAME OF PERSON MAKING CHANGE.

Do not extend notes this side of this line.

STATION	B. S.	H. I.	F. S.	ELEV.		
					PALM	ST.

Notes Ck'd by	Survey of SANTA ROSA AVE.
Map No.	W. O. 1690.14 Tape No. St'd. °F
Office Work	Surveyed by J. J. LANIGAN.
Checked	Notes J. J. L. Date 9-20-54
Date	Indexed K. C. Johnson

F. B. 1960 Pg. 219

LOCATION.
of
IMPROVEMENTS
on
PINE ST
from
LAKE AVE
to
SANTA ROSA AVE
C.I. 1690.14.

J. J. LANIGAN.
M. NATAPOFF.
J. C. RIKE
C. S. NICOLOSI.
C. L. LEE.

Notes: Any Additions or Changes on This Sheet Must be Made or Circled in Red Ink With Date and Name of Person Making Change.

Do not extend notes this side of this line.

RETURN TO
LOS ANGELES COUNTY SURVEYOR
726 LOS ANGELES COUNTY
ENGINEERING BLDG.

76F3088 247 4-55

F.B. 1960 Pg. 220

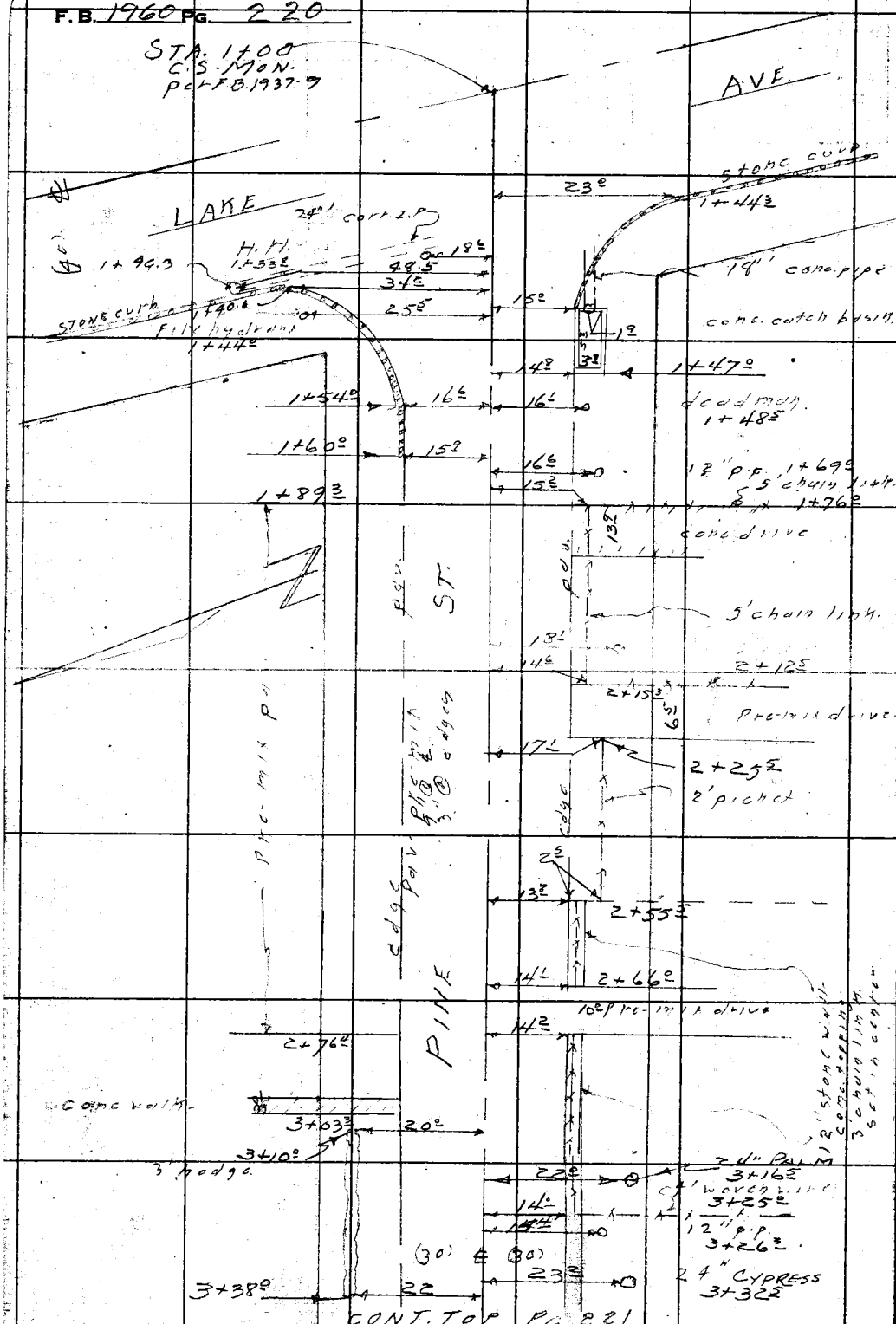

RETURN TO
LOS ANGELES COUNTY SURVEYOR
726 LOS ANGELES COUNTY
ENGINEERING BLDG.

Do not extend notes this side of this line.

Note: Any Additions or Changes on This Sheet Must be Made or Circled in Red Ink With Date and Name of Person Making Change.

Notes Ck'd by	Survey of SANTA ROSA AVE
Map No.	W. O. 1690-14 Tape No. St'd. °F
Office Work	Surveyed by J. J. LANIGAN
Checked	Notes J. J. L. Date 9-20-34
Date	Indexed [redacted] C. Jennings

F.B. 1960 PG. 221

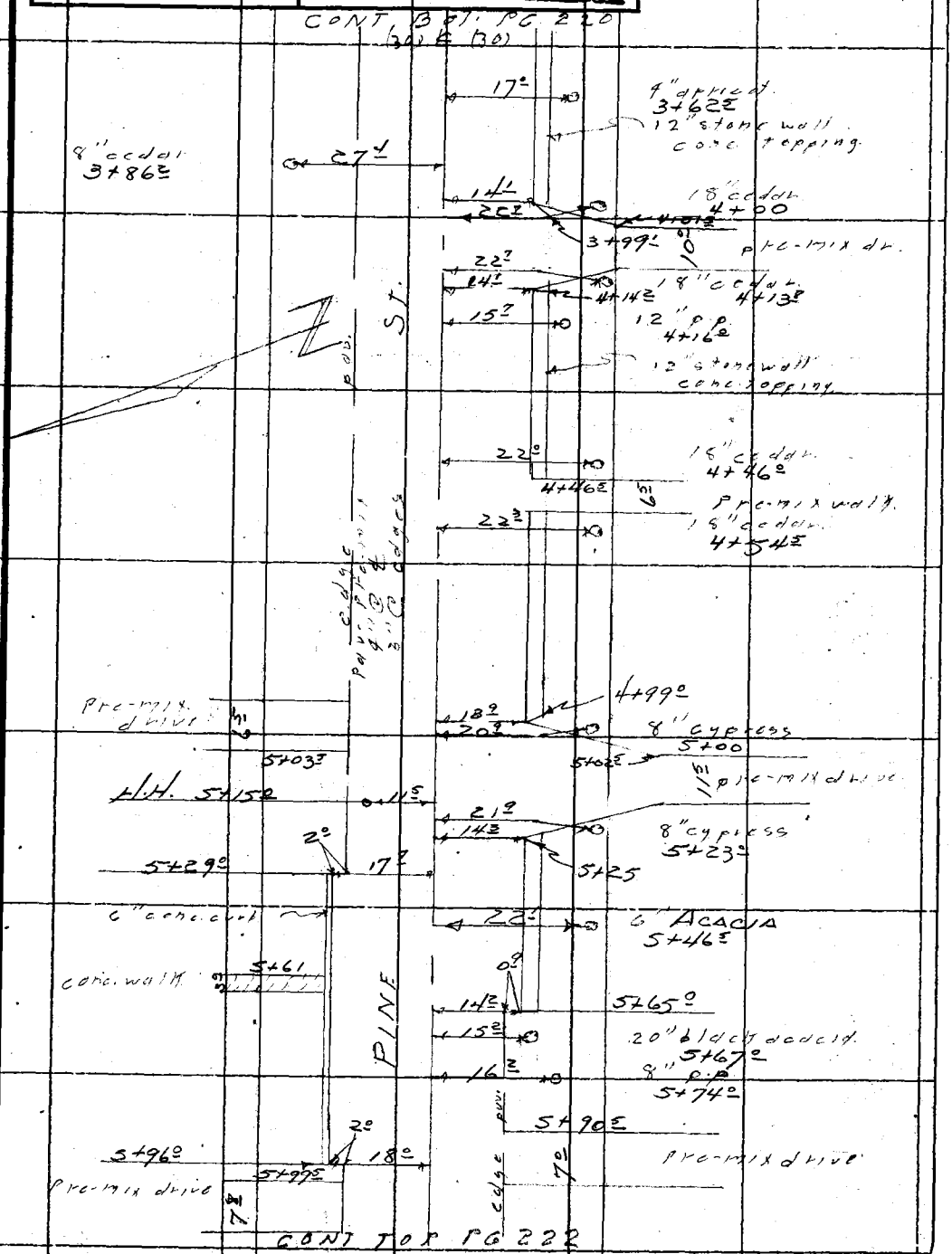

Note: Any Additions or Changes on This Sheet Must be Made or Circled in Red Ink With Date and Name of Person Making Change.

Do not extend notes this side of this line.

RETURN TO
LOS ANGELES COUNTY SURVEYOR
726 LOS ANGELES COUNTY
ENGINEERING BLDG.

76F2098 247 4-52

F.B. 1960 PG. 222 CONT BOT. PG 221

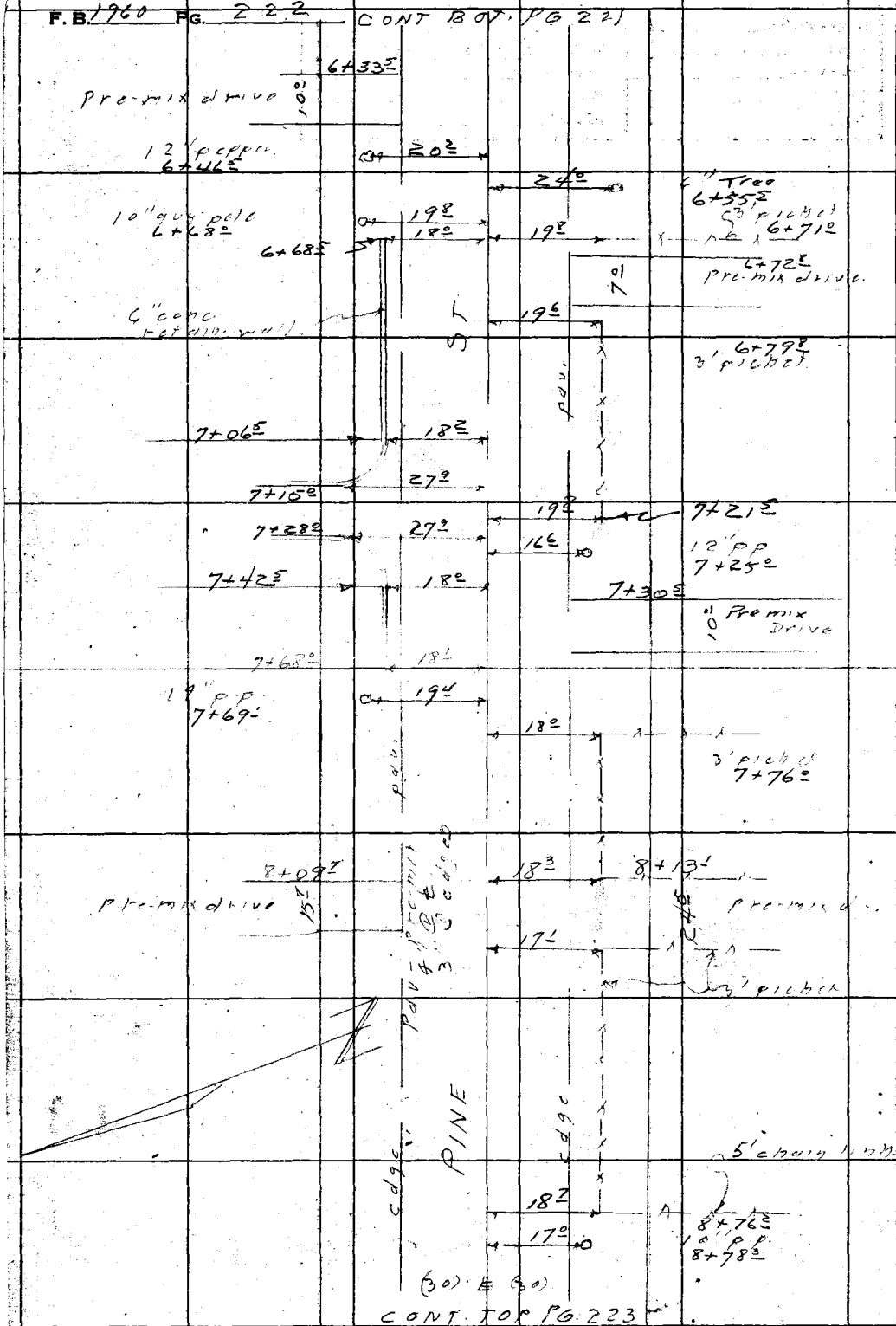

CONT. TOP PG. 223

RETURN TO
LOS ANGELES COUNTY SURVEYOR
726 LOS ANGELES COUNTY
ENGINEERING BLDG.

Do not extend notes this side of this line.

Note: Any Additions or Changes on This Sheet Must be Made or Circled in Red Ink With Date and Name of Person Making Change.

Notes Ck'd by	Survey of SANTA ROSA AVE.
Map No.	W. O. [illegible] Tape No. St'd. °F
Office Work	Surveyed by J. J. LANIGAN
Checked	Notes J. J. L. Date 9-20-54
Date	Indexed G. Johnson

F. B. 1960 PG. 223

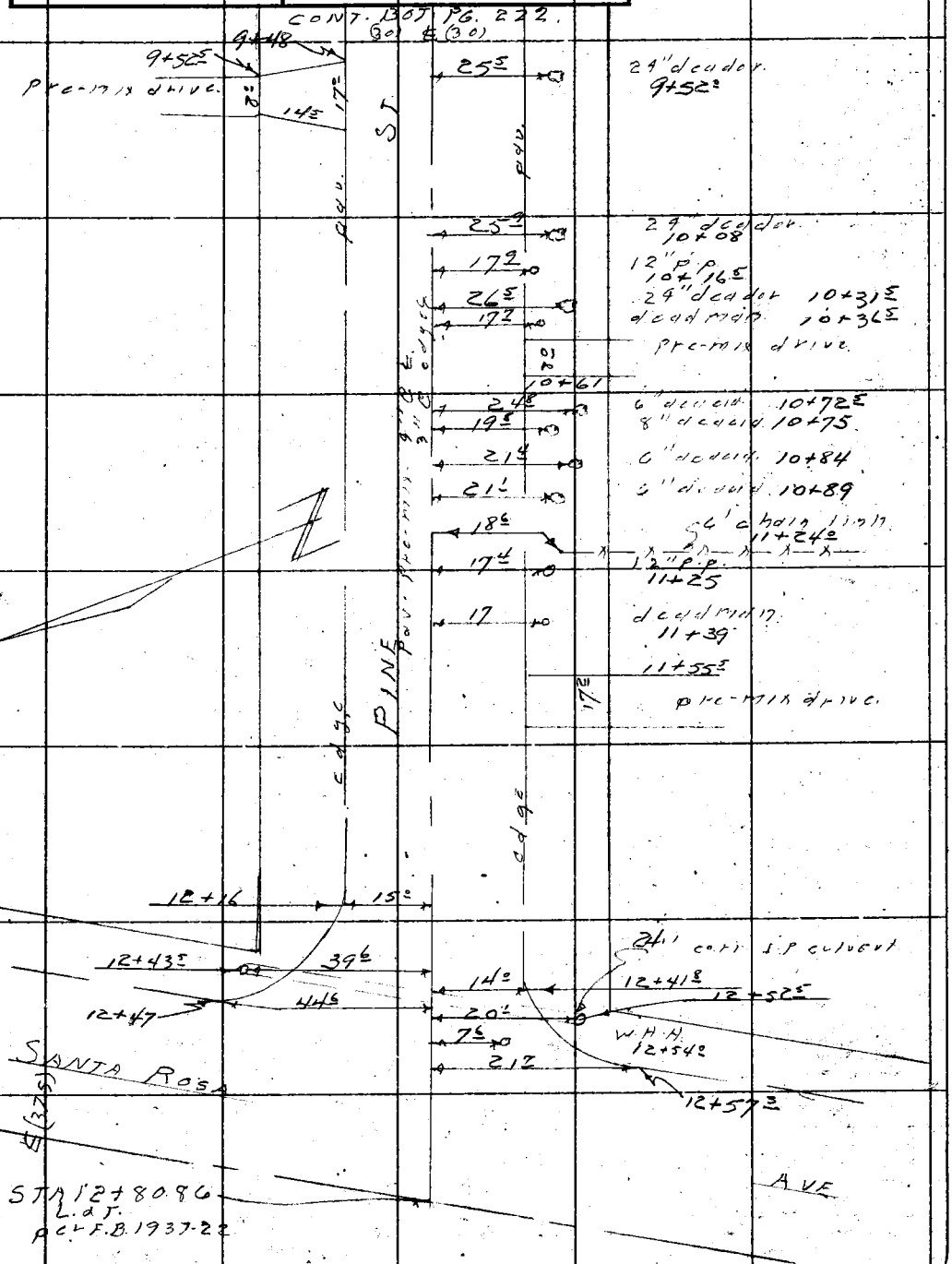

Note: Any Additions or Changes on This Sheet Must be Made or Circled in Red Ink With Date and Name of Person Making Change.

Do not extend notes this side of this line.

RETURN TO
LOS ANGELES COUNTY SURVEYOR
726 LOS ANGELES COUNTY
ENGINEERING BLDG.

76F3098 247 4-52

RETURN TO
LOS ANGELES COUNTY SURVEYOR
726 LOS ANGELES COUNTY
ENGINEERING BLDG.

Note: Any Additions or Changes on This Sheet Must be Made or Circled in Red Ink With Date and Name of Person Making Change.

Do not extend notes this side of this line.

F.B. 1960 PG. 221

Profile	Notes Red.	Plotted	Job No. 1690.14	Division No. 10	F. B. 1960	Pg. 225
No.	Date	Date	Survey of SANTA ROSA AVE			
X-Sec.	Notes Chkd.	Checked	Survey by J.J.L.	Notes M.N.	Date 9-17-54	
No.	Date	Date	Map No.	Inked C. Johnson	Date	

PROFILE & X-SECTIONS ON PINE ST. from LAKE AVE to SANTA ROSA AVE

C.L. 1690.14

J.J. LANIGAN
M. NATAPOFF
C.S. NICOLOSI
C.L. LEE

STATION	B. S.	H. I.	F. S.	ELEV.

NOTE: ANY ADDITIONS OR CHANGES ON THIS SHEET MUST BE MADE OR CIRCLED IN RED INK, WITH DATE AND NAME OF PERSON MAKING CHANGE.

PLEASE RETURN TO
LOS ANGELES COUNTY SURVEYOR
726 LOS ANGELES COUNTY ENGINEERING BLDG.

Do not extend notes this side of this line.

761298 307 8-53

76L298 307 8-53

PLEASE RETURN TO
LOS ANGELES COUNTY SURVEYOR
726 LOS ANGELES COUNTY ENGINEERING BLDG.

NOTE: ANY ADDITIONS OR CHANGES ON THIS SHEET MUST BE MADE OR CIRCLED IN RED INK, WITH DATE AND NAME OF PERSON MAKING CHANGE.

Do not extend notes this side of this line.

STATION	B. S.	H. I.	F. S.	ELEV.	PINE	ST.
B.M. AE605		✓		1385.12	B.M. AE605 - EL. 1385.118 per F.B. 1930-13.	
	746	1392.58			LAKE AVE. & PINE ST. (S.W. cor.) Bt. spk. in	
					N.W. cor. conc. catch basin.	
1+00			757	1385.01		℄ int. @ LAKE AVE.
			132	1391.26	75' N. on ℄ LAKE AVE.	
			1129	1381.29	45' S. " " "	"
1+32			740	1385.18		℄ - gut.
1+46±			58	1386.8		48±R - flow line 30" corr. lp
1+40±			78	1384.8	30'L - P/L	
1+50±			36	1389.0		30'R - P/L
1+52±			742	1385.16	16±L - flow line conc. pipe	
1+88			580	1386.18		15'R - edge pav. & bot. bk.
"			50	1385.6	{1' W. - 0.8 Lower.} →	16' " - tp. bk.
"			43	1388.3		30' "
2+00			645	1386.13		℄
"			758	1385.0	15'L - edge pav. & bot. bk.	
"			74	1385.2	18' " - tp. bk.	
"			91	1383.5	25' " - bot. bk.	
"			97	1382.9	30' "	
T.P.		✓	501	1385.57		
	518	1392.75				
2+85			615	1386.60		℄

Survey of: SANTA ROSA AVE.
Survey by: W. LANIGAN Notes: M. NATTAPOFF
Indexed: ~~C. Johnson~~ Date
Division No. 10 Job No. 692.14
Pg. 224
S. 1960
Notes Red. Plotted
Date Date
Notes Chkd. Checked
Date Date
Profile No.
X-Sec. No.

76L298 307 8-53

PLEASE RETURN TO
LOS ANGELES COUNTY SURVEYOR
726 LOS ANGELES COUNTY ENGINEERING BLDG.

NOTE: ANY ADDITIONS OR CHANGES ON THIS SHEET MUST BE MADE OR CIRCLED IN RED INK, WITH DATE AND NAME OF PERSON MAKING CHANGE.

Do not extend notes this side of this line.

STATION	B. S.	H. I.	F. S.	ELEV.	PINE	ST.
		1392.75				
2+85			585	138690		15'R - edge pav. & bot. bk.
"			48	13880	{2'E - 1' Lower}	" - fp. bk.
"			39	13889		30' "
3+00			603	138672		℄
"			685	138590	12.5'L - gut.	
"			605	138670	15.0' " - edge pav.	
"			78	13850	" " - bot. "	
"			82	13846	30' "	
3+95			528	138747		℄
"			502	138773		15'R - edge pav.
"			32	13896		30' "
"			607	138668	15'L - edge pav.	
"			71	13857	16' " - bot. wall	
"			83	13845	30' "	
4+98			431	138844		℄
"			418	138857		15'R - edge pav.
"			25	13903		30' " - "
"			504	138771	15'L - edge pav.	
"			56	13872	16' " - bot wall	
"			62	13866	30' "	

Profile Notes Red. ____ Plotted ____ Job No. 1694 Division No. 10 F. B. 1960 Pg. 22
No. ____ Date ____ Date ____ Survey of SANTA ROSA AVE
X-Sec. Notes Chkd. ____ Checked ____ Survey by J.L. Notes M.N. Date 9-17-54
No. ____ Date ____ Date ____ Map No. ____ Indexed C. Johnson

76L298 307 8-53

PLEASE RETURN TO
LOS ANGELES COUNTY SURVEYOR
726 LOS ANGELES COUNTY ENGINEERING BLDG.

NOTE: ANY ADDITIONS OR CHANGES ON THIS SHEET MUST BE MADE OR CIRCLED IN RED INK, WITH DATE AND NAME OF PERSON MAKING CHANGE.

Do not extend notes this side of this line.

STATION	B. S.	H. I.	F. S.	ELEV.	PINE	ST.
		1392 75				
T.P.			366	1389 09		
	523	1394 32				
5+65±			594	1388 38	15'L - edge pav. @ W. end Wall.	
"			64	138[illegible]		
6+00			495	138[illegible]		℄
"			477	138[illegible] 55		15'R - edge pav.
"			17	139[illegible]		30' "
"			562	138[illegible]	15'L - edge pav. & bot. bk.	
"			52	138[illegible]	19' " - tp. bk.	
"			61	138[illegible]	23' " - bot. "	
"			71	138[illegible] 2	30' "	
6+68±			437	138[illegible] 5		18'R - E end wall - bot.
"			222	13[illegible] 0		" " " " " - tp.
7+00			450	1389 32		℄
"			431	1390 01		15'R - edge pav.
"			40	1390 3		18' " - bot. wall
"			223	139[illegible] 09		" " - tp. "
"			11	1393 2		30' "
"			513	1389 19	15'L - edge pav. & bot. bk.	
"			47	1389 6	16' " - tp. bk.	

F. B. 1960 Pg. 228 Job No. 1690 W Division No. 10 Notes Red. Plotted Profile
Survey of SANTA ROSA AVE Date Date No.
Survey by J.J. LANIGAN Notes M. NATAPOFF Notes Chkd. Checked X-Sec.
Indexed K. C. Johnson Date Date Date No.

76L298 307 8-53

PLEASE RETURN TO
LOS ANGELES COUNTY SURVEYOR
726 LOS ANGELES COUNTY ENGINEERING BLDG.

NOTE: ANY ADDITIONS OR CHANGES ON THIS SHEET MUST BE MADE OR CIRCLED IN RED INK, WITH DATE AND NAME OF PERSON MAKING CHANGE.

Do not extend notes this side of this line.

STATION	B. S.	H. I.	F. S.	ELEV.	PINE	ST.
		1394 32				
7+00			50	13893	21'L-bk.	
"			56	13897	22' " - bot. bk.	
"			67	13876	30' "	
7+68			40	13903	(w. end wall)	18'R - bot. wall
"			223	139209		" " - tp. "
8+00			435	138997		℄
"			415	139017		15'R - edge pav. & bot. bk.
"			34	13909		19' " - tp. bk.
"			24	13919		30' "
"			510	138922	15'L - edge pav.	
"			50	13893	19' " - tp. bk.	
"			60	13883	20' " - bot. "	
"			69	13874	30' "	
T.P.			385	139047		
	520	1395 67				
9+00			553	139014		℄
"			530	139037		15'R - edge pav.
"			36	13921		30' "
"			626	138941	15'L - edge pav.	
"			60	13897	17 " - tp. bk.	

Profile Notes Red. ____ Plotted ____ Job No. 1690 Division No. 10 F. B. 1960 Pg. 229
No. ____ Date ____ Date ____ Survey of SANTA ROSA AVE
X-Sec. Notes Chkd. ____ Checked ____ Survey by J.J.L. Notes MIN. Date 9-17-54
No. ____ Date ____ Date ____ Map No. ____ Issued C. JOHNSON Date ____

76L298 307 8-53

PLEASE RETURN TO
LOS ANGELES COUNTY SURVEYOR
726 LOS ANGELES COUNTY ENGINEERING BLDG.

NOTE: ANY ADDITIONS OR CHANGES ON THIS SHEET MUST BE MADE OR CIRCLED IN RED INK, WITH DATE AND NAME OF PERSON MAKING CHANGE.

Do not extend notes this side of this line.

STATION	B. S.	H. I.	F. S.	ELEV.	PINE	ST.
		1395 67				
9+00			89	138[illegible]	30'L	
10+00			521	1390[illegible]6		℄
"			518	139[illegible]9		15'R-edge pav.
"			31	139[illegible]		30' "
"			611	1389[illegible]6	15'L-edge pav.	
"			57	13900	17' " - fp. bk.	
"			79	1387[illegible]8	30' "	
11+00			454	139[illegible]3		℄
"			434	139[illegible]3		15'R-edge pav.
"			22	1393[illegible]		30' "
"			556	1390[illegible]1	15'L-edge pav.	
"			51	13906	19' " - fp. bk.	
"			66	1389[illegible]	30' "	
T.P.			539	1390[illegible]28		
	855	1398 83				
12+00			717	139[illegible]6		℄
"			662	139[illegible]21		15'R-edge pav.
"			50	1393[illegible]		30' "
"			844	1390[illegible]39	15'L-edge pav.	
"			82	13906	18' " - fp. bk.	

F. B. 1960 Pg. 230 Job No. 1690.14 Division No. 10 Notes Red. Plotted Profile
Survey of SANTA ROSA AVE Date Date No.
Survey by J. J. LANIGAN Notes M. NATAPOFF Notes Chkd. Checked X-Sec.
Indexed C. Johnson Date Date Date No.

76L298 307 8-53

PLEASE RETURN TO
LOS ANGELES COUNTY SURVEYOR
726 LOS ANGELES COUNTY ENGINEERING BLDG.

NOTE: ANY ADDITIONS OR CHANGES ON THIS SHEET MUST BE MADE OR CIRCLED IN RED INK, WITH DATE AND NAME OF PERSON MAKING CHANGE.

Do not extend notes this side of this line.

STATION	B. S.	H. I.	F. S.	ELEV.	PINE	ST.
		1398.83				
12+00			100	13888	30'L	
12+40±			38	13950		30'R
"			103	13885	30'L	
12+43.5			64	13924		39.5'R - flow line 30" corr. I.P.
12+52.5			109	13879	20'L - flow line 30" corr. I.P.	
12+50			677	139206		℄ - gut
12+70			663	139220		℄ - crown of pav.
12+80.86			673	139210		℄ - int. @ SANTA ROSA AVE
			096	139787	78'N. on ℄ SANTA ROSA AVE	
			1130	138753	52'S. " " " " "	
B.M.AE607			548	139335	B.M.AE-607 - EL. 1393.356 per F.B. 1930-50 SANTA ROSA AVE (W. side) @ PINE ST. Bt. spk. in N. cb. of drive to ho. #2739.	

Profile Notes Red. ____ Plotted ____ Job No. 1690 Division No. 1 Date 1960 Pg. 23
No. ____ Date ____ Date ____ Survey of SANTA ROSA AVE
X-Sec. Notes Chkd. ____ Checked ____ Survey by J.L.L. Notes M.N. Date 9-17-54
No. ____ Date ____ Date ____ Map No. ____ Indexed P. Johnson Date ____

F.B. 1960 Pg. 232 Job No. 2610-4 Division No. 12 Notes Red ____ Plotted ____ Page

Survey of SANTA ROSA AVE ____ Date ____ Date ____ No. ____

Survey by J.J. LANIGAN Notes M. NATADOFF Notes Chkd ____ Checked ____ X-Sec.

Indexed ____ Date ____ Date ____ Date ____ No. ____

STATION	B.S.	H.I.	F.S.	ELEV.	
					P. NE
					57

Do not extend notes this side of this line.

PLEASE RETURN TO
LOS ANGELES COUNTY SURVEYOR
726 LOS ANGELES COUNTY ENGINEERING BLDG.

NOTE: ANY ADDITIONS OR CHANGES ON THIS SHEET MUST BE MADE OR CIRCLED IN RED INK, WITH DATE AND NAME OF PERSON MAKING CHANGE.

76L298 307 8-53

Notes Ck'd by	Survey of Santa Rosa Ave S.S.D.
Map No.	W. O. Tape No. St'd. °F
Office Work	Surveyed by
Checked	Notes Date
Date	Indexed ~~E. G. Johnson~~

F. B. 1960 PG. 233

SURVEY SHOWING
LOCATION OF IMPROVEMENTS
ALONG

FOOTHILL BLVD.

FROM

LAKE AVE

TO

SANTA ~~ROSA~~ ANITA AVE.

JN 1690.14
(SANTA ROSA AVE S.S.D.)

R.J. Mitchell
G.K. Merino
R.C. Clifford
R.J. Teogan

August 1954

Note: Any Additions or Changes on This Sheet Must be Made or Circled in Red Ink With Date and Name of Person Making Change.

Do not extend notes this side of this line.

RETURN TO
LOS ANGELES COUNTY SURVEYOR
726 LOS ANGELES COUNTY
ENGINEERING BLDG.

76P3095 247 4-55

RETURN TO
LOS ANGELES COUNTY SURVEYOR
726 LOS ANGELES COUNTY
ENGINEERING BLDG.

Note: Any Additions or Changes on This Sheet Must be Made or Circled in Red Ink With Date and Name of Person Making Change.

Do not extend notes this side of this line.

F. B. 1960 PG. 23-1

1690.14 1960

F.B. Pg. 235

Notes Ck'd by	Survey of SANTA ROSA AVE SSD
Map No.	W. O. Tape No. St'd. °F
Office Work	Surveyed by R. J. MITCHELL
Checked	Notes R. J. MITCHELL Date
Date	Indexed A. C. Johnson

Abandoned Fill Pipes for former serv. sta. at this location

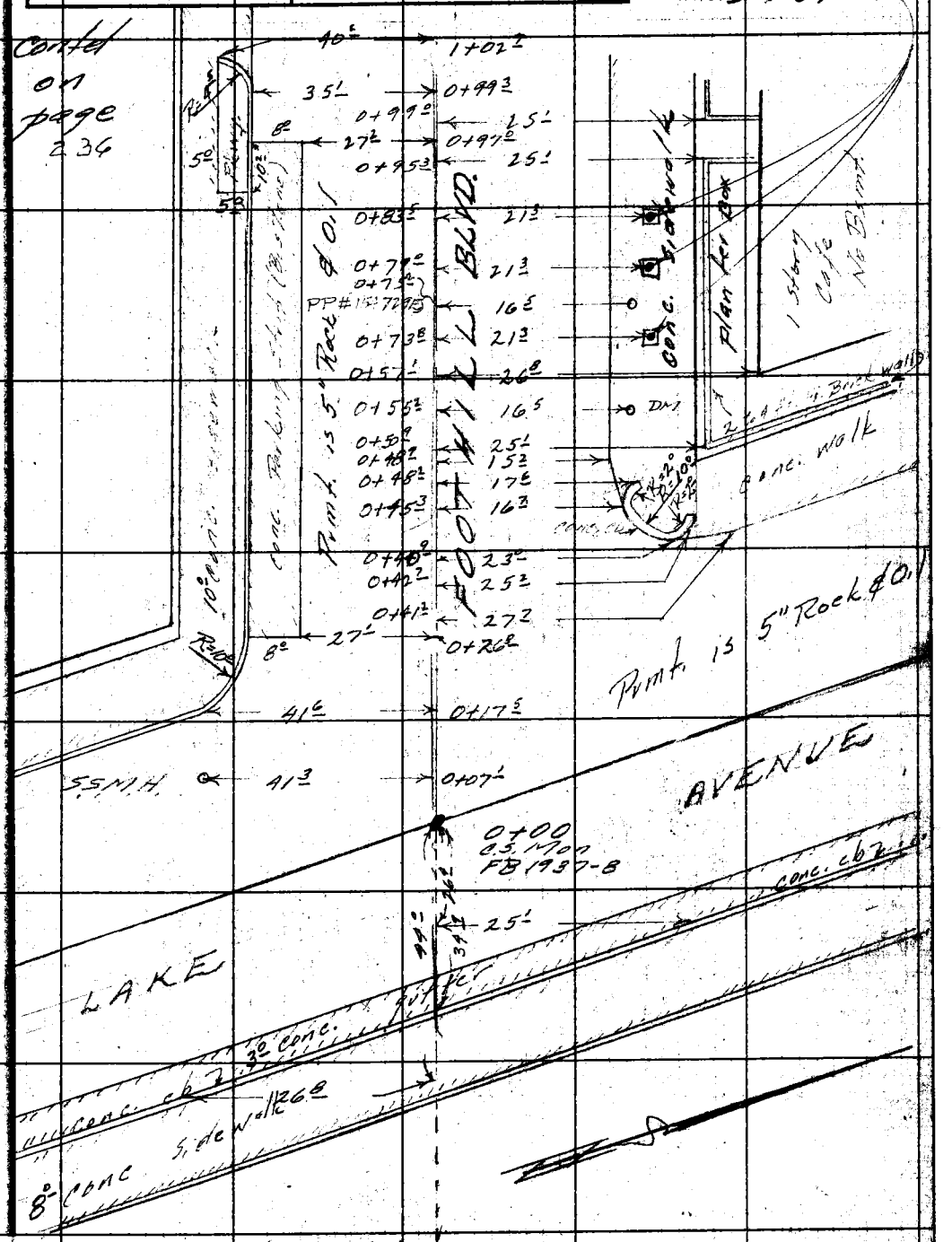

Note: Any Additions or Changes on This Sheet Must be Made or Circled in Red Ink With Date and Name of Person Making Change.

Do not extend notes this side of this line.

RETURN TO
LOS ANGELES COUNTY SURVEYOR
726 LOS ANGELES COUNTY
ENGINEERING BLDG.

76F3095 247 4-58

1960 - 236

F.B. PG.

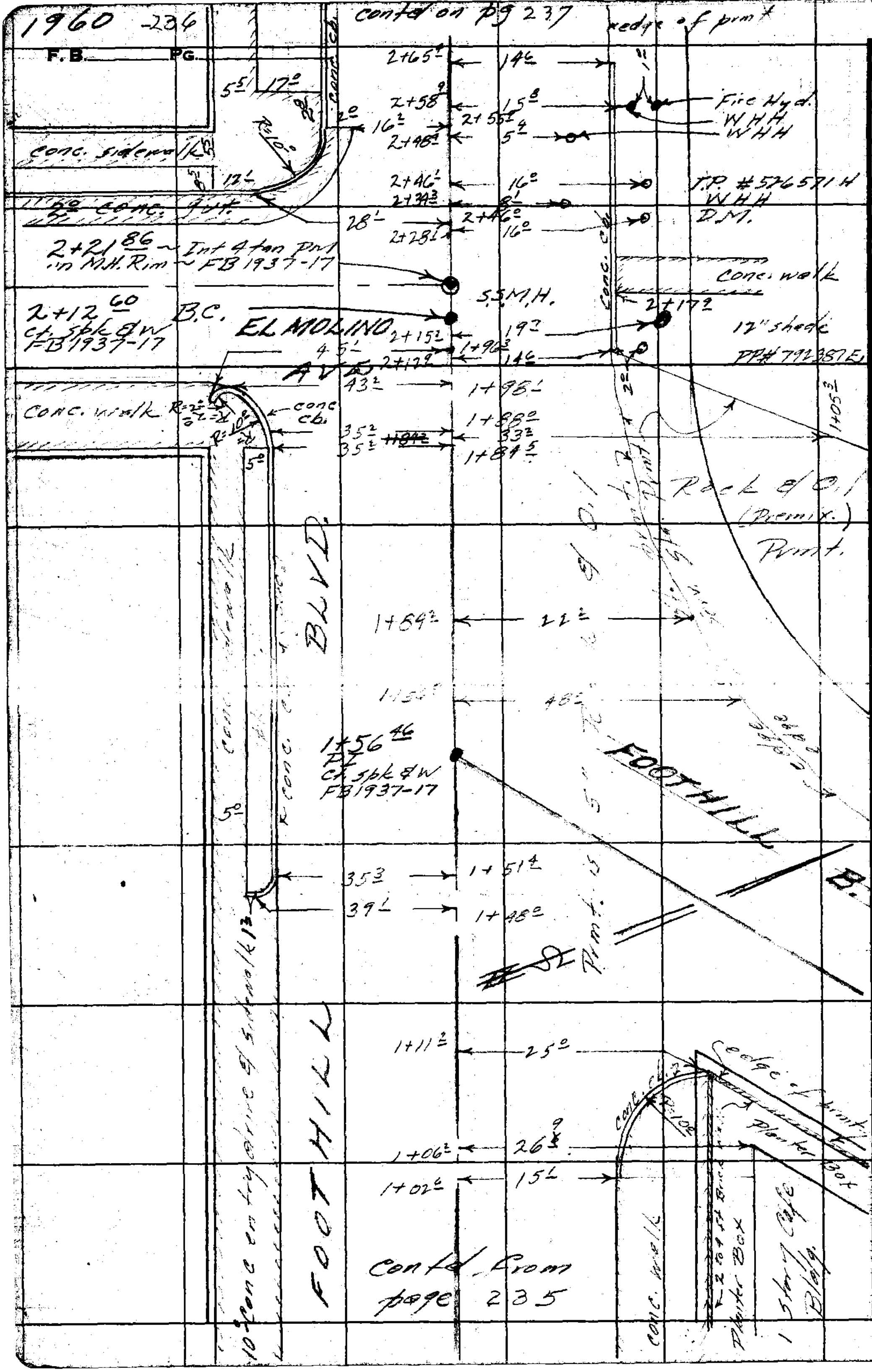

RETURN TO
LOS ANGELES COUNTY SURVEYOR
726 LOS ANGELES COUNTY ENGINEERING BLDG.

Do not extend notes this side of this line.

Note: Any Additions or Changes on This Sheet Must be Made or Circled in Red Ink With Date and Name of Person Making Change.

1690.14

F.B. 1960 Pg. 237

Notes Ck'd by	Survey of SANTA ROSA AVE SSD
Map No.	W. O. Tape No. St'd. °F
Office Work	Surveyed by R. J. MITCHELL
Checked	Notes R. J. MITCHELL Date 8 54
Date	Indexed A. C. Johnson

contd on page 238

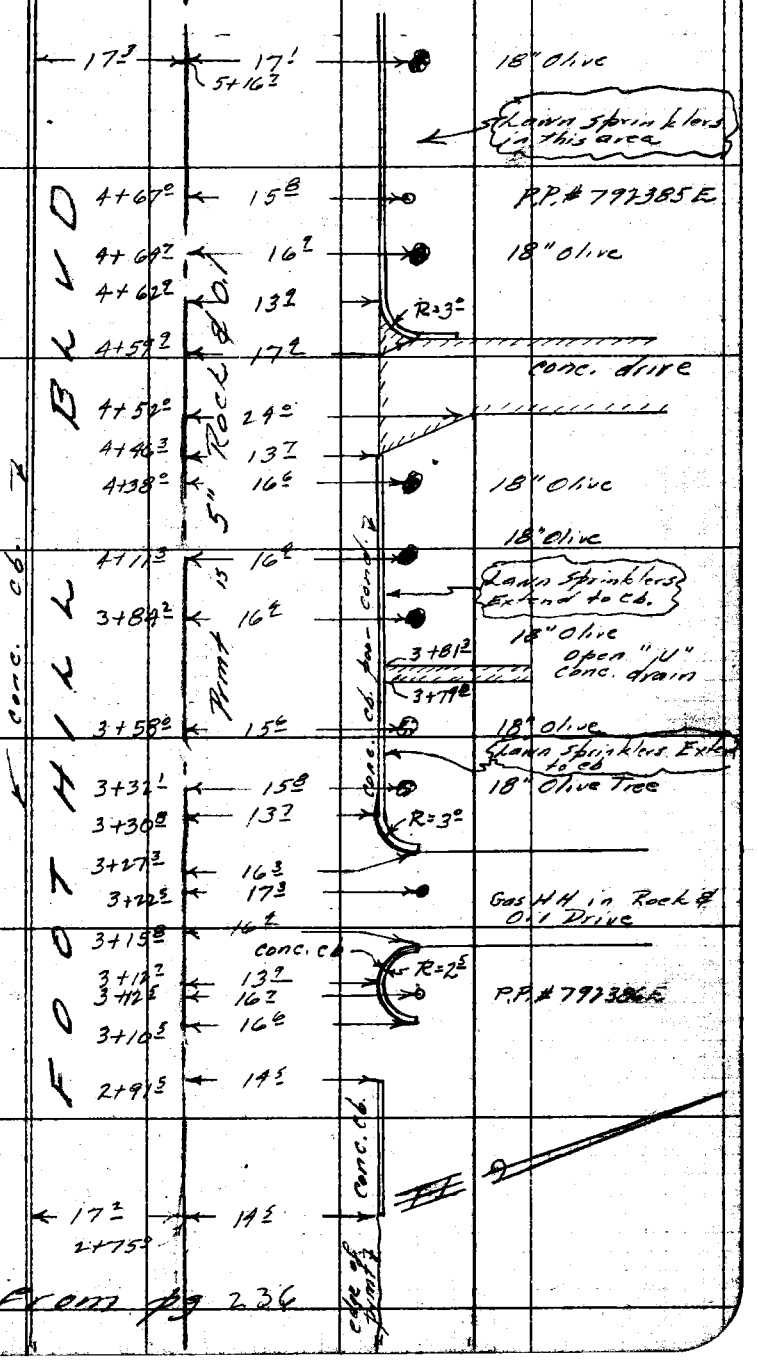

contd from pg 236

Note: Any Additions or Changes on This Sheet Must be Made or Circled in Red Ink With Date and Name of Person Making Change.

Do not extend notes this side of this line.

RETURN TO
LOS ANGELES COUNTY SURVEYOR
726 LOS ANGELES COUNTY
ENGINEERING BLDG.

76F3098 247 4-53

contd on pg 239

F. B. 1960 PG. 238

NOTE: Increase All "Plus Cos" This Page by 1 Sta (=100 Ft.)

7+62.6	20.9		6" citrus
7+43.7	21.0		8" citrus
7+36.0			
16.6	17.5		PP#792383E
7+34.6	15.0		
7+31.5	17.5	R=3.7	Rock & cem. cb. dirt drive.
		edge of pmt.	
7+19.3	18.0		Rock & Cem cb
7+17.3	16.4		
7+16.6	14.2	R=3.0	
7+12.4	25.1		2-6" prong shrub
6+49.5	21.2		4" shrub
6+36.6	16.6		
6+35.1	22.9		8" shrub
			2.5 conc. walk
			lawn sprinkler extend to cb.
5+45.7	14.3	R=3.0	
5+42.5	17.2		conc. drive.
5+32.9	16.9		
5+30.6	16.6		PP#792384E
5+29.8	14.3	R=3.0	
5+20.4	17.5		30" Pepper Tr.
4+92.8	14.2	R=6.0	lawn sprinklers extend to cb.
4+87.2	20.9		
4+78.1	20.4		
4+72.8	14.0	R=5.0	lawn sprinklers extend to cb.
4+39.2	14.1	R=5.0	
4+29.1	19.6		conc. drive
4+19.2	19.6		
17.3	13.8	R=5.0	
	4+16.7		

BLVD. Pmt. FOOTHILL ROCK

Conc. cb. Conc. cb. Conc. cb. Conc. cb. Conc. cb. Conc. cb.

contd from page 237

RETURN TO
LOS ANGELES COUNTY SURVEYOR
726 LOS ANGELES COUNTY
ENGINEERING BLDG.
Do not extend notes this side of this line.

Note: Any Additions or Changes on This Sheet Must be Made or Circled in Red Ink With Date and Name of Person Making Change.

JN 1690-14

F.B. 1960 PG. 239

Notes Ck'd by	Survey of Santa Rosa Ave SSD
Map No.	W. O. Tape No. St'd. °F
Office Work	Surveyed by R.J. Mitchell
Checked	Notes Mitchell Date Aug 54
Date	Indexed A. C. Johnson

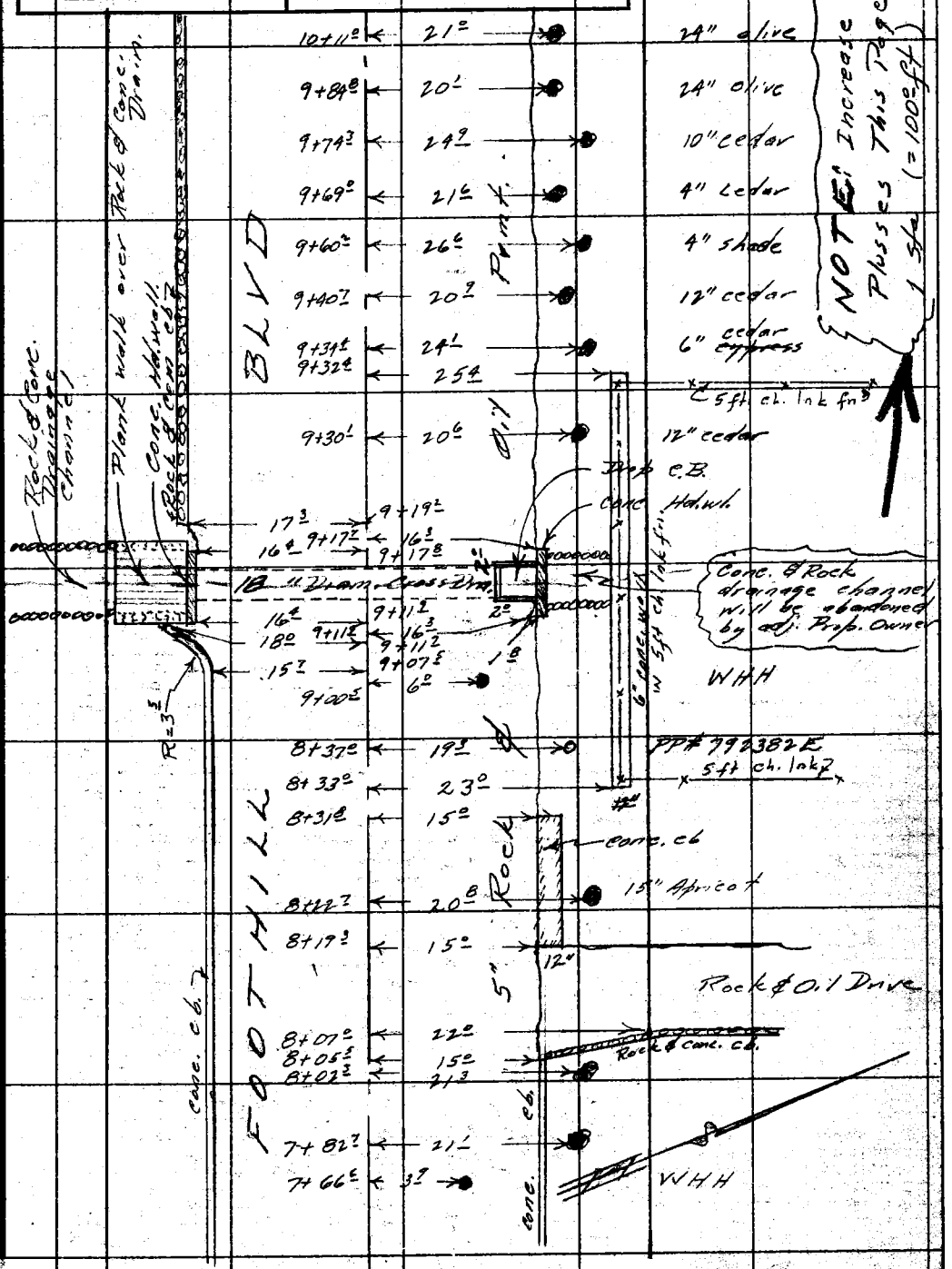

Note: Any Additions or Changes on This Sheet Must be Made or Circled in Red Ink With Date and Name of Person Making Change.

Do not extend notes this side of this line.

RETURN TO
LOS ANGELES COUNTY SURVEYOR
726 LOS ANGELES COUNTY
ENGINEERING BLDG.

76F3095 247 4-53

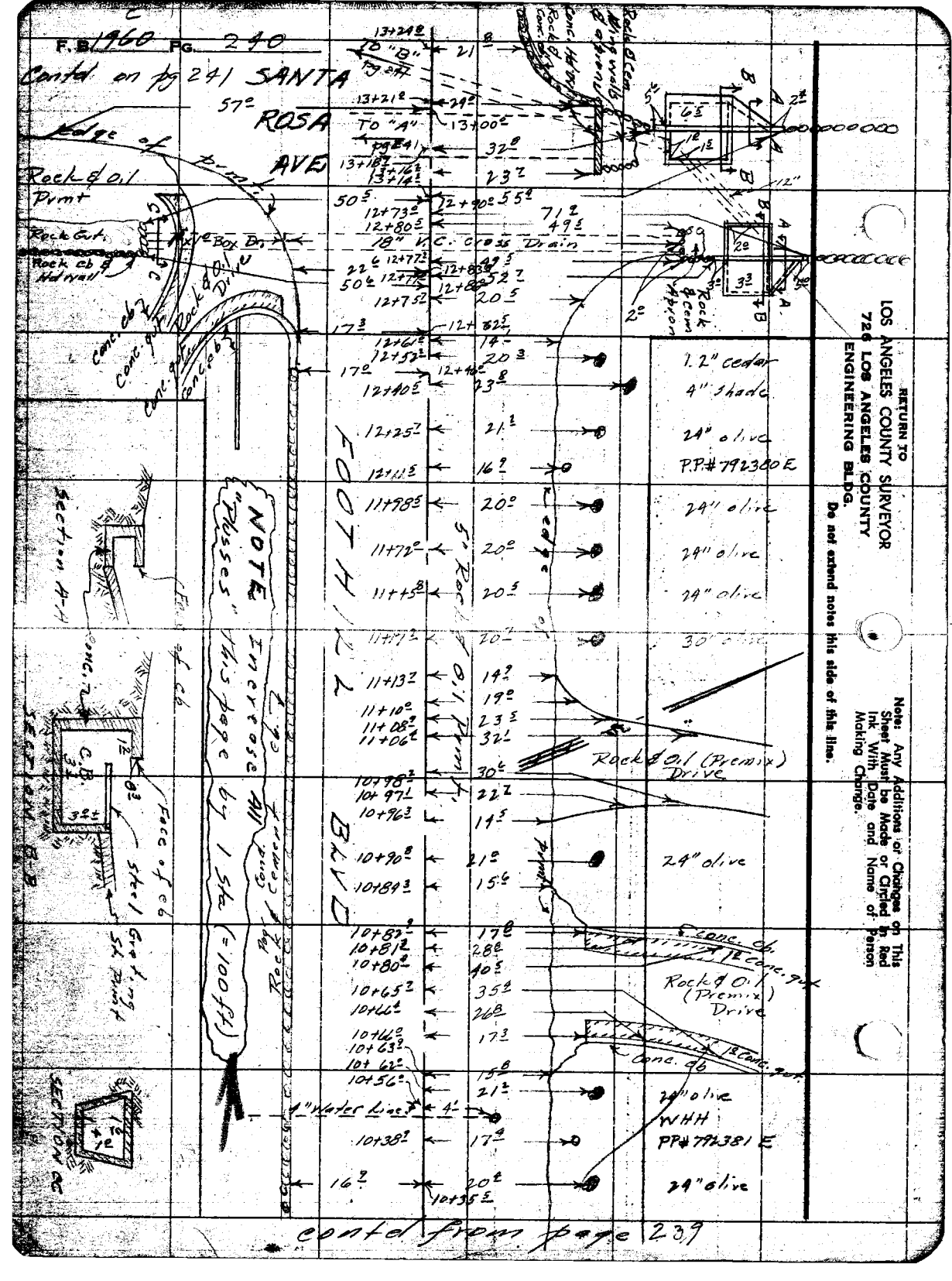

RETURN TO
LOS ANGELES COUNTY SURVEYOR
726 LOS ANGELES COUNTY
ENGINEERING BLDG.
Do not extend notes this side of this line.

Note: Any Additions or Changes on This Sheet Must be Made or Circled in Red Ink With Date and Name of Person Making Change.

Notes Ck'd by	Survey of SANTA ROSA AVE	F.B. 1960 PG. 241
Map No.	W. O. 1690-14 Tape No. St'd. °F	
Office Work	Surveyed by J. J. LANIGAN	
Checked	Notes J. J. L. Date 9-21-54	
Date	Indexed A. C. Johnson	

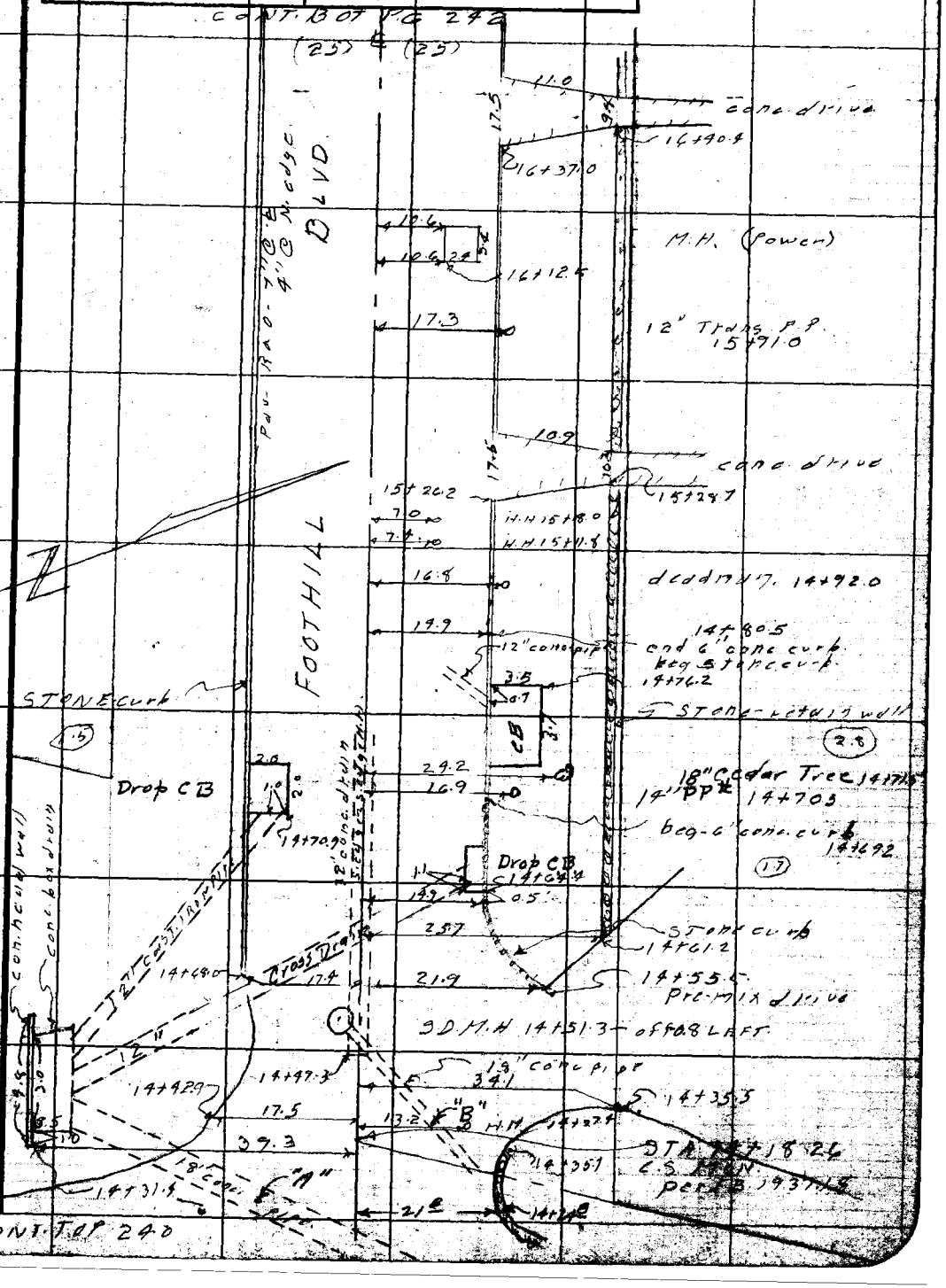

Note: Any Additions or Changes on This Sheet Must be Made or Circled in Red Ink With Date and Name of Person Making Change.

Do not extend notes this side of this line.

RETURN TO
LOS ANGELES COUNTY SURVEYOR
726 LOS ANGELES COUNTY
ENGINEERING BLDG.

F.B. 1960 PG. 242

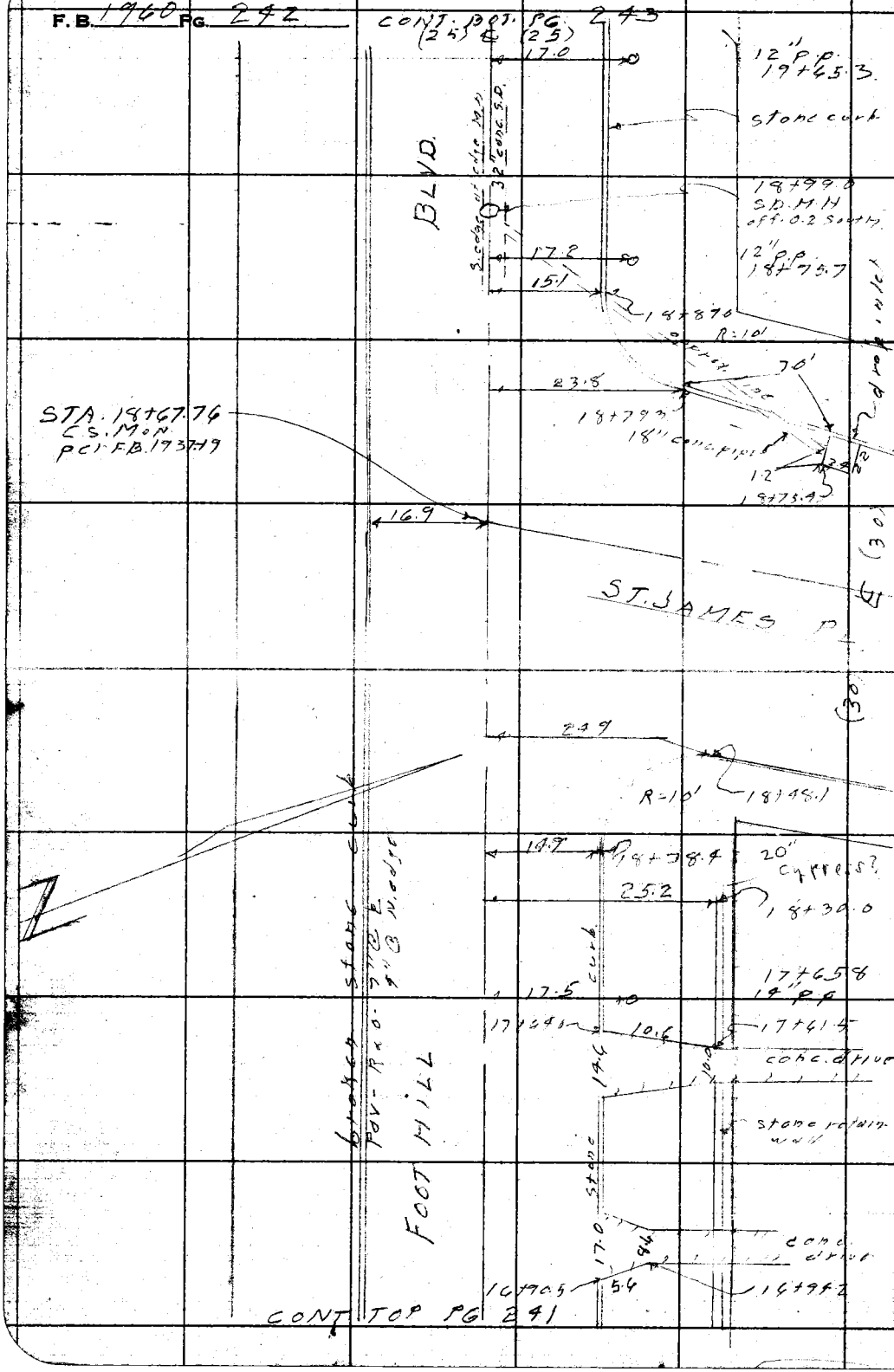

RETURN TO
LOS ANGELES COUNTY SURVEYOR
726 LOS ANGELES COUNTY
ENGINEERING BLDG.

Do not extend notes this side of this line.

Note: Any Additions or Changes on This Sheet Must be Made or Circled in Red Ink With Date and Name of Person Making Change.

Notes Ck'd by	Survey of SANTA ROSA AVE.
Map No.	W. O. 1690.14 Tape No. St'd. °F
Office Work	Surveyed by J.J. LANIGAN
Checked	Notes J.J.L. Date 9-21-54
Date	Indexed K. C. Johnson

F.B. 1960 Pg. 243

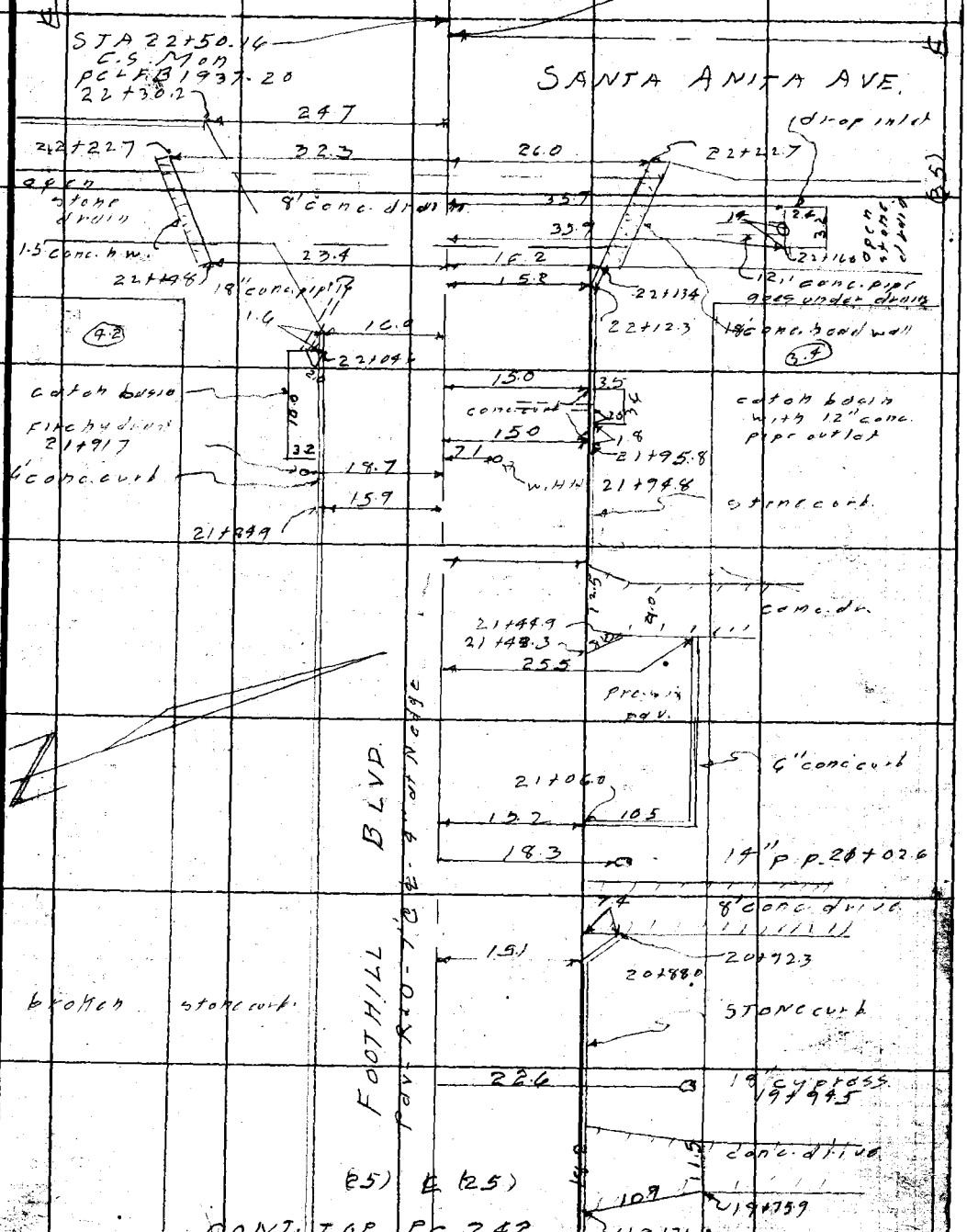

CONT. TOP PG 242

Note: Any Additions or Changes on This Sheet Must be Made or Circled in Red Ink With Date and Name of Person Making Change.

Do not extend notes this side of this line.

RETURN TO
LOS ANGELES COUNTY SURVEYOR
726 LOS ANGELES COUNTY
ENGINEERING BLDG.

78F3068 247 4-56

F.B. 1960 PG. 294

1960