1962

DATE	J.N.	DESCRIPTION	NOTES	PAGES
9-'54	[illegible]	[illegible]	[illegible]	[illegible]
10-54	[illegible]	[illegible] AVE., from Carson Street to 214th St.	Topog	49-54
"	"	" " "	X-sects	55-60
"	"	HORST AVE., from Carson Street to 214th Street	Topog	61-66
"	"	" " "	X-sects	67-74
"	"	FIRST ALLEY N. OF CARSON STREET, from Horst Ave. to Norwalk Blvd.	Topog	75-76
"	"	" " " "	X-sects	77-79
"	"	FIRST ALLEY N. OF TILBURY STREET, from Horst Ave. to First Alley W. of Norwalk Blvd.	Topog	81-82
"	"	" " " " "	X-sects	83-85
"	"	FIRST ALLEY N. OF 216TH STREET, from Horst Ave. to First Alley W. of Norwalk Blvd.	Topog	87-89
"	"	" " " " "	X-sects	91-94
"	"	FIRST ALLEY N. OF 215TH STREET, " " "	Topog	95-96
"	"	" " " " "	X-sects	97-99
"	"	FIRST ALLEY W. OF NORWALK BLVD., from First Alley N. of Carson St. to 214th St.	Topog	101-104
"	"	" " " " "	X-sects	105-111
"	"	CARSON STREET, from Elaine Ave. to Horst Ave.	Topog	113-115
"	"	" " "	X-sects	117-121
11-54	"	ELAINE AVE. (PROD)., from Carson Street to a point 231.5' N'ly thereof	Topog	123-124
"	"	" " " "	X-sects	125-126

P.W.D. file o.k. 2-88

Microfilmed Oct 86

INDEX TO F.B. 1962 (Cont'd)

DATE	J.N.	DESCRIPTION	NOTES	PAGES
11-54	1735.34	FIRST BACK LOT LINE N. OF CARSON STREET, from Elaine Ave.(prod.) to Horst Ave.	Topog	127-130
"	"	" " " " "	X-sects	131-133
"	"	TILBURY STREET, from First Alley W. of Norwalk Blvd. to Belshire Ave.	Topog	135-139
"	"	" " " "	X-sects	141-146
"	"	216TH STREE T, from Norwalk Blvd. to Belshire Ave.	Topog	147-150
"	"	" " "	X-sects	151-154
"	"	215TH STREET, from Norwalk Blvd.to Belshire Ave.	Topog	155-158
"	"	" " "	X-sects	159-162
"	"	FIRST ALLEY E. OF NORWALK BLVD., from First Alley N. of Carson St. to 215th St.	Topog	163-166
"	"	" " " " "	X-sects	167-170
"	"	FIRST ALLEY N. OF CARSON STREET, from First Alley E. of Norwalk Blvd. to Belshire Av.	Topog	171-173
"	"	" " " " "	X-sects	175-177
"	"	NORWALK BLVD., from 215th St. to 214th St.	Topog	179-180
"	"	" " "	X-sects	181-183
"	"	FIRST ALLEY E. OF NORWALK BLVD., from 215th St. to 214th St.	Topog	185-187
"	"	" " " "	X-sects	189-190
"	"	BELSHIRE AVE., from Tilbury St. to 214th St.,	Topog	191-195
"	"	" " "	X-sects	197-203
"	"	215TH STREET, E. FROM BELSHIRE AVE.	Topog	205-207
"	"	" "	X-sects	209-211

INDEX TO F.B. 1962 (Cont'd)

DATE	J.N.	DESCRIPTION	NOTES	PAGES
1-59	0303.00	District center-line for C.I. 2079.14	C/Lties	215-226
1-59	2079.14	District Bench-Levels	Levels	231-235
1-59	2079.14	R/W & Terracedale Dr. from Sarco Dr. toStamey Rd.	topog.	237-240
"	"	" " " "	x-sec.	241-245

PWFB 0526 1062

1962 F.B. Pg.

Notes Ck'd by	Survey of Tilbury ST. S.S. DIST.
Map No.	W. O. 0303.00 Tape No. 0133 St'd. 68 °F
Office Work	1735.34
Checked	Surveyed by N.R. Smith
Date	Notes Date 9-28-54
	Indexed A. C. Johnson 11-23-54

C.I. 1735.34

TILBURY STREET S.S. DIST.

CENTER LINE

N.R. Smith
H. Frank
D. LeGault
D. Wilks

Note: Any Additions or Changes on [illegible] Sheet Must be Made or Circled in [illegible] Ink With Date and Name of Person Making Change.

Do not extend notes this side of this line.

RETURN TO
LOS ANGELES COUNTY SURVEYOR
726 LOS ANGELES COUNTY
ENGINEERING BLDG.

76FB095 247 4-52

1962

F. B. PWFB Pg. 0526

1063

RETURN TO
LOS ANGELES COUNTY SURVEYOR.
726 LOS ANGELES COUNTY
ENGINEERING BLDG.

Do not extend notes this side of this line.

Note: Any Additions or Changes on This Sheet Must be Made or Circled in Red Ink With Date and Name of Person Making Change.

PWFB 0526 1064 1962 7

Notes Ck'd by KRM	Survey of Tilbury St. S.S. Dist
Map No.	W. O. 0303.00 Tape No. 0133 St'd. 68 °F
Office Work	1735.34
Checked	Surveyed by N.R. Smith
Date	Notes " Date 9-30-54
	Indexed C. Johnson

F. B. Pg.

W.S. 31-D-2

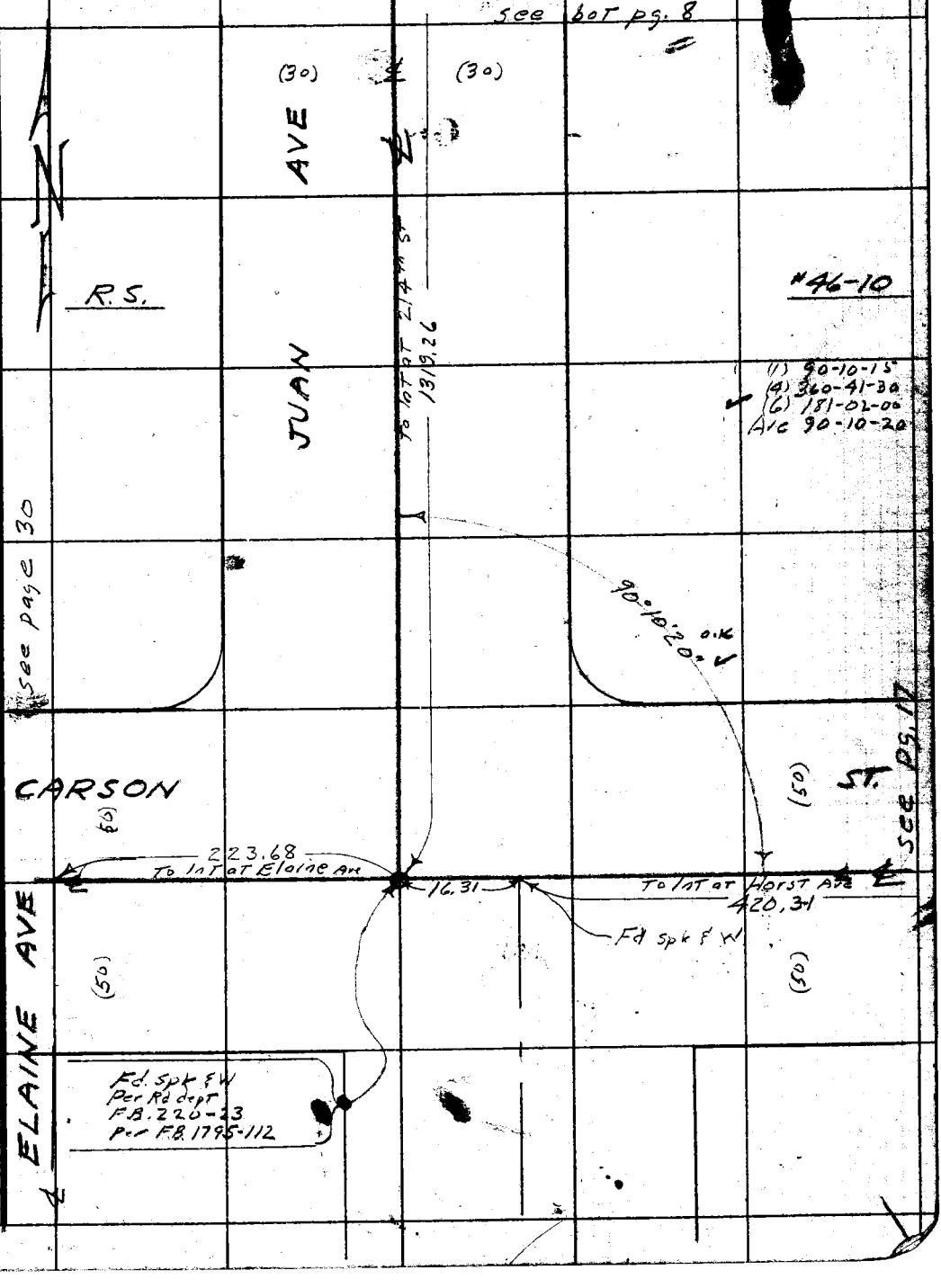

Note: Any Additions or Changes on This Sheet Must be Made or Circled in Red Ink With Date and Name of Person Making Change.

To not extend notes this side of this line.

RETURN TO
LOS ANGELES COUNTY SURVEYOR
726 LOS ANGELES COUNTY
ENGINEERING BLDG.

76FS0086 247 4-53

1962 8

F. B. PG.

PWFB 0526

1065

W.S. 31-D-2

436.99 @ 74°
.02
436.96

Fd 3/4" I.P. conc. Plug & Tk
Per F.B. 1795-120
18" down
Used for line

See pg 6

436.96
To Int at Hoist Ave

(30) 214th
Fd NET in T.P.
#1462-Y
102.23

89° 48' 15"

ST.
Fd NET in T.P.
(30)
67.28
116.77

54.47

Set ⊥ in side of Fire Hyd

Set bt spk in conc drive

(1) 89-48-00
(4) 359-13-00
(6) 178-49-30
Ale 89-48-15

1319.26 @ 68°
.00
1319.26

JUAN AVE

1319.26
To Int at Carson St

(25) ℄ (25)

℄

See Top pg. 7

RETURN TO
LOS ANGELES COUNTY SURVEYOR
726 LOS ANGELES COUNTY
ENGINEERING BLDG.

Do not extend notes this side of this line.

Note: Any Additions or Changes on This Sheet Must be Made or Circled in Red Ink With Date and Name of Person Making Change.

PWFB 0526 **1066** 1962 9

Notes Ck'd by KRM	Survey of Tilbury ST. S.S. DIST
Map No.	W. O. 0303.00 Tape No. 0133 Sr'd. 68 °F
Office Work	1735.34
Checked	Surveyed by N. R. Smith
Date	Notes " Date 9-30-54
	Indexed A. C. Johnson

F.B. Pg.

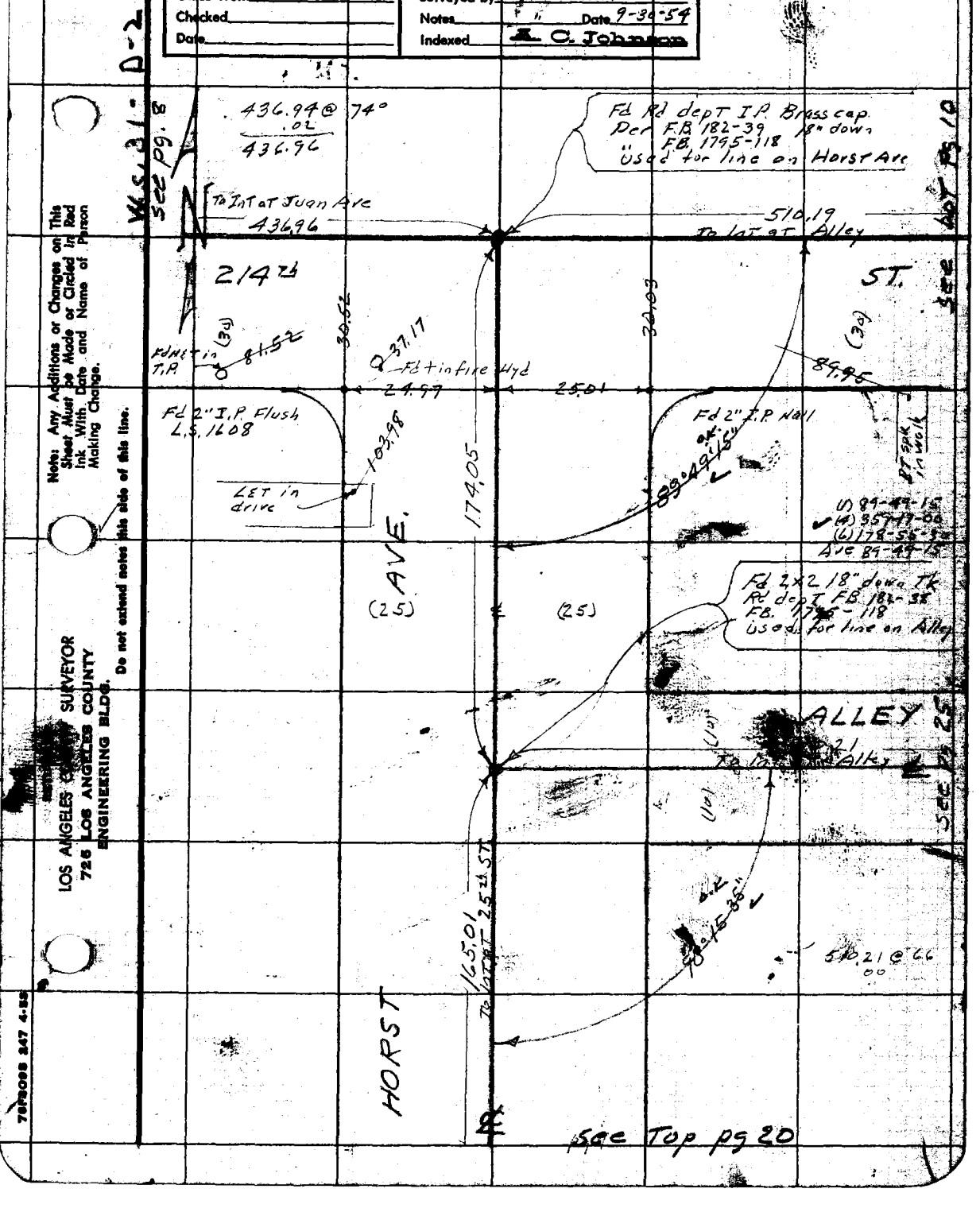

Note: Any Additions or Changes on This Sheet Must be Made or Circled in Red Ink With Date and Name of Person Making Change.

Do not extend notes this side of this line.

LOS ANGELES COUNTY SURVEYOR
725 LOS ANGELES COUNTY
ENGINEERING BLDG.

76F2098 247 4-55

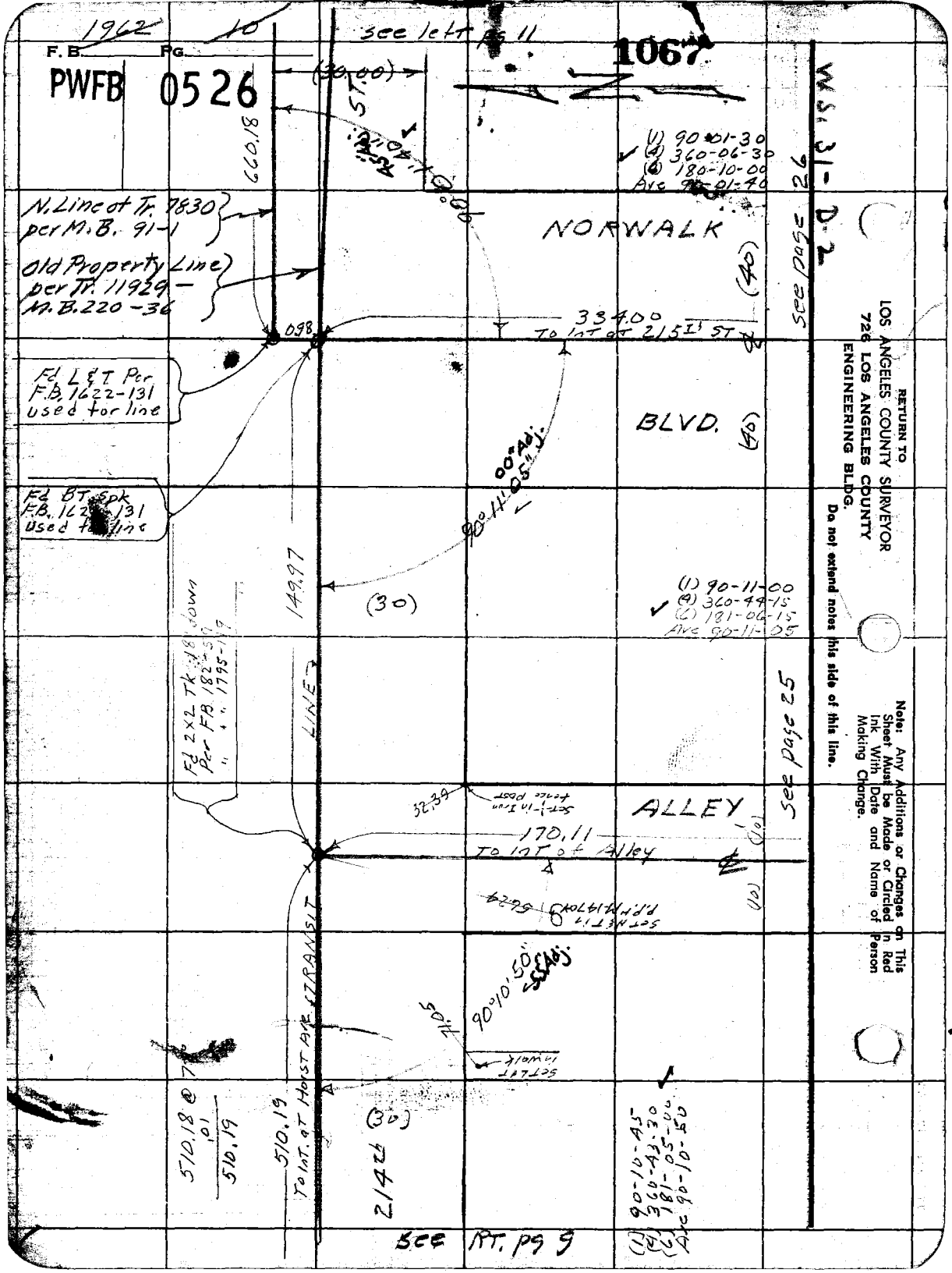

1962
10
see left pg 11
F.B.
PG.
PWFB 0526
1067
(30.00)
ST.
660.18
(1) 90-01-30
(4) 360-06-30
(6) 180-10-00
Ave 90-01-40
N. Line of Tr. 7830 per M.B. 91-1
Old Property Line per Tr. 11929 - M.B. 220-36
NORWALK
(40)
see page 26
W.S. 31-D-2
0.98
334.00
To Int at 215th ST
Fd L&T Per F.B. 1622-131 used for line
BLVD.
(40)
Fd BT Spk F.B. 162[illegible]-131 used for line
90°11'05" Adj.
149.97
(30)
(1) 90-11-00
(4) 360-44-15
(6) 181-06-15
Ave 90-11-05
Fd 2x2 Tk 18 down Per FB 182-59 " " 1795-19
LINE
see page 25
32.39
Set 1/2 in Iron fence post
ALLEY
170.11
To Int of Alley
(10)
Set N&T in P.P.M. 14704 5624
90°10'50" SSAdj.
71.05
Set L&T in walk
510.18 @ 7
.01
510.19
510.19
To Int. at Horst Ave & TRANSIT
(30)
214th
(1) 90-10-45
(4) 360-43-30
(6) 181-05-00
Ave 90-10-50
See RT. pg 9
RETURN TO
LOS ANGELES COUNTY SURVEYOR
726 LOS ANGELES COUNTY
ENGINEERING BLDG.
Do not extend notes this side of this line.
Note: Any Additions or Changes on This Sheet Must be Made or Circled in Red Ink With Date and Name of Person Making Change.

PWFB 0526 **1068** 1962 F.B. Pg. 11

Notes Ck'd by KRM	Survey of Tilbury St S.S. Dist
Map No.	W. 830300 Tape No. 0133 St'd. 68° °F
Office Work	1735.34
Checked	Surveyed by N. R. Smith
Date	Notes " Date 9-29-54
	Indexed A. C. Johnson

W.S. 31-D-2



Note: Any Additions or Changes on This Sheet Must be Made or Circled in Red Ink With Date and Name of Person Making Change.

Do not extend notes this side of this line.

RETURN TO
LOS ANGELES COUNTY SURVEYOR
726 LOS ANGELES COUNTY
ENGINEERING BLDG.

76F3008 247 4-53

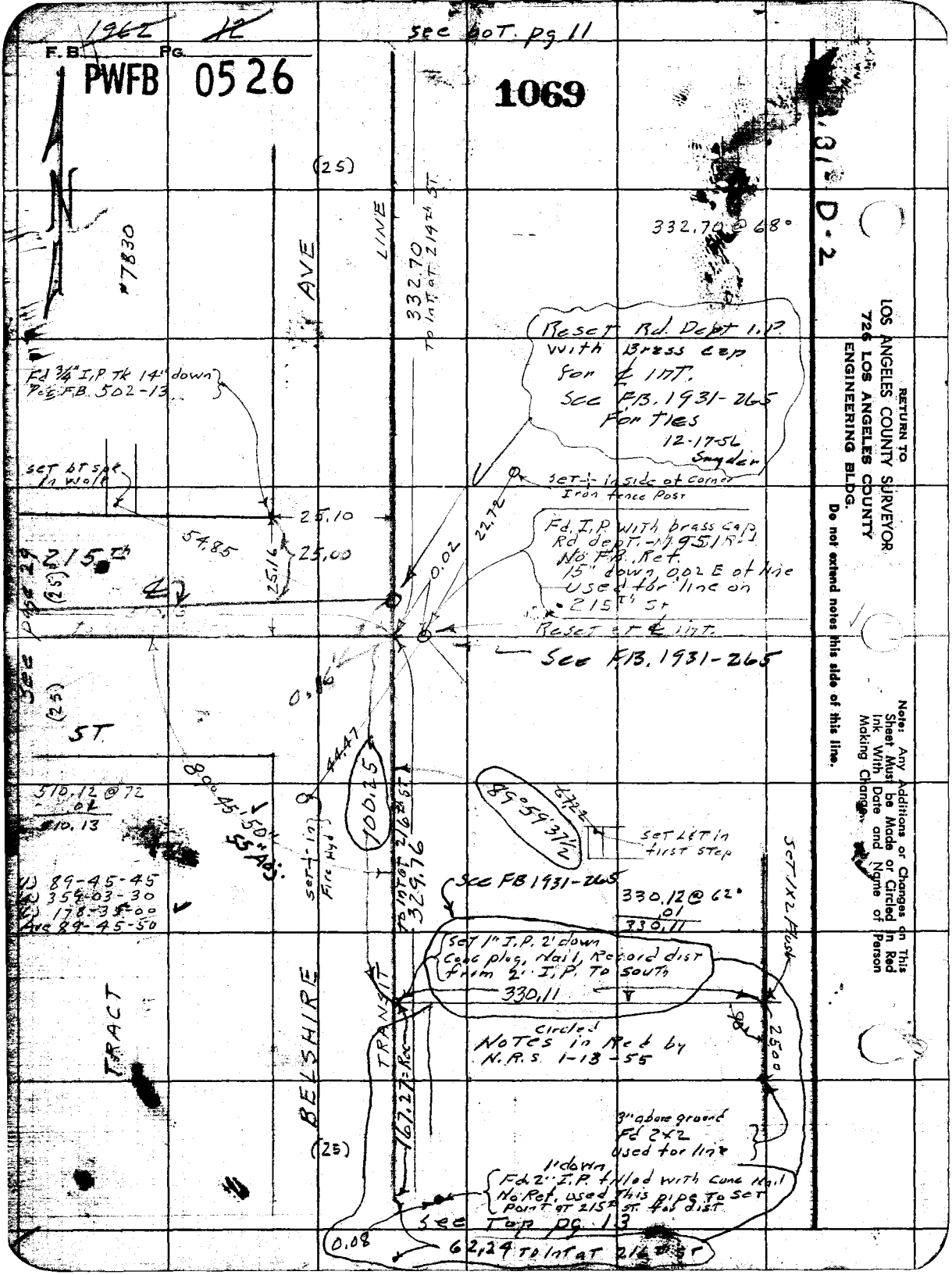

RETURN TO
LOS ANGELES COUNTY SURVEYOR
726 LOS ANGELES COUNTY
ENGINEERING BLDG.

Do not extend notes this side of this line.

Note: Any Additions or Changes on This Sheet Must be Made or Circled in Red Ink With Date and Name of Person Making Change.

PWFB 0526 1070 1962 13

F.B. Pg.

Notes Ck'd by KRM
Map No.
Office Work
Checked
Date

Survey of Tilbury ST. S.S. DIST
W. O. 0303.00 Tape No. 0133 St'd. 68 °F
1735.34
Surveyed by N.R. Smith
Notes N.R.S. Date 9-29-54
Indexed A. C. Johnson

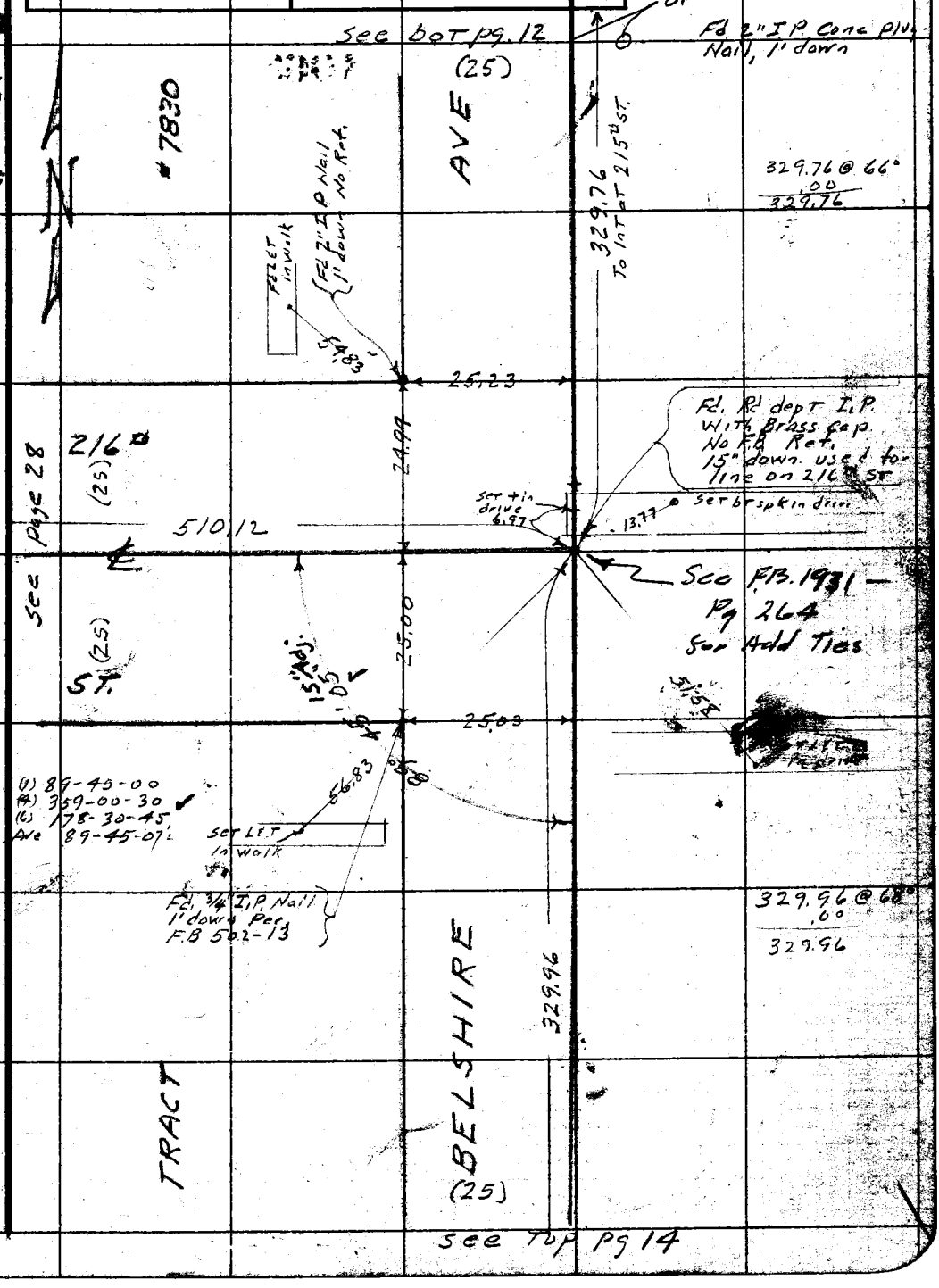

Note: Any Additions or Changes on This Sheet Must be Made or Circled in Red Ink With Date and Name of Person Making Change.

Do not extend notes this side of this line.

RETURN TO
LOS ANGELES COUNTY SURVEYOR
726 LOS ANGELES COUNTY
ENGINEERING BLDG.

76FS008 247 4-53

RETURN TO
LOS ANGELES COUNTY SURVEYOR
726 LOS ANGELES COUNTY
ENGINEERING BLDG.

Note: Any Additions or Changes on This Sheet Must be Made or Circled in Red Ink With Date and Name of Person Making Change.

Do not extend notes this side of this line.

W.S. 31 - D-2

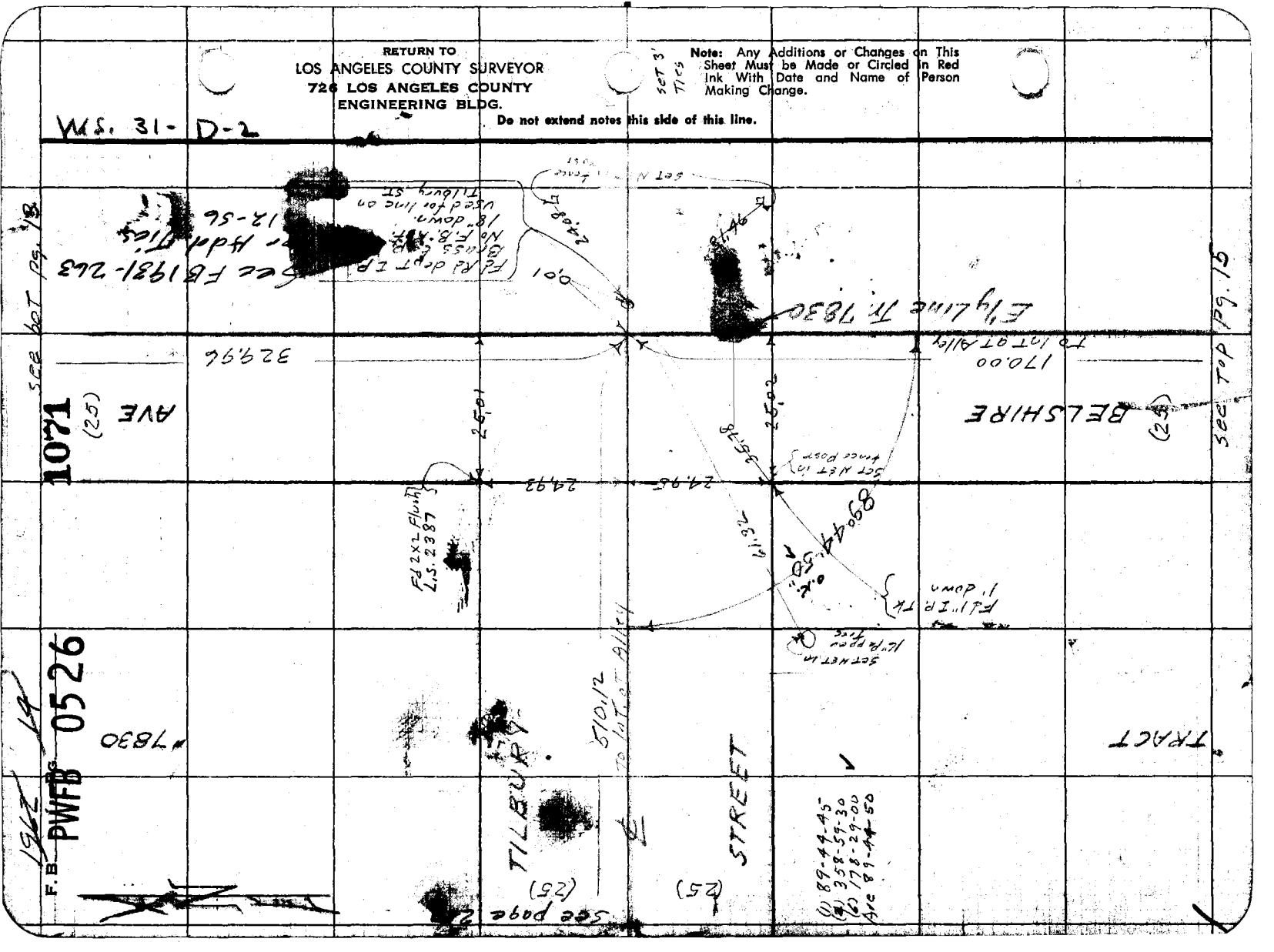

PWFB 0526 1072 1962 15

Notes Ck'd by KRM	Survey of Tilbury ST. S.S. DIST
Map No.	W. O. 0303.00 Tape No. 0133 St. 68' of
Office Work	1735.39
Checked	Surveyed by H. R. Smith
Date	Notes " Date 9-30-54
	Indexed C. Johnson

F. B. PG.

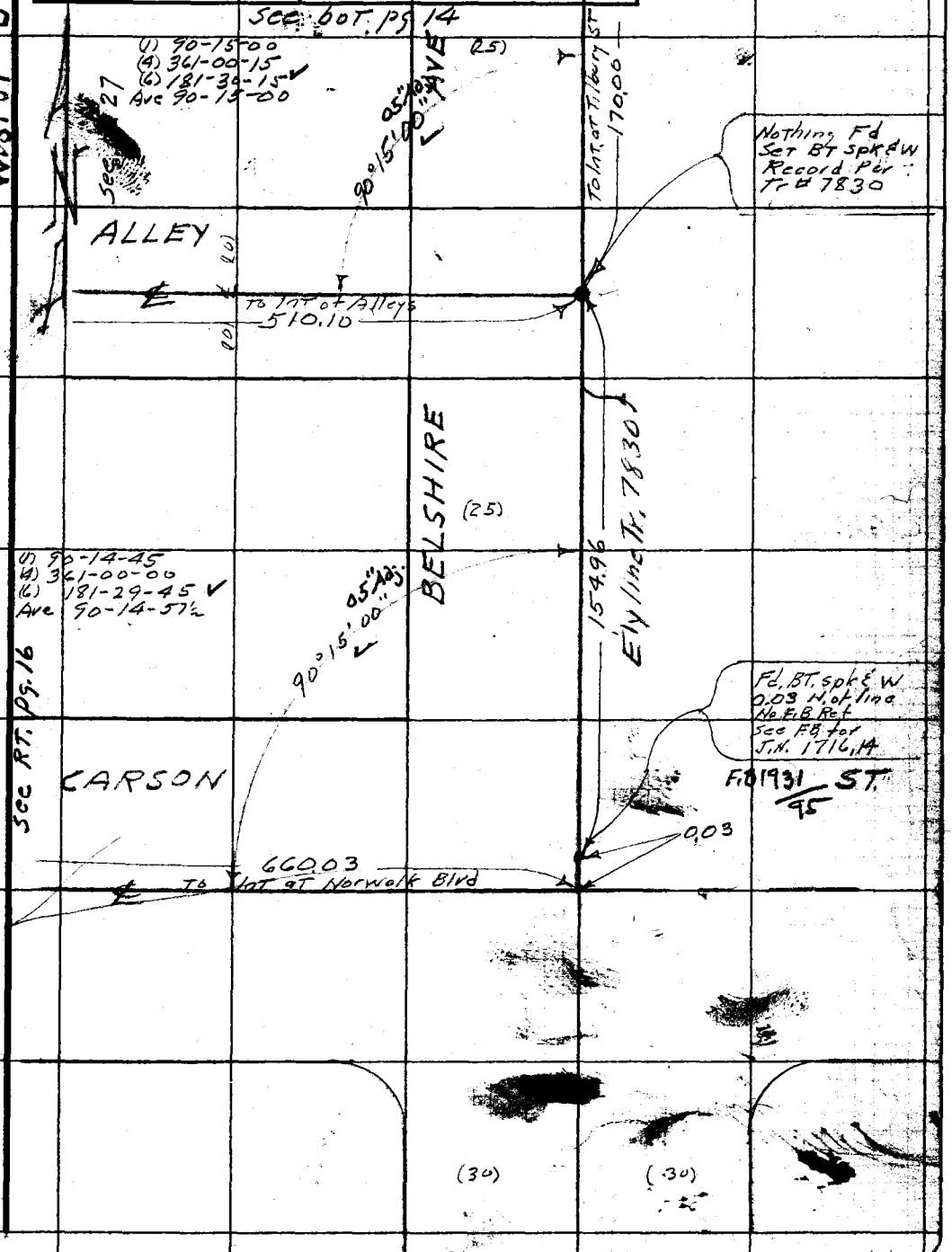

Note: Any Additions or Changes to This Sheet Must be Made or Checked in Red Ink With Date and Name of Person Making Change.

Do not extend notes this side of this line.

RETURN TO
LOS ANGELES COUNTY SURVEYOR
726 LOS ANGELES COUNTY
ENGINEERING BLDG.

76F0098 247 4-53

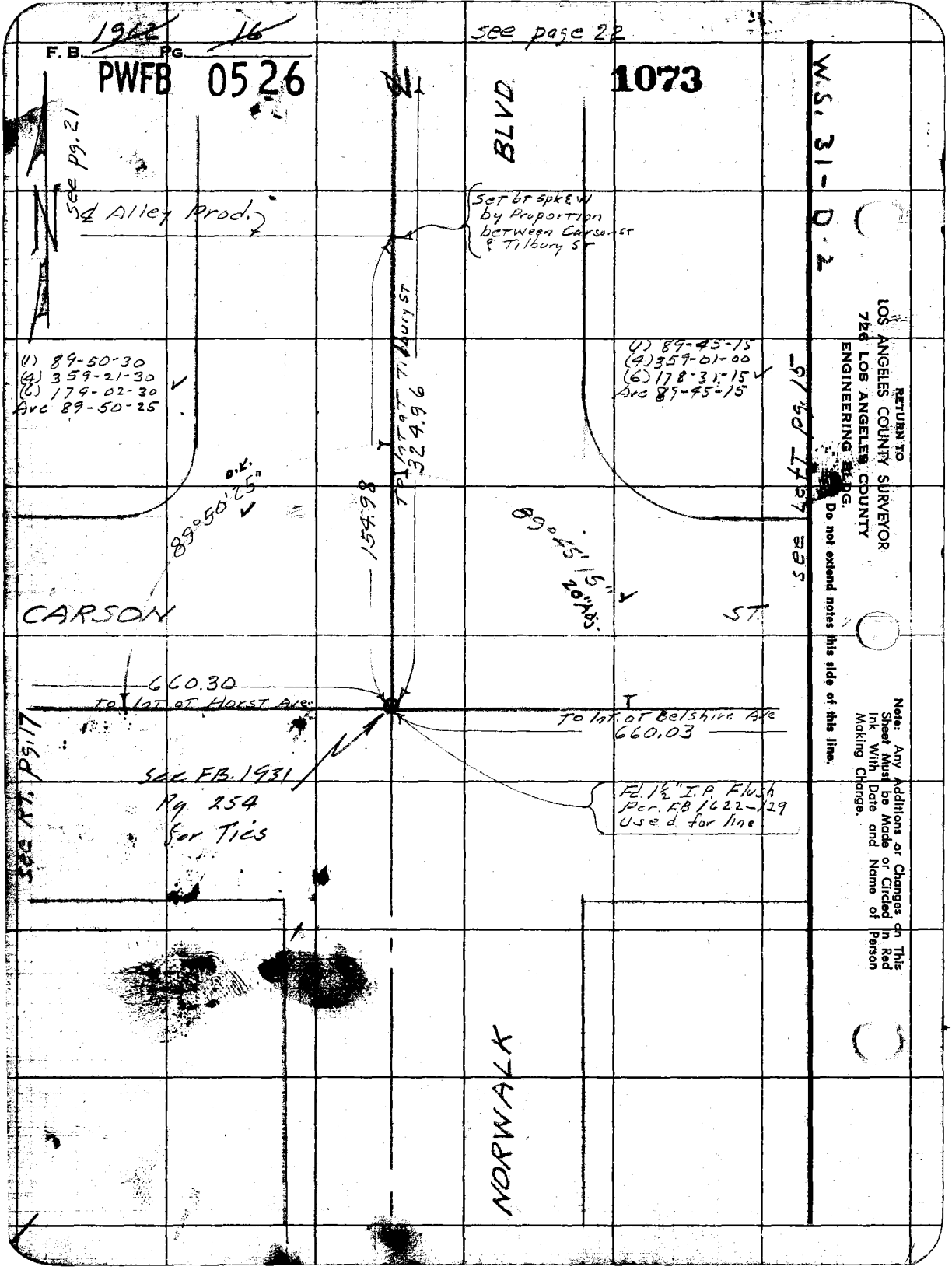

F.B. 1962 Pg. 16
see page 22
PWFB 0526
1073
W.S. 31-D-2
BLVD
see pg. 21
℄ Alley Prod.
Set bt spk & W by Proportion between Carson St & Tilbury St
(1) 89-50-30
(4) 359-21-30
(6) 179-02-30
Arc 89-50-25
(1) 89-45-15
(4) 359-01-00
(6) 178-31-15
Arc 89-45-15
To Int. of Tilbury St
324.96
154.98
89°50'25" O.K.
89°45'15" 20" Adj.
see Left pg. 15
CARSON
ST.
660.30
To Int. of Horst Ave.
To Int. of Belshire Ave
660.03
See FB. 1931 Pg 254 for Ties
Fd. 1½" I.P. Flush Per. FB 1622-129 Used for line
see Rt. pg. 17
NORWALK
RETURN TO
LOS ANGELES COUNTY SURVEYOR
726 LOS ANGELES COUNTY
ENGINEERING BLDG.
Do not extend notes this side of this line.
Note: Any Additions or Changes on This Sheet Must be Made or Circled in Red Ink With Date and Name of Person Making Change.

PWFB 0526 1074

1962 / 17

F.B. Pg.

Notes Ck'd by KRM	Survey of Tilbury ST. S.S. Dist
Map No.	W. O. 0303.00 Tape No. 0133 St'd. 68 °F
Office Work	1735.34
Checked	Surveyed by N. R. Smith
Date	Notes " Date 10-22-54
	Indexed C. Johnson

W.S. 31-D-2

See bot. pg. 18

(1) 89-45-00
(4) 359-40-30
(6) 178-31-00
Ave 89-45-10

169.93 @ 74°
.01
169.94

169.94
To Int at Tilbury St.

AVE

HORST

89°45'10"
05" Adj.

510.27 @ 66°
00

ALLEY

510.27
To Int at Alley

See page 31

TRANSIT LINE

Fd. 2x2 Tk 18" down
Per Rd dept F.B. 182-37
F.B. 1795-115
[illegible] for line on Alley

150.29

(1) 90-09-15
(4) 360-38-00
(6) 180-57-00
Ave 90-09-30

90°09'30"
20" Adj.

CARSON

ST.

420.31
To Int Juan Ave (South)

660.30
To Int at Norwalk Blvd

℄ of Carson per C.S. B-613-4 & C.S. B-1259
This is not the same as ℄ shown on Tr. #5206

Fd spk E W
Flush.
Per Rd dept F.B. 220-23
" F.B. 1795-113

Note: Any Additions or Changes on This Sheet Must be Made or Circled in Red Ink With Date and Name of Person Making Change.

Do not extend notes this side of this line.

RETURN TO
LOS ANGELES COUNTY SURVEYOR
726 LOS ANGELES COUNTY
ENGINEERING BLDG.

76F3098 247 4-53

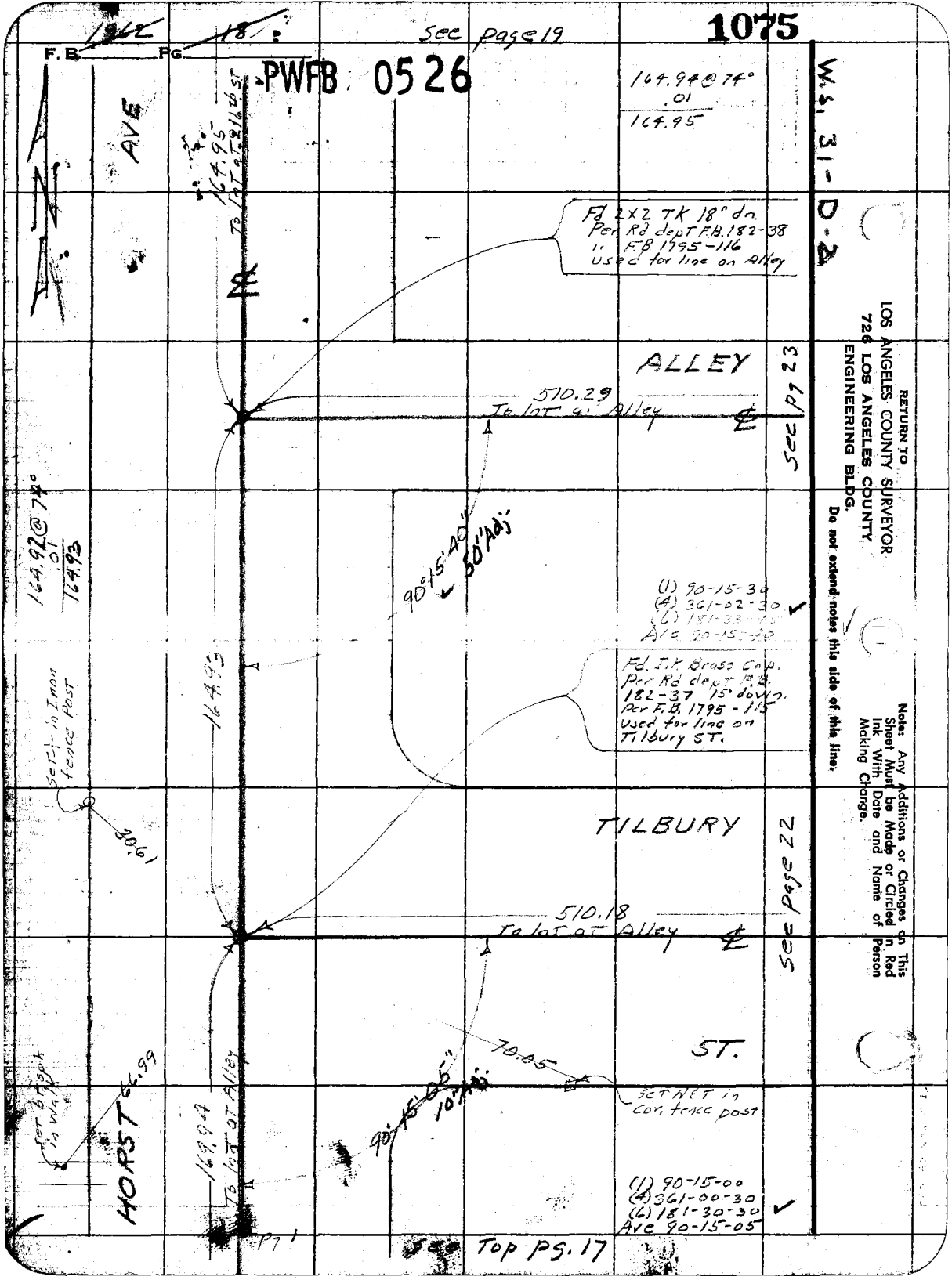
1962
18
See page 19
1075
F.B.
PG.
PWFB 0526
164.94@74°
.01
164.95
W.S. 31-D-2
AVE
164.95
To Int at 216th ST
Fd 2X2 TK 18" dn.
Per Rd dept F.B. 182-38
" F.B. 1795-116
Used for line on Alley
ALLEY
510.29
To Int at Alley
See pg 23
164.92@74°
.01
164.93
90°15'40"
50" Adj
(1) 90-15-30
(4) 361-02-30
(6) 181-33-45
Ave 90-15-40
Fd. I.K. Brass Cap.
Per Rd dept F.B.
182-37 15' down.
Per F.B. 1795-115
Used for line on
Tilbury ST.
164.93
Set 1/2 in Iron
fence Post
30.61
TILBURY
510.18
To Int at Alley
See page 22
70.05
ST.
Set NET in
Cor. fence post
90°15'05"
10" Adj
HORST
66.99
Set bt spk
in Walk
169.94
To Int at Alley
(1) 90-15-00
(4) 361-00-30
(6) 181-30-30
Ave 90-15-05
Pg 1
See Top Pg. 17
RETURN TO
LOS ANGELES COUNTY SURVEYOR
726 LOS ANGELES COUNTY
ENGINEERING BLDG.
Do not extend notes this side of this line.
Note: Any Additions or Changes on This Sheet Must be Made or Circled in Red Ink With Date and Name of Person Making Change.

PWFB 0526 1076 1962 19

Notes Ck'd by KRM	Survey of Tilbury St S.S Dist
Map No.	W. O. 0303.00 Tape No. 0133 St'd. 68°
Office Work	1735.34
Checked	Surveyed by N.R. Smith
Date	Notes " Date 10-19-[illegible]
	Indexed A. C. Johnson

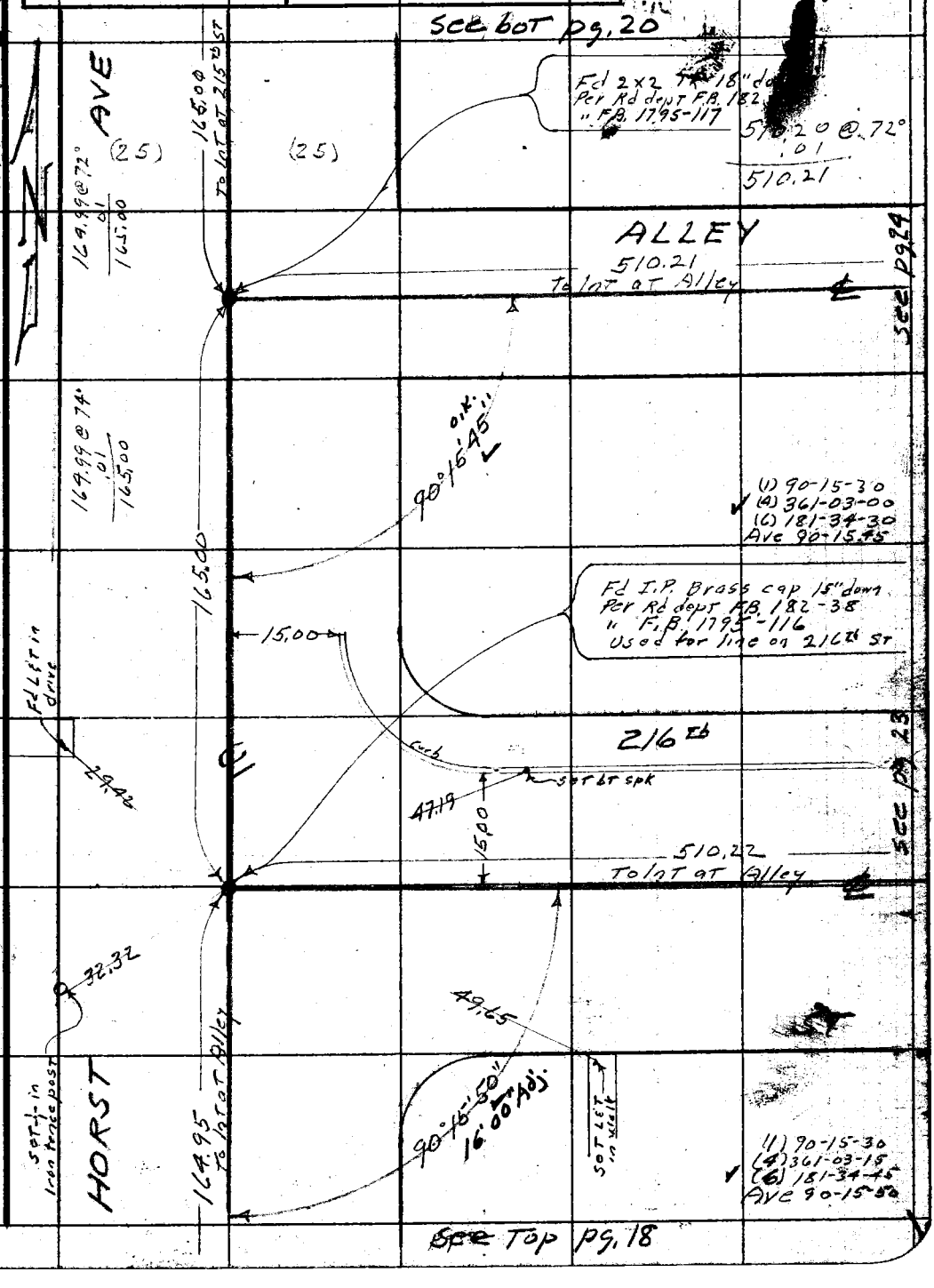

Note: Any Additions or Changes on This Sheet Must be Made or Circled in Red Ink With Date and Name of Person Making Change.

Do not extend notes this side of this line.

RETURN TO
LOS ANGELES COUNTY SURVEYOR
726 LOS ANGELES COUNTY
ENGINEERING BLDG.

76F3088 247 4-52

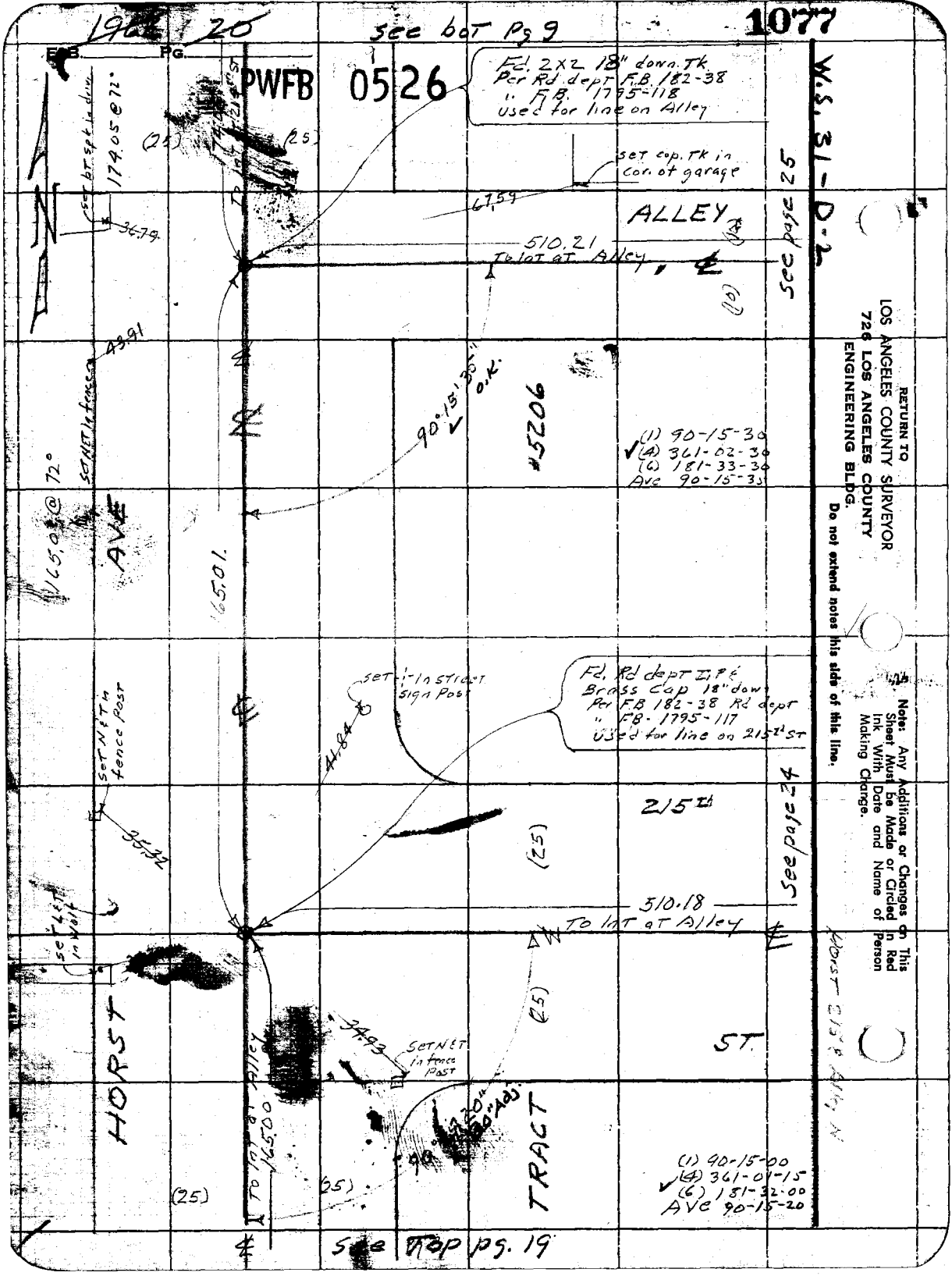

1962 20
See bot Pg 9
1077
F.B. PG.
PWFB 0526
Fd. 2X2 18" down. Tk
Per Rd dept F.B. 182-38
" F.B. 1795-118
Used for line on Alley
W.S. 31-D-2
set cop. Tk in cor. of garage
67.59
ALLEY
510.21
To Int at Alley
See page 25
174.05 @ 72°
36.79
43.91
90°15'35" o.k.
#5206
(1) 90-15-30
(4) 361-02-30
(6) 181-33-30
Ave 90-15-35
165.01 @ 72°
AVE
165.01
Fd. Rd dept I.P.&
Brass Cap 18" down
Per F.B 182-38 Rd dept
" F.B. 1795-117
Used for line on 215th ST
set 1/2 in street sign Post
41.84
set N&T in fence Post
35.32
215th
See page 24
510.18
To Int at Alley
HORST
34.93
set N&T in fence Post
ST.
To Int at Alley
165.00
TRACT
(1) 90-15-00
(4) 361-01-15
(6) 181-32-00
Ave 90-15-20
See Top pg. 19
RETURN TO
LOS ANGELES COUNTY SURVEYOR
726 LOS ANGELES COUNTY
ENGINEERING BLDG.
Do not extend notes this side of this line.
Note: Any Additions or Changes on This Sheet Must be Made or Circled in Red Ink With Date and Name of Person Making Change.

PWFB 0526 1078

1962 21

Notes Ck'd by KRM	Survey of Tilbury St. S.S Dist
Map No.	W. O. 0303.00 Tape No. 0133 St'd. 68 °F
Office Work	1735.34
Checked	Surveyed by N. R. Smith
Date	Notes " Date
	Indexed C. Johnson

F. B. PG.

W.S. 31-D-2

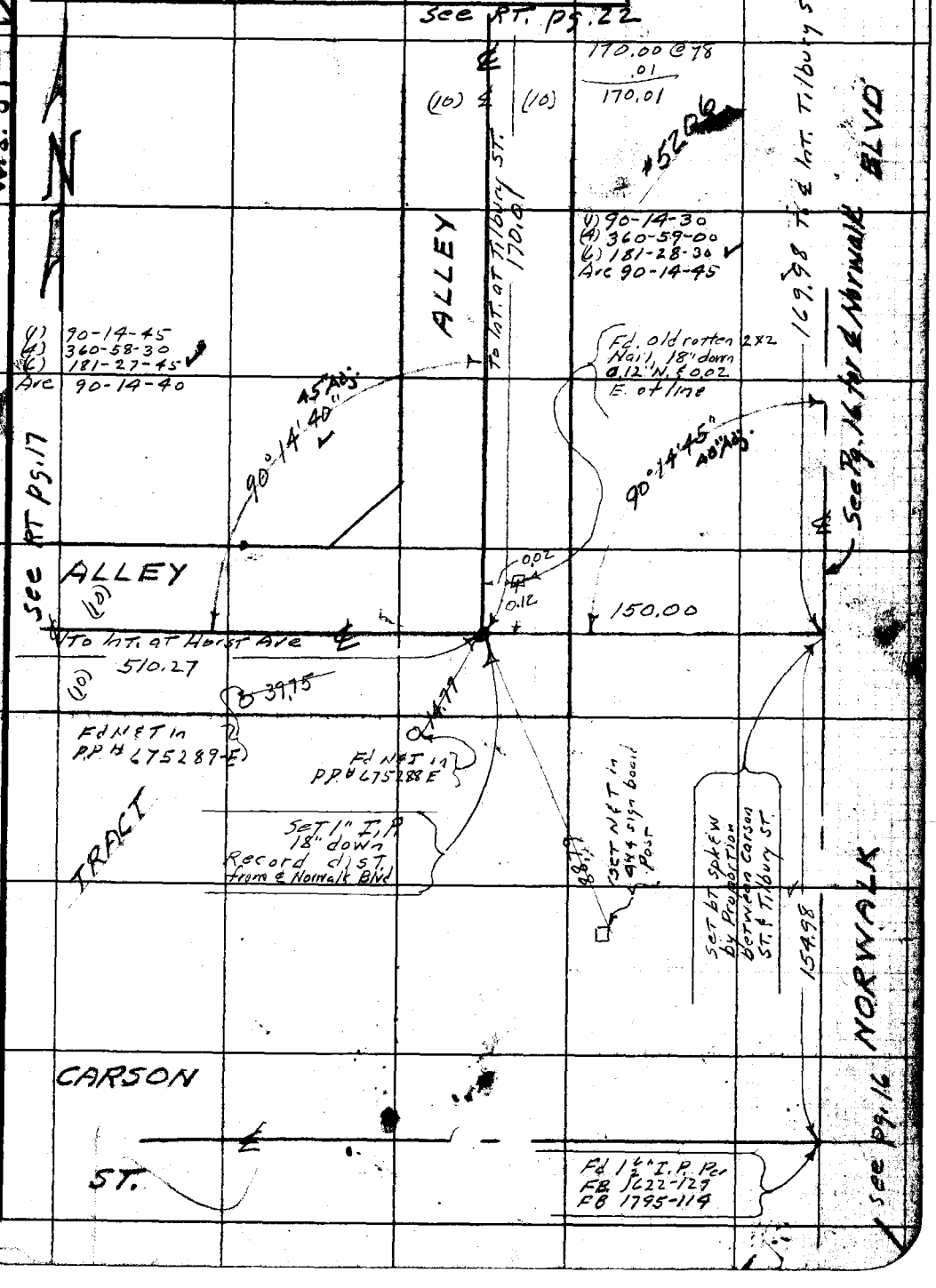

Note: Any Additions or Changes on This Sheet Must be Made or Circled in Red Ink With Date and Name of Person Making Change.

Do not extend notes this side of this line.

RETURN TO
LOS ANGELES COUNTY SURVEYOR
725 LOS ANGELES COUNTY
ENGINEERING BLDG.

75F0095 247 4-58

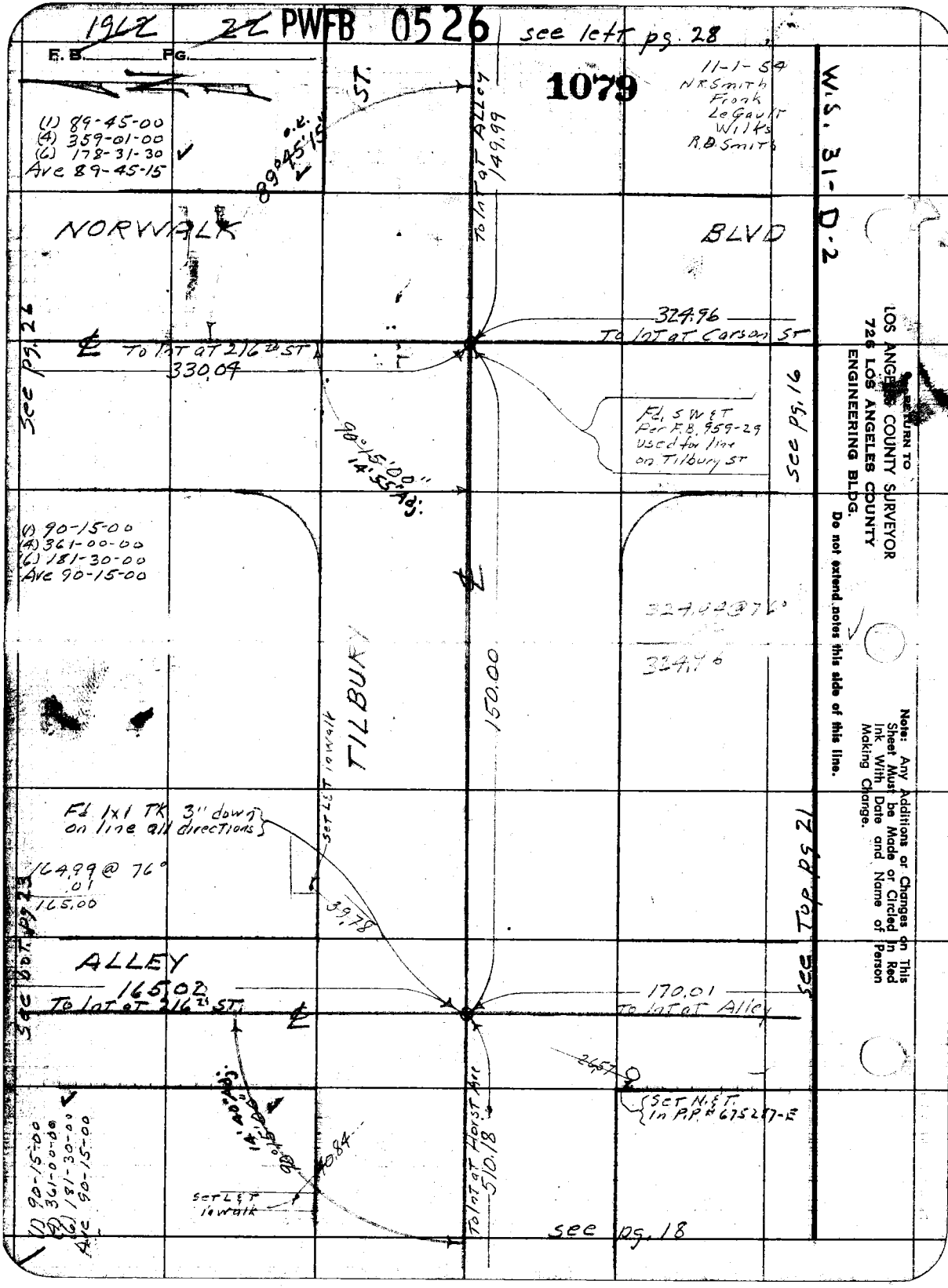
1962 22 PWFB 0526
see left pg. 28
F.B. PG.
1079
11-1-54
N.R. Smith
Frank
LeGault
Wilks
R.D. Smith
W.S. 31-D-2
(1) 89-45-00
(4) 359-01-00
(6) 178-31-30
Ave 89-45-15
89°45'15" ST.
To Int at Alley 149.99
NORWALK
BLVD
324.96
To Int at Carson St
See pg. 26
To Int at 216th ST
330.04
Fd. SW & T Per F.B. 959-29 used for line on Tilbury St
See pg. 16
90°15'00" 14'55" Adj.
(1) 90-15-00
(4) 361-00-00
(6) 181-30-00
Ave 90-15-00
324.94 @ 76°
324.96
TILBURY
150.00
Set L & T in walk
Fd. 1x1 TK 3" down on line all directions
164.99 @ 76°
.01
165.00
39.78
See Top pg 21
See Bot. pg 23
ALLEY
165.02
To Int at 216th ST
170.01
To Int at Alley
26.57
Set N. & T. in P.P. # 675287-E
14'40" Adj.
90°15'00"
40.84
Set L & T in walk
To Int at Horst Ave 510.18
(1) 90-15-00
(4) 361-00-00
(6) 181-30-00
Ave 90-15-00
see pg. 18
RETURN TO
LOS ANGELES COUNTY SURVEYOR
726 LOS ANGELES COUNTY
ENGINEERING BLDG.
Do not extend notes this side of this line.
Note: Any Additions or Changes on This Sheet Must be Made or Circled in Red Ink With Date and Name of Person Making Change.

PWFB 0526 **1080**

F.B. 1962 Pg. 23

Notes Ck'd by KRM	Survey of Tilbury ST. S.S. Dist
Map No.	W. O. 03030 Tape No. 0133 St'd. 68° °F
Office Work	Surveyed by N.R. Smith
Checked	Notes " Date 10-21-54
Date	Indexed A. C. Johnson

W.S. 31-D-2

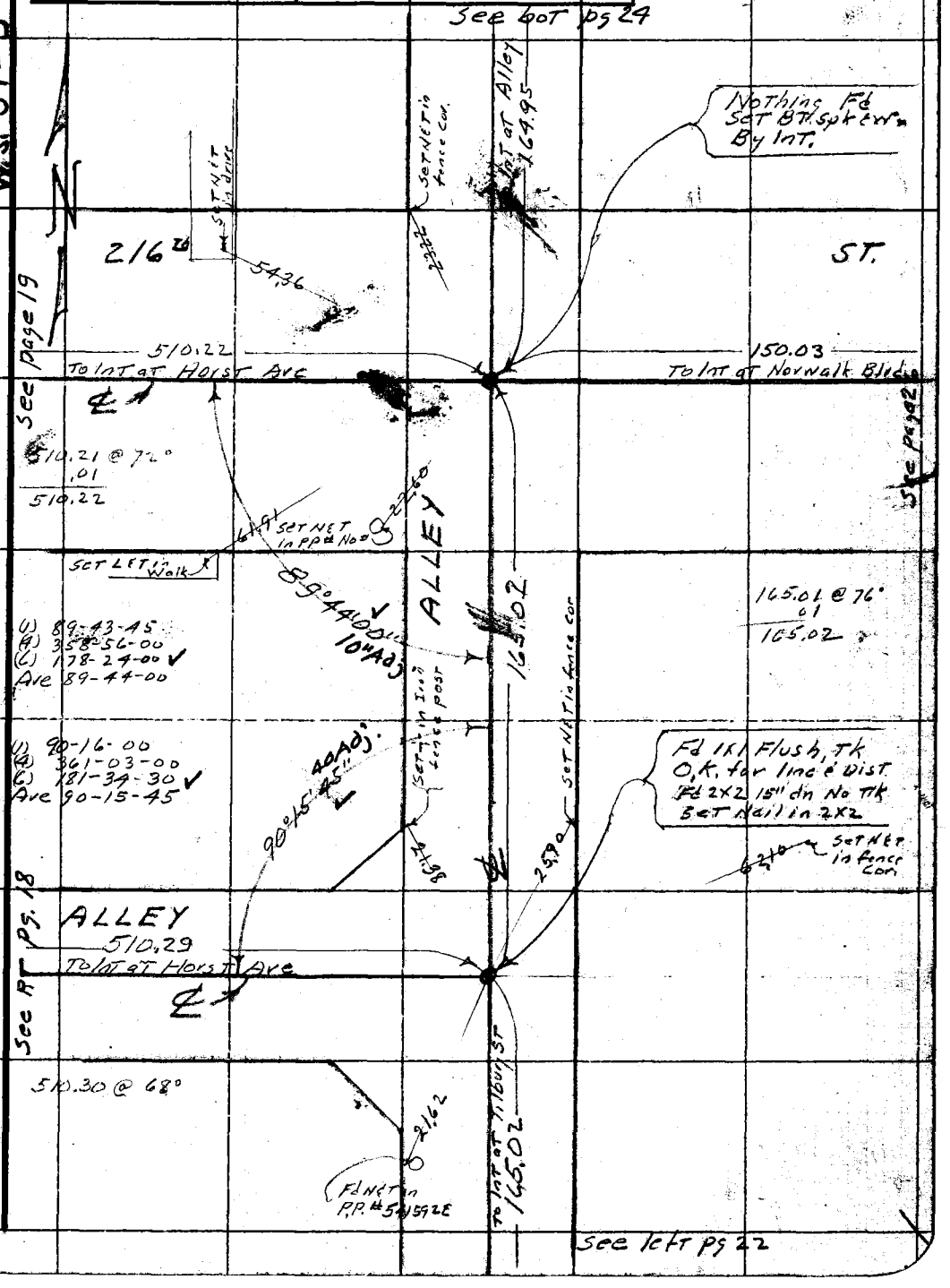

Note: Any Additions or Changes on This Sheet Must be Made or Circled in Red Ink With Date and Name of Person Making Change.

Do not extend notes this side of this line.

RETURN TO
LOS ANGELES COUNTY SURVEYOR
726 LOS ANGELES COUNTY
ENGINEERING BLDG.

76F8088 247 4-53

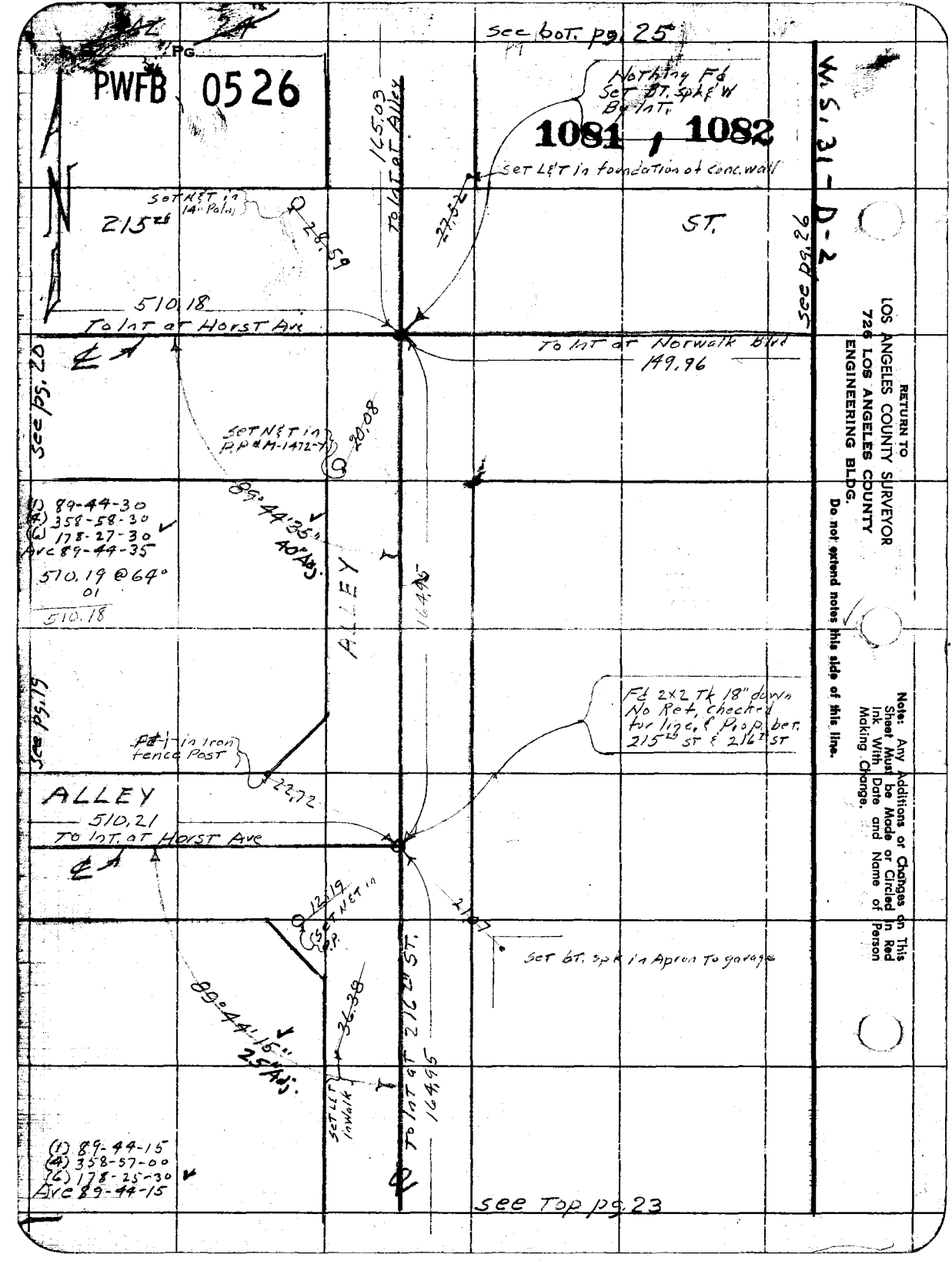

RETURN TO
LOS ANGELES COUNTY SURVEYOR
726 LOS ANGELES COUNTY
ENGINEERING BLDG.

Do not extend notes this side of this line.

Note: Any Additions or Changes on This Sheet Must be Made or Circled in Red Ink With Date and Name of Person Making Change.

PWFB 0526 **1083**

1962 ~~26~~

Notes Ck'd by KRM	Survey of Tilbury ST. S.S DIST
Map No.	W. O. 030200 Tape No. 0133 St'd. 68° °F
Office Work	1735.34
Checked	Surveyed by N. R. Smith
Date	Notes " Date 10-21-54
	Indexed A. C. Johnson

F.B. PG.

W.S. 31-D-2

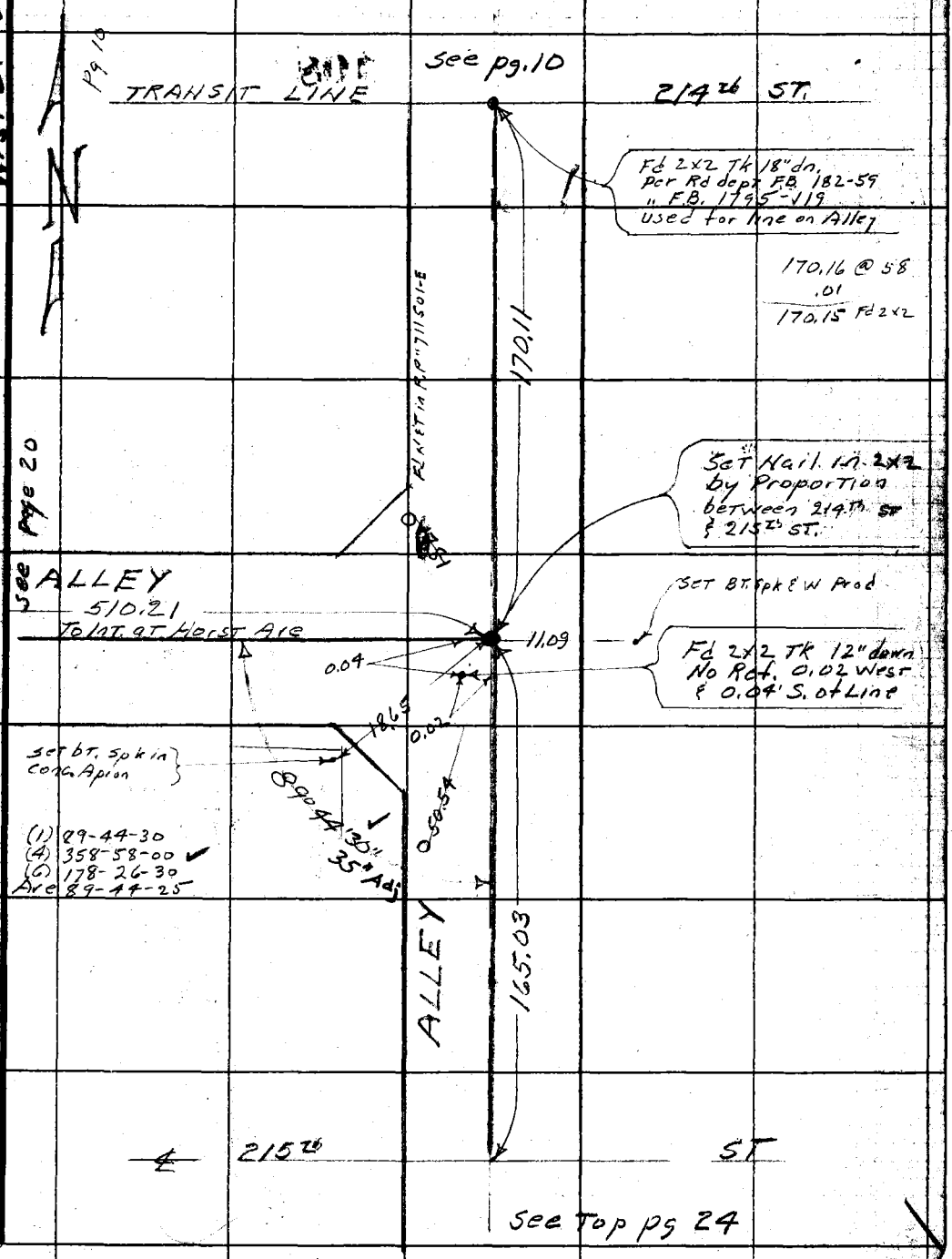

Note: Any Additions or Changes on This Sheet Must be Made or Circled in Red Ink With Date and Name of Person Making Change.

Do not extend notes this side of this line.

RETURN TO
LOS ANGELES COUNTY SURVEYOR
726 LOS ANGELES COUNTY
ENGINEERING BLDG.

76F3098 B47 4-52

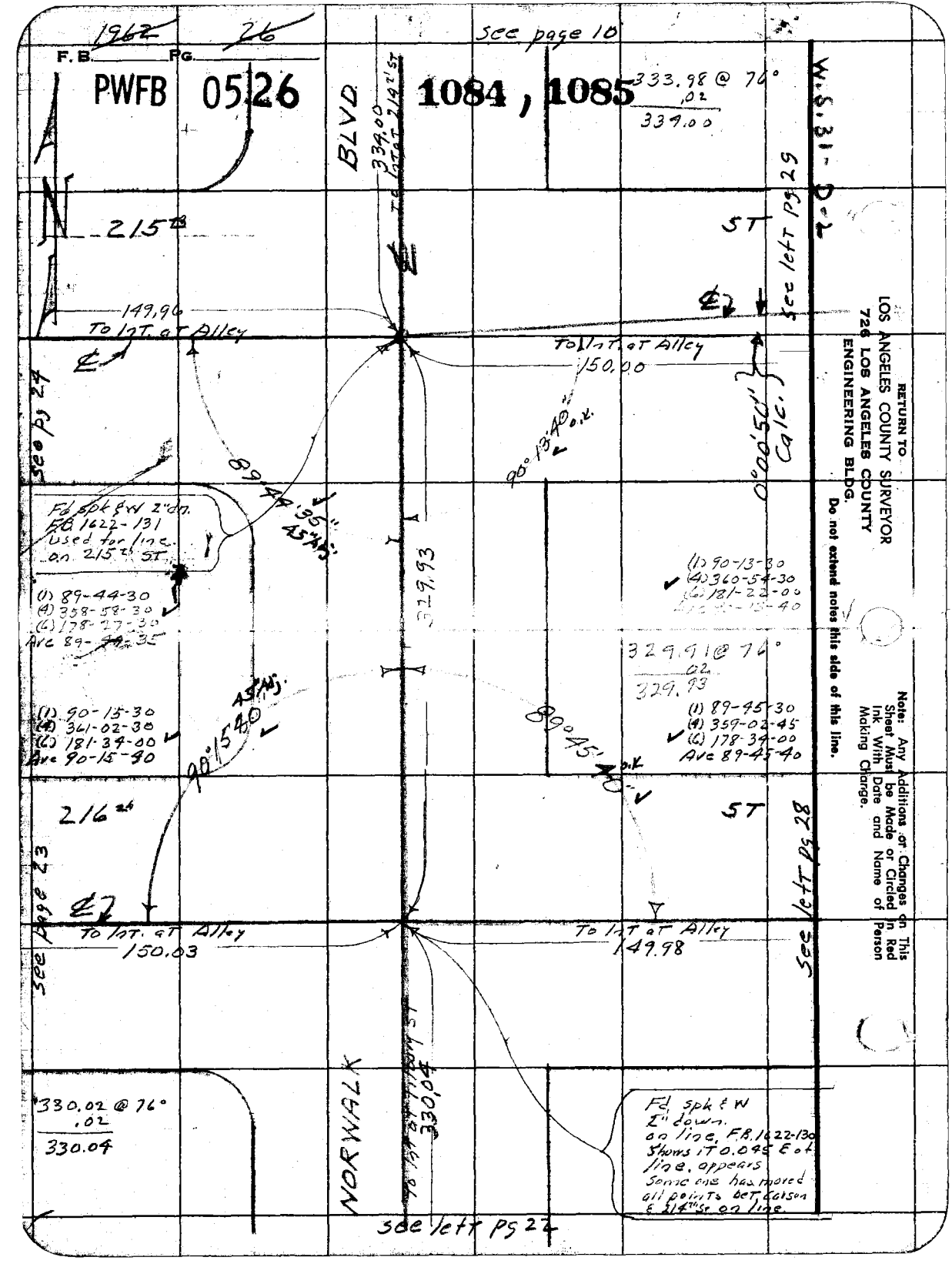

RETURN TO
LOS ANGELES COUNTY SURVEYOR
726 LOS ANGELES COUNTY
ENGINEERING BLDG.

Do not extend notes this side of this line.

Note: Any Additions or Changes on This Sheet Must be Made or Circled in Red Ink With Date and Name of Person Making Change.

PWFB 0526 **1086** 1962 27

Notes Ck'd by KRM	Survey of Tilbury St. S.S. Dist
Map No.	W. O. 0303.00 Tape No. 0133 St'd. 68 °F
Office Work	1735.34
Checked	Surveyed by H. R. Smith
Date	Notes " Date 11-1-54
	Indexed A. C. Johnson

F.B. Pg.

W.S. 31-D-2

See bot. pg. 28

(1) 89-45-00
(4) 359-01-00
(6) 178-31-30
Ave 89-45-15

(10) ℄ (10)

ALLEY

℄

NORWALK BLVD

N

(1) 89-45-15
(4) 359-01-30
(6) 178-32-00
Ave 89-45-20

170.00
To Int at Tilbury St.

89°45'15" 20" Adj.

Fd NET in T.P.

37.58

89°45'20" O.K.

Fd NET #606896E

15.72

18.60 Set LET in conc slab

ALLEY

(10)

See left pg 15

See page 21

150.00

Set LET in walk

5.59

To Int. at Belshire Ave

510.10

28.27 Set LET in conc

(10)

159.98

Nothing Fd
Set 1" IP Flush
Record dist
from ℄ Norwalk Blvd

510.11 @ 66°
.01
510.10

CARSON ST

℄

see pg. 16

Note: Any Additions or Changes on This Sheet Must be Made or Circled in Red Ink With Date and Name of Person Making Change.

Do not extend notes this side of this line.

RETURN TO
LOS ANGELES COUNTY SURVEYOR
726 LOS ANGELES COUNTY
ENGINEERING BLDG.

76F3095 247 4-53

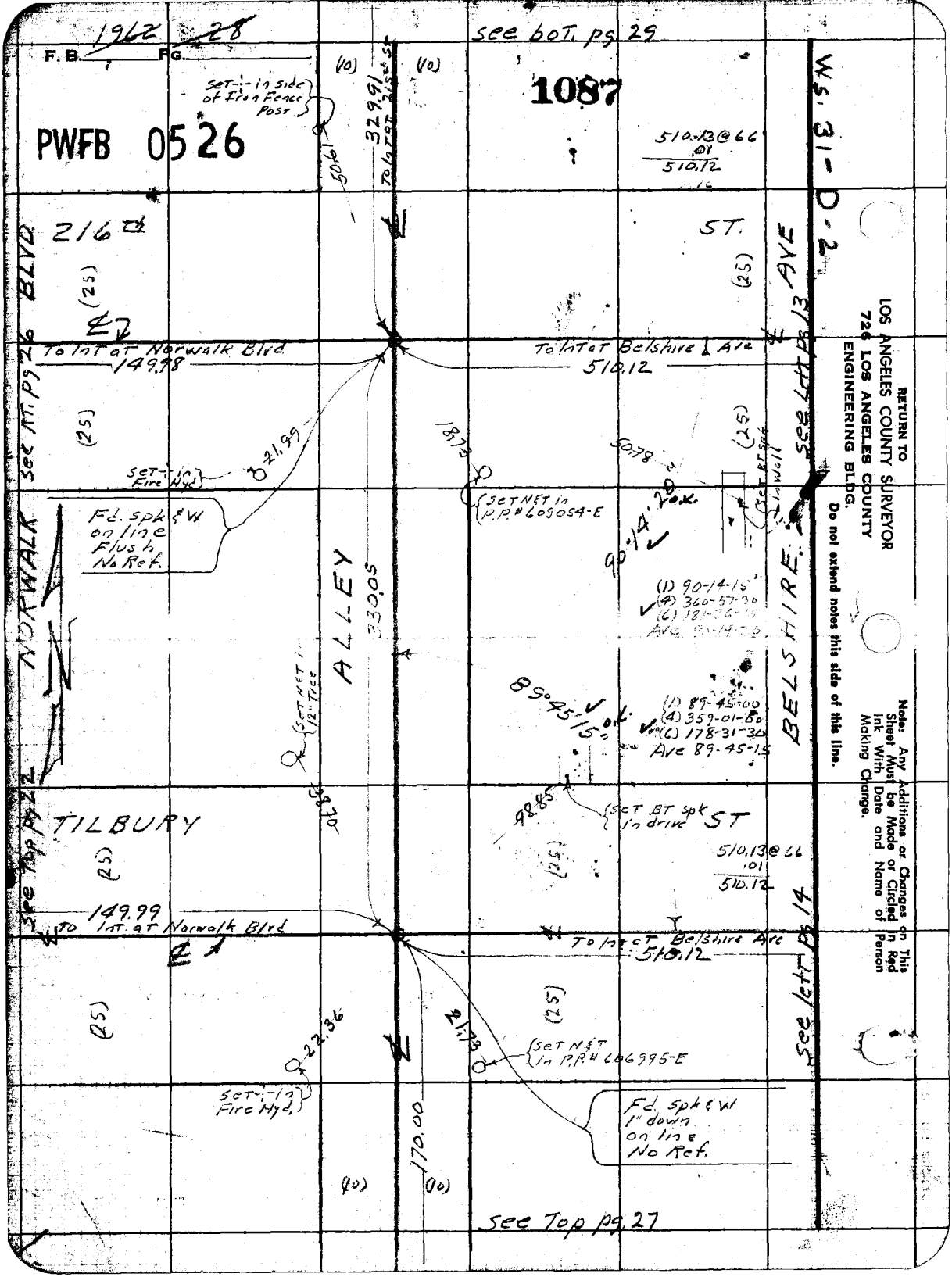

RETURN TO
LOS ANGELES COUNTY SURVEYOR
726 LOS ANGELES COUNTY
ENGINEERING BLDG.

Do not extend notes this side of this line.

Note: Any Additions or Changes on This Sheet Must be Made or Circled in Red Ink With Date and Name of Person Making Change.

PWFB 0526 1088 ~~1962~~ ~~27~~

F. B. _____ PG. _____

Notes Ck'd by KRM	Survey of Tilbury ST. S.S. DIST
Map No.	W. O. 0303.90 Tape No. 0133 St'd. 68° °F
Office Work	1735.34
Checked	Surveyed by N. R. Smith
Date	Notes " Date 11-1-54
	Indexed A. C. Johnson

W.S. 31-D-2

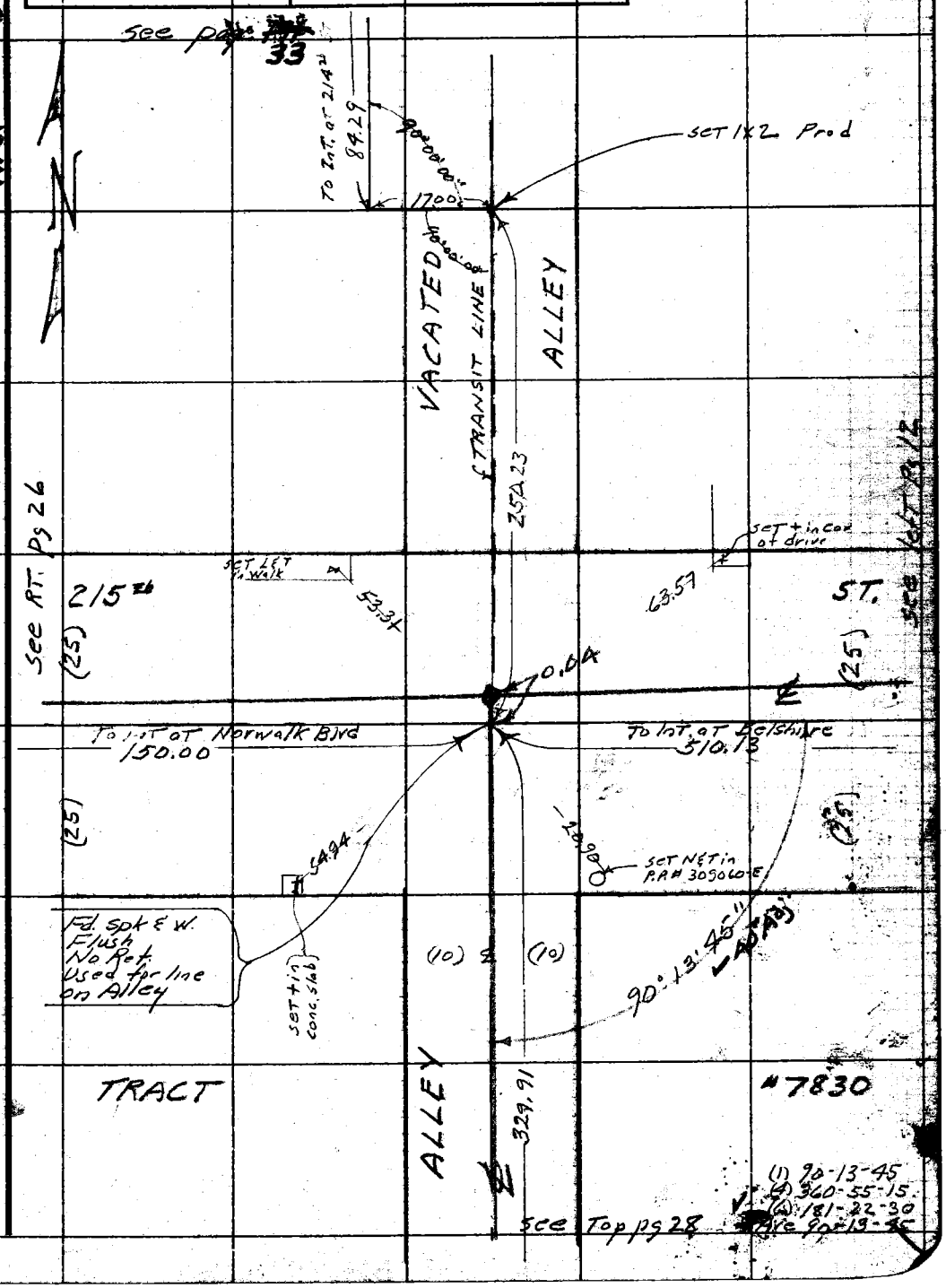

Note: Any Additions or Changes on This Sheet Must be Made or Circled in Red Ink With Date and Name of Person Making Change.

Do not extend notes this side of this line.

RETURN TO
LOS ANGELES COUNTY SURVEYOR
726 LOS ANGELES COUNTY
ENGINEERING BLDG.

76F3095 247 4-53

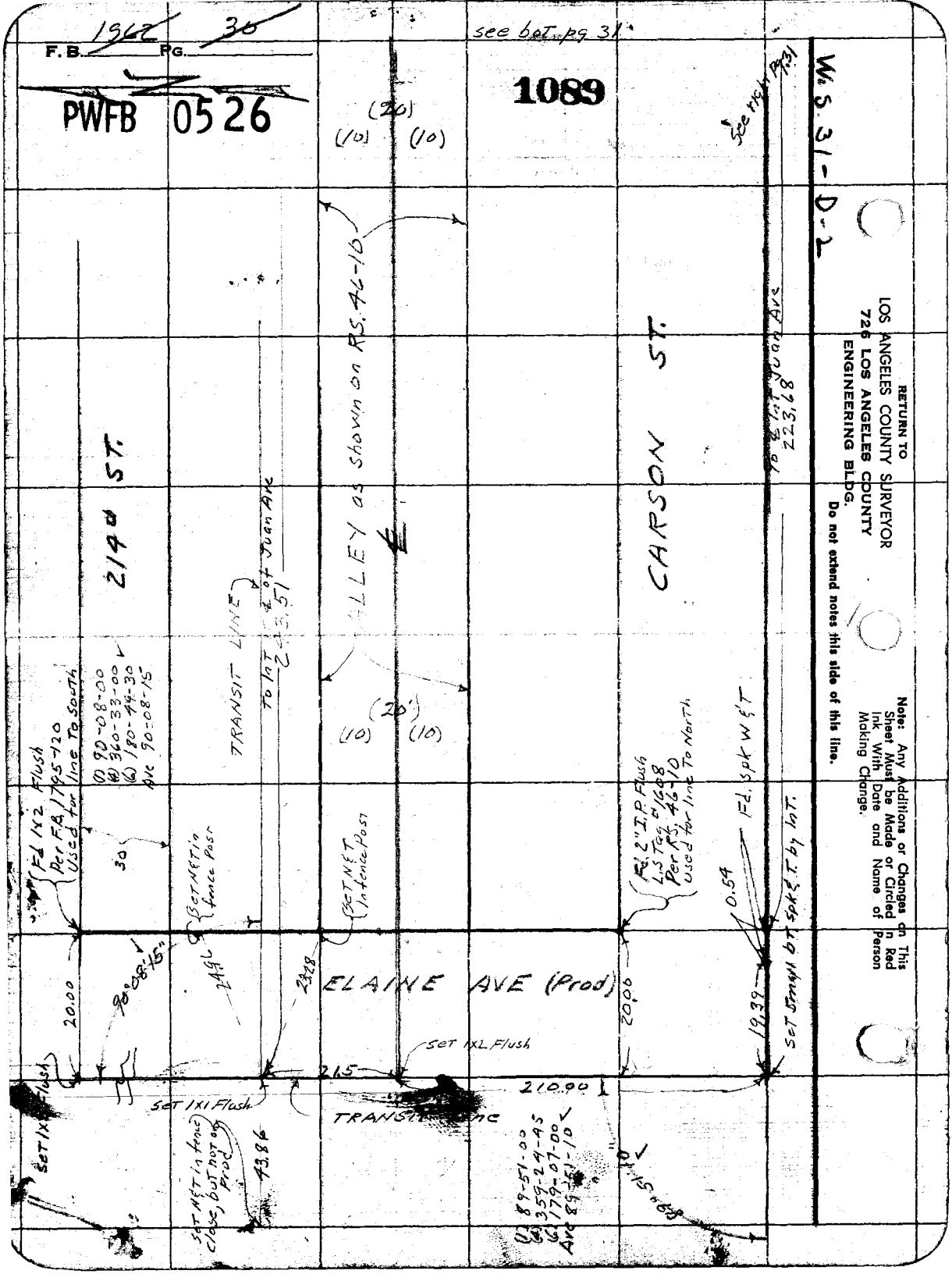

RETURN TO
LOS ANGELES COUNTY SURVEYOR
726 LOS ANGELES COUNTY
ENGINEERING BLDG.

Do not extend notes this side of this line.

Note: Any Additions or Changes on This Sheet Must be Made or Circled in Red Ink With Date and Name of Person Making Change.

PWFB 0526 1090

F.B. 1962 Pg. 31

Notes Ck'd by KRM	Survey of Tilbury ST. S.S. DIST.
Map No.	W. O. 0303.01 Tape No. 0133 St'd. 68 °F
Office Work	1735.39
Checked	Surveyed by N. R. Smith
Date	Notes " Date 11-16-54
	Indexed R. C. Johnson

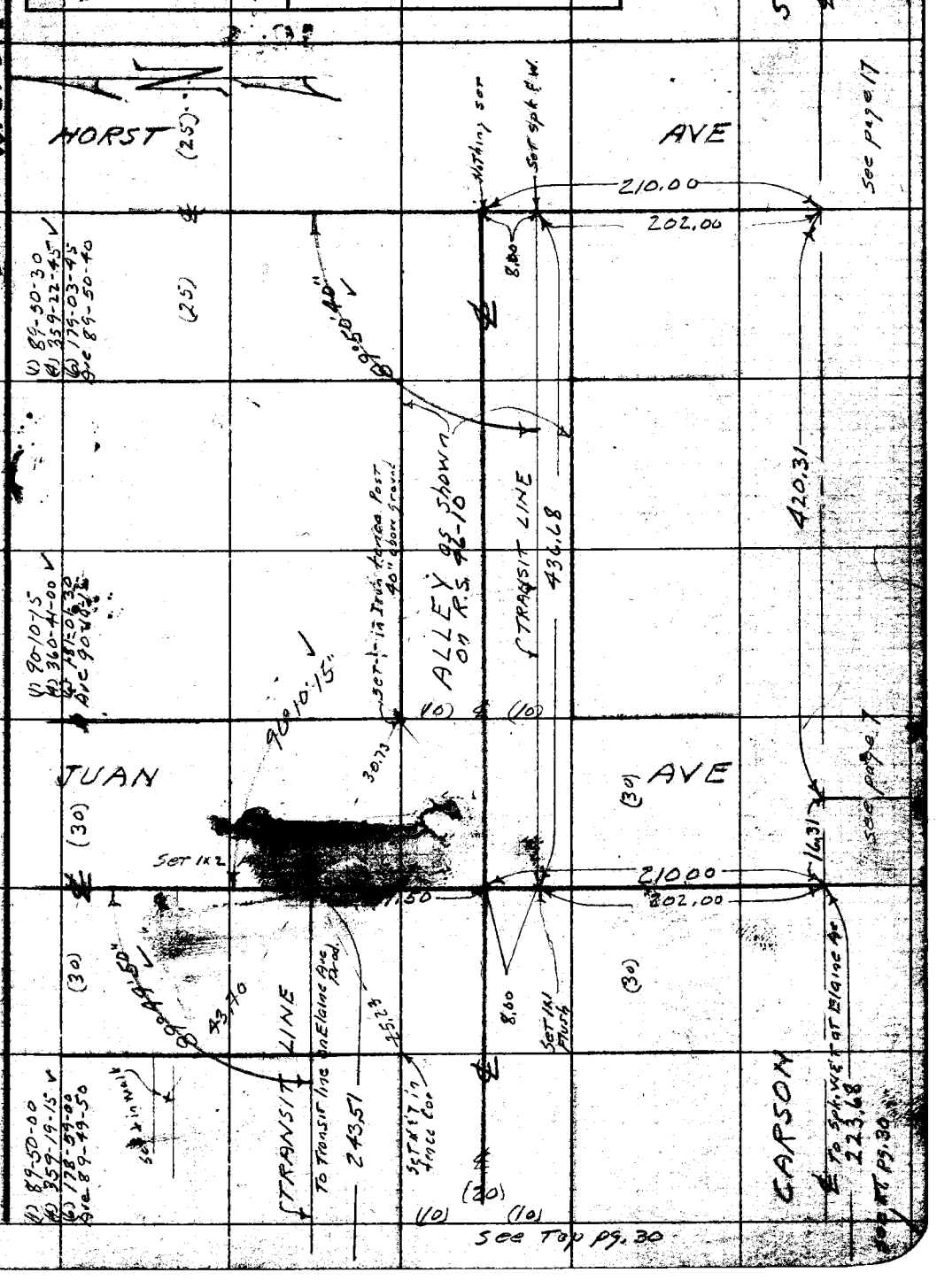

Note: Any Additions or Changes on This Sheet Must be Made or Circled in Red Ink With Date and Name of Person Making Change.

Do not extend notes this side of this line.

RETURN TO
LOS ANGELES COUNTY SURVEYOR
726 LOS ANGELES COUNTY
ENGINEERING BLDG.

76F3098 247 4-58

RETURN TO
LOS ANGELES COUNTY SURVEYOR
726 LOS ANGELES COUNTY
ENGINEERING BLDG.

Note: Any Additions or Changes on This Sheet Must be Made or Circled in Red Ink With Date and Name of Person Making Change.

Do not extend notes this side of this line.

F.B. 1962 PG. 32

PWFB 0526 **1091**

1962 F.B. ~~191~~ 3 Pg. ~~33~~

Notes Ck'd by KRM	Survey of T. Bury ST S.S. Dist
Map No.	W. O. 0303.00 Tape No. 0133 St'd. 68° °F
Office Work	1735.34
Checked	Surveyed by N. R. Smith
Date	Notes " 12-10-54
	Indexed C. J[illegible]

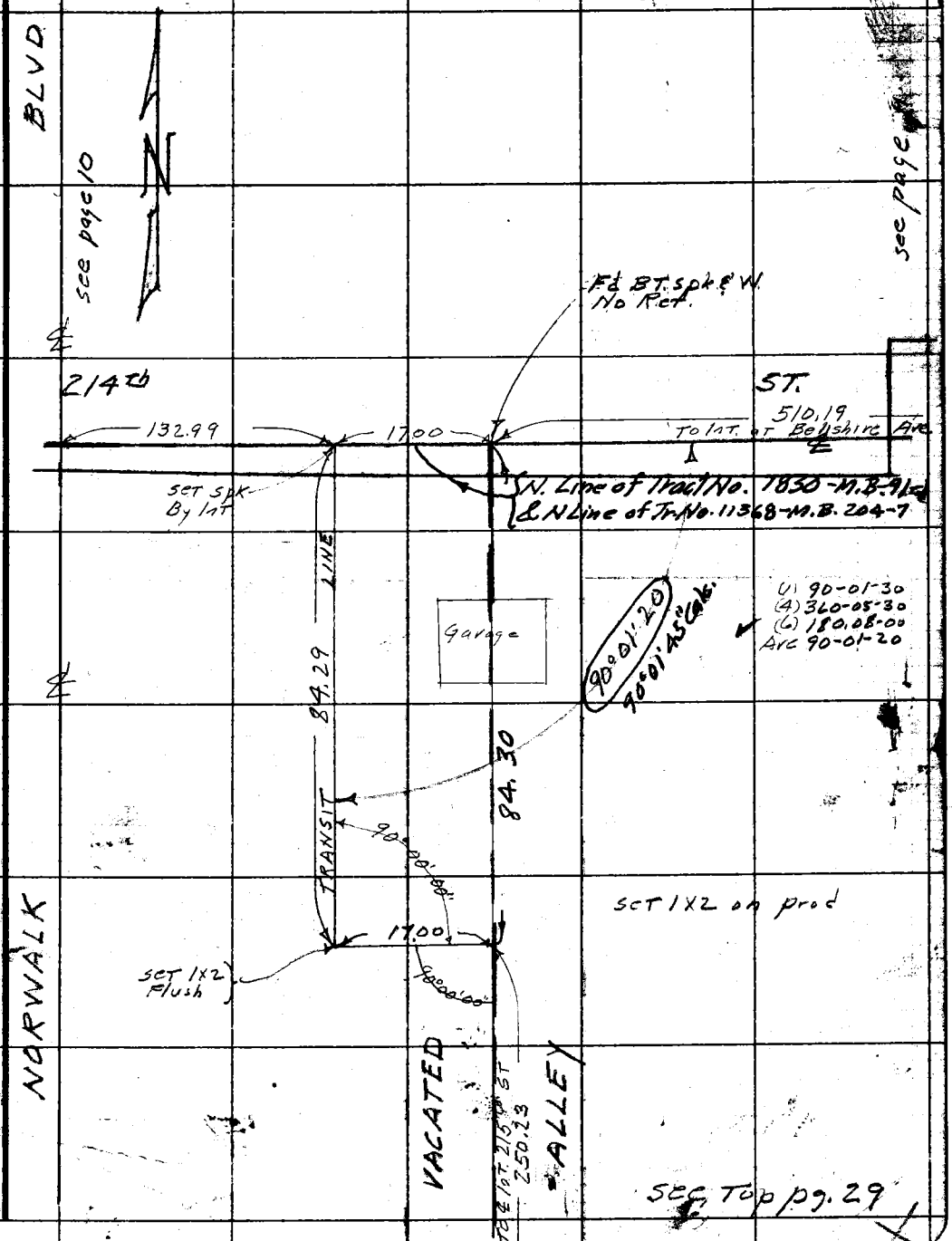

Note: Any Additions or Changes on This Sheet Must be Made or Circled in Red Ink With Date and Name of Person Making Change.

Do not extend notes this side of this line.

RETURN TO
LOS ANGELES COUNTY SURVEYOR
726 LOS ANGELES COUNTY
ENGINEERING BLDG.

76F3005 247 4-53

RETURN TO
LOS ANGELES COUNTY SURVEYOR
726 LOS ANGELES COUNTY
ENGINEERING BLDG.

Note: Any Additions or Changes on This Sheet Must be Made or Circled in Red Ink With Date and Name of Person Making Change

Do not extend notes this side of this line.

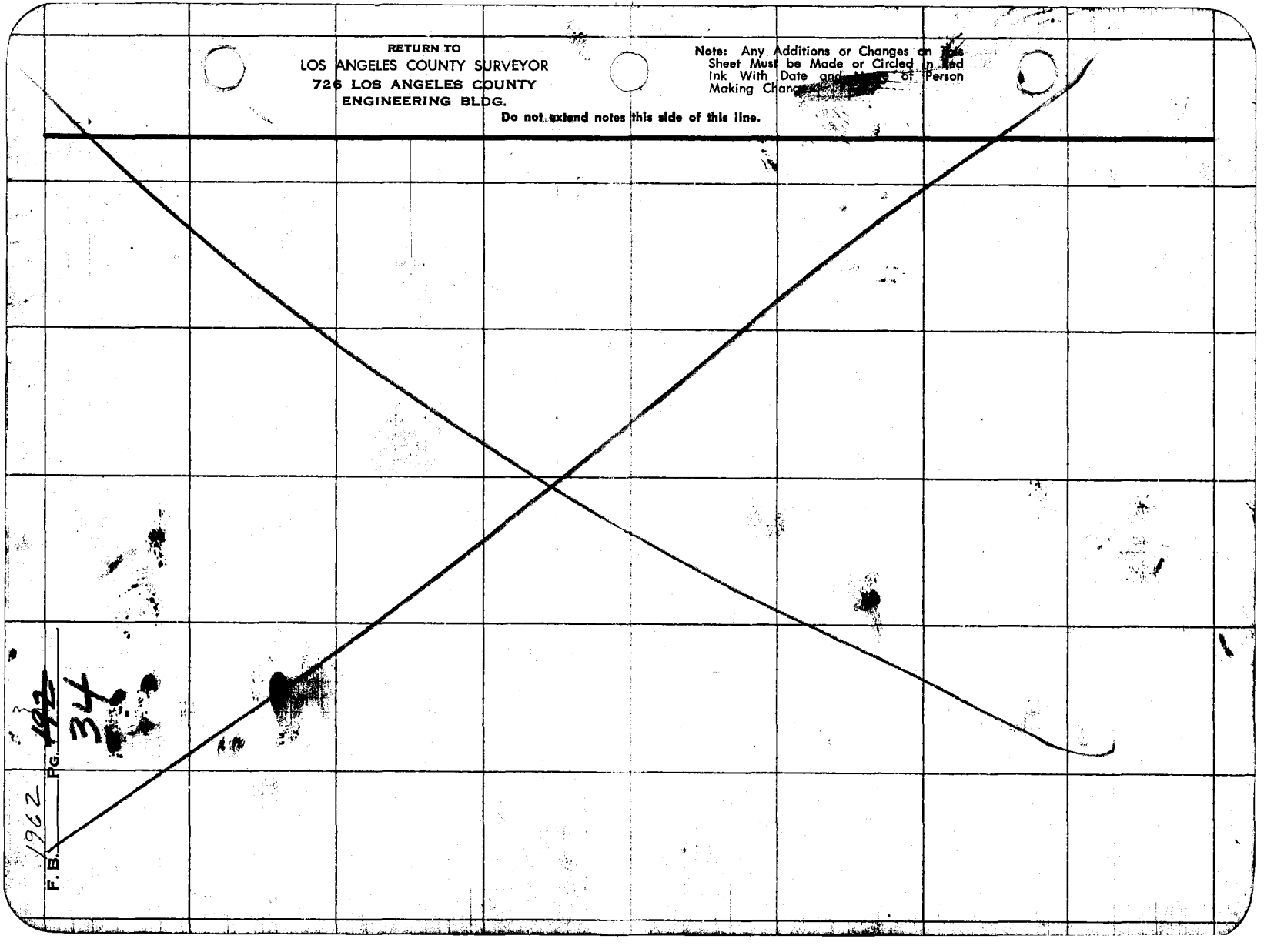

F.B. 1962 PG. 142

34

1962 49

F. B. _____ Pg. _____

Notes Ck'd by _____	Survey of Tilbury ST S.S. DIST
Map No. _____	W. O. 1735.34 Tape No. 0133 St'd. 68 °F
Office Work _____	Surveyed by N. R. Smith
Checked _____	Notes H. E. Fronk Date 10-25-54
Date _____	Indexed C. Johnson

C.I. 1735.34

TILBURY ST. S.S. DIST.

TOPOGRAPHY
on
JUAN AVE
between
Carson ST & 214th ST.

H. E. Fronk
D. LeGault
D. Wilks

Note: Any Additions or Changes on This Sheet Must be Made or Circled in Red Ink With Date and Name of Person Making Change.

Do not extend notes this side of this line.

RETURN TO
LOS ANGELES COUNTY SURVEYOR
726 LOS ANGELES COUNTY
ENGINEERING BLDG.

76F3098 247 4-53

1962 50

F. B. _____ PG. _____



RETURN TO
LOS ANGELES COUNTY SURVEYOR
726 LOS ANGELES COUNTY
ENGINEERING BLDG.
Do not extend notes this side of this line.

Note: Any Additions or Changes on This Sheet Must be Made or Circled in Red Ink With Date and Name of Person Making Change.

1962 51

F. B. _____ Pg. _____

Notes Ck'd by _____	Survey of Tilbury St. S.S. Dist
Map No. _____	W. O. 1735.34 Tape No. 0133 St'd. 68 °F
Office Work _____	Surveyed by N.R. Smith
Checked _____	Notes H. E. Fronk Date 10-25-54
Date _____	Indexed [redacted] C. Johnson

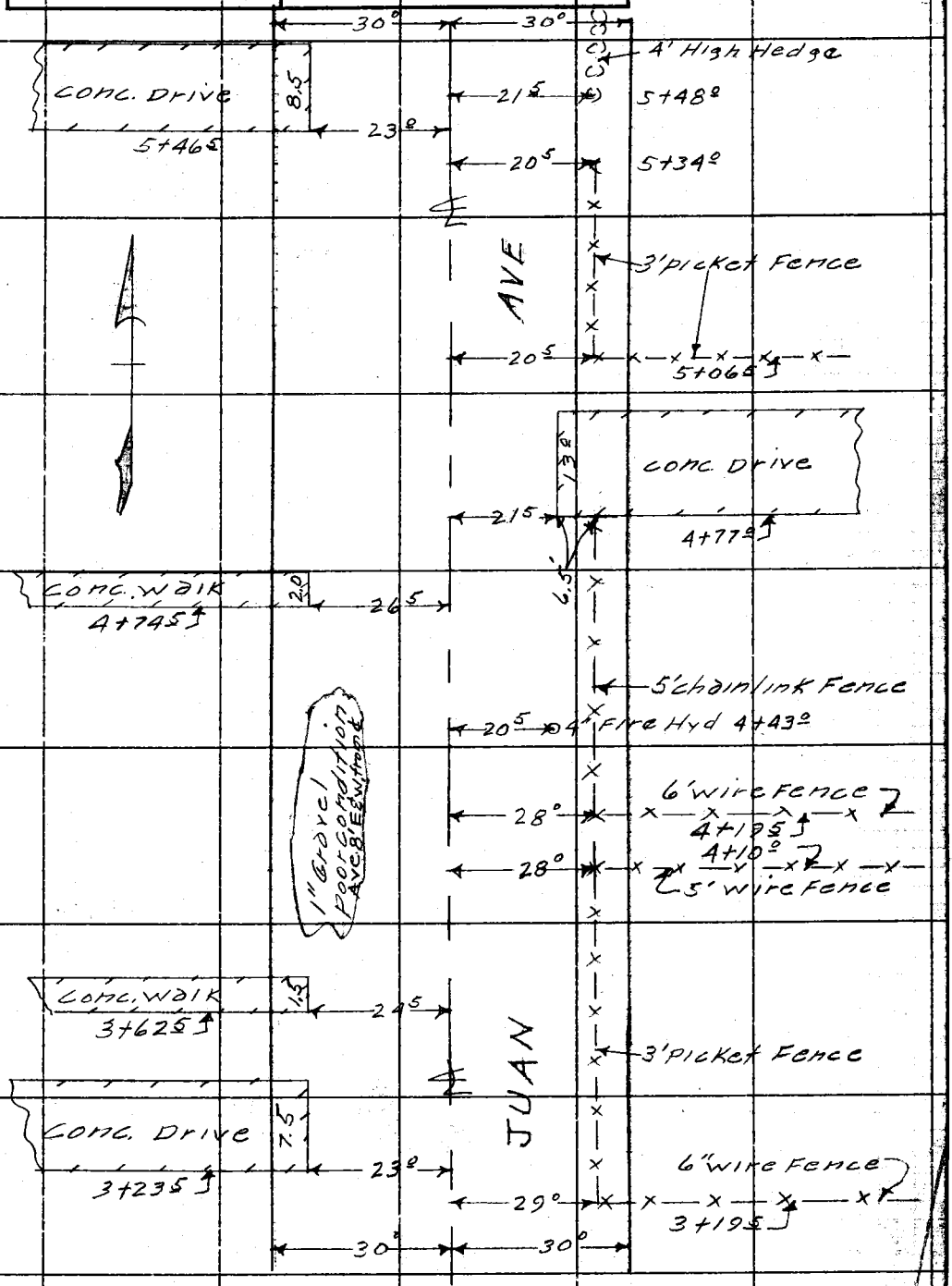

Note: Any Additions or Changes on This Sheet Must be Made or Circled in Red Ink With Date and Name of Person Making Change.

Do not extend notes this side of this line.

RETURN TO
LOS ANGELES COUNTY SURVEYOR
726 LOS ANGELES COUNTY
ENGINEERING BLDG.

76F3095 247 4-53

1962 5R

F. B. _____ Pg. _____

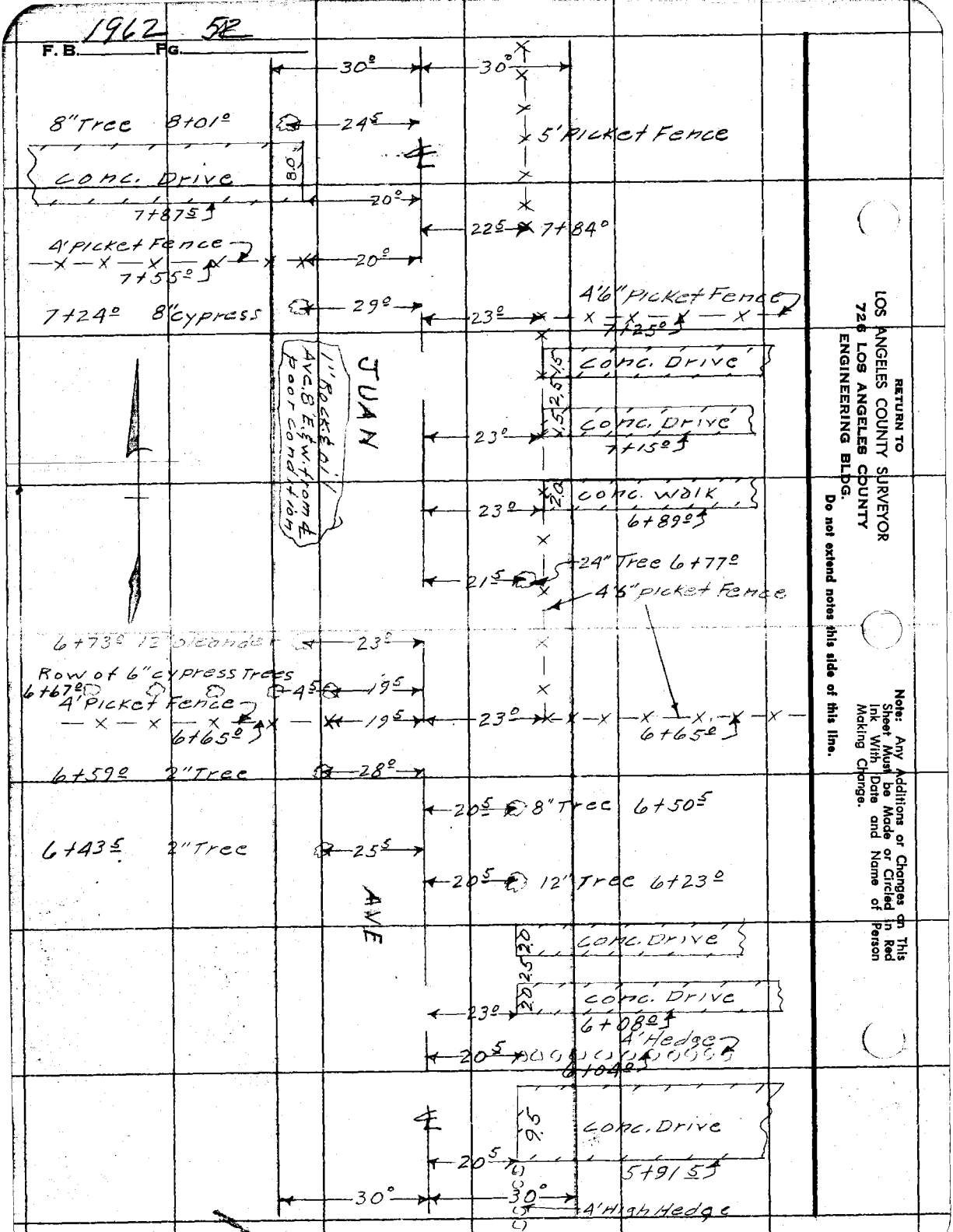

RETURN TO
LOS ANGELES COUNTY SURVEYOR
726 LOS ANGELES COUNTY
ENGINEERING BLDG.
Do not extend notes this side of this line.

Note: Any Additions or Changes on This Sheet Must be Made or Circled in Red Ink With Date and Name of Person Making Change.

1962 53

F. B. _____ Pg. _____

Notes Ck'd by _____	Survey of Tilbury St. SS. Dist
Map No. _____	W. O. 1735.34 Tape No. 0133 St'd. 68 °F
Office Work _____	Surveyed by N.R. Smith
Checked _____	Notes H.E. Frank Date 10-25-54
Date _____	Indexed C. Johnson

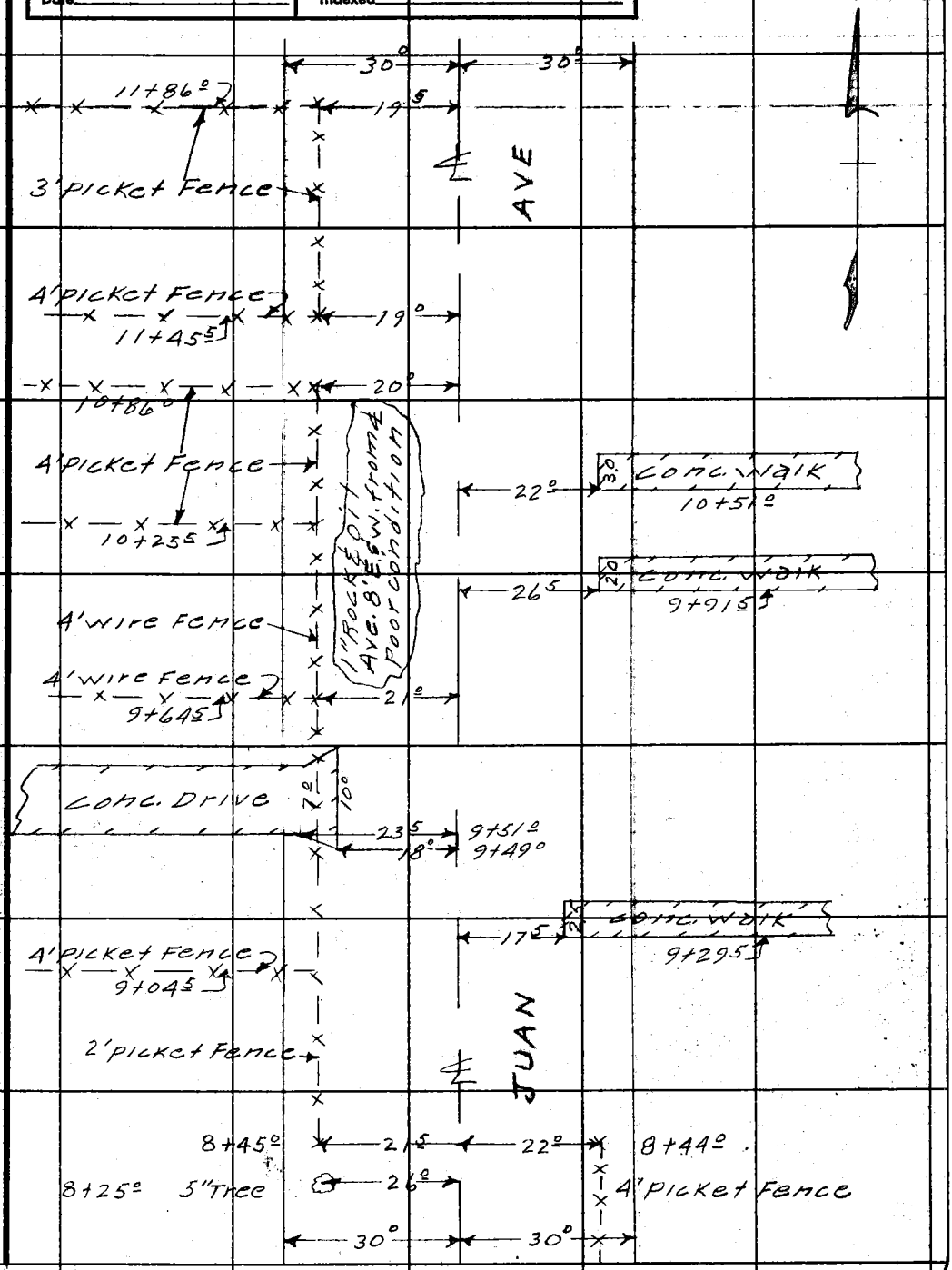

Note: Any Additions or Changes on This Sheet Must be Made or Circled in Red Ink With Date and Name of Person Making Change.

Do not extend notes this side of this line.

RETURN TO
LOS ANGELES COUNTY SURVEYOR
726 LOS ANGELES COUNTY
ENGINEERING BLDG.

76F3098 247 4-53

1962 5H

F. B. _____ PG. _____

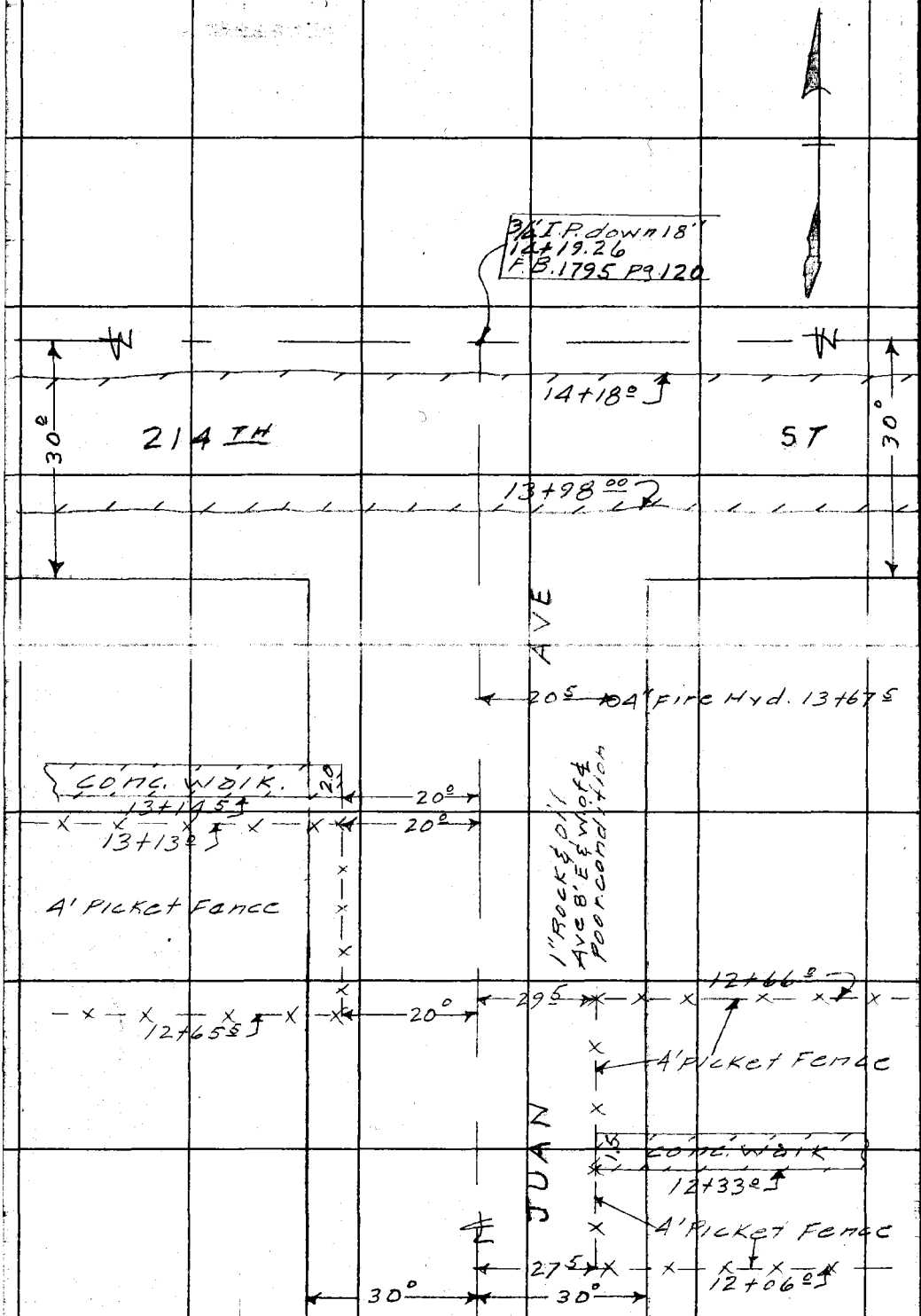

RETURN TO
LOS ANGELES COUNTY SURVEYOR
720 LOS ANGELES COUNTY
ENGINEERING BLDG.

Do not extend notes this side of this line.

Note: Any Additions or Changes on This Sheet Must be Made or Circled in Red Ink With Date and Name of Person Making Change.

Profile No. | Notes Red. Date | Plotted Date | Job No. 1735.34 Division No. | F. B. 1942 Pg. 55
X-Sec. No. | Notes Chkd. Date | Checked Date | Survey of Tilbury St. S.S. Dist | Survey by N.R. Smith Notes H.E.F. Date 10-26-54 | Map No. Index C. Johnson

C.I. 1735.34
TILBURY ST. S.S. DIST
CROSS SECTIONS
ON
JUAN AVE

Between
CARSON ST & 214TH ST

H.E. Frank
D. LeGoult
D. Wilks
R. Smith

STATION	B.S.	H.I.	F.S.	ELEV.

NOTE: ANY ADDITIONS OR CHANGES ON THIS SHEET MUST BE MADE OR CIRCLED IN RED INK, WITH DATE AND NAME OF PERSON MAKING CHANGE.

Do not extend notes this side of this line.

PLEASE RETURN TO
LOS ANGELES COUNTY SURVEYOR
726 Los Angeles County Engineering Bldg.

761298 307 8-53

76L298 307 8-53

PLEASE RETURN TO
LOS ANGELES COUNTY SURVEYOR
726 LOS ANGELES COUNTY ENGINEERING BLDG.

NOTE: ANY ADDITIONS OR CHANGES ON THIS SHEET MUST BE MADE OR CIRCLED IN RED INK, WITH DATE AND NAME OF PERSON MAKING CHANGE.

Do not extend notes this side of this line.

STATION	B. S.	H. I.	F. S.	ELEV.	Left & West ℄ Right & East
BM KN-104	4 12	34 70		30 58	BM, KN-104, Elev. 30580, FB 1795-70
					Carson St. (N side) 75'± E. of Juan Ave
					2 Bt. spks in S. side of P.P. # 222247E.
0+84			4 56	30 14	℄ South Edge Pvmt
1+00			4 24	30 46	℄ CARSON Blvd & JUAN AVE
"			4 11	30 59	100' Right
"			4 27	30 43	100' Left
1+13			4 55	30 15	℄ South Edge Conc
1+23			4 70	30 00	℄ North Edge Conc.
1+35			5 3	29 4	℄ gutter
1+50			5 0	29 7	℄
"			5 4	29 3	15' gutter
"			4 5	30 2	30' P.L.
"			5 5	29 2	15' gutter
"			4 6	30 1	30' P.L.
2+00			4 9	29 8	℄
"			5 3	29 4	15' gutter
"			4 2	30 5	30' P.L
"			4 6	30 1	221' Back P.L
"			5 4	29 3	15' gutter
"			4 2	30 5	30' P.L

F. B. 1962 Pg. 56 Job No. 1735.34 Division No. Notes Red. Plotted Profile
Survey of Tilbury St. S.S. Dist Date Date No.
Survey by N.R. Smith Notes H.E. Frank Notes Chkd. Checked X-Sec.
Indexed J. C. Tolman Date Date No.

76L298 307 8-53

PLEASE RETURN TO
LOS ANGELES COUNTY SURVEYOR
726 LOS ANGELES COUNTY ENGINEERING BLDG.

NOTE: ANY ADDITIONS OR CHANGES ON THIS SHEET MUST BE MADE OR CIRCLED IN RED INK, WITH DATE AND NAME OF PERSON MAKING CHANGE.

Do not extend notes this side of this line.

STATION	B. S.	H. I.	F. S.	ELEV.	Left & West	℄ Right & East
2+00		34 70				
"			46	301		223' Back P.L.
3+00			51	296		℄
"			55	292		15' gutter
"			41	306		30' P.L.
"			52	295	15' gutter	
"			45	302	30' P.L.	
T.P.	4 99	34 63	5 06	29 64		℄ 3+00 spk & tin
4+00			48	298		℄
"			51	295		13' gutter
"			49	297		30' P.L
"			50	296	15' gutter	
"			48	298	30' P.L	
5+00			49	297		℄
"			51	295		13' gutter
"			40	306		30' P.L
"			44	302		221' Back P.L
"			51	295	15' gutter	
"			46	300	30' P.L	
"			41	305	223' Back P.L.	
6+00			47	299		℄

Profile Notes Red. ____ Plotted ____ Job No. ____ Division No. ____ F.B. 1962 Pg. 57
No. ____ Date ____ Date ____ Survey of Tilbury St. SS. Dist
X-Sec. Notes Chkd. ____ Checked ____ Survey by H. R. Smith Notes D. L. Date 10-26-54
No. ____ Date ____ Date ____ Map No. ____ Index C. Job

76L298 307 8-53

PLEASE RETURN TO
LOS ANGELES COUNTY SURVEYOR
726 LOS ANGELES COUNTY ENGINEERING BLDG.

NOTE: ANY ADDITIONS OR CHANGES ON THIS SHEET MUST BE MADE OR CIRCLED IN RED INK, WITH DATE AND NAME OF PERSON MAKING CHANGE.

Do not extend notes this side of this line.

STATION	B. S.	H. I.	F. S.	ELEV.	Left & West	℄ Right & East
6+00		3463				
"			48	29 8		13' gutter
"			42	30 4		30' P.L
"			49	29 7	15' gutter	
"			43	30 3	30' PL	
7+00			46	30 0		℄
"			48	29 8		15' gutter
"			41	30 5		30' P.L.
"			44	30 2	15' gutter	
"			39	30 7	30' P.L.	
t. P	502	3505	460	30 03		℄ 7+00 Spk & tin
8+00			50	30 0		℄
"			52	29 8		15' gutter
"			45	30 5		30' P.L
"			49	30 1		221' Back P.L.
"			48	30 2	15' gutter	
"			42	30 8	30' P.L.	
"			40	31 0	223' Back P.L.	
9+00			47	30 3		℄
"			49	30 1		13' gutter
"			42	30 8		30' P.L.

F.B. 1962 Pg. 58 Job No. 1735.34 Division No. Notes Red. Plotted Date No. Profile
Survey of Hebury St. S.S. Dist Date Checked Date No. X-Sec.
Survey by N. R. Smith Notes D. LeGault Notes Chkd Date No.
Indexed C. Johnson Date 10-26-54

76L298 307 8-53

PLEASE RETURN TO
LOS ANGELES COUNTY SURVEYOR
726 LOS ANGELES COUNTY ENGINEERING BLDG.

NOTE: ANY ADDITIONS OR CHANGES ON THIS SHEET MUST BE MADE OR CIRCLED IN RED INK, WITH DATE AND NAME OF PERSON MAKING CHANGE.

Do not extend notes this side of this line.

STATION	B. S.	H. I.	F. S.	ELEV.	Left & West	℄ Right & East
9+00		35 05				
"			49	301	10' gutter	
"			46	304	30' P.L.	
10+00			46	304		℄
"			51	299		10' gutter
"			39	311		30' P.L.
"			48	302	10' gutter	
"			38	312	30' P.L.	
T. P.	516	35 57	464	3041		℄ 10+00 Spk. & tin
11+00			50	306		℄
"			55	301		10' gutter
"			47	309		30' P.L.
"			50	306		221' Back P.L.
"			52	304	15' gutter	
"			44	312	30' P.L.	
"			44	312	223' Back P.L.	
12+00			49	307		℄
"			54	302		13' gutter
"			47	309		30' PL
"			52	304	13' gutter	
"			46	310	30' P.L.	

Profile Notes Red. ____ Plotted ____ Job No. ____ Division No. ____ F. B. 1962 Pg. 59
No. ____ Date ____ Date ____ Survey of Tilbury St. S.S. Dist
X-Sec. Notes Chkd. ____ Checked ____ Survey by N.R. Smith Notes D.L. Date 10-26-54
No. ____ Date ____ Date ____ Map No. ____ Indexed C. Johnson Date ____

76L298 307 8-53

PLEASE RETURN TO
LOS ANGELES COUNTY SURVEYOR
726 LOS ANGELES COUNTY ENGINEERING BLDG.

NOTE: ANY ADDITIONS OR CHANGES ON THIS SHEET MUST BE MADE OR CIRCLED IN RED INK, WITH DATE AND NAME OF PERSON MAKING CHANGE.

Do not extend notes this side of this line.

STATION	B. S.	H. I.	F. S.	ELEV.	Left & West	℄ Right & East
		3557				
13+00			50	306		℄
"			52	304		13' gutter
"			51	305		30' P.L.
"			52	304	12' gutter	
"			43	313	30' P.L.	
T.P.	554	3609	502	3055		℄ 13+00 Spk & tin
13+75			56	305		℄
"			60	301		13' gutter
"			54	307		30' P.L.
"			57	304	15' gutter	
"			50	311	30' P.L.	
13+98			552	3057		℄ South Edge Pvmt.
14+00			540	3069		℄
14+16			512	3097		℄ North Edge Pvmt
14+19.7			52	309		℄ Juan Ave & 214th St.
"			52	307		221' Back P.L.
"			49	312	223' Back P.L.	
14+50			56	305		℄ 1
BM. AL#61			520	3079	B.M. AL-61 Elev-30.896 FB 1925-204 214th St. (S. Side) 110' ± E. of ℄ Juan Bt. Spk in drive to house # No. Number	

F. B. 1962 Pg. 60
Job No. Division No. Notes Red. Plotted Profile
Survey of Tilbury St. S.S. Dist Date Date No.
Survey by N.R. Smith Notes D.L. Notes Chkd. Checked X-Sec.
Indexed C. Johnson Date 10-26-54 Date Date No.

1962 61

F. B. Pg.

Notes Ck'd by
Map No.
Office Work
Checked
Date

Survey of Tilbury ST. S.S. DIST
W. 673534 Tape No 0133 St'd. 68 °F
Surveyed by N.R. Smith
Notes H.E. Frank Date 10-26-54
Indexed C. J. [illegible]

C.I. 1735.34

TILBURY ST. S.S. DIST

TOPOGRAPHY
on
HORST AVE
between
Carson ST. & 214th ST.

H.E. Frank
D. LeGault
D. Wilks
R. Smith

Note: Any Additions or Changes on This Sheet Must be Made or Circled in Red Ink With Date and Name of Person Making Change.

Do not extend notes this side of this line.

RETURN TO
LOS ANGELES COUNTY SURVEYOR
726 LOS ANGELES COUNTY
ENGINEERING BLDG.

76FSOBS 247 4-55

1962 62

F.B. _____ PG. _____

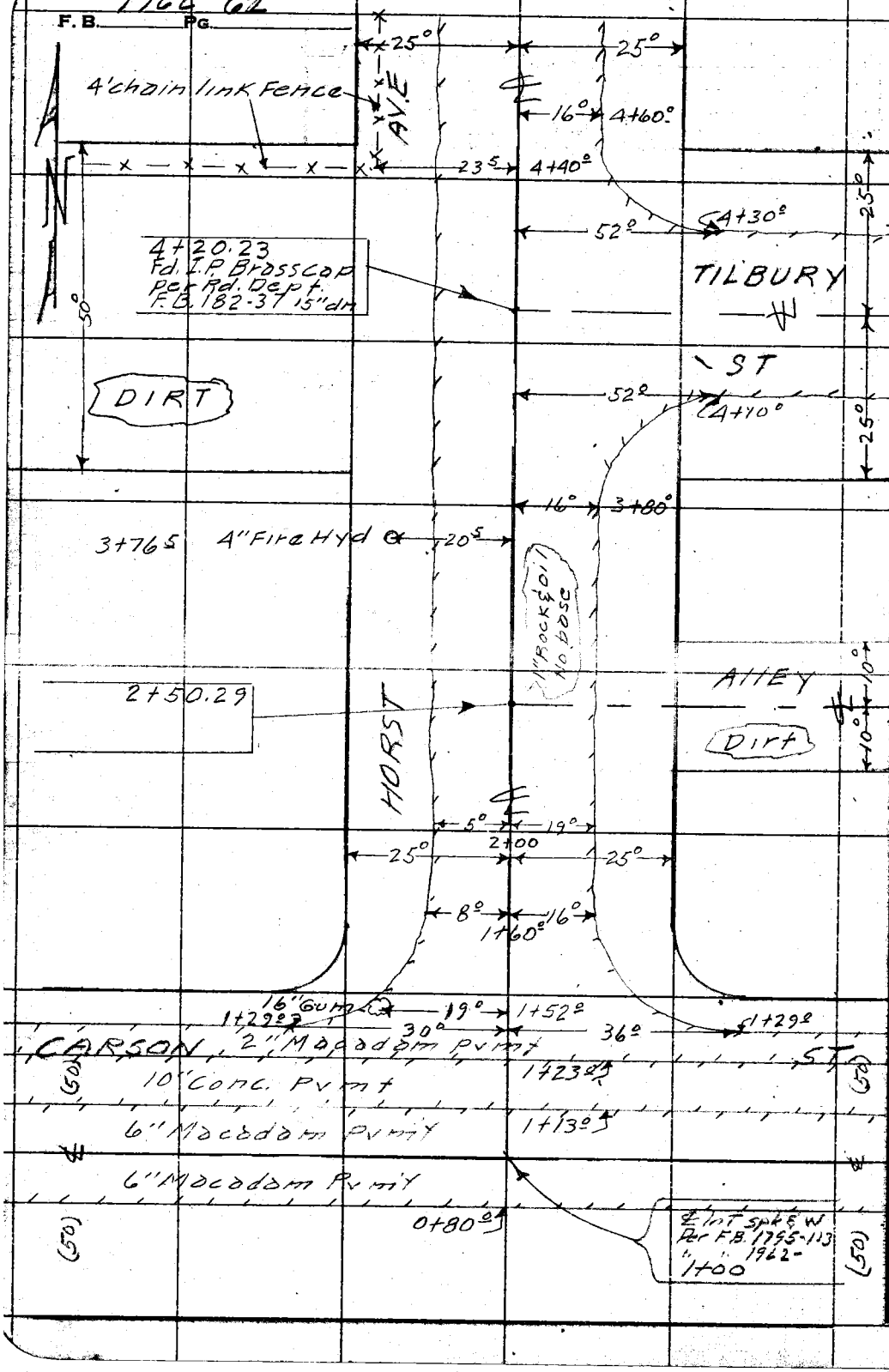

RETURN TO
LOS ANGELES COUNTY SURVEYOR
726 LOS ANGELES COUNTY
ENGINEERING BLDG.

Do not extend notes this side of this line.

Note: Any Additions or Changes on This Sheet Must be Made or Circled in Red Ink With Date and Name of Person Making Change.

1963 63

F. B. _____ PG. _____

Notes Ck'd by _____	Survey of Tilbury St. S.S. Dist
Map No. _____	W. O. 1735.34 Tape No. 0133 St'd. 68 °F
Office Work _____	Surveyed by N.R. Smith
Checked _____	Notes H.E. Fronk Date 10-26-54
Date _____	Indexed C. Johnson

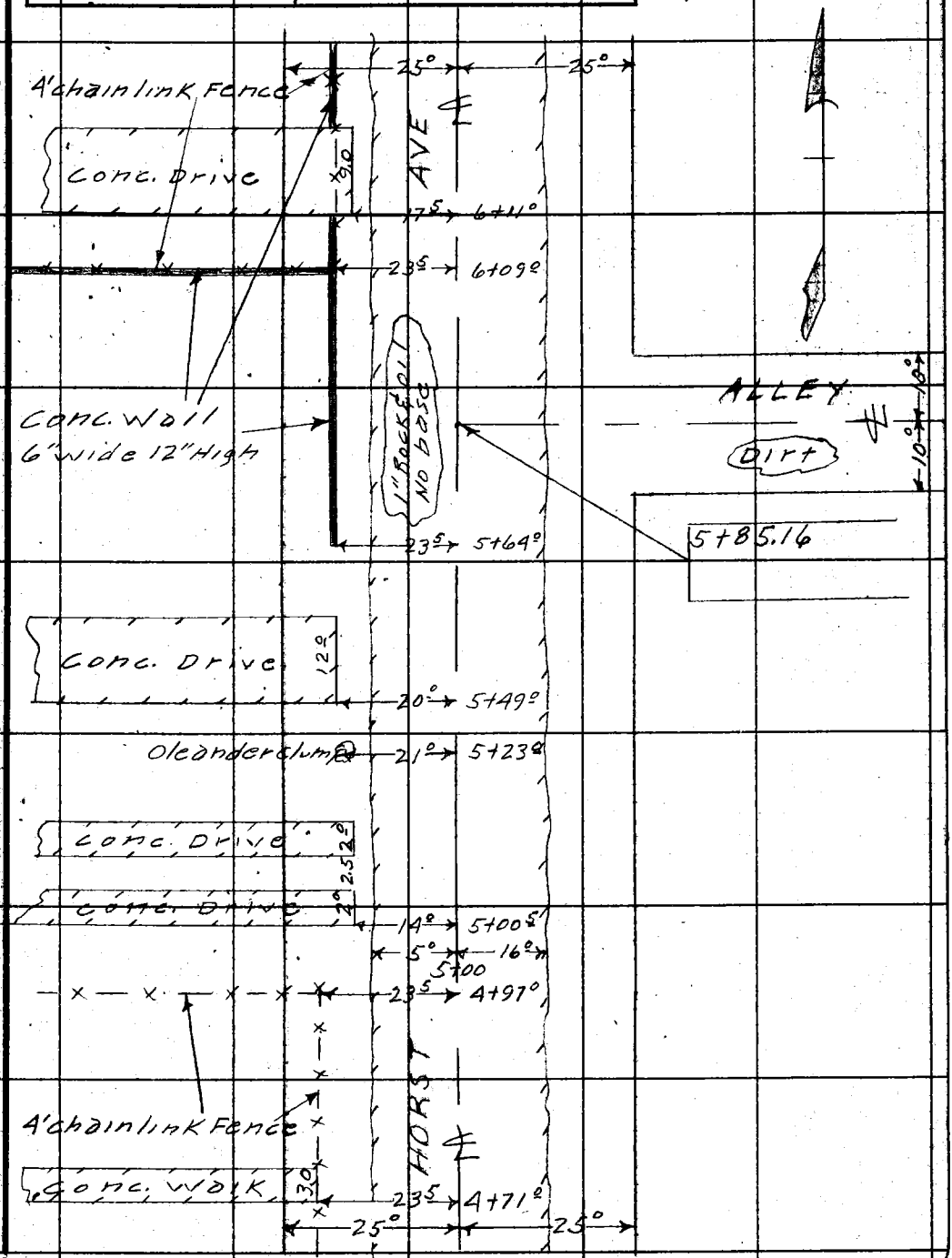

Note: Any Additions or Changes on This Sheet Must be Made or Circled in Red Ink With Date and Name of Person Making Change.

Do not extend notes this side of this line.

RETURN TO
LOS ANGELES COUNTY SURVEYOR
726 LOS ANGELES COUNTY
ENGINEERING BLDG.

76F3098 247 4-53

1962 64

F. B. _____ Pg. _____

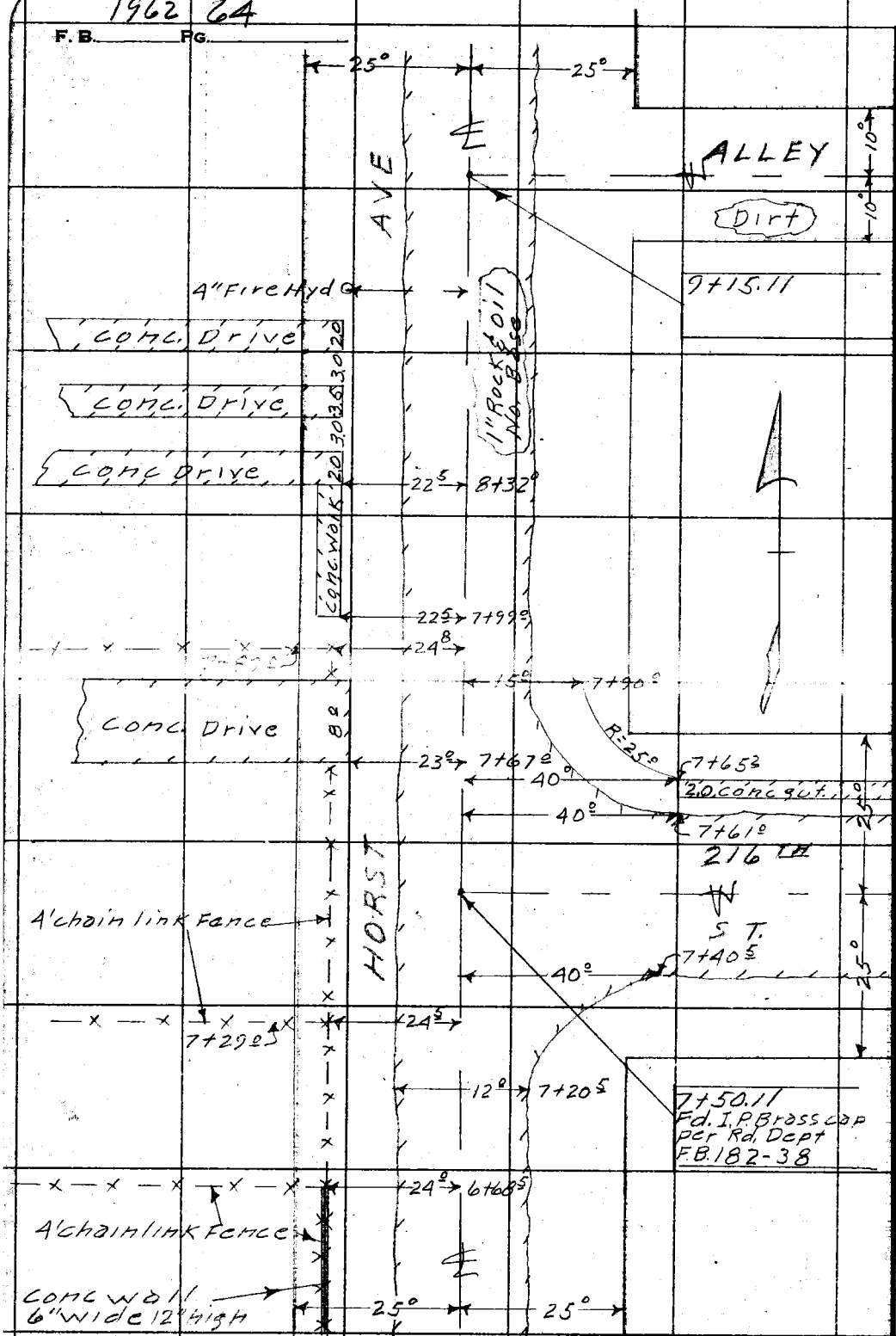

RETURN TO
LOS ANGELES COUNTY SURVEYOR
726 LOS ANGELES COUNTY
ENGINEERING BLDG.

Do not extend notes this side of this line.

Note: Any Additions or Changes on This Sheet Must be Made or Circled in Red Ink With Date and Name of Person Making Change.

1962 65

F.B. PG.

Notes Ck'd by	Survey of Tilbury St. SS. Dist
Map No.	W. O. 173534 Tape No. 0133 St'd. 68 °F
Office Work	Surveyed by N.R. Smith
Checked	Notes H E Fronk Date 10-26-54
Date	Indexed C. Johnson

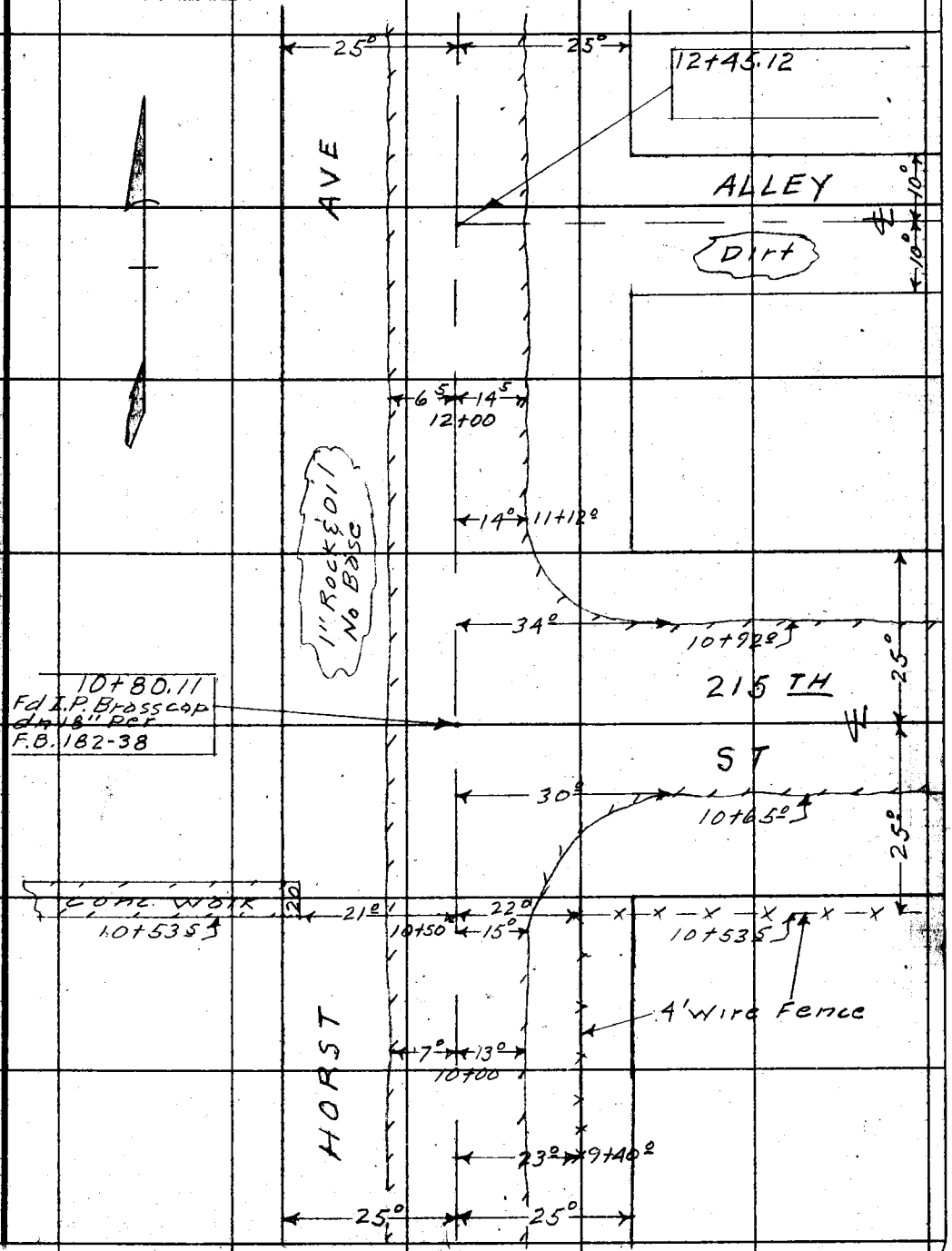

Note: Any Additions or Changes on This Sheet Must be Made or Circled in Red Ink With Date and Name of Person Making Change.

Do not extend notes this side of this line.

RETURN TO
LOS ANGELES COUNTY SURVEYOR
726 LOS ANGELES COUNTY
ENGINEERING BLDG.

76F8098 247 4-53

1962 66

F. B. _____ PG. _____

RETURN TO
LOS ANGELES COUNTY SURVEYOR
726 LOS ANGELES COUNTY
ENGINEERING BLDG.

Do not extend notes this side of this line.

Note: Any Additions or Changes on This Sheet Must be Made or Circled in Red Ink With Date and Name of Person Making Change.



14+19.17
Fd. I.P. Brass cap dn 18"
Per F.B. 182-39

14+20°

14+00°

25°

35°

14+00°

30°

214 TH

ST.

30°

13+88° 4" Fire Hyd.

20°

9°

15°

13+75°

HORST AVE

25°

25°

Profile No. | Notes Red. | Date | Plotted | Date | Job No. 1735.34 | Division No. | F.B. 1962 Pg. 67
X-Sec. No. | Notes Chkd. | Date | Checked | Date | Survey of Tilbury St. S.S. Dist | Survey by N.R. Smith | Notes D.L. | Date 10-26-54 | Map No. | Inked C. Johnson | Date

C.I. 1735.34
TILBURY ST. S.S. DIST.
CROSS SECTIONS
ON
HORST AVE

BETWEEN
CARSON ST. & 214 ST.

H.E. FRANK
DON LE GAULT
DON WILKS
R. SMITH

STATION	B.S.	H.I.	F.S.	ELEV.

NOTE: ANY ADDITIONS OR CHANGES ON THIS SHEET MUST BE MADE OR CIRCLED IN RED INK, WITH DATE AND NAME OF PERSON MAKING CHANGE.

PLEASE RETURN TO
LOS ANGELES COUNTY SURVEYOR
726 Los Angeles County Engineering Bldg.

Do not extend notes this side of this line.

761298 307 8-53

76L298 307 8-53

PLEASE RETURN TO
LOS ANGELES COUNTY SURVEYOR
726 LOS ANGELES COUNTY ENGINEERING BLDG.

NOTE: ANY ADDITIONS OR CHANGES ON THIS SHEET MUST BE MADE OR CIRCLED IN RED INK, WITH DATE AND NAME OF PERSON MAKING CHANGE.

Do not extend notes this side of this line.

STATION	B. S.	H. I.	F. S.	ELEV.	Left & West	℄ Right & East
BM. AL-47	4 25	35 10		30 85	BM. AL-47 ELEV. 30.850 FB 1925-198 HORST AVE (E. Side) at FIRST ALLEY N. CARSON ST Bt SPK IN WALK to HOUSE # 21650	
0+80			4 82	30 28		℄ Edge of Pvmt
1+00			4 14	30 96		℄ CARSON ST & HORST AVE
"			3 86	31 24		200' Right
"			4 44	30 66	216' Left	
1+13			4 45	30 65		℄ South Edge Conc Pvmt
1+23			4 55	30 55		℄ North Edge Conc Pvmt
1+29			4 85	30 25		℄ gutter
"			4 82	30 28		36' N. Edge Pvmt Carson
"			5 00	30 10	30' North Edge Pvmt on CARSON ST	
1+60			4 94	30 16		℄
"			4 94	30 16		16' Edge of Pvmt
"			4 4	30 7		25' P.L
"			5 05	30 05	8' Edge of Pvmt	
"			4 4	30 7	25' P.L	
2+00			4 75	30 35		℄
"			4 96	30 14		19' Edge of Pvmt
"			4 5	30 6		25' P.L
"			4 96	30 14	5' Edge of Pvmt	

F. B. 1962 Pg. 68
Job No. ____ Division No. ____ Notes Red. ____ Plotted ____ Profile
Survey of Tilbury St. S.S. Dist Date ____ Date ____ No. ____
Survey by H.R. Smith Notes D.L. Notes Chkd. ____ Checked ____ X-Sec.
Indexed ~~R. C. Johnson~~ Date 10-26-24 Date ____ Date ____ No. ____

76L298 307 8-53

PLEASE RETURN TO
LOS ANGELES COUNTY SURVEYOR
726 Los Angeles County Engineering Bldg.

NOTE: ANY ADDITIONS OR CHANGES ON THIS SHEET MUST BE MADE OR CIRCLED IN RED INK, WITH DATE AND NAME OF PERSON MAKING CHANGE.

Do not extend notes this side of this line.

STATION	B. S.	H. I.	F. S.	ELEV.	Left ℄ West	℄ Right ℄ EAST
		35 10				
2+00			47	30 4	25' P.L.	
2+50.29 =			467	30 43		℄ Int ALLEY N. of CARSON ℄ of HORST AVE
"			502	30 08		20' GUTTER
"			46	30 5		25' P.L
"		✓	48	30 3		100'
T.P.	515	35 53	472	30 38		℄ 2+50.29 =
3+00			510	30 43		℄
"			550	30 03		16' Edge of Pvmt
"			48	30 7		25' P.L.
"			46	30 9		200' RIGHT
"			515	30 38	5' Edge of Pvmt	
"			49	30 6	25' P.L	
"			55	30 0	216' BACK P.L.	
3+80			520	30 33		℄
"			557	29 96		16' EAST Edge of Pvmt ON HORST.
"			49	30 6		25' P.L.
4+10			550	30 03		52' SOUTH Edge Pvmt of HILBURY
4+20.23 =			526	30 27		℄ Ent. TILBURY ℄ HORST AVE
"			562	29 91		18' GUTTER
"			526	30 27		100'

Profile Notes Red. Plotted Job No. Division No.
No. Date Date Survey of TILBURY ST. S.S. DIST.
X-Sec. Notes Chkd. Checked Survey by W.R. SMITH Notes D.L. Date 10-27-54
No. Date Date Map No. Index C. JOHNSON Date

F. B. 1962 PG. 59

76L298 307 8-53

PLEASE RETURN TO
LOS ANGELES COUNTY SURVEYOR
726 LOS ANGELES COUNTY ENGINEERING BLDG.

NOTE: ANY ADDITIONS OR CHANGES ON THIS SHEET MUST BE MADE OR CIRCLED IN RED INK, WITH DATE AND NAME OF PERSON MAKING CHANGE.

Do not extend notes this side of this line.

STATION	B. S.	H. I.	F. S.	ELEV.	Left & West	℄ Right & East
4+20 23		35 53				
"			5 13	30 40		200'
"			5 36	30 17	5' Edge Pvmt	
"			5 2	30 3	25'	
4+30			5 50	30 03		52' North Edge Pvmt on Horst Ave
4+60			5 25	30 28		℄
"			5 57	39 96		16' Edge of Pvmt
"			4 9	30 6		25' P.L
5+00			5 24	30 29		℄
"			5 70	29 83		16' Edge of Pvmt
"			4 8	30 7		25' P.L.
"			5 33	30 20	5' Edge of Pvmt	
"			5 1	30 4	25' P.L	
T. P.	4 93	35 25	5 21	30 32		℄ 5+00
5+85 16			4 90	30 35		℄ Int Alley North of Tilbury & Horst
"			4 30	30 95		15' Edge of Pvmt
"			5 0	30 2		25'
"			4 4	30 8		100'
"			4 0	31 2		200'
6+00			4 90	30 35		℄
"			4 95	30 30	5' Edge of Pvmt.	

F. B. 1962 Pg. 70 1735.34 Job No. Division No. Notes Red. Plotted Date 10-27-54 Date No. X-Sec.
Survey of Tilbury St. S.S. Dist.
Survey by N.R. Smith Notes D.L. Notes Chkd. Checked Date Date No.
Indexed C. Johnson Date

76L298 307 8-53

PLEASE RETURN TO
LOS ANGELES COUNTY SURVEYOR
726 LOS ANGELES COUNTY ENGINEERING BLDG.

NOTE: ANY ADDITIONS OR CHANGES ON THIS SHEET MUST BE MADE OR CIRCLED IN RED INK, WITH DATE AND NAME OF PERSON MAKING CHANGE.

Do not extend notes this side of this line.

STATION	B. S.	H. I.	F. S.	ELEV.	Left & West	℄ Right & East
		35 ~~25~~ 1				
6+00			45	308	25' P.L	
"			50	303	216' Back P.L.	
7+00			473	30 52		℄
7+20^{5}			479	30 46		℄
"			517	30 08		12' East Edge Pvmt on Horst Ave.
"			44	309		25' P.L.
"			480	30 45	6' Edge of Pavmt	
"			45	308	25' P.L.	
t. P.	539	35 85 1	479	30.46		℄ 7+20^{5}
7+40^{5}			576	30 09		40' South Edge Pvmt on 216th St.
7+50^{11}			536	30 49		℄ Int 216th St & Horst Ave.
"			563	30 22		15' gutter
"			523	30 62		100'
"			519	30 66		200'
7+65^{2}			554	30 31		40' East end of N.E. Cb Return
"			590	29 95		top " "
7+90^{0}			523	30 62		℄
"			566	30 19		15' North end of N.E Cb Return
"			486	30 99		top " "
8+00			524	30 61		℄

Profile No. ____ Notes Red. ____ Plotted ____ Job No. 1735-34 Division No. ____ F. B. 1962 Pg. 74
X-Sec. No. ____ Date ____ Date ____ Survey of Tilbury St. S.S. Dist.
Notes Chkd. ____ Checked ____ Survey by H.R. Smith Notes D.L. Date 10-27-54
Date ____ Date ____ Map No. ____ Index ____ Date ____

76L298 307 8-53

PLEASE RETURN TO
LOS ANGELES COUNTY SURVEYOR
726 LOS ANGELES COUNTY ENGINEERING BLDG.

NOTE: ANY ADDITIONS OR CHANGES ON THIS SHEET MUST BE MADE OR CIRCLED IN RED INK, WITH DATE AND NAME OF PERSON MAKING CHANGE.

Do not extend notes this side of this line.

STATION	B. S.	H. I.	F. S.	ELEV.	Left & West	℄ Right & East
		35 85				
8+00			5 16	30 69	6' Edge of Pvmt	
"			4 9	30 9	25' P.L	
"			5 4	30 4	216' Back P.L	
9+00			5 24	30 61		℄
BM. AL-50	4 57	35 58	4 84	31 01	BM. AL 50 Elev 30.992 Horst. Ave (W. Side) Bt. Spk in driveway	FB 1925 - 199 150' ± N. of 216th St to house # 21519
9+15" =			4 95	30 63		℄ Int Alley N. of 216th St & Horst Ave
"			5 28	30 30		15' Edge of Pvmt
"			4 8	30 7		25' P.L.
"			4 5	31 0		100'
"			4 6	30 9		200
10+00			4 9	30 6		℄
t. P.	4 72	35 45	4 85	30 73		℄ 10+00
10+50			4 68	30 77		℄
"			5 18	30 27		15' East Edge Pvmt on Horst Ave.
"			4 2	31 2		25' P.L
"			4 71	30 74	7' Edge of Pvmt.	
"			4 9	30 5	25' P.L	
10+65.00 =			5 00	30 45		30' South Edge of Pvmt on 215th St
10+80" =			4 70	30 75	✓	Int 215th St & ℄ Horst Ave

F. B. 1962 Pg. 72 Job No. 1735.34 Division No. Notes Red. Plotted Date No. Profile
Survey of Tilbury St. S.S. Dist. Date Checked Date No. X-Sec.
Survey by H.R. Smith Notes D.L. Notes Chkd. Date
Indexed C. Johnson Date 10-27-54

76L298 307 8-53

PLEASE RETURN TO
LOS ANGELES COUNTY SURVEYOR
726 LOS ANGELES COUNTY ENGINEERING BLDG.

NOTE: ANY ADDITIONS OR CHANGES ON THIS SHEET MUST BE MADE OR CIRCLED IN RED INK, WITH DATE AND NAME OF PERSON MAKING CHANGE.

Do not extend notes this side of this line.

STATION	B. S.	H. I.	F. S.	ELEV.	Left & West	℄ Right & East
		35 45				
10+80 1L			506	3039		15' gutter
"			502	3043		25'
"			452	3093		100'
"			442	31 03		200'
10+92°			529	3016		34' North Edge of Pvmt on 215th St.
11+00			466	3079		℄
"			462	3083		6' Edge of Pvmt
"			41	31 3		25' P.L.
"			49	30 5		216' Back P.L.
11+12			465	3080		℄
"			517	3028		14' East Edge of Pvmt on Horst Ave.
"			41	31 3		25' P.L.
12+00			460	3085		℄
"			507	3038		15' Edge of Pvmt
"			40	31 4		25' P.L
"			468	3077	6' Edge of Pvmt	
"			45	30 9	25' P.L	
T. P.	4 87	35 74	458	30 87		℄ 12+10
12+45 12			487	30 87		Int Alley North of ℄ 215th St & Horst Ave
"			520	30 54		15' Edge of Pvmt.

Profile No. ____ Notes Red. ____ Plotted ____ Job No. 1735.34 Division No. ____ F. B. 1962 Pg. 73
X-Sec. No. ____ Date ____ Date ____ Survey of Tilbury St. S.S. Dist
Notes Chkd. ____ Checked ____ Survey by N.R. Smith Notes DL Date 10-27-54
Date ____ Date ____ Map No. ____ Indexed C. John Date

76L298 307 8-53

PLEASE RETURN TO
LOS ANGELES COUNTY SURVEYOR
726 LOS ANGELES COUNTY ENGINEERING BLDG.

NOTE: ANY ADDITIONS OR CHANGES ON THIS SHEET MUST BE MADE OR CIRCLED IN RED INK, WITH DATE AND NAME OF PERSON MAKING CHANGE.

Do not extend notes this side of this line.

STATION	B. S.	H. I.	F. S.	ELEV.	Left & West	℄ Right & East
		35 ~~74~~				
12+45 12			48	30 9		25' P.L
"			43	31 4		100'
"			43	31 4		200'
13+00			483	30 91		℄
"			526	30 48		15' Edge of Pumt
"			45	31 2		25' P.L
"			488	30 86	5' Edge of Pumt	
"			48	30 9	25' P.L.	
"			52	30 5	216' Back P.L.	
13+75			482	30 93		℄
"			512	30 63		15' Edge of Pumt
"			44	31 3		25' P.L
"			500	30 74	9' Edge of Pumt	
"			48	30 9	25' P.L.	
T. P.	520	36 14	480	30 74		℄ 13+70
14+00			540	30 74		35' South Edge of Pumt on 214th
"			545	30 69	25' South Edge Pumt on 214th St.	
14+19 17			504	31 10		℄ Int Alley North of 215th Horst Ave
"			460	31 54		200'
"			526	30 88	216'	
BM. AL-52			4.77	31.37	BM. AL-52 Elev. 31,368 214th St (S. Side) 100' E. ± of Horst Ave Bt Spk in Walk to House # 12104	FB-1925-199

F. B. 1962 Pg. 74 | Job No. 1735.34 | Division No. | Notes Red. | Plotted | Profile
Survey of Tilbury St. SS. Dist | Date | Date | No.
Survey by H. R. Smith | Notes D.L. | Notes Chkd. | Checked | X-Sec.
Indexed | Date | Date | Date | No.

1962 75

F.B. Pg.

Notes Ck'd by
Map No.
Office Work
Checked
Date

Survey of Tilbury St. S.S. Dist
W. O. 1735.34 Tape No. 033 Std. 68 °F
Surveyed by N.R. Smith
Notes H.E. Fronk Date 10-27-54
Indexed C. Johnson

CI. 1735.34

TILBURY STREET S.S. DIST

TOPOGRAPHY
on
FIRST ALLEY N. of CARSON ST.
between
Horst Ave & Norwalk Blvd.

H.E. Fronk
D. LeGault
D. Wilks
R. Smith

Note: Any Additions or Changes on This Sheet Must be Made or Circled in Red Ink With Date and Name of Person Making Change.

Do not extend notes this side of this line.

RETURN TO
LOS ANGELES COUNTY SURVEYOR
726 LOS ANGELES COUNTY
ENGINEERING BLDG.

76FSOSS 247 4-58

1962 76

F. B. _____ PG. _____

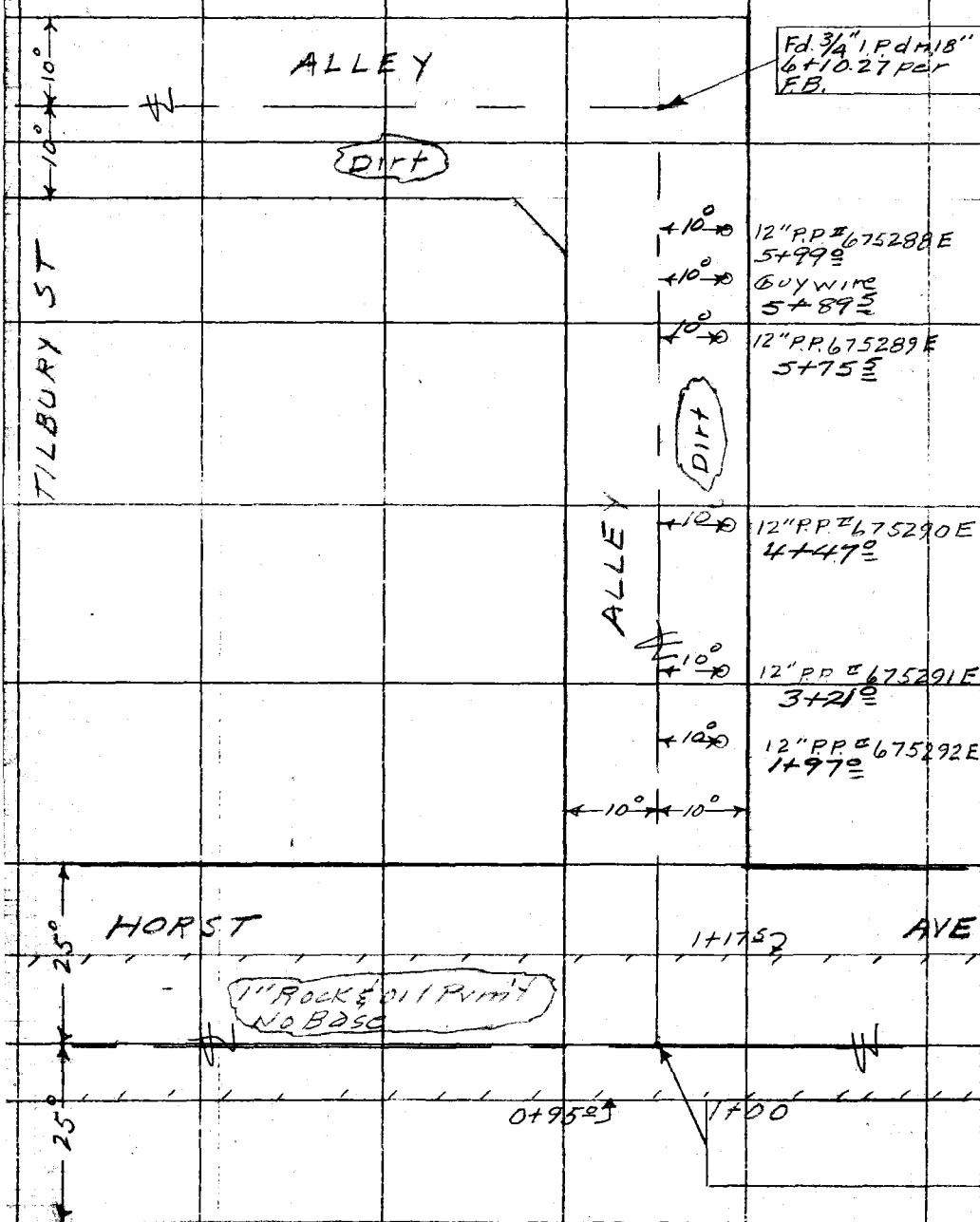

RETURN TO
LOS ANGELES COUNTY SURVEYOR
726 LOS ANGELES COUNTY
ENGINEERING BLDG.

Do not extend notes this side of this line.

Note: Any Additions or Changes on This Sheet Must be Made or Circled in Red Ink With Date and Name of Person Making Change.

Profile	Notes Red.	Plotted	Job No. 173534	Division No.	F. B. 1962 Pg. 77
No.	Date	Date	Survey of Tilbury St SS. Dist		
X-Sec.	Notes Chkd.	Checked	Survey by N R Smith	Notes D.L.	Date 10-27-54
No.	Date	Date	Map No.	Inspired C. Johnson	Date

C.I. 1735.34
TILBURY ST. S.S. DIST
CROSS SECTIONS
ON
FIRST ALLEY NORTH CARSON ST.

between
HORST AVE & NORWALK BLVD.

H. E. Frank
Don LeGault
Don Wilks
R. Smith

STATION	B. S.	H. I.	F. S.	ELEV.

NOTE: ANY ADDITIONS OR CHANGES ON THIS SHEET MUST BE MADE OR CIRCLED IN RED INK, WITH DATE AND NAME OF PERSON MAKING CHANGE.

PLEASE RETURN TO
LOS ANGELES COUNTY SURVEYOR
726 Los Angeles County Engineering Bldg.

Do not extend notes this side of this line.

76L298 307 8-53

76L298 307 8-53

PLEASE RETURN TO
LOS ANGELES COUNTY SURVEYOR
726 LOS ANGELES COUNTY ENGINEERING BLDG.

NOTE: ANY ADDITIONS OR CHANGES ON THIS SHEET MUST BE MADE OR CIRCLED IN RED INK, WITH DATE AND NAME OF PERSON MAKING CHANGE.

Do not extend notes this side of this line.

F. B. 1962 Pg. 78 | Job No. 17335.34 Division No. | Profile | Plotted | Notes Red. | No.
Survey of Hollywood S.L.S. Dist. | Date | Date | X-Sec.
Survey by U.R. Smith Notes Dk. | Notes Chkd. | Checked
Indexed C. Johnson Date 10-27-54 | Date | Date | No.

STATION	B. S.	H. I.	F. S.	ELEV.	Left ℄ North	℄ Right ℄ South
BM. AL-47	4 67	35 52		30 85	BM. AL-47 ELEV. 30.850 FB 1925 – 19 HORST AVE (E. Side) at FIRST ALLEY N. of CARSON ST. Bt. Spk in WACK to HOUSE # 21650	
0+75			52	30 3		℄
6+95			518	30 34		℄ West Edge of Pvmt ON HORST AVE.
1+00			508	30 44		℄ INT' FIRST ALLEY N. of CARSON ST & HORST AVE.
"			551	30 31		100'
"			514	30 38	100'	
1+175			546	30 36		℄ EAST Edge Pvmt ON HORST AVE
1+25			49	30 6		℄
"			47	30 8		10' P.L.
"			50	30 5		100'
"			48	30 7	10' P.L.	
"			50	30 5	100'	
2+00			48	30 7		℄
"			45	31 0		10' P.L.
"		1	50	30 5	10' P.L	
T.P.	4 57	35 29	480	30 72		℄ 2+00 Spk & Tin.
3+00			50	30 3		℄
"			51	30 2		10' P.L.
"			45	30 8		100'
"			48	30 5	10' PL.	

76L298 307 8-53

PLEASE RETURN TO
LOS ANGELES COUNTY SURVEYOR
726 LOS ANGELES COUNTY ENGINEERING BLDG.

NOTE: ANY ADDITIONS OR CHANGES ON THIS SHEET MUST BE MADE OR CIRCLED IN RED INK, WITH DATE AND NAME OF PERSON MAKING CHANGE.

Do not extend notes this side of this line.

STATION	B. S.	H. I.	F. S.	ELEV.	Left & North ℄	Right & South
		35 29				
3+00			45	308	100'	
4+00			42	311		℄
"			43	310		10' P.L
"			42	311	10' P.L.	
T.P.	495	36 02	422	3107		℄ 4+00 SPK & tin.
5+00			49	311		℄
"			51	309		10' P.L.
"			56	304		100'
"			49	311	10' P.L	
"			49	311	100'	
6+00			53	307		℄
6+10 27			54	306		℄ INT ALLEY E & W AND ALLEY going N.
"			52	308		10'
"			51	309		100'
"			51	309	10'	
"			47	313	100'	
7+00			52	308		℄
BM.AL46			468	3134	BM. AL46 ELEV. 31.322 FB-1925-198 FIRST ALLEY N. & FIRST ALLEY W. of CARSON ST & NORWALK BLVD S.W. COR. Bt. SPK IN P.P. #675288E	

Profile Notes Red. ____ Plotted ____ Job No. 1785 34 Division No. ____ F.B. 1962 Pg. 79
No. ____ Date ____ Date ____ Survey of Tilbury St. 55 DIST
X-Sec. Notes Chkd. ____ Checked ____ Survey by N.R. Smith Notes D.L. Date 10-27-54
No. ____ Date ____ Date ____ Map No. ____ Indexed C. Johnson Date ____

F. B. 1962 Pg. 80 | Job No. | Division No. | Notes Red. | Plotted | Profile

Survey of | Date | Date | No.

Survey by | Notes | Notes Chkd. | Checked | X-Sec.

Indexed | Date | Date | Date | No.

STATION	B. S.	H. I.	F. S.	ELEV.

76L298 307 8-53

PLEASE RETURN TO

LOS ANGELES COUNTY SURVEYOR

726 Los Angeles County Engineering Bldg.

Do not extend notes this side of this line.

NOTE: ANY ADDITIONS OR CHANGES ON THIS SHEET MUST BE MADE OR CIRCLED IN RED INK, WITH DATE AND NAME OF PERSON MAKING CHANGE.

F.B. 1962 81 PG.

Notes Ck'd by	Survey of Tilbury ST S.S. DIST
Map No.	W. O. 1735.34 Tape No. 123 Std. 68 °F
Office Work	Surveyed by N. R. Smith
Checked	Notes H. E. Fronk Date 10-27-54
Date	Indexed C. Johnson

C.I. 1735.34

TILBURY STREET S.S. DIST.

TOPOGRAPHY
ON
FIRST ALLEY N. of TILBURY ST
between
Horst Ave & First Alley W. of Norwalk Blvd.

H. E. Fronk
D. LeGoult
D. Wilks
R. Smith

Note: Any Additions or Changes on This Sheet Must be Made or Circled in Red Ink With Date and Name of Person Making Change.

Do not extend notes this side of this line.

RETURN TO
LOS ANGELES COUNTY SURVEYOR
726 LOS ANGELES COUNTY
ENGINEERING BLDG.

76FB098 247 4-55

F.B. 1962 PG. 82

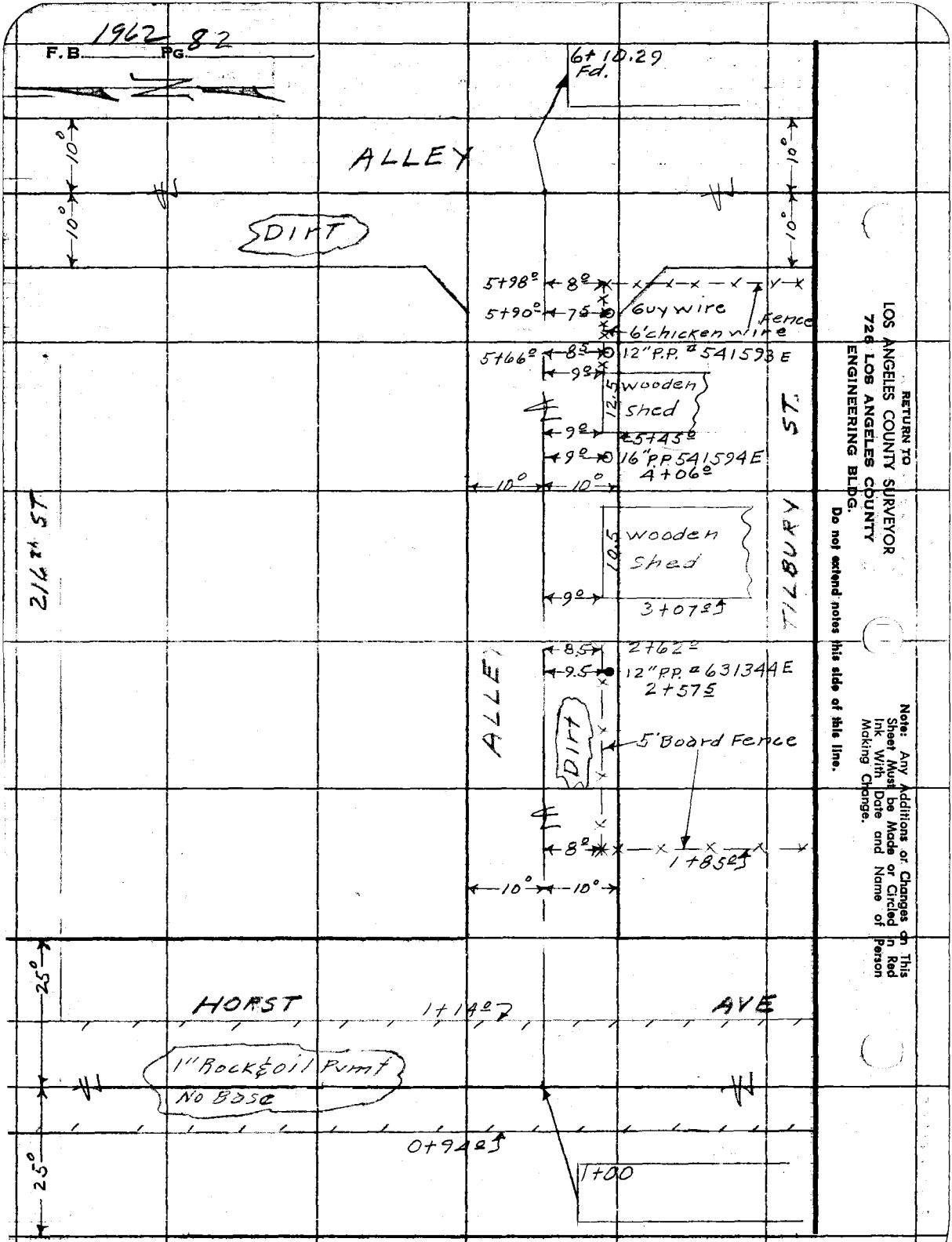

RETURN TO
LOS ANGELES COUNTY SURVEYOR
726 LOS ANGELES COUNTY
ENGINEERING BLDG.

Do not extend notes this side of this line.

Note: Any Additions or Changes on This Sheet Must be Made or Circled in Red Ink With Date and Name of Person Making Change.

Profile No. | Notes Red. | Date | Plotted | Date | Job No. 1735.34 | Division No. | F. B. 1962 Pg. 83

X-Sec. No. | Notes Chkd. | Date | Checked | Date | Survey of Tilbury St. S.S. Dist. | Survey by H.R. Smith | Notes D.L | Date 10-28-54 | Map No. | Indexed C. Johnson

NOTE: ANY ADDITIONS OR CHANGES ON THIS SHEET MUST BE MADE OR CIRCLED IN RED INK, WITH DATE AND NAME OF PERSON MAKING CHANGE.

PLEASE RETURN TO
LOS ANGELES COUNTY SURVEYOR
726 LOS ANGELES COUNTY ENGINEERING BLDG.

Do not extend notes this side of this line.

STATION	B. S.	H. I.	F. S.	ELEV.	
					C.I. 1735.34 TILBURY ST. S.S. DIST. CROSS SECTIONS ON FIRST ALLEY NORTH OF TILBURY ST BETWEEN
					HORST AVE & FIRST ALLEY WEST NORWALK BLVD H.E. FRANK DON LE GAULT DON WILKS R.O. SMITH.

761298 307 8-53

76L298 307 8-53

PLEASE RETURN TO
LOS ANGELES COUNTY SURVEYOR
726 LOS ANGELES COUNTY ENGINEERING BLDG.

NOTE: ANY ADDITIONS OR CHANGES ON THIS SHEET MUST BE MADE OR CIRCLED IN RED INK, WITH DATE AND NAME OF PERSON MAKING CHANGE.

Do not extend notes this side of this line.

STATION	B. S.	H. I.	F. S.	ELEV.	Left & North	Right & South
BM. AL-49	456	35 41		30 85	BM. AL-49 ELEV. 30.850 FB 1925-199 Horst Ave (W. side) 160' ± N. of Tilbury St Bt. Spk. in drive to house #21615.	
0+75			47	30 7		℄ West P.L. of Horst Ave
0+94			513	30 28		℄ West Edge Pvmt of Horst Ave
1+00			504	30 87		℄ Int Horst Ave Alley N. Tilbury
1+14			543	29 98		℄ East Edge of Horst Ave
1+25			50	30 4		℄ East P.L. of Horst Ave
"			47	30 7		100'
"			46	30 3	100'	
2+00			46	30 3		℄
"			48	30 6		100'
"			48	30 [illegible]	100'	
T.P.	523	36 09	455	30.86		℄ 2+00 1x1 STR.
3+00			51	31 0		℄
"			50	31 1		10' P.L
"			49	31 2		100'
"			50	31 [illegible]	10'	
"			48	31 3	100'	
4+00			42	31 [illegible]		℄
"			40	32 1		10' P.L
"			43	31 3	10'	

F. B. 1962 PG. 84 | 1735.34 Job No. | Division No. | Notes Red. | Plotted | Profile
Survey of Tilbury St S.S. Dist | Date | Date | No. | X-Sec.
Survey by N.R. Smith | Notes 10-28-54 | Notes Chkd. | Checked | No.
Indexed | Date | Date | Date

76L298 307 8-53

PLEASE RETURN TO
LOS ANGELES COUNTY SURVEYOR
726 LOS ANGELES COUNTY ENGINEERING BLDG.

NOTE: ANY ADDITIONS OR CHANGES ON THIS SHEET MUST BE MADE OR CIRCLED IN RED INK, WITH DATE AND NAME OF PERSON MAKING CHANGE.

Do not extend notes this side of this line.

STATION	B. S.	H. I.	F. S.	ELEV.	Left ℄ North	℄ Right ℄ South
		3609				
4+00	467	3632	424	3185		℄ 1"x1" STK
5+00			49	316		℄
"			47	318		10' P.L
"			53	312		100'
"			50	315	10' P.L.	
"			48	317	100'	
6+00			49	316		℄
"			49	316		10'
"		1	48	317	10'	
T.P. 29	475	3636	491	3161		℄ 6+00 SPK & TIN ENT FIRST ALLEY W. OF NORWALK & FIRST ALLEY N. OF TILBURY ST.
6+10			50	314		℄
"			49	315		10
"			51	313		100'
"			50	314	10'	
"			50	314	100'	
7+00			41	323		℄
BM.AL-64			428	3208	BM. AL-64 ELEV. 32.049 FB 1925-205 ENT FIRST ALLEY W. of NORWALK BLVD & FIRST ALLEY S. of 216TH ST. S.W. COR. BT. SPK IN PP # 541592E	

Profile Notes Red. Plotted Job No. 1735, 34 Division No.
No. Date Date Survey of TILBURY ST S.S. DIST
X-Sec. Notes Chkd. Checked Survey by N.E. SMITH Notes R.L. Date 10-28-54
No. Date Date Map No. Inked C. JOHNSON Date

F. B. 1962 Pg. 85

F. B. 1962 Pg. 86 | Job No. | Division No. | Notes Red. | Plotted | Profile

Survey of | Date | Date | No.

Survey by | Notes | Notes Chkd. | Checked | X-Sec.

Indexed | Date | Date | Date | No.

STATION	B. S.	H. I.	F. S.	ELEV.	

76L298 3C7 8-53

PLEASE RETURN TO

LOS ANGELES COUNTY SURVEYOR

726 Los Angeles County Engineering Bldg.

NOTE: ANY ADDITIONS OR CHANGES ON THIS SHEET MUST BE MADE OR CIRCLED IN RED INK, WITH DATE AND NAME OF PERSON MAKING CHANGE.

Do not extend notes this side of this line.

1962 87

F. B. _____ Pg. _____

Notes Ck'd by	Survey of Tilbury S.T. S.S. DIST.
Map No.	W. O. 17353 Tape No. 0133 Std. 68° °F
Office Work	Surveyed by N. R. Smith
Checked	Notes H. E. Fronk Date 10-27-54
Date	Indexed C. Johnson

C.I 17353.4

TILBURY STREET S.S. DIST

TOPOGRAPHY

on

FIRST ALLEY N. of 216th ST.

between

Horst Ave & First Alley W. of Norwalk Blvd.

H. E. Fronk
D. LeGault
D. Wilks
R. Smith

Note: Any Additions or Changes on This Sheet Must be Made or Circled in Red Ink With Date and Name of Person Making Change.

Do not extend notes this side of this line.

RETURN TO
LOS ANGELES COUNTY SURVEYOR
726 LOS ANGELES COUNTY
ENGINEERING BLDG.

7575008 247 4-58

1962 B8

F. B. _____ PG. _____

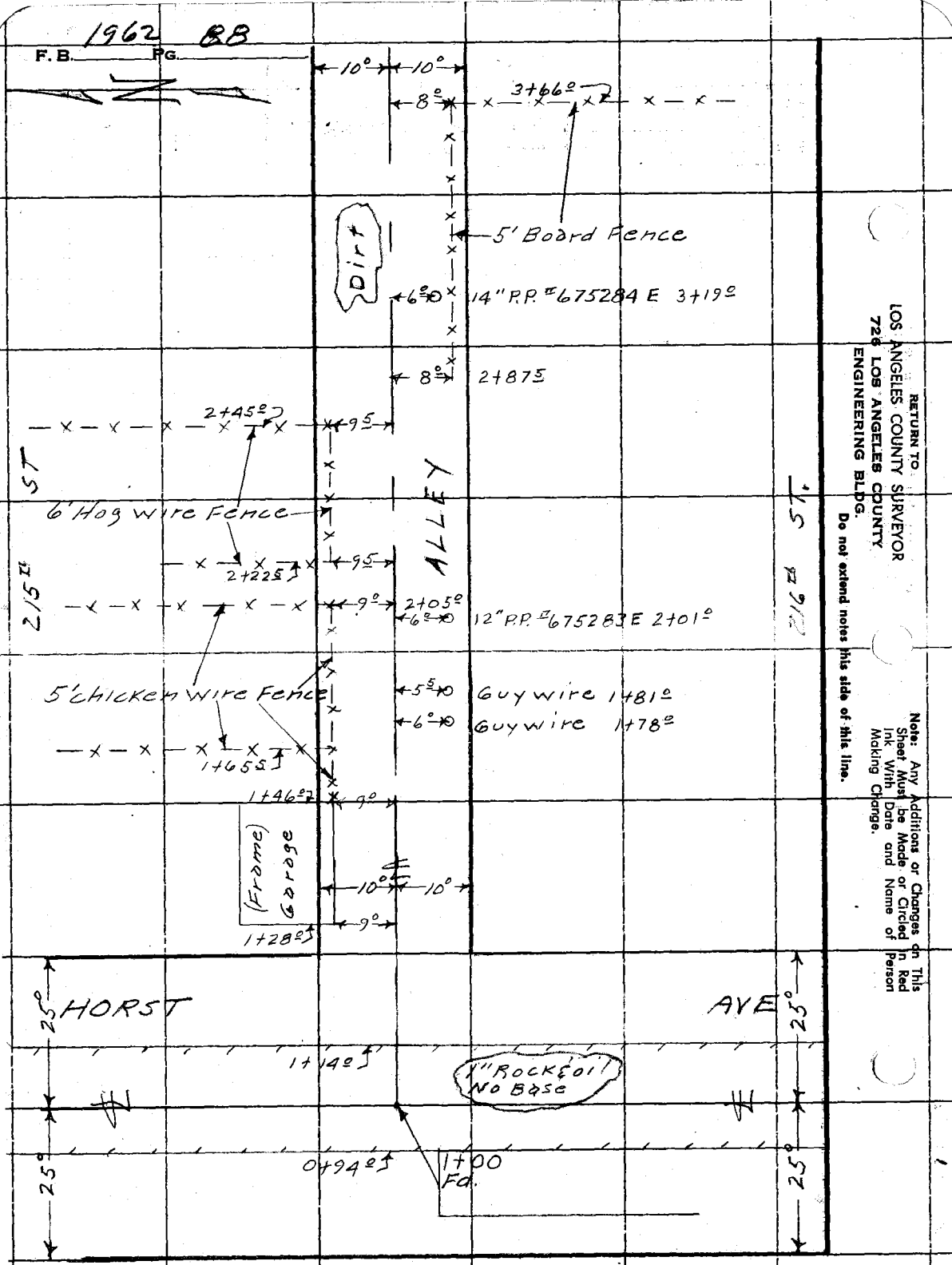

RETURN TO
LOS ANGELES COUNTY SURVEYOR
726 LOS ANGELES COUNTY
ENGINEERING BLDG.
Do not extend notes this side of this line.

Note: Any Additions or Changes on This Sheet Must be Made or Circled in Red Ink With Date and Name of Person Making Change.

1962 F.B. 89 PG.

Notes Ck'd by	Survey of Tilbury St. S.S. Dist
Map No.	W.O. 1735.34 Tape No. 0133 St'd. 68 °F
Office Work	Surveyed by N.R. Smith
Checked	Notes H.E. Fronk Date 10-27-54
Date	Indexed C. Johnson

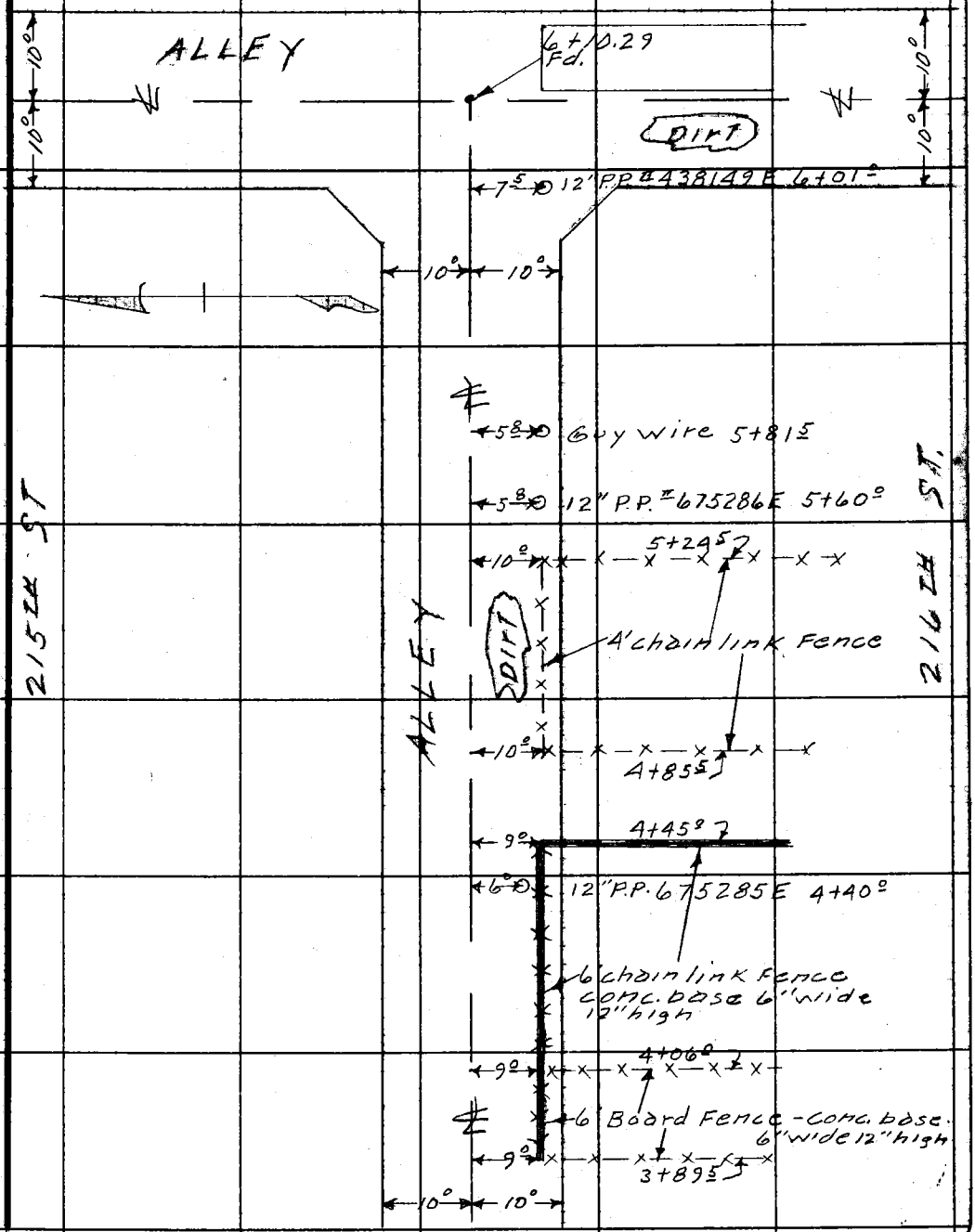

Note: Any Additions or Changes on This Sheet Must be Made or Circled in Red Ink With Date and Name of Person Making Change.

Do not extend notes this side of this line.

RETURN TO
LOS ANGELES COUNTY SURVEYOR
726 LOS ANGELES COUNTY
ENGINEERING BLDG.

76F3098 247 4-52

RETURN TO
LOS ANGELES COUNTY SURVEYOR
726 LOS ANGELES COUNTY
ENGINEERING BLDG.

Note: Any Additions or Changes on This Sheet Must be Made or Circled in Red Ink With Date and Name of Person Making Change.

Do not extend notes this side of this line.

F.B. 1962 90 Pg.

Profile No. | Notes Red. | Plotted | Job No. 1735 34 | Division No. | F. B. 1962 Pg 91
Date | Date | Survey of TILBURY ST. S.S. DIST
X-Sec. No. | Notes Chkd. | Checked | Survey by N.D. SMITH Notes D.L Date 10-28-54
Date | Date | Map No. | Index C. Johnson

C. I. 1735.34
TILBURY ST S.S. DIST.
CROSS SECTIONS
ON.
FIRST ALLEY NORTH OF 216TH
BETWEEN
HORST AVE & ALLEY WEST NORWALK BLVD.

H.E. FRANK
DON LEGAULT
DON WILKS
R. SMITH.

STATION	B. S.	H. I.	F. S.	ELEV.

NOTE: ANY ADDITIONS OR CHANGES ON THIS SHEET MUST BE MADE OR CIRCLED IN RED INK, WITH DATE AND NAME OF PERSON MAKING CHANGE.

Do not extend notes this side of this line.

PLEASE RETURN TO
LOS ANGELES COUNTY SURVEYOR
726 LOS ANGELES COUNTY ENGINEERING BLDG.

76L298 307 8-53

76L298 307 8-53

PLEASE RETURN TO
LOS ANGELES COUNTY SURVEYOR
726 Los Angeles County Engineering Bldg.

NOTE: ANY ADDITIONS OR CHANGES ON THIS SHEET MUST BE MADE OR CIRCLED IN RED INK, WITH DATE AND NAME OF PERSON MAKING CHANGE.

Do not extend notes this side of this line.

F. B. 1962 Page 1735-34 Job No. Division No. Plotted
Survey of Tie Line 54th St. S.S. Dist. Date
Survey by K. R. Smith Notes 10-28-54 Notes Chkd. Checked
Indexed C. Johnson Date Date
Profile No. X-Sec. No.

STATION	B. S.	H. I.	F. S.	ELEV.	Left ℄ NORTH	℄ Right ℄ SOUTH
BM. AL-50	4.92	35.91		30.99	BM. AL-50 ELEV-30.992 FB 1925-199 NORST AVE (W. Side) 150'± N. 216th St Bt. SPK IN drive to house # 21519	
						West P.L. of NORST
0+75			52	35.7		℄
0+94			535	30.56		West Edge Pvmt of NORST AVE
1+00			529	30.62		℄
"			531	30.60		100'
"			516	30.76	100'	
						EAST Edge Pvmt ON NORST AVE
1+14			564	30.17		℄
1+25			52	30.74		℄
"			49	31.00		10' P.L.
"			48	31.01		100'
"			49	31.00	10' P.L.	
"			48	31.01	100	
2+00			49	31.00		℄
"			46	31.03		10' P.L.
"		✓	52	30.97	10' P.L.	
T.P	4.99	36.04	486	31.05		℄ 2+00 1x1 STK.
3+00			51	30.97		℄
"			49	31.00		10' P.L.
"			44	31.05		100'
"			50	30.99	10' P.L.	

76L298 307 8-53

PLEASE RETURN TO
LOS ANGELES COUNTY SURVEYOR
726 LOS ANGELES COUNTY ENGINEERING BLDG.

NOTE: ANY ADDITIONS OR CHANGES ON THIS SHEET MUST BE MADE OR CIRCLED IN RED INK, WITH DATE AND NAME OF PERSON MAKING CHANGE.

Do not extend notes this side of this line.

STATION	B. S.	H. I.	F. S.	ELEV.	Left & North	℄ Right & South
		3604				
3+00			50	310	100'	
4+00			48	312		℄
"			47	313		10' P.L.
"			50	310	10' P.L.	
T.P.	484	3616	472	3132		℄ 4+00 1x1 Stk.
5+00			49	313		℄
"			47	314		10' P.L.
"			42	319		100'
"			46	315	10' P.L.	
"			45	316	100'	
6+00			47	314		℄
			45	316		10' P.L
			46	315	10' P.L.	
T.P.	525	3674	467	3149		℄ 6+00 Spk & tin. Int Alley W. of
6+10 21			53	314		℄ Norwalk Blvd & Alley North of 216th St
"			53	314		10'
"			54	313		100'
"			52	315	10'	
"			50	317	100'	
7+00			47	320		℄

Profile Notes Red. ____ Plotted ____ Job No. 1735.34 Division No. ____ F. B. 1962 Pg. 93
No. ____ Date ____ Date ____ Survey of Tilbury St. SS. Dist
X-Sec. Notes Chkd. ____ Checked ____ Survey by H. R. Smith Notes D.L. Date 10-28-54
No. ____ Date ____ Date ____ Map No. ____ Indexed C. Johnson

F. B. 1962 Pg. 94 | Job No. 1935.34 | Division No. | Notes Red. | Plotted | Profile

Survey of Tilbury St. S.S. Dist | Date | Date | No.

Survey by N. R. Smith | Notes D. L. | Notes Chkd. | Checked | X-Sec.

Indexed C. Johnson | Date 10-28-54 | Date | Date | No.

761.298 307 8-53

PLEASE RETURN TO

LOS ANGELES COUNTY SURVEYOR

726 Los Angeles County Engineering Bldg.

NOTE: ANY ADDITIONS OR CHANGES ON THIS SHEET MUST BE MADE OR CIRCLED IN RED INK, WITH DATE AND NAME OF PERSON MAKING CHANGE.

Do not extend notes this side of this line.

STATION	B. S.	H. I.	F. S.	ELEV.		
BM-AL 63		36 74	4 50	32 24	BM. AL 63 Elev. 32.251 FB 1925-205 Int First Alley W. of Norwalk Blvd. & First Alley S. of 215th St. S.E. Cor Bt. Spk in Aplom of Garage.	

1962 95

F.B. Pg.

Notes Ck'd by	Survey of Tilbury St. S.S. Dist
Map No.	W. O. 1735.34 Tape No. 0133 St'd. 68 °F
Office Work	Surveyed by N.R. Smith
Checked	Notes H.E. Fronk Date 10-28-54
Date	Indexed [redacted]

C.I. 1735.34

TILBURY STREET S.S. DIST.

TOPOGRAPHY

on

FIRST ALLEY N. of 215TH ST.

between

Horst Ave & First Alley W. of Norwalk Blvd

H.E. Fronk
D. LeGault
D. Wilks
R. Smith

Note: Any Additions or Changes on This Sheet Must be Made in Red Ink With Date and Name of Person Making Change.

Do not extend notes this side of this line.

RETURN TO
LOS ANGELES COUNTY SURVEYOR
726 LOS ANGELES COUNTY
ENGINEERING BLDG.

76F3088 247 4-58

F.B. 1962 Pg. 96

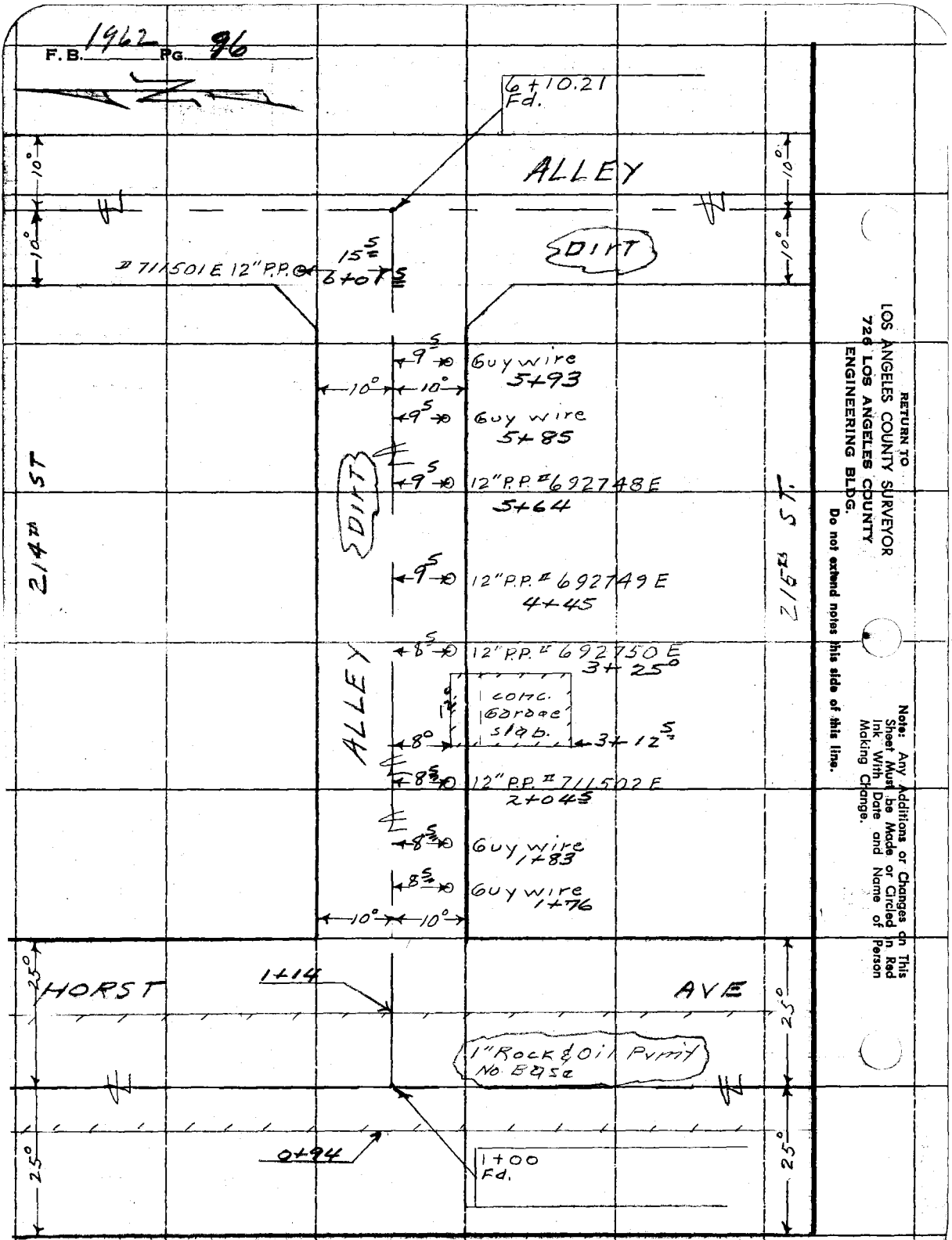

RETURN TO
LOS ANGELES COUNTY SURVEYOR
726 LOS ANGELES COUNTY
ENGINEERING BLDG.
Do not extend notes this side of this line.

Note: Any Additions or Changes on This Sheet Must be Made or Circled in Red Ink With Date and Name of Person Making Change.

Profile No. | Notes Red. | Date | Plotted | Date | 1735.34 Job No. | Division No. | F. B. 1962 Pg. 97
X-Sec. No. | Notes Chkd. | Date | Checked | Date | Survey of Tilbury St S.S. DIST | Survey by N.R. Smith | Notes DL | Date 12-28-54 | Map No. | Indexed C Johnson

C.I. 1735.34
TILBURY ST. S.S. DIST.
CROSS SECTIONS
ON
FIRST ALLEY NORTH OF 215TH ST

between
HORST AVE & FIRST ALLEY WEST NORWALK BLV.

H.E. Frank
Don LeGoult
Don Wilks
R.D. Smith

STATION	B.S.	H.I.	F.S.	ELEV.

NOTE: ANY ADDITIONS OR CHANGES ON THIS SHEET MUST BE MADE OR CIRCLED IN RED INK, WITH DATE AND NAME OF PERSON MAKING CHANGE.

Do not extend notes this side of this line.

PLEASE RETURN TO
LOS ANGELES COUNTY SURVEYOR
726 Los Angeles County Engineering Bldg.

761298 307 8-53

76L298 307 8-53

PLEASE RETURN TO
LOS ANGELES COUNTY SURVEYOR
726 Los Angeles County Engineering Bldg.

NOTE: ANY ADDITIONS OR CHANGES ON THIS SHEET MUST BE MADE OR CIRCLED IN RED INK, WITH DATE AND NAME OF PERSON MAKING CHANGE.

Do not extend notes this side of this line.

F. B. 1962 Pg. 98 | Job No. 1735-34 Division No. Profile
Survey of Tyburn St. - 55 Dist. Plotted No.
Survey by V. R. Smith Notes D.L. Date X-Sec.
Indexed K. C. Johnson Date 10-28-54 Notes Chkd. Date Checked Date No.

STATION	B. S.	H. I.	F. S.	ELEV.	Left ℄ North (℄ Right ℄ South
BM. AL-51	5.40	36.46		31.06	BM. AL-51 ELEV 31.059 FB 1925 – 199 HORST AVE (W. Side) 200' ± N. of E 215TH ST. Bt. Spk. 1.4 S.E. Cor. of Drive to House #21413
0+75			.56	30.9	℄ West P/L ON HORST AVE.
0+94			.565	30.81	℄ W. Edge Pvmt ON HORST AVE Int ALLEY N. 215TH
1+00			.561	30.85	℄ ℄ HORST AVE
"			.565	30.81	100
"			.556	30.90	100'
1+14			.595	30.51	℄ EAST Edge Pvmt ON HORST AVE
1+25			.52	31.3	℄
"			.50	31.5	10' P.L.
"			.50	31.5	100'
"			.50	31.5	10' P.L
"			.51	31.4	100'
2+00			.51	31.4	℄
"			.51	31.4	10' P.L
"		1	.51	31.4	10' P.L.
T. P.	5.10	36.46	.510	31.36	℄ 2+00 Spk ℄ Lint
3+00			.50	31.5	℄
"			.50	31.5	10' P.L
"			.47	31.8	100'
"			.50	31.5	10'

76L298 307 8-53

PLEASE RETURN TO
LOS ANGELES COUNTY SURVEYOR
726 LOS ANGELES COUNTY ENGINEERING BLDG.

NOTE: ANY ADDITIONS OR CHANGES ON THIS SHEET MUST BE MADE OR CIRCLED IN RED INK, WITH DATE AND NAME OF PERSON MAKING CHANGE.

Do not extend notes this side of this line.

STATION	B. S.	H. I.	F. S.	ELEV.	Left & North	℄ Right & South
		3646				
3+00			46	319	100'	
4+00			48	317		℄
"			48	317		10' P.L.
"			48	317	10' P.L	
T. P.	519	3681	484	3162		℄ 4+00 spk & tin
5+00			52	316		℄
"			50	318		10' P.L
"			49	319		100'
"			49	319	10' P.L.	
"			47	321	100'	
6+00			48	320		℄
"			47	321		10' P.L
"			48	320	10' P.L	
T. P.	489	3702	468	3213		℄ 6+00 spk & tin
6+10 21			50	320		Int. ALLEY W. of NORWALK ℄ Blvd & ALLEY N. of 215th St
"			51	319		10'
"			50	320		100'
"			49	321	10'	
"			48	322	100'	
7+00			42	328		℄

Profile Notes Red. Plotted Job No. 1735.34 Division No. F. B. 1962 Pg. 89
No. Date Date Survey of Tilbury St. SS Dist
X-Sec. Notes Chkd. Checked Survey by N.R. Smith Notes D.L. Date 10-28-54
No. Date Date Map No. Index C. John

F. B. 1962 PG. 100 Job No. Division No. Notes Red. Plotted Profile

Survey of Tilbury St. S.S. Dist Date Date No.

Survey by N.R. Smith Notes D.L. Notes Chkd. Checked X-Sec.

Indexed Date 10-28-54 Date Date No.

76L298 307 8-53

PLEASE RETURN TO

LOS ANGELES COUNTY SURVEYOR

726 LOS ANGELES COUNTY ENGINEERING BLDG.

NOTE: ANY ADDITIONS OR CHANGES ON THIS SHEET MUST BE MADE OR CIRCLED IN RED INK, WITH DATE AND NAME OF PERSON MAKING CHANGE.

Do not extend notes this side of this line.

STATION	B. S.	H. I.	F. S.	ELEV.	
BM. AL 62		3702	465	3237	BM. AL-62 ELEV. 32366 FB 1925 - 204 1st ALLEY West of NORWALK BLVD & 1st ALLEY South of 214th St. S.W. COR. Bt. Spk. in APRON of garage.

1962 101

F. B. _____ PG. _____

Notes Ck'd by	Survey of Tilbury ST. S.S. DIST.
Map No.	W. 673534 Tape No. 033 St'd. 68 °F
Office Work	Surveyed by N. R. Smith
Checked	Notes H. E. Frank Date 10-19-54
Date	Indexed C. Johnson

C.I 173534

TILBURY STREET S.S. DIST.

TOPOGRAPHY
on
FIRST ALLEY W. of NORWALK BLVD.
between
First Alley N. of Carson ST. & 214th ST.

H. E. Frank
D. LeGault
D. Wiks
R. Smith

Notes: Any Additions or Changes on This Sheet Must be Made or Circled in Red Ink With Date and Name of Person Making Change.

Do not extend notes this side of this line.

RETURN TO
LOS ANGELES COUNTY SURVEYOR
726 LOS ANGELES COUNTY
ENGINEERING BLDG.

78F3008 247 4-58

1962 102

F. B. _____ Pg. _____

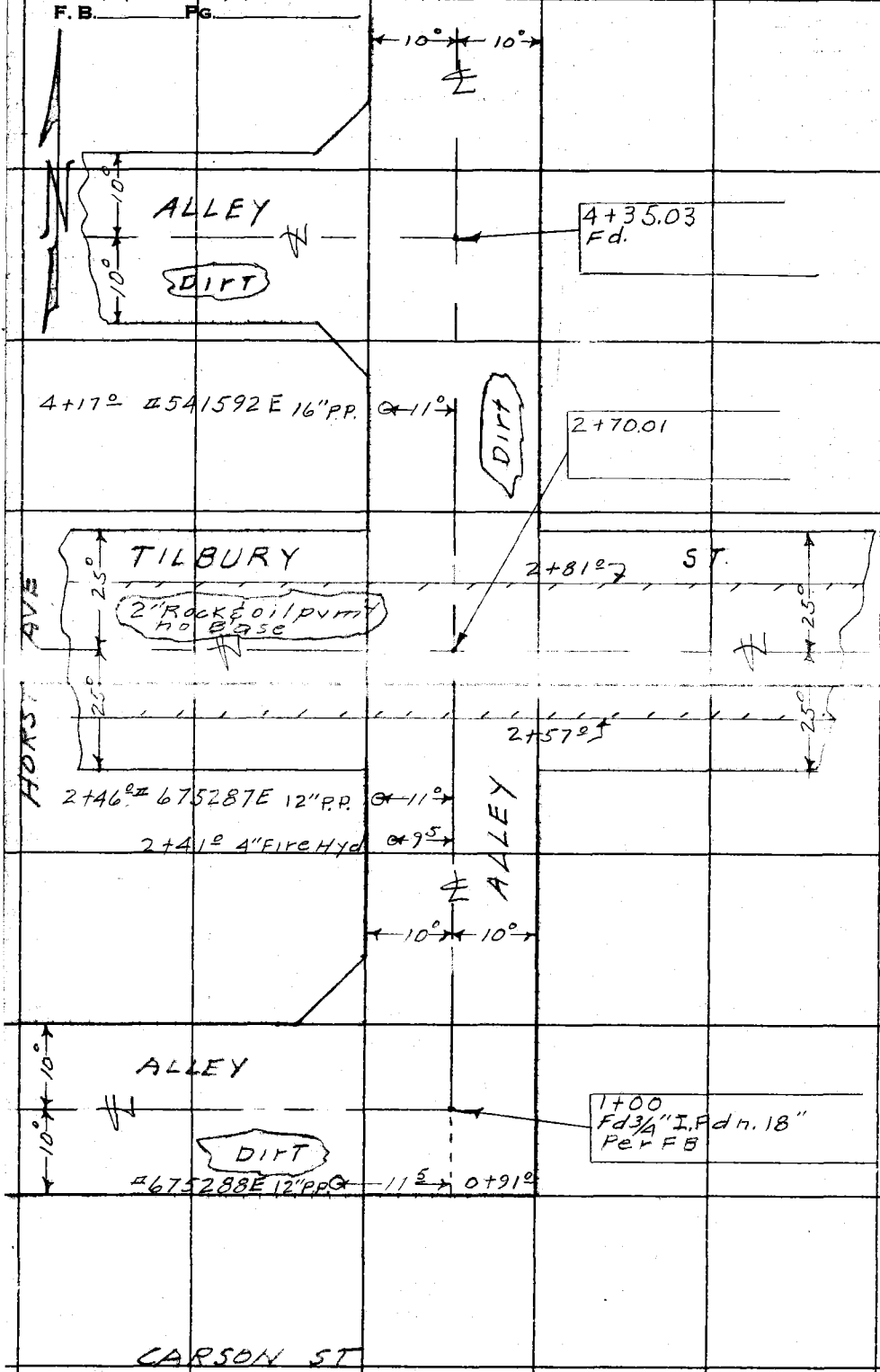

RETURN TO
LOS ANGELES COUNTY SURVEYOR
726 LOS ANGELES COUNTY
ENGINEERING BLDG.

Do not extend notes this side of this line.

Note: Any Additions or Changes on This Sheet Must be Made or Circled in Red Ink With Date and Name of Person Making Change.

1962 103

F. B. _____ PG. _____

Notes Ck'd by _____	Survey of Tilbury St. S.S. Dist
Map No. _____	W. O. 1735.34 Tape No. 0133 St'd. 68 °F
Office Work _____	Surveyed by N.R. Smith
Checked _____	Notes H.E. Fronk Date 8-29-54
Date _____	Indexed C. Johnson

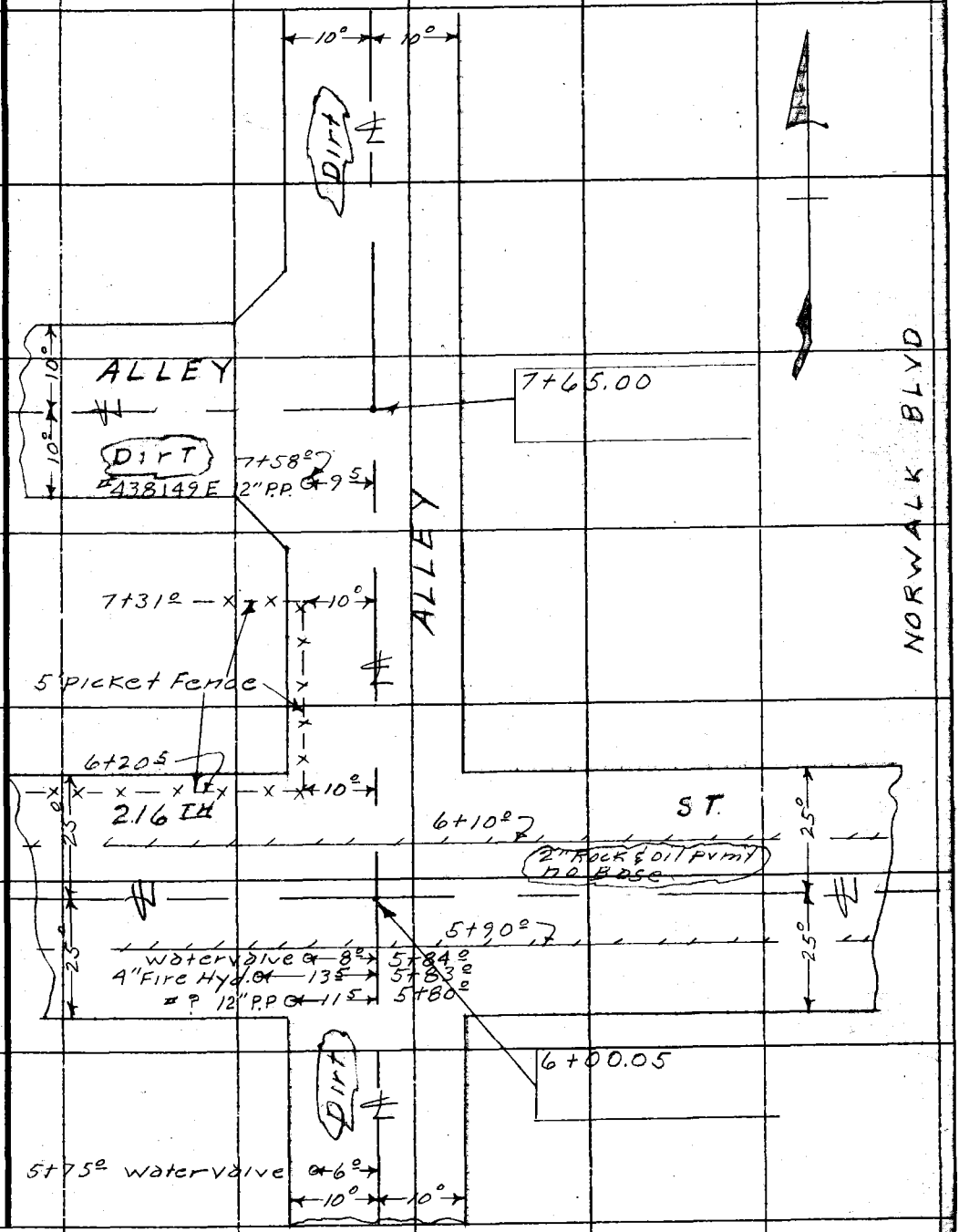

Note: Any Additions or Changes on This Sheet Must be Made or Circled in Red Ink With Date and Name of Person Making Change.

Do not extend notes this side of this line.

RETURN TO
LOS ANGELES COUNTY SURVEYOR
726 LOS ANGELES COUNTY
ENGINEERING BLDG.

76F3095 247 4-53

1962 104

F.B. _____ PG. _____

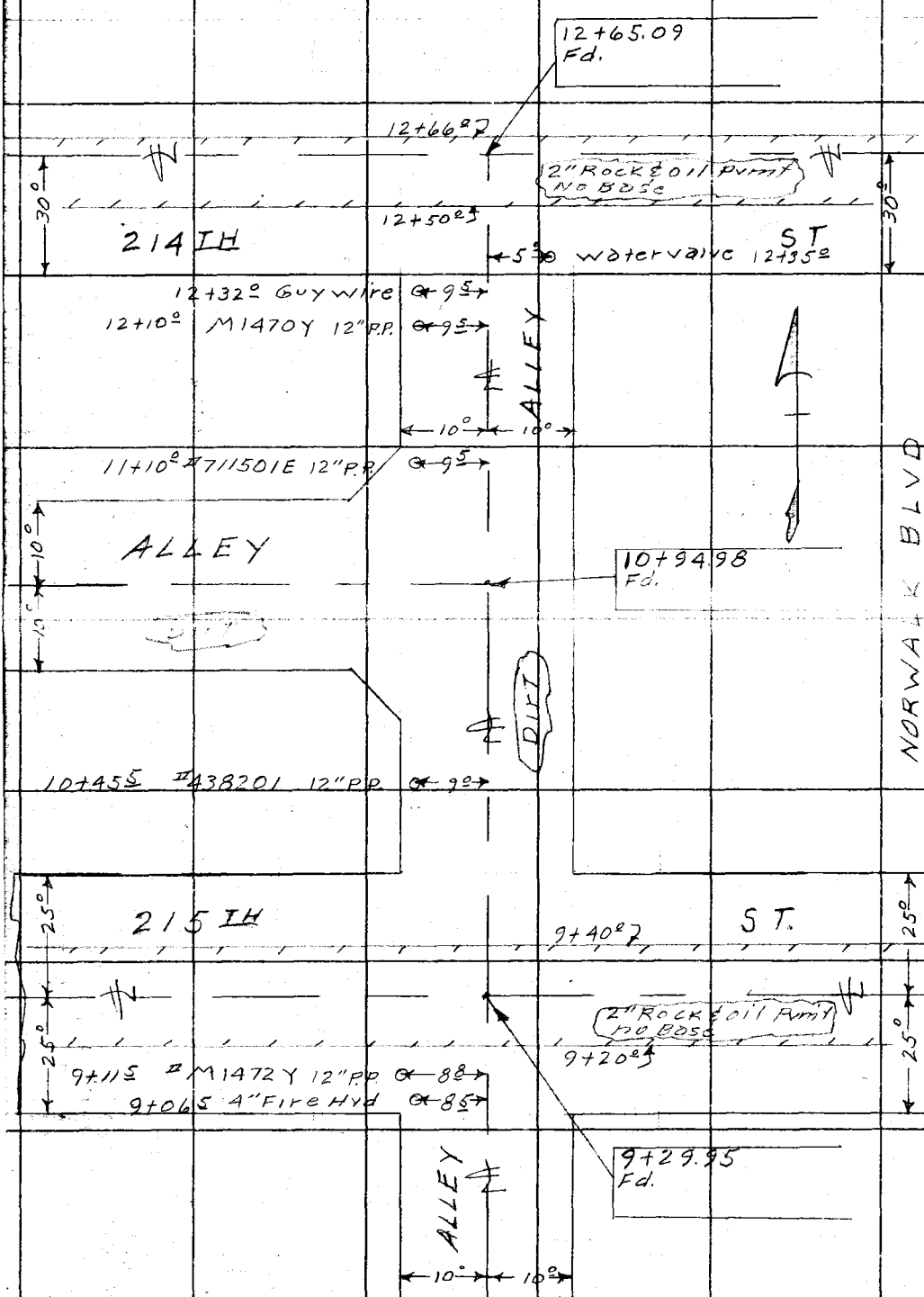

RETURN TO
LOS ANGELES COUNTY SURVEYOR
726 LOS ANGELES COUNTY
ENGINEERING BLDG.

Do not extend notes this side of this line.

Note: Any Additions or Changes on This Sheet Must be Made or Circled in Red Ink With Date and Name of Person Making Change.

F. B. 1962 Pg. 105

Profile No. ____ Notes Red. ____ Date ____ Plotted ____ Date ____ Job No. 1735.34 Division No. ____
Survey of Tilbury St. S.S. Dist
X-Sec. No. ____ Notes Chkd. ____ Date ____ Checked ____ Date ____ Survey by N.B. Smith Notes D.L. Date 10-29-54
Map No. ____ Rendered Johnson Date ____

C.I. 1735.34
TILBURY ST. S.S. DIST
CROSS SECTIONS
ON
FIRST ALLEY WEST of NORWALK BLVD.

beTween
FIRST ALLEY NORTH of CARSON ST & 214TH ST

H.E. Frank
Don LeGault
Don Wilks
R.D. Smith

STATION	B.S.	H.I.	F.S.	ELEV.

NOTE: ANY ADDITIONS OR CHANGES ON THIS SHEET MUST BE MADE OR CIRCLED IN RED INK, WITH DATE AND NAME OF PERSON MAKING CHANGE.

Do not extend notes this side of this line.

PLEASE RETURN TO
LOS ANGELES COUNTY SURVEYOR
726 Los Angeles County Engineering Bldg.

76L298 307 8-53

76L298 307 8-53

PLEASE RETURN TO
LOS ANGELES COUNTY SURVEYOR
726 LOS ANGELES COUNTY ENGINEERING BLDG.

NOTE: ANY ADDITIONS OR CHANGES ON THIS SHEET MUST BE MADE OR CIRCLED IN RED INK, WITH DATE AND NAME OF PERSON MAKING CHANGE.

Do not extend notes this side of this line.

STATION	B. S.	H. I.	F. S.	ELEV.	Left & West / ℄ Right & East
BM. AL 46	4 72	3604		31 32	BM. AL-46 Elev. 31.322 FB 1925-198 1st Alley N. & 1st Alley W. of Carson St. Bt. Spk. in P.P. #675288E.
1+00			52	30 8	Int Alley W. Norwalk ℄ Blvd & Alley N. of Carson St.
"			51	30 9	10' P.L
"			50	31 0	110' P.L
"			53	30 7	10'
"			51	30 9	50'
2+00			46	31 4	℄
"			44	31 6	10' P.L
"			48	31 2	10' P.L
2+45			50	31 0	℄
"			44	31 6	10' P.L
"			44	31 6	110' P.L
"			45	31 5	10' P.L
"			47	31 3	50'
2+57			548	30 56	℄ South Edge Pvmt on Tilbury St.
2+70.01			518	30 86	℄ Tilbury & Alley W. of Norwalk
"			501	31 03	110'
"			535	30 69	50'
2+81			565	30 39	℄ N. Edge Pvmt on Tilbury
3+00			52	30 8	℄

F. B. 1962 Pg. 186 Job No. 1-5-34 Division No. Notes Red. Plotted Profile
Survey of Tilbury St. S.S. Dist. Date Date No.
Survey by N.R. Smith Notes D.L. Notes Chkd. Checked X-Sec.
Indexed C. Johnson Date 10-28-54 Date Date No.

76L298 307 8-53

PLEASE RETURN TO
LOS ANGELES COUNTY SURVEYOR
726 LOS ANGELES COUNTY ENGINEERING BLDG.

NOTE: ANY ADDITIONS OR CHANGES ON THIS SHEET MUST BE MADE OR CIRCLED IN RED INK, WITH DATE AND NAME OF PERSON MAKING CHANGE.

Do not extend notes this side of this line.

STATION	B. S.	H. I.	F. S.	ELEV.	Left & West	℄ Right & East
		3604				
3+00			50	310		10' P.L.
"			45	315		110' P.L
"			50	310	10'	
"			50	310	50'	
T. P.	572	3636	540	3064		℄ 2+80 SPK
4+00			49	315		℄
"			49	315		10' P.L
"			50	314		110' P.L
"			48	316	10'	
"			47	317	50'	
4+35.03			50	314		Int. ALLEY W. OF NORWALK ℄ & ALLEY N. of TILBURY
"			47	317		110' PL
"			49	315	50'	
T. P.	464	3597	503	3133		℄ 4+50 ON SPK
5+00			48	312		℄
"			46	314		10' P.L.
"			37	323		110' P.L
"			48	312	10' P.L	
"			45	315	50'	

Profile Notes Red. ____ Plotted ____ Job No. 1735-34 Division No. ____ F.B. 1962 Pg. 107
No. ____ Date ____ Date ____ Survey of Tilbury St SS Dist
X-Sec. Notes Chkd. ____ Checked ____ Survey by N.R.Smith Notes D.L. Date 10-28-54
No. ____ Date ____ Date ____ Map No. ____ Indexed C. Johnson Date ____

76L298 307 8-53

PLEASE RETURN TO
LOS ANGELES COUNTY SURVEYOR
726 LOS ANGELES COUNTY ENGINEERING BLDG.

NOTE: ANY ADDITIONS OR CHANGES ON THIS SHEET MUST BE MADE OR CIRCLED IN RED INK, WITH DATE AND NAME OF PERSON MAKING CHANGE.

Do not extend notes this side of this line.

STATION	B. S.	H. I.	F. S.	ELEV.	Left & West	℄ Right & East
		3597				
5+75			47	313		℄
"			47	313		10' P.L
"			45	315		110' P.L
"			45	315	10'	
"			49	311	50'	
5+90			534	3063		℄ South Edge Pvmt on 216th St
6+00.05			510	3087		℄ Int Alley W. Norwalk Blvd & 216th St
"			485	3112		110'
"			508	3089	50'	
6+10			525	3072		℄ N. Edge Pvmt on 216th St.
6+25			50	310		℄
"			44	316		10' P.L.
"			40	320		110' P.L.
"			44	316	10' P.L	
"			44	316	50'	
7+00			46	314		℄
"			43	317		10' P.L
"			45	315	10' P.L	
T. P.	503	3643	457	3140		℄ 7+00 Spk & tin
7+65.00			50	314		℄ Int Alley W of Norwalk & Alley N. of 216th St.

F. B. 1962 Pg. 108 1735.34 Job No. Division No. Notes Red. Plotted Date No. Profile
Survey of Tilbury St. S.S. Dist Date No. X-Sec.
Survey by N.R. Smith Notes 10-28-54 Notes Chkd. Checked
Index C. Johnson Date Date No.

76L298 307 8-53

PLEASE RETURN TO
LOS ANGELES COUNTY SURVEYOR
726 LOS ANGELES COUNTY ENGINEERING BLDG.

NOTE: ANY ADDITIONS OR CHANGES ON THIS SHEET MUST BE MADE OR CIRCLED IN RED INK, WITH DATE AND NAME OF PERSON MAKING CHANGE.

Do not extend notes this side of this line.

STATION	B. S.	H. I.	F. S.	ELEV.	Left & West	℄ Right & East
		3643				
7+65.00			45	319		10' P.L
"			47	317		110' P.L
"			51	313	50'	
T.P.	455	3629	469	3174		℄ 8+00 Spk & tin
8+00			46	317		
9+00			45	318		℄
"			47	316		10' P.L.
"			39	324		110' P.L
"			47	316	10' P.L.	
"			45	318	50'	
9+20			517	3112		South Edge Pvmt ℄ on 215th St
9+29.95			500	3129		Int Alley W. Norwalk ℄ Blvd & 215th St.
"			490	3139		110'
"			490	3139	50'	
9+40			524	3105		North Edge Pvmt ℄ on 215th St.
9+55			48	315		℄
"			43	320		10' P.L
"			39	324		110' P.L
"			43	320	10'	
"			43	320	50'	

Profile Notes Red. ____ Plotted ____ Job No. 1735.34 Division No. ____ F.B. 1962 Pg. 109
No. ____ Date ____ Date ____ Survey of Tilbury St. SS Dist
X-Sec. Notes Chkd. ____ Checked ____ Survey by N.D. Smith Notes D.L. Date 10-28-54
No. ____ Date ____ Date ____ Map No. ____ Indexed ____ Date ____

76L298 307 8-53

PLEASE RETURN TO
LOS ANGELES COUNTY SURVEYOR
726 LOS ANGELES COUNTY ENGINEERING BLDG.

NOTE: ANY ADDITIONS OR CHANGES ON THIS SHEET MUST BE MADE OR CIRCLED IN RED INK, WITH DATE AND NAME OF PERSON MAKING CHANGE.

Do not extend notes this side of this line.

STATION	B. S.	H. I.	F. S.	ELEV.	Left & West.	℄ Right & East
		3629				
10+00			43	320		℄
"			38	325		10'
"			44	319	10'	
T. P.	497	3694	432	3197		℄ 10+00 Stk & tin
10+94.98			50	319		Int. Alley W. Norwalk ℄ Blvd & Alley N. 215 M St
"			45	324		10' P.L
"			46	323		110' P.L
"			48	321	50'	
12+00			50	319		℄
"			46	323		10' P.L
"			46	323	10' P.L	
T. P.	483	3675	502	3192		℄ 12+00 Spk & tin
12+35			45	323		℄
"			45	323		10'
"			40	328		110'
"			42	326	10'	
"			44	324	50'	
12+50			525	3150		℄ South Edge Pvmt on 214th St
12+65.09			488	3187		Int Alley W. Norwalk ℄ Blvd & 214th St
12+66			505	3170		℄ North Edge Pvmt on 214th St.

F. B. 1962 PG. 110 Job No. 173534 Division No. Notes Red. Plotted Profile
Survey of Tilbury St. S.S. Dist. Date Date No. X-Sec.
Survey by H. R. Smith Notes D.L. Notes Chkd. Checked
Indexed C. Johnson Date 10-28-54 Date Date No.

76L298 307 8-53

PLEASE RETURN TO
LOS ANGELES COUNTY SURVEYOR
726 LOS ANGELES COUNTY ENGINEERING BLDG.

NOTE: ANY ADDITIONS OR CHANGES ON THIS SHEET MUST BE MADE OR CIRCLED IN RED INK, WITH DATE AND NAME OF PERSON MAKING CHANGE.

Do not extend notes this side of this line.

STATION	B. S.	H. I.	F. S.	ELEV.	Left & West	℄ Right & East
		36 75				
12+66			506	31 69		110'
"			500	31 75	50'	
13+00			44	32 4		℄
"			47	32 1		110'
"			41	32 7	50'	
BM. AL53			448	32 27		BM. AL53 ELEV. 32.301 FB 1925-200 214th St (S. side) 125' ± At 1st ALLEY W. of NORWALK BLVD. Bt. SPK IN N.W. COR At drive to house # 12138

Profile Notes Red. ____ Plotted ____ Job No. 1735.34 Division No. ____ F. B. 1962 Pg. 101
No. ____ Date ____ Date ____ Survey of Tilbury St SS Dist
X-Sec. Notes Chkd. ____ Checked ____ Survey by N.R. Smith Notes D.C. Date 10-29-54
No. ____ Date ____ Date ____ Map No. ____ Indexed C. Johnson

F. B. 1962 Pg. 112 | Job No. | Division No. | Notes Red. | Plotted | Profile

Survey of | Date | Date | No.

Survey by | Notes | Notes Chkd. | Checked | X-Sec.

Indexed | Date | Date | Date | No.

STATION	B. S.	H. I.	F. S.	ELEV.	

761.298 307 8-53

PLEASE RETURN TO

LOS ANGELES COUNTY SURVEYOR

726 Los Angeles County Engineering Bldg.

Do not extend notes this side of this line.

NOTE: ANY ADDITIONS OR CHANGES ON THIS SHEET MUST BE MADE OR CIRCLED IN RED INK, WITH DATE AND NAME OF PERSON MAKING CHANGE.

1962 113

F. B. _____ Pg. _____

Notes Ck'd by	Survey of Tilbury ST. S.S. DIST
Map No.	W. O. 1735.34 Tape No. 0133 Std. 68° °F
Office Work	Surveyed by N. P. Smith
Checked	Notes H. E. Frank Date 10-29-54
Date	Indexed C. O. Johnson

CI 1735.34

TILBURY STREET S.S. DIST.

TOPOGRAPHY

on

CARSON STREET

between

Elaine Ave & Horst Ave.

H. Frank
D. LeGault
D. Wilks
R. D. Smith

Note: Any Additions or Changes on This Sheet Must be Made or Circled in Red Ink With Date and Name of Person Making Change.

Do not extend notes this side of this line.

RETURN TO
LOS ANGELES COUNTY SURVEYOR
726 LOS ANGELES COUNTY
ENGINEERING BLDG.

76F3088 247 4-58

1962 114

F.B. _____ PG. _____

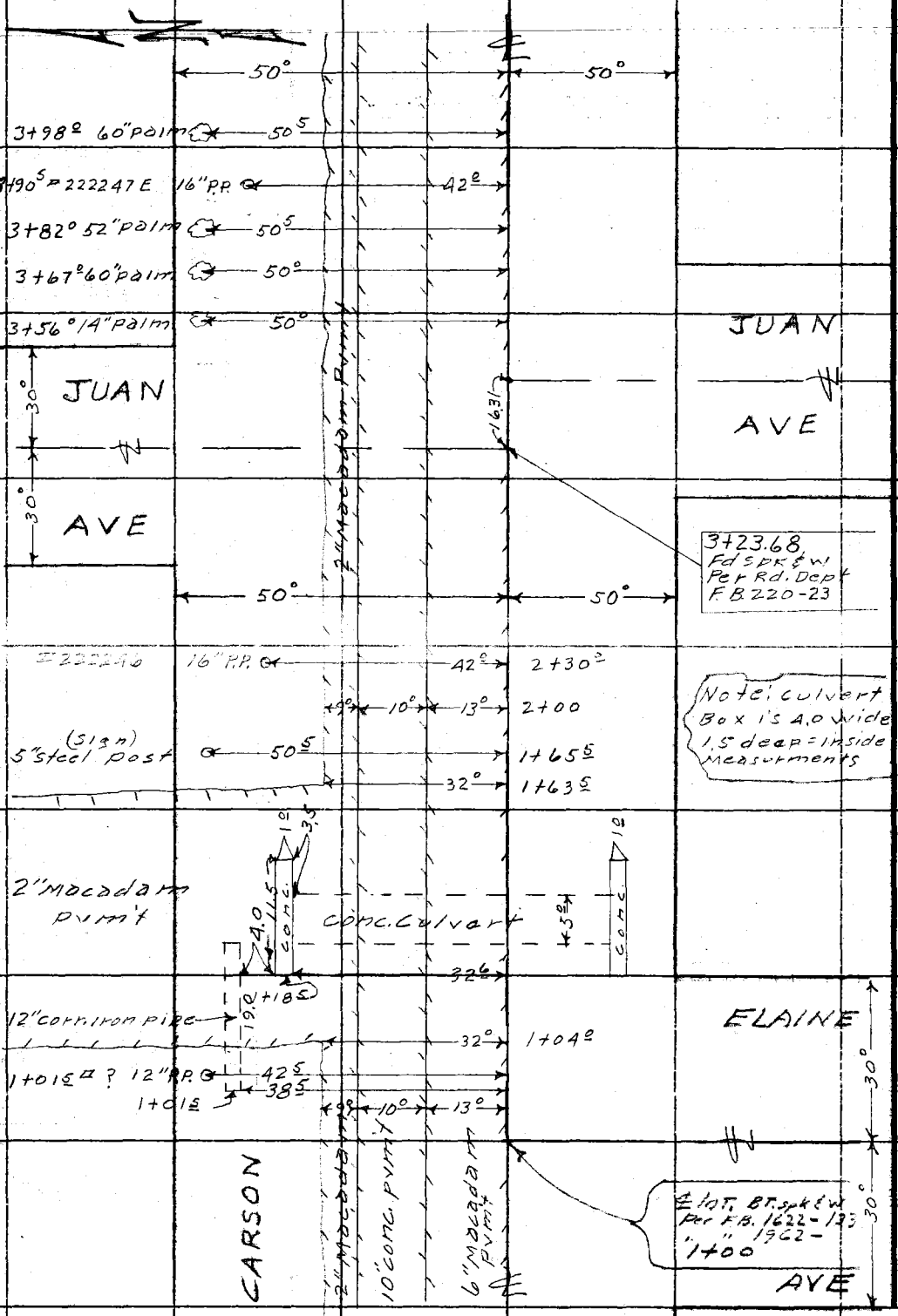

RETURN TO
LOS ANGELES COUNTY SURVEYOR
726 LOS ANGELES COUNTY
ENGINEERING BLDG.
Do not extend notes this side of this line.

Note: Any Additions or Changes on This Sheet Must be Made or Circled in Red Ink With Date and Name of Person Making Change.

1962 115

Notes Ck'd by	Survey of Tilbury St SS Dist
Map No.	W. O. 1734.35 Tape No. 0133 St'd. 68 °F
Office Work	Surveyed by N.R. Smith
Checked	Notes H.E. Fronk Date 10-29-54
Date	Indexed [illegible]

F.B. PG.

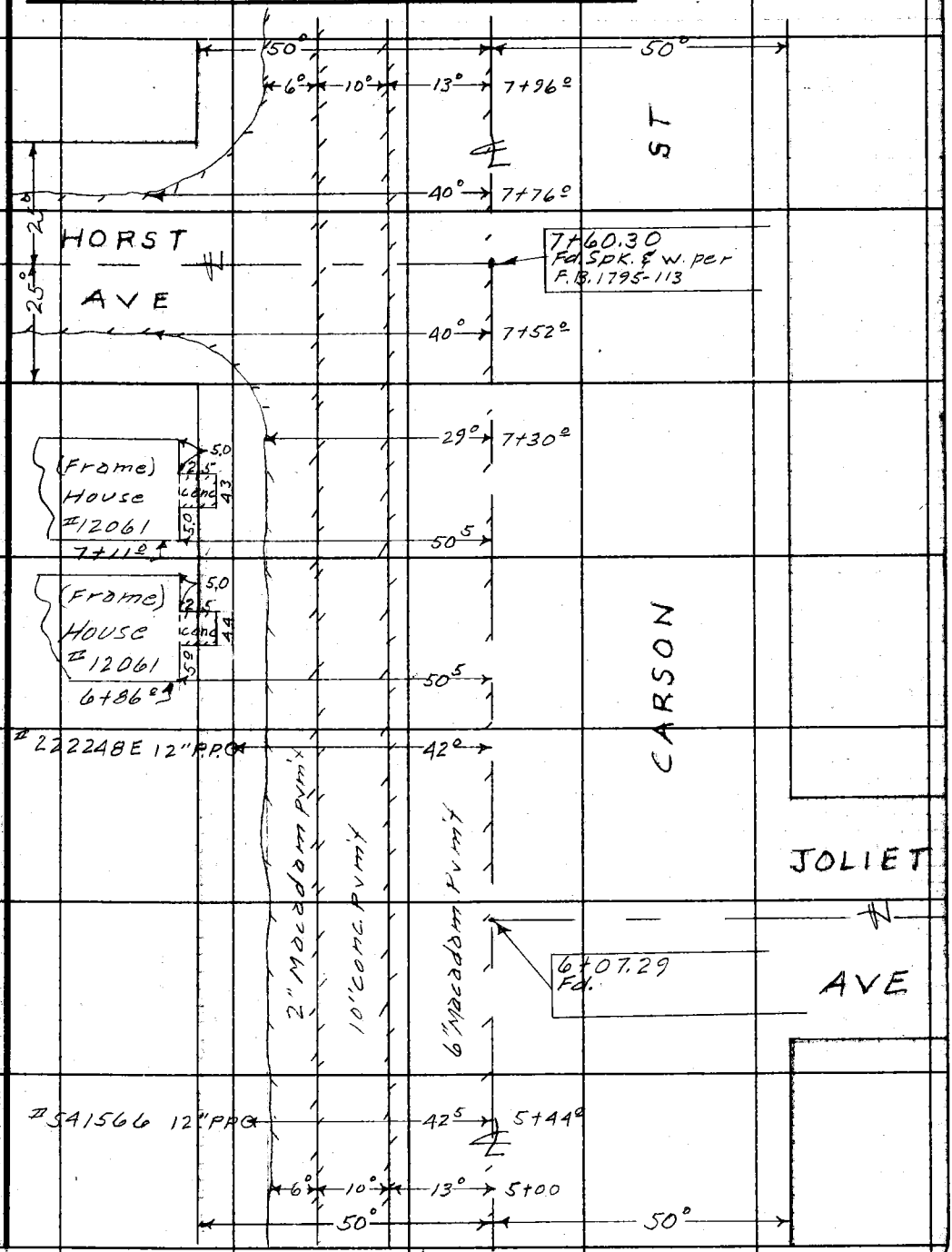

Note: Any Additions or Changes on This Sheet Must be Made or Circled in Red Ink With Date and Name of Person Making Change.

Do not extend notes this side of this line.

RETURN TO
LOS ANGELES COUNTY SURVEYOR
726 LOS ANGELES COUNTY
ENGINEERING BLDG.

76F3098 247 4-53

RETURN TO
LOS ANGELES COUNTY SURVEYOR
726 LOS ANGELES COUNTY
ENGINEERING BLDG.

Note: Any Additions or Changes on This Sheet Must be Made or Circled in Red Ink With Date and Name of Person Making Change.

Do not extend notes this side of this line.

F. B. 1962 Pg. 146

Profile No. ____ X-Sec. No. ____

Notes Red. ____ Date ____ Notes Chkd. ____ Date ____

Plotted ____ Date ____ Checked ____ Date ____

1735.34 Job No. ____ Division No. ____

Survey of Tilbury St. S.S. DIST

Survey by R. D. Smith Notes D.C. Date 10-28-54

Map No. ____ Indexed O. Johnson Date ____

F. B. 1962 Pg. 117

C I 1735.34

TILBURY ST. S.S. DIST.

CROSS SECTIONS

ON

CARSON STREET

between

ELAINE AVE & HORST AVE

H. Frank
Don LeGault
Don Wilks
R.D. Smith

STATION	B. S.	H. I.	F. S.	ELEV.

NOTE: ANY ADDITIONS OR CHANGES ON THIS SHEET MUST BE MADE OR CIRCLED IN RED INK, WITH DATE AND NAME OF PERSON MAKING CHANGE.

Do not extend notes this side of this line.

PLEASE RETURN TO
LOS ANGELES COUNTY SURVEYOR
726 Los Angeles County Engineering Bldg.

761298 307 8-53

76L298 307 8-53

PLEASE RETURN TO
LOS ANGELES COUNTY SURVEYOR
726 LOS ANGELES COUNTY ENGINEERING BLDG.

NOTE: ANY ADDITIONS OR CHANGES ON THIS SHEET MUST BE MADE OR CIRCLED IN RED INK, WITH DATE AND NAME OF PERSON MAKING CHANGE.

Do not extend notes this side of this line.

STATION	B. S.	H. I.	F. S.	ELEV.	LEFT & NORTH	& RIGHT - SOUTH
BM. SN-9	4 50	35 21		30 71	BM. SN 9 ELEV. 30.708 FB 1622-105 CARSON ST & ELAINE AVE. S.E. COR. Bt. Spk in Conc. headwall to culvert 25' E & 33' S. of ℄ Int	
1+00			4 79	30 42		℄ INT. CARSON ST & ELAINE AVE.
"			5 10	30 11	13' Edge of Conc	
"			5 09	30 12	23' " " "	
"			5 37	29 34	32' " " Pvmt	
"			6 5	28 7	38' gutter	
"			5 2	30 0	50' P.L.	
"			4 7	30 5	100'	
1+30			4 81	30 40		℄
"			5 00	[illegible]	32' top of Culvert	
"			7 21	[illegible]	" Bot " "	
"			5 30	[illegible]	50' P.L	
2+00			4 79	30 42		℄
"			5 16	30 05	13' Edge of Conc.	
"			5 22	29 99	23' " " "	
"			5 74	29 47	32' Edge of Pvmt	
"			5 6	29 6	50' P.L	
"			5 5	29 7	100'	
T. P	4 63	34 55	5 29	29 92		2+00 Spk

F. B. 1962 Pg. 148 Job No. 1735.34 Division No. Notes Red. Plotted No. Profile
Survey of Tilbury St. S.S. Dist Date Date X-Sec.
Survey by N. R. Smith Notes D.L. Notes Chkd. Checked No.
Indexed C. Johnson Date 10-28-54 Date Date

76L298 307 8-53

PLEASE RETURN TO
LOS ANGELES COUNTY SURVEYOR
726 LOS ANGELES COUNTY ENGINEERING BLDG.

NOTE: ANY ADDITIONS OR CHANGES ON THIS SHEET MUST BE MADE OR CIRCLED IN RED INK, WITH DATE AND NAME OF PERSON MAKING CHANGE.

Do not extend notes this side of this line.

STATION	B. S.	H. I.	F. S.	ELEV.	Left & North	℄ Right & South
		3455				
3+00			409	3046		℄
"			442	3013	13' Edge of Conc.	
"			456	2999	23' " " "	
"			502	2953	32' " of Pvmt	
"			55	291	35' gutter	
"			43	303	50'	
"			42	304	100'	
3+23 68			408	3047		Int Calsonst & ℄ Juan Ave (North)
"			440	3015	13' Edge of Conc	
"			455	3000	23' " " "	
"			522	2933	32' " " Pvmt	
"			53	293	35' gutter	
"			46	299	50'	
4+00			400	3055		℄
"			428	3027	13' Edge of Conc	
"			441	3014	23' " " "	
"			476	2979	32' " of Pvmt	
"			51	295	35' gutter	
"			41	305	50' P.L.	
"			40	306	100'	

Profile Notes Red. ____ Plotted ____ Job No. 1735.34 Division No. ____ F. B. 1962 Pg. 119
No. ____ Date ____ Date ____ Survey of Tilbury St. 55 Dist
X-Sec. Notes Chkd. ____ Checked ____ Survey by N.R. Smith Notes D.L. Date 10-28-54
No. ____ Date ____ Date ____ Map No. ____ Indexed C. Johnson Date ____

76L298 307 8-53

PLEASE RETURN TO
LOS ANGELES COUNTY SURVEYOR
726 LOS ANGELES COUNTY ENGINEERING BLDG.

NOTE: ANY ADDITIONS OR CHANGES ON THIS SHEET MUST BE MADE OR CIRCLED IN RED INK, WITH DATE AND NAME OF PERSON MAKING CHANGE.

Do not extend notes this side of this line.

STATION	B. S.	H. I.	F. S.	ELEV.	Left & North	℄ Right & South
		3455				
T. P.	514	3528	441	3014		4+00 Spr.
5+00			465	3063		℄
"			489	3039	13' Edge of Conc	
"			505	3023	23' " " "	
"			538	2990	32' " " Pvmt	
"			55	298	35' gutter	
"			50	303	50' P.L	
"			49	304	100'	
6+00			452	3076		℄
"			481	3047	13' Edge of Conc.	
"			494	3034	23' " " "	
"			530	2998	32' " " Pvmt	
"			54	290	gutter	
"			49	304	50' P.L	
"			51	302	100'	
T. P.	378	3521	385	3143		7+00 Spr.
7+00			434	3087		℄
			462	3059	13' Edge of Conc	
			473	3048	23' " " "	
			510	3011	32' " " Pvmt	

F. B. 1962 Pg. 120 Job No. 1735.34 Division No. Notes Red. Plotted Date No. Profile
Survey of Tilbury St. S.S. Dist Date X-Sec.
Survey by N. P. Smith Notes D.L. Notes Chkd. Checked
Indexed ~~[illegible]~~ C. Johnson Date 10-28-54 Date No.

76L298 307 8-53

PLEASE RETURN TO
LOS ANGELES COUNTY SURVEYOR
726 LOS ANGELES COUNTY ENGINEERING BLDG.

NOTE: ANY ADDITIONS OR CHANGES ON THIS SHEET MUST BE MADE OR CIRCLED IN RED INK, WITH DATE AND NAME OF PERSON MAKING CHANGE.

Do not extend notes this side of this line.

Profile Notes Rod____ Plotted____ Job No. 1735.34 Division No.____ F. B. 1962 Pg. 121
No.____ Date____ Date____ Survey of Tr. 44669 ET. AL. Date 10-28-54
X-Sec. Notes Chkd.____ Checked____ Survey by W. R. Smith Notes by C. Johnson
No.____ Date____ Date____ Map No.____ Indexed

STATION	B. S.	H. I.	F. S.	ELEV.	Left ℄ North & Right ℄ South
		35 21			
7+00			52	30.0	35' gutter
"			46	30.6	50' P.L.
"			47	30.5	100'
7+30			430	30.91	℄
"			508	30.13	29' Edge of Pvmt
"			51	30.1	50' P.L.
7+52			520	30.01	W. Edge Pvmt 40' on HORST AVE
7+60.30			425	30.96	℄ INT CARSON ST & HORST AVE
"			455	30.66	13' Edge of Cone
"			465	30.56	23' " " "
"			500	30.21	32' gutter
"			515	30.06	50'
"			487	30.34	100'
7+76.0			510	30.11	E. Edge Pvmt 40' on HORST AVE
7+96.0			420	31.01	℄
"			500	30.21	29' Edge of Pvmt
"			43	30.9	50' P.L.
9+00			410	31.11	℄
					BM-AL-27 ELEV 31.002 FB 1781-6 CARSON ST & HORST AVE NE COR BT. SPK IN WALK 45' N & 22' E OF ℄ INT.
BM-AL27			420	31.01	

F. B. 1962 Pg. 122 Job No. Division No. Notes Red. Plotted Profile

Survey of Date Date No.

Survey by Notes Notes Chkd. Checked X-Sec.

Indexed Date Date Date No.

STATION	B. S.	H. I.	F. S.	ELEV.	

76L298 307 8-53

PLEASE RETURN TO

LOS ANGELES COUNTY SURVEYOR

726 LOS ANGELES COUNTY ENGINEERING BLDG.

Do not extend notes this side of this line.

NOTE: ANY ADDITIONS OR CHANGES ON THIS SHEET MUST BE MADE OR CIRCLED IN RED INK, WITH DATE AND NAME OF PERSON MAKING CHANGE.

1962 123

F. B. Pg.

Notes Ck'd by
Map No.
Office Work
Checked
Date

Survey of Tilbury ST. S.S. DIST
W. O. 1735.34 Tape No. 2133 St'd. 68 °F
Surveyed by N.R. Smith
Notes Date 11-17-54
Indexed C. Johnson

C.I. 1735.34

TILBURY STREET S.S. DIST.

TOPOGRAPHY
on
ELAINE AVE (Prod.)
from
Carson ST. to a point 231.5 N'ly. thereof.

N.R. Smith
H. Frank
D. LeGault
R.D. Smith

Note: Any Additions or Changes on This Sheet Must be Made or Circled in Red Ink With Date and Name of Person Making Change.

Do not extend notes this side of this line.

RETURN TO
LOS ANGELES COUNTY SURVEYOR
726 LOS ANGELES COUNTY
ENGINEERING BLDG.

78FSOSS 247 4-52

1962 124

F. B. _____ Pg. _____



RETURN TO
LOS ANGELES COUNTY SURVEYOR
726 LOS ANGELES COUNTY
ENGINEERING BLDG.

Do not extend notes this side of this line.

Note: Any Additions or Changes on This Sheet Must be Made or Circled in Red Ink With Date and Name of Person Making Change.

F. B. 1962 Pg. 125

Profile No. ____ Notes Red. ____ Date ____ Plotted ____ Date ____ Job No 173534 Division No. ____

X-Sec. No. ____ Notes Chkd. ____ Date ____ Checked ____ Date ____ Survey of Tilbury ST. S.S. DIST.

Survey by N.R. Smith Notes N.R.S Date 11-17-54

Map No. ____ Indexed O. Johnson

C.I. 173534

TILBURY STREET S.S. DIST.

CROSS SECTIONS

on

ELAINE AVE Prod.

from

Carson ST. To a point 231.5' N'ly. Thereof.

N.R. Smith
H. Frank
D. LeGault
R.D. Smith

STATION	B.S.	H.I.	F.S.	ELEV.

NOTE: ANY ADDITIONS OR CHANGES ON THIS SHEET MUST BE MADE OR CIRCLED IN RED INK, WITH DATE AND NAME OF PERSON MAKING CHANGE.

Do not extend notes this side of this line.

PLEASE RETURN TO

LOS ANGELES COUNTY SURVEYOR

726 Los Angeles County Engineering Bldg.

761.298 307 8-53

76L298 307 8-53

PLEASE RETURN TO
LOS ANGELES COUNTY SURVEYOR
726 Los Angeles County Engineering Bldg.

NOTE: ANY ADDITIONS OR CHANGES ON THIS SHEET MUST BE MADE OR CIRCLED IN RED INK, WITH DATE AND NAME OF PERSON MAKING CHANGE.

Do not extend notes this side of this line.

F. B. 1962 Pg. 126 Job No. 173534 Division No. Notes Red. Plotted.
Survey of Tilbury St. S.S. Dist. Date. No. Profile
Survey by N.R. Smith Notes M.R.S. - 11-17-54 Date. Notes Chkd. Checked X-Sec.
Indexed C. Johnson Date. Date. No.

STATION	B. S.	H. I.	F. S.	ELEV.	Elaine Ave. Prod	
					BM, SN-9, Elev. = 30.708,	F.B. 1622 - 106
BM SN-9	375	3446		3071	Carson St. & Elaine Ave	S.E. Cor.
					BT. spk in Conc. headwall	To Culvert, 25' E & 33' S. of ℄ Int
					LT.	TL. RT
1+00.00			411	3035		℄ = Int Transit Line & Carson St
1+23.0			445	3001		TL = N. edge print
1+33.4			489	2957		S. Rim J.C.
"			1634	1812	Invert of 21" Pipe at center of J.C.	Meas = 11.45 Rod = 4.89 16.34
"			488	2958		N. Rim J.C.
~~1+50~~		—	—			
1+50			48	27 7		N. RL. of Carson
2+00			50	2955		TL.
3+00		✓	48	2957		
T.P.	515	3469	492	2954		on 1x1
4+00			49	2978		TL.
5+00			47	3000		
5+43.7			475	2994		S. Rim MH
"			1618	1851	Invert of 21" Pipe at center of MH	Meas = 11.43 Rod 4.75 16.18
5+43.7			474	2995		N. Rim MH.
T.P.	483	3479	473	2996		
BM, KN-103			437	3042	BM, KN-103, Elev. = 30.409	F.B. 1795-69
					Juan Ave (E. Side) 800'± S	of 214th St.
					BT. spk. in N.W. cor of drive	To house #21618

1962 127

F. B. _____ PG. _____

Notes Ck'd by	Survey of Tilbury St. S.S. Dist
Map No.	W. O. 173534 Tape No. 0133 Std. 68 °F
Office Work	Surveyed by N. R. Smith
Checked	Notes H. E. Frank Date 11-17-54
Date	Indexed C. Jones

C. I 173534

TILBURY STREET S.S. DIST.

TOPOGRAPHY

ON

1st Back Lot Line N. of Carson St between Elaine Ave Produced & Horst Ave

N. R. Smith
H. E. Frank
D. LeGault
R. D. Smith

Note: Any Additions or Changes on This Sheet Must be Made or Circled in Red Ink With Date and Name of Person Making Change.

Do not extend notes this side of this line.

RETURN TO
LOS ANGELES COUNTY SURVEYOR
726 LOS ANGELES COUNTY
ENGINEERING BLDG.

76FSOSS 247 4-55

1962

F.B. Pg. 128

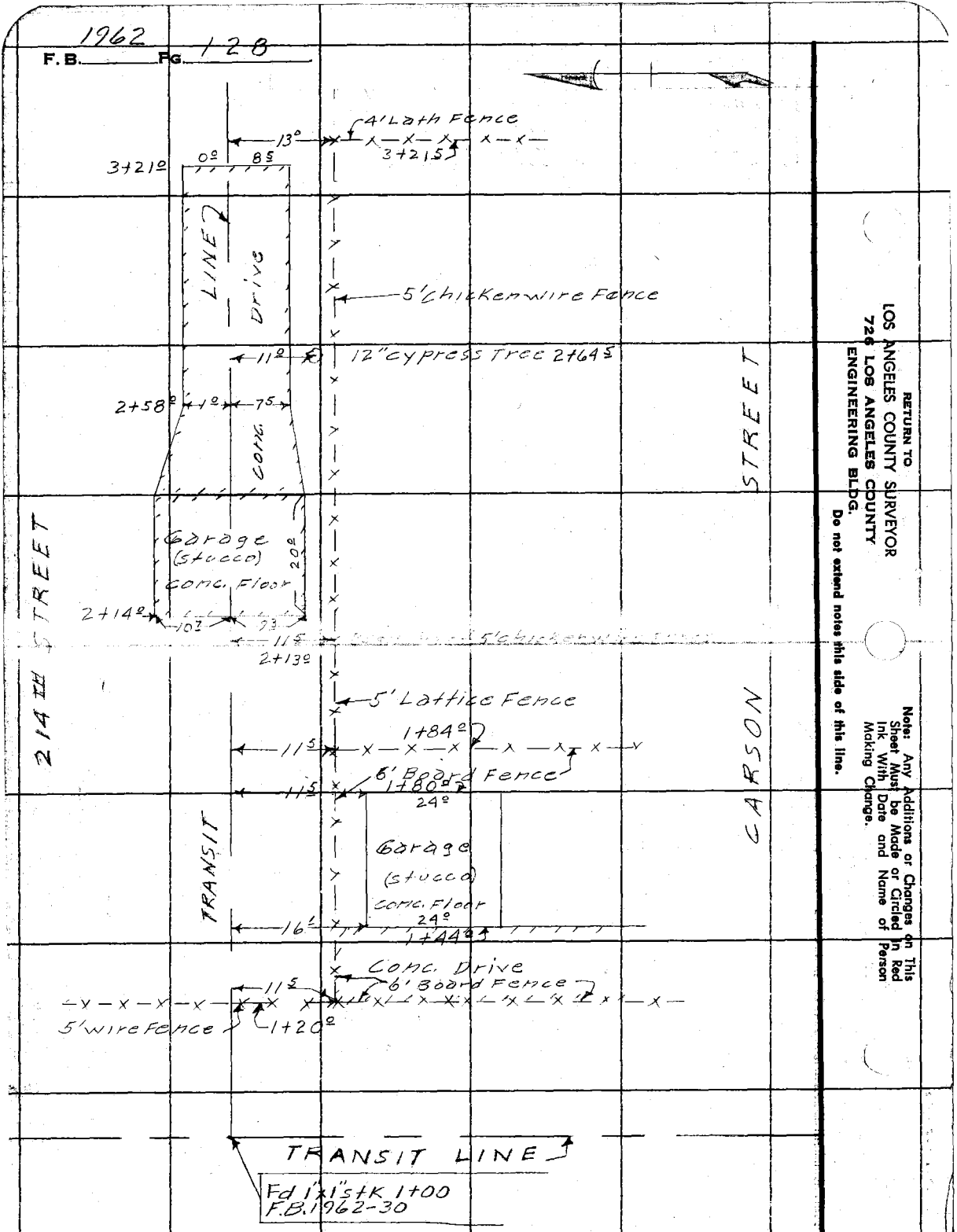

RETURN TO
LOS ANGELES COUNTY SURVEYOR
726 LOS ANGELES COUNTY
ENGINEERING BLDG.

Do not extend notes this side of this line.

Note: Any Additions or Changes on This Sheet Must be Made or Circled in Red Ink With Date and Name of Person Making Change.

F. B. 1962 PG. 129

Notes Ck'd by	Survey of Tilbury St. S.S. Dist
Map No.	W. O. 173534 Tape No. 6133 St'd. 68 °F
Office Work	Surveyed by N. R. Smith
Checked	Notes H. E. Frank Date 11-17-54
Date	Indexed C. Johnson

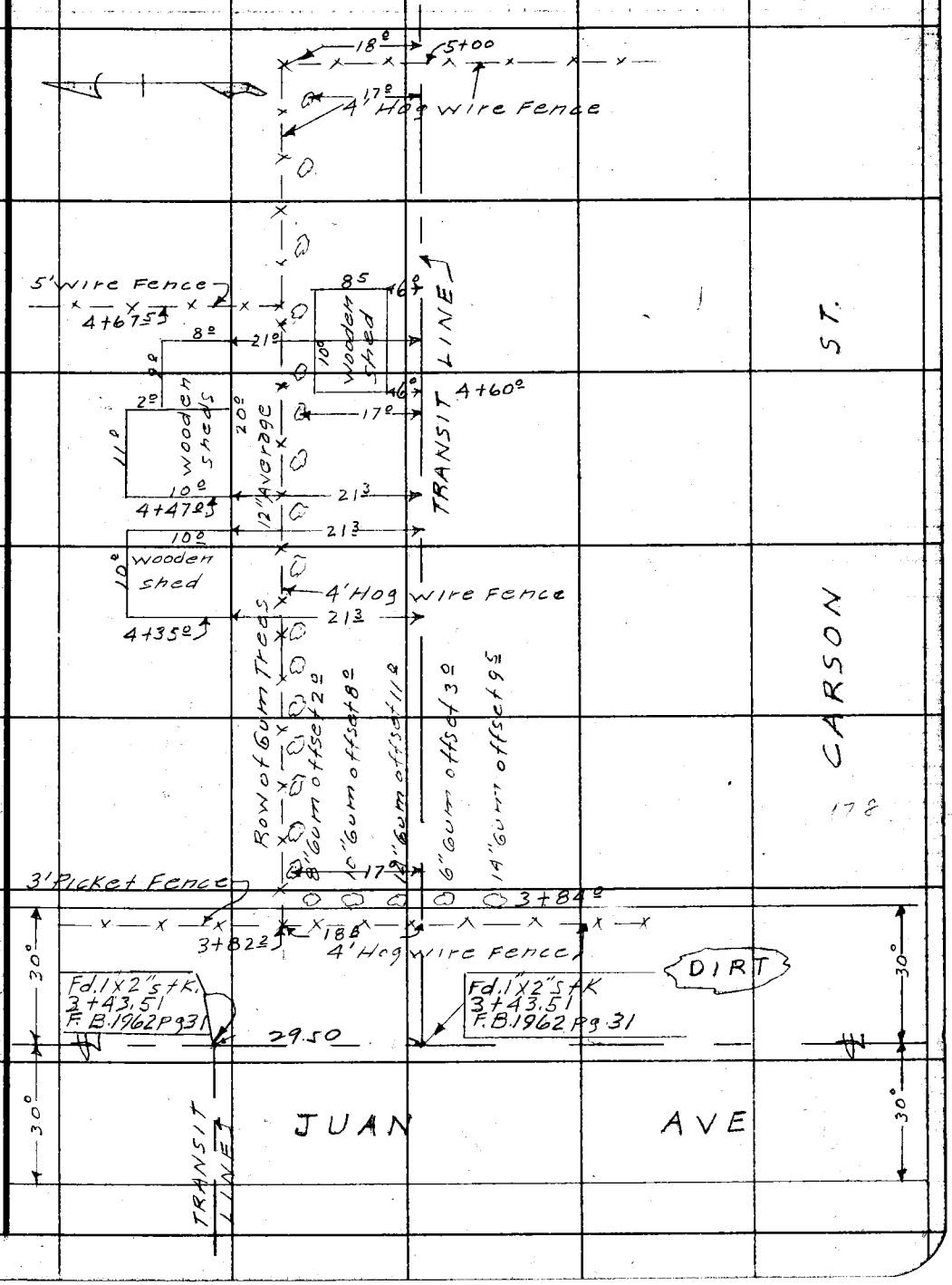

Note: Any Additions or Changes on This Sheet Must be Made or Circled in Red Ink With Date and Name of Person Making Change.

Do not extend notes this side of this line.

RETURN TO
LOS ANGELES COUNTY SURVEYOR
726 LOS ANGELES COUNTY
ENGINEERING BLDG.

76F3098 247 4-55

1962 130

F. B. Pg.

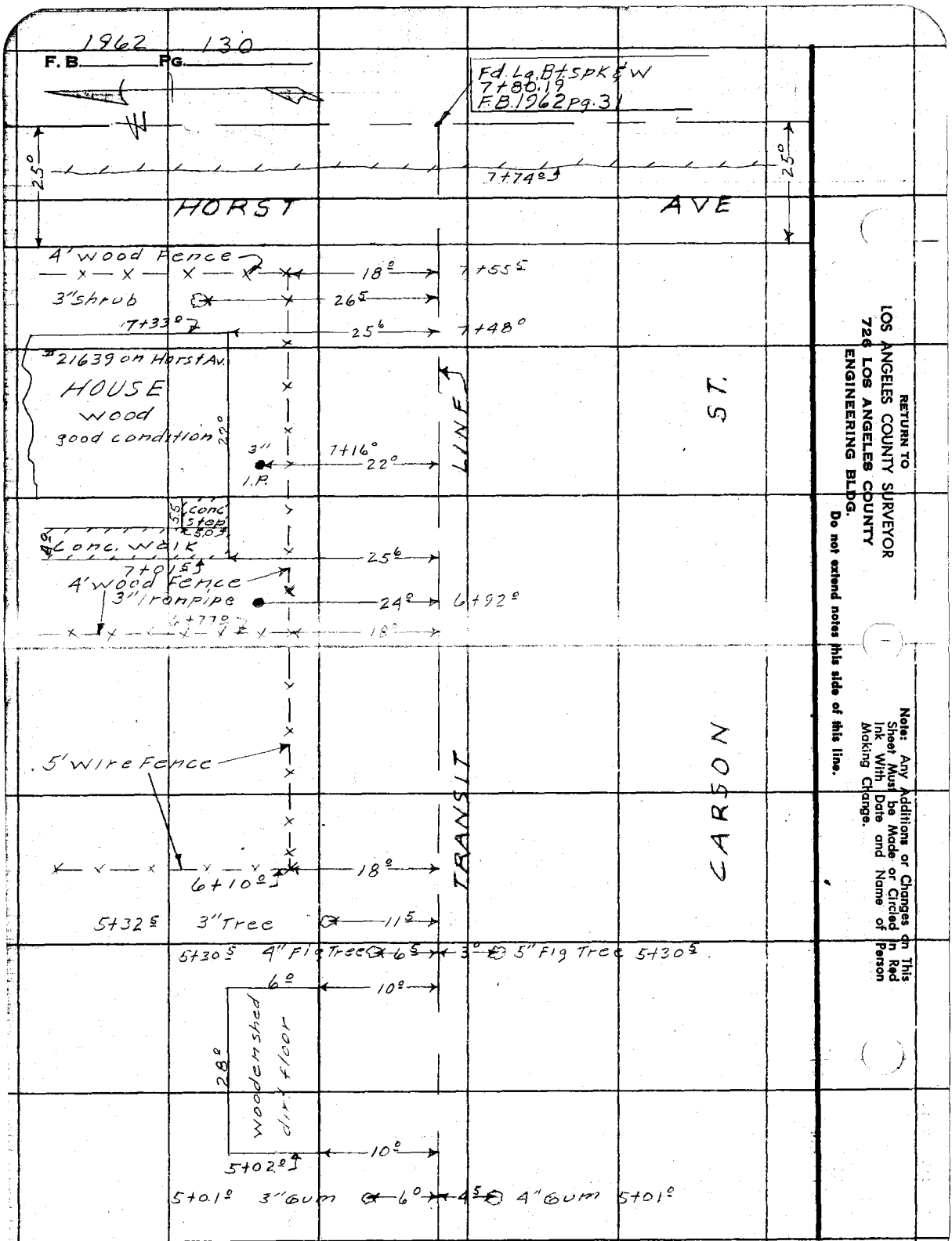

RETURN TO
LOS ANGELES COUNTY SURVEYOR
726 LOS ANGELES COUNTY
ENGINEERING BLDG.

Do not extend notes this side of this line.

Note: Any Additions or Changes on This Sheet Must be Made or Circled in Red Ink With Date and Name of Person Making Change.

Profile No. | Notes Red. | Plotted | Job No 1735.34 | Division No. | F. B. 1962 | Pg. 131
Date | Date | Survey of Tilbury ST. S.S. Dist.
X-Sec. No. | Notes Chkd. | Checked | Survey by N.R. Smith | Notes | Date
Date | Date | Map No. | Indexed C. Johnson | Date

C.I. 1735.34

TILBURY STREET S.S. DIST.

CROSS SECTIONS
on
FIRST BACK LOT LINE N. of CARSON ST.
between
ELAINE AVE PROD. & Horst Ave

N. R. Smith
H. Frank
D. LeGault
R. D. Smith

STATION	B. S.	H. I.	F. S.	ELEV.

NOTE: ANY ADDITIONS OR CHANGES ON THIS SHEET MUST BE MADE OR CIRCLED IN RED INK, WITH DATE AND NAME OF PERSON MAKING CHANGE.

PLEASE RETURN TO
LOS ANGELES COUNTY SURVEYOR
726 Los Angeles County Engineering Bldg.

Do not extend notes this side of this line.

761.298 307 8-53

76L298 307 8-53

PLEASE RETURN TO
LOS ANGELES COUNTY SURVEYOR
726 LOS ANGELES COUNTY ENGINEERING BLDG.

NOTE: ANY ADDITIONS OR CHANGES ON THIS SHEET MUST BE MADE OR CIRCLED IN RED INK, WITH DATE AND NAME OF PERSON MAKING CHANGE.

Do not extend notes this side of this line.

STATION	B. S.	H. I.	F. S.	ELEV.	Back lot line N. of Carson St bet. Elaine Ave & Horst Ave	
BM, SN-9	375	3446		3071	BM, SN-9, Elev.= 30,708 Carson St. & Elaine Ave BT. Spk. in conc. headwall to culvert 25' E. & 33' S. of ℄ Int.	F.B. 1622 - 106 S.E. Cor.
T.P.	686	3640	492	2954	LT. Transit Line	RT.
1+00			69	295	= Int of Transit Line N. & Transit Line East	
"			69	295		12' RT
"			68	296		22' "
1+20			62	302	T.L.	
"			60	304		11.5 ground
"			526	3114		" on Conc. drive
2+00			59	305	T.L.	
"			59	305		12.0 ground
"			59	305		22.0 "
T.P.	407	3489	558	3082		
3+00			47	30[illegible]	T.L.	
"			48	30[illegible]		12.0
"			47	302		22.0
3+43.51			52	29[illegible]	= Int ℄ Juan Ave & Transit Line to West	
"			52	297	= " " " " " "	" " East
4+00			40	309	T.L.	
"			40	309	10.0	
"			45	304	20.0	

F. B. 1962 Pg. 132 Job No. 1735.34 Division No. Notes Red. Plotted No. Profile
Survey of Tilbury St. S.S. Dist. Date Date X-Sec.
Survey by N.R. Smith Notes Notes Chkd. Checked No.
Indexed C. Johnson Date Date Date

76L298 307 8-53

PLEASE RETURN TO
LOS ANGELES COUNTY SURVEYOR
726 LOS ANGELES COUNTY ENGINEERING BLDG.

NOTE: ANY ADDITIONS OR CHANGES ON THIS SHEET MUST BE MADE OR CIRCLED IN RED INK, WITH DATE AND NAME OF PERSON MAKING CHANGE.

Do not extend notes this side of this line.

Profile Notes Red. Plotted. Job No. 1335 Division No.
No. Date Date Survey at Tilbury ST SS Dist
X-Sec. Notes Chkd. Checked Survey by N.K. Smith Notes N.K.S. Date 11-17-54
No. Date Date Map No. Indexed C. Johnson F. B. 1962 Pg. 133

STATION	B. S.	H. I.	F. B.	ELEV.	Back lot Line, N. of Carson ST bet. Elaine Ave & Horst Ave
		3489			LT — Transit Line — RT
4+00		✓	56	293	30.0
T.P.	230	3542	177	33 12	
5+00			52	30 2	T.L.
"			52	30 2	10.0
"			53	30 1	20.0
"			52	30 2	30.0
6+00			53	30 1	T.L.
"			55	29 9	10.0
"			54	30 0	20.0
"			54	30 0	30.0
7+00			49	30 5	T.L.
"			51	303	10.0
"			48	306	20.0
"		✓	48	306	30.0
T.P.	737	3541	433	3109	
7+55.19			50	305	T.L. West R/L of Horst Ave
7+74.0			51	304	T.L. " Edge Pvmt
7+80.19			502	3044	= Int E Horst Ave & Transit Line
BM AL-47			461	3085	BM AL-47, Elev = 30.850 FB 1925 - 198 Horst Ave (E. side) at First Alley N. of Carson ST. BT. Spk in walk to house # 21650

F. B. 1962 Pg. 134 Job No. Division No. Notes Red. Plotted Profile

Survey of Date Date No.

Survey by Notes Notes Chkd. Checked X-Sec.

Indexed Date Date Date No.

STATION	B. S.	H. I.	F. S.	ELEV.	

761.298 307 8-53

PLEASE RETURN TO

LOS ANGELES COUNTY SURVEYOR

726 Los Angeles County Engineering Bldg.

NOTE: ANY ADDITIONS OR CHANGES ON THIS SHEET MUST BE MADE OR CIRCLED IN RED INK, WITH DATE AND NAME OF PERSON MAKING CHANGE.

Do not extend notes this side of this line.

Notes Ck'd by	Survey of Tilbury ST. S.S. DIST.
Map No.	W. O 1735.34 Tape No. 0133 St'd. 68 °F
Office Work	Surveyed by N.R. Smith
Checked	Notes " Date 11-18-54
Date	Indexed C. Johnson

F. B. 1962 Pg. 135

C.I. 1735.34

TILBURY STREET S.S. DIST.

TOPOGRAPHY
on
TILBURY STREET
between
First Alley West of Norwalk Blvd & Belshire Ave

N.R. Smith
H. Frank
D. LeGault
D. Wilks
R.D. Smith

Note: Any Additions or Changes on This Sheet Must be Made or Circled in Red Ink With Date and Name of Person Making Change.

Do not extend notes this side of this line.

RETURN TO
LOS ANGELES COUNTY SURVEYOR
726 LOS ANGELES COUNTY
ENGINEERING BLDG.

76F3098 247 4-53

1962 136

F. B. Pg.

See 60T pg 137

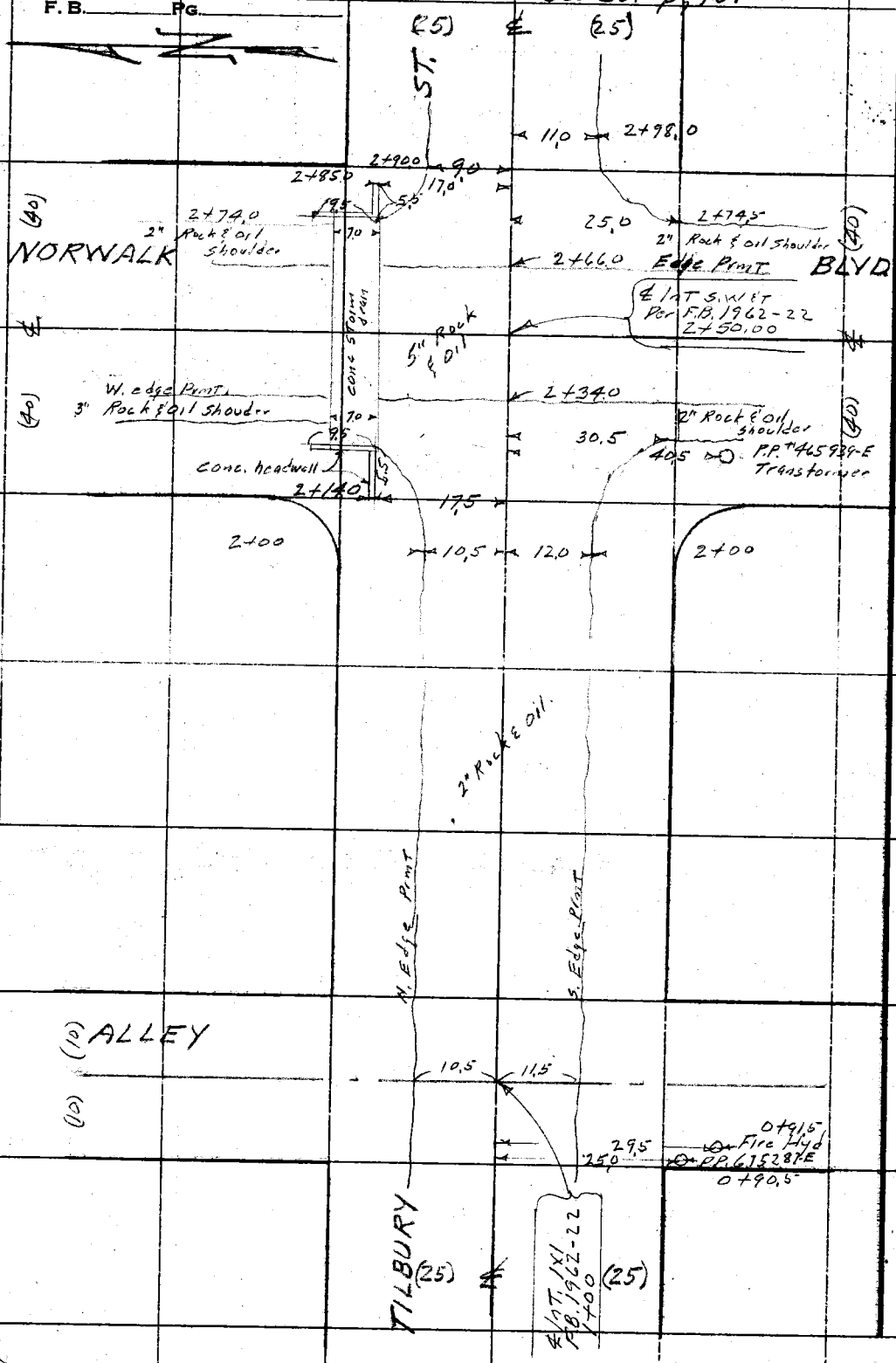

RETURN TO
LOS ANGELES COUNTY SURVEYOR
726 LOS ANGELES COUNTY
ENGINEERING BLDG.

Do not extend notes this side of this line.

Note: Any Additions or Changes on This Sheet Must be Made or Circled in Red Ink With Date and Name of Person Making Change.

1962 137

F.B. PG.

Notes Ck'd by	Survey of Tilbury ST. S.S. Dist
Map No.	W. O. 1735.24 Tape No. 0133 St'd. 68' °F
Office Work	Surveyed by N. R. Smith
Checked	Notes N.R.S. Date 11-18-54
Date	Indexed [illegible] C. Johnson

see bot pg 138



see Top Pg 136

Note: Any Additions or Changes on This Sheet Must be Made or Circled in Red Ink With Date and Name of Person Making Change.

Do not extend notes this side of this line.

RETURN TO
LOS ANGELES COUNTY SURVEYOR
726 LOS ANGELES COUNTY
ENGINEERING BLDG.

76F3098 247 4-52

1962 138

F. B. Pg.

see bot. pg 139

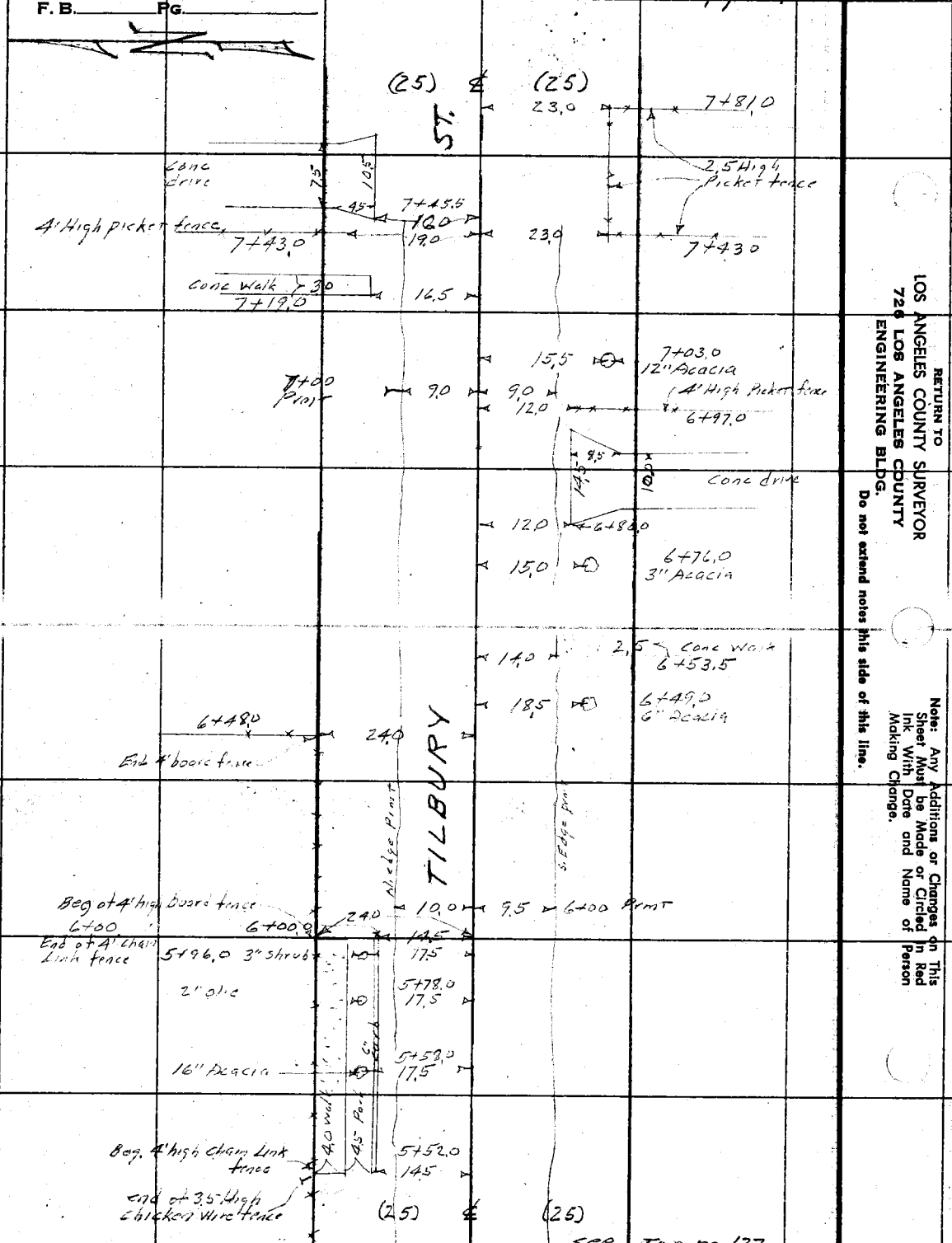

RETURN TO
LOS ANGELES COUNTY SURVEYOR
726 LOS ANGELES COUNTY
ENGINEERING BLDG.
Do not extend notes this side of this line.

Note: Any Additions or Changes on This Sheet Must be Made or Circled in Red Ink With Date and Name of Person Making Change.

1962 139

F. B. PG.

Notes Ck'd by	Survey of Tilbury ST. S.S. DIST
Map No.	W. d 735.34 Tape No. P 133 St'd. 68 °F
Office Work	Surveyed by N. R. Smith
Checked	Notes " Date 11-18-54
Date	Indexed C. Johnson

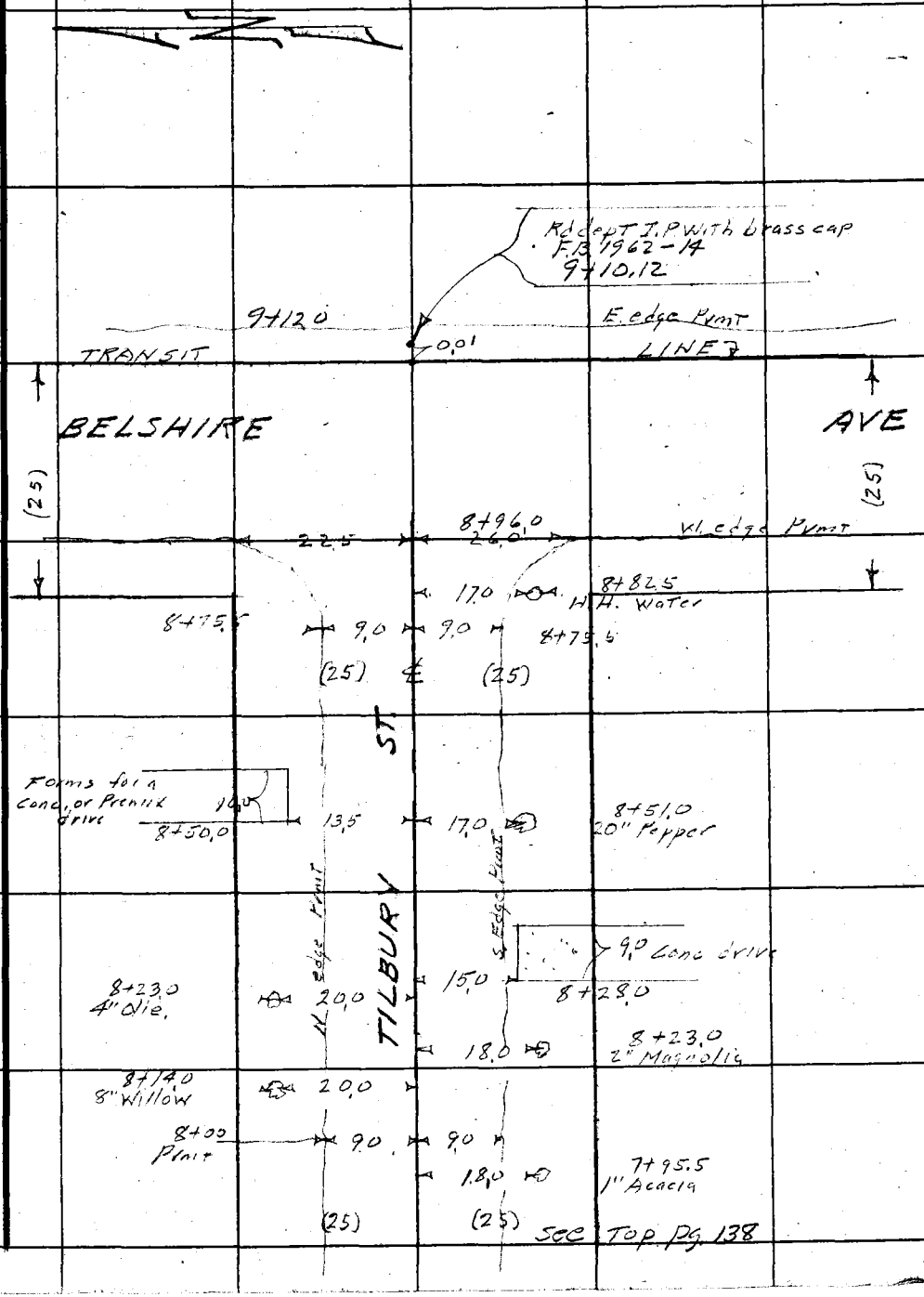

See Top Pg. 138

Note: Any Additions or Changes on This Sheet Must be Made or Circled in Red Ink With Date and Name of Person Making Change.

Do not extend notes this side of this line.

RETURN TO
LOS ANGELES COUNTY SURVEYOR
726 LOS ANGELES COUNTY
ENGINEERING BLDG.

76F3098 247 4-53

RETURN TO
LOS ANGELES COUNTY SURVEYOR
726 LOS ANGELES COUNTY
ENGINEERING BLDG.

Note: Any Additions or Changes on This Sheet Must be Made or Circled in Red Ink With Date and Name of Person Making Change.

Do not extend notes this side of this line.

F.B. 1962 Pg. 140

Profile No.	Notes Red.	Plotted	Job No. 1735.34	Division No.	F. B. 1962 Pg. 1-1
	Date	Date	Survey of Tilbury ST. S.S. DIST.		
X-Sec. No.	Notes Chkd.	Checked	Survey by N.R. Smith	Notes N.R.S.	Date 11-18-54
	Date	Date	Map No.	Indexed C. Johnson	

C.I. 1735.34

TILBURY STREET S.S. DIST

CROSS SECTIONS on TILBURY STREET between First Alley W. of Norwalk Blvd & Belshire Ave.

N.R. Smith
H. Frank
D. LeGault
D. Wilks
R.D. Smith

STATION	B.S.	H.I.	F.S.	ELEV.

NOTE: ANY ADDITIONS OR CHANGES ON THIS SHEET MUST BE MADE OR CIRCLED IN RED INK, WITH DATE AND NAME OF PERSON MAKING CHANGE.

Do not extend notes this side of this line.

PLEASE RETURN TO
LOS ANGELES COUNTY SURVEYOR
726 Los Angeles County Engineering Bldg.

76L298 307 8-53

76L298 307 8-53

PLEASE RETURN TO
LOS ANGELES COUNTY SURVEYOR
726 LOS ANGELES COUNTY ENGINEERING BLDG.

NOTE: ANY ADDITIONS OR CHANGES ON THIS SHEET MUST BE MADE OR CIRCLED IN RED INK, WITH DATE AND NAME OF PERSON MAKING CHANGE.

Do not extend notes this side of this line.

STATION	B. S.	H. I.	F. S.	ELEV.	Tilbury ST	
BM, AL-67	378	35 96		32 18	BM, AL-67, Elev = 32.180 Norwalk Blvd. & Tilbury ST. N.E. Cor. BT. Spk. in Headwall of storm drain.	F.B. 1925 - 206
					LT ℄	RT
1+00			51	30 9	= ℄ Int. Tilbury ST & Alley	
"			53	30 7		11.5 edge Prmt
"			54	30 6		12.0 gutter
"			49	31 1		25.0 P.L.
"			54	30 6	10.5 edge Prmt	
"			55	30 5	13.0 gutter	
"			49	31 1	25.0 P.L.	
2+00			50	31 0	℄	
"			52	30 8		12.0 edge prmt
"			52	30 8		" gutter
"			47	31 3		25.0 P.L.
"			52	30 8	10.5 edge Prmt	
"			52	30 8	" gutter	
"			44	31 6	25.0 P.L.	
2+19.5			49	31 1	℄	
"			573	30 23	21.0 Invert of storm drain	
2+34.0			47	31 3		℄ W. edge prmt
"			45	31 5		25.0 " "
"			45	31 5	25.0 edge prmt	

F. B. 1962 Pg. 142 Job No. 1735.34 Division No. Notes Red. Plotted Profile
Survey of Tilbury ST. S.S. DIST. Date Date No.
Survey by N.R. Smith Notes N.R.S. 11-18-54 Notes Chkd. Checked X-Sec.
Indexed C. Johnson Date Date Date No.

76L298 307 8-53

PLEASE RETURN TO
LOS ANGELES COUNTY SURVEYOR
726 LOS ANGELES COUNTY ENGINEERING BLDG.

NOTE: ANY ADDITIONS OR CHANGES ON THIS SHEET MUST BE MADE OR CIRCLED IN RED INK, WITH DATE AND NAME OF PERSON MAKING CHANGE.

Do not extend notes this side of this line.

STATION	B. S.	H. I.	F. S.	ELEV.	Tilbury ST. Left	℄ Right
		35 96				
2+50.00			42	31 8	= ℄ Int Norwalk Blvd &	Tilbury ST
"			42	31 8		25.0 ℄ Norwalk Blvd
"			42	31 8	25.0 ℄ Norwalk Blvd	
2+66.0			45	31 5		℄ E. edge prmt
			45	31 5		25.0 " "
			44	31 6	25.0 E. edge prmt.	
2+80.0			48	31 2		℄
"			547	30 49	20.5 Invert of storm drain	
2+90.0			50	31 0		℄
"			50	31 0	9.0 Edge prmt & gutter	
"			48	31 2	25.0 P.L.	
2+98.0			50	31 0		℄
"			52	30 8		11.0 Edge Prmt & gutter
"			45	31 5		25.0
3+00			50	31 0		℄
T.P.	4 98	35 86	508	30 88		
4+00			48	31 1	= ℄ Int Tilbury ST & Alley	
"			52	30 7		9.0 edge Prmt
"			55	30 4		12.0 gutter
			48	31 1		25.0 P.L.

Profile Notes Red. ____ Plotted ____ Job No. 1735.34 Division No. ____ F. B. 1962 Pg. 143
No. ____ Date ____ Date ____ Survey of Tilbury ST. S.S. Dist.
X-Sec. Notes Chkd. ____ Checked ____ Survey by N.R. Smith Notes N.R.S. Date 11-18-54
No. ____ Date ____ Date ____ Map No. ____ Indexed C. Johnson

76L298 307 8-53

PLEASE RETURN TO
LOS ANGELES COUNTY SURVEYOR
726 LOS ANGELES COUNTY ENGINEERING BLDG.

NOTE: ANY ADDITIONS OR CHANGES ON THIS SHEET MUST BE MADE OR CIRCLED IN RED INK, WITH DATE AND NAME OF PERSON MAKING CHANGE.

Do not extend notes this side of this line.

STATION	B. S.	H. I.	F. B.	ELEV.	Tilbury ST. LT.	℄	RT.
		3586					
4+00			49	[illegible] 6	10.0 edge Pmt		
"			53	30 6	13.0 gutter		
"			47	31 2	25.0 P.L.		
"			43	31 6	165.0 back lot line		
5+00			46	31 3		℄	
"			49	31 0			9.0 edge pmt
"			51	30 8			15.0 gutter
"			47	31 2			25.0 P.L.
"			47	31 2	10.0 edge pmt		
"			45	31 1	12.0 gutter		
"			44	31 5	25.0 P.L.		
T.P.	491	3610	467	3[illegible] 9			
5+52.0			48	31 3		℄	
"			48	31 3	14.5 ground		
"			473	31 37	" w. end cb.		
6+00			49	31 2		℄	
"			50	31 1			9.5 Pmt
"			52	30 9			10.0 Gutter
"			45	31 6			25.0 P.L.
"			43	31 8			160.0 Back lot line

F. B. 1962 PB. 144 Job No. 1735.34 Division No. Notes Red. Plotted Profile
Survey of Tilbury St. S.S. Dist. Date Date No.
Survey by N.R. Smith Notes N.R.S. -11-18-54 Notes Chkd. Checked X-Sec.
Indexed C. Johnson Date Date No.

76L298 307 8-53

PLEASE RETURN TO
LOS ANGELES COUNTY SURVEYOR
726 LOS ANGELES COUNTY ENGINEERING BLDG.

NOTE: ANY ADDITIONS OR CHANGES ON THIS SHEET MUST BE MADE OR CIRCLED IN RED INK, WITH DATE AND NAME OF PERSON MAKING CHANGE.

Do not extend notes this side of this line.

STATION	B. S.	H. I.	F. S.	ELEV.	Tilbury ST	
		3610			LT.	℄ RT
6+00			50	311	14.5 ground	
"			473	3137	" E. end Cb.	
"			47	314	25.0 P.L.	
"			41	320	165.0 back lot line	
7+00			47	314		℄
"			51	310		9.0 edge prmt
"			53	308		11.0 gutter
"			41	320		25.0 P.L.
"			49	312	9.0 edge prmt	
"			50	311	10.0 gutter	
"			44	317	25.0 P.L.	
8+00			50	311		℄
"			51	310		9.0 edge of Prmt
"			52	309		11.0 gutter
"			42	319		25.0 P.L.
"			50	311	9.0 edge of Prmt	
"			—	—	No gutter	
"			44	317	25.0 P.L.	
8+75.5			51	310		℄
			53	308		9.0 edge of Prmt.

Profile Notes Red ____ Plotted ____ Job No. 1735.34 Division No. ____ F. B. 1962 Pg. 145
No. ____ Date ____ Date ____ Survey of Tilbury ST. S.S. Dist.
X-Sec. Notes Chkd. ____ Checked ____ Survey by N.R. Smith Notes N.R.S. Date 11-18-54
No. ____ Date ____ Date ____ Map No. ____ Index ~~C. Johnson~~ Date ____

76L298 307 8-53

PLEASE RETURN TO
LOS ANGELES COUNTY SURVEYOR
726 LOS ANGELES COUNTY ENGINEERING BLDG.

NOTE: ANY ADDITIONS OR CHANGES ON THIS SHEET MUST BE MADE OR CIRCLED IN RED INK, WITH DATE AND NAME OF PERSON MAKING CHANGE.

Do not extend notes this side of this line.

STATION	B. S.	H. I.	F. S.	ELEV.	Tilbury ST	
		36 10			LT. ℄	RT.
8+75.5			54	30 7		11.0 gutter
"			42	31 9		25.0 P.L.
"			53	30 8	9.0 edge pmt	
"			54	30 7	11.0 gutter	
"			46	31 5	25.0 P.L.	
9+10.11			52	30 9	= Int. ℄ Tilbury ST & Transit Line on Belshire Ave	
BM, AL-59			410	32 00	BM, AL-59, Elev = 31.991	F.B. 1925-201
					Tilbury Ave (S. Side) at Belshire Ave	
					BT, SPK in drive to house # 12252	

F. B. 1962 PG. 146 Job No. 1735.34 Division No. Notes Red. Plotted Profile
Survey of Tilbury ST. S.S. Dist. Date Date No. X-Sec.
Survey by N. R. Smith Notes N.R.S. 11-18-54 Notes Chkd. Checked
Indexed K. C. Johnson Date Date Date No.

F.B. 1962 Pg. 147

Notes Ck'd by	Survey of Tilbury ST. S.S. DIST.
Map No.	W. O 73534 Tape No. 0133 St'd. 68 °F
Office Work	Surveyed by N.R. Smith
Checked	Notes H.R. Frank Date 11-18-54
Date	Indexed C. Johnson

C.I. 173534

TILBURY STREET S.S. DIST.

TOPOGRAPHY

on

216th STREET

between

Norwalk Blvd. & Belshire Ave

H.R. Smith
H. Frank
D. LeGault
D. Wilks
R.D. Smith

Notes: Any Additions or Changes on This Sheet Must be Made or Circled in Red Ink With Date and Name of Person Making Change.

RETURN TO
LOS ANGELES COUNTY SURVEYOR
726 LOS ANGELES COUNTY
ENGINEERING BLDG.

Do not extend notes this side of this line.

76FSC08 247 4-58

F. B. 1962 PG. 148

see bot pg 149

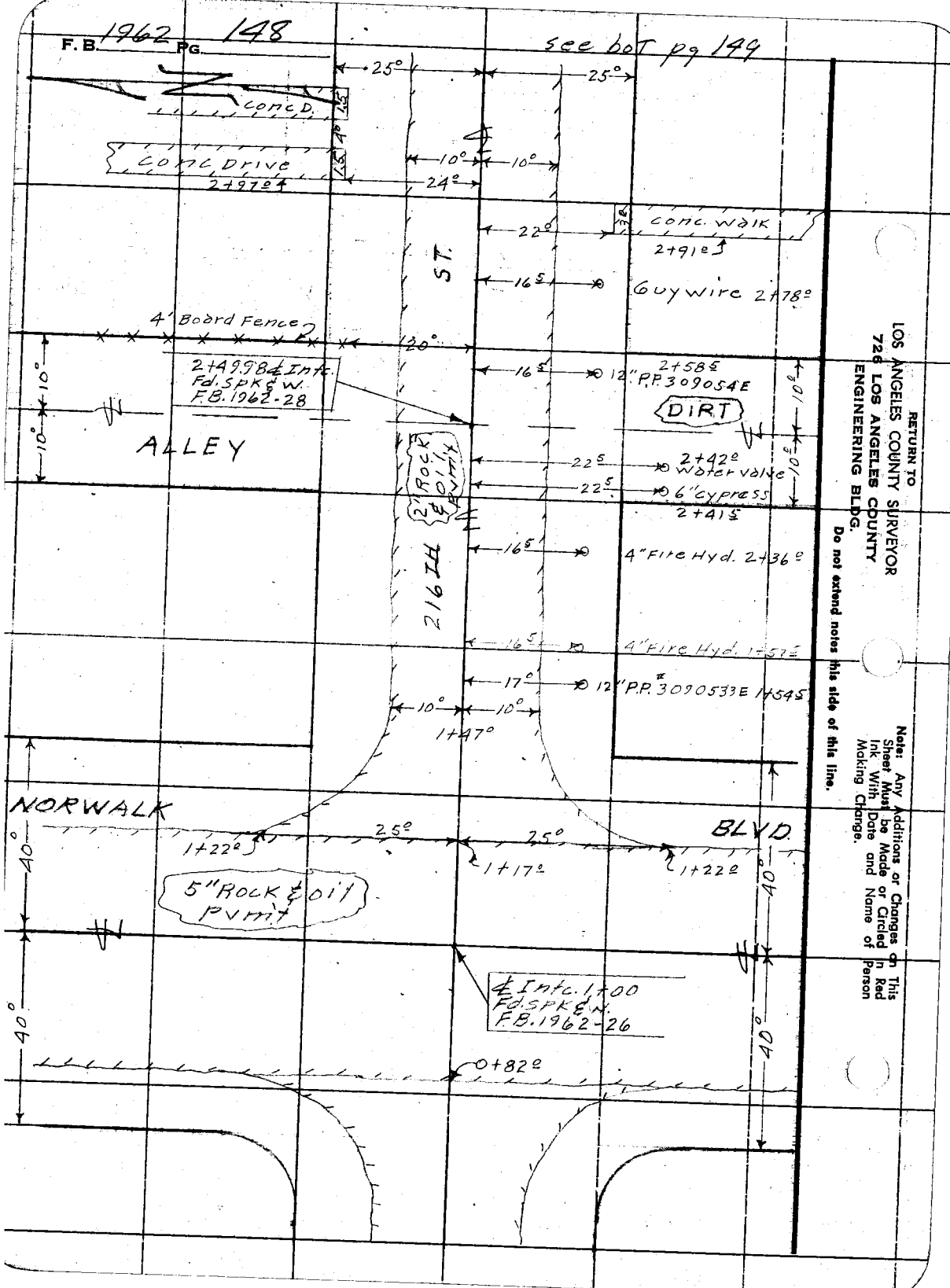

RETURN TO
LOS ANGELES COUNTY SURVEYOR
726 LOS ANGELES COUNTY
ENGINEERING BLDG.

Do not extend notes this side of this line.

Note: Any Additions or Changes on This Sheet Must be Made or Circled in Red Ink With Date and Name of Person Making Change.

1962 149

F.B. Pg.

Notes Ck'd by
Map No.
Office Work
Checked
Date

Survey of Tilbury St. S.S. Dist
W.O. 133534 Tape No. 0133 St'd. 68 °F
Surveyed by N.R. Smith
Notes H.E. Fronk Date 11-18-54
C. Johnson
Indexed

See bot pg 150

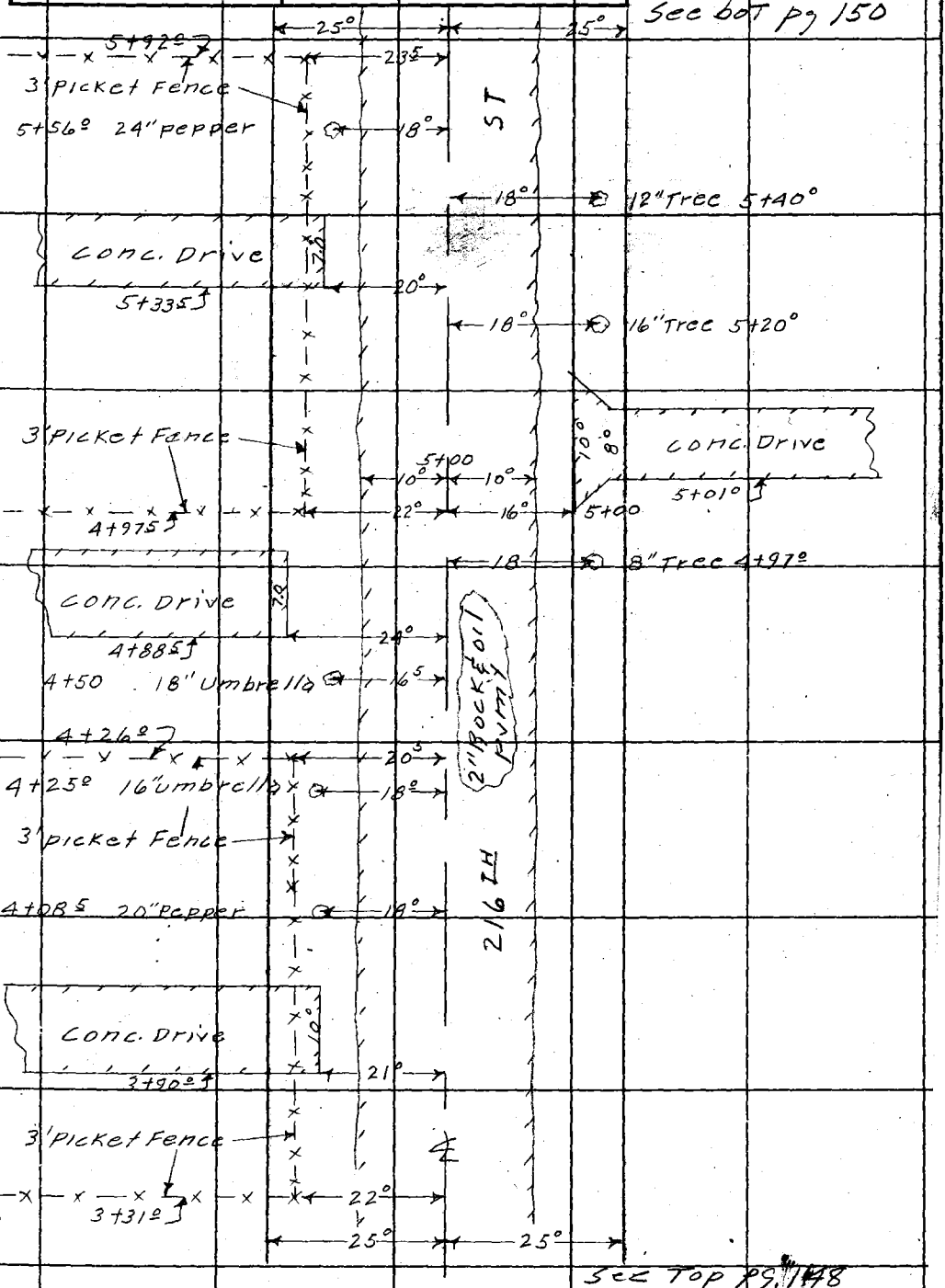

See Top PS. 1148

Note: Any Additions or Changes on This Sheet Must be Made or Circled in Red Ink With Date and Name of Person Making Change.

Do not extend notes this side of this line.

RETURN TO
LOS ANGELES COUNTY SURVEYOR
726 LOS ANGELES COUNTY
ENGINEERING BLDG.

78F3068 247 4-58

F. B. 1962 Pg. 150

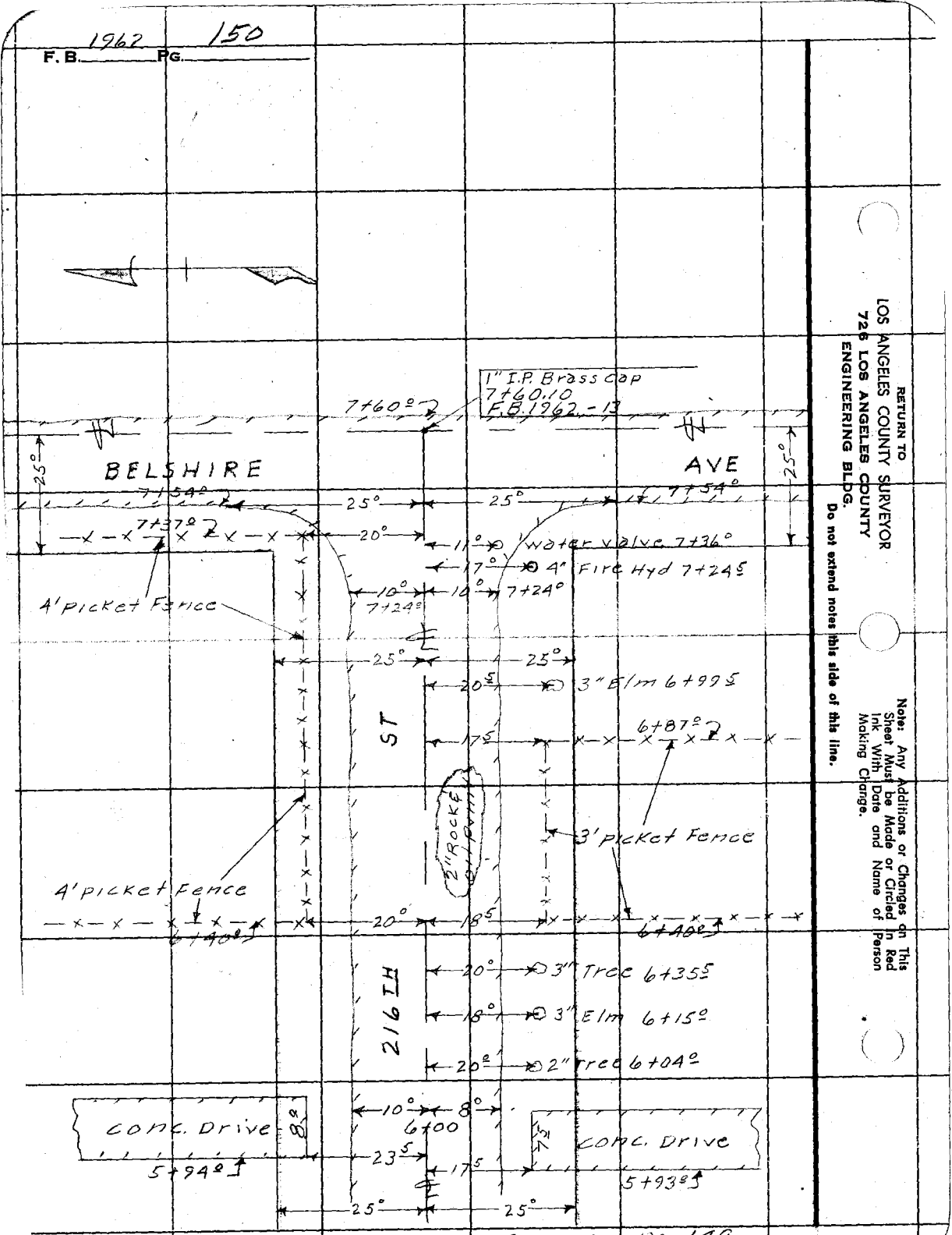

See Top Pg. 149

RETURN TO
LOS ANGELES COUNTY SURVEYOR
726 LOS ANGELES COUNTY
ENGINEERING BLDG.

Do not extend notes this side of this line.

Note: Any Additions or Changes on This Sheet Must be Made or Circled in Red Ink With Date and Name of Person Making Change.

Profile No.	Notes Red.	Plotted	Job No. 173534	Division No.	F. B. 1962	Pg. 151
	Date	Date	Survey of Tilbury ST. S.S. DIST.			
X-Sec. No.	Notes Chkd.	Checked	Survey by N.R. Smith	Notes K.R.S.	Date 11-19-54	
	Date	Date	Map No.	Indexed C. Johnson	Date	

C.I. 1735.34

TILBURY STREET S.S. DIST.

CROSS SECTIONS
on
216TH STREET
between
Norwalk Blvd & Belshire Ave

N.R. Smith
H. Frank
D. LeGault
D. Wilks
R.D. Smith

STATION	B.S.	H.I.	F.S.	ELEV.

NOTE: ANY ADDITIONS OR CHANGES ON THIS SHEET MUST BE MADE OR CIRCLED IN RED INK, WITH DATE AND NAME OF PERSON MAKING CHANGE.

PLEASE RETURN TO
LOS ANGELES COUNTY SURVEYOR
726 Los Angeles County Engineering Bldg.

Do not extend notes this side of this line.

76L298 307 8-53

76L298 307 8-53

PLEASE RETURN TO
LOS ANGELES COUNTY SURVEYOR
726 LOS ANGELES COUNTY ENGINEERING BLDG.

NOTE: ANY ADDITIONS OR CHANGES ON THIS SHEET MUST BE MADE OR CIRCLED IN RED INK, WITH DATE AND NAME OF PERSON MAKING CHANGE.

Do not extend notes this side of this line.

STATION	B. S.	H. I.	F. S.	ELEV.	216th ST.	
BM, AL-65	461	3628		31 67	BM, AL-65, Elev = 31,667, 216th ST. & First Alley E. of Norwalk Blvd. S.E. Cor. BT. Spk in Walk To house # 12214	F.B. 1925-206
					Left	℄ Right
0+82			46	31 7		℄ W. edge Prmt.
1+00.00			42	32 1	= ℄ Int. 216th ST & Norwalk Blvd.	
+17.0			46	31 7		℄ E. edge prmt.
"			47	31 6		25.0 " "
"			45	31 8	25.0	
+47.0			51	31 2		℄
"			53	31 0		10.0 Edge of Prmt & gutter
"			44	31 9		25.0 P.L.
"			53	31 0	10.0 Edge Prmt & gutter	
"			47	31 6	25.0 P.L.	
2+00			50	31 3		℄
"			51	31 2		10.0 Edge Prmt & gutter
"			43	32 0		25.0 P.L.
"			52	31 1	10.0	
"			53	31 0	12.0 gutter	
"			45	31 8	25.0 P.L.	
2+49.98			49	31 4	= ℄ Int 216th ST & Alley	
"			51	31 2		10.0 Edge Prmt

F. B. 1962 Pg. 152 Job No. 173534 Division No. Notes Red. Plotted Profile
Survey of Tilbury ST. S.S. Dist. Date Date No.
Survey by N.R. Smith Notes N.R.S. 11-19-54 Notes Chkd. Checked X-Sec.
Indexed C. Johnson Date Date Date No.

76L298 307 8-53

PLEASE RETURN TO
LOS ANGELES COUNTY SURVEYOR
726 LOS ANGELES COUNTY ENGINEERING BLDG.

NOTE: ANY ADDITIONS OR CHANGES ON THIS SHEET MUST BE MADE OR CIRCLED IN RED INK, WITH DATE AND NAME OF PERSON MAKING CHANGE.

Do not extend notes this side of this line.

STATION	B. S.	H. I.	F. S.	ELEV.	216th ST.	
		36 28			Left	℄ Right
2+49.98			52	31 1		13.0 gutter
"			44	31 9		25.0 P.L.
"			50	31 3		165.0 back lot line
"			52	31 1	10.0 Edge Prmt	
"			53	31 0	12.0 gutter	
"			50	31 3	25.0 P.L.	
"			47	31 6	165.0 back lot line	
3+00			50	31 3		℄
4+00			47	31 6		℄
"			48	31 5		10.0 Edge Prmt
"			48	31 5		12.0 gutter
"			43	32 0		25.0 P.L.
"			49	31 4	10.0 Edge prmt	
"			49	31 4	12.0 gutter	
"			43	32 0	25.0 P.L.	
T.P.	501	36 53	476	31 52		
5+00			48	31 7		
"			49	31 6		10.0 edge of Prmt
"			49	31 6		10.0 gutter
"			44	32 1		25.0 P.L.
"			46	31 9		165.0 back lot line

Profile Notes Red. ____ Plotted ____ Job No. 1735.34 Division No. ____ F. B. 1962 Pg. 153
No. ____ Date ____ Date ____ Survey of Tilbury St. S.S. Dist.
X-Sec. Notes Chkd. ____ Checked ____ Survey by N.R. Smith Notes N.R. Smith Date 11-19-54
No. ____ Date ____ Date ____ Map No. ____ Indexed C. Johnson

76L298 307 8-53

PLEASE RETURN TO
LOS ANGELES COUNTY SURVEYOR
726 Los Angeles County Engineering Bldg.

NOTE: ANY ADDITIONS OR CHANGES ON THIS SHEET MUST BE MADE OR CIRCLED IN RED INK, WITH DATE AND NAME OF PERSON MAKING CHANGE.

Do not extend notes this side of this line.

F. B. 1962 Pg. 154 Job No 173534 Division No. Notes Red. Plotted Profile
Survey of 216th St. S.S. Dist. Date No.
Survey by W. P. Smith Notes N.P.S. 11-15-54 Notes Chkd. Checked X-Sec.
Indexed L. C. Johnson Date Date No.

STATION	B. S.	H. I.	F. S.	ELEV.	216th ST	
		3653			Left ℄	Right
5+00			5.0	31.5	10.0 edge Pmt	
"			5.1	31.4	12.0 gutter	
"			4.4	32.1	25.0 P.L.	
"			4.5	32.0	165.0 back lot line	
6+00			5.0	31.5	℄	
"			5.0	31.5		10.0 edge Pmt No gutter
"			4.6	31.9		25.0 P.L.
"			5.2	31.3	10.0 Edge Pmt	
"			5.3	31.2	12.0 gutter	
"			4.2	31.3	25.0 P.L.	
7+00		1	5.1	31.4	℄	
T.P.	5.35	36.72	5.16	31.57		
7+24.0			5.3	31.4	℄	
"			5.6	31.1		10.0 Pmt & gutter
"			4.7	32.0		25.0 P.L.
"			5.3	31.4	10.0 edge Pmt	
"			5.4	31.3	12.0 gutter	
"			4.6	32.1	25.0 P.L.	
7+60.10			5.2	31.5	℄ lot & 216th ST & Transit Line on Belshire	
BM. AL-58			4.95	31.77	B.M. AL-58, Elev. 31.764, F.B. 1925 - 201 Belshire Ave (E. side) of 216th ST	

F.B. 1962 Pg. 155

Notes Ck'd by	Survey of Tilbury ST. S.S. DIST
Map No.	W. O. 73534 Tape No. 0133 Sr'd. 68 °F
Office Work	Surveyed by N. R. Smith
Checked	Notes H. E. Fronk Date 11-18-54
Date	Indexed C. Johnson

C.I. 1735.34

TILBURY STREET SS. DIST.

TOPOGRAPHY

on

215TH STREET

between

Norwalk Blvd & Belshire Ave

N. R. Smith
H. E. Fronk
D. LeGault
D. Wilks
R. D. Smith

Note: Any Additions or Changes on This Sheet Must be Made or Circled in Red Ink With Date and Name of Person Making Change.

Do not extend notes this side of this line.

RETURN TO
LOS ANGELES COUNTY SURVEYOR
726 LOS ANGELES COUNTY
ENGINEERING BLDG.

78FS088 247 4-58

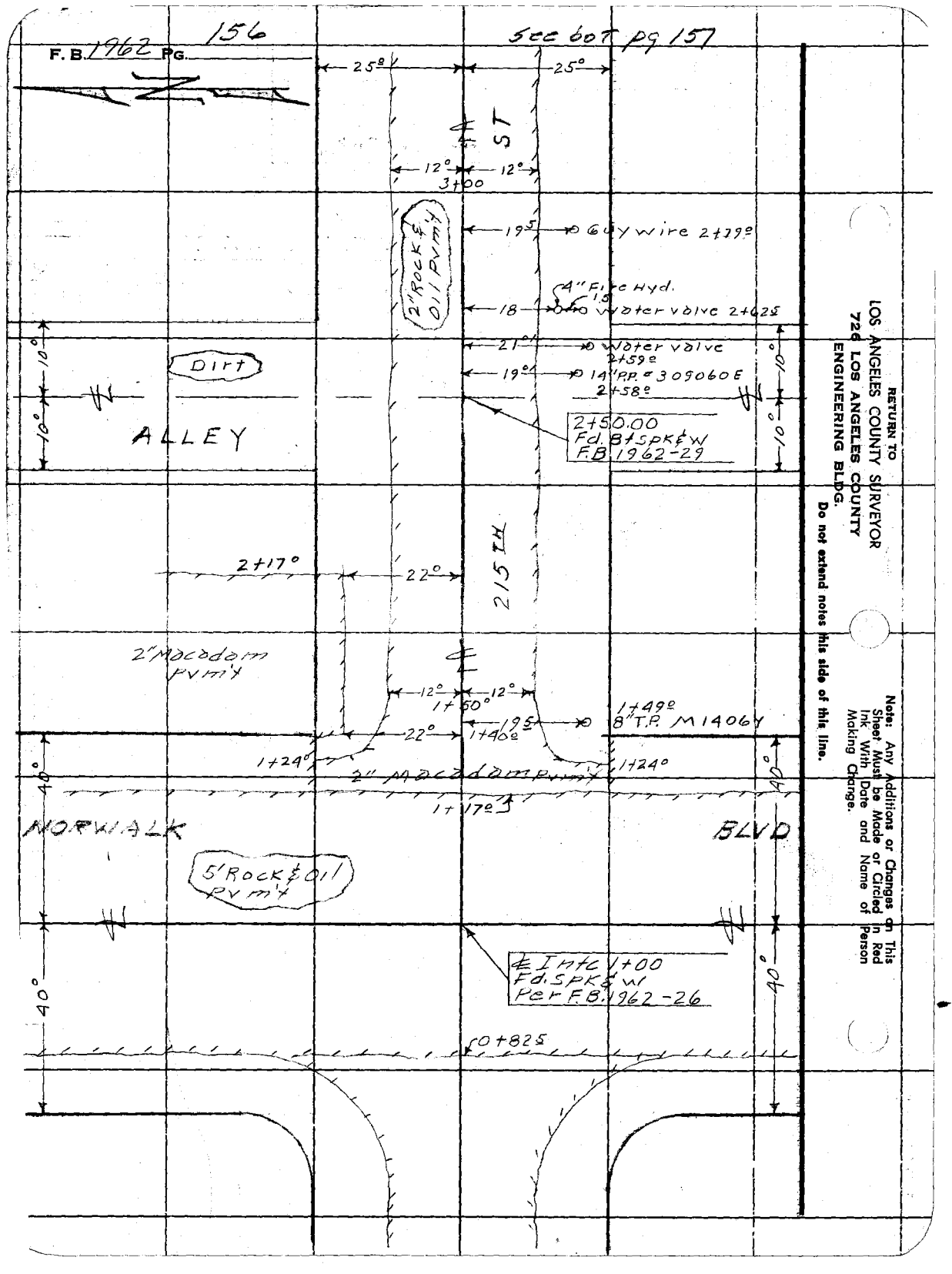

RETURN TO
LOS ANGELES COUNTY SURVEYOR
720 LOS ANGELES COUNTY
ENGINEERING BLDG.

Do not extend notes this side of this line.

Note: Any Additions or Changes on This Sheet Must be Made or Circled in Red Ink With Date and Name of Person Making Change.

Notes Ck'd by	Survey of Tilbury St. S.S. Dist
Map No.	W. O. 173534 Tape No. 0133 St'd. 68 °F
Office Work	Surveyed by N. B. Smith
Checked	Notes H. E. Frank Date 11-18-54
Date	Indexed A. C. Johnson

F. B. 1962 PG. 157

See bot pg 158



See Top Pg. 156

Note: Any Additions or Changes on This Sheet Must be Made or Circled in Red Ink With Date and Name of Person Making Change.

Do not extend notes this side of this line.

RETURN TO
LOS ANGELES COUNTY SURVEYOR
726 LOS ANGELES COUNTY
ENGINEERING BLDG.

76F9098 247 4-52

1962 158

F. B. _____ PG. _____

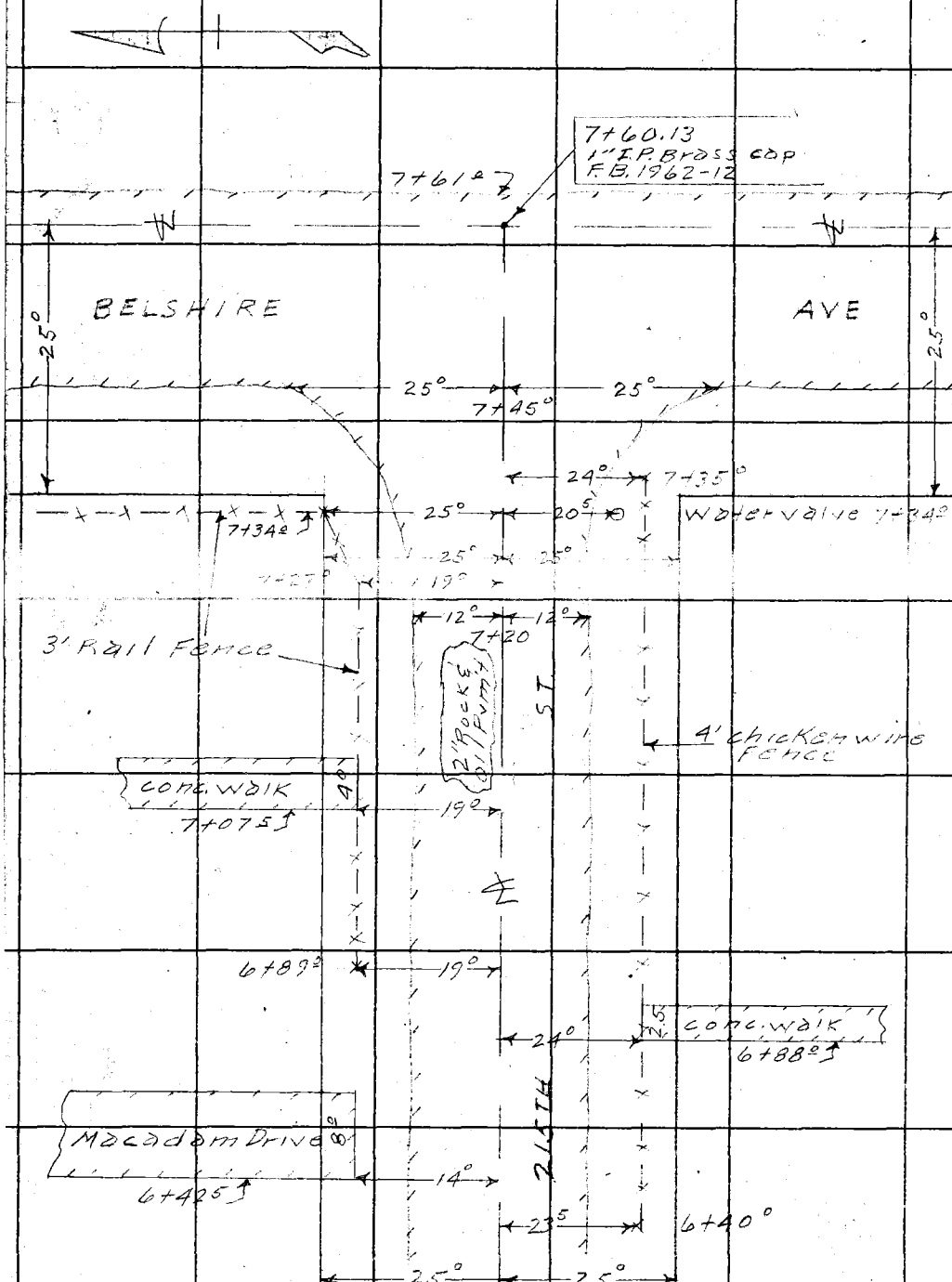

See Top Pg 157

RETURN TO
LOS ANGELES COUNTY SURVEYOR
726 LOS ANGELES COUNTY
ENGINEERING BLDG.

Do not extend notes this side of this line.

Note: Any Additions or Changes on This Sheet Must be Made or Circled in Red Ink With Date and Name of Person Making Change.

F. B. 1962 Pg. 159

Profile No. ____ X-Sec. No. ____
Notes Red. ____ Date ____ Notes Chkd. ____ Date ____
Plotted ____ Date ____ Checked ____ Date ____
Job No. 173534 Division No. ____
Survey of Tilbury ST. S.S. DIST.
Survey by N.R. Smith Notes N.R.S. Date 11-19-54
Map No. ____ Index H. C. Johnson

C.I 1735.34

TILBURY STREET S.S. DIST

CROSS SECTIONS.
on
215th STREET
between
Norwalk Blvd & Belshire Ave

N.R. Smith
H. Frank
D. LeGault
D. Wilks
R.D. Smith

STATION	B.S.	H.I.	F.S.	ELEV.

NOTE: ANY ADDITIONS OR CHANGES ON THIS SHEET MUST BE MADE OR CIRCLED IN RED INK, WITH DATE AND NAME OF PERSON MAKING CHANGE.

Do not extend notes this side of this line.

PLEASE RETURN TO
LOS ANGELES COUNTY SURVEYOR
726 Los Angeles County Engineering Bldg.

761.298 307 8-53

76L298 307 8-53

PLEASE RETURN TO
LOS ANGELES COUNTY SURVEYOR
726 LOS ANGELES COUNTY ENGINEERING BLDG.

NOTE: ANY ADDITIONS OR CHANGES ON THIS SHEET MUST BE MADE OR CIRCLED IN RED INK, WITH DATE AND NAME OF PERSON MAKING CHANGE.

Do not extend notes this side of this line.

STATION	B. S.	H. I.	F. S.	ELEV.	215th ST	
BM, AL-55	422	36 79		32 57	BM, AL-55, Elev. = 32.569, Norwalk Blvd & 215th ST. BT. spk. in S.W. Cor. of Walk	F.B. 1925 - 200 N.E. Cor 50' N. & 70' E. of ℄ Int.
0+82.5			47	32 1		℄ Wedge Prmt
1+00			44	32 4	= ℄ Int 215th ST & Norwalk Blvd	
+17.0			47	32 1		℄ E edge prmt
"			48	32 0		25.0 E edge prmt
"			47	32 1	25.0 E edge Prmt	
+27.0			51	31 7		℄ cross gutter
"			53	31 5		25.0 gutter
"			52	31 6	25.0 gutter	
+50.0			49	31 9		℄
"			50	31 8		12.0 edge prmt & gutter
"			40	32 8		25.0 PL.
"			51	31 7	12.0 edge Prmt & gutter	
"			47	32 1	25.0 P.L.	
2+00			49	31 9		℄
+50			48	32 0	= ℄ Int 215th ST & Alley	
"			49	31 9		12.0
"			50	31 8		15.0 gutter
"			44	32 4		25.0 PL
"			48	32 0		165.0 back lot line
"			50	31 8	12.0 edge Prmt	

F. B. 1962 PG. 160 Job No. 1735.34 Division No. Notes Red. Plotted Profile
Survey of Tilbury ST. S.S. DIST. Date Date No.
Survey by H. R. Smith Notes H.R.S. - 11-19-54 Notes Chkd. Checked X-Sec.
Indexed C. Johnson Date Date Date No.

76L298 307 8-53

PLEASE RETURN TO
LOS ANGELES COUNTY SURVEYOR
726 LOS ANGELES COUNTY ENGINEERING BLDG.

NOTE: ANY ADDITIONS OR CHANGES ON THIS SHEET MUST BE MADE OR CIRCLED IN RED INK, WITH DATE AND NAME OF PERSON MAKING CHANGE.

Do not extend notes this side of this line.

Profile Notes Red____ Plotted____ Job No 123534 Division No.____ F. B. 1962 Pg. 161
No.____ Date____ Date____ Survey of Tilbury ST S.S. Dist
X-Sec. Notes Chkd.____ Checked____ Survey by H.R. Scott Notes K.M.S. Date 11-19-54
No.____ Date____ Date____ Map No.____ Index C. Johnson

STATION	B. S.	H. I.	F. S.	ELEV.	215th ST Left	℄	Right
		3679					
2+50			51	317	14.0 gutter		
"			47	321	25.0 P.L.		
"			44	324	165.0 back lot line		
3+00			48	320		℄	
"			50	318			12.0 edge Print No gutter
"			46	322			25.0 P.L.
"			50	318	12.0 edge print No gutter		
" "		1	41	327	25.0 P.L.		
T.P.	500	3689	490	3189			
4+00			49	326		℄	
"			50	319			12.0 edge Print No Gutter
"			41	328			25.0 P.L.
"			50	319	12.0 edge Print No gutter		
"			43	326	25.0 P.L.		
5+00			50	319		℄	
"			51	318			12.0 edge print
"			52	317			13.0 gutter
"			44	325			25.0 P.L.
"			48	321			165.0 back lot line
"			52	317	12.0 edge Print No gutter		

76L298 307 8-53

PLEASE RETURN TO
LOS ANGELES COUNTY SURVEYOR
726 LOS ANGELES COUNTY ENGINEERING BLDG.

NOTE: ANY ADDITIONS OR CHANGES ON THIS SHEET MUST BE MADE OR CIRCLED IN RED INK, WITH DATE AND NAME OF PERSON MAKING CHANGE.

Do not extend notes this side of this line.

STATION	B. S.	H. I.	F. B.	ELEV.	215th ST	
		36 89			Left	℄ Right
5+00			44	32 5	25.0 P.L.	
"			39	32 0	165.0 Back lot line	
6+00			49	32 6		℄
T.P.	533	37 23	499	31 90		
6+00			55	31 7		12.0 edge print No gutter
"			50	32 2		25.0 P.L.
"			54	31 8	12.0 edge print No gutter	
"			48	32 4	25.0 P.L.	
7+00			54	31 8		℄
+20			55	31 7		℄
"			56	31 6		12.0 Edge print No gutter
"			44	32 8		25.0 P.L.
"			56	31 6	12.0 Edge print No gutter	
"			50	32 2	25.0 P.L.	
+45			55	31 7		℄ W. edge print
7+60.13			53	31 [illegible]	= ℄ Int. 215th ST & Transit line on Belshire Ave	
BM, AL-57			475	32 48	BM, AL-57, Elev = 32.471	F.B. 1925 - 201
					215th ST & Belshire Ave	N.W. Cor.
					BT. spk in walk to house	# 12257

F. B. 1962 Pg. 162 Job No. 1735.34 Division No. Notes Red. Plotted Profile
Survey of Tilbury ST. S.S. DIST. Date No.
Survey by N.R. Smith Notes N.R.S. - 11-19-54 Notes Chkd. Checked X-Sec.
Indexed C. Johnson Date Date Date No.

1962 163

F. B. Pg.

Notes Ck'd by	Survey of Tilbury ST. S.S. DIST.
Map No.	W. O. 17353 Tape No. 2133 St'd. 68 °F
Office Work	Surveyed by N. R. Smith
Checked	Notes H. E. Fronk Date 11-19-54
Date	Indexed C. Johnson

C.I 1735.34

TILBURY STREET S.S. DIST.

TOPOGRAPHY

on

FIRST ALLEY E. of NORWALK BLVD

between

First Alley N. of Carson ST & 215TH ST.

N.R. Smith
H.E. Fronk
D. LeGoult
D. Wilks
R.D. Smith

Note: Any Additions or Changes on This Sheet Must be Made or Circled in Red Ink With Date and Name of Person Making Change.

Do not extend notes this side of this line.

RETURN TO
LOS ANGELES COUNTY SURVEYOR
726 LOS ANGELES COUNTY
ENGINEERING BLDG.

7575008 847 4-58

1962 164 see bot pg 165

F. B. _____ PG. _____

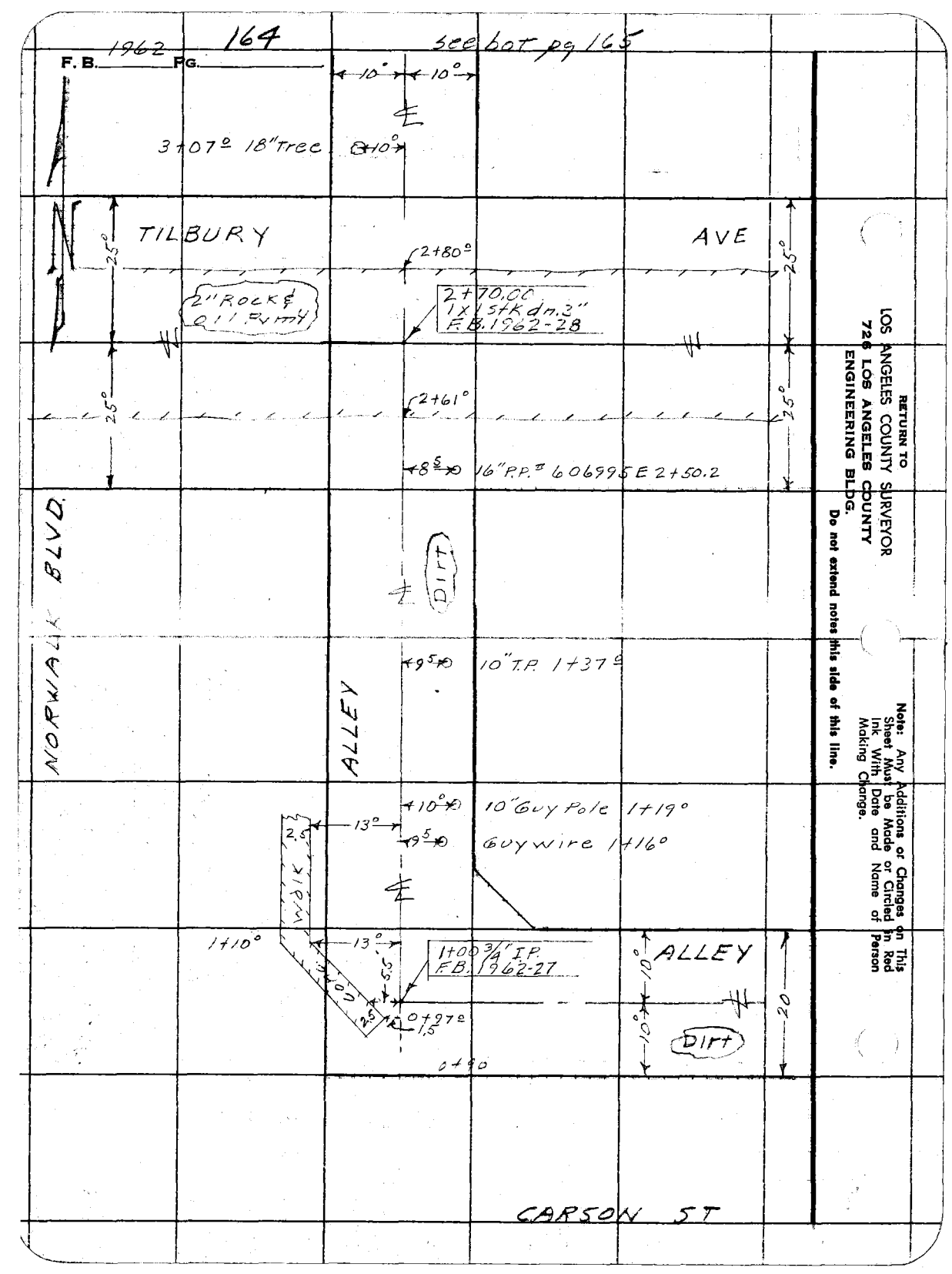

RETURN TO
LOS ANGELES COUNTY SURVEYOR
726 LOS ANGELES COUNTY
ENGINEERING BLDG.

Do not extend notes this side of this line.

Note: Any Additions or Changes on This Sheet Must be Made or Circled in Red Ink With Date and Name of Person Making Change.

F.B. 1962 PG. 165

Notes Ck'd by	Survey of Tilbury St. S.S. Dist
Map No.	W.O. 173534 Tape No. 0133 St'd. 68 °F
Office Work	Surveyed by N.R. Smith
Checked	Notes H.E. Frank Date 11-19-54
Date	Indexed A. C. Johnson

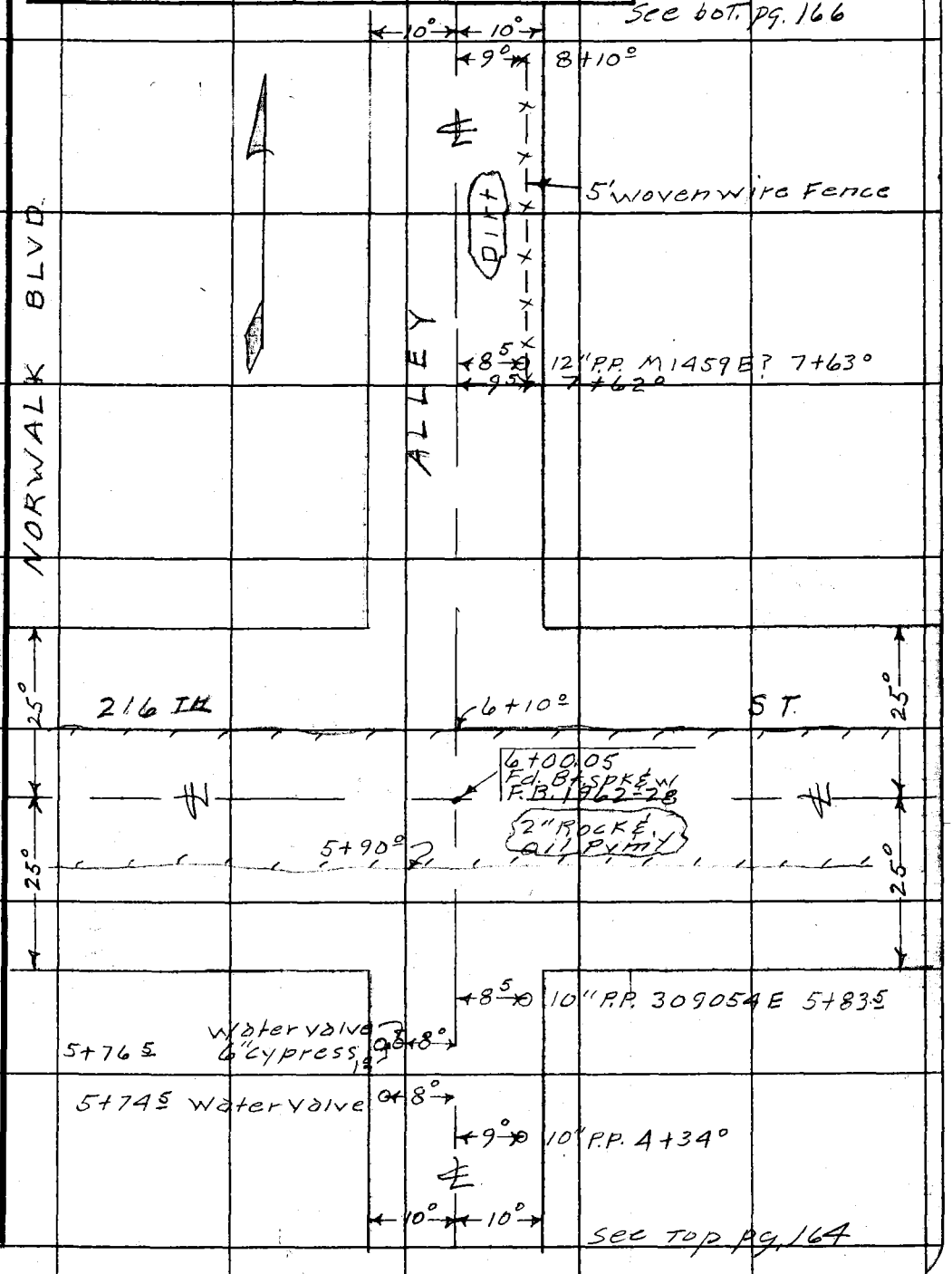

Note: Any Additions or Changes on This Sheet Must be Made or Circled in Red Ink With Date and Name of Person Making Change.

Do not extend notes this side of this line.

RETURN TO
LOS ANGELES COUNTY SURVEYOR
726 LOS ANGELES COUNTY
ENGINEERING BLDG.

76FS098 247 4-53

1962 166

F. B. _____ PG. _____

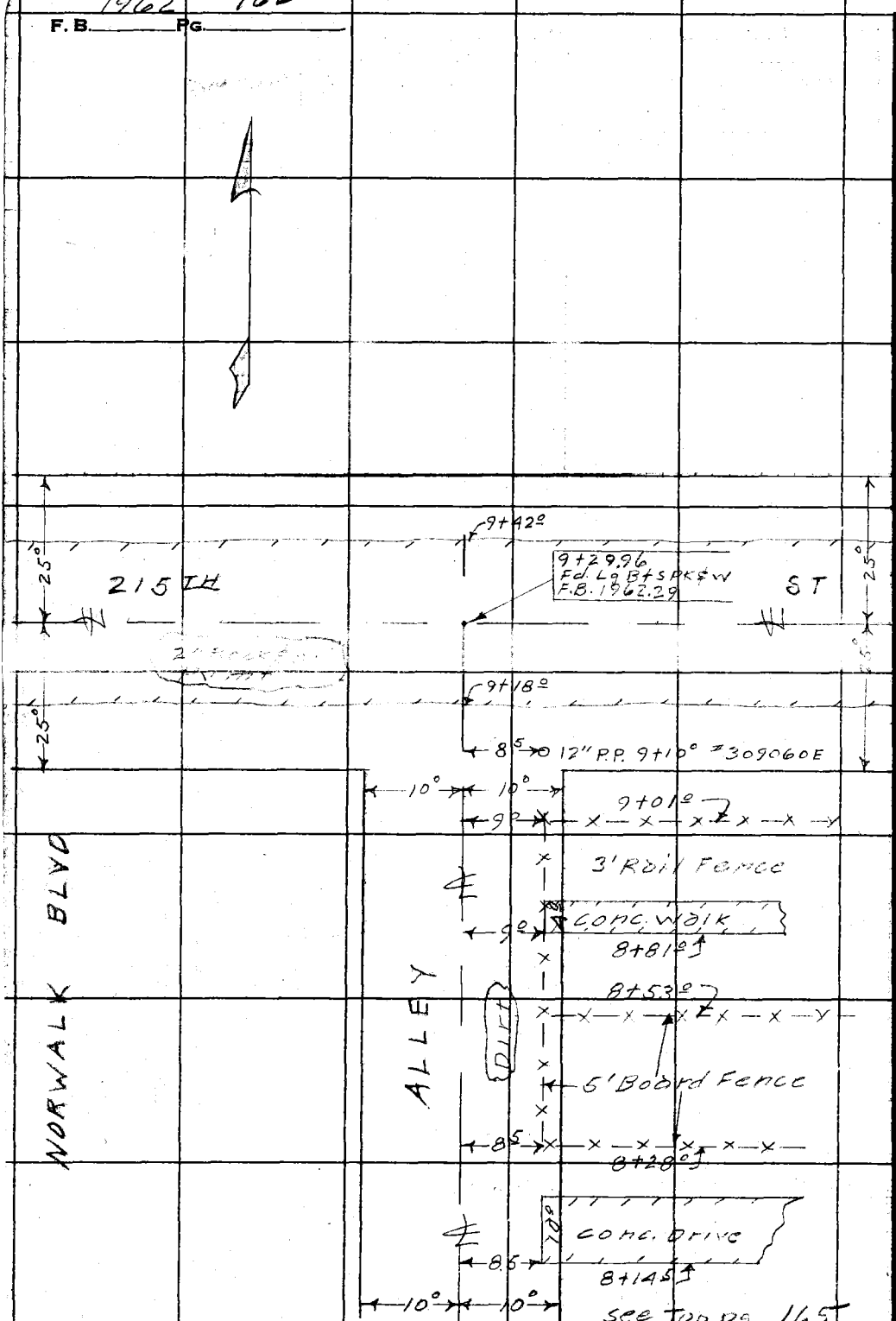

RETURN TO
LOS ANGELES COUNTY SURVEYOR
726 LOS ANGELES COUNTY
ENGINEERING BLDG.

Do not extend notes this side of this line.

Note: Any Additions or Changes on This Sheet Must be Made or Circled in Red Ink With Date and Name of Person Making Change.

76L298 307 8-53

PLEASE RETURN TO
LOS ANGELES COUNTY SURVEYOR
726 LOS ANGELES COUNTY ENGINEERING BLDG.

NOTE: ANY ADDITIONS OR CHANGES ON THIS SHEET MUST BE MADE OR CIRCLED IN RED INK, WITH DATE AND NAME OF PERSON MAKING CHANGE.

Do not extend notes this side of this line.

STATION	B. S.	H. I.	F. S.	ELEV.	First Alley E. of Norwalk Blvd. bet Carson St & 215th St	
		36 02				
4+00			49	31 1		℄
"			47	31 3		10,0
"			49	31 1	10,0	
T.P.	531	36 46	487	31 15		
5+00			48	31 7		℄
"			46	31 9		10,0
"			48	31 7	10,0	
5 +75			49	31 6		℄
"			51	31 4		10.0
"			48	31 7	10,0	
+90±			53	31 2		℄ in gutter
			50	31 5	= ℄ Int Alley & 216th St.	
6+11			54	31 1		℄ in gutter
+25			52	31 3		℄
"			51	31 4		10,0
"			51	31 4	10,0	
7+00			50	31 5		℄
"			47	31 8		10,0
"			43	32 2	10,0	
8 +00			45	32 0		℄

Profile Notes Red. ____ Plotted ____ Job No. 173534 Division No. ____ F. B. 1962 Pg. 169
No. ____ Date ____ Date ____ Survey of Tilbury St. S.S. Dist.
X-Sec. Notes Chkd. ____ Checked ____ Survey by N.R. Smith Notes N.R.S. Date 11-19-54
No. ____ Date ____ Date ____ Map No. ____ Inked C. Johnson Date ____

76L298 307 8-53

PLEASE RETURN TO
LOS ANGELES COUNTY SURVEYOR
726 LOS ANGELES COUNTY ENGINEERING BLDG.

NOTE: ANY ADDITIONS OR CHANGES ON THIS SHEET MUST BE MADE OR CIRCLED IN RED INK, WITH DATE AND NAME OF PERSON MAKING CHANGE.

Do not extend notes this side of this line.

STATION	B. S.	H. I.	F. S.	ELEV.	First Alley E. of Norwalk Blvd. bet. Carson St & 215th St	
		3646			Left	℄ Right
8+00			44	3[illegible]1		10.0
"			45	3[illegible]0	10.0	
T.P.	524	3723	447	31.99		
9+00			48	32.4		℄
"			47	32.5		10.0
"			49	32.3	10.0	
+20±			54	31.8		℄ in gutter
9+29.96			53	31.[illegible]	= ℄ Int. Alley & 215th ST	
BM, AL-55			464	3[illegible]59	BM, AL-55, Elev. 32.569, F.B. 1925-200 Norwalk Blvd & 215th ST. N.E. Cor. BT. spk. in S.W. Cor. of Walk. 50'N & 70'E. of ℄ Int.	

F. B. 1962 Pg. 170 Job No. 1735.34 Division No. ____ Notes Red. ____ Plotted ____ Profile
Survey of Tilbury St. S.S. Dist Date ____ Date ____ No. ____
Survey by N.R. Smith Notes N.R.S. 11-19-54 Notes Chkd. ____ Checked ____ X-Sec.
Indexed C. Johnson Date ____ Date ____ Date ____ No. ____

Notes Ck'd by	Survey of Tilbury St. S.S. Dist.
Map No.	W. O. 73539 Tape No. 2133 St'd. 68° °F
Office Work	Surveyed by N.R. Smith
Checked	Notes H.E. Frank Date 11-19-54
Date	Indexed C. Johnson

F. B. 1962 PG. 171

C.I 1735.34

TILBURY STREET S.S. DIST.

TOPOGRAPHY
on
FIRST ALLEY N. of CARSON ST
between
First Alley East of Norwalk Blvd & Belshire Ave

N.R. Smith
H.E. Frank
D. LeGault
D. Wilks
R.B. Smith

Note: Any Additions or Changes on This Sheet Must be Made in Red Ink With Date and Name of Person Making Change.

Do not extend notes this side of this line.

RETURN TO
LOS ANGELES COUNTY SURVEYOR
726 LOS ANGELES COUNTY
ENGINEERING BLDG.

76F2008 247 4-58

F. B. 1962 PG. 172

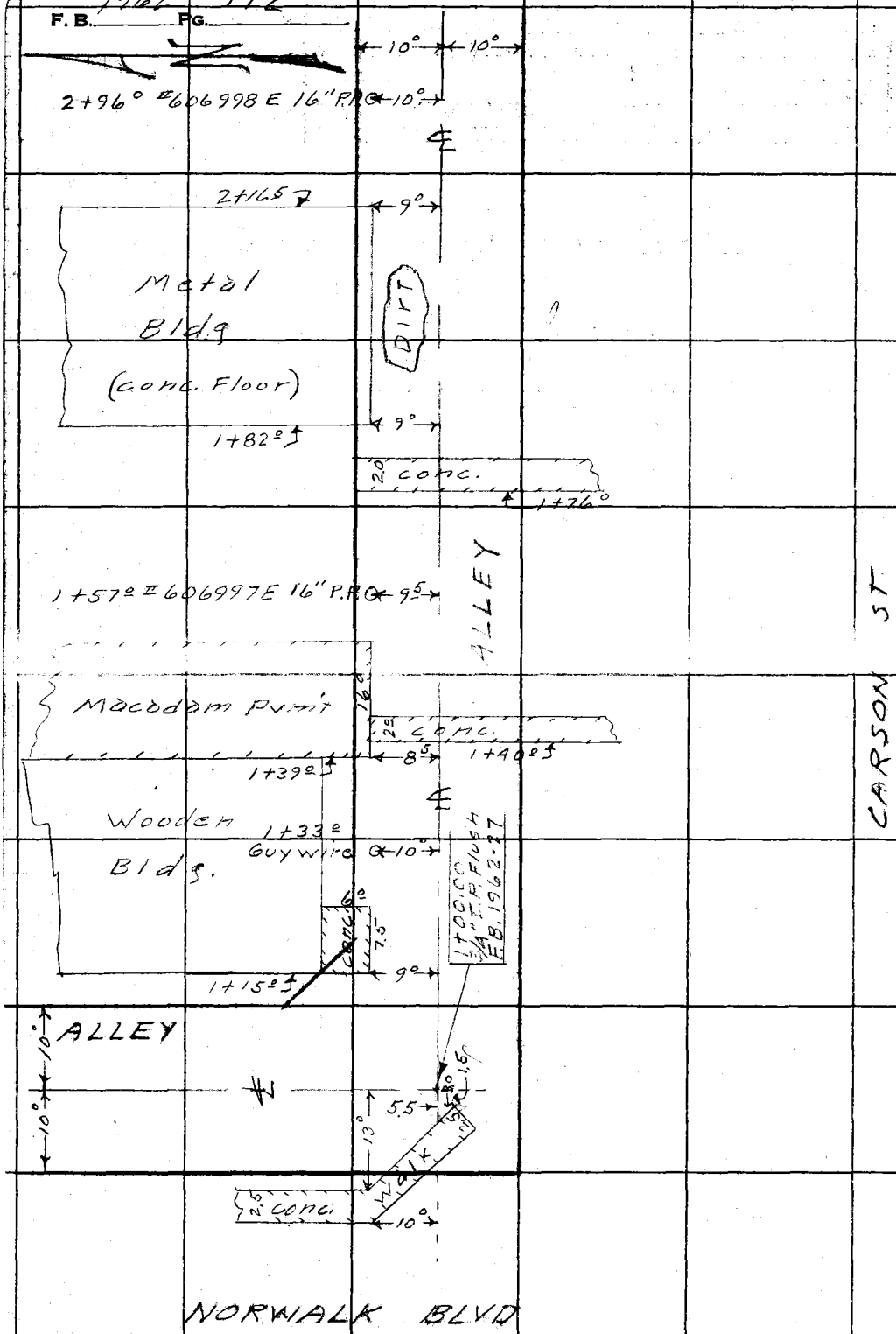

RETURN TO
LOS ANGELES COUNTY SURVEYOR
726 LOS ANGELES COUNTY
ENGINEERING BLDG.

Do not extend notes this side of this line.

Note: Any Additions or Changes on This Sheet Must be Made or Circled in Red Ink With Date and Name of Person Making Change.

Notes Ck'd by	Survey of Tilbury St. S.S. Dist. F.B. 1962 Pg. 173
Map No.	W.O. 173534 Tape No. 0133 St'd. 68 °F
Office Work	Surveyed by N. R. Smith
Checked	Notes H. E. Frank Date 11-19-54
Date	Indexed A. C. Johnson

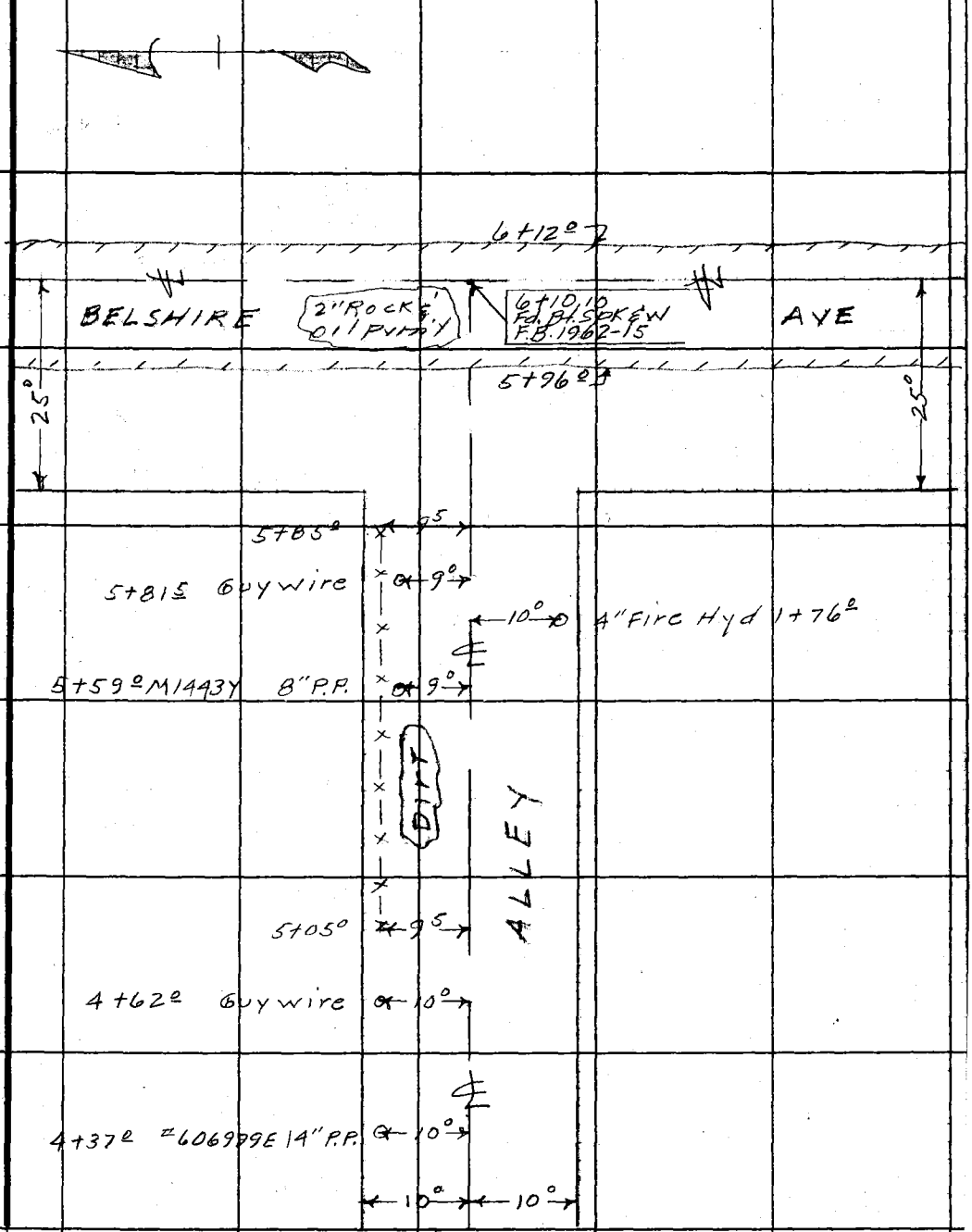

Note: Any Additions or Changes on This Sheet Must be Made or Circled in Red Ink With Date and Name of Person Making Change.

Do not extend notes this side of this line.

RETURN TO
LOS ANGELES COUNTY SURVEYOR
726 LOS ANGELES COUNTY
ENGINEERING BLDG.

76F3098 247 4-53

RETURN TO
LOS ANGELES COUNTY SURVEYOR
726 LOS ANGELES COUNTY
ENGINEERING BLDG.

Note: Any Additions or Changes on This Sheet Must be Made or Circled in Red Ink With Date and Name of Person Making Change.

Do not extend notes this side of this line.

1962 174

F. B. _____ PG. _____

Profile No.	Notes Red.	Plotted	Job No. 173534	Division No.	F. B. 1962 Pg. 175
	Date	Date	Survey of Tilbury St. S.S. DIST.		
X-Sec. No.	Notes Chkd.	Checked	Survey by N.R.Smith	Notes N.R.S	Date
	Date	Date	Map No.	Indexed C. Johns	

C.I. 1735.34

TILBURY STREET S.S. DIST.

CROSS SECTIONS

on

FIRST ALLEY N. of CARSON ST

between

First Alley E. of Norwalk Blvd & Belshire Ave

N.R. Smith
H. Frank
D. LeGault
D. Wilks
R.D. Smith

STATION	B. S.	H. I.	F. S.	ELEV.

NOTE: ANY ADDITIONS OR CHANGES ON THIS SHEET MUST BE MADE OR CIRCLED IN RED INK, WITH DATE AND NAME OF PERSON MAKING CHANGE.

Do not extend notes this side of this line.

PLEASE RETURN TO

LOS ANGELES COUNTY SURVEYOR

726 Los Angeles County Engineering Bldg.

76L298 307 8-53

76L298 307 8-53

PLEASE RETURN TO
LOS ANGELES COUNTY SURVEYOR
726 LOS ANGELES COUNTY ENGINEERING BLDG.

NOTE: ANY ADDITIONS OR CHANGES ON THIS SHEET MUST BE MADE OR CIRCLED IN RED INK, WITH DATE AND NAME OF PERSON MAKING CHANGE.

Do not extend notes this side of this line.

STATION	B. S.	H. I.	F. S.	ELEV.	First Alley N. of Carson St. bet. Norwalk Blvd & Belshire Ave	
BM, AL-66	524	36 62		31 38	BM, AL-66, Elev. = 31.377, Tilbury St. (N. side) 300' ± BT. spk. in drive to house	FB 1925 - 206 E. of Norwalk Blvd # 12219
1+00			44	32 2	℄ Intc of 1st Alley N of Carson & 1st Alley E. of Norwalk Blvd.	
"			44	32 2		10' Rt.
"			46	32 0	10' Lt	
1+41			450	32 12		℄ conc. strip
1+76			48	31 8		℄ " "
2+00			49	31 7		℄
"			47	31 9		10' Rt
"			51	31 5		110' Rt
"			49	31 7	10' Lt	
"			52	31 4	144' Lt	
3+00			49	31 7		℄
"			49	31 7		10' Rt.
"			49	31 7	10' Lt	
4+00			54	31 2		℄
"			53	31 3		10' Rt
"			50	31 6		110' Rt
"			49	31 7	10' Rt	
"			51	31 5	144' Rt	
5+00			54	31 2		℄
"			53	31 3		10' Rt

F. B. 1962 PG. 176
Job No. 73634 Division No. ____ Notes Red. ____ Plotted ____ Profile
Survey of Tilbury St. S.S. Dist. Date ____ No. ____
Survey by N.R. Smith Notes H. Frank 11-22-54 Notes Chkd. ____ Checked ____ X-Sec.
Indexed C. Johnson Date ____ Date ____ No. ____

76L298 307 8-53

PLEASE RETURN TO
LOS ANGELES COUNTY SURVEYOR
726 LOS ANGELES COUNTY ENGINEERING BLDG.

NOTE: ANY ADDITIONS OR CHANGES ON THIS SHEET MUST BE MADE OR CIRCLED IN RED INK, WITH DATE AND NAME OF PERSON MAKING CHANGE.

Do not extend notes this side of this line.

STATION	B. S.	H. I.	F. S.	ELEV.	1st Alley N. of Carson St. bet Norwalk Blvd & Belshire Ave	
		3662				
5+00			53	313	10' Lt	
T.P.	465	3593	534	3128	T.P.	
5+96			509	3084		℄
"			506	3087		10' Rt
"			512	3081	10' Lt	
6+10			520	3073	℄ Intc. 1st Alley N. of Carson St & Belshire Ave	
6+11			527	3066		℄ E. edge pvmt
"			527	3066		10' Rt
"			520	3073	10' Lt	
B.M. AL-59			396	3197	B.M. AL-59 Elev. 31.99 F.B. 1925-201 Tilbury Ave (S. side) at Belshire Ave. Bt, Spk. in drive to House # 12252	

Profile Notes Red Plotted Job No. 173534 Division No. F. B. 1962 Pg. 177
No. Date Date Survey of Tilbury St. S.S. Dist
X-Sec. Notes Chkd Checked Survey by N.R. Smith Notes Date 11-22-54
No. Date Date Map No. Indexed C. Johnson Date

F. B. 1962 Pg. 178 Job No. 173534 Division No. Notes Red. Plotted Profile

Survey of Tilbury St. S.S. Dist. Date 11-22-54 Date No.

Survey by N.B. Smith Notes H.E. Frank Notes Chkd. Checked X-Sec.

Indexed Date Date Date No.

STATION	B. S.	H. I.	F. S.	ELEV.	

76L298 307 8-53

PLEASE RETURN TO

LOS ANGELES COUNTY SURVEYOR

726 Los Angeles County Engineering Bldg.

Do not extend notes this side of this line.

NOTE: ANY ADDITIONS OR CHANGES ON THIS SHEET MUST BE MADE OR CIRCLED IN RED INK, WITH DATE AND NAME OF PERSON MAKING CHANGE.

F.B. 1962 PG. 179

Notes Ck'd by	Survey of Tilbury ST. S.S. DIST.
Map No.	W. O. 173534 Tape No. 0133 St'd. 68° °F
Office Work	Surveyed by N. R. Smith
Checked	Notes H. E. Fromk Date 1-22-54
Date	Indexed C. Johnson

C.I. 1735.34

TILBURY STREET S.S. DIST.

TOPOGRAPHY

OF

NORWALK BLVD.

between

215th ST & 214th ST.

N. R. Smith
H. E. Fromk
D. LeGault
D. Wilks
R. D. Smith

RETURN TO
LOS ANGELES COUNTY SURVEYOR
726 LOS ANGELES COUNTY
ENGINEERING BLDG.

Note: Any Additions or Changes on This Sheet Must be Made or Circled in Red Ink With Date and Name of Person Making Change.

Do not extend notes this side of this line.

787908 247 4-58

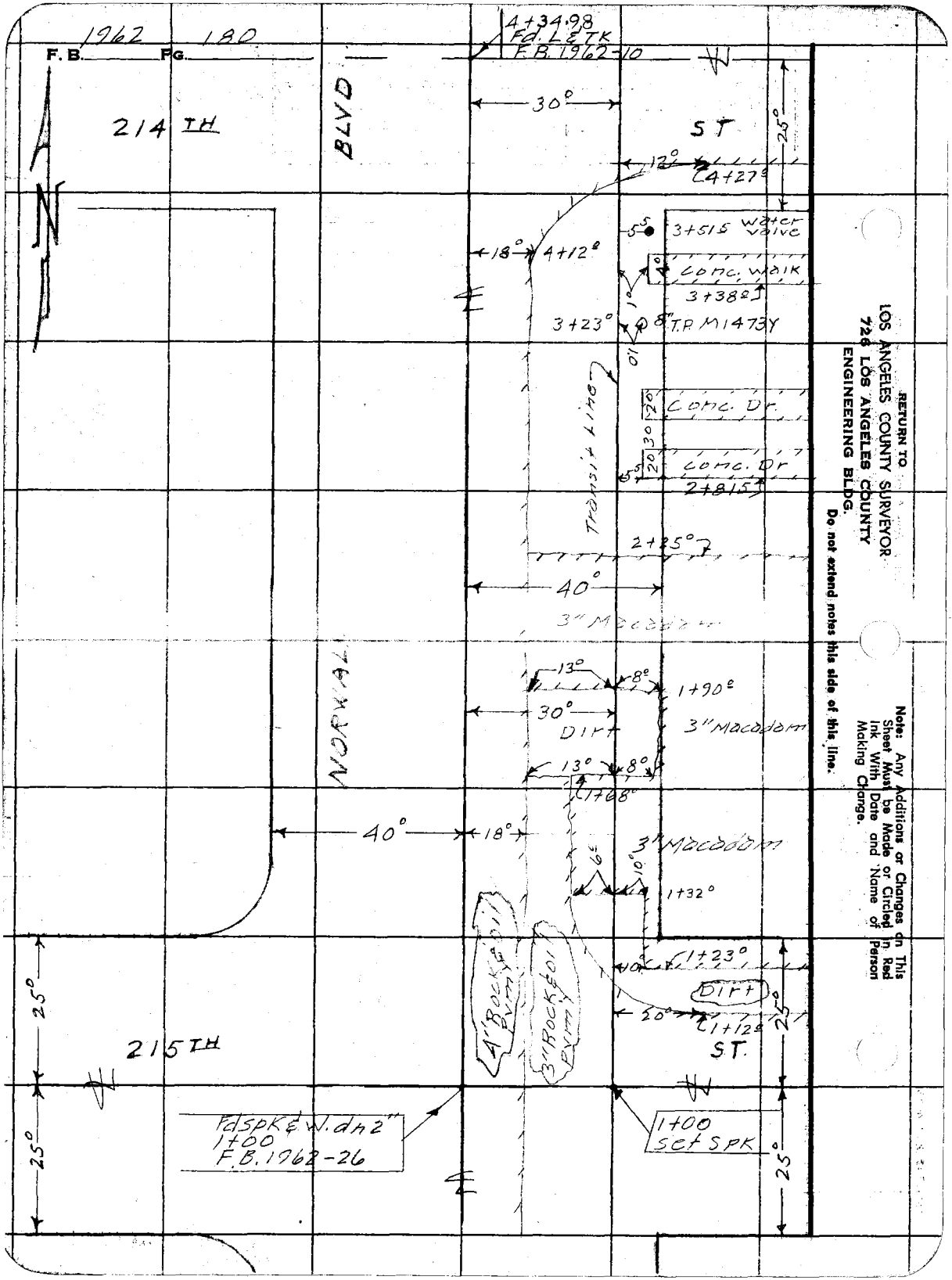

RETURN TO
LOS ANGELES COUNTY SURVEYOR
726 LOS ANGELES COUNTY
ENGINEERING BLDG.

Do not extend notes this side of this line.

Note: Any Additions or Changes on This Sheet Must be Made or Circled in Red Ink With Date and Name of Person Making Change.

F. B. 1962 Pg. 181

Profile No. | Notes Red. | Date | Plotted | Date | Job No. 173534 | Division No.
X-Sec. No. | Notes Chkd. | Date | Checked | Date | Survey of Tilbury ST. S.S. DIST. | Survey by N.R.Smith | Notes H.E.F. | Date 11-22-54 | Map No. | Indexed C. Johnson

C.I. 1735.34

TILBURY STREET S.S. DIST.

CROSS SECTIONS
on
NORWALK BLVD.
between
215th ST. & 214th ST.

N.R.Smith
H.Frank
D.LeGault
D.Wilkes
R.D.Smith

STATION	B.S.	H.I.	F.S.	ELEV.

NOTE: ANY ADDITIONS OR CHANGES ON THIS SHEET MUST BE MADE OR CIRCLED IN RED INK, WITH DATE AND NAME OF PERSON MAKING CHANGE.

Do not extend notes this side of this line.

PLEASE RETURN TO
LOS ANGELES COUNTY SURVEYOR
726 Los Angeles County Engineering Bldg.

761298 307 8-53

76L298 307 8-53

PLEASE RETURN TO
LOS ANGELES COUNTY SURVEYOR
726 LOS ANGELES COUNTY ENGINEERING BLDG.

NOTE: ANY ADDITIONS OR CHANGES ON THIS SHEET MUST BE MADE OR CIRCLED IN RED INK, WITH DATE AND NAME OF PERSON MAKING CHANGE.

Do not extend notes this side of this line.

F. B. 1962 Pg. 182 Job No. 73534 Division No. Notes Red. Plotted Profile No.
Survey of Tilbury St. 55 Dist. Date 11-22-54 Date X-Sec. No.
Survey by M.R. Smith Notes H.E. Fronk Checked
Indexed C. Johnson Date Notes Chkd. Date

STATION	B. S.	H. I.	F. S.	ELEV.	Norwalk Blvd.	& Right
					BM, AL-55, Elev. 32.567,	F.B. 1925 - 200
BM, AL-55	4 97	37 54		32 57	Norwalk Blvd & 215th ST. BT. Spk. in S.W. cor. of Walk	N.E. Cor. 50' N. & 70' E. of & Int.
1+00			517	32 37	& Intc. of 215th St & Norwalk Blvd.	
"			543	32 11		18' Rt E. edge pvmt
"			588	31 66		28' gutter
"			576	31 78		40' PL & 215th St
1+12			516	32 38		& Norwalk
"			585	31 69		50' N. edge pvmt
1+23			515	32 39		&
"			545	32 09		18' Rt E. edge pvmt
"			63	31 2		28' gutter
1+32			514	32 40		&
"			547	32 07		18' Rt E. edge pvmt
"			61	31 4		28' Rt gutter
"			550	32 04		40' PL.
2+00			503	32 51		&
"			538	32 16		18' Rt E. edge pvmt
"			600	31 54		28' Rt gutter
"			55	32 0		40' PL.
"			52	32 3		140' back Lot line
T.P.	5 42	37 54	5 42	32 12	T.P.	

76L298 307 8-53

PLEASE RETURN TO
LOS ANGELES COUNTY SURVEYOR
726 Los Angeles County Engineering Bldg.

NOTE: ANY ADDITIONS OR CHANGES ON THIS SHEET MUST BE MADE OR CIRCLED IN RED INK, WITH DATE AND NAME OF PERSON MAKING CHANGE.

Do not extend notes this side of this line.

STATION	B. S.	H. I.	F. S.	ELEV.	Norwalk Blvd ℄	Right
		3754				
3+00			495	3259		℄
"			541	3213		18' E edge pvmt
"			57	318		25' gutter
"			55	320		40' P.L.
4+12			484	3270		℄
"			520	3234		18' E. edge pvmt
"			58	317		28' gutter
"			56	319		40' P.L.
"			49	326		140' back Lot Line
4+27			480	3274		℄
"			510	3244		18'
"			547	3207		42' S. edge
4+34.98			480	3274		℄
"			538	3216		P.L. ℄ 214th St
B.M. AL-54			455	3299	BM AL-54 Elev. 32.997 F.B 1925 P9200 Norwalk Blvd ℄ 214th St. S.W. Cor. B.t. Spk in N. end of walk in front of Market.	

Profile Notes Red. Plotted Job No. 173534 Division No. F. B. 1962 Pg. 183
No. Date Date Survey of Tilbury St. S.S. Dist
X-Sec. Notes Chkd. Checked Survey by N.R. Smith Notes H.E.E. Date 11-22-54
No. Date Date Map No. Index C. Johnson Date

F. B. 1962 Pg. 184 Job No. Division No. Notes Red. Plotted Profile

Survey of Date Date No.

Survey by Notes Notes Chkd. Checked X-Sec.

Indexed Date Date Date No.

STATION	B. S.	H. I.	F. S.	ELEV.	

Do not extend notes this side of this line.

PLEASE RETURN TO

LOS ANGELES COUNTY SURVEYOR

726 LOS ANGELES COUNTY ENGINEERING BLDG.

NOTE: ANY ADDITIONS OR CHANGES ON THIS SHEET MUST BE MADE OR CIRCLED IN RED INK, WITH DATE AND NAME OF PERSON MAKING CHANGE.

761298 307 8-53

Notes Ck'd by	Survey of Tilbury ST. S.S. Dist
Map No.	W. O. 1735.34 Tape No. 0133 St'd. 68 °F
Office Work	Surveyed by N.R. Smith
Checked	Notes " Date 12-10-54
Date	Indexed C. Johnson

F.B. 1962 PG. 185

CI 1735.34

TILBURY STREET S.S. DIST

TOPOGRAPHY
on
FIRST ALLEY EAST of NORWALK BLVD
between
215th ST & 214th ST.

N.R. Smith
H. Frank
D. LeGault
D. Wilks
R.D. Smith

Note: Any Additions or Changes on This Sheet Must be Made or Circled in Red Ink With Date and Name of Person Making Change.

Do not extend notes this side of this line.

RETURN TO
LOS ANGELES COUNTY SURVEYOR
726 LOS ANGELES COUNTY
ENGINEERING BLDG.

76F3008 247 4-52

F. B. 1962 PG. 186?



RETURN TO
LOS ANGELES COUNTY SURVEYOR
726 LOS ANGELES COUNTY
ENGINEERING BLDG.

Do not extend notes this side of this line.

Note: Any Additions or Changes on This Sheet Must be Made or Circled in Red Ink With Date and Name of Person Making Change.

Notes Ck'd by	Survey of Tilbury St. SS. Dist
Map No.	W.O. 173534 Tape No. 0133 St'd. 68 °F
Office Work	Surveyed by N.R. Smith
Checked	Notes H.E. Frank Date 12-10-54
Date	Indexed C. Johnson

F.B. 1962 Pg. 187

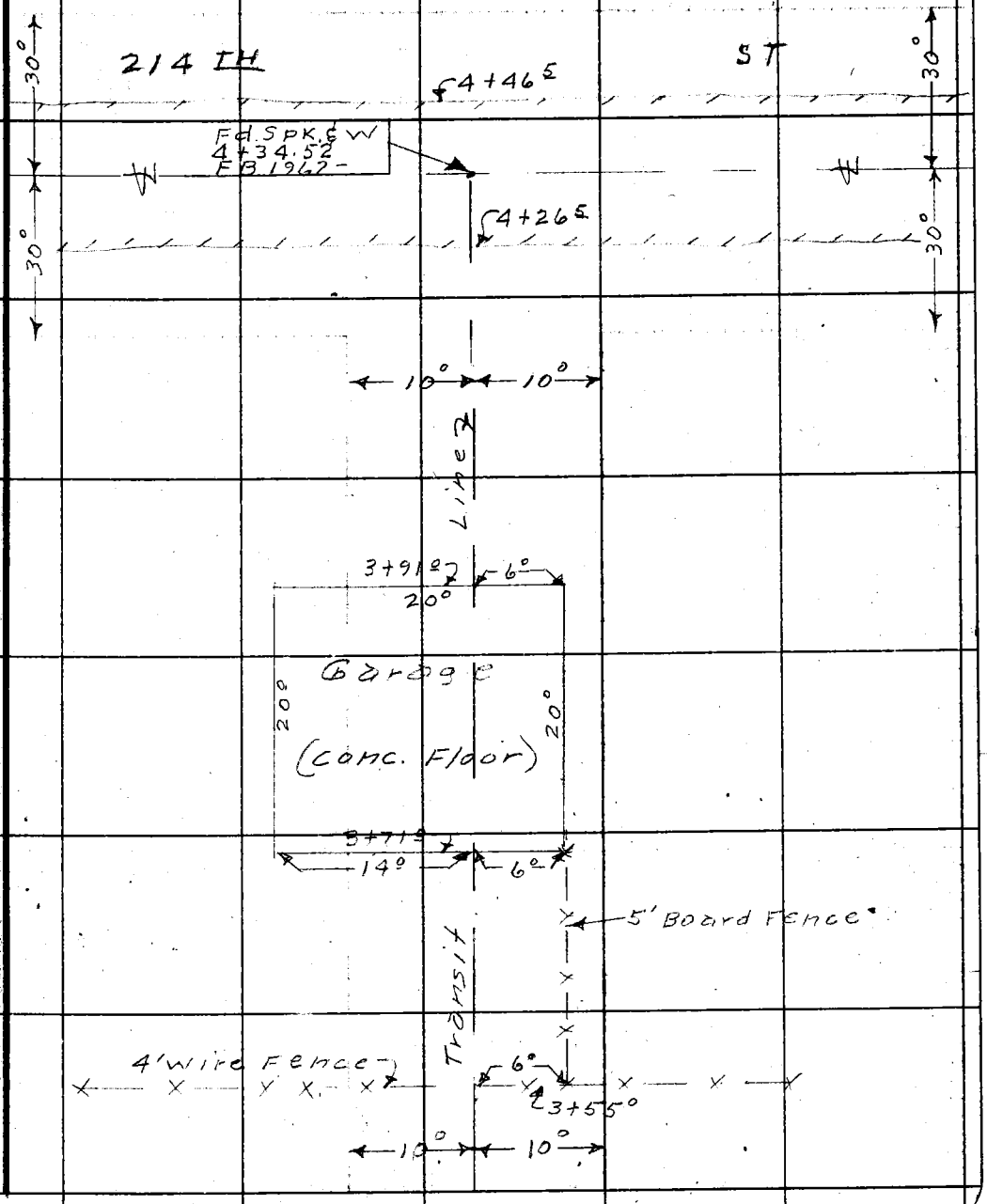

Note: Any Additions or Changes on This Sheet Must be Made or Circled in Red Ink With Date and Name of Person Making Change.

Do not extend notes this side of this line.

RETURN TO
LOS ANGELES COUNTY SURVEYOR
726 LOS ANGELES COUNTY
ENGINEERING BLDG.

76F3095 247 4-53

RETURN TO
LOS ANGELES COUNTY SURVEYOR
726 LOS ANGELES COUNTY
ENGINEERING BLDG.

Note: Any Additions or Changes on This Sheet Must be Made or Circled in Red Ink With Date and Name of Person Making Change.

Do not extend notes this side of this line.

F.B. 172 PG. 188

Profile No. ____ Notes Red. ____ Date ____ Plotted ____ Date ____ Job No 1735.34 Division No. ____ F. B. 1962 Pg. 189

X-Sec. No. ____ Notes Chkd. ____ Date ____ Checked ____ Date ____ Survey of Tilbury St. S.S. Dist

Survey by N.R. Smith Notes N.R.S. Date 12-10-54

Map No. ____ Indexed C. Johnson

C.I. 1735.34

TILBURY STREET S.S DIST

CROSS SECTION on FIRST ALLEY EAST of NORWALK BLVD between 215th ST & 214th ST

N.R. Smith
H. Frank
D. LeGault
D. Wilks
R.D. Smith

STATION	B.S.	H.I.	F.S.	ELEV.

NOTE: ANY ADDITIONS OR CHANGES ON THIS SHEET MUST BE MADE OR CIRCLED IN RED INK, WITH DATE AND NAME OF PERSON MAKING CHANGE.

Do not extend notes this side of this line.

PLEASE RETURN TO
LOS ANGELES COUNTY SURVEYOR
726 Los Angeles County Engineering Bldg.

76L298 307 8-53

76L298 307 8-53

PLEASE RETURN TO
LOS ANGELES COUNTY SURVEYOR
726 LOS ANGELES COUNTY ENGINEERING BLDG.

NOTE: ANY ADDITIONS OR CHANGES ON THIS SHEET MUST BE MADE OR CIRCLED IN RED INK, WITH DATE AND NAME OF PERSON MAKING CHANGE.

Do not extend notes this side of this line.

F. B. 1962 Pg. 190 Job No. 1735.34 Division No. Notes Red. Plotted
Survey of Tilbury ST S.S. Dist Date Date No.
Survey by M.R. Smith Notes MAR. 5-12-10-54 Notes Chkd. Checked X-Sec.
Indexed C. Johnson Date Date Date No.
Profile

STATION	B. S.	H. I.	F. S.	ELEV.	Alley bet. 215 & 214 ✓ East of Norwalk Blvd	
BM AL-55	452	3709		32.57	BM AL-55 Elev = 32.569 Norwalk Blvd & 215½ ST BT. spk in SW. Cor. of Walk	FB. 1925 - 200 N.E. Cor. 50'± N. & 70'± E. of ℄ Int.
					Left	℄ Right
1+00			51	32.0	= ℄ Int Alley & 215½ ST	
+13			53	31.8		℄ N. edge Pvmt
+15			54	31.7		℄ gutter
"			54	31.7		10.0 gutter
"			54	31.7	10.0 gutter	
2+00			47	32.4		℄
"			46	32.5		10.0
"			47	32.4	10.0	
3+00			49	32.2		℄
"			46	32.5		10.0
"		✓	48	32.3	10.0	
T.P.	475	3718	466	32.43		
4+00			46	32.5	on ℄ Alley) Not on Transit Line	
"			47	32.4		10.0
"			49	32.2	10.0	
+			50	32.1		℄ gutter & S. edge Pvmt
"			49	32.2		10.0 gutter " "
"			50	32.1	10.0 gutter & S. edge pvmt	
4+34.52			48	32.3	= ℄ Int Alley & 214½ ST	
BM AL-54			417	33.01	BM AL-54 Elev = 32.997 Norwalk Blvd & 214½ ST BT. spk in N. end of Market	FB. 1925 - 200 S.W. Cor

F.B. 1962 PG. 191

Notes Ck'd by	Survey of Tilbury ST. S.S. DIST
Map No.	W. 073534 Tape No. 1/33 St'd. 68 °F
Office Work	Surveyed by N.R. Smith
Checked	Notes Date
Date	Indexed C. Johnson

C.I. 173534

TILBURY STREET S.S. DIST.

TOPOGRAPHY

on

BELSHIRE AVE

between

Tilbury ST. & 214th ST.

N.R. Smith
H. Frank
R. Nunez
L. Bankson

Note: Any Additions or Changes on This Sheet Must be Made or Circled in Red Ink With Date and Name of Person Making Change.

Do not extend notes this side of this line.

RETURN TO
LOS ANGELES COUNTY SURVEYOR
726 LOS ANGELES COUNTY
ENGINEERING BLDG.

76F3098 247 4.58

1962 192 see bot pg 193

F. B. Pg.

(25)
AVE
LINE
4+00
15.0
3+53.0
23.0
Brick drive
8.0
15.0
3+28.0
16.5 Premix drive
21.0
3+29.0
3+20.0
1.0
15.0
18
2+53.5
2+44.0
23.0
17.0
Premix drive
Conc drive
10.0
2+21.5
15.0
23.5
2+27.0
2+16.0
1.0
11.4
1+60.0
5 strand barb wire fence
1.0
TILBURY
(25)
1+23.0
14.5
1+10.0
25.5
2" Rock fill
0.01
(25)
STREET
0+91.5
26.0
11.2
Rd. dept I.P. Brass Cap. 18" down Feb 1962-14
1+00
0+72.5
19.0
1.0
BELSHIRE
(25)
TRANSIT

RETURN TO
LOS ANGELES COUNTY SURVEYOR
726 LOS ANGELES COUNTY
ENGINEERING BLDG.

Do not extend notes this side of this line.

Note: Any Additions or Changes on This Sheet Must be Made or Circled in Red Ink With Date and Name of Person Making Change.

1962 193

F.B. PG.

Notes Ck'd by	Survey of Tilbury ST. S.S. DIST
Map No.	W. O. 1735.39 Tape No. 0133 St'd. 68° °F
Office Work	Surveyed by N.R. Smith
Checked	Notes " Date 1-7-54
Date	Indexed ~~C. Johnson~~

see bot. Pg 194

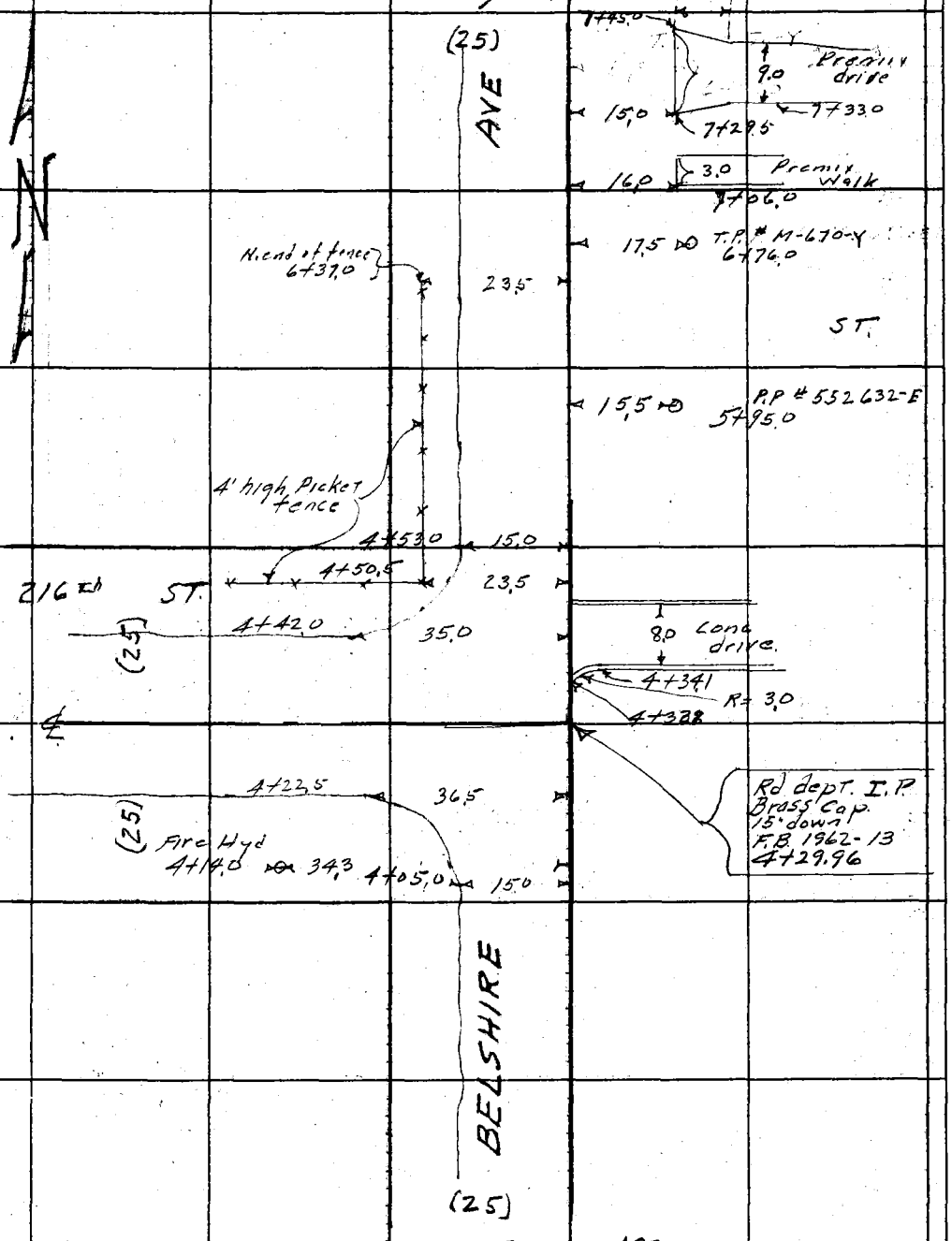

see Top pg 192

Note: Any Additions or Changes on This Sheet Must be Made or Circled in Red Ink With Date and Name of Person Making Change.

Do not extend notes this side of this line.

RETURN TO
LOS ANGELES COUNTY SURVEYOR
726 LOS ANGELES COUNTY
ENGINEERING BLDG.

76F3098 247 4-53

1962 194 see bot. pg 195

F.B. _____ PG. _____

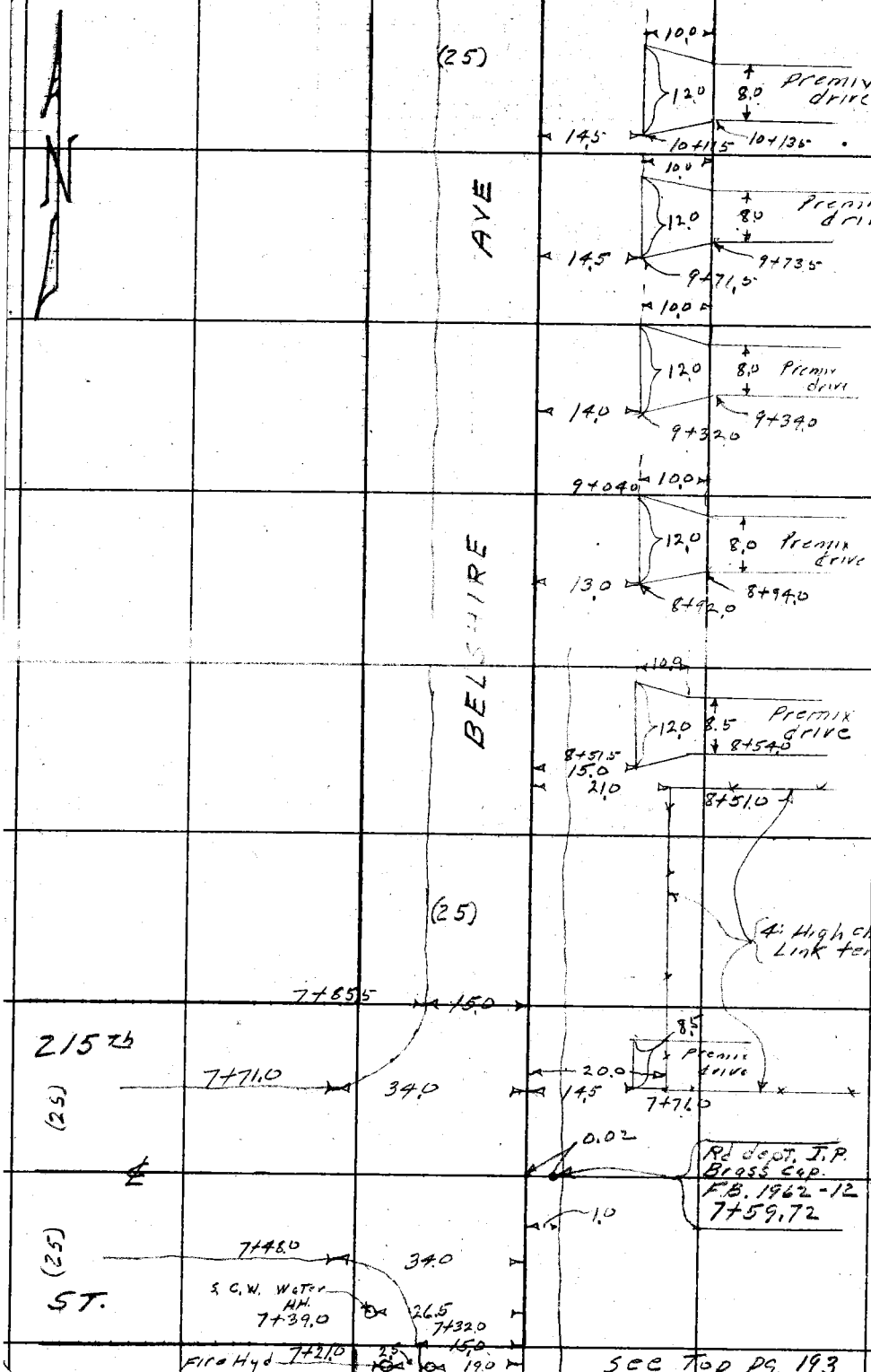

see Top pg. 193

RETURN TO
LOS ANGELES COUNTY SURVEYOR
726 LOS ANGELES COUNTY
ENGINEERING BLDG.

Do not extend notes this side of this line.

Note: Any Additions or Changes on This Sheet Must be Made or Circled in Red Ink With Date and Name of Person Making Change.

1962 195

F. B. _____ Pg. _____

Notes Ck'd by _____
Map No. _____
Office Work _____
Checked _____
Date _____

Survey of Tilbury ST S.S Dist
W. O. 17359 Tape No. 233 Std. 68 °F
Surveyed by N. R. Smith
Notes " Date 1-7-55
Indexed K. C. Johnson

Notes: Any Additions or Changes on This Sheet Must Be Made or Circled In Red Ink With Date and Name of Person Making Change.

Do not extend notes this side of this line.

RETURN TO
LOS ANGELES COUNTY SURVEYOR
726 LOS ANGELES COUNTY
ENGINEERING BLDG.

214 25

N edge pvmt

11+10.5

(30)

Rd dept I.B Brass Cap 2' down F.B 1962-11 10+92.42

℄

(30)

ST.

10+90.0

17.0

Wat. HH 10+77.0 25.0

10+81.0 36.0

This area 1/4" of or over D.G

3.0

Fire Hyd. 10+71.5 34.0

10+59.5

15.0

16.0

5.0

S.C.W. Water HH. 10+59.0

10+59.5

(25)

BELSHIRE AVE

LINE

15.0

3.0

10+00

TRANSIT

(25)

76FP008 247 4-55

RETURN TO
LOS ANGELES COUNTY SURVEYOR
726 LOS ANGELES COUNTY
ENGINEERING BLDG.

Note: Any Additions or Changes on This Sheet Must be Made or Circled in Red Ink With Date and Name of Person Making Change.

Do not extend notes this side of this line.

1962 196

F. B. _____ PG. _____

F. B. 1962 Pg. 197

Profile No. | Notes Red. | Date | Plotted | Date | Job No 1735.34 | Division No. | Survey of Tilbury ST. S.S. DIST.
X-Sec. No. | Notes Chkd. | Date | Checked | Date | Survey by N.R. Smith | Notes N.R.S. | Date 1-7-55 | Map No. | Indexed C. Johnson | Date

C.I. 1735.34

TILBURY STREET S.S. DIST

CROSS SECTIONS on BELSHIRE AVE between Tilbury ST. & 214th ST.

N.R. Smith
H. Frank
B. Kunez
L. Bonkson

STATION	B. S.	H. I.	F. S.	ELEV.

NOTE: ANY ADDITIONS OR CHANGES ON THIS SHEET MUST BE MADE OR CIRCLED IN RED INK, WITH DATE AND NAME OF PERSON MAKING CHANGE.

PLEASE RETURN TO
LOS ANGELES COUNTY SURVEYOR
726 Los Angeles County Engineering Bldg.

Do not extend notes this side of this line.

761298 307 8-53

76L298 307 8-53

PLEASE RETURN TO
LOS ANGELES COUNTY SURVEYOR
726 LOS ANGELES COUNTY ENGINEERING BLDG.

NOTE: ANY ADDITIONS OR CHANGES ON THIS SHEET MUST BE MADE OR CIRCLED IN RED INK, WITH DATE AND NAME OF PERSON MAKING CHANGE.

Do not extend notes this side of this line.

STATION	B. S.	H. I.	F. S.	ELEV.		
BM, AL-59	3.84	35.83		31.99	BM AL-59, Elev. 31.991 Tilbury St. (S. side) at Belshire Ave. Bt. Spk. in drive to house # 12252	FB 1925 - 201
					Left	Transit Line / Right
0+72.5			50	30.8		T.L.
"			48	31.0	8.0 high point of Rd.	
"			52	30.6	14.0 gutter	
"			41	31.7	25.0 P.L.	
0+91.5			50	30.8		T.L.
"			48	31.0	8.0 high point in Rd	
"			52	30.6	26.0 gutter	
1+00			50	30.8	= Int. Belshire Ave & Tilbury St.	
"			43	31.5		8.0 ground
1+10.0			50	30.8		T.L.
"			48	31.0	8.0 high Point	
"			52	30.6	25.5 gutter	
+23.0			50	30.8		T.L.
"			48	31.0	8.0 high point	
"			51	30.7	15.0 gutter	
"			47	31.1	25.0 P.L.	
2+00			48	31.0		T.L.
"			49	30.9		1.0 gutter

F. B. 1962 PG. 198 Job No. 173534 Division No. Notes Red. Plotted No. Profile
Survey of Tilbury St. S.S. Dist. Date Date X-Sec.
Survey by N.R. Smith Notes N.R.S. 1-7-55 Notes Chkd. Checked
Indexed [redacted] Date Date Date No.

76L298 307 8-53

PLEASE RETURN TO
LOS ANGELES COUNTY SURVEYOR
726 LOS ANGELES COUNTY ENGINEERING BLDG.

NOTE: ANY ADDITIONS OR CHANGES ON THIS SHEET MUST BE MADE OR CIRCLED IN RED INK, WITH DATE AND NAME OF PERSON MAKING CHANGE.

Do not extend notes this side of this line.

STATION	B. S.	H. I.	F. S.	ELEV.	Belshire Ave	
		3583			Left T.L.	Right
2+00			43	315		7.0 break
"			39	319		25.0 ground
"			38	320		125.0 "
"			47	311	6.0 high Point	
"			50	308	15.0 gutter	
"			40	318	25.0 P.L.	
3+00			48	310		T.L. in gutter
"			46	312		5.0 Toe Slope
"			35	323		8.0 Top Slope
"			33	325		125.0
"			45	313	7.0 high point	
"			47	311	15.0 gutter	
"			39	319	25.0 P.L.	
T.P.	543	3659	467	3116		
4+00			53	313		T.L.
+05			53	313		T.L.
"			46	320		25.0 ground
"			46	320		125.0 "
"			52	314	7.0 high point	
"			55	311	15.0 gutter	

Profile Notes Red. ____ Plotted ____ Job No. 173539 Division No. ____ F. B. 1962 Pg. 199
No. ____ Date ____ Date ____ Survey of Tilbury St. S.S. Dist.
X-Sec. Notes Chkd. ____ Checked ____ Survey by H.R. Smith Notes N.R.S. Date 1-7-55
No. ____ Date ____ Date ____ Map No. ____ Indexed C. Johnson Date ____

76L298 307 8-53

PLEASE RETURN TO
LOS ANGELES COUNTY SURVEYOR
726 LOS ANGELES COUNTY ENGINEERING BLDG.

NOTE: ANY ADDITIONS OR CHANGES ON THIS SHEET MUST BE MADE OR CIRCLED IN RED INK, WITH DATE AND NAME OF PERSON MAKING CHANGE.

Do not extend notes this side of this line.

STATION	B. S.	H. I.	F. S.	ELEV.	Belshire Ave		
		36 59			Left	Transn Line	Right
4+05			47	31 9	18.0 break		
"			46	32 0	25.0 P.L.		
+22.5			52	31 4		T.L.	
"			54	31 2	36.0 gutter		
4+29.96			48	31 8	= ℄ Int Belshire Ave &	216th st	high ground
"			51	31 5	7.0 high point		
"			51	31 5	15.0		
+42.0			50	31 6		T.L.	
"			54	31 2	35.0 gutter		
+53			51	31 5		T.L.	
"			53	31 3	15.0 gutter		
"			47	31 [illegible]	25.0 P.L.		
5+00			51	31 5		T.L.	
"			53	31 3			25.0 ground
"			49	31 7			125.0 "
"			53	31 3	15.0 gutter		
"			46	32 0	25.0 P.L.		
6+00			51	31 5		T.L.	in gutter
"			43	32 3			25.0
"			49	31 7	7.0 high point		

F. B. 1962 Pg. 200 Job No. 173534 Division No. ____ Notes Red. ____ Plotted ____ Profile
Survey of Tilbury St. S.S. Dist. Date ____ Date ____ No. ____
Survey by N.R. Smith Notes N.R.S. 1-7-55 Notes Chkd. ____ Checked ____ X-Sec.
Indexed C. Johnson Date ____ Date ____ No. ____

76L298 307 8-53

PLEASE RETURN TO
LOS ANGELES COUNTY SURVEYOR
726 LOS ANGELES COUNTY ENGINEERING BLDG.

NOTE: ANY ADDITIONS OR CHANGES ON THIS SHEET MUST BE MADE OR CIRCLED IN RED INK, WITH DATE AND NAME OF PERSON MAKING CHANGE.

Do not extend notes this side of this line.

Profile Notes Red____ Plotted____ Job No. 73534 Division No.____ F. B. 1962 Pg. 201
No.____ Date____ Date____ Survey of Tilbury St. S.S. Dist.
X-Sec. Notes Chkd____ Checked____ Survey by H.R. Smith Notes H.R.S. Date 1-7-55
No.____ Date____ Date____ Map No.____ Indexed____

STATION	B. S.	H. I.	F. S.	ELEV.	Belshire Ave	
					Left	Transit Line Right
		3659				
6+00		1	45	321	25.0 P.L.	
T.P.	521	3698	482	3177	-	
7+00			52	318		T.L.
"			54	316		6.0 gutter
"			45	325		25.0 P.L.
"			51	319	8.0 high point	
"			54	316	15.0 gutter	
"			45	325	25.0 P.L.	
7+32.0			51	319		T.L.
"			54	316		7.0 gutter
"			47	323		25.0 P.L.
"			50	320	8.0 high point	
"			53	317	15.0 gutter	
"			45	325	25.0 P.L.	
7+48.0			51	319		T.L.
"			53	317	34.0 gutter	
7+59.72			50	320	℄ 1st Belshire Ave & 215th ST.	
"			52	318		10.0 gutter
"			48	322		25.0
"			44	326		125.0

76L298 307 8-53

PLEASE RETURN TO
LOS ANGELES COUNTY SURVEYOR
726 LOS ANGELES COUNTY ENGINEERING BLDG.

NOTE: ANY ADDITIONS OR CHANGES ON THIS SHEET MUST BE MADE OR CIRCLED IN RED INK, WITH DATE AND NAME OF PERSON MAKING CHANGE.

Do not extend notes this side of this line.

STATION	B. S.	H. I.	F. S.	ELEV.	Belshire Ave		
		3698			Left	Transit Line	Right
7+59.72			49	321	7.0 High point		
"			52	318	15.0		
+71.0			50	320		T.L.	
"			53	317	34.0 gutter		
+85.5			50	320		T.L.	
"			54	316	15.0 gutter		
"			48	322	25.0 P.L.		
8+00			50	320		T.L.	
9+00			49	321		T.L.	
"			51	319			10.0 gutter
"			47	323			25.0
"			43	327			125.0
"			54	316	15.0 gutter		
"			47	323	25.0 P.L.		
10+00			48	322		T.L.	
+59.5			47	323		T.L.	
"			49	321			10.0 gutter
"			45	325			25.0
"			46	324	4.0 High Point		
"			51	319	15.0 gutter		

F. B. 1962 Pg. 202 Job No. 1735.34 Division No. Notes Red. Plotted Profile
Survey of Tilbury St. S.S. Dist Date Date No.
Survey by N.R. Smith Notes N.R.S. 1-7-55 Notes Chkd. Checked X-Sec.
Indexed C. Johnson Date Date Date No.

76L298 307 8-53

PLEASE RETURN TO
LOS ANGELES COUNTY SURVEYOR
726 LOS ANGELES COUNTY ENGINEERING BLDG.

NOTE: ANY ADDITIONS OR CHANGES ON THIS SHEET MUST BE MADE OR CIRCLED IN RED INK, WITH DATE AND NAME OF PERSON MAKING CHANGE.

Do not extend notes this side of this line.

STATION	B. S.	H. I.	F. S.	ELEV.	Belshire Ave	
		3698			Left	Transit Line
10+59.5			44	326	25.0 P.L.	
+81.0			46	324		T.L.
"			51	319	17.0 gutter	
"			51	319	36.0 "	
10+92.42			47	323	= ℄ Int Belshire Ave & 214th ST	
11+10.5			51	319		T.L. gutter, N. side 214th ST.
T.P.	524	3708	514	3184		
BM AL-57			456	3252	BM AL-57, Elev. 32.471	FB 1925 - 201
					215th ST. & Belshire Ave N.W. cor.	
					BT. spk. in walk. To house # 12257	

Profile Notes Red. Plotted Job No. 1735.24 Division No.
No. Date Date Survey of Tilbury ST. S.S. Dist
X-Sec. Notes Chkd. Checked Survey by H.R. Smith Notes H.R.S. Date 1-7-55
No. Date Date Map No. Index Checked Date
F. B. 1962 Pg. 203

F. B. 1962 Pg. 204 | Job No. | Division No. | Notes Red. | Plotted | Profile

Survey of | Date | Date | No. | X-Sec.

Survey by | Notes | Notes Chkd. | Checked

Indexed | Date | Date | Date | No.

STATION	B. S.	H. I.	F. S.	ELEV.	

Do not extend notes this side of this line.

NOTE: ANY ADDITIONS OR CHANGES ON THIS SHEET MUST BE MADE OR CIRCLED IN RED INK, WITH DATE AND NAME OF PERSON MAKING CHANGE.

PLEASE RETURN TO

LOS ANGELES COUNTY SURVEYOR

726 LOS ANGELES COUNTY ENGINEERING BLDG.

76L298 307 8-53

1962 207

F. B. Pg.

Notes Ck'd by
Map No.
Office Work
Checked
Date

Survey of Tilbury St. S.S. Dist
W. 16735.34 Tape No. 0133 Std. 68° °F
Surveyed by N.R. Smith
Notes C. Johnson Date 1-13-55
Indexed

Note: Any Additions or Changes on This Sheet Must be Made or Circled In Red Ink With Date and Name of Person Making Change.

Do not extend notes this side of this line.

RETURN TO
LOS ANGELES COUNTY SURVEYOR
726 LOS ANGELES COUNTY
ENGINEERING BLDG.

76F3098 247 4-53

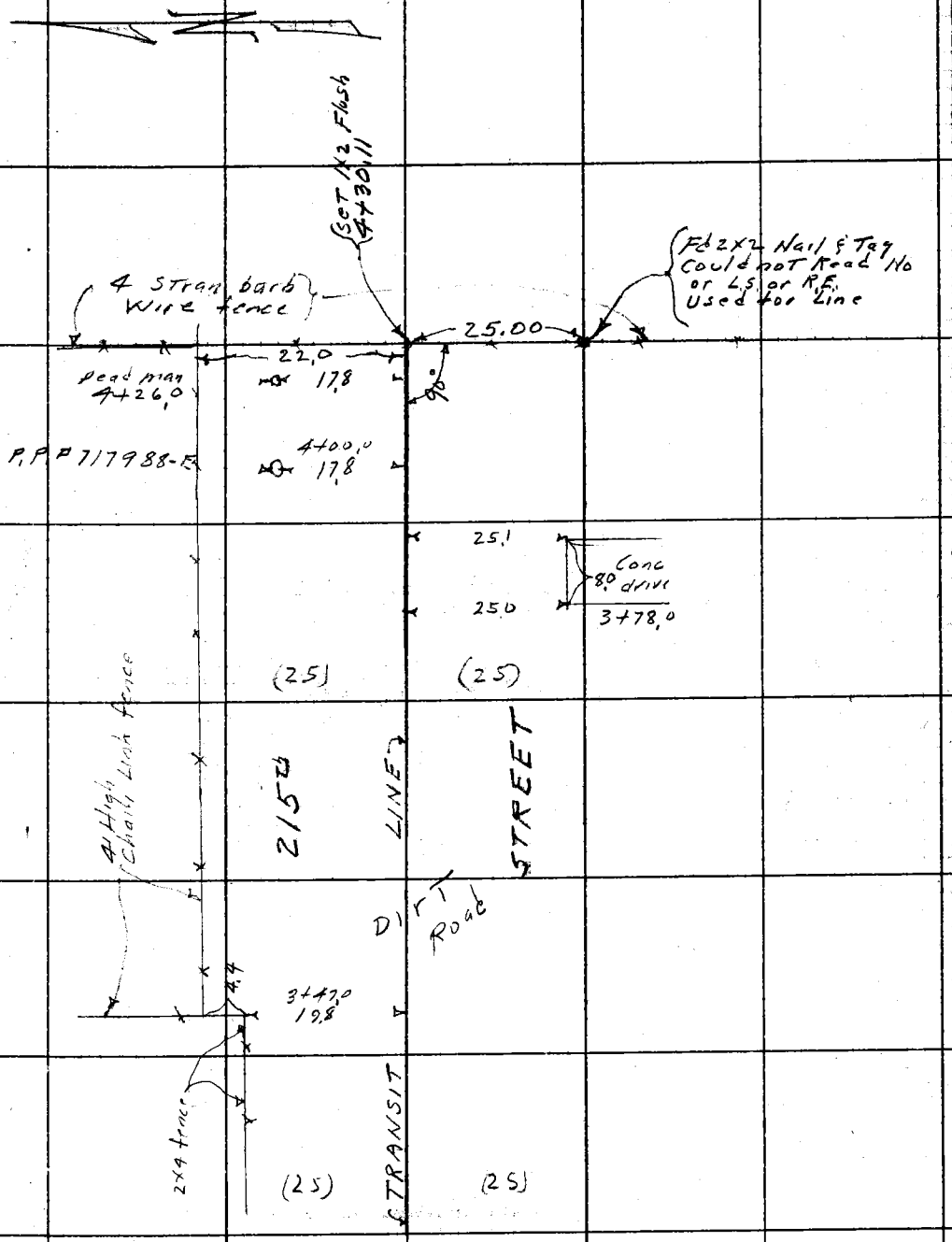

RETURN TO
LOS ANGELES COUNTY SURVEYOR
726 LOS ANGELES COUNTY
ENGINEERING BLDG.

Note: Any Additions or Changes on This Sheet Must be Made or Circled in Red Ink With Date and Name of Person Making Change.

Do not extend notes this side of this line.

F. B. _____ PG. _____

Profile No. ____ Notes Red. ____ Date ____ Plotted ____ Date ____ Job No. ____ Division No. ____ F. B. 1962 Pg. 209

X-Sec. No. ____ Notes Chkd. ____ Date ____ Checked ____ Date ____ Survey of Tilbury ST. S.S. DIST

Survey by N.R. Smith Notes N.R.S. Date 1-13-55

Map No. ____ Indexed ~~C. Johnson~~ Date ____

C.I. 173534

TILBURY STREET S.S. DIST.

CROSS SECTIONS on 215th STREET from Belshire Ave E'ly, to end at 215th ST.

N.R. Smith
H. Frank
B. Nunez
L. Benkson

STATION	B. S.	H. I.	F. S.	ELEV.

NOTE: ANY ADDITIONS OR CHANGES ON THIS SHEET MUST BE MADE OR CIRCLED IN RED INK, WITH DATE AND NAME OF PERSON MAKING CHANGE.

PLEASE RETURN TO
LOS ANGELES COUNTY SURVEYOR
726 Los Angeles County Engineering Bldg.

Do not extend notes this side of this line.

761.298 307 8-53

76L298 307 8-53

PLEASE RETURN TO
LOS ANGELES COUNTY SURVEYOR
726 LOS ANGELES COUNTY ENGINEERING BLDG.

NOTE: ANY ADDITIONS OR CHANGES ON THIS SHEET MUST BE MADE OR CIRCLED IN RED INK, WITH DATE AND NAME OF PERSON MAKING CHANGE.

Do not extend notes this side of this line.

F. B. 1962 Pg. 210 Job No. 7735.34 Division No. Notes Red. Plotted
Survey of Tilbury St. S.S. Dist Date Date No.
Survey by N.R. Smith Notes N.A.S. 1-13-55 Notes Chkd. Checked X-Sec.
Indexed C. Johnson Date Date Date No.
Profile

STATION	B. S.	H. I.	F. S.	ELEV.	215th ST.	
					BM AL-57 Elev = 32.471	F.B. 1925 - 201
BM, AL-57	4.25	36.72		32.47	215th St & Belshire Ave. N.W. cor.	
					BT. spk in Walk to house #12257	
					Left	Transit Right
1+00			5.0	31.7	= ℄ Int	Line
+25			5.0	31.7		T.L.
"			5.3	31.4		15.0
"			4.7	32.0		25.0
"			5.0	31.7	15.0	
"			4.6	31.8	25.0	
2+00			5.0	31.7		T.L.
"			5.3	31.4		15.0
"			4.5	32.2		25.0
"			5.1	31.6	15.0	
"			4.7	32.0	25.0	
3+00			5.0	31.7		T.L.
"			5.3	31.4		16.0
"			4.4	32.3		25.0
"			5.0	31.7	14.0	
"			4.0	32.7	25.0	
4+00			5.0	31.7		T.L.
"			4.7	32.0		15.0
"			4.3	32.4		25.0

76L298 307 8-53

PLEASE RETURN TO
LOS ANGELES COUNTY SURVEYOR
726 LOS ANGELES COUNTY ENGINEERING BLDG.

NOTE: ANY ADDITIONS OR CHANGES ON THIS SHEET MUST BE MADE OR CIRCLED IN RED INK, WITH DATE AND NAME OF PERSON MAKING CHANGE.

Do not extend notes this side of this line.

STATION	B. S.	H. I.	F. S.	ELEV.	215th ST	
		3672				
4+00			50	31 7	15.0	
"			40	32 7	25.0	
+30.11			43	32 4		TL
"			41	32 6		25.0
"			40	32 7	25.0	
5+30			36	33 1		TL Prob. ground
T.P.	456	3623	505	3167		
BM, AL-58			447	31 76	BM, AL-58 - Elev = 31.764, F.B. 1925 - 201 Belshire Ave (E. side) at 216th ST. BT. spk in drive to House #21524 8' from W. end.	

Profile Notes Red. Plotted Job No. 7335.34 Division No. F. B. 1962 Pg. 211
No. Date Survey of Tilbury ST. S.S. DIST.
X-Sec. Notes Chkd. Checked Survey by M.R. Smith Notes by M.R.S. Date 1-13-55
No. Date Date Map No. Indexed C. Johnson Date

F. B. 1962 Pg. 212 Job No. Division No. Notes Red. Plotted Profile

Survey of Date Date No.

Survey by Notes Notes Chkd. Checked X-Sec.

Indexed Date Date Date No.

STATION	B. S.	H. I.	F. S.	ELEV.	

Do not extend notes this side of this line.

NOTE: ANY ADDITIONS OR CHANGES ON THIS SHEET MUST BE MADE OR CIRCLED IN RED INK, WITH DATE AND NAME OF PERSON MAKING CHANGE.

PLEASE RETURN TO

LOS ANGELES COUNTY SURVEYOR

726 Los Angeles County Engineering Bldg.

76L298 307 8-53

PWFB 0828

1223

Notes Ck'd by Miller
Map No.
Office Work
Checked
Date

Survey of TERRACEDALE DR. S.S. DIST.
JN 2079.14 Tape 071 Std. 68 °F
Surveyed by RICHARDS
Notes RICH Date 1-6-59
Indexed A. C. Johnson 1-19-59

F. B. 1962 Pg. 7 L 5

CENTER LINE SURVEY
FOR
C.I. 2079.14
TERRACEDALE DRIVE
S.S. DIST.

RICHARDS
OCHSNER
HARRINGTON
ERIKSON

Note: Any Additions or Changes on This Sheet Must Be Made in Red Ink With Date and Name of Person Making Change.

Do not extend notes this side of this line.

RETURN TO
LOS ANGELES COUNTY ENGINEER
700 Los Angeles County Engineering Bldg.

763098 CE #247—7-58

PWFB 0828

1224

F. B. 1962 Pg. 316

INDEX

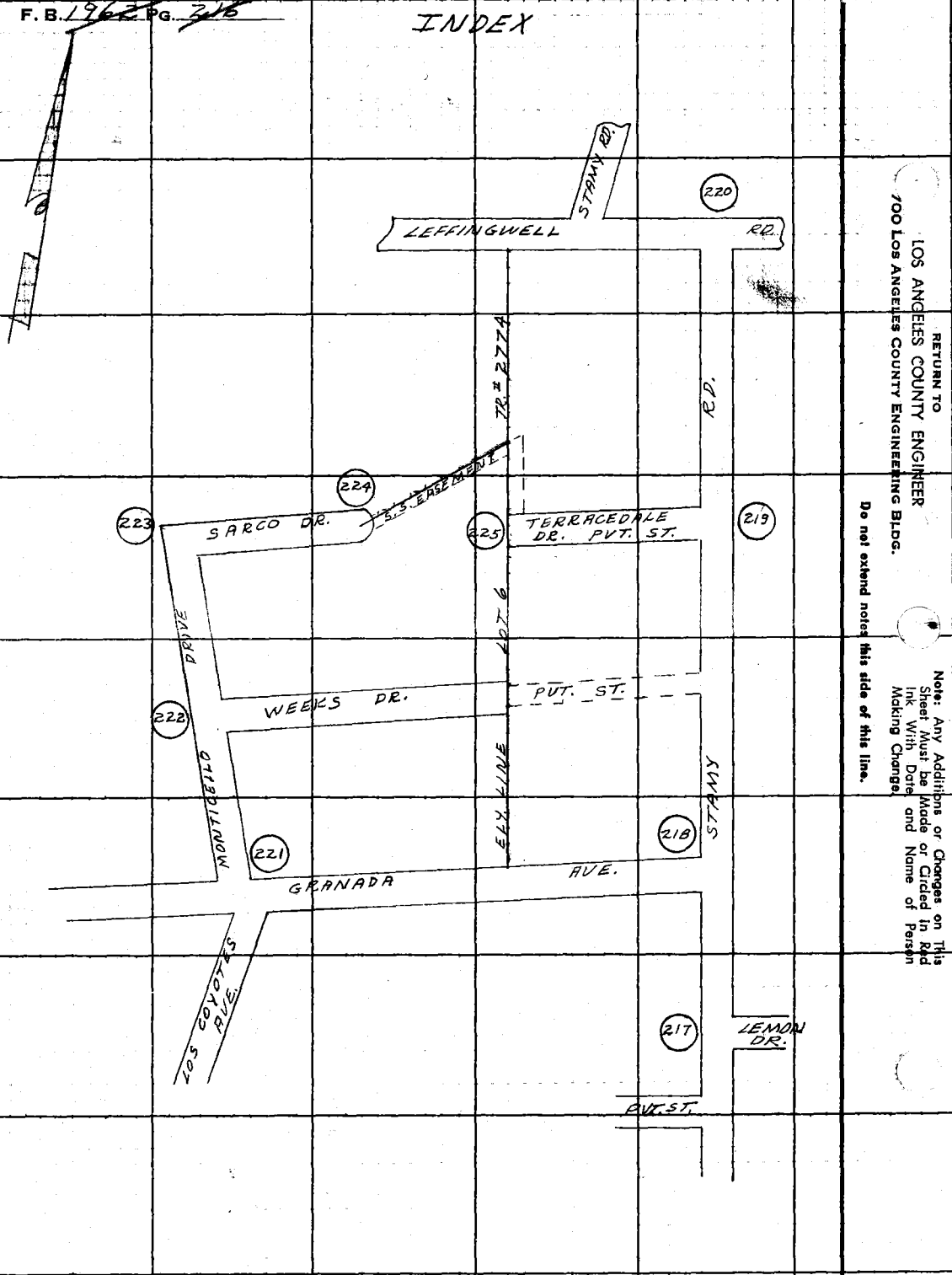

RETURN TO
LOS ANGELES COUNTY ENGINEER
100 LOS ANGELES COUNTY ENGINEERING BLDG.

Do not extend notes this side of this line.

Note: Any Additions or Changes on This Sheet Must be Made or Circled in Red Ink With Date and Name of Person Making Change.

PWFB 0828 1225, 1226

Notes Ck'd by Miller	Survey of TERRACEDALE DRIVE
Map No.	JN 2079.14 Tape 0171 Std 68 °F
Office Work	Surveyed by RICHARDS
Checked	Notes RICH. Date 1-59
Date	Indexed C. Johnson

F. B. 1962 PG. 217

W.S. 34 - C-3

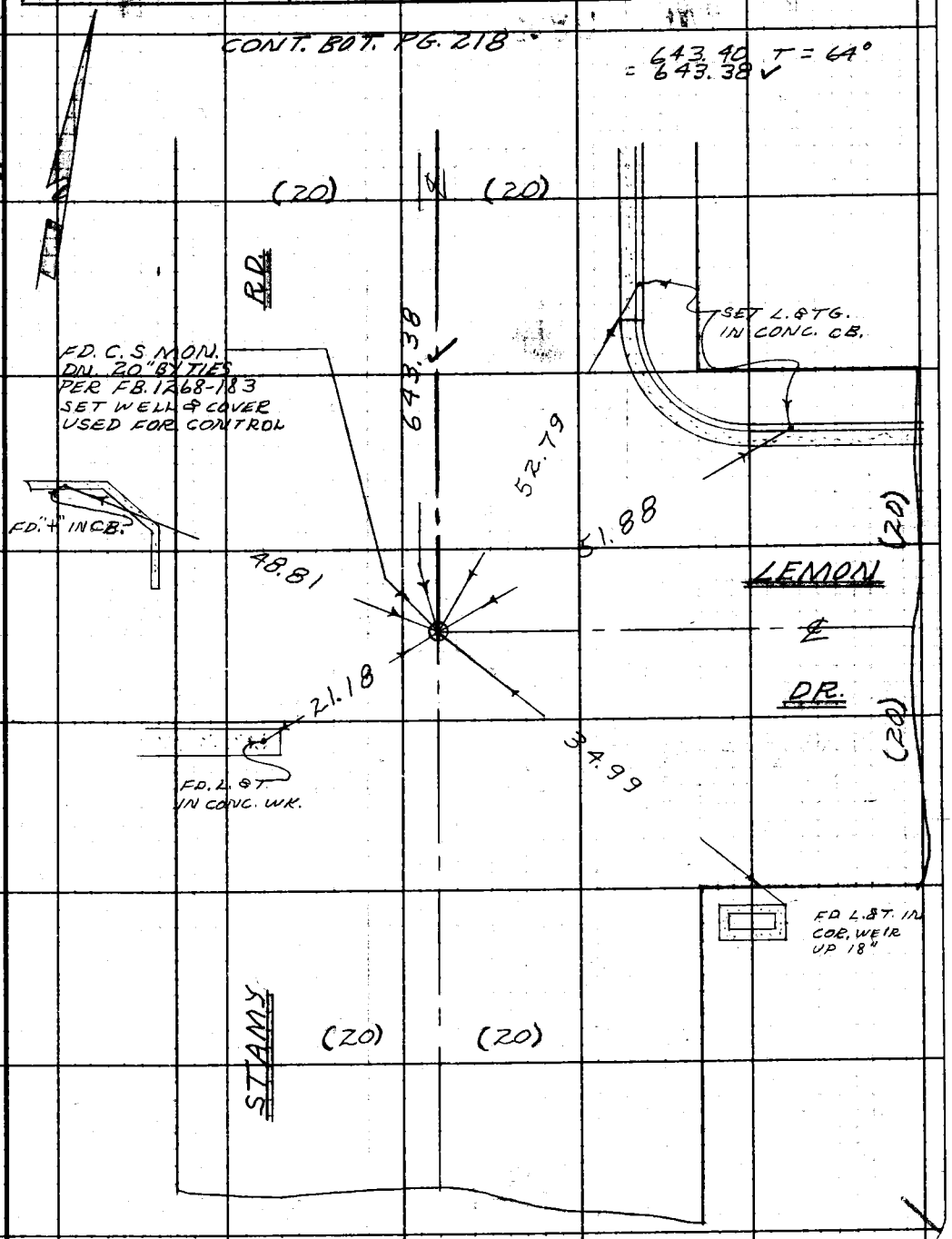

Note: Any Additions or Changes on This Sheet Must be Made or Circled in Red Ink With Date and Name of Person Making Change.

Do not extend notes this side of this line.

RETURN TO
LOS ANGELES COUNTY ENGINEER
700 LOS ANGELES COUNTY ENGINEERING BLDG.

763099 CE #247—7-59

PWFB 0828 1227

F. B. 1962 PG. 218

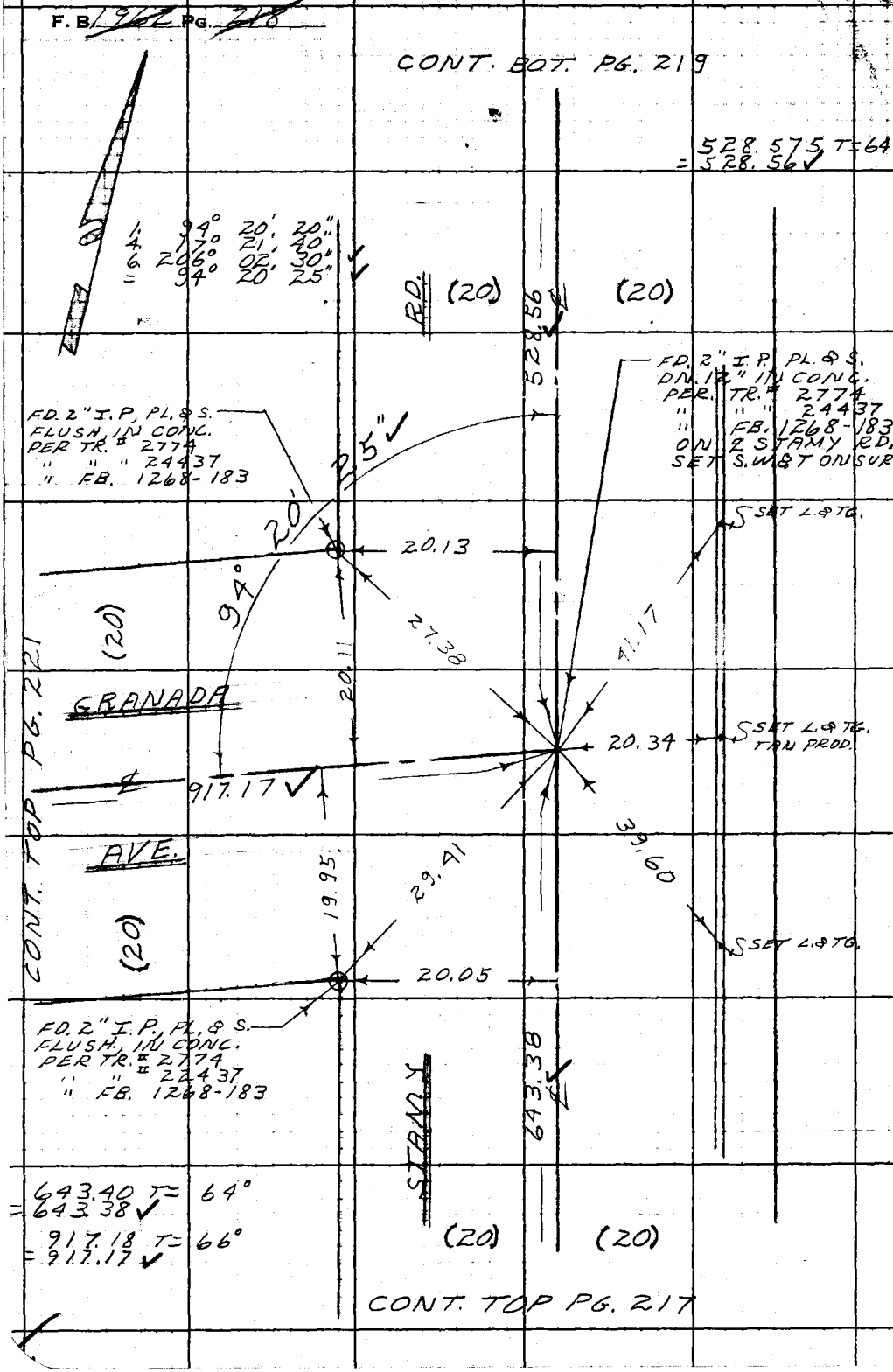

W.S. 34-C-3

RETURN TO
LOS ANGELES COUNTY ENGINEER
700 LOS ANGELES COUNTY ENGINEERING BLDG.

Do not extend notes this side of this line.

Note: Any Additions or Changes on This Sheet Must be Made or Circled in Red Ink With Date and Name of Person Making Change.

PWFB 0828 1228

Notes Ck'd by Miller	Survey of TERRACEDALE DRIVE
Map No.	JN 2079.14 Tape 0171 Std 68 °F
Office Work	Surveyed by RICHARDS
Checked	Notes RICH. Date 1-59
Date	Indexed C. Johnson

F. B. 1962 PG. 219

808.11 T=66°
= 808.10 ✓

W.S. 34-C-3

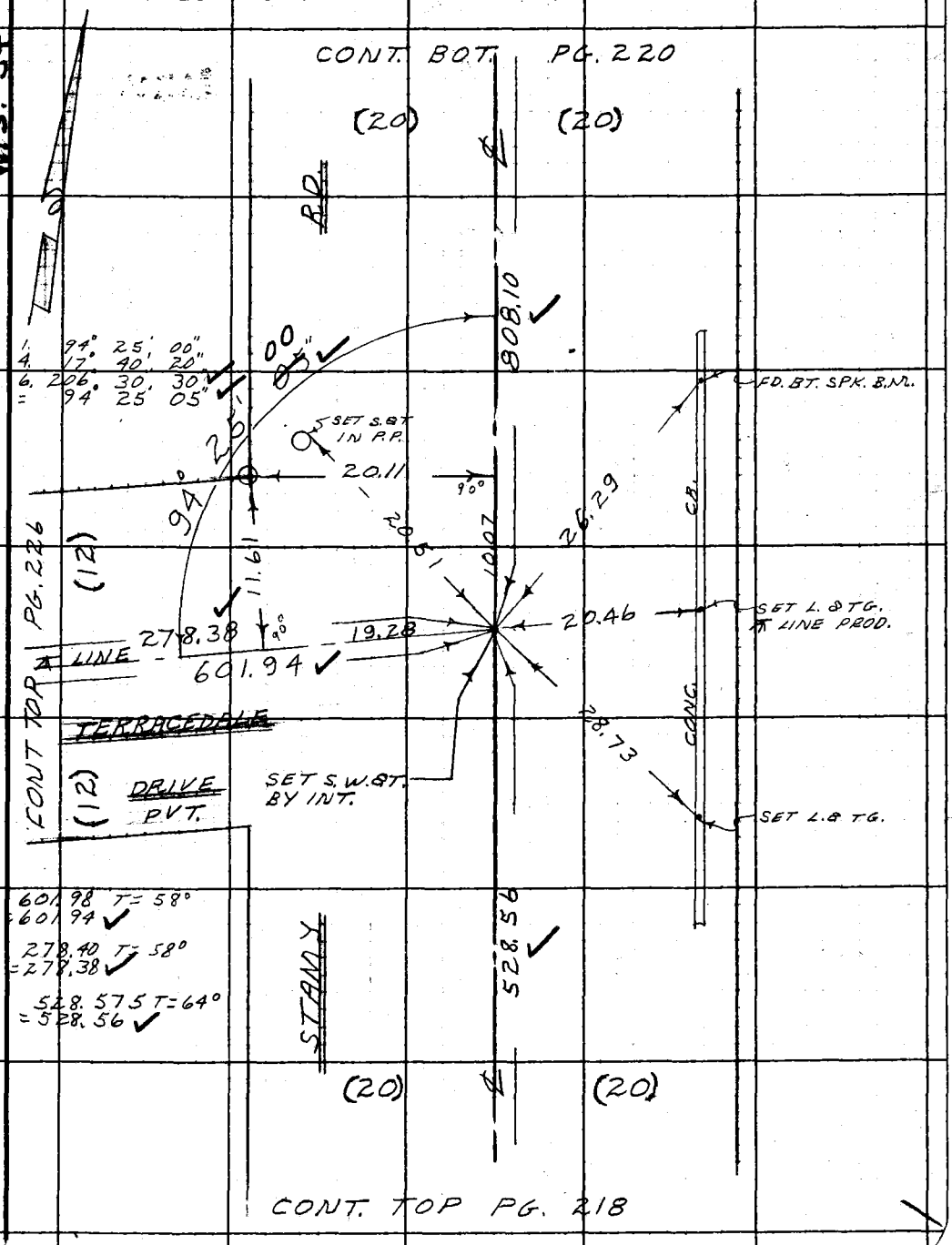

Note: Any Additions or Changes on This Sheet Must be Made or Circled in Red Ink With Date and Name of Person Making Change.

Do not extend notes this side of this line.

RETURN TO
LOS ANGELES COUNTY ENGINEER
700 LOS ANGELES COUNTY ENGINEERING BLDG.

763098 CE #247—7-53

PWFB 0828

1229

F. B. 1268 PG. 220

W.S. 84-C-3

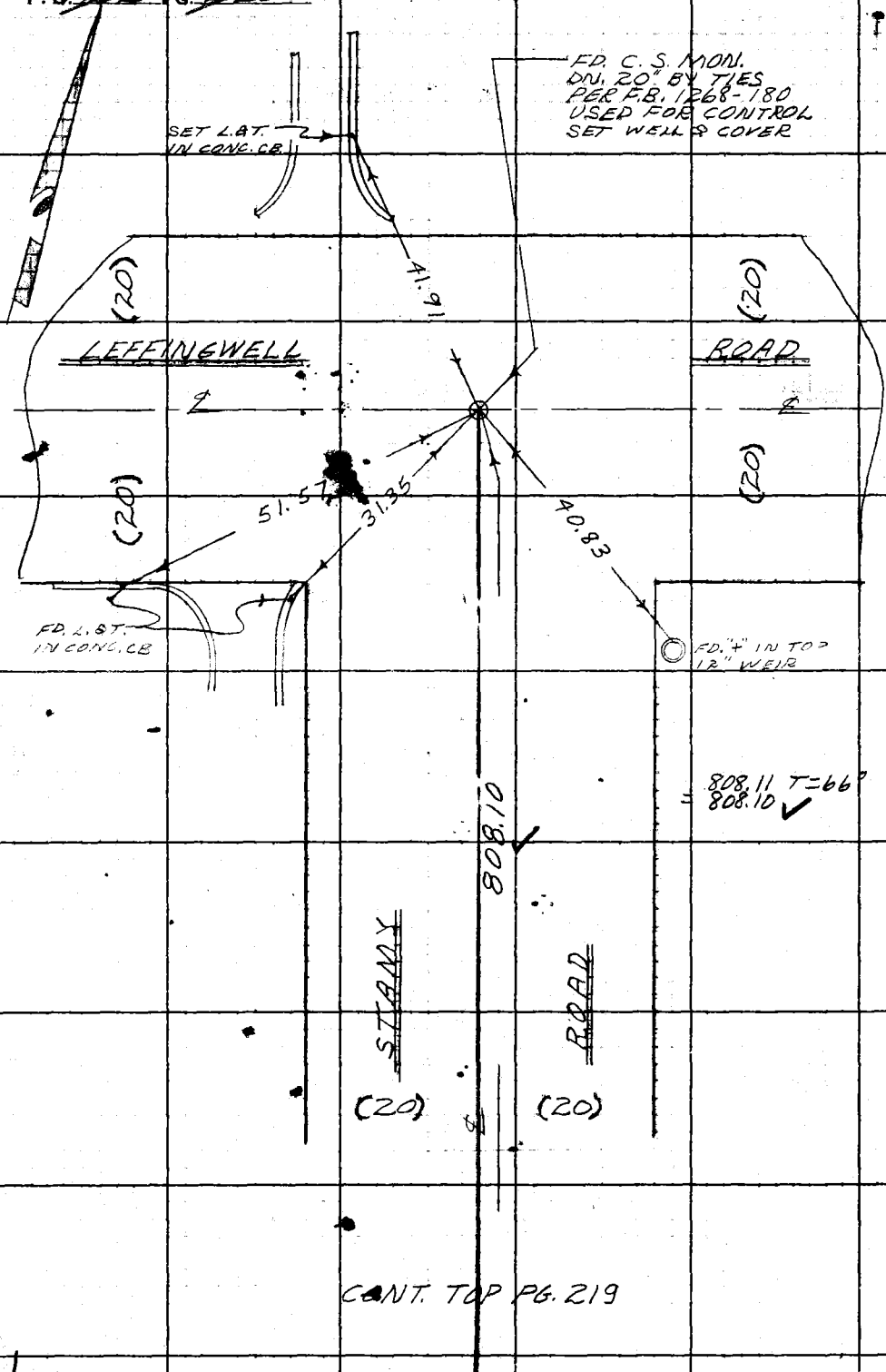

CONT. TOP PG. 219

RETURN TO
LOS ANGELES COUNTY ENGINEER
100 Los Angeles County Engineering Bldg.

Do not extend notes this side of this line.

Note: Any Additions or Changes on This Sheet Must be Made or Circled in Red Ink With Date and Name of Person Making Change.

PWFB 0828 1230 1231

Notes Ck'd by Miller	Survey of TERRACEDALE DRIVE
Map No.	JN 2079.14 Tape 0171 Std 68 °F
Office Work	Surveyed by RICHARDS
Checked	Notes RICH. Date 1-59
Date	Indexed A. C. Johnson

F. B. 1967 PG. 221

W.S. 34-C-3

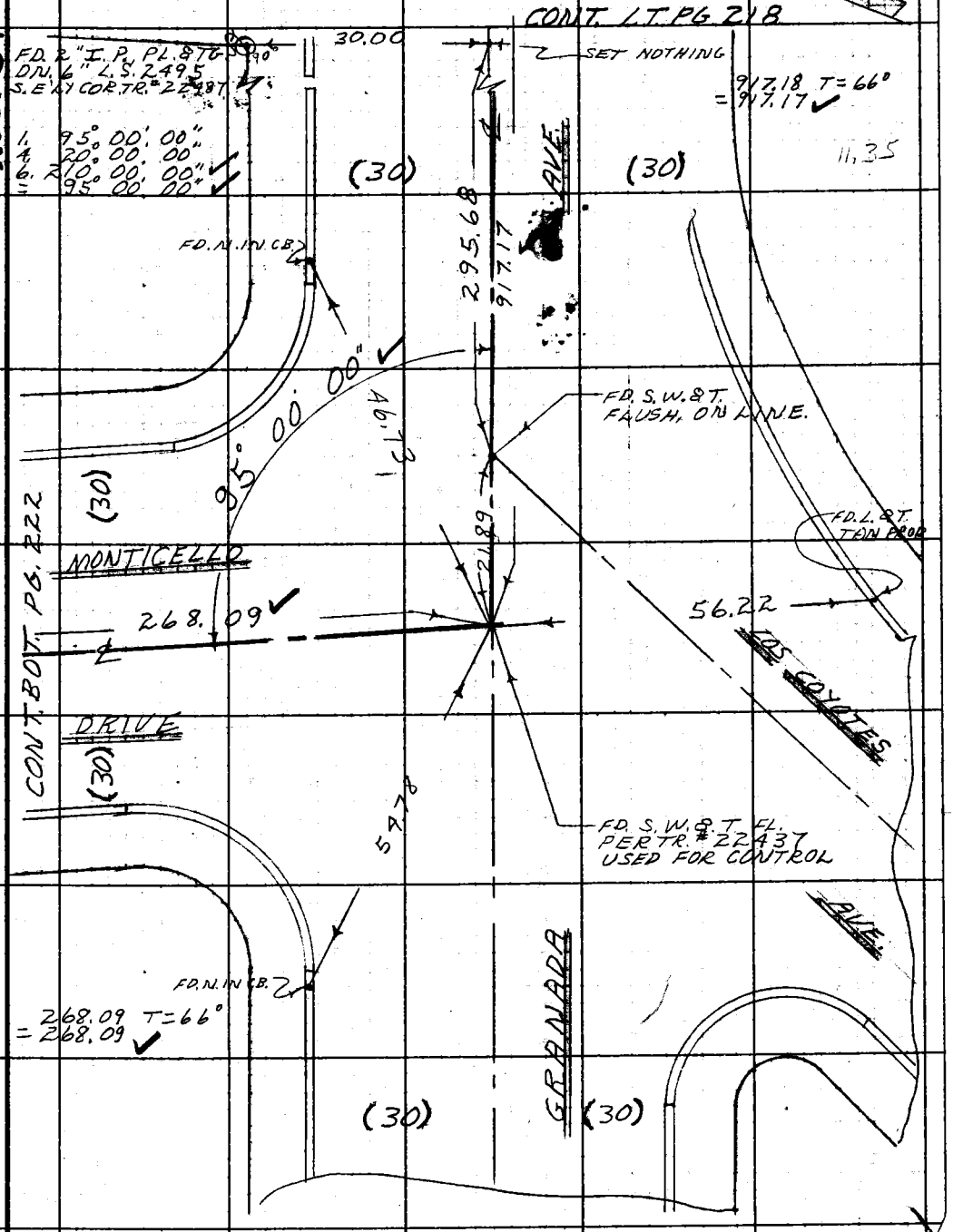

Note: Any Additions or Changes on This Sheet Must Be Made or Circled in Red Ink With Date and Name of Person Making Change.

Do not extend notes this side of this line.

RETURN TO
LOS ANGELES COUNTY ENGINEER
700 LOS ANGELES COUNTY ENGINEERING BLDG.

763095 CE #247—7-53

PWFB 0828

F.B. 1961 PG. 222

1232

CONT. BOT. PG. 223

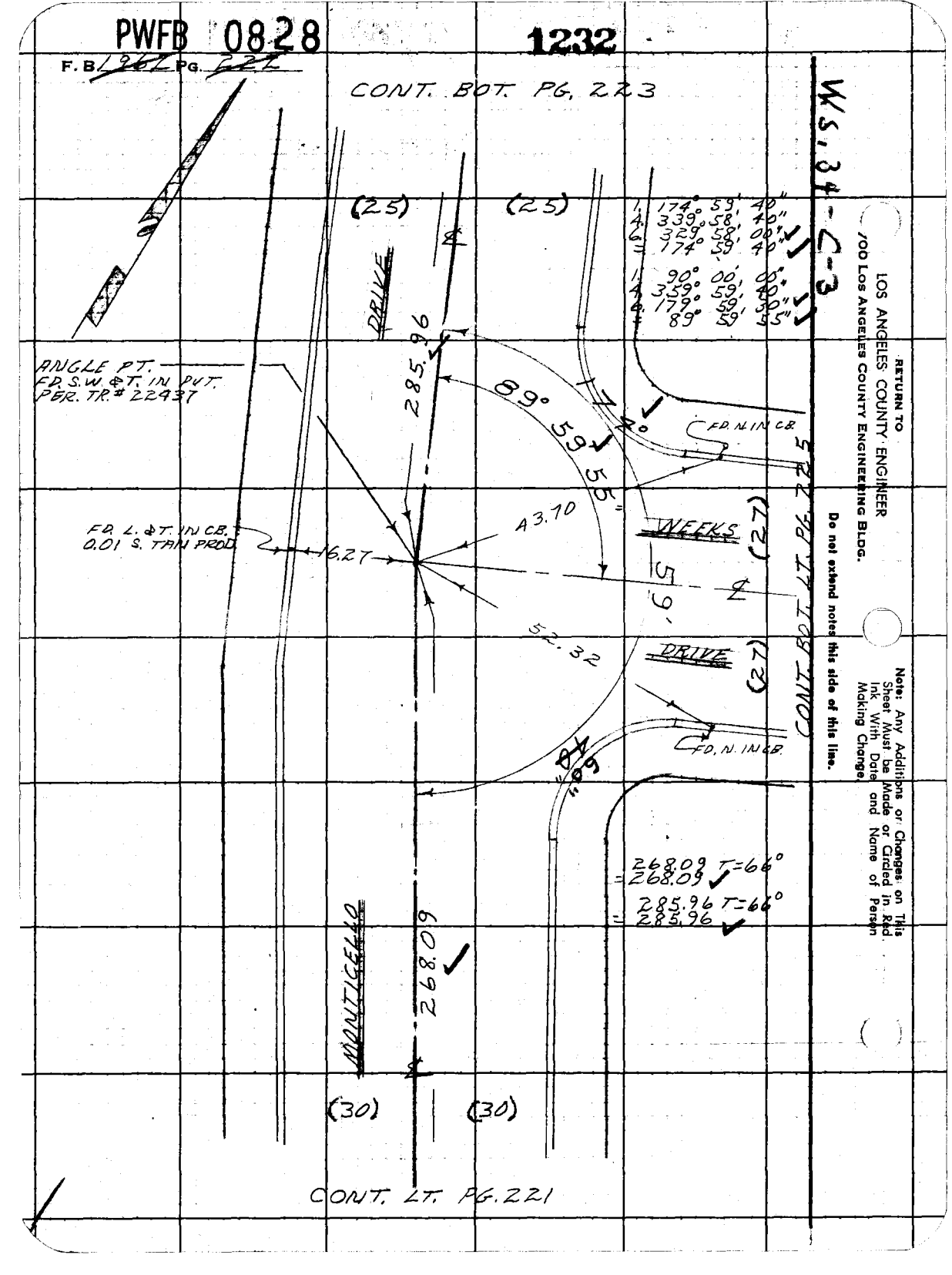

RETURN TO
LOS ANGELES COUNTY ENGINEER
900 LOS ANGELES COUNTY ENGINEERING BLDG.

Do not extend notes this side of this line.

Note: Any Additions or Changes on This Sheet Must be Made or Circled in Red Ink With Date and Name of Person Making Change.

PWFB 0828

1233

Notes Ck'd by Miller	Survey of TERRACEDALE DRIVE
Map No.	JN 2079.14 Tape 0171 Std 68 °F
Office Work	Surveyed by RICHARDS
Checked	Notes RICH. Date 1-59
Date	Indexed A. C. Johnson

F. B. 1962 PG. 233

W.S. 34-C-3

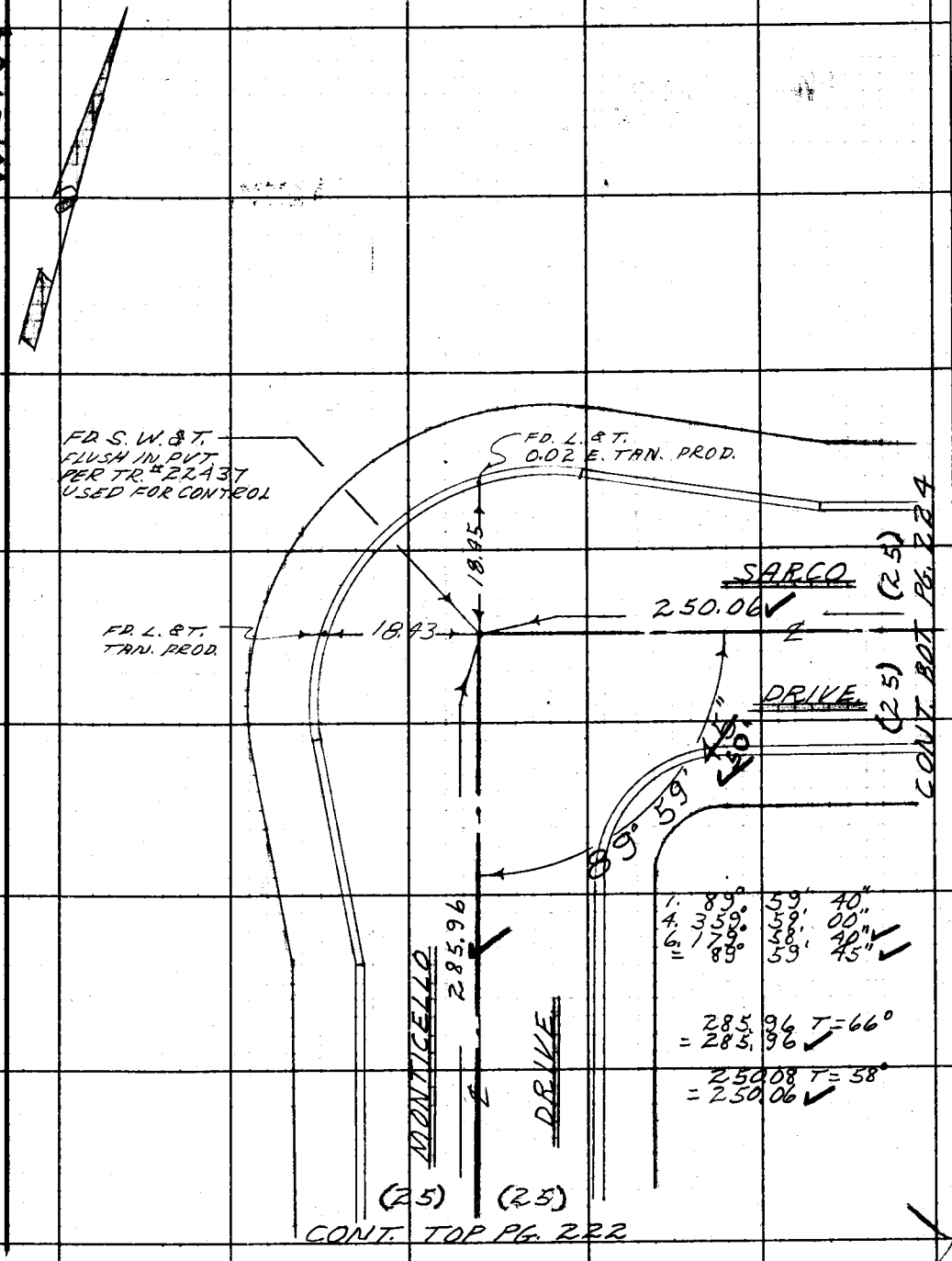

Note: Any Additions or Changes on This Sheet Must be Made or Circled in Red Ink With Date and Name of Person Making Change.

Do not extend notes this side of this line.

RETURN TO
LOS ANGELES COUNTY ENGINEER
700 LOS ANGELES COUNTY ENGINEERING BLDG.

763098 CE #247—7-53

PWFB 0828 1234, 1235

F. B. 1962 PG. 224

CONT. LT. PG. 225

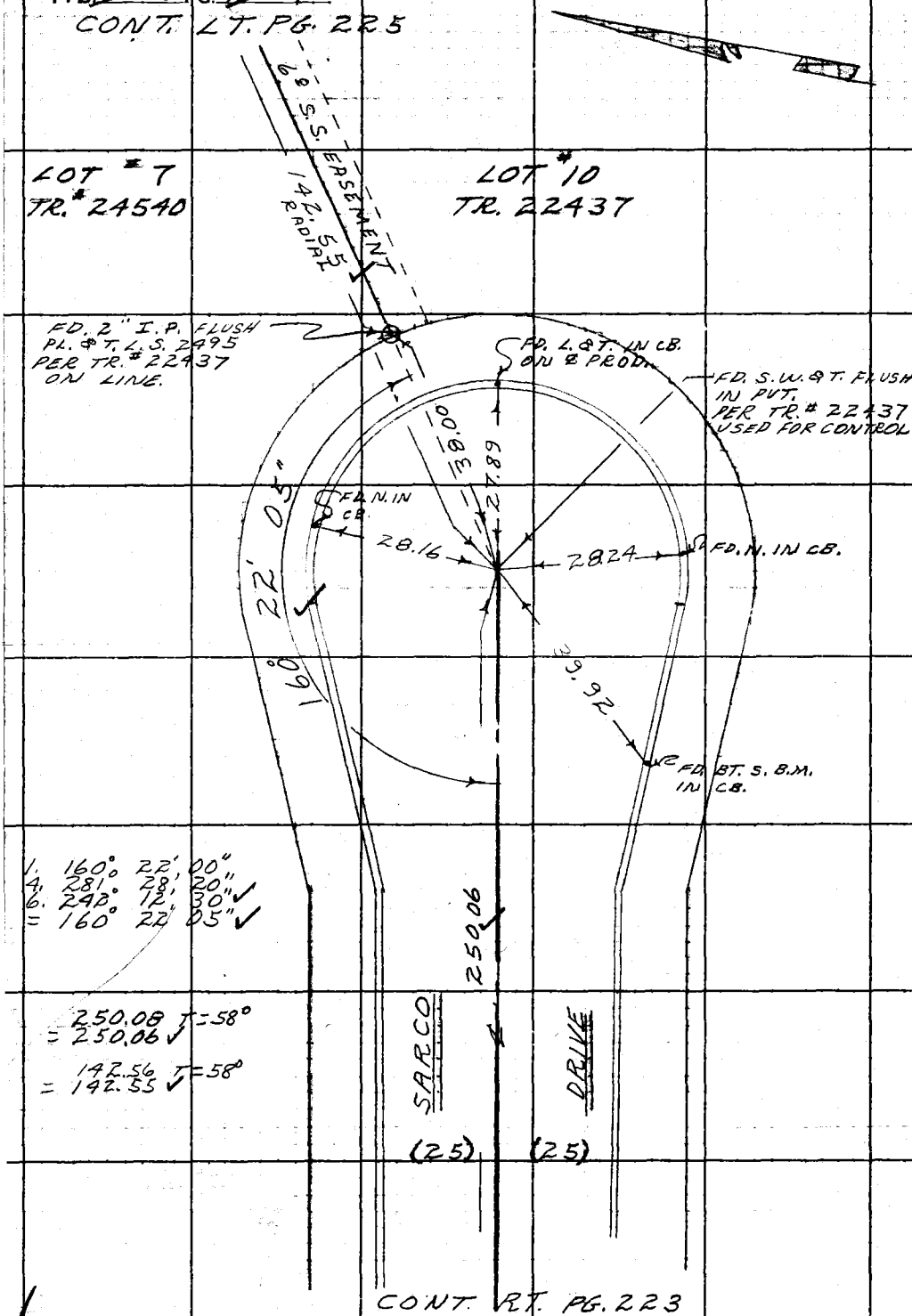

1. 160° 22' 00"
4. 281° 28' 20" ✓
6. 242° 12' 30" ✓
= 160° 22' 05" ✓

250.08 T=58°
= 250.06 ✓

142.56 T=58°
= 142.55 ✓

CONT. RT. PG. 223

W.S. 34-C-3

RETURN TO
LOS ANGELES COUNTY ENGINEER
100 LOS ANGELES COUNTY ENGINEERING BLDG.

Do not extend notes this side of this line.

Note: Any Additions or Changes on This Sheet Must be Made or Circled in Red Ink With Date and Name of Person Making Change.

PWFB 0828 1236

Notes Ck'd by Miller	Survey of TERRACEDALE DRIVE
Map No.	JN 2079.14 Tape 0171 Std 68 °F
Office Work	Surveyed by RICHARDS
Checked	Notes RICH. Date 1-59
Date	Indexed A. C. Johnson

F. B. 1962 PG. 225

W.S. 34-C-3

147.75 T=58°
=147.74 ✓
74.82 T=58°
=74.82 ✓
142.56 T=58°
=142.55 ✓
601.98 T=58°
=601.94 ✓

1. 85° 34' 00"
4. 342° 16' 20"
6. 153° 24' 30" ✓
= 85° 34' 05" ✓

FD. 1" I.P., PL. & TG. DN. 6" L.S. 2495 NO REF.

0.44

147.74 meas 146.30 TR. REC.

SET L.&T. IN F.P. BASE.

LOT #7 TR. #24540

N.&T. F.P.

18.86

9.65

FD. 2" I.P. PL.&T. DN. 6" L.S. 2495 PER TR. # 22437 USED FOR CONTROL

27.14

SET L.&T. IN WK.

142.55 ✓

6° S.S. EASEMENT

10.81

N.&T. F.P.

E'LY. LINE LOT 6, TR. # 2774 PER TR. # 22437

PG. 224

CONT

66° 01' 00" ✓

74.82 m.

85° 34' 05" ✓

SET BT.S.&T IN P.P.

MAC DR.

SET S.&W.P.

LOT #10 TR. #22437

64.08

(12)

CONT. BOT. PG. 226

40.75

29.12

TERRACEDALE LINE DR.

SET 3/4" I.P. PL. & TG. DN. 1" BY INT.

12.59

601.94 ✓

68.58

1. 66° 01' 00"
4. 264° 04' 00"
6. 36° 06' 00" ✓
= 66° 01' 00" ✓

12.03

19.40

15.11

P.O.T. SET S.W.&T.

(12)

FD. 2X2 &T. DN. 3" R.E. 6371 0.12 E. OF TR. LINE. USED FOR CONTROL TO E.

260.04 TR. REC.

SET L.&T.

CONC. DR.

CONC. DR.

FD. S.W.&T. FL. IN 2" I.P. 3' W. OF E. TR. LINE. PER TR. # 22437

SET L.&T. IN CONC. FOOTING. COR. BLOCK WALL

WEEKS DR.

3.00

SET 1X2 & N. FL. USED FOR CONTROL.

Note: Any Additions or Changes on This Sheet Must be Made or Circled in Red Ink With Date and Name of Person Making Change.

Do not extend notes this side of this line.

RETURN TO
LOS ANGELES COUNTY ENGINEER
700 LOS ANGELES COUNTY ENGINEERING BLDG.

76309S CE #247—7-53

PWFB 0828

1237

F. B. 122 PG. 226

CONT. LT. PG 219

278.40 T=58°
= 278.38 ✓
601.98 T=58
= 601.94 ✓

12.33

FD. 2X2 & T.
DN. 4" L.S. 2348
"BONE"

(12)

℄ LINE

278.38 ✓

(12)

11.99

FD. 1" I.P. PL. & T.
DN. 4" L.S. 2408

DRIVE ST.

62.99

138.40

90°

12.00

P.O.T.
SET S. & T.

FD. 2X2 & T.
DN. 4" R.E. 6371
USED FOR CONTROL

18.79

70.20

12.00

90°

FD. 2X2 & T.
DN. 4" R.E. 6371
USED FOR CONTROL

11.92

FD. 2X2
NO T. USED CTR.

℄ LINE 601.94 ✓

59.99

80.58

12.25

(12)

(12)

FD. 2X2 & T.
FLUSH. R.E. 1798

11.95

FD. 1" I.P. PL. & T.
DN. 4" L.S. 2408

TARRAGEDALE PVT.

CONT. RT. PG. 225

RETURN TO
LOS ANGELES COUNTY ENGINEER
700 Los Angeles County Engineering Bldg.

Do not extend notes this side of this line.

Note: Any Additions or Changes on This Sheet Must be Made or Circled in Red Ink With Date and Name of Person Making Change.

F. B. 1962 Pg. 231

NOTES RED. JOB NO. 2079.14 SURVEY OF TERRACEDALE DR.
DATE SURVEY BY RICHARDS
NOTES CHKD. NOTES BY RICH ~~A. C. JOHNSON~~ DATE 1-6-59
DATE INDEXED DATE 1-8-59

B.M.	1ST RUN	DIFF.	2ND RUN	3RD RUN	ADJ. ELEV.	DESCRIPTION
						J. N. 2079.14
						TERRACEDALE DRIVE
						S. S. DIST.
						BENCH LEVELS
						1-6-59 RICHARDS OCHSNER HARRINGTON BANKSON
					indexed 7-13-59	

NOTE: ANY ADDITIONS OR CHANGES ON THIS SHEET MUST BE MADE OR CIRCLED IN RED INK, WITH DATE AND NAME OF PERSON MAKING CHANGE.

Do not extend notes this side of this line

PLEASE RETURN TO
LOS ANGELES COUNTY SURVEYOR
725 LOS ANGELES COUNTY ENGINEERING BLDG.

765420 S & E-353 4-54

765420 S & E-353 4-54

PLEASE RETURN TO
LOS ANGELES COUNTY SURVEYOR
725 LOS ANGELES COUNTY ENGINEERING BLDG.

NOTE: ANY ADDITIONS OR CHANGES ON THIS SHEET MUST BE MADE OR CIRCLED IN RED INK, WITH DATE AND NAME OF PERSON MAKING CHANGE.

Do not extend notes this side of this line

JOB NO. C.I. 1078.4 SURVEY OF TEMPLE CITY BLVD. S.S. DIST. NOTES RED _____ DATE _____
SURVEY BY RICHARDS NOTES CHKD. _____
NOTES BY C. Johnson DATE 1-6-59 DATE _____
INDEXED _____ DATE _____

F. B. 1963 PG. 232

B.M.	1ST RUN	DIFF.	2ND RUN	3RD RUN	ADJ. ELEV.	DESCRIPTION
FD B.M. S.Y. 4018	236.640				236.640	B.M. S.Y. 4018 ELEV. = 236.640 LA MIRADA QUAD. 1955
+	5.143		5.115			L. & B.N. N. EDGE CONC. WK. TO ASE. ☨ 11901 STAMY RD.
☨	241.783	- 2.725	2.722		-2.7235	35'± W. & STAMY RD., 3 10'± S. & LEMON DR. PROD.
-	7.868		7.837			
T. P.	233.915					SPK. IN PVT.
+	2.513		2.537			
☨	236.428	- 2.199	2.200		-2.1995	
-	4.712		4.737		231.717	
FD. B.M. S.Y. 4019	231.716				~~231.7170~~	B.M. S.Y. 4019 ELEV. = 231.717 LA MIRADA QUAD 1955
+	2.820		2.872			L. & B.N. S. EDGE DE. TO ASE. ☨ 11849 STAMY RD. 33'±
☨	234.536	- 6.565	6.568		-6.5665	W. & STAMY RD & 115'± N. & LEMON. DR. PROD.
-	9.385		9.440			
T. P.	225.151					SPK. IN PVT.
+	8.037		8.065	8.075		
☨	233.188	+ 7.212	7.220	7.220	+7.2200	
-	0.825		0.845	0.855		
T. P.	232.363					SPK. IN PVT.
+	5.370		5.405			
☨	237.733	+ 0.788	0.787		+0.7875	
-	4.582		4.618		233.163	
SET ⊥ T.B.M. ☨ 1	233.151				~~233.1580~~ 1954	T.B.M. ☨ 1 ELEV. =
+	3.665		3.640			STAMY RD. & GRANADA AVE.
☨	236.816	- 3.040	3.038		-3.0390	BT. SPK. IN E. CB, 7'± S. & GRANADA AVE. PROD.
-	6.705		6.678			
T. P.	230.111					SPK. IN PVT.
+	4.395		4.415			
☨	234.506	- 0.697	0.697		-0.6970	
-	5.092		5.112			
T. P.	229.414					SPK. IN PVT.

76S420 S & E-353 4-54

PLEASE RETURN TO
LOS ANGELES COUNTY SURVEYOR
725 LOS ANGELES COUNTY ENGINEERING BLDG.

NOTE: ANY ADDITIONS OR CHANGES ON THIS SHEET MUST BE MADE OR CIRCLED IN RED INK, WITH DATE AND NAME OF PERSON MAKING CHANGE.

Do not extend notes this side of this line

B.M.	1ST RUN	DIFF.	2ND RUN	3RD RUN	ADJ. ELEV.	DESCRIPTION
CONT. FR.	PG. 233					
	229.414					
+	6.113		6.100			
⊼	235.527	+ 1.888	1.888		+1.8880	
−	4.225		4.212			
T. P.	231.302					SPK IN PVT.
+	5.278		5.293			
⊼	236.580	− 0.132	0.132		−0.1320	
−	5.410		5.425		231.188	
SET 9 T.B.M. # 2	231.170				~~231.1780~~	40098 T.B.M. # 2 ELEV. =
+	4.232		4.245	4.260		GRANADA AVE. & MONTICELLO DR. S.E. COR
⊼	235.402	− 6.246	6.238	6.245	−6.2455	FD. L. & T. IN CB ON ℄ PROD. MONTICELLO DR.
−	10.478		10.483	10.505		
T. P.	224.924					SPK IN PVT.
+	0.928		0.908			
⊼	225.852	− 8.425	8.427		−8.4260	
−	9.353		9.335			
T. P.	216.499					SPK IN PVT.
+	0.553		0.540			
⊼	217.052	− 9.889	9.888		−9.8885	
−	10.442		10.428			
T. P.	206.610					
+	1.472		1.448			
⊼	208.082	− 5.908	−5.907		−5.9075	
−	7.380		7.355		200.726	40141
SET 13 T.B.M. # 3	200.702				~~200.7115~~	T.B.M. # 3 ELEV. =
+	4.703		4.718			MONTICELLO DR. & SARCO DR.
⊼	205.405	+ 0.918	0.918		+0.9180	L. & T. IN CB. ON ℄ PROD. MONTICELLO DR.
−	3.785		3.800		201.644	40182
SET 14 B.M. W.Z. 463	201.620				~~200.6245~~	B.M. W.Z. 463 ELEV. = See pg 234

NOTES RED. _____ JOB NO. 2079.14 C.I. SURVEY OF TERRACEDALE DR.
DATE _____ SURVEY BY RICHARDS
NOTES CHKD. _____ NOTES BY RICH. DATE 1-6-59
DATE _____ INDEXED C. Johnson DATE

F. B. 1962 PG. 233

765420 S & E-353 4-54

PLEASE RETURN TO
LOS ANGELES COUNTY SURVEYOR
725 LOS ANGELES COUNTY ENGINEERING BLDG.

NOTE: ANY ADDITIONS OR CHANGES ON THIS SHEET MUST BE MADE OR CIRCLED IN RED INK, WITH DATE AND NAME OF PERSON MAKING CHANGE.

Do not extend notes this side of this line

JOB NO 2079.14 SURVEY OF TERRACEDALE DR NOTES RED
SURVEY BY RICHARDS DATE
NOTES BY RLC DATE 1-6-59 NOTES CHKD
INDEXED DATE DATE

F.B. 1961 PG. 234

B.M.	1ST RUN	DIFF.	2ND RUN	3RD RUN	ADJ. ELEV.	DESCRIPTION
						+0152
WZ-463"	201.620				201.644	SARCO DR., S. SIDE @ END OF ST.
+	5.050		5.075			BT. SPK. IN CB. IN FRONT HSE. # 15174
⌆	206.670	+ 4.038	4.038		+4.0380	
−	1.012		1.037			
T.P.	205.658					1 × 2 S.T.
+	7.000		7.085			
⌆	212.658	+ 3.030	3.071		+3.0285	
−	3.970		1.058		208.713	
SET 16						+0173
B.M.W.Z.462	208.688				~~205.6960~~	B.M.W.Z.462 ELEV. =
+	8.557		8.592			TERRACEDALE DR., S. SIDE 400' W. OF STAMY RD.
⌆	217.245	+ 6.122	6.124		+6.1230	BT. SPK. IN CTR. CONC. DR. TO HSE # 15214 81° S.
−	2.435		2.468			OF N. EDGE DR.
T.P.	214.810					
+	8.380		8.405			
⌆	223.190	+ 4.778	4.777		+4.7775	
−	3.602		3.628		219.616	
SET 18						+0195
B.M.W.Z.461	219.588				~~214.5965~~	B.M.W.Z.461 ELEV. =
+	1.692		1.722			STAMY RD. & TERRACEDALE DR.
⌆	221.280	- 6.770	6.770		-6.7700	BT. SPK. IN E. CB., 18' N. & PROD.
−	8.462		8.492			TERRACEDALE DRIVE.
T.P.	212.818					SPK IN PVT.
+	1.188		1.203			
⌆	214.006	- 7.697	7.699		-7.6980	
−	8.885		8.902			
T.P.	205.121					" " "
+	2.300		2.322			
⌆	207.421	+ 0.575	+0.572		+0.5735	
−	1.725		1.750			
T.P.	205.696					" " "

765420 S & E-353 4-54

PLEASE RETURN TO
LOS ANGELES COUNTY SURVEYOR
725 LOS ANGELES COUNTY ENGINEERING BLDG.

NOTE: ANY ADDITIONS OR CHANGES ON THIS SHEET MUST BE MADE OR CIRCLED IN RED INK, WITH DATE AND NAME OF PERSON MAKING CHANGE.

Do not extend notes this side of this line

NOTES RED _____ JOB NO. 2079.14 SURVEY OF TERRACEDALE DR.
DATE _____ SURVEY BY RICHARDS
NOTES CHKD. _____ NOTES BY RICH. DATE 1-7-59
DATE _____ INDEXED M. C. Tabrisky DATE _____

F. B. 962 Pg. 235

B.M.	1ST RUN	DIFF.	2ND RUN	3RD RUN	ADJ. ELEV.	DESCRIPTION
	205.696					
+	11.198		11.160	11.170		
⊼	216.894	+ 10.985	10.980	10.983	+10.9825	
−	0.213		0.180	0.187		
T. P.	216.681					
+	10.683		10.292			
⊼	226.964	+ 7.641	7.642		+7.6415	
−	2.642		2.650		224.357	+0249
SET 23 T.B.M.#4	224.322				~~224.3260~~	T.B.M.#4 ELEV. =
+	6.742		6.738			LEFFINGWELL RD. & STAMY RD., S., S.W. COR
⊼	231.064	+ 0.524	0.528		+0.5260	L. & T. IN CONC. CB. IN FRONT OF HSE. #15228
−	6.218		6.210			45' ± W. & STAMY RD., & 20' S. & LEFFINGWELL RD.
FD. 24 B.M. SY. 1153	224.846				224.878	
					~~224.8520~~	B.M. SY. 1153 ELEV. = 224.878 - BASE LINE 1955
						LEFFINGWELL RD. & STAMY RD., N.
						C. S. MON. DN. 10" IN M.H. 13' E. & STAMY
						RD. & 3' S. & LEFFINGWELL RD.
						+0260
						24

F. B. 1962 Pg. 236

JOB NO. 2078.14 SURVEY OF TERRACEDALE DR. NOTES RED.
SURVEY BY RICHARDS DATE
NOTES BY RICH DATE 1-7-59 NOTES CHKD.
INDEXED DATE DATE

B.M.	1ST RUN	DIFF.	2ND RUN	3RD RUN	ADJ. ELEV.	DESCRIPTION

Do not extend notes this side of this line

PLEASE RETURN TO
LOS ANGELES COUNTY SURVEYOR
725 LOS ANGELES COUNTY ENGINEERING BLDG.

NOTE: ANY ADDITIONS OR CHANGES ON THIS SHEET MUST BE MADE OR CIRCLED IN RED INK, WITH DATE AND NAME OF PERSON MAKING CHANGE.

765420 S & E-353 4-54

Notes Ck'd by	Survey of TERRACEDALE DR
Map No.	JN 2079.14 Tape Std °F
Office Work	Surveyed by RICHARDS
Checked	Notes J.D. Date 1-1-59
Date	Indexed J. C. Johnson 1-19-59

F. B. 1962 Pg. 297

C.I. 2079.14

TERRACEDALE DR. S.S.D.ST.

TOPOGRAPHY

ON

S.S. R/W + TERRACEDALE DR.

FROM SARCO DR. 0+00

TO STAMY RD. 8+19.31

RICHARDS
OCHSNER
HARRINGTON
HARRISON

Note: Any Additions or Changes on This Sheet Must be Made or Circled in Red Ink With Date and Name of Person Making Change.

Do not extend notes this side of this line.

RETURN TO
LOS ANGELES COUNTY ENGINEER
700 Los Angeles County Engineering Bldg.

78S09S CE #247—7-58

F. B. 1962 PG. 238

CONT. TO B&T PG. 239

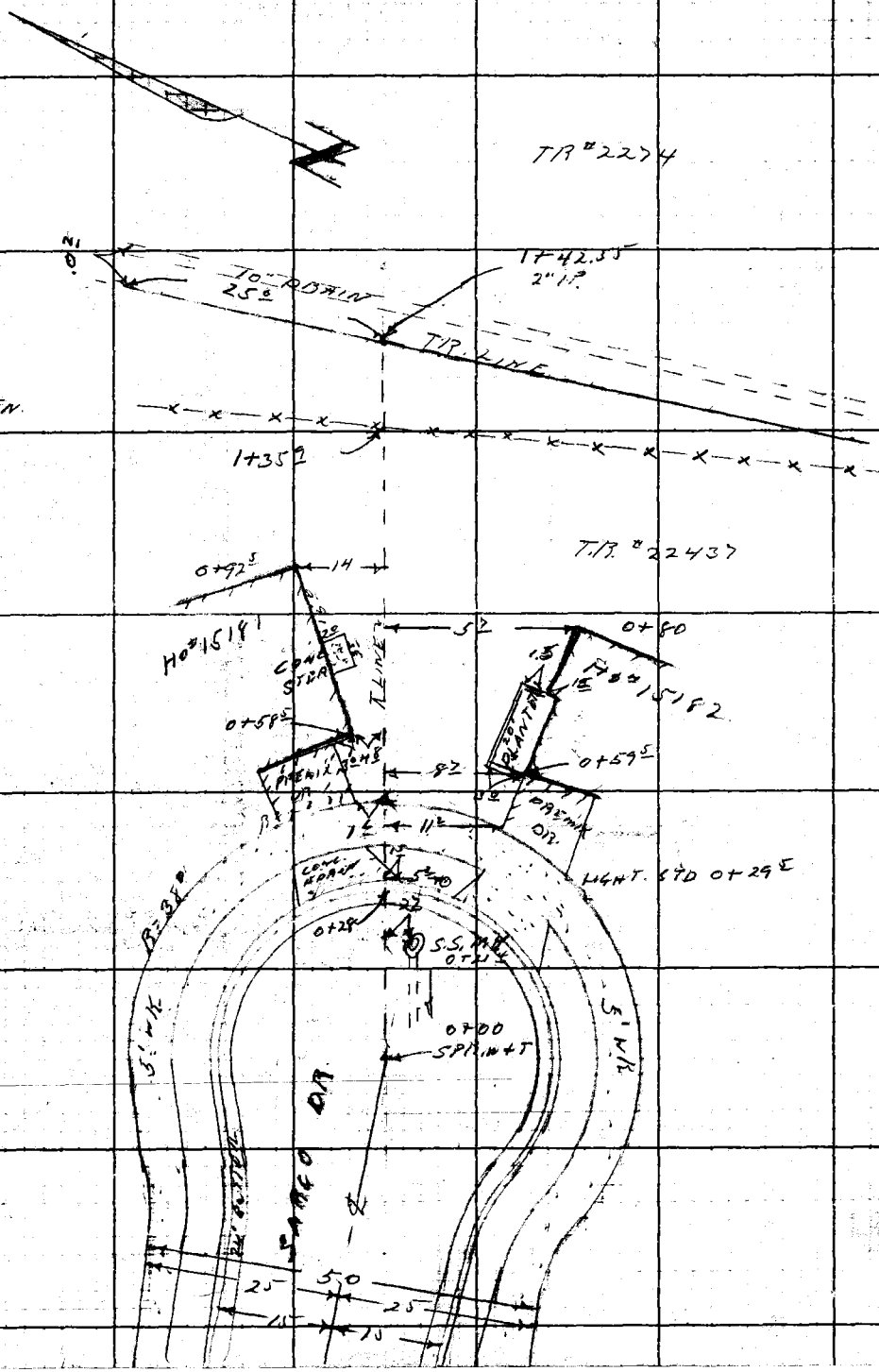

RETURN TO
LOS ANGELES COUNTY ENGINEER
700 LOS ANGELES COUNTY ENGINEERING BLDG.

Note: Any Additions or Changes on This Sheet Must be Made or Circled in Red Ink With Date and Name of Person Making Change.

Do not extend notes this side of this line.

Notes Ck'd by	Survey of TERRACEDALE DR.	F. B 1962 PG. 239
Map No.	JN 2079.14 Tape Std °F	CONT. TO BOT
Office Work	Surveyed by RICHARDS	Pg. 240
Checked	Notes J.O. Date 1-7-59	
Date	Indexed A. C. Johnson	

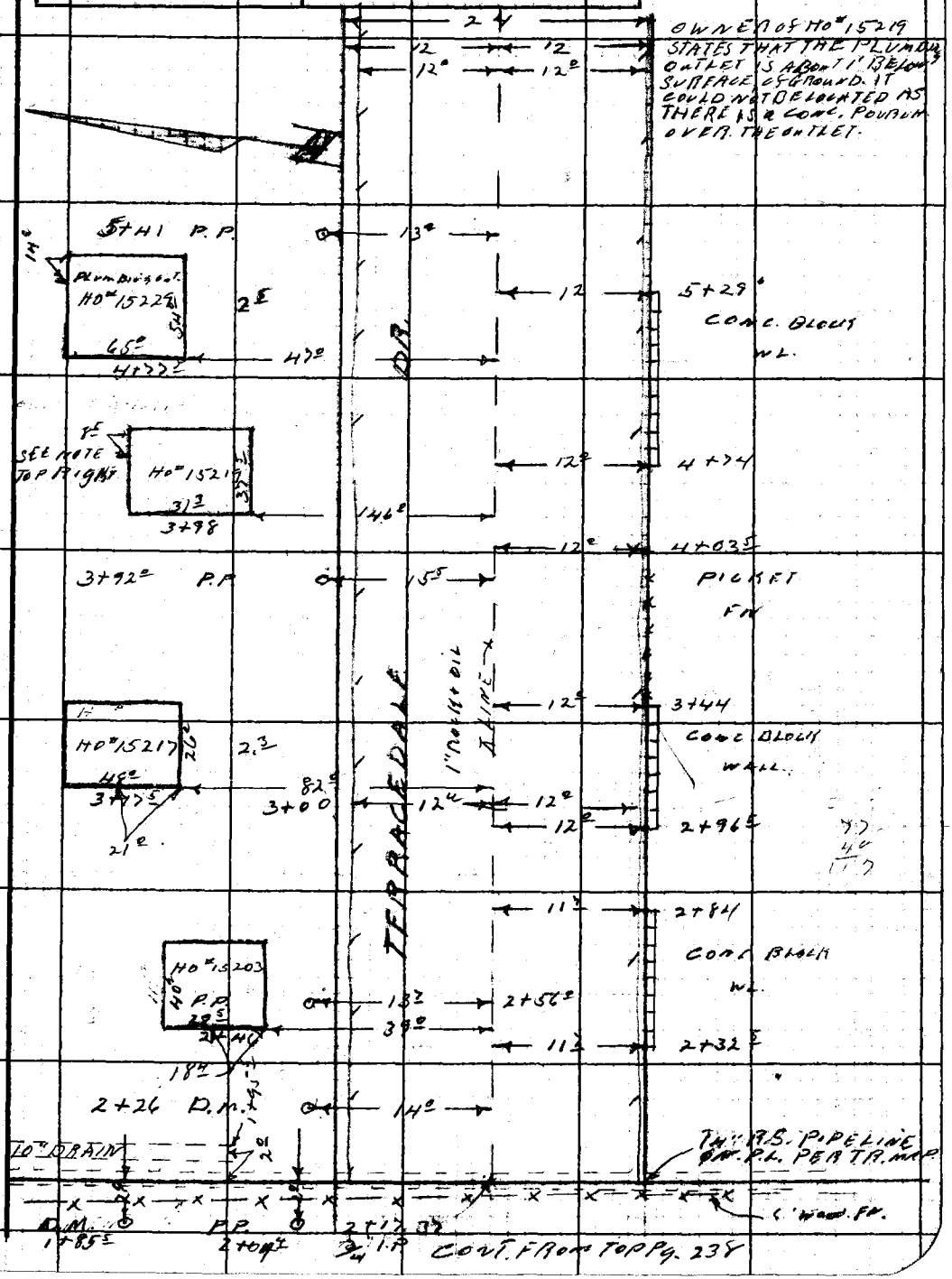

Note: Any Additions or Changes on This Sheet Must be Made or Circled in Red Ink With Date and Name of Person Making Change.

Do not extend notes this side of this line.

RETURN TO
LOS ANGELES COUNTY ENGINEER
700 LOS ANGELES COUNTY ENGINEERING BLDG.

763098 CE #247—7-53

F. B 1962 Pg. 240

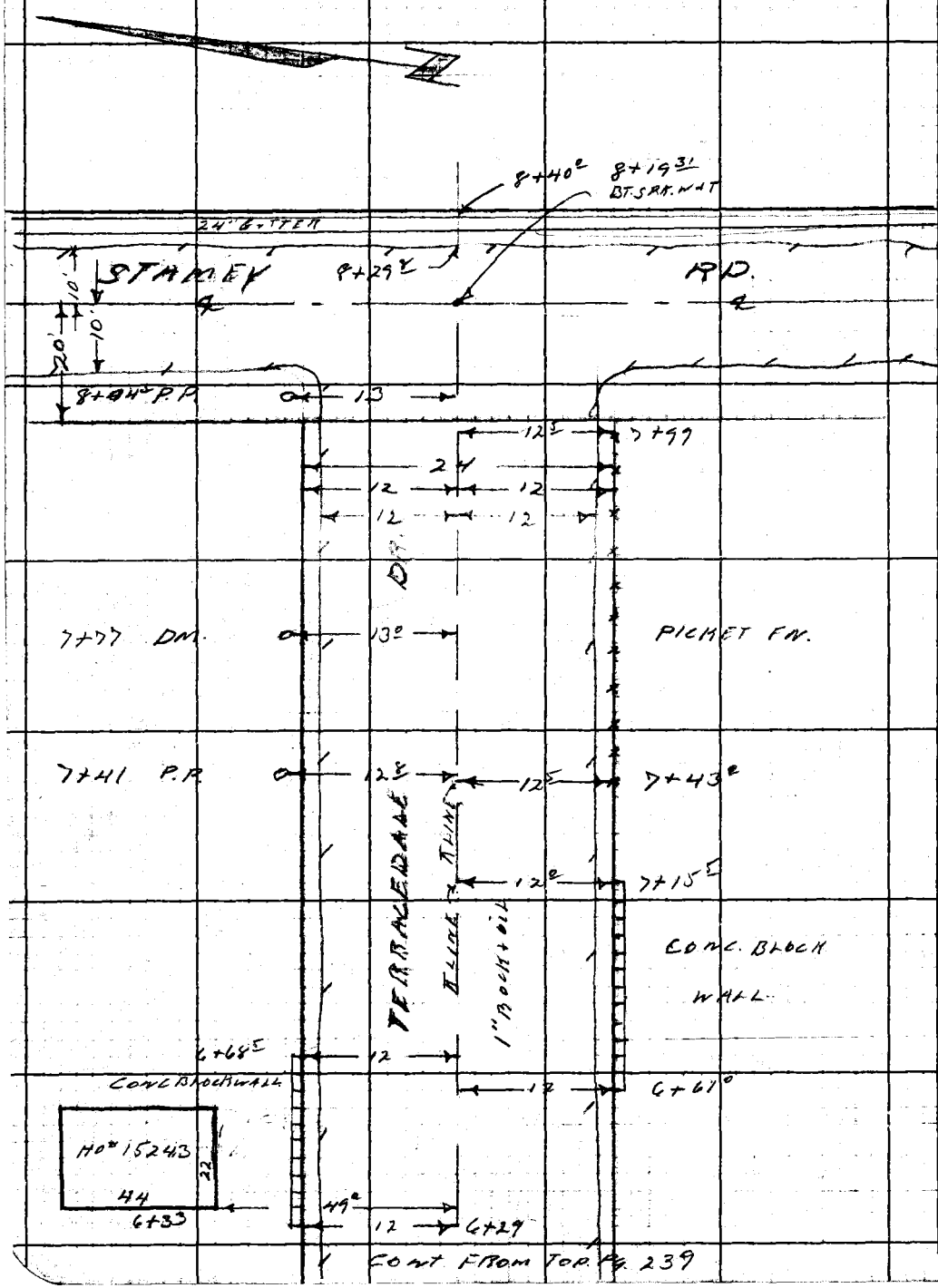

CONT FROM TOP Pg. 239

RETURN TO
LOS ANGELES COUNTY ENGINEER
700 LOS ANGELES COUNTY ENGINEERING BLDG.

Do not extend notes this side of this line.

Note: Any Additions or Changes on This Sheet Must be Made or Circled in Red Ink With Date and Name of Person Making Change.

F. B. 1962 Pg. 241

Profile No. | Notes Red. | Date | Plotted | Date | Job No 2079.14 | Division No. | Survey of TERRACEDALE DR. S.S.D.ST | Survey by RICHARDS | Notes JO | Date 1-9-59 | X-Sec. No. | Notes Chkd. | Date | Checked | Date | Map No. | Index C. Johnson

C.I. 2079.14

TERRACEDALE DR. S.S.D. ST.

CROSS-SECTIONS

ON.

S.S. R/W + TERRACEDALE DR.

FROM SARCO DR. 0+00

TO STAMY RD. 8+19.31.

RICHARDS
OCHSNER
HARRINGTON
BANKSON

ALL HOUSES ON S. SIDE ARE HIGHER THAN C. of ST.

STATION	B. S.	H. I.	F. S.	ELEV.

NOTE: ANY ADDITIONS OR CHANGES ON THIS SHEET MUST BE MADE OR CIRCLED IN RED INK, WITH DATE AND NAME OF PERSON MAKING CHANGE.

PLEASE RETURN TO
LOS ANGELES COUNTY ENGINEER
700 Los Angeles County Engineering Bldg.

Do not extend notes this side of this line.

76298 S & E #307—7-55

76298 S & E #307—7-55

PLEASE RETURN TO
LOS ANGELES COUNTY ENGINEER
700 LOS ANGELES COUNTY ENGINEERING BLDG.

NOTE: ANY ADDITIONS OR CHANGES ON THIS SHEET MUST BE MADE OR CIRCLED IN RED INK, WITH DATE AND NAME OF PERSON MAKING CHANGE.

Do not extend notes this side of this line.

STATION	B. S.	H. I.	F. S.	ELEV.	S.S. R/W @ SARCO DR.	
BMWZ463				201.62	BM WZ463 ELEV. 201.620 F.B. 1962-233	
	580	207.42			SARCO DR., (S. SIDE) @ END OF STREET.	
					BT. SPK in Cb. in FRONT of Ho# 15174	
					LT	℄ RT
0+00			5 4	20[illegible]		℄ RAD. PT. of SARCO DR.
0+21±			5 62	201.[illegible]		2± WEST. RIM M.H.
			5 65	201.77		2± EAST " "
	8" INVERT W.		13 92	193.50	W. ROD 5.62	E
	8" INVERT E.		13.79	193.63	MEAS 7.63	ROD 5.65
					DIAM 0.67	MEAS. 7.47
					13.92	DIAM. 0.67
						13.79
0+28			5 99	201.13		℄ GUTTER.
"			5 33	202.09		℄ Cb.
0+38			5 15	202.27		℄ BACK of WALK.
"			5 11	202.31		6'
"			5 11	202.31	6'	
1+00			2 6	204.[illegible]		℄
"			2 5	204.[illegible]		6'
"			2 5	204.[illegible]	6'	
1+36			2 4	205.[illegible]		℄ TOP of BREAK
"			2 3	205.[illegible]		6'

F. B. 1962 Pg. 242 Job No. 2079.14 Division No. Notes Red. Plotted No. Profile
Survey of TERRACEDALE DR. S.S. D.ST. Date Date X-Sec.
Survey by RICHARDS Notes J.O. Notes Chkd. Checked No.
Indexed C. Johnson Date Date Date

76298 S & E #307—7-55

PLEASE RETURN TO
LOS ANGELES COUNTY ENGINEER
700 LOS ANGELES COUNTY ENGINEERING BLDG.

NOTE: ANY ADDITIONS OR CHANGES ON THIS SHEET MUST BE MADE OR CIRCLED IN RED INK, WITH DATE AND NAME OF PERSON MAKING CHANGE.

Do not extend notes this side of this line.

STATION	B. S.	H. I.	F. S.	ELEV.		S. S. B.W.
		207 42			LT ℄	RT
1+36			2.1	205.3	6'	
T.P.	6.63	211 80	2.25	205.17		
1+42.55			10.7	201.1	℄	BOTTOM of BREAK
"			10.3	201.5		6'
"			10.7	201.1	6'	
"			14.55	197 25	FLOW LINE 10" DRAIN 25'	
"			10.5	201.3	ON LINE AHEAD 6'	
1+9 55			8.44	203.36	FLOW LINE 10" DRAIN 2'	
2+ 00			6.5	205.3	℄	
2+17.37			5.9	205.9	℄	INT TR. LINE + TERRACE DALE DR. LINE AHEAD
"			5.1	206.7		12' P.L.
"			0.1	211.7		30'
"			6.3	205.5	P.L. 12'	
"			10.9	200.9	137'	
2+46			11.25	200.55	TOP of 4" PLUMBING OUTLET 57'	
3+00			5.9	205.9	℄	
"			5.6	206.2		12' P.L.
"			5.9	205.9	P.L. 12'	
T.P.	5 88	211.71	5.97	205 83		
3+17.5			12.32	199.39	TOP of 4" PLUMBING OUTLET 103'	
4+ 00			3.1	208.6	℄	
"			2 6	209.1		12

Profile Notes Red. ____ Plotted ____ Job No. 2079.14 Division No. ____ F. B. 1962 Pg. 243
No. ____ Date ____ Date ____ Survey of TERRACE DALE DR. S.S.
X-Sec. Notes Chkd. ____ Checked ____ Survey by RICHARDS Notes J.O. Date 1-9-59
No. ____ Date ____ Date ____ Map No. ____ Indexed C. Johnson

76298 S & E #307—7-55

PLEASE RETURN TO
LOS ANGELES COUNTY ENGINEER
700 LOS ANGELES COUNTY ENGINEERING BLDG.

NOTE: ANY ADDITIONS OR CHANGES ON THIS SHEET MUST BE MADE OR CIRCLED IN RED INK, WITH DATE AND NAME OF PERSON MAKING CHANGE.

Do not extend notes this side of this line.

STATION	B. S.	H. I.	F. S.	ELEV.	TERRACEDALE DR	
		211.71			LT.	RT.
4+00			2.9	208.8	PL 12'	
T.P.	710	215.73	3.08	20[illegible].63		
4+27			10.2	20[illegible]	Ground @ N.E. Cor. Ho. #15219.77³	
5+00			3.8	[illegible]		
"			3.4	212.3		12' PL.
"			1.4	217.[illegible]		95'
"			3.9	211.8	PL. 12'	
"			11.8	203.9	137'	
T.P.	690	219.69	2.94	2[illegible]		
5+17			13.43	20[illegible]	Top of 4" Plumbing outlet 112'	
6+00			5.8	213.9		
"			5.3	214.[illegible]		12' PL.
"			5.9	21[illegible]	PL. 12'	
6+33			6.2	213.[illegible]	N.W. Cor. Ho. #15243 93'	
7+00			3.3	216.[illegible]		
"			3.3	21[illegible]		12' PL.
"			3.3	216.[illegible]	PL. 12'	
T.P.	807	224.51	3.25	21[illegible].44		
8+00			4.8	219.[illegible]		
"			4.4	220.[illegible]		12' PL.

F. B. 1962 PG. 244
Job No. 207914 Division No. [illegible]
Survey of TERRACEDALE DR. [illegible]
Survey by BICHARDS Notes J.O.
Indexed J. C. Johnson Date
Notes Red. Plotted
Date Date
Notes Chkd. Checked
Date Date
Profile No.
X-Sec. No.

76298 S & E #307—7-55

PLEASE RETURN TO
LOS ANGELES COUNTY ENGINEER
700 LOS ANGELES COUNTY ENGINEERING BLDG.

NOTE: ANY ADDITIONS OR CHANGES ON THIS SHEET MUST BE MADE OR CIRCLED IN RED INK, WITH DATE AND NAME OF PERSON MAKING CHANGE.

Do not extend notes this side of this line.

STATION	B. S.	H. I.	F. S.	ELEV.	TERRACEDALE DR.	
		224 51			LT ℄	RT.
8+00			2.3	222.2		160'
"			5 1	219.4	12'	
"			8.1	216.4	137'	
8+19 31			4.3	220.2		℄ INT STAMEY RD.
8+40			5.05	219 46		℄ Gut.
"			4.38	220.13		℄ Cb.
BM.WZ461			4.93	219 58	BM WZ461 ELEV.= 219.58 F.B. 1962-234	
					STAMY RD + TERRACEDALE DR.	
					BT. SPK IN E. CB, 18' N. ℄ PROD.	

Profile Notes Red. ____ Plotted ____ Job No. 2079.14 Division No. ____ F. B. 1962 Pg. 246
No. ____ Date ____ Date ____ Survey of TERRACEDALE DR. S.S. DIST
X-Sec. Notes Chkd. ____ Checked ____ Survey by RICHARDS Notes J.O. Date 1-12-59.
No. ____ Date ____ Date ____ Map No. ____ Indexed K. C. Johnson Date ____

F. B. 1962 Pg. 246

Job No. 2078.14 Division No. Notes Red. Plotted Profile

Survey of TOPANGA DR. S.S.D.S.T. Date Date No.

Survey by RICHARDS Notes JC Notes Chkd. Checked

Indexed Date Date Date

1962 205

F.B. Pg.

Notes Ck'd by	Survey of Tilbury ST. S.S. DIST
Map No.	W. 67353 Tape No. 0133 St'd. 68 °F
Office Work	Surveyed by N.R. SMITH
Checked	Notes " Date 1-13-55
Date	Indexed C. Johnson

C.I. 1735, 34

TILBURY ST. S.S. DIST.

TOPOGRAPHY

on

215th STREET

EAST FROM BELSHIRE AVE

N.R. Smith
H. Frank
B. Nunez
L. Bankson

Note: Any Additions or Changes on This Sheet Must be Made or Circled in Red Ink With Date and Name of Person Making Change.

Do not extend notes this side of this line.

RETURN TO
LOS ANGELES COUNTY SURVEYOR
726 LOS ANGELES COUNTY
ENGINEERING BLDG.

76F3098 247 4-52

RETURN TO
LOS ANGELES COUNTY SURVEYOR
726 LOS ANGELES COUNTY
ENGINEERING BLDG.

Note: Any Additions or Changes on This Sheet Must be Made or Circled in Red Ink With Date and Name of Person Making Change.
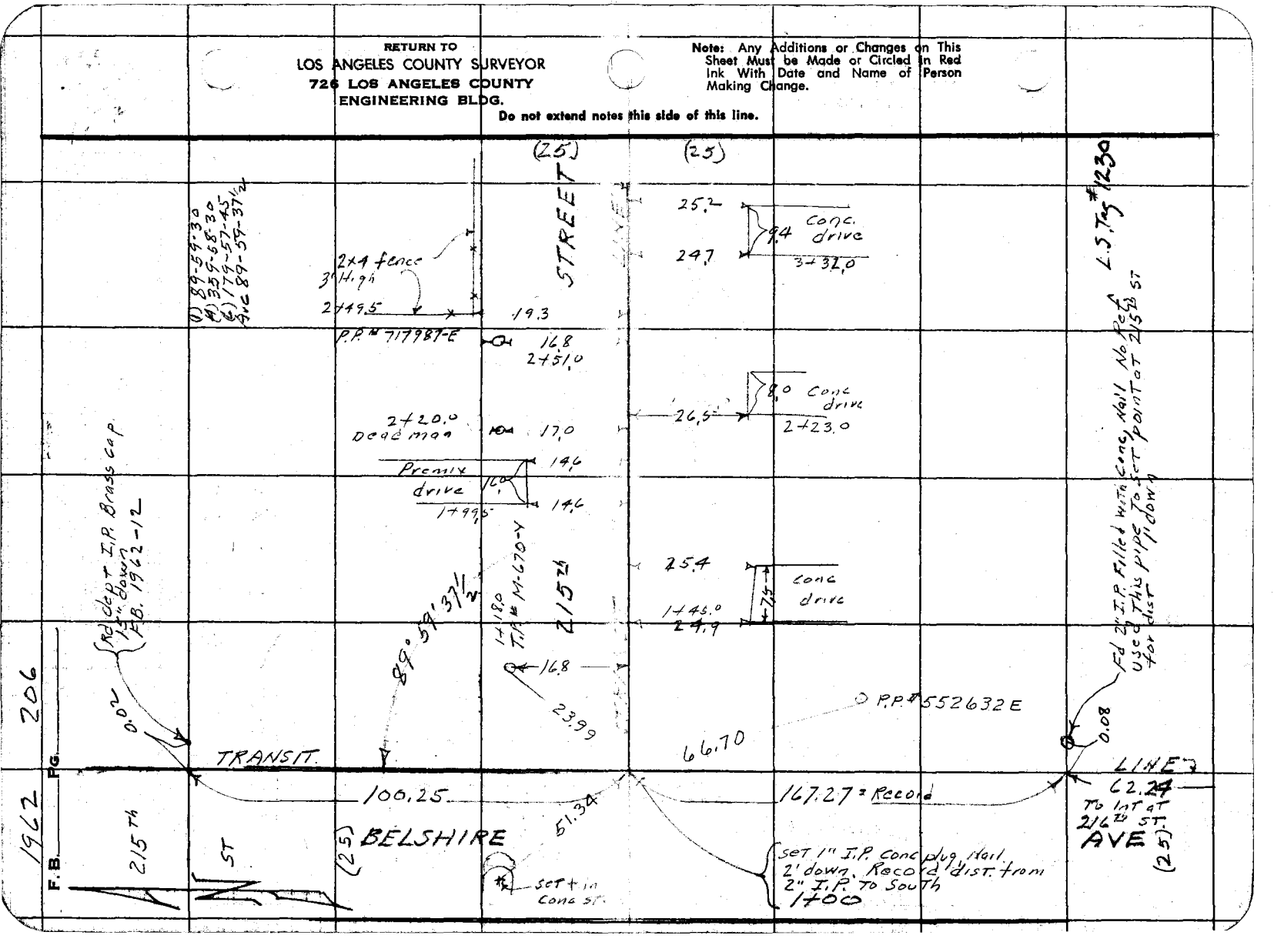
Do not extend notes this side of this line.