1964

54	[illegible]	[illegible]	[illegible]	[illegible]
54	[illegible]	[illegible] Lane from Proctor Ave. to end of Lane	topog.	35-38
54	1745.14	" " "	x-sec.	39-43
54	1745.14	Siesta Ave. from Proctor Ave. to end if Street.	topog	45-49
"	"	" " "	x-sec	51-58
54	1745.14	Third Ave. from Proctor Ave. to Valley Blvd.	topog.	59-66
"	"	" " "	x-sec.	67-79
54	1745.14	Valley Blvd. from Third Ave. to Fourth Ave.	topog.	81-88
"	"	" " "	x-sec.	89-100
10-54	1745.14	Fourth Ave. from Valley Blvd. to Proctor Ave.	topog.	101-106
"	"	" " "	x-sec.	107-118
10-54	1745.14	Fourth Ave. from Proctor Ave. to Don Julian Rd.	topog.	119-125
"	"	" " "	x-sec.	127-140
10-54	1745.14	Don Julian Rd. from Third Ave. to Fourth Ave.	topog.	141-146
"	"	" " "	x-sec.	147-157
10-54	174514	Third Ave. from Proctor Ave. to Don Julian Rd.	t opog.	159-166
"	"	" " "	x-sec.	167-179
3-55	1745.14	6ft. easement on E. side of Third Ave. from 7+00 to Valley Blvd.	profile	181-183
5-55	1745.14	Back lot lines on Fourth Ave and Valley Blvd.	profile	185-188
7-56	0303.00	Center Line Survey for C.I. 1911.14	C/L survey	189-196
7-56	1911.14	Foothill Blvd. from Glen Canyon Rd. to Roosevelt Ave.	topog.	197-203
7-56	"	" " "	x-sec.	205-215
11-56	0432.00	Plumbing outlet of house#435 Third Ave.	elevation	217-218

Mach of Fund 1/1/86

PWFB 1229

1167

Notes Ck'd by	Survey of 4th Ave Sewer Dist
Map No.	W. O. 0303.00 Tape No. 945 St'd. 68 °F
Office Work	Surveyed by M.A. VanDeren
Checked	Notes Van Date 10- -54
Date	Indexed J. C. JOHNSON 10-28-54

F. B. 1264 Pg. 5

J.N. 0303.00- C.I.-1745.14

CENTER LINE SURVEY

OF

FOURTH AVE SEWER DIST

10-1-54
VanDeren
Richards
Bgien
McCullough
Nunez

Note: Any Additions or Changes on This Sheet Must be Made or Circled in Red Ink With Date and Name of Person Making Change.

Do not extend notes this side of this line.

RETURN TO
LOS ANGELES COUNTY SURVEYOR
726 LOS ANGELES COUNTY
ENGINEERING BLDG.

78PSCBS 247 4-53

PWFB 1229 1188

F.B. 1964 PG. 6

INDEX

Red = Topog & X Sections

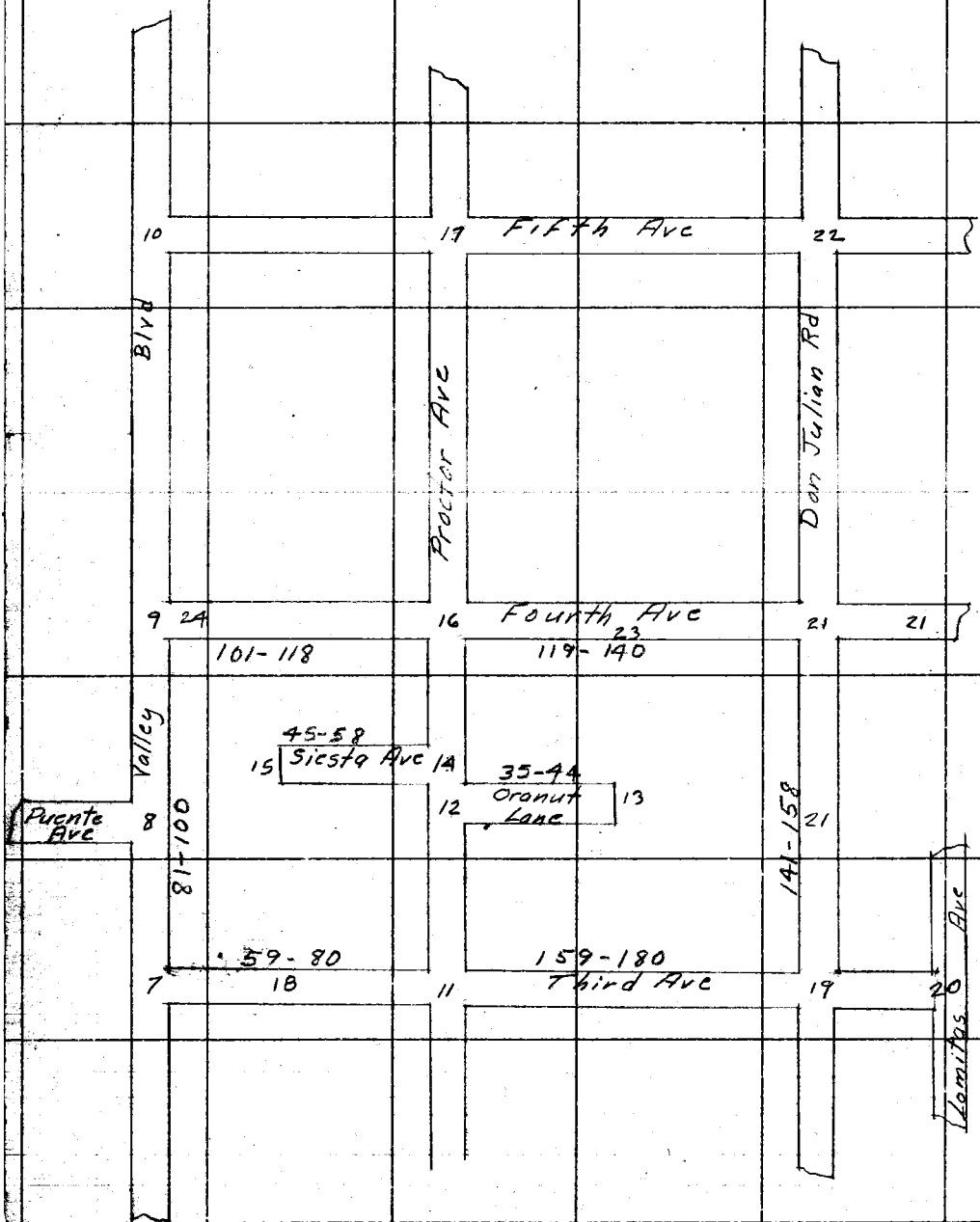

RETURN TO
LOS ANGELES COUNTY SURVEYOR
726 LOS ANGELES COUNTY
ENGINEERING BLDG.

Do not extend notes this side of this line.

Note: Any Additions or Changes on This Sheet Must be Made or Circled in Red Ink With Date and Name of Person Making Change.

PWFB 1229 **1189**

Notes Ck'd by KRM	Survey of 4th Ave Sewer Dist
Map No.	W. O. 0203.00 Tape No. 0145 St'd. 68 °F
Office Work	Surveyed by M. A. Van Deren
Checked	Notes Van Date 10- -54
Date	Indexed [illegible] C. Johnson

F.B. 1964 Pg. 7

W.S. 37-D-2

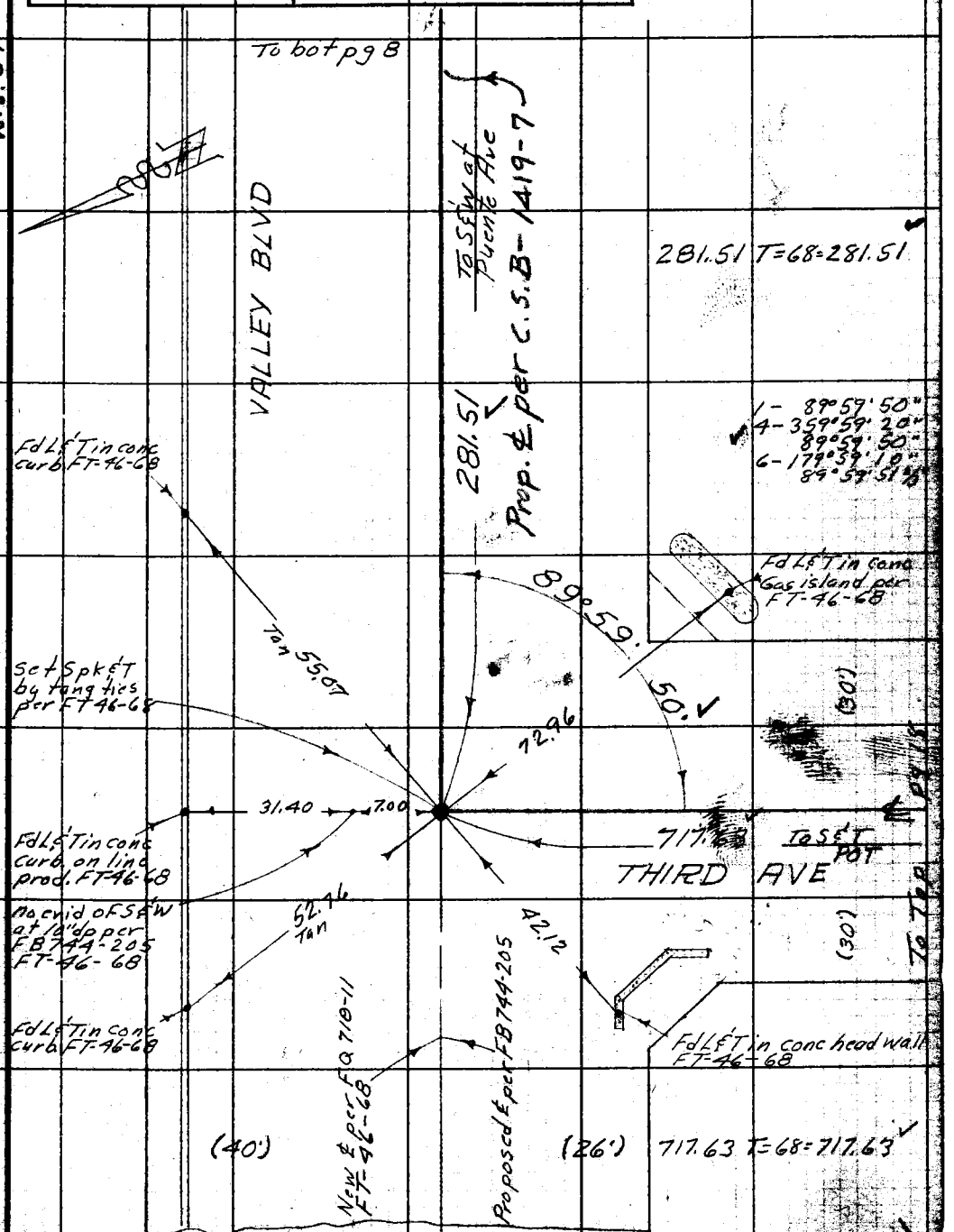

Note: Any Additions or Changes on This Sheet Must be Made or Circled in Red Ink With Date and Name of Person Making Change.

Do not extend notes this side of this line.

RETURN TO
LOS ANGELES COUNTY SURVEYOR
726 LOS ANGELES COUNTY
ENGINEERING BLDG.

76F3098 247 4-53

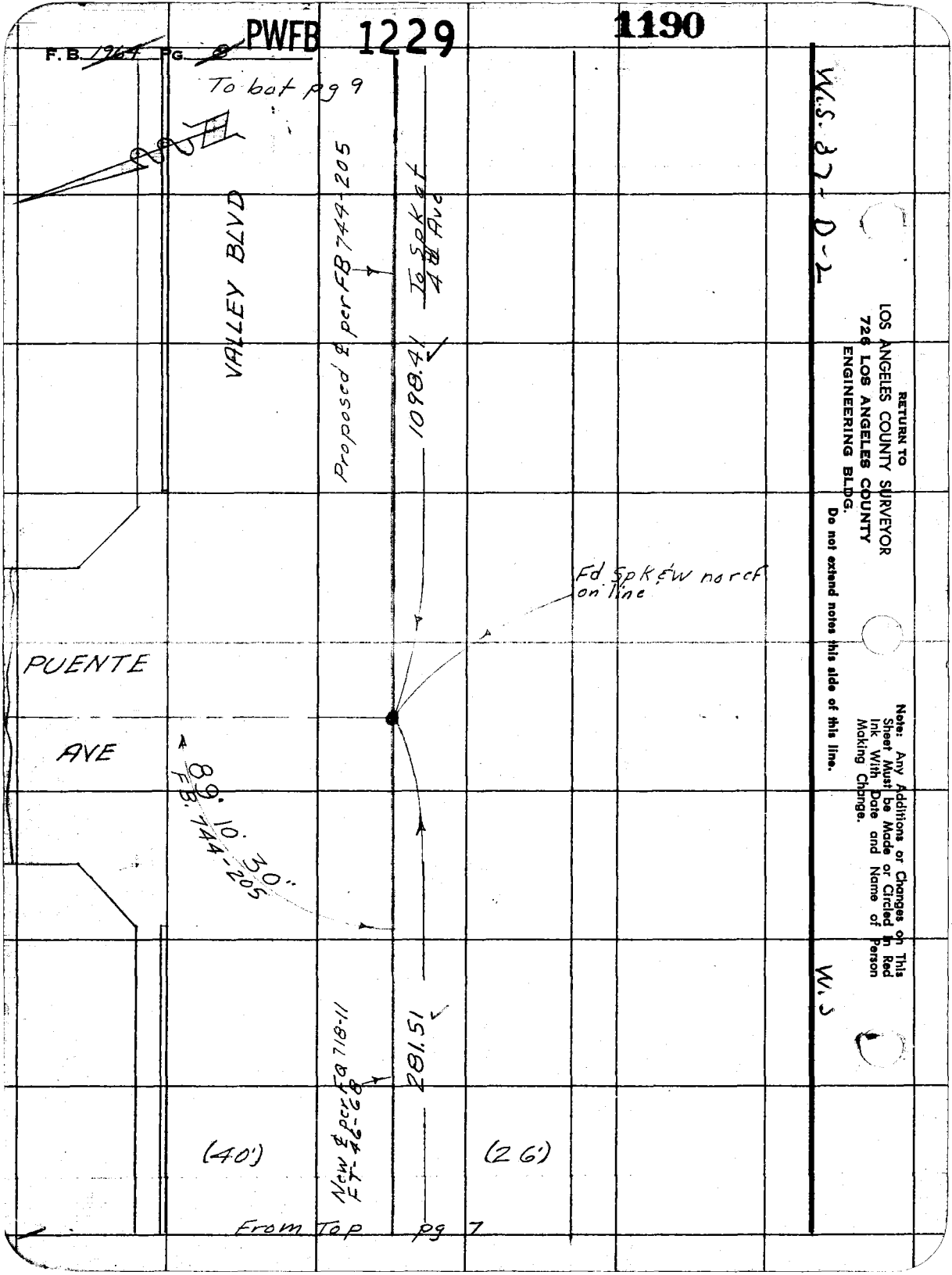
F.B. 1964 PG. 8
PWFB 1229
1190
To bot pg 9
VALLEY BLVD
Proposed ℄ per FB 744-205
To Spk at 4th Ave
1098.41
Fd Spk & W no ref on line
PUENTE
AVE
89° 10' 30"
F.B. 744-205
New ℄ per FB 718-11
FT-46-68
281.51
(40')
(26')
From Top pg 7
W.S. 37-D-2
W.S
RETURN TO
LOS ANGELES COUNTY SURVEYOR
726 LOS ANGELES COUNTY
ENGINEERING BLDG.
Do not extend notes this side of this line.
Note: Any Additions or Changes on This Sheet Must be Made or Circled in Red Ink With Date and Name of Person Making Change.

PWFB 1229 1191

F.B. 1764 Pg. 4

Notes Ck'd by KRM	Survey of 4th Ave Sewer Dist
Map No.	W. O. 303.02 Tape No. 0145 St'd. 68 °F
Office Work	Surveyed by M. A. Van Deren
Checked	Notes Van Date 10- -54
Date	Indexed C. Johnson

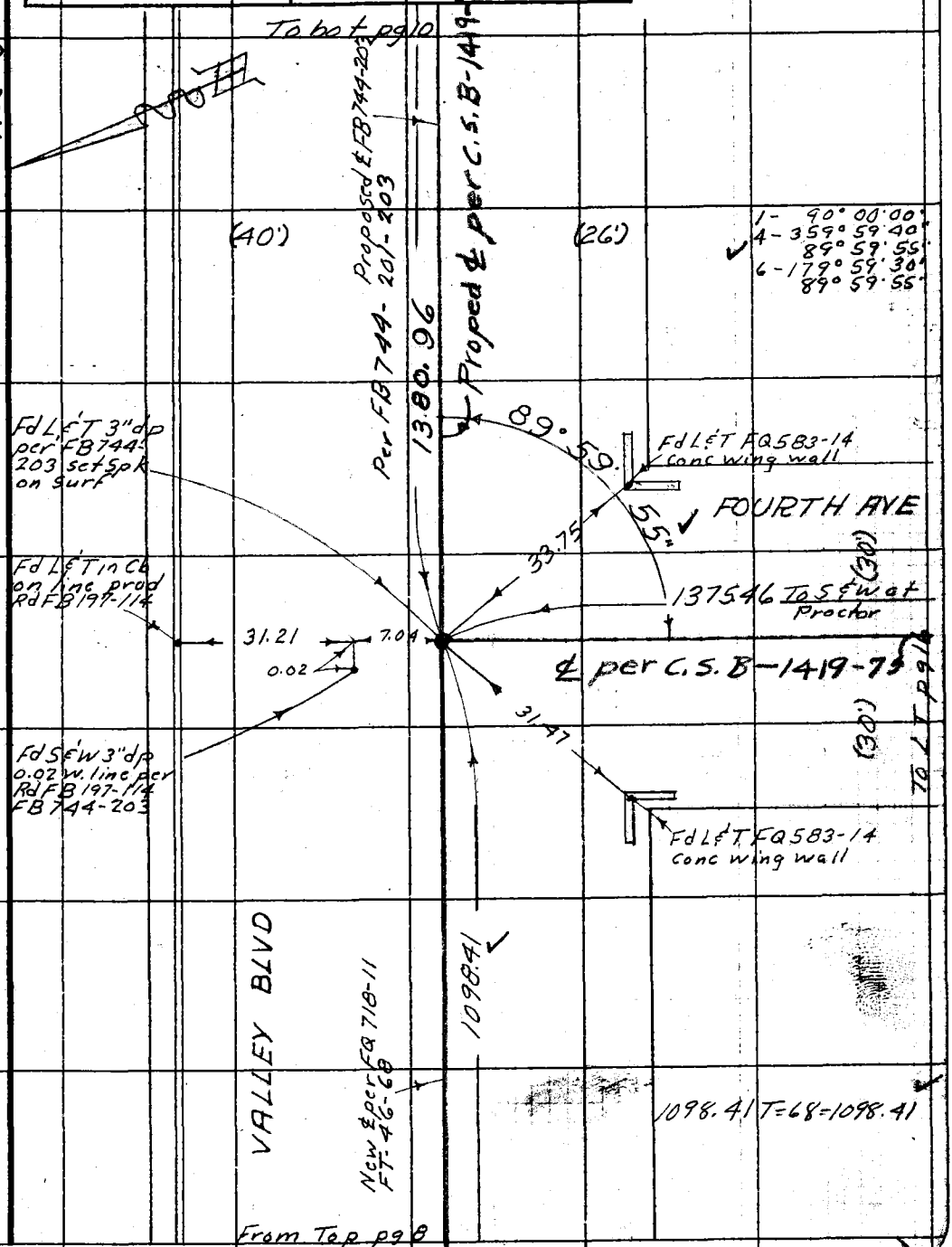

Note: Any Additions or Changes on This Sheet Must be Made or Circled in Red Ink With Date and Name of Person Making Change.

Do not extend notes this side of this line.

RETURN TO
LOS ANGELES COUNTY SURVEYOR
726 LOS ANGELES COUNTY
ENGINEERING BLDG.

76F3098 247 4-53

PWFB 1229 1192, 1193

F. B. ~~1964~~ PG. ~~10~~

W.S. 37-D-2

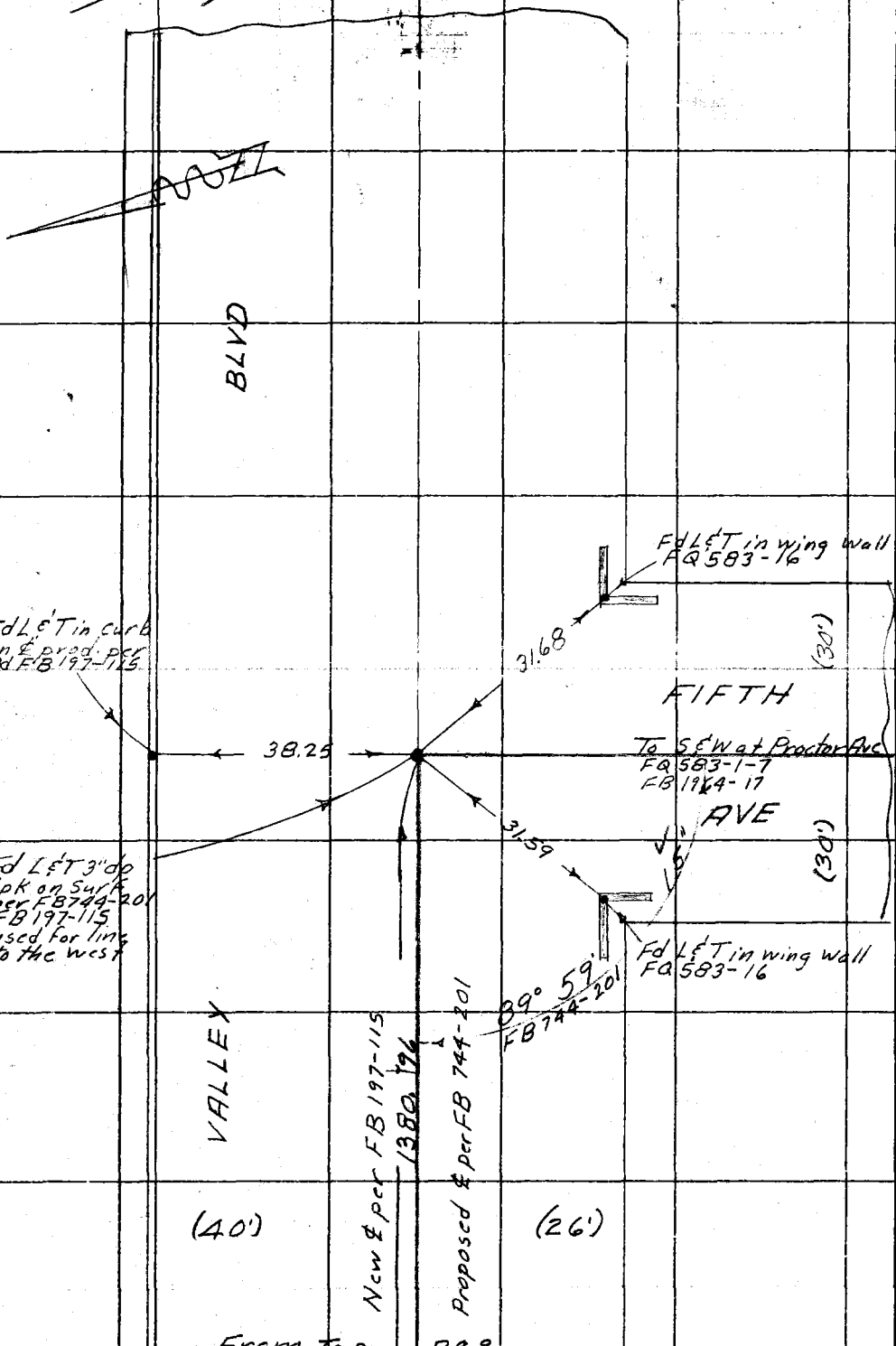

From Top p99

RETURN TO
LOS ANGELES COUNTY SURVEYOR
726 LOS ANGELES COUNTY
ENGINEERING BLDG.

Do not extend notes this side of this line.

Note: Any Additions or Changes on This Sheet Must be Made or Circled in Red Ink With Date and Name of Person Making Change.

PWFB 1229 1194

Notes Ck'd by KRM	Survey of 4th Ave Sewers
Map No.	W. O. 0303.0 Tape No. 0145 St'd. 68 °F
Office Work	Surveyed by M.A. Van Boren
Checked	Notes Van Date 10-5-54
Date	Indexed A. C. Johnson

F. B. 1964 Pg. 11

W.S. 37-D-2

To bot pg 12

TR No 1343

TR No 1343

PROCTOR AVE

To S&W at oranut Lane

524.97

No evid of 2" I.P. at 24" dp per Tr 14408

TR No 14408

524.97 T=68°=524.97

1- 90° 00' 00"
4- 359° 59' 50"
89° 59' 57½"
6- 179° 59' 40"
89° 59' 56⅓"

(30')

(30')

Set Spk & T in 20" Gum

89° 59' 55"

Set x Cut in 3" Fire plug

THIRD AVE

50.56

44.83

(30')

Set x Cut in S.M.H.R

10.17

815.535 To SW & T POT

18

To S&T P.O.T 657.86

To bot pg

40.37

49.35

(30')

To Top pg 19

Fd Bt Spk in conc walk

Fd Square Bolt 1" dp per FB 744-205
FT-46-69
FT-37-143
FQ 583-1

Set S&T in 20" Gum

Note: Any Additions or Changes on This Sheet Must be Made or Circled in Red Ink With Date and Name of Person Making Change.

Do not extend notes this side of this line.

RETURN TO
LOS ANGELES COUNTY SURVEYOR
726 LOS ANGELES COUNTY
ENGINEERING BLDG.

76F3098 247 4-53

PWFB 1229 1195

F.B. 1764 PG. 12

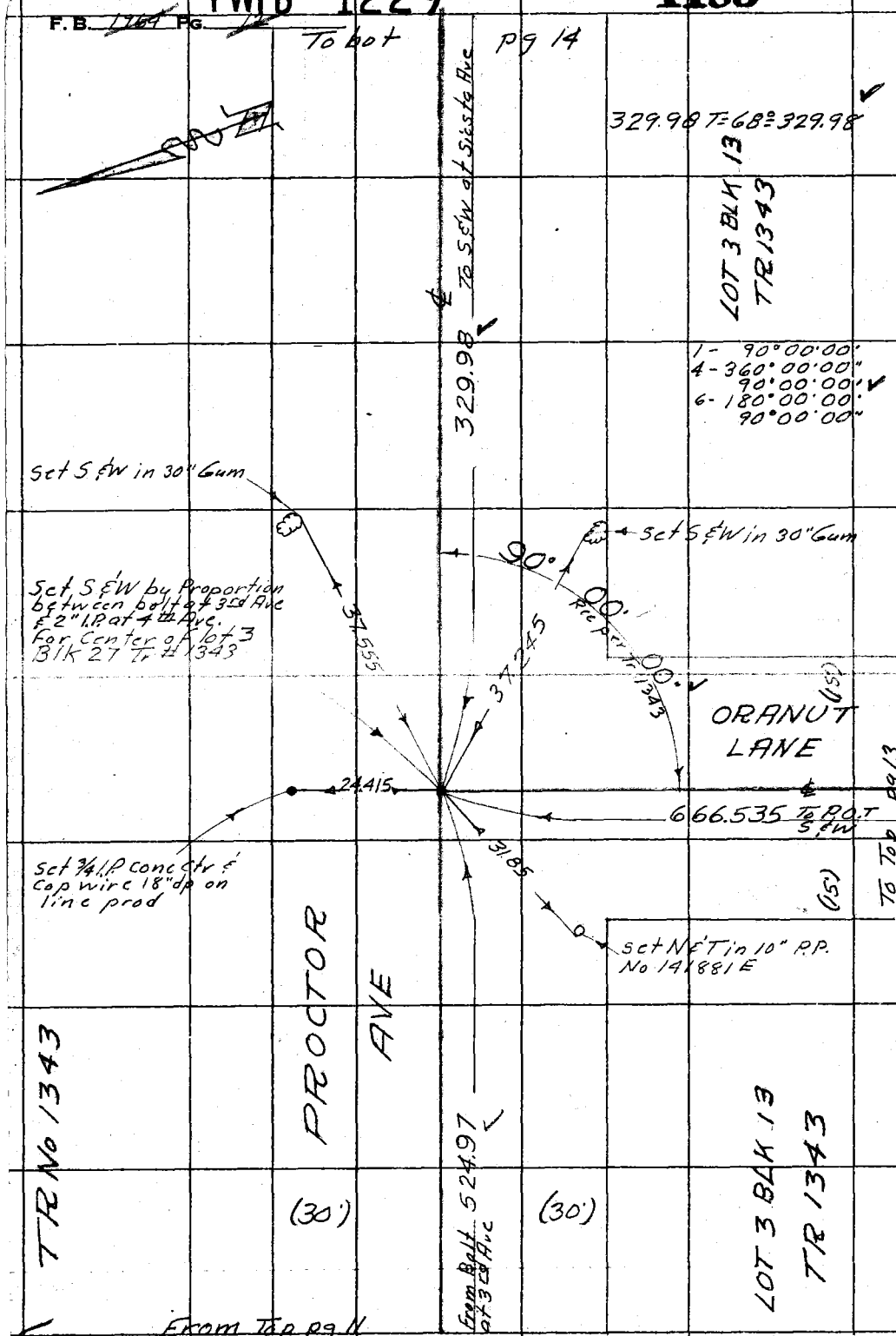

RETURN TO
LOS ANGELES COUNTY SURVEYOR
726 LOS ANGELES COUNTY
ENGINEERING BLDG.

Do not extend notes this side of this line.

Note: Any Additions or Changes on This Sheet Must be Made or Circled in Red Ink With Date and Name of Person Making Change.

PWFB 1229 **1196**

Notes Ck'd by KRM	Survey of 4th Ave Sewer Dist
Map No.	W. O. 303.00 Tape No. 0145 St'd. 68 °F
Office Work	Surveyed by M. A. Van Deren
Checked	Notes Van Date 10-5-54
Date	Indexed [illegible] C. Johnson

F.B. 1965 Pg. [illegible]

W.S. 37-D-2

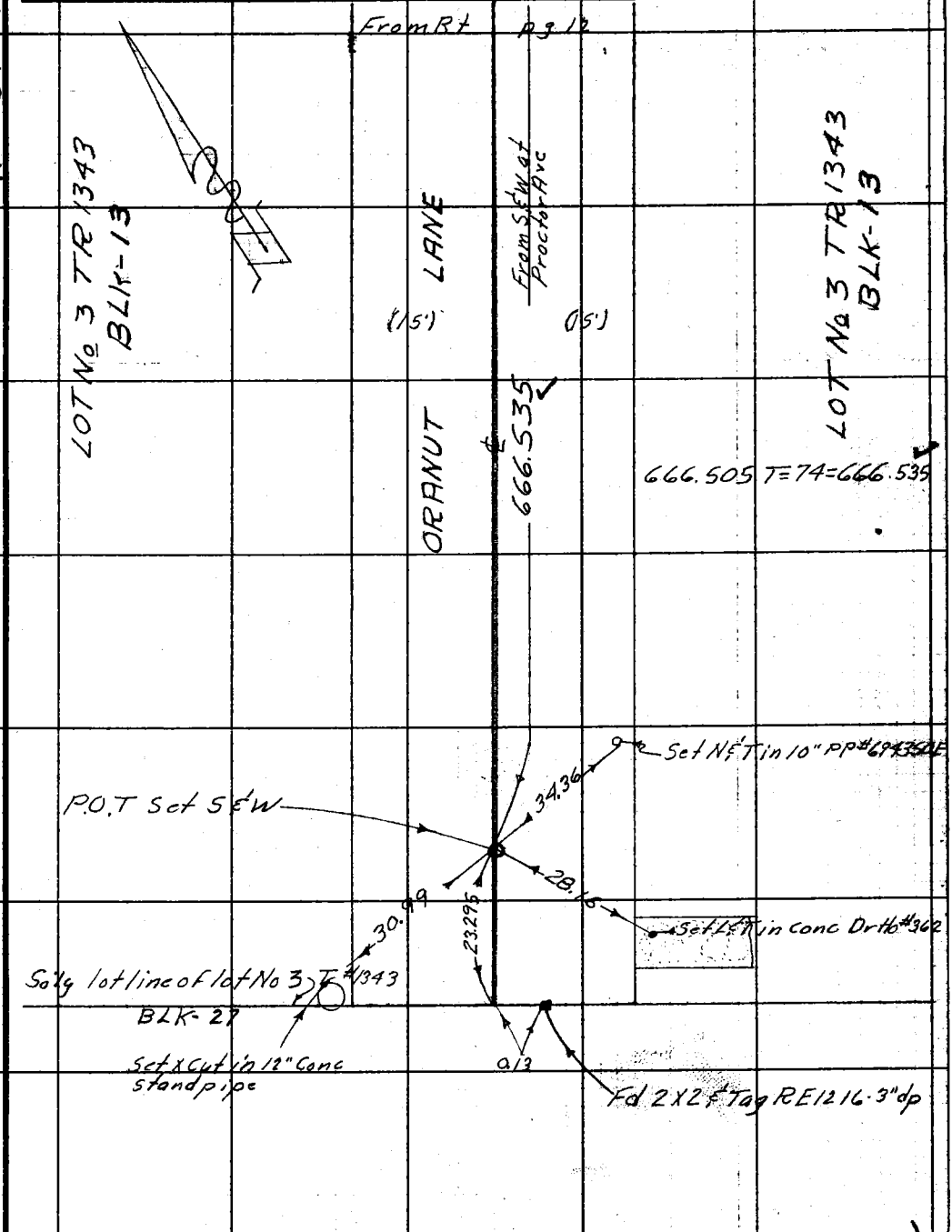

Note: Any Additions or Changes on This Sheet Must be Made or Circled in Red Ink With Date and Name of Person Making Change.

Do not extend notes this side of this line.

RETURN TO
LOS ANGELES COUNTY SURVEYOR
726 LOS ANGELES COUNTY
ENGINEERING BLDG.

76F3098 247 4-53

PWFB 1229 1197

F.B. 1964 PG. 14

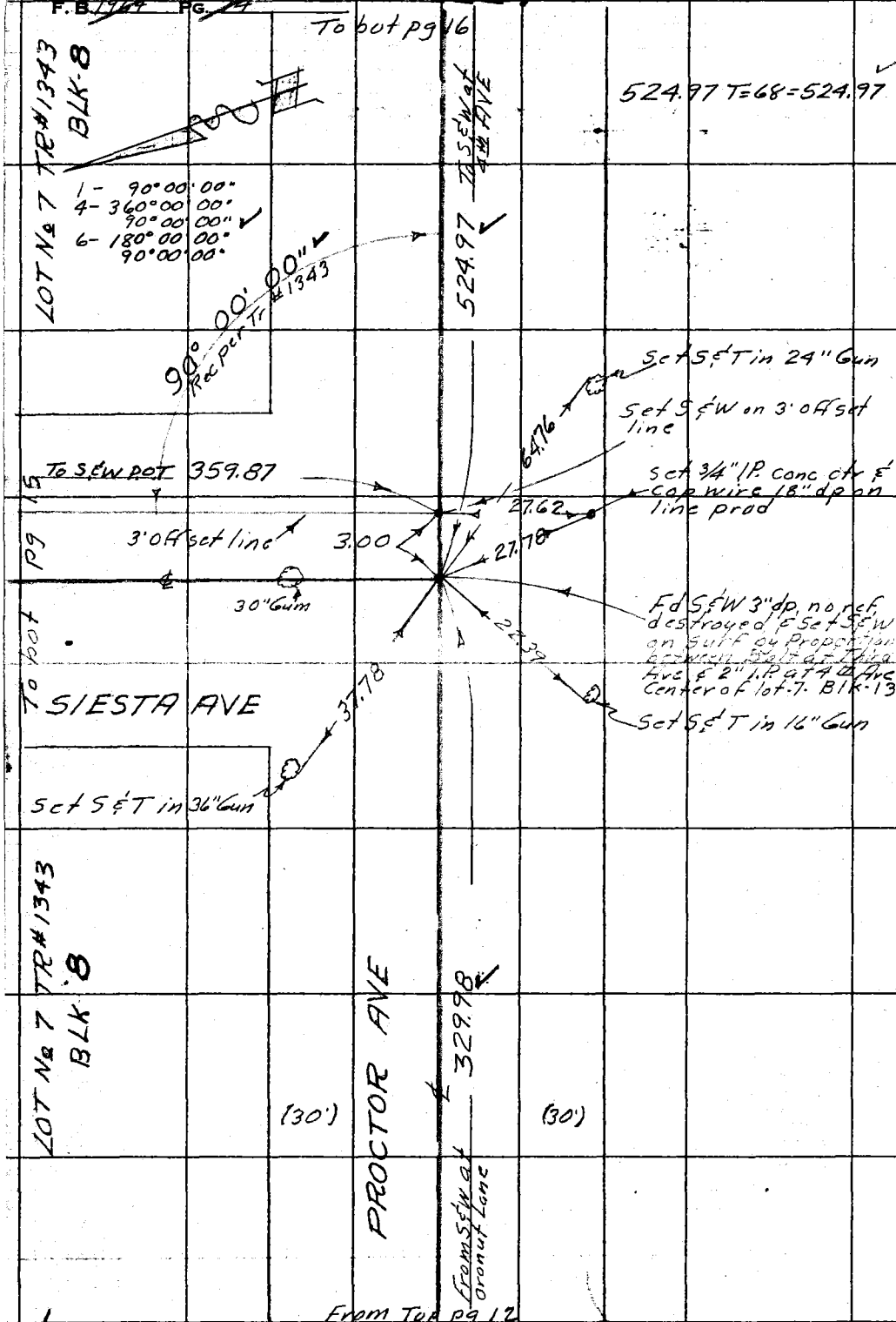

RETURN TO
LOS ANGELES COUNTY SURVEYOR
726 LOS ANGELES COUNTY
ENGINEERING BLDG.

Do not extend notes this side of this line.

Note: Any Additions or Changes on This Sheet Must be Made or Circled in Red Ink With Date and Name of Person Making Change.

PWFB 1229 1198

Notes Ck'd by KRM	Survey of 4th Ave Sewers
Map No.	W. O. 030 Tape No. 0145 Sr'd. 68 °F
Office Work	Surveyed by M.A. VanDeren
Checked	Notes Van Date 10-5-54
Date	Indexed E. C. Johnson

F.B. 1964 PG. 18

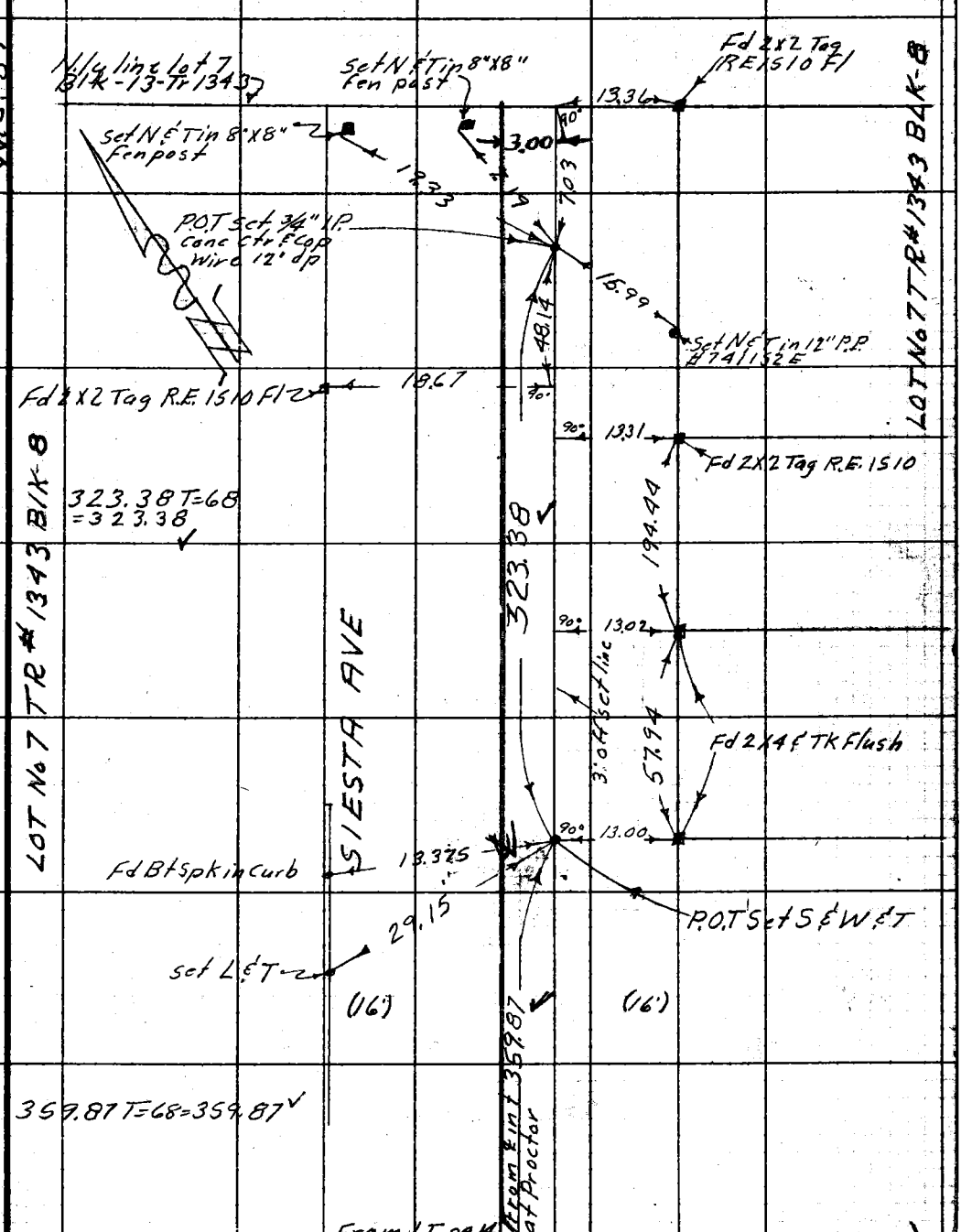

Note: Any Additions or Changes on This Sheet Must be Made or Circled in Red Ink With Date and Name of Person Making Change.

Do not extend notes this side of this line.

RETURN TO
LOS ANGELES COUNTY SURVEYOR
726 LOS ANGELES COUNTY
ENGINEERING BLDG.

76F3098 247 4-53

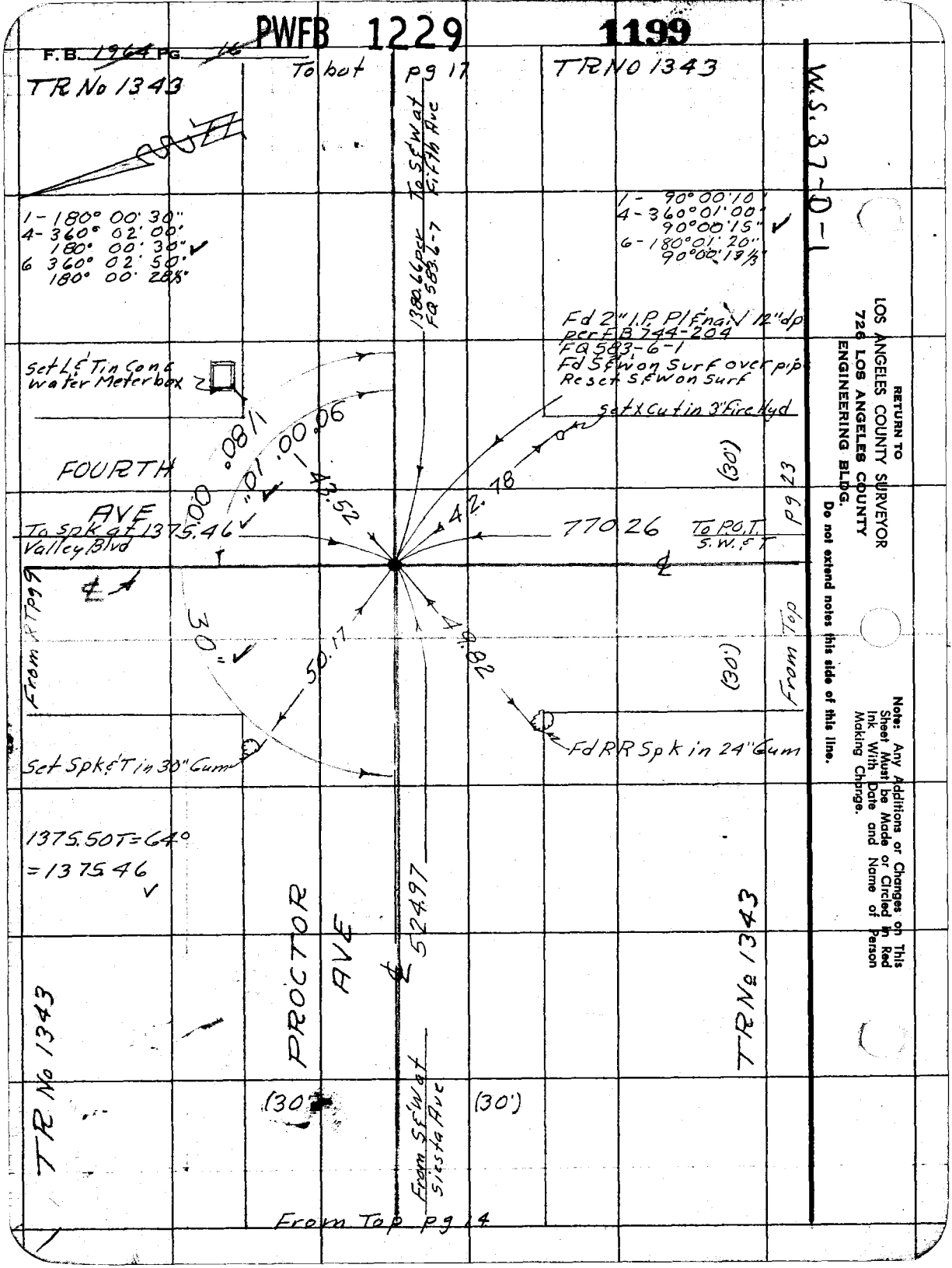
PWFB 1229
1199
F.B. 1964 PG. 16
To bot pg 17
TR No 1343
TR NO 1343
W.S. 37-D-1
To S&W at Fifth Ave
1380.66 per FQ 583.6-7
1 - 180° 00' 30"
4 - 360° 02' 00"
180° 00' 30"
6 360° 02' 50"
180° 00' 28⅓"
1 - 90° 00' 10"
4 - 360° 01' 00"
90° 00' 15"
6 - 180° 01' 20"
90° 00' 19⅓"
Fd 2" I.P. P/F nail 12" dp per FB 744-204
FQ 583-6-1
Fd S&W on Surf over pipe
Reset S&W on Surf
Set L&T in Conc water Meterbox
Set X Cut in 3" Fire Hyd
FOURTH AVE
180° 00' 00"
90° 00' 01"
43.52
42.78
(30')
To Spk at 1375.46 Valley Blvd
770.26
To P.O.T. S.W. & T
pg 23
From RT pg 9
30"
50.17
49.82
(30')
From Top
Fd RR Spk in 24" Gum
Set Spk & T in 30" Gum
1375.50 T = 64°
= 1375.46
PROCTOR AVE
524.97
TR No 1343
TR No 1343
(30')
(30')
From S&W at Siesta Ave
From Top pg 14
RETURN TO
LOS ANGELES COUNTY SURVEYOR
726 LOS ANGELES COUNTY
ENGINEERING BLDG.
Do not extend notes this side of this line.
Note: Any Additions or Changes on This Sheet Must be Made or Circled in Red Ink With Date and Name of Person Making Change.

PWFB 1229 1200, 1201

Notes Ck'd by KRM	Survey of 4th Ave Sewer Dist
Map No.	W. O. 0303-00 Tape No. 0145 St'd. 68 °F
Office Work	Surveyed by M. A. Van Deren
Checked	Notes Van Date 10-6-54
Date	Indexed A. C. Johnson

F.B. 1964 Pg 11

W.S. 32-D-2

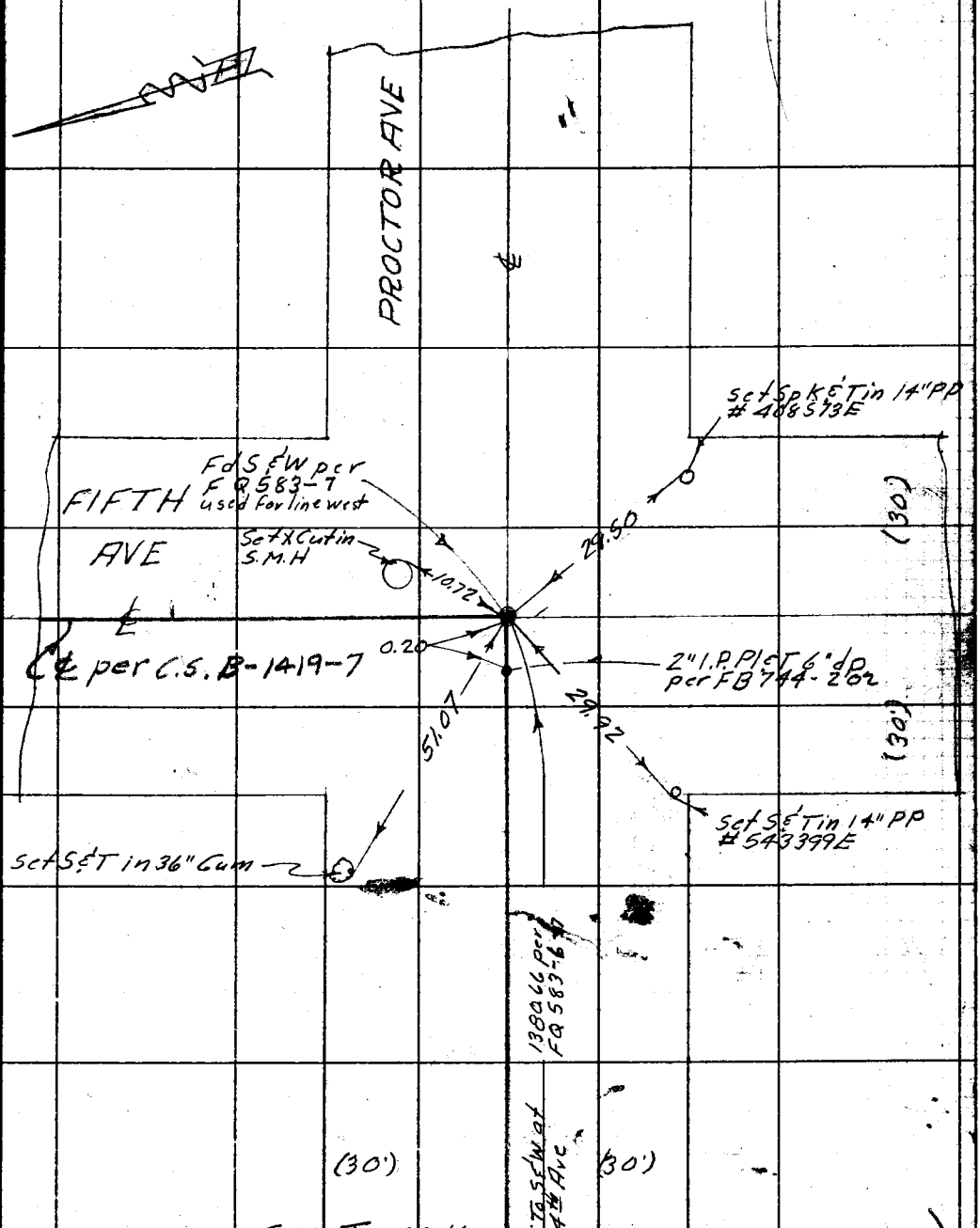

Note: Any Additions or Changes on This Sheet Must be Made or Circled in Red Ink With Date and Name of Person Making Change.

Do not extend notes this side of this line.

RETURN TO
LOS ANGELES COUNTY SURVEYOR
726 LOS ANGELES COUNTY
ENGINEERING BLDG.

76F3098 247 4-53

1202

F.B. 1964 PG. 10

PWFB 1229

From R.T pg 7

From Split at Valley Blvd

717.63

N.ly line Tr# 14408

90°

29.97

Fd 2" I.P. P.L.S. Tag R.E. 617 10" dp per Tr # 14408

31.88

TR No 14408

P.O.T set S.S.T

LOT No 1

23.13

30.06

90°

Fd 2 X 2 S.S. Tag R.E. 617 Flush

THIRD AVE

657.86 T=68-657.86

657.86

(30')

(30')

TR No 14408

From bolt at Proctor Ave

From LT pg 11

RETURN TO
LOS ANGELES COUNTY SURVEYOR
726 LOS ANGELES COUNTY
ENGINEERING BLDG.

Do not extend notes this side of this line.

Note: Any Additions or Changes on This Sheet Must be Made or Circled in Red Ink With Date and Name of Person Making Change.

PWFB 1228 773

Notes Ck'd by KRM	Survey of 4th Ave Sewer Dist
Map No.	W. 0303.00 Tape No. 0145 St'd. 68 °F
Office Work	Surveyed by M.A. Van Deren
Checked	Notes Van Date 10-7-54
Date	Indexed [illegible] O. Johnson

F.B. 1964 Pg. 19

W.S. 37-D-2

815.515 T= 72° = 815.535 ✓

From Rt Pg 11

(30') (30')

815.535 To bolt at Proctor ✓

TR No 1343

THIRD AVE

POT Set SW & T

18.14

33.53

Set N & T in 16" tree

Set Bt Spk & T in 12" P.P. #80757E

563.675 T= 62 = 563.655 ✓

1- 90° 00' 20"
4- 360° 01' 20"
90° 00' 20" ✓
6- 180° 02' 00"
90° 00' 20"

563.655 ✓

Fd x cut in st sign post

Set S & T in 30" Gum

90° 00' 20"

(30')

41.37

51.0

76.94

669.275 To SW & T P.O.T

DON JULIAN RD

To S & W at Orang Blossom Ave per FB 1733-13 used for line

27.47

38.99

179°

59'

35'

(30')

To bot Pg 21

Set S & W by int of line prod from the west Holding to the 1" I.P.

Fd 1" I.P. Pl & nail 12" dp by ties per FB 1733-14
FB 548-89
FQ 583-1
Set SW & T on Surf over 1" I.P. & used for line to set New int by line from the West

Fd N & T in 12" P.P. #

To SW & T 646.495 POT

Fd x cut in cor fence post

1- 179° 59' 40"
4- 359° 58' 30"
179° 59' 37½" ✓
6- 359° 57' 40"
179° 59' 36⅔"

To Top Pg 20

Note: Any Additions or Changes on This Sheet Must be Made or Circled in Red Ink With Date and Name of Person Making Change.

Do not extend notes this side of this line.

RETURN TO
LOS ANGELES COUNTY SURVEYOR
726 LOS ANGELES COUNTY
ENGINEERING BLDG.

76F3098 247 4-53

PWFB 1228 774, 775

F.B. ~~1964~~ PG. ~~20~~

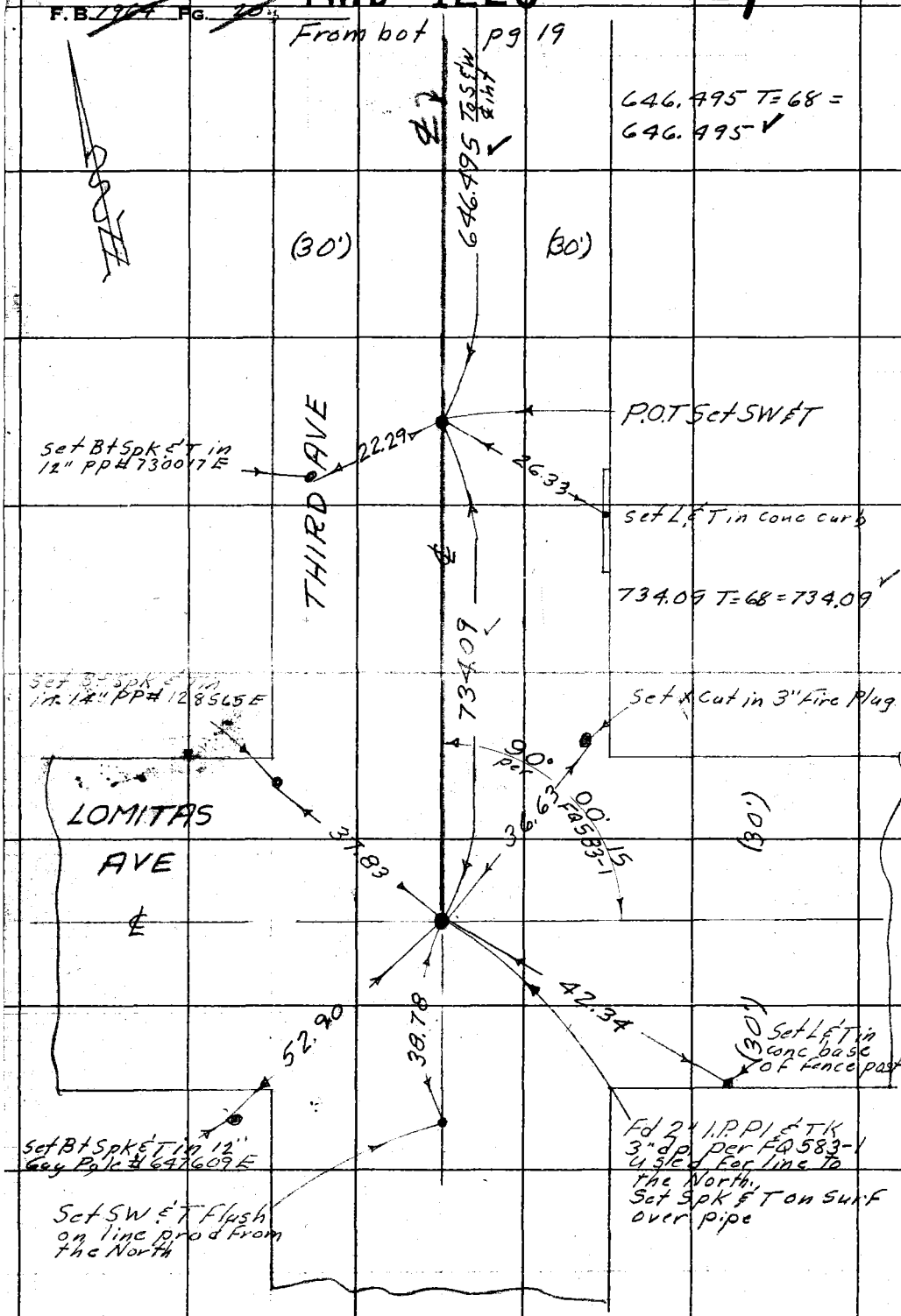

W.S. 37-D-2

RETURN TO
LOS ANGELES COUNTY SURVEYOR
726 LOS ANGELES COUNTY
ENGINEERING BLDG.
Do not extend notes this side of this line.

Note: Any Additions or Changes on This Sheet Must be Made or Circled in Red Ink With Date and Name of Person Making Change.

PWFB 1229 1203, 1204

Notes Ck'd by KRM	Survey of 4th Ave Sewer Dist
Map No.	W. 00303.00 Tape No. 0145 St'd. 68 °F
Office Work	Surveyed by M. A. Van Deren
Checked	Notes Van Date 10-8-54
Date	Indexed E. O. Johnson

FB 1964 PG. 21

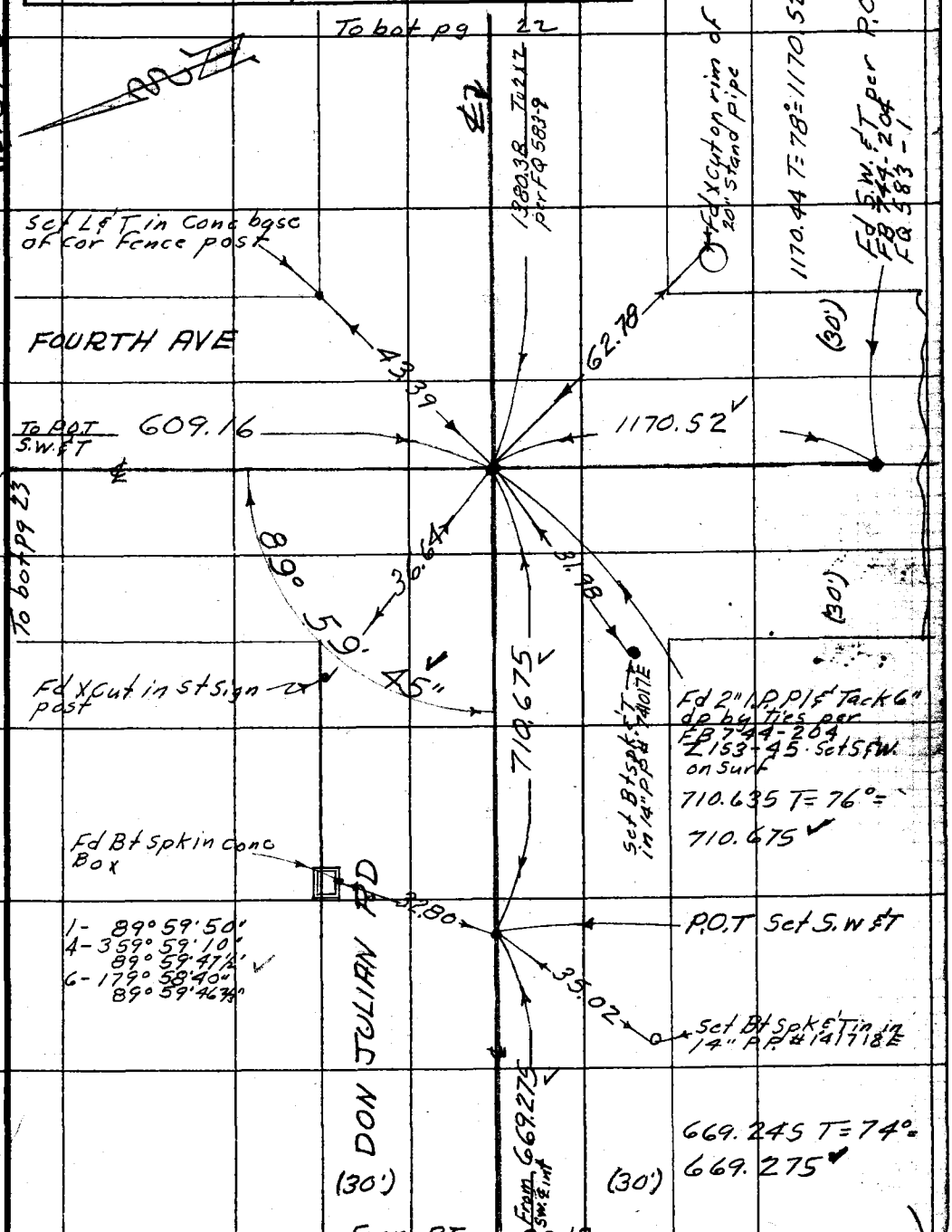

Note: Any Additions or Changes on This Sheet Must be Made or Circled in Red Ink With Date and Name of Person Making Change.

Do not extend notes this side of this line.

RETURN TO
LOS ANGELES COUNTY SURVEYOR
726 LOS ANGELES COUNTY
ENGINEERING BLDG.

76F3095 247 4-53

PWFB 1229 1205

F.B. 1964 PG. 22

W.S. 37-D-L

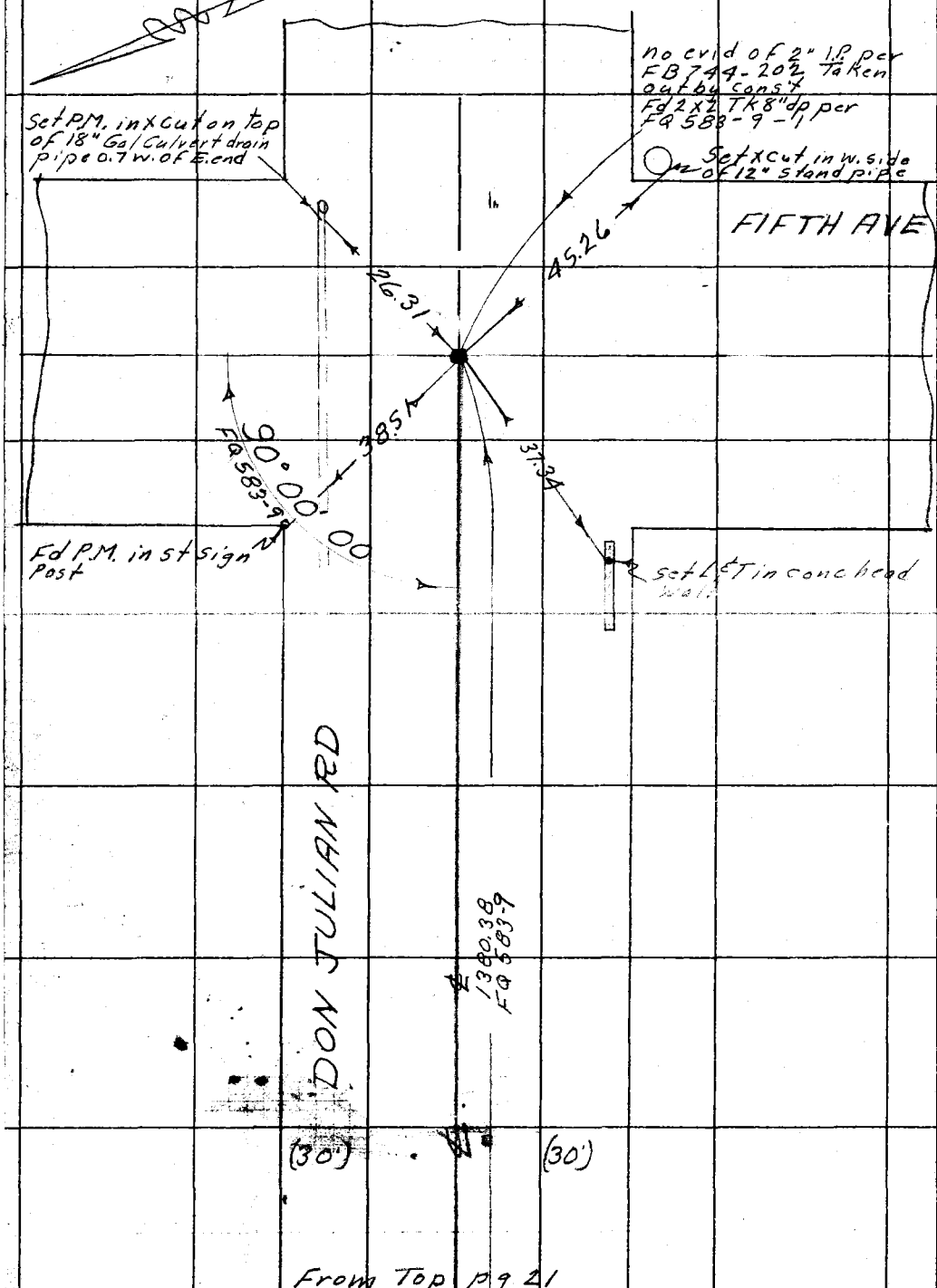

RETURN TO
LOS ANGELES COUNTY SURVEYOR
726 LOS ANGELES COUNTY
ENGINEERING BLDG.

Do not extend notes this side of this line.

Note: Any Additions or Changes on This Sheet Must be Made or Circled in Red Ink With Date and Name of Person Making Change.

PWFB 1229 **1206**

Notes Ck'd by KRM	Survey of 4th Ave Sewer Dist
Map No.	W. O. 93030 Tape No. 0145 Std. 68 °F
Office Work	Surveyed by M. A. Van Deren
Checked	Notes Van Date 10-13-54
Date	Indexed [redacted]

F.B. 1964 Pg. 25

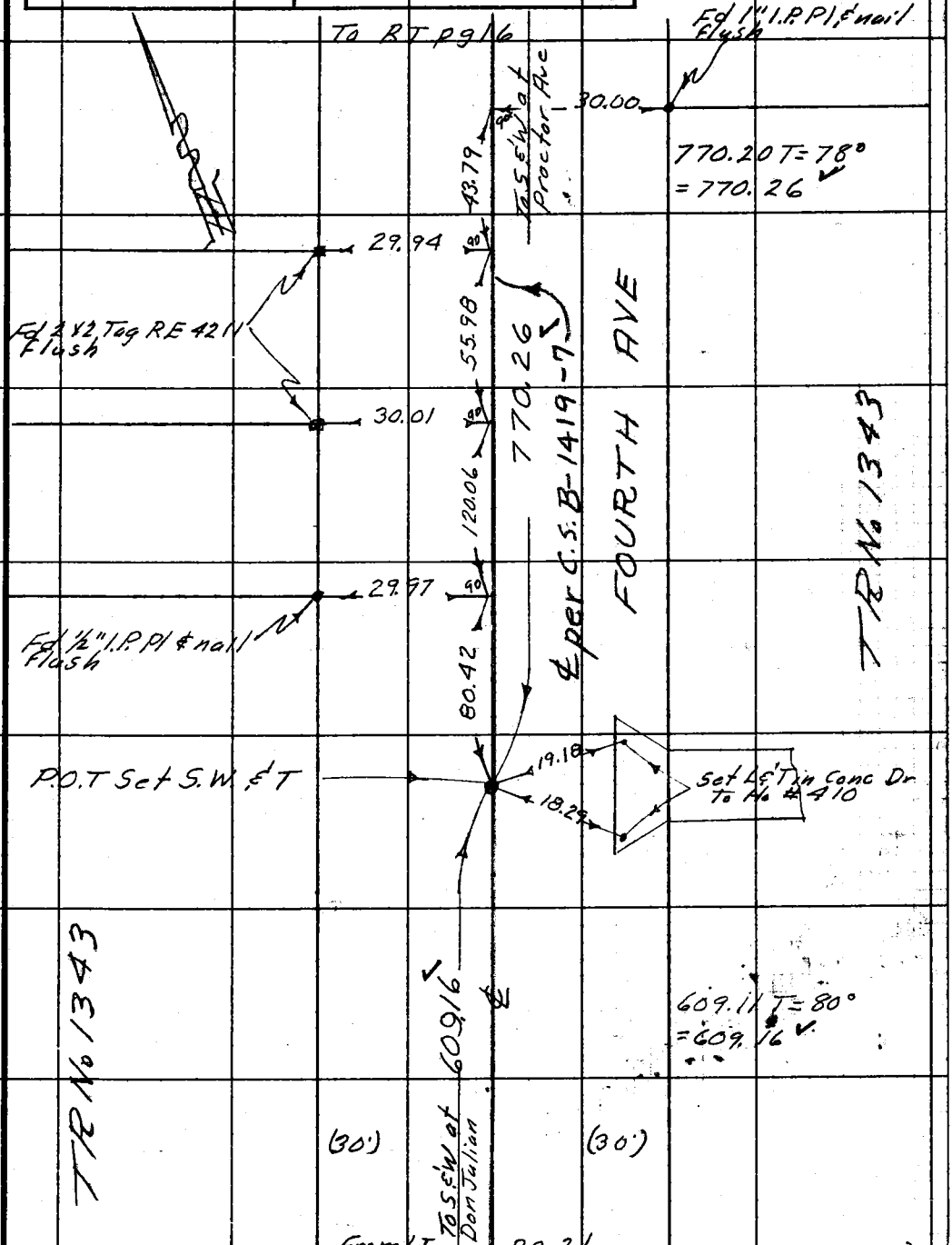

Note: Any Additions or Changes on This Sheet Must be Made or Circled in Red Ink With Date and Name of Person Making Change.

Do not extend notes this side of this line.

RETURN TO
LOS ANGELES COUNTY SURVEYOR
726 LOS ANGELES COUNTY
ENGINEERING BLDG.

76F3098 247 4-53

F.B. 1964 PG. 29

W.S. 37-E-1

CADASTRAL TIE
TO & FROM
PUENTE B-7 TO
PUENTE C-8

RETURN TO
LOS ANGELES COUNTY SURVEYOR
726 LOS ANGELES COUNTY
ENGINEERING BLDG.

Do not extend notes this side of this line.

Note: Any Additions or Changes on This Sheet Must be Made or Circled in Red Ink With Date and Name of Person Making Change.

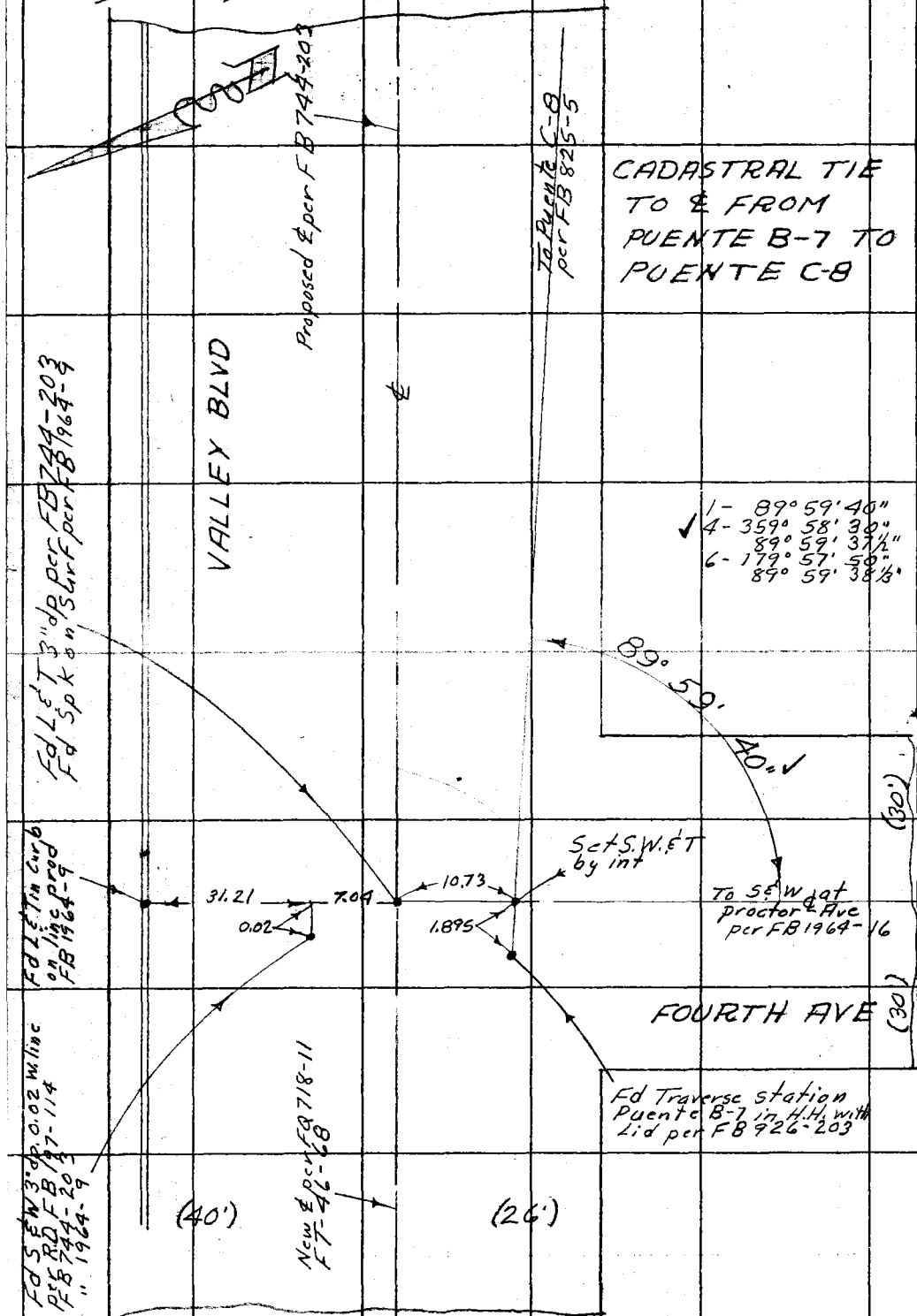

Notes Ck'd by	Survey of 4th Ave Sewers
Map No.	W. O. 1745.14 Tape No. 0145 St'd. 68 °F
Office Work	Surveyed by Van Deren
Checked	Notes JJ BAZEN Date 10-14-54
Date	Indexed [illegible] O. Johnson 10-28-54

F. B. 1064 PG. 35

C1-1745.14

TOPOGRAPHY ON ORANUT LANE

FROM PROCTOR AVE TO END OF LANE

FOURTH AVE SEWER DIST

10-14-54
Van Deren
Richards
Bazen
McCullough
Nunez

Note: Put on Oranut Lane = 2" Premix over earth

Note: Any Additions or Changes on This Sheet Must be Made or Circled in Red Ink With Date and Name of Person Making Change.

Do not extend notes this side of this line.

RETURN TO
LOS ANGELES COUNTY SURVEYOR
726 LOS ANGELES COUNTY
ENGINEERING BLDG.

76F3095 247 4-53

F.B. 1964 PG. 36

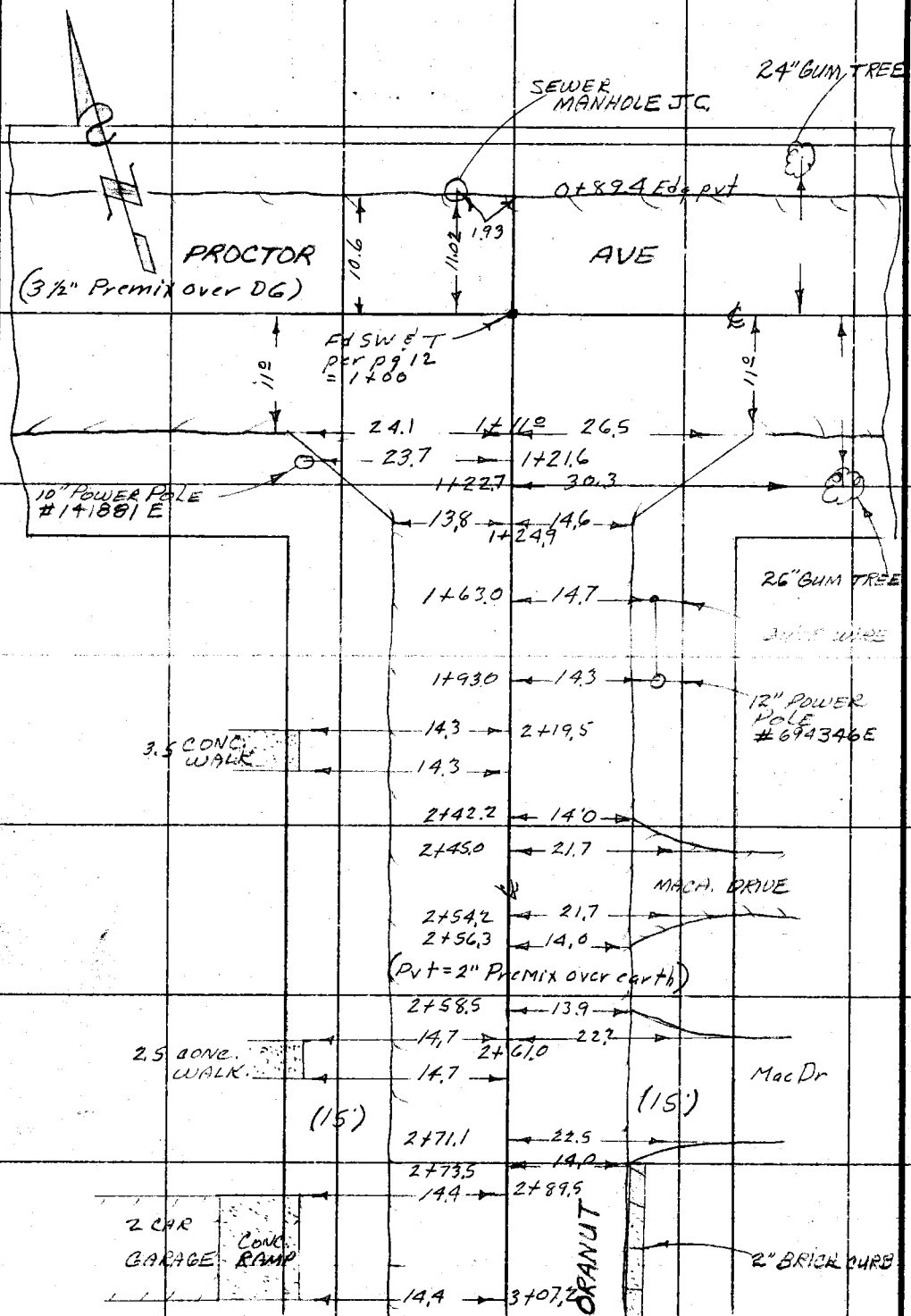

CONT. ON TOP OF PAGE 37

RETURN TO
LOS ANGELES COUNTY SURVEYOR
726 LOS ANGELES COUNTY
ENGINEERING BLDG.
Do not extend notes this side of this line.

Note: Any Additions or Changes on This Sheet Must be Made or Circled in Red Ink With Date and Name of Person Making Change.

Notes Ck'd by	Survey of 4th Ave Sewer Dist
Map No.	W. O. 7745.M Tape No. 0145 Sr'd. 68 °F
Office Work	Surveyed by M.A. Van Deren
Checked	Notes JJ PAZEN Date 10-15-54
Date	Indexed A. O. Johnson

F.B. 1964 Pg. 37

CONT. FROM BOTTOM PAGE 36

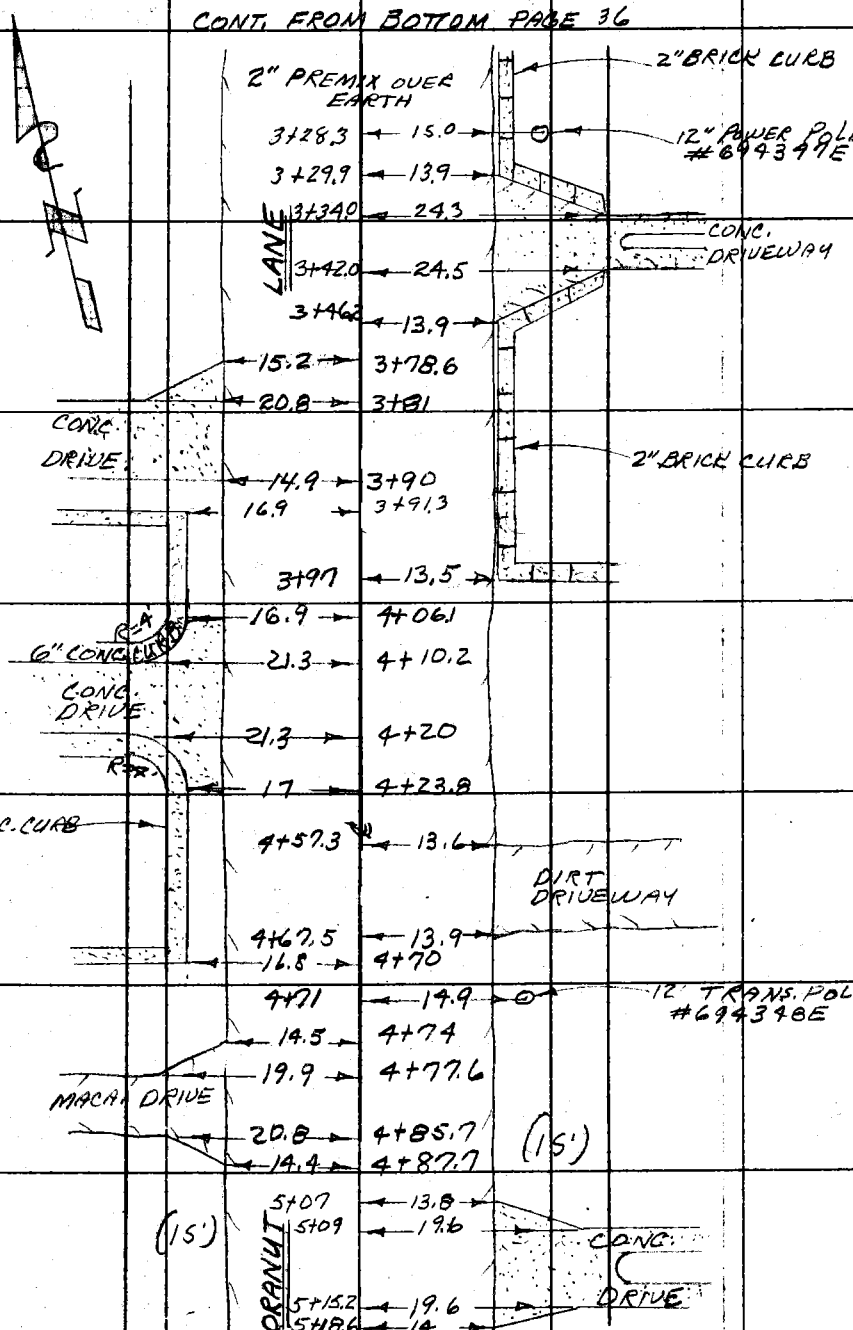

CONT. ON TOP OF PAGE 38

Note: Any Additions or Changes on This Sheet Must be Made or Circled in Red Ink With Date and Name of Person Making Change.

Do not extend notes this side of this line.

RETURN TO
LOS ANGELES COUNTY SURVEYOR
726 LOS ANGELES COUNTY
ENGINEERING BLDG.

76F3008 247 4-53

F.B. 1964 PG. 38

CONT. FROM BOTTOM OF PAGE 37

CONC. DRIVEWAY

14.4 — 5+25

14.3 — 5+37.4

10" POWER POLE #714500E

22.2 — 5+39.5

5+48.7 — 13.7

DIRT DRIVEWAY

5+63 — 13.2

14.2 — 5+82.3

CONC. DRIVE

14.5 — 5+90.8

6+28 — 15.0 — 12" POWER POLE #694349E

6+30.1 — 13.3

MRCA DRIVEWAY

LANE

(15') (15')

6+82.3 — 14.0

CONC. DRIVEWAY

6+93.7 — 13.8

14.8 — 6+91.8

23.0 — 6+95.3

CONC. DRIVE

2" PRENIX OVER EARTH

22.8 — 7+08

14.8 — 7+10

7+39.6 — 13.8 — 12" POWER POLE #694350E

ORANGE

7+50 — 14.0 — GUIDE WIRE

14.2 — 7+66.5

23.4 — 7+72.8 — 13.2

GRAVEL DRIVE

MACA.

7+76.6 — 39.8

CONC. DRIVE

23.0 — 7+82.8

7+83 — 13.2

7+83.6

END

RETURN TO
LOS ANGELES COUNTY SURVEYOR
726 LOS ANGELES COUNTY
ENGINEERING BLDG.
Do not extend notes this side of this line.

Note: Any Additions or Changes on This Sheet Must be Made or Circled in Red Ink With Date and Name of Person Making Change.

Notes Sec. Date
Notes Chkd. Checked
No. Date Date Map No.

C1-1745.14

CROSS SECTIONS ON ORANUT LANE

FROM PROCTOR AVE TO END OF LANE

FOURTH AVE SEWER DIST

10-15-54
Van Deren
Richards
Bozen
McCullough
Nunez

STATION	B. S.	H. I.	F. S.	ELEV.

NOTE: ANY ADDITIONS OR CHANGES ON THIS SHEET MUST BE MADE OR CIRCLED IN RED INK. WITH DATE AND NAME OF PERSON MAKING CHANGE.

PLEASE RETURN TO
LOS ANGELES COUNTY SURVEYOR
726 LOS ANGELES COUNTY ENGINEERING BLDG.

Do not extend notes this side of this line.

76L298 307 5-49

76L298 307 5-49

PLEASE RETURN TO
LOS ANGELES COUNTY SURVEYOR
726 LOS ANGELES COUNTY ENGINEERING BLDG.

NOTE: ANY ADDITIONS OR CHANGES ON THIS SHEET MUST BE MADE OR CIRCLED IN RED INK, WITH DATE AND NAME OF PERSON MAKING CHANGE.

Do not extend notes this side of this line.

Job No. 1745-14 Division No. 10 Plotted No. X-Sec.
Survey of 21" Ave Sewers Notes Red. Date Checked No.
Survey by Van Deren Notes Chkd. Date
Indexed Date

STATION	B. S.	H. I.	F. S.	ELEV.	LT ℄ East	℄ RT ℄ West
AZ-62	5.17	308.39		303.22	AZ-62 Elev = 303.216 FB 1926-44	
					Proctor Ave. (N. side) at Oranut Lane	
					Bt Spk in conc walk to Ho # 13845	
Sewer J.C. at Oranut Lane = 0+88.98						
℄ Proctor Ave					Rod 4.89	
					Chain 17.21	
					Diam 1.75	
					Rod 4.89	
					Chain 17.35	
21" inlet East			23.85	284.54	23.85 Diam 1.75	Rod 4.89
						Chain 17.52
21" Outlet west			23.99	284.40	23.99	Diam 0.67
8" Stub South			23.08	285.31		23.08
1+00			4.39	304.00	℄ int Proctor Ave ℄ Oranut Lane	
1+11.0			4.60	303.79		℄ at edg pvt
1+18.0			5.30	303.09		℄ in bot of X Cut
1+30.0			4.68	303.71		℄ at P.L.
"			4.72	303.67		138 edg pvt
"			4.7	303.7		15' P.L.
"			4.2	304.2		100' Ground
"			4.5	303.9		165' " back lot line
"			4.86	303.53	146 edg pvt	
"			4.8	303.6	15' P.L.	
"			4.8	303.6	100'	
"			5.2	303.2	165' back lot line	

76L298 307 5-49

PLEASE RETURN TO
LOS ANGELES COUNTY SURVEYOR
726 LOS ANGELES COUNTY ENGINEERING BLDG.

NOTE: ANY ADDITIONS OR CHANGES ON THIS SHEET MUST BE MADE OR CIRCLED IN RED INK, WITH DATE AND NAME OF PERSON MAKING CHANGE.

Do not extend notes this side of this line.

STATION	B. S.	H. I.	F. S.	ELEV.	LT & East	℄ RT & West
1+36		308.39	4.51	303.88		℄ at Top brk
2+00			4.11	304.29		℄
"			4.21	304.18		14' edg pvt
"			4.36	304.03	14.3 edg pvt	
2+19.5			4.06	304.33		14.3 ℄ Conc walk
T.P.	5.86	310.48	3.77	304.62		
2+61			5.90	304.58		14.3 ℄ Conc walk
3+00			5.43	305.05		℄
"			5.57	304.91		14.2 edg pvt
"			5.79	304.69	14. edg pvt	
"			5.7	304.7	15' P.L.	
4+00			5.09	305.39		℄
"			5.11	305.37		15' edg pvt & P.L.
"			4.2	306.3		100' Ground
"			3.5	307.0		165' " back lot line
"			5.37	305.11	13.4 edg pvt	
"			5.4	305.1	15' P.L.	
"			6.7	303.8	100' Ground	
"			7.1	303.4	165' " back lot line	
5+00			4.00	306.48		℄
"			4.21	306.27		14' edg pvt

Profile Notes Red. ____ Plotted ____ Job No. 1745.14 Division No. 10 F.B. 1964 Pg. 41
No. ____ Date ____ Date ____ Survey of 4th Ave Sewers
X-Sec. Notes Chkd. ____ Checked ____ Survey by Van Dercy Notes Van Date 10-15-54
No. ____ Date ____ Date ____ Map No. ____ Indexed [redacted] Date ____

76L298 307 5-49

PLEASE RETURN TO
LOS ANGELES COUNTY SURVEYOR
726 LOS ANGELES COUNTY ENGINEERING BLDG.

NOTE: ANY ADDITIONS OR CHANGES ON THIS SHEET MUST BE MADE OR CIRCLED IN RED INK, WITH DATE AND NAME OF PERSON MAKING CHANGE.

Do not extend notes this side of this line.

Profile No. X-Sec. No.

Plotted Date Checked Date

Notes Red. Date 11-15-54 Notes Chkd. Date

Division No. 10 Job No. 1745.14 Notes Van Date

Survey of Fire Sewers

Survey by VanDerzen Indexed H. C. Johnson

B. 1964 PG. 42

STATION	B. S.	H. I.	F. S.	ELEV.	LT ℄ East	℄ RT ℄ West
5+00		310.48	4.40	306.08	13.7 edg pvt	
T.P.	7.02	314.32	3.18	307.30	T.P.	
5+31			7.49	306.83		14.4 Conc Drive
6+00			5.86	308.46		℄
"			6.11	308.21		14.5 edg pvt
"			6.20	308.12	13.5 edg pvt	
6+40			4.75	309.57		℄
"			4.89	309.43		14.5 edg pvt
"			5.4	308.9		100' Ground
"			5.7	308.6		165' " backlot line
"			4.97	309.35	13.6 edg Pvt	
"			5.0	309.3	100' Ground	
"			5.3	309.0	165' " backlot line	
7+00			2.52	311.80		℄
"			2.77	311.55		14.5 edg Pvt
"			2.64	311.68	13.8 edg pvt	
T.P.	10.44	322.83	1.93	312.39	T.P.	
7+83.6			7.80	315.03		℄ at bot brk & end of pvt
"			7.83	315.00		14.2 edg pvt
"			8.7	314.1		100' Ground
"			8.6	314.2		165' " backlot

76L298 307 5-49

PLEASE RETURN TO
LOS ANGELES COUNTY SURVEYOR
726 LOS ANGELES COUNTY ENGINEERING BLDG.

NOTE: ANY ADDITIONS OR CHANGES ON THIS SHEET MUST BE MADE OR CIRCLED IN RED INK, WITH DATE AND NAME OF PERSON MAKING CHANGE.

Do not extend notes this side of this line.

STATION	B. S.	H. I.	F. S.	ELEV.	LT & East	& RT & West
7+83.6		322.83	7.75	315.08	13.2 edg pvt	
"			6.8	316.0	100' Ground	
"			5.2	317.6	165' " back lot	
7+89.0			4.7	318.1		& prod at Top of brk
"			6.6	316.2		100' Ground
"			7.7	315.1		165' "
"			3.6	319.2	100' Ground	
"			4.9	317.9	165' "	
AZ-63			10.94	311.89	AZ-63 Elev = ~~311.89~~ 311.894	FB 1926-44
					Oranut Lane (W. side) 585'± S. & Proctor Ave	
					Bt Spk in S.W. Cor of Conc Dr to Ho # 359	

Profile No. ____ Notes Red. ____ Plotted ____ Job No. 1745.14 Division No. 10 F.B. 1964 Pg. 43
Date ____ Date ____ Survey of 4th Ave Sewers
X-Sec. No. ____ Notes Chkd. ____ Checked ____ Survey by Van Deren Notes Van Date 10-15-54
Date ____ Date ____ Map No. ____ Date ____

Job No. 1745.14 Division No. 10 Notes Red. _____ Plotted _____ Profile

Survey of 4th Ave Sewers Date 10-15-54 Date _____ No. _____

Survey by Van Deren Notes Van Notes Chkd. _____ Checked _____ X-Sec.

Indexed _____ Date _____ Date _____ Date _____ No. _____

76L298 307 5-49

PLEASE RETURN TO

LOS ANGELES COUNTY SURVEYOR

726 LOS ANGELES COUNTY ENGINEERING BLDG.

NOTE: ANY ADDITIONS OR CHANGES ON THIS SHEET MUST BE MADE OR CIRCLED IN RED INK, WITH DATE AND NAME OF PERSON MAKING CHANGE.

Do not extend notes this side of this line.

STATION	B. S.	H. I.	F. S.	ELEV.

Notes Ck'd by	Survey of 4th Ave Sewers
Map No.	W. O. 1745.14 Tape No. 0145 St'd. 68 °F
Office Work	Surveyed by M.A. Van Deren
Checked	Notes JJ BAZEN Date 10-15-54
Date	Indexed K. C. Johnson 10-28-54

F.B. 1964 Pg. 45

C1-1745.14

TOPOGRAPHY ON SIESTA AVE

FROM PROCTOR AVE TO END OF ST

FOURTH AVE SEWER DIST

Note: Pvt on Siesta Ave = 1" premix over earth
pvt on Proctor Ave = 3 1/2" Premix over D.G.

10-15-54
Van Deren
Richards
Bazen
McCullough
Nunez

Note: Any Additions or Changes on This Sheet Must be Made or Circled in Red Ink With Date and Name of Person Making Change.

Do not extend notes this side of this line.

RETURN TO
LOS ANGELES COUNTY SURVEYOR
726 LOS ANGELES COUNTY
ENGINEERING BLDG.

76F3098 247 4-53

CONT. ON BOTTOM PAGE 47

F.B. 1964 PG. 46

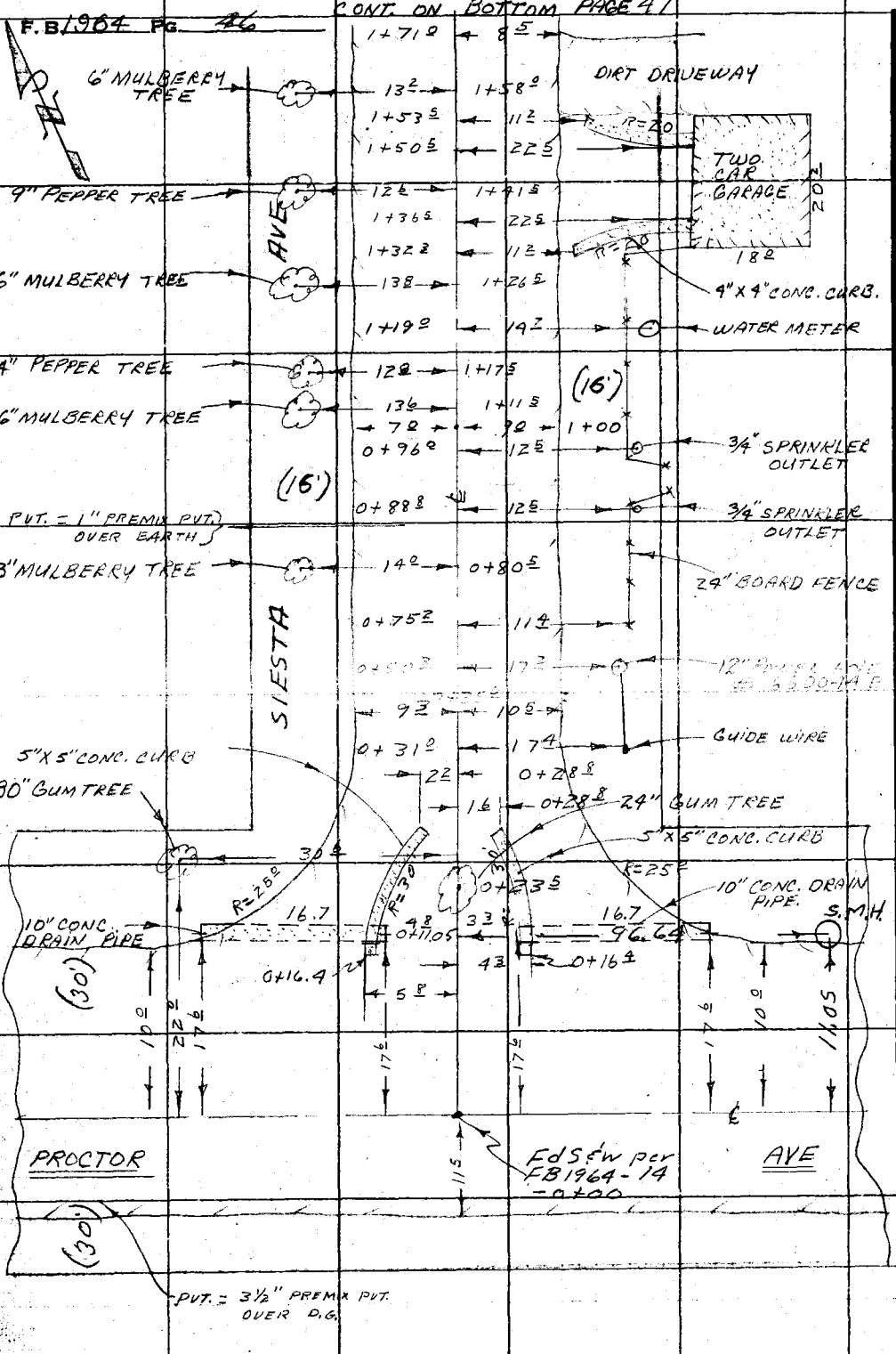

RETURN TO
LOS ANGELES COUNTY SURVEYOR
726 LOS ANGELES COUNTY
ENGINEERING BLDG.
Do not extend notes this side of this line.

Note: Any Additions or Changes on This Sheet Must be Made or Circled In Red Ink With Date and Name of Person Making Change.

Notes Ck'd by	Survey of 4th Ave Sewers
Map No.	W. O. 745.14 Tape No. 2145 St'd. 68 °F
Office Work	Surveyed by M. A. Van Deren
Checked	Notes JJ BAZEN Date 10-16-54
Date	Indexed C. Johnson

F. B. 1964 Pg. 47

CONT. ON BOTTOM OF PAGE 48

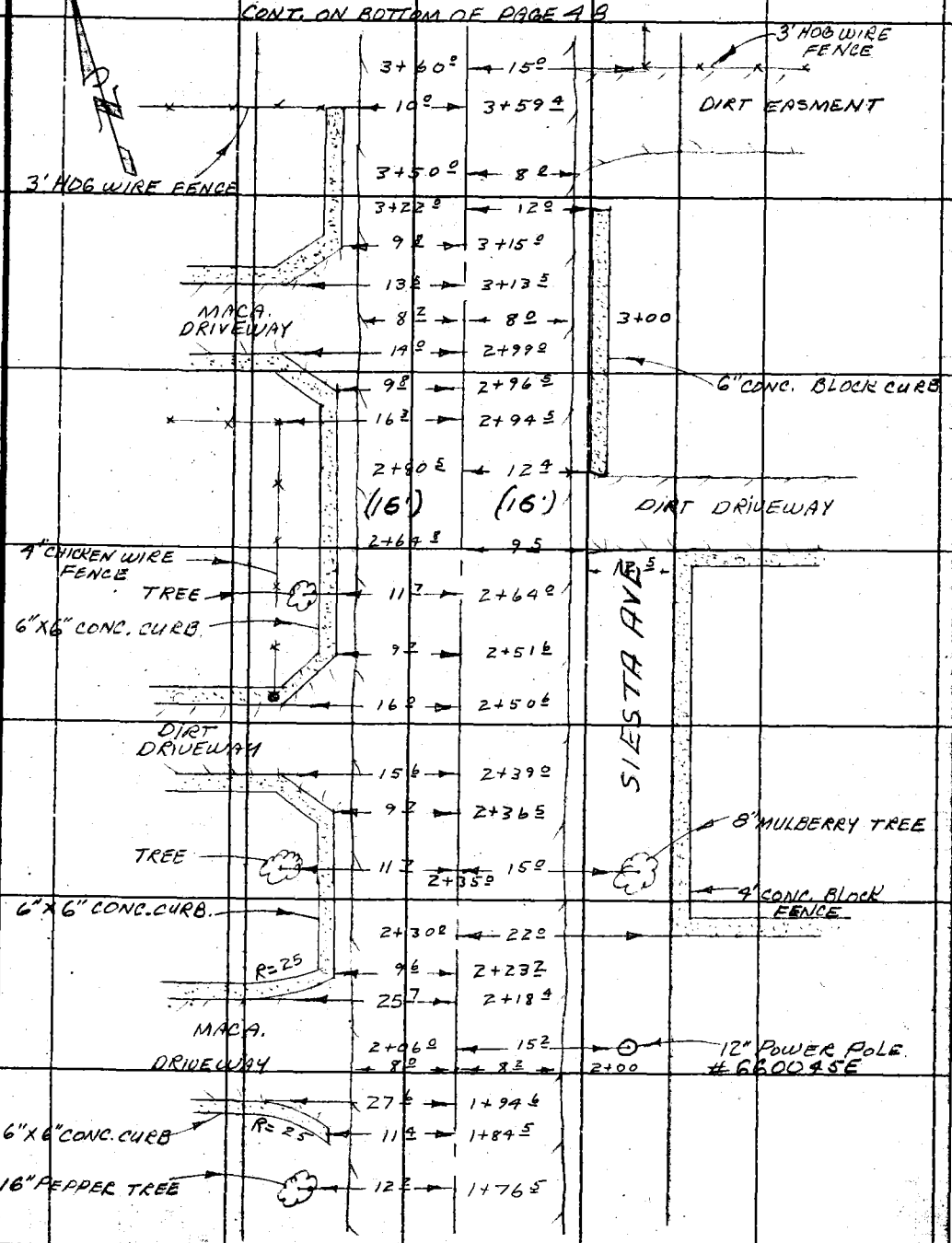

CONT. FROM TOP PAGE 46

Note: Any Additions or Changes on This Sheet Must be Made or Circled In Red Ink With Date and Name of Person Making Change.

Do not extend notes this side of this line.

RETURN TO
LOS ANGELES COUNTY SURVEYOR
725 LOS ANGELES COUNTY
ENGINEERING BLDG.

76F3008 247 4-53

F. B. 1964 PG. 48

CONT. ON BOTTOM PAGE 49

(16') (16')

7.6 5+80.5

DIRT DRIVE

7.3 5+70.0

BRICK SIDEWALK

14.6 5+59.5

14.6 5+56.0

18" BOARD FENCE

12" POWER POLE # 741153 E

5+34.5 14.2

5+32.0 8.2

2.0

GRAVEL DRIVEWAY

15.7 5+24.5

5+20.0 16.2

7.7 8.3 5+00

2' CHICKEN WIRE FENCE

4+80.5 15.2

WATER METER

15.5 4+80.0

2' WIRE FENCE

4+76.0 16.0

4+73.4 8.0

GRAVEL DRIVEWAY

7.2 4+66.0

4+64.0 8.0

4+58.3 15.0

9' PICKET FENCE.

SIESTA AVE

4+18.0 15.3

4+15.0 10.5

4+13.9 10.5

2.0

CONC. DRIVEWAY

4+11.0 3.9

4+09.0 13.0

2.0

CONC.

7.5 14.3

4+07.0

MACA. DRIVE.

7.5 7.2 4+00

7.5 3+96.0

3+88.0 15.7

2.5

CONC. SIDEWALK

3+85.5 15.7

3' HOG WIRE FENCE

3+80.5 15.2

12" POWER POLE # 761515 E

CONT. FROM TOP OF PAGE 47

RETURN TO
LOS ANGELES COUNTY SURVEYOR
726 LOS ANGELES COUNTY
ENGINEERING BLDG.
Do not extend notes this side of this line.

Note: Any Additions or Changes on This Sheet Must be Made or Circled in Red Ink With Date and Name of Person Making Change.

Notes Ck'd by	Survey of 4th Ave Sewers
Map No.	W. O. 1745.14 Tape No. 0145 St'd. 68 °F
Office Work	Surveyed by M. A. Van Deren
Checked	Notes J.J. BAZEN Date 10-15-54
Date	Indexed C. Johnson

F.B. 1984 Pg. 49

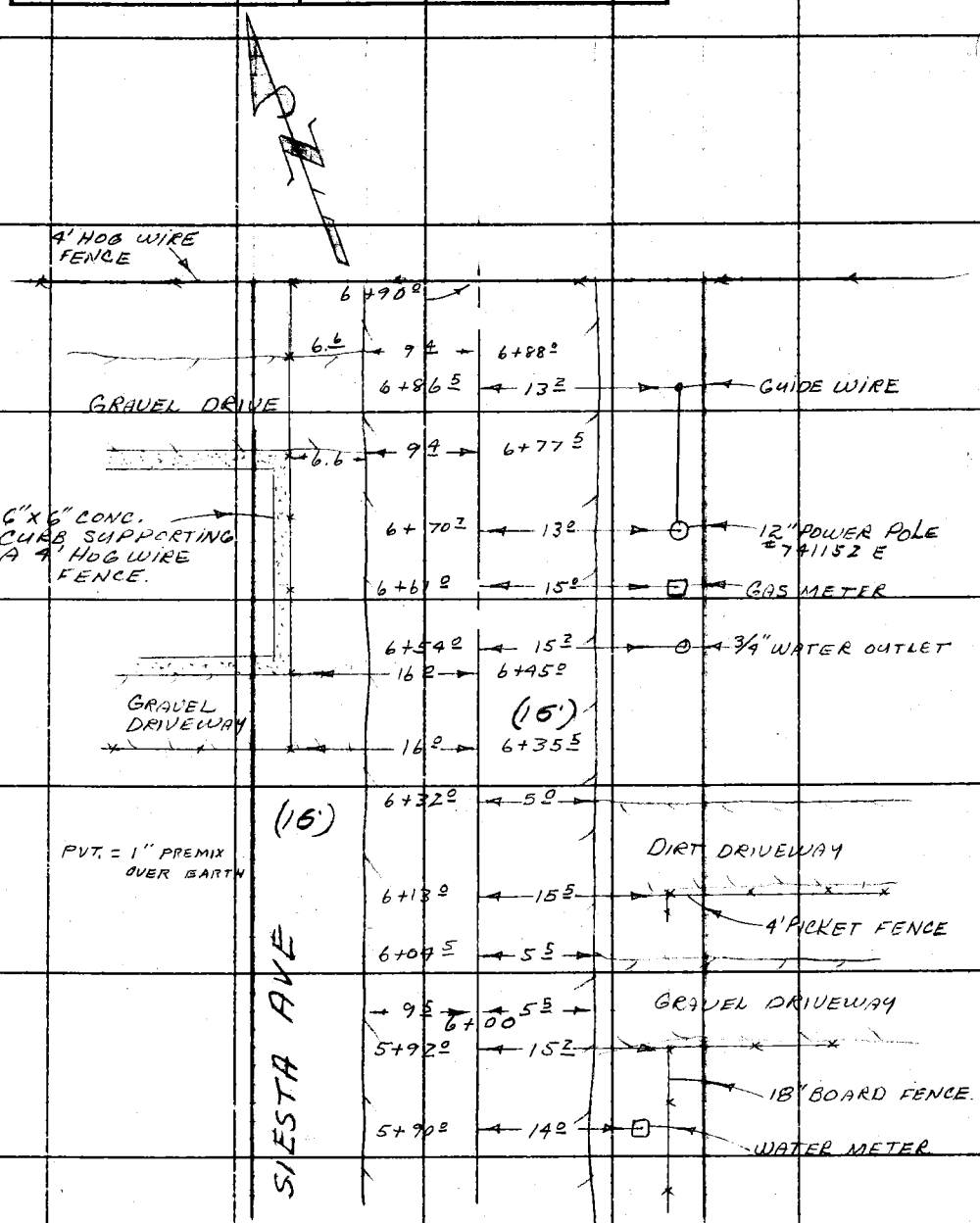

CONT. FROM TOP PAGE 48

Note: Any Additions or Changes on This Sheet Must be Made or Circled in Red Ink With Date and Name of Person Making Change.

Do not extend notes this side of this line.

RETURN TO
LOS ANGELES COUNTY SURVEYOR
726 LOS ANGELES COUNTY
ENGINEERING BLDG.

76F3095 247 4-53

RETURN TO
LOS ANGELES COUNTY SURVEYOR
726 LOS ANGELES COUNTY
ENGINEERING BLDG.

Note: Any Additions or Changes on This Sheet Must be Made or Circled in Red Ink With Date and Name of Person Making Change.

Do not extend notes this side of this line.

F.B. 1964 PG. 50

Profile No.	Notes Red.	Plotted	Job No. 1745.14 Division No. 10	F. B. 1964
	Date	Date	Survey of 4th Ave Sewers	
X-Sec. No.	Notes Chkd.	Checked	Survey by Van Deren Notes Van Date 10-15-54	
	Date	Date	Map No. [redacted] Date	

C1-1745.14

CROSS SECTIONS ON SIESTA AVE

FROM PROCTOR AVE TO END OF ST

FOURTH AVE SEWER DIST

10-15-54

Van Deren
Richards
Bazen
McCullough
Nunez

STATION	B. S.	H. I.	F. S.	ELEV.

NOTE: ANY ADDITIONS OR CHANGES ON THIS SHEET MUST BE MADE OR CIRCLED IN RED INK, WITH DATE AND NAME OF PERSON MAKING CHANGE.

PLEASE RETURN TO
LOS ANGELES COUNTY SURVEYOR
726 LOS ANGELES COUNTY ENGINEERING BLDG.

Do not extend notes this side of this line.

76L298 307 6-53

76L298 307 8-53

PLEASE RETURN TO
LOS ANGELES COUNTY SURVEYOR
726 LOS ANGELES COUNTY ENGINEERING BLDG.

NOTE: ANY ADDITIONS OR CHANGES ON THIS SHEET MUST BE MADE OR CIRCLED IN RED INK, WITH DATE AND NAME OF PERSON MAKING CHANGE.

Do not extend notes this side of this line.

STATION	B. S.	H. I.	F. S.	ELEV.	LT & West	& RT & East
AZ-64	4.78	307.59		302.81	AZ-64 Elev = 302.811	FB 1926-45
					Proctor Ave (N. Eside) at Siesta Ave	
					Spk in South side of 24" Gum tree at aprox	
					& Prod of Siesta Ave. (in root of tree)	
0+00			4.65	302.94		& int Proctor Ave
0+10.0			5.08	302.51		& at edg pvt
S. M.H. at Siesta Ave 0+11.05 &					Rod 5.25	
96.64 RT & East					Chain 15.73	
					Diam 1.75	Rod 5.25
21" inlet East			22.73	284.86	22.73	Chain 15.85
21" outlet west			22.85	284.74		Diam 1.75
						22.85
0+16.4			5.33	302.26		4.3 Top Curb
"			5.15	302.44	5.8 Top Curb	
0+17.6			5.9	301.7		& in X Gut
"			6.33	301.26		3.3. FLOW LINE PIPE
"			6.50	301.09		20' FLOW LINE PIPE
"			6.46	301.13	4.8. Flow line	
"			6.46	301.13	21.5 " "	
0+20.6			5.3	302.3		& at Top brk
0+28.8			5.02	302.57		1.6 TOP CB.
"			5.07	302.52	2.2 TOP CB.	
0+30			5.53	302.06		& & PL.

F.B. 1964 Pg. 62 Job No. 1745.14 Division No. 10 Notes Red. Plotted Date 10-15-54 No. Profile
Survey of 4th Ave Sewers Date No. X-Sec.
Survey by Van Deren Notes Van Checked
Indexed C. Johnson Date Date No.

76L298 307 8-53

PLEASE RETURN TO
LOS ANGELES COUNTY SURVEYOR
726 LOS ANGELES COUNTY ENGINEERING BLDG.

NOTE: ANY ADDITIONS OR CHANGES ON THIS SHEET MUST BE MADE OR CIRCLED IN RED INK, WITH DATE AND NAME OF PERSON MAKING CHANGE.

Do not extend notes this side of this line.

STATION	B. S.	H. I.	F. S.	ELEV.	LT & West	℄ RT & East
0+30		307 59	545	302.14		13.8 edge put.
"			54	302.2		15° PL
"			54	302.2		100' Back Lot Line
"			560	301.99	13.5 Edge Put.	
"			55	302.1	15' PL.	
"			51	302.5	100' Back Lot Line	
0+35			555	302.04		℄
"			5.55	302.04		10.5 edge Put. EC.
"			558	302.01	9.3 edge Put. E.C.	
1+00			698	300.61		℄
"			706	300.53		9' edge Put.
"			70	300.6		15' PL.
"			714	300.45	7° edge Put.	
"			67	300.9	15' PL	
T. P.	4 48	304.39	768	299.91		
1+84.5			500	299.39		℄ Opp cb. B.C.
"			517	299.22	9.2 edge Put.	
"			52	299.2	11.4 Bot cb.	
"			476	299.63	11.4 Top cb.	
1+94.6			510	299.29		℄
"			4.73	299.66	27.6 TOP. CB. EC	

Profile Notes Red. ____ Plotted ____ Job No. 174514 Division No. 10 F. B. 1964 Pg. 53
No. ____ Date ____ Date ____ Survey of 4th Ave Sewers
X-Sec. Notes Chkd. ____ Checked ____ Survey by Van Deren Notes Van Date 10-15-54
No. ____ Date ____ Date ____ Map No. ____ Date ____

76L298 307 8-53

PLEASE RETURN TO
LOS ANGELES COUNTY SURVEYOR
726 LOS ANGELES COUNTY ENGINEERING BLDG.

NOTE: ANY ADDITIONS OR CHANGES ON THIS SHEET MUST BE MADE OR CIRCLED IN RED INK, WITH DATE AND NAME OF PERSON MAKING CHANGE.

Do not extend notes this side of this line.

F. B. 1964 Pg. 54 | Job No. 1745/4 | Division No. 10 | Notes Red. | Plotted | Profile No.
Survey of 4th Ave Sewers | Date 10-15-54 | Date | X-Sec. No.
Survey by Van Deren | Notes Van | Notes Chkd. | Checked
Indexed [redacted] | Date | Date | Date | No.

STATION	B. S.	H. I.	F. S.	ELEV.	LT ℄ West	℄ RT ℄ East
2+00		304.39	5.08	299.31		℄
"			5.33	299.06		8.2 edge Pvt.
"			5.2	299.2		15' Pl.
"			5.39	299.00	8º edge Pvt.	
"			5.10	299.29	15' Pl.	
2+23.2			5.13	299.26		℄ opp. cb.
"			5.4	299.0		9½ out
"			5.08	299.31		9½ Top cb.
2+36.5			5.06	299.33		℄ opp cb.
"			5.39	299.00		8½ edge Pvt.
"			5.2	299.2		15' Pl.
"			5.4	299.0		100' Back Lot Line
"			5.37	299.02	8º edge Pvt.	
"			5.4	299.0	9½ out	
"			5.04	299.35	9½ Top cb.	
"			5.0	299.4	15' Pl.	
"			5.4	299.0	133' Back Lot Line	
2+51.6			5.03	299.36		℄ opp. cb.
"			5.29	299.10		8º edge Pvt.
"			5.3	299.1		9½ out
"			4.90	299.44		9½ Top cb.

76L298 307 8-53

PLEASE RETURN TO
LOS ANGELES COUNTY SURVEYOR
726 LOS ANGELES COUNTY ENGINEERING BLDG.

NOTE: ANY ADDITIONS OR CHANGES ON THIS SHEET MUST BE MADE OR CIRCLED IN RED INK, WITH DATE AND NAME OF PERSON MAKING CHANGE.

Do not extend notes this side of this line.

STATION	B. S.	H. I.	F. S.	ELEV.	LT. ℄ West	℄ RT. ℄ East
2+80.5		304.39	5.00	299.39		℄ opp. cb.
"			5.18	299.21		8° edge Pvt.
"			5.4	299.0		12 ¢ cut
"			4.92	299.47		Top cb.
2+96.5			4.99	299.40		℄ opp cb.
"			5.15	299.24	8.2 edge Pvt.	
"			5.2	299.2	9.8 cut	
"			4.81	299.58	9.8 Top cb.	
3+00			4.95	299.44		℄
"			5.26	299.13		8° edge Pvt.
"			5.0	299.4		15' PL
"			5.21	299.18	8.2 edge Pvt.	
"			4.80	299.59	15' PL.	
3+15°			4.97	299.42		℄ opp cb.
"			5.27	299.12	8.2 edge Pvt.	
"			5.2	299.2	9.8 cut.	
"			4.83	299.56	9.8 Top cb	
3+22.0			5.10	299.29		℄
"			5.40	298.99		8° edge Pvt.
"			5.3	299.1		12° cut.
"			4.91	299.48		12° Top Cub

Profile Notes Red. ____ Plotted ____ Job No. 1745/4 Division No. 10 F. B. 1964 Pg. 55
No. ____ Date ____ Date ____ Survey of 4th Ave Sewers
X-Sec. Notes Chkd. ____ Checked ____ Survey by Van Dersch Notes Van Date 10-15-58
No. ____ Date ____ Date ____ Map No. ____ Indexed ____ Date ____

76L298 307 8-53

PLEASE RETURN TO
LOS ANGELES COUNTY SURVEYOR
726 LOS ANGELES COUNTY ENGINEERING BLDG.

NOTE: ANY ADDITIONS OR CHANGES ON THIS SHEET MUST BE MADE OR CIRCLED IN RED INK, WITH DATE AND NAME OF PERSON MAKING CHANGE.

Do not extend notes this side of this line.

STATION	B. S.	H. I.	F. S.	ELEV.	LT. & West	℄ RT. & East
3+59.4		304.39	509	299.30		℄ opp end cb. & BK.
"			541	298.98		8° edge Pvt.
"			55	298.9		15' PL
"			540	298.99	8.2 edge	
"			5.3	299.1	10° Gut	
"			493	299.46	10° Top cb.	
"			50	299.4	15' PL	
T.P.	397	303.16	520	299.19		
4+00			421	298.95		℄
"			455	298.61		7.8 edge Pvt.
"			43	298.9		15' PL
"			452	298.64	7.5 edge Pvt.	
"			410	299.06	15' PL	
4+67			521	297.95		℄
"			561	297.55		7.8 edge Pvt.
"			53	297.9		15' PL.
"			51	298.1		100' Back Lot Line
"			545	297.71	8° edge Pvt.	
"			54	297.8	15' PL	
"			42	299.0	133' Back Lot Line	
5+00			559	297.57		℄

F. B. 1964 Pg. 56 Job No. 1245.14 Division No. 10 Notes Red. Plotted Date 10-15-54 Date No. Profile
Survey of 4th Ave Sewers Notes Chkd. Checked Date No. X-Sec.
Survey by Van Deren Notes Van Date
Indexed K. C. Johnson Date

76L298 307 8-53

PLEASE RETURN TO
LOS ANGELES COUNTY SURVEYOR
726 LOS ANGELES COUNTY ENGINEERING BLDG.

NOTE: ANY ADDITIONS OR CHANGES ON THIS SHEET MUST BE MADE OR CIRCLED IN RED INK, WITH DATE AND NAME OF PERSON MAKING CHANGE.

Do not extend notes this side of this line.

STATION	B. S.	H. I.	F. S.	ELEV.	LT. & West.	℄ RT. & East
5+00		303.16	5 93	297.23		8 3 edge Pvt.
"			5 5	297.7		15' PL
"			5 87	297.29	7 7 edge Pvt.	
"			5 4	297.8	15' PL	
5+56			6 07	297.09		℄
"			5 88	297.28	14.6 Top Brick Walk	
T. P.	3 88	300.79	6 25	296.91		
6+00			4 13	296.66		℄
"			4 32	296.47		5.5 edge Pvt.
"			4 5	296.3		15' PL.
"			4 37	296.42	9 5 edge Pvt.	
"			4 1	296.7	15' PL.	
6+90			5 53	295.26		℄ Top BK. & end of St.
"			5 61	295.18		5.5 edge Pvt.
"			5 0	295.8		15' PL
"			5 2	295.6		100' Back Lot Line
"			5 46	295.33	9 5 edge Pvt.	
"			5 5	295.3	15' PL.	
"			5 6	295.2	133' Back Lot. Line	
6+92			6 3	294.5		℄ & BOT. BK.
			6 6	294.2		100' Back Lot Line

Profile No. ____ Notes Red. ____ Plotted ____ Job No. 1745.14 Division No. 10 F. B. 1964 Pg. 57
X-Sec. No. ____ Date ____ Date ____ Survey of 4th Ave Sewers
Notes Chkd. ____ Checked ____ Survey by Van Deren Notes Van Date 10-15-54
Date ____ Date ____ Map No. ____ Date ____

76L298 307 8-53

PLEASE RETURN TO
LOS ANGELES COUNTY SURVEYOR
726 LOS ANGELES COUNTY ENGINEERING BLDG.

NOTE: ANY ADDITIONS OR CHANGES ON THIS SHEET MUST BE MADE OR CIRCLED IN RED INK, WITH DATE AND NAME OF PERSON MAKING CHANGE.

Do not extend notes this side of this line.

STATION	B. S.	H. I.	F. S.	ELEV.	LT. & West.	& RT. & East
6+92		300.79	6.2	294.6	133' Back Lot Line	
A.Z. 66			4.80	295.99	A.Z. 66. Elev. = 295.994 Per F.B. 1926-45 Siesta Ave., E. Side 680± N. & Proctor Ave. Spk. in S. Side 14" P.P. #741152 E 3" up House #204	

F. B. 1964 Pg. 58 Job No. 1245.14 Division No. 10 Notes Red. Plotted Profile
Survey of 4th Ave Sewers Date 10-15-54 Date No. X-Sec.
Survey by Van Dersen Notes Van Notes Chkd. Checked
Indexed A. C. Johnson Date Date Date No.

Notes Ck'd by	Survey of 4th Ave Sewer Dist
Map No.	W. O. 1745.14 Tape No. 0145 Sr'd. 68 °F
Office Work	Surveyed by M. A. VanDeren
Checked	Notes J. Bazen Date
Date	Indexed ~~A. C. Johnson~~ 10-28-54

F. B. 1964 PG. 59

C1-1745.14

TOPOGRAPHY ON THIRD AVE

FROM PROCTOR AVE TO VALLEY BLVD

FOURTH AVE SEWER DIST

10-18-54
Van Deren
Richards
Bazen
McCullough
Nunez

Note: Pvt on 3rd Ave = 5" Premix over 6" Conc pvt
Conc pvt is 20' wide 10' East & west of St ℄

Note: Any Additions or Changes on This Sheet Must be Made or Circled In Red Ink With Date and Name of Person Making Change.

Do not extend notes this side of this line.

RETURN TO
LOS ANGELES COUNTY SURVEYOR
726 LOS ANGELES COUNTY
ENGINEERING BLDG.

76F3068 247 4-53

F.B. 1964 Pg. 60

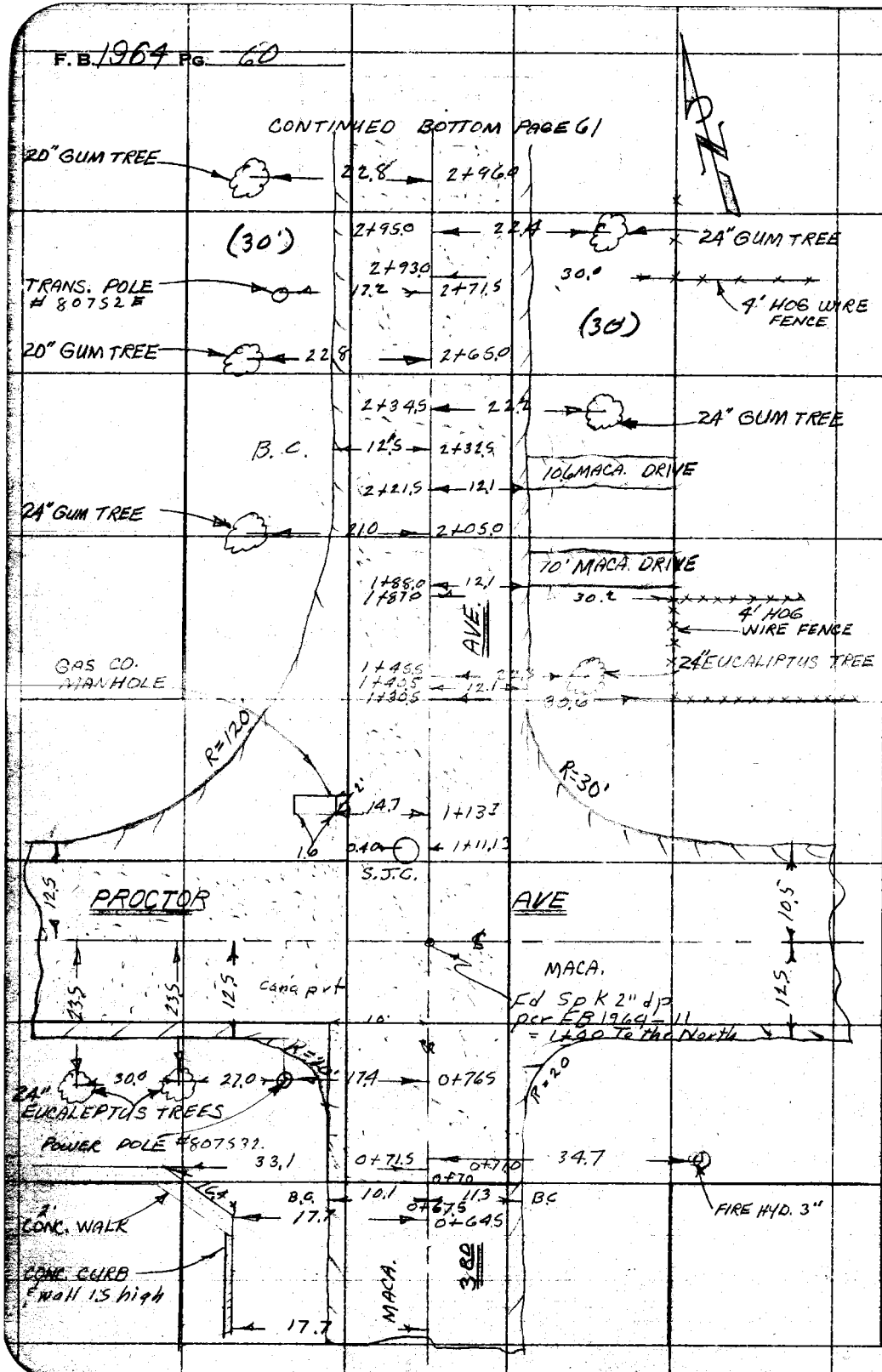

RETURN TO
LOS ANGELES COUNTY SURVEYOR
726 LOS ANGELES COUNTY
ENGINEERING BLDG.
Do not extend notes this side of this line.

Note: Any Additions or Changes on This Sheet Must be Made or Circled in Red Ink With Date and Name of Person Making Change.

Notes Ck'd by	Survey of 4th Ave Sewers
Map No.	W. O. 7245 Maps No. 0195 Sh'd. 68 of
Office Work	Surveyed by Van Doren
Checked	Notes J.J. BAZEN Date 10-18-54
Date	Indexed E. C. Johnson

F.B. 1964 Pg. 61

CONT. ON BOTTOM PAGE 62

NO STREET NAME GIVEN

MACA. pvt

14' Gravel Drive

12.2

12.2 5+85.0

5+76.5 31.7

5+70.5 35.0

5+69.0

10" WALNUT TREE

5+65.0 30.5

12.2 12.3

5+25

30" TREE STUMP

22.1 5+07.0

4' HOG WIRE FENCE

12.2 12.3

5+00 29.9

4" iron Post

15.1 Mac Dr

18" POWER POLE 80751 E

17.1 29.9

4" IRON POST

4+56.0

4' HOG WIRE FENCE

20" GUM TREE

22.1 4+15.0

18" CONC. BLOCK FENCE

4+14.4 30.0

Gravel DRIVE WAY

30.1

18" CONC. BLOCK FENCE

4+04.5 30.1

12.0 12.5

4+00

3+47.5 29.7

24" GUM TREE

3+25.0 22.4

MACA

(30')

(30')

3RD

20.5

10' CONC. DRIVE

3+01.0 20.5

12.0 12.5

3+00

4' HOG WIRE FENCE

CONTINUED FROM TOP PAGE 60

Note: Any Additions or Changes on This Sheet Must be Made in Red Ink With Date and Name of Person Making Change.

Do not extend notes this side of this line.

RETURN TO
LOS ANGELES COUNTY SURVEYOR
726 LOS ANGELES COUNTY
ENGINEERING BLDG.

76F3088 247 4-53

F.B. 1964 PG. 62

CONT. ON BOTTOM PAGE 63

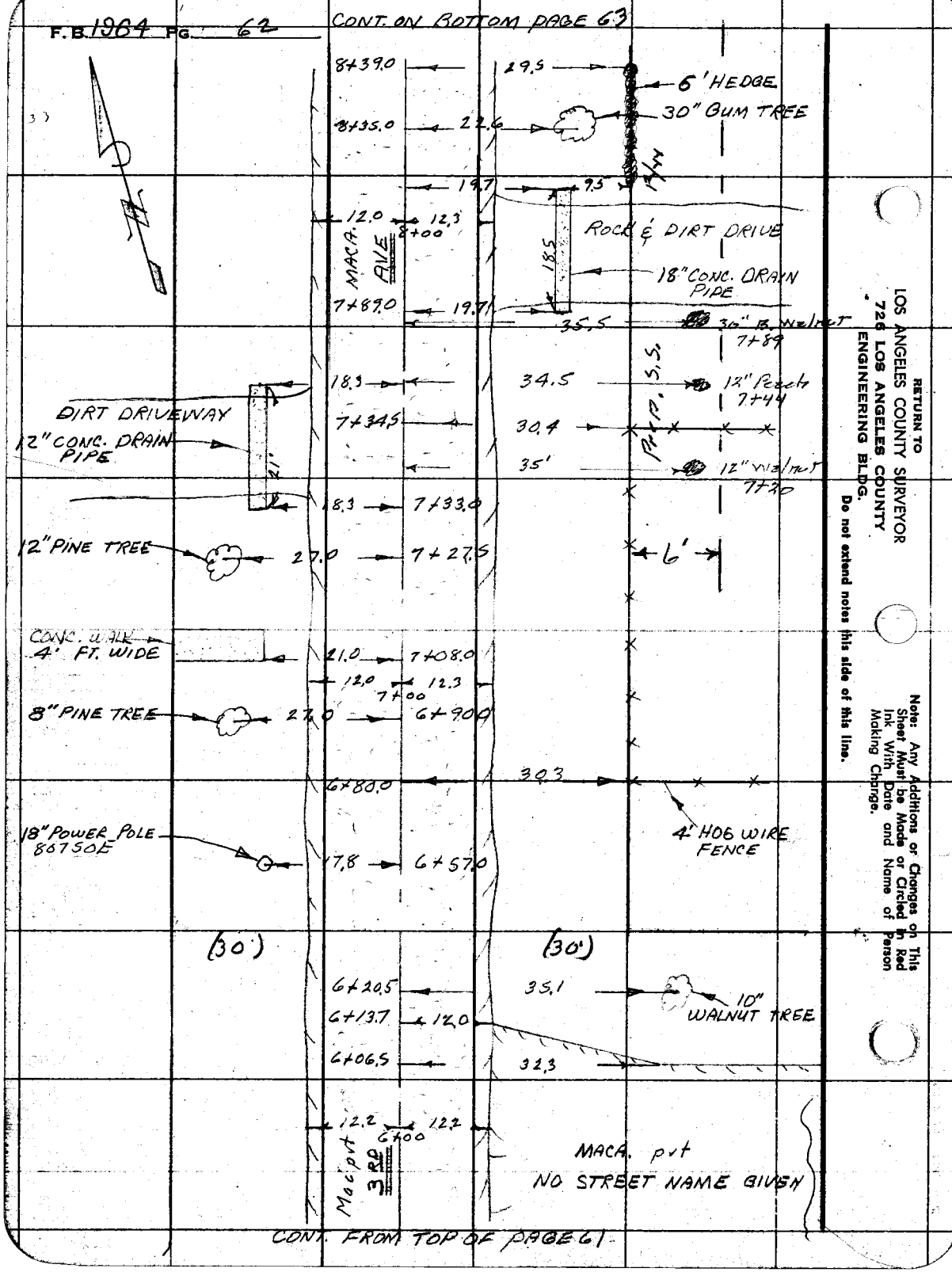

RETURN TO
LOS ANGELES COUNTY SURVEYOR
726 LOS ANGELES COUNTY
ENGINEERING BLDG.
Do not extend notes this side of this line.
Note: Any Additions or Changes on This Sheet Must be Made or Circled in Red Ink With Date and Name of Person Making Change.

CONT. FROM TOP OF PAGE 61

Notes Ck'd by	Survey of 4th Ave Sewers
Map No.	W. O. 1745 Map No. 0145 St'd. 68 °F
Office Work	Surveyed by Van Deren
Checked	Notes J.J. BAZEN Date 10-18-54
Date	Indexed C. Johnson

F.B. 1984 Pg. 63

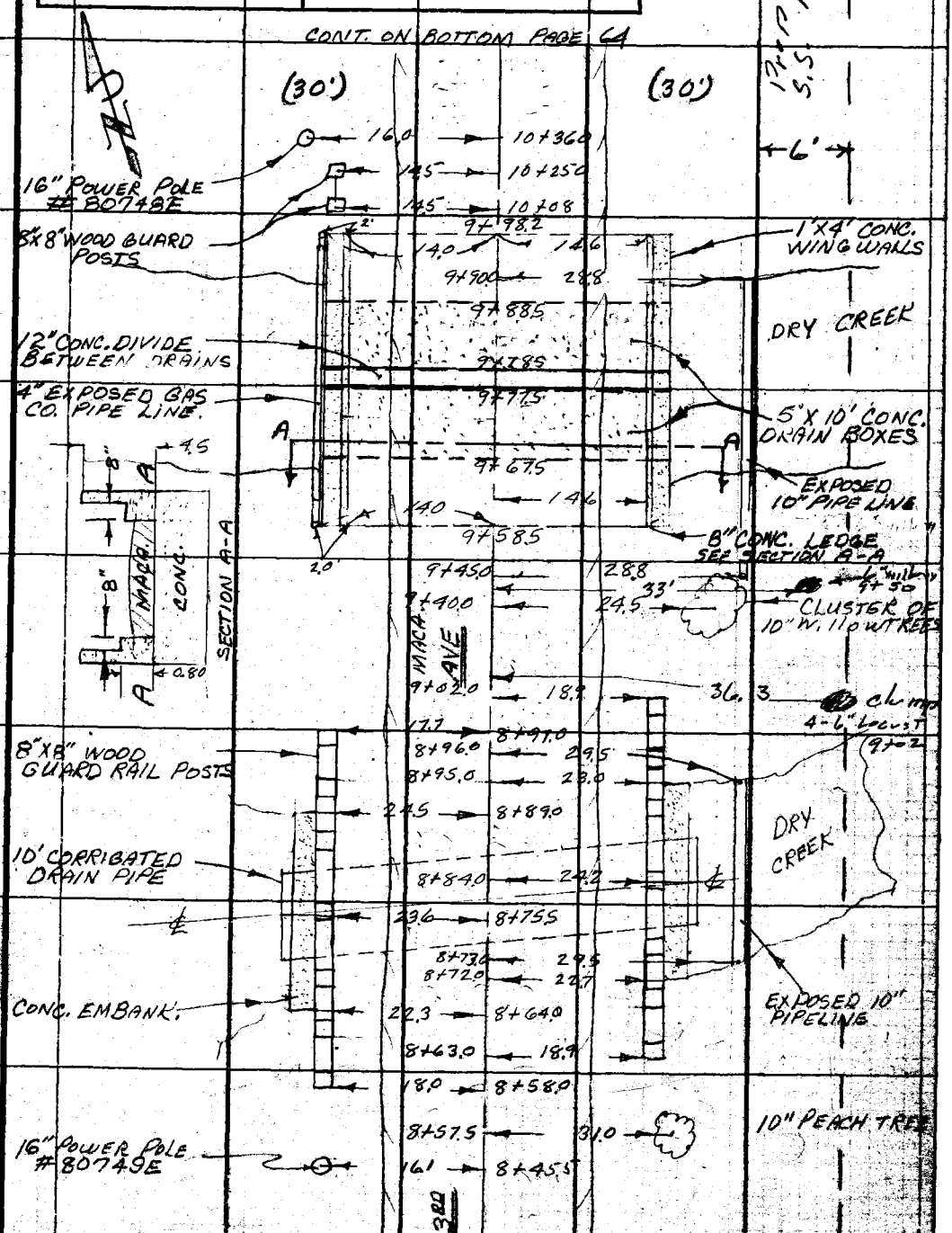

Note: Any Additions or Changes on This Sheet Must be Made or Circled in Red Ink With Date and Name of Person Making Change.

Do not extend notes this side of this line.

RETURN TO
LOS ANGELES COUNTY SURVEYOR
726 LOS ANGELES COUNTY
ENGINEERING BLDG.

78F3098 247 4-53

F.B. 1964 PG. 64

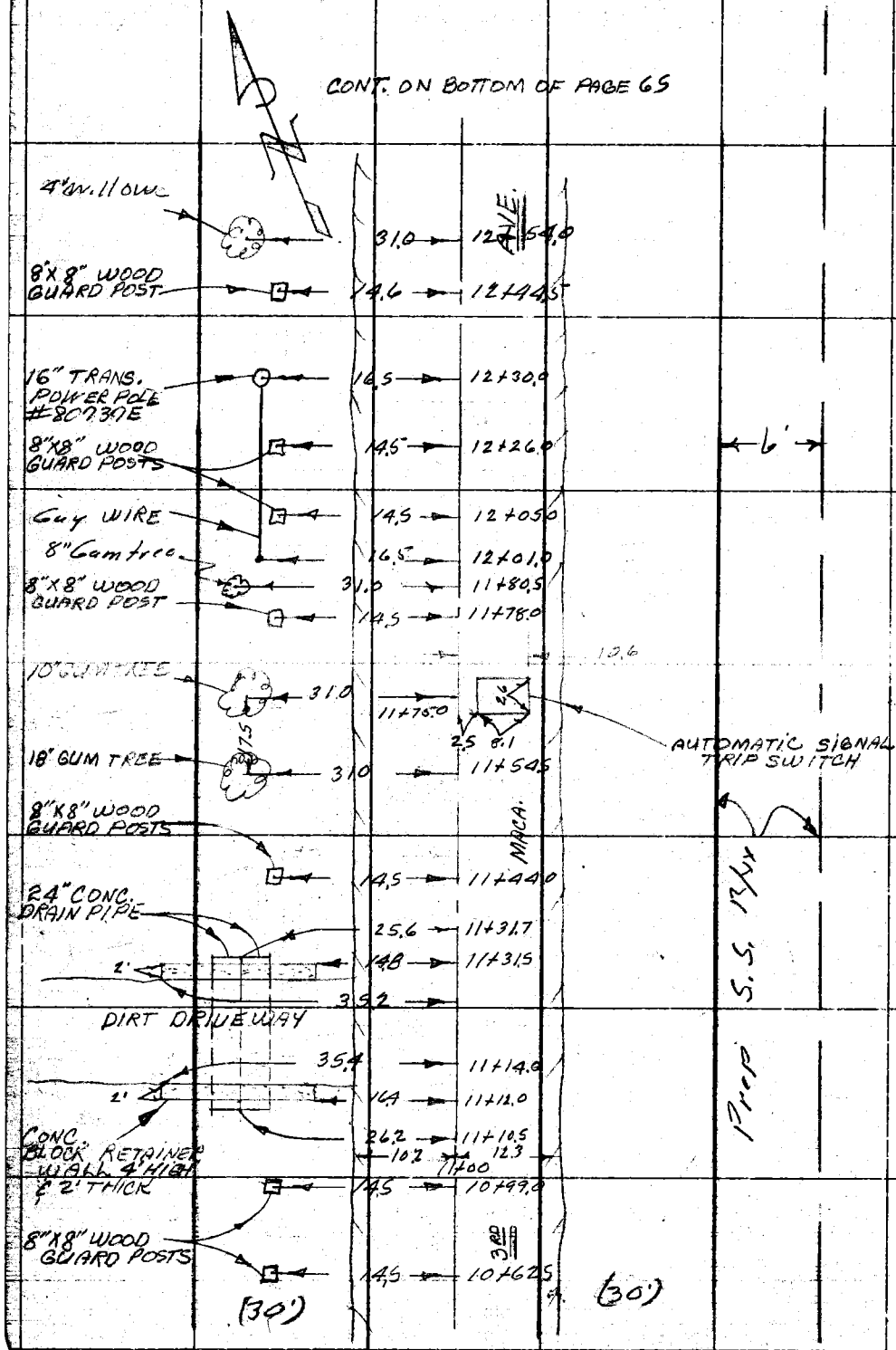

RETURN TO
LOS ANGELES COUNTY SURVEYOR
726 LOS ANGELES COUNTY
ENGINEERING BLDG.
Do not extend notes this side of this line.

Note: Any Additions or Changes on This Sheet Must be Made or Circled In Red Ink With Date and Name of Person Making Change.

CONT. FROM TOP OF PAGE 63

Notes Ck'd by	Survey of 4th Ave Sewers
Map No.	W. O. 1745.4 Tape No. 0143 St'd. 68 °F
Office Work	Surveyed by Van Deren
Checked	Notes J.J. BAZEN Date 10-18-54
Date	Indexed R. C. Johnson

F.B. 1964 Pg. 65

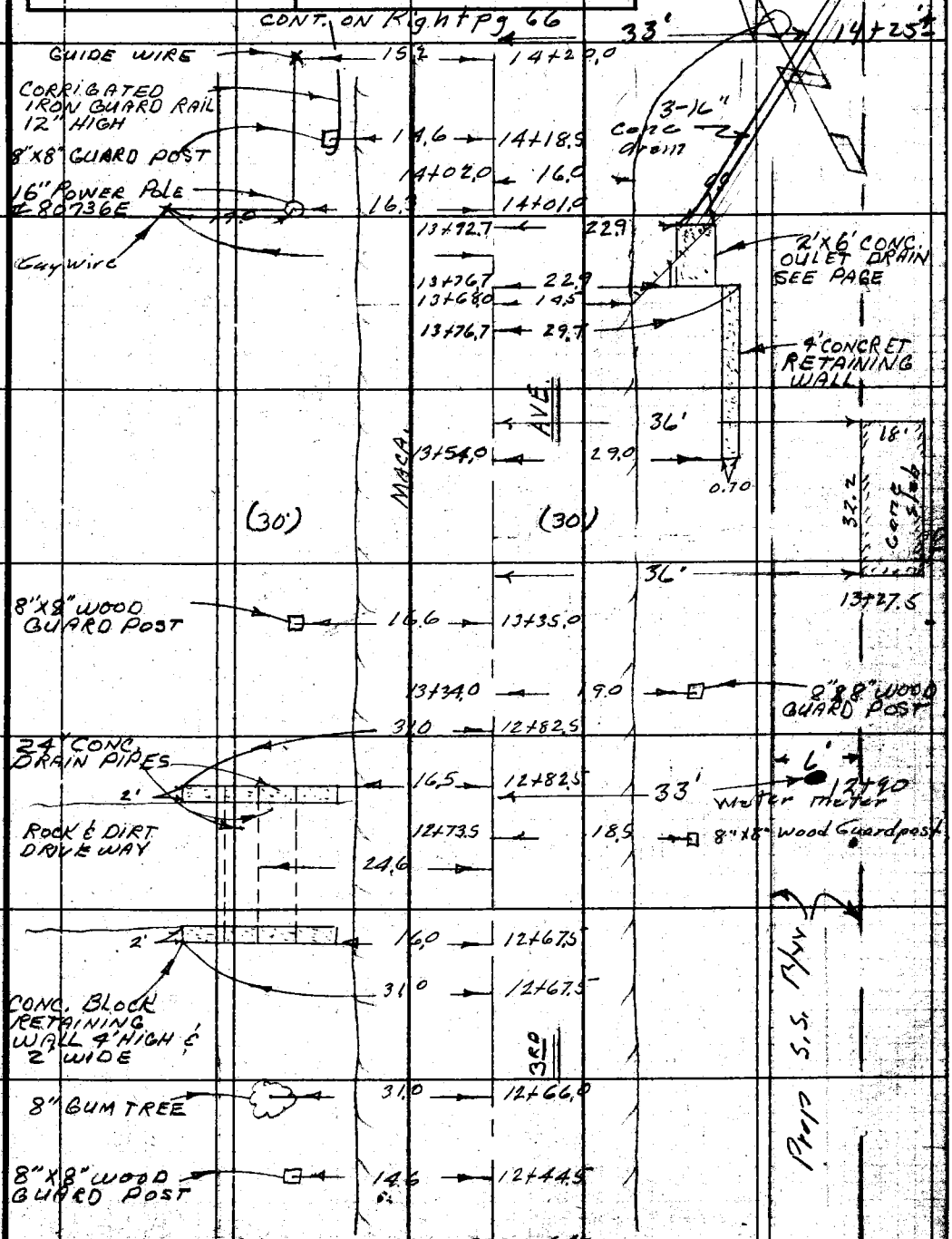

CONT. FROM TOP OF PAGE 64

Note: Any Additions or Changes on This Sheet Must be Made or Circled in Red Ink With Date and Name of Person Making Change.

Do not extend notes this side of this line.

RETURN TO
LOS ANGELES COUNTY SURVEYOR
726 LOS ANGELES COUNTY
ENGINEERING BLDG.

76F3098 247 4-53

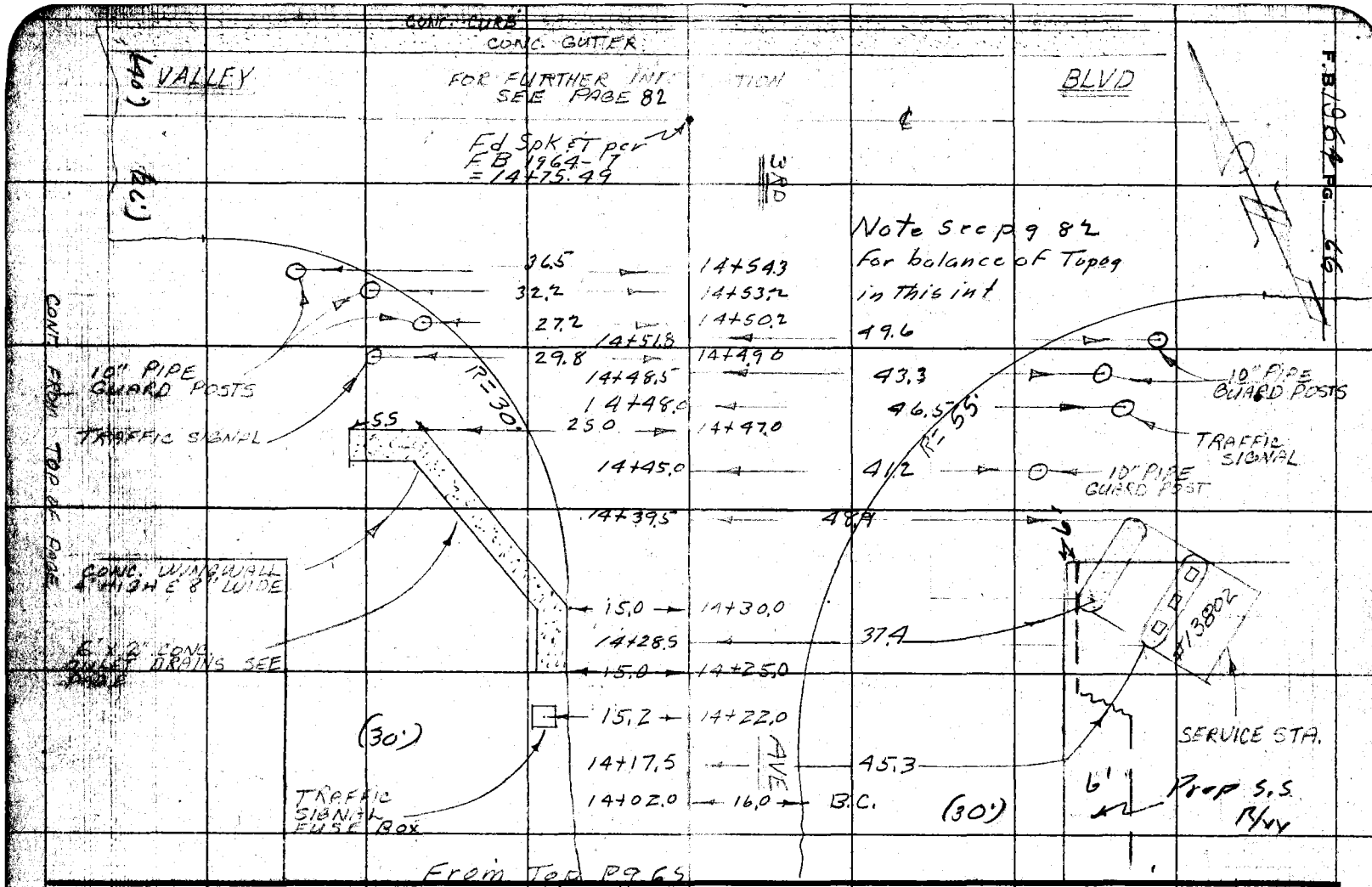

RETURN TO
LOS ANGELES COUNTY SURVEYOR
726 LOS ANGELES COUNTY
ENGINEERING BLDG.

Note: Any Additions or Changes on This Sheet Must be Made or Circled in Red Ink With Date and Name of Person Making Change.

Do not extend notes this side of this line.

Profile	Notes Red	Plotted	Job No. 1745.14	Division No. 10	F. B. 1964	Pg. 67
No.	Date	Date	Survey of 4th Ave Sewers			
X-Sec.	Notes Chkd.	Checked	Survey by Van Dercn	Notes Van	Date 10-18-54	
No.	Date	Date	Map No.	Indexed C. Johnson	Date	

C1-1745-14

CROSS SECTIONS ON THIRD AVE

FROM PROCTOR AVE TO VALLEY BLVD

FOURTH AVE SEWER DIST

10-18-54

Van Dercn
Richards
Bazen
McCullough
Nunez

STATION	B. S.	H. I.	F. S.	ELEV.

NOTE: ANY ADDITIONS OR CHANGES ON THIS SHEET MUST BE MADE OR CIRCLED IN RED INK, WITH DATE AND NAME OF PERSON MAKING CHANGE.

PLEASE RETURN TO
LOS ANGELES COUNTY SURVEYOR
726 LOS ANGELES COUNTY ENGINEERING BLDG.

Do not extend notes this side of this line.

761.298 307 8-53

76L298 307 8-53

PLEASE RETURN TO
LOS ANGELES COUNTY SURVEYOR
726 LOS ANGELES COUNTY ENGINEERING BLDG.

NOTE: ANY ADDITIONS OR CHANGES ON THIS SHEET MUST BE MADE OR CIRCLED IN RED INK, WITH DATE AND NAME OF PERSON MAKING CHANGE.

Do not extend notes this side of this line.

STATION	B. S.	H. I.	F. S.	ELEV.	LT & West	& RT & East
AZ-59	3.90	304.34		300.44	AZ-59 Elev = 300.444	FB 1926-42
					Third Ave & Proctor Ave S.W. Cor.	
					Bt Spk in N.E. Cor. of Conc walk to Ho #13764	
1+00			5.05	299.29		& int 3rd Ave & Proctor
Sewer J.C. at 3rd Ave & Proctor Ave					Rod 5.01 chain 13.45 Diam 1.75	
1+11.13 & 0.40 Lt & West						
21" inlet East			20.21	284.13	20.21 Rod 5.01 chain 13.53 Diam 1.75	Rod 5.01 chain 13.85 Diam 0.67
21" outlet west			20.29	284.05	20.29	Rod 5.01 chain 13.77 Diam 0.67
8" stub North			19.53	284.81		19.53
8" stub south			19.45	284.89		19.45
1+30			5.14	299.20		&
"			5.10	299.24		13.4 edge pvt
"			5.4	298.9		18.0 bot brk
"			3.3	301.0		25.2 Top brk
"			3.3	301.0		30' P.L.
"			2.0	302.3		100' Ground
"			1.1	303.2		195 back lot line
1+40.5			5.21	299.13		& opp B.C.
"			5.21	299.13		12.1 edg pvt
2+00			5.44	298.90		&
"			5.50	298.84		12.1 edg pvt

F. B. 1964 Pg. 68 Job No. 1745-14 Division No. 10 Notes Red. Plotted Date 10-18-59 Date No. Profile
Survey of 4th Ave Sewers Date No. X-Sec.
Survey by Van Deren Notes Van Notes Chkd. Checked Date No.
Indexed K. C. Johnson Date

76L298 307 8-53

PLEASE RETURN TO
LOS ANGELES COUNTY SURVEYOR
726 LOS ANGELES COUNTY ENGINEERING BLDG.

NOTE: ANY ADDITIONS OR CHANGES ON THIS SHEET MUST BE MADE OR CIRCLED IN RED INK, WITH DATE AND NAME OF PERSON MAKING CHANGE.

Do not extend notes this side of this line.

STATION	B. S.	H. I.	F. S.	ELEV.	LT. & West	℄ RT. & East
2+00		304.34	5.6	298.7		18' Gut & bot brk
"			4.2	300.1		22.0 Top brk
"			4.2	300.1		30' P.L.
"			5.70	298.64	15' edg pvt	
"			6.0	298.3	18.8 Gut & bot brk	
"			4.6	299.7	21.4 Top brk	
"			5.0	299.3	30' P.L.	
2+32.5			5.50	298.84		℄ opp B.C.
"			5.66	298.68	12.5 edge pvt	
"			6.0	298.3	18.8 Gut & bot brk	
"			4.8	299.5	21' Top brk	
"			5.3	299.0	30' P.L.	
T.P.	4.37	303.01	5.70	298.64	T.P.	
3+00			4.42	298.59		℄
"			4.58	298.43		12.5 edge pvt
"			5.02	297.99		19' Gut
"			3.7	299.3		23' Top brk
"			3.6	299.4		30' P.L.
"			3.0	300.0		100' GROUND
"			2.7	300.3		195' back Lot Line
"			4.64	298.37	12' edge pvt	

Profile Notes Red. ____ Platted ____ Job No. 1745.14 Division No. 10 F. B. 1964 Pg. 69
No. ____ Date ____ Date ____ Survey of 4th Ave Sewers
X-Sec. Notes Chkd. ____ Checked ____ Survey by Van Deren Notes Van Date 10-18-64
No. ____ Date ____ Date ____ Map No. ____ Indexed Johnson Date ____

76L298 307 8-53

PLEASE RETURN TO
LOS ANGELES COUNTY SURVEYOR
726 LOS ANGELES COUNTY ENGINEERING BLDG.

NOTE: ANY ADDITIONS OR CHANGES ON THIS SHEET MUST BE MADE OR CIRCLED IN RED INK, WITH DATE AND NAME OF PERSON MAKING CHANGE.

Do not extend notes this side of this line.

STATION	B. S.	H. I.	F. S.	ELEV.	LT & West	℄ RT & East
3+00		303.01	5.1	297.9	19' Gut bot brk	
"			3.8	299.2	24' Top brk	
"			4.0	299.0	30' P.L.	
"			4.2	298.8	100' Ground	
"			4.6	298.4	200' Ground	
4+00			4.81	298.20		℄
"			5.07	297.94		12.5 edge pvt
"			5.4	297.6		18.5 Gut bot brk
"			4.2	298.8		23' Top brk
"			4.1	298.9		30' P.L.
"			5.00	298.01	12' edge pvt	
"			5.4	297.6	18' Gut & bot brk	
"			4.2	298.8	23' Top brk	
"			4.0	299.0	30' P.L.	
5+00			5.30	297.71		℄
"			5.54	297.47		12.3 edge pvt
"			6.0	297.0		20.5 Gut & bot brk
"			4.6	298.4		23.5 Top brk
"			4.4	298.6		30' P.L.
"			5.48	297.53	12.2 edge pvt	
"			6.2	296.8	19' Gut & bot brk	

F. B. 1964 Pg. 70 Job No. 1745.14 Division No. 10 Notes Red. Plotted No. Profile
Survey of 4th Ave. Sewers Date 10-18-54 Date X-Sec.
Survey by Van Deren Notes Van Notes Chkd. Checked No.
Indexed K. C. Johnson Date Date Date

76L298 307 8-53

PLEASE RETURN TO
LOS ANGELES COUNTY SURVEYOR
726 LOS ANGELES COUNTY ENGINEERING BLDG.

NOTE: ANY ADDITIONS OR CHANGES ON THIS SHEET MUST BE MADE OR CIRCLED IN RED INK, WITH DATE AND NAME OF PERSON MAKING CHANGE.

Do not extend notes this side of this line.

STATION	B. S.	H. I.	F. S.	ELEV.	LT. & West	℄ RT. & East
5+00		303.01	4.2	298.8	22 Top brk	
"			4.4	298.6	30' P.L.	
T.P.	5.12	302.29	5.84	297.17	T.P.	
6+00			5.13	297.16		℄ in Private st
"			5.28	297.01		12.1 edg pvt
"			6.04	296.25		18.7 Gut bot brk
"			4.96	297.33		30' P.L.
"			3.99	298.30		50' To brk
"			3.69	298.60		100' pvt in private st
"			3.73	298.56		200' " "
"			5.33	296.96	12.5 edge pvt	
"			5.4	296.9	17.5 Gut bot brk	
"			4.7	297.6	22.0 Top brk	
"			4.2	298.1	30' P.L.	
"			4.2	298.1	100' Ground	
"			4.3	298.0	200' "	
7+00			5.65	296.64		℄
"			5.84	296.45		12' edge pvt
"			7.1	295.2		21' Gut & bot brk
"			6.3	296.0		24.5 Top brk
"			6.0	296.3		30' P.L.

Profile Notes Red. ____ Plotted ____ Job No. 1745.14 Division No. 10 F. B. 1964 Pg. 71
No. ____ Date ____ Date ____ Survey of 4th Ave Sewers
X-Sec. Notes Chkd. ____ Checked ____ Survey by Van Deren Notes Van Date 10-18-54
No. ____ Date ____ Date ____ Map No. ____ Date ____

76L298 307 8-53

PLEASE RETURN TO
LOS ANGELES COUNTY SURVEYOR
726 LOS ANGELES COUNTY ENGINEERING BLDG.

NOTE: ANY ADDITIONS OR CHANGES ON THIS SHEET MUST BE MADE OR CIRCLED IN RED INK, WITH DATE AND NAME OF PERSON MAKING CHANGE.

Do not extend notes this side of this line.

STATION	B. S.	H. I.	F. S.	ELEV.	LT & West	℄ RT. & East
7+00		302.29	5.84	296.45	12' edgepvt	
"			6.3	296.0	16' Gut	
"			6.1	296.2	30' P.L.	
T.P.	4.55	300.65	6.19	296.10	T.P.	
7+33.0			6.11	294.54	18.3 Flow line 12" Conc Drain	
7+54			6.70	293.95	18.3 " " " "	
7+89			6.94	293.71		19.7 Flow line 18" Conc Drain
8+00			4.56	296.09		℄
"			4.64	296.01		12.3 edgepvt
"			4.6	296.1		30' P.L.
"			4.9	295.8		100' Ground
"			4.9	295.8		200' "
"			4.89	295.76	12.0 edge pvt	
"			6.1	294.6	17' bot brk	
"			6.6	294.1	30' P.L.	
"			7.6	293.1	100' Ground	
"			8.9	291.8	150' Ground-brk	
"			11.9	288.8	197' " brk	
"			11.7	289.0	240' " "	
"			9.9	290.8	270 Ground	
8+07.5			6.98	293.67		19.7 Flow line 18" Conc Drain

F.B. 1964 Pg. 72
Job No. 1745.14 Division No. 10 Notes Red. Plotted
Survey of 4th Ave Sewers Date 10-18-54 Date No.
Survey by Van Deren Notes Van Notes Chkd. Checked X-Sec.
Indexed C. Johnson Date Date No.
Profile

76L298 307 8-53

PLEASE RETURN TO
LOS ANGELES COUNTY SURVEYOR
726 LOS ANGELES COUNTY ENGINEERING BLDG.

NOTE: ANY ADDITIONS OR CHANGES ON THIS SHEET MUST BE MADE OR CIRCLED IN RED INK, WITH DATE AND NAME OF PERSON MAKING CHANGE.

Do not extend notes this side of this line.

STATION	B. S.	H. I.	F. S.	ELEV.	LT. ℄ West	℄ RT. ℄ East
		300.65				
T.P.	3.89	299.70	4.84	295.81	T.P.	
8+50			3.90	295.80		℄ brk in Ground To East
"			4.10	295.60		12.3 edge pvt
"			4.8	299.9		17' Top brk
"			6.5	293.2		19' bot brk & Gut
"			4.6	295.1		22'5 Top brk
"			4.5	295.2		30' P.L.
"			5.0	294.7		100' Ground
"			6.5	293.2		200' "
"			4.13	295.57	12' edge pvt	
"			4.2	295.5	16' Top brk	
"			7.3	292.4	27' bot brk	
"			7.3	292.4	30' P.L.	
"			7.5	292.2	75' brk	
"			8.2	291.5	130' brk	
"			11.2	288.5	175' brk	
"			11.4	288.3	190' bot brk	
"			9.0	290.7	230 Ground	
8+75.5			11.72	287.98	23.6 Flow line 10' Drain pipe	
8+84.0			11.70	288.00		24.2 Flow line 10' Drain pipe
8+96			8.76	290.44		29.5 Top 10" Pipeline level

Profile Notes Red. ____ Plotted ____ Job No. 1745 Division No. 10 F. B. 1764 Pg. 73
No. ____ Date ____ Date ____ Survey of 4th Ave Sewers
X-Sec. Notes Chkd. ____ Checked ____ Survey by VanDercar Notes Van Date 10-18-54
No. ____ Date ____ Date ____ Map No. ____ Date ____

76L298 307 8-53

PLEASE RETURN TO
LOS ANGELES COUNTY SURVEYOR
726 LOS ANGELES COUNTY ENGINEERING BLDG.

NOTE: ANY ADDITIONS OR CHANGES ON THIS SHEET MUST BE MADE OR CIRCLED IN RED INK, WITH DATE AND NAME OF PERSON MAKING CHANGE.

Do not extend notes this side of this line.

677

52

STATION	B. S.	H. I.	F. S.	ELEV.	LT & West	℄ RT & East
T.P.	4.63	299.70 / 300.12	4.21	295.49	T.P.	
9+25			4.58	295.54		℄
"			4.75	295.37		12.3 edge pvt
"			5.4	294.7		30' P.L.
"			8.5	291.6		48' bot brk
"			10.2	289.9		105 brk
"			9.4	290.7		116' brk
"			7.7	292.4		200' Ground
"			4.76	295.36	12.2 edge pvt	
"			4.9	295.2	21.0 Top brk	
"			7.4	292.7	30' P.L. & brk	
"			11.0	289.1	82' brk	
"			10.9	289.2	117' brk	
"			8.8	291.3	149 brk	
9+45.0			9.17	290.95		28.8 Top 10" pipeline
9+72.5			11.60	288.52		16.6 BOT. Culvert.
"			11.67	288.45	16.6 BOT. Culvert.	
9+83.5			11.58	288.54		16.6. Bot. Culvert.
"			11.65	288.47	16.6. Bot culvert.	
"			10.8	289.3	30' PL & ℄ DITCH	
"			11.2	288.9	46' ℄ DITCH.	

F. B. 1964 Pg. 74 Job No. 1745-14 Division No. 10 Notes Red. Date 10-18-54 Plotted Date No. Profile
Survey of 4th Ave Sewers Notes Van Date No. X-Sec.
Survey by Van Deren Notes Chkd. Checked
Indexed C. Johnson Date Date No.

76L298 307 8-53

PLEASE RETURN TO
LOS ANGELES COUNTY SURVEYOR
726 LOS ANGELES COUNTY ENGINEERING BLDG.

NOTE: ANY ADDITIONS OR CHANGES ON THIS SHEET MUST BE MADE OR CIRCLED IN RED INK, WITH DATE AND NAME OF PERSON MAKING CHANGE.

1142.

Do not extend notes this side of this line.

STATION	B. S.	H. I.	F. S.	ELEV.	LT & West	℄ RT & East
9+83.5		300 12	84	2917	98' Top Bank	
9+90			627	293 85	17' Top 4" GAS LINE	
T. P. B.M.	358	298 87	483	295 29		B.M. A2.
10+00			348	295 39		℄
"			368	295 19		12° edge pvt. & Tp. BK.
"			43	2946		15° BK.
"			87	2902		25° Bot BK.
"			54	2935		30° Pl & Top BK
"			382	295 05	11.4 edge Pvt. & Top BK.	
"			46	2943	15.8 BK.	
"			94	2895	30' Pl & BOT BK.	
"			83	2906	50' Top BK	
"			70	2919	75' Gd.	
11+00			338	295 49		℄
"			360	295 27		12.3 edge Pvt. & Top BK.
"			53	2936		19' BK
"			83	2906		25' Bot. DITCH
"			66	2923		30' Pl & Top BK.
"			348	295 39	10.5 edge Pvt. & Top BK.	
"			48	2941	15.0 BK.	
"			92	2897	25.0 Bot. DITCH.	

Profile Notes Red. ____ Plotted ____ Job No. 1745-14 Division No. 10 F. B. 1964 Pg. 75
No. ____ Date ____ Date ____ Survey of 4th Ave Sewers
X-Sec. Notes Chkd. ____ Checked ____ Survey by Van Deren Notes Van Date 10-18-54
No. ____ Date ____ Date ____ Map No. ____ Date ____

76L298 307 8-53

PLEASE RETURN TO
LOS ANGELES COUNTY SURVEYOR
726 LOS ANGELES COUNTY ENGINEERING BLDG.

NOTE: ANY ADDITIONS OR CHANGES ON THIS SHEET MUST BE MADE OR CIRCLED IN RED INK, WITH DATE AND NAME OF PERSON MAKING CHANGE.

Do not extend notes this side of this line.

STATION	B. S.	H. I.	F. S.	ELEV.	LT & West	℄ RT & East
11+00		298 87	84	2905	30' PL. & Top BK.	
T. P.	3 30	298 66	351	295 36		
11+10.5			8.78	289 88	25.2 Flow line 24" Drain	
"			8.86	289 80	27.2 " " "	
11+31.7			8.67	289 99	24.6 " " "	
"			8.73	289 93	26.6 " " "	
12+00			3.30	295 36		℄
"			3.50	295 16		12' edge pvt & Top brk
"			5.1	2936		18' Top brk
"			7.8	2909		24' bot brk
"			5.2	2935		30' P.L. Top brk
"			5.6	2931		100' Ground
"			5.1	2936		200' "
"			3.41	295 25	10' edge pvt & brk	
"			4.9	2938	16.5 brk	
"			8.5	2902	24.5 bot brk	
"			6.9	2918	30' P.L. Top brk	
"			5.5	2932	100' Ground	
"			5.2	2935	200' "	
12+67.5			8.63	290 03	23.6 Flow line 24" Conc Drain	
"			8.71	289 95	25.6 " "	

F. B. 1964 Pg. 76 Job No. 1745.14 Division No. 10 Notes Red. Plotted No. Profile
Survey of 4th Ave Sewers Date 10-18-54 Date No. X-Sec.
Survey by Van Deren Notes Van Notes Chkd. Checked No.
Indexed C. Johnson Date Date Date No.

76L298 307 8-53

PLEASE RETURN TO
LOS ANGELES COUNTY SURVEYOR
726 LOS ANGELES COUNTY ENGINEERING BLDG.

NOTE: ANY ADDITIONS OR CHANGES ON THIS SHEET MUST BE MADE OR CIRCLED IN RED INK, WITH DATE AND NAME OF PERSON MAKING CHANGE.

Do not extend notes this side of this line.

STATION	B. S.	H. I.	F. S.	ELEV.	LT ℄ West	℄ RT ℄ East
12+82.5		298.66	8.64	290.02	23.6 Flowline 24" Conc Drain	
"			8.65	290.01	25.6 " " "	
13+00			3.41	295.25		℄
"			3.65	295.01		14' edge pvt. & brk
"			4.7	294.0		17' brk
"			7.2	291.5		25.5 bot brk
"			3.7	295.0		30' P.L. & Top brk
"			3.6	295.1		50' Ground
"			3.54	295.12	10' edge pvt & brk	
"			4.5	294.2	17' Top brk	
"			8.4	290.3	23.5 bot brk	
"			4.4	294.3	30' P.L. Top brk	
"			4.7	294.0	50' Ground	
T.P.	4.94	300.01	3.59	295.07	T.P.	
13+54			4.84	295.17		℄
"			5.14	294.87		14.2 edge pvt
"			5.6	294.4		17.4 Top brk
"			8.2	291.8		26' bot brk
"			4.17	295.84		29' Top Conc headwall
"			5.0	295.0		30' P.L. Ground
13+68.0			5.14	294.87		14.5 pvt

Profile Notes Red ____ Plotted ____ Job No. 1745.14 Division No. 18 F. B. 1964 Pg. 77
No. ____ Date ____ Date ____ Survey of 4th Ave Sewers
X-Sec. Notes Chkd. ____ Checked ____ Survey by Van Deren Notes Van Date 10-19-54
No. ____ Date ____ Date ____ Map No. ____ Indexed ____ Date ____

76L298 307 8-53

PLEASE RETURN TO
LOS ANGELES COUNTY SURVEYOR
726 LOS ANGELES COUNTY ENGINEERING BLDG.

NOTE: ANY ADDITIONS OR CHANGES ON THIS SHEET MUST BE MADE OR CIRCLED IN RED INK, WITH DATE AND NAME OF PERSON MAKING CHANGE.

Do not extend notes this side of this line.

STATION	B. S.	H. I.	F. S.	ELEV.	LT ℄ West	℄ RT ℄ East
13+76.7		300.01	4.83	295 18		℄
"			5.37	294 64		22.9 Top Conc Drain box
13+92.7			5.37	294 64		22.9 Top Conc " "
"			8.44	291 57		24.6 Flow line 18" Conc Drain
"			8.44	291 57		26.3 " " " "
"			8.44	291 57		28.6 " " " "
14+00			4.87	295 14		℄
14+02			4.87	295 14		℄ opp B.C
"			5.04	294 97		16' edge pvt
"			5.1	294 9		30' P.L.
14+25			4.99	295 02		℄
"			5.34	294 67	15' edge pvt	
"			4.99	295 02	15' Top Conc wing wall	
14+30			5.08	294 93		℄ at B.C
"			5.32	294 69	15' pvt	
"			4.96	295 05	15' Top Conc wing wall	
"			9.0	291 0	16' bot brk	
"			9.2	290 8	25' bot brk	
"			5.6	294 4	30' Top brk - P.L.	
"			6.3	293 7	100' Ground	
"			5.8	294 2	200' "	

F. B. 1964 Pg. 78 Job No. 1245.14 Division No. 10 Notes Red. Plotted Profile
Survey of 4th Ave Sewers Date 10-19-54 Date No.
Survey by Van Deren Notes ✓ Notes Chkd. Checked X-Sec.
Indexed L. C. Johnson Date Date No.

76L298 307 8-53

PLEASE RETURN TO
LOS ANGELES COUNTY SURVEYOR
726 LOS ANGELES COUNTY ENGINEERING BLDG.

NOTE: ANY ADDITIONS OR CHANGES ON THIS SHEET MUST BE MADE OR CIRCLED IN RED INK, WITH DATE AND NAME OF PERSON MAKING CHANGE.

Do not extend notes this side of this line.

STATION	B. S.	H. I.	F. S.	ELEV.	LT & West	& RT & East
14+46.2		300.01	5.38	294.63		℄
"			5.53	294.48	23.5 edge pvt	
"			4.94	295.07	25' Top Conc wingwall	
"			9.4	290.1	25.5 bot ditch	
"			5.7	294.3	33' Top brk	
"			5.9	294.1	50' Ground	
14+60.5			5.83	294.18		℄
14+75.49			5.78	294.23		℄ int Valley Blvd
15+12.0			6.37	293.64	Cut out on ℄ prod of 3rd Ave	
15+14.0			6.38	293.63	Cut in " "	
"			5.72	294.29	Top Curb " "	
15+15.5			5.76	294.25	3.7 Top Curb over Conc Drain box ℄ box	
"			9.18	290.83	3.7 Flow line of Conc Drain box "	
"			5.77	294.24	12.6 Top Curb over Conc Drain box "	
"			9.14	290.87	12.6 Flow line of Conc Drain box "	
14+34.2			10.04	289.97	18.5 Flow line of Conc Drain box ℄ box	
14+42.8			9.98	290.03	23.2 " " " " "	
AZ-61			4.73	295.28	AZ-61 Elev = 295.281 FB 1926-43	
					Third Ave (East side) 480'± South Valley Blvd.	
					Bt Spk in N. E. cor of wing wall of Bridge	
					1' South of N. end of wall	

Profile No. ____ Notes Red. ____ Plotted ____ Job No. 1745-14 Division No. 10 F. B. 1964 Pg. 79
X-Sec. No. ____ Date ____ Date ____ Survey of 4th Ave Sewers
Notes Chkd. ____ Checked ____ Survey by Van Deren Notes ✓ Date 10-19-54
Date ____ Date ____ Map No. ____ Indexed Johnson Date ____

F. B. 1964 Pg. 80 Job No. 1745.14 Division No. 10 Notes Red. Plotted Profile

Survey of 42nd Ave Sewers Date 10-19-54 Date No.

Survey by VanDeren Notes Van Notes Chkd. Checked X-Sec.

Indexed Date Date Date No.

STATION	B. S.	H. I.	F. S.	ELEV.

76L298 307 8-53

PLEASE RETURN TO

LOS ANGELES COUNTY SURVEYOR

726 LOS ANGELES COUNTY ENGINEERING BLDG.

Do not extend notes this side of this line.

NOTE: ANY ADDITIONS OR CHANGES ON THIS SHEET MUST BE MADE OR CIRCLED IN RED INK, WITH DATE AND NAME OF PERSON MAKING CHANGE.

Notes Ck'd by	Survey of 4th Ave Sewers
Map No.	W. O. 1745.14 Tape No. 01455 St'd. 68 °F
Office Work	Surveyed by M. A. VanDeren
Checked	Notes Van Date 10-18-54
Date	Indexed E. C. Johnson 10-28-54

F.B. 1964 Pg. 87

C1-1745

TOPOGRAPHY ON VALLEY BLVD
FROM THIRD AVE TO FOURTH AVE

FOURTH AVE SEWER DIST

Note: For Location of underground Culvert at Valley Blvd & 3rd Ave, see FB 1964-88 - See Rd Dept Plan for Conc pvt & Culvert at 3rd & Valley
Pavement on Valley Blvd = 2" Mac over 12" Conc pvt
CONC. PVT. 8' S. fr. ℄

10-19-54
VanDeren
Richards
Bazen
McCullough
Nunez

Note: Any Additions or Changes on This Sheet Must be Made or Circled in Red Ink With Date and Name of Person Making Change.

Do not extend notes this side of this line.

RETURN TO
LOS ANGELES COUNTY SURVEYOR
726 LOS ANGELES COUNTY
ENGINEERING BLDG.

76F3098 247 4-53

F.B. 1964 PG. 82

To bot pg 83

3+28.5 — 20.0
3+17.3 — 37.7
2+72.5 — 17.3
2+40.3 — 17.3
2+21 — 37.7
2+12.0 — 24.6
2+08.0 — 17.3
1+87.0 — 17.3
1+82.0 — 72.0
1+68.0 — 56.0
1+66.0 — 17.3
1+61.5 — 46.0
1+59.0 — 44.0
1+57.5 — 66.0
0+49.6 — 23.7
0+48.9 — 36.0
0+46.5 — 27.5
0+45.3 — 57.0
0+43.3 — 27.0
0+41.2 — 30.5
0+37.4 — 47.0
— 8.0
— 73.5
0+85.0 — 45.5
— 35.9
0+75.0 — 28.5
0+72.8 — 25.3
0+70.2 — 26.5
0+69.5 — 28.5
0+67.8 — 22.3
0+63.5 — 21.2
0+55.0 — 16.0
0+18.5 — 25.0
0+01.0 — 25.0
40' — 50'

TWO 18" CONC. PIPE
MAC.
CONC. BASEMENT NO PLUMBING
TWO STORY BRICK BLDG.
CONC. PAD
MAC
PORCH
(40)
(50)
DRAIN PUMP
10" T.P. # 4577
WOOD COVERED DRAIN BOX DIRT BOTTOM
ONE STORY FRAME BLDG.
CONC. CB
CONC. CUT
VALLEY BLVD.
3 GAS PUMPS
CONC. ISLAND
edge CONC PVT.
SIGNAL LIGHT
CONC. GAURD POSTS
L+00 spk set per pg 7
THIRD AVE.
CONC. CULVERT
CONC. GAURD POST
SIGNAL LIGHT
CONC. GAURD POST
CONC. GAURD POST B.C.
12" T.P. # E12854-Y
GUY WIRE
PROPOSED 12

add 9.7 To top Vent.

RETURN TO
LOS ANGELES COUNTY SURVEYOR
726 LOS ANGELES COUNTY
ENGINEERING BLDG.
Do not extend notes this side of this line.

Note: Any Additions or Changes on This Sheet Must be Made or Circled in Red Ink With Date and Name of Person Making Change.

Notes Ck'd by	Survey of 4th Ave Sewers
Map No.	W. O. 1245 Tape No. 0145 Sta'd. 68 °F
Office Work	Surveyed by Van Dercn
Checked	Notes Rick Date 10-19-54
Date	Indexed C. Johnson

F.B. 1964 Pg. 83

TO BOT. PG. 84

8.0 — edge conc.

6+42.0 — 24.8 — GUY WIRE

6+18.0 — 18.7 — 6.7 — 12" T.P. #

10" MAPLE TREE

5+93.5 — 3.6 — 4' CHICKEN WIRE FENCE

5+92.5 — 21.3 — CONC. PIPE 12" DIA.

5+87.0 — ℄ DIRT DRIVE

5+81.0 — 21.0

BLVD.

5+47.0 — 26.4 — 5" CEDER TREE

5+40.5 — 21.2 — 14" STEEL PIPE

5+33.0 — ℄ DIRT DRIVE

5+26.0 — 21.8

CONC. CUT

CONC. CUT

VALLEY

4+45.0 — 32.7 — GUY WIRE

4+42.5 — 24.0 — 10" T.P. # 543663 E

4+32.5 — 18.3 — 10" MAPLE TREE

38.0 — 4+24.0

(40)

(50)

PUENTE AVE

Fd Spk per P 9 = 13+81.51

3+77.5 — 18.2 — 11.0 — FIRE HYDRANT

12" MAPLE TREE

3+74.0 — 12.0

M.A.C. PARKING AREA

8.0 — edge conc.

36.0 — 3+37.6

3+30.5 — 25.0 — 10" T.P. # 10163-Y

3+28.5 — 20.0 — 2.3 — TWO 18" CONC. PIPE

FR. TOP. PG. 82

Note: Any Additions or Changes on This Sheet Must be Made or Circled in Red Ink With Date and Name of Person Making Change.

Do not extend notes this side of this line.

RETURN TO
LOS ANGELES COUNTY SURVEYOR
726 LOS ANGELES COUNTY
ENGINEERING BLDG.

767309 847 4-53

F.B. 1964 PG. 84

TO BOT. PG. #85

11+85.5 — 33.5

11+65.0 — ℄ DIRT DRIVE

MAC. PARKING LOT

11+19.5 — 28.2

11+16.5 — 28.2

4.7 conc stand pipe

8.0 — edge CONC. PVT.

10+81.5 — 24.0 — 12" P.P. # 916563-E

9+98.0 — 33.0

BLVD

9+90.5 — ℄ GRAVEL DRIVE

9+83.5 — 33.0

9+25.0 — 25.0 — 15" P.P. # E-4572-Y

9+20.0 — 37.7

9+00 — 10.0 — 5ft WOVEN WIRE FENCE

8+56.0 — 32.2

(40) 8+00 — 10.0 — (50)

7+99.0 — 18.6 — 10" MAPLE TREE

7+72.0 — 29.7 — 12" T.P. # E4573Y

7+38.5 — 18.3 — 14" MAPLE TREE

7+37.0 — 23.4

℄ DIRT DRIVE

7+24.5 — 22.0 — 14" STEEL PIPE

VALLEY

7+23.3 — 31.6

7+00 — 11.0 — 3ft CHICKEN WIRE FENCE

6+77.5 — 32.5

6+75.0 — 22.7

6+65.5 — ℄ DIRT DRIVE

6+56.0 — 22.4 — 14" STEEL PIPE

6+42.0 — 24.8 — GUY WIRE

F.R. TOP. PG. #83

RETURN TO
LOS ANGELES COUNTY SURVEYOR
72d LOS ANGELES COUNTY
ENGINEERING BLDG.

Do not extend notes this side of this line.

Note: Any Additions or Changes on This Sheet Must be Made or Circled In Red Ink With Date and Name of Person Making Change.

Notes Ck'd by
Map No.
Office Work
Checked
Date

Survey of 4th Ave Sewers
W. O. 1745 Maps No. 0195 Sr'd. 68 °F
Surveyed by Van Doren
Notes Rich Date 10-19-54
Indexed C. Johnson

F.B. 1964 Pg. 85

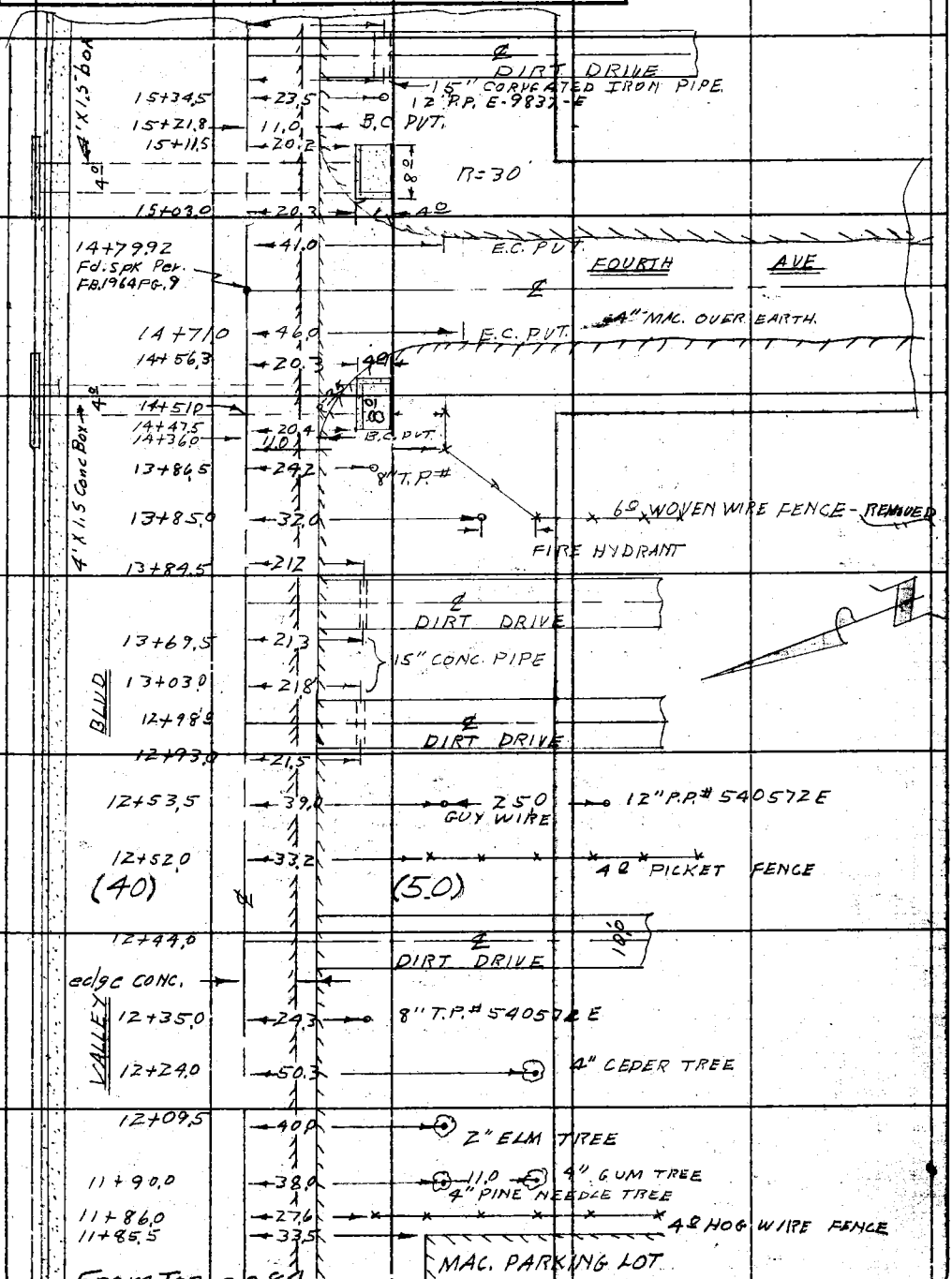

Note: Any Additions or Changes on This Sheet Must be Made or Circled in Red Ink With Date and Name of Person Making Change.

Do not extend notes this side of this line.

RETURN TO
LOS ANGELES COUNTY SURVEYOR
726 LOS ANGELES COUNTY
ENGINEERING BLDG.

76F3098 847 4-53

F.B. 1964 PG. 86

RETURN TO
LOS ANGELES COUNTY SURVEYOR
726 LOS ANGELES COUNTY
ENGINEERING BLDG.

Do not extend notes this side of this line.

Note: Any Additions or Changes on This Sheet Must be Made or Circled in Red Ink With Date and Name of Person Making Change.

Notes Ck'd by	Survey of 4th Ave Sewers
Map No.	W. O. 1745.14 Tape No. 0145 St'd. 68 °F
Office Work	Surveyed by M. A. VanDeren
Checked	Notes Van Date 10-18-54
Date	Indexed C. Johnson

F. B. 1964 Pg. 87

C1-1745.14

LOCATION OF UNDERGROUND CONC CULVERT

AT

VALLEY BLVD & THIRD AVE

4th AVE SEWER DIST

10-19-54
Van Deren
Richards
Bazen
McCullough
Nunez

Note: Any Additions or Changes on This Sheet Must be Made or Circled in Red Ink With Date and Name of Person Making Change.

Do not extend notes this side of this line.

RETURN TO
LOS ANGELES COUNTY SURVEYOR
726 LOS ANGELES COUNTY
ENGINEERING BLDG.

76F9028 247 4-53

F.B. 1964 Pg. 88

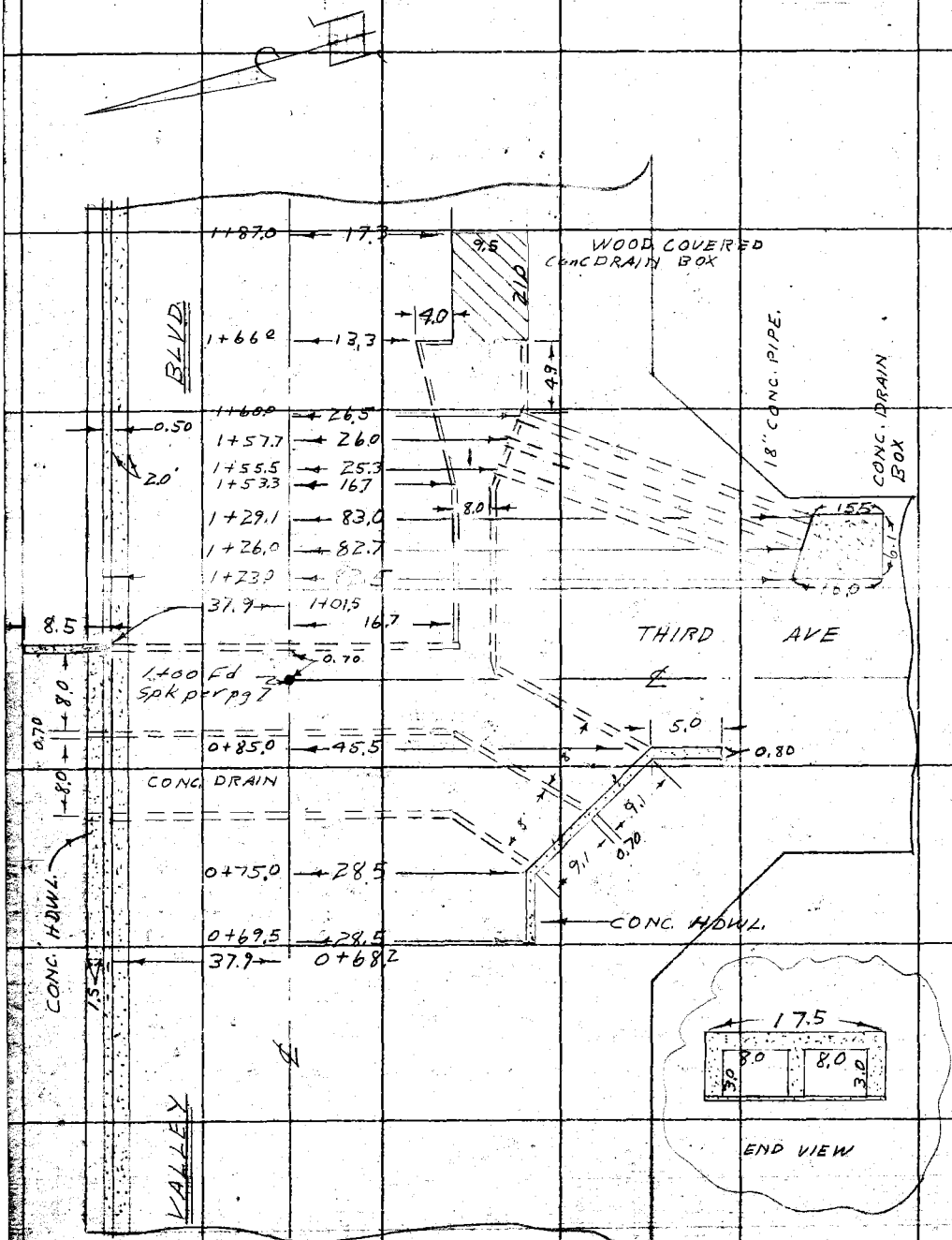

RETURN TO
LOS ANGELES COUNTY SURVEYOR
726 LOS ANGELES COUNTY
ENGINEERING BLDG.

Do not extend notes this side of this line.

Note: Any Additions or Changes on This Sheet Must be Made or Circled in Red Ink With Date and Name of Person Making Change.

Profile No.	Notes Red.	Plotted	Job No. 1745.14	Division No. 10	F. B. 1964 Page
	Date	Date	Survey of 4th Ave Sewers		
X-Sec. No.	Notes Chkd.	Checked	Survey by VanDercn	Notes K	Date 10-19-54
	Date	Date	Map No.	Indexed Johnson	Date

CI-1745.14

CROSS SECTIONS ON VALLEY BLVD

FROM

THIRD AVE TO FOURTH AVE

FOURTH AVE SEWER DIST

10-20-54
Van Dercn
Richards
Bazcn
McCullough
Nunez

STATION	B. S.	H. I.	F. S.	ELEV.

NOTE: ANY ADDITIONS OR CHANGES ON THIS SHEET MUST BE MADE OR CIRCLED IN RED INK, WITH DATE AND NAME OF PERSON MAKING CHANGE.

Do not extend notes this side of this line.

PLEASE RETURN TO
LOS ANGELES COUNTY SURVEYOR
726 LOS ANGELES COUNTY ENGINEERING BLDG.

76L298 307 8-53

76L298 307 8-53

PLEASE RETURN TO
LOS ANGELES COUNTY SURVEYOR
726 LOS ANGELES COUNTY ENGINEERING BLDG.

NOTE: ANY ADDITIONS OR CHANGES ON THIS SHEET MUST BE MADE OR CIRCLED IN RED INK, WITH DATE AND NAME OF PERSON MAKING CHANGE.

Do not extend notes this side of this line.

STATION	B. S.	H. I.	F. S.	ELEV.	LT & North	℄ RT & South
AZ-44	3.03	299.70		296.67	AZ-44 Elev=296.666 FB 1926-36	
					Valley Blvd & Puente Ave N. E. cor	
					Bt Spk in curb. 13' East of East E.C.R.	
0+55.0			5.72	293.98		℄
"			5.50	294.20		16' edge of pvt
"			5.7	294.0		26' Gat & P.L.
0+76.6			9.67	290.03		32.7 Flow Line Conc Drain
0+81.5			9.73	289.97		41.3 " " "
0+87.4			8.83	290.87	40' Flow line Conc Drain	
0+96.3			8.87	290.83	40' " " "	
1+00			5.52	294.18		℄ int Valley Blvd
1+30			5.47	294.23		℄ at P.L.
"			5.50	294.20		10' pvt brk
"			5.08	294.62		26' P.L.
"			4.7	295.0		100' Ground
"			4.6	295.1		200' "
1+55.5			7.52	292.18		25.3 Flowline 18" drain pipe
1+57.7			7.52	292.18		26.0 " " "
1+60			7.52	292.18		26.5 " " "
1+66.0			5.38	294.32		℄
"			5.44	294.26		10' pvt brk

F. B. 1964 Pg. 90 Job No. 1745.14 Division No. 10 Notes Red. Plotted No. Profile
Survey of 4th Ave Sewers Date 10-19-54 Date X-Sec.
Survey by Van Deren Notes ✓ Notes Chkd. Checked No.
Indexed A. C. Johnson Date Date

76L298 307 8-53

PLEASE RETURN TO
LOS ANGELES COUNTY SURVEYOR
726 LOS ANGELES COUNTY ENGINEERING BLDG.

NOTE: ANY ADDITIONS OR CHANGES ON THIS SHEET MUST BE MADE OR CIRCLED IN RED INK, WITH DATE AND NAME OF PERSON MAKING CHANGE.

Do not extend notes this side of this line.

STATION	B. S.	H. I.	F. S.	ELEV.	LT ℄ North	℄ RT ℄ South
1+66		299.70	5.37	294.33		17.3 N.W. Cor of box
"			5.28	294.42		26.8 S.W. Cor " "
1+87.0			5.36	294.34		℄
"			5.39	294.31		17.3 N.E. Cor of Box
"			5.29	294.41		26.8 S.E. " "
2+00			5.33	294.37		℄
"			5.57	294.13		10. prt
"			5.3	294.4		26' P.L.
"			5.71	293.99	36' Cut out	
"			5.84	293.86	38' " in	
"			5.19	294.51	38 Top of Curb at brk in Curb To the East	
2+40.3			5.27	294.43		℄
"			5.25	294.45		17.3 N.W. Cor of Conc box
"			5.20	294.50		26' S.W. Cor of " " at P.L.
2+72.5			5.10	294.60		℄
"			4.93	294.77		17.3 N.E. Cor of Conc Box
"			4.81	294.89		26' S.E. " " at P.L.
3+00			4.91	294.79		℄
"			5.14	294.56		10' prt
"			4.70	295.00		26' P.L.
"			4.00	295.70	36' Cut out	

Profile Notes Red _____ Plotted _____ Job No. 1745 Division No. 10 F. B. 1964 Pg. 91
No. _____ Date _____ Date _____ Survey of 4th Atlic Sewer Dist
X-Sec. Notes Chkd _____ Checked _____ Survey by Van Deren Notes Van Date 10-20-59
No. _____ Date _____ Date _____ Map No. _____ Notes Chkd Johnson Date _____

76L298 307 8-53

PLEASE RETURN TO
LOS ANGELES COUNTY SURVEYOR
726 LOS ANGELES COUNTY ENGINEERING BLDG.

NOTE: ANY ADDITIONS OR CHANGES ON THIS SHEET MUST BE MADE OR CIRCLED IN RED INK, WITH DATE AND NAME OF PERSON MAKING CHANGE.

Do not extend notes this side of this line.

STATION	B. S.	H. I.	F. S.	ELEV.	LT. & North	℄ RT. & South
3+00		299.70	4.14	295.56	38' Gut in	
"			3.54	296.16	38' Top Curb	
T.P.	4.73	299.21	5.22	294.48	T.P.	
3+28.5			6.74	292.47		20' Flow line 18" Conc Drain
"			6.74	292.47		22.3 " " "
3+37.6			4.13	295.08		℄ opp end Curb
"			2.70	296.51	36' Gutout	
"			2.84	296.37	38' Gut in	
"			2.28	296.93	38' Top of Curb	
3+81.51			4.04	295.17		℄ int Valley & Puente Ave
4+00			3.99	295.22		℄
"			4.47	294.74		10' edge pvt
"			5.4	293.8		21' Gut
"			4.6	294.6		26' Top brk at P.L.
"			5.0	294.2		100' Ground
"			5.2	294.0		200' " U.S.C. 150'
4+24			3.95	295.26		℄ opp end Curb
"			2.71	296.50	36' Gutout	
"			2.79	296.42	38' " in	
"			2.20	297.01	38' Top Curb	
5+00			3.90	295.31		℄

F. B. 1964 PG. 92 Job No. 174514 Division No. 10 Notes Red. Plotted No. Profile
Survey of 4th Ave Sewers Dist Date 10-20-54 Date X-Sec.
Survey by Van Deren Notes Van Notes Chkd. Checked No.
Indexed A. C. Johnson Date Date

76L298 307 8-53

PLEASE RETURN TO
LOS ANGELES COUNTY SURVEYOR
726 LOS ANGELES COUNTY ENGINEERING BLDG.

NOTE: ANY ADDITIONS OR CHANGES ON THIS SHEET MUST BE MADE OR CIRCLED IN RED INK, WITH DATE AND NAME OF PERSON MAKING CHANGE.

Do not extend notes this side of this line.

STATION	B. S.	H. I.	F. S.	ELEV.	LT ℄ North	℄ RT ℄ South
5+00		299.21	4.18	295 03		10' edge pvt
"			5.7	2935		22.5 Gut
"			4.5	2947		26' Top brk & PL
"			4.7	2945		50' Ground
"			3.75	295 46	36' Gut out	
"			3.92	295 29	38' Gut in	
"			3.26	295 95	38' Top Curb	
5+26.0			5.96	293 25		21.8 Flow line 14" Steel pipe
5+40.5			5.96	293 25		21.2 " " " "
5+81			6.16	293 05		21' Flow line 12" Conc Drain
5+92.5			5.88	293 33		21.3 " " "
T.P.	4.80	300.30	3.71	295.50	T.P.	
6+00			4.63	295 67		℄
"			4.90	295 40		10' edge pvt
"			5.4	2949		15' Top brk
"			6.6	2937		21' Gut
"			4.8	2955		26' Top brk at P.L.
"			5.4	2949		50' Ground
"			4.97	295 33	36' Gut out	
"			5.08	295 22	38' Gut in	
"			4.44	295 86	30' Top Curb	

Profile Notes Red. ____ Plotted ____ Job No. 1745.14 Division No. 10 F. B. 1964 Pg. 93
No. ____ Date ____ Date ____ Survey of 4th Ave Sewers
X-Sec. Notes Chkd. ____ Checked ____ Survey by VanDeren Notes Van Date 10-20-54
No. ____ Date ____ Date ____ Map No. ____ Date ____

76L298 307 8-53

PLEASE RETURN TO
LOS ANGELES COUNTY SURVEYOR
726 LOS ANGELES COUNTY ENGINEERING BLDG.

NOTE: ANY ADDITIONS OR CHANGES ON THIS SHEET MUST BE MADE OR CIRCLED IN RED INK, WITH DATE AND NAME OF PERSON MAKING CHANGE.

Do not extend notes this side of this line.

STATION	B. S.	H. I.	F. S.	ELEV.	LT ℄ North	℄ RT ℄ South
6+56.0		300.30	6.59	29[illegible].71		22.4 Flow line 14" pipe
6+75.0			6.97	293.33		22.7 " " "
7+00			4.36	295.94		℄
"			4.55	295.75		10' edge pvt
"			5.1	29[illegible].2		16' Top brk
"			6.7	293.6		21' Gut
"			5.2	29[illegible]		26' Top brk at P.L.
"			4.69	29[illegible].61	36' Gutout	
"			4.83	295.47	38' Gut in	
"			4.17	296.13	38' Top Curb	
7+24.5			6.86	29[illegible].44		22' Flowline 14" pipe
7+37.0			6.44	293.86		23.4 " " "
8+00			4.10	296.20		℄
"			4.33	29[illegible].97		10' edge pvt
"			5.1	29[illegible].2		17' Top brk
"			6.1	294.2		21' bot Gut
"			5.1	29[illegible].2		26' Top brk at P.L.
"			5.2	295.1		100' Ground
"			5.1	295.2		200' "
"			5.3	295.0		300' "
"			4.39	295.91	36' Gutout	

F. B. 1964 Pg. 94 Job No. 1745.14 Division No. 10 Notes Red. Plotted No. Profile
Survey of 4th Ave Sewer Dist Date 10-20-54 Date X-Sec.
Survey by Van Deren Notes Van Notes Chkd. Checked No.
Indexed C. Johnson Date Date Date

76L298 307 8-53

PLEASE RETURN TO
LOS ANGELES COUNTY SURVEYOR
726 LOS ANGELES COUNTY ENGINEERING BLDG.

NOTE: ANY ADDITIONS OR CHANGES ON THIS SHEET MUST BE MADE OR CIRCLED IN RED INK, WITH DATE AND NAME OF PERSON MAKING CHANGE.

Do not extend notes this side of this line.

STATION	B. S.	H. I.	F. S.	ELEV.	LT. & North	& RT. & South
8+00		300.30	4.55	295.75	38' Gut in	
"			3.92	296.38	38' Top Curb	
9+00			3.79	296.51		&
"			4.01	296.29		10' edge pvt. & brk
"			5.0	295.3		16' brk
"			6.3	294.0		22' bot Gut
"			4.9	296.4		26' Top brk at P.L.
"			5.0	295.3		50'
"			4.10	296.20	36' Gut out	
"			4.23	296.07	38' Gut in	
"			3.56	296.74	38' Top Curb	
T.P.	4.40	301.21	3.49	296.81	T.P. 42-45	
10+00			4.37	296.84		&
"			4.68	296.53		10' edge pvt
"			5.5	295.7		16' Top brk
"			6.7	294.5		23' Gut
"			5.0	296.2		26' Top brk at P.L.
"			5.1	296.1		100' Ground
"			5.8	295.4		200' "
"			6.0	295.2		300' " V.S.C. 200'
"			4.67	296.54	36' Gut out	

Profile Notes Red ____ Plotted ____ Job No. 1745-14 Division No. 10 F. B. 1964 Pg. 95
No. ____ Date ____ Date ____ Survey of 4th Ave Sewer Dist
X-Sec. Notes Chkd. ____ Checked ____ Survey by Van Dercn Notes Van Date 10-20-54
No. ____ Date ____ Date ____ Map No. ____ Indexed Johnson Date ____

76L298 307 8-53

PLEASE RETURN TO
LOS ANGELES COUNTY SURVEYOR
726 LOS ANGELES COUNTY ENGINEERING BLDG.

NOTE: ANY ADDITIONS OR CHANGES ON THIS SHEET MUST BE MADE OR CIRCLED IN RED INK, WITH DATE AND NAME OF PERSON MAKING CHANGE.

Do not extend notes this side of this line.

STATION	B. S.	H. I.	F. S.	ELEV.	LT & North	℄ RT & South
10+00		301.21	4.81	296 40	38' Gut in	
"			4.18	297 03	38' Top Curb	
11+00			4.08	297 13		℄
"			4.44	296 77		10' edge pvt
"			6.7	294 5		23' bot Gut
"			5.6	295 6		26' P.L. at Top brk
"			5.3	295 9		50' Ground
"			4.34	296 87	36' Gut out	
"			4.48	296 73	38' Gut in	
"			3.85	297 36	38' Top Curb	
T.P.	4 50	301.60	4.11	297.10	T.P.	
12+00			4.17	297 43		℄
"			4.55	297 05		10' edge pvt-brk
"			7.1	294 5		21' bot Gut
"			5.6	296 0		26' Top brk at P.L.
"			5.5	296 1		50' Ground
"			4.49	297 11	36' Gut out	
"			4.60	297 00	38' Gut in	
"			3.98	297 62	38' Top Curb	
12+93			7.14	294 46		21.5 Flow line 15" Conc pipe
13+00			4.32	297 28		℄

F. B. 1964 Pg. 96 Job No. 1745 Division No. 10 Notes Red. Plotted Profile
Survey of 4th Ave Sewer Dist Date 10-20-54 Date No.
Survey by Van Deren Notes Van Notes Chkd. Checked X-Sec.
Indexed R. C. Johnson Date Date Date No.

76L298 307 8-53

PLEASE RETURN TO
LOS ANGELES COUNTY SURVEYOR
726 LOS ANGELES COUNTY ENGINEERING BLDG.

NOTE: ANY ADDITIONS OR CHANGES ON THIS SHEET MUST BE MADE OR CIRCLED IN RED INK, WITH DATE AND NAME OF PERSON MAKING CHANGE.

530

Do not extend notes this side of this line.

STATION	B. S.	H. I.	F. S.	ELEV.	LT. & North	℄ RT. & South
13+00		301.60	4.69	296 91		10' edg pvt
"			5.3	2963		26' P.L.
"			5.2	2964		50' Ground
"			4.65	296 95	36' Gutout	
"			4.80	296 80	38' Gut in	
"			4.13	297 47	38' Top Curb	
13+03.0			6.10	295 50		21.8 Flow line 15" Conc pipe
13+69.5			7.22	294 38		21.3 " "
13+84.5			7.23	294 37		21.2 " "
T.P.	4.95	301.92	4.63	296.97	T.P.	
14+00			4.81	297 11		℄
"			5.12	296 80		10' edge pvt
"			7.5	2944		21' bot Gut
"			5.6	2963		26' Top brk at P.L.
"			5.9	2960		50' Ground
"			5.13	296 79	36' Gutout	
"			5.27	296 65	38' Gut in	
"			4.63	297 29	38' Top Curb	
14+36			4.90	297 02		℄ opp. B.C.
"			5.21	2967		10' edge pvt
"			6.8	2951		21' bot Gut

Profile Notes Red. ____ Plotted ____ Job No. 1745.16 Division No. 10 F. B. 1964 Pg. 97
No. ____ Date ____ Date ____ Survey of 4th Ave Sewer Dist
X-Sec. Notes Chkd. ____ Checked ____ Survey by VanDeren Notes Van Date 10-20-54
No. ____ Date ____ Date ____ Map No. ____ Date ____

76L298 307 8-53

PLEASE RETURN TO
LOS ANGELES COUNTY SURVEYOR
726 LOS ANGELES COUNTY ENGINEERING BLDG.

NOTE: ANY ADDITIONS OR CHANGES ON THIS SHEET MUST BE MADE OR CIRCLED IN RED INK, WITH DATE AND NAME OF PERSON MAKING CHANGE.

Do not extend notes this side of this line.

F. B. 1964 Pg. 98 Job No. 1745.14 Division No. 10 Notes Red. Plotted
Survey of 4th Ave Sewer Dist. Date 10-20-54 Date No.
Survey by Van Deren Notes Vak Notes Chkd. Checked X-Sec.
Indexed A. C. Johnson Date Date Date No.
Profile

STATION	B. S.	H. I.	F. S.	ELEV.	LT ℄ North	℄ RT ℄ South
14+36.0		301.92	5.7	296.2		26' Top brk at P.L.
"			6.1	295.8		50' Ground
14+49.92			4.97	296.95		℄ at P.L.
"			5.39	296.53		15.3 edge pvt
"			7.2	294.7		22' bot Cut
"			5.7	296.2		26' Top brk at P.L.
"			6.2	295.7		100' Ground
"			5.8	296.1		200' "
"			5.8	296.1		300' "
14+53.0			7.61	294.31		21" Flow line Conc Drain
"			7.40	294.52	40' Flow line Conc Drain Box	
14+79.92			5.02	296.90		℄ int 4th Ave
15+00			5.05	296.87		℄
"			5.28	296.64	36' Cut out	
"			5.42	296.50	38' Cut in	
"			4.76	297.16	38' Top Curb	
15+05.0			7.74	294.18		21" Flow line Conc Drain Box
"			7.51	294.41	40' Flow line Conc Drain Box	
15+21.8			5.06	296.86		℄ opp B.C.
"			5.37	296.55		11' edge pvt
"			5.5	296.4		18' Top brk

76L298 307 8-53

PLEASE RETURN TO
LOS ANGELES COUNTY SURVEYOR
726 LOS ANGELES COUNTY ENGINEERING BLDG.

NOTE: ANY ADDITIONS OR CHANGES ON THIS SHEET MUST BE MADE OR CIRCLED IN RED INK, WITH DATE AND NAME OF PERSON MAKING CHANGE.

Do not extend notes this side of this line.

STATION	B. S.	H. I.	F. S.	ELEV.	LT. & North	℄ RT. & South
15+21.8		301.92	7.0	294.9		22' bot Gut
"			5.4	296.5		26' Top brk at P.L.
16+00			5.00	296.92		℄
"			5.17	296.75		11' edge put
"			5.3	296.6		17' Top brk
"			7.2	294.7		21' bot Gut
"			5.4	296.5		26' Top brk at P.L.
"			5.3	296.6		50'
"			5.30	296.62	36' Gut out	
"			5.48	296.44	38' Gut in	
"			4.81	297.11	38' Top Curb	
BM 27-C			4.77	297.15	BM 27-C Elev = 297.162 F.B. 1926-36	
					Valley Blvd & 4th Ave S.E. Cor	
					L & nail in s. end of conc	wing wall of culvert
					see pg. 100 for basement Elev at 2+25.0	
						73.1 RT.

Profile Notes Red. ____ Plotted ____ Job No. 1745.14 Division No. 10 F. B. 1964 Pg. 99
No. ____ Date ____ Date ____ Survey of 4th Ave Sewer Dist
X-Sec. Notes Chkd. ____ Checked ____ Survey by Van Deren Notes Van Date 10-20-54
No. ____ Date ____ Date ____ Map No. ____ Date ____

76L298 307 8-53

PLEASE RETURN TO
LOS ANGELES COUNTY SURVEYOR
726 LOS ANGELES COUNTY ENGINEERING BLDG.

NOTE: ANY ADDITIONS OR CHANGES ON THIS SHEET MUST BE MADE OR CIRCLED IN RED INK, WITH DATE AND NAME OF PERSON MAKING CHANGE.

2.25
9.3
11.95

Do not extend notes this side of this line.

STATION	B. S.	H. I.	F. S.	ELEV.	LT & North	& RT & South
AZ-44	343	300 10		296.67	AZ-44 Elev = 296.666 F.B. 1926-36 Valley Blvd & Puente Ave. N. E. Cor Bt Spk in Curb. 13' E. of end Curb	
T. P.	556	300 37	5 29	294 81		
2+250			11 95	288 42		73.1 Floor of conc. basement.
T. P.	524	300 04	5 57	294 80		
AZ-44			337	296 67	AZ-44 Elev. = 296.666 F.B. 1926-36 Valley Blvd. & Puente Ave., N.E. Cor. Bt. SPK. in curb, 13' E. of end curb	

F. B. 1964 Pg. 100 Job No. 1745.4 Division No. 12 Notes Red. Plotted No. Profile
Survey of 4th Ave Sewer Dist Date 10-20-54 Date X-Sec.
Survey by Van Deren Notes Van Notes Chkd. Checked
Indexed K. C. Johnson Date Date Date No.

Notes Ck'd by	Survey of 4th Ave Sewer Dist
Map No.	W. 0745.14 Tape No. 0145 Srd. 68 °F
Office Work	Surveyed by Van Deren
Checked	Notes Richards Date
Date	Indexed C. Johnson 10-28-54

F.B. 1964 Pg. 101

CI- 1745.14

TOPOGRAPHY ON FOURTH AVE

FROM VALLEY BLVD TO PROCTOR AVE

FOURTH AVE SEWER DIST

10-21-54
Van Deren
Richards
Bazen
McCullough
Nunez

NOTE: PAVEMENT ON FOURTH AVE. = 4" MAC. OVER EARTH.

Note: Any Additions or Changes on This Sheet Must be Made in Ink or Circled in Red With Date and Name of Person Making Change.

Do not extend notes this side of this line.

RETURN TO
LOS ANGELES COUNTY SURVEYOR
726 LOS ANGELES COUNTY
ENGINEERING BLDG.

76F3085 247 4-55

F.B. 1964 PG. 102

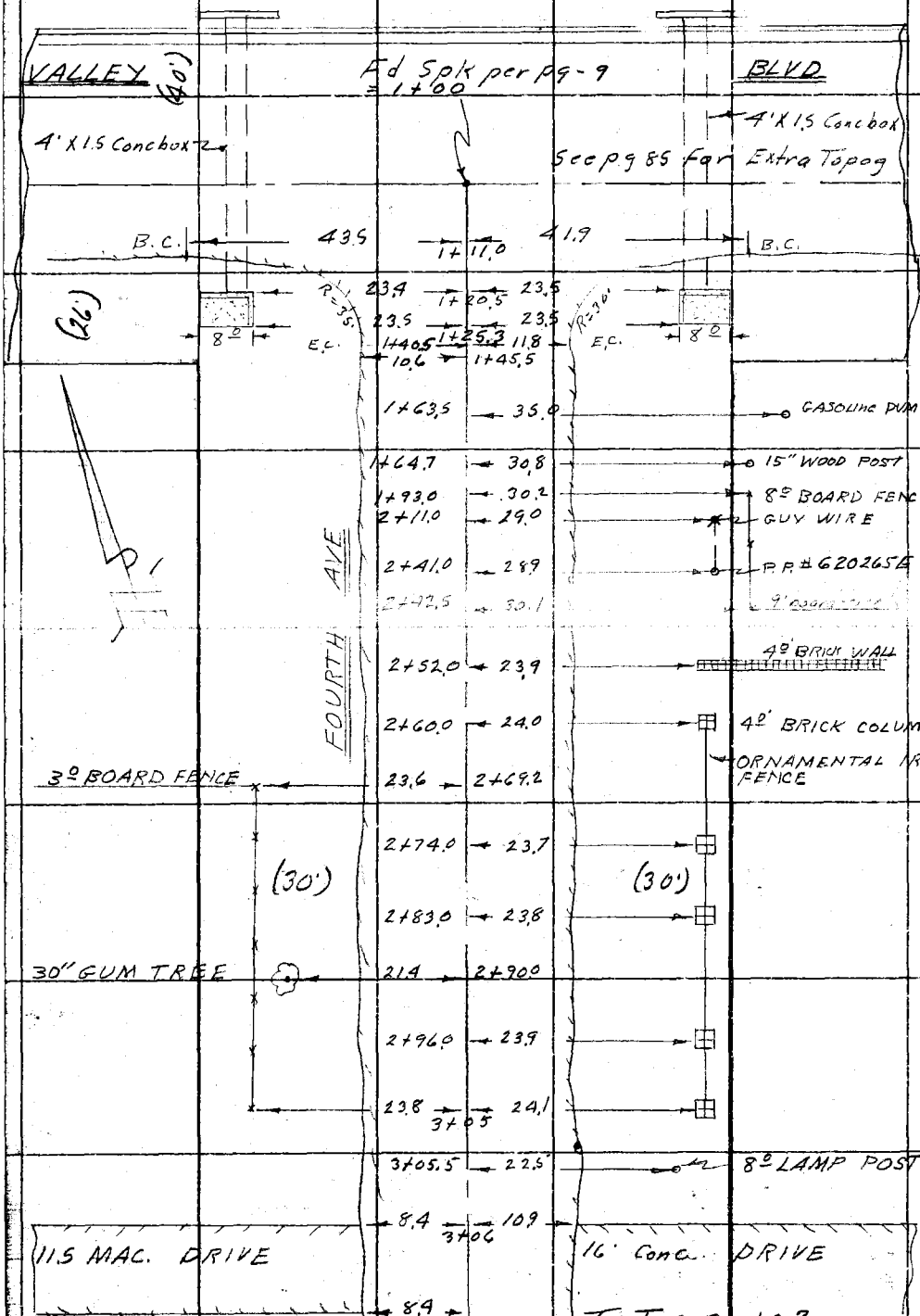

RETURN TO
LOS ANGELES COUNTY SURVEYOR
726 LOS ANGELES COUNTY
ENGINEERING BLDG.

Do not extend notes this side of this line.

Note: Any Additions or Changes on This Sheet Must be Made or Circled in Red Ink With Date and Name of Person Making Change.

Notes Ck'd by	Survey of 4th Ave Sewer Dist
Map No.	W. O. 7454 Tape No. 0145 St'd. 68 °F
Office Work	Surveyed by Van Deren
Checked	Notes Van Date 10-21-54
Date	Indexed O. Johnson

F.B. 1964 PG. 103

FROM BOT. PG. 102

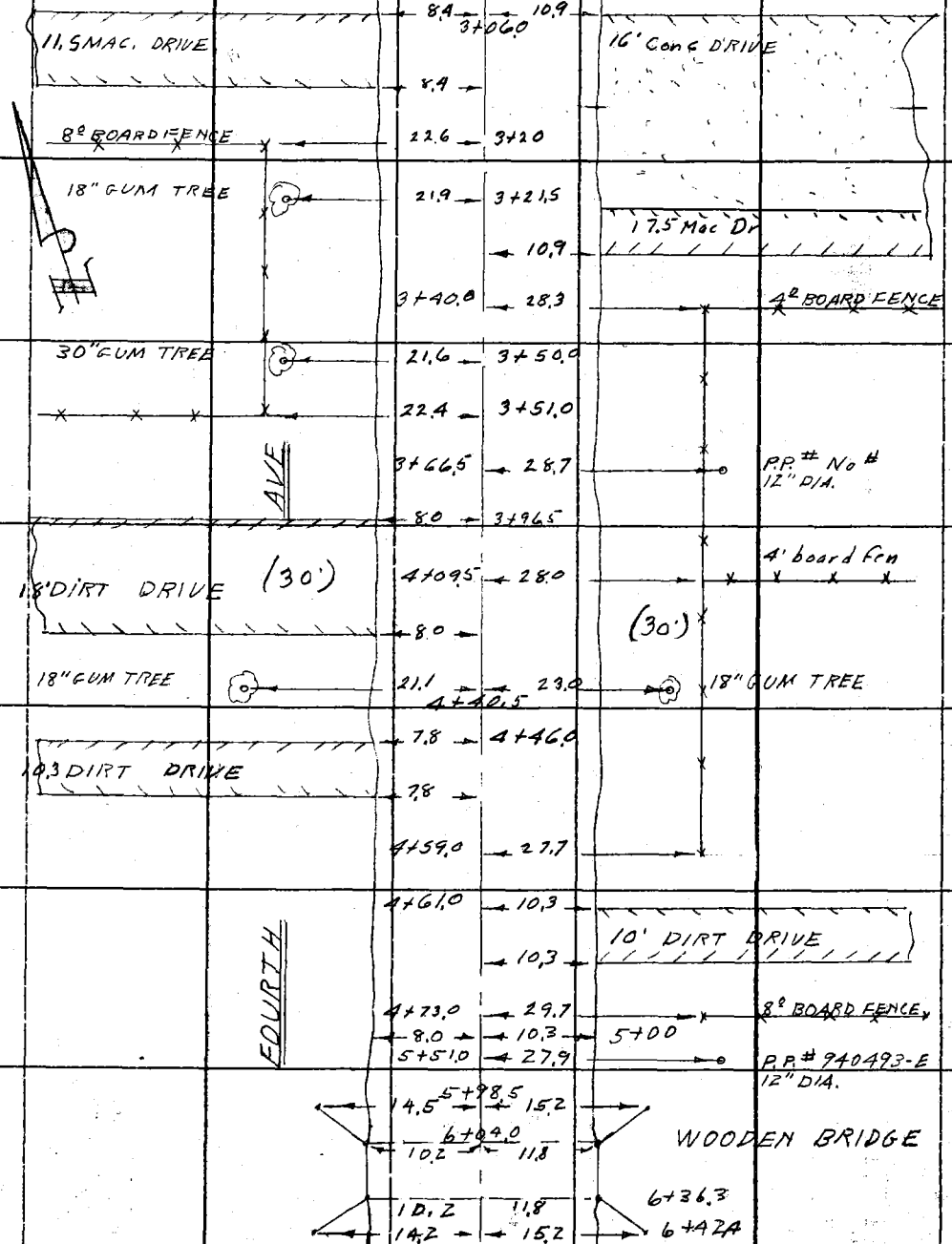

TO TOP PG. 104

Note: Any Additions or Changes on This Sheet Must be Made or Circled in Red Ink With Date and Name of Person Making Change.

Do not extend notes this side of this line.

RETURN TO
LOS ANGELES COUNTY SURVEYOR
726 LOS ANGELES COUNTY
ENGINEERING BLDG.

76F3098 247 4-53

F.B. 1964 PG. 104

FR. BOT. PG. 103



14.5 — 15.2
5+98.5

10.2 — 11.8
6+04.0

WOODEN BRIDGE

10.2 — 11.8
6+36.3

14.2 — 15.2
6+42.4

7+40.5 — 28.5 — P.P.# 940492E 10" DIA.

7+84.5 — 30.5 — 5' HOGWIRE FENCE

7+94.0 — 24.8 — 18" CONC. CULVERT

7+95.0 — 30.0 — CONC. DR.

8+03.5 — 29.8

8+06.0 — 24.4

AVE. (30')

8+43.0 — 22.1 — 1.5' — 18" CONC CULVERT — CONC cb. — DIRT DR.

8+62.5 — 23.4 — CONC cb. (30')

8+96.0 — 29.3 — 12" P.P. # 940491E

9+23 — 20.6 — 10.3 — 18" CONC. CULVERT — DIRT DR.

9+35.0 — 10.3 — 20.6

FOURTH

9+53.0 — 7.10 — 10.2 — 18" CONC. CULVERT — MAC. DR.

9+64.0 — 10.2 — 20.8

10+24.6 — 19.7 — 10.2 — 18" CONC. CULVERT — MAC. DR.

10+36.0 — 10.2 — 20.1

10+46.0 — 29.2 — 12" P.P. # 940490E

10+47.0 — 19.8 — 10.0 — 18" CONC. CULVERT — DIRT DR.

10+58.0 — 10.0 — 19.2

TO TOP PG. 105

RETURN TO
LOS ANGELES COUNTY SURVEYOR
726 LOS ANGELES COUNTY
ENGINEERING BLDG.
Do not extend notes this side of this line.

Note: Any Additions or Changes on This Sheet Must be Made in Red Ink With Date and Name of Person Making Change.

Notes Ck'd by	Survey of 4th Ave Sewer Dist
Map No.	W. O. 1745.14 Tape No. 0145 St'd. 68 °F
Office Work	Surveyed by Van Deren
Checked	Notes Van Date 10-21-54
Date	Indexed A. C. Johnson

F.B. 1964 PG. 105

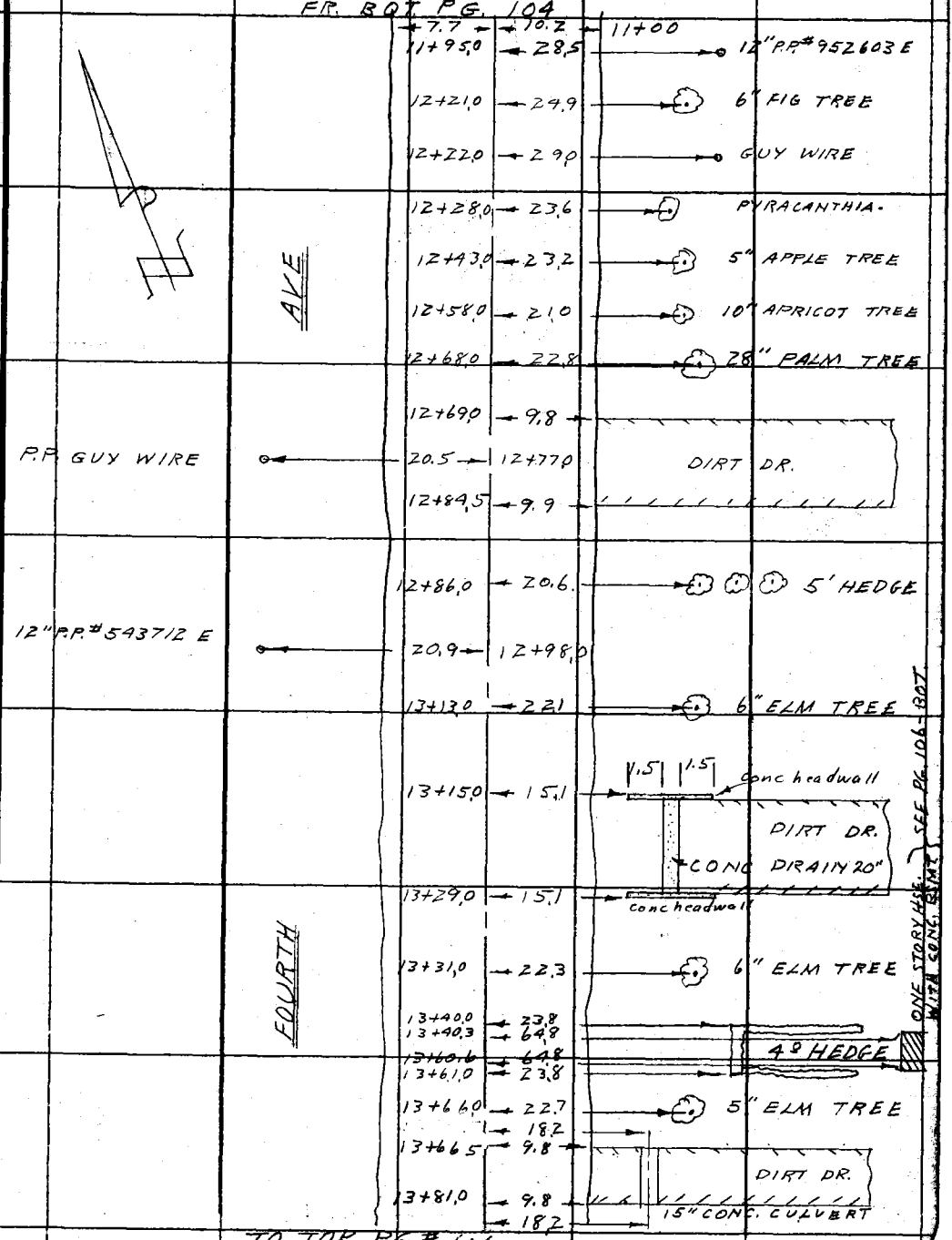

Note: Any Additions or Changes on This Sheet Must be Made or Circled in Red Ink With Date and Name of Person Making Change.

Do not extend notes this side of this line.

RETURN TO
LOS ANGELES COUNTY SURVEYOR
726 LOS ANGELES COUNTY
ENGINEERING BLDG.

76F3093 247 4-53

F.B. 1964 PG. 106

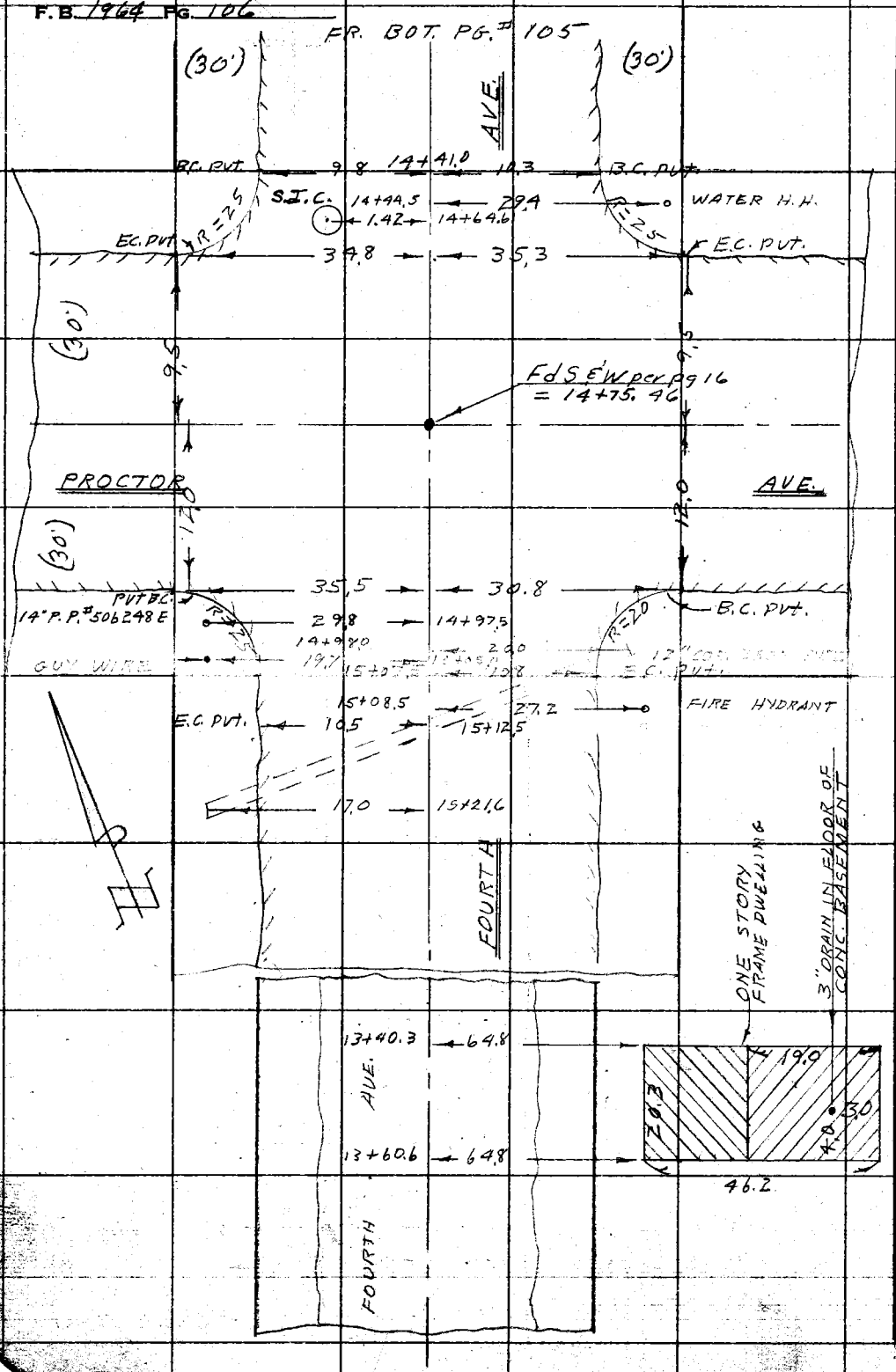

RETURN TO
LOS ANGELES COUNTY SURVEYOR
726 LOS ANGELES COUNTY
ENGINEERING BLDG.
Do not extend notes this side of this line.

Note: Any Additions or Changes on This Sheet Must be Made or Circled in Red Ink With Date and Name of Person Making Change.

Profile No.	Notes Red.	Plotted	Job No. 1745.14	Division No. 10	F. B. 1964	Pg. 107
	Date	Date	Survey of 4th Ave Sewer Dist			
X-Sec. No.	Notes Chkd.	Checked	Survey by Van Deren	Notes Van	Date 10-21-54	
	Date	Date	Map No.	Indexed	Date	

C. Johnson

C1. 1745.14

CROSS SECTIONS ON FOURTH AVE

FROM VALLEY BLVD TO PROCTOR AVE

FOURTH AVE SEWER DIST

10-21-54
Van Deren
Richards
Bazen
McCullough
Nunez

STATION	B. S.	H. I.	F. S.	ELEV.

NOTE: ANY ADDITIONS OR CHANGES ON THIS SHEET MUST BE MADE OR CIRCLED IN RED INK, WITH DATE AND NAME OF PERSON MAKING CHANGE.

Do not extend notes this side of this line.

PLEASE RETURN TO
LOS ANGELES COUNTY SURVEYOR
726 LOS ANGELES COUNTY ENGINEERING BLDG.

76L298 307 8-53

76L298 307 8-53

PLEASE RETURN TO
LOS ANGELES COUNTY SURVEYOR
726 LOS ANGELES COUNTY ENGINEERING BLDG.

NOTE: ANY ADDITIONS OR CHANGES ON THIS SHEET MUST BE MADE OR CIRCLED IN RED INK, WITH DATE AND NAME OF PERSON MAKING CHANGE.

Do not extend notes this side of this line.

F. B. 1964 Pg. 108 | Job No. 1745.14 | Division No. 10 | Notes Red. | Plotted | Profile No.
Survey of 4th Ave Sewer Dist | Date 10-21-54 | Date | X-Sec. No.
Survey by Van Deren | Notes Van | Notes Chkd. | Checked
Indexed L. C. Johnson | Date | Date | Date | Date

STATION	B. S.	H. I.	F. S.	ELEV.	LT. ℄ East	℄ RT. ℄ West
BM 27-C	4.14	301.30		297.16	BM 27-C Elev = 297.162 FB 1926-36	
					Valley Blvd. ℄ 4th Ave S.E. Cor	
					L ℄ nail in S. end of Conc wing wall of Culvert	
1+00			4.39	296.91		℄
1+10			4.40	296.90		℄
1+20.5			6.99	294.31		26.3 Flow line Conc box
"			7.12	294.18	26.3 Flow line Conc box	
1+26			4.33	296.97		℄ at P.L.
"			4.67	296.63		16.4 edge Pvt
"			5.1	29[illegible]		30' P.L.
"			4.57	296.73	15.6 edge pvt	
"			4.6	2967	30' P.L.	
1+40.5			4.26	297.04		℄ opp B.C.
"			4.47	296.83	11.5 edge pvt	
"			4.6	2967	30' P.L.	
1+45.5			4.25	297.05		℄ opp B.C.
"			4.64	296.66		10.6 edge pvt
"			5.4	295.9		30' P.L.
2+00			4.31	296.99		℄
"			4.63	296.67		8.1 edge pvt
"			4.8	296.5		30' P.L.

76L298 307 8-53

PLEASE RETURN TO
LOS ANGELES COUNTY SURVEYOR
726 LOS ANGELES COUNTY ENGINEERING BLDG.

NOTE: ANY ADDITIONS OR CHANGES ON THIS SHEET MUST BE MADE OR CIRCLED IN RED INK, WITH DATE AND NAME OF PERSON MAKING CHANGE.

Do not extend notes this side of this line.

STATION	B. S.	H. I.	F. S.	ELEV.	LT & East	℄ RT & West
2+00		301.30	4.66	296.64	11.2 edge pvt	
"			5.2	296.1	30' P.L.	
T.P.	5.04	301.75	4.59	296.71	T.P.	
3+00			4.67	297.08		℄
"			4.89	296.86		8.4 edge pvt
"			5.6	296.2		30' P.L.
"			4.96	296.79	10.9 edge pvt	
"			5.6	296.2	30' P.L.	
3+14.0			5.27	296.48	30' ℄ Conc Drive at P.L.	
4+00			4.38	297.37		℄
"			4.60	297.15		8' edge pvt
"			5.7	296.1		30' P.L.
"			5.9	295.9		50' Ground
"			4.71	297.04	10.3 edge pvt	
"			5.9	295.9	30' P.L.	
"			6.0	295.8	50' Ground	
4+75			4.04	297.71		℄ Brk in P.L. to East
"			4.26	297.49		8' edge pvt
"			6.5	295.3		30' P.L.
"			6.6	295.2		100' backlot line
"			6.4	295.4		200' Ground

Profile Notes Red. ____ Plotted ____ Job No. 1745-14 Division No. 10 F. B. 1964 Pg. 109
No. ____ Date ____ Date ____ Survey of 4th Ave Sewer Dist
X-Sec. Notes Chkd. ____ Checked ____ Survey by Van Deren Notes Van Date ____
No. ____ Date ____ Date ____ Map No. ____ Indexed Johnson Date ____

76L298 307 8-53

PLEASE RETURN TO
LOS ANGELES COUNTY SURVEYOR
726 LOS ANGELES COUNTY ENGINEERING BLDG.

NOTE: ANY ADDITIONS OR CHANGES ON THIS SHEET MUST BE MADE OR CIRCLED IN RED INK, WITH DATE AND NAME OF PERSON MAKING CHANGE.

Do not extend notes this side of this line.

STATION	B. S.	H. I.	F. S.	ELEV.	LT & East	℄	RT. & West
4+75		301 75	4.43	297 32	10.3 edge pvt		
"			5.7	29[illegible]	17.5 brk		
"			6.9	29[illegible]	21.0 bot Gut		
"			6.0	295 8	30' P.L.		
"			6.3	29[illegible]	100' Ground		
"			8.0	29[illegible]	200' "		
5+00			3.85	29[illegible] 90		℄	
5+50			3.44	29[illegible] 31		℄	
"			4.59	297 16			8' edge pvt brk
"			6.7	29[illegible]			30' P.L. brk
"			6.8	29[illegible]			100' back lot line
"			6.7	29[illegible]			200' Ground
"			3.79	297 96	10' edge pvt & brk		
"			7.2	294 6	19.5 bot brk		
"			5.7	29[illegible]	30' P.L Top brk		
"			7.2	294 [illegible]	100' Ground		
"			7.9	29[illegible]	200' Ground lot line		
T.P.	4.85	302.98	3.62	298.13	T.P.		
5+98.5			4.51	298 47		℄	
"			4.76	298 22			14.5 Top of wood wingwall
"			7.2	298 8			15' bot of wingwall

F. B. 1964 PG. 110 Job No. 17A574 Division No. 10 Notes Red. Plotted No. Profile
Survey of 4th Ave Sewer Dist Date 10-20-54 Date X-Sec.
Survey by Van Deren Notes Van Notes Chkd. Checked No.
Indexed L. C. Johnson Date Date Date

76L298 307 8-53

PLEASE RETURN TO
LOS ANGELES COUNTY SURVEYOR
726 LOS ANGELES COUNTY ENGINEERING BLDG.

NOTE: ANY ADDITIONS OR CHANGES ON THIS SHEET MUST BE MADE OR CIRCLED IN RED INK, WITH DATE AND NAME OF PERSON MAKING CHANGE.

Do not extend notes this side of this line.

STATION	B. S.	H. I.	F. S.	ELEV.	LT ℄ East	℄ RT ℄ West
5+98.5		302.98	7.9	2951		30' P.L.
"			8.1	2949		100' lot line
"			8.5	2945		200' Ground
"			4.85	298 13	15.2 Top wood wingwall	
"			9.2	2938	16' bot wood " "	
"			9.5	2935	24' bot ditch	
"			9.5	2935	30' P.L.	
"			9.1	2939	90' brk -	
"			9.2	2938	140' Ground	
6+00			4.52	298 46		℄
6+04			4.51	298 47		℄ at N. edge of bridge
6+20 L			4.51	298 47		℄ on top of bridge
"			4.70	298 28		10.2 W. edge Bridge
"			10.0	2930		11' Ground at ℄ of bridge
"			9.8	2932		30' P.L.
"			4.68	298 30	11.8 E. edge of Bridge	
"			10.2	2928	13' Ground at ℄ Bridge	
"			9.3	2937	30' P.L.	
T.P. 6+36.3	5.79	302.81	5.96	297.02	T.P.	
			4.30	298 51		℄ at S. end of Bridge
"			4.70	298 11		10.2 edge pvt

Profile Notes Red. ____ Plotted ____ Job No. 17454 Division No. 10 F. B. 1964 Pg. 111
No. ____ Date ____ Date ____ Survey of 49th Ave Sewer Dist
X-Sec. Notes Chkd. ____ Checked ____ Survey by Van Deren Notes Van Date 10-21-54
No. ____ Date ____ Date ____ Map No. ____ Date ____

76L298 307 8-53

PLEASE RETURN TO
LOS ANGELES COUNTY SURVEYOR
726 LOS ANGELES COUNTY ENGINEERING BLDG.

NOTE: ANY ADDITIONS OR CHANGES ON THIS SHEET MUST BE MADE OR CIRCLED IN RED INK, WITH DATE AND NAME OF PERSON MAKING CHANGE.

Do not extend notes this side of this line.

F. B. 1964 PG. 112 Job No. 1745.14 Division No. 10 Notes Red. Plotted Profile No.
Survey of 4th Ave Sewer Dist Date 10-21-54 Date X-Sec. No.
Survey by Van Deren Notes Van Notes Chkd. Checked
Indexed L. C. Johnson Date Date

STATION	B. S.	H. I.	F. S.	ELEV.	LT ℄ East	℄ RT ℄ West
6+36.3		302.81	8.5	294.3		11' bot brk
"			8.8	294.0		30' P.L. on bot brk
"			4.69	298.12	11.8 edge pvt	
"			9.8	293.0	13' bot brk	
"			9.5	293.3	30' P.L. on bot brk	
6+42.4			4.30	299.51		℄ opp wing wall at Top brk
"			4.72	298.09		14.2 Top wing wall
"			6.3	293.5		30' P.L.
"			8.5	294.3		50' bot brk
"			10.1	292.7		65' Ground ℄ Ditch
"			8.7	294.1		100' Ground
"			4.75	298.56	15.2 Top wing wall. Top brk	
"			6.0	296.7	30' P.L.	
7+00			4.44	298.37		℄
T.P.	4.88	303.06	4.63	298.18	T.P.	
7+94			8.93	294.13	24.8 Flowline Conc drain	
7+99.0			7.22	295.94	30' ℄ conc Drive	
8+00			4.96	298.10		℄
"			5.20	297.86		7.4 edge pvt-brk
"			9.5	293.6		23.5 bot brk
"			8.7	294.4		30' P.L.

76L298 307 8-53

PLEASE RETURN TO
LOS ANGELES COUNTY SURVEYOR
726 LOS ANGELES COUNTY ENGINEERING BLDG.

NOTE: ANY ADDITIONS OR CHANGES ON THIS SHEET MUST BE MADE OR CIRCLED IN RED INK, WITH DATE AND NAME OF PERSON MAKING CHANGE.

Do not extend notes this side of this line.

STATION	B. S.	H. I.	F. S.	ELEV.	LT & East	℄ RT & West
8+00		303.06	8.8	294.3		100' Ground
"			8.5	294.6		200' "
"			8.5	294.6		300' "
"			5.30	297.76	10.2 edge pvt Top brk	
"			7.1	296.0	24' bot brk over drain	
"			7.18	295.88	30' P.L.	
"			7.7	295.4	100' Ground	
"			7.7	295.4	200' "	
8+06			8.87	294.19	24.4 Flow line Conc drain	
8+43.0			6.75	296.31	22.1 Top conc Curb	
"			8.94	294.12	23.6 Flow line Conc drain	
8+62.5			6.83	296.23	23.4 Top Conc Curb	
"			8.73	294.33	23.6 Flow line Conc drain	
9+00			4.92	298.14		℄
"			5.23	297.83		7.3 edge pvt Top brk
"			8.7	294.4		21' bot brk
"			7.6	295.5		30' P.L
"			5.25	297.81	10.3 edge pvt. Top brk	
"			7.7	295.4	23' bot brk	
"			6.8	296.3	30' Top brk at P.L.	
"			6.5	296.6	50' Ground	

Profile No. ____ Notes Red. ____ Plotted ____ Job No. 1745 Division No. 10 F. B. 1964 Pg. 113
X-Sec. No. ____ Date ____ Date ____ Survey of 4th Ave Sewer Dist
Notes Chkd. ____ Checked ____ Survey by Van Deren Notes Van Date 10-21-54
Date ____ Date ____ Map No. ____ Indexed ____ Date ____
Johnson

76L298 307 8-53

PLEASE RETURN TO
LOS ANGELES COUNTY SURVEYOR
726 LOS ANGELES COUNTY ENGINEERING BLDG.

NOTE: ANY ADDITIONS OR CHANGES ON THIS SHEET MUST BE MADE OR CIRCLED IN RED INK, WITH DATE AND NAME OF PERSON MAKING CHANGE.

Do not extend notes this side of this line.

F. B. 1964 Pg. 114 Profile
Job No. 745.4 Division No. 10 Notes Red. Plotted No.
Survey of 4th Ave Sewer Dist Date 10-21-54 Date X-Sec.
Survey by Van Deren Notes Van Notes Chkd. Checked No.
Indexed E. C. Johnson Date Date Date

STATION	B. S.	H. I.	F. S.	ELEV.	LT ℄ East	℄ RT ℄ West
		303.06				
T.P.	5.42	303.28	5.20	297.86	T.P.	
9+23.0			8.26	295.02	20.6 Flow line conc drain	
9+35.0			7.95	295.33	20.6 " " "	
9+53.0			7.85	295.43	21.0 " " "	
9+64.0			7.49	295.79	20.8 " " "	
10+00			4.74	298.54		℄
"			5.06	298.22		7.9 edge pvt-brk
"			7.5	295.8		18.5 bot brk
"			5.5	297.8		30' P.L. Top brk
"			5.4	297.9		50' Ground
"			5.04	298.24	10.1 edge pvt Top brk	
"			7.0	296.28	20.5 bot brk	
"			5.7	297.6	30' P.L.	
"			5.3	297.9	50' Ground	
10+24.6			6.92	296.36	19.7 Flow line conc drain	
10+36.0			6.86	296.42	20.1 " " " "	
10+47.0			6.63	296.65	19.8 " " "	
10+58.0			6.53	296.75	19.2 " " "	
11+00			4.32	298.96		℄
"			4.56	298.72		7.7 edge pvt Top brk
"			6.6	296.7		18' bot brk

76L298 307 8-53

PLEASE RETURN TO
LOS ANGELES COUNTY SURVEYOR
726 LOS ANGELES COUNTY ENGINEERING BLDG.

NOTE: ANY ADDITIONS OR CHANGES ON THIS SHEET MUST BE MADE OR CIRCLED IN RED INK, WITH DATE AND NAME OF PERSON MAKING CHANGE.

Do not extend notes this side of this line.

STATION	B. S.	H. I.	F. S.	ELEV.	L T & East	℄ RT & West
11+00		303.28	4.5	298.8		30' P.L. Top brk
"			4.4	298.9		100' Ground
"			4.2	299.1		200' "
"			4.73	298.55	10.2 edge pvt-Top brk	
"			5.9	297.4	17.5 bot brk	
"			4.7	298.6	30' P.L. Top brk	
"			5.0	298.3	100'	
"			4.6	298.7	200'	
12+00			3.91	299.37		℄
"			4.12	299.16		7.5 edge pvt Top brk
"			5.8	297.5		18' bot brk
"			4.6	298.7		25' Top brk
"			4.3	299.0		30' P.L.
"			4.33	298.95	10' edge pvt-Top brk	
"			5.7	297.6	18' bot brk	
"			4.2	299.1	23' Top brk	
"			4.2	299.1	30' P.L.	
T.P.	5.24	304.32	4.20	299.08	T.P.	
13+00			4.40	299.92		℄
"			4.71	299.61		8.6 edge pvt-brk
"			6.0	298.3		17' bot brk

Profile Notes Red. ____ Plotted ____ Job No. 1745-14 Division No. 10 F. B. 1964 Pg. 115
No. ____ Date ____ Date ____ Survey of 4th Ave Sewer Dist.
X-Sec. Notes Chkd. ____ Checked ____ Survey by Van Deren Notes Van Date 10-21-54
No. ____ Date ____ Date ____ Map No. ____ Indexed Johnson Date ____

76L298 307 8-53

PLEASE RETURN TO
LOS ANGELES COUNTY SURVEYOR
726 LOS ANGELES COUNTY ENGINEERING BLDG.

NOTE: ANY ADDITIONS OR CHANGES ON THIS SHEET MUST BE MADE OR CIRCLED IN RED INK, WITH DATE AND NAME OF PERSON MAKING CHANGE.

Do not extend notes this side of this line.

F. B. 1964 Pg. 116 Job No. 1745.14 Division No. 10 Notes Red. Plotted Profile No.
Survey of 4th Ave Sewers Date 10-21-54 Date X-Sec. No.
Survey by Van Deren Notes Van Notes Chkd. Checked
Indexed L. C. Johnson Date Date Date

STATION	B. S.	H. I.	F. S.	ELEV.	LT ℄ East	℄ RT ℄ West
13+00		304.32	5.2	299.1		21' Top brk
"			5.1	299.2		30' P.L.
"			5.3	299.0		100' Ground
"			5.6	298.7		130' " back lot line
"			4.75	299.57	9.8 edge prt Top brk	
"			6.4	297.9	17' bot brk	
"			4.9	299.4	20.5 Top brk	
"			4.7	299.6	30' P.L.	
			4.9	299.4	100' Ground	
13+15.0			6.48	297.84	16.3 Flow line Conc drain	
13+29.0			6.44	297.88	16.3 " "	
T.P.	5.36	305.31	4.37	299.95	T.P.	
13+56.6			9.92	295.39	108' 3" drain in basement	
13+66.5			6.91	298.40	18.2 Flow line Conc Drain	
13+81.0			6.68	298.63	18.2 " " " "	
14+00			4.91	300.40		℄
"			5.15	300.16		8.6 edge prt Top brk
"			6.6	298.7		17.5 bot brk
"			5.7	299.6		20.5 Top brk
"			5.2	300.1		30. P.L.
"			5.41	299.91	10.3 edge prt-brk	

76L298 307 8-53

PLEASE RETURN TO
LOS ANGELES COUNTY SURVEYOR
726 LOS ANGELES COUNTY ENGINEERING BLDG.

NOTE: ANY ADDITIONS OR CHANGES ON THIS SHEET MUST BE MADE OR CIRCLED IN RED INK, WITH DATE AND NAME OF PERSON MAKING CHANGE.

Do not extend notes this side of this line.

STATION	B. S.	H. I.	F. S.	ELEV.	LT ℄ East	℄ RT ℄ West
14+00		305.31	6.5	298.8	17.3 bot brk	
"			5.3	300.0	21.5 Top brk	
"			5.3	300.0	30' P.L.	
"			6.0	299.3	100' Ground	
"			6.0	299.3	150' "	
14+41.0			5.05	300.26		℄ opp B.C.
"			5.34	299.97		9.8 edge pvt
"			6.2	299.1		17.5 bot brk
"			5.6	299.7		20' Top brk
"			5.2	300.1		30' P.L.
"			5.42	299.89	10.3 edge pvt	
"			6.0	299.3	16' bot brk	
"			4.7	300.6	21' Top brk	
"			4.7	300.6	30' P.L.	
14+53			5.04	300.27		℄ brk
Sewer	J.C.	at Proctor Ave			14+64.61 ℄ 1.42 RT ℄ West of ℄	
					Rod 4.76 Chain 13.66 Diam 1.75	
					Rod 4.76 Chain 13.74 Diam 1.75	
21" inlet East 21" outlet west			20.17	285.14	20.17	Rod 4.76 Chain 14.02 Diam 0.67
			20.25	285.06	20.25	
8" stub North			19.45	285.86		19.45

Profile Notes Rod ____ Plotted ____ Job No. 1745.4 Division No. 10 F. B. 1969 Pg. 117
No. ____ Date ____ Date ____ Survey of 4th Ave Sewers Notes 16n Date 10-21-59
X-Sec. Notes Chkd ____ Checked ____ Survey by VanDeren Notes ____ Date ____
No. ____ Date ____ Date ____ Map No. ____ Date ____

76L298 307 8-53

PLEASE RETURN TO
LOS ANGELES COUNTY SURVEYOR
726 LOS ANGELES COUNTY ENGINEERING BLDG.

NOTE: ANY ADDITIONS OR CHANGES ON THIS SHEET MUST BE MADE OR CIRCLED IN RED IN INK, WITH DATE AND NAME OF PERSON MAKING CHANGE.

Do not extend notes this side of this line.

F. B. 1964 Pg. 118 Job No. 1745-14 Division No. 10 Notes Red. Plotted Profile No.
Survey of 4th Ave Sewers Date 10-21-54 Date X-Sec. No.
Survey by Van Perry Notes Van Notes Chkd. Checked
Indexed L. C. Johnson Date Date Date

STATION	B. S.	H. I.	F. S.	ELEV.	LT. ℄ East	℄ RT. ℄ West
14+64.61		305.31			Rod 4.76 Chain 13.96 Diam 0.67	
8" stub South			19 39	285.92	19.39	
14+75.46			4.43	300.88		℄ int Proctor Ave
14+87.5			4.83	300.48		℄ brk
14+98.0			7.52	297.79	20' Flow line 12" drain pipe	
15+02			5.65	299.66		℄ bot brk
15+07.5			5.63	299.68		℄
"			5 97	299.34	10'8 edge pvt	
"			6.7	298.6	21' bot brk	
"			4.9	300.4	22 Top brk	
"			5.7	299.6	30' P.L.	
15+12.5			5.53	299.78		℄
"			5.57	299.74		10.5 edge pvt Top brk
"			6.2	299.1		16.5 bot brk
"			5.4	299.9		21' Top brk
"			4.9	300.4		30' P.L.
15+21.6			7.16	298.15		17' Flow line 12" drain pipe
AZ. 48			3 80	301.51	AZ. 48 Elev = 301.502 FB 1926-37 4th Ave & Proctor Ave. N.W. Cor Btspk in S.E. Cor of Conc Dr Hse #261 115' W. of 4th Ave	

Notes Ck'd by	Survey of 4th Ave Sewers
Map No.	W. O. 1745.14 Tape No. 145 St'd. 68 °F
Office Work	Surveyed by M.A. Van Deren
Checked	Notes Van Date 10-21-54
Date	Indexed [redacted] C. Johnson

F.B. 1969 PG. 119

C1-1745.14

TOPOGRAPHY ON FOURTH AVE

FROM PROCTOR AVE TO DON JULIAN RD

FOURTH AVE SEWER DIST

10-22-54
Van Deren
Richards
McCullough
Nunez

NOTE: PVT. ON FOURTH AVE. = 4" MAC. OVER EARTH

Note: Any Additions or Changes on This Sheet Must be Made or Circled in Red Ink With Date and Name of Person Making Change.

Do not extend notes this side of this line.

RETURN TO
LOS ANGELES COUNTY SURVEYOR
726 LOS ANGELES COUNTY
ENGINEERING BLDG.

76F3085 247 4-53

F.B. 1964 PG. 120

AVE.

9.8 0+65.5 10.3 B.C. PVT.

S.J.C. 0+69.0 29.4 WATER H.H.

1.42 0+89.15

R=25 R=25

PROCTOR AVE.

9.5 9.5

1+00
Fd. SPK. 6' W
F.B. 1964 PG. 16

12.0 12.0

14" P.P. # 506248 E.

R=25

35.5 1+22

1+22.5 20.0 R=20

GUY WIRE

19.7 1+29.5 E.C.

1+32.0 16.8

1+33.0 27.2

PVT E.C. 10.5 1+37.0 FIRE HYDRANT

17.0 1+46.1

GUY WIRE

21.3 1+54.3

12" P.P. #

21.3 1+80.5 (30')

9.7 11.0 2+00

(30') 2+79.4 23.2

3+00 9.0 10.8 2" BOARD RAIL FENCE

12" P.P. # 873619 E

20.4 3+14.4

3+15.5 22.6

3+16.5 24.5

GRAVEL DR. CONC C.D.

3+29.0 24.5

3+78.0 19.4 12" CONC. PIPE.

3+82.0 17.5 2" X 0.50 ROCK & CONC. WALL

FOURTH

3+93.0 19.8

TO TOP PG. 121

RETURN TO
LOS ANGELES COUNTY SURVEYOR
726 LOS ANGELES COUNTY
ENGINEERING BLDG.
Do not extend notes this side of this line.

Note: Any Additions or Changes on This Sheet Must be Made or Circled in Red Ink With Date and Name of Person Making Change.

Notes Ck'd by	Survey of 4th Ave Sewers
Map No.	W. O. 1745 Map No. 0145 St'd. 68 °F
Office Work	Surveyed by Van Deren
Checked	Notes Van Date 10-21-54
Date	Indexed C. Johnson

F.B. 1964 Pg. 121

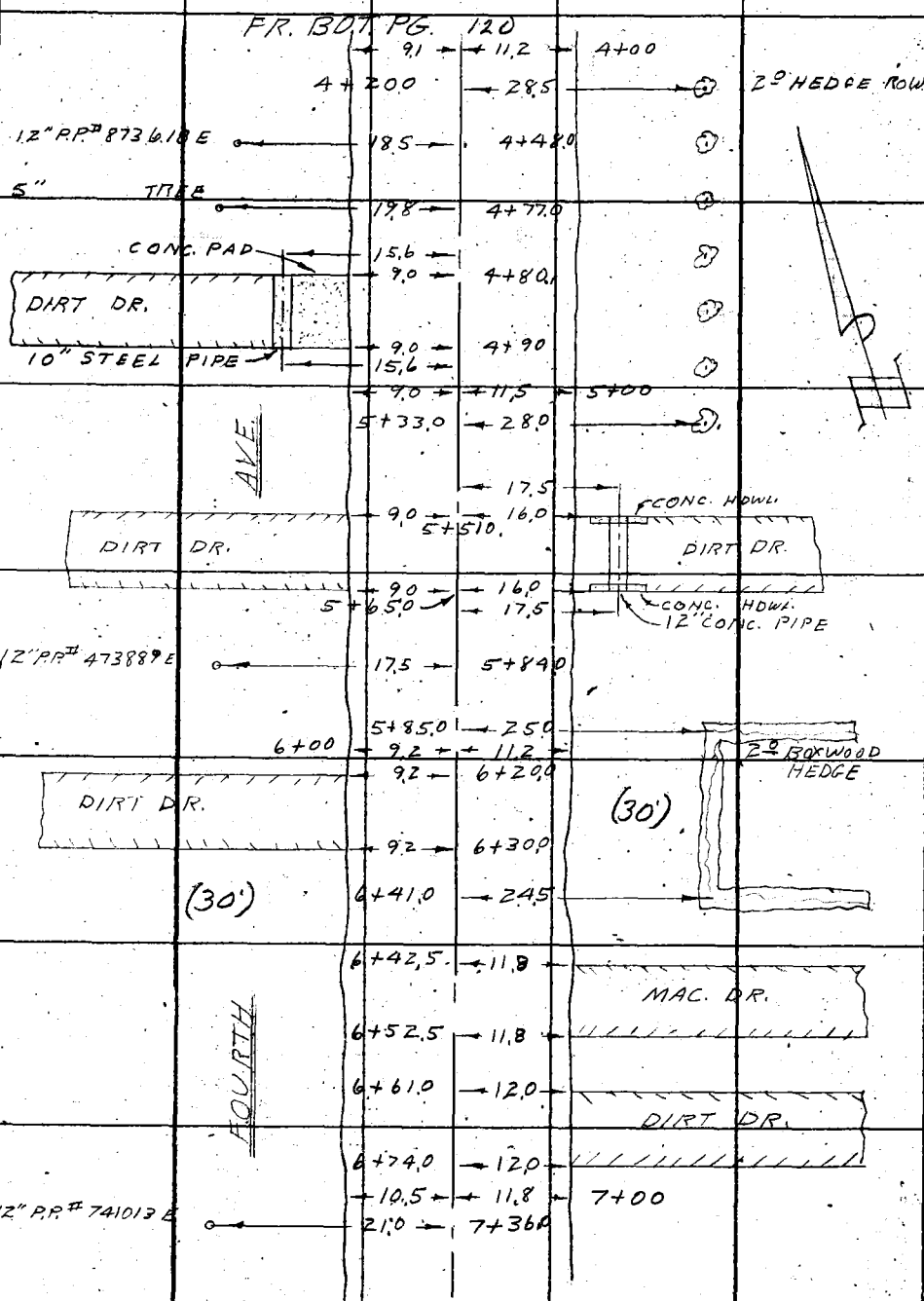

TO TOP PG. 122

Note: Any Additions or Changes on This Sheet Must be Made or Circled in Red Ink With Date and Name of Person Making Change.

Do not extend notes this side of this line.

RETURN TO
LOS ANGELES COUNTY SURVEYOR
726 LOS ANGELES COUNTY
ENGINEERING BLDG.

76F3098 247 4-53

F.B. 1964 PG. 122

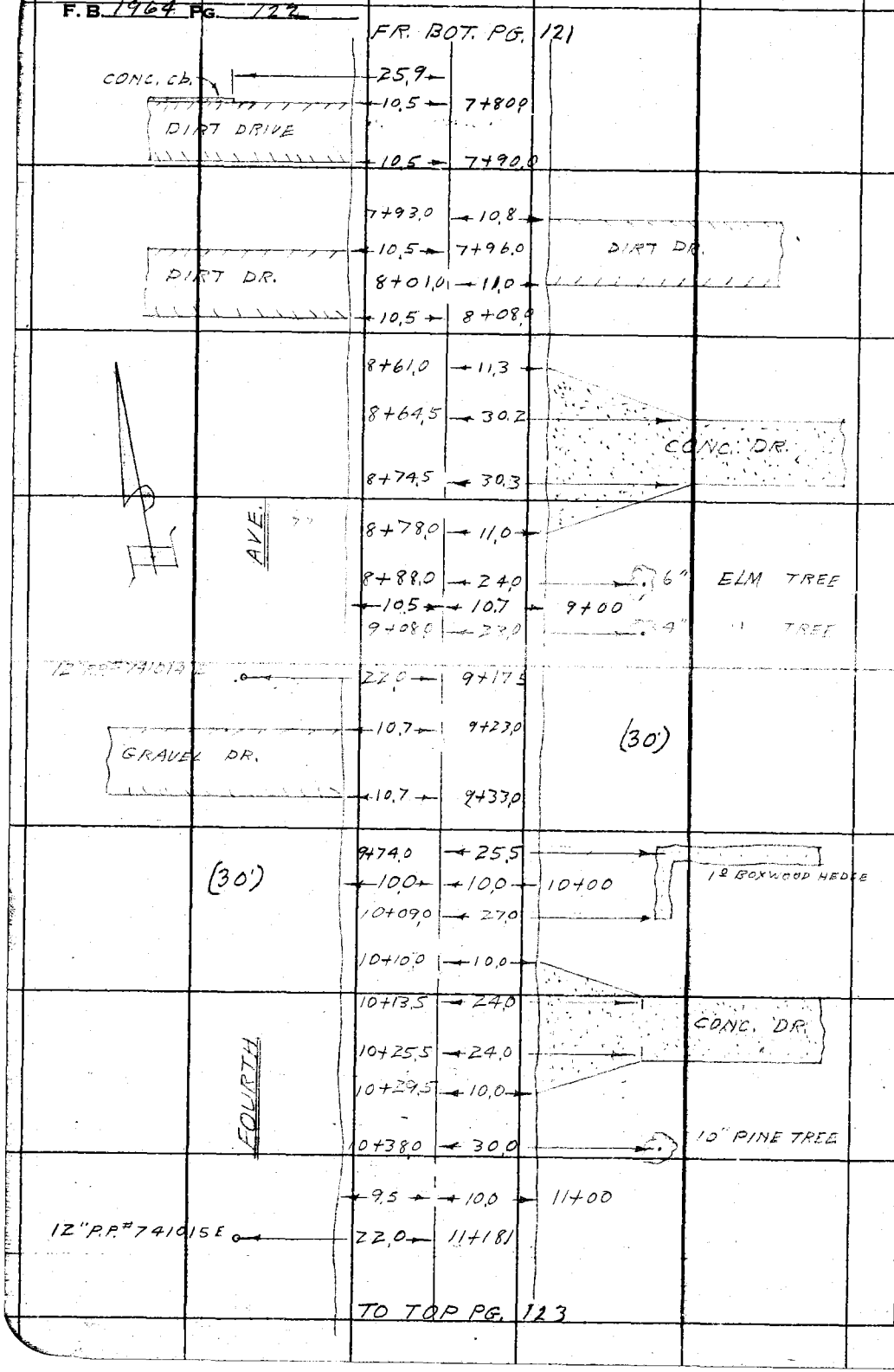

RETURN TO
LOS ANGELES COUNTY SURVEYOR
726 LOS ANGELES COUNTY
ENGINEERING BLDG.

Do not extend notes this side of this line.

Note: Any Additions or Changes on This Sheet Must be Made or Circled in Red Ink With Date and Name of Person Making Change.

Notes Ck'd by	Survey of 4th Ave Sewers
Map No.	W. O. 7451 Tape No. 1145 St'd. 68 °F
Office Work	Surveyed by Von Deren
Checked	Notes V6 Date 10-21-54
Date	Indexed C. Johnson

F.B. 1964 PG. 123

FR. BOT PG. 122

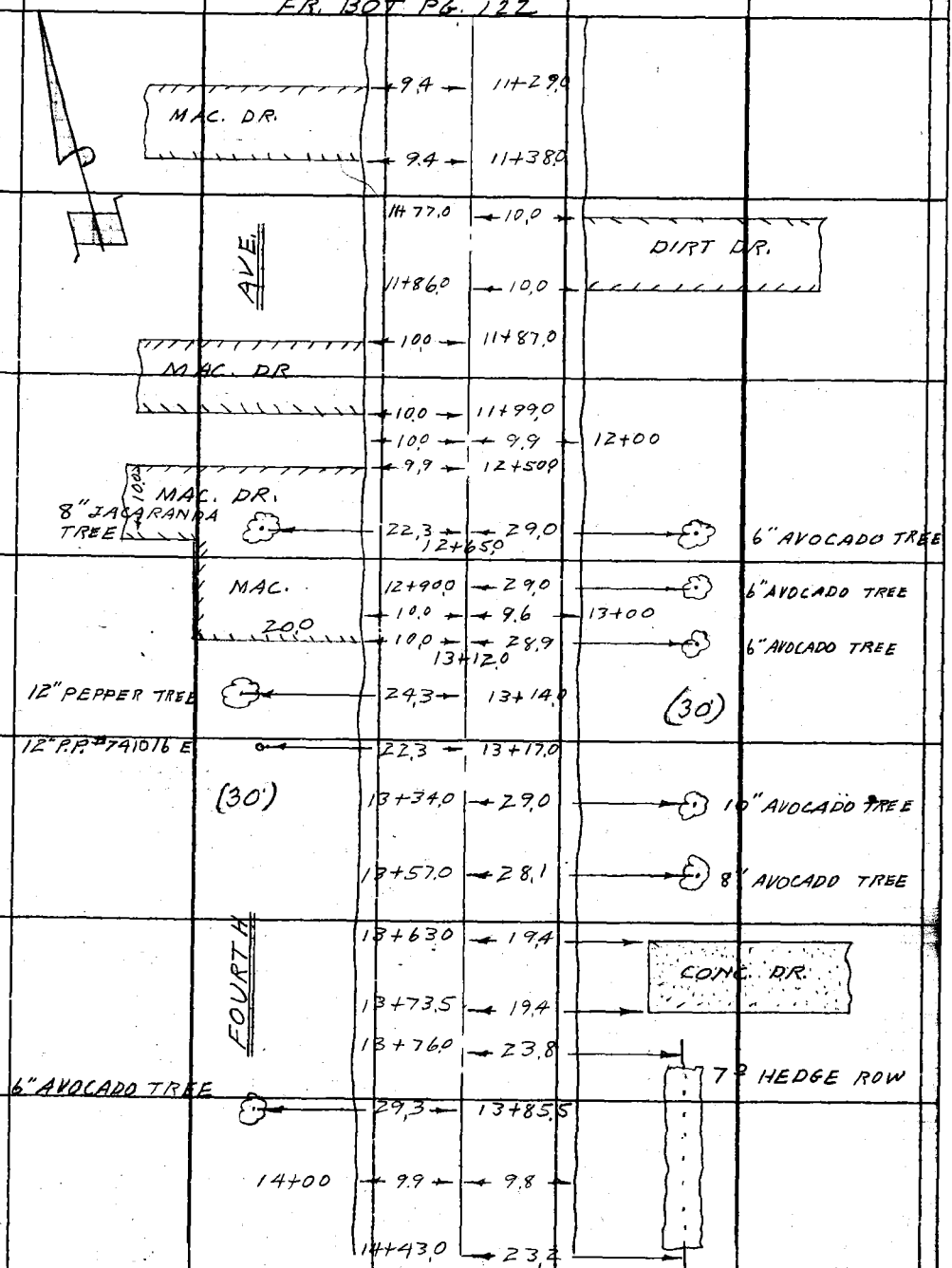

TO TOP PG. 124

Note: Any Additions or Changes on This Sheet Must be Made or Circled in Red Ink With Date and Name of Person Making Change.

Do not extend notes this side of this line.

RETURN TO
LOS ANGELES COUNTY SURVEYOR
726 LOS ANGELES COUNTY
ENGINEERING BLDG.

76F3095 247 4-53

F.B. 1964 PG. 124

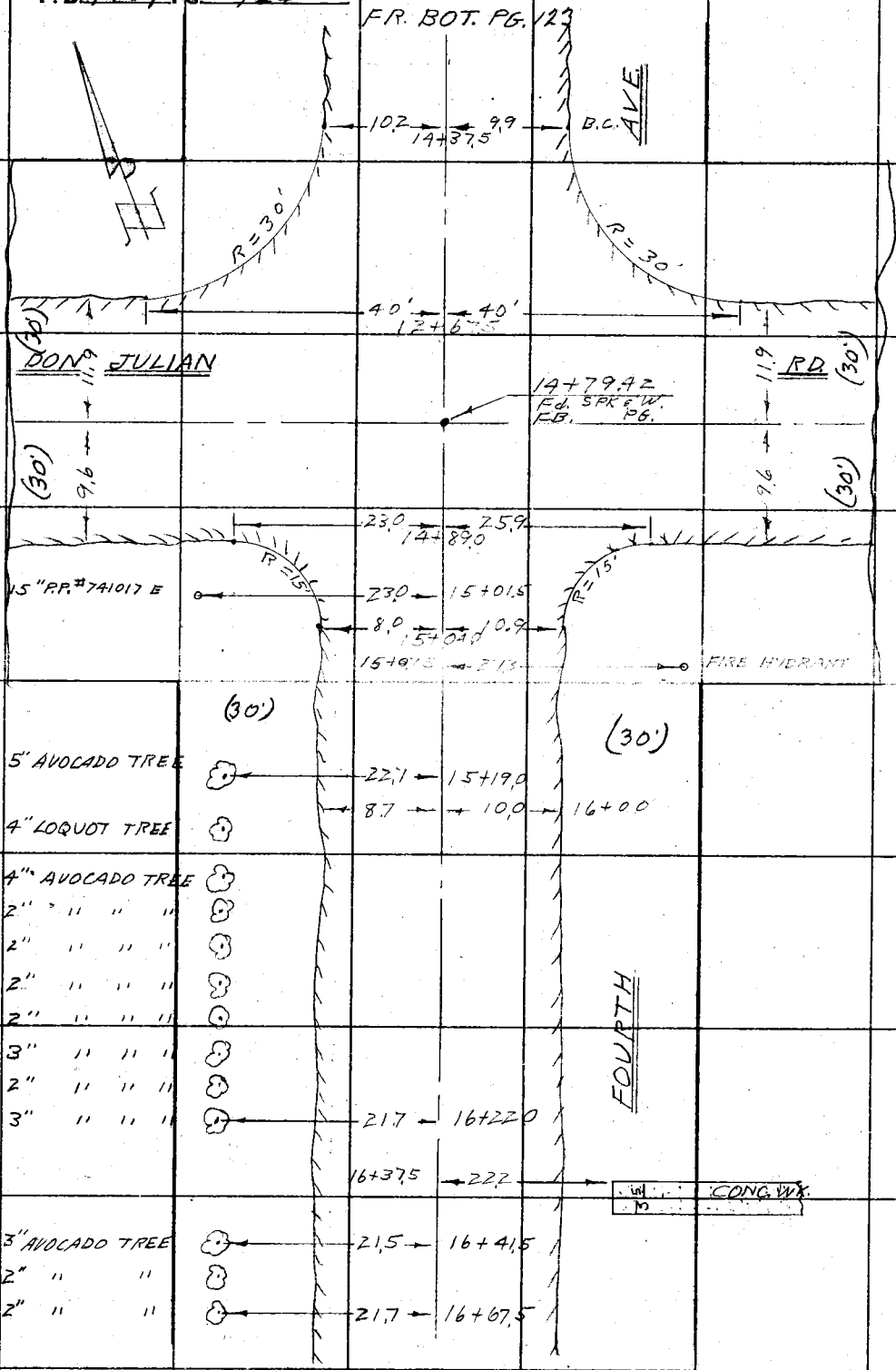

TO TOP PG. 125.

RETURN TO
LOS ANGELES COUNTY SURVEYOR
726 LOS ANGELES COUNTY
ENGINEERING BLDG.
Do not extend notes this side of this line.

Note: Any Additions or Changes on This Sheet Must be Made or Circled in Red Ink With Date and Name of Person Making Change.

Notes Ck'd by	Survey of 4th Ave. Sewers
Map No.	W. O. 124514 Tape No. 0145 Std. 68 °F
Office Work	Surveyed by Van Deren
Checked	Notes RICHARDS Date 10-21-59
Date	Indexed C. Johnson

F.B. 1964 Pg. 125

FR. BOT. PG. 124

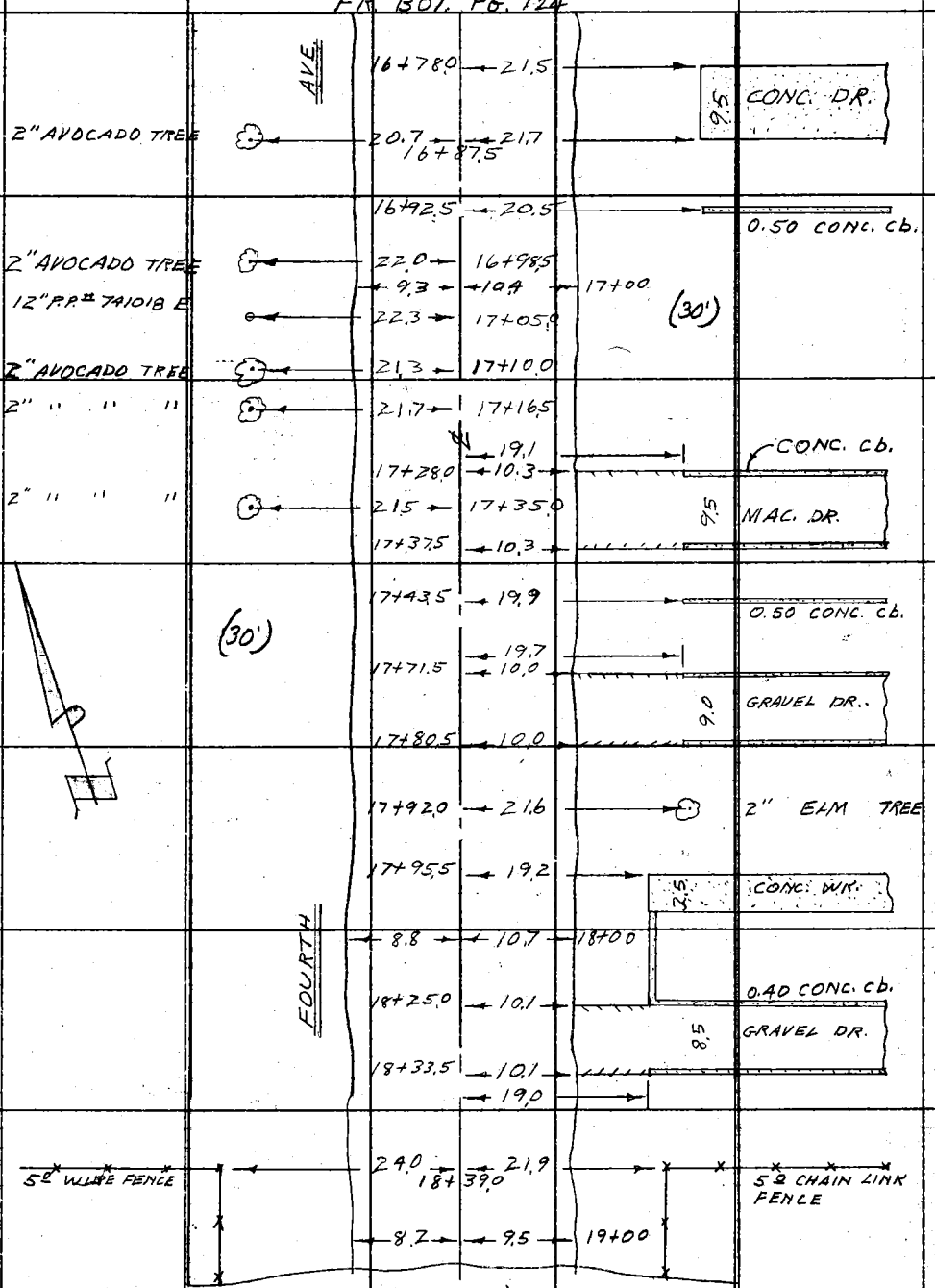

Note: Any Additions or Changes on This Sheet Must be Made or Circled in Red Ink With Date and Name of Person Making Change.

Do not extend notes this side of this line.

RETURN TO
LOS ANGELES COUNTY SURVEYOR
726 LOS ANGELES COUNTY
ENGINEERING BLDG.

76F3088 247 4-53

RETURN TO
LOS ANGELES COUNTY SURVEYOR
726 LOS ANGELES COUNTY
ENGINEERING BLDG.

Note: Any Additions or Changes on This Sheet Must be Made or Circled in Red Ink With Date and Name of Person Making Change.

Do not extend notes this side of this line.

F.B. 1964 PG. 126

Profile No.	Notes Red.	Plotted	Job No. 1745.14	Division No. 10	F. B. 1964	Pg. 127
	Date	Date	Survey of 4th Ave Sewers			
X-Sec. No.	Notes Chkd.	Checked	Survey by VanDeren	Notes Vdn	Date 10-22-54	
	Date	Date	Map No.	Indexed J. C. Johnson	Date	

C1-1745.14

CROSS SECTIONS ON FOURTH AVE

FROM PROCTOR AVE TO DON JULIAN RD

FOURTH AVE SEWER DIST

10-22-54

VanDeren
Richards
McCullough
Nunez

STATION	B. S.	H. I.	F. S.	ELEV.

NOTE: ANY ADDITIONS OR CHANGES ON THIS SHEET MUST BE MADE OR CIRCLED IN RED INK, WITH DATE AND NAME OF PERSON MAKING CHANGE.

Do not extend notes this side of this line.

PLEASE RETURN TO
LOS ANGELES COUNTY SURVEYOR
726 LOS ANGELES COUNTY ENGINEERING BLDG.

76L298 307 8-53

76L298 307 8-53

PLEASE RETURN TO
LOS ANGELES COUNTY SURVEYOR
726 LOS ANGELES COUNTY ENGINEERING BLDG.

NOTE: ANY ADDITIONS OR CHANGES ON THIS SHEET MUST BE MADE OR CIRCLED IN RED INK, WITH DATE AND NAME OF PERSON MAKING CHANGE.

Do not extend notes this side of this line.

STATION	B. S.	H. I.	F. S.	ELEV.	LT ℄ East	℄ RT ℄ West
AZ-48	4.03	305.53		301.50	AZ-48 Elev = 301.502	FB 1926-37
					4th Ave & Proctor Ave.	N.W. Cor
					Bt Spk in S.E. Cor of Conc Dr to Ho #261	
					115'± W. ℄ 4th Ave	
1+00			4.66	300.87		℄ INT.
1+12.0			5.08	300.45		℄ BK.
1+22.5			7.74	297.79	20' Flowline of Drain	
1+26.0			5.90	299.63		℄ X Gut.
1+30.0			5.91	299.62		℄ PL.
"			5.94	299.59		11.4 edge Pvt.
"			6.6	299.9		17.5 Gut
"			5.6	299.9		21.0 Top BK.
"			5.1	300.4		30.0 PL.
"			6.20	299.33	10.8 edge Pvt.	
"			7.0	298.5	19.5 Gut	
"			5.9	299.5	30' PL. & Top BK.	
1+32			5.88	299.45		℄
"			6.21	299.32	10.8 edge Pvt.	
"			7.0	298.5	17.5 Gut.	
"			6.0	299.5	30' PL.	
1+37			5.78	299.75		℄
			5.78	299.75		10.5 edge Pvt.

Profile No. ____ X-Sec. No. ____

Plotted ____ Date 10-22-54 Checked ____ Date ____

Notes Red. ____ Notes Chkd. ____ Date ____

Division No. 10 Job No. 1745/4 Notes Van Date ____

F. B. 1964 Pg. 128

Survey of 4th Ave Sewers

Survey by Van Deren

Indexed E. C. Johnson

76L298 307 8-53

PLEASE RETURN TO
LOS ANGELES COUNTY SURVEYOR
726 LOS ANGELES COUNTY ENGINEERING BLDG.

NOTE: ANY ADDITIONS OR CHANGES ON THIS SHEET MUST BE MADE OR CIRCLED IN RED INK, WITH DATE AND NAME OF PERSON MAKING CHANGE.

Do not extend notes this side of this line.

STATION	B. S.	H. I.	F. S.	ELEV.	LT & East	℄ RT & West
1+37		305 53	65	299 0		17.5 Gut.
			51	300 4		30' PL & Top BK.
1+46.1			738	298 15		17' Flow line Drain
1+58			526	300 27		℄ BK.
2+00			500	300 53		℄
"			533	300 20		9.6 edge Put.
"			67	298 8		17' Gut.
"			60	299 5		30' PL
"			548	300 05	11.0 edge Put.	
"			69	298 6	18.5 Gut.	
"			64	299 1	30' PL.	
2+80			469	300 84		℄
"			492	300 61		8.5 edge Put.
"			61	299 4		18.0 Gut.
"			62	299 3		30' PL.
"			66	298 9		100' Gd.
"			65	299 0		200' Gd.
"			53	300 2		350' Gd.
"			507	300 46	10.6 edge Put.	
"			62	299 3	17.0 Gut.	
"			57	299 8	30' PL.	

Profile No. ____ Notes Red. ____ Plotted ____ Job No. 1745 14 Division No. 10 F. B. 1964 Pg. 129
Date ____ Date ____ Survey of 4th Ave Sewers
X-Sec. No. ____ Notes Chkd. ____ Checked ____ Survey by Van Deren Notes Van Date 10-22-54
Date ____ Date ____ Map No. ____ Indexed Johnson Date ____

76L298 307 8-53

PLEASE RETURN TO
LOS ANGELES COUNTY SURVEYOR
726 LOS ANGELES COUNTY ENGINEERING BLDG.

NOTE: ANY ADDITIONS OR CHANGES ON THIS SHEET MUST BE MADE OR CIRCLED IN RED INK, WITH DATE AND NAME OF PERSON MAKING CHANGE.

Do not extend notes this side of this line.

STATION	B. S.	H. I.	F. S.	ELEV.	LT & East	℄ RT & West
2+80		305 53	63	299 2	100' Gd.	
"			58	299 7	200' Gd.	
3+00			437	301 16		℄
T. P.	6 43	308 10	386	301 67		
3+82			655	301 55	19.4 flow line drain	
3+93			622	301 88	19.8 " "	
4+00			396	304 14		℄ BK.
"			428	303 82		9.1 edge Put.
"			55	302 [illegible]		18.0 Gut.
"			55	302 [illegible]		30' PL.
"			46	30[illegible]		100' Gd.
"			58	30[illegible]		200' Gd.
"			62	30[illegible]		300' Gd.
"			414	30[illegible]6	11.2 edge Put.	
"			52	30[illegible]	20' Gut.	
"			49	30[illegible]	30' PL	
"			29	30[illegible]	100' Gd. Top BK.	
"			49	30[illegible]	200' Gd.	
T. P.	7 93	315 43	060	307 50		
4+80			836	307 07		15.6 flow line drain
4+90			773	307 70		" " "

F. B. 1964 PG. 130 Job No. 1745.14 Division No. 10 Notes Red. Plotted No. Profile
Survey of 4th Ave Sewers Date 10-22-64 Date X-Sec.
Survey by Van Deren Notes Van Notes Chkd. Checked No.
Indexed C. Johnson Date Date Date

76L298 307 8-53

PLEASE RETURN TO
LOS ANGELES COUNTY SURVEYOR
726 LOS ANGELES COUNTY ENGINEERING BLDG.

NOTE: ANY ADDITIONS OR CHANGES ON THIS SHEET MUST BE MADE OR CIRCLED IN RED INK, WITH DATE AND NAME OF PERSON MAKING CHANGE.

Do not extend notes this side of this line.

STATION	B. S.	H. I.	F. S.	ELEV.	LT. ℄ East	℄ RT. ℄ West
5+00		315.43	5.83	309.60		℄
5+20			4.62	310.81		℄ BK
"			4.90	310.53		8.9 edge Put.
"			5.2	310.2		15.5 Gut.
"			4.1	311.3		30' Pl
"			1.5	313.9		100' Gd.
"			1.3	314.1		200' Gd.
"			3.4	312.0		300' Gd.
"			4.95	310.48	11.3 edge Put.	
"			5.2	310.2	21' Gut. & Bot BK	
"			4.1	311.3	22° Top BK.	
"			3.6	311.8	30' Pl	
"			2.1	313.3	100' Gd. Top BK	
"			2.9	312.5	150' Gd.	
"			4.9	310.5	200' Gd.	
5+51.0			3.86	311.57	17.5' flow line drain	
5+65.0			3.05	312.38	" " "	
T. P.	11.61	325.28	1.76	313.67		AZ. 49
6+00			10.05	315.23		℄
"			10.24	315.04		9.2 edge Put.
"			11.1	314.2		16.5 Gut.

Profile Notes Red. ____ Plotted ____ Job No. 17451 Division No. 10 F. B. 1964 Pg. 131
No. ____ Date ____ Date ____ Survey of 44th Ave Sewers
X-Sec. Notes Chkd. ____ Checked ____ Survey by Van Deren Notes Van Date 10-22-54
No. ____ Date ____ Date ____ Map No. ____ Checked Johnson Date ____

76L298 307 8-53

PLEASE RETURN TO
LOS ANGELES COUNTY SURVEYOR
726 LOS ANGELES COUNTY ENGINEERING BLDG.

NOTE: ANY ADDITIONS OR CHANGES ON THIS SHEET MUST BE MADE OR CIRCLED IN RED INK, WITH DATE AND NAME OF PERSON MAKING CHANGE.

Do not extend notes this side of this line.

F. B. 1964 Pg. 132 Job No. 1745.14 Division No. 10 Notes Red. Plotted Profile No.
Survey of 4th Ave Sewers Date 10-22-54 Date X-Sec. No.
Survey by Van Deren Notes Van Notes Chkd. Checked
Indexed R. C. Johnson Date Date Date

STATION	B. S.	H. I.	F. S.	ELEV.	LT. ℄ East	℄ RT. ℄ West
6+00		325.28	104	314.9		30 PL.
"			103.2	314.96	11.2 edge Put.	
"			113	314.0	16.5 Gut.	
"			88	316.5	21.0 Top BK.	
"			8.4	316.9	30' PL.	
7+00			5.64	319.64		℄
7+40			4.28	321.00		℄
"			4.58	320.70		10.8 edge Put.
"			51	320.2		15.8 Gut.
"			3.4	321.9		30' PL.
"			4.2	321.1		100' Gd.
"			2.6	322.7		200' Gd.
"			4.87	320.41	11.8 edge Put.	
"			5.5	319.8	19.0 Gut.	
"			4.5	320.8	21.0 Top BK	
"			4.5	320.8	30 PL	
"			6.0	319.3	100' Gd.	
"			8.3	317.0	200' Gd.	
8+00			2.57	322.71		℄
"			2.86	322.42		10.5 edge Put.
"			3.2	322.1		17.0 Gut.

76L298 307 8-53

PLEASE RETURN TO
LOS ANGELES COUNTY SURVEYOR
726 LOS ANGELES COUNTY ENGINEERING BLDG.

NOTE: ANY ADDITIONS OR CHANGES ON THIS SHEET MUST BE MADE OR CIRCLED IN RED INK, WITH DATE AND NAME OF PERSON MAKING CHANGE.

Do not extend notes this side of this line.

STATION	B. S.	H. I.	F. S.	ELEV.	LT & East	℄ RT & West
8+00		32528	23	323.0		30' PL.
"			314	322.14	110 edge Pvt.	
"			35	321.8	150 Gvt.	
"			31	322.2	30' PL	
T.P.	659	32944	243	322.85		
9+00			499	324.45		℄
9+22			478	324.66		℄ Top BK.
"			484	324.60		10.5 edge Pvt.
"			48	324.6		18' Gvt.
"			38	325.6		30' PL
"			26	326.8		100' Gd.
"			21	327.3		200' Gd.
"			518	324.26	10.2 edge Pvt.	
"			54	324.0	15' Gvt	
"			44	325.0	30' PL.	
"			49	324.5	100' Gd.	
"			65	322.9	200' Gd.	
10+00			565	323.79		℄
"			592	323.52		10.0 edge Pvt.
"			62	323.2		16.0 Gvt.
"			42	325.2		30 PL

Profile Notes Red. ____ Plotted ____ Job No. 1745/4 Division No. 10 F. B. 1964 Pg. 133
No. ____ Date ____ Date ____ Survey of 4th Ave Sewers
X-Sec. Notes Chkd. ____ Checked ____ Survey by Van Deren Notes Van Date 10-22-54
No. ____ Date ____ Date ____ Map No. ____ Indexed Johnson Date ____

76L298 307 8-53

PLEASE RETURN TO
LOS ANGELES COUNTY SURVEYOR
726 LOS ANGELES COUNTY ENGINEERING BLDG.

NOTE: ANY ADDITIONS OR CHANGES ON THIS SHEET MUST BE MADE OR CIRCLED IN RED INK, WITH DATE AND NAME OF PERSON MAKING CHANGE.

Do not extend notes this side of this line.

STATION	B. S.	H. I.	F. S.	ELEV.	LT & East	℄ RT & West
12+50		330 80	32	327.6	200' Gd.	
13+00			381	326.99		℄
"			401	326.79		10' edge Put.
"			430	326.50		15' Gut
"			34	327.4		30' Pl.
"			417	326.63	9.6 edge Put.	
"			55	325.3	16.5 Gut. BOT. BK.	
"			56	325.2	30' Pl.	
T. P.	985	337 71	294	32[illegible].86		
14+00			780	329.91		℄
"			798	329.73		9.9' edge Put.
"			84	329.3		16.5' Gut.
"			80	329.7		30' Pl.
"			8.13	329.58	9.8' edge Put.	
"			91	328.6	18' Gut	
"			86	329.1	30' Pl.	
14+37.0			649	331.22		℄ OPP BC.
			679	330.92		10.2 edge Put.
			6.94	330.77	9.9' edge Put.	
14+49.42			604	331.67		℄ OPP Pl.
			632	331.39		10.3 edge Put.

F. B. 1964 Pg. 136 Job No. 1745.14 Division No. 10 Notes Red. Plotted Profile
Survey of 4th Ave Sewers Date 10-22-54 Date No.
Survey by Van Deren Notes Van Notes Chkd. Checked X-Sec.
Indexed R. C. Johnson Date Date Date No.

76L298 307 8-53

PLEASE RETURN TO
LOS ANGELES COUNTY SURVEYOR
726 LOS ANGELES COUNTY ENGINEERING BLDG.

NOTE: ANY ADDITIONS OR CHANGES ON THIS SHEET MUST BE MADE OR CIRCLED IN RED INK, WITH DATE AND NAME OF PERSON MAKING CHANGE.

Do not extend notes this side of this line.

STATION	B. S.	H. I.	F. S.	ELEV.	LT. ℄ East	℄ RT. ℄ West
14+49.42		337.71	6.6	331.1		14.5 Cut.
"			5.8	331.9		30' PL
"			3.9	333.8		100' Gd.
"			2.1	335.6		200' Gd.
"			6.70	331.01	14.0 edge Put.	Cut
"			7.1	330.6	30' PL	
"			7.5	330.2	100' Gd.	
"			8.2	329.5	136' Lot Line	
14+79.42			5.21	332.50		℄ INT.
14+86.4			5.21	332.50		℄ BK
14+95.5			5.49	332.22		℄ Bot. BK.
15+00			5.19	332.52		℄
15+09.4			4.74	332.97		℄ OPP PL.
"			4.83	332.88		8.7 edge Put.
"			5.2	332.5		16.5 Cut. Bot. BK.
"			3.7	334.0		20' Top BK.
"			3.5	334.2		30' PL
"			2.0	335.7		100' Gd.
"			0.5	337.2		100' Gd.
"			5.00	332.71	9.0 edge Put.	
"			5.5	332.2	17.5 Cut	

Profile Notes Bd. _____ Plotted _____ Job No. 1745-14 Division No. 10 F. B. 1964 Pg. 137
No. _____ Date _____ Date _____ Survey of 4th Ave Sewers
X-Sec. Notes Chkd. _____ Checked _____ Survey by Van Dercn Notes Van Date 10-22-54
No. _____ Date _____ Date _____ Map No. _____ Indexed Johnson Date _____

76L298 307 8-53

PLEASE RETURN TO
LOS ANGELES COUNTY SURVEYOR
726 LOS ANGELES COUNTY ENGINEERING BLDG.

NOTE: ANY ADDITIONS OR CHANGES ON THIS SHEET MUST BE MADE OR CIRCLED IN RED INK, WITH DATE AND NAME OF PERSON MAKING CHANGE.

Do not extend notes this side of this line.

STATION	B. S.	H. I.	F. S.	ELEV.	LT & East	℄	RT & West
15+09.4		337.71	5.3	332.4	30' PL		
"			7.5	330.2	100' Gd.		
"			11.2	326.5	200' Gd		
16+00			0.81	336.90		℄	
"			1.04	336.67			8.8 edge Pvt.
"			1.9	335.8			16.5 Gut.
"			0.8	336.9			18' Top BK
"			0.7	337.0			30' PL
"			1.24	336.47	10' edge Pvt.		
"			2.6	335.1	17.5 Gut Bot. BK.		
"			3.0	334.7	30' PL.		
T. P.	7.57	344.99	0.29	33[illegible].42			
17+00			4.79	340.20		℄	
"			4.92	340.07			9.3 edge Pvt.
"			5.7	339.3			18' Gut.
"			4.5	340.5			23.5 Top BK
"			4.6	340.4			30' PL.
"			1.1	343.9			100' Gd. U.S.C. 100'
"			5.21	339.78	10.4 edge Pvt.		
"			6.2	338.8	17.0 Gut.		
"			5.5	339.5	30' PL & Top BK.		

F. B. 1964 PG. 138
Survey of 4th Ave Sewers
Survey by Van Deren Notes Van
Indexed R. C. Johnson Date
Job No. 1745-14 Division No. 10 Notes Red. Date 10-22-54 Plotted Date No.
Notes Chkd. Date Checked Date No.
Profile X-Sec.

76L298 307 8-53

PLEASE RETURN TO
LOS ANGELES COUNTY SURVEYOR
726 LOS ANGELES COUNTY ENGINEERING BLDG.

NOTE: ANY ADDITIONS OR CHANGES ON THIS SHEET MUST BE MADE OR CIRCLED IN RED INK, WITH DATE AND NAME OF PERSON MAKING CHANGE.

Do not extend notes this side of this line.

STATION	B. S.	H. I.	F. S.	ELEV.	LT. & East	℄ RT. & West
17+00		344 99 ✓	91	335.9	100' Gd.	
"			131	331.9	200' Gd.	
T. P.	664	347 90 ✓	373	341.26		
18+00			510	342.80		℄
"			524	342.66		8.8 edge Put.
"			57	342.2		16.5 Gut.
"			39	344.0		22' Top BK
"			42	343.7		30' PL.
"			554	342.36	10.7 edge Put.	
"			63	341.6	18' Gut.	
"			56	342.3	30' PL	
18+39.0			455	343.35		℄ Boundry of District
"			470	343.20		8.2 edge Put
"			50	342.9		16.5 Gut.
"			29	345.0		21' Top BK.
"			22	345.7		30' PL.
"			00	347.90		100' Gd. U.S.C. 100'
"			496	342.94	9.5 edge Put.	
"			53	342.6	16' Gut.	
"			51	342.8	30' PL	
"			66	341.3	100' Gd.	

Profile No. ____ Notes Red. ____ Plotted ____ Job No. 1745.14 Division No. 10 F. B. 1964 Pg. 139
X-Sec. No. ____ Date ____ Date ____ Survey of 4th Ave Sewers
Notes Chkd. ____ Checked ____ Survey by Van Deren Notes Van Date 10-22-54
Date ____ Date ____ Map No. ____ Date ____

76L298 307 8-53

PLEASE RETURN TO
LOS ANGELES COUNTY SURVEYOR
726 LOS ANGELES COUNTY ENGINEERING BLDG.

NOTE: ANY ADDITIONS OR CHANGES ON THIS SHEET MUST BE MADE OR CIRCLED IN RED INK, WITH DATE AND NAME OF PERSON MAKING CHANGE.

Do not extend notes this side of this line.

STATION	B. S.	H. I.	F. S.	ELEV.	Lt. ℄ EAST	℄ Rt. ℄ WEST
18+39.0		347.90	10.3	337.6	200' Gd.	
19+00			4.40	343.50		℄
20+00			5.56	342.34		℄
21+00			6.35	341.55		℄ ℄ BOT BK.
22+00			1.80	346.10		℄
B.M. AZ. 52			4.18	343.72	AZ. 52 Elev. = 343.721 FB. 1926-39 4th Ave., W. side 387± S. ℄ Don Julian Rd. Bt. SPK. IN CTR. CONC. DR. 9' E. of R. To Ho. # 535	

F. B. 1964 Pg. 140 Job No. 1745.4 Division No. 10 Notes Red. Plotted Profile No.
Survey of 4th Ave Sewers Date 10-22-54 Date X-Sec. No.
Survey by Van Deren Notes Van Notes Chkd. Checked
Indexed L. C. Johnson Date Date Date

Notes Ck'd by	Survey of 4th Ave Sewers
Map No.	W. O. 1745.14 Tape No. 0145 St'd. 68 °F
Office Work	Surveyed by Van Deren
Checked	Notes JJ BAZEN Date 10-25-54
Date	Indexed J. C. Johnson 10-28-54

F. B. 1964 Pg. 141

C1-1745.14

TOPOGRAPHY ON DON JULIAN ROAD

FROM THIRD AVE TO FOURTH AVE

FOURTH AVE SEWER DIST

10-25-54
Van Deren
Richards
McCullough
Nunez

Note: For Sewer Outlets on N. side of St see pg 146

Note Ground to Right & South is higher then ℄ St

Note Pvt on Don Julian Rd = 3" Premix over earth

Note: Any Additions or Changes on This Sheet Must be Made or Circled in Red Ink With Date and Name of Person Making Change.

Do not extend notes this side of this line.

RETURN TO
LOS ANGELES COUNTY SURVEYOR
726 LOS ANGELES COUNTY
ENGINEERING BLDG.

76F3098 247 4-53

F.B. 1967 PG. 142

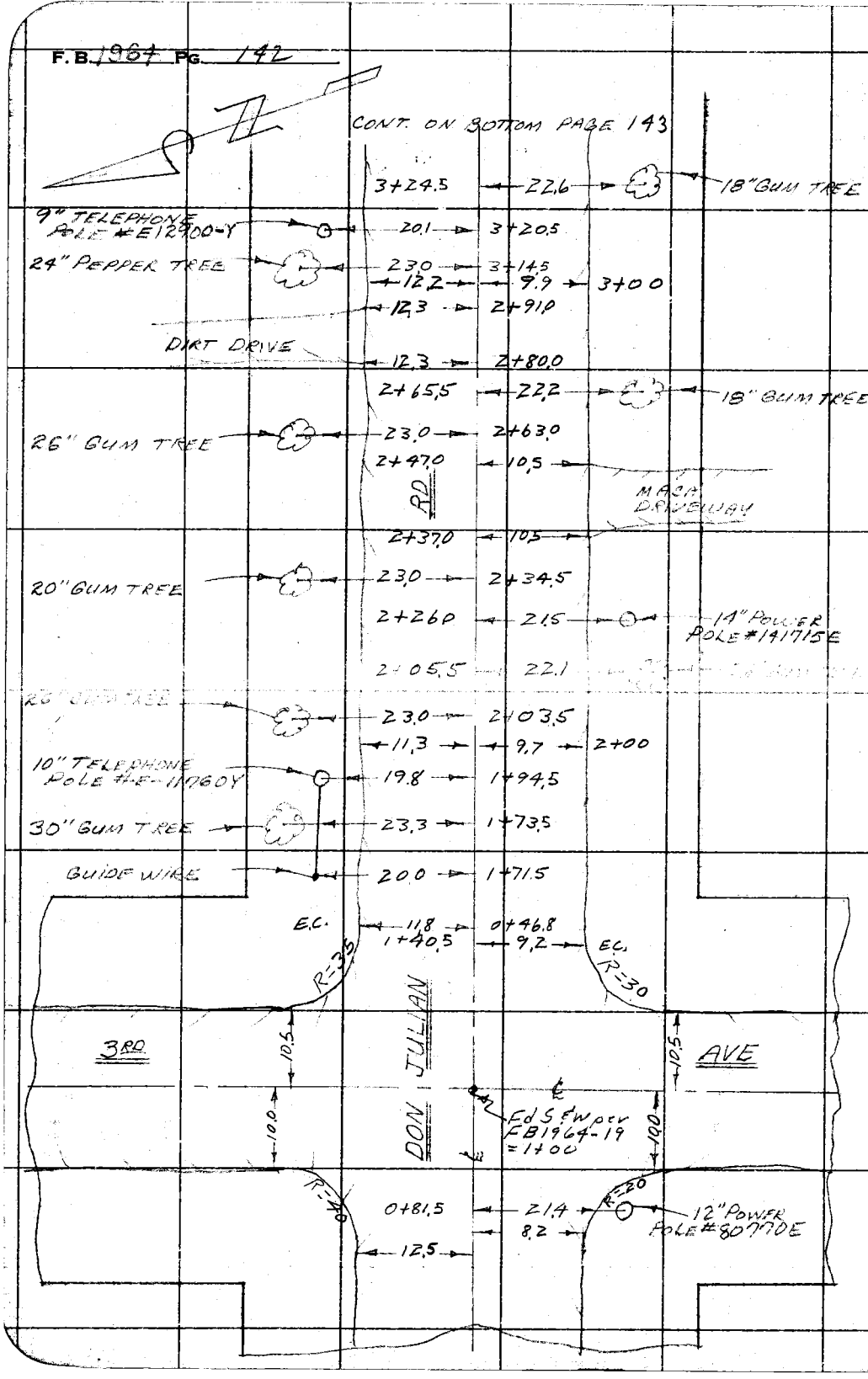

RETURN TO
LOS ANGELES COUNTY SURVEYOR
726 LOS ANGELES COUNTY
ENGINEERING BLDG.
Do not extend notes this side of this line.

Note: Any Additions or Changes on This Sheet Must be Made or Circled in Red Ink With Date and Name of Person Making Change.

Notes Ck'd by	Survey of 4th Ave Sewers
Map No.	W. O. 745.14 Tape No. 0145 St'd. 68 °F
Office Work	Surveyed by Van Deren
Checked	Notes J.J. BAZEN Date 10-25-54
Date	Indexed R. C. Johnson

F. B. 1964 Pg. 143

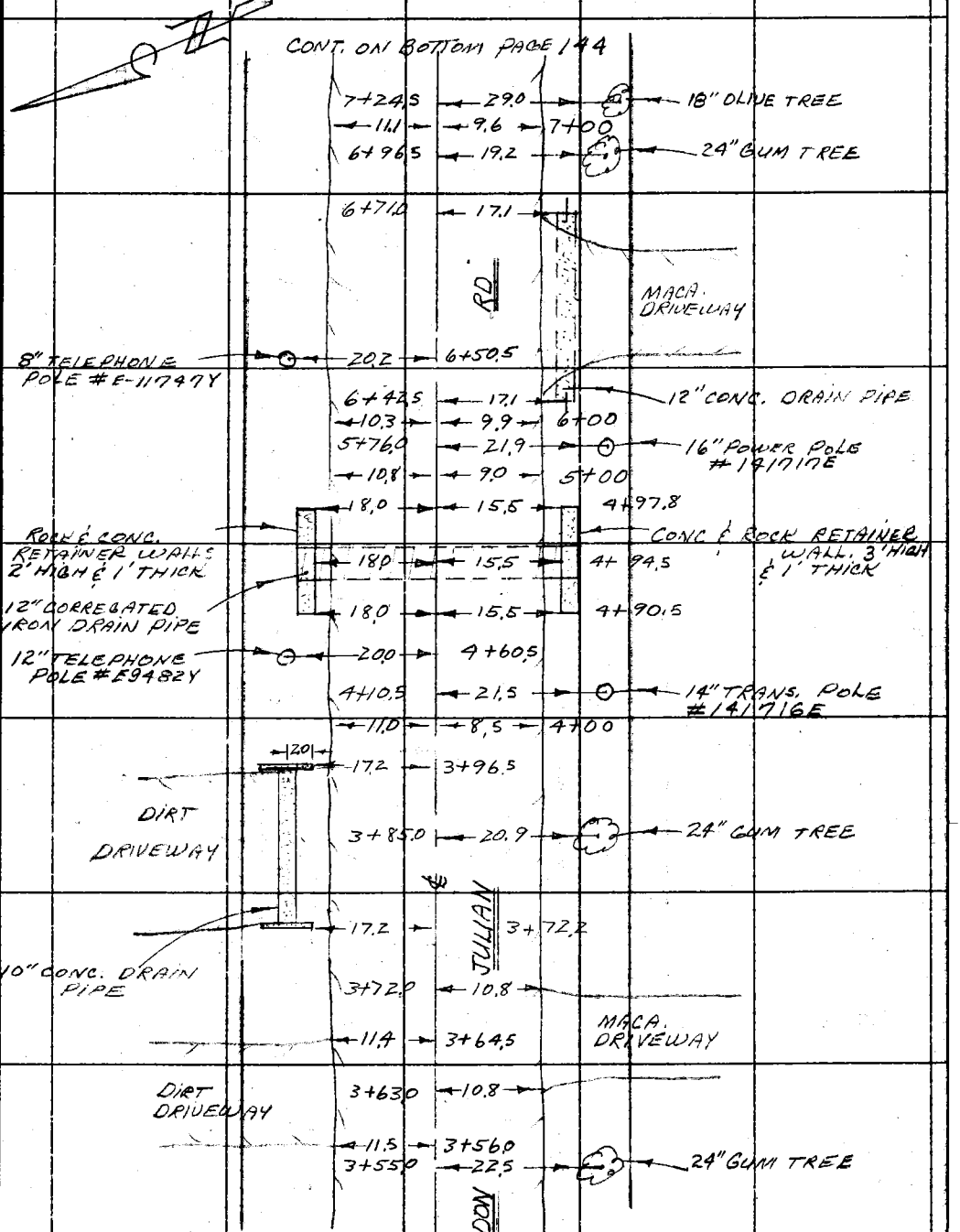

CONT. FROM TOP PAGE 142

Note: Any Additions or Changes on This Sheet Must be Made or Circled in Red Ink With Date and Name of Person Making Change.

Do not extend notes this side of this line.

RETURN TO
LOS ANGELES COUNTY SURVEYOR
726 LOS ANGELES COUNTY
ENGINEERING BLDG.

76F3088 247 4-53

F.B. 1964 PG. 144

CONT. ON BOTTOM PAGE 145

13+90.0 — 9.8

20.5 — MACA. — GRAVEL DRIVE

13+80.0 — 9.8

13+72.5 — 21.0 — ROW OF 6" AVOCADO TREES

13+28.0 — 9.5

21.5 — MACA. — ROCK & GRAVEL DRIVEWAY

13+18.0 — 9.5

13+00 — 12.0 — 9.5

12+80.0 — 21.5 — 18" POWER POLE #188965E

8" TELEPHONE POLE #E-117437 — 20.5 — 12+28.5

11.6 — 10.5 — 12+00

11+91.5 — 21.4 — 18" POWER POLE #188965E

11.6 — 9.5 — 11+00

8" TELEPHONE POLE #E-117447 — 20.5 — 10+72.5

10+00 — 11.6 — 10.5 — ROW OF 6" AVOCADO TREES

9+30.5 — 23.0

8" TELEPHONE POLE #E-117457 — 20.9 — 9+23.5

GUIDE WIRE POLE #543655E — 23.0 — 9+23.0

9+22.5 — 22.3 — 18" POWER POLE #188963E

9+18.5 — 21.0 — GAS METER

11.6 — 8+09.0

GRAVEL DRIVEWAY — 8+00 — 10.5

11.6 — 7+98.0 — MACA. DRIVEWAY

7+90.0 — 10.3

8" TELEPHONE POLE #E-117467 — 20.6 — 7+82.5

DON JULIAN — 7+68.5 — 29.5 — 29" OLIVE TREE

7+46.5 — 28.4 — 20" OLIVE TREE

7+42.0 — 21.4 — 14" POWER POLE #141718E

CONT. FROM TOP PAGE 143

RETURN TO
LOS ANGELES COUNTY SURVEYOR
726 LOS ANGELES COUNTY
ENGINEERING BLDG.
Do not extend notes this side of this line.

Note: Any Additions or Changes on This Sheet Must be Made or Circled in Red Ink With Date and Name of Person Making Change.

Notes Ck'd by	Survey of 4th Ave Sewers
Map No.	W. O. 7451.1 Tape No. 8145 St'd. 68 °F
Office Work	Surveyed by Van Deren
Checked	Notes J.J. BAZEN Date 10-25-54
Date	Indexed A. C. Johnson

F.B. 1964 Pg. 145

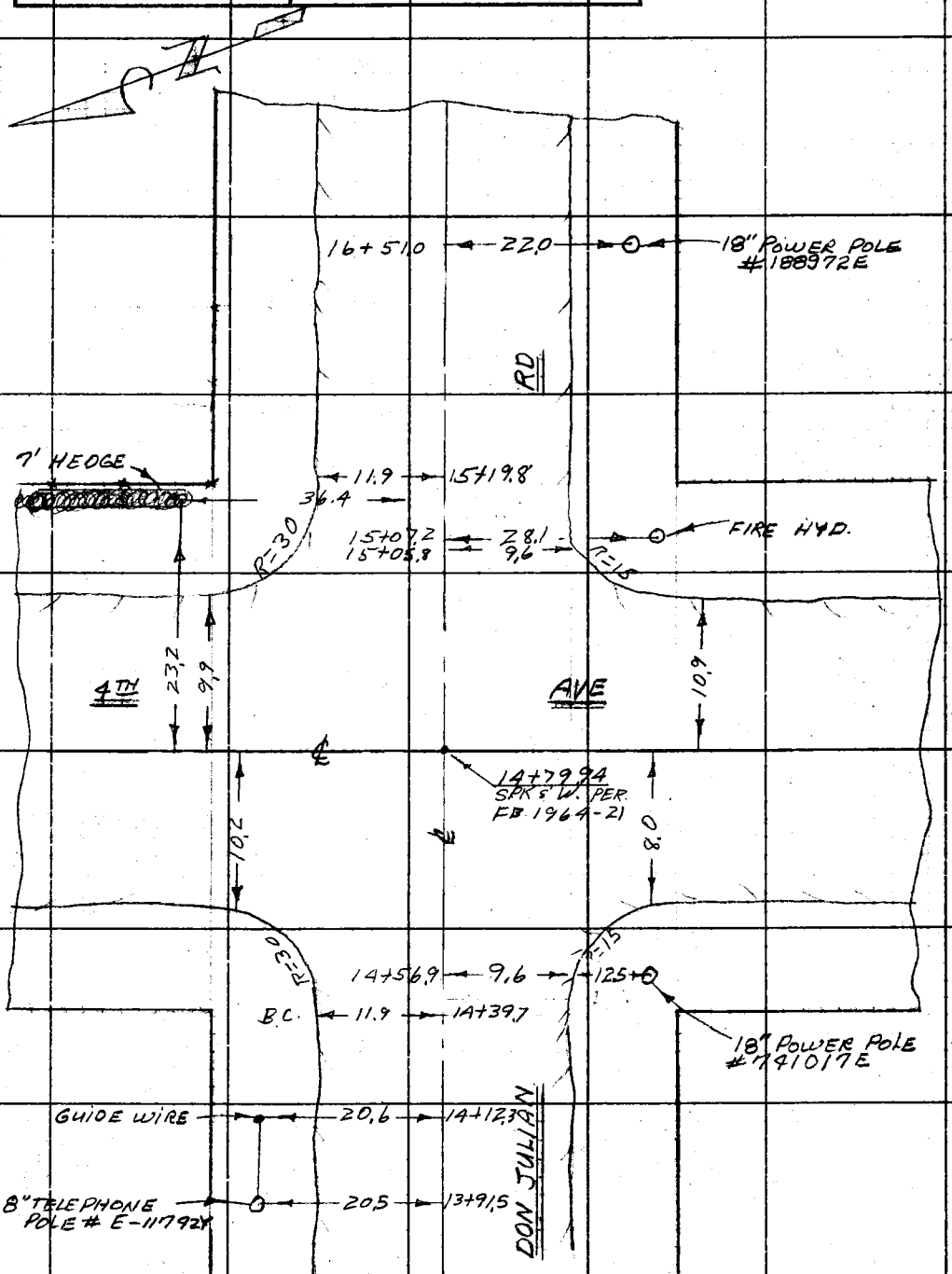

CONT. FROM TOP OF PAGE 144

Notes: Any Additions or Changes on This Sheet Must be Made or Circled in Red Ink With Date and Name of Person Making Change.

Do not extend notes this side of this line.

RETURN TO
LOS ANGELES COUNTY SURVEYOR
726 LOS ANGELES COUNTY
ENGINEERING BLDG.

76F3088 247 4-53

F.B. 1964 PG. 146

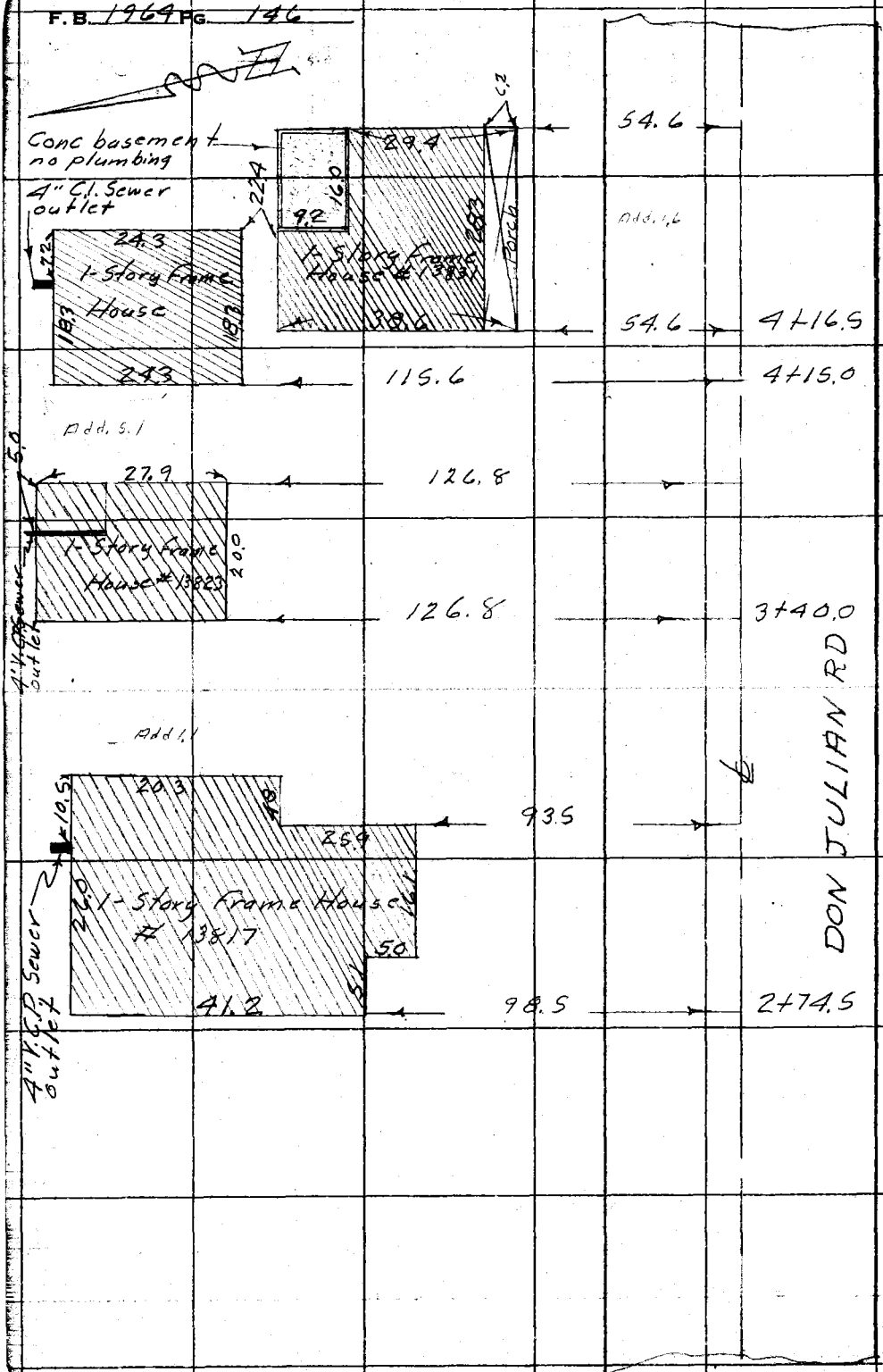

RETURN TO
LOS ANGELES COUNTY SURVEYOR
726 LOS ANGELES COUNTY
ENGINEERING BLDG.

Do not extend notes this side of this line.

Note: Any Additions or Changes on This Sheet Must be Made or Circled in Red Ink With Date and Name of Person Making Change.

Profile No.	Notes Red	Plotted	Job No. 1745.14	Division No. 10	F. B. 1964	Pg. 147
	Date	Date	Survey of 4th Ave Sewer Dist			
X-Sec. No.	Notes Chkd.	Checked	Survey by Van Deren	Notes Van	Date 10-25-54	
	Date	Date	Map No.	Indexed E. G. Johnson	Date	

C1-1745.14

CROSS SECTIONS ON DON JULIAN RD

FROM THIRD AVE TO FOURTH AVE

FOURTH AVE SEWER DIST

10-25-54

Van Deren
Richards
McCullough
Nunez

STATION	B. S.	H. I.	F. S.	ELEV.

NOTE: ANY ADDITIONS OR CHANGES ON THIS SHEET MUST BE MADE OR CIRCLED IN RED INK, WITH DATE AND NAME OF PERSON MAKING CHANGE.

Do not extend notes this side of this line.

PLEASE RETURN TO
LOS ANGELES COUNTY SURVEYOR
726 LOS ANGELES COUNTY ENGINEERING BLDG.

76L298 307 8-53

76L298 307 8-53

PLEASE RETURN TO
LOS ANGELES COUNTY SURVEYOR
726 LOS ANGELES COUNTY ENGINEERING BLDG.

NOTE: ANY ADDITIONS OR CHANGES ON THIS SHEET MUST BE MADE OR CIRCLED IN RED INK, WITH DATE AND NAME OF PERSON MAKING CHANGE.

Do not extend notes this side of this line.

F. B. 1964 Pg. 148 Job No. 1745/4 Division No. 10 Notes Red. Plotted Profile No.
Survey of Fourth Ave Sewers Date 10-25-54 Date X-Sec. No.
Survey by Van Deren Notes Van Notes Chkd. Checked
Indexed C. Johnson Date Date Date

STATION	B. S.	H. I.	F. S.	ELEV.	LT ℄ North	℄ RT ℄ South
AZ-55	3.91	345.83		341.92	AZ-55 Elev = 341.724 FB 1926-40	
					Don Julian Rd & Third Ave S.E. Cor	
					Bt Spk in Conc base of Cor Fence post	
1+00			634	338.49		℄ INT.
1+17			639	338.44		℄ X-Cut
1+30			600	339.83		℄
"			595	339.88		10.6 edge Put
"			61	339.7		16.0 Cut
"			40	341.8		20.0 Top BK
"			39	341.9		30' Pl.
"			29	342.9		50' Cd.
"			713	338.70	16.5 edge Put. & Cut.	
"			65	339.3	21.0 Top. BK.	
"			67	339.1	30' Pl	
"			81	337.7	50' Cd.	
1+55			480	341.03		℄ Top. BK
2+00			452	341.31		℄
"			456	341.27		9.7 edge Put.
"			53	340.5		15.5 Cut.
"			40	341.8		20' Top BK
"			37	342.1		30' Pl

76L298 307 8-53

PLEASE RETURN TO
LOS ANGELES COUNTY SURVEYOR
726 LOS ANGELES COUNTY ENGINEERING BLDG.

NOTE: ANY ADDITIONS OR CHANGES ON THIS SHEET MUST BE MADE OR CIRCLED IN RED INK, WITH DATE AND NAME OF PERSON MAKING CHANGE.

Do not extend notes this side of this line.

STATION	B. S.	H. I.	F. S.	ELEV.	LT ℄ North	℄ RT ℄ South
2+00		345 83	33	342.5		50' Gd.
"			483	341.0	11.3 edge Put.	
"			55	340.3	17.0 Cut	
"			45	341.3	21' Top BK.	
"			49	340.9	30' PL	
"			60	339.8	50' Gd.	
T.P. 2+40	386	345 16	453	341.30		
			391	341.25		℄
"			419	340.97	11' edge Put.	
"			45	340.7	18' Cut	
"			37	341.5	21' Top BK.	
"			35	341.7	30' PL	
"			69	338.3	100' Gd.	
"			113	333.9	150' "	
"			150	330.2	200' "	
"			170	328.2	223' " Back Lot	
2+90			114	333.8	139.7 Top 4" V.C.P. sewer outlet	
3+00			471	340.45		℄
			481	340.35		9.9 edge Put.
			55	339.7		18' Cut
			39	341.3		20.5 Top BK.

Profile No. ____ Date ____ Notes Red ____ Date ____ Plotted ____ Date ____ Job No. 1745.14 Division No. 10 Survey of 4th Ave Sewers
X-Sec. No. ____ Date ____ Notes Chkd. ____ Date ____ Checked ____ Date ____ Map No. ____ Date ____ Survey by Van Deren Notes Van Date 10-25-54
F. B. 1964 Pg. 149

76L298 307 8-53

PLEASE RETURN TO
LOS ANGELES COUNTY SURVEYOR
726 LOS ANGELES COUNTY ENGINEERING BLDG.

NOTE: ANY ADDITIONS OR CHANGES ON THIS SHEET MUST BE MADE OR CIRCLED IN RED INK, WITH DATE AND NAME OF PERSON MAKING CHANGE.

Do not extend notes this side of this line.

STATION	B. S.	H. I.	F. S.	ELEV.	L.T. & North	℄ RT. & South
3+00		34516	38	341.4		30' PL
"			35	341.7		50' Gd.
"			482	340.34	12.2 edge Put.	
"			52	340.0	20' Gut.	
"			41	341.1	24' Top BK.	
"			41	341.1	30' PL	
3+20			514	340.02		℄ BK PL To North
"			533	339.83	11' edge Put.	
"			58	339.4	19.5 Gut.	
"			41	341.1	24.0 Top BK.	
"			42	341.0	30' PL	
"			70	338.2	100' Gd	
"			169	328.3	200' "	
"			193	325.9	223' " Back Lot Line	
3+55			142	331.0	154.7 Top 4" V.C.P. Sewer outlet	
T.P.	2 17	34056	677	338.39		
3+72.2			322	337.34	19.2 Flow line 10" CONC. DRAIN	
3+96.5			437	336.19	" " " "	
4+00			304	337.52		℄
"			308	337.48		8.5 edge Put
"			42	336.4		16' Gut

F. B. 1964 PG. 150 Job No. 174514 Division No. 10 Notes Red. Plotted No. Profile
Survey of 4th Ave Sewer Dist Date 10-25-54 Date X-Sec.
Survey by Van Deren Notes Van Notes Chkd. Checked No.
Indexed K. C. Johnson Date Date Date

76L298 307 8-53

PLEASE RETURN TO
LOS ANGELES COUNTY SURVEYOR
726 LOS ANGELES COUNTY ENGINEERING BLDG.

NOTE: ANY ADDITIONS OR CHANGES ON THIS SHEET MUST BE MADE OR CIRCLED IN RED INK, WITH DATE AND NAME OF PERSON MAKING CHANGE.

Do not extend notes this side of this line.

STATION	B. S.	H. I.	F. S.	ELEV.	LT ℄ North	℄ RT ℄ South
7+00		345.86	13	344.6		50' Gd.
"			552	340.34	11.1 edge Put.	
"			66	339.3	30' PZ	
8+00			470	341.16		℄
"			488	340.98		10.5 edge Put.
"			50	340.9		15' Cut.
"			39	342.0		21.5 Top BK.
"			27	343.2		30' PZ
"			22	343.7		50' Gd.
"			507	340.79	11.6 edge Put.	
"			56	340.3	18' Cut Line	
"			68	339.1	30' PZ	
"			98	336.1	100' Gd.	
"			110	334.9	200' "	
"			110	334.9	223 " Back Lot line.	
9+00			603	339.83		℄
"			616	339.70		10.6 edge Put
"			65	339.4		17.5 Cut
"			43	341.6		22' Top BK
"			40	341.9		30' PZ
"			33	342.6		50' Gd.

Profile Notes Red. ____ Plotted ____ Job No. 1745.14 Division No. 10 F. B. 1964 Pg. 153
No. ____ Date ____ Date ____ Survey of 44th Ave Sewers
X-Sec. Notes Chkd. ____ Checked ____ Survey by Van Dercen Notes Van Date 10-25-54
No. ____ Date ____ Date ____ Map No. ____ Map Johnson Date ____

76L298 307 8-53

PLEASE RETURN TO
LOS ANGELES COUNTY SURVEYOR
726 LOS ANGELES COUNTY ENGINEERING BLDG.

NOTE: ANY ADDITIONS OR CHANGES ON THIS SHEET MUST BE MADE OR CIRCLED IN RED INK, WITH DATE AND NAME OF PERSON MAKING CHANGE.

Do not extend notes this side of this line.

STATION	B. S.	H. I.	F. S.	ELEV.	LT & North	℄ RT & South
9+00		345 86	6 40	339.46	12' edge Pvt.	
"			70	338.9	17' Gut Line	
"			78	338.1	30' PL	
T.P.	372	342 61	697	338.89		
10+00			382	338.79		℄
"			387	338.74		10.5 edge Pvt.
"			41	338.5		16.5 Gut
"			27	339.9		20' Top BK
"			27	339.7		30' PL
"			24	340.2		50' Gd.
"			413	338.18	11.6 edge Pvt.	
"			50	337.6	17' Gut	
"			59	336.7	30' PL	
11+00			435	338.26		℄
"			456	338.05		9.5 edge Pvt.
"			51	337.5		17.5 Gut
"			35	339.1		20' Top BK
"			35	339.1		30' PL
"			18	340.8		50' Gd.
"			455	338.06	11.6 edge Pvt.	
"			53	337.3	18' Gut line	

F. B. 1964 Pg. 154 Job No. 1745.14 Division No. 10 Notes Red. Plotted Date 10-25-54 Date No. Profile
Survey of 4th Ave Sewers Notes Van Date No. X-Sec.
Survey by Van Deren Notes Van Date No.
Indexed R. C. Johnson Date

76L298 307 8-53

PLEASE RETURN TO
LOS ANGELES COUNTY SURVEYOR
726 LOS ANGELES COUNTY ENGINEERING BLDG.

NOTE: ANY ADDITIONS OR CHANGES ON THIS SHEET MUST BE MADE OR CIRCLED IN RED INK, WITH DATE AND NAME OF PERSON MAKING CHANGE.

Do not extend notes this side of this line.

STATION	B. S.	H. I.	F. S.	ELEV.	LT & North	℄ RT & South
11+00		342.61	65	336.1	30' PL	
"			90	333.6	100' Gd.	
"			112	331.4	200' Gd.	
12+00			507	337.54		℄
"			518	337.43		105 edge Put.
"			61	336.5		18.5 Gut.
"			44	338.2		20' Top BK
"			41	338.5		30' PL
"			27	339.9		50' Gd.
"			532	337.29	11.6 edge Put.	
"			60	336.6	17' Gut	
"			66	336.0	30' PL	
T. P.	2.48	338.92	617	336.44		
13+00			259	336.33		℄
"			271	336.21		95 edge Put.
"			33	335.6		16' Gut
"			13	337.6		20' Top BK.
"			13	337.6		30' PL
"			05	338.4		50' Gd.
"			294	335.98	12' edge Put.	
"			37	335.2	19' Gut	

Profile Notes Red. ____ Plotted ____ Job No. 1745.14 Division No. 10 F. B. 1964 Pg. 155
No. ____ Date ____ Date ____ Survey of 4th Ave Sewers
X-Sec. Notes Chkd. ____ Checked ____ Survey by Van Deren Notes Van Date 10-25-54
No. ____ Date ____ Date ____ Map No. ____ Checked Johnson Date ____

76L298 307 8-53

PLEASE RETURN TO
LOS ANGELES COUNTY SURVEYOR
726 LOS ANGELES COUNTY ENGINEERING BLDG.

NOTE: ANY ADDITIONS OR CHANGES ON THIS SHEET MUST BE MADE OR CIRCLED IN RED INK, WITH DATE AND NAME OF PERSON MAKING CHANGE.

Do not extend notes this side of this line.

F. B. 1964 Pg. 156 Job No. 174514 Division No. 10 Notes Red. Plotted Profile
Survey of 4th Ave Sewers Date 10-25-54 Date No. X-Sec.
Survey by Van Deren Notes Van Notes Chkd. Checked
Indexed E. C. Johnson Date Date Date No.

STATION	B. S.	H. I.	F. S.	ELEV.	LT. ℄ North	℄ RT. ℄ South
13+00		338.92	3.9	335.0	30' PL	
14+00			4.40	334.52		℄
"			4.50	334.42		9.6 edge Put.
"			4.9	334.0		16.5 Cut.
"			3.8	335.1		20' Top BK.
"			2.9	335.9		30' PL
"			1.5	337.4		50' Gd.
"			4.86	334.06	11.8 edge Put.	
"			5.8	333.1	19.5 Cut	
"			5.9	333.0	30' PL	
14+49.9			5.71	333.21		℄
"			5.77	333.15		9.1 edge Put.
"			6.4	332.5		17' Cut
"			5.7	332.2		20' Top BK
"			4.8	331.1		30' PL
"			4.4	331.5		50' Gd
"			6.26	332.06	12.6 edge Put.	
"			6.9	332.0	19.5 Cut	
"			7.3	331.6	30' PL	
14+79.94			6.43	332.49		℄ INT.
15+00			6.92	332.00		℄

76L298 307 8-53

PLEASE RETURN TO
LOS ANGELES COUNTY SURVEYOR
726 LOS ANGELES COUNTY ENGINEERING BLDG.

NOTE: ANY ADDITIONS OR CHANGES ON THIS SHEET MUST BE MADE OR CIRCLED IN RED INK, WITH DATE AND NAME OF PERSON MAKING CHANGE.

Do not extend notes this side of this line.

STATION	B. S.	H. I.	F. S.	ELEV.	LT. ℄ North	℄ RT. ℄ South
15+09.9		338.92	718	331.74		℄
			728	331.64		9.5 edge Put.
			83	330.6		16.5 Cut.
			62	332.7		22' Top BK
			66	332.3		30' " PZ
			58	333.1		50 " Cd
			788	331.04	16' edge Put.	
			82	330.7	20' Cut.	
			84	330.5	30' PZ	
16+00			954	329.38		℄
B.M. A.Z.51			530	333.62	A.Z. 51 Elev. = 333.620 Per. F.B. 1926-39 4th Ave. & Don Zulian Rd., S.W. cor. SPK in 12" P.P. # 741017 E.	

Profile Notes Red _____ Plotted _____ Job No. 1745.14 Division No. 10 F. B. 1964 Pg. 157
No. _____ Date _____ Date _____ Survey of 4th Ave Sewers
X-Sec. Notes Chkd. _____ Checked _____ Survey by VanDeren Notes Van Date 10-25-54
No. _____ Date _____ Date _____ Map No. _____ Date _____

F. B. 1964 PG. 158 Job No. 174518 Division No. 10 Notes Red. ____ Plotted ____ Profile

Survey of 4th Ave Sewers Date 10-25-54 Date ____ No. ____

Survey by VanDeren Notes Van Notes Chkd. ____ Checked ____ X-Sec.

Indexed ____ Date ____ Date ____ Date ____ No. ____

STATION	B. S.	H. I.	F. S.	ELEV.	
					LT ℄ North & RT ℄ South

Do not extend notes this side of this line.

PLEASE RETURN TO
LOS ANGELES COUNTY SURVEYOR
726 LOS ANGELES COUNTY ENGINEERING BLDG.

NOTE: ANY ADDITIONS OR CHANGES ON THIS SHEET MUST BE MADE OR CIRCLED IN RED INK, WITH DATE AND NAME OF PERSON MAKING CHANGE.

76L298 307 8-53

76L298 307 8-53

PLEASE RETURN TO
LOS ANGELES COUNTY SURVEYOR
726 LOS ANGELES COUNTY ENGINEERING BLDG.

NOTE: ANY ADDITIONS OR CHANGES ON THIS SHEET MUST BE MADE OR CIRCLED IN RED INK, WITH DATE AND NAME OF PERSON MAKING CHANGE.

Do not extend notes this side of this line.

STATION	B. S.	H. I.	F. S.	ELEV.	LT. & North	℄ R.T. & South
4+00		340 56	38	336.8		19' Top BK
"			38	336.8		30' PL
"			36	337.0		50' Gd.
"			330	337.26	11' edge Put.	
"			43	336.3	17' Gut	
"			42	336.4	30' PL	
4+26.1			1230	328.26	139.9 Top 4" VCP. sewer outlet	
4+36.8			1218	328.38	88.6 Floor of CONC. Basement	
4+62			405	336.51		℄ St ℄ & N. PL. BK.
"			443	336.13	10.1 edge Put.	
"			56	335.0	17' Gut	
"			72	333.4	30' PL	
"			91	331.5	100' Gd.	
"			110	329.6	156' Bot. BK.	
"			92	331.4	200' Gd.	
"			85	332.1	223' Back Lot Line	
4+94.5			410	336.46		℄ Bot BK.
"			424	336.32		9' edge Put.
"			642	334.14		16.5 Flow line 12" Pipe
"			45	336.1		22' Top BK
"			33	337.3		30' PL

Profile No. ____ Date ____ Notes Red. ____ Plotted ____ Date ____ Job No. 1745.14 Division No. 10 Survey of 4th Ave Sewers

X-Sec. No. ____ Date ____ Notes Chkd. ____ Checked ____ Date ____ Survey by VanDeren Notes Van Date 10-25-54

Map No. ____ Date ____ Indexed ____ Date ____ Indexed Johnson

F. B. 1964 Pg. 151

76L298 307 8-53

PLEASE RETURN TO
LOS ANGELES COUNTY SURVEYOR
726 LOS ANGELES COUNTY ENGINEERING BLDG.

NOTE: ANY ADDITIONS OR CHANGES ON THIS SHEET MUST BE MADE OR CIRCLED IN RED INK, WITH DATE AND NAME OF PERSON MAKING CHANGE.

543
634
43

Do not extend notes this side of this line.

F. B. 1964 PG. 152 | Job No. 1745.14 | Division No. 10 | Notes Red. | Plotted | No. | Profile
Survey of 4th Ave Sewers | Date 10-25-54 | Date | No. | X-Sec.
Survey by Van Deren | Notes Van | Notes Chkd. | Checked
Indexed A. C. Johnson | Date | Date | Date

STATION	B. S.	H. I.	F. S.	ELEV.	LT ℄ North	℄ RT ℄ South
4+94.5		340.56	3.3	337.3		50' Gd.
"			4.31	336.25	9.6 edge Pvt.	
"			8.10	332.46	19' Flow line 12" conc. IRON PIPE.	
"			8.6	332.0	30' PL	
5+00			4.12	336.44		℄
T. P.	7.77	345.86	2.47	338.09		
6+00			7.80	338.06		℄
"			7.75	338.11		9.9 edge Pvt.
"			8.4	337.5		17.5 Gut
"			6.3	339.6		21' Top BK
"			5.9	340.0		30' PL
"			5.5	340.4		50' Gd.
"			8.09	337.77	10.3 edge Pvt.	
"			9.5	336.4	30' PL	
6+42.5			7.24	338.62		17.1 Flow line 12" conc drain.
6+71.0			6.33	339.53		" " " "
7+00			5.13	340.73		℄
"			5.04	340.82		9.6 edge Pvt.
"			5.9	340.0		15.5 Gut
"			2.4	343.5		23.5 Top BK
"			1.6	344.3		30' PL

Notes Ck'd by	Survey of 4th Ave Sewer Dist
Map No.	W. O. 1745.14 Tape No. 0145 St'd. 68 °F
Office Work	Surveyed by Van Deren
Checked	Notes JJB AZEN Date
Date	Indexed ~~A. C. Johnson~~ 10-28-54

F.B. 1964 PG. 159

C1-1745.14

TOPOGRAPHY ON THIRD AVE

FROM PROCTOR AVE TO DON JULIAN RD

FOURTH AVE SEWER DIST

10-26-54

Van Deren
Richards
Buzen
McCullough
Nunez

Note From 1+00 To 1+30 pvt = 4" Mac pvt over 6" Conc pvt

Pvt on Third = 4" Mac pvt over earth

Note: Any Additions or Changes on This Sheet Must be Made or Circled in Red Ink With Date and Name of Person Making Change.

Do not extend notes this side of this line.

RETURN TO
LOS ANGELES COUNTY SURVEYOR
726 LOS ANGELES COUNTY
ENGINEERING BLDG.

76F3088 247 4-55

F.B. 1964 PG. 160

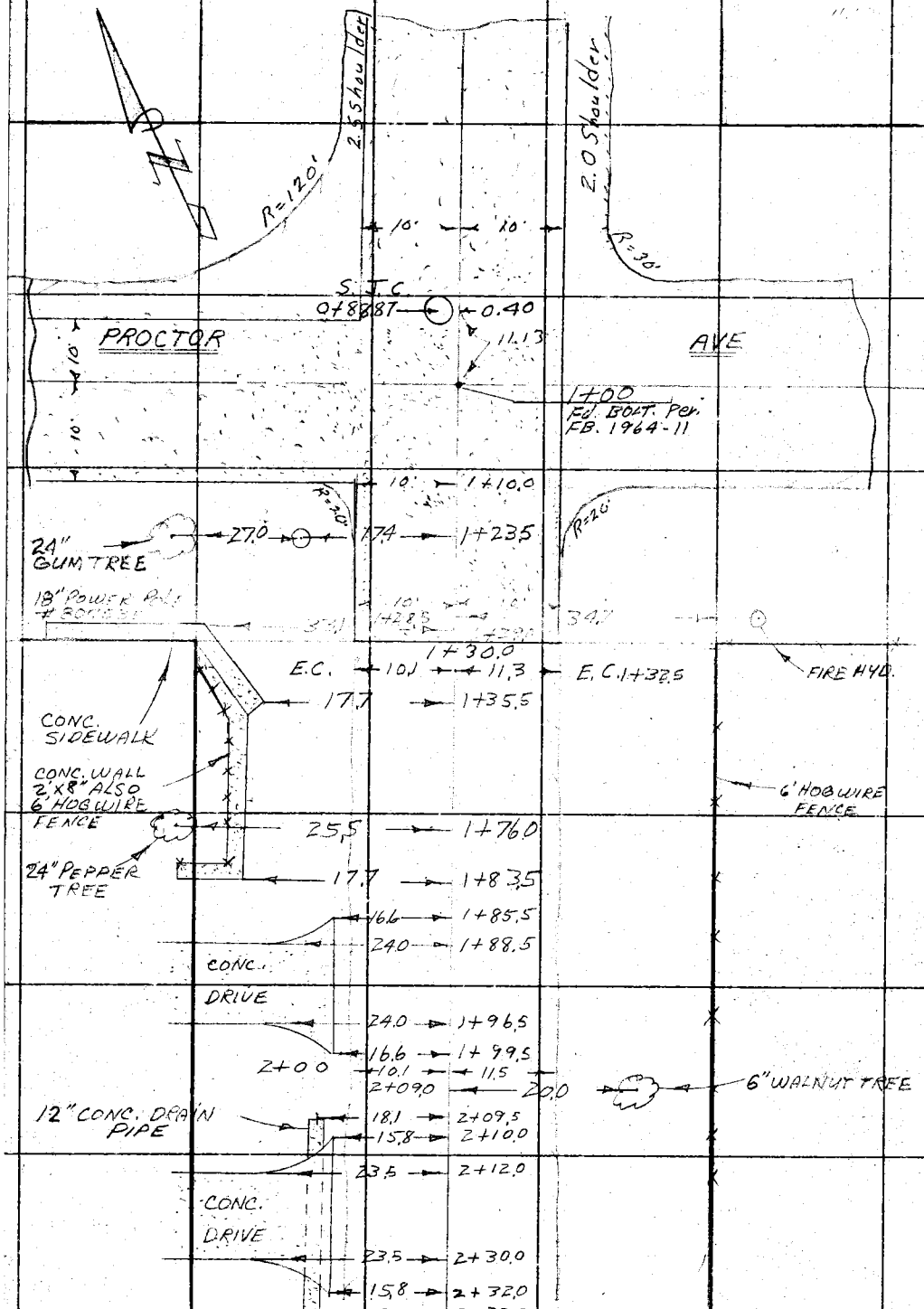

CONT. ON TOP OF PAGE 161

RETURN TO
LOS ANGELES COUNTY SURVEYOR
726 LOS ANGELES COUNTY
ENGINEERING BLDG.
Do not extend notes this side of this line.

Note: Any Additions or Changes on This Sheet Must be Made or Circled in Red Ink With Date and Name of Person Making Change.

Notes Ck'd by	Survey of 4th Ave Sewers
Map No.	W. O. 1745.1 Tape No. 0145 Std. 68 °F
Office Work	Surveyed by M. A. VanDerca
Checked	Notes JJ BAZEN Date 10-26-54
Date	Indexed C. Johnson

F. B. 1964 PG. 161

CONT. FROM BOTTOM PAGE 160

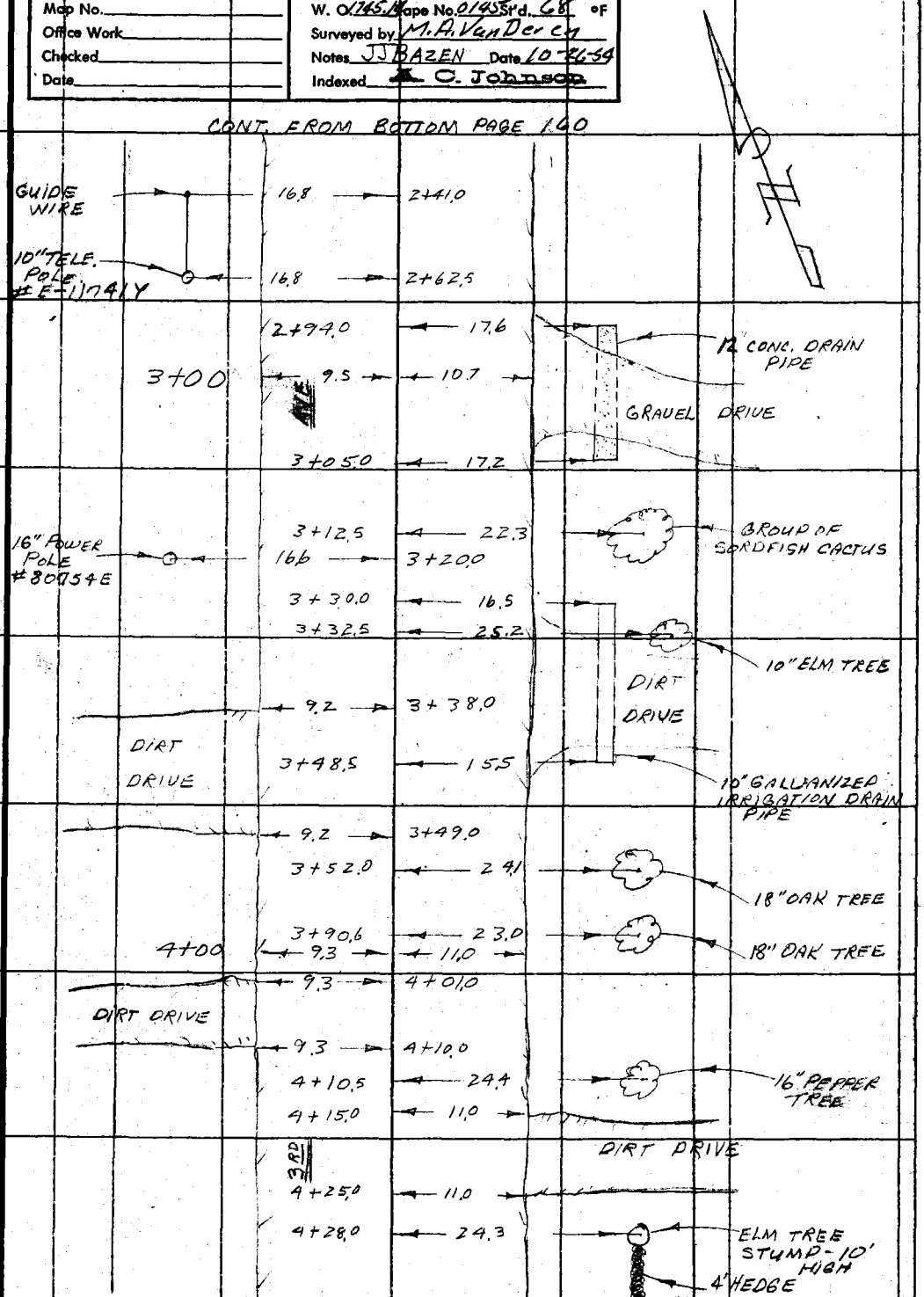

CONT. ON TOP PAGE 162

Note: Any Additions or Changes on This Sheet Must be Made or Circled in Red Ink With Date and Name of Person Making Change.

Do not extend notes this side of this line.

RETURN TO
LOS ANGELES COUNTY SURVEYOR
726 LOS ANGELES COUNTY
ENGINEERING BLDG.

76F3098 247 4-53

F.B. 1964 PG. 162

CONT. FROM BOTTOM PAGE 161

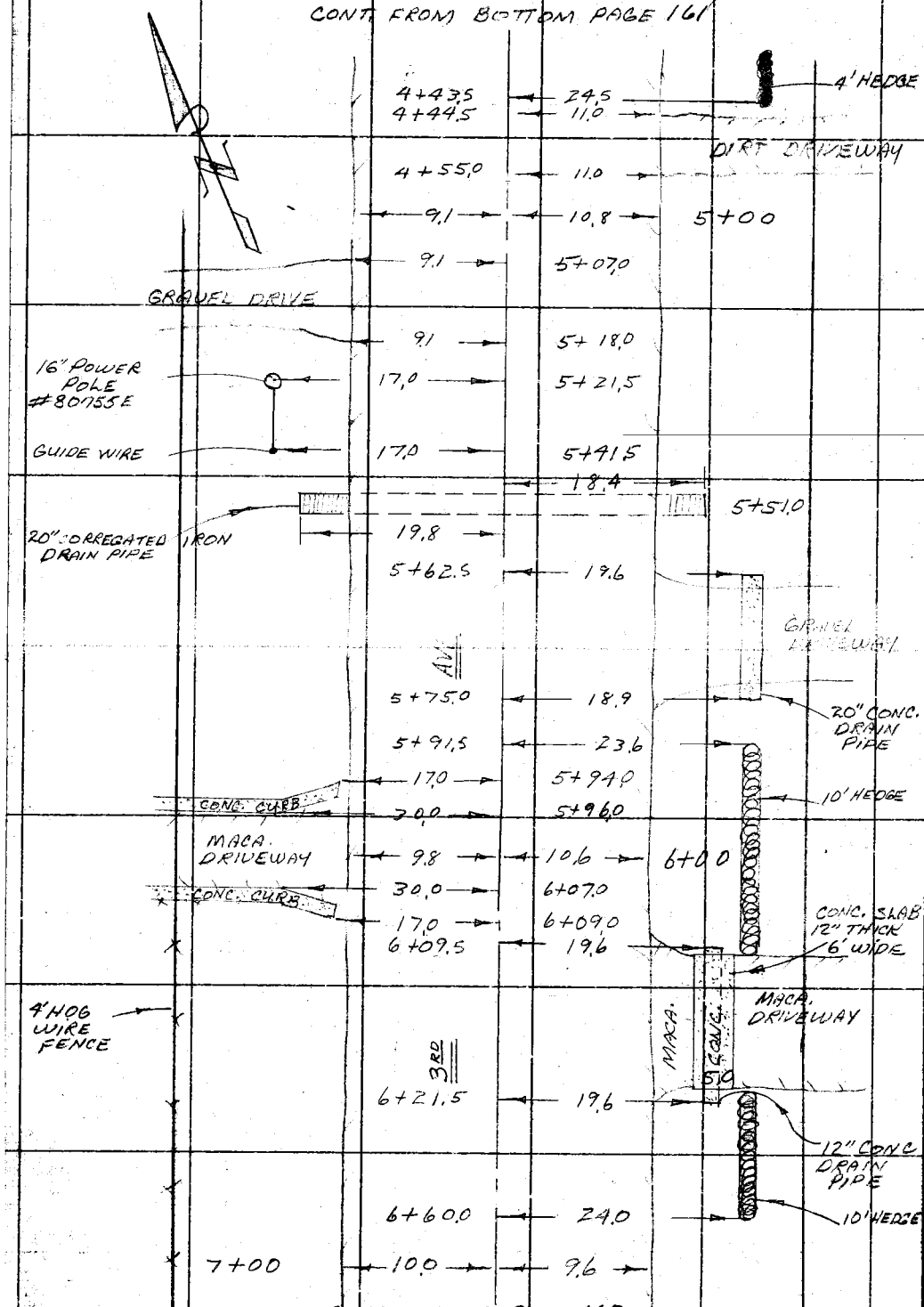

CONT. ON TOP PAGE 163

RETURN TO
LOS ANGELES COUNTY SURVEYOR
726 LOS ANGELES COUNTY
ENGINEERING BLDG.
Do not extend notes this side of this line.

Note: Any Additions or Changes on This Sheet Must be Made or Circled in Red Ink With Date and Name of Person Making Change.

Notes Ck'd by	Survey of 4th Ave Sewers
Map No.	W. O. 1745 Maps No. 0145 St'd. 68 °F
Office Work	Surveyed by Van Deren
Checked	Notes J. BRAZEN Date 10-26-59
Date	Indexed E. C. Johnson

F. B. 1964 PG. 163

CONT. FROM BOTTOM PAGE 162

7+14.0 — 20.2 — 10" POWER POLE #912540E

14" POWER POLE #543400E — 17.0 — 7+23.5

7+5.90 — 19.8

AVE

DIRT DRIVEWAY

4' HOG WIRE FENCE

7+72.5 — 19.5 — 16" CONC. DRAIN PIPE

7+73.0 — 26.8 — 8" PINE TREE

7+75.5 — 27.8 — 10" PINE TREE

10.0 — 7+77.5

MACA. DRIVEWAY

10.0 — 7+88.5

10.0 — 10.2 — 8+00

9.3 — 10.2 — 9+00

12" POWER POLE #80757E — 16.4 — 9+23.5

9+33.5 — 28.3 — 12" PINE TREE

6' HOG WIRE FENCE

9+51.0 — 23.0 — 20" PINE TREE

9+80.5 — 25.5 — 24" PEPPER TREE

9+85.5 — 18.0

GRAVEL DRIVEWAY

3RD

9+99.5 — 18.0 — V.C.P. drain

9.8 — 11.0 — 10+00

8" IRRIGATION PIPE DRAIN (IRON)

10+22.5 — 24.2 — 20" AVOCADO TREE

15.6 — 10+98.5

GRAVEL DRIVEWAY

10.0 — 10.3 — 11+00

15.5 — 11+19.0

12" TRANS. POLE #807864E — 16.3 — 11+24.0

CONT. ON TOP OF PAGE 164

Note: Any Additions or Changes on This Sheet Must be Made or Circled in Red Ink With Date and Name of Person Making Change.

Do not extend notes this side of this line.

RETURN TO
LOS ANGELES COUNTY SURVEYOR
726 LOS ANGELES COUNTY
ENGINEERING BLDG.

76F3098 247 4-53

F.B. 1964 PG. 164

CONT. FROM BOTTOM PAGE 163

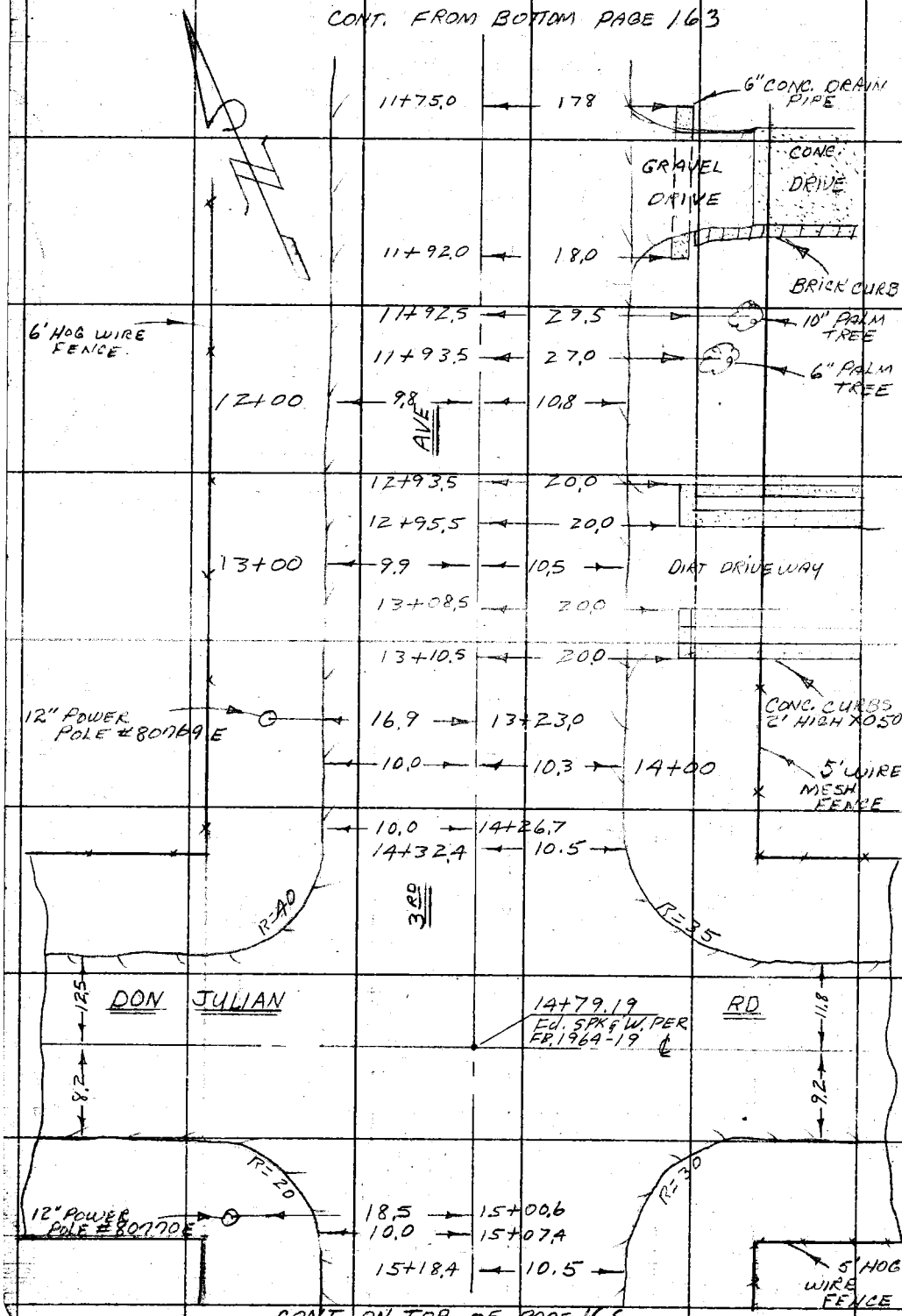

CONT. ON TOP OF PAGE 165

RETURN TO
LOS ANGELES COUNTY SURVEYOR
726 LOS ANGELES COUNTY
ENGINEERING BLDG.
Do not extend notes this side of this line.

Note: Any Additions or Changes on This Sheet Must be Made or Circled in Red Ink With Date and Name of Person Making Change.

Notes Ck'd by	Survey of 4th Ave Sewers
Map No.	W. O. 1745.1 Tape No. 0145 St'd. 68 °F
Office Work	Surveyed by Van Deren
Checked	Notes JJBAZEN Date 10-26-54
Date	Indexed C. Johnson

F.B. 1964 Pg. 165

CONT. FROM BOTTOM PAGE 164

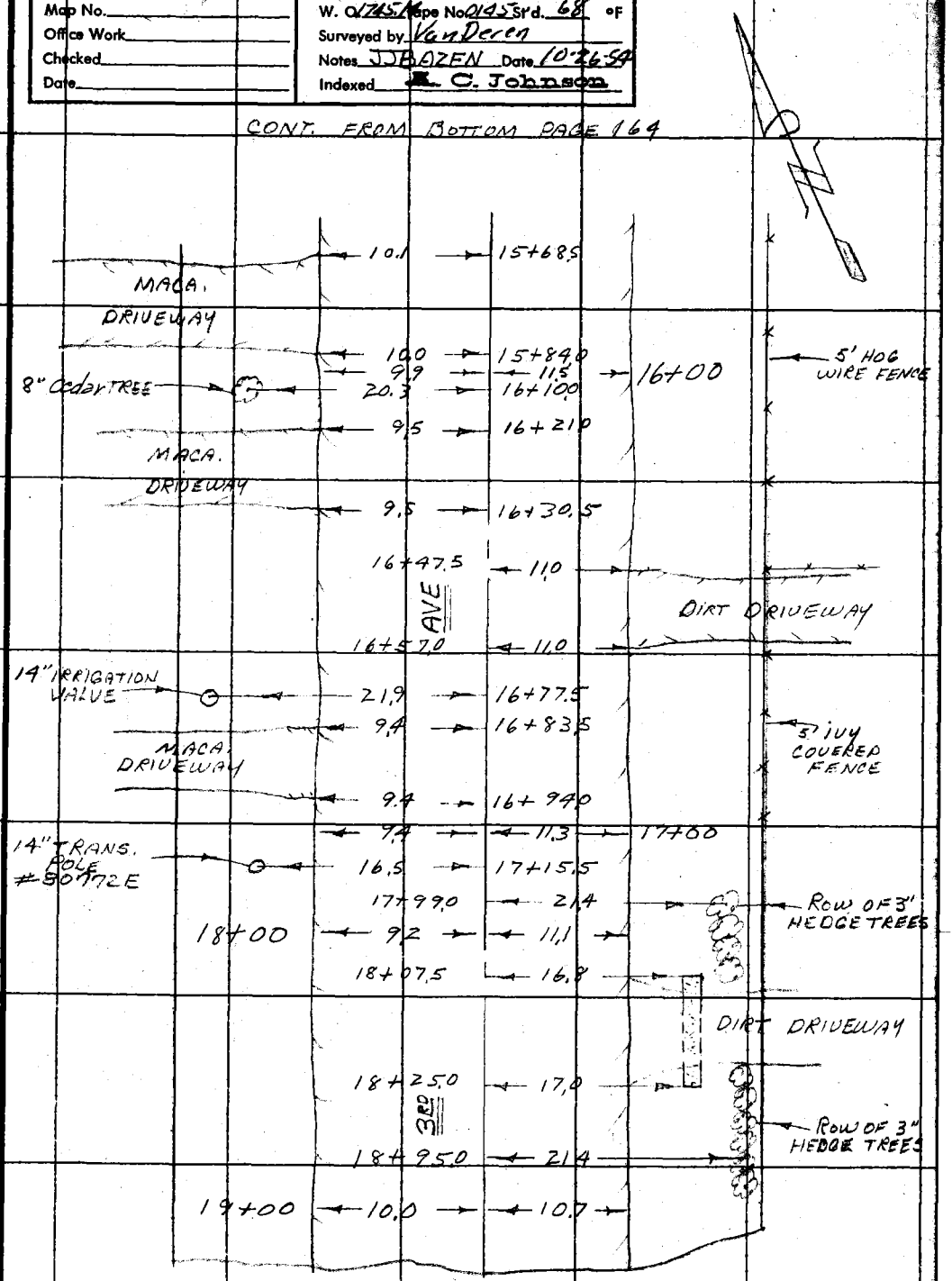

Note: Any Additions or Changes on This Sheet Must be Made or Circled in Red Ink With Date and Name of Person Making Change.

Do not extend notes this side of this line.

RETURN TO
LOS ANGELES COUNTY SURVEYOR
726 LOS ANGELES COUNTY
ENGINEERING BLDG.

76F3098 247 4-53

F.B. 1964 PG. 166

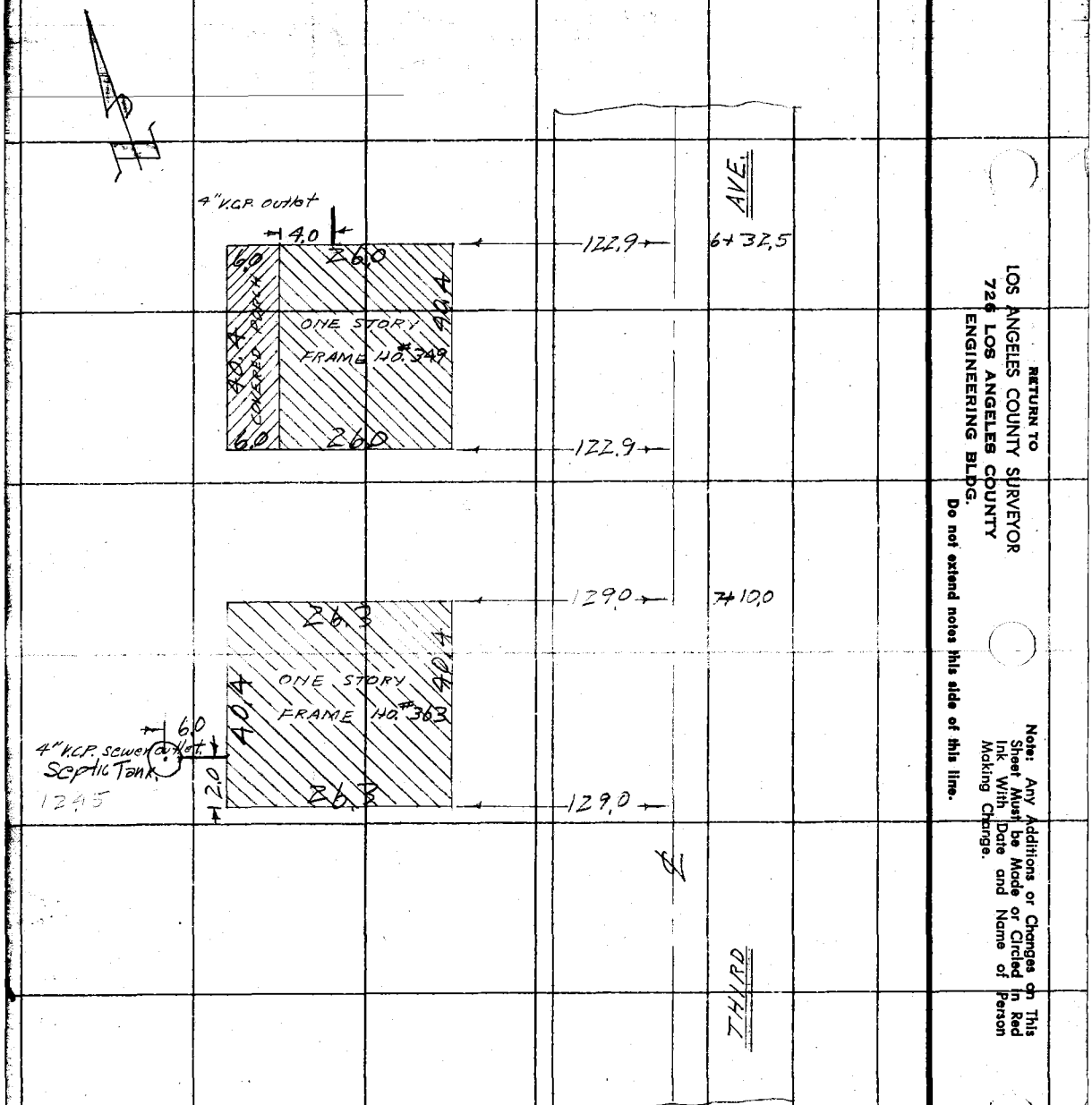

RETURN TO
LOS ANGELES COUNTY SURVEYOR
726 LOS ANGELES COUNTY
ENGINEERING BLDG.

Do not extend notes this side of this line.

Note: Any Additions or Changes on This Sheet Must be Made or Circled in Red Ink With Date and Name of Person Making Change.

Profile No.	Notes Red.	Plotted	Job No. 1745.14	Division No. 10	F. B. 1964	Pg. 167
	Date	Date	Survey of 4th Ave Sewer Dist			
X-Sec. No.	Notes Chkd.	Checked	Survey by Van Deren	Notes Van	Date 10-26-54	
	Date	Date	Map No.	Indexed A. C. Johnson	Date	

C1-1745.14

CROSS SECTIONS ON THIRD AVE

FROM PROCTOR AVE TO DON JULIAN RD

FOURTH AVE SEWER DIST

10-26-54

Van Deren
Richards
Mc Cullough
Nunez

Note: Elevations to Lo ft and East are level or higher than ℄ of St.

STATION	B. S.	H. I.	F. S.	ELEV.

NOTE: ANY ADDITIONS OR CHANGES ON THIS SHEET MUST BE MADE OR CIRCLED IN RED INK, WITH DATE AND NAME OF PERSON MAKING CHANGE.

Do not extend notes this side of this line.

PLEASE RETURN TO
LOS ANGELES COUNTY SURVEYOR
726 LOS ANGELES COUNTY ENGINEERING BLDG.

76L298 307 8-53

76L298 307 8-53

PLEASE RETURN TO
LOS ANGELES COUNTY SURVEYOR
726 LOS ANGELES COUNTY ENGINEERING BLDG.

NOTE: ANY ADDITIONS OR CHANGES ON THIS SHEET MUST BE MADE OR CIRCLED IN RED INK, WITH DATE AND NAME OF PERSON MAKING CHANGE.

Do not extend notes this side of this line.

F. B. 1964 Pg. 168 Job No. 1745.14 Division No. 10 Notes Red. Plotted Profile
Survey of 4th Ave Sewer Dist Date 10-26-54 Date No. X-Sec.
Survey by Van Deren Notes Van Notes Chkd. Checked
Indexed C. Johnson Date Date Date No.

STATION	B. S.	H. I.	F. S.	ELEV.	LT ℄ East	℄ RT ℄ West
AZ-59	4.01	304.45		300.44	AZ-59 Elev = 300.44	F.B. 1926-42
					Third Ave & Proctor Ave S.W. cor	
					Bt spk in N.E. cor of Conc walk to Ho #13764	
1+00			5.13	299.32		℄ int
1+15			5.15	299.30		℄ x Gut
1+30			4.83	299.62		℄
"			4.96	299.49		10.1 edg put
"			3.4	301.1		30' P.L.
"			4.5	300.0		100' Ground
"			6.1	298.4		200' "
"			6.1	298.4		300' "
"			6.7	297.8		360' backlot line
"			4.90	299.55	12.4 edge put	
"			5.1	299.4	18' Gut bot brk	
"			3.7	300.8	22' Top brk	
"			1.9	302.6	30' P.L.	
1+32.5			4.76	299.69		℄ at B.C.
"			4.83	299.62		10.1 edge put
"			3.2	301.3		36' P.L.
"			4.90	299.55	11.3 edge put	
"			5.0	299.5	20' Gut bot brk	

76L298 307 8-53

PLEASE RETURN TO
LOS ANGELES COUNTY SURVEYOR
726 LOS ANGELES COUNTY ENGINEERING BLDG.

NOTE: ANY ADDITIONS OR CHANGES ON THIS SHEET MUST BE MADE OR CIRCLED IN RED INK, WITH DATE AND NAME OF PERSON MAKING CHANGE.

Do not extend notes this side of this line.

STATION	B. S.	H. I.	F. S.	ELEV.	LT. & East	℄ RT. & West
1+32.5		304.45	3.3	301 2	22' Top brk	
"			1.7	302 8	30' P.L.	
2+00			2.38	302 07		℄
"			2.50	301 95		10' edge pvt
"			3.1	301 4		18' Gut
"			1.9	302 6		23.5 Top brk
"			2.2	302 3		30' P.L.
"			2.57	301 88	11.5 edge pvt	
"			3.3	301 2	19' Gut bot brk	
"			0.8	303 7	22' Top brk	
"			0.1	304 4	30' P.L.	
2+09.5			3.50	300 95		18.1 Flow line 12" drain
2+33.0			3.50	300 95		18.1 " " "
T.P.	6.67	310 32	0.80	303.65	T.P.	
2+94			7.29	303 03	17.6 flow line 12" drain	
3+00			5.95	304 37		℄
"			6.31	304 01		9.4 edge pvt
"			7.7	302 6		16.5 Gut bot brk
"			6.2	304 1		20' Top brk
"			6.3	304 0		30' P.L.
"			6.25	304 07	10.7 edge Pvt.	

Profile No. ____ Notes Red. ____ Plotted ____ Job No. 1745.14 Division No. 10 F. B. 1964 Pg. 169
X-Sec. No. ____ Date ____ Date ____ Survey of 4th Ave Sewer Dist
Notes Chkd. ____ Checked ____ Survey by Van Deren Notes Van Date 10-26-54
Date ____ Date ____ Map No. ____ Indexed ____ Date ____
C. Johnson

76L298 307 8-53

PLEASE RETURN TO
LOS ANGELES COUNTY SURVEYOR
726 LOS ANGELES COUNTY ENGINEERING BLDG.

NOTE: ANY ADDITIONS OR CHANGES ON THIS SHEET MUST BE MADE OR CIRCLED IN RED INK, WITH DATE AND NAME OF PERSON MAKING CHANGE.

Do not extend notes this side of this line.

STATION	B. S.	H. I.	F. S.	ELEV.	LT & East	℄ RT & West
3+00		310 32	69	3034	17.5 Gut.	
"			52	3051	19.5 Top BK	
"			46	3057	30' PL	
3+05			691	30341	17.2 Flow line drain pipe	
3+30			646	30386	16.5 " " " "	
3+48.5			630	30402	15.5 " " " "	
4+00			459	30573		℄
"			491	30541		9.3 edge Put
"			56	3047		16.5 Gut
"			51	3052		20' Top BK.
"			48	3055		30' PL
"			78	3025		100' Gd.
"			115	2988		165' Bot BK.
"			122	2981		200' Gd.
"			130	2973		300' "
"			130	2973		360' "
"			491	30541	11' edge Put.	
"			59	3044	16.5 Gut.	
"			42	3061	21' Top BK	
"			31	3072	30' PL	
5+00			436	30596		℄

F. B. 1964 PG. 170 Job No. 1745.14 Division No. 10 Notes Red. Plotted Profile
Survey of 4th Ave Sewers Date 10-26-54 Date No.
Survey by Van Deren Notes Van Notes Chkd. Checked X-Sec.
Indexed R. C. Johnson Date Date Date No.

76L298 307 8-53

PLEASE RETURN TO
LOS ANGELES COUNTY SURVEYOR
726 LOS ANGELES COUNTY ENGINEERING BLDG.

NOTE: ANY ADDITIONS OR CHANGES ON THIS SHEET MUST BE MADE OR CIRCLED IN RED INK, WITH DATE AND NAME OF PERSON MAKING CHANGE.

Do not extend notes this side of this line.

STATION	B. S.	H. I.	F. S.	ELEV.	LT & East	& RT. & West
5+00		310 32	470	305.62		9.1 edge Put.
"			58	304.5		16.5 Cut
"			53	305 0		21' Top BK
"			58	304.5		30' PL
"			473	305.59	10.8 edge Put.	
"			60	304.3	17' Cut	
"			53	305.0	30' PL & Top BK	
5+51			752	302.80		19.8 flow line drain pipe
"			690	303.42	18.4 flow line drain pipe	
T.P.	500	310 72	460	305.72		
5+62.5			686	303.86	19.6 flow line drain pipe	
5+75.0			646	304.26	18.9 " " "	"
6+00			448	306.24		&
"			480	305.92		9.8 edge Put.
"			77	303.0		24' Bot BK. & Cut
"			79	302.8		30' PL
"			92	300.5		100' Cd.
"			116	299.1		200' "
"			130	297 7		300' "
"			128	297.9		360' " Back Lot line
			476	305.92	10.6 edge Put.	

Profile Notes Red ____ Plotted ____ Job No. 1745 Division No. 10 F. B. 1964 Pg. 171
No. ____ Date ____ Date ____ Survey of 4th Ave Sewers
X-Sec. Notes Chkd. ____ Checked ____ Survey by Van Dexter Notes Van Date 10-26-54
No. ____ Date ____ Date ____ Map No. ____ Inspect. G. Johnson Date ____

76L298 307 8-53

PLEASE RETURN TO
LOS ANGELES COUNTY SURVEYOR
726 LOS ANGELES COUNTY ENGINEERING BLDG.

NOTE: ANY ADDITIONS OR CHANGES ON THIS SHEET MUST BE MADE OR CIRCLED IN RED INK, WITH DATE AND NAME OF PERSON MAKING CHANGE.

Do not extend notes this side of this line.

STATION	B. S.	H. I.	F. S.	ELEV.	LT & East	& RT & West
6+00		310.72	5.7	305.0	20' Gut & Bot. BK.	
"			5.4	305.3	30' PL & Top BK.	
6+09.5			6.10	304.62	19.6 flow line drain pipe	
6+21.5			6.16	304.56	19.6 " " " "	
6+32.5			12.52	298.20		144.9 Top 4" VCP. sewer outlet
T.P.	7.01	313.72	4.01	306.71		
7+00			6.58	307.14		℄ BK.
"			6.78	306.94		10' edge Pvt.
"			8.4	305.3		20' Gut.
"			8.9	304.8		30' PL
"			6.83	306.89	96 edge Pvt.	
"			7.8	305.9	17' Gut.	
"			7.5	306.2	30' PL.	
7+48.4			13.77	299.95		161.3 Top Septic Tank
7+59.0			8.30	305.42	19.8 flow line drain pipe	
7+72.5			7.86	305.86	19.5 " " " "	
8+00			3.86	309.86		℄
"			4.17	309.55		10' edge Pvt.
"			4.8	308.9		16.5 Gut
"			5.1	308.6		30' PL
"			8.4	305.3		100' Gd.

F. B. 1964 Pg. 172 Job No. 174514 Division No. 10 Notes Red. Plotted No.
Survey of 4th Ave Sewers Date 10-26-54 Date X-Sec.
Survey by Van Deren Notes Van Notes Chkd. Checked No.
Indexed R. C. Johnson Date Date Date
Profile

76L298 307 8-53

PLEASE RETURN TO
LOS ANGELES COUNTY SURVEYOR
726 LOS ANGELES COUNTY ENGINEERING BLDG.

NOTE: ANY ADDITIONS OR CHANGES ON THIS SHEET MUST BE MADE OR CIRCLED IN RED INK, WITH DATE AND NAME OF PERSON MAKING CHANGE.

Do not extend notes this side of this line.

STATION	B. S.	H. I.	F. S.	ELEV.	LT. ℄ East	℄ RT. ℄ West
8+00		313 72	141	2996		200' BK.
"			146	2991		300' Gd.
"			143	2994		360' Back Lot Line
"			413	2959	10.2 edge Pvt.	
"			54	2983	19' Gut	
"			49	2988	30' PL	
T.P.	829	321 14	087	31285		
9+00			712	31402		℄
"			732	31382		9.3 edge Pvt.
"			81	3130		17' Gut.
"			76	3135		30' PL.
"			726	31388	10.2 edge Pvt.	
"			83	3128	18' Gut	
"			78	3133	30' PL	
10+00			254	31860		℄
"			280	31834		9.3 edge Pvt
"			38	3173		17.5 Gut.
"			30	3181		30' PL
"			69	3142		100' Gd.
"			100	3111		150 "
"			155	3056		200' "

Profile Notes Red ____ Plotted ____ Job No. 1745.14 Division No. 10 F. B. 1964 Pg. 173
No. ____ Date ____ Date ____ Survey of 7th Ave Sewers
X-Sec. Notes Chkd. ____ Checked ____ Survey by Van Deren Notes Van Date 10-26-54
No. ____ Date ____ Date ____ Map No. ____ Map G. Johnson Date ____

76L298 307 8-53

PLEASE RETURN TO
LOS ANGELES COUNTY SURVEYOR
726 LOS ANGELES COUNTY ENGINEERING BLDG.

NOTE: ANY ADDITIONS OR CHANGES ON THIS SHEET MUST BE MADE OR CIRCLED IN RED INK, WITH DATE AND NAME OF PERSON MAKING CHANGE.

Do not extend notes this side of this line.

STATION	B. S.	H. I.	F. S.	ELEV.	LT & East	℄ RT & West
10+00		321 14 ✓	18 0	303 1		237' BOT BK.
"			19 3	301 8		300' Gd.
"			18 8	30[illegible] 3		360' Back Lot Line
"			2 76	31[illegible] 38	11' edge Put.	
"			3 6	31[illegible] 5	17' Gut	
"			1 2	31[illegible] 9	23' Top BK	
"			0 9	32[illegible] 2	30' PL	
T.P.	11 12	331 74 ✓	0 52	320 62		
10+98.5			10 74	321 00		15.6 flow line drain pipe
11+00			8 99	32[illegible] 75		℄
"			9 39	322 35		10' edge Put.
"			10 7	321 0		17' Gut
"			9 5	32[illegible]		30' PL
"			9 25	32[illegible] 49	10.3 edge Put	
"			10 7	32[illegible]	17' Gut	
"			9 0	322 7	22' Top BK	
"			9 1	322 6	30' PL	
11+19			9 65	322 09		15.5 flow line drain pipe
11+75			7 70	324 04	17.8 flow line drain pipe	
11+92			6 69	325 05	18.0 " " " "	
12+00			5 05	326 69		℄

F. B. 1964 PG. 174
Job No. 1745.14 Division No. 10 Notes Red. Plotted
Survey of 4th Ave Sewers Date 10-26-54 Date No.
Survey by Van Deren Notes Van Notes Chkd. Checked X-Sec.
Indexed A. C. Johnson Date Date Date No.
Profile

76L298 307 8-53

PLEASE RETURN TO
LOS ANGELES COUNTY SURVEYOR
726 LOS ANGELES COUNTY ENGINEERING BLDG.

NOTE: ANY ADDITIONS OR CHANGES ON THIS SHEET MUST BE MADE OR CIRCLED IN RED INK, WITH DATE AND NAME OF PERSON MAKING CHANGE.

Do not extend notes this side of this line.

STATION	B. S.	H. I.	F. S.	ELEV.	LT & East	℄ RT & West
12+00		331 74	5 34	326.40		9.8 edge Put
"			61	325.6		16' Gut
"			60	325.7		30' PL
"			100	321.7		100' Gd.
"			14.0	317.7		150' "
"			20.5	311.2		200' "
"			230	308.7		250' "
"			250	306.7		300' "
"			255	306.2		360' "
"			5.29	326.45	10.8 edge Put.	
"			55	326.2	20' Gut line	
"			50	326.7	30' PL	
13+00			0 86	330.88		℄
"			1.21	330.53		9.9 edge Put.
"			27	329.0		19' Gut
"			24	329.3		30' PL
"			1 02	330.72	10.5 edge Put.	
"			17	330.0	19.5 Gut.	
"			12	330.5	30' PL	
T. P.	11 15	342 24	065	331.09		
14+00			646	335.78		℄

Profile Notes Red. Plotted Job No. 1745.14 Division No. 10 F. B. 1964 Pg. 175
No. Date Date Survey of 4th Ave Sewers
X-Sec. Notes Chkd. Checked Survey by Van Deren Notes Van Date 10-26-54
No. Date Date Map No. Date

Chief Johnson

76L298 307 8-53

PLEASE RETURN TO
LOS ANGELES COUNTY SURVEYOR
726 LOS ANGELES COUNTY ENGINEERING BLDG.

NOTE: ANY ADDITIONS OR CHANGES ON THIS SHEET MUST BE MADE OR CIRCLED IN RED INK, WITH DATE AND NAME OF PERSON MAKING CHANGE.

Do not extend notes this side of this line.

STATION	B. S.	H. I.	F. S.	ELEV.	LT & East	℄ RT & West
14+00		342 24	696	335.28		10.0 edge Pvt
"			94	332.8		17.5 Gut.
"			86	333.6		30' PL
"			659	335.65	103 edge Pvt.	
"			83	333.9	21' Gut	
"			66	335.6	23' Top BK	
"			65	335.7	30' PL	
14+49.2			398	338.26		℄ opp. PL
"			434	337.90		10' Pvt
"			515	337.09		18' edge Pvt.
"			52	337.0		30' PL
"			96	332.6		100' Gd.
"			180	324.2		200' "
"			270	315.2		300' "
"			275	314.7		325' " Bot BK. & edge DITCH
"			423	338.01	10' Pvt.	
"			444	337.80	16' edge Pvt.	
"			46	337.6	21' Gut	
"			32	339.0	24' Top BK	
"			30	339.2	30' PL	
14+79.19			272	339.52		℄ INT.

F. B. 1964 Pg. 176
Job No. 1745.14 Division No. 10 Notes Red. Date 10-26-54 Plotted Date No.
Survey of 4th Ave Sewers Notes Chkd. Date Checked Date X-Sec. No.
Survey by Van Deren Notes Van Date
Indexed C. Johnson Date
Profile

Profile Notes Red.______ Plotted______ Job No. 1745.14 Division No. 10 | F. B. 1964 Pg. 177
No.______ Date______ Date______ Survey of 4th Ave Sewers
X-Sec. Notes Chkd.______ Checked______ Survey by Van Deren Notes Van Date 10-26-54
No.______ Date______ Date______ Map No.______ Indexed E. C. Johnson Date______

76L298 307 8-53

PLEASE RETURN TO
LOS ANGELES COUNTY SURVEYOR
726 LOS ANGELES COUNTY ENGINEERING BLDG.

NOTE: ANY ADDITIONS OR CHANGES ON THIS SHEET MUST BE MADE OR CIRCLED IN RED INK, WITH DATE AND NAME OF PERSON MAKING CHANGE.

270

Do not extend notes this side of this line.

STATION	B. S.	H. I.	F. S.	ELEV.	LT ℄ East	℄ RT ℄ West
15+00		342 24	220	340 04		℄
T. P.	670	346 24	270	339 54		
15+09.2			598	340 26		℄ opp. PL
"			637	339 87		9 5 edge Pvt.
"			68	339 4		15' Gut.
"			60	340 2		20' Top BK
"			55	340 7		30' PL
"			64	339 8		100' Gd.
"			70	339 2		140' Top BK
"			102	336 0		150' BK
"			124	333 8		18.0' Back Lot line
"			601	340 23	10.9 edge Pvt.	
"			64	339 8	19.0 Gut	
"			42	342 0	21.5' Top BK	
"			4.0	342 2	30' PL	
16+00			366	342 58		℄
"			393	342 31		9.9' edge Pvt.
"			42	342 0		14' Gut.
"			35	342 7		18.5' Top BK
"			31	343 1		30' PL
"			385	342 39	11.5 edge Pvt.	

76L298 307 8-53

PLEASE RETURN TO
LOS ANGELES COUNTY SURVEYOR
726 LOS ANGELES COUNTY ENGINEERING BLDG.

NOTE: ANY ADDITIONS OR CHANGES ON THIS SHEET MUST BE MADE OR CIRCLED IN RED INK, WITH DATE AND NAME OF PERSON MAKING CHANGE.

Do not extend notes this side of this line.

STATION	B. S.	H. I.	F. S.	ELEV.	LT & East	℄ RT & West
16+00		346 24	44	341 8	17.5 Gut.	
"			26	34[illegible]6	22' Top BK.	
"			25	34[illegible]7	30' PL	
T. P.	502	347 73	353	342 71		
17+00			467	343 06		℄
"			500	34[illegible]13		9.4 edge Put.
"			54	342 3		15' Gut.
"			45	34[illegible]		19.5 Top BK.
"			43	34[illegible]4		30' PL
"			51	34[illegible]6		100' Gd.
"			65	34[illegible]2		155' BK.
"			80	33[illegible]7		180' Back Lot Line
"			478	34[illegible]95	11.3 edge Put.	
"			61	341 6	17' Gut	
"			39	34[illegible]	20' Top BK.	
"			35	344[illegible]	30' PL	
T. P.	442	347 34	481	342 92		
18+00			438	342 96		℄
"			474	34[illegible]0		9.2 edge Put
"			54	341 9		15' Gut.
"			35	34[illegible]8		19' Top BK.

F. B. 1964 Pg. 178
Job No. 1745.14 Division No. 10 Notes Red. Plotted No. Profile
Survey of 4th Ave Sewers Date 10-26-54 Date X-Sec.
Survey by Van Deren Notes Van Notes Chkd. Checked
Indexed C. Johnson Date Date Date No.

76L298 307 8-53

PLEASE RETURN TO
LOS ANGELES COUNTY SURVEYOR
726 LOS ANGELES COUNTY ENGINEERING BLDG.

NOTE: ANY ADDITIONS OR CHANGES ON THIS SHEET MUST BE MADE OR CIRCLED IN RED INK, WITH DATE AND NAME OF PERSON MAKING CHANGE.

Do not extend notes this side of this line.

STATION	B. S.	H. I.	F. S.	ELEV.	LT & East	& RT & West
18+00		34734	36	343.7		30' PL
"			43	343.0		100' Gd
"			55	341.8		180' Back Lot Line
"			72	340.1		230' Gd.
"			454	342.80	11.1 edge Pvt.	
"			55	341.8	17' Gut.	
"			38	343.5	19' Top BK	
"			34	343.9	30' PL	
19+00			566	341.68		℄
20+00			711	340.23		℄
B.M. AZ 56			447	342.87	B.M. AZ. 56 Elev. = 342.866 FB. 1926-41 3rd Ave., W. side 243'± S. ℄ Don Julian Rd. Bt. SPK. IN P.P. # 80772E	

Profile Notes Red. ____ Plotted ____ Job No. 1745.14 Division No. 10 F. B. 1964 Pg. 179
No. ____ Date ____ Date ____ Survey of 4th Ave Sewers
X-Sec. Notes Chkd. ____ Checked ____ Survey by Van Deren Notes Van Date 10-26-54
No. ____ Date ____ Date ____ Map No. ____ Indexed Johnson Date ____

F. B. 1964 Pg. 180 Job No. 174514 Division No. 10 Notes Red. _____ Plotted _____ Profile

Survey of 4th Ave Sewers Date 10-26-54 Date _____ No. _____

Survey by Van Deren Notes Van Notes Chkd. _____ Checked _____ X-Sec.

Indexed _____ Date _____ Date _____ Date _____ No. _____

STATION	B. S.	H. I.	F. S.	ELEV.	
					LT & East & RT & West

Do not extend notes this side of this line.

PLEASE RETURN TO

LOS ANGELES COUNTY SURVEYOR

726 LOS ANGELES COUNTY ENGINEERING BLDG.

NOTE: ANY ADDITIONS OR CHANGES ON THIS SHEET MUST BE MADE OR CIRCLED IN RED INK, WITH DATE AND NAME OF PERSON MAKING CHANGE.

76L268 307 8-53

Profile	Notes Red	Plotted	Job No. 1745.14	Division No.	F. B. 1964 Pg. 181
No.	Date	Date	Survey of Fourth Ave		
X-Sec.	Notes Chkd.	Checked	Survey by Snyder	Notes PRS	Date 3-25-55
No.	Date	Date	Map No.	Indexed	Date

C.I. 1745.14
FOURTH AVE
Profile of ℄ of 6' Easement
on East Side of 3rd AVE
℄ Easement = 3' E'ly of E.P.L.

From - 7+00
To - Valley Blvd = 14+75.49

Date - 3-25-55 Snyder

STATION	B. S.	H. I.	F. S.	ELEV.

NOTE: ANY ADDITIONS OR CHANGES ON THIS SHEET MUST BE MADE OR CIRCLED IN RED INK, WITH DATE AND NAME OF PERSON MAKING CHANGE.

Do not extend notes this side of this line.

PLEASE RETURN TO
LOS ANGELES COUNTY SURVEYOR
726 LOS ANGELES COUNTY ENGINEERING BLDG.

761298 307 8-53

76L298 307 8-53

PLEASE RETURN TO
LOS ANGELES COUNTY SURVEYOR
726 LOS ANGELES COUNTY ENGINEERING BLDG.

NOTE: ANY ADDITIONS OR CHANGES ON THIS SHEET MUST BE MADE OR CIRCLED IN RED INK, WITH DATE AND NAME OF PERSON MAKING CHANGE.

Do not extend notes this side of this line.

STATION	B. S.	H. I.	F. S.	ELEV.	℄ Easement 3' E. of E.P.L.
AZ 59	4 24	304 68		300 44	AZ59 Elev. 300.444 F.B. 1926-42
T.P.	4 93	303 13	6 48	297 20	3rd Ave & Proctor Ave S.W. cor.
T.P.	3 52	300 40	6 25	296 88	Bt. spk in N.E. cor Conc. walk
					To ho # 13764
7+00			40	296 4	℄ 3' Easement
+50			48	295 6	℄
+70			50	295 4	℄
8+00			43	29[illegible] 1	℄
+50			51	29[illegible] 3	℄
+60			53	29[illegible] 1	℄ top of BK
+80			95	29[illegible] 9	℄ BK
+88			118	28[illegible] 6	℄ Bot of Creek
9+00			76	29[illegible] 8	℄ top of BK
+25			61	29[illegible] 3	℄
T.P.	3 09	298 49	5 00	29[illegible]	
9+50			63	292 2	℄
+80			82	29[illegible] 3	℄ Bot of ditch
10+00			55	29[illegible] 0	℄ top of BK
+50			62	292 3	℄
11+00			62	292 3	℄

F.B. 1964 Pg. 182 Job No. 1745.11 Division No. Notes Red. Plotted Profile
Survey of 4th Ave Date Date No. X-Sec.
Survey by Snyder Notes 1745 Notes Chkd. Checked
Indexed Date Date Date No.

76L298 307 8-53

PLEASE RETURN TO
LOS ANGELES COUNTY SURVEYOR
726 LOS ANGELES COUNTY ENGINEERING BLDG.

NOTE: ANY ADDITIONS OR CHANGES ON THIS SHEET MUST BE MADE OR CIRCLED IN RED INK, WITH DATE AND NAME OF PERSON MAKING CHANGE.

Do not extend notes this side of this line.

STATION	B. S.	H. I.	F. S.	ELEV.	℄ Easement 3'E of E.P.L.
		298 49			
11+50			56	292 9	℄ 3' Easement
12+00			51	293 4	℄
T.P	5 25	300 35	3 39	295 10	
12+50			61	294 3	℄
+90			68	293 6	℄
13+00			56	294 8	℄
+50			55	294 9	℄
14+00			54	295 0	℄
+25			55	294 9	℄
+35			5 70	294 65	℄ Edg of Pavit
+50			5 78	294 57	℄
BM 11-119			7 18	293 17	BM 11-119 Elev. 293.207 FS 1376/106 VALLEY Blvd & 3 Rd Ave 32.5' W of ℄ Valley Blvd., 33' N.W from the ℄ of 3rd Ave. in a well cut through a 2.3 sq. of conc & projected by a cast iron cover. Std. Co. Surv. Mon set in conc & Mkd "B.M. 11-119-152-RE 63

Profile No. ____ Notes Red. ____ Plotted ____ Job No. 1745.14 Division No. ____
X-Sec. No. ____ Date ____ Date ____ Survey of 4th Ave.
Notes Chkd. ____ Checked ____ Survey by Snyder Notes PRS Date 3-25-55
Date ____ Date ____ Map No. ____ Indexed ____ Date ____

B. 1964 PG. 181 Job No. Division No. Notes Red. Plotted Profile

Survey of Date Date No.

Survey by Notes Notes Chkd. Checked X-Sec.

Indexed Date Date Date No.

STATION	B. S.	H. I.	F. S.	ELEV.

Do not extend notes this side of this line.

NOTE: ANY ADDITIONS OR CHANGES ON THIS SHEET MUST BE MADE OR CIRCLED IN RED INK, WITH DATE AND NAME OF PERSON MAKING CHANGE.

PLEASE RETURN TO

LOS ANGELES COUNTY SURVEYOR

726 LOS ANGELES COUNTY ENGINEERING BLDG.

76L298 307 8-53

Profile No.	Notes Red. / Date	Plotted / Date	Job No. 1745.14	Division No.	F. B. 1964 Pg. 185
X-Sec. No.	Notes Chkd. / Date	Checked / Date	Survey of Fourth Ave		
			Survey by Snyder	Notes 1975	Date 5-3-55
			Map No.	Indexed	Date

C.I. 1745.14
FOURTH AVE

PROFILE Back Lot lines on 4th AVE
From - Valley Blvd
To - A Point 700 So thereof

Also
Profile of Prop. S.S. on VALLEY BLVD N'S. of ℄
From - 4th Ave
To - A Point 400' E. thereof

STATION	B.S.	H.I.	F.S.	ELEV.

NOTE: ANY ADDITIONS OR CHANGES ON THIS SHEET MUST BE MADE OR CIRCLED IN RED INK, WITH DATE AND NAME OF PERSON MAKING CHANGE.

Do not extend notes this side of this line.

PLEASE RETURN TO
LOS ANGELES COUNTY SURVEYOR
726 LOS ANGELES COUNTY ENGINEERING BLDG.

76L298 307 8-53

76L298 807 8-53

PLEASE RETURN TO
LOS ANGELES COUNTY SURVEYOR
726 LOS ANGELES COUNTY ENGINEERING BLDG.

NOTE: ANY ADDITIONS OR CHANGES ON THIS SHEET MUST BE MADE OR CIRCLED IN RED INK, WITH DATE AND NAME OF PERSON MAKING CHANGE.

Do not extend notes this side of this line. 4th Ave

STATION	B. S.	H. I.	F. S.	ELEV.	Left ℄	℄ Right ℄ VV
B.M. 27-C				29[illegible]16	B.M. 27-C Elev. 297.162 F/B 1926-36	
	400	301 16			Valley Blvd & Fourth Ave	
					S.E. Cor. — L & N 117 S. end of	
					Wing Wall To Culvert	
0+00	#1 INTR		425	29[illegible]71	℄ INT Valley Blvd & Fourth Ave	
1+00			419	29[illegible]97		℄
1+45.5			420	29[illegible]96		℄
✓			46	29[illegible]		96' R B.L.L.
—			51	29[illegible]1'	195' L B.L.L.	
2+00			407	297[illegible]		℄
—			48	29[illegible]4'		96' R B.L.L.
—			62	29[illegible]	195' L B.L.L	
T.P.	560	302 49	427	29[illegible]89		
3+00			511	29[illegible]38		℄
—			61	29[illegible]4'		96' R B.L.L.
—			74	29[illegible]1'	195' L B.L.L.	
4+00			459	29[illegible]		℄
—			74	29[illegible]		96' R B.L.L.
—			81	29[illegible]	195' L B.L.L.	
T.P.	493	303 07	435	29[illegible]4		

Profile No. ____ Plotted ____ Notes Red. ____ Division No. ____ Job No. 1965.14 Date ____ Date ____ Date ____ Date ____ X-Sec. No. ____ Checked ____ Notes Chkd. ____ Notes ____ Date ____ Date ____ Date ____ Date ____

Survey of 4th Ave Survey by Stay Aer Notes 1965 Entered ____ Date ____

1964 Fo. 18

76L298 307 8-53

PLEASE RETURN TO
LOS ANGELES COUNTY SURVEYOR
726 LOS ANGELES COUNTY ENGINEERING BLDG.

NOTE: ANY ADDITIONS OR CHANGES ON THIS SHEET MUST BE MADE OR CIRCLED IN RED INK, WITH DATE AND NAME OF PERSON MAKING CHANGE.

Do not extend notes this side of this line. 4th Ave

STATION	B. S.	H. I.	F. S.	ELEV.	Left ℄ E	℄ Right ℄ W
4+75		303 07	464	298 43		℄
✓			87	294 4		96' R B.L.L.
✓			91	294 0	195'L B.L.L.	
5+00			462	298 45		℄ N. end of Bridge
✓			90	294 1		96' R B.L.L.
✓			86	294 5	195'L B.L.L.	
5+20			98	293 3		℄ Flow line creek
5+50			458	298 49		℄
✓			103	292 8		96' R B.L.L.
✓			89	294 2	195'L B.L.L.	
5+98			471	298 36		℄
✓			94	293 7		96' R B.L.L.
✓			88	294 3	195'L B.L.L.	
7+00			498	298 09		℄
✓			90	294 1		96' R B.L.L.
✓			80	295 1	195'L B.L.L	
B.M. AZ 46			604	297 03	B.M. AZ-46 Elev. 297.022 F.B. 1926-37 Fourth Ave (W side) 552'± S. of ℄ of Valley Blvd. - S.W. ℄T 117 Top 12" Guard Post at S.W. cor. bridge	

Profile Notes Red. ____ Plotted ____ Job No. 1746.18 Division No. ____ F.B. 1964
No. ____ Date ____ Date ____ Survey of 4th Ave
X-Sec. Notes Chkd. ____ Checked ____ Survey by Snyder Notes PRS Date 5-3-55
No. ____ Date ____ Date ____ Map No. ____ Indexed ____ Date ____

76L298 307 8-53

PLEASE RETURN TO
LOS ANGELES COUNTY SURVEYOR
726 LOS ANGELES COUNTY ENGINEERING BLDG.

NOTE: ANY ADDITIONS OR CHANGES ON THIS SHEET MUST BE MADE OR CIRCLED IN RED INK, WITH DATE AND NAME OF PERSON MAKING CHANGE.

Do not extend notes this side of this line. Valley Blvd.

STATION	B. S.	H. I.	F. S.	ELEV.	℄ Prop Sewer
B.M. 27-C				297.16	B.M. 27-C. Elev. 297.162 F.B. 1926-36
	434	301.50			Valley Blvd. & Fourth Ave S.E. cor. L & N in S. end of Wing-wall To Culvert
14+79.92			459	296.91	℄ int Valley Blvd & 4th Ave
✓			463	296.87	11' R ℄ Prop. S.S.
15+00			479	296.71	11' R — —
16+00			479	296.71	11' R — —
17+00			459	296.91	11' R — —
—			61	295.4	201' R B.L.L.
17+34			753	295.97	216' R Top 4" Plumbing outlet To ho # 14016
18+00			458	296.92	11' R ℄ Prop S.S.
✓			65	295.0	201' R B.L.L.
18+50	452	301.40	462	296.88	11' R ℄ Prop. S.S.
B.M. 27-C			423	297.17	B.M. 27-C Elev. 297.162



Survey of 4th Ave Notes 1935 Division No. Notes Red. Plotted Profile
Survey by Snyder Notes Date Date No.
Indexed Date Notes Chkd. Checked X-Sec.
Date Date No.

PWFB 1725

821

Notes Ck'd by: Galli	Survey of Foothill Blvd
Map No.	W. O. 0303.00 Tape No. 6157 St'd. 68 °F
Office Work	Surveyed by Snyder
Checked	Notes PRS Date 7-17-56
Date	Indexed K. O. Johnson

F. B. 1964 Pg. 189

AUG 1 '56

J.N 0303.00

CENTER LINE SURVEY

for

C.I. 1911.14

FOOTHILL BLVD S.S. DIST.

Party

Snyder
Le Gault
Herrington
Bonney
Berkson

Note: Any Additions or Changes on This Sheet Must Be Made or Circled In Red Ink With Date and Name of Person Making Changes.

Do not extend notes this side of this line.

RETURN TO
LOS ANGELES COUNTY SURVEYOR
726 LOS ANGELES COUNTY
ENGINEERING BLDG.

76F3099 S&E #247. 8-54

F. B. ~~1964~~ PG. ~~196~~ PWFB 1725 822, 823, 824, 825

INDEX

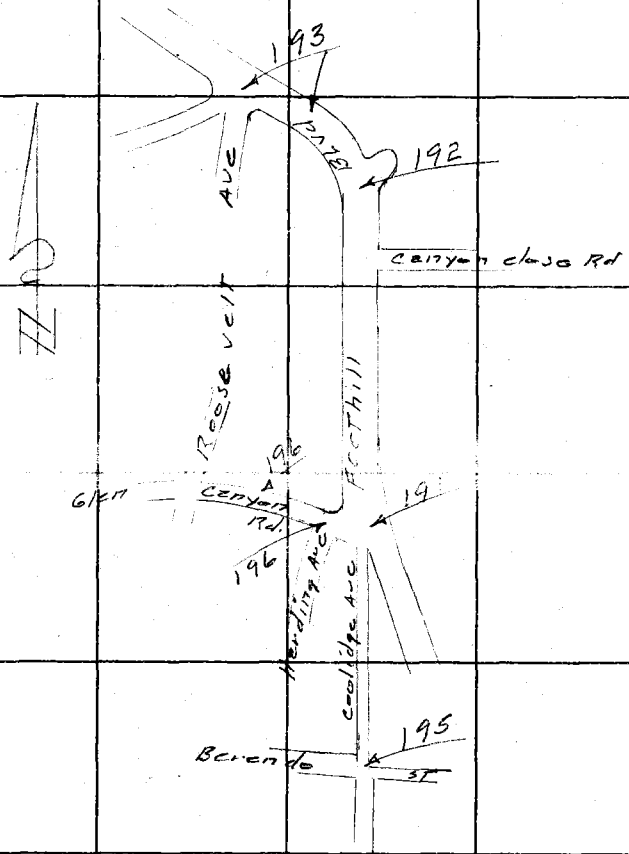

RETURN TO
LOS ANGELES COUNTY SURVEYOR
720 LOS ANGELES COUNTY
ENGINEERING BLDG.
Do not extend notes this side of this line.

Note: Any Additions or Changes on This Sheet Must be Made or Circled in Red Ink With Date and Name of Person Making Change.

PWFB 1725 826, 827

F.B. ~~1964~~ Pg. ~~191~~

Notes Ck'd by Galli
Map No.
Office Work
Checked
Date

Survey of L-Foothill Blvd
W. O. 0303.00 Tape No. 0157 Std. 68 °F
Surveyed by Snyder
Notes PRS Date 7-17-56
Indexed A. C. Johnson

Cont. Bot. Pg 192

W.S. 88-D-6

TRACT No 7584

Note: Any Additions or Changes on This Sheet Must be Made or Circled in Red Ink With Date and Name of Person Making Change.

Do not extend notes this side of this line.

RETURN TO
LOS ANGELES COUNTY SURVEYOR
726 LOS ANGELES COUNTY
ENGINEERING BLDG.

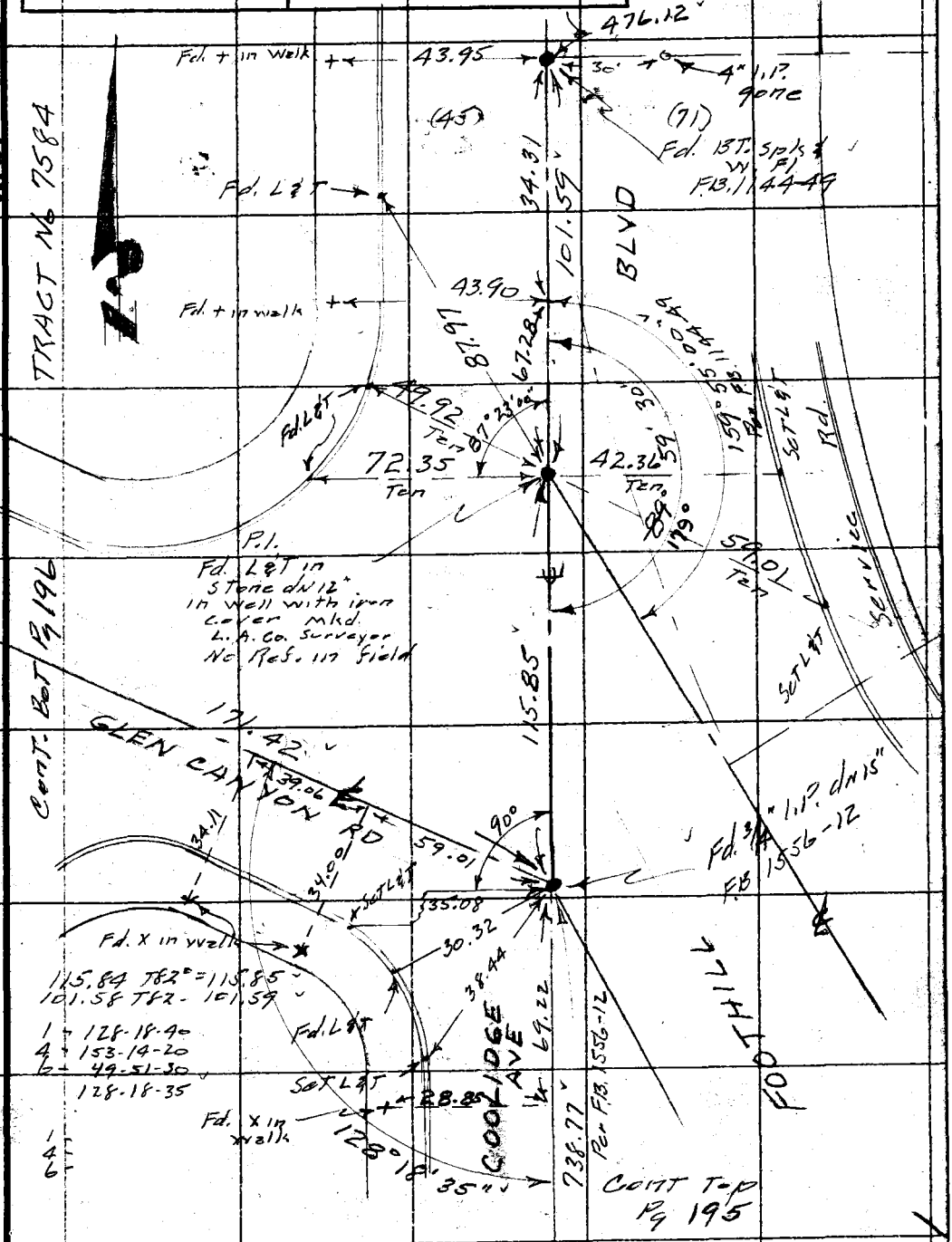

76F3098 S&E #247. 8-54

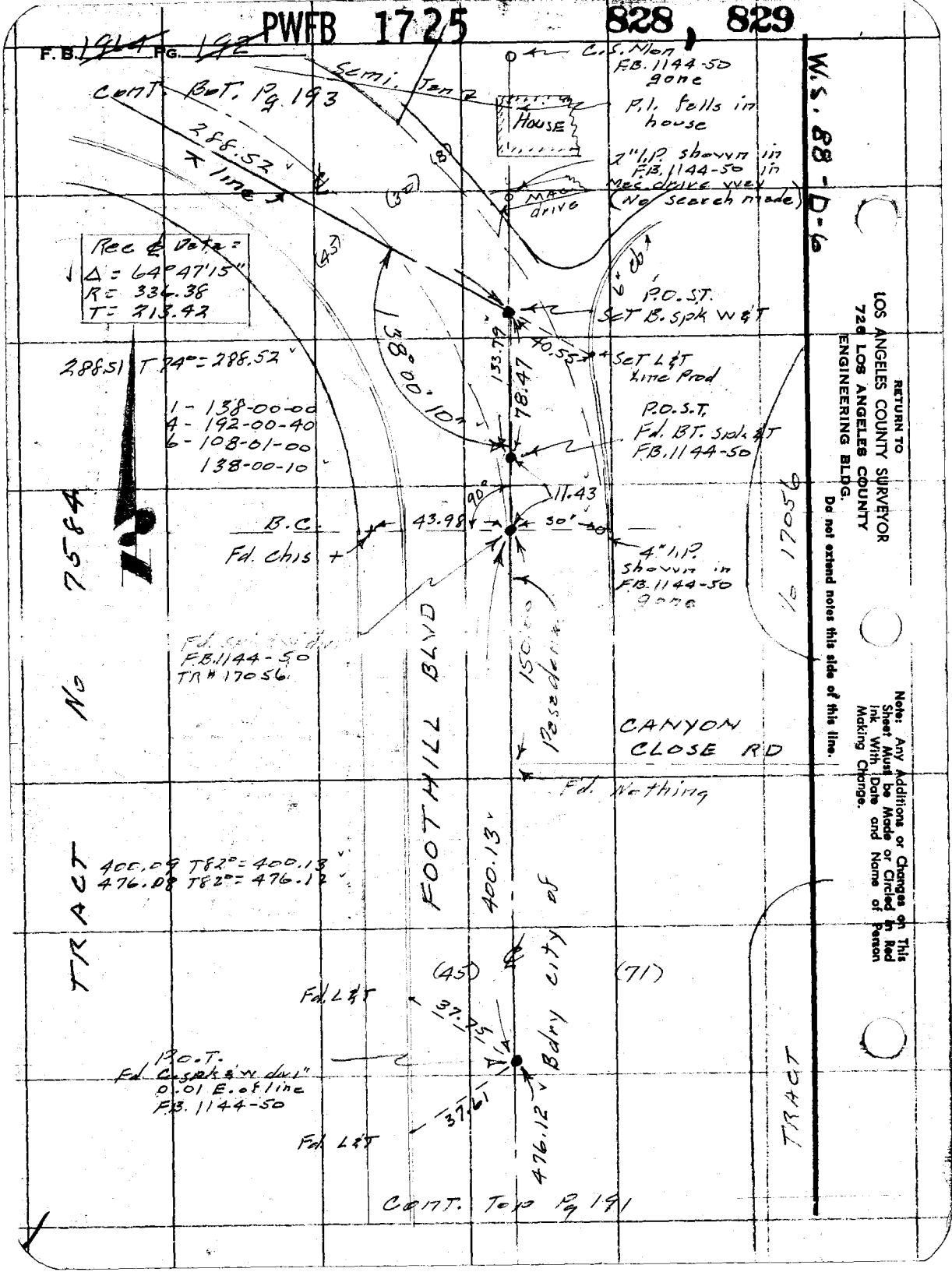
PWFB 1725
828, 829
F.B. 1914 PG. 192
W.S. 88-D-6
Cont. Bot. Pg. 193
Semi. Tan
C.S. Mon
F.B. 1144-50
gone
P.I. falls in house
HOUSE
2" I.P. shown in F.B. 1144-50 in Mec. drive way (No search made)
MAC drive
288.52
℄ line
Rec ℄ Data:
Δ = 64°47'15"
R = 336.38
T = 213.42
P.O.S.T.
Set B. spk W & T
Set L & T Line Prod
288.51 T 74° = 288.52
1 - 138-00-00
4 - 192-00-40
6 - 108-01-00
138-00-10
138°00'10"
133.79
40.55
78.47
P.O.S.T.
Fd. BT. Spk & T
F.B. 1144-50
11.43
90°
B.C.
43.98
30'
Fd. chis +
4" I.P. shown in F.B. 1144-50 gone
Fd. spk & w dwl
F.B. 1144-50
TR # 17056
No 7584
FOOTHILL BLVD
150.00
Pasadena
CANYON CLOSE RD
Fd. Nothing
400.09 T82° = 400.13
476.08 T82° = 476.12
400.13
Bdry city of
(45)
(71)
Fd. L & T
37.75
P.O.T.
Fd. C. spk & w dwl"
0.01 E. of line
F.B. 1144-50
37.61
476.12
Fd. L & T
TRACT
TRACT
Cont. Top Pg 191
RETURN TO
LOS ANGELES COUNTY SURVEYOR
726 LOS ANGELES COUNTY
ENGINEERING BLDG.
Do not extend notes this side of this line.
Note: Any Additions or Changes on This Sheet Must be Made or Circled in Red Ink With Date and Name of Person Making Change.

PWFB 1725 830, 831

Notes Ck'd by Gall.	Survey of ℄ Foothill Blvd
Map No.	W. O. 0303.00 Tape No. 0157 St'd. 68 °F
Office Work	Surveyed by Snyder
Checked	Notes PRS Date 7-26-56
Date	Indexed A. C. Johnson

F.B. 1964 Pg. 193

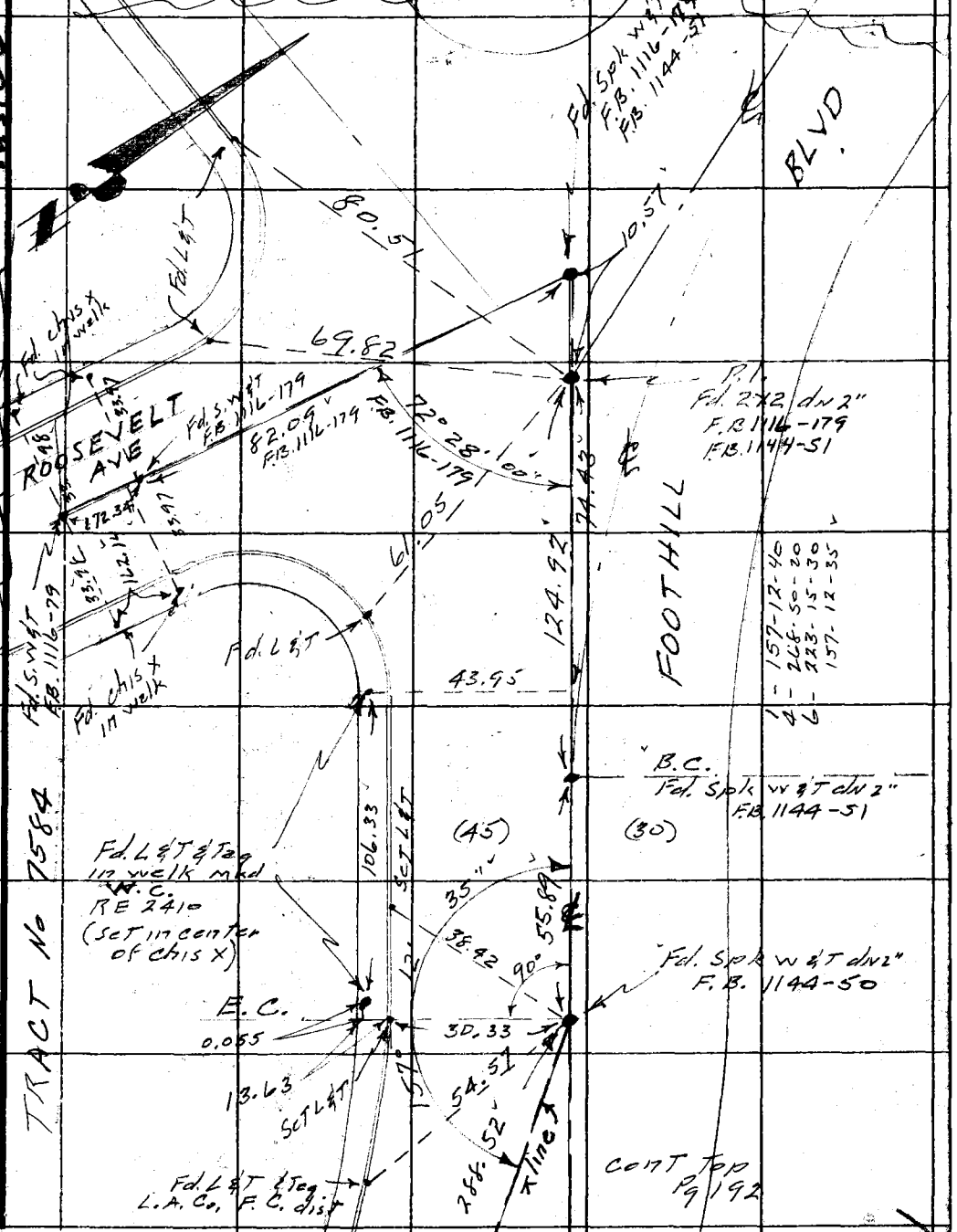

Note: Any Additions or Changes on This Sheet Must be Made or Circled in Red Ink With Date and Name of Person Making Change.

Do not extend notes this side of this line.

RETURN TO
LOS ANGELES COUNTY SURVEYOR
726 LOS ANGELES COUNTY
ENGINEERING BLDG.

76F309S S&E #247. 6-54

F.B. 1964 PG. 194

BLANK

RETURN TO
LOS ANGELES COUNTY SURVEYOR
726 LOS ANGELES COUNTY
ENGINEERING BLDG.

Do not extend notes this side of this line.

Note: Any Additions or Changes on This Sheet Must be Made or Circled in Red Ink With Date and Name of Person Making Change.

PWFB 1725

832

F. B. ~~1969~~ Pg. ~~195~~

Notes Ck'd by Galli	Survey of ℄ - Foothill Blvd
Map No.	W. O. 0303.00 Tape No. 0157 St'd. 68 °F
Office Work	Surveyed by Snyder
Checked	Notes PRS Date 7-18-56
Date	Indexed C. Johnson

W.S. 88-D-7

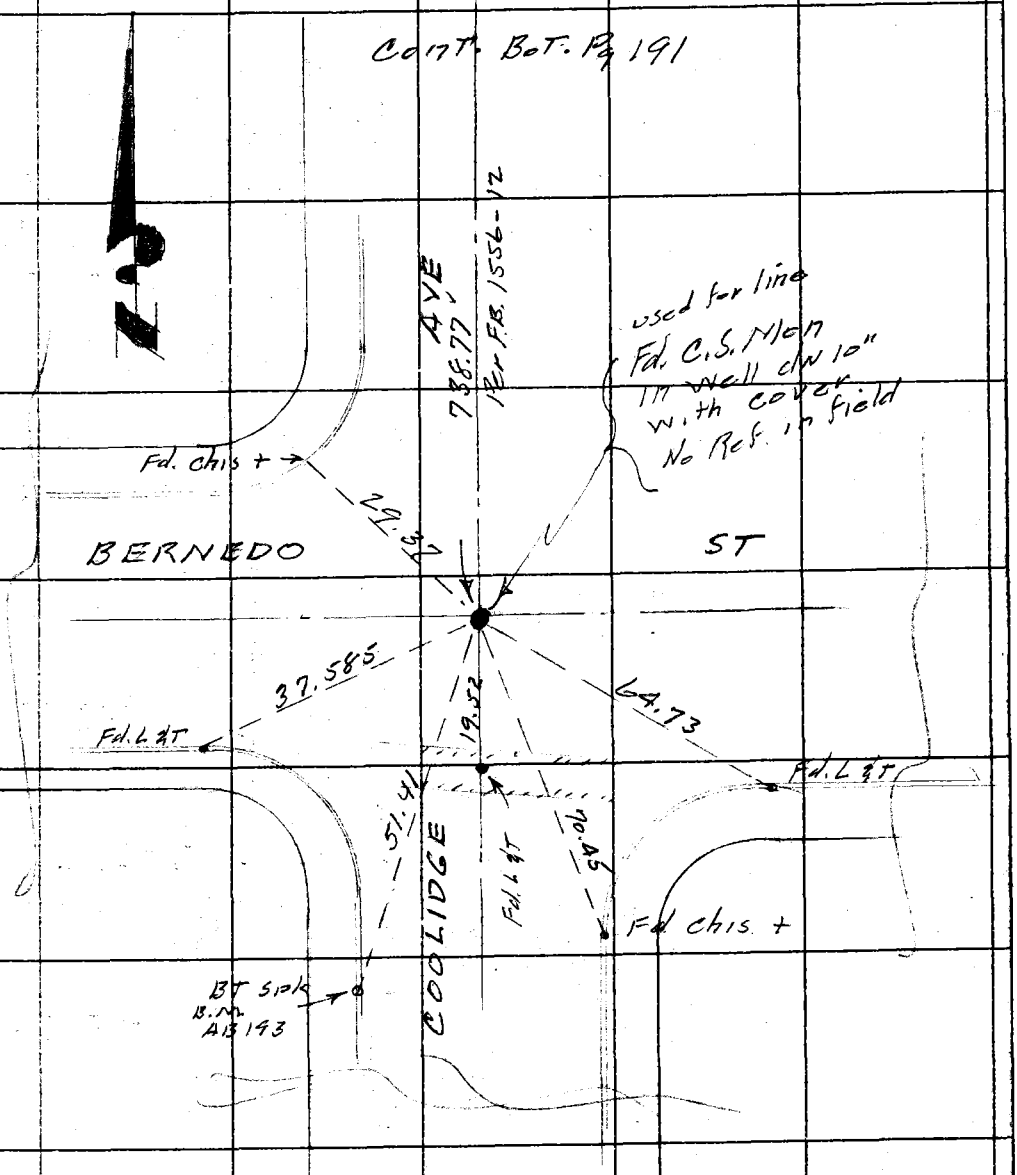

Note: Any Additions or Changes on This Sheet Must be Made or Circled in Red Ink With Date and Name of Person Making Change.

Do not extend notes this side of this line.

RETURN TO
LOS ANGELES COUNTY SURVEYOR
726 LOS ANGELES COUNTY
ENGINEERING BLDG.

76F309S S&E #247. 8-54

F.B. 1724 PG. 146

PWFB 1725

W.S. 88-D-6

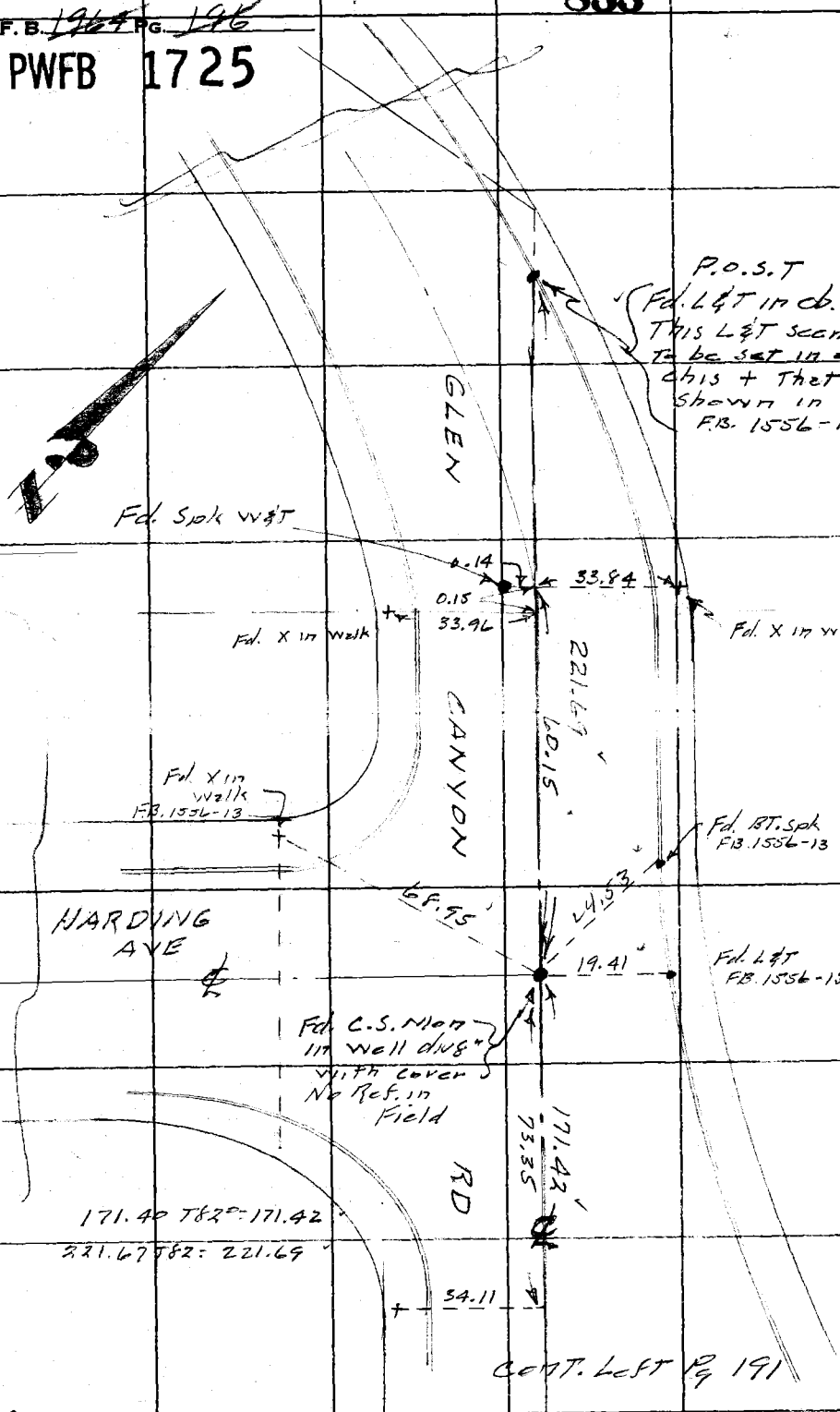

CONT. LEFT Pg 191

RETURN TO
LOS ANGELES COUNTY SURVEYOR
726 LOS ANGELES COUNTY
ENGINEERING BLDG.
Do not extend notes this side of this line.

Note: Any Additions or Changes on This Sheet Must be Made or Circled in Red Ink With Date and Name of Person Making Change.

Notes Ck'd by	Survey of Foothill Blvd
Map No.	W. C.I. 1911.14 Tape No. St'd. °F
Office Work	Surveyed by Snyder
Checked	Notes PRS Date 7-26-56
Date	Indexed A. C. Johnson

F.B. 1964 Pg. 197

AUG 1 '56

C.I. 1911.14

FOOTHILL BLVD S.S. Dist.

Location of Improvements

on

FOOTHILL BLVD West Side

From - Glen Canyon Rd
To - Roosevelt Ave

Party
Snyder
Le Gault
Harrington
Bonney
Bankson

Date - 7-26-56

Note: Any Additions or Changes on This Sheet Must be Made or Circled in Red Ink With Date and Name of Person Making Change.

Do not extend notes this side of this line.

RETURN TO
LOS ANGELES COUNTY SURVEYOR
726 LOS ANGELES COUNTY
ENGINEERING BLDG.

76F3095 S&E #247. 8-54

F.B. 1964 PG. 198

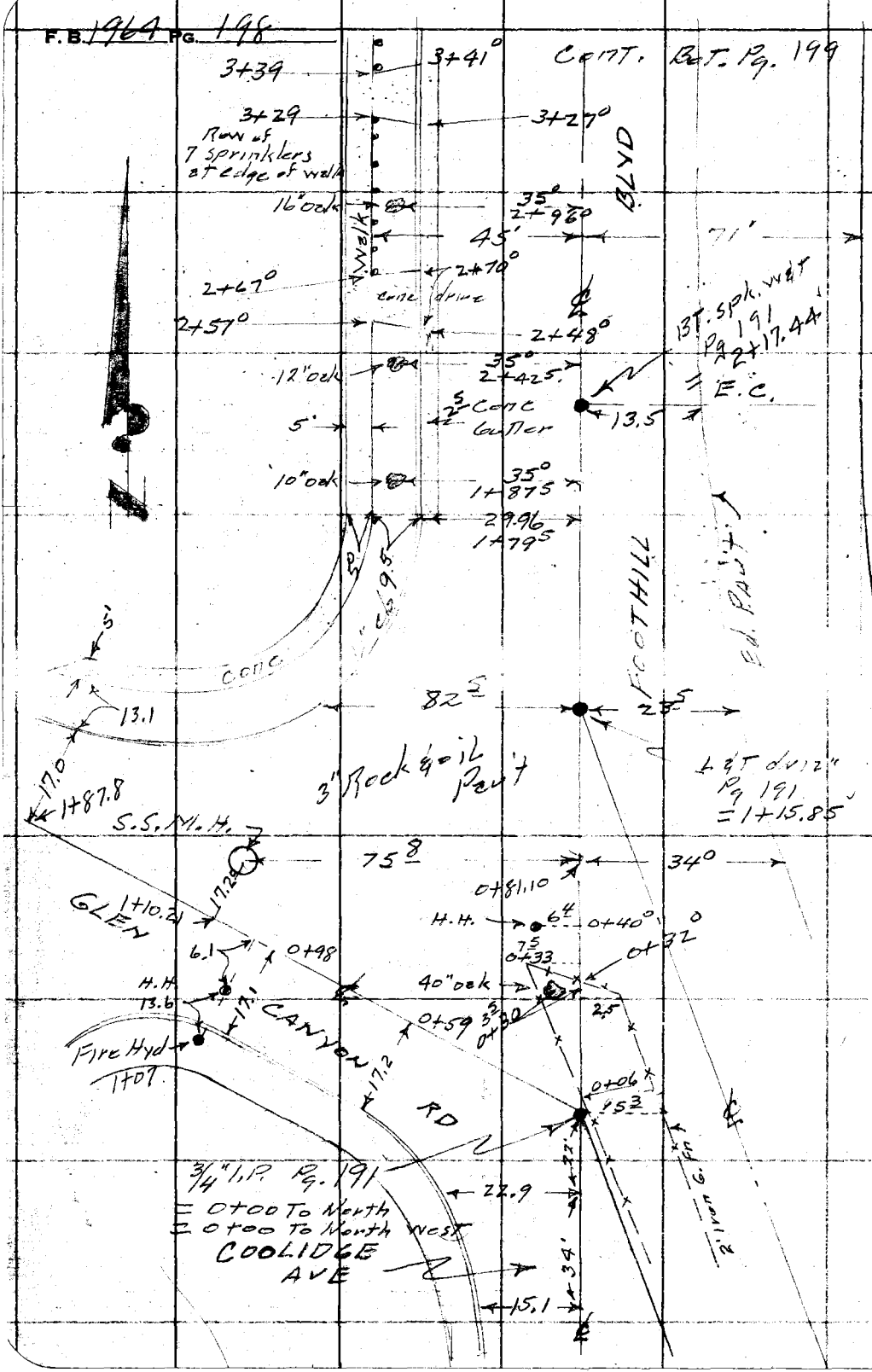

RETURN TO
LOS ANGELES COUNTY SURVEYOR
72d LOS ANGELES COUNTY
ENGINEERING BLDG.
Do not extend notes this side of this line.

Note: Any Additions or Changes on This Sheet Must be Made or Circled in Red Ink With Date and Name of Person Making Change.

Notes Ck'd by	Survey of Foothill Blvd	F.B. 1964 Pg. 199
Map No.	W. O. 1911.14 Tape No. 0157 St'd. °F	
Office Work	Surveyed by Snyder	
Checked	Notes PRS Date 7-26-56	
Date	Indexed A. C. Johnson	

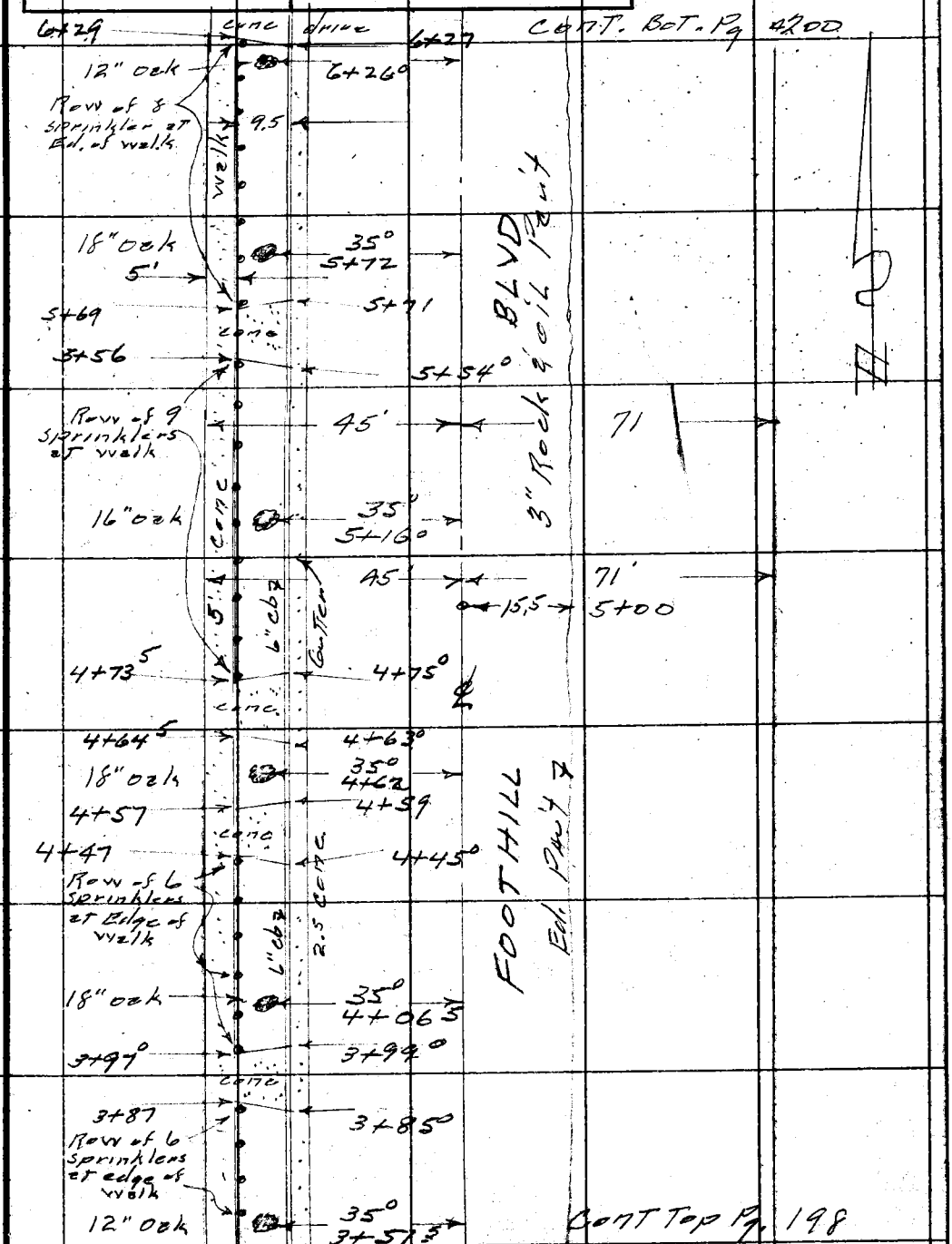

Note: Any Additions or Changes on This Sheet Must be Made or Circled in Red Ink With Date and Name of Person Making Change.

Do not extend notes this side of this line.

RETURN TO
LOS ANGELES COUNTY SURVEYOR
726 LOS ANGELES COUNTY
ENGINEERING BLDG.

76F309S S&E #247. 8-54

4

F.B. 1964 PG. 200

CONT. BOT PG 201

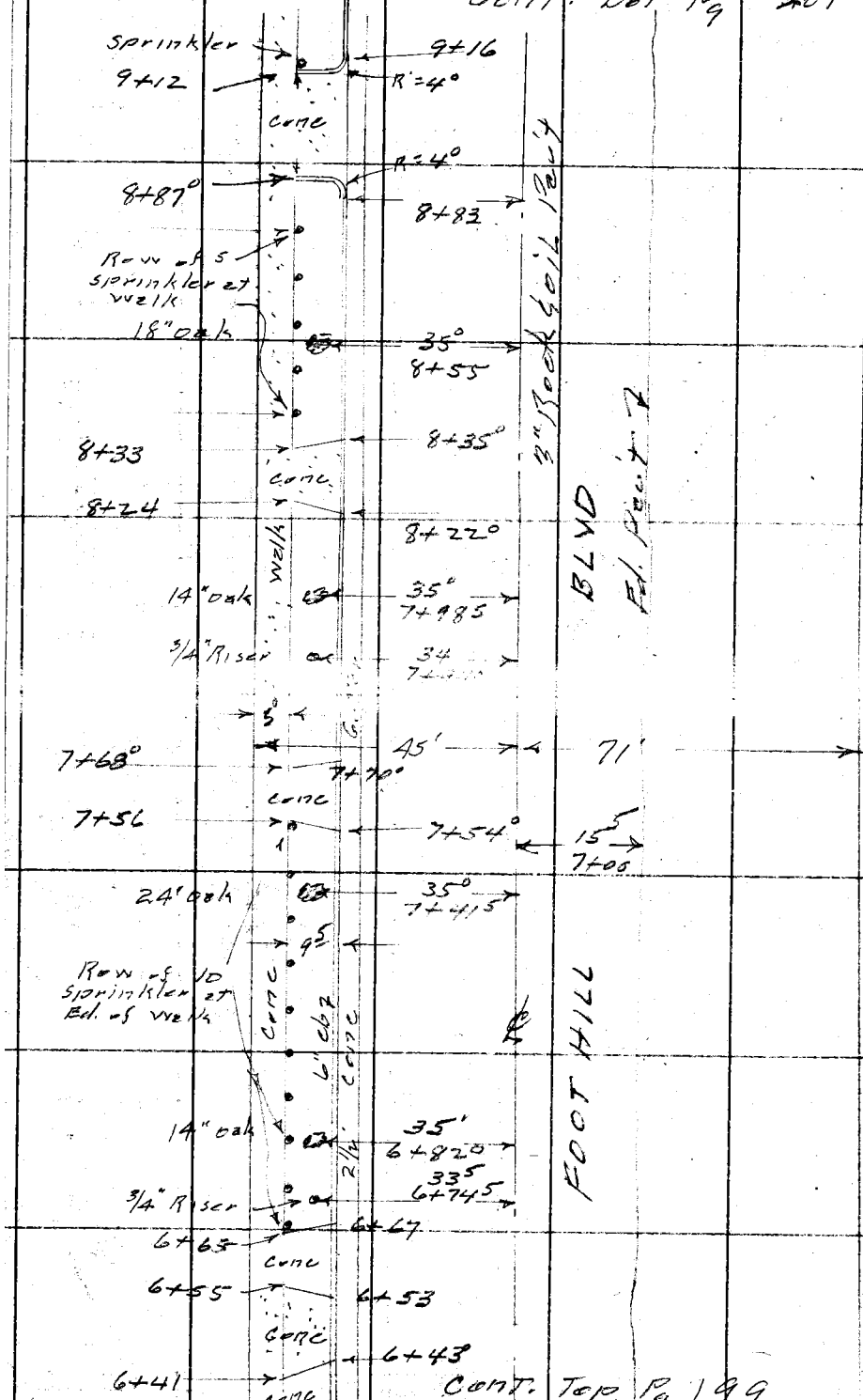

CONT. TOP PG 199

RETURN TO
LOS ANGELES COUNTY SURVEYOR
72d LOS ANGELES COUNTY
ENGINEERING BLDG.
Do not extend notes this side of this line.

Note: Any Additions or Changes on This Sheet Must be Made or Circled in Red Ink With Date and Name of Person Making Change.

Notes Ck'd by	Survey of Foothill Blvd
Map No.	W. O. 811.14 Tape No. St'd. °F
Office Work	Surveyed by Snyder
Checked	Notes PRS Date 7-26-56
Date	Indexed J. C. Johnson

F. B. 1964 Pg. 201

Cont. Bot Pg. 202

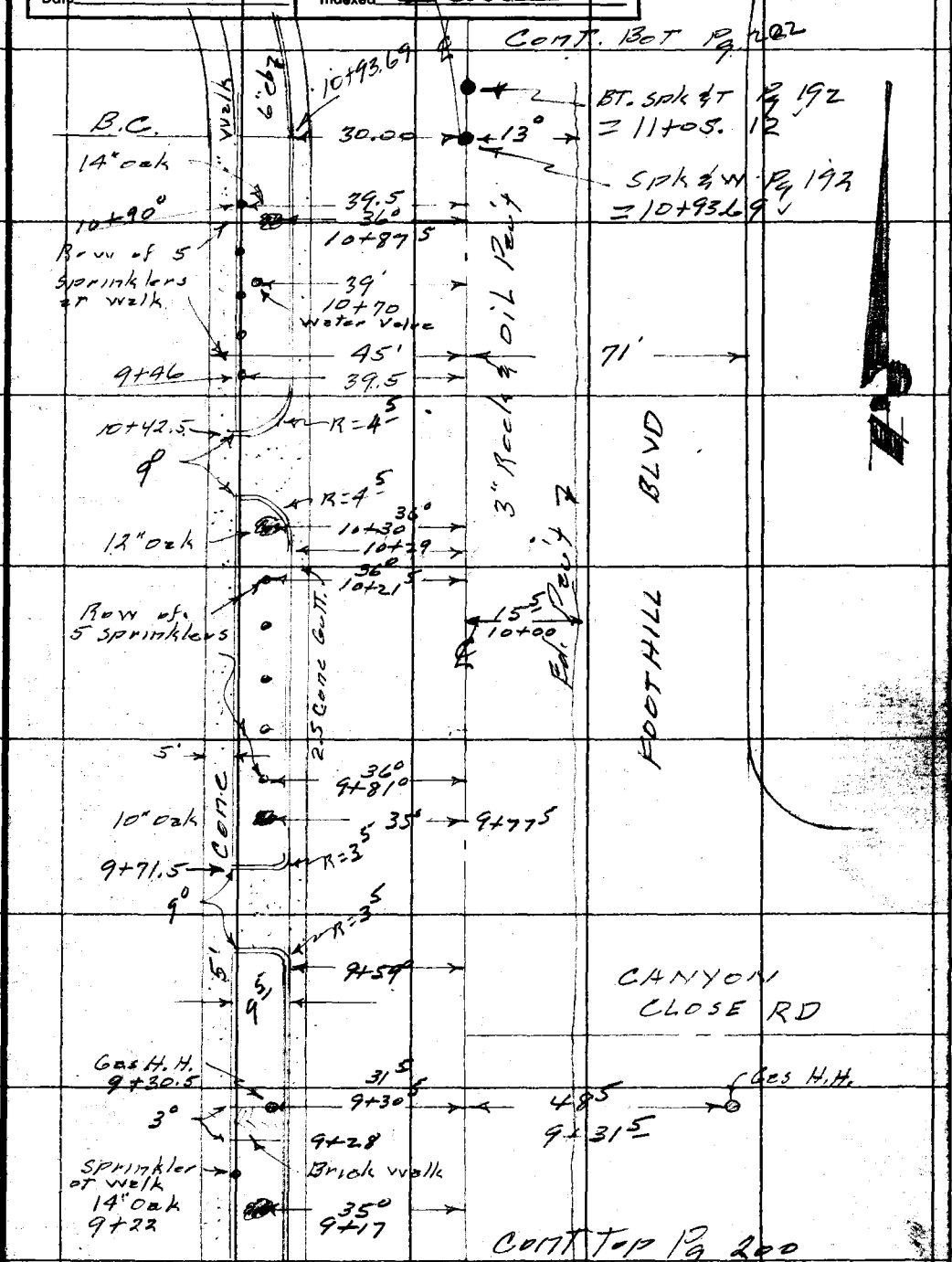

Cont Top Pg 200

Note: Any Additions or Changes on This Sheet Must be Made or Circled in Red Ink With Date and Name of Person Making Change.

Do not extend notes this side of this line.

RETURN TO
LOS ANGELES COUNTY SURVEYOR
726 LOS ANGELES COUNTY
ENGINEERING BLDG.

767309S S&E #247. 8-54

F.B. 1964 PG. 207

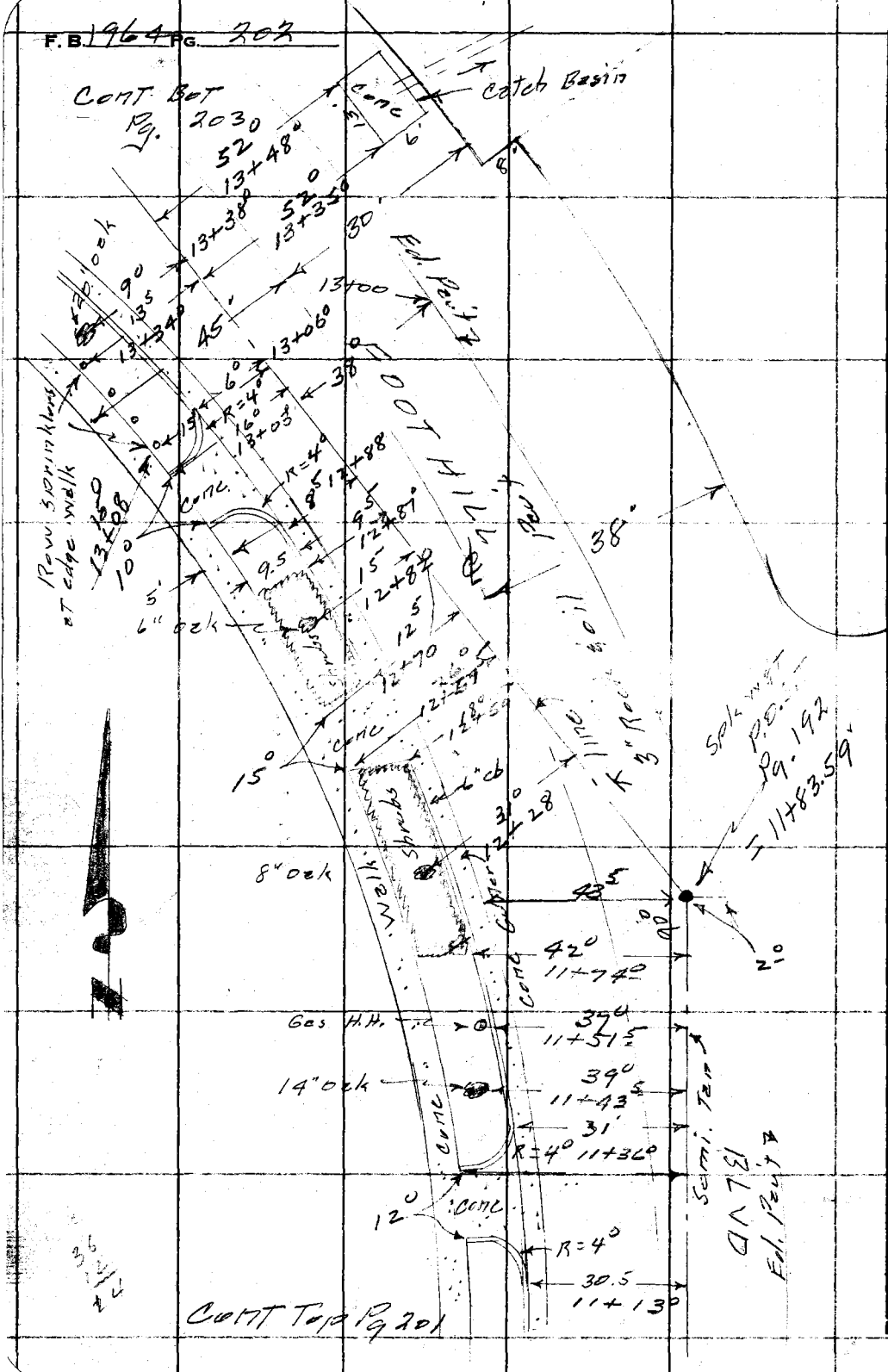

RETURN TO
LOS ANGELES COUNTY SURVEYOR
726 LOS ANGELES COUNTY
ENGINEERING BLDG.
Do not extend notes this side of this line.

Note: Any Additions or Changes on This Sheet Must be Made or Circled in Red Ink With Date and Name of Person Making Change.

Notes Ck'd by	Survey of Foothill Blvd
Map No.	W. O. 1911.14 Tape No. Sr'd. °F
Office Work	Surveyed by Snyder
Checked	Notes PRS Date 7-26-56
Date	Indexed A. C. Johnson

F. B. 1964 PG. 203

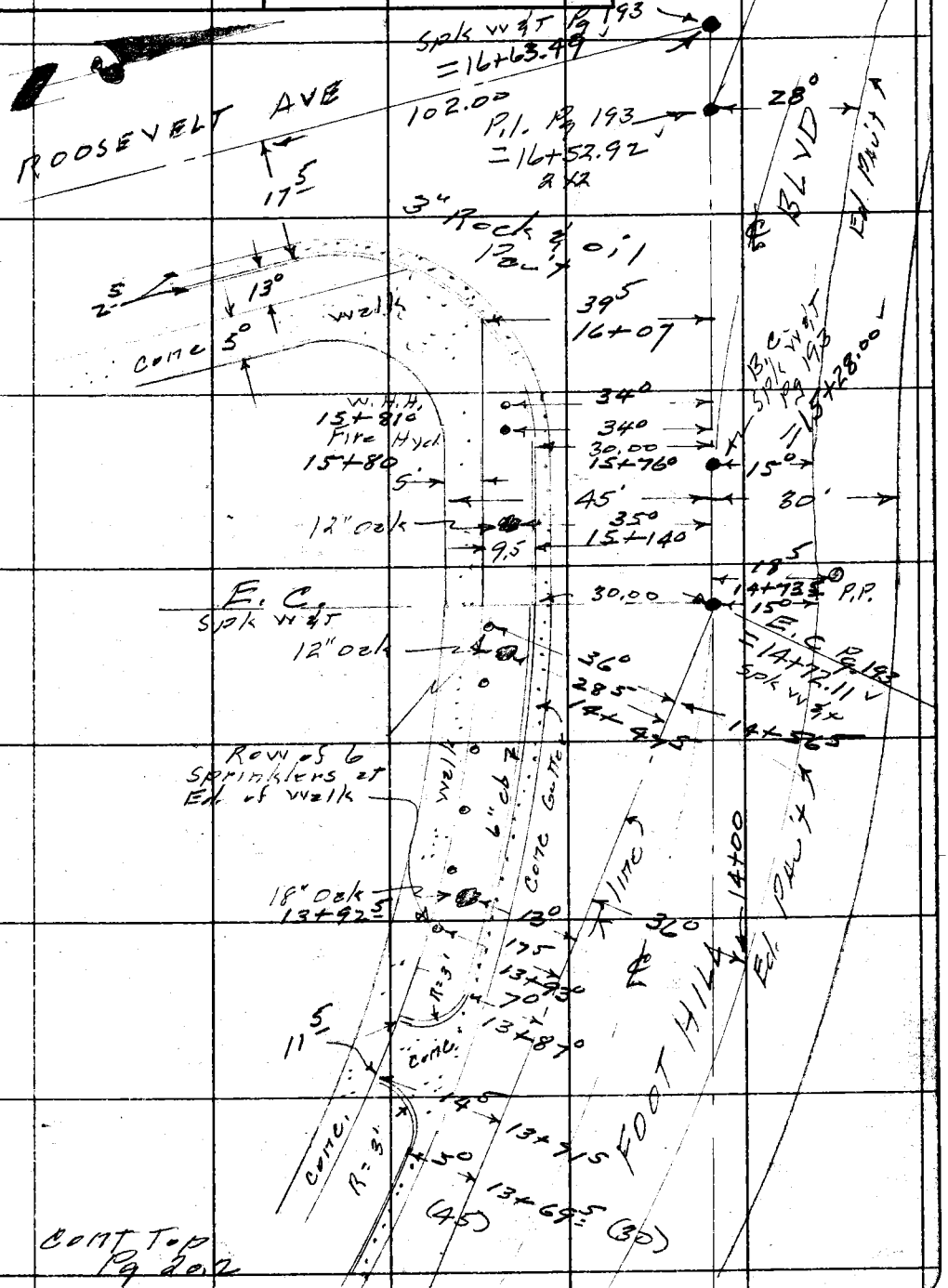

Cont Top Pg 202

Note: Any Additions or Changes on This Sheet Must be Made or Circled in Red Ink With Date and Name of Person Making Change.

Do not extend notes this side of this line.

RETURN TO
LOS ANGELES COUNTY SURVEYOR
726 LOS ANGELES COUNTY
ENGINEERING BLDG.

76F3895 S&E #247. 8-54

RETURN TO
LOS ANGELES COUNTY SURVEYOR
726 LOS ANGELES COUNTY
ENGINEERING BLDG.

Note: Any Additions or Changes on This Sheet Must be Made or Circled in Red Ink With Date and Name of Person Making Change.

Do not extend notes this side of this line.

F. B. 1924 PG. 204

Profile No.	Notes Red.	Plotted	Job No. 1911.14	Division No. 10	F. B. 196A Pg. 205
	Date	Date	Survey of Foothill Blvd		
X-Sec. No.	Notes Chkd.	Checked	Survey by Snyder	Notes PRS.	Date 7-26-56
	Date	Date	Map No.	Indexed ~~Johnson~~	Date AUG 1 58

C.I. 1911.14

FOOTHILL BLVD S.S. Dist.

X SECTIONS

on

FOOTHILL BLVD West Side

From – Glen Canyon Rd

To – Roosevelt Ave

Party

Snyder
Le Cault
Bonney
Harrington
Bainkson

STATION	B. S.	H. I.	F. S.	ELEV.

NOTE: ANY ADDITIONS OR CHANGES ON THIS SHEET MUST BE MADE OR CIRCLED IN RED INK, WITH DATE AND NAME OF PERSON MAKING CHANGE.

PLEASE RETURN TO
LOS ANGELES COUNTY SURVEYOR
726 LOS ANGELES COUNTY ENGINEERING BLDG.

Do not extend notes this side of this line.

76L298 S & E #307 9-54

76L298 S & E #307 9-54

PLEASE RETURN TO
LOS ANGELES COUNTY SURVEYOR
726 LOS ANGELES COUNTY ENGINEERING BLDG.

NOTE: ANY ADDITIONS OR CHANGES ON THIS SHEET MUST BE MADE OR CIRCLED IN RED INK, WITH DATE AND NAME OF PERSON MAKING CHANGE.

Do not extend notes this side of this line.

F. B. 1964 Pg. 30L Job No. 1911.14 Division No. 10 Notes Red. Plotted Profile No.
Survey of Fontana Blvd Date Date X-Sec. No.
Survey by Snyder Notes PKS Notes Chkd. Checked
Indexed E. C. Johnson Date Date

STATION	B. S.	H. I.	F. S.	ELEV.	Left	℄	Right
B.M. A.B.204				1073.78	B.M. AB 204 El. 1073.782 FB 1447-200 Glen Canyon Rd (N. side) at Harding Ave. – Bt. spk in cb 1.5W of W end E.R. on W. cb line of Harding Ave		
		X Section on Glen Canyon Rd. West from 0+00 Pg 198					
0+00	℄ int			106441	INT Glen Canyon Rd & Coolidge Ave		
0+59.				106649		℄	
				106539	17.2 L Gutter		
				106608	12.2 L Top cb		
				1067	30' L P/L		
0+98				106855		℄	
				106757	17' Gutter		
				106820	" top cb		
				10695	30' P/L.		
1+10.21				106932		℄	
S.S. M.H.				107007			17.20 R S.S. M.H.
8" inlet N.W	1090.07 1-13 1060.02			1060 02	MEAS 9.38 DIA .67 10.05		
8" stub N.		1070.07 9.60	1070.07 1-13 1059.94	106027		MEAS. 9.13 DIA. .67 9.80	
8" out let S.E		1060.27		105994			MEAS. 9.46 DIA .67 10.13
1+87.8				107295		℄	
				107310			17' R Gutter

76L298 S & E #307 9-54

PLEASE RETURN TO
LOS ANGELES COUNTY SURVEYOR
726 LOS ANGELES COUNTY ENGINEERING BLDG.

NOTE: ANY ADDITIONS OR CHANGES ON THIS SHEET MUST BE MADE OR CIRCLED IN RED INK, WITH DATE AND NAME OF PERSON MAKING CHANGE.

Do not extend notes this side of this line.

STATION	B. S.	H. I.	F. S.	ELEV.	Left	℄ Right
1+87 8				107377		17' R top Ch
				10740		35' R T/L.
	X	Sections on Foothill Blvd. N. from Int. of Glen Canyon Rd & Coolidge Ave = 0+00 Pg 198				
0+00				106441	Int. Glen Canyon Rd & Coolidge Ave	
0+35				106635		℄
				106581		6' R Gutter
				106610		30' R ℄ Pav.
				106456		45' R Edge Pav.
0+50				106696		℄ Gutter
1+00				107021		℄
				107040		10' R ℄ Pav.
				106922		25' Edge Pav.
				106978	15' L Gutter	
				107058	30' L Pav.	
1+15 85	①			107130		P.I. Foothill Blvd
1 +79 5				107552		Semi tan.
				107466	30' L Gutter	

Profile Notes Red. ____ Plotted ____ Job No. 1911 Division No. 10 F.B. 1964 Pg. 207
No. ____ Date ____ Date ____ Survey of Foothill Blvd
X-Sec. Notes Chkd. ____ Checked ____ Survey by Snyder Notes DL Date 7-26-56
No. ____ Date ____ Date ____ Map No. ____ Date ____

76L298 S & E #307 9-54

PLEASE RETURN TO
LOS ANGELES COUNTY SURVEYOR
726 LOS ANGELES COUNTY ENGINEERING BLDG.

NOTE: ANY ADDITIONS OR CHANGES ON THIS SHEET MUST BE MADE OR CIRCLED IN RED INK, WITH DATE AND NAME OF PERSON MAKING CHANGE.

Do not extend notes this side of this line.

STATION	B. S.	H. I.	F. S.	ELEV.	Left	℄ Right
1+79.5				107546	30' L top Cb	
—				10756	45' L P/L.	
2+00				107648	Semi	tan
				107523		14' R Gutter
				107605	15' L Pav.	
				107559	30' Gutter	
				107640	" top Cb.	
				10767	45' P/L	
T.P.				108015		
3+00				108207		℄
				108089		13.5 R Edge Pav & Gutter
				108172	15 L Pav.	
				108109	30 L Gutter	
				108191	" top Cb	
				10825	45' P/L	
				10874	170' B.L.L.	
4+00				108745		℄
				108643		15 R Pav & Gutter
				108716	15' L Pav	
				108648	30' L P/L	
				108731	" top Cb.	
				10875	45' B.L.L.	

F. B. 1964 Pg. 208 Job No. 1911.14 Division No. 10 Notes Red. Plotted Profile
Survey of Foothill Blvd Date Date No.
Survey by Snyder Notes D-6 Notes Chkd. Checked X-Sec.
Indexed A. C. Johnson Date Date Date No.

76L298 S & E #307 9-54

PLEASE RETURN TO
LOS ANGELES COUNTY SURVEYOR
726 LOS ANGELES COUNTY ENGINEERING BLDG.

NOTE: ANY ADDITIONS OR CHANGES ON THIS SHEET MUST BE MADE OR CIRCLED IN RED INK, WITH DATE AND NAME OF PERSON MAKING CHANGE.

Do not extend notes this side of this line.

STATION	B. S.	H. I.	F. S.	ELEV.	Left	℄ Right
T. P.				108802		
5+00				109262		℄
				109144		15' Gutter & Edge Pav
				109210	15' Pav	
				109162	30' Gutter	
				109240	" top Cb.	
				10929	45' P/L.	
T. P.				109489		
5+75				10989	120' L	
"				11050	240' B.L.L.	
6+00				109741		℄
				109612		15' Gutter & Edg Pav
				109712	15' Pav	
				109650	30' Gutter	
				109732	" top Cb	
				10978	45' P/L.	
T. P.				110044		
7+00				110217		℄
				110113		15' Edge Pav & Gutter
				110197	15' Pav.	
				110128	30' Gutter	

Profile Notes Red. ____ Plotted ____ Job No. 1911 14 Division No. 10 F. B. 1964 Pg. 209
No. ____ Date ____ Date ____ Survey of Foothill Blvd
X-Sec. Notes Chkd. ____ Checked ____ Survey by Snyder Notes DC Date 7-26-56
No. ____ Date ____ Date ____ Map No. ____ Indexed Johnson Date ____

76L298 S & E #307 9-54

PLEASE RETURN TO
LOS ANGELES COUNTY SURVEYOR
726 LOS ANGELES COUNTY ENGINEERING BLDG.

NOTE: ANY ADDITIONS OR CHANGES ON THIS SHEET MUST BE MADE OR CIRCLED IN RED INK, WITH DATE AND NAME OF PERSON MAKING CHANGE.

Do not extend notes this side of this line.

STATION	B. S.	H. I.	F. S.	ELEV.	LEFT	℄ RIGHT
7+00				110210	30' top cb	
✓				11024	45' P/L	
8+00				110666		℄
				110551		15' Gutter & Edge Pav.
				110543	15' Pav.	
				110582	30' Gutter	
				110660	" top cb	
				11069	45' P/L	
T.P.				110808		
8+82				110900	El. of basement floor at floor drain	
						
					Basement with Laundry Trays & Floor drain — Owner wants connection To Sewer for basement	
8+82				111780	150' L	

F. B. 1964 Pg. 210 Job No. 29114 Division No. 10 Notes Red. Plotted Profile
Survey of Foothill Blvd Date Date No.
Survey by Snyder Notes D.L. Notes Chkd. Checked X-Sec.
Indexed A. G. Johnson Date Date Date No.

76L298 S & E #307 9-54

PLEASE RETURN TO
LOS ANGELES COUNTY SURVEYOR
726 LOS ANGELES COUNTY ENGINEERING BLDG.

NOTE: ANY ADDITIONS OR CHANGES ON THIS SHEET MUST BE MADE OR CIRCLED IN RED INK, WITH DATE AND NAME OF PERSON MAKING CHANGE.

Do not extend notes this side of this line.

STATION	B. S.	H. I.	F. S.	ELEV.	Left	℄	Right
9+00				111081		℄	
				111013			15⁵ Gutter & Edge Pav
				111052	15' Pav		
				110992	30' Gutter		
				11107	" top CB		
				11110	45' P/L		
				11189	200' L B.L.L		
T.P.				1108.86	B.M. AE 685 El. 1108.868 F.B. 1930/96		
10+00				111465		℄	
				111373			15⁵ Gutter
				111439	15'		
				111388	30' Gutter		
				111468	" top CB		
				11151	45' P/L		
				11190	75' L		
T.P.				11.1529			
10+93.69	BC			111834		℄	
				111736			13' Gutter & Edge Pav
				111818	15' Pav		
				111771	30' Gutter		
				111851	" top CB		

Profile No. ____ Notes Red. ____ Date ____ Plotted ____ Date ____ Job No. 1911 14 Division No. 10 F.B. 1964 Pg. 211
X-Sec. No. ____ Notes Chkd. ____ Date ____ Checked ____ Date ____ Survey of Foothill Blvd
Survey by Snyder Notes RL Date 7-27-56
Map No. ____ Indexed ____ Date ____ Date ____ Date ____ Date ____

76L298 S & E #307 9-54

PLEASE RETURN TO
LOS ANGELES COUNTY SURVEYOR
726 LOS ANGELES COUNTY ENGINEERING BLDG.

NOTE: ANY ADDITIONS OR CHANGES ON THIS SHEET MUST BE MADE OR CIRCLED IN RED INK, WITH DATE AND NAME OF PERSON MAKING CHANGE.

Do not extend notes this side of this line.

STATION	S. S.	H. I.	F. S.	ELEV.	Left	& Right
10+93 69				11188	45' P/L	
				11216	50	
11+83 59				112096	Post Semi tan	
				112077		1.5 Gutter & Edge Pav
				112160	6' L Pav	
				112174	20' " "	
				112162	43' " Gutter	90° To Back line
				112238	" " top CB	
				112251	59 " P/L	
				11260	64' "	
12+00				112210	transit line	
T.P.				112208		
13+00				112673	" Line	
				112691		15' R Pav
				112710		30' R "
				112675		38' " Gutter & Edge Pav
				112641	5' L Gutter	
				112721	" " top CB	
				11275	20' P/L	
				11295	50' R	

F. B. 1964 PG. 212 Job No. 1911 14 Division No. 9 Notes Red. Date Plotted Date No. Profile
Survey of Foothill Blvd Notes Chkd. Date Checked Date No. X-Sec.
Survey by Snyder Notes D.L. Date
Indexed C. Johnson

76L298 S & E #307 9-54

PLEASE RETURN TO
LOS ANGELES COUNTY SURVEYOR
726 LOS ANGELES COUNTY ENGINEERING BLDG.

NOTE: ANY ADDITIONS OR CHANGES ON THIS SHEET MUST BE MADE OR CIRCLED IN RED INK, WITH DATE AND NAME OF PERSON MAKING CHANGE.

Do not extend notes this side of this line.

STATION	B. S.	H. I.	F. S.	ELEV.	LEFT	⊼ LINE	RIGHT
13+35				112781			52' R Gutter Catch Basin
				112249			" R Flow Line "
T.P.				113037			
Lot #47				11336	Most Southery Cor. of Lot #47		
14+00				113286		⊼ LINE	
				113312			20' R. PAV
				113243			36' " Gutter & Edge Pav
				11320			56' R.
				113256	8' Gutter		
				113341	" top CB.		
				11339	24' P/L		
T.P.				113670			
14+72½	EC.			113766		E.C.	
				113688			15' R Gutter & Edge Pav
				11374			30' "
		90° To line Ahd.		113730	15' L PAV		
				113654	30' L Gutter		
				113736	" " top CB		
				11376	45' P/L		
				11367	135' B.L.L.		S.E. Cor Lot #48

Profile Notes Red. ____ Plotted ____ Job No. 1911 14 Division No. 10 F. B. 1964 Pg. 218
No. ____ Date ____ Date ____ Survey of Foothill Blvd.
X-Sec. Notes Chkd. ____ Checked ____ Survey by Snyder Notes DL Date 7-27-56
No. ____ Date ____ Date ____ Map No. ____ Indexed Johnson Date ____

76L298 S & E #307 9-54

PLEASE RETURN TO
LOS ANGELES COUNTY SURVEYOR
726 LOS ANGELES COUNTY ENGINEERING BLDG.

NOTE: ANY ADDITIONS OR CHANGES ON THIS SHEET MUST BE MADE OR CIRCLED IN RED INK, WITH DATE AND NAME OF PERSON MAKING CHANGE.

Do not extend notes this side of this line.

STATION	B. S.	H. I.	F. S.	ELEV.	LEFT	℄ RIGHT
15+00				113921		℄
				113832		15'
				11381		30
				113890	15' L PAV	
				113820	30' L GUTTER	
				113904	" " TOP CB	
				11392	45' P/L	
15+76.00				114388	SEMI TAN.	
				114378	15' L PAV	
				114315	30' L GUTTER E END CR.	
				114398	" " TOP CB " " "	
				11442	45' L P/L	
				11400	75 L	
T.P.				114354		
16+00				114532	SEMI TAN.	
				114403		18' R GUTTER
				11464		30' R.
16+52.92 PI				114832	PI	
				115269	75' N. ON FOOTHILL BLVD.	

F. B. 1964 PG. 214 Job No. 1911 14 Division No. Notes Red. Plotted Date No. Profile
Survey of Foothill Blvd Date No. X-Sec.
Survey by Snyder Notes D.L. Notes Chkd. Checked Date No.
Indexed C. Johnson Date

76L298 S & E #307 9-54

PLEASE RETURN TO
LOS ANGELES COUNTY SURVEYOR
726 LOS ANGELES COUNTY ENGINEERING BLDG.

NOTE: ANY ADDITIONS OR CHANGES ON THIS SHEET MUST BE MADE OR CIRCLED IN RED INK, WITH DATE AND NAME OF PERSON MAKING CHANGE.

Do not extend notes this side of this line.

STATION	B. S.	H. I.	F. S.	ELEV.		
16+63 49				114888	Int Roosevelt Ave & ℄ Prod Foothill Blvd	
				114620	✓ 102' S on ℄ Roosevelt Ave	
				114484	— — Thence 17.5 E S. end C.R.	
				114568	— — — — E Top cb	
				11460	✓ ✓ — 35' E P/L	
				114221	200' S on ℄ Roosevelt Ave	
				114137	✓ — Thence 17.5' E Gutter	
				114199	✓ ✓ ✓ ✓ E Top cb	
				114217	✓ ✓ — 35' E P/L	
BM. AE687				114354	B.M. AE 687 El. 1143.532 F.B. 1930/97 Foothill Blvd & Roosevelt Ave S.E. COR. — BT. spk in cb 5' E. of E. end C.R.	

No one home at the following Houses

# 2061	# 2143
# 2087	# 2189
# 2121	# 2225

Profile Notes Red. ____ Plotted ____ Job No. 1911 14 Division No. 10 F. B. 1964 Pg. 215
No. ____ Date ____ Date ____ Survey of Foothill Blvd
X-Sec. Notes Chkd. ____ Checked ____ Survey by Snyder Notes DL Date 7-27-56
No. ____ Date ____ Date ____ Map No. ____ Date ____

F. B. 1964 Pg. 314 Job No. Division No. Notes Red. Plotted Profile

Survey of Date Date No.

Survey by Notes Notes Chkd. Checked X-Sec.

Indexed Date Date Date No.

STATION	B. S.	H. I.	F. S.	ELEV.

761.298 S & E #307 9-54

PLEASE RETURN TO

LOS ANGELES COUNTY SURVEYOR

726 LOS ANGELES COUNTY ENGINEERING BLDG.

Do not extend notes this side of this line.

NOTE: ANY ADDITIONS OR CHANGES ON THIS SHEET MUST BE MADE OR CIRCLED IN RED INK, WITH DATE AND NAME OF PERSON MAKING CHANGE.

Profile	Notes Red.	Plotted	Job No. 0432.00	Division No. 10	F. B. 1964	Pg. 217
No.	Date	Date	Survey of 4TH AVE			
X-Sec.	Notes Chkd.	Checked	Survey by LANIGAN	Notes RIKE	Date 11-28-56	
No.	Date	Date	Map No.	Indexed	Date	

J.N. 0432.00

4TH AVE.

LOCATION AND ELEVATION
OF.
PLUMBING OUTLET
OF.
HOUSE. NO 435 - 3RD AVE.

LANIGAN.
RIKE
YASUI
McNARY

STATION	B. S.	H. I.	F. S.	ELEV.

NOTE: ANY ADDITIONS OR CHANGES ON THIS SHEET MUST BE MADE OR CIRCLED IN RED INK, WITH DATE AND NAME OF PERSON MAKING CHANGE.

PLEASE RETURN TO
LOS ANGELES COUNTY ENGINEER
700 LOS ANGELES COUNTY ENGINEERING BLDG.

Do not extend notes this side of this line.

76298 S & E #307—7-55

F. B. 1964 Pg. 218

Job No. ____ Division No. ____ Notes Red. ____ Plotted ____

Survey of ____ Date ____ Date ____

Survey by ____ Notes ____ Notes Chkd. ____ Checked ____

Indexed ____ Date ____ Date ____ Date ____

[redacted]
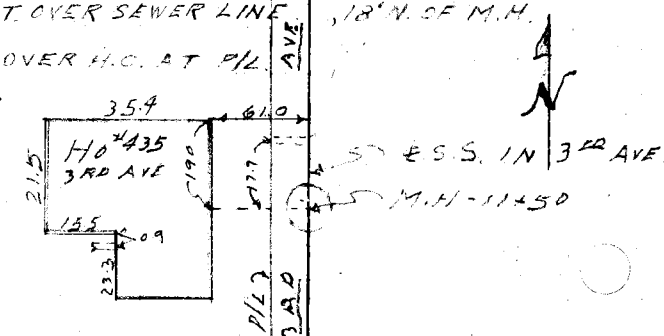
				[redacted]	[redacted]	[redacted] SIDE)
				[redacted]	[redacted] IN CONC DR. AT P/L. TO HO # 440	
				323 88	PAVT. OVER SEWER LINE, 18' N. OF M.H.	
				323 [illegible]	GR. OVER H.C. AT P/L.	
T. P.				320 70	T.P.	
				32[illegible] 8	GR. OVER 4" C.I. PIPE.	
				32[illegible]	TOP OF 4" C.I. PIPE.	
				3[illegible]	80.4' W. OF P/L ON N. WALL OF HOUSE.	
				312 [illegible]	150' W. OF P/L ON N. WALL OF HOUSE	
T. P.				[illegible]	T.P.	
				324 65	PAVT. OVER SEWER LINE 3.5' S. OF M.H.	
B.M. AZ-57				32[illegible]	E/V. = 325.921 B.M. AZ-57 (FOR DESRIPT. SEE ABOVE)