1966

DATE				PAGES
10-54	6217.00	Hollydale "B"(cont'd from F.B.1939 pg.240)	X-secs.	5-118
"	"	" " Sewer M.H. on Florence Ave. @ Wiley-Burke Ave.	Loc.& Elev.	119-120
4-56	"	" " Additional Sewer M.H's	Loc.	121-122
"	"	" " " "	Elevs.	123-
5-56	"	" " Gainford St. from Horley Ave. to Tweedy Lane	Topog.	125-133
11-56	"	" " Line Change on Parrot Ave.	C/L	135-138
"	"	" " " "	Topog.	141-144

Microfilmed Oct '86

Notes Ck'd by	Survey of
Map No.	W. O. Tape No. St'd. °F
Office Work	Surveyed by
Checked	Notes Date
Date	Indexed

F. B. PG.

J.N. 6217.00

HOLLYDALE "B"

sta 47+03

TO

TELEGRAPH RD.

CONT FROM F.B. 1939 pg 240

Note: Any Additions or Changes on This Sheet Must be Made or Circled in Red Ink With Date and Name of Person Making Change.

Do not extend notes this side of this line.

RETURN TO
LOS ANGELES COUNTY SURVEYOR
726 LOS ANGELES COUNTY
ENGINEERING BLDG.

76FB098 247 4-53

RETURN TO
LOS ANGELES COUNTY SURVEYOR
726 LOS ANGELES COUNTY
ENGINEERING BLDG.

Note: Any Additions or Changes on This Sheet Must be Made or Circled in Red Ink With Date and Name of Person Making Change.

Do not extend notes this side of this line.

F. B. _____ PG. _____

76L298 307 8-53

PLEASE RETURN TO
LOS ANGELES COUNTY SURVEYOR
726 LOS ANGELES COUNTY ENGINEERING BLDG.

NOTE: ANY ADDITIONS OR CHANGES ON THIS SHEET MUST BE MADE OR CIRCLED IN RED INK, WITH DATE AND NAME OF PERSON MAKING CHANGE.

Do not extend notes this side of this line.

STATION	B. S.	H. I.	F. S.	ELEV.		
0+55 W				128 63	8 L	
				128 20	17 "	
				128 08	18 "	Same
				128 71	" "	
0+95 W.				128 88		℄ Lubec
				128 72		8 R
				128 40		17 "
				128 33		18 " Same
				128 95		18 "
				128 70	8 L	
				128 28	17 "	
				128 12	18 "	Same
				128 76	" "	
1+95 W.				128 74		℄ Lubec.
				128 60		8 R
				128 25		17 "
				128 15		18 " Same
				128 76		" "
				128 60	8 L	
				128 05	17 "	
				127 96	18 "	
				128 55	18 "	

Profile Notes Red ____ Plotted ____ Job No. 62-200 Division No. 10 F.S. 1966 PB. 5
No. ____ Date ____ Date ____ Survey of Hollydale "8"
X-Sec. Notes Chkd ____ Checked ____ Survey by English Notes " Date 10-54
No. ____ Date ____ Date ____ Map No. ____ Indexed C. Johnson

76L298 307 8-53

PLEASE RETURN TO
LOS ANGELES COUNTY SURVEYOR
726 LOS ANGELES COUNTY ENGINEERING BLDG.

NOTE: ANY ADDITIONS OR CHANGES ON THIS SHEET MUST BE MADE OR CIRCLED IN RED INK, WITH DATE AND NAME OF PERSON MAKING CHANGE.

Do not extend notes this side of this line.

STATION	B. S.	H. I.	F. S.	ELEV.		
0+54 N.				12[illegible]75		℄ Horley
				12[illegible]4		17 R. Brk.
				12[illegible]9		20 " Brk
				12[illegible]5		40 "
				12[illegible]91	8 L w/4	
				128 56	17 " ed. gut.	
				12[illegible]45	18 " B. cb.	
				12[illegible]06	18 " T. "	
0+94 N.				12[illegible]02		℄ Horley
				12[illegible]7		17 R
				12[illegible]0		20 " Same
				12[illegible]7		40 "
				12[illegible]90	8 L	
				12[illegible]63	17 "	
				12[illegible]51	18 " Same	
				12[illegible]4	18 "	
1+94 N.				12[illegible]0		℄ Horley
				12[illegible]8		17 R
				12[illegible]3		20 " Same
				12[illegible]8		40 "

F. B. 1966 Pg. 6 Job No. 6217.00 Division No. 10 Notes Red. Plotted Profile
Survey of Hollydale "B" Date Date No.
Survey by English Notes " Notes Chkd. Checked X-Sec.
Indexed ~~K. C. Johnson~~ Date Date Date No.

76L298 307 8-53

PLEASE RETURN TO
LOS ANGELES COUNTY SURVEYOR
726 LOS ANGELES COUNTY ENGINEERING BLDG.

NOTE: ANY ADDITIONS OR CHANGES ON THIS SHEET MUST BE MADE OR CIRCLED IN RED INK, WITH DATE AND NAME OF PERSON MAKING CHANGE.

Do not extend notes this side of this line.

STATION	B. S.	H. I.	F. S.	ELEV.		
1+94 N.				12899	8 L	
				12873	17 "	
				12865	18 " Same	
				12926	18 "	
0+08 E.				12848	W/4	℄ Prod. of Lubec
0+17 E				12818	ed. gut.	℄ 1" " "
0+18 E				12804	B. cb. (end cb.)	" " "
0+18 E				12869	T. "	" " "
48+31.36				1289	E.C. pg. 91 (F.B. 1939)	
				1287		5 R Brk.
				1298		9 " "
				12888		14 " ed pv.
				12924		25 " cr.
				12933		37 " ed. pv.
				1294	9 L Brk.	
				1304	14 " "	
				1299	18 " "	
				1298	40 " "	

Profile Notes Red. ____ Plotted ____ Job No. 6217.00 Division No. 10 F.B. 1966 Pg. 7
No. ____ Date ____ Date ____ Survey of Hollydale "B"
X-Sec. Notes Chkd. ____ Checked ____ Survey by English Notes " Date 10-54
No. ____ Date ____ Date ____ Map No. ____ Index [illegible] C. John [illegible]

76L298 307 8-53

PLEASE RETURN TO
LOS ANGELES COUNTY SURVEYOR
726 LOS ANGELES COUNTY ENGINEERING BLDG.

NOTE: ANY ADDITIONS OR CHANGES ON THIS SHEET MUST BE MADE OR CIRCLED IN RED INK, WITH DATE AND NAME OF PERSON MAKING CHANGE.

Do not extend notes this side of this line.

STATION	B. S.	H. I.	F. S.	ELEV.			
49+00				12[illegible]0			℄ S.D.
				128 8			5 R
				1[illegible]0			9 "
				12[illegible]5			14 "
				12[illegible]40			25 " Same
				12[illegible]50			37 "
				12[illegible]3	9 L		
				13[illegible]3	14 "		
				12[illegible]4	18 "	Same	
				1300	40 "		
50+00				12[illegible]1			℄ S.D.
				12[illegible]8			5 R
				1[illegible]2			9 "
				129[illegible]22			14 "
				12[illegible]48			25 " Same
				12[illegible]1			37 "
				12[illegible]4	9 L		
				13[illegible]4	14 "	Same	
				13[illegible]1	18 "		
				13[illegible]1	40 "		

F. B. 1966 Pg. 8
Job No. 6217.00 Division No. 10 Notes Red. Plotted Profile
Survey of Hollydale "B" Date Date No.
Survey by English Notes " Notes Chkd. Checked X-Sec.
Indexed A. C. Johnson Date Date Date No.

76L298 307 8-53

PLEASE RETURN TO
LOS ANGELES COUNTY SURVEYOR
726 LOS ANGELES COUNTY ENGINEERING BLDG.

NOTE: ANY ADDITIONS OR CHANGES ON THIS SHEET MUST BE MADE OR CIRCLED IN RED INK, WITH DATE AND NAME OF PERSON MAKING CHANGE.

Do not extend notes this side of this line.

STATION	B. S.	H. I.	F. S.	ELEV.		
50+00				129 1		℄ S.D.
				129 1		5 R
				130 1		9 "
				129 30		14 "
				129 54		25 " Same
				129 75		37 "
				129 4	9 L	
				130 4	14 " Same	
				130 2	18 "	
				130 1	40 "	
52+00				129 3		℄ S.D.
				129 0		5 R
				130 1		9 "
				129 45		14 "
				129 64		25 " Same
				129 83		37 "
				129 4	9 L	
				130 2	14 "	
				129 9	18 " Same	
				129 9	40 "	

Profile Notes Red. ____ Plotted ____ Job No. 621700 Division No. 10 F. B. 1966 Pg. 9
No. ____ Date ____ Date ____ Survey of Hollydale "B"
X-Sec. Notes Chkd. ____ Checked ____ Survey by English Notes " Date 10-54
No. ____ Date ____ Date ____ Map No. ____ Date ____

F. B. 1966 Pg. 10 | Job No. 621700 | Division No. 10 | Notes Red. | Plotted | Profile

Survey of Hollydale "B" | Date | Date | No.

Survey by English | Notes " | Notes Chkd. | Checked | X-Sec.

Indexed ~~R. C. Johnson~~ | Date | Date | Date | No.

STATION	B. S.	H. I.	F. S.	ELEV.	
53+00					
54+00					

76L298 307 8-53

PLEASE RETURN TO

LOS ANGELES COUNTY SURVEYOR

726 Los Angeles County Engineering Bldg.

Do not extend notes this side of this line.

NOTE: ANY ADDITIONS OR CHANGES ON THIS SHEET MUST BE MADE OR CIRCLED IN RED INK, WITH DATE AND NAME OF PERSON MAKING CHANGE.

76L298 307 8-53

PLEASE RETURN TO
LOS ANGELES COUNTY SURVEYOR
726 LOS ANGELES COUNTY ENGINEERING BLDG.

NOTE: ANY ADDITIONS OR CHANGES ON THIS SHEET MUST BE MADE OR CIRCLED IN RED INK, WITH DATE AND NAME OF PERSON MAKING CHANGE.

Do not extend notes this side of this line.

STATION	B. S.	H. I.	F. S.	ELEV.		
55+00				129 2		℄ S.D.
				129 3		5 R
				130 2		9 "
				130 00		14 " Same
				130 18		25 "
				130 37		37 "
				129 3	9 L	
				129 7	14 " Same	
				129 6	18 "	
				129 9	40 "	
55+65				129 8		℄ S.D.
				129 90		9 R e.d.p.v.
				130 04		24 " cr.
				130 11		38 e.d.p.v.
				130 0	40 L.	
56+00				130 0		℄ S.D.
				129 97		9 R
				130 09		24 " Same
				130 24		38 "
				130 1	40 L.	

Profile Notes Red. ____ Plotted ____ Job No. 621700 Division No. 10 F. B. 1966 Pg. 11
No. ____ Date ____ Date ____ Survey of Hollydale "B"
X-Sec. Notes Chkd. ____ Checked ____ Survey by English Notes " Date 10-54
No. ____ Date ____ Date ____ Map No. ____ Indexed C. Johnson Date ____

76L298 307 8-53

PLEASE RETURN TO
LOS ANGELES COUNTY SURVEYOR
726 LOS ANGELES COUNTY ENGINEERING BLDG.

NOTE: ANY ADDITIONS OR CHANGES ON THIS SHEET MUST BE MADE OR CIRCLED IN RED INK, WITH DATE AND NAME OF PERSON MAKING CHANGE.

Do not extend notes this side of this line.

STATION	B. S.	H. I.	F. S.	ELEV.		
57+00				13 44		℄ S.D.
				13 43		9 R Brk.
				13 72		24 " Same
				13 70		38 "
				13 49	5 L cd. pv.	
				13 7	40 L	
58+00				13 98		℄ S.D.
				13 06		9 R
				13 99		24 " Same
				13 87	B. cb.	37
				13 29	T. "	37 "
				13 93	5 L	
				13 0	40 " Same	
57+32				13 87	(end cb.)	37 R B. cb.
				13 29		37 " T
59+00				13 82		℄ S.D.
				13 69		9 R
				13 65		24 " Same
				13 57		37 "
				13 00		37 "
				13 85	7 L. Same	
				13 9	40 "	

F. B. 1966 Pg. 12
Job No. 6217.00 Division No. 10 Notes Red. Plotted Profile
Survey of Hollydale "B" Date Date No.
Survey by English Notes " Notes Chkd. Checked X-Sec.
Indexed C. Johnson Date Date No.

76L298 307 8-53

PLEASE RETURN TO
LOS ANGELES COUNTY SURVEYOR
726 LOS ANGELES COUNTY ENGINEERING BLDG.

NOTE: ANY ADDITIONS OR CHANGES ON THIS SHEET MUST BE MADE OR CIRCLED IN RED INK, WITH DATE AND NAME OF PERSON MAKING CHANGE.

Do not extend notes this side of this line.

STATION	B. S.	H. I.	F. S.	ELEV.		
60+00				130 73		℄ S.D.
				130 64		9 R
				130 57		24 " Same
				130 45		37 "
				130 89		37 "
				130 73	7 L. Same	
				130 8	40 L.	
T.P.				129 82	Tweedy & Lubec	Int. of S.D.'s
61+00				130 [illegible]		℄ S.D.
				130 30		9 R.
				130 08		24 "
				129 90		37 " Same
				130 31		37 "
				130 2	40'L.	
61+17				130 25	ed. pv.	℄ S.D.
61+27				130 06	Brk.	℄ "
61+33				129 70	gut.	℄ "
61+38 74				129 87	∡. Pt. (℄ Int. S.D.s)	℄ S.D. pg. 94
					℄ Int. Lubec. St. & Tweedy Ln., pg. 46	
					= 0+00 going N. on ℄ Tweedy Ln.	

Profile Notes Red ____ Plotted ____ Job No. 6217.00 Division No. 10 F.B. 25 1966 Pg. 13
No. ____ Date ____ Date ____ Survey of Hollydale "B"
X-Sec. Notes Chkd. ____ Checked ____ Survey by English Notes ____ Date 10-54
No. ____ Date ____ Date ____ Map No. ____ Indexed ____ Date ____

76L298 307 8-53

PLEASE RETURN TO
LOS ANGELES COUNTY SURVEYOR
726 LOS ANGELES COUNTY ENGINEERING BLDG.

NOTE: ANY ADDITIONS OR CHANGES ON THIS SHEET MUST BE MADE OR CIRCLED IN RED INK, WITH DATE AND NAME OF PERSON MAKING CHANGE.

Do not extend notes this side of this line.

STATION	B. S.	H. I.	F. S.	ELEV.		
0+54 N.				12[illegible] 99		℄ Tweedy Ln.
				12[illegible] 94		7 RW/4
				12[illegible] 86		15" ed gut
				12[illegible] 76		16" B. cb.
				13[illegible] 27		16 T. "
				12[illegible] 95	7 L W/4	
				12[illegible] 79	15" ed pv.	
				13[illegible] 2	30" P.L.	
0+95 N.				13[illegible] 09		℄ Tweedy
				13[illegible] 01		7 R
				12[illegible] 95		15" Same
				12[illegible] 82		16"
				13[illegible] 33		16"
				13[illegible] 03	7 L	
				12[illegible] 42	15" Same	
				1[illegible] 1	30"	
1+95 N.				1[illegible] [illegible]		℄ Tweedy
				[illegible] [illegible]		7 R
				[illegible] [illegible]		15" Same
				1[illegible] [illegible]1		16"
				1[illegible] 50		16"

F. B. 1966 Pg. 14 Job No. 6217.00 Division No. 10 Notes Red. Plotted Profile
Survey of Hollydale "B" Date Date No.
Survey by English Notes Notes Chkd. Checked X-Sec.
Indexed C. Johnson Date Date Date No.

76L298 307 8-53

PLEASE RETURN TO
LOS ANGELES COUNTY SURVEYOR
726 LOS ANGELES COUNTY ENGINEERING BLDG.

NOTE: ANY ADDITIONS OR CHANGES ON THIS SHEET MUST BE MADE OR CIRCLED IN RED INK, WITH DATE AND NAME OF PERSON MAKING CHANGE.

Do not extend notes this side of this line.

STATION	B. S.	H. I.	F. S.	ELEV.		
1+95 N.				130 25	7 L	
				130 03	15 " Same	
				130 2	30 "	
3+07 N.		S.M.H.		130 44	3' Left, S. rim	meas. + Dia. = F.L.
				117 28	17" Outlet S.	11.74 1.42 = 13.16
				117 22	17" Inlet N.	11.80 1.42 = 13.22
10+83 N.		S.M.H.		132 22	5' right, rim	
				122 92	Bot. = 9.30	
					Top = 3.90	
					Dia. = 5.40	
(℄ S.D.) 61+45		S.M.H.		129 85	39' right E. rim (unable to open)	
61+54				129 84	W/4	℄ S.D.
61+65				129 62	Brk.	℄ S.D.

Profile Notes Red. ____ Plotted ____ Job No. 6217.00 Division No. 10 F.B. 27 1966 Pg. 15
No. ____ Date ____ Date ____ Survey of Hollydale "B"
X-Sec. Notes Chkd. ____ Checked ____ Survey by English Notes ____ Date 10-54
No. ____ Date ____ Date ____ Map No. ____ Indexed C. Johnson

76L298 307 8-53

PLEASE RETURN TO
LOS ANGELES COUNTY SURVEYOR
726 LOS ANGELES COUNTY ENGINEERING BLDG.

NOTE: ANY ADDITIONS OR CHANGES ON THIS SHEET MUST BE MADE OR CIRCLED IN RED INK, WITH DATE AND NAME OF PERSON MAKING CHANGE.

Do not extend notes this side of this line.

STATION	B. S.	H. I.	F. S.	ELEV.		
61+70²				12 17		38' R B. cb (cb end)
				12 79		38' " T. "
62+00				12 57		℄ S.D.
				12 65		8 R cr.
				12 42		18 " w/g
				12 19		25 " ed. gut.
				12 13		26 B. cb.
				12 70		26 T. "
				12 20	9' L ed. gut	
				12 09	10 " B. cb.	
				12 78	10 " T. "	
62+40				12 42		℄ S.D.
				12 53		8 R
				12 32		18 "
				12 07		25 " Same
				12 94		26 "
				12 57		26 "
				12 10	9 L	
				12 08	10 " Same	
				12 67	10 "	

F. B. 1966 Pg. 16 Job No. 6217.00 Division No. 10 Notes Red. Plotted Profile
Survey of Hollydale "B" Date Date No.
Survey by English Notes " Notes Chkd. Checked X-Sec.
Index C. Johnson Date Date No.

76L298 307 8-53

PLEASE RETURN TO
LOS ANGELES COUNTY SURVEYOR
726 LOS ANGELES COUNTY ENGINEERING BLDG.

NOTE: ANY ADDITIONS OR CHANGES ON THIS SHEET MUST BE MADE OR CIRCLED IN RED INK, WITH DATE AND NAME OF PERSON MAKING CHANGE.

Do not extend notes this side of this line.

STATION	B. S.	H. I.	F. S.	ELEV.		
62+90		S.M.H.		129 28	8' R. W. rim	meas. + Dia. =
				117 54	11" Outlet W.	10.82 + .92 = 11.74
				117 56	11" Inlet E.	10.80 + .92 = 11.72
				117 70	9" " N.	10.83 + .75 = 11.58
63+30				128 98		℄ S.D.
				129 02		8 R
				128 89		18 "
				128 67		25 " Same
				128 55		26 "
						" "
				128 65	9 L	
				128 56	10 " Same	
				129 24	10 "	
63+70				128 79		℄ S.D.
128.56				128 91		8 R
				128 75		18 "
				128 47		25 " Same
				128 35		26 "
				128 98		" "

Profile Notes Red. ____ Plotted ____ Job No. 621700 Division No. 10 F.B. 29 1966 Pg. 17
No. ____ Date ____ Date ____ Survey of Hollydale "B"
X-Sec. Notes Chkd. ____ Checked ____ Survey by English Notes ____ Date 10-54
No. ____ Date ____ Date ____ Map No. ____ Indexed C. Johnson Date ____

76L298 307 8-53

PLEASE RETURN TO
LOS ANGELES COUNTY SURVEYOR
726 LOS ANGELES COUNTY ENGINEERING BLDG.

NOTE: ANY ADDITIONS OR CHANGES ON THIS SHEET MUST BE MADE OR CIRCLED IN RED INK, WITH DATE AND NAME OF PERSON MAKING CHANGE.

Do not extend notes this side of this line.

STATION	B. S.	H. I.	F. S.	ELEV.		
63+70				12 51	9 L	
				12 39	10 L Same	
				12 03	10 L	
63+88.12				128 65	B.C. pg. 95	
					℄ Int Lubec & Samoline, pg. 47	
					= 0+00 going E. on ℄ Lubec (℄ ℄ N. on Samoline)	
0+00 E.						8 R. w/4
						17 " edgut.
						18 " B. cb.
						" " T. "
0+53 E.				1 49		℄ Lubec.
				12 38		8 R
				12 02		17 "
				12 91		18 Same
						" "
				128 28	8 L	
				12 01	17 "	
				127 89	18 " Same	
				128 53	18 "	

F. B. 1966 PG. 18 Job No. 6217.00 Division No. 10 Notes Red. Plotted Profile
Survey of Hollydale "B" Date Date No.
Survey by English Notes " Notes Chkd. Checked X-Sec.
Index C. Johnson Date Date Date No.

76L298 307 8-53

PLEASE RETURN TO
LOS ANGELES COUNTY SURVEYOR
726 LOS ANGELES COUNTY ENGINEERING BLDG.

NOTE: ANY ADDITIONS OR CHANGES ON THIS SHEET MUST BE MADE OR CIRCLED IN RED INK, WITH DATE AND NAME OF PERSON MAKING CHANGE.

Do not extend notes this side of this line.

STATION	B. S.	H. I.	F. S.	ELEV.		
0+93 E.				128 38		℄ Lubec
				128 27		8 R
				127 80		17 " Same
				127 68		18 "
				128 32		" "
				128 18	8 L	
				127 81	17 "	
				127 67	18 " Same	
				128 31	18 "	
1+55 E.		S.M.H.		127 96	W. rim	℄ Lubec meas. + Dia. = F.L.
				118 04	12" Outlet W.	8.92 + 1.00 = 9.92
				118 06	12" Inlet E.	8.90 + 1.00 = 9.90
				118 27	10" " N.	8.86 + .83 = 9.69
1+93 E.				127 81		℄ Lubec
				127 75		8 R
				127 38		17 "
				127 28		18 " Same
				127 90		18 "

Profile Notes Red. ____ Plotted ____ Job No. 62170 Division No. 10 F.B. 1966 Pg. 19
No. ____ Date ____ Date ____ Survey of Hollydale "B"
X-Sec. Notes Chkd. ____ Checked ____ Survey by English Notes " Date 10-54
No. ____ Date ____ Date ____ Map No. ____ Indexed P. Johnson Date ____

76L298 307 8-53

PLEASE RETURN TO
LOS ANGELES COUNTY SURVEYOR
726 LOS ANGELES COUNTY ENGINEERING BLDG.

NOTE: ANY ADDITIONS OR CHANGES ON THIS SHEET MUST BE MADE OR CIRCLED IN RED INK, WITH DATE AND NAME OF PERSON MAKING CHANGE.

Do not extend notes this side of this line.

STATION	B. S.	H. I.	F. S.	ELEV.		
1+93 E.				128 37	8 L	
				128 38	17 "	
				128 26	18 "	
				128 91	" "	
0+08 N.				128 43	W/4	℄ Lubec
0+15 N.				128 19	ed. conc. gut.	℄ "
0+18 N.				128 12	Ctr. " "	℄ "
0+21 N.				128 24	ed. " "	℄ "
64+58 59				128 51	E.C., pg. 95	℄ S.D.
64+62				128 52		℄ "
				128 45		4 R. ed. gut.
				128 30		5 " B. cb.
				128 93		5 " T.
				128 64	10 L cr.	
				128 55	17 " W/4	
				128 43	24 " ed. gut.	
				128 30	25 " B. cb.	
				128 95	25 " T. "	

F. B. 1966 PG. 20

Job No. 6217.00 Division No. 10 Notes Red. Plotted Profile

Survey of Hollydale "B" Date Date No.

Survey by English Notes " Notes Chkd. Checked X-Sec.

Indexed C. Johnson Date Date Date No.

76L298 307 8-53

PLEASE RETURN TO
LOS ANGELES COUNTY SURVEYOR
726 LOS ANGELES COUNTY ENGINEERING BLDG.

NOTE: ANY ADDITIONS OR CHANGES ON THIS SHEET MUST BE MADE OR CIRCLED IN RED INK, WITH DATE AND NAME OF PERSON MAKING CHANGE.

Do not extend notes this side of this line.

STATION	B. S.	H. I.	F. S.	ELEV.		
65+00				128 65		℄ S.D.
				128 50		4 R
				128 39		5 " Same
				129 02		5 "
				128 89	10 L	
				128 77	17 "	
				128 55	24 " Same	
				128 40	25 "	
				129 06	25 "	
66+00				128 88		℄ S.D.
				128 82		4 R
				128 65		5 " Same
				129 28		5 "
				129 11	10 L	
				128 94	17 "	
				128 76	24 " Same	
				128 68	25 "	
				129 31	25 "	

Profile Notes Red. ____ Plotted ____ Job No. 627.00 Division No. 10 F. B. 1966 Pg. 21
No. ____ Date ____ Date ____ Survey of Hollydale "B"
X-Sec. Notes Chkd. ____ Checked ____ Survey by English Notes " Date 10.54
No. ____ Date ____ Date ____ Map No. ____ Indexed J. Johnson Date ____

76L298 307 8-53

PLEASE RETURN TO
LOS ANGELES COUNTY SURVEYOR
726 LOS ANGELES COUNTY ENGINEERING BLDG.

NOTE: ANY ADDITIONS OR CHANGES ON THIS SHEET MUST BE MADE OR CIRCLED IN RED INK, WITH DATE AND NAME OF PERSON MAKING CHANGE.

Do not extend notes this side of this line.

F. B. 1966 Pg. 22 | Job No. 62700 | Division No. 10 | Notes Red. | Plotted | Profile No.
Survey of Hallydale "B" | Date | Date | X-Sec. No.
Survey by English | Notes " | Notes Chkd. | Checked | Date | Date
Indexed L. C. Johnson | Date

STATION	B. S.	H. I.	F. S.	ELEV.		
67+00				129 15		℄ SD
				129 05		4 R
				128 92		5 " Same
				129 55		5 "
				129 19	10 L	
				128 98	17 "	
				129 86	24 " Same	
				129 00	25 "	
				129 51	25 "	
66+52		S.M.H.		131 08	145 L. N. Rim	
				123 13	9" Inlet No.	Meas. + Diam = F.L. 7.20 + .75 = 7.95
				122 97	9" Outlet So.	7.36 + .75 = 8.11
68+00				129 33		℄ SD
				129 26		4 R.
				129 14		5 " SAME
				129 28		5 "

76L298 307 8-53

PLEASE RETURN TO
LOS ANGELES COUNTY SURVEYOR
726 LOS ANGELES COUNTY ENGINEERING BLDG.

NOTE: ANY ADDITIONS OR CHANGES ON THIS SHEET MUST BE MADE OR CIRCLED IN RED INK, WITH DATE AND NAME OF PERSON MAKING CHANGE.

Do not extend notes this side of this line.

STATION	B. S.	H. I.	F. S.	ELEV.					
68+00				129 52	10	L.			
				129 44	17	"			
				——	24	"	SAME		
				——	25	"			
				——	25	"			
69+00				129 60				℄ SD	
				129 50				4 R.	SAME
				129 34				5 "	
				129 97				5 "	
				129 75	10	L.			
				129 63	17	"			
				129 50	24	"	SAME		
				129 37	25	"			
				130 02	25	"			
70+00				129 85				℄ SD	
				129 70				4 R.	
				129 58				5 "	SAME
				130 23				5 "	

Profile Notes Red. ____ Plotted ____ Job No. 217.00 Division No. 10
No. ____ Date ____ Date ____ Survey of Hollywood "B"
X-Sec. Notes Chkd. ____ Checked ____ Survey by English Notes " Date 10-54
No. ____ Date ____ Date ____ Map No. ____ Indexed C. Johnson Date

F.B. 1966 PG. 23

76L298 307 8-53

PLEASE RETURN TO
LOS ANGELES COUNTY SURVEYOR
726 LOS ANGELES COUNTY ENGINEERING BLDG.

NOTE: ANY ADDITIONS OR CHANGES ON THIS SHEET MUST BE MADE OR CIRCLED IN RED INK, WITH DATE AND NAME OF PERSON MAKING CHANGE.

Do not extend notes this side of this line.

STATION	B. S.	H. I.	F. S.	ELEV.		
70+00				130 11	10 L.	
				129 98	17 "	
				129 74	24 " SAME	
				129 60	25 "	
				130 24	25 "	
71+00				130 06		℄ SD Same
				129 85		4 R.
				129 80		5 "
				130 43		5 "
				130 26	10 L.	
				130 13	17 "	
				129 97	24 " SAME	
				129 83	25 "	
				——	25 "	
71+58		S.M.H.		130 25	19 L. S. Rim	
				122 39	8" Inlet No.	Meas. + Diam = F.L. 7.19 + .67 = 7.86
				122 20	8" Outlet W.	7.38 + .67 = 8.05

(UNABLE TO LOCATE 1ST SMH WEST)

F. B. 1966 PG. 24 Job No. 621700 Division No. 10 Notes Red. Plotted Profile
Survey of Hollydale "B" Date Date No.
Survey by English Notes " Notes Chkd. Checked X-Sec.
Indexed A. C. Johnson Date Date Date No.

76L298 307 8-53

PLEASE RETURN TO
LOS ANGELES COUNTY SURVEYOR
726 LOS ANGELES COUNTY ENGINEERING BLDG.

NOTE: ANY ADDITIONS OR CHANGES ON THIS SHEET MUST BE MADE OR CIRCLED IN RED INK, WITH DATE AND NAME OF PERSON MAKING CHANGE.

Do not extend notes this side of this line.

STATION	B. S.	H. I.	F. S.	ELEV.			
72+00				130 33			℄ SD
				130 22			4 R.
				130 07			5 " SAME
				130 63			5 "
				130 47	10 L.		
				130 25	17 "		
				129 93	24 "	SAME	
				129 84	25 "		
				130 47	25 "		
72+31.44	T.P.	AT	∡ Pt.	130 33			℄ SD ∡ PT., PG. 96
73+00				130 41			℄ SD
				130 29			4 R
				130 18			5 " SAME
				130 80			5 "
				130 61	10 L.		
				130 48	17 "		
				130 20	24 "	Same	
				130 09	25 "		
				130 71	25 "		

Profile Notes Red. ____ Plotted ____ Job No. 6217.00 Division No. 10 F.B. 37 1966 Pg. 25
No. ____ Date ____ Date ____ Survey of Hollydale "B"
X-Sec. Notes Chkd. ____ Checked ____ Survey by English Notes " Date 10-54
No. ____ Date ____ Date ____ Map No. ____ Indexed ____ Date ____

76L298 307 8-53

PLEASE RETURN TO
LOS ANGELES COUNTY SURVEYOR
726 LOS ANGELES COUNTY ENGINEERING BLDG.

NOTE: ANY ADDITIONS OR CHANGES ON THIS SHEET MUST BE MADE OR CIRCLED IN RED INK, WITH DATE AND NAME OF PERSON MAKING CHANGE.

Do not extend notes this side of this line.

STATION	B. S.	H. I.	F. S.	ELEV.		
74+00				[illegible] 10		℄ S.D.
				[illegible] 50		4 R
				[illegible] 10		5 " Same
				[illegible]		5 "
				[illegible]	10 L	
				[illegible]	17 L	
				[illegible]	24 " Same	
				[illegible]	25 "	
				[illegible]	25 "	
74+68		S.M.H.		[illegible]	19' L. rim	M. + D. = F.L.
				123 63	9" Inlet No.	6.37 + .75 = 7.12
				123 55	9" Outlet S.	6.45 + .75 = 7.20
75+00				[illegible]		℄ S.D.
				[illegible]		4 R
				[illegible]		5 "
				[illegible] 11		5 " Same

F. B. 1966 Pg. 26
Job No. 6217.00 Division No. 10 Notes Red. Plotted Profile
Survey of Hollydale "R" Date Date No.
Survey by English Notes " Notes Chkd. Checked X-Sec.
Indexed C. Johnson Date Date No.

76L298 307 8-53

PLEASE RETURN TO
LOS ANGELES COUNTY SURVEYOR
726 LOS ANGELES COUNTY ENGINEERING BLDG.

NOTE: ANY ADDITIONS OR CHANGES ON THIS SHEET MUST BE MADE OR CIRCLED IN RED INK, WITH DATE AND NAME OF PERSON MAKING CHANGE.

Do not extend notes this side of this line.

STATION	B. S.	H. I.	F. S.	ELEV.		
75+00				130 97	10 L	
				130 76	17 L	
				130 56	24 "	Same
				130 45	25 "	
				131 07	25 "	
75+50				130 95		℄ S.D.
				130 77		4 R
				130 64		5 " Same
				131 25		5 "
				131 10	10 L	
				130 90	17	
				130 65	24	Same
				130 56	25	
				131 19	25	
HK-13				131 42	HK-13, EL. 131.423, FB 1939-15	
76+29				131 06		℄ S.D.
				130 91		4 R
				130 81		5 " Same
				131 42		5 "

Profile Notes Red. ____ Plotted ____ Job No. 62170C Division No. 10 F.B. 1966 Pg. 27
No. ____ Date ____ Date ____ Survey of Hollydale "B"
X-Sec. Notes Chkd. ____ Checked ____ Survey by English Notes " Date 10-54
No. ____ Date ____ Date ____ Map No. ____ Indexed Johnson Date ____

76L298 307 8-53

PLEASE RETURN TO
LOS ANGELES COUNTY SURVEYOR
726 LOS ANGELES COUNTY ENGINEERING BLDG.

NOTE: ANY ADDITIONS OR CHANGES ON THIS SHEET MUST BE MADE OR CIRCLED IN RED INK, WITH DATE AND NAME OF PERSON MAKING CHANGE.

Do not extend notes this side of this line.

STATION	B. S.	H. I.	F. S.	ELEV.		
26+29				13 28	10 L	
				1[illegible] [illegible]	17 "	
				1[illegible] [illegible]	24 " Same	
				1[illegible] [illegible]	25 "	
				1[illegible] [illegible]	25 "	
					Int. ℄ Samoline & S. tan. Suva	Pg. 49
				1[illegible] [illegible]	= 0+00 going E.W. N. & S.	
0+54 S.				1[illegible] [illegible]	ch.	℄ Samoline
				1[illegible] [illegible]		7 R W/4
				1[illegible] [illegible]		14 " ed. gut
				1[illegible] [illegible]		15 " S. cb.
				1[illegible]		15 " T. "
				1[illegible] [illegible]	7 L	
				1[illegible] [illegible]	14 "	
				1[illegible] [illegible]	15 " Same	
				1[illegible] [illegible]	15 "	
0+20 S.				1[illegible] 24	pv.	℄ Samoline
0+12 W.				1[illegible] [illegible]	ed. conc. gut. Simi-tan Suva	
0+15 W.				1[illegible] [illegible]	ctr. " " " " "	
0+18 W.				1[illegible] [illegible]	Ctr. " " " " "	

F. B. 1966 Pg. 28

Job No. 6217.00 Division No. 10 Notes Red. Plotted Profile

Survey of Hollydale "B" Date Date No. X-Sec.

Survey by Engl. Notes " Notes Chkd. Checked

Indexed C. Johnson Date Date Date No.

Profile	Notes Red.	Plotted	Job No. 6217.00	Division No. 10	F. B. 1966 Pg. 29
No.	Date	Date	Survey of Hollydale "B"		
X-Sec.	Notes Chkd.	Checked	Survey by English	Notes "	Date 10-54
No.	Date	Date	Map No.	Indexed C. Johnson	Date

NOTE: ANY ADDITIONS OR CHANGES ON THIS SHEET MUST BE MADE OR CIRCLED IN RED INK, WITH DATE AND NAME OF PERSON MAKING CHANGE.

PLEASE RETURN TO
LOS ANGELES COUNTY SURVEYOR
726 LOS ANGELES COUNTY ENGINEERING BLDG.

Do not extend notes this side of this line.

STATION	B. S.	H. I.	F. S.	ELEV.		
0+56 W.				131.76		Simi-tan Suva
				131.79		2 R cr.
				131.70		10 " W/4
				131.45		19 " cd. qut.
				131.29		20 " B. cb
				131.93		20 " T. "
				131.65	7 L W/4	
				131.45	15 " cd. qut	
				131.30	16 " B. cb.	
				131.90	16 " T. "	
0+96 W.				132.07		# Suva
				132.01		8 R W/4
				131.67		17 " cd. qut.
				131.52		18 " B. cb.
				132.16		18 " T. "
				131.91	8 L	
				131.60	17 "	
				131.51	18 "	Same
				132.14	18 "	

76L298 307 8-53

76L298 307 8-53

PLEASE RETURN TO
LOS ANGELES COUNTY SURVEYOR
726 LOS ANGELES COUNTY ENGINEERING BLDG.

NOTE: ANY ADDITIONS OR CHANGES ON THIS SHEET MUST BE MADE OR CIRCLED IN RED INK, WITH DATE AND NAME OF PERSON MAKING CHANGE.

Do not extend notes this side of this line.

STATION	B. S.	H. I.	F. S.	ELEV.		
1+96 W.						℄ Sura
						8 R
						17 "
						18 " Same
						18 "
					8 L	
					17 "	
					18 " Same	
					18 "	
0+08 N.					w/s	℄ Sampline
0+16 N.					ed, conc. gut.	℄ "
0+19 N.					ctr	℄ "
0+22 N.					ed. " "	℄ "
0+53 N						℄ "
					7 L w/s	
					14 " ed. gut.	
					15 " B. ch.	
					15 " T. "	

F. B. 1966 Pg. 36

Job No. 6217.00 Division No. 10 Notes Red. Plotted Profile

Survey of Hollydale "B" Date Date No.

Survey by Engl. Notes " Notes Chkd. Checked X-Sec.

Indexed C. Johnson Date Date Date No.

76L298 307 8-53

PLEASE RETURN TO
LOS ANGELES COUNTY SURVEYOR
726 LOS ANGELES COUNTY ENGINEERING BLDG.

NOTE: ANY ADDITIONS OR CHANGES ON THIS SHEET MUST BE MADE OR CIRCLED IN RED INK, WITH DATE AND NAME OF PERSON MAKING CHANGE.

Do not extend notes this side of this line.

STATION	B. S.	H. I.	F. S.	ELEV.		
0+60 N.				131 87		℄ Samoline
				131 82		7 R
				131 60		14 R
				131 45		15 R Same
				132 06		15 R
0+63 N.		S.M.H.		131 61	9' L. No. rim	M. + D. = F.L.
				125 32	8" Inlet No.	5.62 + .67 = 6.29
				124 92	9" Outlet So.	5.94 + .75 = 6.69
1+00 N.				132 16		℄ Samoline
				132 11		7 R
				131 87		14 "
				131 75		15 " Same
				132 33		15 "
				131 99	7 L	
				131 68	14 "	
				131 54	15 " Same	
				132 17	15 "	

Profile Notes Red ____ Plotted ____ Job No. 6217.00 Division No. 10 F.B. 1966 Pg. 31
No. ____ Date ____ Date ____ Survey of Hollydale "B"
X-Sec. Notes Chkd. ____ Checked ____ Survey by English Notes ____ Date 10-54
No. ____ Date ____ Date ____ Map No. ____ Indexed ____ Date ____

76L298 307 8-53

PLEASE RETURN TO
LOS ANGELES COUNTY SURVEYOR
726 LOS ANGELES COUNTY ENGINEERING BLDG.

NOTE: ANY ADDITIONS OR CHANGES ON THIS SHEET MUST BE MADE OR CIRCLED IN RED INK, WITH DATE AND NAME OF PERSON MAKING CHANGE.

Do not extend notes this side of this line.

STATION	B. S.	H. I.	F. S.	ELEV.		
2+00 N.				[illegible] 4		℄ Sameline
				[illegible] 11		7 R
				[illegible]		14 "
				[illegible]		15 " Same
				[illegible] 6		15 "
				[illegible]	7 L	
				[illegible]	14 "	
				[illegible]	15 " Same	
				[illegible]	15 "	
0+50 E.				[illegible]		Simi-tan Suva
				[illegible]		8 R
				[illegible]		17 "
				[illegible]		18 " Same
				[illegible]		" "
0+58 E.				[illegible]		Simi-tan Suva
				[illegible]	8 L	
				[illegible]	17 "	
				[illegible]	18 " Same	
				[illegible]	18 "	

F. B. 1966 PG. 32

Job No. 6217.09 Division No. Notes Red. Plotted Profile

Survey of Hollydale "B" Date Date No.

Survey by English Notes " Notes Chkd. Checked X-Sec.

Indexed C. Johnson Date Date Date No.

76L298 307 8-53

PLEASE RETURN TO
LOS ANGELES COUNTY SURVEYOR
726 LOS ANGELES COUNTY ENGINEERING BLDG.

NOTE: ANY ADDITIONS OR CHANGES ON THIS SHEET MUST BE MADE OR CIRCLED IN RED INK, WITH DATE AND NAME OF PERSON MAKING CHANGE.

Do not extend notes this side of this line.

STATION	B. S.	H. I.	F. S.	ELEV.		
77+84.93				131 62	E.C. pg. 97	
77+93				131 65		℄ S.D.
				131 83		10 R. ch.
				131 71		18 R W/4
				131 42		27 " ed. gut.
				131 30		28 " B. ch.
				131 94		28 " T. "
				131 42	7 L. ed. gut	
				131 30	8 " B. ch.	
				131 90	8 " T. ch.	
78+20				131 71		℄ S.D.
				131 85		10 R
				131 76		18 "
				131 46		27 " Same
				131 36		28 "
				131 96		28 "
				131 44	7 L	
				131 30	8 " Same	
					8 "	

Profile Notes Red. ____ Plotted ____ Job No. 62170 Division No. 10 F.B. 1966 Pg. 33
No. ____ Date ____ Date ____ Survey of Hollydale "B"
X-Sec. Notes Chkd. ____ Checked ____ Survey by English Notes " Date 10-54
No. ____ Date ____ Date ____ Map No. ____ Indexed ~~Johnson~~ Date ____

76L298 307 8-53

PLEASE RETURN TO
LOS ANGELES COUNTY SURVEYOR
726 LOS ANGELES COUNTY ENGINEERING BLDG.

NOTE: ANY ADDITIONS OR CHANGES ON THIS SHEET MUST BE MADE OR CIRCLED IN RED INK, WITH DATE AND NAME OF PERSON MAKING CHANGE.

Do not extend notes this side of this line.

STATION	B. S.	H. I.	F. S.	ELEV.		
					℄ Int. Sura ℄ 1st Alley E. of Paramount, pg. 50	
				13[illegible] 15	-0+00 going N. ℄ Sign ℄ Alley	
0+08 S.				1[illegible] 28	W/4	℄ Alley
0+17 S.				1[illegible]	ed. gut.	℄ "
0+18 S.				1[illegible] 11	F.L. "	℄ "
0+30 S.				1[illegible] 16	ed. conc.	℄ "
				13[illegible] 3[illegible]		10 R
				1[illegible]	10 L	
0+80 S.				13[illegible]		℄ Alley
				[illegible]		10 R
				1[illegible]	10 L	
1+80 S.				1[illegible] 30		℄ Alley
				13[illegible] 1		10 R
				13[illegible]	10 L	
0+08 N.				1[illegible]	W/4	℄ Alley
0+17 N.				1[illegible] 15	ed. gut	℄ "
0+18 N.				1[illegible] 5	F.L. "	℄ "
0+30 N.				1[illegible]	ed. conc.	℄ "
				1[illegible]		10 R
				1[illegible]	10 L	

F. B. 1966 PG. 34
Job No. 621700 Division No. 10 Notes Red. Plotted Profile
Survey of Hollydale "B" Date Date No.
Survey by English Notes " Notes Chkd. Checked X-Sec.
Indexed C. Johnson Date Date Date No.

76L298 307 8-53

PLEASE RETURN TO
LOS ANGELES COUNTY SURVEYOR
726 LOS ANGELES COUNTY ENGINEERING BLDG.

NOTE: ANY ADDITIONS OR CHANGES ON THIS SHEET MUST BE MADE OR CIRCLED IN RED INK, WITH DATE AND NAME OF PERSON MAKING CHANGE.

Do not extend notes this side of this line.

STATION	B. S.	H. I.	F. S.	ELEV.		
0+80 N.				132 17		℄ Alley
				132 46		10 R.
				132 51	10 L.	
1+80 N.				132 27		℄ Alley
				132 60		10 R.
				132 64	10 L.	
78+52		S.M.H.		132 20	9.5' R. N. rim	
						M. + D. = F.L.
				124 81	9" Inlet No.	6.64 + .75 = 7.39
				124.82	9" Outlet So.	6.63 + .75 = 7.38
78+80		S.M.H.		132 [illegible]	16.3' L. [illegible] rim	
						M. + D. = F.L.
				125 44	8" Plug No.	= 6.94
				125 46	8" Outlet So.	6.25 + .67 = 6.92
78+92				131 [illegible]		℄ S.D.
				131 [illegible]		10 R [illegible]
				131 [illegible]		18 " W/4
				131 60		27 " ed. gut
				131 50		28 " B. ch.
				132.10		28 " T. "

Profile Notes Red. ____ Plotted ____ Job No. 62170 Division No. 10 F.B. 1966 Pg. 35
No. ____ Date ____ Date ____ Survey of Hollydale "B"
X-Sec. Notes Chkd. ____ Checked ____ Survey by English Notes " Date 10-54
No. ____ Date ____ Date ____ Map No. ____ Indexed C. Johnson Date ____

76L298 307 8-53

PLEASE RETURN TO
LOS ANGELES COUNTY SURVEYOR
726 LOS ANGELES COUNTY ENGINEERING BLDG.

NOTE: ANY ADDITIONS OR CHANGES ON THIS SHEET MUST BE MADE OR CIRCLED IN RED INK, WITH DATE AND NAME OF PERSON MAKING CHANGE.

Do not extend notes this side of this line.

STATION	B. S.	H. I.	F. S.	ELEV.		
78+92				[illegible]	7 L cd. gut.	
				[illegible]	8 " B. cb.	
				[illegible]	8 " T. "	
79+[illegible]				[illegible]		℄ S.D.
						10 R
				[illegible]		18 "
				[illegible]		27 "
				[illegible]		28 "
				[illegible]		28 "
79+56				[illegible]		℄ S.D.
				[illegible]	7 L	
				[illegible]	8 "	
				[illegible]	8 " Same	
HK-14				[illegible]	HK-14, ELEV. 132.301, FB 1[illegible]-1[illegible]	
80+00				13[illegible] 0.8	pv.	℄ SD.
80+15				13[illegible] 28	"	℄ SD.
				13[illegible] 55	Int. ℄ Paramount & S.D. Simi-tan. (80+37 ±) fd. nail, pg. 98 =0+00 going N. & S. on ℄ Paramount	

F. B. 1966 PG. 36 Job No. 6217.00 Division No. 10 Notes Red. Plotted No.
Survey of Hollydale "B" Date Date X-Sec.
Survey by English Notes " Notes Chkd. Checked
Indexed C. Johnson Date Date Date No.
Profile

76L298 307 8-53

PLEASE RETURN TO
LOS ANGELES COUNTY SURVEYOR
726 LOS ANGELES COUNTY ENGINEERING BLDG.

NOTE: ANY ADDITIONS OR CHANGES ON THIS SHEET MUST BE MADE OR CIRCLED IN RED INK, WITH DATE AND NAME OF PERSON MAKING CHANGE.

Do not extend notes this side of this line.

STATION	B. S.	H. I.	F. S.	ELEV.		
0+10 S.				13255	pv.	℄ Paramount
0+30 S.				13254	pv.	℄ "
0+68 S.				13244		℄ "
				13221	18 L w/4	
				13156	36 " ed. gut.	
				13139	38 " B. cb	
				13204	38 " T. "	
0+85 S.				13236		℄ Paramount
				13212		18 R
				13151		36 " Same
				13135		38 "
				13199		38 "
1+25 S.				13225		℄ Paramount
				13208		18 R
				13138		36 " Same
				13132		38 "
				13193		38 "
				13202	18 L	
				13138	36 " Same	
				13125	38 "	
				13190	38 "	

Profile Notes Red. ____ Plotted ____ Job No. 6217.00 Division No. 10 F.B. 1966 Pg. 37
No. ____ Date ____ Date ____ Survey of Hollydale "B"
X-Sec. Notes Chkd. ____ Checked ____ Survey by English Notes " Date 10-54
No. ____ Date ____ Date ____ Map No. ____ Indexed C. Johnson Date ____

76L298 307 8-53

PLEASE RETURN TO
LOS ANGELES COUNTY SURVEYOR
726 LOS ANGELES COUNTY ENGINEERING BLDG.

NOTE: ANY ADDITIONS OR CHANGES ON THIS SHEET MUST BE MADE OR CIRCLED IN RED INK, WITH DATE AND NAME OF PERSON MAKING CHANGE.

Do not extend notes this side of this line.

STATION	B. S.	H. I.	F. S.	ELEV.		
2+25 S.				132 01		℄ Paramount
				131 83		18 R
				13[illegible] 4		36 "
				131 00		38 " Same
				131 64		38 "
				131 71	18 L	
				131 14	36 "	
				131 04	38 " Same	
				131 65	38 "	
0+20 N.				132 57		℄ Paramount
0+46 N.				13[illegible] 67		℄ "
				132 44		18 R
				131 77		36 "
				131 66		38 " Same
				132 29		38 "
				132 42	18 L	
				131 29	36 "	
				131 77	38 " Same	
				13[illegible] 39	38 "	

F. B. 1966 Pg. 38

Job No. 621700 Division No. 10 Notes Red. Plotted Profile

Survey of Hollydale "B" Date Date No. X-Sec.

Surv. by [illegible] Notes " Notes Chkd. Checked

Indexed Date Date Date No.

76L298 307 8-53

PLEASE RETURN TO
LOS ANGELES COUNTY SURVEYOR
726 LOS ANGELES COUNTY ENGINEERING BLDG.

NOTE: ANY ADDITIONS OR CHANGES ON THIS SHEET MUST BE MADE OR CIRCLED IN RED INK, WITH DATE AND NAME OF PERSON MAKING CHANGE.

Do not extend notes this side of this line.

STATION	B. S.	H. I.	F. S.	ELEV.		
0+86 N.				13277		℄ Paramount
				13260		18 R
				13188		36 " Same
				13171		38 "
				13234		38 "
				13257	18 L	
				13200	36 "	
				13184	38 " Same	
				13246	38 "	
1+86 N.				13303		℄ Paramount
				13276		18 R
				13208		36 "
				13190		38 " Same
				13255		38 "
				13274	18 L	
				13215	36 "	
				13201	38 " Same	
				13280	38 "	

Profile Notes Red. ____ Plotted ____ Job No. 6217.00 Division No. 10 F.B. 51 1966 Pg. 39
No. ____ Date ____ Date ____ Survey of Hollydale "B"
X-Sec. Notes Chkd. ____ Checked ____ Survey by English Notes ____ Date 10-54
No. ____ Date ____ Date ____ Map No. ____ Indexed ____ Date ____

76L298 307 8-53

PLEASE RETURN TO
LOS ANGELES COUNTY SURVEYOR
726 LOS ANGELES COUNTY ENGINEERING BLDG.

NOTE: ANY ADDITIONS OR CHANGES ON THIS SHEET MUST BE MADE OR CIRCLED IN RED INK, WITH DATE AND NAME OF PERSON MAKING CHANGE.

Do not extend notes this side of this line.

STATION	B. S.	H. I.	F. S.	ELEV.		
80+55				[illegible]	W/4	℄ S.D.
80+72				13.76	ed. conc. gut	℄ "
80+75				13.54	ctr. " "	℄ "
80+78				13.62	ed. " "	℄ "

Blank

F. B. 1966 Pg. 40
Job No. 6217.00 Division No. 10 Notes Red. Plotted Profile
Survey of Hollydale "B" Date Date No.
Survey by English Notes " Notes Chkd. Checked X-Sec.
Indexed C. Johnson Date Date Date No.

76L298 307 8-53

PLEASE RETURN TO
LOS ANGELES COUNTY SURVEYOR
726 LOS ANGELES COUNTY ENGINEERING BLDG.

NOTE: ANY ADDITIONS OR CHANGES ON THIS SHEET MUST BE MADE OR CIRCLED IN RED INK, WITH DATE AND NAME OF PERSON MAKING CHANGE.

Do not extend notes this side of this line.

STATION	B. S.	H. I.	F. S.	ELEV.		
81+17				132 13		℄ S.D.
				132 30		10 R Cr.
				132 11		18 " W/4
				131 93		27 " ed. gut.
				131 80		28 " B. cb.
				132 40		28 " T. " "
				131 92	7 L ed. gut.	
				131 76	8 " B. cb.	
				132 42	8 " T. cb.	
81+57				132 29		℄ S.D.
				132 41		10 R
				132 27		18 "
				132 00		27 " Same
				131 88		28 "
				132 51		" "
				132 03	7 L	
				131 90	8 "	
				132 53	8 " Same	

Profile Notes Red. ____ Plotted ____ Job No. 6217.00 Division No. 10 F.B. 53 1966 Pg. 41
No. ____ Date ____ Date ____ Survey of Holly dale "B"
X-Sec. Notes Chkd. ____ Checked ____ Survey by Ergush Notes " Date 10-54
No. ____ Date ____ Date ____ Map No. ____ Indexed ____ Date ____

76L298 307 8-53

PLEASE RETURN TO
LOS ANGELES COUNTY SURVEYOR
726 LOS ANGELES COUNTY ENGINEERING BLDG.

NOTE: ANY ADDITIONS OR CHANGES ON THIS SHEET MUST BE MADE OR CIRCLED IN RED INK, WITH DATE AND NAME OF PERSON MAKING CHANGE.

Do not extend notes this side of this line.

STATION	B. S.	H. I.	F. S.	ELEV.		
81+85				13[illegible] 28		℄ S.D.
				1[illegible] 41		10 R.
				13[illegible] 23		18 "
				13[illegible] 96		27 " Same
				1[illegible] 40		28 "
				—		28 "
				13[illegible] [illegible]	7 L	
				131 82	8 "	
				—	8 " Same	
				13[illegible] [illegible]6	℄ Int. Surv & 1st Alley E. Paramount pg. 51	
					= 0+00 going N. & S. on ℄ Alley	
0+08 S.				13[illegible] [illegible]6	W/4	℄ Alley
0+17 S.				13[illegible] 72	ed. conc.	℄ "
0+18 S.				13[illegible] [illegible]8	gut	℄ "
0+30 S.				13[illegible] [illegible]1	ed. conc.	℄ "
				13[illegible] [illegible]		10 R.
				13[illegible] [illegible]5	10 L.	
0+80 S.				13[illegible] [illegible]8		℄ Alley
				13[illegible] [illegible]		10 R.
				13[illegible] [illegible]0	10 L.	

F. B. 1966 PG. 42 Job No. 6217.09 Division No. 10 Notes Red. Plotted Profile
Survey of Hollydale "B" Date Date No.
Survey by English Notes " Notes Chkd. Checked X-Sec.
Indexed A. Johnson Date Date Date No.

76L298 307 8-53

PLEASE RETURN TO
LOS ANGELES COUNTY SURVEYOR
726 LOS ANGELES COUNTY ENGINEERING BLDG.

NOTE: ANY ADDITIONS OR CHANGES ON THIS SHEET MUST BE MADE OR CIRCLED IN RED INK. WITH DATE AND NAME OF PERSON MAKING CHANGE.

Do not extend notes this side of this line.

STATION	B. S.	H. I.	F. S.	ELEV.		
1+80 S.				131 35		℄ Alley
				132 28		10 R.
				131 65	10 L.	
0+08 N.				132 25		℄ Alley
0+17 N.				131 80		℄ "
0+18 N.				131 70	Same	℄ "
0+30 N.				132 42		℄ "
				132 57		10 R.
				132 64	10 L.	
0+80 N.				132 52		℄ Alley
				132 75		10 R.
				132 87	10 L.	
1+80 N.				132 70		℄ Alley
				132 89		10 R
				133 10	10 L.	
82+07		S.M.H.		131 81	120' R. N. rim	
						M. + D. = F.L.
				125 42	9" Inlet No.	5.64 + .75 = 6.39
				125 39	9" Outlet So.	5.67 + .75 = 6.42

Profile Notes Red. ____ Plotted ____ Job No. 621700 Division No. 10 F. B. 55 1966 Pg. 43
No. ____ Date ____ Date ____ Survey of Hollydale "B"
X-Sec. Notes Chkd. ____ Checked ____ Survey by English Notes " Date 10-54
No. ____ Date ____ Date ____ Map No. ____ Indexed C. Johnson Date ____

76L298 307 8-53

PLEASE RETURN TO
LOS ANGELES COUNTY SURVEYOR
726 LOS ANGELES COUNTY ENGINEERING BLDG.

NOTE: ANY ADDITIONS OR CHANGES ON THIS SHEET MUST BE MADE OR CIRCLED IN RED INK, WITH DATE AND NAME OF PERSON MAKING CHANGE.

Do not extend notes this side of this line.

STATION	B. S.	H. I.	F. S.	ELEV.		
82+14		S.M.H.		132 38	145' L. S. rim	
						M. + D. = F.L.
				126 18	8" Inlet No.	6.03 + .67 = 6.70
				126 11	8" Outlet So.	6.10 + .67 = 6.77
82+50				13[illegible] 14		℄ S.D.
				13[illegible] [illegible]		10 R cr.
				13[illegible] 1	?	18 " W/4
				[illegible] 4		27 " ed. gut.
				131 [illegible]5		28 " B. cb.
				132 38		28 " T. "
				131 [illegible]4	7 L ed. gut.	
				131 [illegible]4	8 " B. cb.	
				132 [illegible]5	8 " T. "	
82+81				13[illegible] [illegible]		℄ S.D.
				13[illegible] [illegible]5		10 R
				132 [illegible]		18 "
				131 81		27 "
				131 [illegible]5		28 " Same
				132 [illegible]		28 "
				131 [illegible]3	7 L	
				131 [illegible]	8 "	
			?	131 [illegible]	8 " Same	

F. B. 1966 Pg. 44
Job No. 6217.00 Division No. 10 Notes Red. Plotted Profile
Survey of Hollydale "B" Date Date No.
Survey by English Notes " Notes Chkd. Checked X-Sec.
Indexed C. Johnson Date Date Date No.

76L298 307 8-53

PLEASE RETURN TO
LOS ANGELES COUNTY SURVEYOR
726 LOS ANGELES COUNTY ENGINEERING BLDG.

NOTE: ANY ADDITIONS OR CHANGES ON THIS SHEET MUST BE MADE OR CIRCLED IN RED INK, WITH DATE AND NAME OF PERSON MAKING CHANGE.

Do not extend notes this side of this line.

STATION	B. S.	H. I.	F. S.	ELEV.		
83+21				131 46		℄ S.D.
				132 10		10 R
				132 00		18 "
				131 84		27 " Same
				131 59		28 "
				132 24		28 "
				131 75	7 L.	
				131 62	8 "	
				132 25	8 " Same	
83+70.92					℄ Int. S.D. & Parrot, pg. 99	
		elev.		131 85	=0+00 going N. & S. on ℄ Parrot	
0+10 S.				131 80	ck	℄ Parrot
0+28 S.				131 78		℄ "
0+68 S.				131 85		℄ "
				131 73		7 R w/4
				131 45		14 " cd. gut.
				131 31		15 " B. cb
				131 93		15 " T. "

Profile Notes Red. ____ Plotted ____ Job No. 6217.00 Division No. 10 F. B. 57 1966 Pg. 45
No. ____ Date ____ Date ____ Survey of Hollydale "B"
X-Sec. Notes Chkd. ____ Checked ____ Survey by English Notes " Date 10-54
No. ____ Date ____ Date ____ Map No. ____ Indexed C. Johnson Date ____

76L298 307 8-53

PLEASE RETURN TO
LOS ANGELES COUNTY SURVEYOR
726 LOS ANGELES COUNTY ENGINEERING BLDG.

NOTE: ANY ADDITIONS OR CHANGES ON THIS SHEET MUST BE MADE OR CIRCLED IN RED INK, WITH DATE AND NAME OF PERSON MAKING CHANGE.

Do not extend notes this side of this line.

STATION	B. S.	H. I.	F. S.	ELEV.		
0+68 S.				13[illegible]4	7 L	
				13[illegible]4	14 "	
				13[illegible]7	15 "	Same
				13[illegible]91	15 "	
1+08 S.				13[illegible]4		℄ Parrot
				13[illegible]5		7 R
				13[illegible]40		14 "
				13[illegible]8		15 " Same
				13[illegible]91		15 "
				13[illegible]3	7 L	
				13[illegible]8	14 "	
				13[illegible]6	15 "	Same
				13[illegible]91	15 "	
2+08 S.				13[illegible]5		℄ Parrot
				13[illegible]2		7 R
				13[illegible]3		14 "
				13[illegible]9		15 "
				13[illegible]9		15 "

F. B. 1966 PG. 46 Job No. 6217.04 Division No. 10 Notes Red. Plotted Profile
Survey of Hollydale "B" Date Date No.
Survey by English Notes " Notes Chkd. Checked X-Sec.
Index C. Johnson Date Date Date No.

761298 307 8-53

PLEASE RETURN TO
LOS ANGELES COUNTY SURVEYOR
726 LOS ANGELES COUNTY ENGINEERING BLDG.

NOTE: ANY ADDITIONS OR CHANGES ON THIS SHEET MUST BE MADE OR CIRCLED IN RED INK, WITH DATE AND NAME OF PERSON MAKING CHANGE.

Do not extend notes this side of this line.

STATION	B. S.	H. I.	F. S.	ELEV.		
2+085.				131.52	7 L	
				131.24	14 "	
				131.11	15 "	Same
				131.72	15 "	
0+44N.				132.18		℄ Parrot
				132.16		7 R
				131.73		14 "
				131.56		15 " Same
				132.22		15 "
				132.03	7 L	
				131.77	14 "	
				131.65	15 "	Same
				132.26	15 "	
0+84N.				132.39		℄ Parrot
				132.24		7 R
				131.90		14 "
				131.81		15 "
				132.42		15 "

Profile Notes Red ____ Plotted ____ Job No. 62/200 Division No. 10 F. B. 5 1966 Pg. 47
No. ____ Date ____ Date ____ Survey of Hollydale "B"
X-Sec. Notes Chkd. ____ Checked ____ Survey by Engrs. Notes " Date 10-54
No. ____ Date ____ Date ____ Map No. ____ Date ____

76L298 307 8-53

PLEASE RETURN TO
LOS ANGELES COUNTY SURVEYOR
726 LOS ANGELES COUNTY ENGINEERING BLDG.

NOTE: ANY ADDITIONS OR CHANGES ON THIS SHEET MUST BE MADE OR CIRCLED IN RED INK, WITH DATE AND NAME OF PERSON MAKING CHANGE.

Do not extend notes this side of this line.

STATION	B. S.	H. I.	F. S.	ELEV.			
0+84 N.				132.18	7 L		
				131.89	14 "	Same	
				13[illegible].77	15 "		
				13[illegible].42	" "		
1+84 N.				132.78			℄ Parrot
				13[illegible]			7 R
				13[illegible].84			14 " Same
				132.27			15 "
				132.88			15 "
				13[illegible].5	7 L		
				13[illegible].1	14 "		
				132.23	15 "	Same	
				13[illegible].84	15 "		

F. B. 1966 PG. 48 Job No. 6217.00 Division No. 10 Notes Red. Plotted Profile
Survey of Hollydale "B" Date Date No.
Survey by English Notes " Notes Chkd. Checked X-Sec.
Indexed C. Johnson Date Date Date No.

76L298 307 8-53

PLEASE RETURN TO
LOS ANGELES COUNTY SURVEYOR
726 LOS ANGELES COUNTY ENGINEERING BLDG.

NOTE: ANY ADDITIONS OR CHANGES ON THIS SHEET MUST BE MADE OR CIRCLED IN RED INK, WITH DATE AND NAME OF PERSON MAKING CHANGE.

Do not extend notes this side of this line.

STATION	B. S.	H. I.	F. S.	ELEV.		
83+53				13155	ed. gonc. gut.	℄ S.D.
83+56				13143	Ctr. " "	℄ "
83+59				13154	ed. " "	℄ "
83+83.5				13155		℄ "
83+86.5				13142	Same	℄ "
83+89.5				13151		℄ "
84+24				13200		℄ S.D.
				13212		10 R cr.
				13201		18 " w/4
				13175		27 " ed. gut.
				13162		28 " B. cb.
				13225		28 " T. "
				13181	7 L ed. gut.	
				13165	8 " B. cb.	
				13225	8 " T. "	
84+64				13225		℄ S.D.
				13242		10 R
				13228		18 R Same
				13197		27 "
				13186		28 "
				13250		28 "

Profile Notes Red. ____ Plotted ____ Job No. 6217.00 Division No. 10 F. B. 1966 61 Pg. 49
No. ____ Date ____ Date ____ Survey of Hollydale "B"
X-Sec. Notes Chkd. ____ Checked ____ Survey by English Notes " Date 10-54
No. ____ Date ____ Date ____ Map No. ____ Indexed C. Johnson Date ____

76L298 307 8-53

PLEASE RETURN TO
LOS ANGELES COUNTY SURVEYOR
726 LOS ANGELES COUNTY ENGINEERING BLDG.

NOTE: ANY ADDITIONS OR CHANGES ON THIS SHEET MUST BE MADE OR CIRCLED IN RED INK, WITH DATE AND NAME OF PERSON MAKING CHANGE.

Do not extend notes this side of this line.

STATION	B. S.	H. I.	F. S.	ELEV.		
84+64				13[illegible]97	7' L	
				13[illegible]5	8' " Same	
				13[illegible]51	8' "	
85+08		S.M.H.		13[illegible]5	106' R. S. rim	
						M. + D. = F.L.
				126 10	9" Inlet No.	6.60 + .75 = 7.35
				125 99	9" Outlet So.	6.71 + .75 = 7.46
85+07		S.M.H.		13[illegible]23	153' L. N. rim	
						M. + D. = F.L.
				127 19	8" Inlet No.	5.87 + .67 = 6.54
				127 21	8" Outlet So.	5.85 + .67 = 6.52
85+00				13[illegible]7		℄ S.D.
				13[illegible]		10 R
				13[illegible]53		18 "
				13[illegible]		27 " Same
				13[illegible]		28 "
				13[illegible]		" "
				13[illegible]	7 L	
				13[illegible]0	8 "	
				13[illegible]5	8 " Same	

F. B. 1966 Pg. 50 Job No. 6217.00 Division No. 10 Notes Red. Plotted Profile
Survey of Hollydale "B" Date Date No.
Survey by English Notes " Notes Chkd. Checked X-Sec.
Indexed C. Johnson Date Date No.

76L298 307 8-53

PLEASE RETURN TO
LOS ANGELES COUNTY SURVEYOR
726 LOS ANGELES COUNTY ENGINEERING BLDG.

NOTE: ANY ADDITIONS OR CHANGES ON THIS SHEET MUST BE MADE OR CIRCLED IN RED INK, WITH DATE AND NAME OF PERSON MAKING CHANGE.

Do not extend notes this side of this line.

STATION	B. S.	H. I.	F. S.	ELEV.		
85+56				13244		℄ S.D.
				13262		10 R
				13251		18 "
				13214		27 " Same
				13203		28 "
				13265		28 "
				13215	7 L	
				13201	8 " Same	
				13265	8 "	
85+92 88				13232	B.C., pg. 100	
				13214	℄ Int. Suva & Brock, pg. 52	
					= 0+00 going W, S, & E. on ℄ St.s	
0+12 W.				13184	ed. conc. gut.	℄ Suva
0+15 W.				131[illegible]	ctr. " "	℄ "
0+18 W.				13185	ed. " "	℄ "
0+52 W.				13243		℄ "
				13231		8 R W/4
				13208		17 " ed. gut.
				13196		18 " B. cb.
				132[illegible]		18 " T. "

Profile Notes Red. ____ Plotted ____ Job No. 62170 Division No. 10 F. B. 1966 63 Pg. 51
No. ____ Date ____ Date ____ Survey of Hollydale "B"
X-Sec. Notes Chkd. ____ Checked ____ Survey by English Notes " Date 10-54
No. ____ Date ____ Date ____ Map No. ____ Date ____

76L298 307 8-53

PLEASE RETURN TO
LOS ANGELES COUNTY SURVEYOR
726 LOS ANGELES COUNTY ENGINEERING BLDG.

NOTE: ANY ADDITIONS OR [illegible]ES ON THIS SHEET MUST [illegible] OR CIRCLED IN RED INK, WI[illegible]ATE AND NAME OF PERSON MAKING CHANGE.

Do not extend notes this side of this line.

STATION	B. S.	H. I.	F. S.	ELEV.		
0+52 W.				13[illegible]32	8 L	[illegible]
				13[illegible]8	17 "	
				13[illegible]25	18 "	Same
				13[illegible]55	18 "	
0+18 S.				13[illegible]5		℄ Brock
0+57 S.				13[illegible]42		℄ "
				13[illegible]29		7 R
				13[illegible]70		14 "
				13[illegible]63		15 " Same
				13[illegible]27		15 "
				13[illegible]03	7 L	
				13[illegible]70	14 "	
				13[illegible]57	15 "	Same
				13[illegible]1	15 "	
0+97 S.				13[illegible]3		℄ Brock.
				13[illegible]45		7 R
				13[illegible]9		14 "
				13[illegible]9		15 " Same
				13[illegible]0		15 "

F. B. 1966 Pg. 52
Job No. 6217.00 Division No. 10 Notes Red. Plotted No. Profile
Survey of Hollydale "B" Date Date X-Sec.
Survey by English Notes " Notes Chkd. Checked
Indexed C. Johnson Date Date Date No.

76L298 307 8-53

PLEASE RETURN TO
LOS ANGELES COUNTY SURVEYOR
726 LOS ANGELES COUNTY ENGINEERING BLDG.

NOTE: ANY ADDITIONS OR CHANGES ON THIS SHEET MUST BE MADE OR CIRCLED IN RED INK, WITH DATE AND NAME OF PERSON MAKING CHANGE.

Do not extend notes this side of this line.

STATION	B. S.	H. I.	F. S.	ELEV.		
0+97 S.				13200	7 L	
				13166	14 "	Same
				13154	15 "	
				13215	15 "	
1+97 S.				13197		℄ Brook
				13190		7 R
				13158		14 "
				13142		15 " Same
				13206		15 "
				13180	7 L	
				13156	14 "	
				13144	15 " Same	
				13205	15 "	
0+06 E.				13204	W/4	℄ [illegible]a
0+12.5 E.				13180	ed. conc. gut.	℄
0+15.5 E.				13167	ctr. " "	℄ "
0+18.5 E.				13179	ed. " "	℄ "
0+54 E				13251		℄ "
				13236		8 R
				13205		17 "
				13195		18 " Same
				13257		18 "

Profile Notes Red. ____ Plotted ____ Job No. 62170 Division No. 10 F. B. 1966 Pg. 53
No. ____ Date ____ Date ____ Survey of Hollydale "B"
X-Sec. Notes Chkd. ____ Checked ____ Survey by English Notes " Date 10-5-4
No. ____ Date ____ Date ____ Map No. ____ Indexed ____ Date ____

F. B. 1966 Pg. 54 | Job No. 62.7.00 Division No. 10 | Notes Red. ____ Plotted ____ | Profile No. ____
Survey of "Hollydale "B"" | Date ____ Date ____
Survey by ~~C. Johnson~~ English Notes " | Notes Chkd. ____ Checked ____ | X-Sec. No. ____
Indexed ____ Date ____ | Date ____ Date ____

76L298 307 8-53

PLEASE RETURN TO
LOS ANGELES COUNTY SURVEYOR
726 LOS ANGELES COUNTY ENGINEERING BLDG.

NOTE: ANY ADDITIONS OR CHANGES ON THIS SHEET MUST BE MADE OR CIRCLED IN RED INK, WITH DATE AND NAME OF PERSON MAKING CHANGE.

Do not extend notes this side of this line.

STATION	B. S.	H. I.	F. S.	ELEV.		
1+29 E.				13.[illegible]	7 L	
				[illegible]	17 "	Same
				13.[illegible]0	8 "	
				13.[illegible]4	18 "	
2+99 E.				13.[illegible]5		℄ Brock
				13.[illegible]4		8 R
				13.[illegible]		11 " Same
				13.[illegible]		18 "
				13.[illegible]9		18 "
				13.[illegible]7	8 L	
				13.[illegible]5	17 "	Same
				13.[illegible]	18 "	
				13.[illegible]	18 "	
17+9[illegible] E.				13.[illegible]1		℄ Brock
				13.[illegible]		8 R
				13.[illegible]		17 " Same
				13.[illegible]		18 "
				13.[illegible]		18 "
				13.[illegible]	8 L	
				13.[illegible]	17 "	Same
				13.[illegible]28	18 "	
				13.[illegible]3	18 "	

76L298 307 8-53

PLEASE RETURN TO
LOS ANGELES COUNTY SURVEYOR
726 LOS ANGELES COUNTY ENGINEERING BLDG.

NOTE: ANY ADDITIONS OR CHANGES ON THIS SHEET MUST BE MADE OR CIRCLED IN RED INK, WITH DATE AND NAME OF PERSON MAKING CHANGE.

Do not extend notes this side of this line.

STATION	B. S.	H. I.	F. S.	ELEV.		
86+62.75				132.18	E.C., pg. 100	
				132.35		10 R. cr.
				132.17		17 " w/4
				132.00		24 " ed. gut
				131.88		25 " B. cb.
				132.52		25 " T. "
				132.02	4 L ed. gut.	
				131.90	5 " B. cb.	
				132.50	5 " T. "	
87+03				132.43	pg. 100, Long Cord	
				132.57		10 R
				132.43		17 " Same
				132.15		24 "
				132.03		25 "
				132.68		25 "
				132.18	4 L	
				132.07	5 " Same	
				132.62	5 "	
H.K.-15				133.29	H.K.-15, elev. 133.292, F.B. 1939-16	

Profile Notes Red. ____ Plotted ____ Job No. 621700 Division No. 10 F. B. 1966 Pg. 55
No. ____ Date ____ Date ____ Survey of Hollydale "B"
X-Sec. Notes Chkd. ____ Checked ____ Survey by English Notes " Date 10-54
No. ____ Date ____ Date ____ Map No. ____ Indexed ____ Date ____

76L298 307 8-53

PLEASE RETURN TO
LOS ANGELES COUNTY SURVEYOR
726 LOS ANGELES COUNTY ENGINEERING BLDG.

NOTE: ANY ADDITIONS OR CHANGES ON THIS SHEET MUST BE MADE OR CIRCLED IN RED INK, WITH DATE AND NAME OF PERSON MAKING CHANGE.

Do not extend notes this side of this line.

STATION	B. S.	H. I.	F. S.	ELEV.		
88+00				132 93	pg. 100, Long Cord	
				132 98		5 R.cr.
				132 84		12 R w/+
				132 60		19 R ed. gut
				132 50		20 " B. cb.
				132 20		20 " T. "
				132 56	9 L. ed. gut.	
				132 52	10 L. B. cb.	
				132 [illegible]	10 L. T. "	
89+00				133 [illegible]	Long Cord. pg. 101	
				133 [illegible]		1' R
				133 17		11' "
				133 02		17½ " Same
				132 [illegible]		18½ "
				133 45		" "
				133 03	10½ L	
				132 90	11 [illegible] Same	
				133 50	"	

F. B. 1966 Pg. 56 Job No. 6217.00 Division No. Notes Red. Plotted Profile
Survey of Hollydale "B" Date Date No.
Survey by English Notes " Notes Chkd. Checked X-Sec.
Indexed C. Johnson Date Date Date No.

76L298 307 8-53

PLEASE RETURN TO
LOS ANGELES COUNTY SURVEYOR
726 LOS ANGELES COUNTY ENGINEERING BLDG.

NOTE: ANY ADDITIONS OR CHANGES ON THIS SHEET MUST BE MADE OR CIRCLED IN RED INK, WITH DATE AND NAME OF PERSON MAKING CHANGE.

Do not extend notes this side of this line.

STATION	B. S.	H. I.	F. S.	ELEV.			
90+00				133 67		Long	Cord, pg. 101
				133 74			4 R
				133 62			11 "
				133 39			18.5 " Same
				133 24			19.5 "
				133 87			" "
				133 35	10 L		
				133 23	11 "	Same	
				133 86	11 "		
90+50				133 83		Long	Cord, pg. 101
				133 97			7 R
				133 77			14 "
				133 53			20 " Same
				13[illegible]			21 "
				134 04			21 "
				133 52	8 L		
				133 39	9 "	Same	
				134 01	9 "		

Profile Notes Red. ____ Plotted ____ Job No. 6217.00 Division No. 10 F. B. 69 1966 Pg. 57
No. ____ Date ____ Date ____ Survey of Hollydale "B"
X-Sec. Notes Chkd. ____ Checked ____ Survey by English Notes " Date 10-54
No. ____ Date ____ Date ____ Map No. ____ Indexed C. Johnson Date ____

76L298 307 8-53

PLEASE RETURN TO
LOS ANGELES COUNTY SURVEYOR
726 LOS ANGELES COUNTY ENGINEERING BLDG.

NOTE: ANY ADDITIONS OR CHANGES ON THIS SHEET MUST BE MADE OR CIRCLED IN RED INK, WITH DATE AND NAME OF PERSON MAKING CHANGE.

Do not extend notes this side of this line.

STATION	B. S.	H. I.	F. S.	ELEV.		
90+90				133 87	Long	Cord, pg. 101
				134 01		8 R
				133 90		15 "
				133 60		21 "
				133 47		22 "
				134 12		22 "
91+03				133 10	Long	cord, pg. 101
				133 70	6.5 L	
				133 60	7.5 "	
				134 02	7.5 "	
91+50 22					P.C.C., pg. 101	
				134 34	=0+00 going	E & W. on ℄ Raviller
0+10 E.				134 34	cr.	℄ Raviller
0+25 E.				134 23	W/4	℄ "
0+59 E.				134 09		℄ "
				133 97	7 L W/4	" W/4
				133 78	14 " ed. gut.	" [illegible]
				133 66	15 " B. ab.	" B. [illegible]
				134 29	" " T. "	" T. "

F. B. 1966 PG. 58
Job No. 6217.00 Division No. ____ Notes Red. ____ Plotted ____ Profile
Survey of Hollydale "B" Date ____ Date ____ No. ____
Survey by English Notes " Notes Chkd. ____ Checked ____ X-Sec.
Indexed C. Johnson Date ____ Date ____ Date ____ No. ____

76L298 307 8-53

PLEASE RETURN TO
LOS ANGELES COUNTY SURVEYOR
726 LOS ANGELES COUNTY ENGINEERING BLDG.

NOTE: ANY ADDITIONS OR CHANGES ON THIS SHEET MUST BE MADE OR CIRCLED IN RED INK, WITH DATE AND NAME OF PERSON MAKING CHANGE.

Do not extend notes this side of this line.

STATION	B. S.	H. I.	F. S.	ELEV.		
0+67E				134 08		℄ Raviller
				133 97		7 R
				133 73		14 "
				133 63		15 " Same
				134 28		15 "
1+07E				134 00		℄ Raviller
				133 85		7 R
				133 60		14 "
				133 48		15 " Same
				134 13		15 "
				133 89	7 L	
				133 61	14 "	
				133 49	15 " Same	
				134 12	15 "	
2+07E				133 75		℄ Raviller
				133 64		7 R
				133 31		14 "
				133 20		15 " Same
				133 84		15 "

Profile Notes Red. ____ Plotted ____ Job No. 62 17.00 Division No. 10 F. B. 1966 PG. 59
No. ____ Date ____ Date ____ Survey of Hollydale "B"
X-Sec. Notes Chkd. ____ Checked ____ Survey by English Notes " Date 10-54
No. ____ Date ____ Date ____ Map No. ____ Indexed C. Johnson Date ____

76L298 307 8-53

PLEASE RETURN TO
LOS ANGELES COUNTY SURVEYOR
726 LOS ANGELES COUNTY ENGINEERING BLDG.

NOTE: ANY ADDITIONS OR CHANGES ON THIS SHEET MUST BE MADE OR CIRCLED IN RED INK, WITH DATE AND NAME OF PERSON MAKING CHANGE.

Do not extend notes this side of this line.

STATION	B. S.	H. I.	F. S.	ELEV.		
307 E				133 60	7 L	
				133 40	14 "	
				133 26	15 "	Same
				133 27	15 "	
0+18 W.				134 27		℄ Raviller
0+37 W.				134 20		℄ "
				134 12	7 L	
				133 84	14 "	
				133 73	15 "	Same
				134 35	15 "	
0+52 W.				134 17		℄ "
				134 06		7 R
				133 84		14 "
				133 70		15 " Same
				134 32		15 "
0+92 W.				134 15		℄ Raviller
				134 01		7 R
				133 72		14 " Same
				133 [illegible]		15 "
				134 [illegible]		15 "

F. B. 1966 Pg. 60 Job No. 627.00 Division No. 10 Notes Red. Plotted Profile
Survey of Hollydale "B" Date Date No.
Survey by English Notes " Notes Chkd. Checked X-Sec.
Indexed C. Johnson Date Date Date No.

76L298 307 8-53

PLEASE RETURN TO
LOS ANGELES COUNTY SURVEYOR
726 LOS ANGELES COUNTY ENGINEERING BLDG.

NOTE: ANY ADDITIONS OR CHANGES ON THIS SHEET MUST BE MADE OR CIRCLED IN RED INK, WITH DATE AND NAME OF PERSON MAKING CHANGE.

Do not extend notes this side of this line.

STATION	B. S.	H. I.	F. S.	ELEV.		
0+92 W				133 96	7 L	
				133 74	14 "	
				133 61	15 "	Same
				134 23	15 "	
1+92 W.				133 92		℄ Rayiller
				133 80		7 R
				133 54		14 "
				133 42		15 " Same
				134 08		15 "
				133 72	7 L	
				133 54	14 "	Same
				133 40	15 "	
				134 04	" "	
9.1+95				134 35		Long Cord, pg. 101.
				134 48		4' R cr.
				134 91		11 " w/4
				133 95		25.5 " cd. pv.
				133 82		26.5 " B. cb.
				134 43		" " T. "
				1		

Profile Notes Red. ____ Plotted ____ Job No. 621700 Division No. 10 F. B. 1966 Pg. 61
No. ____ Date ____ Date ____ Survey of Hollydale "B"
X-Sec. Notes Chkd. ____ Checked ____ Survey by English Notes ____ Date 10-54
No. ____ Date ____ Date ____ Map No. ____ Indexed ____ Date ____

76L298 307 8-53

PLEASE RETURN TO
LOS ANGELES COUNTY SURVEYOR
726 LOS ANGELES COUNTY ENGINEERING BLDG.

NOTE: ANY ADDITIONS OR CHANGES ON THIS SHEET MUST BE MADE OR CIRCLED IN RED INK, WITH DATE AND NAME OF PERSON MAKING CHANGE.

Do not extend notes this side of this line.

STATION	B. S.	H. I.	F. S.	ELEV.		
92+08				13[illegible]3	Long	Cord., Pg. 101
				13[illegible]94	9 L ed. gut	
				13[illegible]3	10 " B. cb.	
				13[illegible]47	10 " T. "	
92+48'				13[illegible]37	Long	Cord., Pg. 101
				13[illegible]8		8' R
				13[illegible]1		16 "
				13[illegible]2		24 " Same
				13[illegible]2		25 "
				13[illegible]0		25 "
				13[illegible]4	10 L	
				13[illegible]2	11 " Same	
				13[illegible]3	11 "	
93+68				13[illegible]1	Long	Cord, Pg. 102
				13[illegible]3		7 R
				13[illegible]1		15 "
				13[illegible]2		24 " Same
				13[illegible]		25 "
				13[illegible]5		25 "
				13[illegible]7	10 L	
				13[illegible]	11 " Same	
					11 "	

F. B. 1966 PG. 62
Job No. 6217.00 Division No. 10 Notes Red. Plotted
Survey of Hollydale "B" Date Date No.
Survey by English Notes " Notes Chkd. Checked X-Sec.
Indexed K. C. Johnson Date Date Date No.

76L298 307 8-53

PLEASE RETURN TO
LOS ANGELES COUNTY SURVEYOR
726 LOS ANGELES COUNTY ENGINEERING BLDG.

NOTE: ANY ADDITIONS OR CHANGES ON THIS SHEET MUST BE MADE OR CIRCLED IN RED INK, WITH DATE AND NAME OF PERSON MAKING CHANGE.

135.18

Do not extend notes this side of this line.

STATION	B. S.	H. I.	F. S.	ELEV.		
94+08				134 70	Long Cord, Pg. 102	
				134 86		7 R
				13 421		15 "
				134 40		24 " Same
				134 30		25 "
				134 94		25 "
94+18				134 36	10 L.	
				134 25	11 "	
				134 86	11 " Same	
94+59				134 67	pv.	Long Cord, Pg. 102.
94+87 19				135 00	P.C.C., Pg. 102	
					=0+00 going E. & W. on ℄ Gallatin Sch. Ho. Rd.	
0+10 E.				134 98	cr.	℄ Gallatin Sch. Ho. Rd.
0+30 E.				134 94	pv.	℄ " " "
0+80 E				134 84		℄ " " "
				134 62		13 R w/a
				134 34		26 " ed. gut.
				134 21		28 " B. cb
				134 86		28 " T. "

Profile Notes Red. ____ Plotted ____ Job No. 62/700 Division No. 10 F. B. 1966 Pg. 63
No. ____ Date ____ Date ____ Survey of Hollydale "B"
X-Sec. Notes Chkd. ____ Checked ____ Survey by English Notes ____ Date 10-54
No. ____ Date ____ Date ____ Map No. ____ Indexed ____ Date ____

76L298 307 8-53

PLEASE RETURN TO
LOS ANGELES COUNTY SURVEYOR
726 LOS ANGELES COUNTY ENGINEERING BLDG.

NOTE: ANY ADDITIONS OR CHANGES ON THIS SHEET MUST BE MADE OR CIRCLED IN RED INK, WITH DATE AND NAME OF PERSON MAKING CHANGE.

Do not extend notes this side of this line.

STATION	B. S.	H. I.	F. S.	ELEV.			
0+80 E.				13[illegible]6	13 L		
				13[illegible]0	26 "		
				13[illegible]	28 "	Same	
				13[illegible]	28 "		
1+20 E.				13[illegible]8			℄ Gallatin Sch. Ho. Rd.
				13[illegible]50			13 R " " "
				13[illegible]0			26 " Same
				13[illegible]3			28 "
				13[illegible]70			28 "
				13[illegible]4	13 L		
				13[illegible]5	26 "		
				13[illegible]3	28 "	Same	
				13[illegible]7	28 "		
2+20 E.				13[illegible]			℄ Gallatin Sch. Ho. Rd.
				13[illegible]			13 R
				13[illegible]0			26 "
				13[illegible]			28 " Same
				13[illegible]2			28 "
				13[illegible]4	13 L		
				13[illegible]3	26 "		
				13[illegible]	28 "	Same	
				13[illegible]	28 "		

Profile ____ No. ____ X-Sec. ____ No. ____

Plotted ____ Date ____ Checked ____ Date ____

Notes Red. ____ Date ____ Notes Chkd. ____ Date ____

Job No. 62-700 Division No. 10

Notes ____ Date ____

F. B. 1966 Pg. 64

Survey of Hallydale "B"

Survey by English

Indexed R. C. Johnson

76L298 307 8-53

PLEASE RETURN TO
LOS ANGELES COUNTY SURVEYOR
726 LOS ANGELES COUNTY ENGINEERING BLDG.

NOTE: ANY ADDITIONS OR CHANGES ON THIS SHEET MUST BE MADE OR CIRCLED IN RED INK, WITH DATE AND NAME OF PERSON MAKING CHANGE.

Do not extend notes this side of this line.

STATION	B. S.	H. I.	F. S.	ELEV.		
3+60 E.		S.M.H.		13368	22' L. W. rim	
						M. + D. = F.L.
				12570	9" Inlet No.	7.23 + .75 = 7.98
				12565	9" Inlet E.	7.28 + .75 = 8.03
				12553	9" Outlet W.	7.40 + .75 = 8.15
0+51 W.				13514		℄ Gallatin Sch. Ho. Rd.
				13497		13 R
				13459		26 " Same
				13448		28 "
				13508		28 "
				13499	13 L	
				13465	26 "	
				13453	28 " Same	
				13518	28 "	
0+91 W.				13519		℄ Gallatin Sch. Ho. Rd.
				13508		13 R
				13460		26 "
				13448		28 " Same
				13510		28 "

Profile Notes Red. ____ Plotted ____ Job No. 6217.00 Division No. 10 F. B. 1966 Pg. 65
No. ____ Date ____ Date ____ Survey of Hollydale "B"
X-Sec. Notes Chkd. ____ Checked ____ Survey by English Notes " Date 10-54
No. ____ Date ____ Date ____ Map No. ____ Indexed C. Johnson Date ____

76L298 307 8-53

PLEASE RETURN TO
LOS ANGELES COUNTY SURVEYOR
726 LOS ANGELES COUNTY ENGINEERING BLDG.

NOTE: ANY ADDITIONS OR CHANGES ON THIS SHEET MUST BE MADE OR CIRCLED IN RED INK, WITH DATE AND NAME OF PERSON MAKING CHANGE.

Do not extend notes this side of this line.

STATION	B. S.	H. I.	F. S.	ELEV.		
0+91 W.				13[illegible]05	13 L	
				1[illegible]425	26 "	Same
				1[illegible]61	28 "	
				[illegible]525	28 "	
1+91 W.				1[illegible]33		℄ Gallatin Sch. Ho. Rd.
				13[illegible]20		13 R
				13[illegible]79		26 "
				13[illegible]62		28 " Same
				13[illegible]26		28 "
				13[illegible]10	13 L	
				13[illegible]86	26 "	Same
				13[illegible]71	28 "	
				13[illegible]33	28 "	
2+53 W.		S.M.H.		[illegible]14	21' R. E. rim	
						M. + D. = F.L.
				124 27	9" Inlet No.	10.12 + .75 = 10.87
				12[illegible]01	9" Inlet E.	10.38 + .75 = 11.13
				123 98	9" Outlet W.	10.41 + .75 = 11.16

F. B. 1966 Pg. 66
Job No. 621700 Division No. 10
Survey of Hallydale "B"
Survey by English Notes "
Indexed C. Johnson Date
Notes Red. Plotted
Date Date
Notes Chkd. Checked
Date Date
Profile No.
X-Sec. No.

76L298 307 8-53

PLEASE RETURN TO
LOS ANGELES COUNTY SURVEYOR
726 LOS ANGELES COUNTY ENGINEERING BLDG.

NOTE: ANY ADDITIONS OR CHANGES ON THIS SHEET MUST BE MADE OR CIRCLED IN RED INK, WITH DATE AND NAME OF PERSON MAKING CHANGE.

Do not extend notes this side of this line.

STATION	B. S.	H. I.	F. S.	ELEV.		
95+00				134 87		℄ S.D.
95+09		S.M.H.		134 54	10 R W. rim	
						M. + D. = FL.
				124 89	8" Inlet No.	8.98 + .67 = 9.65
				124 76	8" Inlet E.	9.11 + .67 = 9.78
				124 76	8" Outlet W.	9.11 + .67 = 9.78
95+12				134 39	cd. conc. gut.	℄ S.D.
95+15				134 34	ctr. " "	℄ "
95+18				134 40	cd. " "	℄ "
95+60				135 01		℄ "
				135 05		9 R cr.
				134 86		17 " W/4
				134 58		25 " cd. gut.
				134 42		26 " B. cb.
				135 05		26 " T. "
				134 65	9 L cd. gut.	
				134 48	10 " B. cb.	
				135 07	10 " T. "	
95+79.35				135 01	E.C. pg. 102	
H.K.-16				135 18	H.K.-16, el. = 135.178, F.B. 1939-12	

Profile Notes Red. ____ Plotted ____ Job No. 6217.00 Division No. 18 Pg. 67
No. ____ Date ____ Date ____ Survey of Hollyd[illegible] "B"
X-Sec. Notes Chkd. ____ Checked ____ Survey by English Notes [illegible] Date 10-54
No. ____ Date ____ Date ____ Map No. ____ Plex C. Tob[illegible] Date ____

76L298 307 8-53

PLEASE RETURN TO
LOS ANGELES COUNTY SURVEYOR
726 LOS ANGELES COUNTY ENGINEERING BLDG.

NOTE: ANY ADDITIONS OR CHANGES ON THIS SHEET MUST BE MADE OR CIRCLED IN RED INK, WITH DATE AND NAME OF PERSON MAKING CHANGE.

7726 17R

Do not extend notes this side of this line.

STATION	B. S.	H. I.	F. S.	ELEV.		
96+00				135 03		℄ S.D.
				135 08		5 R. cr.
				134 97		13 R w/4
				134 65		22 " ed. gut.
				134 54		23 " B. Cb.
				135 12		" " T. "
				134 61	12 L ed. gut.	
				134 45	13 " B. cb.	
				135 07	13 " T. "	
97+00				135 10		℄ S.D.
				135 13		5 R
				134 97		13 "
				134 73		22 " Same
				134 65		23 "
				135 28		" "
				134 73	12 L	
				134 64	13 " Same	
				135 24	" "	
97+26		S.M.H.		134 97	17' R. N. rim	M + D. = F.L.
				125 77	9" Inlet No.	8.45 + .75 = 9.20
				125 81	8" Outlet So.	8.49 + .67 = [illegible]

F. B. 1966 Pg. 68 Job No. 6217.00 Division No. 10 Notes Red. Plotted Profile
Survey of Hollydale "B" Date Date No.
Surv. by [illegible] Notes " Notes Chkd. Checked X-Sec.
Indexed Date Date Date No.

76L298 307 8-53

PLEASE RETURN TO
LOS ANGELES COUNTY SURVEYOR
726 LOS ANGELES COUNTY ENGINEERING BLDG.

NOTE: ANY ADDITIONS OR CHANGES ON THIS SHEET MUST BE MADE OR CIRCLED IN RED INK, WITH DATE AND NAME OF PERSON MAKING CHANGE.

Do not extend notes this side of this line.

STATION	B. S.	H. I.	F. S.	ELEV.			
98+00				135 22			℄ S.D.
				135 28			5 R
				135 09			13 "
				134 83			22 " Same
				134 75			23 "
							" "
				134 85	12	L	
				134 72	13	" Same	
				135 32	"	"	
99+00				135 28			℄ S.D.
				135 35			5 R
				135 22			13 "
				134 93			22 " Same
				134 83			23 "
				135 45			23 "
				134 95	12	L	
				134 85	13	" Same	
				135 46	13	"	

Profile Notes Red. ____ Plotted ____ Job No. 6217.00 Division No. 10 F. S. 1966 Pg. 69
No. ____ Date ____ Date ____ Survey of Hollydale "B"
X-Sec. Notes Chkd. ____ Checked ____ Survey by English Notes " Date 10-54
No. ____ Date ____ Date ____ Map No. ____ Indexed ____ Date ____

76L298 307 8-53

PLEASE RETURN TO
LOS ANGELES COUNTY SURVEYOR
726 LOS ANGELES COUNTY ENGINEERING BLDG.

NOTE: ANY ADDITIONS OR CHANGES ON THIS SHEET MUST BE MADE OR CIRCLED IN RED INK, WITH DATE AND NAME OF PERSON MAKING CHANGE.

Do not extend notes this side of this line.

STATION	B. S.	H. I.	F. S.	ELEV.		
100+00				135 45		℄ S.D.
				135 48		5 R
				135 30		13 "
				135 00		22 " Same
				134 91		23 "
				135 53		" "
				135 03	12	
				134 93	13 Same	
				135 55	"	
100+75		S.M.H.		135 34	17 R. N. rim	
						M. + D = F.L.
				127 39	9" Inlet No.	7.20 + .75 = 7.95
				127 23	9" Outlet So.	7.36 + .75 = 8.11
100+94.99				135 67	B.C., pg. 103	
				135 60		5 R
				135 35		13 "
				135 11		22 " Same
				135 02		23 "
				135 21		" "
				135 23	12 L.	
				135 08	13 "	
				135 23	13 "	

F. B. 1966 Pg. 70
Job No. 6217.00 Division No. 10 Notes Red. Plotted Profile
Survey of Hollydale "B" Date Date No.
Survey by English Notes " Notes Chkd. Checked X-Sec.
Indexed C. Johnson Date Date Date No.

76L298 307 8-53

PLEASE RETURN TO
LOS ANGELES COUNTY SURVEYOR
726 LOS ANGELES COUNTY ENGINEERING BLDG.

NOTE: ANY ADDITIONS OR CHANGES ON THIS SHEET MUST BE MADE OR CIRCLED IN RED INK, WITH DATE AND NAME OF PERSON MAKING CHANGE.

Do not extend notes this side of this line.

STATION	B. S.	H. I.	F. S.	ELEV.		
101+42				13570		℄ S.D.
				13570		5 R
				13535		13 "
				13511		22 " Same
				13502		23 "
				13566		" "
				13526	12 L	
				13511	13 " Same	
				13578	13 "	
101+82				13575		℄ S.D.
				13573		5 R.
				13550		13 "
				13516		22 "
				13507		23 " Same
				13571		" "
				13528	12 L	
				13513	13 " Same	
				13578	13 "	
102+30.50				13572	℄ Int. S.D. & Allengrove, pg. 104	
					= 0+00 going W. on ℄ Allengrove	

Profile Notes Red. ____ Plotted ____ Job No. 62700 Division No. 10 F. B. 1966 Pg. 71
No. ____ Date ____ Date ____ Survey of Hollydale "B"
X-Sec. Notes Chkd. ____ Checked ____ Survey by English Notes " Date 10-54
No. ____ Date ____ Date ____ Map No. ____ Indexed C. Johnson Date ____

76L298 307 8-53

PLEASE RETURN TO
LOS ANGELES COUNTY SURVEYOR
726 LOS ANGELES COUNTY ENGINEERING BLDG.

NOTE: ANY ADDITIONS OR CHANGES ON THIS SHEET MUST BE MADE OR CIRCLED IN RED INK, WITH DATE AND NAME OF PERSON MAKING CHANGE.

Do not extend notes this side of this line.

STATION	B. S.	H. I.	F. S.	ELEV.		
[illegible]						℄ Allengrove
0+10 W				1[illegible] 28	ed. conc. gut.	℄ Allengrove
0+13 W				1[illegible] 20	ctr. " "	℄ "
0+16 W				1[illegible] 30	ed. " "	℄ "
0+49 W				1[illegible] 09		℄ "
				13[illegible] 03		7 R W/4
				135 72		14 " ed. gut.
				135 51		15 " B. cb.
				136 18		15 " T. "
				135 94	7 L	
				135 70	14 "	
				135 59	15 " Same	
				136 21	15 "	
0+89 W.				136 17		℄ Allengrove
				136 10		7 R
				135 75		14 " Same
				135 62		15 "
				136 28		15 "
				136 [illegible]	7 L	
				135 [illegible]3	14 "	
				135 [illegible]3	15 " Same	
				136 [illegible]	15	

F. B. 1966 Pg. 72
Job No. 6217.00 Division No. 10 Notes Red. Plotted Profile
Survey of Hallydale "B" Date Date No.
Survey by English Notes " Notes Chkd. Checked X-Sec.
Indexed C. Johnson Date Date Date No.

76L298 307 8-53

PLEASE RETURN TO
LOS ANGELES COUNTY SURVEYOR
726 LOS ANGELES COUNTY ENGINEERING BLDG.

NOTE: ANY ADDITIONS OR CHANGES ON THIS SHEET MUST BE MADE OR CIRCLED IN RED INK, WITH DATE AND NAME OF PERSON MAKING CHANGE.

Do not extend notes this side of this line.

STATION	B. S.	H. I.	F. S.	ELEV.		
1+89 W.				136 27		℄ Allengrove
				136 19		7 R
				135 92		14 "
				135 78		15 " Same
				136 40		15 "
				136 12	7 L	
				135 82	14 "	
				135 75	15 " Same	
				136 41	15 "	
2+22 W.		S.M.H.		136 25	5 L. W. rim	
						m. + D. = F.L.
				129 22	9" Inlet W.	6.28 + .75 = 7.03
				129 14	8" Outlet E.	6.44 + .67 = 7.11
(℄ S.D.) 102+26		S.M.H.		135 53	15' R. N rim	
						m. + D = F.L.
				127 83	9" Intet No.	6.95 + .75 = 7.70
				128 10	9" Inlet W.	6.68 + .75 = 7.43
				127 82	9" Outlet S.	6.96 + .75 = 7.71
HK-17				135 83	HK-17, ELEV. = 135.828, FB. 1939-17	

Profile Notes Red. ____ Plotted ____ Job No. 6217.00 Division No. 10 F.B. 85 1966 PG. 73
No. ____ Date ____ Date ____ Survey of Hollydale "B"
X-Sec. Notes Chkd. ____ Checked ____ Survey by English Notes " Date 10-54
No. ____ Date ____ Date ____ Map No. ____ Indexed C. Johnson Date ____

76L298 307 8-53

PLEASE RETURN TO
LOS ANGELES COUNTY SURVEYOR
726 LOS ANGELES COUNTY ENGINEERING BLDG.

NOTE: ANY ADDITIONS OR CHANGES ON THIS SHEET MUST BE MADE OR CIRCLED IN RED INK, WITH DATE AND NAME OF PERSON MAKING CHANGE.

Do not extend notes this side of this line.

STATION	B. S.	H. I.	F. S.	ELEV.		
102+30 5				1[illegible]76		5 R cr.
				1[illegible]63		13 R W/4
				[illegible]22		22 " cd. gut.
				1[illegible]14		23 " B, cb.
				1[illegible]79		23 " T, "
102+79		S.M.H.		13[illegible]57	17' R. N. rim	
						M. + D. = F.L
				128 17	9" Inlet N.	6.65 + .75 = 7.40
				128 06	9" Outlet S.	6.76 + .75 = 7.51
102+89				13[illegible]82		≠ S.D.
				13[illegible]85		5 R
				13[illegible]56		13 "
				13[illegible]31		22 "
				135 25		23 " Same
				13[illegible]69		" "
				13[illegible]41	12 L	
				13[illegible]28	13 "	
				13[illegible]73	13 "	

F. B. 1966 Pg. 74 Job No. 6217.00 Division No. 10 Notes Red. Plotted Profile
Survey of Hollydale "B" Date Date No.
Survey by English Notes " Notes Chkd. Checked X-Sec.
Indexed A. C. Johnson Date Date Date No.

76L298 307 8-53

PLEASE RETURN TO
LOS ANGELES COUNTY SURVEYOR
726 LOS ANGELES COUNTY ENGINEERING BLDG.

NOTE: ANY ADDITIONS OR CHANGES ON THIS SHEET MUST BE MADE OR CIRCLED IN RED INK, WITH DATE AND NAME OF PERSON MAKING CHANGE.

Do not extend notes this side of this line.

STATION	B. S.	H. I.	F. S.	ELEV.		
103+56 51				136 00	℄ Int. S.D. & Santa Gertrudes	Pg. 104
					= 0+00 going E. on ℄ Santa Gertrudes	
0+05 E.				135 92	cr.	℄ " "
0+14 E.				135 74	W/4	℄ " "
0+23 E.				135 64	Brk.	℄ " "
0+59 E.				135 65		℄ " "
				135 65	7 L. W/4	
				135 44	13 Ed gutt	
				135 30	15 B. eb.	
				135 97	15 T eb	
0+68 E.				135 53		7 R. W/4
				135 47		13 " Ed. gutt
				135 28		15 " B. eb.
				135 90		15 " T. eb.
1+08 E				135 55		℄ Santa Gertrudes
				135 48		7 "
				135 32		13 " Same
				135 24		15 "
				135 87		" "

Profile Notes Red. ____ Plotted ____ Job No. 6217.00 Division No. 16 F. B. 87 1966 Pg. 75
No. ____ Date ____ Date ____ Survey of HOLLYDALE "B"
X-Sec. Notes Chkd. ____ Checked ____ Survey by ENGLISH Notes ENGLISH Date 10-54
No. ____ Date ____ Date ____ Map No. ____ Indexed ____ Date ____

76L298 307 8-53

PLEASE RETURN TO
LOS ANGELES COUNTY SURVEYOR
726 LOS ANGELES COUNTY ENGINEERING BLDG.

NOTE: ANY ADDITIONS OR CHANGES ON THIS SHEET MUST BE MADE OR CIRCLED IN RED INK, WITH DATE AND NAME OF PERSON MAKING CHANGE.

Do not extend notes this side of this line.

STATION	B. S.	H. I.	F. S.	ELEV.		
1+08 E.				135 60	7 L	
				135 32	13 "	
				135 22	15 "	Same
				135 85	15 "	
2+08 E.				135 33		℄ Santa Gertrudes
				135 19		7 R
				135 03		13 "
				134 90		15 " Same
				135 55		15 "
				135 33	7 L	
				135 08	13 "	
				134 92	15 "	Same
				——	15 "	
103+56 E				136 01		℄ S.D.
				135 54	11 L	ed. gut.
				135 31	13 "	B. cb.
				136 00	13 "	T. "

F. B. 1966 Pg. 76
Job No. 6217.09 Division No. 10 Notes Red. Plotted Profile
Survey of HOLLYDALE "B" Date Date No.
Survey by ENGLISH Notes ENGLISH Notes Chkd. Checked X-Sec.
Index C. Johnson Date Date Date No.

76L298 307 8-53

PLEASE RETURN TO
LOS ANGELES COUNTY SURVEYOR
726 LOS ANGELES COUNTY ENGINEERING BLDG.

NOTE: ANY ADDITIONS OR CHANGES ON THIS SHEET MUST BE MADE OR CIRCLED IN RED INK, WITH DATE AND NAME OF PERSON MAKING CHANGE.

Do not extend notes this side of this line.

STATION	B. S.	H. I.	F. S.	ELEV.		
104+09				136 05		℄ S.D.
				136 12		5 R cr.
				135 87		13 " cW/4
				135 52		21 " ed. gut.
				135 37		23 " B. cb.
				136 01		23 " T. "
				135 53	11 L ed gut.	
				135 44	13 " B. cb.	
				136 08	13 " T. "	
104+52 26				136 03	B.C. pg. 105	℄ S.D.
				136 12	℄ Int. Pageant	& Brock, pg. 58
					= 0+00 going N.S. & W. on ℄ Sts	
0+05 S.		S.M.H.		135 84	13' L' N. rim	M. + D. = F.L.
				128 71	9" Inlet N.	6.38 + .75 = 7.13
				128 83	9" Inlet W.	6.26 + .75 = 7.01
				128 75	8" Outlet S.	6.42 + .67 = 7.09
0+08 W.				135 95	W/4	℄ Pageant
0+15 W.				135 68	ed. conc. gut	℄ "
0+18 W.				135 56	ctr. " "	℄ "
0+21 W.				135 64	ed. " "	℄ "
0+56 W.				136 29		℄ "

Profile Notes Red. ____ Plotted ____ Job No. 6217 Division No. 10 F.B. 1966 Pg. 77
No. ____ Date ____ Date ____ Survey of HOLLYDALE "B"
X-Sec. Notes Chkd. ____ Checked ____ Survey by ENGLISH Notes ENGLISH Date 10-54
No. ____ Date ____ Date ____ Map No. ____ Inspector C. Johnson Date ____

76L298 307 8-53

PLEASE RETURN TO
LOS ANGELES COUNTY SURVEYOR
726 LOS ANGELES COUNTY ENGINEERING BLDG.

NOTE: ANY ADDITIONS OR CHANGES ON THIS SHEET MUST BE MADE OR CIRCLED IN RED INK, WITH DATE AND NAME OF PERSON MAKING CHANGE.

Do not extend notes this side of this line.

STATION	B. S.	H. I.	F. S.	ELEV.		
0+56 W.				136 12		6 R W/4
				135 91		12 " ed. gut
				135 80		13 " B. cb.
				136 30		13 " T. "
				136 18	6 L	
				135 93	12 " Same	
				135 80	13 "	
				136 28	13 "	
0+96 W.				136 33		℄ Pageant
				136 17		6 R
				135 95		12 " Same
				135 88		13 "
				135 35		13 "
				136 18	6 L	
				135 93	12 "	
				135 83	13 "	
				135 32	13 "	
1+93 W.		S.M.H.		135 50	3' L. E. rim	
						M. + D. = F.L.
				129 53	9" Inlet W.	6.22 + .75 = 6.97
				129 57	8" Outlet E.	6.26 + .67 = 6.93

F. B. 1966 PG. 78 Job No. 6217.00 Division No. 10 Notes Red. Plotted Profile
Survey of HOLLYDALE "B" Date Date No.
Survey by ENGLISH Notes ENGLISH Notes Chkd. Checked X-Sec.
Indexed C. Johnson Date Date Date No.

76L298 307 8-53

PLEASE RETURN TO
LOS ANGELES COUNTY SURVEYOR
726 LOS ANGELES COUNTY ENGINEERING BLDG.

NOTE: ANY ADDITIONS OR CHANGES ON THIS SHEET MUST BE MADE OR CIRCLED IN RED INK, WITH DATE AND NAME OF PERSON MAKING CHANGE.

Do not extend notes this side of this line.

1+93 3'L

STATION	B. S.	H. I.	F. S.	ELEV.		
1+96 W.				136 52		℄ Pageant
				136 43		6 R
				136 12		12 "
				136 02		13 " Same
				136 50		13 "
				136 37	6 L	
				136 12	12 "	
				136 02	13 " Same	
				136 48	13 "	
0+00 N.				135 97		8 R W/4
				135 62		16 " ed. gut
				135 46		18 " B. cb.
				136 10		18 " T. "
0+99 N.				136 25		℄ Brock
				136 05		8 R
				135 60		16 "
				135 97		18 "
				136 12		18 "
				136 07	8 L	
				135 74	16 " Same	
				135 64	18 "	
				136 25	18 "	
					20 "	

Profile Notes Red. ____ Plotted ____ Job No. 6217.28 Division No. 10 F. B. 1966 Pg. 79
No. ____ Date ____ Date ____ Survey of HOLLYDALE "B"
X-Sec. Notes Chkd. ____ Checked ____ Survey by ENGLISH Notes ENGLISH Date 10-54
No. ____ Date ____ Date ____ Map No. ____ Indexed C. Johnson Date ____

76L298 307 8-53

PLEASE RETURN TO
LOS ANGELES COUNTY SURVEYOR
726 LOS ANGELES COUNTY ENGINEERING BLDG.

NOTE: ANY ADDITIONS OR CHANGES ON THIS SHEET MUST BE MADE OR CIRCLED IN RED INK, WITH DATE AND NAME OF PERSON MAKING CHANGE.

Do not extend notes this side of this line.

STATION	B. S.	H. I.	F. S.	ELEV.		
0+58 N.		S.M.H.		1[illegible]5 95	12' R. S. rim	
						M. + D. = F.L.
				129 20	8" Plug No.	— — = 6.75
				129 08	8" Outlet S.	6.20 + .67 = 6.87
				1[illegible] 31		
1+09 6/8 N.				[illegible] 11	8 "	℄ Brock
				1[illegible] 80	16 "	
				1[illegible] 73	18 " Same	
				1[illegible] 33	18 " (end cb.)	
				13[illegible] 2	40 "	
1+10 2/3 N.				13[illegible] 19		8 R.
				13[illegible] [illegible]		16 "
				13[illegible] [illegible]		18 " Same
				13[illegible] [illegible]		" "
1+31 5/8 N.				135 65	F.L.	℄ Prod. of Brock
				139 72	Top conc. Box Culvert	" " " "

For location & elev. of [illegible]" R.C.P., F.B. 1939-59 & 167 & 107 (under Freeway)

Profile
Plotted No.
Date
Checked
Date
Notes Red.
Date
Notes Chkd.
Date
Division No. 10
Job No. 6217.00
Survey of HOLLYDALE 'B'
Survey by ENGLISH
Notes ENGLISH
Indexed C. Johnson
Date
F. B. 1966 Pg. 80
X-Sec.
No.

76L298 307 8-53

PLEASE RETURN TO
LOS ANGELES COUNTY SURVEYOR
726 LOS ANGELES COUNTY ENGINEERING BLDG.

NOTE: ANY ADDITIONS OR CHANGES ON THIS SHEET MUST BE MADE OR CIRCLED IN RED INK, WITH DATE AND NAME OF PERSON MAKING CHANGE.

Do not extend notes this side of this line.

STATION	B. S.	H. I.	F. S.	ELEV.		
HK-18				136 89	HK-18, elev. = 136.89, F.B. 1939-18	
					℄ Int. Brookpark & Parrot, pg. 59	
					=0+00 going E. on ℄ Brookpark	
0+00 E.				136 20		4 R ed. gut.
				136 06		6 " B. cb.
				136 74		6 " T. "
0+25 E.				136 49		℄ Brookpark
				136 11		16 R
				135 98		18 " Same
				136 71		18 "
0+52.5 E.				136 31		℄ Brookpark
				136 42		8 R cr.
				136 07		17 " ed. gut.
				135 97		19 " B. cb.
				136 71		19 " T. "
				136 05	7 L ed. gut.	
				135 97	9 " B. cb.	
				136 73	9 " T. "	
2+39 E		S.M.H.		136 71	19' R W. RIM	M. + D. = F.L.
				127 58	9" Inlet No.	8.38 + .75 = 9.13
				127 36	9" Inlet E.	8.60 + .75 = 9.35
				127 28	10" Outlet S.	8.43 + 1.00 = 9.43

Profile Notes Red. ____ Plotted ____ Job No. 6217.00 Division No. 16 F.B. 1966 Pg. 81
No. ____ Date ____ Date ____ Survey of HOLLYDALE "B"
X-Sec. Notes Chkd. ____ Checked ____ Survey by ENGLISH Notes ENGLISH Date 1/10-54
No. ____ Date ____ Date ____ Map No. ____ Date ____

76L298 307 8-53

PLEASE RETURN TO
LOS ANGELES COUNTY SURVEYOR
726 LOS ANGELES COUNTY ENGINEERING BLDG.

NOTE: ANY ADDITIONS OR CHANGES ON THIS SHEET MUST BE MADE OR CIRCLED IN RED INK, WITH DATE AND NAME OF PERSON MAKING CHANGE.

Do not extend notes this side of this line.

STATION	B. S.	H. I.	F. S.	ELEV.		
1+00 E.				136 07		℄ Brookpark
				136 10		8 R
				136 08		17 " Same
				135 95		19 "
				136 75		19 " (end. cb.)
				136 00	7 L	
				135 89	9 "	
				136 66	9 " Same	
1+25 E.				135 96		℄ Brookpark
				135 75	38.5 R F.L.	
				139 87	38.5 " Top H-wall, conc. culvert	
1+38 E.				136 15		℄ Brookpark
				136 10		8 R
				136 05		17 " Same
				136 01		19 "
				136 68		19 " (end cb.)
				136 20	7 L	
				136 22	9 "	
				136 28	9 " Same	

F. B. 1966 Pg. 82 Job No. 6217.00 Division No. 10 Notes Red. Plotted Profile
Survey of HOLLYDALE "B" Date Date No.
Survey by ENGLISH Notes ENGLISH Notes Chkd. Checked X-Sec.
Indexed Date Date Date No.

76L298 307 8-53

PLEASE RETURN TO
LOS ANGELES COUNTY SURVEYOR
726 LOS ANGELES COUNTY ENGINEERING BLDG.

NOTE: ANY ADDITIONS OR CHANGES ON THIS SHEET MUST BE MADE OR CIRCLED IN RED INK, WITH DATE AND NAME OF PERSON MAKING CHANGE.

Do not extend notes this side of this line.

STATION	B. S.	H. I.	F. S.	ELEV.		
1+90 E.				13677		℄ Brookpark
				13675		8 R
				13674		17 "
				13666		19 " Same
				13739		19 "
				13686	7 L	
				13689	9 " Same	
				13755	9 "	
108+40 20				13656	E.C. pg. 106	
108+46				13660		℄ S.D.
				13631		7 R ed. gut.
				13617		9 " B. cb.
				13686		9 " T. "
				13672	10 L cr.	
				13659	18 " W/4	
				13638	25 " ed. gut.	
				13618	27 " B. cb.	
				13683	27 " T. cb.	
108+86				13663		℄ S.D.

Profile Notes Red. _____ Plotted _____ Job No. 62170 Division No. 10 F. B. 1966 Pg. 83
No. _____ Date _____ Date _____ Survey of HOLLYDALE "B"
X-Sec. Notes Chkd. _____ Checked _____ Survey by ENGLISH Notes ENGLISH Date 10-54
No. _____ Date _____ Date _____ Map No. _____ Indexed C. Johnson Date _____

76L298 307 8-53

PLEASE RETURN TO
LOS ANGELES COUNTY SURVEYOR
726 LOS ANGELES COUNTY ENGINEERING BLDG.

NOTE: ANY ADDITIONS OR CHANGES ON THIS SHEET MUST BE MADE OR CIRCLED IN RED INK, WITH DATE AND NAME OF PERSON MAKING CHANGE.

Do not extend notes this side of this line.

STATION	B. S.	H. I.	F. S.	ELEV.		
108+86				136 36		7 R
				136 21		9 " Same
				136 87		9 "
				136 72	10 L	
				136 64	18 "	
				136 40	25 "	
				136 23	27 " Same	
				136 88	" "	
109+28		S.M.H.		136 91	10' L N. rim	
						M. + D. = F.L.
				128 72	8" Inlet No.	7.52 + .67 = 8.19
				128 53	9" Outlet So.	7.63 + .75 = 8.38
110+00				136 73		℄ S.D.
				136 48		7 R
				136 35		9 " Same
				13[illegible] 91		9 "
				136 82	10 L	
				136 74	18 "	
				136 52	25 "	
				136 24	27 " Same	
				—	27 "	

F. B. 1966 PG. 84 Job No. 6217.00 Division No. 10 Notes Red. Plotted Profile
Survey of HOLLYDALE "B" Date Date No.
Survey by ENGLISH Notes ENGLISH Notes Chkd. Checked X-Sec.
Indexed C. Johnson Date Date Date No.

76L298 307 8-53

PLEASE RETURN TO
LOS ANGELES COUNTY SURVEYOR
726 LOS ANGELES COUNTY ENGINEERING BLDG.

NOTE: ANY ADDITIONS OR CHANGES ON THIS SHEET MUST BE MADE OR CIRCLED IN RED INK. WITH DATE AND NAME OF PERSON MAKING CHANGE.

Do not extend notes this side of this line.

STATION	B. S.	H. I.	F. S.	ELEV.			
111+00				136 88			℄ S.D.
				136 60			9 R
				136 48			9 " Same
				137 14			9 "
				137 01	10	L	
				136 90	18	"	
				136 64	25	" Same	
				136 46	27	"	
				137 12	27	"	
111+38				136 92			℄ S.D.
				136 65			R
				136 50			9 " Same
							9 "
				137 05	10	L	
				136 92	18	"	
				136 62	25	" Same	
				136 44	27	"	
				137 13	"	"	

Profile Notes Red ____ Plotted ____ Job No. 6217. Division No. 10 F. B. 1966 Pg. 85
No. ____ Date ____ Date ____ Survey of HOLLYDALE B
X-Sec. Notes Chkd. ____ Checked ____ Survey by ENGLISH Notes ENGLISH Date 10-54
No. ____ Date ____ Date ____ Map No. ____ Notes C. Johnson Date

76L298 307 8-53

PLEASE RETURN TO
LOS ANGELES COUNTY SURVEYOR
726 LOS ANGELES COUNTY ENGINEERING BLDG.

NOTE: ANY ADDITIONS OR CHANGES ON THIS SHEET MUST BE MADE OR CIRCLED IN RED INK, WITH DATE AND NAME OF PERSON MAKING CHANGE.

Do not extend notes this side of this line.

STATION	B. S.	H. I.	F. S.	ELEV.		
111+78				136 95		℄ S.D.
				136 69		7 R
				136 56		9 " Same
				137 19		9 "
				137 05	10 L	
				136 90	18 "	
				136 63	25 " Same	
				136 50	27 "	
				137 16	27 "	
112+26 59				137 05	℄ Int. S.D. & Brookgreen, pg. 107	
					= 0+00 going W. on ℄ Brookgreen	
						℄ Brookgreen
0+09 W		S.M.H.		137 22	N. rim	℄ "
						M. + D. = F.L.
				129 97	9" Inlet N.	6.50 + .75 = 7.25
				129 97	9" Inlet W	6.50 + .75 = 7.25
				129 79	9" Outlet S.	6.68 + .75 = 7.43
0+15 W.				137 03	W/℄	℄ Brookgreen
0+24 W.				136 68	ed. conc. gut.	℄ "
0+27 W				136 58	ctr. " "	℄ "
0+30 W.				136 67	ed. " "	℄ "

F. B. 1966 PG. 86 Job No. 6217.00 Division No. 16 Notes Red. Plotted Profile
Survey of HOLLYDALE "B" Date Date No.
Survey by ENGLISH Notes ENGLISH Notes Chkd. Checked X-Sec.
Indexed ~~K. C. Johnson~~ Date Date Date No.

76L298 307 8-53

PLEASE RETURN TO
LOS ANGELES COUNTY SURVEYOR
726 LOS ANGELES COUNTY ENGINEERING BLDG.

NOTE: ANY ADDITIONS OR CHANGES ON THIS SHEET MUST BE MADE OR CIRCLED IN RED INK, WITH DATE AND NAME OF PERSON MAKING CHANGE.

Do not extend notes this side of this line.

STATION	B. S.	H. I.	F. S.	ELEV.		
0+67 W.				137 22		℄ Brookgreen
				137 16		7 R. W/4
				136 92		14 " ed. gut.
				136 80		15 " B. cb.
				137 44		" " T. "
				137 12	7 L	
				136 95	14 "	
				136 81	15 "	Same
				137 45	15 "	
1+07 W.				137 31		℄ Brookgreen
				137 25		7 R
				136 94		14 "
				136 84		15 " Same
				137 51		" "
				137 22	7 L	
				136 99	14 "	
				136 84	15 "	Same
				137 48	" "	

Profile Notes Red. ____ Plotted ____ Job No. 627.00 Division No. 10 F. B. 99 1966 Pg. 87
No. ____ Date ____ Date ____ Survey of HOLLYDALE "B"
X-Sec. Notes Chkd. ____ Checked ____ Survey by ENGLISH Notes ENGLISH Date 10-54
No. ____ Date ____ Date ____ Map No. ____ Indexed C. Tolman Date ____

F. B. 1966 Pg. 88 | Job No. 6217.00 | Division No. 16 | Notes Red. | Plotted | No. | Profile

Survey of HOLLYDALE "B" | Date | Date | X-Sec.

Survey by ENGLISH | Notes ENGLISH | Notes Chkd. | Checked | No.

Indexed K. C. Johnson | Date | Date | Date

76L298 307 8-53

PLEASE RETURN TO
LOS ANGELES COUNTY SURVEYOR
726 LOS ANGELES COUNTY ENGINEERING BLDG.

NOTE: ANY ADDITIONS OR CHANGES ON THIS SHEET MUST BE MADE OR CIRCLED IN RED INK, WITH DATE AND NAME OF PERSON MAKING CHANGE.

Do not extend notes this side of this line.

STATION	B. S.	H. I.	F. S.	ELEV.		
2+07 W				137 34		℄ Brookgreen
				137 29		7 R
				137 07		19 " Same
				136 90		15 "
				137 54		15 "
				137 27	7 L	
				137 05	19 " Same	
				136 91	15 "	
				137 60	15 "	
3+33		S.M.H.		138 32	E. rim	℄ Brookgreen
						M. + D. = F.L.
				131 38	8" plug W.	— — = 6.94
				131 27	8" Outlet E.	6.38 + .67 = 7.05
112+26.5				136 75	7 R cd. gut.	
				136 60	9 " B. cb	
				137 28	9 " T. "	

76L298 307 8-53

PLEASE RETURN TO
LOS ANGELES COUNTY SURVEYOR
726 LOS ANGELES COUNTY ENGINEERING BLDG.

NOTE: ANY ADDITIONS OR CHANGES ON THIS SHEET MUST BE MADE OR CIRCLED IN RED INK, WITH DATE AND NAME OF PERSON MAKING CHANGE.

Do not extend notes this side of this line.

STATION	B. S.	H. I.	F. S.	ELEV.		
112+89				137 08		℄ S.D.
				136 82		7 R
				136 64		9 " Same
				137 31		9 "
				137 15	10 L cr.	
				137 10	18 " w/4	
				136 86	25 " ed. gut.	
				136 66	27 " B. cb.	
				137 32	" " T. cb.	
113+29				137 11		℄ S.D.
				136 87		7 R
				136 72		9 " Same
						9
				137 24	10 L	
				137 15	18 "	
				136 92	25 "	
				136 72	27 " Same	
				137 36	27 "	

Profile Notes Red. ____ Plotted ____ Job No. 6217.00 Division No. 10 F.B. 1966 Pg. 89
No. ____ Date ____ Date ____ Survey of HOLLYDALE "B"
X-Sec. Notes Chkd. ____ Checked ____ Survey by ENGLISH Notes ENGLISH Date 10-54
No. ____ Date ____ Date ____ Map No. ____ Indexed C. Johnson

76L298 307 8-53

PLEASE RETURN TO
LOS ANGELES COUNTY SURVEYOR
726 LOS ANGELES COUNTY ENGINEERING BLDG.

NOTE: ANY ADDITIONS OR CHANGES ON THIS SHEET MUST BE MADE OR CIRCLED IN RED INK, WITH DATE AND NAME OF PERSON MAKING CHANGE.

Do not extend notes this side of this line.

STATION	B. S.	H. I.	F. S.	ELEV.		
114+00				137 18		℄ S.D.
				136 99		7 R
				136 77		9 " Same
				137 35		9 "
				137 28	10 L	
				137 20	18 "	
				136 93	25 " Same	
				136 77	27 "	
				137 41	27 "	
H.K.-19				137 54	H.K.-19, el. = 137.54±, F.B. 1939-18	
114+86		S.M.H.		137 50	9' L N. rim	
						M. + D. = F.L.
				131 20	8" Plug No.	— — = 6.30
				131 08	8" Outlet So.	5.75 + .67 = 6.42
114+90				137 30		℄ S.D.
				137 06		7 R
				136 89		9 " Same
				137 53		9 "

F. B. 1966 PG. 90 Job No. 6217.00 Division No. 10 Notes Red. Plotted Profile
Survey of HOLLYDACE "B" Date Date No.
Survey by ENGLISH Notes ENGLISH Notes Chkd. Checked X-Sec.
Indexed C. Johnson Date Date Date No.

10

76L298 307 8-53

PLEASE RETURN TO
LOS ANGELES COUNTY SURVEYOR
726 LOS ANGELES COUNTY ENGINEERING BLDG.

NOTE: ANY ADDITIONS OR CHANGES ON THIS SHEET MUST BE MADE OR CIRCLED IN RED INK, WITH DATE AND NAME OF PERSON MAKING CHANGE.

Do not extend notes this side of this line.

STATION	B. S.	H. I.	F. S.	ELEV.		
114+90				13745	10 L	
				13728	18 "	
				13705	25 "	Same
				13685	27 "	
				13751	27 "	
115+30				13729		℄ S.D.
				13712		7 R
				13693		9 " Same
				13757		9 "
				13738	10 L	
				13728	18 "	
				13707	25 "	Same
				13690	27 "	
				13755	27 "	
115+66				13726		℄ S.D.
115+86 42				13730	℄ Int. Vista Del Rosa & S.D., pg. 108	
					= 0+00 going E. & W. on ℄ Vista Del Rosa	
0+06 E.				13714	ed. conc. gut.	℄ Vista Del Rosa
0+09 E				13705	ctr. " "	℄ " " "
0+12 E				13715	ed. " "	℄ " " "
0+47 E				13793		℄ " " "

Profile Notes Red. ____ Plotted ____ Job No. 6217.00 Division No. 10 F. B. 1966 Pg. 91
No. ____ Date ____ Date ____ Survey of HOLLYDALE "B"
X-Sec. Notes Chkd. ____ Checked ____ Survey by ENGLISH Notes ENGLISH Date 10-54
No. ____ Date ____ Date ____ Map No. ____ Date ____

76L298 307 8-53

PLEASE RETURN TO
LOS ANGELES COUNTY SURVEYOR
726 LOS ANGELES COUNTY ENGINEERING BLDG.

NOTE: ANY ADDITIONS OR CHANGES ON THIS SHEET MUST BE MADE OR CIRCLED IN RED INK, WITH DATE AND NAME OF PERSON MAKING CHANGE.

Do not extend notes this side of this line.

F. B. 1966 Pg. 92 | Job No. 6217.02 | Division No. 12 | Notes Red. | Plotted | Profile No.
Survey of HOLLYDALE "B" | Date | Date | X-Sec. No.
Survey by ENGLISH | Notes ENGLISH | Notes Chkd. | Checked | Date | No.
Indexed C. Johnson | Date | Date

STATION	B. S.	H. I.	F. S.	ELEV.		
0+47 E				137.80		9 R W/F
				137.60		17 " ed. gut
				137.42		18 " B. cb.
				137.08		18 " T. "
				137.94	9 L	
				137.69	17 "	
				137.57	18 "	
				138.22	18 "	
0+87 E				137.43		℄ Vista Del Rosa
				137.23		9 R
				137.94		17 "
				137.82		18 " Same
				137.47		18 "
				137.44	9 L	
				137.21	17 "	
				137.05	18 " Same	
				137.70	18 "	
1+63 E.		S.M.H.		137.90	W. rim	℄ Vista Del Rosa
						M + D. = F.L.
				130.67	8" Inlet W.	7.56 + .67 = 8.23
				130.60	9" Outlet E.	7.55 + .75 = 8.30

76L298 307 8-53

PLEASE RETURN TO
LOS ANGELES COUNTY SURVEYOR
726 LOS ANGELES COUNTY ENGINEERING BLDG.

NOTE: ANY ADDITIONS OR CHANGES ON THIS SHEET MUST BE MADE OR CIRCLED IN RED INK, WITH DATE AND NAME OF PERSON MAKING CHANGE.

Do not extend notes this side of this line.

STATION	B. S.	H. I.	F. S.	ELEV.		
1+87 E				138 95		℄ Vista Del Rosa
				138 83		9 R
				138 42		17 "
				138 30		18 " Same
				138 94		18 "
				138 86	9 L	
				138 65	17 "	
				138 52	18 " Same	
				139 16	18 "	
0+09 W.		S.M.H.		137 35	N. rim	℄ Vista Del Rosa.
						In. + D. = F.L.
				132 04	8" Inlet N.	4.64 + .67 = 5.31
				131 88	8" Inlet W.	4.80 + .67 = 5.47
				131 68	8" Outlet E.	5.00 + .67 = 5.67
0+16 W.				137 35		℄ Vista Del Rosa
0+25 W.				137 10		℄ " " "
0+28 W.				137 01		℄ " " "
0+31 W.				137 06		℄ " " "
0+60 W.				137 56		℄ " " "

Profile Notes Red ____ Plotted ____ Job No. 6217.09 Division No. 10 F. B. 1966 Pg. 93
No. ____ Date ____ Date ____ Survey of HOLLYDALE "B" Notes ENGLISH
X-Sec. Notes Chkd. ____ Checked ____ Survey by ENGLISH Date 10-54
No. ____ Date ____ Date ____ Map No. ____ Indexed ____ Date ____

76L298 307 8-53

PLEASE RETURN TO
LOS ANGELES COUNTY SURVEYOR
726 LOS ANGELES COUNTY ENGINEERING BLDG.

NOTE: ANY ADDITIONS OR CHANGES ON THIS SHEET MUST BE MADE OR CIRCLED IN RED INK, WITH DATE AND NAME OF PERSON MAKING CHANGE.

Do not extend notes this side of this line.

F. B. 1966 Pg. 94 Job No. 6217.00 Division No. 10 Notes Red. Plotted Profile No.
Survey of HOLLYDALE "B" Date Date X-Sec. No.
Survey by ENGLISH Notes ENGLISH Notes Chkd. Checked
Indexed C. Johnson Date Date Date

STATION	B. S.	H. I.	F. S.	ELEV.		
0+60 W.				137.50	8 L	
				137.36	17 "	Same
				137.21	18 "	
				137.89	18 "	
0+75 W.				137.67		℄ Vista Del Rosa
				137.63		8 R
				137.37		17 "
				137.21		18 " Same
				137.89		18 "
1+15 W.				137.77		℄ Vista Del Rosa
				137.61		8 R
				137.34		17 "
				137.25		18 " Same
				137.90		18 "
				137.70	8 L	
				137.40	17 "	
				137.25	18 "	Same
				137.91	18 "	

76L298 307 8-53

PLEASE RETURN TO
LOS ANGELES COUNTY SURVEYOR
726 LOS ANGELES COUNTY ENGINEERING BLDG.

NOTE: ANY ADDITIONS OR CHANGES ON THIS SHEET MUST BE MADE OR CIRCLED IN RED INK, WITH DATE AND NAME OF PERSON MAKING CHANGE.

Do not extend notes this side of this line.

STATION	B. S.	H. I.	F. S.	ELEV.		
2+15 W.				138 00		℄ Vista Del Rosa
				137 87		8 R
				137 57		17 "
				137 44		18 " Same
				138 09		18 "
				137 96	8 L	
				137 68	17 "	
				137 55	18 " Same	
				138 20	18 "	
2+94 W.		S.M.H.		138 93	S rim	℄ Vista Del Rosa.
						m + D = F.L.
				132 66	8" Inlet N.	5.60 + .67 = 6.27
				132 65	8" Inlet S	5.61 + .67 = 6.28
				132 47	8" Outlet E	5.79 + .67 = 6.46
1+16+05				137 36		℄ S.D.
1+16+40				137 54		℄
				137 34		7 cd. gut.
				137 15		9 B. cb.
				137 79		9 T. "

Profile No. ____ Notes Red. ____ Date ____ Notes Chkd. ____ Date ____ Plotted ____ Date ____ Checked ____ Date ____ Job No. 62/7.00 Division No. 16 Survey of HOLLYDALE "B" Survey by ENGLISH Notes ENGLISH Date 10-54 Map No. ____ Index C. Job Date ____ Date ____ X-Sec. No. ____

F. B. 1966 Pg. 95

76L298 307 8-53

PLEASE RETURN TO
LOS ANGELES COUNTY SURVEYOR
726 LOS ANGELES COUNTY ENGINEERING BLDG.

NOTE: ANY ADDITIONS OR CHANGES ON THIS SHEET MUST BE MADE OR CIRCLED IN RED INK, WITH DATE AND NAME OF PERSON MAKING CHANGE.

Do not extend notes this side of this line.

STATION	B. S.	H. I.	F. S.	ELEV.		
116+52				137 56		℄ S.D.
				137 65	10 L cr.	
				137 54	18 " w/4	
				137 31	25 " cd. gut.	
				137 16	27 " B. cb.	
				137 82	27 " T. "	
116+92				137 60		℄ S.D.
				137 37		7 R
				137 17		9 " Same
				137 85		9 "
				137 69	10 L	
				137 57	18 "	
				137 34	25 " Same	
				137 14	27 "	
				137 81	27 "	
118+00				137 70		℄ S.D.
				137 43		7 R
				137 27		9 " Same
				137 95		9 "

F. B. 1966 PG. 96 Job No. 6217.00 Division No. 10 Notes Red. Plotted Profile
Survey of HOLLYDALE "B" Date Date No.
Survey by ENGLISH Notes ENGLISH Notes Chkd. Checked X-Sec.
Indexed C. Johnson Date Date Date No.

76L298 307 8-53

PLEASE RETURN TO
LOS ANGELES COUNTY SURVEYOR
726 LOS ANGELES COUNTY ENGINEERING BLDG.

NOTE: ANY ADDITIONS OR CHANGES ON THIS SHEET MUST BE MADE OR CIRCLED IN RED INK, WITH DATE AND NAME OF PERSON MAKING CHANGE.

Do not extend notes this side of this line.

STATION	B. S.	H. I.	F. S.	ELEV.		
118+00				137 82	10 L	
				137 69	18 "	
				137 47	25 " Same	
				137 30	27 "	
				137 96	27 "	
119+08 86				138 01	B.C., pg. 109	
				137 59	[illegible]	16 R
				137 44	[illegible] gaing N.	17 5 R. Same
				138 10		17 5 R
				138 10	10 L	
				137 86	22 "	
				137 62	34 5 " Same	
				137 44	36 "	
					36 "	
					Int. Tr. line & ℄ Parrot, pg. 62	
					= 0+00 gaing N. & S. on ℄ prod. of Parrot	
0+00 2 S				137 70	ed conc. gut.	℄ Parrot
0+01 S.				137 70		℄ "
				137 70	12 7 R. B. cb (end cb.)	
				138 26	" R. T. "	

Profile Notes Red. ____ Plotted ____ Job No. 62,700 Division No. 10 F. B. 1966 108 Pg. 97
No. ____ Date ____ Date ____ Survey of Hollydale "B"
X-Sec. Notes Chkd. ____ Checked ____ Survey by English Notes " Date 10-5-4
No. ____ Date ____ Date ____ Map No. ____ Indexed C. Johnson Date ____

76L298 307 8-53

PLEASE RETURN TO
LOS ANGELES COUNTY SURVEYOR
726 LOS ANGELES COUNTY ENGINEERING BLDG.

NOTE: ANY ADDITIONS OR CHANGES ON THIS SHEET MUST BE MADE OR CIRCLED IN RED INK, WITH DATE AND NAME OF PERSON MAKING CHANGE.

Do not extend notes this side of this line.

STATION	B. S.	H. I.	F. S.	ELEV.		
0+04 S.				137 65		℄ Parrot
				137 58	11 L B. cb.	11 R
				138 18	11 L. T. "	"
0+07^{5} S.				137 59	F.L.	℄ Parrot
0+09^{3} S.				137 71	ed. conc. gut.	℄ "
0+25 S.				138 02		℄ "
0+40 S.		S.M.H.		138 10	N. rim	℄ "
						M. + D. = F.L.
				13[illegible] 77	8" Outlet So.	4.66+.67 = 5.33
0+10' N.				13[illegible] 5	Dirt	℄ Parrot
119+85^{25}				13[illegible] 7	E.C. pg. 109	
				13[illegible]		6' R. Brk
				13[illegible] 5		10^{5} " ed. gut.
				13[illegible] 15		15^{5} " B. cb.
				13[illegible] 33		11^{5} " T. "
				139 2	10 L'	
H.K.-20				139 [illegible]	H.K.-20, elev. 139.874, F.B. 1939-18	
120+30				138		℄ S.D.
				138 [illegible]		10 R.

F. B. 1966 Pg. 98 Job No. 6217.06 Division No. 10 Notes Red. Plotted Profile
Survey of HOLLYDALE "B" Date Date No.
Survey by English Notes " Notes Chkd. Checked X-Sec.
Indexed C. Johnson Date Date Date No.

76L298 307 8-53

PLEASE RETURN TO
LOS ANGELES COUNTY SURVEYOR
726 LOS ANGELES COUNTY ENGINEERING BLDG.

NOTE: ANY ADDITIONS OR CHANGES ON THIS SHEET MUST BE MADE OR CIRCLED IN RED INK, WITH DATE AND NAME OF PERSON MAKING CHANGE.

Do not extend notes this side of this line.

STATION	B. S.	H. I.	F. S.	ELEV.		
120+71 43				139 4	E.C. pg. 110	
				139 4		10' R.
				139 4	10 L.	
121+00				139 4		℄ S.D.
				139 5		10 R.
				139 4	10 L.	
121+00				140 5		℄ S.D.
				140 5		10' R
				140 5	10' L.	
123+00				141 9		℄ S.D.
				141 9		10' R.
				141 9	10' L.	
123+68				142 3	Brk.	℄ SD
123+76 09				141 5	end prop. S.D.	, pg. 111
				141 8		10' R.
				141 4	10' L	pg. 63
				142 00	Int. ℄ Telegraph Rd. & Prop. line	
					= 0+00 going E. & W. on ℄ Telegraph	
0+05 5 E.				142 00		℄ Telegraph
				141 74		10 R ed. conc.
				141 54		20 " ed conc.
				141 4		22 " gut.

Profile Notes Red. ____ Plotted ____ Job No. 6217.00 Division No. 10 F. B. 1966 Pg. 99
No. ____ Date ____ Date ____ Survey of Holly dale "B"
X-Sec. Notes Chkd. ____ Checked ____ Survey by English Notes ____ Date 10-5-4
No. ____ Date ____ Date ____ Map No. ____ Indexed ____ Date ____

76L298 307 8-53

PLEASE RETURN TO
LOS ANGELES COUNTY SURVEYOR
726 LOS ANGELES COUNTY ENGINEERING BLDG.

NOTE: ANY ADDITIONS OR CHANGES ON THIS SHEET MUST BE MADE OR CIRCLED IN RED INK, WITH DATE AND NAME OF PERSON MAKING CHANGE.

Do not extend notes this side of this line.

STATION	B. S.	H. I.	F. S.	ELEV.		
0+05.5 E				[illegible] 5		25 R B.cb.
				[illegible] 32	(end. cb.)	25 " T. "
				[illegible] 72	10 L ed. gonc.	
				[illegible] 55	20 " ed. "	
				[illegible] 1	28 " Brk.	
				[illegible] 21	52 " T. cb.	
				[illegible] 55	52 " B. "	
				[illegible] 55	53 " ed. gut.	
				[illegible] 29	66 " cr.	
				[illegible] 17	79 " ed. gut.	
				[illegible] 25	80 " B. cb.	
				[illegible] 28	80 " T. "	
0+50 E.				[illegible] 74		℄ Telegraph
				[illegible] 59		10 R
				[illegible] 2		20 "
				[illegible] 2		22 " Same
				[illegible] 4		25 "
				[illegible] 1		25 "

F. B. 1966 Pg. 100 Job No. 62170 Division No. 10 Notes Red. Plotted Profile
Survey of Hollydale "B" Date Date No.
Survey by English Notes " Notes Chkd. Checked X-Sec.
Indexed O. Johnson Date Date Date No.

76L298 307 8-53

PLEASE RETURN TO
LOS ANGELES COUNTY SURVEYOR
726 LOS ANGELES COUNTY ENGINEERING BLDG.

NOTE: ANY ADDITIONS OR CHANGES ON THIS SHEET MUST BE MADE OR CIRCLED IN RED INK, WITH DATE AND NAME OF PERSON MAKING CHANGE.

Do not extend notes this side of this line.

STATION	B. S.	H. I.	F. S.	ELEV.			
0+50 E.				141 57	10 L		
				141 42	20 "		
				140 9	28 "		
				141 09	52 "		
				140 46	52 "	Same	
				140 46	53 "		
				140 33	66 "		
				140 04	77 "		
				139 [illegible]	80 "		
					80 "		
1+50 E.				141 56			℄ Telegraph
				141 23			10 R
				141 10			20 "
				141 0			22 " Same
				141 24			25 "
				141 95			25 "
				141 29	10 L		
				141 11	20 "		
				140 7	28 "		
				140 66	52 "	Same	
				140 01	52 "		

Profile Notes Red. ____ Plotted ____ Job No. 6217.00 Division No. 10 F. B. 1966 Pg. 101 113
No. ____ Date ____ Date ____ Survey of Hollydale "B"
X-Sec. Notes Chkd. ____ Checked ____ Survey by English Notes " Date 10-3-4
No. ____ Date ____ Date ____ Map No. ____ Indexed C. Johnson Date ____

76L298 307 8-53

PLEASE RETURN TO
LOS ANGELES COUNTY SURVEYOR
726 LOS ANGELES COUNTY ENGINEERING BLDG.

NOTE: ANY ADDITIONS OR CHANGES ON THIS SHEET MUST BE MADE OR CIRCLED IN RED INK, WITH DATE AND NAME OF PERSON MAKING CHANGE.

Do not extend notes this side of this line.

STATION	B. S.	H. I.	F. S.	ELEV.		
1+50 E.				14 07	53 L	
				[illegible] 09	66 "	
				[illegible] 87	79 "	Same
				1[illegible] 72	80 "	
				14 37	80 "	
2+09 E				14 51		℄ Telegraph
				14 18		10 R Same
				14 03		20 "
				14 97		25 " B. H-Wall
				14 91		25 " T. ch. 4'x1'
				13 97		25 " F.L. conc. S.D. Box
				14 24	10 L	Same
				14 01	20 L	
				14 [illegible]	24.5 " B. H.-Wall	
				14 [illegible]	25 " T. " "	
				13 5	25 " F.L. 4'x1' conc. S.D. Box	

F. B. 1966 PG. 102 Job No. 6217.00 Division No. 10 Notes Red. Plotted Profile
Survey of Hollydale "B" Date Date No.
Survey by Eng Lisb Notes " Notes Chkd. Checked X-Sec.
Indexed ~~R. C. Johnson~~ Date Date Date No.

76L298 307 8-53

PLEASE RETURN TO
LOS ANGELES COUNTY SURVEYOR
726 LOS ANGELES COUNTY ENGINEERING BLDG.

NOTE: ANY ADDITIONS OR CHANGES ON THIS SHEET MUST BE MADE OR CIRCLED IN RED INK, WITH DATE AND NAME OF PERSON MAKING CHANGE.

Do not extend notes this side of this line.

STATION	B. S.	H. I.	F. S.	ELEV.		
0+50 W.				142 20		℄ Telegraph
				141 90		10 R
				141 75		20 "
				141 3		28 "
				141 40		52 "
				140 78		52 " Same
				140 25		53 "
				140 56		66 "
				140 38		79 "
				140 29		80 "
				140 87		80 "
				141 96	19 L.	
				141 75	20 "	
				141 6	23 " Same	
				142 1	30 "	
1+50 W.				142 50		℄ Telegraph
				142 21		10 R
				142 07		20 "
				141 6		28 "
				141 68		52 " Same
				141 09		52 "

Profile Notes Red. ____ Plotted ____ Job No. 6217.00 Division No. 10 F. B. 1966 Pg. 103
No. ____ Date ____ Date ____ Survey of HOLLYDALE
X-Sec. Notes Chkd. ____ Checked ____ Survey by ENGLISH Notes ENGLISH Date 10-54
No. ____ Date ____ Date ____ Map No. ____ Date ____ Index G. Johnson

76L298 307 8-53

PLEASE RETURN TO
LOS ANGELES COUNTY SURVEYOR
726 LOS ANGELES COUNTY ENGINEERING BLDG.

NOTE: ANY ADDITIONS OR CHANGES ON THIS SHEET MUST BE MADE OR CIRCLED IN RED INK, WITH DATE AND NAME OF PERSON MAKING CHANGE.

Do not extend notes this side of this line.

STATION	B. S.	H. I.	F. S.	ELEV.		
150 W				1[illegible]05		53 R
				1[illegible]87		66 "
				1[illegible]64		79 " Same
				1[illegible]53		80 "
				1[illegible]17		80 "
				1[illegible]22	10 L	
				1[illegible]05	20 "	
				1[illegible]8	23 "	
				1[illegible]23	30 " Same	
H.K.-20				1[illegible]87	H.K.-20, el. 139.874, F.B. 1939-18	
W. rim		S.M.H.		136 48	10' N.℄ Brookpark ℄ on ℄ Parrot	
				126 64	10" Outlet S.	meas. + Dia. = F.L. 8.84 1.00 = 9.84
				127 09	8" Inlet N.	7.64 .75 = 8.39
				126 67	10" " E.	8.81 1.00 = 9.81

F. B. 1966 Pg. 104 Job No. 6217.00 Division No. 10 Notes Red. Plotted Profile
Survey of Hollydale "B" Date Date No.
Survey by English Notes " Notes Chkd. Checked X-Sec.
Indexed C. Johnson Date Date Date No.

76L298 307 8-53

PLEASE RETURN TO
LOS ANGELES COUNTY SURVEYOR
726 LOS ANGELES COUNTY ENGINEERING BLDG.

NOTE: ANY ADDITIONS OR CHANGES ON THIS SHEET MUST BE MADE OR CIRCLED IN RED INK, WITH DATE AND NAME OF PERSON MAKING CHANGE.

Do not extend notes this side of this line.

STATION	B. S.	H. I.	F. S.	ELEV.		
X-Sections on Alt. S.D. line						
H.K.-8				128 24	H.K.-8, el. = 128.244, F.B. 1939-13	
					℄ Int. Gainford & Rives, pg. 44	
				127 78	= 0+00 going W. & S. on ℄ St.s	
0+15 W.				127 91		℄ Gainford
0+52 W.				128 17		℄ "
				128 06		8 R W/4
				127 74		17 " ed. gut.
				127 58		18 " B. cb.
				128 22		18 " T. "
				128 08	8 L	
				127 62	17 "	
				127 50	18 "	Same
				128 13	18 "	
0+79 W.		S.M.H.		128 14	E. rim	℄ Gainford
						M + D = FL
					Plug W.	
				122 37	8" Outlet E	5.10 + .67 = 5.77

Profile Notes Red. ____ Plotted ____ Job No. 6217.00 Division No. 10 F.B. 1966 Pg. 105
No. ____ Date ____ Date ____ Survey of Hollydale "B"
X-Sec. Notes Chkd. ____ Checked ____ Survey by English Notes ____ Date 10-54
No. ____ Date ____ Date ____ Map No. ____ Indexed C. Johnson Date ____

76L298 307 8-53

PLEASE RETURN TO
LOS ANGELES COUNTY SURVEYOR
726 LOS ANGELES COUNTY ENGINEERING BLDG.

NOTE: ANY ADDITIONS OR CHANGES ON THIS SHEET MUST BE MADE OR CIRCLED IN RED INK, WITH DATE AND NAME OF PERSON MAKING CHANGE.

Do not extend notes this side of this line.

STATION	B. S.	H. I.	F. S.	ELEV.		
0+92 W.				128 20		℄ Gainford
				128 08		8 R
				127 81		17 "
				127 66		18 " Same
				128 33		18 "
				128 02	8 L	
				127 71	17 "	
				127 58	18 " Same	
				128 23	18 "	
0+18 S.				127 90		℄ Rivesard
0+54 S.				127 90		℄ "
				127 81		7 R
				127 48		14 "
				127 35		15 " Same
				127 98		15 "
				127 78	7 L	
				127 49	14 "	
				127 37	15 " Same	
				128 02	15 "	

F. B. 1966 Pg. 106 Job No. 6217.00 Division No. 10 Notes Red. Plotted Profile
Survey of Hollydale "B" Date Date No.
Survey by English Notes " Notes Chkd. Checked X-Sec.
Indexed C. Johnson Date Date Date No.

76L298 307 8-53

PLEASE RETURN TO
LOS ANGELES COUNTY SURVEYOR
726 LOS ANGELES COUNTY ENGINEERING BLDG.

NOTE: ANY ADDITIONS OR CHANGES ON THIS SHEET MUST BE MADE OR CIRCLED IN RED INK, WITH DATE AND NAME OF PERSON MAKING CHANGE.

Do not extend notes this side of this line.

STATION	B. S.	H. I.	F. S.	ELEV.		
0+94 S.				127 82		℄ Rives
				127 69		7 R
				127.47		14 "
				127 33		15 " Same
				127 95		15 "
				127 75	7 L	
				127 47	14 "	
				127 34	15 " Same	
				127 97	15 "	
1+94 S.				127 75		℄ Rives
				127 64		7 R
				127 31		14 "
				127 20		15 " Same
				127 83		15 "
				127 72	7 L	
				127 37	14 "	
				127 27	15 " Same	
				127 89	15 "	
4+06 99				127 72	Int. St.	℄ S.D. pg. 82
				127 67	9 L. cd. gut	
				127 52	10 L. B. cb.	
				128 17	10 L. T. cb.	

Profile Notes Red. ____ Plotted ____ Job No. 6217.00 Division No. 10 F. B. 1966 Pg. 107
No. ____ Date ____ Date ____ Survey of Hollydale "B"
X-Sec. Notes Chkd. ____ Checked ____ Survey by English Notes " Date 10-5-4
No. ____ Date ____ Date ____ Map No. ____ Indexed ____ Date ____

76L298 307 8-53

PLEASE RETURN TO
LOS ANGELES COUNTY SURVEYOR
726 LOS ANGELES COUNTY ENGINEERING BLDG.

NOTE: ANY ADDITIONS OR CHANGES ON THIS SHEET MUST BE MADE OR CIRCLED IN RED INK, WITH DATE AND NAME OF PERSON MAKING CHANGE.

Do not extend notes this side of this line.

STATION	B. S.	H. I.	F. S.	ELEV.		
4+19				127 59	ed. gut., conc.	℄ S.D.
4+22				127 45	ctn. " "	℄ "
4+25				127 54	ed. " "	℄ "
4+60				128 06		℄ "
				127 10		8 R ch.
				127 94		16 " W/4
				127 69		25 " ed. gut.
				127 54		26 " B. cb.
				128 15		26 " T. "
				127 65	9 L ed. gut.	
				127 53	10 " B. cb.	
				128 16	10 " T. "	
5+00				128 03		℄ S.D.
				128 10		8 R
				128 01		16 "
				127 66		25 " Same
				127 53		26 "
				128 15		26 "
				127 69	9 L	
				127 56	10 " Same	
				128 19	10 "	

F. S. 1966 Pg. 108 Job No. 6217.00 Division No. 10 Notes Red. Plotted Profile
Survey of Hollydale "B" Date Date No.
Survey by English Notes " Notes Chkd. Checked X-Sec.
Indexed C. Johnson Date Date Date No.

76L298 307 8-53

PLEASE RETURN TO
LOS ANGELES COUNTY SURVEYOR
726 LOS ANGELES COUNTY ENGINEERING BLDG.

NOTE: ANY ADDITIONS OR CHANGES ON THIS SHEET MUST BE MADE OR CIRCLED IN RED INK, WITH DATE AND NAME OF PERSON MAKING CHANGE.

Do not extend notes this side of this line.

STATION	B. S.	H. I.	F. S.	ELEV.		
6+00				128 08		℄ S.D.
				128 17		8 R
				128 07		16 "
				127 78		25 "
				127 63		26 " Same
				128 27		26 "
				127 76	9 L	
				127 61	10 "	
				128 27	10 " Same	
7+00				128 26		℄ S.D.
				128 35		8 R
				128 17		16 "
				127 91		25 "
				127 77		26 " Same
				128 43		26 "
				127 88	9 L	
				127 78	10 "	
				128 41	10 " Same	
5+65		S.M.H.		128 17	8' R. E. Rim	M + D = F.L.
				121 40	8" Inlet W.	6.10 + .67 = 6.77
				121 20	9" Outlet E.	6.22 + .75 = 6.97

Profile Notes Red. ____ Plotted ____ Job No. 6217.00 Division No. 10 F.B. 1966 Pg. 109
No. ____ Date ____ Date ____ Survey of Hollydale "B"
X-Sec. Notes Chkd. ____ Checked ____ Survey by English Notes " Date 10-54
No. ____ Date ____ Date ____ Map No. ____ Indexed C. Johnson

76L298 307 8-53

PLEASE RETURN TO
LOS ANGELES COUNTY SURVEYOR
726 LOS ANGELES COUNTY ENGINEERING BLDG.

NOTE: ANY ADDITIONS OR CHANGES ON THIS SHEET MUST BE MADE OR CIRCLED IN RED INK, WITH DATE AND NAME OF PERSON MAKING CHANGE.

Do not extend notes this side of this line.

STATION	B. S.	H. I.	F. S.	ELEV.		
8+00				128 34		℄ S.D.
				128 48		8 R
				128 43		16 "
				128 02		25 " Same
				127 91		26 "
				128 55		26 "
				127 94	9 L	
				127 85	10 "	
				128 51	10 " Same	
9+00				128 49		℄ S.D.
				128 59		8 R
				128 49		16 "
				128 17		25 " Same
				128 03		26 "
				128 66		26 "
				128 11	9 L	
				128 01	10 " Same	
				128 64	10 "	
9+14		SMH		128 57	8' R N. Rim	M. + D. = F.L.
				119 81	9" Inlet W.	8.01 + .75 = 8.76
				119 72	9" Outlet E.	8.10 + .75 = 8.85

F. B. 1966 Pg. 110 Job No. 6217.00 Division No. 16 Notes Red. Plotted Profile
Survey of Hollydale "B" Date Date No.
Survey by English Notes " Notes Chkd. Checked X-Sec.
Indexed C. Johnson Date Date Date No.

76L298 307 8-53

PLEASE RETURN TO
LOS ANGELES COUNTY SURVEYOR
726 LOS ANGELES COUNTY ENGINEERING BLDG.

NOTE: ANY ADDITIONS OR CHANGES ON THIS SHEET MUST BE MADE OR CIRCLED IN RED INK, WITH DATE AND NAME OF PERSON MAKING CHANGE.

Do not extend notes this side of this line.

STATION	B. S.	H. I.	F. S.	ELEV.		
10+00				128 65		℄ S.D.
				128 74		8 R
				128 53		16 "
				128 20		25 " Same
				128 10		26 "
				128 75		26 "
				128 23	9 L	
				128 14	10 " Same	
				128 78	10 "	
11+00				128 73	[illegible]	℄ S.D.
				128 81		8 R
				128 64		16 "
				128 37		25 " Same
				128 27		26 "
				128 89		26 "
				128 40	9 L	
				128 25	10 " Same	
				128 90	10 "	

Profile Notes Red ____ Plotted ____ Job No. 6217.00 Division No. 10 F. B. 1966 Pg. 111
No. ____ Date ____ Date ____ Survey of Hollydale "B"
X-Sec. Notes Chkd. ____ Checked ____ Survey by Eng/Lsh Notes " Date 10-54
No. ____ Date ____ Date ____ Map No. ____ Indexed C. Johnson Date ____

76L298 307 8-53

PLEASE RETURN TO
LOS ANGELES COUNTY SURVEYOR
726 LOS ANGELES COUNTY ENGINEERING BLDG.

NOTE: ANY ADDITIONS OR CHANGES ON THIS SHEET MUST BE MADE OR CIRCLED IN RED INK, WITH DATE AND NAME OF PERSON MAKING CHANGE.

Do not extend notes this side of this line.

STATION	B. S.	H. I.	F. S.	ELEV.		
12+00				128 88		℄ S.D.
				129 01		8 R
				128 83		16 "
				128 54		25 " Same
				128 43		26 "
				129 07		26 "
				12[illegible] 50	9 L	
				1[illegible] 37	10 " Same	
				1[illegible] 02	10 "	
12+64 62				12[illegible] 02	∡ Pt. pg. 93	
12+64 5		S.M.H.		1[illegible] 12	8' R W. rim	
						M + D = F.L.
				118 32	9" Inlet W.	10.05 + .75 = 10.80
				118 27	9" Outlet E.	10.10 + .75 = 10.85

F. B. 1966 PG. 112 Job No. 6217.00 Division No. 10 Notes Red. Plotted Profile
Survey of Hollydale "B" Date Date No.
Survey by English Notes " Notes Chkd. Checked X-Sec.
Index ~~C. Johnson~~ Date Date Date No.

76L298 307 8-53

PLEASE RETURN TO
LOS ANGELES COUNTY SURVEYOR
726 LOS ANGELES COUNTY ENGINEERING BLDG.

NOTE: ANY ADDITIONS OR CHANGES ON THIS SHEET MUST BE MADE OR CIRCLED IN RED INK, WITH DATE AND NAME OF PERSON MAKING CHANGE.

129.65

Do not extend notes this side of this line.

STATION	B. S.	H. I.	F. S.	ELEV.		
13+00				129 11		℄ S.D.
				129 27		8 R
				129 15		16 " Same
				128 84		25 "
				128 68		26 "
				129 33		26 "
				128 86	9 L	
				128 70	10 " Same	
				129 34	10 "	
13+93				129 59		℄ S.D.
				129 74		8 R
				129 56		16 "
				129 14		25 " Same
				129 03		26 "
				129 65		26 "
				129 14	9 L	
				129 03	10 " Same	
				129 67	10 "	

Profile Notes Red ____ Plotted ____ Job No. 6217.00 Division No. 10 F. B. 1966 Pg. 113 125
No. ____ Date ____ Date ____ Survey of Hollydale "B"
X-Sec. Notes Chkd. ____ Checked ____ Survey by English Notes Ed. Date 19-54
No. ____ Date ____ Date ____ Map No. ____ Indexed C. Johnson

76L298 307 8-53

PLEASE RETURN TO
LOS ANGELES COUNTY SURVEYOR
726 LOS ANGELES COUNTY ENGINEERING BLDG.

NOTE: ANY ADDITIONS OR CHANGES ON THIS SHEET MUST BE MADE OR CIRCLED IN RED INK, WITH DATE AND NAME OF PERSON MAKING CHANGE.

Do not extend notes this side of this line.

STATION	B. S.	H. I.	F. S.	ELEV.		
14+33				12 [illegible]81		℄ S.D.
				12 [illegible]82		8 R
				12 [illegible]66		16 "
				12 [illegible]43		25 " Same
				12 [illegible]26		26 "
				12 [illegible]80		26 "
				12 [illegible]36	9 L	
				12 [illegible]28	10 " Same	
				12 [illegible]77	10 "	
14+41 5		S.M.H.		12 [illegible]88	8' R. E. rim	
				117 61	8" Outlet E	meas. + Dia. = F.L.
				117 58	? W.	11.60 + .67 = 12.27
						(unable to get) = 1230
14+64				12 [illegible]41	cd. conc. gut.	℄ S.D.
14+67				12 [illegible]30	ctr. " "	℄ S.D.
14+70				12 [illegible]36	cd. " "	℄ S.D.
14+74 94				12 [illegible]	∡ Pt., pg. 94	

F. B. 1966 Pg. 114 Job No. 621700 Division No. 10 Notes Red. Plotted Profile
Survey of Hollydale "B" Date Date No.
Survey by English Notes English Notes Chkd. Checked X-Sec.
Indexed C. Johnson Date Date Date No.

76L298 307 8-53

PLEASE RETURN TO
LOS ANGELES COUNTY SURVEYOR
726 LOS ANGELES COUNTY ENGINEERING BLDG.

NOTE: ANY ADDITIONS OR CHANGES ON THIS SHEET MUST BE MADE OR CIRCLED IN RED INK, WITH DATE AND NAME OF PERSON MAKING CHANGE.

Do not extend notes this side of this line.

STATION	B. S.	H. I.	F. S.	ELEV.		
				129.64	℄ int. Gainford & Tweedy, pg. 45	
					=0+00 going N. & S. on ℄ Tweedy.	
0+00 S.		S.M.H.		129.57	N. rim	3 R
				116.25	18" outlet S.	meas. + Dia. = F.L. 11.82 1.50 = 13.32
				116.25	18" inlet N.	11.82 1.50 = 13.32
				117.28	9" " W.	11.54 .75 = 12.29
0+37 S.				129.19		L. B. c.b. (end c.b.)
				129.96		" T. c.b.
0+57 S.				129.[illegible]		℄ Tweedy
				129.50		7 R w/4
				129.23		15 " c.b. 94 ft.
				129.15		16 " B. c.b.
				129.80		16 " T. "
0+65 S.				129.40		℄ Tweedy
				129.37	7 L w/4	
				129.10	15" c.d. pv.	
				129.20	21⅝" B. c.b.	
				129.73	21⅝" T. "	

Profile Notes Red ____ Plotted ____ Job No. 6217.00 Division No. 10 F. B. 1966 Pg. 115
No. ____ Date ____ Date ____ Survey of Hollydale "B"
X-Sec. Notes Chkd ____ Checked ____ Survey by English Notes Ed. Date 10-54
No. ____ Date ____ Date ____ Map No. ____ Indexed ____ Date ____

76L298 307 8-53

PLEASE RETURN TO
LOS ANGELES COUNTY SURVEYOR
726 LOS ANGELES COUNTY ENGINEERING BLDG.

NOTE: ANY ADDITIONS OR CHANGES ON THIS SHEET MUST BE MADE OR CIRCLED IN RED INK, WITH DATE AND NAME OF PERSON MAKING CHANGE.

Do not extend notes this side of this line.

STATION	B. S.	H. I.	F. S.	ELEV.		
0+97 S.				12 30		℄ Tweedy
				12 27		7 R
				12 17		15 "
				12 25		16 " Same
				12 68		16 "
				12 25	7 L W/9	
				12 27	15 "	
				12 17	21.5 " Same	
				12 20	21.5 "	
1+70 S.				12 18		℄ Tweedy
				12 75	21.5 L B. c.b.	(end c.b.)
				12 75	21.5 " T. "	
1+87 S.		S.M.H.		12 12	3' R. N. rim	
				115 94	18" Outlet S.	M. + D. = F.L. 11.70 1.50 = 13.20
				115 94	18" Inlet N.	11.70 1.50 = 13.20

F. B. 1966 Pg. 116 Job No. 6217.00 Division No. 10 Notes Red. Plotted Profile No.
Survey of Hollydale "B" Date Date X-Sec. No.
Survey by English Notes Ed. Notes Chkd. Checked
Index C. Johnson Date Date No.

76L298 307 8-53

PLEASE RETURN TO
LOS ANGELES COUNTY SURVEYOR
726 LOS ANGELES COUNTY ENGINEERING BLDG.

NOTE: ANY ADDITIONS OR CHANGES ON THIS SHEET MUST BE MADE OR CIRCLED IN RED INK, WITH DATE AND NAME OF PERSON MAKING CHANGE.

Do not extend notes this side of this line.

STATION	B. S.	H. I.	F. S.	ELEV.		
1+97 S.				129.40		℄ Tweedy.
				129.04		7 R
				128.92		15 "
				128.83		16 " Same
				129.44		16 "
				129.05	7 L W/4	
				128.83	15 " ed. pv.	
				129.0	30 "	
5+28 S.		S.		128.03	6 L. rim	
				129.08	5.5' Pipe, F.L., T 3.45	B 8.95
0+15 N.				129.67		℄ Tweedy
				129.60		9 R W/4
				129.20		18 " B. cb.
				130.01		" " T. "
0+30 N.				129.69		℄ Tweedy
				129.59		7 L. W/4
				129.41		15 " ed. gut.
				129.37		20³ " B. cb.
				129.99		20³ " T. "

Profile Notes Red. ____ Plotted ____ Job No. 6217.00 Division No. 10 F. B. 1966 Pg. 117
No. ____ Date ____ Date ____ Survey of Holly dale "B"
X-Sec. Notes Chkd. ____ Checked ____ Survey by English Notes Ed Date 10-54
No. ____ Date ____ Date ____ Map No. ____ Index C. Johnson Date ____

76L298 307 8-53

PLEASE RETURN TO
LOS ANGELES COUNTY SURVEYOR
726 LOS ANGELES COUNTY ENGINEERING BLDG.

NOTE: ANY ADDITIONS OR CHANGES ON THIS SHEET MUST BE MADE OR CIRCLED IN RED INK, WITH DATE AND NAME OF PERSON MAKING CHANGE.

Do not extend notes this side of this line.

STATION	B. S.	H. I.	F. S.	ELEV.		
0+64 N.		S.M.H.		12[illegible]68	6' R. N. rim	
				12[illegible]18	E.L., 5⁵ Pipe,	T. 4.00 B. 9.50
0+70 N.				12[illegible]25		℄ Tweedy
				12[illegible]01		7 R W/4
				12[illegible]48		15 " ed.pv.
				12[illegible]6		30 " [illegible]
				12[illegible]28	7 L	
				12[illegible]48	15 " Same	
				12[illegible]	30 "	
H.K.-10				129[illegible]5	H.K.-10, el.= 129.654, F.B. 1939-14	

15" Trunk M.H. @ Tweedy Lane & Lubec

			Top	Diam.	F.L.
129	85	Rim (page 15)			
116	75	16" Inlet N.	11.77	+ 1.33	= 13.10
117	2[illegible]	10" " E.	11.77	+ 0.85	= 12.62
116	71	15" Outlet S.	11.81	+ 1.33	= 13.14

Profile
Plotted No.
Date
Checked
Date
Notes Red.
Date
Notes Chkd.
Date
Division No. 10
Job No. 6217.00
Survey of Hollydale "B"
Survey by English Notes Ed.
Indexed C. Johnson Date
X-Sec.
No.
No.

Profile No.	Notes Red. / Date	Plotted / Date	Job / Survey of	Division No.
X-Sec. No.	Notes Chkd. / Date	Checked / Date	Survey by / Map No.	Notes / Date / Indexed C. Johnson

HOLLYDALE "B" S.D.
J.N. 6217.00
Location & Invert Elev. of S.S.M.H.
on
Florence Ave
@
Wiley-Burke Ave

10-27-54
Willey J.L.
Kapp
Paulson
Shoemaker

STATION	B. S.	H. I.	F. S.	ELEV.

NOTE: ANY ADDITIONS OR CHANGES ON THIS SHEET MUST BE MADE OR CIRCLED IN RED INK, WITH DATE AND NAME OF PERSON MAKING CHANGE.

PLEASE RETURN TO
LOS ANGELES COUNTY SURVEYOR
726 LOS ANGELES COUNTY ENGINEERING BLDG.

Do not extend notes this side of this line.

76L298 307 8-53

76L298 307 8-53

PLEASE RETURN TO
LOS ANGELES COUNTY SURVEYOR
726 LOS ANGELES COUNTY ENGINEERING BLDG.

NOTE: ANY ADDITIONS OR CHANGES ON THIS SHEET MUST BE MADE OR CIRCLED IN RED INK, WITH DATE AND NAME OF PERSON MAKING CHANGE.

Do not extend notes this side of this line.

STATION	B. S.	H. I.	F. S.	ELEV.	
BM.HK5	3 89	129.79		125 90	BM HK5 Elev 125.896 F.B. 1939-12 Florence Ave & Wiley Burk Ave N.E. Cor Bt Spk in Curb 50' E. of E. end C.R.
SS, M.H.					
Inlet N			18 72	111 07	Rim 4 35 / Depth 13.70 / Dia 0.67 / Rod 18.72
Inlet E			19 36	110 43	Rim 4.40 / Depth 13.71 / Dia 1.25 / Rod 19.36
outlet W			19 38	110 41	Rim 4.40 / Depth 13.73 / Dia 1.25 / Rod 19 38
BM HK5			3 89	125 90	BM HK5 Elev. 125.896 F.B. 1939-12 See above BM.

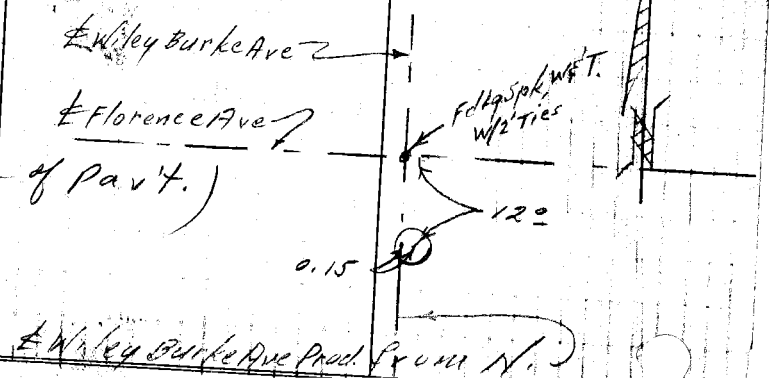

(M.H. is 0.2 below surface of Pav't.)

F. B. 1966 PG. 120

Survey of _____ Job No. _____ Division No. _____ Notes Red. _____ Plotted _____ Profile _____
Survey by _____ Notes _____ Date _____ Notes Chkd. _____ Date _____ Checked _____ Date _____ X-Sec. _____ No. _____
Indexed C. Johnson Date _____ Date _____ No. _____

Notes Ck'd by	Survey of Hollydale "B" S.D.
Map No.	W. O. 6217.00 Tape No. St'd. °F
Office Work	Surveyed by English
Checked	Notes Lind Date 4-56
Date	Indexed L. C. Johnson 4-30-56

F. B. 1966 PG. 121

HOLLYDALE "B"

U.N. 6217.00

ADDITIONAL TOPOG.
"TWO S.M.H."

April, 56
English
Lind
Peterson
Santucci
Foulger

Note: Any Additions or Changes on This Sheet Must be Made or Circled in Red Ink With Date and Name of Person Making Change.

Do not extend notes this side of this line.

RETURN TO
LOS ANGELES COUNTY SURVEYOR
726 LOS ANGELES COUNTY
ENGINEERING BLDG.

78F2098 247 4-55

F. B. 1966 PG. 122

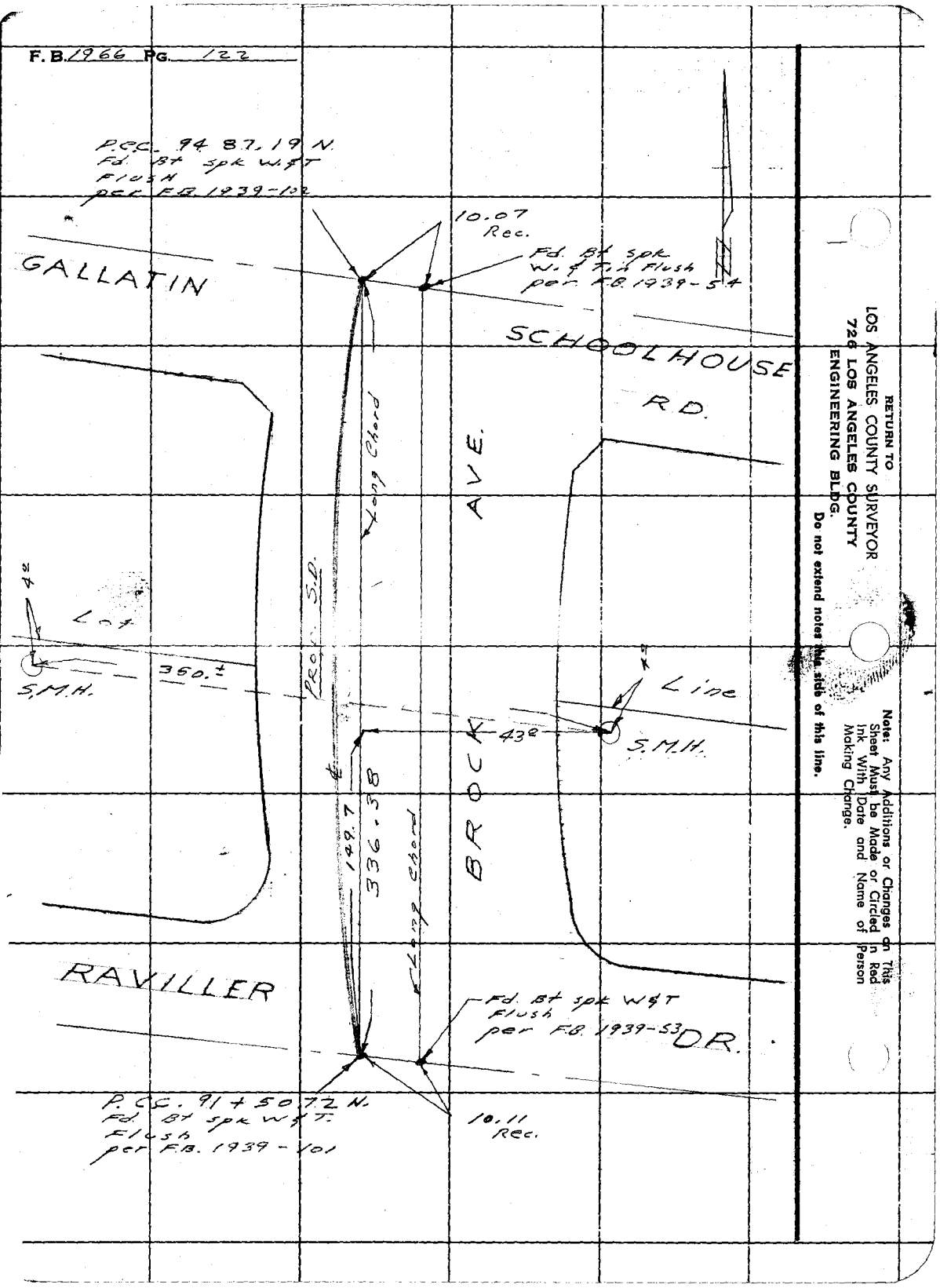

RETURN TO
LOS ANGELES COUNTY SURVEYOR
726 LOS ANGELES COUNTY
ENGINEERING BLDG.
Do not extend notes this side of this line.

Note: Any Additions or Changes on This Sheet Must be Made or Circled in Red Ink With Date and Name of Person Making Change.

76L298 307 8-53

PLEASE RETURN TO
LOS ANGELES COUNTY SURVEYOR
726 LOS ANGELES COUNTY ENGINEERING BLDG.

NOTE: ANY ADDITIONS OR CHANGES ON THIS SHEET MUST BE MADE OR CIRCLED IN RED INK, WITH DATE AND NAME OF PERSON MAKING CHANGE.

Do not extend notes this side of this line.

STATION	B. S.	H. I.	F. S.	ELEV.		
Invert elev.s S.M.H.s						
fd. B.M. H.K.-16	425	139.43		135.18	B.M. H.K.-16, el.=135.178, F.B. 1939-17	
					Brock Ave. & Gallatin School Ho. Rd.-N.E.Cor.	
					Bt. spk. in cb. 80'± N. of N. end of C.R.	
1+49.7		S.M.H.	414	135.29	Av. rim	43' R. - Pg. 122
			11.08	128.35	8" Outlet E. Rd 4.14+6.27	T + D. .67 = ~~[illegible]~~ 11.01
			11.01	128.42	8" Inlet W. 4.14+6.20	.67 ~~6.87~~
T.P.	554	139.88	509	134.34	SPK.	
	459	140.42	405	135.83		
Approx. location 350'± W. & 4' S. P.L.		S.M.H.	461	135.81	Av. rim (1st S.M.H. West) - Pg. 122	
			10.95	129.47	8" Outlet E. 4.61+5.67	T. + D. .67 F.L. ~~6.27~~ 10.95
T.P.	411	139.42	511	135.31		
B.M. H.K.-16			424	135.18	H.K.-16, el.=135.178, F.B. 1939-17	

Profile Notes Red. ____ Plotted ____ Job No. 6217.00 Division No. 10 F. B. 1966 Pg. 123
No. ____ Date ____ Date ____ Survey of Hollydale "B" S.D.
X-Sec. Notes Chkd. ____ Checked ____ Survey by Eng. Notes Ed. Date 4-56
No. ____ Date ____ Date ____ Map No. ____ Indexed ____ Date ____
C. Johnson

F. B. 1966 PG. 124 | Job No. 6217.00 Division No. 10 Notes Red. Plotted Profile

Survey of Hollydale "B" S.D. Date Date No.

Survey by English Notes Ed. Notes Chkd. Checked X-Sec.

Indexed Date Date Date No.

STATION	B. S.	H. I.	F. S.	ELEV.

Do not extend notes this side of this line.

PLEASE RETURN TO
LOS ANGELES COUNTY SURVEYOR
726 LOS ANGELES COUNTY ENGINEERING BLDG.

NOTE: ANY ADDITIONS OR CHANGES ON THIS SHEET MUST BE MADE OR CIRCLED IN RED INK, WITH DATE AND NAME OF PERSON MAKING CHANGE.

76L298 307 8-53

Notes Ck'd by	Survey of HOLLYDALE "B"
Map No.	W.O. 6217.00 Tape No. Sr'd °F
Office Work	Surveyed by ENGLISH
Checked	Notes PETERSON Date 5-56
Date	Indexed 5-31-56

F.B. 1966 PG. 125

HOLLYDALE "B"
STORM DRAIN
J.N. 6217.00
ADDITIONAL TOPOGRAPHY
ON:
GAINFORD ST. (N. SIDE)
FROM
HORLEY AVE.
TO
TWEEDY LANE

MAY 1956

ENGLISH
PETERSON
FOULGER

Notes: Any Additions or Changes on This Sheet Must be Made or Circled in Red Ink With Date and Name of Person Making Change.

Do not extend notes this side of this line.

- RETURN TO
LOS ANGELES COUNTY SURVEYOR
726 LOS ANGELES COUNTY
ENGINEERING BLDG.

76F3095 S&E #247. 8-54

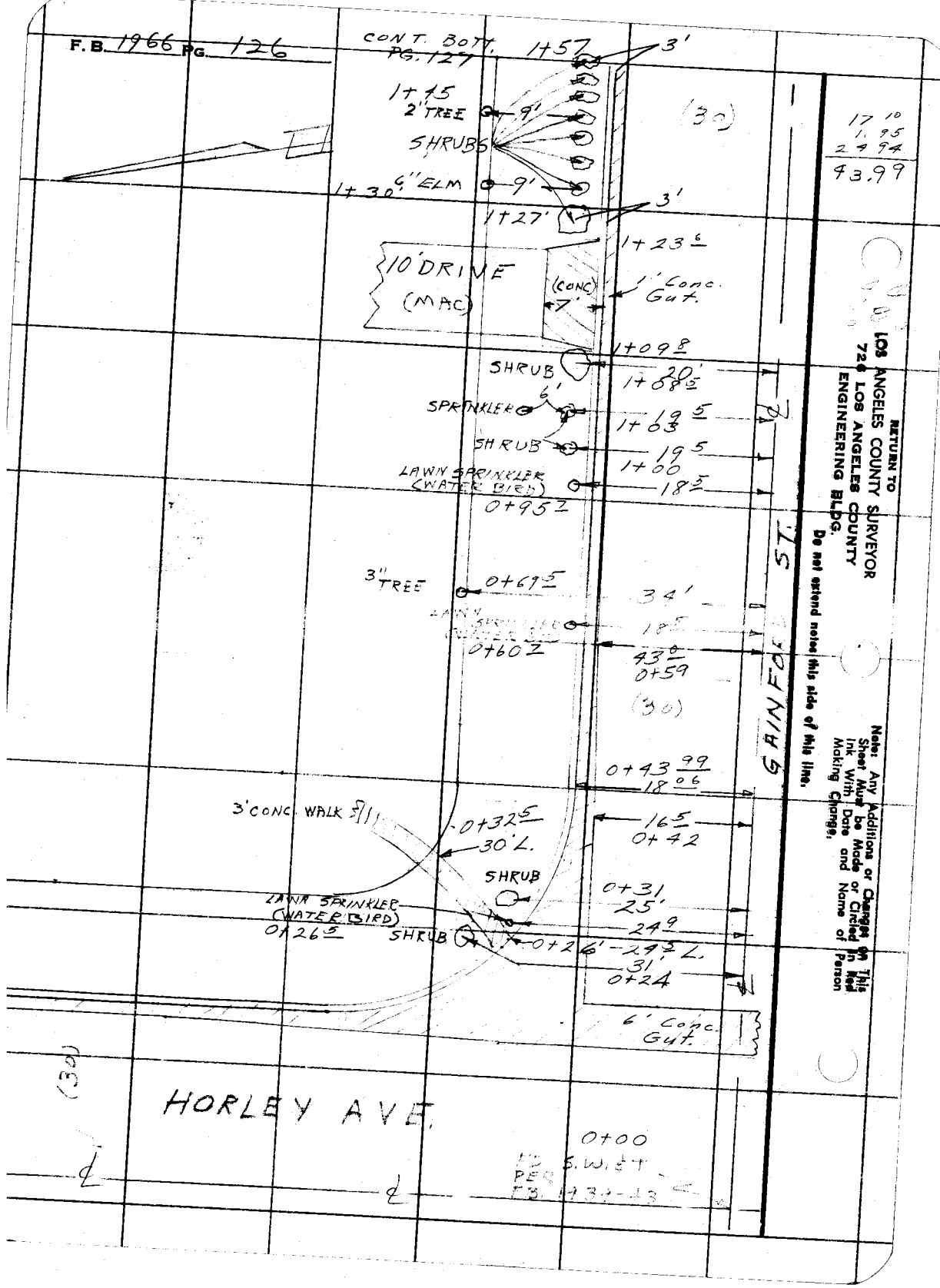
F.B. 1966 PG. 126
CONT. BOTT. PG. 127
1+57
3'
1+45
2" TREE
9'
SHRUBS
(30)
1+30
6" ELM
9'
1+27'
3'
1+23 6
10' DRIVE (MAC)
(CONC) 7'
1' Conc. Gut.
1+09 8
SHRUB
20'
1+08 5
SPRINKLER
6'
19 5
1+03
SHRUB
19 5
1+00
LAWN SPRINKLER (WATER BIRD)
18 5
0+95 7
3" TREE
0+69 5
34'
18 5
0+60 7
43 0
0+59
(30)
GAINFORD ST.
0+43 99
18 06
3' CONC. WALK
0+32 5
30' L.
16 5
0+42
SHRUB
0+31
25'
LAWN SPRINKLER (WATER BIRD)
0+26 5
SHRUB
24 9
0+26'
24 5 L.
31'
0+24
6' Conc. Gut.
(30)
HORLEY AVE.
0+00
S.W.&T.
PER
F.B. 1939-43
17 10
1 95
2 94
43.99
RETURN TO
LOS ANGELES COUNTY SURVEYOR
726 LOS ANGELES COUNTY
ENGINEERING BLDG.
Do not extend notes this side of this line.
Note: Any Additions or Changes on This Sheet Must be Made or Circled in Red Ink With Date and Name of Person Making Change.

Notes Ck'd by	Survey of HOLLYDALE "B"
Map No.	W. O. 6217.00 Tape No. St'd. °F
Office Work	Surveyed by ENGLISH
Checked	Notes PETERSON Date 5-56
Date	Indexed

F.B. 1966 PG. 127

CONT BOTT. PG. 128

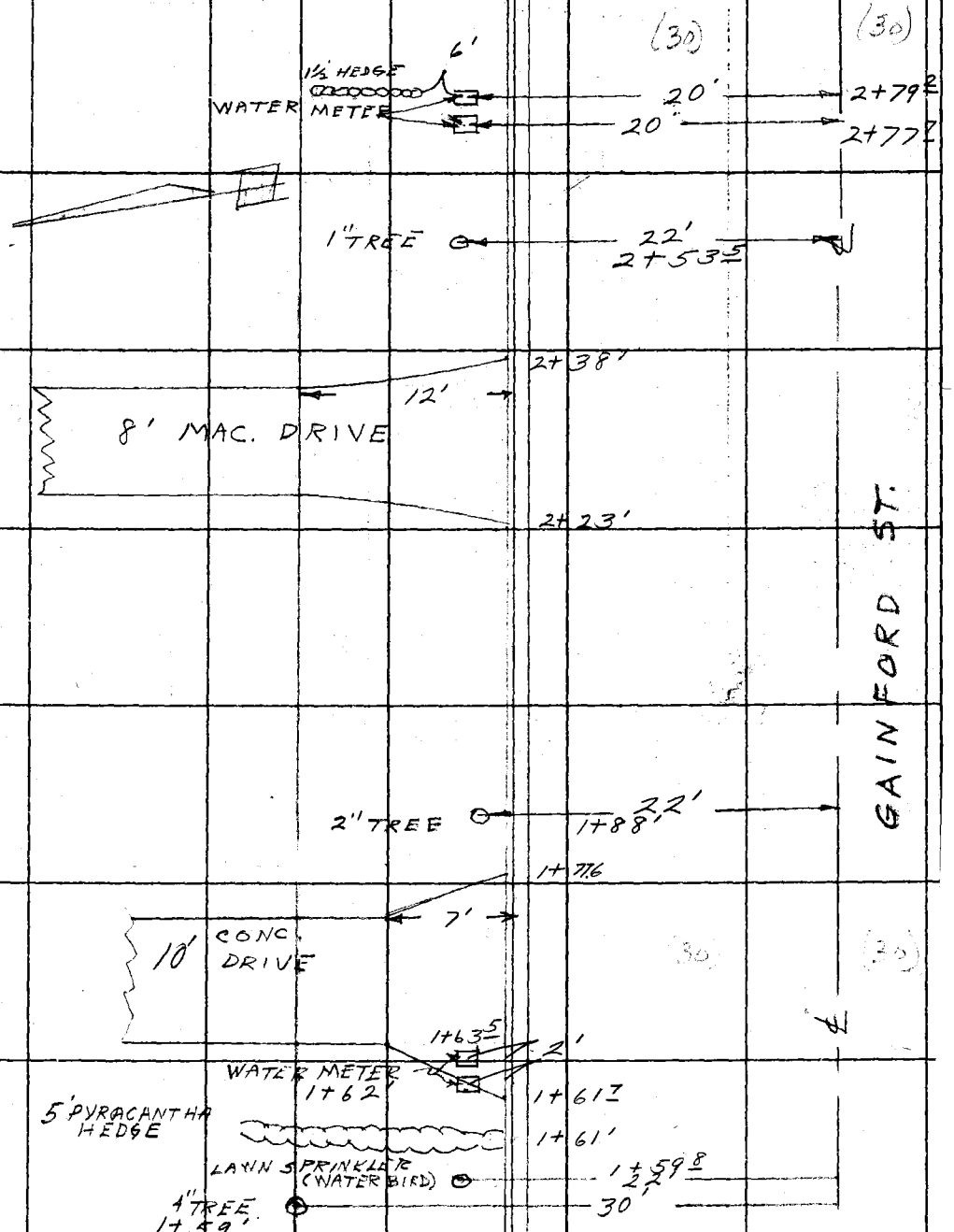

CONT. FROM TOP PG 126

Note: Any Additions or Changes on This Sheet Must be Made or Circled in Red Ink With Date and Name of Person Making Change.

Do not extend notes this side of this line.

RETURN TO
LOS ANGELES COUNTY SURVEYOR
726 LOS ANGELES COUNTY
ENGINEERING BLDG.

76F3095 247 4-52

F. B. 1966 PG. 128

CONT TOP, PG 129

5+08

12'

7± MAC. DRIVE

4+92 ±

SHRUB 4+91

20'

3' TREE 4+69'

22'

4+48 ±

8' MAC. DRIVE

12'

4+33 ±

6" TREE 4+14

22'

2.5

1" AVACADO

21'

3+61 ±

3+46 ±

8' CONC. DRIVE

7'

1½' HEDGE

3+34 ±

6'

8' MAC. DRIVE

12'

3+18

SPRINKLER

21'

3+16 ±

SHRUB 3+16 ±

21'

CONT FROM TOP PG. 127

RETURN TO
LOS ANGELES COUNTY SURVEYOR
726 LOS ANGELES COUNTY
ENGINEERING BLDG.
Do not extend notes this side of this line.

Note: Any Additions or Changes on This Sheet Must be Made or Circled in Red Ink With Date and Name of Person Making Change.

Notes Ck'd by	Survey of HOLLYDALE "B"
Map No.	W. O. 631 7.08 Tape No. St'd. °F
Office Work	Surveyed by ENGLISH
Checked	Notes PETERSON Date 5-56
Date	Indexed

F.B. 1966 Pg. 129

CONT. BOTT. PG 130



CONT. FROM TOP. PG 128

Note: Any Additions or Changes on This Sheet, Must be Made or Circled in Red Ink With Date and Name of Person Making Change.

Do not extend notes this side of this line.

RETURN TO
LOS ANGELES COUNTY SURVEYOR
726 LOS ANGELES COUNTY
ENGINEERING BLDG.

76F3098 S&E #247. 8-54

F. B. 1966 PG. 130

CONT. BOTT. PG 131

3' CONC. WALK

8+29'

4' PLANTED AREA

2' HEDGE

8+01 21

7+97 5

8 MAC. DRIVE

12'

7+82 3

GAINFOR ST.

7+44 4

21

WATER METER

21

7+43 1

2' PYRACANTHA HEDGE

3' 3' 3' 3'

22

7+40'

7+39 6

8 MAC. DRIVE

12 5

7+24 5

2 5 CONC. WALK

8+94 3

CONT. FROM TOP PG 129

RETURN TO
LOS ANGELES COUNTY SURVEYOR
726 LOS ANGELES COUNTY
ENGINEERING BLDG.
Do not extend notes this side of this line.

Note: Any Additions or Changes on This Sheet Must be Made or Circled in Red Ink With Date and Name of Person Making Change.

F.B. 1966 PG. 131

Notes Ck'd by	Survey of HOLLYDALE "B"
Map No.	W. O. 62/7.00 Tape No. Sta'd. °F
Office Work	Surveyed by ENGLISH
Checked	Notes PETERSON Date 5-56
Date	Indexed

CONT. BOTT. PG. 132

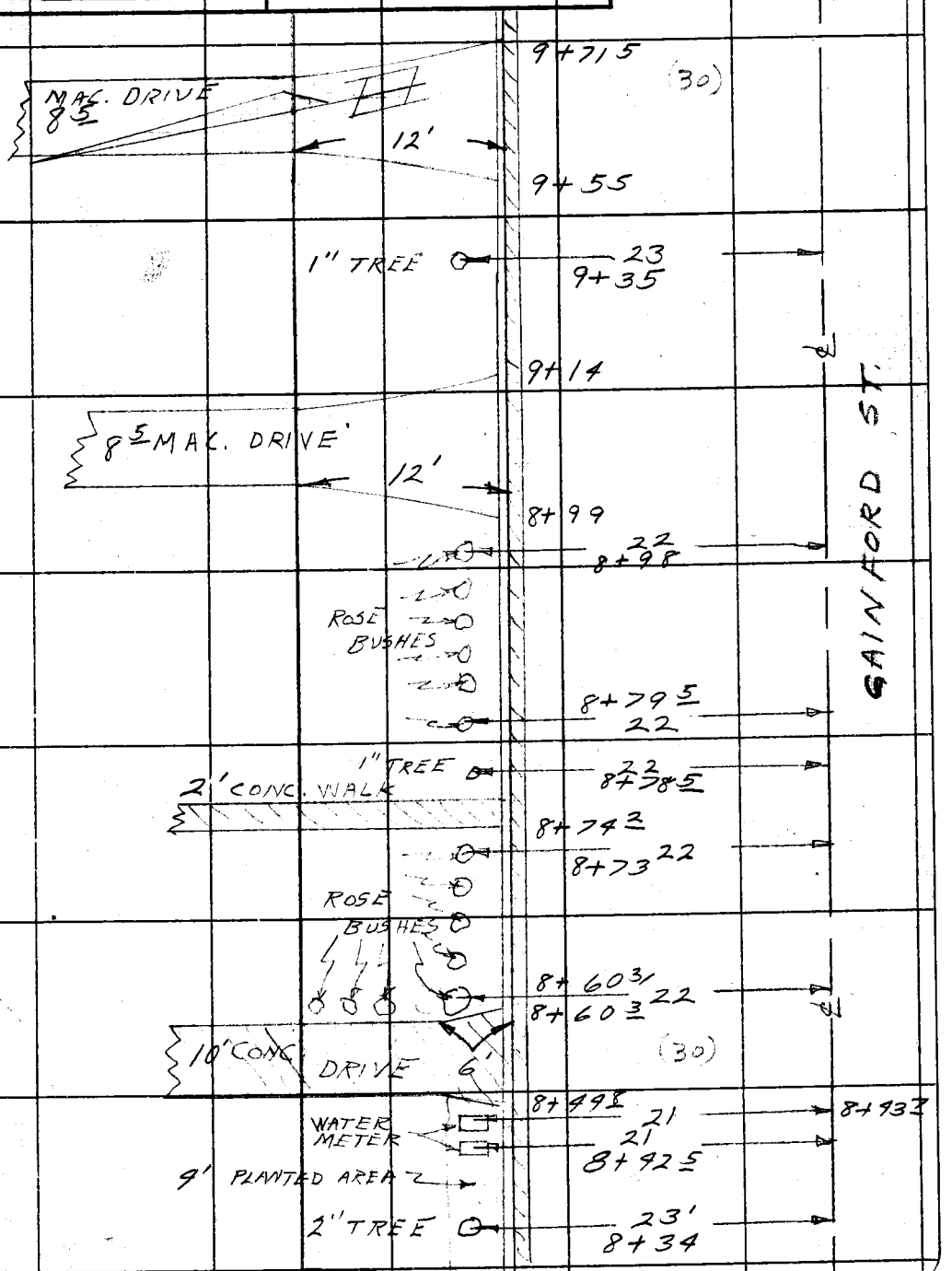

CONT. FROM TOP PG 130

Note: Any Additions or Changes on This Sheet Must be Made or Circled in Red Ink With Date and Name of Person Making Change.

Do not extend notes this side of this line.

RETURN TO
LOS ANGELES COUNTY SURVEYOR
726 LOS ANGELES COUNTY
ENGINEERING BLDG.

76F3098 247 4-53

F.B. 1966 PG. 132

CONT. BOTT. PG 133

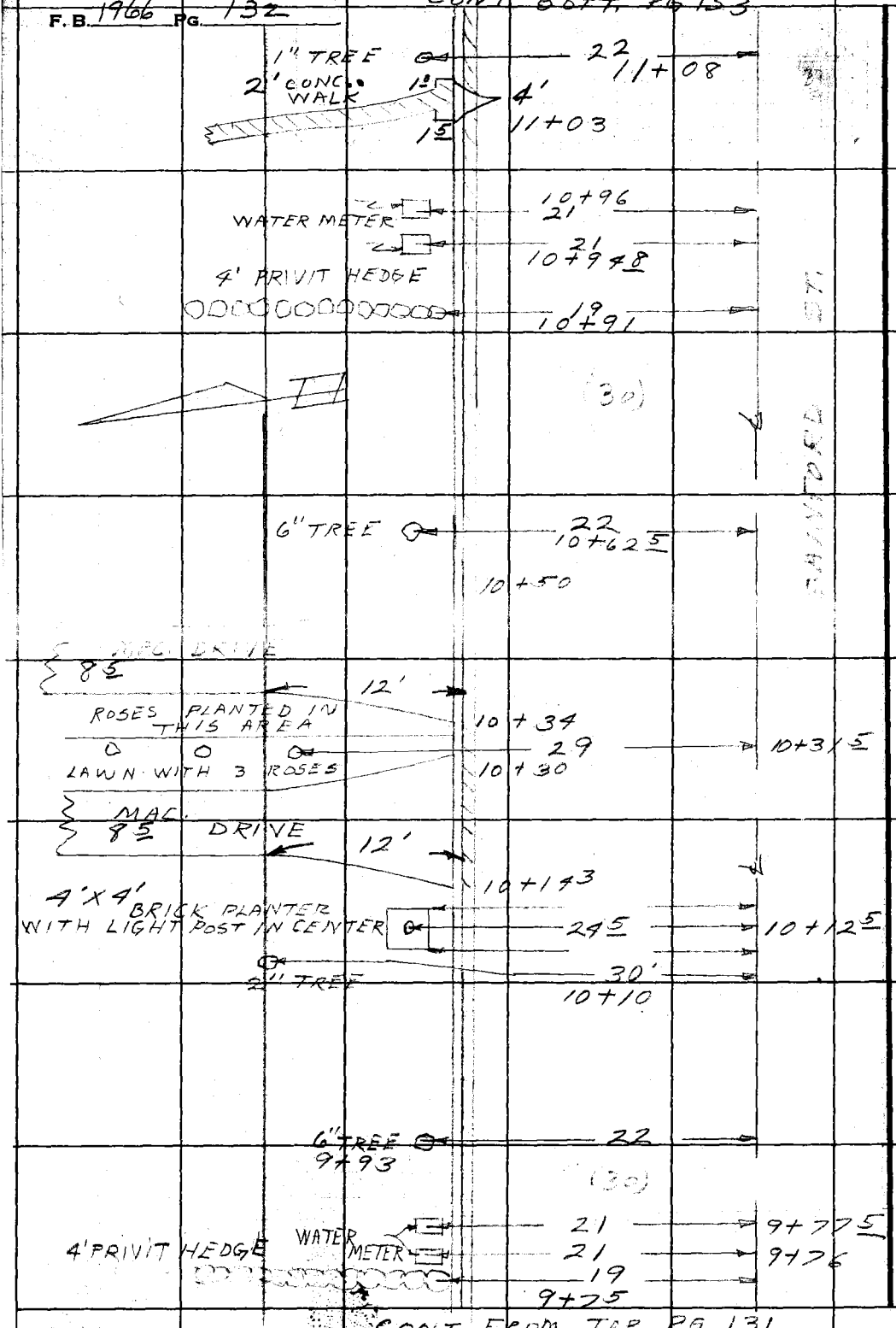

CONT. FROM TOP PG 131

RETURN TO
LOS ANGELES COUNTY SURVEYOR
726 LOS ANGELES COUNTY
ENGINEERING BLDG.
Do not extend notes this side of this line.

Note: Any Additions or Changes on This Sheet Must be Made or Circled in Red Ink With Date and Name of Person Making Change.

13+66

Notes Ck'd by	Survey of HOLLYDALE "B"
Map No.	W. O. 6217.08 Tape No. St'd. °F
Office Work	Surveyed by ENGLISH
Checked	Notes PETERSON Date 5-56
Date	Indexed

F. B. 1966 Pg. 133

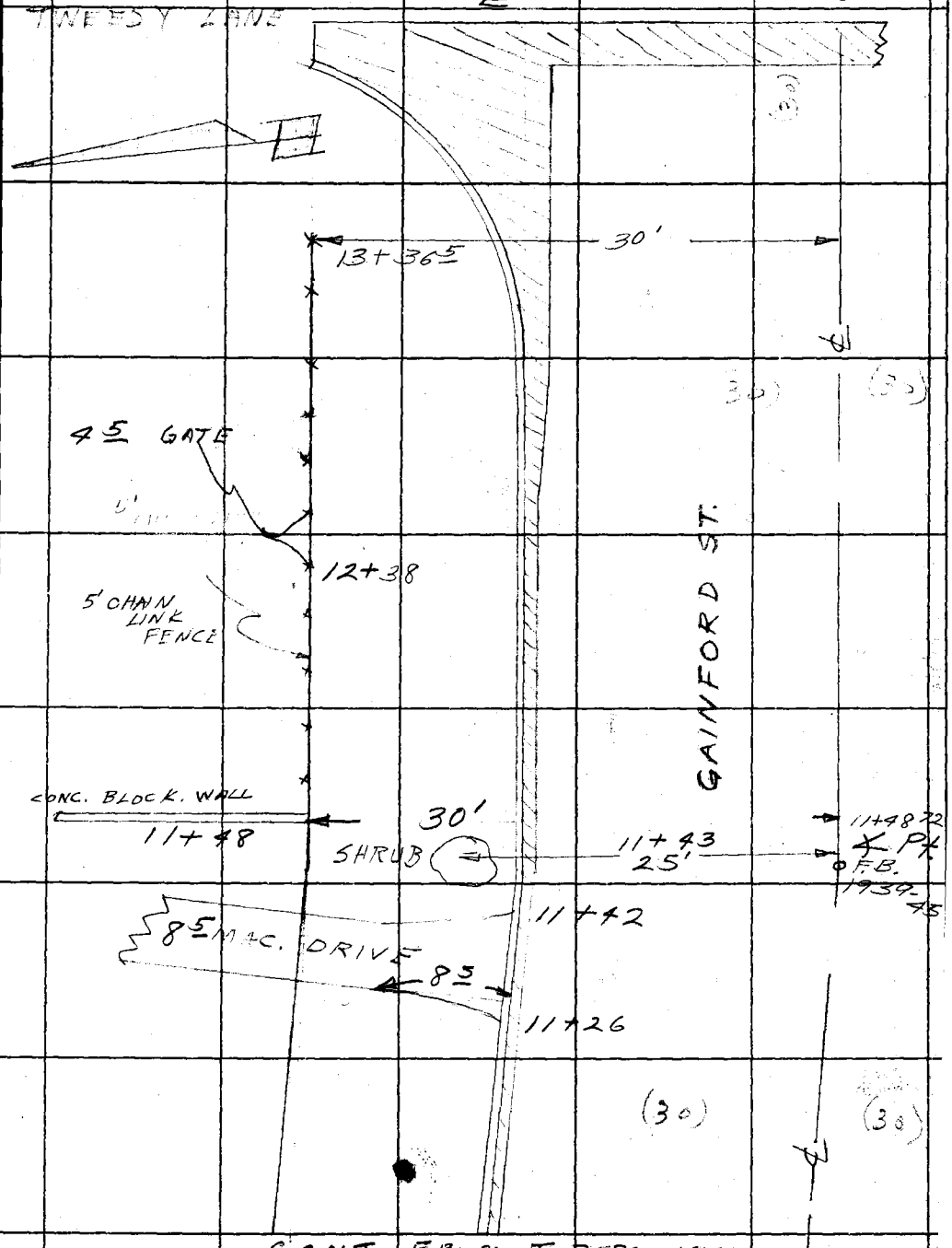

CONT. FROM TOP PG. 132

Note: Any Additions or Changes on This Sheet Must be Made or Circled in Red Ink With Date and Name of Person Making Change.

Do not extend notes this side of this line.

RETURN TO
LOS ANGELES COUNTY SURVEYOR
726 LOS ANGELES COUNTY
ENGINEERING BLDG.

76F3098 247 4-53

F.B. 1966 PG. 134

RETURN TO
LOS ANGELES COUNTY SURVEYOR
726 LOS ANGELES COUNTY
ENGINEERING BLDG.

Do not extend notes this side of this line.

Note: Any Additions or Changes on This Sheet Must be Made or Circled in Red Ink, With Date and Name of Person Making Change.

PWFB 0925

563

Notes Ck'd by	Survey of Hollydale "B"
Map No.	W. O. 6217.00 Tape No. 0145 Std. 68 °F
Office Work	Surveyed by M. A. Van Deren
Checked JMM	Notes Van Date 11-20-56
Date 11-21-56	Indexed L. C. Johnson 11-21-56

F. B. 1966 PG. 125

JN 6217.00

LINE CHG ON PARROT AVE

AND TOPOGRAPHY FROM

EASTERLY END OF ST AT NEW ANGLE POINT TO

S. P. L. OF TELEGRAPH ROAD PER PLAN

HOLLYDALE "B"

11-20-56
Van Deren
Landa
Bazan
Turrill

Note: Any Additions or Changes on This Sheet Must be Made in Red Ink With Date and Name of Person Making Change.

Do not extend notes this side of this line.

RETURN TO
LOS ANGELES COUNTY SURVEYOR
726 LOS ANGELES COUNTY
ENGINEERING BLDG.

76F3098 S&E #247. 8-54

F.B. 1966 PG. 136 To bot pg 137

PWFB 0925

564

W.S. 36, C-6

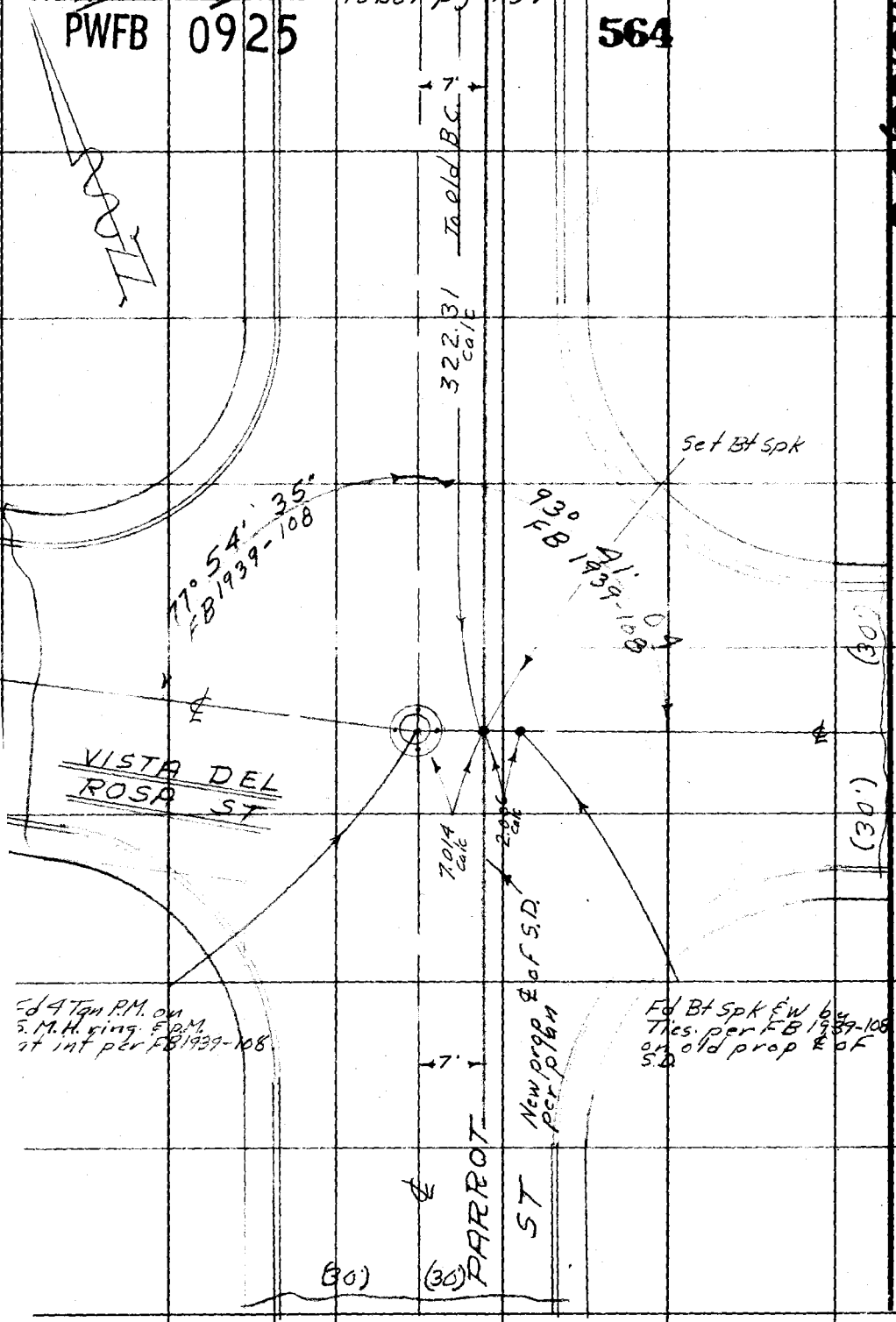

RETURN TO
LOS ANGELES COUNTY SURVEYOR
726 LOS ANGELES COUNTY
ENGINEERING BLDG.

Do not extend notes this side of this line.

Note: Any Additions or Changes on This Sheet Must be Made or Circled in Red Ink With Date and Name of Person Making Change.

PWFB 1025

537

W.S.36, C-6

Notes Ck'd by	Survey of Hollydale "B"
Map No.	W. 6217.00 Tape No. 0145 St'd. 68 °F
Office Work	Surveyed by M.A. VanDeren
Checked JKM	Notes Van Date 11-20-56
Date 11-21-56	Indexed K. C. Johnson

F.B. 1966 PG. 127

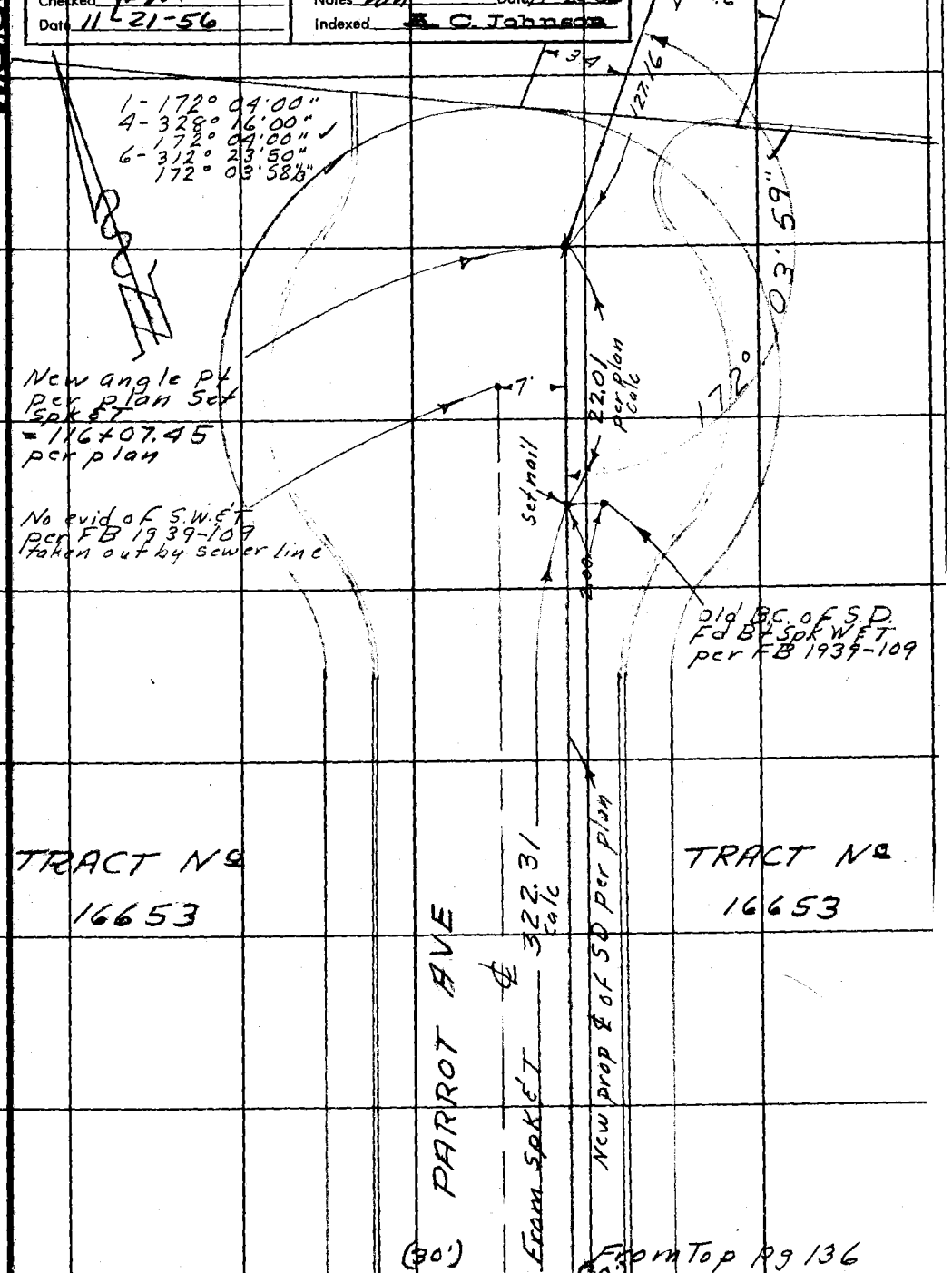

Note: Any Additions or Changes on This Sheet Must be Made or Circled in Red Ink With Date and Name of Person Making Change.

Do not extend notes this side of this line.

RETURN TO
LOS ANGELES COUNTY SURVEYOR
726 LOS ANGELES COUNTY
ENGINEERING BLDG.

76F309S S&E #247. 8-54

F.B. ~~1966~~ PG. ~~138~~

PWFB 1025

538

W.S. 36 C-6

RETURN TO
LOS ANGELES COUNTY SURVEYOR
726 LOS ANGELES COUNTY
ENGINEERING BLDG.

Do not extend notes this side of this line.

Note: Any Additions or Changes on This Sheet Must be Made or Circled in Red Ink With Date and Name of Person Making Change.

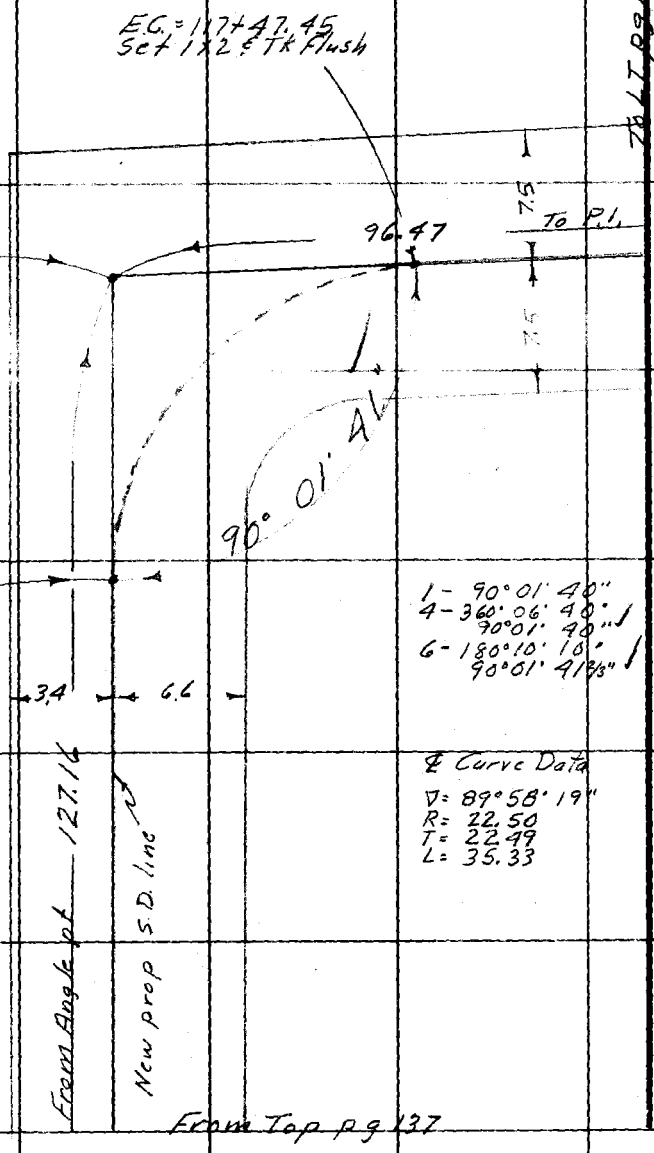

W.S. 36, C-6

Notes Ck'd by	Survey of Hollydale "B"
Map No.	W. 6217.00 Tape No. 0145 St'd. 68 °F
Office Work	Surveyed by M.A. Van Deren
Checked JFM	Notes Van Date 11-20-56
Date 11-21-56	Indexed C. Johnson

F.B. 1966 PG. 139

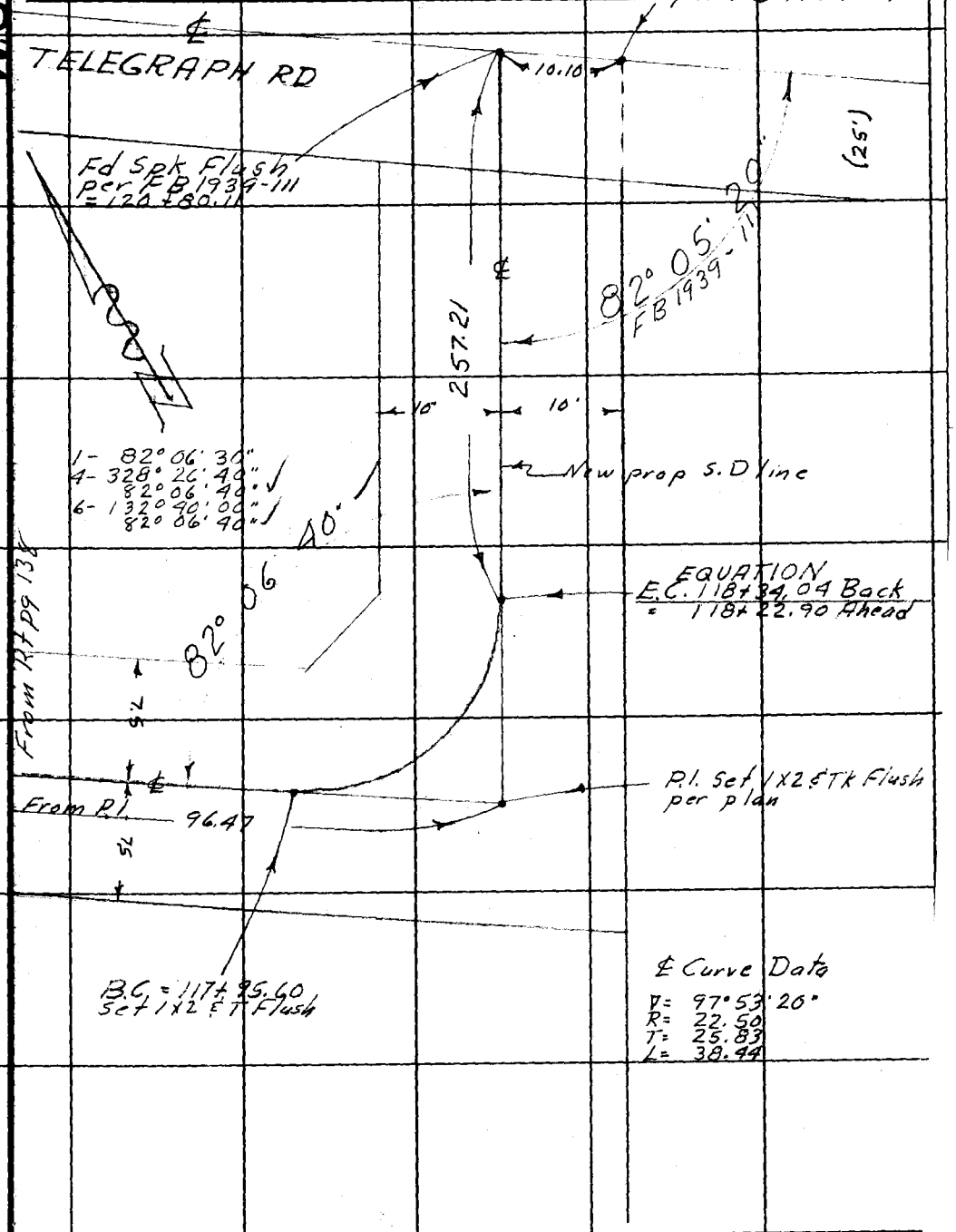

Note: Any Additions or Changes on This Sheet Must be Made or Circled in Red Ink With Date and Name of Person Making Change.

Do not extend notes this side of this line.

RETURN TO
LOS ANGELES COUNTY SURVEYOR
726 LOS ANGELES COUNTY
ENGINEERING BLDG.

76F3095 S&E #247. 8-54

1

RETURN TO
LOS ANGELES COUNTY SURVEYOR
726 LOS ANGELES COUNTY
ENGINEERING BLDG.

Note: Any Additions or Changes on This Sheet Must be Made or Circled in Red Ink With Date and Name of Person Making Change.

Do not extend notes this side of this line.

F.B. 1962 PG. 140

Notes Ck'd by	Survey of Hollydale 'B'
Map No.	W. 6217.00 Tape No. 0195 St'd. 65 °F
Office Work	Surveyed by M. A. Van Deren
Checked JMM	Notes F. Landa Date 11-20-56
Date 11-21-56	Indexed J. C. Johnson

F.B. 1966 PG. 141

J.N 6217.00

TOPOGRAPHY ON PROP S.D. LINE

FROM NEW ANGLE POINT ON PARROT AVE

TO

S.P.L. OF TELEGRAPH ROAD

HOLLYDALE 'B'

11-20-56
Van Deren
Landa
Bazen
Turrill

Note: Any Additions or Changes on This Sheet Must be Made or Circled in Red Ink With Date and Name of Person Making Change.

Do not extend notes this side of this line.

RETURN TO
LOS ANGELES COUNTY SURVEYOR
726 LOS ANGELES COUNTY
ENGINEERING BLDG.

76F309S S&E #247. 8-54

F.B. 1966 PG. 142

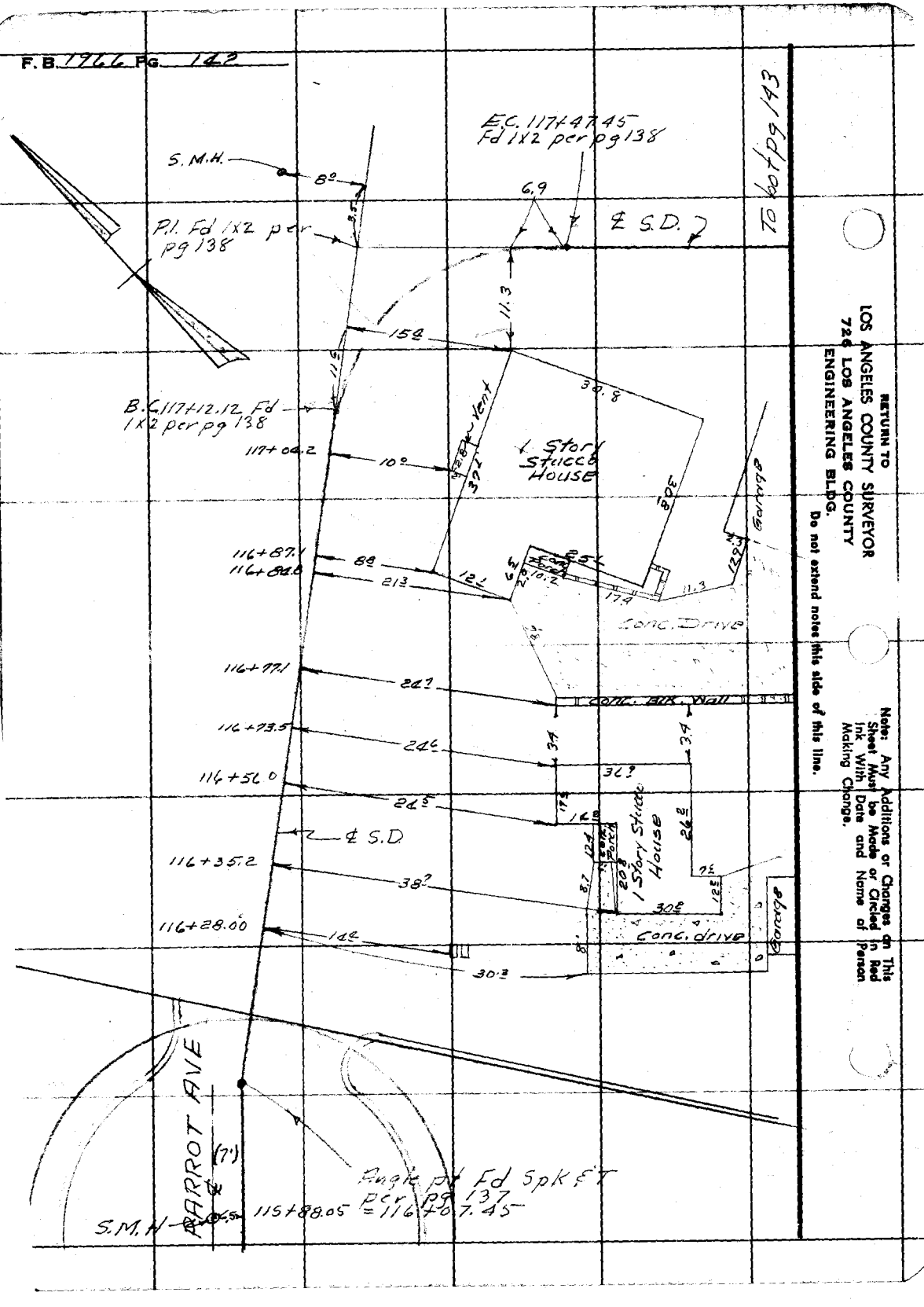

RETURN TO
LOS ANGELES COUNTY SURVEYOR
726 LOS ANGELES COUNTY
ENGINEERING BLDG.

Do not extend notes this side of this line.

Note: Any Additions or Changes on This Sheet Must be Made or Circled in Red Ink With Date and Name of Person Making Change.

Notes Ck'd by	Survey of Hollydale 'B'	F. B. 1966 Pg. 143
Map No.	W. O. 6217.00 Tape No. 0145 St'd. 68 °F	
Office Work	Surveyed by Van Deren	
Checked [illegible]	Notes E. Landa Date 11-20-56	
Date 11-21-56	Indexed C. Johnson	

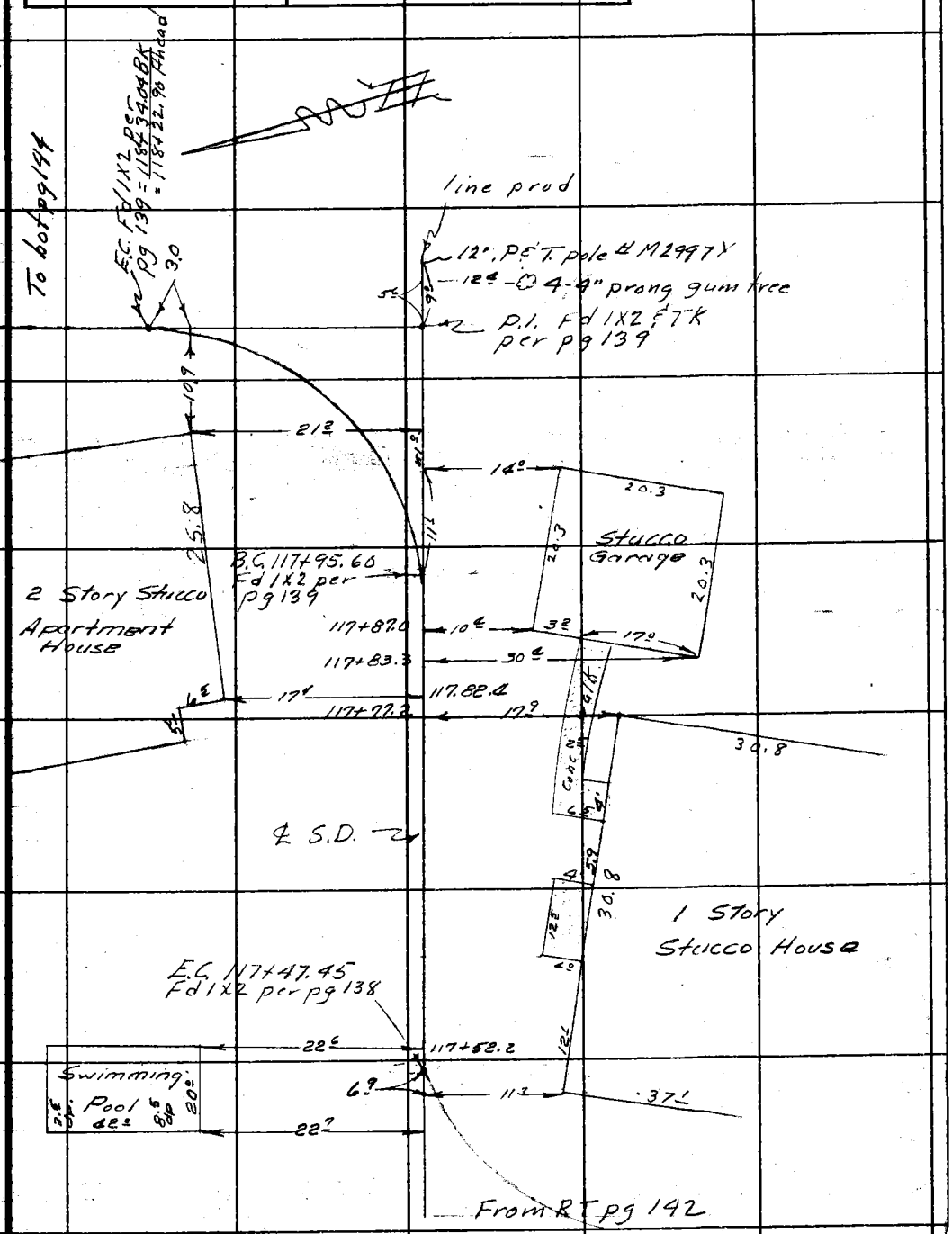

Note: Any Additions or Changes on This Sheet Must be Made or Circled in Red Ink With Date and Name of Person Making Change.

Do not extend notes this side of this line.

RETURN TO
LOS ANGELES COUNTY SURVEYOR
726 LOS ANGELES COUNTY
ENGINEERING BLDG.

SAE #247. 8-54

F.B. 1966 PG. 122