1967

INDEX TO F.B. 1967

DATE	J.N.	DESCRIPTION	NOTES	PAGES
10-54	1756.14	Leffingwell Rd. from Carmenita Rd. to Shoemaker Ave.	topog.	5-10
"	"	" " "	x-secs.	11-28
10-54	1756.14	Louis Ave from Leffingwell Rd. Beaty Ave	topog.	29-34
"	"	" " "	x-secs.	35-48
10-54	1756.14	Laurel Ave. from Leffingwell Rd. to Beaty Ave.	topog.	49-55
"	"	" " "	x-secs.	57-71
10-54	1756.14	Fidel Ave. From Leffingwell Rd. to Beaty Ave.	topog.	73-80
"	"	" " "	X-secs.	81-94
10-54	1756.14	Painter Ave from Leffingwell Rd. to Beaty Ave.	topog.	95-100
"	"	" " "	x-secs.	101-117
11-54	1756.14	Shoemaker Ave. from Imperial Highway to Beaty Ave.	topog.	119-123
"	"	" " "	x-secs.	125-139
11-54	1756.14	Sunshine Ave. from Shoemaker Ave. to Painter Ave.	topog.	141-143
"	"	" " "	x-secs.	145-149
11-54	1756.14	Beaty Ave. from Shoemaker Ave. to Painter Ave.	topog.	151-152
"	"	" " "	x-secs.	153-156
11-54	1756.14	Beaty Ave. from Fidel Ave. to Painter Ave.	topog.	157-159
"	"	" " "	x-secs.	161-165
11-54	1756.14	Sunshine Ave. from Fidel Ave to Painter Ave.	topog.	167-170
			x-secs.	171-175
11-54	1756.14	Beaty Ave. from Fidel Ave to Louis ave.	topog.	177-180
"	"	" " "	x-secs.	181-188
11-54	1756,14	Beaty Ave. from Carmenita Rd. to Louis Ave.	topog.	189-190
"	"	" " "	x-secs.	191-194
1/55	1756.14	Sunshine Ave from Fidel Ave to Laurel Ave.	topog.	195-197
"	"	" " "	x-secs.	199-202
1-55	1756.14	Location & Elevations of plumbing outlets on Shoemaker Ave.	elevs.	203-205

Inscribed Dec 96

INDEX TO F.B. 1967(con'd)

DATE	J.N.	DESCRIPTION	NOTES	PAGES
2-55	1756.14	Sunshine Ave. from Laurel Ave. to Carmenita Ave.	topog.	207-210
"	"	" " "	x-secs.	211-218
8-55	1756.14	Imperial Highway from Carmenita Rd. to Fidel Ave. prod.	topog.	219-220
"	"	" " "	x-secs.	221-226

Notes Ck'd by	Survey of SUNSHINE AVE
Map No.	W. O. 1756.14 Tape No. St'd. °F
Office Work	Surveyed by J.S. COATES
Checked	Notes J.F.O. Date 10/21/54
Date	Indexed A. C. Johnson

F.B. 1967 PG. 5

TOPOGRAPHY
ON
LEFFINGWELL RD.

From: Carmenita Rd 1+00
To: Shoemaker Ave 27+58.35

SUNSHINE AVE. S.S. DIST
C.I. 1756.14

COATES
OCHSNER
SHIPLEY
CERICOLA

℄ — F.B. 1764
B.M's — F.B. 1925

Note: Any Additions or Changes on This Sheet Must be Made or Circled in Red Ink With Date and Name of Person Making Change.

Do not extend notes this side of this line.

RETURN TO
LOS ANGELES COUNTY SURVEYOR
726 LOS ANGELES COUNTY
ENGINEERING BLDG.

76FS008 247 4-53

F. B. 1967 PG. 6

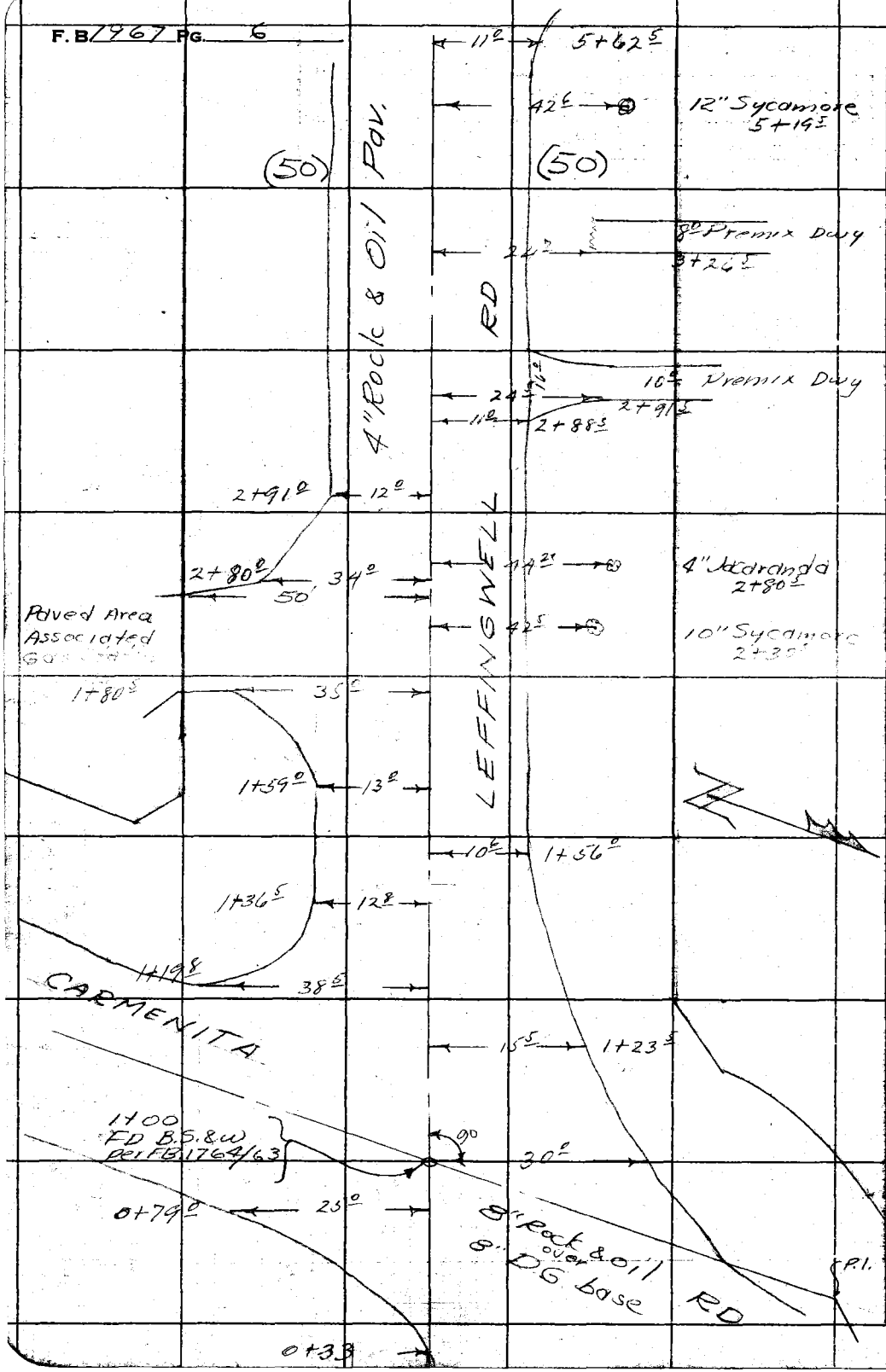

RETURN TO
LOS ANGELES COUNTY SURVEYOR
726 LOS ANGELES COUNTY
ENGINEERING BLDG.
Do not extend notes this side of this line.

Note: Any Additions or Changes on This Sheet Must be Made or Circled in Red Ink With Date and Name of Person Making Change.

Notes Ck'd by	Survey of Sunshine Ave
Map No.	W. O. 1756.14 Tape No. St'd. °F
Office Work	Surveyed by J.S. Coates
Checked	Notes J.S.C. Date 10/21/54
Date	Indexed C. Johnson

F.B. 1967 Pg. 7

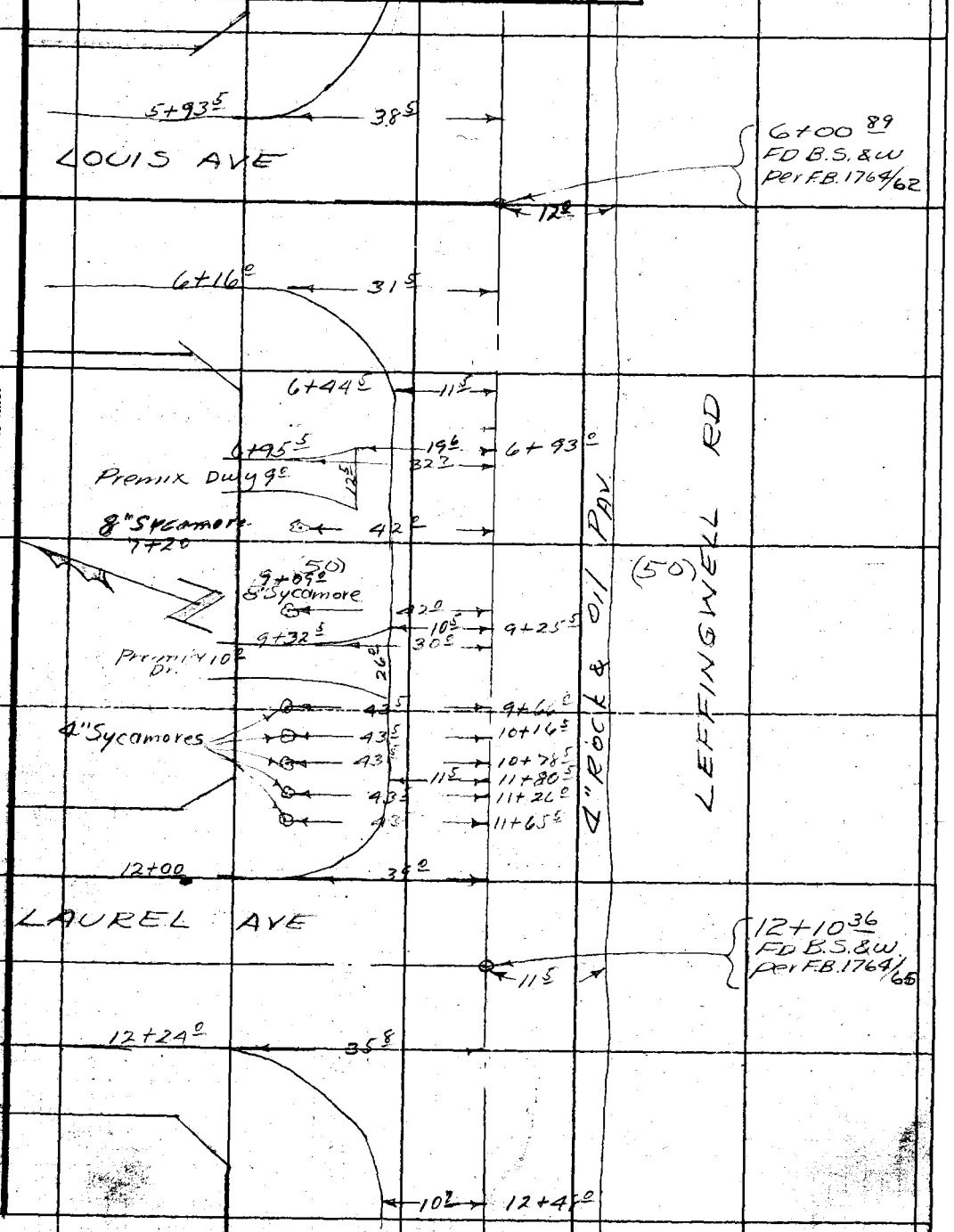

Note: Any Additions or Changes on This Sheet Must be Made or Circled in Red Ink With Date and Name of Person Making Change.

Do not extend notes this side of this line.

RETURN TO
LOS ANGELES COUNTY SURVEYOR
725 LOS ANGELES COUNTY
ENGINEERING BLDG.

7650098 247 4-53

F.B. 367 PG. 8

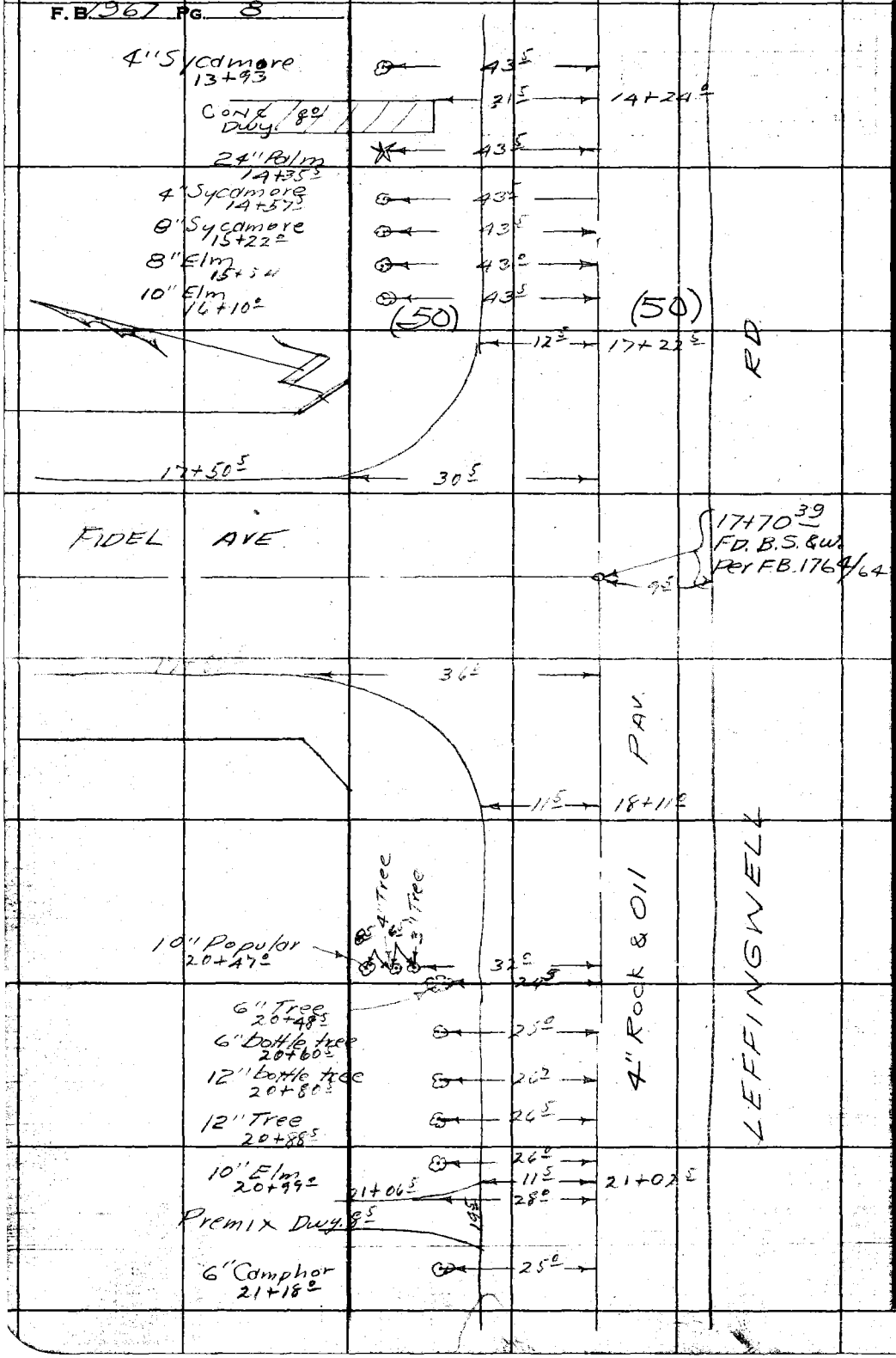

RETURN TO
LOS ANGELES COUNTY SURVEYOR
726 LOS ANGELES COUNTY
ENGINEERING BLDG.

Do not extend notes this side of this line.

Note: Any Additions or Changes on This Sheet Must be Made or Circled In Red Ink With Date and Name of Person Making Change.

Notes Ck'd by
Map No.
Office Work
Checked
Date

Survey of SUNSHINE AVE
W. O. 7564-4 Tape No. St'd. °F
Surveyed by J. S. GATES
Notes J.S.C. Date 10/21/54
Indexed C. Johnson

F.B. 1967 Pg. 9

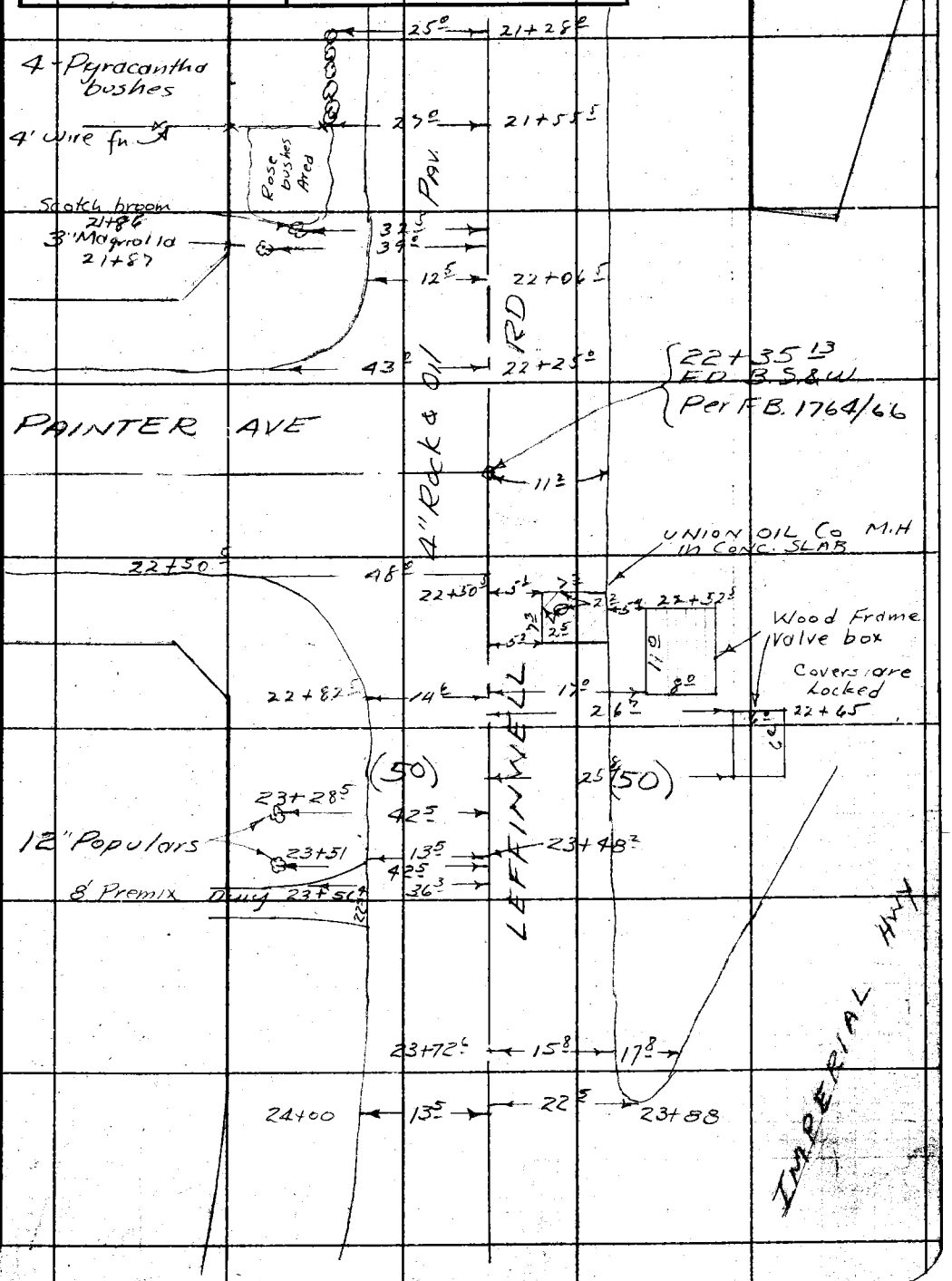

Note: Any Additions or Changes on This Sheet Must be Made or Circled in Red Ink With Date and Name of Person Making Change.

Do not extend notes this side of this line.

RETURN TO
LOS ANGELES COUNTY SURVEYOR
726 LOS ANGELES COUNTY
ENGINEERING BLDG.

76F5008 247 4-53

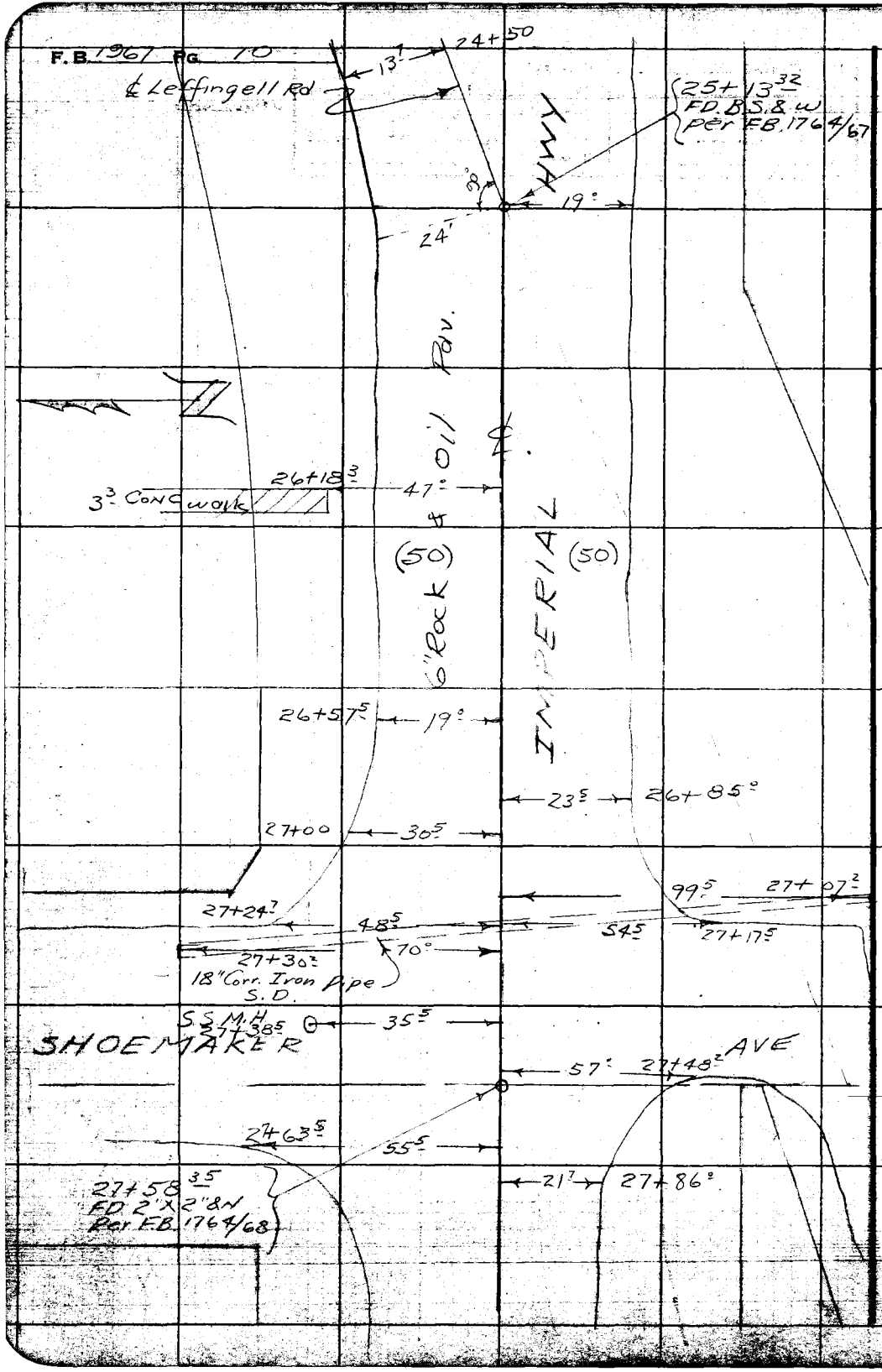

RETURN TO
LOS ANGELES COUNTY SURVEYOR
726 LOS ANGELES COUNTY
ENGINEERING BLDG.

Do not extend notes this side of this line.

Note: Any Additions or Changes on This Sheet Must be Made or Circled in Red Ink With Date and Name of Person Making Change.

CROSS-SECTION
ON
LEFFINGWELL RD

From: Carmenita Rd 1+00
To: Shoemaker Ave 27+58 35

SUNSHINE AVE. S.S. DIST.
C.I. 1756.14

COATES
OCHSNER
SHIPLEY
CERICOLA

STATION	B. S.	H. I.	F. S.	ELEV.

NOTE: ANY ADDITIONS OR CHANGES ON THIS SHEET MUST BE MADE OR CIRCLED IN RED INK, WITH DATE AND NAME OF PERSON MAKING CHANGE.

PLEASE RETURN TO
LOS ANGELES COUNTY SURVEYOR
726 LOS ANGELES COUNTY ENGINEERING BLDG.

Do not extend notes this side of this line.

76L298 307 8-53

76L298 307 8-53

PLEASE RETURN TO
LOS ANGELES COUNTY SURVEYOR
726 LOS ANGELES COUNTY ENGINEERING BLDG.

NOTE: ANY ADDITIONS OR CHANGES ON THIS SHEET MUST BE MADE OR CIRCLED IN RED INK, WITH DATE AND NAME OF PERSON MAKING CHANGE.

Do not extend notes this side of this line.

STATION	B. S.	H. I.	F. S.	ELEV.	Leffingwell Rd.	
B.M.WZ225	5.64	118.16		112.52	BMWZ225 Elev. 112.519 per F.B. 1925/185 Leffingwell Rd. & Carmenita Rd. S.W. Cor. Bt. Spk. in N.E. Cor Conc. Slab 115' W. & 45' S. ℄ INT	
0+33			436	112.30		℄ edge pav.
0+79.0			447	113.69		℄ crown
"			514	112.02	25°L pav. return	
1+00			496	112.20		℄ INT. Carmenita Rd.
"			480	112.36		30'R edge pav. flow Line
"			523	112.33	25'L on ℄ of Carmenita Rd	
"			573	112.13	50'L " " "	
1+10			540	112.76		℄ = flow Line
1+19.8			601	112.15	38.5L pav. return	
1+23.5			506	112.10		15.5R
"			38	112.4		50'R
"			09	112.3		190'R back lot Line
1+36.5			493	112.3		℄
"			525	112.01	12.8L pav. return	
"			57	112.5	20'L flow Line	
"			56	112.6	50'L	
2+00			525	112.01		℄
"			525	112.01		11'R edge pav.
"			58	112.4		18'R

Survey of SUNSHINE AVE Job No. 1756.14 Division No. Notes Red. Plotted No. Profile
Survey by J.S. COATES Notes J.S.C. Date Date X-Sec.
Indexed C. Johnson Date Notes Chkd. Checked Date No.

76L298 307 8-53

PLEASE RETURN TO
LOS ANGELES COUNTY SURVEYOR
726 LOS ANGELES COUNTY ENGINEERING BLDG.

NOTE: ANY ADDITIONS OR CHANGES ON THIS SHEET MUST BE MADE OR CIRCLED IN RED INK, WITH DATE AND NAME OF PERSON MAKING CHANGE.

Do not extend notes this side of this line.

STATION	B. S.	H. I.	F. S.	ELEV.	Leffingwell Rd.	
		118 16				
2+00			50	113 2		50'R P/L
"			5 66	112 50	12'L	
"			6 35	111 81	25'L flow Line	
"			5 78	112 38	50'L P/L	
"			80	110 2	150'L	
3+00			5 75	112 41		℄
"			5 81	112 35		11'R edge pav.
"			6 0	112 2		20'R
"			5 3	112 9		50'R P/L
"			1 0	117 2		190'R back lot Line
"			6 27	111 89	12'L edge pav.	
"			6 8	111 4	20'L flow Line	
"			7 3	110 9	50'L P/L	
T.P.	7 09	119 11	6 14	112 02		
4+00			7 27	111 84		℄
"			7 22	111 89		11'R edge pav.
"			7 3	111 8		20R
"			6 3	112 8		50'R P/L
"			8 01	111 10	12'L edge pav.	
"			8 5	110 6	20'L flow Line	
"			8 7	110 4	50'L P/L	
5+00			7 09	112 02		℄

Profile No. ____ Notes Red. ____ Plotted ____ Job No. 1752 Division No. ____ F.B. 1967 Pg. 13
X-Sec. No. ____ Date ____ Date ____ Survey of SUNSHINE AVE
Notes Chkd. ____ Checked ____ Survey by J.S. COATES Notes J.S.C. Date 10/21/54
Date ____ Date ____ Map No. ____ Indexed C. Jones Date ____

76L298 307 8-53

PLEASE RETURN TO
LOS ANGELES COUNTY SURVEYOR
726 LOS ANGELES COUNTY ENGINEERING BLDG.

NOTE: ANY ADDITIONS OR CHANGES ON THIS SHEET MUST BE MADE OR CIRCLED IN RED INK, WITH DATE AND NAME OF PERSON MAKING CHANGE.

Do not extend notes this side of this line.

STATION	B. S.	H. I.	F. S.	ELEV.	Leffingwell	Rd
		119 11				
5+00			699	112 12		11'R
"			72	11[illegible] 9		19'R flow Line
"			53	11[illegible] 3		50'R P/L
"			773	111 38	12'L edge pav.	
"			83	11[illegible] 3	20'L flow Line	
"			97	10[illegible] 4	50'L P/L	
5+62.5			707	11[illegible] 04		℄
"			705	11[illegible] 06		11'R pav. return
"			72	111 9		18'R flow Line
"			50	11[illegible] 1		50'R P/L
"			⊕20	12[illegible] 1		190'R back lot Line
5+93.5			596	113 5	38.5'L pav. return	
6+00			705	112 06		℄
"			738	111 73	12'L edge pav.	
"			780	111 31	20'L flow Line	
"			89	11[illegible] 2	50'L P/L	
"			130	10[illegible] 1	150'L	
6+00.89			710	11[illegible] 01		℄ INT Louis Ave
"			705	112 06		10'R
"			646	11[illegible] 65		25'R
"			537	113 4		50'R

Job No. 1756.14 Division No. Notes Red. Plotted Profile
Survey of Sunshine Ave Date Date No.
Survey by J.S.C. Notes J.S.C. Notes Chkd. Checked X-Sec.
Indexed C. Johnson Date Date Date No.

76L298 307 8-53

PLEASE RETURN TO
LOS ANGELES COUNTY SURVEYOR
726 LOS ANGELES COUNTY ENGINEERING BLDG.

NOTE: ANY ADDITIONS OR CHANGES ON THIS SHEET MUST BE MADE OR CIRCLED IN RED INK, WITH DATE AND NAME OF PERSON MAKING CHANGE.

Do not extend notes this side of this line.

STATION	B. S.	H. I.	F. S.	ELEV.	LEFFINGWELL RD	
		119 11				
6+16°			6 43	112 68		31⁵R pav. return
6+44⁵			6 86	112 25		℄
"			6 86	112 25		11⁵R pav. return
"			7 1	112 0		18'R flow line
"			5 1	114 0		50'R P/L
"			+3 0	122 1		190'R back lot line
7+00			6 77	112 34		℄
"			5 70	113 41		11⁵R edge pav.
"			6 6	112 5		19'R flow line
"			5 0	114 1		50'R P/L
"			7 44	111 67	12'L edge pav.	
"			7 8	111 3	20'L flow line	
"			9 5	109 6	50'L P/L	
8+00			6 20	112 91		℄
"			6 16	112 95		11'R edge pav.
"			6 0	113 1		19'R flow line
"			3 7	115 4		50'R P/L
"			6 67	112 44	12'L edge pav.	
"			7 3	111 8	20'L flow line	
"			9 6	109 5	50'L P/L	
T.P.	10 20	123 11	6 20	112 91		

Profile No. ____ Notes Red. ____ Plotted ____ Job No. 1756 Division No. ____ 1967 PR 15
X-Sec. No. ____ Date ____ Date ____ Survey of SUNSHINE AVE
Notes Chkd. ____ Checked ____ Survey by J.S.C. Notes J.S.C. Date 10/21/54
Date ____ Date ____ Map No. ____ Indexed C. Johnson

76L298 307 8-53

PLEASE RETURN TO
LOS ANGELES COUNTY SURVEYOR
726 LOS ANGELES COUNTY ENGINEERING BLDG.

NOTE: ANY ADDITIONS OR CHANGES ON THIS SHEET MUST BE MADE OR CIRCLED IN RED INK, WITH DATE AND NAME OF PERSON MAKING CHANGE.

Do not extend notes this side of this line.

STATION	B. S.	H. I.	F. S.	ELEV.	Leffingwell	Rd.
		123 11				
8+80			8 78	114 33		℄
9+00			8 20	114 91		℄
"			8 35	114 76		11' R edge pav.
"			8 4	114 7		20' R Toe slope
"			3 7	119 4		50' R Top slope P/L
"			±4 0	127 1		190' R back lot Line
"			9 12	113 99	12' L edge pav.	
"			9 9	113 2	20' L	
"			11 6	111 5	50' L P/L	
"			18 4	104 7	150' L	
9+50			6 40	116 71		℄
10+00			4 83	118 28		℄
"			4 90	118 21		11' R edge pav.
"			5 0	118 1		18' R Toe of cut
"			2 3	120 8		25' R Top cut
"			0 7	122 4		50' R P/L
"			5 48	117 63	12' L edge pav.	
"			7 1	116 0	20' L	
"			8 2	114 9	50' L	
10+50			3 55	119 56		
TP	7 90	128 44	2 57	120 4		

F. B. 1967 Pg. 16 Job No. 1756.14 Division No. Notes Red. Plotted Profile
Survey of Sunshine Ave Date Date No.
Survey by J.S.C. Notes J.S.C. Notes Chkd. Checked X-Sec.
Indexed C. Johnson Date Date Date No.

76L298 307 8-53

PLEASE RETURN TO
LOS ANGELES COUNTY SURVEYOR
726 LOS ANGELES COUNTY ENGINEERING BLDG.

NOTE: ANY ADDITIONS OR CHANGES ON THIS SHEET MUST BE MADE OR CIRCLED IN RED ink, WITH DATE AND NAME OF PERSON MAKING CHANGE.

Do not extend notes this side of this line.

STATION	B. S.	H. I.	F. S.	ELEV.	Leffingwell Rd.	
		128 44				
11+00			7 73	120 71		℄
"			7 93	120 51		11'R edge pav.
"			8 4	120 0		18'R bot. cut
"			5 9	122 5		25'R Top "
"			4 9	123 5		50'R P/L
"			8 32	120 12	12'L edge pav.	
"			9 7	118 7	20'L flow line	
"			10 3	118 1	50'L P/L	
11+80.5			6 22	122 22		℄
"			6 44	122 00		11.5'R pav. retur
"			6 7	121 7		18'R bot. cut
"			5 1	123 3		25'R Top "
"			4 4	124 0		50'R P/L
"			(+)1 0	129 4		190'R back lot line
12+00			6 07	122 37		℄
"			5 37	123 07		39° pav. return
"			6 49	121 95	11.5'L edge pav.	
"			7 1	121 3	20'L	
"			6 8	121 6	50'L P/L	
"			15 9	112 5	150'L	

Profile Notes Red. ____ Plotted ____ Job No. 1756.14 Division No. ____ F. B. 1967 Pg. 17
No. ____ Date ____ Date ____ Survey of SUNSHINE AVE
X-Sec. Notes Chkd. ____ Checked ____ Survey by J. Cortez Notes J.S.C. Date 10/22/54
No. ____ Date ____ Date ____ Map No. ____ Date ____

76L298 307 8-53

PLEASE RETURN TO
LOS ANGELES COUNTY SURVEYOR
726 LOS ANGELES COUNTY ENGINEERING BLDG.

NOTE: ANY ADDITIONS OR CHANGES ON THIS SHEET MUST BE MADE OR CIRCLED IN RED INK, WITH DATE AND NAME OF PERSON MAKING CHANGE.

Do not extend notes this side of this line.

STATION	B. S.	H. I.	F. S.	ELEV.	Leffingwell Rd.
		128 44			
12+10.36			6 07	122 37	℄ INT. Laurel Ave
"			5 60	122 84	25' R
"			4 80	123 64	50' R
12+24°			5 57	122 87	35.8 R pav. return
12+48°			5 84	122 60	℄
"			5 95	122 49	10.7 R pav. return
"			6 2	122 [illegible]	18' R flow line
"			5 2	12[illegible]	22' R
"			4 4	124 0	50' R P/L
"			(+)1 6	13[illegible]	190' R back lot line
13+00			5 96	122 48	℄
"			5 95	12[illegible] 49	11' R edge pav.
"			6 1	12[illegible] 3	18' R flow line
"			5 3	123 1	22' R
"			4 2	124 [illegible]	50' R P/L
"			6 38	12[illegible] 6	11.5 L edge pav.
"			7 5	120 9	20' L
"			8 5	119 [illegible]	50' L P/L
14+00			5 75	122 69	℄
"			5 90	12[illegible] 54	11' R edge pav.
"			6 3	12[illegible] 1	18' R flow line

F. B. 1967 PG. 18
Job No. 1756.14 Division No. ____ Notes Red. ____ Plotted ____ Profile
Survey of SUNSHINE AVE Date ____ Date ____ No. ____
Survey by J.S.C. Notes J.S.C. Notes Chkd. ____ Checked ____ X-Sec.
Indexed C. Johnson Date ____ Date ____ Date ____ No. ____

76L298 307 8-53

PLEASE RETURN TO
LOS ANGELES COUNTY SURVEYOR
726 LOS ANGELES COUNTY ENGINEERING BLDG.

NOTE: ANY ADDITIONS OR CHANGES ON THIS SHEET MUST BE MADE OR CIRCLED IN RED INK, WITH DATE AND NAME OF PERSON MAKING CHANGE.

Do not extend notes this side of this line.

STATION	B. S.	H. I.	F. S.	ELEV.	Leffingwell Rd.	
14+00		128 44	4 7	123 7		22' R
"			3 4	125 0		50' R
"						
"			6 23	122 21	11' L edge pav	
"			7 2	121 2	20' L	
"			8 4	120 0	50' L P/L	
T.P.	2 78	125 45	5 77	122 67		
14+50			3 34	122 11		℄
15+00			4 76	120 69		℄
"			4 91	120 54		11' R edge pav.
"			5 0	120 4		18' R flow line
"			4 3	121 1		25' R
"			3 7	121 7		50' R P/L
"			0 2	125 2		190 R back lot line
"			4 95	120 50	10' L edge pav.	
"			5 8	119 6	20' L flow line	
"			5 9	119 5	50' L P/L	
"			11 0	114 4	150' L	
15+50			7 07	118 38		℄
16+00			10 09	115 36		℄
"			10 48	114 97		11' R edge pav.

Profile Notes Red. ____ Plotted ____ Job No. 1756.14 Division No. ____
No. ____ Date ____ Date ____ Survey of SUNSHINE AVE
X-Sec. Notes Chkd. ____ Checked ____ Survey by J.S.C. Notes J.S.C. Date 10/22/54
No. ____ Date ____ Date ____ Map No. ____ Indexed C. Johnson Date ____

F. B. 1967 Pg. 19

76L298 307 8-53

PLEASE RETURN TO
LOS ANGELES COUNTY SURVEYOR
726 LOS ANGELES COUNTY ENGINEERING BLDG.

NOTE: ANY ADDITIONS OR CHANGES ON THIS SHEET MUST BE MADE OR CIRCLED IN RED INK, WITH DATE AND NAME OF PERSON MAKING CHANGE.

Do not extend notes this side of this line.

STATION	S. S.	H. I.	F. S.	ELEV.	Leffingwell Rd.	
		125 45				
16+00			11 1	11[illegible] 3		18'R
"			9 8	115 6		25'R
"			8 8	11[illegible] 6		50'R P/L
"			10 36	11[illegible] 09	10'L edge pav.	
"			11 6	113 8	20'L	
"			11 3	114 1	50'L P/L	
T.P.	0 11	114 89	10 67	11[illegible] 78		
17+00			6 22	108 67		℄
"			6 62	10[illegible] 7		12.5 R pav. return
"			7 2	1[illegible] 7		20'R flow Line
"			6 3	108 6		25'R
"			4 7	11[illegible] 2		50'R P/L
"			6 57	108 32	9.5 L edge pav	
"			7 5	107 4	20'L flow Line	
"			8 4	106 5	50'L	
17+22.5			7 39	107 50		℄
"			7 64	107 25		12.5 R pav. return
"			8 0	10[illegible] 9		20'R flow Line
"			7 4	107 5		25'R
"			7 0	107 9		50'R P/L
"			3 2	11[illegible] 7		190'R back lot Line

F. B. 1967 Pg. 20 Job No. 1756.14 Division No. Notes Red. Plotted Profile
Survey of SUNSHINE AVE Date Date No.
Survey by J.S.C. Notes J.S.C. Notes Chkd. Checked X-Sec.
Indexed C. Johnson Date Date Date No.

76L298 307 8-53

PLEASE RETURN TO
LOS ANGELES COUNTY SURVEYOR
726 LOS ANGELES COUNTY ENGINEERING BLDG.

NOTE: ANY ADDITIONS OR CHANGES ON THIS SHEET MUST BE MADE OR CIRCLED IN RED INK, WITH DATE AND NAME OF PERSON MAKING CHANGE.

Do not extend notes this side of this line.

STATION	B. S.	H. I. /	F. S.	ELEV.	Leffingwell	Rd.
		11.4 89				
17+50.5			8 05	106 84		30.5 R pav. return
17+70.39			8 56	106 33		℄ INT Fidel Ave
"			8 33	106 56		25' R
"			8 00	106 89		50' R
"			8 80	106 09	9.5 L edge pav.	
"			9 1	105 8	20' L	
"			10 2	104 7	50' L P/L	
"			13 7	101 2	150' L bot of draw	
17+89.5			8 11	106 78		36.0 R pav. return
18+00			7 87	107 02		℄
"			8 07	106 82	9.5 L edge pav.	
"			8 6	106 3	20' L	
"			9 8	105 1	50' L P/L	
18+11.0			7 27	107 62		℄
"			7 65	107 24		11.5 R pav. return
"			7 9	107 0		20' R flow line
"			7 1	107 8		25' R
"			7 4	107 5		50' R P/L
"			4 6	110 3		190' R back lot line
18+50			4 35	110 54		℄
19+00			0 61	114 28		℄

Profile Notes Red. ____ Plotted ____ Job No. 1756.14 Division No. ____ F. B. 1967 Pg. 21
No. ____ Date ____ Date ____ Survey of SUNSHINE AVE
X-Sec. Notes Chkd. ____ Checked ____ Survey by J.S.C. Notes J.S.C. Date 10/22/54
No. ____ Date ____ Date ____ Map No. ____ Indexed C. Johnson Date ____

76L298 307 8-53

PLEASE RETURN TO
LOS ANGELES COUNTY SURVEYOR
726 LOS ANGELES COUNTY ENGINEERING BLDG.

NOTE: ANY ADDITIONS OR CHANGES ON THIS SHEET MUST BE MADE OR CIRCLED IN RED INK, WITH DATE AND NAME OF PERSON MAKING CHANGE.

Do not extend notes this side of this line.

STATION	B. S.	H. I.	F. S.	ELEV.	Leffingwell Rd	
		114 89				
19+00			061	114 28		11.5 R edge pav.
"			09	114 0		20' R bot. cut
"			(+)14	116 3		25' R Top "
"			(+)20	116 9		50' R P/L
"			110	113 79	10' L edge pav	
"			17	113 2	20' L	
"			05	114 4	50' L P/L	
BMWZ222	7 90	114 89	7 90	106 99	BM. WZ 222 Elev. 106.993 per F.B. 1925/184 Leffingwell Rd & Fidel Ave N.E. Cor. Bl. Spk. in Conc base to St. sign post.	
TP	8 85	123 00	074	114 15		
19+50			631	116 69		℄
"			626	116 74		12' R edge pav
"			62	116 8		19' R
"			42	118 3		25' R
"			28	120 2		50' R P/L
"			659	116 41	10' L edge pav	
"			73	115 7	20' L	
"			71	115 9	50' L P/L	
20+00			499	118 01		℄
"			519	117 81		12' R edge pav
"			50	118 0		25' R

F. B. 1967 PG. 22 Job No. 1756.14 Division No. Notes Red. Plotted No. Profile
Survey of SUNSHINE AVE Date Date X-Sec.
Survey by J.S. COATES Notes J.S.C. Notes Chkd. Checked No.
Indexed C. Johnson Date Date

76L298 307 8-53

PLEASE RETURN TO
LOS ANGELES COUNTY SURVEYOR
726 LOS ANGELES COUNTY ENGINEERING BLDG.

NOTE: ANY ADDITIONS OR CHANGES ON THIS SHEET MUST BE MADE OR CIRCLED IN RED INK, WITH DATE AND NAME OF PERSON MAKING CHANGE.

Do not extend notes this side of this line.

STATION	B. S.	H. I.	F. S.	ELEV.	Leffingwell Rd.	
		123 00				
20+00			31	1199		50'R P/L
"			(+)40	1270		190'R back lot Line
"			522	11778	10'L edge pav.	
"			64	1166	20'L	
"			82	1148	50'L P/L	
"			117	1113	100'L	
21+00			310	11990		℄
"			348	11952		12'R edge pav.
"			39	1191		20'R
"			34	1196		25'R
"			27	1203		50'R P/L
"			343	11957	11'L edge pav.	
"			42	1188	20'L	
"			57	1173	50'L P/L	
T.P.	760	127 35	325	11975		
22+00			566	12169		℄
"			611	12124	11'L edge pav.	
"			65	1209	18'L	
"			72	1202	50'L	
22+06.5			560	12175		℄
"			606	12129		12.5'R pav. return

Profile Notes Red. ____ Plotted ____ Job No. 1756.14 Division No. ____ F. B. 1967 Pg. 23
No. ____ Date ____ Date ____ Survey of SUNSHINE AVE
X-Sec. Notes Chkd. ____ Checked ____ Survey by J.S.C. Notes J.S.C. Date 10/22/54
No. ____ Date ____ Date ____ Map No. ____ Indexed C. Jones Date

76L298 307 8-53

PLEASE RETURN TO
LOS ANGELES COUNTY SURVEYOR
726 LOS ANGELES COUNTY ENGINEERING BLDG.

NOTE: ANY ADDITIONS OR CHANGES ON THIS SHEET MUST BE MADE OR CIRCLED IN RED INK, WITH DATE AND NAME OF PERSON MAKING CHANGE.

Do not extend notes this side of this line.

STATION	B. S.	H. I.	F. S.	ELEV.	Leffingwell Rd.	
22+06 5		127 35	6 4	121 0		21' R
"			5 0	12[illegible] 4		25' R
"			4 1	12[illegible] 3		50' R P/L
"			1 1	126 3		190' R back lot Line
22+25			5 28	12[illegible] 07		43' R pav. return
22+35 13			5 47	121 88		℄ INT. Painter Ave
"			5 56	121 79		25' R
"			4 94	12[illegible] 41		50' R
22+50 5			5 31	12[illegible] 04		48' R pav. return
22+82 5			5 87	12[illegible] 48		℄
"			6 29	121 06		14' R pav. return
"			6 40	12[illegible] 95		22' R
"			4 9	122 [illegible]		30' R
"			4 5	122 [illegible]		50' R P/L
"			1 8	12[illegible] 6		190' R back lot Line
23+00			6 26	121 69		℄
"			6 67	120 68		15' R edge pav.
"			7 0	120 7		22' R
"			4 6	122 8		30' R
"			4 2	123 2		50' R P/L
"			6 83	120 52	15' L edge pav.	

F. B. 1967 PG. 24 Job No. 1756.64 Division No. Notes Red. Plotted No. Profile
Survey of SUNSHINE AVE Date Date X-Sec.
Survey by J.S. COATES Notes J.S.C. Notes Chkd. Checked No.
Indexed C. Johnson Date Date Date

76L298 307 8-53

PLEASE RETURN TO
LOS ANGELES COUNTY SURVEYOR
726 LOS ANGELES COUNTY ENGINEERING BLDG.

NOTE: ANY ADDITIONS OR CHANGES ON THIS SHEET MUST BE MADE OR CIRCLED IN RED INK, WITH DATE AND NAME OF PERSON MAKING CHANGE.

Do not extend notes this side of this line.

STATION	B. S.	H. I.	F. S.	ELEV.	Leffingwell	Rd.
		127 35				
23+00			65	1209	23'L	
"			66	1208	40'L	
23+72.5			884	1185.1		℄
"			959	1177.6	15.8'L pav. return	
"			92	1182	24'L	
"			1049	1168.6	33.6'L pav. return to Imperial Hwy.	
24+00			966	1176.9		℄
"			946	1178.9		13.5'R edge pav.
"			71	1203		24'R
"			56	1218		50' R P/L
"			1036	1169.9	21'L int. of flow lines	
"			997	1173.8	43'L approx. ℄ of Imperial Hwy	
BM.WZ221	326	12478	583	12152	BM.WZ221 Elev. 121.514 per F.B. 1925/183 Leffingwell Rd. (S.S. de) @ Painter Ave Bl. Spk. in S.W. Cor Conc. Slab to M.H. 9'S & 21'W. ℄ INT.	
24+50			724	1175.4		℄ = flow line
"			732	1174.6		13.7'R edge pav.
"			698	1178.0	25'L approx. ℄ of Imperial Hwy.	
25+00			646	1183.2		℄
"			690	1178.8		29'R edge pav.
"			51	1197		36'R

Profile Notes Red. _____ Plotted _____ Job No. 175L-14 Division No. _____ F.B. 1267 Pg. 25
No. _____ Date _____ Date _____ Survey of SUNSHINE AVE
X-Sec. Notes Chkd. _____ Checked _____ Survey by J.S.C. Notes J.S.C. Date 10/22/54
No. _____ Date _____ Date _____ Map No. _____ Indexed C. Jones Date

76L298 307 8-53

PLEASE RETURN TO
LOS ANGELES COUNTY SURVEYOR
726 LOS ANGELES COUNTY ENGINEERING BLDG.

NOTE: ANY ADDITIONS OR CHANGES ON THIS SHEET MUST BE MADE OR CIRCLED IN RED INK, WITH DATE AND NAME OF PERSON MAKING CHANGE.

Do not extend notes this side of this line.

STATION	B. S.	H. I. /	F. S.	ELEV.	Leffingwell Rd	
		124 78				
25+00			50	119 8		60'R
"			21	122 7		200'R
25+13.32			6 32	118 46		℄ = P.I.
"			6 91	117 87	19'L edge pav.	
"			62	118 6	25'L	
"			95	115 3	33'L	
"			100	114 8	50'L	
26+00			5 47	119 31		℄
"			6 18	118 60		19'R edge pav.
"			53	119 5		30'R
"			39	120 9		50'R P/C
"			6 04	118 4	19'L edge pav	
"			53	11[illegible]	25'L	
"			63	118 [illegible]	33'L	
"			67	11[illegible]	50'L	
26+57.5			4 92	119 86		℄
"			5 35	119 43		19'R pav. return
"			45	120 3		30'R
"			37	121 1		50'R
26+85.0			4 58	120 20		℄
"			5 21	119 57	23.5 L pav. return	

F. B. 1967 PG. 26
Job No. 1756.14 Division No. ____ Notes Red. ____ Plotted ____ Profile ____
Survey of SUNSHINE AVE. Date ____ Date ____ No. ____
Survey by J.S.C. Notes J.S.C. Notes Chkd. ____ Checked ____ X-Sec. ____
Indexed ____ Date ____ Date ____ Date ____ No. ____

76L298 307 8-53

PLEASE RETURN TO
LOS ANGELES COUNTY SURVEYOR
726 LOS ANGELES COUNTY ENGINEERING BLDG.

NOTE: ANY ADDITIONS OR CHANGES ON THIS SHEET MUST BE MADE OR CIRCLED IN RED INK, WITH DATE AND NAME OF PERSON MAKING CHANGE.

Do not extend notes this side of this line.

STATION	B. S.	H. I. /	F. S.	ELEV.	Leffingwell	Rd.
26+85°		124 78	4 9	119 9	35' L	
"			5 6	119 2	50' L	
27+00			4 40	120 38		℄
"			4 64	120 14		30⁵ R edge pav
27+07²			8 00	116 78	99⁵ L flow Line 18" Corr. Iron drain	
27+17⁵			5 45	119 33	54⁵ L pav. return	
27+30²			4 70	120 08		70' R flow Line 18" Corr. Iron pipe drain
27+24⁷			3 87	120 91		48⁵ R pav. return
"			⊕ 0 6	125 4		190' R back lot Line
27+38⁵			3 54	121 24	35⁵ R S Rim M.H	
"			3 50	121 28	" W " "	
"			3 50	121 28	" N " "	
"			3 52	121 26	" E " "	
"			16 52	108 26	35⁵ R 10" outlet S	Rod 3.54, meds 12.15, Diam .83, 16.52
"			15 71	109 07	35⁵ R 8" inlet W	Rod 3.50, meds 11.54, Diam .83, 15.71
"			16 38	108 40	35⁵ R 10" inlet N	Rod 3.50, meds 12.05, Diam .83, 16.38
"			15 37	109 41	35⁵ R 8" inlet E	Rod 3.52, meds 11.18, Diam .67, 15.37
27+48²			5 64	119 14	57 L pav. return	
27+58³⁵			3 82	120 96		℄ INT. SHOEMAKER Ave
"			3 71	121 07		25' R on ℄ " "
"			4 53	120 25	25' L	

See pg 126 for elev. used on plan

Profile No. ____ Notes Red. ____ Plotted ____ Job No. 1756.14 Division No. ____ F. B. 1967 Pg. 27
X-Sec. No. ____ Date ____ Date ____ Survey of SUNSHINE AVE
Notes Chkd. ____ Checked ____ Survey by J.S.C. Notes J.S.C. Date 10/22/54
Date ____ Date ____ Map No. ____ Indexed C. Johnson Date ____

76L298 307 8-53

PLEASE RETURN TO
LOS ANGELES COUNTY SURVEYOR
726 LOS ANGELES COUNTY ENGINEERING BLDG.

NOTE: ANY ADDITIONS OR CHANGES ON THIS SHEET MUST BE MADE OR CIRCLED IN RED INK, WITH DATE AND NAME OF PERSON MAKING CHANGE.

Do not extend notes this side of this line.

STATION	B. S.	H. I.	F. S.	ELEV.	Leffingwell Rd.	
27+63.5		124.78	306	121.72		55.5 R pav. return
27+86.0			363	121.15		℄
"			432	120.46	21.7 L pav. return	
BMWZ220			3.87	120.91	BM. WZ220 Elev. 120.897 per F.B. 1925/183 Leffingwell Rd & Shoemaker Ave N.E. Cor. Bt. Spk. in bot. step to Ho #13011 140'± E. & 45'± N. of ℄ int.	

F. B. 1967 Pg. 28 Job No. 1756.14 Division No. Notes Red. Plotted No. Profile
Survey of SUNSHINE AVE Date Date X-Sec.
Survey by J.S.C. Notes J.S.C. Notes Chkd. Checked No.
Indexed C. Johnson Date Date Date

Notes Ck'd by	Survey of SUNSHINE AVE
Map No.	W. O. 1756.14 Tape No. St'd. °F
Office Work	Surveyed by J.S. COATES
Checked	Notes J.S.C Date 10/21/54
Date	Indexed [illegible] C. Johnson

F.B. 1967 Pg. 29

TOPOGRAPHY
ON
LOUIS AVE.

From: Leffingwell Rd 1+00
To: Beaty Ave 23+81 50

SUNSHINE AVE. S.S. DIST.
C.I. 1756.14

COATES
OCHSNER
SHIPLEY
CERICOLA

Note: Any Additions or Changes on This Sheet Must be Made or Circled in Red Ink With Date and Name of Person Making Change.

Do not extend notes this side of this line.

RETURN TO
LOS ANGELES COUNTY SURVEYOR
726 LOS ANGELES COUNTY
ENGINEERING BLDG.

76FS008 247 4-53

F.B. 1961 PG. 30

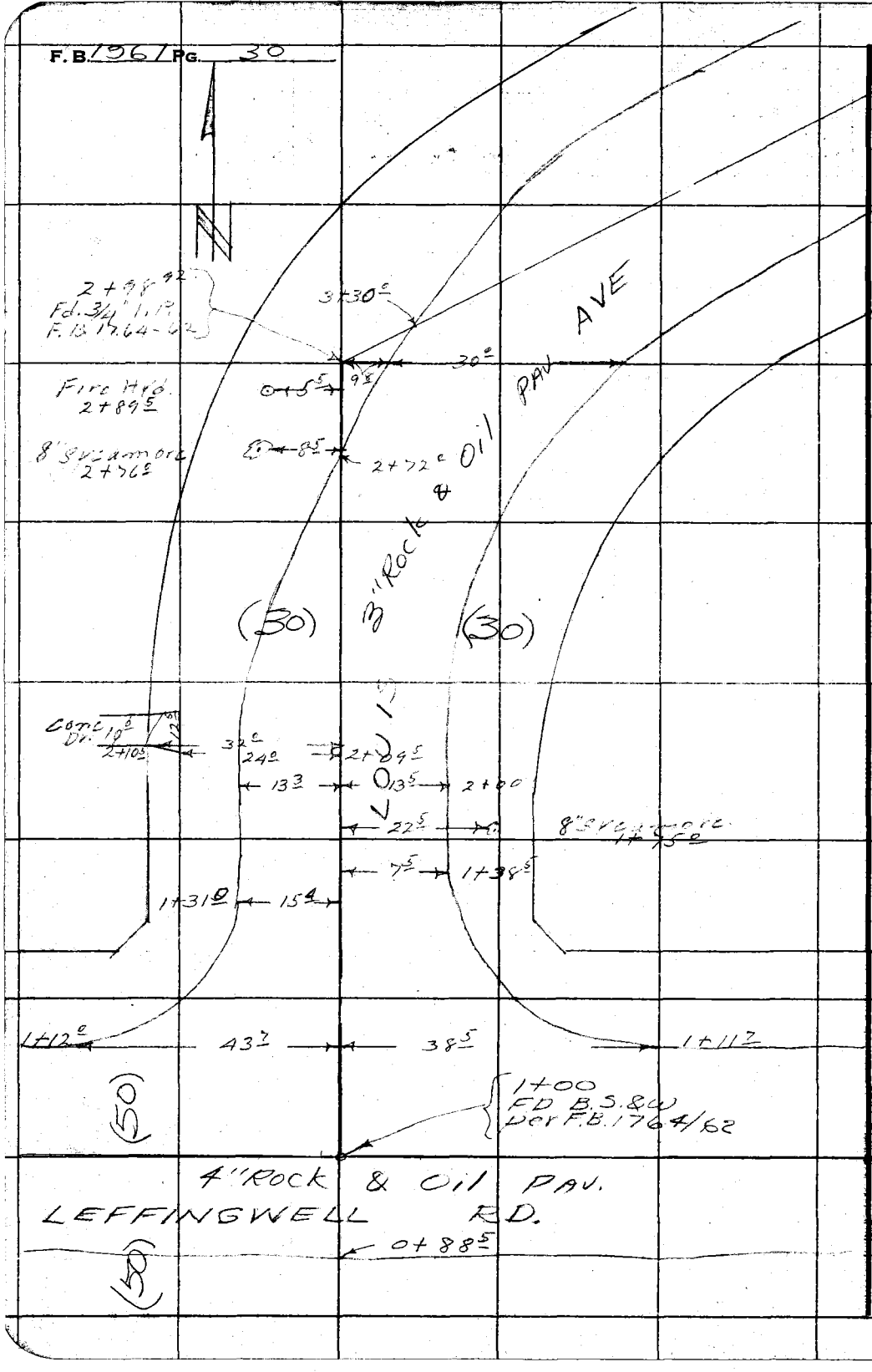

RETURN TO
LOS ANGELES COUNTY SURVEYOR
726 LOS ANGELES COUNTY
ENGINEERING BLDG.
Do not extend notes this side of this line.

Note: Any Additions or Changes on This Sheet Must be Made or Circled in Red Ink With Date and Name of Person Making Change.

Notes Ck'd by	Survey of SUNSHINE AVE
Map No.	W. O. 1756-14 Tape No. St'd. °F
Office Work	Surveyed by J. S. COATES
Checked	Notes J.S.C. Date 10/25/54
Date	Indexed A. C. Johnson

F.B. 1967 PG. 31

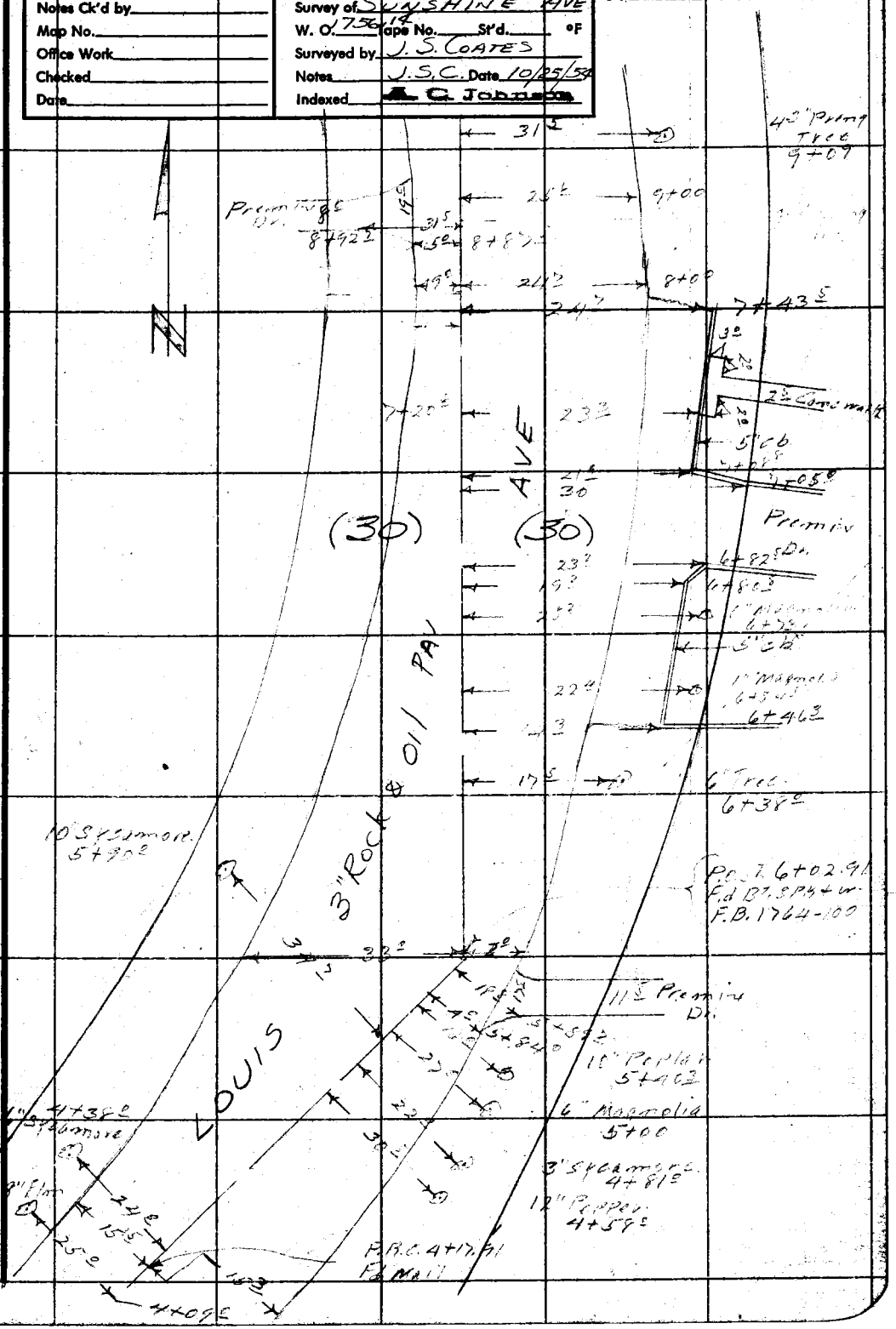

Note: Any Additions or Changes on This Sheet Must be Made or Circled in Red Ink With Date and Name of Person Making Change.

Do not extend notes this side of this line.

RETURN TO
LOS ANGELES COUNTY SURVEYOR
726 LOS ANGELES COUNTY
ENGINEERING BLDG.

78F5088 247 4-58

RETURN TO
LOS ANGELES COUNTY SURVEYOR
726 LOS ANGELES COUNTY
ENGINEERING BLDG.

Note: Any Additions or Changes on This Sheet Must be Made or Circled in Red Ink With Date and Name of Person Making Change.

Do not extend notes this side of this line.

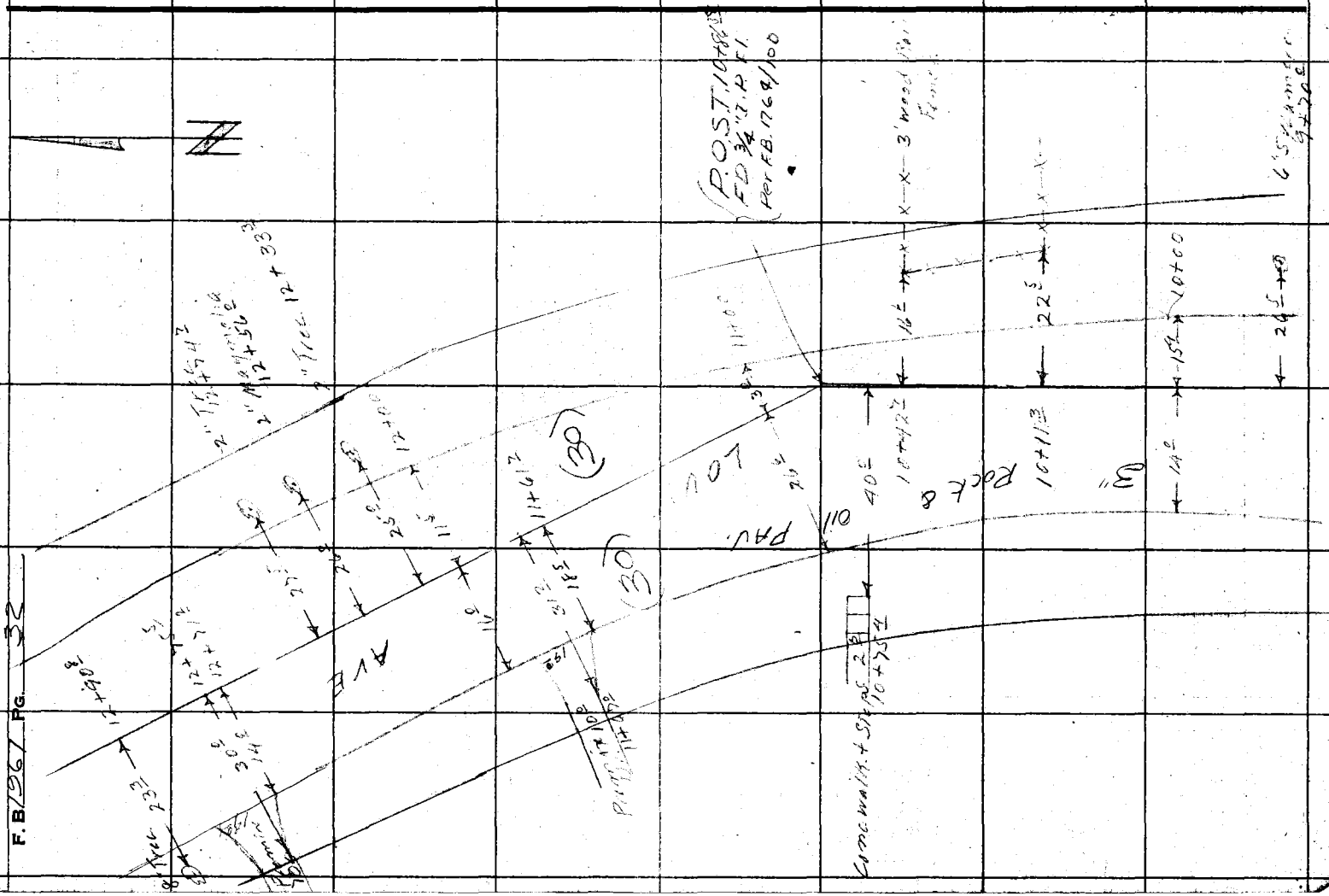

Notes Ck'd by	Survey of SUNSHINE AVE
Map No.	W. O. 756.14 Tape No. St'd. °F
Office Work	Surveyed by J. S. COATES
Checked	Notes J.F.O. Date 10/25/54
Date	Indexed C. Johnson

F. B. 1967 Pg. 33

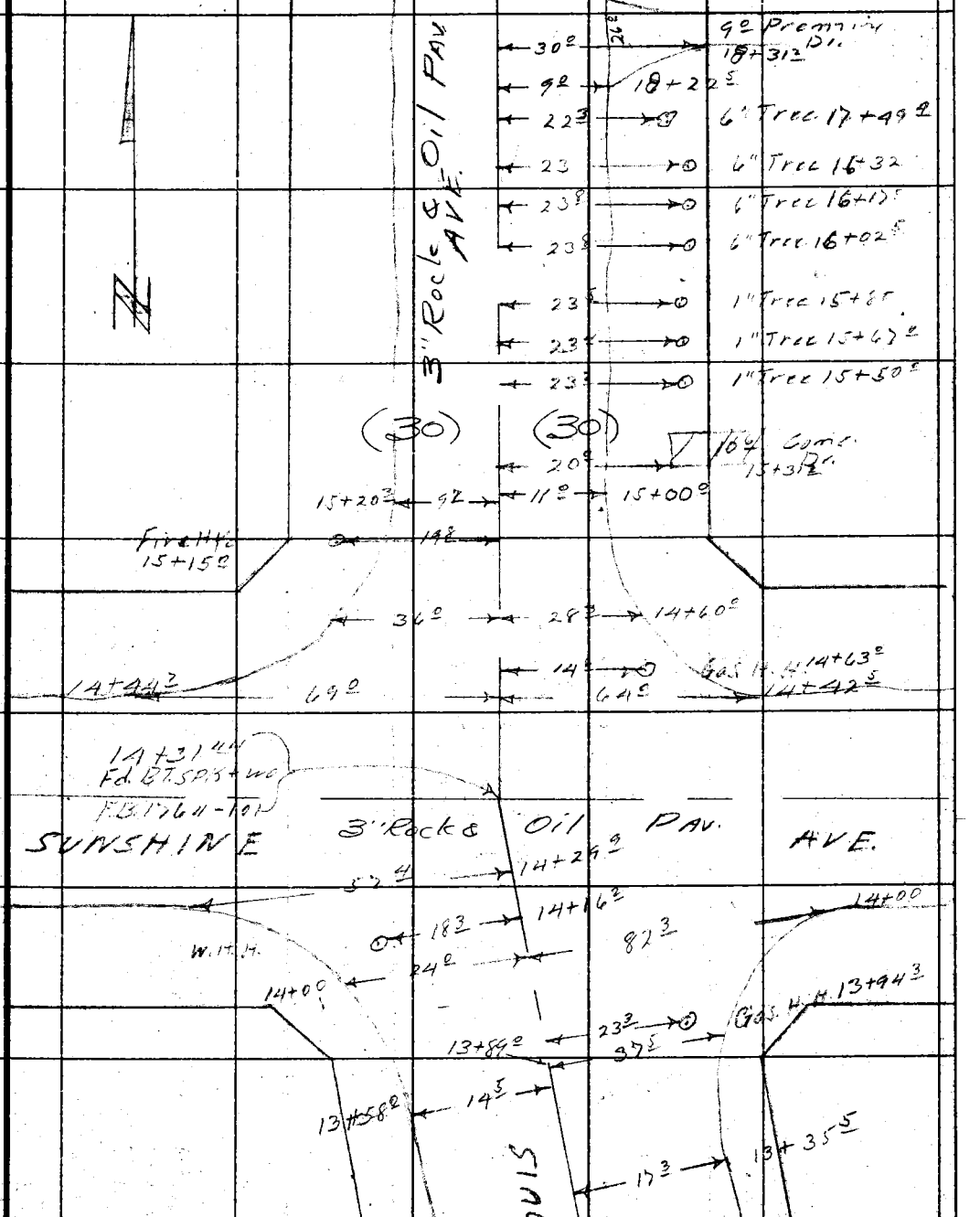

Note: Any Additions or Changes on This Sheet Must be Made or Circled in Red Ink With Date and Name of Person Making Change.

Do not extend notes this side of this line.

RETURN TO
LOS ANGELES COUNTY SURVEYOR
726 LOS ANGELES COUNTY
ENGINEERING BLDG.

76FS098 247 4-52

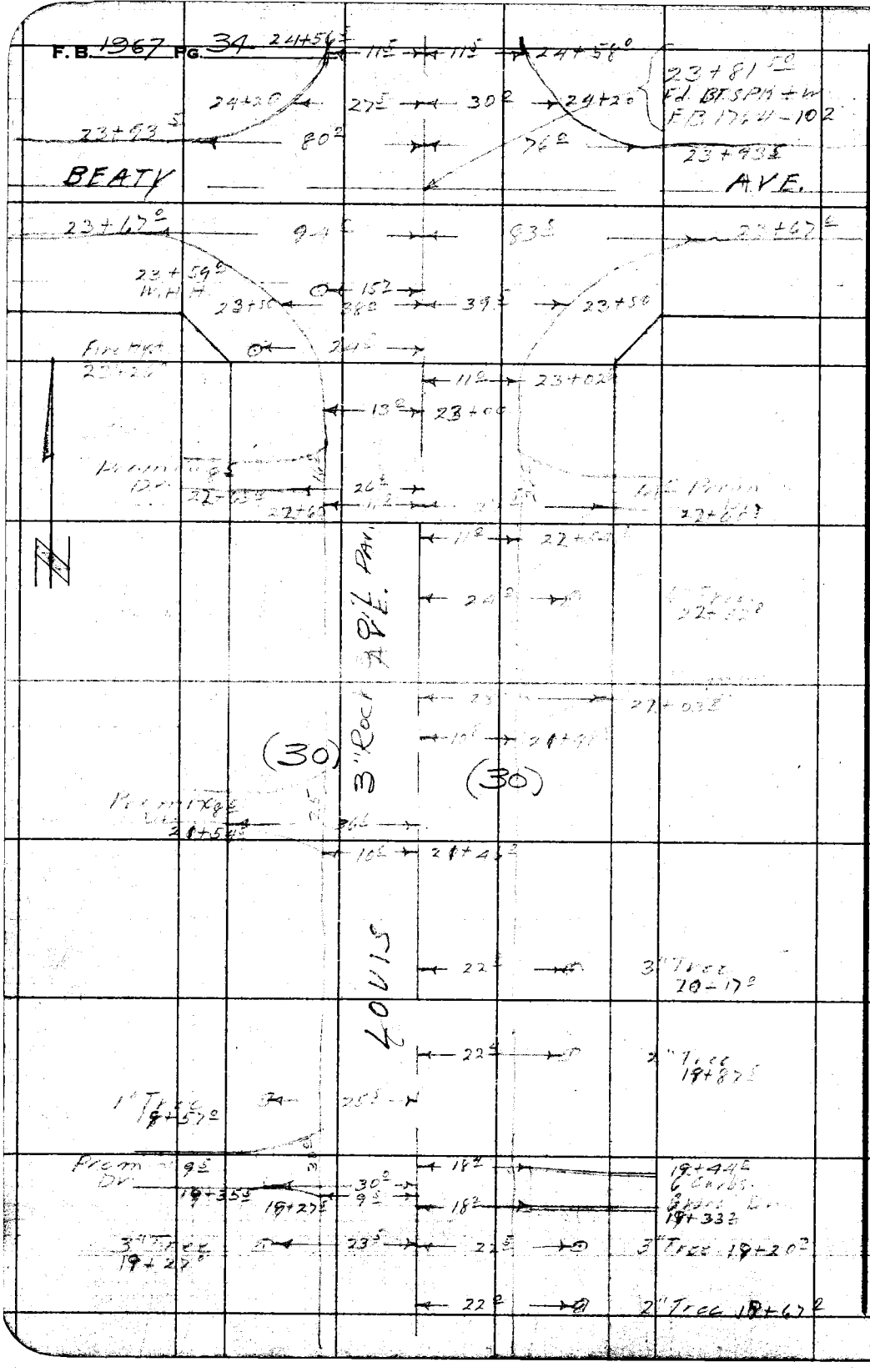

RETURN TO
LOS ANGELES COUNTY SURVEYOR
726 LOS ANGELES COUNTY
ENGINEERING BLDG.
Do not extend notes this side of this line.

Note: Any Additions or Changes on This Sheet Must be Made or Circled in Red Ink With Date and Name of Person Making Change.

Profile	Notes Red.	Plotted	Job No. 1756.14	Division No.	F. B. 1967 Pg. 35
No.	Date	Date	Survey of SUNSHINE AVE		
X-Sec.	Notes Chkd.	Checked	Survey by J.S.C.	Notes J.S.C.	Date 10/22/54
No.	Date	Date	Map No.	Indexed C. Johnson	

CROSS-SECTION
ON
LOUIS AVE.

From: Leffingwell Rd 1+00
To: Beaty Ave 23+81.50

SUNSHINE AVE. S.S. DIST.
C.I. 175614

COATES
OCHSNER
SHIPLEY
CERICOLA

STATION	B. S.	H. I.	F. S.	ELEV.

NOTE: ANY ADDITIONS OR CHANGES ON THIS SHEET MUST BE MADE OR CIRCLED IN RED INK, WITH DATE AND NAME OF PERSON MAKING CHANGE.

Do not extend notes this side of this line.

PLEASE RETURN TO
LOS ANGELES COUNTY SURVEYOR
726 LOS ANGELES COUNTY ENGINEERING BLDG.

76L298 307 8-53

76L298 307 8-53

PLEASE RETURN TO
LOS ANGELES COUNTY SURVEYOR
726 LOS ANGELES COUNTY ENGINEERING BLDG.

NOTE: ANY ADDITIONS OR CHANGES ON THIS SHEET MUST BE MADE OR CIRCLED IN RED INK, WITH DATE AND NAME OF PERSON MAKING CHANGE.

Do not extend notes this side of this line.

STATION	B. S.	H. I.	F. S.	ELEV.	Louis Ave	
BMWZ224	385	119 54		11[illegible] [illegible]9	BMWZ 224 Elev. 115.686 per FB. 1925/185 Leffingwell Rd & Louis St. N.W. Cor. Bt. Spk. in S.W. Cor. bot. Step to Ho # 13255	
0+88.5			781	11[illegible] [illegible]3		℄ prod - Sedge pav.
1+00			752	112 02		℄ INT
"			746	112 08		30' R
"			737	112 17	30' L	
1+11.7			749	112 05		℄
			747	112 07		38.5 R pav. return
1+12			728	112 26	43.7 L pav. return	
1+31			660	112 [illegible]4		℄
"			679	112 75	15.4 L pav. return	
"			71	112 4	25' L	
"			62	11[illegible] [illegible]	30' L P/L	
"			62	11[illegible] [illegible]	90' L	
1+38.5			628	113 26		℄
"			64	113 [illegible]		7.5 R pav. return
"			68	11[illegible] [illegible]		16' R
"			61	113 [illegible]		30' R
"			63	11[illegible]		90' R
2+00			308	116 46		℄
			340	116 [illegible]4		13.5 R edge pav.

F. B. 1967 PG.
Job No. 1756.14 Division No. Notes Red. Plotted Profile
Survey of SUNSHINE AVE Date Date No.
Survey by J.S.C. Notes J.S.C. Notes Chkd. Checked X-Sec.
Indexed C. Johnson Date Date Date No.

76L298 307 8-53

PLEASE RETURN TO
LOS ANGELES COUNTY SURVEYOR
726 LOS ANGELES COUNTY ENGINEERING BLDG.

NOTE: ANY ADDITIONS OR CHANGES ON THIS SHEET MUST BE MADE OR CIRCLED IN RED INK, WITH DATE AND NAME OF PERSON MAKING CHANGE.

Do not extend notes this side of this line.

STATION	B. S.	H. I.	F. S.	ELEV.	Louis Ave	
		119 54				
2+00			40	115 5		20' R
"			32	116 3		30' R P/L
"			337	116 17	13' L edge pav	
"			38	115 7	20' L	
"			25	117 0	30' L	
T.P.	1154	130 87	021	119 33		
2+72°			1154	119 33		℄ w. edge pav.
2+98 92			109	120 0		℄ = P.L. (90° back line)
"			1022	120 65		9.8 R w. edge pav
"			955	121 32		25' R
"			962	121 25		39.8 R E. edge pav.
"			100	120 9		47' R
"			94	121 5		55' R
"			135	117 4		290' R back lot Line
"			101	120 8	12' L P/L	
"			42	126 7	260' L back lot Line	
3+00			109	120 0		℄
3+30°			909	121 78		℄ - W. edge pav.
4+00			504	125 83		℄
"			549	125 38		16' R edge pav.
"			59	1250		20 R

Profile Notes Red. ____ Plotted ____ Job No. 1756.1 Division No. ____ F. B. 1967 Pg. 37
No. ____ Date ____ Date ____ Survey of Sunshine Ave
X-Sec. Notes Chkd. ____ Checked ____ Survey by J.S.C. Notes J.S.C. Date 10/25/57
No. ____ Date ____ Date ____ Map No. ____ Indexed C. Johnson Date

76L298 307 8-53

PLEASE RETURN TO
LOS ANGELES COUNTY SURVEYOR
726 LOS ANGELES COUNTY ENGINEERING BLDG.

NOTE: ANY ADDITIONS OR CHANGES ON THIS SHEET MUST BE MADE OR CIRCLED IN RED INK, WITH DATE AND NAME OF PERSON MAKING CHANGE.

Do not extend notes this side of this line.

STATION	B. S.	H. I.	F. S.	ELEV.	Louis Ave	
4+00		130 87	60	12[illegible]		30'R P/L
"			552	12[illegible]35	15'L edge pav.	
"			57	12[illegible]2	21'L	
"			39	127[illegible]	30'L P/L	Top Sale [illegible]
4+81.6			973	121 14	140.5R Top 4" Plumbing outlet to Ho. # 12312	
5+00			100	12[illegible]		℄
"			142	12[illegible]15		12.3R edge pav.
"			15	12[illegible]4		27'R
"			120	12[illegible]	18'L edge pav	
"			16	12[illegible]3	25'L	
"			07	13[illegible]	33'L	
T.P.	820	138 49	058	13[illegible]29		
6+00			534	13[illegible]15		℄
6+02.91			528	13[illegible]21		℄ = POST.
"			541	13[illegible]		2'R E. edge pav.
"			50	133[illegible]		14'R P/L
"			160	12[illegible]		225R back lot Line
"			515	133[illegible]4	13'L crown	
"			577	132[illegible]2	33'L W. edge pav.	
"			50	133[illegible]	46'L P/L	
"			03	13[illegible]	230'L back lot Line	

F. B. 7967 PG. 38 Job No. 1756.14 Division No. Notes Red. Plotted Profile
Survey of Sunshine Ave. Date Date No.
Survey by J.S. COATES Notes J.S.C. Notes Chkd. Checked X-Sec.
Indexed C. Johnson Date Date No.

76L298 307 8-53

PLEASE RETURN TO
LOS ANGELES COUNTY SURVEYOR
726 LOS ANGELES COUNTY ENGINEERING BLDG.

NOTE: ANY ADDITIONS OR CHANGES ON THIS SHEET MUST BE MADE OR CIRCLED IN RED INK, WITH DATE AND NAME OF PERSON MAKING CHANGE.

Do not extend notes this side of this line.

STATION	B. S.	H. I.	F. S.	ELEV.		
					Louis Ave	
BMWZ245		138 49	164	136 82	BM. WZ 245 Elev. 136.821 per F.B. 1925/208	
				85	Louis Ave (E. Side) 615'± N. of Leffingwell	
	854	145 36			Rd. Bl. Spk. in Conc walk to Hs # 12226	
7+00			910	136.26		℄
"			938	135.98		20'R
"			91	136.3		30'R
"			914	136.22	13.8'L edge pav.	
"			83	137.1	30'L	
8+00			710	138.26		℄
"			698	138.38		8'R crown
"			723	138.13		24'R
"			68	138.6		40'R
"			736	138.00	9'L edge pav.	
"			79	137.5	16'L	
"			56	139.8	28'L	
9+00			536	140.00		℄
"			530	140.06		8'R crown
"			613	139.23		25.6'R edge pav.
"			48	140.6		37'R
"			71	138.3		215'R back lot line
"			566	139.70	5'L edge pav.	
"			59	139.5	18'L flow line	

Profile No. ____ Notes Red. ____ Plotted ____ Job No. 175614 Division No. ____
X-Sec. No. ____ Date ____ Date ____ Survey of Sunshine Ave
Notes Chkd. ____ Date ____ Checked ____ Date ____ Survey by J.S.C. Notes J.S.C. Date 10/25/67
Map No. ____ Indexed C. Jones Date ____

F. B. 1967 Pg. 39

76L298 307 8-53

PLEASE RETURN TO
LOS ANGELES COUNTY SURVEYOR
726 LOS ANGELES COUNTY ENGINEERING BLDG.

NOTE: ANY ADDITIONS OR CHANGES ON THIS SHEET MUST BE MADE OR CIRCLED IN RED INK, WITH DATE AND NAME OF PERSON MAKING CHANGE.

Do not extend notes this side of this line.

F. B. 1967 Pg. 40 | Job No. 1756.14 | Division No. | Notes Red. | Plotted | No. | Profile
Survey of SUNSHINE AVE. | Date | Date | X-Sec.
Survey by J.S.C. | Notes J.S.C. | Notes Chkd. | Checked
Indexed J. C. Johnson | Date | Date | Date | No.

STATION	B. S.	H. I.	F. S.	ELEV.	Louis Ave	
		145 36				
9+00			4 9	14 5	25' L	
"			2 2	14 2	190' L back lot line	
10+00			3 59	14 7		℄
"			3 95	14 11		15' R edge pav
"			3 5	14 7		31' R
"			3 95	14 11	14° L edge pav.	
"			4 2	14 2	26° L flow line	
"			2 4	14 3	38° L	
10+86.58			3 10	14 4		℄ = P.O.S.T.
11+00			2 86	14 4		℄
"			3 10	14 3		3' R edge pav.
"			3 5	14 3		10' R flow line
"			2 9	14 5		20' R.
"			2 61	14 5	12' L crown	
"			2 92	14 1	26.5° L edge pav.	
"			3 3	14	32' L	
"			0 6	14	48' L	
T.P.	6 18	148 76	2 78	14 58		
12+00			5 23	14 3		℄
"			5 56	14 2		11' R edge pav
"			5 5	14 2		18' R

76L296 307 8-53

PLEASE RETURN TO
LOS ANGELES COUNTY SURVEYOR
726 LOS ANGELES COUNTY ENGINEERING BLDG.

NOTE: ANY ADDITIONS OR CHANGES ON THIS SHEET MUST BE MADE OR CIRCLED IN RED INK, WITH DATE AND NAME OF PERSON MAKING CHANGE.

Do not extend notes this side of this line.

STATION	B. S.	H. I.	F. S.	ELEV.	Louis Ave	
		148 76				
12+00			52	1436		30' R
"			75	1413		210' R back lot Line
"			546	14330	16' L edge pav	
"			58	1430	21' L flow Line	
"			47	1441	34' L	
"			28	1469	210' L back lot Line	
13+00			387	14489		℄
"			394	14482		16' R edge pav
"			43	1445		23' R
"			36	1452		30' R P/C
"			420	14456	14' L edge pav.	
"			44	1444	23' L	
"			33	1455	30' L P/C	
BM. W2246	542	151 38	280	14596		
13+35.5			593	14545		℄
"			597	14541		17.3' R pav. return
"			65	1449		25' R flow Line
"			55	1459		30' R P/C
13+58.0			616	14522	14.5' L pav. return	
"			63	1451	20' L flow Line	
"			56	1458	30' L P/C	

Profile Notes Red. ____ Plotted ____ Job No. 1756.18 Division No. ____ F. B. 1967 Pg. 41
No. ____ Date ____ Date ____ Survey of Sunshine Ave
X-Sec. Notes Chkd. ____ Checked ____ Survey by J.S.C. Notes J.S.C. Date
No. ____ Date ____ Date ____ Map No. ____ Indexed C. J. Date

76L298 307 8-53

PLEASE RETURN TO
LOS ANGELES COUNTY SURVEYOR
726 LOS ANGELES COUNTY ENGINEERING BLDG.

NOTE: ANY ADDITIONS OR CHANGES ON THIS SHEET MUST BE MADE OR CIRCLED IN RED INK, WITH DATE AND NAME OF PERSON MAKING CHANGE.

Do not extend notes this side of this line.

F. B. 1967 Pg. 42 | Job No. | Division No. | Notes Red. | Plotted | Profile No.
Survey of | Notes | Date | Notes Chkd. | Date | Checked | X-Sec. No.
Survey by C. Johnson | Date | Date | Date
Indexed

STATION	B. S.	H. I.	F. S.	ELEV.	Louis Ave	
		151 38				
13+89			580	[illegible]		37.5 R edge pav.
"			59	[illegible]		220' R back lot Line
14+00			544	[illegible]		℄
"			554	[illegible]		40' R
"			550	[illegible]		82.3 R pav. return
"			590	[illegible]	24.0 L edge pav	
14+17			514	[illegible]		℄
14+29.9			523	[illegible]	57.4 L pav. return	
"			51	[illegible]	210 L back lot Line	
14+31.44			476	[illegible]		℄ int Sunshine
"			489	[illegible]		30' R
"			470	[illegible]	30' L	
14+42.5			517	[illegible]		64' R pav. return
14+44.7			484	[illegible]		℄
"			512	[illegible]	69' L pav. return	
14+52			526	[illegible]		℄
14+60			482	[illegible]		℄
"			548	[illegible]		28.3 edge pav.
"			547	[illegible]	36 L edge pav	
"			55	[illegible]		225 R BLL
"			57	[illegible]	200 L BLL	

76L298 307 8-53

PLEASE RETURN TO
LOS ANGELES COUNTY SURVEYOR
726 LOS ANGELES COUNTY ENGINEERING BLDG.

NOTE: ANY ADDITIONS OR CHANGES ON THIS SHEET MUST BE MADE OR CIRCLED IN RED INK, WITH DATE AND NAME OF PERSON MAKING CHANGE.

Do not extend notes this side of this line.

STATION	B. S.	H. I. 1	F. S.	ELEV.		
		151 38				
15+00			452	146 86		℄
"			475	146 63		11'R pav return
"			51	146 3		18'R
"			41	147 3		30'R P/L
15+20³			443	146 95		℄
"			457	146 81	9'L pav. return	
"			49	146 5	18'L	
"			46	146 8	30'L P/L	
16 +00			413	147 25		℄
"			441	146 97		10'R edge pav
"			46	146 8		18'R P/L
"			38	147 6		30'R P/L
"			418	147 20	10'L edge pav	
"			47	146 7	18'L	
"			43	147 1	30'L P/L	
17+00			331	148 07		℄
"			351	147 87		10'R edge pav
"			39	147 5		18'R
"			35	147 9		30'R
"			340	147 98	10'L edge pav	
"			41	147 3	18'L	

Profile Notes Red. ____ Plotted ____ Job No. 1967 Division No. ____ F. B. 1967 Pg. 43
No. ____ Date ____ Date ____ Survey of SUNSHINE AVE
X-Sec. Notes Chkd. ____ Checked ____ Survey by J.S.C. Notes J.S.C. Date 10/26/54
No. ____ Date ____ Date ____ Map No. ____ Indexed C. Johns Date ____

76L298 307 8-53

PLEASE RETURN TO
LOS ANGELES COUNTY SURVEYOR
726 LOS ANGELES COUNTY ENGINEERING BLDG.

NOTE: ANY ADDITIONS OR CHANGES ON THIS SHEET MUST BE MADE OR CIRCLED IN RED INK, WITH DATE AND NAME OF PERSON MAKING CHANGE.

Do not extend notes this side of this line.

STATION	B. S.	H. I.	F. S.	ELEV.	Louis Ave	
		151 38				
17+00			35	[illegible]	30'L	
TP	585	153 84	339	147 99		
18+00			501	[illegible]		℄
"			499	[illegible]		10'R edge pav
"			56	[illegible]		18'R
"			46	[illegible]		30'R P/L
"			39	[illegible]		230'R back lot line
"			527	[illegible]	10'L edge pav	
"			60	[illegible]	18'L	
"			52	[illegible]	30'L P/L	
"			32	[illegible]	240'L back lot line	
19+00			426	[illegible]		℄
"			441	[illegible]		10^5R edge pav
"			49	[illegible]		15'R
"			40	[illegible]		30'R P/L
"			438	[illegible]	10'L edge pav	
"			50	[illegible]	18'L	
"			46	[illegible]	30'L P/L	
20+00			378	[illegible]		℄
"			392	[illegible]		10^5R edge pav
"			43	[illegible]		18'R

F. B. 1967 Pg. 44 Job No. 1756.14 Division No. ____ Notes Red. ____ Plotted ____ Profile ____
Survey of Sunshine Ave Date ____ Date ____ No. ____
Survey by J.S.C. Notes J.S.C. Notes Chkd. ____ Checked ____ X-Sec. ____
Indexed C. Johnson Date ____ Date ____ Date ____ No. ____

76L298 307 8-53

PLEASE RETURN TO
LOS ANGELES COUNTY SURVEYOR
726 LOS ANGELES COUNTY ENGINEERING BLDG.

NOTE: ANY ADDITIONS OR CHANGES ON THIS SHEET MUST BE MADE OR CIRCLED IN RED INK, WITH DATE AND NAME OF PERSON MAKING CHANGE.

Do not extend notes this side of this line.

STATION	B. S.	H. I.	F. S.	ELEV.	Louis Ave	
		153 84				
20+00			36	150 2		30'R.
"			394	149 90	10'L edge pav.	
"			45	149 3	18'L	
"			36	150 2	30'L P/L	
T.P.	581	155 79	386	149 98		
21+00			515	150 64		℄
"			537	150 42		10.5'R edge pav.
"			57	150 1		18'R
"			51	150 7		30'R P/L
"			52	150 6		230'R back lot Line
"			524	150 55	11'L edge pav	
"			57	150 1	18'L	
"			47	151 1	30'L P/L	
"			32	152 6	250'L back lot Line	
22+00			428	151 51		℄
"			459	151 20		10.5'R edge pav.
"			50	150 8		18'R.
"			40	151 8		30'R P/L
"			43	151 5	10'L edge pav.	
"			52	150 6	18'L	
"			28	153 0	30'L P/L	

Profile Notes Red. ____ Plotted ____ Job No. 1256.19 Division No. ____
No. ____ Date ____ Date ____ Survey of SUNSHINE AVE
X-Sec. Notes Chkd. ____ Checked ____ Survey by J.S.C. Notes J.S.C. Date 10/26/54
No. ____ Date ____ Date ____ Map No. ____ Indexed C. Johnson Date ____

F. B. 1967 Pg. 45

76L298 307 8-53

PLEASE RETURN TO
LOS ANGELES COUNTY SURVEYOR
726 LOS ANGELES COUNTY ENGINEERING BLDG.

NOTE: ANY ADDITIONS OR CHANGES ON THIS SHEET MUST BE MADE OR CIRCLED IN RED INK, WITH DATE AND NAME OF PERSON MAKING CHANGE.

54

2.8

Do not extend notes this side of this line.

STATION	B. S.	H. I.	F. S.	ELEV.	Louis Ave	
T.P.		155 79	429	15[illegible] 50		
	6 32	157 82				
23+00			550	[illegible] 32		℄
"			573	[illegible]	13'L pav. return	
"			60	[illegible] 8	19'L	
"			57	[illegible]	30'L P/L	
"			37	[illegible]	240'L back lot line	
23+02.5			549	[illegible] 33		11'R pav. return
"			58	[illegible] 0		18'R
"			48	[illegible]		30'R P/L
"			35	[illegible] 3		22.5'R
23+50			555	[illegible]		39.5'R edge pav
"			572	[illegible] 0	38°L edge pav.	
23+53			552	[illegible]		℄
23+67°			494	[illegible]		℄
"			468	[illegible]		83.5'R pav return
"			553	[illegible] 29	94°L pav return	
23+81.50			475	[illegible]		℄ INT. Bedty
			466	[illegible]		30'R
			481	[illegible]	30'L	
23+93.5			490	[illegible]		℄

F. B. 1967 PG. 46 Job No. 1756.14 Division No. Notes Red. Plotted Profile
Survey of SUNSHINE AVE Date Date No.
Survey by J.S.C. Notes J.S.C. Notes Chkd. Checked X-Sec.
Indexed C. Johnson Date Date Date No.

76L298 307 8-53

PLEASE RETURN TO
LOS ANGELES COUNTY SURVEYOR
726 LOS ANGELES COUNTY ENGINEERING BLDG.

NOTE: ANY ADDITIONS OR CHANGES ON THIS SHEET MUST BE MADE OR CIRCLED IN RED INK, WITH DATE AND NAME OF PERSON MAKING CHANGE.

Do not extend notes this side of this line.

STATION	B. S.	H. I. 157 82	F. S.	ELEV.	Louis Ave	
23+93.5			457	153 25		76° R pav. return
"			529	152 53		
24+00			506	152 76		℄
24+10			532	152 50		℄
24+20			488	152 94		℄
"			521	152 61		30' R
"			28	155 0		22.5' R back lot Line
"			536	152 46	27.5' L edge pav.	
			54	152 4	22.5' L back lot line	
24+56.5			443	153 39		℄
"			467	153 15	11.5' L pv	
"			504	152 78	20' L	
"			40	153 8	30' L P/L	
24+58°			472	153 10		11.5' pav. return
"			48	153 0		19' R
"			37	154 1		30' R P/L
25+00			422	153 60		
BMWZ191			406	153 76	BMWZ191 Elev 153.759 per F.B. 1925/132	
					Beatty Ave. & Louis Ave N.W. Cor.	
					Bt. Spk. in S. end of E. walk to Ho. #13285	

Profile Notes Red ____ Plotted ____ Job No. 1756.14 Division No. ____ F. B. 1967 Pg. 47
No. ____ Date ____ Date ____ Survey of SUNSHINE AVE
X-Sec. Notes Chkd. ____ Checked ____ Survey by J.S.C. Notes J.S.C. Date 10/26/54
No. ____ Date ____ Date ____ Map No. ____ Indexed C. Johnson Date ____

76L298 307 8-53

PLEASE RETURN TO
LOS ANGELES COUNTY SURVEYOR
726 LOS ANGELES COUNTY ENGINEERING BLDG.

NOTE: ANY ADDITIONS OR CHANGES ON THIS SHEET MUST BE MADE OR CIRCLED IN RED INK, WITH DATE AND NAME OF PERSON MAKING CHANGE.

Do not extend notes this side of this line.

STATION	B. S.	H. I.	F. S.	ELEV.	Louis Ave
BM.WZ 245	0 21	137 03		136 82	BM WZ 245 Elev. 136.821 per F.B. 1925/208
4+93.1			15 89	121 14	140.5 R Elev Top 4" Plumbing outlet to Ho# 12312
5+90.6			11 31	125 72	114.6 R " " " " Ho# 12302
6+43			9 32	127 71	134' R Top 4" plumbing outlet to Ho# 12234
7+22				13[illegible] 18	147' R S.E. Cor. Rear Ho# 12226
Sta 9+00		144 98	4 98	140 [illegible]	Elev. 9+00 per F.B. 1967/39
8+79.6			7 60	137 38	189.5 R Top 4" Plumbing outlet To Rear Ho# 12210

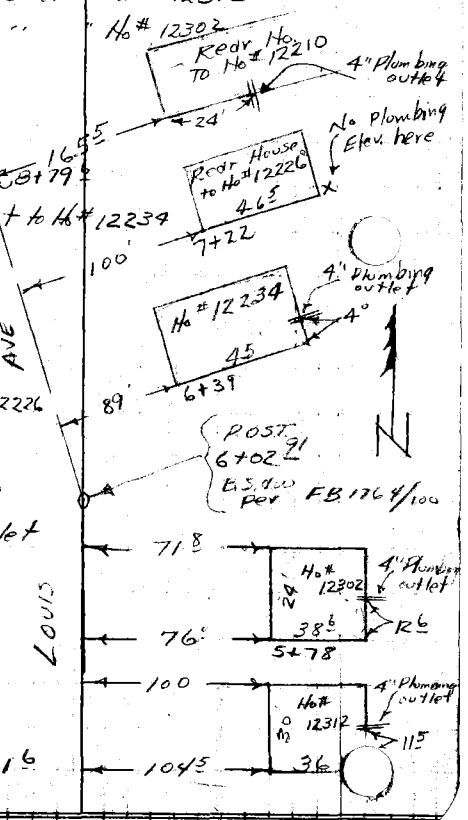

F. B. 1967 PG. 48 Job No. 1756.14 Division No. ____ Notes Red. ____ Plotted ____ Profile ____

Survey of Sunshine Ave Date ____ Date ____ No. ____

Survey by J.S.C. Notes J.S.C. Notes Chkd. ____ Checked ____ X-Sec. ____

Indexed C. Johnson Date ____ Date ____ No. ____

Notes Ck'd by	Survey of SUNSHINE AVE
Map No.	W. O. 756.14 Tape No. St'd. °F
Office Work	Surveyed by J.S. COATES
Checked	Notes J.S.C Date 10/25/54
Date	Indexed C. Johnson

F.B. 1967 Pg. 49

TOPOGRAPHY
ON
LAUREL AVE.

From: Leffingwell Rd. 1+00
To: Beaty Ave. 26+21 65

SUNSHINE AVE. S.S DIST.
C.I. 1756.14

COATES
OCHSNER
SHIPLEY
CERICOLA

Note: Any Additions or Changes on This Sheet Must be Made or Circled in Red Ink With Date and Name of Person Making Change.

Do not extend notes this side of this line.

RETURN TO
LOS ANGELES COUNTY SURVEYOR
726 LOS ANGELES COUNTY
ENGINEERING BLDG.

76F3008 247 4-52

F. B. 1967 Pg. 50

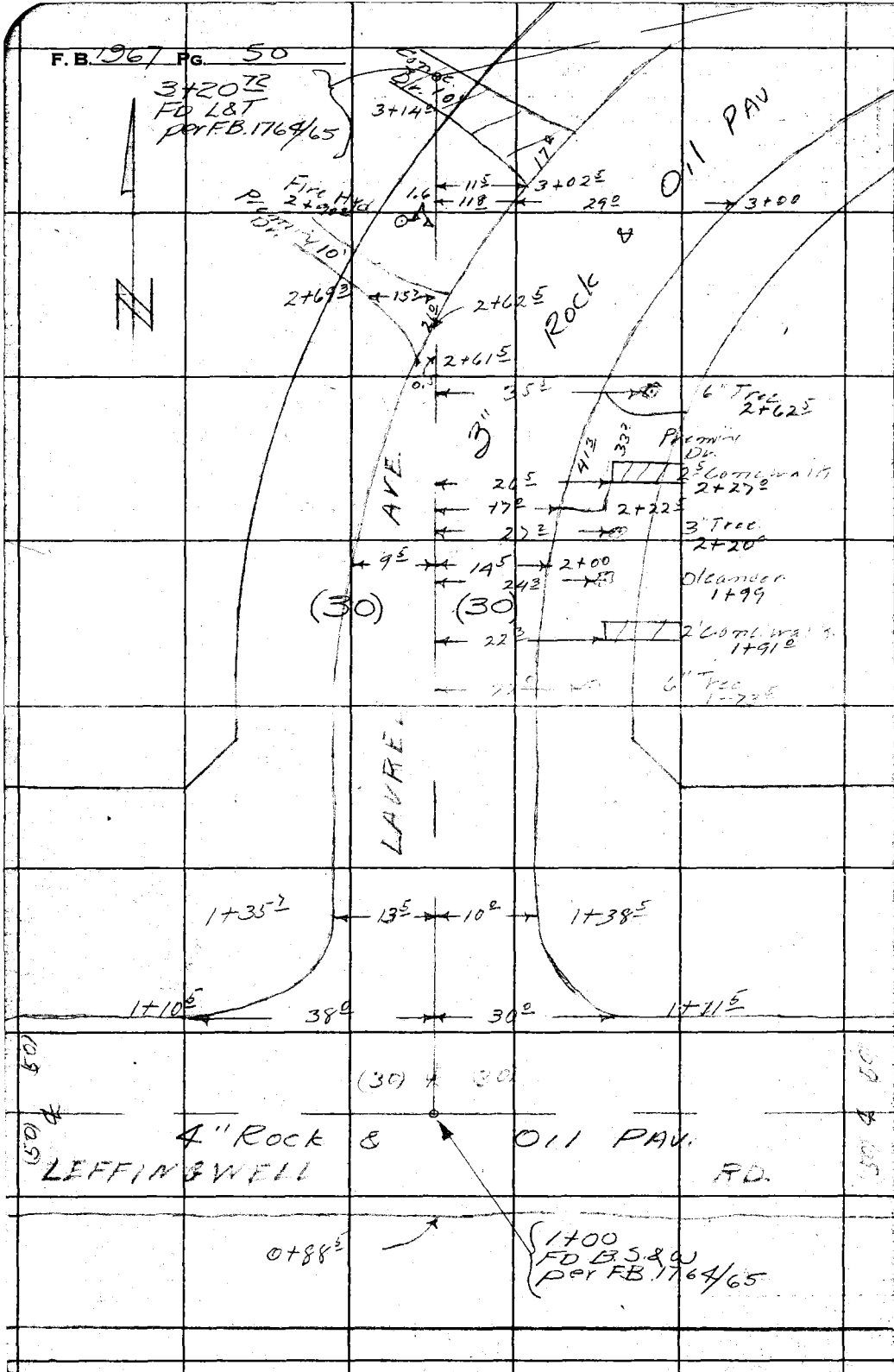

RETURN TO
LOS ANGELES COUNTY SURVEYOR
726 LOS ANGELES COUNTY
ENGINEERING BLDG.
Do not extend notes this side of this line.

Note: Any Additions or Changes on This Sheet Must be Made or Circled in Red Ink With Date and Name of Person Making Change.

Notes Ck'd by	Survey of SUNSHINE AVE
Map No.	W. O. 756.15 Tape No. St'd. °F
Office Work	Surveyed by J.S. COATES
Checked	Notes J.S.C. Date 10/25/54
Date	Indexed C. Johnson

F.B. 1967 Pg. 51

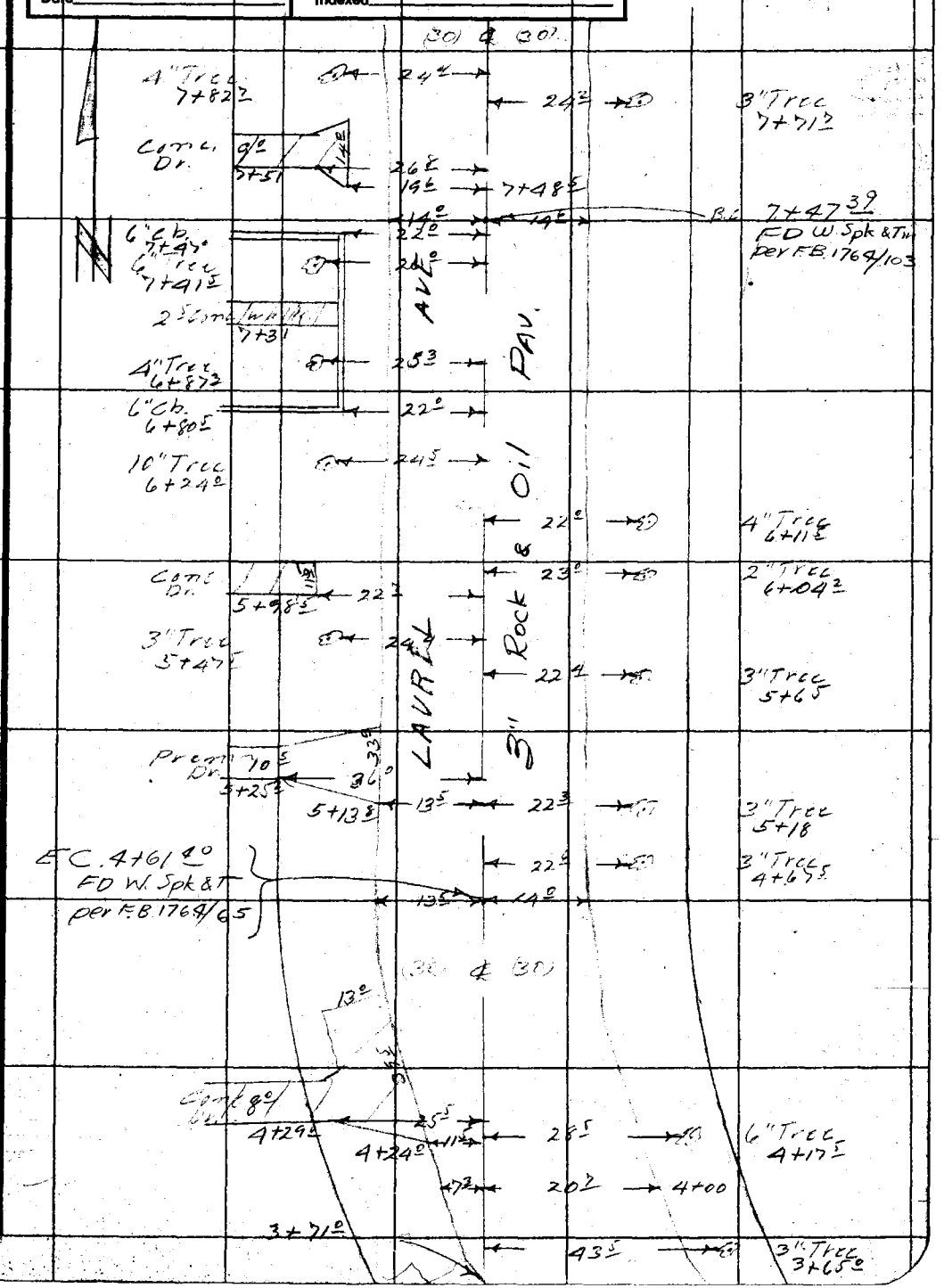

Note: Any Additions or Changes on This Sheet Must be Made or Circled in Red Ink With Date and Name of Person Making Change.

Do not extend notes this side of this line.

RETURN TO
LOS ANGELES COUNTY SURVEYOR
726 LOS ANGELES COUNTY
ENGINEERING BLDG.

78F2068 247 4-53

F.B. 1967 Pg. 52

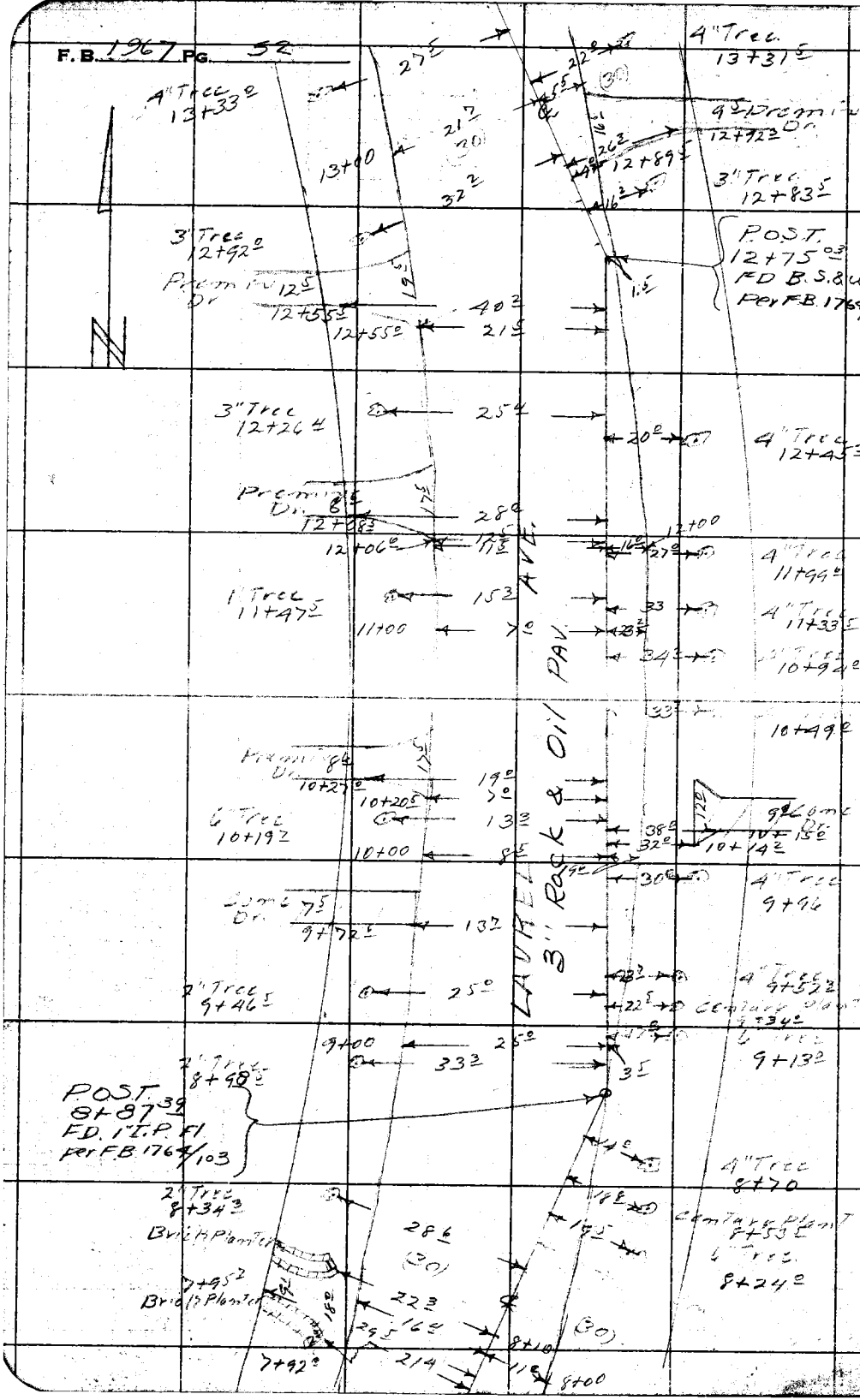

RETURN TO
LOS ANGELES COUNTY SURVEYOR
726 LOS ANGELES COUNTY
ENGINEERING BLDG.

Do not extend notes this side of this line.

Note: Any Additions or Changes on This Sheet Must be Made or Circled in Red Ink With Date and Name of Person Making Change.

Notes Ck'd by
Map No.
Office Work
Checked
Date

Survey of SUNSHINE AVE
W. O. 1756.14 Tape No. St'd. °F
Surveyed by J.S. COATES
Notes J.S.C. Date 10/25/54
Indexed C. Johnson

F.B. 1967 PG. 53

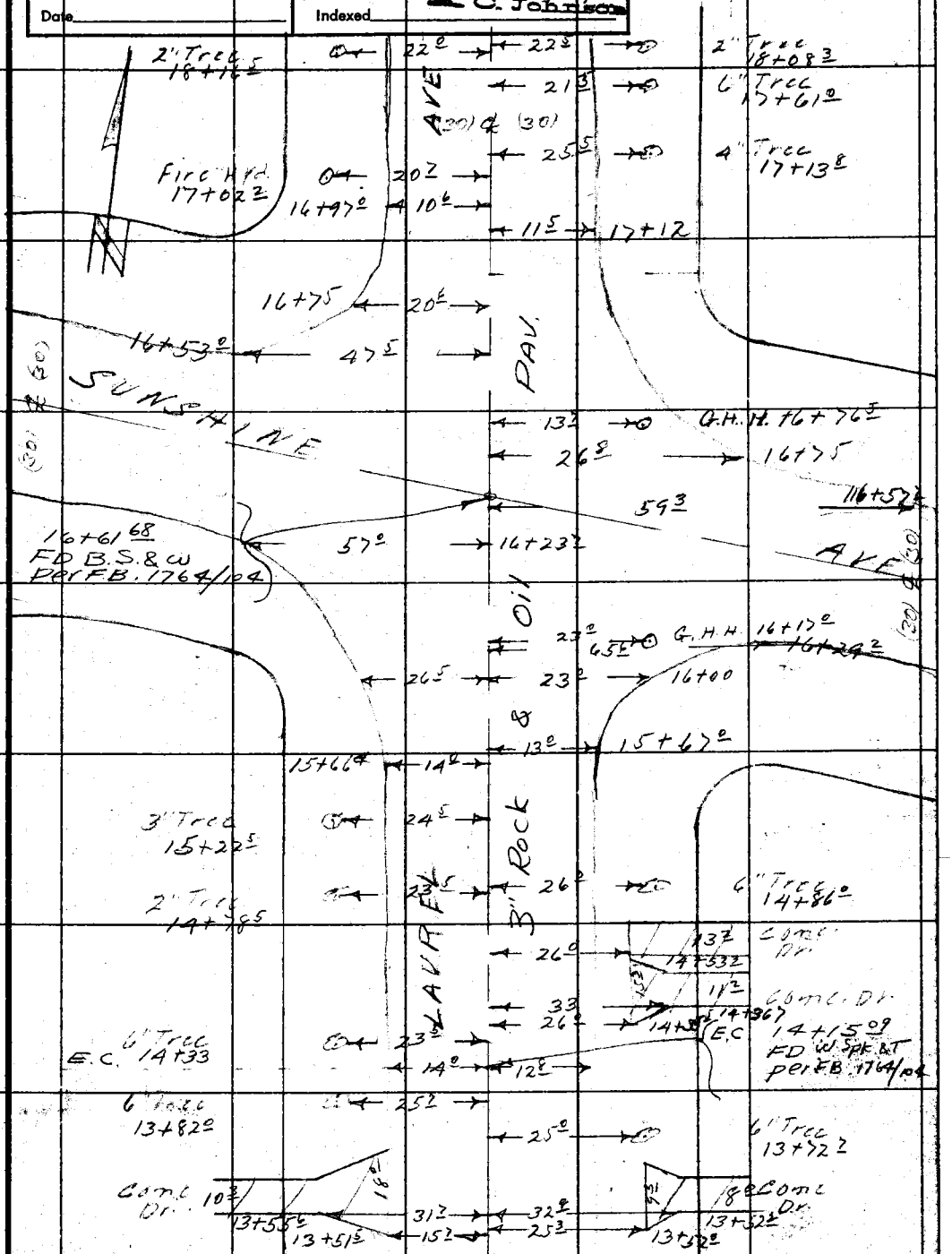

Note: Any Additions or Changes on This Sheet Must be Made or Circled in Red Ink With Date and Name of Person Making Change.

Do not extend notes this side of this line.

RETURN TO
LOS ANGELES COUNTY SURVEYOR
726 LOS ANGELES COUNTY
ENGINEERING BLDG.

76F3095 247 4-53

F.B. 1967 PG. 54

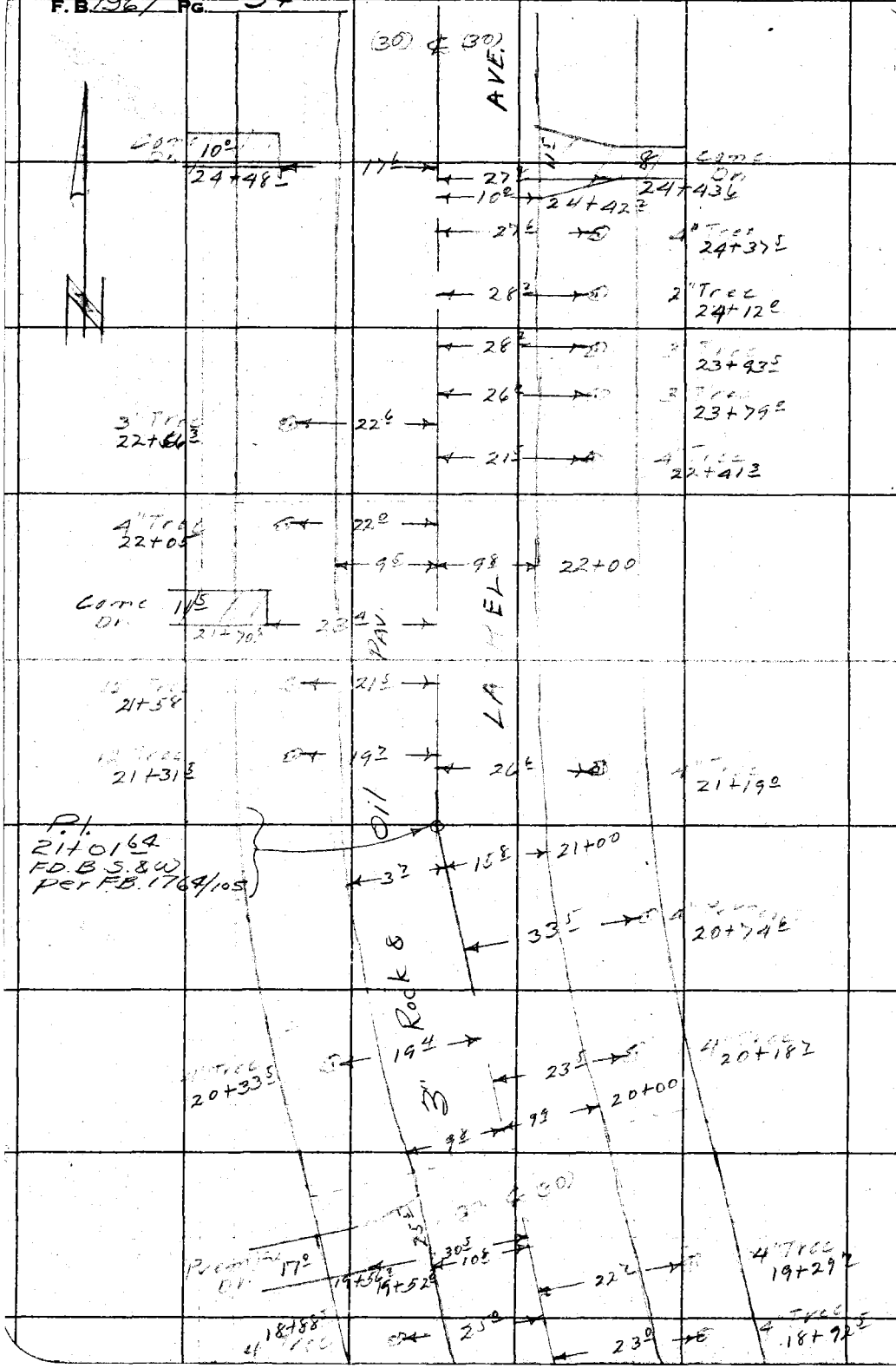

RETURN TO
LOS ANGELES COUNTY SURVEYOR
726 LOS ANGELES COUNTY
ENGINEERING BLDG.

Do not extend notes this side of this line.

Note: Any Additions or Changes on This Sheet Must be Made or Circled in Red Ink With Date and Name of Person Making Change.

Notes Ck'd by	Survey of SUNSHINE AVE
Map No.	W. O. 756.62 Tape No. Sr'd. °F
Office Work	Surveyed by J.S. COATES
Checked	Notes J.F.O. Date 10/25/54
Date	Indexed C. Johnson

F.B. 1967 Pg. 55

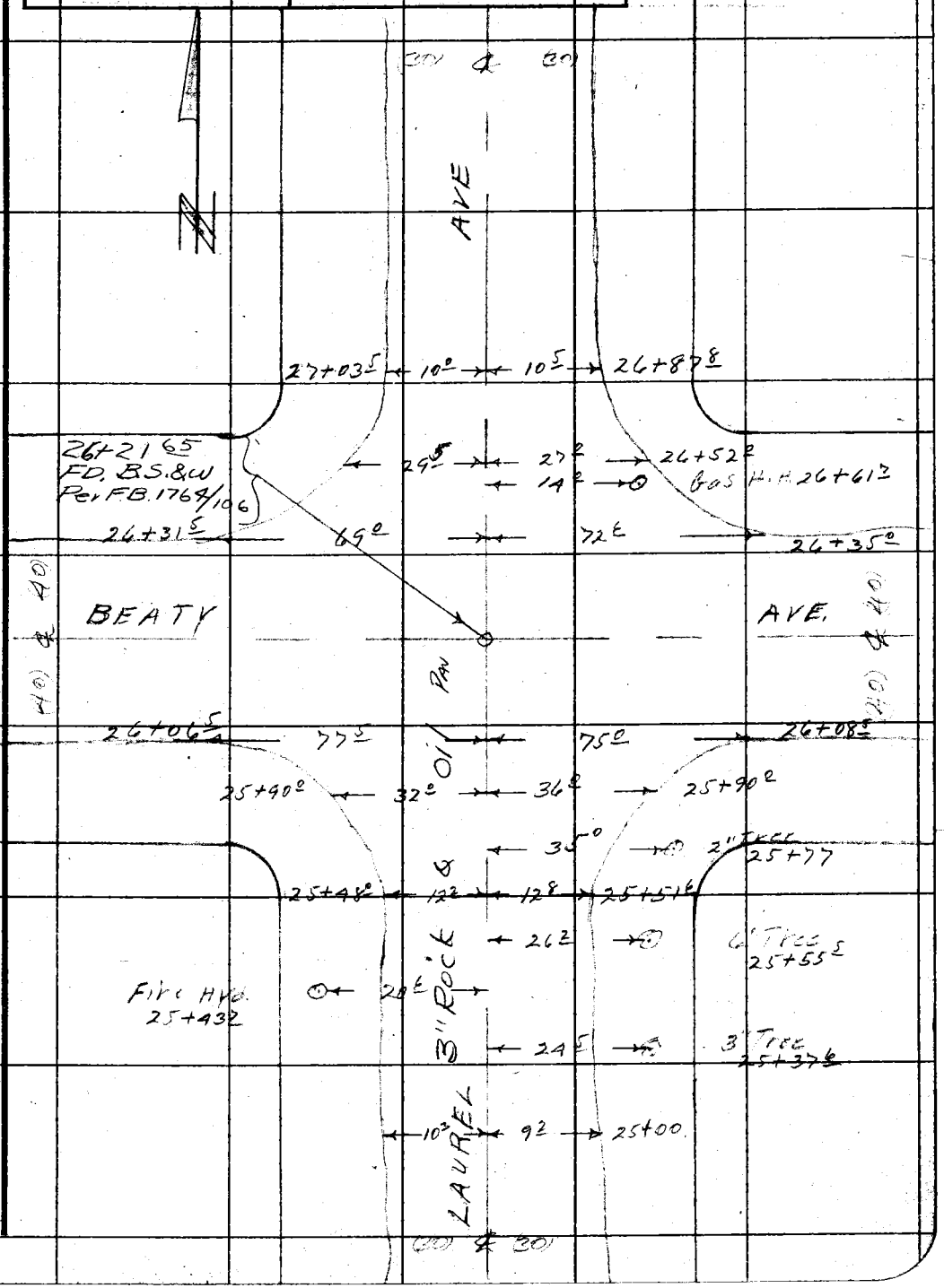

Note: Any Additions or Changes on This Sheet Must be Made or Circled in Red Ink With Date and Name of Person Making Change.

Do not extend notes this side of this line.

RETURN TO
LOS ANGELES COUNTY SURVEYOR
726 LOS ANGELES COUNTY
ENGINEERING BLDG.

76F3095 247 4-53

F. B. 1967 PG. 56

RETURN TO
LOS ANGELES COUNTY SURVEYOR
726 LOS ANGELES COUNTY
ENGINEERING BLDG.

Do not extend notes this side of this line.

Note: Any Additions or Changes on This Sheet Must be Made or Circled in Red Ink With Date and Name of Person Making Change.

Profile	Notes Red.	Plotted	Job No. 1756.14	Division No.	F. B. 1967 Pg. 57
No.	Date	Date	Survey of SUNSHINE AVE		
X-Sec.	Notes Chkd.	Checked	Survey by J.S.C.	Notes J.S.C.	Date 10/26/54
No.	Date	Date	Map No.	Indexed Johnson	Date

CROSS-SECTION
ON
LAUREL AVE.

From: Leffingwell Rd. 1400
To: Beaty Ave. 26+21 65

SUNSHINE AVE. S.S. DIST.
C.I. 1756.14

COATES
OCHSNER
SHIPLEY
CERICOLA

STATION	B. S.	H. I.	F. S.	ELEV.

NOTE: ANY ADDITIONS OR CHANGES ON THIS SHEET MUST BE MADE OR CIRCLED IN RED INK, WITH DATE AND NAME OF PERSON MAKING CHANGE.

Do not extend notes this side of this line.

PLEASE RETURN TO
LOS ANGELES COUNTY SURVEYOR
726 LOS ANGELES COUNTY ENGINEERING BLDG.

761298 307 8-53

76L298 307 8-53

PLEASE RETURN TO
LOS ANGELES COUNTY SURVEYOR
726 LOS ANGELES COUNTY ENGINEERING BLDG.

NOTE: ANY ADDITIONS OR CHANGES ON THIS SHEET MUST BE MADE OR CIRCLED IN RED INK, WITH DATE AND NAME OF PERSON MAKING CHANGE.

Do not extend notes this side of this line.

STATION	B. S.	H. I.	F. S.	ELEV.	Laurel Ave	
BMWZ 223	1.45	128.71		12[illegible] 26	BMWZ223 Elev. 127.261 per F.B. 1925/184 Leffingwell Rd & Laurel Ave N.W. Cor. Bt. Spk. in Conc. walk to Ho # 13193	
0+88.5			6.69	12[illegible] 02		℄ S. edge of Prm
1+00			6.36	12[illegible] 35		℄ int Leffingwell Rd.
"			6.49	12[illegible] 22		30' R.
"			6.22	12[illegible] 49	30' L.	
1+10.5			6.23	122.48	38' L. Prm Return	
1+11.5			6.71	12[illegible] 00		30' R. Prm. Return
1+35.2			5.47	12[illegible] 24		℄
"			5.85	122.86	13.5' L. Prm Return	
"			6.0	122.7	18' L.	
"			5.1	12[illegible] 6	30' L. P.L.	
"			3.9	124.[illegible]	145'± L lot line	
1+38.5			5.40	12[illegible] 31		℄
"			5.71	12[illegible] 00		10' R. Prm. Return
"			5.8	12[illegible] 9		15' R.
"			5.1	12[illegible] 6		30' R. P.L.
"			6.0	12[illegible]		120'± R. lot line
2+00			3.38	1[illegible] 3		℄
"			3.79	12[illegible]		14.5' R. Edge of Prm
"			3.6	12[illegible]		20' R.

F. B. 1967 PG. 58 Job No. 1756.14 Division No. Notes Red. Plotted No. Profile
Survey of SUNSHINE AVE Date Date X-Sec.
Survey by J.S.C. Notes J.F.O. Notes Chkd. Checked No.
Indexed K. C. Johnson Date Date Date

76L298 307 8-53

PLEASE RETURN TO
LOS ANGELES COUNTY SURVEYOR
726 LOS ANGELES COUNTY ENGINEERING BLDG.

NOTE: ANY ADDITIONS OR CHANGES ON THIS SHEET MUST BE MADE OR CIRCLED IN RED ICE, WITH DATE AND NAME OF PERSON MAKING CHANGE.

Do not extend notes this side of this line.

STATION	B. S.	H. I.	F. S.	ELEV.	Laurel Ave.	
2+00		128 71	3 0	125 7		30' R. P.L.
"			3 61	125 10	9'L. Edge of Pvm	
"			3 7	125 0	16'L.	
"			2 8	125 9	30'L P.L.	
2+61.5			1 45	127 26		℄ = W. edge of Pvm
T.P.	7 47	135 23	0 95	127 76		
3+00			6 4	128 8		℄
"			7 0	128 2		6' R.
"			6 66	128 57		11.5' R. Edge of Pvm
"			6 31	128 92		26' R. ℄ of Pvm
"			6 46	128 77		40.8' R. Edge of Pvm
"			6 1	129 1		56' R. P.L.
"			3 1	132 1		216' R. Back of lot line
"			5 7	129 5	7'L. P.L.	
"			4 0	131 2	7'L. P.L.	
"			4 3	130 9	100'+	
			10 0	125 2	267'L. Back of lot line	
3+71			4 58	130 65		℄ W. edge of Pvm
4+00			3 77	131 46		℄
"			3 82	131 41		10' R.
"			4 27	130 96		20.8' R. Edge of Pvm
"			4 9	130 3		27' R.
"			4 2	131 0		38' R. P.L.

Profile Notes Red. ____ Plotted ____ Job No. 1256 Division No. ____ F. B. 19617 Pg. 59
No. ____ Date ____ Date ____ Survey of Sunshine Ave. S.S. Dist.
X-Sec. Notes Chkd. ____ Checked ____ Survey by J.S.L. Notes J.P. Date 10-26-54
No. ____ Date ____ Date ____ Map No. ____ Indexed C. Jones Date

76L298 307 8-53

PLEASE RETURN TO
LOS ANGELES COUNTY SURVEYOR
726 LOS ANGELES COUNTY ENGINEERING BLDG.

NOTE: ANY ADDITIONS OR CHANGES ON THIS SHEET MUST BE MADE OR CIRCLED IN RED INK, WITH DATE AND NAME OF PERSON MAKING CHANGE.

Laurel

Do not extend notes this side of this line.

STATION	B. S.	H. I.	F. S.	ELEV.	~~Fuel~~ AVE	
4+00		135 23	3 83	13[illegible] 40	7.3' L Edge of Pvm	
"			4 1	13[illegible] 1	15' L.	
"			2 5	13[illegible] 7	25' L.	
5+00			1 38	13[illegible] 85		℄
"			1 70	13[illegible] 53		14' R. Edge of Pvm
"			1 9	13[illegible] [illegible]		20' R.
"			1 6	13[illegible] 6		30' R.
			1 83	13[illegible] 40	13.5' L. Edge	
"			2 0	13[illegible] [illegible]	20' L.	
"			0 7	13[illegible] [illegible]	30' L. P.L.	
T.P.	6.67	140 38	1 52	13[illegible] 71		
6+00			5 19	13[illegible] 19		℄
"			5 34	13[illegible] 04		14' R. Edge of Pvm
"			5 7	13[illegible] 7		20' R.
"			4 9	13[illegible] 5		30' R. P.L.
			6 9	13[illegible] 5		100' R. Rear of HO# 12402
			10 9	12[illegible] [illegible]		190' R. Back lot line
"			5 57	13[illegible] [illegible]1	13.5' L. Edge of Pvm	
"			5 5	13[illegible] [illegible]	20' L.	
"			4 2	13[illegible] [illegible]	30' L. P.L.	
"			4 0	13[illegible] [illegible]	130' L.	
"			9 5	13[illegible] [illegible]	225' L. Back lot line	

F. B. 1967 PG. 60 Job No. 1756.14 Division No. Notes Red. Plotted Profile
Survey of Sunshine Ave. S.S. Date Date No. X-Sec.
Survey by C. Johnson Notes Chkd. Checked
Indexed Date Date No.

76L298 307 8-53

PLEASE RETURN TO
LOS ANGELES COUNTY SURVEYOR
726 LOS ANGELES COUNTY ENGINEERING BLDG.

NOTE: ANY ADDITIONS OR CHANGES ON THIS SHEET MUST BE MADE OR CIRCLED IN RED INK, WITH DATE AND NAME OF PERSON MAKING CHANGE.

Laurel

Do not extend notes this side of this line.

STATION	B. S.	H. I.	F. S.	ELEV.	Fidel Ave.	
T.P.	6 71	140 38 / 143 05	4 04	136 34		Ho # 12325
7+00			6 72	136 33		℄
"			7 03	136 02		14.5 R. Edge of Pvm.
"			7 3	135 8		20' R.
"			6 8	136 3		30' R. P.L.
"			7 02	136 03	14' L. Edge of Pvm	
"			7 3	135 8	19' L	
"			6 2	136 9	30' L. P.L.	
8+00			5 90	137 15		℄
"			6 22	136 83		11' R. Edge of Pvm
"			6 5	136 6		17' R.
"			6 1	137 0		28' R.
"			6 22	136 83	16.5 L. Edge of Pvm	
"			6 3	136 8	20' L.	
"			4 9	138 2	32' L	
9+00			5 28	137 77		℄
"			5 40	137 65		3.5 R. Edge of Pvm
"			5 6	137 5		10' R.
"			5 1	138 0		21' R.
"			5 5	137 6		200' R. Back lot line
"			5 06	137 99	10' L.	

Profile Notes Red. ____ Plotted ____ Job No. 1256 H Division No. ____ F. B. 1967 Pg. 67
No. ____ Date ____ Date ____ Survey of Sunshine Ave. S.S. Dist.
X-Sec. Notes Chkd. ____ Checked ____ Survey by J.S.C. Notes J.O. Date 10-28-54
No. ____ Date ____ Date ____ Map No. ____ Indexed C. Johnson Date ____

76L298 307 8-53

PLEASE RETURN TO
LOS ANGELES COUNTY SURVEYOR
726 LOS ANGELES COUNTY ENGINEERING BLDG.

NOTE: ANY ADDITIONS OR CHANGES ON THIS SHEET MUST BE MADE OR CIRCLED IN RED INK, WITH DATE AND NAME OF PERSON MAKING CHANGE.

150

Do not extend notes this side of this line.

F. B. 1967 PG. 62 Profile
Job No. 17344 Division No. Plotted No.
Survey of Sam Shine Arc. S.D. Notes Red. Date X-Sec.
Survey by J. S. C. Johnson Notes Chkd. Date Checked No.
Indexed Date Date

STATION	B. S.	H. I.	F. S.	ELEV.	Lanvel Arc	
9+00		143 05	5 57	13[illegible] 48	25' L Edge of Pavm	
"			5 6	13[illegible] 5	27' L	
"			3 7	13[illegible] 4	40' L	
"			3 3	13[illegible] 8	250'± L Back lot line	
10+00			3 73	13[illegible] 32		*
"			3 74	13[illegible] 31		10' R.
"			3 98	13[illegible] 07		19.5' R. Edge of Pavm
"			4 2	13[illegible] 9		26' R.
"			3 6	13[illegible] 5		35' R.
"			4 24	13[illegible] 91	8.5' L Edge of Pavm	
"			4 4	13[illegible] 7	13' L	
"			3 1	13[illegible] 0	28' L	
11+00			2 32	1[illegible] 73		*
"			2 14	13[illegible] 91		10' R.
"			2 3	1[illegible] 8		23.5' R. Edge of Pavm
"			2 6	1[illegible] 5		29' R.
"			2 1	14[illegible] 3		38' R.
"			2 [illegible]	13[illegible] 51	7' L Edge of Pavm	
"			2 8	1[illegible] 3	12' L	
"			1 6	1[illegible] 5	21' L	
T. P.	7 61	148 24	2 42	14[illegible] 3		

76L298 307 8-53

PLEASE RETURN TO
LOS ANGELES COUNTY SURVEYOR
726 LOS ANGELES COUNTY ENGINEERING BLDG.

NOTE: ANY ADDITIONS OR CHANGES ON THIS SHEET MUST BE MADE OR CIRCLED IN RED INK, WITH DATE AND NAME OF PERSON MAKING CHANGE.

Do not extend notes this side of this line.

STATION	B. S.	H. I.	F. S.	ELEV.	Laurel Ave	
12+00		148 24	5 59	142 65		℄
"			5 78	142 46		16' R. Edge of Pvm
"			6 2	142 0		20' R.
"			4 7	143 5		40' R.
"			5 4	142 8		190± R. Back lot line
"			5 95	142 29	11± L. Edge of Pvm	
"			6 2	142 0	16' L.	
"			5 2	143 0	30' L.	
"			5 7	142 5	210± L. Back lot line	
13+00			4 38	143 86		℄
"			4 56	143 68		5± R. Edge of Pvm
"			4 6	143 6		12' R.
"			3 7	144 5		27' R.
"			4 35	143 89	10' L	
"			4 95	143 29	21± L Edge of Pvm	
"			5 0	143 2	26' L.	
"			3 9	144 3	39' L.	
14+00			3 67	144 57		℄
"			3 78	144 46		12± R. Edge of Pvm
"			3 8	144 4		18' R.
"			3 0	145 2		30' R.

Profile Notes Red. ____ Plotted ____ Job No. 1756 Division No. ____ F. B. 1967 Pg. 63
No. ____ Date ____ Date ____ Survey of Sunshine Ave.
X-Sec. Notes Chkd. ____ Checked ____ Survey by JSC Notes JO. Date 10-28-54
No. ____ Date ____ Date ____ Map No. ____ Indexed ____ Date ____

76L298 307 8-53

PLEASE RETURN TO
LOS ANGELES COUNTY SURVEYOR
726 LOS ANGELES COUNTY ENGINEERING BLDG.

NOTE: ANY ADDITIONS OR CHANGES ON THIS SHEET MUST BE MADE OR CIRCLED IN RED INK, WITH DATE AND NAME OF PERSON MAKING CHANGE.

Do not extend notes this side of this line.

STATION	B. S.	H. I.	F. S.	ELEV.	Laurel Ave.	
14+00		148 24	4 09	14[illegible] 15	14' L. Edge of Pvm	
"			4 2	14[illegible] 0	18' L.	
"			3 8	[illegible] 4	30' L.	
T.P.	2 60	147 16	3 6[illegible]	14[illegible] 56		
15+00			3 26	14[illegible] 90		℄
"			3 26	14[illegible] 90		13' R. Edge of Pvm
"			3 4	14[illegible] 8		20' R.
"			0 9	[illegible] 3		35' R.
"			3 65	[illegible] 51	14' L. Edge of Pvm	
"			4 0	14[illegible] 2	20' L.	
"			2 0	14[illegible] 2	38' L.	
15+66			5 68	14[illegible] 48		℄
"			6 16	14[illegible] 00	14' L. Pvm Return	
"			6 78	14[illegible] 38	24' L.	
"			4 5	14[illegible] 7	37' L.	
"			8 9	13[illegible] 3	220± L. Back lot line	
15+67			5 71	14[illegible] 45		℄
"			5 63	14[illegible] 3		13' R. Pvm Return
"			5 7	14[illegible] 5		21' R.
"			2 2	14[illegible] 2		37' R.
"			⊕0 2	14[illegible] 9		190'± R. Back lot line

F. B. 1967 PG. 64 Job No. 1756.14 Division No. Notes Red. Plotted Profile
Survey of Sunshine Ave. S.S.D. Date Date No.
Survey by Notes Chkd. Checked X-Sec.
Indexed C. Johnson Date Date No.

76L298 307 8-53

PLEASE RETURN TO
LOS ANGELES COUNTY SURVEYOR
726 LOS ANGELES COUNTY ENGINEERING BLDG.

NOTE: ANY ADDITIONS OR CHANGES ON THIS SHEET MUST BE MADE OR CIRCLED IN RED INK, WITH DATE AND NAME OF PERSON MAKING CHANGE.

Do not extend notes this side of this line.

STATION	B. S.	H. I.	F. S.	ELEV.	Laurel Ave.	
16+00		147 16	7 53	139 63		℄
"			7 43	139 73		23' R. M.P.R.
"			8 44	138 72	26.5' L. M.P.R.	
16+23.2			9 87	137 29	57' L. Prm. Return	
16+29.3			6 76	140 40		65.6' R. Prm. Return
16+23			8 35	138 81		℄
16+44			7 99	139 17		℄
"			7 53	139 63		30' R.
"			8 61	138 55	30' L.	
16+53			9 05	138 11	47.5' L. Prm. Return	
16+57.2			7 31	139 85		59.3' R. Prm. Return
16+61.68			8 32	138 84		℄ int Sunshine Ave.
16+75			8 15	139 01		℄
"			8 36	138 80		26.8' R. M.P.R.
"			8 67	138 49	20.6' L. M.P.R.	
17+00			7 56	139 60		℄
"			7 79	139 37	10.6' L. Prm. Return	
"			8 0	139 2	18' L.	
"			7 3	139 9	30' L.	
"			15 3	131 9	200'± L. Back 1st line	

Profile Notes Red. ____ Plotted ____ Job No. 1756.14 Division No. ____ F. B. 1967 Pg. 65
No. ____ Date ____ Date ____ Survey of Sunshine Ave. S.S. Dist.
X-Sec. Notes Chkd. ____ Checked ____ Survey by JSL Notes JO Date 10-28-54
No. ____ Date ____ Date ____ Map No. ____ Date ____

76L298 307 8-53

PLEASE RETURN TO
LOS ANGELES COUNTY SURVEYOR
726 LOS ANGELES COUNTY ENGINEERING BLDG.

NOTE: ANY ADDITIONS OR CHANGES ON THIS SHEET MUST BE MADE OR CIRCLED IN RED INK, WITH DATE AND NAME OF PERSON MAKING CHANGE.

Do not extend notes this side of this line.

STATION	B. S.	H. I.	F. S.	ELEV.	Laurel Ave	
17+12		147 16	7 03	[illegible] 13		℄
"			7 15	[illegible] 01		11.5 R. Pom. Return
"			7 5	[illegible] 7		18' R.
"			5 9	[illegible] 3		30' R.
"			1 5	[illegible] 7		200' R. Back lot line
18+00			2 38	[illegible] 78		℄
"			2 62	[illegible] 54		11.5 R Edge of Pom
"			3 0	[illegible] 2		18' R.
"			2 5	[illegible]		30' R. P/L
"			2 50	[illegible] 66	10.5 L Edge of Pom	
"			3 3	143 9	[illegible]	
"		1	2 3	[illegible]	30' L P/L	
T. P.	10 22	155 05	2 33	[illegible] 83		
19+00			7 15	147 [illegible]		℄
"			7 42	[illegible]		11.5 R edge pav.
"			7 94	[illegible]		18' R
"			6 7	[illegible]		30' R P/L
"			7 17	[illegible] 88	10.5 L edge pav	
"			8 0	[illegible]	18' L	
"			7 3	[illegible]	30' L P/L	
20+00			5 40	[illegible] 5		

F. B. 1967 PG. 66

Job No. 1756.14 Division No. ____ Notes Red. ____ Plotted ____ Profile

Survey of Sunshine Ave. Date ____ No. ____

Survey by J.S.C. Notes J.F.O. Date ____ Checked ____ X-Sec.

Indexed C. Johnson Date ____ Notes Chkd. ____ Date ____ No. ____

76L298 307 8-53

PLEASE RETURN TO
LOS ANGELES COUNTY SURVEYOR
726 LOS ANGELES COUNTY ENGINEERING BLDG.

NOTE: ANY ADDITIONS OR CHANGES ON THIS SHEET MUST BE MADE OR CIRCLED IN RED INK, WITH DATE AND NAME OF PERSON MAKING CHANGE.

Do not extend notes this side of this line.

STATION	B. S.	H. I. /	F. S.	ELEV.	Laurel Ave	
		155 05				
20+00			560	149 45		10'R edge pav.
"			61	149 0		16'R
"			49	150 2		30'R P/L
"			57	149 4		230'R back lot Line
"			552	149 53	10'L edge pav.	
"			62	148 9	18'L	
"			53	149 8	30'L P/L	(Houses same elev. as Front P/L)
"			90	146 1	230'L back lot Line	
21+00			490	150 15		℄
"			479	150 26		6'R crown
"			497	150 08		15.8 R edge pav.
"			51	150 0		23'R
"			44	150 7		38' R
"			501	150 04	3.7 L edge pav.	
"			54	149 7	8'L	
"			46	150 5	23'L	
22+00			444	150 61		℄
"			458	150 47		9.8 R edge pav.
"			47	150 4		16' R
"			42	150 9		27'R
"			462	150 43	9.5 L edge pav.	

Profile Notes Red. ____ Plotted ____ Job No. 175614 Division No. ____
No. ____ Date ____ Date ____ Survey of Sunshine Ave
X-Sec. Notes Chkd. ____ Checked ____ Survey by J.S.C. Notes JSC Date ____
No. ____ Date ____ Date ____ Map No. ____ Date ____

F. B. 1967 Pg. 67

76L298 307 8-53

PLEASE RETURN TO
LOS ANGELES COUNTY SURVEYOR
726 LOS ANGELES COUNTY ENGINEERING BLDG.

NOTE: ANY ADDITIONS OR CHANGES ON THIS SHEET MUST BE MADE OR CIRCLED IN RED INK, WITH DATE AND NAME OF PERSON MAKING CHANGE.

Do not extend notes this side of this line.

STATION	B. S.	H. I.	F. S.	ELEV.	Laurel Ave	
		155 05				
22+00			50	[illegible] 1	18' L	
"			46	[illegible] 5	30' L P/L	
B.M. WZ 248	5 94	156 29	466	150 ~~39~~ 35	B.M. WZ 248 Elev. 150.349 per F.B. 1925/210	
					Laurel Ave (W. S. de) 450'± S. ℄ Beaty Ave	
					Bt. Spk. in S.E. Cor. Conc dwy. to No# 11913	
23+00			513	[illegible] 16	℄	
"			524	[illegible] 05		10' R edge pav
"			55	[illegible] 8		18' R
"			42	[illegible] 1		30' R
"			33	[illegible] 0		230' R back lot Line
"			530	[illegible] 99	10' L edge pav	
"			53	[illegible] 0	18' L	
"			52	[illegible] 1	30' L P/L	
"			45	[illegible] 8	230' L back lot Line	
23+50			559	[illegible] 70	℄	
24+00			680	[illegible] 49	℄	
"			696	[illegible] 33		10' R edge pav
"			71	[illegible] 2		18' R
"			64	[illegible] 9		30' R P/L
"			710	[illegible]	10' L edge pav	
"			73	[illegible]	18' L	

F. B. 1967 Pg. 68 Job No. 1756.14 Division No. Notes Red. Plotted Profile
Survey of Sunshine Ave Date Date No. X-Sec.
Survey by J.S. Coates Notes J.S.C. Notes Chkd. Checked
Indexed C. Johnson Date Date No.

76L298 307 8-53

PLEASE RETURN TO
LOS ANGELES COUNTY SURVEYOR
726 LOS ANGELES COUNTY ENGINEERING BLDG.

NOTE: ANY ADDITIONS OR CHANGES ON THIS SHEET MUST BE MADE OR CIRCLED IN RED INK, WITH DATE AND NAME OF PERSON MAKING CHANGE.

Do not extend notes this side of this line.

STATION	B. S.	H. I.	F. S.	ELEV.	Laurel Ave.	
		156 29				
24+00			76	148 7	30'L P/L	
25+00			860	147 69		℄
"			864	147 65		9²R edge pav
"			84	147 9		16'R
"			75	148 8		30'R P/L
"			42	152 1		38'R Top bank
"			889	147 40	10³L edge pav	
"			94	146 9	18'L	
"			89	147 4	30'L	
T.P.	5 48	152 70	907	147 22		
25+48°			568	147 02		℄
"			612	146 58	12²L pav. return	
"			68	145 9	18'L	
"			52	147 5	30'L	
"			104	142 3	220'L back lot line	
25+51⁶			584	146 86		12⁸R pav return
"			56	147 1		18'R
"			45	148 2		30'R P/L
"			05	152 2		38'R
"			(+)15	154 2		230'R back lot line
25+90			628	146 42		℄

Profile Notes Red. Plotted Job No. 1756.14 Division No.
No. Date Date Survey of Sunshine Ave
X-Sec. Notes Chkd. Checked Survey by J.S.C. Notes J.S.C. Date 10/28/54
No. Date Date Map No. Indexed C. Johnson Date F. B. 1967 Pg. 69

76L298 307 8-53

PLEASE RETURN TO
LOS ANGELES COUNTY SURVEYOR
726 LOS ANGELES COUNTY ENGINEERING BLDG.

NOTE: ANY ADDITIONS OR CHANGES ON THIS SHEET MUST BE MADE OR CIRCLED IN RED INK, WITH DATE AND NAME OF PERSON MAKING CHANGE.

Do not extend notes this side of this line.

STATION	B. S.	H. I.	F. S.	ELEV.	Laurel Ave	
		152 70				
25+90			5 80	146 90		36' R. edge pav
"			7 03	14[illegible] 67	32' L edge pav.	
26+00			6 13	146 57		℄
26+06^{5}			7 62	145 08	77^{5} L pav. return	
26+08^{5}			4 60	14[illegible] 10		75' R pav. return
26+21^{65}			5 40	14[illegible] 30		℄ INT Beaty Ave
"			4 97	14[illegible] 73		30' R
"			6 16	14[illegible] 54	30' L	
26+31^{5}			7 01	14[illegible] 69	69' L pav. return	
26+35			5 56	147 14		℄
"			4 16	143 54		72^{6} R pav return
26+52			6 09	146 61		℄
"			5 99	146 11		27' R edge pav
"			6 86	14[illegible] 84	29^{5} L edge pav.	
27+03^{5}			5 46	147 24		℄
"			5 54	147 16		10^{5} R edge pav.
"			5 6	147 1		17' R
"			3 1	149 6		30' R P/C
"			0 7	15[illegible]		230' R back lot line
"			5 90	146 80	10' L edge pav	
"			6 5	146 2	18' L	

F. B. 1967 Pg. 70 Job No. 1756.14 Division No. Notes Red. Plotted Profile
Survey of Sunshine Ave Date Date No. X-Sec.
Survey by J.S.C. Notes J.S.C. Notes Chkd. Checked
Indexed C. Johnson Date Date No.

76L298 307 8-53

PLEASE RETURN TO
LOS ANGELES COUNTY SURVEYOR
726 LOS ANGELES COUNTY ENGINEERING BLDG.

NOTE: ANY ADDITIONS OR CHANGES ON THIS SHEET MUST BE MADE OR CIRCLED IN RED INK, WITH DATE AND NAME OF PERSON MAKING CHANGE.

Do not extend notes this side of this line.

STATION	B. S.	H. I.	F. S.	ELEV.	Laurel Ave	
27+03.5		152 70	59	1468'		
"			72	1455'		
BMWZ192			609	146 61	BMWZ 192 Elev. 146.602 per F.B. 1925/132 Laurel Ave & Beaty Ave N.W. Cor. Bt. Spk. @ P/L in walk to Hb# 11729	

Profile Notes Red. ____ Plotted ____ Job No. 1756.14 Division No. ____ F. B. 1967 Pg. 71
No. ____ Date ____ Date ____ Survey of Sunshine
X-Sec. Notes Chkd. ____ Checked ____ Survey by JSC Notes JSC Date 10/28/54
No. ____ Date ____ Date ____ Map No. ____ Indexed ____ Date ____
A. C. Johnson

F. B. 1967 Pg. 72 Job No. 1756.14 Division No. _____ Notes Red. _____ Plotted _____ Profile

Survey of Sunshine Ave Date _____ Date _____ No. _____

Survey by J.S.C. Notes J.S.C. Notes Chkd. _____ Checked _____ X-Sec.

Indexed _____ Date _____ Date _____ Date _____ No. _____

STATION	B. S.	H. I.	F. S.	ELEV.

Do not extend notes this side of this line.

PLEASE RETURN TO

LOS ANGELES COUNTY SURVEYOR

726 LOS ANGELES COUNTY ENGINEERING BLDG.

NOTE: ANY ADDITIONS OR CHANGES ON THIS SHEET MUST BE MADE OR CIRCLED IN RED INK, WITH DATE AND NAME OF PERSON MAKING CHANGE.

76L298 307 8-53

Notes Ck'd by	Survey of SUNSHINE AVE
Map No.	W. O. 1756.14 Tape No. St'd. of
Office Work	Surveyed by J.S. COATES
Checked	Notes J.F.O Date 10/27/54
Date	Indexed A. C. Johnson

F.B. 1967 PG. 73

TOPOGRAPHY
ON
FIDEL AVE.

From: Leffingwell Rd. 1+00
To: Beaty Ave 27+48.20

SUNSHINE AVE. S.S DIST.
C.I 1756.14

COATES
OCHSNER
SHIPLEY
CERICOLA

Note: Any Additions or Changes on This Sheet Must be Made or Circled in Red Ink With Date and Name of Person Making Change.

Do not extend notes this side of this line.

RETURN TO
LOS ANGELES COUNTY SURVEYOR
726 LOS ANGELES COUNTY
ENGINEERING BLDG.

76F3098 247 4-53

F.B. 1967 PG. 74

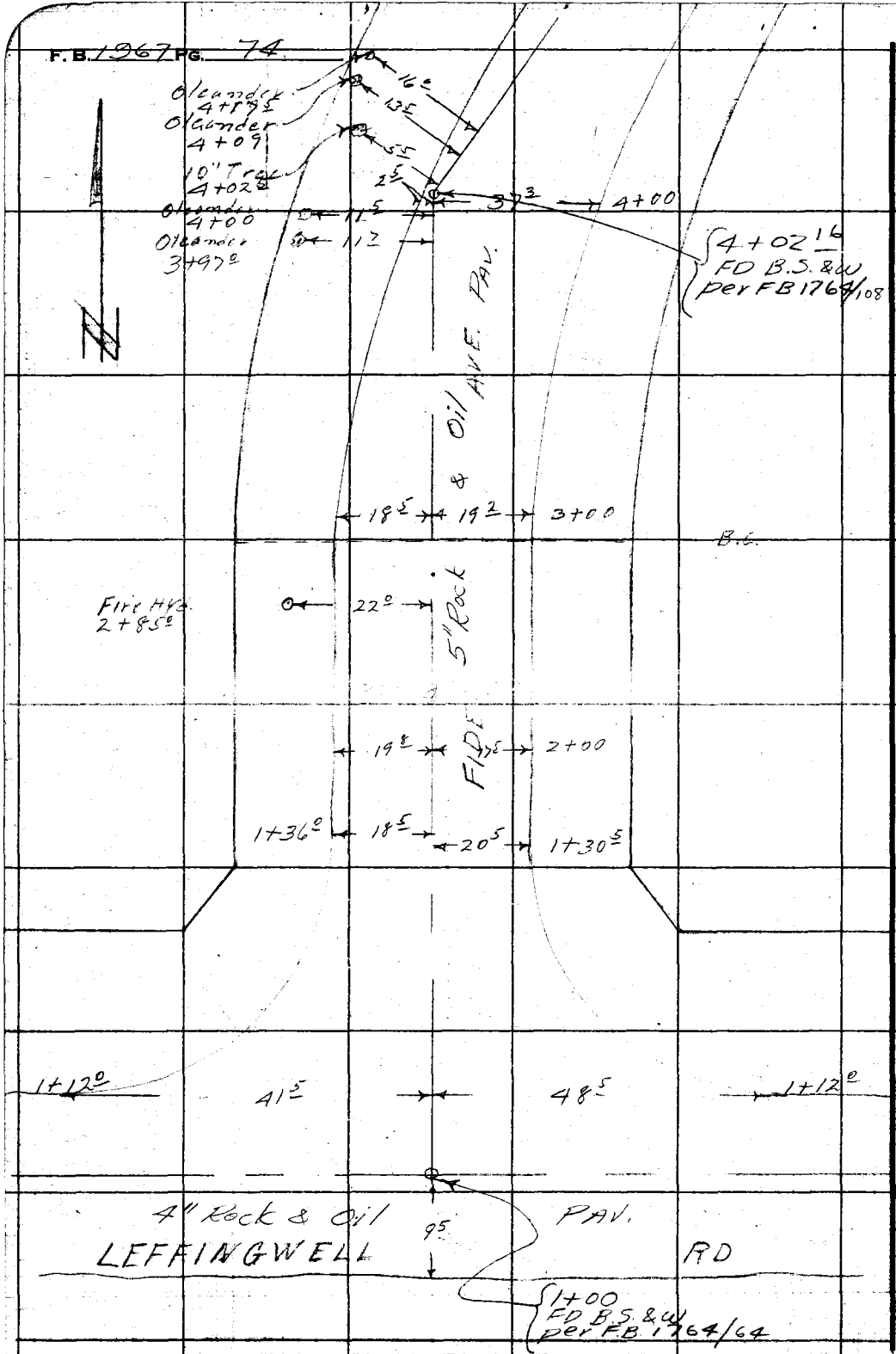

RETURN TO
LOS ANGELES COUNTY SURVEYOR
726 LOS ANGELES COUNTY ENGINEERING BLDG.
Do not extend notes this side of this line.

Note: Any Additions or Changes on This Sheet Must be Made or Circled in Red Ink With Date and Name of Person Making Change.

Notes Ck'd by	Survey of Sunshine Ave
Map No.	W. O. 756.12 Tape No. St'd. °F
Office Work	Surveyed by J.S. COATES
Checked	Notes J.F.O Date 10/28/54
Date	Indexed C. Johnson

F. B. 1967 Pg. 75

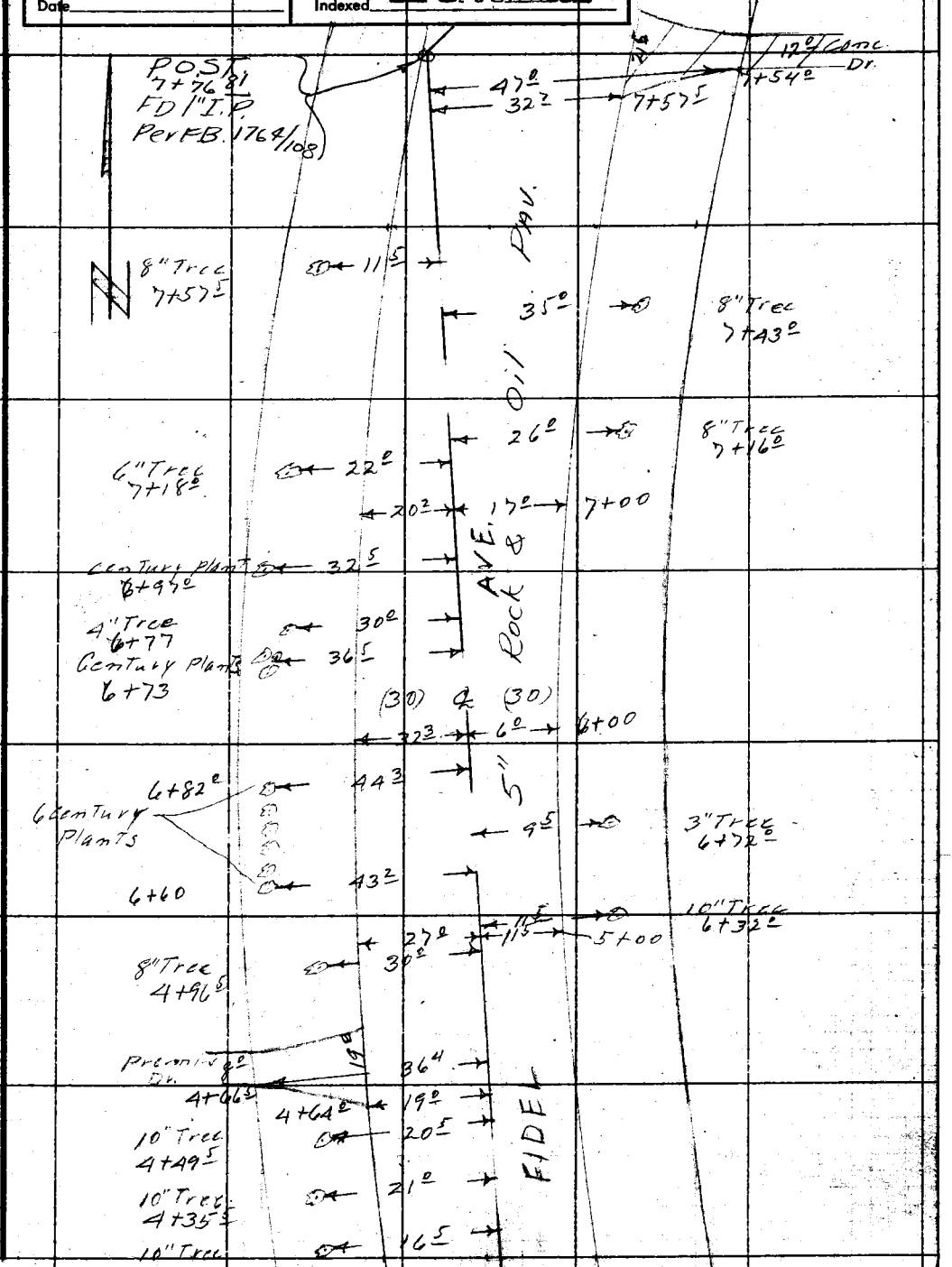

Note: Any Additions or Changes on This Sheet Must be Made or Circled in Red Ink With Date and Name of Person Making Change.

Do not extend notes this side of this line.

RETURN TO
LOS ANGELES COUNTY SURVEYOR
726 LOS ANGELES COUNTY
ENGINEERING BLDG.

76F3098 247 4-53

F.B. 1967 PG. 76

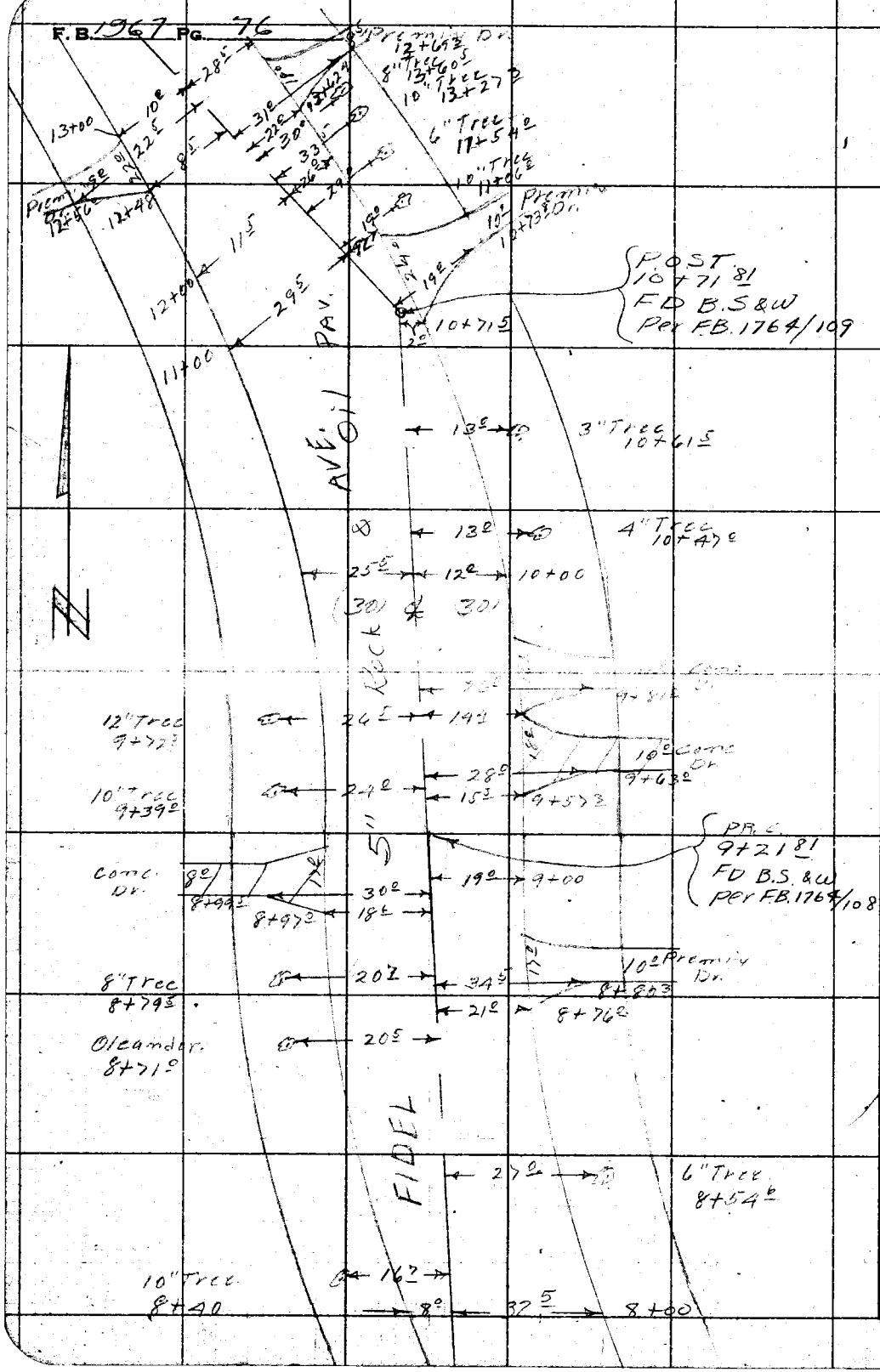

RETURN TO
LOS ANGELES COUNTY SURVEYOR
726 LOS ANGELES COUNTY
ENGINEERING BLDG.
Do not extend notes this side of this line.

Note: Any Additions or Changes on This Sheet Must be Made or Circled in Red Ink With Date and Name of Person Making Change.

Notes Ck'd by	Survey of Sunshine Ave
Map No.	W. O. 1756.14 Tape No. St'd. °F
Office Work	Surveyed by J.S. COATES
Checked	Notes J.S.C. Date 10/28/54
Date	Indexed A. C. Johnson

F.B. 1967 PG. 77

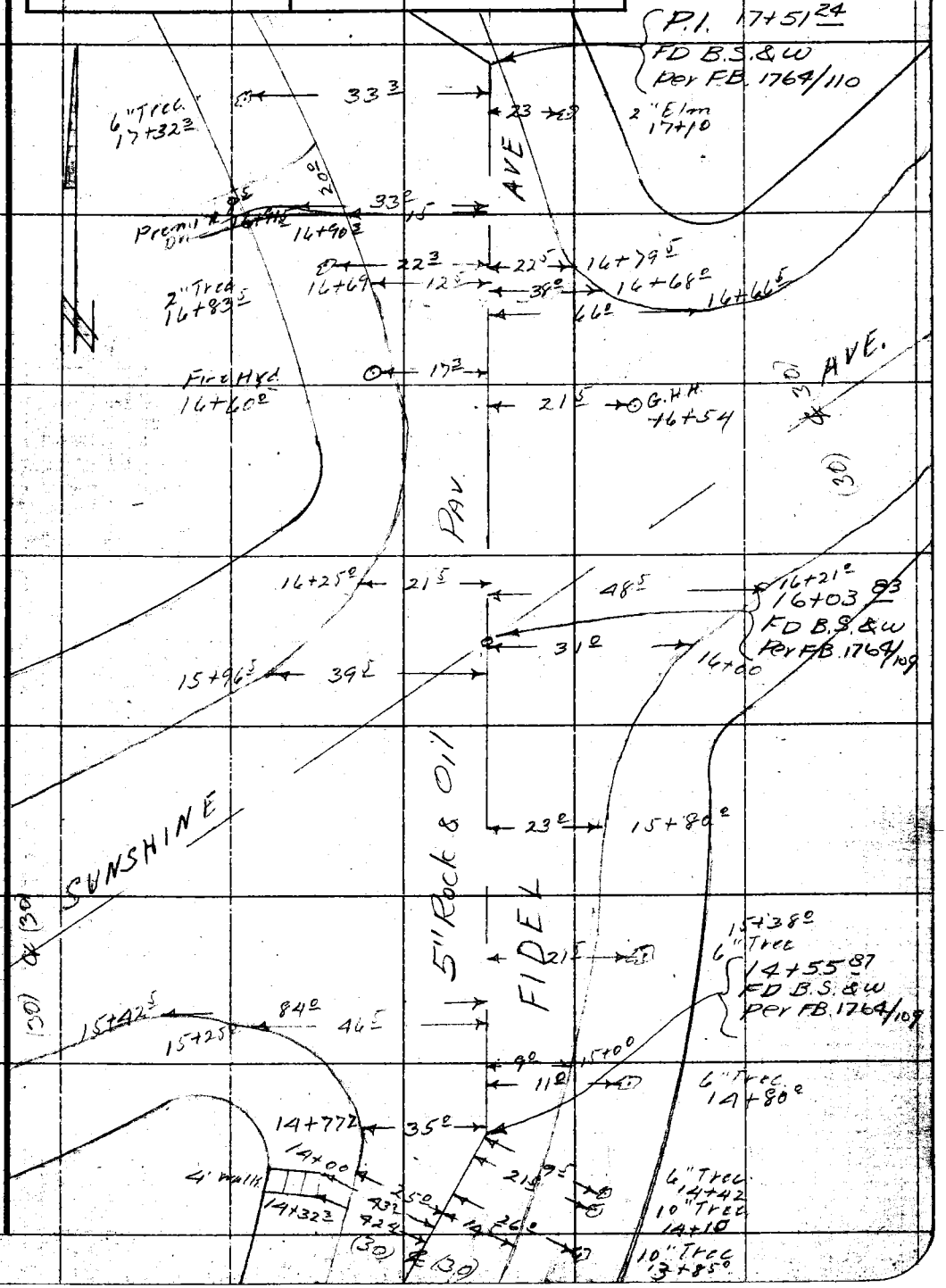

Note: Any Additions or Changes on This Sheet Must be Made or Circled in Red Ink With Date and Name of Person Making Change.

Do not extend notes this side of this line.

RETURN TO
LOS ANGELES COUNTY SURVEYOR
726 LOS ANGELES COUNTY
ENGINEERING BLDG.

76F3098 247 4-53

F. B. 1967 Pg. 78

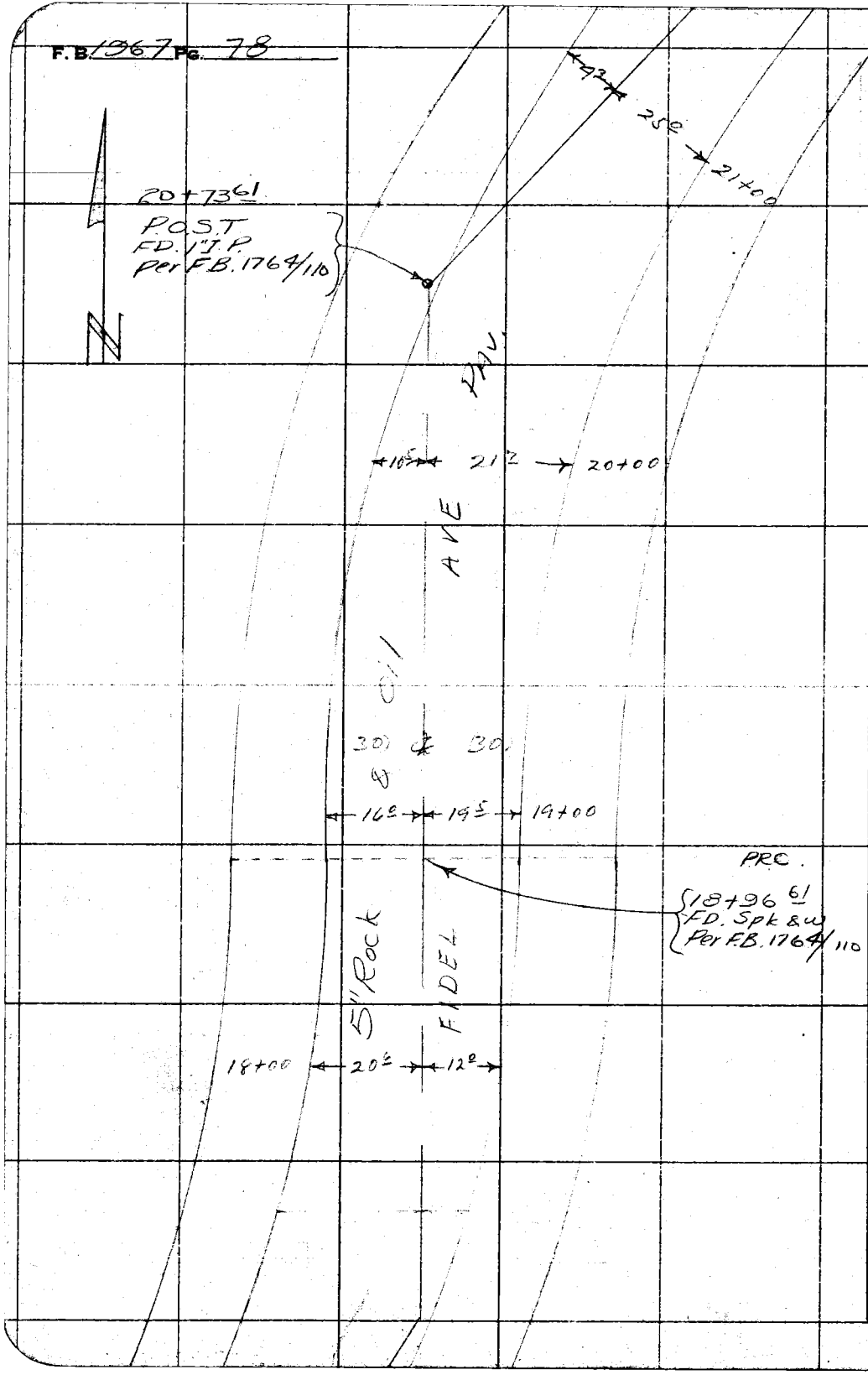

RETURN TO
LOS ANGELES COUNTY SURVEYOR
726 LOS ANGELES COUNTY
ENGINEERING BLDG.
Do not extend notes this side of this line.

Note: Any Additions or Changes on This Sheet Must be Made or Circled in Red Ink With Date and Name of Person Making Change.

Notes Ck'd by	Survey of Sunshine AVE
Map No.	W. 6756-14 Tape No. Sl'd. °F
Office Work	Surveyed by J.S. COATES
Checked	Notes J.S.C. Date 10/28/54
Date	Indexed C. Johnson

F.B. 1967 Pg. 79

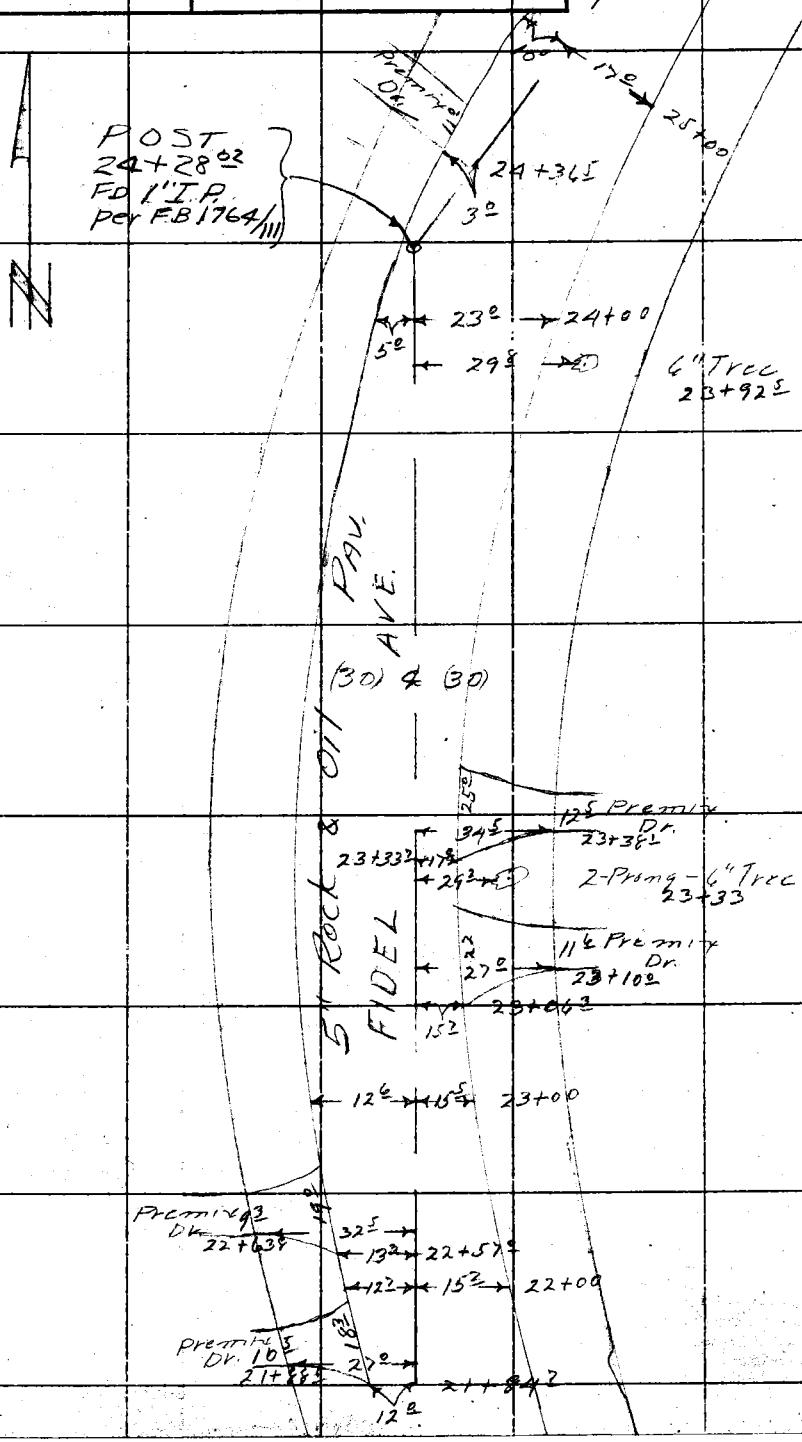

Note: Any Additions or Changes on This Sheet Must be Made or Circled in Red Ink With Date and Name of Person Making Change.

Do not extend notes this side of this line.

RETURN TO
LOS ANGELES COUNTY SURVEYOR
726 LOS ANGELES COUNTY
ENGINEERING BLDG.

78F3098 247 4-53

F.B. 1967 Pg. 80

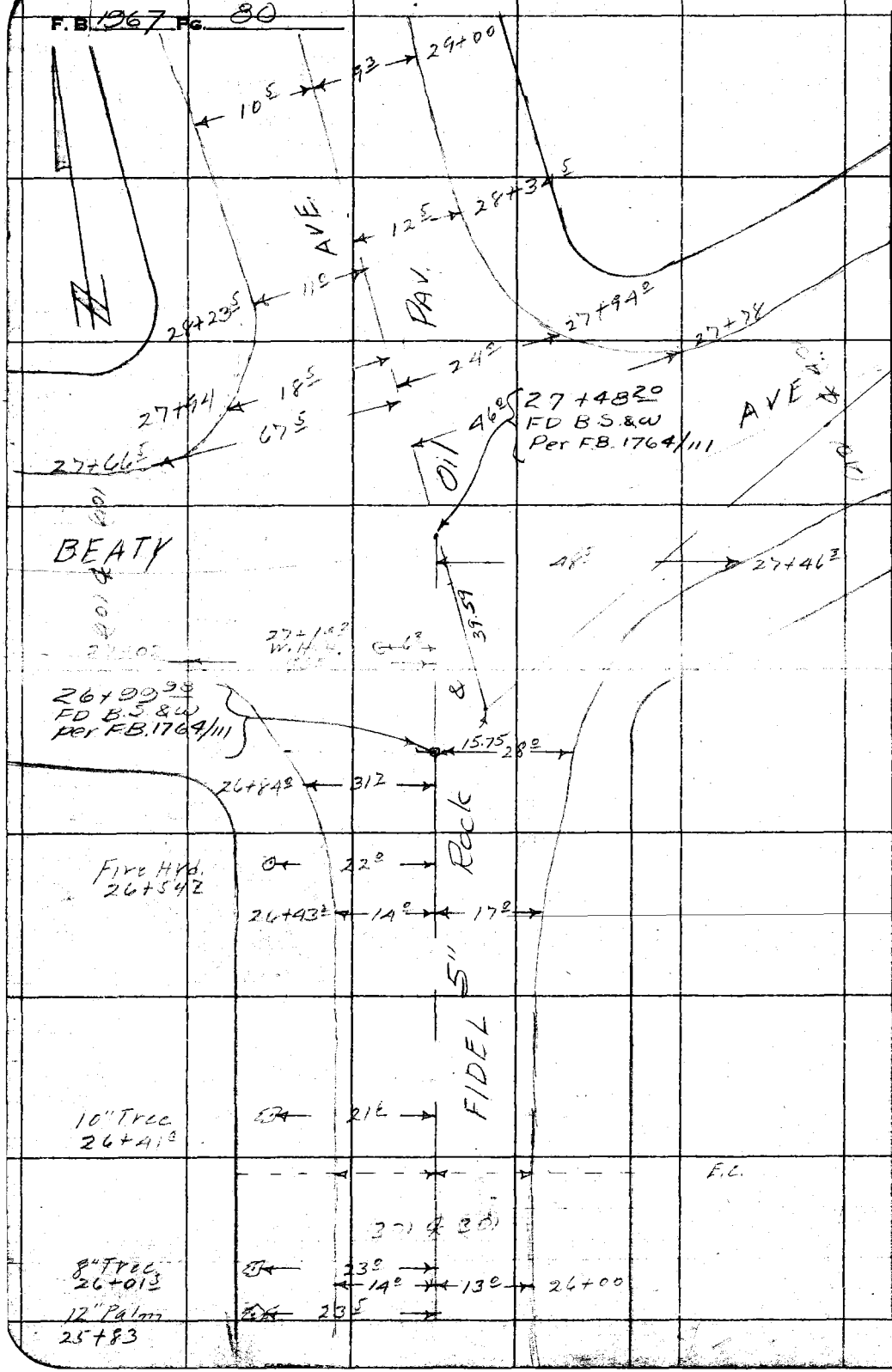

RETURN TO
LOS ANGELES COUNTY SURVEYOR
726 LOS ANGELES COUNTY
ENGINEERING BLDG.

Do not extend notes this side of this line.

Note: Any Additions or Changes on This Sheet Must be Made or Circled in Red Ink With Date and Name of Person Making Change.

Profile	Notes Red.	Plotted	Job No. 1756.14	Division No.	F. B. 1967 Pg. 81
No.	Date	Date	Survey of Sunshine Ave		
X-Sec.	Notes Chkd.	Checked	Survey by J.S.Coates Notes J.S.C.	Date 10/28/54	
No.	Date	Date	Map No.	Indexed C. Johnson	Date

CROSS-SECTION
ON
FIDEL AVE

From: Leffingwell Rd 1+00
To: Beaty Ave 27+48.20

SUNSHINE AVE S.S. DIST.
C.I. 1756.14

COATES
OCHSNER
SHIPLEY
CERICOLA

STATION	B. S.	H. I.	F. S.	ELEV.

NOTE: ANY ADDITIONS OR CHANGES ON THIS SHEET MUST BE MADE OR CIRCLED IN RED INK, WITH DATE AND NAME OF PERSON MAKING CHANGE.

Do not extend notes this side of this line.

PLEASE RETURN TO
LOS ANGELES COUNTY SURVEYOR
726 LOS ANGELES COUNTY ENGINEERING BLDG.

76L298 307 8-53

76L298 307 8-53

PLEASE RETURN TO
LOS ANGELES COUNTY SURVEYOR
726 LOS ANGELES COUNTY ENGINEERING BLDG.

NOTE: ANY ADDITIONS OR CHANGES ON THIS SHEET MUST BE MADE OR CIRCLED IN RED INK, WITH DATE AND NAME OF PERSON MAKING CHANGE.

Do not extend notes this side of this line.

F. B. 1967 Pg. 82 | Job No. 1756.14 | Division No. | Notes Red. | Plotted | Profile
Survey of Sunshine Ave | Date | Date | No.
Survey by J.S. Coates | Notes J.S.C. | Notes Chkd. | Checked | X-Sec.
Indexed K. C. Johnson | Date | Date | Date | No.

STATION	B. S.	H. I.	F. S.	ELEV.	FIDEL AVE	
BMWZ222	583	11282		106 99	BMWZ222 Elev. 106.993 per FB. 1925/184 Leffingwell Rd & Fidel Ave N.E. Cor. Bt. Spk. in Conc. base	to st. sign post.
0+90.5			672	10[illegible]		℄ s. edge pav
1+00			650	10[illegible]32		℄ INT. Leffingwell Rd.
"			595	10[illegible]		30'R
"			580	107 32	30'L	
1+12			637	10[illegible]45		℄
"			556	10[illegible]6		48.5'R pav. return
"			558	10[illegible]24	41.5'L pav. return	
1+30.5			623	10[illegible]9		℄
"			595	10[illegible]87		20.5'R pav. return
"			58	10[illegible]		30'R P/L
"			05	11[illegible]3		105'R back lot line
1+36.0			601	10[illegible]81	18.5'L pav return	
"			55	10[illegible]	30'L P/L	
"			10	11[illegible]8	95'L back lot line	
2+00			524	10[illegible]8		℄
"			482	10[illegible]		17.5'R edge pav.
"			48	10[illegible]		30'R P/L
"			491	10[illegible]1	19.8'L edge pav.	
"			49	10[illegible]	30'L P/L	

76L298 307 8-53

PLEASE RETURN TO
LOS ANGELES COUNTY SURVEYOR
726 LOS ANGELES COUNTY ENGINEERING BLDG.

NOTE: ANY ADDITIONS OR CHANGES ON THIS SHEET MUST BE MADE OR CIRCLED IN RED INK, WITH DATE AND NAME OF PERSON MAKING CHANGE.

Do not extend notes this side of this line.

STATION	B. S.	H. I.	F. S.	ELEV.	FIDEL AVE.	
		112 82				
3+00			344	109 38		℄
"			310	109 72		19² R edge pav.
"			30	109 8		30' R P/L
"			321	109 61	18⁵ L	
"			27	110 1	30' L	
4+00			145	111 37		℄
"			170	111 12		16' R flow line
"			125	111 57		37² R edge pav.
"			12	111 6		48' R
"			⊕172	130 0		315' R back lot line
"			145	111 37	2⁵ L edge pav.	
"			15	111 3	15' L	
"			⊕172	130 0	200' L back lot line	
T.P.	9 00	120 18	164	111 18		
4+60			816	112 02		℄ - flow line
5+00			716	113 02		℄
"			698	113 20		11⁵ R edge pav
"			71	113 1		24' R
"			734	112 84	8⁵ L flow line	
"			694	113 24	27' L edge pav.	
"			64	113 8	40' L	

Profile Notes Red ____ Plotted ____ Job No. 1752.14 Division No. ____ F. B. 1967 Pg. 8
No. ____ Date ____ Date ____ Survey of SUNSHINE AVE.
X-Sec. Notes Chkd. ____ Checked ____ Survey by J. S. COATES Notes J.S.C. Date 10/29/54
No. ____ Date ____ Date ____ Map No. ____ Indexed C. Johnson Date

76L298 307 8-53

PLEASE RETURN TO
LOS ANGELES COUNTY SURVEYOR
726 LOS ANGELES COUNTY ENGINEERING BLDG.

NOTE: ANY ADDITIONS OR CHANGES ON THIS SHEET MUST BE MADE OR CIRCLED IN RED INK, WITH DATE AND NAME OF PERSON MAKING CHANGE.

Do not extend notes this side of this line.

STATION	B. S.	H. I.	F. S.	ELEV.	FIDEL AVE.	
		120 18				
6+00			5 15	11[illegible] 03		℄
"			5 10	11[illegible] 08		6° R edge pav.
"			5 4	1[illegible] 8		18' R
"			5 43	11[illegible] 75	13' L flow line	
"			4 93	11[illegible] 25	32³ L edge pav.	
"			4 4	11[illegible] 8		
7+00			4 03	1[illegible] 15		℄
"			3 88	11[illegible] 30		17' R edge pav
"			2 4	117 [illegible]		30' R
			⊕11 2	13[illegible] 4		140' R Top brk
"			⊕13 7	13[illegible] 9		280' R back lot line
"			4 05	11[illegible] 13	2⁵ L flow line	
"			3 40	11[illegible] 78	20² L edge pav	
"			3 0	117 2	32' L	
"			⊕15 4	135 6	220' L back line	
T.P.	6 82	123 73	3 27	11[illegible] 91		
8+00			6 76	11[illegible] 97		℄
"			7 20	116 53		12⁵ R flow line
"			6 57	117 16		32⁵ R edge pav
"			5 5	11[illegible] 2		35' R
"			6 64	117 [illegible]9	8° L edge pav	
"			6 5	117 2	20' L	

F. B. 1967 Pg. 84 Job No. 1756.14 Division No. Notes Red. Plotted Profile
Survey of Sunshine Ave Date Date No.
Survey by J.S.C. Notes J.S.C. Notes Chkd. Checked X-Sec.
Indexed C. Johnson Date Date Date No.

76L298 307 8-53

PLEASE RETURN TO
LOS ANGELES COUNTY SURVEYOR
726 LOS ANGELES COUNTY ENGINEERING BLDG.

NOTE: ANY ADDITIONS OR CHANGES ON THIS SHEET MUST BE MADE OR CIRCLED IN RED INK, WITH DATE AND NAME OF PERSON MAKING CHANGE.

Do not extend notes this side of this line.

STATION	B. S.	H. I.	F. S.	ELEV.	FIDEL AVE.	
		123.73				
9+00			653	117.20		℄ = flow line
"			608	117.65		19' R edge pav.
"			53	118.4		31' R
"			606	117.67	18.5' L edge pav	
"			61	117.6	30' L	
10+00			563	118.10		℄
"			546	118.27		12' R edge pav.
"			49	118.8		25' R
"			⊕122	135.9		230' R
"			578	117.95	8' L flow line	
"			547	118.26	25.5' L edge pav.	
"			51	118.6	35' L	
"			⊕132	136.9	280' L	
11+00			423	119.50		℄
"			414	119.59		9.7' R. edge pav.
"			37	120.0		22' R
"			464	119.09	12' L flow line	
"			449	119.24	29.5' L edge pav.	
"			43	119.4	40' L	
11+61			372	120.01		℄ = flow line
12+00			313	120.60		℄

Profile Notes Red. _____ Plotted _____ Job No. 1756.14 Division No. _____
No. _____ Date _____ Date _____ Survey of Sunshine Ave
X-Sec. Notes Chkd. _____ Checked _____ Survey by J.S.C. Notes J.S.C. Date 10/29/57
No. _____ Date _____ Date _____ Map No. _____ Indexed C. Johnson

F. B. 1967 Pg. 85

76L298 307 8-53

PLEASE RETURN TO
LOS ANGELES COUNTY SURVEYOR
726 LOS ANGELES COUNTY ENGINEERING BLDG.

NOTE: ANY ADDITIONS OR CHANGES ON THIS SHEET MUST BE MADE OR CIRCLED IN RED INK, WITH DATE AND NAME OF PERSON MAKING CHANGE.

Do not extend notes this side of this line.

STATION	B. S.	H. I.	F. S.	ELEV.	FIDEL AVE.	
		123 73				
12+00			3 25	12[illegible] 48		6'R flow Line
"			2 85	12[illegible] 88		26'R edge pav
"			25	12[illegible] 2		38'R
"			3 05	12[illegible] 68	11.5 L edge pav	
"			3 0	12[illegible] 7	24'L	
T.P.	10 21	131 06	2 88	120 85		
13+00			8 99	12[illegible] 07		℄
"			9 16	121 40		8'R flow Line
"			8 74	12[illegible] 32		28.5 R edge pav
"			82	12[illegible] 9		40'R
"			⊕ 91	1[illegible] 2		220'R back lot Line
"			9 00	12[illegible] 06	10'L edge pav	
"			8 5	12[illegible] 6	20'L	
"			⊕ 66	13[illegible] 7	140'L back lot Line	
13+70			8 08	12[illegible] 18		℄
14+00			7 42	123 [illegible]		℄
"			7 20	12[illegible] 6		14.5 R edge pav.
"			6 8	12[illegible] 3		25'R
"			7 53	12[illegible] 3	6'L flow Line	
"			7 12	12[illegible] 4	25'L edge pav	
"			6 5	12[illegible] 6	35'L	

F. B. 1967 PG. 86 Job No. 1756.64 Division No. Notes Red. Plotted Profile
Survey of Sunshine Ave Date Date No.
Survey by J.S.C. Notes J.S.C. Notes Chkd. Checked X-Sec.
Indexed C. Johnson Date Date Date No.

76L298 307 8-53

PLEASE RETURN TO
LOS ANGELES COUNTY SURVEYOR
726 LOS ANGELES COUNTY ENGINEERING BLDG.

NOTE: ANY ADDITIONS OR CHANGES ON THIS SHEET MUST BE MADE OR CIRCLED IN RED INK, WITH DATE AND NAME OF PERSON MAKING CHANGE.

Do not extend notes this side of this line.

STATION	B. S.	H. I.	F. S.	ELEV.	FIDEL AVE.	
		131 06			BM. WZ 253 Elev. 127.882 per F.B. 1925/213	
BM WZ 253			318	127 88	Sunshine Ave. & Fidel Ave. S.E. Cor.	
	581	133 69			BT. SPK. in N.W. Cor. Conc. Dr. To Ho #13202	
14+77 7			875	124 94		℄
"			911	124 58	15 5 L flow line	
"			885	124 84	35'L pav. return	
"			81	125 6	45'L	
"			24	131 3	135'L	
15 ◯ 400			848	125 21		℄
"			831	125 38		9'R edge pav.
"			80	125 7		22'R
15+25			716	126 53	46 5 L edge pav.	
15+42 5			515	128 54	84'L pav. return	
15+69			752	126 17		℄ = flow line
15+80			730	126 39		℄
"			736	126 33		2'R flow line
"			709	126 60		23'R pav. return
"			64	127 3		34'R
15+96 5			629	127 40	39 5 L pav. return	
16 ◯ +00			693	126 76		℄
"			714	126 53		5'R

Profile No. ____ Date ____ Notes Red ____ Plotted ____ Job No. 1756.14 Division No. ____
X-Sec. No. ____ Date ____ Notes Chkd ____ Date ____ Checked ____ Date ____ Survey of Sunshine Ave Survey by J.J.C. Notes J.J.C. Date 10/29/54 Map No. ____ Date ____ Notes Robert E. Johnson Date ____

F. B. 1967 Pg. 87

76L298 307 8-53

PLEASE RETURN TO
LOS ANGELES COUNTY SURVEYOR
726 LOS ANGELES COUNTY ENGINEERING BLDG.

NOTE: ANY ADDITIONS OR CHANGES ON THIS SHEET MUST BE MADE OR CIRCLED IN RED INK, WITH DATE AND NAME OF PERSON MAKING CHANGE.

Do not extend notes this side of this line.

F. B. 1967 Pg. 88 | Job No. 1756.4 | Division No. | Notes Red. | Plotted | No. | Profile
Survey of Sunshine Ave | Date | Date | No. | X-Sec.
Survey by J. S. C. | Notes U.S.C. | Notes Chkd. | Checked
Indexed J. C. Johnson | Date | Date | Date

STATION	B. S.	H. I.	F. S.	ELEV.	FIDEL AVE	
		133 69				
16+00						
"			702	12 67		31'R
"			647	12 22	12'L	
"			⊕26	1 3	250'L back lot Line	
16+03 83			686	12 83		℄ INT. Sunshine Ave
"			706	12 63		8'R on ℄ Sunshine
"			679	12 90		50'R " "
"			655	12 14	12'L on ℄ Sunshine	Ave
"			595	12 74	50'L " "	"
16+21			692	12 77		48.5'R pav. return
"			⊕10	12 7		175'R
16+66.5			653	12 15		66'R pav. return
16+69			629	12 40		℄
"			622	12 47	12.5'L	
"			62	12 5	23'L	
"			⊕03	12 4	55'L	
16+79.5			625	12 54		℄
"			635	12 34		4.5'R. Flow line
"			624	12 45		22.5'R. Edge of Pavm
"			59	12 8		34'R.
"			20	12 7		150'R. Property line

76L298 307 8-53

PLEASE RETURN TO
LOS ANGELES COUNTY SURVEYOR
726 LOS ANGELES COUNTY ENGINEERING BLDG.

NOTE: ANY ADDITIONS OR CHANGES ON THIS SHEET MUST BE MADE OR CIRCLED IN RED INK, WITH DATE AND NAME OF PERSON MAKING CHANGE.

Do not extend notes this side of this line.

STATION	B. S.	H. I.	F. S.	ELEV.	Fidel Ave	
17+00		133 69	6 24	127 45		℄
"			6 10	127 59		16.3 R. Edge of Pvm.
"			5 8	127 9		29' R.
"			6 07	127 62	16° L. Edge of Pvm.	
"			5 5	128 2	28 L.	
T.P.	6 32	134 31	5 70	127 99		
17+51 24			6 30	128 01		℄ = P.I.
18+00			6 13	128 18		℄
"			5 85	128 46		12' R edge pav.
"			5 7	128 6		25' R
"			6 27	128 04	6' L flow line	
"			6 18	128 13	20.6' L edge pav.	
"			6 0	128 3	30' L	
19+00			5 86	128 45		℄
"			5 30	129 01		19.5 R edge pav.
"			5 5	128 8		30' R P/L
"			5 55	128 76	16' L edge pav	
"			5 4	128 9	30' L P/L	
20+00			5 04	129 27		℄
"			5 22	129 09		6' R flow line
"			4 89	129 42		21.7 R edge pav.

Profile Notes Red. ____ Plotted ____ Job No. 1756.14 Division No. ____ F. B. 1967 Pg. 89
No. ____ Date ____ Date ____ Survey of Sunshine Ave
X-Sec. Notes Chkd. ____ Checked ____ Survey by J.S.C. Notes J.S.C. Date 10/29/54
No. ____ Date ____ Date ____ Map No. ____ Indexed C. Johnson Date

76L298 307 8-53

PLEASE RETURN TO
LOS ANGELES COUNTY SURVEYOR
726 LOS ANGELES COUNTY ENGINEERING BLDG.

NOTE: ANY ADDITIONS OR CHANGES ON THIS SHEET MUST BE MADE OR CIRCLED IN RED INK, WITH DATE AND NAME OF PERSON MAKING CHANGE.

Do not extend notes this side of this line.

F. B. 1967 Pg. 90 | Job No. 1756.14 | Division No. | Notes Red. | Plotted | Profile No.
Survey of SUNSHINE AVE | Notes | Date | Date | X-Sec. No.
Survey by J.S.C. | Notes | Notes Chkd. | Checked
Indexed C. Johnson | Date | Date | Date

STATION	B. S.	H. I.	F. S.	ELEV.	FIDEL AVE.	
		134 31				
20+00			47	12[illegible].6		34'R
"			⊕82	14[illegible] 5		R back lot line
"			487	12[illegible] 44	10.5'L edge pav.	
"			49	12[illegible] 4	26'L	
"			⊕110	14[illegible] 3		
20+73.61			444	129 87		℄ = P.I.
21+00			418	13[illegible] 13		℄
"			443	12[illegible] 88		10'R flow line
"			437	12[illegible] 94		25'R edge pav.
"			42	13[illegible] 1		37'R
"			420	13[illegible] 11	4.3'L edge pav.	
"			38	13 5	17'L	
22+00			351	13[illegible] 30		℄
"			310	13 21		15.2'R edge pav.
"			30	13[illegible] 3		28'R
"			331	13[illegible] 00	12.2'L edge pav.	
"			32	13[illegible] 1	25'L	
BMWZ 254			300	13[illegible] 31	BMWZ 254 Elev. 131.320 per F.B. 1925/214	
					FIDEL AVE & SUNSHINE AVE S.E. Cor.	
	8.02	139 33			Bl. Spk. in Conc. base to N. gate post	
					to Ho. # 11915	

76L298 307 8-53

PLEASE RETURN TO
LOS ANGELES COUNTY SURVEYOR
726 LOS ANGELES COUNTY ENGINEERING BLDG.

NOTE: ANY ADDITIONS OR CHANGES ON THIS SHEET MUST BE MADE OR CIRCLED IN RED INK, WITH DATE AND NAME OF PERSON MAKING CHANGE.

Do not extend notes this side of this line.

STATION	B. S.	H. I. /	F. S.	ELEV.	FIDEL AVE	
		139 33				
23+00			762	131 71		℄
"			720	132 13		15.5'R edge pav
"			65	132 8		27'R
"			⊕115	150 8		220'R back lot Line
"			730	132 03	12.5'L edge pav	
"			65	132 8	30'L	
"			+ 82	~~131 1~~ 141 59 ~~141~~ 1155	300'L back lot Line	
24+00			643	132 90		℄
"			662	132 71		9'R flow Line
"			625	133 08		23°R edge pav.
"			55	133 8		40'R
"			636	132 97	5'L edge pav.	
"			44	134 9	25'L	
24+28.02			594	133 39		℄ = POST.
25+00			492	134 41		℄
"			506	134 27		5'R
"			493	134 40		17'R edge pav.
"			49	134 4		32'R
"			452	134 81	10'L edge pav	
"			42	135 1	28'L	

Profile No. ____ Notes Red. ____ Plotted ____ Job No. 1756.14 Division No. ____ F. B. 1967 Pg. 91
X-Sec. No. ____ Date ____ Date ____ Survey of Sunshine Ave
Notes Chkd. ____ Checked ____ Survey by J.S. Coates Notes J.S.C. Date 11/1/54
Date ____ Date ____ Map No. ____ Index No. C. John Date

76L298 307 8-53

PLEASE RETURN TO
LOS ANGELES COUNTY SURVEYOR
726 LOS ANGELES COUNTY ENGINEERING BLDG.

NOTE: ANY ADDITIONS OR CHANGES ON THIS SHEET MUST BE MADE OR CIRCLED IN RED INK, WITH DATE AND NAME OF PERSON MAKING CHANGE.

Do not extend notes this side of this line.

STATION	B. S.	H. I.	F. S.	ELEV.	FIDEL AVE	
		139 33				
26+00			238	13[illegible] 95		℄
"			223	13[illegible] 10		13'R edge pav.
"			21	13[illegible] 2		30'R P/L
"			243	13[illegible] 9[illegible]	2'L flow Line	
"			216	13[illegible] 17	14'L edge pav.	
"			21	13[illegible] 2	30'L P/L	
T.P.	934	146 47	220	13[illegible] 13		
26+43^{2}			830	13[illegible] 7		℄
"			792	13[illegible]	14'L pav. return	
"			77	13[illegible] 8	30'L P/L	
"			42	13[illegible] 7	210'L	
27+00			709	13[illegible] 8		℄
"			741	13[illegible]		9'R flow line
"			686	13[illegible]		28'R edge pav
"			67	13[illegible]		33'R
			44	14[illegible]	N.E. Cor. Lot 41 TR 10298	
26+84			624	14[illegible] 3	31^{7}L edge pav.	
27+46^{3}			657	13[illegible] 16		48^{5}R pav. return
27+48^{20}			608	140[illegible] 9		℄ 90° to back tan
"			699	13[illegible] 18		18'R
"			652	13[illegible] 5		34'R

F. B. 1967 Pg. 92 Job No. 1756.14 Division No. Notes Red. Plotted Profile
Survey of Sunshine Ave Date Date No.
Survey by J.S.C. Notes J.S.C. Notes Chkd. Checked X-Sec.
Indexed C. Johnson Date Date Date No.

76L298 307 8-53

PLEASE RETURN TO
LOS ANGELES COUNTY SURVEYOR
726 LOS ANGELES COUNTY ENGINEERING BLDG.

NOTE: ANY ADDITIONS OR CHANGES ON THIS SHEET MUST BE MADE OR CIRCLED IN RED INK, WITH DATE AND NAME OF PERSON MAKING CHANGE.

Do not extend notes this side of this line.

STATION	B. S.	H. I.	F. S.	ELEV.	FIDEL AVE	
27+48.20		146 47	525	141 22	30'L	
27+66.5			621	140 26		℄
"			404	142 43	67.5L pav. return	
27+78			651	139 96		℄
"			695	139 52		18'R int. of flow lines
"			676	139 71		46'R Pav. return
28+00			587	140 60		℄
27+94			684	139 63		24'R edge pav.
"			612	140 35	18.5L edge pav.	
28+23.5			559	140 88		℄
"			562	140 85	11'L pav. return	
"			52	141 3	30'L P/L	
"			⊕60	152 5	320'L back lot line	
28+34.5			548	140 99		℄
"			566	140 81		12.5R pav. return
"			55	141 0		30'R P/L
"			11	145 4		190'R back lot line
29+00			444	142 03		℄
"			465	141 82		9.3R
"			48	141 7		30'R P/L
"			448	141 99	10.5L edge pav	

Profile Notes Red. ____ Plotted ____ Job No. 1756.64 Division No. ____ F. B. 1967 Pg. 93
No. ____ Date ____ Date ____ Survey of Sunshine Ave
X-Sec. Notes Chkd. ____ Checked ____ Survey by J.S. Coates Notes J.S.C Date 11/1/54
No. ____ Date ____ Date ____ Map No. ____ Indexed C. Johnson Date ____

76L298 307 8-53

PLEASE RETURN TO
LOS ANGELES COUNTY SURVEYOR
726 LOS ANGELES COUNTY ENGINEERING BLDG.

NOTE: ANY ADDITIONS OR CHANGES ON THIS SHEET MUST BE MADE OR CIRCLED IN RED INK, WITH DATE AND NAME OF PERSON MAKING CHANGE.

Do not extend notes this side of this line.

STATION	B. S.	H. I.	F. S.	ELEV.	FIDEL AVE	
29+00		146 47	40	14[illegible]5	30'L P/L	
BM.WZ 193			738	13909	BMWZ193 Elev. 139.692 Per FB. 1925/132 FIDEL AVE & Beaty Ave S.E. Cor Bt. Spk. in N.W Cor. Conc. drive to Ho# 11804	

F. B. 1967 PG. 94 Job No. 1756.14 Division No. Notes Red. Plotted Profile
Survey of Sunshine Ave Date Date No.
Survey by J.S. COATES Notes J.S.C. Notes Chkd. Checked X-Sec.
Indexed C. Johnson Date Date Date No.

Notes Ck'd by	Survey of SUNSHINE AVE
Map No.	W. O. 1756.14 Tape No. St'd. of
Office Work	Surveyed by J.S. COATES
Checked	Notes J.S.C. Date 10/29/54
Date	Indexed ~~J. C. Johnson~~

F. B. 1967 Pg. 95

TOPOGRAPHY
ON
PAINTER AVE

FROM: Leffingwell Rd 1400 ±
TO: Beaty Ave 28+31 ±

SUNSHINE AVE. S.S. DIST.
1756.14

COATES
OCHSNER
SHIPLEY
CERICOLA

Note: Any Additions or Changes on This Sheet Must be Made or Circled In Red Ink With Date and Name of Person Making Change.

Do not extend notes this side of this line.

RETURN TO
LOS ANGELES COUNTY SURVEYOR
726 LOS ANGELES COUNTY
ENGINEERING BLDG.

76F3088 247 4-53

F. B. 1967 PG. 96

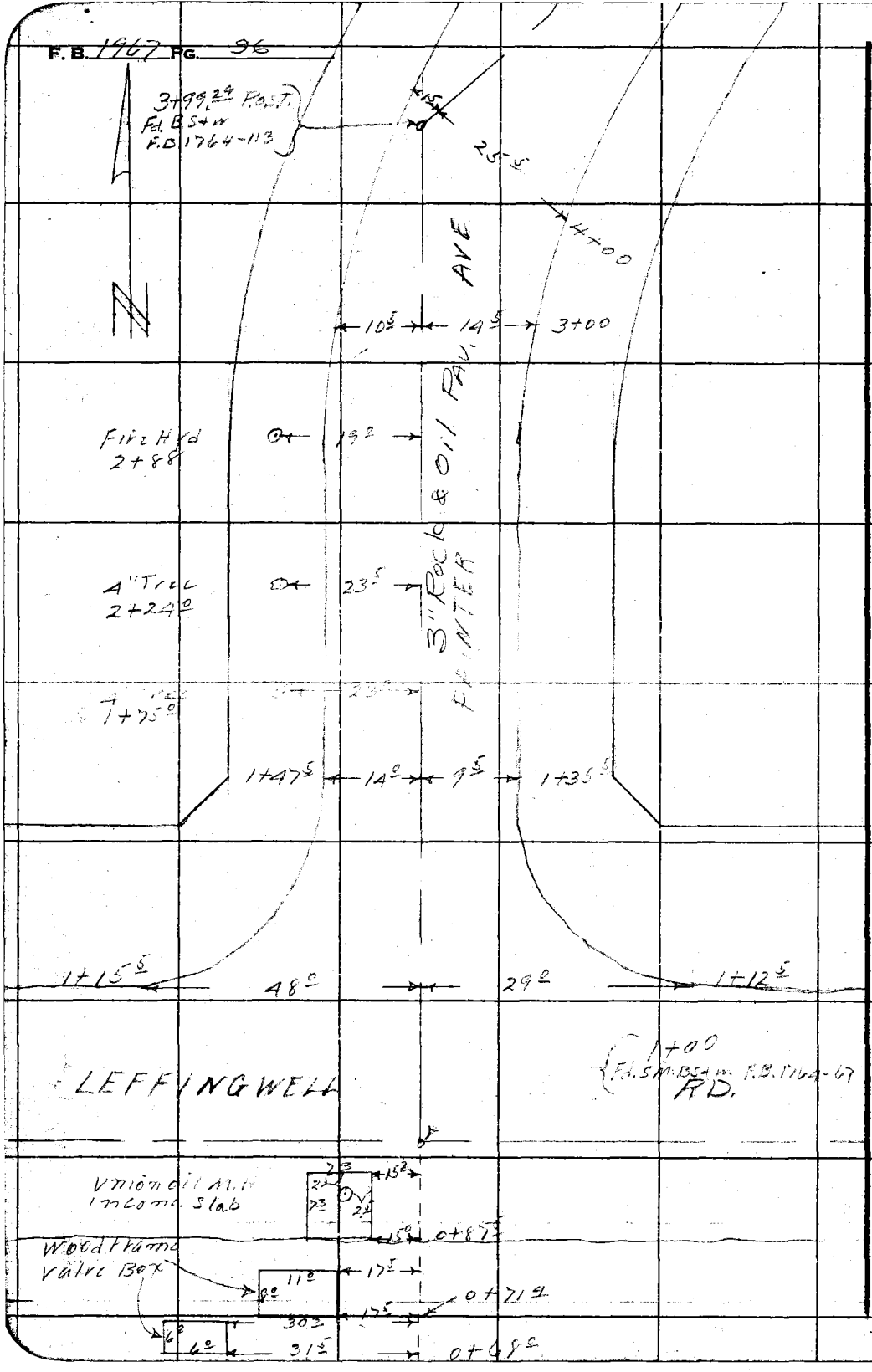

RETURN TO
LOS ANGELES COUNTY SURVEYOR
726 LOS ANGELES COUNTY
ENGINEERING BLDG.
Do not extend notes this side of this line.

Note: Any Additions or Changes on This Sheet Must be Made or Circled in Red Ink With Date and Name of Person Making Change.

Notes Ck'd by	Survey of Sunshine Ave.
Map No.	W. O. 2544 Tape No. Sr'd. °F
Office Work	Surveyed by J.S.C.
Checked	Notes J.O. Date 10-29-54
Date	Indexed [redacted]

F. B. 1967 PG. 97

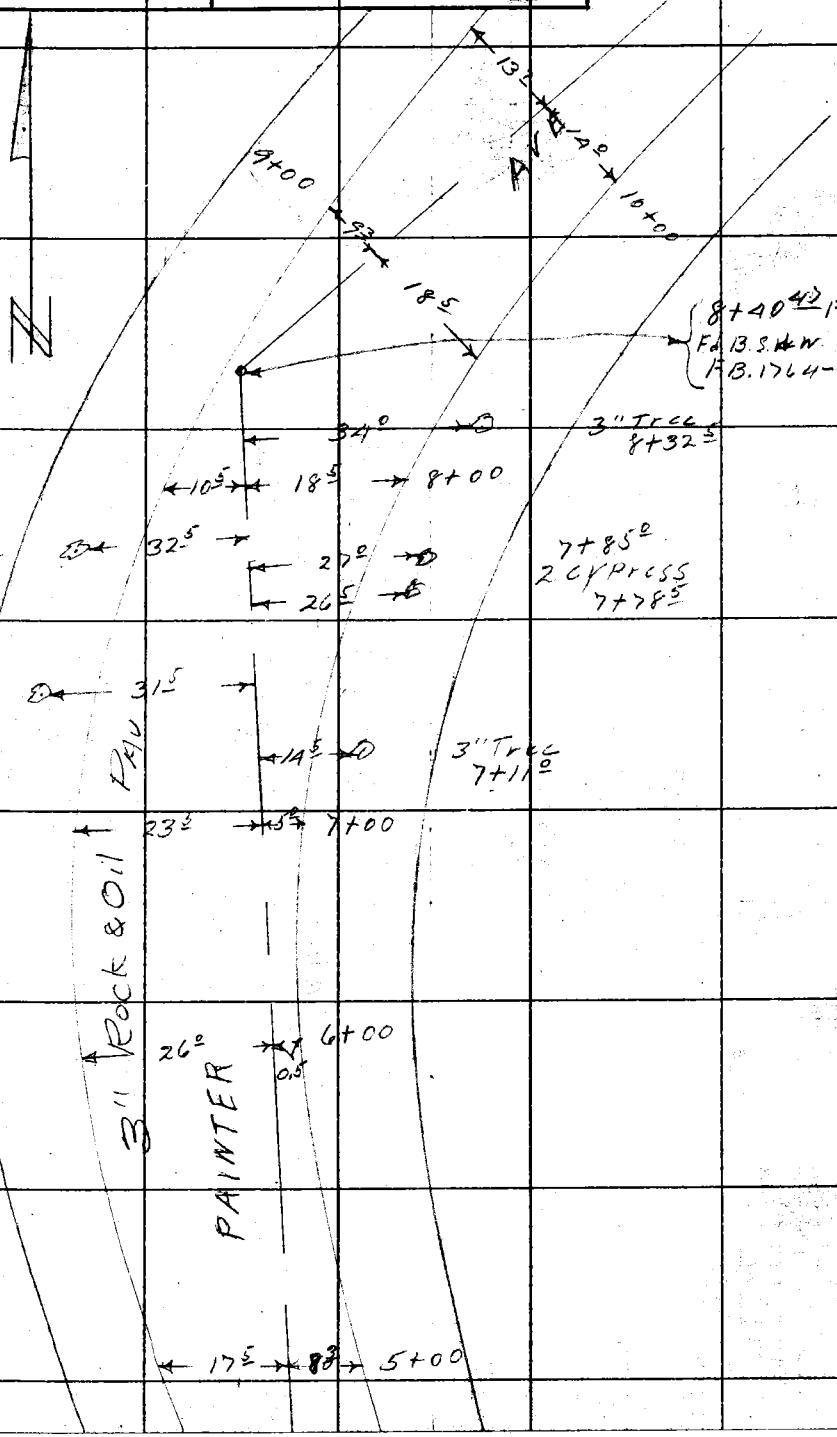

Note: Any Additions or Changes on This Sheet Must be Made or Circled in Red Ink With Date and Name of Person Making Change.

Do not extend notes this side of this line.

RETURN TO
LOS ANGELES COUNTY SURVEYOR
726 LOS ANGELES COUNTY
ENGINEERING BLDG.

76F3095 247 4-53

F.B. 1967 PG. 98



RETURN TO
LOS ANGELES COUNTY SURVEYOR
726 LOS ANGELES COUNTY
ENGINEERING BLDG.

Do not extend notes this side of this line.

Note: Any Additions or Changes on This Sheet Must be Made or Circled in Red Ink With Date and Name of Person Making Change.

F.B. 1962 PG. 99

Notes Ck'd by
Map No.
Office Work
Checked
Date

Survey of Sunshine Ave
W. O. 1258 Tape No. St'd. °F
Surveyed by J.S.C.
Notes Date 10-29-57
Indexed C. Johnson

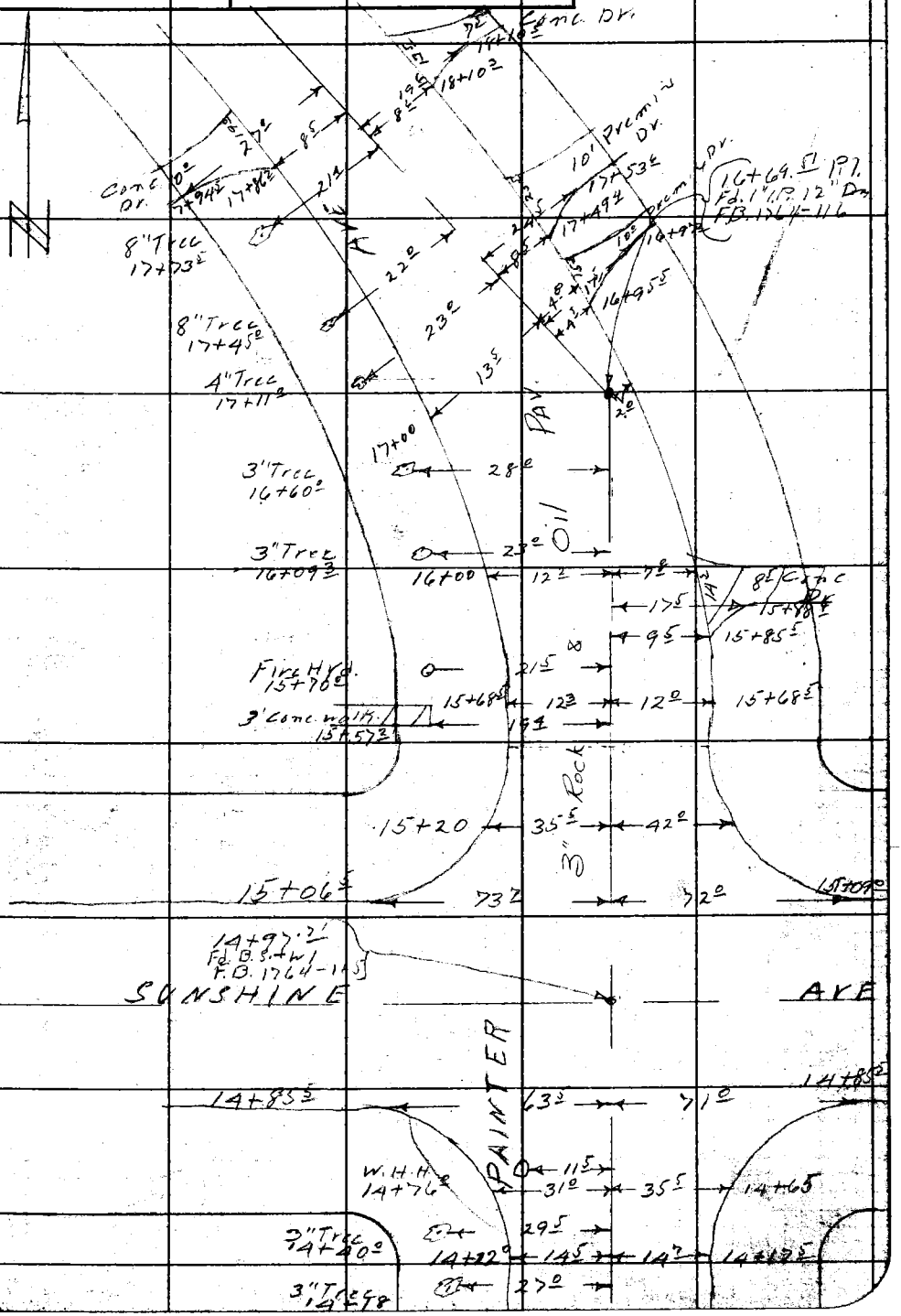

Note: Any Additions or Changes on This Sheet Must be Made or Circled in Red Ink With Date and Name of Person Making Change.

Do not extend notes this side of this line.

RETURN TO
LOS ANGELES COUNTY SURVEYOR
726 LOS ANGELES COUNTY
ENGINEERING BLDG.

76F3098 847 4-53

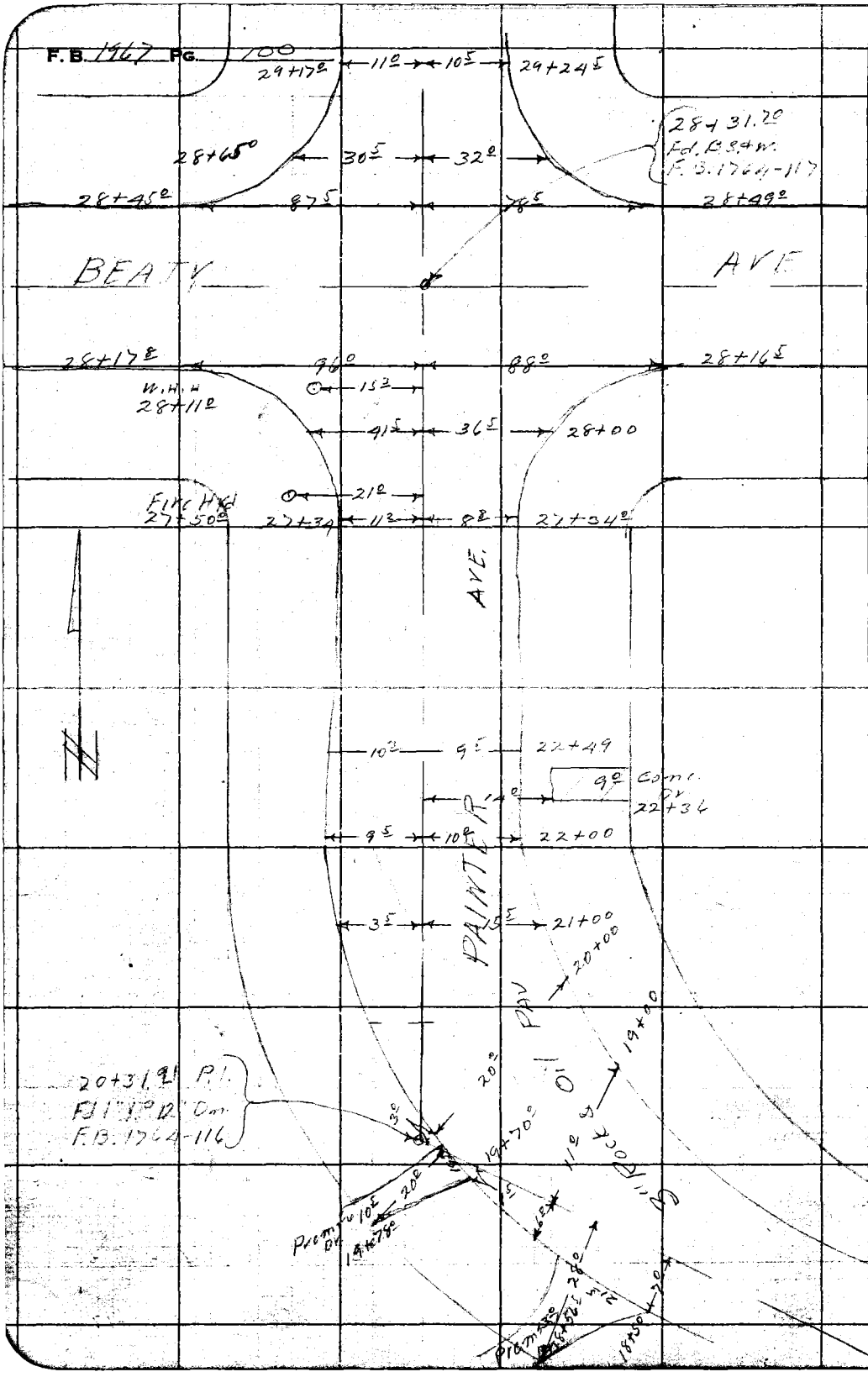

RETURN TO
LOS ANGELES COUNTY SURVEYOR
726 LOS ANGELES COUNTY
ENGINEERING BLDG.

Do not extend notes this side of this line.

Note: Any Additions or Changes on This Sheet Must be Made or Circled in Red Ink With Date and Name of Person Making Change.

Profile No.	Notes Red.	Plotted	Job No. 1756.14	Division No.	F. B. 1967	Pg. 101
	Date	Date	Survey of SUNSHINE			
X-Sec. No.	Notes Chkd.	Checked	Survey by J.S. COATES	Notes J.S.C.	Date 11/9/54	
	Date	Date	Map No.	Indexed C. Johnson	Date	

C.ROSS-SECTION
ON
PAINTER AVE.

From: Leffingwell Rd. 1+00
To: Beaty Ave. 28+31 TO

SUNSHINE AVE. S.S. DIST.
C.I. 1756.14

COATES
OCHSNER
SHIPLEY
CERICOLA

STATION	B. S.	H. I.	F. S.	ELEV.

NOTE: ANY ADDITIONS OR CHANGES ON THIS SHEET MUST BE MADE OR CIRCLED IN RED INK, WITH DATE AND NAME OF PERSON MAKING CHANGE.

Do not extend notes this side of this line.

PLEASE RETURN TO
LOS ANGELES COUNTY SURVEYOR
726 LOS ANGELES COUNTY ENGINEERING BLDG.

76L298 307 8-53

76L298 307 8-53

PLEASE RETURN TO
LOS ANGELES COUNTY SURVEYOR
726 LOS ANGELES COUNTY ENGINEERING BLDG.

NOTE: ANY ADDITIONS OR CHANGES ON THIS SHEET MUST BE MADE OR CIRCLED IN RED INK, WITH DATE AND NAME OF PERSON MAKING CHANGE.

Do not extend notes this side of this line.

STATION	B. S.	H. I.	F. S.	ELEV.	Painter Ave	
BMWZ221	659	128 10		121 51	B.M. WZ 221 Elev. 121.514 per F.B. 1925/183 Leffingwell Rd. (S. Side) @ Painter Ave Bt. spk. in Conc. Slab to M.H. 9'S. & 21'W. ℄ INT.	
0+87.5			665	121 45		℄ prod S.e dge pav
0+92.1			639	121 71	17.7 L rim M.H. for	union oil co.
1+00			622	121 88		℄ INT Leffingwell Rd
"			635	121 75		30' R
"			635	121 75	30 L	
1+12.5			646	121 64		℄
"			676	121 34		29' R pav. return
1+15.5			700	121 10	48' L pav. return	
1+35.5			606	122 04		℄
"			634	121 76		9.5 R pav. return
"			65	121 6		18' R
"			44	123 7		30' R
"			60	122 1		130' R
1+47.5			577	122 33		℄
"			604	122 06	14' L pav. return	
"			63	121 8	20 L	
"			57	122 4	30' L P/C	
"			58	122 3	150' L	

F. B. 1967 PG. 102 Job No. 1756.14 Division No. Notes Red. Plotted No. Profile
Survey of SUNSHINE AVE Date Date X-Sec.
Survey by J.S.C. Notes J.S.C. Notes Chkd. Checked No.
Indexed K. C. Johnson Date Date Date

76L298 307 8-53

PLEASE RETURN TO
LOS ANGELES COUNTY SURVEYOR
726 LOS ANGELES COUNTY ENGINEERING BLDG.

NOTE: ANY ADDITIONS OR CHANGES ON THIS SHEET MUST BE MADE OR CIRCLED IN RED INK, WITH DATE AND NAME OF PERSON MAKING CHANGE.

Do not extend notes this side of this line.

STATION	B. S.	H. I.	F. S.	ELEV.	Painter Ave	
2+00		128 10	4 57	123 53		℄
"			4 79	123 31		10'R edge pav.
"			5 1	123 0		18'R
"			2 9	125 2		30'R P/L
"			5 10	123 00	13'L edge pav.	
"			5 3	122 8	21'L	
"			4 1	124 0	30'L P/L	
3+00			2 65	125 45		℄
"			2 8	125 3		14.5'R edge pav.
"			3 0	125 1		22'R
"			1 0	127 1		34'R
"			2 88	125 22	10.5'L edge pav.	
"			3 2	124 9	17'L	
"			2 3	125 8	26'L	
T.P.	6 38	132 50	1 98	126 12		
3+90.29			3 0	129 5	(90° to back line)	250'R back lot line
			5 6	126 9	70'L W. side house #12515	
"			7 4	125 1	200'L back lot line	
4+00			5 62	126 88		℄
"			5 43	127 07		13'R crown
"			5 58	126 92		25.5'R edge pav.
"			6 2	126 3		33'R

Profile Notes Red. ____ Plotted ____ Job No. 1752.14 Division No. ____ F.B. 1967 Pg. 103
No. ____ Date ____ Date ____ Survey of Sunshine Ave
X-Sec. Notes Chkd. ____ Checked ____ Survey by J.S. Coates Notes J.S.C. Date 11/9/54
No. ____ Date ____ Date ____ Map No. ____ Indexed C. John Date

76L298 307 8-53

PLEASE RETURN TO
LOS ANGELES COUNTY SURVEYOR
726 LOS ANGELES COUNTY ENGINEERING BLDG.

NOTE: ANY ADDITIONS OR CHANGES ON THIS SHEET MUST BE MADE OR CIRCLED IN RED INK, WITH DATE AND NAME OF PERSON MAKING CHANGE.

Do not extend notes this side of this line.

STATION	B. S.	H. I.	F. S.	ELEV.	Painter Ave	
4+00		132 50	41	128 4		45'R
"			5 10	12[illegible] 80	1.5'L edge pav.	
"			6 1	12[illegible] 4	8'L	
"			5 5	12[illegible] 0	16'L	
5+00			4 36	128 14		℄
"			4 48	128 02		8.3'R edge pav.
"			4 7	12[illegible] 8		15'R
"			3 3	12[illegible] 2		25'R
"			4 25	128 25	9'L	
"			4 44	12[illegible] 06	17.5'L edge pav.	
"			4 9	12[illegible] 6	25'L	
"			4 1	12[illegible] 1	35'L	
6+00			3 09	12[illegible] 41		℄
"			3 15	12[illegible] 35		0.5'R edge pav.
"			3 5	12[illegible] 0		8'R
"			2 3	13[illegible] 2		20'R
"			2 92	12[illegible] 58	12'L	
"			3 17	12[illegible] 33	26'L edge pav.	
"			3 7	128 8	33'L	
			3 3	12[illegible] 2	42'L	
T.P.	7 32	136 75	3 07	12[illegible] 43		

F. B. 1967 PG. 104 Job No. 1756.14 Division No. Notes Red. Plotted Profile
Survey of Sunshine Ave Date Date No.
Survey by J.S.C. Notes J.S.C. Notes Chkd. Checked X-Sec.
Index C. Johnson Date Date Date No.

76L298 307 8-53

PLEASE RETURN TO
LOS ANGELES COUNTY SURVEYOR
726 LOS ANGELES COUNTY ENGINEERING BLDG.

NOTE: ANY ADDITIONS OR CHANGES ON THIS SHEET MUST BE MADE OR CIRCLED IN RED INK, WITH DATE AND NAME OF PERSON MAKING CHANGE.

Do not extend notes this side of this line.

STATION	B. S.	H. I.	F. S.	ELEV.	PAINTER AVE	
		136 75				
7+00			564	131 11		℄
"			583	130 92		5° R edge pav.
"			63	130 5		11' R
"			60	130 8		21' R
"			51	131 7		200' R
"			61	130 7		230' R back lot line
"			538	131.37	13' L	
"			568	131 07	23.5' L edge pav.	
"			61	130 7	30' L	
"			61	130 7	40' L	
"			52	131 6	220' L	
8+00			373	133 02		℄
"			394	132 81		18.5' R edge pav
"			41	132 7		25 R
"			37	133 1		35 R
"			409	132 66	10.5' L edge pav.	
"			46	132 2	17' L	
"			42	132 6	29' L	
8+40.47			343	133 32		℄ = P.O.S.T.
9+00			240	134 35		℄
"			240	134 35		6' R

Profile Notes Red ____ Plotted ____ Job No. 1754.14 Division No. ____ F. B. 1967 Pg. 105
No. ____ Date ____ Date ____ Survey of Sunshine Ave
X-Sec. Notes Chkd. ____ Checked ____ Survey by J.S.C. Notes J.S.C. Date 11/8/54
No. ____ Date ____ Date ____ Map No. ____ Inspector C. Johnson Date ____

76L298 307 8-53

PLEASE RETURN TO
LOS ANGELES COUNTY SURVEYOR
726 LOS ANGELES COUNTY ENGINEERING BLDG.

NOTE: ANY ADDITIONS OR CHANGES ON THIS SHEET MUST BE MADE OR CIRCLED IN RED INK, WITH DATE AND NAME OF PERSON MAKING CHANGE.

Do not extend notes this side of this line.

STATION	B. S.	H. I.	F. S.	ELEV.	Painter Ave	
		136 75				
9+00			245	13[illegible] 30		18.5' R edge pav.
"			28	13[illegible] 3		25' R
"			20	13[illegible] 8		35' R
"			261	134 14	9.3' L edge pav.	
"			29	13[illegible] 9	16' L	
"			20	13[illegible] 8	28' L	
T.P.	734	141 74	235	134 40		
10+00			579	13[illegible] 95		℄
"			592	13[illegible] 82		14' R edge pav.
"			63	13[illegible] 4		22' R
"			53	13[illegible] 4		30' R
"			64	13[illegible] 3		220' R back lot line
"			605	13[illegible] 9	13.7' L edge pav.	
"			65	13[illegible] 2	20' L	
"			53	13[illegible] 4	30' L P/L	
"			51	13[illegible] 6	260' L back lot line	
11+00			435	137 39		℄
"			456	137 18		14' R edge pav.
"			49	13[illegible] 8		21' R
"			40	13[illegible] 7		30' R P/L
"			462	13[illegible] 2	14' L edge pav.	

F. B. 1967 Pg. 106 Job No. 1756.14 Division No. Notes Red. Plotted Profile
Survey of Sunshine Ave Date Date No. X-Sec.
Survey by J.S. Coates Notes J.S.C. Notes Chkd. Checked
Indexed C. Johnson Date Date Date No.

76L298 307 8-53

PLEASE RETURN TO
LOS ANGELES COUNTY SURVEYOR
726 LOS ANGELES COUNTY ENGINEERING BLDG.

NOTE: ANY ADDITIONS OR CHANGES ON THIS SHEET MUST BE MADE OR CIRCLED IN RED INK, WITH DATE AND NAME OF PERSON MAKING CHANGE.

Do not extend notes this side of this line.

STATION	B. S.	H. I.	F. S.	ELEV.	Painter Ave	
11+00		141 74	49	136 8	22' L	
"			35	138 2	30' L	
12+00			309	138 65		℄
"			334	138 40		9' R edge pav.
"			37	138 0		15' R
"			28	138 9		27' R
"			329	138 45	19' L edge pav	
"			35	138 2	26' L	
"			23	139 4	37' L	
12+53			266	139 18		℄ = E. edge pav.
T.P.	[illegible]	147 47	224	139 50		
			98	137 7		90' R N.E. Cor. Ho #. 12220
			116	135 9		N.E. Cor. Lot 32 TR 10444
			89	138 7	N.W. Cor Lot 25 TR 10444	
13+00			78	139 7		℄
"			77	139 8		12' R
"			775	139 72	2' L edge	
"			754	139 93	15' L	
"			787	139 60	28' L edge pav	
"			80	139 5	33' L	
"			78	139 7	45' L	

Profile No. ____ Notes Red. ____ Plotted ____ Job No. 1756.14 Division No. ____
X-Sec. No. ____ Date ____ Date ____ Survey of Sunshine Ave
Notes Chkd. ____ Checked ____ Survey by J.S. Cortes Notes J.S.C. Date 11/9/54
Date ____ Date ____ Map No. ____ Indexed ____ Date ____

F. B. 1967 Pg. 107

76L298 307 8-53

PLEASE RETURN TO
LOS ANGELES COUNTY SURVEYOR
726 LOS ANGELES COUNTY ENGINEERING BLDG.

NOTE: ANY ADDITIONS OR CHANGES ON THIS SHEET MUST BE MADE OR CIRCLED IN RED INK, WITH DATE AND NAME OF PERSON MAKING CHANGE.

Do not extend notes this side of this line.

F. B. 1967 Pg. 108 | Job No. 1756.14 | Division No. | Notes Red. | Plotted | Profile No.
Survey of Sunshine Ave | Date | Date | X-Sec. No.
Survey by J.S.C. | Notes J.S.C. | Notes Chkd. | Checked
Indexed C. Jordan | Date | Date | Date

STATION	B. S.	H. I.	F. S.	ELEV.	Painter Ave	
		147 47				
14+00			625	22		℄
"			644	03		14'R edge pav.
"			66	9		20'R
"			61	4		30'R
"			639	08	14'L edge pav	
"			67	8	21'L	
"			63	2	30'L	
14+17.5			607			℄
"			629	18		14'R pav. return
"			64	1		20'R
"			60	5		30'R P/L
14+22.0			615	32	14'L pav. return	
"			63	2	21'L	
"			59	6	30'L P/L	
14+65.0			552	95		℄
"			603	14		35.5'R edge pav
"			46	9		115'R back of lot
"			618	9	31'L edge pav	
"			60	5	150'L back of lot	
14+75			544	3		℄
14+85.5			494	3		71'R pav. return

76L298 307 8-53

PLEASE RETURN TO
LOS ANGELES COUNTY SURVEYOR
726 LOS ANGELES COUNTY ENGINEERING BLDG.

NOTE: ANY ADDITIONS OR CHANGES ON THIS SHEET MUST BE MADE OR CIRCLED IN RED INK, WITH DATE AND NAME OF PERSON MAKING CHANGE.

Do not extend notes this side of this line.

STATION	B. S.	H. I.	F. S.	ELEV.	Painter Ave	
14+85.5		147 47	5 73	141 74	63.5 L pav. return	
14+97.71			4 97	142 50		℄ int. Sunshine Ave
"			4 79	142 68		30' R
"			5 19	142 28	30' L	
15+00			4 98	142 49		℄
+09.0			4 92	142 55		72' R pav. return
+06.5			5 81	141 66	73.7 L pav. return	
15+20			5 65	141 82		℄
"			5 50	141 97		42' R edge pav.
"			4 2	143 3		260' R
"			5 92	141 55	35.5 L edge pav.	
"			6 5	141 0	220' L	
B.M. WZ 256	6 06	148 72	4 81	142 66	BM WZ 256 Elev 142.660 per F.B. 1925/215	
					Painter Ave & Sunshine Ave N.E. Cor	
					Bt. Spk. in S. Side Conc. dwy. to No # 1212.4	
15+40			6 33	142 39		℄
15+68.5			6 14	142 58		℄
"			6 38	142 34		12' R pav. return
"			6 3	142 4		18' R
"			5 8	142 9		30' R P/C
			6 56	142 16	12.3 L pav. return	

Profile Notes Red. ____ Plotted ____ Job No. 1756.19 Division No. ____ F. B. 1967 Pg. 109
No. ____ Date ____ Date ____ Survey of Sunshine Ave
X-Sec. Notes Chkd. ____ Checked ____ Survey by J.S.C. Notes J.S.C. Date 11/9/54
No. ____ Date ____ Date ____ Map No. ____ Indexed ____ C. Johnson Date ____

76L298 307 8-53

PLEASE RETURN TO
LOS ANGELES COUNTY SURVEYOR
726 LOS ANGELES COUNTY ENGINEERING BLDG.

NOTE: ANY ADDITIONS OR CHANGES ON THIS SHEET MUST BE MADE OR CIRCLED IN RED INK, WITH DATE AND NAME OF PERSON MAKING CHANGE.

Do not extend notes this side of this line.

STATION	B. S.	H. I.	F. S.	ELEV.	Painter Ave	
15+68.5		148.72	67	14[illegible]0	18'L	
"			63	14[illegible]4	30'L P/C	
16+00			611	14[illegible]61		℄
"			630	14[illegible]42		7.8 edge pav.
"			62	14[illegible]5		15'R
"			57	143[illegible]0		27'R
"			639	14[illegible]33	12.3'L edge pav.	
"			66	14[illegible]1	18'L	
"			63	14[illegible]4	33'L	
16+69.51			595	14[illegible]77		℄ = P/L
17+00			585	14[illegible]7		℄
"			596	14[illegible]76		4.8'R edge pav.
"			60	14[illegible]		11'R
"			54	14[illegible]3		23'R
"			578	14[illegible]94	5'L crown	
"			592	14[illegible]0	13.5'L edge pav.	
"			62	14[illegible]5	18'L	
"			58	14[illegible]7	37'L	
18+00			520	14[illegible]52		℄
"			522	14[illegible]50		8.6'R edge pav.
"			53	14[illegible]		15'R

F. B. 1967 Pg. 110 Job No. 1756.14 Division No. ____ Notes Red. ____ Plotted ____ Profile ____
Survey of Sunshine Ave Date ____ Date ____ No. ____
Survey by J.S.C. Notes J.S.C. Notes Chkd. ____ Checked ____ X-Sec. ____
Indexed C. Johnson Date ____ Date ____ No. ____

76L298 307 8-53

PLEASE RETURN TO
LOS ANGELES COUNTY SURVEYOR
726 LOS ANGELES COUNTY ENGINEERING BLDG.

NOTE: ANY ADDITIONS OR CHANGES ON THIS SHEET MUST BE MADE OR CIRCLED IN RED INK, WITH DATE AND NAME OF PERSON MAKING CHANGE.

Do not extend notes this side of this line.

STATION	B. S.	H. I.	F. S.	ELEV.	Painter Ave	
18+00		148 72	49	143 8		30'R P/L
"			38	144 9		150'R
"			45	144 2		320'R back lot Line
"			538	143 34	8.5'L edge pav.	
"			52	143 5	15'L	
"			50	143 7	30'L P/L	
"			65	142 2	310'L back lot Line	
19+00			462	144 10		℄
"			465	144 07		11'R edge pav.
"			49	143 8		18'R
"			41	144 6		32'R
"			476	143 96	6'L edge pav.	
"			50	143 7	14'L	
"			46	144 1	28'L	
20+00			44	144 3		℄
"			408	144 64		3'R (W) edge pav.
"			385	144 87		13'R crown
"			398	144 74		20'R (E) edge pav.
"			44	144 3		27'
"			37	145 0		39'R
"			40	144 7	18'L	

Profile No. ____ Notes Red. ____ Plotted ____ Job No. 1756.14 Division No. ____ F. B. 1967 Pg. 11
X-Sec. No. ____ Date ____ Date ____ Survey of Sunshine Ave
Notes Chkd. ____ Checked ____ Survey by J.S.C. Notes J.S.C. Date 11/9/54
Date ____ Date ____ Map No. ____ Indexed C. Johnson

76L298 307 8-53

PLEASE RETURN TO
LOS ANGELES COUNTY SURVEYOR
726 LOS ANGELES COUNTY ENGINEERING BLDG.

NOTE: ANY ADDITIONS OR CHANGES ON THIS SHEET MUST BE MADE OR CIRCLED IN RED INK, WITH DATE AND NAME OF PERSON MAKING CHANGE.

Do not extend notes this side of this line.

F. B. 1967 Pg. 112 | Job No. 1756.14 | Division No. | Notes Red. | Plotted | Profile
Survey of Sunshine Ave | Date | Date | No.
Survey by J.J.C. | Notes J.J.C. | Notes Chkd. | Checked | X-Sec.
Indexed C. Johnson | Date | Date | Date | No.

STATION	B. S.	H. I.	F. S.	ELEV.	Painter Ave	
		148 72				
T.P.			412	14[illegible] 60		
	638	150 98				
21+00			542	145 56		℄
"			541	14[illegible] 57		15' R edge pav.
"			58	14[illegible] 2		23' R
"			49	146 1		35' R
"			35	147 5		315' R back lot line
"			555	145 43	35' L edge pav.	
"			60	145 9	10' L	
"			58	14[illegible] 2	25' L	
"			60	14[illegible] 5	280' L back lot line	
22+00			442	14[illegible] 6		℄
"			462	1[illegible] 6		10' R edge pav
"			48	14[illegible]		17' R
"			40	14[illegible]		30' R P/L
"			463	14[illegible] 45	9' L edge pav	
"			51	145 9	17' L	
"			46	14[illegible] 4	30' L P/L	
23+00			340	14[illegible] 38		℄
"			351	14[illegible] 7		9' edge pav
"			38	14[illegible]		18' R

76L298 307 8-53

PLEASE RETURN TO
LOS ANGELES COUNTY SURVEYOR
726 LOS ANGELES COUNTY ENGINEERING BLDG.

NOTE: ANY ADDITIONS OR CHANGES ON THIS SHEET MUST BE MADE OR CIRCLED IN RED INK, WITH DATE AND NAME OF PERSON MAKING CHANGE.

Do not extend notes this side of this line.

STATION	B. S.	H. ✓	F. S.	ELEV.	Painter Ave	
23+00		150 98	33	147 7		30'R P/L
"			369	147 29	10.5'L edge pav.	
"			42	146.8	18'L	
"			37	147 3	30'L P/L	
BM WZ255	6 39	153 97	3 40	147 58	BM. WZ255 Elev 147.573 per F.B. 1925/215.	
					Painter Ave (E. Side) 590'± S. of Beatty Ave.	
					Bt. Spk. in Conc. dwy	to Ho# 11924
24+00			517	148 80		℄
"			535	148 62		9'R edge pav.
"			57	148 3		16 R
"			50	149 0		30 R P/L
"			51	148 9		300'R back lot line
"			542	148 55	10.5'L edge pav	
"			59	148 1	18'L	
"			50	149 0	30'L P/L	
"			51	148 9	280'L back lot line	
25+00			418	149 79		℄
"			422	149 75		9'R edge pav.
"			47	149 3		18'R
"			42	149 8		30'R P/L
"			417	149 80	11'L	

Profile Notes Red. ____ Plotted ____ Job No. 1756.14 Division No. ____
No. ____ Date ____ Date ____ Survey of Sunshine Ave
X-Sec. Notes Chkd. ____ Checked ____ Survey by J.S.C. Notes J.S.C. Date 11/9/54
No. ____ Date ____ Date ____ Map No. ____ Indexed C. Jobe Date ____

F. B. 1967 Pg. 113

76L298 307 8-53

PLEASE RETURN TO
LOS ANGELES COUNTY SURVEYOR
726 LOS ANGELES COUNTY ENGINEERING BLDG.

NOTE: ANY ADDITIONS OR CHANGES ON THIS SHEET MUST BE MADE OR CIRCLED IN RED INK, WITH DATE AND NAME OF PERSON MAKING CHANGE.

Do not extend notes this side of this line.

F. B. 1967 PG. 114 Job No. 1756.14 Division No. Notes Red. Date Plotted Date No. Profile
Survey of Sunshine Ave Notes Chkd. Date Checked Date No. X-Sec.
Survey by J.S.C. Notes J.S.C. Date
Indexed C. Johnson

STATION	B. S.	H. I.	F. S.	ELEV.		
		153 97			Painter Ave	
25+00			45	14 95	19'L	
"			37	150 3	30'L P/L	
26+00			331	150 66		℄
"			352	15 45		9'R edge pav.
"			39	15 1		16'R
"			26	15 4		30'R P/L
"			350	15 27	11'L edge pav	
"			38	15 2	18'L	
"		1	26	15 4	30'L P/L	
T.P.	671	157 21	347	15 30		
27+00			614	15 37		℄
"			635	15 86		9'R edge pav.
"			67	15		18'R
"			50	15		30'R P/L
"			642	9	11'L edge pav.	
"			66		18'L	
"			50	15 2	30'L P/L	
27+34°			582	15 79		℄
"			608	15 13		8'R pav. return
"			63	15		17'R
"			44	15 2		30'R P/L

76L298 307 8-53

PLEASE RETURN TO
LOS ANGELES COUNTY SURVEYOR
726 LOS ANGELES COUNTY ENGINEERING BLDG.

NOTE: ANY ADDITIONS OR CHANGES ON THIS SHEET MUST BE MADE OR CIRCLED IN RED INK, WITH DATE AND NAME OF PERSON MAKING CHANGE.

Do not extend notes this side of this line.

STATION	B. S.	H. I.	F. S.	ELEV.	Painter Ave	
27+34°		157 21	46	152 6		300' R back lot line
"			606	151 15	11½ L pav. return	
"			63	150 9	18' L	
"			44	152 8	30' L P/L	
"			60	151 2	280 L back lot line	
28+00			612	151 09		℄
"			618	151 03		36⁵ R edge pav.
"			673	150 48	41⁵ L edge pav.	
28+16⁵			558	151 63		℄
"			541	151 80		88' R pav. return
28+17⁸			640	150 81	96' L pav. return	
28+31⁷⁰			527	151 94		℄ INT. Beaty Ave.
"			517	152 04		30' R
"			562	151 59	30 L	
28+45			545	151 76		℄
"			630	150 91	87⁵ L pav. return	
28+49			530	151 91		78⁵ R pav. return.
28+65			615	151 06		℄
"			605	151 16		32' R edge pav.
"			43	152 9		330' R S.E. Cor Lot 48 TR 9891
"			637	150 84	30⁵ L edge pav	

Profile No. ____ Notes Red. ____ Plotted ____ Job No. 1756.14 Division No. ____ F. B. 1967 Pg. 115
X-Sec. No. ____ Date ____ Chkd. ____ Date ____ Checked ____ Date ____ Survey of Sunshine Ave
Survey by J.S.C. Notes J.S.C. Date 11/9/54
Map No. ____ Indexed C. Job Engr.

76L298 307 8-53

PLEASE RETURN TO
LOS ANGELES COUNTY SURVEYOR
726 LOS ANGELES COUNTY ENGINEERING BLDG.

NOTE: ANY ADDITIONS OR CHANGES ON THIS SHEET MUST BE MADE OR CIRCLED IN RED INK, WITH DATE AND NAME OF PERSON MAKING CHANGE.

Do not extend notes this side of this line.

STATION	B. S.	H. I.	F. S.	ELEV.	PAINTER AVE.	
		157 21				
28+65			5 5	15[illegible] 7	280' L back lot line	
29+00			5 22	15[illegible] 99		℄
29+17°			5 10	15[illegible] 11		℄
"			5 53	15[illegible] 68	11' L pav. return	
"			5 9	15[illegible] 3	18' L	
"			4 8	15[illegible] 4	30' L P/L	
29+24.5			5 08	15[illegible] 13		℄
"			5 36	15[illegible] 75		10.5 R pav. return
"			5 7	15[illegible] 5		18' R
"			4 0	15[illegible] 2		30' R P/L
BMWZ194			4 61	15[illegible] 60	BM. WZ 194 Elev. 152.593 per FB. 1925/133 Painter Ave & Beaty Ave N. W. Cor. Bt. Spk. @ Prop Line in S. Side Conc. Dwy. to No# 11723	

F. B. 1967 Pg. 116 Job No. 1756.14 Division No. Notes Red. Plotted No. Profile
Survey of Sunshine Ave Date Date X-Sec.
Survey by J.S.C. Notes J.S.C. Notes Chkd. Checked No.
Indexed Date Date Date

76L298 307 8-53

PLEASE RETURN TO
LOS ANGELES COUNTY SURVEYOR
726 LOS ANGELES COUNTY ENGINEERING BLDG.

NOTE: ANY ADDITIONS OR CHANGES ON THIS SHEET MUST BE MADE OR CIRCLED IN RED INK, WITH DATE AND NAME OF PERSON MAKING CHANGE.

BM 257 1.08

Do not extend notes this side of this line.

STATION	B. S.	H. I.	F. S.	ELEV.	
		HOUSE OUTLETS ON PAINTER AVE			
BMWZ255	2 69	150 26		147 57	BMWZ255 Elev 147.573
20+80			5 35	144 91	312 3/R Top 4" outlet to Ho # 12014
19+39					
			6 93	143 33	205'L Top 4" Plumbing outlet to Rear Ho. to Ho #
BMWZ256	1 89	144 55	7 60	142 66	BMWZ256 Elev 142.660
12+88			4 65	139 90	85 5/R Top 4" outlet to Ho # 12220
T.P.	1 70	135 90	10 35	134 20	
6+45			8 00	127 90	148 6/R Top 4" outlet to Ho # 12416
B.M.WZ257			0 80	135 10	BMWZ257 Elev 135.089

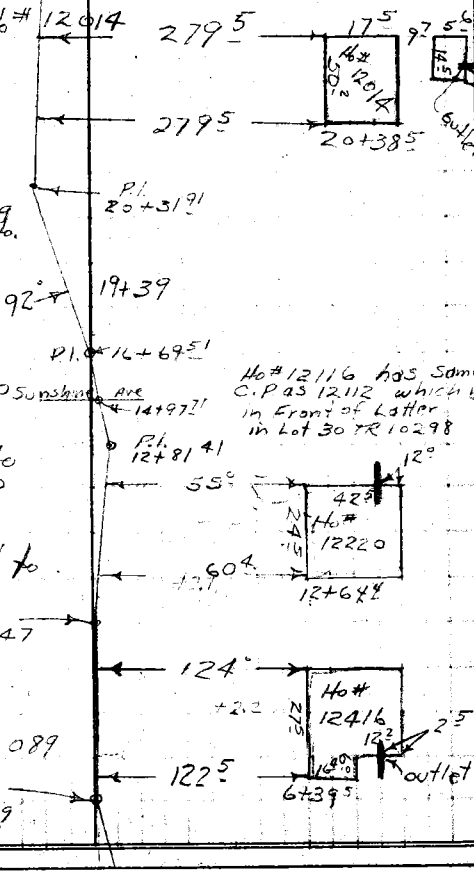

Profile Notes Red. ____ Plotted ____ Job No. 1756.14 Division No. ____
No. ____ Date ____ Date ____ Survey of Sunshine Ave
X-Sec. Notes Chkd. ____ Checked ____ Survey by J.S.C. Date 11/10/54
No. ____ Date ____ Date ____ Map No. ____ Indexed C. Johnson Date ____ Notes

F. B. 1967 PG. 117

F. B. 1967 PG. 118 Job No. 1756.14 Division No. _____ Notes Red. _____ Plotted _____ Profile

Survey of _____ Date _____ Date _____ No. _____

Survey by _____ Notes _____ Notes Chkd. _____ Checked _____ X-Sec.

Indexed _____ Date _____ Date _____ Date _____ No. _____

STATION	B. S.	H. I.	F. S.	ELEV.

76L298 307 8-53

PLEASE RETURN TO

LOS ANGELES COUNTY SURVEYOR

726 LOS ANGELES COUNTY ENGINEERING BLDG.

Do not extend notes this side of this line.

NOTE: ANY ADDITIONS OR CHANGES ON THIS SHEET MUST BE MADE OR CIRCLED IN RED INK, WITH DATE AND NAME OF PERSON MAKING CHANGE.

Notes Ck'd by	Survey of SUNSHINE AVE
Map No.	W. O. 1756.1A Tape No. St'd. °F
Office Work	Surveyed by J.S. COATES
Checked	Notes J.S.C. Date 11/10/54
Date	Indexed ~~K. C. Johnson~~

F.B. 1967 PG. 119

TOPOGRAPHY

ON

SHOEMAKER AVE

From Imperial HWY 1+00

TO Beaty AVE. 27+86 33

SUNSHINE AVE. S.S. DIST

C.I. 1756.1A

COATES
OCHNER
SHIPLEY
CERICOLA.

Note: Any Additions or Changes on This Sheet Must be Made or Circled in Red Ink With Date and Name of Person Making Change.

Do not extend notes this side of this line.

RETURN TO
LOS ANGELES COUNTY SURVEYOR
726 LOS ANGELES COUNTY
ENGINEERING BLDG.

76F3095 247 4-55

F.B. 1967 PG. 120

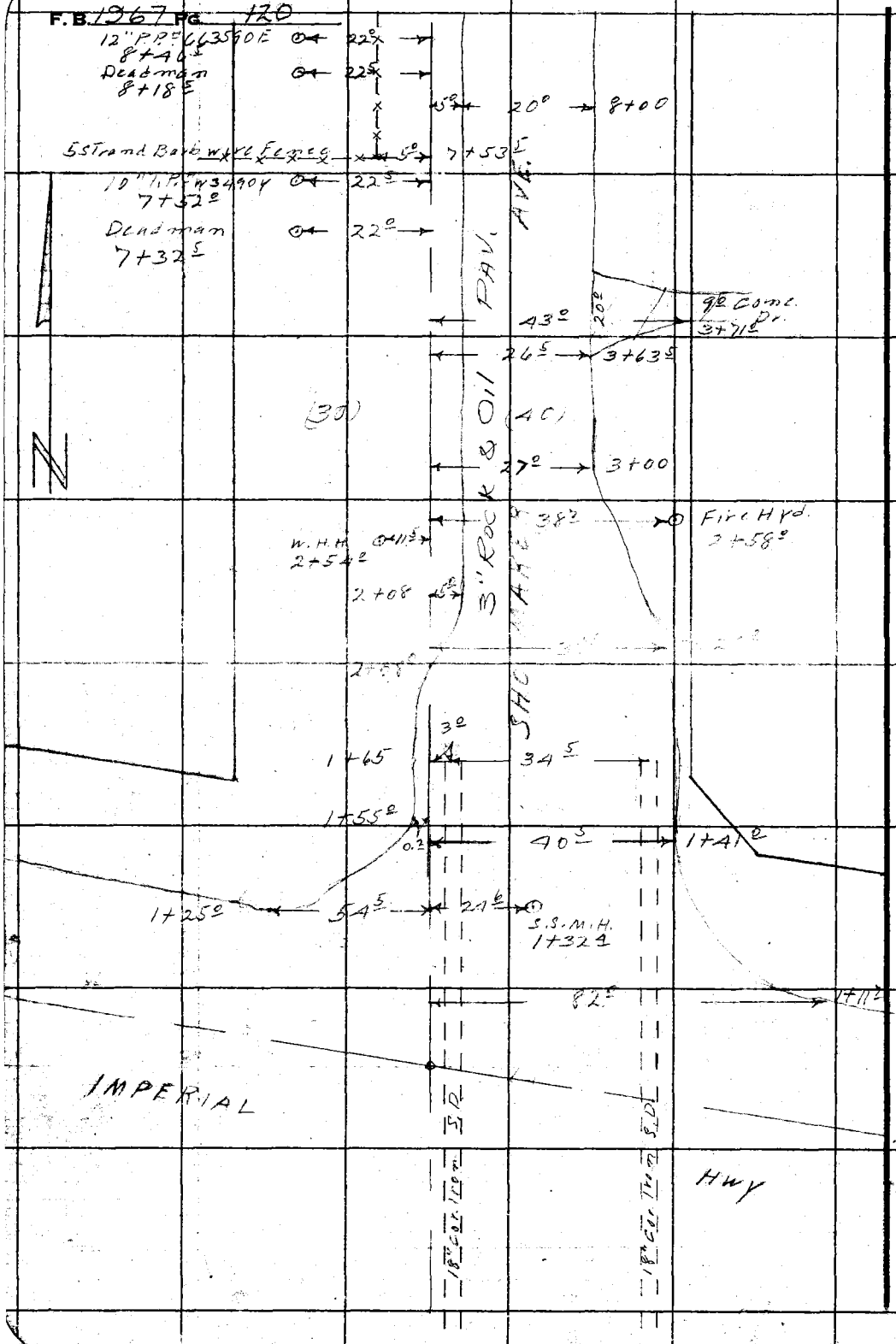

RETURN TO
LOS ANGELES COUNTY SURVEYOR
726 LOS ANGELES COUNTY
ENGINEERING BLDG.
Do not extend notes this side of this line.

Note: Any Additions or Changes on This Sheet Must be Made or Circled in Red Ink With Date and Name of Person Making Change.

F.B. 1967 PG. 121

Notes Ck'd by	Survey of SUNSHINE AVE
Map No.	W. O. 1756 1/2 Tape No. St'd. °F
Office Work	Surveyed by J.S. COATES
Checked	Notes J.F.O Date 11/10/54
Date	Indexed C. Johnson

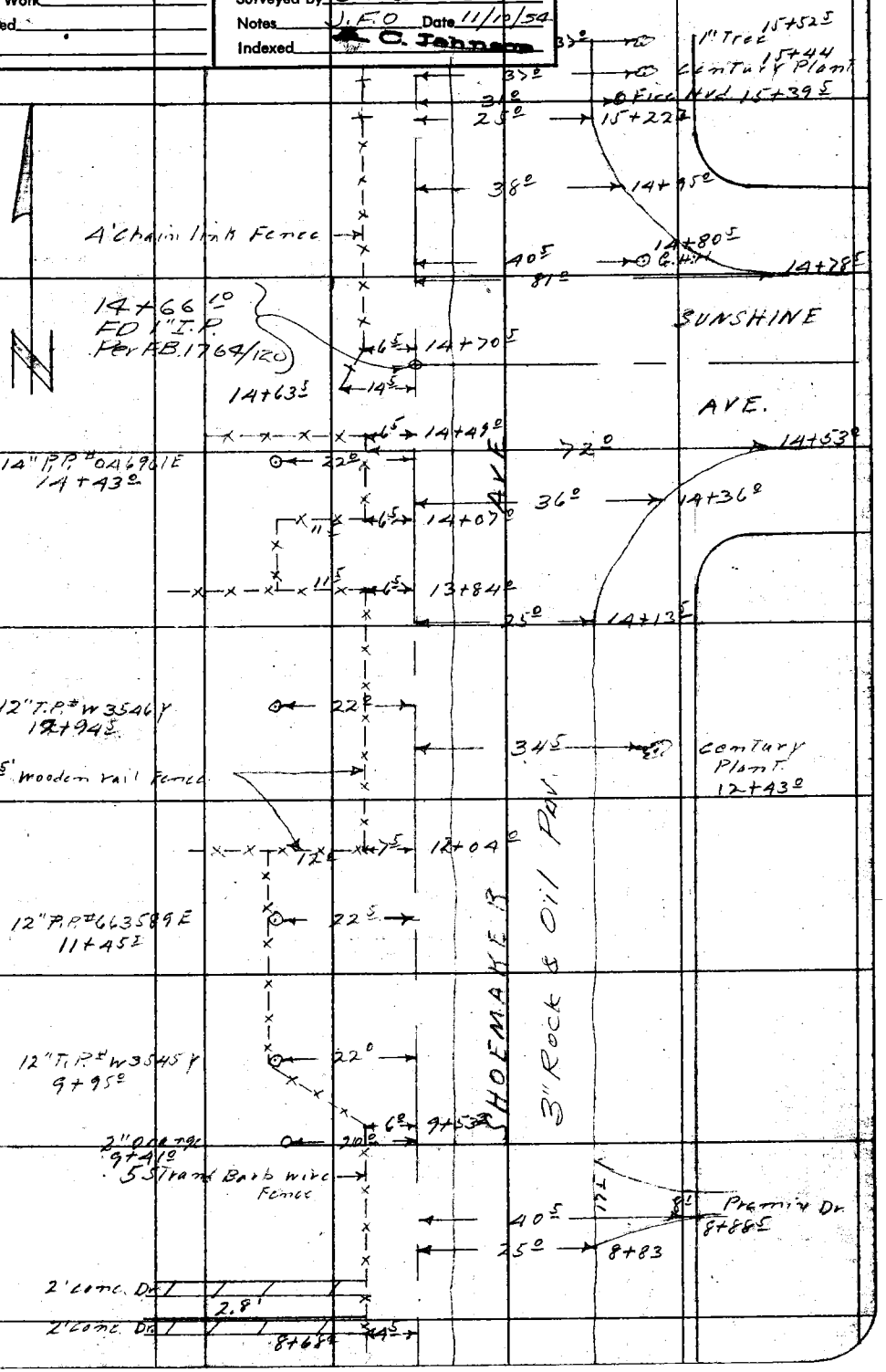

Note: Any Additions or Changes on This Sheet Must be Made or Circled In Red Ink With Date and Name of Person Making Change.

Do not extend notes this side of this line.

RETURN TO
LOS ANGELES COUNTY SURVEYOR
726 LOS ANGELES COUNTY
ENGINEERING BLDG.

76F9085 247 4-55

F.B. 1967 PG. 122

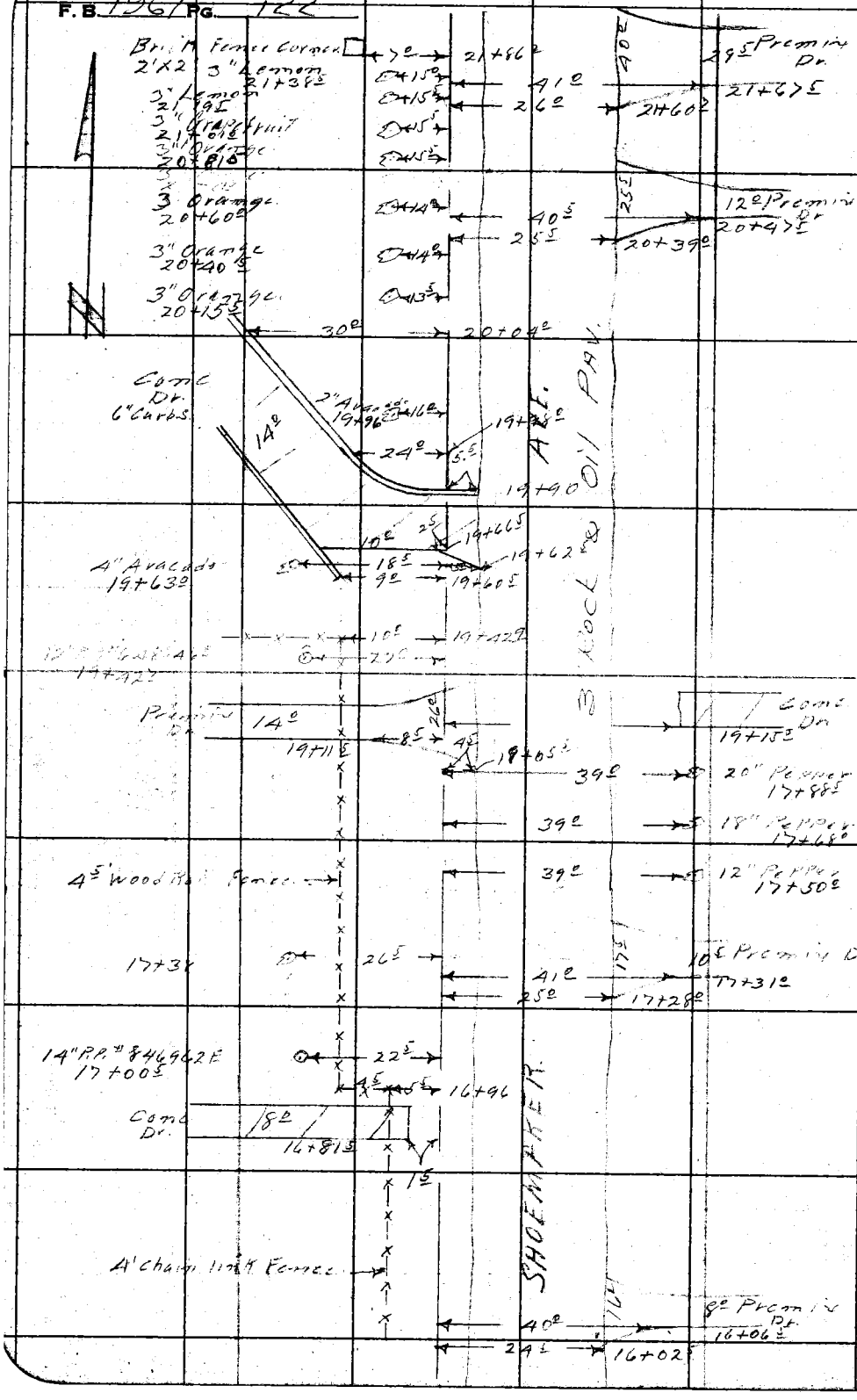

RETURN TO
LOS ANGELES COUNTY SURVEYOR
726 LOS ANGELES COUNTY
ENGINEERING BLDG.
Do not extend notes this side of this line.

Note: Any Additions or Changes on This Sheet Must be Made or Circled in Red Ink With Date and Name of Person Making Change.

Notes Ck'd by	Survey of SUNSHINE AVE
Map No.	W. O. 1756.14 Tape No. St'd. °F
Office Work	Surveyed by J.S.C
Checked	Notes J.F.O. Date 11/10/54
Date	Indexed C. Johnson

F.B. 1967 PG. 123

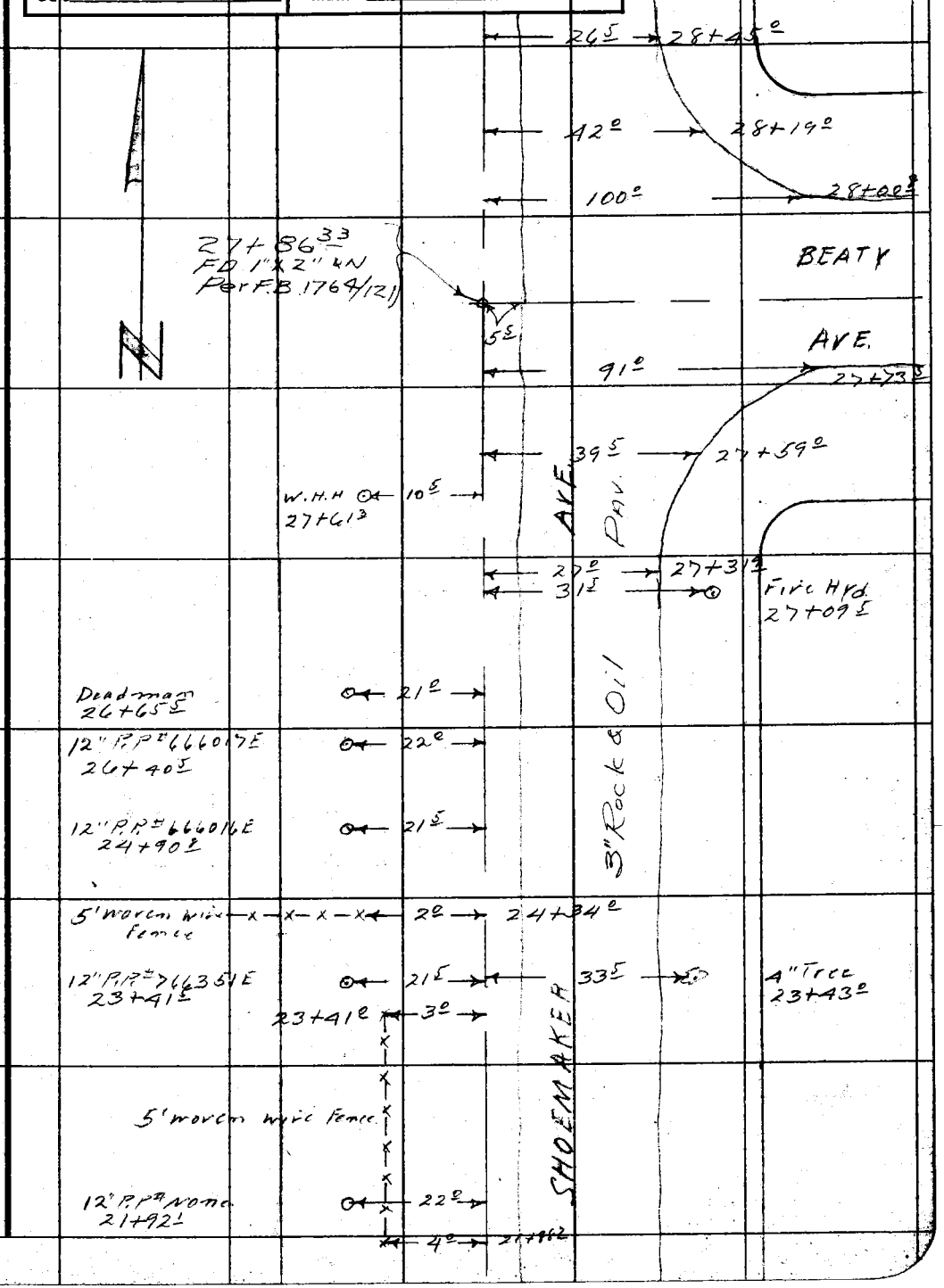

Note: Any Additions or Changes on This Sheet Must be Made or Circled in Red Ink With Date and Name of Person Making Change.

Do not extend notes this side of this line.

RETURN TO
LOS ANGELES COUNTY SURVEYOR
726 LOS ANGELES COUNTY
ENGINEERING BLDG.

76F3098 247 4-53

RETURN TO
LOS ANGELES COUNTY SURVEYOR
726 LOS ANGELES COUNTY
ENGINEERING BLDG.

Note: Any Additions or Changes on This Sheet Must be Made or Circled in Red Ink With Date and Name of Person Making Change.

Do not extend notes this side of this line.

F.B. 1967 PG. 124

Profile No.	Notes Red.	Plotted	Job No. 1756.14	Division No.	F. B. 1967	Pg. 125
	Date	Date	Survey of SUNSHINE AVE.			
X-Sec. No.	Notes Chkd. ✓	Checked	Survey by J.S. COATES	Notes J.S.C.	Date 11/12/54	
	Date	Date	Map No. [redacted]		Date	

CROSS-SECTION
ON
SHOEMAKER AVE

From: Imperial Hwy. 1+00
To: Beaty Ave 27+86 33

SUNSHINE AVE. S.S. DIST
C 1 1756.14

COATES
OCHSNER
SHIPLEY
CERICOLA

STATION	B. S.	H. I.	F. S.	ELEV.

NOTE: ANY ADDITIONS OR CHANGES ON THIS SHEET MUST BE MADE OR CIRCLED IN RED INK, WITH DATE AND NAME OF PERSON MAKING CHANGE.

Do not extend notes this side of this line.

PLEASE RETURN TO
LOS ANGELES COUNTY SURVEYOR
726 LOS ANGELES COUNTY ENGINEERING BLDG.

761298 307 8-53

76L298 307 8-53

PLEASE RETURN TO
LOS ANGELES COUNTY SURVEYOR
726 LOS ANGELES COUNTY ENGINEERING BLDG.

NOTE: ANY ADDITIONS OR CHANGES ON THIS SHEET MUST BE MADE OR CIRCLED IN RED INK, WITH DATE AND NAME OF PERSON MAKING CHANGE.

Do not extend notes this side of this line.

STATION	B. S.	H. I.	F. S.	ELEV.	Shoemaker Ave.	
BMWZ220	7 17	128 07		120 90	BMWZ220 Elev.= 120.897 F.B.1925-216	
					Shoemaker Ave + Imperial Hwy. N.E. Cor.	
					BT. SPK in bot. Step To HO# 130 11 140'± E.+45'±N ℄ int.	
1+00			7 11	12[illegible] 96		℄ int Imperial Hwy.
"			7 54	120 53		40' R.
"			6 91	12[illegible] 6	30' L.	
1+11.7			8 47	119 60		82' R. Prm. Return
1+25'			7 21	120 86	54' L. Prm. Return	
1+32.4			6 80	12[illegible] 27		24.6 R. N Rim
"			6 82	12[illegible] 25		24.6 R. E Rim
"			6 83	12[illegible] 4		24.6 R. S Rim
"			6 80	12[illegible] 7		24.6 R. W Rim
"			19 70	10[illegible] 37	24.6 R 10" Inlet N	Rod meds 6.80, Diam 12.07, .83, 19.70
"			18 69	10[illegible] 38	24.6 R 8" Inlet E	Rod meds 6.82, Diam 11.20, 0.67, 18.69
"			19 83	108 24	24.6 R 10" Outlet S	Rod meds 6.83, Diam 12.17, .83, 19.83
"			19 03	10[illegible] 04	24.6 R 8" Inlet W	Rod meds 6.80, Diam 11.56, 0.67, 19.03
1+41.0			7 05	12[illegible] 02		℄
"			6 26	12[illegible] 31		17' R.
"			7 16	12[illegible] 91		40.5 R. Prm Ret.
"			5 4	122 7		52' R.
"			5 5	122 [illegible]		230'± R Back lot line

F. B. 1967 Pg. 126 Job No. 1256 14 Division No. Notes Red. Plotted Profile
Survey of Sunshine Ave S.S. Dist. Date Date No.
Survey by J.S.C. Notes 10 Notes Chkd. Checked X-Sec.
Indexed C. Johnson Date Date Date No.

76L298 307 8-53

PLEASE RETURN TO
LOS ANGELES COUNTY SURVEYOR
726 LOS ANGELES COUNTY ENGINEERING BLDG.

NOTE: ANY ADDITIONS OR CHANGES ON THIS SHEET MUST BE MADE OR CIRCLED IN RED INK, WITH DATE AND NAME OF PERSON MAKING CHANGE.

Do not extend notes this side of this line.

STATION	B. S.	H. I.	F. S.	ELEV.	Shoemaker Ave.	
1+55		128 07	7 61	120 46		℄ Pvm Ret
"			7 06	121 01		1' R. Pvm
"			4 4	123 7	10' L.	
"			3 4	124 7	150' L.	
"			3 0	125 1	300' L	
1+65			8 13	119 94		3' R. Flow line 18" S.D.
"			7 97	120 10		37.5' R. Flow line 18" S.D.
2+00			5 88	122 19		℄
"			5 45	122 62		5' R
"			5 18	122 89		17' R. ℄ of Pvm
"			5 78	122 29		39' R.
"			3 7	124 4		50' R.
"			3 8	124 3	30' L.	
3+00			2 7	125 4		℄
"			3 5	124 6		2' R.
"			2 92	125 15		5.5' R. Edge of Pvm
"			2 63	125 44		17' R. ℄ of Pvm
"			3 00	125 07		27' R. Edge of Pvm
"			3 2	124 9		38' R.
"			1 6	126 5		46' R.
"			1 4	126 7	5' L.	
"			2 6	125 5	30' L.	

Profile Notes Red. ____ Plotted ____ Job No. 1756.16 Division No. ____ F. B. 1967 Pg. 127
No. ____ Date ____ Date ____ Survey of Sunshine Ave. S.S. Dist.
X-Sec. Notes Chkd. ____ Checked ____ Survey by J.S.C. Notes J.O. Date 11-12-54
No. ____ Date ____ Date ____ Map No. ____ Indexed ____ Date ____

C. Johns

76L298 307 8-53

PLEASE RETURN TO
LOS ANGELES COUNTY SURVEYOR
726 LOS ANGELES COUNTY ENGINEERING BLDG.

NOTE: ANY ADDITIONS OR CHANGES ON THIS SHEET MUST BE MADE OR CIRCLED IN RED INK, WITH DATE AND NAME OF PERSON MAKING CHANGE.

Do not extend notes this side of this line.

F. B. 1967 Pg. 128 Job No. L256.16 Division No. 55 DIST.
Survey of Sunshine Ave. Sta. 4+00 to 6+00
Survey by ~~L.E.~~ C. Johnson Notes Date
Indexed

Profile No. X-Sec. No.
Plotted Date Checked Date
Notes Red. Date Notes Chkd. Date

STATION	B. S.	H. I.	F. S.	ELEV.	Shoemaker Ave.	
		128 07				
T.P.	6.55	132.16	2.46	125.61		
4+00			5.3	12[illegible]69		℄
"			5.19	12[illegible]97		5.5' R. edge of Pvmt
"			5.10	12[illegible]06		17' R. ℄ of Pvmt
"			5.43	12[illegible]73		27' R. Edge of Pvmt
"			5.7	12[illegible]		35' R.
"			4.8	12[illegible]4		40' R. P.L.
"			7.1	12[illegible]51		250±' R. Rec. Bdy. Line
"			5.0	12[illegible]2	30' L.	
"			3.7	12[illegible]	150' L.	
			4.0	12[illegible]	300' L.	
5+00			3.6	12[illegible]		℄
"			3.76	12[illegible]40		5' R. Edge of Pvmt
"			3.58	12[illegible]58		16' R. ℄ of Pvmt
"			4.01	12[illegible]15		26.5' R. Edge of Pvmt
"			4.0	12[illegible]		34' R.
"			3.0	12[illegible]2		40' R. P.L.
"			3.2	12[illegible]0	30' L.	
6+00			2.6	12[illegible]		℄
			2.62	12[illegible]4		5' R.
			2.26	12[illegible]0		16' R. ℄ of Pvmt
			2.47	12[illegible]9		26.5' Edge of Pvmt

76L298 307 8-53

PLEASE RETURN TO
LOS ANGELES COUNTY SURVEYOR
726 LOS ANGELES COUNTY ENGINEERING BLDG.

NOTE: ANY ADDITIONS OR CHANGES ON THIS SHEET MUST BE MADE OR CIRCLED IN RED INK, WITH DATE AND NAME OF PERSON MAKING CHANGE.

Do not extend notes this side of this line.

STATION	B. S.	H. I.	F. S.	ELEV.	Shoemaker Ave	
6+00		132.16	2.8	129.4		31' P.L.
"			1.7	130.5		40' R. P.L.
"			2.5	129.7	30' L.	
T.P.	7.01	136.57	2.60	129.56		
7+00			5.9	130.7		℄
"			5.71	130.86		5' R. Edge of Pvm
"			5.36	131.21		15' R. ℄ of Pvm.
"			5.54	131.03		25' R. Edge of Pvm.
			5.7	130.9		28' R.
"			5.0	131.6		40' R. P.L.
"			5.5	131.1		250± R. Backlot line
"			5.5	131.1	30' L.	
"			6.0	130.6	150' L.	
			6.9	129.7	300' L	
8+00			4.6	132.0		℄
"			4.96	131.61		5' R. Edge of Pvm
"			4.75	131.82		15' R. ℄ of Pvm
"			4.90	131.67		25' R. Edge of Pvm
"			5.1	131.5		30 R.
"			3.7	132.9		40' R. P.L.
"			3.8	132.8	30' L.	

Profile Notes Red. ____ Plotted ____ Job No. 1756 14 Division No. ____ F. B. 1967 Pg. 129
No. ____ Date ____ Date ____ Survey of Sunshine Ave S.S. Dist
X-Sec. Notes Chkd. ____ Checked ____ Survey by J.S.C. Notes J.D. Date 11-12-54
No. ____ Date ____ Date ____ Map No. ____ Indexed C. Johnson Date ____

76L298 307 8-53

PLEASE RETURN TO
LOS ANGELES COUNTY SURVEYOR
726 LOS ANGELES COUNTY ENGINEERING BLDG.

NOTE: ANY ADDITIONS OR CHANGES ON THIS SHEET MUST BE MADE OR CIRCLED IN RED INK, WITH DATE AND NAME OF PERSON MAKING CHANGE.

Do not extend notes this side of this line.

F. B. 1962 Pg. 130 Job No. 2K6.4 Division No. S.S. Dist.
Survey of Sunshine Ave.
Survey by L.S.L. Notes V.O.
Indexed J. C. Johnson Date
Profile No. Plotted Date Notes Red. Date
X-Sec. No. Checked Date Notes Chkd. Date

STATION	B. S.	H. I.	F. S.	ELEV.	Shoemaker Ave.	
9+00		136 57	4 3	13[illegible] 3		℄
"			4 11	12[illegible] 46		5' R. Edge of Pvm
"			3 84	12[illegible] 73		15' R ℄ of Pvm.
"			4 65	12[illegible] 92		25' R. Edge of Pvm
"			4 4	13[illegible] 2		32' R.
"			2 2	13[illegible] 4		40' R. P.L.
"			2 8	13[illegible] 8	30' L.	
T.P.	6 21	138 23	4 05	132 52		
10+00			5 8	13[illegible] 7		℄
"			5 59	13[illegible] 14		5' R. Edge of Pvm
"			5 38	13[illegible] 35		15' R ℄ of Pvm
"			5 55	13[illegible] 15		25' R. Edge of Pvm
"			5 7	13[illegible] 8		30' R.
"			3 9	13[illegible] 8		40' R. P.L.
"			2 5	13[illegible] 2		280'± R. Back lot line
"			4 4	13[illegible] 3	30' L.	
"			5 7	13[illegible] 0	150' L.	
			11 9	13[illegible] 8	300' L.	
11+00			4 7	13[illegible] 0		℄
"			4 91	13[illegible] 92		5' R. Edge of Pvm
"			4 66	13[illegible] 05		15' R. ℄ of Pvm
"			5 02	13[illegible] 1		25' R. Edge of Pvm

76L298 307 8-53

PLEASE RETURN TO
LOS ANGELES COUNTY SURVEYOR
726 LOS ANGELES COUNTY ENGINEERING BLDG.

NOTE: ANY ADDITIONS OR CHANGES ON THIS SHEET MUST BE MADE OR CIRCLED IN RED INK, WITH DATE AND NAME OF PERSON MAKING CHANGE.

Do not extend notes this side of this line.

STATION	B. S.	H. I.	F. S.	ELEV.	Shoemaker Ave	
11+00		138 73	5 4	133 3		33' R.
"			4 8	133 9		40' R. P.L.
"			3 6	135 1	30' L.	
12+00			4 5	134 2		℄
"			4 96	133 77		5' R. Edge of Pvm
"			4 74	133 99		15' R. ℄ of Pvm
"			4 82	133 91		25' R. Edge of Pvm
"			4 9	133 8		33' R.
"			3 3	135 4		40' R. P.L.
"			5 4	133 3	30' L.	
"			9 3	129 4	150' L.	
			9 5	129 2	300' L.	
T.P.	6 59	140 58	4 74	133 99		
13+00			6 5	134 1		℄
"			6 70	133 88		5' R. Edge of Pvm
"			6 31	134 27		15' R. ℄ of Pvm
"			6 37	134 21		25' R. Edge of Pvm
"			6 6	134 0		33' R.
"			6 5	134 1		40' R. P.L.
"			7 7	132 9	30' L.	
14+00			5 7	134 9		℄
			5 6	135 0	30' L.	

Profile No. ____ Notes Red ____ Plotted ____ Job No. 1756.14 Division No. ____ F. B. 1967 Pg. 13
X-Sec. No. ____ Date ____ Date ____ Survey of Sunshine Ave. S.S. Dist
Notes Chkd. ____ Checked ____ Survey by J.S.C. Notes J.O. Date 11-12-54
Date ____ Date ____ Map No. ____ Indexed ____ Date ____

76L298 307 8-53

PLEASE RETURN TO
LOS ANGELES COUNTY SURVEYOR
726 LOS ANGELES COUNTY ENGINEERING BLDG.

NOTE: ANY ADDITIONS OR CHANGES ON THIS SHEET MUST BE MADE OR CIRCLED IN RED INK, WITH DATE AND NAME OF PERSON MAKING CHANGE.

Do not extend notes this side of this line.

STATION	B. S.	H. I.	F. S.	ELEV.	Shoemaker Ave	
17+00		143 26	5 18	138 08		25'R. Edge of Pvm
"			5 5	137 8		30'R.
"			3 9	139 4		40'R. P.L.
"			0 8	142 5		320±R. Back lot line
"			4 8	138 5	5'L.	
"			5 0	138 3	30'L.	
"			7 0	139 3	150'L.	
"			8 3	135 0	300'L.	
18+00			4 2	139 1		℄
"			4 19	139 07		5'R. Edge of Pvm
"			3 89	139 37		15'R. ℄ of Pvm
"			4 03	139 23		25'R. Edge of Pvm
"			4 2	139 1		30'R.
"			3 7	139 6		40'R. P.L.
"			3 5	139 8	5'L.	
"			3 3	140 0	30'L.	
19+00			3 1	140 2		℄
"			3 07	140 19		5'R. Edge of Pvm
"			2 64	140 62		15'R. ℄ of Pvm
"			2 76	140 50		25'R. Edge of Pvm
"			2 7	140 6		30'R.
"			2 3	140 0		40'R. P.L.

F. B. 1967 Pg. 134 Job No. 1756.1 Division No. Notes Red. Plotted Profile
Survey of Sunshine Ave. S.S. Dist. Date Date No.
Survey by J.S.L. Notes Vo Notes Chkd. Checked X-Sec.
Indexed C. Johnson Date Date Date No.

76L298 307 8-53

PLEASE RETURN TO
LOS ANGELES COUNTY SURVEYOR
726 LOS ANGELES COUNTY ENGINEERING BLDG.

NOTE: ANY ADDITIONS OR CHANGES ON THIS SHEET MUST BE MADE OR CIRCLED IN RED INK, WITH DATE AND NAME OF PERSON MAKING CHANGE.

Do not extend notes this side of this line.

STATION	B. S.	H. I.	F. S.	ELEV.	Shoemaker Ave.	
19+00		143 26	2 9	140 4	5'L.	
"		1	2 7	140 6	30'L	
T.P.	6 34	146 69	2 91	140 35		
20+00			5 0	141 7		℄
"			5 50	141 19		5'R. Edge of Pvm
"			5 07	141 62		15'R. ℄ of Pvm
"			5 09	141 60		25'R. Edge of Pvm
"			5 0	141 7		39'R.
"			3 1	143 6		40'R. P.L.
"			2 9	144 7		292'R. Back lot line
"			4 6	142 1	30'L.	
"			5 9	140 8	150'L.	
"			7 7	139 0	300'L	
21+00			3 8	142 9		℄
"			4 36	142 33		5'R. Edge of Pvm
"			4 03	142 66		15'R. ℄ of Pvm
"			4 25	142 44		25'R. Edge of Pvm
"			4 2	142 5		35'R.
"			2 5	144 2		40'R. P.L.
"			3 0	143 7	5'L.	
"			3 2	143 5	30'L.	

Profile No. ____ X-Sec. No. ____

Notes Red ____ Date ____ Notes Chkd ____ Date ____

Plotted ____ Date ____ Checked ____ Date ____

Job No. L2 [illegible] Division No. ____ Survey of Sunnybrook Ave. SS Rost Survey by USC Notes U.C. Date 11-12-57 Map No. ____ Indexed C. [illegible] Date ____

F. B. 1967 Pg. 135

76L298 307 8-53

PLEASE RETURN TO
LOS ANGELES COUNTY SURVEYOR
726 LOS ANGELES COUNTY ENGINEERING BLDG.

NOTE: ANY ADDITIONS OR CHANGES ON THIS SHEET MUST BE MADE OR CIRCLED IN RED INK, WITH DATE AND NAME OF PERSON MAKING CHANGE.

Do not extend notes this side of this line.

STATION	B. S.	H. I.	F. S.	ELEV.	Shoemaker Ave.	
22+00		146 69	2 7	144 0		℄
"			3 26	143 43		5' R. Edge of Pvm
"			2 94	143 75		15' R. ℄ of Pvm
"			3 20	143 49		26' R. Edge of Pvm
"			3 3	143 4		35' R.
"			2 9	143 8		39' R.
"			0 5	146 2		40' R. P.L.
"			1 6	145 1	5' L.	
"			2 5	144 2	30' L.	
T.P.	4 18	149 31	1 56	145 13		
23+00			4 8	144 5		℄
"			5 09	144 22		5' R. Edge of
"			4 75	144 56		25' R. ℄ of Pvm
"			5 00	144 31		26' R. Edge of Pvm
"			5 3	144 6		30' R.
"			3 7	145 6		40' R. P.L.
"			1 4	147 9		300± R. Back lot line
"			4 2	145 1	3' L.	
"			4 8	144 5	30' L.	
"			7 2	142 1	150' L.	
"			90	140 3	300' L	

F. B. 1967 PG. 136 Job No. 1756.14 Division No. Notes Red. Plotted Profile
Survey of Sunshine Ave. S.S. Dist. Date Date No. X-Sec.
Survey by JSC Notes JO Notes Chkd. Checked
Index C. Johnson Date Date Date No.

76L298 307 8-53

PLEASE RETURN TO
LOS ANGELES COUNTY SURVEYOR
726 LOS ANGELES COUNTY ENGINEERING BLDG.

NOTE: ANY ADDITIONS OR CHANGES ON THIS SHEET MUST BE MADE OR CIRCLED IN RED INK, WITH DATE AND NAME OF PERSON MAKING CHANGE.

Do not extend notes this side of this line.

STATION	B. S.	H. I.	F. S.	ELEV.	Shoemaker Ave	
24+00		149 31	4 5	144 8		℄
"			4 39	145 02		5' R. Edge of Pvm.
"			3 93	145 38		15' R. ℄ of Pvm
"			4 14	145 17		26' R.
"			4 2	145 1		35' R.
"			3 0	146 3		40' R. P.L.
"			4 9	144 4	30' L.	
25+00			4 0	145 3		℄
"			3 69	145 62		5' R. Edge of Pvm
"			3 41	145 90		15' R. ℄ of Pvm
"			3 61	145 70		26' R. Edge of Pvm
"			3 8	145 5		35' R.
"			3 3	146 0		40' R. P.L.
"			5 2	144 1	30' L	
T.P.	7 99	153 29	4 01	145 30		
26+00			7 6	145 7		℄
"			7 26	146 03		5' R. Edge of Pvm
"			6 86	146 43		15' R. ℄ of Pvm
"			7 03	146 26		26' R. Edge of Pvm
"			7 1	146 2		35' R.
"			6 7	146 6		40' R. P.L.

Profile Notes Red. Plotted Job No. 1756.14 Division No. F. B. 1967 Pg. 137
No. Date Date Survey of Sunshine Ave SS Dist
X-Sec. Notes Chkd. Checked Survey by LSC Notes 20 Date 11-12-54
No. Date Date Map No. Indexed C. Tanner Date

76L298 307 8-53

PLEASE RETURN TO
LOS ANGELES COUNTY SURVEYOR
726 LOS ANGELES COUNTY ENGINEERING BLDG.

NOTE: ANY ADDITIONS OR CHANGES ON THIS SHEET MUST BE MADE OR CIRCLED IN RED INK, WITH DATE AND NAME OF PERSON MAKING CHANGE.

Do not extend notes this side of this line.

F. B. 1967 Pg. 138

Job No. L256.4 Division No. Sunshine Ave. S.S. Dist.

Survey of Sunshine Ave. Notes J.O.

Survey by J.S.C. Notes Chkd.

Indexed C. Johnson Date Checked

Profile No. X-Sec. No.

Plotted Date Notes Red. Date Notes Chkd. Date

STATION	B. S.	H. I.	F. S.	ELEV.	Shoemaker Ave	
26+00		153 29	8 5	144 8	30' L.	
27+00			6 8	14[illegible] 5		℄
			7 3	15[illegible] 0	30' L.	
			18 7	15[illegible] 6	300' L	
27+31.2			6 4	14[illegible] 9		℄
			5 94	14[illegible] 35		51' R. Edge of Pvm
			5 42	14[illegible] 87		15' R. ℄ of Pvm
			5 65	14[illegible] 64		27' R. Pvm Rat.
			5 9	14[illegible] 4		35' R.
			5 5	14[illegible] 8		40' R. B.L.
			2 4	15[illegible] 9		300±' R. Back lot line
27+59.0			5 76	14[illegible] 53		39.5' R. M.P.R.
27+73.5			4 91	14[illegible] 38		91' R. Pvm Rat.
27+86.32			5 9	14[illegible] 4		℄ int.
"			5 42	14[illegible] 87		5' R. Edge of Pvm
"			4 96	14[illegible] 33		15' R. ℄ of Pvm
"			5 43	14[illegible] 86		27' R.
"			5 11	14[illegible] 18		40' R.
"			6 6	14[illegible] 7	30' L.	
"			9 7	14[illegible] 6	150' L.	
			12 2	14[illegible] 1	300' L	
28+00			5 7	14[illegible]		℄
28+00.3			4 72	14[illegible] 57		100' R. Pvm Rat

76L298 307 8-53

PLEASE RETURN TO
LOS ANGELES COUNTY SURVEYOR
726 LOS ANGELES COUNTY ENGINEERING BLDG.

NOTE: ANY ADDITIONS OR CHANGES ON THIS SHEET MUST BE MADE OR CIRCLED IN RED INK, WITH DATE AND NAME OF PERSON MAKING CHANGE.

Do not extend notes this side of this line.

STATION	B. S.	H. I.	F. S.	ELEV.		
28+19°		153 29	5 28	148 01		42' R. M.P.R.
28+45			5 2	148 1		℄
			4 95	148 34		5' R. Edge of Pvm
			4 46	148 83		15' R. ℄ of Pvm
			4 73	148 56		26.5 R. Pvm
			4 4	148 9		40' R. P.L.
			1 9	151 4		300'± R Back lot line
			5 8	147 5	30' L.	
BMWZ195			4 23	149 06	BMWZ195 Elev. = 149.039 F.B. 1925-218	
					Shoemaker Ave. + Beaty Ave. N.E. Cor.	
					BT. SPK. in w. end of walk To H.# 11722	

Profile Notes Red. Plotted Job No. 175614 Division No. F. B. 1976 Pg. 139
No. Date Date Survey of Sunshine Arc S.S.D. ST.
X-Sec. Notes Chkd. Checked Survey by J.S.C. Notes J.O. Date 11-12-54
No. Date Date Map No. Indexed C. Johnson Date

F. B. 1967 Pg. 140 Job No. 1756.14 Division No. _____ Notes Red. _____ Plotted _____ Profile

Survey of Sunshine Ave Date _____ Date _____ No. _____

Survey by J.S. COATES Notes J.F.O. Notes Chkd. _____ Checked _____ X-Sec.

Indexed _____ Date _____ Date _____ Date _____ No. _____

STATION	B. S.	H. I.	F. S.	ELEV.

76L298 3C7 8-53

PLEASE RETURN TO

LOS ANGELES COUNTY SURVEYOR

726 LOS ANGELES COUNTY ENGINEERING BLDG.

Do not extend notes this side of this line.

NOTE: ANY ADDITIONS OR CHANGES ON THIS SHEET MUST BE MADE OR CIRCLED IN RED INK, WITH DATE AND NAME OF PERSON MAKING CHANGE.

F.B. 1967 PG. 141

Notes Ck'd by	Survey of Sunshine Ave-S.S. Dist.
Map No.	W. O. 1756.14 Tape No. St'd. °F
Office Work	Surveyed by J. S. Coates
Checked	Notes J. D. Date 11-9-54
Date	Indexed K. C. Johnson

TOPOGRAPHY

ON

SUNSHINE AVE

From Shoemaker Ave. 1+00

To Painter Ave. 7+88.94

SUNSHINE AVE. S.S. DIST.

C.I. 1756.14

Coates
Ochsner
Shipley
Cericola

Note: Any Additions or Changes on This Sheet Must be Made or Circled in Red Ink With Date and Name of Person Making Change.

Do not extend notes this side of this line.

RETURN TO
LOS ANGELES COUNTY SURVEYOR
726 LOS ANGELES COUNTY
ENGINEERING BLDG.

76F3098 247 4-53

F.B. 1967 PG. 142

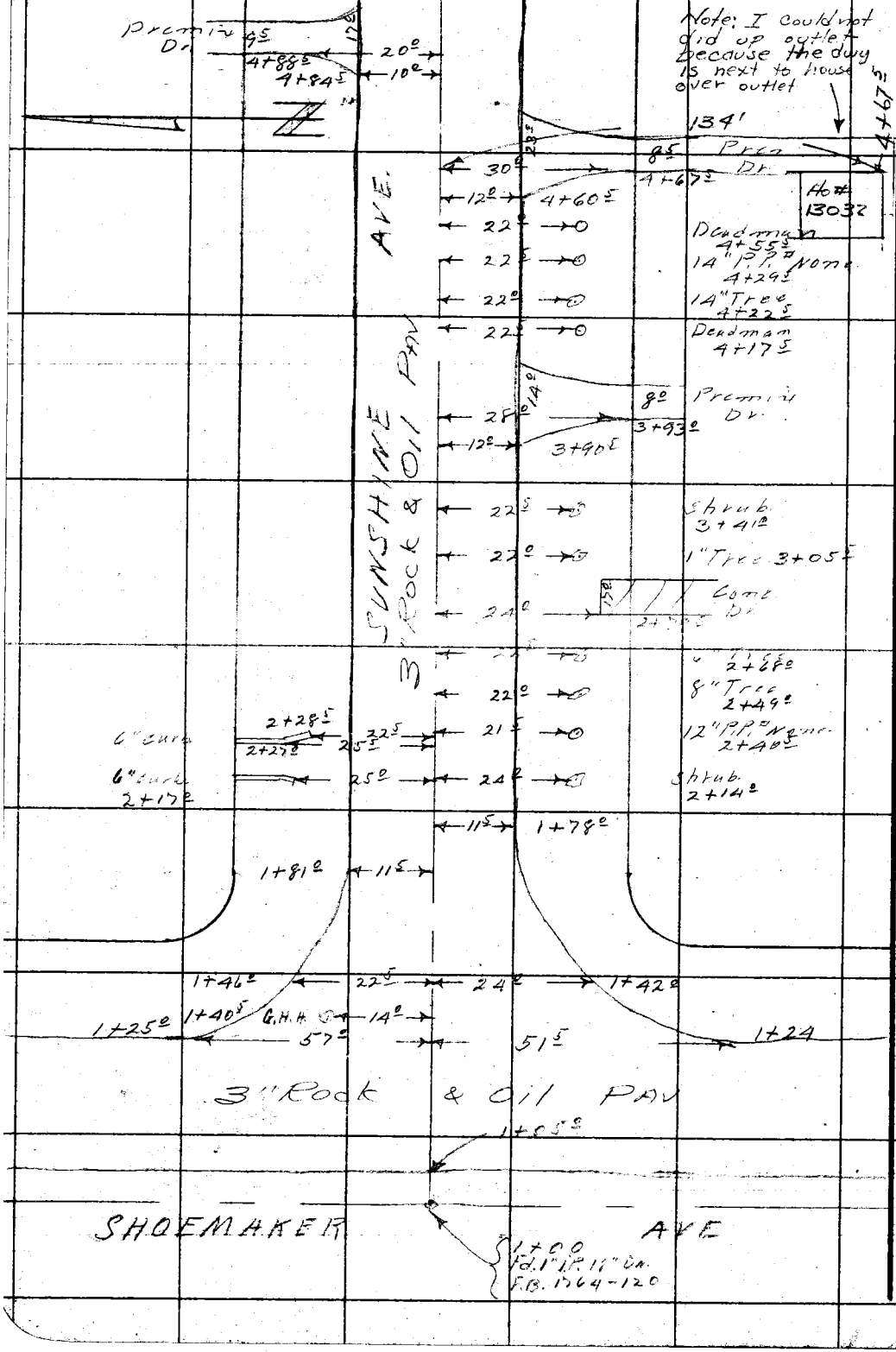

RETURN TO
LOS ANGELES COUNTY SURVEYOR
726 LOS ANGELES COUNTY
ENGINEERING BLDG.
Do not extend notes this side of this line.

Note: Any Additions or Changes on This Sheet Must be Made or Circled in Red Ink With Date and Name of Person Making Change.

Notes Ck'd by	Survey of Sunshine Ave. SS Dist
Map No.	W. O. 1756.14 Tape No. St'd. °F
Office Work	Surveyed by J.S.C.
Checked	Notes J.O. Date 11-9-54
Date	Indexed A. C. Johnson

F.B. 1967 PG. 143

7+88.44 Int. Painter Ave
F.d. BS+W Fl.
F.B. 1764-115

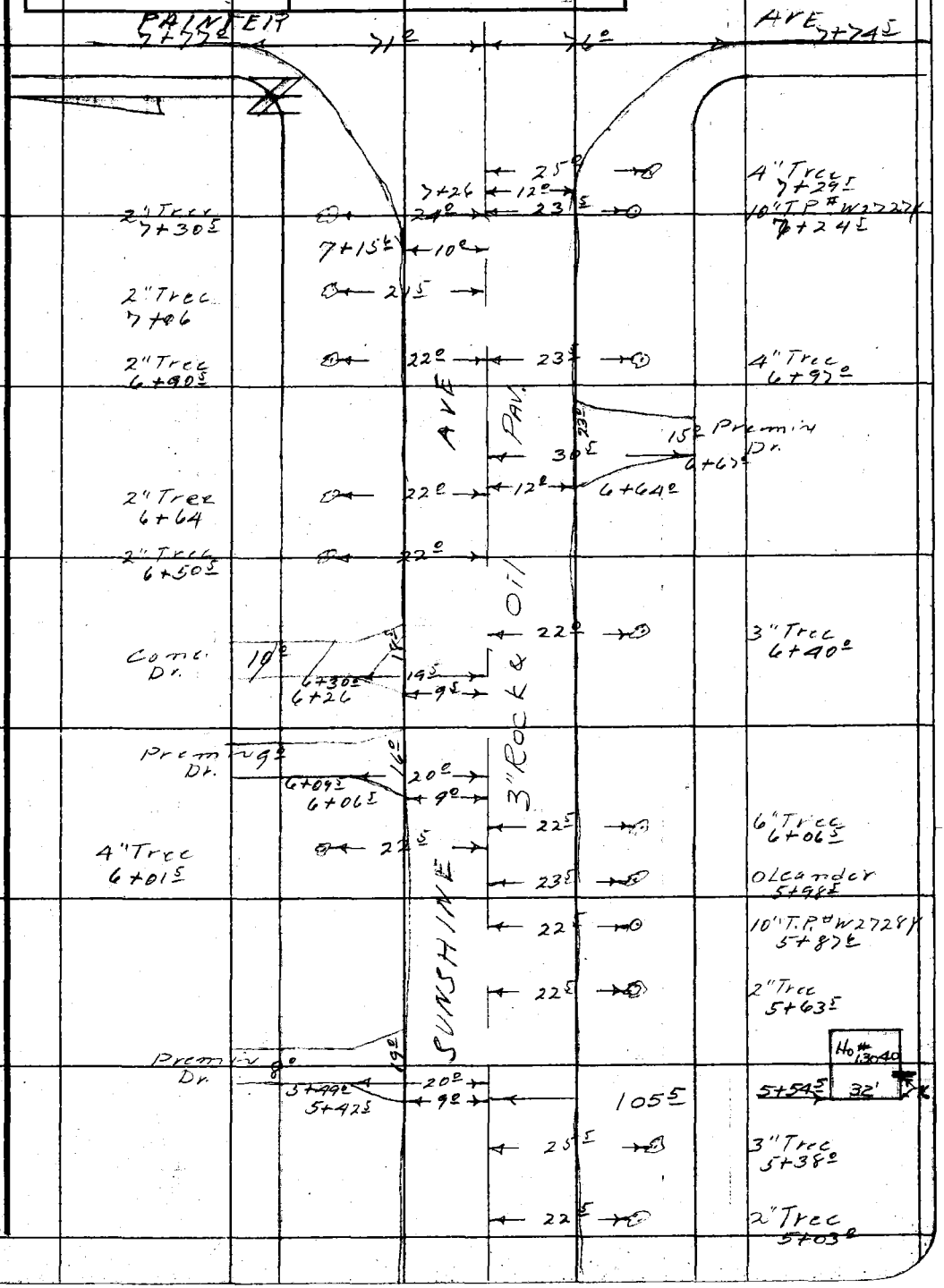

Note: Any Additions or Changes on This Sheet Must be Made or Circled in Red Ink With Date and Name of Person Making Change.

Do not extend notes this side of this line.

RETURN TO
LOS ANGELES COUNTY SURVEYOR
726 LOS ANGELES COUNTY
ENGINEERING BLDG.

76F3099 247 4-53

RETURN TO
LOS ANGELES COUNTY SURVEYOR
726 LOS ANGELES COUNTY
ENGINEERING BLDG.

Note: Any Additions or Changes on This Sheet Must be Made or Circled in Red Ink With Date and Name of Person Making Change.

Do not extend notes this side of this line.

F.B. 1367 PG. 144

Profile No.	Notes Red.	Plotted	Job No. 175614	Division No.	F. B. 1967	Pg. 145
	Date	Date	Survey of SUNSHINE AVE. S.S.			
X-Sec. No.	Notes Chkd.	Checked	Survey by J.S.C.	Notes J.S.C.	Date 11/15/54	
	Date	Date	Map No.	Indexed C. Johnson	Date	

CROSS-SECTION
ON
SUNSHINE AVE.

From: Shoemaker Ave 1+00
To: Painter Ave 7+88 94

SUNSHINE AVE. S.S. DIST.
C.I. 175614

COATES
OCHSNER
SHIPLEY
CERCOLA

STATION	B. S.	H. I.	F. S.	ELEV.

NOTE: ANY ADDITIONS OR CHANGES ON THIS SHEET MUST BE MADE OR CIRCLED IN RED INK, WITH DATE AND NAME OF PERSON MAKING CHANGE.

Do not extend notes this side of this line.

PLEASE RETURN TO
LOS ANGELES COUNTY SURVEYOR
726 LOS ANGELES COUNTY ENGINEERING BLDG.

76L298 307 8-53

76L298 307 8-53

PLEASE RETURN TO
LOS ANGELES COUNTY SURVEYOR
726 LOS ANGELES COUNTY ENGINEERING BLDG.

NOTE: ANY ADDITIONS OR CHANGES ON THIS SHEET MUST BE MADE OR CIRCLED IN RED INK, WITH DATE AND NAME OF PERSON MAKING CHANGE.

Do not extend notes this side of this line.

STATION	B. S.	H. I.	F. S.	ELEV.	Sunshine Ave.
B.M.WZ259	3.44	140.33		13[illegible].89	B.M.WZ259 Elev. 136.890 per F.B. 1925/217 Shoemaker Ave & Sunshine Ave N.E.Cor. Bt Spk. in Conc curb @ Gate to Ho # 12128
1+00			4.9	13[illegible]4	℄
1+05°			5.22	13[illegible]11	℄ = w. edge pav
"			5.45	13[illegible]38	30' R " "
"			4.92	13[illegible]41	30' L
1+15			5.05	13[illegible]28	℄ crown
"			5.30	13[illegible]03	30' R crown
"			4.65	13[illegible]68	30' L crown
1+24			5.77	13[illegible]56	51.5 R pav. return
1+25			4.43	13[illegible]90	57° L pav. return
1+28°			5.44	13[illegible]39	℄
1+42°			5.44	13[illegible]39	24' R edge pav
1+46°			5.17	13[illegible]16	22.5 L edge pav.
1+78			4.62	13[illegible]71	℄
"			5.06	13[illegible]27	11.5 R pav. return
"			5.0	13[illegible]3	18' R
"			4.9	13[illegible]4	30' R P/L
"			4.3	13[illegible]0	230' R back lot line
1+81			4.84	13[illegible]49	11.5 L pav. return
"			4.9	13[illegible]4	18' L

F. B. 1967 Pg. 146 Job No. 1756.64 Division No. ___ Notes Red. ___ Plotted ___ Profile ___
Survey of Sunshine Ave Date ___ Date ___ No. ___
Survey by J.S. Coates Notes J.S.C. Notes Chkd. ___ Checked ___ X-Sec. ___
Indexed K. C. Johnson Date ___ Date ___ Date ___ No. ___

76L298 307 8-53

PLEASE RETURN TO
LOS ANGELES COUNTY SURVEYOR
726 LOS ANGELES COUNTY ENGINEERING BLDG.

NOTE: ANY ADDITIONS OR CHANGES ON THIS SHEET MUST BE MADE OR CIRCLED IN RED INK, WITH DATE AND NAME OF PERSON MAKING CHANGE.

Do not extend notes this side of this line.

STATION	B. S.	H. I.	F. S.	ELEV.	Sunshine Ave	
1+81		140 33	3 1	137.2	30'L P/L	
"			1 9	138 4	155'L back lot line	
2+00			4 20	136 13		℄
"			4 58	135 75		11.5'R edge pav
"			4 7	135 6		18'R
"			4 0	136 3		30'R P/L
"			4 50	135 83	11.5'L edge pav	
"			4 6	135 7	18'L	
"			3 2	137 1	30'L P/L	
3+00			2 15	138 18		℄
"			2 47	137 86		12'R edge pav
"			2 6	137 7		18'R
"			2 1	138 2		30'R P/L
"			2 33	138 00	10'L edge pav	
"			2 9	137 4	18'L	
"			1 5	138 8	30'L P/L	
T.P.	6 91	144 07	2 27	138 06		
4+00			5 25	139 72		℄
"			5 54	139 43		12'R edge pav
"			5 8	139 2		18'R
"			5 1	139 9		30'R

Profile Notes Red. ____ Plotted ____ Job No. 1756.14 Division No. ____ F. B. 1967 Pg. 147
No. ____ Date ____ Date ____ Survey of Sunshine Ave
X-Sec. Notes Chkd. ____ Checked ____ Survey by J.S.C. Notes J.S.C. Date 11/16/54
No. ____ Date ____ Date ____ Map No. ____ Indexed C. Johnson Date ____

76L298 307 8-53

PLEASE RETURN TO
LOS ANGELES COUNTY SURVEYOR
726 LOS ANGELES COUNTY ENGINEERING BLDG.

NOTE: ANY ADDITIONS OR CHANGES ON THIS SHEET MUST BE MADE OR CIRCLED IN RED INK, WITH DATE AND NAME OF PERSON MAKING CHANGE.

Do not extend notes this side of this line.

F. B. 1967 Pg. 149 Job No. 175614 Division No. Notes Red. Plotted Profile
Survey of Sunshine Ave Date Date No.
Survey by J.S.C. Notes J.S.C. Notes Chkd. Checked X-Sec.
Indexed K. C. Johnson Date Date No.

STATION	B. S.	H. I.	F. S.	ELEV.	Sunshine Ave	
4+00		147.37	6.6	15[illegible].4		30'R
"			5.34	13[illegible].63	10'L edge pav	
"			5.8	13[illegible].2	18'L	
"			4.6	140.4	30'L P/L	
"			3.8	14[illegible].7	45'L	
4+67.5			5.55	139.42	134'R S.W. Cor. Ho # 13032	
5+00			4.50	140.41		℄
"			9.96	14[illegible].21		12'R edge pav.
"			5.2	15[illegible].8		18'R
"			4.8	14[illegible].2		30'R P/L
"			4.61	14[illegible].36	12'L edge pav.	
"			4.8	140.2	18'L	
"			4.5	14[illegible].5	30'L P/L	
5+54.5			5.68	139.29	105.5'R Top 4" outlet to Ho # 13040	
T.P.	6.92	147.42	4.47	14[illegible].50		
6+00			6.58	14[illegible].84		℄
"			6.82	14[illegible].60		12'R edge pav
"			7.0	14[illegible].4		18'R
"			6.5	14[illegible].9		30'R P/L
"			6.77	14[illegible].65	9.5'L edge pav	
"			6.8	14[illegible].5	18'L	
"			6.1	14[illegible].3	30'L P/L	
7+00			5.59	14[illegible].83		℄

76L298 307 8-53

PLEASE RETURN TO
LOS ANGELES COUNTY SURVEYOR
726 LOS ANGELES COUNTY ENGINEERING BLDG.

NOTE: ANY ADDITIONS OR CHANGES ON THIS SHEET MUST BE MADE OR CIRCLED IN RED INK, WITH DATE AND NAME OF PERSON MAKING CHANGE.

Do not extend notes this side of this line.

STATION	B. S.	H. I.	F. S.	ELEV.	Sunshine Ave	
7+00		147 42	5 92	141 50		12'R edge pav.
"			61	141 3		18'R
"			57	141 7		30'R
"			5 93	141 49	10'L edge pav.	
"			62	141 2	18'L	
"			59	141 5	30'L	
7+15.6			5 40	142 02		℄
"			5 73	141 69	10'L pav. return	
"			60	141 4	18'L	
"			57	141 7	30'L P/L	
"			47	142 7	155'L back lot Line	
7+26			5 33	142 09		℄
"			5 65	141 77		12'R pav. return
"			60	141 4		18'R
"			57	141 7		30'R P/L
"			76	139 8		230'R back lot Line
7+88.94			4 90	142 52		℄ INT. Painter Ave
BM WZ256			4 74	142 68	BM WZ256 Elev. 142.660 per F.B. 1925/215 Painter Ave & Sunshine Ave N.E. Cor. Bt-Spk. in S. Side Conc. dwy. to Ho# 12124	

Profile No. ____ Date ____ Notes Red. ____ Plotted ____ Date ____ Job No. 1756.14 Division No. ____ Survey of Sunshine Ave
X-Sec. No. ____ Date ____ Notes Chkd. ____ Checked ____ Date ____ Survey by J.S.C. Notes J.S.C. Date 11/16/54
Map No. ____ Date ____ Indexed ____ Date ____ Indexed C. Johnson

F. B. 1967 Pg. 149

F. B. 1967 PG. 150 | Job No. 1756.14 | Division No. | Notes Red. | Plotted | Profile

Survey of Sunshine Ave | Date | Date | No.

Survey by J.S.C. | Notes J.S.C. | Notes Chkd. | Checked | X-Sec.

Indexed | Date | Date | Date | No.

STATION	B. S.	H. I.	F. S.	ELEV.

761298 307 8-53

PLEASE RETURN TO

LOS ANGELES COUNTY SURVEYOR

726 LOS ANGELES COUNTY ENGINEERING BLDG.

Do not extend notes this side of this line.

NOTE: ANY ADDITIONS OR CHANGES ON THIS SHEET MUST BE MADE OR CIRCLED IN RED INK, WITH DATE AND NAME OF PERSON MAKING CHANGE.

F.B. 1967 PG. 151

Notes Ck'd by	Survey of Sunshine Ave
Map No.	W. O. 1756.44 Tape No. St'd. °F
Office Work	Surveyed by J.S.C.
Checked	Notes J.F.O. Date 11/15/54
Date	Indexed [redacted]

TOPOGRAPHY

ON

BEATY AVE

From: Shoemaker Ave 1+00

To: Painter Ave 6+85.30

SUNSHINE AVE. S.S. DIST

C.I. 1756.14

COATES
OCHSNER
SHIPLEY
CERICOLA

Note: Any Additions or Changes on This Sheet Must be Made or Circled in Red Ink With Date and Name of Person Making Change.

Do not extend notes this side of this line.

RETURN TO
LOS ANGELES COUNTY SURVEYOR
726 LOS ANGELES COUNTY
ENGINEERING BLDG.

76FS09S 247 4-55

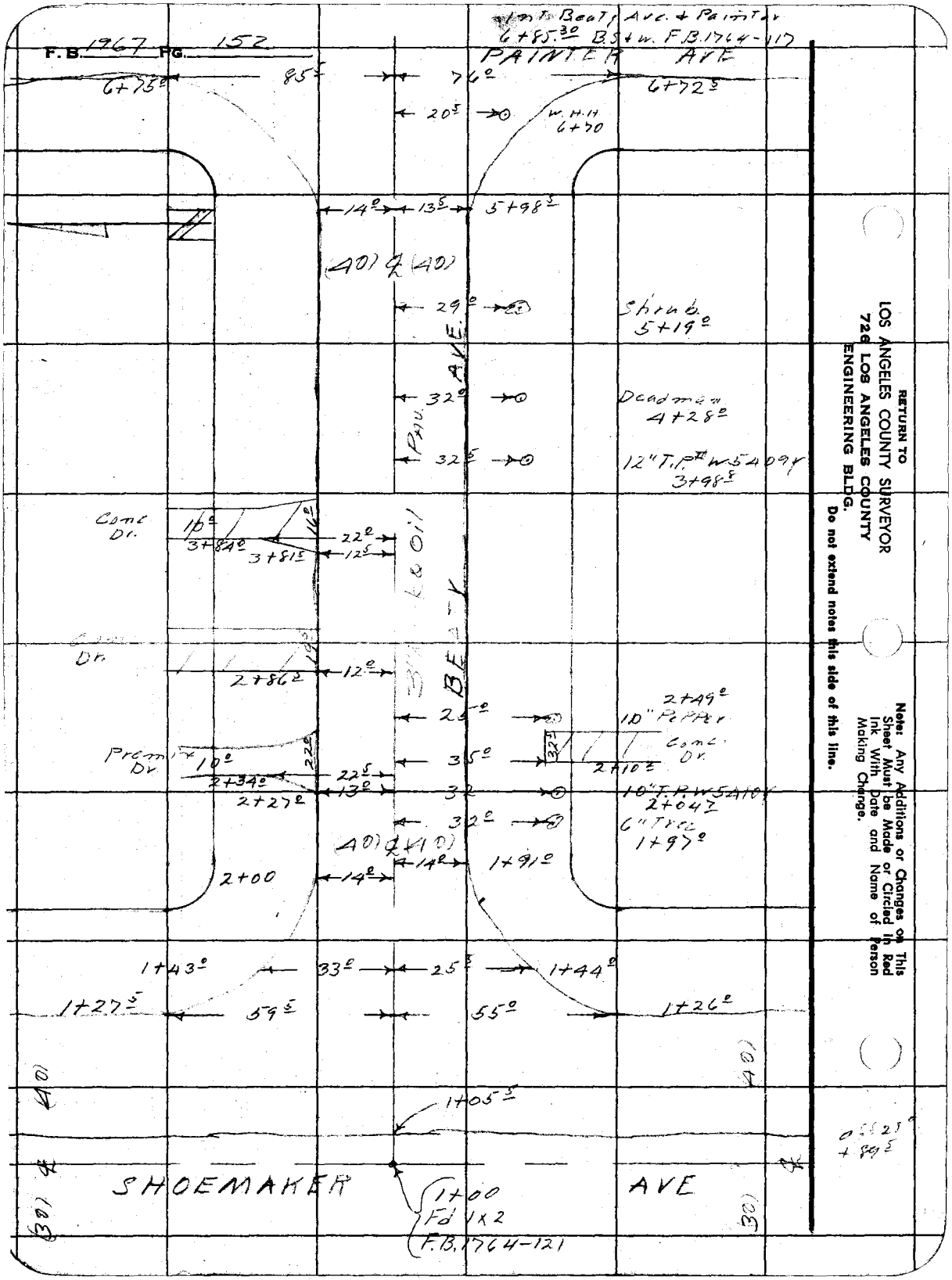
F.B. 1967 PG. 152
Int. Beaty Ave. + Painter
6+85.30 B.S. + W. F.B. 1764-117
PAINTER AVE
6+75.0
85.5
76.0
6+72.5
20.5
W.H.H.
6+70
14.0
13.5
5+98.5
(40) ℄ (40)
29.0
Shrub.
5+19.0
AVE.
32.0
Deadman
4+28.0
PAV.
32.5
12" T.P. # W5409Y
3+98.5
Conc Dr.
10.0
3+84.0
3+81.5
16.0
22.0
12.5
Oil
BEATY
Dr.
2+86.5
12.0
2+49.0
25.0
10" Pepper
Premix Dr.
10.0
2+34.0
2+27.0
22.0
22.5
13.0
35.0
32.5
Conc. Dr.
2+10.5
32
10" T.P. W5410Y
2+04.7
32.0
6" Tree
1+97.0
(40) ℄ (40)
14.0
1+91.0
2+00
14.0
1+43.0
33.0
25.5
1+44.0
1+27.5
59.5
55.0
1+26.0
(40)
(40)
1+05.5
SHOEMAKER AVE
(30) ℄
(30)
1+00
Fd 1x2
F.B. 1764-121
RETURN TO
LOS ANGELES COUNTY SURVEYOR
726 LOS ANGELES COUNTY
ENGINEERING BLDG.
Do not extend notes this side of this line.
Note: Any Additions or Changes on This Sheet Must be Made or Circled in Red Ink With Date and Name of Person Making Change.

Profile No.	Notes Red.	Plotted	Job No. 1756.14	Division No.	F. B. 1967	Pg. 153
	Date	Date	Survey of Sunshine Ave			
X-Sec. No.	Notes Chkd.	Checked	Survey by J.S.C.	Notes J.S.C.	Date 11/15/54	
	Date	Date	Map No.	Indexed A. C. Johnson	Date	

CROSS-SECTION
ON
BEATY AVE

From: Shoemaker Ave 1+00
To: Painter Ave 6+85.30

SUNSHINE AVE S.S. DIST.
C.I. 1756.14

COATES
OCHSNER
SHIPLEY
CERICOLA

STATION	B. S.	H. I.	F. S.	ELEV.

NOTE: ANY ADDITIONS OR CHANGES ON THIS SHEET MUST BE MADE OR CIRCLED IN RED INK, WITH DATE AND NAME OF PERSON MAKING CHANGE.

Do not extend notes this side of this line.

PLEASE RETURN TO
LOS ANGELES COUNTY SURVEYOR
726 LOS ANGELES COUNTY ENGINEERING BLDG.

76L298 307 8-53

76L298 307 8-53

PLEASE RETURN TO
LOS ANGELES COUNTY SURVEYOR
726 LOS ANGELES COUNTY ENGINEERING BLDG.

NOTE: ANY ADDITIONS OR CHANGES ON THIS SHEET MUST BE MADE OR CIRCLED IN RED INK, WITH DATE AND NAME OF PERSON MAKING CHANGE.

Do not extend notes this side of this line.

STATION	B. S.	H. I.	F. S.	ELEV.	Beaty Ave
BMWZ195	378	152 82		14[illegible] 04	BMWZ195 Elev. 149.039 per F.B. 1925/134 Shoemaker Ave & Beaty Ave. N.E. Cor. Bt Spk. in W. end of walk to Ho# 11722
1+00			53	14[illegible] 5	℄
1+05.5			508	147 74	℄
"			539	147 44	40'R
"			471	148 11	40'L
1+15			450	148 32	℄
"			489	147 93	40'R
"			412	148 70	40'L
1+26°			521	147 61	55'R pav. return
1+27.5			497	147 85	℄
"			437	148 45	59.5 L pav. return
1+43			483	147 99	33° L edge pav
"			34	149 4	140'L back lot Line
1+44			506	147 76	25.5 R edge pav.
"			62	14[illegible] 6	165 R back lot Line
1+91°			417	148 65	℄
"			446	148 36	14'R pav. return
"			48	148 0	20'R
"			47	148 1	40'R R/L
2+00			413	14[illegible] 69	℄

F. B. 1967 Pg. 154 Job No. 1756.14 Division No. Notes Red. Plotted Profile
Survey of Sunshine Ave Date Date No.
Survey by J.S. Coates Notes J.S.C. Notes Chkd. Checked X-Sec.
Indexed ~~E. O. Johnson~~ Date Date Date No.

76L298 307 8-53

PLEASE RETURN TO
LOS ANGELES COUNTY SURVEYOR
726 LOS ANGELES COUNTY ENGINEERING BLDG.

NOTE: ANY ADDITIONS OR CHANGES ON THIS SHEET MUST BE MADE OR CIRCLED IN RED INK, WITH DATE AND NAME OF PERSON MAKING CHANGE.

Do not extend notes this side of this line.

STATION	B. S.	H. I.	F. S.	ELEV.	Beaty Ave	
		1528.2				
2+00			432	148.50	14' L pav. return	
"			46	148.2	24' L	
"			36	149.2	40' L P/L	
3+00			345	149.37		℄
"			357	149.25		14' R edge pav
"			41	148.7		22' R
"			40	148.8		40' R P/L
"			356	149.26	12' L edge pav.	
"			38	149.0	18' L	
"			21	150.7	40' L P/L	
T.P.	6.14	155.33	363	149.19		
4+00			521	150.12		℄
"			552	149.81		14' R edge pav.
"			59	149.4		20' R
"			42	151.1		40' R P/L
"			35	151.8		165' R back lot line
"			526	150.07	12' L edge pav	
"			56	149.7	22' L	
"			36	151.7	40' L P/L	
"			23	153.0	40' L back lot line	

Profile No. ____ Notes Red. ____ Plotted ____ Job No. 1756.14 Division No. ____ F. B. 1967 Pg. 155
X-Sec. No. ____ Notes Chkd. ____ Checked ____ Survey of Sunshine Ave
Date ____ Date ____ Date ____ Survey by J.S.C. Notes J.S.C. Date 11/15/54
Date ____ Map No. ____ Indexed ____ Date ____

76L298 307 8-53

PLEASE RETURN TO
LOS ANGELES COUNTY SURVEYOR
726 LOS ANGELES COUNTY ENGINEERING BLDG.

NOTE: ANY ADDITIONS OR CHANGES ON THIS SHEET MUST BE MADE OR CIRCLED IN RED INK, WITH DATE AND NAME OF PERSON MAKING CHANGE.

Do not extend notes this side of this line.

STATION	B. S.	H. I.	F. S.	ELEV.	Beaty Ave	
		155 33				
5+00			481	150 52		℄
"			500	15[illegible] 33		14'R edge pav.
"			53	15[illegible] 0		20'R
"			29	152 4		40'R P/L
"			493	15[illegible] 40	13.5'L edge pav	
"			48	15[illegible] 5	22'L	
"			24	15[illegible] 9	40'L P/L	
5+98.5			423	15[illegible] 10		℄
"			450	15[illegible] 83		13.5'R pav. return
"			52	150 1		23'R
"			22	153 1		40'R P/L
"			15	153 8		165'R back lot Line
"			450	15[illegible] 83	14'L pav. return	
"			51	150 2	24'L	
"			23	153 0	40'L P/L	
"			25	152 8	140'L back lot Line	
6+00			423	15[illegible] 10		
6+85.30			343	15[illegible] 90		℄ INT Painter Ave
B.M. WZ 194			274	15[illegible] 59	B.M. WZ 195 Elev. 152.593 per F.B. 1925/133 Painter Ave & Beaty Ave N.W. Cor. Bt. Spk. at Prop Line in S. Side Conc. Dwy. to Ho # 11723	

F. B. 1967 Pg. 156 Job No. 1756.14 Division No. Notes Red. Plotted No. Profile
Survey of Sunshine Ave Date Date X-Sec.
Survey by J.S.C. Notes J.S.C. Notes Chkd. Checked No.
Indexed K. C. Johnson Date Date Date

Notes Ck'd by	Survey of SUNSHINE AVE
Map No.	W. O. 1756.14 Tape No. St'd. °F
Office Work	Surveyed by J.S.C
Checked	Notes J.F.O. Date 11/10/54
Date	Indexed ~~A. C. Johnson~~

F. B. 1967 PG. 157

TOPOGRAPHY
ON
BEATY AVE

From: Fidel Ave 1+00
To: Painter Ave 7+94.80

SUNSHINE AVE. S.S. DIST
C.I. 1756.14

COATES
OCHSNER
SHIPLEY
CERICOLA

Note: Any Additions or Changes on This Sheet Must be Made or Circled in Red Ink With Date and Name of Person Making Change.

Do not extend notes this side of this line.

RETURN TO
LOS ANGELES COUNTY SURVEYOR
726 LOS ANGELES COUNTY
ENGINEERING BLDG.

76F3OBS 247 4-53

F.B. 1967 PG. 158

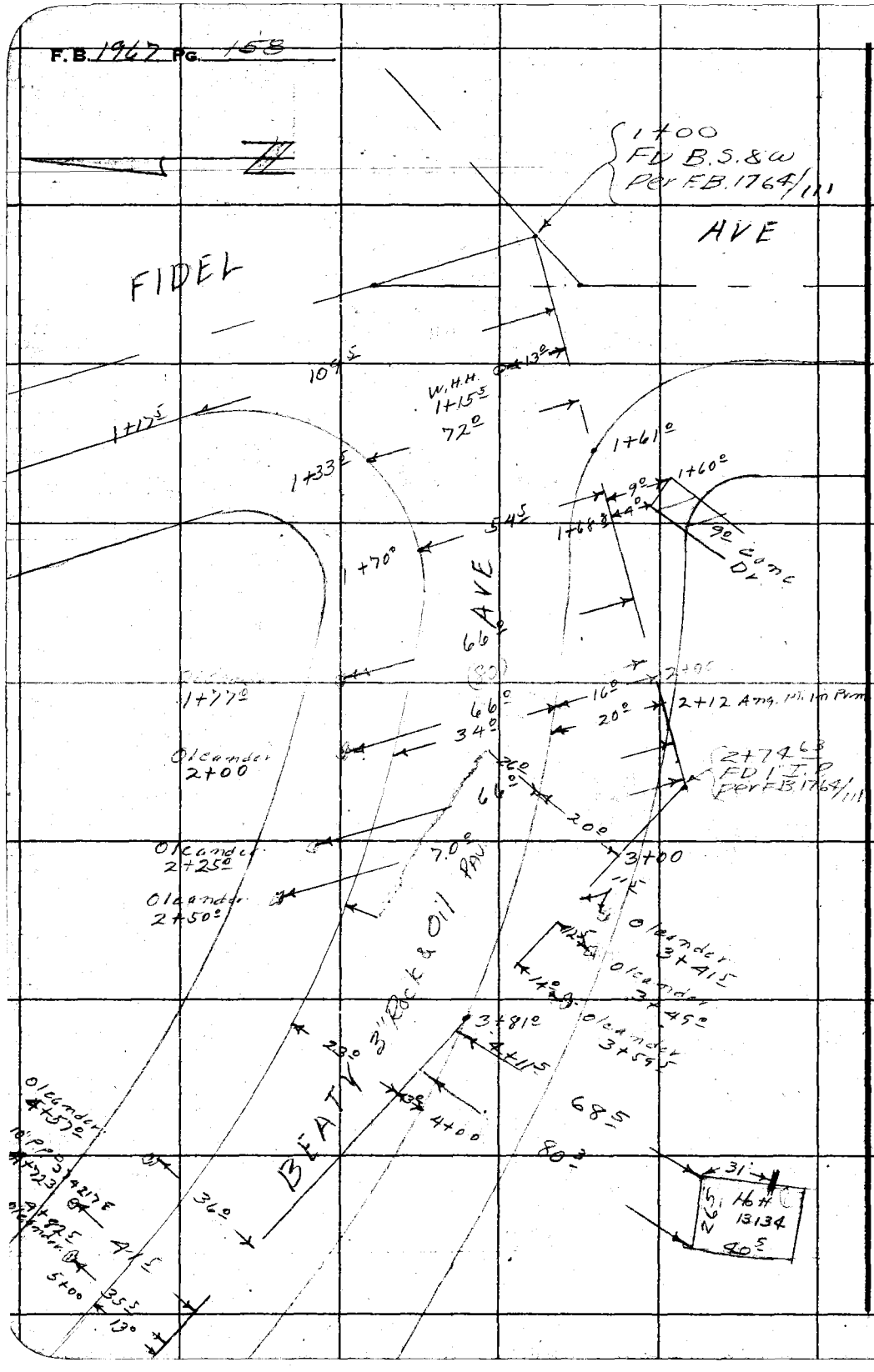

RETURN TO
LOS ANGELES COUNTY SURVEYOR
726 LOS ANGELES COUNTY
ENGINEERING BLDG.
Do not extend notes this side of this line.

Note: Any Additions or Changes on This Sheet Must be Made or Circled in Red Ink With Date and Name of Person Making Change.

Notes Ck'd by	Survey of Sunshine Ave SSDS
Map No.	W. O. 12564 Tape No. St'd. °F
Office Work	Surveyed by J S Coates
Checked	Notes J O Date 11-16-54
Date	Indexed C. Johnson

F.B. 1967 PG. 159

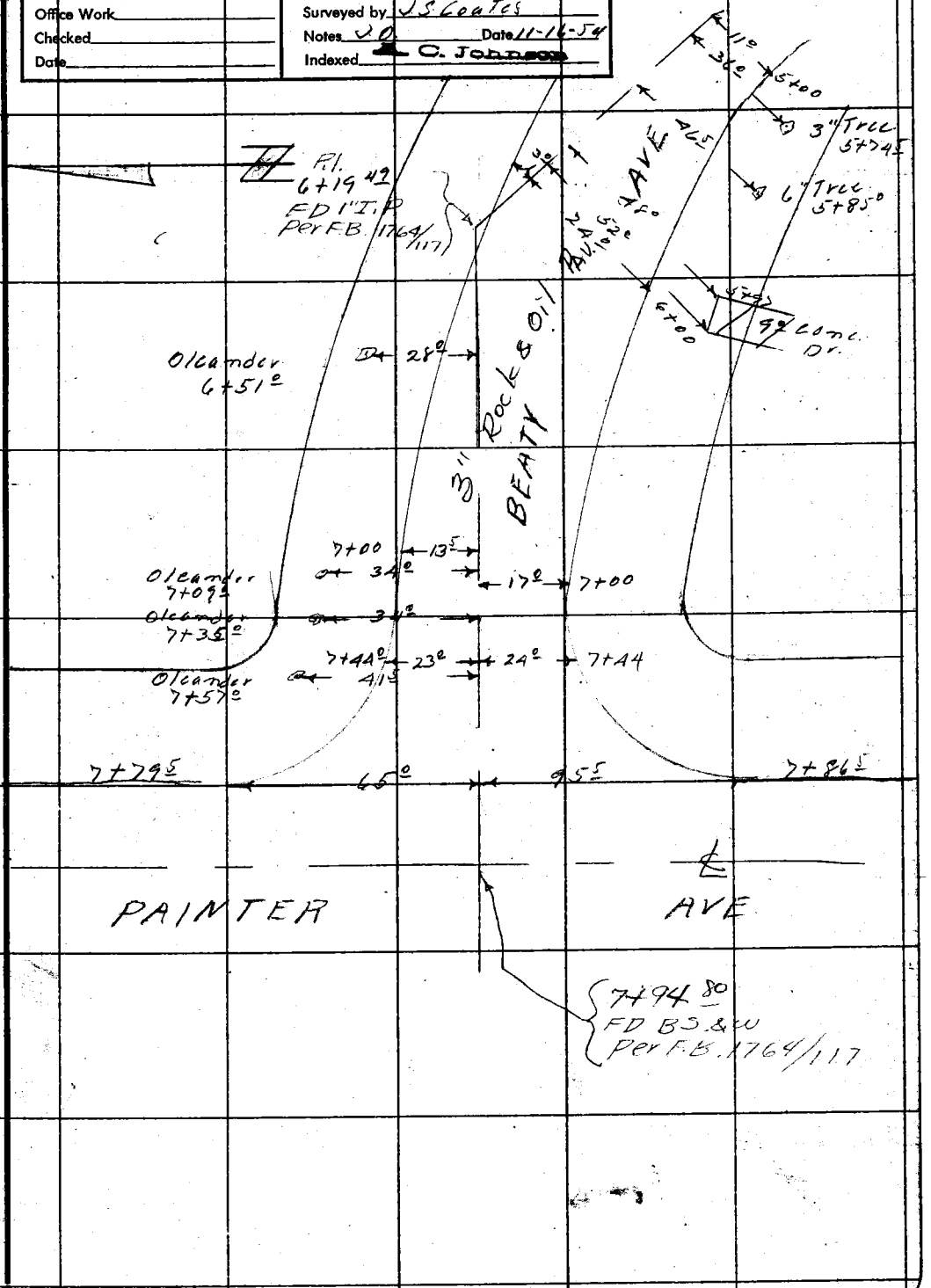

Note: Any Additions or Changes on This Sheet Must be Made or Circled in Red Ink With Date and Name of Person Making Change.

Do not extend notes this side of this line.

RETURN TO
LOS ANGELES COUNTY SURVEYOR
726 LOS ANGELES COUNTY
ENGINEERING BLDG.

76F3095 247 4-55

F. B. 1967 PG. 160

RETURN TO
LOS ANGELES COUNTY SURVEYOR
726 LOS ANGELES COUNTY
ENGINEERING BLDG.

Do not extend notes this side of this line.

Note: Any Additions or Changes on This Sheet Must be Made or Circled in Red Ink. With Date and Name of Person Making Change.

Profile No.	Notes Red.	Plotted	Job No. 1756.14	Division No.	F. B. 1967	Pg. 161
	Date	Date	Survey of SUNSHINE AVE.			
X-Sec. No.	Notes Chkd.	Checked	Survey by J.S.C.	Notes J.S.C.	Date 11/16/54	
	Date	Date	Map No.	Indexed C. Johnson	Date	

CROSS-SECTION
ON
BEATY AVE

From: Fidel Ave 1+00
To: Painter Ave 7+94.80

SUNSHINE AVE. S.S. DIST.
C.I. 1756.14

COATES
OCHSNER
SHIPLEY
CERICOLA

STATION	B. S.	H. I.	F. S.	ELEV.

NOTE: ANY ADDITIONS OR CHANGES ON THIS SHEET MUST BE MADE OR CIRCLED IN RED INK, WITH DATE AND NAME OF PERSON MAKING CHANGE.

Do not extend notes this side of this line.

PLEASE RETURN TO
LOS ANGELES COUNTY SURVEYOR
726 LOS ANGELES COUNTY ENGINEERING BLDG.

761.298 307 8-53

76L298 307 8-53

PLEASE RETURN TO
LOS ANGELES COUNTY SURVEYOR
726 LOS ANGELES COUNTY ENGINEERING BLDG.

NOTE: ANY ADDITIONS OR CHANGES ON THIS SHEET MUST BE MADE OR CIRCLED IN RED INK, WITH DATE AND NAME OF PERSON MAKING CHANGE.

Do not extend notes this side of this line.

STATION	B. S.	H. I.	F. S.	ELEV.	Beaty Ave	/
BMWZ193	8 57	14766		139 09	BMWZ 193 Elev 139.092 per F.B. 1925/132 FIDEL AVE & BEATY AVE. S.E. Cor Bt. Spk. in N.W. Cor Conc. dwg. to No# 11804	
1+00			849	139 17		℄ INT Fidel Ave
"			753	140 13		18' R on ℄ Fidel Ave
"			727	140 39		40' R " "
"			769	139 97		70' R " "
"			707	140 59		90' R " "
"			840	139 26	30' L on ℄ Fidel Ave	from N. prod
1+17.5			691	140 75	109.5 R pav. return	
1+20			784	139 82		℄
1+33.5			720	140 46		72' R edge pav.
"			26	145 1		290± R back lot Line
1+61			652	141 14		℄ edge pav.
1+70			61	141 6		℄
"			593	141 73		6' R edge pav
"			522	142 44		30' R
"			522	142 44		54.5 R pav. return
"			50	142 7		70' R
"			62	141 5	10' L	
"			117	136 0	152' L back lot Line	
2+00			43	143 4		℄

F. B. 1967 Pg. 162 Job No. 1756.14 Division No. Notes Red. Plotted No. Profile
Survey of Sunshine Ave Date Date X-Sec.
Survey by J.S.C. Notes J.S.C. Notes Chkd. Checked No.
Indexed C. Johnson Date Date Date

76L298 307 8-53

PLEASE RETURN TO
LOS ANGELES COUNTY SURVEYOR
726 LOS ANGELES COUNTY ENGINEERING BLDG.

NOTE: ANY ADDITIONS OR CHANGES ON THIS SHEET MUST BE MADE OR CIRCLED IN RED INK, WITH DATE AND NAME OF PERSON MAKING CHANGE.

Do not extend notes this side of this line.

STATION	B. S.	H. I.	F. S.	ELEV.	Beaty Ave	
		147 66				
2+00			376	143 90		16' R (S) edge pav.
"			347	144 19		35' R
"			351	144 15		50' R (N) edge pav.
"			32	144 5		75' R
2+74.6			06	147 1		℄ = P.O.S.T.
T.P.	1059	157 81	044	147 22		
3+00			94	148 4		℄
"			97	148 1		13' R
"			933	148 48		20' R S. edge pav.
"			918	148 63		33' R Crown
"			942	148 39		46' R N. edge pav.
"			98	148 0		54' R
"			90	148 8		84' R
3+81			584	151 97		℄ = S. edge pav.
4+00			547	152 34		℄
"			547	152 34		8' R
"			570	152 11		23' R edge pav.
"			60	151 8		42' R
"			50	152 8		65' R
"			50	152 8		24'0±R back lot Line
"			544	152 37	3' L edge pav	

Profile Notes Red. Plotted Job No. 1756.14 Division No. F. B. 1967 Pg. 163
No. Date Date Survey of Sunshine Ave
X-Sec. Notes Chkd. Checked Survey by J.S.C. Notes J.S.C. Date 11/16/54
No. Date Date Map No. Indexed Johnson Date

76L298 307 8-53

PLEASE RETURN TO
LOS ANGELES COUNTY SURVEYOR
726 LOS ANGELES COUNTY ENGINEERING BLDG.

NOTE: ANY ADDITIONS OR CHANGES ON THIS SHEET MUST BE MADE OR CIRCLED IN RED INK, WITH DATE AND NAME OF PERSON MAKING CHANGE.

Do not extend notes this side of this line.

STATION	B. S.	H. I.	F. S.	ELEV.	Beaty Ave	
4+00		157 81	59	151 9	11'L	
"			54	152 4	24'L	
"			76	152 2	150'L back lot line	
4+11.5			780	151 01	99' L Top 4" outlet to Ho# 13134	
5+00			497	152 84		℄
"			496	152 85		13'R edge pav.
"			56	152 2		21'R
"			44	153 4		40'R P/L
"			508	152 73	11'L edge pav	
"			53	152 5	18'L	
"			50	152 8	40'L P/L	
T.P.	451	157 35	497	152 84		
6+00			500	152 35		℄
"			504	152 31		3'R edge pav.
"			52	152 2		12'R
"			42	153 2		30'R
"			503	152 32	10'L	
"			525	152 10	24'L edge pav.	
"			58	152 6	32'L	
"			50	152 4	52'L	

F. B. 1967 Pg. 164 Job No. 1756.14 Division No. Notes Red. Plotted Profile
Survey of Sunshine Ave. Date Date No.
Survey by J.S. Coates Notes J.S.C. Notes Chkd. Checked X-Sec.
Indexed C. Johnson Date Date Date No.

76L298 307 8-53

PLEASE RETURN TO
LOS ANGELES COUNTY SURVEYOR
726 LOS ANGELES COUNTY ENGINEERING BLDG.

NOTE: ANY ADDITIONS OR CHANGES ON THIS SHEET MUST BE MADE OR CIRCLED IN RED INK, WITH DATE AND NAME OF PERSON MAKING CHANGE.

Do not extend notes this side of this line.

STATION	B. S.	H. I.	F. S.	ELEV.	Beaty Ave	
6+19.49		157.35	5.2	152.2		℄ = P.I.
7+00			5.19	152.16		℄
"			5.33	152.02		13.5 R edge pav.
"			5.9	151.5		22' R
"			4.8	152.6		40 R P/L
"			5.52	151.83	17' L edge pav.	
"			6.1	151.3	23' L	
"			4.6	152.8	40' L P/L	
7+44			5.32	152.03		℄
"			5.74	151.61		23' R pav. return
"			5.9	151.5		29' R
"			4.5	152.9		40' R P/L
"			4.0	153.4		140' R back lot line
"			6.02	151.33	24' L edge pav.	
"			4.3	153.1	40' L P/L	
"			5.3	152.1	190' L back lot line	
7+94.80			5.43	151.92		℄ INT. Painter Ave
BM WZ194			4.75	152.60	B.M. WZ 194 Elev. 152.60 (5.93) per F.B. 1925/133 Painter Ave & Beaty Ave N.W. Cor. Bf. Spk. at Prop. Line in S. Side Conc Dwy to Ho. # 11723	

Profile No. ____ Notes Red. ____ Plotted ____ Job No. 1756.14 Division No. ____ F. B. 1967 Pg. 165
X-Sec. No. ____ Notes Chkd. ____ Date ____ Checked ____ Date ____ Survey of Sunshine Ave
Date ____ Date ____ Map No. ____ Indexed ____ Date ____ Survey by J.S.C. Notes J.S.C. Date 11/16/54

F. B. 1967 PG. 166 Job No. 1756.17 Division No. Notes Red. Plotted Profile

Survey of Sunshine Ave Date Date No.

Survey by J.S.C. Notes J.S.C. Notes Chkd. Checked X-Sec.

Indexed Date Date Date No.

STATION	B. S.	H. I.	F. S.	ELEV.

Do not extend notes this side of this line.

PLEASE RETURN TO

LOS ANGELES COUNTY SURVEYOR

726 LOS ANGELES COUNTY ENGINEERING BLDG.

NOTE: ANY ADDITIONS OR CHANGES ON THIS SHEET MUST BE MADE OR CIRCLED IN RED INK, WITH DATE AND NAME OF PERSON MAKING CHANGE.

76L298 307 8-53

Notes Ck'd by	Survey of SUNSHINE AVE
Map No.	W. O. 1756.14 Tape No. St'd. °F
Office Work	Surveyed by J.S.C.
Checked	Notes J.F.O Date 11/16/54
Date	Indexed J. C. Johnson

F. B. 1967 PG. 167

TOPOGRAPHY
ON
SUNSHINE AVE

From: FIDEL AVE 1+00
To: Painter AVE 8+26 ±

SUNSHINE AVE S.S. DIST.
C.I. 1756.14

COATES
OCHSNER
SHIPLEY
CERICOLA

Note: Any Additions or Changes on This Sheet Must be Made or Circled in Red Ink With Date and Name of Person Making Change.

Do not extend notes this side of this line.

RETURN TO
LOS ANGELES COUNTY SURVEYOR
726 LOS ANGELES COUNTY
ENGINEERING BLDG.

76F3088 247 4-55

F.B. 1967 PG. 168

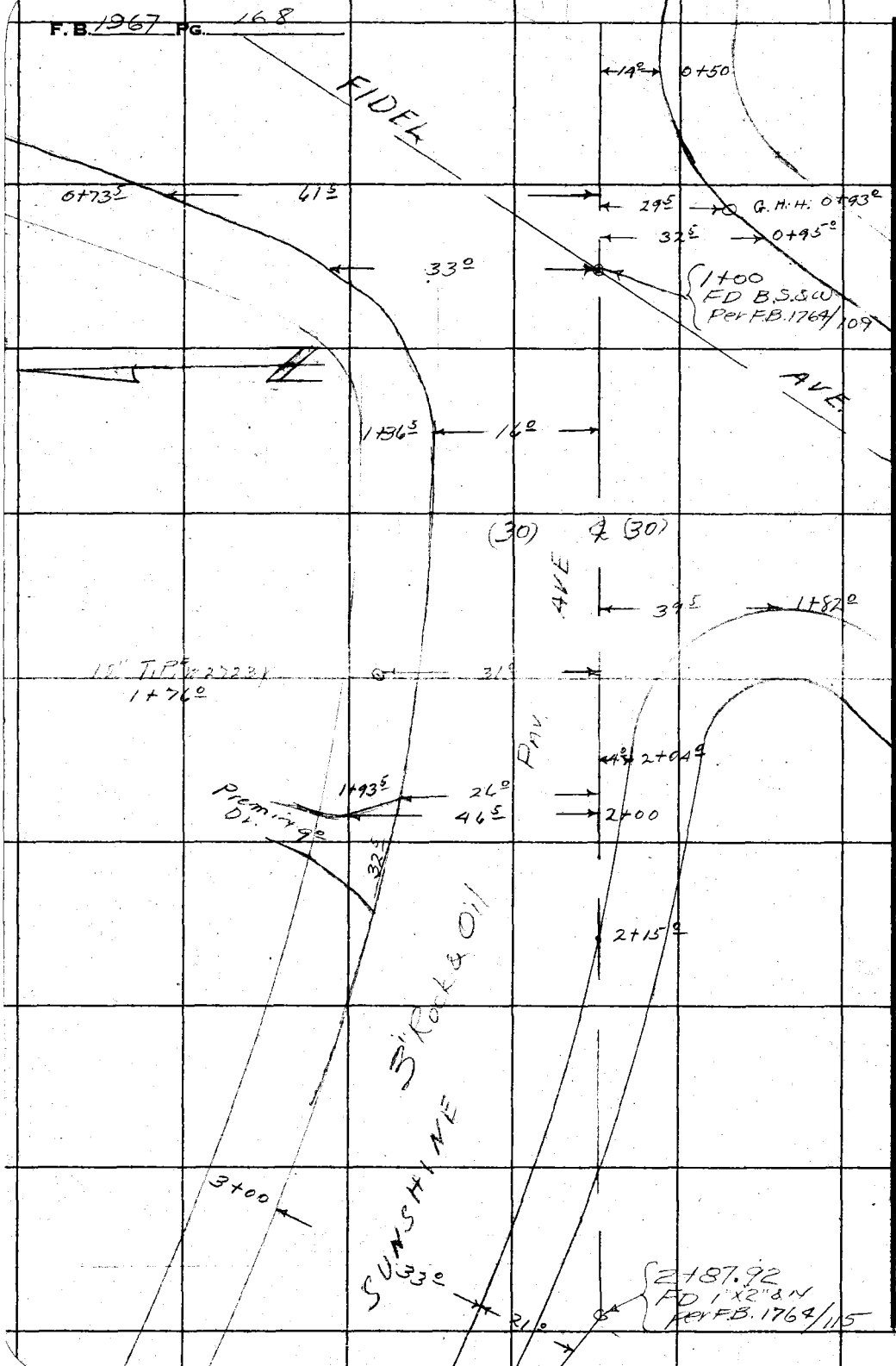

RETURN TO
LOS ANGELES COUNTY SURVEYOR
726 LOS ANGELES COUNTY
ENGINEERING BLDG.
Do not extend notes this side of this line.

Note: Any Additions or Changes on This Sheet Must be Made or Circled in Red Ink With Date and Name of Person Making Change.

Notes Ck'd by	Survey of Sunshine Ave. S.S.D. F.B. 1967 PG. 169
Map No.	W. O. 1756 Pipe No. St'd. °F
Office Work	Surveyed by J.S.C.
Checked	Notes J.O. Date 11-16-54
Date	Indexed A. C. Johnson

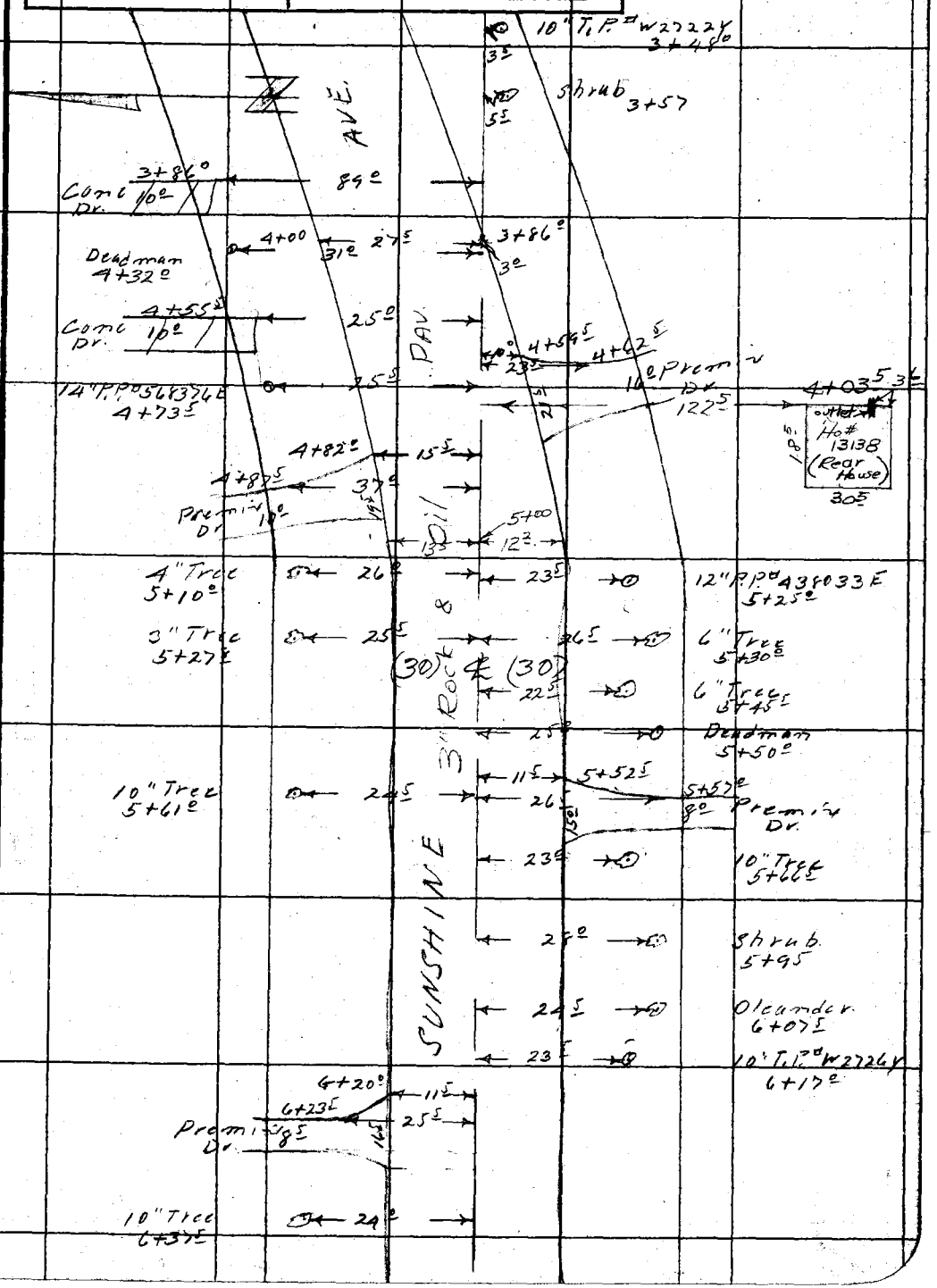

Note: Any Additions or Changes on This Sheet Must be Made or Circled in Red Ink With Date and Name of Person Making Change.

Do not extend notes this side of this line.

RETURN TO
LOS ANGELES COUNTY SURVEYOR
726 LOS ANGELES COUNTY
ENGINEERING BLDG.

76F3098 247 4-53

F. B. 1967 PG. 170

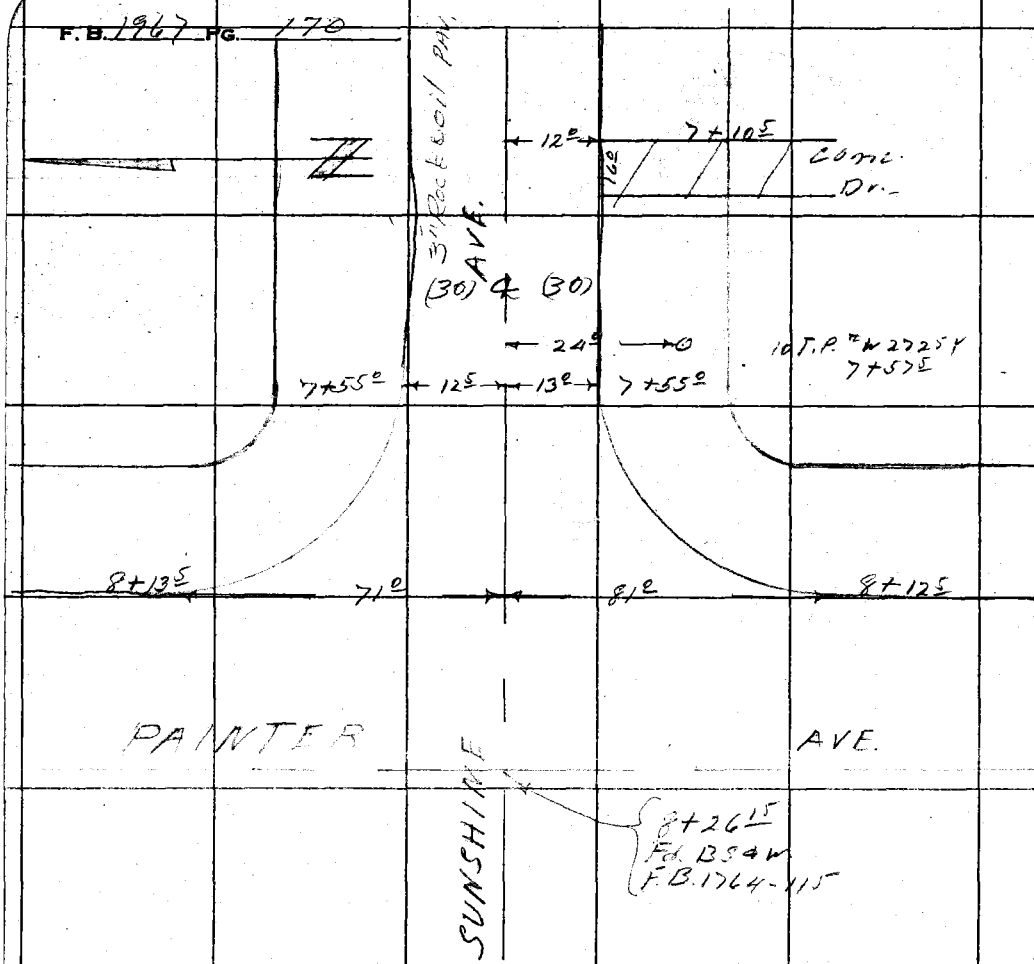

RETURN TO
LOS ANGELES COUNTY SURVEYOR
726 LOS ANGELES COUNTY
ENGINEERING BLDG.
Do not extend notes this side of this line.

Note: Any Additions or Changes on This Sheet Must be Made or Circled in Red Ink With Date and Name of Person Making Change.

Profile No.	Notes Red.	Plotted	Job No. 1756.14	Division No.	F. B. 1967 Pg. 171
	Date	Date	Survey of Sunshine Ave		
X-Sec. No.	Notes Chkd.	Checked	Survey by J.S.C.	Notes J.S.C.	Date 11/17/54
	Date	Date	Map No.	Indexed C. Johnson	Date

CROSS-SECTION
ON
SUNSHINE AVE.

From: Fidel Ave. 1+00
To: Painter Ave 8+26 15

SUNSHINE AVE S.S. DIST.
C.I. 1756.14

COATES
OCHSNER
SHIPLEY
CERICOLA

STATION	B. S.	H. I.	F. S.	ELEV.

NOTE: ANY ADDITIONS OR CHANGES ON THIS SHEET MUST BE MADE OR CIRCLED IN RED INK, WITH DATE AND NAME OF PERSON MAKING CHANGE.

Do not extend notes this side of this line.

PLEASE RETURN TO
LOS ANGELES COUNTY SURVEYOR
726 Los Angeles County Engineering Bldg.

761.298 307 8-53

76L298 307 8-53

PLEASE RETURN TO
LOS ANGELES COUNTY SURVEYOR
726 LOS ANGELES COUNTY ENGINEERING BLDG.

NOTE: ANY ADDITIONS OR CHANGES ON THIS SHEET MUST BE MADE OR CIRCLED IN RED INK, WITH DATE AND NAME OF PERSON MAKING CHANGE.

Do not extend notes this side of this line.

STATION	B. S.	H. I.	F. S.	ELEV.	Sunshine Ave	
BM.WZ253	9 38	137 26		12[illegible] 88	BM WZ 253 Elev. 127.882 PA F.B. 1925/213 Sunshine Ave. & Fidel Ave. S.E. Cor. Bt. Spk. in N.W. Cor. Conc. dwy. to He #13202.	
.0+50			10 51	126 89		℄
"			10 56	126 70	14' L pav. return	
"			9 5	127 8	30' L P/L	
0+73.5			9 78	127 48		61.5 R pav. return
0+95			10 59	126 67		℄
"			10 65	126 61	32.5 L pav. return	
1+00			10 43	126 83		℄
"			10 05	127 21		12' R
"			9 86	127 40		33' R edge pav.
"			36	13[illegible] 7		88' R
"			+1 0	13[illegible] 3		160' R
1+36.5			9 79	127 47		℄
"			9 86	127 40		16' R pav. return
"			9 1	128 2		26' R
"			6 0	13[illegible] 3		40' R
"			10 54	12[illegible] 72	25' L	
1+82.5			10 72	126 54	39.5 L edge pav.	
2+00			8 56	128 70		℄
			8 08	127 18		12' R crown

F. B. 1967 Pg. 172 Job No. 1756.14 Division No. Notes Red. Plotted No. Profile
Survey of Sunshine Ave Date Date X-Sec.
Survey by J.S.C. Notes J.S.C. Notes Chkd. Checked No.
Index C. Johnson Date Date Date

76L298 307 8-53

PLEASE RETURN TO
LOS ANGELES COUNTY SURVEYOR
726 LOS ANGELES COUNTY ENGINEERING BLDG.

NOTE: ANY ADDITIONS OR CHANGES ON THIS SHEET MUST BE MADE OR CIRCLED IN RED INK, WITH DATE AND NAME OF PERSON MAKING CHANGE.

Do not extend notes this side of this line.

STATION	B. S.	H. I.	F. S.	ELEV.	SUNSHINE	AVE
2+00		137 26	8 09	129 17		26' R
"			6 6	130 7		43' R
"			3 6	133 7		58' R
2+04			8 72	128 54	4' L	
"			8 6	128 7	16' L	
2+87			3 5	133 8		℄ = P.I.
"			2 3	134 5	100' L @ 90° to Forward Line	B.C.L.
3+00			3 2	134 1		℄
"			5 0	132 3		13 R
"			4 92	132 34		21' R S. edge pav
"			4 98	132 28		36' R crown
"			5 55	131 71		54' R N. edge pav.
"			5 4	131 9		66' R
"			2 4	134 9		88' R
3+48			2 6	134 7		℄ = flow Line
3+86			0 12	137 14		℄ S. edge pav
T.P.	10 84	147 45	0 65	136 61		
4+00			9 41	138 04		℄
"			9 55	137 90		12' R
"			10 26	137 19		27.5 R N. edge pav
"			10 5	137 0		42' R

Profile Notes Red. ____ Plotted ____ Job No. 1756.14 Division No. ____ F. B. 1967 Pg. 173
No. ____ Date ____ Date ____ Survey of Sunshine Ave
X-Sec. Notes Chkd. ____ Checked ____ Survey by J.S.C. Notes J.S.C. Date 11/17/54
No. ____ Date ____ Date ____ Map No. ____ Index Rd. C. John Pate

F. B. 1967 PG. 176 Job No. 1756.14 Division No. _____ Notes Red. _____ Plotted _____ Profile

Survey of Sunshine Ave. S.S.D.St. Date _____ Date _____ No. _____

Survey by U.S.C. Notes J.O. Notes Chkd. _____ Checked _____ X-Sec.

Indexed _____ Date _____ Date _____ Date _____ No. _____

STATION	B. S.	H. I.	F. S.	ELEV.

76L298 307 8-53

PLEASE RETURN TO

LOS ANGELES COUNTY SURVEYOR

726 LOS ANGELES COUNTY ENGINEERING BLDG.

Do not extend notes this side of this line.

NOTE: ANY ADDITIONS OR CHANGES ON THIS SHEET MUST BE MADE OR CIRCLED IN RED INK, WITH DATE AND NAME OF PERSON MAKING CHANGE.

F.B. 1967 PG. 177

Notes Ck'd by	Survey of Sunshine Ave.
Map No.	W. O. 1756.14 Tape No. St'd. °F
Office Work	Surveyed by J.S. Coates
Checked	Notes J.O. Date 11-17-54
Date	Indexed A. C. Johnson

TOPOGRAPHY

ON

BEATY AVE.

FROM Fidel AVE 1+00

TO LOUIS AVE 10+29.35

SUNSHINE AVE. S.S DIST.

C.I. 1756.14

COATES
OCHSNER
SHIPLEY
CERICOLA

Note: Any Additions or Changes on This Sheet Must be Made or Circled in Red Ink With Date and Name of Person Making Change.

Do not extend notes this side of this line.

RETURN TO
LOS ANGELES COUNTY SURVEYOR
726 LOS ANGELES COUNTY
ENGINEERING BLDG.

76F3098 247 4-53

F.B. 1967 PG. 178

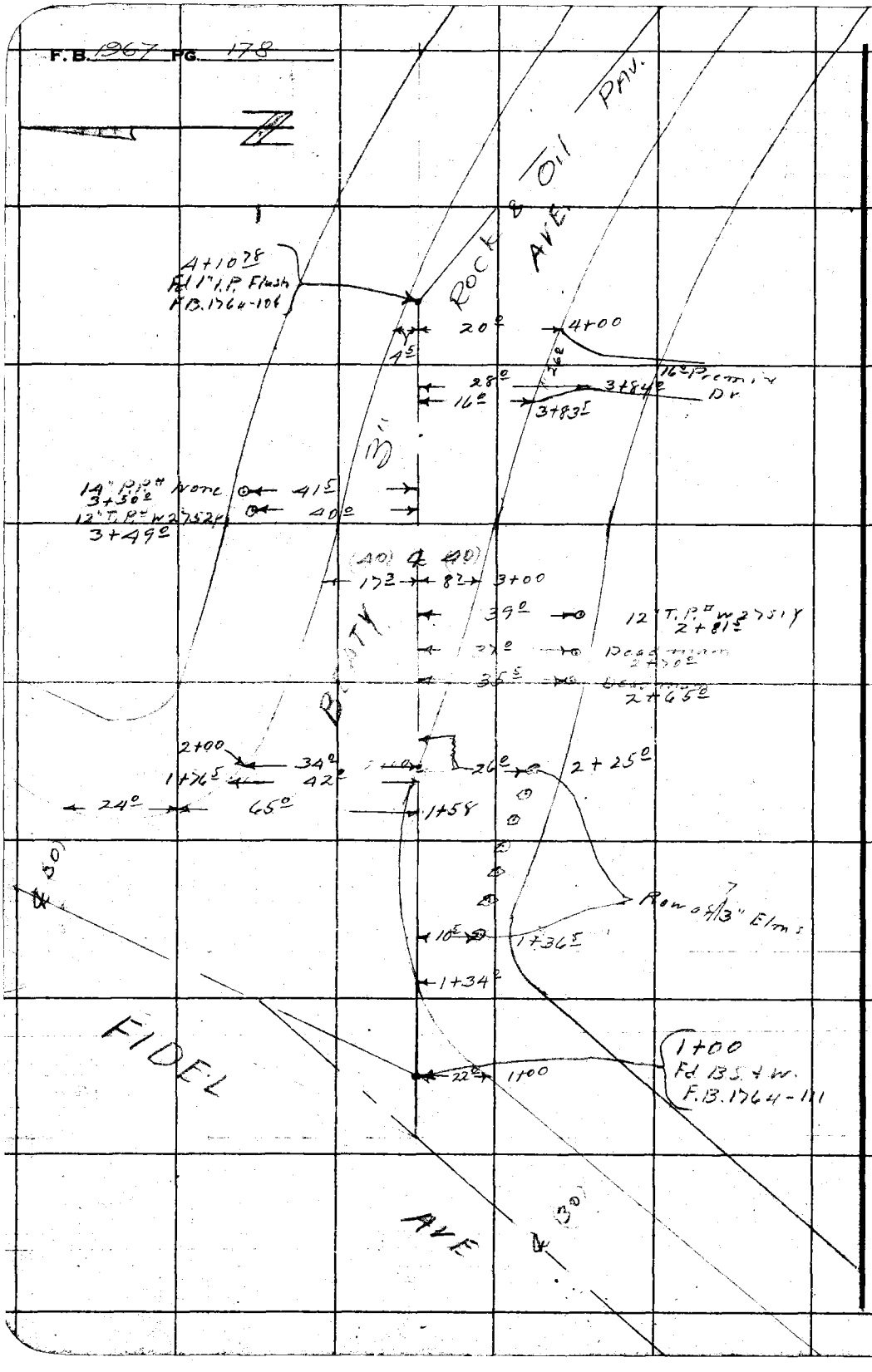

RETURN TO
LOS ANGELES COUNTY SURVEYOR
726 LOS ANGELES COUNTY
ENGINEERING BLDG.
Do not extend notes this side of this line.

Note: Any Additions or Changes on This Sheet Must be Made or Circled in Red Ink With Date and Name of Person Making Change.

Notes Ck'd by	Survey of Sunshine Ave S.S.
Map No.	W. O. 1756 Tape No. St'd. °F
Office Work	Surveyed by J.S.C.
Checked	Notes J.O. Date 11-17-54
Date	Indexed [redacted] C. Johns[redacted]

F.B. 1967 PG. 179



Note: Any Additions or Changes on This Sheet Must be Made or Circled in Red Ink With Date and Name of Person Making Change.

Do not extend notes this side of this line.

RETURN TO
LOS ANGELES COUNTY SURVEYOR
726 LOS ANGELES COUNTY
ENGINEERING BLDG.

76F3095 247 4-53

F.B. 1967 PG. 180

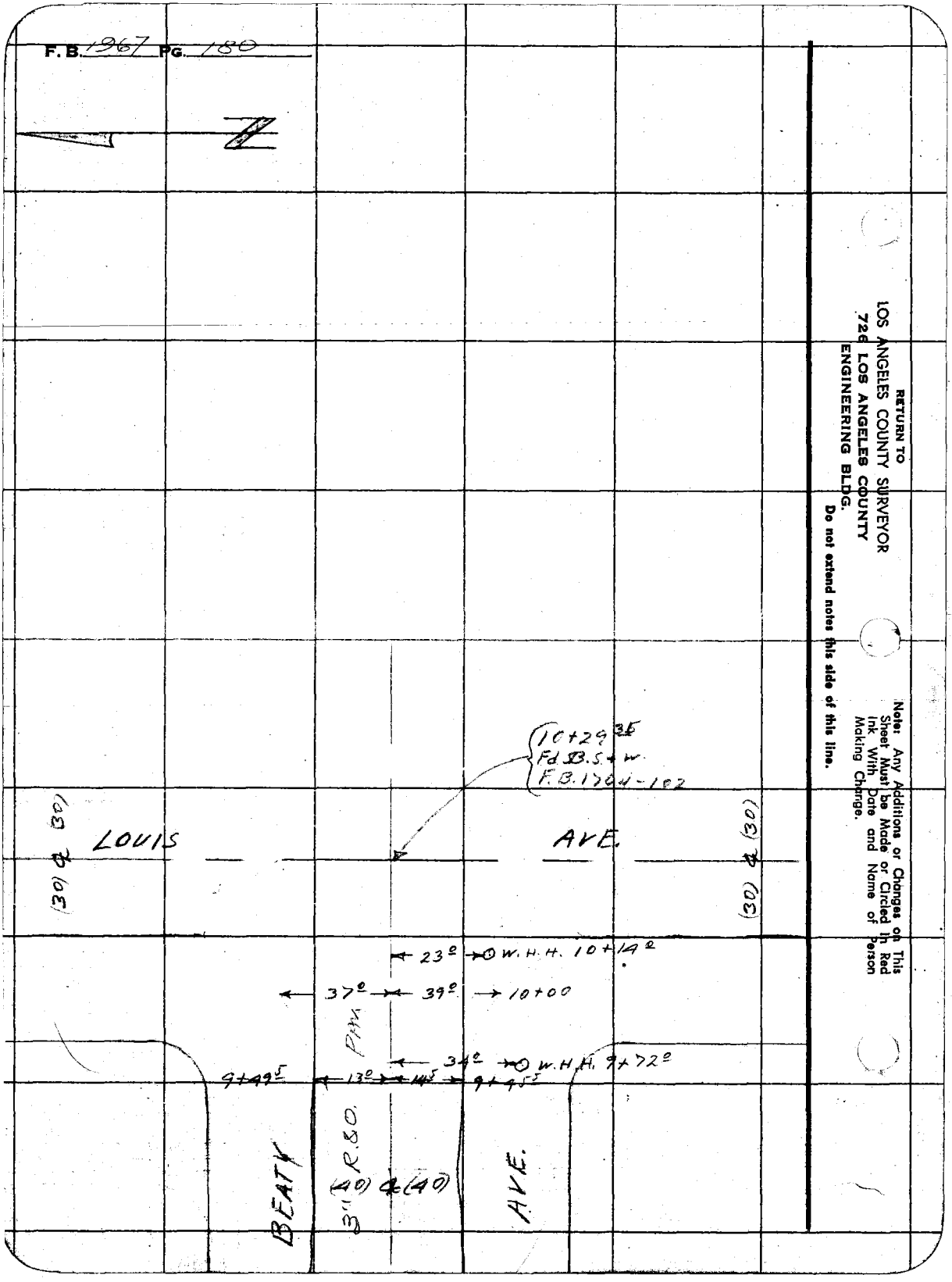

RETURN TO
LOS ANGELES COUNTY SURVEYOR
726 LOS ANGELES COUNTY
ENGINEERING BLDG.

Do not extend notes this side of this line.

Note: Any Additions or Changes on This Sheet Must be Made or Circled in Red Ink With Date and Name of Person Making Change.

Profile No.	Notes Red.	Plotted	Job No. 1756.14	Division No.	F. B. 1967	Pg. 181
	Date	Date	Survey of Sunshine Ave			
X-Sec. No.	Notes Chkd.	Checked	Survey by J.S. Coates	Notes J.S.C.	Date 11/17/54	
	Date	Date	Map No.	Indexed C. John		

CROSS-SECTION
ON
BEATY AVE

From: Fidel Ave 1+00
To: Louis Ave 10+29 35

SUNSHINE AVE. S.S. DIST.

C.I. 1756.14

COATES
OCHSNER
SHIPLEY
CERKOLA

STATION	B. S.	H. I.	F. S.	ELEV.

NOTE: ANY ADDITIONS OR CHANGES ON THIS SHEET MUST BE MADE OR CIRCLED IN RED INK, WITH DATE AND NAME OF PERSON MAKING CHANGE.

Do not extend notes this side of this line.

PLEASE RETURN TO
LOS ANGELES COUNTY SURVEYOR
726 LOS ANGELES COUNTY ENGINEERING BLDG.

761298 307 8-53

76L298 307 8-53

PLEASE RETURN TO
LOS ANGELES COUNTY SURVEYOR
726 LOS ANGELES COUNTY ENGINEERING BLDG.

NOTE: ANY ADDITIONS OR CHANGES ON THIS SHEET MUST BE MADE OR CIRCLED IN RED INK, WITH DATE AND NAME OF PERSON MAKING CHANGE.

Do not extend notes this side of this line.

STATION	B. S.	H. I.	F. S.	ELEV.	Beaty Ave	
B.M.WZ 253	7 13	14 6 22		139 09	BMWZ 193 Elev. = 139.092 F.B. 1925-132 Fidel Ave. & Beaty Ave. S.E. Cor. BT SPK in N.W. Cor. Conc. Dwy. To Ho# 11804	
1+00			7 07	139 15		℄ Int Fidel Ave.
"			6 69	139 53		22' R. edge of Prm
"			6 8	139 4		30' R.
			9 4	136 8		R. S.W. Cor. lot # 41 7h10298
			6 11	140 11	18' L. on ℄ of Fidel Ave.	
			5 85	14[illegible] 37	40' L. " " "	
			6 26	1[illegible] 96	70' L. " " "	
			5 67	14[illegible] 55	85' L. " " "	
1+34			6 65	1[illegible] [illegible]		℄ edge of Prm
"			6 77	1[illegible] 45	27' L.	
1+58			6 2	140 0		℄
"			6 20	14[illegible] 02	2' L. edge of Prm	
"			6 04	14[illegible] 18	25' L. Prm	
"			6 53	13[illegible] 69	65' L. edge of Prm	
"			6 06	14[illegible] 16	89' L. edge of Prm	
1+76.5			6 39	13[illegible] 83	42' L. Prm Ret	
"			6 3	13[illegible] 9	52' L.	
"			5 4	14[illegible] 8	72' L.	
			2 6	14[illegible] 6	L. N.W. Cor. lot # 23 Tr. 9891	

F. B. 1967 Pg. 182 Job No. 1756.14 Division No. Notes Red. Plotted Profile
Survey of Sunshine Ave Date Date No. X-Sec.
Survey by J.S.C. Notes J.S.C. Notes Chkd. Checked
Indexed K. C. Johnson Date Date Date No.

76L298 307 8-53

PLEASE RETURN TO
LOS ANGELES COUNTY SURVEYOR
726 LOS ANGELES COUNTY ENGINEERING BLDG.

NOTE: ANY ADDITIONS OR CHANGES ON THIS SHEET MUST BE MADE OR CIRCLED IN RED INK, WITH DATE AND NAME OF PERSON MAKING CHANGE.

Do not extend notes this side of this line.

STATION	B. S.	H. I.	F. S.	ELEV.		
5+45.41		152.74	5.45	147.29		℄ int Laurel Ave
"			6.37	146.37		30' R.
"			6.30	146.44		40' R.
"			6.14	146.60	30' L.	
"			5.87	146.87	40' L.	
5+54.5			5.60	147.14		94' R. Prm Rct.
5+56.0			5.60	147.14	65.5 Prm Rct.	
5+75			5.98	146.76		37' R. M.P.R.
"			5.82	146.92	28' L. M.P.R.	
6+00			4.59	148.15		℄
"			3.2	149.5		165' R. Backlot line
"			5.1	147.6	140' L. Backlot line	
6+20			4.20	148.54		℄
"			4.72	148.02		14' R. Prm Rct.
"			5.1	147.6		24' R.
"			4.3	148.4		35' R.
"			0.3	152.4		40' R. P.L.
"			4.17	148.57	12' L. Prm Rct.	
"			4.3	148.4	22' L.	
"			2.3	150.4	40' L. P.L.	

Profile Notes Red. ____ Plotted ____ Job No. 1756.14 Division No. ____ F. B. 1967 Pg. 185
No. ____ Date ____ Date ____ Survey of Sanshine Ave S.S. Dist
X-Sec. Notes Chkd. ____ Checked ____ Survey by JSC Notes JO Date 11-17-54
No. ____ Date ____ Date ____ Map No. ____ Indexed ____ C. Johnson

76L298 307 8-53

PLEASE RETURN TO
LOS ANGELES COUNTY SURVEYOR
726 LOS ANGELES COUNTY ENGINEERING BLDG.

NOTE: ANY ADDITIONS OR CHANGES ON THIS SHEET MUST BE MADE OR CIRCLED IN RED INK, WITH DATE AND NAME OF PERSON MAKING CHANGE.

Do not extend notes this side of this line.

STATION	B. S.	H. I.	F. S.	ELEV.	Beaty Ave.	
7+00		152 74	2 17	150 57		℄
"			2 56	150 18		14' R. edge of Pvm
"			3 2	149 5		25' R.
"			2 8	149 9		35' R.
"			⊕ 1 2	153 9		40' R. P.L.
"			⊕ 0 7	153 4		165' R. Backlot line
"			2 12	150 62	12' L. edge of Pvm	
"			2 5	150 2	20' L.	
"			1 0	151 7	40' L. P.L.	
"			3 5	149 2	100' L. Backlot line	
T.P.	6 85	158 36	1 23	151 57		
8+00			6 36	152 00		℄
"			6 69	151 67		14' R. edge of Pvm
"			7 2	151 2		24' R.
"			6 9	151 5		35' R.
"			3 1	155 3		40' R. P.L.
"			6 30	152 06	13' L. edge of Pvm	
"			7 0	151 4	24' L.	
"			5 6	152 8	40' L. P.L.	
9+00			6 01	152 35		℄
"			6 24	152 12		14' R. edge of Pvm

F. B. 1967 PG. 186
Job No. 1756.1 Division No. Notes Red. Plotted Profile
Survey of Sunshine Ave. S.S. Dist. Date Date No.
Survey by J.S.C. Notes J.O. Notes Chkd. Checked X-Sec.
Indexed C. Johnson Date Date Date No.

76L298 307 8-53

PLEASE RETURN TO
LOS ANGELES COUNTY SURVEYOR
726 LOS ANGELES COUNTY ENGINEERING BLDG.

NOTE: ANY ADDITIONS OR CHANGES ON THIS SHEET MUST BE MADE OR CIRCLED IN RED INK, WITH DATE AND NAME OF PERSON MAKING CHANGE.

Do not extend notes this side of this line.

STATION	B. S.	H. I.	F. S.	ELEV.	Beaty Ave.	
9+00		15836	6 8	151 6		24' R.
"			6 0	152 4		35' R.
"			3 8	154 6		40' R.
"			5 94	152 42	13' L. edge of Pvm	
"			5 7	152 7	24' L.	
"			4 9	153 5	40' L. P.L.	
9+45.5			5 70	152 66		℄
			5 96	152 40		14.5 R. Pvm Rct
			6 5	151 9		24' R
			6 0	152 4		35' R.
			3 9	154 5		40' R.
9+49.5			5 68	152 68		℄
"			5 81	152 55	13' L. Pvm Rct	
"			6 2	152 2	24' L.	
"			4 6	153 8	40' L.	
10+00			5 34	153 02		℄
"			6 27	152 09		39' R. M.P.R.
"			5 0	153 4		165' R. Back lot line
"			5 90	152 46	37' L. M.P.R.	
"			4 6	153 8	40' L. Back lot line	

Profile Notes Red. ____ Plotted ____ Job No. 1756.14 Division No. ____ F. B. 1967 Pg. 187
No. ____ Date ____ Date ____ Survey of Sunshine Ave. S.S. Dist
X-Sec. Notes Chkd. ____ Checked ____ Survey by JSC Notes JO Date 11-17-54
No. ____ Date ____ Date ____ Map No. ____ Indexed C. John Date

76L298 307 8-53

PLEASE RETURN TO
LOS ANGELES COUNTY SURVEYOR
726 LOS ANGELES COUNTY ENGINEERING BLDG.

NOTE: ANY ADDITIONS OR CHANGES ON THIS SHEET MUST BE MADE OR CIRCLED IN RED INK, WITH DATE AND NAME OF PERSON MAKING CHANGE.

Do not extend notes this side of this line.

STATION	B. S.	H. I.	F. S.	ELEV.	Beaty Ave.	
10+29 34		158 36	5 27	153 09		℄ int Louis Ave
BM. WZ191			4 58	153 78	BM. WZ191 Elev. = 153.759 F.B. 1925-132 Beaty Ave. & Louis Ave. N. W. Cor. BT. Spk. in S. end of E. walk. Ho Ho # 113285	

F. B. 1947 PG. 188 Job No. 1756.1 Division No. Notes Red. Plotted No. Profile
Survey of Sunshine Ave. S.S. Dist. Date Date X-Sec.
Survey by C. Johnson Notes J.O. Notes Chkd. Checked No.
Indexed Date Date Date

Notes Ck'd by	Survey of Sunshine Ave. S.S. Dist.
Map No.	W. O. 1756.14 Tape No. St'd. °F
Office Work	Surveyed by J.S. Coates
Checked	Notes J.O. Date 11-17-54
Date	Indexed C. Johnson

F.B. 1967 PG. 189

TOPOGRAPHY
ON
BEATY AVE

From-	Carmenita Rd.	1+00
To	Louis Ave.	6+02.94

SUNSHINE AVE. S.S. DIST

C.I. 1756.14

Coates
Ochsner
Shipley
Cericola

Note: Any Additions or Changes on This Sheet Must be Made or Circled in Red Ink With Date and Name of Person Making Change.

Do not extend notes this side of this line.

RETURN TO
LOS ANGELES COUNTY SURVEYOR
726 LOS ANGELES COUNTY
ENGINEERING BLDG.

76F3O9S 247 4-53

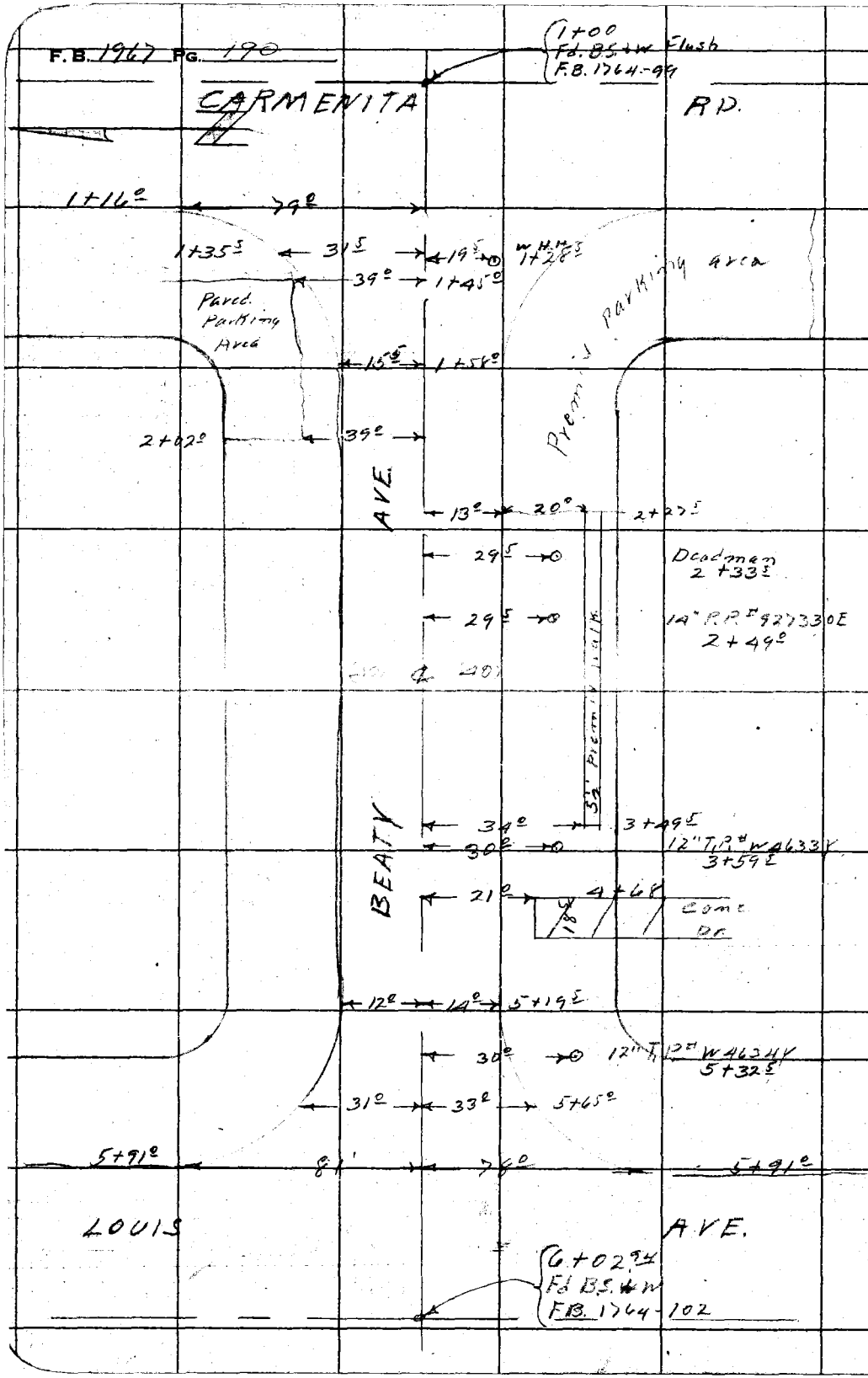

RETURN TO
LOS ANGELES COUNTY SURVEYOR
726 LOS ANGELES COUNTY
ENGINEERING BLDG.

Do not extend notes this side of this line.

Note: Any Additions or Changes on This Sheet Must be Made or Circled In Red Ink With Date and Name of Person Making Change.

76L298 307 8-53

PLEASE RETURN TO
LOS ANGELES COUNTY SURVEYOR
726 LOS ANGELES COUNTY ENGINEERING BLDG.

NOTE: ANY ADDITIONS OR CHANGES ON THIS SHEET MUST BE MADE OR CIRCLED IN RED INK, WITH DATE AND NAME OF PERSON MAKING CHANGE.

Do not extend notes this side of this line.

STATION	B. S.	H. I.	F. S.	ELEV.	Beaty Ave.	
2+00		161 75	5 80	155 95	20' L.	
"			5 44	156 31	40' L. P.L.	
3+00			6 25	155 50		℄
"			6 39	155 36		15' R. edge of Pvm
"			6 5	155 3		22' R.
"			6 5	155 3		40' R. P.L.
"			4 5	157 3		140' R. Back lot line
"			6 50	155 25	13' L. edge of Pvm	
"			6 9	154 9	20' L.	
"			6 6	155 2	40' L. P.L.	
"			8 0	153 8	165' L. Back lot line	
T.P.	3 16	158 50	6 41	155 34		
4+00			3 88	154 62		℄
"			3 93	154 57		14' R. edge of Pvm
"			4 1	154 4		22' R.
"			4 2	154 3		40' R. P.L.
"			4 05	154 45	14' L. edge of P.	
"			4 6	153 9	20' L.	
"			4 5	154 0	40' L. P.L.	
5+00			4 90	153 60		℄

Profile Notes Red. ____ Plotted ____ Job No. 1756.14 Division No. ____ F. B. 1967 Pg. 193
No. ____ Date ____ Date ____ Survey of Sunshine Ave. S.S.D.S.C.
X-Sec. Notes Chkd. ____ Checked ____ Survey by J.S.C. Notes J.O. Date 11-17-54
No. ____ Date ____ Date ____ Map No. ____ Indexed C. Johns Date

76L298 307 8-53

PLEASE RETURN TO
LOS ANGELES COUNTY SURVEYOR
726 LOS ANGELES COUNTY ENGINEERING BLDG.

NOTE: ANY ADDITIONS OR CHANGES ON THIS SHEET MUST BE MADE OR CIRCLED IN RED INK, WITH DATE AND NAME OF PERSON MAKING CHANGE.

Do not extend notes this side of this line.

STATION	B. S.	H. I.	F. S.	ELEV.	Beaty Ave	
5+19.5		158 50	5 07	15[illegible] 43		℄
"			5 26	1[illegible] 24		12' R. Prm Rct.
"			5 5	15[illegible] 0		18' R.
"			4 9	15[illegible] 6		40' R. P.L.
"			4 2	1[illegible] 3		140' R. Backlot line
"			5 35	15[illegible] 15	14' L. Prm Rct.	
"			5 7	15[illegible] 8	20' L.	
"			5 1	15[illegible] 4	40' L. P.L.	
"			6 3	15[illegible] 2	165' L. Backlot line	
5+65.0			5 83	1[illegible] 67		31' R. M. P.R.
"			6 25	15[illegible] 25	33' L. M.P.R.	
5+91			5 40	15[illegible] 10		81' R. Prm Rct.
"			6 16	15[illegible] 34	7[illegible]' L. Prm Rct.	
6+02.94			5 42	15[illegible] 8		℄ int Louis Ave.
BM. WZ 191			4 73	15[illegible] 77	BM WZ 191 Elev. = 153.759 F.B. 1925-132 Beaty Ave & Louis Ave N. W. Cor BT SPK in S. end of E. walk To Ho # 13285.	

F. B. 1967 PG. 194 Job No. 1756.14 Division No. Notes Red. Plotted Profile
Survey of SUNSHINE AVE Date Date No.
Survey by J.S.C. Notes J.S.C. Notes Chkd. Checked X-Sec.
Indexed C. Johnson Date Date Date No.

Notes Ck'd by	Survey of SUNSHINE AVE.
Map No.	W. O. 1756.15 Tape No. St'd. °F
Office Work	Surveyed by J.S. COATES
Checked	Notes J.S.C. Date 1/4/54
Date	Indexed C. Johnson

F.B. 1967 PG. 195

TOPOGRAPHY
ON
SUNSHINE AVE.

From: Fidel Ave. 1+00.00
To: Laurel Ave 5+75.00

SUNSHINE AVE. S.S. DIST.
C.I. 1756.15

COATES
OCHSNER
CERICOLA
FULLER

Note: Any Additions or Changes on This Sheet Must be Made or Circled in Red Ink With Date and Name of Person Making Change.

Do not extend notes this side of this line.

RETURN TO
LOS ANGELES COUNTY SURVEYOR
726 LOS ANGELES COUNTY
ENGINEERING BLDG.

76F3085 247 4-53

F.B. 1967 PG. 196

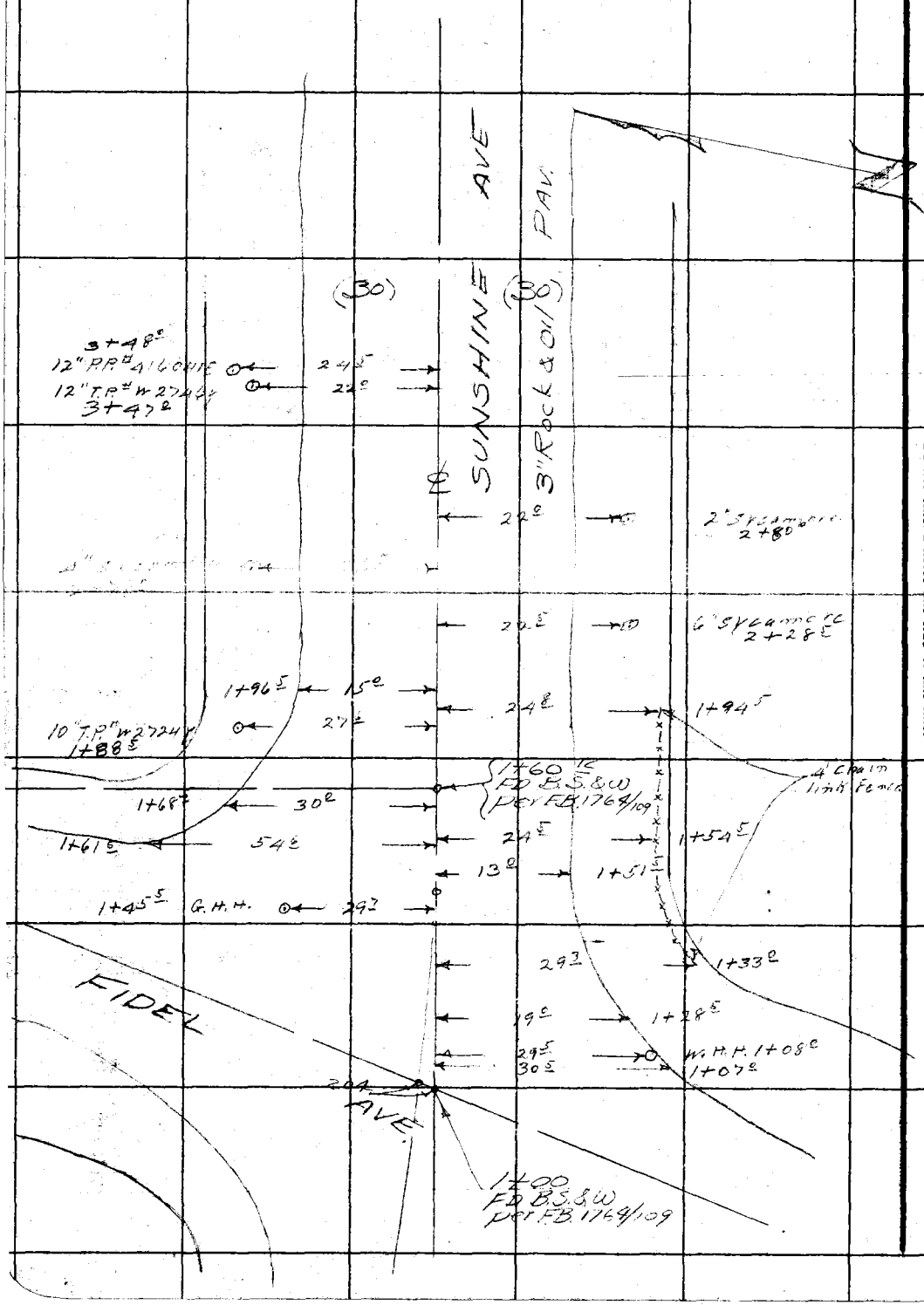

RETURN TO
LOS ANGELES COUNTY SURVEYOR
726 LOS ANGELES COUNTY
ENGINEERING BLDG.
Do not extend notes this side of this line.

Note: Any Additions or Changes on This Sheet Must be Made or Circled In Red Ink With Date and Name of Person Making Change.

F.B. 1967 PG. 197

Notes Ck'd by	Survey of SUNSHINE AVE.
Map No.	W. O. 1756/15 Tape No. St'd. °F
Office Work	Surveyed by J.S.COATES
Checked	Notes J.S.C Date 1/4/54
Date	Indexed C. Johnson

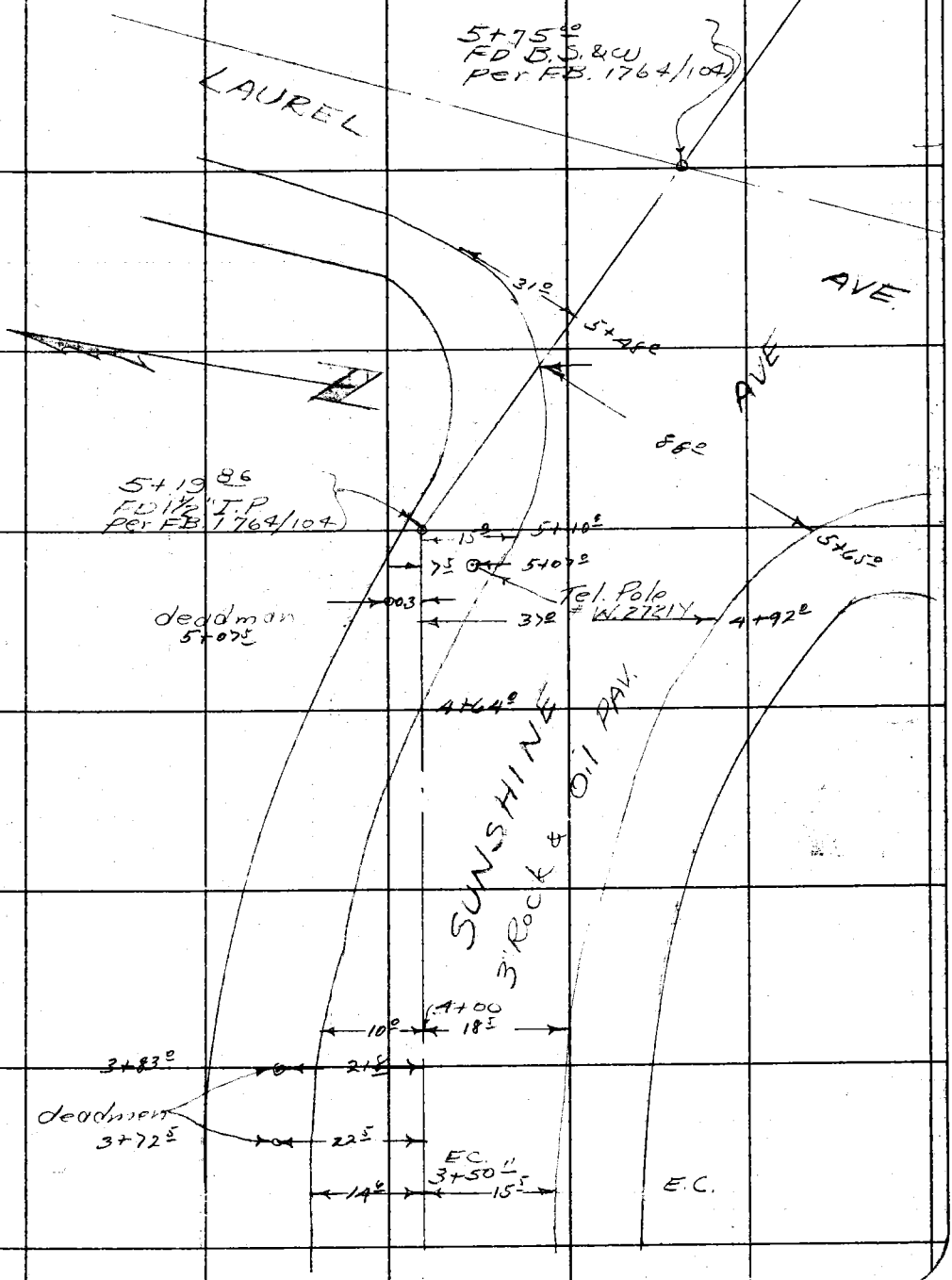

Note: Any Additions or Changes on This Sheet Must be Made or Circled in Red Ink With Date and Name of Person Making Change.

Do not extend notes this side of this line.

RETURN TO
LOS ANGELES COUNTY SURVEYOR
726 LOS ANGELES COUNTY
ENGINEERING BLDG.

76F3095 247 4-53

F. B. 1967 PG. 198

RETURN TO
LOS ANGELES COUNTY SURVEYOR
726 LOS ANGELES COUNTY
ENGINEERING BLDG.

Do not extend notes this side of this line.

Note: Any Additions or Changes on This Sheet Must be Made or Circled in Red Ink With Date and Name of Person Making Change.

Profile	Notes Red.	Plotted	Job No. 175615	Division No.	F. B. 1967 Pg. 199
No.	Date	Date	Survey of SUNSHINE AVE		
X-Sec.	Notes Chkd.	Checked	Survey by J.S. COATES	Notes J.S.C.	Date 1/4/55
No.	Date	Date	Map No.	Indexed C. Johnson	Date

CROSS-SECTION
ON
SUNSHINE AVE

From: Fidel Ave 1+00
To: Laurel Ave 5+75.00

SUNSHINE AVE S.S. DIST.
C.I. 175614

COATES
OCHSNER
CERICOLA
FULLER

STATION	B. S.	H. I.	F. S.	ELEV.

NOTE: ANY ADDITIONS OR CHANGES ON THIS SHEET MUST BE MADE OR CIRCLED IN RED INK, WITH DATE AND NAME OF PERSON MAKING CHANGE.

PLEASE RETURN TO
LOS ANGELES COUNTY SURVEYOR
726 Los Angeles County Engineering Bldg.

Do not extend notes this side of this line.

76L298 307 8-53

76L298 307 8-53

PLEASE RETURN TO
LOS ANGELES COUNTY SURVEYOR
726 LOS ANGELES COUNTY ENGINEERING BLDG.

NOTE: ANY ADDITIONS OR CHANGES ON THIS SHEET MUST BE MADE OR CIRCLED IN RED INK, WITH DATE AND NAME OF PERSON MAKING CHANGE.

Do not extend notes this side of this line.

F. B. 1967 Pg. 200 Job No. 1756.15 Division No. Notes Red. Plotted Profile
Survey of SUNSHINE AVE. Date Date No.
Survey by J.S.C. Notes J.S.C. Notes Chkd. Checked X-Sec.
Indexed C. Johnson Date Date Date No.

STATION	B. S.	H. I.	F. S.	ELEV.	Sunshine Ave.	
BM. WZ 253	4 23	132 11		127 88	BM. WZ 253 Elev. 127.882 per F.B. 1925/213 Sunshine Ave. & Fidel Ave S.E. Cor Bl. Spk. in N.W. Cor. Conc. dwy to Ho #13202	
1+00			5 26	126 85		℄ int Fidel Ave.
"			5 85	126 26		30' R.
"			4 88	127 23	30' L.	
1+07			5 45	126 66		℄
"			5 45	126 66		30.5 R Prm Rct
"			4 8	127 3		47' R. P.L.
"			3 5	128 6		124' R. Back lot line
1+51.5			5 20	126 91		℄
"			5 35	126 76		13' R. Prm. Rct.
"			4 4	128 7		24' R. P.L.
1+61.5			4 64	127 47	54.5 L. Prm Rct	
1+68.5			4 92	127 19	30' L. M.P.R.	
1+96.5			4 58	127 53		℄
"			4 79	127 32	15' L. Prm Rct	
"			4 6	127 5	30' L. P.L.	
"			4 0	128 1	110' L. Back lot line	
2+00			4 53	127 58		℄
"			4 91	127 20		13.5 R. Edge of Prm.

76L298 307 8-53

PLEASE RETURN TO
LOS ANGELES COUNTY SURVEYOR
726 LOS ANGELES COUNTY ENGINEERING BLDG.

NOTE: ANY ADDITIONS OR CHANGES ON THIS SHEET MUST BE MADE OR CIRCLED IN RED INK, WITH DATE AND NAME OF PERSON MAKING CHANGE.

Do not extend notes this side of this line.

STATION	B. S.	H. I.	F. S.	ELEV.	Sunshine Ave	
		13211				
2+00			3 9	1282		30' R. P.L.
3+00			2 15	12996		℄
"			2 62	12949		13.5' R. Edge of Pvm.
"			1 2	1309		30' R. P.L.
"			⊕3 3	1354		41' R.
"			⊕10 3	1424		131' R.
"			2 55	12956	15' L. Edge of Pvm	
"			2 6	1295	30' L. P.L.	
T. P.	11 51	14287	0 75	13136		
4+00			9 00	13387		℄
"			9 21	13366		18.5' R. Edge of Pvm
"			8 2	1347		30' R.
"			9 11	13376	10' L. Edge of Pvm	
"			9 1	1338	30' L. "	
"			9 4	1335	180' L. Back lot line	
4+64			6 44	13643		℄ Edge of Pvm
4+92			5 5	1374		℄
"			5 24	13763		10' R. Edge of Pvm
"			5 27	13760		23' R. ℄ of Pvm
"			5 67	13720		37' R. Pvm Ret.
			4 7	1382		50' R.

Profile Notes Red. ____ Plotted ____ Job No. 1756.15 Division No. ____ F. B. 1967 Pg. 201
No. ____ Date ____ Date ____ Survey of Sunshine Ave. S.S. Dist
X-Sec. Notes Chkd. ____ Checked ____ Survey by J.S.C. Notes J.O. Date 1-3-55
No. ____ Date ____ Date ____ Map No. ____ Indexed C. John Date

76L298 307 8-53

PLEASE RETURN TO
LOS ANGELES COUNTY SURVEYOR
726 LOS ANGELES COUNTY ENGINEERING BLDG.

NOTE: ANY ADDITIONS OR CHANGES ON THIS SHEET MUST BE MADE OR CIRCLED IN RED INK, WITH DATE AND NAME OF PERSON MAKING CHANGE.

Do not extend notes this side of this line.

STATION	B. S.	H. I.	F. S.	ELEV.	Sunshine Ave.	
		142 87	⊕ 2 9	14[illegible] 8	S.E. Cor. of S.W. Cor. lot	@ Int. Laurel Ave & Sunshine
5+00			5 0	13[illegible] 9		℄
5+10			4 78	13[illegible] 09		15' R. Prim. Bot
5+39			4 64	13[illegible] 23		℄ Edge of Prim
"			3 9	[illegible]	25' L.	
			⊕ 1 0	14[illegible] 9	130' L. Back of line	
5+48			3 78	13[illegible] 09	31' L. Prim Bot	
5+65			2 12	14[illegible] 75		88' R. Prim Bot
5+65			4 [illegible]	13[illegible] 81		℄ Int Laural Ave.
"			3 73	13[illegible] 14		20' R.
"			4 13	13[illegible] 74		40' R.
"			4 20	13[illegible] 67	5' L.	
"			3 64	13[illegible] 23	25' L.	
T.P.	5 02	144 96	2 93	13[illegible] 74		
BM.WZ249			1 69	14[illegible] 27	BM.WZ249 Elev. 143.276 per F.B. 1925/211 Sunshine Ave & Laurel Ave S.E. Cor. Brass cap mon 125' E. & 30' S. ℄ INT.	

F. B. 1967 Pg. 202
Job No. 1756.15 Division No. Notes Red. Plotted Profile
Survey of Sunshine Ave. S.S. Dist. Date Date No.
Survey by U.S.C. Notes J.O. Notes Chkd. Checked X-Sec.
Indexed C. Johnson Date Date Date No.

Profile No.	Notes Red.	Plotted	Job No. 1756.15	Division No.	F. B. 1967 Pg. 203
	Date	Date	Survey of SUNSHINE AVE		
X-Sec. No.	Notes Chkd.	Checked	Survey by J.S. COATES	Notes J.S.C.	Date 1/4/55
	Date	Date	Map No.	Indexed [redacted] Johnson	Date

LOCATION
&
ELEVATION
OF
HOUSES & OUTLETS TO HOUSES
ON
W. SIDE OF SHOEMAKER AVE.

NOTE:
The Stationing
conforms with the
original Topog Stationing

COATES
OCHSNER
CERICOLA
FULLER

STATION	B. S.	H. I.	F. S.	ELEV.

NOTE: ANY ADDITIONS OR CHANGES ON THIS SHEET MUST BE MADE OR CIRCLED IN RED INK, WITH DATE AND NAME OF PERSON MAKING CHANGE.

PLEASE RETURN TO
LOS ANGELES COUNTY SURVEYOR
726 Los Angeles County Engineering Bldg.

Do not extend notes this side of this line.

76L298 307 8-53

76L298 307 8-53

PLEASE RETURN TO
LOS ANGELES COUNTY SURVEYOR
726 LOS ANGELES COUNTY ENGINEERING BLDG.

NOTE: ANY ADDITIONS OR CHANGES ON THIS SHEET MUST BE MADE OR CIRCLED IN RED INK, WITH DATE AND NAME OF PERSON MAKING CHANGE.

Do not extend notes this side of this line.

F. B. 1967 Pg. 204 | Job No. 1756.15 | Division No. | Notes Red. | Plotted | Profile
Survey of SUNSHINE AVE. | Date | No.
Survey by J.S.C. | Notes J.S.C. | Notes Chkd. | Checked | X-Sec.
Index C. Johnson | Date | Date | No.

STATION	B. S.	H. I.	F. S.	ELEV.	SHOEMAKER AVE
BM WZ258	3 60	136 65		133 05	BM WZ258 Elev. 133.046 per F.B. 1925/217 Shoemaker Ave (E. Side) 670'± N. of Imperial Hwy Bl. Spk. in bot. step to Ho # 12408
9 + 28			5 59	13[illegible] 06	134' L Top of 4" outlet to Ho# 12321
13 + 39			5 57	13[illegible] 08	238' L Top of 4" outlet to Ho# 12205
T.P.	8 20	144 04	0 81	13[illegible] 54	
16 + 36			8 78	13[illegible] 26	103.5' L Top of 4" outlet to Ho# 12115
17 + 42			8 18	13[illegible] 86	267' L Top of 4" outlet to Ho# 12019
18 + 59.5			6 48	13[illegible] 56	153' L Top of 4" outlet to Ho# 12021
T.P.	7 47	148 71	2 80	141 24	
BM WZ260			3 60	14[illegible] 11	BM WZ260 Elev. 145.110 F.B. 1925/218 Shoemaker Ave (E. Side) 700'± N. of Sunshine Ave. Bl. Spk. in Conc. curb S. Side Dwy to Ho # 11928
	1 93	147 04			

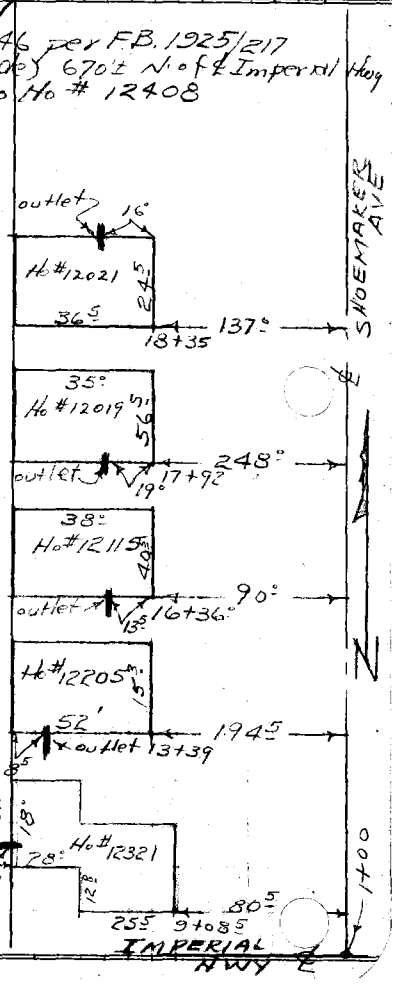

76L298 307 8-53

PLEASE RETURN TO
LOS ANGELES COUNTY SURVEYOR
726 LOS ANGELES COUNTY ENGINEERING BLDG.

NOTE: ANY ADDITIONS OR CHANGES ON THIS SHEET MUST BE MADE OR CIRCLED IN RED INK, WITH DATE AND NAME OF PERSON MAKING CHANGE.

Do not extend notes this side of this line.

STATION	B. S.	H. I.	F. S.	ELEV.	SHOEMAKER AVE
		147 04			
20+60			5 62	141 42	170'L conc. floor to Ho # 12015
22+46.8			6 04	141 00	254.5'L Top 4" outlet to Ho # 11921
24+67			7 62	140 02	185'L Top 4" outlet to Ho # 11829
26+19			3 16	143 88	69.5'L Top 4" outlet to Ho # 11811
T.P.	6 41	152 34	1 11	145.93	
BM WZ 195			3 30	149 04	BM WZ195 Elev.= 149.039 F.B. 1925-134 Shoemaker Ave + Beatty Ave. N.E. Cor. B.T. SPK. in w. end of walk To Ho # 11722

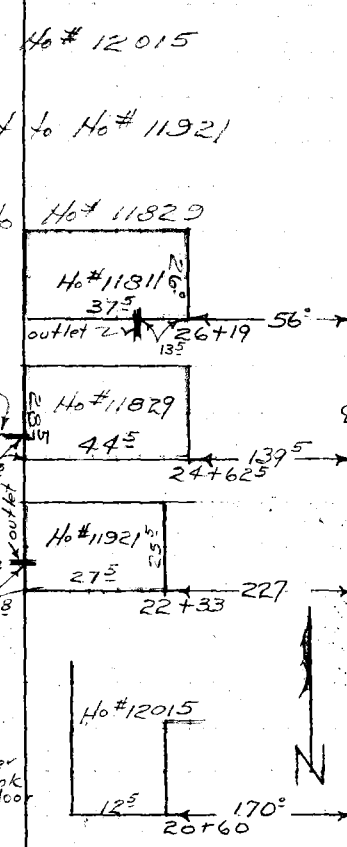

The addition to this house is over outlet to septic tank and has a Conc. floor

Profile No. ____ Notes Red. ____ Plotted ____ Job No. 1756.15 Division No. ____ F. B. 1967 Pg. 205
X-Sec. No. ____ Date ____ Date ____ Survey of SUNSHINE AVE.
Notes Chkd. ____ Checked ____ Survey by J.S.C. Notes J.S.C. Date 1/4/55
Date ____ Date ____ Map No. ____ Indexed C. J. [redacted]

F. B. 1967 Pg. 206 Job No. 1756.15 Division No. _____ Notes Red _____ Plotted _____ Profile

Survey of Sunshine Ave Date _____ Date _____ No. _____

Survey by J.S.C. Notes J.S.C. Notes Chkd. _____ Checked _____ X-Sec.

Indexed _____ Date _____ Date _____ Date _____ No. _____

STATION	B. S.	H. I.	F. S.	ELEV.

76L298 307 8-53

PLEASE RETURN TO

LOS ANGELES COUNTY SURVEYOR

726 LOS ANGELES COUNTY ENGINEERING BLDG.

Do not extend notes this side of this line.

NOTE: ANY ADDITIONS OR CHANGES ON THIS SHEET MUST BE MADE OR CIRCLED IN RED INK, WITH DATE AND NAME OF PERSON MAKING CHANGE.

Notes Ck'd by	Survey of SUNSHINE AVE
Map No.	W. O. 175614 Tape No. St'd. °F
Office Work	Surveyed by J. MUSLIN
Checked	Notes J.M. & A. CARRASCO Date 2-16-55
Date	Indexed [redacted]

F. B. 1969 Pg. 207

C.I. 1956.14

SUNSHINE AVE.

TOPOG.

ON

SUNSHINE AVE.

FROM

LAUREL AVE TO CARMENITA AVE.

J. MUSLIN
A. CARRASCO
T. OHASHI
W.A. MOODYMAN

Note: Any Additions or Changes on This Sheet Must be Made or Circled in Red Ink With Date and Name of Person Making Change.

Do not extend notes this side of this line.

RETURN TO
LOS ANGELES COUNTY SURVEYOR
726 LOS ANGELES COUNTY
ENGINEERING BLDG.

785098 247 4-53

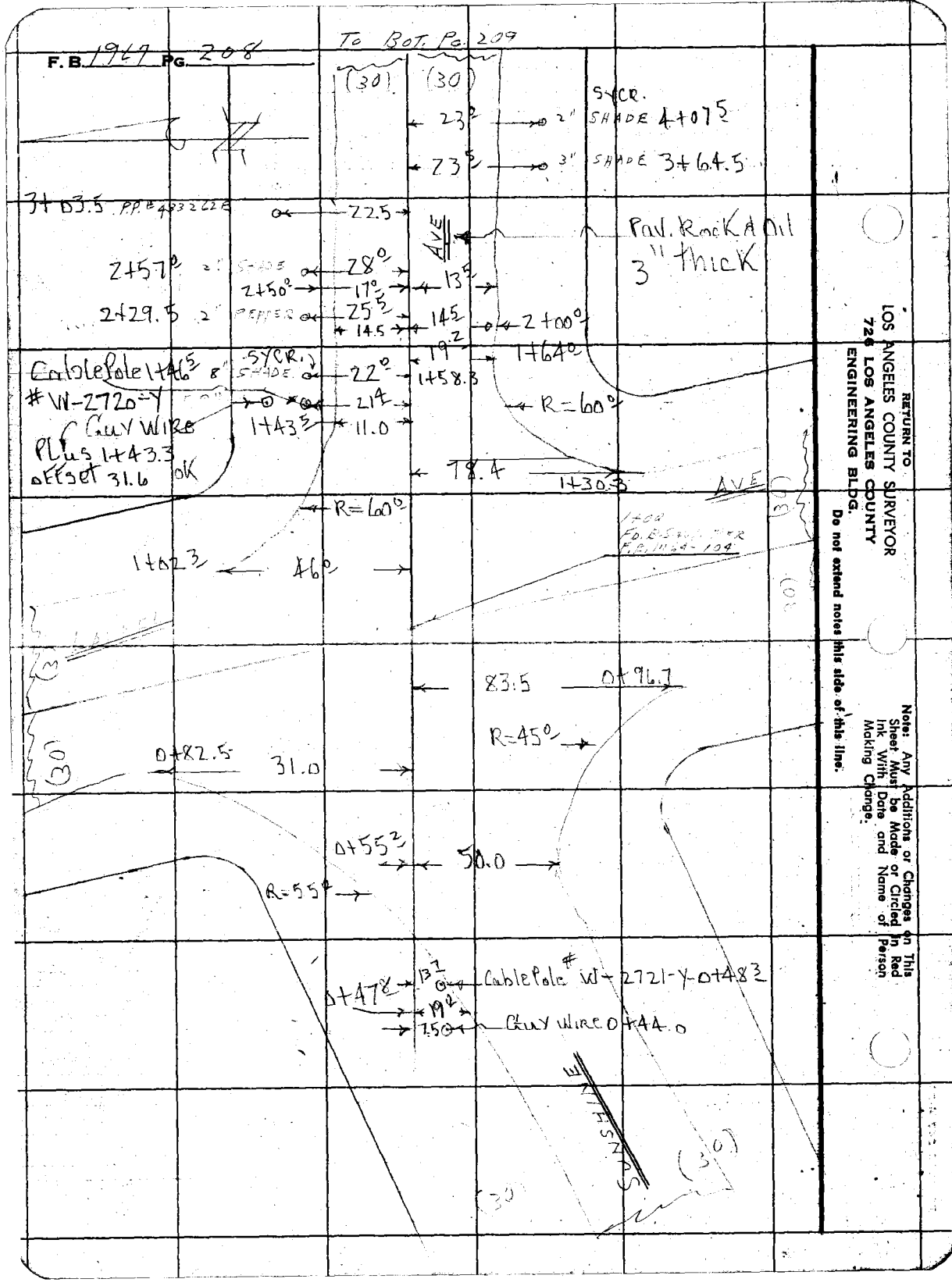

RETURN TO
LOS ANGELES COUNTY SURVEYOR
726 LOS ANGELES COUNTY
ENGINEERING BLDG.

Do not extend notes this side of this line.

Note: Any Additions or Changes on This Sheet Must be Made or Circled in Red Ink With Date and Name of Person Making Change.

F.B. 1967 Pg. 209

Notes Ck'd by	Survey of SUNSHINE AVE
Map No.	W. O. 1256.14 Tape No. St'd. °F
Office Work	Surveyed by J. MUSLIN
Checked	Notes J.M. & A. CARRASCO Date 2-16-55
Date	Indexed A. C. Johnson



To Top Pg. 208

Note: Any Additions or Changes on This Sheet Must be Made or Circled in Red Ink With Date and Name of Person Making Change.

Do not extend notes this side of this line.

RETURN TO
LOS ANGELES COUNTY SURVEYOR
725 LOS ANGELES COUNTY
ENGINEERING BLDG.

76F3098 247 4-53

F.B. 1969 PG. 210

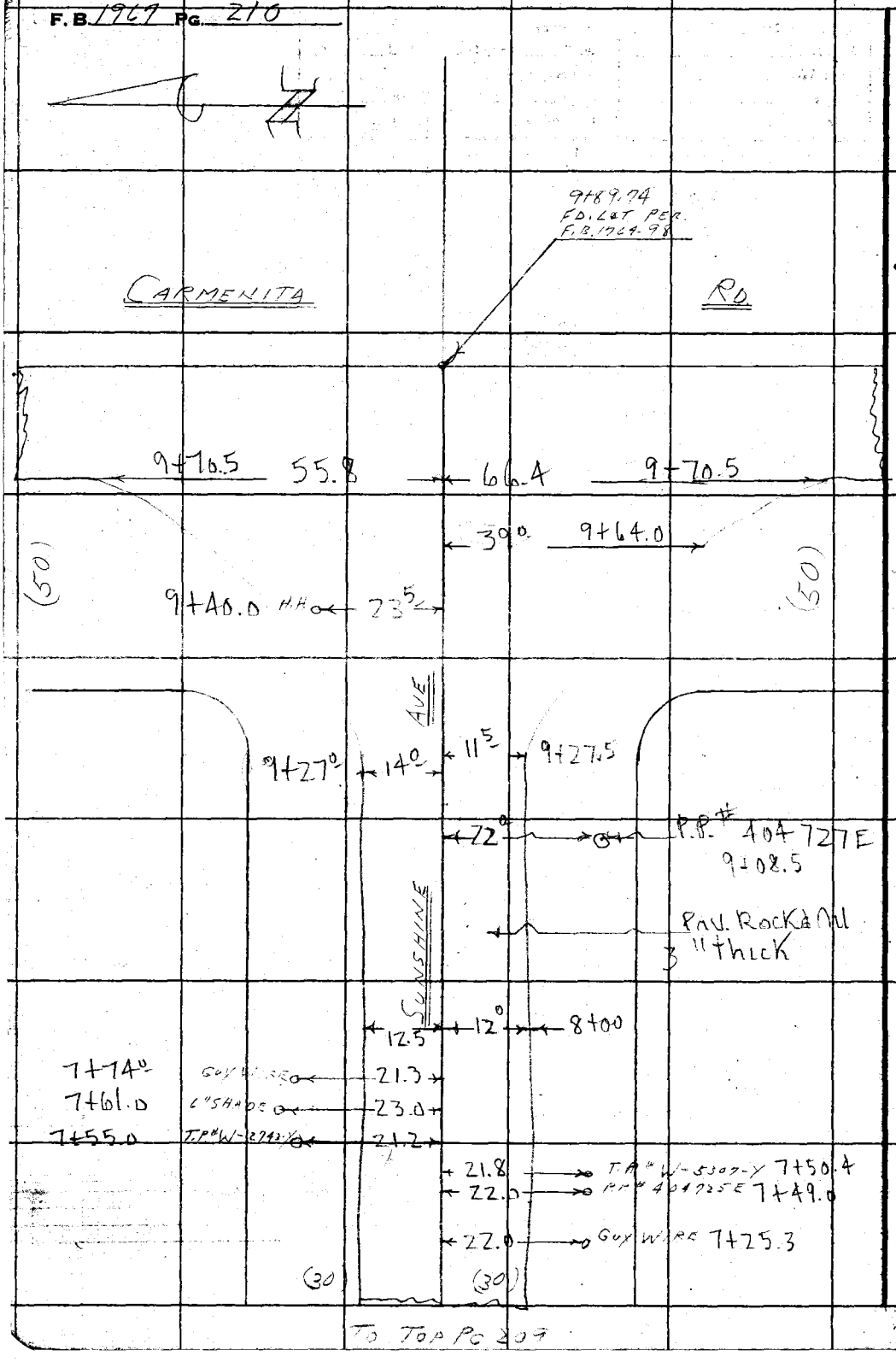

TO TOP PG 209

RETURN TO
LOS ANGELES COUNTY SURVEYOR
726 LOS ANGELES COUNTY
ENGINEERING BLDG.
Do not extend notes this side of this line.

Note: Any Additions or Changes on This Sheet Must be Made or Circled in Red Ink With Date and Name of Person Making Change.

F. B. 1967 Pg. 211

Profile No. | Notes Red. | Plotted | Job No. 1956.14 | Division No.
Date | Date | Survey of SUNSHINE AVE
X-Sec. No. | Notes Chkd. | Checked | Survey by J. MUSLIN | Notes A.C. | Date 2-16-55
Date | Date | Map No. | Indexed A. C. Johnson | Date

C.I. 1956.14

SUNSHINE AVE.

— V-SECTIONS —

ON

SUNSHINE AVE

FROM

LAUREL AVE TO CARMENITA AVE

STATION	B. S.	H. I.	F. S.	ELEV.

J. MUSLIN
A. CARRASCO
T. OHASHI
W.A. MOODYMAN

NOTE: ANY ADDITIONS OR CHANGES ON THIS SHEET MUST BE MADE OR CIRCLED IN RED INK, WITH DATE AND NAME OF PERSON MAKING CHANGE.

Do not extend notes this side of this line.

PLEASE RETURN TO
LOS ANGELES COUNTY SURVEYOR
726 LOS ANGELES COUNTY ENGINEERING BLDG.

761298 307 8-53

76L298 307 8-53

PLEASE RETURN TO
LOS ANGELES COUNTY SURVEYOR
726 LOS ANGELES COUNTY ENGINEERING BLDG.

NOTE: ANY ADDITIONS OR CHANGES ON THIS SHEET MUST BE MADE OR CIRCLED IN RED INK, WITH DATE AND NAME OF PERSON MAKING CHANGE.

Do not extend notes this side of this line.

STATION	B. S.	H. I.	F. S.	ELEV.	SUNSHINE AVE. LT.	℄ RT.
B.M. WZ-249				143.28	B.M. WZ-249 ELEV. 143.276	F.B. 1925-211.
					SUNSHINE AVE. & LAUREL	AVE. S.E. COR. BRASS CAP.
					MON. 125' E. & 30' S. OF ℄	INT.
0+47.8				138.5		℄ PROD. Back To West
"				137.96		19° Rt. B.C. Pav.
0+55.2				138.6		℄ "
"				138.1		18.5 " Edge Pav.
"				137.95		33.5 " ℄ "
"				137.15		50' Rt. B.C. Pav.
"				137.0		51.5 " gutter
"				138.3		65° " Bot. BK
"				141.3		72° " Top "
0+82.5				139.09	Lt 31°	
0+96.7				137.85		83.5 Rt. E.C. Pav
1+00				138.81	℄ inter Sunshine Ave & Laurel Ave	
"				139.14	19.8 Rt Crown Pav. ℄ Laurel Ave	
"				138.75	40° " gutter " "	" "
"				141.85	100° " " "	" "
"				143.74	150° " " "	" "
"				138.[illegible]9	5° Lt. X gutter " "	" "
"				143.18	100° " " "	" "

F. B. 1967 PG. 212

Survey of SUNSHINE AVE Job No. 1756.14 Division No. Notes Red. Plotted Profile

Survey by J. MUSLIN Notes A. CARRASCO Date Date No. X-Sec.

Indexed R. C. Johnson Date Notes Chkd. Checked Date No.

76L298 307 8-53

PLEASE RETURN TO
LOS ANGELES COUNTY SURVEYOR
726 LOS ANGELES COUNTY ENGINEERING BLDG.

NOTE: ANY ADDITIONS OR CHANGES ON THIS SHEET MUST BE MADE OR CIRCLED IN RED INK, WITH DATE AND NAME OF PERSON MAKING CHANGE.

Do not extend notes this side of this line.

STATION	B. S.	H. I.	F. S.	ELEV.	Sunshine Ave Lt ℄	Rt
1+02 3				139.72	46' Lt. B.C. Pav.	
1+30 5				140.85		78 4 Rt B.C. Pav.
1+43 5				139.19	11 0 Lt. E.C. Pav. gutter	
"				141.0	24 5 " Top BRK	
1+64				140.09		19 2 Rt. E.C. Pav.
"				140.53		30 0 " Bot Bot
"				143.7		41 0 " Top "
"				145.6		100 0 "
"				146.6		150 2 "
2+00				142.07		℄ Pav.
"				141.88		14 2 Rt. Edge Pav.
"				141.5		21 5 " gutter
"				142.3		28 0 " Bot. BK
"				145.1		35 0 " Top "
"				141.4	14 5 Lt. Edge Pav	
"				141.4	21 0 " gutter	
"				142.5	30 0 " P.L	
T.P. 3+00				145.42	Bt. BK S. side Pav.	
3+00				145.75		℄ Pav.
"				145.37		13 2 Rt Edge
"				145.1		20 0 " gutter

Profile No. ____ Notes Red. ____ Plotted ____ Job No. 1756-14 Division No. ____
X-Sec. No. ____ Date ____ Date ____ Survey of Sunshine Ave
Notes Chkd. ____ Date ____ Checked ____ Date ____ Survey by J. Muslin Notes J.C. Date 2-16-55
Map No. ____ Indexed C. Johnson

F. B. 1967 Pg. 213

76L298 307 8-53

PLEASE RETURN TO
LOS ANGELES COUNTY SURVEYOR
726 LOS ANGELES COUNTY ENGINEERING BLDG.

NOTE: ANY ADDITIONS OR CHANGES ON THIS SHEET MUST BE MADE OR CIRCLED IN RED INK, WITH DATE AND NAME OF PERSON MAKING CHANGE.

Do not extend notes this side of this line.

STATION	B. S.	H. I.	F. S.	ELEV.	Sunshine Ave Lt ℄ Rt	
3+00				14[illegible].54		30° Rt. Top BK P.L.
"				14[illegible].30	15⁵ Lt. Edge Pav.	
"				14[illegible].0	22° " gutter	
"				14[illegible].5	30° " P.L.	
3+20				14[illegible]		100° Lt.
"				[illegible]4		150° "
"				14[illegible]	100° Lt.	
"				14[illegible]	150° "	
4+00				14[illegible].2		℄ Pav.
"				14[illegible].9		13⁵ Rt. Edge Pav.
"				14[illegible]1		20° " gutter
"				14[illegible]3		30° " P.L.
"				14[illegible]1	13⁵ Lt. Edge Pav.	
"				14[illegible]	18° " gutter	
"				14[illegible]	30° " P.L.	
4+47⁵				14[illegible].9	13° " B.C. Pav.	
"				14[illegible]	17° " gutter	
"				14[illegible].8	30° " P.L	
4+50°				14[illegible]		13° Rt. B.C. Pav.
"				145[illegible]		17° " gutter
"				14[illegible]		30° " P.L

F. B. 1969 PG. 214

Job No. 1756.14 Division No. ____ Notes Red. ____ Plotted ____ Profile

Survey of SUNSHINE AVE Date ____ Date ____ No. ____

Survey by J. MUSLIN Notes L. CARRANZA Notes Chkd. ____ Checked ____ X-Sec.

Indexed A. C. Johnson Date ____ Date ____ No. ____

76L298 307 8-53

PLEASE RETURN TO
LOS ANGELES COUNTY SURVEYOR
726 LOS ANGELES COUNTY ENGINEERING BLDG.

NOTE: ANY ADDITIONS OR CHANGES ON THIS SHEET MUST BE MADE OR CIRCLED IN RED INK, WITH DATE AND NAME OF PERSON MAKING CHANGE.

Do not extend notes this side of this line.

STATION	B. S.	H. I.	F. S.	ELEV.	SUNSHINE AVE Lt. ℄	Rt
T.P. 4+[illegible]				146.19		13° Rt. S.T. B.C. Edge Pav.
4+93°				145.49		33° Rt. P.O.C. Pav.
4+99°				146.81	56.3 Lt. E.C. Pav.	
5+00				146.65		℄ Pav.
5+09.82				146.61	℄ inter. Sunshine Ave & Louis Ave	
"				145.97	℄ Louis Ave	31° Rt X gutter Flat
"				145.68	" " "	80° "
"				145.05	" " "	150° "
"				146.11	22° Lt. X gutter	℄ Louis Ave North
"				146.64	35° " Top BRK	" " " "
"				147.02	100° "	" " " "
"				147.18	150° "	" " " "
5+11°				145.25		74° Rt. E.C. Pav.
5+17.4				146.63	89.5 Lt. E.E. Pav.	
5+22.2				146.44	55° Lt. P.O.C. Pav.	
5+21.5				145.88	25° " " "	
5+45.8				145.58		68.5 Rt. B.C. Pav.
5+56.5				145.53		32.2 " P.O.C. "
5+57				147.4	30° Lt. P.L.	
5+71.2				146.16	11° " E.C. Pav.	
5+89.4				145.87		12.5 Rt. E.C. Pav.

Profile Notes Red. ____ Plotted ____ Job No. 1756.14 Division No. ____
No. ____ Date ____ Date ____ Survey of SUNSHINE AVE
X-Sec. Notes Chkd. ____ Checked ____ Survey by J. MUSSLIN Notes A.C. Date 2-17-55
No. ____ Date ____ Date ____ Map No. ____ Indexed ____ Date ____

F. B. 1967 Pg. 215

76L298 307 8-53

PLEASE RETURN TO
LOS ANGELES COUNTY SURVEYOR
726 LOS ANGELES COUNTY ENGINEERING BLDG.

NOTE: ANY ADDITIONS OR CHANGES ON THIS SHEET MUST BE MADE OR CIRCLED IN RED INK, WITH DATE AND NAME OF PERSON MAKING CHANGE.

Do not extend notes this side of this line.

STATION	B. S.	H. I.	F. S.	ELEV.	SUNSHINE AVE [illegible]	[illegible]
5+70 [illegible]				[illegible]		40 Lt
6+00 [illegible]				[illegible]		℄ Pav
"				[illegible]		12 Rt. Edge Pav
"				[illegible]		19 " gutter
"				[illegible]		22 " [illegible]
"				[illegible]		31 " P.L.
"				[illegible]	11 Lt Edge Pav	
"				[illegible]	17 " [illegible]	
"				[illegible]	20 " [illegible]	
"				[illegible]	[illegible] " " "	
"				[illegible]	[illegible] " P.L.	
[illegible]				[illegible]	[illegible]	[illegible] Edge Pav.
"				146.16		℄ Pav.
"				145.80		14 Rt. Edge Pav.
"				145.0		20 " gutter
"				145.6		30 " P.L.
"				145.88	11 Lt. Edge Pav.	
"				145.2	16 " gutter	
"				146.6	30 " P.L.	
8+00				146.60		℄ Pav.
"				145.26		12 Rt. Edge Pav.

F. S. 1967 PG. 216

Job No. 1756.14 Division No. _____ Notes Red. _____ Plotted _____ Profile _____

Survey of SUNSHINE AVE. Date _____ Date _____ No. _____

Survey by J. MUSLIN Notes A. CARRASCO Notes Chkd. _____ Checked _____ X-Sec. _____

Indexed C. Johnson Date _____ Date _____ No. _____

76L298 307 8-53

PLEASE RETURN TO
LOS ANGELES COUNTY SURVEYOR
726 LOS ANGELES COUNTY ENGINEERING BLDG.

NOTE: ANY ADDITIONS OR CHANGES ON THIS SHEET MUST BE MADE OR CIRCLED IN RED INK, WITH DATE AND NAME OF PERSON MAKING CHANGE.

Do not extend notes this side of this line.

STATION	B. S.	H. I.	F. S.	ELEV.	SUNSHINE AVE Lt ℄ Rt	
8+00				144.8		17° Rt. gutter
"				145.2		30° " P.L.
"				145.8		50° " Top BRK
"				144.9		100° "
"				144.3		125° "
"				145.29	13° Lt. Edge Pav.	
"				144.8	17° " gutter	
"				147.0	30° " P.L	
"				147.3	100° "	
T.P.				141.04	S℄ T. B.C. Pav. S.S.I.	℄ S.W. COR
9+00				142.43		℄ Pav.
"				142.32		12° Rt Edge Pav.
"				144.0		42° " Top BK
"				142.49	14° Lt. Edge Pav.	
"				142.1	19° " gutter	
"				143.8	30° " P.L.	
9+27°				141.28	14° " B.C. Pav.	
9+27.5				141.04		11.5 Rt. Edge Pav.
9+35°				142.8	50° " Lt	
"				140.6		35° Rt
9+51°				140.28		℄ X gutter

Profile Notes Red. ____ Plotted ____ Job No. 1956.14 Division No. ____
No. ____ Date ____ Date ____ Survey of SUNSHINE AVE
X-Sec. Notes Chkd. ____ Checked ____ Survey by J. MUSLIN Notes A.C. Date 2-17-55
No. ____ Date ____ Date ____ Map No. ____ Indexed C. Johnson Date ____

76L298 307 8-53

PLEASE RETURN TO
LOS ANGELES COUNTY SURVEYOR
726 LOS ANGELES COUNTY ENGINEERING BLDG.

NOTE: ANY ADDITIONS OR CHANGES ON THIS SHEET MUST BE MADE OR CIRCLED IN RED INK, WITH DATE AND NAME OF PERSON MAKING CHANGE.

Do not extend notes this side of this line.

STATION	B. S.	H. I.	F. S.	ELEV.	Sunshine Ave Lt ℄ Rt	
9+64.0				139.59		39.0 Rt P.o.C. Pav.
9+70.5				139.14		66.5 " E.C. "
"				141.16	55.8. Lt. E.C. Pav.	
"				141.00	℄ inter. of Sunshine Ave & Carmenita Rd	
"				139.33	100.0 Rt	℄ " "
"				142.74	100.0 Lt	" " "
B.M.				141.61	B.M. WZ-227 Elev. 141.628, F.B. 1925-186 Carmenita Rd & Sunshine Ave S.E. Cor Bt. spk. in N. side of P.P.# 846243E	

F. B. 1967 Pg. 218 Job No. 1756.14 Division No. ____ Notes Red. ____ Plotted ____ Profile

Survey of Sunshine Ave Date ____ Date ____ No. ____

Survey by J. Muslin Notes A. Carrasco Notes Chkd. ____ Checked ____ X-Sec.

Indexed [illegible] Date ____ Date ____ Date ____ No. ____

Notes Ck'd by	Survey of SUNSHINE AVE
Map No.	W. O. 1756.14 Tape No. St'd. °F
Office Work	Surveyed by J.J. LANIGAN
Checked	Notes J.J.L Date 8-22-55
Date	Indexed A. C. Johnson

F.B. 1967 Pg. 219

LOCATION
of
IMPROVEMENTS
on
IMPERIAL HIGHWAY
(N. SIDE)
from
CARMENITA RD.
to
℄ of FIDEL AVE PROD.
C.J. 1756.14

J.J. LANIGAN.
A.L. YORK
J.C. FRITE
C.W. ADAMS.
G.P. ALWIN.

Note: Any Additions or Changes on This Sheet Must be Made or Circled in Red Ink With Date and Name of Person Making Change.

Do not extend notes this side of this line.

RETURN TO
LOS ANGELES COUNTY SURVEYOR
726 LOS ANGELES COUNTY
ENGINEERING BLDG.

76F3088 247 4-53

F. B. 1961 PG. 220



RETURN TO
LOS ANGELES COUNTY SURVEYOR
726 LOS ANGELES COUNTY
ENGINEERING BLDG.

Do not extend notes this side of this line.

Note: Any Additions or Changes on This Sheet Must be Made or Circled in Red Ink With Date and Name of Person Making Change.

F. B. 1967 PG. 221

Profile No. | Notes Red. | Plotted | Job No. 1756.14 | Division No. 10
Date | Date | Survey of Sunshine Ave
X-Sec. No. | Notes Chkd. | Checked | Survey by J. Lanigan | Notes York | Date Aug 22, 55
Date | Date | Map No. | Indexed C. Johnson | Date

STATION	B. B.	H. I.	F. S.	ELEV.	
					Profile and x-sections of Imperial Hwy (N. Side) from Carmenita Rd to Fidel Ave. (Produced)
					J. J. Lanigan L. York J. C. Rike C. W. Adams G. P. Alwin

NOTE: ANY ADDITIONS OR CHANGES ON THIS SHEET MUST BE MADE OR CIRCLED IN RED INK, WITH DATE AND NAME OF PERSON MAKING CHANGE.

Do not extend notes this side of this line.

PLEASE RETURN TO
LOS ANGELES COUNTY SURVEYOR
726 Los Angeles County Engineering Bldg.

761298 S & E #307 9-54

76L298 S & E #307 9-54

PLEASE RETURN TO
LOS ANGELES COUNTY SURVEYOR
726 LOS ANGELES COUNTY ENGINEERING BLDG.

NOTE: ANY ADDITIONS OR CHANGES ON THIS SHEET MUST BE MADE OR CIRCLED IN RED INK, WITH DATE AND NAME OF PERSON MAKING CHANGE.

Do not extend notes this side of this line.

STATION	B. S.	H. I.	F. S.	ELEV.		
B.M.W.2120	5 76	101 20		95 44	B M W2120 Elev. 95.437 F.B. 1925-69 Imperial Hwy & Carmanita Rd. S.W. Cor. Bt. sp. k. cor. valve box 48'S & 48'W of ℄ Inter.	
MH, 1+18.7						40' Right
					33" Inlet E.	Rod 4.88 Diam 2.75 Depth 11.05 Total 18.68
			18 68	82 52		
					8" In. N.	Rod 4.91 Diam 0.67 Depth 11.20 Total 16.78
			16 78	84 42		
					33" Out. S	Rod 4 95 Diam 2.75 Depth 11.05 Total 18.75
			18 75	8[illegible] 45		
1+00			5 34		INT. of ks Imperial Hwy & Carmenita	
			0 27	9[illegible] 93	180' North on ℄ Carmenita	
1+50			5 45	9[illegible] 75	℄	
			5 46	9[illegible] 74		22' Rt Edge Pvt. Bot
			4 0	9[illegible] 20		30' Rt. PL Top
2+00			5 02	9[illegible] 18	℄	
			5 35	9[illegible] 85		20 Rt Edge Pvt.
			5 2	96 0		30' Rt PL.
2+61			+3 4	104 [illegible]		290 Rt Back Lot
3+00			4 82	96 38	℄	
			5 23	95 87		20' Rt Edge Pvt

F. B. 1967 Pg. 222 Job No. 75614 Division No. 10 Notes Red. Plotted Date Aug 22, 55 Date No. Profile
Survey of Sunshine Ave Notes L. York Notes Chkd. Checked Date No. X-Sec.
Survey by J. Lanigan Date
Indexed C. Johnson Date

76L298 S & E #307 9-54

PLEASE RETURN TO
LOS ANGELES COUNTY SURVEYOR
726 LOS ANGELES COUNTY ENGINEERING BLDG.

NOTE: ANY ADDITIONS OR CHANGES ON THIS SHEET MUST BE MADE OR CIRCLED IN RED IN, WITH DATE AND NAME OF PERSON MAKING CHANGE.

Do not extend notes this side of this line.

STATION	B. S.	H. I.	F. S.	ELEV.		
3+00		101 20	4 9	96 3		30 Rt P.L.
4+00			4 80	96 40		
			5 16	96 04		20 Rt Edge pvt.
			4 6	96 6		30 Rt P.L.
5+00			4 76	96 44		
			5 43	95 77		19.0 Rt Edge pvt.
			4 8	96 4		30 Rt. P.L. Bot.
T.P.	5 45	101 39	5 26	95 94		
			3 6	97 8		32 Rt. Top
6+00			4 78	96 61		
			5 60	95 79		19 Rt Edge pvt
			5 0	96 4		25 Rt Bot Bnk
			3 9	97 5		30 Rt. P.L. & Top
6+47			+1 2	102 6		250 Rt. Back Lot.
7+00			4 70	96 69		
			5 51	95 88		18 Rt. Edge pvt.
			4 6	96 8		30 Rt. P.L.
8+00			4 65	96 74		
			5 48	95 91		18 Rt P.L.
			4 7	96 7		30 Rt P.L.
8+40			0 8	102 2		240 Rt. Back Lot

Profile Notes Red ____ Plotted ____ Job No. 1756 Division No. 10 F. B. 1967 Pg. 223
No. ____ Date ____ Date ____ Survey of Sunshine Ave
X-Sec. Notes Chkd ____ Checked ____ Survey by J. Langan Notes York Date Aug 25
No. ____ Date ____ Date ____ Map No. ____ Indexed C. Jo[illegible]

76L298 S & E #307 9-54

PLEASE RETURN TO
LOS ANGELES COUNTY SURVEYOR
726 LOS ANGELES COUNTY ENGINEERING BLDG.

NOTE: ANY ADDITIONS OR CHANGES ON THIS SHEET MUST BE MADE OR CIRCLED IN RED INK, WITH DATE AND NAME OF PERSON MAKING CHANGE.

Do not extend notes this side of this line.

STATION	B. S.	H. I.	F. S.	ELEV.		
9+00		101 39	4 59	96 80		℄
			5 25	96 14		18 Rt. Edge Pvt.
			3 9	97 5		29 Rt. Top
			5 3	9 61		33 Rt. Bot
T.P.	5 92	102 27	5 04	[illegible] 5		
10+00			5 32	96 95		℄
			6 02	9[illegible] 25		18 Rt. Edge Pvt.
			4 9	97 4		28 Rt. Top.
			5 9	96 4		33 Rt. Bot.
11+00			4 83	97 44		℄
			5 35	96 92		18 Rt. Edge pvt.
			3 7	98 [illegible]		30 Rt P.L. Top
			4 1	98 [illegible]		35 Rt Bot
11+30			+8 1	110 4		180' Rt Back Lot
12+00			3 91	98 36		℄
			4 41	9[illegible] 86		18 Rt. Edge pvt.
			3 2	99 1		26 Rt Bot
			0 7	101 6		30 Rt P.L. Top.
T.P.	8 11	107 46	2 92	99 35		
13+00			7 94	99 42		℄
			8 36	99 10		18 Rt. Edge Pvt.

F. B. 1967 Pg. 224 Job No. 175614 Division No. 10 Notes Red. Plotted Date Aug 22 55 Date No. Profile
Survey of Sunshine Ave. Notes L. York Notes Chkd. Checked Date No. X-Sec.
Survey by J. Lanigan Date
Indexed C. Johnson Date

76L298 S & E #307 9-54

PLEASE RETURN TO
LOS ANGELES COUNTY SURVEYOR
726 LOS ANGELES COUNTY ENGINEERING BLDG.

NOTE: ANY ADDITIONS OR CHANGES ON THIS SHEET MUST BE MADE OR CIRCLED IN RED INK, WITH DATE AND NAME OF PERSON MAKING CHANGE.

Do not extend notes this side of this line.

STATION	B. S.	H. I.	F. S.	ELEV.		
13+00		107 46	7 0	100 5		27 R+Bot.
			2 7	104 8		37 Rt. Top.
14+00			6 78	100 68		℄
			7 47	99 99		18 Rt Edge pvt.
			6 2	101 3		25 Rt Bot
			0 9	106 6		34 Rt
14+19.5			+83	115 8		160 Rt Back lot
15+00			5 73	101 73		℄
			6 35	101 11		18 Rt. Edge pvt.
			5 3	102 0		26 Rt. Bot
			2 7	104 8		31 Rt. Top
16+00			4 56	102 90		℄
			5 16	102 30		18 Rt Edge pvt.
			3 5	104 0		28 Rt. Top
			5 8	101 7		33 Rt Bot
T.P.	6 78	109 18	5 06	102 40		
16+56.28			5 46	103 72	℄ Inter. Imperial Hwy - Fidel (Prod.)	
			6 11	103 07		20 No. on ℄ Fidel
			4 4	104 8		30' No. on ℄ Fidel
			8 2	101 0		39 N. on ℄ Fidel
			6 6	102 6		120 N. on ℄

Profile No. ____ Notes Red. ____ Plotted ____ Job No. 1756.14 Division No. 10 F. B. 1967 Pg. 225
X-Sec. No. ____ Date ____ Date ____ Survey of Sunshine Ave
Notes Chkd. ____ Date ____ Checked ____ Survey by Langan Notes York Date Aug 22 55
Map No. ____ Indexed C. Johnson

76L298 S & E [illegible]

[illegible] COUNTY SURVEYOR

[illegible] exte[illegible] side of this line.

1967

		10.9 [illegible]	[illegible]3	[illegible]		195N. on ℄ Fidel
16+23			10[illegible]	[illegible]3	33[illegible] Lt. FL [illegible]6" Cor. I. drain	
16+46			10[illegible]	[illegible]	[illegible] Lt. " " "	
17+56.0			[illegible]2	10[illegible]66		℄ Imperial Hwy
BM.WZ 251			7.24	101.94	BM.WZ 251 Elev. 101.983 F.B. 1925-212	
					Imperial Hwy (S. side) on approx ℄ Prod of Fidel Ave Bt. spk in N. side P.P.	

F. B. 1967 Pg. 226 Job No. 1256.14 Division No. 10 Notes Red. Plotted

Survey of Sunshine Ave Date Aug 22, 55 Date

Survey by J. Lanigan Notes C. York Notes Chkd. Checked

Indexed C. Jonnson Date Date Date