# 1968

| [illegible] | [illegible] | [illegible] | [illegible] | [illegible] |
|---|---|---|---|---|
| [illegible] | [illegible] | [illegible] | [illegible] | [illegible] |
| " | " | " " " | x-secs. | 17-33 |
| 11-54 | 1754.14 | Lee Ave. from Rush St.to Garvey Ave. | topog. | 35-48 |
| " | " | " " " | x-secs. | 49-69 |
| 11-54 | 1754.14 | Loma Ave. from Rush St.to P.I.(254ft. S. of Mable St.) | topog. | 71-82 |
| " | " | " " " | x-secs. | 83-100 |
| 11-54 | 1754.14 | Fern St. from Loma Ave. to Rosemead Blvd. | topog. | 101-106 |
| " | " | " " " | x-secs. | 1o7-114 |
| 11-54 | 1754.14 | Klingerman St. from Loma Ave. to Rosemead Blvd. | tppog. | 115-120 |
| " | " | " " " | x-secs. | 121-129 |
| 11-54 | 1754.14 | Rosemead Blvd. from P.I. S.of Mable Ave. to Mable Ave. | topog. | 131-133 |
| 11-54 | 1754.14 | Rosemead Blvd. " " " | x-secs. | 135-140 |
| 11-54 | 1754.14 | Garvey Ave. from Lee Ave. to Rosemead Blvd. | topog. | 141-143 |
| " | " | " " " | x-secs. | 145-150 |
| 11-54 | 1754.14 | S.S. R/W from Lee Ave. to A Point 150 ft. westerly | topog. | 151-152 |
| " | " | " " " | x-secs. | 153-155 |
| 11-54 | 1754-14 | Rosemead Blvd. from Rush St. to P.I. south of Mable Ave. | topog. | 157-163 |
| " | " | " " " | x-secs. | 165-177 |
| 1-55 | 1754.14 | Rush St. from Loma Ave to Rosemead Blvd. | loc.of M.H. | 179 |
| " | " | " " " | elev. of M.H. | 181-182 |
| 4-55 | 1754.14 | Rosemead Blvd. from Rush St. to A Point 600ft. southerly | topog. | 183-185 |
| " | " | " " " | x-secs. | 187-194 |
| 10-58 | 2061.14 | Kinard Ave Bench-levels | elevs. | 205-209 |
| 10-58 | 2061.14 | Center-l ine Survey for Kinard Ave. C.I. | survey | 211-220 |
| 10-38 | 2061.14 | Delford Ave From S.Line Tract #21490 to 228th. St. | topog. | 221-222 |
| " | " | " " " | x-secs. | 223-226 |
| 10-58 | 2061.14 | Kinard Ave from South line Tract # 21490 to 228th. St | topog. | 227-229 |
| " | " | " " " | x-secs. | 231-234 |

Microfilmed Sept. '86

PLEASE RETURN TO
LOS ANGELES COUNTY ENGINEER
403 LOS ANGELES COUNTY ENGINEERING BLDG.

Note: Any Additions or Changes on This Sheet Must be Made or Circled in Red Ink With Date and Name of Person Making Change.

Do not extend this side of this line.

INDEX TO F.B. 1968 CONT.

| DATE | J.N. | DESCRIPTION | NOTES | PAGES |
|---|---|---|---|---|
| | | C.I. 2061.14 KINARD AVE | | |
| 11-58 | 2061.14 | 228 TH. ST ---FROM A PT. 103' W OF KINARD AVE, TO A PT. 115' E. OF DELFORD AVE | TOPOG | 236-238 |
| " | " | " " " " " " " " " " " " " " | X-SEC | 240-242 |
| " | " | EASEMENT ALONG NO. SIDE LOTS 15 & 16 & BET. KINARD AVE & DELFORD AVE | TOPOG | 244-246 |
| " | " | " " " " " " " " " " " | X-SEC | 248-249 |
| " | " | EASEMENT ALONG E. LINE LOT 59 TR. 21490 | TOPOG | 252 |
| " | " | " " " " " " " | X-sec | 254-255 |
| 11-58 | " | " " " " " 63 " " | TOPOG | 258 |
| " | " | " " " " " " " " | X -SEC | 260-261 |
| | | J.N. 0440.00 DELFORD AVE | | |
| 5/59 | 0440.00 | N & T SET ON C/L OF DELFORD AVE & KINARD AVE 100' APART FROM 228 TH. ST. | | 264 |

Notes Ck'd by ____
Map No. ____
Office Work ____
Checked ____
Date ____

Survey of ____
JN ____ Tape ____ Std ____ °F
Surveyed by ____
Notes ____
Date ____
Indexed ____

F. B. ____ Pg. ____

PLEASE RETURN TO
LOS ANGELES COUNTY ENGINEER
403 LOS ANGELES COUNTY ENGINEERING BLDG.

Note: Any Additions or Changes on This Sheet Must be Made or Circled In Red Ink With Date and Name of Person Making Change.

Do not extend this side of this line.

F. B. _____ PG. _____

| | | |
|---|---|---|
| Notes Ck'd by | Survey of Lee Ave | F. B. 1968 PG. 5 |
| Map No. | W. O. 1754.14 Tape No. St'd. °F | |
| Office Work | Surveyed by Snyder | |
| Checked | Notes PRS Date 11-5-54 | |
| Date | Indexed A. C. Johnson 6-15-58 | |

C.I. 1754.14
LEE AVE. S.S. Dist.

Location of Improvements
on

TROY AVE.

From - Rush ST.
To - N. end of ST. (N. line TR # 12008)

Date - 11-5-54 Snyder

Note: Any Additions or Changes on This Sheet Must be Made or Circled in Red Ink With Date and Name of Person Making Change.

Do not extend notes this side of this line.

RETURN TO
LOS ANGELES COUNTY SURVEYOR
726 LOS ANGELES COUNTY
ENGINEERING BLDG.

78F3008 247 4-53

F.B. 1968 Pg. 6

Cont Bot Pg 7

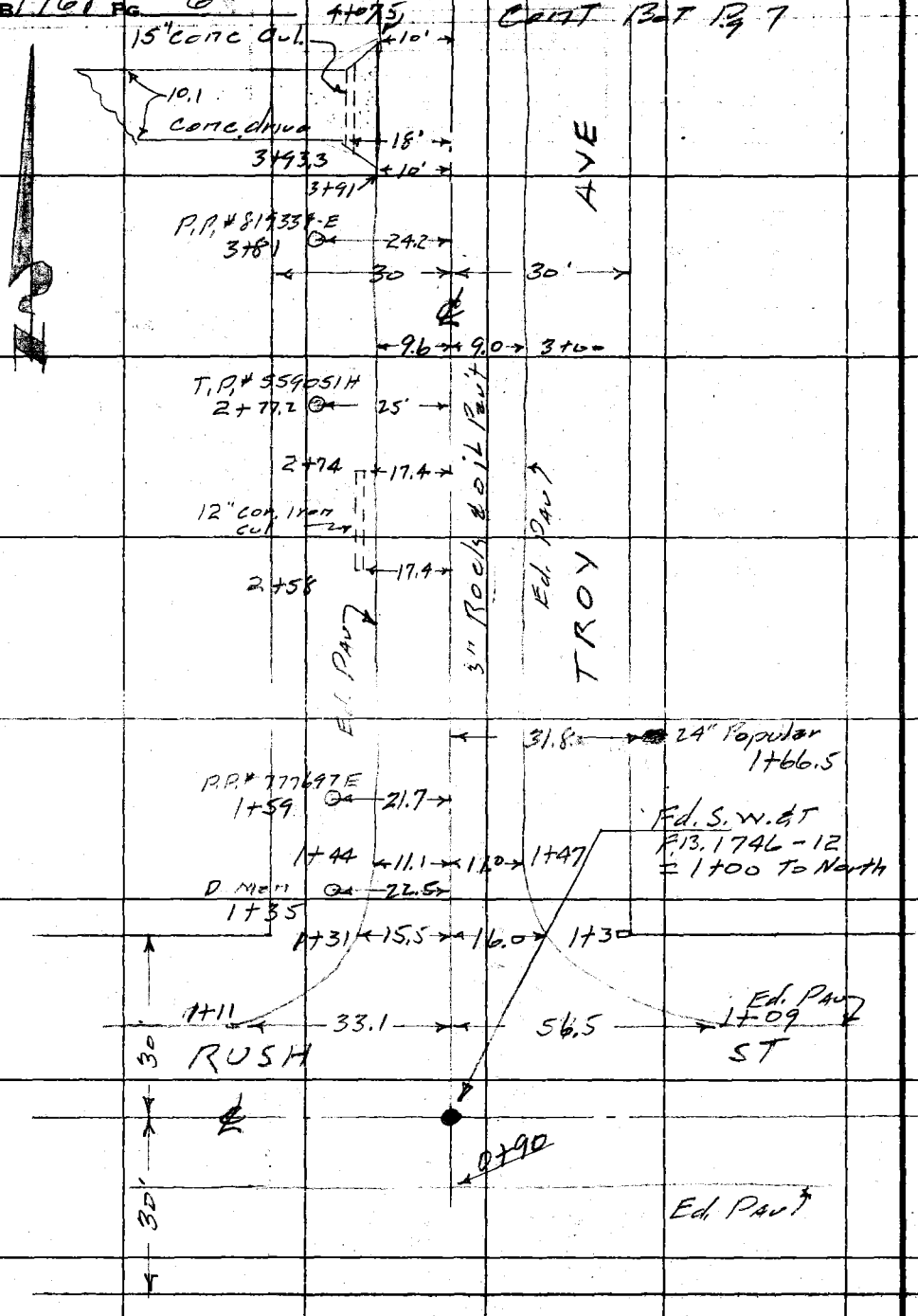


RETURN TO
LOS ANGELES COUNTY SURVEYOR
726 LOS ANGELES COUNTY
ENGINEERING BLDG.
Do not extend notes this side of this line.

Note: Any Additions or Changes on This Sheet Must be Made or Circled in Red Ink With Date and Name of Person Making Change.

| | | |
|---|---|---|
| Notes Ck'd by | Survey of Lee Ave | F.B. 1968 Pg. 7 |
| Map No. | W. O. 7254.14 Tape No. St'd. °F | |
| Office Work | Surveyed by Snyder | |
| Checked | Notes PRS Date 11-5-54 | |
| Date | Indexed C. Johnson | |

Cont. Bot Pg 8

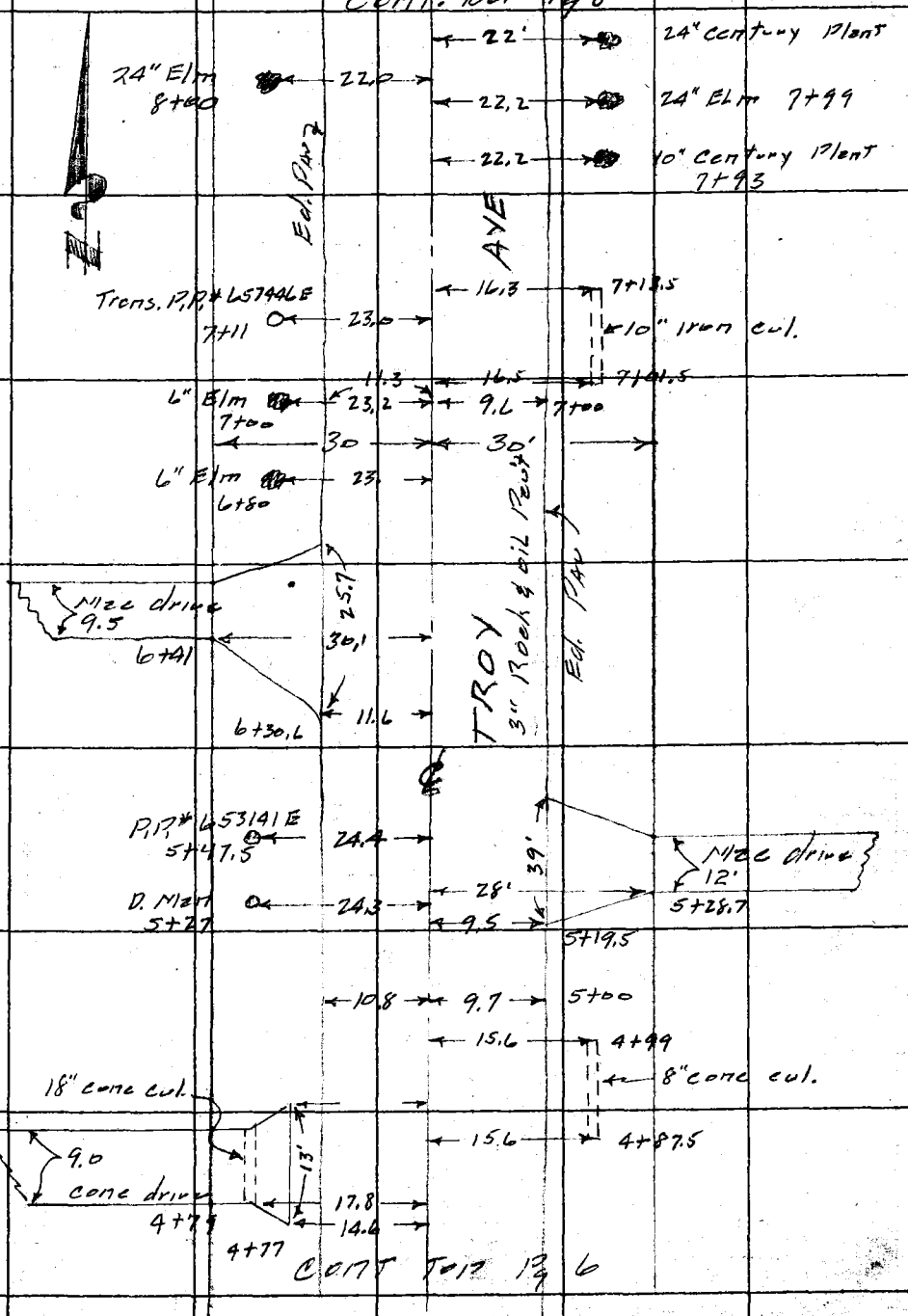


Cont Top Pg 6

Note: Any Additions or Changes on This Sheet Must be Made or Circled in Red Ink With Date and Name of Person Making Change.

Do not extend notes this side of this line.

RETURN TO
LOS ANGELES COUNTY SURVEYOR
726 LOS ANGELES COUNTY
ENGINEERING BLDG.

76F3088 247 4-53

F.B. 1968 PG. 8

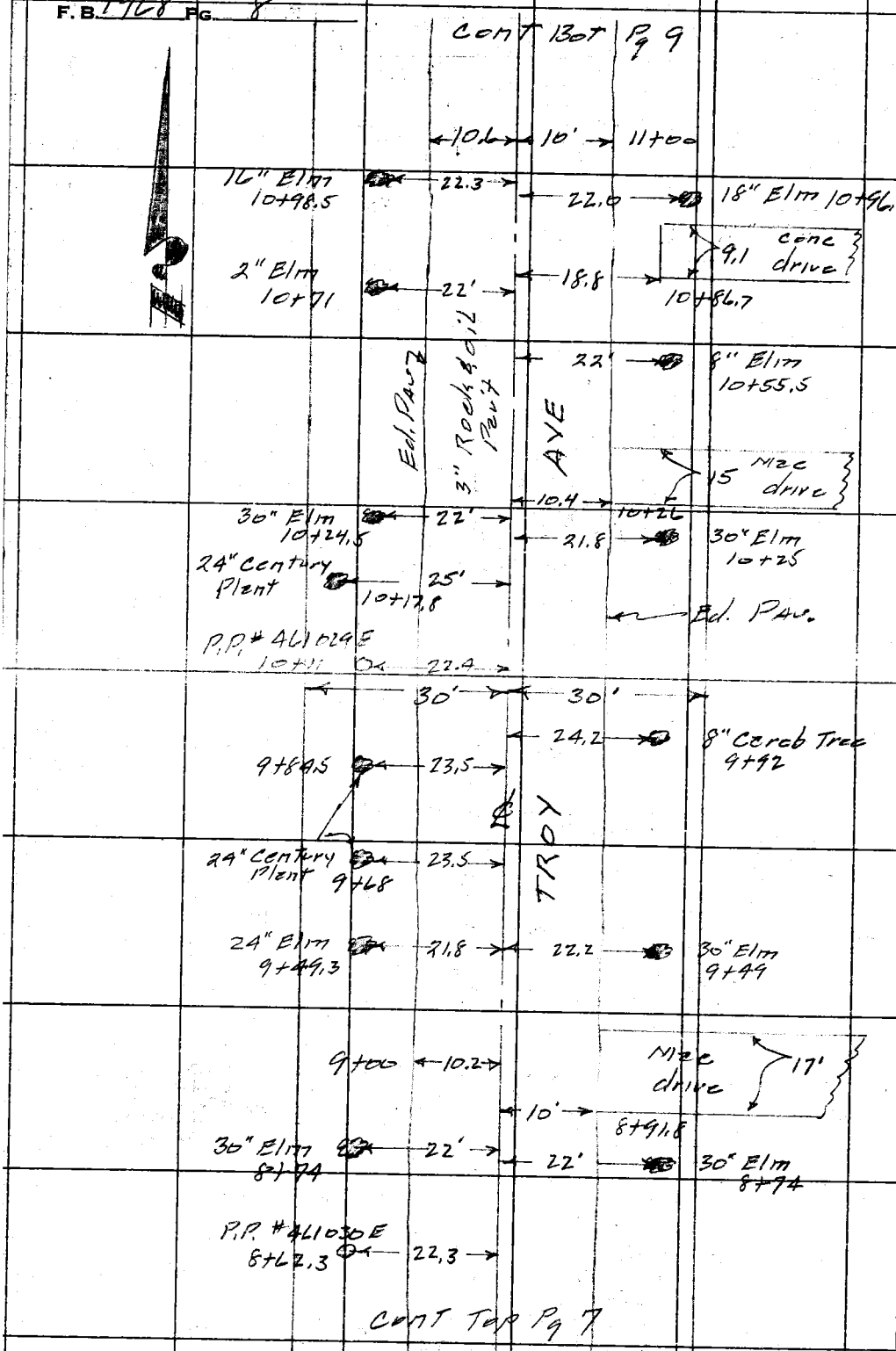


RETURN TO
LOS ANGELES COUNTY SURVEYOR
726 LOS ANGELES COUNTY
ENGINEERING BLDG.

Do not extend notes this side of this line.

Note: Any Additions or Changes on This Sheet Must be Made or Circled in Red Ink With Date and Name of Person Making Change.

| | |
|---|---|
| Notes Ck'd by | Survey of Lee Ave |
| Map No. | W. O. 1754.14 Tape No. St'd. °F |
| Office Work | Surveyed by Snyder |
| Checked | Notes PRS Date 11-8-54 |
| Date | Indexed A. C. Johnson |

F.B. 1968 Pg. 9

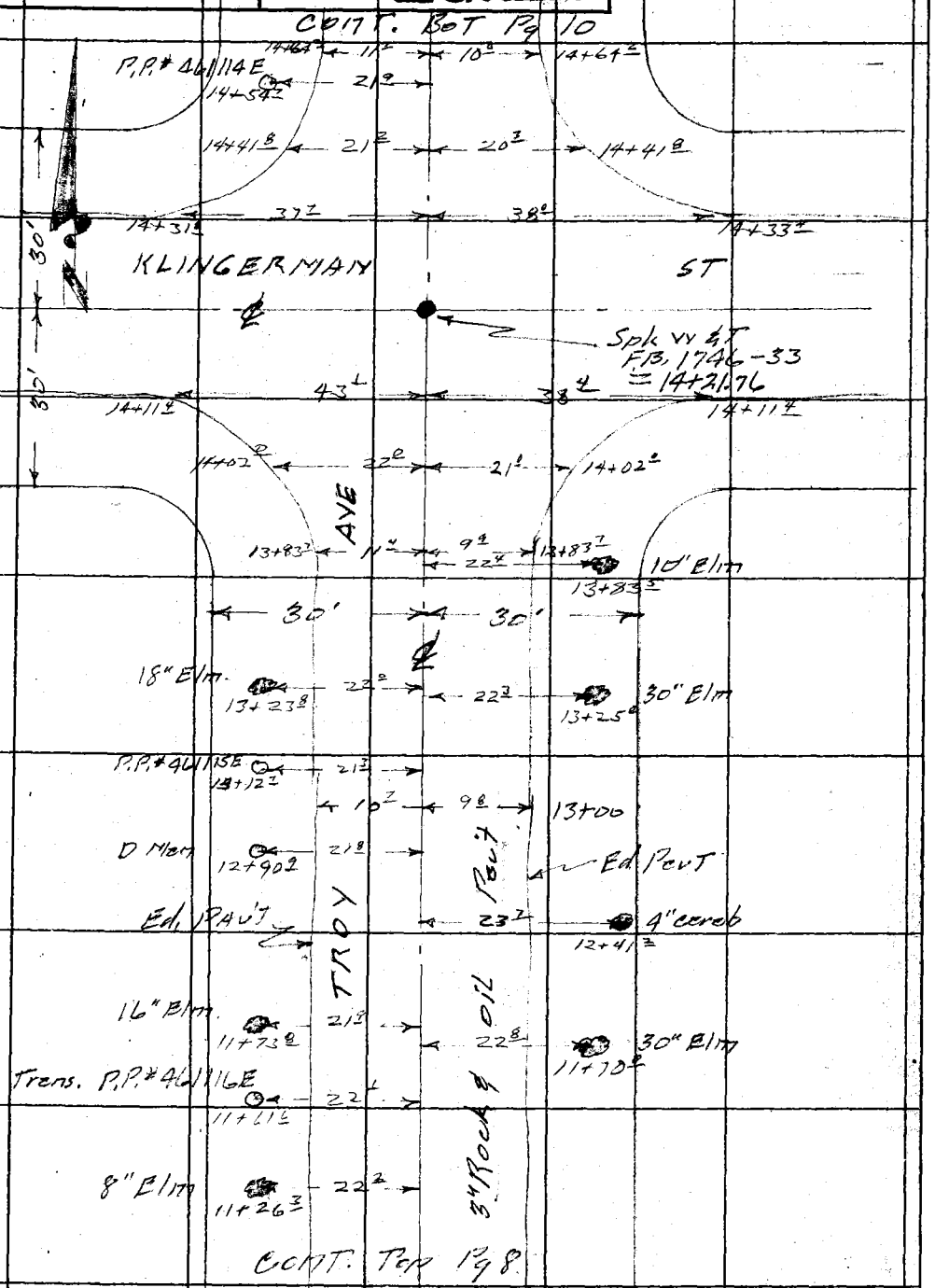


Note: Any Additions or Changes on This Sheet Must be Made or Circled in Red Ink With Date and Name of Person Making Change.

Do not extend notes this side of this line.

RETURN TO
LOS ANGELES COUNTY SURVEYOR
726 LOS ANGELES COUNTY
ENGINEERING BLDG.

76F3095 247 4-53

F.B. 1968 Pg. 10

Cont Bot Pg 11




Cont Top Pg 9

RETURN TO
LOS ANGELES COUNTY SURVEYOR
726 LOS ANGELES COUNTY
ENGINEERING BLDG.
Do not extend notes this side of this line.

Note: Any Additions or Changes on This Sheet Must be Made or Circled in Red Ink With Date and Name of Person Making Change.

| | |
|---|---|
| Notes Ck'd by | Survey of Lee Ave |
| Map No. | W. O. 1754.14 Tape No. Std. °F |
| Office Work | Surveyed by Snyder |
| Checked | Notes PRS Date 11-8-54 |
| Date | Indexed A. C. Johnson |

F.B. 1968 Pg. 11




Note: Any Additions or Changes on This Sheet Must be Made or Circled in Red Ink With Date and Name of Person Making Change.

Do not extend notes this side of this line.

RETURN TO
LOS ANGELES COUNTY SURVEYOR
726 LOS ANGELES COUNTY
ENGINEERING BLDG.

78F3098 247 4-53




RETURN TO
LOS ANGELES COUNTY SURVEYOR
726 LOS ANGELES COUNTY
ENGINEERING BLDG.
Do not extend notes this side of this line.

Note: Any Additions or Changes on This Sheet Must be Made or Circled in Red Ink With Date and Name of Person Making Change.

| | |
|---|---|
| Notes Ck'd by | Survey of Lee Ave |
| Map No. | W. O. 7541 Tape No. St'd. °F |
| Office Work | Surveyed by Snyder |
| Checked | Notes 1935 Date 11-8-54 |
| Date | Indexed |

F. B. 1966 Pg. 13

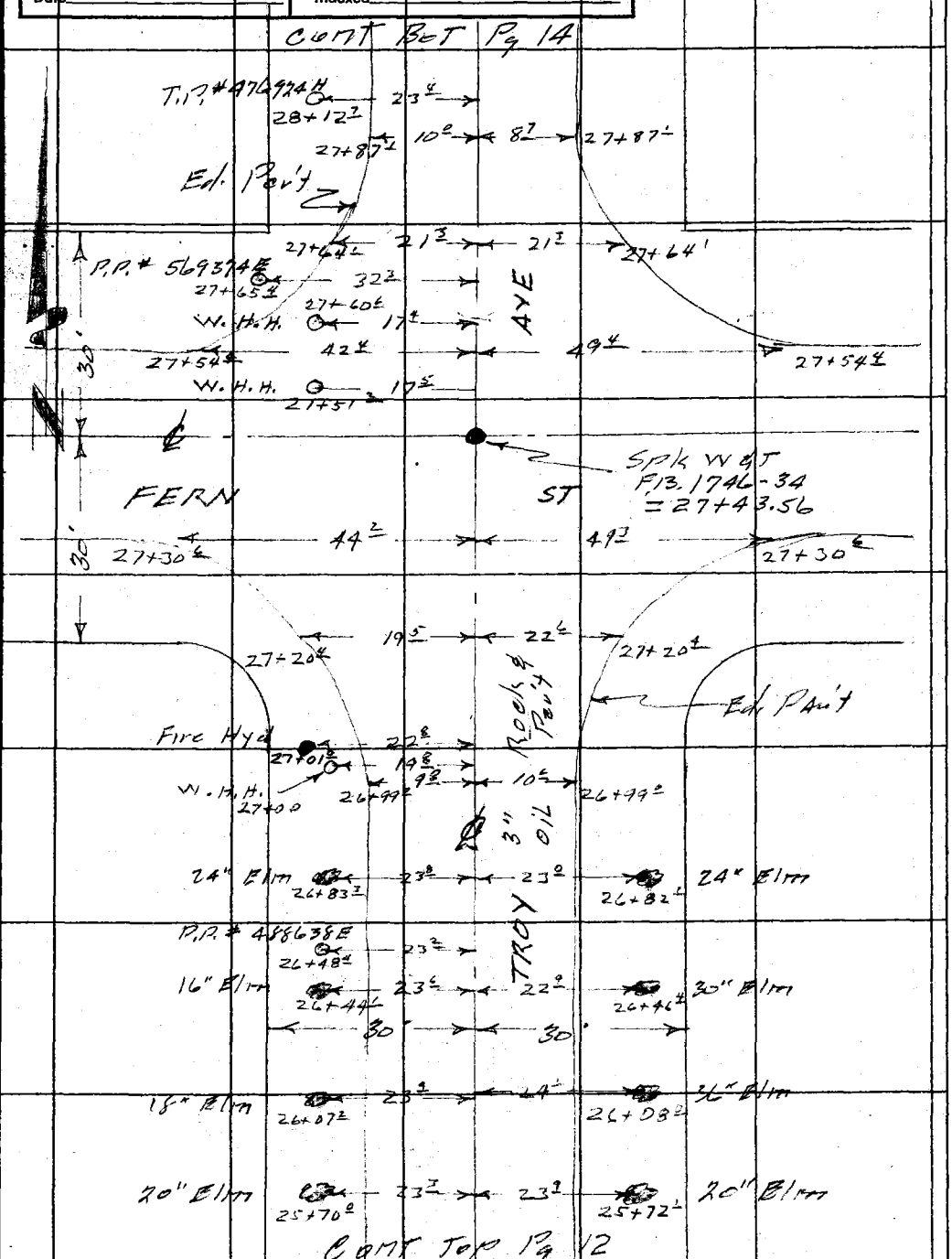


Note: Any Additions or Changes on This Sheet Must be Made or Circled in Red Ink With Date and Name of Person Making Change.

Do not extend notes this side of this line.

RETURN TO
LOS ANGELES COUNTY SURVEYOR
726 LOS ANGELES COUNTY
ENGINEERING BLDG.

76F3095 247 4-53

F. B. 1968 Pg. 14




RETURN TO
LOS ANGELES COUNTY SURVEYOR
726 LOS ANGELES COUNTY
ENGINEERING BLDG.

Do not extend notes this side of this line.

Note: Any Additions or Changes on This Sheet Must be Made or Circled in Red Ink With Date and Name of Person Making Change.

| | |
|---|---|
| Notes Ck'd by | Survey of Leo Ave |
| Map No. | W. O. 1754-14 Tape No. St'd. °F |
| Office Work | Surveyed by Snyder |
| Checked | Notes 1735 Date 11-8-54 |
| Date | Indexed J. C. Johnson |

F. B. 1948 Pg. 15

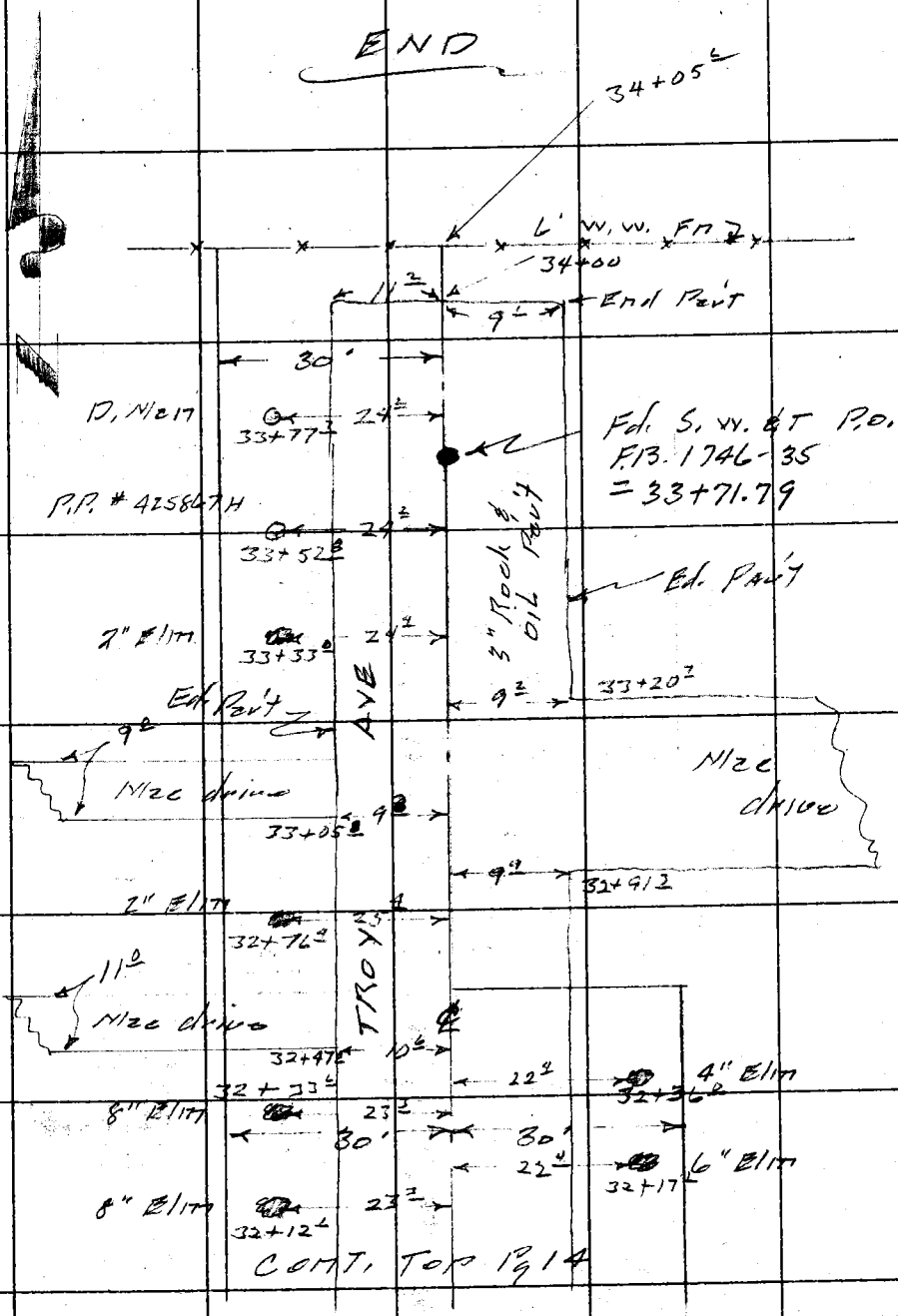


Note: Any Additions or Changes on This Sheet Must be Made or Circled in Red Ink With Date and Name of Person Making Change.

Do not extend notes this side of this line.

RETURN TO
LOS ANGELES COUNTY SURVEYOR
726 LOS ANGELES COUNTY
ENGINEERING BLDG.

76FS098 247 4-53

F. B. 1968 PG. 16

RETURN TO
LOS ANGELES COUNTY SURVEYOR
726 LOS ANGELES COUNTY
ENGINEERING BLDG.

Do not extend notes this side of this line.

Note: Any Additions or Changes on This Sheet Must be Made or Circled in Red Ink With Date and Name of Person Making Change.

C.I. 1754.12
LEE AVE
X SECTIONS
on
TROY AVE
From — Rush ST.
To — N. end of St. (N. line
TR # 12008)

Date — 11-9-54 Snyder

| STATION | B. S. | H. I. | F. S. | ELEV. |
|---|---|---|---|---|
| | | | | |

NOTE: ANY ADDITIONS OR CHANGES ON THIS SHEET MUST BE MADE OR CIRCLED IN RED INK, WITH DATE AND NAME OF PERSON MAKING CHANGE.

PLEASE RETURN TO
LOS ANGELES COUNTY SURVEYOR
726 LOS ANGELES COUNTY ENGINEERING BLDG.

Do not extend notes this side of this line.

761298 307 8-53

76L298 307 8-53

PLEASE RETURN TO
LOS ANGELES COUNTY SURVEYOR
726 LOS ANGELES COUNTY ENGINEERING BLDG.

NOTE: ANY ADDITIONS OR CHANGES ON THIS SHEET MUST BE MADE OR CIRCLED IN RED INK, WITH DATE AND NAME OF PERSON MAKING CHANGE.

2+40

Do not extend notes this side of this line.

| STATION | B. S. | H. I. | F. S. | ELEV. | Troy Ave | |
|---|---|---|---|---|---|---|
| N, E 345 | | 1 | | 230 50 | N, E 345 El. 230. | 503 PB 1728/226 |
| | 389 | 234 39 | | | Rush St & Troy | Ave N.E. COR. |
| | | | | | BT. Spk. in S. end | walk ho # 9347 |
| | | | | | Left ℄ W | ℄ Right ℄ E |
| 0+90 | | | 435 | 230 04 | | ℄ Prod |
| ✓ | | | 439 | 230 00 | | 50' R Ed. Pav. |
| ✓ | | | 451 | 229 88 | 50' L Ed. Pav | |
| 1+00 | | | 399 | 230 40 | ℄ int Troy Ave & | Rush ST |
| ✓ | | | 397 | 230 42 | | 50' R ℄ Rush ST. |
| ✓ | | | 414 | 230 25 | 50' L ℄ Rush ST | |
| 1+10 | | | 426 | 230 13 | | ℄ |
| ✓ | | | 422 | 230 17 | | 50' R Ed. Pav. |
| ✓ | | | 465 | 229 74 | 50' L Ed. Pav. | |
| 1+20 | | | 473 | 229 66 | | ℄ Gutter |
| ✓ | | | 46 | 229 [illegible] | | 50' R Gutter |
| ✓ | | | 56 | 228 [illegible] | 50' L Gutter | |
| 1+30 | | | 460 | 229 79 | | ℄ |
| ✓ | | | 523 | 229 16 | | 15' R Gutter |
| ✓ | | | 39 | 230 [illegible] | | 30' R Prop COR. |
| ✓ | | | 526 | 229 13 | 16' L Gutter | |

Profile No. ____ X-Sec. No. ____
Plotted ____ Date ____ Checked ____ Date ____
Notes Red. ____ Date ____ Notes Chkd. ____ Date ____
Division No. ____ Job No. 7334 Notes P.35 Date ____
Survey of Troy Ave
Survey by K. Johnson
Indexed ____

76L298 307 8-53

PLEASE RETURN TO
LOS ANGELES COUNTY SURVEYOR
726 LOS ANGELES COUNTY ENGINEERING BLDG.

NOTE: ANY ADDITIONS OR CHANGES ON THIS SHEET MUST BE MADE OR CIRCLED IN RED INK, WITH DATE AND NAME OF PERSON MAKING CHANGE.

**Do not extend notes this side of this line.**

Troy Ave

| STATION | B. S. | H. I. | F. S. | ELEV. | Left & W. | ℄ Right & E |
|---|---|---|---|---|---|---|
| 1+30 | | 234 39 | 37 | 230 7 | 22' L Top bk | |
| ✓ | | | 35 | 230 9 | 30' L Prop cor. | |
| 2+00 | | | 409 | 230 30 | | ℄ |
| | | | 439 | 230 00 | | 9' R Ed. Pav. |
| | | | 52 | 229 2 | | 15' R Gutter. |
| | | | 35 | 230 9 | | 23' R Top |
| | | | 37 | 230 7 | | 30' R P/L |
| | | | 476 | 229 63 | 11' L Ed. Pav. | |
| | | | 54 | 229 0 | 19' L Gutter | |
| | | | 40 | 230 4 | 21' L Top | |
| | | | 36 | 230 8 | 30' L P/L | |
| T.P. | 455 | 234 86 | 408 | 230 31 | | |
| 2+40 | | | 453 | 230 33 | | ℄ |
| ✓ | | | 43 | 230 6 | | 94' R Back Lot line |
| ✓ | | | 44 | 230 5 | 94' L Bk Lot line | |
| 3+00 | | | 455 | 230 31 | | ℄ |
| | | | 468 | 230 18 | | 9' R Ed. Pav. |
| | | | 58 | 229 1 | | 16' R Gutter |
| | | | 40 | 230 9 | | 23' R Top |
| | | | 41 | 230 8 | | 30' R P/L |
| | | | 496 | 229 90 | 9.6' L Ed. Pav. | |

Profile Notes Red. ____ Plotted ____ Job No. 1754.14 Division No. ____ P. 1768
No. ____ Date ____ Date ____ Survey of Lee Ave
X-Sec. Notes Chkd. ____ Checked ____ Survey by Snyder Notes PRS Date 11-9-54
No. ____ Date ____ Date ____ Map No. ____ Indexed C. Johnson

76L298 307 8-53

PLEASE RETURN TO
LOS ANGELES COUNTY SURVEYOR
726 LOS ANGELES COUNTY ENGINEERING BLDG.

NOTE: ANY ADDITIONS OR CHANGES ON THIS SHEET MUST BE MADE OR CIRCLED IN RED INK, WITH DATE AND NAME OF PERSON MAKING CHANGE.

Do not extend notes this side of this line.

Troy Ave

| STATION | B. S. | H. I. | F. S. | ELEV. | Left & W | ℄ Right & E |
|---|---|---|---|---|---|---|
| 3+00 | | 234 86 | 60 | 225 9 | 18' L Gutter | |
| ✓ | | | 44 | 23[illegible] 5 | 21' L Top | |
| ✓ | | | 44 | 23[illegible] | 30' L P/L | |
| T.P. | 481 | 235 12 | 455 | 23[illegible] 31 | | |
| 4+00 | | | 490 | 23[illegible] 22 | | ℄ |
| | | | 511 | 23[illegible] | | 9' R Ed. Pav. |
| | | | 63 | 228 8 | | 18' R Gutter |
| | | | 44 | 23[illegible] 7 | | 23' R Top |
| | | | 41 | 231 0 | | 30' R P/L |
| | | | 541 | 229 71 | 10' L Ed. Pav. | |
| | | | 60 | 229 1 | 18' L Gutter | |
| | | | 45 | 23[illegible] 6 | 22' L Top | |
| | | | 46 | 230 5 | 30' L P/L | |
| 4+50 | | | 502 | 230 10 | | ℄ |
| | | | 41 | 231 0 | | 95' R. |
| | | | 42 | 230 9 | | 220' R Back Lot line |
| | | | 51 | 230 0 | 95' L | |
| | | | 51 | 230 0 | 220' L Back Lot line | |
| 5+00 | | | 525 | 229 87 | | ℄ |
| ✓ | | | 543 | 229 69 | | 10' R Ed. Pav. |
| ✓ | | | 60 | 229 1 | | 15' R Gutter |

F. B. 1968 Pg. 20 Job No. 1754.14 Division No. Notes Red. Plotted Profile
Survey of Lee Ave Date Date No.
Survey by Snyder Notes PBS Notes Chkd. Checked X-Sec.
Indexed C. Johnson Date Date Date No.

76L298 307 8-53

PLEASE RETURN TO
LOS ANGELES COUNTY SURVEYOR
726 LOS ANGELES COUNTY ENGINEERING BLDG.

NOTE: ANY ADDITIONS OR CHANGES ON THIS SHEET MUST BE MADE OR CIRCLED IN RED INK, WITH DATE AND NAME OF PERSON MAKING CHANGE.

Do not extend notes this side of this line. Troy Ave

| STATION | B. S. | H. I. | F. S. | ELEV. | Left & W | ℄ Right & E |
|---|---|---|---|---|---|---|
| 5+00 | | 23512 | 49 | 230 2 | | 23' R. Top |
| | | | 41 | 231 0 | | 30' R. P/L |
| | | | 550 | 229 62 | 10' L Ed. Pav. | |
| | | | 55 | 229 6 | 18' L Gutter | |
| | | | 48 | 230 3 | 30' L P/L | |
| 6+00 | | | 515 | 229 97 | | ℄ |
| | | | 532 | 229 80 | | 10' R Ed. Pav. |
| | | | 59 | 229 2 | | 16' R Gutter |
| | | | 45 | 230 6 | | 21' R Top |
| | | | 46 | 230 5 | | 30' R P/L |
| | | | 548 | 229 64 | 11' Ed. Pav. | |
| | | | 562 | 229 50 | 17' L Gutter | |
| | | | 48 | 230 3 | 30' L P/L | |
| T.P | 511 | 23508 | 515 | 229 97 | | |
| 7+00 | | | 513 | 229 95 | | ℄ |
| | | | 525 | 229 83 | | 9.6 R Ed. Pav. |
| | | | 54 | 229 7 | | 16' R Gutter |
| | | | 45 | 230 6 | | 30' R P/L |
| | | | 39 | 231 2 | | 220' R B. Lot line |
| | | | 541 | 229 67 | 11.3 L Ed. Pav. | |
| | | | 56 | 229 5 | 19' L Gutter | |

Profile Notes Red. ____ Plotted ____ Job No. 1754.14 Division No. ____ F. B. 1968 Pg. 21
No. ____ Date ____ Date ____ Survey of Lee Ave
X-Sec. Notes Chkd. ____ Checked ____ Survey by Snyder Notes PRS Date 11-9-54
No. ____ Date ____ Date ____ Map No. ____ Index C. Johnson

76L298 307 8-53

PLEASE RETURN TO
LOS ANGELES COUNTY SURVEYOR
726 LOS ANGELES COUNTY ENGINEERING BLDG.

NOTE: ANY ADDITIONS OR CHANGES ON THIS SHEET MUST BE MADE OR CIRCLED IN RED INK, WITH DATE AND NAME OF PERSON MAKING CHANGE.

Do not extend notes this side of this line.

Troy Ave

| STATION | B. S. | H. I. | F. S. | ELEV. | Left E.W. | ℄ R |
|---|---|---|---|---|---|---|
| 7+00 | | 235 08 | 46 | 230 5 | 30'L P/L | |
| ✓ | | | 44 | 230 7 | 220'L B. Lot Line | |
| 8+00 | | | 496 | 230 12 | | ℄ |
| | | | 511 | 229 97 | | 9.6 R Ed. Pav. |
| | | | 53 | 229 8 | | 16' R Gutter |
| | | | 46 | 230 5 | | 30' R P/L |
| | | | 527 | 229 81 | 11'L Ed. Pav. | |
| | | | 53 | 229 8 | 18'L Gutter | |
| | | | 45 | 230 6 | 30'L P/L | |
| 9+00 | | | 449 | 230 59 | | ℄ |
| | | | 476 | 230 32 | | 10' R Ed. Pav. |
| | | | 49 | 230 2 | | 16' R Gutter |
| | | | 44 | 230 7 | | 30' R P/L |
| | | | 465 | 230 43 | 10'L Ed. | |
| | | | 480 | 230 28 | 18'L Gutter | |
| | | | 43 | 230 8 | 30'L P/L | |
| T.P. | 497 | 235 56 | 449 | 230 59 | 9+00 ℄ | |
| 10+00 | | | 465 | 230 91 | | ℄ |
| | | | 484 | 230 72 | | 10' R Ed. Pav. |
| | | | 51 | 230 5 | | 20' R Gutter |
| | | | 45 | 231 1 | | 30' R P/L |

F. B. 1968 PG. 22 Job No. 1754.14 Division No. ____ Notes Red. ____ Plotted ____ Profile
Survey of Lee Ave Date ____ Date ____ No. ____
Survey by Snyder Notes 1735 Notes Chkd. ____ Checked ____ X-Sec.
Indexed J. C. Johnson Date ____ Date ____ Date ____ No. ____

761298 307 8-53

PLEASE RETURN TO
LOS ANGELES COUNTY SURVEYOR
726 LOS ANGELES COUNTY ENGINEERING BLDG.

NOTE: ANY ADDITIONS OR CHANGES ON THIS SHEET MUST BE MADE OR CIRCLED IN RED INK, WITH DATE AND NAME OF PERSON MAKING CHANGE.

**Do not extend notes this side of this line.** Troy Ave

| STATION | B. S. | H. I. | F. S. | ELEV. | Left & W | ℄ Right & E |
|---|---|---|---|---|---|---|
| 10+00 | | 235 56 | 41 | 231 5 | | 220' R Back Lot line |
| | | | 483 | 230 73 | 11' L Ed. Pav. | |
| | | | 50 | 230 6 | 16' L Gutter | |
| | | | 43 | 231 3 | 30' L P/L | |
| | | | 46 | 231 0 | 220' L Back Lot line | |
| 11+00 | | | 439 | 231 17 | | ℄ |
| | | | 462 | 230 94 | | 10' R Ed. Pav. |
| | | | 47 | 230 9 | | 15' R Gutter |
| | | | 39 | 231 7 | | 30' R P/L |
| | | | 455 | 231 01 | 11' L Ed. Pav. | |
| | | | 47 | 230 9 | 18' L Gutter | |
| | | | 42 | 231 4 | 30' L P/L | |
| 12+00 | | | 397 | 231 59 | | ℄ |
| | | | 418 | 231 38 | | 10' R Ed. Pav. |
| | | | 45 | 231 1 | | 18' R Gutter |
| | | | 36 | 232 0 | | 30' R P/L |
| | | | 419 | 231 37 | 11' L Ed. Pav. | |
| | | | 45 | 231 1 | 18' L Gutter | |
| | | | 38 | 231 8 | 30' L P/L | |
| T.P. | 545 | 237 03 | 398 | 231 58 | | |
| 13+00 | | | 517 | 231 86 | | ℄ |

Profile Notes Red. ____ Plotted ____ Job No. 1754.14 Division No. ____ F. B. 1968 Pg. 23
No. ____ Date ____ Date ____ Survey of Lee Ave
X-Sec. Notes Chkd. ____ Checked ____ Survey by Snyder Notes PRS Date 11-9-54
No. ____ Date ____ Date ____ Map No. ____ Index [illegible] C. Jones Date

76L298 307 8-53

PLEASE RETURN TO
LOS ANGELES COUNTY SURVEYOR
726 LOS ANGELES COUNTY ENGINEERING BLDG.

NOTE: ANY ADDITIONS OR CHANGES ON THIS SHEET MUST BE MADE OR CIRCLED IN RED INK, WITH DATE AND NAME OF PERSON MAKING CHANGE.

Do not extend notes this side of this line. Troy Ave

| STATION | B. S. | H. I. | F. S. | ELEV. | Left ℄ W | ℄ Right ℄ E |
|---|---|---|---|---|---|---|
| 13+00 | | 23703 | 527 | 231 76 | | 10' R Ed. Pav. |
| | | | 53 | 231 7 | | 17' Gutter |
| | | | 46 | 231 4 | | 30' R P/L |
| | | | 541 | 231 62 | 11' L Ed. Pav. | |
| | | | 56 | 231 4 | 18' L Gutter | |
| | | | 45 | 231 5 | 30' L P/L | |
| 13+92 | | | 502 | 232 01 | | ℄ |
| | | | 560 | 231 43 | | 15' R Ed. Pav & Gutter |
| | | | 41 | 232 9 | | 25' R Top |
| | | | 42 | 232 8 | | 30' R Prop Cor |
| | | | 40 | 233 0 | | 220' R " " |
| | | | 557 | 231 46 | 17' L Ed. Pav. Gutter | |
| | | | 44 | 232 6 | 30' L Prop Cor | |
| | | | 46 | 232 4 | 220' L " " | |
| 14+21.76 | | | 473 | 232 30 | ℄ int Troy Ave & | Klingerman St. |
| | | | 515 | 231 88 | | 16' R X Gutter |
| | | | 483 | 232 20 | | 36' R |
| | | | 524 | 231 79 | 20' L X Gutter | |
| | | | 495 | 232 08 | 35' L | |
| 14+52 | | | 468 | 232 35 | | ℄ |
| | | | 485 | 232 18 | | 12' R Ed Pav |

F. B. 1968 Pg. 24 Job No. 1754.14 Division No. Notes Red. Plotted Profile
Survey of Lee Ave Date Date No.
Survey by Snyder Notes PRS Notes Chkd. Checked X-Sec.
Index C. Johnson Date Date Date No.

761.298 307 8-53

PLEASE RETURN TO
LOS ANGELES COUNTY SURVEYOR
726 LOS ANGELES COUNTY ENGINEERING BLDG.

NOTE: ANY ADDITIONS OR CHANGES ON THIS SHEET MUST BE MADE OR CIRCLED IN RED INK, WITH DATE AND NAME OF PERSON MAKING CHANGE.

**Do not extend notes this side of this line.**

Troy Ave

| STATION | B. S. | H. I. | F. S. | ELEV. | Left ℄ YY | ℄ Right ℄ E |
|---|---|---|---|---|---|---|
| 14+52 | | 23703 | 50 | 232 0 | | 15' R Gutter |
| | | | 40 | 233 0 | | 23' R Top |
| | | | 38 | 233 2 | | 30' R Prop COR. |
| | | | 40 | 233 0 | | 220' R " " |
| | | | 519 | 231 84 | 15' L Ed. Pav & Gutter | |
| | | | 40 | 233 0 | 30' L Prop COR. | |
| | | | 42 | 232 8 | 220' L " " | |
| 15 ± 00 | | | 448 | 232 55 | | ℄ |
| | | | 472 | 232 31 | | 10' R Ed. Pav. |
| | | | 48 | 232 2 | | 16' R Gutter |
| | | | 38 | 233 2 | | 21' R Top |
| | | | 37 | 233 3 | | 30' R P/L |
| | | | 486 | 232 17 | 11' L Ed. Pav. | |
| | | | 52 | 231 8 | 15' L Gutter | |
| | | | 38 | 233 2 | 30' L P/L | |
| 16+00 | | | 417 | 232 86 | | ℄ |
| | | | 431 | 232 72 | | 10' R Ed. Pav. |
| | | | 45 | 232 5 | | 15 R Gutter |
| | | | 36 | 233 4 | | 30' R P/L |
| | | | 459 | 232 44 | 11' L Ed. Pav. | |
| | | | 46 | 232 4 | 17' L Gutter | |

Profile Notes Red. ____ Plotted ____ Job No. 1754.14 Division No. ____ F. B. 1968 Pg. 25
No. ____ Date ____ Date ____ Survey of Lee Ave
X-Sec. Notes Chkd. ____ Checked ____ Survey by Snyder Notes 1935 Date 11-9-54
No. ____ Date ____ Date ____ Map No. ____ Indexed [illegible] C. Johnson

76L298 307 8-53

PLEASE RETURN TO
LOS ANGELES COUNTY SURVEYOR
726 LOS ANGELES COUNTY ENGINEERING BLDG.

NOTE: ANY ADDITIONS OR CHANGES ON THIS SHEET MUST BE MADE OR CIRCLED IN RED INK, WITH DATE AND NAME OF PERSON MAKING CHANGE.

Do not extend notes this side of this line.

Troy Ave

| STATION | B. S. | H. I. | F. S. | ELEV. | Left R/W | ℄ Right R/E |
|---|---|---|---|---|---|---|
| 16+00 | | 23703 | 42 | 23[illegible]8 | 30' L P/L | |
| T.P | 554 | 238 40 | 417 | [illegible]86 | | |
| 17+00 | | | 526 | 23[illegible]14 | | ℄ |
| | | | 582 | 23[illegible]06 | | 10' R Edge Pav. |
| | | | 57 | 23[illegible]7 | | 15' R Gutter |
| | | | 48 | 23[illegible]6 | | 30' R P/L |
| | | | 42 | 23[illegible]2 | | 220' R P/L |
| | | | 558 | 23[illegible]82 | 11.3' L Edge Pav. | |
| | | | 571 | 23[illegible]69 | 14' L Gutter | |
| | | | 50 | 23[illegible]4 | 30' L P/L | |
| | | | 46 | 23[illegible]8 | 220' L P/L | |
| 18+00 | | | 489 | 23[illegible]51 | | ℄ |
| | | | 508 | 23[illegible]32 | | 10' R Edge Pav. |
| | | | 52 | 23[illegible]2 | | 13' R Gutter |
| | | | 45 | 23[illegible]9 | | 30' R P/L |
| | | | 524 | 23[illegible]6 | 11' L Edge Pav | |
| | | | 54 | 23[illegible]3 | 14' L Gutter | |
| | | | 45 | 23[illegible]9 | 30' L P/L | |
| 19+00 | | | 449 | 23[illegible]91 | | ℄ |
| | | | 470 | 23[illegible]70 | | 10' R Edge Pav. |
| | | | 49 | 23[illegible]5 | | 16' R Gutter |

F. B. 1968 Pg. 26 | Job No. 1754.14 | Division No. | Profile No. | X-Sec. No.

Lee Ave.

Survey of Snyder Notes 1913

Survey by | Notes Chkd. | Plotted | Notes Red.

Index H. G. Johnson Date | Date | Checked | Date | Date

761 298 307 8-53

PLEASE RETURN TO
LOS ANGELES COUNTY SURVEYOR
726 LOS ANGELES COUNTY ENGINEERING BLDG.

NOTE: ANY ADDITIONS OR CHANGES ON THIS SHEET MUST BE MADE OR CIRCLED IN RED INK, WITH DATE AND NAME OF PERSON MAKING CHANGE.

**Do not extend notes this side of this line.** Troy Ave

| STATION | B. S. | H. I. | F. S. | ELEV. | Left & W | ℄ Right & E |
|---|---|---|---|---|---|---|
| 19+00 | | 238 40 | 37 | 234 7 | | 30' R P/L |
| — | | | 478 | 233 62 | 11' L Ed. Pav. | |
| — | | | 454 | 233 86 | 18' L Gutter | |
| — | | | 40 | 234 4 | 30' L P/L | |
| T.P. | 5 50 | 239 40 | 450 | 233 90 | | |
| 20+00 | | | 519 | 234 21 | | ℄ |
| | | | 528 | 234 12 | | 10' R Ed. Pav |
| | | | 55 | 233 9 | | 16' R Gutter |
| | | | 50 | 234 4 | | 30' R P/L |
| | | | 42 | 235 2 | | 220' R P/L |
| | | | 533 | 234 07 | 11' L Ed. | |
| | | | 56 | 233 8 | 18' L Gutter | |
| | | | 42 | 235 2 | 30' L P/L | |
| | | | 43 | 235 1 | 220' L P/L | |
| 21+00 | | | 488 | 234 52 | | ℄ |
| | | | 495 | 234 45 | | 10.5' R Ed. Pav. |
| | | | 52 | 234 2 | | 16' R Gutter |
| | | | 31 | 236 3 | | 30' R P/L |
| | | | 495 | 234 45 | 10.2' L Ed. Pav. | |
| | | | 50 | 234 4 | 15' L Gutter | |
| | | | 35 | 235 9 | 30' L P/L | |

Profile Notes Red. ____ Plotted ____ Job No. 1754,14 Division No. ____ F. S. 1968 Pg. 27
No. ____ Date ____ Date ____ Survey of Lee Ave
X-Sec. Notes Chkd. ____ Checked ____ Survey by Snyder Notes PBS Date 11-9-54
No. ____ Date ____ Date ____ Map No. ____ Indexed C. Johnson Date ____

76L298 307 8-53

PLEASE RETURN TO
LOS ANGELES COUNTY SURVEYOR
726 LOS ANGELES COUNTY ENGINEERING BLDG.

NOTE: ANY ADDITIONS OR CHANGES ON THIS SHEET MUST BE MADE OR CIRCLED IN RED INK, WITH DATE AND NAME OF PERSON MAKING CHANGE.

Do not extend notes this side of this line. Troy Ave.

| STATION | B. S. | H. I. | F. S. | ELEV. | Left ℄ W | ℄ Right ℄ E |
|---|---|---|---|---|---|---|
| 22+00 | | 239 40 | 422 | 235 18 | | ℄ |
| | | | 439 | 235 01 | | 11' R Ed. Pav. |
| | | | 46 | 234 8 | | 17' R Gutter |
| | | | 47 | 234 7 | | 30' R P/L |
| | | | 440 | 235 00 | 10.5' L Ed. Pav. | |
| | | | 45 | 234 9 | 16' L Gutter | |
| | | | 31 | 236 3 | 30' L P/L | |
| T.P. | 619 | 241 38 | 421 | 235 19 | | |
| 23+00 | | | 563 | 235 75 | | ℄ |
| | | | 576 | 235 62 | | 11' R Ed. Pav. |
| | | | 59 | 235 5 | | 18' R Gutter |
| | | | 48 | 236 6 | | 30' R P/L |
| | | | 560 | 235 78 | 10' L Ed. Pav. | |
| | | | 59 | 235 5 | 16' L Gutter | |
| | | | 50 | 236 4 | 30' L P/L | |
| 24+00 | | | 516 | 236 22 | | ℄ |
| | | | 530 | 236 38 | | 11' R Ed. Pav. |
| | | | 52 | 236 2 | | 17' R Gutter |
| | | | 45 | 236 9 | | 30' R P/L |
| | | | 39 | 237 5 | | 220 R P/L |
| | | | 512 | 236 26 | 10' L Ed. Pav. | |

F. B. 1968 PG. 28 Job No. 1754.14 Division No. Notes Red. Plotted Profile
Survey of Lee Ave Date Date No.
Survey by Snyder Notes PRS Notes Chkd. Checked X-Sec.
Indexed C. Johnson Date Date Date No.

761298 307 8-53

PLEASE RETURN TO
LOS ANGELES COUNTY SURVEYOR
726 LOS ANGELES COUNTY ENGINEERING BLDG.

NOTE: ANY ADDITIONS OR CHANGES ON THIS SHEET MUST BE MADE OR CIRCLED IN RED INK, WITH DATE AND NAME OF PERSON MAKING CHANGE.

**Do not extend notes this side of this line.**

Troy Ave

| STATION | B. S. | H. I. | F. S. | ELEV. | Left & W | ℄ Right & E |
|---|---|---|---|---|---|---|
| 24+00 | | 241 38 | 54 | 236 0 | 16 L Gutter | |
| ✓ | | | 44 | 237 0 | 30' L P/L | |
| ✓ | | | 46 | 236 8 | 220' L P/L | |
| 25+00 | | | 468 | 236 70 | | ℄ |
| | | | 489 | 236 49 | | 11' R Ed. Pav. |
| | | | 50 | 236 4 | | 17' R Gutter |
| | | | 42 | 237 2 | | 30' R P/L |
| | | | 471 | 236 67 | 10' L Ed. Pav. | |
| | | | 50 | 236 4 | 16' L Gutter | |
| | | | 43 | 237 1 | 30' L P/L | |
| 26+00 | | | 416 | 237 22 | | ℄ |
| | | | 435 | 237 03 | | 11' R Ed. Pav. |
| | | | 47 | 236 7 | | 17 R Gutter |
| | | | 43 | 237 1 | | 30' R P/L |
| | | | 434 | 237 04 | 10' L Ed. Pav. | |
| | | | 46 | 236 8 | 15' L Gutter | |
| | | | 41 | 237 3 | 30' L P/L | |
| T.P. | 573 | 242 96 | 415 | 237 23 | | |
| 27+00 | | | 526 | 237 70 | | ℄ |
| 27+13.56 | | | 522 | 237 74 | | ℄ |
| ✓ | | | 554 | 237 42 | | 17' R Ed. Pav. & Gutter |

Profile Notes Red. ____ Plotted ____ Job No. 1754.14 Division No. ____ F. B. 1968 Pg. 29
No. ____ Date ____ Date ____ Survey of Lee Ave
X-Sec. Notes Chkd. ____ Checked ____ Survey by Snyder Notes PRS Date 11-9-54
No. ____ Date ____ Date ____ Map No. ____ Index C. Johnson

76L298 307 8-53

PLEASE RETURN TO
LOS ANGELES COUNTY SURVEYOR
726 LOS ANGELES COUNTY ENGINEERING BLDG.

NOTE: ANY ADDITIONS OR CHANGES ON THIS SHEET MUST BE MADE OR CIRCLED IN RED INK, WITH DATE AND NAME OF PERSON MAKING CHANGE.

Do not extend notes this side of this line. Troy Ave

| STATION | B. S. | H. I. | F. S. | ELEV. | Left & W | ℄ Right & E |
|---|---|---|---|---|---|---|
| 27+13.56 | | 242.97 | 48 | 238 2 | | 30'R Prop COR |
| — | | | 46 | 238 4 | | 220'R P/L |
| — | | | 558 | 237 39 | 17'L Ed. PAV. & Gutter | |
| — | | | 53 | 237 7 | 30'L Prop COR. | |
| — | | | 57 | 237 3 | 220'L — — | |
| 27+43.56 | | | 495 | 238 02 | ℄ INT Troy Ave & Fern ST. | |
| — | | | 527 | 237 70 | | 20'R X Gutter |
| — | | | 495 | 238 02 | | 35'R |
| — | | | 515 | 237 82 | 18'L X Gutter | [illegible] |
| — | | | 525 | 237 72 | 35'L | |
| 27+73.56 | | | 492 | 238 05 | | ℄ |
| | | | 519 | 237 78 | | 14'L Ed. PAV |
| | | | 53 | 237 7 | | 20'L Gutter |
| | | | 47 | 238 3 | | 30'L Prop COR. |
| | | | 44 | 238 6 | | 220'L — — |
| | | | 508 | 237 89 | 14'L Ed. PAV. | |
| | | | 53 | 237 7 | 18'L Gutter | |
| | | | 51 | 237 9 | 30'L Prop COR. | |
| | | | 58 | 237 2 | 220'L — — | |
| 28+00 | | | 481 | 238 16 | | ℄ |
| 29+00 | | | 472 | 238 25 | | ℄ |

F. B. 1968 PG. 30 Job No. 1754.14 Division No. ____ Notes Red. ____ Plotted ____ Profile ____
Survey of Lee Ave Date ____ Date ____ No. ____
Survey by Snyder Notes 1735 Notes Chkd. ____ Checked ____ X-Sec. ____
Index C. Johnson Date ____ Date ____ Date ____ No. ____

761298 307 8-53

PLEASE RETURN TO
LOS ANGELES COUNTY SURVEYOR
726 LOS ANGELES COUNTY ENGINEERING BLDG.

NOTE: ANY ADDITIONS OR CHANGES ON THIS SHEET MUST BE MADE OR CIRCLED IN RED INK, WITH DATE AND NAME OF PERSON MAKING CHANGE.

Do not extend notes this side of this line.

Trey Ave

| STATION | B. S. | H. I. | F. S. | ELEV. | Left & W | ℄ Right & E |
|---|---|---|---|---|---|---|
| 29+00 | | 242.96 | 478 | 238.18 | | 9' R Ed. Pav. |
| | | | 53 | 237.7 | | 20' R Gutter |
| | | | 50 | 238.0 | | 30' R P/L |
| | | | 486 | 238.10 | 10' L Ed. Pav. | |
| | | | 53 | 237.7 | 16' L Gutter | |
| | | | 53 | 237.7 | 30' L P/L | |
| T.P. | 516 | 243.41 | 471 | 238.25 | | |
| 30+00 | | | 517 | 238.24 | | ℄ |
| | | | 537 | 238.04 | | 9' R Ed. Pav. |
| | | | 55 | 237.9 | | 17' R Gutter |
| | | | 50 | 238.4 | | 30' R P/L |
| | | | 533 | 238.08 | 10' L Ed. Pav. | |
| | | | 57 | 237.7 | 17' L Gutter | |
| | | | 52 | 238.2 | 30' L P/L | |
| 31+00 | | | 517 | 238.24 | | ℄ |
| | | | 545 | 237.96 | | 9 R Ed. Pav. |
| | | | 54 | 238.0 | | 17' R Gutter |
| | | | 50 | 238.4 | | 30' R P/L |
| | | | 44 | 239.0 | | 220' R P/L |
| | | | 544 | 237.97 | 10' L Ed. Pav. | |
| | | | 56 | 237.8 | 16' L Gutter | |

Profile Notes Red. ____ Plotted ____ Job No. 1754.14 Division No. ____ F. B. 1968 Pg. 34
No. ____ Date ____ Date ____ Survey of Lee Ave
X-Sec. Notes Chkd. ____ Checked ____ Survey by Snyder Notes P135 Date 11-9-54
No. ____ Date ____ Date ____ Map No. ____ Index C. Johnson

76L298 307 8-53

PLEASE RETURN TO
LOS ANGELES COUNTY SURVEYOR
726 LOS ANGELES COUNTY ENGINEERING BLDG.

NOTE: ANY ADDITIONS OR CHANGES ON THIS SHEET MUST BE MADE OR CIRCLED IN RED INK, WITH DATE AND NAME OF PERSON MAKING CHANGE.

Do not extend notes this side of this line. Troy Ave

| STATION | B. S. | H. I. | F. S. | ELEV. | Left & W | ℄ Right & E |
|---|---|---|---|---|---|---|
| 31+00 | | 243 41 | 51 | 238 3 | 30' L P/L | |
| – | | | 61 | 238 3 | 220' L P/L | |
| 32+00 | | | 511 | 238 30 | | ℄ |
| | | | 534 | 238 07 | | 10' R Ed. Pav. |
| | | | 55 | 238 9 | | 17' R Gutter |
| | | | 45 | 238 9 | | 30' R P/L |
| | | | 538 | 238 03 | 10.5' L Ed. Pav. | |
| | | | 56 | 238 8 | 17' L Gutter | |
| | | | 40 | 238 4 | 30' L P/L | |
| T.P. | 484 | 243 14 | 511 | 238 30 | | |
| 33+00 | | | 476 | 238 38 | | ℄ |
| | | | 496 | 238 18 | | 10' R Ed. Pav. |
| | | | 53 | 238 8 | | 16' R Gutter |
| | | | 48 | 238 3 | | 30' R P/L |
| | | | 510 | 238 04 | 11. L Ed. Pav. | |
| | | | 52 | 238 9 | 16' L Gutter | |
| | | | 47 | 238 4 | 30' L P/L | |
| 34+00 | | | 483 | 238 31 | | ℄ End Pav't |
| – | | | 489 | 238 25 | | 9. R Ed. Pav. & Gutter |
| – | | | 494 | 238 20 | 11. L Ed. Pav. & Gutter | |
| 34+04.36 | | | 47 | 238 4 | (End ST) | ℄ & P/L |

F. B. 1968 Pg. 32 Job No. 1754.14 Division No. ____ Notes Red. ____ Plotted ____ Profile
Survey of Lee Ave Date ____ Date ____ No. ____
Survey by Snyder Notes PRS Notes Chkd. ____ Checked ____ X-Sec.
Indexed [illegible] Date ____ Date ____ No. ____

76L298 307 8-53

PLEASE RETURN TO
LOS ANGELES COUNTY SURVEYOR
726 LOS ANGELES COUNTY ENGINEERING BLDG.

NOTE: ANY ADDITIONS OR CHANGES ON THIS SHEET MUST BE MADE OR CIRCLED IN RED INK, WITH DATE AND NAME OF PERSON MAKING CHANGE.

Do not extend notes this side of this line.

Troy Ave

| STATION | B. S. | H. I. | F. S. | ELEV. | Left ℄ W | ℄ Right ℄ E |
|---|---|---|---|---|---|---|
| 34+04.36 | | 243.14 | 45 | 238.6 | | 30' R P/L |
| | | | 32 | 239.9 | | 220' R P/L |
| | | | 44 | 238.7 | 30' L P/L | |
| | | | 49 | 238.2 | 220' L P/L | |
| 34+75 | | | 48 | 238.3 | | ℄ Prod. |
| N.I.E. 455 | | | 46.5 | 238.49 | N.I.E. 455 EL. 238.459 F.B. 1928/68 Troy Ave (W side) 125'± S. of N. end of St. — Bt. spk. in E. end conc. walk to ho# 2651 (Field Elev) | |

Profile Notes Red ____ Plotted ____ Job No. 1754.14 Division No. ____ F. B. 1968 Pg. 33
No. ____ Date ____ Date ____ Survey of Lee Ave
X-Sec. Notes Chkd. ____ Checked ____ Survey by Snyder Notes B.B.S. Date 11-9-54
No. ____ Date ____ Date ____ Map No. ____ Index C. Johnson

B. 1968 Pg. 34 Job No. Division No. Notes Red Plotted Profile

Survey of Date Date No.

Survey by Notes Notes Chkd. Checked X-Sec.

Indexed E. C. Johnson Date Date Date No.

| STATION | B. S. | H. I. | F. S. | ELEV. |
|---|---|---|---|---|
| | | | | |

Do not extend notes this side of this line.

PLEASE RETURN TO

LOS ANGELES COUNTY SURVEYOR

726 LOS ANGELES COUNTY ENGINEERING BLDG.

NOTE: ANY ADDITIONS OR CHANGES ON THIS SHEET MUST BE MADE OR CIRCLED IN RED INK, WITH DATE AND NAME OF PERSON MAKING CHANGE.

76L298 307 8-53

| | |
|---|---|
| Notes Ck'd by | Survey of Lee Ave |
| Map No. | W. O. 1754.14 Tape No. St'd. °F |
| Office Work | Surveyed by Snyder |
| Checked | Notes PRS Date 11-9-54 |
| Date | Indexed A. C. Johnson 4-15-59 |

F.B. 1968 Pg. 35

C.I. 1754.14
LEE AVE S.S. DIST.
Location of Improvements
on

LEE AVE

From - Rush ST.
To - Garvey Ave

Date - 11-9-54 Snyder

Note: Any Additions or Changes on This Sheet Must be Made or Circled in Red Ink With Date and Name of Person Making Change.

Do not extend notes this side of this line.

RETURN TO
LOS ANGELES COUNTY SURVEYOR
726 LOS ANGELES COUNTY
ENGINEERING BLDG.

76F3006 247 4-53

F.B. 1968 PG. 36

Cont. BOT Pg 37

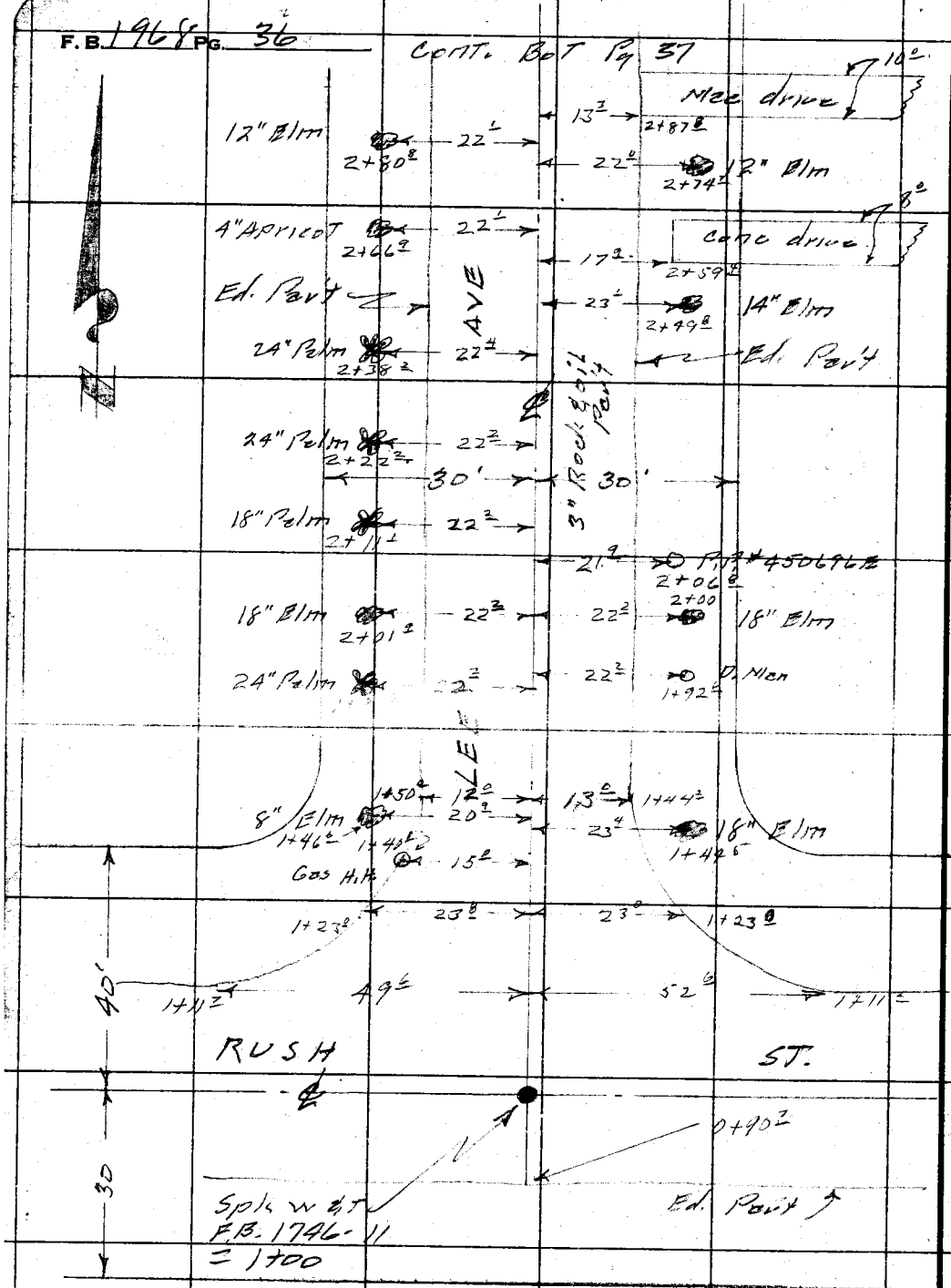


RETURN TO
LOS ANGELES COUNTY SURVEYOR
726 LOS ANGELES COUNTY
ENGINEERING BLDG.

Do not extend notes this side of this line.

Note: Any Additions or Changes on This Sheet Must be Made or Circled in Red Ink With Date and Name of Person Making Change.

| | | |
|---|---|---|
| Notes Ck'd by | Survey of Lee Ave | F.B. 1968 Pg. 37 |
| Map No. | W. O. 7541.14 Tape No. St'd. °F | |
| Office Work | Surveyed by Snyder | |
| Checked | Notes PRS Date 11-9-54 | |
| Date | Indexed C. Johnson | |




Note: Any Additions or Changes on This Sheet Must be Made or Circled in Red Ink With Date and Name of Person Making Change.

Do not extend notes this side of this line.

RETURN TO
LOS ANGELES COUNTY SURVEYOR
726 LOS ANGELES COUNTY
ENGINEERING BLDG.

76FSOS 247 4-53

F.B. 1968 PG. 38




RETURN TO
LOS ANGELES COUNTY SURVEYOR
726 LOS ANGELES COUNTY
ENGINEERING BLDG.

Do not extend notes this side of this line.

Note: Any Additions or Changes on This Sheet Must be Made or Circled in Red Ink With Date and Name of Person Making Change.

| | |
|---|---|
| Notes Ck'd by | Survey of Lee Ave |
| Map No. | W. O. 1754.14 Tape No. St'd. °F |
| Office Work | Surveyed by Snyder |
| Checked | Notes PRS Date 11-9-54 |
| Date | Indexed [redacted] C. Johnson |

F.B. 1968 Pg. 39

Cont. Bot Pg 40




Cont Top Pg. 38

Note: Any Additions or Changes on This Sheet Must be Made or Circled in Red Ink With Date and Name of Person Making Change.

Do not extend notes this side of this line.

RETURN TO
LOS ANGELES COUNTY SURVEYOR
726 LOS ANGELES COUNTY
ENGINEERING BLDG.

76F3098 247 4-53

F.B. 1968 PG. 40




RETURN TO
LOS ANGELES COUNTY SURVEYOR
726 LOS ANGELES COUNTY
ENGINEERING BLDG.

Do not extend notes this side of this line.

Note: Any Additions or Changes on This Sheet Must be Made or Circled in Red Ink With Date and Name of Person Making Change.

| | |
|---|---|
| Notes Ck'd by | Survey of Lee Ave |
| Map No. | W. O. 754.14 Tape No. St'd. °F |
| Office Work | Surveyed by Snyder |
| Checked | Notes PBS Date 11-9-54 |
| Date | Indexed C. Johnson |

F.B. 1968 Pg. 41




Note: Any Additions or Changes on This Sheet Must be Made or Circled in Red Ink With Date and Name of Person Making Change.

Do not extend notes this side of this line.

RETURN TO
LOS ANGELES COUNTY SURVEYOR
726 LOS ANGELES COUNTY
ENGINEERING BLDG.

76F3098 247 4-53

F.B. 1968 PG. 42




RETURN TO
LOS ANGELES COUNTY SURVEYOR
726 LOS ANGELES COUNTY
ENGINEERING BLDG.

Do not extend notes this side of this line.

Note: Any Additions or Changes on This Sheet Must be Made or Circled in Red Ink With Date and Name of Person Making Change.

| | |
|---|---|
| Notes Ck'd by | Survey of Lee Ave |
| Map No. | W. O. 1754.14 Tape No. St'd. °F |
| Office Work | Surveyed by Snyder |
| Checked | Notes PBS Date 11-9-54 |
| Date | Indexed [redacted] |

F. B. 1968 Pg. 43

Cont. Bot Pg 44

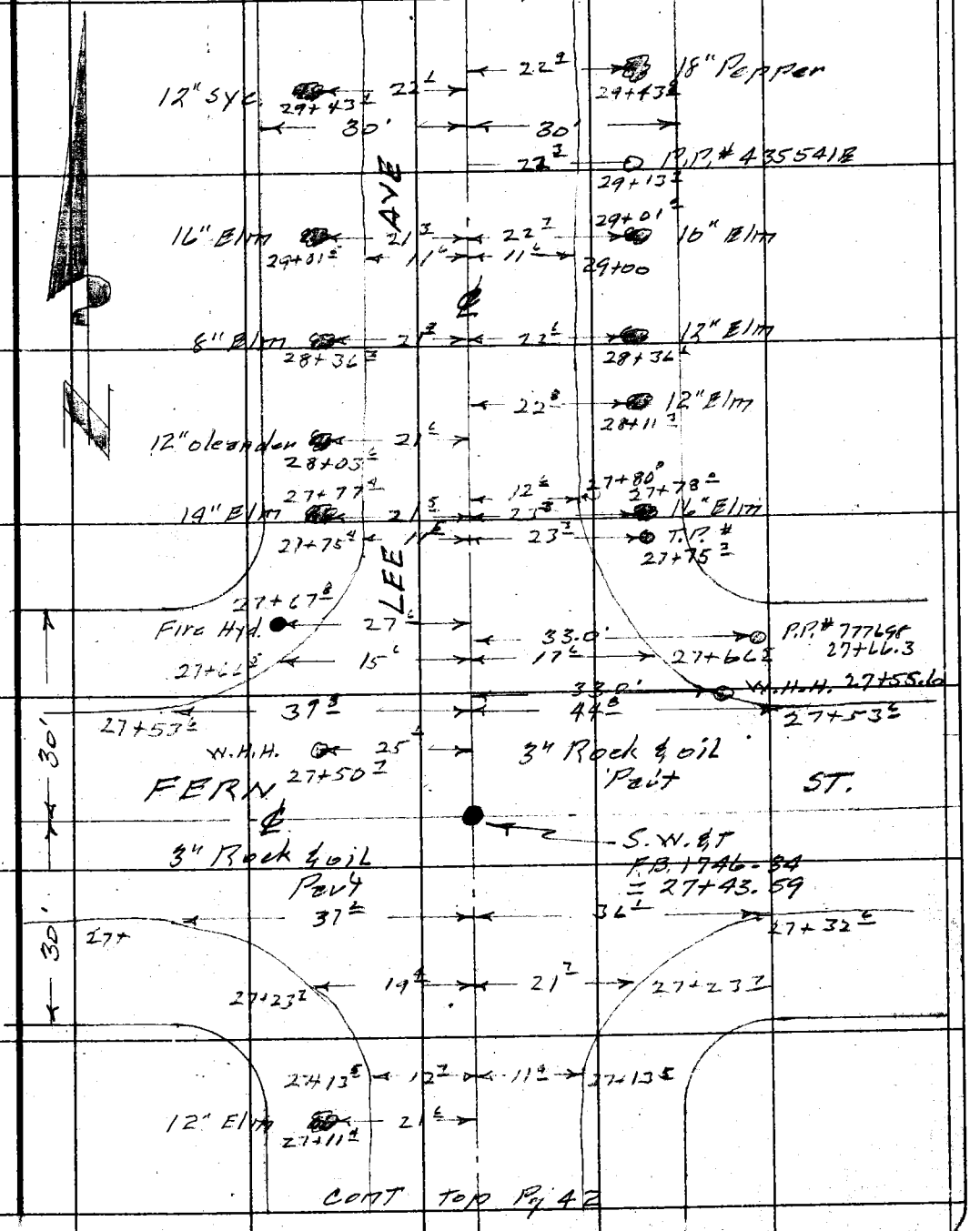


Cont Top Pg 42

Note: Any Additions or Changes on This Sheet Must be Made or Circled in Red Ink With Date and Name of Person Making Change.

Do not extend notes this side of this line.

RETURN TO
LOS ANGELES COUNTY SURVEYOR
726 LOS ANGELES COUNTY
ENGINEERING BLDG.

76F3095 247 4-53

F.B. 1968 PG. 44

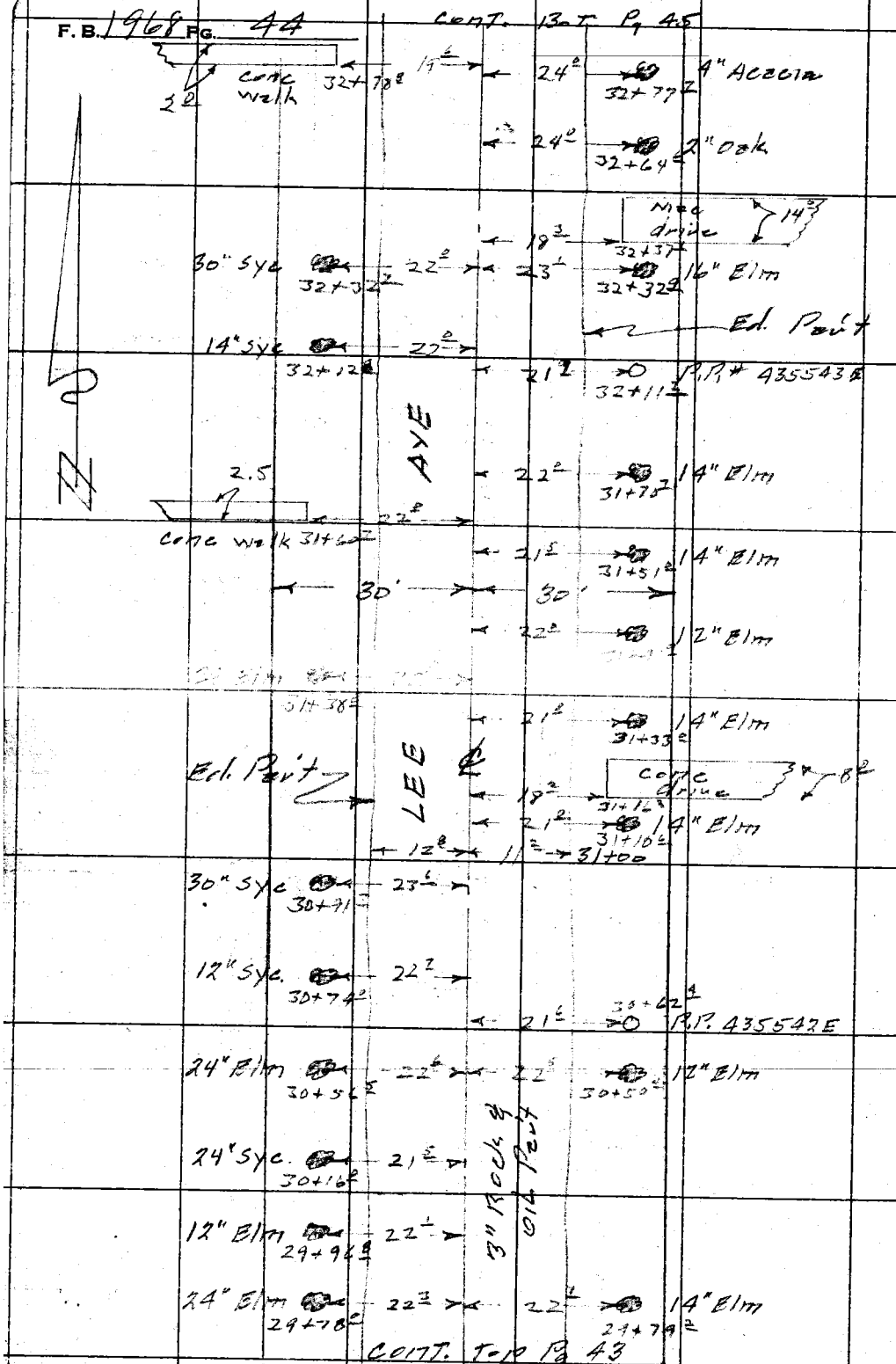


RETURN TO
LOS ANGELES COUNTY SURVEYOR
726 LOS ANGELES COUNTY
ENGINEERING BLDG.

Do not extend notes this side of this line.

Note: Any Additions or Changes on This Sheet Must be Made or Circled in Red Ink With Date and Name of Person Making Change.

| | |
|---|---|
| Notes Ck'd by | Survey of Lee Ave |
| Map No. | W. O. 1754-14 Tape No. St'd. °F |
| Office Work | Surveyed by Snyder |
| Checked | Notes PRS Date 11-9-54 |
| Date | Indexed [redacted] |

F. B. 1968 Pg. 45

Cont Bot Pg 46




Cont Top Pg 44

Note: Any Additions or Changes on This Sheet Must be Made or Circled in Red Ink With Date and Name of Person Making Change.

Do not extend notes this side of this line.

RETURN TO
LOS ANGELES COUNTY SURVEYOR
726 LOS ANGELES COUNTY
ENGINEERING BLDG.

76FS095 247 4-53

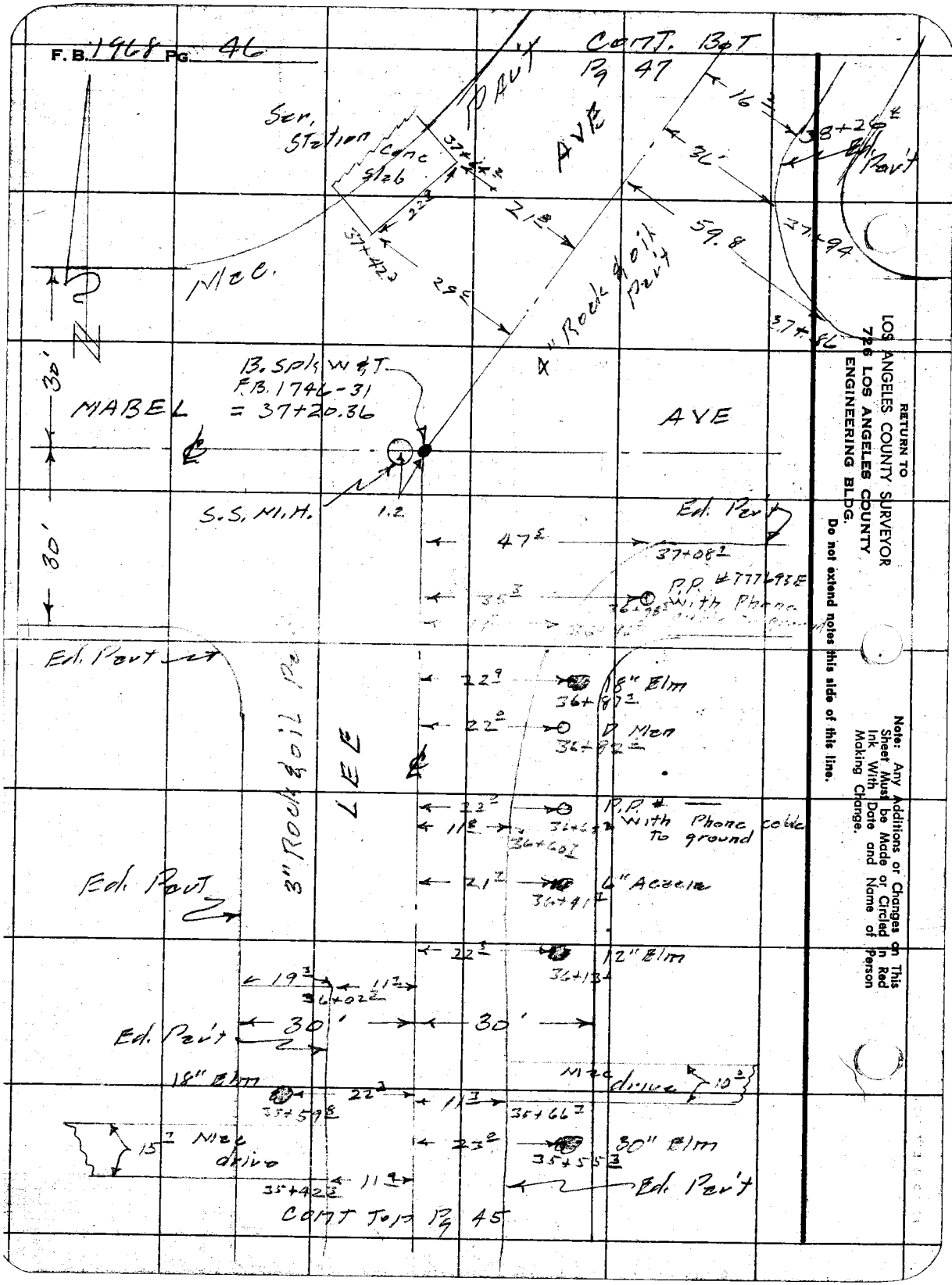
F.B. 1968 Pg. 46
CONT. BOT Pg 47
Ser. Station
Conc Slab
Pav't
AVE
Mec.
4" Rock & oil Pav't
B. Spk W&T
F.B. 1746-31
= 37+20.36
MABEL
AVE
S.S. M.H.
1.2
Ed. Pav't
P.P. #777693E With Phone
18" Elm
D Man
P.P. # With Phone cable to ground
6" Acacia
12" Elm
3" Rock & oil Pa
LEE
Ed. Pav't
Mec drive
30" Elm
Ed. Pav't
CONT TOP Pg 45
30'
30'
30'
30'
Note: Any Additions or Changes on This Sheet Must be Made or Circled in Red Ink With Date and Name of Person Making Change.
Do not extend notes this side of this line.
RETURN TO
LOS ANGELES COUNTY SURVEYOR
726 LOS ANGELES COUNTY
ENGINEERING BLDG.

F.B. 1968 Pg. 47

| | |
|---|---|
| Notes Ck'd by | Survey of Lee Ave |
| Map No. | W. O. 1754-14 Tape No. St'd. °F |
| Office Work | Surveyed by Snyder |
| Checked | Notes PRS Date 11-10-54 |
| Date | Indexed [redacted] C. Johnson |

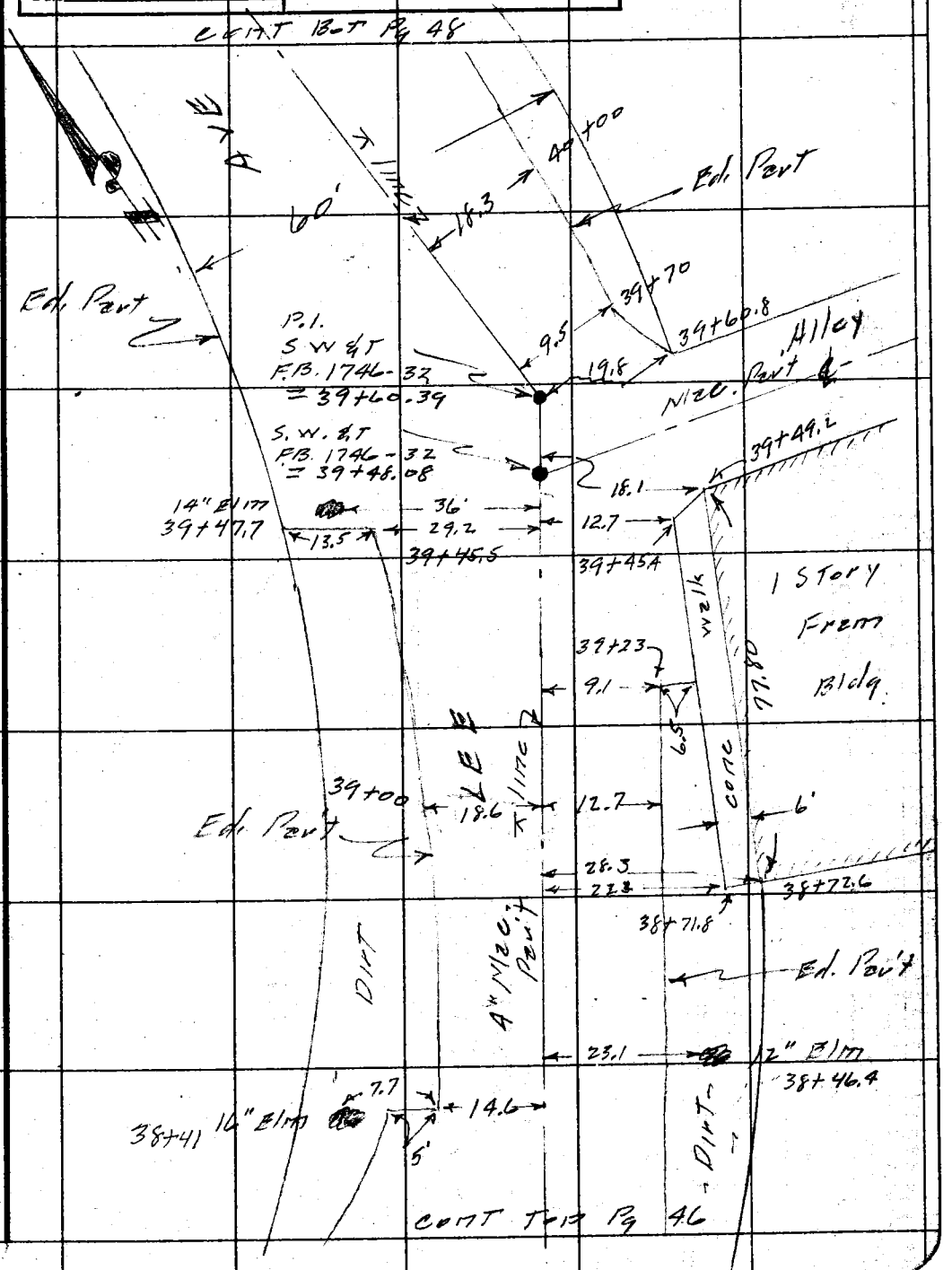


Note: Any Additions or Changes on This Sheet Must be Made or Circled in Red Ink With Date and Name of Person Making Change.

Do not extend notes this side of this line.

RETURN TO
LOS ANGELES COUNTY SURVEYOR
726 LOS ANGELES COUNTY
ENGINEERING BLDG.

76F3098 247 4-53

F. B. 1968 PG. 48

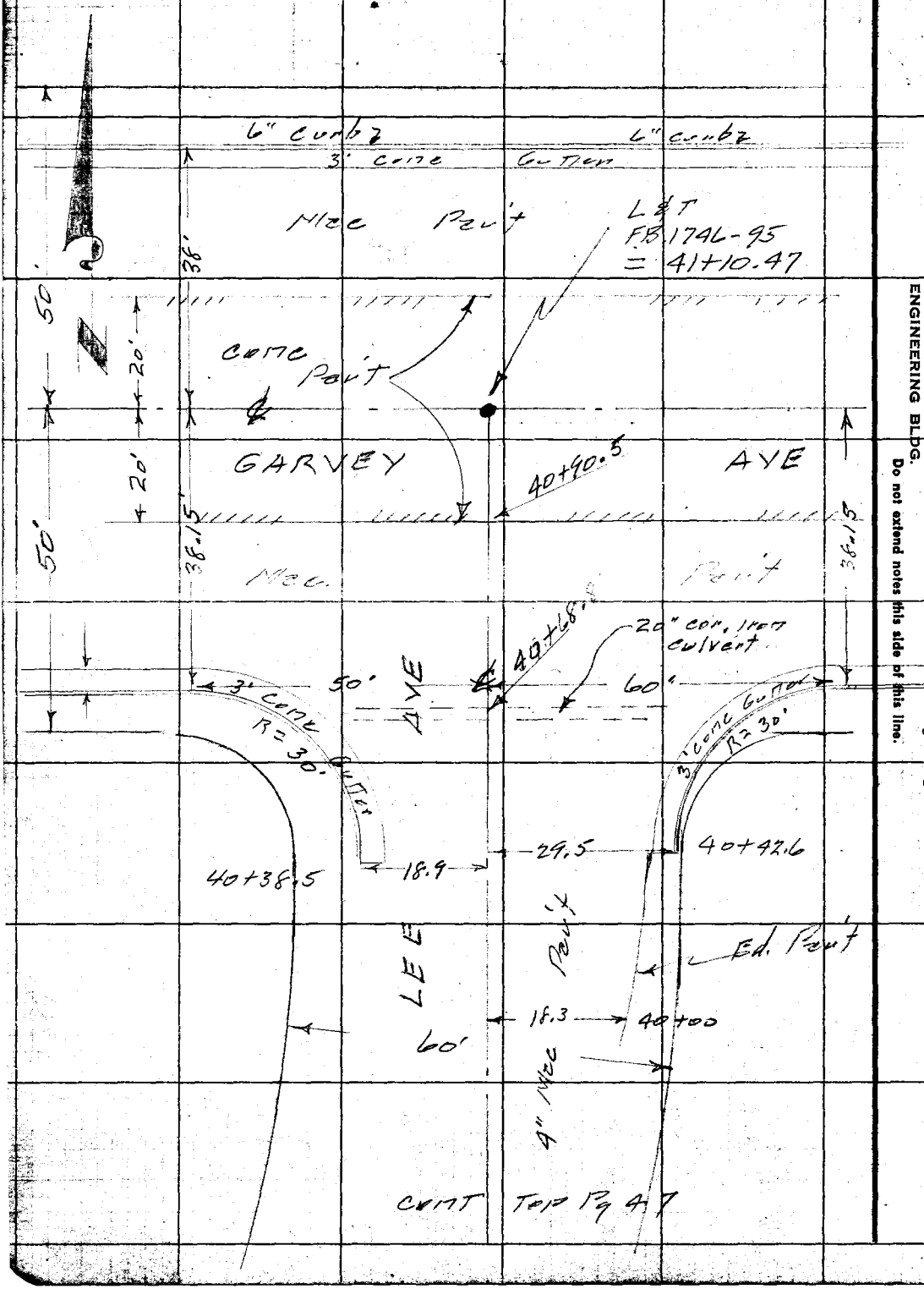


RETURN TO
LOS ANGELES COUNTY SURVEYOR
726 LOS ANGELES COUNTY
ENGINEERING BLDG.
Do not extend notes this side of this line.

Note: Any Additions or Changes on This Sheet Must be Made or Circled in Red Ink With Date and Name of Person Making Change.

| Profile | Notes Red. | Plotted | Job No. 1754.14 | Division No. | F.B. 1968 |
|---|---|---|---|---|---|
| No. | Date | Date | Survey of Lee Ave | | |
| X-Sec. | Notes Chkd. | Checked | Survey by Snyder | Notes P136 | Date 11-10-54 |
| No. | Date | Date | Map No. | Indexed | Date |

C.I 1754.14
LEE AVE S.S. DIST
X. SECTIONS
on
LEE AVE
From – Rush ST
To – Garvey Ave

Date – 11-10-54 Snyder

| STATION | B.S. | H.I. | F.S. | ELEV. |
|---|---|---|---|---|
| | | | | |

PLEASE RETURN TO
LOS ANGELES COUNTY SURVEYOR
726 LOS ANGELES COUNTY ENGINEERING BLDG.

NOTE: ANY ADDITIONS OR CHANGES ON THIS SHEET MUST BE MADE OR CIRCLED IN RED INK, WITH DATE AND NAME OF PERSON MAKING CHANGE.

Do not extend notes this side of this line.

76L298 307 8-53

76L296 307 8-53

PLEASE RETURN TO
LOS ANGELES COUNTY SURVEYOR
726 LOS ANGELES COUNTY ENGINEERING BLDG.

NOTE: ANY ADDITIONS OR CHANGES ON THIS SHEET MUST BE MADE OR CIRCLED IN RED INK, WITH DATE AND NAME OF PERSON MAKING CHANGE.

Do not extend notes this side of this line.

Lee Ave

F. B. 1968 Pg. 50 Job No. 1754.14 Division No. Notes Red. Plotted Profile No.
Survey of Lee Ave Date Date X-Sec.
Survey by Snyder Notes PTS Notes Chkd. Checked No.
Indexed C. O. Johnson Date Date Date

| STATION | B. S. | H. I. | F. S. | ELEV. | Left ℄ WW | ℄ Right ℄ WW |
|---|---|---|---|---|---|---|
| M.E 346 | | | | 229.81 | M.E. 346 EL 229.810 F.B. 1728/226 | |
| | 393 | 23374 | | | Rush ST (S side) 22' E of ℄ | |
| | | | | | Prod. of Lee Ave — BT. Spk. in | |
| | | | | | N.E. Cor. Conc. bridge No# 9240 | |
| 0+90.7 | | | 453 | 229.21 | Ed. Pav't | ℄ Prod |
| ✓ | | | 441 | 229.33 | | 50' R |
| ✓ | | | 442 | 229.32 | 50' L | |
| 1+00 | | | 401 | 229.73 | ℄ int Rush ST. & Lee Ave | |
| ✓ | | | 392 | 229.82 | | 50' R |
| ✓ | | | 417 | 229.57 | 50' L | |
| 1+12 | | | 418 | 229.56 | | ℄ |
| ✓ | | | 424 | 229.50 | | 50' R Ed. Pav. |
| ✓ | | | 458 | 229.16 | 50' L Ed. Pav. | |
| 1+22 | | | 454 | 229.20 | | ℄ X Gutter |
| ✓ | | | 51 | 228.6 | | 50' R Gutter |
| ✓ | | | 52 | 228.5 | 50' L Gutter | |
| 1+40 | | | 511 | 228.63 | | ℄ |
| | | | 513 | 228.61 | | 15' R Ed. Pav. |
| | | | 53 | 228.2 | | 18' R Gutter |
| | | | 41 | 229.1 | | 20' R Top |
| | | | 42 | 229.5 | | 30' R Prop con. |

76L298 307 8-53

PLEASE RETURN TO
LOS ANGELES COUNTY SURVEYOR
726 LOS ANGELES COUNTY ENGINEERING BLDG.

NOTE: ANY ADDITIONS OR CHANGES ON THIS SHEET MUST BE MADE OR CIRCLED IN RED INK, WITH DATE AND NAME OF PERSON MAKING CHANGE.

**Do not extend notes this side of this line.**

Lee Ave

| STATION | B. S. | H. I. | F. S. | ELEV. | Left ℄ W | ℄ Right ℄ E |
|---|---|---|---|---|---|---|
| 1+40 | | 233 74 | 39 | 229 8 | | 220'R P/L |
| | | | 527 | 228 47 | 15'L Ed. Pav. | |
| | | | 54 | 228 3 | 18'L Gutter | |
| | | | 42 | 229 5 | 21'L Top | |
| | | | 42 | 229 5 | 30'L P/L | |
| | | | 50 | 228 7 | 220'L P/L | |
| 2+00 | | | 466 | 229 08 | | ℄ |
| | | | 475 | 228 99 | | 13'R Ed. Pav. |
| | | | 48 | 228 9 | | 17'R Gutter |
| | | | 42 | 229 5 | | 30'R P/L |
| | | | 484 | 228 90 | 12'L Ed. Pav. | |
| | | | 50 | 228 7 | 19'L Gutter | |
| | | | 43 | 229 4 | 30'L P/L | |
| T.P. | 5 12 | 234 20 | 466 | 229 08 | | |
| 3+00 | | | | | | |
| | | | 475 | 229 45 | | ℄ |
| | | | 491 | 229 29 | | 12'R Ed. Pav |
| | | | 51 | 229 1 | | 15'R Gutter |
| | | | 44 | 229 8 | | 30'R P/L |
| | | | 492 | 229 28 | 10'L Ed. Pav. | |
| | | | 53 | 228 9 | 15'L Gutter | |

Profile Notes Red. ____ Plotted ____ Job No. 1754.14 Division No. ____ F. B. 1968 Pg. 51
No. ____ Date ____ Date ____ Survey of Lee Ave
X-Sec. Notes Chkd. ____ Checked ____ Survey by Snyder Notes 1715 Date 11-10-54
No. ____ Date ____ Date ____ Map No. ____ Indexed C. Johnson Date

76L298 307 8-53

PLEASE RETURN TO
LOS ANGELES COUNTY SURVEYOR
726 LOS ANGELES COUNTY ENGINEERING BLDG.

NOTE: ANY ADDITIONS OR CHANGES ON THIS SHEET MUST BE MADE OR CIRCLED IN RED INK, WITH DATE AND NAME OF PERSON MAKING CHANGE.

Do not extend notes this side of this line. Lee Ave.

| STATION | B. S. | H. I. | F. S. | ELEV. | Left ℄ W | ℄ Right ℄ E |
|---|---|---|---|---|---|---|
| | | 234 20 | | | | |
| 3+00 | | | 4 5 | 229 7 | 30'L P/L | |
| 4+00 | | | 4 56 | 229 64 | | ℄ |
| | | | 4 85 | 229 35 | | 12'R Ed. |
| | | | 5 2 | 229 0 | | 15'R Gutter |
| | | | 4 4 | 229 8 | | 30'R P/L |
| | | | 4 7 | 229 5 | | 220'R P/L |
| | | | 4 77 | 229 43 | 11'L Ed. Pav. | |
| | | | 5 0 | 229 2 | 17'L Gutter | |
| | | | 4 4 | 229 8 | 30'L P/L | |
| | | | 4 7 | 229 5 | 220'L P/L | |
| 5+00 | | | 4 39 | 229 81 | | ℄ |
| | | | 4 63 | 229 57 | | 11'R Ed. Pav. |
| | | | 4 9 | 229 3 | | 17'R Gutter |
| | | | 4 1 | 230 1 | | 30'R P/L |
| | | | 4 57 | 229 63 | 10'L Ed. Pav. | |
| | | | 4 8 | 229 4 | 15'L Gutter | |
| | | | 4 4 | 229 8 | 30'L P/L | |
| 6+00 | | | 4 25 | 229 95 | | ℄ |
| ✓ | | | 4 44 | 229 76 | | 11' Ed. Pav. |
| ✓ | | | 4 8 | 229 4 | | 15' Gutter |

F. B. 1968 Pg. 52 Job No. 1754.14 Division No. Notes Red. Plotted Profile
Survey of Lee Ave Date Date No.
Survey by Snyder Notes 1735 Notes Chkd. Checked X-Sec.
Indexed C. Johnson Date Date Date No.

76L298 307 8-53

PLEASE RETURN TO
LOS ANGELES COUNTY SURVEYOR
726 LOS ANGELES COUNTY ENGINEERING BLDG.

NOTE: ANY ADDITIONS OR CHANGES ON THIS SHEET MUST BE MADE OR CIRCLED IN RED INK, WITH DATE AND NAME OF PERSON MAKING CHANGE.

Do not extend notes this side of this line. Lee Ave

| STATION | B. S. | H. I. | F. S. | ELEV. | Left & W | ℄ Right & E |
|---|---|---|---|---|---|---|
| 11+00 | | 235 70 | 47 | 231 0 | | 220' R P/L |
| | | | 507 | 230 63 | 11.5 L Ed. Pav. | |
| | | | 52 | 230 5 | 17' L Gutter | |
| | | | 44 | 231 3 | 30' L P/L | |
| | | | 42 | 231 5 | 220' L P/L | |
| 12+00 | | | 460 | 231 10 | | ℄ |
| | | | 489 | 230 81 | | 12' R Ed. Pav. |
| | | | 50 | 230 7 | | 18' R Gutter |
| | | | 45 | 231 2 | | 30' R P/L |
| | | | 491 | 230 79 | 11.5 L Ed. Pav. | |
| | | | 50 | 230 7 | 17' L Gutter | |
| | | | 43 | 231 4 | 30' L P/L | |
| T.P. | 485 | 235 95 | 460 | 231 10 | | |
| 13+00 | | | 462 | 231 33 | | ℄ |
| | | | 483 | 231 12 | | 12' R Ed. Pav. |
| | | | 50 | 231 0 | | 18' R Gutter |
| | | | 46 | 231 4 | | 30' R P/L |
| | | | 473 | 231 22 | 11.5 L Ed. Pav. | |
| | | | 52 | 231 8 | 17' L Gutter | |
| | | | 44 | 231 6 | 30' L P/L | |
| 13+92 | | | 443 | 231 52 | | ℄ |

Profile Notes Red. ____ Plotted ____ Job No. 1754.14 Division No. ____
No. ____ Date ____ Date ____ Survey of Lee Ave
X-Sec. Notes Chkd. ____ Checked ____ Survey by Snyder Note P135 11-10-54
No. ____ Date ____ Date ____ Map No. ____ Indexed ____ Date ____

F. B. 1968 Pg. 55

76L298 307 6-53

PLEASE RETURN TO
LOS ANGELES COUNTY SURVEYOR
726 LOS ANGELES COUNTY ENGINEERING BLDG.

NOTE: ANY ADDITIONS OR CHANGES ON THIS SHEET MUST BE MADE OR CIRCLED IN RED INK, WITH DATE AND NAME OF PERSON MAKING CHANGE.

**Do not extend notes this side of this line.** Lee Ave

| STATION | B. S. | H. I. | F. B. | ELEV. | Left & W | & Right & E |
|---|---|---|---|---|---|---|
| 13+92 | | 23595 | 479 | 231 16 | | 12' R Ed. Pav. |
| | | | 50 | 231 0 | | 16' R Gutter |
| | | | 41 | 231 7 | | 30' R Prop cor |
| | | | 34 | 231 6 | | 220' R P/L |
| | | | 463 | 231 12 | 13' L Ed. Pav & Gutter | |
| | | | 43 | 231 7 | 30' L Prop cor. | |
| | | | 41 | 231 9 | 220' L P/L | |
| 14+21.77 | | | 434 | 231 61 | ℄ Int Klingerman St & Lee Ave | |
| | | | 466 | 231 29 | | 17' R Gutter |
| | | | 441 | 231 54 | | 35' R |
| | | | 471 | 231 24 | 16' L Gutter | |
| | | | 422 | 231 73 | 35' L | |
| 14+52 | | | 433 | 231 62 | | ℄ |
| | | | 458 | 231 37 | | 13' R Ed. Pav. |
| | | | 489 | 231 06 | | 17' R Gutter |
| | | | 40 | 232 0 | | 30' R Prop cor |
| | | | 35 | 232 5 | | 220' R P/L |
| | | | 467 | 231 28 | 16' L Ed. Pav. & Gutter | |
| | | | 40 | 232 0 | 30' L Prop cor | |
| | | | 38 | 232 2 | 220' L P/L | |
| 15+00 | | | 428 | 231 67 | | |

F. B. 1968 Pg. 56 Job No. 1754.14 Division No. Notes Red. Plotted No. Profile
Survey of Lee Ave Date Date X-Sec.
Survey by Snyder Notes PTS Notes Chkd. Checked No.
Indexed C. Johnson Date Date

76L298 307 8-53

PLEASE RETURN TO
LOS ANGELES COUNTY SURVEYOR
726 LOS ANGELES COUNTY ENGINEERING BLDG.

NOTE: ANY ADDITIONS OR CHANGES ON THIS SHEET MUST BE MADE OR CIRCLED IN RED INK, WITH DATE AND NAME OF PERSON MAKING CHANGE.

Do not extend notes this side of this line.

Lee Ave

| STATION | B. S. | H. I. | F. S. | ELEV. | Left ℄ W | ℄ Right ℄ E |
|---|---|---|---|---|---|---|
| 15+00 | | 235 95 | 440 | 231 55 | | 13' R Ed. Pav. |
| | | | 47 | 231 3 | | 18' R Gutter |
| | | | 40 | 232 0 | | 30' R P/L |
| | | | 434 | 231 61 | 11.4 L Ed. Pav. | |
| | | | 45 | 231 5 | 17' L Gutter | |
| | | | 37 | 232 3 | 30' L P/L | |
| 16+00 | | | 399 | 231 96 | | ℄ |
| | | | 400 | 231 95 | | 12.7 R Ed. Pav. |
| | | | 44 | 231 6 | | 18' R Gutter |
| | | | 38 | 232 2 | | 30' R P/L |
| | | | 423 | 231 72 | 11.7 L Ed. Pav. | |
| | | | 44 | 231 6 | 17' L Gutter | |
| | | | 40 | 232 0 | 30' L P/L | |
| T.P. | 553 | 237 49 | 399 | 231 96 | | |
| 17+00 | | | 523 | 232 26 | | ℄ |
| | | | 546 | 232 03 | | 12.7 R Ed. Pav. |
| | | | 55 | 232 0 | | 18' R Gutter |
| | | | 47 | 232 8 | | 30' R P/L |
| | | | 42 | 233 3 | | 330' R P/L |
| | | | 538 | 232 11 | 11.7 L Ed. Pav. | |
| | | | 56 | 231 9 | 18' L Gutter | |

Profile No. ____ Notes Red. ____ Plotted ____ Job No. 1754.14 Division No. ____ F. B. 1966 Pg. 57
Date ____ Date ____ Survey of Lee Ave
X-Sec. No. ____ Notes Chkd. ____ Checked ____ Survey by Snyder Notes PRS Date 11-10-54
Date ____ Date ____ Map No. ____ Index ____ ~~C. Job Date~~

76L298 307 8-53

PLEASE RETURN TO
LOS ANGELES COUNTY SURVEYOR
726 LOS ANGELES COUNTY ENGINEERING BLDG.

NOTE: ANY ADDITIONS OR CHANGES ON THIS SHEET MUST BE MADE OR CIRCLED IN RED INK, WITH DATE AND NAME OF PERSON MAKING CHANGE.

**Do not extend notes this side of this line.** Lee Ave

| STATION | B. S. | H. I. | F. S. | ELEV. | Left ℄ W | ℄ Right ℄ E |
|---|---|---|---|---|---|---|
| 17+00 | | 237.49 | 46 | 23[illegible] 9 | 30' L P/L | |
| ✓ | | | 48 | 23[illegible] 7 | 220' L P/L | |
| 18+00 | | | 476 | 23[illegible] 73 | | ℄ |
| | | | 509 | 23[illegible] 40 | | 12.7 R Ed. Pav. |
| | | | 51 | 23[illegible] 4 | | 18' R Gutter |
| | | | 42 | 23[illegible] 3 | | 30' R P/L |
| | | | 494 | 23[illegible] 55 | 11' L Ed. Pav. | |
| | | | 51 | 23[illegible] 4 | 18' L Gutter | |
| | | | 40 | 23[illegible] | 30' L P/L | |
| 19+00 | | | 429 | 23[illegible] 0 | | ℄ |
| | | | 471 | 23[illegible] 78 | | 13' R Ed. Pav. |
| | | | 48 | 23[illegible] 4 | | 18' R Gutter |
| | | | 35 | 23[illegible] 5 | | 30' R P/L |
| | | | 456 | 23[illegible] 3 | 10' L Ed. Pav. | |
| | | | 47 | 23[illegible] | 17' L Gutter | |
| | | | 40 | 23[illegible] | 30' L P/L | |
| TIP | 520 | 238.39 | 430 | 23[illegible] 9 | | |
| 20+00 | | | 512 | 23[illegible] 7 | | ℄ |
| ✓ | | | 533 | 23[illegible] | | 13' R Ed. Pav. |
| ✓ | | | 540 | 23[illegible] 9 | | 18 R Gutter |
| ✓ | | | 44 | 23[illegible] | | 30' R P/L |

F. B. 1964 Pg. 58 Job No. 1754.14 Division No. ____ Notes Red. ____ Plotted ____ Profile ____
Survey of Lee Ave Date ____ Date ____ No. ____
Survey by Snyder Notes PRS Notes Chkd. ____ Checked ____ X-Sec. ____
Indexed C. Johnson Date ____ Date ____ No. ____

76L298 307 8-53

PLEASE RETURN TO
LOS ANGELES COUNTY SURVEYOR
726 LOS ANGELES COUNTY ENGINEERING BLDG.

NOTE: ANY ADDITIONS OR CHANGES ON THIS SHEET MUST BE MADE OR CIRCLED IN RED INK, WITH DATE AND NAME OF PERSON MAKING CHANGE.

Do not extend notes this side of this line.

Lee Ave

| STATION | B. S. | H. I. | F. S. | ELEV. | LEFT ℄ YY | ℄ RIGHT ℄ E |
|---|---|---|---|---|---|---|
| 20+00 | | 238 39 | 523 | 233 16 | 11.4' L Ed. Pav. | |
| ✓ | | | 54 | 233 0 | 18' L Gutter | |
| ✓ | | | 47 | 233 7 | 30' L P/L | |
| 21+00 | | | 471 | 233 68 | | ℄ |
| | | | 496 | 233 43 | | 13' R Ed. Pav. |
| | | | 51 | 233 3 | | 18 R Gutter |
| | | | 43 | 234 1 | | 30' R P/L |
| | | | 26 | 235 8 | | 220' R P/L |
| | | | 490 | 233 49 | 11.4 L Ed. Pav | |
| | | | 52 | 233 2 | 17' L Gutter | |
| | | | 45 | 233 9 | 30' L P/L | |
| | | | 39 | 234 5 | 220' L P/L | |
| 22+00 | | | 454 | 233 85 | | |
| | | | 485 | 233 54 | | 13.2 R Ed. Pav. |
| | | | 49 | 233 5 | | 18' R Gutter |
| | | | 39 | 234 5 | | 30' R P/L |
| | | | 476 | 233 63 | 11.5 L Ed. Pav. | |
| | | | 50 | 233 4 | 17' L Gutter | |
| | | | 39 | 234 5 | 30' L P/L | |
| 23+00 | | | 415 | 234 24 | | ℄ |
| ✓ | | | 451 | 233 88 | | 13.2 R Ed. Pav. |

Profile Notes Red. ____ Plotted ____ Job No. 1254.14 Division No. ____
No. ____ Date ____ Date ____ Survey of Lee Ave
X-Sec. Notes Chkd. ____ Checked ____ Survey by Snyder Notes 12/75 Date 11-10-54
No. ____ Date ____ Date ____ Map No. ____ Indexed ____ C. Johnson

F. B. 1966 PG. 59

76L298 307 6-53

PLEASE RETURN TO
LOS ANGELES COUNTY SURVEYOR
726 LOS ANGELES COUNTY ENGINEERING BLDG.

NOTE: ANY ADDITIONS OR CHANGES ON THIS SHEET MUST BE MADE OR CIRCLED IN RED INK, WITH DATE AND NAME OF PERSON MAKING CHANGE.

**Do not extend notes this side of this line.** Lee Ave

F. B. 1968 PG. 60 Profile No. ____ Plotted ____ Notes Red. ____ Division No. 754.14 Job No. Lee Ave Notes ____ Date ____ Notes Chkd. ____ Date ____ Checked ____ Date ____ X-Sec. No. ____ Date ____

Survey of Lee
Survey by Snyder Notes PTS
Index G. Johnson

| STATION | B. S. | H. I. | F. S. | ELEV. | Left ℄ W | ℄ Right ℄ E |
|---|---|---|---|---|---|---|
| 23+00 | | 238 39 | 47 | 23[illegible] 7 | | 18' R Gutter |
| | | | 38 | 23[illegible] | | 30' R P/L |
| | | | 435 | 23[illegible] | 11.5 L Ed. Pav. | |
| | | | 47 | 23[illegible] | 18' L Gutter | |
| | | | 37 | 23[illegible] | 30 L P/L | |
| T.P. | 504 | 239 28 | 415 | 23[illegible] 24 | | |
| 24+00 | | | 476 | 23[illegible] | | ℄ |
| | | | 500 | 23[illegible] | | 11.7 R Ed. Pav. |
| | | | 51 | 23[illegible] | | 18' R Gutter |
| | | | 42 | 23[illegible] | | 30' R P/L |
| | | | 37 | 23[illegible] | | 220' R P/L |
| | | | 499 | 23[illegible] 9 | 12.0 L Ed. Pav. | |
| | | | 49 | 23[illegible] | 18' L Gutter | |
| | | | 43 | 23[illegible] | 30' L P/L | |
| | | | 40 | 23[illegible] | 220' L P/L | |
| 25+00 | | | 456 | 23[illegible] 12 | | ℄ |
| | | | 472 | 23[illegible] 6 | | 11.7 R Ed. Pav. |
| | | | 49 | 23[illegible] | | 18' R Gutter |
| | | | 41 | 23[illegible] | | 30' R P/L |
| | | | 415 | 23[illegible] 13 | 12. L Ed. Pav. | |
| | | | 50 | 23[illegible] | 18' L Gutter | |

76L298 307 8-53

PLEASE RETURN TO
LOS ANGELES COUNTY SURVEYOR
726 LOS ANGELES COUNTY ENGINEERING BLDG.

NOTE: ANY ADDITIONS OR CHANGES ON THIS SHEET MUST BE MADE OR CIRCLED IN RED INK, WITH DATE AND NAME OF PERSON MAKING CHANGE.

**Do not extend notes this side of this line.** Lee Ave

| STATION | B. S. | H. I. | F. S. | ELEV. | Left & W | ℄ Right & E |
|---|---|---|---|---|---|---|
| 25+00 | | 239 28 | 44 | 234 9 | 30' L P/L | |
| 26+00 | | | 420 | 235 08 | | ℄ |
| | | | 444 | 234 84 | | 11.3 R Ed. PAV. |
| | | | 46 | 234 7 | | 18' R Gutter |
| | | | 42 | 235 1 | | 30' R P/L |
| | | | 433 | 234 95 | 12' L Ed. PAV. | |
| | | | 45 | 234 8 | 18' L Gutter | |
| | | | 42 | 235 1 | 30' L P/L | |
| T.P. | 507 | 240 15 | 420 | 235 08 | | |
| 27+00 | | | 479 | 235 36 | | ℄ |
| 27+13.6 | | | 475 | 235 40 | | ℄ |
| | | | 516 | 234 99 | | 11.9 R Ed. PAV. |
| | | | 54 | 234 8 | | 15' R Gutter |
| | | | 46 | 235 6 | | 30' R Prop COR |
| | | | 34 | 236 8 | | 220' R P/L |
| | | | 511 | 235 04 | 12.7 L Ed. PAV. | |
| | | | 53 | 234 9 | 16' L Gutter | |
| | | | 49 | 235 3 | 30' L Prop COR | |
| | | | 41 | 236 1 | 220' L P/L | |
| 27 + 43.59 | | | 468 | 235 47 | ℄ INT Fern ST & Lee Ave | |
| | | | 516 | 234 99 | | 16' R X Gutter |

Profile Notes Red. ____ Plotted ____ Job No. 1754.14 Division No. ____ F. B. 1968 Pg. 61
No. ____ Date ____ Date ____ Survey of Lee Ave
X-Sec. Notes Chkd. ____ Checked ____ Survey by Snyder Notes PRS Date 11-10-54
No. ____ Date ____ Date ____ Map No. ____ Indexed C. Johnson

76L298 307 8-53

PLEASE RETURN TO
LOS ANGELES COUNTY SURVEYOR
726 LOS ANGELES COUNTY ENGINEERING BLDG.

NOTE: ANY ADDITIONS OR CHANGES ON THIS SHEET MUST BE MADE OR CIRCLED IN RED INK, WITH DATE AND NAME OF PERSON MAKING CHANGE.

**Do not extend notes this side of this line.** Lee Ave

| STATION | B. S. | H. I. | F. S. | ELEV. | Left ℄ W | ℄ Right ℄ E |
|---|---|---|---|---|---|---|
| 27+43.59 | | 240 15 | 503 | 23[illegible] 12 | | 35' R |
| – | | | 511 | 23[illegible] 04 | 17' L X Gutter | |
| – | | | 498 | 23[illegible] 17 | 35' L | |
| 27+73.60 | | | 468 | 23[illegible] 47 | | ℄ |
| | | | 485 | 23[illegible] 30 | | 12' R Ed. Pav. |
| | | | 50 | 2[illegible] | | 16' R Gutter |
| | | | 43 | 2[illegible] 9 | | 30' R Prop cor. |
| | | | 33 | 2[illegible] 9 | | 220' R P/L |
| | | | 503 | 23[illegible] 2 | 11.5 L Ed. Pav | |
| | | | 52 | 23[illegible] | 17' L Gutter | |
| | | | 45 | 2[illegible] | 30' L Prop. cor. | |
| | | | 39 | 23[illegible] 3 | 220' L P/L | |
| 28+00 | | | 459 | 23[illegible] 5L | | ℄ |
| | | | 469 | 23[illegible] 4L | | 12.6 R Ed. Pav. |
| | | | 47 | 23[illegible] 5 | | 17' R Gutter |
| | | | 42 | 23[illegible] | | 30' R P/L |
| | | | 494 | 2[illegible] 21 | 11.5 L Ed. Pav. | |
| | | | 51 | 2[illegible] 1 | 15' L Gutter | |
| | | | 45 | 235 7 | 30' L P/L | |
| 29+00 | | | 432 | 23[illegible] 23 | | ℄ |
| – | | | 438 | 235 77 | | 11.6 R Ed. Pav. |

F. B. 1968 Pg. 62 Job No. 1754A Division No. Notes Red. Plotted Profile
Survey of Lee Ave Date Date No.
Survey by Snyder Notes PMS Notes Chkd. Checked X-Sec.
Indexed C. Johnson Date Date Date No.

76L298 307 8-53

PLEASE RETURN TO
LOS ANGELES COUNTY SURVEYOR
726 LOS ANGELES COUNTY ENGINEERING BLDG.

NOTE: ANY ADDITIONS OR CHANGES ON THIS SHEET MUST BE MADE OR CIRCLED IN RED INK, WITH DATE AND NAME OF PERSON MAKING CHANGE.

Do not extend notes this side of this line.

Lee Ave

| STATION | B. S. | H. I. | F. S. | ELEV. | Left & W | ℄ Right & E |
|---|---|---|---|---|---|---|
| 29+00 | | 240 15 | 46 | 235 6 | | 17' R Gutter |
| | | | 43 | 235 9 | | 30' R P/L |
| | | | 466 | 235 49 | 11.6 L Ed. Pav. | |
| | | | 49 | 235 3 | 17 L Gutter | |
| | | | 42 | 236 0 | 30' L P/L | |
| T.P. | 488 | 240 72 | 431 | 235 84 | | |
| 30+00 | | | 459 | 236 13 | | ℄ |
| | | | 472 | 236 00 | | 11.2 R Ed. Pav. |
| | | | 50 | 235 7 | | 18' R Gutter |
| | | | 44 | 236 3 | | 30' R P/L |
| | | | 487 | 235 85 | 12.0' L Ed. Pav. | |
| | | | 53 | 235 4 | 18' L Gutter | |
| | | | 45 | 236 2 | 30' L P/L | |
| 31+00 | | | 432 | 236 40 | | ℄ |
| | | | 439 | 236 33 | | 11.2 R Ed. Pav. |
| | | | 46 | 236 1 | | 18' R Gutter |
| | | | 44 | 236 3 | | 30' R P/L |
| | | | 34 | 237 3 | | 220' R P/L |
| | | | 445 | 236 27 | 12.8 L Ed. Pav. | |
| | | | 47 | 236 0 | 18' L Gutter | |
| | | | 43 | 236 4 | 30' L P/L | |

Profile Notes Red. ____ Plotted ____ Job No. 175414 Division No. ____ F. B. 1968 Pg. 63
No. ____ Date ____ Date ____ Survey of Lee Ave
X-Sec. Notes Chkd. ____ Checked ____ Survey by Snyder Notes P135 Date 11-10-54
No. ____ Date ____ Date ____ Map No. ____ Indexed C. Johnson

76L298 307 8-53

PLEASE RETURN TO
LOS ANGELES COUNTY SURVEYOR
726 LOS ANGELES COUNTY ENGINEERING BLDG.

NOTE: ANY ADDITIONS OR CHANGES ON THIS SHEET MUST BE MADE OR CIRCLED IN RED INK, WITH DATE AND NAME OF PERSON MAKING CHANGE.

**Do not extend notes this side of this line.**

| STATION | B. S. | H. I. | F. S. | ELEV. | Left ℄ W | ℄ Right |
|---|---|---|---|---|---|---|
| 31+00 | | 240 72 | 39 | 23[illegible] 8 | 220' L P/L | |
| 32+00 | | | 397 | 23[illegible] 75 | | ℄ |
| | | | 421 | 23[illegible] 51 | | 11.2 R Ed. Pav. |
| | | | 44 | 23[illegible] 7 | | 18' R Gutter |
| | | | 39 | 23[illegible] 8 | | 30' R P/L |
| | | | 427 | 23[illegible] 45 | 12.8 L Ed. Pav. | |
| | | | 45 | 23[illegible] 2 | 18' L Gutter | |
| | | | 41 | 23[illegible] 6 | 30' L P/L | |
| T.P. | 524 | 241 99 | 397 | 23[illegible] 75 | | |
| 33+00 | | | 491 | 23[illegible] 08 | | ℄ |
| | | | 516 | 236 83 | | 11.8 R Ed. Pav. |
| | | | 54 | 236 6 | | 18' R Gutter. |
| | | | 52 | 236 8 | | 30' R P/L |
| | | | 517 | 236 82 | 12' L Ed. Pav. | |
| | | | 58 | 236 2 | 18' L Gutter | |
| | | | 53 | 236 7 | 30' L P/L | |
| 34+00 | | | 465 | 237 34 | | ℄ |
| | | | 493 | 237 06 | | 11.8 R Ed. Pav. |
| | | | 53 | 236 7 | | 18' R Gutter |
| | | | 49 | 237 1 | | 30' R P/L |
| | | | 48 | 237 2 | | 220' R P/L |

F. B. 1968 PG. 64 Job No. 1754.14 Division No. Notes Red. Plotted Profile
Survey of Lee Ave Date Date No. X-Sec.
Survey by Snyder Notes PRS Notes Chkd. Checked
Inspected C. Johnson Date Date Date No.

76L298 307 8-53

PLEASE RETURN TO
LOS ANGELES COUNTY SURVEYOR
726 LOS ANGELES COUNTY ENGINEERING BLDG.

NOTE: ANY ADDITIONS OR CHANGES ON THIS SHEET MUST BE MADE OR CIRCLED IN RED INK, WITH DATE AND NAME OF PERSON MAKING CHANGE.

**Do not extend notes this side of this line.** Lee Ave.

| STATION | B. S. | H. I. | F. S. | ELEV. | Left & W | ℄ Right & E |
|---|---|---|---|---|---|---|
| 34+00 | | 241 99 | 495 | 237 04 | 12'L Ed Pav. | |
| | | | 56 | 236 4 | 17'L Gutter | |
| | | | 52 | 236 8 | 30'L P/L | |
| | | | 45 | 237 5 | 220'L P/L | |
| 35+00 | | | 443 | 237 56 | | ℄ |
| | | | 479 | 237 20 | | 12' R Ed. Pav. |
| | | | 52 | 236 8 | | 18' R Gutter |
| | | | 45 | 237 5 | | 30' R P/L |
| | | | 478 | 237 21 | 12' L Ed. Pav. | |
| | | | 53 | 236 7 | 18'L Gutter | |
| | | | 48 | 237 2 | 30'L P/L | |
| 36+00 | | | 427 | 237 72 | | ℄ |
| | | | 452 | 237 47 | | 12' R Ed. Pav. |
| | | | 48 | 237 2 | | 18' R Gutter |
| | | | 43 | 237 7 | | 30' R P/L |
| | | | 461 | 237 38 | 12' L Ed. Pav. | |
| | | | 49 | 237 1 | 18'L Gutter | |
| | | | 46 | 237 4 | 30'L P/L | |
| T.P. | 453 | 242 24 | 428 | 237 71 | | |
| 36+90 | | | 438 | 237 86 | | ℄ |
| ✓ | | | 477 | 237 47 | | 17' R Ed. Pav. & Gutter |

Profile Notes Red. ____ Plotted ____ Job No. 1754.14 Division No. ____ F. B. 1968 Pg. 65
No. ____ Date ____ Date ____ Survey of Lee Ave
X-Sec. Notes Chkd. ____ Checked ____ Survey by Snyder Notes 1075 Date 11-10-54
No. ____ Date ____ Date ____ Map No. ____ Index ____ C. Job Date ____

76L298 307 8-53

PLEASE RETURN TO
LOS ANGELES COUNTY SURVEYOR
726 LOS ANGELES COUNTY ENGINEERING BLDG.

NOTE: ANY ADDITIONS OR CHANGES ON THIS SHEET MUST BE MADE OR CIRCLED IN RED INK, WITH DATE AND NAME OF PERSON MAKING CHANGE.

**Do not extend notes this side of this line.** Lee Ave

| STATION | B. S. | H. I. | F. S. | ELEV. | Left & W | & Right & E |
|---|---|---|---|---|---|---|
| 36+90 | | 242.24 | 43 | 23[illegible] 9 | [illegible] | 30'R Pronoon |
| ✓ | | | 482 | 23[illegible] 42 | 17'L Gutter | |
| ✓ | | | 42 | 2[illegible] 0 | 30' L P/L | |
| 37+20.36 | | | 418 | 238 06 | & Int Mabel Ave & Lee Ave | |
| | | | 472 | 23[illegible] 52 | | 40' R & Mabel |
| | | | 357 | 23[illegible] 67 | | 220'R ✓ ✓ |
| | | | 41 | 238 1 | | 220'R thence 30'S P/L |
| | | | 37 | 238 5 | | 220'R thence 30' N P/L |
| | | | 393 | 238 31 | 50'L & Mabel Ave | |
| | | | 39 | 238 3 | 220'L & Mabel Ave | |
| | | | 44 | 237 8 | ✓ ✓ ✓ | Thence 30' S P/L |
| | | | 36 | 238 6 | ✓ ✓ ✓ | ✓ 30' N P/L |
| 37+20.36 | | | 418 | 238 06 | 1.2 L S.S. Mtl. | |
| 8" stub S | | | 1236 | 229 88 | Rod 418 Meas 7.51 Dia .67 1236 | |
| 8" stub N | | | 1241 | 229 83 | Rod 418 Meas 756 Dia .67 12.41 | |
| 18" inlet E | | | 1315 | 229 09 | Rod 418 Meas 747 Dia 150 1365 | |
| 18" outlet W | | | 1318 | 229 06 | Rod 418 Meas 750 Dia 150 13.18 | |

F. S. 1968 Pg. 66 Job No. 1754.14 Division No. Notes Red. Plotted No. Profile
Survey of Lee Ave Date Date X-Sec.
Survey by Snyder Notes PRS Notes Chkd. Checked No.
Indexed Date Date

76L298 307 8-53

PLEASE RETURN TO
LOS ANGELES COUNTY SURVEYOR
726 LOS ANGELES COUNTY ENGINEERING BLDG.

NOTE: ANY ADDITIONS OR CHANGES ON THIS SHEET MUST BE MADE OR CIRCLED IN RED INK, WITH DATE AND NAME OF PERSON MAKING CHANGE.

**Do not extend notes this side of this line.** Lee Ave

| STATION | B. S. | H. I. | F. S. | ELEV. | Left & W | ℄ Right & E |
|---|---|---|---|---|---|---|
| 37+65 | | 242 24 | 389 | 238 35 | | ℄ [illegible] |
| | | | 455 | 237 69 | | 22' R Gutter |
| | | | 443 | 237 81 | | 37' R |
| | | | 417 | 238 07 | 15' L Gutter | |
| | | | 34 | 238 8 | 30' L | |
| 38+00 | | | 372 | 238 52 | | ⊼ |
| | | | 428 | 237 96 | | 20' R Gutter |
| | | | 443 | 237 81 | | 30' R Ed. PAV |
| | | | 403 | 238 21 | 13' L Gutter | |
| | | | 36 | 238 6 | 30' L Ed. PAV. | |
| T.P. | 566 | 244 18 | 372 | 238 52 | | |
| 39+00 | | | 500 | 239 18 | | ⊼ |
| | | | 529 | 238 89 | | 12.7 R Ed. PAV. |
| | | | 50 | 239 2 | | 25' R Back Walk |
| | | | 545 | 238 73 | 18.6' L Ed. PAV. | |
| | | | 57 | 238 5 | 40' L | |
| 39+00 '± | | | 54 | 238 8 | S. W. COR Lot 47 | 210' ± L |
| 39+48.08 | | | 489 | 239 29 | Int Alley & ⊼ line | |
| ✓ | | | 47 | 239 5 | | 85' R ℄ Alley |
| 39 + 60.39 | | | 484 | 239 34 | | ⊼ Line P.L. |

Profile Notes Red. ____ Plotted ____ Job No. 1754.14 Division No. ____ F. B. 1968 Pg. 67
No. ____ Date ____ Date ____ Survey of Lee Ave
X-Sec. Notes Chkd. ____ Checked ____ Survey by Snyder Notes 1975 Date 11-10-54
No. ____ Date ____ Date ____ Map No. ____ Index K. C. Johnson

76L298 307 8-53

PLEASE RETURN TO
LOS ANGELES COUNTY SURVEYOR
726 LOS ANGELES COUNTY ENGINEERING BLDG.

NOTE: ANY ADDITIONS OR CHANGES ON THIS SHEET MUST BE MADE OR CIRCLED IN RED INK, WITH DATE AND NAME OF PERSON MAKING CHANGE.

**Do not extend notes this side of this line.** Lee Ave

| STATION | B. S. | H. I. | F. S. | ELEV. | Left ℄ W | ℄ Right ℄ E |
|---|---|---|---|---|---|---|
| 40+00 | | 244.18 | 402 | 24[illegible]6 | | |
| | | | 421 | 239.97 | | 16.3 R Ed. Pav. |
| | | | 42[illegible] | 24[illegible] | | 30' R |
| | | | 487 | 23[illegible].31 | 25' L Gutter | |
| | | | 44[illegible] | 25[illegible].8 | 40' L | |
| T.P. | 536 | 245.52 | 402 | 24[illegible].16 | | |
| 40+40 | | | 487 | 24[illegible].5 | | ℄ |
| 40+68.8 | | | 450 | 241.02 | | ℄ |
| ✓ | | | 926 | 23[illegible].26 | | 70' R Flow line 20" culvert |
| ✓ | | | 971 | 235.81 | 60' L Flow line 20" culvert | |
| 40+90.5 | | | 412 | 24[illegible].10 | | ℄ Ed. Conc |
| 41+10.47 | | | 389 | 24[illegible].3 | ℄ INT Lee Ave & Garvey Ave. | |
| | | | 598 | 23[illegible].54 | | 100' R ℄ Garvey |
| | | | 108 | 24[illegible].14 | 100' L ℄ Garvey Ave | |
| | | | 202 | 24[illegible].50 | — — — — | Thence 38' S Gutter |
| | | | 123 | 23[illegible].29 | — — — | — 38' S Top ab |
| | | | 58 | 239.7 | 150' L — — | — 50' S P/L |
| | | | 328 | 242.24 | S.W. cor. W. end | C.R. Gutter |
| | | | 267 | 24[illegible].5 | — — — | — Top ab |
| | | | 558 | 23[illegible].94 | — — S end | C.R. Gutter |

Profile No. ____ Plotted ____ Date ____ Checked ____ Date ____
X-Sec. No. ____ Notes Red. ____ Date ____ Notes Chkd. ____ Date ____
Division No. 1754.14 Job No. 1968 Pg. 68
Survey of Lee Ave Notes 1973
Survey by S.P. Johnson Date
Index C. Johnson

307 8-53

PLEASE RETURN TO
LOS ANGELES COUNTY SURVEYOR
726 LOS ANGELES COUNTY ENGINEERING BLDG.

NOTE: ANY ADDITIONS OR CHANGES ON THIS SHEET MUST BE MADE OR CIRCLED IN RED INK, WITH DATE AND NAME OF PERSON MAKING CHANGE.

**Do not extend notes this side of this line.**

| STATION | B. S. | H. I. | F. S. | ELEV. | | |
|---|---|---|---|---|---|---|
| 41+10.47 | | 24552 | 478 | 240 74 | S.W. COR. S. end C.R. Top cb | |
| | | | 380 | 241 72 | ✓ ✓ Prop. COR. | |
| | | | 522 | 240 30 | S.E COR S. end C.R. Gutter | |
| | | | 440 | 241 12 | ✓ ✓ ✓ Top curb | |
| | | | 625 | 239 27 | ✓ E end C.R Gutter | |
| | | | 539 | 240 13 | ✓ ✓ ✓ Top curb | |
| | | | 49 | 240 6 | ✓ Prop COR. | |
| M.E. 458 | | | 587 | 239 65 | M.E 458 EL 239.641 F.B. 1927-70 Lee Ave & Garvey Ave S.E. COR. Bt. spk. in curb 15' E. of E end C.R. | |

Profile Notes Red. ____ Plotted ____ Job No. 1754.14 Division No. ____ F. B. 1968 Pg. 69
No. ____ Date ____ Date ____ Survey of Lee Ave
X-Sec. Notes Chkd. ____ Checked ____ Survey by Snyder Notes PRS Date 11-10-54
No. ____ Date ____ Date ____ Map No. ____ Index C. Johnson

B. 1968 Pg. 70

Job No. Division No. Notes Red. Plotted

Survey of Date Date

Survey by Notes Notes Chkd. Checked

Indexed C. Johnson Date Date Date

Profile No.

X-Sec. No.

| STATION | B. S. | H. I. | F. S. | ELEV. |
|---|---|---|---|---|
| | | | | |

76L298 307 8-53

PLEASE RETURN TO

LOS ANGELES COUNTY SURVEYOR

726 LOS ANGELES COUNTY ENGINEERING BLDG.

**Do not extend notes this side of this line.**

NOTE: ANY ADDITIONS OR CHANGES ON THIS SHEET MUST BE MADE OR CIRCLED IN RED INK, WITH DATE AND NAME OF PERSON MAKING CHANGE.

| | |
|---|---|
| Notes Ck'd by | Survey of Lee Ave |
| Map No. | W. O. 1754-14 Tape No. St'd. °F |
| Office Work | Surveyed by Snyder |
| Checked | Notes 1935 Date 11-12-54 |
| Date | Indexed 5-15-59 |

F. B. 1968 Pg. 71

C.I. 1754.14
LEE AVE

Location of Improvements
on

LOMA AVE

From – Rush ST
to – P.I. at 35+40.73 (254' S. of Mabel ST)

Date – 11-12-54 Snyder

Note: Any Additions or Changes on This Sheet Must be Made or Circled in Red Ink With Date and Name of Person Making Change.

Do not extend notes this side of this line.

RETURN TO
LOS ANGELES COUNTY SURVEYOR
726 LOS ANGELES COUNTY
ENGINEERING BLDG.

76FS098 247 4-53

F. B. 1968 Pg. 72




RETURN TO
LOS ANGELES COUNTY SURVEYOR
726 LOS ANGELES COUNTY
ENGINEERING BLDG.
Do not extend notes this side of this line.

Note: Any Additions or Changes on This Sheet Must be Made or Circled in Red Ink With Date and Name of Person Making Change.

| | |
|---|---|
| Notes Ck'd by | Survey of Lee Ave |
| Map No. | W. O. 1754-14 Tape No. Str'd. °F |
| Office Work | Surveyed by Snyder |
| Checked | Notes 1913S Date 11-12-54 |
| Date | Indexed C. Johnson |

F.B. 1968 Pg. 73

Cont Bot Pg 74

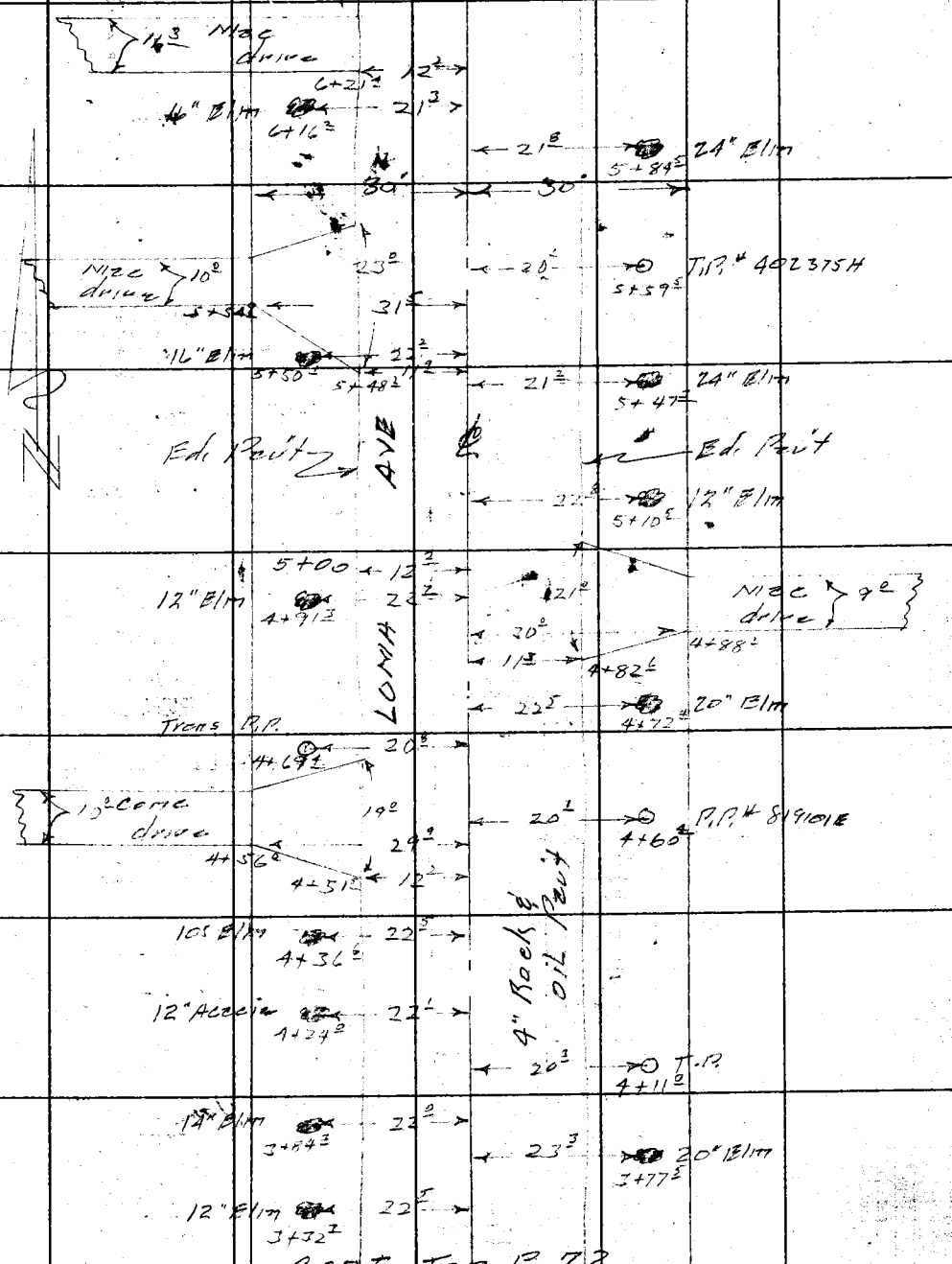


Cont. Top Pg 72

Note: Any Additions or Changes on This Sheet Must be Made or Circled in Red Ink With Date and Name of Person Making Change.

Do not extend notes this side of this line.

RETURN TO
LOS ANGELES COUNTY SURVEYOR
726 LOS ANGELES COUNTY
ENGINEERING BLDG.

76F3098 247 4-53

F.B. 1968 Pg. 74




RETURN TO
LOS ANGELES COUNTY SURVEYOR
726 LOS ANGELES COUNTY
ENGINEERING BLDG.

Do not extend notes this side of this line.

Note: Any Additions or Changes on This Sheet Must be Made or Circled in Red Ink With Date and Name of Person Making Change.

| | |
|---|---|
| Notes Ck'd by | Survey of Lee Ave |
| Map No. | W. O. 1754-14 Tape No. St'd. °F |
| Office Work | Surveyed by Snyder |
| Checked | Notes P12S Date 11-12-54 |
| Date | Indexed |

F. B. 1968 Pg. 75

Cont Bot Pg 76

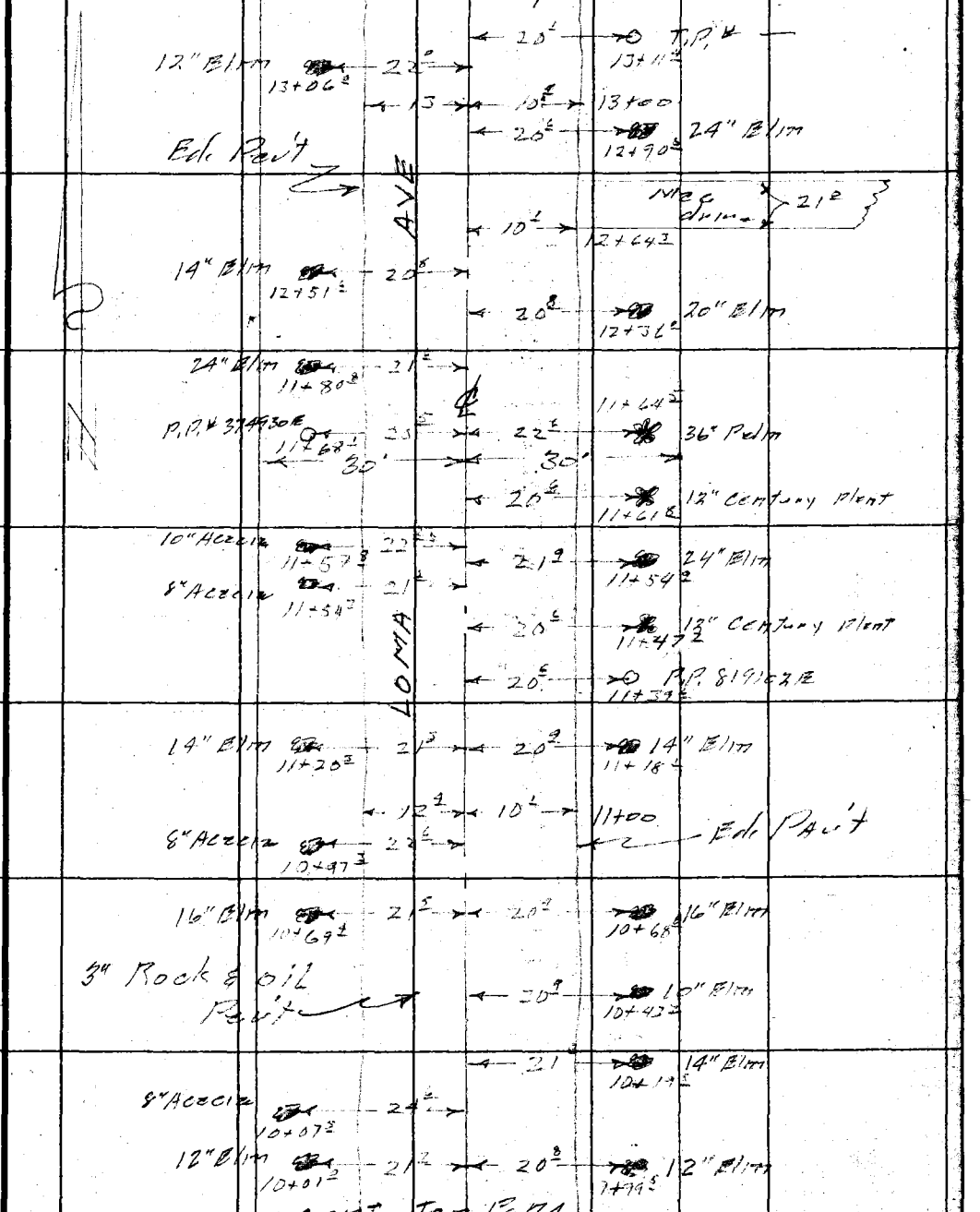


Cont. Top Pg 74

Note: Any Additions or Changes on This Sheet Must be Made or Circled in Red Ink With Date and Name of Person Making Change.

Do not extend notes this side of this line.

RETURN TO
LOS ANGELES COUNTY SURVEYOR
726 LOS ANGELES COUNTY
ENGINEERING BLDG.

76F3098 247 4-53

F.B. 1968 PG. 76




RETURN TO
LOS ANGELES COUNTY SURVEYOR
726 LOS ANGELES COUNTY
ENGINEERING BLDG.

Do not extend notes this side of this line.

Note: Any Additions or Changes on This Sheet Must be Made or Circled in Red Ink With Date and Name of Person Making Change.

| | |
|---|---|
| Notes Ck'd by | Survey of Lee Ave |
| Map No. | W. O. 1754-14 Tape No. St'd. °F |
| Office Work | Surveyed by Snyder |
| Checked | Notes PRS Date 11-12-54 |
| Date | Indexed C. Johnson |

F.B. 1966 Pg. 77




Note: Any Additions or Changes on This Sheet Must be Made or Circled in Red Ink With Date and Name of Person Making Change.

Do not extend notes this side of this line.

RETURN TO
LOS ANGELES COUNTY SURVEYOR
726 LOS ANGELES COUNTY
ENGINEERING BLDG.

76F3098 247 4-53

F.B. 1968 PG. 78

CONT. BOT PG 79




CONT. TOP PG 77

RETURN TO
LOS ANGELES COUNTY SURVEYOR
726 LOS ANGELES COUNTY
ENGINEERING BLDG.

Do not extend notes this side of this line.

Note: Any Additions or Changes on This Sheet Must be Made or Circled in Red Ink With Date and Name of Person Making Change.

| | |
|---|---|
| Notes Ck'd by | Survey of Lee Ave |
| Map No. | W. O. 1254. Tape No. St'd. °F |
| Office Work | Surveyed by Snyder |
| Checked | Notes PRS Date 11-12-54 |
| Date | Indexed [redacted] C. Johnson |

F.B. 1968 Pg. 79

Cont. Bot Pg 80

20" Elm 25+88.2 22.0

Nice drive 8' 22.0

25+70.0 23.6 21.0

P.P.# 25+69.0 25+66.3 12.5

Ed. Pav't

18" Elm 25+56.2 22.3

20.8 25+33.3 P.P.# 777699B

14" Elm 25+11.3 22.3

12.4 12.0 25+00

22.4 24+86.2 16" Elm

14" Elm 24+51.8 23.1

Pav't

20.8 24+44.0

4.8

AVE

℄

4" Rock & Oil

30' 30'

Ed. Pav't

LOMA

Row of 8-4" oleanders Av 6' centers

20.5 23+98.4

P.P.# 374923B 23+93.4 20.8

20.0 23+83.0 T.P.# 101609H

10" Elm 23+67.5 22.3

21.4 23+31.3 18" Elm

12.3 10.6 23+00

10" Elm 22+99.8 22.9

Cont Top Pg 78

Note: Any Additions or Changes on This Sheet Must be Made or Circled in Red Ink With Date and Name of Person Making Change.

Do not extend notes this side of this line.

RETURN TO
LOS ANGELES COUNTY SURVEYOR
726 LOS ANGELES COUNTY
ENGINEERING BLDG.

76F3098 247 4-53

F.B. 1968 Pg. 80




RETURN TO
LOS ANGELES COUNTY SURVEYOR
726 LOS ANGELES COUNTY
ENGINEERING BLDG.

Do not extend notes this side of this line.

Note: Any Additions or Changes on This Sheet Must be Made or Circled in Red Ink With Date and Name of Person Making Change.

F.B. 1968 Pg. 81

| | |
|---|---|
| Notes Ck'd by | Survey of Lee Ave |
| Map No. | W. O. 1754.14 Tape No. St'd. °F |
| Office Work | Surveyed by Snyder |
| Checked | Notes PRS Date 11-12-54 |
| Date | Indexed A. C. Johnson |

CONT. BOT Pg 82

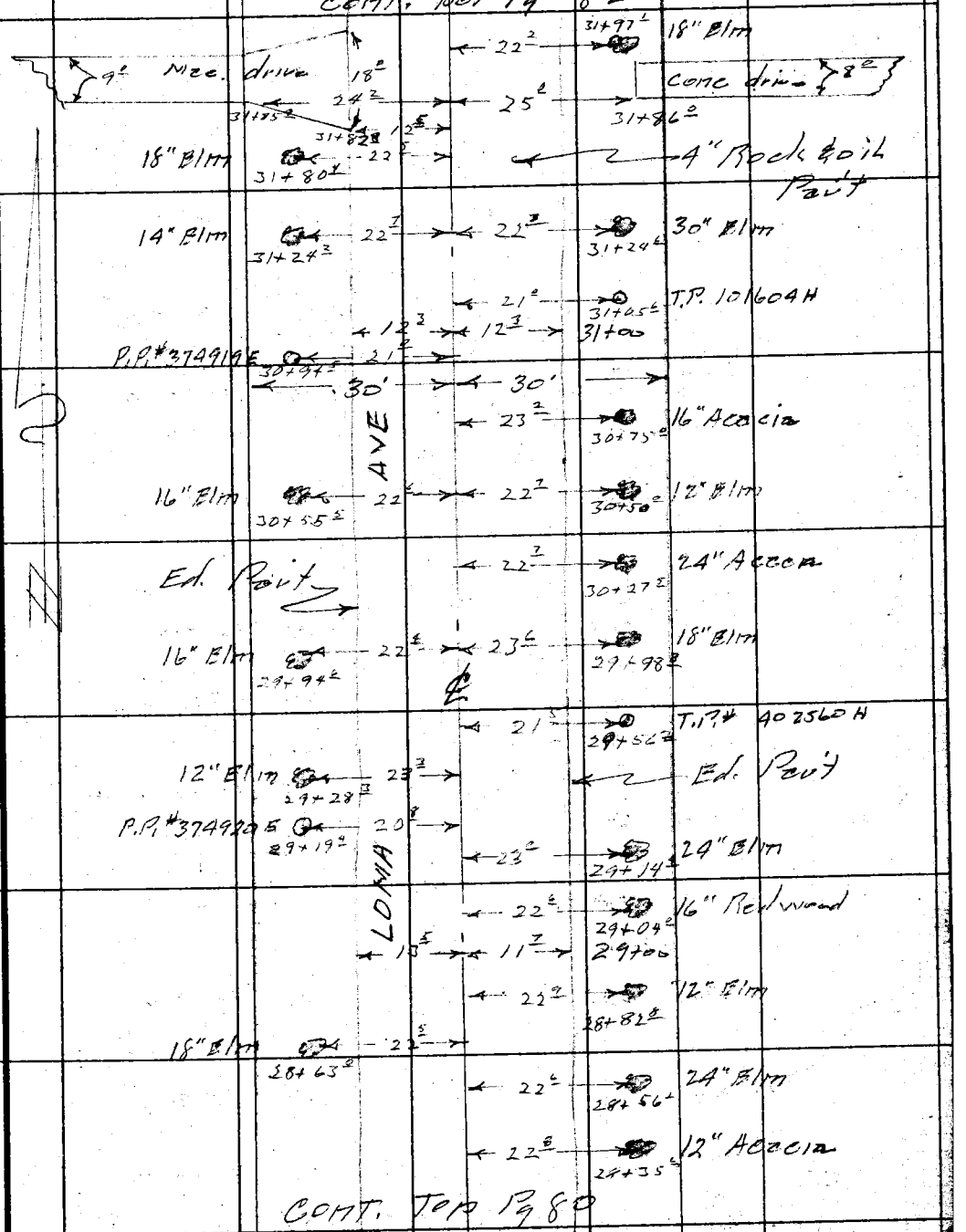


CONT. TOP Pg 80

Note: Any Additions or Changes on This Sheet Must be Made or Circled in Red Ink With Date and Name of Person Making Change.

Do not extend notes this side of this line.

RETURN TO
LOS ANGELES COUNTY SURVEYOR
726 LOS ANGELES COUNTY
ENGINEERING BLDG.

76F3098 247 4-53




RETURN TO
LOS ANGELES COUNTY SURVEYOR
726 LOS ANGELES COUNTY
ENGINEERING BLDG.

Do not extend notes this side of this line.

Note: Any Additions or Changes on This Sheet Must be Made or Circled in Red Ink With Date and Name of Person Making Change.

| Profile | Notes Red. | Plotted | Job No. 1754.14 | Division No. | [illegible] 1968 |
|---|---|---|---|---|---|
| No. | Date | Date | Survey of Lee Ave | | |
| X-Sec. | Notes Chkd. | Checked | Survey by Snyder | Notes [illegible] | Date [illegible] |
| No. | Date | Date | Map No. | Indexed C. Johnson | |

C.I. 1754.14
LEE AVE, S.S. DIST.
X SECTIONS
on
LOMA AVE
From - Rush ST
To - P.I. at 35+40.73 (254' S. of Mabel St)

Date - 11-15-54 Snyder

| STATION | B.S. | H.I. | F.S. | ELEV. |
|---|---|---|---|---|
| | | | | |

NOTE: ANY ADDITIONS OR CHANGES ON THIS SHEET MUST BE MADE OR CIRCLED IN RED INK, WITH DATE AND NAME OF PERSON MAKING CHANGE.

PLEASE RETURN TO
LOS ANGELES COUNTY SURVEYOR
726 LOS ANGELES COUNTY ENGINEERING BLDG.

Do not extend notes this side of this line.

76L298 307 8-53

76L298 307 8-53

PLEASE RETURN TO
LOS ANGELES COUNTY SURVEYOR
726 LOS ANGELES COUNTY ENGINEERING BLDG.

NOTE: ANY ADDITIONS OR CHANGES ON THIS SHEET MUST BE MADE OR CIRCLED IN RED INK, WITH DATE AND NAME OF PERSON MAKING CHANGE.

Do not extend notes this side of this line. Lorna Ave

| STATION | B. S. | H. I. | F. S. | ELEV. | Left ℄ NW | ℄ Right ℄ SE |
|---|---|---|---|---|---|---|
| N1,E 347 | | | | 22[illegible].62 | N1,E 347 EL. 229.624 FB 1728/226 | |
| | 3.32 | 232.96 | | | Rosh ST. (S side) 125'± E. of Lorna Ave | |
| | | | | | Bt. spk. in N.W. cor. conc. bridge | |
| 0+00 | | | 638 | 22[illegible].68 | | ℄ |
| | | | 644 | 226.52 | | 7'R Ed Plw. |
| | | | 662 | 226.34 | 14'L Ed Plw. | |
| 0+62.5 | S.S.M.H. | | 505 | 22[illegible].91 | | 33.5'R Rim S.S.M.H. |
| | | | 1120 | 22[illegible].76 | Top 8" Trap To S.E. Red Mag 505 Mag 615 DIA .50 11.76 | Red 505 Mag 6.15 11.35 |
| 6" outlet | N.W. | | 1176 | 22[illegible].20 | | |
| 0+94.7 | | | 431 | 225.55 | 5.2L Rim of S.S.M.H. | (cover bolted down) |
| 1+00 | | | 440 | 225.56 | ℄ int Rosh ST | ℄ Lorna Ave |
| | | | 408 | 226.88 | | 50'R ℄ ST |
| | | | 589 | 22[illegible].07 | 50'L ℄ ST. | |
| 1+40 | | | 466 | 228.30 | | ℄ |
| | | | 476 | 22[illegible].90 | | 10'R Ed Plw & Gutter |
| | | | 40 | 22[illegible] | | 30'R Trap Cor. |
| | | | 40 | 22[illegible] | | 220 R P/L |
| | | | 495 | 22[illegible].01 | 13'L Ed Plw. | |
| | | | 52 | 22[illegible] | 18'L Gutter | |
| | | | 34 | 229.6 | 30'L P/L | |

F. B. 1968 Pg. 84 Profile
Survey of Lorna Ave Division No. Job No. 1754.14
Survey by C. Johnson Notes PIRS
Indexed Date
Plotted Date Checked Date
Notes Red. Date Notes Chkd. Date
No. X-Sec. No.

76L298 307 8-53

PLEASE RETURN TO
LOS ANGELES COUNTY SURVEYOR
726 LOS ANGELES COUNTY ENGINEERING BLDG.

NOTE: ANY ADDITIONS OR CHANGES ON THIS SHEET MUST BE MADE OR CIRCLED IN RED INK, WITH DATE AND NAME OF PERSON MAKING CHANGE.

Do not extend notes this side of this line.

Loma Ave

| STATION | B. S. | H. I. | F. S. | ELEV. | Left ℄ W | ℄ Right ℄ E |
|---|---|---|---|---|---|---|
| 2+00 | | 232.96 | 382 | 229 14 | | ℄ |
| | | | 409 | 227 87 | 8 | 11' R Ed Pav |
| | | | 45 | 228 5 | | 16' R Gutter |
| | | | 39 | 229 1 | | 30' R P/L |
| | | | 428 | 228 68 | 12' L Ed Pav. | |
| | | | 47 | 228 3 | 18' L Gutter | |
| | | | 40 | 229 0 | 30' L P/L | |
| 3+00 | | | 346 | 229 50 | | ℄ |
| | | | 373 | 229 23 | | 10' Ed Pav. |
| | | | 40 | 229 0 | | 16' R Gutter |
| | | | 38 | 229 2 | | 30' R P/L |
| | | | 379 | 229 17 | 13' L Ed Pav. | |
| | | | 43 | 228 7 | 18' L Gutter | |
| | | | 40 | 229 0 | 30' L P/L | |
| T.P. | 522 | 234 71 | 347 | 229 49 | | |
| 4+00 | | | 491 | 229 80 | | ℄ |
| | | | 525 | 229 46 | | 10' R Ed Pav. |
| | | | 55 | 229 2 | | 16' R Gutter |
| | | | 50 | 229 7 | | 30' R P/L |
| | | | 49 | 229 8 | | 220' R P/L |
| | | | 517 | 229 54 | 13' L Ed Pav. | |

Profile No. ____ Notes Red. ____ Plotted ____ Job No. 1754.14 Division No. ____
X-Sec. No. ____ Date ____ Date ____ Survey of Loma Ave
Notes Chkd. ____ Checked ____ Survey by Snyder Notes PRS Date 11-15-54
Date ____ Date ____ Map No. ____ Indexed C. Johnson

F. B. 1968 Pg. 85

76L298 307 8-53

PLEASE RETURN TO
LOS ANGELES COUNTY SURVEYOR
726 LOS ANGELES COUNTY ENGINEERING BLDG.

NOTE: ANY ADDITIONS OR CHANGES ON THIS SHEET MUST BE MADE OR CIRCLED IN RED INK, WITH DATE AND NAME OF PERSON MAKING CHANGE.

**Do not extend notes this side of this line.** Loma Ave

| STATION | B. S. | H. I. | F. S. | ELEV. | Left ℄ W | ℄ Right ℄ E |
|---|---|---|---|---|---|---|
| 4+00 | | 234.71 | 56 | 22[illegible] 1 | 18' L Gutter | |
| | | | 57 | 22[illegible] 0 | 30' L P/L | |
| | | | 65 | 22[illegible] 2 | 180' L | |
| 5+00 | | | 455 | 22[illegible] 18 | | ℄ |
| | | | 485 | 22[illegible] 86 | | 11' R Ed Pav. |
| | | | 54 | 22[illegible] 3 | | 17' R Gutter |
| | | | 51 | 22[illegible] 6 | | 30' R P/L |
| | | | 489 | 22[illegible] 2 | 12' L Ed Pav. | |
| | | | 52 | 22[illegible] 5 | 18' L Gutter | |
| | | | 52 | 22[illegible] 5 | 30' L P/L | |
| 6+00 | | | 450 | 23[illegible] 31 | | ℄ |
| | | | 486 | 22[illegible] 5 | | 11' R Ed Pav. |
| | | | 51 | 22[illegible] 6 | | 17' R Gutter |
| | | | 48 | 22[illegible] 9 | | 30' R P/L |
| | | | 488 | 22[illegible] 83 | 12' L Ed Pav. | |
| | | | 52 | 22[illegible] 5 | 18' L Gutter | |
| | | | 52 | 22[illegible] | 30' L P/L | |
| T.P. | 517 | 235 38 | 450 | 23[illegible] 1 | | |
| 7+00 | | | 493 | 23[illegible] 15 | | ℄ |
| | | | 523 | 23[illegible] 15 | | 10' R Ed Pav. |
| | | | 56 | 22[illegible] 8 | | 17' R Gutter |

F. B. 1968 PG. 86 Job No. 1754.14 Division No. Notes Red. Plotted No. Profile
Survey of Lee Ave Date Date X-Sec.
Survey by Snyder Notes PRS Notes Chkd. Checked No.
Indexed C. Johnson Date Date Date

76L298 307 8-53

PLEASE RETURN TO
LOS ANGELES COUNTY SURVEYOR
726 LOS ANGELES COUNTY ENGINEERING BLDG.

NOTE: ANY ADDITIONS OR CHANGES ON THIS SHEET MUST BE MADE OR CIRCLED IN RED INK, WITH DATE AND NAME OF PERSON MAKING CHANGE.

Do not extend notes this side of this line. Loiza Ave

| STATION | B. S. | H. I. | F. S. | ELEV. | Left ℄ W | ℄ Right ℄ E |
|---|---|---|---|---|---|---|
| 7+00 | | 235 38 | 53 | 230 1 | | 30' R P/L |
| | | | 530 | 230 08 | 13' L Ed. Pav. | |
| | | | 56 | 229 8 | 18' L Gutter | |
| | | | 56 | 229 8 | 30' L P/L | |
| 8+00 | | | 482 | 230 56 | | ℄ |
| | | | 508 | 230 30 | | 10' R Ed. Pav. |
| | | | 53 | 230 1 | | 18' R Gutter |
| | | | 51 | 230 3 | | 30' R P/L |
| | | | 50 | 230 4 | | 220' R P/L |
| | | | 516 | 230 22 | 13' L Ed. Pav. | |
| | | | 55 | 229 9 | 18' L Gutter | |
| | | | 54 | 230 0 | 30' L P/L | |
| | | | 48 | 230 6 | 180' L | |
| 9+00 | | | 453 | 230 85 | | ℄ |
| | | | 480 | 230 58 | | 10.7' Ed. Pav. |
| | | | 51 | 230 3 | | 18' R Gutter |
| | | | 46 | 230 8 | | 30' R P/L |
| | | | 488 | 230 50 | 12' L Ed. Pav. | |
| | | | 50 | 230 4 | 18' L Gutter | |
| | | | 48 | 230 6 | 30' L P/L | |
| 10+00 | | | 422 | 231 16 | | ℄ |

Profile Notes Red. ____ Plotted ____ Job No. 1754.14 Division No. ____
No. ____ Date ____ Date ____ Survey of Lee Ave
X-Sec. Notes Chkd. ____ Checked ____ Survey by Snyder Notes PRS Date 11-15-54
No. ____ Date ____ Date ____ Map No. ____ Index [illegible] C. Job Date ____

F. B. 1968 Pg. 87

76L298 307 8-53

PLEASE RETURN TO
LOS ANGELES COUNTY SURVEYOR
726 LOS ANGELES COUNTY ENGINEERING BLDG.

NOTE: ANY ADDITIONS OR CHANGES ON THIS SHEET MUST BE MADE OR CIRCLED IN RED INK, WITH DATE AND NAME OF PERSON MAKING CHANGE.

**Do not extend notes this side of this line.**

Loma Ave

| STATION | B. S. | H. I. | F. S. | ELEV. | Left ℄ | ℄ Right ℄ |
|---|---|---|---|---|---|---|
| 10+00 | | 235 38 | 450 | 23[illegible] 88 | | 11' R Ed. Pav. |
| | | | 45 | 23[illegible] 6 | | 18' R Gutter |
| | | | [illegible] | 23[illegible] 7 | | 30' R P/L |
| | | | 465 | 23[illegible] 73 | 12' L Ed. Pav. | |
| | | | 48 | 23[illegible] 6 | 18' L Gutter | |
| | | | 49 | 23[illegible] 5 | 30' L P/L | |
| T.P. | 505 | 236 20 | 423 | 23[illegible] 15 | | |
| 11+00 | | | 478 | 23[illegible] 42 | | ℄ |
| | | | 503 | 23[illegible] 17 | | 10' R Ed. Pav. |
| | | | 53 | 23[illegible] 9 | | 17' R Gutter |
| | | | 51 | 23[illegible] 1 | | 30' R P/L |
| | | | 52 | 23[illegible] 0 | | 220' R P/L |
| | | | 511 | 23[illegible] 09 | 12' L Ed. Pav. | |
| | | | 53 | 23[illegible] 9 | 18' L Gutter | |
| | | | 51 | 23[illegible] 1 | 30' L P/L | |
| | | | 56 | 23[illegible] 6 | 180' L | |
| 12+00 | | | 455 | 23[illegible] 65 | | ℄ |
| | | | 478 | 23[illegible] 42 | | 10' R Ed. Pav. |
| | | | 49 | 23[illegible] 3 | | 17' R Gutter |
| | | | 50 | 23[illegible] 2 | | 30' R P/L |
| | | | 471 | 23[illegible] 29 | 12' L Ed. Pav. | |

F. B. 1968 Pg. 88 Job No. 1754.14 Division No. Notes Red. Plotted Profile
Survey of Lee Ave Date Date No.
Survey by Snyder Notes PRS Notes Chkd. Checked X-Sec.
Inspector C. Johnson Date Date Date No.

76L298 307 8-53

PLEASE RETURN TO
LOS ANGELES COUNTY SURVEYOR
726 LOS ANGELES COUNTY ENGINEERING BLDG.

NOTE: ANY ADDITIONS OR CHANGES ON THIS SHEET MUST BE MADE OR CIRCLED IN RED INK, WITH DATE AND NAME OF PERSON MAKING CHANGE.

**Do not extend notes this side of this line.** Loma Ave

| STATION | B. S. | H. I. | F. S. | ELEV. | Left ℄ W | ℄ Right ℄ E |
|---|---|---|---|---|---|---|
| 12+00 | | 236 20 | 49 | 231 3 | 18' L Gutter | |
| ✓ | | | 49 | 231 3 | 30' L P/L | |
| 13+00 | | | 417 | 232 03 | | ℄ |
| | | | 443 | 231 77 | | 11' R Ed. Pav. |
| | | | 46 | 231 6 | | 17' R Gutter |
| | | | 45 | 231 7 | | 30' R P/L |
| | | | 449 | 231 71 | 12' L Ed. Pav. | |
| | | | 45 | 231 7 | 18' L Gutter | |
| | | | 46 | 231 6 | 30' L P/L | |
| T.P. | 523 | 237 26 | 417 | 232 03 | | |
| 13+91.8 | | | 493 | 232 33 | | ℄ |
| ✓ | | | 558 | 231 68 | | 11.5' Ed. Pav. |
| ✓ | | | 58 | 231 5 | | 16' L Gutter |
| ✓ | | | 53 | 232 0 | | 30' R Prop cor. |
| ✓ | | | 54 | 231 9 | | 220' R P/L |
| 14+00 | | | 487 | 232 39 | | ℄ |
| ✓ | | | 501 | 232 25 | 12' L Ed. Pav. | |
| ✓ | | | 53 | 232 0 | 18' L Gutter | |
| ✓ | | | 52 | 232 1 | 30' L P/L | |
| ✓ | | | 50 | 232 3 | 180' L | |

Profile Notes Red. ____ Plotted ____ Job No. 1754.14 Division No. ____ F. B. 1968 Pg. 89
No. ____ Date ____ Date ____ Survey of Lee Ave
X-Sec. Notes Chkd. ____ Checked ____ Survey by Snyder Notes PRS Date 11-15-54
No. ____ Date ____ Date ____ Map No. ____ Index [illegible] C. Jo[illegible] Date ____

76L298 307 8-53

PLEASE RETURN TO
LOS ANGELES COUNTY SURVEYOR
726 LOS ANGELES COUNTY ENGINEERING BLDG.

NOTE: ANY ADDITIONS OR CHANGES ON THIS SHEET MUST BE MADE OR CIRCLED IN RED INK, WITH DATE AND NAME OF PERSON MAKING CHANGE.

Do not extend notes this side of this line.

Lomita Ave.

| STATION | B. S. | H. I. | F. S. | ELEV. | Left ℄ NW | ℄ Right ℄ E |
|---|---|---|---|---|---|---|
| 14+16.7 | | 237 26 | 471 | 23[illegible] 55 | 5.4' L Bott of S.S. MH. | |
| | | | 1081 | 23[illegible] 45 | Top of 57" Conc Pipe | Red 4.71 Meas 6.10 |
| | | | 1590 | 23[illegible] 36 | Flow line 57" | Red 4.71 10.81 Meas 6.44 Dia 4.75 15.96 |
| (Current to swift Con[illegible] Meas. to F.L.) | | | | | | |
| 14+31.83 | | | 477 | 23[illegible] 49 | ℄ Int. Ringgerman | ST ℄ Lomita Ave |
| | | | 527 | 23[illegible] 49 | | 25' R X Gutter |
| | | | 518 | 23[illegible] 58 | | 50' R ℄ ST |
| 14+51.83 | | | 457 | 23[illegible] 49 | | ℄ |
| | | | 478 | 23[illegible] 48 | | 10.7 R Ed. Pav. |
| | | | 52[illegible] | 23[illegible] 1 | | 16' R. Gutter |
| | | | 45 | 23[illegible] 8 | | 30' R Prop Con. |
| | | | 53 | 23[illegible] 0 | | 220' R P/L |
| 15+00 | | | 436 | 23[illegible] 10 | | ℄ |
| | | | 461 | 23[illegible] 65 | | 11' R Ed Pav. |
| | | | 48 | 23[illegible] 5 | | 18' R Gutter |
| | | | 44 | 23[illegible] 9 | | 30' R P/L |
| | | | 459 | 23[illegible] 29 | 18' L Ed Pav. | |
| | | | 47[illegible] | 23[illegible] 6 | 16' L Gutter | |
| | | | 48 | 23[illegible] 5 | 30' L P/L | |
| 16+00 | | | 590 | 23[illegible] 26 | | ℄ |
| | | | 408 | 23[illegible] 18 | | 11' R Ed Pav. |

F. B. 1968 Pg. 90 Job No. 1754.14 Division No. Notes Red. Plotted Profile No.
Survey of Lee Ave Date Date X-Sec.
Survey by 57 Yellow Notes 1275 Notes Chkd. Checked
Indexed G. Johnson Date Date No.

76L298 307 8-53

PLEASE RETURN TO
LOS ANGELES COUNTY SURVEYOR
726 LOS ANGELES COUNTY ENGINEERING BLDG.

NOTE: ANY ADDITIONS OR CHANGES ON THIS SHEET MUST BE MADE OR CIRCLED IN RED INK, WITH DATE AND NAME OF PERSON MAKING CHANGE.

**Do not extend notes this side of this line.**

| STATION | B. S. | H. I. | F. S. | ELEV. | Left ℄ W | ℄ Right ℄ E |
|---|---|---|---|---|---|---|
| 16+00 | | 237 26 | 43 | 233 0 | | 18' R Gutter |
| | | | 40 | 233 3 | | 30' R P/L |
| | | | 4 43 | 232 83 | 12.5' L Ed. Pav. | |
| | | | 46 | 232 7 | 18' L Gutter | |
| | | | 45 | 232 8 | 30' L P/L | |
| T.P. | 5 19 | 238 55 | 390 | 233 36 | | |
| 17+00 | | | 491 | 233 64 | | ℄ |
| | | | 501 | 233 54 | | 9.6 R Ed. Pav. |
| | | | 53 | 233 3 | | 16' R Gutter |
| | | | 49 | 233 7 | | 30' R P/L |
| | | | 62 | 232 4 | | 220' R P/L |
| | | | 524 | 233 31 | 13' L Ed. Pav. | |
| | | | 55 | 233 1 | 18' L Gutter | |
| | | | 54 | 233 2 | 30' L P/L | |
| | | | 58 | 232 8 | 180' L | |
| Basement of ho# 2435 | | | 10 13 | 228 42 | | |

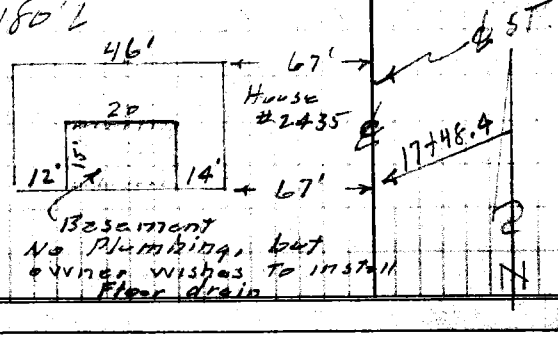


Profile Notes Red. ____ Plotted ____ Job No. 1754,14 Division No. ____
No. ____ Date ____ Date ____ Survey of Lee Ave.
X-Sec. Notes Chkd. ____ Checked ____ Survey by Snyder Notes P135 Date 11-15-54
No. ____ Date ____ Date ____ Map No. ____ Index [illegible] C. Johnson

F. B. 1968 Pg. 91

76L298 307 8-53

PLEASE RETURN TO
LOS ANGELES COUNTY SURVEYOR
726 LOS ANGELES COUNTY ENGINEERING BLDG.

NOTE: ANY ADDITIONS OR CHANGES ON THIS SHEET MUST BE MADE OR CIRCLED IN RED INK, WITH DATE AND NAME OF PERSON MAKING CHANGE.

**Do not extend notes this side of this line.** Lomita Ave

| STATION | B. S. | H. I. | F. S. | ELEV. | Left & W | ℄ Right & E |
|---|---|---|---|---|---|---|
| 18+00 | | 238 55 | 451 | 234 04 | | ℄ |
| | | | 473 | 233 82 | | 10' R Ed. Pav. |
| | | | 50 | 233 6 | | 18' R Gutter |
| | | | 48 | 233 8 | | 30' R P/L |
| | | | 487 | 233 68 | 13' L Ed. Pav. | |
| | | | 51 | 233 5 | 18' L Gutter | |
| | | | 49 | 233 7 | 30' L P/L | |
| 19+00 | | | 450 | 234 05 | | ℄ |
| | | | 470 | 233 85 | | 10' R Ed. Pav. |
| | | | 51 | 233 5 | | 17' R Gutter |
| | | | 47 | 233 9 | | 30' R P/L |
| | | | 476 | 233 79 | 12' L Ed. Pav. | |
| | | | 52 | 233 4 | 18' L Gutter | |
| | | | 49 | 233 7 | 30' L P/L | |
| T.P. | 470 | 238 76 | 449 | 233 56 | | |
| 20+00 | | | 481 | 233 95 | | ℄ |
| | | | 510 | 233 66 | | 10' R Ed. Pav't |
| | | | 53 | 233 5 | | 17' R Gutter |
| | | | 51 | 233 7 | | 30' R P/L |
| | | | 52 | 233 6 | | 220' R P/L |
| | | | 508 | 233 68 | 12' L Ed. Pav. | |

F. B. 1968 Pg. 92 Job No. 1754.14 Division No. Notes Red. Plotted Date Date No. Profile
Survey of Lee Ave Notes Chkd. Checked Date No. X-Sec.
Survey by Snyder Notes 1213S
Indexed C. Johnson Date

76L298 307 8-53

PLEASE RETURN TO
LOS ANGELES COUNTY SURVEYOR
726 LOS ANGELES COUNTY ENGINEERING BLDG.

NOTE: ANY ADDITIONS OR CHANGES ON THIS SHEET MUST BE MADE OR CIRCLED IN RED INK, WITH DATE AND NAME OF PERSON MAKING CHANGE.

Do not extend notes this side of this line. Lomita Ave

| STATION | B. S. | H. I. | F. S. | ELEV. | Left ℄ Vr | ℄ Right ℄E |
|---|---|---|---|---|---|---|
| 20+00 | | 238 76 | 53 | 232 5 | 18' L Gutter | |
| ✓ | | | 48 | 234 0 | 30' L P/L | |
| ✓ | | | 50 | 233 8 | 18' L | |
| 21+00 | | | 448 | 234 28 | | ℄ |
| | | | 470 | 234 06 | | 10' R Ech Pav |
| | | | 50 | 233 8 | | 18' R Gutter |
| | | | 41 | 234 7 | | 30' R P/L |
| | | | 501 | 233 75 | 13' L Ech Pav. | |
| | | | 53 | 233 5 | 18' L Gutter | |
| | | | 49 | 233 9 | 30' L P/L | |
| 22+00 | | | 387 | 234 89 | | ℄ |
| | | | 415 | 234 61 | | 10' R Ech Pav. |
| | | | 42 | 234 6 | | 18' R Gutter |
| | | | 40 | 234 8 | | 30' R P/L |
| | | | 434 | 234 42 | 13' L Ech Pav. | |
| | | | 45 | 234 3 | 18' L Gutter | |
| | | | 42 | 234 6 | 30' L P/L | |
| T.P | 534 | 240 23 | 387 | 234 89 | | |
| 23+00 | | | 515 | 235 68 | | ℄ |
| ✓ | | | 544 | 234 79 | | 10.6' R Ech Pav. |
| ✓ | | | 550 | 234 73 | | 18' R Gutter |

Profile Notes Red ____ Plotted ____ Job No. 1254.14 Division No. ____
No. ____ Date ____ Date ____ Survey of Lee Ave
X-Sec. Notes Chkd. ____ Checked ____ Survey by Snyder Notes 1275 Date 11-15-54
No. ____ Date ____ Date ____ Map No. ____ Indexed ____ Notes C. Johnson Date ____

F. B. 1968 Pg. 73

76L298 307 8-53

PLEASE RETURN TO
LOS ANGELES COUNTY SURVEYOR
726 LOS ANGELES COUNTY ENGINEERING BLDG.

NOTE: ANY ADDITIONS OR CHANGES ON THIS SHEET MUST BE MADE OR CIRCLED IN RED INK, WITH DATE AND NAME OF PERSON MAKING CHANGE.

**Do not extend notes this side of this line.** Loma Ave

| STATION | B. S. | H. I. | F. S. | ELEV. | Left ℄ W | ℄ Right ℄ E |
|---|---|---|---|---|---|---|
| [illegible] | | 240 23 | 50 | [illegible] 2 | | 30' R P/L |
| — | | | 539 | [illegible] 4 | 12.3' L Ed. Pav. | |
| — | | | 56 | [illegible] 6 | 18' L Gutter | |
| — | | | 49 | [illegible] 3 | 30' L P/L | |
| 24+00 | | | 465 | [illegible] 58 | | ℄ |
| | | | 513 | [illegible] | | [illegible] R Ed. Pav. |
| | | | 56 | [illegible] 6 | | 17' R Gutter |
| | | | 50 | [illegible] | | 30' R P/L |
| | | | 50 | [illegible] 2 | | [illegible] R P/L |
| | | | 510 | [illegible] 13 | 12' L Ed. Pav. | |
| | | | 52 | [illegible] 0 | 17' L Gutter | |
| | | | 46 | [illegible] 6 | 30' L P/L | |
| | | | 54 | [illegible] | 180' L | |
| 25+00 | | | 472 | [illegible] 51 | | ℄ |
| | | | 508 | [illegible] 15 | | 12' R Ed. Pav. |
| | | | 53 | [illegible] 9 | | 17' R Gutter |
| | | | 53 | [illegible] | | 30' R P/L |
| | | | 490 | [illegible] 33 | 12' L Ed. Pav. | |
| | | | 51 | [illegible] 1 | 18' L Gutter | |
| | | | 49 | [illegible] | 30' L P/L | |
| 26+00 | | | 460 | [illegible] 3 | | ℄ |

F. B. 1968 Pg. 94 Job No. 1754.14 Division No. Notes Red. Plotted Profile
Survey of Lee Ave Date Date No.
Survey by Snyder Notes PRS Notes Chkd. Checked X-Sec.
Indexed C. Johnson Date Date Date No.

76L298 307 8-53

PLEASE RETURN TO
LOS ANGELES COUNTY SURVEYOR
726 LOS ANGELES COUNTY ENGINEERING BLDG.

NOTE: ANY ADDITIONS OR CHANGES ON THIS SHEET MUST BE MADE OR CIRCLED IN RED INK, WITH DATE AND NAME OF PERSON MAKING CHANGE.

Do not extend notes this side of this line. Lomita Ave

| STATION | B. S. | H. I. | F. S. | ELEV. | Left ℄ W | ℄ Right ℄ E |
|---|---|---|---|---|---|---|
| 26+00 | | 240 23 | 495 | 235 28 | | 12' R Ed. Pav. |
| | | | 49 | 235 3 | | 18' R Gutter |
| | | | 47 | 235 5 | | 30' R P/L |
| | | | 491 | 235 32 | 12' L Ed. Pav. | |
| | | | 50 | 235 2 | 18' L Gutter | |
| | | | 49 | 235 3 | 30' L P/L | |
| T.P. | 495 | 240 58 | 460 | 235 63 | | |
| 27+00 | | | 475 | 235 83 | | ℄ |
| | | | 498 | 235 60 | 14' L Ed. Pav. | |
| | | | 52 | 235 4 | 18' L Gutter | |
| | | | 47 | 235 9 | 30' L P/L | |
| 27+13.60 | | | 475 | 235 83 | | ℄ |
| | | | 543 | 235 15 | | 17' R Ed. Pav. & Gutter |
| | | | 45 | 236 1 | | 30' R Prop Cor. |
| | | | 46 | 236 0 | | 220' R P/L |
| 27+43.60 | | | 461 | 235 97 | ℄ 117th Place ST & | Lomita Ave |
| | | | 500 | 235 58 | | 18' R X Gutter |
| | | | 491 | 235 67 | | 35' R ℄ ST |
| | | | 499 | 235 59 | 14' L Ed. Pav. | |
| | | | 51 | 235 5 | 18' L Gutter | |
| | | | 48 | 235 8 | 30' L P/L | |

Profile No. ____ Date ____ X-Sec. No. ____ Date ____

Notes Rod. ____ Date ____ Notes Chkd. ____ Date ____

Plotted ____ Date ____ Checked ____ Date ____

Job No. 1754.14 Division No. ____ Survey of Lee Ave Survey by SPM Date 11-15-54 Map No. ____ Date ____

Notes C. Jones Date 1/7/55 Indexed ____ Date ____

F. B. 196 Pg. 95

76L298 307 8-53

PLEASE RETURN TO
LOS ANGELES COUNTY SURVEYOR
726 LOS ANGELES COUNTY ENGINEERING BLDG.

NOTE: ANY ADDITIONS OR CHANGES ON THIS SHEET MUST BE MADE OR CIRCLED IN RED INK, WITH DATE AND NAME OF PERSON MAKING CHANGE.

Do not extend notes this side of this line. Lorna Ave.

| STATION | B. S. | H. I. | F. S. | ELEV. | Left & W | ℄ Right & E |
|---|---|---|---|---|---|---|
| 27+43.60 | | 240 58 | 50 | [illegible] 6 | 180' L | |
| 27+73.60 | | | 436 | [illegible] 22 | | ℄ |
| ✓ | | | 467 | [illegible] | | 11' R Ed. Pav. & Gutter |
| ✓ | | | 44 | [illegible] | | 30' R Prop. cor. |
| ✓ | | | 47 | [illegible] | | 220' R P/L |
| 28+00 | | | 423 | [illegible] 35 | | ℄ |
| | | | 4[illegible] | [illegible] | | 11' R Ed. Pav. |
| | | | 46 | [illegible] | | 16' R Gutter |
| | | | 45 | [illegible] | | 30' R P/L |
| | | | 447 | [illegible] | 13.5' L Ed. Pav. | |
| | | | 45 | [illegible] 1 | 18' L Gutter | |
| | | | 46 | [illegible] | 30' L P/L | |
| 29+00 | | | 397 | [illegible] | | ℄ |
| | | | 431 | [illegible] | | 12' R Ed. Pav. |
| | | | 44 | [illegible] | | 16' R Gutter |
| | | | 42 | [illegible] | | 30' R P/L |
| | | | 437 | [illegible] | 13.5' L Ed. Pav. | |
| | | | 46 | [illegible] | 18' L Gutter | |
| | | | 42 | [illegible] | 30' L P/L | |
| T.P. | 468 | 241 29 | 397 | 23[illegible] 61 | | |
| 30+00 | | | 454 | [illegible] 75 | | ℄ |

F. B. 1968 PG. 96 Job No. 1754.14 Division No. Notes Red. Plotted No. Profile
Survey of Lee Ave. Date Date X-Sec.
Survey by Snyder Notes PBS Notes Chkd. Checked No.
Index C. Johnson Date Date Date

76L298 307 8-53

PLEASE RETURN TO
LOS ANGELES COUNTY SURVEYOR
726 LOS ANGELES COUNTY ENGINEERING BLDG.

NOTE: ANY ADDITIONS OR CHANGES ON THIS SHEET MUST BE MADE OR CIRCLED IN RED INK, WITH DATE AND NAME OF PERSON MAKING CHANGE.

Do not extend notes this side of this line. Lomita Ave

| STATION | B. S. | H. I. | F. S. | ELEV. | Left ℄ W | ℄ Right ℄ E |
|---|---|---|---|---|---|---|
| 30+00 | | 241 29 | 483 | 236 46 | | 12' R Ed. Pav. |
| | | | 50 | 236 3 | | 17' R Gutter |
| | | | 49 | 236 4 | | 30' R P/L |
| | | | 493 | 236 36 | 13' L Ed. Pav. | |
| | | | 54 | 235 9 | 17' L Gutter | |
| | | | 51 | 236 2 | 30' L P/L | |
| 31+00 | | | 460 | 236 69 | | ℄ |
| | | | 498 | 236 31 | | 12' R Ed. Pav |
| | | | 51 | 236 2 | | 17' R Gutter |
| | | | 49 | 236 4 | | 30' R P/L |
| | | | 44 | 236 9 | | 220' R P/L |
| | | | 501 | 236 28 | 12' L Ed. Pav. | |
| | | | 51 | 236 2 | 17' L Gutter | |
| | | | 48 | 236 5 | 30' L P/L | |
| | | | 51 | 236 2 | 180' L | |
| 32+00 | | | 438 | 236 91 | | ℄ |
| | | | 480 | 236 49 | | 12' R Ed. Pav. |
| | | | 52 | 236 1 | | 18' R Gutter |
| | | | 50 | 236 3 | | 30' R P/L |
| | | | 469 | 236 60 | 12' L Ed. Pav. | |
| | | | 50 | 236 3 | 18' L Gutter | |

Profile Notes Red. ____ Plotted ____ Job No. 1754.14 Division No. ____ F. B. 1968 Pg. 97
No. ____ Date ____ Date ____ Survey of Lee Ave
X-Sec. Notes Chkd. ____ Checked ____ Survey by Snyder Notes PRS Date 11-15-54
No. ____ Date ____ Date ____ Map No. ____ Index C. Johnson

76L298 307 8-53

PLEASE RETURN TO
LOS ANGELES COUNTY SURVEYOR
726 LOS ANGELES COUNTY ENGINEERING BLDG.

NOTE: ANY ADDITIONS OR CHANGES ON THIS SHEET MUST BE MADE OR CIRCLED IN RED INK, WITH DATE AND NAME OF PERSON MAKING CHANGE.

**Do not extend notes this side of this line.** Lomita Ave

| STATION | B. S. | H. I. | F. S. | ELEV. | Left & YY | ℄ Right & E |
|---|---|---|---|---|---|---|
| 32+00 | | 241 29 | 51 | [illegible] 2 | 30' L P/L | |
| 33+00 | | | 387 | [illegible] 42 | | ℄ |
| | | | 419 | [illegible] 10 | | 11' R Ed. Pav |
| | | | 43 | [illegible] 5 | | 17' R Gutter |
| | | | 43 | [illegible] 0 | | 30' R P/L |
| | | | 432 | [illegible] 77 | 12' L Ed. Pav. | |
| | | | 45 | [illegible] 8 | 17' L Gutter | |
| | | | 45 | [illegible] 5 | 30' L P/L | |
| T.P. | 454 | 241 95 | 388 | 23[illegible] 41 | | |
| 34+00 | | | 436 | [illegible] 53 | | ℄ |
| | | | 483 | [illegible] 12 | | 11' R Ed. Pav. |
| | | | 50 | [illegible] 0 | | 17' R Gutter |
| | | | 47 | [illegible] 3 | | 30' R P/L |
| | | | 43 | [illegible] 7 | | 220' R P/L |
| | | | 458 | [illegible] 37 | 12' L Ed. Pav. | |
| | | | 47 | [illegible] 3 | 18' L Gutter | |
| | | | 47 | [illegible] 3 | 30' L P/L | |
| | | | 69 | [illegible] 1 | 180' L | |

F. B. 1968 Pg. 98 Job No. 1754.14 Division No. Notes Red. Plotted Profile
Survey of Lee Ave Date Date No.
Survey by Snyder Notes PRS Notes Chkd. Checked X-Sec.
Indexed A. C. Johnson Date Date Date No.

76L298 307 8-53

PLEASE RETURN TO
LOS ANGELES COUNTY SURVEYOR
726 LOS ANGELES COUNTY ENGINEERING BLDG.

NOTE: ANY ADDITIONS OR CHANGES ON THIS SHEET MUST BE MADE OR CIRCLED IN RED INK, WITH DATE AND NAME OF PERSON MAKING CHANGE.

Do not extend notes this side of this line. Loma Ave

| STATION | B. S. | H. I. | F. S. | ELEV. | Left & W | ℄ Right & E |
|---|---|---|---|---|---|---|
| 34+94.2 | | 241.95 | 388 | 238 07 | 11.6' L S.S. M.H. | Rim |
| | | | | Note | | |
| | | (Current to Swift to obtain F.L. Elev) | | | | |
| 35+00 | | | 393 | 238 02 | | ℄ |
| | | | 497 | 236 98 | | 16' R Ed. Pav. & Gutter |
| | | | 44 | 237 6 | | 30' R P/L |
| | | | 42 | 237 8 | | 220' R P/L |
| | | | 386 | 238 09 | 10' L Ed. Pav. | |
| | | | 42 | 237 8 | 30' L P/L | |
| | | | 64 | 235 6 | 120' L | |
| 35+40.73 | | | 335 | 238 60 | | P.L. Ed. Pav. |
| ✓ | | | 473 | 237 22 | | 30' R Ed. Pav. & Gutter |
| ✓ | | | 40 | 238 0 | | 40' R |
| ✓ | | | 40 | 238 0 | 15' L | |
| 35+65 | | | 41 | 237 9 | | ℄ Prod. |
| 36+65 | | | 47 | 237 3 | | ℄ Prod. |

Comt. Next Pg

Profile Notes Red. ____ Plotted ____ Job No. 1754.14 Division No. ____ F. B. 1968 Pg. 99
No. ____ Date ____ Date ____ Survey of Lee Ave
X-Sec. Notes Chkd. ____ Checked ____ Survey by Snyder Notes PRS Date 11-15-54
No. ____ Date ____ Date ____ Map No. ____ Index C. Johnson

76L298 307 8-53

PLEASE RETURN TO
LOS ANGELES COUNTY SURVEYOR
726 LOS ANGELES COUNTY ENGINEERING BLDG.

NOTE: ANY ADDITIONS OR CHANGES ON THIS SHEET MUST BE MADE OR CIRCLED IN RED INK, WITH DATE AND NAME OF PERSON MAKING CHANGE.

**Do not extend notes this side of this line.** Loma Ave

| STATION | B. S. | H. I. | F. S. | ELEV. | ℄ |
|---|---|---|---|---|---|
| | | 241 95 | | | |
| M.E. 459 | | | 443 | 237 52 | M.E 459 EL. 237.532 FB. 1927/71 Loma Ave (W side) 680'± N. of Fern St. & 117' S. of angle Point. — BT. spk in N.E. Cor. Conc. slab at the San Gabriel Valley Water Co. Plant #8, Address 2701 |

F. B. 1968 Pg. 100 Job No. 254.14 Division No. Notes Red. Plotted No. Profile
Survey of Lee Ave Date Date X-Sec.
Survey by Snyder Notes PRS Notes Chkd. Checked
Indexed C. Johnson Date Date Date No.

| | |
|---|---|
| Notes Ck'd by | Survey of Lee Ave |
| Map No. | W. O. 1754-14 Tape No. St'd. °F |
| Office Work | Surveyed by Snyder |
| Checked | Notes P125 Date 11-16-54 |
| Date | Indexed 5-15-59 |

F. B. 1968 PG. 101

C. I. 1754. 14
LEE AVE S.S. DIST.
Location of Improvements
on
FERN ST

From - Loma Ave
To - Rosemead Blvd.

Date - 11-16-54 Snyder

Note: Any Additions or Changes on This Sheet Must be Made or Circled in Red Ink With Date and Name of Person Making Change.

Do not extend notes this side of this line.

RETURN TO
LOS ANGELES COUNTY SURVEYOR
726 LOS ANGELES COUNTY
ENGINEERING BLDG.

76F3096 247 4-53

F.B. 1968 PG. 102 CONT BOT. PG. 103

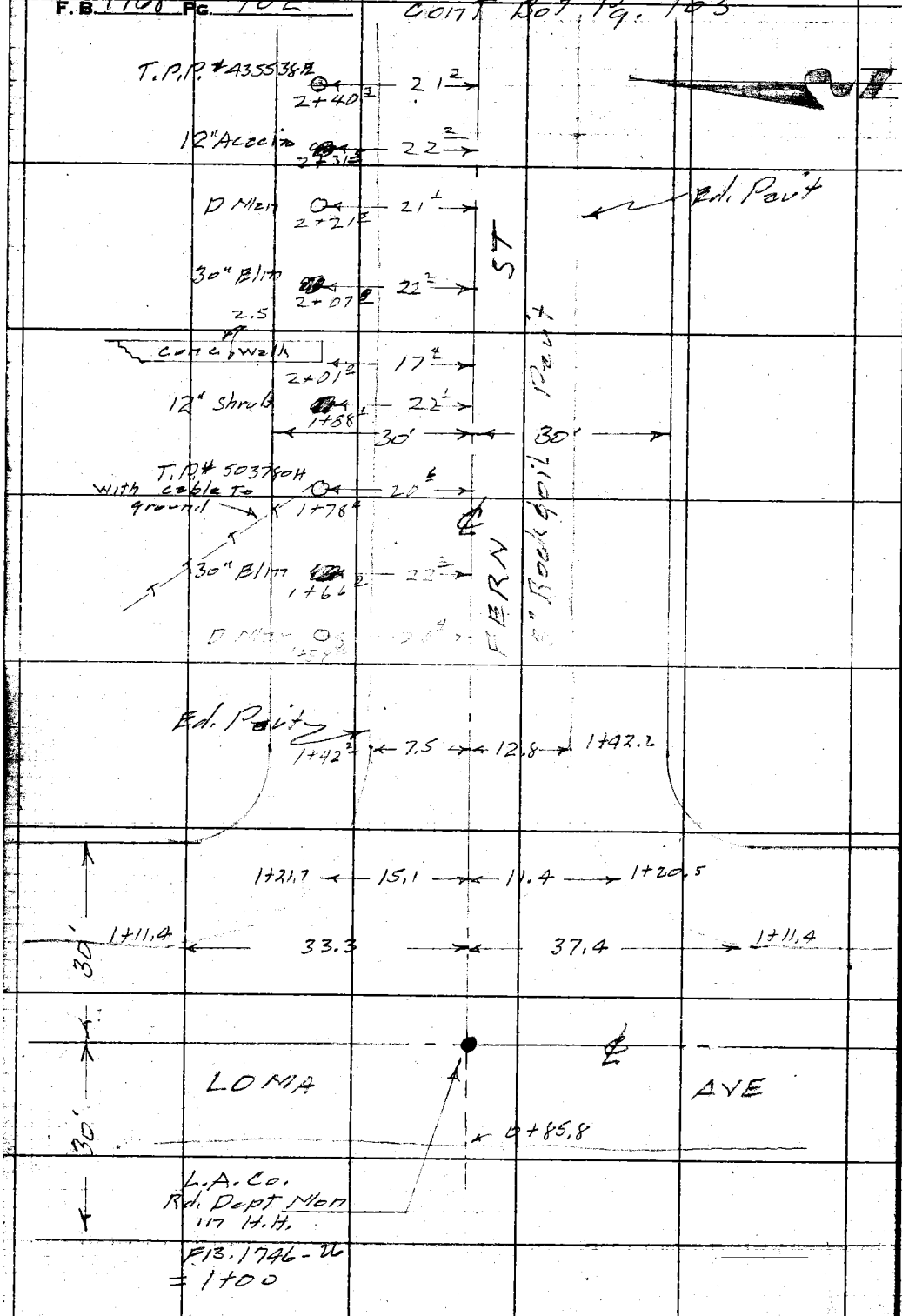


RETURN TO
LOS ANGELES COUNTY SURVEYOR
726 LOS ANGELES COUNTY
ENGINEERING BLDG.

Do not extend notes this side of this line.

Note: Any Additions or Changes on This Sheet Must be Made or Circled in Red Ink With Date and Name of Person Making Change.

| | | |
|---|---|---|
| Notes Ck'd by | Survey of Lee Ave | F.B. 1968 Pg. 103 |
| Map No. | W. O. 754-14 Tape No. St'd. °F | |
| Office Work | Surveyed by Snyder | |
| Checked | Notes PRS Date 11-16-54 | |
| Date | Indexed J. C. Johnson | |




Note: Any Additions or Changes on This Sheet Must be Made or Circled in Red Ink With Date and Name of Person Making Change.

Do not extend notes this side of this line.

RETURN TO
LOS ANGELES COUNTY SURVEYOR
726 LOS ANGELES COUNTY
ENGINEERING BLDG.

76F3098 247 4-53

F.B. 1968 PG. 104




RETURN TO
LOS ANGELES COUNTY SURVEYOR
726 LOS ANGELES COUNTY
ENGINEERING BLDG.

Do not extend notes this side of this line.

Note: Any Additions or Changes on This Sheet Must be Made or Circled in Red Ink With Date and Name of Person Making Change.

| | | |
|---|---|---|
| Notes Ck'd by | Survey of Lee Ave | F.B. 1468 Pg. 105 |
| Map No. | W. O. 1754-14 Tape No. St'd. °F | |
| Office Work | Surveyed by Snyder | |
| Checked | Notes PRS Date 11-16-54 | |
| Date | Indexed A. C. Johnson | |

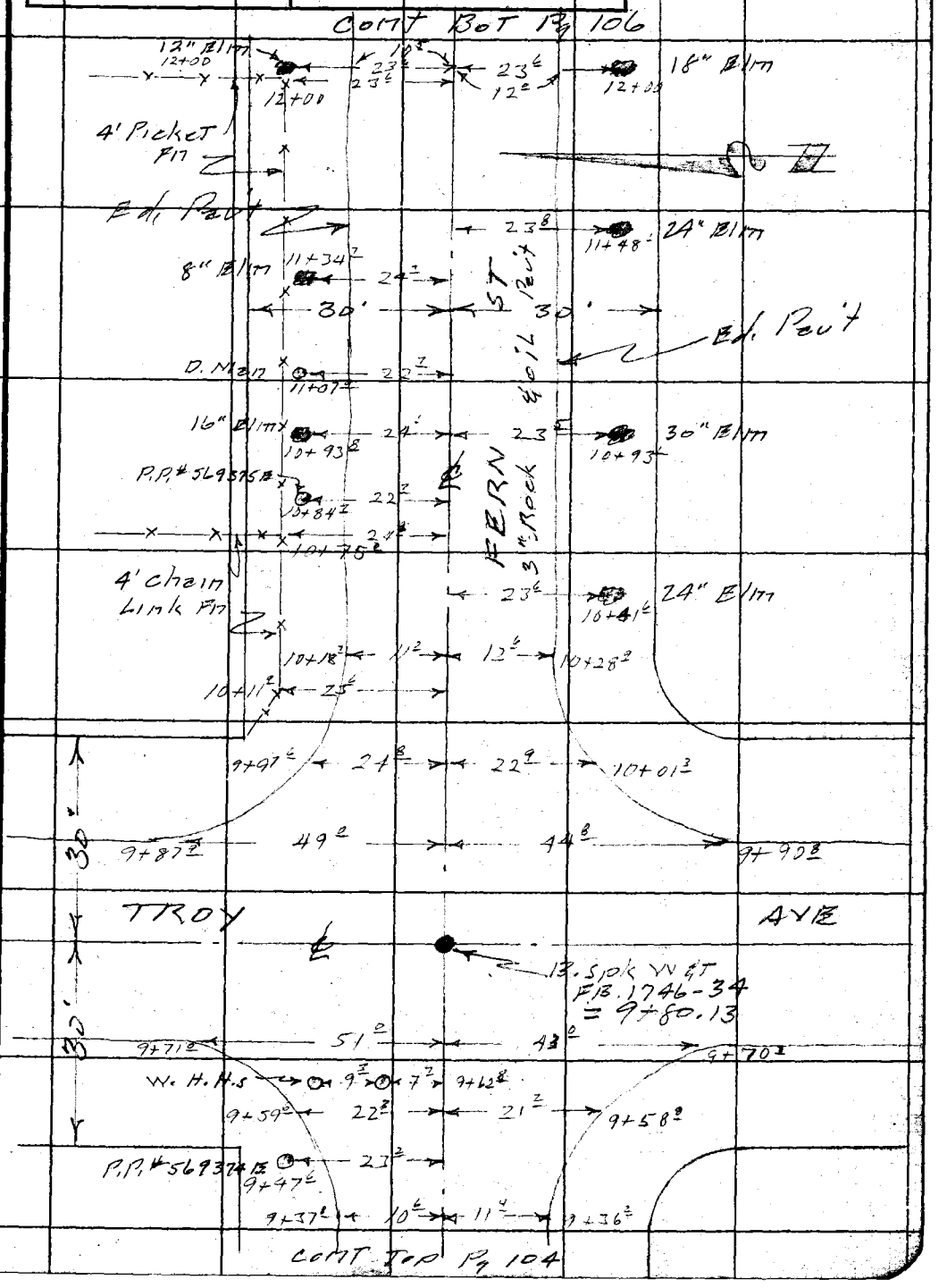


Note: Any Additions or Changes on This Sheet Must be Made or Circled in Red Ink With Date and Name of Person Making Change.

Do not extend notes this side of this line.

RETURN TO
LOS ANGELES COUNTY SURVEYOR
726 LOS ANGELES COUNTY
ENGINEERING BLDG.

76F3095 247 4-53

F. B. 1968 PG. 106




RETURN TO
LOS ANGELES COUNTY SURVEYOR
726 LOS ANGELES COUNTY
ENGINEERING BLDG.

Do not extend notes this side of this line.

Note: Any Additions or Changes on This Sheet Must be Made or Circled in Red Ink With Date and Name of Person Making Change.

| Profile | Notes Red. | Plotted | Job No. 1754.14 | Division No. | F. B. 1968 Pg. 107 |
|---|---|---|---|---|---|
| No. | Date | Date | Survey of Lee Ave | | |
| X-Sec. | Notes Chkd. | Checked | Survey by Snyder | Notes PRS | Date 11-16-54 |
| No. | Date | Date | Map No. | Indexed C. Johnson | Date |

C.I. 1754.14
LEE AVE S.S. DIST.
X SECTIONS
on
FERN ST

From - Loma Ave
To - Rosemead Blvd

Date - 11-16-54 Snyder

| STATION | B. S. | H. I. | F. S. | ELEV. |
|---|---|---|---|---|
| | | | | |

NOTE: ANY ADDITIONS OR CHANGES ON THIS SHEET MUST BE MADE OR CIRCLED IN RED INK, WITH DATE AND NAME OF PERSON MAKING CHANGE.

PLEASE RETURN TO
LOS ANGELES COUNTY SURVEYOR
726 LOS ANGELES COUNTY ENGINEERING BLDG.

Do not extend notes this side of this line.

76L298 307 8-53

76L298 307 8-53

PLEASE RETURN TO
LOS ANGELES COUNTY SURVEYOR
726 LOS ANGELES COUNTY ENGINEERING BLDG.

NOTE: ANY ADDITIONS OR CHANGES ON THIS SHEET MUST BE MADE OR CIRCLED IN RED INK, WITH DATE AND NAME OF PERSON MAKING CHANGE.

Do not extend notes this side of this line.

Profile No. ____ X-Sec. No. ____

Plotted ____ Date ____ Checked ____ Date ____

Notes Red. ____ Date ____ Notes Chkd. ____ Date ____

F. B. 1968 Pg. 108 Job No. 1754.14 Division No. ____

Survey of Lime Ave Notes 1013

Survey by Stylaber

Indexed C. Johnson Date ____

Form ST.

| STATION | B. S. | H. I. | F. S. | ELEV. | Left ℄ N | ℄ Right ℄ S. |
|---|---|---|---|---|---|---|
| M.E 460 | | 1 | | 286 15 | M.E 460 EL. 286.153 | PB. 1937/71 |
| | 453 | 240 68 | | | Lomita Ave ℄ Form ST. N.E. Cor, | |
| | | | | | BT. spk. in conc. walk ho# 2602 | |
| 1+00 | | | 469 | 235 99 | ℄ int Lomita Ave ℄ Form ST. | |
| ✓ | | | 486 | 235 82 | | 50' R ℄ ST. |
| ✓ | | | 436 | 236 32 | 50' L ℄ ST. | |
| 1+17 | | | 509 | 235 59 | | ℄ X Gutter |
| 1+30 | | | 504 | 235 64 | | ℄ |
| | | | 565 | 235 03 | | 12' R Ed. PAV. & Gutter |
| | | | 46 | 236 1 | | 30' R Prop cor. |
| | | | 527 | 235 41 | 11' L Ed. PAV. & Gutter | |
| | | | 45 | 236 2 | 30' L Prop Cor | |
| 2+00 | | | 475 | 235 93 | | ℄ |
| | | | 526 | 235 42 | | 13' R Ed PAV. |
| | | | 55 | 235 2 | | 15' R Gutter |
| | | | 47 | 236 0 | | 30' R P/L |
| | | | 500 | 235 68 | 8' L Ed. PAV. | |
| | | | 50 | 235 7 | 15' L Gutter | |
| | | | 43 | 236 4 | 30' L P/L | |
| 3+00 | | | 474 | 235 94 | | ℄ |
| ✓ | | | 503 | 235 65 | | 12' R Ed. PAV. |

76L298 307 8-53

PLEASE RETURN TO
LOS ANGELES COUNTY SURVEYOR
726 LOS ANGELES COUNTY ENGINEERING BLDG.

NOTE: ANY ADDITIONS OR CHANGES ON THIS SHEET MUST BE MADE OR CIRCLED IN RED INK, WITH DATE AND NAME OF PERSON MAKING CHANGE.

**Do not extend notes this side of this line.** Fern ST.

| STATION | B. S. | H. I. | F. S. | ELEV. | Left & N | ℄ Right & S. |
|---|---|---|---|---|---|---|
| 3+00 | | 240 68 | 50 | 235 7 | | 15' R Gutter |
| | | | 45 | 236 2 | | 30' R P/L |
| | | | 46 | 236 1 | | 95' R |
| | | | 494 | 235 74 | 9' L Ed. Pav. | |
| | | | 52 | 235 5 | 14' L Gutter | |
| | | | 45 | 236 2 | 30' L P/L | |
| | | | 46 | 236 1 | 95' L | |
| 4+00 | | | 496 | 235 72 | | ℄ |
| | | | 549 | 235 19 | | 12' R Ed. Pav. |
| | | | 58 | 234 9 | | 17' R Gutter |
| | | | 48 | 235 9 | | 30' R P/L |
| | | | 514 | 235 54 | 9' L Ed. Pav. | |
| | | | 53 | 235 4 | 16' L Gutter | |
| | | | 48 | 235 9 | 30' L P/L | |
| T.P. | 4 26 | 239 97 | 497 | 235 71 | | |
| 5+00 | | | 469 | 235 28 | | ℄ |
| 5+10.26 | | | 486 | 235 11 | | ℄ |
| | | | 516 | 234 81 | | 14' R Ed. Pav. |
| | | | 52 | 234 8 | | 17' R Gutter |
| | | | 45 | 235 5 | | 30' R Prop. Cor. |
| | | | 487 | 235 10 | 10' L Ed. Pav. & Gutter | |

Profile No. ____ Notes Red. ____ Plotted ____ Job No. 1754.14 Division No. ____ F. B. 1968 Pg. 109
X-Sec. No. ____ Date ____ Date ____ Survey of Lee Ave.
Notes Chkd. ____ Checked ____ Survey by Snyder Notes P135 Date 11-16-54
Date ____ Date ____ Map No. ____ Indexed C. Johnson Date ____

76L298 307 8-53

PLEASE RETURN TO
LOS ANGELES COUNTY SURVEYOR
726 LOS ANGELES COUNTY ENGINEERING BLDG.

NOTE: ANY ADDITIONS OR CHANGES ON THIS SHEET MUST BE MADE OR CIRCLED IN RED INK, WITH DATE AND NAME OF PERSON MAKING CHANGE.

**Do not extend notes this side of this line.**

Fern ST.

| STATION | B. S. | H. I. | F. S. | ELEV. | Left & N | ℄ Right & S |
|---|---|---|---|---|---|---|
| 5+10.26 | | 239 97 | 44 | 235 6 | 30'L Prop cor. | |
| 5+20 | | | 494 | 235 03 | | ℄ X Gutter |
| 5+40.26 | | | 454 | 235 43 | ℄ Int Fern ST & | Lee Ave |
| ✓ | | | 466 | 235 31 | | 50' R ℄ ST |
| ✓ | | | 446 | 235 51 | 50' L ℄ ST. | |
| 5+60 | | | 502 | 234 95 | | ℄ X Gutter |
| 5+70.26 | | | 488 | 235 09 | | ℄ |
| | | | 521 | 235 76 | | 15'R Ed. Pav & Gutter |
| | | | 45 | 235 5 | | 30'R P/L |
| | | | 535 | 234 62 | 11'L Ed. Pav & Gutter | |
| | | | 42 | 235 8 | 30'L P/L | |
| 6+00 | | | 450 | 235 47 | | ℄ |
| | | | 492 | 235 05 | | 13'R Ed. Pav. |
| | | | 53 | 235 7 | | 17'R Gutter |
| | | | 43 | 235 7 | | 30'R P/L |
| | | | 470 | 235 27 | 10'L Ed. Pav & Gutter | |
| | | | 42 | 235 8 | 30'L P/L | |
| 7+00 | | | 385 | 236 12 | | ℄ |
| | | | 421 | 235 76 | | 13'R Ed. Pav. |
| | | | 44 | 235 6 | | 16'R Gutter |
| | | | 37 | 236 3 | | 30'R P/L |

F. B. 1968 PG. 110 Job No. 1754.14 Division No. Notes Red. Plotted Profile
Survey of Lee Ave Date Date No.
Survey by Snyder Notes PBS Notes Chkd. Checked X-Sec.
Index A. C. Johnson Date Date Date No.

76L298 307 8-53

PLEASE RETURN TO
LOS ANGELES COUNTY SURVEYOR
726 LOS ANGELES COUNTY ENGINEERING BLDG.

NOTE: ANY ADDITIONS OR CHANGES ON THIS SHEET MUST BE MADE OR CIRCLED IN RED INK, WITH DATE AND NAME OF PERSON MAKING CHANGE.

Do not extend notes this side of this line.

Fern ST.

| STATION | B. S. | H. I. | F. S. | ELEV. | Left ℄ N | ℄ Right ℄ N |
|---|---|---|---|---|---|---|
| 7+00 | | 23997 | 394 | 23603 | 9'L Ed. Pav. | |
| ✓ | | | 38 | 2362 | 18'L Gutter | |
| ✓ | | ✓ | 36 | 2364 | 30'L P/L | |
| T.P. | 564 | 241 76 | 385 | 23612 | | |
| 8+00 | | | 507 | 23669 | | ℄ |
| | | | 526 | 23650 | | 12' R Ed. Pav. |
| | | | 54 | 2364 | | 18' R Gutter |
| | | | 48 | 2370 | | 30' R P/L |
| | | | 50 | 2368 | | 95' R |
| | | | 520 | 23656 | 10'L Ed. Pav. | |
| | | | 520 | 23656 | 16'L Gutter | |
| | | | 46 | 2372 | 30'L P/L | |
| | | | 42 | 2376 | 95'L | |
| 9+00 | | | 435 | 23741 | | ℄ |
| | | | 455 | 23721 | | 11. R Ed. Pav. |
| | | | 48 | 2370 | | 16 R Gutter |
| | | | 42 | 2376 | | 30' R P/L |
| | | | 446 | 23730 | 10'L Ed. Pav. | |
| | | | 46 | 2372 | 16'L Gutter | |
| | | | 44 | 2374 | 30'L P/L | |
| 9+50 | | | 406 | 23770 | | ℄ |

Profile Notes Red. ____ Plotted ____ Job No. 1754.14 Division No. ____ F. B. 1968 Pg. 111
No. ____ Date ____ Date ____ Survey of Fee Ave
X-Sec. Notes Chkd. ____ Checked ____ Survey by Snyder Notes PRS Date 11-16-54
No. ____ Date ____ Date ____ Map No. ____ Indexed C. Johnson Date ____

76L298 307 8-53

PLEASE RETURN TO
LOS ANGELES COUNTY SURVEYOR
726 LOS ANGELES COUNTY ENGINEERING BLDG.

NOTE: ANY ADDITIONS OR CHANGES ON THIS SHEET MUST BE MADE OR CIRCLED IN RED INK, WITH DATE AND NAME OF PERSON MAKING CHANGE.

**Do not extend notes this side of this line.** Fern ST

| STATION | B. S. | H. I. | F. S. | ELEV. | Left ℄ N | ℄ Right ℄ S |
|---|---|---|---|---|---|---|
| 9+50 | | 241 76 | 461 | 237 15 | | 17'R Ed. Pav & Gutt. |
| – | | | 41 | 237 7 | | 30'R P/L |
| – | | | 419 | 237 57 | 15'L Ed. Pav & Gutter | |
| – | | | 39 | 237 9 | 30'L P/L | |
| 9+80.13 | | | 383 | 237 93 | ℄ Int Fern ST & | Troy Ave |
| – | | | 417 | 237 59 | | 50'R ℄ ST |
| – | | | 366 | 238 10 | 50'L ℄ ST | |
| 10+00 | | | 410 | 237 66 | | ℄ X Gutter |
| 10+10 | | | 395 | 237 81 | | ℄ |
| | | | 420 | 237 56 | | 17'R Ed. Pav. & Gutt. |
| | | | 36 | 238 2 | | 30'R P/L |
| | | | 409 | 237 67 | 15'L Ed. Pav. & Gutter | |
| | | | 38 | 238 0 | 30'L P/L | |
| T.P. | 564 | 243 32 | 408 | 237 68 | | |
| 11+00 | | | 488 | 238 44 | | ℄ |
| | | | 505 | 238 27 | | 12'R Ed. Pav. |
| | | | 51 | 238 2 | | 13'R Gutter |
| | | | 46 | 238 7 | | 30'R P/L |
| | | | 504 | 238 28 | 11'L Ed. Pav. | |
| | | | 52 | 238 1 | 14'L Gutter | |
| | | | 50 | 238 3 | 30'L P/L | |

F. B. 1968 Pg. 112 Job No. 1754.14 Division No. Notes Red. Plotted Date No. Profile
Survey of Lee Ave Date Notes Chkd. Checked Date X-Sec.
Survey by Snyder Notes PRS Date Date No.
Indexed C. Johnson

76L298 307 8-53

PLEASE RETURN TO
LOS ANGELES COUNTY SURVEYOR
726 LOS ANGELES COUNTY ENGINEERING BLDG.

NOTE: ANY ADDITIONS OR CHANGES ON THIS SHEET MUST BE MADE OR CIRCLED IN RED INK, WITH DATE AND NAME OF PERSON MAKING CHANGE.

**Do not extend notes this side of this line.** Ferm St.

| STATION | B. S. | H. I. | F. S. | ELEV. | Left & N | ℄ Right |
|---|---|---|---|---|---|---|
| 12+00 | | 243 32 | 483 | 238 49 | | ℄ |
| | | | 507 | 238 25 | | 12'R Ed. Pav. & Gutter |
| | | | 49 | 238 4 | | 30'R P/L |
| | | | 52 | 238 1 | | 95'R |
| | | | 490 | 238 42 | 11'L Ed. Pav. | |
| | | | 50 | 238 3 | 13'L Gutter | |
| | | | 46 | 238 7 | 30'L P/L | |
| | | | 45 | 238 8 | 95'L | |
| 13+00 | | | 439 | 238 93 | | ℄ |
| | | | 485 | 238 47 | | 12'R Ed. Pav. |
| | | | 50 | 238 3 | | 16'R Gutter |
| | | | 44 | 238 9 | | 30'R P/L |
| | | | 459 | 238 73 | 12'L Ed. Pav. | |
| | | | 48 | 238 5 | 15'L Gutter | |
| | | | 45 | 238 8 | 30'L P/L | |
| T.P. | 478 | 243 70 | 440 | 238 92 | | |
| 13+70 | | | 483 | 238 87 | | ℄ |
| | | | 520 | 238 50 | | 11'R Ed. Pav. & Gutter |
| | | | 50 | 238 7 | | 30'R Prop. COR. |
| | | | 496 | 238 74 | 12.4'L Ed. Pav. | |
| | | | 49 | 238 8 | 30'L Prop. COR | |

Profile No. ____ Notes Red. ____ Plotted ____ Job No. 1754.14 Division No. ____ F. B. 1968 Pg. 113
X-Sec. No. ____ Date ____ Date ____ Survey of Lee Ave.
Notes Chkd. ____ Checked ____ Survey by Snyder Notes 1735 Date 11-16-54
Date ____ Date ____ Map No. ____ Indexed C. Johnson Date ____

76L298 307 8-53

PLEASE RETURN TO
LOS ANGELES COUNTY SURVEYOR
726 LOS ANGELES COUNTY ENGINEERING BLDG.

NOTE: ANY ADDITIONS OR CHANGES ON THIS SHEET MUST BE MADE OR CIRCLED IN RED INK, WITH DATE AND NAME OF PERSON MAKING CHANGE.

**Do not extend notes this side of this line.** Fern ST.

| STATION | B. S. | H. I. | F. S. | ELEV. | Left ℄ N | ℄ Right ℄ S |
|---|---|---|---|---|---|---|
| 13+90 | | 243.70 | 583 | 237.87 | | ℄ X Gutter |
| — | | | 60 | 237.7 | | 30' R Gutter |
| 14+10.8 | | | 530 | 238.40 | | ℄ Ed. Cone |
| 14+20.45 | | | 520 | 238.50 | ℄ Int Fern ST & | Rosemead Blvd. |
| | | | 529 | 238.41 | | 50' R |
| | | | 509 | 238.61 | 50' L | |
| | | | 543 | 238.27 | ℄ Int N. W. Cor | W. end C.R. Gutter |
| | | | 512 | 238.58 | " " " | " " Top cb |
| | | | 576 | 237.94 | " " " | N end C.R. Gutter |
| | | | 514 | 238.56 | " " " | " " Top cb |
| M.E 343 | | | 359 | 240.11 | M.E 343 EL. 240.127 F.B. 1728/224 Rosemead Blvd at N. side Fern ST. — BT. spk in E. curb of center strip opp. NPL of Bldg 2601 | |

F. B. 1968 Pg. 114 Job No. 1754.14 Division No. Notes Red. Plotted Profile
Survey of Lee Ave Date Date No.
Survey by Snyder Notes PRS Notes Chkd. Checked X-Sec.
Indexed C. Johnson Date Date Date No.

| | |
|---|---|
| Notes Ck'd by | Survey of Lee Ave |
| Map No. | W. O. 1754.14 Tape No. St'd. °F |
| Office Work | Surveyed by Snyder |
| Checked | Notes PRS Date 11-16-54 |
| Date | Indexed C. Johnson 5-15-59 |

F.B. 1968 Pg. 115

C.I. 1754.14

LEE AVE

Location of Improvements on

KLINGERMAN ST

From - Loma Ave
to - Rosemead Blvd

Date - 11-16-54 Snyder

Note: Any Additions or Changes on This Sheet Must be Made or Circled in Red Ink With Date and Name of Person Making Change.

Do not extend notes this side of this line.

RETURN TO
LOS ANGELES COUNTY SURVEYOR
726 LOS ANGELES COUNTY
ENGINEERING BLDG.

76F3095 247 4-53

F. B. 1968 PG. 116




RETURN TO
LOS ANGELES COUNTY SURVEYOR
726 LOS ANGELES COUNTY
ENGINEERING BLDG.

Do not extend notes this side of this line.

Note: Any Additions or Changes on This Sheet Must be Made or Circled in Red Ink With Date and Name of Person Making Change.

| | | |
|---|---|---|
| Notes Ck'd by | Survey of Lee Ave | F.B. 1968 Pg. 117 |
| Map No. | W. O. 1754.14 Tape No. St'd. °F | |
| Office Work | Surveyed by Snyder | |
| Checked | Notes P13S Date 11-16-54 | |
| Date | Indexed C. Johnson | |

CONT BOT Pg 118

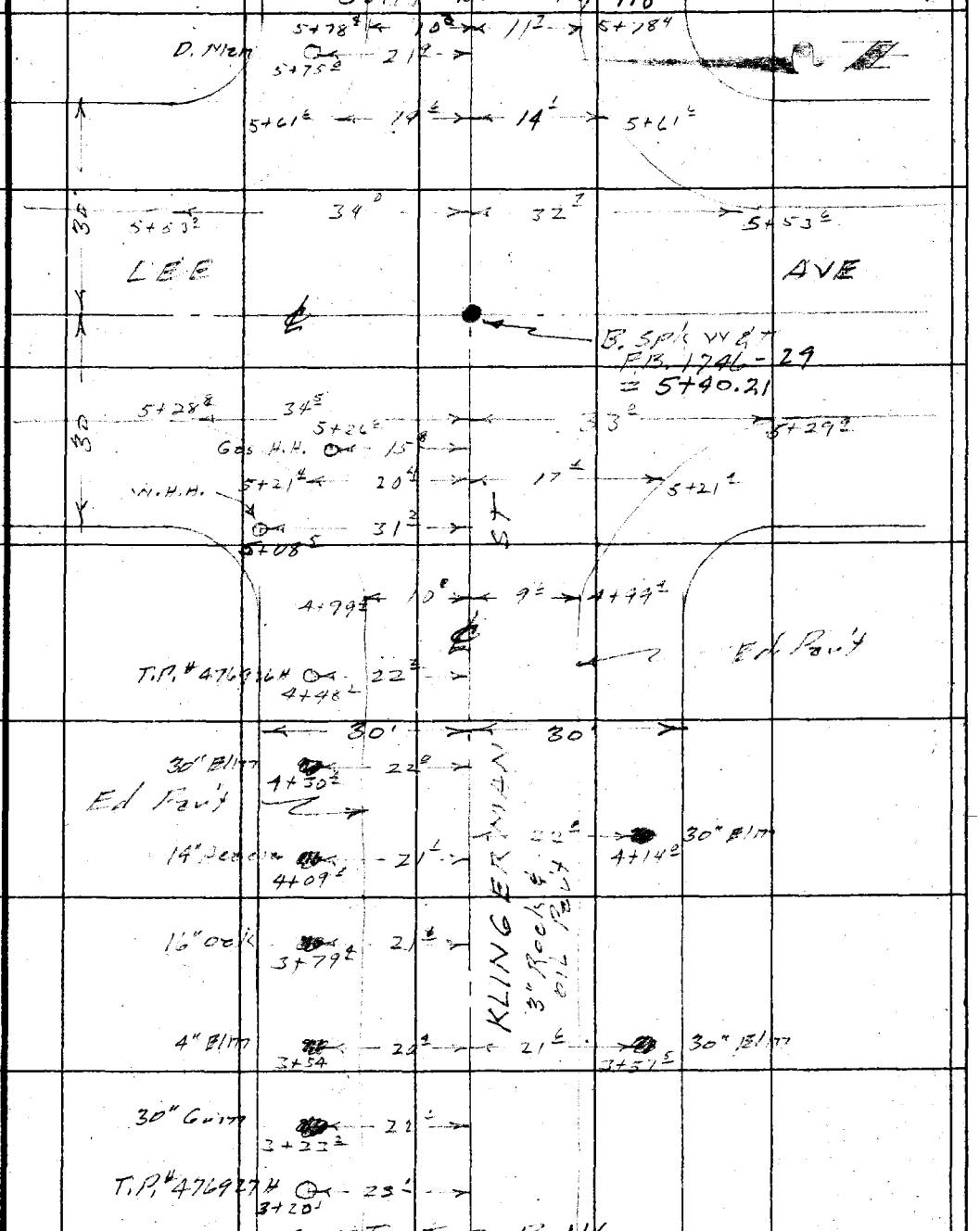


CONT TOP Pg 116

Note: Any Additions or Changes on This Sheet Must be Made or Circled in Red Ink With Date and Name of Person Making Change.

Do not extend notes this side of this line.

RETURN TO
LOS ANGELES COUNTY SURVEYOR
726 LOS ANGELES COUNTY
ENGINEERING BLDG.

76F3095 247 4-53




RETURN TO
LOS ANGELES COUNTY SURVEYOR
726 LOS ANGELES COUNTY
ENGINEERING BLDG.
Do not extend notes this side of this line.

Note: Any Additions or Changes on This Sheet Must be Made or Circled in Red Ink With Date and Name of Person Making Change.

| | |
|---|---|
| Notes Ck'd by | Survey of Lee Ave |
| Map No. | W. O. 1754-14 Tape No. St'd. °F |
| Office Work | Surveyed by Snyder |
| Checked | Notes P135 Date 11-16-54 |
| Date | Indexed A. C. Johnson |

F. B. 1968 Pg. 119

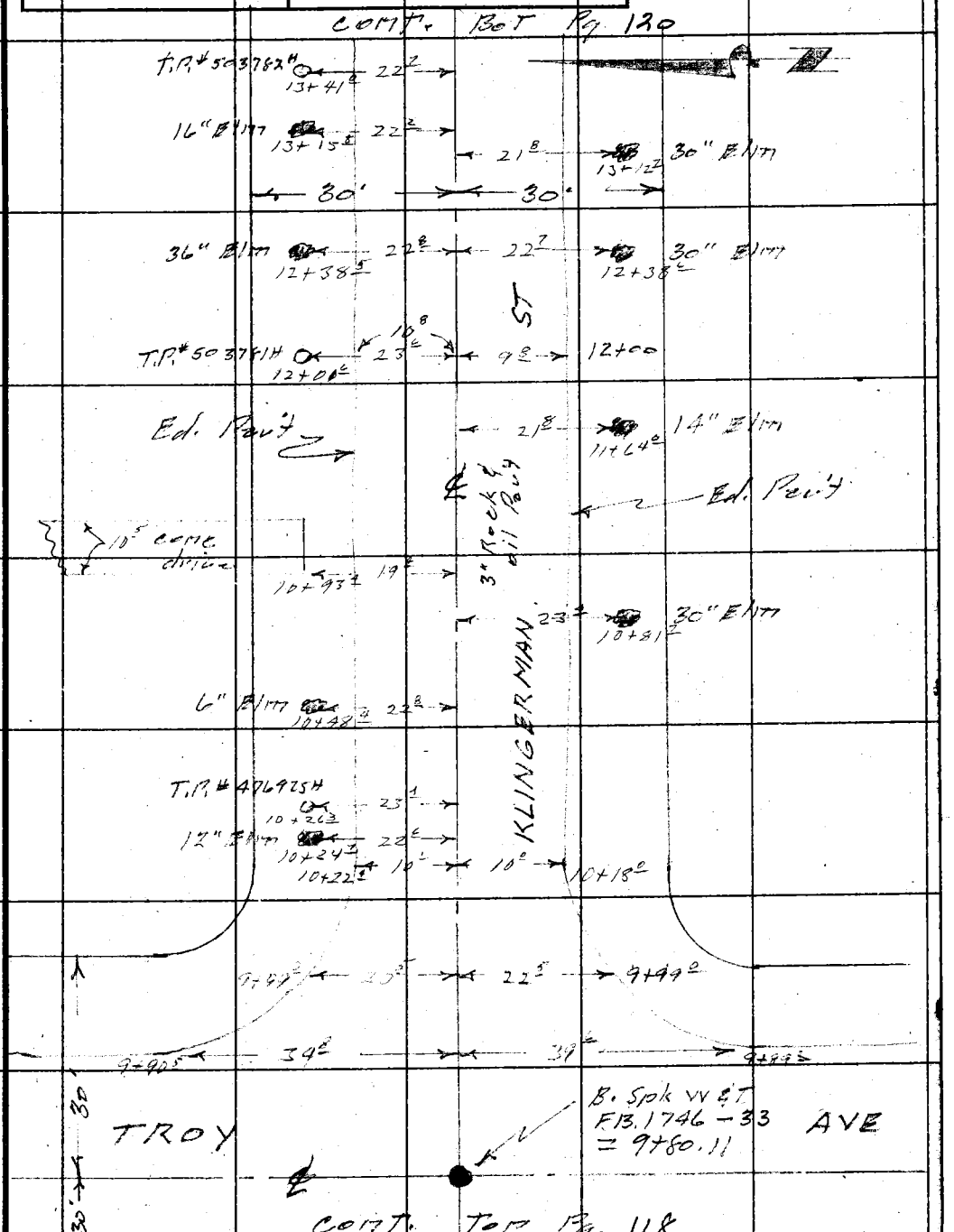


Note: Any Additions or Changes on This Sheet Must be Made or Circled In Red Ink With Date and Name of Person Making Change.

Do not extend notes this side of this line.

RETURN TO
LOS ANGELES COUNTY SURVEYOR
726 LOS ANGELES COUNTY
ENGINEERING BLDG.

76F3095 247 4-53

F. B. 1968 PG. 120

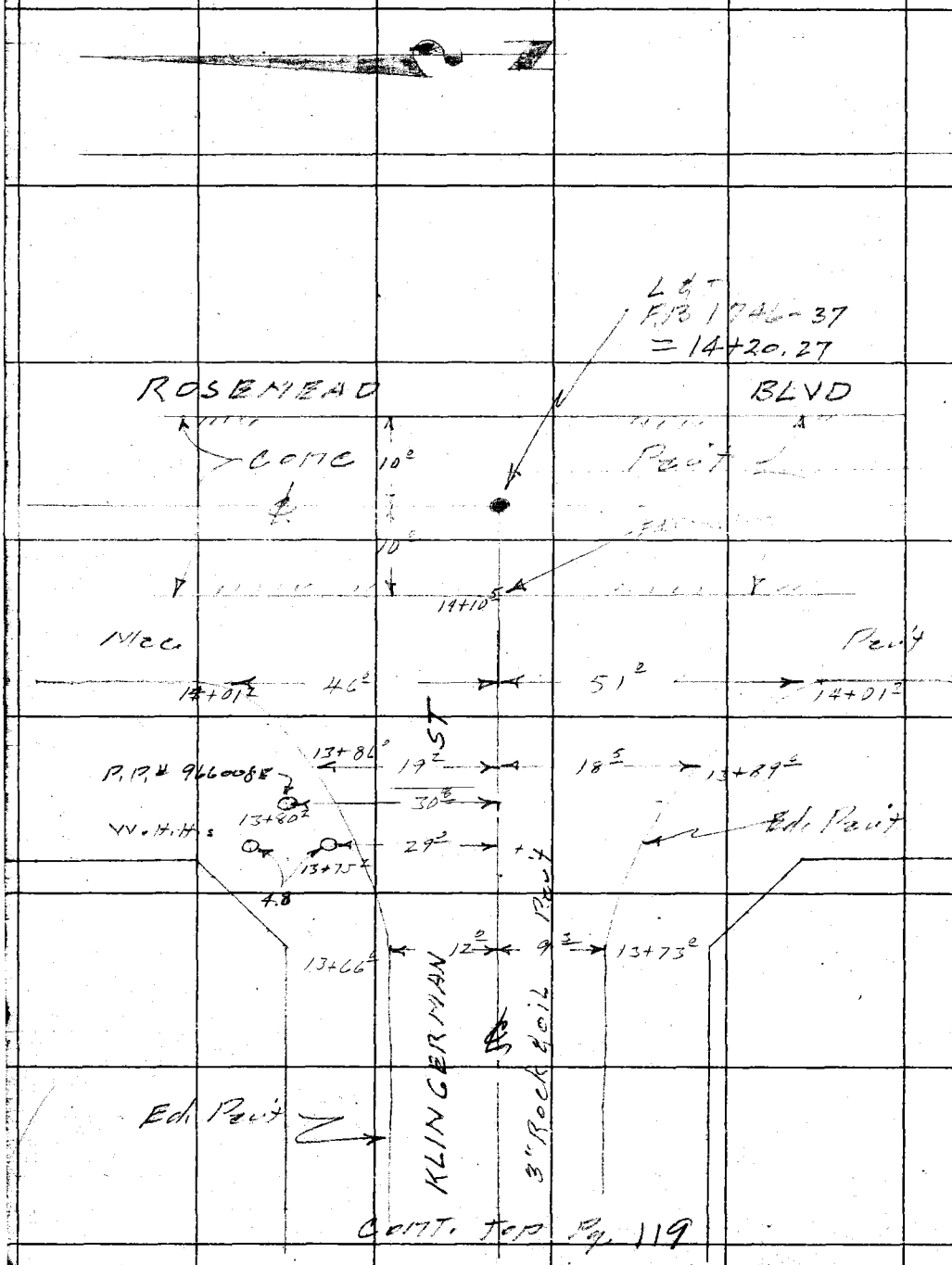


RETURN TO
LOS ANGELES COUNTY SURVEYOR
726 LOS ANGELES COUNTY
ENGINEERING BLDG.
Do not extend notes this side of this line.

Note: Any Additions or Changes on This Sheet Must be Made or Circled in Red Ink With Date and Name of Person Making Change.

| | | | | | |
|---|---|---|---|---|---|
| Profile No. | Notes Red. | Plotted | Job No. 1754.14 | Division No. | F. B. 1968 Pg. 121 |
| | Date | Date | Survey of Lee Ave | | |
| X-Sec. No. | Notes Chkd. | Checked | Survey by Snyder | Notes PRS | Date 11-17-54 |
| | Date | Date | Map No. | Indexed C. Johnson | Date |

C.I. 1754.14
LEE AVE S.S. DIST.

X SECTIONS
ON
KLINGERMAN ST.

From — Lomita Ave
To — Rosemead Blvd

Date — 11-17-54 Snyder

| STATION | B. S. | H. I. | F. S. | ELEV. |
|---|---|---|---|---|
| | | | | |

NOTE: ANY ADDITIONS OR CHANGES ON THIS SHEET MUST BE MADE OR CIRCLED IN RED INK, WITH DATE AND NAME OF PERSON MAKING CHANGE.

PLEASE RETURN TO
LOS ANGELES COUNTY SURVEYOR
726 LOS ANGELES COUNTY ENGINEERING BLDG.

Do not extend notes this side of this line.

76L298 307 8-53

76L298 307 8-53

PLEASE RETURN TO
LOS ANGELES COUNTY SURVEYOR
726 LOS ANGELES COUNTY ENGINEERING BLDG.

NOTE: ANY ADDITIONS OR CHANGES ON THIS SHEET MUST BE MADE OR CIRCLED IN RED INK, WITH DATE AND NAME OF PERSON MAKING CHANGE.

Do not extend notes this side of this line. Klingerman St

| STATION | B. S. | H. I. | F. S. | ELEV. | Left ℄ N | ℄ Right ℄ S |
|---|---|---|---|---|---|---|
| M.E 462 | | 1 | | 231 89 | M.E 462 EL. 231.893 | F.B. 1927/72 |
| | 505 | 236 94 | | | Loma Ave & Klingerman St. at ℄ int. — L.A. Co. Rd. Dept Mon. in H.H. 8" below the surface | |
| 0+95.5 | | | 447 | 232 47 | | 4.9' R Rim S.S. M.H. |
| Top 57" Pipe | | | 1057 | 225 37 | Rod 4.47<br>Meas 6.10<br>10.57 | |
| Flow line 57" | | | 1566 | [illegible] 28 | To top inside Pipe = Rod 4.47<br>Meas 6.44<br>57" = 4.75<br>15.66 | |
| | | (unable to obtain direct F.L. Elev. due to swift current) | | | | |
| 1+00 | | | 443 | 232 51 | ℄ int Klingerman St & Loma Ave | |
| ✓ | | | 468 | 232 26 | | 50' R. ℄ ST. |
| ✓ | | | 415 | 232 79 | 50' L ℄ ST. | |
| 1+18 | | | 488 | 232 06 | | ℄ X Gutter |
| 1+30 | | | 494 | 232 00 | | ℄ |
| | | | 540 | 231 54 | | 13' R Ed. Pav. & Gutter |
| | | | 50 | 231 9 | | 30' R P/L |
| | | | 516 | 231 78 | 13' L Ed. Pav. & Gutter | |
| | | | 42 | 232 7 | 30' L P/L | |
| 2+00 | | | 463 | 232 31 | | ℄ |

F. B. 1968 Pg. 122
Survey of Lee Ave
Survey by Snyder
Indexed C. Johnson
Job No. 1754.14 Division No. Notes Red. Plotted No.
Date Date Date X-Sec.
Notes Chkd. Checked No.
Date Date

76L298 307 8-53

PLEASE RETURN TO
LOS ANGELES COUNTY SURVEYOR
726 LOS ANGELES COUNTY ENGINEERING BLDG.

NOTE: ANY ADDITIONS OR CHANGES ON THIS SHEET MUST BE MADE OR CIRCLED IN RED INK. WITH DATE AND NAME OF PERSON MAKING CHANGE.

Do not extend notes this side of this line. Klingerman St.

| STATION | B. S. | H. I. | F. S. | ELEV. | Left & N | ℄ Right & S |
|---|---|---|---|---|---|---|
| 2+00 | | 236 94 | 484 | 232 10 | | 10' R Ed. Pav. |
| | | | 53 | 231 6 | | 16' R Gutter |
| | | | 52 | 231 7 | | 30' R P/L |
| | | | 482 | 232 12 | 13' L Ed. Pav. | |
| | | | 49 | 232 0 | 16' L Gutter | |
| | | | 44 | 232 5 | 30' L P/L | |
| 3+00 | | | 472 | 232 22 | | ℄ |
| | | | 499 | 231 95 | | 10' R Ed. Pav. |
| | | | 54 | 231 5 | | 17' R Gutter |
| | | | 51 | 231 8 | | 30' R P/L |
| | | | 54 | 231 5 | | 120' R |
| | | | 488 | 232 06 | 11' L Ed. Pav. | |
| | | | 50 | 231 9 | 17' L Gutter | |
| | | | 49 | 232 0 | 30' L P/L | |
| | | | 46 | 232 3 | 120' L | |
| 4+00 | | | 483 | 232 11 | | ℄ |
| | | | 523 | 231 71 | | 10' R Ed. Pav. |
| | | | 55 | 231 4 | | 17' R Gutter |
| | | | 52 | 231 7 | | 30' R P/L |
| | | | 496 | 231 98 | 11' L Ed. Pav. | |
| | | | 51 | 231 8 | 17' L Gutter | |

Profile Notes Red. ____ Plotted ____ Job No. 1754.14 Division No. ____ F.B. 1968 Pg. 123
No. ____ Date ____ Date ____ Survey of Lee Ave
X-Sec. Notes Chkd. ____ Checked ____ Survey by Snyder Notes PRS Date 11-17-54
No. ____ Date ____ Date ____ Map No. ____ Indexed C. Jennings Date ____

76L298 307 8-53

PLEASE RETURN TO
LOS ANGELES COUNTY SURVEYOR
726 LOS ANGELES COUNTY ENGINEERING BLDG.

NOTE: ANY ADDITIONS OR CHANGES ON THIS SHEET MUST BE MADE OR CIRCLED IN RED INK, WITH DATE AND NAME OF PERSON MAKING CHANGE.

Do not extend notes this side of this line. Klingerman St

| STATION | B. S. | H. I. | F. S. | ELEV. | Left ℄ | ℄ Right ℄ S |
|---|---|---|---|---|---|---|
| 4+00 | | 236 94 | 49 | 232 0 | 30' L P/L | |
| T.P. | 423 | 236 34 | 483 | 232 11 | | |
| 5+00 | | | 453 | 231 81 | | ℄ |
| 5+10.20 | | | 478 | 231 56 | | ℄ |
| | | | 505 | 231 29 | | 11 R Ed. Pav. |
| | | | 54 | 230 9 | | 16' R Gutter |
| | | | 47 | 231 6 | | 30' R P/L |
| | | | 483 | 231 51 | 12' L Ed. Pav. | |
| | | | 50 | 231 3 | 15' L Gutter | |
| | | | 45 | 231 8 | 30' L P/L | |
| 5+25 | | | 512 | 231 22 | | ℄ X Gutter |
| 5+40.20 | | | 473 | 231 61 | ℄ int Klingerman St & Lee Ave | |
| ✓ | | | 488 | 231 46 | | 50' R |
| ✓ | | | 474 | 231 60 | 50' L | |
| 5+55 | | | 504 | 231 30 | | ℄ X Gutter |
| 5+70.20 | | | 488 | 231 46 | | ℄ |
| | | | 521 | 231 13 | | 12' R Ed. Pav. |
| | | | 54 | 230 9 | | 17' R Gutter |
| | | | 46 | 231 7 | | 30' R P/L |
| | | | 517 | 231 17 | 13' L Ed. Pav. & Gutter | |
| | | | 43 | 232 0 | 30' L P/L | |

F. B. 1968 Pg. 124 Job No. 1754.14 Division No. Lee Ave Notes Red. Plotted No. Date Date X-Sec.
Survey of Lee Ave Notes 1735 Notes Chkd. Checked No.
Survey by Snyder Date Date
Index C. Johnson

76L298 307 8-53

PLEASE RETURN TO
LOS ANGELES COUNTY SURVEYOR
726 LOS ANGELES COUNTY ENGINEERING BLDG.

NOTE: ANY ADDITIONS OR CHANGES ON THIS SHEET MUST BE MADE OR CIRCLED IN RED INK, WITH DATE AND NAME OF PERSON MAKING CHANGE.

Do not extend notes this side of this line. Klingerman ST.

| STATION | B. S. | H. I. | F. S. | ELEV. | Left & N | ℄ Right & S |
|---|---|---|---|---|---|---|
| 6+00 | | 236 34 | 455 | 231 79 | | ℄ |
| | | | 495 | 231 39 | | 11' R Ed. Pav. |
| | | | 52 | 231 1 | | 17' R Gutter |
| | | | 45 | 231 8 | | 30' R P/L |
| | | | 471 | 231 63 | 10' L Ed. Pav. | |
| | | | 50 | 231 3 | 17' L Gutter | |
| | | | 45 | 231 8 | 30' L P/L | |
| 7+00 | | | 441 | 231 93 | | ℄ |
| | | | 460 | 231 74 | | 10' R Ed. Pav. |
| | | | 46 | 231 7 | | 17' R Gutter |
| | | | 43 | 232 0 | | 30' R P/L |
| | | | 453 | 231 81 | 10' L Ed. Pav. | |
| | | | 48 | 231 5 | 17' L Gutter | |
| | | | 42 | 232 1 | 30' L P/L | |
| T.P. | 484 | 236 77 | 441 | 231 93 | | |
| 8+00 | | | 480 | 231 97 | | ℄ |
| | | | 489 | 231 88 | | 10' R Ed. Pav. |
| | | | 49 | 231 9 | | 15' R Gutter |
| | | | 43 | 232 5 | | 30' R P/L |
| | | | 47 | 232 1 | | 120' R |
| | | | 489 | 231 88 | 10' L Ed. Pav. | |

Profile Notes Red. ____ Plotted ____ Job No. 1754.14 Division No. ____ F. B. 1968 Pg. 125
No. ____ Date ____ Date ____ Survey of Lee Ave
X-Sec. Notes Chkd. ____ Checked ____ Survey by Snyder Notes 1285 Date 11-17-54
No. ____ Date ____ Date ____ Map No. ____ Indexed ____ Date ____

76L298 307 8-53

PLEASE RETURN TO
LOS ANGELES COUNTY SURVEYOR
726 LOS ANGELES COUNTY ENGINEERING BLDG.

NOTE: ANY ADDITIONS OR CHANGES ON THIS SHEET MUST BE MADE OR CIRCLED IN RED INK, WITH DATE AND NAME OF PERSON MAKING CHANGE.

Do not extend notes this side of this line. Klingerman St.

| STATION | B. S. | H. I. | F. S. | ELEV. | Left & N. | & Right & S. |
|---|---|---|---|---|---|---|
| 8+00 | | 236.77 | 52 | 23[illegible]6 | 17' L Gutter | |
| ✓ | | | 40 | 23[illegible]8 | 30' L P/L | |
| ✓ | | | 39 | 23[illegible]9 | 120' L | |
| 9+00 | | | 463 | 2[illegible]14 | | ℄ |
| | | | 471 | 2[illegible]06 | | 15' R Ed. Pav. |
| | | | 50 | 23[illegible]8 | | 17' R Gutter |
| | | | 39 | 23[illegible]9 | | 30' R P/L |
| | | | 484 | 23[illegible]3 | 15' L Ed. Pav. | |
| | | | 47 | 2[illegible]1 | 17' L Gutter | |
| | | | 38 | 2[illegible] | 30' L P/L | |
| T.P. | 597 | 238.10 | 464 | 23[illegible]13 | | |
| 9+50 | | | 623 | 2[illegible]17 | | ℄ |
| | | | 648 | 2[illegible]22 | | 16' R Ed. Pav. |
| | | | 65 | 23[illegible]6 | | 17' R Gutter |
| | | | 55 | 2[illegible]6 | | 30' R P/L |
| | | | 644 | 2[illegible]66 | 15' L Ed. Pav. & Gutter | |
| | | | 51 | 2[illegible] | 30' L P/L | |
| 9+57 | | | 632 | 2[illegible] | | ℄ X Gutter |
| 9+80.11 | | | 584 | 2[illegible]26 | ℄ Int Klingerman St & Troy Ave. | |
| ✓ | | | 616 | 23[illegible]4 | | 50' R |
| ✓ | | | 573 | 2[illegible]37 | 50' L | |

F. B. 1968 Pg. 126 Job No. 1754.14 Division No. Notes Red. Plotted Profile
Survey of Lee Ave Date Date No.
Survey by Snyder Notes 1735 Notes Chkd. Checked X-Sec.
Indexed C. Johnson Date Date Date No.

76L298 307 8-53

PLEASE RETURN TO
LOS ANGELES COUNTY SURVEYOR
726 LOS ANGELES COUNTY ENGINEERING BLDG.

NOTE: ANY ADDITIONS OR CHANGES ON THIS SHEET MUST BE MADE OR CIRCLED IN RED INK, WITH DATE AND NAME OF PERSON MAKING CHANGE.

Do not extend notes this side of this line. Klingerman ST.

| STATION | B. S. | H. I. | F. S. | ELEV. | Left ℄ N | ℄ Right ℄ S |
|---|---|---|---|---|---|---|
| 10+00 | | 238 10 | 625 | 231 85 | | ℄ X Gutter |
| 10+10 | | | 601 | 232 09 | | ℄ |
| | | | 635 | 231 75 | | 14' R Ed. Pav. |
| | | | 64 | 231 7 | | 17' R Gutter |
| | | | 53 | 232 8 | | 30' R P/L |
| | | | 618 | 231 92 | 13' L Ed. Pav. | |
| | | | 64 | 231 7 | 16' L Gutter | |
| | | | 49 | 233 2 | 30' L P/L | |
| 11+00 | | | 563 | 232 47 | | ℄ |
| | | | 580 | 232 30 | | 10' R Ed. Pav. |
| | | | 63 | 231 8 | | 17' R Gutter |
| | | | 55 | 232 6 | | 30 R P/L |
| | | | 579 | 232 31 | 11' L Ed. Pav. | |
| | | | 58 | 232 3 | 18' L Gutter | |
| | | | 51 | 233 0 | 30' L P/L | |
| 12+00 | | | 538 | 232 72 | | ℄ |
| | | | 557 | 232 53 | | 10' R Ed. Pav. |
| | | | 58 | 232 3 | | 17' R Gutter |
| | | | 49 | 233 2 | | 30' R |
| | | | 54 | 232 7 | | 70' R |
| | | | 544 | 232 66 | 11' L Ed. Pav | |

Profile Notes Red. ____ Plotted ____ Job No. 1754 14 Division No. ____ F. B. 1968 Pg. 127
No. ____ Date ____ Date ____ Survey of Lee Ave
X-Sec. Notes Chkd. ____ Checked ____ Survey by Snyder Notes PRS Date 11-17-54
No. ____ Date ____ Date ____ Map No. ____ Indexed C. Johnson

76L298 307 8-53

PLEASE RETURN TO
LOS ANGELES COUNTY SURVEYOR
726 LOS ANGELES COUNTY ENGINEERING BLDG.

NOTE: ANY ADDITIONS OR CHANGES ON THIS SHEET MUST BE MADE OR CIRCLED IN RED INK, WITH DATE AND NAME OF PERSON MAKING CHANGE.

Do not extend notes this side of this line. Klingerman ST.

| STATION | B. S. | H. I. | F. S. | ELEV. | Left ℄ N | ℄ Right ℄ S |
|---|---|---|---|---|---|---|
| 12+00 | | 238 10 | 55 | 232 6 | 17' L Gutter | |
| ✓ | | | 50 | 233 1 | 30' L P/L | |
| ✓ | | | 44 | 233 7 | 120' L | |
| T.P. | 50% | 237 75 | 537 | [illegible] 73 | | |
| 13+00 | | | 477 | 232 98 | | ℄ |
| | | | 505 | 232 70 | | 10' R Ed. Pav. |
| | | | 452 | 233 23 | | 17' R Gutter |
| | | | 47 | 233 1 | | 30' R P/L |
| | | | 495 | 232 80 | 12' L Ed. Pav. | |
| | | | 51 | 232 7 | 17' L Gutter | |
| | | | 45 | 233 3 | 30' L P/L | |
| 13+70 | | | 464 | 233 11 | | ℄ |
| | | | 482 | 232 93 | | 9' R Ed. Pav. |
| | | | 52 | 232 6 | | 18' R Gutter |
| | | | 46 | 233 2 | | 30' R Prop. cor. |
| | | | 486 | 232 89 | 13' L Ed. Pav. & Gutter | |
| | | | 44 | 233 4 | 30' L Prop. cor. | |
| 14+00 | | | 440 | 233 35 | | ℄ |
| [illegible] | | | 456 | 233 19 | | 50' R |
| ✓ | | | 441 | 233 34 | 50' L | |

F. B. 1968 Pg. 128 Job No. 1254.14 Division No. Notes Red. Plotted Profile
Survey of Lee Ave Date Date No.
Survey by Snyder Notes 1975 Notes Chkd. Checked X-Sec.
Indexed C. Johnson Date Date Date No.

76L298 307 8-53

PLEASE RETURN TO
LOS ANGELES COUNTY SURVEYOR
726 LOS ANGELES COUNTY ENGINEERING BLDG.

NOTE: ANY ADDITIONS OR CHANGES ON THIS SHEET MUST BE MADE OR CIRCLED IN RED INK, WITH DATE AND NAME OF PERSON MAKING CHANGE.

Do not extend notes this side of this line. Klingerman ST.

| STATION | B. S. | H. I. | F. S. | ELEV. | | |
|---|---|---|---|---|---|---|
| 14+20.27 | | 237 75 | 408 | 233 67 | ℄ int Klingerman ST & Rosemead | |
| | | | 429 | 233 46 | | 50' R Blvd |
| | | | 389 | 233 86 | 50' L. | |
| N. E341 | | | 240 | 235 35 | N. E 341 EL. 235.370 F.B. 1728/223 Rosemead Blvd & Klingerman ST. Bt. spk. in E. curb of center strip in front of ho. # 2407 | |

Profile No. ____ Notes Red. ____ Plotted ____ Job No. 1754.14 Division No. ____ F. B. 1968 Pg. 129
X-Sec. No. ____ Date ____ Date ____ Survey of Lee Ave
Notes Chkd. ____ Checked ____ Survey by Snyder Notes PIRS Date 11-17-54
Date ____ Date ____ Map No. ____ Indexed C. Johnson Date ____

F. B. 1968 PG. 130 Job No. Division No. Notes Red. Plotted Profile

Survey of Date Date No.

Survey by Notes Notes Chkd. Checked X-Sec.

Indexed C. Johnson Date Date Date No.

| STATION | B. S. | H. I. | F. S. | ELEV. |
|---|---|---|---|---|
| | | | | |

76L298 307 8-53

PLEASE RETURN TO

LOS ANGELES COUNTY SURVEYOR

726 LOS ANGELES COUNTY ENGINEERING BLDG.

**Do not extend notes this side of this line.**

NOTE: ANY ADDITIONS OR CHANGES ON THIS SHEET MUST BE MADE OR CIRCLED IN RED INK, WITH DATE AND NAME OF PERSON MAKING CHANGE.

| | |
|---|---|
| Notes Ck'd by | Survey of Lee Ave |
| Map No. | W. O. 1754.14 Tape No. St'd. °F |
| Office Work | Surveyed by Snyder |
| Checked | Notes PRS Date 11-17-54 |
| Date | Indexed A. C. Johnson 5-15-59 |

F. B. 1968 PG. 131

C.I. 1754.14

LEE AVE S.S. DIST.

Location of Improvements on

ROSEMEAD BLVD

From – P.I. at 31+45.59

To – Mabel Ave

Date – 11-17-54 Snyder

Note: Any Additions or Changes on This Sheet Must be Made or Circled in Red Ink With Date and Name of Person Making Change.

Do not extend notes this side of this line.

RETURN TO
LOS ANGELES COUNTY SURVEYOR
726 LOS ANGELES COUNTY
ENGINEERING BLDG.

78F3098 247 4-53

F. B. 1968 PG. 132

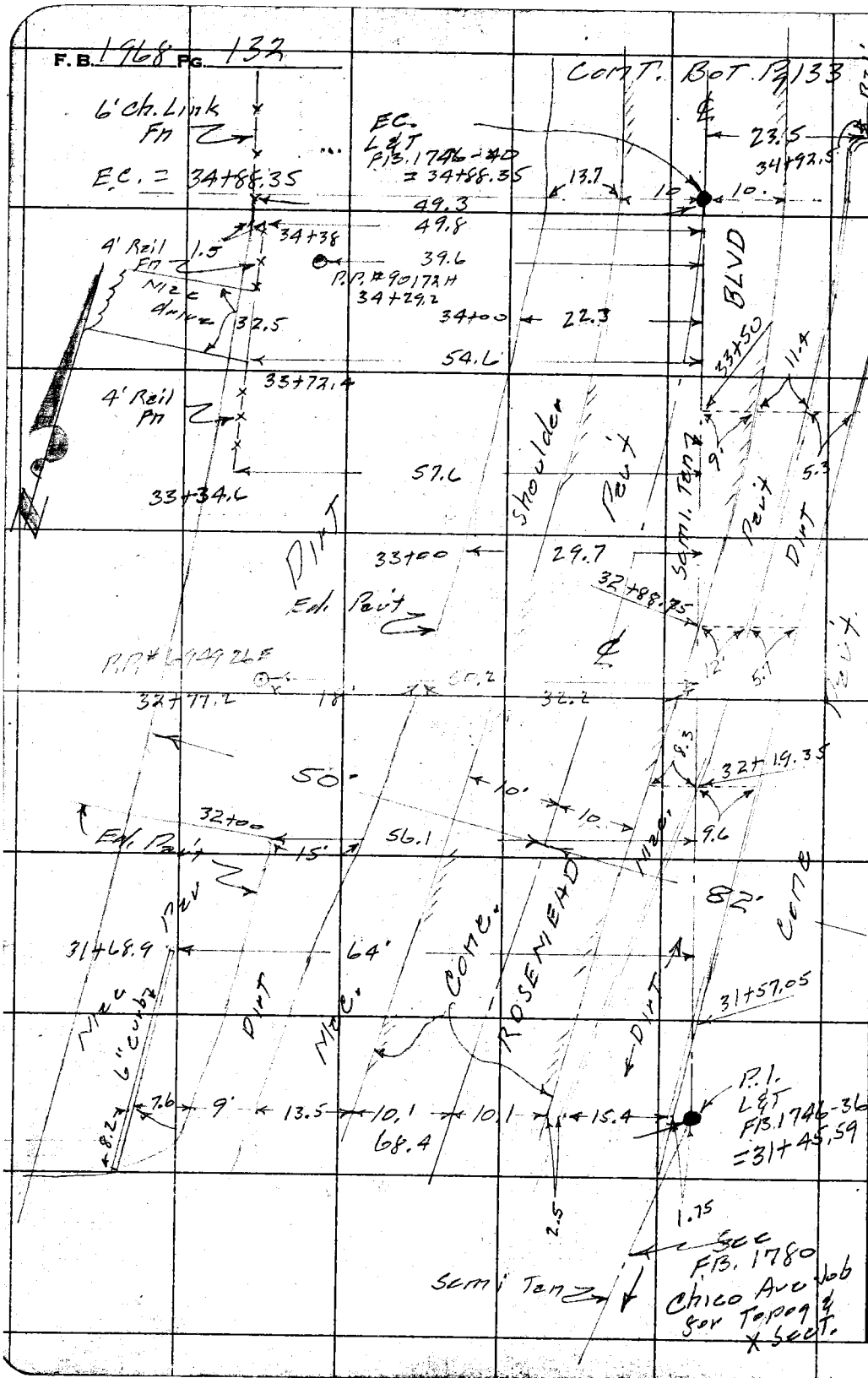


RETURN TO
LOS ANGELES COUNTY SURVEYOR
726 LOS ANGELES COUNTY
ENGINEERING BLDG.
Do not extend notes this side of this line.

Note: Any Additions or Changes on This Sheet Must be Made or Circled in Red Ink With Date and Name of Person Making Change.

| | |
|---|---|
| Notes Ck'd by | Survey of Lee Ave |
| Map No. | W. O. 1754.14 Tape No. St'd. °F |
| Office Work | Surveyed by Snyder |
| Checked | Notes PRS Date |
| Date | Indexed A. C. Johnson |

F.B. 1968 Pg. 133

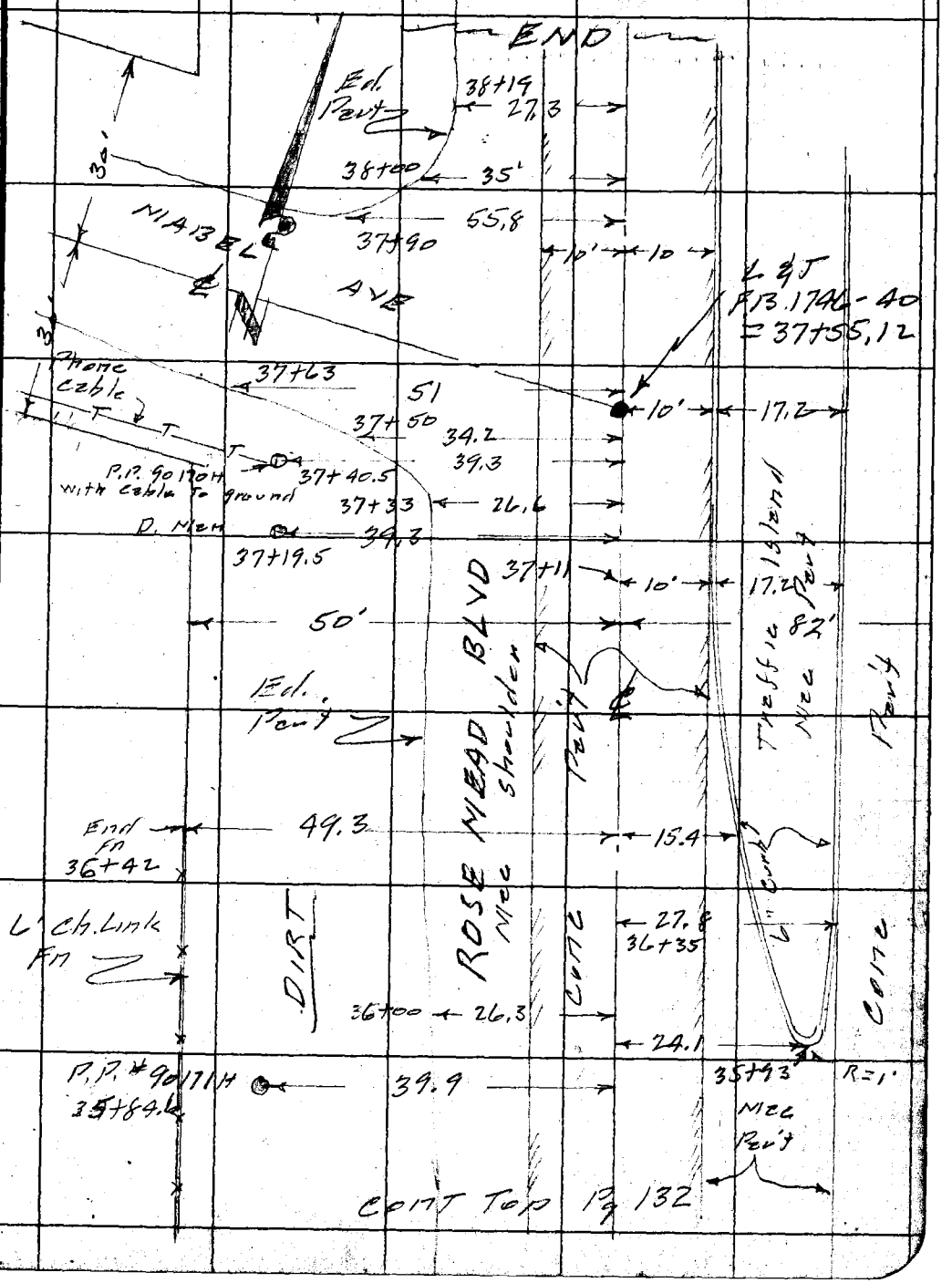


CONT TOP Pg 132

Note: Any Additions or Changes on This Sheet Must be Made or Circled in Red Ink With Date and Name of Person Making Change.

Do not extend notes this side of this line.

RETURN TO
LOS ANGELES COUNTY SURVEYOR
726 LOS ANGELES COUNTY
ENGINEERING BLDG.

76F3095 247 4-53

F. B. 1968 PG. 134

RETURN TO
LOS ANGELES COUNTY SURVEYOR
726 LOS ANGELES COUNTY
ENGINEERING BLDG.

Do not extend notes this side of this line.

Note: Any Additions or Changes on This Sheet Must be Made or Circled in Red Ink With Date and Name of Person Making Change.

| Profile No. | Notes Red. | Plotted | Job No. 1754.14 | Division No. | F. B. 1968 | Pg. 135 |
|---|---|---|---|---|---|---|
| | Date | Date | Survey of Lee Ave | | | |
| X-Sec. No. | Notes Chkd. | Checked | Survey by Snyder | Notes 1935 | Date 11-17-54 | |
| | Date | Date | Map No. | Indexed C. Johnson | Date | |

C.I. 1754.14
LEE AVE S.S. DIST

X SECTIONS
on
ROSEMEAD BLVD
From - P.I. at 31+45.59
To - Nobel Ave

Date - 11-17-54 Snyder

| STATION | B. S. | H. I. | F. S. | ELEV. |
|---|---|---|---|---|
| | | | | |

NOTE: ANY ADDITIONS OR CHANGES ON THIS SHEET MUST BE MADE OR CIRCLED IN RED INK, WITH DATE AND NAME OF PERSON MAKING CHANGE.

PLEASE RETURN TO
LOS ANGELES COUNTY SURVEYOR
726 LOS ANGELES COUNTY ENGINEERING BLDG.

Do not extend notes this side of this line.

76L298 307 8-53

PLEASE RETURN TO
LOS ANGELES COUNTY SURVEYOR
726 LOS ANGELES COUNTY ENGINEERING BLDG.

NOTE: ANY ADDITIONS OR CHANGES ON THIS SHEET MUST BE MADE OR CIRCLED IN RED INK, WITH DATE AND NAME OF PERSON MAKING CHANGE.

Do not extend notes this side of this line. Rosemead Blvd

| STATION | B. S. | H. I. | F. S. | ELEV. | Left & W | @ Right & E |
|---|---|---|---|---|---|---|
| M.E 344 | | ✓ | | 240 80 | M.E 344 EL 240.802 FB 1728/224 | |
| | 427 | 245 07 | | | Rosemead Blvd at Bruin Ave | |
| T.P. | 514 | 245 12 | 509 | 239 98 | Bt. spk in E cb. of center strip | |
| | | | | | opp. S.P.L. of hd# 2700 670'± S. of | |
| | | | | | Garvey Ave | |
| 31+45.59 | | | 512 | 240 00 | | P.I. |
| | | | 467 | 240 45 | 1.75'L Top cb | |
| | | | 520 | 239 92 | 17.15L " " | |
| | | | 580 | 239 32 | 17.15L Bot. " | |
| | | | 593 | 239 19 | 29.75'L ℄ ST & Conc Pav't | |
| | | | 607 | 239 05 | 38.85'L Ed. Conc | |
| | | | 657 | 238 55 | 52.35'L Ed. Pav. | |
| | | | 679 | 238 33 | 61.35'L " " | & Gutter |
| | | | 628 | 238 84 | 68.4.L Bot curb | |
| | | | 571 | 239 41 | 68.4'L Top " | |
| | | | 50 | 240 1 | 80'±L P/L | |
| | | | 54 | 239 7 | 240'±L P/L | |
| 32+00 | | | 48 | 240 3 | | Semi Tan |
| ✓ | | | 458 | 240 54 | | 6'R Top cb |
| / | | | 515 | 239 97 | 5'L Top curb | |

F. B. 1968 Pg. 136 Job No. 1754.14 Division No. ____ Notes Red. ____ Plotted ____ Profile
Survey of Lee Ave Date ____ Date ____ No. ____
Survey by Snyder Notes PRS Notes Chkd. ____ Checked ____ X-Sec.
Indexed K. C. Johnson Date ____ Date ____ Date ____ No. ____

76L298 307 8-53

PLEASE RETURN TO
LOS ANGELES COUNTY SURVEYOR
726 LOS ANGELES COUNTY ENGINEERING BLDG.

NOTE: ANY ADDITIONS OR CHANGES ON THIS SHEET MUST BE MADE OR CIRCLED IN RED INK, WITH DATE AND NAME OF PERSON MAKING CHANGE.

Do not extend notes this side of this line. Rosemead Blvd

| STATION | B. S. | H. I. | F. S. | ELEV. | Left & YY | Semi ℄ Ten | Right & E |
|---|---|---|---|---|---|---|---|
| 32+00 | | 245 12 | 563 | 239 49 | 5' L Gutter | | |
| | | | 581 | 239 31 | 11' L Ed. Pav. | | |
| | | | 587 | 239 25 | 21' L ℄ ST & Conc Pav. | | |
| | | | 600 | 239 12 | 31' L Ed. Conc | | |
| | | | 640 | 238 72 | 40' L Ed. Pav. | | |
| | | | 670 | 238 42 | 50' L Gutter | | |
| | | | 59 | 239 2 | 65'± L P/L | | |
| T.P. | 659 | 245 18 | 653 | 238 59 | | | |
| 32+19.35 | | | 514 | 240 04 | | Semi Ten Top Curb | |
| | | | 569 | 239 49 | | Semi Ten Bot | |
| 32+88.75 | | | 575 | 239 43 | | Semi Ten. Ed. Conc. | |
| 33+00 | | | 573 | 239 45 | | Semi Ten. | |
| | | | 556 | 239 62 | | | 12' L Bot Curb |
| | | | 501 | 240 17 | | | 12' L Top |
| | | | 578 | 239 40 | 10' L ℄ ST & Conc Pavt | | |
| | | | 588 | 239 30 | 20' L Ed. Conc Pavt | | |
| | | | 596 | 239 22 | 29.7 L Ed. Pavt | | |
| | | | 63 | 238 9 | 40' L Gutter | | |
| | | | 52 | 240 0 | 55' L P/L | | |
| 34+00 | | | 560 | 239 58 | | Semi Ten | |
| | | | 554 | 239 64 | | | 8' R Ed. Conc |

Profile No. ____ Notes Red. ____ Date ____ Plotted ____ Date ____ Job No. 1754.14 Division No. ____ Survey of Lee Ave Survey by Snyder Notes 1935 Date 11-17-54 Map No. ____ Indexed ____ Date ____

X-Sec. No. ____ Notes Chkd. ____ Date ____ Checked ____ Date ____

F. B. 1968 Pg. 137

C. Johnson

76L298 307 8-53

PLEASE RETURN TO
LOS ANGELES COUNTY SURVEYOR
726 LOS ANGELES COUNTY ENGINEERING BLDG.

NOTE: ANY ADDITIONS OR CHANGES ON THIS SHEET MUST BE MADE OR CIRCLED IN RED INK, WITH DATE AND NAME OF PERSON MAKING CHANGE.

Do not extend notes this side of this line. Rose Mead Blvd

| STATION | B. S. | H. I. | F. S. | ELEV. | Left ℄ | ℄ Right ℄ |
|---|---|---|---|---|---|---|
| 34+00 | | 245 18 | 532 | [illegible] 86 | | 20' R Bot cb |
| | | | 479 | 240 39 | | 20' R Top cb |
| | | | 569 | [illegible] | 12' L Ed. Conc | |
| | | | 591 | [illegible] | 22.3 L Ed. Pavt | |
| | | | 61 | [illegible] | 40' L Gutter | |
| | | | 58 | [illegible] | 52' L P/L | |
| | | | 60 | [illegible] | L | |
| 35+00 | | | 538 | [illegible] | | ℄ |
| | | | 539 | [illegible] 79 | | 10' R Ed. Conc |
| | | | 500 | [illegible] | | 25' R |
| | | | 553 | [illegible] | 10' L Ed. Conc | |
| | | | 576 | [illegible] | 25' L Ed. Pavt | |
| | | | 61 | [illegible] | 32' L Gutter | |
| | | | 57 | [illegible] | 50' L P/L | |
| T.P. | 643 | 245 87 | 574 | 239 44 | | |
| 36+00 | | | 595 | [illegible] | | ℄ |
| | | | 604 | [illegible] 83 | | 10' R Ed. Conc |
| | | | 557 | [illegible] | | 22 R Bot curb |
| | | | 498 | [illegible] | | 22' R Top curb |
| | | | 607 | [illegible] | 10' L Ed. Conc | |
| | | | 627 | [illegible] | 26.3 L Ed. Pav. | |

F. B. 1968 Pg. 138 Job No. 1754.14 Division No. Notes Red. Plotted Profile
Survey of Lee Ave Date Date No.
Survey by Snyder Notes PRS Notes Chkd. Checked X-Sec.
Indexed C. Johnson Date Date Date No.

76L298 307 8-53

PLEASE RETURN TO
LOS ANGELES COUNTY SURVEYOR
726 LOS ANGELES COUNTY ENGINEERING BLDG.

NOTE: ANY ADDITIONS OR CHANGES ON THIS SHEET MUST BE MADE OR CIRCLED IN RED INK, WITH DATE AND NAME OF PERSON MAKING CHANGE.

Do not extend notes this side of this line. Rosemead Blvd

| STATION | B. S. | H. I. | F. S. | ELEV. | Left & W | ℄ Right & E |
|---|---|---|---|---|---|---|
| 36+00 | | 245 87 | 64 | 239 5 | 35'L Gutter | |
| ✓ | | | 63 | 239 6 | 50'L P/L | |
| 37+00 | | | 577 | 240 10 | | ℄ |
| | | | 586 | 240 01 | | 10'R Bot Curb |
| | | | 512 | 240 75 | | 10'R Top ✓ |
| | | | 587 | 240 00 | 10'L Ed. Conc. | |
| | | | 600 | 239 87 | 27'L Ed. Pav. | |
| | | | 63 | 239 6 | 35'L Gutter | |
| | | | 59 | 240 0 | 50'L P/L | |
| T.P. | 623 | 246 08 | 602 | 239 85 | | |
| 37+50 | | | 590 | 240 18 | | ℄ |
| | | | 601 | 240 07 | | 10'R Bot Cb |
| | | | 532 | 240 76 | | 10'R Top ✓ |
| | | | 604 | 240 04 | 10'L Ed. Conc. | |
| | | | 641 | 239 67 | 26.6'L Ed. Pav. & Gutter | |
| | | | 63 | 239 8 | 50'L P/L | |
| 37+55.12 | | | 590 | 240 18 | ℄ int Rosemead Blvd & Mabel Ave | |
| | | | 665 | 239 43 | 60'L on ℄ Mabel Ave | |
| | | | 669 | 239 39 | 160'L ℄ Mabel Ave | |
| | | | 63 | 239 8 | ✓ ✓ Thence 30'N P/L | |
| | | | 62 | 239 9 | ✓ ✓ ✓ 30'S P/L | |

Profile Notes Red. ____ Plotted ____ Job No. 1754.14 Division No. ____
No. ____ Date ____ Date ____ Survey of Lee Ave
X-Sec. Notes Chkd. ____ Checked ____ Survey by Snyder Notes 1735 Date 11-17-54
No. ____ Date ____ Date ____ Map No. ____ Indexed C. Johnson Date ____

F. B. 1968 Pg. 139

76L298 307 8-53

PLEASE RETURN TO
LOS ANGELES COUNTY SURVEYOR
726 LOS ANGELES COUNTY ENGINEERING BLDG.

NOTE: ANY ADDITIONS OR CHANGES ON THIS SHEET MUST BE MADE OR CIRCLED IN RED INK, WITH DATE AND NAME OF PERSON MAKING CHANGE.

**Do not extend notes this side of this line.** Rosemead Blvd

| STATION | B. S. | H. I. | F. S. | ELEV. | Left & W | ℄ Right & E |
|---|---|---|---|---|---|---|
| 39+00 | | 246 08 | 560 | 240 48 | | ℄ |
| | | | 555 | 240 53 | | 10' R Bot cb |
| | | | 510 | 240 98 | | 10' R Top cb |
| | | | 568 | 240 40 | 10' L Ed Conc. | |
| | | | 645 | 239 63 | 38' L Bot curb Gutter | |
| | | | 571 | 240 37 | 38' L Top curb S end | |
| | | | 56 | 240 5 | 50' L P/L | |
| T.P. | 577 | 246 36 | 549 | 240 59 | | |
| M.E 97 | | | 542 | 240 94 | M.E 97 EL. 240.930 FB 1728/210 Garvey Ave & Rosemead Blvd S.E. Cor. — Bt. Spk. in curb 32' E. of E. end C.R. | |

F. S. 1968 Pg. 140 Job No. 1754.14 Division No. Notes Red. Plotted Date No. Profile
Survey of Lee Ave Date X-Sec.
Survey by Snyder Notes PRS Notes Chkd. Checked Date No.
Indexed [illegible] Date

| | |
|---|---|
| Notes Ck'd by | Survey of Lee Ave |
| Map No. | W. O. 1754.14 Tape No. St'd. °F |
| Office Work | Surveyed by Snyder |
| Checked | Notes MRS Date 11- |
| Date | Indexed ~~K. C. Johnson~~ 5-15-59 |

F. B. 1966 PG. 141

C.I. 1754.14
LEE AVE S.S. DIST
Location of Improvements
on
GARVEY AVE
From - Lee Ave
To - Rosemead Blvd

Date -

Snyder

Note: Any Additions or Changes on This Sheet Must be Made or Circled in Red Ink With Date and Name of Person Making Change.

Do not extend notes this side of this line.

RETURN TO
LOS ANGELES COUNTY SURVEYOR
726 LOS ANGELES COUNTY
ENGINEERING BLDG.

76F3095 247 4-53

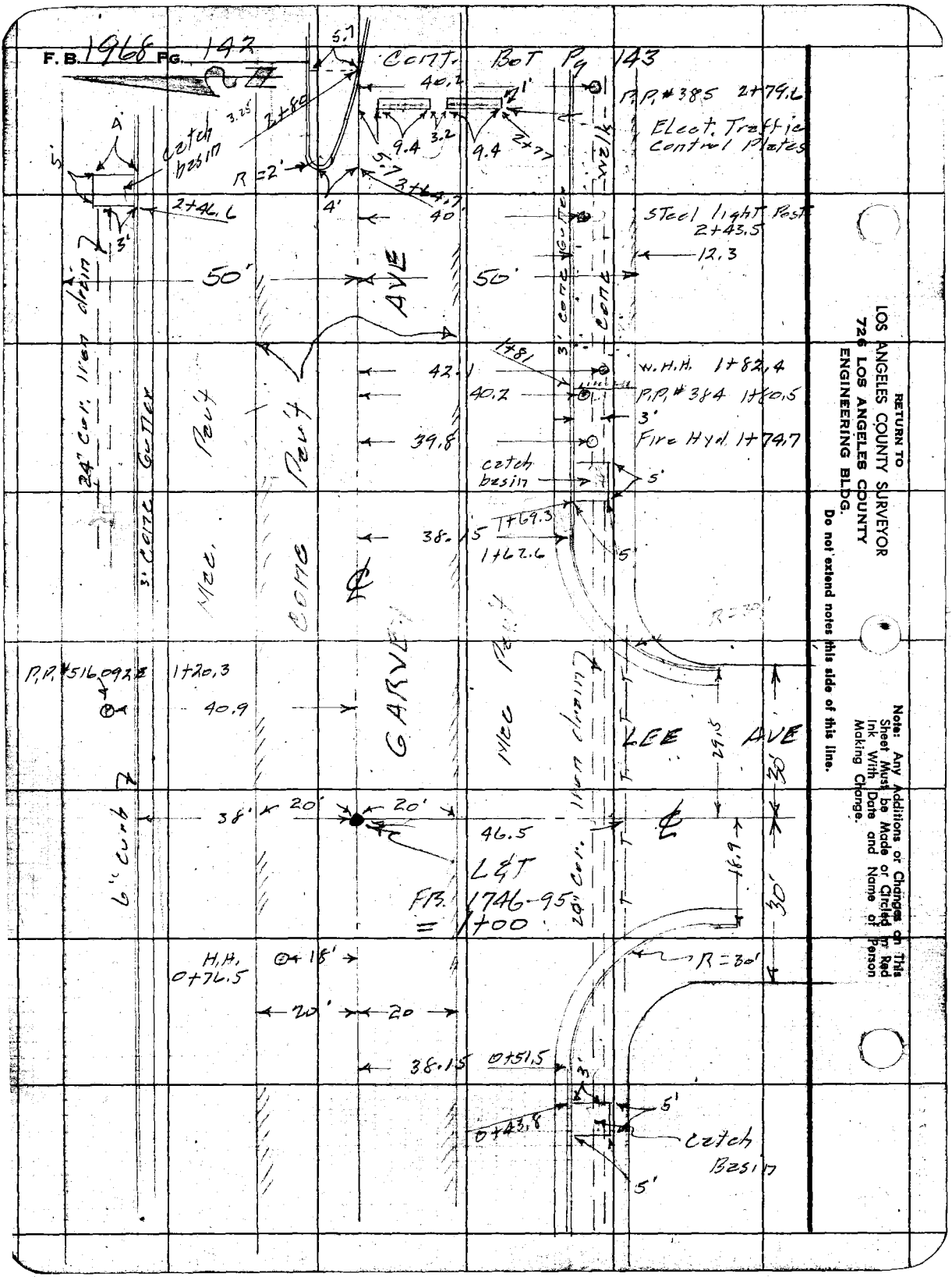


RETURN TO
LOS ANGELES COUNTY SURVEYOR
726 LOS ANGELES COUNTY
ENGINEERING BLDG.
Do not extend notes this side of this line.

Note: Any Additions or Changes on This Sheet Must be Made or Circled in Red Ink With Date and Name of Person Making Change.

F.B. 1968 PG. 143

| | |
|---|---|
| Notes Ck'd by | Survey of Lee Ave |
| Map No. | W. O. 1754 Tape No. St'd. °F |
| Office Work | Surveyed by Snyder |
| Checked | Notes PRS Date 11-18-54 |
| Date | Indexed A. C. Johnson |

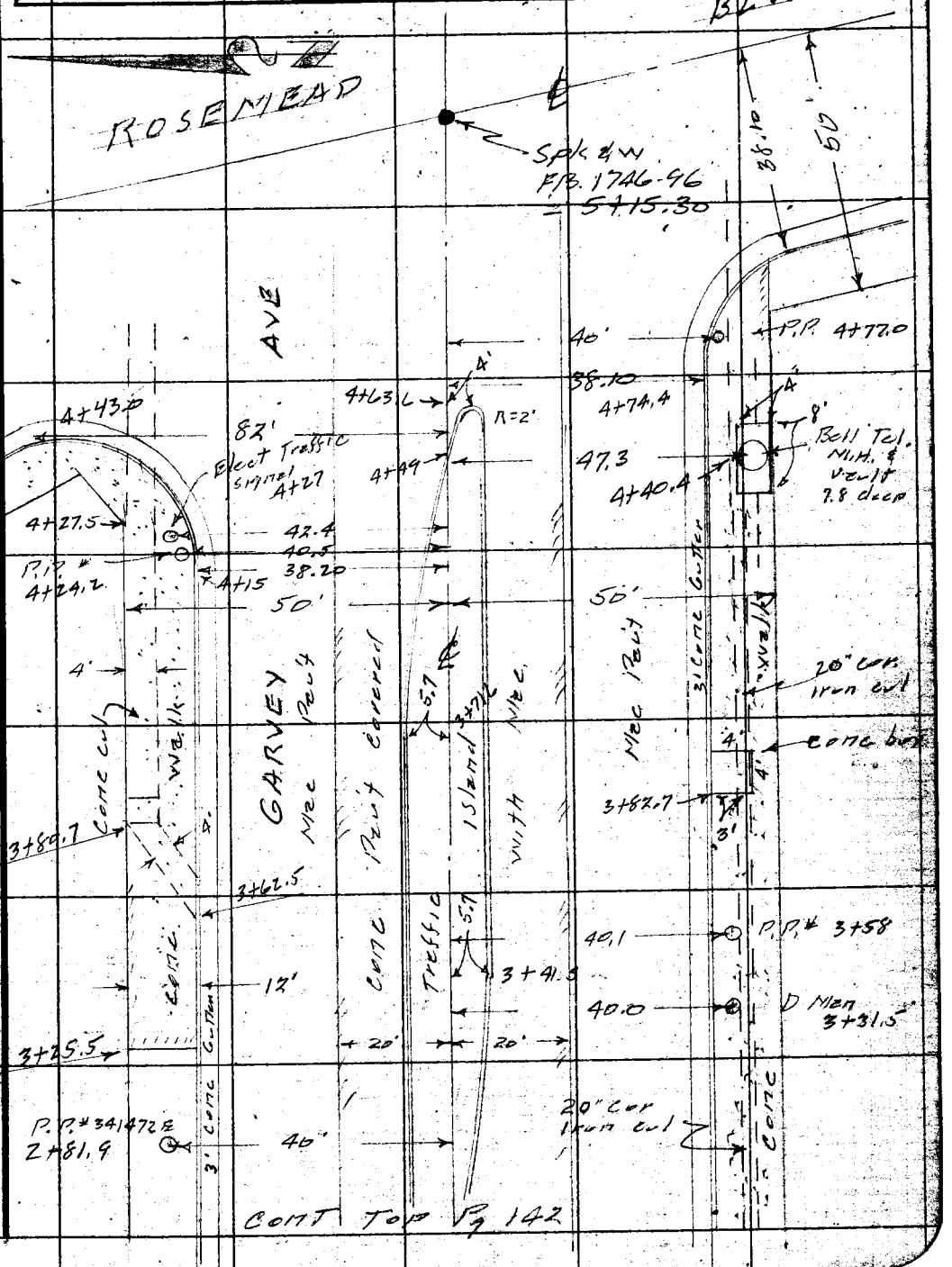


CONT TOP Pg 142

Note: Any Additions or Changes on This Sheet Must be Made or Circled in Red Ink With Date and Name of Person Making Change.

Do not extend notes this side of this line.

RETURN TO
LOS ANGELES COUNTY SURVEYOR
726 LOS ANGELES COUNTY
ENGINEERING BLDG.

76F3095 247 4-53

F. B. 1968 PG. 144

RETURN TO
LOS ANGELES COUNTY SURVEYOR
726 LOS ANGELES COUNTY
ENGINEERING BLDG.

Do not extend notes this side of this line.

Note: Any Additions or Changes on This Sheet Must be Made or Circled in Red Ink With Date and Name of Person Making Change.

| Profile No. | Notes Red. | Plotted | Job No. 1754.14 | Division No. | F. B. 1968 | Pg. 145 |
|---|---|---|---|---|---|---|
| | Date | Date | Survey of Lee Ave | | | |
| X-Sec. No. | Notes Chkd. | Checked | Survey by Snyder | Notes 1235 | Date 11-18-54 | |
| | Date | Date | Map No. | Indexed | Date | |

C.I. 1754.14
LEE AVE S.S. DIST
X SECTIONS
on
GARVEY AVE
From – Lee Ave
To – Rosemead Blvd

Date – 11-18-54 Snyder

| STATION | B. S. | H. I. | F. S. | ELEV. |
|---|---|---|---|---|
| | | | | |

NOTE: ANY ADDITIONS OR CHANGES ON THIS SHEET MUST BE MADE OR CIRCLED IN RED INK, WITH DATE AND NAME OF PERSON MAKING CHANGE.

PLEASE RETURN TO
LOS ANGELES COUNTY SURVEYOR
726 Los Angeles County Engineering Bldg.

Do not extend notes this side of this line.

76L298 307 8-53

76L298 307 8-53

PLEASE RETURN TO
LOS ANGELES COUNTY SURVEYOR
726 LOS ANGELES COUNTY ENGINEERING BLDG.

NOTE: ANY ADDITIONS OR CHANGES ON THIS SHEET MUST BE MADE OR CIRCLED IN RED INK, WITH DATE AND NAME OF PERSON MAKING CHANGE.

Do not extend notes this side of this line. Garvey Ave

| STATION | B. S. | H. I. | F. S. | ELEV. | Left ℄ N | ℄ Right ℄ S. |
|---|---|---|---|---|---|---|
| M.E 458 | | 1 | | 239.64 | M.E 458 El. 239.641 F.B. 1927/70 | |
| | 602 | 245.66 | | | Lee Ave & Garvey Ave S.E. cor. | |
| | | | | | Bt. spk. in curb 15' E of E. end C.R. | |
| 0+00 | | | 154 | 241.12 | ℄ | |
| | | | 188 | 242.78 | | 30' R Ed. Conc |
| | | | 245 | 243.21 | | 38' R Gutter |
| | | | 165 | 244.01 | | 38' R Top curb |
| | | | 17 | 244.0 | | 50' R P/L |
| | | | 167 | 243.99 | 20' L Ed. Conc | |
| | | | 258 | 243.08 | 38' L Gutter | |
| | | | 178 | 243.88 | 38' L Top curb | |
| | | | 17 | 244.0 | 50' L P/L | |
| 0+45.8 | | | 994 | 235.72 | | 41' R Flow line in catch basin |
| 1+00 | | | 405 | 241.61 | ℄ int Lee Ave & Garvey Ave | |
| | | | 331 | 242.35 | ✓ S.W. cor. W. end C.R. Gutter | |
| | | | 282 | 242.84 | — ✓ — | — ✓ Top curb |
| | | | 574 | 239.92 | — — — S. end | — Gutter |
| | | | 492 | 240.74 | — ✓ — ✓ | — Top curb |
| | | | 39 | 241.8 | — — Prop cor. | |
| | | | 425 | 241.41 | | 20' R Ed. Conc |
| | | | 502 | 240.64 | | 70' R ℄ Lee Ave |

F. B. 1966 Pg. 146 Job No. 1754-1 Division No. Profile No. X-Sec. No.

Survey of Lee Ave Notes 1713S

Survey by Stylar Notes Chkd. Checked

Indexed C. Johnson Date Date Date

Plotted Date Notes Red. Date

76L298 307 8-53

PLEASE RETURN TO
LOS ANGELES COUNTY SURVEYOR
726 LOS ANGELES COUNTY ENGINEERING BLDG.

NOTE: ANY ADDITIONS OR CHANGES ON THIS SHEET MUST BE MADE OR CIRCLED IN RED INK, WITH DATE AND NAME OF PERSON MAKING CHANGE.

Do not extend notes this side of this line.

Gervey Ave

| STATION | B. S. | H. I. | F. S. | ELEV. | Left ℄ N | ℄ Right ℄ S |
|---|---|---|---|---|---|---|
| 1+00 | | 245 66 | 537 | 240 29 | ℄ INT. S.E. cor | S. end C.R. Gutter |
| | | | 455 | 241 17 | — — — | — Top curb |
| | | | 701 | 238 65 | — — — | E end C.R. Gutter |
| | | | 577 | 239 89 | — — — | — Top curb |
| | | | 50 | 240 7 | — — — | Prop cor. |
| | | | 425 | 241 41 | 20' L Ed. conc | |
| | | | 487 | 240 89 | 38' L Gutter | |
| | | | 409 | 241 57 | 38' L Top curb | |
| | | | 40 | 241 7 | 50' L P/L | |
| 1+69.3 | | ? | 741 | 238 25 | | 41.0' L Flow line in catch basin |
| 2+00 | | | 599 | 239 67 | | ℄ |
| | | | 628 | 238 38 | | 20' R Ed. conc |
| | | | 703 | 238 65 | | 38' R Gutter |
| | | | 618 | 239 48 | | 38' R Top curb |
| | | | 591 | 239 75 | | 50' R P/L |
| | | | 625 | 239 41 | 20' L Ed. conc | |
| | | | 675 | 238 91 | 38' L Gutter | |
| | | | 602 | 239 64 | 38' L Top curb | |
| | | | 56 | 240 1 | 50' L P/L | |
| | | | 39 | 241 8 | 190' L | |
| T.P. | 528 | 244 90 | 604 | 239 62 | | |

Profile No. ____ Notes Red. ____ Plotted ____ Job No. 1754.14 Division No. ____
X-Sec. No. ____ Date ____ Date ____ Survey of Lee Ave
Notes Chkd. ____ Date ____ Checked ____ Date ____ Survey by Sylvester Notes 1/15 Date 11/15/54
Map No. ____ Date ____ Index No. ____ Date ____ Chief C. Johnson

F. B. 1968 Pg. 147

76L298 307 8-53

PLEASE RETURN TO
LOS ANGELES COUNTY SURVEYOR
726 LOS ANGELES COUNTY ENGINEERING BLDG.

NOTE: ANY ADDITIONS OR CHANGES ON THIS SHEET MUST BE MADE OR CIRCLED IN RED INK, WITH DATE AND NAME OF PERSON MAKING CHANGE.

**Do not extend notes this side of this line.** Garvey Ave

| STATION | B. S. | H. I. | F. S. | ELEV. | Left ℄ N | ℄ Right ℄ S |
|---|---|---|---|---|---|---|
| 2+46.L | | 24490 | 859 | 23[illegible]31 | 41' L Flow line in catch basin | |
| 3+00 | | | 470 | 24[illegible]20 | | ℄ |
| | | | 472 | 24[illegible]18 | | 3' R Top curb |
| | | | 528 | 23[illegible]72 | | 3' R Bot ✓ |
| | | | 569 | 23[illegible]21 | | 20' R Bd. cone |
| | | | 604 | 23[illegible]36 | | 38' R Gutter |
| | | | 523 | 23[illegible]67 | | 38' R Top cb |
| | | | 50 | 23[illegible]9 | | 50' R P/L |
| | | | 66 | 23[illegible] | | 190' R |
| | | | 476 | 24[illegible]14 | 5.5' L Top curb | |
| | | | 529 | 23[illegible]61 | 5.5' L Bot ✓ | |
| | | | 574 | 23[illegible]16 | 20' L Bd. cone | |
| | | | 616 | 23[illegible]74 | 38' L Gutter | |
| | | | 533 | 23[illegible]37 | 38' L Top curb | |
| | | | 51 | 23[illegible]8 | 50' L P/L | |
| 3+80.7 | | | 59 | 23[illegible] | 50' L Flow line of cone col. | |
| 3+82.7 | | | 770 | 23[illegible]20 | | 41' R Flow line of col. at box |
| 4+00 | | | 393 | 24[illegible]17 | | ℄ |
| | | | 417 | 24[illegible]73 | | 5.7' R Top curb |
| | | | 470 | 24[illegible]20 | | 5.7' R Bot ✓ |
| | | | 513 | 23977 | | 20' R |

F. B. 1968 Pg. 148 Job No. 1754.14 Division No. Notes Red. Plotted No. Profile
Survey of Lee Ave Date Date X-Sec.
Survey by Snyder Notes P135 Notes Chkd. Checked
Indexed C. Johnson Date Date No.

76L298 307 8-53

PLEASE RETURN TO
LOS ANGELES COUNTY SURVEYOR
726 LOS ANGELES COUNTY ENGINEERING BLDG.

NOTE: ANY ADDITIONS OR CHANGES ON THIS SHEET MUST BE MADE OR CIRCLED IN RED INK, WITH DATE AND NAME OF PERSON MAKING CHANGE.

**Do not extend notes this side of this line.** Garvey Ave

| STATION | B.S. | H. I. | F. S. | ELEV. | Left & N | ℄ Right & S |
|---|---|---|---|---|---|---|
| 4+00 | | 24490 | 570 | 239 20 | | 38' R Gutter |
| | | | 494 | 239 96 | | 38' R Top curb |
| | | | 48 | 240 1 | | 50' R P/L |
| | | | 397 | 240 93 | 5' L Top curb | |
| | | | 453 | 240 37 | 5' L Bot | |
| | | | 469 | 240 21 | 20' L | |
| | | | 518 | 239 72 | 38' L Gutter | |
| | | | 404 | 240 86 | 38' L Top curb | |
| | | | 39 | 241 0 | 50' L P/L | |
| T.P. | 494 | 245 48 | 436 | 240 54 | | |
| 4+40.4 | | | 536 | 240 12 | | 47.3 R Rim Tel. M.H. |

View Looking W

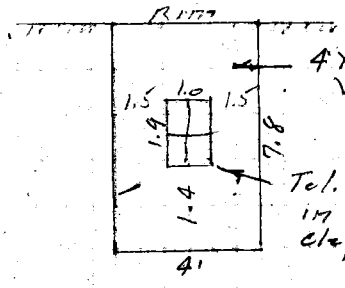


View Looking E

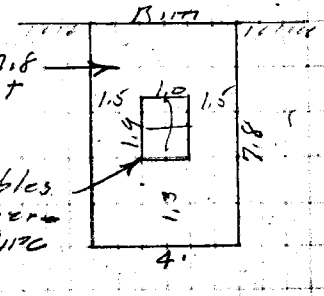


4 X 8 X 7.8 Vault

Tel. Cables in Square clay Pipe

| | | | | | | |
|---|---|---|---|---|---|---|
| 4+40.4 | | | 1316 | 232 32 | Bot Elev. of Tel. Vault | |

Profile Notes Red. ____ Plotted ____ Job No. 1754.14 Division No. ____ F.B. 1968 Pg. 149
No. ____ Date ____ Date ____ Survey of Lee Ave
X-Sec. Notes Chkd. ____ Checked ____ Survey by Snyder Notes PRS Date 11-18-54
No. ____ Date ____ Date ____ Map No. ____ Indexed ____ C. John

76L298 307 8-53

PLEASE RETURN TO
LOS ANGELES COUNTY SURVEYOR
726 LOS ANGELES COUNTY ENGINEERING BLDG.

NOTE: ANY ADDITIONS OR CHANGES ON THIS SHEET MUST BE MADE OR CIRCLED IN RED INK, WITH DATE AND NAME OF PERSON MAKING CHANGE.

Do not extend notes this side of this line. Garvey Ave

| STATION | B. S. | H. I. | F. S. | ELEV. | Left ℄ N | ℄ Right ℄ S. |
|---|---|---|---|---|---|---|
| 4+63.6 | | 245 48 | 402 | 241 46 | | 4' R Top curb E. end |
| | | | 460 | 240 88 | | 4' R Bot curb |
| 5+15.30 | | | 443 | 241 05 | ℄ int Garvey Ave & Rosemead Blvd. | |
| | | | 530 | 240 18 | " N. W. COR. W end C.R. Gutter | |
| | | | 455 | 240 93 | " " " " Top cb | |
| | | | 454 | 240 94 | " " " N end C.R. Gutter | |
| | | | 391 | 241 57 | " " " " " Top cb | |
| | | | 41 | 241 5 | " " " Prop COR. | |
| | | | 603 | 239 45 | " S. W. COR. W. end C.R. Gutter | |
| | | | 525 | 240 23 | " " " " " Top curb | |
| | | | 584 | 239 64 | " " " S. end C.R. Gutter | |
| | | | 508 | 240 40 | " " " " " Top curb | |
| | | | 503 | 240 45 | " " " Prop COR. | |
| | | | 457 | 240 91 | | 50' R ℄ ST. |
| | | | 425 | 241 23 | 50' L ℄ ST | |
| | | | 12 | 242 3 | Mostly N'ly COR Lot 1 TR # 109.79 | |
| M.E. 96 | | | 335 | 242 13 | M.E. 96 EL. 242.126 F.B. 1728/210 Garvey Ave & Rosemead Blvd. N. W. COR. — Bt. Spk. in curb 28' N. of N. end C.R. | |

F.B. 1968 Pg. 150 Job No. 1754.14 Division No. Notes Red. Plotted Profile
Survey of Lee Ave Date No.
Survey by Snyder Notes 1935 Notes Chkd. Checked X-Sec.
Indexed C. Johnson Date Date No.

| | |
|---|---|
| Notes Ck'd by | Survey of Lee Ave |
| Map No. | W. O. 1754.14 Tape No. St'd. °F |
| Office Work | Surveyed by Snyder |
| Checked | Notes 1213.5 Date 11-18-54 |
| Date | Indexed 5-18-59 |

F. B. 1961 PG. 151

C.I. 1754.14
LEE AVE S.S. DIST
Location of Improvements
117

S. S. R/W
The S'ly 6' of the N'ly 60' of
Lot 34 TR. #10231

From — Lee Ave
To — A Point 120' W of the East
Line of Lot 34 Tr. #10231

Date — 11-18-54 Snyder

Notes: Any Additions or Changes on This Sheet Must be Made or Circled in Red Ink With Date and Name of Person Making Change.

Do not extend notes this side of this line.

RETURN TO
LOS ANGELES COUNTY SURVEYOR
726 LOS ANGELES COUNTY
ENGINEERING BLDG.

78FS088 247 4-55

F.B. 1968 PG. 152

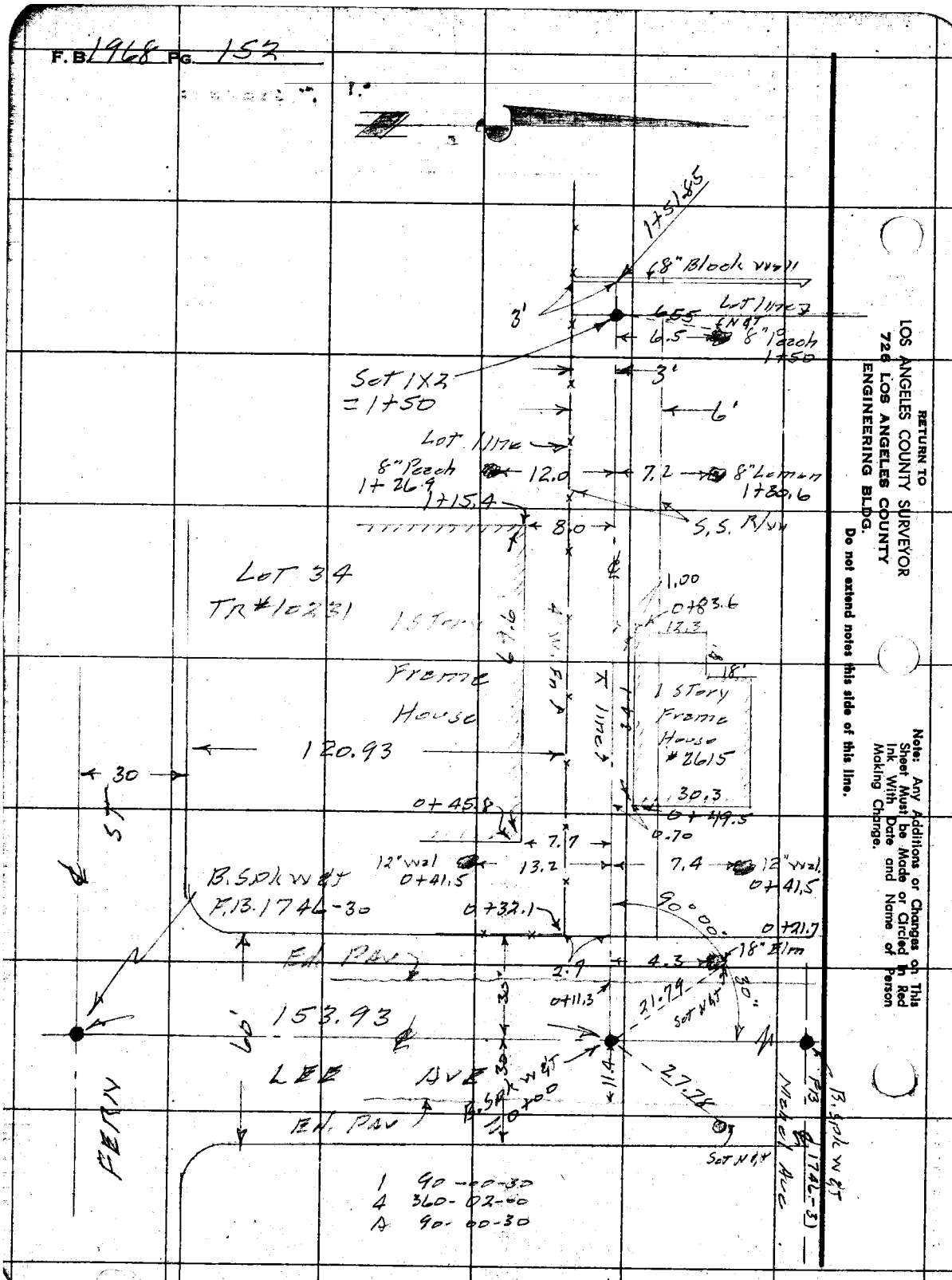


RETURN TO
LOS ANGELES COUNTY SURVEYOR
726 LOS ANGELES COUNTY
ENGINEERING BLDG.

Do not extend notes this side of this line.

Note: Any Additions or Changes on This Sheet Must be Made or Circled in Red Ink With Date and Name of Person Making Change.

| Profile No. | Notes Red | Plotted | Job No. 1754.14 | Division No. | F. B. 1968 Pg. 153 |
|---|---|---|---|---|---|
| | Date | Date | Survey of Lee Ave | | |
| X-Sec. No. | Notes Chkd. | Checked | Survey by Snyder | Notes 12135 | Date 11-18-54 |
| | Date | Date | Map No. | Indexed C. Johnson | Date |

C.I. 1754.14
LEE AVE

X SECTIONS
IN
S. S. R/W
The S'ly 6' of the N'ly 60' of
Lot 34 TR # 10231

From - Lee Ave
To - A Point 120' W. of the
East line Lot 34 TR # 10231
Date - 11-18-54 Snyder

| STATION | B. S. | H. I. | F. S. | ELEV. |
|---|---|---|---|---|
| | | | | |

NOTE: ANY ADDITIONS OR CHANGES ON THIS SHEET MUST BE MADE OR CIRCLED IN RED INK, WITH DATE AND NAME OF PERSON MAKING CHANGE.

PLEASE RETURN TO
LOS ANGELES COUNTY SURVEYOR
726 LOS ANGELES COUNTY ENGINEERING BLDG.

Do not extend notes this side of this line.

76L298 307 8-53

76L298 307 8-53

PLEASE RETURN TO
LOS ANGELES COUNTY SURVEYOR
726 LOS ANGELES COUNTY ENGINEERING BLDG.

NOTE: ANY ADDITIONS OR CHANGES ON THIS SHEET MUST BE MADE OR CIRCLED IN RED INK, WITH DATE AND NAME OF PERSON MAKING CHANGE.

**Do not extend notes this side of this line.** S.S. R/W

| STATION | B. S. | H. I. | F. S. | ELEV. | Left ⊼ line Right |
|---|---|---|---|---|---|
| N.E 456 | | ✓ | | 236 04 | N.E 456 EL. 236.038 F.B. 1927/69 |
| | 422 | 240 26 | | | Lee Ave & Fern St. N.E. Cor. |
| | | | | | Bt. spk in center of W. end |
| | | | | | Conc drive to no# 2600 |
| | | | 483 | [illegible] 43 | ℄ int Fern St & Lee Ave |
| 0+00 | | | 447 | [illegible] 79 | ℄ int Lee Ave & S.S. R/W |
| ✓ | | | 444 | [illegible] 82 | 15' R ℄ St |
| ✓ | | | 456 | [illegible] 70 | 15' L ℄ St |
| 0+11.3 | | | 466 | [illegible] 66 | ⊼ line Ed Pav |
| ✓ | | | 466 | [illegible] 60 | 15 R Ed. Pav |
| ✓ | | | 476 | 235 50 | 15' L Ed. Pav. |
| 0+16 | | | 51 | 235 2 | ⊼ Gutter |
| ✓ | | | 49 | 235 4 | 15' R Gutter |
| ✓ | | | 50 | [illegible] 3 | 15' L Gutter |
| 0+30 | | | 43 | [illegible] 0 | ⊼ P/L |
| ✓ | | | 43 | [illegible] 0 | 15' R P/L |
| ✓ | | ✓ | 43 | [illegible] 0 | 15' L P/L |
| T.P. | 522 | 241 01 | 447 | 235 79 | |
| 1+00 | | | 48 | [illegible] 2 | ⊼ |
| ✓ | | | 49 | [illegible] 1 | 15' R |

F. B. 1968 PG. 154 Job No. 1754.14 Division No. Notes Red. Plotted No. Profile
Survey of Lee Ave Date Date X-Sec.
Survey by S. Mylder Notes 1935 Notes Chkd. Checked No.
Indexed C. Johnson Date Date

76L298 307 8-53

PLEASE RETURN TO
LOS ANGELES COUNTY SURVEYOR
726 LOS ANGELES COUNTY ENGINEERING BLDG.

NOTE: ANY ADDITIONS OR CHANGES ON THIS SHEET MUST BE MADE OR CIRCLED IN RED INK, WITH DATE AND NAME OF PERSON MAKING CHANGE.

**Do not extend notes this side of this line.** S.S. R/W

| STATION | B. S. | H. I. | F. S. | ELEV. | Left & S | * Right & N |
|---|---|---|---|---|---|---|
| 1+00 | | 241 01 | 48 | 236 2 | 8' L at House | |
| 1+50 | | | 48 | 236 2 | | * |
| – | | | 48 | 236 2 | | 15' R |
| – | | | 47 | 236 3 | 15' L | |
| 2+00 | | | 41 | 236 9 | | * Prod. |
| T.P. | 462 | 240 20 | 543 | 235 58 | | |
| N.E. 456 | | | 417 | 236 03 | N.E. 456 EL. 236.038 F.B. 1927/69 | |

Profile Notes Red. Plotted Job No. 1754.14 Division No. F. B. 1968 Pg. 155
No. Date Date Survey of Lee Ave
X-Sec. Notes Chkd. Checked Survey by Snyder Notes PBS Date 11-18-54
No. Date Date Map No. Indexed C. Johnson Date

F. B. 1968 PG. 156

Job No. _____ Division No. _____ Notes Red. _____ Plotted _____

Survey of _____ Date _____ Date _____

Survey by _____ Notes _____ Notes Chkd. _____ Checked _____

Indexed [redacted] C. Johnson Date _____ Date _____ Date _____

Profile No. _____

X-Sec. No. _____

| STATION | B. S. | H. I. | F. S. | ELEV. |
|---|---|---|---|---|
| | | | | |

76L298 307 8-53

PLEASE RETURN TO

LOS ANGELES COUNTY SURVEYOR

726 LOS ANGELES COUNTY ENGINEERING BLDG.

**Do not extend notes this side of this line.**

NOTE: ANY ADDITIONS OR CHANGES ON THIS SHEET MUST BE MADE OR CIRCLED IN RED INK, WITH DATE AND NAME OF PERSON MAKING CHANGE.

| | |
|---|---|
| Notes Ck'd by | Survey of Lee Ave |
| Map No. | W. O. 1754.14 Tape No. St'd. °F |
| Office Work | Surveyed by Snyder |
| Checked | Notes P13,5 Date 11-26-59 |
| Date | Indexed J. C. Johnson 5-15-59 |

F.B. 1968 Pg. 157

C.I. 1754.14
LEE AVE S.S. DIST.

Location of Improvements
on

ROSEMEAD BLVD

From- Rush ST.
To- P.L. So. of Mabel Ave

Date- 11-26-59. Snyder

Note: Any Additions or Changes on This Sheet Must Be Made or Circled in Red Ink With Date and Name of Person Making Change.

Do not extend notes this side of this line.

RETURN TO
LOS ANGELES COUNTY SURVEYOR
726 LOS ANGELES COUNTY
ENGINEERING BLDG.

76FS09S 247 4-53

F.B. 1968 PG. 158 CONT. BOT PG 159




RETURN TO
LOS ANGELES COUNTY SURVEYOR
726 LOS ANGELES COUNTY
ENGINEERING BLDG.
Do not extend notes this side of this line.

Note: Any Additions or Changes on This Sheet Must be Made or Circled in Red Ink With Date and Name of Person Making Change.

| | |
|---|---|
| Notes Ck'd by | Survey of Lee Ave. |
| Map No. | W. O. 1754-14 Tape No. St'd. °F |
| Office Work | Surveyed by Snyder |
| Checked | Notes PRS Date 11-26-54 |
| Date | Indexed |

F.B. 1968 Pg. 159




Note: Any Additions or Changes on This Sheet Must Be Made or Circled in Red Ink With Date and Name of Person Making Change.

Do not extend notes this side of this line.

RETURN TO
LOS ANGELES COUNTY SURVEYOR
726 LOS ANGELES COUNTY
ENGINEERING BLDG.

76F3098 247 4-53

F.B. 1968 PG. 160

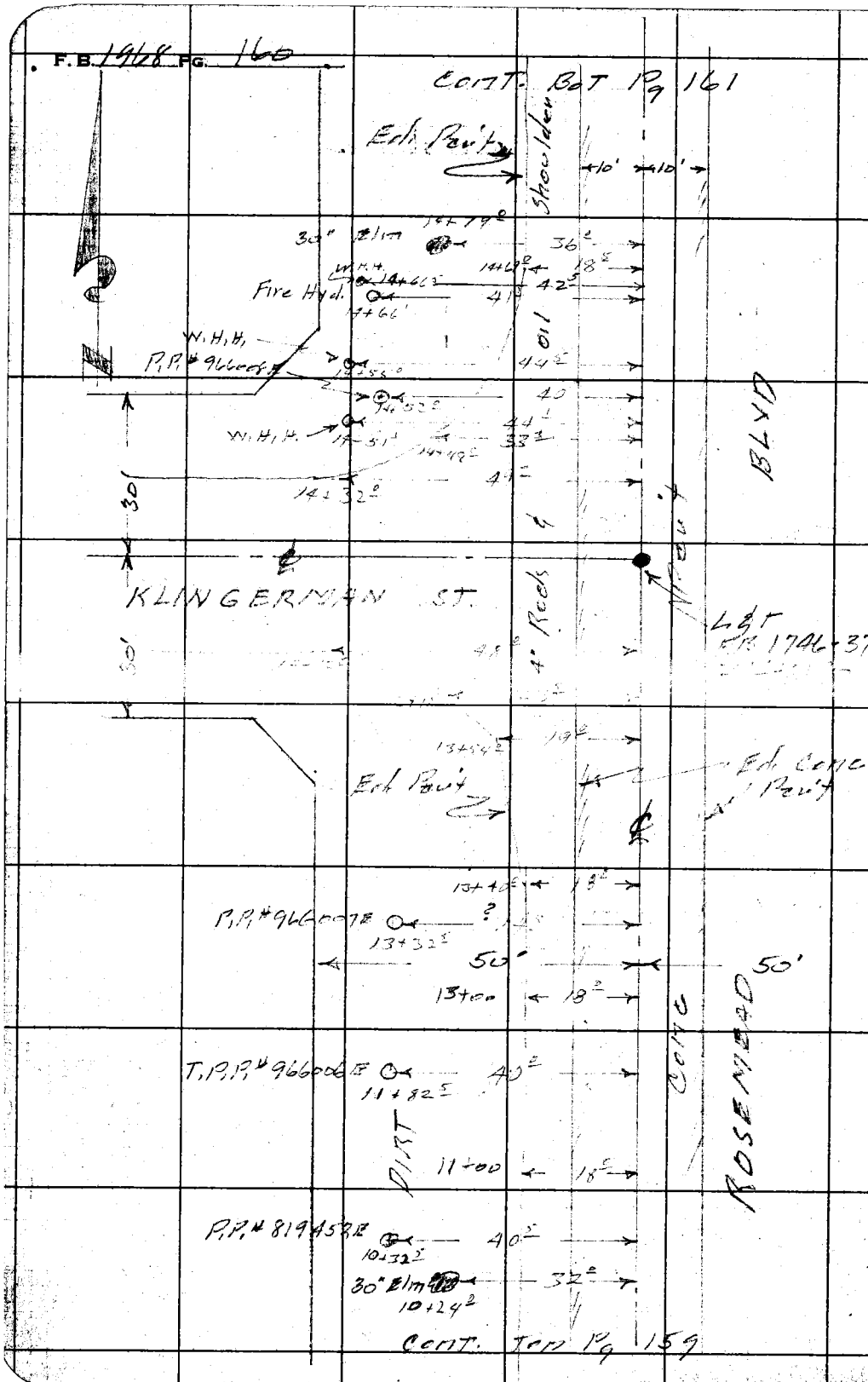


RETURN TO
LOS ANGELES COUNTY SURVEYOR
726 LOS ANGELES COUNTY
ENGINEERING BLDG.

Do not extend notes this side of this line.

Note: Any Additions or Changes on This Sheet Must be Made or Circled in Red Ink With Date and Name of Person Making Change.

| | |
|---|---|
| Notes Ck'd by | Survey of Lee Ave |
| Map No. | W. O. 754-14 Tape No. St'd °F |
| Office Work | Surveyed by Snyder |
| Checked | Notes P135 Date 11-26-54 |
| Date | Indexed A. C. Johnson |

F.B. 1968 Pg. 161

CONT BOT Pg 162

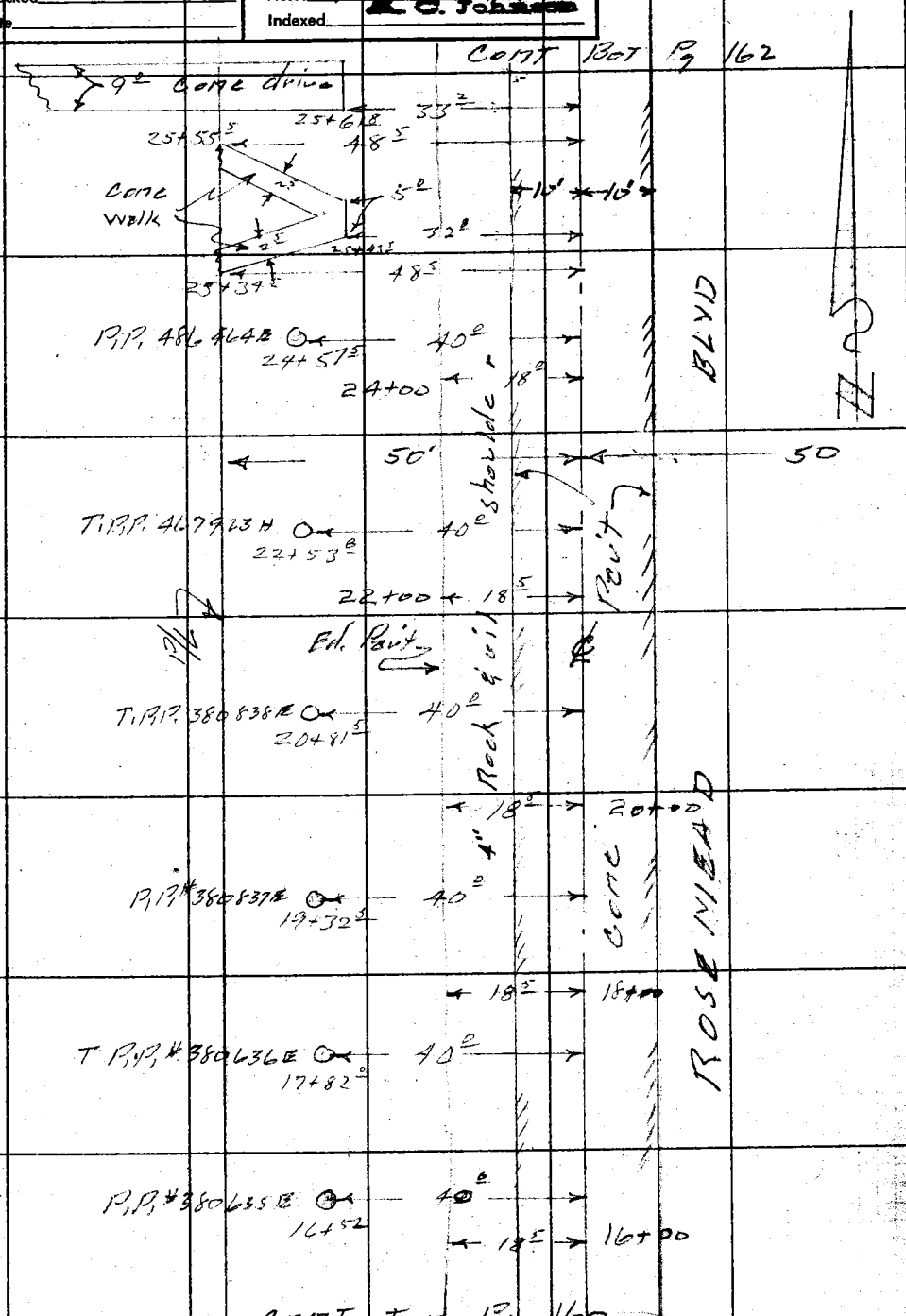


CONT. TOP Pg 160

Note: Any Additions or Changes on This Sheet Must be Made or Circled in Red Ink With Date and Name of Person Making Change.

Do not extend notes this side of this line.

RETURN TO
LOS ANGELES COUNTY SURVEYOR
726 LOS ANGELES COUNTY
ENGINEERING BLDG.

76F3095 247 4-53

F. B. 1968 PG. 162

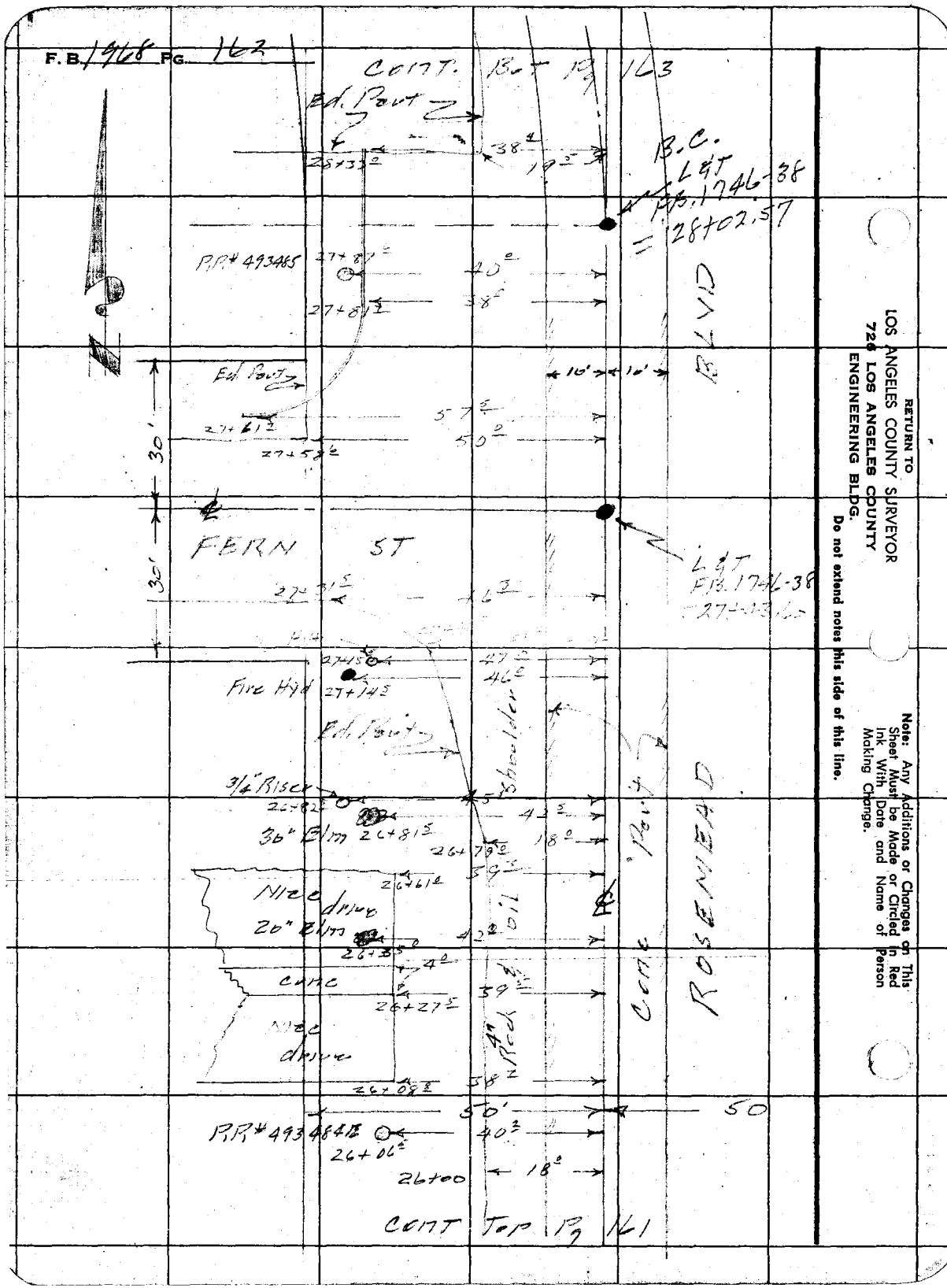


RETURN TO
LOS ANGELES COUNTY SURVEYOR
726 LOS ANGELES COUNTY
ENGINEERING BLDG.
Do not extend notes this side of this line.

Note: Any Additions or Changes on This Sheet Must be Made or Circled in Red Ink With Date and Name of Person Making Change.

F.B. 1968 Pg. 163

| | |
|---|---|
| Notes Ck'd by | Survey of Lee Ave |
| Map No. | W. O. 1754-14 Tape No. St'd. °F |
| Office Work | Surveyed by Snyder |
| Checked | Notes P12S Date 11-26-54 |
| Date | Indexed A. C. Johnson |




Cont Top Pg 162

Note: Any Additions or Changes on This Sheet Must be Made or Circled In Red Ink With Date and Name of Person Making Change.

Do not extend notes this side of this line.

RETURN TO
LOS ANGELES COUNTY SURVEYOR
726 LOS ANGELES COUNTY
ENGINEERING BLDG.

76F3095 247 4-53

F.B. 1968 Pg. 164

RETURN TO
LOS ANGELES COUNTY SURVEYOR
726 LOS ANGELES COUNTY
ENGINEERING BLDG.

Do not extend notes this side of this line.

Note: Any Additions or Changes on This Sheet Must be Made or Circled in Red Ink With Date and Name of Person Making Change.

| Profile No. | Notes Red. | Plotted | Job No. 1754.14 | Division No. | F.B. 196 P PG. 165 |
|---|---|---|---|---|---|
| | Date | Date | Survey of Lee Ave | | |
| X-Sec. No. | Notes Chkd. | Checked | Survey by Snyder | Notes 1275 | Date 11-26-54 |
| | Date | Date | Map No. | Indexed | Date |

A. C. Johnson

C.I. 1754.14

LEE AVE S.S. DIST

X SECTIONS

on

ROSEMEAD BLVD

From — Rush ST

To P.L. So of Mabel Ave

Date — 11-26-54 Snyder

| STATION | B. S. | H. I. | F. S. | ELEV. |
|---|---|---|---|---|
| | | | | |

NOTE: ANY ADDITIONS OR CHANGES ON THIS SHEET MUST BE MADE OR CIRCLED IN RED INK, WITH DATE AND NAME OF PERSON MAKING CHANGE.

Do not extend notes this side of this line.

PLEASE RETURN TO
LOS ANGELES COUNTY SURVEYOR
726 Los Angeles County Engineering Bldg.

761298 307 8-53

76L298 307 8-53

PLEASE RETURN TO
LOS ANGELES COUNTY SURVEYOR
726 LOS ANGELES COUNTY ENGINEERING BLDG.

NOTE: ANY ADDITIONS OR CHANGES ON THIS SHEET MUST BE MADE OR CIRCLED IN RED INK, WITH DATE AND NAME OF PERSON MAKING CHANGE.

Do not extend notes this side of this line. Rosemead Blvd

| STATION | B. S. | H. I. | F. S. | ELEV. | Left & W ℄ |
|---|---|---|---|---|---|
| M.E.130 | | ✓ | | 2[illegible] 11 | M.E.130 EL. 231.111 FB. 1728/222 |
| | 436 | 235 47 | | | Rosemead Blvd & Rush ST. |
| | | | | | S.W. cor. — Bt. spk in cone |
| | | | | | head wall 25'S & 65' W of ℄ int. |
| 0+79 | | | 841 | 227 06 | 49'L Flow line Conc. Cul. |
| 1+00 | | | 475 | 230 72 | ℄ int Rush ST. & Rosemead Blvd. |
| | | | 482 | 230 65 | 10'L Ed. Conc. |
| | | | 484 | 230 63 | 50'L ℄ Rush St |
| | | | 493 | 230 54 | 100'L ℄ " " |
| | | | 517 | 230 30 | 220'L ℄ " " |
| | | | 54 | 230 1 | 220'L ℄ " " Thence 30' N P/L |
| 1+00 | | | 805 | 227 42 | Flow line of Conc culvert at ℄ int. |
| 1+32 | | | 521 | 230 26 | 49.5 L Bot Curb |
| / | | | 464 | 230 83 | 49.5 L Top Curb & Prop cor. |
| 1+53 | | | 511 | 230 36 | 38'L Bot Curb |
| / | | | 459 | 230 88 | 38'L Top Curb |
| 2+00 | | | 455 | 230 92 | ℄ |
| | | | 466 | 230 81 | 10'L Ed. Conc. |
| | | | 492 | 230 55 | 19'L Ed. Pavt |
| | | | 52 | 230 3 | 28'L Gutter |
| | | | 44 | 231 1 | 56'L P/L |

F. B. 1968 PG. 166 Job No. 1754.14 Division No. Notes Red. Plotted No. Profile
Survey of Lee Hue Date Date X-Sec.
Survey by Snyder Notes PRS Notes Chkd. Checked No.
Indexed R. C. Johnson Date Date

76L298 307 8-53

PLEASE RETURN TO
LOS ANGELES COUNTY SURVEYOR
726 LOS ANGELES COUNTY ENGINEERING BLDG.

NOTE: ANY ADDITIONS OR CHANGES ON THIS SHEET MUST BE MADE OR CIRCLED IN RED INK, WITH DATE AND NAME OF PERSON MAKING CHANGE.

Do not extend notes this side of this line. Rosemead Blvd

| STATION | B. S. | H. I. | F. S. | ELEV. | Left & W | ℄ |
|---|---|---|---|---|---|---|
| | | 235 47 | | | | |
| T.P. | 480 | 235 85 | 442 | 231 05 | | |
| 3+00 | | | 466 | 231 19 | | ℄ |
| | | | 480 | 231 05 | 10'L Ed Conc | |
| | | | 508 | 230 77 | 19'L Ed Pavt | |
| | | | 55 | 230 4 | 28'L Gutter | |
| | | | 52 | 230 7 | 50'L P/L | |
| 4+00 | | | 445 | 231 40 | | ℄ |
| | | | 454 | 231 31 | 10'L Ed Conc | |
| | | | 486 | 230 99 | 19'L Ed Pavt | |
| | | | 51 | 230 8 | 28'L Gutter | |
| | | | 46 | 231 3 | 42'L | |
| | | | 46 | 231 3 | 50'L P/L | |
| | | | 44 | 231.5 | 220'L P/L | |
| 5+00 | | | 424 | 231 61 | | ℄ |
| | | | 437 | 231 48 | 10'L Ed Conc | |
| | | | 469 | 231 16 | 19'L Ed Pavt | |
| | | | 49 | 231 0 | 28'L Gutter | |
| | | | 46 | 231 3 | 31 L | |
| | | | 43 | 231 6 | 50'L P/L | |
| 6+00 | | | 406 | 231 79 | | ℄ |

Profile Notes Red. ____ Plotted ____ Job No. 1754.14 Division No. ____ F. B. 1968 Pg. 167
No. ____ Date ____ Date ____ Survey of Lee Ave
X-Sec. Notes Chkd. ____ Checked ____ Survey by Snyder Notes PBS Date 11-26-54
No. ____ Date ____ Date ____ Map No. ____ Indexed C. Johnson

76L298 307 8-53

PLEASE RETURN TO
LOS ANGELES COUNTY SURVEYOR
726 LOS ANGELES COUNTY ENGINEERING BLDG.

NOTE: ANY ADDITIONS OR CHANGES ON THIS SHEET MUST BE MADE OR CIRCLED IN RED INK, WITH DATE AND NAME OF PERSON MAKING CHANGE.

Do not extend notes this side of this line. Rosemead Blvd

| STATION | B. S. | H. I. | F. S. | ELEV. | Left ℄ | ℄ |
|---|---|---|---|---|---|---|
| 6+00 | | 235.85 | 4.15 | 231.67 | 10' L Ed. Curb | |
| | | | 4.40 | 231.45 | 19' L Ed. Pavt | |
| | | | 4.6 | 231.3 | 28' L Gutter | |
| | | | 4.3 | 231.6 | 31' L | |
| | | | 3.9 | 232.0 | 50' L P/L | |
| T.P. | 5.28 | 236.65 | 4.48 | 232.37 | | |
| 7+00 | | | 4.64 | 232.01 | | ℄ |
| | | | 4.75 | 231.90 | 10' L Ed. Curb | |
| | | | 5.00 | 231.65 | 19' L Ed. Pavt | |
| | | | 5.3 | 231.4 | 29' L Gutter | |
| | | | 5.0 | 231.7 | 32' L | |
| | | | 4.6 | 232.1 | 50' L P/L | |
| | | | 5.4 | 231.3 | 220' L P/L (Outlet at Surface (No drain)) | |
| 7+15 | | | 10.8 | 229.9 | 190' L Center of 12X28 Swimming Pool | |
| 8+00 | | | 4.40 | 232.21 | | ℄ |
| | | | 4.55 | 231.6 | 10' L Ed. Curb | |
| | | | 4.79 | 231.86 | 19' L Ed. Pavt | |
| | | | 5.1 | 231.6 | 29' L Gutter | |
| | | | 4.7 | 232.0 | 32 L | |
| | | | 4.9 | 231.8 | 50' L P/L | |
| 9+00 | | | 4.25 | 232.40 | | ℄ |
| ✓ | | | 4.30 | 232.35 | 10' L Ed. Curb | |

F. B. 1968 Pg. 168 Job No. 1754.14 Division No. Lee Area
Survey of Spyglass Notes P/R
Survey by L. O. Johnson Date
Indexed
Profile No. X-Sec. No.
Plotted Date Checked Date
Notes Red. Date Notes Chkd. Date

76L298 307 8-53

PLEASE RETURN TO
LOS ANGELES COUNTY SURVEYOR
726 LOS ANGELES COUNTY ENGINEERING BLDG.

NOTE: ANY ADDITIONS OR CHANGES ON THIS SHEET MUST BE MADE OR CIRCLED IN RED INK, WITH DATE AND NAME OF PERSON MAKING CHANGE.

Do not extend notes this side of this line.

Rosemead Blvd

| STATION | B. S. | H. I. | F. S. | ELEV. | Left & W | ℄ |
|---|---|---|---|---|---|---|
| 9+00 | | 236 65 | 469 | 231 96 | 18' L Ed. Pav't | |
| ✓ | | | 49 | 231 8 | 28' L Gutter | |
| ✓ | | | 47 | 232 0 | 30 L | |
| ✓ | | | 50 | 231 7 | 50' L P/L | |
| T.P. | 516 | 237 06 | 475 | 231 90 | | |
| 10+00 | | | 443 | 232 63 | | ℄ |
| | | | 453 | 232 53 | 10' L Ed. Conc | |
| | | | 495 | 232 11 | 18' L Ed. Pav't | |
| | | | 51 | 232 0 | 28' L Gutter | |
| | | | 49 | 232 2 | 31 L | |
| | | | 50 | 232 1 | 50' L P/L | |
| | | | 51 | 232 0 | 220' L | |
| 11+00 | | | 422 | 232 84 | | ℄ |
| | | | 431 | 232 75 | 10' L Ed. Conc | |
| | | | 458 | 232 48 | 18' L Ed. Pav't | |
| | | | 48 | 232 3 | 28' L Gutter | |
| | | | 46 | 232 5 | 31' L | |
| | | | 46 | 232 5 | 50' L P/L | |
| 12+00 | | | 404 | 233 02 | | ℄ |
| ✓ | | | 416 | 232 90 | 10' L Ed. Conc | |
| ✓ | | | 446 | 232 60 | 18' L Ed. Pav't | |

Profile Notes Red. ____ Plotted ____ Job No. 1754.14 Division No. ____ F. B. 1968 Pg. 169
No. ____ Date ____ Date ____ Survey of Lee Ave
X-Sec. Notes Chkd. ____ Checked ____ Survey by Snyder Notes PRS Date 11-26-54
No. ____ Date ____ Date ____ Map No. ____ Indexed J. C. Johnson Date ____

76L298 307 8-53

PLEASE RETURN TO
LOS ANGELES COUNTY SURVEYOR
726 LOS ANGELES COUNTY ENGINEERING BLDG.

NOTE: ANY ADDITIONS OR CHANGES ON THIS SHEET MUST BE MADE OR CIRCLED IN RED INK, WITH DATE AND NAME OF PERSON MAKING CHANGE.

Do not extend notes this side of this line. Rosemead Blvd

| STATION | B. S. | H. I. | F. S. | ELEV. | Left ℄ W | ℄ |
|---|---|---|---|---|---|---|
| 12+00 | | 237 06 | 47 | 232 4 | 28' L Gutter | |
| — | | | 43 | 232 8 | 34' L | |
| — | | | 44 | 232 7 | 50' L P/L | |
| T.P. | 546 | 238 06 | 446 | 232 60 | | |
| 13+00 | | | 479 | 232 27 | | ℄ |
| | | | 493 | 233 13 | 10' L Ed. Conc | |
| | | | 517 | 232 89 | 18' L Ed. Pav. | |
| | | | 52 | 232 9 | 27' L Gutter | |
| | | | 51 | 233 0 | 33 L | |
| | | | 51 | 233 0 | 50' L P/L | |
| 13+90 | | | 471 | 233 35 | 20' L Ed. Pav. | |
| ✓ | | | 54 | 232 7 | 25' L Gutter | |
| ✓ | | | 48 | 233 3 | 30' L | |
| — | | | 49 | 233 2 | 50' L Prop con. | |
| 14+21.80 | | | 436 | 233 70 | ℄ int Klingerman St & Rosemead Blvd. | |
| | | | 455 | 233 51 | 10' L Ed. Pav't ℄ Klingerman St | |
| | | | 466 | 233 40 | 18' L | ✓ |
| | | | 489 | 233 17 | 28' L X Gutter | ✓ |
| | | | 493 | 233 13 | 50' L | ✓ |
| 14+52 | | | 467 | 233 39 | 22' L Ed. Pav't | |
| ✓ | | | 51 | 233 0 | 30' L Gutter | |

F. B. 1968 PG. 170 Job No. 1754.14 Division No. Notes Red. Plotted Profile
Survey of Lee Ave Date Date No.
Survey by Snyder Notes PRS Notes Chkd. Checked X-Sec.
Indexed E. O. Johnson Date Date Date No.

76L298 307 8-53

PLEASE RETURN TO
LOS ANGELES COUNTY SURVEYOR
726 LOS ANGELES COUNTY ENGINEERING BLDG.

NOTE: ANY ADDITIONS OR CHANGES ON THIS SHEET MUST BE MADE OR CIRCLED IN RED INK, WITH DATE AND NAME OF PERSON MAKING CHANGE.

Do not extend notes this side of this line. Rosemead Blvd

| STATION | B. S. | H. I. | F. S. | ELEV. | Left & W. ℄ |
|---|---|---|---|---|---|
| 14+52 | | 238 06 | 47 | 233 4 | 35' L |
| | | | 46 | 233 5 | 50' L Prop cor. |
| 15+00 | | | 406 | 234 00 | ℄ |
| | | | 418 | 233 88 | 10' L Ed. Conc |
| | | | 460 | 233 46 | 18' L Ed. Pavt |
| | | | 49 | 233 2 | 28' L Gutter |
| | | | 43 | 233 8 | 30' L Top |
| | | | 42 | 233 9 | 50' L P/L |
| T.P. | 382 | 239 20 | 268 | 235 38 | T.P. N.E 341 EL 235.370 F.B. 1732/223 |
| 16+00 | | | 482 | 234 38 | ℄ |
| | | | 495 | 234 25 | 10' L Ed. Conc |
| | | | 542 | 233 78 | 18.5' L Ed. Pavt |
| | | | 56 | 233 6 | 28' L Gutter |
| | | | 52 | 234 0 | 32' L |
| | | | 49 | 234 3 | 50' L P/L |
| 17+00 | | | 438 | 234 82 | ℄ |
| | | | 451 | 234 69 | 10' L Ed. Conc |
| | | | 496 | 234 24 | 18' L Ed. Pavt |
| | | | 52 | 234 0 | 28' L Gutter |
| | | | 50 | 234 2 | 34' L |
| | | | 50 | 234 2 | 50' L P/L |

Profile Notes Red. ____ Plotted ____ Job No. 1754.14 Division No. ____ F. B. 1968 Pg. 171
No. ____ Date ____ Date ____ Survey of Lee Ave
X-Sec. Notes Chkd. ____ Checked ____ Survey by Snyder Notes 1775 Date 11-26-54
No. ____ Date ____ Date ____ Map No. ____ Indexed C. Johnson Date ____

76L298 307 8-53

PLEASE RETURN TO
LOS ANGELES COUNTY SURVEYOR
726 LOS ANGELES COUNTY ENGINEERING BLDG.

NOTE: ANY ADDITIONS OR CHANGES ON THIS SHEET MUST BE MADE OR CIRCLED IN RED INK, WITH DATE AND NAME OF PERSON MAKING CHANGE.

Do not extend notes this side of this line. Rosemead Blvd

| STATION | B. S. | H. I. | F. S. | ELEV. | Left & W | ℄ |
|---|---|---|---|---|---|---|
| 17+00 | | 239 20 | 48 | 234 4 | 220' L | |
| 18+00 | | | 405 | 235 15 | | ℄ |
| | | | 421 | 234 19 | 10' L Ed. Conc | |
| | | | 468 | 234 52 | 18.5' L Ed. Pavt | |
| | | | 49 | 234 3 | 28' L Gutter | |
| | | | 45 | 234 7 | 35' L | |
| | | | 45 | 234 7 | 50' L P/L | |
| 19+00 | | | 373 | 235 47 | | ℄ |
| | | | 386 | 235 34 | 10' L Ed. Conc. | |
| | | | 435 | 234 85 | 18.5' L Ed. Pavt | |
| | | | 46 | 234 6 | 28' L Gutter | |
| | | | 44 | 234 8 | 33' L | |
| | | | 42 | 235 0 | 50' L P/L | |
| T.P. | 634 | 241 08 | 446 | 234 74 | | |
| 20+00 | | | 514 | 235 94 | | ℄ |
| | | | 529 | 235 79 | 10' L Ed. Conc | |
| | | | 584 | 235 24 | 18.5' L Ed. Pavt | |
| | | | 61 | 235 0 | 28' L Gutter | |
| | | | 56 | 235 5 | 34' L | |
| | | | 55 | 235 6 | 50' L P/L | |
| 21+00 | | | 474 | 236 34 | | ℄ |

F.B. 1968 Pg. 172 Job No. 1754.14 Division No. Notes Red. Plotted Profile
Survey of Lee Ave Date Date No.
Survey by Snyder Notes PRS Notes Chkd. Checked X-Sec.
Index C. Jo[illegible] Date Date No.

76L298 307 8-53

PLEASE RETURN TO
LOS ANGELES COUNTY SURVEYOR
726 LOS ANGELES COUNTY ENGINEERING BLDG.

NOTE: ANY ADDITIONS OR CHANGES ON THIS SHEET MUST BE MADE OR CIRCLED IN RED INK, WITH DATE AND NAME OF PERSON MAKING CHANGE.

Do not extend notes this side of this line. Rosemead Blvd

| STATION | B. S. | H. I. | F. S. | ELEV. | Left ℄ W | ℄ |
|---|---|---|---|---|---|---|
| 21+00 | | 24108 | 490 | 23618 | 10' L Ed. Conc | |
| | | | 521 | 23587 | 18.5' L Ed. Pav't | |
| | | | 56 | 2355 | 28 L Gutter | |
| | | | 48 | 2363 | 32 L | |
| | | | 50 | 2361 | 50' L P/L | |
| | | | 53 | 2358 | 220' L | |
| 22+00 | | | 435 | 23673 | | ℄ |
| | | | 450 | 23658 | 10' L Ed. Conc | |
| | | | 490 | 23618 | 18.5 L Ed. Pav't | |
| | | | 52 | 2359 | 28' L Gutter | |
| | | | 50 | 2361 | 34' L | |
| | | | 44 | 2367 | 50' L P/L | |
| 23+00 | | | 394 | 23714 | | ℄ |
| | | | 407 | 23701 | 10' L Ed. Conc | |
| | | | 451 | 23657 | 18.5' L Ed. Pav't | |
| | | | 48 | 2363 | 28' L Gutter | |
| | | | 38 | 2373 | 32' L | |
| | | | 40 | 2371 | 50' L P/L | |
| T.P. | 553 | 24190 | 471 | 23637 | | |
| 24+00 | | | 435 | 23755 | | ℄ |
| | | | 449 | 23741 | 10' L Ed. Conc | |

Profile Notes Red. ____ Plotted ____ Job No. 1754 Division No. ____ F.B. 1966 Pg. 173
No. ____ Date ____ Date ____ Survey of Lee Ave
X-Sec. Notes Chkd. ____ Checked ____ Survey by Snyder Notes PRS Date 11-26-54
No. ____ Date ____ Date ____ Map No. ____ Indexed ____ Date ____

76L298 307 8-53

PLEASE RETURN TO
LOS ANGELES COUNTY SURVEYOR
726 LOS ANGELES COUNTY ENGINEERING BLDG.

NOTE: ANY ADDITIONS OR CHANGES ON THIS SHEET MUST BE MADE OR CIRCLED IN RED INK, WITH DATE AND NAME OF PERSON MAKING CHANGE.

Do not extend notes this side of this line. Rosemead Blvd

| STATION | B. S. | H. I. | F. S. | ELEV. | Left & YY | ℄ |
|---|---|---|---|---|---|---|
| 24+00 | | 241 90 | 501 | 236 89 | 18.5' L Ed. Pav't | |
| | | | 50 | 236 9 | 28' L Gutter | |
| | | | 48 | 237 1 | 32' L | |
| | | | 43 | 237 6 | 50' L P/L | |
| | | | 46 | 237 3 | 220' L | |
| 25+00 | | | 392 | 237 98 | | ℄ |
| | | | 407 | 237 83 | 10' L Ed. Conc | |
| | | | 443 | 237 47 | 18.5' Ed. Pav't | |
| | | | 45 | 237 4 | 28' L Gutter | |
| | | | 41 | 237 8 | 32' L | |
| | | | 39 | 238 0 | 50' L P/L | |
| 26+00 | | | 364 | 238 26 | | ℄ |
| | | | 380 | 238 10 | 10' L Ed. Conc | |
| | | | 424 | 237 66 | 18.5' L Ed. Pav't | |
| | | | 40 | 237 9 | 28' L Gutter | |
| | | | 35 | 238 4 | 32' L | |
| | | | 34 | 238 5 | 50' L P/L | |
| T.P. | 5 90 | 243 54 | 426 | 237 64 | | |
| 27+00 | | | 511 | 238 43 | | ℄ |
| ✓ | | | 525 | 238 29 | 10' L Ed. Conc | |
| ✓ | | | 591 | 237 63 | 24' L Ed. Pav't & Gutter | |

F. B. 1968 Pg. 174 Job No. 1754.14 Division No. Notes Red. Plotted Profile
Survey of Lee Ave Date Date No.
Survey by Snyder Notes PRS Notes Chkd. Checked X-Sec.
Indexed Date Date No.

76L298 307 8-53

PLEASE RETURN TO
LOS ANGELES COUNTY SURVEYOR
726 LOS ANGELES COUNTY ENGINEERING BLDG.

NOTE: ANY ADDITIONS OR CHANGES ON THIS SHEET MUST BE MADE OR CIRCLED IN RED IN INK, WITH DATE AND NAME OF PERSON MAKING CHANGE.

Do not extend notes this side of this line. Rosemead Blvd

| STATION | B. S. | H. I. | F. S. | ELEV. | Left ℄ | | ℄ |
|---|---|---|---|---|---|---|---|
| 27+00 | | 243 54 | 55 | 238 0 | 30'L | | |
| | | | 50 | 238 5 | 50'L | P/L | |
| 27+43.60 | | | 503 | 238 51 | ℄ INT. Ferm ST & Klingerman ST. | | |
| | | | 514 | 238 40 | 10'L | Ed. conc | |
| | | | 535 | 238 19 | 18'L | | |
| | | | 565 | 237 89 | 32'L | X Gutter | |
| | | | 467 | 238 87 | 50'L | ℄ Ferm ST. | |
| | | | 551 | 238 03 | ℄ INT | N.W. COR. | W end C.R. Gutter |
| | | | 495 | 238 59 | ✓ | ✓ | ✓ ✓ Top curb |
| | | | 561 | 237 93 | ✓ | ✓ | N end ✓ Gutter |
| | | | 498 | 238 56 | ✓ | ✓ | ✓ ✓ Top curb |
| | | | 470 | 238 84 | ✓ | ✓ | Prop COR. |
| 28+00 | | | 495 | 238 59 | | | ℄ |
| | | | 506 | 238 48 | 10'L | Ed. conc | |
| | | | 531 | 238 23 | 18'L | | |
| | | | 564 | 237 90 | 38'L | Bot Curb | & Gutter |
| | | | 497 | 238 57 | 38'L | Top | ✓ |
| | | | 45 | 239 0 | 50'L | P/L | |
| 28+33 | | | 545 | 238 09 | 38'L | Bot Curb | & Gutter |
| | | | 487 | 238 67 | 38'L | Top | ✓ N. end |
| T.P. | 453 | 243 20 | 487 | 238 67 | | | |

Profile No. ____ Notes Red. ____ Date ____ Plotted ____ Date ____ Job No. 1254.14 Division No. ____
X-Sec. No. ____ Notes Chkd. ____ Date ____ Checked ____ Date ____ Survey of Lee Ave Survey by Snyder Notes 1785 Date 11-24-54
Map No. ____ Inspector C. Jobe Date ____

F.B. 1785 PG. 75

76L298 307 8-53

PLEASE RETURN TO
LOS ANGELES COUNTY SURVEYOR
726 LOS ANGELES COUNTY ENGINEERING BLDG.

NOTE: ANY ADDITIONS OR CHANGES ON THIS SHEET MUST BE MADE OR CIRCLED IN RED INK, WITH DATE AND NAME OF PERSON MAKING CHANGE.

**Do not extend notes this side of this line.** Rosemead Blvd

| STATION | B. S. | H. I. | F. S. | ELEV. | Left & W | Semi Tan |
|---|---|---|---|---|---|---|
| 29+00 | | 243.20 | 440 | 238.80 | ℄ ST 2' L | |
| | | | 455 | 238.65 | 12' L Ed. Conc. | |
| | | | 495 | 238.25 | 22' L Ed. Pav't | |
| | | | 52 | 238.0 | 33' L Gutter | |
| | | | 44 | 238.8 | 40' L Top | |
| | | | 43 | 238.9 | 52' L P/L | |
| 30+00 | | | 426 | 238.94 | 10' L ℄ ST. | |
| | | | 439 | 238.81 | 20' L Ed. Conc. | |
| | | | 495 | 238.25 | 29' L Ed. Pav't | |
| | | | 52 | 238.0 | 40' L Gutter | |
| | | | 44 | 238.8 | 49' L | |
| | | | 39 | 239.3 | 60' L P/L | |
| 31+00 | | | 409 | 239.11 | 23' L ℄ ST. | |
| | | | 425 | 238.95 | 33' L Ed. Conc | |
| | | | 517 | 238.03 | 50' L Gutter | |
| | | | 46 | 238.6 | 65' L | |
| | | | 35 | 239.7 | 75' L P/L | |
| | | | 40 | 239.2 | 270' L | |
| 31+13.3 | | | 444 | 238.76 | 63' L Bot Curb | |
| | | | 383 | 239.37 | 63' L Top | S. end |
| 31+45.59 | | | 402 | 239.18 | 29.7' L ℄ ST. | 90° To Line Bk |

F. B. 1968 Pg. 176 Job No. 1754.14 Division No. Notes Red. Plotted Profile
Survey of Lee Ave Date Date No.
Survey by Snyder Notes P135 Notes Chkd. Checked X-Sec.
Indexed C. Johnson Date Date Date No.

76L298 307 8-53

PLEASE RETURN TO
LOS ANGELES COUNTY SURVEYOR
726 LOS ANGELES COUNTY ENGINEERING BLDG.

NOTE: ANY ADDITIONS OR CHANGES ON THIS SHEET MUST BE MADE OR CIRCLED IN RED INK, WITH DATE AND NAME OF PERSON MAKING CHANGE.

Do not extend notes this side of this line. Rosemead Blvd

| STATION | B. S. | H. I. | F. S. | ELEV. | Left & W | Semi Tan |
|---|---|---|---|---|---|---|
| 31+45.59 | | 243 20 | 415 | 239 05 | 39.8' L | Ed. Conc. |
| | | | 481 | 238 39 | 57' L | Gutter |
| | | | 405 | 239 15 | 68.5' L | Bot Curb |
| | | | 380 | 239 40 | 68.5' L | Top Curb |
| | | | 33 | 239 9 | 80' L | P/L |
| N.E 343 | | | 309 | 240 11 | N.E 343 EL. 240.127 F.B. 1728/223 Rosemead Blvd at N. side of Fern St. - Bt. spk. in E. curb of center strip opp. N.P.L. of Bldg 2601 | |

Profile Notes Red. ____ Plotted ____ Job No. 1754.14 Division No. ____ F.B. 1968 Pg. 177
No. ____ Date ____ Date ____ Survey of Lee Ave
X-Sec. Notes Chkd. ____ Checked ____ Survey by Snyder Notes 17135 Date 11-26-54
No. ____ Date ____ Date ____ Map No. ____ Indexed C. Johnson

F. S. 1968 No. 178

Job No. _____ Division No. _____ Notes Red. _____ Plotted _____ Profile

Survey of _____ Date _____ Date _____ No. _____

Survey by _____ Notes _____ Notes Chkd. _____ Checked _____ X-Sec.

Indexed [illegible] C. Jo[illegible] Date _____ Date _____ Date _____ No. _____

76L298 307 8-53

PLEASE RETURN TO

LOS ANGELES COUNTY SURVEYOR

726 LOS ANGELES COUNTY ENGINEERING BLDG.

NOTE: ANY ADDITIONS OR CHANGES ON THIS SHEET MUST BE MADE OR CIRCLED IN RED INK, WITH DATE AND NAME OF PERSON MAKING CHANGE.

**Do not extend notes this side of this line.**

| STATION | B. S. | H. I. | F. S. | ELEV. |
|---|---|---|---|---|
| | | | | |

F.B. 1968 Pg. 179

| | |
|---|---|
| Notes Ck'd by | Survey of Lee Ave |
| Map No. | W. O. 1754.14 Tape No. St'd. °F |
| Office Work | Surveyed by Snyder |
| Checked | Notes PRS Date 1-21-55 |
| Date | Indexed A. C. Johnson |

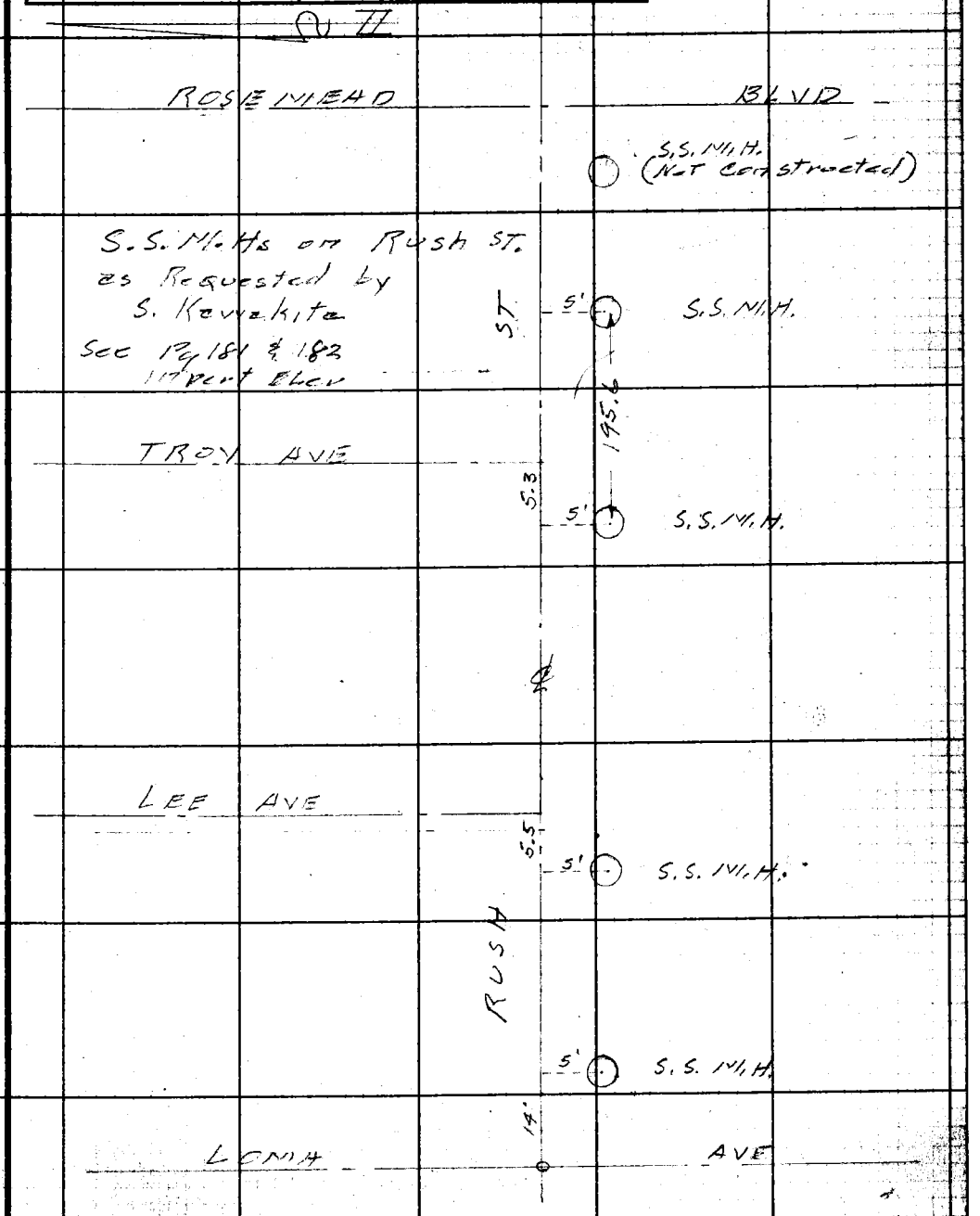


Note: Any Additions or Changes on This Sheet Must be Made or Circled in Red Ink With Date and Name of Person Making Change.

Do not extend notes this side of this line.

RETURN TO
LOS ANGELES COUNTY SURVEYOR
726 LOS ANGELES COUNTY
ENGINEERING BLDG.

76F3098 247 4-53

RETURN TO
LOS ANGELES COUNTY SURVEYOR
726 LOS ANGELES COUNTY
ENGINEERING BLDG.

Note: Any Additions or Changes on This Sheet Must be Made or Circled In Red Ink With Date and Name of Person Making Change.

Do not extend notes this side of this line.

F. B. 1466 PG. 180

298 307 8-53

PLEASE RETURN TO
LOS ANGELES COUNTY SURVEYOR
726 LOS ANGELES COUNTY ENGINEERING BLDG

NOTE: ANY ADDITIONS OR CHANGES ON THIS SHEET MUST BE MADE OR CIRCLED IN RED INK, WITH DATE AND NAME OF PERSON MAKING CHANGE.

Do not extend notes this side of this line.

| STATION | B. S. | H. I. | F. S. | ELEV. | |
|---|---|---|---|---|---|
| | | INVERT | | ELEV | of S.S. M.H.s. |
| | | on | | Rush | ST. between Lorna Ave |
| | | & | | Rosemead | Blvd. as requested by |
| | | | | | S. Kazwaikite. |
| M.E 347 | | | | 229.62 | M.E 347 EL 229.624 F.B. 1728-256 - |
| | 390 | 233.52 | | | Rush ST. S. side 125'± E. of ℄ Lorna |
| | | | | | Ave - BT. side N.W. cor. Conc bridge |
| S.S.M.H. | | | 486 | 228.66 | RIM S.S. M.H. at Rush ST & Lorna Ave |
| 8" Stub N. | | | 1311 | 220.41 | Rod 4.80, Meas 2.54, Dia .67 = 13.11 |
| 15" inlet E | | | 1309 | 220.43 | Rod 4.86, Meas 6.98, Dia 1.25 = 13.09 |
| 15" inlet W | | | 1318 | 220.34 | Rod 4.93, Meas 7.00, Dia 1.25 = 13.18 |
| T.P. | 411 | 233.26 | 437 | 229.15 | |
| S.S.M.H. | | | 381 | 229.45 | RIM S.S. M.H. at Rush ST & Lee Ave |
| 8" Stub N. | | | 1183 | 221.43 | Rod 3.81, Meas 7.35, Dia .67 = 11.83 |
| 15" inlet E | | | 1227 | 220.99 | Rod 3.84, Meas 7.18, Dia 1.25 = 12.27 |
| 15" inlet W | | | 1227 | 220.99 | Rod 3.84, Meas 7.18, Dia 1.25 = 12.27 |
| [illegible] | 420 | 234.00 | 346 | 229.80 | |

Profile Notes Red ____ Plotted ____ Job No. 1754-14 Division No. ____ No. ____ Date ____ Date ____ Survey of Lee Ave
X-Sec. Notes Chkd. ____ Checked ____ Survey by Snyder Notes BRS Date 1-21-55 No. ____ Date ____ Date ____ Map No. ____ Indexed C. Johnson Date

F. B. 1966 Pg. 167

76L298 307 8-53

PLEASE RETURN TO
LOS ANGELES COUNTY SURVEYOR
726 LOS ANGELES COUNTY ENGINEERING BLDG.

NOTE: ANY ADDITIONS OR CHANGES ON THIS SHEET MUST BE MADE OR CIRCLED IN RED INK, WITH DATE AND NAME OF PERSON MAKING CHANGE.

**Do not extend notes this side of this line.**

| STATION | B. S. | H. I. | F. S. | ELEV. | |
|---|---|---|---|---|---|
| | | 234 00 | | | |
| T.P. | 480 | 234 54 | 426 | [illegible] 74 | |
| S.S. M.H. | | | 434 | [illegible] 20 | Rim of S.S. M.H. Rush St & Troy Ave |
| 8" Stub N. | | | 1244 | [illegible] 10 | Red 4.34 Meas 7.43 Dia .67 12.44 |
| 15" inlet E | | | 1284 | [illegible] 70 | Red 4.34 Meas 7.25 Dia 1.25 12.84 |
| 15" outlet W | | | 1281 | [illegible] 73 | Red 4.34 Meas 7.22 Dia 1.25 12.81 |
| T.P. | 390 | 234 46 | 398 | [illegible] 56 | |
| S.S. M.H. | | | 449 | 229 97 | Rim of S.S. M.H. on Rush St. 190' ± E. of Troy Ave. |
| 15" inlet E | | | | 221 99 | Red 4.49 Meas 6.75 Dia 1.25 12.49 |
| 15" outlet W | | | | 221 97 | Red 4.49 Meas 6.73 Dia. 1.25 12.47 |
| M.E 130 | | | 337 | 231 09 | M.E 130 Elev 231.111 FB. 1728-222 Rosemead Blvd & Rush St S.W. Cor. Bt. spk. in conc. head wall 25'S & 65' W. of ℄ int. |

Note
S.S. M.H. at Rosemead Blvd (W side) Not Constructed.
Inspector says it should be built within 30 days

F. B. 1968 Pg. 182 Job No. 1754.14 Division No. Notes Red. Plotted Profile
Survey of Lee Ave Date No.
Survey by Snyder Notes PRS Notes Chkd. Checked X-Sec.
Index C. Johnson Date Date No.

F.B. 1961 Pg. 183

| | |
|---|---|
| Notes Ck'd by | Survey of Lee Ave |
| Map No. | W. O. 1754.14 Tape No. 0163 St'd. 66 °F |
| Office Work | Surveyed by Snyder |
| Checked | Notes 12135 Date 4-55 |
| Date | Indexed C. Johnson |

C.I. 1754.14

LEE AVE S.S. DIST.

Location of Improvements

on

ROSEMEAD BLVD

From - Rush ST.

To - A Point 600' So thereof

Date 4-7-55 Snyder

Note: Any Additions or Changes on This Sheet Must be Made or Circled in Red Ink With Date and Name of Person Making Change.

Do not extend notes this side of this line.

RETURN TO
LOS ANGELES COUNTY SURVEYOR
726 LOS ANGELES COUNTY
ENGINEERING BLDG.

76F3095 247 4-53

F.B. 1968 PG. 184

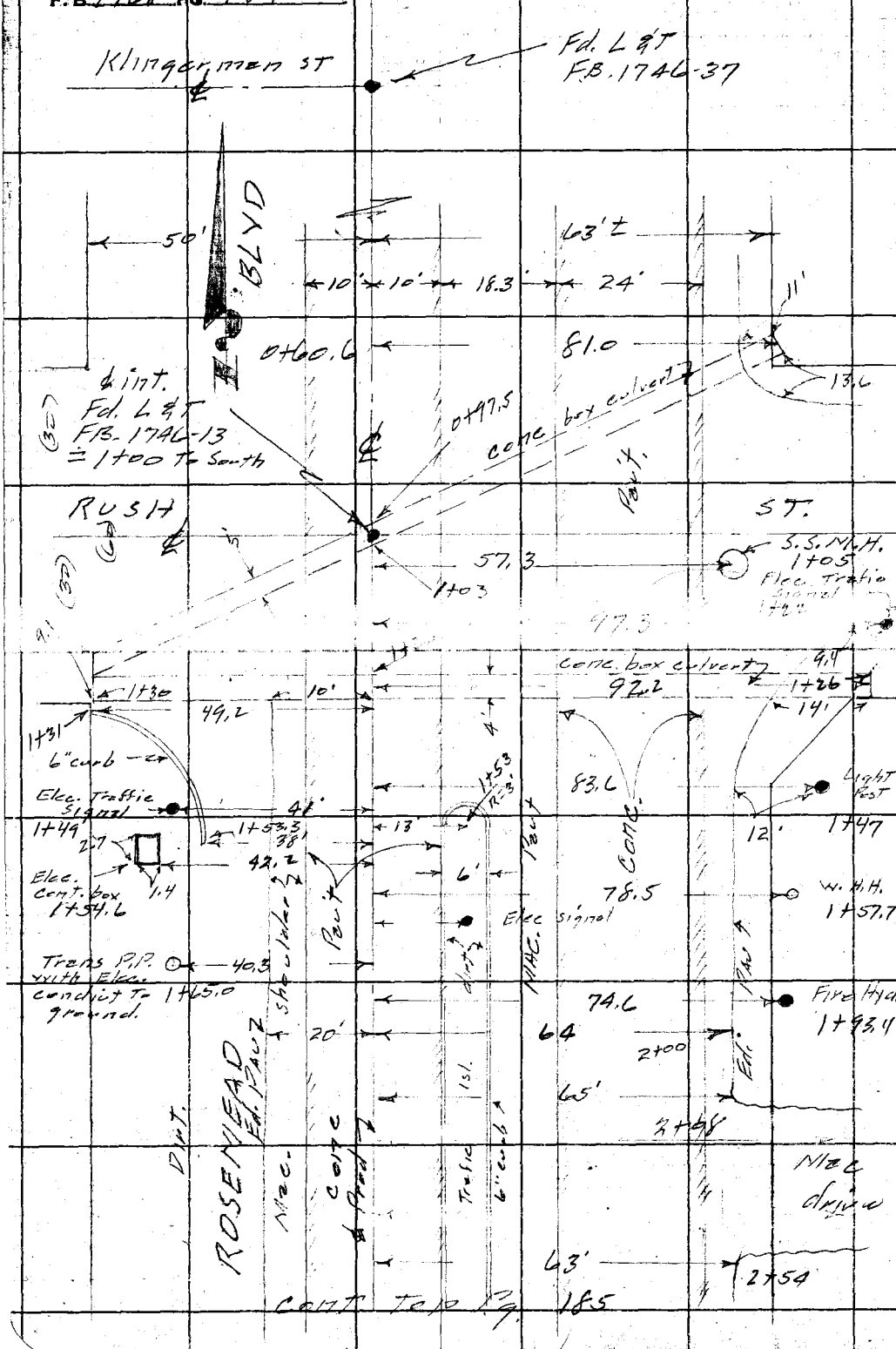


RETURN TO
LOS ANGELES COUNTY SURVEYOR
726 LOS ANGELES COUNTY
ENGINEERING BLDG.

Do not extend notes this side of this line.

Note: Any Additions or Changes on This Sheet Must be Made or Circled in Red Ink With Date and Name of Person Making Change.

| | |
|---|---|
| Notes Ck'd by | Survey of Lee Ave |
| Map No. | W. O. 759A4 Tape No. 0163 St'd. 68 °F |
| Office Work | Surveyed by Snyder |
| Checked | Notes PRS Date 4-55 |
| Date | Indexed A. C. Johnson |

F.B. 1968 Pg. 185




Note: Any Additions or Changes on This Sheet Must be Made or Circled in Red Ink With Date and Name of Person Making Change.

Do not extend notes this side of this line.

RETURN TO
LOS ANGELES COUNTY SURVEYOR
726 LOS ANGELES COUNTY
ENGINEERING BLDG.

76F2098 247 4-53

F. B. 1968 PG. 186

RETURN TO
LOS ANGELES COUNTY SURVEYOR
726 LOS ANGELES COUNTY
ENGINEERING BLDG.

Do not extend notes this side of this line.

Note: Any Additions or Changes on This Sheet Must be Made or Circled in Red Ink With Date and Name of Person Making Change.

| Profile No. | Notes Red. | Plotted | Job No. 1754.14 | Division No. | F. B. 1968 Pg. 187 |
|---|---|---|---|---|---|
| | Date | Date | Survey of Lee Ave | | |
| X-Sec. No. | Notes Chkd. | Checked | Survey by Snyder | Notes PBS | Date 4-7-55 |
| | Date | Date | Map No. | Indexed A. C. Johnson | Date |

C.I. 1.754.14
LEE AVE S.S. DIST.
X SECTIONS
ON
ROSEMEAD BLVD.
From - Rush ST
To - A Point 600' So. thereof

Date 4-7-55 Snyder

| STATION | B. S. | H. I. | F. S. | ELEV. |
|---|---|---|---|---|
| | | | | |

NOTE: ANY ADDITIONS OR CHANGES ON THIS SHEET MUST BE MADE OR CIRCLED IN RED INK, WITH DATE AND NAME OF PERSON MAKING CHANGE.

Do not extend notes this side of this line.

PLEASE RETURN TO
LOS ANGELES COUNTY SURVEYOR
726 LOS ANGELES COUNTY ENGINEERING BLDG.

76L298 307 8-53

76L298 307 8-53

PLEASE RETURN TO
LOS ANGELES COUNTY SURVEYOR
726 LOS ANGELES COUNTY ENGINEERING BLDG.

NOTE: ANY ADDITIONS OR CHANGES ON THIS SHEET MUST BE MADE OR CIRCLED IN RED INK, WITH DATE AND NAME OF PERSON MAKING CHANGE.

**Do not extend notes this side of this line.**

| STATION | B. S. | H. I. | F. S. | ELEV. | Left & East ℄ | Right & W. |
|---|---|---|---|---|---|---|
| M.E 130 | | | | [illegible] 11 | M.E. 130 Elev. 231.111, F.B. 1728-222 | |
| | 520 | 236 31 | | | Rosemead Blvd & Rush ST S.W. COR. | |
| | | | | | BT. spk in conc. head wall 25' S. & | |
| | | | | | 65' W. of ℄ int. | |
| 0+60.6 | | | 885 | [illegible] 46 | | 81' L Flow line cul |
| 1+00 | | | 558 | [illegible] 73 | | ℄ INT. Rosemead Blvd & Rush ST |
| / | | | 568 | [illegible] 63 | | 10' R Ed. Conc. |
| / | | | 570 | [illegible] 61 | | 50' R ℄ ST. |
| / | | | 548 | [illegible] 83 | 10' L Ed. Conc. | |
| / | | | 468 | [illegible] 63 | 28.3' L " " | |
| / | | | 502 | [illegible] 29 | 52.3 L " " | |
| / | | | 498 | [illegible] 33 | 75' L ℄ | |
| 1+05 | | | 506 | [illegible] 25 | 57.3' L S.S. M.H. Rim | |
| 8" inlet N. | | | 1328 | [illegible] 03 | Rod 5.06, Meas. 7.55, DIA. .67, 1328 | |
| 15" inlet E | | | 1381 | [illegible] 50 | Rod 5.06, Meas 7.50, DIA 1.25, 1381 | |
| 8" stub S | | | 1328 | [illegible] 03 | Rod 5.06, Meas 7.55, DIA .67, 1328 | |
| 15" outlet E | | | 1378 | [illegible] 53 | Rod 5.06, Meas 7.47, DIA 1.25, 1378 | |

F. B. 1968 PG. 188 Job No. 1754.14 Division No. Notes Red. Plotted No. Profile
Survey of Lee Ave Date Date X-Sec.
Survey by Snyder Notes PRS Notes Chkd. Checked
Indexed C. Johnson Date Date No.

76L298 307 8-53

PLEASE RETURN TO
LOS ANGELES COUNTY SURVEYOR
726 LOS ANGELES COUNTY ENGINEERING BLDG.

NOTE: ANY ADDITIONS OR CHANGES ON THIS SHEET MUST BE MADE OR CIRCLED IN RED INK, WITH DATE AND NAME OF PERSON MAKING CHANGE.

**Do not extend notes this side of this line.**

| STATION | B. S. | H. I. | F. S. | ELEV. | Left ℄ E | ℄ Right ℄ W |
|---|---|---|---|---|---|---|
| 1+30 | | 236.31 | 905 | 227.26 | | 49.R Flow line cul. W. end |
| ✓ | | | 765 | 228.66 | 92.2'L Flow line cul E. end | |
| 1+31 | | | 580 | 230.51 | | 49.R Gutter |
| ✓ | | | 525 | 231.06 | | – Top Curb |
| 1+50 | | | 574 | 230.57 | | ℄ |
| ✓ | | | 579 | 230.52 | | 10'R Ed. Conc. |
| ✓ | | | 598 | 230.33 | | 20'R Ed. Pav. |
| ✓ | | | 55 | 230.8 | | 50'R P/L |
| ✓ | | | 569 | 230.62 | 10'L Ed. Conc | |
| ✓ | | | 474 | 231.57 | 28.3'L – – | |
| ✓ | | | 515 | 231.16 | 52.3L – – | |
| ✓ | | | 564 | 230.67 | 70' L Ed. Pav. | |
| ✓ | | | 472 | 231.59 | 100' L | |
| 1+53.3 | | | 595 | 230.36 | | 38'R Gutter |
| ✓ | | | 538 | 230.93 | | 38'R Top Curb |
| 2+00 | | | 578 | 230.53 | | ℄ |
| ✓ | | | 586 | 230.45 | | 10'R Ed. Conc |
| ✓ | | | 618 | 230.13 | | 20'R Ed. Pav. |
| ✓ | | | 72 | 229.1 | | 39'R Gutter |
| ✓ | | | 69 | 229.4 | | 50'R P/L |
| | | | 586 | 230.45 | 10'L Bot. Cb. | |

Profile No. ____ Notes Red. ____ Date ____ Plotted ____ Date ____ Job No. 1754.14 Division No. ____ F. B. 1968 Pg. 184

X-Sec. No. ____ Notes Chkd. ____ Date ____ Checked ____ Date ____ Survey of Lee Ave. Survey by Snyder Notes P.173 Date 4-7-53 Map No. ____ Index L.C. Tobacco

76L298 307 8-53

PLEASE RETURN TO
LOS ANGELES COUNTY SURVEYOR
726 LOS ANGELES COUNTY ENGINEERING BLDG.

NOTE: ANY ADDITIONS OR CHANGES ON THIS SHEET MUST BE MADE OR CIRCLED IN RED INK, WITH DATE AND NAME OF PERSON MAKING CHANGE.

**Do not extend notes this side of this line.**

| STATION | B. S. | H. I. | F. S. | ELEV. | Left ℄ | ℄ Right ℄ |
|---|---|---|---|---|---|---|
| 2+00 | | 236 31 | 523 | 231 08 | 10'L Top curb | |
| | | | 417 | 232 14 | 16'L " " | |
| | | | 462 | 231 69 | 16'L Bot " | |
| | | | 484 | 231 47 | 28.3'L Ed. Conc. | |
| | | | 527 | 231 04 | 52.3'L " " | |
| | | | 551 | 230 80 | 64' L Ed. Pav. | |
| | | | 60 | 230 3 | 74' L Gutter | |
| | | | 50 | 231 3 | 80' L Top | |
| T.P. | 366 | 235 30 | 467 | 231 64 | | |
| 3+00 | | | 499 | 230 31 | | ℄ |
| | | | 512 | 230 18 | | 10'R Ed. Conc |
| | | | 551 | 229 79 | | 20'R Ed. Pav. |
| | | | 62 | 229 1 | | 30'R Gutter |
| | | | 55 | 229 8 | | 33'R Top |
| | | | 53 | 230 0 | | 50'R P/L |
| | | | 510 | 230 20 | 10'L Bot curb | |
| | | | 449 | 230 81 | 10'L Top " | |
| | | | 357 | 231 73 | 20'L " " | |
| | | | 400 | 231 30 | 20'L Bot " | |
| | | | 415 | 231 15 | 28.3'L Ed. Conc | |
| | | | 454 | 230 76 | 52.3'L " " | |

F. B. 1968 PG. 190 Job No. 1754.14 Division No. ____ Notes Red. ____ Plotted ____ Profile
Survey of Lee Ave Date ____ Date ____ No. ____
Survey by Snyder Notes 12/35 Notes Chkd. ____ Checked ____ X-Sec.
Indexed C. Jordan Date ____ Date ____ No. ____

76L298 307 8-53

PLEASE RETURN TO
LOS ANGELES COUNTY SURVEYOR
726 LOS ANGELES COUNTY ENGINEERING BLDG.

NOTE: ANY ADDITIONS OR CHANGES ON THIS SHEET MUST BE MADE OR CIRCLED IN RED INK, WITH DATE AND NAME OF PERSON MAKING CHANGE.

Do not extend notes this side of this line.

| STATION | B. S. | H. I. | F. S. | ELEV. | Left ℄ E | ℄ Right ℄ W |
|---|---|---|---|---|---|---|
| 3+00 | | 235 30 | 495 | 230 35 | 61' L Ed. Pav. | |
| ✓ | | | 65 | 228 8 | 75' L Gutter | |
| ✓ | | | 56 | 229 7 | 83' L Top | |
| ✓ | | | 52 | 230 1 | 120' L | |
| 4+00 | | | 530 | 230 00 | | ℄ |
| | | | 541 | 229 89 | | 10' R Ed. Conc |
| | | | 570 | 229 60 | | 20' R Ed. Pav. |
| | | | 75 | 227 8 | | 30' R Gutter |
| | | | 56 | 229 7 | | 35' R Top |
| | | | 56 | 229 7 | | 50' R P/L |
| | | | 70 | 228 3 | | 250' R |
| | | | 590 | 229 90 | 10' L Ed. Conc Bot Curb | |
| | | | 480 | 230 50 | 10' L Top | ✓ |
| | | | 394 | 231 34 | 28.3' L ✓ | ✓ |
| | | | 444 | 230 86 | 28.3' L Bot | ✓ |
| | | | 484 | 230 46 | 52.3' L Ed. Conc | |
| | | | 522 | 230 08 | 60' L Ed. Pav. | |
| | | | 74 | 227 9 | 73' L Gutter | |
| | | | 60 | 229 3 | 90' L Top | |
| | | | 53 | 230 0 | 340' L | |
| 5+00 | | | 565 | 229 65 | | ℄ |
| ✓ | | | 574 | 229 56 | | 10' R Ed. Conc |

Profile No. ____ Notes Red. ____ Date ____ Plotted ____ Date ____ Job No. 1754-H Division No. ____
X-Sec. No. ____ Notes Chkd. ____ Date ____ Checked ____ Date ____ Survey of Lee Ave
Survey by Lowder Notes 1PRS Date 4-7-55
Map No. ____ Index C. Johnson Date ____

F. B. 1966 Pg. 19

76L298 307 8-53

PLEASE RETURN TO
LOS ANGELES COUNTY SURVEYOR
726 LOS ANGELES COUNTY ENGINEERING BLDG.

NOTE: ANY ADDITIONS OR CHANGES ON THIS SHEET MUST BE MADE OR CIRCLED IN RED INK, WITH DATE AND NAME OF PERSON MAKING CHANGE.

**Do not extend notes this side of this line.**

| STATION | B. S. | H. I. | F. S. | ELEV. | Left & E. | ℄ Right & W |
|---|---|---|---|---|---|---|
| 5+00 | | 235 30 | 596 | [illegible] 34 | | 20' R Ed. Pav. |
| | | | 72 | [illegible] 1 | | 35' R Gutter |
| | | | 64 | [illegible] 9 | | 40 R Top |
| | | | 64 | [illegible] 9 | | 50' R P/L |
| | | | 576 | [illegible] 54 | 10' L Bot Curb | |
| | | | 514 | [illegible] 16 | 10 L Top " | |
| | | | 422 | [illegible] 68 | 28.3' L " " | |
| | | | 472 | [illegible] 58 | 28.3 L Bot " | |
| | | | 510 | [illegible] 20 | 52.3' L Ed. Pav. | |
| | | | 81 | [illegible] 2 | 73' L Gutter | |
| | | | 61 | [illegible] 2 | 80' L Top | |
| T.P. | 405 | 234 60 | 475 | 230 55 | | |
| 6+00 | | | 534 | [illegible] 26 | | ℄ |
| | | | 548 | [illegible] 12 | | 10' R Ed. Cone |
| | | | 582 | [illegible] 78 | | 19' R Ed. Pav. |
| | | | 76 | [illegible] 0 | | 34 R Gutter |
| | | | 58 | [illegible] 8 | | 42' R Top |
| | | | 62 | [illegible] 4 | | 50' R P/L |
| | | | 545 | [illegible] 15 | 10' L Bot Curb | |
| | | | 481 | [illegible] 79 | 10' L Top " | |
| | | | 381 | [illegible] 79 | 28.3' " " | |

F. B. 1968 Pg. 192 Job No. 1754.14 Division No. ____ Notes Red. ____ Plotted ____ Profile
Survey of Lee Ave Date ____ Date ____ No. ____
Survey by Snyder Notes PBS Notes Chkd. ____ Checked ____ X-Sec.
Indexed C. Johnson Date ____ Date ____ Date ____ No. ____

76L298 307 8-53

PLEASE RETURN TO
LOS ANGELES COUNTY SURVEYOR
726 LOS ANGELES COUNTY ENGINEERING BLDG.

NOTE: ANY ADDITIONS OR CHANGES ON THIS SHEET MUST BE MADE OR CIRCLED IN RED INK, WITH DATE AND NAME OF PERSON MAKING CHANGE.

**Do not extend notes this side of this line.**

| STATION | B. S. | H. I. | F. S. | ELEV. | Left & E | ℄ Right & W |
|---|---|---|---|---|---|---|
| 6+00 | | 23460 | 432 | 23028 | 28.3'L Bot Curb | |
| – | | | 465 | 22995 | 52.3'L Ed. Conc | |
| – | | | 515 | 22945 | 60'L Ed. Pav. | |
| – | | | 79 | 2287 | 75'L Gutter | |
| – | | | 65 | 2281 | 85'L Top | |
| 7+00 | | | 566 | 22894 | | ℄ |
| | | | 584 | 22876 | | 10'R Ed. Conc |
| | | | 620 | 22840 | | 19'R Ed. Pav. |
| | | | 76 | 2270 | | 35'R Gutter |
| | | | 67 | 2279 | | 40'R Top |
| | | | 67 | 2279 | | 50'R P/L |
| | | | 63 | 2283 | | 250'R |
| | | | 579 | 22881 | 10'L Ed. Conc Bot Curb | |
| | | | 516 | 22944 | 10'L Top Curb | |
| | | | 409 | 23051 | 28.3'L " " | |
| | | | 460 | 23000 | 28.3'L Bot " | |
| | | | 495 | 22965 | 52.3'L Ed. Conc | |
| | | | 535 | 22925 | 60'L Ed. Pav. | |
| | | | 75 | 2271 | 74'L Gutter | |
| | | | 69 | 2277 | 80'L Top | |
| | | | 68 | 2278 | 280'L | |

Profile Notes Red ____ Plotted ____ Job No. 175414 Division No. ____
No. ____ Date ____ Date ____ Survey of Lee Ave
X-Sec. Notes Chkd ____ Checked ____ Survey by Snyder Notes 1PRS Date 4-7-55
No. ____ Date ____ Date ____ Map No. ____ Indexed ~~M. C. John Pott~~

F. B. 1968 Pg. 193

76L298 307 8-53

PLEASE RETURN TO
LOS ANGELES COUNTY SURVEYOR
726 LOS ANGELES COUNTY ENGINEERING BLDG.

NOTE: ANY ADDITIONS OR CHANGES ON THIS SHEET MUST BE MADE OR CIRCLED IN RED INK, WITH DATE AND NAME OF PERSON MAKING CHANGE.

**Do not extend notes this side of this line.**

| STATION | B. S. | H. I. | F. S. | ELEV. | | |
|---|---|---|---|---|---|---|
| | | 234.60 | | | | |
| T.P. | 474 | 235.86 | 348 | [illegible] 12 | | |
| M.E129 | | | 340 | [illegible] 46 | M.E129 Elev. 232.456 F.B. 1728.222 | |
| | | | | | Rosemead Blvd & Rush St | |
| | | | | | N.E. Cor. — BT. spk in conc. | |
| | | | | | head wall 40' N & 55' E of ℄ int. | |

F.B. 1968 Pg. 194 Job No. 1754.14 Division No. ____ Notes Red. ____ Plotted ____ Profile ____
Survey of Lee Ave Date ____ Date ____ No. ____
Survey by Snyder Notes PBS Notes Chkd. ____ Checked ____ X-Sec. ____
Indexed [illegible] C. Johnson Date ____ Date ____ No. ____

C.I. 2061.14

F.B. 1968 Pg. 205

NOTES RED. JOB NO. SURVEY OF Kinard Ave.

DATE SURVEY BY A. S. Curtis

NOTES CHKD. NOTES BY Curtis DATE Oct 7-1958

DATE INDEXED A. C. Johnson DATE 11-7-58

| DESCRIPTION | ADJ. ELEV. | 3RD RUN | 2ND RUN | DIFF. | 1ST RUN | B.M. |
|---|---|---|---|---|---|---|
| C.I. 2061.14<br>Kinard Ave.<br>Bench Levels | | | | | | |
| Curtis<br>Monkey Jr<br>Rodriguez<br>Spriggs | | | | | | |
| | Elev. based on L.A.Co. P.L.N- '52 Adj. | Adj. 11-12-58 JG<br>See AC-I for Adj. Calc. | | | | |
| | | | indexed 7-13-59 | | | |

NOTE: ANY ADDITIONS OR CHANGES ON THIS SHEET MUST BE MADE OR CIRCLED IN RED INK, WITH DATE AND NAME OF PERSON MAKING CHANGE.

Do not extend notes this side of this line

PLEASE RETURN TO
LOS ANGELES COUNTY SURVEYOR
725 LOS ANGELES COUNTY ENGINEERING BLDG.

768420 S & E-353 4-54

763420 S & E-353 4-54

PLEASE RETURN TO
**LOS ANGELES COUNTY SURVEYOR**
725 LOS ANGELES COUNTY ENGINEERING BLDG.

NOTE: ANY ADDITIONS OR CHANGES ON THIS SHEET MUST BE MADE OR CIRCLED IN RED INK, WITH DATE AND NAME OF PERSON MAKING CHANGE.

**Do not extend notes this side of this line**

| B.M. | 1ST RUN | DIFF. | 2ND RUN | 3RD RUN | ADJ. ELEV. | DESCRIPTION |
|---|---|---|---|---|---|---|
| (Fd) BM # SY-3930 | 37.354 | | | | 37.354 | El. 37.354 L & B N. ± 1' No BM # SY 3930 of CR. on NE. Cor 229th Pl. & Main ST (Ser. Road) |
| + | 5.063 | | +4.961 | | | |
| ⊼ | 42.422 | +0.524 | +0.521 | | +0.5225 | |
| − | 4.544 | | −4.440 | | | |
| T.P. | 37.878 | | | | | |
| + | +3.967 | | +3.801 | | | |
| ⊼ | 41.845 | −1.066 | −1.067 | | −1.0665 | −0.5440 ② |
| − | 5.033 | | −4.868 | | | |
| BM # (Fd) SY-3929 | 36.812 | | | | 36.809 | 36.809 B.M. SY 3929 LA City Mon ± 16' So. ℄ Int. of Main ST & 228th ST. West. |
| + | 7.611 | | +7.629 | | | |
| ⊼ | 44.423 | +6.981 | 6.979 | | +6.9800 | |
| − | 0.630 | | −0.650 | | | |
| T.P. | 43.793 | | | | | |
| + | 4.750 | | +4.903 | | | |
| ⊼ | 48.543 | −0.327 | 0.323 | | −0.3250 | |
| − | 5.077 | | −4.580 | | | |
| T.P. | 43.466 | | | | | |
| + | 5.180 | | +4.982 | | | |
| ⊼ | 48.646 | +1.933 | +1.936 | | +1.9345 | +8.5895 ③ |
| − (set) | 3.247 | | −3.046 | | | |
| BM-YF125 | 45.399 | | | | 45.402 | 228th ST. (No side) ± 110' E of ℄ of Delford Ave. Bt spk in Driveway Curb in front of Ho # 177 |
| + | 5.449 | | +5.313 | | | |
| ⊼ | 50.848 | +1.835 | +1.835 | | +1.8350 | +1.8350 ① |
| − (set) | 3.614 | | −3.478 | | | |
| BM-YF126 | 47.234 | | | | 47.237 | 228th ST. & Delford Ave − NW Cor. Bt Spk in Lead-in E. Curb of Drive to House # 189 Ocean Ave. |
| + | 5.029 | | +4.780 | | | |
| ⊼ | 52.263 | +0.912 | +0.910 | | +0.9110 | +0.9110 ① |
| − (set) | 4.117 | | −3.870 | | | |
| BM-YF127 | 48.146 | | | | 48.149 | BM-YF127 Kinard Ave − W. Side − Bt spk in PP # 1052789E (No. side) ± 70' No. of ℄ 228th ST. |

JOB NO. Cl. 2061.14 SURVEY OF Kinard Ave NOTES RED
SURVEY BY G.S. Curtis DATE
NOTES BY Curtis DATE Oct 7-1958 NOTES CHKD
INDEXED K. C. Johnson DATE DATE

F.B. 1968 PG. 206

76S420 S & E-353 4-54

PLEASE RETURN TO
**LOS ANGELES COUNTY SURVEYOR**
725 LOS ANGELES COUNTY ENGINEERING BLDG.

NOTE: ANY ADDITIONS OR CHANGES ON THIS SHEET MUST BE MADE OR CIRCLED IN RED INK, WITH DATE AND NAME OF PERSON MAKING CHANGE.

**Do not extend notes this side of this line**

| B.M. | 1ST RUN | DIFF. | 2ND RUN | 3RD RUN | ADJ. ELEV. | DESCRIPTION |
|---|---|---|---|---|---|---|
| BM-YF127 | 48.146 | | | | 48.149 | BM-YF127 |
| + | 2.522 | | +2.251 | | | |
| ⊼ | 50.668 | -4.568 | -4.567 | | -4.5675 | |
| - | 7.090 | | -6.818 | | | |
| T.P. | 43.578 | | | | | T.P. |
| + | 2.582 | | +2.753 | | | |
| ⊼ | 46.160 | -3.265 | -3.266 | | -3.2655 | -7.8330 ① |
| - (Set) | 5.847 | | -6.019 | | | |
| BM-YF128 | 40.313 | | | | 40.317 | BM-YF128 Kinard Ave. W. Side - Bt Spk in SE. Cor. of Conc. Drive to Ho. #22703. |
| + | 5.065 | | +4.789 | | | |
| ⊼ | 45.378 | -1.792 | 1.792 | | -1.7920 | |
| - | 6.857 | | -6.781 | | | |
| T.P. | 38.521 | | | | | |
| + | 4.721 | | 4.553 | | | |
| ⊼ | 43.242 | +0.375 | +0.376 | | +0.3755 | -1.4165 ② |
| - (Set) | 4.346 | | -4.177 | | | |
| BM-YF129 | 38.896 | | | | 38.901 | BM-YF129 226th Pl. & Kinard Ave N.E. Cor. Bt Spk in Curb - @ E. end C.R. |
| + | 4.437 | | +4.343 | | | |
| ⊼ | 43.333 | -0.164 | -0.166 | | -0.1650 | -0.1650 ① |
| - (Set) | 4.601 | | -4.509 | | | |
| BM-YF130 | 38.732 | | | | 38.737 | BM#YF130 226th Pl. So. Side ± 225' E & Kinard Ave. Bt. Spk in Curb in front of Ho. #202 |
| + | 6.183 | | +6.095 | | | |
| ⊼ | 44.915 | +1.163 | +1.165 | | +1.1640 | +1.1640 ① |
| - (Set) | 5.020 | | -4.930 | | | |
| BM#YF131 | 39.895 | | | | 39.901 | BM#YF131 Delford Ave. E side, Bt. Spk Set in 2"x2" stk in East Edge Pavmt. @ Lot Line Prod. between Houses #22700 & #22704. |
| + | 4.938 | | +4.870 | | | |
| ⊼ | 44.833 | -1.571 | -1.574 | | -1.5725 | |
| - | 6.509 | | -6.444 | | | |
| T.P. | 38.324 | | | | | T.P. |

NOTES RED. JOB NO. C12061.14 SURVEY OF Kinard Ave
DATE SURVEY BY A. J. Curtis
NOTES CHKD. NOTES BY Curtis DATE 10-7-58
DATE INDEXED C. Johnson DATE

F.B. 1968 PG. 207

768420 S & E-353 4-54

PLEASE RETURN TO
**LOS ANGELES COUNTY SURVEYOR**
725. LOS ANGELES COUNTY ENGINEERING BLDG.

NOTE: ANY ADDITIONS OR CHANGES ON THIS SHEET MUST BE MADE OR CIRCLED IN RED INK, WITH DATE AND NAME OF PERSON MAKING CHANGE.

Do not extend notes this side of this line

| B.M. | 1ST RUN | DIFF. | 2ND RUN | 3RD RUN | ADJ. ELEV. | DESCRIPTION |
|---|---|---|---|---|---|---|
| T.P. | 38.324 | | | | | T.P. |
| + | 4.686 | | +4542 | | | |
| ⊼ | 43010 | +0.152 | +0.152 | | +0.1520 | |
| − | 4.534 | | −4.390 | | | |
| T.P. | 38.476 | | | | | T.P. |
| + | 4.088 | | +3.980 | | | |
| ⊼ | 42.564 | −0.673 | −0.672 | | −0.6725 | |
| − | 4.761 | | −4.652 | | | |
| TP | 37.803 | | | | | T.P. |
| + | 4.788 | | +4.666 | | | |
| ⊼ | 42591 | −0.252 | −0.252 | | −0.2520 | |
| − | 5.040 | | −4.918 | | | |
| T.P. | 37.551 | | | | | T.P. |
| + | 4.699 | | +4.810 | | | |
| ⊼ | 42.250 | −0.409 | −0.412 | | −0.4105 | |
| − | 5.108 | | −5.222 | | | |
| TP | 37.142 | | | | | T.P. |
| + | 5.417 | | +5209 | | | |
| ⊼ | 42.559 | +0.111 | +0.112 | | +0.1120 | |
| − | 5.306 | | −5.097 | | | |
| T.P. | 37.253 | | | | | T.P. |
| + | 4.882 | | +4.712 | | | |
| ⊼ | 42.135 | −0.269 | −0.270 | | −0.2695 | |
| − | 5.151 | | −4.982 | | | |
| TP | 36.984 | | | | | T.P. |
| + | 4.619 | | +4.423 | | | |
| ⊼ | 41.603 | −0.520 | −0.519 | | −0.5195 | |
| − | 5.139 | | −4.942 | | | |
| TP | 36.464 | | | | | TP |

F.B. 1968 PG. 208

JOB NO. C1.2061.14 SURVEY OF Kingard Ave. NOTES RED.
SURVEY BY A.S. Curtis DATE
NOTES BY C. Curtis DATE Oct 8-58 NOTES CHKD.
INDEXED C. Johnson DATE DATE

76S420 S & E-353 4-54

PLEASE RETURN TO
**LOS ANGELES COUNTY SURVEYOR**
725 LOS ANGELES COUNTY ENGINEERING BLDG.

NOTE: ANY ADDITIONS OR CHANGES ON THIS SHEET MUST BE MADE OR CIRCLED IN RED INK, WITH DATE AND NAME OF PERSON MAKING CHANGE.

**Do not extend notes this side of this line**

| B.M. | 1ST RUN | DIFF. | 2ND RUN | 3RD RUN | ADJ. ELEV. | DESCRIPTION |
|---|---|---|---|---|---|---|
| TP | 36.464 | | | | | T.P. |
| + | 5.077 | | + 4.934 | | | |
| ⊼ | 41.541 | -1.304 | -1.305 | | -1.3045 | -4.7370 |
| - (Fd) | 6.381 | | -6.239 | | | |
| BM-Sy3927 | 35.160 | | | | 35.168 | BM #Sy 3927 Elev. 35.168 LA City Mon in Conc. Pavt. @ P.I. - opp Ho. # 22402 Main S.T. ± 2' E. of E. of Pavmt. |

NOTES RED ____ JOB NO. C.I. 2061.14 SURVEY OF Kinard Ave
DATE ____ SURVEY BY D.S. Curtis
NOTES CHKD. ____ NOTES BY Curtis DATE Oct 7-1958
DATE ____ INDEXED C. Johnson DATE ____

F.B. 1968 PG. 209

F. B. 1968 PG. 210

JOB NO. _____ SURVEY OF _____ NOTES RED. _____

SURVEY BY _____ DATE _____

NOTES BY _____ DATE _____ NOTES CHKD. _____

INDEXED _____ DATE _____ DATE _____

| B.M. | 1ST RUN | DIFF. | 2ND RUN | 3RD RUN | ADJ. ELEV. | DESCRIPTION |
|---|---|---|---|---|---|---|
| | | | | | | |

Do not extend notes this side of this line

PLEASE RETURN TO
LOS ANGELES COUNTY SURVEYOR
[redacted]728 LOS ANGELES COUNTY ENGINEERING BLDG.

NOTE: ANY ADDITIONS OR CHANGES ON THIS SHEET MUST BE MADE OR CIRCLED IN RED INK, WITH DATE AND NAME OF PERSON MAKING CHANGE.

78S420 S & E-353 4-54

| | |
|---|---|
| Notes Ck'd by J. AJA | Survey of KINARD AVE. |
| Map No. | W. O. C.I. 2061.14 Tape No. St'd. °F |
| Office Work | Surveyed by G. S. CURTIS |
| Checked | Notes CURTIS Date 10-24-58 |
| Date | Indexed K. C. Johnson 12-18-58 |

F.B. 1968 PG. 211

C.I. 2061.14

KINARD AVE.

Index Map.

Curtis
Monkey Jr.
Rodriguez
Spriggs

Note: Any Additions or Changes on This Sheet Must be Made or Circled In Red Ink With Date and Name of Person Making Change.

Do not extend notes this side of this line.

RETURN TO
LOS ANGELES COUNTY SURVEYOR
726 LOS ANGELES COUNTY
ENGINEERING BLDG.

76F3095 247 4-55

F. B. 1968 PG. 212

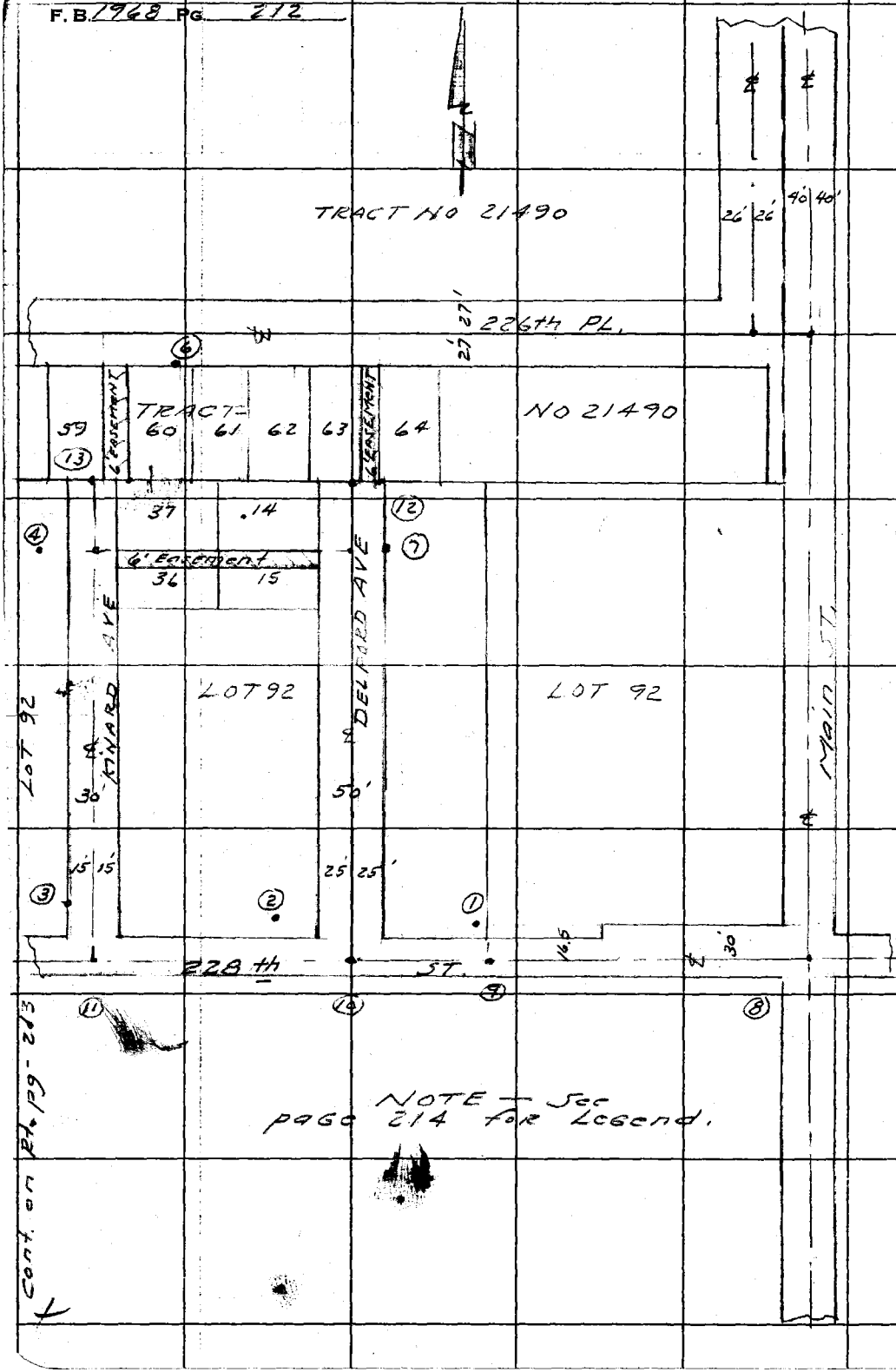


RETURN TO
LOS ANGELES COUNTY SURVEYOR
726 LOS ANGELES COUNTY
ENGINEERING BLDG.
Do not extend notes this side of this line.

Note: Any Additions or Changes on This Sheet Must be Made or Circled in Red Ink With Date and Name of Person Making Change.

1968 213

F. B. _____ PG. _____

| | |
|---|---|
| Notes Ck'd by J. AIA | Survey of Kinard Ave. |
| Map No. | W. O. Cl. 2061.14 Tape No. St'd. °F |
| Office Work | Surveyed by G. S. Curtis |
| Checked | Notes Curtis Date 10-24-58 |
| Date | Indexed C. Johnson |

Note: Any Additions or Changes on This Sheet Must be Made or Circled in Red Ink With Date and Name of Person Making Change.

Do not extend notes this side of this line.

RETURN TO
LOS ANGELES COUNTY SURVEYOR
726 LOS ANGELES COUNTY
ENGINEERING BLDG.

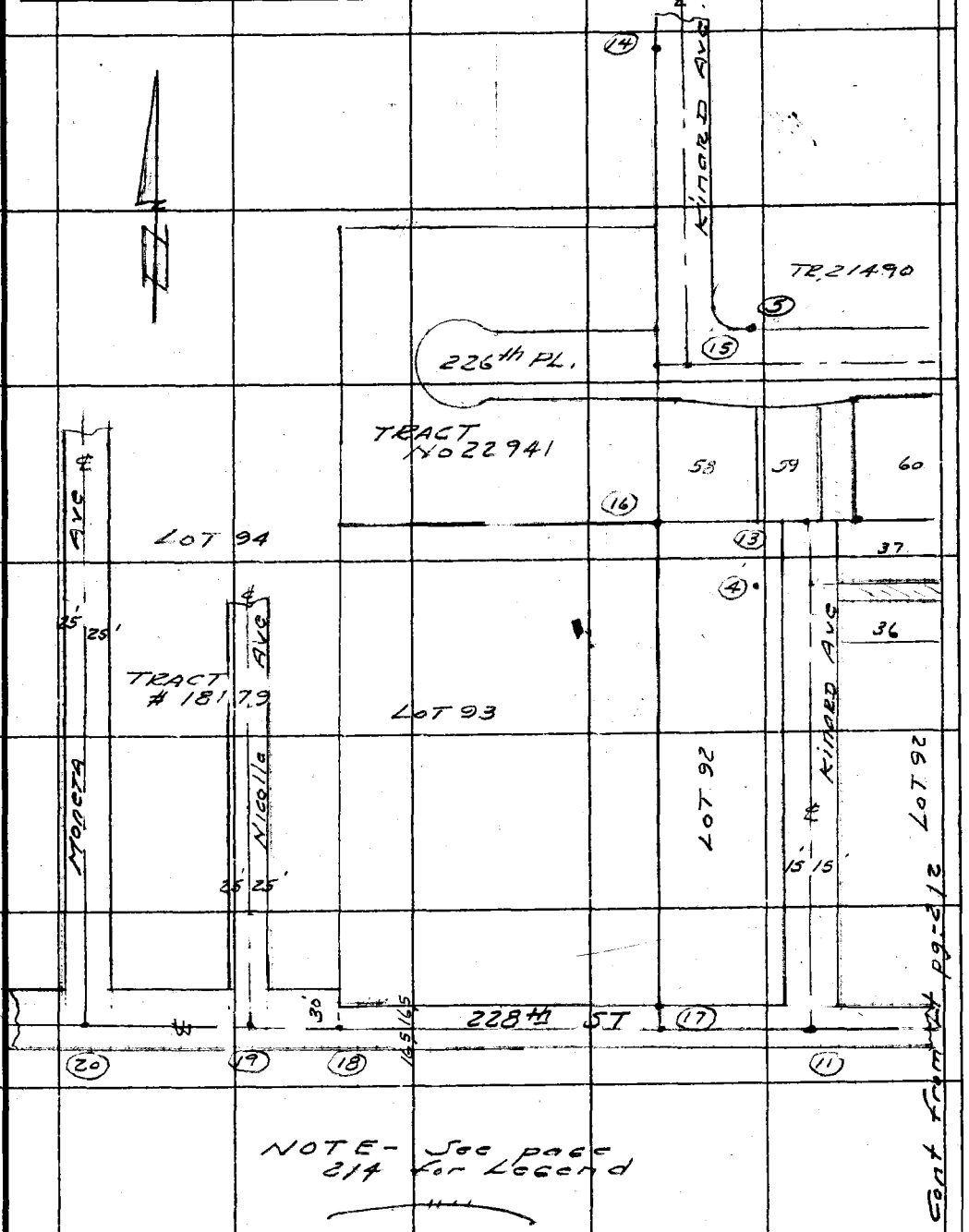


NOTE- See page 214 for Legend

Cont from Lot pg-212

76F3095 247 4-53

1968 214

F. B. _____ PG. _____

LEGEND

(1) B.M.- Y.F. 125 - pg- 206
(2) B.M.- YF 126 - pg- 206
(3) B.M.- YF 127 - pg- 207
(4) B.M.- YF 128 - pg- 207
(5) B.M.- YF 129 - pg- 207
(6) B.M.- YF 130 - pg- 207
(7) B.M.- YF 131 - pg- 207
(8) page 216
(9) page 216
(10) page 216 & 219
(11) page 216 & 219
(12) page 216, 218 & 219
(13) page 218, 209
(14) page 218
(15) page 218
(16) page 218, 219
(17) page 219
(18) page 219, 220.
(19) page 220
(20) page 220

RETURN TO
LOS ANGELES COUNTY SURVEYOR
726 LOS ANGELES COUNTY
ENGINEERING BLDG.
Do not extend notes this side of this line.

Note: Any Additions or Changes on This Sheet Must be Made in Red Ink or Circled With Date and Name of Person Making Change.

PWFB 0420

1703

Notes Ck'd by J. ASA
Map No.
Office Work
Checked
Date

Survey of Ringed Ave
C.I. 2061.14
W. O. Tape No. 0131 St'd. °F
Surveyed by G.S. Curtis
Notes Curtis Date 10-20-58
Indexed C. J.

F. B. 1960 Pg. 215

C.I. 2061.14
Ringed Ave.
Center line Survey.

Curtis
Mankey Jr.
Rodriguez
Spriggs

Note: Any Additions or Changes on This Sheet Must be Made or Circled in Red Ink With Date and Name of Person Making Change.

Do not extend notes this side of this line.

RETURN TO
LOS ANGELES COUNTY SURVEYOR
726 LOS ANGELES COUNTY
ENGINEERING BLDG.

76F3095 247 4-53

1704, 1705

F.B. 1968 PG. 216

PWFB 0420

WS 28-C-2




RETURN TO
LOS ANGELES COUNTY SURVEYOR
726 LOS ANGELES COUNTY
ENGINEERING BLDG.
Do not extend notes this side of this line.

Note: Any Additions or Changes on This Sheet Must be Made or Circled in Red Ink With Date and Name of Person Making Change.

PWFB 0420

0303.00

1706

| | |
|---|---|
| Notes Ck'd by J. AJA | Survey of Kinard Ave |
| Map No. | JN 1.2061.14 Tape Std °F |
| Office Work | Surveyed by A.S. Curtis |
| Checked | Notes Curtis Date 10-27-58 |
| Date | Indexed K. C. Johnson |

F. B. 1968 Pg. 247

W.S. 28.C-2

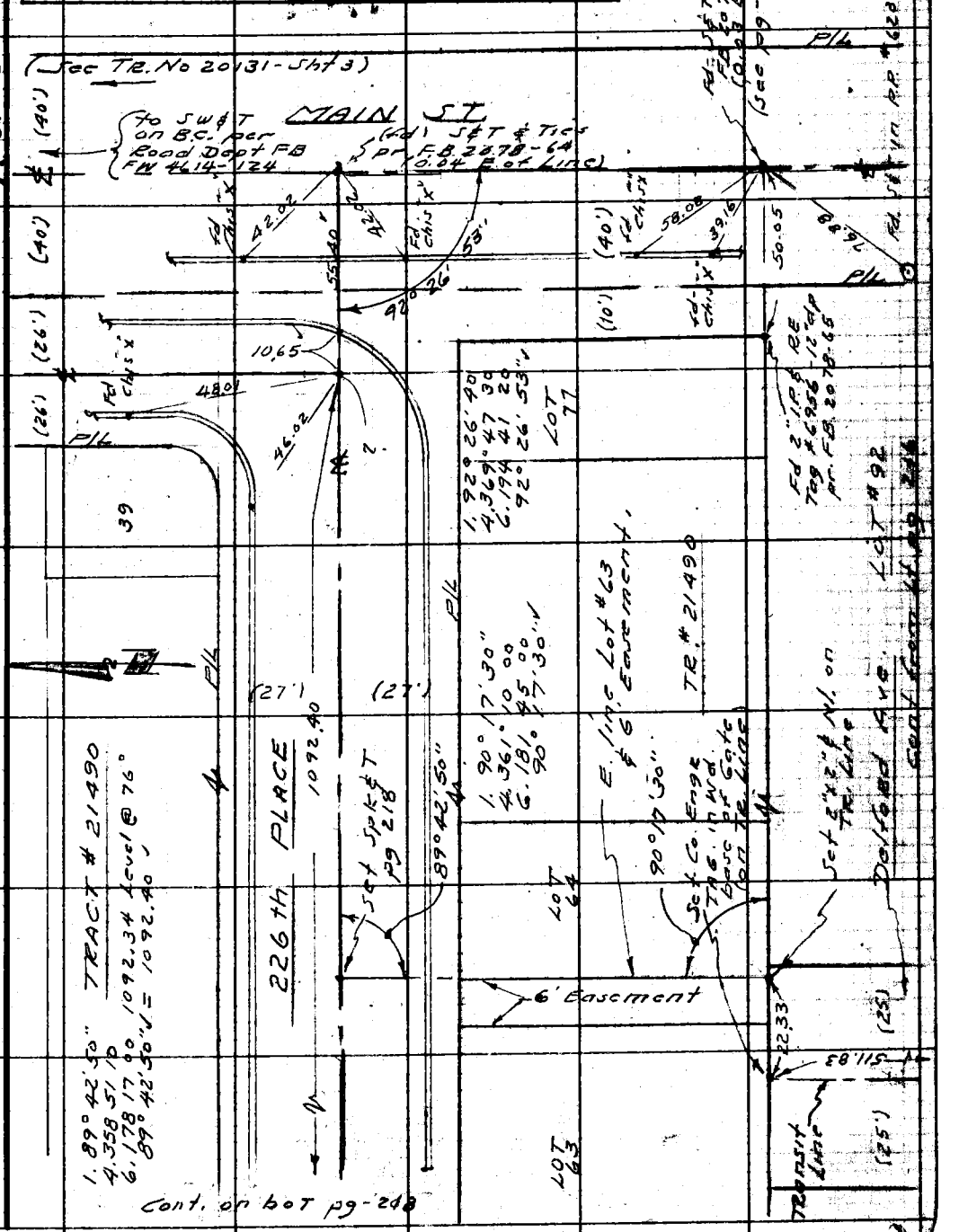


Note: Any Additions or Changes on this Sheet Must be Made or Circled in Red Ink With Date and Name of Person Making Change.

Do not extend this side of this line.

PLEASE RETURN TO
LOS ANGELES COUNTY ENGINEER
700 LOS ANGELES COUNTY ENGINEERING BLDG.

76F309S S&E #247 1-56

PLEASE RETURN TO
LOS ANGELES COUNTY ENGINEER
700 LOS ANGELES COUNTY ENGINEERING BLDG.

Note: Any Additions or Changes on This Sheet Must be Made or Circled in Red Ink With Date and Name of Person Making Change.

Do not extend this side of this line.

W.S. 28 - B-2

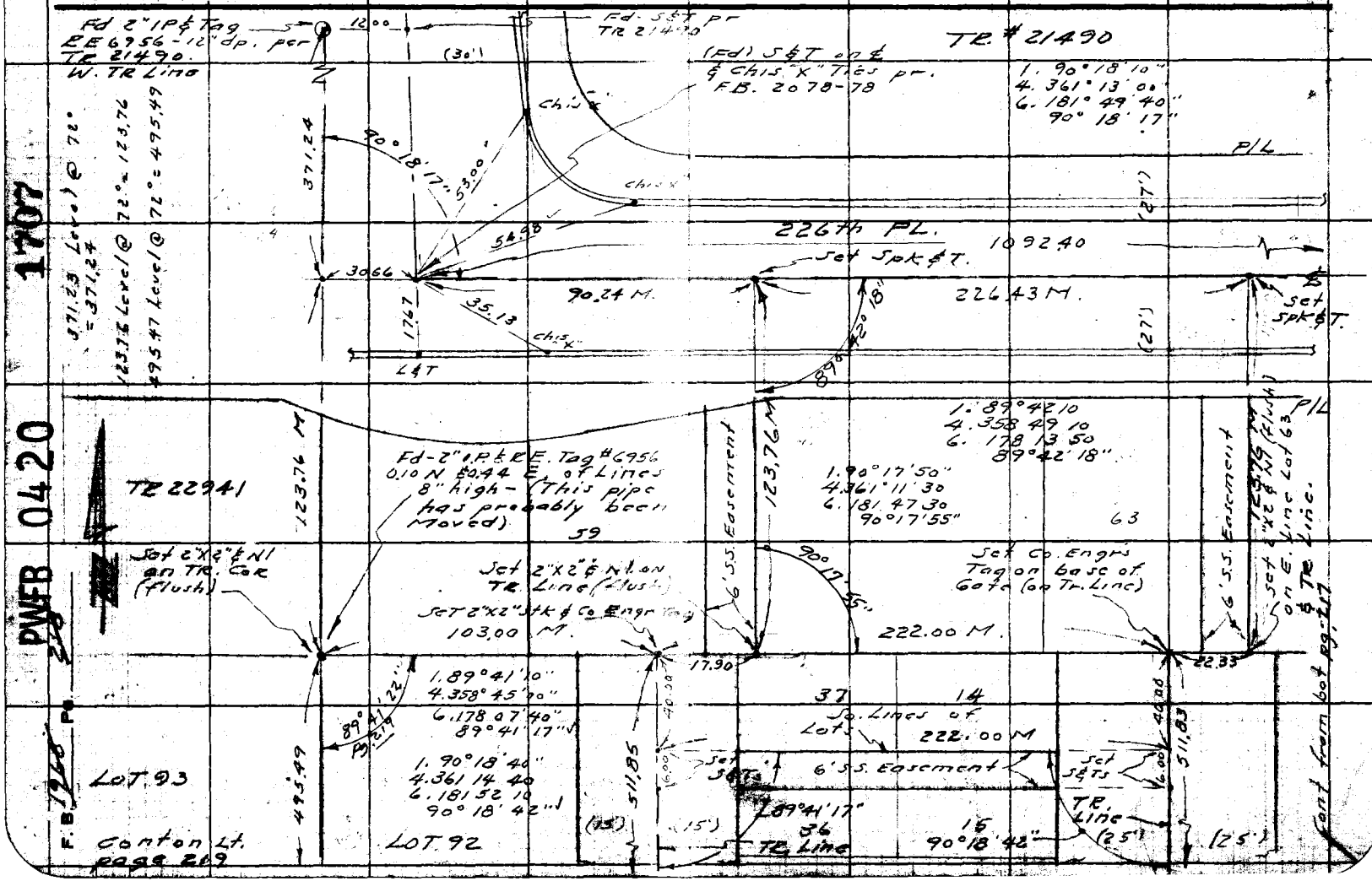

PWFB 0420 1708

| | |
|---|---|
| Notes Ck'd by: J. AJA | Survey of: Kinard Ave |
| Mail No. | JN: 21,206+14 0131 Tape Std. °F |
| Office Work | Surveyed by: A.S. Curtis |
| Checked | Notes: Curtis Date: 10-24-58 |
| Date | Indexed: K. C. Johnson |

F.B. 1768 Pg. 214

Cont. on bot. page 216

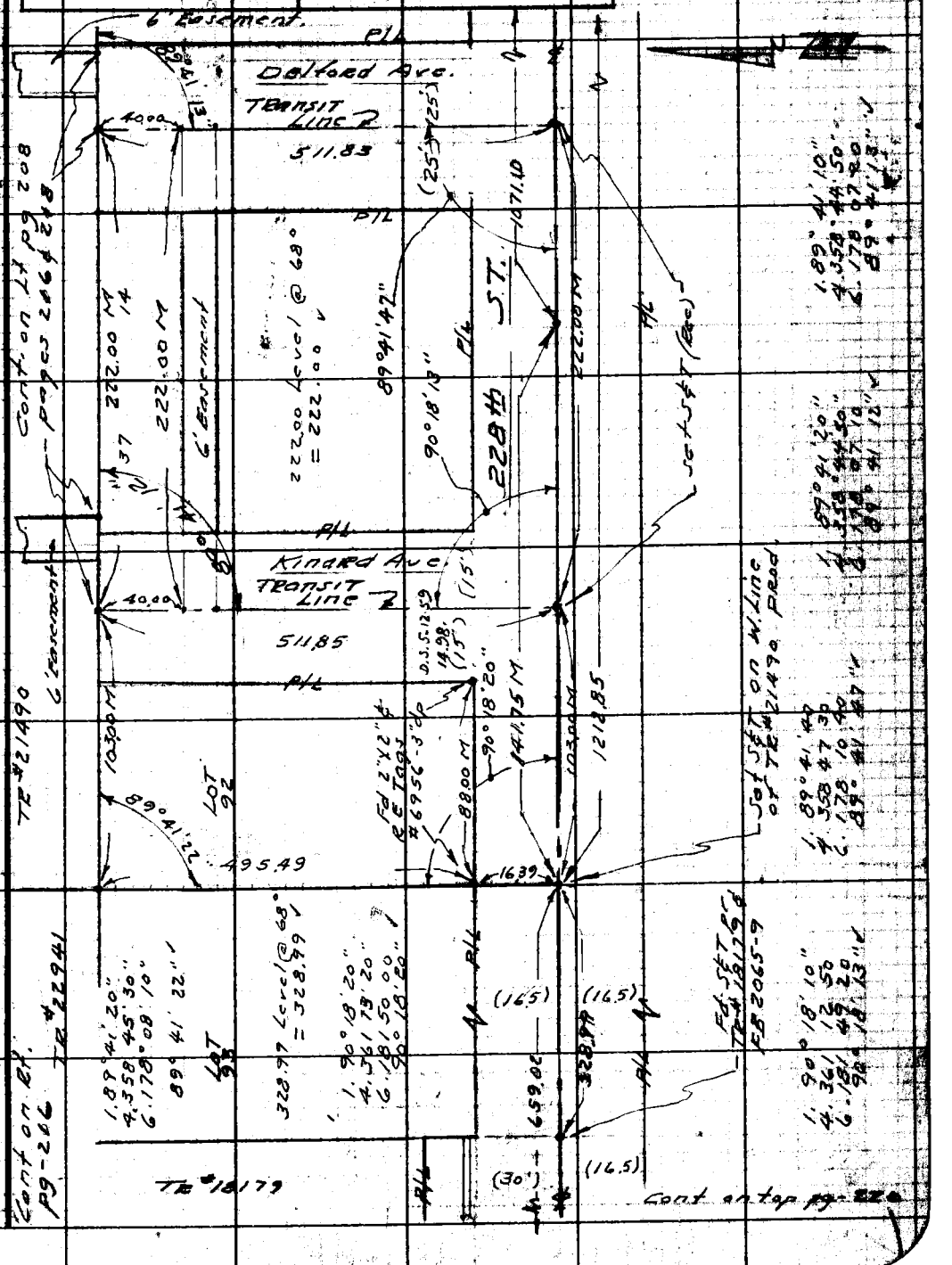


Note: Any Additions or Changes on This Sheet Must be Made or Circled in Red Ink With Date and Name of Person Making Change.

Do not extend this side of this line.

PLEASE RETURN TO
LOS ANGELES COUNTY ENGINEER
700 LOS ANGELES COUNTY ENGINEERING BLDG.

76F3095 S&E #247 1-56

F.B. 1960 Pg. 220 Cont from bot, pg-217.

PWFB 0420

1709

W.S. 28-B-2




PLEASE RETURN TO
LOS ANGELES COUNTY ENGINEER
700 LOS ANGELES COUNTY ENGINEERING BLDG.

Do not extend this side of this line.

Note: Any Additions or Changes on This Sheet Must be Made or Circled in Red Ink With Date and Name of Person Making Change.

| | | | |
|---|---|---|---|
| Notes Ck'd by | Survey of Kimard Ave | F. B. 1968 | Pg. 221 |
| Map No. | JN C1 2061.14 Tape Std °F | | |
| Office Work | Surveyed by Curtis | | |
| Checked | Notes Mankey Date 10-31-58 | | |
| Date | Indexed R. C. Johnson 11-7-58 | | |

C.I. 2061.14
Kimard Ave.
Topog. on Delford Ave
from So. Line TRACT #21490
to 228th ST.

Curtis
Mankey Jr
Rodriguez
Spriggs

(See pg 223 for
Cross Sections)

Note: Any Additions or Changes on This Sheet Must be Made or Circled in Red Ink With Date and Name of Person Making Change.

Do not extend this side of this line.

PLEASE RETURN TO
LOS ANGELES COUNTY ENGINEER
700 LOS ANGELES COUNTY ENGINEERING BLDG.

76F3098 S&E #247 1-56

F. B. 1968 PG. 222

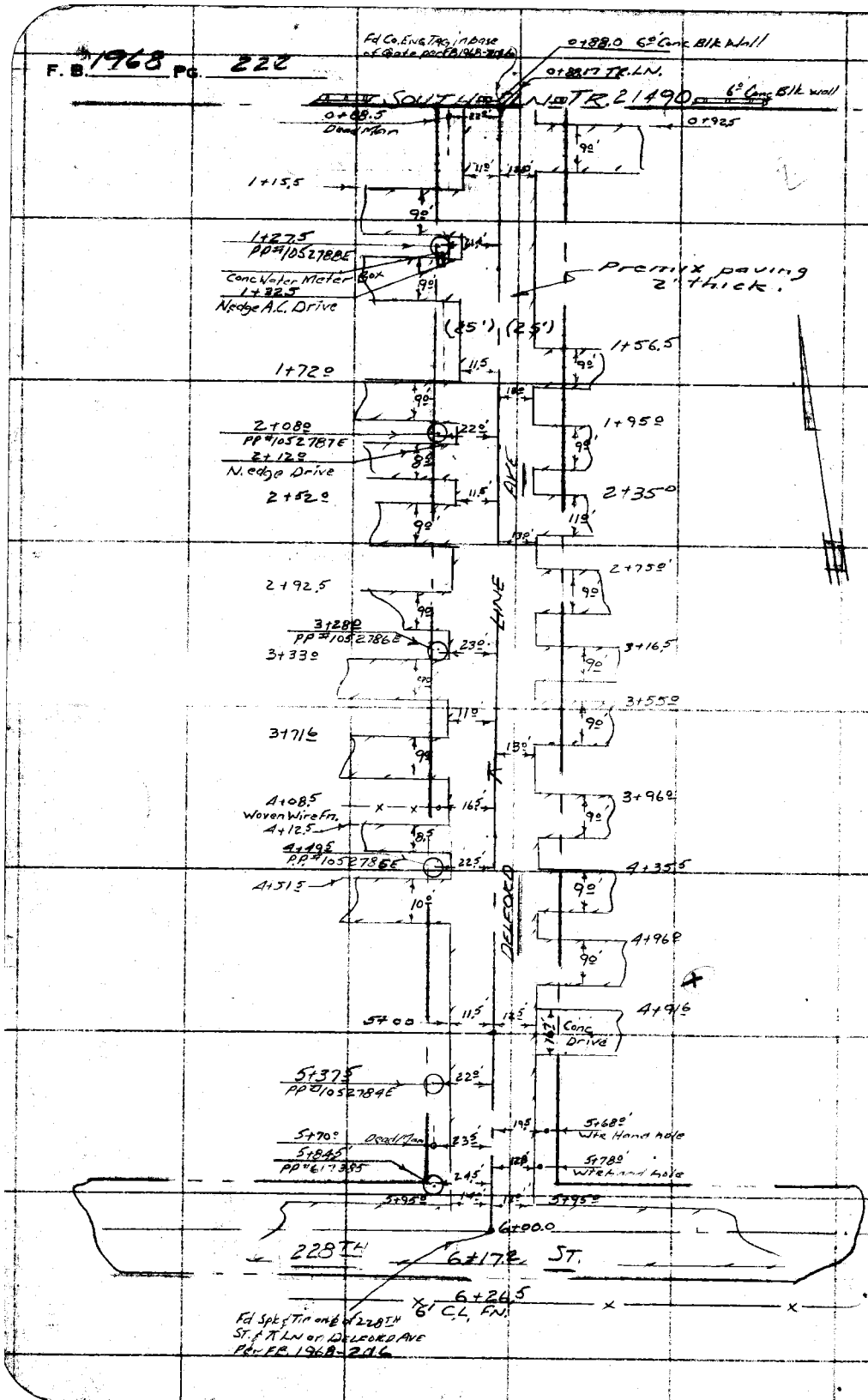


PLEASE RETURN TO
LOS ANGELES COUNTY ENGINEER
700 LOS ANGELES COUNTY ENGINEERING BLDG.

Do not extend this side of this line.

Note: Any Additions or Changes on This Sheet Must Be Made or Circled in Red Ink With Date and Name of Person Making Change.

C.I. 2061.14

| Profile No. | Notes Red. | Plotted | Job No. | Division No. 10 | F. B. 1968 | Pg. 223 |
|---|---|---|---|---|---|---|
| | Date | Date | Survey of Kinard Ave | | | |
| X-Sec. No. | Notes Chkd. | Checked | Survey by Curtis | Notes Curtis | Date 10-31-58 | |
| | Date | Date | Map No. | Indexed C. Johnson | Date | |

C.I. 2061.14

Kinard Ave.

Cross Sections on Delford Ave.

from

The So. Line of Tract #21490

to 228th Street:

(For location see page 221)

Curtis
Mankey Jr.
Rodriguez
Spriggs

| STATION | B. S. | H. I. | F. S. | ELEV. |
|---|---|---|---|---|
| | | | | |

NOTE: ANY ADDITIONS OR CHANGES ON THIS SHEET MUST BE MADE OR CIRCLED IN RED INK, WITH DATE AND NAME OF PERSON MAKING CHANGE.

Do not extend notes this side of this line.

PLEASE RETURN TO
LOS ANGELES COUNTY ENGINEER
700 LOS ANGELES COUNTY ENGINEERING BLDG.

76298 S & E #307—7-55

76298 S & E #307—7-55

PLEASE RETURN TO
LOS ANGELES COUNTY ENGINEER
700 LOS ANGELES COUNTY ENGINEERING BLDG.

NOTE: ANY ADDITIONS OR CHANGES ON THIS SHEET MUST BE MADE OR CIRCLED IN RED INK, WITH DATE AND NAME OF PERSON MAKING CHANGE.

**Do not extend notes this side of this line.**

| STATION | B. S. | H. I. | F. S. | ELEV. | West | East |
|---|---|---|---|---|---|---|
| (Note—"Transit Line" will be Called "℄" for Ease in Notes) | | | | | | |
| BM # YF 131 | | | | 39.90 | BM # YF-131 El. 39.895 pg-207 - Delford Ave - E. Side - 2"x2" Stk. & Bt. spk. in Pav. - on Lot Line Prod. of Hos 22700 & 22704. | |
| 0+88.17 | | | | 39.55 | | ℄ & So. Line Tk #21490 |
| — | | | | 39.45 | | 13° Rt Ed. pav. |
| — | | | | 39.3 | | 25' Rt P/L |
| — | | | | 38.5 | | 115' Rt. ℄ |
| — | | | | 39.72 | 11° Lt Ed. Pave. | |
| — | | | | 39.9 | 25° Lt P/L | |
| — | | | | 41.7 | 116' Lt. | |
| T.P. | | | | 40.35 | T.P. | |
| 2+00 | | | | 40.82 | | ℄ |
| — | | | | 40.36 | | 13° Rt. Ed pave. |
| — | | | | 40.0 | | 25° Rt P/L |
| — | | | | 40.92 | 11° Lt. ed. pave | |
| — | | | | 41.0 | 25° Lt P/L. | |
| 3+00 | | | | 42.00 | | ℄ |
| — | | | | 41.78 | | 13° Rt Ed pave |
| — | | | | 41.4 | | 25' Rt P/L |
| — | | | | 39.4 | | 115' Rt. |

F. B. 1968 Pg. 22A Job No. C1.20G1.14 Division No. 10 Notes Red. Date Plotted Date No. Profile
Survey of Kinard Ave. Notes Curtis Date Checked Date X-Sec.
Survey by C. Johnson Notes Chkd. Date Date No.
Indexed

76L-298 S & E #307—1-56

PLEASE RETURN TO
LOS ANGELES COUNTY ENGINEER
700 LOS ANGELES COUNTY ENGINEERING BLDG.

NOTE: ANY ADDITIONS OR CHANGES ON THIS SHEET MUST BE MADE OR CIRCLED IN RED INK, WITH DATE AND NAME OF PERSON MAKING CHANGE.

Do not extend notes this side of this line.

| STATION | B. S. | H. I. | F. S. | ELEV. | West | East |
|---|---|---|---|---|---|---|
| 3+00 | | | | 42.14 | 11° Lt. ed. pave. | |
| – | | | | 42.2 | 25' Lt. P/L. | |
| – | | | | 43.0 | 116' Lt. | |
| 4+00 | | | | 42.60 | | ℄ |
| / | | | | 42.40 | | 12° Rt. ed. pave. |
| / | | | | 41.9 | | 25' Rt. P/L |
| / | | | | 42.63 | 11° Lt. Ed. pave. | |
| / | | | | 42.7 | 25' Lt. P/L | |
| T.P. | | | | 42.11 | T.P. | |
| 5+00 | | | | 44.37 | | ℄ |
| – | | | | 44.00 | | 12° Rt. Ed. pave. |
| – | | | | 44.0 | | 25' Rt. P/L |
| – | | | | 44.50 | 12° Lt. Ed. pave | |
| / | | | | 44.7 | 25° Lt. P/L. | |
| 5+83.5 | | | | 46.65 | | ℄ |
| / | | | | 46.8 | | 25' Rt Prop Cor. |
| / | | | | 46.9 | 25' Lt. Prop Cor. | |
| 5+95° | | | | 46.40 | | 12° Rt. Ed. pav. |
| / | | | | 46.40 | 14° Lt. Ed. pave | |

Profile Notes Red. ____ Plotted ____ Job No. C.I. 20611.14 Division No. ____
No. ____ Date ____ Date ____ Survey of Kinard Ave.
X-Sec. Notes Chkd. ____ Checked ____ Survey by Curtis Notes Curtis Date 10-30-58
No. ____ Date ____ Date ____ Map No. ____ Index ____ Date ____

F. B. 1968 Pg. [illegible]

76L-298 S & E #307—1-56

PLEASE RETURN TO
LOS ANGELES COUNTY ENGINEER
700 LOS ANGELES COUNTY ENGINEERING BLDG.

NOTE: ANY ADDITIONS OR CHANGES ON THIS SHEET MUST BE MADE OR CIRCLED IN RED INK, WITH DATE AND NAME OF PERSON MAKING CHANGE.

**Do not extend notes this side of this line.**

| STATION | B. S. | H. I. | F. S. | ELEV. | | |
|---|---|---|---|---|---|---|
| 6+00 | | | | 46.80 | Int. ℄'s 228th St & Delford Ave. | |
| — | | | | 46.50 | 25' Eastly on ℄ 228th St. | |
| — | | | | 45.44 | 115' " " " " " . | |
| — | | | | 47.02 | 25' Westly " " " " . | |
| — | | | | 47.50 | 116' " " " " " | |
| 6+16 ℄ | ℄ Prod. | | | 46.50 | So. Ed. paving 228th ST. | |
| BM "yF" 126 | | | | 47.23 | BM # yF 126 { El. 47.234 pg-206 228th ST. & Delford Ave-NW Cor. Bt. spk. in E. Curb of Drive to Ho. # 189 228th St. | |

F. B. 1968 Pg. 226 Cl. 2061.14
Job No. Division No. 10 Notes Red. Plotted Profile
Survey of Kinard Ave. Date Date No.
Survey by Curtis Notes Curtis Notes Chkd. Checked X-Sec.
Indexed K. C. Johnson Date Date Date No.

| | |
|---|---|
| Notes Ck'd by | Survey of Kinard Ave |
| Map No. | JN C.I. 2061.14 Tape Std °F |
| Office Work | Surveyed by Curtis |
| Checked | Notes Curtis Date 10-31-58 |
| Date | Indexed ~~A. G. Johnson~~ 11-4-58 |

F. B. 1968 PG. 227

C.I. 2061.14
KINARD AVE.
Topog. on Kinard Ave
from So. Line TR. 21490
to 228th ST.

Curtis
Mankey Jr
Rodriduez
Spriggs

(For Cross Sections
See pg 231 )

Note: Any Additions or Changes on This Sheet Must be Made or Circled in Red Ink With Date and Name of Person Making Change.

Do not extend this side of this line.

PLEASE RETURN TO
LOS ANGELES COUNTY ENGINEER
700 LOS ANGELES COUNTY ENGINEERING BLDG.

76F309S S&E #247 1-56

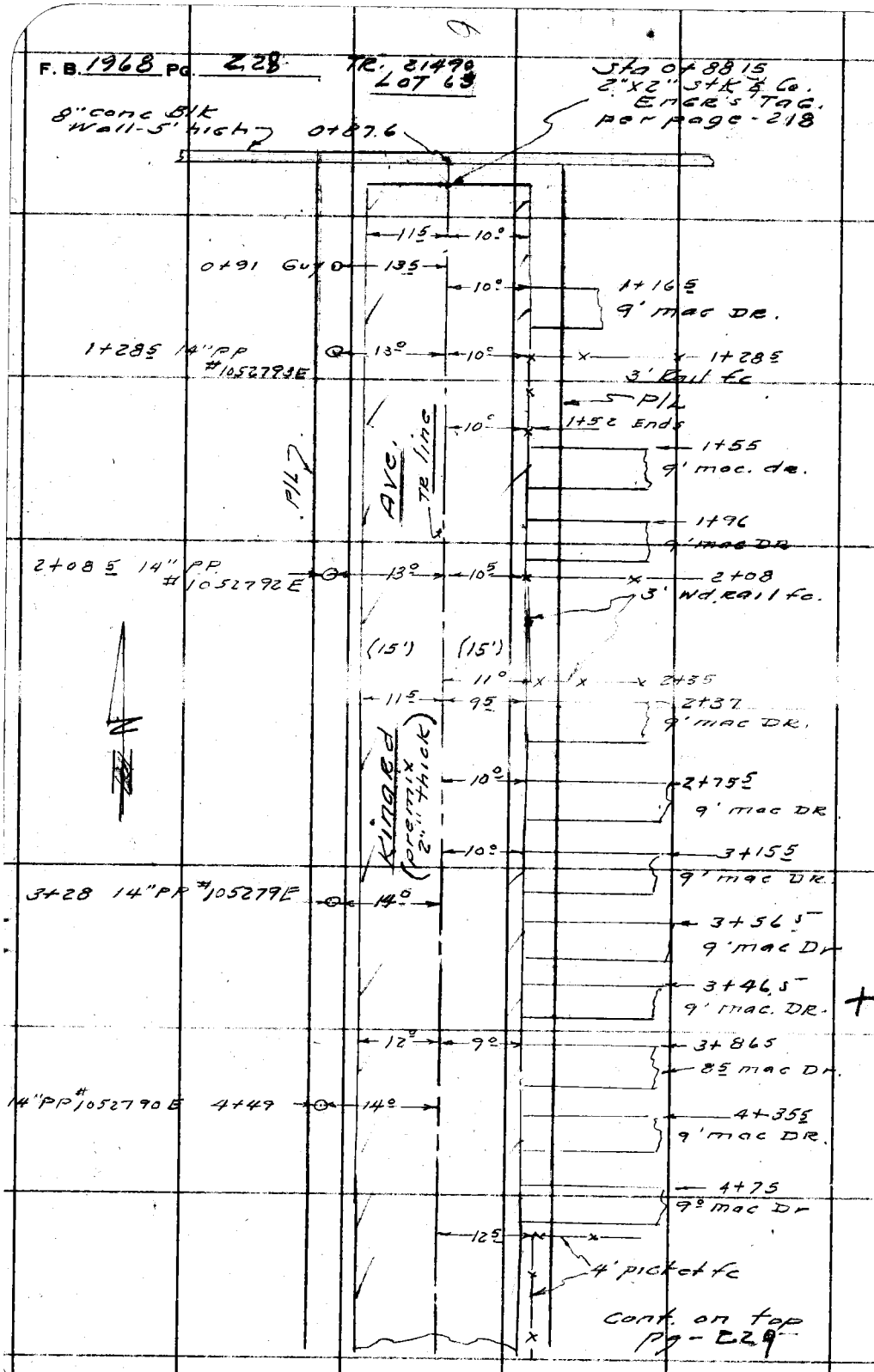


PLEASE RETURN TO
LOS ANGELES COUNTY ENGINEER
700 LOS ANGELES COUNTY ENGINEERING BLDG.

Do not extend this side of this line.

Note: Any Additions or Changes on This Sheet Must be Made or Circled in Red Ink With Date and Name of Person Making Change.

| | |
|---|---|
| Notes Ck'd by | Survey of Kinard Ave |
| Map No. | JN 2061.14 Tape Std °F |
| Office Work | Surveyed by Curtis |
| Checked | Notes Curtis Date 10-30-58 |
| Date | Indexed L. O. Johnson |

F. B. 1968 Pg. 229

Cont. from bot. pg-228

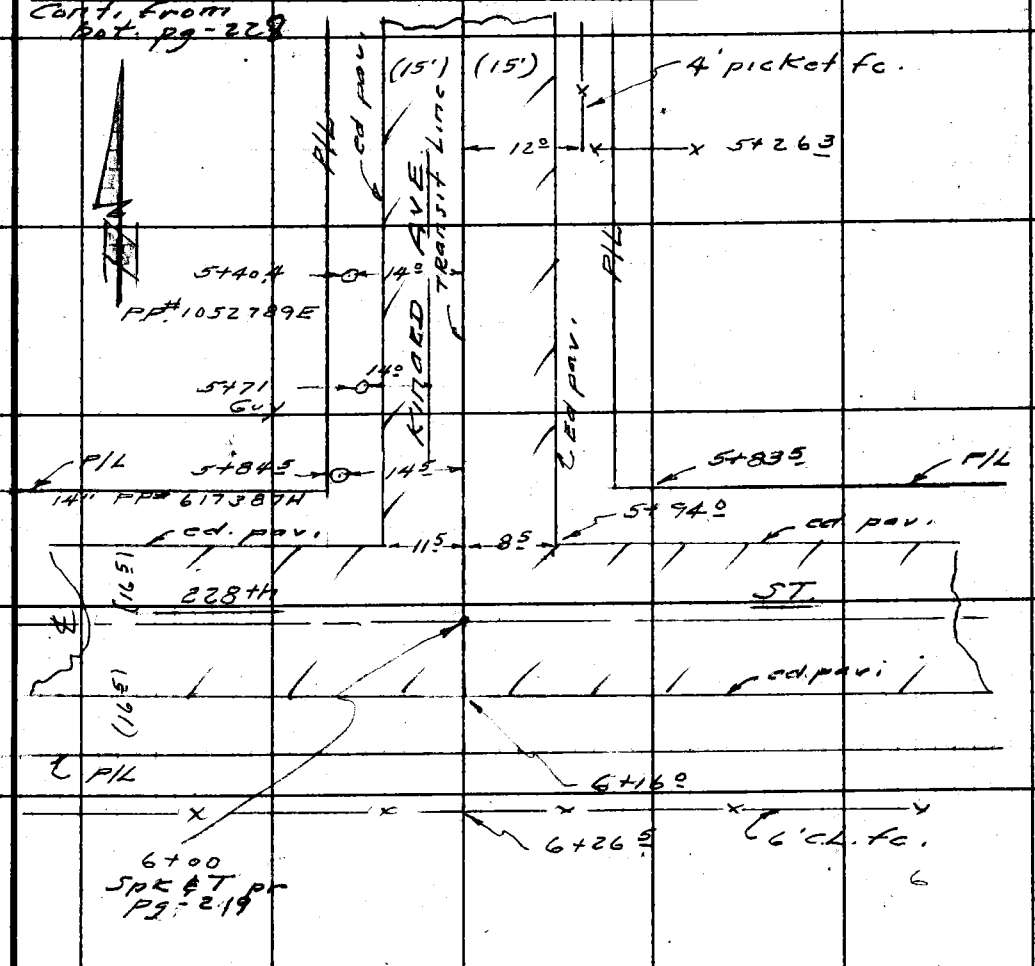


Note: Any Additions or Changes on this Sheet Must be Made or Circled in Red Ink With Date and Name of Person Making Change.

Do not extend this side of this line.

PLEASE RETURN TO
LOS ANGELES COUNTY ENGINEER
700 LOS ANGELES COUNTY ENGINEERING BLDG.

78F3098 S&E #247 1-56

F. B. 1968 Pg. 230

PLEASE RETURN TO
LOS ANGELES COUNTY ENGINEER
700 LOS ANGELES COUNTY ENGINEERING BLDG.

Do not extend this side of this line.

Note: Any Additions or Changes on This Sheet Must be Made or Circled in Red Ink With Date and Name of Person Making Change.

| Profile No. | Notes Red | Plotted | Job No. C1.2061.14 | Division No. 10 | F. B. 1968 | Pg. 231 |
|---|---|---|---|---|---|---|
| | Date | Date | Survey of Kinard Ave. | | | |
| X-Sec. No. | Notes Chkd. | Checked | Survey by Curtis | Notes Curtis | Date 10-30-59 | |
| | Date | Date | Map No. | Index [redacted] C. Johnson | Date | |

C1. 2061.14

Kinard Ave.

Cross Sections on Kinard Ave.

From South Line Tract #21490,

To 228th Street.

Curtis
Mankey Jr.
Rodriguez
Spriggs

(For Location See pages - 228 & 229 -)

| STATION | B. B. | H. I. | F. B. | ELEV. |
|---|---|---|---|---|
| | | | | |

NOTE: ANY ADDITIONS OR CHANGES ON THIS SHEET MUST BE MADE OR CIRCLED IN RED INK, WITH DATE AND NAME OF PERSON MAKING CHANGE.

Do not extend notes this side of this line.

PLEASE RETURN TO
LOS ANGELES COUNTY ENGINEER
700 LOS ANGELES COUNTY ENGINEERING BLDG.

76L-298 S & E #307—1-56

76L-298 S & E #307—1-56

PLEASE RETURN TO
LOS ANGELES COUNTY ENGINEER
700 LOS ANGELES COUNTY ENGINEERING BLDG.

NOTE: ANY ADDITIONS OR CHANGES ON THIS SHEET MUST BE MADE OR CIRCLED IN RED INK, WITH DATE AND NAME OF PERSON MAKING CHANGE.

Do not extend notes this side of this line.

| STATION | B. S. | H. I. | F. S. | ELEV. | West | East. |
|---|---|---|---|---|---|---|
| (Note- "Transit Line" will be called "℄" for ease in making notes) | | | | | | |
| BM-YF128 | | | | | B.M.#YF128 El. 40.313 F.B. 1968-207-Kinard Ave.-W. Side- Bt. Spk. in Conc DR. (SE) Cor. to Ho. #22703. | |
| 0+88.15 | So. Line Tr. #21490 | | | 40.24 | | ℄ |
| — | | | | 40.50 | | 10° Rt. ed. pave |
| — | | | | 40.7 | | 15' Rt. P/L |
| — | | | | 41.7 | | 106' Rt |
| — | | | | 40.26 | 11.5 Lt. Ed. pave. | |
| — | | | | 40.3 | 15° Lt. P/L | |
| — | | | | 41.5 | 103' Lt. | |
| T.P. | | | | 40.78 | T.P. | |
| 2+00 | | | | 40.88 | | ℄ |
| — | | | | 40.86 | | 10° Rt Ed. pave. |
| — | | | | 40.9 | | 15' Rt. P/L |
| — | | | | 40.3 | 11.5 Lt. Ed. pave | |
| — | | | | 40.3 | 15' Lt P/L | |
| 3+00 | | | | 43.12 | | ℄ |
| — | | | | 43.06 | | 10° Rt. Ed. pave. |
| — | | | | 43.7 | | 15° Rt P/L |
| — | | | | 44.0 | | 106' Rt. |
| — | | | | 43.03 | 12° Lt Ed. pave. | |

F. B. 1968 Pg. 232 Job No. C1.2061.14 Division No. 10 Notes Red. Plotted Profile
Survey of Kinard Ave. Date Date No. X-Sec.
Survey by Curtis Notes Curtis Notes Chkd. Checked No.
Indexed C. Johnson Date Date Date No.

76L-298 S & E #307—1-56

PLEASE RETURN TO
LOS ANGELES COUNTY ENGINEER
700 LOS ANGELES COUNTY ENGINEERING BLDG.

NOTE: ANY ADDITIONS OR CHANGES ON THIS SHEET MUST BE MADE OR CIRCLED IN RED INK, WITH DATE AND NAME OF PERSON MAKING CHANGE.

Do not extend notes this side of this line.

| STATION | B. S. | H. I. | F. S. | ELEV. | West | East. |
|---|---|---|---|---|---|---|
| 3+00 | | | | 43.0 | 15' Lt. P/L. | |
| ✓ | | | | 42.0 | 103' Lt. | |
| 4+00 | | | | 45.30 | | ℄ |
| ✓ | | | | 45.14 | | 9 Rt. Ed. pave |
| ✓ | | | | 45.1 | | 15' Rt. P/L |
| ✓ | | | | 45.38 | 12° Lt. Ed. pave | |
| ✓ | | | | 45.1 | 15' Lt. P/L | |
| T.P. | | | | 46.91 | T.P. | |
| 5+00 | | | | 47.00 | | ℄ |
| ✓ | | | | 46.97 | | 10° Rt Ed. pave. |
| ✓ | | | | 47.0 | | 15' Rt P/L |
| ✓ | | | | 47.05 | 12° Lt Ed. pave | |
| ✓ | | | | 47.0 | 15' Lt. P/L | |
| 5+83.5 | | | | 46.81 | | ℄ |
| ✓ | | | | 46.9 | | 15' Rt Prop Cor |
| ✓ | | | | 47.1 | 15' Lt Prop Cor. | |
| 5+94.0 | | | | 46.85 | | 8.5 Rt. ed. pave. |
| ✓ | | | | 46.87 | 11.5 Lt. Ed. pave. | |

Profile Notes Red. ____ Plotted ____ Job No. C1.2061.14 Division No. 10 F. B. 1968 Pg. 233
No. ____ Date ____ Date ____ Survey of Kinard Ave.
X-Sec. Notes Chkd. ____ Checked ____ Survey by Curtis Notes Curtis Date 10-30-58
No. ____ Date ____ Date ____ Map No. ____ Indexed C. Johnson Date ____

76L-298 S & E #307—1-56

PLEASE RETURN TO
LOS ANGELES COUNTY ENGINEER
700 LOS ANGELES COUNTY ENGINEERING BLDG.

NOTE: ANY ADDITIONS OR CHANGES ON THIS SHEET MUST BE MADE OR CIRCLED IN RED INK, WITH DATE AND NAME OF PERSON MAKING CHANGE.

Do not extend notes this side of this line.

| STATION | B. S. | H. I. | F. S. | ELEV. | | |
|---|---|---|---|---|---|---|
| 6+00 | | | | 47.42 | Int. ℄'s 228th ST & Kinard Ave. | |
| ✓ | | | | 47.40 | 15' Eastly on ℄ 228th ST. | |
| — | | | | 47.50 | 106' ✓ ✓ ✓ ✓ ✓. | |
| — | | | | 47.40 | 15' Westly ✓ ✓ ✓ ✓. | |
| — | | | | 46.96 | 103' ✓ ✓ ✓ ✓ ✓. | |
| 6+15.6 | | | | 47.40 | ℄ Prod & So. Ed pave - 228th ST. | |
| BM# YF127 | | | | 48.15 | BM-YF127 { EL. 48.146 pg-206 Kinard Ave - W. Side - Bt spk in PP# 1052789E (No. Side) ± 70' No. ℄ 228th ST. | |

F. B. 1968 PG. 234 C.1.2061.14 Job No. Division No. 10 Notes Red. Plotted Profile
Survey of Kinard Ave Date Date No. X-Sec.
Survey by Curtis Notes Curtis Notes Chkd. Checked
Indexed C. Johnson Date Date Date No.

| | |
|---|---|
| Notes Ck'd by | Survey of Kinard Ave |
| Map No. | JN C.I. 2061.14 Tape Std °F |
| Office Work | Surveyed by A.S. Curtis |
| Checked | Notes Curtis Date Nov. 3-1958 |
| Date | Indexed K. C. Johnson 11-7-58 |

F. B. 1968 PG. 235

C.I. 2061.14
Kinard AVE.
TOPOG. on 228th Street.
FROM a Point 103' West of
℄ Kinard Ave. to a Point
115' East of the ℄ Delfred Ave.

Curtis
Mankey Jr.
Rodriguez
Springs

(See pg. 239 for
Cross Sections)

Note: Any Additions or Changes on This Sheet Must be Made or Circled in Red Ink With Date and Name of Person Making Change.

Do not extend this side of this line.

PLEASE RETURN TO
LOS ANGELES COUNTY ENGINEER
700 LOS ANGELES COUNTY ENGINEERING BLDG.

76F3095 S&E #247 1-56

F. B. 1968 PG. 236

Cont on bot pg 238

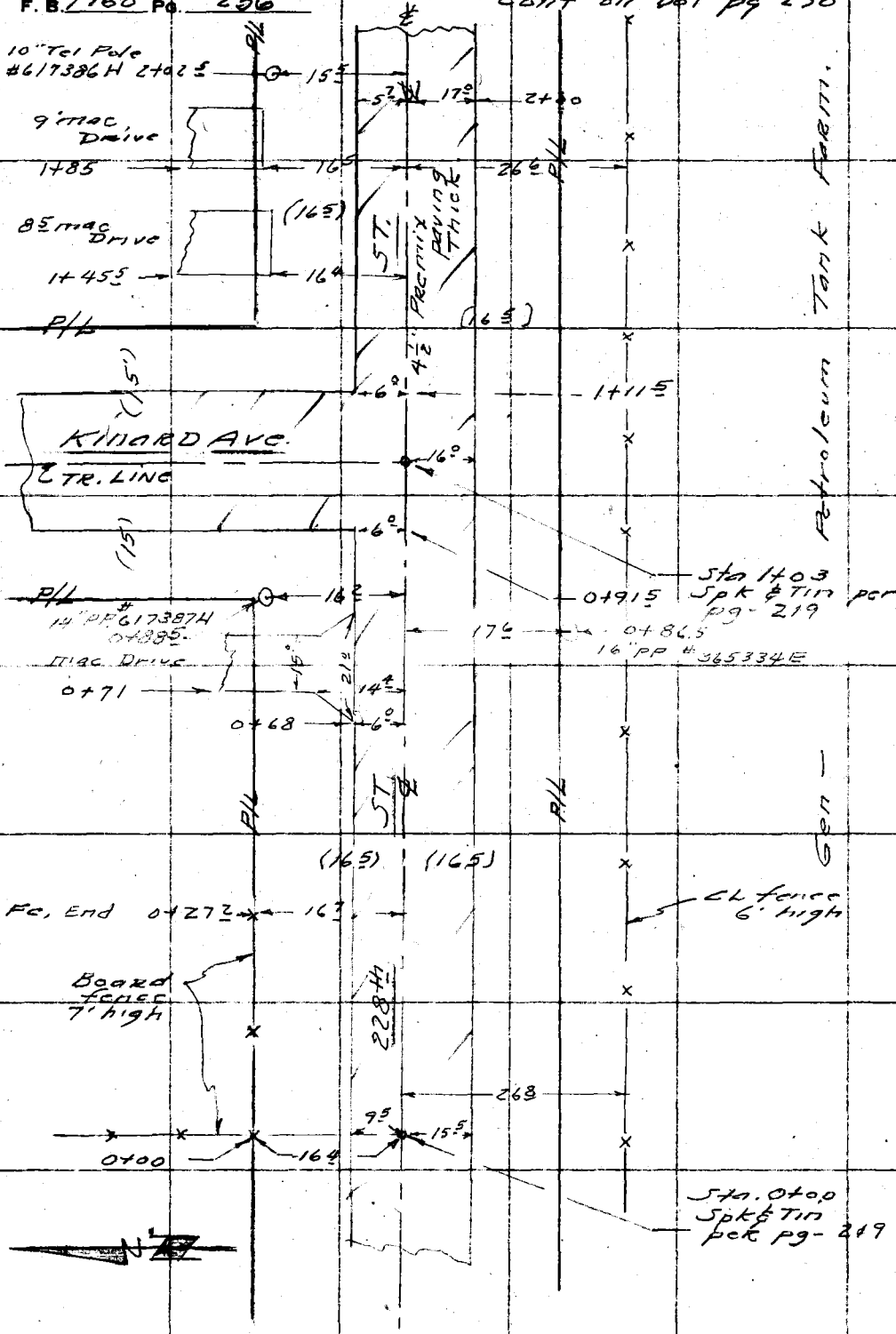


PLEASE RETURN TO
LOS ANGELES COUNTY ENGINEER
700 Los Angeles County Engineering Bldg.
Do not extend this side of this line.

Note: Any Additions or Changes on This Sheet Must be Made or Circled in Red Ink With Date and Name of Person Making Change.

| | | |
|---|---|---|
| Notes Ck'd by | Survey of Kinard Ave | F. B. 1968 PG. 237 |
| Map No. | JN Cl. 2061.14 Tape Std °F | |
| Office Work | Surveyed by Curtis | |
| Checked | Notes Curtis Date Nov 3-58 | |
| Date | Indexed A. C. Johnson | |

THIS PAGE BLANK

PLEASE RETURN TO
LOS ANGELES COUNTY ENGINEER
700 LOS ANGELES COUNTY ENGINEERING BLDG.

Do not extend this side of this line.

Note: Any Additions or Changes on This Sheet Must be Made or Circled in Red Ink With Date and Name of Person Making Change.

76F309S S&E #247 1-56

F. B. 1968 Pg. 238

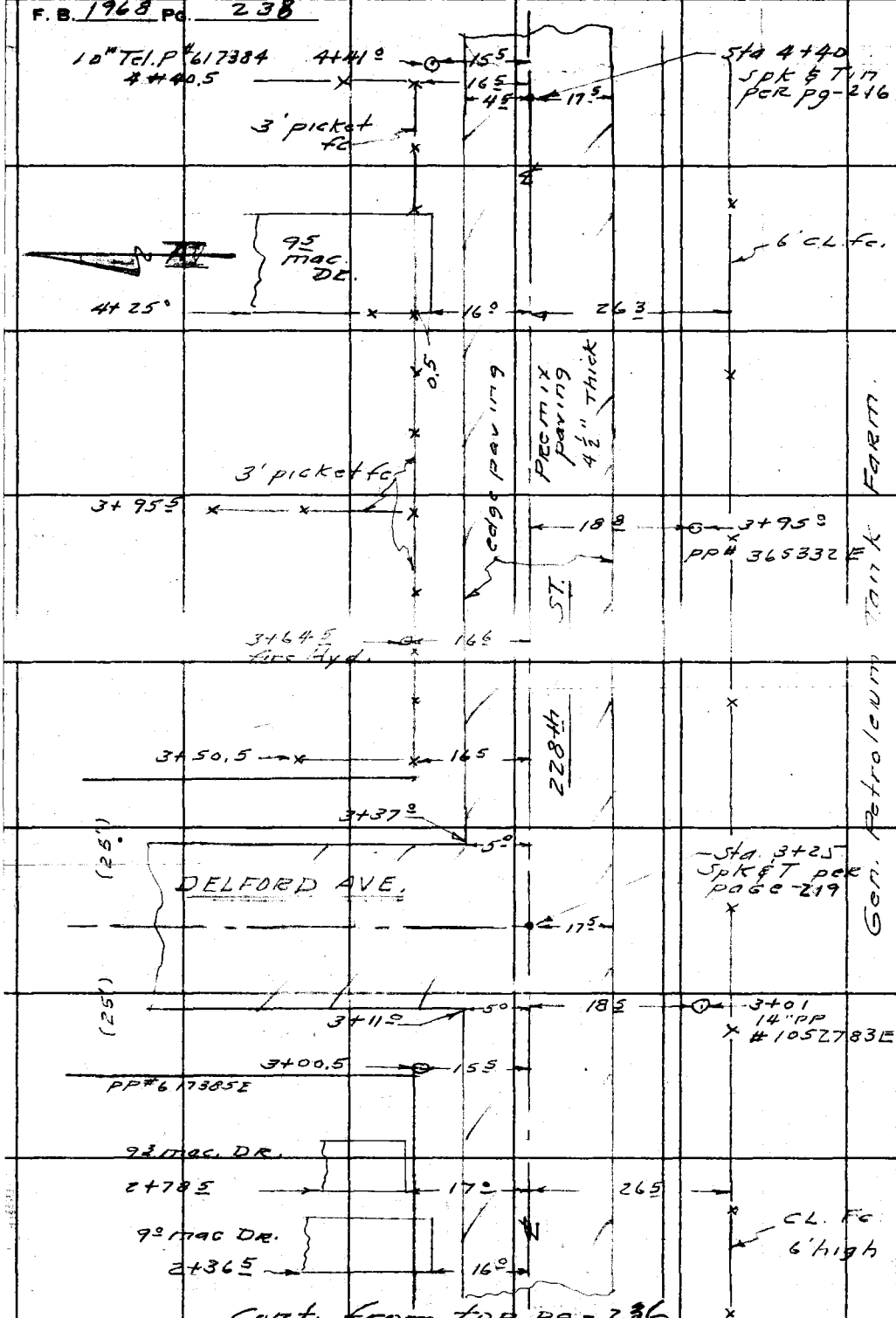


LOS ANGELES COUNTY ENGINEER
700 Los Angeles County Engineering Bldg.

PLEASE RETURN TO

Do not extend this side of this line.

Note: Any Additions or Changes on this Sheet Must be Made or Circled in Red Ink With Date and Name of Person Making Change.

| Profile No. | Notes Red | Plotted | Job No. C1.2061.14 | Division No. 10 | F. B. 1968 | Pg. 239 |
|---|---|---|---|---|---|---|
| | Date | Date | Survey of Kinard Ave | | | |
| X-Sec. No. | Notes Chkd. | Checked | Survey by Curtis | Notes Curtis | Date Nov 4 1958 | |
| | Date | Date | Map No. | Indexed C. Johnson | Date | |

NOTE: ANY ADDITIONS OR CHANGES ON THIS SHEET MUST BE MADE OR CIRCLED IN RED INK, WITH DATE AND NAME OF PERSON MAKING CHANGE.

Do not extend notes this side of this line.

C1.2061.14

Kinard Ave.

Cross Sections on 228th ST.

from a point 103' W. of Kinard Ave.

to a point 115' E. of Delford Ave.

Curtis
Mankey Jr
Rodriguez
Spriggs

(See page 236-238 for Location)

| STATION | B. S. | H. I. | F. S. | ELEV. |
|---|---|---|---|---|
| | | | | |

PLEASE RETURN TO
LOS ANGELES COUNTY ENGINEER
700 LOS ANGELES COUNTY ENGINEERING BLDG.

76L-298 S & E #307—1-56

76L-298 S & E #307—1-56

PLEASE RETURN TO
LOS ANGELES COUNTY ENGINEER
700 LOS ANGELES COUNTY ENGINEERING BLDG.

NOTE: ANY ADDITIONS OR CHANGES ON THIS SHEET MUST BE MADE OR CIRCLED IN RED INK, WITH DATE AND NAME OF PERSON MAKING CHANGE.

**Do not extend notes this side of this line.**

| STATION | B. S. | H. I. | F. S. | ELEV. | North | South |
|---|---|---|---|---|---|---|
| B.M.#-YF 127 | | | | 48.15 | BM.#-YF 127 {El. 48.146 pg 206 Kinard Ave. — (W. Side) Bt spk in N Side PP#1052789E ± 70' No. ℄ 228th PL. | |
| 0+00 | | | | 47.05 | | ℄ |
| — | | | | 46.98 | | 15.5 Rt Ed pave |
| — | | | | 46.8 | | 16.5 Rt P/L |
| — | | | | 47.3 | | 26.5 Rt |
| — | | | | 46.50 | 7.5 Lt Ed pave | |
| — | | | | 46.5 | 16.5 Lt. P/L | |
| 0+88.0 | | | | 47.2 | 16.5 Lt. Prop Cor. | |
| 0+91.5 | | | | 47.15 | 6.0 Lt. Ed pave | |
| 1+03.0 | | | | 47.42 | | ℄ Int's {of 226th ST. & Kinard Ave |
| — | | | | 47.44 | | 17.0 Rt Ed. pave |
| — | | | | 47.8 | | 26.5 Rt. |
| — | | | | 46.8 | 16.5 Nothly on ℄ Kinard Ave | |
| — | | | | 47.00 | 100' — — — — — | |
| 1+11.5 | | | | 47.14 | 6.0 Lt. ed pave | |
| 1+18 | | | | 46.7 | 16.5 Lt. prop Cor. | |
| 2+00 | | | | 47.45 | | ℄ |
| — | | | | 47.39 | | 17.0 Rt Ed pav. |
| — | | | | 48.0 | | 26.5 Rt. |

F. B. 1968 Pg. 240 Job No. 01.2061.14 Division No. 10 Notes Red Plotted Profile
Survey of Kinard Ave. Date Date No.
Survey by Curtis Notes Curtis Notes Chkd Checked X-Sec.
Indexed C. Johnson Date Date No.

76L-298 S & E #307—1-56

PLEASE RETURN TO
LOS ANGELES COUNTY ENGINEER
700 LOS ANGELES COUNTY ENGINEERING BLDG.

NOTE: ANY ADDITIONS OR CHANGES ON THIS SHEET MUST BE MADE OR CIRCLED IN RED INK, WITH DATE AND NAME OF PERSON MAKING CHANGE.

**Do not extend notes this side of this line.**

| STATION | B. S. | H. I. | F. S. | ELEV. | | |
|---|---|---|---|---|---|---|
| T.P. | | | | 47.21 | T.P. | |
| 2+00 | | | | 47.12 | 5.7 Lt. Ed. pave | |
| ✓ | | | | 47.4 | 16.5 Lt. P/L | |
| ✓ | | | | 47.0 | 111.5 Lt. | |
| 3+00 | | | | 47.03 | | ℄ |
| ✓ | | | | 46.80 | | 17.5 Rt Ed. pave. |
| ✓ | | | | 47.2 | | 26.5 Rt. |
| ✓ | | | | 46.85 | 5.0 Lt Ed pave | |
| ✓ | | | | 46.7 | 16.5 Lt Prop Cor. | |
| 3+11.0 | | | | 46.79 | 5.0 Lt. Ed. pave. | |
| 3+25.0 | | | | 46.80 | Int. ℄'s 228th ST & Delford Ave | |
| ✓ | | | | 46.55 | | 17.5 Rt Ed. pave |
| ✓ | | | | 46.6 | | 26.5 Rt. |
| ✓ | | | | 46.72 | 16.5 Northly on ℄ Delford Ave | |
| ✓ | | | | 44.39 | 100' ✓ ✓ ✓ | ✓ ✓ |
| BM # YF-126 | | | | 42.23 | BM # YF 126 El. 47.234 FB 1968-206 | |
| 3+37 | | | | 46.50 | 5.0 Lt. Ed. pave | |
| 3+50 | | | | 46.2 | 16.5 Lt. prop. Cor. | |

Profile No. X-Sec. No. Notes Red. Date Plotted Date Job No. Division No. 10 Survey of Kinard Ave Survey by Curtis Notes Curtis Date Nov 4, 1958 Map No. Indexed C. Johnson Date

F. B. 1968 Pg. 241

Cl. 2061.14

76L-298 S & E #307—1-56

PLEASE RETURN TO
LOS ANGELES COUNTY ENGINEER
700 LOS ANGELES COUNTY ENGINEERING BLDG.

NOTE: ANY ADDITIONS OR CHANGES ON THIS SHEET MUST BE MADE OR CIRCLED IN RED INK, WITH DATE AND NAME OF PERSON MAKING CHANGE.

Do not extend notes this side of this line.

| STATION | B. S. | H. I. | F. S. | ELEV. | North | South |
|---|---|---|---|---|---|---|
| 4+00 | | | | 46.06 | | ℄ |
| ✓ | | | | 45.96 | | 17.5 Rt Ed. pave |
| ✓ | | | | 46.00 | | 26.5 Rt |
| ✓ | | | | 45.86 | 4.7 Lt. Ed pave | |
| ✓ | | | | 45.9 | 16.5 Lt. P/L. | |
| 4+40 | | | | 45.48 | | ℄ |
| ✓ | | | | 45.30 | | 17.5 Rt. Ed. pave |
| ✓ | | | | 45.3 | | 26.5 Rt |
| ✓ | | | | 45.22 | 4.5 Lt. Ed. pave. | |
| ✓ | | | | 44.8 | 16.5 Lt. P/L. | |
| ✓ | | | | 42.4 | 111.5 Lt. | |
| 5+40 | | | | | | ℄ |
| BM# YF 125 | | | | 45.40 | BM# YF 125 El. 45.399 | FB 1968-206 |

F. B. 1968 Pg. 242 Job No. Cl. 2061.14 Division No. 10 Notes Red. Plotted Profile
Survey of Kinard Ave. Date Date No. X-Sec.
Survey by Curtis Notes Curtis Notes Chkd. Checked
Indexed R. C. Johnson Date Date Date No.

| | |
|---|---|
| Notes Ck'd by | Survey of Kinard Ave |
| Map No. | C.I. 2061.14 |
| Office Work | JN Tape Std °F |
| Checked | Surveyed by A.S. Curtis |
| Date | Notes Curtis Date 11-5-58 |
| | Indexed K. C. Johnson 11-7-58 |

F. B. 1968 Pg. 243

C.I. 2061.14
Kinard Ave.
Topog. for 6' Easement.
Located along the No. Side
of Lots 15 & 36. And between
Kinard Ave. & Delford Ave.

Curtis
Mankey
Rodriguez
Springs

(See pg 247 for "X" Sections)

Note: Any Additions or Changes on This Sheet Must be Made or Circled in Red Ink With Date and Name of Person Making Change.

Do not extend this side of this line.

PLEASE RETURN TO
LOS ANGELES COUNTY ENGINEER
700 LOS ANGELES COUNTY ENGINEERING BLDG.

76F3098 SAE #247 1-56

F. B. 1968 PG. 244

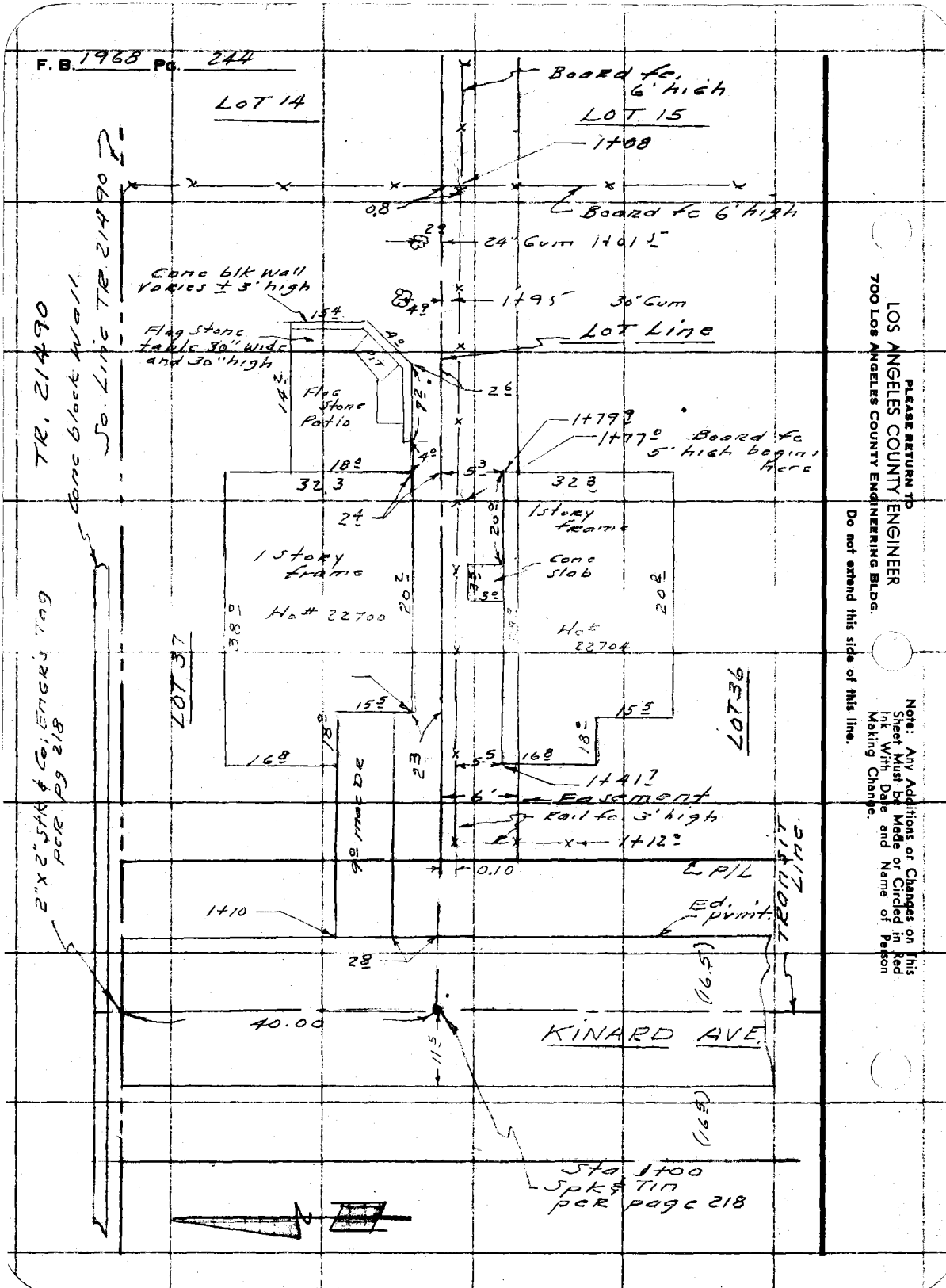


PLEASE RETURN TO
LOS ANGELES COUNTY ENGINEER
700 Los Angeles County Engineering Bldg.

Do not extend this side of this line.

Note: Any Additions or Changes on This Sheet Must be Made or Circled in Red Ink With Date and Name of Person Making Change.

| | |
|---|---|
| Notes Ck'd by | Survey of Kinard Ave |
| Map No. | JN 61.2061.14 Tape Std °F |
| Office Work | Surveyed by A.S. Curtis |
| Checked | Notes Curtis Date Nov 5-58 |
| Date | Indexed C. Johnson |

F. B. 1968 PG. 245

THIS PAGE BLANK

Note: Any Additions or Changes on this Sheet Must be Made or Circled in Red Ink With Date and Name of Person Making Change.

Do not extend this side of this line.

PLEASE RETURN TO
LOS ANGELES COUNTY ENGINEER
700 LOS ANGELES COUNTY ENGINEERING BLDG.

76F309S S&E #247 1-56

F. B. 1968 Pg. 246

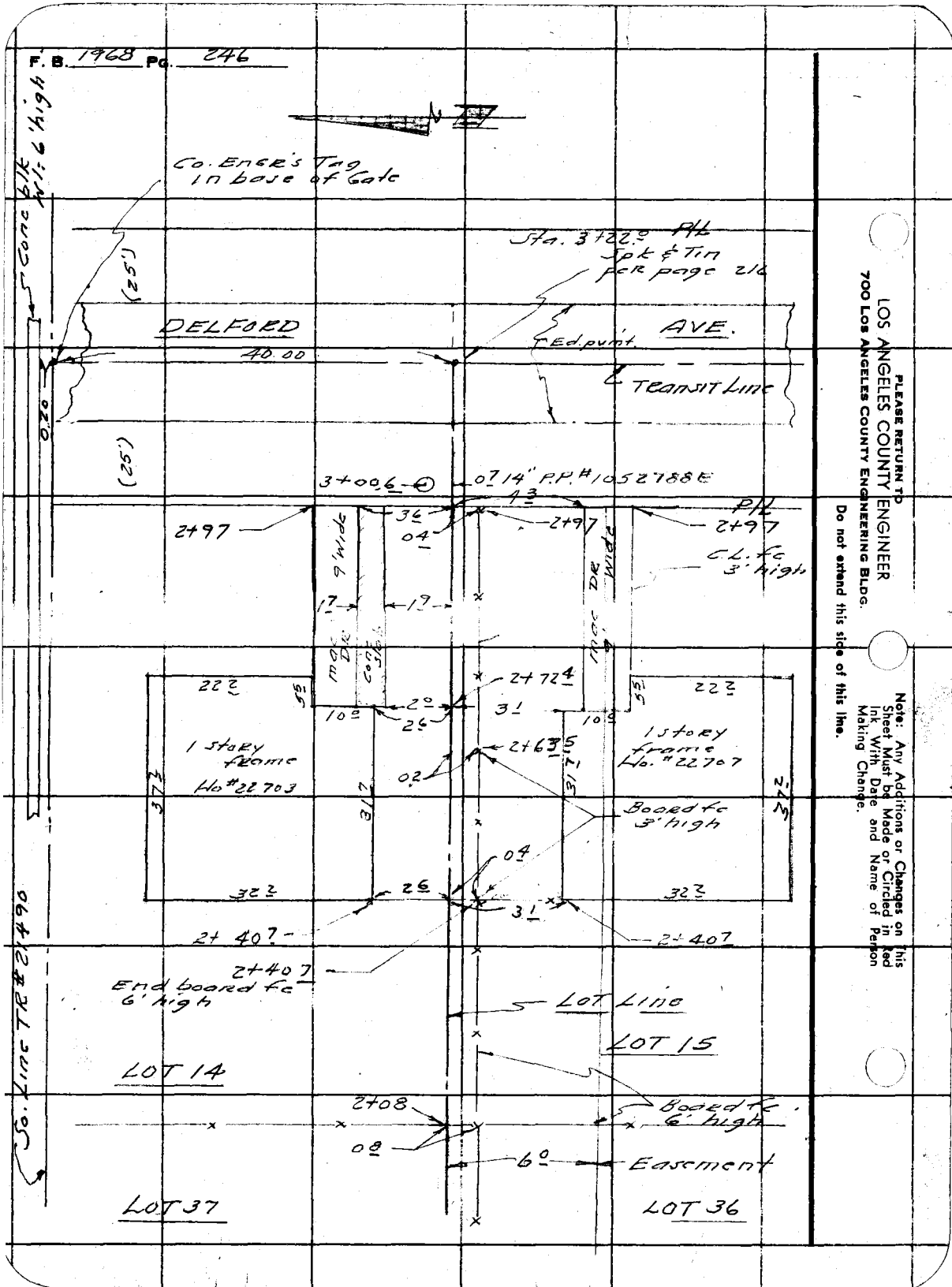


LOS ANGELES COUNTY ENGINEER
700 Los Angeles County Engineering Bldg.
PLEASE RETURN TO
Do not extend this side of this line.
Note: Any Additions or Changes on this Sheet Must be Made or Circled in Red Ink With Date and Name of Person Making Change.

| Profile No. | Notes Red. | Plotted | Job No. C.I.2061.14 | Division No. 10 | F. B. 1968 | Pg. 247 |
|---|---|---|---|---|---|---|
| | Date | Date | Survey of Kinard Ave | | | |
| X-Sec. No. | Notes Chkd. | Checked | Survey by Curtis | Notes Curtis | Date 11-5-58 | |
| | Date | Date | Map No. | Index E. C. Johnson | | |

NOTE: ANY ADDITIONS OR CHANGES ON THIS SHEET MUST BE MADE OR CIRCLED IN RED INK, WITH DATE AND NAME OF PERSON MAKING CHANGE.

Do not extend notes this side of this line.

C.I. 2061.14

Kinard AVE.

Cross Sections on 6' wide Easement. Located along the No. Side Lots 15 & 36. Between Kinard Ave & Delford Ave.

(See pg 243 for Location)

| STATION | B. S. | H. I. | F. S. | ELEV. |
|---|---|---|---|---|
| | | | | |

PLEASE RETURN TO
LOS ANGELES COUNTY ENGINEER
700 LOS ANGELES COUNTY ENGINEERING BLDG.

76L-298 S & E #307—1-56

76L-298 S & E #307—1-56

PLEASE RETURN TO
LOS ANGELES COUNTY ENGINEER
700 LOS ANGELES COUNTY ENGINEERING BLDG.

NOTE: ANY ADDITIONS OR CHANGES ON THIS SHEET MUST BE MADE OR CIRCLED IN RED INK, WITH DATE AND NAME OF PERSON MAKING CHANGE.

**Do not extend notes this side of this line.**

| STATION | B. S. | H. I. | F. S. | ELEV. | Lt. = North | Rt = South |
|---|---|---|---|---|---|---|
| (NOTE - Using No Line Lots 15 & 36 as a base) = (Lot Line) | | | | | | |
| B.M. #YF 128 | | | | 40.31 | BM #YF128 El. 40.313 pg-207 Kinard Ave. W. Side Bt. spk in SE. Cor. Conc. Dr. to Ho # 22703 | |
| 0+88.5 | | | | 40.45 | Lot Line (Prod) & W. ed pvmt. | |
| 1+00 | | | | 40.51 | Int (Tr Ln) Kinard Ave & Lot Line prod. | |
| ✓ | | | | 41.45 | 100' Southly on Tr. Ln. Kinard Ave. | |
| ✓ | | | | 40.27 | 40' Nothly ✓ ✓ ✓ ✓ | |
| 1+10.0 | | | | 40.55 | Lot Line & Ed pave. | |
| ✓ | | | | 40.56 | | 6' Rt ✓ ✓ |
| ✓ | | | | 40.55 | 6' Lt. Ed pave. | |
| 1+41.7 | | | | 40.6 | | 5.5 Rt Cor Ho # 22704 |
| 1+59.7 | | | | 41.17 | | 2.2 Rt Ed. conc. slab |
| ✓ | | | | 40.8 | 2.3 Lt. Cor. Ho. # 22700 | |
| 1+79.9 | | | | 41.1 | Lot Line | |
| ✓ | | | | 41.2 | | 5.3 Rt Cor Ho. # 22704 |
| ✓ | | | | 41.65 | 2.4 Lt. Cor Ho # 22700 & floor Patio | |
| 2+08 (Back Lot Line ±) | | | | 42.0 | Lot Line | |
| ✓ | | | | 41.8 | | 6' Rt |
| T.P. | | | | 42.94 | T.P. | |

F. B. 1968 PG. 248 Job No. C1.2061.14 Division No. 18 Notes Red. Plotted Profile
Survey of Kinard Ave. Date Date No. X-Sec.
Survey by Curtis Notes Curtis Notes Chkd. Checked
Indexed A. C. Johnson Date Date No.

76L-298 S & E #307—1-56

PLEASE RETURN TO
LOS ANGELES COUNTY ENGINEER
700 LOS ANGELES COUNTY ENGINEERING BLDG.

NOTE: ANY ADDITIONS OR CHANGES ON THIS SHEET MUST BE MADE OR CIRCLED IN RED INK, WITH DATE AND NAME OF PERSON MAKING CHANGE.

**Do not extend notes this side of this line.**

| STATION | B. S. | H. I. | F. S. | ELEV. | Lt. = North | Rt. = South. |
|---|---|---|---|---|---|---|
| T.P. | | | | 42.94 | T.P. | |
| 2+40.7 | | | | 41.3 | | Lot Line |
| ✓ | | | | 41.4 | | 2.3 Rt Cor. Ho. #22707 |
| ✓ | | | | 41.4 | 2.6 Lt. Cor. Ho. #22703 | |
| 2+72.4 | | | | 41.3 | | Lot. Line |
| ✓ | | | | 41.3 | | 3.1 Rt. Cor. Ho. #22707 |
| ✓ | | | | 41.27 | 2.0 Lt. Cor Conc. slab | |
| 2+97 | | | | 40.72 | Lt. Cor. Conc. Slab | |
| 2+97 P/L | | | | 40.8 | | Lot Line & P/L Delford Ave |
| ✓ | | | | 40.78 | | 4.3 Rt, ed Drive |
| ✓ | | | | 40.73 | 3.6 Lt, Ed Dr. | |
| 2+10.5 | | | | 40.40 | | Lot. Line & Ed. pave |
| ✓ | | | | 40.61 | | 6 Rt. Ed pave |
| ✓ | | | | 40.40 | 6 Lt. Ed pave | |
| 2+22.0 | Tr. Line on Delford Ave. | | | 40.24 | | Lot Line Prod & Tr Ln. Delford Ave. |
| ✓ | | | | 40.32 | | 6.0 Rt Tr Ln. Delford Ave |
| ✓ | | | | 41.08 | | 100.0 Southly on ℄ Delford Ave. |
| ✓ | | | | 39.59 | 40' Northly on ℄ Delford Ave. | |
| 2+35 | | | | | | Lot Line Prod & E. edge Pvmt. |
| BM. YF 131 | | | | 39.90 | BM* YF131 El. 39.895 pg-207 | |

Profile Notes Red. ____ Plotted ____ Job No. ____ Division No. 10 F. B. 1768 Pg. 249
No. ____ Date ____ Date ____ Survey of Kinard Ave
X-Sec. Notes Chkd. ____ Checked ____ Survey by Curtis Notes Curtis Date Nov 5-58
No. ____ Date ____ Date ____ Map No. ____ Indexed C. Johnson Date ____

El. 2061.14

F. B. 1968 Pg. 250 | C1. 2061.14

Job No. Division No. 10 Notes Red. Plotted Profile

Survey of Kinard Ave. Date Date No.

Survey by Curtis Notes Curtis Notes Chkd. Checked X-Sec.

Indexed C. Johnson Date Date Date No.

| STATION | B. S. | H. I. | F. S. | ELEV. |
|---|---|---|---|---|
| | | | | |

Do not extend notes this side of this line.

PLEASE RETURN TO

LOS ANGELES COUNTY ENGINEER

700 LOS ANGELES COUNTY ENGINEERING BLDG.

NOTE: ANY ADDITIONS OR CHANGES ON THIS SHEET MUST BE MADE OR CIRCLED IN RED INK, WITH DATE AND NAME OF PERSON MAKING CHANGE.

76L-295 S & E #307—1-56

2/3

| | | | |
|---|---|---|---|
| Notes Ck'd by | Survey of KINARD AVE | F. B. 1968 | Pg. 251 |
| Map No. | JN 2061.14 Tape Std °F | | |
| Office Work | Surveyed by Curtis | | |
| Checked | Notes Monkey Jr. Date 10-5-58 | | |
| Date | Indexed [redacted] | | |

C.J. 2061.14

KINARD AVE

TOPOG. ALONG Proposed 6' Easement

On East LN. LOT #59

in TRACT #21490

Curtis
Monkey
Rodriguez
Springs

Note: Any Additions or Changes on This Sheet Must be Made or Circled in Red Ink With Date and Name of Person Making Change.

Do not extend this side of this line.

PLEASE RETURN TO
LOS ANGELES COUNTY ENGINEER
700 LOS ANGELES COUNTY ENGINEERING BLDG.

76F3098 S&E #247 1-56

F. B. 1968 Pg. 252

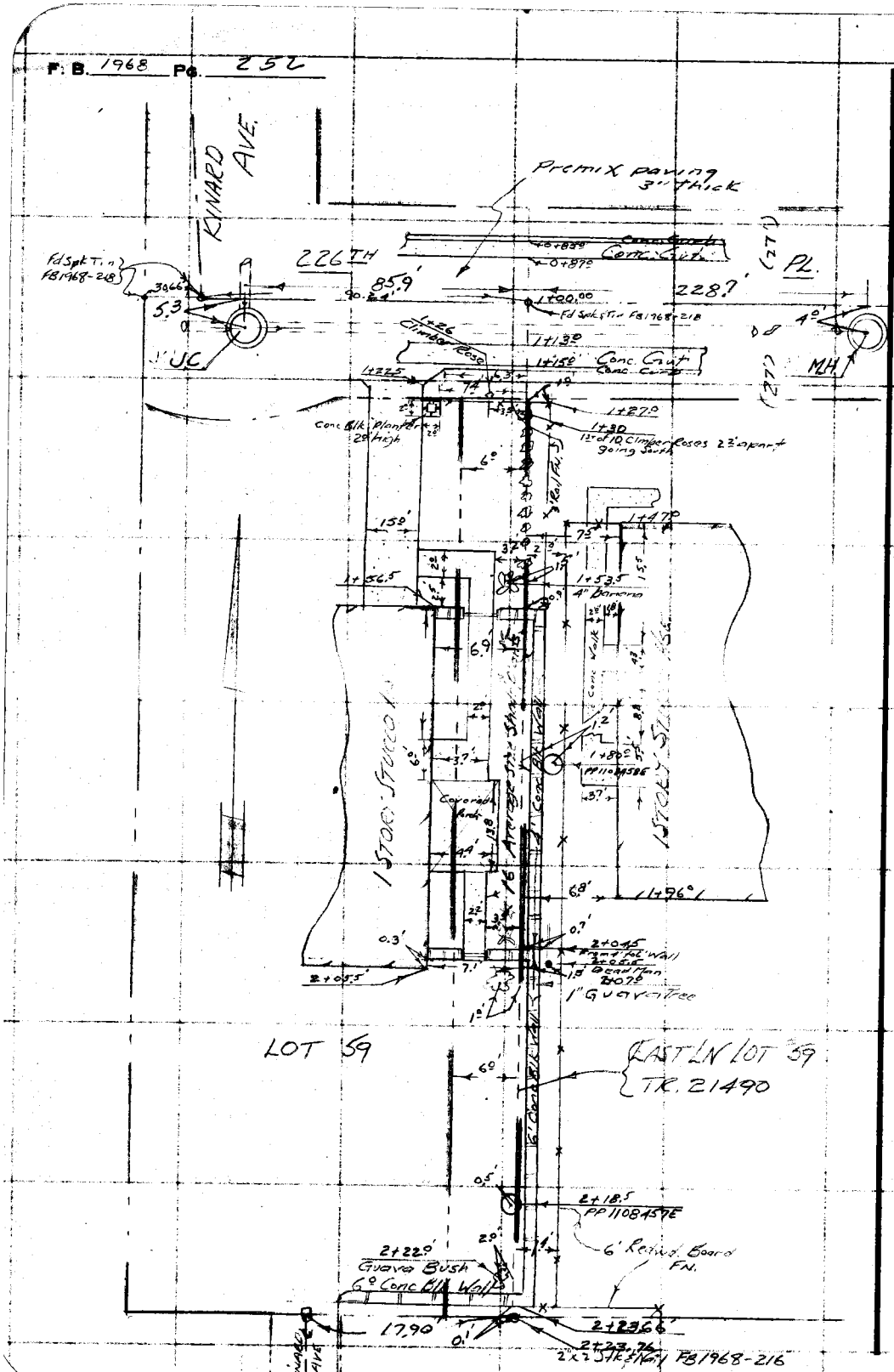


PLEASE RETURN TO
LOS ANGELES COUNTY ENGINEER
700 LOS ANGELES COUNTY ENGINEERING BLDG.

Do not extend this side of this line.

Note: Any Additions or Changes on This Sheet Must Be Made or Circled in Red Ink With Date and Name of Person Making Change.

C.I. 2061.14

F. B. 1968 Pg. 253

Profile No. | Notes Red. | Plotted | Job No. | Division No. 10
Date | Date | Survey of Kinard Ave
X-Sec. No. | Notes Chkd. | Checked | Survey by Curtis Monkey Notes | Date Oct 30-1958
Date | Date | Map No. | Index C. Johnson

C.I. 2061.14

Kinard Ave.

Cross Sections on Prop 6' Easement Line along East Side and in Lot #59 - From ℄ 226th PL. to the So. Line Tr. #21490

Curtis
Monkey Jr.
Rodriguez
Springs

| STATION | B. S. | H. I. | F. S. | ELEV. |
|---|---|---|---|---|
| | | | | |

NOTE: ANY ADDITIONS OR CHANGES ON THIS SHEET MUST BE MADE OR CIRCLED IN RED INK, WITH DATE AND NAME OF PERSON MAKING CHANGE.

Do not extend notes this side of this line.

PLEASE RETURN TO
LOS ANGELES COUNTY ENGINEER
700 LOS ANGELES COUNTY ENGINEERING BLDG.

76L-298 S & E #507—1-56

76L-298 S & E #307—1-56

PLEASE RETURN TO
LOS ANGELES COUNTY ENGINEER
700 LOS ANGELES COUNTY ENGINEERING BLDG.

NOTE: ANY ADDITIONS OR CHANGES ON THIS SHEET MUST BE MADE OR CIRCLED IN RED INK, WITH DATE AND NAME OF PERSON MAKING CHANGE.

**Do not extend notes this side of this line.**

| STATION | B. S. | H. I. | F. S. | ELEV. | | ± East LN Lot #59 |
|---|---|---|---|---|---|---|
| Proposed 6' Easement beginning @ ℄ 226th Place and running So. (using E. Lot Line as the Base) to SE Cor Lot 59 - TR #21490 | | | | | | |
| B.M. #YF 130 | | | | | B.M. #YF 130 { EL. 38.732 FB 1968-207; 226th Pl. So. (Side) ±225' E ℄ of Kinard Ave. Bt Spk in Curb in front of hse #202 | |
| 1+00 | | | | 38.69' | Intr. of ℄ 226th Pl. & E. line Prod of lot #59 | |
| " | | | | 38.[illegible]' | | 100' RT on ℄ 226th Pl |
| " | | | | 38.65' | 100' LT on ℄ 226th Pl | |
| 1+03.2 | CTR. J.C. | | EL. Rim (West Side) | 38.77' | North 7.45 W 7.46' E 7.50' rod | 86.7' RT |
| | Invert of 8" Inlet from North | | | 30.65' | .67 .67 .67 dia | |
| | " " " " " West | | | 30.66' | 8.12' 8.13' 8.17' Total | |
| | " " " Outlet to East | | | 30.60' | | |
| 1+15 | | | | 38.[illegible]3 | | Lot Line & Gutter Intr. |
| " | | | | 38.31' | | 6° RT Gutter |
| " | | | | 38.[illegible]' | | Lot Ln Prod & Curb |
| " | | | | 38.95' | | 6° RT Curb |
| +27 | | | | 39.2' | | NE Cor Lot #59 |
| " | | | | 39.2' | | 6° RT |
| 2+00 | | | | 39.6' | | East LN Lot #59 |
| " | | | | 39.6' | | 6° RT |

F. B. 1968 Pg. 254 C.1.2061.14 Job No. Division No. 10 Notes Red Plotted Profile
Survey of Kinard Ave Date Date No.
Survey by Curtis Notes Manley Jr. Notes Chkd Checked X-Sec.
Indexed R. C. Johnson Date Date No.

C.I. 2061.14

| Profile | Notes Red. | Plotted | Job No. | Division No. 10 | F. B. 1968 | Pg. 255 |
|---|---|---|---|---|---|---|
| No. | Date | Date | Survey of Kinard Ave. | | | |
| X-Sec. | Notes Chkd. | Checked | Survey by Curtis | Notes ETMJ | Date Nov 5-58 | |
| No. | Date | Date | Map No. | Indexed A Johnson | Date | |

NOTE: ANY ADDITIONS OR CHANGES ON THIS SHEET MUST BE MADE OR CIRCLED IN RED INK, WITH DATE AND NAME OF PERSON MAKING CHANGE.

PLEASE RETURN TO
LOS ANGELES COUNTY ENGINEER
700 LOS ANGELES COUNTY ENGINEERING BLDG.

**Do not extend notes this side of this line.**

76298 S & E #307—7-55

| STATION | B. S. | H. I. | F. S. | ELEV. | | |
|---|---|---|---|---|---|---|
| | | | | | | East LN Lot #63 |
| 2+23.76 | | | | 39.40' | | 8' RT is East Edge Pav. Delford St. |
| " | | | | 39.1' | | 25' LT on S. Line Tr #21490 |
| BMYF 131 | | | | 39.90' | BMYF 131 | EL 39.895' FB 1968-207 DELFORD AVE East (side) BT Spk in 2'x2' East edge Pav. |

F. B. 1968 Pg. 256 C.1.2061.14 Job No. Division No. 10 Notes Red. Plotted Profile

Survey of Kinard Ave. Date Date No.

Survey by Curtis Notes ETM Jr. Notes Chkd. Checked X-Sec.

Indexed Date Date Date No.

| STATION | B. S. | H. I. | F. S. | ELEV. | |
|---|---|---|---|---|---|
| | | | | | |
| | | | | | |
| | | | | | |
| | | | | | |
| | | | | | |
| | | | | | |
| | | | | | |

76298 S & E #307—7-55

PLEASE RETURN TO

LOS ANGELES COUNTY ENGINEER

700 LOS ANGELES COUNTY ENGINEERING BLDG.

NOTE: ANY ADDITIONS OR CHANGES ON THIS SHEET MUST BE MADE OR CIRCLED IN RED INK, WITH DATE AND NAME OF PERSON MAKING CHANGE.

**Do not extend notes this side of this line.**

| | | |
|---|---|---|
| Notes Ck'd by | Survey of KINARD AVE | F. B. 1968 PG. 257 |
| Map No. | JN 2061.14 Tape Std °F | |
| Office Work | Surveyed by Curtis | |
| Checked | Notes Mankey Jr Date 11-5-58 | |
| Date | Indexed A. O. Johnson | |

C.I. 2061.14

KINARD AVE.

TOPOS Along Proposed 6° Easement

on East LN. LOT #63 in

TRACT #21490

Curtis
Mankey Jr
Rodriguez
Springs

Note: Any Additions or Changes on This Sheet Must be Made or Circled in Red Ink With Date and Name of Person Making Change.

PLEASE RETURN TO
LOS ANGELES COUNTY ENGINEER
700 LOS ANGELES COUNTY ENGINEERING BLDG.

Do not extend this side of this line.

76F3098 S&E #247 1-56

F. B. 1968 PG. 258

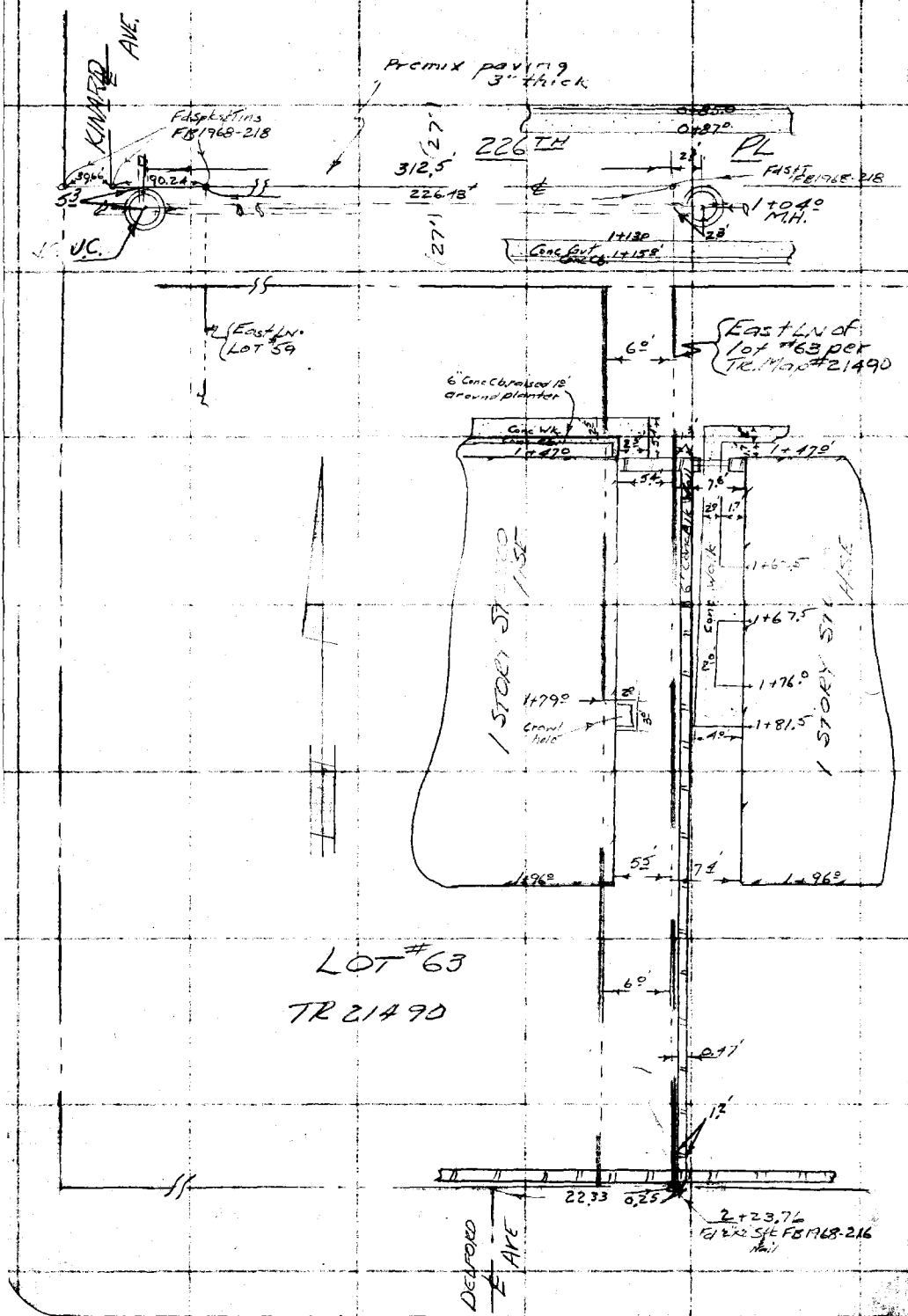


PLEASE RETURN TO
LOS ANGELES COUNTY ENGINEER
700 LOS ANGELES COUNTY ENGINEERING BLDG.

Do not extend this side of this line.

Note: Any Additions or Changes on this Sheet Must be Made or Circled in Red Ink With Date and Name of Person Making Change.

| Profile No. | Notes Red. | Plotted | Job No. C.I. 2061.14 | Division No. 14 | F. B. 1968 | Pg. 259 |
|---|---|---|---|---|---|---|
| | Date | Date | Survey of Kinard Ave. | | | |
| X-Sec. No. | Notes Chkd. | Checked | Survey by Curtis Mankey | Notes Mankey | Date 10-30-58 | |
| | Date | Date | Map No. | Indexed | Date | |

C.I. 2061.14
Kinard Ave.
Cross Section's in 6' Easement.
East 6' Portion of Lot #63
TRACT 21490, FROM ℄ 226th PL.
to So. Line TRACT. 21490.

Curtis
Mankey Jr
Rodriguez
Springs

| STATION | B. S. | H. I. | F. S. | ELEV. |
|---|---|---|---|---|
| | | | | |

Do not extend notes this side of this line.

NOTE: ANY ADDITIONS OR CHANGES ON THIS SHEET MUST BE MADE OR CIRCLED IN RED INK, WITH DATE AND NAME OF PERSON MAKING CHANGE.

PLEASE RETURN TO
LOS ANGELES COUNTY ENGINEER
700 LOS ANGELES COUNTY ENGINEERING BLDG.

76L-298 S & E #307—1.'7

76L-298 S & E #307—1-56

PLEASE RETURN TO
LOS ANGELES COUNTY ENGINEER
700 LOS ANGELES COUNTY ENGINEERING BLDG.

NOTE: ANY ADDITIONS OR CHANGES ON THIS SHEET MUST BE MADE OR CIRCLED IN RED INK, WITH DATE AND NAME OF PERSON MAKING CHANGE.

Do not extend notes this side of this line.

| STATION | B. S. | H. I. | F. S. | ELEV. | | East LN of LOT #63 |
|---|---|---|---|---|---|---|
| | | | | | EL 38.732 FB 1968-207 | |
| BMYF 130 | | | | | BMYF 130 | |
| 1+00 | | | | 38.46' | | ℄ 226TH & EAST LN. PROD LOT #63 |
| " | | | | 38.61' | | 100' RT on ℄ 226th ST. |
| " | | | | 38.3' | | 100' LT. on ℄ 226th ST. |
| 1+05.0 | CTR of M.H. | | EL on Rim | 38.36' | Inlet W. 8.21 / .67 / 8.88 / 38.36 / 8.88 / 29.48 — Outlet E. 8.25 / .67 / 8.92 / 38.36 / 8.92 / 29.44 | 22' LT & E. of ℄ E. LN. Prod LOT #63 |
| | Inverton 8" VCP Inlet from West | | | 29.48' | | |
| | " " " " Outlet to East | | | 29.44' | | |
| 1+15 | | | | 37.98' | | LOT LN Prod & Gut Intr. |
| " | | | | 38.00' | | 6° RT Gutter |
| " | | | | 38.66' | | LOT LN Prod & Curb |
| " | | | | 38.67' | | 6° RT Curb |
| +27 | | | | 38.7' | | N.E. COR LOT #63 |
| " | | | | 38.7' | | 6° RT |
| 2+00 | | | | 39.5' | | East LN LOT #63 |
| " | | | | 39.5' | | 6° RT |
| 2+23.76 | | | | 39.3' | | S.E. COR LOT #63 & TR. LN. |
| " | | | | 39.5' | | 6° RT |

F. B. 1968 PG. 260 Job No. Cl. 2061.14 Division No. 10 Notes Red Plotted Profile
Survey of Kinard Ave Date Date No.
Survey by Curtis Notes Mankey Jr. Notes Chkd Checked X-Sec.
Indexed [illegible] Date Date No.

76L-298 S & E #307—-56

PLEASE RETURN TO
LOS ANGELES COUNTY ENGINEER
700 LOS ANGELES COUNTY ENGINEERING BLDG.

NOTE: ANY ADDITIONS OR CHANGES ON THIS SHEET MUST BE MADE OR CIRCLED IN RED INK, WITH DATE AND NAME OF PERSON MAKING CHANGE.

Do not extend notes this side of this line.

| STATION | B. S. | H. I. | F. S. | ELEV. | | East LN Lot #59 |
|---|---|---|---|---|---|---|
| 2+23.76 | | | | 40.7' | | S.E. Cor Lot #59 & TR 21490 |
| " | | | | 40.6 | | 6° RT |
| " | | | | 40.52' | | 8° RT & East edge Pav Kinard Ave |
| " | | | | 40.4' | | 25° LT on S. Line Tr 21490 |
| BM YF128 | | | | 40.31' | BMYF 128 EL 40.313' FB 1968-207 | |

Profile Notes Red. Plotted Job No. C.I. 2061.14 Division No. 10 F.B. 1968 Pg. 261
No. X-Sec. Date Date Survey of Kinard Ave
Notes Chkd. Checked Survey by Curtis Notes Mankey Date 10-30-58
No. Date Date Map No. Indexed C. Jones Date

F. B. 1968 Pg. 262 | C1.206/14

Job No. _____ Division No. 10 Notes Red _____ Plotted _____ Profile

Survey of Kimard Ave Date _____ Date _____ No. _____

Survey by Curtis Notes Mankey Jr. Notes Chkd _____ Checked _____ X-Sec.

Indexed C. Johnson Date _____ Date _____ Date _____ No. _____

| STATION | B. S. | H. I. | F. S. | ELEV. | |
|---|---|---|---|---|---|
| | | | | | |

76L-298 S & E #307—1-56

PLEASE RETURN TO

LOS ANGELES COUNTY ENGINEER

700 LOS ANGELES COUNTY ENGINEERING BLDG.

NOTE: ANY ADDITIONS OR CHANGES ON THIS SHEET MUST BE MADE OR CIRCLED IN RED INK, WITH DATE AND NAME OF PERSON MAKING CHANGE.

Do not extend notes this side of this line.

| | |
|---|---|
| Notes Ck'd by | Survey of Delford Ave - Assessment District |
| Map No. | JN 0440.00 Tape Std °F |
| Office Work | Surveyed by D. Sappell |
| Checked | Notes D.S. Date 5-12-59 |
| Date | Indexed [illegible] |

F.B. 1968 Pg. 263

J.N. 0440.00

DELFORD AVE. - ET. AL. - ASSESSMENT DISTRICT

N&T. set on ℄ of DELFORD AVE. & KINARD AVE SPACED 100' APART FROM 228 TH ST.

party: Sappell
Lieber
Clifford
Caro

Note: Any Additions or Changes on This Sheet Must be Made or Circled in Red Ink With Date and Name of Person Making Change.

Do not extend notes this side of this line.

RETURN TO
LOS ANGELES COUNTY ENGINEER
700 LOS ANGELES COUNTY ENGINEERING BLDG.

768098 CE #247 7-58

1968 - 264

1968 Pg. 264

See F.B. 1968 For Contin

searched for lat stakes - Fd none

(165.)

DELFORD

(25)

(511.83)
F.B. 1968. 218. 219

3970

16.00

(40.00)
F.B. 1968-218

AVE

(25)

P.O.T. Fd 2x2 & N-Fl. No Ref.

6" conc block wall

TR 21490

TR Line

6' SS Easement

Note: Set N&T. every 100' Ft. on ℄ of St. From 228 TH ST.

searched for lat stakes - Fd None

228 TH

F.B. 1968-219
(222.00)

KINARD

(15)

40.00

6.00

See F.B. 1968-218, 219
(511.85)

AVE

(15)

Fd 2x2 JHK & Co Engr Tag. Fl. per F.B. 1968. 218

Prop. R/W line

(10)

16.50 S.O.

F.B. 1968-219
(103.00)

Fd 2x2 & R.E. Tag # 6956 3" dp per F.B. 1968-219

16.39

See F.B. 1968-220 For continuation