75F3C S CE #247—3-87

LOS ANGELES COUNTY
700 Los Angeles County

1970

DATE	J.N.	DESCRIPTION	NOTES	PAGES
		123RD. ST C.I. 1753.14		
11-54	0303.00	Center line Survey	C/L	5-14
11-54	1753.14	Western Ave. from 125th. St. to 124th. St.	topog.	19-20
"	"	" " "	x-secs.	21-26
11-54	1753.14	124th. St from Western Ave. to Halldale Ave.	topog.	27-31
"	"	" " "	x-secs.	33-50
11-54	1753.14	Halldale Ave from 124th St. to 123rd. St.	topog.	51-53
"	"	" " "	x-secs.	55-59
11-54	1753.14	Denker Ave. from 124th. St. to 123rd St	topog.	61-62
"	"	" " "	x-secs.	63-67
11-54	1753.14	123rd. St. from Denker Ave to Halldale Ave.	topog.	69-71
"	"	" " "	x-secs.	73-78
6-55	0303.00	Center Line Survey for 123rd. St C.I. 17531.4(additional)	C/L	79-145
3-56	1753.14	Elevations Of Plumbing Outlets	elevs.	149-154
		Avalon Blvd. #2 C.I.1971.14		
3-57	0303.00	Distrist Center- line Survey	C/L	159-170
4-57	1971.14	First Alliy East of Avalon Blvd from 154th St. to 1st. Alley North of Redono Beach Blvd.	topog.	171-173
"	"	" " " "	x-secs.	175-187
4-57	1971.14	Redondo Beach Blvd. From 1st Alley E. of Avalon Blvd. to Avalon Blvd.	topog.	189-190
"	"	" " "	x-secs.	191-194
4-57	1971.14	Avalon Blvd. from Redondo Beach Blvd. to Compton Blvd.	topog.	195-197
"	"	" " "	x-secs.	199-204

Map No.
Work
Checked
JN Tape Std. oF
Surveyed by
Notes Date
Indexed

INDEX TO F.B. 1970 (CONT'D)

F.B. 1970

DATE	J.N.	DESCRIPTION	NOTES	PAGES
4-57	1971.14	1st. Alley N. of Redondo Beach Blvd. from 1st Alley E. of Avalon Blvd. to Terrant Ave.	topog.	205-207
"	"	" " "	x-secs.	209-212
4-57	1971.14	Terrant Ave from Cul-de Sac to Redondo Beach Blvd.	topog.	213-214
"	"	" " "	x-secs.	215-218
3-57	1971.14	Bench Mark Levels	elevs.	219-223
12-57	0303.00	Additional Survey of 154th St.	C/L	225-228

RETURN TO
LOS ANGELES COUNTY ENGINEER
700 LOS ANGELES COUNTY ENGINEERING BLDG.

Note: Any Additions or Changes on This Sheet Must be Made or Circled in Red Ink With Date and Name of Person Making Change.

Do not extend notes this side of this line.

PWFB 0819 2219

Map No.	W. O. [illegible] Tape No. 0169 St'd. 68 °F
Office Work	Surveyed by JLWilley
Checked	Notes JLW Date 11/8/54
Date	Indexed [illegible] Johnson 11-22-54

123rd ST JN 030300 ~~C.T. 1753.14~~

1753.14

℄ SURVEY

11-8-54
Willey
Kapp
Paulson
Shoemaker

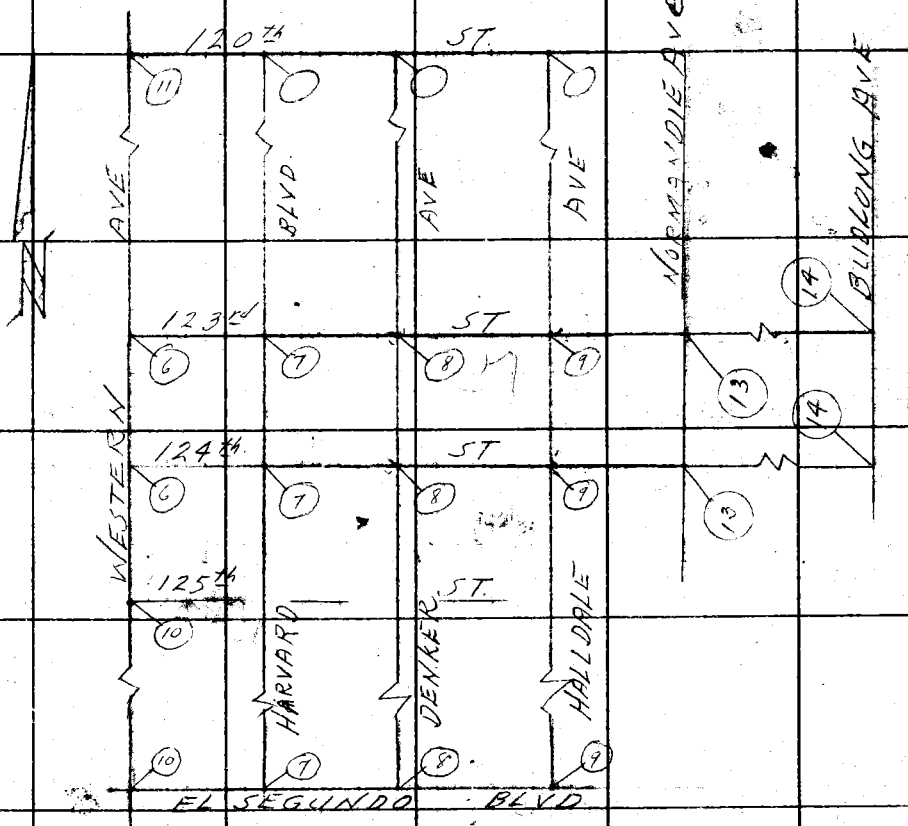

Note: Any Additions or Changes on This Sheet Must be Made or Circled in Red Ink With Date and Name of Person Making Change.

Do not extend notes this side of this line.

RETURN TO
LOS ANGELES COUNTY SURVEYOR
726 LOS ANGELES COUNTY
ENGINEERING BLDG.

76F3009 S&E #[illegible] 8-54

F.B. 1970 PG. 6

PWFB 0819

2220



RETURN TO
LOS ANGELES COUNTY SURVEYOR
726 LOS ANGELES COUNTY
ENGINEERING BLDG.

Do not extend notes this side of this line.

Note: Any Additions or Changes on This Sheet Must be Made or Circled in Red Ink With Date and Name of Person Making Change.

PWFB 0819 2221

F. B. ____ Pg. ____

Map No. ____
Office Work ____
Checked ____
Date ____

W. O. ____ Tape No. ____ Sr'd. ____ °F
Surveyed by J L Willey
Notes JLW Date 11-8-54
Indexed A. C. Johnson

Con't Right pg 12

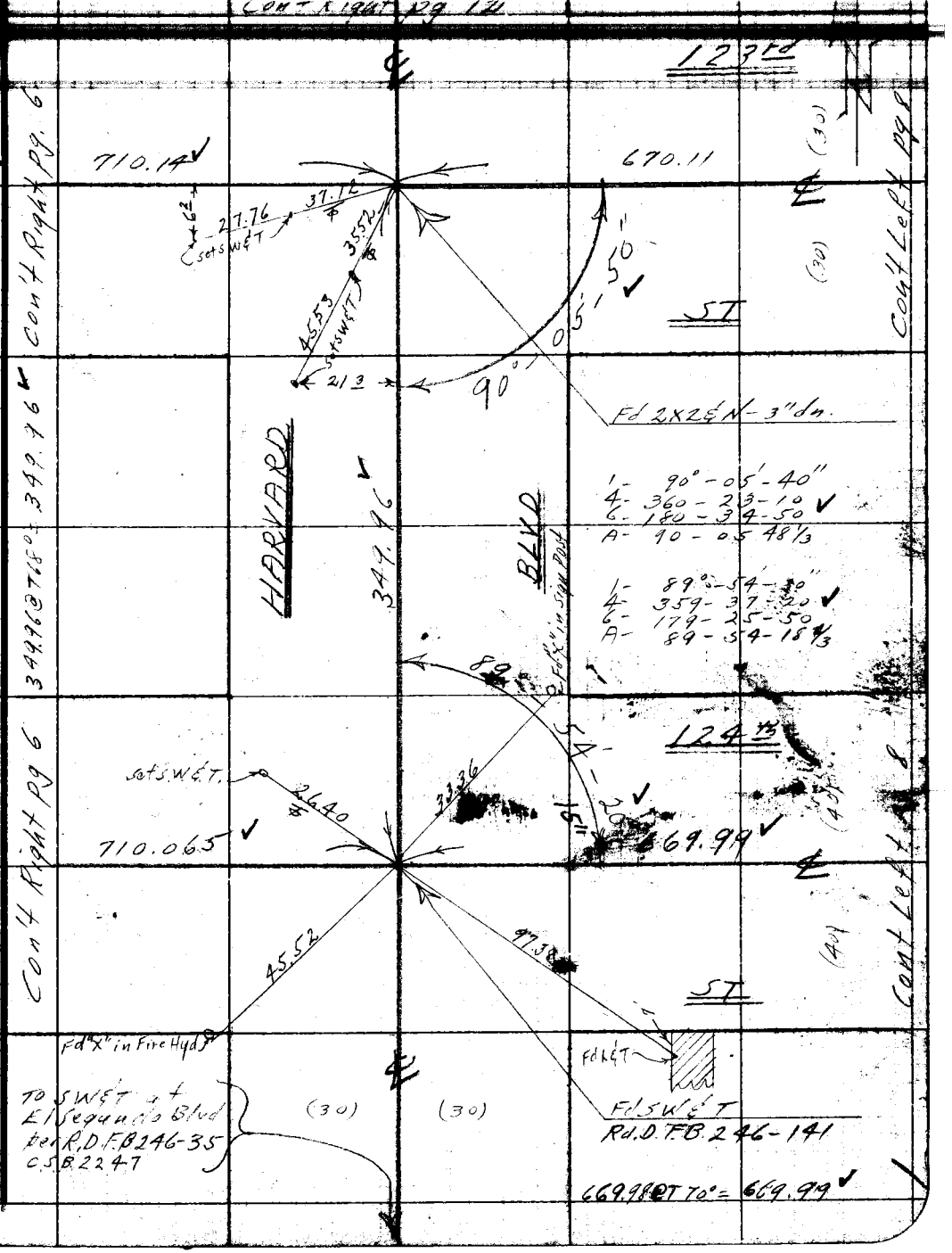

Note: Any Additions or Changes on This Sheet Must be Made or Circled in Red Ink With Date and Name of Person Making Change.

Do not extend notes this side of this line.

RETURN TO
LOS ANGELES COUNTY SURVEYOR
726 LOS ANGELES COUNTY
ENGINEERING BLDG.

76F3098 247 4-53

2222

F. B. 1996 PG. 8

PWFB 0819

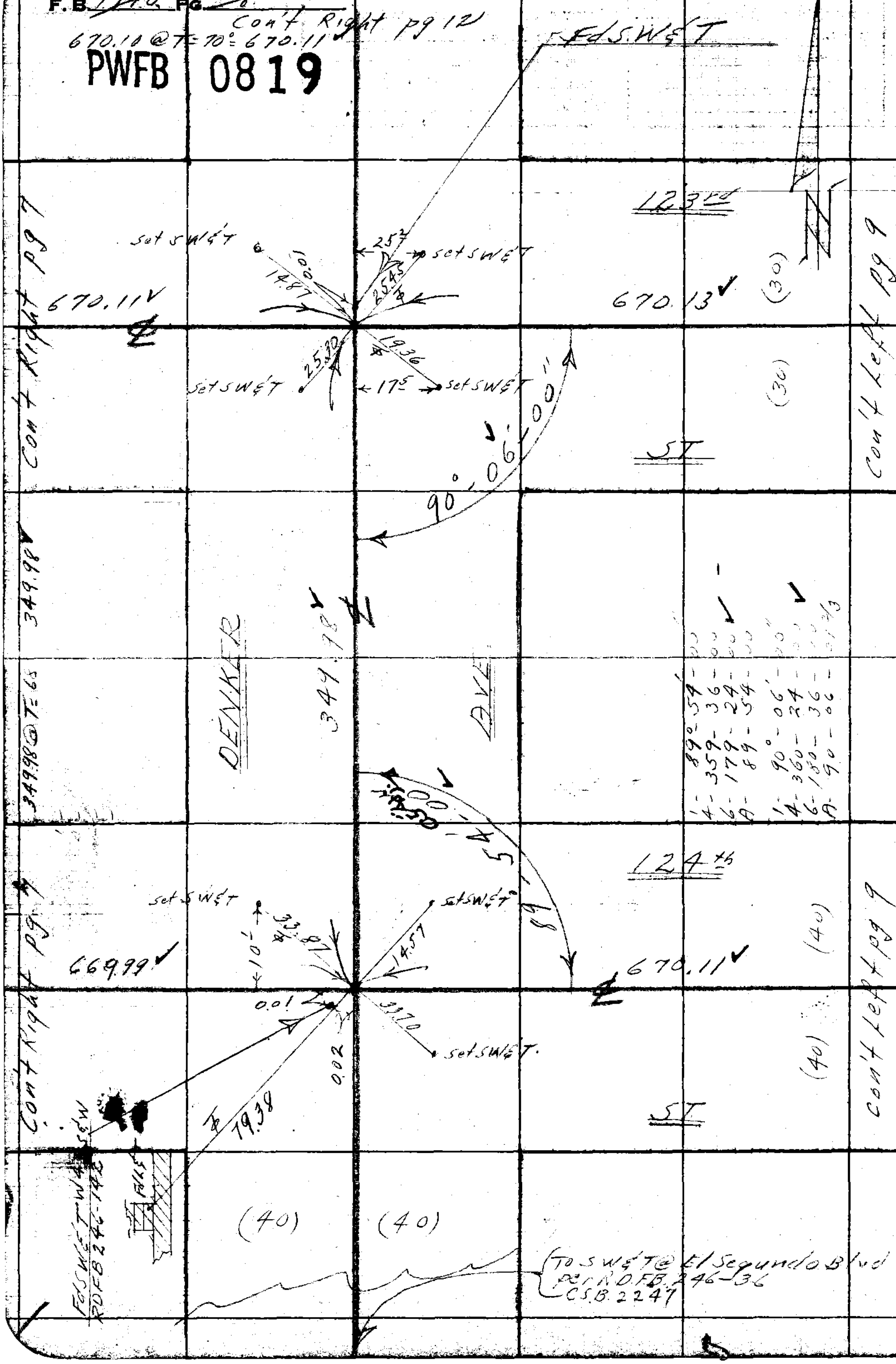

RETURN TO
LOS ANGELES COUNTY SURVEYOR
726 LOS ANGELES COUNTY
ENGINEERING BLDG.

Do not extend notes this side of this line.

Note: Any Additions or Changes on This Sheet Must be Made or Circled in Red Ink With Date and Name of Person Making Change.

Wk. S. 26-A-2

PWFB 0819 2223

F. B. 1377 PG. 9

Map No.
Office Work
Checked
Date

W. O. 3360 Tape No. 2169 St'd. 68 °F
Surveyed by J. L. Willey
Notes JLW Date 11-8-64
Indexed E. C. Johnson

Fd SW ET W/4 F SE W
Rd Dept

670.14 @ T.66 = 670.13 ✓ Con't Right Pg 12

123rd

Fd BT SPK

63.76

65.40

0.03

0.04

29.02

20.84

Set SW ET

670.13 ✓

Con't Right Pg 8

Con't Left Pg 13

89° - 53' - 40"

ST

1 - 89° - 53' - 40"
4 - 359 - 34 - 30
6 - 179 - 22 - 00 ✓
A - 89 - 53 - 40

1 - 90° - 06' - 10"
4 - 360 - 25 - 20
6 - 180 - 38 - 00 ✓
A - 90 - 06 - 20

HALLDALE

349.98 ✓

AVE

Fd SW ET W/4 F SE W
RD F.B. 246-142

349.97 @ T 72 = 349.98 ✓

Set "X" in Ch

90° - 06' - 20"

15 Adj.

124th

Fd NE ET PP #307440E

45.75

46.32

670.11 ✓

Con't Right Pg 8

Con't left Pg 13

97.92

0.02

0.01

70.46

ST

Fd LET

670.08 @ T74° = 670.11 ✓

Set "X" in Drive

(30)

(30)

To Nail & Straddlers @ El Segundo Blvd per Rd. D F.B. 246-36

Note: Any Additions or Changes on This Sheet Must be Made or Circled in Red Ink With Date and Name of Person Making Change.

Do not extend notes this side of this line.

RETURN TO
LOS ANGELES COUNTY SURVEYOR
726 LOS ANGELES COUNTY
ENGINEERING BLDG.

76F3095 S&E #247. 8-54

PWFB 0819 2224

F. B. 1990 PG. 10

Con't Bot pg 6

W.S. 26-A.2

RETURN TO
LOS ANGELES COUNTY SURVEYOR
726 LOS ANGELES COUNTY
ENGINEERING BLDG.

Do not extend notes this side of this line.

Note: Any Additions or Changes on This Sheet Must be Made or Circled in Red Ink With Date and Name of Person Making Change.

PWFB 0819 2225

F.B. Pg.

Map No.	W. O. Tape No. St'd. °F
Office Work	Surveyed by J.L. Willey
Checked	Notes J.L.W. Date
Date	Indexed A. C. Johnson

W.S. 26 A 2

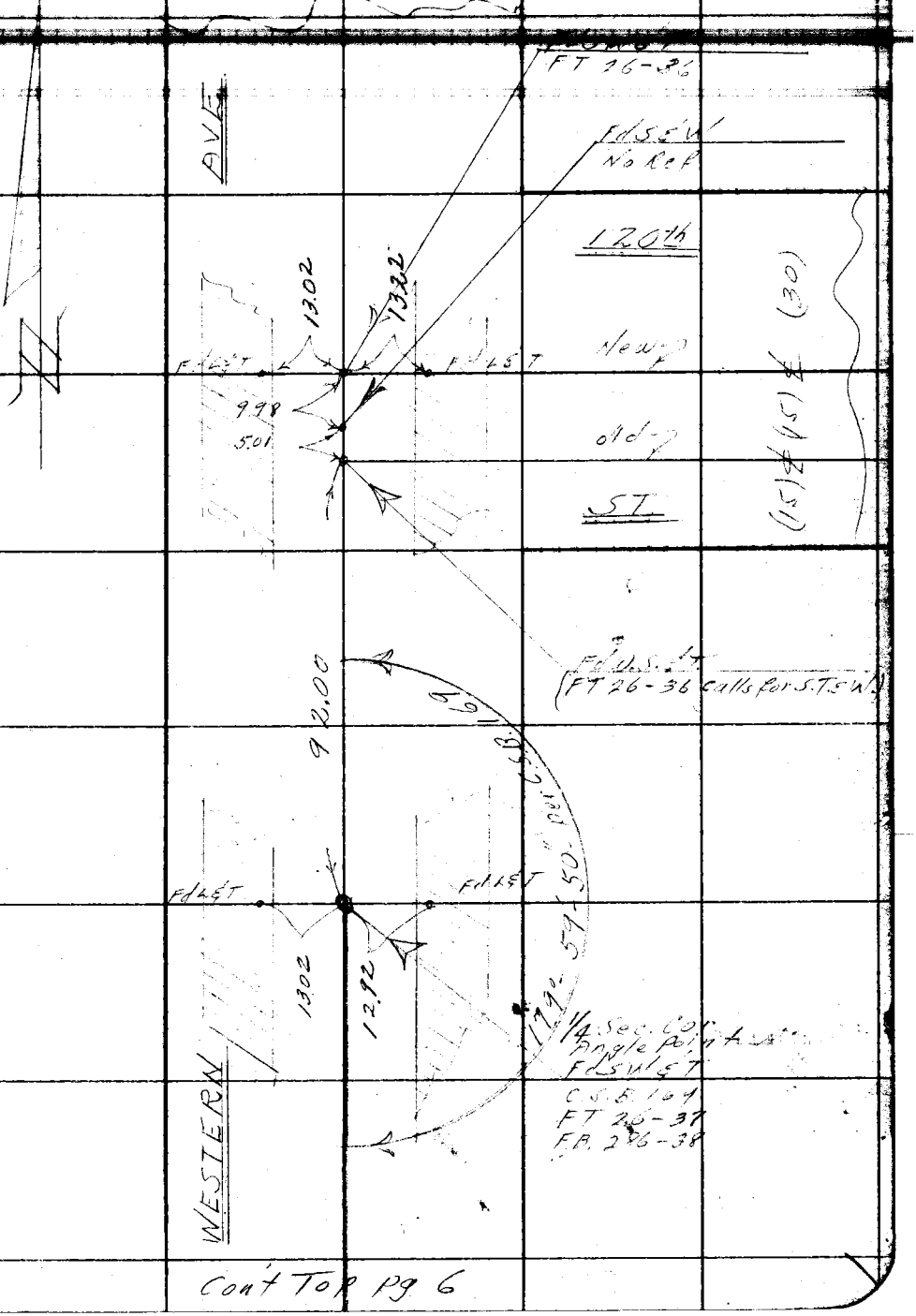

Cont Top Pg 6

Note: Any Additions or Changes on This Sheet Must be Made or Circled in Red Ink With Date and Name of Person Making Change.

Do not extend notes this side of this line.

RETURN TO
LOS ANGELES COUNTY SURVEYOR
726 LOS ANGELES COUNTY
ENGINEERING BLDG.

76F309S S&E #247. 8-54

F.B. 1970 PG. 12 PWFB 0819

2226, 2227
2228

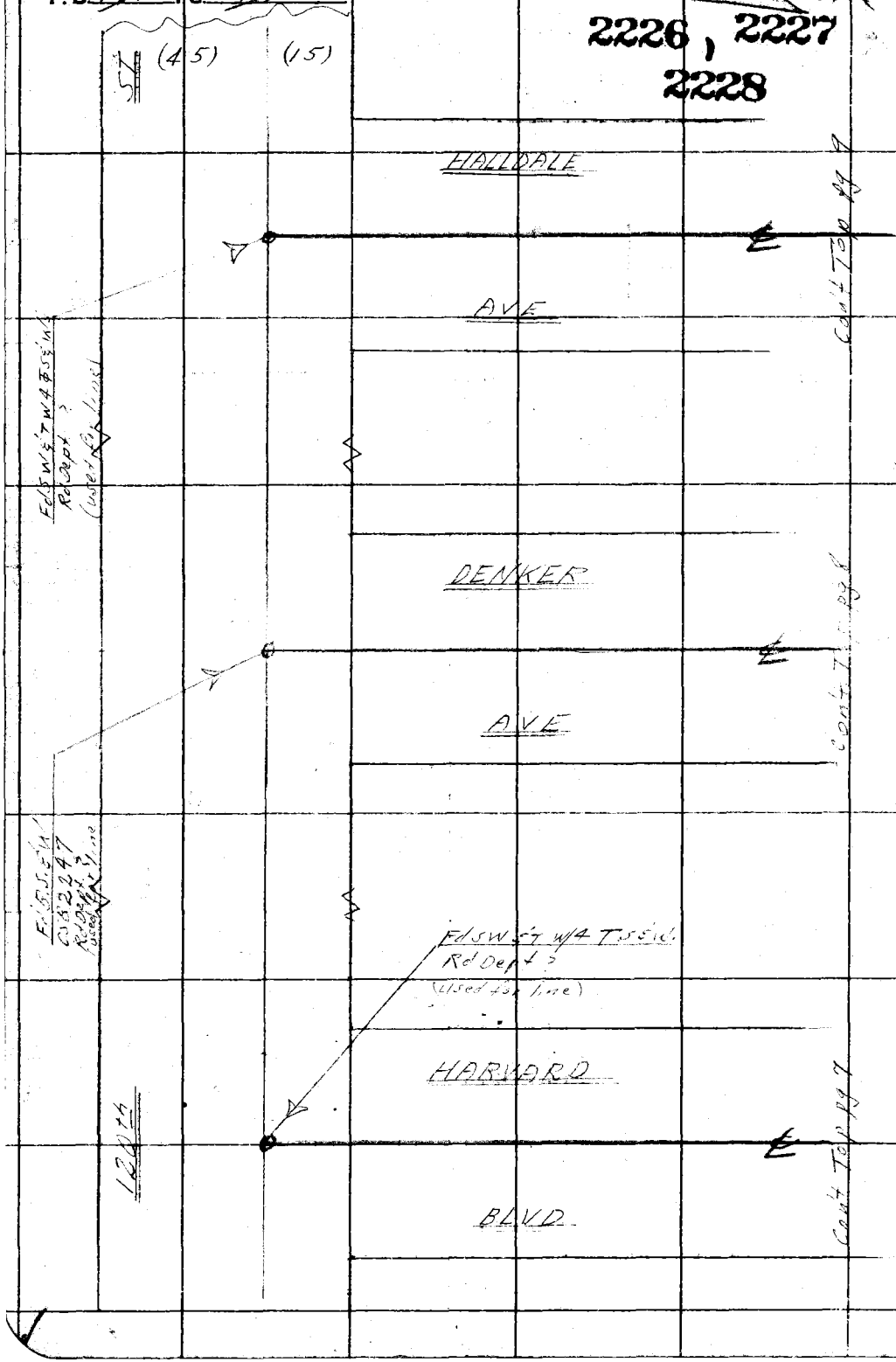

VM S. 26 - A-2

RETURN TO
LOS ANGELES COUNTY SURVEYOR
726 LOS ANGELES COUNTY
ENGINEERING BLDG.

Do not extend notes this side of this line.

Note: Any Additions or Changes on This Sheet Must be Made or Circled in Red Ink With Date and Name of Person Making Change.

PWFB 0819 2229

F. B. _____ Pg. _____

Map No. _____
Office Work _____
Checked _____
Date _____

W. O. 030300 Tape No. 0169 Std. 68 °F
Surveyed by J. L. Willey
Notes JLW Date 11-16-84
Indexed A. C. Johnson

FdSWET w/o ⊥ SE W's



W. S. 2

Note: Any Additions or Changes on This Sheet Must be Made or Circled in Red Ink With Date and Name of Person Making Change.

Do not extend notes this side of this line.

RETURN TO
LOS ANGELES COUNTY SURVEYOR
726 LOS ANGELES COUNTY
ENGINEERING BLDG.

76F309S S&E #247. 8-54

F.B. 1970 PG. 14

PWFB 0819

2230

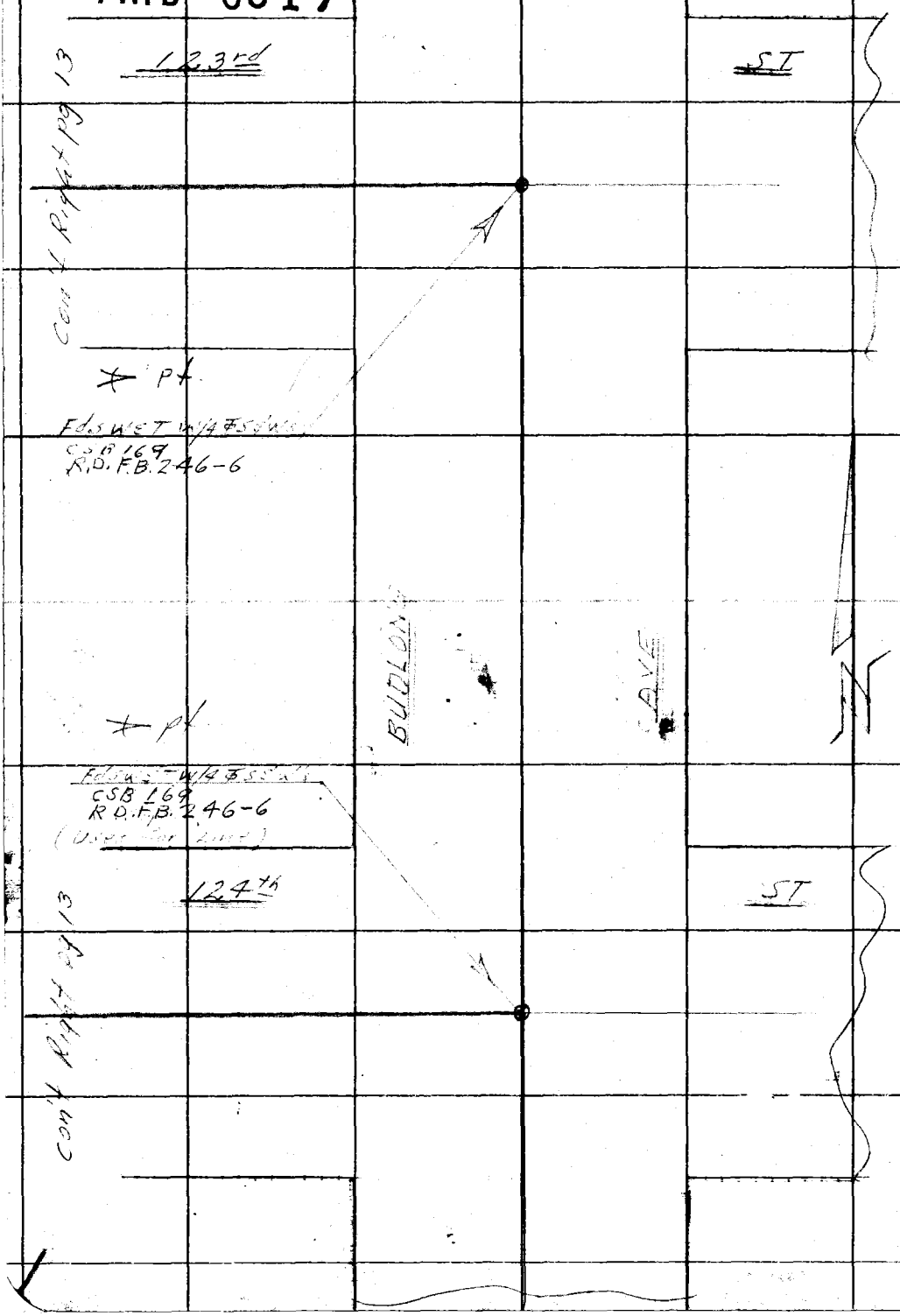

W.S. 26-A-2

RETURN TO
LOS ANGELES COUNTY SURVEYOR
726 LOS ANGELES COUNTY
ENGINEERING BLDG.

Do not extend notes this side of this line.

Note: Any Additions or Changes on This Sheet Must be Made or Circled in Red Ink With Date and Name of Person Making Change.

F. B. _____ PG. _____

Map No. _____
Office Work _____
Checked _____
Date _____

W. O. _____ Tape No. _____ St'd. _____ °F
Surveyed by J L Willey
Notes J L W Date 11-10-54
Indexed E. C. Johnson

C.I. 1753.14

123rd ST

TOPOGRAPHY

on

WESTERN AVE

from

125th St to 124th St.

11-10-54
J L Willey
Kapp
Paulson
Shoemaker.

4 5-14

Note: Any Additions or Changes on This Sheet Must be Made or Circled In Red Ink With Date and Name of Person Making Change.

Do not extend notes this side of this line.

RETURN TO
LOS ANGELES COUNTY SURVEYOR
726 LOS ANGELES COUNTY
ENGINEERING BLDG.

76F309S S&E #247. 8-54

F. B. 1970 PG. 20



RETURN TO
LOS ANGELES COUNTY SURVEYOR
726 LOS ANGELES COUNTY
ENGINEERING BLDG.

Do not extend notes this side of this line.

Note: Any Additions or Changes on This Sheet Must be Made or Circled in Red Ink With Date and Name of Person Making Change.

Profile Notes Red. Plotted Job No. Division No. F. B. 1970 PG. 21

X-Sec. Notes Chkd. Checked Survey by Notes Date

No. Date Date Map No. Indexed Date

C1.173314

X SECTIONS

on

WESTERN AVE

from

125th ST to 124th. ST.

11-10-54

Willey J.L.
Kapp
Paulson
Shoemaker

STATION	B. S.	H. I.	F. S.	ELEV.

NOTE: ANY ADDITIONS OR CHANGES ON THIS SHEET MUST BE MADE OR CIRCLED IN RED INK, WITH DATE AND NAME OF PERSON MAKING CHANGE.

PLEASE RETURN TO
LOS ANGELES COUNTY SURVEYOR
726 LOS ANGELES COUNTY ENGINEERING BLDG.

Do not extend notes this side of this line.

76L298 307 8-53

76L298 307 8-53

PLEASE RETURN TO
LOS ANGELES COUNTY SURVEYOR
726 LOS ANGELES COUNTY ENGINEERING BLDG.

NOTE: ANY ADDITIONS OR CHANGES ON THIS SHEET MUST BE MADE OR CIRCLED IN RED INK, WITH DATE AND NAME OF PERSON MAKING CHANGE.

Do not extend notes this side of this line.

STATION	B. S.	H. I.	F. S.	ELEV.		
BMHM 39	0 26	129 10		128 84	BMHM 39 Elev. 128.83	F.B. 1971-10
					Western Ave & 124th St. S.E. Cor.	
					L&N in Curb 9' S of S. end C.R.	
1+00			11 10	11[illegible] 00	Inter. 125th St.	℄
"			11 48	11[illegible] 62	~~W~~	12 W. edge Conc Pvt.
"			11 62	11[illegible] 48		23 E. " " "
"			11 53	11[illegible] 57		38 X Gut.
"			11 66	11[illegible] 44		40 opp E P/L
"			11 45	11[illegible] 65	12 E edge Conc Pvt.	
"			11 67	11[illegible] 43	23 W " " "	
"			11 83	11[illegible] 27	27.5 Gut.	
"			11 56	11[illegible] 54	33 W edge Pvt, Top brk	
"			12 1	11[illegible] 0	40 W P/L	
S. end C.R., S.E. Cor			12 43	11[illegible] 37		
Gut			13 25	11[illegible] 85		
E end C.R. S.E. Cor.			11 54	11[illegible] 56		
Gut			12 18	11[illegible] 12		
E end C.R. NE Cor			10 22	11[illegible] 88		
Gut.			10 99	11[illegible] 11		
N end CR NE Cor			10 13	11[illegible] 97		
Gut.			10 82	11[illegible] 28		

F. B. 1970 PG. 22
Job No. 175314 Division No. ____ Notes Red. ____ Plotted ____ Profile ____
Survey of 123rd St Date ____ Date ____ No. ____
Survey by J L Willey Notes J L W Notes Chkd. ____ Checked ____ X-Sec. ____
Indexed R. C. Johnson Date ____ Date ____ Date ____ No. ____

76L298 307 8-53

PLEASE RETURN TO
LOS ANGELES COUNTY SURVEYOR
726 LOS ANGELES COUNTY ENGINEERING BLDG.

NOTE: ANY ADDITIONS OR CHANGES ON THIS SHEET MUST BE MADE OR CIRCLED IN RED INK, WITH DATE AND NAME OF PERSON MAKING CHANGE.

Do not extend notes this side of this line.

STATION	B. S.	H. I.	F. S.	ELEV.		
1+30		129 10	10 04	119 06		℄
"			9 8	119 3		40 E P/L Cor
2+00			7 55	121 55		℄
"			7 83	121 27		12 W. edge Conc Pvt
"			8 03	121 07		23 E. " " "
"			8 25	120 85		27.5 Gut
"			7 94	121 16		30 E edge Pvt
"			7 2	121 9		40 E P/L - Top brk
"			7 82	121 28	12 E edge Conc Pvt	
"			8 07	121 03	23 W. " " "	
"			8 28	120 82	27.5 Gut	
"			7 79	121 31	33 edge Pvt., Top brk	
"			8 3	120 8	40 W P/L	
2+70			4 86	124 24		℄
"			4 6	124 5		40 E P/L, Top b
"			3 9	125 2		100 Ground
"			3 2	125 9		180 Ground
3+00			3 86	125 24		℄ " "
"			4 26	124 84		12 W edge Conc
"			4 55	124 55		23 E. " "
"			4 65	124 45		27.5 Gut

Profile Notes Red. Plotted Job No. Division No.
X-Sec. Notes Chkd. Checked Survey by Notes Date
No. Date Date Map No. Indexed Date
S. Johnson

F. B. 1970 Pg. 23

76L298 307 8-53

PLEASE RETURN TO
LOS ANGELES COUNTY SURVEYOR
726 LOS ANGELES COUNTY ENGINEERING BLDG.

NOTE: ANY ADDITIONS OR CHANGES ON THIS SHEET MUST BE MADE OR CIRCLED IN RED INK, WITH DATE AND NAME OF PERSON MAKING CHANGE.

Do not extend notes this side of this line.

F. B. 1970 Pg. 24 | Job No. 1534 | Division No. | Notes Red. | Plotted | Profile No.
Survey of Lorain 12th St | Date | Date | X-Sec. No.
Survey by J.K. Willey | Notes J.L.H. | Notes Chkd. | Checked | Date | No.
Indexed R. C. Tabrum | Date | Date | Date

STATION	B. S.	H. I.	F. S.	ELEV.		
3+00		129 10	4 02	125 08		32 E edge Pvt
"			3 7	125 4		40 E P/L
"			4 25	124 85	12 E. edge Conc.	
"			4 51	124 59	23 W. " "	
"			4 58	124 52	27.5 Gut.	
"			4 02	125 38	32 W edge Pvt -	brk
"			4 3	124 8	40 W P/L	
T.P.	9 95	136 25	2 80	125 30		
4+00			7 55	128 70		℄
4+10			7 20	129 35	Opp S P/L, 124th St.	℄
"			7 48	128 77		12 W. edge Conc.
"			7 70	128 55		23 E. " "
"			6 8	129 5	Top brk	40 E P/L Cor.
"			7 35	128 90	12 E edge Conc	
"			7 61	128 64	23 W " "	
"			7 75	128 50	27.5 Gut.	
"			7 34	129 91	33 W edge Pvt;	Top brk
"			7 9	128 4	40 W P/L	
4+49.92			5 86	130 39	Int. 124th St.	℄
"			6 11	130 14		12 W edge Conc
"			6 42	129 83		23 E. " "

76L298 307 8-53

PLEASE RETURN TO
LOS ANGELES COUNTY SURVEYOR
726 LOS ANGELES COUNTY ENGINEERING BLDG.

NOTE: ANY ADDITIONS OR CHANGES ON THIS SHEET MUST BE MADE OR CIRCLED IN RED INK, WITH DATE AND NAME OF PERSON MAKING CHANGE.

Do not extend notes this side of this line.

STATION	B. S.	H. I.	F. S.	ELEV.		
4+49.92		136.25	6.75	129.50		41.3 "X" Gut
"			5.54	130.71		70 brk in Pvt
"			5.06	131.19		100 pvt
"			3.72	132.53		180 "
"			6.11	130.14	12 E edge Conc.	
"			6.32	129.93	23 W " "	
"			6.50	129.75	27.5 Gut	
"			6.05	130.20	33 W. edge pvt, brk	
"			6.9	129.4	40 W P/L	
S End CR.	S E Cor.		7.20	129.05		
Gut			7.84	128.41		
E end CR.	S E Cor.		6.27	129.98		
Gut			6.93	129.32		
E end CR	N E Cor		5.12	131.13		
Gut			5.74	130.51		
N end CR	N E Cor		4.93	131.32		
Gut			5.67	130.58		
4+90			4.95	131.30	opp N P/L, 124th St	℄
"			4.7	131.6		40 N P/L Cor
5+00			4.40	131.85		℄
6+00			1.52	134.73		℄

Profile Notes Red. Plotted Job No. Division No.
X-Sec. Notes Chkd. Checked Survey by [illegible] Notes [illegible] Date
No. Date Date Map No. [illegible] Date

F. B. 1970 Pg. 25

76L298 307 8-53

PLEASE RETURN TO
LOS ANGELES COUNTY SURVEYOR
726 LOS ANGELES COUNTY ENGINEERING BLDG.

NOTE: ANY ADDITIONS OR CHANGES ON THIS SHEET MUST BE MADE OR CIRCLED IN RED INK, WITH DATE AND NAME OF PERSON MAKING CHANGE.

Do not extend notes this side of this line.

STATION	B. S.	H. I.	F. S.	ELEV.		
6+30		136 25	0 46	13[illegible] 79	Opp back lot.	℄
"			0 74	13[illegible] 51		12 W. edge Conc.
"			0 90	13[illegible] 35		23 E. " "
"			1 09	13[illegible] 16		27.5 Gut
"			0 44	13[illegible] 81		32 E. edge Pvt.
"			+1 0	13[illegible] 3		40 E P/L
"			0 80	13[illegible] 45	12 E edge Conc.	
"			1 05	1[illegible] 20	23 W. " "	
"			1 21	13[illegible] 24	27.5 Gut	
"			0 74	1[illegible] 51	33 W. edge Pvt.	
"			1 4	13[illegible] 9	40 W P/L	
BM HM 39			7 41	128 84	BM HM 39 Elev. 128.83 See above B.M.	F.B. 1971 10

F. B. 1990 Pg. 26 Job No. 175314 Division No. ____ Notes Red. ____ Plotted ____ Profile ____
Survey of 123rd St. Date ____ Date ____ No. ____
Survey by J.L. Willey Notes J.L.W. Notes Chkd. ____ Checked ____ X-Sec. ____
Indexed A. C. Johnson Date ____ Date ____ Date ____ No. ____

F. B. ____ PG. ____

Map No. ____
Office Work ____
Checked ____
Date ____

W. O. ____ Tape No. ____ St'd. ____ °F
Surveyed by J. L. Willey
Notes TLW Date 11-12-54
Indexed R. C. Johnson

125 - 57

C.I. 175314

TOPOGRAPHY
on
124th ST.
from
WESTERN AVE to HALLDALE AVE.

10-12-54
Willey J.L.
Kapp
Paulson
Shoemaker

Note: Any Additions or Changes on This Sheet Must be Made or Circled in Red Ink With Date and Name of Person Making Change.

Do not extend notes this side of this line.

RETURN TO
LOS ANGELES COUNTY SURVEYOR
726 LOS ANGELES COUNTY
ENGINEERING BLDG.

76F3095 S&E #247. 8-54

F.B. 1970 PG. 28

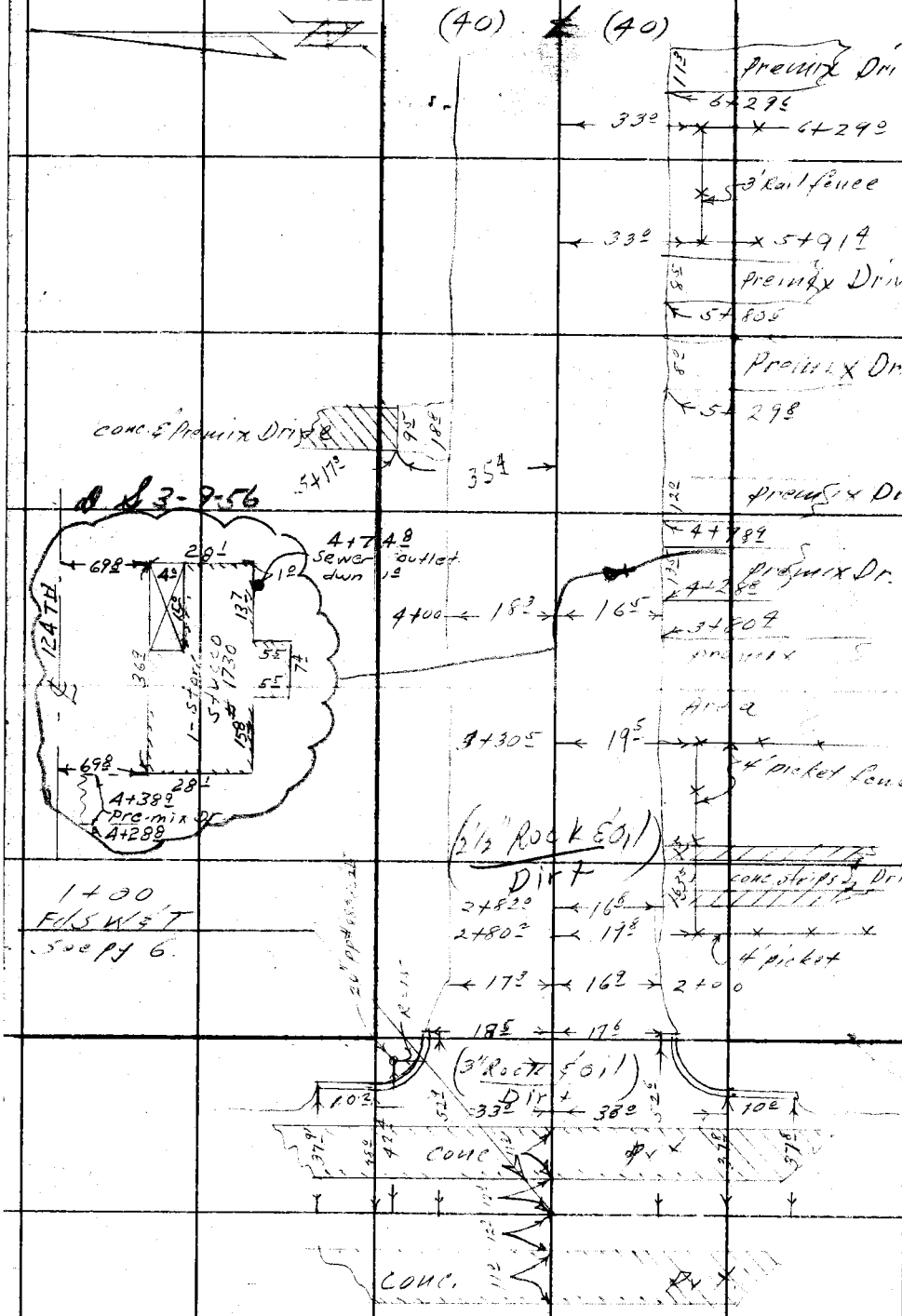

RETURN TO
LOS ANGELES COUNTY SURVEYOR
726 LOS ANGELES COUNTY
ENGINEERING BLDG.
Do not extend notes this side of this line.

Note: Any Additions or Changes on This Sheet Must be Made or Circled in Red Ink With Date and Name of Person Making Change.

F. B. _____ PG. _____

Map No. _____	W. O. _____ Tape No. _____ St'd. _____ °F
Office Work _____	Surveyed by J L Willey
Checked _____	Notes J L W Date 11-12-54
Date _____	Indexed K. C. Johnson



Note: Any Additions or Changes on This Sheet Must be Made or Circled in Red Ink With Date and Name of Person Making Change.

Do not extend notes this side of this line.

RETURN TO
LOS ANGELES COUNTY SURVEYOR
726 LOS ANGELES COUNTY
ENGINEERING BLDG.

76F3098 S&E #247. 8-54

F.B. 1970 PG. 30

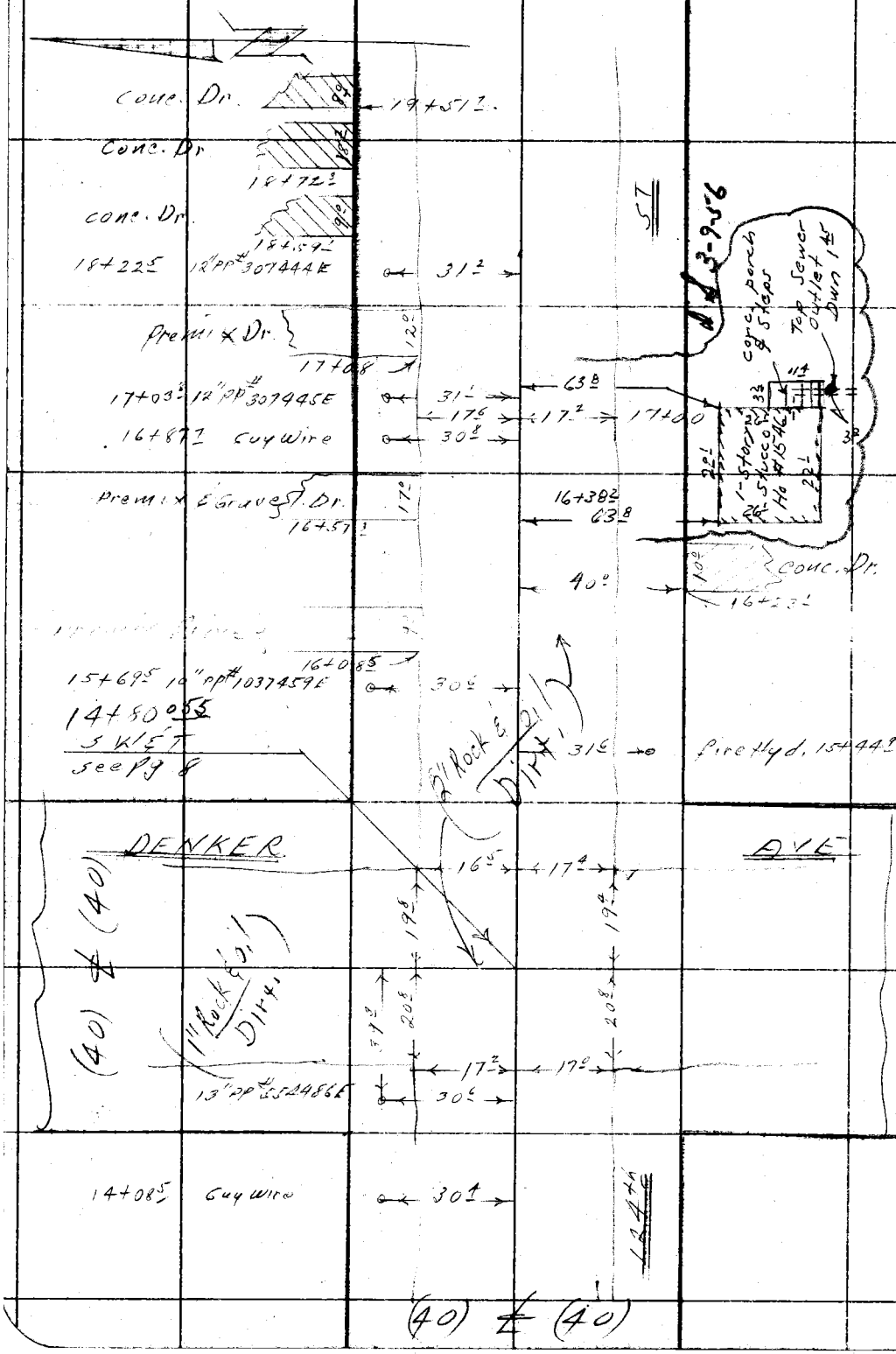

RETURN TO
LOS ANGELES COUNTY SURVEYOR
726 LOS ANGELES COUNTY
ENGINEERING BLDG.

Do not extend notes this side of this line.

Note: Any Additions or Changes on This Sheet Must be Made or Circled in Red Ink With Date and Name of Person Making Change.

F. B. _____ PG. _____

Map No.	W. O. [illegible] Tape No. ____ St'd. ____ °F
Office Work	Surveyed by J. L. Willey
Checked	Notes [illegible] Date 11-12-50
Date	Indexed A. C. Johnson

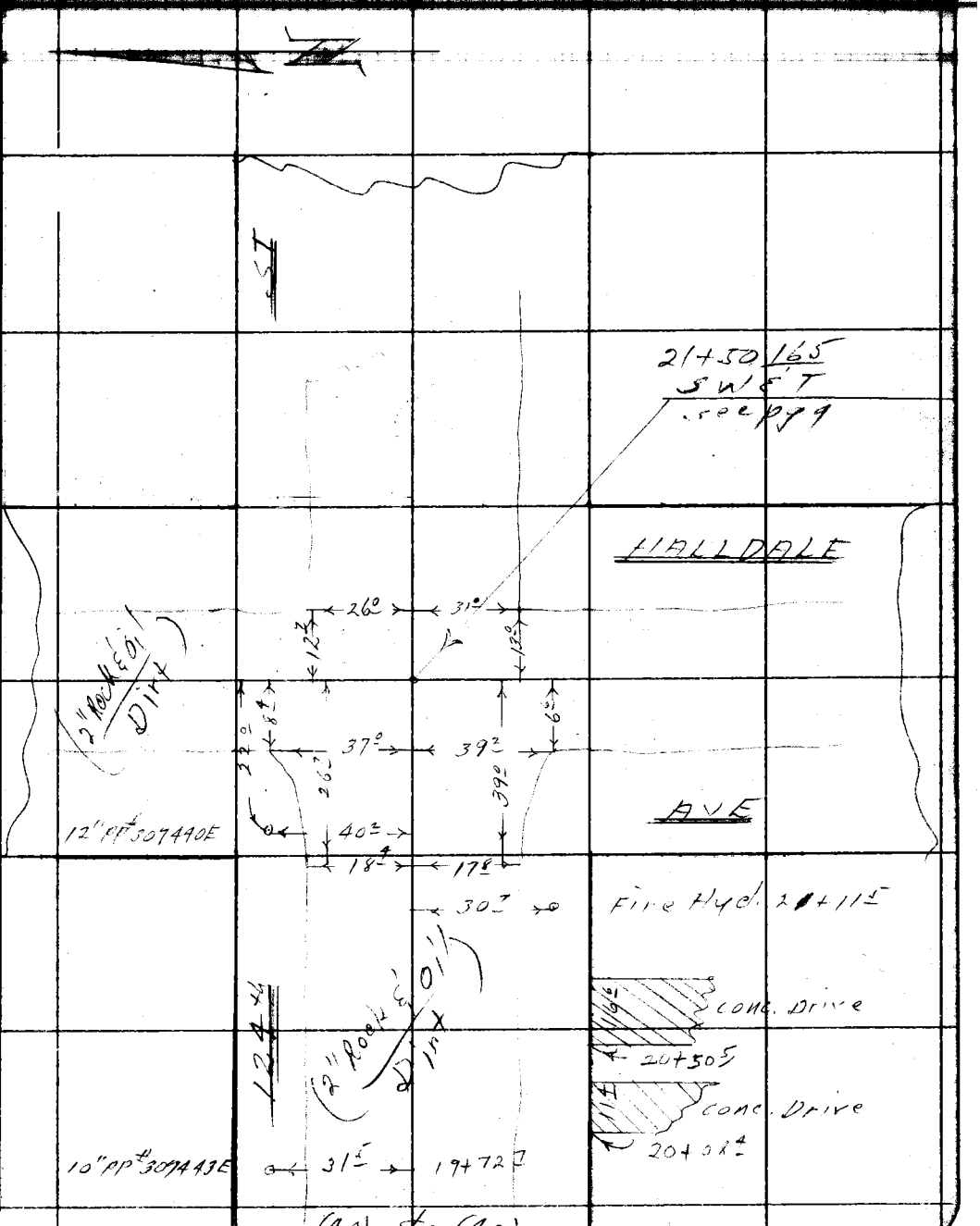

Note: Any Additions or Changes on This Sheet Must be Made or Circled in Red Ink With Date and Name of Person Making Change.

Do not extend notes this side of this line.

RETURN TO
LOS ANGELES COUNTY SURVEYOR
726 LOS ANGELES COUNTY
ENGINEERING BLDG.

76F309S S&E #247. 8-54

RETURN TO
LOS ANGELES COUNTY SURVEYOR
726 LOS ANGELES COUNTY
ENGINEERING BLDG.

Note: Any Additions or Changes on This Sheet Must be Made or Circled in Red Ink With Date and Name of Person Making Change.

Do not extend notes this side of this line.

F. B. 1970 PG. 32

Profile Notes Red. Plotted Job No. 175314 Division No. F. B. 1470 Pg. 33

X-Sec. Notes Chkd. Checked Survey by [illegible] Notes Date

No. Date Date Map No. [illegible] Date Apr 30 '57

[illegible]

"X" SECTIONS

on

124th St.

from

Western Ave to Halldale Ave

11-10-54

Willey JL

Kapp

Paulson

Shoemaker

STATION	B. S.	H. I.	F. S.	ELEV.

NOTE: ANY ADDITIONS OR CHANGES ON THIS SHEET MUST BE MADE OR CIRCLED IN RED INK, WITH DATE AND NAME OF PERSON MAKING CHANGE.

PLEASE RETURN TO

LOS ANGELES COUNTY SURVEYOR

726 Los Angeles County Engineering Bldg.

Do not extend notes this side of this line.

76L298 307 8-53

76L298 307 8-53

PLEASE RETURN TO
LOS ANGELES COUNTY SURVEYOR
726 LOS ANGELES COUNTY ENGINEERING BLDG.

NOTE: ANY ADDITIONS OR CHANGES ON THIS SHEET MUST BE MADE OR CIRCLED IN RED INK, WITH DATE AND NAME OF PERSON MAKING CHANGE.

Do not extend notes this side of this line.

STATION	B. S.	H. I.	F. S.	ELEV.		
BMHM39	7 91	13675		12[illegible] 84	BMHM39 El. 128.83	FB 1971-10
					Western Ave & 124th St. S.E. Cor	
					L&N in Curb 9' S. of S. end CR.	
1+00			6 36	13[illegible] 34	Inter. 124th St. ℄	
"			9 55	127 20		100 Pvt.
"			12 51	12[illegible] 24		180 Pvt
"			5 45	13[illegible] 30	40 Pvt	
"			3 43	13[illegible] 32	100 "	
"			0 96	13[illegible] 79	180 "	
S end C.R. S.E. Cor			7 70	12[illegible] 5		
Gut			8 34	12[illegible] 41		
E. end C.R. S.E. Cor			6 77	12[illegible] 78		
Gut			7 43	12[illegible] 2		
N. end C.R. NE Cor			5 43	131 32		
Gut			6 17	13[illegible] 58		
E end CR. NE Cor			5 62	13[illegible] 13		
Gut			6 24	13[illegible] 1		
1+12			6 61	13[illegible] 14	W. edge Conc. Pvt. ℄	
1+23			6 92	12[illegible] 3	E. " " " ℄	
1+41 3			7 25	12[illegible] 0	"X" Gut ℄	
1+70			6 04	13[illegible] 11	Brk in Pvt. ℄	

F.B. 1970 Pg. 34 Job No. 1758 14 Division No. Notes Red. Plotted No. Profile
Survey of 123rd St Date Date X-Sec.
Survey by J.L. Willey Notes J.L.W. Notes Chkd. Checked No.
Indexed A. C. Johnson Date Date Date

76L298 307 8-53

PLEASE RETURN TO
LOS ANGELES COUNTY SURVEYOR
726 LOS ANGELES COUNTY ENGINEERING BLDG.

NOTE: ANY ADDITIONS OR CHANGES ON THIS SHEET MUST BE MADE OR CIRCLED IN RED INK, WITH DATE AND NAME OF PERSON MAKING CHANGE.

Do not extend notes this side of this line.

STATION	B. S.	H. I.	F. S.	ELEV.		
2+00		136 75	5 56	131 19		℄
"			6 04	130 71		11° Gut
"			5 79	130 96		17° S edge Pvt
"			6 7	130 1		40 S P/L
"			5 54	131 21	10° Gut	
"			4 78	131 97	17° N edge Pvt	
"			3 9	132 9	40 N P/L	
2+80			4 24	132 51		℄
"			5 8	131 0		40 S P/L
			8 6	128 2	Top 4" C.I.P.	(pipe is above
			9 2	127 6	Ground under pipe	(Ground @ rear of use
T.P.	5 68	138 42	4 01	132 74		
3+00			5 68	132 74		℄
"			6 06	132 36		10° Gut line
"			6 00	132 42		16° edge Pvt
"			7 3	131 1		40 S P/L
"			5 78	132 64	12° Gut	

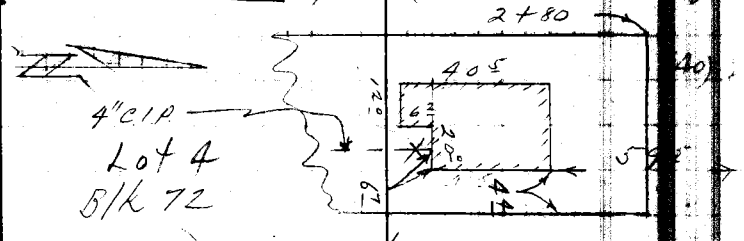

Profile Notes Red. Plotted Job No. 17514 Division No.
Notes Chkd. Checked Survey By Notes Date
No. Date Date Map No. Date
F. B. 1970 Pg. 35

76L298 307 8-53

PLEASE RETURN TO
LOS ANGELES COUNTY SURVEYOR
726 LOS ANGELES COUNTY ENGINEERING BLDG.

NOTE: ANY ADDITIONS OR CHANGES ON THIS SHEET MUST BE MADE OR CIRCLED IN RED INK, WITH DATE AND NAME OF PERSON MAKING CHANGE.

Do not extend notes this side of this line.

STATION	B. S.	H. I.	F. S.	ELEV.		
		138 42				
3+00			5 21	133 13	185	edge Pvt
"			4 7	133 7	40	N P/L
4+00			4 45	133 97		

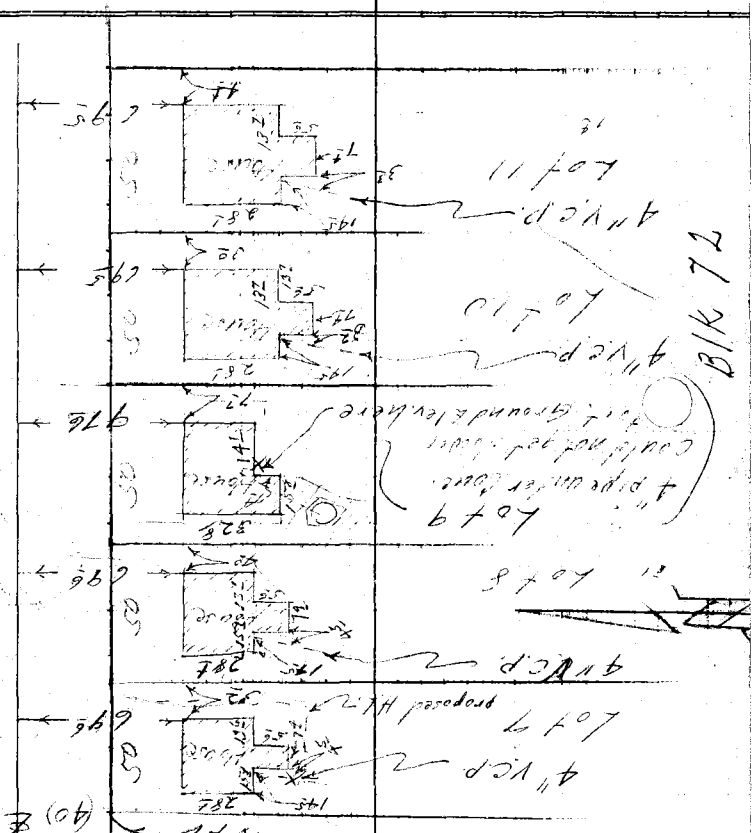

Note: H.L's on Lots 7 to 11 are to go out on East side of House Due to [illegible]

F. B. 1970 PG. 36 Job No. 175314 Division No. Notes Red. Plotted Profile
Survey of 123rd St Date Date No.
Survey by J.L. Willey Notes J.L.W. Notes Chkd. Checked X-Sec.
Indexed A. C. Johnson Date Date No.

76L298 307 8-53

PLEASE RETURN TO
LOS ANGELES COUNTY SURVEYOR
726 LOS ANGELES COUNTY ENGINEERING BLDG.

NOTE: ANY ADDITIONS OR CHANGES ON THIS SHEET MUST BE MADE OR CIRCLED IN RED INK, WITH DATE AND NAME OF PERSON MAKING CHANGE.

Do not extend notes this side of this line.

STATION	B. S.	H. I.	F. S.	ELEV.		
		138 42				
					Lot 12 Blk 72	9° 3° 4" O.I.R. Garage House 23° 130
4+00			4 92	133 50		11° Gut
"			4 80	133 62	brk	16.5 edge Pvt
"			6 0	132 4		40 S p/L
"			8 0	130 4		100 Ground
"			10 5	127 9		180 back lot
"			4 52	133 90	11 Gut	
"			4 30	134 12	18° edge Pvt	
"			3 7	134 7	40 N p/L	
"			+1 2	139 6	180 back lot	
4+30			4 00	134 42		℄
"			5 18	133 24		40 S p/L
—			12 16	126 26	Top 4" VCP to House, Lot 7	
—			11 56	126 86	Ground over pipe	
T.P.	5 54	139 42	4 54	133 88		



Profile Notes Red. Plotted Job No. 175314 Division No.
X-Sec. Notes Chkd. Checked Survey By Notes Date
No. Date Date Map No. Indexed Johnson Date

F. B. 1970 Pg. 37

76L298 307 8-53

PLEASE RETURN TO
LOS ANGELES COUNTY SURVEYOR
726 LOS ANGELES COUNTY ENGINEERING BLDG.

NOTE: ANY ADDITIONS OR CHANGES ON THIS SHEET MUST BE MADE OR CIRCLED IN RED INK, WITH DATE AND NAME OF PERSON MAKING CHANGE.

Do not extend notes this side of this line.

STATION	B. S.	H. I.	F. S.	ELEV.		
—		139 42	9 61	129 81	Top 4" vcp to house, Lot 8	
—			8 0	13[illegible] 4	Ground over pipe	
5+00			4 04	13[illegible] 38	℄	
"			4 42	135 00		11 Gut line
"			4 36	135 06		16.5 edge Pvt
"			5 3	134 1		40 S P/L
"			4 07	135 35	[illegible] Gut line	
"			5 41	13[illegible] 73	17.2 edge Pvt.	
"			2 6	13[illegible] 8	40 N P/L	
T.P.	[illegible]	141 03	4 26	13[illegible] 16		
—			9 4	131 6	Ground at rear, of house, Lot 9	
—			9 [illegible]	131 77	Top 4" vcp house Lot Lot 10	
—			8 0	133 0	Ground over pipe	
6+00			4 [illegible]	136 78	℄	
			4 64	136 39		9.0 Gut
			4 65	136 38	b.L	17 edge Pvt.
			5 0	135 4		40 S P/L
"			4 12	136 91	11 Gut	
"			3 62	137 41	17 edge Pvt	
"			2 4	138 6	40 N P/L	
T.P.	7 44	143 95	4 52	13[illegible] 1		

F. B. 1970 Pg. 38 Job No. 1733 14 Division No. Notes Red. Plotted Profile
Survey of 123rd St. Date Date No.
Survey by J.L. Willey Notes J.L.W. Notes Chkd. Checked X-Sec.
Indexed A. C. Johnson Date Date Date No.

76L298 307 8-53

PLEASE RETURN TO
LOS ANGELES COUNTY SURVEYOR
726 LOS ANGELES COUNTY ENGINEERING BLDG.

NOTE: ANY ADDITIONS OR CHANGES ON THIS SHEET MUST BE MADE OR CIRCLED IN RED INK, WITH DATE AND NAME OF PERSON MAKING CHANGE.

Do not extend notes this side of this line.

STATION	B. S.	H. I.	F. S.	ELEV.		
—		143 95	11 25	132 70	Top 4" VCP at House	Lot 11
—			9 8	134 2	Ground over pipe	
—			11 76	132 19	Top 4" V.C.P. house	Lot 12
—			10 3	133 7	Ground over pipe	
7+00			5 74	138 21		℄
"			6 21	137 74		11 Gut
"			5 89	138 06	brk	16.5 edge pvt
"			6 3	137 7		40 Sp/L
"			5 60	138 35	10.5 Gut	
"			5 02	138 93	16.7 edge Pvt	
"			3 9	140 1	40 N P/L	
7+80			5 03	138 92	Opp E P/L Harvard	℄
"			5 7	138 3		40 Sp/L Cor
"			2 9	141 1	40 N P/L Cor.	
8+00			4 93	139 02		℄
8+10.06			4 94	139 01	Inter Harvard Blvd	℄
"			5 24	138 71		10.5 "X" Gut
"			4 87	139 08		16.0 edge pvt
"			6 0	138 0		40 opp Sp/L Dirt
"			12 9	131 1	Opp back lot	180 Dirt
"			4 85	139 10	10.0 "X" Gut	

Profile Notes Red. Plotted Job No. 1750 M Division No.
X-Sec. Notes Chkd. Checked Survey by Notes Date
No. Date Date Map No. Indexed Date

F. B. 1470 Pg. 39

76L298 307 8-53

PLEASE RETURN TO
LOS ANGELES COUNTY SURVEYOR
726 LOS ANGELES COUNTY ENGINEERING BLDG.

NOTE: ANY ADDITIONS OR CHANGES ON THIS SHEET MUST BE MADE OR CIRCLED IN RED INK, WITH DATE AND NAME OF PERSON MAKING CHANGE.

Do not extend notes this side of this line.

STATION	B. S.	H. I.	F. S.	ELEV.		
8+10.06		143 15	4 45	139 50	17.6 edge Pvt.	
"			3 0	14[illegible] 0	40 opp. S P/L Dirt	
"			+2 1	146 1	180 opp. [illegible] Dirt	
8+40			4 99	13[illegible] 96		℄
"			6 1	13[illegible] 9		40 S P/L Cor
"			2 5	14[illegible] 5	40 N P/L Cor.	
T. P.	5 28	142 78	6 45	1[illegible] 0		
8+90			4 03	13[illegible] 75		℄
"			4 1	[illegible] 7		40 N.W. Cor. Lot 2
—			6 08	13[illegible]		Top conc. pvt. over Septic Tank @ House on Lot 2
9+00			4 06	13[illegible] 72		℄
"			4 46	13[illegible] 32		10.5 gut.
"			3 99	13[illegible] 79		16.0 edge pvt.
"			4 8	13[illegible] 0		40 S. P/L
"			4 00	13[illegible] 78	11.5 gut.	
"			3 24	13[illegible] 54	15.5 edge pvt.	
"			1 7	14[illegible] 1	22.0 top brk.	
"			0 5	14[illegible] 3	40 N. P/L	
10+00			5 93	13[illegible] 5		℄
"			6 24	13[illegible] 54		10.0 gut.
"			5 99	136 79		16.5 edge pvt.

F. B. 1970 PG. 40
Job No. 175314 Division No. ____ Notes Red. ____ Plotted ____ Profile
Survey of 123rd St. Date ____ Date ____ No. ____
Survey by J.L. Willey Notes J.L.W. Notes Chkd. ____ Checked ____ X-Sec.
Indexed K. C. Johnson Date ____ Date ____ Date ____ No. ____

76L298 307 8-53

PLEASE RETURN TO
LOS ANGELES COUNTY SURVEYOR
726 LOS ANGELES COUNTY ENGINEERING BLDG.

NOTE: ANY ADDITIONS OR CHANGES ON THIS SHEET MUST BE MADE OR CIRCLED IN RED INK, WITH DATE AND NAME OF PERSON MAKING CHANGE.

Do not extend notes this side of this line.

STATION	B. S.	H. I.	F. S.	ELEV.		
		142 78				
10+00			8 4	134 4		40 S. P/L
"			10 7	132 1		100 ground
"			13 5	129 3		150 brk. ground
"			11 5	131 3		180 back lot
"			6 01	136 77	11° gut.	
"			5 33	137 45	17° edge pvt.	
"			4 0	138 8	25° top brk.	
"			3 8	139 0	40 N. P/L	
"		+	3 1	145 9	180 back lot	
10+65			6 86	135 92		℄ brk.
"			7 06	135 72		12° gut. line
"			7 23	135 55		17° edge pvt
"			8 5	134 3		40 S. P/L
"			10 7	132 1		75 ground

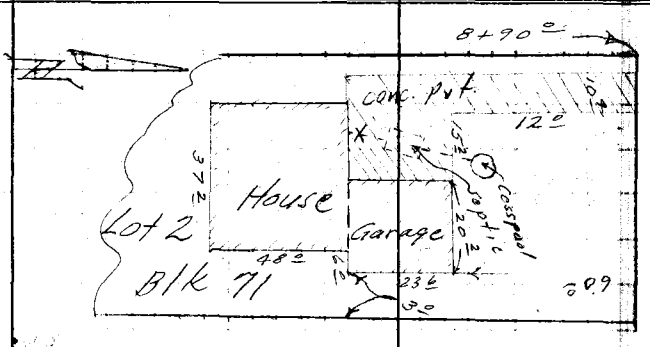

Profile Notes Red. Plotted Job No. Division No.
X-Sec. Notes Chkd. Checked Survey by Notes Date
No. Date Date Map No. Date
F. B. 1970 PG. 41

76L298 307 8-53

PLEASE RETURN TO
LOS ANGELES COUNTY SURVEYOR
726 LOS ANGELES COUNTY ENGINEERING BLDG.

NOTE: ANY ADDITIONS OR CHANGES ON THIS SHEET MUST BE MADE OR CIRCLED IN RED INK, WITH DATE AND NAME OF PERSON MAKING CHANGE.

Do not extend notes this side of this line.

STATION	B. S.	H. I.	F. S.	ELEV.		
10+65		142 78	10 4	13[illegible] 4		180 back lot
"			6 70	13[illegible] 28	11° gut.	
"			6 10	13[illegible] 68	17° edge pvt.	
"			5 1	13[illegible] 1	25° top brk.	
"			4 8	13[illegible] 0	40 N. P/L	
T.P.	8 25	144 52	6 51	13[illegible] 27		
11+00			8 29	13[illegible] 23		℄
"			8 53	13[illegible] 19		11° gut.
"			8 56	13[illegible] 16		17° edge pvt.
"			10 3	134 2		40 S. P/L
"			8 32	13[illegible] 20	11° gut.	
"			8 11	13[illegible] 41	16° edge pvt.	
"			7 4	13[illegible] 1	40 N. P/L	
12+00			5 87	13[illegible] 65		℄
"			6 19	13[illegible] 33		10° gut.
"			5 98	13[illegible] 54		16° edge pvt.
"			6 1	13[illegible] 4		40 S. P/L
"			5 81	13[illegible] 71	12° gut.	
"			5 71	13[illegible] 81	17° edge pvt.	
"			6 0	13[illegible] [illegible]	40 N. P/L	
T.P.	10 32	153 53	1 31	143 21		

F. B. 1970 Pg. 42
Job No. 125314 Division No. ____ Notes Red. ____ Plotted ____ Profile
Survey of 12 3rd St. Date ____ Date ____ No. ____
Survey by J.L. Willey Notes J.L.W. Notes Chkd. ____ Checked ____ X-Sec.
Indexed A. C. Johnson Date ____ Date ____ Date ____ No. ____

76L298 307 8-53

PLEASE RETURN TO
LOS ANGELES COUNTY SURVEYOR
726 LOS ANGELES COUNTY ENGINEERING BLDG.

NOTE: ANY ADDITIONS OR CHANGES ON THIS SHEET MUST BE MADE OR CIRCLED IN RED INK, WITH DATE AND NAME OF PERSON MAKING CHANGE.

Do not extend notes this side of this line.

STATION	B. S.	H. I.	F. S.	ELEV.		
13+00		153 53	9 82	143 71		℄
"			9 94	143 59		11.4 Gut line
"			9 67	143 86		15.9 edge pvt
"			8 9	144 6		40 S.P/L
"			8 6	144 9		100 Ground
"			8 6	144 9		180 back lot
"			10 07	143 46	11.9 Gut line	
"			9 86	143 67	18.0 edge pvt, brk	
"			10 7	142 8	28.5 bot brk	
"			10 6	142 9	40 NP/L	
"			10 6	142 6	83 brk	
"			7 2	146 3	180 back lot	
13+60			6 67	146 86	brk in pvt	℄
14+00			5 34	148 19		℄
"			5 51	148 02		11.2 Gut line
"			5 16	148 37		16.6 edge Pvt, brk
"			5 5	148 0		40 SP/L
"			5 53	148 00	12.2 Gut line	
"			5 17	148 36	19.2 edge Pvt, brk	
"			6 0	147 5	27 bot brk	
"			6 3	147 2	40 NP/L	

Profile Notes Red. Plotted Job No. 175314 Division No.
No. Date Date Survey By Notes Date
No. Notes Chkd. Checked Map No. Date
No. Date Date Date

F. B. Pg. 43

76L298 307 8-53

PLEASE RETURN TO
LOS ANGELES COUNTY SURVEYOR
726 LOS ANGELES COUNTY ENGINEERING BLDG.

NOTE: ANY ADDITIONS OR CHANGES ON THIS SHEET MUST BE MADE OR CIRCLED IN RED INK, WITH DATE AND NAME OF PERSON MAKING CHANGE.

Do not extend notes this side of this line.

STATION	B. S.	H. I.	F. S.	ELEV.		
14+40		153 53	4 04	149 49	Opp E. P/L Denker Ave ℄	
"			4 6	148 9		40 S P/L Cor.
"			4 9	148 6	40 N P/L Cor.	
14+80 05			2 91	150 62	Int. Decker Ave. ℄	
"			3 20	150 33		11° "X" Gut
"			2 96	150 57		40 opp S P/L
"			3 66	149 87		130 brk in Pvt.
"			5 03	148 50		180 Pvt.
"			3 09	150 44	12° "X" Gut line —	
"			3 35	150 18	40 N P/L	
"			3 68	149 85	135 bot brk	
"			2 58	150 95	180 Pvt.	
15+00			2 31	151 22		℄
15+20			1 82	151 71	opp. E P/L Denker Ave ℄	
"			2 2	151 3		40 S P/L Cor
"			1 9	151 6	40 N P/L Cor.	
⊙	9 22	160 93	1 82	151 71		
16+00			7 19	153 74		℄
"			7 30	153 63		11° Gut line
"			7 10	153 83		17° edge Pvt., brk
"			7 8	153 1		40 S P/L

F. B. 1970 Pg. 44 Job No. 175314 Division No. Notes Red. Plotted Date No. Profile
Survey of 123rd St Date X-Sec.
Survey by J. L. Willey Notes J. L. W. Notes Chkd. Checked
Indexed C. Johnson Date Date No.

76L298 307 8-53

PLEASE RETURN TO
LOS ANGELES COUNTY SURVEYOR
726 LOS ANGELES COUNTY ENGINEERING BLDG.

NOTE: ANY ADDITIONS OR CHANGES ON THIS SHEET MUST BE MADE OR CIRCLED IN RED INK, WITH DATE AND NAME OF PERSON MAKING CHANGE.

Do not extend notes this side of this line.

STATION	B. S.	H. I.	F. S.	ELEV.		
16+00		160 93	7 36	153 57	12⁴ Gut line	
"			7 08	153 85	18⁰ edge Pvt.	
			6 5	154 4	40 NP/L	
Note:					House on Lot 3, blk 70 is 2⁰ below ℄ of Street, at rear where pipe is 94' off. ℄	
17+00			5 30	155 63		℄
"			5 53	155 40		11⁰ Gut line
"			5 21	155 72		17² edge Pvt.
"			6 4	154 5		40 SP/L
"			5 41	155 52	11⁵ Gut line	
"			5 09	155 84	17⁶ edge Pvt.	
"			4 3	156 6	40 NP/L	
18+00			4 14	156 79		℄
"			4 49	156 44		11² Gut line
"			4 37	156 56		18⁰ edge Pvt.
"			5 7	155 2		40 SP/L
"			7 0	153 9		85 brk
"			11 4	149 5		180 back lot
			4 38	156 55	11⁸ Gut line	
			3 92	157 01	17⁸ edge Pvt.	

Profile Notes Red. Plotted Job No. 17514 Division No.
Notes Chkd. Checked Survey By Notes Date
No. Date Date Map No. Date
F. B. 1970 PG. 45

76L298 307 8-53

PLEASE RETURN TO
LOS ANGELES COUNTY SURVEYOR
726 LOS ANGELES COUNTY ENGINEERING BLDG.

NOTE: ANY ADDITIONS OR CHANGES ON THIS SHEET MUST BE MADE OR CIRCLED IN RED INK, WITH DATE AND NAME OF PERSON MAKING CHANGE.

Do not extend notes this side of this line.

STATION	B. S.	H. I.	F. S.	ELEV.		
18+00		160 93	3 7	157 2	40 NP/L	
"			0 7	160 2	180 back lot.	
19+00			2 94	157 99		℄
"			3 40	15[illegible] 3		11² Gut line
"			3 24	1[illegible] 59		17³ edge Pvt, brk
"			4 3	156 6		40 SP/L
"			3 10	15[illegible] 83	12² Gut line	
"			2 58	15[illegible] 35	18⁰ edge Pvt.	
"		19	1 9	157 0	40 NP/L	
⊙	7 12	164 88	3 17	157 76		
19+20			6 67	158 21		℄
"			8 1	156 8		40 SP/L
20+00			5 57	159 31		℄
"			5 41	158 97		10⁶ Gut line
"			5 71	159 17		17⁰ edge Pvt, brk
"			7 2	157 7		40 SP/L
"			5 74	159 [illegible]4	12² Gut line	
"			5 28	159 60	18⁰ edge Pvt.	
"			4 6	160 3	24 brk	
"			4 5	160 4	40 NP/L	

F. B. 1970 Pg. 46
Job No. 12314 Division No. ____ Notes Red. ____ Plotted ____ Profile
Survey of 12 3rd St. Date ____ Date ____ No. ____
Survey by J.L. Willey Notes J.L.W. Notes Chkd. ____ Checked ____ X-Sec.
Indexed K. C. Johnson Date ____ Date ____ Date ____ No. ____

Profile Notes Red. _____ Plotted _____ Job No. 17014 Division No. _____ F. B. 1970 Pg. 49

X-Sec. Notes Chkd. _____ Checked _____ Survey By _____ Notes _____ Date _____

No. _____ Date _____ Date _____ Map No. _____ Indexed A. G. Johnson Date _____

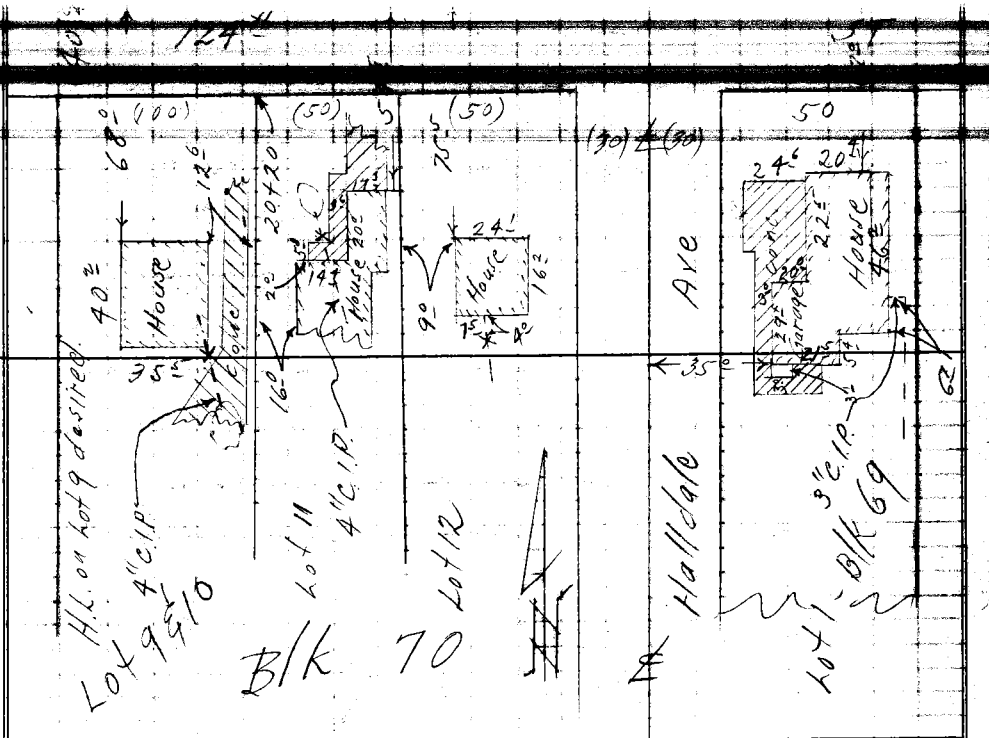

STATION	B. S.	H. I.	F. S.	ELEV.

NOTE: ANY ADDITIONS OR CHANGES ON THIS SHEET MUST BE MADE OR CIRCLED IN RED INK, WITH DATE AND NAME OF PERSON MAKING CHANGE.

PLEASE RETURN TO
LOS ANGELES COUNTY SURVEYOR
726 LOS ANGELES COUNTY ENGINEERING BLDG.

Do not extend notes this side of this line.

76L298 307 8-53

76L298 307 8-53

PLEASE RETURN TO
LOS ANGELES COUNTY SURVEYOR
726 LOS ANGELES COUNTY ENGINEERING BLDG.

NOTE: ANY ADDITIONS OR CHANGES ON THIS SHEET MUST BE MADE OR CIRCLED IN RED INK, WITH DATE AND NAME OF PERSON MAKING CHANGE.

Do not extend notes this side of this line.

F. B. 1970 Pg. 48 | Job No. 1334 | Division No. | Notes Red. | Plotted | Profile No.
Survey of 12 Wiley 12 3rd St. | Notes JLW | Date | Date | X-Sec. No.
Survey by | Notes Chkd. | Checked | Date | No.
Indexed K. C. Johnson | Date | Date

STATION	B. S.	H. I.	F. S.	ELEV.		
—		164 88	10 35	154 53	Top 4" CIP to Ho.,	Lot 10, Blk 70
—			9 8	155 1	Ground over pipe	
—			8 70	156 18	Top 4" CIP to Ho.,	Lot 11 Blk 70
—			6 8	156 1	Ground over pipe	
—			8 72	156 16	Top 4" CIP to Ho.,	Lot 12 Blk 70
—			8 4	156 5	Ground over pipe	
21+00			4 22	160 66		℄
"			4 76	160 12		12.2 Gut line
"			4 80	160 08		17.5 edge Pvt, brk
"			5 9	159 0		40 SP/L
"			4 30	160 58	13.2 Gut line	
"			3 80	161 08	18.5 edge pvt	
"			3 0	161 9	23 brk	
"			3 2	161 7	40 NP/L	
21+20 2			3 88	161 00	opp WP/L Halldale Ave	℄
"			5 6	159 3		40 SP/L Cor
"			2 6	162 3	40 NP/L Cor.	
0	5 20	167 06	3 02	161 86		
21+50 16			5 20	161 86	Int. Halldale Ave	℄
"			7 00	160 06		40 opp SP/L
"			9 66	157 40		100 Pvt

76L298 307 8-53

PLEASE RETURN TO
LOS ANGELES COUNTY SURVEYOR
726 LOS ANGELES COUNTY ENGINEERING BLDG.

NOTE: ANY ADDITIONS OR CHANGES ON THIS SHEET MUST BE MADE OR CIRCLED IN RED INK, WITH DATE AND NAME OF PERSON MAKING CHANGE.

Do not extend notes this side of this line.

STATION	B. S.	H. I.	F. S.	ELEV.		
21+50 16		167 06	13 45	153 61		180 opp. back lot
"			3 96	163 10	40 opp N P/L	
"			2 73	164 33	100 Pvt	
"			1 31	165 75	180 opp back lot.	
21+71 2			5 67	161 39	"X" Gut, brk. ℄	
21+80 2			5 51	161 55	opp E P/L Halldale Ave. ℄	
"			6 9	160 2		40 S P/L Cor
"			4 3	162 8	40 N P/L Cor.	
22 400			5 09	161 97	℄	
[illegible]			10 73	156 33	Top 3" C.I.P. to Ho., Lot 1 Blk 69	
			9 5	157 6	Ground over pipe	
22+30			5 05	162 01	Bndry of Dist. on So. Side ℄	
"			6 26	160 80	edge Pvt.	18 3 Gut line
"			6 07	160 99		31 brk
"			7 1	160 0		40 S P/L
"			9 6	157 5		100 Ground
"			12 8	154 3		180 back lot

Profile Notes Red. ____ Plotted ____ Job No. 17[illegible] Division No. ____

X-Sec. Notes Chkd. ____ Checked ____ Survey by [illegible] Notes ____ Date ____

No. ____ Date ____ Date ____ Map No. ____ Date ____

F. B. 1970 PG. 49

76L298 307 8-53

PLEASE RETURN TO
LOS ANGELES COUNTY SURVEYOR
726 LOS ANGELES COUNTY ENGINEERING BLDG.

NOTE: ANY ADDITIONS OR CHANGES ON THIS SHEET MUST BE MADE OR CIRCLED IN RED INK, WITH DATE AND NAME OF PERSON MAKING CHANGE.

Do not extend notes this side of this line.

STATION	B. S.	H. I.	F. S.	ELEV.		
		167 06				
BMHM 34			8 75	15 31	BMHM 34 Elev. 158.333 F.B. 1971-8 124th St. S. Side, 103± W. Halldale Ave 3¢ Sph., N.W. Cor. Drive to Ho. # 1506.	

F. B. 1970 Pg. 50 Job No. 175314 Division No. Notes Red. Plotted Proffile
Survey of 123rd St. Date Date No.
Survey by J.L. Willey Notes J.L.W. Notes Chkd. Checked X-Sec.
Indexed K. C. Johnson Date Date Date No.

F.B. PG.

Map No.
Office Work
Checked
Date

W. O. 1753.14 Tape No. St'd. °F
Surveyed by J L Willey
Notes T.W. Date 11-12-54
Indexed C. Johnson

APR 30 '57

123rd ST

C.I. 1753.14

TOPOGRAPHY

on

HALLDALE AVE

from

124th ST to 123rd ST

11-12-54

Willey J.L.
Kapp
Paulson
Shoemaker

Note: Any Additions or Changes on This Sheet Must be Made or Circled in Red Ink With Date and Name of Person Making Change.

Do not extend notes this side of this line.

RETURN TO
LOS ANGELES COUNTY SURVEYOR
726 LOS ANGELES COUNTY
ENGINEERING BLDG.

76F309S S&E #247. 8-54

F. B. 1970 PG. 52

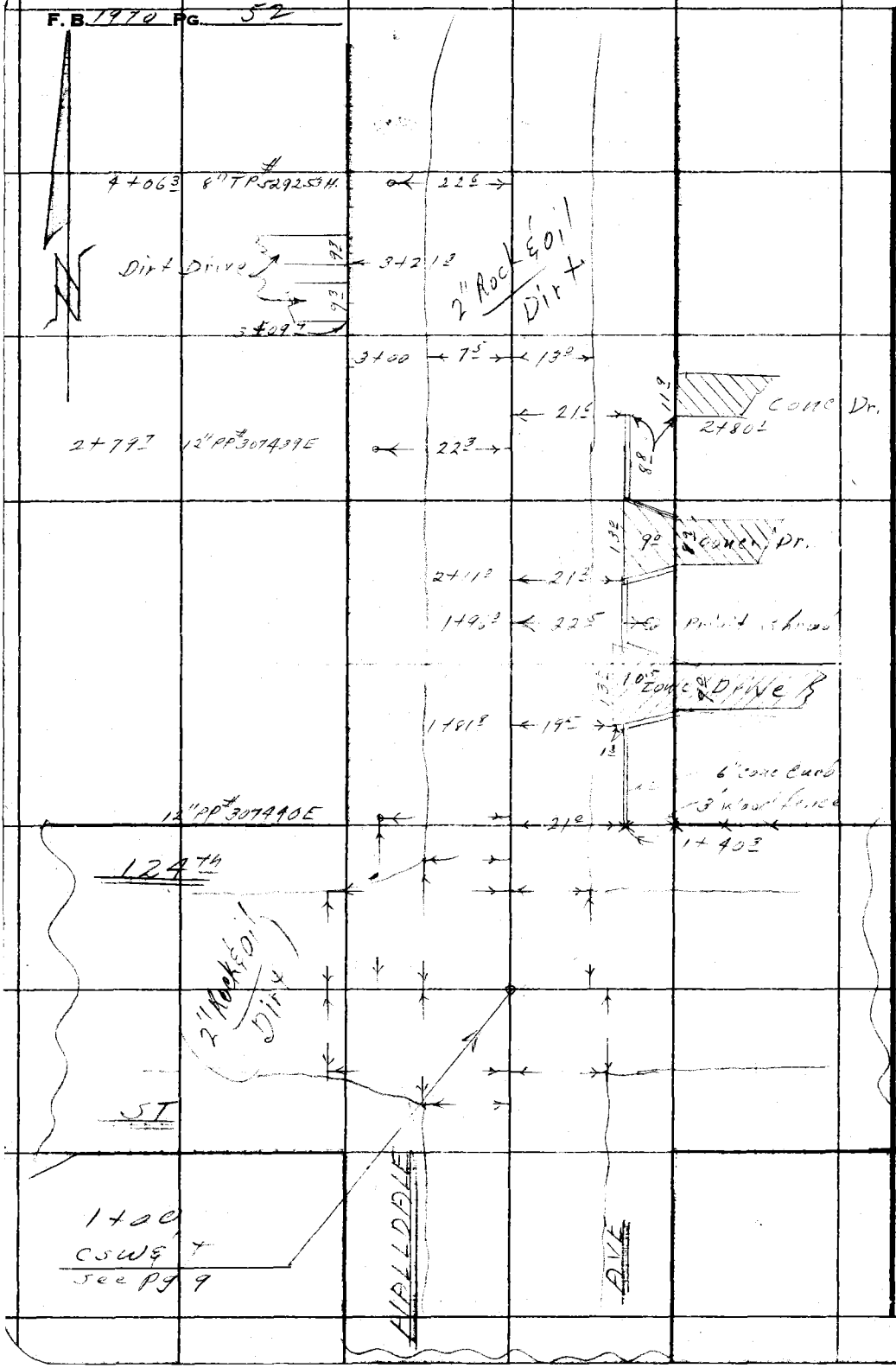

RETURN TO
LOS ANGELES COUNTY SURVEYOR
726 LOS ANGELES COUNTY
ENGINEERING BLDG.

Do not extend notes this side of this line.

Note: Any Additions or Changes on This Sheet Must be Made or Circled in Red Ink With Date and Name of Person Making Change.

76F309S S&E #247. 8-54

RETURN TO
LOS ANGELES COUNTY SURVEYOR
726 LOS ANGELES COUNTY
ENGINEERING BLDG.

Note: Any Additions or Changes on This Sheet Must be Made or Circled in Red Ink With Date and Name of Person Making Change.

Do not extend notes this side of this line.

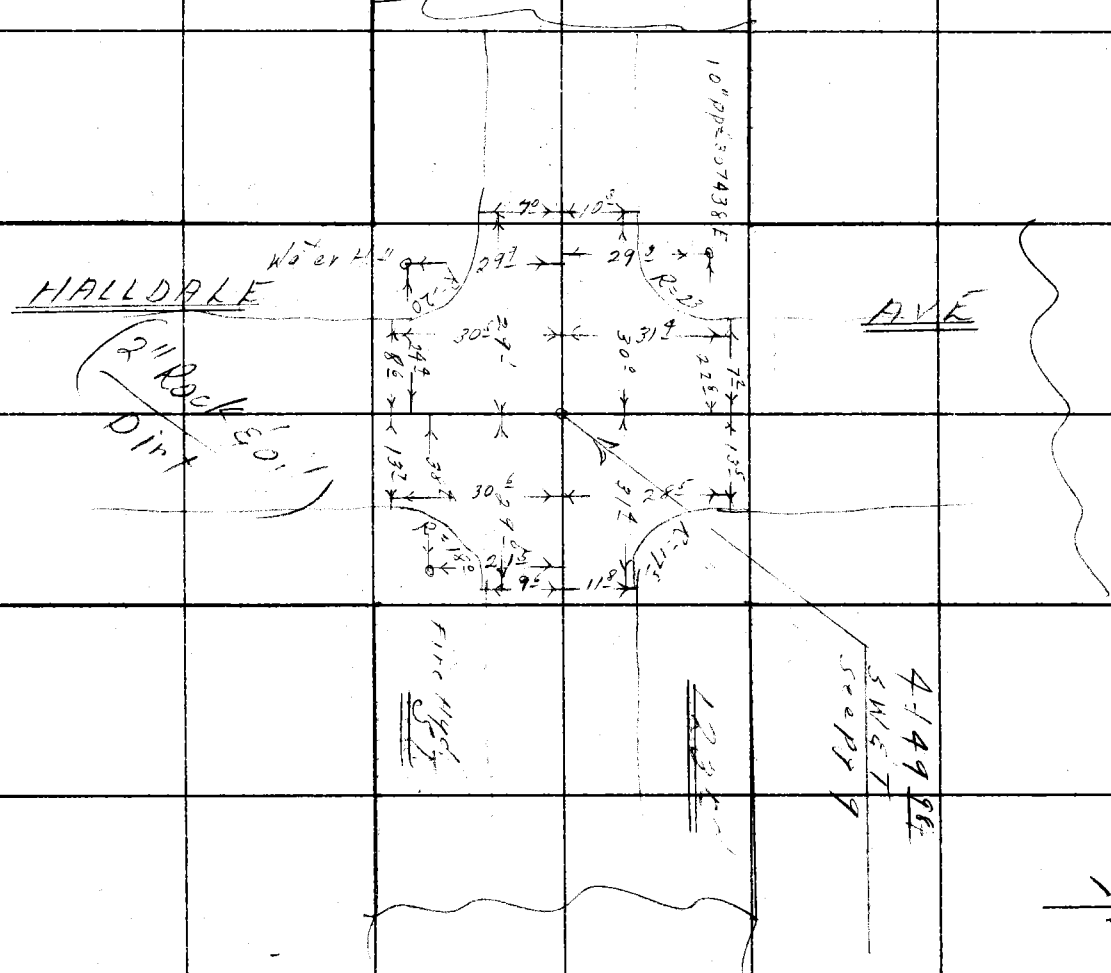

Map No. _____
Office Work _____
Checked _____
Date _____

W. O. _____ Tape No. _____ Std. _____ of
Surveyed by _____ Date _____
Notes _____
Indexed _____

F. B. _____ PG. _____

F. B. 1970 PG. 54

RETURN TO
LOS ANGELES COUNTY SURVEYOR
726 LOS ANGELES COUNTY
ENGINEERING BLDG.

Do not extend notes this side of this line.

Note: Any Additions or Changes on This Sheet Must be Made or Circled in Red Ink With Date and Name of Person Making Change.

Profile Notes Red. _____ Plotted _____ Job No. _____ Division No. _____ F. B. 1770 Pg. 55

X-Sec. Notes Chkd. _____ Checked _____ Survey by [illegible] Notes [illegible] Date _____

No. _____ Date _____ Date _____ Map No. _____ Indexed A. C. Johnson Date Aug 30 57

123rd St CL 175314

"X" SECTIONS

on

HALLDALE AVE

from

129th St to 123rd St.

11-10-54

J L Willey

Kapp

Paulson

Shoemaker

STATION	B. S.	H. I.	F. S.	ELEV.

NOTE: ANY ADDITIONS OR CHANGES ON THIS SHEET MUST BE MADE OR CIRCLED IN RED INK, WITH DATE AND NAME OF PERSON MAKING CHANGE.

PLEASE RETURN TO

LOS ANGELES COUNTY SURVEYOR

726 LOS ANGELES COUNTY ENGINEERING BLDG.

Do not extend notes this side of this line.

76L298 307 8-53

76L298 307 8-53

PLEASE RETURN TO
LOS ANGELES COUNTY SURVEYOR
726 LOS ANGELES COUNTY ENGINEERING BLDG.

NOTE: ANY ADDITIONS OR CHANGES ON THIS SHEET MUST BE MADE OR CIRCLED IN RED INK, WITH DATE AND NAME OF PERSON MAKING CHANGE.

Do not extend notes this side of this line.

STATION	B. S.	H. I. 18	F. S.	ELEV.		
BMHM34	8 44	166 78		158 34	BMHM34 Elev. 158.33 3 F.B. 1970-8	
					124th St (S Side) 103rd W. of Halldale Ave	
					Bt Spk., N.W. Cor. Drive to Ho. # 1506	
1+00			4 91	161 87	Inter. 124th St.	℄
"			5 36	161 42		21 "X" Gut
"			5 23	161 55		30 opp. E P/L
"			4 68	162 10		80 brk
"			5 60	161 18		130 opp backlot (N)
"			5 77	161 01	30 opp W P/L	
"			6 87	158 91	100 pvt.	
1+40			3 63	163 15		℄
"			3 9	162 9		30 E P/L Cor
"			4 4	162 4	30 W P/L Cor.	
2+00			2 43	164 35		℄
"			2 51	164 27		12.5 edge Pvt
"			3 2	163 6		21 Gut.
"			2 50	164 28		21 Top Conc. Curb
"			2 5	164 3		30 E P/L
"			2 87	163 91	80 edge Pvt.	
"			3 9	162 9	17 Gut.	
"			3 3	163 5	30 W P/L	

F. B. 1970 Pg. 56 Job No. 175314 Division No. Notes Red. Plotted Profile
Survey of 123rd St Date Date No.
Survey by J.L. Willey Notes J.L.W. Notes Chkd. Checked X-Sec.
Indexed K. C. Johnson Date Date Date No.

76L298 307 8-53

PLEASE RETURN TO
LOS ANGELES COUNTY SURVEYOR
726 LOS ANGELES COUNTY ENGINEERING BLDG.

NOTE: ANY ADDITIONS OR CHANGES ON THIS SHEET MUST BE MADE OR CIRCLED IN RED INK, WITH DATE AND NAME OF PERSON MAKING CHANGE.

Do not extend notes this side of this line.

STATION	B. S.	H. I.	F. S.	ELEV.		
		166 78				
⊙	6 45	170 80	2 43	164 35		
2+80			4 90	165 90		℄
"			5 12	165 68		12.5 edge Pvt
"			5 5	165 3		21.5 Gut.
"			4 8	166 0		21.6 Top Curb
"			5 2	165 6		30 EP/L
"			5 7	165 1		75 brk
"			8 7	162 1		130 back lot
"			5 26	165 54	8.0 edge Pvt	
"			6 3	164 5	17 Gut	
"			5 4	165 6	30 W.P/L	
"			6 0	164 8	80 back lot	
3+00			4 43	166 37		℄
"			4 79	166 01		12.5 edge Pvt
"			5 4	165 4		20 Gut
"			4 8	166 0		30 EP/L
"			4 74	166 06	7.6 edge Pvt	
"			5 8	165 0	17 Gut	
"			5 1	165 7	30 W.P/L	
⊙	4 54	172 78	2 56	168 24		

Profile Notes Red. ____ Plotted ____ Job No. 17[illegible] Division No. ____ F. B. 1970 PG. 57

X-Sec. Notes Chkd. ____ Checked ____ Survey by [illegible] Notes [illegible] Date [illegible]

No. ____ Date ____ Date ____ Map No. ____ Checked ____ Date ____

76L298 307 8-53

PLEASE RETURN TO
LOS ANGELES COUNTY SURVEYOR
726 LOS ANGELES COUNTY ENGINEERING BLDG.

NOTE: ANY ADDITIONS OR CHANGES ON THIS SHEET MUST BE MADE OR CIRCLED IN RED INK, WITH DATE AND NAME OF PERSON MAKING CHANGE.

Do not extend notes this side of this line.

STATION	B. S.	H. I.	F. S.	ELEV.		
4+00		172 78	4 55	168 23		℄
"			5 08	167 70		12.7 edge Pvt.
"			6 1	166 7		21 Gut.
"			5 7	167 1		30 E P/L
"			4 86	167 92	7.4 edge Pvt	
"			5 8	167 0	16 Gut.	
"			4 8	168 0	23 brk	
"			4 8	168 0	30 W P/L	
4+20			4 34	168 44	opp S P/L 123rd St	℄
"			5 0	167 8		30 E P/L Cor.
"			4 7	168 1	30 W P/L Cor.	
4+49.95			4 27	168 51		℄
"			4 43	168 35		10.5 brk
"			5 29	167 49		21.0 "X" Gut
"			5 01	167 77		28 brk
"			5 77	167 01		65 brk
"			9 95	162 83		130 opp back lot
"			5 47	167 31	18" X" Gut.	
"			4 93	167 85	30 brk	
"			5 80	166 98	100 Pvt.	

F. B. 1970 Pg. 58 Job No. 1753/4 Division No. Notes Red. Plotted Profile
Survey of 123rd St Date Date No.
Survey by J. H. Willey Notes J. H. W. Notes Chkd. Checked X-Sec.
Indexed K. C. Johnson Date Date Date No.

76L298 307 8-53

PLEASE RETURN TO
LOS ANGELES COUNTY SURVEYOR
726 LOS ANGELES COUNTY ENGINEERING BLDG.

NOTE: ANY ADDITIONS OR CHANGES ON THIS SHEET MUST BE MADE OR CIRCLED IN RED INK, WITH DATE AND NAME OF PERSON MAKING CHANGE.

Do not extend notes this side of this line.

STATION	B. S.	H. I.	F. S.	ELEV.		
4+80		172.78	4 13	168 65		℄
"			4 5	168 3		30 E P/L Cor
"			4 8	168 0	30 W P/L Cor.	
5+00			4 03	168 75		℄
5+50			4 08	168 70	brk in Pvt	℄
"			4 28	168 50	6" edge Pvt	
"			5 1	167 7	14 Gut	
"			3 9	168 9	30 W P/L	
6 +20			4 59	168 19	brk in Pvt	℄
BMHM 35			5 32	167 46	BMHM 35 El. 167.46 F.B. 1971 - 123rd St. & Halldale Ave N.W. Cor. Bt Spk. in Curb @ W. side of Walk to Ha # 150	

Profile Notes Red. ____ Plotted ____ Job No. 17[illegible] Division No. ____ F. B. 1970 PG. 59

X-Sec. Notes Chkd. ____ Checked ____ Survey by [illegible] Notes [illegible] Date ____

No. ____ Date ____ Date ____ Map No. ____ Indexed [illegible] Date ____

F. B. 1970 Pg. 60 Job No. 75314 Division No. _____ Notes Red. _____ Plotted _____ Profile

Survey of 12350 ST Date _____ Date _____ No. _____

Survey by JLWilley Notes JLW. Notes Chkd. _____ Checked _____ X-Sec.

Indexed _____ Date _____ Date _____ Date _____ No. _____

STATION	B. S.	H. I.	F. S.	ELEV.

Do not extend notes this side of this line.

PLEASE RETURN TO

LOS ANGELES COUNTY SURVEYOR

726 LOS ANGELES COUNTY ENGINEERING BLDG.

NOTE: ANY ADDITIONS OR CHANGES ON THIS SHEET MUST BE MADE OR CIRCLED IN RED INK, WITH DATE AND NAME OF PERSON MAKING CHANGE.

76L298 307 8-53

F. B. _____ PG. _____

Map No.	W. O. [illegible] Tape No. ____ St'd. ____ °F
Office Work	Surveyed by J L Willey
Checked	Notes J L W Date 11-12-54
Date	Indexed A. C. Johnson

APR 30 '57

123rd ST

C.I. 1753.14

TOPOGRAPHY

on

DENKER AVE

from

124th ST to 123rd ST.

11-12-54
Willey J.L.
Kaplan
Paulson
Shoemaker

Note: Any Additions or Changes on This Sheet Must be Made or Circled in Red Ink With Date and Name of Person Making Change.

Do not extend notes this side of this line.

RETURN TO
LOS ANGELES COUNTY SURVEYOR
726 LOS ANGELES COUNTY
ENGINEERING BLDG.

76F309S S&E #247. 8-54

F. B. 1970 PG. 62

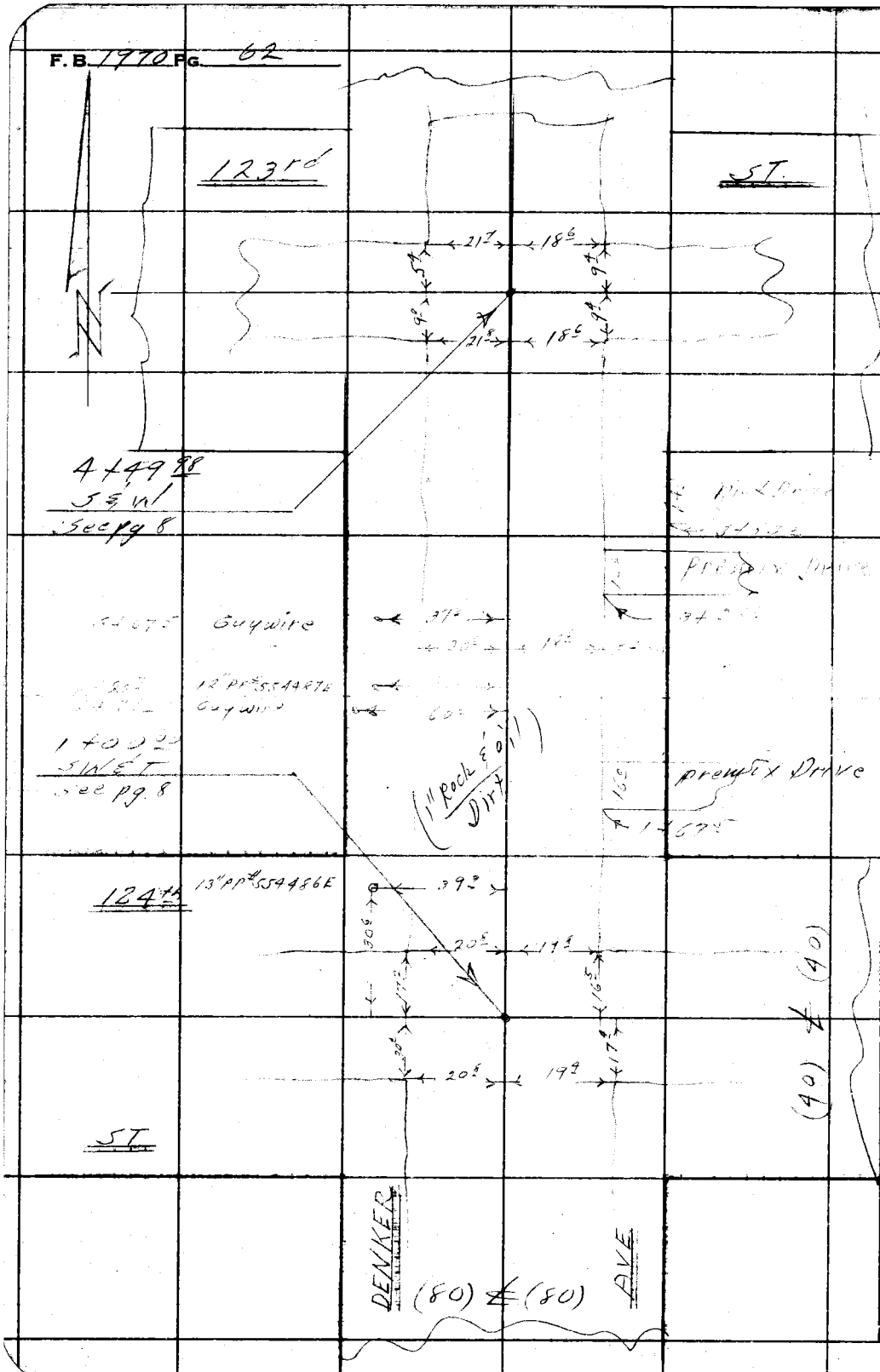

RETURN TO
LOS ANGELES COUNTY SURVEYOR
726 LOS ANGELES COUNTY
ENGINEERING BLDG.
Do not extend notes this side of this line.

Note: Any Additions or Changes on This Sheet Must be Made or Circled in Red Ink With Date and Name of Person Making Change.

Profile Notes Red. Plotted Job No. 17714 Division No. F. B. 1970 Pg. 63

X-Sec. Notes Chkd. Checked Survey by [illegible] Notes [illegible] Date

No. Date Date Map No. Indexed A. C. Johnson Date [illegible] 30 57

123rd ST CI 1753.14

"X" SECTIONS

on

DENKER AVE

from

124th St to 123rd St.

11-16-54

Willey J.L.

Kapp

Paulson

Shoemaker.

STATION	B. S.	H. I.	F. S.	ELEV.

NOTE: ANY ADDITIONS OR CHANGES ON THIS SHEET MUST BE MADE OR CIRCLED IN RED INK, WITH DATE AND NAME OF PERSON MAKING CHANGE.

PLEASE RETURN TO

LOS ANGELES COUNTY SURVEYOR

726 LOS ANGELES COUNTY ENGINEERING BLDG.

Do not extend notes this side of this line.

76L298 307 8-53

76L298 307 8-53

PLEASE RETURN TO
LOS ANGELES COUNTY SURVEYOR
726 LOS ANGELES COUNTY ENGINEERING BLDG.

NOTE: ANY ADDITIONS OR CHANGES ON THIS SHEET MUST BE MADE OR CIRCLED IN RED INK, WITH DATE AND NAME OF PERSON MAKING CHANGE.

Do not extend notes this side of this line.

STATION	B. S.	H. I.	F. S.	ELEV.		
BMHM 37	4 92	154 55		149 63	BMHM 37. Elev. 149.62	FB 1971-9
					Denker Ave & 124th St	SW Cor
					L&T in N end of Step @ N.E. Cor. Ho #1600	
1+00			3 91	150 64	Int. 124th St.	℄
"			2 83	151 72		40 Pvt.
"			0 40	154 15		140 "
"			4 90	149 55	40 Pvt.	
"			8 33	146 22	140 "	
1+12°			4 08	150 47	"X" Gut	℄
1+40			4 34	150 21	opp N P/L 124th St	℄
"			2 9	151 7		40 E P/L Cor.
"			5 8	148 8	40 W P/L Cor.	
2+00			4 70	149 55		℄
"			4 65	149 90		15' Gut
"			4 03	150 52		18' edge Pvt.
"			3 0	151 6		40 E P/L
"			5 52	149 03	15' Gut	
"			5 16	149 39	21° edge Pvt, brk	
"			6 0	148 6	40 W P/L	
"			9 7	144 9	140 Ground. (bot swale)	
0	6 11	155 97	4 69	149 26		

F. B. 1970 Pg. 64
Job No. 1753.14 Division No. ____ Notes Red. ____ Plotted ____ Profile ____
Survey of 123rd St Date ____ Date ____ No. ____
Survey by JLWilley Notes JLW. Notes Chkd. ____ Checked ____ X-Sec. ____
Indexed A. C. Johnson Date ____ Date ____ Date ____ No. ____

76L298 307 8-53

PLEASE RETURN TO
LOS ANGELES COUNTY SURVEYOR
726 LOS ANGELES COUNTY ENGINEERING BLDG.

NOTE: ANY ADDITIONS OR CHANGES ON THIS SHEET MUST BE MADE OR CIRCLED IN RED INK, WITH DATE AND NAME OF PERSON MAKING CHANGE.

Do not extend notes this side of this line.

STATION	B. S.	H. I.	F. S.	ELEV.		
2+35		155 97	6 06	149 91	bot brk	℄
"			6 09	149 88		15.4 Gut
"			5 51	150 46		18.9 edge Pvt
"			5 1	150 9		22 brk
"			4 6	151 4		40 EP/L
"			6 82	149 15	16.0 Gut	
"			6 81	149 16	21 edge Prt.	
"			7 3	148 7	40 WP/L	
3+00			4 35	151 62		℄
"			4 45	151 52		15.2 Gut
"			3 82	152 15		18.5 edge Pvt
"			3 5	152 5		22 brk
"			3 2	152 8		40 EP/L
"			0 3	155 7		140 Ground
"			5 02	150 95	15.0 Gut	
"			4 50	151 47	21.4 edge Prt.	
"			5 0	151 0	40 WP/L	
"			7 2	148 8	140 Ground	
⊙	6 06	160 83	1 20	154 77		
4+00			6 07	154 76		℄
"			6 27	154 56		15.0 Gut

Profile Notes Red. ____ Plotted ____ Job No. 175814 Division No. ____ F. B. 1970 Pg. 65

X-Sec. Notes Chkd. ____ Checked ____ Survey by ____ Notes ____ Date ____

No. ____ Date ____ Date ____ Map No. ____ Index ____ Date ____

76L298 307 8-53

PLEASE RETURN TO
LOS ANGELES COUNTY SURVEYOR
726 LOS ANGELES COUNTY ENGINEERING BLDG.

NOTE: ANY ADDITIONS OR CHANGES ON THIS SHEET MUST BE MADE OR CIRCLED IN RED INK, WITH DATE AND NAME OF PERSON MAKING CHANGE.

Do not extend notes this side of this line.

STATION	B. S.	H. I.	F. S.	ELEV.		
4+00		160 83	5 70	155 13		18⁶ edge Pvt.
"			5 4	155 4		40 E P/L
"			6 77	154 06	15³ Gut	
"			6 42	154 41	21³ edge Pvt.	
"			6 8	154 0	40 W P/L	
4+20			5 41	155 42		℄
"			4 8	156 0		40 E P/L Cor.
"			5 8	155 0	40 W P/L Cor.	
4+36⁶			5 27	155 6	"X" Gut.	℄
4+49 98/			4 55	156 28	Int. 123rd St	℄
"			3 75	157 08		40 Pvt.
"			2 16	158 67		140 Pvt.
"			5 24	155 59	40 Pvt.	
"			7 77	153 06	140 "	
4+60⁴			4 78	156 05	"X" Gut.	℄
4+80			4 12	156 71	opp N P/L, 123rd St	℄
"			3 5	157 3		40 E P/L Cor
"			5 0	155 8	40 W P/L Cor.	
5+00			3 61	157 22		℄
6+20			0 81	160 02	(opp back lot line)	℄
"			0 89	159 94		15⁰ Gut

F. B. 1970 Pg. 66 Job No. 175214 Division No. Notes Red. Plotted Profile
Survey of 123rd St Date Date No.
Survey by J L Willey Notes J L W Notes Chkd. Checked X-Sec.
Indexed K. C. Johnson Date Date Date No.

76L298 307 8-53

PLEASE RETURN TO
LOS ANGELES COUNTY SURVEYOR
726 LOS ANGELES COUNTY ENGINEERING BLDG.

NOTE: ANY ADDITIONS OR CHANGES ON THIS SHEET MUST BE MADE OR CIRCLED IN RED INK, WITH DATE AND NAME OF PERSON MAKING CHANGE.

Do not extend notes this side of this line.

STATION	B. S.	H. I.	F. S.	ELEV.		
5+70		160 83	0 31	160 52		18° edge Pvt
"			0 0	160 8		21 Brk
"			0 0	160 8		40 EP/L
"			1 56	159 27	18° Gut	
"			1 48	159 35	21.5 edge Pvt	
"			2 4	158 4	40 WP/L	
BMHM36			4 43	156 40	BMHM36 Elev. 156.3[illegible] FB 1971-8 Denker Ave & 123rd St. S.E. Cor. Bt. Spk in N.W. Cor. Conc. Porch, Ho. # 15[illegible]8	

Profile Notes Red. Plotted Job No. 178714 Division No.
No. Date Date Date Date
Notes Chkd. Checked Survey by Notes Date
No. Date Date Map No. Date

F. B. 1970 Pg. 67

F. B. 1970 Pg. 68

Job No. Division No. Notes Red. Plotted

Survey of Date Date

Survey by Notes Notes Chkd. Checked

Indexed Date Date Date

Profile No.

X-Sec. No.

STATION	B. S.	H. I.	F. S.	ELEV.

76L298 307 8-53

PLEASE RETURN TO

LOS ANGELES COUNTY SURVEYOR

726 LOS ANGELES COUNTY ENGINEERING BLDG.

Do not extend notes this side of this line.

NOTE: ANY ADDITIONS OR CHANGES ON THIS SHEET MUST BE MADE OR CIRCLED IN RED INK, WITH DATE AND NAME OF PERSON MAKING CHANGE.

Notes Ck'd by	Survey of [illegible]
Map No.	W. O. [illegible] Tape No. Std. of
Office Work	Surveyed by J L Willey
Checked	Notes J L W Date 11-12-54
Date	Indexed A. C. Johnson

F. B. Pg.

APR 30 '57

C1.1753.14

TOPOGRAPHY

on

123rd ST

from

DENKER AVE to HALLDALE AVE

11-12-54.

Willey JL.
Kapp
Paulson
Shoemaker.

Note: Any Additions or Changes on This Sheet Must be Made or Circled in Red Ink With Date and Name of Person Making Change.

Do not extend notes this side of this line.

RETURN TO
LOS ANGELES COUNTY SURVEYOR
726 LOS ANGELES COUNTY
ENGINEERING BLDG.

76F309S S&E #247. 8-54



RETURN TO
LOS ANGELES COUNTY SURVEYOR
726 LOS ANGELES COUNTY
ENGINEERING BLDG.

Do not extend notes this side of this line.

Note: Any Additions or Changes on This Sheet Must be Made or Circled in Red Ink With Date and Name of Person Making Change.

Map No.	W. O. Tape No. St'd. °F
Office Work	Surveyed by
Checked	Notes Date
Date	Indexed R. C. Johnson

F. B. Pg.



Note: Any Additions or Changes on This Sheet Must be Made or Circled in Red Ink With Date and Name of Person Making Change.

Do not extend notes this side of this line.

RETURN TO
LOS ANGELES COUNTY SURVEYOR
726 LOS ANGELES COUNTY
ENGINEERING BLDG.

76F3095 S&E #247. 8-54

F. B. 1970 PG. 72

RETURN TO
LOS ANGELES COUNTY SURVEYOR
720 LOS ANGELES COUNTY
ENGINEERING BLDG.

Do not extend notes this side of this line.

Note: Any Additions or Changes on This Sheet Must be Made or Circled in Red Ink With Date and Name of Person Making Change.

Profile Notes Red. Plotted Job No. 17-31A Division No. F. B. 1970 PG. 73

X-Sec. Notes Chkd. Checked Survey by [illegible] Notes [illegible] Date

No. Date Date Map No. Indexed C. Johnson Date Apr 30 57

[illegible]

C.L. 17-53-1A

"X" SECTIONS

on

123rd ST.

from

Denker Ave to Halldale Ave.

11-16-54

J L Willey & Party

STATION	B. S.	H. I.	F. S.	ELEV.

NOTE: ANY ADDITIONS OR CHANGES ON THIS SHEET MUST BE MADE OR CIRCLED IN RED INK, WITH DATE AND NAME OF PERSON MAKING CHANGE.

PLEASE RETURN TO

LOS ANGELES COUNTY SURVEYOR

726 LOS ANGELES COUNTY ENGINEERING BLDG.

Do not extend notes this side of this line.

76L298 307 8-53

76L298 307 8-53

PLEASE RETURN TO
LOS ANGELES COUNTY SURVEYOR
726 LOS ANGELES COUNTY ENGINEERING BLDG.

NOTE: ANY ADDITIONS OR CHANGES ON THIS SHEET MUST BE MADE OR CIRCLED IN RED INK, WITH DATE AND NAME OF PERSON MAKING CHANGE.

Do not extend notes this side of this line.

STATION	B. S.	H. I.	F. S.	ELEV.		
BMHM 36	4 45	160 83		156 38	BMHM 36 Elev. 156.379	FB.1971-8
					Denker Ave & 123rd St.	S.E. Cor.
					Bt Spk in N.W. Cor. Porch to Ho # 1558	
1+00			4 55	156 28		℄
"			5 27	155 56		13.4 X Gut
"			5 41	155 42		30 pvt
"			7 49	153 34		100 "
"			9 86	150 97		170 "
"			4 78	156 05	10.4" X" Gut.	
"			4 12	156 71	30 pvt	
"			2 64	158 19	100 "	
"			0 81	160 02	170	
1+40			3 76	157 07	opp E P/L Denker Ave.	℄
"			4 2	156 6		30 S P/L Cor
"			3 4	157 4	30 N P/L Cor	
2+00			2 76	157 07		℄
"			3 29	157 54		11.0 edge Pvt.
"			3 5	157 3		14 Gut.
"			3 3	157 5		30 S P/L
"			2 78	157 05	5.8 edge Pvt	
"			3 0	157 8	12.0 Gut	

F. B. 1970 Pg. 74 Job No. 175314 Division No. Notes Red. Plotted Profile
Survey of 123rd St. Date Date No.
Survey by J.L. Willey Notes J.L.W. Notes Chkd. Checked X-Sec.
Indexed K. C. Johnson Date Date Date No.

·76L298 307 8-53

PLEASE RETURN TO
LOS ANGELES COUNTY SURVEYOR
726 LOS ANGELES COUNTY ENGINEERING BLDG.

NOTE: ANY ADDITIONS OR CHANGES ON THIS SHEET MUST BE MADE OR CIRCLED IN RED INK, WITH DATE AND NAME OF PERSON MAKING CHANGE.

Do not extend notes this side of this line.

STATION	B. S.	H. I.	F. S.	ELEV.		
2+00		16083	23	1585		15.3 brk
"		1	24	1584		30 NP/L
⊙	1034	16842	275	15808		
3+00			880	15962		℄
"			934	15908		10.2 edge Pvt
"			98	1586		13.8 Gut
"			93	1591		18.3 brk
"			91	1593		30 SP/L
"			881	15961	6.0 edge Pvt.	
"			93	1591	11.5 Gut	
"			86	1598	14.2 brk	
"			82	1602	30 NP/L	
3+40			807	16035	brk	℄
4+00			682	16160		℄
"			729	16113		10.0 edge Pvt.
"			75	1609		14.8 Gut.
"			66	1618		20.0 brk
"			66	1618		30 SP/L
"			671	16171	8.0 edge Pvt.	
"			72	1612	12.0 Gut	
"			66	1618	17 brk	

Profile Notes Red. ____ Plotted ____ Job No. 17534 Division No. ____

X-Sec. Notes Chkd. ____ Checked ____ Survey by ____ Notes ____ Date ____

No. ____ Date ____ Date ____ Map No. ____ Indexed Johnson Date ____

F. B. 1970 Pg. 75

76L298 307 8-53

PLEASE RETURN TO
LOS ANGELES COUNTY SURVEYOR
726 LOS ANGELES COUNTY ENGINEERING BLDG.

NOTE: ANY ADDITIONS OR CHANGES ON THIS SHEET MUST BE MADE OR CIRCLED IN RED INK, WITH DATE AND NAME OF PERSON MAKING CHANGE.

Do not extend notes this side of this line.

STATION	B. S.	H. I.	F. S.	ELEV.		
4+00		168 42	5 8	162 6	30 NP/L	
5+00			4 60	163 82		℄
"			4 98	163 44		10° edge Pvt
"			5 2	163 2		15² Gut
"			4 9	163 5		30 SP/L
"			6 8	161 6		170 back lot.
"			4 71	163 71	6⁵ edge Pvt.	
"			4 8	163 6	10° Gut	
"			4 4	164 0	16° brk	
"			3 9	164 5	30 NP/L	
"			1 8	166 6	170 back lot.	
6+00			2 80	165 62		℄
"			3 30	165 12		10³ edge Pvt.
"			3 6	164 8		15 Gut
"			3 4	165 0		30 SP/L
"			3 00	165 42	8° edge Pvt.	
"			3 4	165 0	11² Gut	
"			3 0	165 4	14 brk	
"			3 2	165 2	30 NP/L	
①	6 87	172 51	2 78	165 64		
7+00			4 87	167 64		℄

F. S. 1970 Pg. 76 Job No. 175314 Division No. Notes Red. Plotted Profile
Survey of 123rd St. Date Date No. X-Sec.
Survey by J.L. Willey Notes J.L.W. Notes Chkd. Checked
Indexed C. Johnson Date Date Date No.

76L298 307 8-53

PLEASE RETURN TO
LOS ANGELES COUNTY SURVEYOR
726 LOS ANGELES COUNTY ENGINEERING BLDG.

NOTE: ANY ADDITIONS OR CHANGES ON THIS SHEET MUST BE MADE OR CIRCLED IN RED INK, WITH DATE AND NAME OF PERSON MAKING CHANGE.

Do not extend notes this side of this line.

STATION	B. S.	H. I.	F. S.	ELEV.		
7+00		172 51	5 14	167 37		10³ edge Prt.
"			5 7	166 8		15² Gut
"			5 1	167 4		20 brk
"			5 0	167 5		30 sp/k
"			5 18	167 33	9⁰ edge Prt.	
"			5 7	166 8	14⁸ Gut	
"			5 1	167 4	17⁵ brk	
"			4 7	167 8	30 NP/k	
7+ 40²			4 65	167 86	brk ℄	
"			4 4	168 1		30 sp/k Cor
"			4 4	168 1	30 NP/k Cor.	
7+52²			5 23	167 28	X Gut ℄	
7+70²			3 98	168 53	Inter Halldale Ave ℄	
"			4 06	168 45		30 Prt
"			5 08	167 43		100 "
"			6 56	165 95		170 "
"			3 83	168 68	30 Prt.	
"			3 81	168 70	100 " brk	
"			4 30	168 21	170 " bot brk	

Profile Notes Red. ____ Plotted ____ Job No. 17[illegible] Division No. ____ F. B. 1970 PG. 77

X-Sec. Notes Chkd. ____ Checked ____ Survey by [illegible] Notes [illegible] Date ____

No. ____ Date ____ Date ____ Map No. ____ [illegible] Johnson Date ____

76L298 307 8-53

PLEASE RETURN TO
LOS ANGELES COUNTY SURVEYOR
726 LOS ANGELES COUNTY ENGINEERING BLDG.

NOTE: ANY ADDITIONS OR CHANGES ON THIS SHEET MUST BE MADE OR CIRCLED IN RED INK, WITH DATE AND NAME OF PERSON MAKING CHANGE.

Do not extend notes this side of this line.

STATION	B. S.	H. I.	F. S.	ELEV.		
		172 51				
BMHM 35			504	167 47	BMHM 35 Elev. 167.469 F.B. 1971-8 123rd St. & Halldale Ave N.W. Cor. Bt Spk in Cb @ W. Side Walk to Ho.# 1503.	

F.B. 1970 Pg. 78 Job No. Division No. Notes Red. Plotted Profile
Survey of Date Date No.
Survey by Notes Notes Chkd. Checked X-Sec.
Indexed C. Johnson Date Date Date No.

PWFB 0819 2231

C.I. 1753.14

F.B. 197 Pg. 78

Notes Ck'd by	Survey of
Map No.	
Office Work	Surveyed by A.K. HELLSTROM
Checked	Notes A.H.H. Date 6-1955
Date	Indexed

M.A. WALSH VR.
J. TAKOYA
A.W. FREEMAN

J.N. #0303.00

123RD ST. - S.S. Dist.
C.I. #1753.14

CENTER LINE SURVEY

J. MUSLIN
A. CARRASCO
T. OHASHI
W.A. MOONYMAN

M.A. VonDeren
W. Richards
J. Bazen
R. Turrill

Note: Any Additions or Changes on This Sheet Must be Made or Circled in Red Ink With Date and Name of Person Making Change.

Do not extend notes this side of this line.

RETURN TO
LOS ANGELES COUNTY SURVEYOR
726 LOS ANGELES COUNTY
ENGINEERING BLDG.

76F3098 247 4-53

F.B. 1970 Pg. 80 PWFB 0819 2232

INDEX MAP
(SHOWING PAGE NUMBERS)

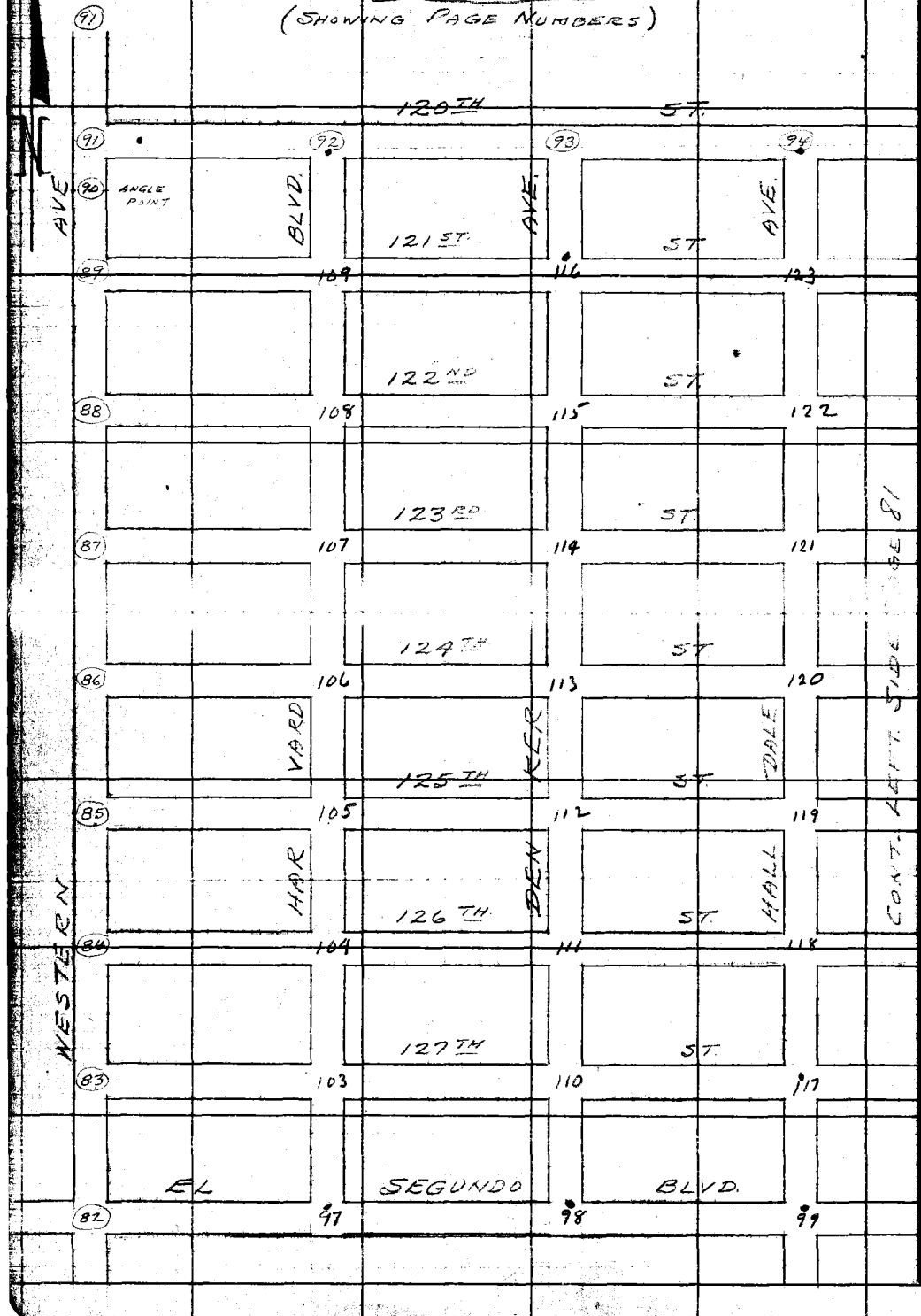

RETURN TO
LOS ANGELES COUNTY SURVEYOR
724 LOS ANGELES COUNTY
ENGINEERING BLDG.

Do not extend notes this side of this line.

Note: Any Additions or Changes on This Sheet Must be Made or Circled in Red Ink With Date and Name of Person Making Change.

PWFB 0819

2233

F. B. 1925 Pg. 91

Notes Ck'd by
Map No.
Office Work
Checked
Date

Survey of
W. O.
Surveyed by A. Hellstrom
Notes A.N.H. Date 6-1955
Indexed

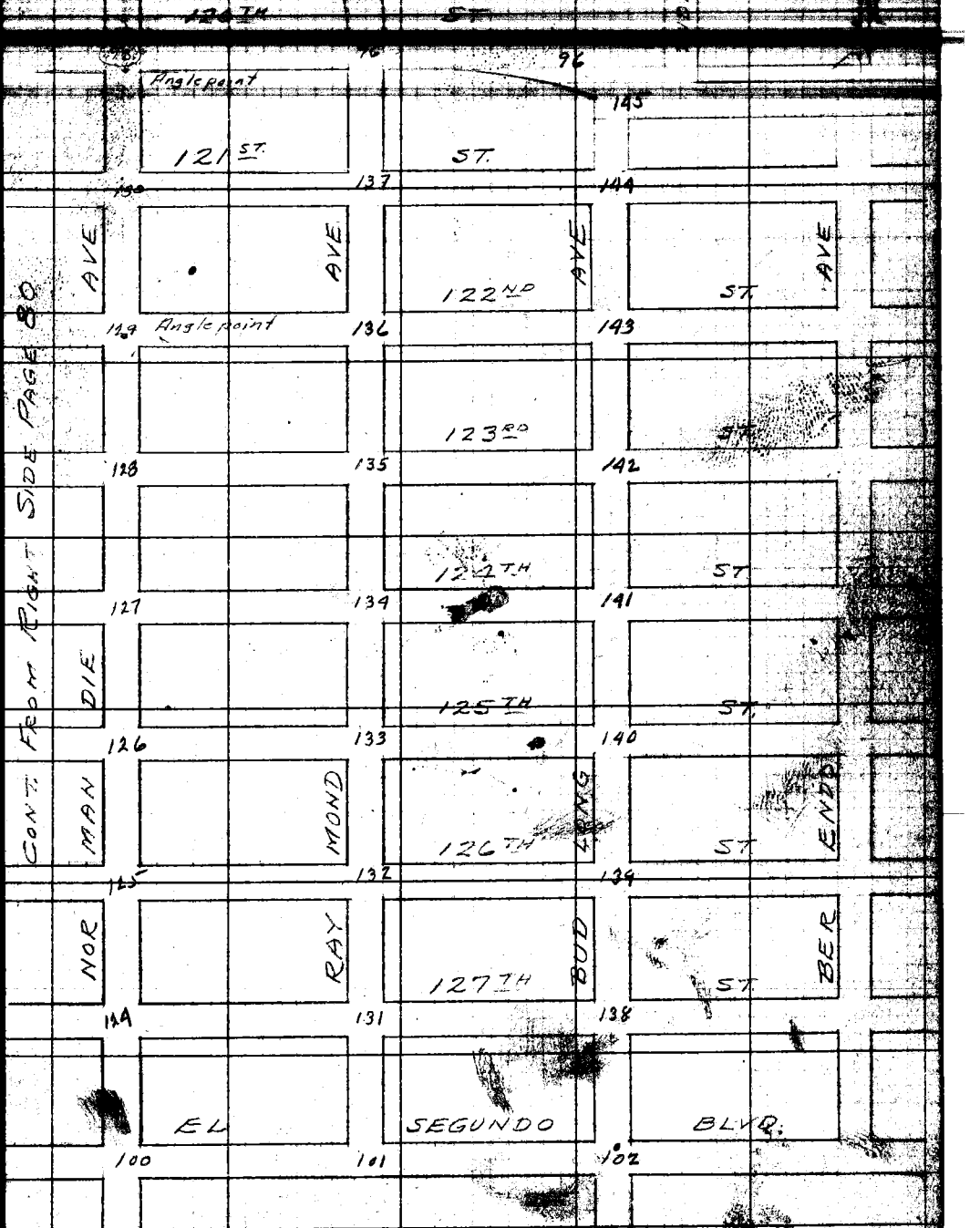

Note: Any Additions or Changes on This Sheet Must be Made or Circled In Red Ink With Date and Name of Person Making Change.

Do not extend notes this side of this line.

RETURN TO
LOS ANGELES COUNTY SURVEYOR
726 LOS ANGELES COUNTY
ENGINEERING BLDG.

76F3095 247 4-53

F.B. 1990 PG. 82

CONT. ON Bottm. Pg. 83

PWFB 0819

2234, 2235

W.S. 26 - A 2

(1) 89-55-20
(4) 359-41-20
(6) 179-32-00
89-55-20

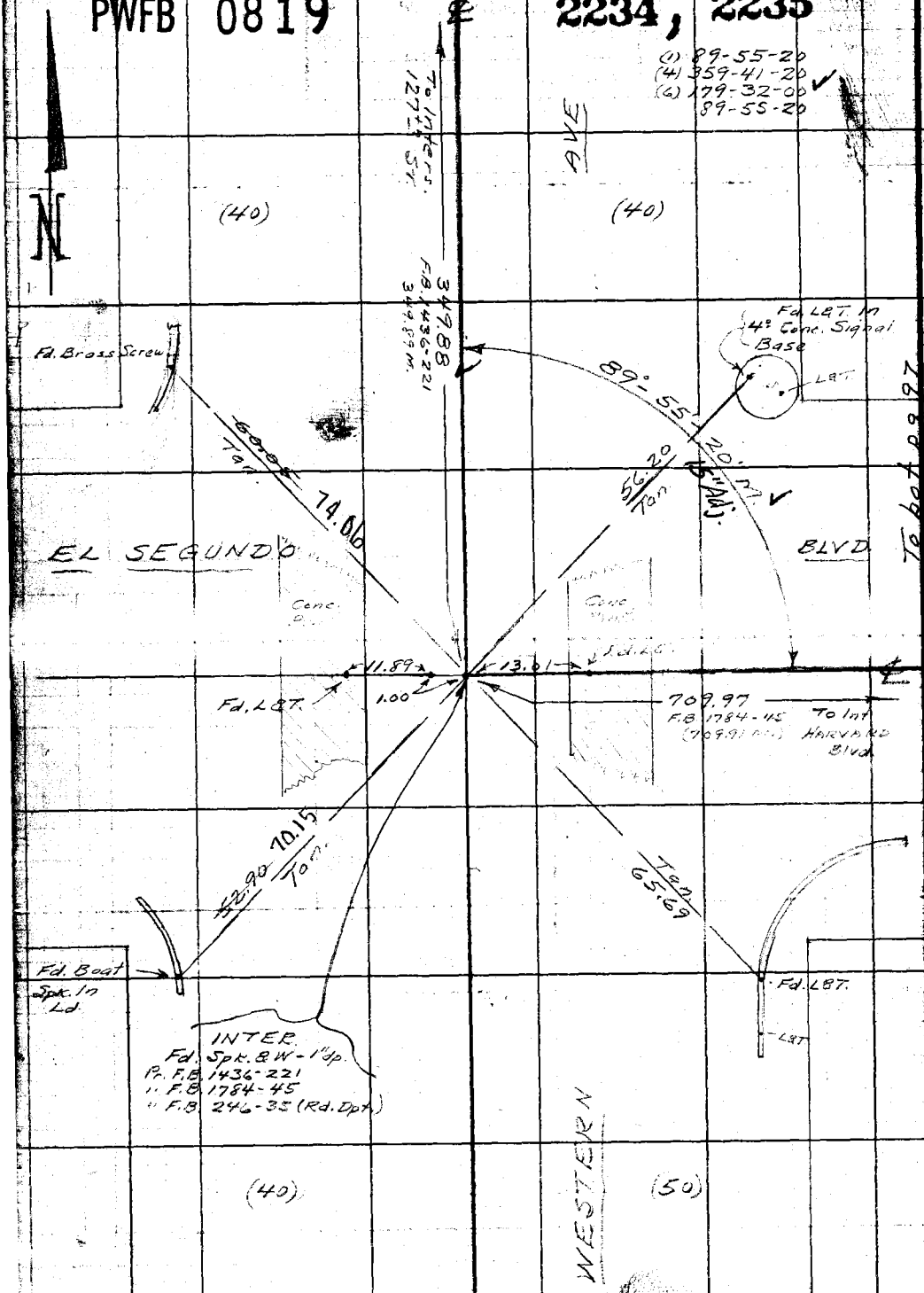

RETURN TO
LOS ANGELES COUNTY SURVEYOR
726 LOS ANGELES COUNTY
ENGINEERING BLDG.

Do not extend notes this side of this line.

Note: Any Additions or Changes on This Sheet Must be Made or Circled in Red Ink With Date and Name of Person Making Change.

PWFB 0819 2236

F.B. 1920 PG. 82

Notes Ck'd by [illegible]
Map No.
Office Work
Checked
Date

Survey of
W.O.
Surveyed by A.N.H. [illegible]
Notes A.N.H. Date 6-1956
Indexed C. Johnson

89-54-55 ✓
89-29-50
89-54-58½

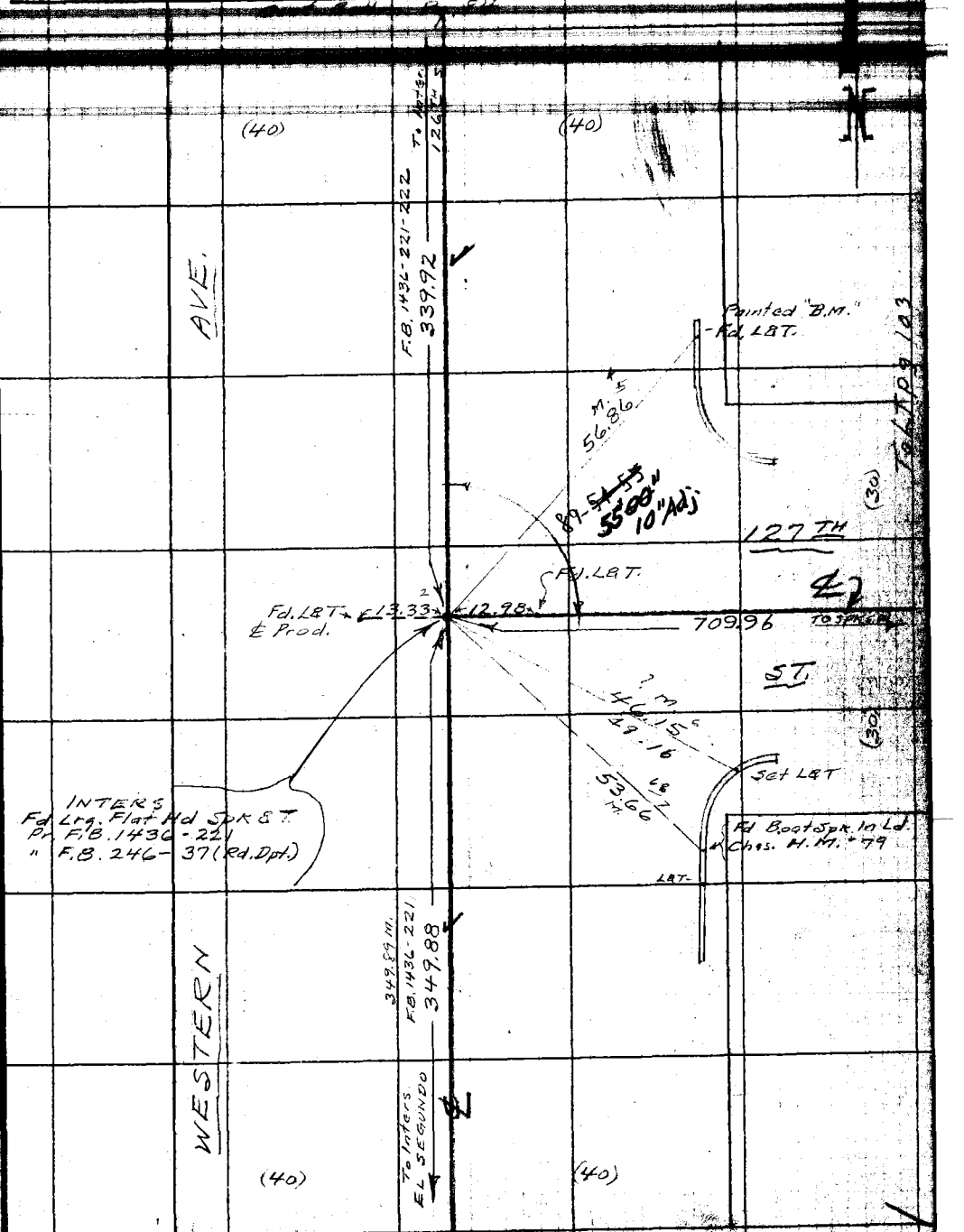

Cont. From Top Pg. 82

Note: Any Additions or Changes on This Sheet Must be Made or Circled in Red Ink With Date and Name of Person Making Change.

Do not extend notes this side of this line.

RETURN TO
LOS ANGELES COUNTY SURVEYOR
726 LOS ANGELES COUNTY
ENGINEERING BLDG.

76F3098 247 4-53

F.B. 1970 PG. 84

PWFB 0819

Cont. Bottm. Pg. 85

2237

W.S. 26-A.2

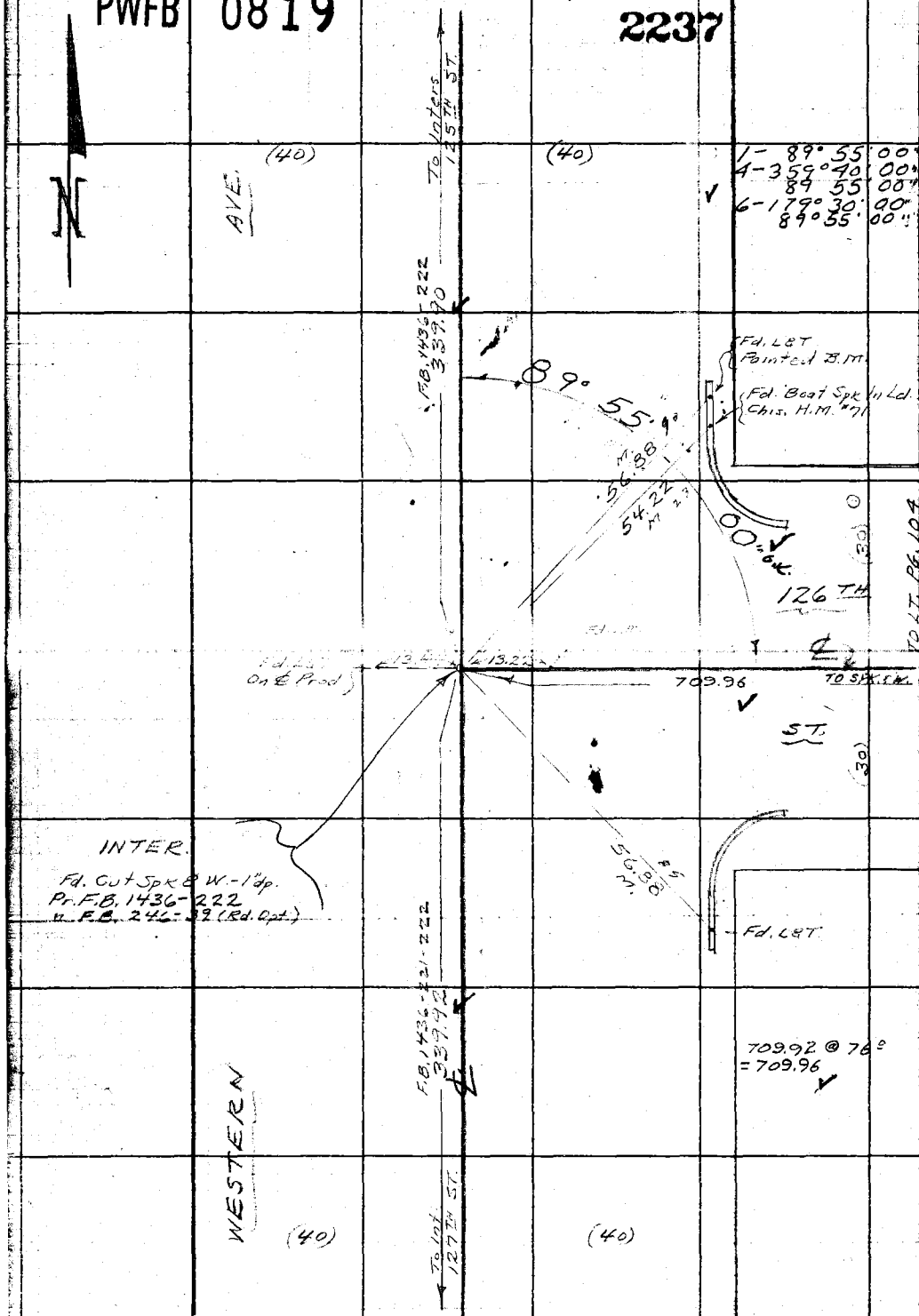

RETURN TO
LOS ANGELES COUNTY SURVEYOR
726 LOS ANGELES COUNTY
ENGINEERING BLDG.

Do not extend notes this side of this line.

Note: Any Additions or Changes on This Sheet Must be Made or Circled in Red Ink With Date and Name of Person Making Change.

Cont. From Top Pg. 83

PWFB 0819 2238

F.B. 1925 PG. 85

Notes Ck'd by W.M.	Survey of:
Map No.	W.O.
Office Work	Surveyed by A.N. Hellstrom
Checked	Notes A.N.H. Date 6-1955
Date	Indexed E. C. Johnson

Cont. Bottom Pg. 86

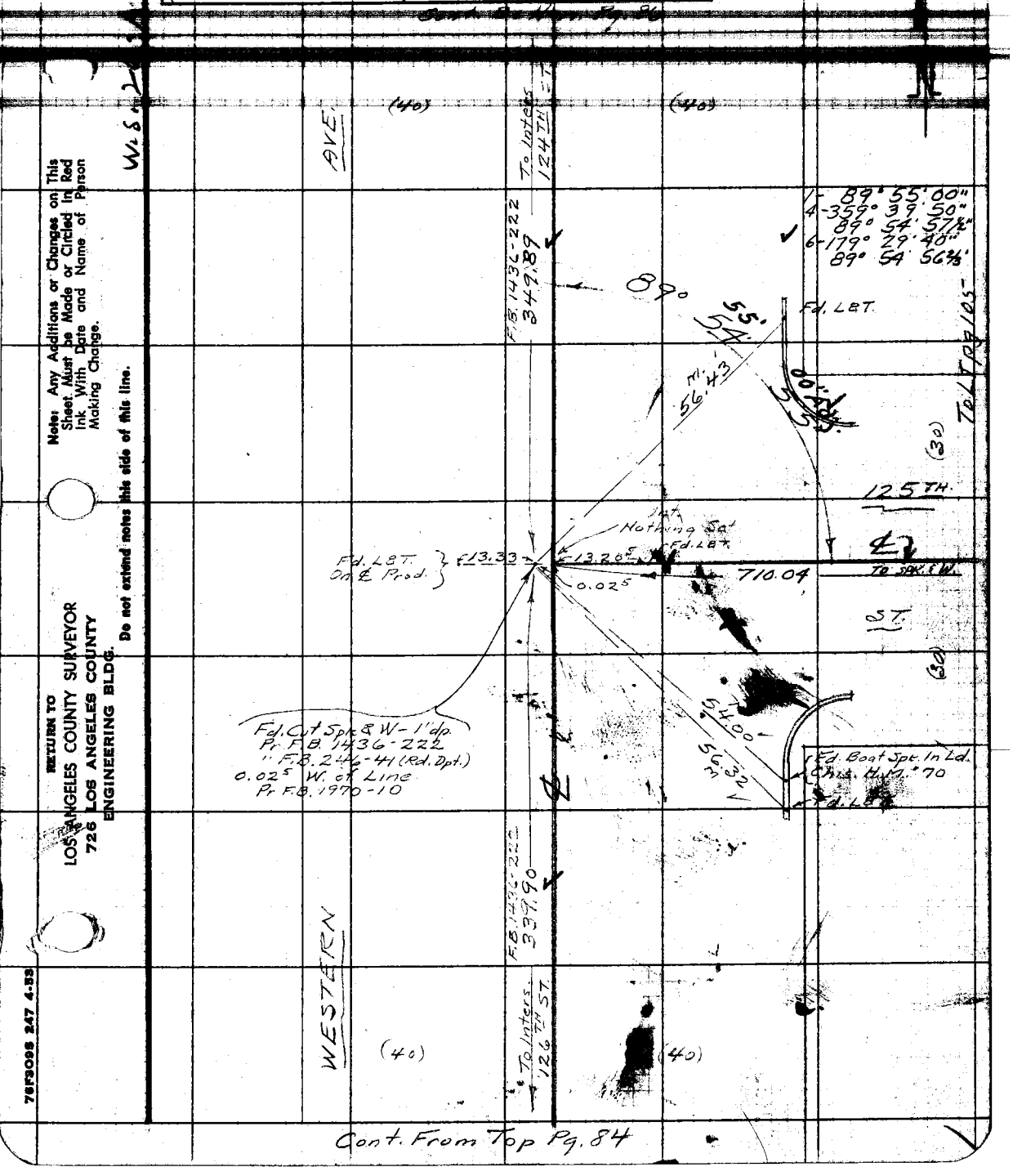

Cont. From Top Pg. 84

Note: Any Additions or Changes on This Sheet Must be Made or Circled in Red Ink With Date and Name of Person Making Change.

Do not extend notes this side of this line.

RETURN TO
LOS ANGELES COUNTY SURVEYOR
726 LOS ANGELES COUNTY
ENGINEERING BLDG.

76F3098 247 4-53

F.B. ~~1970~~ Pg. ~~86~~ Cont. Bottom Pg. 87

PWFB 0819

2239

W.S. 26-A-2

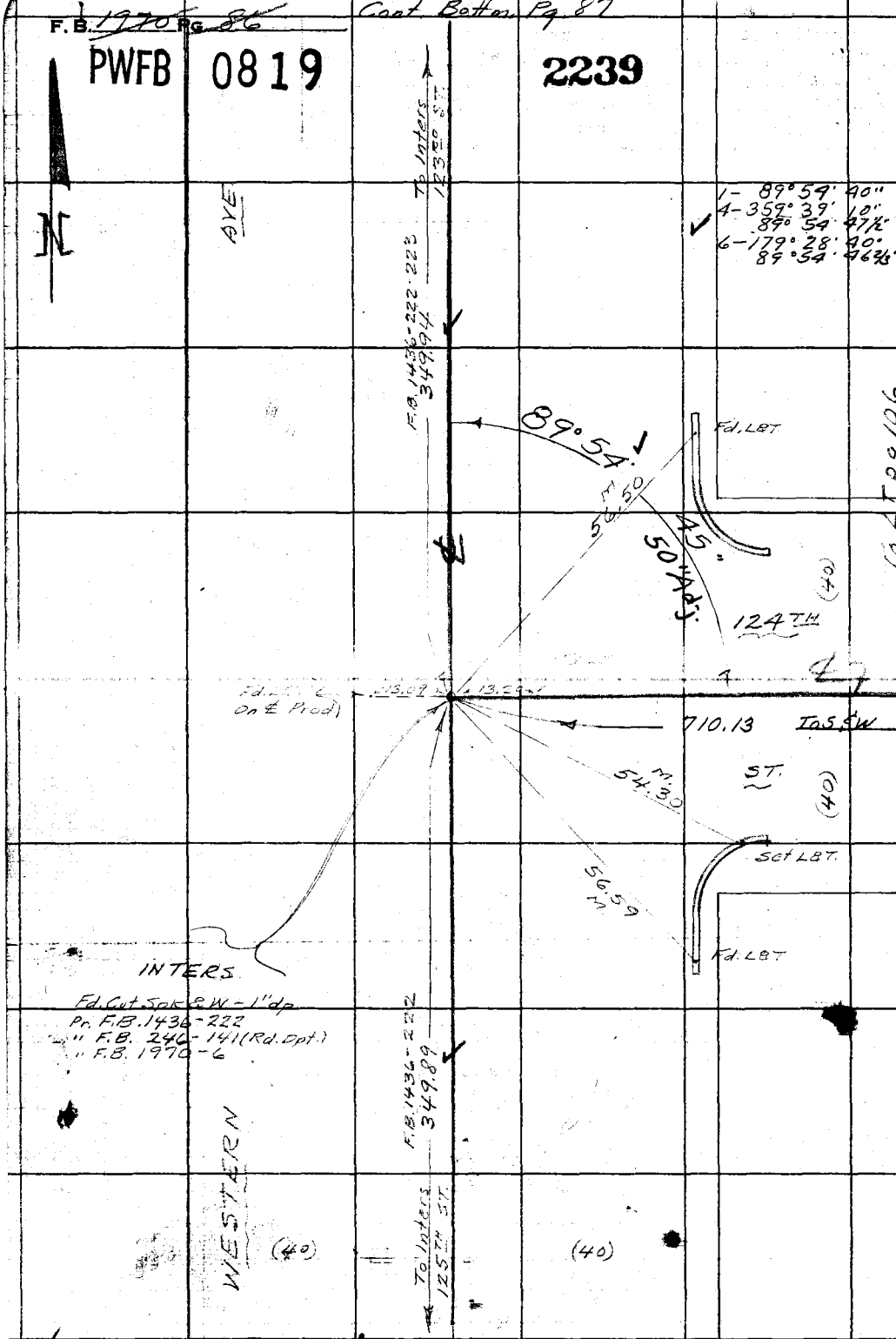

RETURN TO
LOS ANGELES COUNTY SURVEYOR
726 LOS ANGELES COUNTY
ENGINEERING BLDG.
Do not extend notes this side of this line.

Note: Any Additions or Changes on This Sheet Must be Made or Circled in Red Ink With Date and Name of Person Making Change.

Cont. From Top Pg. 85

PWFB 0819 **2240**

F. B. [illegible] Pg. [illegible]

Notes Chkd by [illegible]	Survey of [illegible]
Map No.	W. O. Tape No.
Office Work	Surveyed by A. N. Hellstrom
Checked	Notes A. N. H. Date 6-1955
Date	Indexed C. Johnson

Cont. Bottom Pg. 88

W.S. 26

Note: Any Additions or Changes on This Sheet Must be Made or Circled In Red Ink With Date and Name of Person Making Change.

Do not extend notes this side of this line.

RETURN TO
LOS ANGELES COUNTY SURVEYOR
726 LOS ANGELES COUNTY
ENGINEERING BLDG.

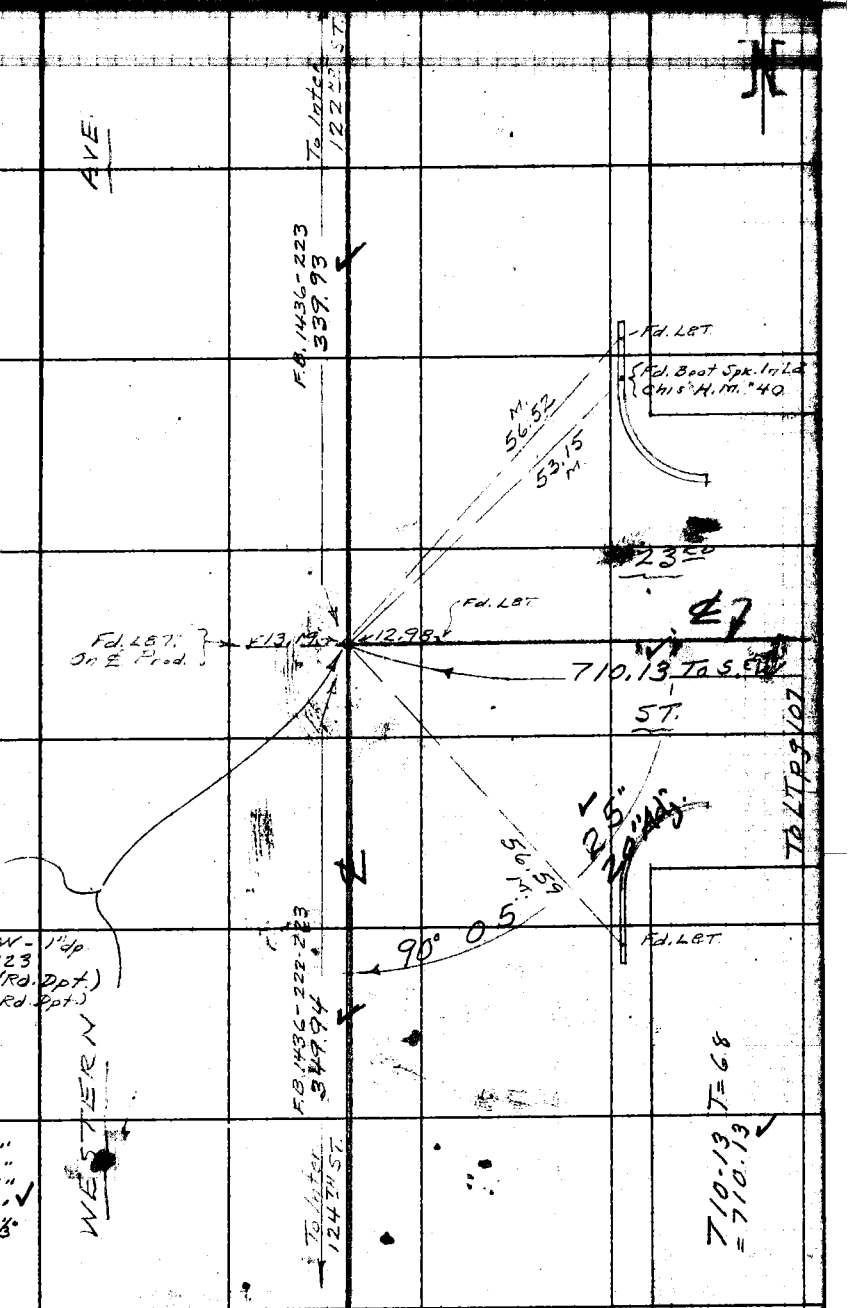

1- 90° 05' 20"
4- 360° 21' 40"
90° 05' 25"
6- 180° 32' 20"
90° 05' 23⅓"

Cont. From Top Pg. 86

76F3096 247 4-53

F.B. 1970 PG. 88 Cont. Bottom Pg. 89

PWFB 0819

2241

W.S. 26 - A - 2

RETURN TO
LOS ANGELES COUNTY SURVEYOR
726 LOS ANGELES COUNTY
ENGINEERING BLDG.
Do not extend notes this side of this line.

Note: Any Additions or Changes on This Sheet Must be Made or Circled in Red Ink With Date and Name of Person Making Change.

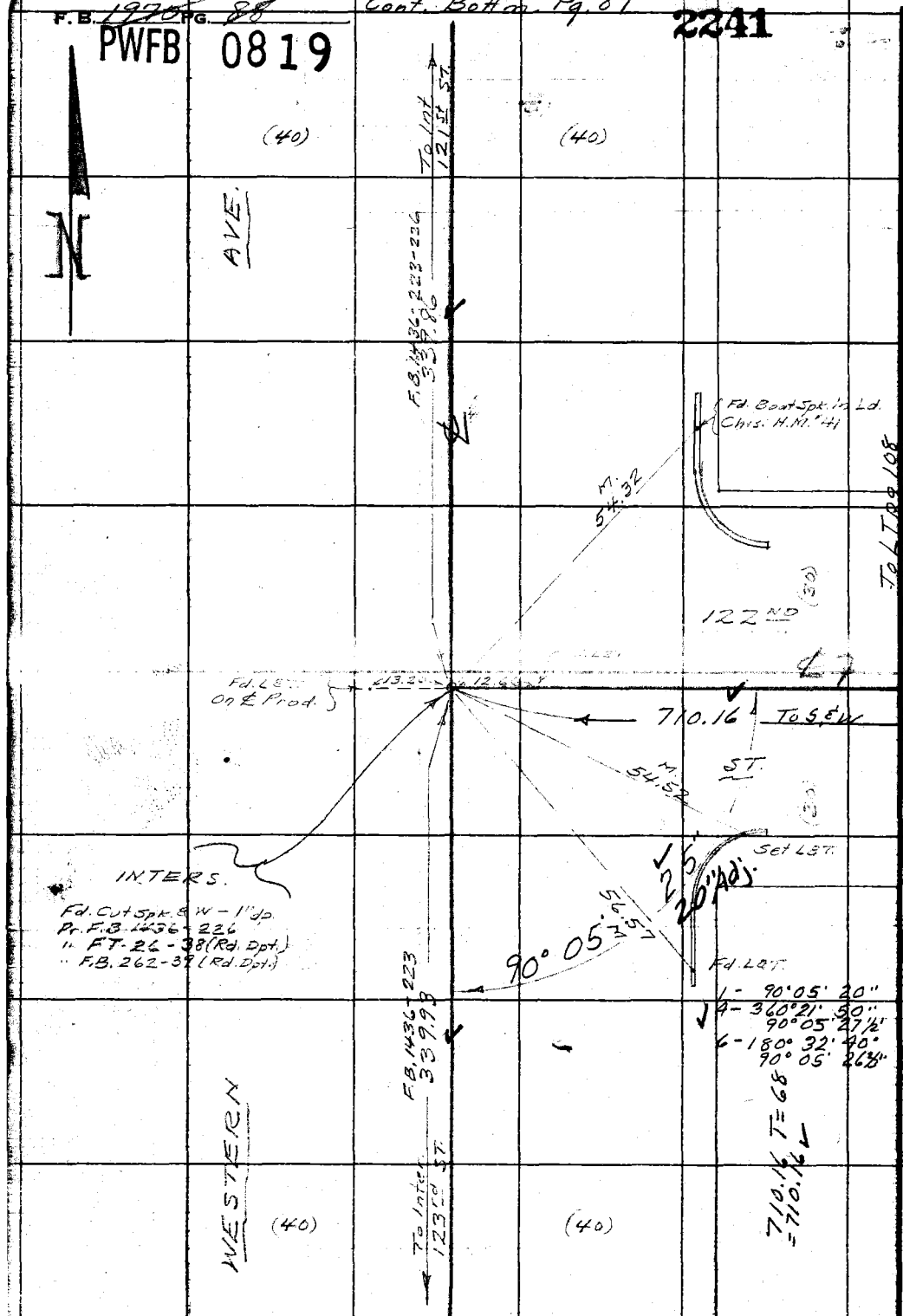

Cont. From Top Pg. 87

PWFB 0819 2242

F. B. [illegible] Pg. [illegible]

Notes Chk'd by [illegible]
Map No.
Office Work
Checked
Date

Survey of [illegible]
W. O. [illegible] Maps No. [illegible]
Surveyed by [illegible]
Notes [illegible] Date 6-1955
Indexed [illegible]

Cont. Bottom Pg. 90

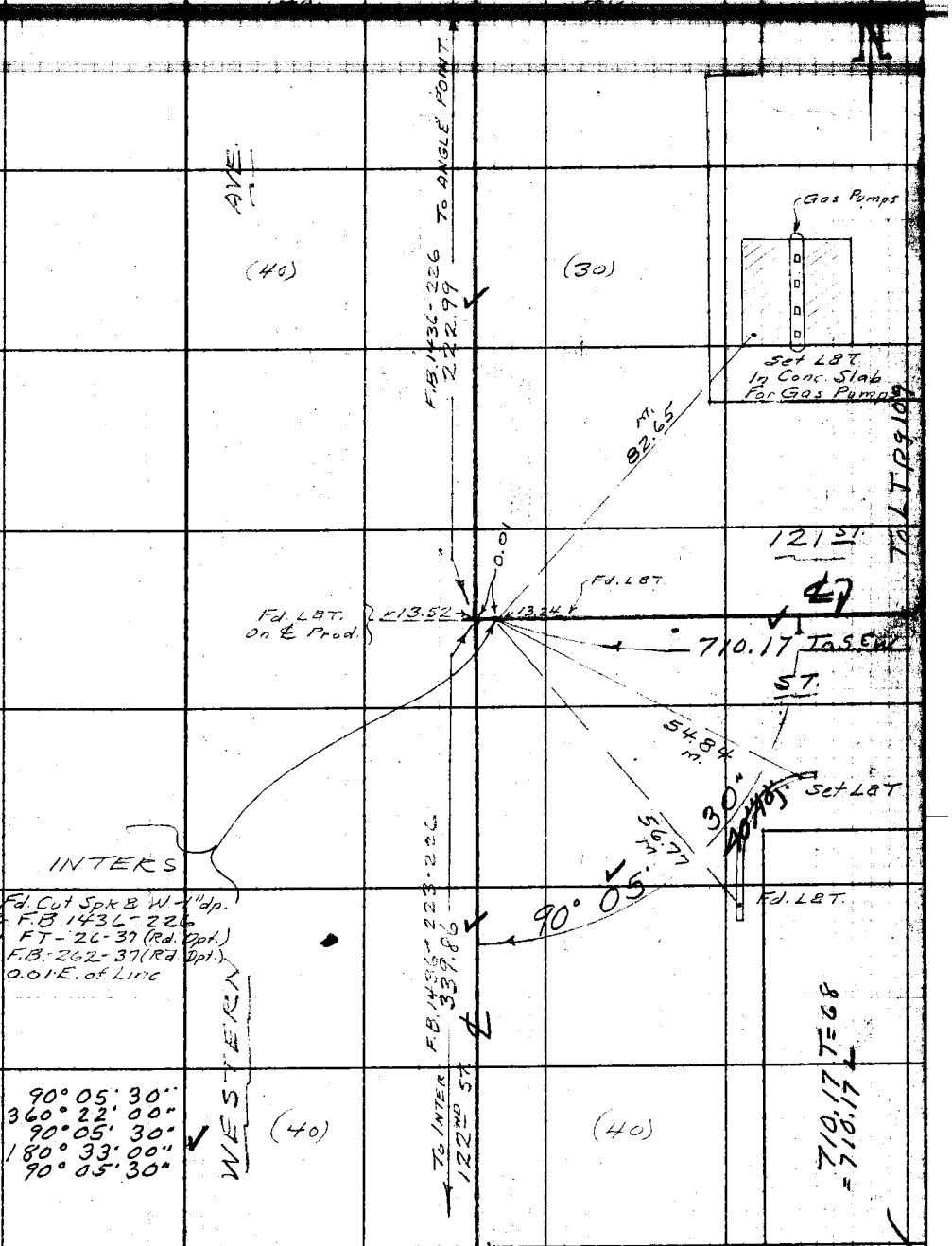

1- 90° 05' 30"
4- 360° 22' 00"
90° 05' 30"
6- 180° 33' 00"
90° 05' 30"

Cont. From Top Pg. 88

Note: Any Additions or Changes on This Sheet Must be Made or Circled in Red Ink With Date and Name of Person Making Change.

Do not extend notes this side of this line.

RETURN TO
LOS ANGELES COUNTY SURVEYOR
726 LOS ANGELES COUNTY
ENGINEERING BLDG.

76F3098 247 4-53

F.B. 1970 PG. 90 Cont. Bottom Pg. 91

PWFB 0819

2243

W.S. 26 - A 2

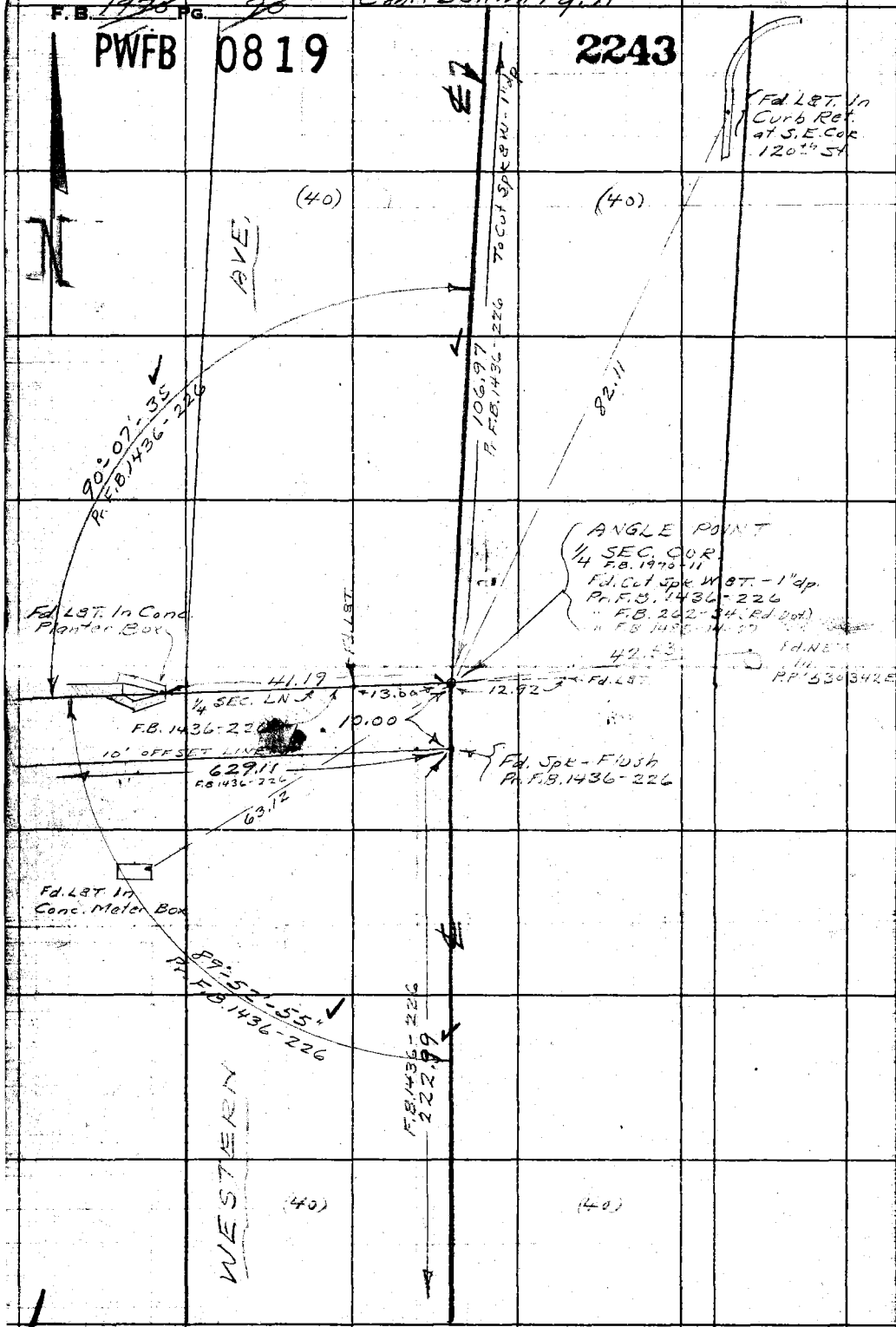

Cont. From Top Pg. 89

RETURN TO
LOS ANGELES COUNTY SURVEYOR
729 LOS ANGELES COUNTY
ENGINEERING BLDG.

Do not extend notes this side of this line.

Note: Any Additions or Changes on This Sheet Must be Made or Circled in Red Ink With Date and Name of Person Making Change.

PWFB 0819 2244, 2245

F. B. 1955 PG. 95

Map No.
Office Work
Checked
Date

Surveyed by A.N. Helstrom
Notes A.H.H. Date 6-1955
Indexed

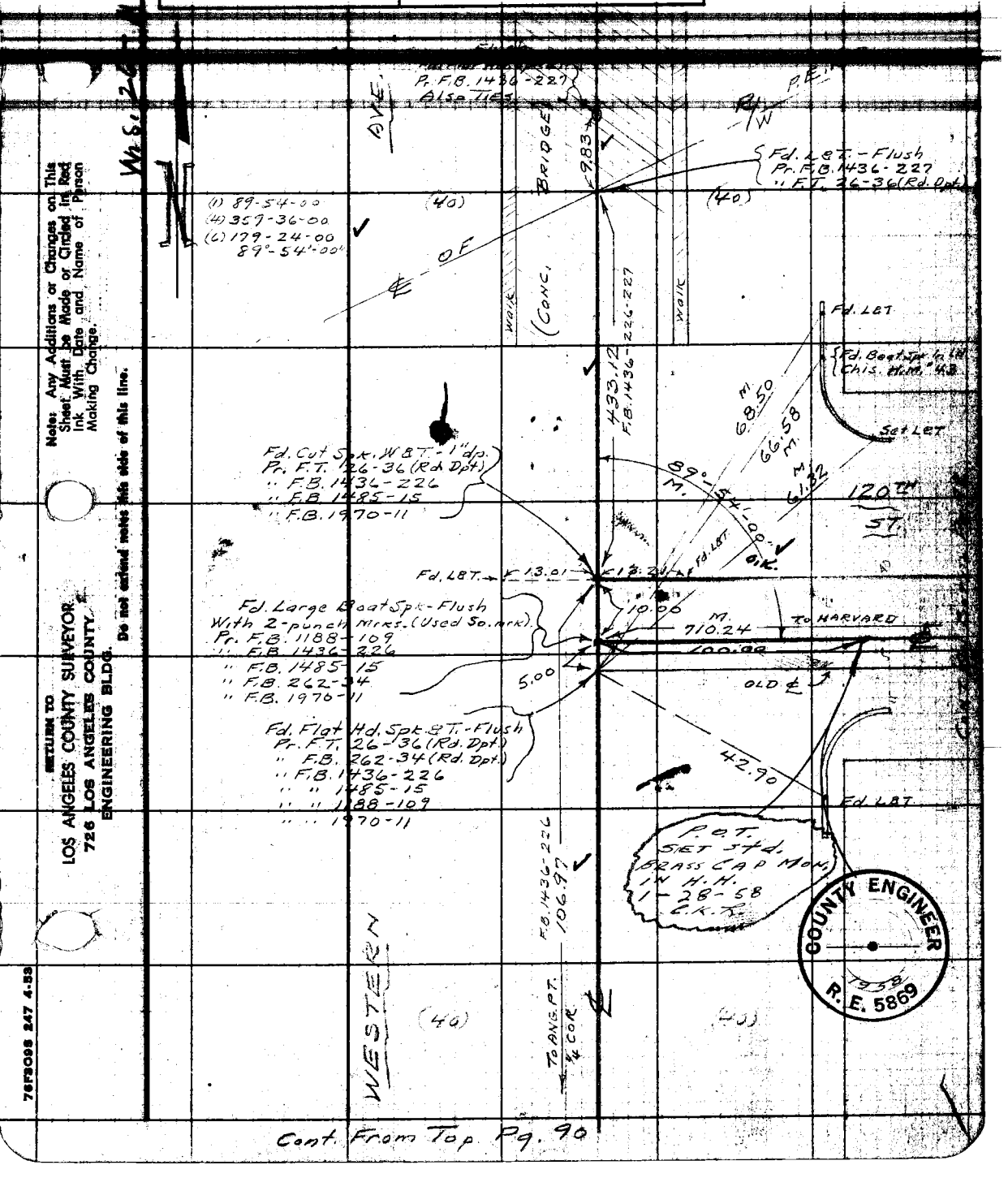

Note: Any Additions or Changes on This Sheet Must be Made or Circled in Red Ink With Date and Name of Person Making Change.

Do not extend notes this side of this line.

RETURN TO
LOS ANGELES COUNTY SURVEYOR
726 LOS ANGELES COUNTY
ENGINEERING BLDG.

76F3098 247 4-53

Cont. From Top Pg. 90

F.B. 1970 PG. 92

PWFB 0819

2246

CONT. BOTTM. Pg. 93

W.S. 26-A-2

1656

To S.W.T. at Denker Ave

ST.

670.15

670.15 T=68=670.15

Set Bt. SPK.

PRE. MIX DR. WY FOR H.O. #1656

90°-06'-10" M.

05" Adj

72.17

From Top Pg 109

Fd 3/4" I.P. Pl & Tk 14" dp FB 1485-17 used for line to the South

Set Std. Brass Cap Mon. 18" dn 1-27-56 L.K. Rind

(30)

.324.99 M.

To Int. 121st ST.

BLVD.

(30)

Set chisel X N.E. Si. Fire HYD.

48.85

5.00

34.71

Set N. & T. P. Pole #1037 AZZE

Fd 2 x 2 Nail 12" dp FB 1485-17

COUNTY ENGINEER 1958 R.E. 5869

710.24 M.

120TH

TO WESTERN AVE

(40')

(5')

(15')

(1) 90-06-20
(4) 360-24-40
(6) 180-36-40
90°-06'-10"

RETURN TO
LOS ANGELES COUNTY SURVEYOR
726 LOS ANGELES COUNTY
ENGINEERING BLDG.

Do not extend notes this side of this line.

Note: Any Additions or Changes on This Sheet Must be Made or Circled in Red Ink With Date and Name of Person Making Change.

Cont. From Right Sd. Pg. 91

PWFB 0819 2247

F. B. [illegible] PG. 73

Map No.
Office Work
Checked
Date

W. O. [illegible] Tape No. [illegible] St'd. 68 °F
Surveyed by M. A. Van Deren
Notes Van Date 6-22-55
Indexed

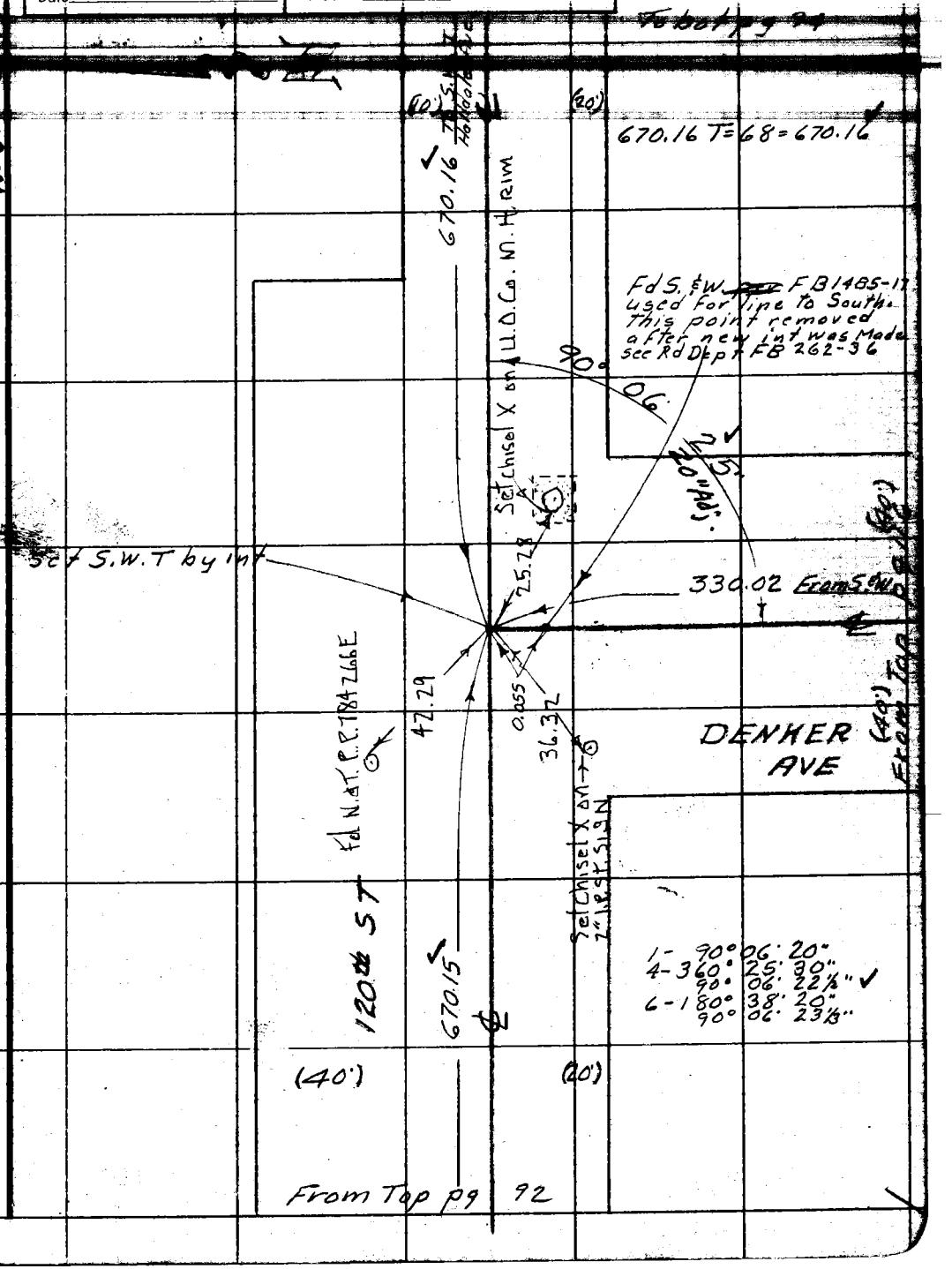

Note: Any Additions or Changes on This Sheet Must be Made or Circled in Red Ink With Date and Name of Person Making Change.

Do not extend notes this side of this line.

RETURN TO
LOS ANGELES COUNTY SURVEYOR
726 LOS ANGELES COUNTY
ENGINEERING BLDG.

76F3095 S&E #247. 8-54

2248

F.B. 1920 PG. 94

PWFB 0819

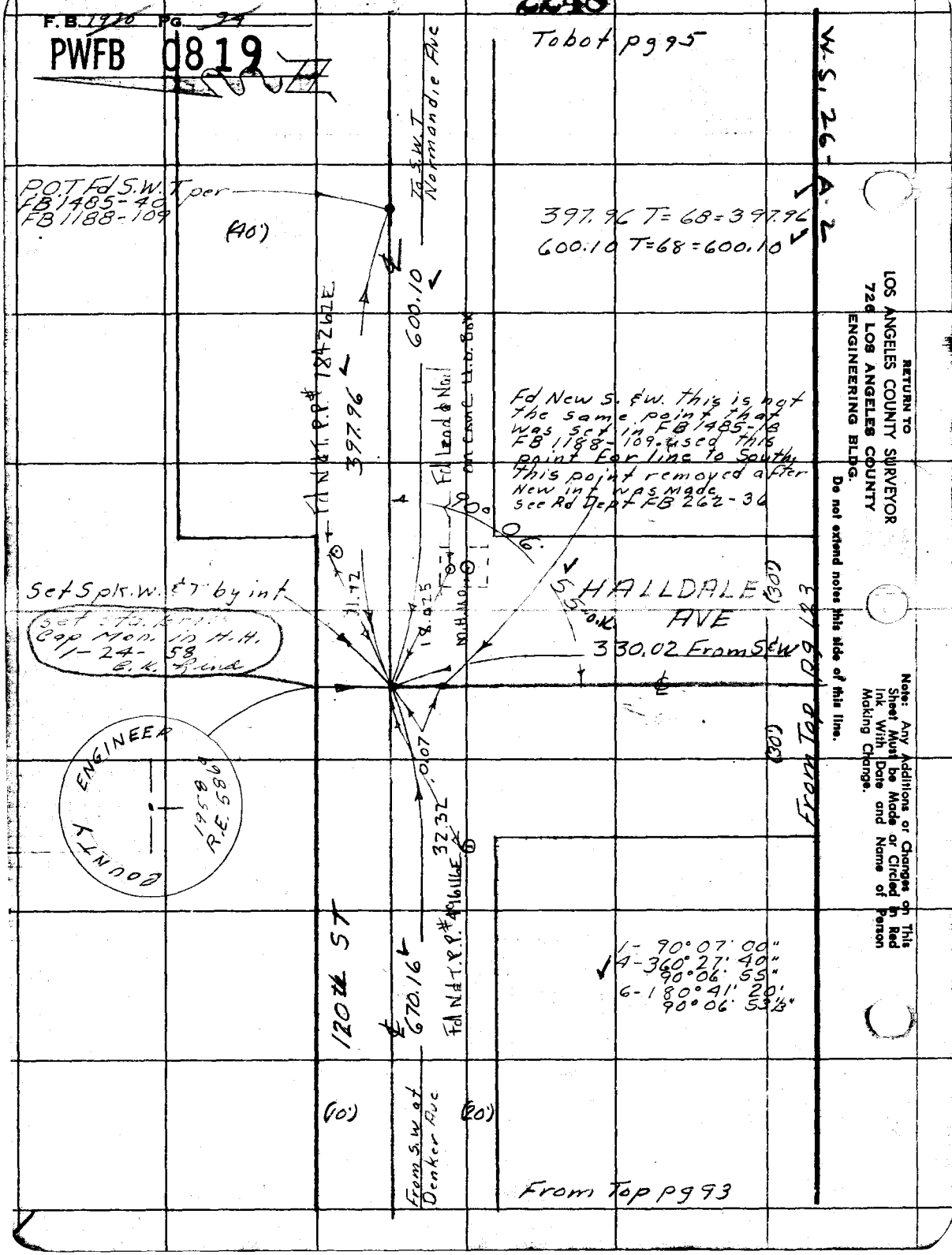

RETURN TO
LOS ANGELES COUNTY SURVEYOR
726 LOS ANGELES COUNTY
ENGINEERING BLDG.
Do not extend notes this side of this line.

Note: Any Additions or Changes on This Sheet Must be Made or Circled in Red Ink With Date and Name of Person Making Change.

PWFB 0819 **2249**

F. B. ____ PG. 95

Map No. ____
Office Work ____
Checked ____
Date ____

W. O. 753/4 Tape No. 1143 St d. 68 °F
Surveyed by M. A. VanDeren
Notes Van Date 6-22-55
Indexed ____

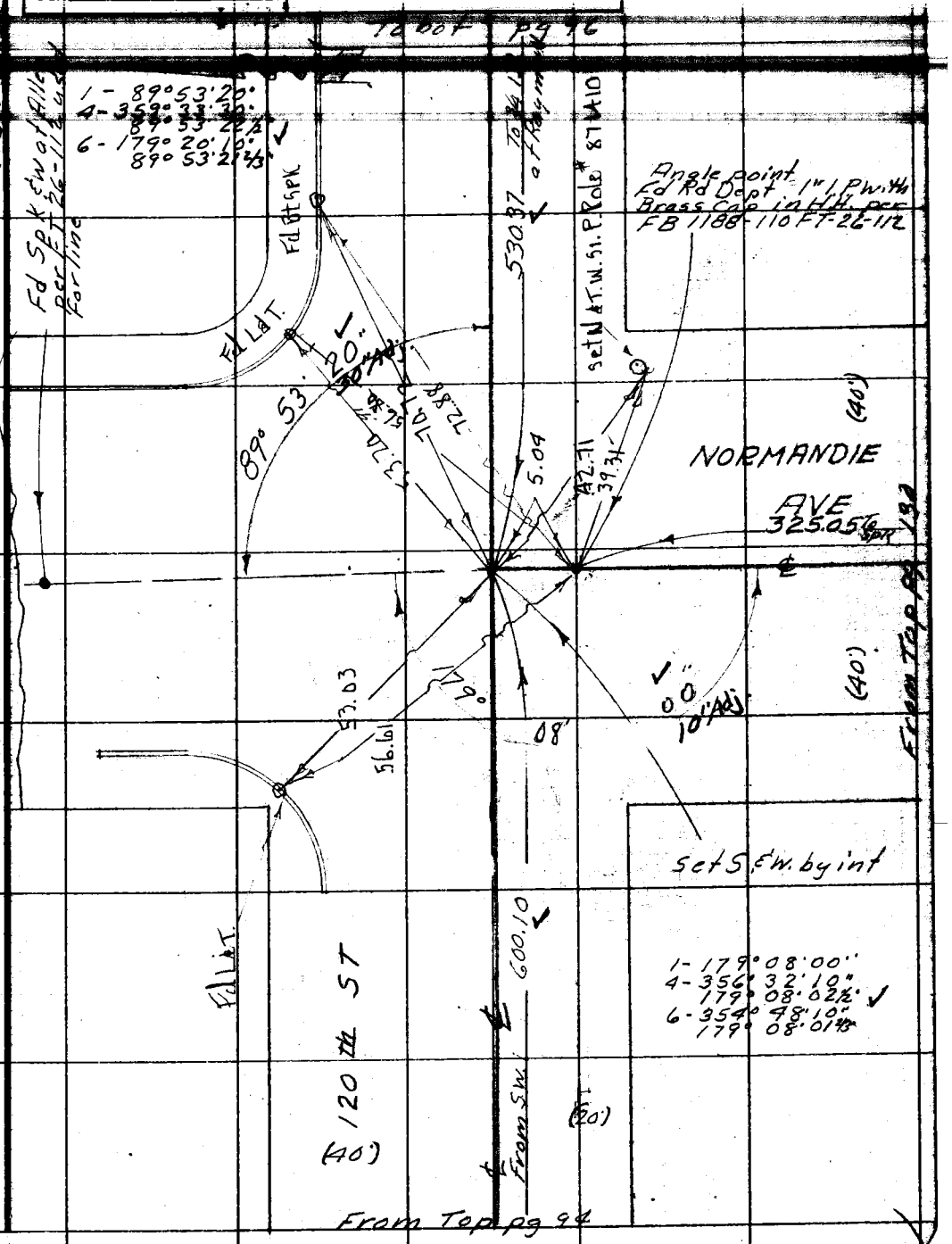

Note: Any Additions or Changes on This Sheet Must be Made or Circled in Red Ink With Date and Name of Person Making Change.

Do not extend notes this side of this line.

RETURN TO
LOS ANGELES COUNTY SURVEYOR
726 LOS ANGELES COUNTY
ENGINEERING BLDG.

76F3098 S&E #247. 8-54

PWFB 0819

2250

F.B. 1970 PG. 96

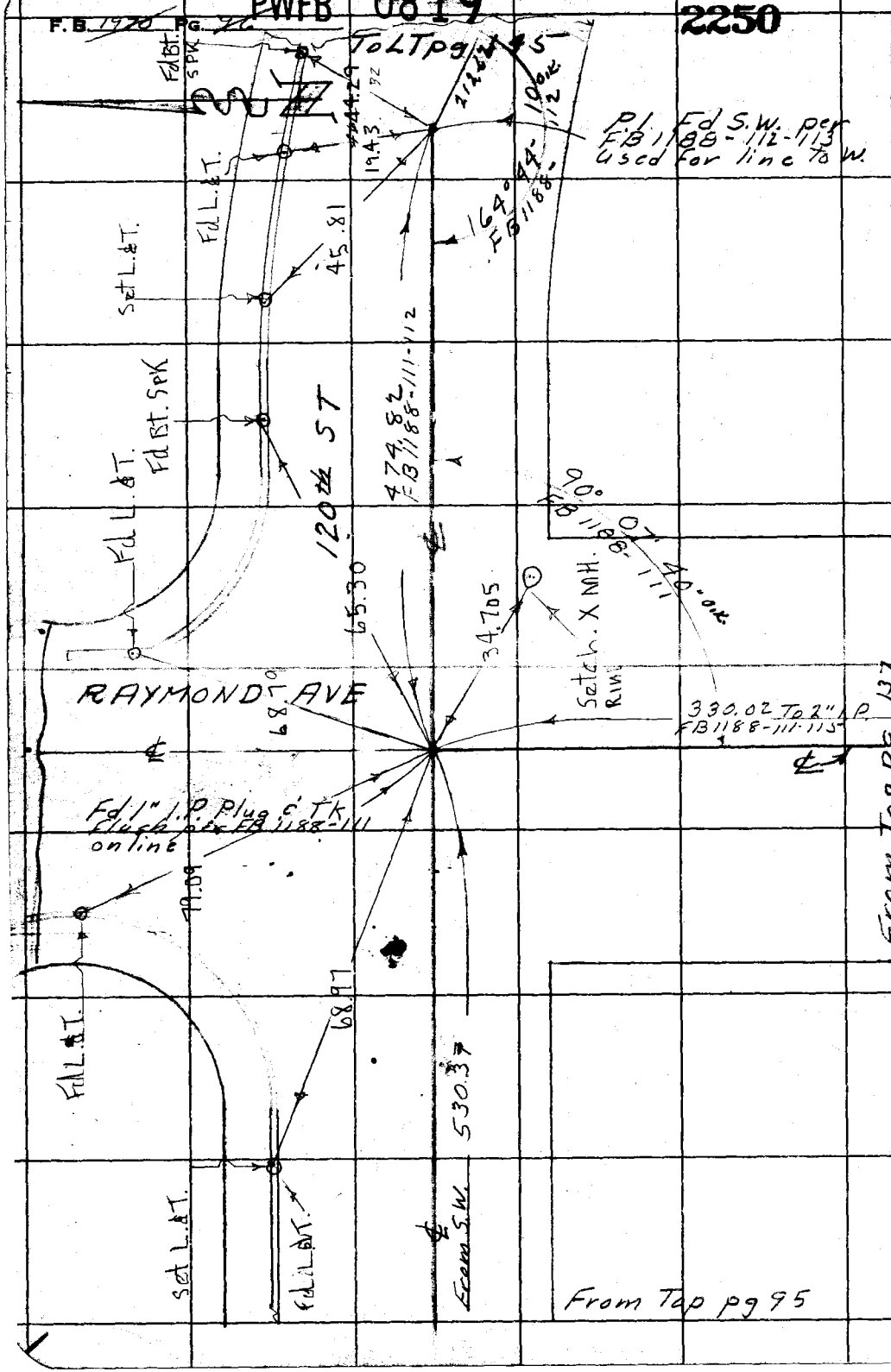

RETURN TO
LOS ANGELES COUNTY SURVEYOR
726 LOS ANGELES COUNTY
ENGINEERING BLDG.

Do not extend notes this side of this line.

Note: Any Additions or Changes on This Sheet Must be Made or Circled in Red Ink With Date and Name of Person Making Change.

PWFB 0819 2251, 2252, 2253, 2254

F. B. [illegible] PG. [illegible]

Map No.
Office Work
Checked
Date

W. O. [illegible] Tape No. [illegible] Std. [illegible] °F
Surveyed by M. A. Van Deren
Notes Van Date 6-29-55
Indexed

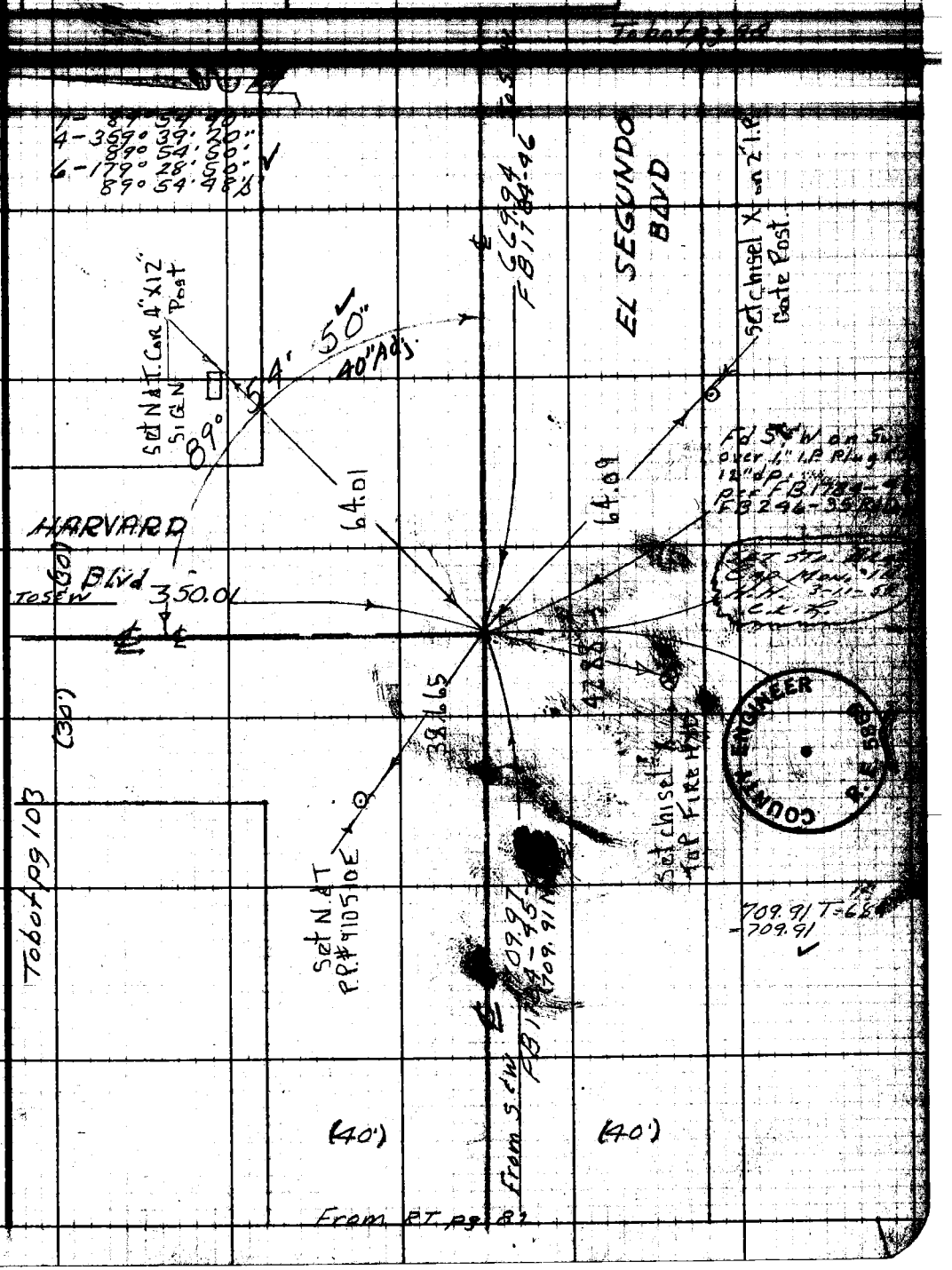

Note: Any Additions or Changes on This Sheet Must be Made or Circled in Red Ink With Date and Name of Person Making Change.

Do not extend notes this side of this line.

RETURN TO
LOS ANGELES COUNTY SURVEYOR
726 LOS ANGELES COUNTY
ENGINEERING BLDG.

76F309S 247 2-51

2255, 2256

F.B. 1979 Pg. 98

PWFB 0819

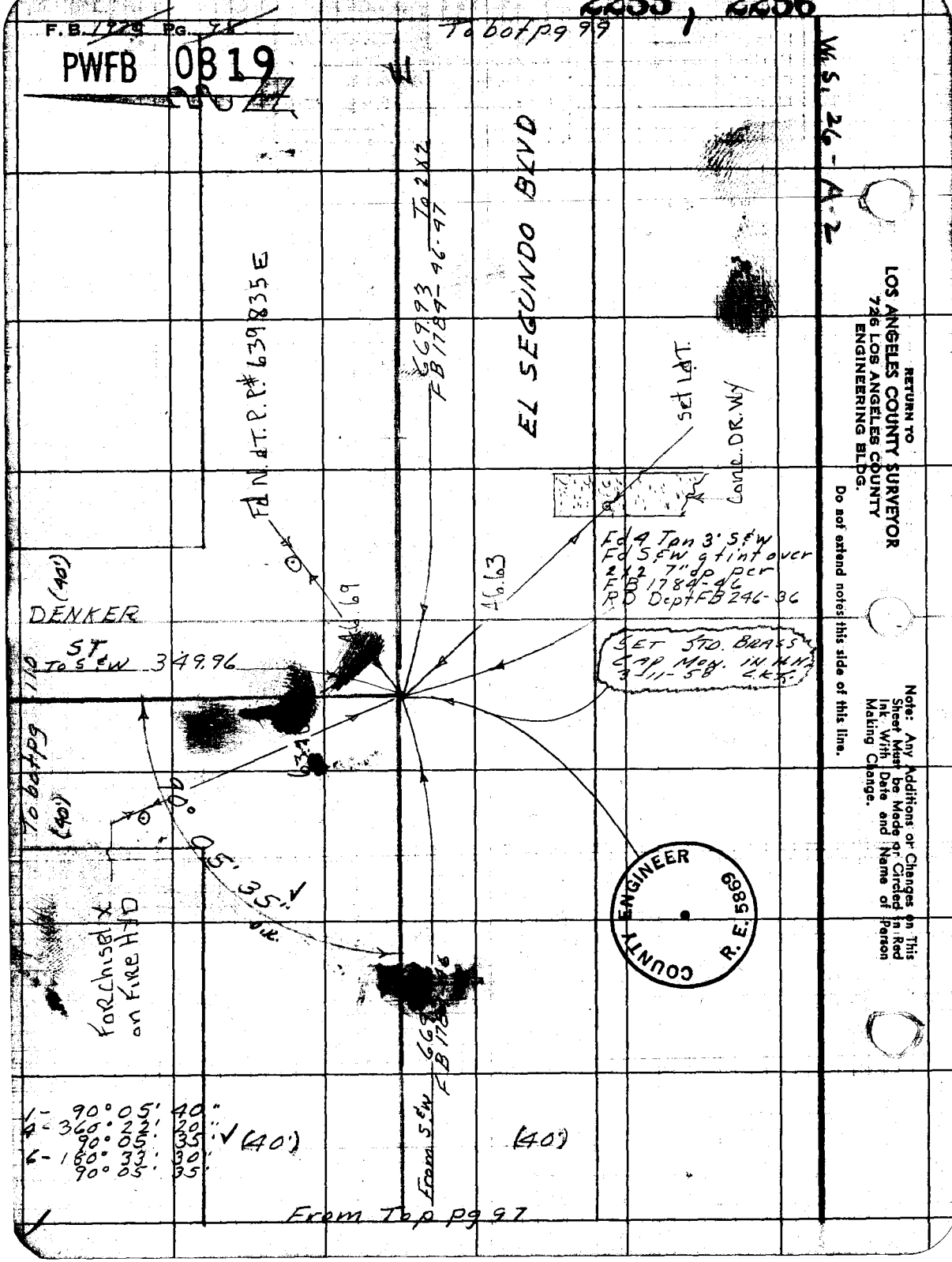

RETURN TO
LOS ANGELES COUNTY SURVEYOR
726 LOS ANGELES COUNTY
ENGINEERING BLDG.

Do not extend notes this side of this line.

Note: Any Additions or Changes on This Sheet Must be Made or Circled in Red Ink With Date and Name of Person Making Change.

PWFB 0819 2257, 2258

F. B. Pg.

Name Ch'd by
Map No.
Office Work
Checked
Date

Survey of
W. O. Scope No.
Surveyed by M. A. Van Deren
Notes Van Date 6-24-55
Indexed

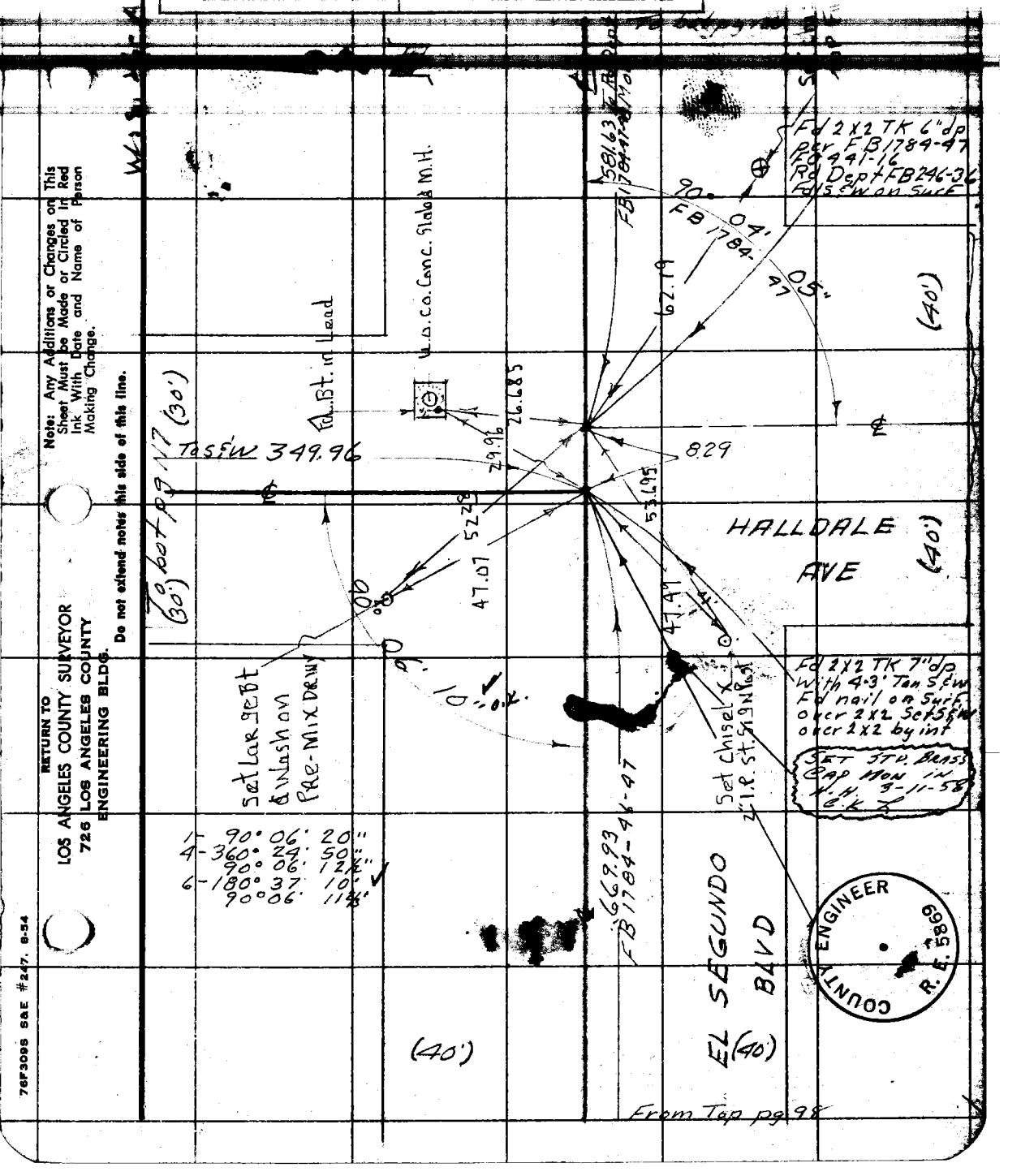

Note: Any Additions or Changes on This Sheet Must be Made or Circled in Red Ink With Date and Name of Person Making Change.

Do not extend notes this side of this line.

RETURN TO
LOS ANGELES COUNTY SURVEYOR
726 LOS ANGELES COUNTY
ENGINEERING BLDG.

76F3095 S&E #247. 8-54

PWFB 0819 2259, 2260

F.B. 1970 PG. 100

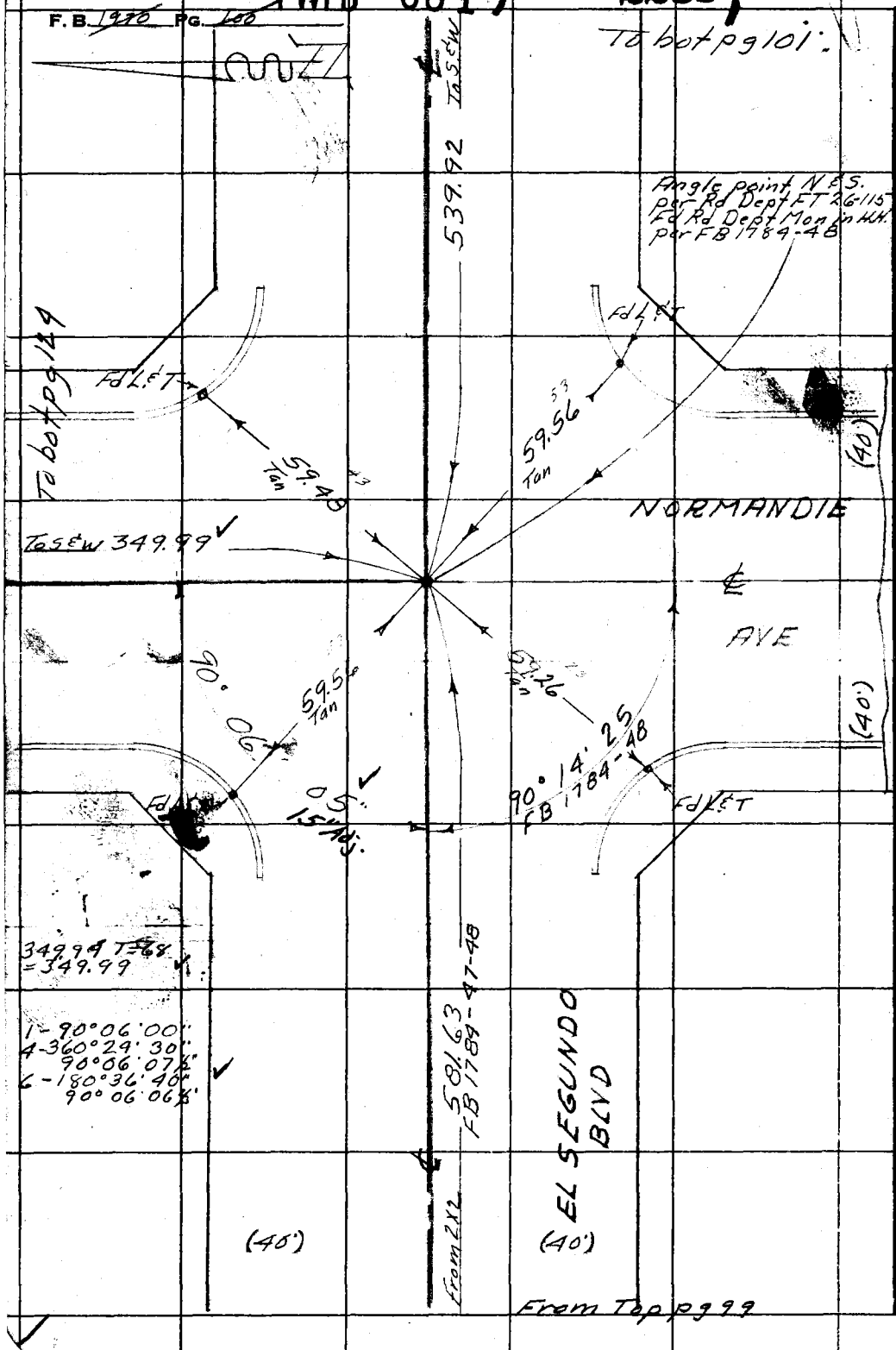

RETURN TO
LOS ANGELES COUNTY SURVEYOR
726 LOS ANGELES COUNTY
ENGINEERING BLDG.

Note: Any Additions or Changes on This Sheet Must be Made or Circled in Red Ink With Date and Name of Person Making Change.

Do not extend notes this side of this line.

PWFB 0819 2261, 2262

F. B. ____ PG. ____

Notes Ch'd by [illegible]
Map No. ____
Office Work ____
Checked ____
Date ____

Survey of [illegible]
W. O. [illegible] Shape No. [illegible] Sta. [illegible]
Surveyed by M. A. Van Deren
Notes Van Date 6-24-55
C. Johnson
Indexed ____

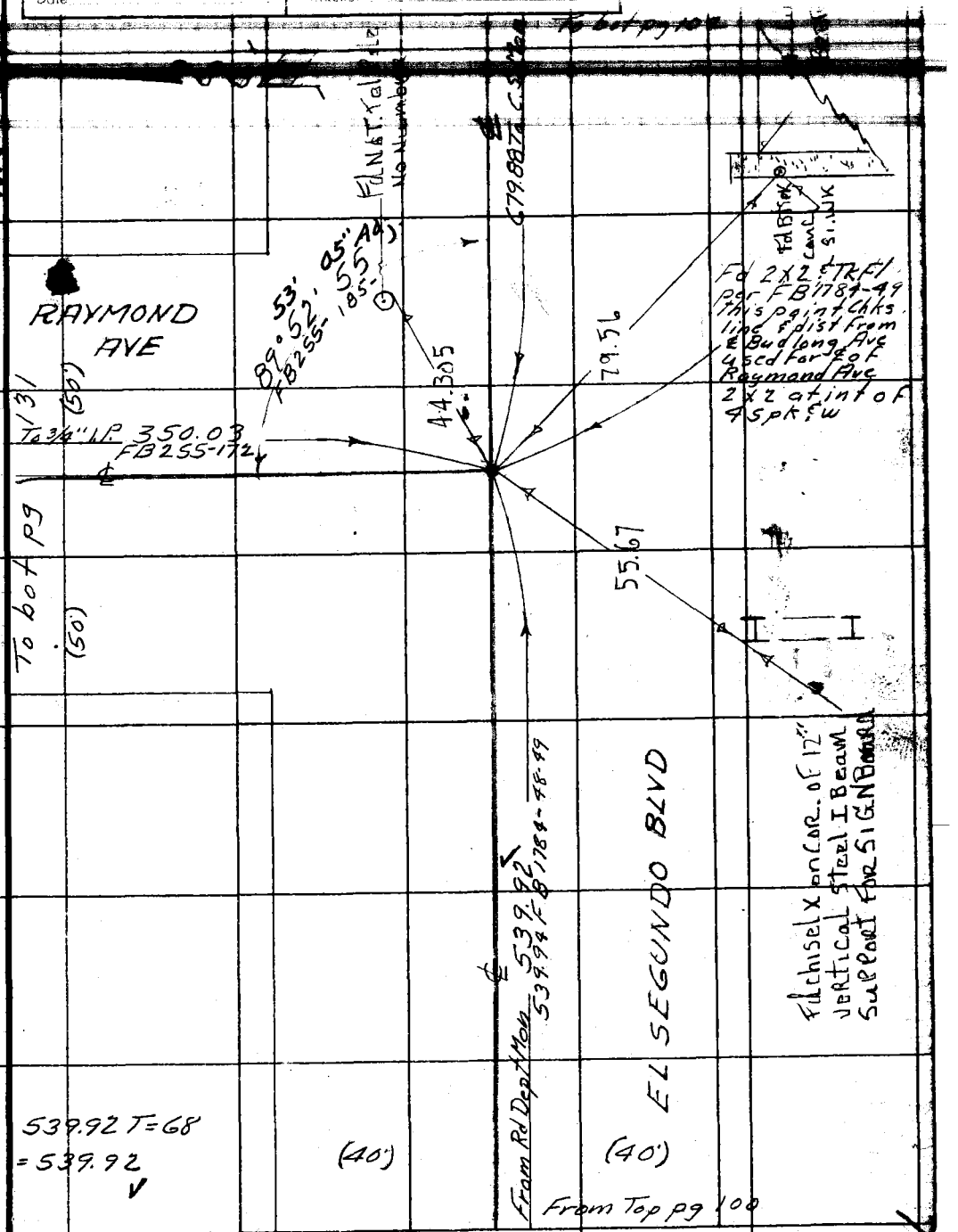

Note: Any Additions or Changes on This Sheet Must be Made or Circled in Red Ink With Date and Name of Person Making Change.

Do not extend notes this side of this line.

RETURN TO
LOS ANGELES COUNTY SURVEYOR
726 LOS ANGELES COUNTY
ENGINEERING BLDG.

76F309S S&E #247. 8-54

PWFB 0819 2263, 2264

F.B. 1970 PG. 102

W.S. 26-A.2

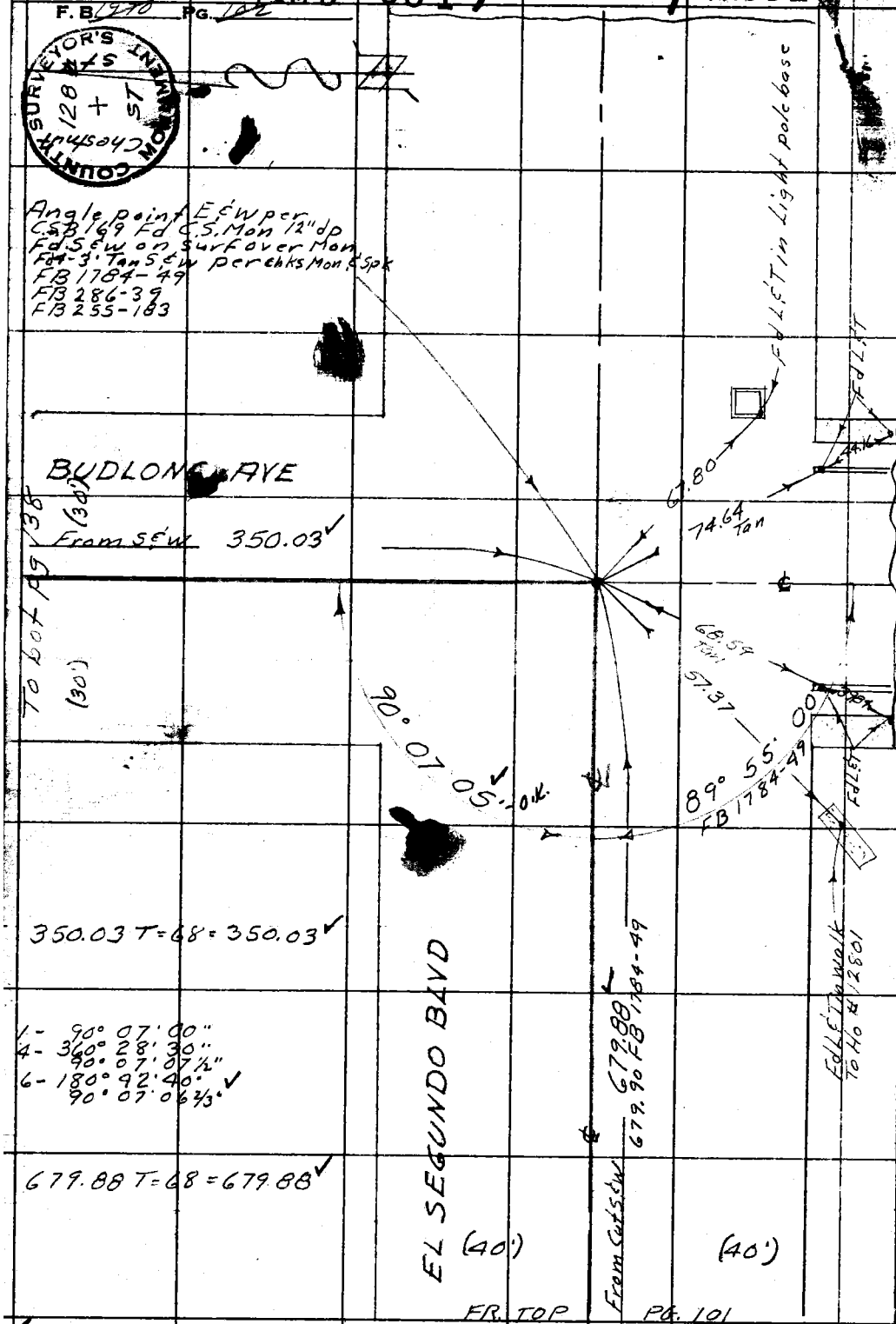

RETURN TO
LOS ANGELES COUNTY SURVEYOR
726 LOS ANGELES COUNTY
ENGINEERING BLDG.

Do not extend notes this side of this line.

Note: Any Additions or Changes on This Sheet Must be Made or Circled in Red Ink With Date and Name of Person Making Change.

PWFB 0819 2265, 2266

F. B. _____ Pg. _____

Map No. _____
Office Work _____
Checked _____
Date _____

W. O. [illegible] Tape No. [illegible] Std. [illegible] °F
Surveyed by [illegible]
Notes Van Date 6-55
Indexed [illegible]

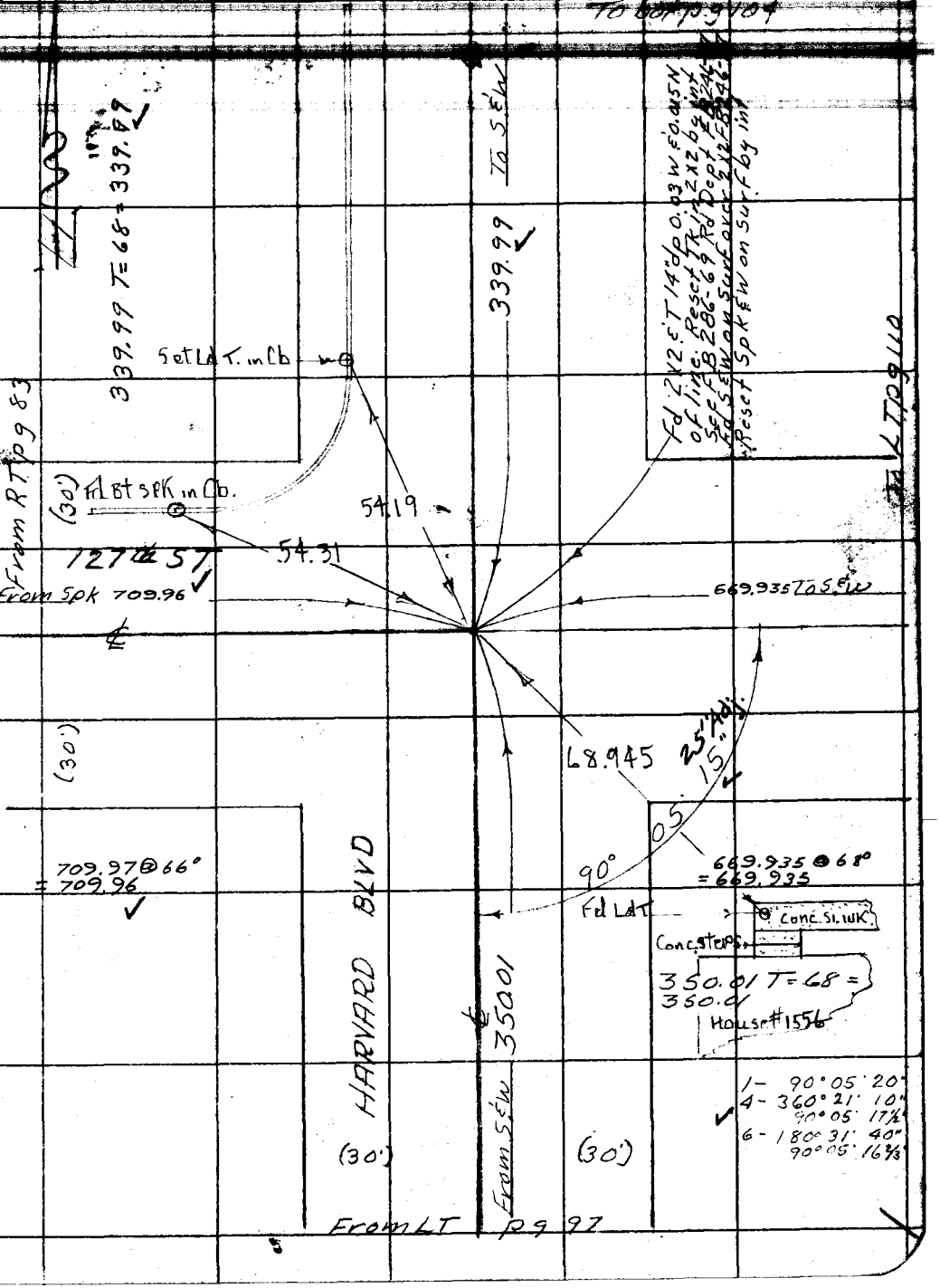

Note: Any Additions or Changes on This Sheet Must be Made or Circled in Red Ink With Date and Name of Person Making Change.

Do not extend notes this side of this line.

RETURN TO
LOS ANGELES COUNTY SURVEYOR
726 LOS ANGELES COUNTY
ENGINEERING BLDG.

76F309S S&E #247. 8-54

2267, 2268

F.B. 1970 Pg. 104

PWFB 0819

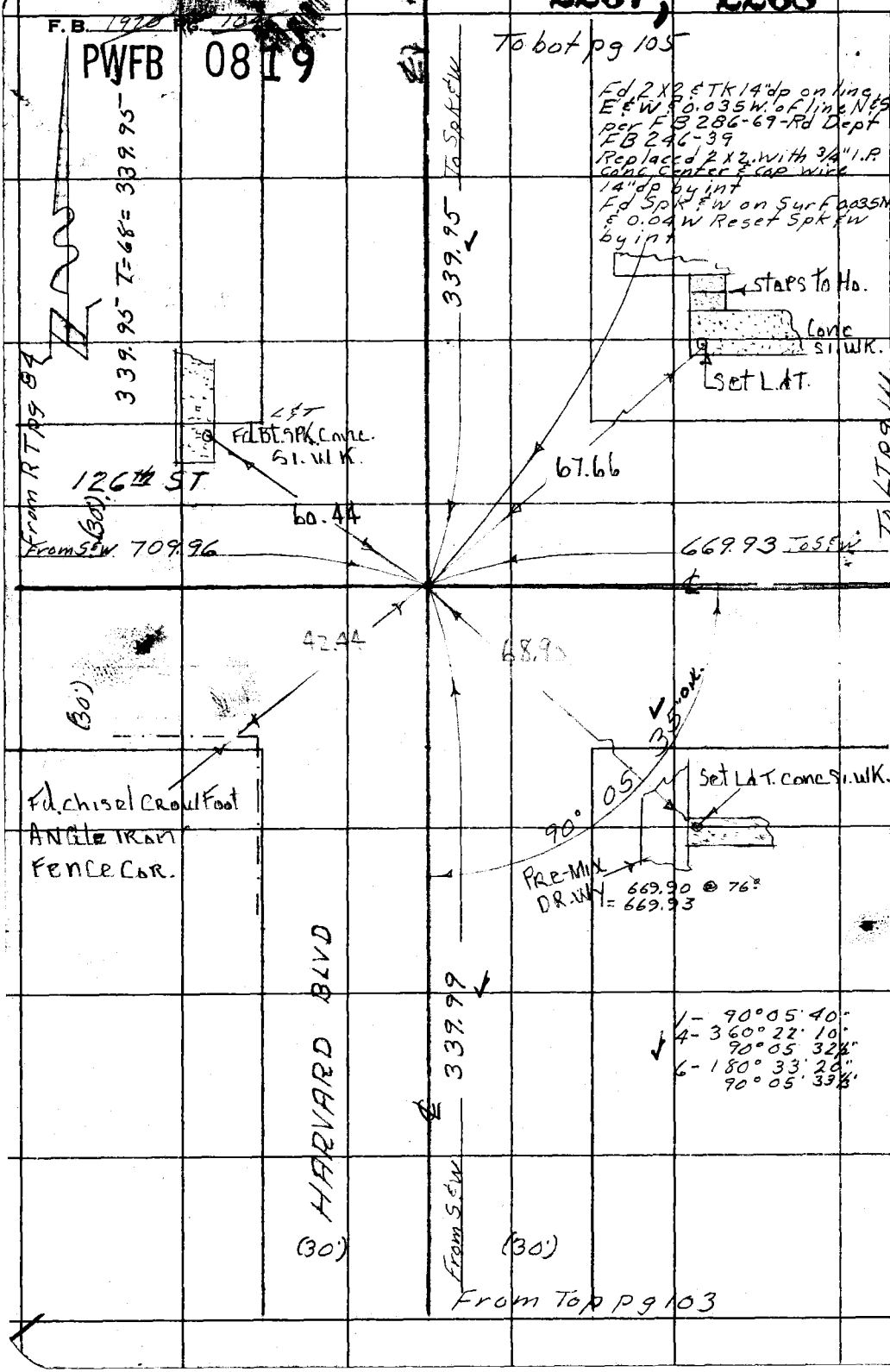

W.S. 26-A-2

RETURN TO
LOS ANGELES COUNTY SURVEYOR
726 LOS ANGELES COUNTY
ENGINEERING BLDG.

Do not extend notes this side of this line.

Note: Any Additions or Changes on This Sheet Must be Made or Circled in Red Ink With Date and Name of Person Making Change.

PWFB 0819 2269

F. B. _____ PG. _____

Map No. _____
Office Work _____
Checked _____
Date _____

W. 0551.1 Tape No. 0... Std. 68 °F
Surveyed by M. A. VanDeren
Notes Van Date 6-55
Indexed _____

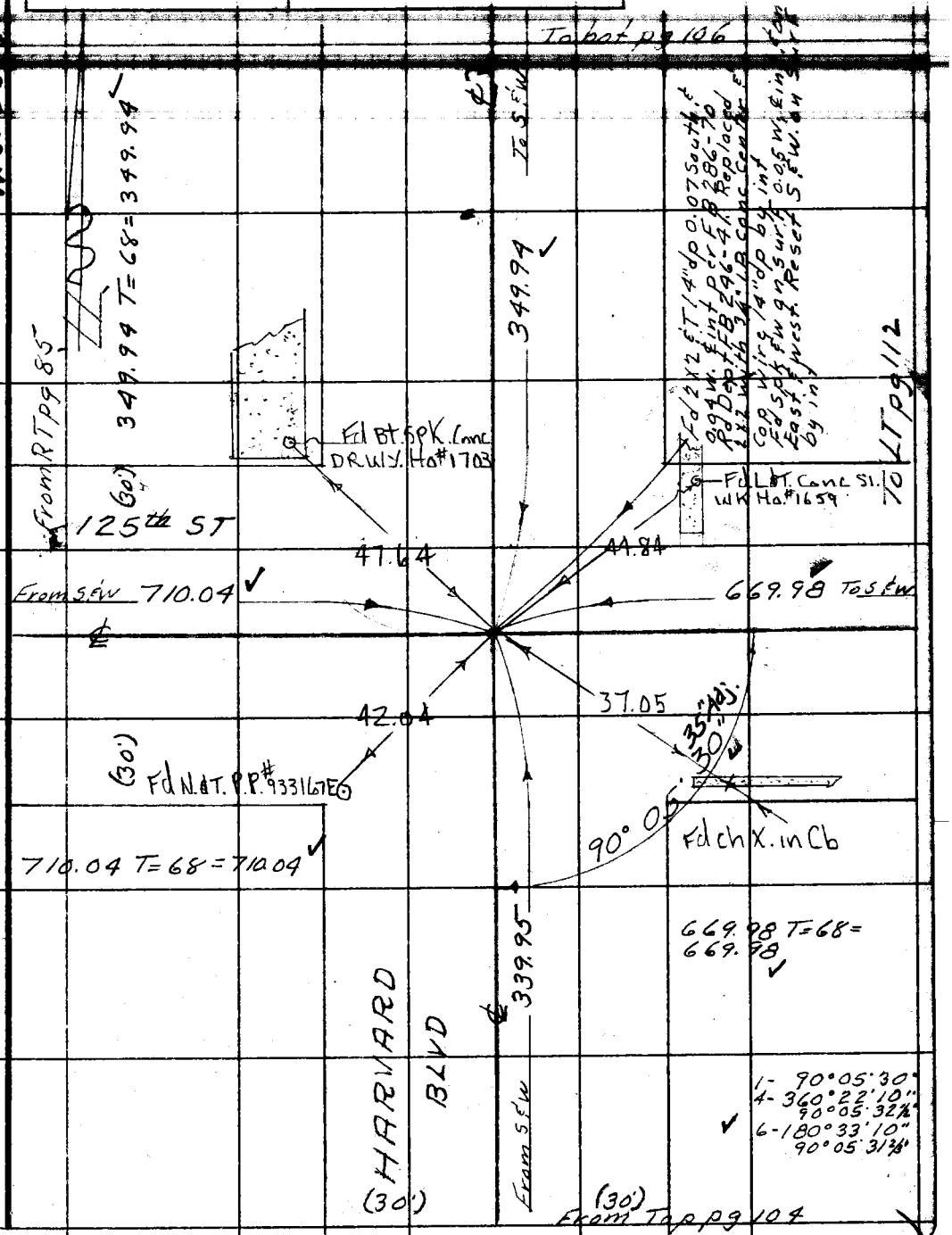

Note: Any Additions or Changes on This Sheet Must be Made or Circled in Red Ink With Date and Name of Person Making Change.

Do not extend notes this side of this line.

RETURN TO
LOS ANGELES COUNTY SURVEYOR
726 LOS ANGELES COUNTY
ENGINEERING BLDG.

76F3095 S&E #247. 8-54

2270

F.B. 1970 PG. 106

PWFB 0819

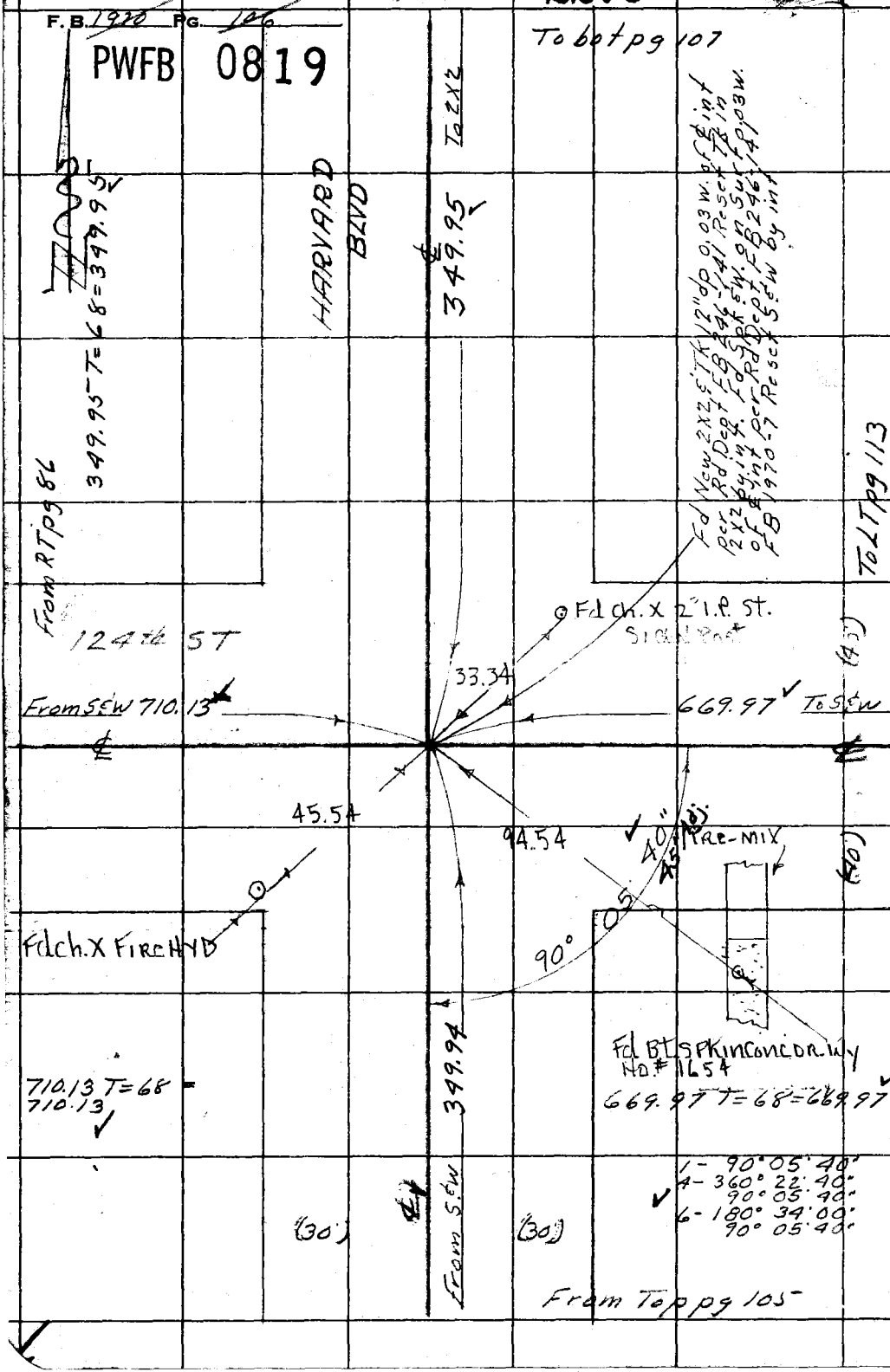

W.S. 26-A-2

RETURN TO
LOS ANGELES COUNTY SURVEYOR
726 LOS ANGELES COUNTY
ENGINEERING BLDG.

Do not extend notes this side of this line.

Note: Any Additions or Changes on This Sheet Must be Made or Circled in Red Ink With Date and Name of Person Making Change.

PWFB 0819

2271

F.B. 2 PG.

Map No.
Office Work
Checked
Date

W. O. 53174 Tape No. 0145 St'd. 68 °F
Surveyed by M. A. Van Deren
Notes Van Date 6-55
Indexed

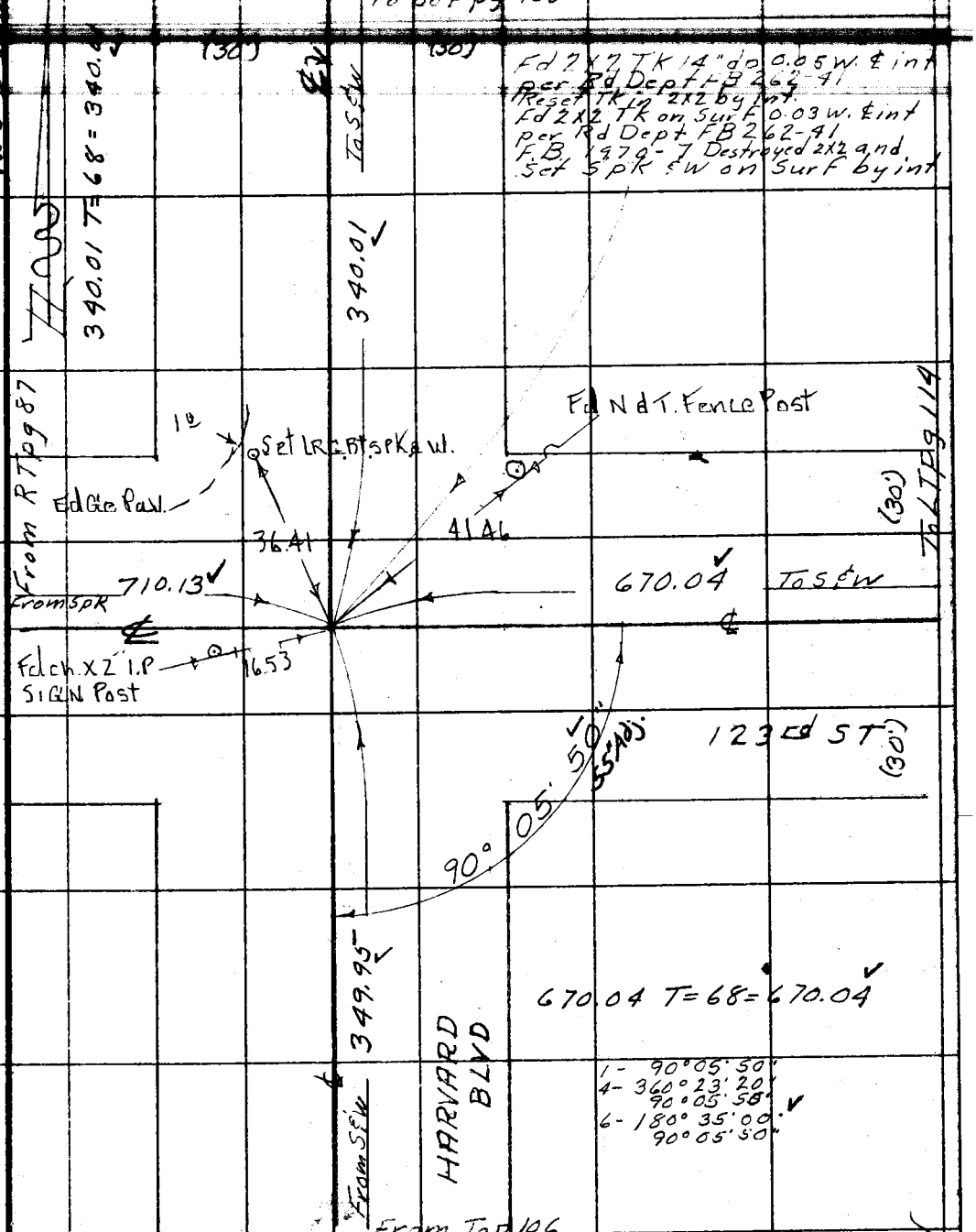

1- 90°05'50"
4- 360°23'20"
90°05'58"
6- 180°35'00"
90°05'50"

Note: Any Additions or Changes on This Sheet Must be Made or Circled in Red Ink With Date and Name of Person Making Change.

Do not extend notes this side of this line.

RETURN TO
LOS ANGELES COUNTY SURVEYOR
726 LOS ANGELES COUNTY
ENGINEERING BLDG.

76F309S S&E #247. 8-54

F.B. 1970 PG. 408

PWFB 0819

2272

WS, 26-A-2

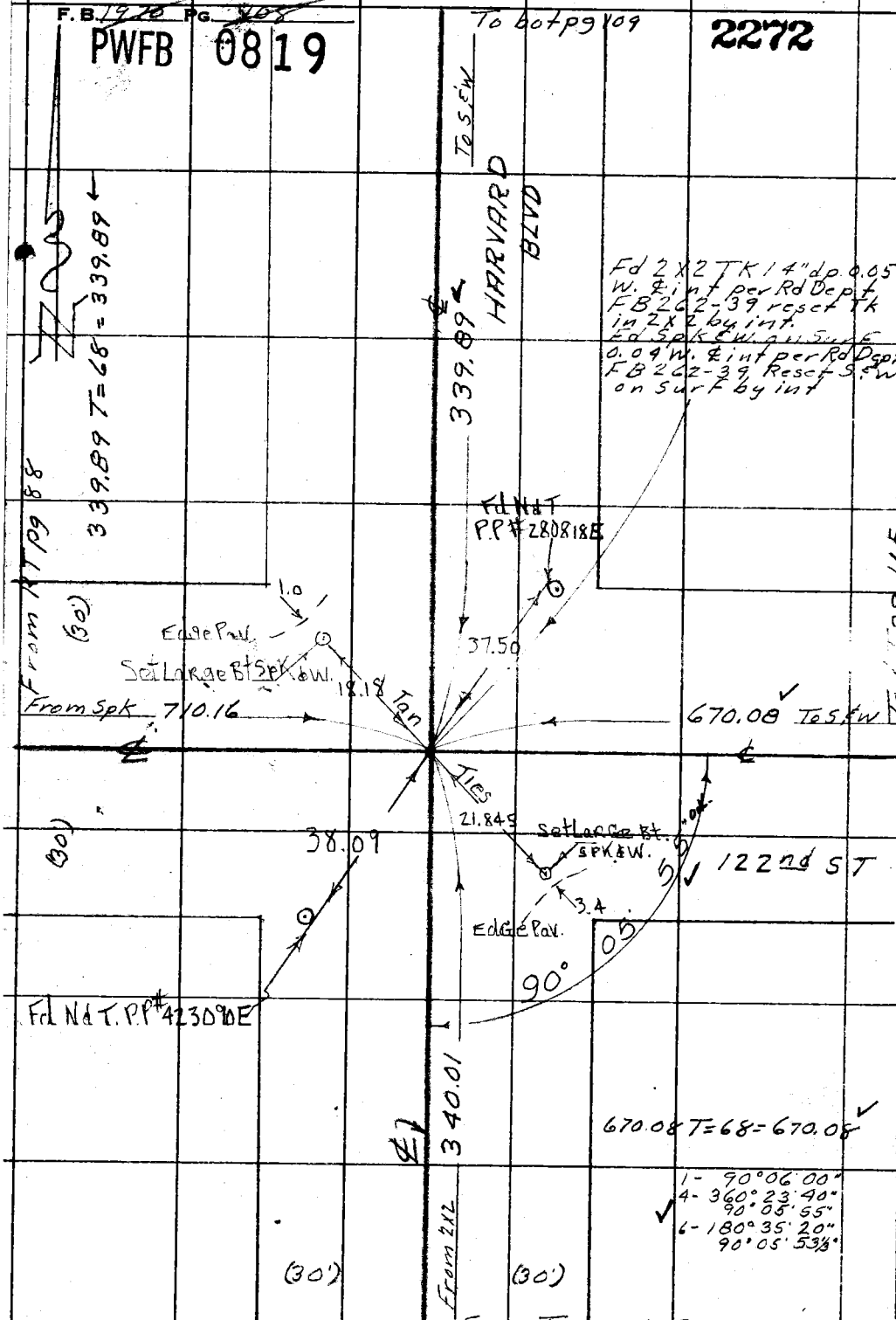

RETURN TO
LOS ANGELES COUNTY SURVEYOR
726 LOS ANGELES COUNTY
ENGINEERING BLDG.

Do not extend notes this side of this line.

Note: Any Additions or Changes on This Sheet Must be Made or Circled in Red Ink With Date and Name of Person Making Change.

PWFB 0819

2273

F.B. _____ PG. _____

Map No. _____
Office Work _____
Checked _____
Date _____

W. O. 5531.14 Tape No. 445 St'd. 68 °F
Surveyed by M.A. Van Dersch
Notes Van Date 6-85
Indexed [illegible]

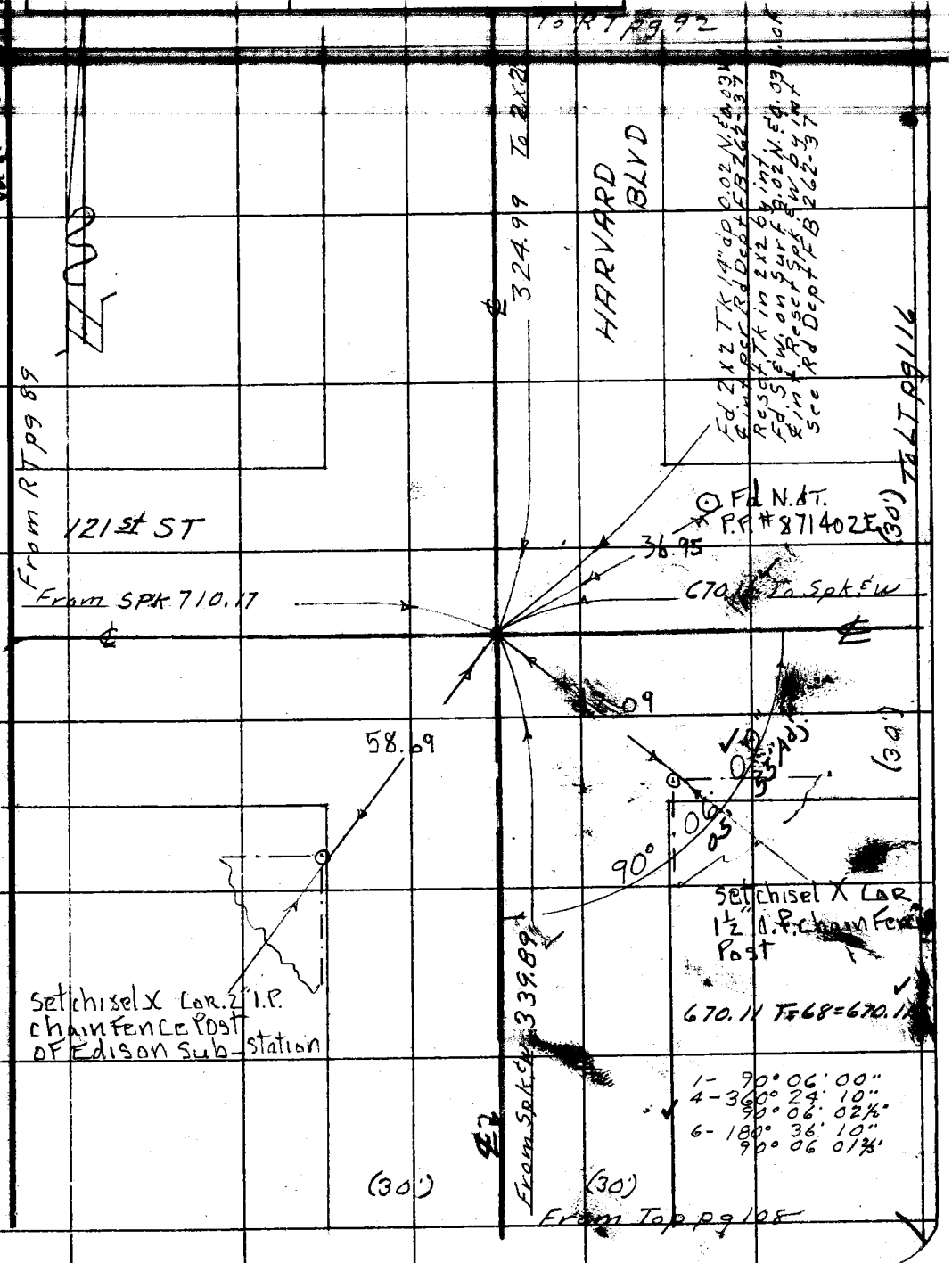

Note: Any Additions or Changes on This Sheet Must be Made or Circled in Red Ink With Date and Name of Person Making Change.

Do not extend notes this side of this line.

RETURN TO
LOS ANGELES COUNTY SURVEYOR
726 LOS ANGELES COUNTY
ENGINEERING BLDG.

76F3095 S&E #247. 8-54

2274

F.B. 1920 Pg. 110

PWFB 0819

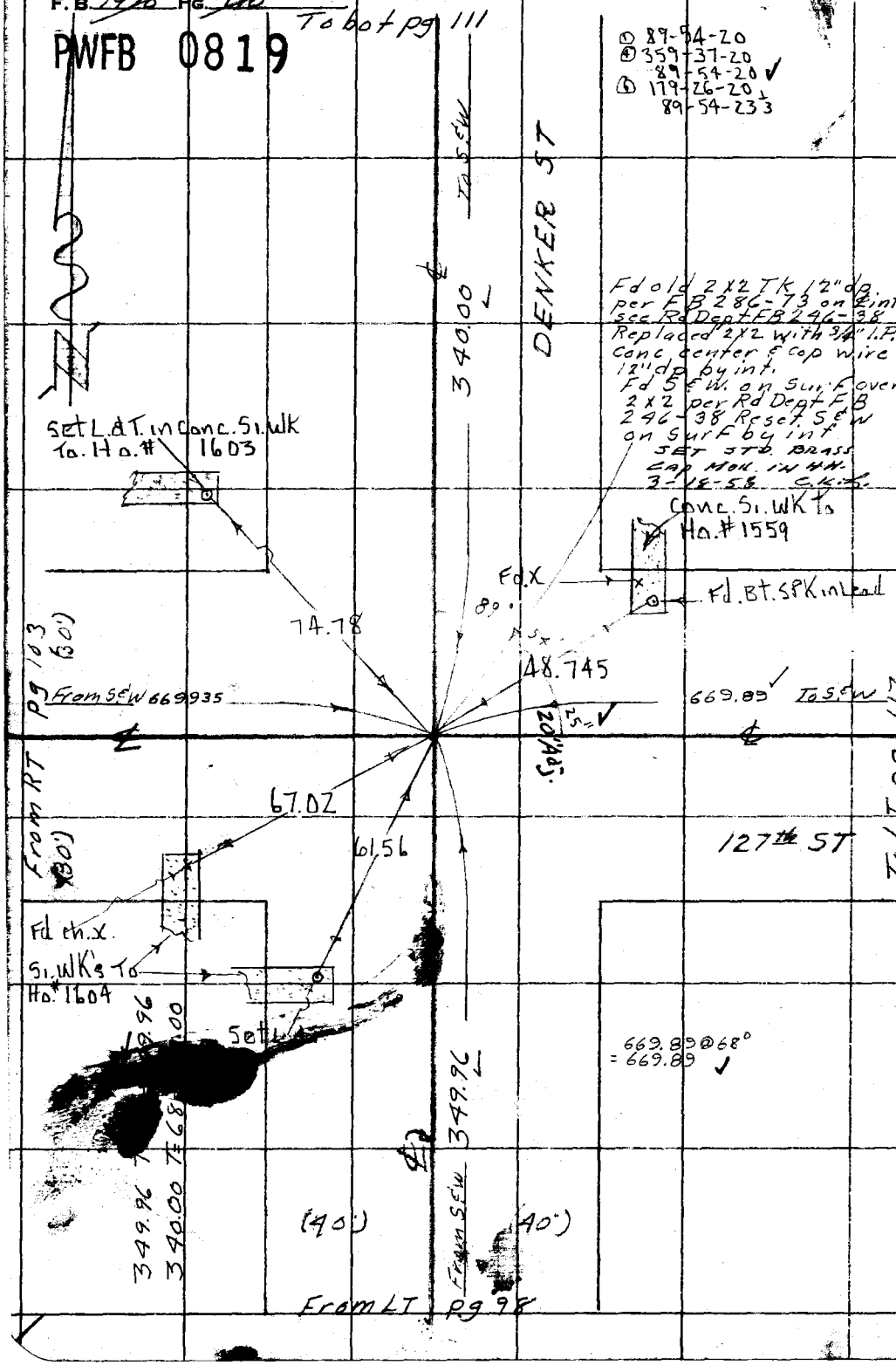

W.S. 26-A-2

RETURN TO
LOS ANGELES COUNTY SURVEYOR
726 LOS ANGELES COUNTY
ENGINEERING BLDG.

Do not extend notes this side of this line.

Note: Any Additions or Changes on This Sheet Must be Made or Circled in Red Ink With Date and Name of Person Making Change.

PWFB 0819

2275

F. B. _____ PG. _____

Map No. _____
Office Work _____
Checked _____
Date _____

W. O. _____ Tape No. _____ Std. _____
Surveyed by _____
Notes _____ Date 6-55
Indexed _____

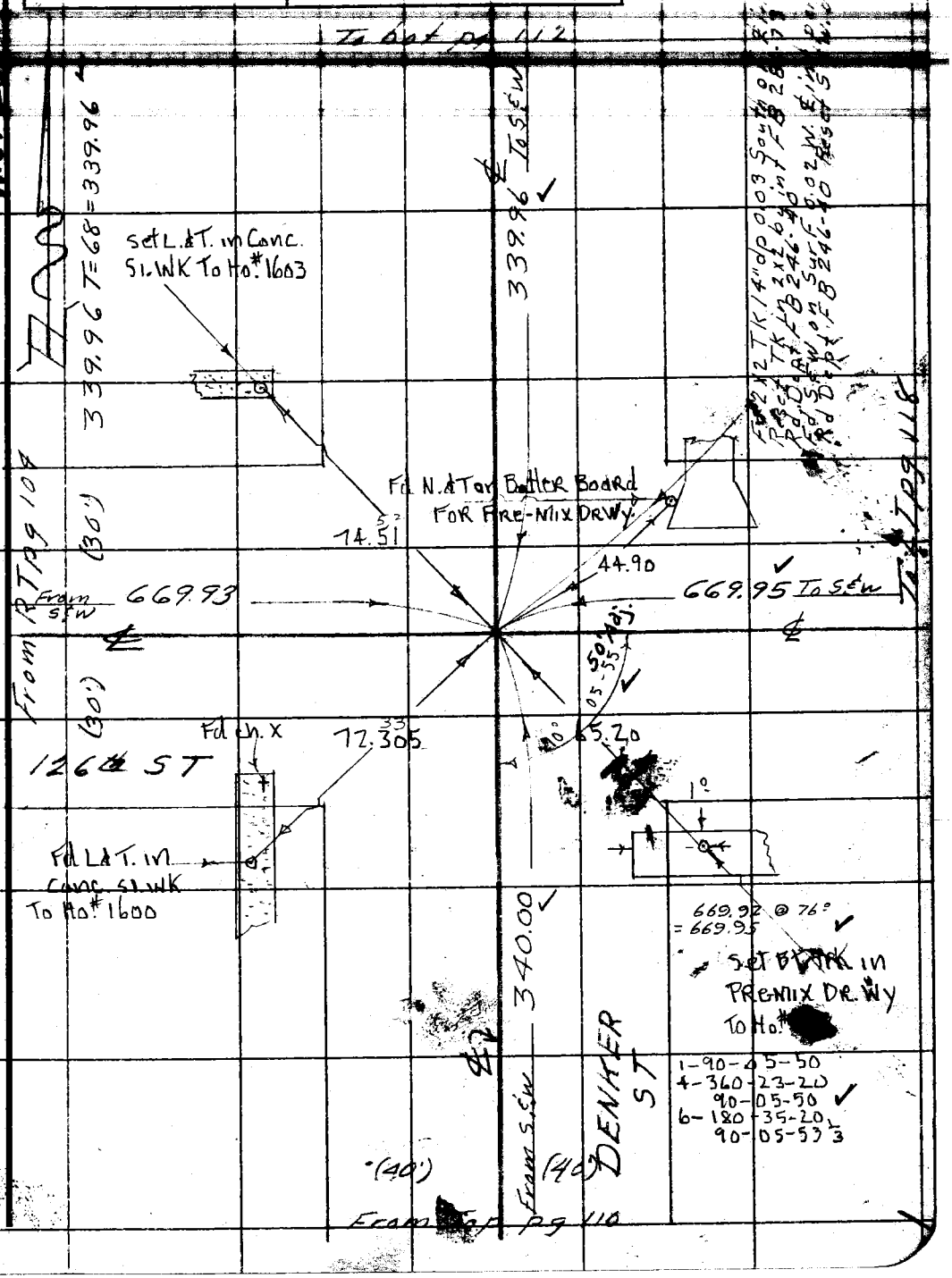

Note: Any Additions or Changes on This Sheet Must be Made or Circled in Red Ink With Date and Name of Person Making Change.

Do not extend notes this side of this line.

RETURN TO
LOS ANGELES COUNTY SURVEYOR
726 LOS ANGELES COUNTY
ENGINEERING BLDG.

76F... #247. 8-54

PWFB 0819 2276

F.B. 1970 Pg. 112

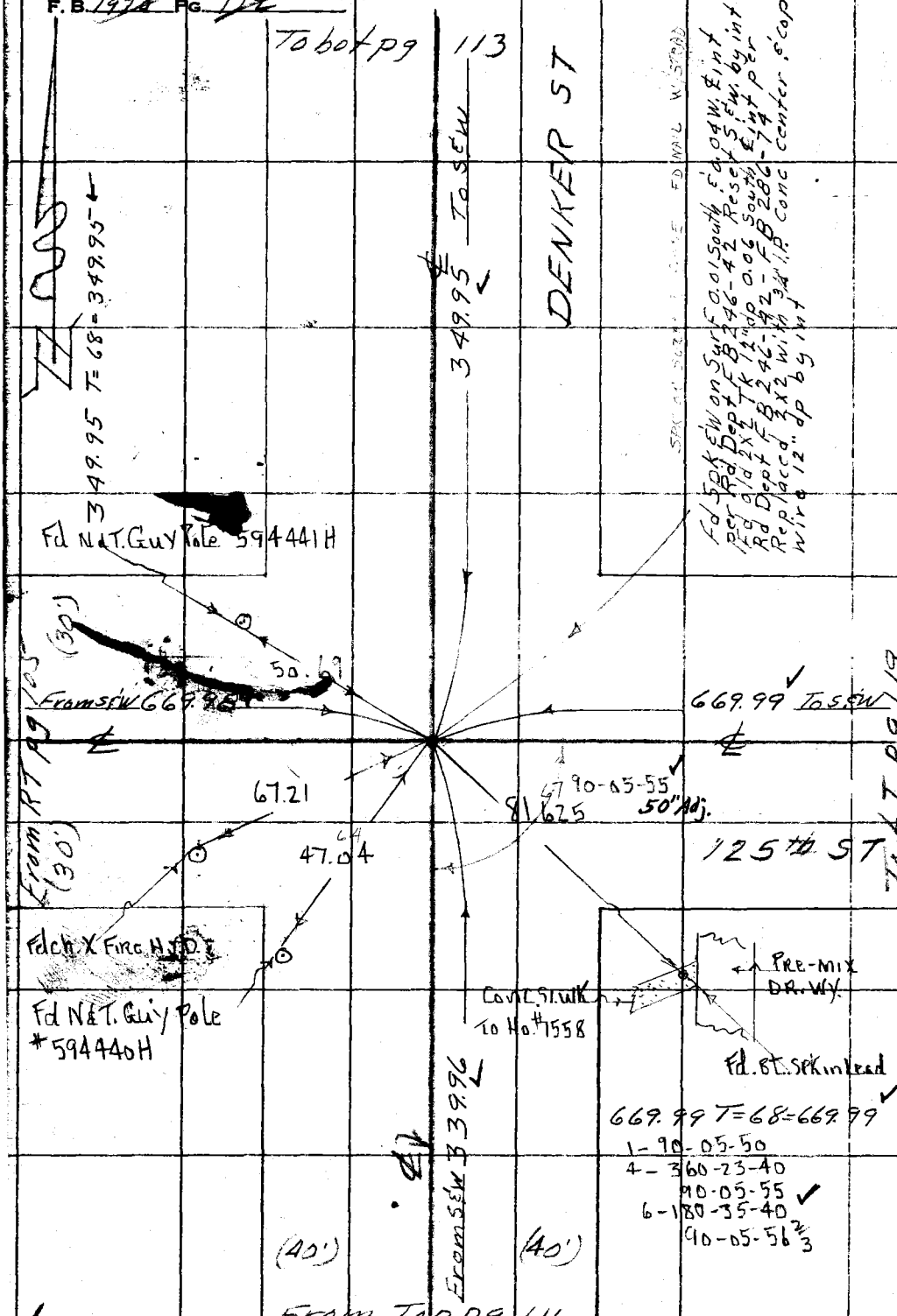

WS. 26-A-2

RETURN TO
LOS ANGELES COUNTY SURVEYOR
726 LOS ANGELES COUNTY
ENGINEERING BLDG.

Do not extend notes this side of this line.

Note: Any Additions or Changes on This Sheet Must be Made or Circled in Red Ink With Date and Name of Person Making Change.

PWFB 0819 2277

F. B. ____ PG. ____

Note Ch'd by ____
Map No. ____
Office Work ____
Checked ____
Date ____

Survey of ____
W. O. ____ Tape No. ____ Std. ____
Surveyed by M. A. Van Deen
Notes Van Date 6-55
Indexed E. O. Johnson

4-359-36-00
89-54-00
6-179-24-00 ✓

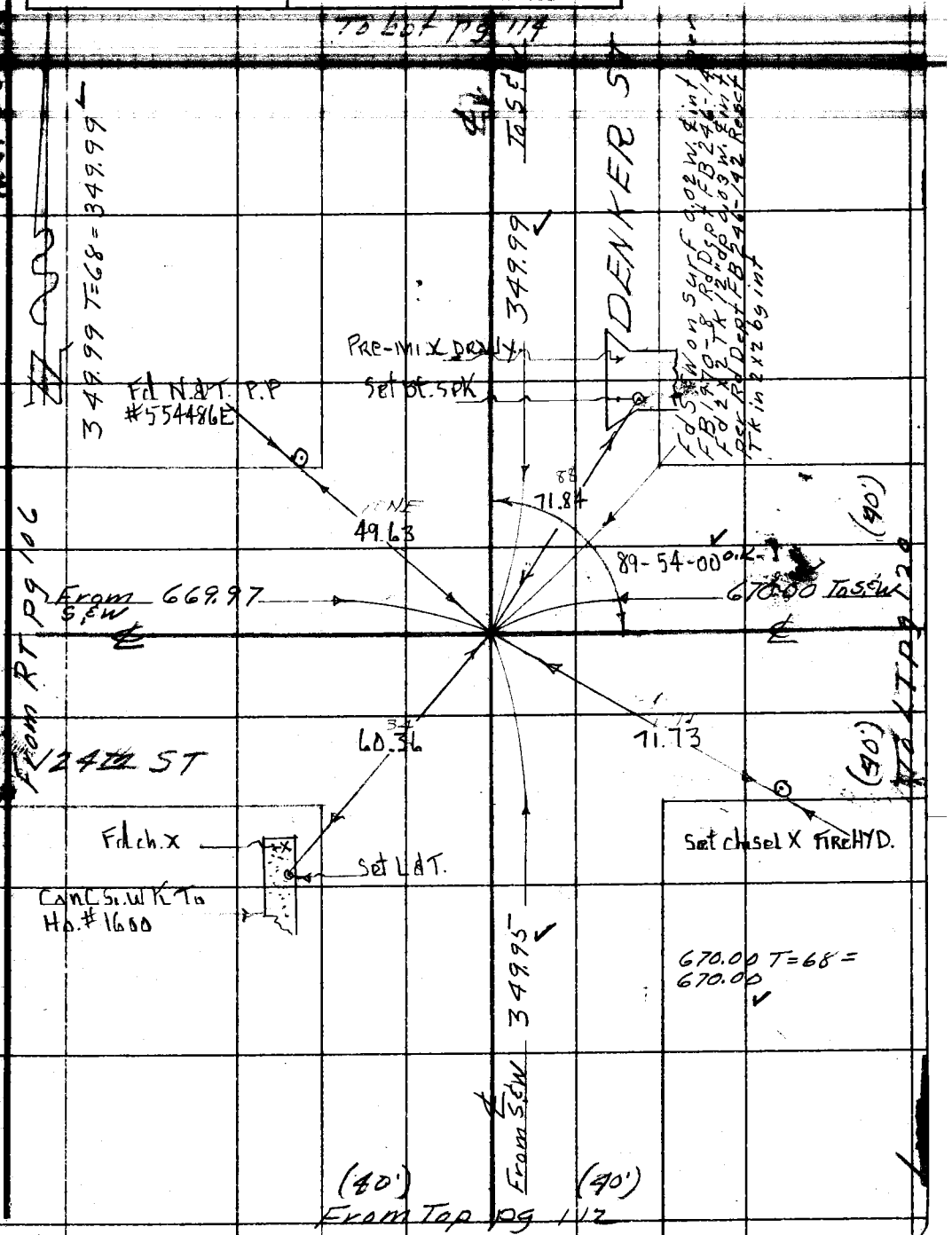

Note: Any Additions or Changes on This Sheet Must be Made or Circled in Red Ink With Date and Name of Person Making Change.

Do not extend notes this side of this line.

RETURN TO:
LOS ANGELES COUNTY SURVEYOR
726 LOS ANGELES COUNTY
ENGINEERING BLDG.

76F309S S&E #247. 8-54

F.B. 1970 Pg. 114

PWFB 0819

2278

To bot pg 115

W.S. 26-A.2



RETURN TO
LOS ANGELES COUNTY SURVEYOR
726 LOS ANGELES COUNTY
ENGINEERING BLDG.
Do not extend notes this side of this line.

Note: Any Additions or Changes on This Sheet Must be Made or Circled in Red Ink With Date and Name of Person Making Change.

PWFB 0819 2279

F. B. _____ PG. _____

Map No. _____
Office Work _____
Checked _____
Date _____

W. O. [illegible] Tape No. [illegible] Std. [illegible] °F
Surveyed by M. [illegible]
Notes [illegible] Date [illegible]
Indexed [illegible]

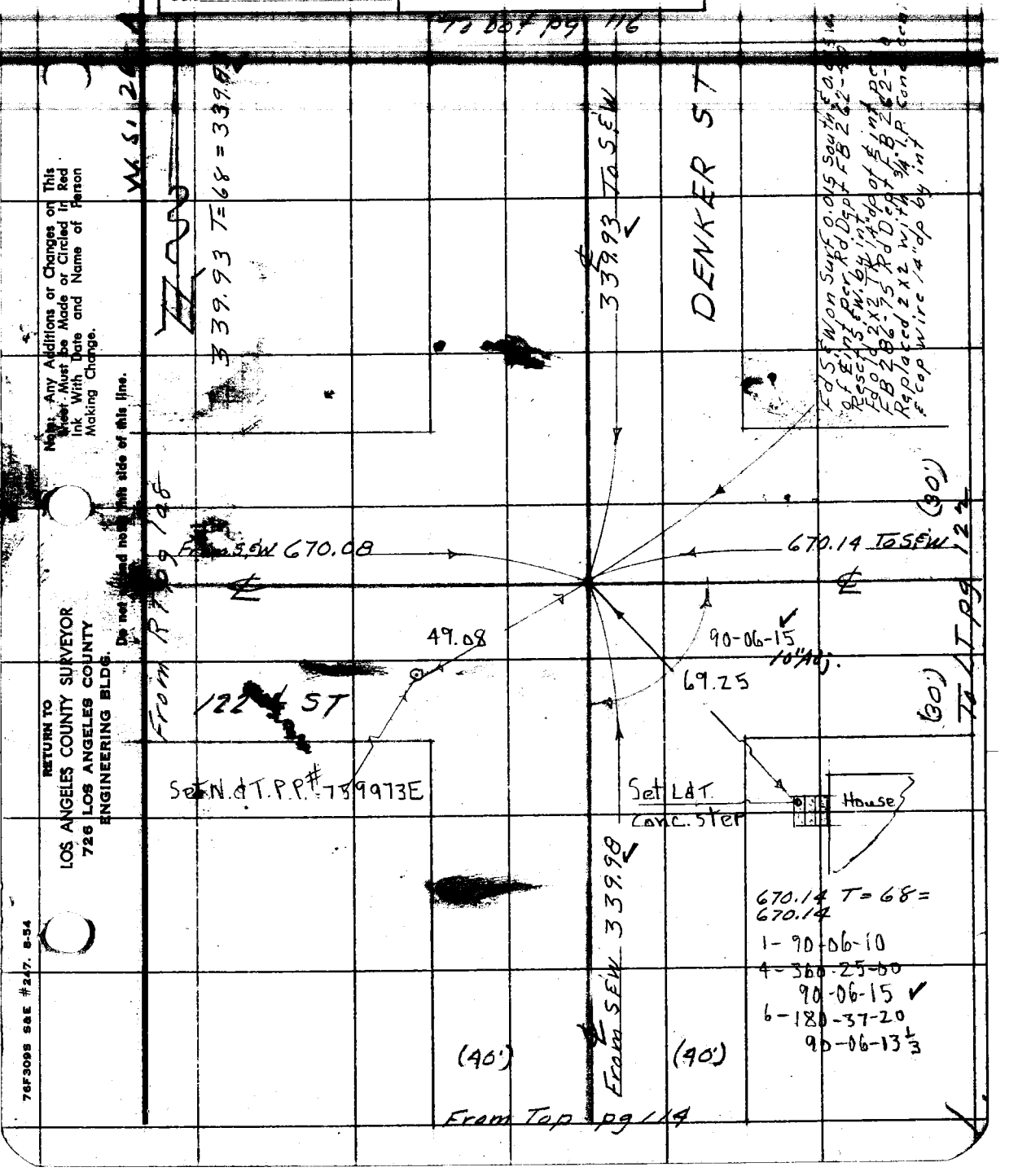

Note: Any Additions or Changes on This Sheet Must be Made or Circled in Red Ink With Date and Name of Person Making Change.

Do not [illegible] this side of this line.

RETURN TO
LOS ANGELES COUNTY SURVEYOR
726 LOS ANGELES COUNTY
ENGINEERING BLDG.

76F3098 S&E #247. 8-54

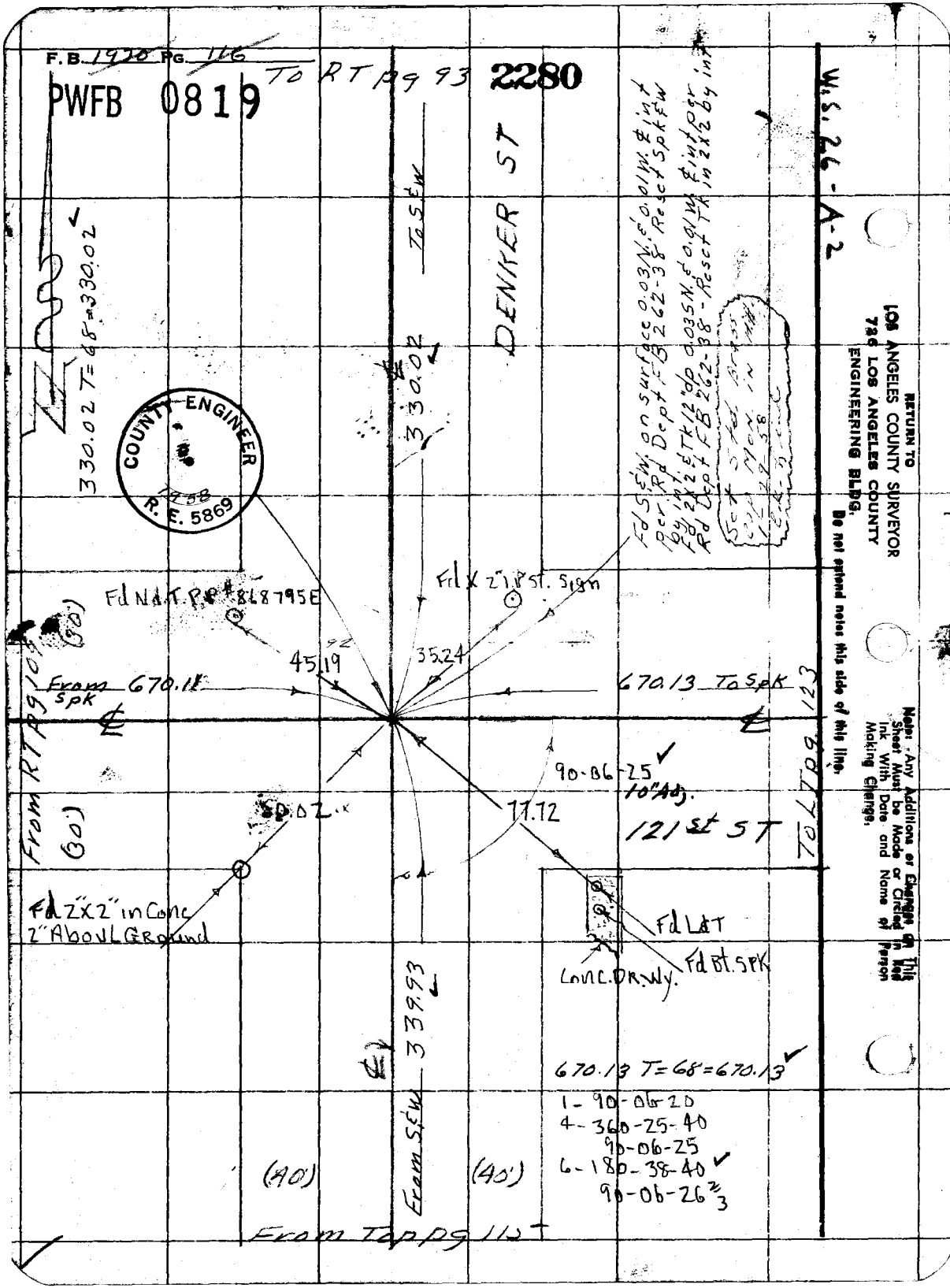
F.B. 1920 Pg. 116
PWFB 0819
To RT pg 93
2280
W.S. 26-A-2
DENKER ST
To S&W
330.02
330.02 T=68=330.02
COUNTY ENGINEER
R.E. 5869
Fd S&W on surface 0.03N. & 0.01W. ℄ int per Rd Dept FB 262-38 Reset Spk & W by int. & Tk 12" dp 0.03S.N. & 0.01W. ℄ int per Rd Dept FB 262-38 - Reset Tk in 2x2 by int
Fd Nd.T.P.P. #868795E
Fd X 2" I.P. St. Sign
45.19
35.24
From Spk 670.11
670.13 To Spk
From RT pg 109
(30')
(30')
90-06-25
10" Adj.
77.72
121st ST
To LT pg 123
Fd 2"x2" in Conc 2" Above Ground
Fd L&T
Fd Bt. Spk
Conc. Dr. Wy.
339.93
From S&W
670.13 T=68=670.13
1- 90-06-20
4- 360-25-40
90-06-25
6- 180-38-40
90-06-26 2/3
(40')
(40')
From Top pg 112
RETURN TO
LOS ANGELES COUNTY SURVEYOR
726 LOS ANGELES COUNTY
ENGINEERING BLDG.
Do not extend notes this side of this line.
Note: Any Additions or Changes on This Sheet Must be Made or Circled in Red Ink With Date and Name of Person Making Change.

PWFB 0819 2281

F. B. _____ PG. _____

Map No. _____
Office Work _____
Checked _____
Date _____

W. O. _____ Tape No. _____ Std. _____ of
Surveyed by M. A. Van Dorn
Notes _____ Date 6-55
Indexed _____ C. Johnson

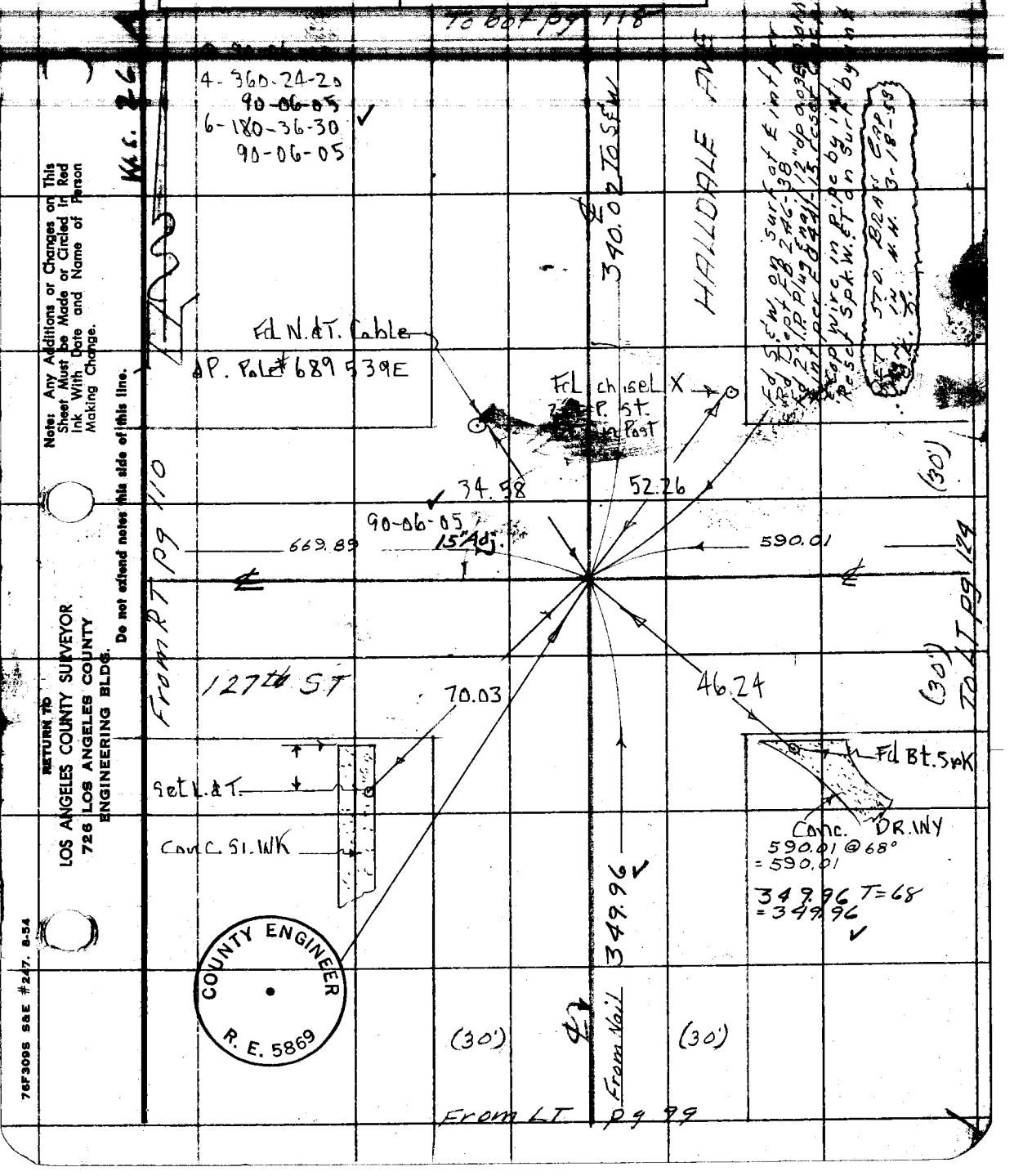

Note: Any Additions or Changes on This Sheet Must be Made or Circled in Red Ink With Date and Name of Person Making Change.

Do not extend notes this side of this line.

RETURN TO
LOS ANGELES COUNTY SURVEYOR
726 LOS ANGELES COUNTY
ENGINEERING BLDG.

76F309S S&E #247. 8-54

PWFB 0819 2282

F.B. 1920 PG. 118

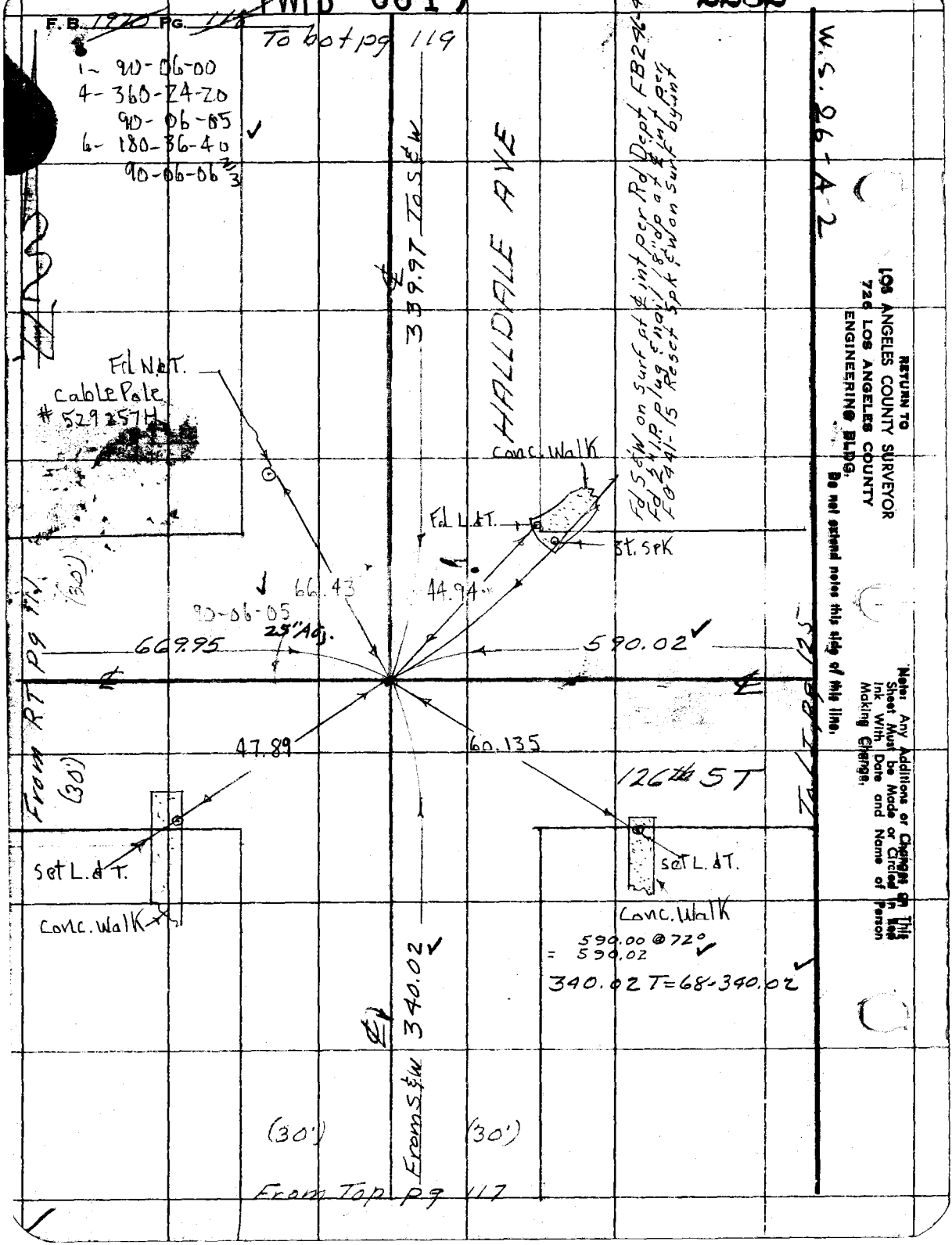

RETURN TO
LOS ANGELES COUNTY SURVEYOR
726 LOS ANGELES COUNTY
ENGINEERING BLDG.
Do not extend notes this side of this line.

Note: Any Additions or Changes on This Sheet Must be Made or Circled in Red Ink With Date and Name of Person Making Change.

PWFB 0819 2283

F. B. _____ PG. _____

Map No. _____
Office Work _____
Checked _____
Date _____

W. O. [illegible] Tape No. [illegible] Std. [illegible]
Surveyed by [illegible]
Notes [illegible] Date 6-55
Indexed [illegible]

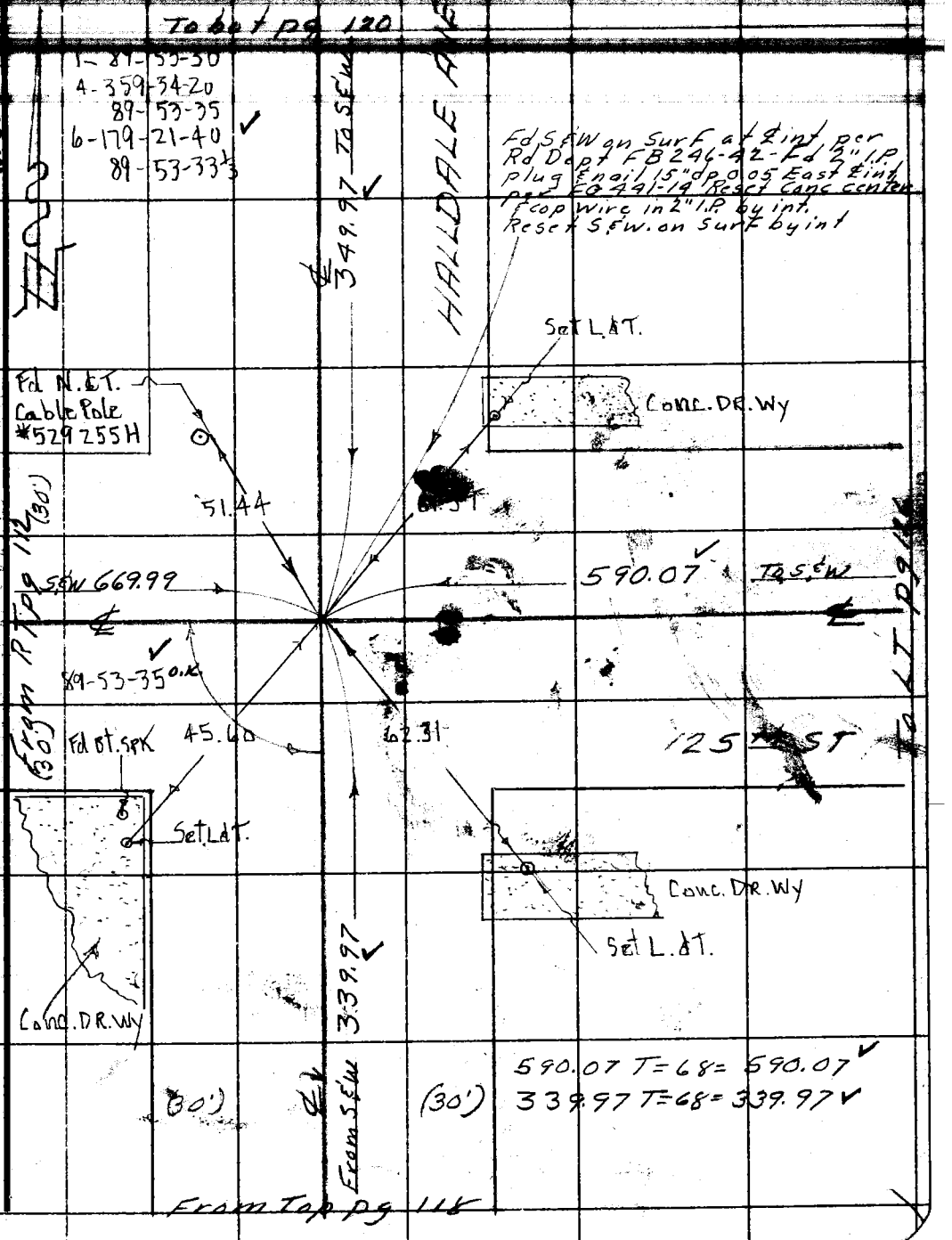

Note: Any Additions or Changes on This Sheet Must be Made or Circled in Red Ink With Date and Name of Person Making Change.

Do not extend notes this side of this line.

RETURN TO
LOS ANGELES COUNTY SURVEYOR
726 LOS ANGELES COUNTY
ENGINEERING BLDG.

76F3098 S&E #247. 8-54

2284

F.B. 1970 Pg. 120

PWFB 0819

To bot pg 121

1- 90-06-20
4-360-25-20
90-06-20
6-180-38-40
90-06-26 2/3

W. 51 Pg 1-A-2

350.00 To S&W

HALLDALE AVE

Fd 2" I.P. plug & nail 15" dp 0.05 East & 0.04 North of ℄ int. per Rd Dept FO 441-14 Reset nail in plug by int. Set S&W on surf by int

Fd N&T.P. Pole # 307 440 E

Conc. Cb

Fd chisel X curb

45.77

46.36

90-06-25

From S&W 670.00 35" Adj.

590.06 To S&W

From RT pg 113

(40')

(40')

49.07

70.44

124th ST

To LT pg 127

Fd chisel X Top 2" I.P. Fence Cor

Fd L&T

Conc. DR. Wy

349.97

590.06 T=68=590.06

349.97 T=68=349.97

(30')

(30')

From S&W

From Top pg 119

RETURN TO
LOS ANGELES COUNTY SURVEYOR
726 LOS ANGELES COUNTY
ENGINEERING BLDG.

Do not extend notes this side of this line.

Note: Any Additions or Changes on This Sheet Must be Made or Circled in Red Ink With Date and Name of Person Making Change.

PWFB 0819 2285

F. B. _____ PG. _____

Map No. _____
Office Work _____
Checked _____
Date _____

W. O. [illegible] Tape No. [illegible] St'd. [illegible] °F
Surveyed by M. A. VanDeCoy
Notes [illegible] Date 6-55
Indexed E. C. Johnson

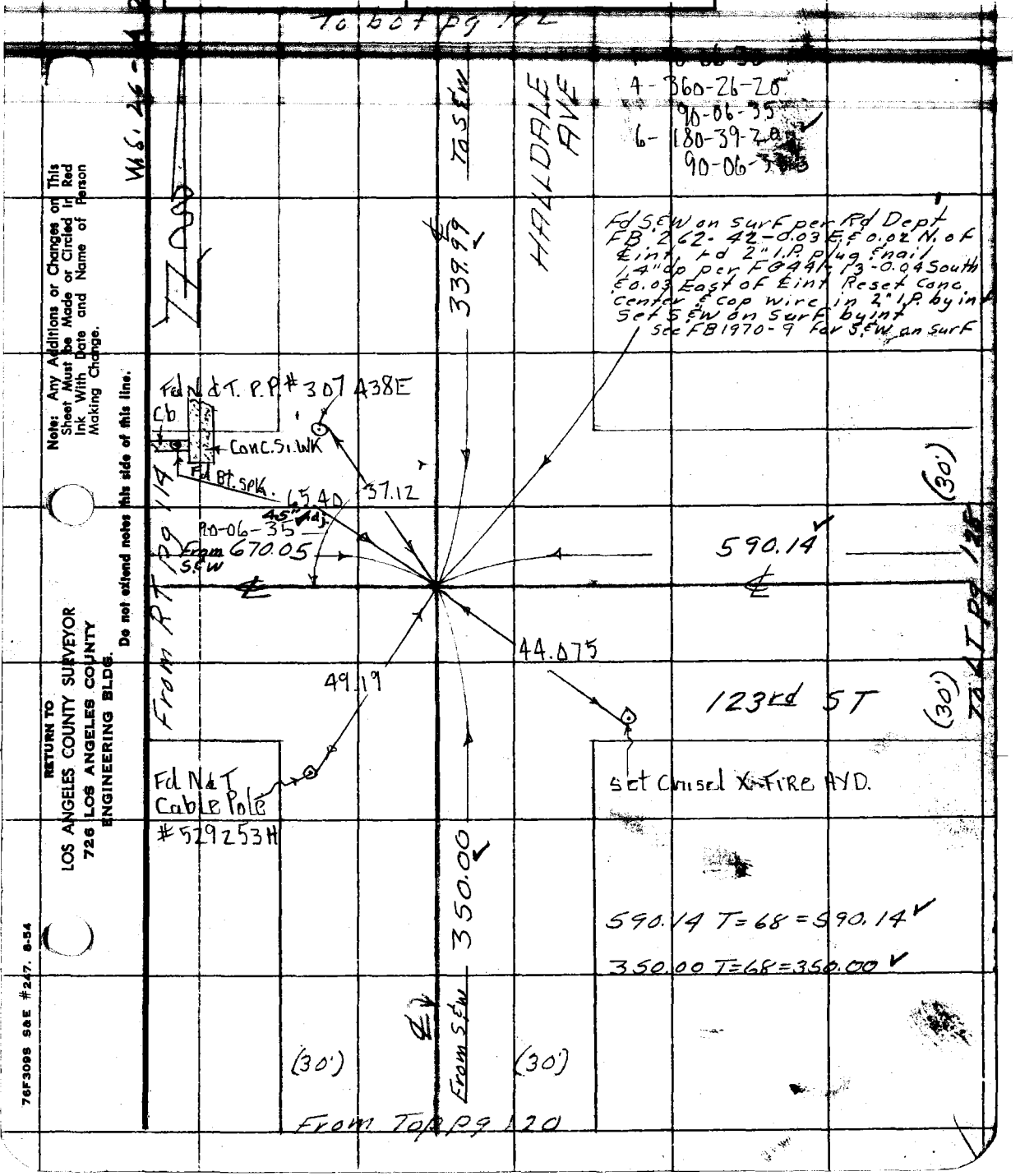

Note: Any Additions or Changes on This Sheet Must be Made or Circled in Red Ink With Date and Name of Person Making Change.

Do not extend notes this side of this line.

RETURN TO
LOS ANGELES COUNTY SURVEYOR
726 LOS ANGELES COUNTY
ENGINEERING BLDG.

76F309S S&E #247. 8-54

F.B. 1920 Pg. 122

PWFB 0819

To bot pg 123

2286

W.S. 26-A-2

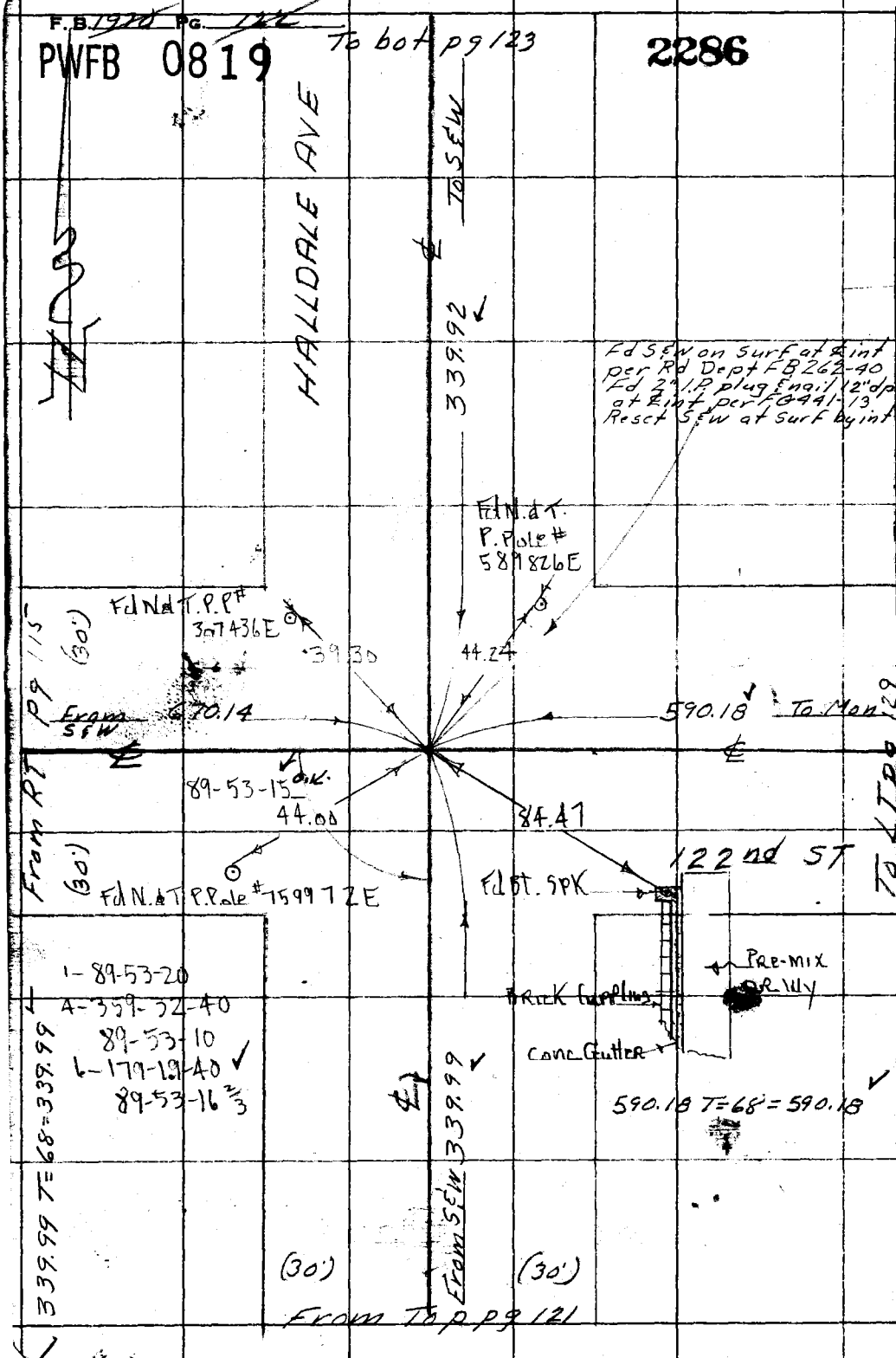

RETURN TO
LOS ANGELES COUNTY SURVEYOR
726 LOS ANGELES COUNTY
ENGINEERING BLDG.
Do not extend notes this side of this line.

Note: Any Additions or Changes on This Sheet Must be Made or Circled in Red Ink With Date and Name of Person Making Change.

PWFB 0819 2287

F.B. Pg. 125

Map No.
Office Work
Checked
Date

W. 8531.14 Tape No. 0145 St'd. 68 °F
Surveyed by M.A. Van Deren
Notes Van Date 6-55
Indexed

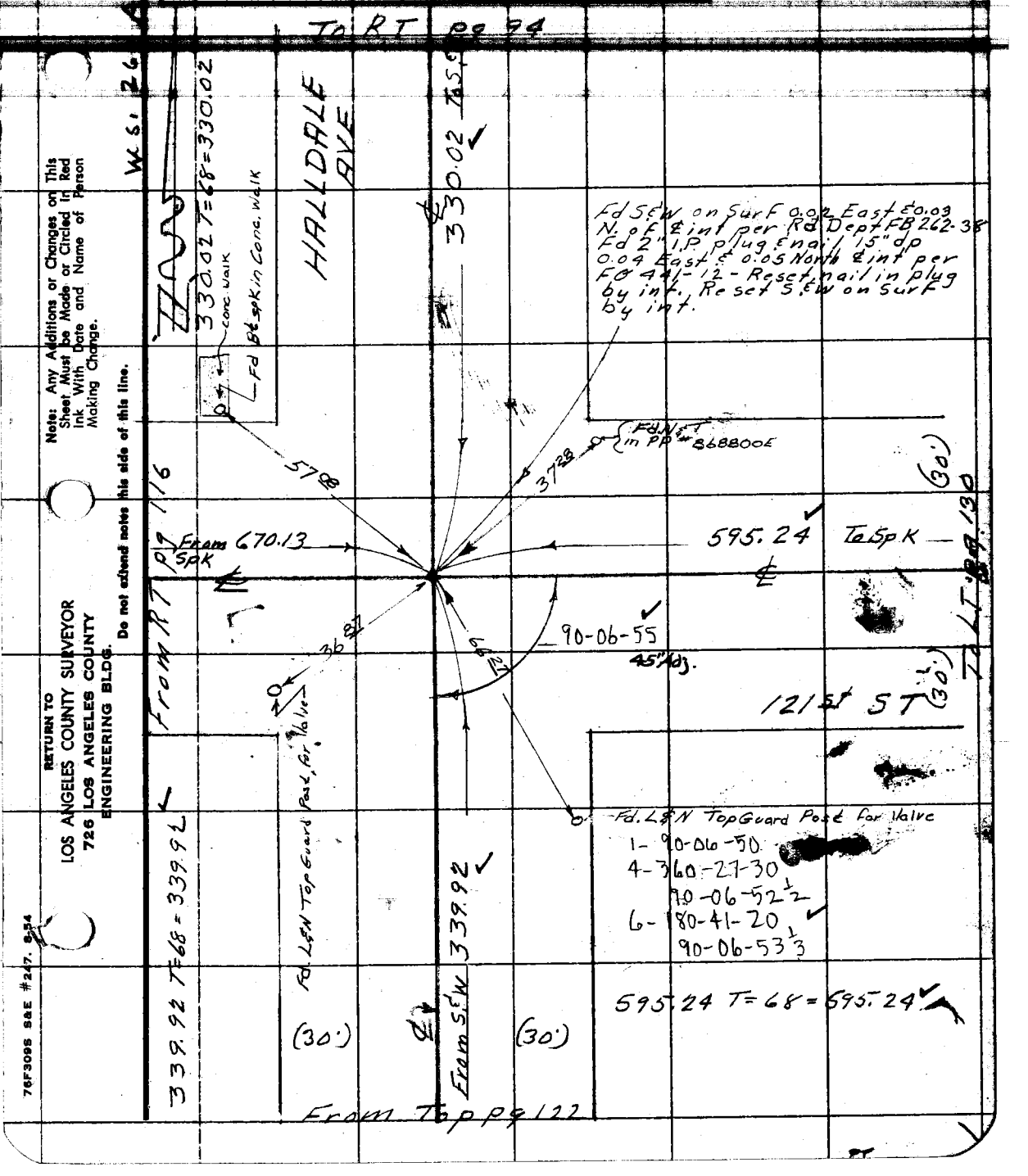

Note: Any Additions or Changes on This Sheet Must be Made or Circled in Red Ink With Date and Name of Person Making Change.

Do not extend notes this side of this line.

RETURN TO
LOS ANGELES COUNTY SURVEYOR
726 LOS ANGELES COUNTY
ENGINEERING BLDG.

76F309S S&E #247. 8-54

PWFB 0819 2288

F.B. 1970 Pg. 124

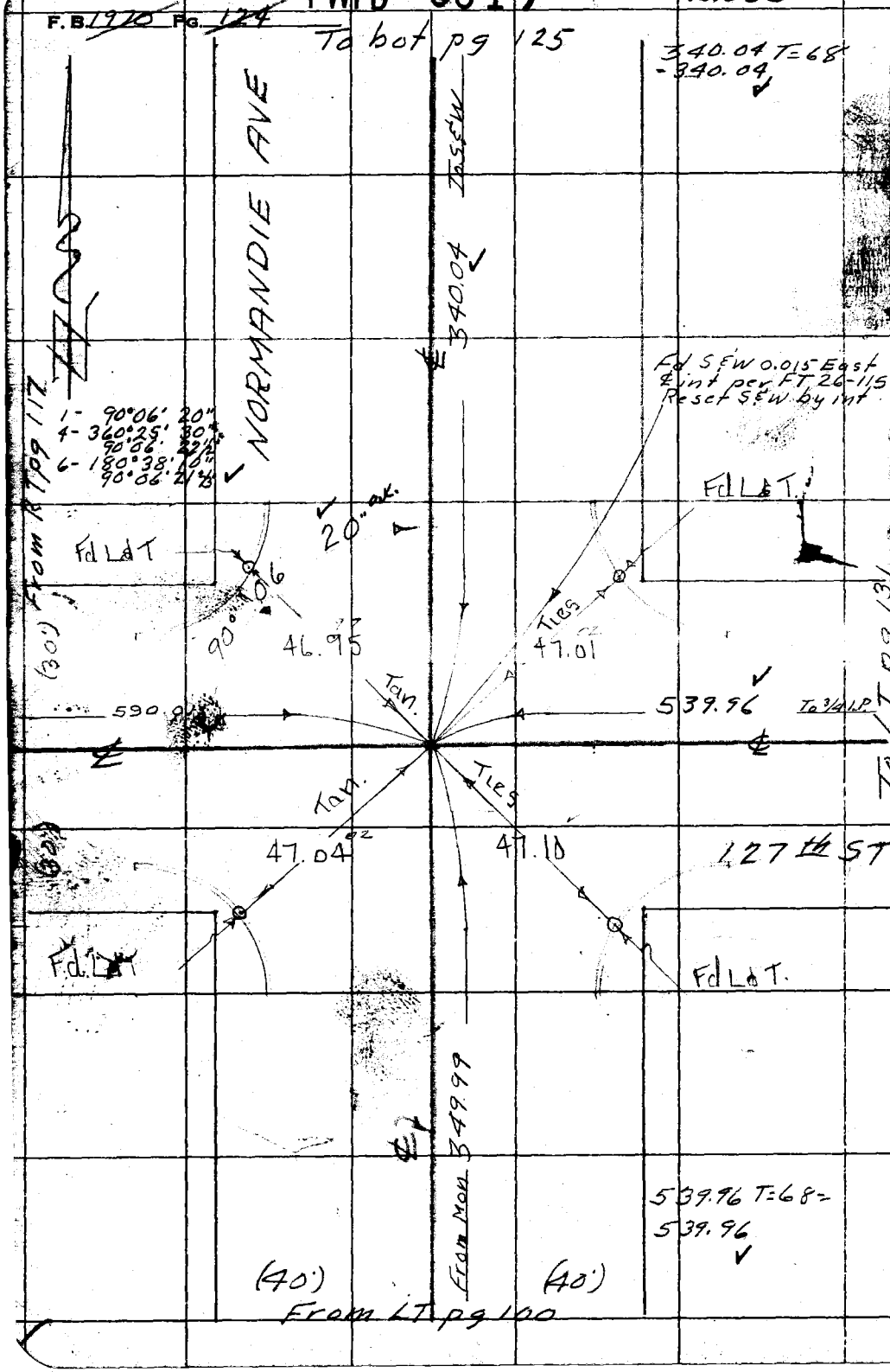

W.S. 2 A-2

RETURN TO
LOS ANGELES COUNTY SUPERVISORS
726 LOS ANGELES COUNTY
ENGINEERING BLDG.

Do not extend notes this side of this line.

Note: Any Additions or Changes on This Sheet Must be Made or Circled in Red Ink With Date and Name of Person Making Change.

PWFB 0819 2289

F.B. 972 Pg. 125

Notes Cy'd by [illegible]
Map No.
Office Work
Checked
Date

Surveyed by M. A. Van Dorcy
Notes [illegible] Date 6-55
Indexed R. C. Johnson

339.97 T=68
339.97

To bot pg 126

W.S. 26-1-2

339.97 To S.E.W.

NORMANDIE AVE

Fd S.E.W. 0.06 South ℄ int. pp
FT 26-114 Reset S.W. by int.

Fd. Rd. DPT. MON.
12" Deep 0.03 South
Per F.T. 26-

Set Chisel X
S.Si. 2" I.P. St. Sign

46.61

(40)

590.02

539.98 To RT 132

99.98

From RT pg 118

To LT pg 132

126 ST

59.46

47

96

67.98

89° 53' 35"
30" Adj.

Set L.&T.
Conc. Bulkhead
Mortar
Conc. Block Wall

340.04

Fd. L&T.
Conc
DR. Wy

1- 89° 53' 40"
4- 359° 34' 10"
89° 53' 32½"
6- 179° 21' 20"
89° 53' 33½"

(40)

From S.E.W.

(40)

From Top pg 124

Notes: Any Additions or Changes on This Sheet Must be Made or Circled in Red Ink With Date and Name of Person Making Change.

Do not extend notes this side of this line.

LOS ANGELES COUNTY SURVEYOR
720 LAS ANGELES COUNTY
ENGINEERING BLDG.

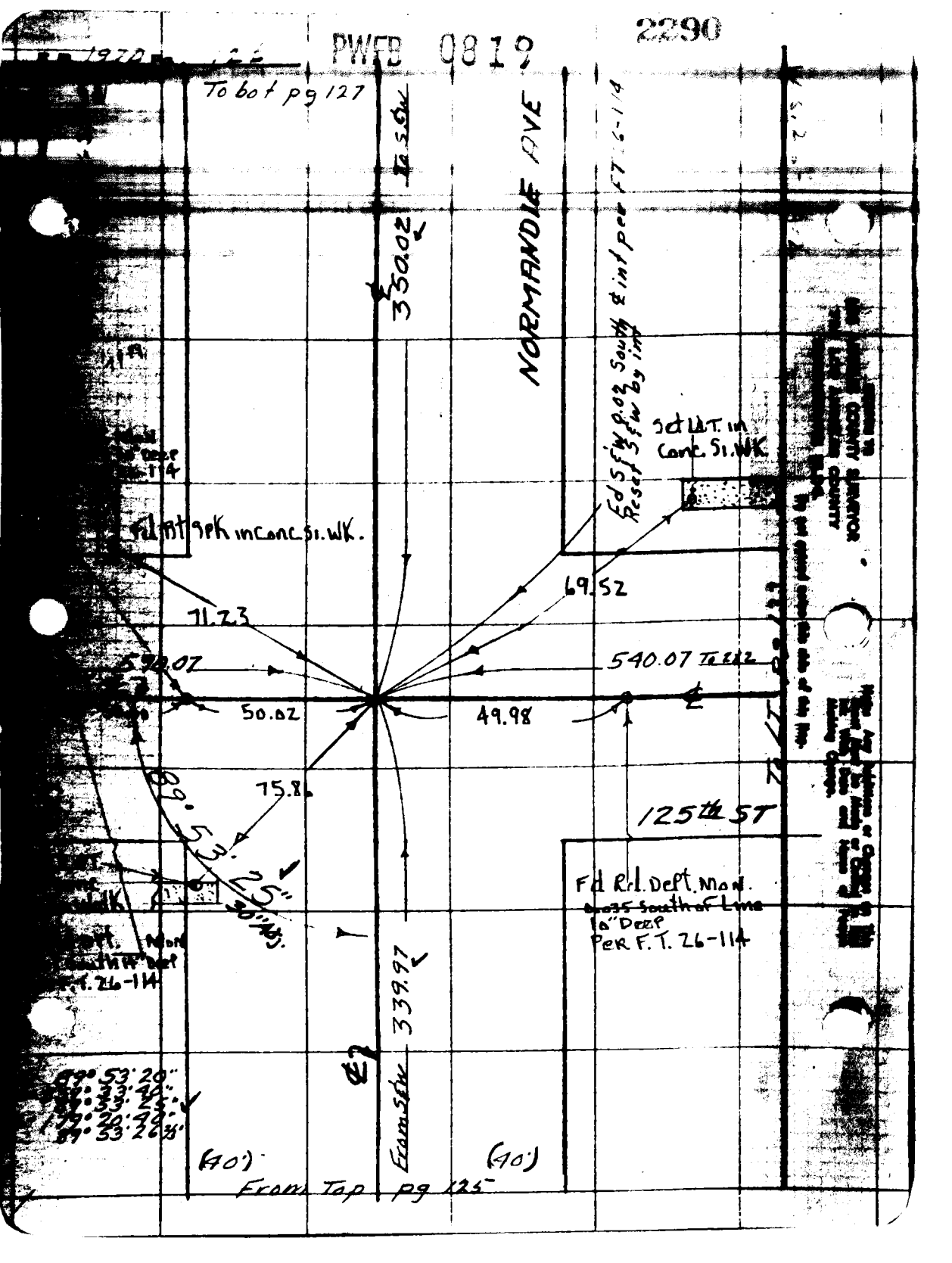
To bot pg 127
To S&W
350.02
NORMANDIE AVE
Ed S&W 0.02 South & int per FT 26-114
Reset S&W by int
Set L.T. in Conc. Si. WK.
Fd Rt Spk in Conc. Si. WK.
69.52
71.23
590.07
540.07 To 282
50.02
49.98
75.86
89° 53' 25"
30" Adj.
125th ST
Fd Rd. Dept. Mon.
0.035 South of Line
10" Deep
Per F.T. 26-114
339.97
From S&W
(40')
(40')
From Top pg 125

PWEB 0819 **2291**

F. B. [illegible] PG. [illegible]

Notes Ch'd by [illegible]
Map No.
Office Work
Checked
Date

Surveyed by M. A. Van Deren
Notes Van Date 6-55
Indexed [illegible]

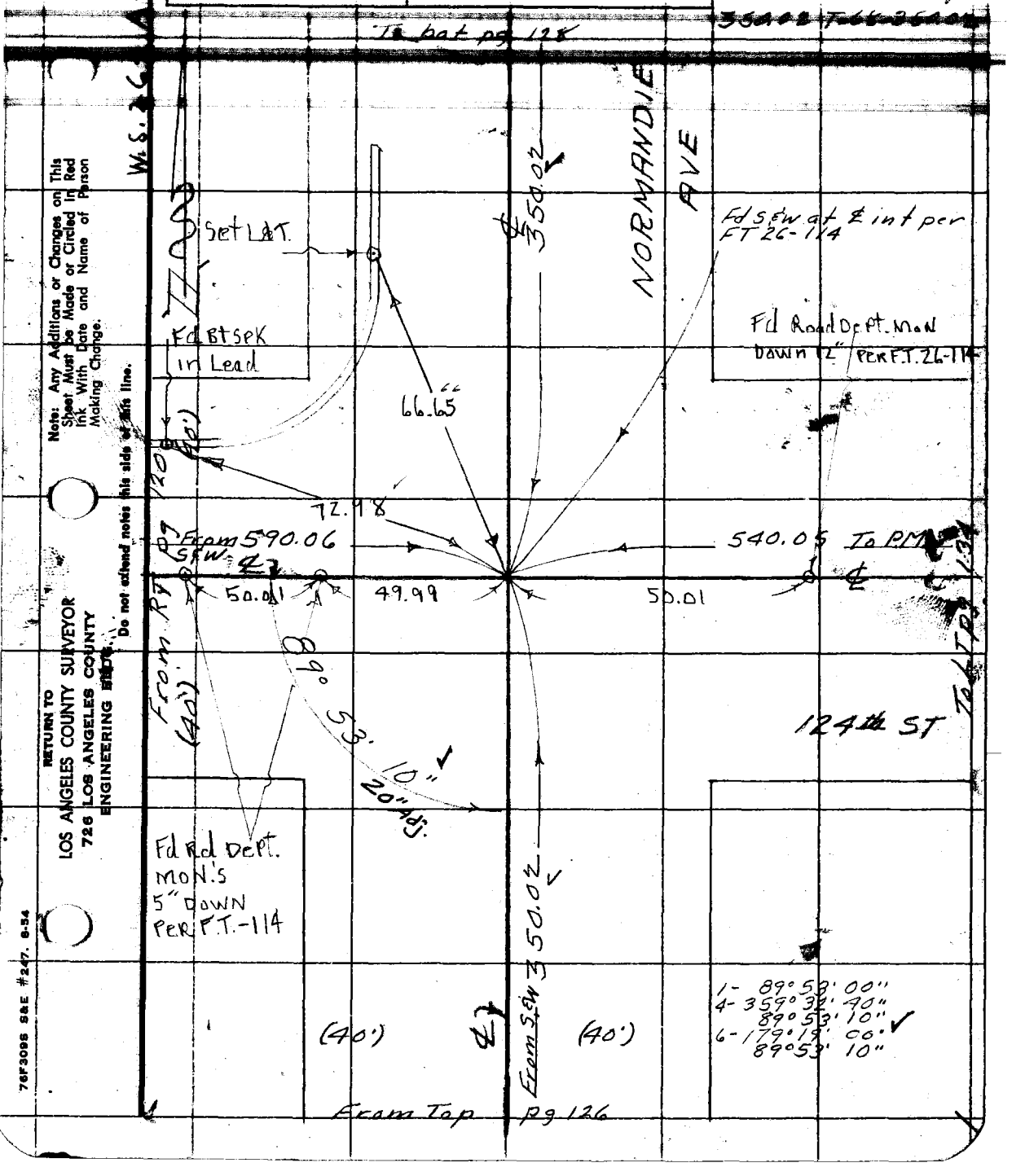

Note: Any Additions or Changes on This Sheet Must be Made or Circled in Red Ink With Date and Name of Person Making Change.

Do not extend notes this side of this line.

RETURN TO
LOS ANGELES COUNTY SURVEYOR
726 LOS ANGELES COUNTY
ENGINEERING BLDG.

76F309S S&E #247. 8-54

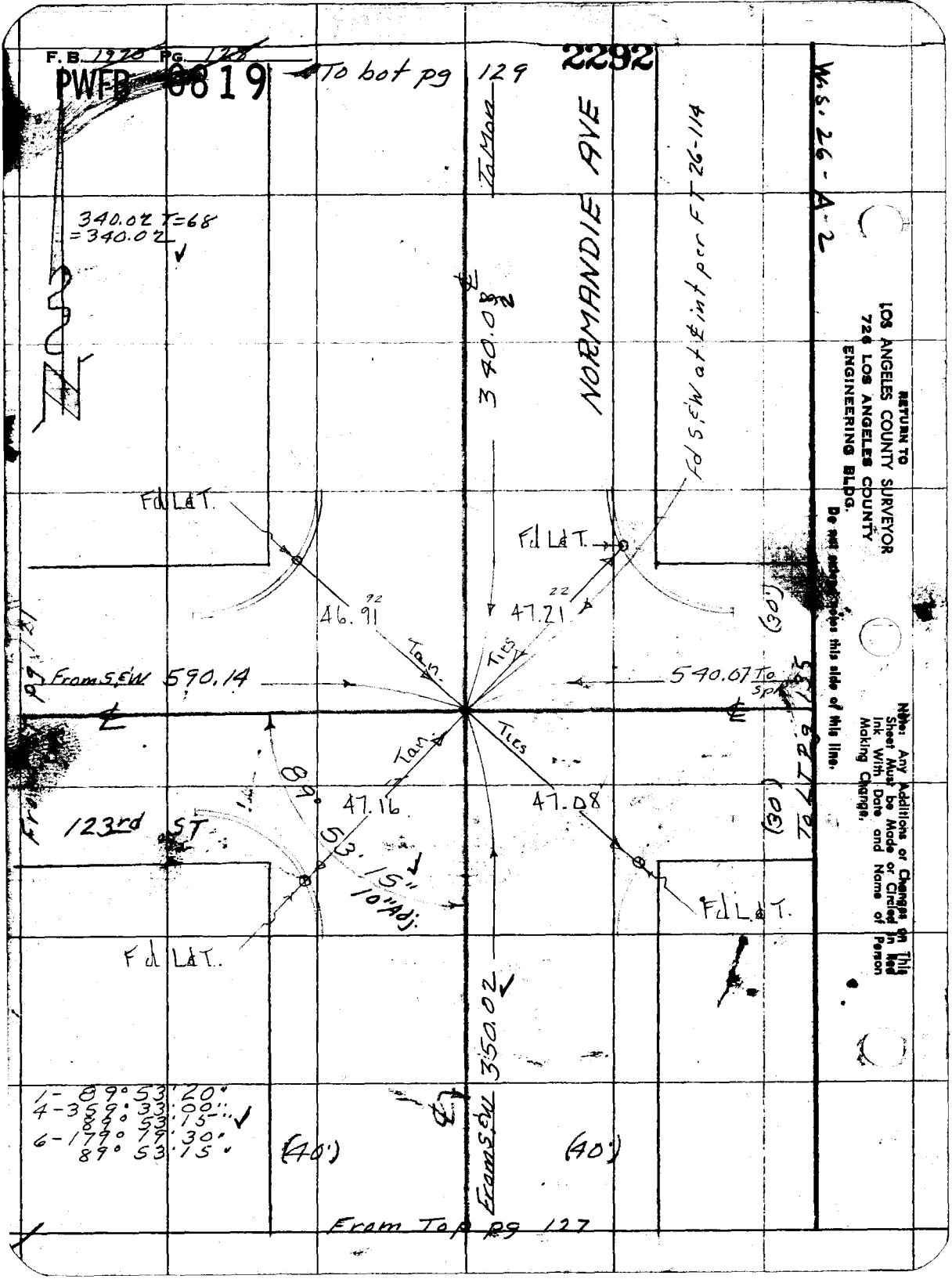
F.B. 1920 Pg. 128
PWFB 0819
To bot pg 129
2292
W.S. 26-A-2
To Mon
NORMANDIE AVE
Fd S&W at ℄ int per FT 26-114
340.02 T=68
=340.02
340.08
Fd L&T.
Fd L&T.
46.91
47.21
Tan.
Ties
From S&W 590.14
540.07 To Spk
Tan.
Ties
89°
47.16
47.08
123rd ST
53'15"
10" Adj.
Fd L&T.
Fd L&T.
350.02
From S&W
(30')
(30')
To LT pg 135
1- 89°53'20"
4-359°33'00"
89°53'15"
6-179°19'30"
89°53'15"
(40')
(40')
From Top pg 127
RETURN TO
LOS ANGELES COUNTY SURVEYOR
726 LOS ANGELES COUNTY
ENGINEERING BLDG.
Do not extend notes this side of this line.
Note: Any Additions or Changes on This Sheet Must be Made or Circled in Red Ink With Date and Name of Person Making Change.

PWFB 0819 2293

F. B. [illegible] PG. [illegible]

Map No.
Office Work
Checked
Date

W. 0.531.14 Tape No. 0193 St'd. 68 °F
Surveyed by M. A. Van Deren
Notes Van Date 6-55
Indexed [illegible]

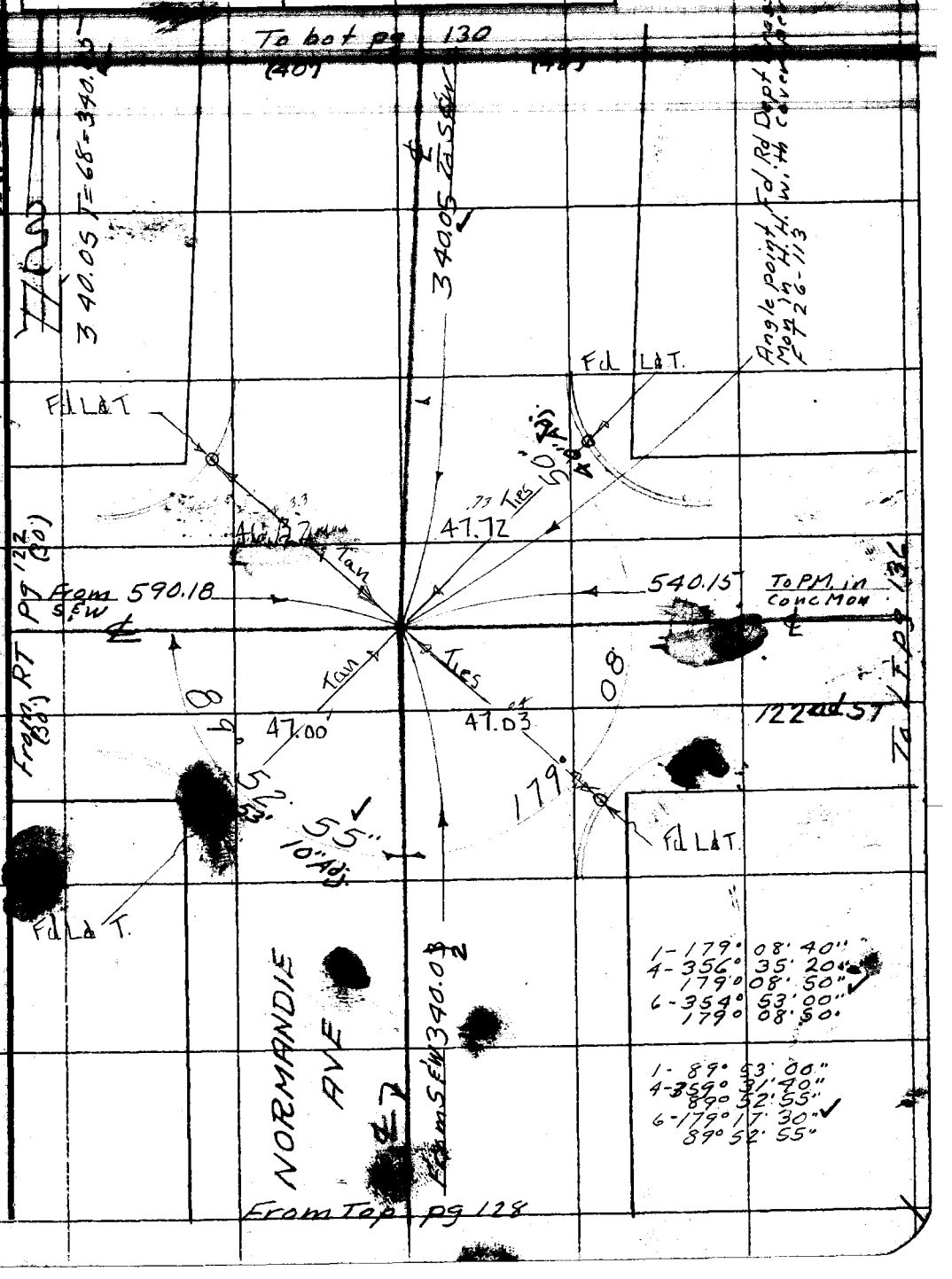

Note: Any Additions or Changes on This Sheet Must be Made or Circled in Red Ink With Date and Name of Person Making Change.

Do not extend notes this side of this line.

RETURN TO
LOS ANGELES COUNTY SURVEYOR
726 LOS ANGELES COUNTY
ENGINEERING BLDG.

76F309S S&E #[illegible]7. 8-54

PWFB 0819

F.B. 1970 PG. 130

2294



RETURN TO
LOS ANGELES COUNTY SURVEYOR
726 LOS ANGELES COUNTY
ENGINEERING BLDG.

Do not extend notes this side of this line.

Note: Any Additions or Changes on This Sheet Must be Made or Circled in Red Ink With Date and Name of Person Making Change.

PWFB 0819 2295

Notes Ck'd by [illegible]	Survey of [illegible]
Map No.	W. 0[illegible] Tape No. C145 Std. 68
Office Work	Surveyed by [illegible]
Checked	Notes Van Date 6-55
Date	Index

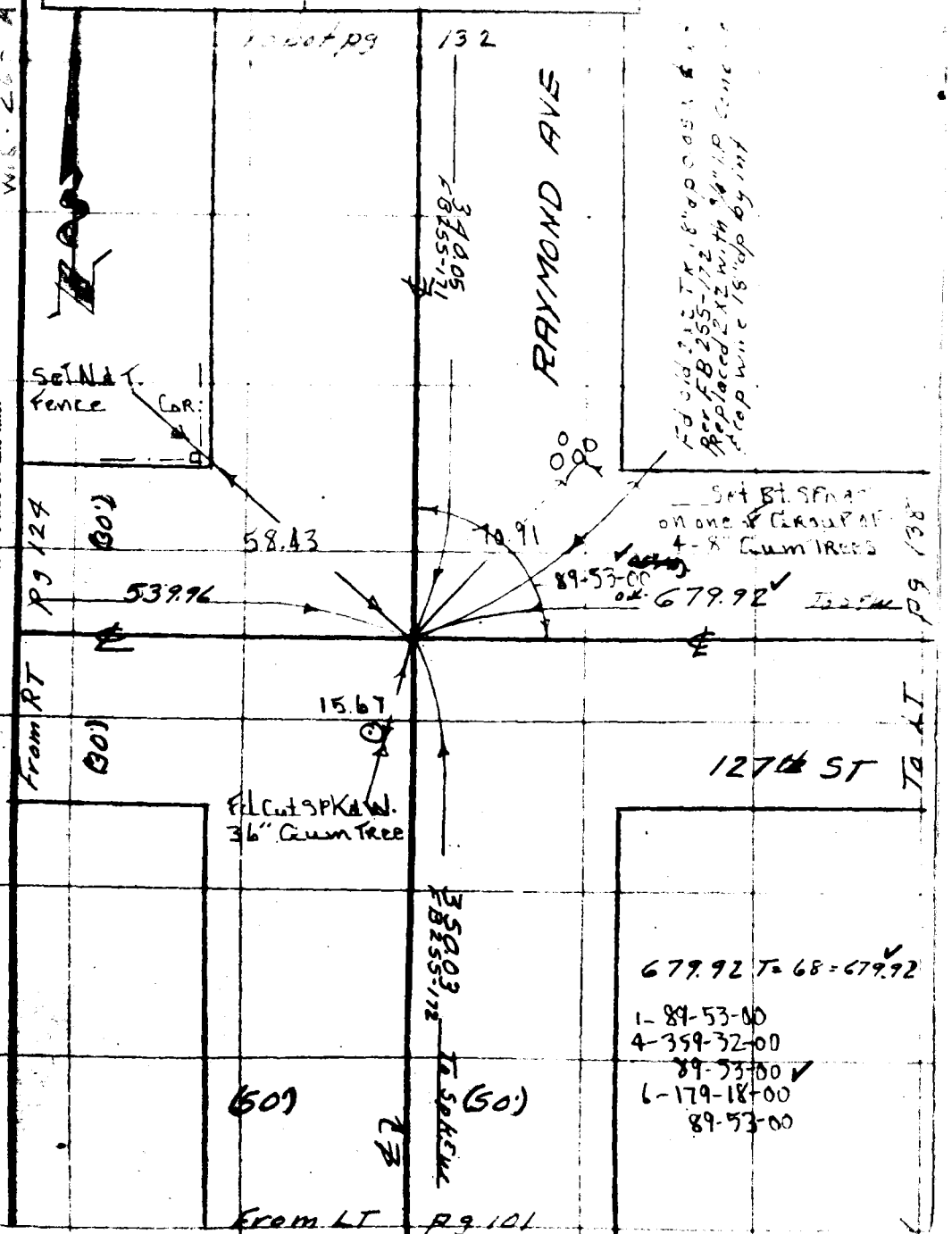

Note: Any Additions or Changes on This Sheet Must be Made or Circled in Red Ink With Date and Name of Person Making Change.

Do not extend notes this side of this line.

RETURN TO
LOS ANGELES COUNTY SURVEYOR
726 LOS ANGELES COUNTY
ENGINEERING BLDG.

F.B. 1970 Pg. 132

PWFB 0819

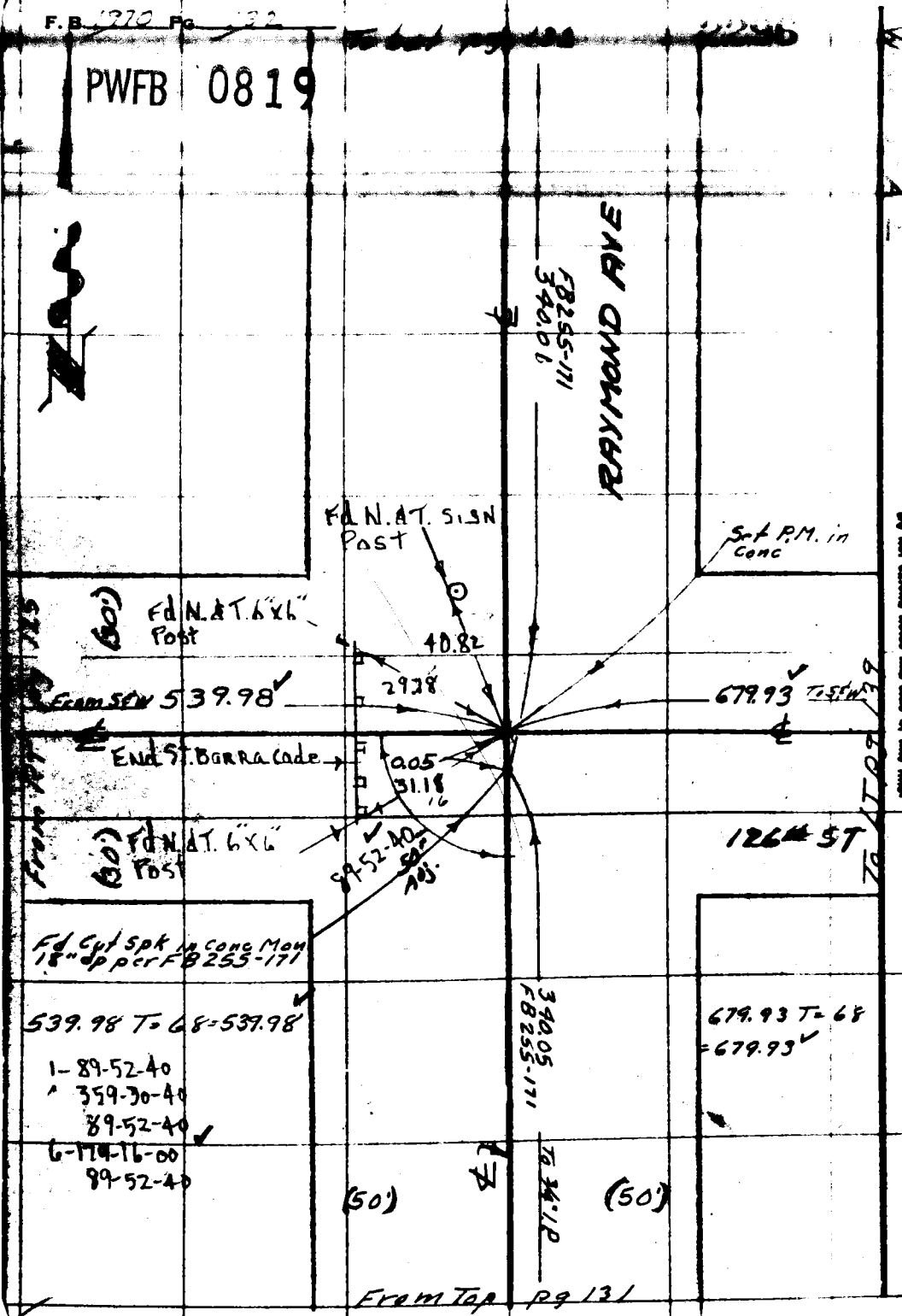

RETURN TO
LOS ANGELES COUNTY SURVEYOR
726 LOS ANGELES COUNTY
ENGINEERING BLDG.
Do not extend notes this side of this line.

Note: Any Additions or Changes on this Sheet Must be Made or Circled in Red Ink With Date and Name of Person Making Change.

PWFB 0819

2297

F.B. 1370 Pg. 133

Map No.
Office Work
Checked
Date

W. 6-54 Tape No. 0145 Std. 68 °F
Surveyed by M. A. Van Dorn
Notes Date 6-55
Indexed C. Johnson

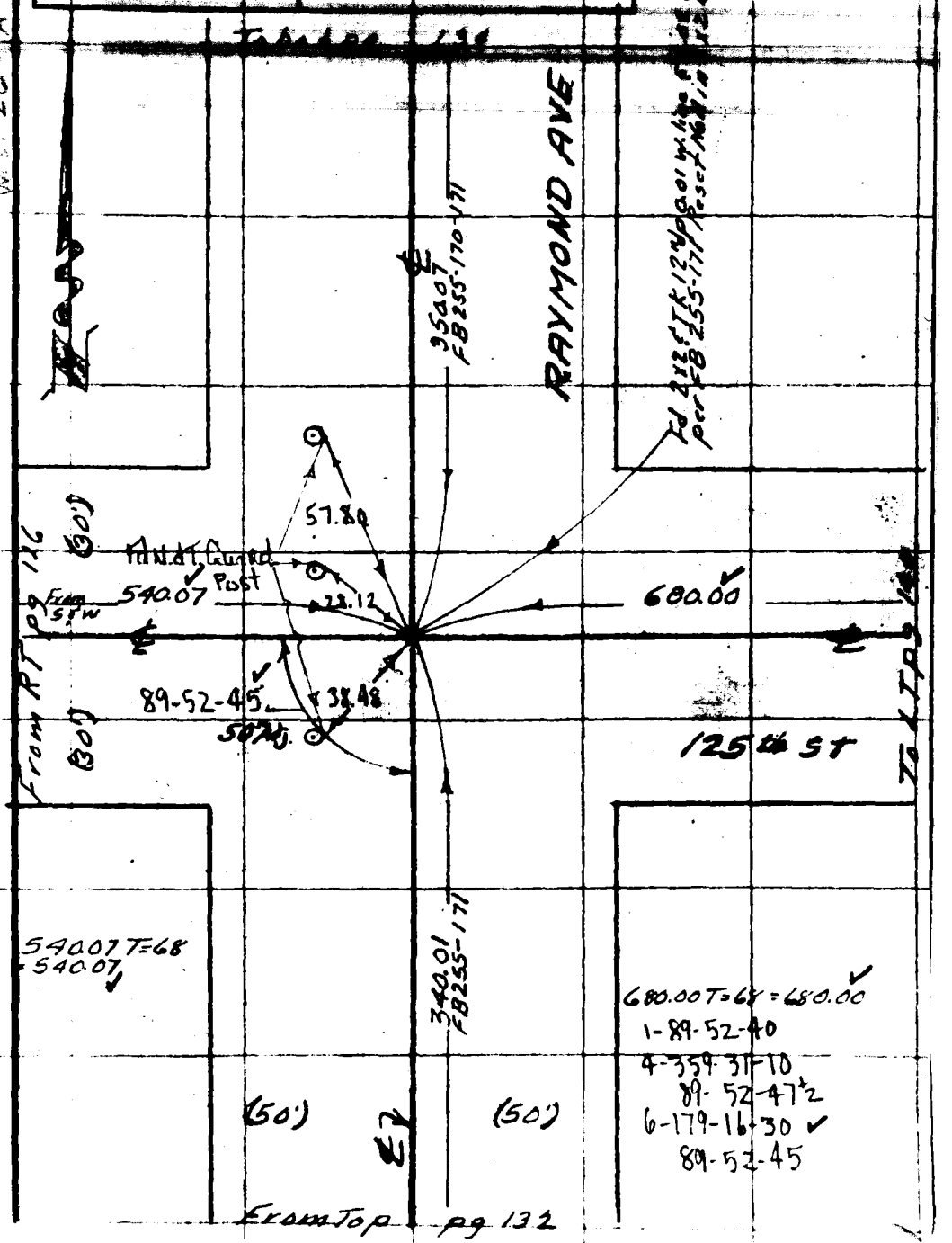

Note: Any Additions or Changes on This Sheet Must be Made or Circled in Red Ink With Date and Name of Person Making Change.

Do not extend notes this side of this line.

RETURN TO
LOS ANGELES COUNTY SURVEYOR
726 LOS ANGELES COUNTY
ENGINEERING BLDG.

76F2008 S&E #247. 8-54

PWFB 0819

To bot pg 135

2298

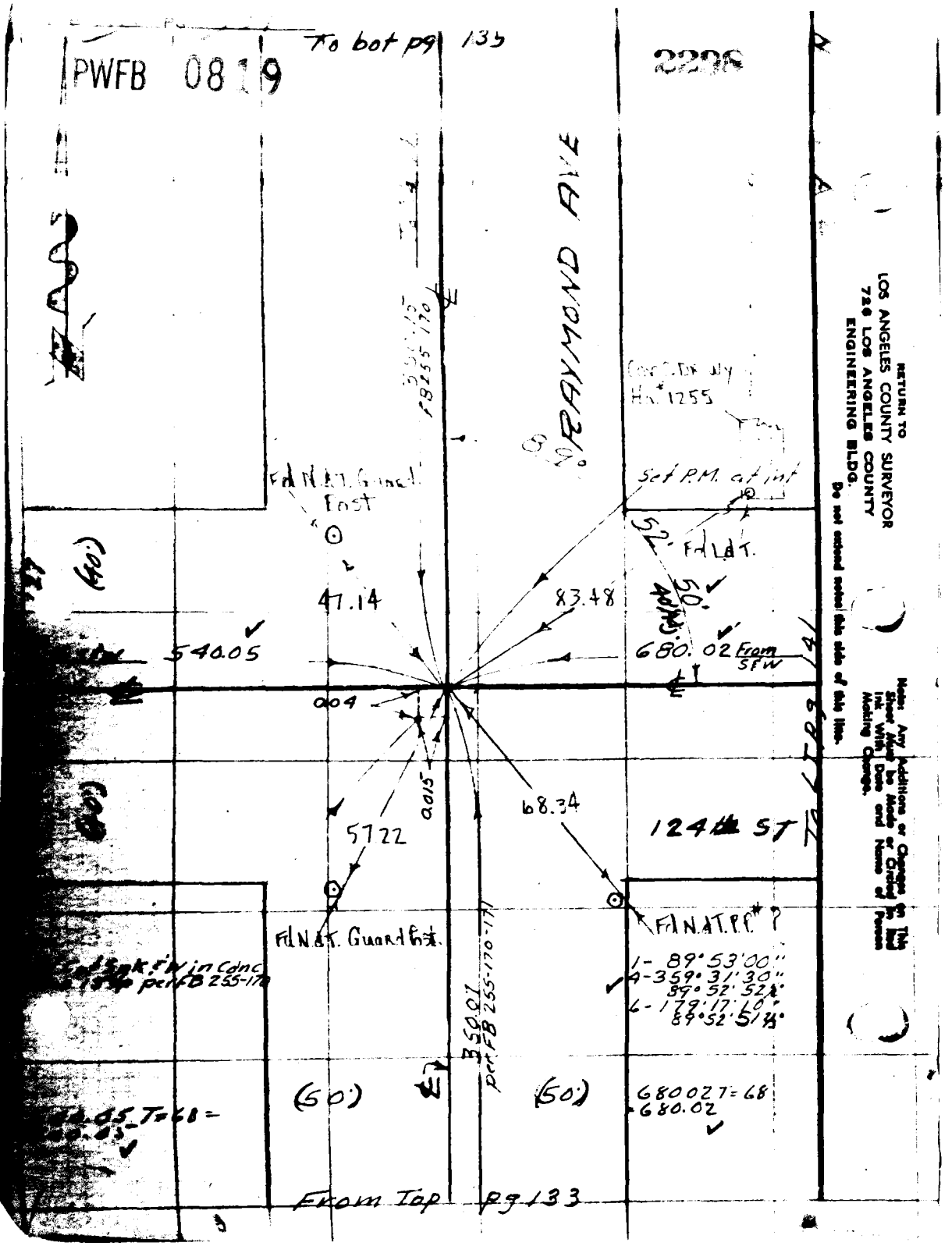

RETURN TO
LOS ANGELES COUNTY SURVEYOR
726 LOS ANGELES COUNTY
ENGINEERING BLDG.
Do not extend notes this side of this line.

Note: Any Additions or Changes on This Sheet Must be Made or Circled in Red Ink With Date and Name of Person Making Change.

PWFB 0819 2299

F. B. ____ Pg. ____

Map No. ____
Office Work ____
Checked ____
Date ____

W. O. ____ Tape No. ____ Sta. ____
Surveyed by M. A. VanDercy
Notes Van Date 6-55
Indexed ____

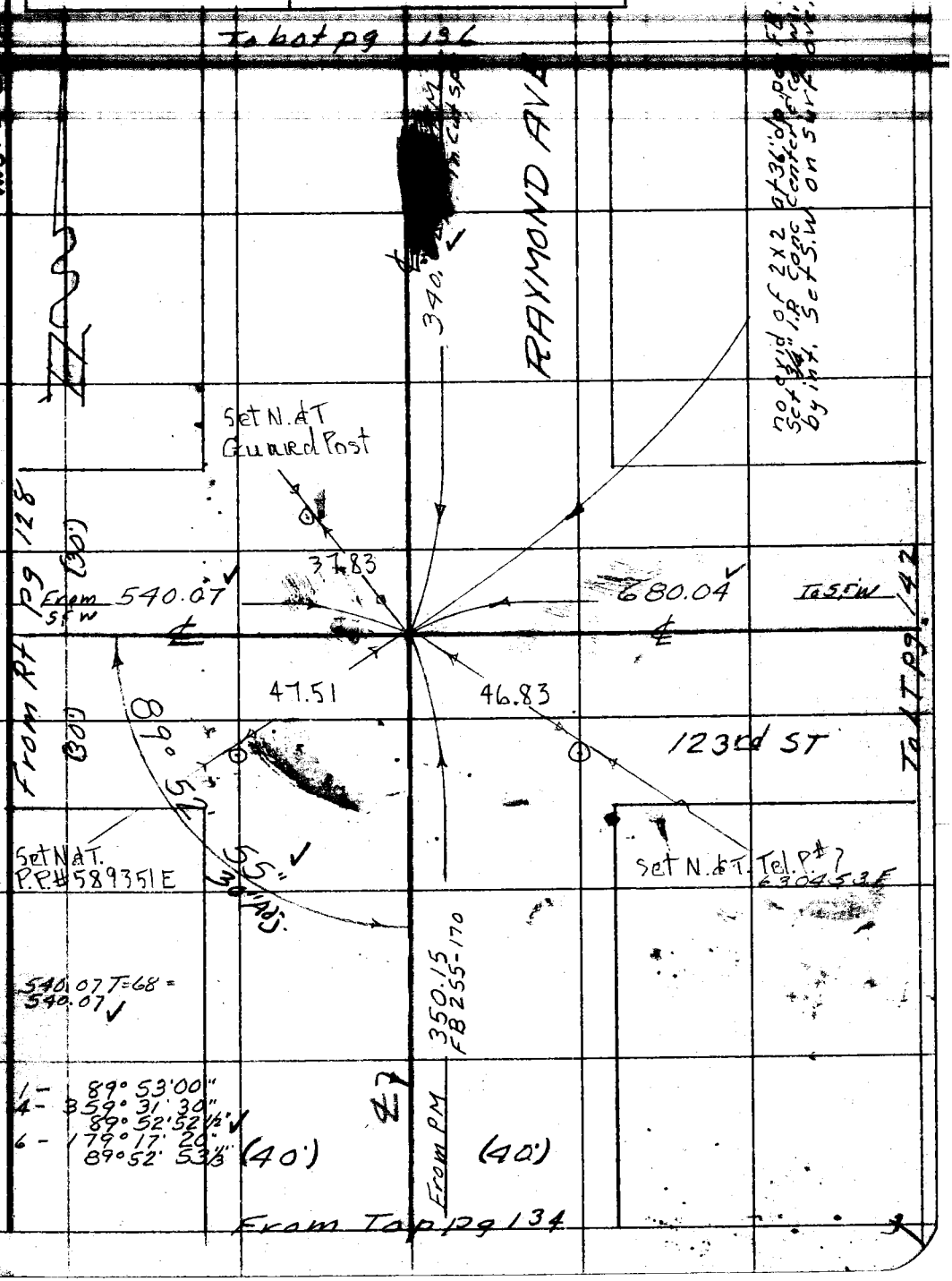

Note: Any Additions or Changes on This Sheet Must be Made or Circled in Red Ink With Date and Name of Person Making Change.

Do not extend notes this side of this line.

RETURN TO
LOS ANGELES COUNTY SURVEYOR
726 LOS ANGELES COUNTY
ENGINEERING BLDG.

76F309S S&E #247. 8-54

F.B. ~~1970~~ Pg. ~~136~~

PWFB 0819

To bot pg 137

2300

W.S. 26-A-2

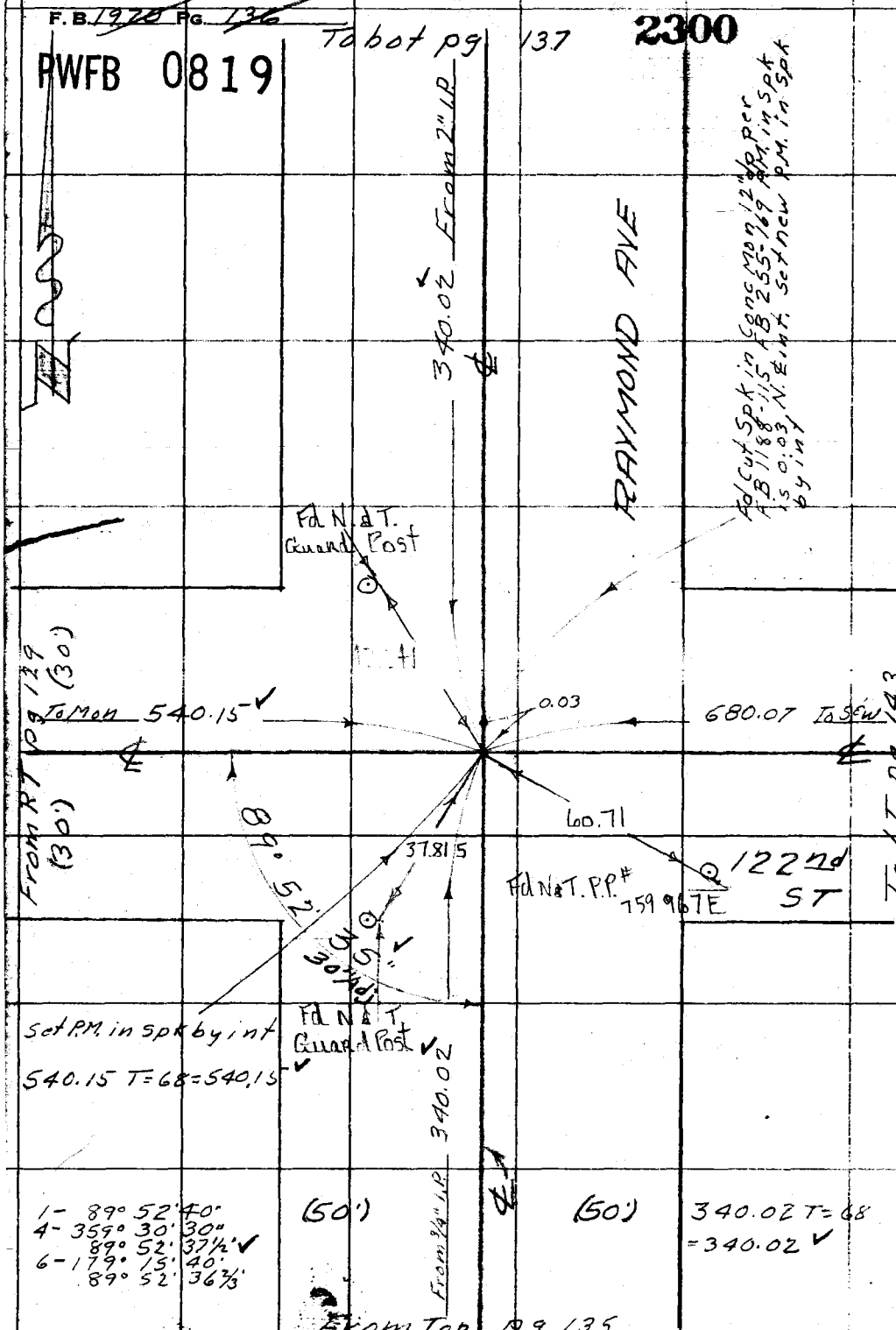

RETURN TO
LOS ANGELES COUNTY SURVEYOR
726 LOS ANGELES COUNTY
ENGINEERING BLDG.

Do not extend notes this side of this line.

Note: Any Additions or Changes on This Sheet Must be Made or Circled in Red Ink With Date and Name of Person Making Change.

PWFB 0819

2301

F. B. [illegible] PG. 137

Map No.
Office Work
Checked
Date

Surveyed by M.A. Van Der [illegible]
Notes Van Date 7-55
Indexed [illegible] Johnson

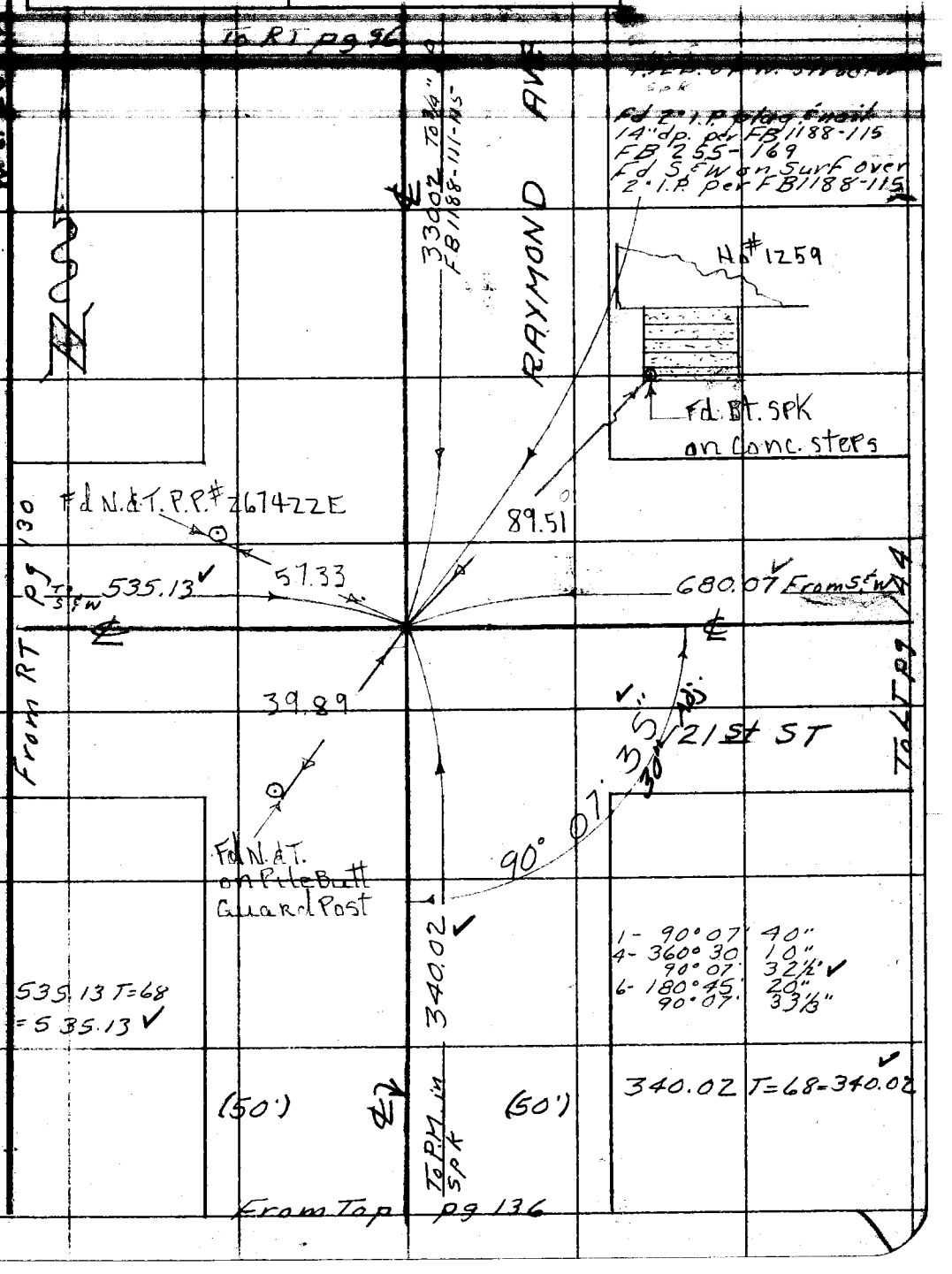

Note: Any Additions or Changes on This Sheet Must be Made or Circled in Red Ink With Date and Name of Person Making Change.

Do not extend notes this side of this line.

RETURN TO
LOS ANGELES COUNTY SURVEYOR
726 LOS ANGELES COUNTY
ENGINEERING BLDG.

76F3095 S&E #247. 8-54

F.B. 1970 PG. 138

To hot pg 139

2302

PWFB 0819

W.S. 26-A-2

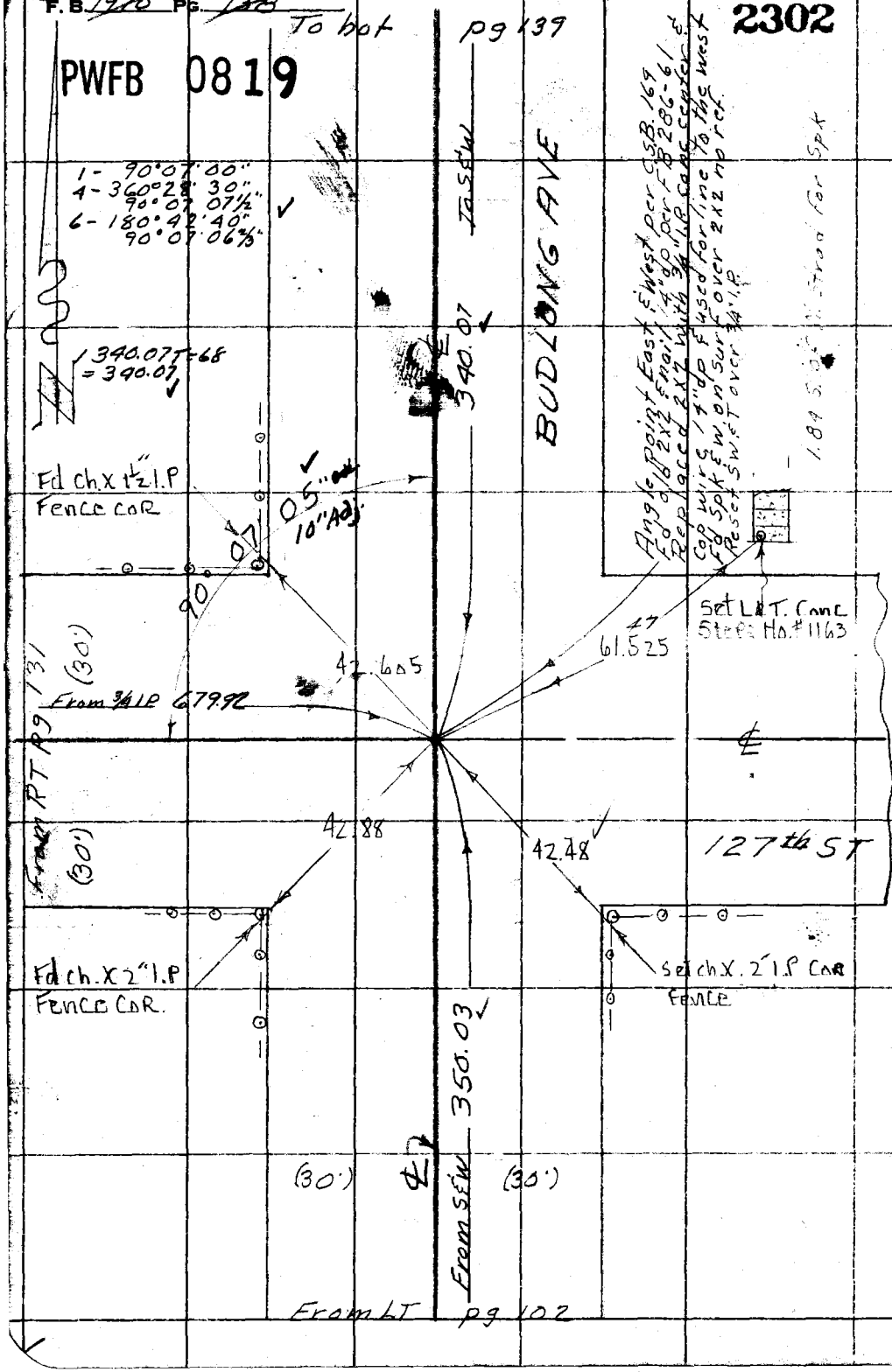

RETURN TO
LOS ANGELES COUNTY SURVEYOR
726 LOS ANGELES COUNTY
ENGINEERING BLDG.
Do not extend notes this side of this line.

Note: Any Additions or Changes on This Sheet Must be Made or Circled in Red Ink With Date and Name of Person Making Change.

PWFB 0819

2303

F. B. [illegible] PG. [illegible]

Map No.
Office Work
Checked
Date

Surveyed by M. A. Van Dercu
Notes Van Date 7-55
Indexed A. C. Johnson

To bot pg 140

340.02 1-68
340.02

To S&W

BUDLONG AVE

340.02

Fd old 2x2 & nail 14" dp at [illegible] Per FB 286-61 Replaced 2x2 with 3/4" I.P. Cor [illegible] & Top wire 14" dp used for [illegible] west. Set S.W. on Surf over [illegible]

142 S. of N. Strad for [illegible]

Fd N. & T. P.P. # 683125E

From Cut Spk in Mon 679.93

From RT pg 132

(30')

Set LRGBT SPK & W Top Burm 12" From Edge Pav.

Gone 26.12
25.10

Gone 37.125

Fd Nail in Lead Conc. Vall. Box

53.81

126th ST

(30')

89° 52' 45"

40" Adj.

Fd ch. x Fire HYD (N.G.)

340.07

(30')

(30')

1- 89° 52' 40"
4- 359° 31' 00"
89° 52' 45"
6- 179° 16' 30"
89° 52' 45"

From S&W

From Top pg 138

Note: Any Additions or Changes on This Sheet Must be Made or Circled in Red Ink With Date and Name of Person Making Change.

Do not extend notes this side of this line.

RETURN TO:
LOS ANGELES COUNTY SURVEYOR
726 LOS ANGELES COUNTY
ENGINEERING BLDG.

76F309S S&E #247. 8-54

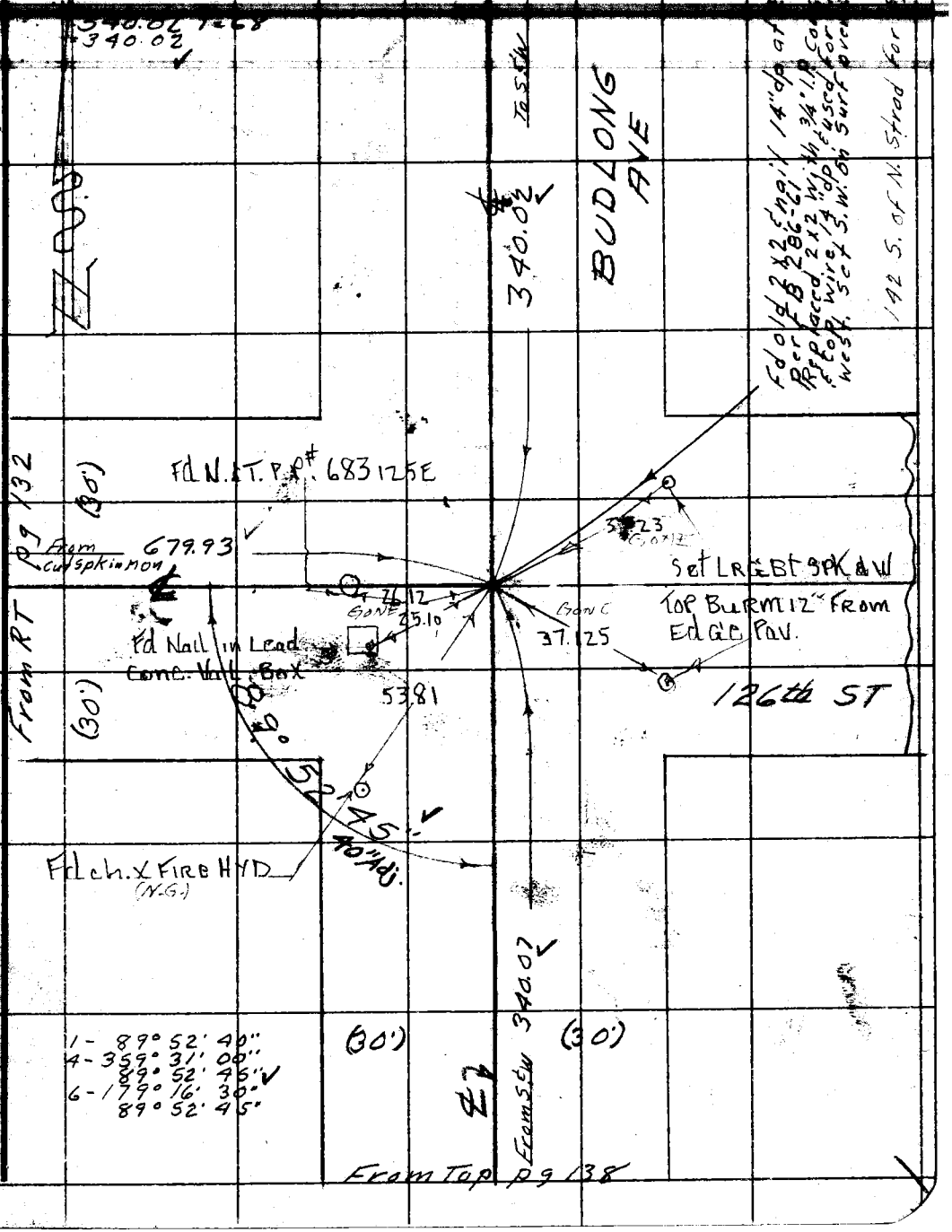

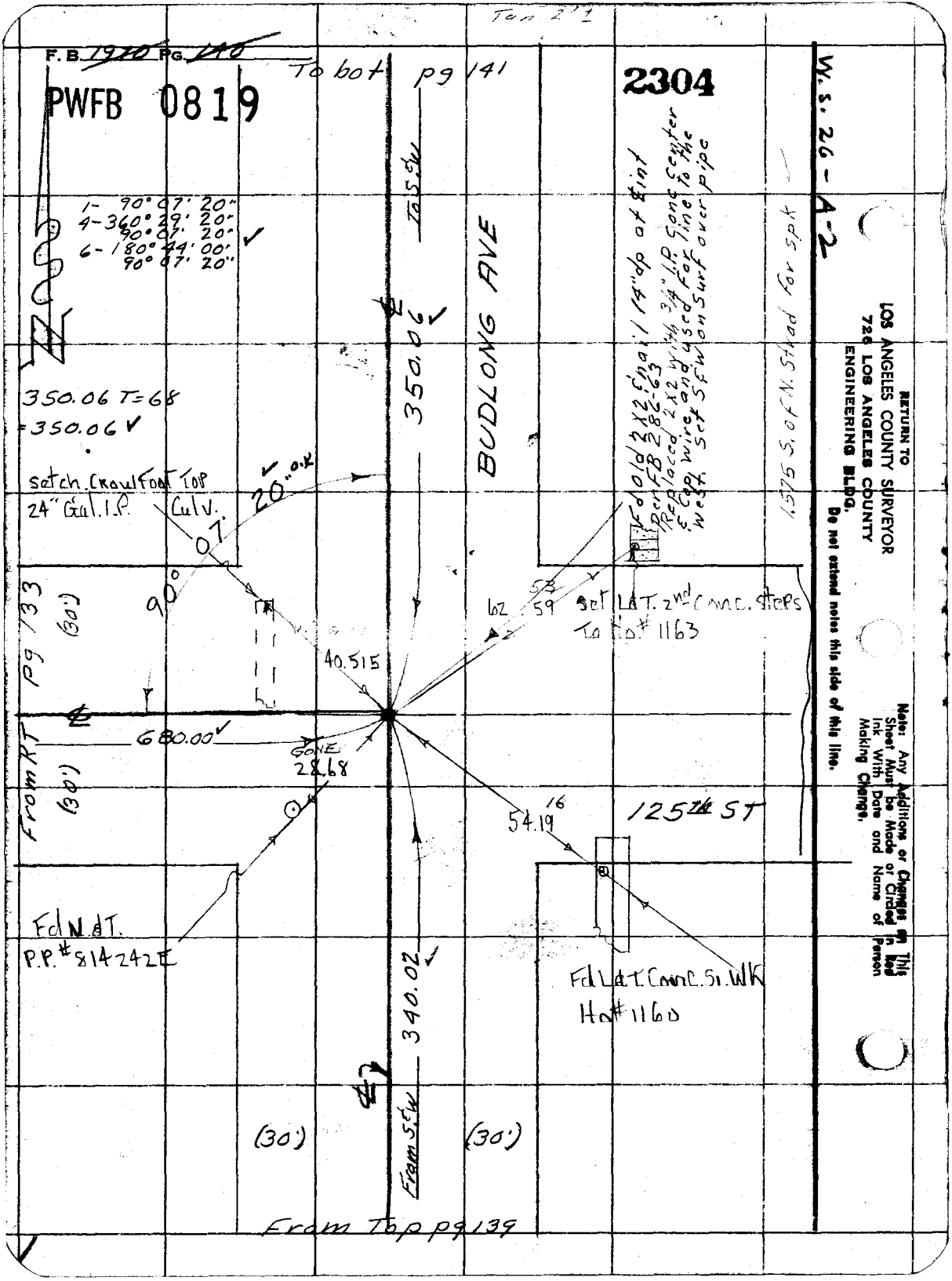

F.B. 1970 PG. 140
PWFB 0819
To bot pg 141
2304
W.S. 26 - A-2
1- 90° 07' 20"
4- 360° 29' 20"
90° 07' 20"
6- 180° 44' 00"
90° 07' 20"
To S&W
350.06
BUDLONG AVE
Fd old 2X2 & nail 14" dp at ℄ int
Per FB 286-63
Replaced 2X2 with 3/4" I.P. conc center
& Cap. wire and used for line to the
West. Set S&W on surf over pipe
1.575 S. of N. Strad for spk
350.06 T=68
=350.06
setch. Crowfoot Top
24" Gal. I.P. Culv.
20" o.k.
07
90°
pg 133
(30')
40.515
62
53
59
Set L&T. 2nd Conc. steps
To Ho# 1163
680.00
GONE
28.68
From RT
(30')
54.19
16
125th ST
Fd N.&T.
P.P.# 814242E
Fd L&T. Conc. Sr. WK
Ho# 1160
340.02
From S&W
(30')
(30')
From Top pg 139
RETURN TO
LOS ANGELES COUNTY SURVEYOR
726 LOS ANGELES COUNTY
ENGINEERING BLDG.
Do not extend notes this side of this line.
Note: Any Additions or Changes on This Sheet Must be Made or Circled in Red Ink With Date and Name of Person Making Change.

PWFB 0819 2305

F. B. ____ Pg. ____

Map No. ____
Office Work ____
Checked ____
Date ____

W. O. 5317 Tape No. 0745 Std. 66 °F
Surveyed by M. A. VanDeren
Notes Van Date 7-55
Indexed C. Johnson

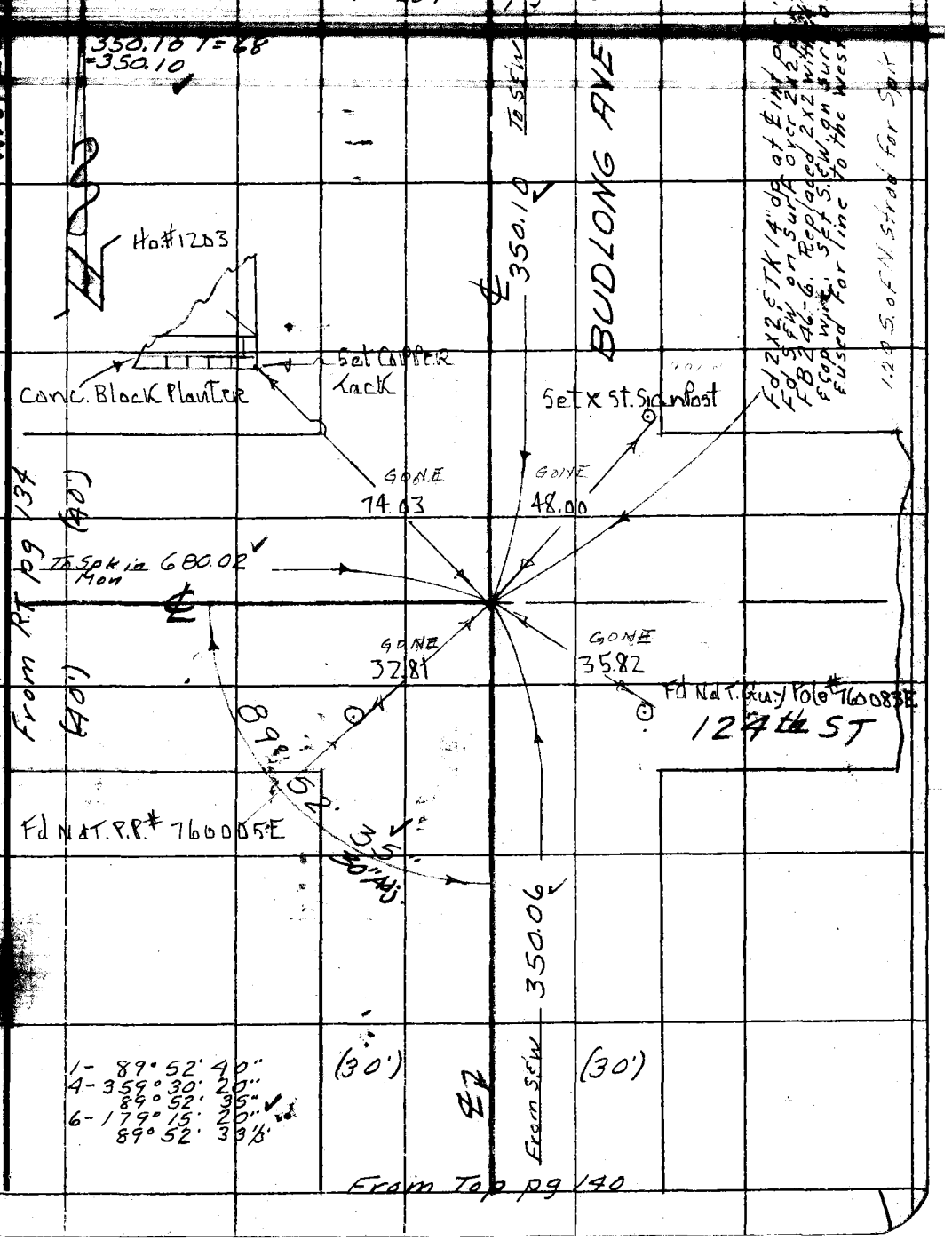

Note: Any Additions or Changes on This Sheet Must be Made or Circled in Red Ink With Date and Name of Person Making Change.

Do not extend notes this side of this line.

RETURN TO
LOS ANGELES COUNTY SURVEYOR
726 LOS ANGELES COUNTY
ENGINEERING BLDG.

76F309S S&E #247. 8-54

PWFB 0819 2306

F.B. ~~1910~~ PG. ~~142~~

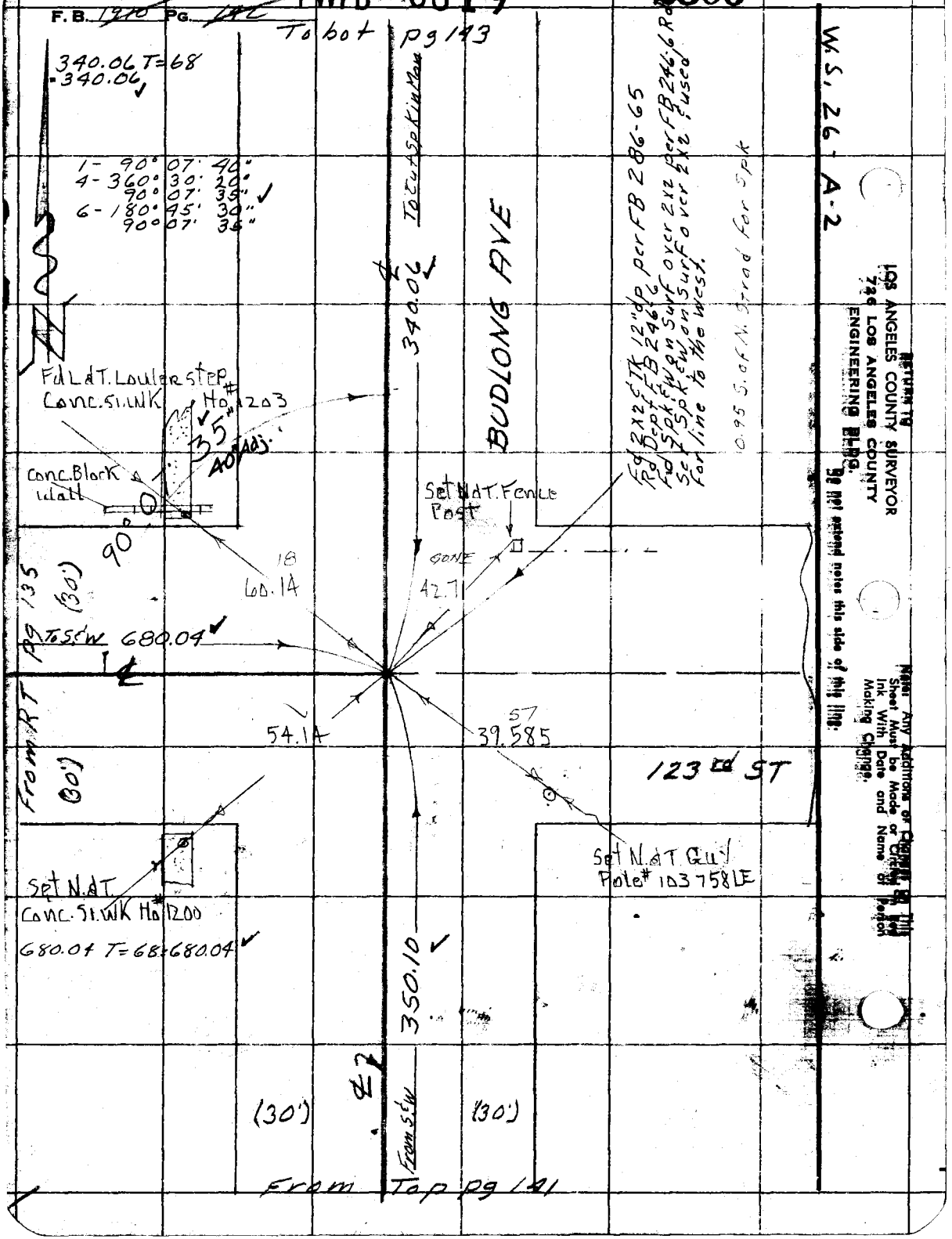

RETURN TO
LOS ANGELES COUNTY SURVEYOR
726 LOS ANGELES COUNTY
ENGINEERING BLDG.

Do not extend notes this side of this line.

Note: Any Additions or Changes on this Sheet Must be Made or Circled on Red Ink With Date and Name of Person Making Change.

PWFB 0819

2307

F. B. ____ PG. ____

Map No. ____
Office Work ____
Checked ____
Date ____

W. O. ____ Map No. ____
Surveyed by M. A. Van Deren
Notes ____ Date 7-55
Indexed ____

To bot pg 144

Note: Any Additions or Changes on This Sheet Must be Made or Circled in Red Ink With Date and Name of Person Making Change.

Do not extend notes this side of this line.

RETURN TO
LOS ANGELES COUNTY SURVEYOR
726 LOS ANGELES COUNTY
ENGINEERING BLDG.

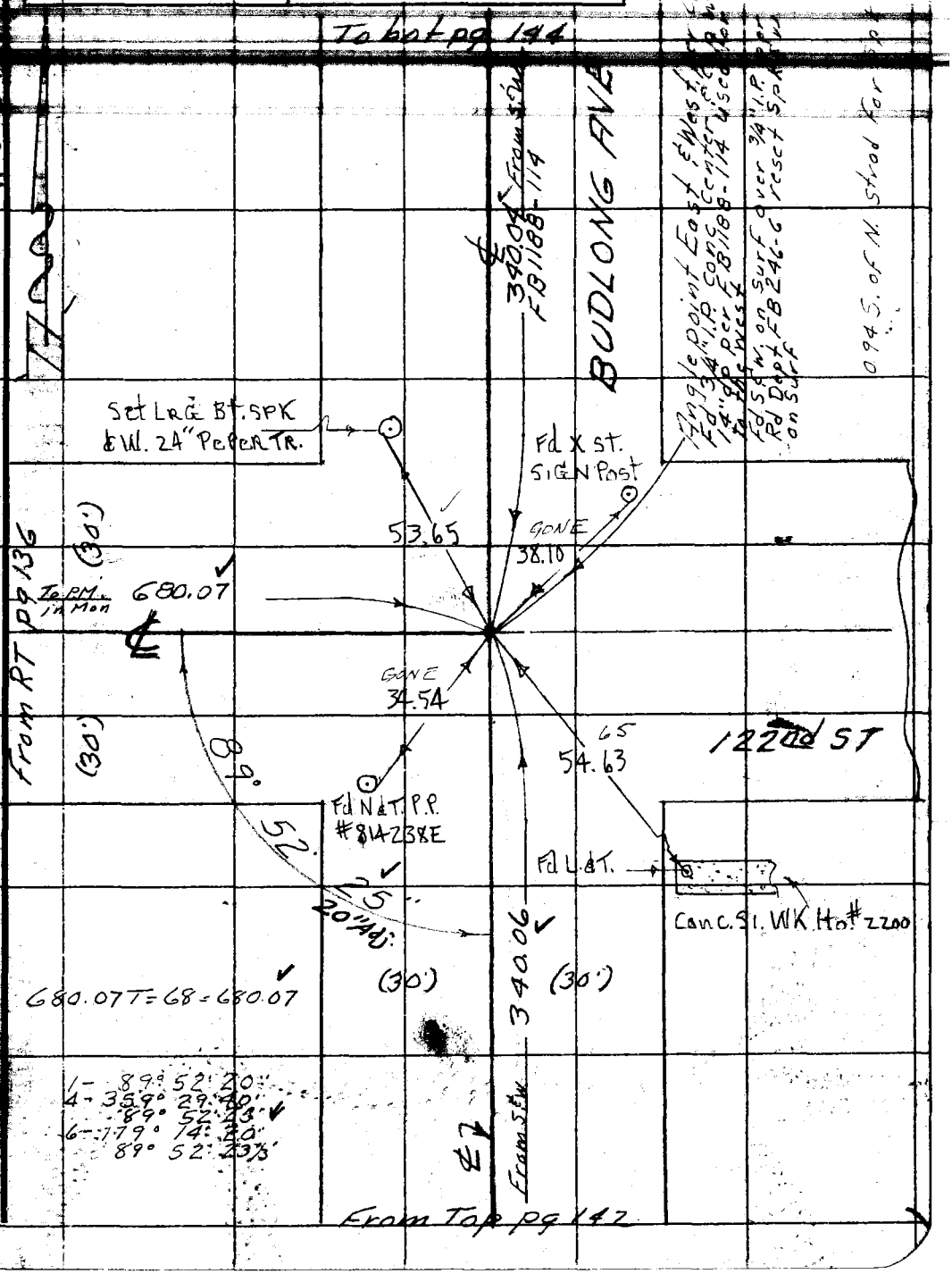

76F3095 S&E #247. 6P54

2308

F.B. ~~1970~~ PG. ~~144~~

PWFB 0819

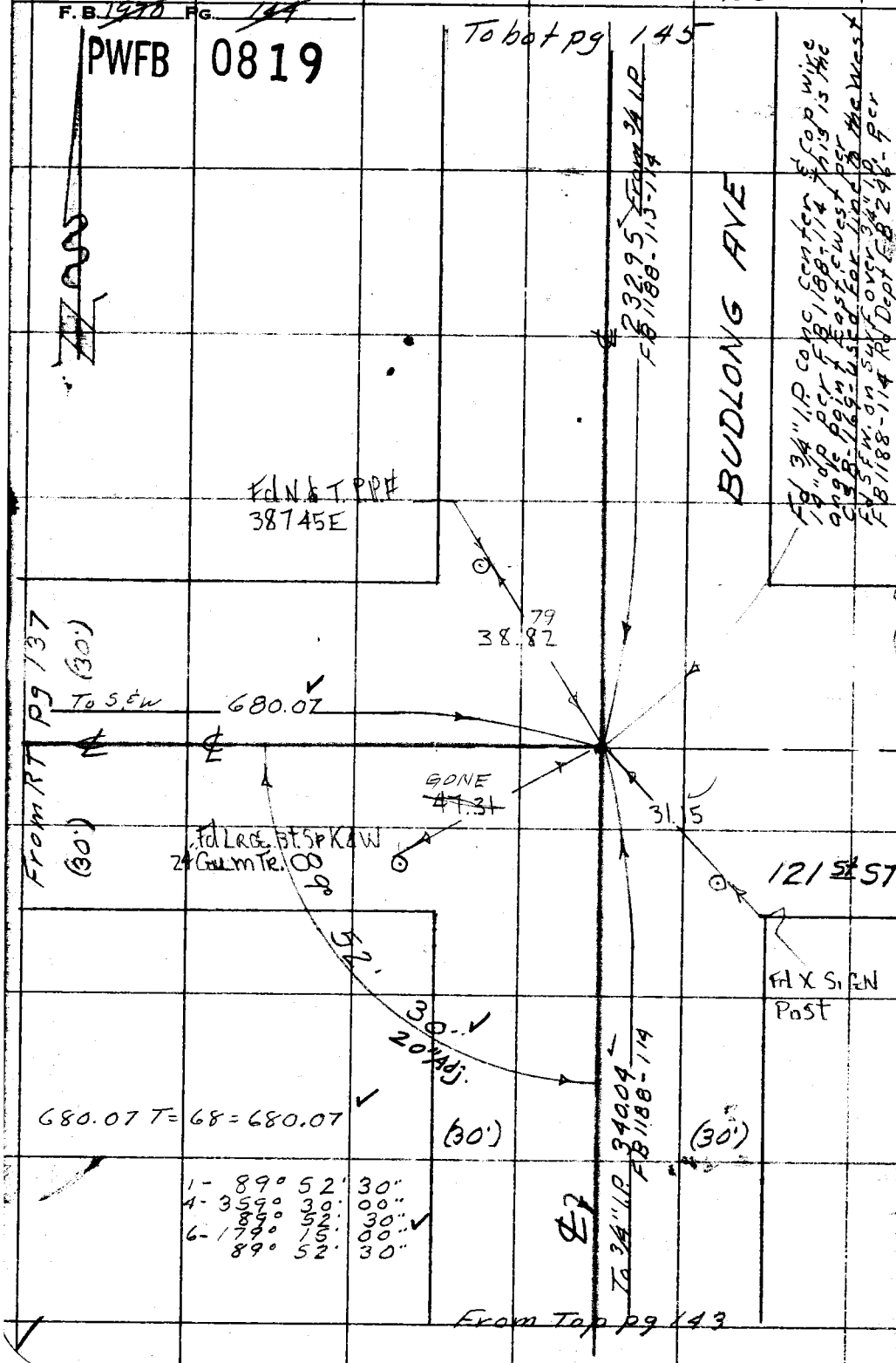

RETURN TO
LOS ANGELES COUNTY SURVEYOR
726 LOS ANGELES COUNTY
ENGINEERING BLDG.

Do not extend notes this side of this line.

Note: Any Additions or Changes on This Sheet Must be Made or Circled in Red Ink With Date and Name of Person Making Change.

PWFB 0819 2309

F. B. [illegible] PG. [illegible]

Map No.
Office Work
Checked
Date

W. O. [illegible] Tape No. [illegible] Sta. [illegible]
Surveyed by M. A. Van Deren
Notes Van Date 7-55
Indexed A. C. Johnson

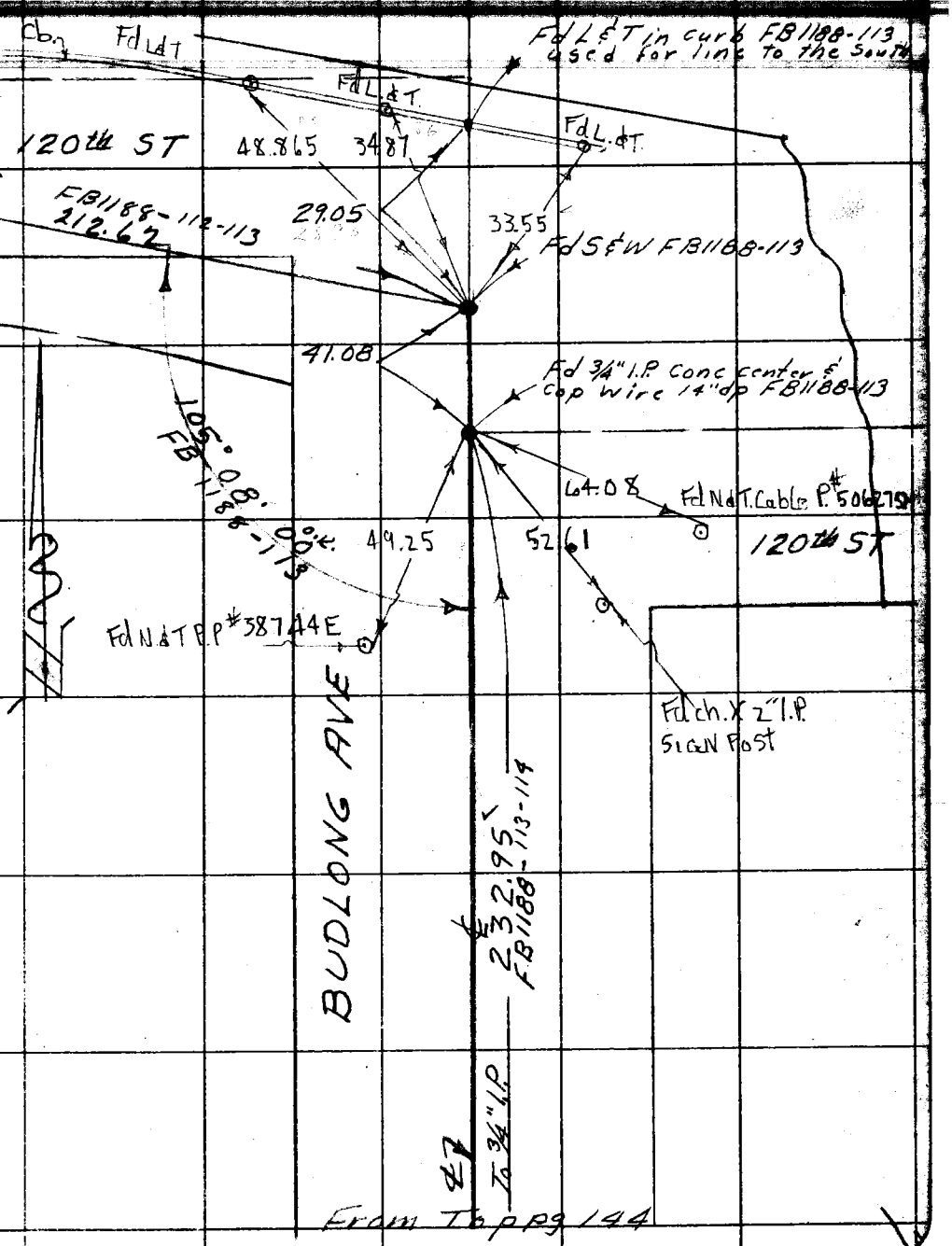

Note: Any Additions or Changes on This Sheet Must be Made or Circled in Red Ink With Date and Name of Person Making Change.

Do not extend notes this side of this line.

RETURN TO
LOS ANGELES COUNTY SURVEYOR
726 LOS ANGELES COUNTY
ENGINEERING BLDG.

76F309S S&E #247. 8-54

RETURN TO
LOS ANGELES COUNTY SURVEYOR
726 LOS ANGELES COUNTY
ENGINEERING BLDG.

Note: Any Additions or Changes on This Sheet Must be Made or Circled in Red Ink With Date and Name of Person Making Change.

Do not extend notes this side of this line.

F.B. 1910 PG. 146

Profile | Notes Red. | Plotted | Job No. 1753.14 | Division No. 12 | F. B. 1970 | Pg. 149

[redacted]

No. | Date | Date | Map No. | Indexed | Date

CI 175314

123 RD. St - S.S.D.

Elev. of Plumbing Outlets of Houses as follows.

127 TH ST.	Lot	4	Blk	58
126 TH. ST.	"	8	"	63
	"	7	"	62
125 TH ST.	"	7	"	65
	"	6	"	66
124 TH. ST.	"	7	"	72
	"	3	"	70
121 ST. ST.	"	7	"	81
	"	8	"	81
	"	11	"	82
	"	8	"	83
120 TH ST.	"	4	"	85

ELEV.

F. B.

Party : Sappell
Shoemaker
~~Myers~~
Siemann

H. I.

B. B.

STATION

NOTE: ANY ADDITIONS OR CHANGES ON THIS SHEET MUST BE MADE OR CIRCLED IN RED INK, WITH DATE AND NAME OF PERSON MAKING CHANGE.

PLEASE RETURN TO
LOS ANGELES COUNTY ENGINEER
700 Los Angeles County Engineering Bldg.

Do not extend notes this side of this line.

76298 S & E #307—7-55

76298 S & E #307—7-55

PLEASE RETURN TO
LOS ANGELES COUNTY ENGINEER
700 LOS ANGELES COUNTY ENGINEERING BLDG.

NOTE: ANY ADDITIONS OR CHANGES ON THIS SHEET MUST BE MADE OR CIRCLED IN RED INK, WITH DATE AND NAME OF PERSON MAKING CHANGE.

Do not extend notes this side of this line.

STATION	B. S.	H. I.	F. S.	ELEV.		
Bm HM-78				106 80	Bm HM 78, El. 106.801, F.B. 1971-90, 127TH	
	609	112 89			ST & Harvard Blvd, N. W. cor., bt spk.	
					in cb 5°W of W. end C.R.	
9+00			54	107 5		68' R gnd.
℄ 127 TH.			766	105 23	(Lot 4 Blk 58)	" Top sewer outlet
					(Ho # 1642 - 127 TH ST. F.B. 1998-40)	
B.m. HM-78			609	106 80	B.m H.M 78. Descrip as above	
Bm H.M-73				126.29	B.m. HM-73, El. 126.294, F.B. 1971-85	
	5.07	131.36			126 TH St & Denker Ave, S.W. Cor.,	
					L&T. in conc. walk, 10° S. of N end.,	
					To Ho # 1600	
11+28.6			7.2	124.2		48.6 R. gnd.
℄ 126 TH.			9.24	122.12		" Top sewer outlet.
TP	6.34	132 75	4.95	126.41	(Ho # 1622, (Lot 8 - Blk 63) 126 TH. F.B. 1998-91)	
TP	5.60	134 52	3.83	128.92		
17+45.7			5.1	129.4		49.7 R gnd.
			9.13	125.39		" Top sewer outlet
TP	3.10	133.89	3.73	130.79	(Ho # 1528, Lot 7 Blk 62, 126 TH., F.B. 1998-94)	
TP	6.20	133.64	6 45	127.44	(Bm. HM 74 El. 131.516, F.B. 1971-85, 126 TH ST &	
BM HM 74			2.12	131.52	Halldale Ave, N.E. Cor. Bt spk in S.E. Cor. conc. walk to Ho # 1453	

F. B. 1970 Pg. 150 Job No. 1753.14 Division No. 10 Notes Red. Plotted Profile
Survey of 123 RD ST. - S.S.D. Date Date No.
Survey by Sappell Notes D.S. Notes Chkd. Checked X-Sec.
Indexed Date Date No.

76298 S & E #307—7-55

PLEASE RETURN TO
LOS ANGELES COUNTY ENGINEER
700 LOS ANGELES COUNTY ENGINEERING BLDG.

NOTE: ANY ADDITIONS OR CHANGES ON THIS SHEET MUST BE MADE OR CIRCLED IN RED INK, WITH DATE AND NAME OF PERSON MAKING CHANGE.

Do not extend notes this side of this line.

STATION	B. S.	H. I.	F. S.	ELEV.		
BM-HM70	8.26	124.74		116.48	BM-HM70 El. 116.478, FB 1971-83	
TP	3.09	125.69	2.14	122.60	125th St. & Western Ave., S.E Cor	
					Bt. spk in curb, 5' S. of S. end C.R.	
3+53.5			5.9	119.8	Ho # 1730 (under Cons.)	71.5 R Gnd
"			7.46	118.23	Lot 7 Blk 65 F.B. 1998-122	71.5 R Top 3" I.P. Sewer Out
TP	4.20	127.98	1.91	123.78	In front of Ho # 1723	
TP	9.71	132.26	5.43	122.55		
TP	7.03	139.20	0.09	132.17		
10+01.5			7.3	131.9		85.8 R Gnd
"			9.10	130.10		8.5.8 R Top Sewer Out
					Ho # 1632 Lot 6 Blk 66 FB 1998-12	
TP	0.20	129.48	9.92	129.28		
BM-HM69			5.38	124.10	BM-HM69 El. 124.103 F.B. 1971-83	
					125th St & Harvard Blvd N.W. Cor.	
					Bt Spk in S.W Cor. Conc. dr to Ho # 170	
Bm Hm 39				128 83	BM Hm-39, El. 128.831 F.B 1971-10, Western Ave & 124 TH ST, S.E Cor., L & N. in c.b. 9° So. of S. end C.R.	
	806	136 89				
T.P			296	133 93	T.P.	
	076	134 69				
4+74.8			36	131 1	Ho # 1730, Lot 7, Blk 72	97.9 R Gnd
			463	130 06	F.B. 1970-28	97.9 R Top Sewer Out

Profile Notes Red.____ Plotted____ Job No. 1733.14 Division No. 16 F. B. 1970 Pg. 151

Notes Chkd.____ Checked____ Date____ Map No.____ Date____

76298 S & E #307—7-55

PLEASE RETURN TO
LOS ANGELES COUNTY ENGINEER
700 LOS ANGELES COUNTY ENGINEERING BLDG.

NOTE: ANY ADDITIONS OR CHANGES ON THIS SHEET MUST BE MADE OR CIRCLED IN RED INK, WITH DATE AND NAME OF PERSON MAKING CHANGE.

Do not extend notes this side of this line.

STATION	B. S.	H. I.	F. S.	ELEV.		
		134 69				
T.P.			0 48	134 21	T.P.	
	6 35	140 56				
T.P.			2 64	137 92	T.P.	
	5 41	143 33				
B.m.-H.m. 38			5 85	137 48	B.m. H.m.-38, El. 137.496 F.B. 1971-9 Harvard Blvd & 124 TH ST, S.E. COR. Bt. spk in N.W. COR drive to Ho #1654.	
Bm-Hm. 37				149 63	B.m. Hm 37, El. 149.626, F.B. 1971-9 Denker Ave & 124 TH ST S.W. COR. L&T. in N. end of Step of N.E. cor Ho# 1600	
	10 14	159 77				
16+63.3			6 7	153 1	Ho #1546, Lot 3, Blk 70	89.9' R gnd.
"			8 12	151 65	F.B. 1970-30	" Top sewer outlet
Bm-Hm 37			10 14	149 63	B.m. Hm 37, Descrip as above	
Bm-Hm 42				156 22	Bm H.m. 42, El. 156.216, F.B. 1971-53, Western Ave & 121 ST ST, S.E. COR., bt spk in cb. 5° So. of So. end C.R.	
	9 37	165 59				
T.P.	5 30	167 75	3 14	162 45	T.P.	
3+54.9			5 07	162 68	Ho #1730, Lot 7, Blk 81,	129' R Floor El. Ho
"			7 67	160 08	F.B. 1998-215	129' R Top sewer outlet
4+17.2			3 7	164 1	Ho #1726, Lot 8, Blk 81	81' R gnd.
"			5 40	162 35	F.B. 1998-215	81' R Top sewer outlet.
T.P.	2 37	165 42	4 70	163 05	T.P.	
B.m-Hm 42			9 21	156 21	Bm H.m-42, El. 156.216. Descrip. above	

F. B. 1970 Pg. 152 Job No. 1753.14 Division No. 10 Notes Red. Plotted Profile
Survey of 123 Rd. St. - S.S.D. Date No.
Survey by Sappell Notes D.S. Notes Chkd. Checked X-Sec.
Indexed Date Date No.

76L298 307 10-51

PLEASE RETURN TO

LOS ANGELES COUNTY SURVEYOR

726 LOS ANGELES COUNTY
ENGINEERING BLDG.

NOTE: ANY ADDITIONS OR CHANGES ON THIS SHEET MUST BE MADE OR CIRCLED IN RED INK, WITH DATE AND NAME OF PERSON MAKING CHANGE.

Do not extend notes this side of this line.

STATION	B. S.	H. I.	F. S.	ELEV.		
Bm Hm-59				176 32	Bm Hm 59 · El. 176.322	F.B. 1971-75, 121 St
	244	178 76			& Denker Ave, S.E. cor., Bt. spk in	
					N.W. Cor. conc. drive to Ho. #1558	
12+71.8			5 0	173 8	Ho #1608, Lot 11, Blk 82,	121.5' R gnd
			6 50	172 26	F.B. 1998-218	121.5 R Top outlet
Bm Hm 59			244	176 32	B.m H.m 59 - Descrip above	
BM-HM 60	3.04	188.09		185.05	BM-HM60 El. 185.053	F.B. 1971-75
					121st St & Halldale Ave N.W. cor.	
					Bt. spk in S.E. cor. conc. walk to Ho #1503	
TP	2.73	184.93	5.89	182.20		
18+04.4			4.5	180.4		81.9 R Gnd
			6.16	178.77		81.9 R Top 6" Clay [illegible]
					Ho #1520 Lot 8 Blk 83,	F.B. 1998-220
T.P.	6.03	188.10	2.86	182.07		
BM-HM 60			3.06	185.04	BM-HM60 Description above	
Bm-Hm 46				192 51	Bm H.m 46 El. 192.508	F.B. 1971-55, 120 St
	2 55	195 06			& Halldale Ave., S.E.	Cor. L&N. in N. side
					conc. pad to Union Oil Co. M.H.	
22+58.4			1 8	193 3	Ho #1438, Lot 4, Blk 85	88.5 R gnd
"			2 90	192 16	F.B. 2103-41	88.5 R Top sewer out
			2 55	192 51	B.m H.m 46 - Descrip. as above	

Profile No. ____ Date ____ Notes Red. ____ Plotted ____ Job No. 1753.14 Division No. 10 F.B. 1970 Pg. 153

No. ____ Date ____ Date ____ Map No. ____ Indexed ____ Date ____

Survey of ____ Checked ____ Survey by ____ Notes Chkd ____

C. Johnson

F.B. 1970 PG. 154 Job No. Division No. Notes Red. Plotted Profile

Survey of Date Date No.

Survey by Notes Notes Chkd. Checked X-Sec.

Indexed Date Date Date No.

STATION	B. S.	H. I.	F. S.	ELEV.

76L298 307 10-51

PLEASE RETURN TO

LOS ANGELES COUNTY SURVEYOR

726 LOS ANGELES COUNTY ENGINEERING BLDG.

Do not extend notes this side of this line.

NOTE: ANY ADDITIONS OR CHANGES ON THIS SHEET MUST BE MADE OR CIRCLED IN RED INK, WITH DATE AND NAME OF PERSON MAKING CHANGE.

Profile No. ____ Notes Red. ____ Plotted ____ Job No. 1753.14 Division No. 10 | F.B. 1990 Pg. 155

Date ____ Date ____ Survey of ____

Notes Chkd. ____ Checked ____ Survey by ____

No. ____ Date ____ Date ____ Map No. ____ Indexed X C. Johnson Date ____

C.I. 1753.14

123 RD. ST.

El. Tie Between L.A. Co. B.M. H.M. 56 & B.M. H.M 11 & L.A. Co. Road Dept. B.M #31.

Note. Road Dept. BM #32 L.A. Co. BM H.M-9 has been destroyed by cons. of a new driveway. So edge of Drive now 50' From ℄ of El Segundo Blvd.

ELEV.

F.S.

H.I.

B.S.

STATION

Party:
Sappell
Shoemaker
Myers
Siemann

NOTE: ANY ADDITIONS OR CHANGES ON THIS SHEET MUST BE MADE OR CIRCLED IN RED INK, WITH DATE AND NAME OF PERSON MAKING CHANGE.

PLEASE RETURN TO
LOS ANGELES COUNTY SURVEYOR
726 LOS ANGELES COUNTY
ENGINEERING BLDG.

Do not extend notes this side of this line.

76L298 307 10-51

76L298 307 10-51

PLEASE RETURN TO

LOS ANGELES COUNTY SURVEYOR
726 LOS ANGELES COUNTY
ENGINEERING BLDG.

NOTE: ANY ADDITIONS OR CHANGES ON THIS SHEET MUST BE MADE OR CIRCLED IN RED INK, WITH DATE AND NAME OF PERSON MAKING CHANGE.

Do not extend notes this side of this line.

STATION	B. S.	H. I.	F. S.	ELEV.		
BM-HM 56	0.565	136.456		135.891	B.M.-H.M. 56 El. 135.891	F.B. 1971-59
					127th. St. & Normandie Ave, N.W. cor.	
					Bt. spk in curb, 5' N. of N. end C.R.	
T.P.	0.870	131.163	6.163	130.293		
T.P.	0.564	125.585	6.142	125.021		
BM-HM. 11	4.961	124.673	5.873	119.712	BM-HM 11 El. 119.718	F.B. 1784-12
					Normandie Ave & El Segundo Blvd S.E. cor.	
					Bt. spk. in curb 5' S. of S. end C.R	
BM 31	5.706	126.027	4.352	120.321	BM 31 Rd Dept El 120.97	
					L. & T. 15'± E'ly of W. end C.R. at S.W. cor	
					El Segundo Blvd & Normandie Ave	
					(B.M. on C.R.)	
			5.55	120.48	W. end C.R. S.W. cor. Normandie Ave & El Segundo Blvd	
			6.15	119.88	S. " " " "	" " " " "
			6.09	119.94	S " " S.E. "	" " " " "
			4.50	121.53	E " " " "	" " " " "
			1.96	124.07	E " " NE "	" " " " "
			1.46	124.57	N " " " "	" " " " "
			1.41	124.62	N " " N.W. "	" " " " "
			2.96	123.07	W " " " "	" " " " "
BM-HM. 11			6.317	119.710	BM-HM. 11 Description above	

Top of curb

F.B. 1970 PG. 156 Job No. 1753.14 Division No. 10 Notes Red. Plotted Profile
Survey of 123 Rd St. Date Date No.
Survey by Sappell Notes Shoemaker Notes Chkd Checked X-Sec.
Indexed Date Date No.

Profile Notes Red. _____ Plotted _____ Job No. _____ Division No. _____ F. B. 1970 Pg. 157

[redacted]

Notes Chkd. _____ Checked _____ Survey by _____ Notes _____ Date _____

No. _____ Date _____ Date _____ Map No. _____ Indexed _____ Date _____

STATION	B. S.	H. I.	F. S.	ELEV.

Blank

F. B. 1970/159-224
to Bender
5/16/57

NOTE: ANY ADDITIONS OR CHANGES ON THIS SHEET MUST BE MADE OR CIRCLED IN RED INK, WITH DATE AND NAME OF PERSON MAKING CHANGE.

Do not extend notes this side of this line.

PLEASE RETURN TO
LOS ANGELES COUNTY ENGINEER
700 Los Angeles County Engineering Bldg.

76298 S & E #307—7-55

F. B. 1970 Pg. 158 | Job No. | Division No. | Notes Red. | Plotted | Profile

Survey of | Date | Date | No.

Survey by | Notes | Notes Chkd. | Checked | X-Sec.

Indexed | Date | Date | Date | No.

STATION	B. S.	H. I.	F. S.	ELEV.

76298 S & E #307—7.55

PLEASE RETURN TO

LOS ANGELES COUNTY ENGINEER

700 LOS ANGELES COUNTY ENGINEERING BLDG.

Do not extend notes this side of this line.

NOTE: ANY ADDITIONS OR CHANGES ON THIS SHEET MUST BE MADE OR CIRCLED IN RED INK, WITH DATE AND NAME OF PERSON MAKING CHANGE.

PWFB 0720 1794, 1795

Map No.	JN [illegible] Tape [illegible] Std [illegible]
Office Work	Surveyed by J.L. Willey
Checked	Notes [illegible] Date 3/15/57
Date	Indexed [illegible] 4-30-57

C.I. 1971.14

AVALON BLVD #2

℄ SURVEY.

3/15/57

Willey, J.L.
Maldonado
Nunez
Beld.

INDEX

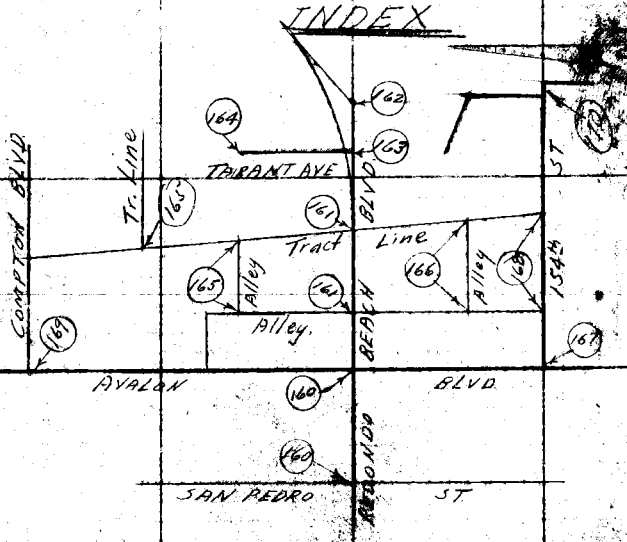

Note: Any Additions or Changes on This Sheet Must be Made or Circled in Red Ink With Date and Name of Person Making Change.

PLEASE RETURN TO
LOS ANGELES COUNTY ENGINEER
700 LOS ANGELES COUNTY ENGINEERING BLDG.
Do not extend this side of this line.

76F3095 S&E 1247 1-56

F.B. 1976 Pg. 160

PWFB 0720

Bot pg. 161

1796

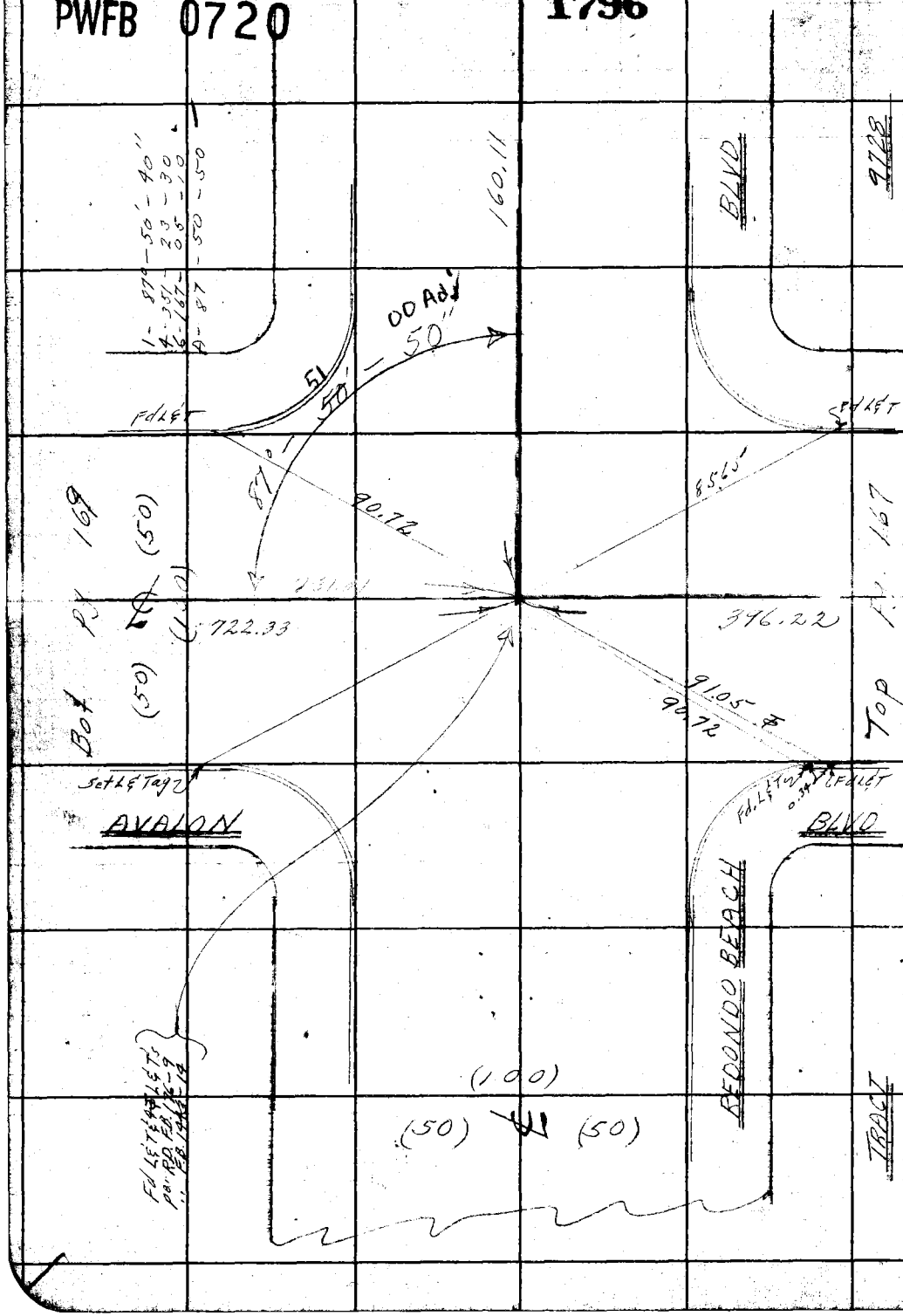

W.S.2-6-C-3

PLEASE RETURN TO
LOS ANGELES COUNTY ENGINEER
700 Los Angeles County Engineering Bldg.

Do not extend this side of this line.

Note: Any Additions or Changes on This Sheet Must be Made or Circled in Red Ink With Date and Name of Person Making Change.

76F3098 S&E #247 1-56

PLEASE RETURN TO
LOS ANGELES COUNTY ENGINEER
700 LOS ANGELES COUNTY ENGINEERING BLDG.

Note: Any Additions or Changes on This Sheet Must be Made or Circled in Red Ink With Date and Name of Person Making Change.

Do not extend this side of this line.

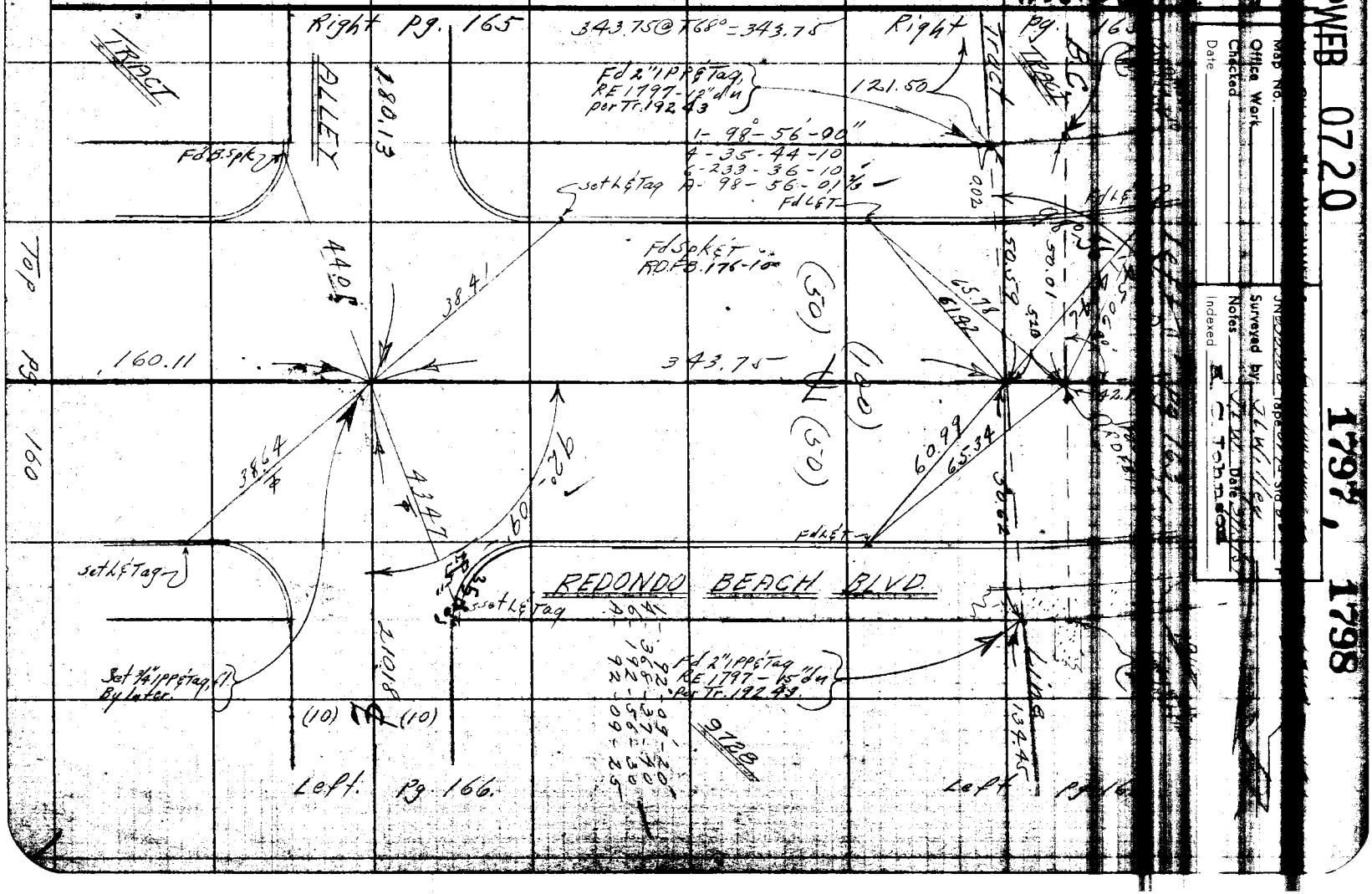

Map No.
Office Work
Checked
Date

Surveyed by
Notes
Indexed

PWEB 0720

1797, 1798

F.B. 1720 PG. 162

PWFB 0720

1799

W.S. 26-C-3

PLEASE RETURN TO
LOS ANGELES COUNTY ENGINEER
700 LOS ANGELES COUNTY ENGINEERING BLDG.

Note: Any Additions or Changes on This Sheet Must Be Made or Circled in Red Ink With Date and Name of Person Making Change.

Do not extend this side of this line.

PWFB 0720 1800

Map No.
Office Work
Checked
Date

Surveyed by: J L Willey
Notes: J L W Date: Mar 1977
Indexed: A. C. Johnson

Bot. Pg. 164

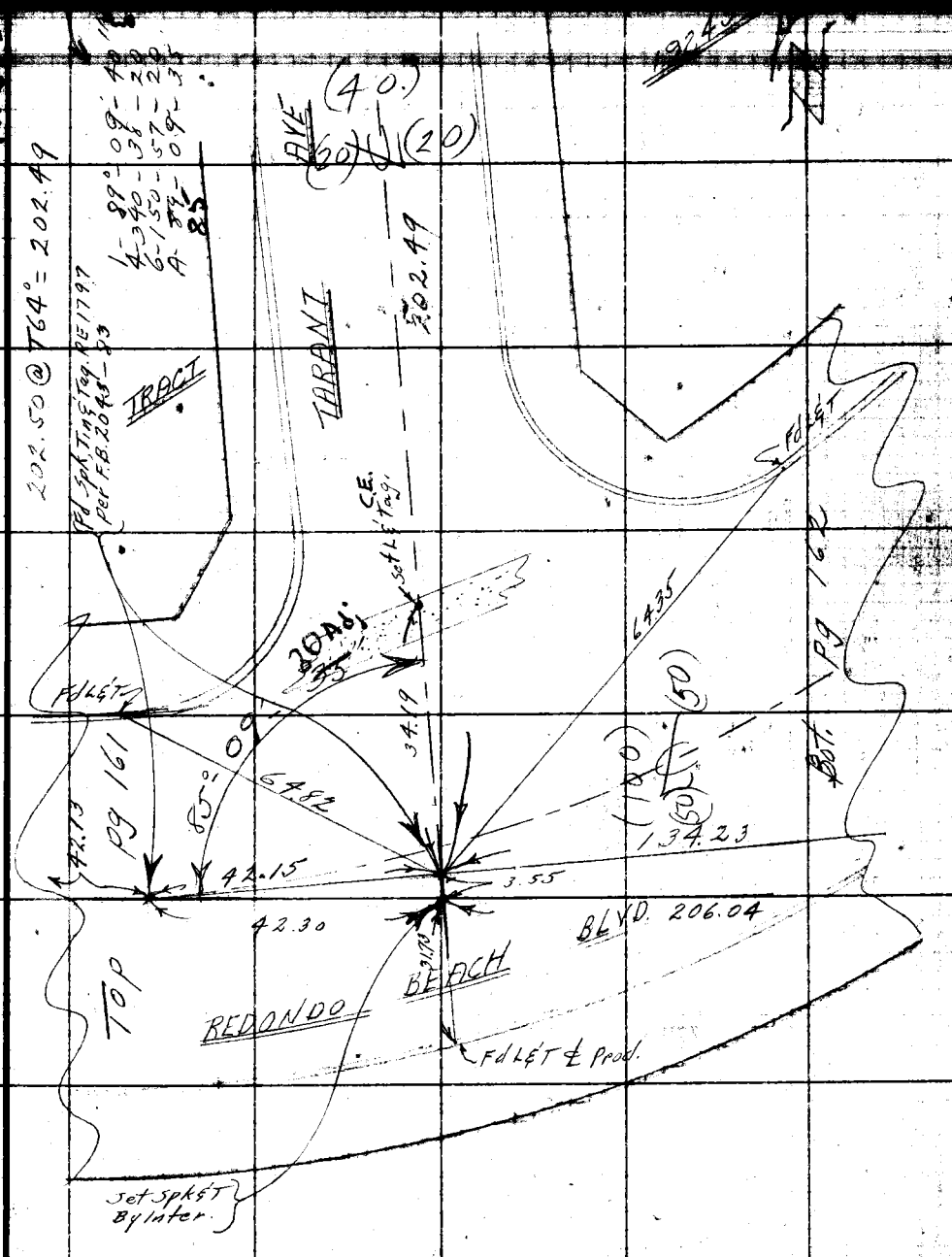

Note: Any Additions or Changes on this Sheet Must be Made or Circled in Red Ink With Date and Name of Person Making Change.

Do not extend this side of this line.

PLEASE RETURN TO
LOS ANGELES COUNTY ENGINEER
700 LOS ANGELES COUNTY ENGINEERING BLDG.

76F309S S&E #247 1-56

PWFB 0720 1801

F. B. ~~1990~~ Pg. ~~164~~

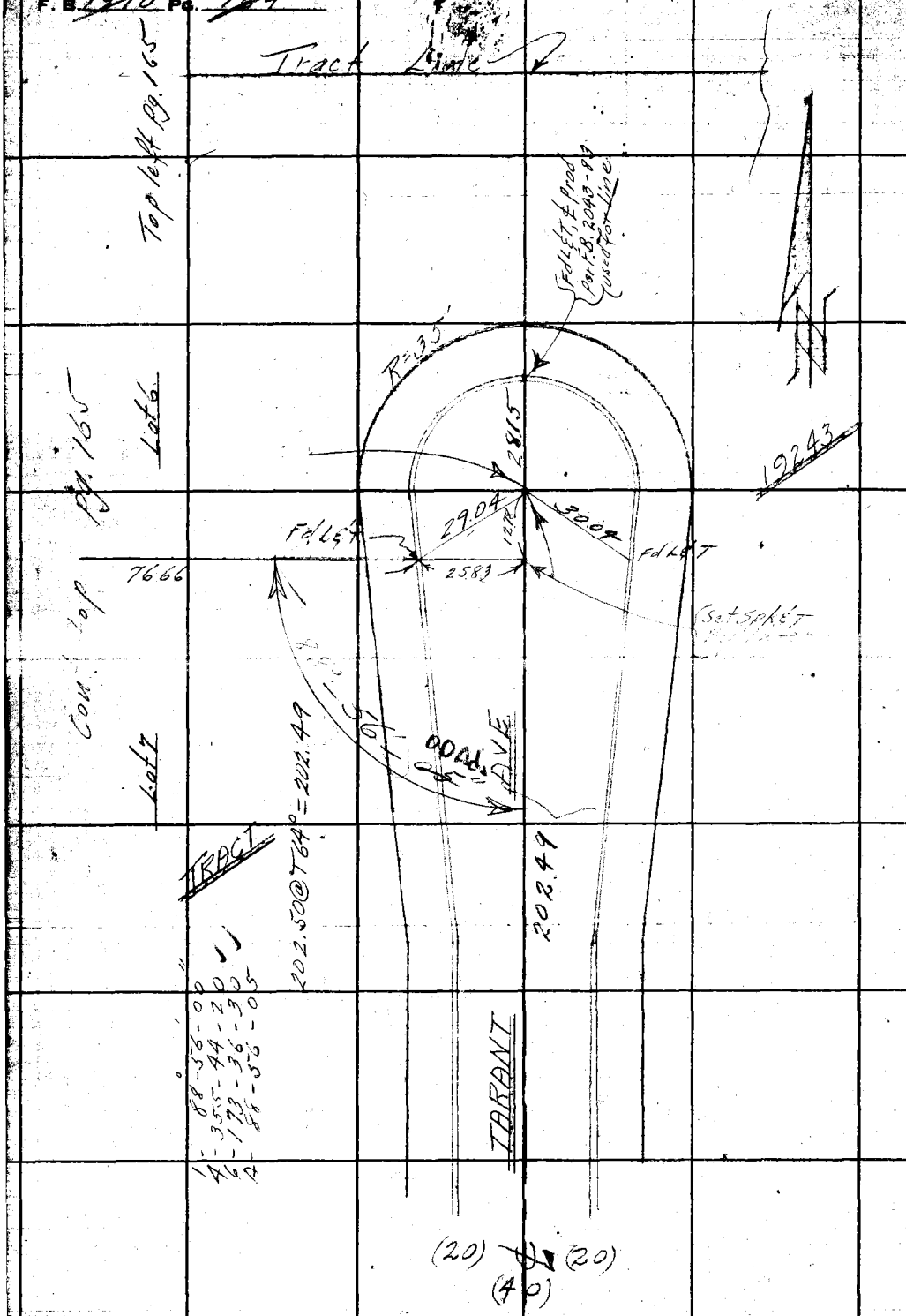

Top pg. 163

K.S. 26-C-3

PLEASE RETURN TO
LOS ANGELES COUNTY ENGINEER
700 LOS ANGELES COUNTY ENGINEERING BLDG.

Do not extend this side of this line.

Note: Any Additions or Changes on This Sheet Must be Made or Circled in Red Ink With Date and Name of Person Making Change.

PWFB 0720 1802, 1803

Map No.
Office Work
Checked
Date

Surveyed by: J.L. Willey
Notes
Indexed: A. C. Johnson

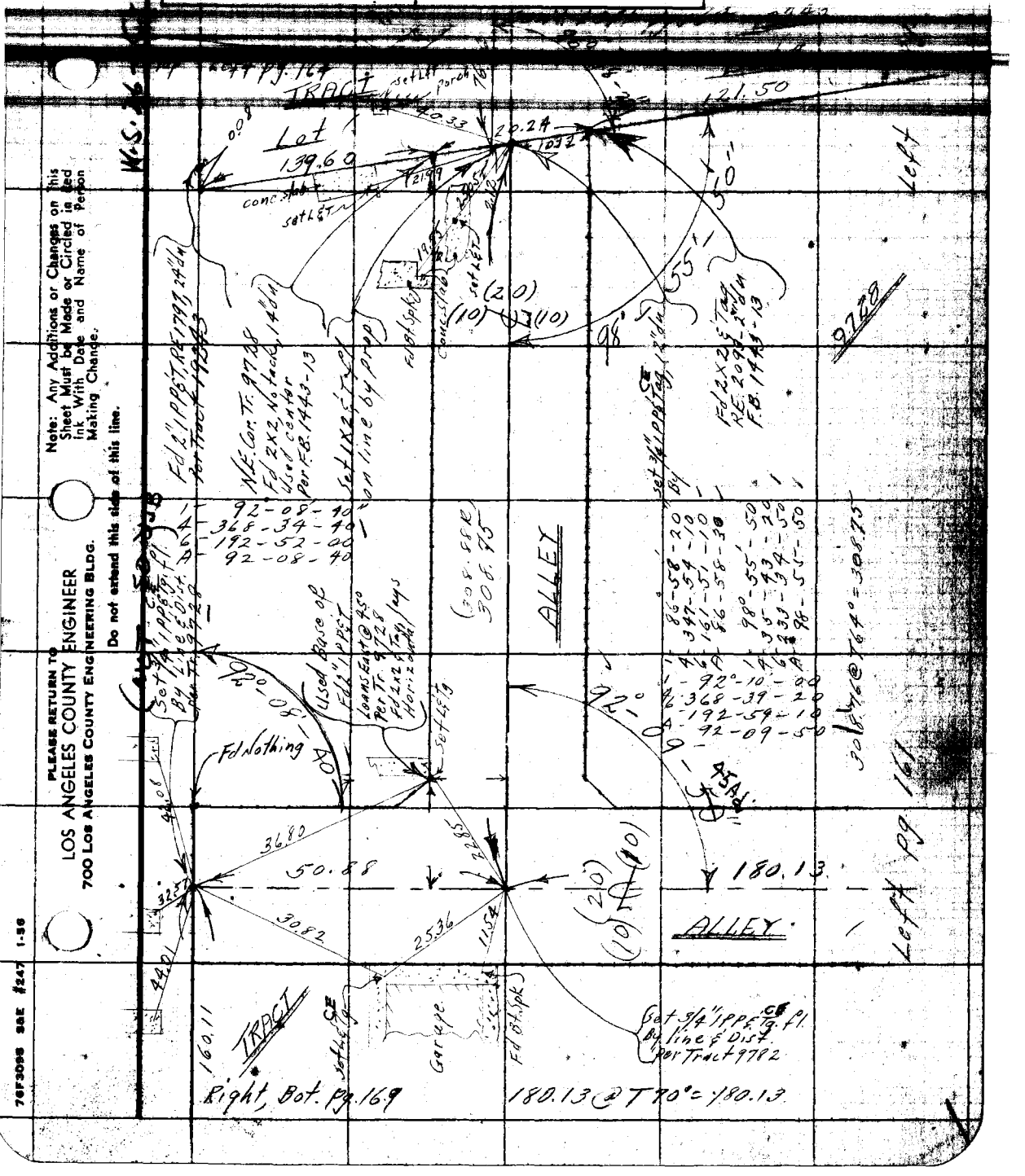

Note: Any Additions or Changes on this Sheet Must be Made or Circled in Red Ink With Date and Name of Person Making Change.

Do not extend this side of this line.

PLEASE RETURN TO
LOS ANGELES COUNTY ENGINEER
700 LOS ANGELES COUNTY ENGINEERING BLDG.

76F3098 S&E #247 1-56

PWFB 0720 1804, 1805

F. B. 1970 Pg. 186



Wis. 26-C-3

PLEASE RETURN TO
LOS ANGELES COUNTY ENGINEER
700 LOS ANGELES COUNTY ENGINEERING BLDG.

Do not extend this side of this line.

Note: Any Additions or Changes on This Sheet Must be Made or Circled in Red Ink With Date and Name of Person Making Change.

PWFB 0720 1806

Map No.	JN [illegible] Tape [illegible] Std [illegible]
Office Work	Surveyed by J.E. Willey
Checked	Notes J.E.W. Date [illegible]
Date	Indexed A. C. Johnson

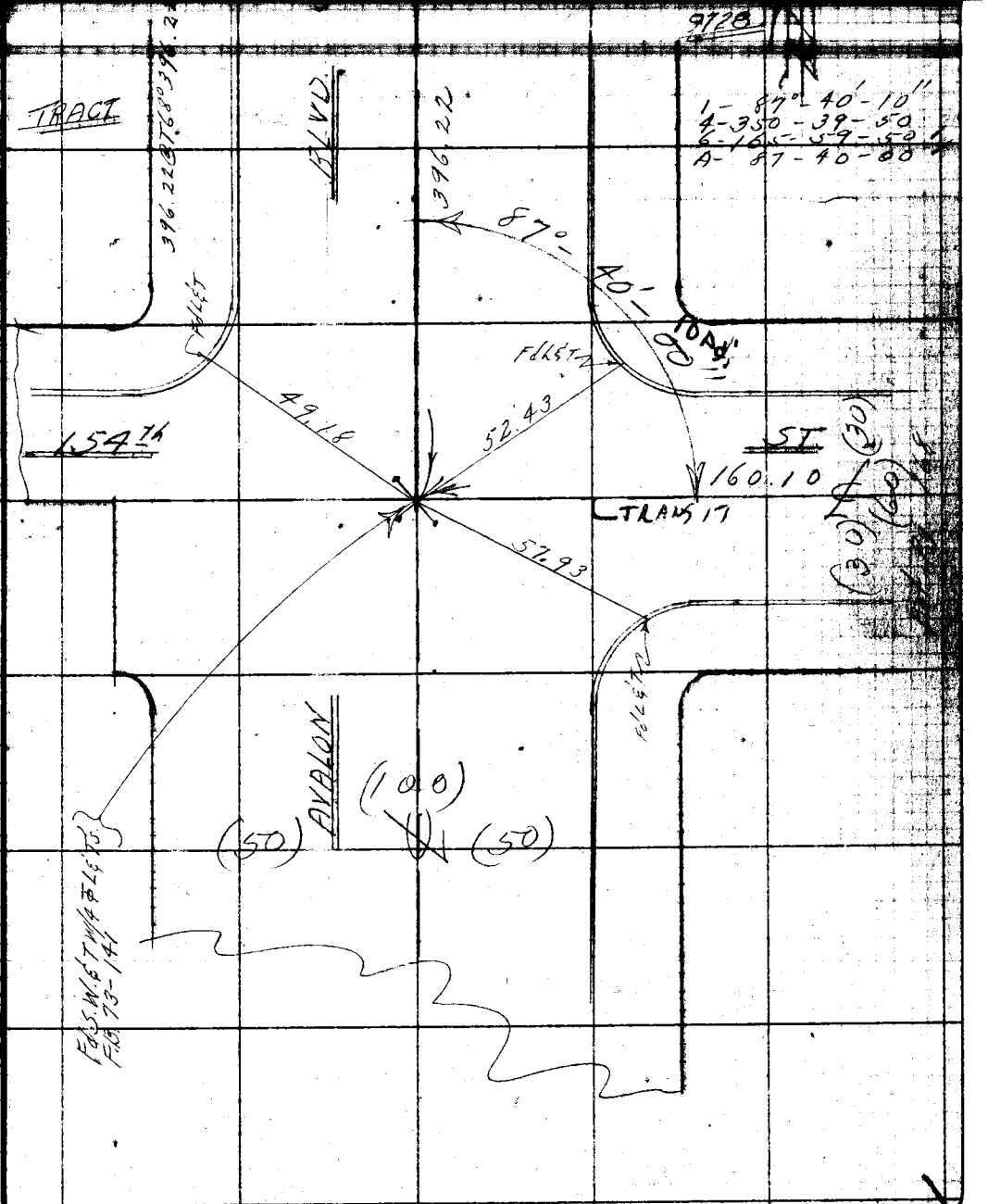

Note: Any Additions or Changes on This Sheet Must be Made or Circled in Red Ink With Date and Name of Person Making Change.

Do not extend this side of this line.

PLEASE RETURN TO
LOS ANGELES COUNTY ENGINEER
700 LOS ANGELES COUNTY ENGINEERING BLDG.

76F3098 S&E #247 1-56

PLEASE RETURN TO
LOS ANGELES COUNTY ENGINEER
700 LOS ANGELES COUNTY ENGINEERING BLDG.

Note: Any Additions or Changes on This Sheet Must be Made or Circled in Red Ink With Date and Name of Person Making Change.

Do not extend this side of this line.

W.S. 26-C-3

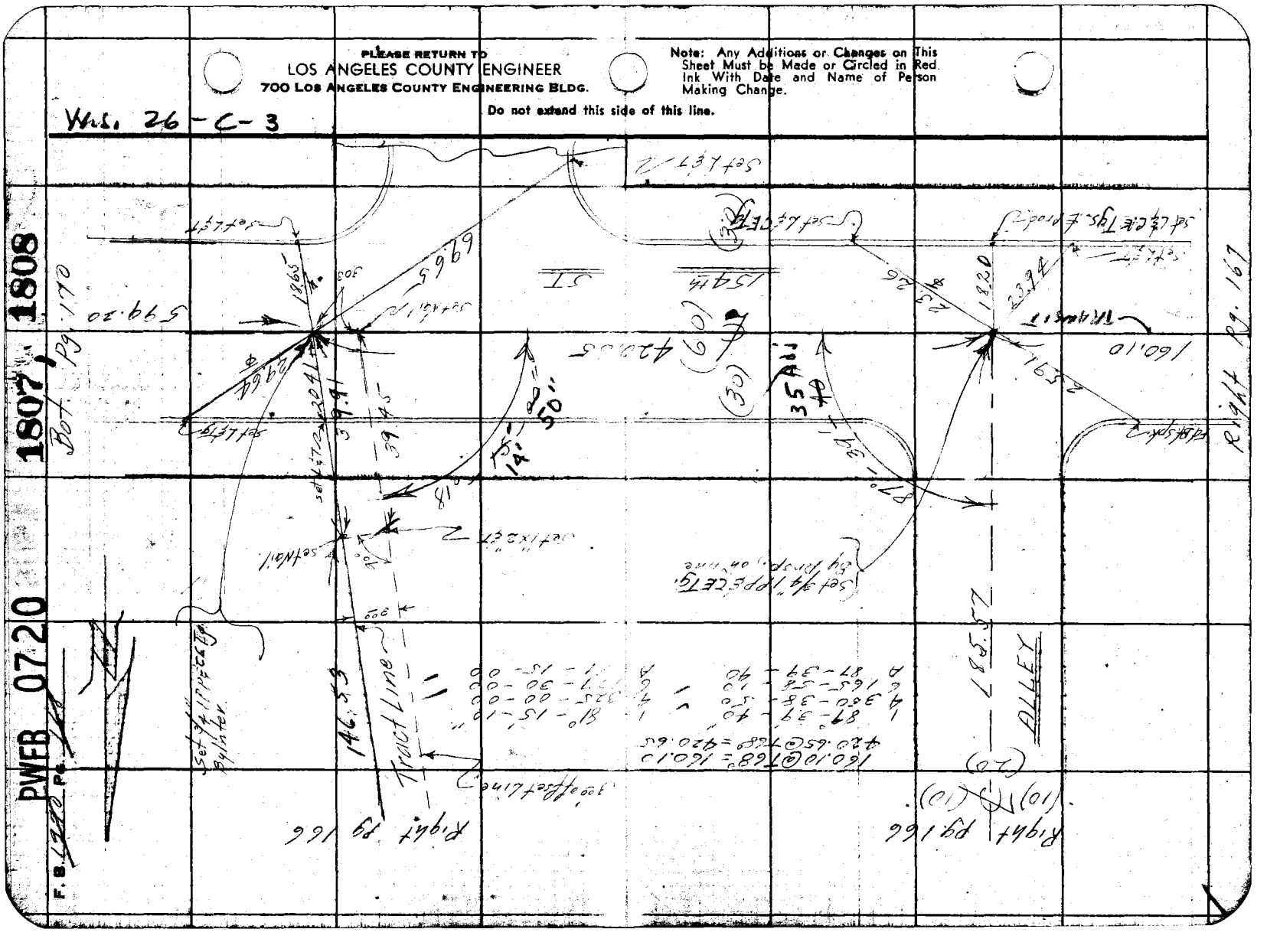

PWFB 0720 1809, 1810

Map No.	JN [illegible] Tape [illegible] Std [illegible]
Office Work	Surveyed by J L Willey
Checked	Notes [illegible] Date [illegible]
Date	Indexed K. C. Johnson

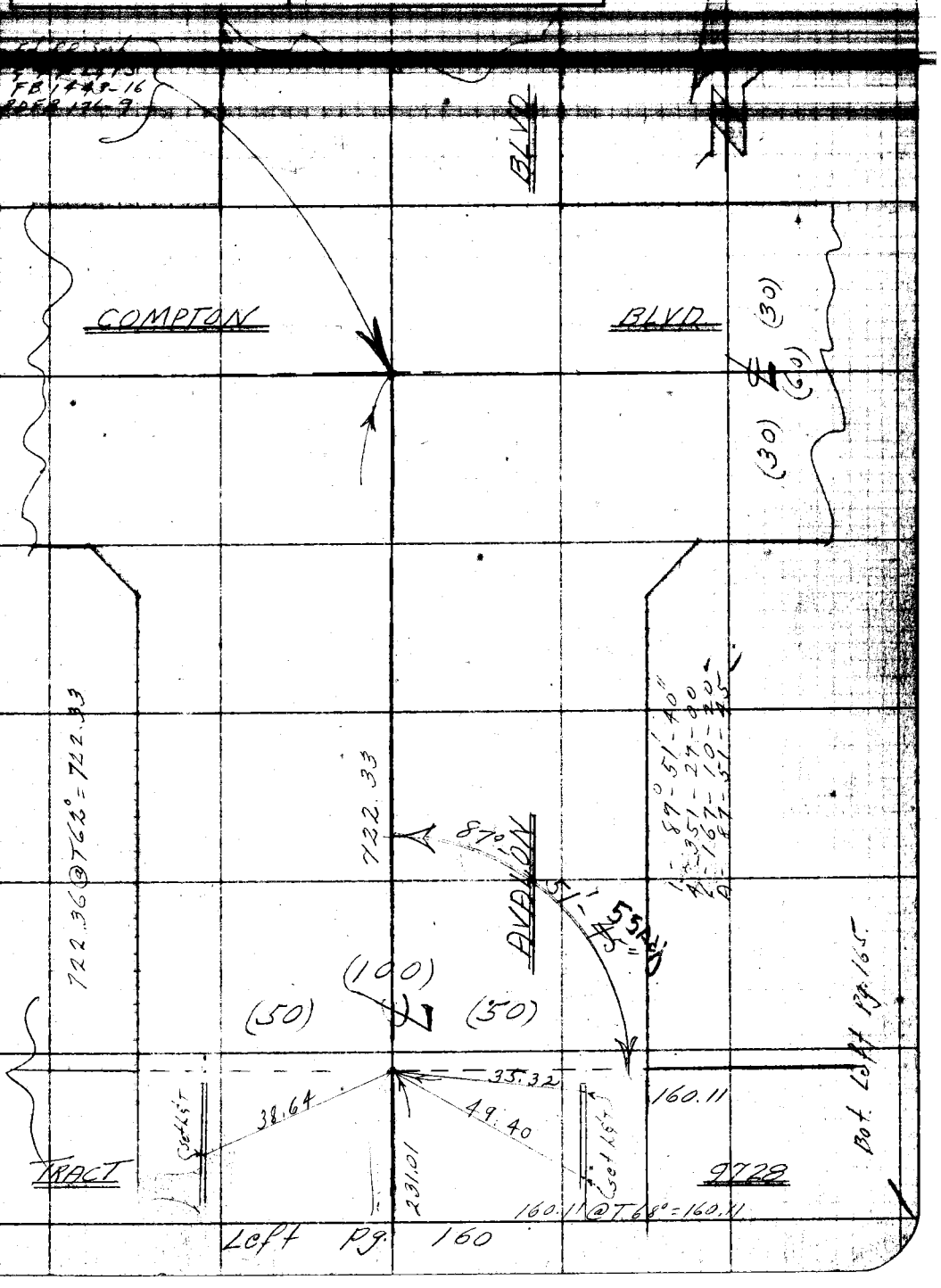

Note: Any Additions or Changes on This Sheet Must be Made or Circled in Red Ink With Date and Name of Person Making Change.

Do not extend this side of this line.

PLEASE RETURN TO
LOS ANGELES COUNTY ENGINEER
700 LOS ANGELES COUNTY ENGINEERING BLDG.

76F3098 S&E #247 1-56

F. B. ~~1970~~ PG. ~~120~~

PWFB 0720

CONT BOT. PG 226

1811



Top pg. 168

PLEASE RETURN TO
LOS ANGELES COUNTY ENGINEER
700 LOS ANGELES COUNTY ENGINEERING BLDG.

Do not extend this side of this line.

Note: Any Additions or Changes on This Sheet Must be Made or Circled in Red Ink With Date and Name of Person Making Change.

N.S. 26-C-3

Map No.	JN [illegible] Tape Std
Office Work	Surveyed by: J.L. Willey
Checked	Notes [illegible] Date [illegible]
Date	Indexed A. C. Johnson 4-30-57

AVALON BLVD

TOPOGRAPHY

on

1st ALLEY E. of AVALON BLVD

from

154th St to 1st Alley N. of Redondo Beach Blvd.

4/18/57
Willey J.L.
Maldonado
Beld
Martinez

Note: Any Additions or Changes on This Sheet Must be Made or Circled in Red Ink With Date and Name of Person Making Change.

PLEASE RETURN TO
LOS ANGELES COUNTY ENGINEER
700 LOS ANGELES COUNTY ENGINEERING BLDG.

Do not extend this side of this line.

76F309S S&E #247 1-56

F. B. 1970 Pg. 172

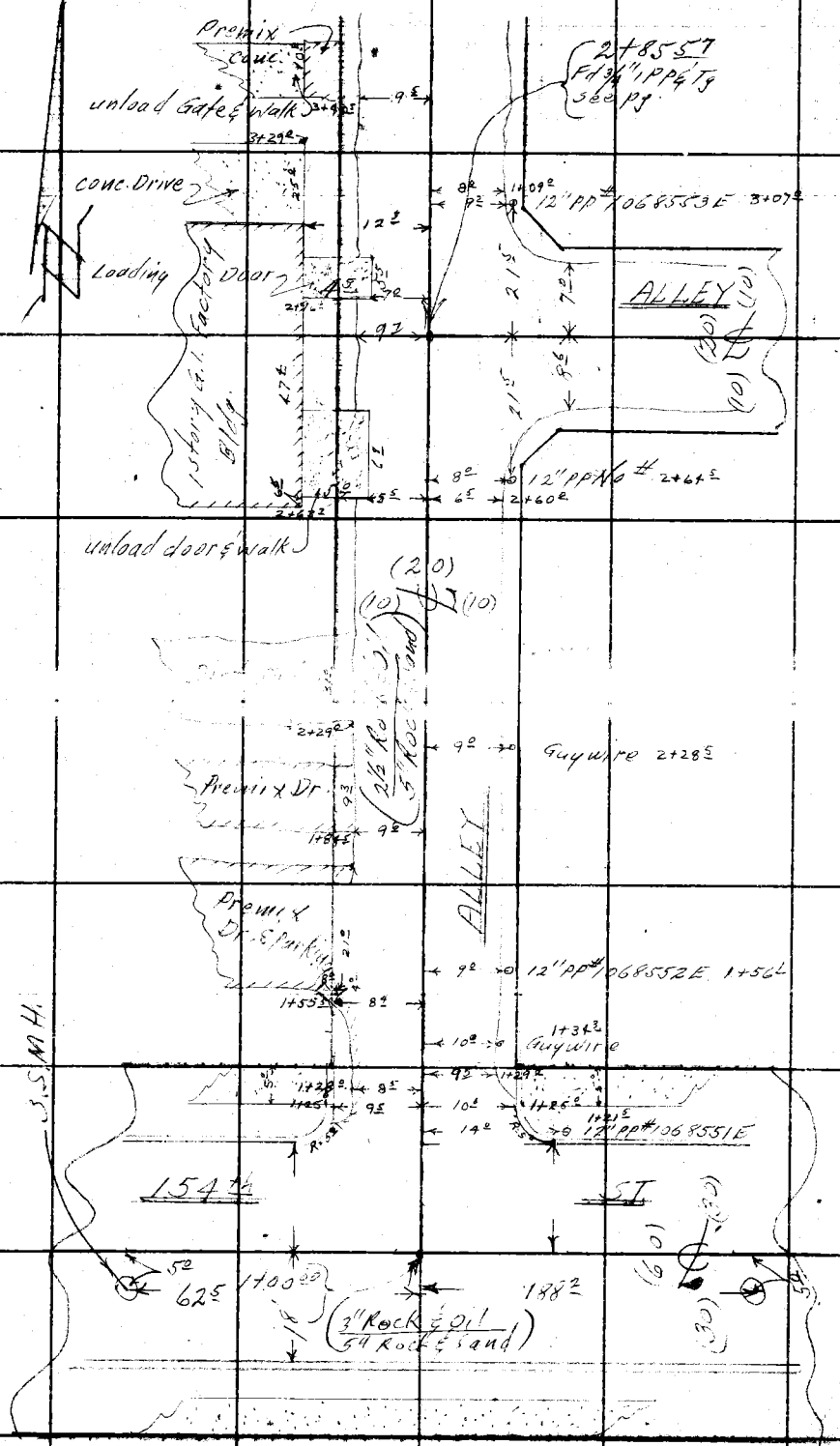

PLEASE RETURN TO
LOS ANGELES COUNTY ENGINEER
700 LOS ANGELES COUNTY ENGINEERING BLDG.

Do not extend this side of this line.

Note: Any Additions or Changes on This Sheet Must be Made or Circled in Red Ink With Date and Name of Person Making Change.

Map No. _____ JN _____ Tape _____ Std _____
Office Work _____ Surveyed by J.K. Willey
Checked _____ Notes _____ Date _____
Date _____ Indexed _____

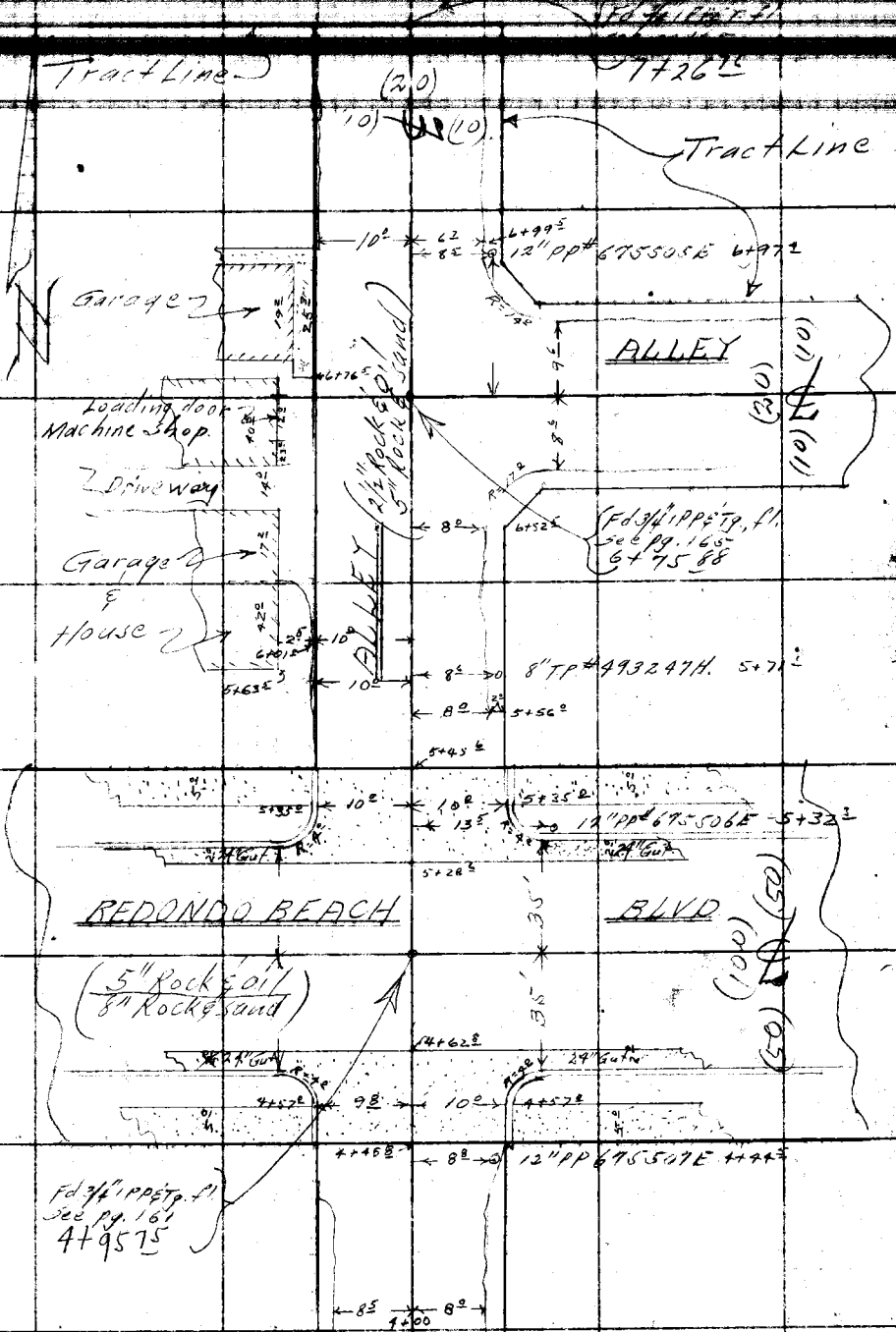

Note: Any Additions or Changes on this Sheet Must be Made or Circled in Red Ink With Date and Name of Person Making Change.

Do not extend this side of this line.

PLEASE RETURN TO
LOS ANGELES COUNTY ENGINEER
700 LOS ANGELES COUNTY ENGINEERING BLDG.

76F3098 SAE #247 1-56

PLEASE RETURN TO
LOS ANGELES COUNTY ENGINEER
700 LOS ANGELES COUNTY ENGINEERING BLDG.

Note: Any Additions or Changes on This Sheet Must be Made or Circled in Red Ink With Date and Name of Person Making Change.

Do not extend this side of this line.

F. B. 1970 PG. 174

Profile Notes Red. Plotted Job No. 19714 Division No. F. B. 1970 Pg. 175

X-Sec. Notes Chkd. Checked Survey by [illegible]

No. Date Date Map No. X C. Johnson Indexed Date APR 30 '57

[illegible]

AVALON BLVD #2

"X" SECTIONS

on

1st Alley E. of AVALON BLVD.

from

154th St. to 1st Alley N. of Redondo Beach Blvd.

4/23/57

Willey J.L.
Maldonado
Nunez
Field.

STATION	B. S.	H. I.	F. S.	ELEV.

NOTE: ANY ADDITIONS OR CHANGES ON THIS SHEET MUST BE MADE OR CIRCLED IN RED INK, WITH DATE AND NAME OF PERSON MAKING CHANGE.

PLEASE RETURN TO
LOS ANGELES COUNTY SURVEYOR
726 LOS ANGELES COUNTY ENGINEERING BLDG.

Do not extend notes this side of this line.

76L298 S & E #307 9-54

76L298 S & E #307 9-54

PLEASE RETURN TO
LOS ANGELES COUNTY SURVEYOR
726 LOS ANGELES COUNTY ENGINEERING BLDG.

NOTE: ANY ADDITIONS OR CHANGES ON THIS SHEET MUST BE MADE OR CIRCLED IN RED INK, WITH DATE AND NAME OF PERSON MAKING CHANGE.

Do not extend notes this side of this line.

F. B. 1970 Pg. 176 Job No. 77L Division No. Notes Red. Plotted Profile No.
Survey of Avalon Blvd. Date Date X-Sec. No.
Survey by T.L.W. Notes T.L.W. Notes Chkd. Checked
Indexed C. Johnson Date Date Date

STATION	B. S.	H. I.	F. S.	ELEV.	1st Alley E of Avalon Blvd. Left	℄	Right
BMYF 78	5 03	80 78		75 75	BMYF 78 Elev. 75.754		See pg. 152
					154th St. & 1st Alley E. of Avalon Blvd, N.W. cor.		
M.H. 154th St. & 1st Alley E. of Avalon					Bt Spk in Curb S.W. of N.W. cor. ch.		
S.S.M.H. - 62.2 W & 5.0 S of ℄ Inter.							
8" Inlet W			11 77	67 01	W Rim 5.56		E Rim 5.56
8" Outlet E			11 85	67 13	Depth 5.52		Depth 5.62
					Dia 0.67		Dia 0.67
					Rod 11.77		Rod 11.85
BMYF 78			5 03	75 75	BMYF 78 El. 75.754		See above BM.
BMYF 78	4 22	79 97		75 75	BMYF 78 El. 75.754.		" " "
M.H. - 154th St.							
S.S.M.H. 188.2 E & 5.0 S of ℄ Inter of Alley					(under Construct. - No Rim as yet.)		
8" Inlet W			11 57	67 38	W Depth 10.92		E Depth 11.01
8" Outlet E			11 60	68 39	Dia 0.67		Dia 0.67
					Rod 11.59		Rod 11.68
BMYF 78.			4 22	75 75	BMYF 78 - Elev. 75.754.		See above BM
0+70°				76 5	back walk, Spk.	℄	

76L298 S & E #307 9-54

PLEASE RETURN TO
LOS ANGELES COUNTY SURVEYOR
726 LOS ANGELES COUNTY ENGINEERING BLDG.

NOTE: ANY ADDITIONS OR CHANGES ON THIS SHEET MUST BE MADE OR CIRCLED IN RED INK, WITH DATE AND NAME OF PERSON MAKING CHANGE.

Do not extend notes this side of this line.

STATION	B. S.	H. I.	F. S.	ELEV.	1st Alley E. of Avalon Blvd.	
					Left ℄	Right
0+82				75 77	Top S. Curb ℄	
"				75 27	Gut ℄	
1+00				75 50	Inter. 154th St. ℄	
"				75 55		10' Pav't
"				75 78		60' Pav't
"				75 45	Pav't. 10'	
"				74 65	Pav't. 105"	
E. end CR, N.E. Cor				75 93		
Gut.				75 36		
N. end CR. N.E. Cor.				76 06		
Gut.				75 62		
W. end CR. N.W. Cor				75 77		
Gut				75 29		
N. end CR. N.W. Cor				75 96		
Gut				75 41		
1+195				75 15	"X" Gut ℄	
1+30				76 23	N. P/L (154th St. ℄	
				76 12		10 Top Curb
				76 00		" Gut

Profile Notes Red. ____ Plotted ____ Job No. ____ Division No. ____ F. B. ____ Pg. 177

X-Sec. Notes Chkd. ____ Checked ____ Survey by ____ Notes ____ Date ____

No. ____ Date ____ Date ____ Map No. ____ Checked ____ Job Date ____

76L298 S & E #307 9-54

PLEASE RETURN TO
LOS ANGELES COUNTY SURVEYOR
726 LOS ANGELES COUNTY ENGINEERING BLDG.

NOTE: ANY ADDITIONS OR CHANGES ON THIS SHEET MUST BE MADE OR CIRCLED IN RED INK, WITH DATE AND NAME OF PERSON MAKING CHANGE.

Do not extend notes this side of this line.

STATION	B. S.	H. I.	F. S.	ELEV.	1st Alley E. of Avalon Blvd.	
					Left	℄
1+30				7[illegible] 04	Top Curb. 10'	
"				7[illegible] 45	Cut. "	
1+31				7[illegible] 4	Ground @ P/L Cor. 10'	
1+36				7[illegible] 50		℄
"				7[illegible] 55	bot brk.	10' edge Pavt.
"				7[illegible] 4		12 Top brk
1+76				7[illegible] 51	brk in Pavt.	℄
2+20				7[illegible] 15		℄
"				7[illegible] 9		9.5 edge Pavt.
"				7[illegible] 5	edge Pavt. 9.0	
⊙				7[illegible] 19		
2+85.57				7[illegible] 77	℄ Inter. of Alley to E.	℄
"				7[illegible] 15		10' Pvt.
"				7[illegible] 22		100' Pvt.
"				7[illegible] 8	W P/L of Alley 10	
"				7[illegible] 1	Ground. 95'	
3+00				7[illegible] 55		℄
"				7[illegible]		10' edge Pvt, E P/L
"				80 14	W P/L edge Pavt. 10	
⊙				80 61		

F. B. 1970 Pg. 178 Job No. 197114 Division No. Notes Red. Plotted Profile
Survey of Avalon Blvd #2 Date Date No.
Survey by [illegible] Notes [illegible] Notes Chkd. Checked X-Sec.
Indexed C. Johnson Date Date Date No.

76L298 S & E #307 9-54

PLEASE RETURN TO
LOS ANGELES COUNTY SURVEYOR
726 LOS ANGELES COUNTY ENGINEERING BLDG.

NOTE: ANY ADDITIONS OR CHANGES ON THIS SHEET MUST BE MADE OR CIRCLED IN RED INK, WITH DATE AND NAME OF PERSON MAKING CHANGE.

Do not extend notes this side of this line.

STATION	B. S.	H. I.	F. S.	ELEV.	1st Alley E of Avalon Blvd.		
0				8061	Left	℄	Right
4+00				8074		℄	
"				8055			8° edge Pavt
"				8069	Edge Pvt 85		
4+45.5				8033	S p/L Redondo Beach Blvd.	℄	
"				8060			10 Top & S end Cb
"				8050			" Gut
"				8052	Top & S. end Cb. 10		
"				8042	Gut "		
4+60.8				7941	"X" Gut	℄	
4+95.75				8017	℄ Int. Redondo Beach Blvd.	℄	
"				8017			10 Pavt
"				8032			60 "
"				8009	Pavt 10		
"				8016	brk pavt 95		
"				7981	110. E P/L Avalon Blvd.		
S. end CR. S.E. Cor				8036			
Gut				7976			
E. end CR. S.E. Cor				8021			
Gut				7942			

Profile Notes Red. ____ Plotted ____ Job No. ____ Division No. ____ F. B. ____ Pg. 177

X-Sec. Notes Chkd. ____ Checked ____ Survey by ____ Notes ____ Date ____

No. ____ Date ____ Date ____ Map No. ____ Indexed Johnson Date ____

76L298 S & E #307 9-54

PLEASE RETURN TO
LOS ANGELES COUNTY SURVEYOR
726 LOS ANGELES COUNTY ENGINEERING BLDG.

NOTE: ANY ADDITIONS OR CHANGES ON THIS SHEET MUST BE MADE OR CIRCLED IN RED INK, WITH DATE AND NAME OF PERSON MAKING CHANGE.

Do not extend notes this side of this line.

STATION	B. S.	H. I.	F. S.	ELEV.	1st Alley E of Avalon Blvd. Left ℄	Right
S. end CR. S.W Cor.				80 28		
Gut				79 25		
W. end C.R. S.W Cor.				80 13		
Gut				79 37		
E. end CR. N.E. Cor.				80 72		
Gut				79 91		
N. end CR. N.E Cor				80 83		
Gut				80 75		
W. end C.R., N.W. Cor				80 82		
Gut				79 80		
N. end CR. NW Cor.				80 59		
Gut.				80 [illegible]		
5+30.5				79 54	"X" Gut. ℄	
5+45.6				80 52	N. edge Conc, N.P.L. ℄	
"				80 [illegible]		10' Top Cb.
"				80 15		" Gut.
"				81 02	Top Curb 10'	
"				80 13	Gut "	
5+55				81 [illegible]	brk in Pvt. ℄	

F. B. 1970 Pg. 180 Job No. 19714 Division No. Notes Red. Plotted Profile
Survey of Avalon Blvd #2 Date Date No.
Survey by J.L. Willey Notes J.L.W. Notes Chkd. Checked X-Sec.
Indexed ~~K.~~ C. Johnson Date Date Date No.

76L298 S & E #307 9-54

PLEASE RETURN TO
LOS ANGELES COUNTY SURVEYOR
726 LOS ANGELES COUNTY ENGINEERING BLDG.

NOTE: ANY ADDITIONS OR CHANGES ON THIS SHEET MUST BE MADE OR CIRCLED IN RED INK, WITH DATE AND NAME OF PERSON MAKING CHANGE.

Do not extend notes this side of this line.

STATION	B. S.	H. I.	F. S.	ELEV.	1st Alley E. of Avalon Blvd. Left	℄	Right
6+00				8265		℄	
"				8254			7.5 edge Pvt
"				825			10 E P/L
"				8244	edge pvt. 10.5		
⊙				8268			
6+75.88				8340	℄ Int. of Alley to E	℄	
"				8331			10' Pvt.
"				8340			100 Pvt
"				8312	W P/L 10'		
"				830	110'		E P/L of Avalon Blvd
7+00				8359		℄	
"				8340			6.0 edge Pvt
"				836			10 E P/L
"				8327	W P/L 10'		
7+25.76				8377	N. end of Alley	℄	
"				8368			6.0 edge Pvt
"				838			10. E P/L
				8370	W P/L 10		

Profile Notes Red. ____ Plotted ____ Job No. ____ Division No. ____ F. B. ____ Pg. ____

X-Sec. Notes Chkd. ____ Checked ____ Survey by ____ Notes ____ Date ____

No. ____ Date ____ Date ____ Map No. ____ Date ____

F. B. 1970 Pg. 182 Job No. 179114 Division No. _____ Notes Red. _____ Plotted _____ Profile

Survey of Avalon Blvd Fl Date _____ Date _____ No. _____

Survey by J L Willey Notes J L W Notes Chkd. _____ Checked _____ X-Sec.

Indexed K. C. Johnson Date _____ Date _____ Date _____ No. _____

76L298 S & E #307 9-54

PLEASE RETURN TO

LOS ANGELES COUNTY SURVEYOR

726 LOS ANGELES COUNTY ENGINEERING BLDG.

NOTE: ANY ADDITIONS OR CHANGES ON THIS SHEET MUST BE MADE OR CIRCLED IN RED INK, WITH DATE AND NAME OF PERSON MAKING CHANGE.

Do not extend notes this side of this line.

STATION	B. S.	H. I.	F. S.	ELEV.		
BM YF 81						

Map No. _____ JN [illegible] Tape _____ Std _____ F
Office Work _____ Surveyed by JL Willey
Checked _____ Notes JLW Date 4/18/57
Date _____ Indexed [illegible] C. Johnson

[illegible]

AVALON BLVD #2

TOPOGRAPHY

on

1st Alley S. of Redondo Beach Blvd

from

1st Alley E. of Avalon Blvd to Tract Line.

4/18/57
Willey J.L.
Maldonado
Bell
Martinez

Note: Any Additions or Changes on This Sheet Must be Made or Circled in Red Ink With Date and Name of Person Making Change.

PLEASE RETURN TO
LOS ANGELES COUNTY ENGINEER
700 LOS ANGELES COUNTY ENGINEERING BLDG.

Do not extend this side of this line.

76F309S S&E #247 1-56

F. B. 1970 PG. 184

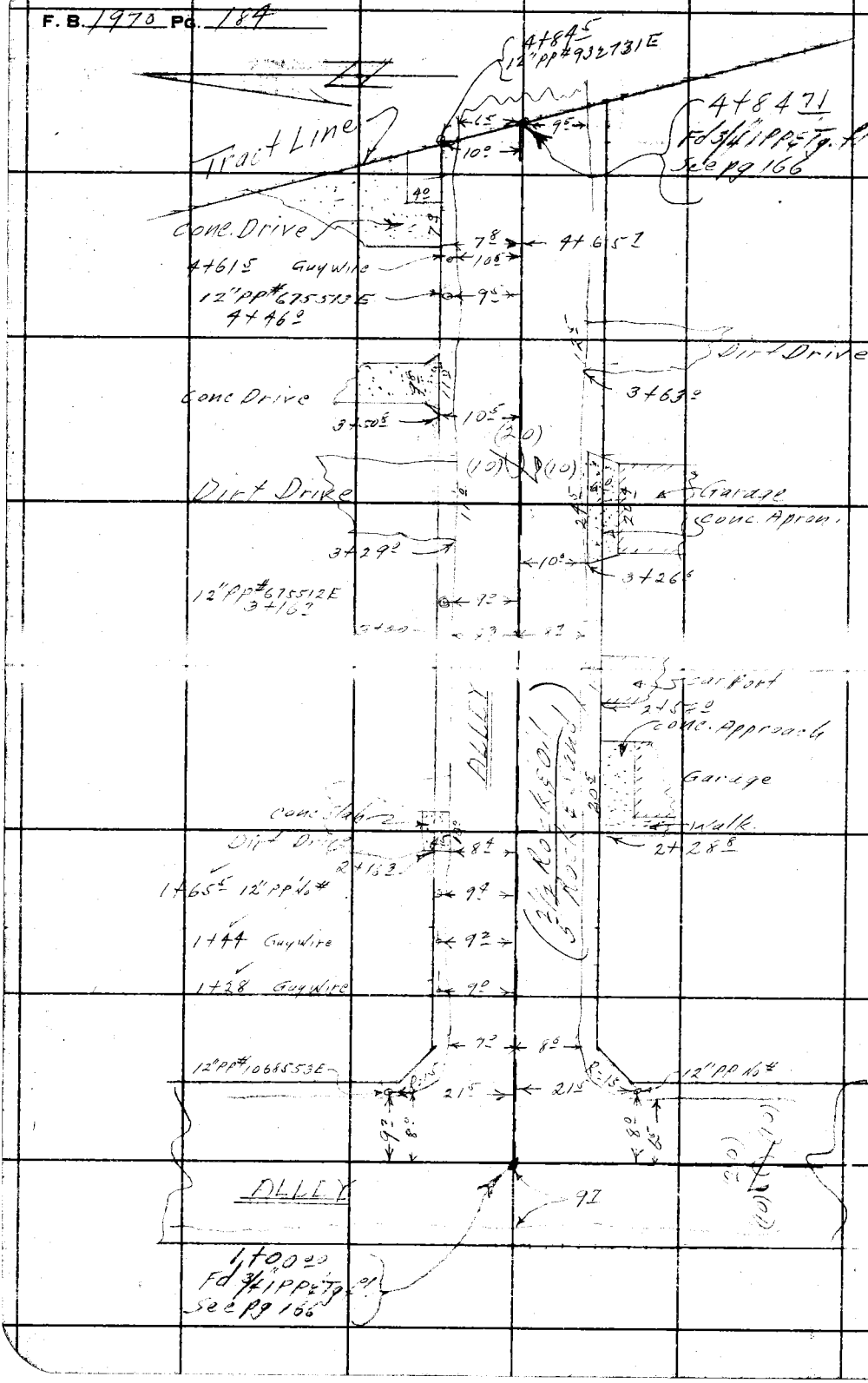

PLEASE RETURN TO
LOS ANGELES COUNTY ENGINEER
700 LOS ANGELES COUNTY ENGINEERING BLDG.

Do not extend this side of this line.

Note: Any Additions or Changes on This Sheet Must be Made or Circled in Red Ink With Date and Name of Person Making Change.

Profile Notes Red. Plotted Job No. Division No. F. B. Pg. 185

X-Sec. Notes Chkd. Checked Survey by Notes Date

No. Date Date Map No. Indexed A. C. Johnson Date APR 30 '57

C. I. 1771.1#

AVALON BLVD #2

"X" SECTIONS

on

1st Alley N. of 154th St.

from

1st Alley E. of Avalon Blvd to Tract Line

4/23/57

Willey, JL

Maldonado

Nunez

Beld.

STATION	B. S.	H. I.	F. S.	ELEV.

NOTE: ANY ADDITIONS OR CHANGES ON THIS SHEET MUST BE MADE OR CIRCLED IN RED INK, WITH DATE AND NAME OF PERSON MAKING CHANGE.

PLEASE RETURN TO

LOS ANGELES COUNTY SURVEYOR

726 LOS ANGELES COUNTY ENGINEERING BLDG.

Do not extend notes this side of this line.

76L298 S & E #307 9-54

76L298 S & E #307 9-54

PLEASE RETURN TO
LOS ANGELES COUNTY SURVEYOR
726 LOS ANGELES COUNTY ENGINEERING BLDG.

NOTE: ANY ADDITIONS OR CHANGES ON THIS SHEET MUST BE MADE OR CIRCLED IN RED INK, WITH DATE AND NAME OF PERSON MAKING CHANGE.

Do not extend notes this side of this line.

STATION	S. S.	H. I.	F. S.	ELEV.	1st Alley N. of 154th St.	
					Left. ℄	Right.
BM YF 77				8[illegible]	BM YF 77 Elev 80.29	See pg. 152
					1st Alley E. of Avalon Blvd (W. Side) @ 1st Alley N. of 154th St.	
					Bt. Spk, Conc. Slab, @ S. Side, N. door, Bldg # 15314 – 12' N & 4' W.	
					of ℄ Inter.	
1+00				7[illegible]	Inter of Alley ℄	
"				7[illegible]		10' Pvt.
"				7[illegible]0		110 Pvt.
"				7[illegible]	Pvt. 10'	
"				8[illegible]	Pvt. 160' S. P/L Redondo Beach Blvd.	
1+10				7[illegible]	Opp E. P/L of Alley ℄	
2+00				7[illegible]	℄	
"				7[illegible]		9' edge Pvt
"				7[illegible]	edge Pvt 9'	
3+00				8[illegible]0	℄	
"				7[illegible]		9' edge Pvt.
"				7[illegible]		10' S P/L
"				7[illegible]	N P/L 154th St. →	155'
"				8[illegible]0	edge Pvt 9'	
"				80[illegible]	N P/L 10'	
"				81[illegible]	160' ← S P/L Redondo Beach Blvd.	

F. B. 1970 PG. 186 Job No. 1971.14 Division No. Notes Red. Plotted Profile
Survey of Avalon Blvd #2 Date Date No.
Survey by J. Willey Notes J. W. Notes Chkd. Checked X-Sec.
Indexed [illegible] Date Date Date No.

76L298 S & E #307 9-54

PLEASE RETURN TO
LOS ANGELES COUNTY SURVEYOR
726 LOS ANGELES COUNTY ENGINEERING BLDG.

NOTE: ANY ADDITIONS OR CHANGES ON THIS SHEET MUST BE MADE OR CIRCLED IN RED INK, WITH DATE AND NAME OF PERSON MAKING CHANGE.

Do not extend notes this side of this line.

STATION	B. S.	H. I.	F. S.	ELEV.	1st Alley N. of 154th St. Left	℄	Right
4+00 ⊙				80 06		℄	
"				79 88			8° edge Pvt
"				79 9			10' SP/L
"				79 96	edge Pvt. 9°		
"				80 0	N P/L 10'		
4+84 ⊙				80 21	Tract Line.	℄	
"				80 09			9.5' edge Pvt
"				80 1	Along Tract Line)		10' SP/L
"				78 9			151 Ground
"				80 20	edge Pvt 6.5'		
"				80 2	N P/L 10°		
"				81 4	160'		EP/L Redondo Beach
BM YF79				80 13	BM YF79 Elev. 80.134		See pg. 155

Profile Notes Red. ____ Plotted ____ Job No. 1114 Division No. ____ F. B. 1200 Pg. 199

X-Sec. Notes Chkd. ____ Checked ____ Survey by [illegible]

No. ____ Date ____ Date ____ Map No. ____ Date ____

F. B. 1970 Pg. 188 Job No. 19714 Division No. _____ Notes Red. _____ Plotted _____ Profile

Survey of Avalon Blvd #2 Date _____ Date _____ No. _____

Survey by J. Wiley Notes JLW Notes Chkd. _____ Checked _____ X-Sec.

Indexed _____ Date _____ Date _____ Date _____ No. _____

STATION	B. S.	H. I.	F. S.	ELEV.

Do not extend notes this side of this line.

PLEASE RETURN TO

LOS ANGELES COUNTY SURVEYOR

726 LOS ANGELES COUNTY ENGINEERING BLDG.

NOTE: ANY ADDITIONS OR CHANGES ON THIS SHEET MUST BE MADE OR CIRCLED IN RED INK, WITH DATE AND NAME OF PERSON MAKING CHANGE.

76L298 S & E #307 9-54

Map No.	JN [illegible] Tape Std
Office Work	Surveyed by J L Willey
Checked	Notes JLW Date 4/19/57
Date	Indexed A. C. Johnson

[illegible] 30 57

AVALON BLVD #2
TOPOGRAPHY
on
REDONDO BEACH BLVD
from
1st Alley E. of Avalon Blvd to Avalon Blvd.

4/19/57
Willey J.L.
Maldonado
Beld
Martinez

Note: Any Additions or Changes on This Sheet Must be Made or Circled in Red Ink With Date and Name of Person Making Change.

PLEASE RETURN TO
LOS ANGELES COUNTY ENGINEER
700 LOS ANGELES COUNTY ENGINEERING BLDG.

Do not extend this side of this line.

76F309S S&E #247 1-56

F. B. 1970 PG. 190

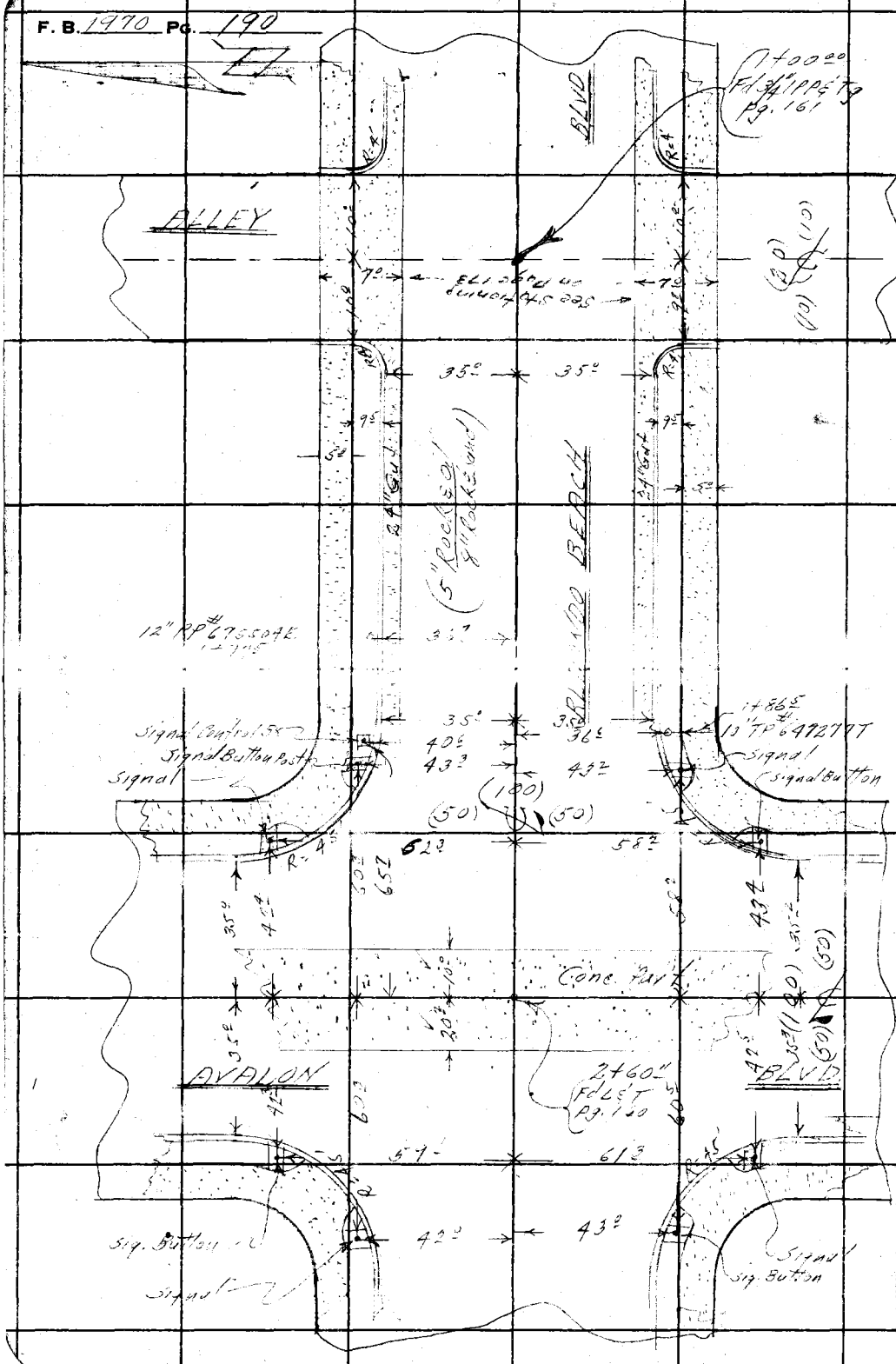

LOS ANGELES COUNTY ENGINEER
700 LOS ANGELES COUNTY ENGINEERING BLDG.

PLEASE RETURN TO

Do not extend this side of this line.

Note: Any Additions or Changes on This Sheet Must be Made or Circled in Red Ink With Date and Name of Person Making Change.

Profile Notes Red. _____ Plotted _____ Job No. [illegible] Division No. _____ F. B. 1940 Pg. 191

X-Sec. Notes Chkd. _____ Checked _____ Survey by [illegible] Notes [illegible] Date [illegible]

No. _____ Date _____ Date _____ Map No. [illegible] Date APR 30 '57

[illegible]

AVALON BLVD #2

"X" SECTIONS

on

REDONDO BEACH BLVD

from

1st Alley E. of Avalon Blvd to Avalon Blvd

4-23-57

Willey J.L.

Maldonado

Nunez

Sold

STATION	B. B.	H. I.	F. B.	ELEV.

NOTE: ANY ADDITIONS OR CHANGES ON THIS SHEET MUST BE MADE OR CIRCLED IN RED INK, WITH DATE AND NAME OF PERSON MAKING CHANGE.

PLEASE RETURN TO

LOS ANGELES COUNTY SURVEYOR

726 LOS ANGELES COUNTY ENGINEERING BLDG.

Do not extend notes this side of this line.

76L298 S & E #307 9-54

76L298 S & E #307 9-54

PLEASE RETURN TO
LOS ANGELES COUNTY SURVEYOR
726 LOS ANGELES COUNTY ENGINEERING BLDG.

NOTE: ANY ADDITIONS OR CHANGES ON THIS SHEET MUST BE MADE OR CIRCLED IN RED INK, WITH DATE AND NAME OF PERSON MAKING CHANGE.

Do not extend notes this side of this line.

STATION	B. S.	H. I.	F. S.	ELEV.	Redondo Beach Blvd. Left	℄ Right
BMYF76					BMYF76 Elev. 80.853 See pg. 152 Redondo Beach Blvd. & 1st Alley E. of Avalon Blvd, NW Cor Bt Spk in Curb, 1' S of of Sledge Side Walk.	
1+00				80 17	Inter.	℄
E end C.R.	NE Cor.			80 12		
Gut				79 91		
N end C.R.	NE Cor.			80 83		
Gut				80 25		
E end C.R.	S.E. Cor.			80 21		
Gut				79 42		
S. end C.R.	S.E. Cor.			80 36		
Gut				79 76		
N end C.R.	N.W. Cor.			80 19		
Gut				80 23		
W. end C.R.	NW Cor.			80 52		
Gut				79 50		
S. end C.R.	SW Cor.			80 28		
Gut				79 25		

F. B. 1790 Pg. 192 Job No. 19714 Division No. Notes Red. Plotted Profile
Survey of Avalon Blvd #2 Date Date No. X-Sec.
Survey by J.L. Willey Notes J.L.W. Notes Chkd. Checked
Indexed K. C. Johnson Date Date Date No.

76L298 S & E #307 9-54

7981

PLEASE RETURN TO
LOS ANGELES COUNTY SURVEYOR
726 LOS ANGELES COUNTY ENGINEERING BLDG.

NOTE: ANY ADDITIONS OR CHANGES ON THIS SHEET MUST BE MADE OR CIRCLED IN RED INK, WITH DATE AND NAME OF PERSON MAKING CHANGE.

Do not extend notes this side of this line.

STATION	B. S.	H. I.	F. S.	ELEV.		
W. end	C.R. S.W. Cor.			80 13		
Gut.				79 37		
1+00				79 84	(along ℄ of Alley)	35' X Gut
"				80 82		50' N P/L
"				81 63	brk in pvt.	59±
"				82 65	pav't	10
"				79 40	X Gut. 35'	
"				80 33	Sp/L 50'	
"				80 67	Pav't 110'	
1+10				80 09	Pav't.	℄
⊙				80 06		
1+26				80 27	brk in Pav't.	℄
2+00				80 08	Pav't.	℄
2+10				79 80	opp E P/L Avalon Blvd.	℄
2+23				79 44	X Gut.	℄
2+50±				79 70	E. edge Conc. Pav't.	℄
2+50±				79 79	℄ Inter. Avalon Blvd.	℄
E end	C.R. N.E. Cor.			80 28		
Gut.				79 68		

Profile Notes Red. ____ Plotted ____ Job No. 19714 Division No. ____ F. B. 19712 Pg. 193

X-Sec. Notes Chkd. ____ Checked ____ Survey by [illegible] Notes [illegible] Date ____

No. ____ Date ____ Date ____ Map No. ____ [illegible] Date ____

76L298 S & E #307 9-54

PLEASE RETURN TO
LOS ANGELES COUNTY SURVEYOR
726 LOS ANGELES COUNTY ENGINEERING BLDG.

NOTE: ANY ADDITIONS OR CHANGES ON THIS SHEET MUST BE MADE OR CIRCLED IN RED INK, WITH DATE AND NAME OF PERSON MAKING CHANGE.

Do not extend notes this side of this line.

STATION	B. S.	H. I.	F. S.	ELEV.	Redondo Beach Blvd. Left ℄ Right.
N. end C.R. NE Cor.				8[illegible] 77	
Gut				8[illegible] 17	
E. end C.R. SE. Cor.				7[illegible] 8	
Gut				7[illegible] 3	
S. end C.R. S.E. Cor.				7[illegible] 14	
Gut				78 19	
BM. 23-1A				80 [illegible]4	BM 23-1A Elev. 80.56[illegible]. See pg. 1 5/2

F. B. 1970 Pg. 194 Job No. 19714 Division No. Notes Red. Plotted Profile
Survey of Avalon Blvd #2 Date Date No.
Survey by J. L. Willey Notes J. L. W. Notes Chkd. Checked X-Sec.
Indexed A. C. Johnson Date Date Date No.

Map No.	JN [illegible] Tape Std F
Office Work	Surveyed by J L Willey
Checked	Notes JLW Date 4/19/57
Date	Indexed A. C. Johnson

APR 30 57

C.T. [illegible]

AVALON BLVD #2

TOPOGRAPHY

on

AVALON BLVD

from

Redondo Beach Blvd to Compton Blvd

4/19/57
Willey, J.L.
Maldonado
Beld
Martinez

Note: Any Additions or Changes on This Sheet Must be Made or Circled in Red Ink With Date and Name of Person Making Change.

PLEASE RETURN TO
LOS ANGELES COUNTY ENGINEER
700 LOS ANGELES COUNTY ENGINEERING BLDG.

Do not extend this side of this line.

76F309S S&E #247 1-56

F. B. 1970 PG. 196

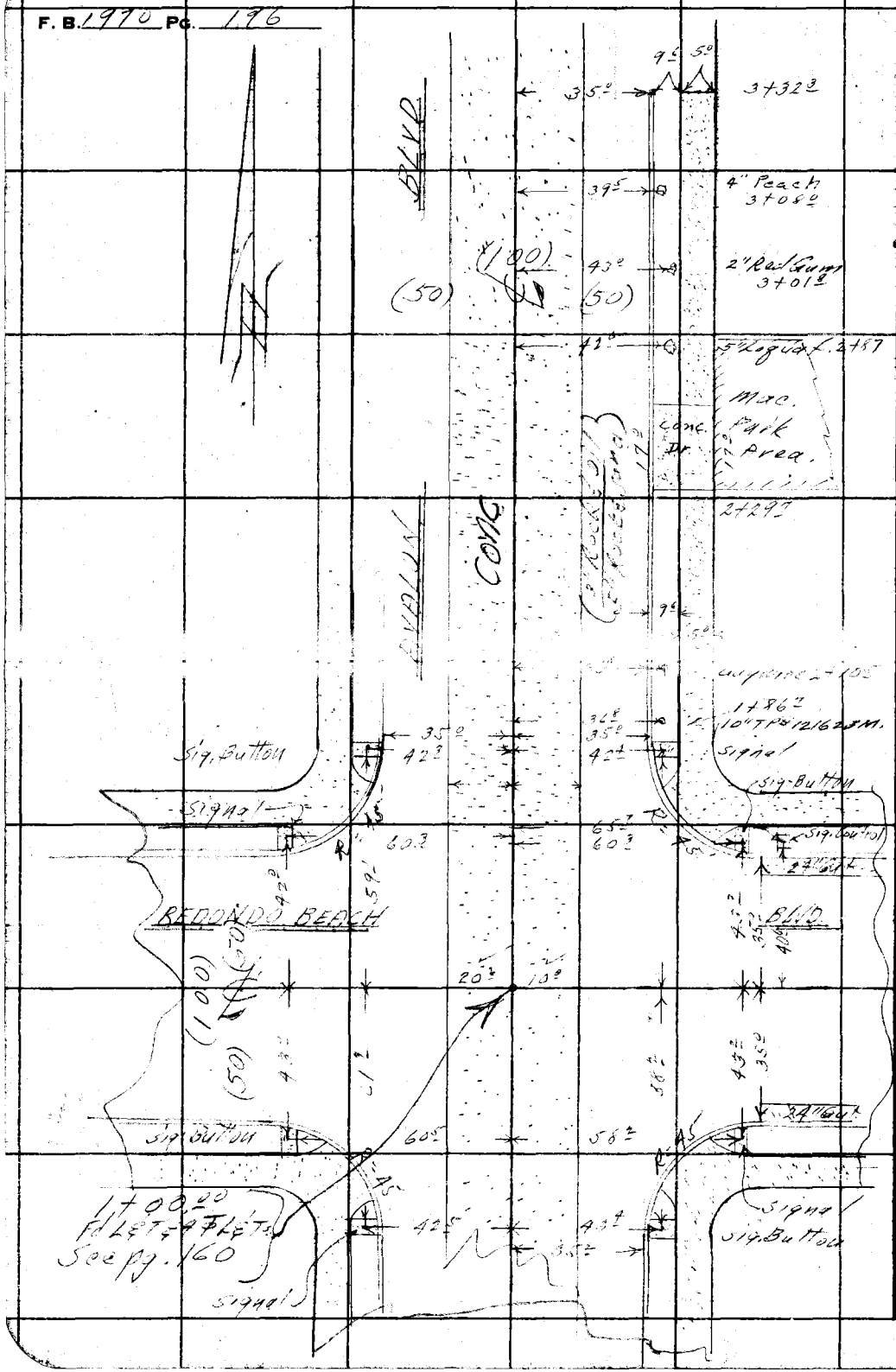

PLEASE RETURN TO
LOS ANGELES COUNTY ENGINEER
700 LOS ANGELES COUNTY ENGINEERING BLDG.

Do not extend this side of this line.

Note: Any Additions or Changes on This Sheet Must be Made or Circled in Red Ink With Date and Name of Person Making Change.

Map No. _____ JN _____ Tape _____ Std _____
Office Work _____ Surveyed by J. Lu[illegible]
Checked _____ Notes J. Lu[illegible] Date 4/22/5[illegible]
Date _____ Indexed K. C. Johnson

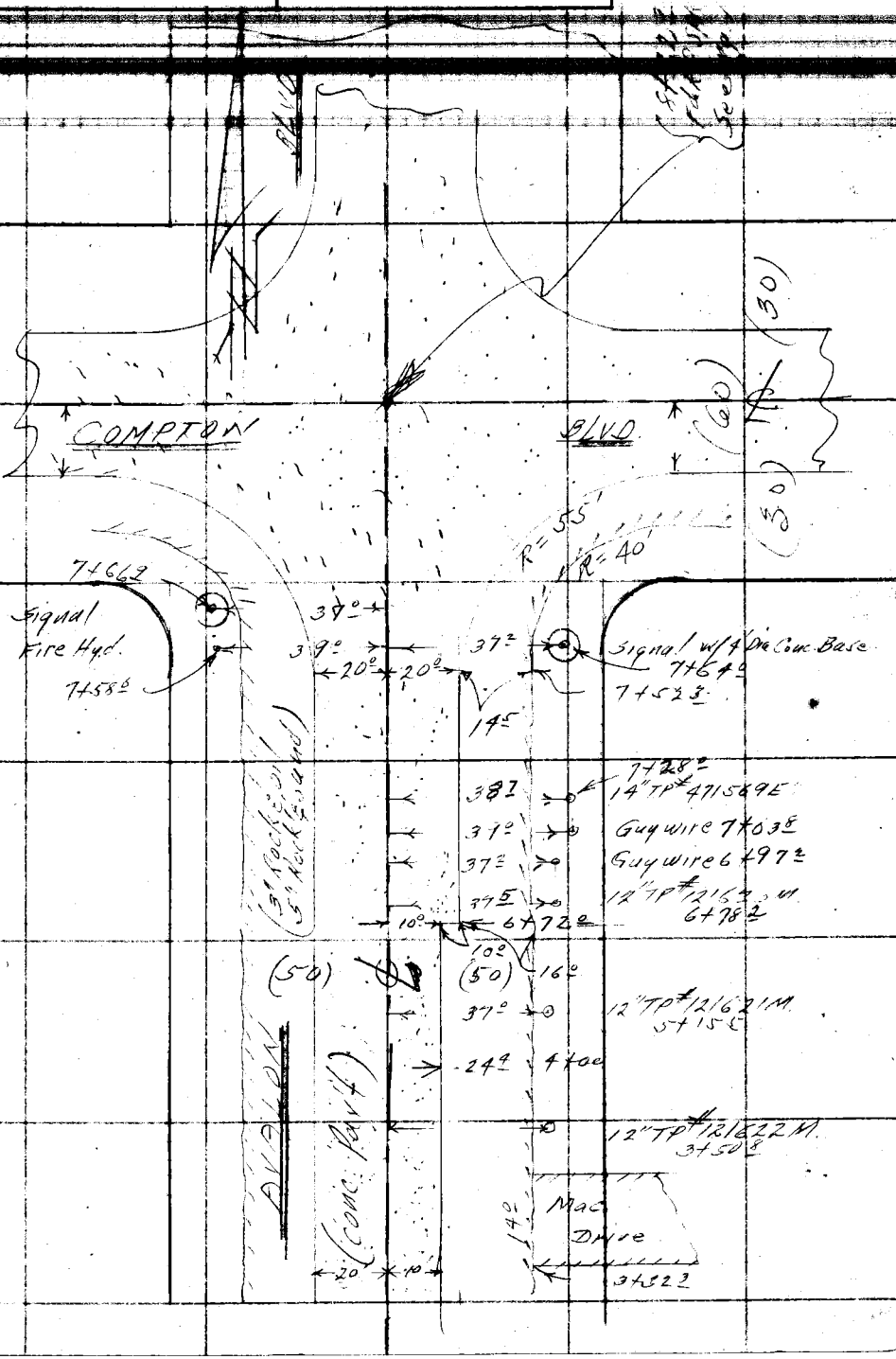

Note: Any Additions or Changes on This Sheet Must be Made or Circled in Red Ink With Date and Name of Person Making Change.

Do not extend this side of this line.

PLEASE RETURN TO
LOS ANGELES COUNTY ENGINEER
700 LOS ANGELES COUNTY ENGINEERING BLDG.

76F309S S&E #247 1-56

F. B. 1970 Pg. 198

PLEASE RETURN TO

LOS ANGELES COUNTY ENGINEER

700 Los Angeles County Engineering Bldg.

Do not extend this side of this line.

Note: Any Additions or Changes on This Sheet Must be Made or Circled in Red Ink With Date and Name of Person Making Change.

Profile Notes Red. Plotted Job No. Division No. F. B. Pg.

X-Sec. Notes Chkd. Checked Survey by Notes Date

No. Date Date Map No. Indexed X. C. Johnson Date APR 30 57

AVALON BLVD #2

"X" SECTIONS
on
AVALON BLVD
from
Redondo Beach Blvd to Compton Blvd.

4/24/57
Willey J.L.
Maldonado
Nunez
Bell

STATION	B. B.	H. I.	F. B.	ELEV.

NOTE: ANY ADDITIONS OR CHANGES ON THIS SHEET MUST BE MADE OR CIRCLED IN RED INK, WITH DATE AND NAME OF PERSON MAKING CHANGE.

PLEASE RETURN TO
LOS ANGELES COUNTY SURVEYOR
726 LOS ANGELES COUNTY ENGINEERING BLDG.

Do not extend notes this side of this line.

76L298 S & E #307 9-54

76L298 S & E #307 9-54

PLEASE RETURN TO
LOS ANGELES COUNTY SURVEYOR
726 LOS ANGELES COUNTY ENGINEERING BLDG.

NOTE: ANY ADDITIONS OR CHANGES ON THIS SHEET MUST BE MADE OR CIRCLED IN RED INK, WITH DATE AND NAME OF PERSON MAKING CHANGE.

Do not extend notes this side of this line.

STATION	B. S.	H. I.	F. S.	ELEV.	Avalon Blvd	
					Left ℄	Right
BM 23-1A				[illegible]	BM 23-1A El. 80.564 See pg 152	
					Avalon Blvd & Redondo Beach Blvd, N.W. Cor.	
					L.A. City B.C. Mon. in Conc. 37' W & 78' N of ℄ Inter.	
					(2' Back of Curb)	
0+23				7[illegible] 78	opp S. end C.R., SW Cor. ℄	
"				7[illegible] 73		10' edge Conc Pvt.
"				7[illegible] 94	@ S. end C.R.	35. Top Cb.
"				7[illegible] 25	"	" Gut
"				7[illegible] 21	EP/L	50' back walk
1+00				7[illegible] [illegible]	℄ Inter. Redondo Beach Blvd ℄	
"				79 76		10' edge Conc Pvt.
"				7[illegible] [illegible]		37' X Gut.
"				79 [illegible]		50' Pavt.
"				8[illegible] [illegible]	brk in Pavt	74
S. end C.R. S.E. Cor.				7[illegible] 14		
Gut.				78 [illegible]		
E. end C.R. S.E. Cor				79 78		
Gut.				79 [illegible]		
E. end C.R. N.E. Cor				80 [illegible]		
Gut.				79 [illegible]		

F. B. 1970 PG. 200 Job No. 19714 Division No. Notes Red. Plotted Profile
Survey of Avalon Blvd ℄ Date Date No.
Survey by [illegible] Notes [illegible] Notes Chkd. Checked X-Sec.
Indexed [illegible] Date Date Date No.

76L298 S & E #307 9-54

PLEASE RETURN TO
LOS ANGELES COUNTY SURVEYOR
726 LOS ANGELES COUNTY ENGINEERING BLDG.

NOTE: ANY ADDITIONS OR CHANGES ON THIS SHEET MUST BE MADE OR CIRCLED IN RED INK, WITH DATE AND NAME OF PERSON MAKING CHANGE.

Do not extend notes this side of this line.

STATION	B. S.	H. I.	F. S.	ELEV.	Avalon Blvd	
						℄ Rig[illegible]
N. end CR.	N.E. Con.			80 77		
Gut				80 17		
1+83				80 78	opp. N. end CR.	℄
"				80 64		10' edge Conc. [illegible]
"				81 06	(back walk)	50' [illegible]
2+00				80 94		℄
[illegible]				80 [illegible]		10' edge [illegible]
				80 98		35' Top Cb.
				80 33		" Gut
				81 24		50' [illegible]
3+00				80 06		℄
"				81 94		10' edge Conc. [illegible]
"				82 10		35' Top Cb.
"				81 51		" " [illegible]
"				82 46		50' [illegible]
3+32				82 38		℄
"				82 31		10' edge Conc. [illegible]
"				82 54	N. end Curb	35' Top Cb.
"				81 77		35' Gut
"				82 92	N. end Conc. Walk	50' [illegible]

Profile Notes Red. ____ Plotted ____ Job No. [illegible] Division No. ____ F. B. 1970 Pg. 201

X-Sec. Notes Chkd. ____ Checked ____ Survey by [illegible] Notes [illegible]

No. ____ Date ____ Date ____ Map No. ____ Indexed Johnson Date ____

76L298 S & E #307 9-54

PLEASE RETURN TO
LOS ANGELES COUNTY SURVEYOR
726 LOS ANGELES COUNTY ENGINEERING BLDG.

NOTE: ANY ADDITIONS OR CHANGES ON THIS SHEET MUST BE MADE OR CIRCLED IN RED INK, WITH DATE AND NAME OF PERSON MAKING CHANGE.

Do not extend notes this side of this line.

STATION	B. S.	H. I.	F. S.	ELEV.	Avalon Blvd.	
						℄ (Right)
				8 [illegible]		
3+50				8 [illegible]		℄
"				8 [illegible]		10' edge Conc Pvt.
"				8 [illegible]		34 Gut.
"				8 [illegible]		37 Top Brk
"				8 [illegible]		50' E P/L
4+00				8 [illegible]		℄
"				8 [illegible]		10' edge Conc Pvt.
"				8 [illegible]		34 Gut.
"				8 [illegible]		37 Top brk
"				8 [illegible]		50 E P/L
"				8 [illegible]		150 [illegible]
5+00				8 [illegible]		℄
"				8 [illegible]		10 edge Conc Pvt.
"				8 [illegible]		34 Gut.
"				8 [illegible]		38 Top brk
"				8 [illegible]		50 E P/L
6+00				8 5 [illegible]		℄
"				8 [illegible]		10' edge Conc Pvt.
"				8 [illegible]		34 Gut.

F. B. 1970 Pg. 202 Job No. 19714 Division No. Notes Red. Plotted Profile
Survey of Avalon Blvd #2 Date Date No.
Survey by J. Willey Notes J.L.W. Notes Chkd. Checked X-Sec.
Indexed A. C. Johnson Date Date Date No.

76L298 S & E #307 9-54

PLEASE RETURN TO
LOS ANGELES COUNTY SURVEYOR
726 LOS ANGELES COUNTY ENGINEERING BLDG.

NOTE: ANY ADDITIONS OR CHANGES ON THIS SHEET MUST BE MADE OR CIRCLED IN RED INK, WITH DATE AND NAME OF PERSON MAKING CHANGE.

Do not extend notes this side of this line.

STATION	B. S.	H. I.	F. S.	ELEV.	Avalon Blvd	
						℄ (Right)
6+00				8 5 6		37 Top brk
"				8 6 2		50 E Pl
⊙				8 4 90		
6+72				8 6 27		℄
"				8 6 23	Change in Pavt width	10' edge Conc Pav
				8 6 12		20 " "
7+00				8 6 56		℄
"				8 6 49		20' edge Conc Pav
"				8 5 78		34' out
				8 6 5		38' Top brk
"				8 6 7		50 E Pl
"				8 6 6		[illegible]
7+52 3				8 7 19	brk in Pavt	℄
"				8 6 87		20' edge Conc Pavt
"				8 6 33		34 Out
"				8 7 3		38' Top brk
"				8 7 4		50 E Pl
7+75				8 6 91	brk in Pavt	℄
"				8 6 70		10' brk Pvt
"				8 6 70		23' edge Conc Pv

Profile Notes Red. ____ Plotted ____ Job No. ____ Division No. ____ F. B. ____ Pg. ____

X-Sec. Notes Chkd. ____ Checked ____ Survey by ____ Date ____

No. ____ Date ____ Date ____ Map No. ____ Date ____

76L298 S & E #307 9-54

PLEASE RETURN TO
LOS ANGELES COUNTY SURVEYOR
726 LOS ANGELES COUNTY ENGINEERING BLDG.

NOTE: ANY ADDITIONS OR CHANGES ON THIS SHEET MUST BE MADE OR CIRCLED IN RED INK, WITH DATE AND NAME OF PERSON MAKING CHANGE.

Do not extend notes this side of this line.

STATION	B. S.	H. I.	F. S.	ELEV.		
7+75				8 6 5		36" Cut
"				8 7 5		43 Topbrk.
8+00				8 6 93		℄
8+22.33				8 7 08	℄ Inter. Compton	℄
"				8 8 15		50' opp E P/L
"				8 [illegible] 10		63 brk Put.
"				8 [illegible] 3		150 Pt.
BMYF 82				8 8 [illegible]	BMYF 82 Elev. 88.576	See pg 154

F. B. 1970 Pg. 204 Job No. 1971.14 Division No. Notes Red. Plotted Profile
Survey of Avalon Blvd #2 Date Date No.
Survey by J. Willey Notes J. L. W. Notes Chkd. Checked X-Sec.
Indexed K. C. Johnson Date Date Date No.

Notes Ch'd by	Survey of
Map No.	
Office Work	Surveyed by Lewis
Checked	Notes F.L.W. Date 4/18/57
Date	Indexed K. C. Johnson

AVALON BLVD #2

TOPOGRAPHY

on

1st ALLEY N. of REDONDO BEACH BLVD

from

1st ALLEY E. of AVALON BLVD

to

TARRANT AVE.

4/18/57

Willey F.L.

Maldonado

Martinez

Bold.

Note: Any Additions or Changes on This Sheet Must be Made or Circled in Red Ink With Date and Name of Person Making Change.

Do not extend this side of this line.

PLEASE RETURN TO

LOS ANGELES COUNTY ENGINEER

700 LOS ANGELES COUNTY ENGINEERING BLDG.

76F309S S&E #247 1-56

F. B. 1970 PG. 206

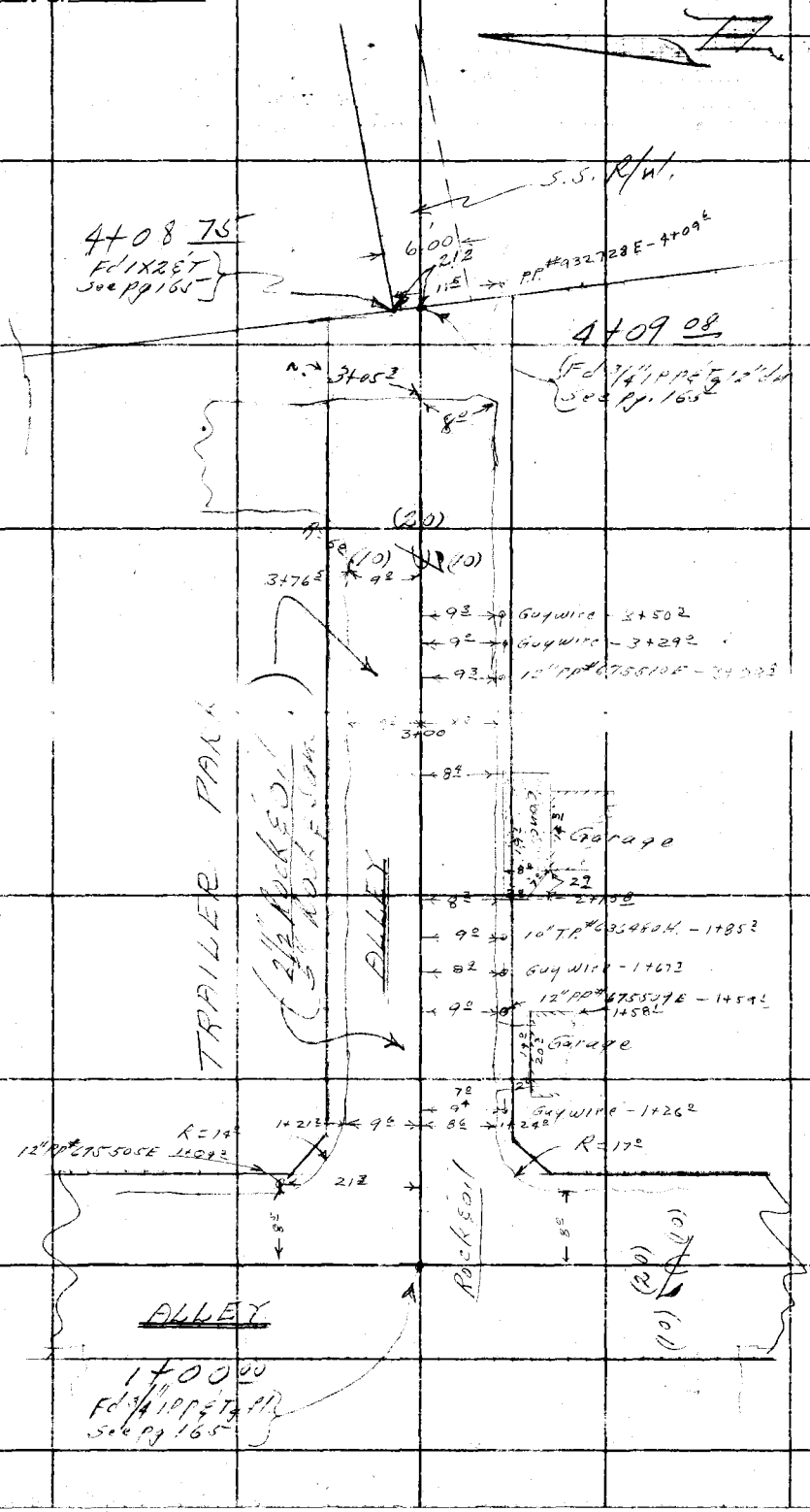

PLEASE RETURN TO
LOS ANGELES COUNTY ENGINEER
700 Los Angeles County Engineering Bldg.

Do not extend this side of this line.

Note: Any Additions or Changes on This Sheet Must be Made or Circled in Red Ink With Date and Name of Person Making Change.

Notes Ck'd by	Survey of
Map No.	SN Type Sta
Office Work	Surveyed by J.L. Willey
Checked	Notes JLW Date 4/18/57
Date	Indexed K. C. Johnson

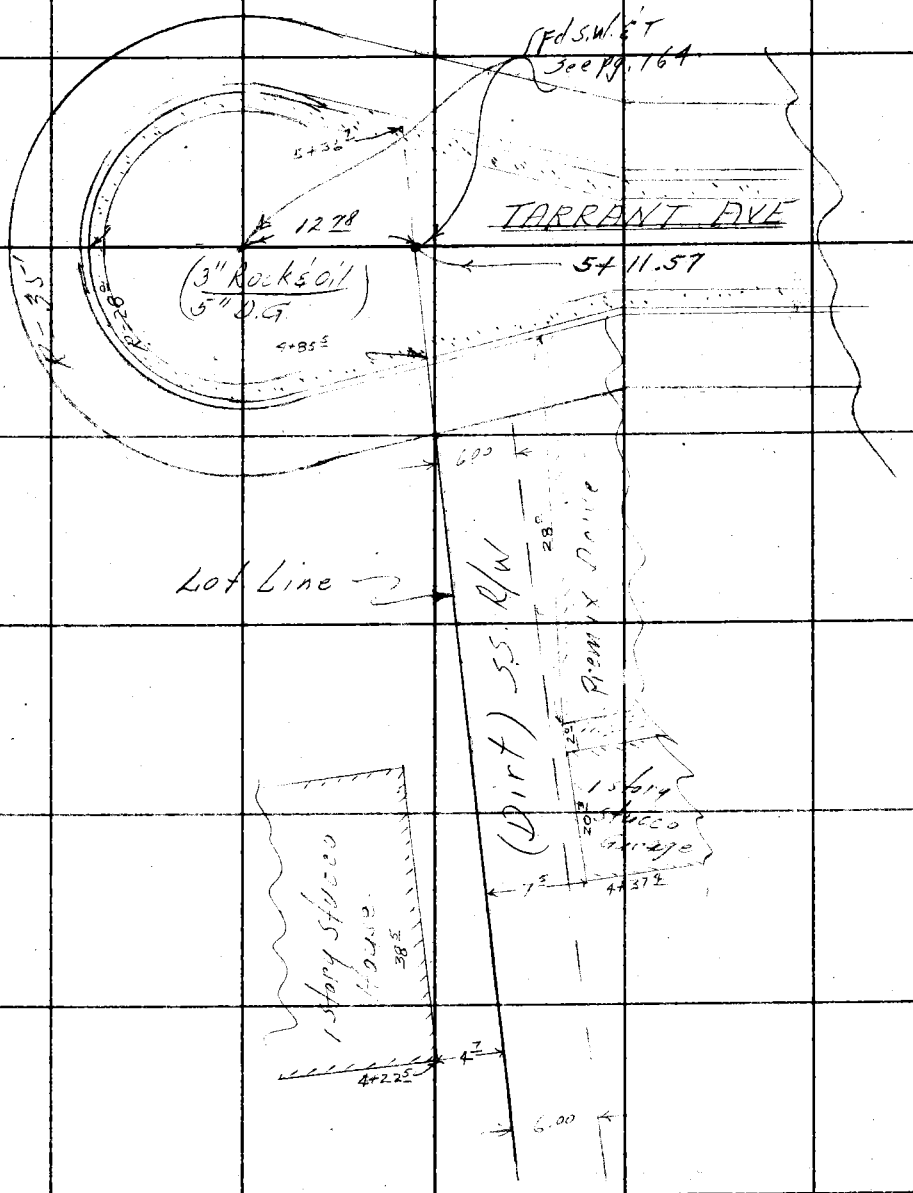

Note: Any Additions or Changes on This Sheet Must be Made or Circled in Red Ink With Date and Name of Person Making Change.

PLEASE RETURN TO
LOS ANGELES COUNTY ENGINEER
700 LOS ANGELES COUNTY ENGINEERING BLDG.

Do not extend this side of this line.

76F309S S&E #247 1-56

F. B. _____ Pg. 208

PLEASE RETURN TO

LOS ANGELES COUNTY ENGINEER

700 Los Angeles County Engineering Bldg.

Do not extend this side of this line.

Note: Any Additions or Changes on This Sheet Must be Made or Circled in Red Ink With Date and Name of Person Making Change.

Profile Notes Red. Plotted Job No. Division No. F. B. 1970 Pg. 204

X-Sec. Notes Chkd. Checked Survey by Notes Date

No. Date Date Map No. Indexed Date APR 30 '57

"X" SECTIONS

on

1st Alley N. of Redondo Beach Blvd.

from

1st Alley E. of Avalon Blvd to Tarrant Ave

4/24/57

Willey J.L.

Maldonado

Nunez

Beld.

STATION	B. S.	H. I.	F. S.	ELEV.

NOTE: ANY ADDITIONS OR CHANGES ON THIS SHEET MUST BE MADE OR CIRCLED IN RED INK, WITH DATE AND NAME OF PERSON MAKING CHANGE.

PLEASE RETURN TO

LOS ANGELES COUNTY SURVEYOR

726 LOS ANGELES COUNTY ENGINEERING BLDG.

Do not extend notes this side of this line.

76L298 S & E #307 9-54

76L298 S & E #307 9-54

PLEASE RETURN TO
LOS ANGELES COUNTY SURVEYOR
726 LOS ANGELES COUNTY ENGINEERING BLDG.

NOTE: ANY ADDITIONS OR CHANGES ON THIS SHEET MUST BE MADE OR CIRCLED IN RED INK, WITH DATE AND NAME OF PERSON MAKING CHANGE.

Do not extend notes this side of this line.

STATION	B. S.	H. I.	F. S.	ELEV.	1st Alley N. of Redondo Beach Blvd. Left ℄	Right
BMYF 81					BMYF 81 Elev. 83.363	See Pg 153
					1st Alley E. of Avalon Blvd & 1st Alley N. of Redondo Bch. Blvd.	
					8t Spk in Apron of Garage, 4' N. & 11' W. of ℄ Inter.	
1+00				8[illegible]42	Inter. of Alley's ℄	
"				8[illegible]30		10' opp SP/L
"				8[illegible]23		100' Pavt.
"				8[illegible]50	opp NP/L 10'	
"				8[illegible]1	Tr. Line 50'	
"				8[illegible]5	NP/L, Trail. Park. 112'	
2+00				8[illegible]42	℄	
"				8[illegible]27		10' SP/L
"				8[illegible]9	NP/L 10'	
0				8[illegible]17		
2+58				8[illegible]11	℄	
"				8[illegible]25		10 SP/L
"				81[illegible]1		? Ground
"				8[illegible]9	NP/L 10'	
"				84[illegible]	NP/L Trail. Park. 112'	
3+00				83[illegible]4	℄	
				83[illegible]14		10' SP/L

F. B. 1970 Pg. 210 Job No. 97114 Division No. Notes Red. Plotted Profile
Survey of Avalon Blvd #2 Date Date No.
Survey by J. L. Willey Notes J. L. W. Notes Chkd. Checked X-Sec.
Indexed K. C. Johnson Date Date Date No.

76L298 S & E #307 9-54

PLEASE RETURN TO
LOS ANGELES COUNTY SURVEYOR
726 LOS ANGELES COUNTY ENGINEERING BLDG.

NOTE: ANY ADDITIONS OR CHANGES ON THIS SHEET MUST BE MADE OR CIRCLED IN RED INK, WITH DATE AND NAME OF PERSON MAKING CHANGE.

Do not extend notes this side of this line.

STATION	B. S.	H. I.	F. S.	ELEV.	1st Alley N. of Redondo Beach Blvd	
					Left ℄	Right
3+00				8327	NP/L 10'	
⊙				8339		
4+00				835	℄	
"				829		10' SP/L
" ✓				834	NP/L 10'	
4+09.08				835	Tract Line. ℄	
"				836		10' SP/L
"				822	(Along Tr. Line)	100' Gr[illegible]
"				835	NP/L 10'	
" ✓				842	112'	NP/L Trailer [illegible]
4+08.75				835	(Begin R/W (see pg. 206) ℄	
4+74				827	brk in Grade. ℄	
4+85.5				8220	Top Curb ℄	
"				8169	Gut ℄	
5+00				8226	℄	
5+11.57 ⊙				8235	℄	
"				8239	Center Cul-de-sac. 12.8	
"				8232	Top Cb. 40.8	
"				8176	Gut "	
"				8236	NP/L 47.8	

Profile Notes Red. ____ Plotted ____ Job No. [illegible] Division No. ____ F. B. 1976 Pg. 211

Notes Chkd. ____ Checked ____ Survey by [illegible] Notes [illegible] Date [illegible]

No. ____ Date ____ Date ____ Map No. ____ Date ____

76L298 S & E #307 9-54

PLEASE RETURN TO
LOS ANGELES COUNTY SURVEYOR
726 LOS ANGELES COUNTY ENGINEERING BLDG.

NOTE: ANY ADDITIONS OR CHANGES ON THIS SHEET MUST BE MADE OR CIRCLED IN RED INK, WITH DATE AND NAME OF PERSON MAKING CHANGE.

Do not extend notes this side of this line.

STATION	B. S.	H. I.	F. S.	ELEV.	1st Alley N. of Redondo Bch Blvd.
					Left & Right.
5+11 57				83 4	138' — N. Tract Line
—				8[illegible] 7	N.W. Cor. Tract 19423.
—				85 1	N.E. Cor " "
BMYF83				82 20	BMYF83 Elev. 82.192 — See pg 155

F. B. 1970 Pg. 212 Job No. 19714 Division No. Notes Red. Plotted Profile
Survey of Avalon Blvd #2 Date Date No.
Survey by J. Miller Notes J.L.J. Notes Chkd. Checked X-Sec.
Indexed K. C. Johnson Date Date Date No.

Map No.	JN [illegible] Tape ____ Std. ____
Office Work	Surveyed by J.L. Willey
Checked	Notes [illegible] Date [illegible]
Date	Indexed A. C. Johnson

AVALON BLVD #2

TOPOGRAPHY

on

TARRANT AVE

from

Cul-de Sac to Redondo Beach Blvd.

4/18/57
Willey J.L.
Maldonado
Bold
Martinez

Note: Any Additions or Changes on This Sheet Must be Made or Circled in Red Ink With Date and Name of Person Making Change.

Do not extend this side of this line.

PLEASE RETURN TO
LOS ANGELES COUNTY ENGINEER
700 LOS ANGELES COUNTY ENGINEERING BLDG.

76F309S S&E #247 1-56

F. B. 1970 Pg. 214

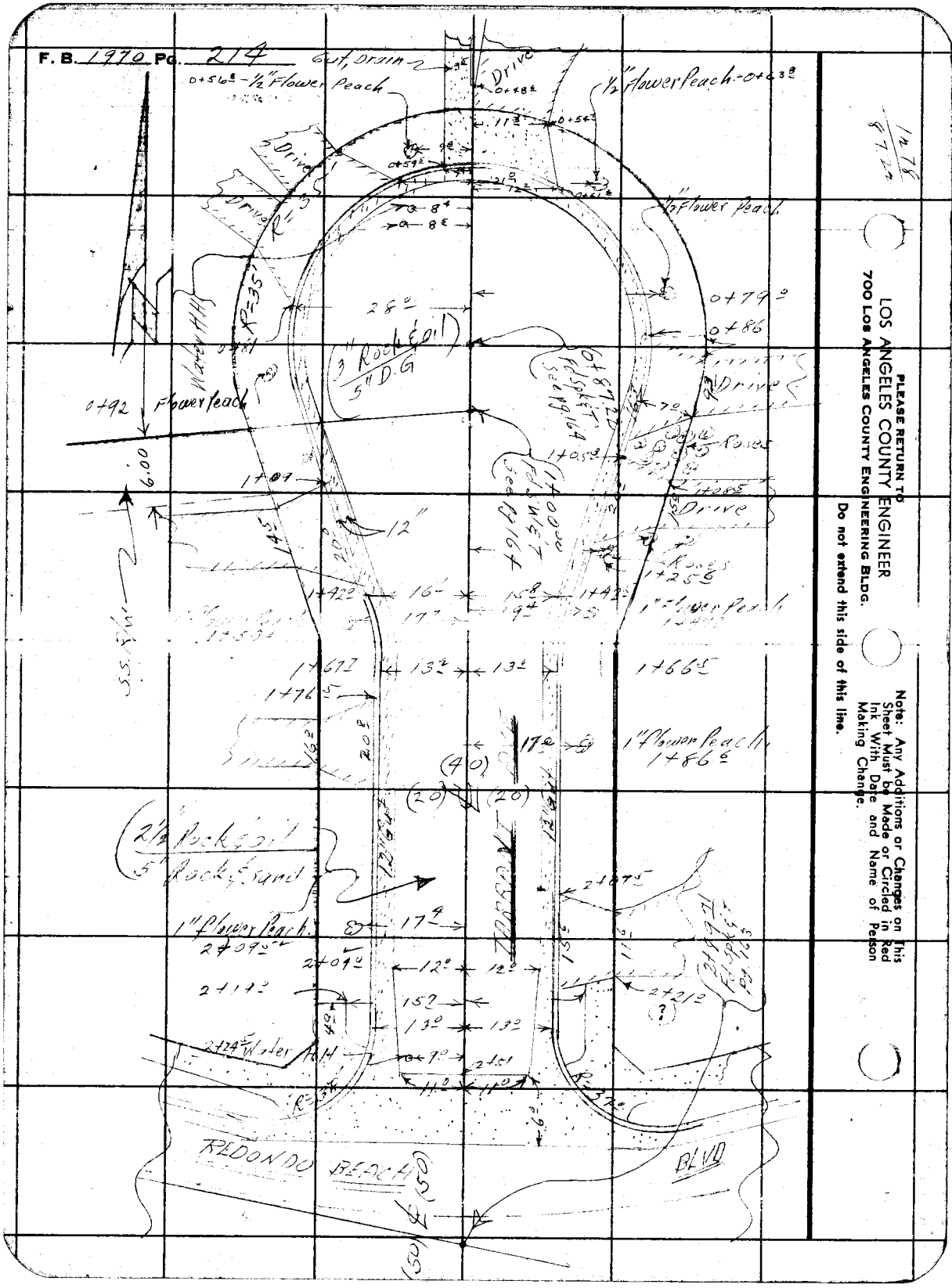

PLEASE RETURN TO
LOS ANGELES COUNTY ENGINEER
700 LOS ANGELES COUNTY ENGINEERING BLDG.

Do not extend this side of this line.

Note: Any Additions or Changes on This Sheet Must be Made or Circled in Red Ink With Date and Name of Person Making Change.

Profile Notes Red. _____ Plotted _____ Job No. [illegible] Division No. _____ F. B. 1000 Pg. 215

X-Sec. Notes Chkd. _____ Checked _____ Survey by [illegible] Notes _____ Date _____

No. _____ Date _____ Date _____ Map No. [illegible] Date APR 30 '57

[illegible]

[illegible]

"X" SECTIONS
on
TARRANT AVE
from
Cul-de-Sac to Redondo Beach Blvd

4/24/57
Willey JL
Maldonado
Nunez
Bell

STATION	B. S.	H. I.	F. S.	ELEV.

NOTE: ANY ADDITIONS OR CHANGES ON THIS SHEET MUST BE MADE OR CIRCLED IN RED INK, WITH DATE AND NAME OF PERSON MAKING CHANGE.

PLEASE RETURN TO
LOS ANGELES COUNTY SURVEYOR
726 LOS ANGELES COUNTY ENGINEERING BLDG.

Do not extend notes this side of this line.

76L298 S & E #307 9-54

76L298 S & E #307 9-54

PLEASE RETURN TO
LOS ANGELES COUNTY SURVEYOR
726 LOS ANGELES COUNTY ENGINEERING BLDG.

NOTE: ANY ADDITIONS OR CHANGES ON THIS SHEET MUST BE MADE OR CIRCLED IN RED INK, WITH DATE AND NAME OF PERSON MAKING CHANGE.

Do not extend notes this side of this line.

STATION	B. S.	H. I.	F. S.	ELEV.	Tarrant Ave	
					Left ℄ Right	
BMYF83				82 19	BMYF83 Elev. 82,192 Seepy. 155	
					Tarrant Ave (E Side) @ Cul-de-Sac	
					B-Spk in Curb @ N.Wily P/L Ho. #15204	
0+52				82 76	on N P/L of Cul-de-sac ℄	
0+59				82 32	Top Curb. ℄	
"				81 76	Gut ℄	
0+87				82 39	Center of Cul-de-sac. ℄	
"				[illegible]		28' Top Cb.
"				8[illegible]		" Gut
"				82 7		35' E P/L
"				8[illegible] 5		100' back lot.
"				81 68	Top Cb. 28'	
"				8[illegible] 26	Gut "	
"				82 5	E P/L 35'	
"				8[illegible] 8	back lot 110'	
1+00				8[illegible] 35	Inter. R/W line ℄	
1+67				81 13	℄	
"				8[illegible] 18		13' Top Cb.
"				8[illegible] 18		" Gut.
"				8[illegible] 4		26' W P/L

F. B. 1970 Pg. 216 Job No. 1971 Division No. Notes Red. Plotted Profile
Survey of Avalon Blvd. Date Date No.
Survey by J.L. Willey Notes J.L.W. Notes Chkd. Checked X-Sec.
Indexed R. C. Johnson Date Date Date No.

76L298 S & E #307 9-54

PLEASE RETURN TO
LOS ANGELES COUNTY SURVEYOR
726 LOS ANGELES COUNTY ENGINEERING BLDG.

NOTE: ANY ADDITIONS OR CHANGES ON THIS SHEET MUST BE MADE OR CIRCLED IN RED INK, WITH DATE AND NAME OF PERSON MAKING CHANGE.

Do not extend notes this side of this line.

STATION	B. S.	H. I.	F. S.	ELEV.	Tarrant Ave Left ℄ Right
1+67±				8 20	Top Cb. 13°
"				8 15	Gut. 13°
"				8 24	E P/L 20'
⊙				8 195	
2+00				8 190	℄
"				8 197	13° Top Cb.
"				8 147	13° Gut
"				8 24	20' W P/L
"				8 199	Top Cb. 13°
"				8 145	Gut 13°
"				8 24	E P/L 20°
2+40				8 167	opp N P/L Redondo Bch. Blvd. ℄
"				8 210	on N P/L Redondo Bch Blvd. 37' W P/L Cor
"				8 19	" " " 92.5 Back Lot
"				8 220	E P/L Cor 37 - on N P/L Redondo Bch
"				8 24	Back Lot 100' "
2+54				8 142	X Gut. ℄
2+89.7'				8 145	Inter Redondo Beach Blvd. ℄ (see Pg 214)

Profile Notes Red. ____ Plotted ____ Job No. 1[illegible] Division No. ____ F. B. 1[illegible] Pg. 2[illegible]

X-Sec. Notes Chkd. ____ Checked ____ Survey by ____ Notes ____ Date ____

No. ____ Date ____ Date ____ Map No. ____ Indexed ____ Date ____

F. B. 1970 Pg. 218 Job No. 197114 Division No. _____ Notes Red. _____ Plotted _____ Profile

Survey of Avalon Blvd #2 Date _____ Date _____ No. _____

Survey by J L Willey Notes J L W. Notes Chkd. _____ Checked _____ X-Sec.

Indexed X. C. Johnson Date _____ Date _____ Date _____ No. _____

76L298 S & E #307 9-54

PLEASE RETURN TO

LOS ANGELES COUNTY SURVEYOR

726 LOS ANGELES COUNTY ENGINEERING BLDG.

NOTE: ANY ADDITIONS OR CHANGES ON THIS SHEET MUST BE MADE OR CIRCLED IN RED INK, WITH DATE AND NAME OF PERSON MAKING CHANGE.

Do not extend notes this side of this line.

STATION	B. S.	H. I.	F. S.	ELEV.		

BMYF 84.

8 1 78 BMY F84 Elev. 81.776 See pg 155

NOTES RED. _____ JOB NO. 197114 SURVEY OF Avalon Blvd #2

F. B. 1970 PG. 219 ~~151~~

NOTES CHKD. _____ NOTES BY [illegible] DATE [illegible]

DATE _____ INDEXED A. C. Johnson DATE 4-30-57

C.I. 197114

DESCRIPTION	AVALON BLVD #2. BENCH MARK LEVELS.
ADJ. ELEV.	3-13-57 Willey J.L. Maldonado Nunez Bell
3RD RUN	Elev. based on L.A.Co. Engr. P.L.N. - '52 Adj.
2ND RUN	Adj. 5-17-57 [illegible]. See AB-78 for Adj. Calc.
DIFF.	indexed 7-13-59
1ST RUN	
B.M.	

NOTE: ANY ADDITIONS OR CHANGES ON THIS SHEET MUST BE MADE OR CIRCLED IN RED INK, WITH DATE AND NAME OF PERSON MAKING CHANGE.

Do not extend notes this side of this line

PLEASE RETURN TO
LOS ANGELES COUNTY SURVEYOR
725 LOS ANGELES COUNTY ENGINEERING BLDG.

768420 S & E-353 4-54

JOB NO. 1971.14 SURVEY OF Avalon Blvd #2 NOTES RED
SURVEY BY JL Willey DATE
NOTES BY JLW DATE 3-13-57 NOTES CHKD
INDEXED A. C. Johnson DATE DATE

F.B. 1970 Pg. 220 152

765420 S & E-353 4-54

PLEASE RETURN TO
LOS ANGELES COUNTY SURVEYOR
725 LOS ANGELES COUNTY ENGINEERING BLDG.

NOTE: ANY ADDITIONS OR CHANGES ON THIS SHEET MUST BE MADE OR CIRCLED IN RED INK, WITH DATE AND NAME OF PERSON MAKING CHANGE.

Do not extend notes this side of this line

B.M.	1ST RUN	DIFF.	2ND RUN	3RD RUN	ADJ. ELEV.	DESCRIPTION
Fd BM23-1A	80.564				80.564	Fd BM23-1A Elev. 80.564. F.B. 1395-142
+	5.340		5.129	5.330		Avalon Blvd. & Redondo Beach Blvd, N.W. Cor
⊼	85.904	+0.287	0.311	0.310	+0.3105	LA City Br. C. Mon. in Conc. slab, 37' W. & 78' N
— set	5051		4.818	5.020		of ℄ Inter. (12' back of Curb.)
BMYF76	80.853				80.874	set BMYF76
+	4.900		4.861			Redondo Beach Blvd & 1st Alley E. of Avalon Blvd, N.W. Cor
⊼	85.753	-0.558	0.557		-0.5575	Bt Spk in Curb, 1' S. of S. edge of side walk.
— set	5.458		5.418			set
BMYF77	80.295				80.318	BMYF77
+	3.177		3.043			1st Alley E. of Avalon (W. side) @ 1st Alley N. of 154th St.
⊼	83.472	-3.004	3.006		-3.0050	Bt. Spk. in Conc. slab @ S. side of N. Door. to Bldg. #15314
—	6.181		6.049			(12' N & 9' W of ℄ Inter.)
TP	77.291					
+	3.163		3.099			
⊼	80.454	-1.537	1.538		-1.5375	
— set	4.700		4.637			set
BMYF78	75.754				75.776	BMYF78
+	5.270		5.190			154th St. & 1st Alley E. of Avalon Blvd, N.W. Cor.
⊼	81.024	+0.738	0.737		+0.7375	Bt spk in Curb, 5' W of W. end C.R.
—	4.532		4.453			
TP	76.492					
+	5.562		5.480			
⊼	82.054	+2.996	2.998		+2.9970	
—	2.566		2.482			
TP	79.488					
+	5.217		5.084			
⊼	84.705	+0.646	0.643		+0.6445	
— set	4.571		4.441			set
BMYF79	80.134				80.156	BMYF79

See Next Page

765420 S & E-353 4-54

PLEASE RETURN TO
LOS ANGELES COUNTY SURVEYOR
725 LOS ANGELES COUNTY ENGINEERING BLDG.

NOTE: ANY ADDITIONS OR CHANGES ON THIS SHEET MUST BE MADE OR CIRCLED IN RED INK, WITH DATE AND NAME OF PERSON MAKING CHANGE.

Do not extend notes this side of this line.

B.M.	1ST RUN	DIFF.	2ND RUN	3RD RUN	ADJ. ELEV.	DESCRIPTION
set BMYF79	80.134				80.156	set BMYF 79
+	6082		5991			E. end of 1st Alley N. of 154th St. (N. side)
⊼	86.216	+1052	1049		+1.0505	Bt Spk in W. side of Drive @ P/L
−	5030		4942			
T.P.	81.186					
+	6140		6031	5910		
⊼	87.326	+1871	1.8R2	1.869	+1.8700	
−	4269		4169	4041		
TP	83.057					
+	5169		5085			
⊼	88.226	+0727	0.725		+0.7260	
−	4442		4360			
set BMYF80	83.784				83.803	set BMYF 80
+	4440		4.330			E end of 1st Alley N. of Redondo Beach Blvd
⊼	88.224	−0421	0.421		−0.4210	Bt Spk, W. Side Conc. Slab, 38' W & 16' N. of [illegible]
−	4861		4751			of ℄ Alley & Tract Line
set BMYF81	83.363				83.382	set BMYF 81
+	5608		5.519			1st Alley E of Avalon Blvd & 1st Alley N. of Redondo
⊼	88.971	+1292	1.291		+1.2915	Beach Blvd.
−	4316		4228			Bt Spk in Conc Apron, 4' N & 11' W of ℄ [illegible]
TP	84.655					
+	5190		5.129	5.009		
⊼	89.845	+1.760	1.7R7	1.761	+1.7605	
−	3430		3362	3.248		
TP	86.415					
+	5141		5078	4962		
⊼	91.556	+2161	21R7	2162	+2.1615	
−	2980		2911	2800	88.597	W.E. 9-17-59
set BMYF82	88.576				~~[illegible]~~	set BMYF82

See Next Pg.

NOTES RED. ____ JOB NO. 19911A SURVEY OF Avalon Blvd #2

NOTES CHKD. ____ NOTES BY [illegible] DATE [illegible]

DATE ____ INDEXED J. C. Johnson DATE ____

F. B. 1970 Pg. [illegible]

768420 S & E-353 4-54

PLEASE RETURN TO
LOS ANGELES COUNTY SURVEYOR
725 LOS ANGELES COUNTY ENGINEERING BLDG.

NOTE: ANY ADDITIONS OR CHANGES ON THIS SHEET MUST BE MADE OR CIRCLED IN RED INK, WITH DATE AND NAME OF PERSON MAKING CHANGE.

Do not extend notes this side of this line

B.M.	1ST RUN	DIFF.	2ND RUN	3RD RUN	ADJ. ELEV.	DESCRIPTION
Set BMYF82	88.576				~~82.597~~	Set BMYF82
+	1.881		1.790		88.597	Avalon Blvd & Compton Blvd, S.E. Cor.
⊼	90457	-4327	4329		-4.3280	Bt. Spk in W. Side Conc. Base of Signal
−	6208		6119			W.E. 9-17-59
TP	84.249					
+	3957		3849			
⊼	88.206	-1773	1772		-1.7725	
−	5.730		5621			
TP	82.476					
+	3668		3549			
⊼	86.144	-1933	1933		-1.9330	Fd
Fd	5601		5482			BM23-1A. Elev. 80564. F.B. 1395-142
BM23-1A	80543				80.564	Avalon Blvd & Redondo Beach Blvd. N.W. Cor.
						L.A. City Br. C. Mon. in Conc. slab, 37' W & 78' N. of ℄ Inter.
						(2' back of curb)
	CIRCUIT # 2.					
Fd BMYF76	80.853				80.874	Fd BMYF76 Elev. 80853 F.B. 1970-~~152~~ 220
+	6130		6.020			Redondo Beach Blvd & 1st Alley E. of Avalon Blvd, N.W. Cor.
⊼	86.983	+2502	2501		+2.5015	Bt. Spk in Ch. 1's of S. edge Sidewalk
−	3.628		3.519			
BMYF81	83.355				83.382	Fd BMYF81 Elev. 83363 F.B. 1970-~~152~~ 221
						1st Alley E. of Avalon Blvd. & 1st Alley N. of Redondo Beach Blvd.
						Bt. Spk., Conc. Apron, 4' N & 11' W. of ℄ Inter.
	CIRCUIT # 3.					

JOB NO. 1971.14 SURVEY OF Avalon Blvd #2 NOTES RED
SURVEY BY J.L. Willey DATE
NOTES BY J.L.W. DATE 3/14/57 NOTES CHKD
INDEXED J. C. Johnson DATE DATE

F.B. 1970 PG. 154

768420 S & E-353 4-54

PLEASE RETURN TO
LOS ANGELES COUNTY SURVEYOR
725 LOS ANGELES COUNTY ENGINEERING BLDG.

NOTE: ANY ADDITIONS OR CHANGES ON THIS SHEET MUST BE MADE OR CIRCLED IN RED INK, WITH DATE AND NAME OF PERSON MAKING CHANGE.

Do not extend notes this side of this line

B.M.	1ST RUN	DIFF.	2ND RUN	3RD RUN	ADJ. ELEV.	DESCRIPTION
Fd BMYF80	83.784				83.803	Fd BMYF80. Elev. 83.784 See pg. 221
+	3.809		3.768			E. end 1st Alley N. of Redondo Beach Blvd
π	87.593	-1.592	1.592		-1.5920	Bt Spk in W. Side, Conc. Slab. 38' W. & 11' N.
set	5.401		5.360			℄ Inter. of Alley & Tr. Line
BMYF83	82.192				82.210	set BMYF83.
+	4.741		4.681			Tarrant Ave (E. Side) in Cul-de-Sac
π	86.933	-0.416	0.418		-0.4170	Bt Spk in Curb @ N.W'ly P/L of Ho. # [illegible]
set	5.157		5.099			set
BMYF84	81.776				81.791	BMYF84.
+	4.529		4.484			Redondo Beach Blvd & Tarrant Ave, [illegible]
π	86.305	1.632	-1.635		-1.6335	Bt Spk in Curb, 5' W. of W. end C.P.
Fd	6.161		6.119			Fd
BMYF79	80.144				80.156	BMYF79 Elev. 80.134 See pg. 221
						E. end of 1st Alley N. of 154th St. [illegible]
						Bt Spk in W. side Drive at P/L

NOTES RED. _____ JOB NO. 12M14 SURVEY OF Duplex Blvd #2

NOTES CHKD. _____ NOTES BY _____ DATE _____

DATE _____ INDEXED C. Johnson DATE _____

F. B. 1970 PG. 223

F. B. 1970 PG. 229 ~~156~~

JOB NO. _____ SURVEY OF _____ NOTES RED. _____

SURVEY BY _____ DATE _____

NOTES BY _____ DATE _____ NOTES CHKD. _____

INDEXED _____ DATE _____ DATE _____

B.M.	1ST RUN	DIFF.	2ND RUN	3RD RUN	ADJ. ELEV.	DESCRIPTION

Do not extend notes this side of this line

768420 S & E-353 4-54

PLEASE RETURN TO

LOS ANGELES COUNTY SURVEYOR

725 LOS ANGELES COUNTY ENGINEERING BLDG.

NOTE: ANY ADDITIONS OR CHANGES ON THIS SHEET MUST BE MADE OR CIRCLED IN RED INK, WITH DATE AND NAME OF PERSON MAKING CHANGE.

PWFB 0720 1812

Map No.
Office Work
Checked
Date

JN [illegible] Tape [illegible] Std [illegible]
Surveyed by J. J. LANIGAN
Notes J J L Date 12-5-57
Indexed [illegible] Johnson 12-11-57

J.N. 0303.00
C.I. 1971.14
AVALON BLVD #2.

SURVEY OF 154TH TO EAST FROM TR# 22002

LANIGAN
RIKE
YASUI
ALWIN
CIOCHON

Note: Any Additions or Changes on This Sheet Must be Made or Circled in Red Ink With Date and Name of Person Making Change.

PLEASE RETURN TO
LOS ANGELES COUNTY ENGINEER
700 LOS ANGELES COUNTY ENGINEERING BLDG.
Do not extend this side of this line.

76F3098 S&E #247 1-56

PWFB 0720

1813

F. B. 1970 Pg. 226

CONT. BOT. PG 229

W.S. 26, C-3

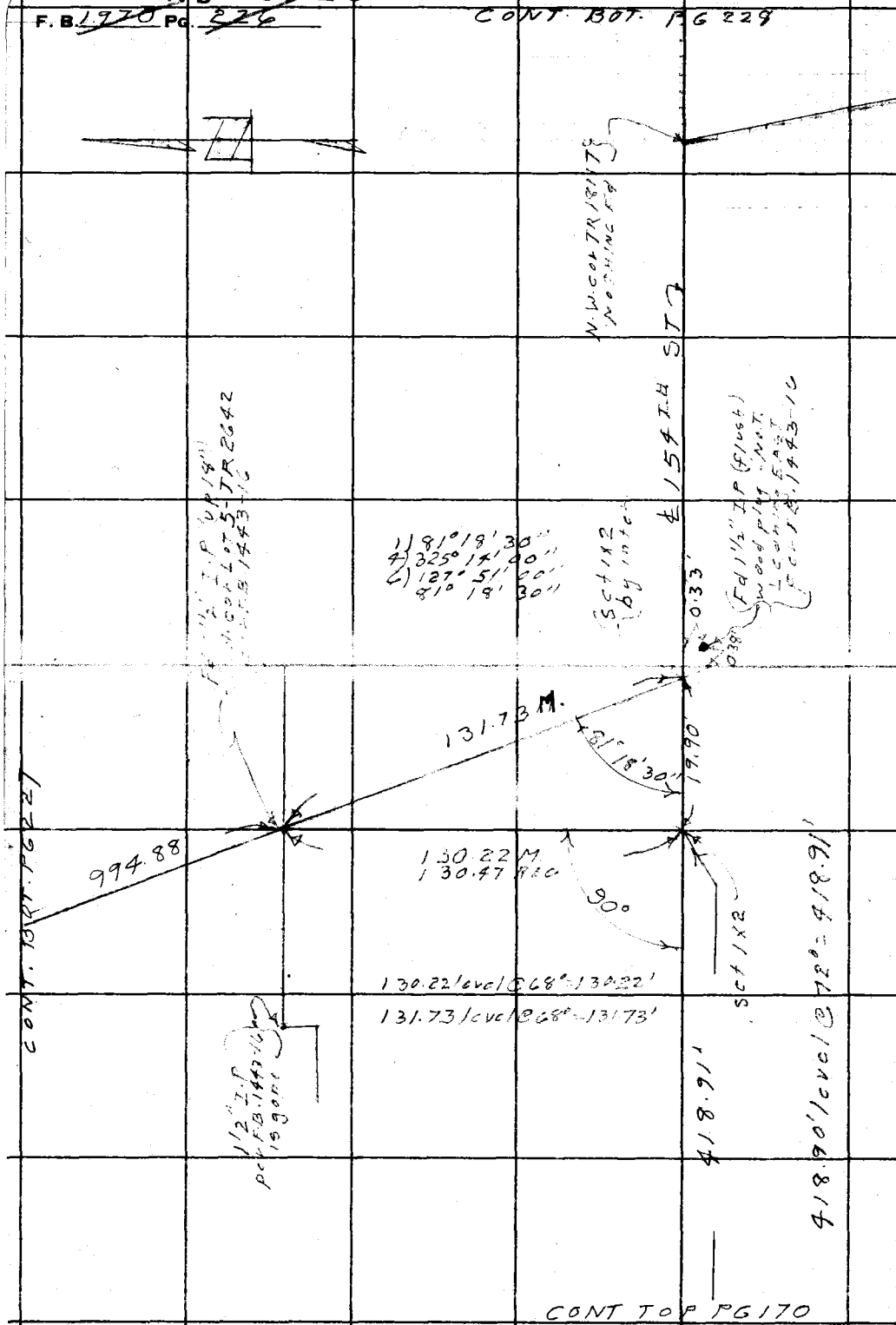

CONT TOP PG 170

PLEASE RETURN TO
LOS ANGELES COUNTY ENGINEER
700 Los Angeles County Engineering Bldg.

Do not extend this side of this line.

Note: Any Additions or Changes on This Sheet Must be Made or Circled in Red Ink With Date and Name of Person Making Change.

PWFB 0720

1814

Map No. _____ JN [illegible] Tape [illegible] Std [illegible] F

Office Work _____ Surveyed by J.J. LANIGAN

Checked _____ Notes _____ Date 12-2-57

Date _____ Indexed _____

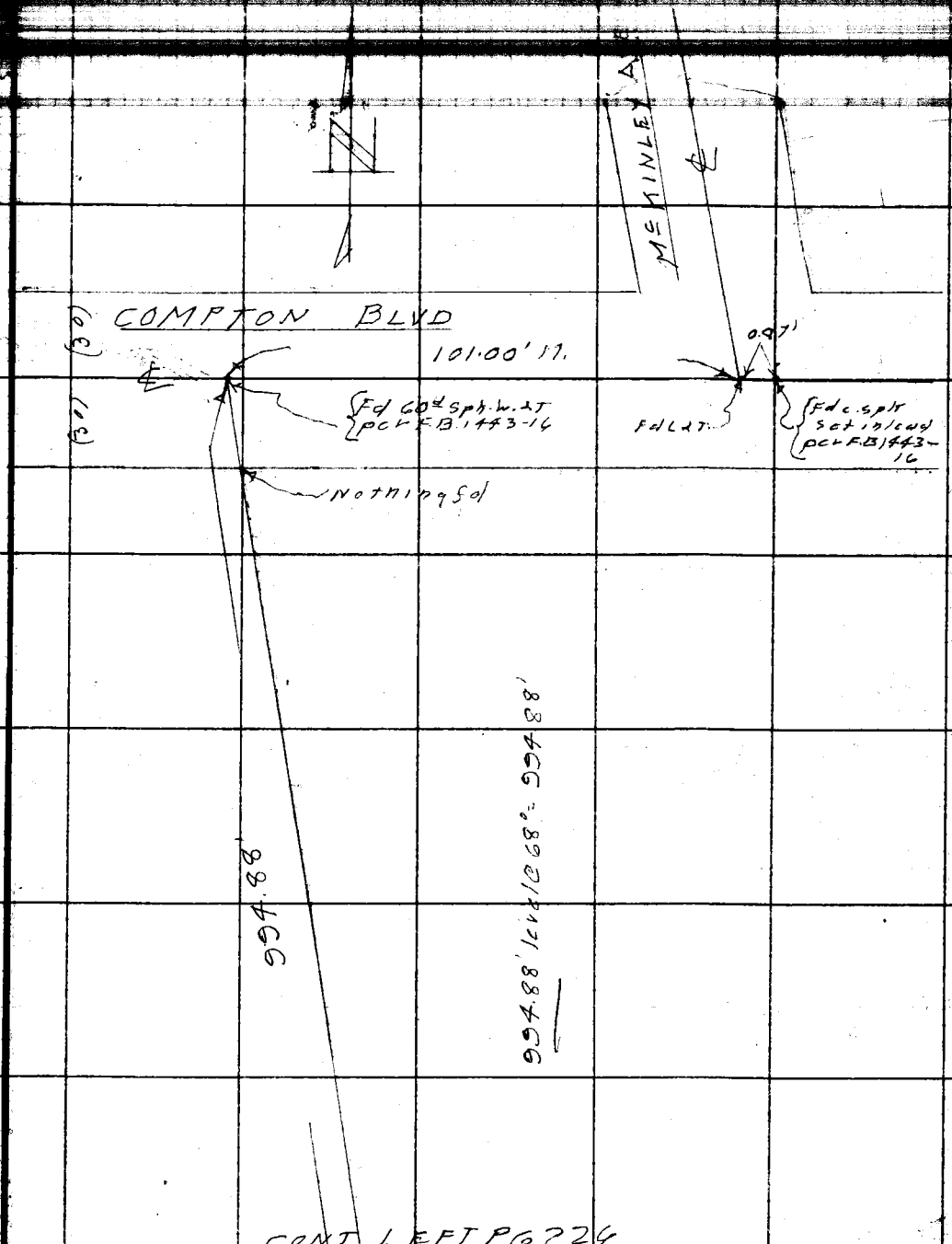

Note: Any Additions or Changes on this Sheet Must be Made or Circled in Red Ink With Date and Name of Person Making Change.

Do not extend this side of this line.

PLEASE RETURN TO
LOS ANGELES COUNTY ENGINEER
700 LOS ANGELES COUNTY ENGINEERING BLDG.

78F3058 SBE #247 1-58

F. B 1970 PG. 228

PWFB 0720

1815