1974

LOS ANGELES COUNTY

700 LOS ANGELES COUNTY

[illegible] 1974

DATE	J.N.	DESCRIPTION	[illegible]	[illegible]
		HOLLYDALE "A" STORM DRAIN PROJECT #19—J.N.6216.00 (con'd from F.B.1909)		
12-54	6216.00		x-secs.	5-28
12-54	6216.00	Storm Drain	topog.	37-86
12-56	6216.00	Int. Storm Drain and L.A. River	x-secs.	87-90

Map No.
Office Work
JN Tape Std oF
Surveyed by
Notes Date
Indexed

Microfilmed Sept '86

RETURN TO
LOS ANGELES COUNTY ENGINEER
700 LOS ANGELES COUNTY ENGINEERING BLDG.

Note: Any Additions or Changes on This Sheet Must be Made or Circled in Red Ink With Date and Name of Person Making Change.

Do not extend notes this side of this line.

DATE	J.K.	DESCRIPTION	NOTES	PAGES

F.B. _____ PG. _____

INDEX TO F.B. _____ (CONT'D.)

76L298 307 6-53

PLEASE RETURN TO
LOS ANGELES COUNTY SURVEYOR
726 LOS ANGELES COUNTY ENGINEERING BLDG.

NOTE: ANY ADDITIONS OR CHANGES ON THIS SHEET MUST BE MADE OR CIRCLED IN RED INK, WITH DATE AND NAME OF PERSON MAKING CHANGE.

Do not extend notes this side of this line.

STATION	B. S.	H. I.	F. S.	ELEV.		
Hollydale A" - J.N. 6216.00 - X-Sections No.						
Cont. from F.B. 1909-270						
141+51				90 40		℄ S.D.
				90 37		7 R w/
				90 28		14 "
				90 22		15 "
				90 66		15 "
				90 52	7 L	
				90 39	14 "	
				90 [illegible]	15	Same
				90 [illegible]		
142+00				90 75		℄ S.D.
				90 62		7 R
				90 36		14 "
				90 30		15 "
				90 41		15 "
				90 68	7 L	
				90 51	14 "	Same
				90 43	15 "	
				90 89	15 "	

Profile Notes Red. Plotted Job No. 6216.00 Division No. 10 F. B. 7474 Pg. 5

X-Sec. Notes Chkd. Checked Survey By Date Map No. Index No. C. T.

76L298 307 8-53

PLEASE RETURN TO
LOS ANGELES COUNTY SURVEYOR
726 LOS ANGELES COUNTY ENGINEERING BLDG.

NOTE: ANY ADDITIONS OR CHANGES ON THIS SHEET MUST BE MADE OR CIRCLED IN RED INK, WITH DATE AND NAME OF PERSON MAKING CHANGE.

Do not extend notes this side of this line.

ATION	B. S.	H. I.	F. S.	ELEV.		
				91 03		℄ S.D.
				90 90		7 R
				90 65		14 "
				90 57		15 " Same
				91 09		15 "
				90 98	7 L	
				90 [illegible]	14 "	
				90 [illegible]	15 " Same	
				90 [illegible]7	15 "	
143+60				91 19		℄ S.D.
				91 02		7 R
				90 [illegible]1		14 "
				90 75		15 " Same
				91 [illegible]3		15 "
				91 06	7 L	
				90 78	14 "	
				90 69	15 " Same	
				91 [illegible]2	15 "	

F. B. 1974 PG. 6 Job No. 6216.00 Division No. 10 Notes Red. Plotted No.
Survey of HOLLYDALE "A" Date Date X-Sec.
Survey by ENGLISH Notes ENGLISH Notes Chkd. Checked No.
Indexed C. Johnson Date Date Date

PLEASE RETURN TO
LOS ANGELES COUNTY SURVEYOR
726 LOS ANGELES COUNTY ENGINEERING BLDG.

NOTE: ANY ADDITIONS OR CHANGES ON THIS SHEET MUST BE MADE OR CIRCLED IN RED INK, WITH DATE AND NAME OF PERSON MAKING CHANGE.

Do not extend notes this side of this line.

STATION	B. S.	H. I.	[illegible]	ELEV.		
143+82				91.17		℄ S.D.
				91.09		7 R
				90.83		14 "
				90.77		15 "
				91.28		15 "
143+85				91.00	7 L N/4	
				90.75	14 " ed. gut	
				90.67	15 " F.L. gut	
				90.79	15.5 " ed. "	
				90.88	29.8 " B. cb.	(end of cb)
				91.39	29.8 " T. cb.	
144+06				91.12		℄ S.D.
				90.77	11 L ed. gut.	
				90.68	12.5 " F.L. "	
				90.77	13 " ed. "	
				90.85	29.3 " B. cb.	(end of cb)
				91.36	29.3 " T. cb.	
144+28				91.01	ed. conc. Dr.	℄ S.D.
144+29.5				90.98	F.L.	℄ S.D.

Profile Notes Red. Plotted Job No. Division No.
X-Sec. Notes Chkd. Checked Survey by [illegible] Note [illegible]
No. Date Date Map No. Indexed C. Johnson Date
F. B. 1974 Pg. 7

76L298 307 8-53

PLEASE RETURN TO
LOS ANGELES COUNTY SURVEYOR
726 LOS ANGELES COUNTY ENGINEERING BLDG.

NOTE: ANY ADDITIONS OR CHANGES ON THIS SHEET MUST BE MADE OR CIRCLED IN RED INK, WITH DATE AND NAME OF PERSON MAKING CHANGE.

Do not extend notes this side of this line.

STATION	B. S.	H. I.	F. S.	ELEV.		
144+38.3				12		℄ S.D.
				12	4.5 L B. cb.	(end of cb.)
				51	" " T. "	
				—	10 " Dirt	
144+43.42		∡. Pt. in S.D.		91 20	℄ Int. S.D. & Golondrinas, pg. 120	
					= 0+00 going E. on ℄ Golondrinas	
0+12.5 E				95	F.L.	℄ Golondrinas
0+15.2 E				91 02	c.d. conc. Dr.	℄ "
0+35 E				91 22	B. K.	℄ "
0+61 E.				91 22		℄ "
				91 29		6 R
				91 01		12 " c.d. gut.
				90 74		13 " B. cb.
				90 36		13 " T. "
				91 31	6 L	
				90 [illegible]	12 "	
				90 74	13 " Same	
				90 [illegible]	13 "	(catch basin)
				89 01	13 " [illegible]	catch basin
				90 20	16 [illegible] F/L 12"	conc. pipe

F. B. 1974 PG. 8 Job No. 6216.00 Division No. 10 Notes Red. Plotted Profile
Survey of HOLLYDALE A Date Date No.
Survey by ENGLISH Notes ENGLISH Notes Chkd. Checked X-Sec.
Indexed Date Date Date No.

76L298 307 8-53

PLEASE RETURN TO
LOS ANGELES COUNTY SURVEYOR
726 LOS ANGELES COUNTY ENGINEERING BLDG.

NOTE: ANY ADDITIONS OR CHANGES ON THIS SHEET MUST BE MADE OR CIRCLED IN RED INK, WITH DATE AND NAME OF PERSON MAKING CHANGE.

Do not extend notes this side of this line.

STATION	B. S.	H. I.	F. S.	ELEV.				
0+70 E				91 44		℄ Golondrinas		
				91 35		6 R		
				91 10		12 "		
				91 04		13 "	Same	
				91 50		13 "		
				91 36	6 L			
				91 12	12 "	Same		
				91 06	13 "			
				91 54	13 "			
1+70 E				91 64		℄ Golondrinas		
				91 54		6 R		
				91 30		12 "		
				91 23		13 "	Same	
				91 78		13 "		
				91 56	6 L			
				91 27	12			
				91 22	13	Same		
				91 69	13			
144+60		S.M.H.		91 72	N. rim	45' R		
				88 87	6" INLET	2.35	.50	2.85
				88 77	6" OUTLET	2.45	.50	2.95

Profile Notes Red. Plotted Job No. 1216.00 Division No.

X-Sec. Notes Chkd. Checked Survey by Notes

No. Date Date Map No. Indexed C. Johnson

F. B. 1974 Pg. 9

76L298 307 8-53

PLEASE RETURN TO
LOS ANGELES COUNTY SURVEYOR
726 LOS ANGELES COUNTY ENGINEERING BLDG.

NOTE: ANY ADDITIONS OR CHANGES ON THIS SHEET MUST BE MADE OR CIRCLED IN RED INK, WITH DATE AND NAME OF PERSON MAKING CHANGE.

Do not extend notes this side of this line.

144+3

STATION	B. S.	H. I.	F. S.	ELEV.		
144+70				91 74		℄ S.D.
				91 31		30 5 R B. cb. (end of cb.)
				91 80		" " T. cb.
				91 93	10' L	
144+93				92 19	Brk.	℄ S.D.
145+00				92 12		℄ S.D.
				92 07		5 R ed. conc. Dr.
				91 7		20' R
				92 23	10 L	
145+06				92 11	ed. conc. Dr.	℄ S.D.
145+41		S.M.H.		92 21	N. rim	25' L.
						T + D = F.L.
				89 38	4" INLET N W	2.50 .33 2.83
				89 31	6" OUTLET S	2.40 .50 2.90
145+27				91 7	T.B.	℄ S.D.
145+30				92 2	B.B.	℄ "
145+38				92 [illegible]	T.B.	℄
145+90				92 5	Brk	℄ "
146+00				91 1		℄ S.D.
				92 [illegible]		10 R.
				90 5	10 L.	

F. B. 1974 Pg. 10 Job No. 6216.00 Division No. 10 Notes Red. Plotted Profile
Survey of HOLLYDALE A Date Date No.
Survey by ENGLISH Notes ENGLISH Notes Chkd. Checked X-Sec.
Indexed C. Johnson Date Date Date No.

76L298 307 8-53

PLEASE RETURN TO
LOS ANGELES COUNTY SURVEYOR
726 LOS ANGELES COUNTY ENGINEERING BLDG.

NOTE: ANY ADDITIONS OR CHANGES ON THIS SHEET MUST BE MADE OR CIRCLED IN RED INK, WITH DATE AND NAME OF PERSON MAKING CHANGE.

Do not extend notes this side of this line.

STATION	B. S.	H. I.	F. S.	ELEV.		
147+00				91.1		℄ S.D.
				91.1		10 R.
				91.0	10 L.	
147+18				90.8	B.B.	℄ S.D.
147+31				92.8	T.B.	℄ "
147+90				90.1	B.B.	℄ "
148+00				90.4		℄ "
				92.0		10 R.
				89.0	10 L.	
148+36				85.36	6 L.	F.L. 12" Conc. irr. pipe
149+00				89.2		℄ S.D.
				90.6		10 R.
				89.2	10 L.	
149+30				89.7	B.B.	℄ S.D.
149+95				92.6	T.B.	℄ S.D.
150+00				92.4		℄ "
				92.3		10 R.
				90.7	10 L.	
151+00				92.6		℄ S.D.
				92.5		10 R.
				92.6	10 L.	

Profile Notes Red. Plotted Job No. Division No.
X-Sec. Notes Chkd. Checked Survey by Notes
No. Date Date Map No. Indexed C. Johnson
F. B. Pg. 11

76L298 307 8-53

PLEASE RETURN TO
LOS ANGELES COUNTY SURVEYOR
726 LOS ANGELES COUNTY ENGINEERING BLDG.

NOTE: ANY ADDITIONS OR CHANGES ON THIS SHEET MUST BE MADE OR CIRCLED IN RED INK, WITH DATE AND NAME OF PERSON MAKING CHANGE.

Do not extend notes this side of this line.

STATION	B. S.	H. I.	F. S.	ELEV.		
151+36				82	26' L. F.L.	"Conc. irr. pipe
151+36 (fd. B.M.)				46	7' R. " " "	El. 93.66 "
H.K.-51				66	H.K.-51 {F.B. 1909-51 of 4"x12' high & 50± W. of ℄	Fd. Bt. Spk. in conc. base I.P. 400'±S. Imperial Hwy. Prod. Old River School Rd.
152+00				93 2		℄ S.D.
				1		10 R.
				92 8	10 L.	
153+00				93 4		℄ S.D.
				93 3		10 R.
				93 1	10 L.	
154+00				93 2		℄ S.D.
				93 2		10 R.
				93 4	10 L	
155+00				93 [illegible]		℄ S.D.
				93 [illegible]		10 R.
				93 [illegible]	10 L.	
155+57				93 [illegible]	T.B.	℄ S.D.
155+63				92 [illegible]	ed. pv.	℄ "
155+75				92 [illegible]	W/4	℄ "
155+87				92 [illegible]	ed. conc. pv.	℄
155+92.00	∡ Pt. in S.D.			92 [illegible]	℄ Int. S.D. & Imperial, pg. 121	
					=0+00 going E. & W. on ℄ Imperial	

F. B. 1974 Pg. 12 Job No. 6216.00 Division No. 10 Notes Red. Date Plotted Date No. Profile
Survey of HOLLYDALE "A" Date Notes Chkd. Checked Date No. X-Sec.
Survey by ENGLISH Notes ENGLISH Date
Indexed C. Johnson Date

76L298 307 8-53

PLEASE RETURN TO
LOS ANGELES COUNTY SURVEYOR
726 LOS ANGELES COUNTY ENGINEERING BLDG.

NOTE: ANY ADDITIONS OR CHANGES ON THIS SHEET MUST BE MADE OR CIRCLED IN RED INK, WITH DATE AND NAME OF PERSON MAKING CHANGE.

Do not extend notes this side of this line.

STATION	B. S.	H. I.	F. S.	ELEV.		
0+ 28 E.				92.88		℄ Imperial
				92.85		5 R. ed. conc.
				92.28		28 R. cd. pv.
				93.9		37 " T.B.
				93.7		50 " PL
				92.83	15 L cd. conc. pv.	
				92.32	25 " cd. pv.	
				93.0	50 "	
0+ 78 E.				93.06		℄ Imperial
				93.02		5 R
				92.48		27 "
				94.5		39 " Same
				94.0		50 "
				93.01	15 L	
				92.60	25 "	
				93.0	50 " Same	
BM HK-52				94.58	B.M.-Hk 52, FB 1909-22, El. 9[illegible] Imperial Hwy & Old River Sa[illegible] Rd. N.E. Cor., Bt. Spk. in conc[illegible] of traffic signal.	

Profile Notes Red. ____ Plotted ____ Job No. ____ Division No. ____ F. B. ____ Pg. 13

X-Sec. Notes Chkd. ____ Checked ____ Survey by [illegible] Notes [illegible]

No. ____ Date ____ Date ____ Map No. ____ Indexed O. Johnson

76L298 307 8-53

PLEASE RETURN TO
LOS ANGELES COUNTY SURVEYOR
726 LOS ANGELES COUNTY ENGINEERING BLDG.

NOTE: ANY ADDITIONS OR CHANGES ON THIS SHEET MUST BE MADE OR CIRCLED IN RED INK, WITH DATE AND NAME OF PERSON MAKING CHANGE.

Do not extend notes this side of this line.

176.93 -76

STATION	B. S.	H. I.	F. S.	ELEV.		
1+78 E.				93 53		℄ Imperial
				48		5 R
				26		23 "
				[illegible]		37 " Same
				44		50 "
				93 46	15 L	
				14	25 " Same	
				1	50 "	
0+ 53 W.				92 57		℄ Imperial
				58	5' L ed conc pv.	
				91 87	23' L ed pre-mix	& Bott Bk.
				4	48' L T.B.	
					50' L P/L	
				92 54	5' R ed conc. pv.	
				91 96	31' R ed pre-mix	& B.B.
				4	37' R Top Bk.	
				5	50 R P/L	
1+03 W.				92 4		℄ Imperial
				92 8		15' R
				91 77		36 " ed pre-mix
				9		40 " Bk.
				9		[illegible]

F. B. 1974 Pg. 14 Job No. 6216.00 Division No. 10 Notes Red. Plotted Profile
Survey of HOLLYDALE "A" Date Date No. X-Sec.
Survey by ENGLISH Notes ENGLISH Notes Chkd. Checked
Indexed C. Johnson Date Date Date No.

76L298 307 8-53

PLEASE RETURN TO
LOS ANGELES COUNTY SURVEYOR
726 LOS ANGELES COUNTY ENGINEERING BLDG.

NOTE: ANY ADDITIONS OR CHANGES ON THIS SHEET MUST BE MADE OR CIRCLED IN RED INK, WITH DATE AND NAME OF PERSON MAKING CHANGE.

Do not extend notes this side of this line.

STATION	B. S.	H. I.	F. S.	ELEV.		
1+03 W.				92 25	5 L	
				91 60	35 " ed. pv. &	F/L
				91 9	50 " P/L	
1+76.93				92 17	P.I., pg. 76	℄ Imperial
				92 18		15 R 1/4
				91 98		30 " Ed
				92 2		35 " T.B.
				90 9		40 bo H
				92 3		45 T.B.
				92 5		50 " P/L
				92 20	5 L	
				91 88	41 L " Ed pre-mix	
				91 61	50 " P/L	
156+ 07				92 75	Brk	℄ S.D.
156+ 35				91 91	ed. conc. pv.	℄ "
156+ 45				92 07		℄ S.D.
				92 28		13 R. 9 [illegible]
				92 7		21 T.B.
				92 8		128 " P/L
				91 98	2 L ed. conc. pv.	
				91 90	12 " crown	
				91 89	26 " ed. " "	
				91 67	51 " ed pv. (Imperial)	

Profile Notes Red. ____ Plotted ____ Job No. 1426 Division No. 10 F. B. 1974 Pg. 15

X-Sec. Notes Chkd. ____ Checked ____ Survey by [illegible] No. C. Johnson

No. ____ Date ____ Date ____ Map No. ____ Indexed ____ Date ____

76L298 307 8-53

PLEASE RETURN TO
LOS ANGELES COUNTY SURVEYOR
726 LOS ANGELES COUNTY ENGINEERING BLDG.

NOTE: ANY ADDITIONS OR CHANGES ON THIS SHEET MUST BE MADE OR CIRCLED IN RED INK, WITH DATE AND NAME OF PERSON MAKING CHANGE.

Do not extend notes this side of this line.

STATION	B. S.	H. I.	F. S.	ELEV.				
156+45				[illegible]	52' L P/L & T.B.			
156+82		S.M.H.		[illegible]	12' L.	N. rim +	D =	F.L.
				84.03	18" INLET N	7.50	1.50	9.00
				[illegible].20	12" INLET E	8.83	1.00	9.83
				83.05	15" INLET S	8.73	1.25	9.98
				[illegible]44	21" OUTLET W	8.84	1.75	10.59
157+00				[illegible]			℄ S.D.	
				[illegible]			13 R	
				[illegible]			21 "	Same
				[illegible]			28 "	
				[illegible]	2 L ed conc. pv.			
				[illegible]	12 " crown			
				[illegible]	22 " ed conc. pv.			
				[illegible]	39 " ed pre-mix			
				[illegible]	52 " bott. bk.			
				[illegible]	52 " Top " & P/L			
158+00				[illegible]			℄ S.D.	
				[illegible]			R Same	
				[illegible]			R	

F. B. 1974 Pg. 16 Job No. 6216.00 Division No. 10 Notes Red. Plotted Profile
Survey of HOLLYDALE "A" Date Date No.
Survey by ENGLISH Notes Chkd. Checked X-Sec.
Indexed R. C. Johnson Date Date No.

761298 307 8-53

PLEASE RETURN TO
LOS ANGELES COUNTY SURVEYOR
726 LOS ANGELES COUNTY ENGINEERING BLDG.

NOTE: ANY ADDITIONS OR CHANGES ON THIS SHEET MUST BE MADE OR CIRCLED IN RED INK, WITH DATE AND NAME OF PERSON MAKING CHANGE.

Do not extend notes this side of this line.

STATION	B. S.	H. I.	F. S.	ELEV.			
158+00				9347	2 L		
				9352	12 "	Same	
				9344	22 "		
				9272	39 "		
				922	52 "		
				938	52 "		
159+00				9364			℄ S.D.
				9290			13 R
				944			21 "
				945			28 "
				9370	2 L		
				9376	12 "		
				9370	22 "		
				9312	39 "	Same	
				925	52 "		
				937	52 "		
159+12		S.M.H.		9378	12' L.		N. rim
						T. +	D. = EL.
				8429	18" INLET N	7.99	1.50 9.49
				8550	10" INLET E	7.45	83 8.28
				8433	18" OUTLET S	7.95	1.50 9.45

Profile Notes Red. Plotted Job No. Division No.
X-Sec. Notes Chkd. Checked Survey by Notes Date
No. Date Date Map No. Indexed C. Johnson
F. B. Pg.

76L298 307 8-53

PLEASE RETURN TO
LOS ANGELES COUNTY SURVEYOR
726 LOS ANGELES COUNTY ENGINEERING BLDG.

NOTE: ANY ADDITIONS OR CHANGES ON THIS SHEET MUST BE MADE OR CIRCLED IN RED INK, WITH DATE AND NAME OF PERSON MAKING CHANGE.

Do not extend notes this side of this line.

STATION	B. S.	H. I.	F. S.	ELEV.			
[illegible]+16		S.M.H.		[illegible] 21	40' R.		N. rim
						T +	D = F.L.
				[illegible] 5	8" INLET E	8.03	67 8.70
				[illegible] 3	12" OUTLET W	7.90	1.00 8.90
160+00							
				[illegible] 5			℄ S.D.
				[illegible] 25			13 R
				[illegible] 3			21 " Same
				[illegible] 11	2 L		28 "
				[illegible] 99	12 "		
				[illegible] 4	22 "		
				[illegible] 23	39 "	Same	
				[illegible] 8	52 "		
				[illegible] 0	53 "		
160+75				[illegible] 13			℄ S.D.
				[illegible] 10			8 R ed pv.
				[illegible] 10			13 R " "
				[illegible] 3			21 R T.B.
				[illegible] 3			28 R P/L
				[illegible] 8	2 L	ed. conc.	pv.
				[illegible] 16	12 "	Crown.	
				94 10	22 "	ed. conc.	pv.

F. B. 1974 Pg. 18 Job No. 6216.00 Division No. 10 Notes Red. Plotted Profile
Survey of HOLLYDALE "A" Date Date No.
Survey by ENGLISH Notes ENGLISH Notes Chkd. Checked X-Sec.
Indexed C. Johnson Date Date Date No.

76L298 307 8-53

PLEASE RETURN TO
LOS ANGELES COUNTY SURVEYOR
726 LOS ANGELES COUNTY ENGINEERING BLDG.

NOTE: ANY ADDITIONS OR CHANGES ON THIS SHEET MUST BE MADE OR CIRCLED IN RED INK, WITH DATE AND NAME OF PERSON MAKING CHANGE.

Do not extend notes this side of this line.

STATION	B. S.	H. I.	F. S.	ELEV.				
160+75				93 40	31 L Gut.			
				93 56	36 " ed. p.v.			
				93 0	B. B.			
				94 4	52 " T. B.			
162+10				94 21			℄ S.D.	
				93 28			10' R F/L	
				94 10			15' R ed. p.v.	
				94 2			28' R P/L	
				94 44	2 L			
				94 51	12 "			
				94 44	22 "			
				93 77	31 " Same			
				94 10	36 "			
				94 2				
				94 8	52 "			
(fd. B.M.)								
H.K.-53					H.K.-53, el.= 96.309 F.B. 1909-2			
162+20		S.M.H.		94 50	12' L.		N. rim	
						T.	+ D =	F.
				84 55	21" INLET N	8.20	1.75	9.95
				84 52	21" OUTLET S	8.23	1.75	9.98
163+00				94 47			℄ S.D.	
				93 53			10 R.	
				94 60			15 R.	Same
				94 6			28 R.	

Profile Notes Red. ____ Plotted ____ Job No. ____ Division No. ____ F. B. ____ PG. ____

X-Sec. Notes Chkd. ____ Checked ____ Survey by ____ Notes ____ Date ____

No. ____ Date ____ Date ____ Map No. ____ Indexed ____ Date ____

76L298 307 8-53

PLEASE RETURN TO
LOS ANGELES COUNTY SURVEYOR
726 LOS ANGELES COUNTY ENGINEERING BLDG.

NOTE: ANY ADDITIONS OR CHANGES ON THIS SHEET MUST BE MADE OR CIRCLED IN RED INK, WITH DATE AND NAME OF PERSON MAKING CHANGE.

Do not extend notes this side of this line.

STATION	B. S.	H. I.	F. S.	ELEV.		
163+00				94 66	2 L	
				94 75	12 "	
				[illegible] 71	22 "	
				93 45	31 "	Same
				[illegible] 37	36 "	
				[illegible] 5	52 "	
				[illegible] 1		
164+00				94 79		℄ S.D.
				[illegible] 58		10 R
				94 51		15 R Same
				[illegible] 1		28 R
				[illegible] 93	2 L	
				[illegible] 29	12 "	
				[illegible]	22 "	
				94 30	31 "	Same
				[illegible] 78	36 "	
				[illegible]	52 "	
				[illegible] 2	52 "	
165+00				[illegible]		℄ S.D.
				[illegible] 12		10 R
				[illegible] 2		15 " Same
				[illegible]		28

F. B. 1974 Pg. 20 Job No. 6246.00 Division No. 10 Notes Red. Plotted
Survey of HOLLYDALE "A" Date Date No.
Survey by ENGLISH Notes ENGLISH Notes Chkd. Checked X-Sec.
Indexed C. Johnson Date Date Date No.
Profile

761 298 307 8-53

PLEASE RETURN TO
LOS ANGELES COUNTY SURVEYOR
726 LOS ANGELES COUNTY ENGINEERING BLDG.

NOTE: ANY ADDITIONS OR CHANGES ON THIS SHEET MUST BE MADE OR CIRCLED IN RED INK, WITH DATE AND NAME OF PERSON MAKING CHANGE.

Do not extend notes this side of this line.

STATION	B. S.	H. I.	F. S.	ELEV.			
165+00				9518	2	L	
				9525	12	"	
				9520	22	"	
				9464	31	"	Same
				9500	36	"	
				953	52	"	
				955	52	"	
165+22		S.M.H.		9526	12'	L.	N. rim
							T + D =
				8491	21"	INLET N	8.60 1.75 16.35
				8490	21"	OUTLET S	8.61 1.75 16.36
166+00				9528			℄ S.D.
				9426			10 R
				9477			15 " Same
				954			28 "
				9541	2	L	
				9549	12	"	
				9544	22	"	
				9494	31	"	Same
				9531	36	"	
				956	52	" P/L	

Profile Notes Red ____ Plotted ____ Job No. ____ Division No. ____
X-Sec. Notes Chkd ____ Checked ____ Survey by ____ Notes ____ Date ____
No. ____ Date ____ Date ____ Map No. ____ Date ____ Date ____

F. B. ____ Pg. 21

76L298 307 8-53

PLEASE RETURN TO
LOS ANGELES COUNTY SURVEYOR
726 LOS ANGELES COUNTY ENGINEERING BLDG.

NOTE: ANY ADDITIONS OR CHANGES ON THIS SHEET MUST BE MADE OR CIRCLED IN RED INK, WITH DATE AND NAME OF PERSON MAKING CHANGE.

Do not extend notes this side of this line.

STATION	B. S.	H. I.	F. S.	ELEV.		
167+00				[illegible] 47		℄ S.D.
				[illegible] 50		10 R Same
				[illegible] 12		15
				[illegible] 5		28 "
				[illegible] 65	2 L	
				[illegible] 71	12 "	
				[illegible] 65	22 "	
				[illegible] 11	31 "	Same
				[illegible] 45	36 "	
				[illegible] 4	52 "	
167+52				[illegible] 62		℄ S.D.
				[illegible] 78		11 R - F/L
				23 51		14 - R ed. pv.
				[illegible] 44		28 - R P/L
				[illegible] 75	2 L	
				[illegible] 21	12 "	
				[illegible] 75	22 "	
				[illegible] 22	31 "	Same
				[illegible] 34	36 "	
				[illegible] 4	52 "	

F. B. 1974 PG. 22 Job No. 6216.00 Division No. 10 Notes Red. Plotted Profile
Survey of HOLLYDALE A Date Date No.
Survey by ENGLISH Notes ENGLISH Notes Chkd. Checked X-Sec.
Indexed C. Johnson Date Date Date No.

76L298 307 8-53

PLEASE RETURN TO
LOS ANGELES COUNTY SURVEYOR
726 LOS ANGELES COUNTY ENGINEERING BLDG.

NOTE: ANY ADDITIONS OR CHANGES ON THIS SHEET MUST BE MADE OR CIRCLED IN RED INK, WITH DATE AND NAME OF PERSON MAKING CHANGE.

Do not extend notes this side of this line.

STATION	B. S.	H. I.	F. S.	ELEV.		
167+94		S.M.H.		96 62	80' L.	N. King
				87 70	INLET N.E. (8")	8.25 .67
					OUTLET W (UNABLE TO GET INVERT	
168+14 51				9592	B.C., pg. 122 (East)	
		℄ Pt.		9607	℄ Int. Quill Dr. & Old River School Rd.	
					=0+00 going E. on ℄ Quill Dr.	
0+13 E.				9596	c.d. conc. pv.	℄ " "
0+24 E.				9558	Brk.	℄ " "
0+40 E.				9533		℄ " "
				9510		15 R c.d. pv.
				94 8		16 " B.B.
				96 3		20 " T.B.
				96 3		21 " P.L.
				9540	11 L c.d. pv.	
				9542	14 " B.B.	
				959	21 " P.L.	
0+90 E.				9593		℄ Quill Dr.
				9554		9 R
				950		13 "
				960		15 "
				960		21 "

Profile Notes Red. ____ Plotted ____ Job No. ____ Division No. ____ F. B. ____ Pg. 23

X-Sec. Notes Chkd. ____ Checked ____ Survey by ____ Note Book ____

No. ____ Date ____ Date ____ Map No. ____ Inspr. C. Johnson Date ____

76L298 307 8-53

PLEASE RETURN TO
LOS ANGELES COUNTY SURVEYOR
726 LOS ANGELES COUNTY ENGINEERING BLDG.

NOTE: ANY ADDITIONS OR CHANGES ON THIS SHEET MUST BE MADE OR CIRCLED IN RED INK, WITH DATE AND NAME OF PERSON MAKING CHANGE.

Do not extend notes this side of this line.

STATION	B. S.	H. I.	F. S.	ELEV.				
0+90 E.				[illegible]	12 L			
				[illegible]	14 "	Same		
				[illegible]	21 "			
1+90 E.				[illegible]			℄ Quill Dr.	
				[illegible]			9 R	
				[illegible]			13 "	
				[illegible]			15 "	Same
				[illegible]			21 "	
				[illegible]	12 L			
				[illegible]	14 "			
				[illegible]	21 "	Same		
3+24 E.		S.M.H.		[illegible]	12' L.		W. rim	
						T	+ D	= F.L.
				86.65	12" INLET E	8.51	1.00	9.51
				86.66	12" OUTLET W	8.50	1.00	9.50
		S.M.H.		[illegible]	℄ Int. Quill (East) & Old River Sch. Rd.			N. rim
						T	+ D	= F.L.
				[illegible]	21" INLET N	8.15	1.75	9.90
				[illegible]	12" INLET E	9.13	1.00	10.13
				[illegible]	12" INLET N.W	8.10	1.00	9.00
(fd. B.M.)				[illegible]	18" OUTLET S	9.00	1.50	10.50
H.K. - 54				[illegible]	H.K.-54 F.B. 1909-23 El. 97.163			

F. B. 1974 Pg. 24 Job No. 6216.00 Division No. 10 Notes Red. Plotted Profile
Survey of HOLLYDALE A Date Date No.
Survey by ENGLISH Notes ENGLISH Notes Chkd. Checked X-Sec.
Indexed C. Johnson Date Date Date No.

76L298 307 8-53

PLEASE RETURN TO
LOS ANGELES COUNTY SURVEYOR
726 LOS ANGELES COUNTY ENGINEERING BLDG.

NOTE: ANY ADDITIONS OR CHANGES ON THIS SHEET MUST BE MADE OR CIRCLED IN RED INK, WITH DATE AND NAME OF PERSON MAKING CHANGE.

Do not extend notes this side of this line.

STATION	B. S.	H. I.	F. S.	ELEV.		
				96 10	℄ Int. A-line & Old Pres. Sch. Rd.	
					= 0+00 going W on A-line	
0+08 W.				96 04	ed. conc. pv.	A-line
0+16 W.				95 80	Gut	" "
0+25 W.				95 99	Brk.	" "
0+40 W.				96 33		" " ed. pv.
				96 64		10 R cr.
				96 66		19 R ed. pv.
				97 0		50 R
				96 4	20' L	
1+01 W.				96 57	ed. pv.	A-line
				96 82		10 R
				96 73		19 " Same
				96 2		50 "
				95 70	25.5 L ed. gut.	
				95 56	27.5 " B. cb.	(end of cb.)
				96 17	27.5 " T. "	
2+01 W.				96 39		A-line Ed. pv.
				96 64		10 R
				96 46		19 " Same
				96 3		50 "

Profile Notes Red. Plotted Job No. 62 16.00 Division No.

X-Sec. Notes Chkd. Checked Survey by Notes Date

No. Date Date Map No. Indexed Date

F. B. 1914 PG. 25

76L298 307 8-53

PLEASE RETURN TO
LOS ANGELES COUNTY SURVEYOR
726 LOS ANGELES COUNTY ENGINEERING BLDG.

NOTE: ANY ADDITIONS OR CHANGES ON THIS SHEET MUST BE MADE OR CIRCLED IN RED INK, WITH DATE AND NAME OF PERSON MAKING CHANGE.

Do not extend notes this side of this line.

STATION	B. S.	H. I.	F. S.	ELEV.		
2+01 W.				[illegible]48	25 E L	
				[illegible]35	27 E "	
				[illegible]98	27 E " Same	
168+32.61				[illegible]99	E.C., pg. 122	
168+34		S.M.H.		[illegible]65	11' R.	N + rim = F.L.
				[illegible].30	9" INLET N. 8.60	75 9.35
					INLET E (UNABLE TO GET GOOD ELEV.)	
				[illegible].09	12" OUTLET S.W 8.56	1.00 [illegible]9.56
168+44				[illegible]2		℄ S.D.
				[illegible]37		18 R ed. p.v.
				[illegible]		28 R
168+54				[illegible]	1 L ed. Conc. pv.	
				[illegible]	11 " cr.	
				[illegible]3	21 " ed. Conc. pv.	
				[illegible]	30 " ed. pv.	
				[illegible]	52 " P.L.	

F. B. 19741 PG. 36 Job No. 6216.00 Division No. 10 Notes Red. Plotted Profile
Survey of HOLLYDALE "A" Date Date No.
Survey by ENGLISH Notes Checked X-Sec.
Indexed C. Johnson Date Date No.

76L298 307 8-53

PLEASE RETURN TO
LOS ANGELES COUNTY SURVEYOR
726 LOS ANGELES COUNTY ENGINEERING BLDG.

NOTE: ANY ADDITIONS OR CHANGES ON THIS SHEET MUST BE MADE OR CIRCLED IN RED INK, WITH DATE AND NAME OF PERSON MAKING CHANGE.

Do not extend notes this side of this line.

STATION	B. S.	H. I.	F. S.	ELEV.		
168+76		S.M.H.		9699	68' L.	N. rim
					UNABLE TO GET INLET INVERT	
						T + D = R
				8764	9 OUTLET S.W	8.60 .75 9.[illegible]
169+00				9616		℄ SD.
				9555		10 R ea pr
				968		12 " T.B.
				973		28 " - P/L
				9628	2 L	
				9632	12 "	
				9625	22 "	Same
				9572	31 "	
				970	52 "	
170+32.34				9643	End. S.D., pg.	122
				9582		10 R
				967		12 " Same
				970		28 "
				9658	2 L	
				9668	12 "	
				96[illegible]4	22 "	Same
				9604	31 "	
				[illegible]	52 "	

Profile Notes Red. Plotted Job No. 6216.00 Division No. [illegible] F. B. [illegible] PG. 27

X-Sec. Notes Chkd. Checked Survey by [illegible] Notes Date

No. Date Date Map No. Indexed C. Johnson

76L298 307 8-53

PLEASE RETURN TO
LOS ANGELES COUNTY SURVEYOR
726 LOS ANGELES COUNTY ENGINEERING BLDG.

NOTE: ANY ADDITIONS OR CHANGES ON THIS SHEET MUST BE MADE OR CIRCLED IN RED INK, WITH DATE AND NAME OF PERSON MAKING CHANGE.

Do not extend notes this side of this line.

STATION	B. S.	H. I.	F. S.	ELEV.					
N. rim		S.M.H.		97 43	on ℄ Old River Sch. Rd. & 19' N. ℄ Hondo				
				97 72	20" INLET N		9.04	1.67	10.71
				97 56	9" INLET E		9.10	.77	9.87
				96 73	20" OUTLET S		9.03	1.67	10.70

Additional M.H.s not shown in X-section Notes.

Note: H.F. Evans has a list of M.H.s we were unable to locate & Which are needed for this Job.

1+27 E. on ℄ Esperanza (pg. 264)		S.M.H.		90 81	E. Rim,		T.	+ D. 9' S. =	F.L.
				79 06	6" INLET N		10.25	.50	10.75
				79 37	8" INLET W		10.77	.67	11.44
				79 35	8" OUTLET E		10.79	.67	11.46
(pg. 236) 117+04		S.M.H.		81 37	6' L.		T.	+ D. N. rim =	F.L.
				7[illegible] 37	9" INLET N		7.05	.75	7.80
				7[illegible] 32	9" OUTLET S		7.10	.75	7.85
S. rim		S.M.H.		83 56	on ℄ Industrial & 36' S. ℄ Gardendale meas. Along ℄ Industrial				
							T	+ D. =	F.L.
				75 24	8" Inlet E.		7.65	+ .67 =	8.32
				75 26	8" " W.		7.63	.67 =	8.3[illegible]
				75 13	8" Outlet S.		7.76	.67 =	8.43

F.B. 1974 Pg. 28 Job No. 6216.00 Division No. 10 Notes Red. Plotted Profile
Survey of HOLLYDALE "A" Date Date No.
Survey by ENGLISH Notes ENGLISH Notes Chkd. Checked X-Sec.
Indexed J. C. Johnson Date Date Date No.

F.B. PG.

Map No.
Office Work
Checked
Date

W. O. 6216.00 Tape No. St'd. °F
Surveyed by English
Notes Sappell Date 12-54
Indexed A. C. Johnson

HOLLYDALE "A"
STORM DRAIN
PROJECT No. 19
J.N. 6216.00

TOPOG.
OF
STORM DRAIN

Party - Dec. 1954
English
Sappell
Lind
Peterson
Santucci

Note: Any Additions or Changes on This Sheet Must be Made or Circled in Red Ink With Date and Name of Person Making Change.

Do not extend notes this side of this line.

RETURN TO
LOS ANGELES COUNTY SURVEYOR
726 LOS ANGELES COUNTY
ENGINEERING BLDG.

78P0095 247 4-53

RETURN TO
LOS ANGELES COUNTY SURVEYOR
726 LOS ANGELES COUNTY
ENGINEERING BLDG.

Note: Any Additions or Changes on This Sheet Must be Made or Circled in Red Ink With Date and Name of Person Making Change.

Do not extend notes this side of this line.

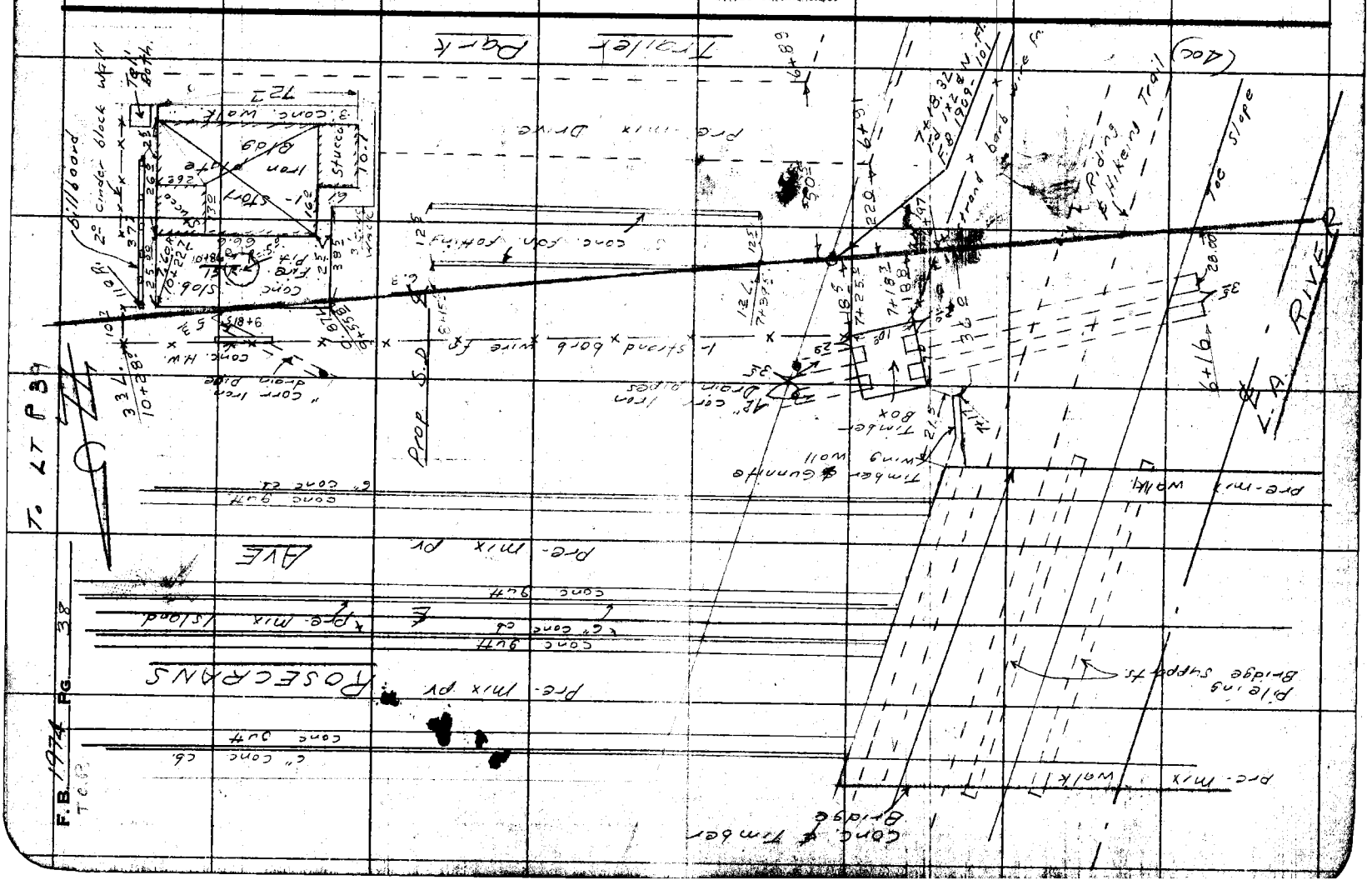

Map No.
Office Work
Checked
Date

W. O. 6.00 Tape No. St'd. °F
Surveyed by English
Notes Sappell Date 12-54
Indexed



Note: Any Additions or Changes on This Sheet Must be Made or Circled in Red Ink With Date and Name of Person Making Change.

Do not extend notes this side of this line.

RETURN TO
LOS ANGELES COUNTY SURVEYOR
726 LOS ANGELES COUNTY
ENGINEERING BLDG.

76F2095 247 4-53

F.B. 1924 Pg. 40

To Bott P41



RETURN TO
LOS ANGELES COUNTY SURVEYOR
724 LOS ANGELES COUNTY
ENGINEERING BLDG.
Do not extend notes this side of this line.

Note: Any Additions or Changes on This Sheet Must be Made or Circled in Red Ink With Date and Name of Person Making Change.

Map No.	W. O. 22.6.00 Tape No. ____ St'd. ____ °F
Office Work	Surveyed by English
Checked	Notes Sappell Date 12-54
Date	Indexed C. Johnson

To both PA2



From top P40

Note: Any Additions or Changes on This Sheet Must be Made or Circled in Red Ink With Date and Name of Person Making Change.

Do not extend notes this side of this line.

RETURN TO
LOS ANGELES COUNTY SURVEYOR
726 LOS ANGELES COUNTY
ENGINEERING BLDG.

76FS095 247 4-53

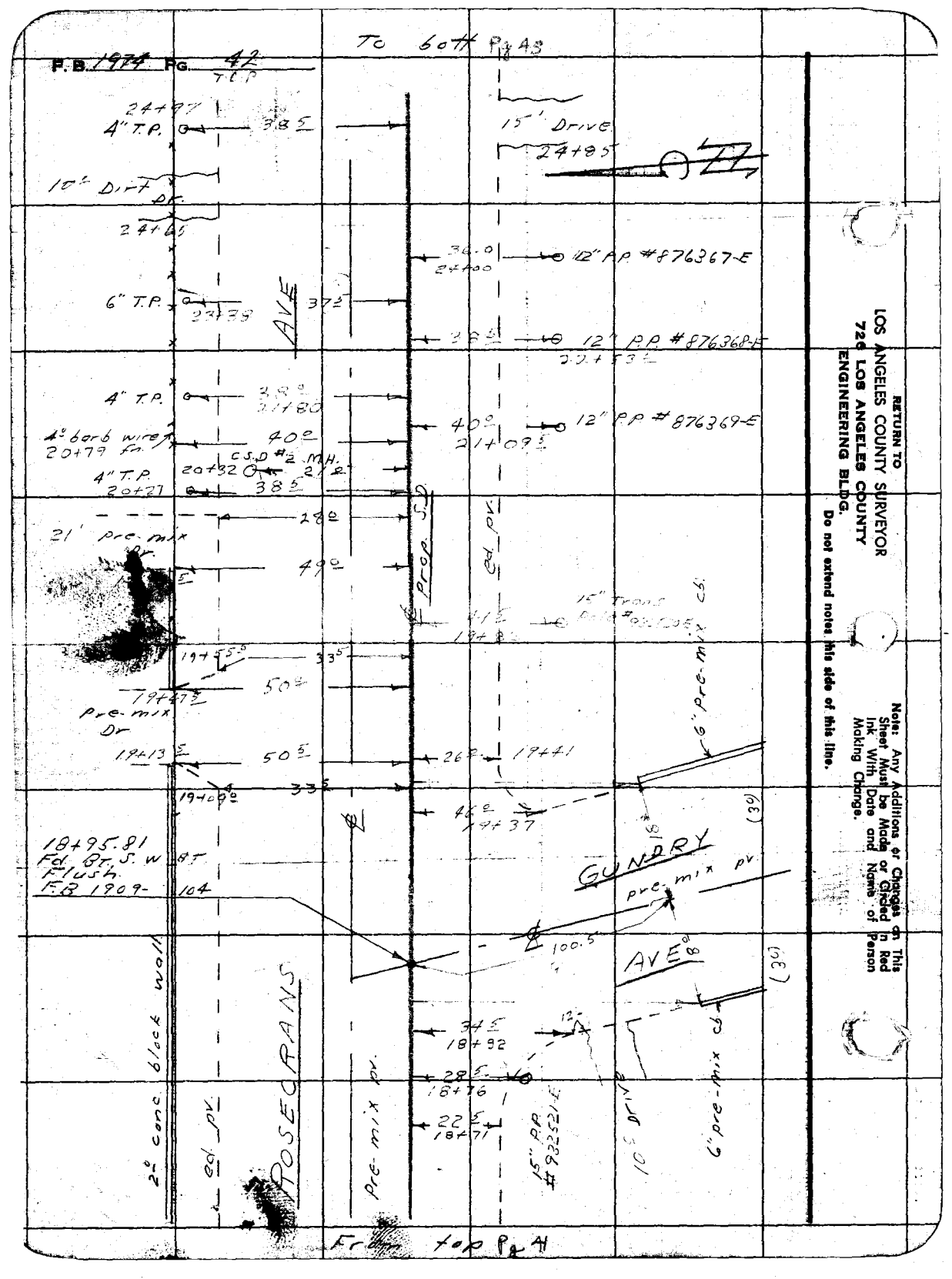

RETURN TO
LOS ANGELES COUNTY SURVEYOR
726 LOS ANGELES COUNTY
ENGINEERING BLDG.
Do not extend notes this side of this line.

Note: Any Additions or Changes on This Sheet Must be Made or Circled in Red Ink With Date and Name of Person Making Change.

Map No.
Office Work
Checked
Date

W. O. 876.00 Tape No. Std. °F
Surveyed by English
Notes Sappell Date 12-54
Indexed



Note: Any Additions or Changes on This Sheet Must be Made or Circled in Red Ink With Date and Name of Person Making Change.

Do not extend notes this side of this line.

RETURN TO
LOS ANGELES COUNTY SURV
726 LOS ANGELES COU
ENGINEERING BLDG.

76F8096 247 4-53

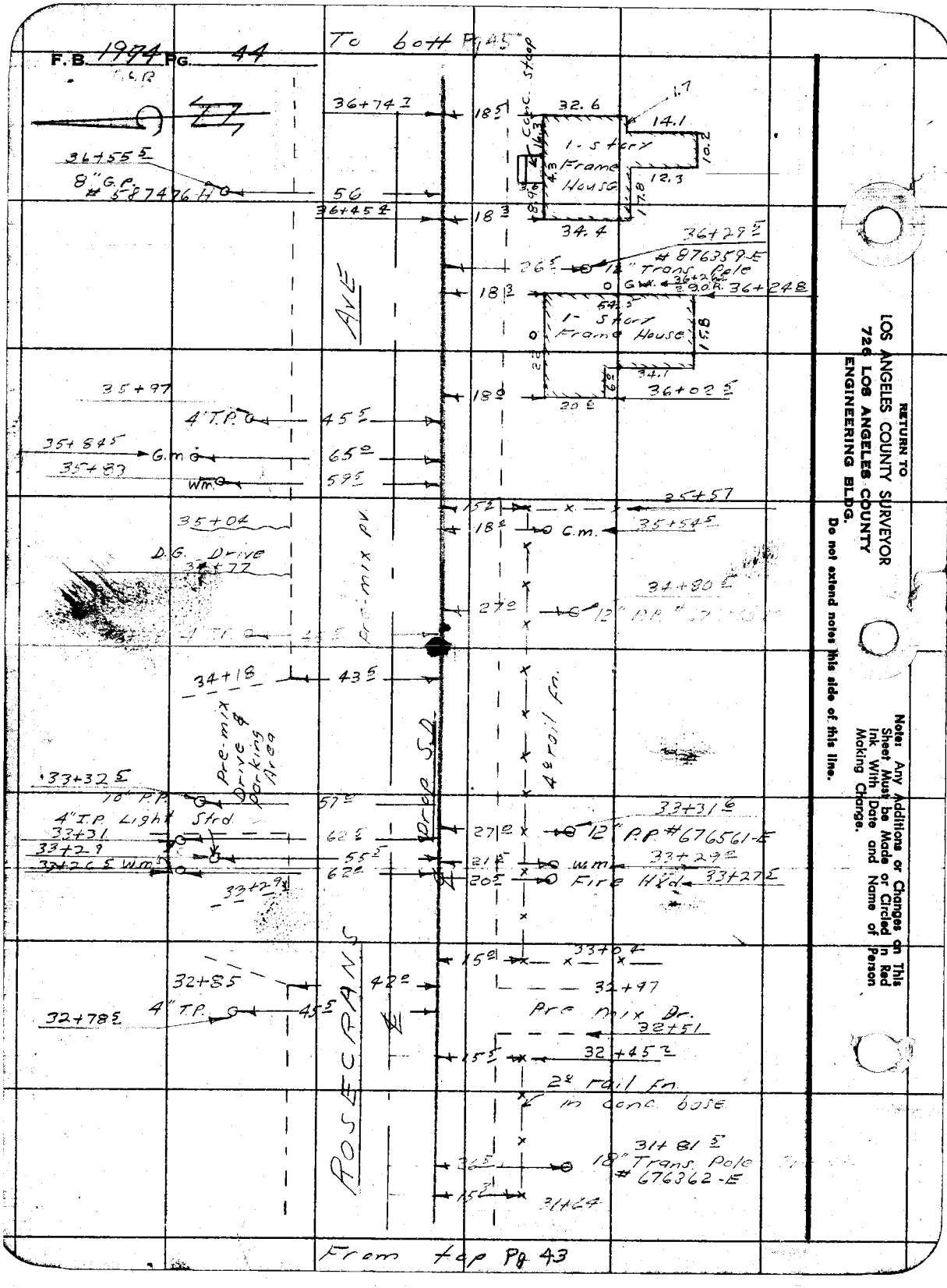
F.B. 1974 Pg. 44
To bott Pg 45
36+74 7
18 5
32.6
14.1
1-story Frame House
36+55 5
8" G.P. # 587476 H
56
36+45 4
18 3
34.4
36+29 5
876359-E
26 5
12" Trans. Pole
18 3
36+24 8
1-Story Frame House
35+97
18 0
36+02 5
4" T.P.
45 5
35+84 5
G.m.
65 0
35+83
Wm.
59 5
35+57
35+04
18 0
C.m.
35+54 5
D.G. Drive
34+77
34+80 5
27 0
12" P.P. #
34+18
43 5
Pre-mix Drive & Parking Area
Drop S.D.
4" rail fn.
33+32 5
10" P.P.
57 0
4" I.P. Light Strd.
33+31
62 5
27 0
12" P.P. #676561-E
33+31 6
33+29
55 5
21 5
Wm.
33+29 0
33+26 5 Wm.
62 0
20 5
Fire Hyd.
33+27 5
33+29
33+04
15 0
32+85
42 0
32+97
32+78 5
4" T.P.
45 5
Pre mix Dr.
32+51
15 5
32+45 2
2" rail fn. in conc. base
31+81 5
18" Trans. Pole # 676362-E
26 5
15 3
31+64
ROSECRANS
AVE
From top Pg 43
RETURN TO
LOS ANGELES COUNTY SURVEYOR
726 LOS ANGELES COUNTY
ENGINEERING BLDG.
Do not extend notes this side of this line.
Note: Any Additions or Changes on This Sheet Must be Made or Circled in Red Ink With Date and Name of Person Making Change.

F.B. Pg.

Map No.
Office Work
Checked
Date

W. O. Tape No. St'd. °F
Surveyed by English
Notes Sopwell Date 12-54
Indexed

Note: Any Additions or Changes on This Sheet Must be Made or Circled in Red Ink With Date and Name of Person Making Change.

Do not extend notes this side of this line.

RETURN TO
LOS ANGELES COUNTY SURVEYOR
726 LOS ANGELES COUNTY
ENGINEERING BLDG.



From top Pg 44

76F3095 247 4-53

RETURN TO
LOS ANGELES COUNTY SURVEYOR
726 LOS ANGELES COUNTY
ENGINEERING BLDG.

Note: Any Additions or Changes on This Sheet Must be Made or Circled in Red Ink With Date and Name of Person Making Change.

Do not [illegible] notes this side of this line.

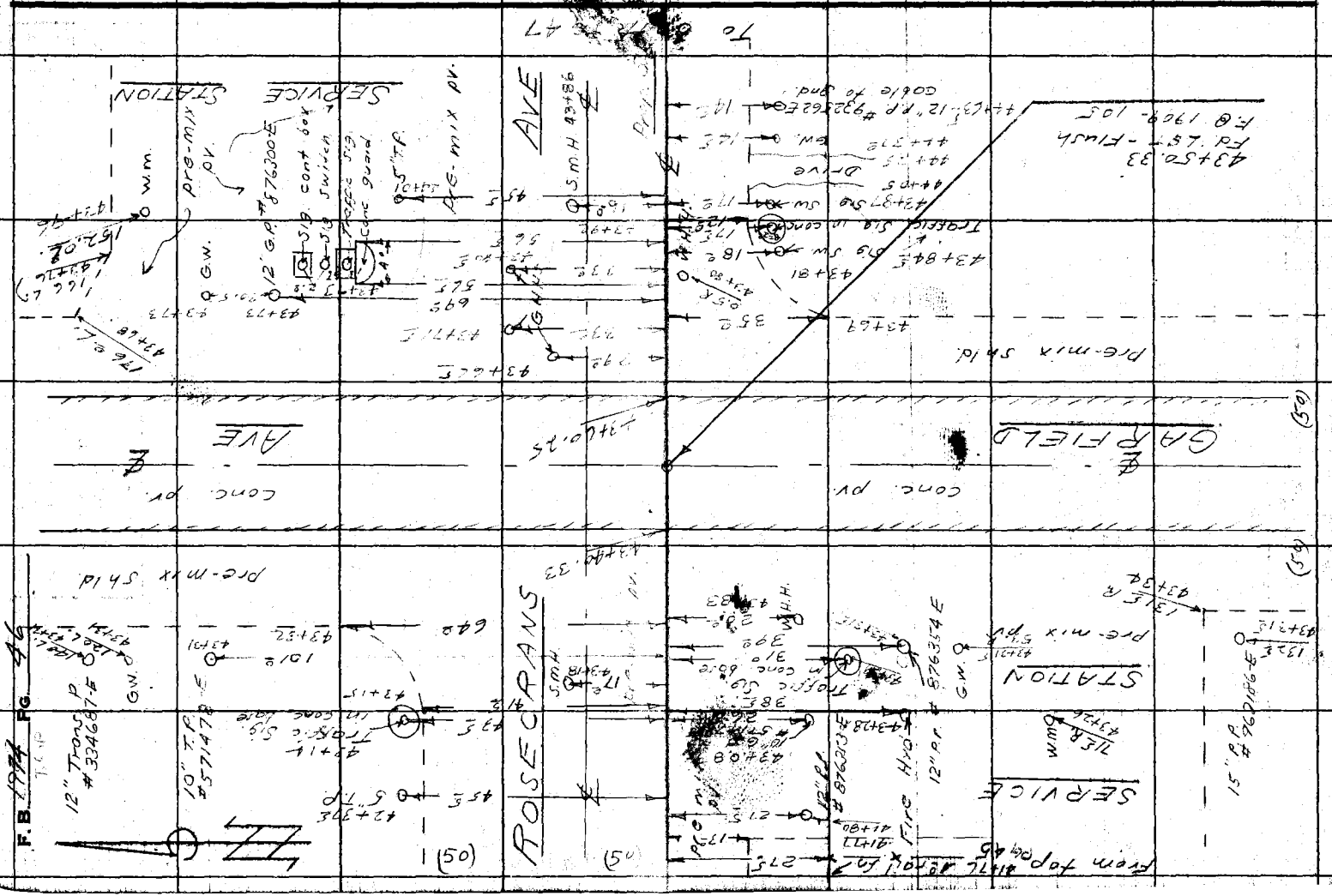

F. B. 1974 PG. 47

Map No.
Office Work
Checked
Date

W. O. 16.00 Tape No. St'd. °F
Surveyed by English
Notes Sappell Date 12-54
Indexed

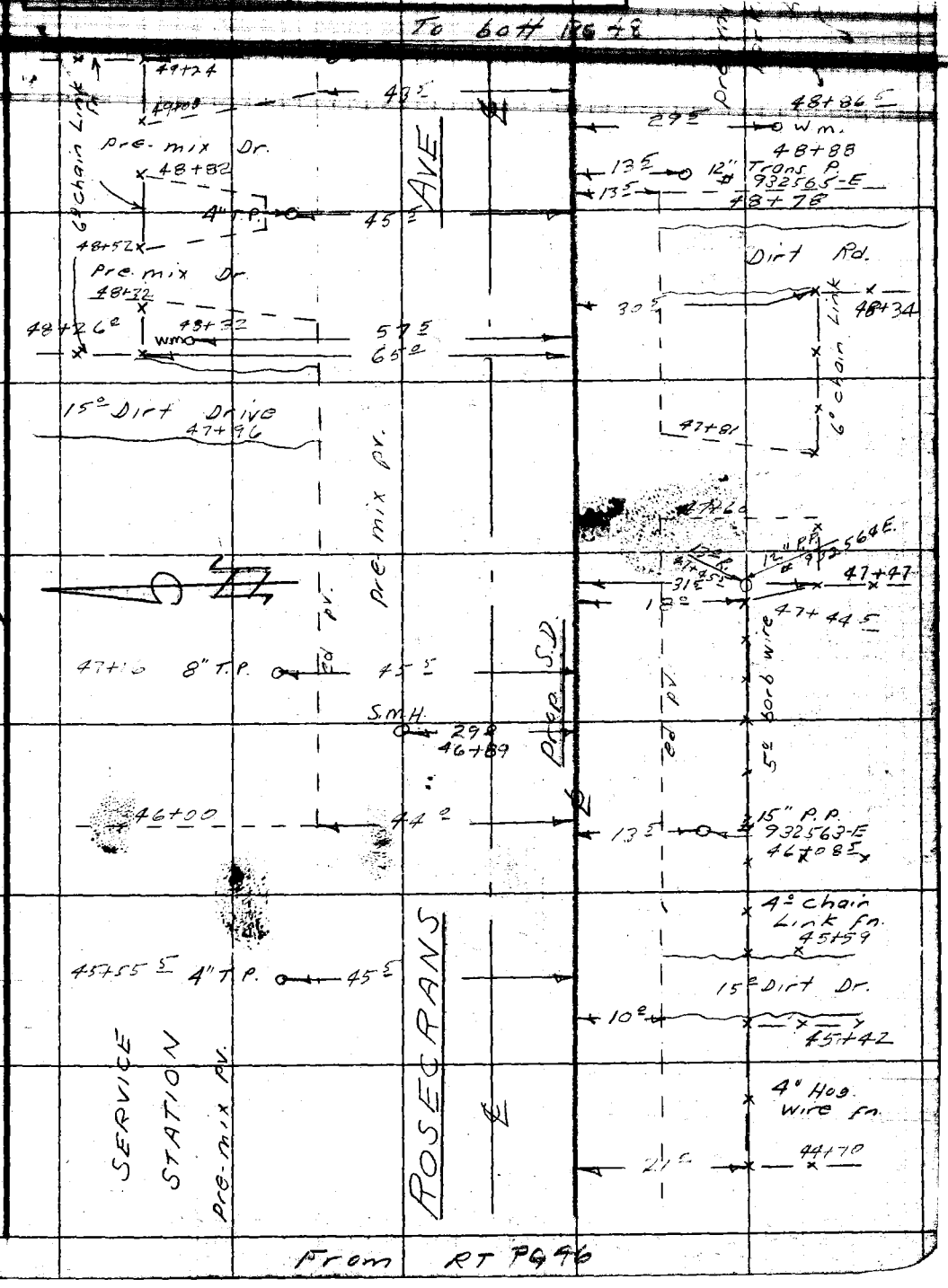

Note: Any Additions or Changes on This Sheet Must be Made or Circled in Red Ink With Date and Name of Person Making Change.

Do not extend notes this side of this line.

RETURN TO
LOS ANGELES COUNTY SURVEYOR
726 LOS ANGELES COUNTY
ENGINEERING BLDG.

76F3098 247 4-53


F.B. 1994 PG. 48
To bott Pg 49
S.M.H.
55+95
30
56+00
15' Dirt Dr.
55+42 Fire Hyd.
45
54+92 6" T.P.
45
15
Water H.H.
55+33
54+43
GW.
06
8" T.P. # 597219-H
45
15
12" P.P. # 932568-E
13
53+90
53+34
5" T.P.
45
Pre-mix Dr. & parking Area.
S.M.H.
52+93
29
13
52+81
14
2 Conc. walk (Poor Cond)
14
52+81
12" P.P. # 932567-E
Gm.
Fire Hyd.
Conc. Chamber
29
52+42
13
52+41
12
52+37
9
34
52+37
33
Pre-mix
Field
Cultivated
Pre-mix Pv.
AVE
Prop. S.D.
Parking Lot.
51+84
4" T.P.
45
13
51+40
15
51+39
13 Dirt Dr.
50+91
50+69
28
W.M.
24
50+60
2" Orange
ROSECRANS
50+37 1" T.P.
45
23
50+41
23
50+25
4" Fruit Trees.
23
50+16
17
50+12
Gm.
13
50+07
16 R.
43
12
12" P.P. # 932566-E 50+09
49+89
S.M.H.
29
20
4" T.P. Sign post
50+08
27
W.M. 50+04
Pre-mix Parking Area
From Top Pg 47
RETURN TO
LOS ANGELES COUNTY SURVEYOR
726 LOS ANGELES COUNTY
ENGINEERING BLDG.
Do not extend notes this side of this line.
Note: Any Additions or Changes on This Sheet Must be Made or Circled in Red Ink With Date and Name of Person Making Change.

F. B. 1974 PG. 49

Map No.
Office Work
Checked
Date

W. O. 6976.00 Tape No. St'd. °F
Surveyed by English
Notes Sappell Date 12-54
Indexed C. Johnson

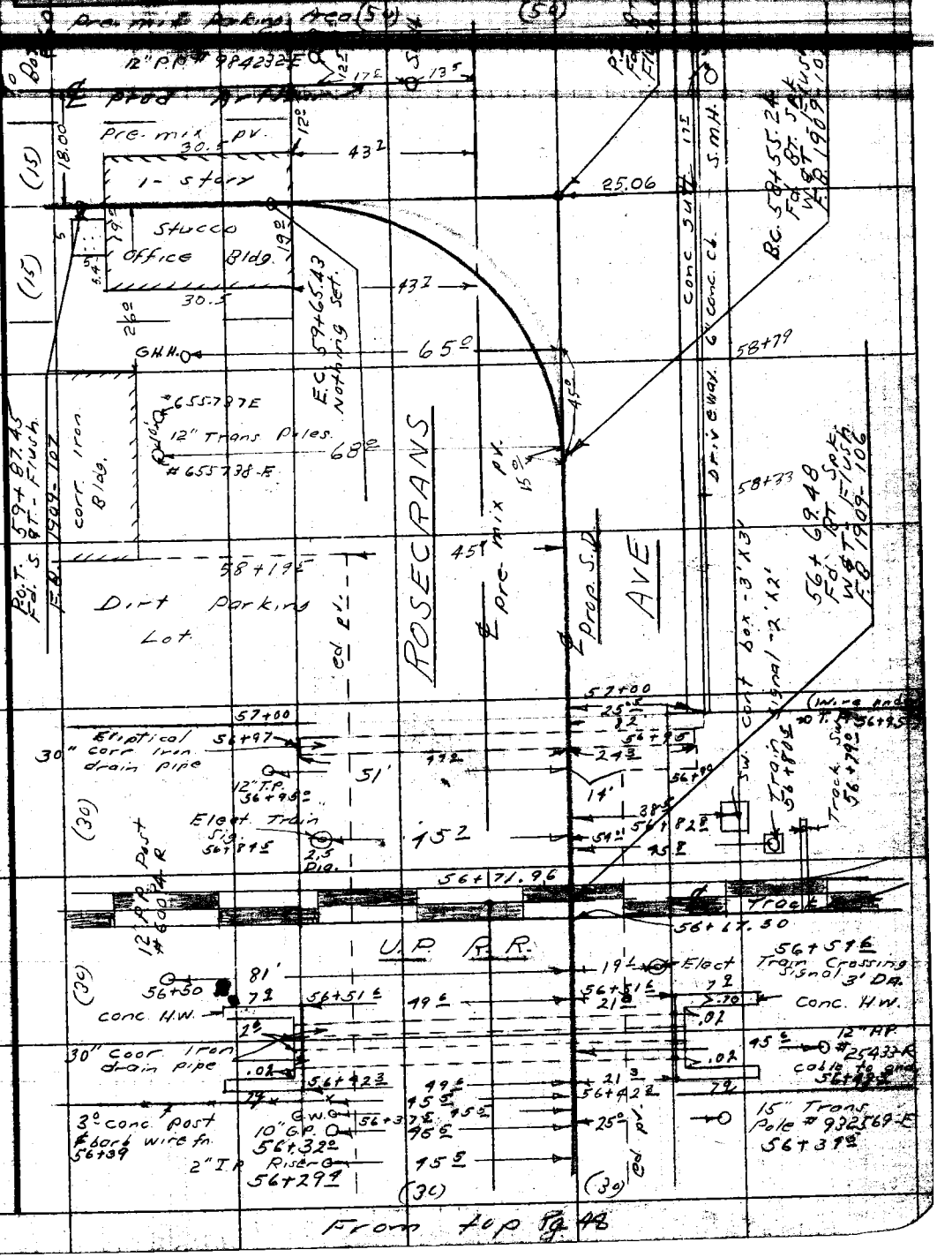

From top Pg. 48

Note: Any Additions or Changes on This Sheet Must be Made or Circled in Red Ink With Date and Name of Person Making Change.

Do not extend notes this side of this line.

RETURN TO
LOS ANGELES COUNTY SURVEYOR
726 LOS ANGELES COUNTY
ENGINEERING BLDG.

75F3095 247 4-58

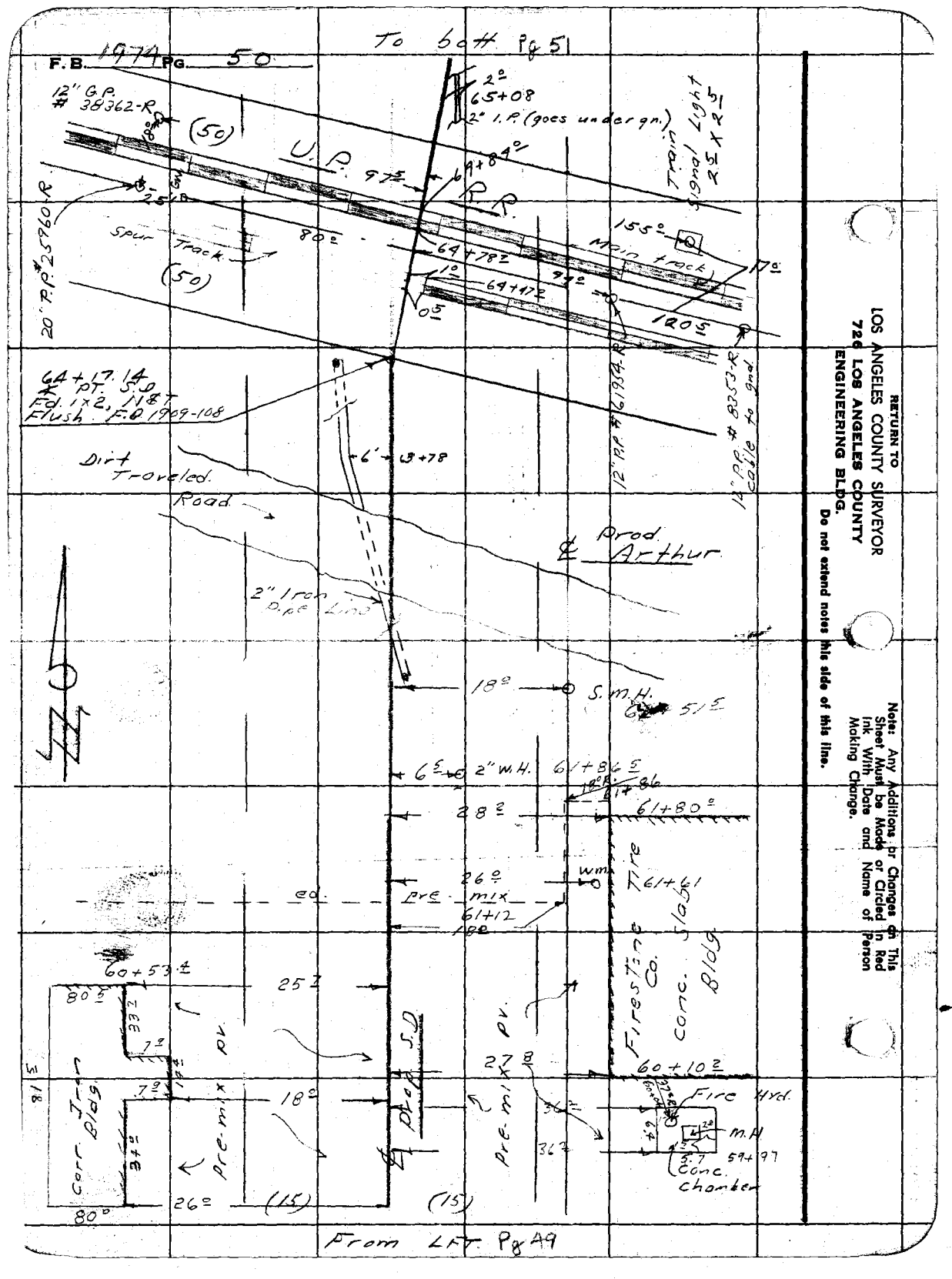

RETURN TO
LOS ANGELES COUNTY SURVEYOR
726 LOS ANGELES COUNTY
ENGINEERING BLDG.
Do not extend notes this side of this line.

Note: Any Additions or Changes on This Sheet Must be Made or Circled in Red Ink With Date and Name of Person Making Change.

Notes Ck'd by
Map No.
Office Work
Checked
Date

W. O. 62[illegible] Tape No. St'd. °F
Surveyed by English
Notes [illegible] Date 12-54
Indexed

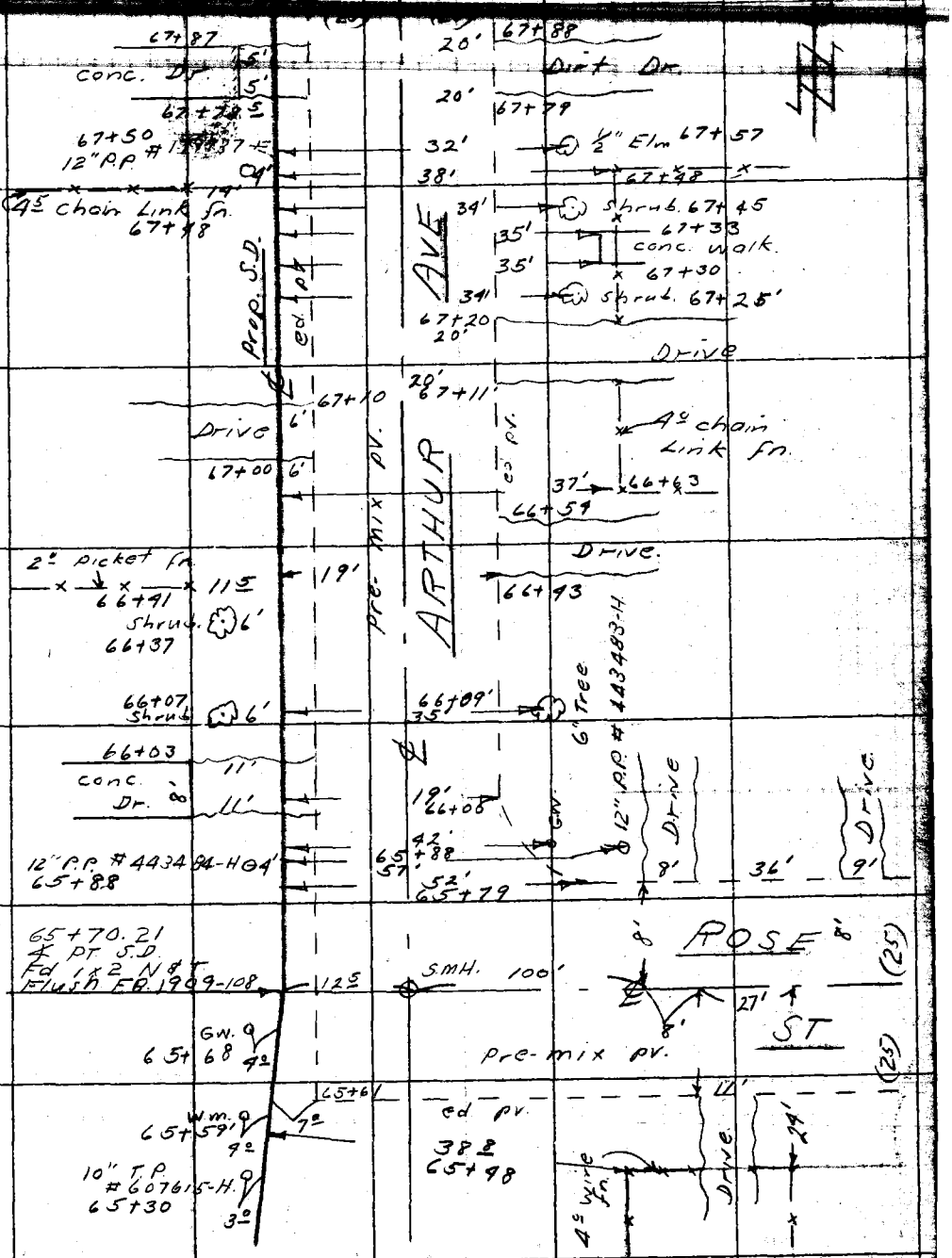

From top pg 50

Note: Any Additions or Changes on This Sheet Must be Made or Circled in Red Ink With Date and Name of Person Making Change.

Do not extend notes this side of this line.

RETURN TO
LOS ANGELES COUNTY SURVEYOR
726 LOS ANGELES COUNTY
ENGINEERING BLDG.

76F3095 247 4-53

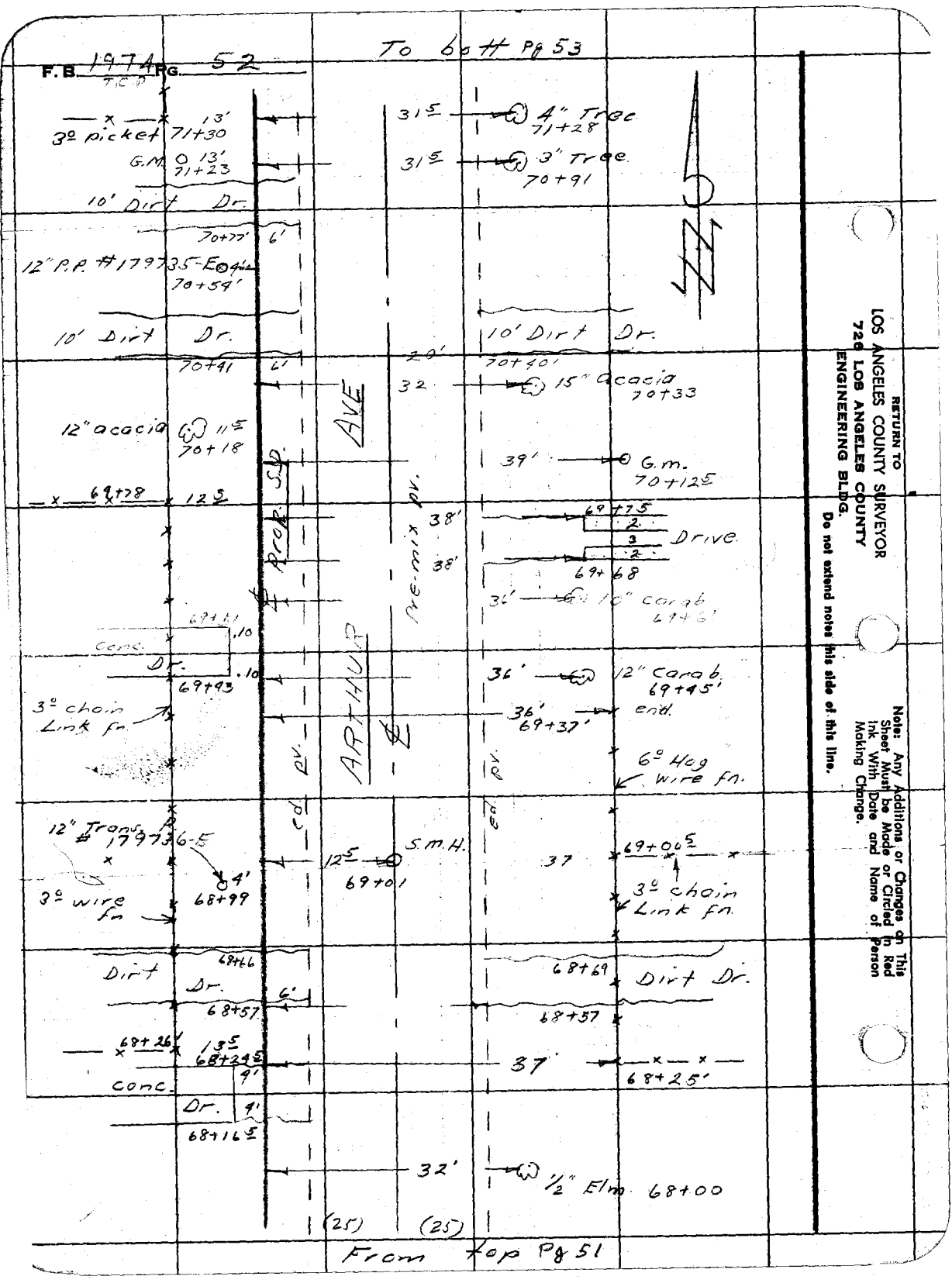
F.B. 1974 PG. 52
To bott Pg 53
3º picket 71+30
13'
G.M. 13'
71+23
10' Dirt Dr.
70+77'
6'
12" P.P. #179735-E
70+54'
10' Dirt Dr.
70+41
6'
12" acacia 11.5
70+18
69+78
12.5
Prop. S.P.
ARTHUR AVE
Pre-mix pv.
31.5
4" Tree
71+28
31.5
3" Tree
70+91
10' Dirt Dr.
70+40'
20'
32
15" acacia
70+33
39'
G.m.
70+12.5
38'
69+75
2
3
2
Drive
38'
69+68
36'
10" carab
69+61
69+61
.10
Conc.
Dr.
.10
69+43
3º chain Link fn.
36'
12" Carab.
69+45'
36'
69+37'
end.
6º Hog wire fn.
12" Trans. P. #179736-E
4'
68+99
3º wire fn
12.5
S.M.H.
69+01
37
69+00.5
3º chain Link fn.
Dirt Dr.
68+66
6'
68+57
68+69
Dirt Dr.
68+57
68+26
13.5
68+24.5
4'
Conc.
Dr.
4'
68+16.5
37'
68+25'
32'
1/2" Elm 68+00
(25)
(25)
From top Pg 51
RETURN TO
LOS ANGELES COUNTY SURVEYOR
726 LOS ANGELES COUNTY
ENGINEERING BLDG.
Do not extend notes this side of this line.
Note: Any Additions or Changes on This Sheet Must be Made or Circled in Red Ink With Date and Name of Person Making Change.

Map No.
Office Work
Checked
Date

W. O. 6216-00 Tape No. St'd. °F
Surveyed by English
Notes Sappell Date 12-5-4
Indexed

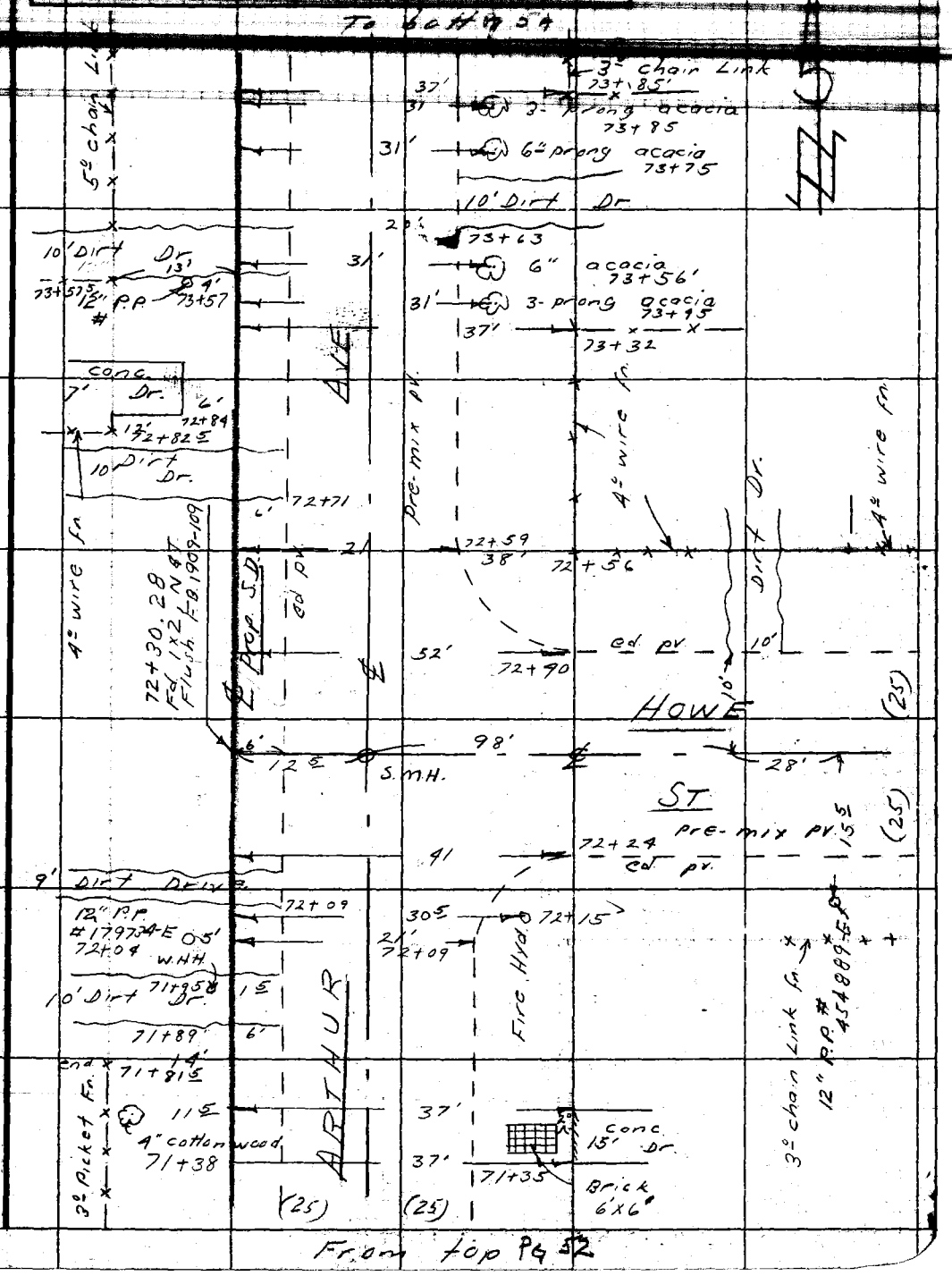

From top Pg 52

RETURN TO
LOS ANGELES COUNTY SURVEYOR
726 LOS ANGELES COUNTY
ENGINEERING BLDG.

Note: Any Additions or Changes on This Sheet Must be Made or Circled in Red Ink With Date and Name of Person Making Change.

Do not extend notes this side of this line.

76F3095 247 4-53

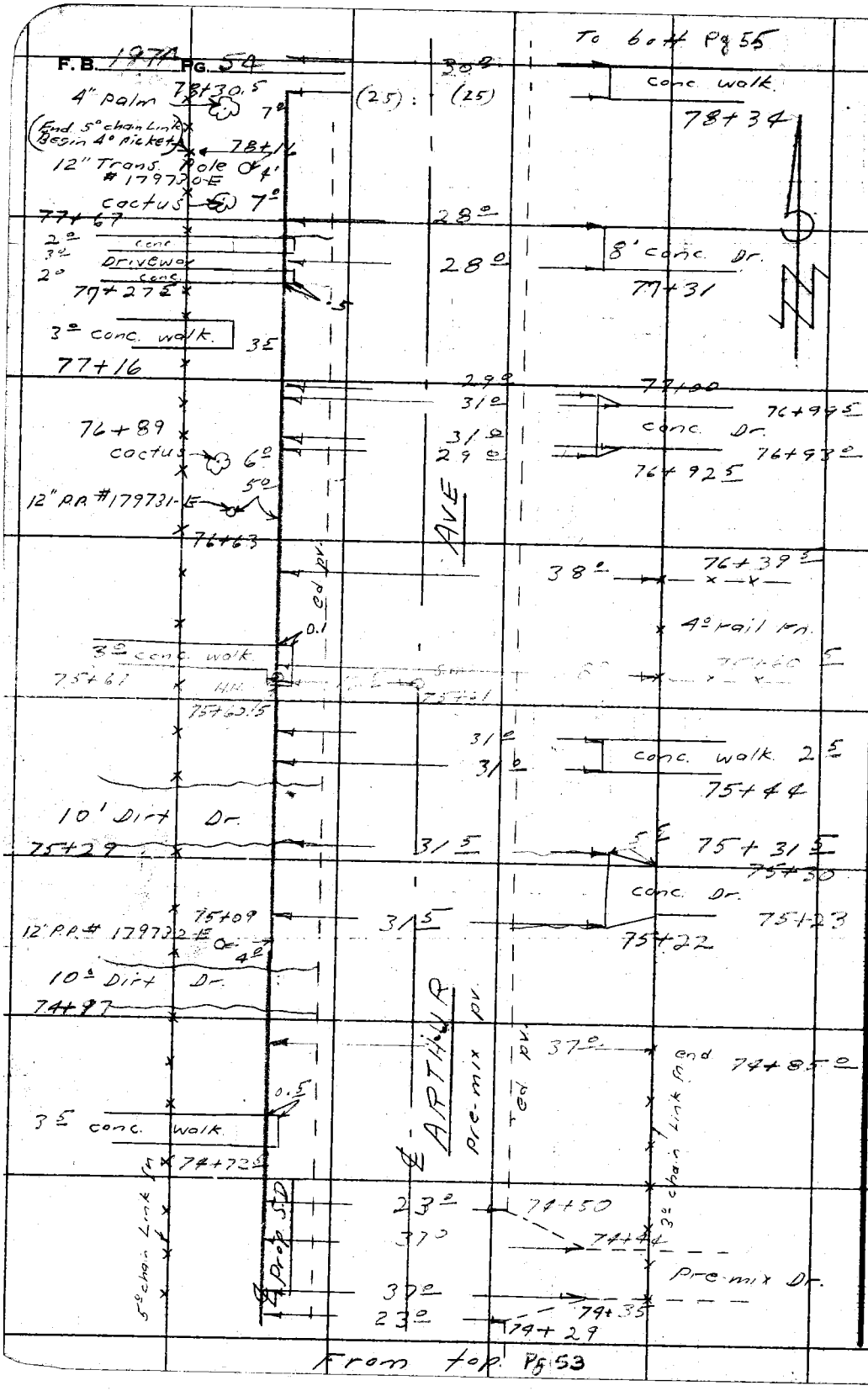

RETURN TO
LOS ANGELES COUNTY SURVEYOR
726 LOS ANGELES COUNTY
ENGINEERING BLDG.

Do not extend notes this side of this line.

Note: Any Additions or Changes on This Sheet Must be Made or Circled in Red Ink With Date and Name of Person Making Change.

Map No.
Office Work
Checked
Date

W. O. 6216.00 Tape No. St'd. °F
Surveyed by English
Notes Sarnell Date 12-54
Indexed

To batt Pg 56



15 cm top P54

Note: Any Additions or Changes on This Sheet Must be Made or Circled in Red Ink With Date and Name of Person Making Change.

Do not extend notes this side of this line.

RETURN TO
LOS ANGELES COUNTY SURVEYOR
726 LOS ANGELES COUNTY
ENGINEERING BLDG.

76F3098 247 4-53


F.B. 1974 PG. 56
TCP
To bott Pg 57
2 5 Conc. walk 7
84+73
84+26
Cinder Block wall
12
5
12" P.P. #179726 E
84+24 5
2' Conc. walk 5'
83+99 5
2"x4" Hedge
5'
83+75
83+56
10' Dirt Dr.
13
83+49
4" chain Link fn.
10' Conc. Dr.
82+89
13
4 5
13
82+27
15 5
2" water pipe risers
14' L
81+58 5
Prop S.D.
ed. pv.
Pre-mix pv.
ARTHUR AVE
37 5
37 5
37 5
37 5
37 5
ed. pv.
S.M.H.
12 5
82+20
22
(25)
(25)
3" chain Link fn.
84+60
Conc. Dr.
84+50 5
84+23
10' Conc. Dr.
83+73
10' Dirt Dr.
82+97
End.
Begin 82+32
4" wire fn.
10' Conc. Dr.
82+21
End 4" chain Link
8' Pre-mix Dr. (Poor Cond.)
81+72
End 4" picket
Begin 4" chain Link fn
81+44
10' Dirt Dr.
81+33
From top Pg 55
RETURN TO
LOS ANGELES COUNTY SURVEYOR
726 LOS ANGELES COUNTY
ENGINEERING BLDG.
Do not extend notes this side of this line.
Note: Any Additions or Changes on This Sheet Must be Made or Circled in Red Ink With Date and Name of Person Making Change.

F. B. _____ PG. _____

Map No. _____
Office Work _____
Checked _____
Date _____

W. O. _____ Tape No. _____ St'd. _____ °F
Surveyed by English
Notes Sappell Date 12 54
Indexed C. Johnson

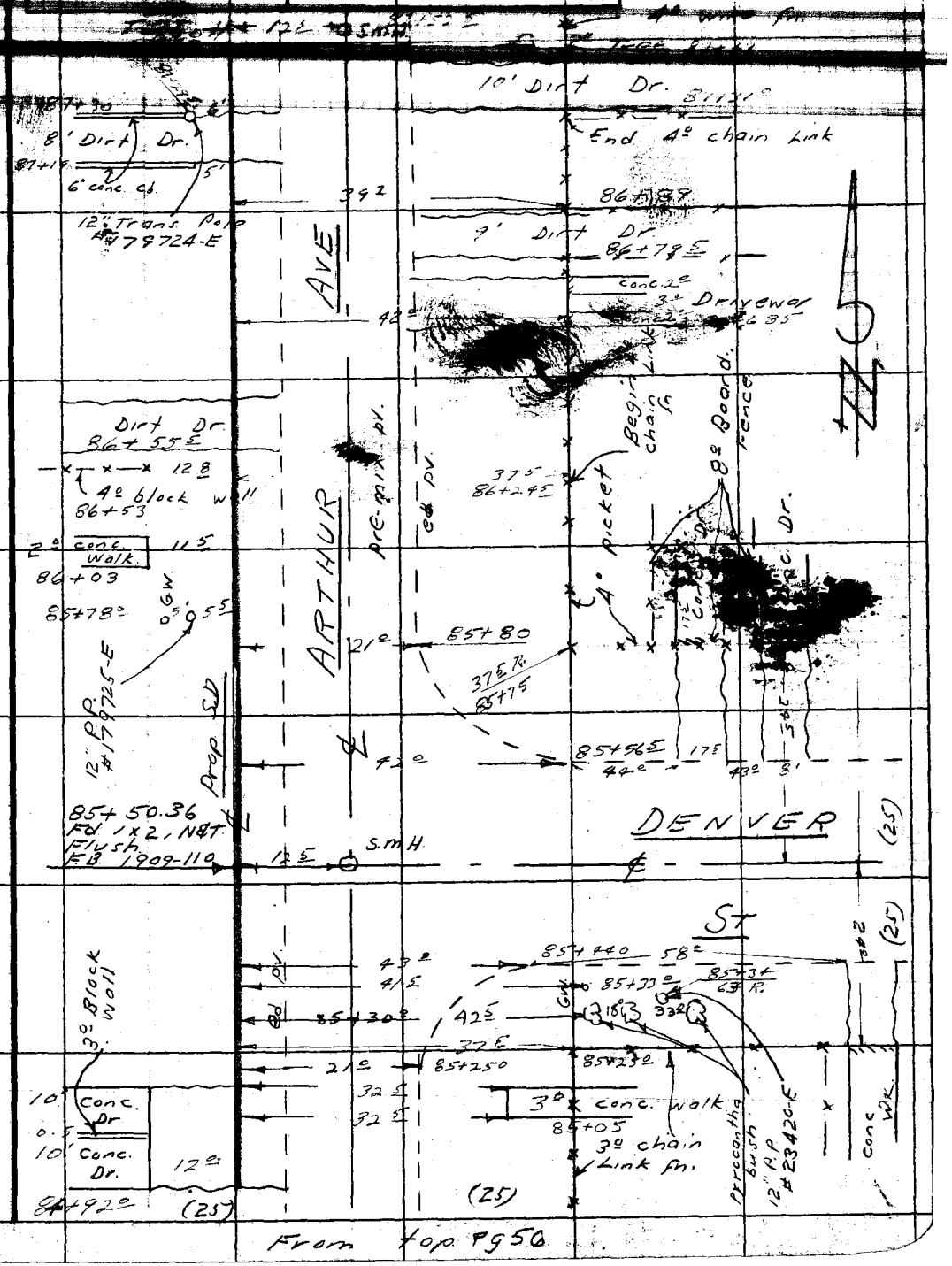

From top pg 56

Note: Any Additions or Changes on This Sheet Must be Made or Circled in Red Ink With Date and Name of Person Making Change.

Do not extend notes this side of this line.

RETURN TO
LOS ANGELES COUNTY SURVEYOR
726 LOS ANGELES COUNTY
ENGINEERING BLDG.

78F3098 247 4-53

F.B. 1974 PG. 58

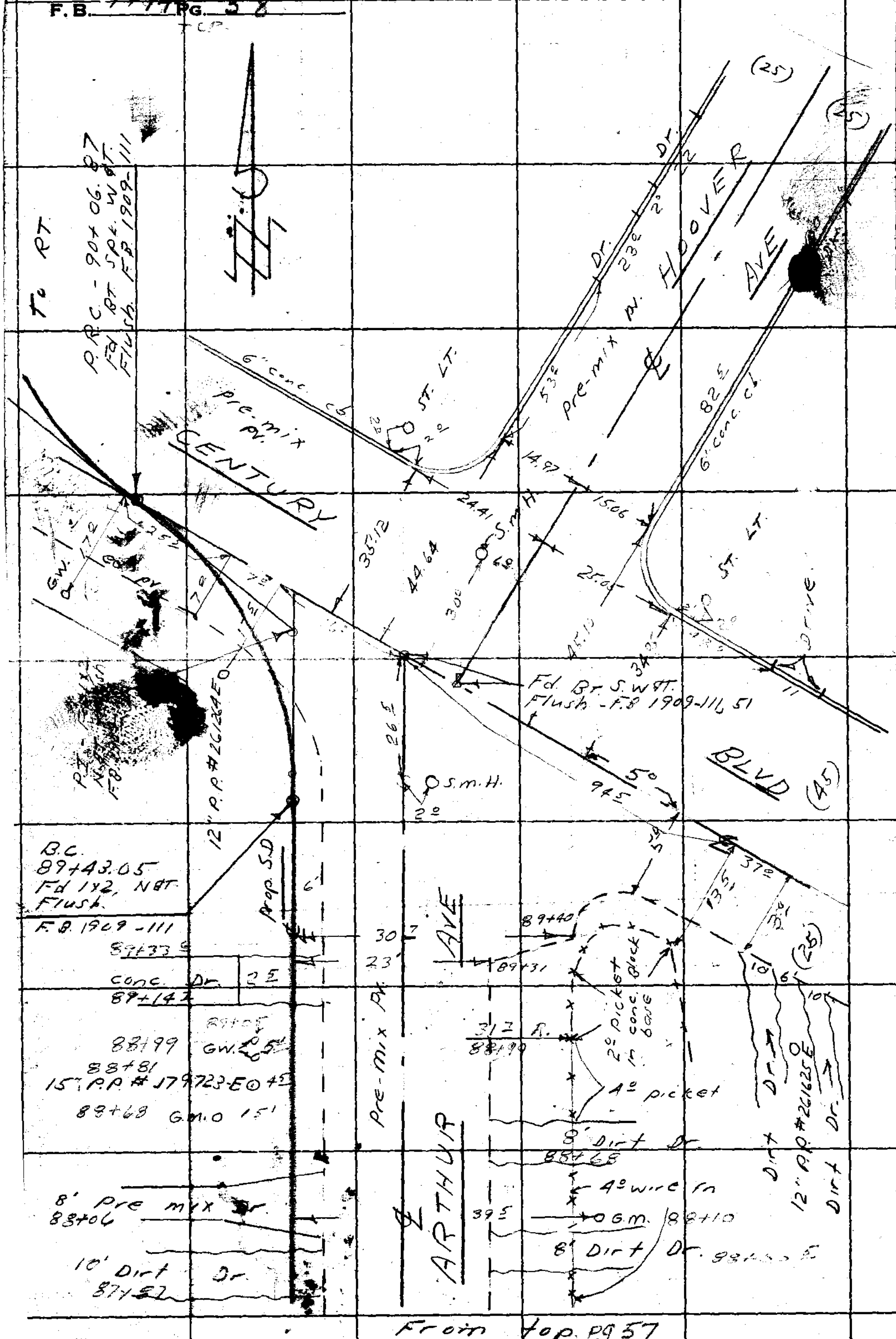

RETURN TO
LOS ANGELES COUNTY SURVEYOR
726 LOS ANGELES COUNTY
ENGINEERING BLDG.

Do not extend notes this side of this line.

Note: Any Additions or Changes on This Sheet Must be Made or Circled in Red Ink With Date and Name of Person Making Change.

F.B. 1974 PG.

Notes Ck'd by
Map No.
Office Work
Checked
Date

W. O. 6216.00 Tape No. St'd. °F
Surveyed by English
Notes Cappell Date 12-54
Indexed C. Johnson

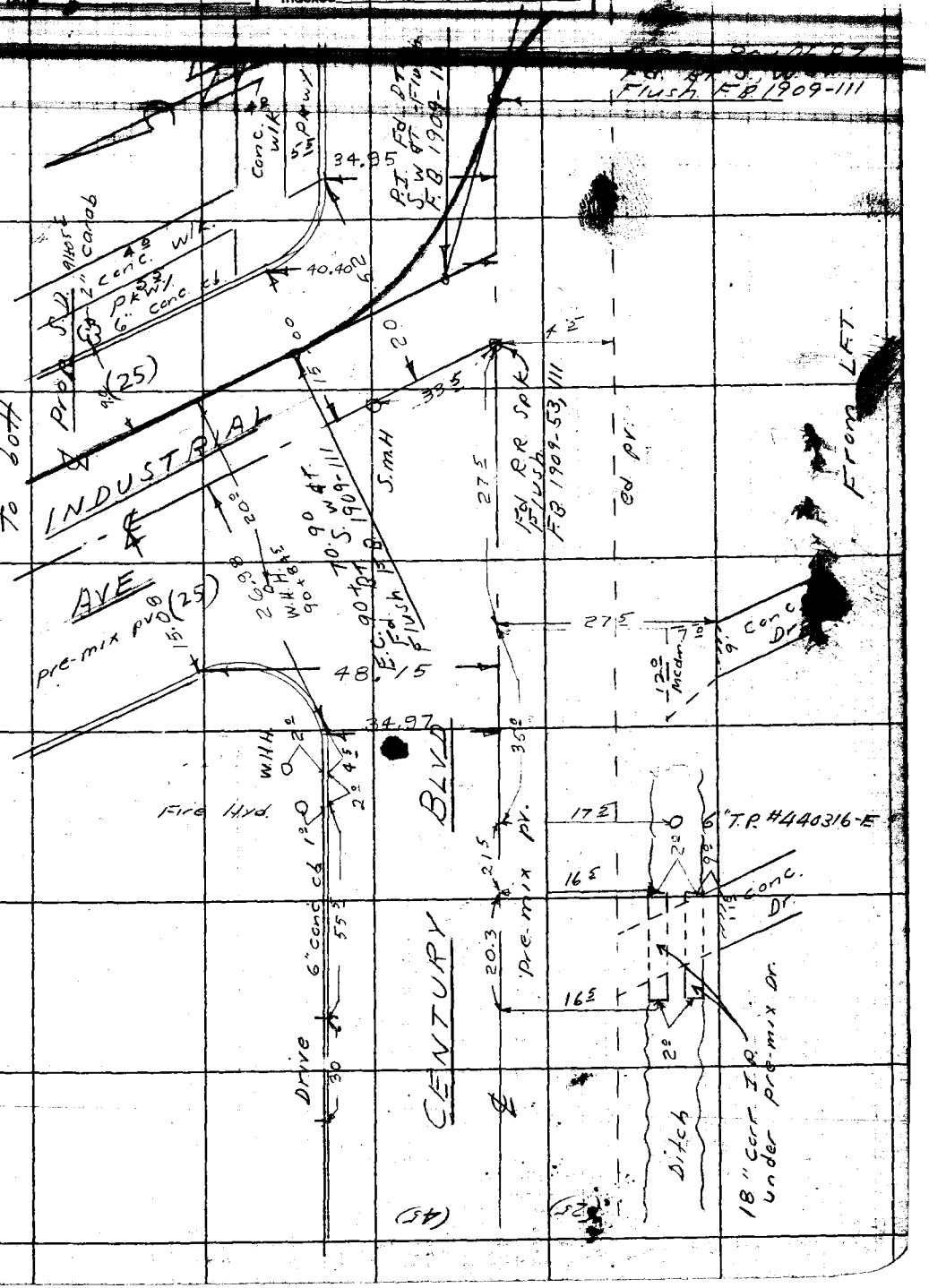

Note: Any Additions or Changes on This Sheet Must be Made or Circled in Red Ink With Date and Name of Person Making Change.

Do not extend notes this side of this line.

RETURN TO
[illegible]GELES COUNTY SURVEYOR
[illegible]S ANGELES COUNTY
[illegible]GINEERING BLDG.

76F3095 247 4-53

RETURN TO
LOS ANGELES COUNTY SURVEYOR
726 LOS ANGELES COUNTY
ENGINEERING BLDG.

Note: Any Additions or Changes on This Sheet Must be Made or Circled in Red Ink With Date and Name of Person Making Change.

Do not extend notes this side of this line.

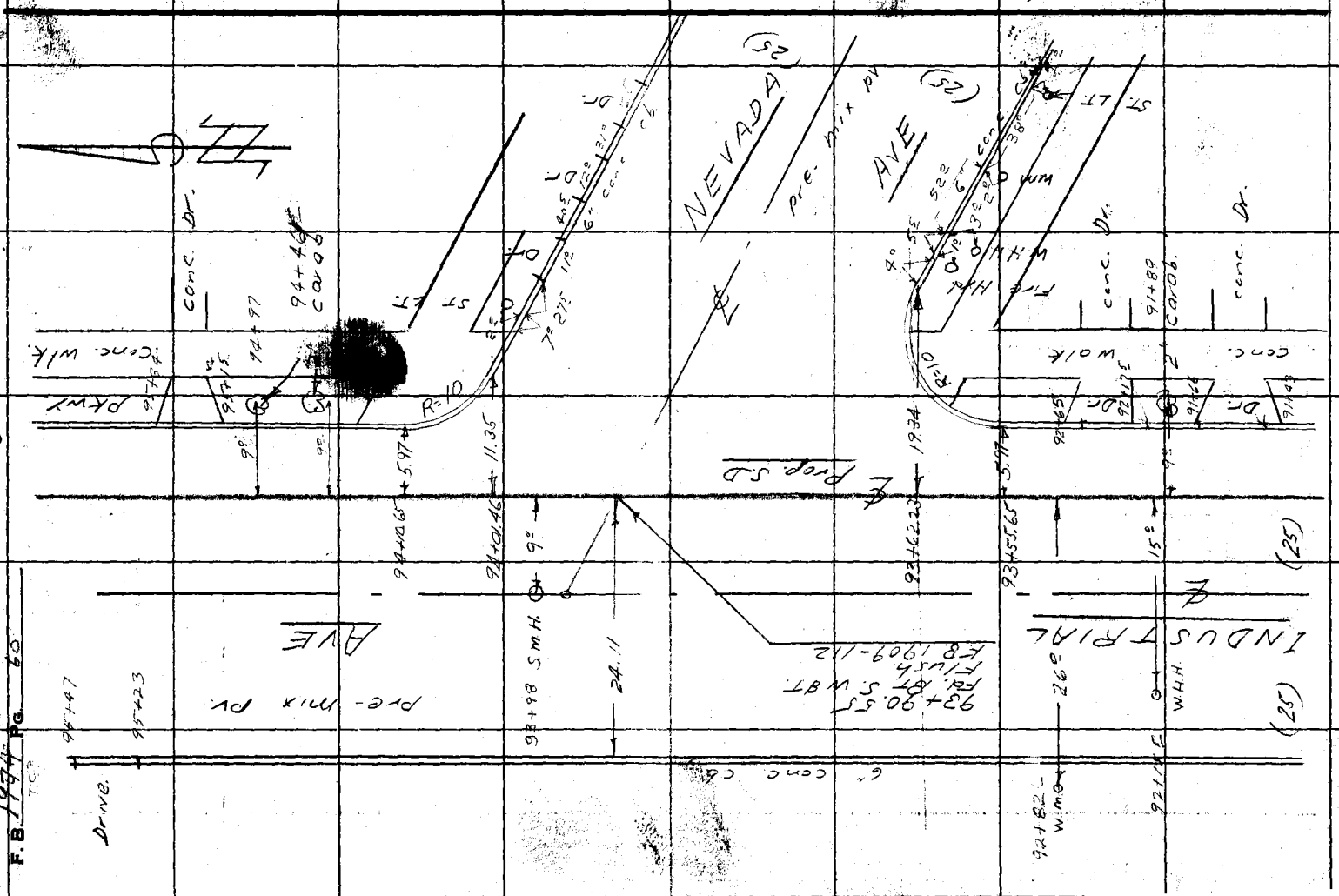

Notes Ck'd by
Map No.
Office Work
Checked
Date

W. O. 6216.00 Tape No. St'd. °F
Surveyed by English
Notes Date 12-54
Indexed A. C. Johnson

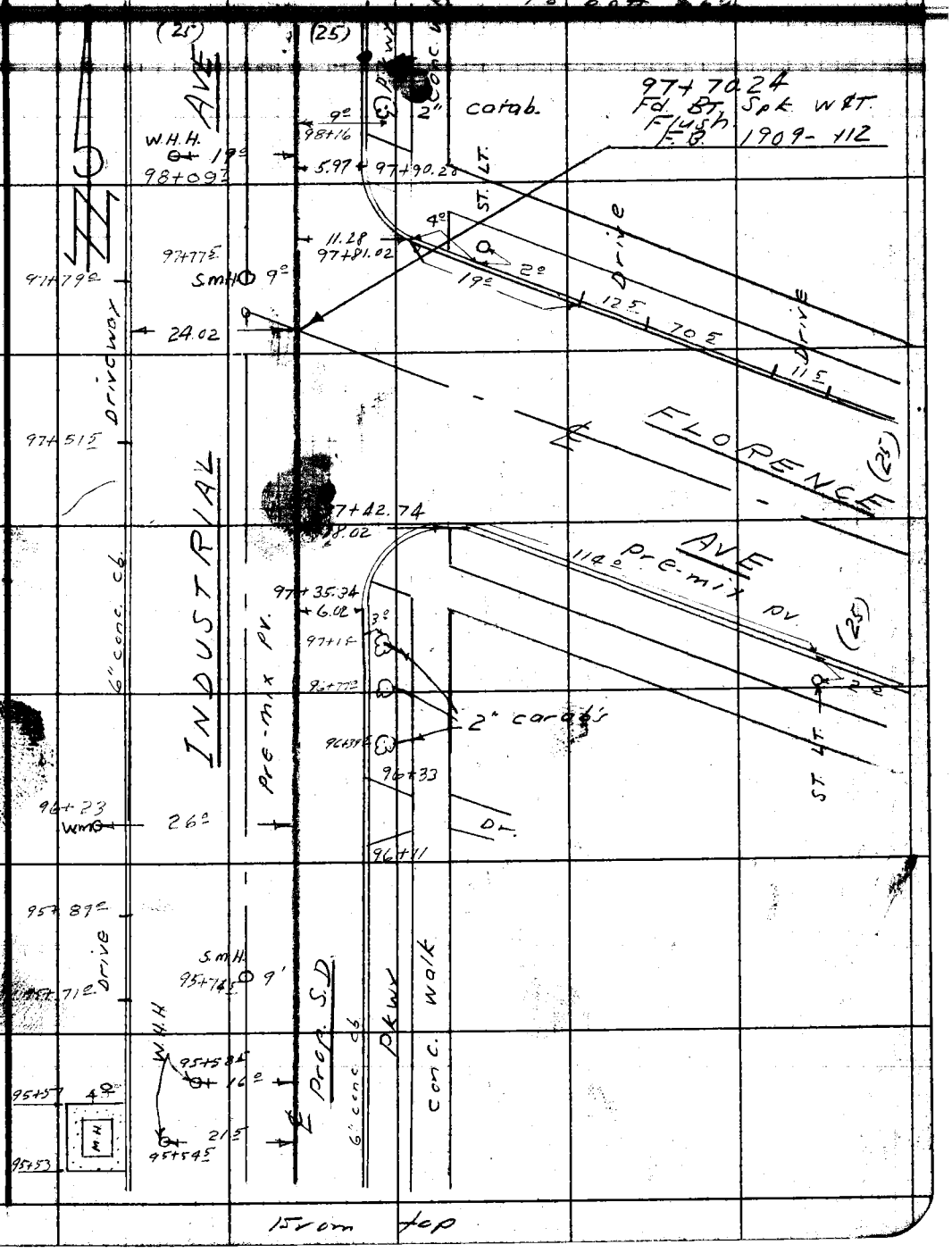

Note: Any Additions or Changes on This Sheet Must be Made or Circled in Red Ink With Date and Name of Person Making Change.

Do not extend notes this side of this line.

RETURN TO
LOS ANGELES COUNTY SURVEYOR
726 LOS ANGELES COUNTY
ENGINEERING BLDG.

76F3098 247 4-53

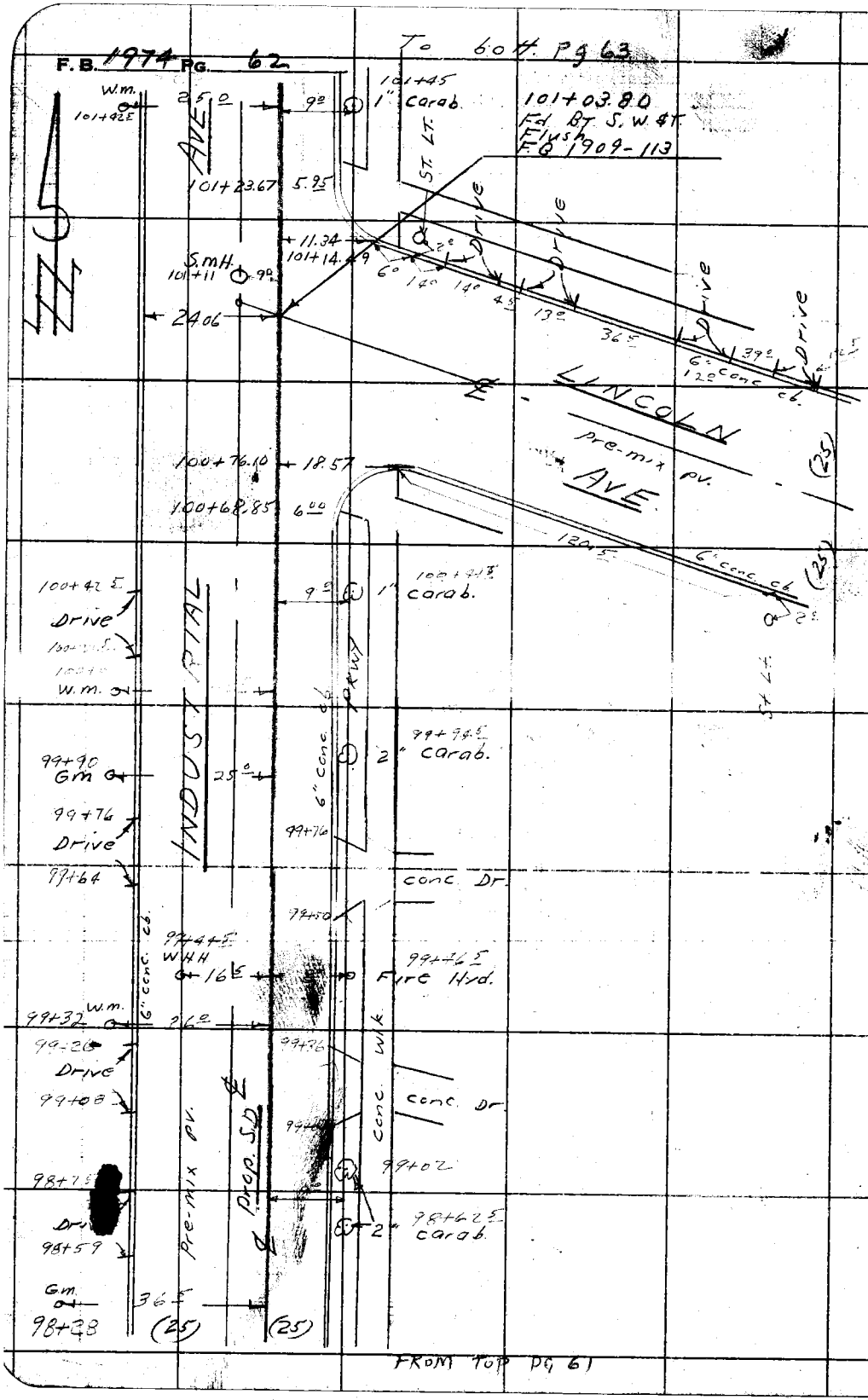

RETURN TO
LOS ANGELES COUNTY SURVEYOR
726 LOS ANGELES COUNTY
ENGINEERING BLDG.

Do not extend notes this side of this line.

Note: Any Additions or Changes on This Sheet Must be Made or Circled in Red Ink With Date and Name of Person Making Change.

Map No.
Office Work
Checked
Date

W. O. 6216.00 Tape No. St'd. °F
Surveyed by English
Notes Date 12
Indexed

Note: Any Additions or Changes on This Sheet Must be Made or Circled in Red Ink With Date and Name of Person Making Change.

Do not extend notes this side of this line.

RETURN TO
LOS ANGELES COUNTY SURVEYOR
726 LOS ANGELES COUNTY ENGINEERING BLDG.

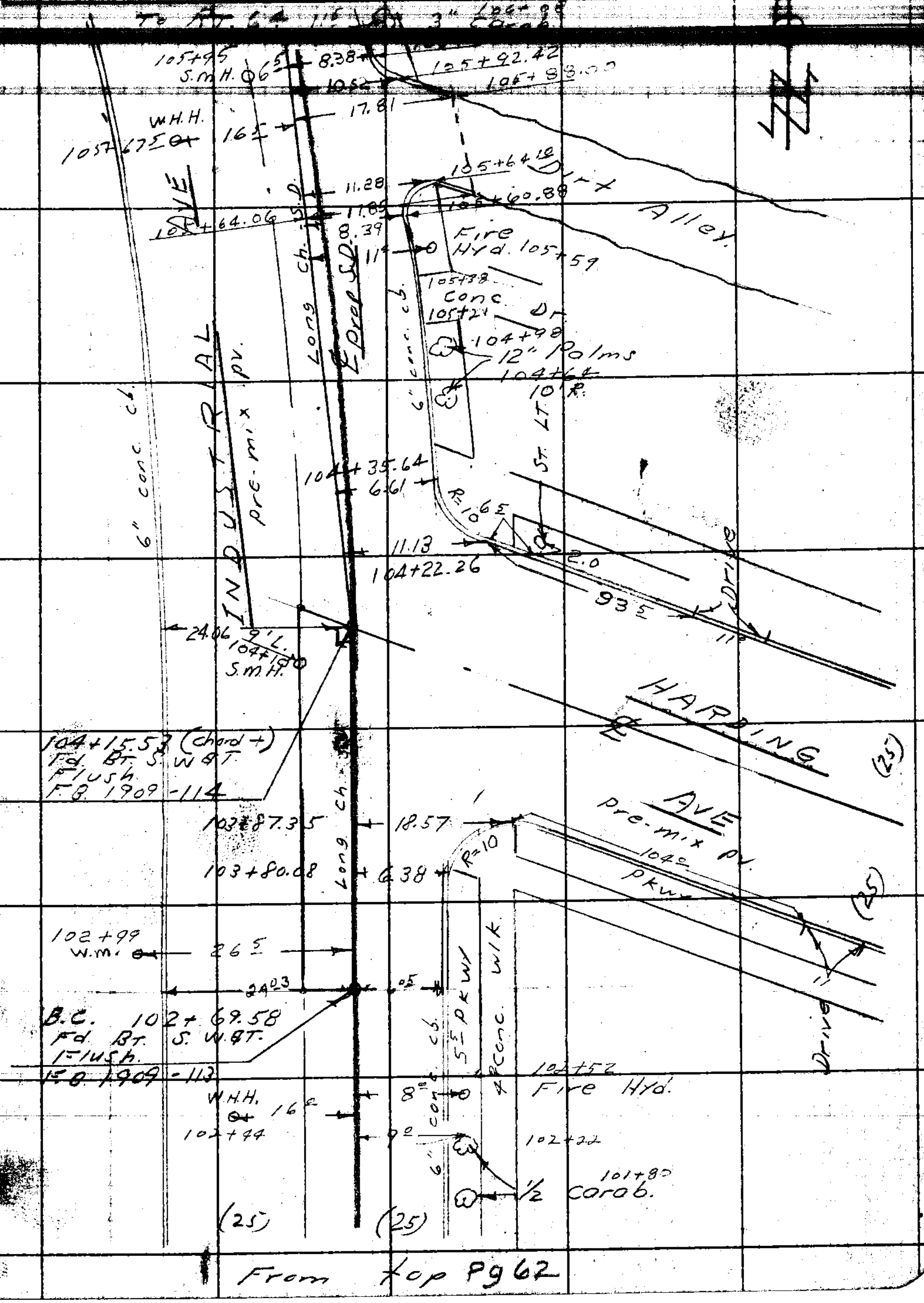

78F3098 247 4-58

F.B. 1974 Pg. 64

F.F.E.

RETURN TO
LOS ANGELES COUNTY SURVEYOR
720 LOS ANGELES COUNTY
ENGINEERING BLDG.

Do not extend notes this side of this line.

Note: Any Additions or Changes on This Sheet Must be Made or Circled in Red Ink With Date and Name of Person Making Change.

76F8098 247 4-53

RETURN TO
LOS ANGELES COUNTY SURVEYOR
726 LOS ANGELES COUNTY
ENGINEERING BLDG.

Note: Any Additions or Changes on This Sheet Must be Made or Circled in Red Ink With Date and Name of Person Making Change.

Do not extend notes this side of this line.

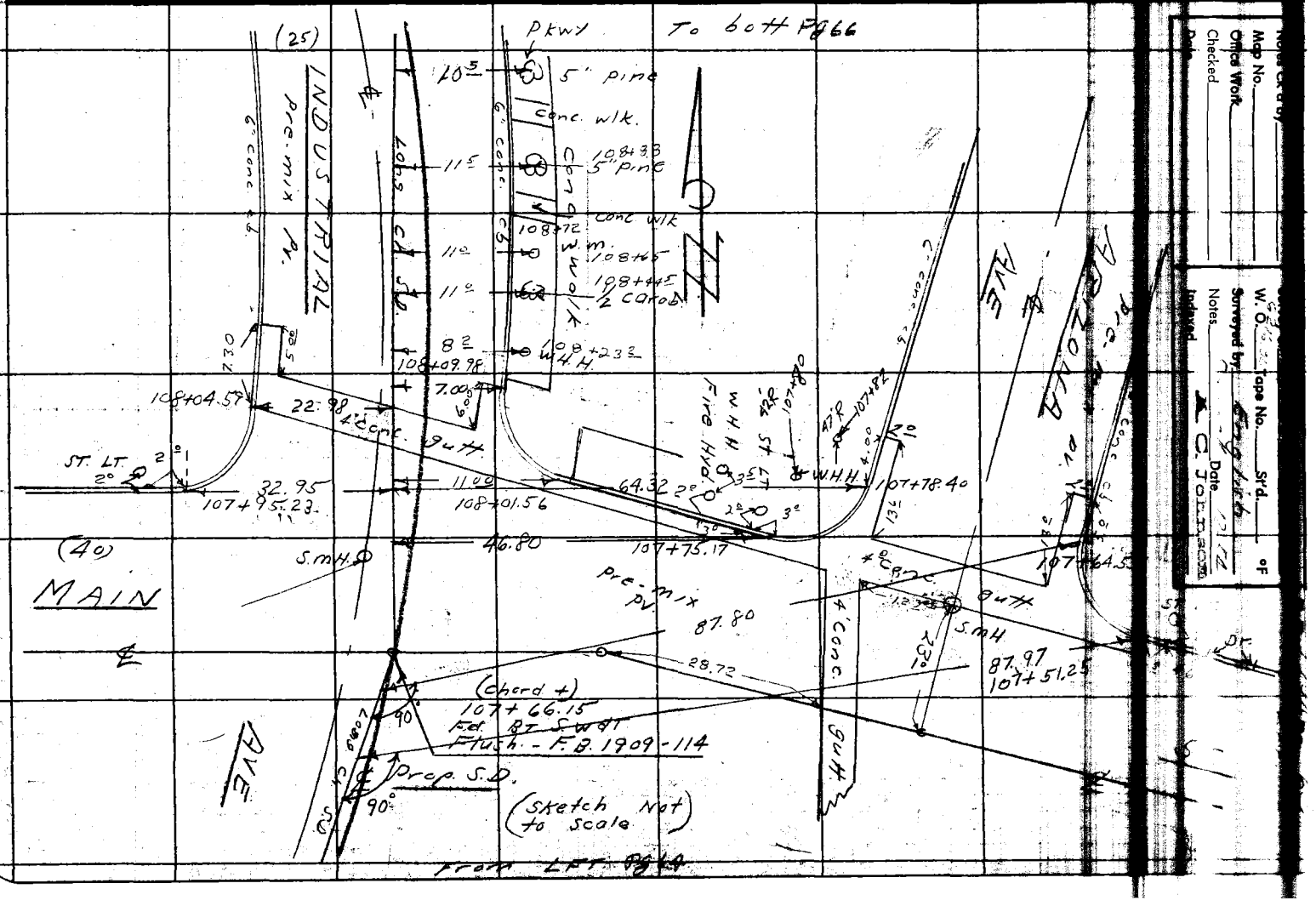

Notes Ck'd by
Map No.
Office Work
Checked
Date

W. O. Tape No. Sr'd. of
Surveyed by
Notes Date
Indexed
C. Johnson

F.B. 1974 PG. 66

To 60th Pg 67

From LFT. Pg 65

RETURN TO
LOS ANGELES COUNTY SURVEYOR
720 LOS ANGELES COUNTY
ENGINEERING BLDG.

Do not extend notes this side of this line.

Note: Any Additions or Changes on This Sheet Must be Made or Circled in Red Ink With Date and Name of Person Making Change.

Map No.
Office Work
Checked
Date

W. O. 6216.00 Tape No. St'd. °F
Surveyed by English
Notes Sonnell Date 12-54
Indexed

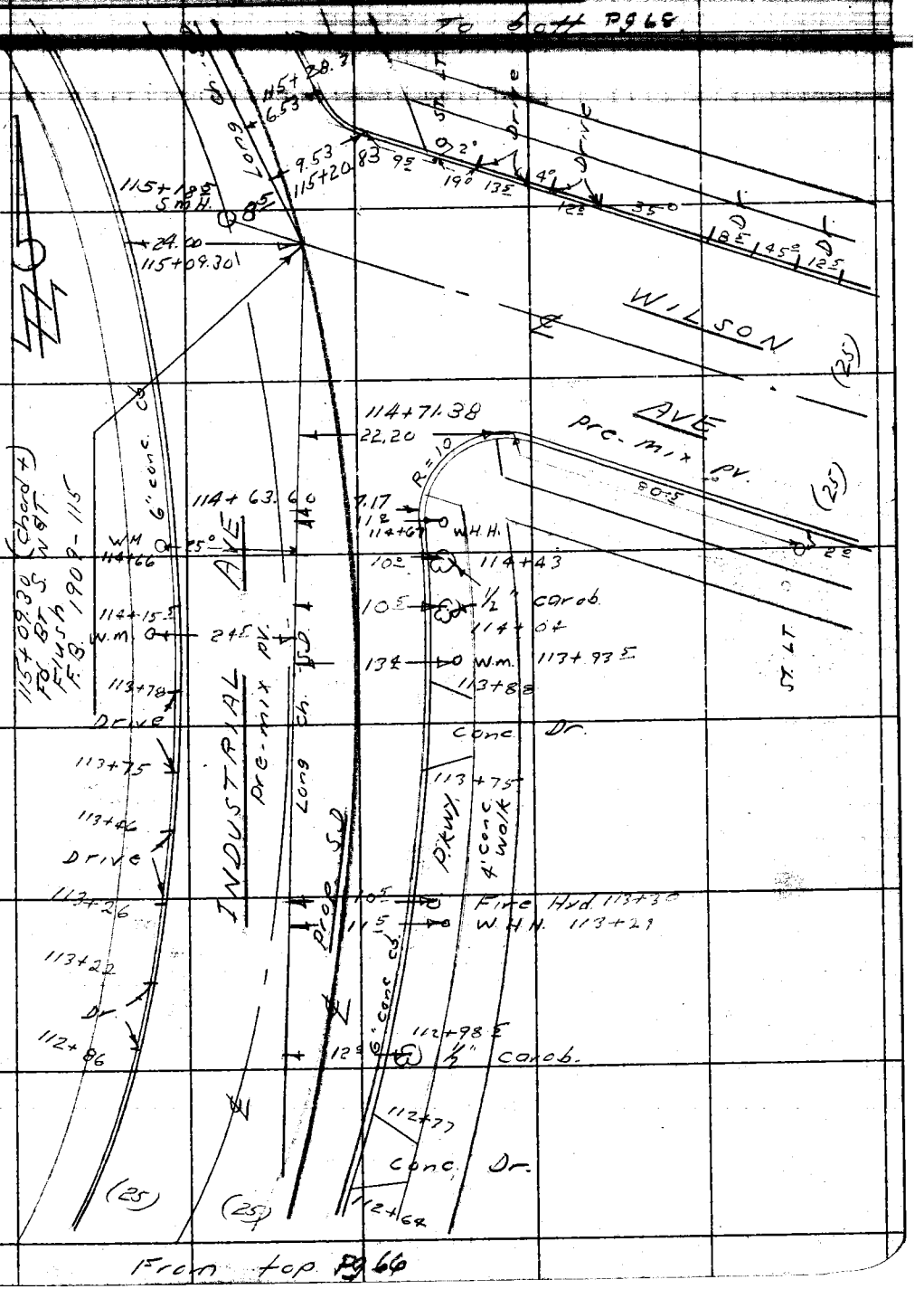

Note: Any Additions or Changes on This Sheet Must be Made or Circled in Red Ink With Date and Name of Person Making Change.

Do not extend notes this side of this line.

RETURN TO
LOS ANGELES COUNTY SURVEYOR
726 LOS ANGELES COUNTY
ENGINEERING BLDG.

76F3098 247 4-53

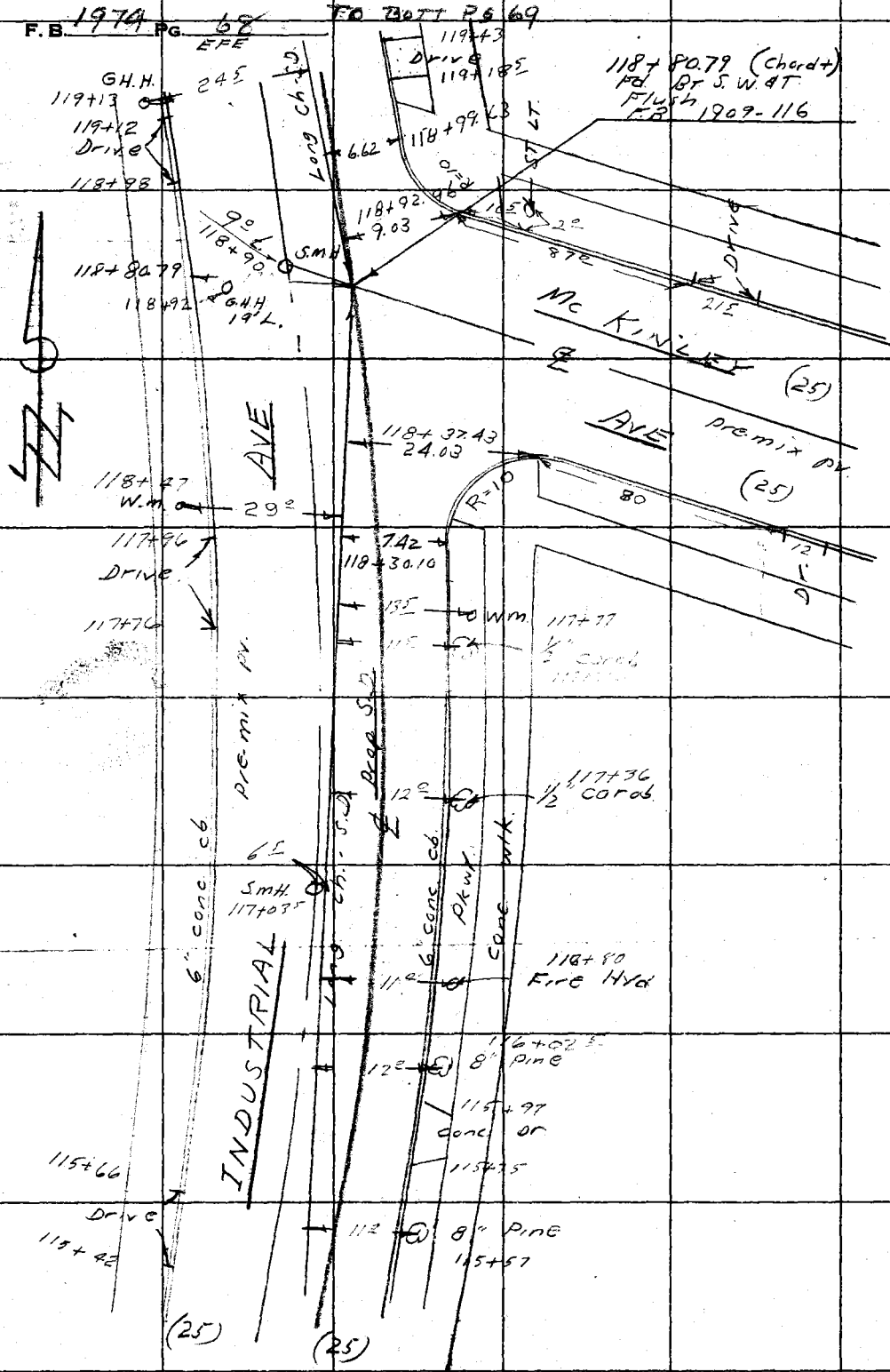

RETURN TO
LOS ANGELES COUNTY SURVEYOR
726 LOS ANGELES COUNTY
ENGINEERING BLDG.
Do not extend notes this side of this line.

Note: Any Additions or Changes on This Sheet Must be Made or Circled in Red Ink With Date and Name of Person Making Change.

76F3095 247 4-53

RETURN TO
LOS ANGELES COUNTY SURVEYOR
726 LOS ANGELES COUNTY
ENGINEERING BLDG.

Note: Any Additions or Changes on This Sheet Must be Made or Circled In Red Ink With Date and Name of Person Making Change.

Do not extend notes this side of this line.

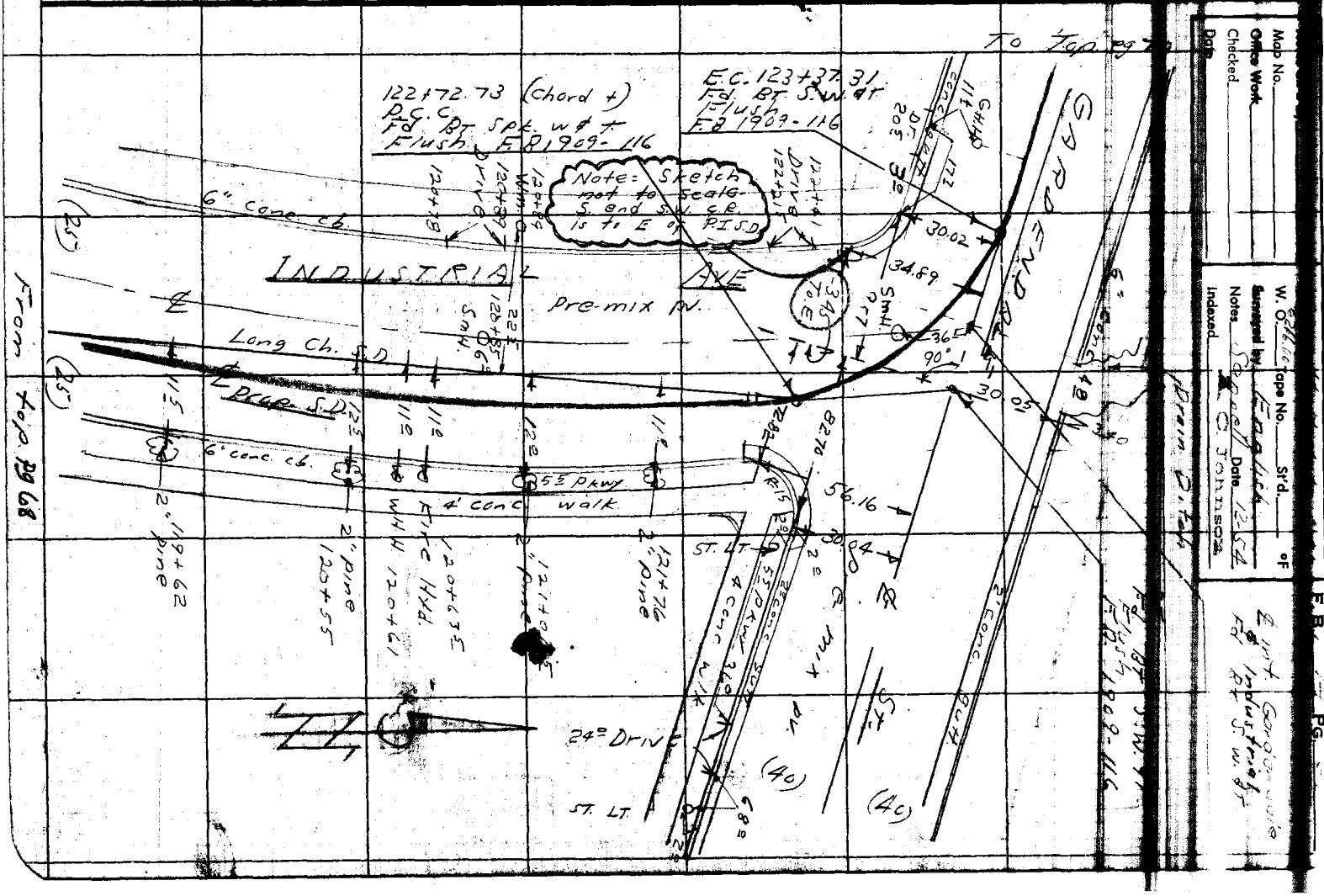

RETURN TO
LOS ANGELES COUNTY SURVEYOR
726 LOS ANGELES COUNTY
ENGINEERING BLDG.
Do not extend notes this side of this line.

Note: Any Additions or Changes on This Sheet Must be Made or Circled in Red Ink With Date and Name of Person Making Change.

6F8098 247 4-53

RETURN TO
LOS ANGELES COUNTY SURVEYOR
726 LOS ANGELES COUNTY
ENGINEERING BLDG.

Note: Any Additions or Changes on This Sheet Must be Made or Circled in Red Ink With Date and Name of Person Making Change.

Do not extend notes this side of this line.

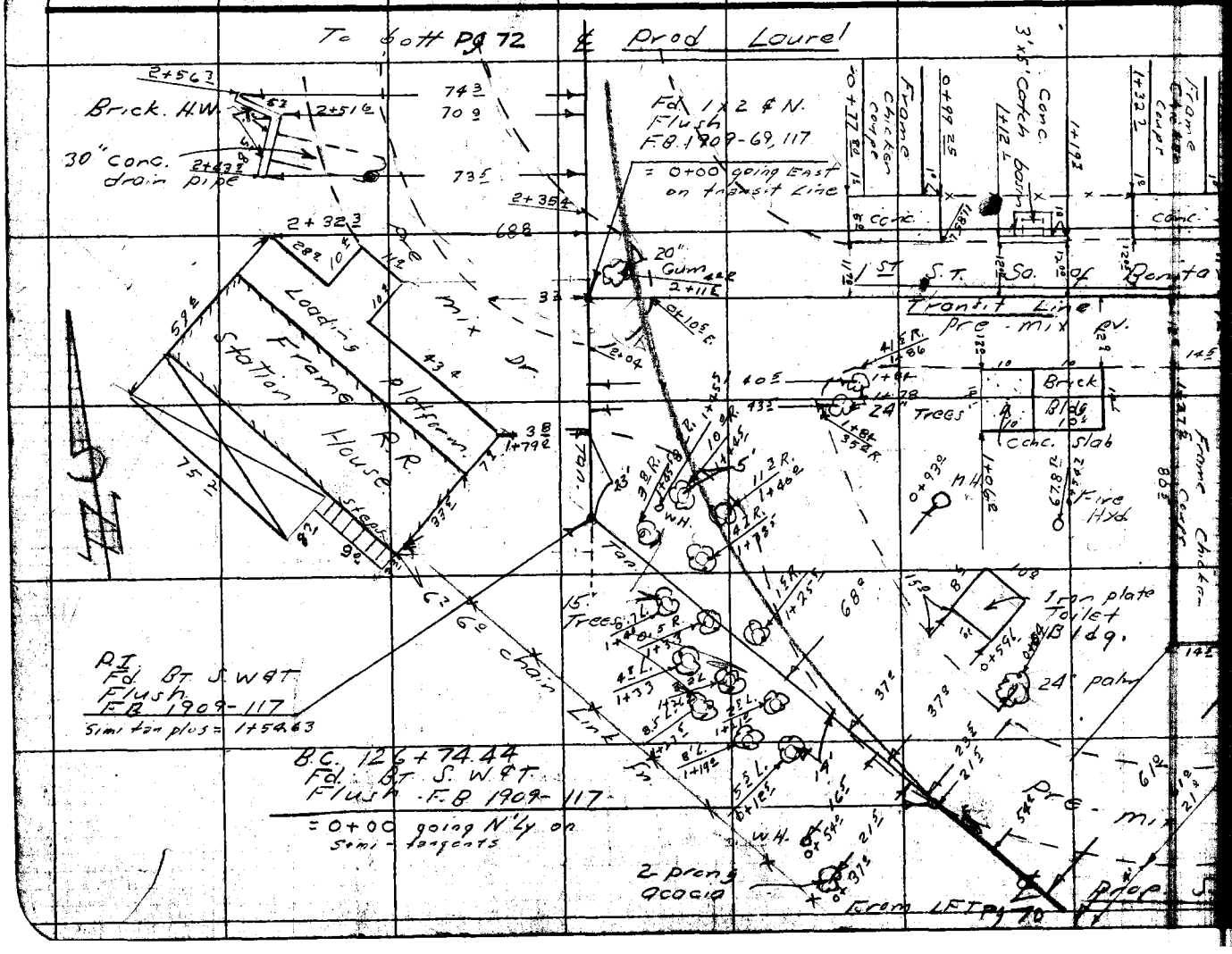

Map No.
Office Work
Checked
Date

W. O. Tape No. Sr'd. of
Surveyed by Frelich
Notes Date
Indexed C. Johnson

F.B. Pg.

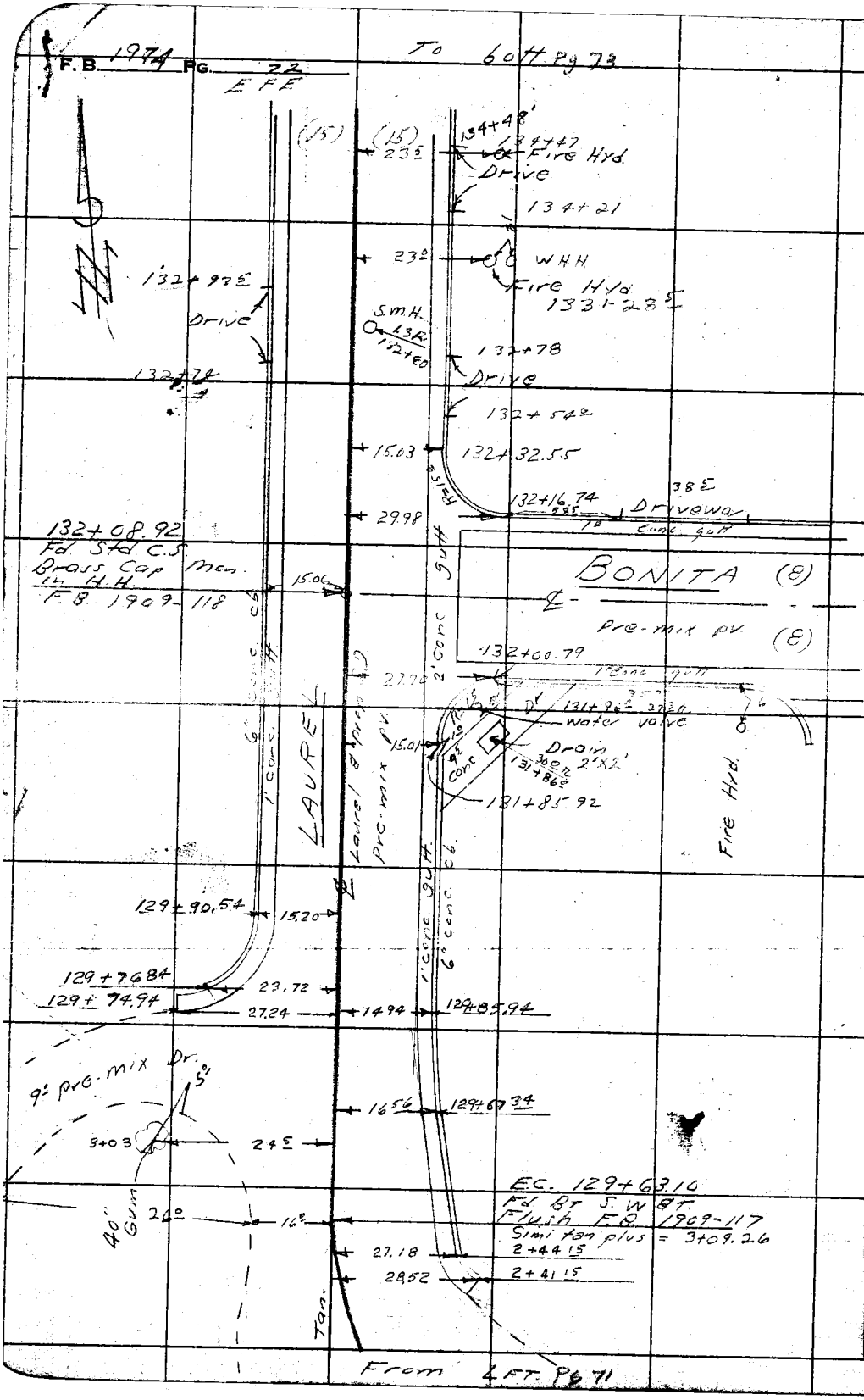

RETURN TO
LOS ANGELES COUNTY SURVEYOR
726 LOS ANGELES COUNTY
ENGINEERING BLDG.

Do not extend notes this side of this line.

Note: Any Additions or Changes on This Sheet Must be Made or Circled in Red Ink With Date and Name of Person Making Change.

Notes Ck'd by
Map No.
Office Work
Checked
Date

W. O. Tape No. St'd. °F
Surveyed by English
Notes Sonnell Date 12-54
Indexed C. Johnson

F.B. Pg.

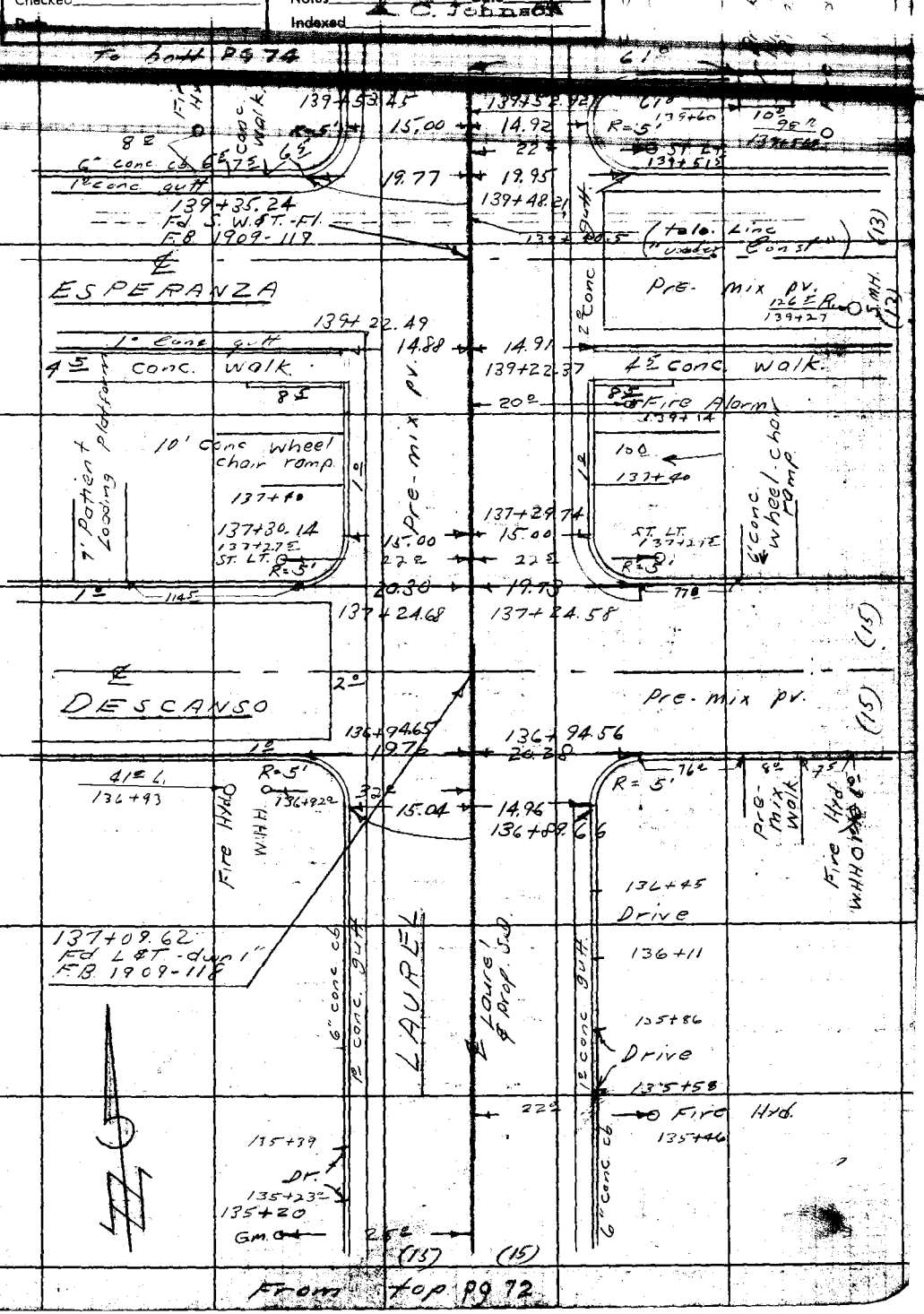

Note: Any Additions or Changes on This Sheet Must be Made or Circled in Red Ink With Date and Name of Person Making Change.

Do not extend notes this side of this line.

RETURN TO
LOS ANGELES COUNTY SURVEYOR
726 LOS ANGELES COUNTY
ENGINEERING BLDG.

76F3096 247 4-53

F.B. 1974 PG. 74
EFE

To Rt. Pg 75

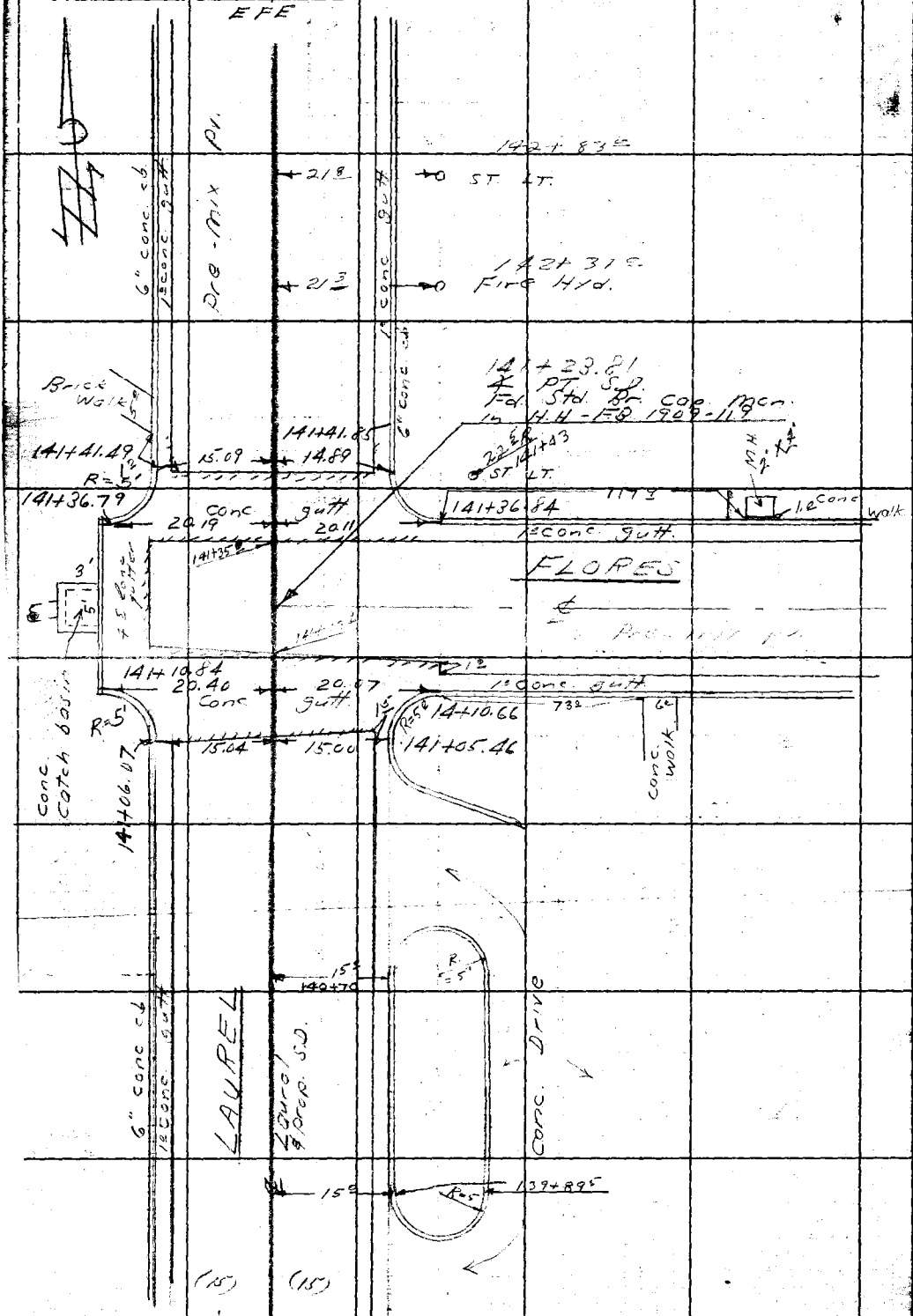

From top Pg 73

RETURN TO
LOS ANGELES COUNTY SURVEYOR
726 LOS ANGELES COUNTY
ENGINEERING BLDG.
Do not extend notes this side of this line.

Note: Any Additions or Changes on This Sheet Must be Made or Circled in Red Ink With Date and Name of Person Making Change.

76F3098 247 4-53

RETURN TO
LOS ANGELES COUNTY SURVEYOR
726 LOS ANGELES COUNTY
ENGINEERING BLDG.

Note: Any Additions or Changes on This Sheet Must be Made or Circled in Red Ink With Date and Name of Person Making Change.

Do not extend notes this side of this line.

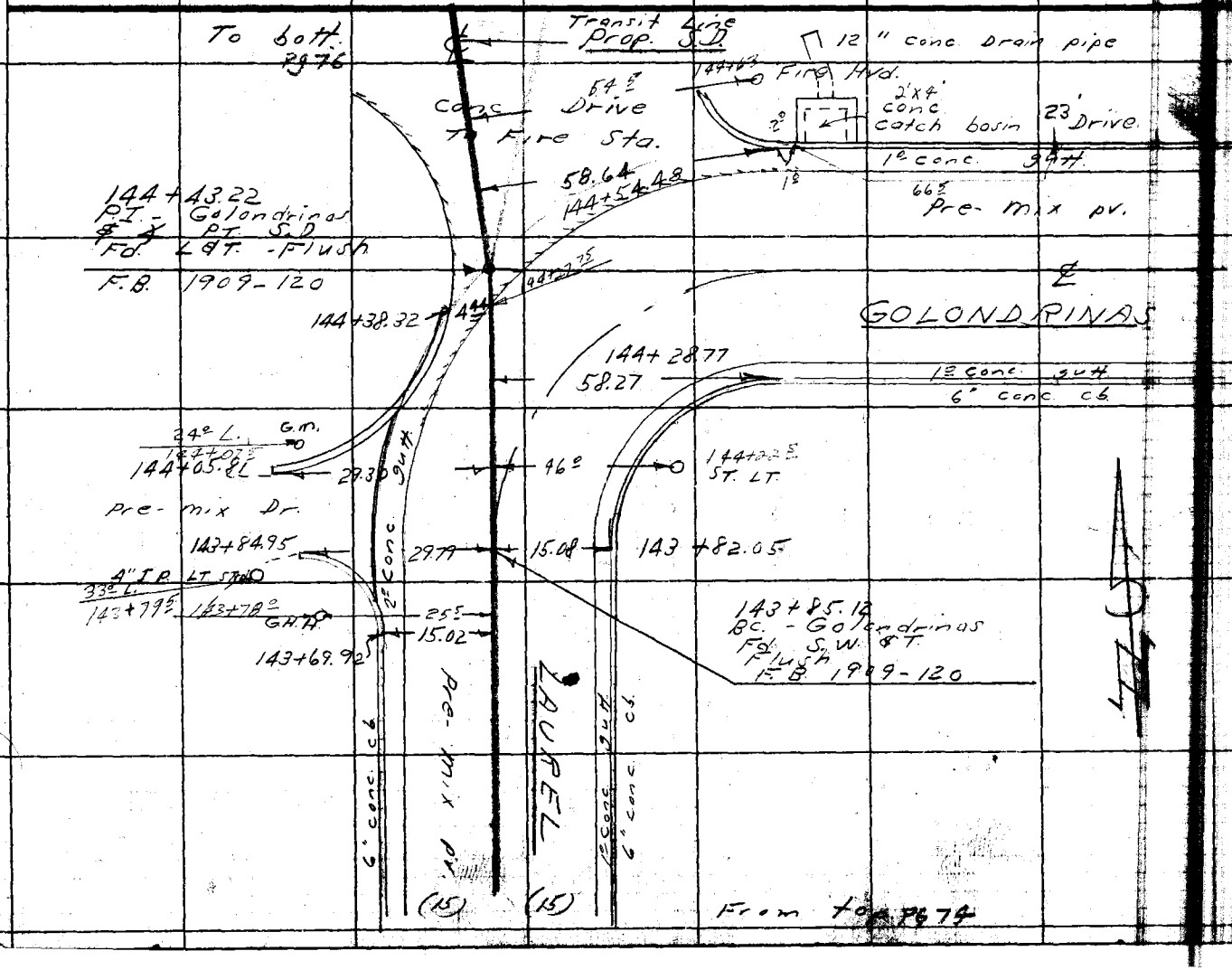

Map No.
Office Work
Checked
Date

W. O. 6216.06 Tape No. Std. of
Surveyed by Englund
Notes Sappell Date 12-54
Indexed C. Johnson

F.B. PG.

F.B. 1994 PG. 76

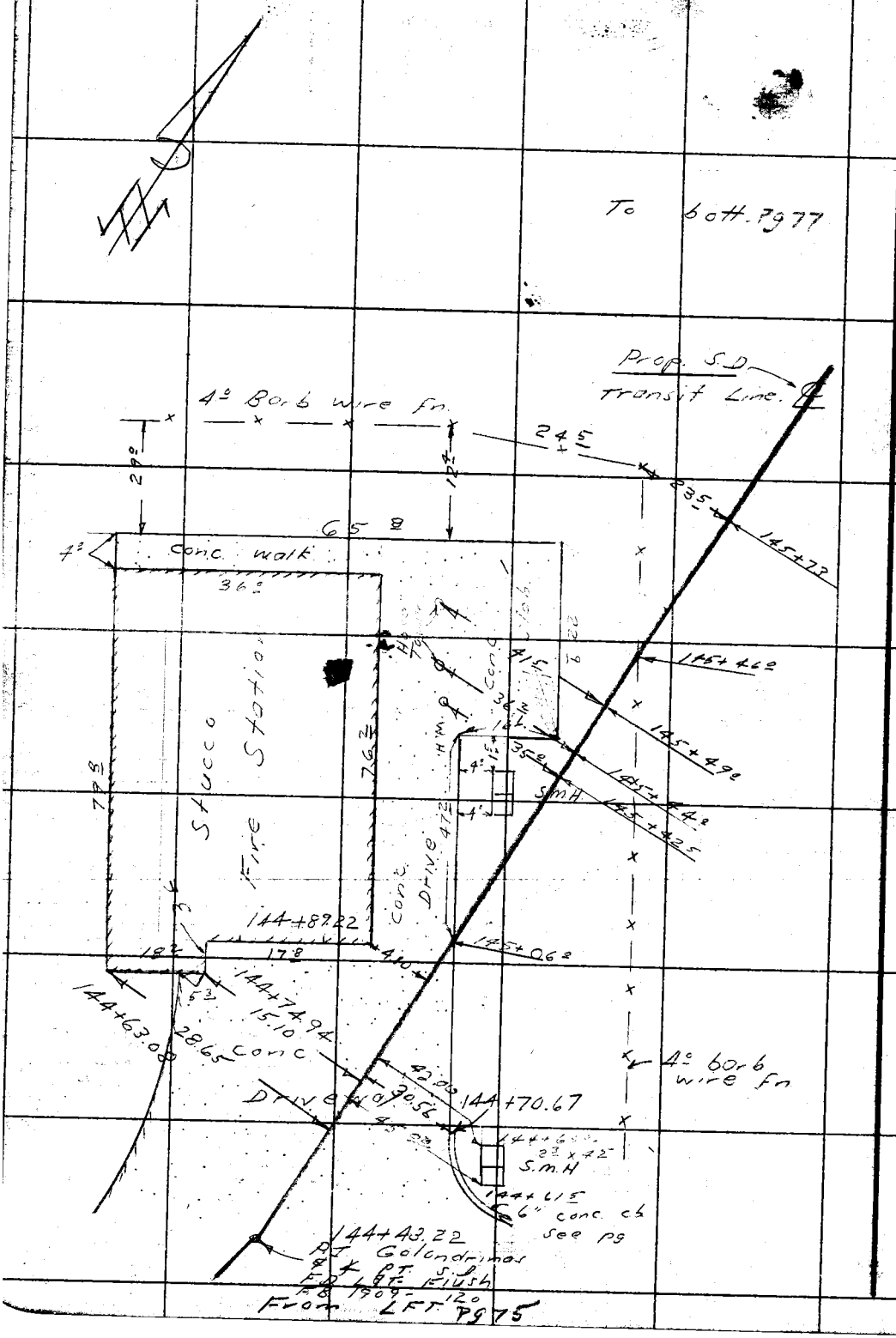

RETURN TO
LOS ANGELES COUNTY SURVEYOR
726 LOS ANGELES COUNTY
ENGINEERING BLDG.

Do not extend notes this side of this line.

Note: Any Additions or Changes on This Sheet Must be Made or Circled in Red Ink With Date and Name of Person Making Change.

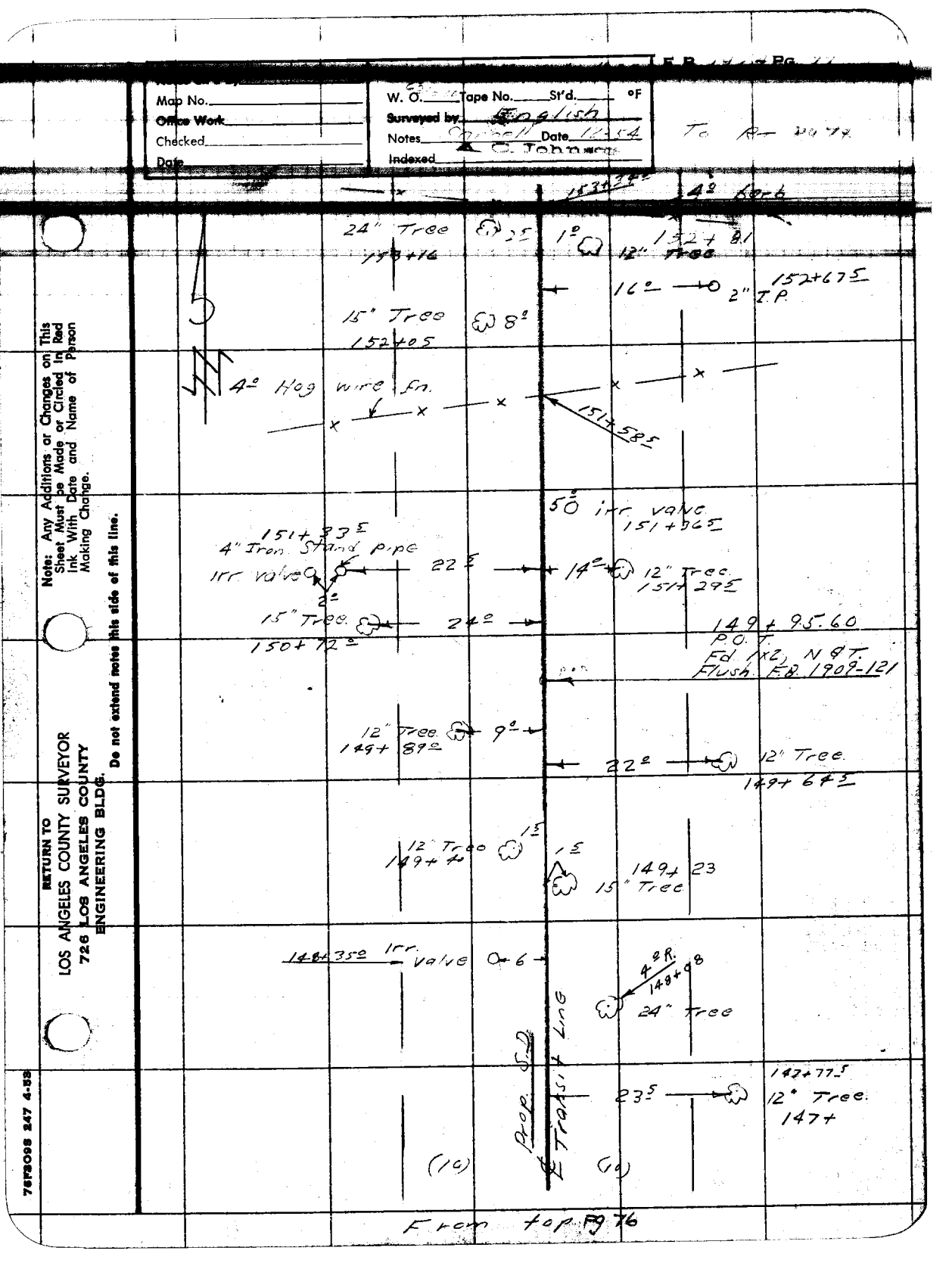

Note: Any Additions or Changes on This Sheet Must be Made or Circled in Red Ink With Date and Name of Person Making Change.

Do not extend notes this side of this line.

RETURN TO
LOS ANGELES COUNTY SURVEYOR
726 LOS ANGELES COUNTY
ENGINEERING BLDG.

76F3098 247 4-53

F.B. 1974 PG. 78

RETURN TO
LOS ANGELES COUNTY SURVEYOR
726 LOS ANGELES COUNTY ENGINEERING BLDG.

Note: Any Additions or Changes on This Sheet Must be Made or Circled in Red Ink With Date and Name of Person Making Change.

Do not extend notes this side of this line.

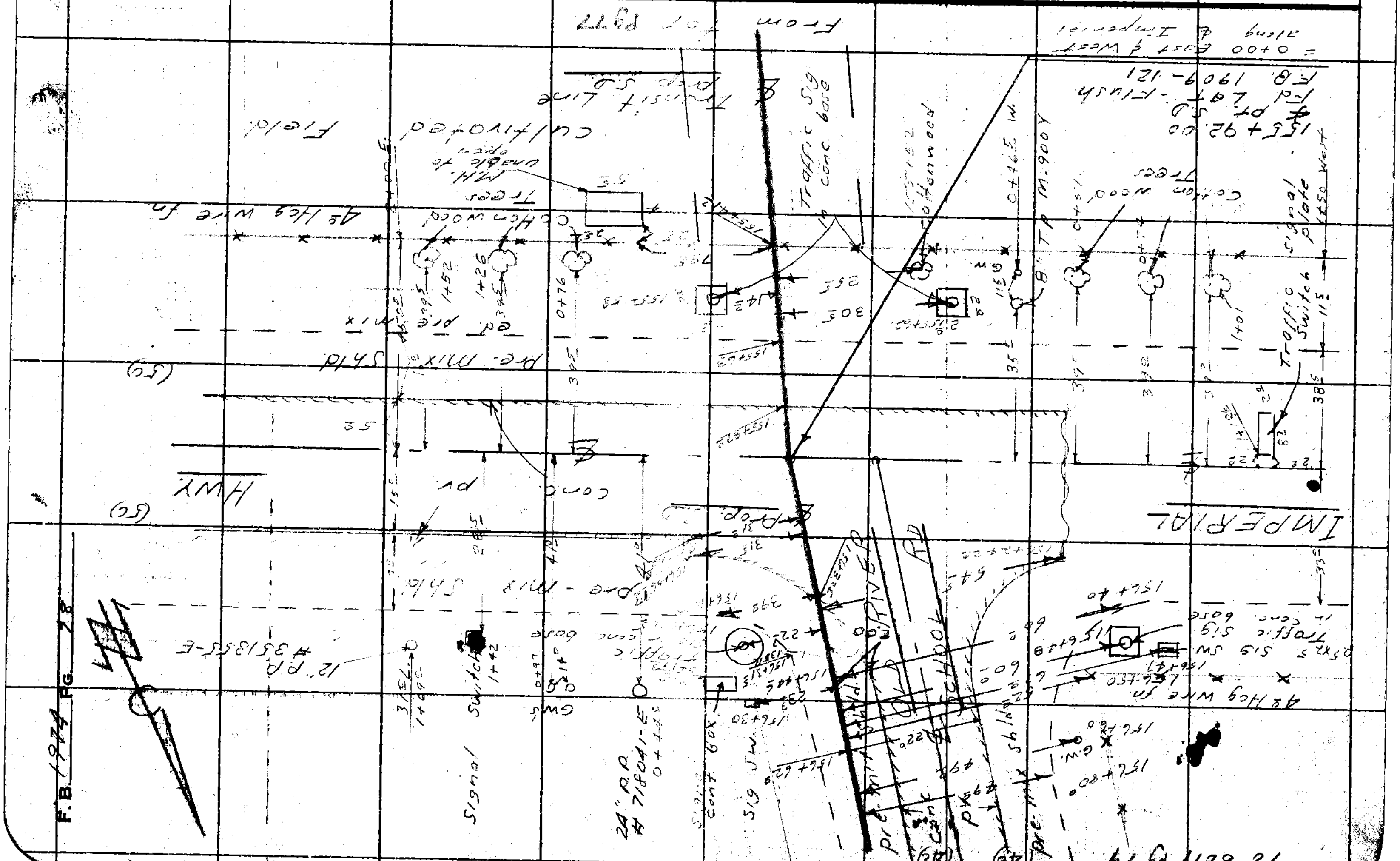

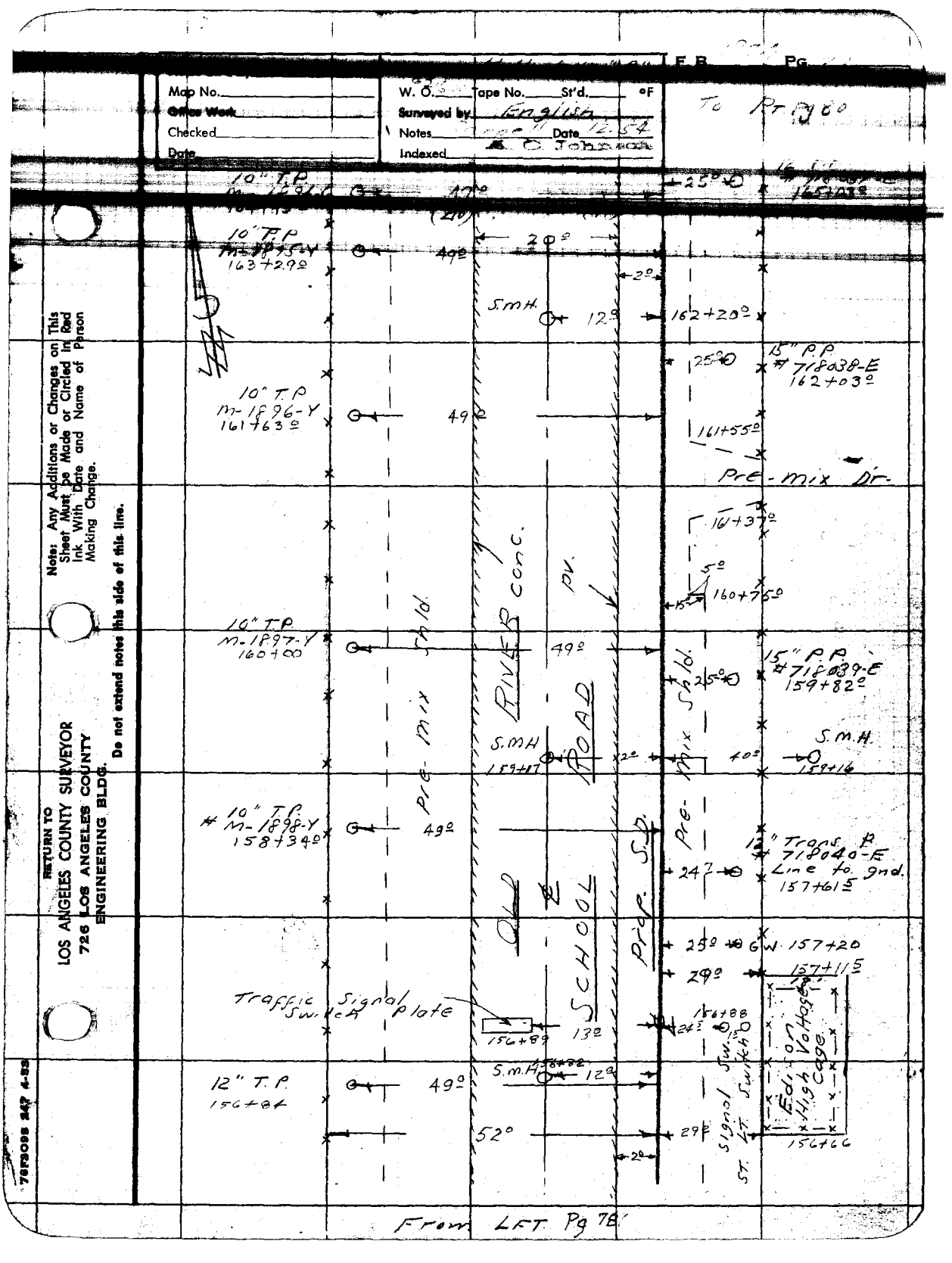

Map No.
Office Work
Checked
Date
W. O.
Tape No.
St'd.
°F
Surveyed by English
Notes
Date 12.54
Indexed
To Pt. Pg 60
10" T.P.
10" T.P.
M-1895-Y
163+29.9
49°
20°
2°
S.M.H.
12°
162+20°
25°
15" P.P.
718038-E
162+03°
10" T.P.
M-1896-Y
161+63°
49°
161+55°
Pre-mix Dr.
161+37°
5°
160+75°
15°
10" T.P.
M-1897-Y
160+00
49°
15" P.P.
718039-E
159+82°
25°
S.M.H.
159+17
2°
40°
S.M.H.
159+16
Pre-mix Shld.
RIVER conc.
PV.
ROAD
Pre-mix Shld.
10" T.P.
M-1898-Y
158+34°
49°
12" Trans. P.
718040-E
Line to gnd.
157+61.5
24°
OLD
SCHOOL
Prop. S.D.
25°
GW 157+20
29°
157+11.5
Traffic Signal Switch plate
156+89
13°
156+88
24°
Edison High Voltage Cage
12" T.P.
156+84
49°
S.M.H.
156+82
12°
52°
29°
2°
Signal Sw.
St. Lt. Switch
156+66
From LFT Pg 78
Note: Any Additions or Changes on This Sheet Must be Made or Circled in Red Ink With Date and Name of Person Making Change.
Do not extend notes this side of this line.
RETURN TO
LOS ANGELES COUNTY SURVEYOR
726 LOS ANGELES COUNTY
ENGINEERING BLDG.
76F3095 247 4-53

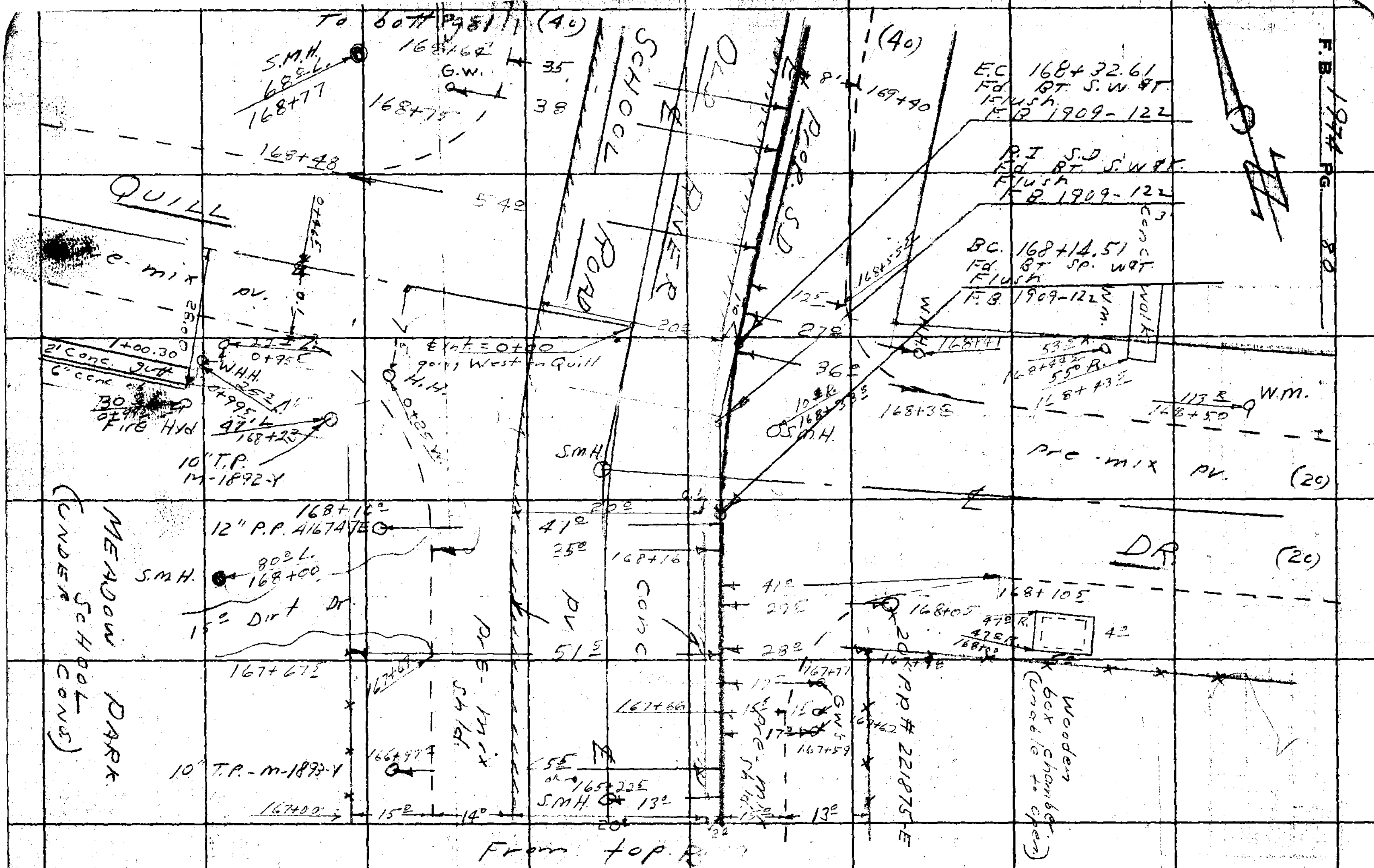

RETURN TO
LOS ANGELES COUNTY SURVEYOR
726 LOS ANGELES COUNTY ENGINEERING BLDG.

Note: Any Additions or Changes on This Sheet Must be Made or Circled in Red Ink With Date and Name of Person Making Change.

Do not extend notes this side of this line.

F.B. Pg.

Map No.
Office Work
Checked
Date

W. O. 8216.00 Tape No. St'd. °F
Surveyed by English
Notes Sorrell Date 12-54
A. C. Johnson
Indexed



From top Pg 80

Note: Any Additions or Changes on This Sheet Must be Made or Circled In Red Ink With Date and Name of Person Making Change.

Do not extend notes this side of this line.

RETURN TO
LOS ANGELES COUNTY SURVEYOR
726 LOS ANGELES COUNTY
ENGINEERING BLDG.

76F2095 247 4-53

RETURN TO
LOS ANGELES COUNTY SURVEYOR
726 LOS ANGELES COUNTY
ENGINEERING BLDG.

Note: Any Additions or Changes on This Sheet Must be Made or Circled in Red Ink With Date and Name of Person Making Change.

Do not extend notes this side of this line.

F.B. 1974 PG. 82

F. B. _____ Pg. _____

Map No. _____
Office Work _____
Checked _____
Date _____

W. O. _____ Tape No. _____ Std. _____
Surveyed by English
Notes Fd 1 Date 12-56
Indexed 12-14-56

HOLLYDALE "A"
STORM DRAIN

J.N. 6216.00

ADDITIONAL
TOPOGRAPHY

Dec. 12, 1956
English
Lind
Peterson
Foulger
Tuxford

Note: Any Additions or Changes on This Sheet Must be Made or Circled in Red Ink With Date and Name of Person Making Change.

Do not extend notes this side of this line.

RETURN TO
LOS ANGELES COUNTY SURVEYOR
726 LOS ANGELES COUNTY
ENGINEERING BLDG.

76F3095 S&E #247. 8-54

F.B. 1974 PG. 84

Note:
For top of pipe elev. & Used self-reading rod & "B.M." HK-29, el=74.143, F.B. 1909-11

RETURN TO
LOS ANGELES COUNTY SURVEYOR
726 LOS ANGELES COUNTY
ENGINEERING BLDG.

Do not extend notes this side of this line.

Note: Any Additions or Changes on This Sheet Must be Made or Circled in Red Ink With Date and Name of Person Making Change.

Map No. _____ JN 6216.00 Tape 127 Std 84 °F
Office Work _____ Surveyed by English
Checked _____ Notes Kind Date 12-56
Date _____ Indexed _____



Note: Any Additions or Changes on This Sheet Must be Made or Circled in Red Ink With Date and Name of Person Making Change.

Do not extend this side of this line.

PLEASE RETURN TO
LOS ANGELES COUNTY ENGINEER
700 LOS ANGELES COUNTY ENGINEERING BLDG.

SAE #247 1-56

PLEASE RETURN TO
LOS ANGELES COUNTY ENGINEER
700 LOS ANGELES COUNTY ENGINEERING BLDG.

Note: Any Additions or Changes on This Sheet Must be Made or Circled in Red Ink With Date and Name of Person Making Change.

Do not extend this side of this line.

F. B. 1974 Pg. 86

76L298 S & E #307 9-54

PLEASE RETURN TO
LOS ANGELES COUNTY SURVEYOR
726 LOS ANGELES COUNTY ENGINEERING BLDG.

NOTE: ANY ADDITIONS OR CHANGES ON THIS SHEET MUST BE MADE OR CIRCLED IN RED INK, WITH DATE AND NAME OF PERSON MAKING CHANGE.

Do not extend notes this side of this line.

STATION	B. S.	H. I.	F. S.	ELEV.		
X-Sections:			Int.	S.D.	& L.A. River	
fd. B.M.						
H.K.-22	0 34	[illegible]		[illegible]	H.K.-22 [illegible] el.= 89.176, F.B. 1909-10	
[illegible]	[illegible]	88 41	[illegible]	[illegible]	Rosecrans & L.A. River, S.E. Cor.	
[illegible]	[illegible]	[illegible]	[illegible]	76 84	fd. Bt. Spk. in S. cb., 10' E. of Bridge	
T.P.	0 99	[illegible]	10 41	[illegible]		
T.P.	[illegible]	[illegible]	[illegible]	[illegible]		
1+25			[illegible]	[illegible]	Conc.	℄ S.D.
			[illegible]	[illegible]	"	100 R
2+00			[illegible]	61 63	Conc.	℄ S.D.
			[illegible]	[illegible]	"	100 R
			[illegible]	[illegible]	" 100 L.	
2+71.89			4 86	61 67	fd. L&T., Pg. 85 —	℄ S.D.
3+00			4 76	61 79		℄ S.D.
			4 72	61 83	100 L.	

Profile Notes Red. Plotted Job No. 6216.59 Division No. 10 F. B. 1979 Pg. 97

X-Sec. Notes Chkd. Checked Survey by [illegible]

No. Date Date Map No. [illegible] Date

76L298 S & E #307 9-54

PLEASE RETURN TO
LOS ANGELES COUNTY SURVEYOR
726 LOS ANGELES COUNTY ENGINEERING BLDG.

NOTE: ANY ADDITIONS OR CHANGES ON THIS SHEET MUST BE MADE OR CIRCLED IN RED INK, WITH DATE AND NAME OF PERSON MAKING CHANGE.

Do not extend notes this side of this line.

[illegible]	B. S.	H. I.	F. S.	ELEV.		
3+10.37		[illegible]	4 71	[illegible]	18 8 R.	Toe Slope
3+58 ±			4 67	[illegible]	22' L.	" "
5+33			4 0[illegible]	[illegible]	15' R.	F.L. - conc.
5+33			4 [illegible]	[illegible]	6' R.	" "
"			[illegible]	6 [illegible] 45	3 2 L.	" "
"			[illegible]	6 4 15	3 2 L. F.L. 42"	C.M.P.
"			[illegible]	6 4 23	13 8 L. " "	"
"			4 07	6 [illegible]	13 8 L.	F.L. - Conc.
T.P.	11 36	77 23	0 68	[illegible]		
T.P.	11 [illegible]	[illegible] 72	0 [illegible]	[illegible]		
	1 3[illegible]	[illegible]	1 [illegible]	8		
4+19 8			1 5[illegible]	8 [illegible]	Top Slope 1 ℄	S.D.
4+23.85			1 39	8 [illegible]	℄ S.D. - fd. Bt.	S.W.&T. - Pg. 85
4+51.5			1 08	8 [illegible]	T. levee	℄ S.D.
5+10			[illegible]	73 [illegible]	Toe levee	℄ S.D.

F. B. 1974 Pg. 88 Job No. 6216.00 Division No. 10 Notes Red. Plotted No. Profile
Survey of Hollydale "A" Date Date X-Sec.
Survey by English Notes Ed. Notes Chkd. Checked No.
Indexed C. Johnson Date Date Date
76 2

76L298 S & E #307 9-54

PLEASE RETURN TO
LOS ANGELES COUNTY SURVEYOR
726 LOS ANGELES COUNTY ENGINEERING BLDG.

NOTE: ANY ADDITIONS OR CHANGES ON THIS SHEET MUST BE MADE OR CIRCLED IN RED INK, WITH DATE AND NAME OF PERSON MAKING CHANGE.

Do not extend notes this side of this line.

STATION	B. S.	H. I.	F. S.	ELEV.		
		[illegible]				
6+00			174	71[illegible]		℄ S.D.
			179	70[illegible]		25 R.
			172	71[illegible]	25 L.	
6+15			120	706	B.B.	℄ S.D.
7[illegible]	[illegible]	8181	1064	7798		
6+30			43	770		℄ S.D.
			117	701		22 R. B.B.
			102	716	30 L. B.B.	
6+60			35	782		℄ S.D.
			126	692		32 R. B.B.
			27	791	30 L.	
6+83			40	778		℄ S.D.
			122	69[illegible]		30 R. B.B.
			29	789	30 L.	
7+18.3			103	715	Toe Slope	℄ S.D. - fd. Nail Rg. 5

Profile Notes Red Plotted Job No. [illegible] Division No. 10 F. B. [illegible] Pg. [illegible]

X-Sec. Notes Chkd. Checked Survey By [illegible]

No. Date Date Map No. [illegible] Johnson

76L298 S & E #307 9-54

[illegible] RETURN TO
LOS ANGELES COUNTY SURVEYOR
726 LOS ANGELES COUNTY ENGINEERING BLDG.

NOTE: ANY ADDITIONS OR CHANGES ON THIS SHEET MUST BE MADE OR CIRCLED IN RED INK, WITH DATE AND NAME OF PERSON MAKING CHANGE.

Do not extend notes this side of this line.

STATION	B. S.	H. I.	F. S.	ELEV.		
		81 81				
8+00			[illegible]			℄ S.D.
			[illegible]	[illegible]		30 R
			[illegible]	7[illegible]	18[illegible] L. [illegible].B.	
[illegible]	8 02	89 50	0 [illegible]	81 48		
HK-22			0 30	89 20	HK-22, el= 89.176, F.B. 1909-10	

F. B. 1974 Pg. 90 Job No. 6216.00 Division No. 10 Notes Red. Plotted Profile
Survey of Hollydale "A" Date Date No.
Survey by English Notes Ed Notes Chkd. Checked X-Sec.
Indexed X C. Johnson Date Date Date No.

NOTES RED. _____ JOB NO. _____ SURVEY OF 7th [illegible] S.S.

F. B. 1974 PG. 91

NOTES CHKD. _____ NOTES BY Walsh DATE 5-27-66

DATE _____ INDEXED H. E. OTT. DATE [illegible]

J.N. 408214

SEVENTH AVE S.S.

BENCH LEVELS

H. H. SPRIGGS

M. A. WALSH Jr

N. SMITH

A. WORKMAN

DESCRIPTION	ADJ. ELEV.	3RD RUN	2ND RUN	DIFF.	1ST RUN	B.M.

NOTE: ANY ADDITIONS OR CHANGES ON THIS SHEET MUST BE MADE OR CIRCLED IN RED INK, WITH DATE AND NAME OF PERSON MAKING CHANGE.

Do not extend notes this side of this line

PLEASE RETURN TO
LOS ANGELES COUNTY SURVEYOR
725 LOS ANGELES COUNTY ENGINEERING BLDG.

76S420 S & E-353 4-54

768420 S & E-353 4-54

PLEASE RETURN TO
LOS ANGELES COUNTY SURVEYOR
725 LOS ANGELES COUNTY ENGINEERING BLDG.

NOTE: ANY ADDITIONS OR CHANGES ON THIS SHEET MUST BE MADE OR CIRCLED IN RED INK, WITH DATE AND NAME OF PERSON MAKING CHANGE.

Do not extend notes this side of this line

JOB NO. 1082.14 SURVEY OF 7TH AVE. S.S.
SURVEY BY SHERIGGS
NOTES BY WALSH DATE 5-27-66
INDEXED H. F. DATE
NOTES RED. DATE
NOTES CHKD. DATE 6-20-66
F.B. 1974 Pg. 92

B.M.	1ST RUN	DIFF.	2ND RUN	3RD RUN	ADJ. ELEV.	DESCRIPTION
(Fd) 11-116 C	296.829			Adj. Elev.		BM 11-116 C (Puente C-8A) - 1963 ADJ.
+	5.755		5.645			Elev. - 296.829 - FB 944 - 45 -
π	302.584	+1.345	+1.345	+1.348		Valley Blvd & 6th Ave - on & prod. of
−	4.410		4.300			6th Ave - 34.43' Nly & Valley Blvd - L.A.
T.P.	298.174					Co. Traverse Sta in wall w/cover.
+	3.505		3.705			
π	301.679	+0.643	+0.640	+.646		
−	2.862		3.065			
T.P.	298.817					
+	4.100		3.975			
π	302.917	+0.525	+0.530	+.528		
−	3.575		3.445			
T.P.	299.342					
+	3.940		3.870			
π	303.282	+1.092	+1.088	+1.095		
−	2.848		2.782			
Set EA 59	300.434					BM EA 59 - Elev. 300.446 - FB 1974-92
+	4.318		4.245			Valley Blvd - S. side - 350' W. of 7th Ave
π	304.752	-0.210	-0.210	-.207		Bl. Spk in load in most wly H.H. of Drwy
−	4.528		4.455			to Fire Shop. # 14544
T.P.	300.224					
+	4.464		4.575			
π	304.688	-0.624	-0.625	-.621		
(Fd) −	5.088		5.200			
11-116 B	299.600					BM 11-116 B (Puente D-8) 1963 ADJ Elev 299.618
+	5.300		5.402			FB 944-47 - Valley Blvd & 7th Ave - on & Prod.
π	304.900	-0.328	-0.328			of 7th Ave - 34.5' Nly of Valley Blvd - L.A.
−	5.628		5.730			Co Traverse Sta in wall w/cover
TP	299.272					

76S420 S & E-353 4-54

PLEASE RETURN TO
LOS ANGELES COUNTY SURVEYOR
725 LOS ANGELES COUNTY ENGINEERING BLDG.

NOTE: ANY ADDITIONS OR CHANGES ON THIS SHEET MUST BE MADE OR CIRCLED IN RED INK, WITH DATE AND NAME OF PERSON MAKING CHANGE.

Do not extend notes this side of this line

B.M.	1ST RUN	DIFF.	2ND RUN	3RD RUN	ADJ. ELEV.	DESCRIPTION
T.P.	299.272					
+	4.061		4.280			
π	303.333	-1.069	-1.070			
-	5.130		5.350			
T.P.	298.203					
+	4.740		4.845			
π	302.943	-0.460	-0.460			
-	5.200		5.305			
SET E.A. 60	297.743					BM E.A. 60 - Elev 297.61 - FB 19[illegible] 93
+	4.690		4.748			7th Ave - W. side - 700'± S. ℄ Valley B.
π	302.433	-0.305	-0.302			Spk in lead on S.H.W. drwy to Ho # 1[illegible]9
-	4.995		5.050			
T.P.	297.438					
+	4.520		4.660			
π	301.958	-0.125	-0.120			
-	4.645		4.780			
T.P.	297.313					
+	3.710		3.868			
π	301.023	-1.618	-1.620			
-	5.328		5.488			
SET E.A. 61	295.695					BM EA 61 - Elev 295.713 - FB 1974 [illegible]3
+	5.548		5.622			FB - 7th Ave & Proctor
π	301.243	+1.673	+1.670			℄ inter - Traverse man in well [illegible] cover
-	3.875		3.952			
T.P.	297.368					
+	4.548		4.740			
π	301.916	+0.048	+0.045			
-	4.500		4.695			
T.P.	297.416					

NOTES RED. _____ JOB NO. [illegible] SURVEY OF 7TH AVE S.S.

NOTES CHKD. JC NOTES BY [illegible] DATE [illegible]

DATE 6-20-66 INDEXED H. E. OTT DATE

F.B. 1974 PG. 93

F.B. 1974 PG. 94

JOB NO. 4082.14 SURVEY OF 7TH AVE S.S.

SURVEY BY SPRIGGS

NOTES BY WALSH DATE 5-27-66

INDEXED [illegible] DATE

NOTES RED. DATE

NOTES CHKD. [illegible] DATE 6-20-66

76S420 S & E-353 4-54

PLEASE RETURN TO
LOS ANGELES COUNTY SURVEYOR
725 LOS ANGELES COUNTY ENGINEERING BLDG.

NOTE: ANY ADDITIONS OR CHANGES ON THIS SHEET MUST BE MADE OR CIRCLED IN RED INK, WITH DATE AND NAME OF PERSON MAKING CHANGE.

Do not extend notes this side of this line

B.M.	1ST RUN	DIFF.	2ND RUN	3RD RUN	ADJ. ELEV.	DESCRIPTION
TP	297.416					
+	5.005		4.995			
π	302.421	+0.327	+0.327			291.703
−	4.678		4.668			
TP	297.743					
+	5.328		5.268	5.120		
π	303.071	+0.518	+0.508	+0.510		
−	4.810		4.760	4.610		
T.P.	298.261					
+	5.288		5.215			
π	303.549	+1.023	+1.025			
−	4.265		4.190			
T.P.	299.284					
+	5.720		5.635			
π	305.004	+1.498	+1.495			
−	4.222		4.140			
T.P.	300.782					
+	3.705		3.745			
π	304.487	+0.433	+0.440			
−	3.270		3.305			
TP	301.217					302.283
+	5.028		4.942			
π	306.245	+0.618	+0.617			
−	4.410		4.325			
T.P.	301.835					

76S420 S & E-353 4-54

PLEASE RETURN TO
LOS ANGELES COUNTY SURVEYOR
725 LOS ANGELES COUNTY ENGINEERING BLDG.

NOTE: ANY ADDITIONS OR CHANGES ON THIS SHEET MUST BE MADE OR CIRCLED IN RED INK, WITH DATE AND NAME OF PERSON MAKING CHANGE.

Do not extend notes this side of this line

B.M.	1ST RUN	DIFF.	2ND RUN	3RD RUN	ADJ. ELEV.	DESCRIPTION
TP	301.835			Adj Elev		
+	3.306		3.219			
π	305.141	+0.165	+0.167	+.164		
Set −	3.141		3.052			
EA 62	302.000					BM EA 62 - Elev 302.007 FB 1974-95
+	5.030		5.150			VALLEY BLVD S. side - 700' E. ℄
π	307.030	+0.540	+0.540	+.539		7th AVE - Bt Spk in S. end H.W. - Jus E
−	4.490		4.610			of HO # 14662 E. drwy.
TP	302.540					
+	4.482		4.330			
π	307.022	-0.113	-0.118	-.114		
−	4.595		4.448			
T.P.	302.427					
+	5.242		5.180			
π	307.669	-0.048	-0.050	-.049		
(Fd) −	5.290		5.230			
11-116 A	302.379					BM 11-116 A (Puente D-9C) Elev 1963 Adj
						302.383 - FB 944-49 - FB 1376-1020 -
						VALLEY BLVD & 8th AVE - ON ℄ PROD [illegible]
						34.44 NLY ℄ VALLEY BLVD - L.H. [illegible]
						TRAVERSE STA. - IN WALL W/ COVER

NOTES RED. ____ JOB NO. ____ SURVEY OF 7TH A[illegible] C S

NOTES CHKD. [illegible] NOTES BY [illegible] DATE 5-27-66

DATE 6-20-66 INDEXED H. E. Ull DATE

F.B. 1974 PG. 95

F. B. 1974 Pg. 86

JOB NO. _____ SURVEY OF _____ NOTES RED. _____
SURVEY BY _____ DATE _____
NOTES BY _____ DATE _____ NOTES CHKD. _____
INDEXED _____ DATE _____ DATE _____

765420 S & E-353 4-54

PLEASE RETURN TO
LOS ANGELES COUNTY SURVEYOR
725 LOS ANGELES COUNTY ENGINEERING BLDG.

NOTE: ANY ADDITIONS OR CHANGES ON THIS SHEET MUST BE MADE OR CIRCLED IN RED INK, WITH DATE AND NAME OF PERSON MAKING CHANGE.

Do not extend notes this side of this line

B.M.	1ST RUN	DIFF.	2ND RUN	3RD RUN	ADJ. ELEV.	DESCRIPTION

PWFB 1229 1208

Map No.
Office Work
Checked
Date

JN 4082.14 Tape 5253 Std 68 °F
Surveyed by SPRIGGS
Notes WALSH Date 5-31-66
Indexed

J.N. 4082.14

SEVENTH AVE S.S.

CENTER LINE Pgs. 97-103

Ref: FB 2395

H. SPRIGGS.
M.A. WALSH JR
A.R. WORKMAN
N. SMITH

INDEX

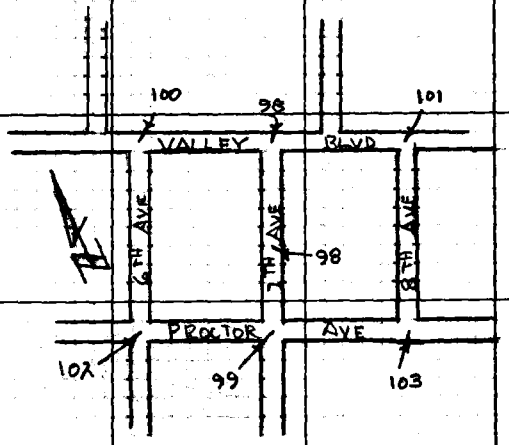

Note: Any Additions or Changes on This Sheet Must be Made or Circled in Red Ink With Date and Name of Person Making Change.

Do not extend this side of this line.

PLEASE RETURN TO
LOS ANGELES COUNTY ENGINEER
403 LOS ANGELES COUNTY ENGINEERING BLDG.

76F309S CE#310 1-65

PWFB 1229 1209, 1210

F. B. ~~1974~~ PG ~~98~~

NOTE: TIES COPIED

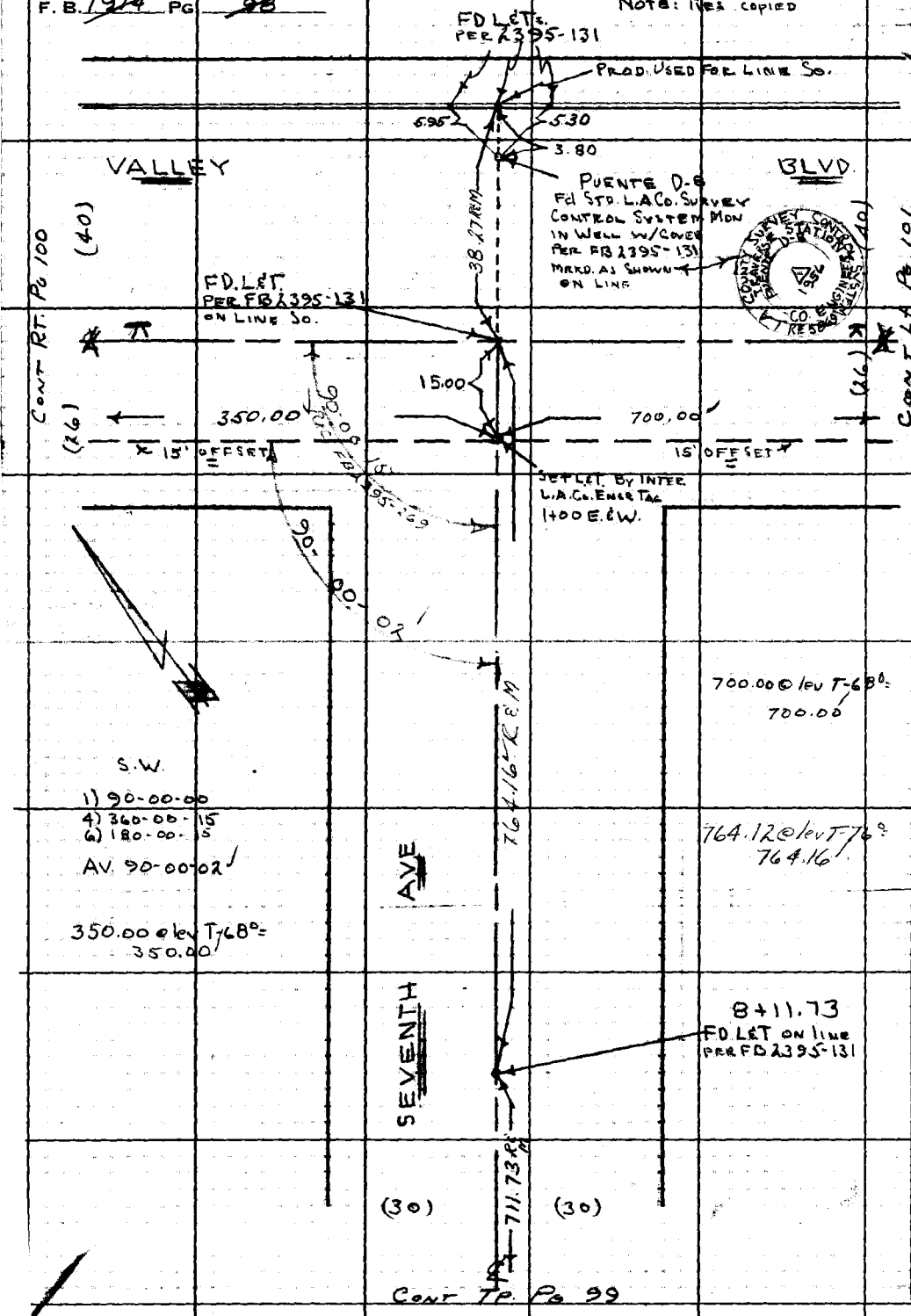

WS 38, A-2

PLEASE RETURN TO
LOS ANGELES COUNTY ENGINEER
403 LOS ANGELES COUNTY ENGINEERING BLDG.

Do not extend this side of this line.

Note: Any Additions or Changes on This Sheet Must be Made or Circled in Red Ink With Date and Name of Person Making Change.

PWFB 1229

1211

Map No.
Office Work
Checked
Date

JN 4082.4 Tape 8253 Std 68 °F
Surveyed by SPRIGGS
Notes WALSH Date 5-31-66
Indexed

CONT BOT PG 98

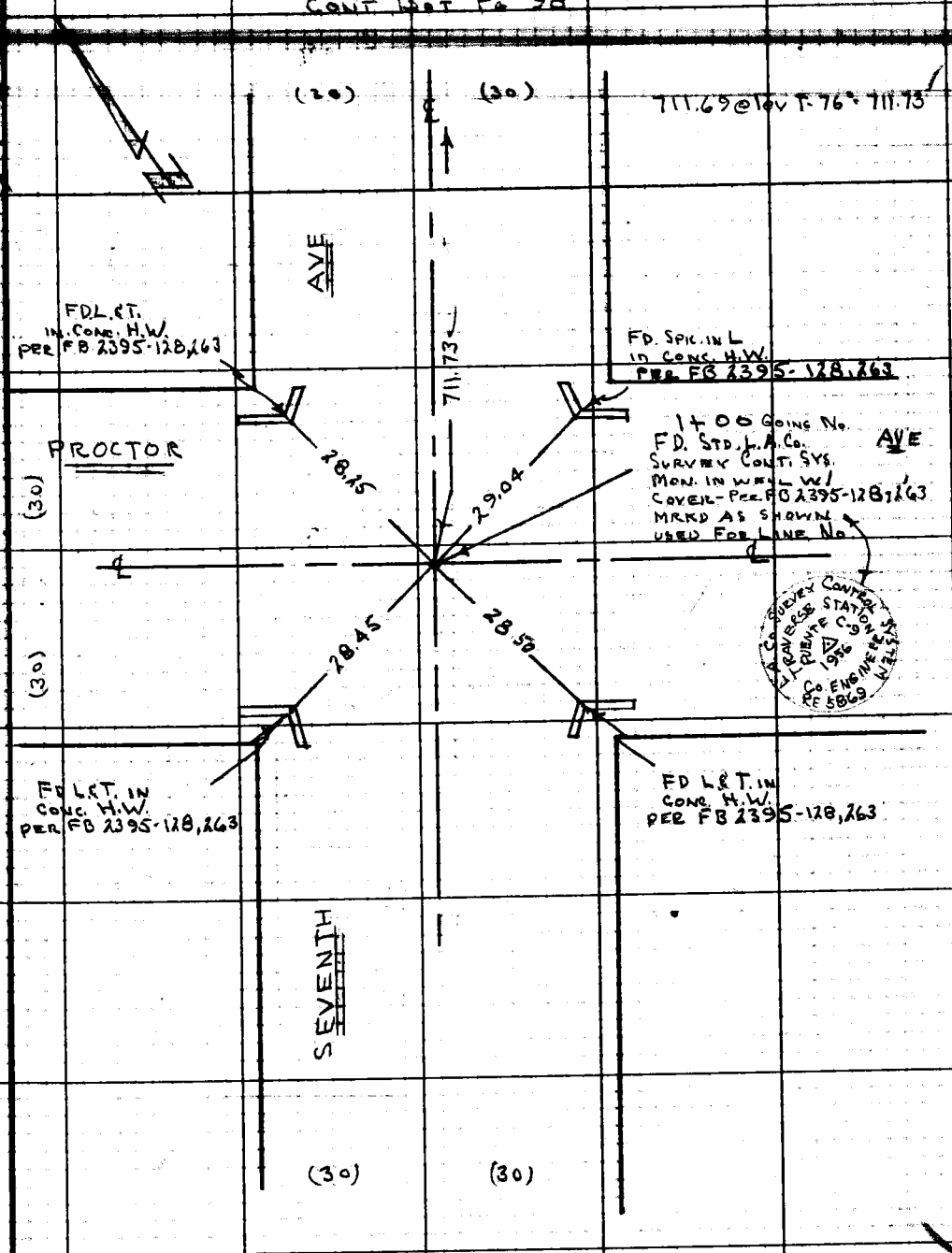

W.S. 38, A-2

Note: Any Additions or Changes on This Sheet Must be Made or Circled in Red Ink With Date and Name of Person Making Change.

Do not extend this side of this line.

PLEASE RETURN TO
LOS ANGELES COUNTY ENGINEER
403 LOS ANGELES COUNTY ENGINEERING BLDG.

76F309S CE#310 1-65

PWFB 1229 1212, 1213

F. B. ~~1974~~ PG ~~100~~

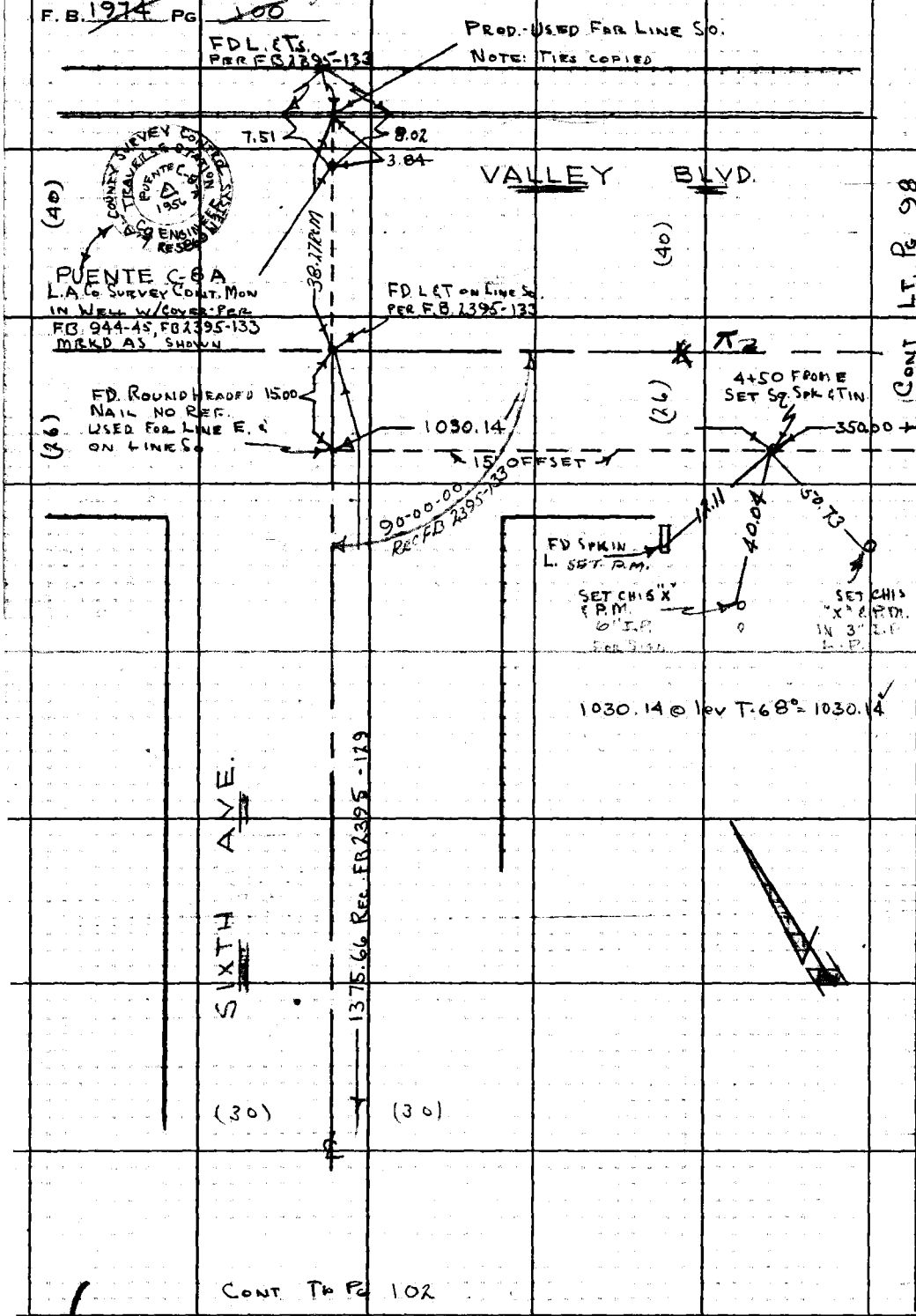

CONT. TO PG 102

CONT LT. PG 98

W.S. 37, E-2, W.S. 38, A-1

PLEASE RETURN TO
LOS ANGELES COUNTY ENGINEER
403 LOS ANGELES COUNTY ENGINEERING BLDG.

Do not extend this side of this line.

Note: Any Additions or Changes on This Sheet Must be Made or Circled in Red Ink With Date and Name of Person Making Change.

PWFB 1229 1214

Notes Ck'd by	
Map No.	JN 4082-14 Tape 2253 Std 68 °F
Office Work	Surveyed by S PRIGGS
Checked	Notes WALSH Date 5-31-66
Date	Indexed

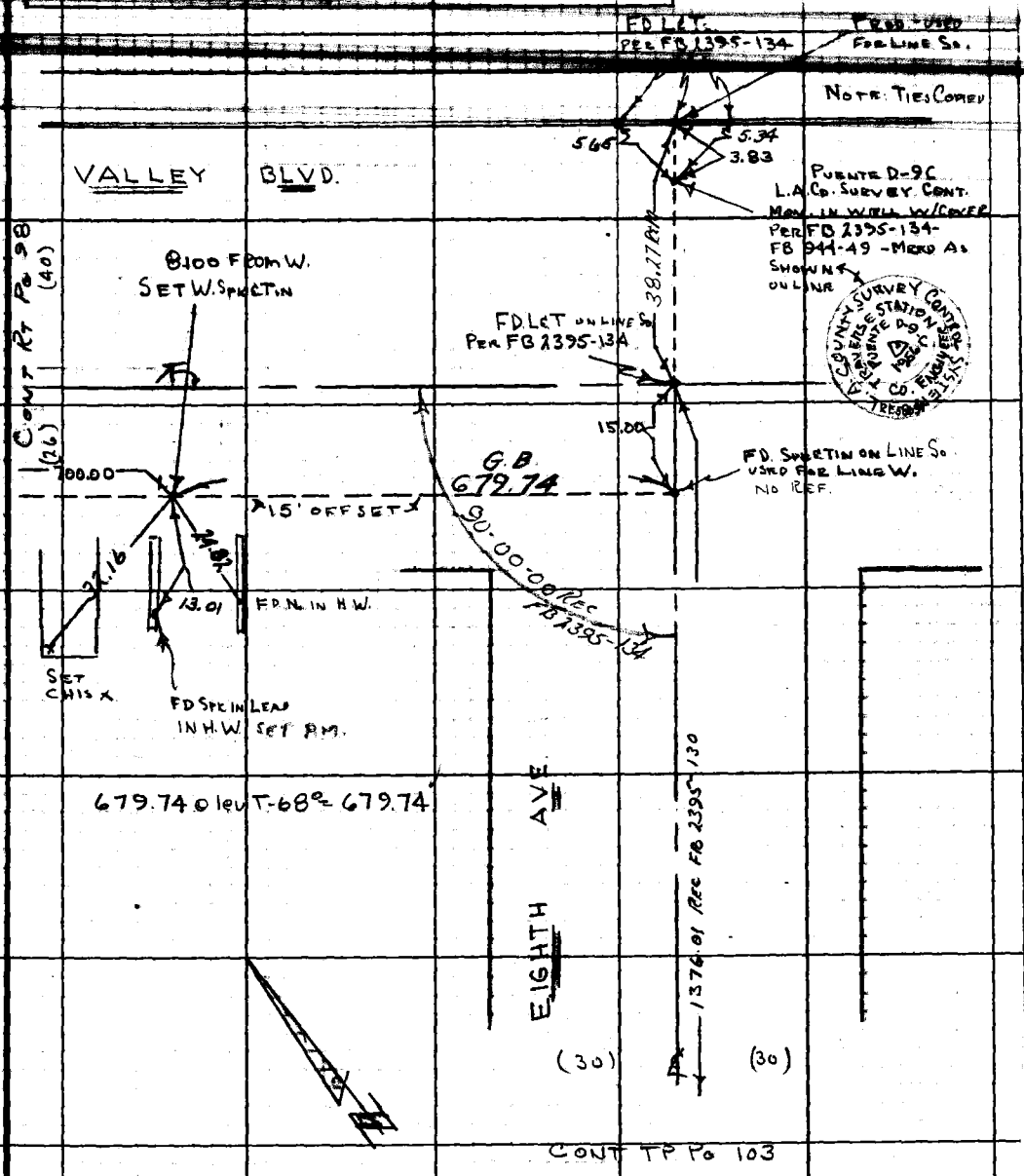

Note: Any Additions or Changes on This Sheet Must be Made or Circled in Red Ink With Date and Name of Person Making Change.

Do not extend this side of this line.

PLEASE RETURN TO
LOS ANGELES COUNTY ENGINEER
403 LOS ANGELES COUNTY ENGINEERING BLDG.

76F309S CE#310 1-65

PWFB 1229 1215

F. B. ~~1974~~ PG ~~102~~

CONT BOT PG 100

W.537/5-2

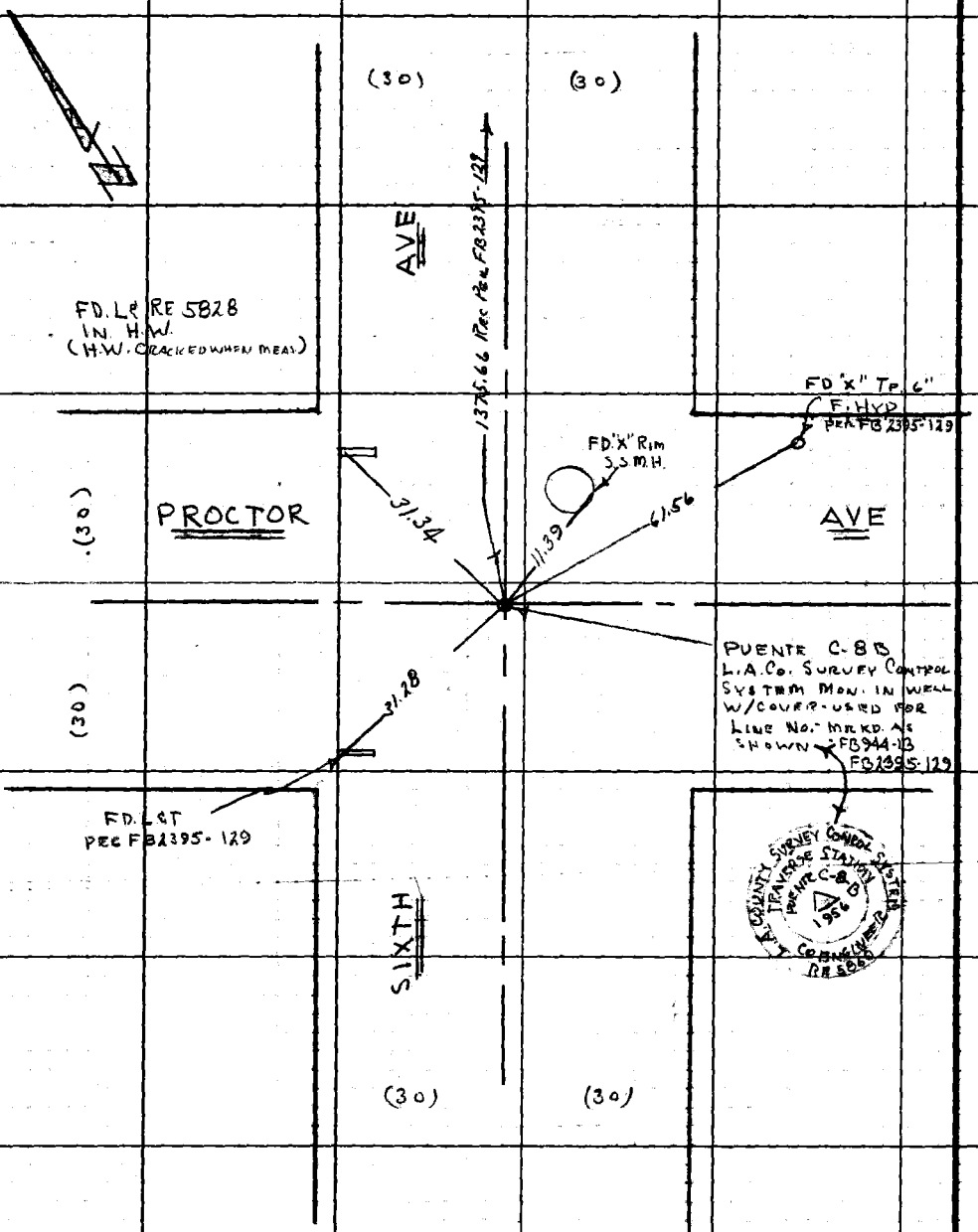

PLEASE RETURN TO
LOS ANGELES COUNTY ENGINEER
403 Los Angeles County Engineering Bldg.

Do not extend this side of this line.

Note: Any Additions or Changes on This Sheet Must Be Made or Circled in Red Ink With Date and Name of Person Making Change.

PWFB 1229 1216

Notes Ck'd by
Map No.
Office Work
Checked
Date

JN 4082.14 Tape 0253 Std 68 °F
Surveyed by SPRIGGS
Notes WALSH Date 5-31-66
Indexed

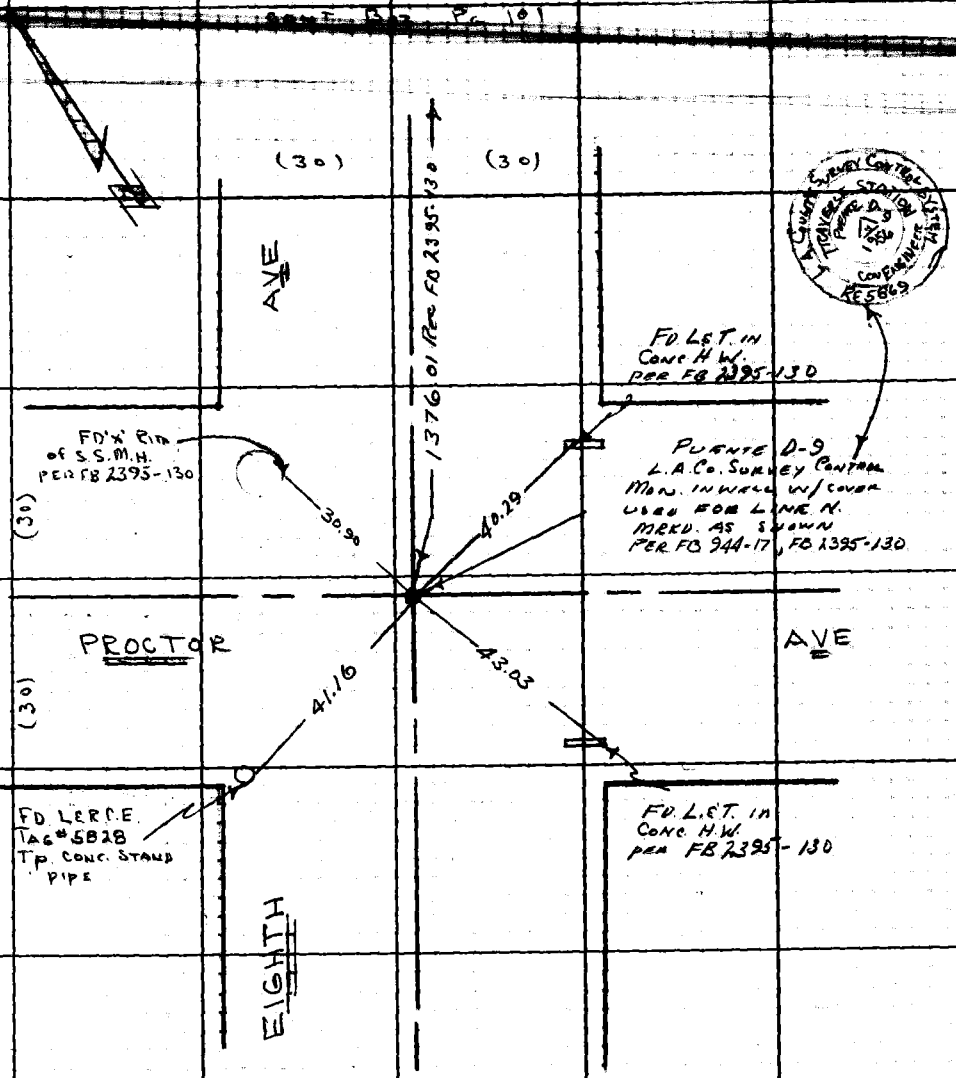

Note: Any Additions or Changes on This Sheet Must be Made or Circled in Red Ink With Date and Name of Person Making Change.

Do not extend this side of this line.

PLEASE RETURN TO
LOS ANGELES COUNTY ENGINEER
403 LOS ANGELES COUNTY ENGINEERING BLDG.

76F309S CE#310 1-65

PLEASE RETURN TO
LOS ANGELES COUNTY ENGINEER
403 LOS ANGELES COUNTY ENGINEERING BLDG.

Note: Any Additions or Changes on This Sheet Must be Made or Circled in Red Ink With Date and Name of Person Making Change.

Do not extend this side of this line.

F. B. 1974 PG 104

Notes Ck'd By
Map No.
Office Work
Checked
Date

JN 408214 Tape Std 68 °F
Surveyed by SPRIGGS
Notes WALSH Date 5-31-66
Indexed

JN 408214

SEVENTH AVE S.S.

LOCATION OF IMPROVEMENTS ON SEVENTH AVE FROM PROCTOR AVE NLY TO VALLEY BLVD.

SPRIGGS
WALSH
WORKMAN
SMITH

Note: Any Additions or Changes on This Sheet Must be Made or Circled in Red Ink With Date and Name of Person Making Change.

Do not extend this side of this line.

PLEASE RETURN TO
LOS ANGELES COUNTY ENGINEER
403 LOS ANGELES COUNTY ENGINEERING BLDG.

76F3095 CE#310 1-65

F. B. 1974 PG 106

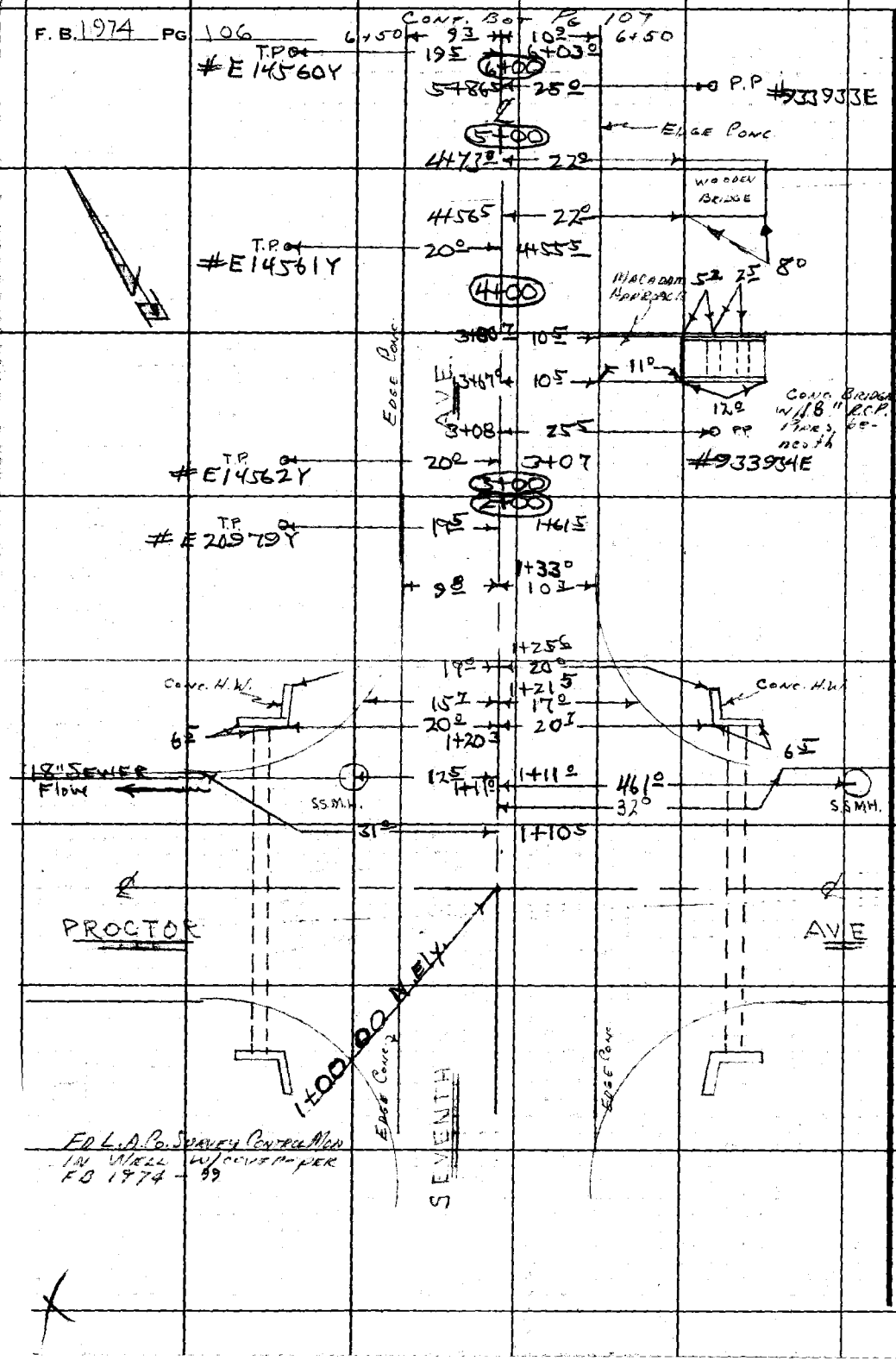

LOS ANGELES COUNTY ENGINEER
403 LOS ANGELES COUNTY ENGINEERING BLDG.

PLEASE RETURN TO

Do not extend this side of this line.

Note: Any Additions or Changes on This Sheet Must be Made or Circled in Red Ink With Date and Name of Person Making Change.

Notes Ck'd by
Map No.
Office Work
Checked
Date

JN Tape Std °F
Surveyed by SPRIGGS
Notes Date
Indexed

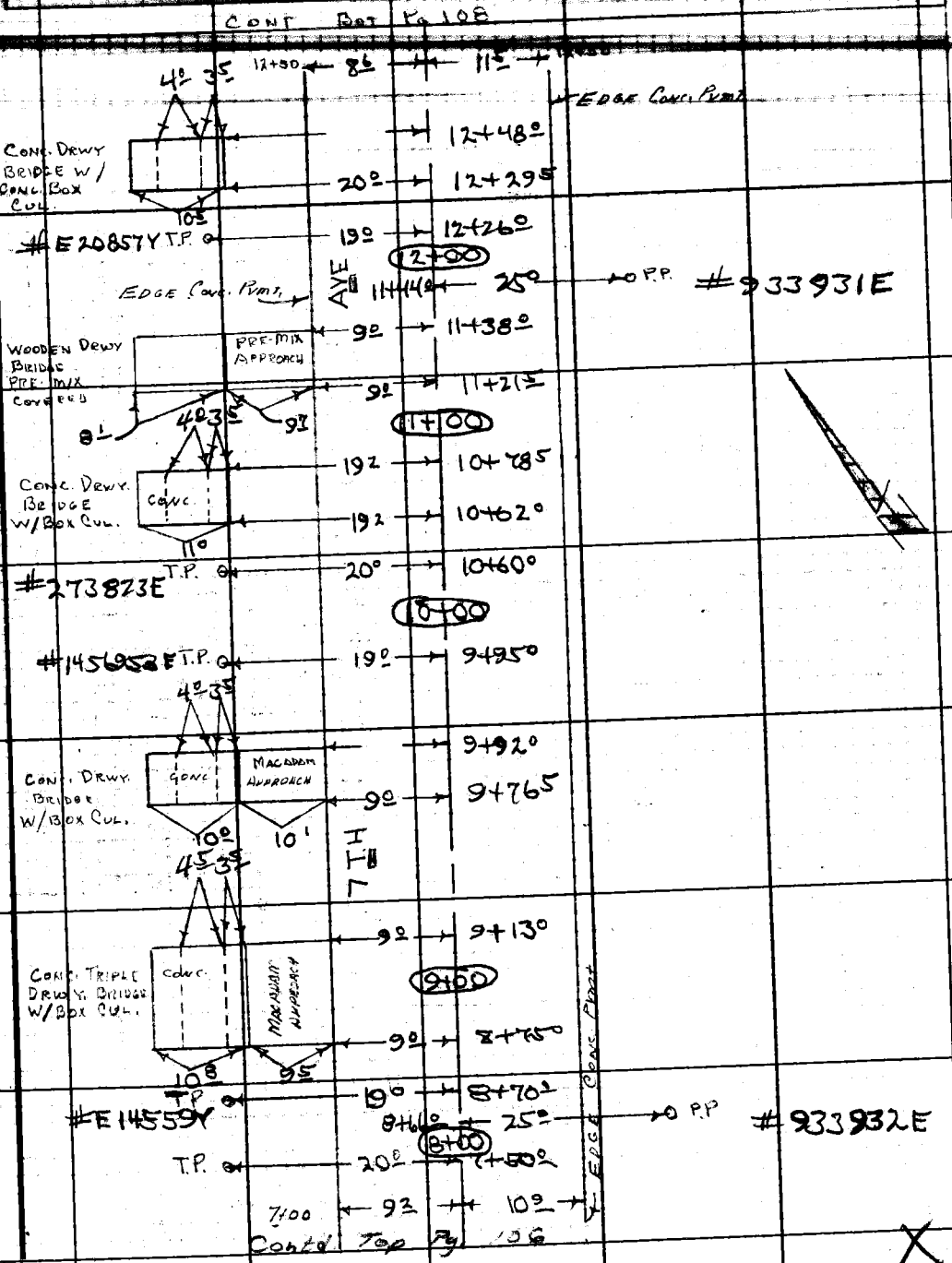

Note: Any Additions or Changes on this Sheet Must be Made or Circled in Red Ink With Date and Name of Person Making Change.

Do not extend this side of this line.

PLEASE RETURN TO
LOS ANGELES COUNTY ENGINEER
403 LOS ANGELES COUNTY ENGINEERING BLDG.

76F309S CE#310 1-65

F. B. 1974 PG. 108

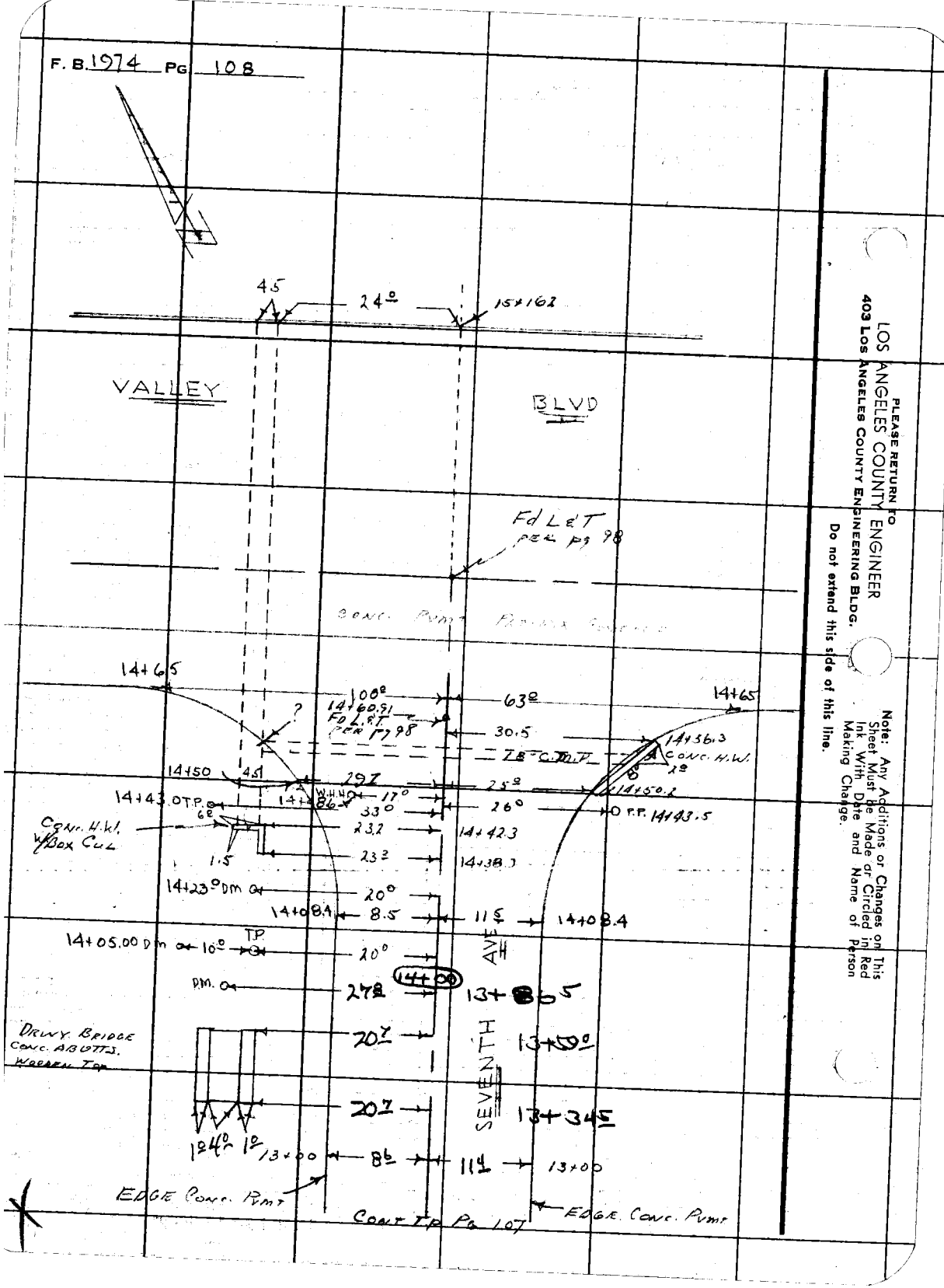

PLEASE RETURN TO
LOS ANGELES COUNTY ENGINEER
403 Los Angeles County Engineering Bldg.
Do not extend this side of this line.

Note: Any Additions or Changes on This Sheet Must Be Made or Circled in Red Ink With Date and Name of Person Making Change.

Notes Ck'd By
Map No.
Office Work
Checked
Date

JN [illegible] Tape Std °F
Surveyed by SPRIGGS
Notes WALSH Date 6-1-65
Indexed

JN 408214

SEVENTH AVE S.S.

LOCATION OF IMPROVEMENTS
ON SO. SIDE VALLEY BLVD FROM ℄
SEVENTH AVE. WLY 350'±

NOTE: OFFSETS TAKEN FROM 15' OFFSET LINE

SPRIGGS
WALSH
WORKMAN
SMITH

Note: Any Additions or Changes on this Sheet Must be Made or Circled in Red Ink With Date and Name of Person Making Change.

PLEASE RETURN TO
LOS ANGELES COUNTY ENGINEER
403 LOS ANGELES COUNTY ENGINEERING BLDG.

Do not extend this side of this line.

78F303S CE#310 1-65

F. B. 1974 PG 110

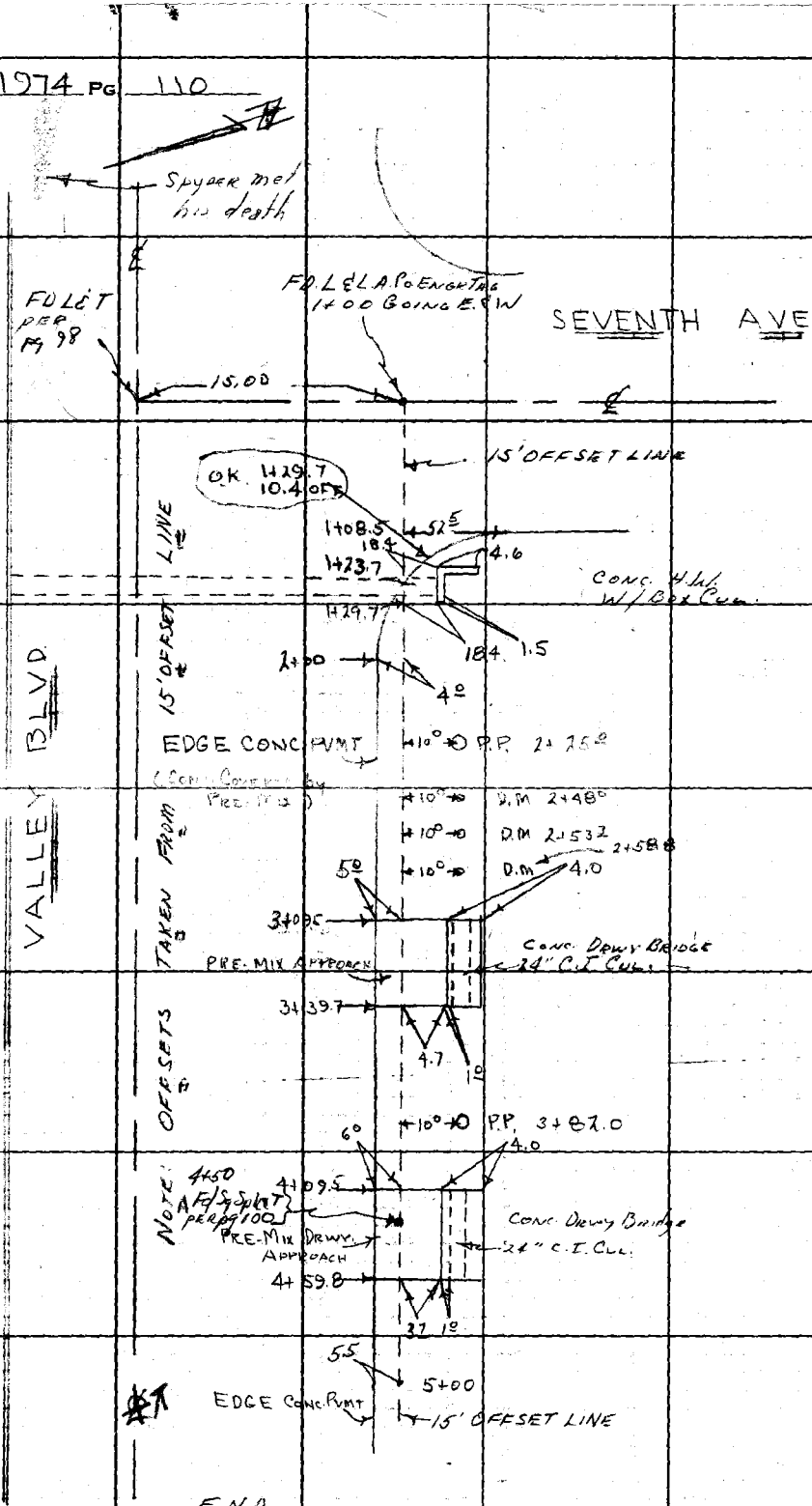

PLEASE RETURN TO
LOS ANGELES COUNTY ENGINEER
403 LOS ANGELES COUNTY ENGINEERING BLDG.
Do not extend this side of this line.

Note: Any Additions or Changes on This Sheet Must be Made or Circled in Red Ink With Date and Name of Person Making Change.

Notes Ck'd by
Map No.
Office Work
Checked
Date

JN: Tape Std °F
Surveyed by SPRIGGS
Notes Date '66
Indexed

JN. 4082.14

SEVENTH AVE. S.S.

LOCATION OF IMPROVEMENTS ON

SO. SIDE VALLEY BLVD FROM

℄ SEVENTH AVE ELY. 700'±

NOTE: OFFSETS TAKEN FROM 15' OFFSET LINE

SPRIGGS
WALSH
WORKMAN
SMITH

Note: Any Additions or Changes on this Sheet Must be Made or Circled in Red Ink With Date and Name of Person Making Change.

PLEASE RETURN TO
LOS ANGELES COUNTY ENGINEER
403 LOS ANGELES COUNTY ENGINEERING BLDG.

Do not extend this side of this line.

76F309S CE #310 1-65

F. B. 1974 PG 112



LOS ANGELES COUNTY ENGINEER
403 LOS ANGELES COUNTY ENGINEERING BLDG.
PLEASE RETURN TO
Do not extend this side of this line.
Note: Any Additions or Changes on This Sheet Must Be Made or Circled in Red Ink With Date and Name of Person Making Change.

Notes Ck'd by
Map No.
Office Work
Checked
Date

Survey of
JN 4082.4 Tape Std °F
Surveyed by Spriggs
Notes Date
Indexed H.L. OTT

F.B. 192 PG. 113

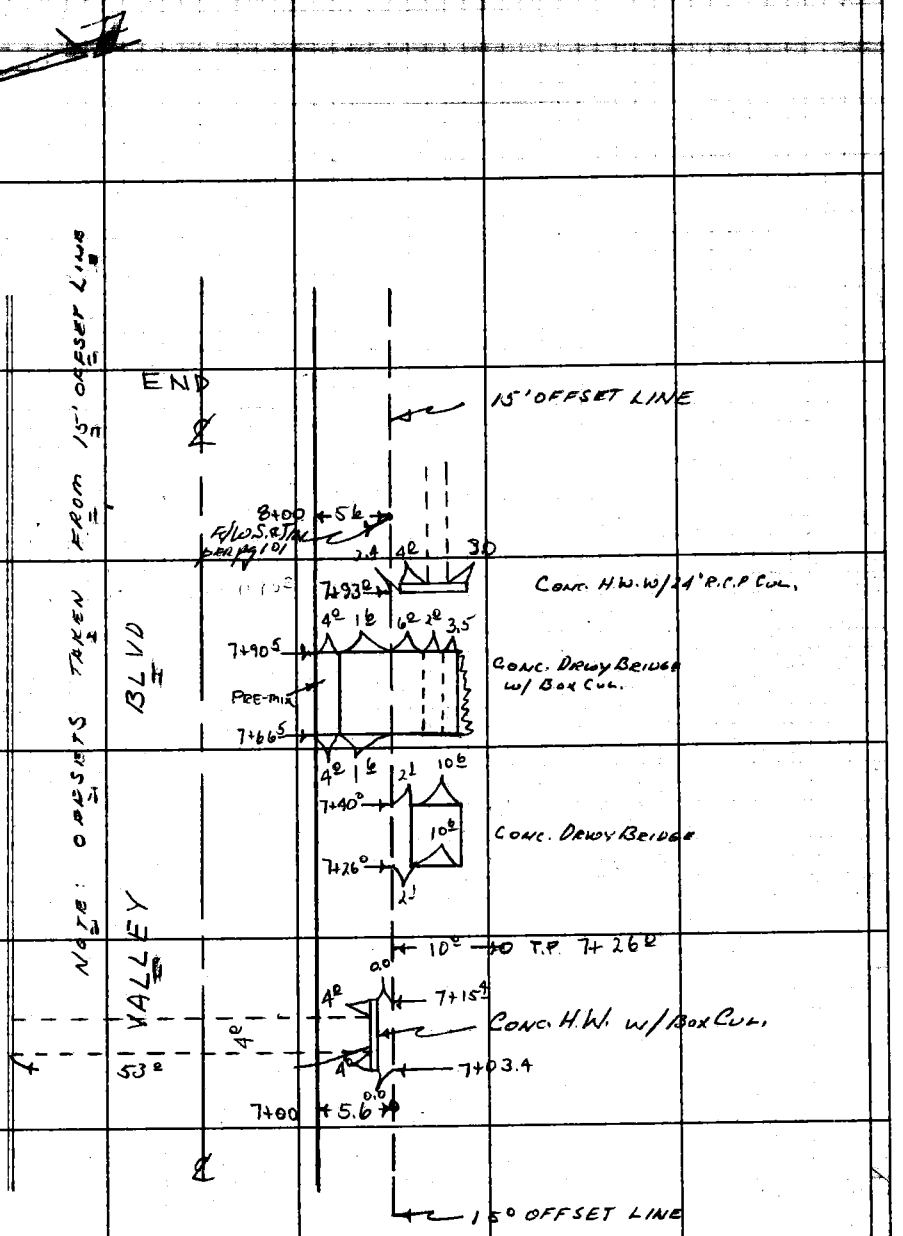

CONT TP PG 112

Note: Any Additions or Changes on This Sheet Must be Made or Circled in Red Ink With Date and Name of Person Making Change.

Do not extend notes this side of this line.

RETURN TO
LOS ANGELES COUNTY ENGINEER
700 LOS ANGELES COUNTY ENGINEERING BLDG.

76F309S CE #247—3-57

RETURN TO
LOS ANGELES COUNTY ENGINEER
700 LOS ANGELES COUNTY ENGINEERING BLDG.

Note: Any Additions or Changes on This Sheet Must be Made or Circled in Red Ink With Date and Name of Person Making Change.

Do not extend notes this side of this line.

F. B. 194 PG. 114

F. B. 1974 PG. 115

NOTES RED _____ JOB NO. _____ SURVEY OF 7th Ave S.S.
DATE _____
NOTES CHKD. _____ NOTES BY _____ DATE _____
DATE _____ INDEXED H. E. OTT DATE _____

DESCRIPTION	ADJ. ELEV.	3RD RUN	2ND RUN	DIFF.	1ST RUN	B.M.
N 0301.02						
7TH AVE S.S.						
BENCH LEVEL CIRCUIT FB1974-91,95						
TIE to CORPS OF ENGR DATUM						
FOR. CONST. B.Ms SET by						
CONTRACTOR (MACDONALD & KRUSE)						
SAN JOSE CK. CHANNEL (CONTRACT)						

NOTE: ANY ADDITIONS OR CHANGES ON THIS SHEET MUST BE MADE OR CIRCLED IN RED INK, WITH DATE AND NAME OF PERSON MAKING CHANGE.

Do not extend notes this side of this line

PLEASE RETURN TO
LOS ANGELES COUNTY SURVEYOR
725 LOS ANGELES COUNTY ENGINEERING BLDG.

768420 S & E-353 4-54

76S420 S & E-353 4-54

PLEASE RETURN TO
LOS ANGELES COUNTY SURVEYOR
725 LOS ANGELES COUNTY ENGINEERING BLDG.

NOTE: ANY ADDITIONS OR CHANGES ON THIS SHEET MUST BE MADE OR CIRCLED IN RED INK, WITH DATE AND NAME OF PERSON MAKING CHANGE.

Do not extend notes this side of this line

B.M.	1ST RUN	DIFF.	2ND RUN	3RD RUN	ADJ. ELEV.	DESCRIPTION
FD EA-61	295.695					BM EA 61 - Elev FB 1974-93
+	5.175		5.080			7th Ave & Proctor St - ℄ inter.
⊼	300.870	-0.280	-0.281			L.A. Co. Survey Cont. Mon in well
-	5.455		5.361			w/cover
T.P.	295.415					
+	4.599		4.521			
⊼	300.014	-0.539	-0.540			
-	5.138		5.061			
T.P.	294.876					
+	4.760		4.631			
⊼	299.636	-0.481	-0.482			
-	5.241		5.113			
T.P.	294.395					
+	4.852		4.661			
⊼	299.247	-0.396	-0.391			
-	5.248		5.052			
T.P.	293.999					
+	4.749		4.607			
⊼	298.748	-0.082	-0.082			
-	4.831		4.689			
T.P.	293.917					
+	3.311		3.479			
⊼	297.228	-2.178	-2.174			
-	5.489		5.653			
SET BM	291.739					BM Elev -FB
+	5.557		5.578			7th Ave & Don Julian Rd - 288' W.
⊼	297.296	+0.203	+0.206			℄ inter. & 22' So ℄ Don Julian
-	5.354		5.372			E. edge C.B. - Spk in Lead
T.P.	291.942					

JOB NO. 0301.02 SURVEY OF 7TH AVE S.S. NOTES RED
SURVEY BY SPRIGGS DATE
NOTES BY WALSH DATE 6-2-66 NOTES CHKD
INDEXED H.E. OTT DATE DATE

F.B. 1974 PG. 116

76S420 S & E-353 4-54

PLEASE RETURN TO
LOS ANGELES COUNTY SURVEYOR
725 LOS ANGELES COUNTY ENGINEERING BLDG.

NOTE: ANY ADDITIONS OR CHANGES ON THIS SHEET MUST BE MADE OR CIRCLED IN RED INK, WITH DATE AND NAME OF PERSON MAKING CHANGE.

Do not extend notes this side of this line

B.M.	1ST RUN	DIFF.	2ND RUN	3RD RUN	ADJ. ELEV.	DESCRIPTION
TP	291.942					1127
+	5.100		4.940			
⌅	297.042	-0.078	-0.077			
-	5.178		5.017			
Const TBM	291.864					Const TBM - Elev 291.93 FB
+	4.774		4.853			7th Ave & Don Julian Rd - 362'± So. ℄ [illegible]
⌅	296.638	-0.807	-0.808			℄ 1± E. ℄ Prod 7th Ave
-	5.581		5.661			Nail in W. side P.P. # 933941E
TP	291.057					
+	4.651		4.400			
⌅	295.708	-1.326	-1.322			
-	5.977		5.722			
TP	289.731					
+	5.298		5.269			933944 E
⌅	295.029	+1.993	1.989			
-	3.305		3.280			
Const BM	291.724					Const BM - Elev 292.40 - FB
+	5.330		5.421			7th Ave & Don Julian Rd - 1127'± So. ℄ Don[illegible]
⌅	297.054	+0.631	+0.632			℄ 1± E. ℄ Prod 7th Ave - W. Spk [illegible]
-	4.699		4.789			P.P. # 933944 E (Note: Pole appears
TP	292.355					have moved during const.)
+	5.279		5.235			
⌅	297.634	+1.187	+1.184			
-	4.092		4.051			
BM	293.542					BM - Corp. Engrs. [illegible] Disc - FB
+	3.989		4.100			7th Ave E. side - 200'± So. ℄ San Jose Cr[illegible]
⌅	297.531	-1.326	-1.324			1450'± So. ℄ Don Julian Rd - Corps. [illegible]
-	5.315		5.424			Brass Disc E. Cb 7th Ave - San J[illegible] Cr
TP	292.216					L.A. Dist.

NOTES RED _____ JOB NO. _____ SURVEY OF 7th Ave

NOTES CHKD. _____ NOTES BY [illegible] DATE [illegible]

DATE _____ INDEXED H.E. Ott DATE _____

F.B. 1974 PG. 117

769420 S & E-353 4-54

PLEASE RETURN TO
LOS ANGELES COUNTY SURVEYOR
725 LOS ANGELES COUNTY ENGINEERING BLDG.

NOTE: ANY ADDITIONS OR CHANGES ON THIS SHEET MUST BE MADE OR CIRCLED IN RED INK, WITH DATE AND NAME OF PERSON MAKING CHANGE.

Do not extend notes this side of this line

JOB NO. 0301.02 SURVEY OF 7TH AVE S.S.
SURVEY BY SPRISSS
NOTES BY WALSH DATE 6-2-66
INDEXED H. E. OTT DATE
NOTES RED DATE
NOTES CHKD DATE

F. B. 1974 PG. 118

B.M.	1ST RUN	DIFF.	2ND RUN	3RD RUN	ADJ. ELEV.	DESCRIPTION
TP	292.216					
+	4.295		4.356			
⊼	296.511	-0.496	-0.500			
−	4.791		4.856			
CONST BM	291.720					CONST B.M. ELEV FB
+	3.220		3.080			7TH AVE & DON JULIAN RD - 1127'± SO. & DON JULIAN
⊼	294.940	-0.404	-0.408			& 1'± E. & PROD 7TH AVE - W. SPIK IN W. SIDE.
−	3.624		3.488			P.P # 933944 E
T.P.	291.316					
+	4.149		4.288			
⊼	295.465	+0.795	+0.799			
−	3.354		3.489			
TP	292.111					
+	4.481		4.529			
⊼	296.592	-0.249	-0.250			
−	4.730		4.779			
CONST TBM	291.862					CONST TBM ELEV
+	5.029		5.070			7TH AVE & DON JULIAN RD - 362'± SO. & DON JULIAN
⊼	296.891	+0.064	+0.062			1'± E. & PROD 7TH AVE - N. 111 W. SIDE.
−	4.965		5.008			P.P # 933941 E.
TP	291.926					
+	5.350		5.282			
⊼	297.276	-0.198	-0.202			
−	5.548		5.480			
BM	291.728					BM ELEV
+	5.600		5.630			7TH AVE & DON JULIAN RD - 288'± W
⊼	297.328	+2.81	+2.179			& INTER. & 22' SO. & DON JULIAN RD
−	3.419		3.451			E. END C.B. - SPIK IN LEAD
TP	293.909					

76S420 S & E-353 4-54

PLEASE RETURN TO
LOS ANGELES COUNTY SURVEYOR
725 LOS ANGELES COUNTY ENGINEERING BLDG.

NOTE: ANY ADDITIONS OR CHANGES ON THIS SHEET MUST BE MADE OR CIRCLED IN RED INK, WITH DATE AND NAME OF PERSON MAKING CHANGE.

Do not extend notes this side of this line

B.M.	1ST RUN	DIFF.	2ND RUN	3RD RUN	ADJ. ELEV.	DESCRIPTION
TP	293.909					
+	4.687		4.919			
⊼	298596	+0.138	+0.140			
−	4.549		4.779			
T.P.	294.047					
+	5.266		5.100			
⊼	299.313	+0.390	+0.394			
−	4.876		4.706			
TP	294.437					
+	5.069		4.945			
⊼	299.506	+0.294	+0.293			
−	4.775		4.652			
TP	294.731					
+	5.244		5.139			
⊼	299.975	+0.754	+0.758			
−	4.490		4.381			
T.P.	295.485					
+	5.382		5.248			
⊼	300.867	+0.204	0.208			
−	5.178		5.040			
BM EA 61	295.689					BM EA 61 Elev 295.695 FD 1974-[illegible] 7TH AVE & PROCTOR AVE - ℄ INTER L.A. CO SURVEY CONT. MON. IN WELL W/[illegible]

NOTES RED ____ JOB NO. ____ SURVEY OF ____ 7TH AVE
DATE ____
NOTES CHKD. ____ NOTES BY WALSH DATE 12-2-76
DATE ____ INDEXED H. L. OTT DATE ____

F. B. 1974 PG. 119

F. B. Pg. 120

JOB NO. _____ SURVEY OF _____ NOTES RED. _____
SURVEY BY _____ DATE _____
NOTES BY _____ DATE _____ NOTES CHKD. _____
INDEXED H. E. OTT DATE _____ DATE _____

765420 S & E-353 4-54

PLEASE RETURN TO
LOS ANGELES COUNTY SURVEYOR
725 LOS ANGELES COUNTY ENGINEERING BLDG.

NOTE: ANY ADDITIONS OR CHANGES ON THIS SHEET MUST BE MADE OR CIRCLED IN RED INK, WITH DATE AND NAME OF PERSON MAKING CHANGE.

Do not extend notes this side of this line

B.M.	1ST RUN	DIFF.	2ND RUN	3RD RUN	ADJ. ELEV.	DESCRIPTION

F.B. 1974 PG. 121

Profile Notes Red_____ Plotted_____ Job No._____ Division No._____

X-Sec. Notes Chkd._____ Checked_____ Survey by_____ Notes_____ Date_____

No._____ Date_____ Date_____ Map No._____ Indexed H. E. OTT Date JUN 17 66

IN 4082.14

SEVENTH AVE S.S.

X-SECTIONS ON

SEVENTH AVE

FROM PROCTOR AVE

NLY TO VALLEY

STATION	B.S.	H.I.	F.S.	ELEV.

NOTE: ANY ADDITIONS OR CHANGES ON THIS SHEET MUST BE MADE OR CIRCLED IN RED INK, WITH DATE AND NAME OF PERSON MAKING CHANGE.

PLEASE RETURN TO
LOS ANGELES COUNTY ENGINEER
403 LOS ANGELES COUNTY ENGINEERING BLDG.

Do not extend notes this side of this line.

76-L-298 CE 307 2-63

X

76-L-298 CE 307 2-63

PLEASE RETURN TO
LOS ANGELES COUNTY ENGINEER
403 LOS ANGELES COUNTY ENGINEERING BLDG.

NOTE: ANY ADDITIONS OR CHANGES ON THIS SHEET MUST BE MADE OR CIRCLED IN RED INK, WITH DATE AND NAME OF PERSON MAKING CHANGE

Do not extend notes this side of this line.

F.B. 1974 PG. 22 | Job No. 4082 | Division No. | Notes Red | Plotted | Profile
Survey of 7TH AVE S.S. | Date | Date | No.
Survey by SPRIGGS | Notes Chkd. | Checked | X-Sec.
Indexed H.F. OTT | Date | Date | No.

STATION	B.S.	H.I.	F.S.	ELEV.	Lt	℄	Rt
BM EA 61				296.10	BM EA 61 - Elev 295.695 - FB 1974-53		
					7th AVE & PROCTOR AVE. - ℄ INTER		
					L.A. Co. Survey Cont. Mon. - IN WELL w/COVER		
14+00				296.39		℄ pvmt	
				296.34		10 3 Ed. pvmt	
				296.27		25° "	
				296.12		50° "	
				296.13		100 "	
				296.36	9.8 Ed. pvmt		
				296.29	25° pvmt		
				295.70	50° "		
				295.54	100° "		
14+11°				296.44		℄	
E Rim				296.11	11° Rim Elev. 296.11 MEAS. -5.65		461° MH
INLET E				288.96	290.46		
W. Rim				296.07	dia 1.50		
OUTLET W				288.90	INVERT El 288.96		
T.P.					Rim Elev. 296.07 MEAS -5.67		
					290.40		
					Dia -1.50		
					INVERT 288.90		

76-L-298 CE 307 2-63

PLEASE RETURN TO
LOS ANGELES COUNTY ENGINEER
403 LOS ANGELES COUNTY ENGINEERING BLDG.

NOTE: ANY ADDITIONS OR CHANGES ON THIS SHEET MUST BE MADE OR CIRCLED IN RED INK, WITH DATE AND NAME OF PERSON MAKING CHANGE.

Do not extend notes this side of this line.

STATION	B. S.	H. I.	F. S.	ELEV.	Lt	℄	Rt
1+11.0					11° M.H		
E Rim				296.43	Elev Rim 296.43		Elev Rim 296.38
INLET E				288.58	MEAS − 6.35		MEAS − 6.23
					290.08		290.15
N. Rim				296.38	DIA − 1.50		DIA − 0.67
INLET N				289.48	INVERT 288.58		INVERT 289.48
W. Rim				296.34	Elev Rim 296.34		
OUTLET W				288.45	MEAS − 6.39		
					289.95		
					DIA 1.50		
					INVERT 288.45		
1+ 20.3				293.0			24° F.L. Ditch
				293.0	22.5 F.L. Ditch		
1+50				296.58		℄	
				296.63			10° Ed Pvt
				296.0			16° Tp Dek
				293.6			24.5 Rot "
				293.6			27.5 " "
				295.8			31.5 Tp "
				295.2			50 FLAT
				296.47	9.8 Ed pvmt		
				295.5	16° Tp Brk		
				293.7	20° Dot Brk		
				293.7	23 " Brk		
				295.2	27 Tp		

Profile Notes Red Plotted Job No. Division No.
No. X-Sec. Notes Chkd. Checked Survey by Notes Date
No. Date Date Map No. Indexed Date
F.B. Pg.

76-L-298 CE 307 2-63

PLEASE RETURN TO
LOS ANGELES COUNTY ENGINEER
403 LOS ANGELES COUNTY ENGINEERING BLDG.

NOTE: ANY ADDITIONS OR CHANGES ON THIS SHEET MUST BE MADE OR CIRCLED IN RED INK, WITH DATE AND NAME OF PERSON MAKING CHANGE

Do not extend notes this side of this line.

STATION	B. S.	H. I.	F. S.	ELEV.	Lt	℄	RT
1+50				2952	50 FLAT		
2+00				29665		℄	
				29664			10^3 ED pvmt
				2960			17 Tp brk
				2934			25 Bot "
				2934			28 Bot "
				2952			32 Tp "
				2952			50 FLAT
				2953			100 "
				2957			200 "
				29659	9.6 Ed Pvmt		
				2958	17 Tp Brk		
				2940	20 Bot "		
				2940	23 " "		
				2953	26.5 Tp "		
				2951	50° FLAT		
				2951	100 "		
				2948	200 "		

F. B. 1974 Pg. 124 Job No. 4082.14 Division No. Notes Red. Plotted Profile
Survey of 7th Ave S.S. Date Date No.
Survey by Springs Notes Walsh Notes Chkd. Checked X-Sec.
Indexed H. E. OTT Date Date Date No.

76-L-298 CE 307 2-63

PLEASE RETURN TO
LOS ANGELES COUNTY ENGINEER
403 LOS ANGELES COUNTY ENGINEERING BLDG.

NOTE: ANY ADDITIONS OR CHANGES ON THIS SHEET MUST BE MADE OR CIRCLED IN RED INK, WITH DATE AND NAME OF PERSON MAKING CHANGE.

Do not extend notes this side of this line.

STATION	B. S.	H. I.	F. S.	ELEV.	Lt	℄	Rt
2+50				296.78		℄	
				296.73			10.2 ED Pvmt
				296.3			17.5 Tp Brk
				293.7			26.0 Bot "
				293.7			29.0 Bot "
				295.8			33.0 Tp "
				295.3			50 Flat
				296.73	9.8 ED Pvmt		
				295.8	17° Tp Brk		
				294.1	21 Bot "		
				294.1	24 " "		
				295.0	26.5 Tp "		
				295.4	50° Flat		
3+00				296.91		℄	
				296.85			10.5 ED Pvmt
				296.00			19° Tp brk
				294.1			25.5 bot Brk
				294.1			28.5 Bot "
				295.7			34 Tp "
				295.7			50° Flat

Profile Notes Red ____ Plotted ____ Job No. ____ Division No. ____
X-Sec. Notes Chkd. ____ Checked ____ Survey by S[illegible] Notes ____ Date ____
No. ____ Date ____ Date ____ Map No. ____ Indexed H. F. [illegible] Date ____
F. B. ____ Pg. ____

76-L-298 CE 307 2-63

PLEASE RETURN TO
LOS ANGELES COUNTY ENGINEER
403 LOS ANGELES COUNTY ENGINEERING BLDG.

NOTE: ANY ADDITIONS OR CHANGES ON THIS SHEET MUST BE MADE OR CIRCLED IN RED INK, WITH DATE AND NAME OF PERSON MAKING CHANGE

Do not extend notes this side of this line.

STATION	B.S.	H.I.	F.S.	ELEV.	Lt	℄ Rt
3+00				29[illegible]88	9.6 ED PVmt	
				29[illegible]9	16 Tp brk	
				29[illegible]3	21 bot "	
				29[illegible]3	24 " "	
				29[illegible]3	27 Tp "	
				29[illegible]3	50° FLAT	
3+50				29[illegible]96		℄
				29[illegible]87		10.5 ED PVmt
				29[illegible]4		18.5 Tp brk
				29[illegible]2		25 bot "
				29[illegible]2		29 " "
				29[illegible]7		34.5 Tp "
				29[illegible]6		50 Flat
				29[illegible]95	9.6 ED Pvmt	
				29[illegible]2	17.5 Tp brk	
				29[illegible]3	21 bot "	
				29[illegible]3	24 " "	
				29[illegible]5	27 Tp "	
				29[illegible]5	FLAT	

F.B. 1974 Pg. 126 Job No. 408214 Division No. ____ Notes Red ____ Plotted ____ Profile ____
Survey of 7th Ave S.S. Date ____ Date ____ No. ____
Survey by Springs Notes [illegible] Notes Chkd. ____ Checked ____ X-Sec. ____
Indexed H.F. Ott Date ____ Date ____ No. ____

76-L-298 CE 307 2-63

PLEASE RETURN TO
LOS ANGELES COUNTY ENGINEER
403 LOS ANGELES COUNTY ENGINEERING BLDG.

NOTE: ANY ADDITIONS OR CHANGES ON THIS SHEET MUST BE MADE OR CIRCLED IN RED INK, WITH DATE AND NAME OF PERSON MAKING CHANGE.

Do not extend notes this side of this line.

STATION	B. S.	H. I.	F. S.	ELEV.	Lt	℄	Rt
3+670				294.2			27° FL 18" Pipe
3+80.7				294.3			27° FL 18" Pipe
4+00				297.15		℄	
				297.13			10.5 Ed Pvmt
				296.4			17° Tp brk
				294.9			22° bot "
				294.7			29° bot "
				295.7			34 Tp "
				296.0			50 Flat
				295.9			100 "
				296.2			200 "
				297.09	9.4 Ed Pvmt		
				296.3	16.5 Tp brk		
				294.4	20 bot "		
				294.4	23 " "		
				295.2	26 Tp "		
				295.7	50 Flat		
				295.7	100 "		
				295.4	200 "		

Profile Notes Red Plotted Job No. Division No.
No. X-Sec. Notes Chkd. Checked Survey by Notes Date
No. Date Date Map No. Indexed H. E. Ott Date
F. B. Pg.

76-L-298 CE 307 2-63

PLEASE RETURN TO
LOS ANGELES COUNTY ENGINEER
403 LOS ANGELES COUNTY ENGINEERING BLDG.

NOTE: ANY ADDITIONS OR CHANGES ON THIS SHEET MUST BE MADE OR CIRCLED IN RED INK, WITH DATE AND NAME OF PERSON MAKING CHANGE

Do not extend notes this side of this line.

STATION	B.S.	H.I.	F.S.	ELEV.	Lt	℄ Rt
4+50				29[illegible]27		℄
				29[illegible]26		10.6 Ed. Pvmt
				29[illegible]00		18 Tp brk
				294[illegible]6		23 bot "
				294[illegible]6		26 bot "
				296[illegible]0		31 Tp "
				29[illegible]1		50.0 Flat
				29[illegible]23	9.5 Ed pvmt	
				29[illegible]4	16 Tp brk	
				294[illegible]3	20 bot "	
				294[illegible]3	23 bot "	
				29[illegible]6	27 Tp "	
				29[illegible]6	50 Flat	
5+00				297[illegible]35		℄
				297[illegible]31		10.6 Ed. pvmt
				296[illegible]7		17.5 Tp brk
				294[illegible]9		23.0 bot "
				294[illegible]9		26 bot "
				296[illegible]0		31.5 Tp "
				296[illegible]0		50 Flat

F.B. 1974 PG. 128
Job No. 4082.14 Division No. ____ Notes Red ____ Plotted ____ Profile ____
Survey of 7th Ave S.S. Date ____ Date ____ No. ____
Survey by Spriggs Notes Walsh Notes Chkd. ____ Checked ____ X-Sec. ____
Indexed H. E. Ott Date ____ Date ____ No. ____

76-L-298 CE 307 2-63

PLEASE RETURN TO
LOS ANGELES COUNTY ENGINEER
403 LOS ANGELES COUNTY ENGINEERING BLDG.

NOTE: ANY ADDITIONS OR CHANGES ON THIS SHEET MUST BE MADE OR CIRCLED IN RED INK, WITH DATE AND NAME OF PERSON MAKING CHANGE.

Do not extend notes this side of this line.

STATION	B. S.	H. I.	F. S.	ELEV.	Lt	℄	Rt
5+00				297.33	9.4 FD Pvmt		
				296.6	17½ Tp brk		
				294.5	20° but "		
				294.5	23 but "		
				295.6	27° Tp "		
				295.6	50 FLAT		
5+50				297.36		℄	
				297.31			10.6 FD pvmt
				296.5			18 Tp brk
				295.2			23 but "
				295.2			27 but "
				296.0			31 Tp "
				296.0			50° FLAT
				297.34	9.4 FD Pvmt		
				296.6	17 Tp brk		
				294.7	21 but brk		
				294.7	24 " "		
				295.8	26 Tp "		
				295.8	50 FLAT		

Profile No. ____ Notes Red ____ Plotted ____ Job No. ____ Division No. ____

X-Sec. No. ____ Notes Chkd. ____ Checked ____ Survey by ____ Notes ____ Date ____

Date ____ Date ____ Map No. ____ Index H E OIT Date ____

F.B. ____ Pg. ____

76-L-298 CE 307 2-63

PLEASE RETURN TO
LOS ANGELES COUNTY ENGINEER
403 LOS ANGELES COUNTY ENGINEERING BLDG.

NOTE: ANY ADDITIONS OR CHANGES ON THIS SHEET MUST BE MADE OR CIRCLED IN RED INK, WITH DATE AND NAME OF PERSON MAKING CHANGE

Do not extend notes this side of this line.

STATION	B.S.	H.I.	F.S.	ELEV.	Lt	℄ Rt
6+00				297.41		℄
				297.36		10.9 ED. PVMT
				296.6		18 Tp brk
				295.7		23 bot "
				295.4		28 bot "
				296.1		30 Tp "
				295.8		50 FLAT
				295.9		100 "
				296.2		200 "
				297.38	9.4 ED. PVMT	
				296.5	16.5 Tp brk	
				294.7	20.5 bot "	
				294.7	23.5 bot "	
				296.0	25.5 Tp "	
				295.9	50 FLAT	
				296.2	100 "	
				296.2	200 "	

F.S. 1974 Pg. 130 Job No. 4082.14 Division No. ____ Notes Red ____ Plotted ____ Profile ____
Survey of 7th Ave S.S. Date ____ Date ____ No. ____
Survey by Spriggs Notes Walsh Notes Chkd. ____ Checked ____ X-Sec. ____
Indexed H. E. Ott Date ____ Date ____ No. ____

76-L-298 CE 307 2-63

PLEASE RETURN TO
LOS ANGELES COUNTY ENGINEER
403 LOS ANGELES COUNTY ENGINEERING BLDG.

NOTE: ANY ADDITIONS OR CHANGES ON THIS SHEET MUST BE MADE OR CIRCLED IN RED INK, WITH DATE AND NAME OF PERSON MAKING CHANGE.

Do not extend notes this side of this line.

STATION	B. S.	H. I.	F. S.	ELEV.	Lt	℄	Rt
6+50				297 48		℄	
				297 41			10.9 ED. Pvmt
				296 8			19 Tp brk
				295 4			23 bot "
				295 4			28 " "
				296 2			30 Tp "
				296 1			50 FLAT
				297 44	9.3 ED Pvmt		
				296 5	17.5 Tp brk		
				295 0	20.5 bot "		
				295 0	23.5 " "		
				296 0	25 Tp "		
				296 0	50 FLAT		
7+00				297 54		℄	
				297 44			11° ED Pvmt
				297 0			18 Tp brk
				295 9			23° bot "
				295 9			27° bot "
				296 4			30 Tp "
				296 4			50 FLAT

Profile Notes Red ____ Plotted ____ Job No. ____ Division No. ____
No. ____ X-Sec. ____ Notes Chkd. ____ Checked ____ Survey by ____ Notes ____ Date ____
No. ____ Date ____ Date ____ Map No. ____ Indexed H. E. OTT Date ____

F.B. 1071 PG.

76-L-298 CE 307 2-63

PLEASE RETURN TO
LOS ANGELES COUNTY ENGINEER
403 LOS ANGELES COUNTY ENGINEERING BLDG.

NOTE: ANY ADDITIONS OR CHANGES ON THIS SHEET MUST BE MADE OR CIRCLED IN RED INK, WITH DATE AND NAME OF PERSON MAKING CHANGE

Do not extend notes this side of this line.

STATION	B.S.	H.I.	F.S.	ELEV.	Lt	℄	Rt
7+00				297.49	9 Ed. Pvmt		
				296.6	16 Tp. bvk		
				295.1	20° bot "		
				295.1	23° " "		
				296.4	24 Tp. "		
				296.4	50° Flat		
7+50				297.58		℄	
				297.54			11° Ed. Pvmt
				297.1			17.5 Tp. bvk.
				296.9			23 bot "
				296.9			28 " "
				296.5			30 Tp. "
				296.5			50° Flat
				297.55	9.3 Ed. pvmt		
				296.7	17° Tp. bvk		
				295.0	19.5 bot "		
				295.0	22.5 " "		
				296.3	24 Tp. "		
				296.3	50° Flat		

F.B. 1974 Pg. 132 Job No. 408214 Division No. ____ Notes Red ____ Plotted ____ Profile ____
Survey of 7th Ave S.S. Date ____ Date ____ No. ____
Survey by Spriggs Notes Walsh Notes Chkd. ____ Checked ____ X-Sec. ____
Indexed H.E. Ott Date ____ Date ____ No. ____

76-L-298 CE 307 2-63

PLEASE RETURN TO
LOS ANGELES COUNTY ENGINEER
403 LOS ANGELES COUNTY ENGINEERING BLDG.

NOTE: ANY ADDITIONS OR CHANGES ON THIS SHEET MUST BE MADE OR CIRCLED IN RED INK, WITH DATE AND NAME OF PERSON MAKING CHANGE.

Do not extend notes this side of this line.

STATION	B. S.	H. I.	F. S.	ELEV.	Lt	℄	Rt
8+00				297.66		℄	
				297.62		11° Ed. pvmt	
				297.2		17.5 Tp. brk	
				296.2		22° bot. brk	
				296.2		28 " "	
				296.8		31.5 Tp. "	
				296.8		50° Flat	
				297.62	9.0 Ed. pvmt		
				297.0	18 Tp. brk		
				295.2	20.5 bot. brk		
				295.2	27 " "		
				296.8	30° Tp. "		
				296.8	50° Flat		
8+50				297.81		℄	
				297.78		11° Ed. pvmt	
				296.9		18.5 Tp. brk	
				296.3		21° bot. "	
				296.3		26° " "	
				296.8		28 Tp. "	
				296.8		50° Flat	

X

Profile Notes Red ____ Plotted ____ Job No. ____ Division No. ____ F. B. ____
X-Sec. Notes Chkd. ____ Checked ____ Survey by ____ Notes ____ Pg. ____
No. ____ Date ____ Date ____ Map No. ____ Indexed H. E. OTT Date ____ Date ____

76-L-298 CE 307 2-63

PLEASE RETURN TO
LOS ANGELES COUNTY ENGINEER
403 LOS ANGELES COUNTY ENGINEERING BLDG.

NOTE: ANY ADDITIONS OR CHANGES ON THIS SHEET MUST BE MADE OR CIRCLED IN RED INK, WITH DATE AND NAME OF PERSON MAKING CHANGE

Do not extend notes this side of this line.

STATION	B.S.	H.I.	F.S.	ELEV.	Lt	℄	Rt
8+50				297.75	9.0 Ed pvmt		
				297.0	18.5 Tp brk		
				297.5	23.0 bot "		
				295.5	28 " "		
				296.8	31 Tp "		
				296.8	50 Flat		
8+75				295.2	23.5 F.L. Box		
9+00				297.99		℄	
				297.95			11 Ed. Pvmt
				297.3			17.0 Tp brk
				296.4			21 bot "
				296.4			25.5 " "
				297.1			30 Tp "
				297.4			50 Flat
				297.0			100 "
				297.2			200 "

F.B. 1974 Pg. 134 Job No. 408214 Division No. ____ Notes Red ____ Plotted ____ Profile ____
Survey of 7th Ave S.S. Date ____ Date ____ No. ____
Survey by Spriggs Notes Walsh Notes Chkd. ____ Checked ____ X-Sec. ____
Indexed H.E. Ott Date ____ Date ____ No. ____

76-L-298 CE 307 2-63

PLEASE RETURN TO
LOS ANGELES COUNTY ENGINEER
403 LOS ANGELES COUNTY ENGINEERING BLDG.

NOTE: ANY ADDITIONS OR CHANGES ON THIS SHEET MUST BE MADE OR CIRCLED IN RED INK, WITH DATE AND NAME OF PERSON MAKING CHANGE.

Do not extend notes this side of this line.

STATION	B. S.	H. I.	F. S.	ELEV.	LT	℄	RT
9400				297.95	9° Ed pvmt		
				297.79	18.5 Ed bridge		
				297.81	29.5 " "		
				297.90	50° FLAT		
				298.00	100° "		
				297.8	200° "		
9413				295.5	23° FL Box		
9460				298.10		℄	
				298.07		11 Ed pvmt	
				297.8		16.5 Tp bot	
				296.8		21.5 bot "	
				296.8		26.5 bot "	
				297.1		29.5 Tp "	
				297.1		50 FLAT	
				298.08	8.8 Ed pvmt		
				297.7	16.5 Tp bot		
				295.7	20.5 bot "		
				295.7	26 " "		
				297.4	29 Tp "		
				297.4	50 FLAT		

Profile Notes Red Plotted Job No. Division No.
X-Sec. Notes Chkd. Checked Survey by Notes Date
No. Date Date Map No. Indexed F. OIT Date
F. B. Pg.

76-L-298 CE 307 2-63

PLEASE RETURN TO
LOS ANGELES COUNTY ENGINEER
403 LOS ANGELES COUNTY ENGINEERING BLDG.

NOTE: ANY ADDITIONS OR CHANGES ON THIS SHEET MUST BE MADE OR CIRCLED IN RED INK, WITH DATE AND NAME OF PERSON MAKING CHANGE

Do not extend notes this side of this line.

STATION	B.S.	H.I.	F.S.	ELEV.	Lt	℄ Rt
9+76.5				2954	24° FL Box	
9+92				2954	24° FL "	
10+00				2955		℄
				2958		11 Ed pvmt
				2980		17 Tp. bvh
				2970		22 bot "
				2970		27 " "
				2973		31 Tp "
				2975		50° FLAT
				2972		100 "
				2975		200 "
				2955	8.9 Ed pvmt	
				2976	17 Tp bvh	
				2955	21.5 bot "	
				2955	26 " "	
				2973	29 Tp "	
				2973	50' FLAT	

F.B. 1974 Pg. 136 Job No. 408214 Division No. Notes Red Plotted Profile
Survey of 7th Ave S.S. Date Date No.
Survey by Spriggs Notes Walsh Notes Chkd. Checked X-Sec.
Indexed H. E. Ott Date Date No.

76-L-298 CE 307 2-63

PLEASE RETURN TO
LOS ANGELES COUNTY ENGINEER
403 LOS ANGELES COUNTY ENGINEERING BLDG.

NOTE: ANY ADDITIONS OR CHANGES ON THIS SHEET MUST BE MADE OR CIRCLED IN RED INK, WITH DATE AND NAME OF PERSON MAKING CHANGE.

Do not extend notes this side of this line.

H_0 #137 298.50

STATION	B. S.	H. I.	F. S.	ELEV.	Lt	℄	Rt
10+50				298.37		℄	
				298.32			11° Ed Pvmt
				298.0			17° Tp brk
				297.2			22.5 bot "
				297.2			27° " "
				297.4			28.5 Tp "
				297.7			50° FLAT
				298.36	8.9 Ed pvmt		
				298.2	17.5 Tp brk		
				295.5	22.5 bot "		
				295.5	25.5 " "		
				297.6	30° Tp "		
				297.7	50° FLAT		
10+62				295.5	24.7 FL Box Pul		
10+78.5				295.5	24.7 " " "		

Profile Notes Red Plotted Job No. Division No.
No. X-Sec. Notes Chkd. Checked Survey by Notes Date
No. Date Date Map No. Indexed H. F. OTT Date
F. B. Pg.

76-L-298 CE 307 2-63

PLEASE RETURN TO
LOS ANGELES COUNTY ENGINEER
403 LOS ANGELES COUNTY ENGINEERING BLDG.

NOTE: ANY ADDITIONS OR CHANGES ON THIS SHEET MUST BE MADE OR CIRCLED IN RED INK. WITH DATE AND NAME OF PERSON MAKING CHANGE

Do not extend notes this side of this line.

STATION	B.S.	H.I.	F.S.	ELEV.	Lt	℄	Rt
11+00				298 55		℄	
				298 45			11.2 Ed. pvmt
				298 1			17.5 Tp. brk
				297 3			21.5 Bot "
				297 3			27.0 " "
				297 8			29.5 Tp. "
				297 7			50° Flat
				297 6			100 "
				297 6			200 "
				298 53	8.8 Edge pvmt		
				297 9	16.5 Tp. brk.		
				295 7	22.0 bot. "		
				295 7	25.0 " "		
				297 6	29 Tp. "		
				298 0	45 Flat		

F.B. 1974 PG. 138
Job No. 408214 Division No. ____ Notes Red ____ Plotted ____ Profile ____
Survey of 7th Ave S.S. Date ____ Date ____ No. ____
Survey by Springer Notes Walsh Notes Chkd. ____ Checked ____ X-Sec. ____
Indexed H. E. OTT Date ____ Date ____ No. ____

76-L-298 CE 307 2-63

PLEASE RETURN TO
LOS ANGELES COUNTY ENGINEER
403 LOS ANGELES COUNTY ENGINEERING BLDG.

NOTE: ANY ADDITIONS OR CHANGES ON THIS SHEET MUST BE MADE OR CIRCLED IN RED INK. WITH DATE AND NAME OF PERSON MAKING CHANGE.

Do not extend notes this side of this line.

STATION	B. S.	H. I.	F. S.	ELEV.	Lt	℄	Rt
11+30				298 59	/	℄	
				298 60	8.9 edge pvmt		
				298 37	18.5 Ed bridge		
				297 90	26.5 " "		
				298 35	50.0 drwy		
				298 48	100 "		
				298 48	200 "		
				298 60	300 "		
				298 7	358 back lot line		
11+50				298 64		℄	
				298 57			11.3 ed pvmt
				298 3			16.5 Tp brk
				297 3			21.0 bot "
				297 3			26° " "
				297 9			28° Tp "
				297 9			50° FLAT
				298 62	8.9 ED pvmt		
				298 3	17° Tp brk		
				295 9	21.5 bot "		
				295 9	25.5 " "		
				297 7	28° Tp "		
				298 2	50° Flat		

DRWY FOR 12 UNITS

Profile Notes Red ____ Plotted ____ Job No. ____ Division No. ____

X-Sec. Notes Chkd. ____ Checked ____ Survey by ____ Notes ____ Date ____

No. ____ Date ____ Date ____ Map No. ____ Indexed ____ Date ____

F. B. ____ Pg. 120

76-L-298 CE 307 2-63

PLEASE RETURN TO
LOS ANGELES COUNTY ENGINEER
403 LOS ANGELES COUNTY ENGINEERING BLDG.

NOTE: ANY ADDITIONS OR CHANGES ON THIS SHEET MUST BE MADE OR CIRCLED IN RED INK, WITH DATE AND NAME OF PERSON MAKING CHANGE

Do not extend notes this side of this line.

STATION	B. S.	H. I.	F. S.	ELEV.	Lt	℄	Rt
12+00				298.82		℄	
				298.80			11.4 ed. pvmt
				298.4			17.5 Tp. bnk
				297.5			21.0 bot "
				297.5			25.5 " "
				298.0			28 Tp "
				298.2			50 Flat
				297.7			100 "
				297.9			200 "
				298.77	8.7 ed pvmt		
				298.4	16.6 Tp. bnk		
				298.8	22.0 bot "		
				298.8	25.5 bot		
				297.8	28.5 Tp "		
				298.37	50 Flat		
				298.37	100 "		
				298.6	200 "		
12+21.5				296.60	22.7 FL Box Cut		
12+38.0				296.60	22.7 FL " "		

F. B. 1974 Pg. 140
Job No. 4082.14
Division No.
Notes Red.
Plotted
Profile
Survey of 7th Ave S.S.
Date
Date
No.
Survey by Springs
Notes Walsh
Notes Chkd.
Checked
X-Sec.
Indexed H. E. Ott
Date
Date
No.

76-L-298 CE 307 2-63

PLEASE RETURN TO
LOS ANGELES COUNTY ENGINEER
403 LOS ANGELES COUNTY ENGINEERING BLDG.

NOTE: ANY ADDITIONS OR CHANGES ON THIS SHEET MUST BE MADE OR CIRCLED IN RED INK, WITH DATE AND NAME OF PERSON MAKING CHANGE.

Do not extend notes this side of this line.

STATION	B. S.	H. I.	F. S.	ELEV.	Lt	℄	Rt
12+50				299 09		℄	
				299 09			11.4 ed pvmt
				298 6			17.5 Tp brk
				297 5			21.0 bot "
				297 5			25.5 " "
				298 6			28.5 Tp "
				298 2			50 Flat
				299 03	8.7 ed pvmt		
				298 9	16.0 Tp brk		
				296 4	22.5 bot "		
				296 4	27.5 " "		
				298 2	30.5 Tp "		
				298 5	50.0 FLAT		

Profile Notes Red ____ Plotted ____ Job No. ____ Division No. ____

X-Sec. Notes Chkd. ____ Checked ____ Survey by ____ Notes ____ Date ____

No. ____ Date ____ Date ____ Map No. ____ Indexed ____ Date ____

F. B. 1074 PG. 1

76-L-298 CE 307 2-63

PLEASE RETURN TO
LOS ANGELES COUNTY ENGINEER
403 LOS ANGELES COUNTY ENGINEERING BLDG.

NOTE: ANY ADDITIONS OR CHANGES ON THIS SHEET MUST BE MADE OR CIRCLED IN RED INK, WITH DATE AND NAME OF PERSON MAKING CHANGE

Do not extend notes this side of this line.

STATION	B. S.	H. I.	F. S.	ELEV.	Lt	℄ Rt
13+00				29[illegible]35		℄
				29[illegible]36		11.4 ed. pvmt
				29[illegible]9		18 Tp. brk
				29[illegible]4		21.5 bot "
				29[illegible]4		26.5 " "
				29[illegible]4		28.5 Tp. "
				29[illegible]4		50° FLAT
				29[illegible]4		100 "
				29[illegible]4		200 "
				29[illegible]30	8.7 ed. pvmt	
				2991	16.5 Tp. brk	
				29[illegible]4	21.5 bot "	
				29[illegible]4	25.5 " "	
				29[illegible]9	27.0 Tp. "	
				29[illegible]65	33.5 ed. pvmt	
				29[illegible]28	96.5 ed. bldg	
13+34.5				29[illegible]4	23.7 F.L. Box Cul	

F.B. 1974 Pg. 142 Job No. 408214 Division No. Notes Red Plotted Profile
Survey of 7th Ave S.S. Date Date No. X-Sec.
Survey by SPRIGGS Notes W/ALSH Notes Chkd. Checked
Indexed H.E. OTT Date Date Date No.

76-L-298 CE 307 2-63

PLEASE RETURN TO
LOS ANGELES COUNTY ENGINEER
403 LOS ANGELES COUNTY ENGINEERING BLDG.

NOTE: ANY ADDITIONS OR CHANGES ON THIS SHEET MUST BE MADE OR CIRCLED IN RED INK, WITH DATE AND NAME OF PERSON MAKING CHANGE.

Do not extend notes this side of this line.

STATION	B. S.	H. I.	F. S.	ELEV.	Lt	℄	Rt
13+50				299.71		℄	
				299.67			11.4 ed pvmt
				299.1			18.0 Tp brk
				297.8			22.0 bot "
				297.8			27.0 bot "
				298.9			29.5 Tp "
				298.7			50' Flat
				299.68	8.6 ed pvmt		
				299.51	20.8 Ed bridge		
				299.45	26.6 " "		
				298.91	43.0 pvmt		
13+59.0				296.4	23.2 F.L. Box Cul		

Profile Notes Red ____ Plotted ____ Job No. ____ Division No. ____ F. B. ____ PG. ____

X-Sec. Notes Chkd. ____ Checked ____ Survey by ____ Notes ____ Date ____

No. ____ Date ____ Date ____ Map No. ____ Indexed H. E. OH Date ____

76-L-298 CE 307 2-63

PLEASE RETURN TO
LOS ANGELES COUNTY ENGINEER
403 LOS ANGELES COUNTY ENGINEERING BLDG.

NOTE: ANY ADDITIONS OR CHANGES ON THIS SHEET MUST BE MADE OR CIRCLED IN RED INK. WITH DATE AND NAME OF PERSON MAKING CHANGE

Do not extend notes this side of this line.

STATION	B.S.	H.I.	F.S.	ELEV.	Lt	℄	Rt
14+00				300 10		℄	
				300 05			11.5 ed pvmt
				299 6			17.5 Tp brk
				299 3			22.0 Bot "
				299 3			27.5 Bot "
				299 4			30.5 Tp
				2 2			50° Flat
				299 9			100 "
				29 0			200 "
				300 06	8.6 ed pvmt		
				299 6	18° Tp brk		
				29 7	21° bot "		
				29 9	25 " "		
				299 5	29° Tp "		
				299 9	50° Flat		
				299 8	100 "		
				299 7	136 "		

F.B. 1974 Pg. 144 Job No. 4082 Division No. Notes Red Plotted Profile
Survey of 7th Ave S.S. Date Date No.
Survey by Spriggs Notes Walsh Notes Chkd. Checked X-Sec.
Indexed H. F. Ott Date Date Date No.

76-L-298 CE 307 2-63

PLEASE RETURN TO
LOS ANGELES COUNTY ENGINEER
403 LOS ANGELES COUNTY ENGINEERING BLDG.

NOTE: ANY ADDITIONS OR CHANGES ON THIS SHEET MUST BE MADE OR CIRCLED IN RED INK, WITH DATE AND NAME OF PERSON MAKING CHANGE.

Do not extend notes this side of this line.

STATION	B. S.	H. I.	F. S.	ELEV.	Lt	℄	Rt
14+25				300 26		℄	
				300 20			13.2 Ed Pvmt
				300 19	10.6 Ed pvmt		
14+42.3				297 09	26° F.L. Box Cul. Outlet 4.5 x 1.5		
14+50				300 39		℄	
14+53				297 90			Inlet 18" C.M.P. F.L.
14+60.91	1+00	E&W.		300 39		℄	
14+ 68				300 57		℄	edge Conc.
14 +76				300 74		℄	Inter.
14+90				300 82		℄	Traveled Rd (Valle
15+14.2				300 25		℄	prod edge pvmt [illegible]
15+14.2				300 90		℄	" Tp. ck
15+16.2				297 35	24° F.L. Box Cul. 4.5 x 1.5		
BM 11-116B				299 60	BM 11-116B (Puente D-8) 1963 Adj - Elev 299.618		
					FB 944-47 - Valley Blvd & 7th Ave - on ℄ Pro		
					of 7th Ave - 34.5 Nly. ℄ Valley Blvd. - L.A. Co		
					Traverse Sta. in well w/ cover		

Profile Notes Red Plotted Job No. Division No.
X-Sec. Notes Chkd. Checked Survey by Notes Date 6-3-66
No. Date Date Map No. Index M. E. OTT Date
F.B. PG.

F.B. 1974 PG. 146 Job No. Division No. Notes Red Plotted Profile

Survey of Date Date No.

Survey by Notes Notes Chkd. Checked X-Sec.

Indexed H. E. OTT Date Date Date No.

STATION	B.S.	H.I.	F.S.	ELEV.

Do not extend notes this side of this line.

PLEASE RETURN TO
LOS ANGELES COUNTY ENGINEER
403 LOS ANGELES COUNTY ENGINEERING BLDG.

NOTE: ANY ADDITIONS OR CHANGES ON THIS SHEET MUST BE MADE OR CIRCLED IN RED INK, WITH DATE AND NAME OF PERSON MAKING CHANGE

76-L-298 CE 307 2-63

F. B. 1074 PG. 147

Profile No. ____ Notes Red ____ Date ____ Plotted ____ Date ____ Job No. ____ Division No. ____

X-Sec. No. ____ Notes Chkd. ____ Date ____ Checked ____ Date ____ Survey by [illegible] Map No. ____ Notes [illegible] Date 6-3-66 Indexed H. E. OTT Date ____

JN 1082 M

7TH AVE S S

X - SECTIONS S. SIDE VALLEY BLVD.

FROM ℄ 7th AVE WLY 350'±

STATION	B. S.	H. I.	F. S.	ELEV.

NOTE: ANY ADDITIONS OR CHANGES ON THIS SHEET MUST BE MADE OR CIRCLED IN RED INK, WITH DATE AND NAME OF PERSON MAKING CHANGE.

PLEASE RETURN TO
LOS ANGELES COUNTY ENGINEER
403 LOS ANGELES COUNTY ENGINEERING BLDG.

Do not extend notes this side of this line.

76-L-298 CE 307 2-63

X

76-L-298 CE 307 2-63

PLEASE RETURN TO
LOS ANGELES COUNTY ENGINEER
403 LOS ANGELES COUNTY ENGINEERING BLDG.

NOTE: ANY ADDITIONS OR CHANGES ON THIS SHEET MUST BE MADE OR CIRCLED IN RED INK, WITH DATE AND NAME OF PERSON MAKING CHANGE

Do not extend notes this side of this line.

STATION	B.S.	H.I.	F.S.	ELEV.	L+	℄	R+
BM 11-116B					BM 11-116B (PUENTE D-8) 1963 AN		
					Elev 299.61 - FB 944-47 - VALLEY BLVD		
					& 7th AVE - 34.5' N'ly ℄ VALLEY BLVD -		
					L.A. Co. TRAVERSE STA IN WELL W/COVER		
1+00				300.75		℄ INTER	
				300.81		14° ctr Rd.	
				300.57	8 ed pvmt		
				300.38	15' BASE LINE		
1+26.2				297.35		40° FL INLET	
				297.09	33.5 FL OUTLET		
1+25				300.67		℄	
				300.74		14° ctr pvmt	
				300.49	8° edg pvmt		
				300.26	15° B.L.		
				300.17	25.8 Ed pvmt		
1+50				300.66		℄	
				300.70		14 ctr pvmt	
				300.54	8 ed Conc		
				300.22	15 B.L.		
				300.11	17.5 ed pvmt		
				299.8	22.0		

F.B. 1974 PG. 148 Job No. 408214 Division No. Notes Red Plotted Profile
Survey of 7th AVE S.S. Date Date No.
Survey by SPRIGGS Notes WALGH Notes Chkd Checked X-Sec.
Indexed H.E. OTT Date Date No.

76-L-298 CE 307 2-63

PLEASE RETURN TO
LOS ANGELES COUNTY ENGINEER
403 LOS ANGELES COUNTY ENGINEERING BLDG.

NOTE: ANY ADDITIONS OR CHANGES ON THIS SHEET MUST BE MADE OR CIRCLED IN RED INK, WITH DATE AND NAME OF PERSON MAKING CHANGE.

Do not extend notes this side of this line.

STATION	B. S.	H. I.	F. S.	ELEV.	Lt	℄	Rt
1+50				299 74	35.5 Pvmt		
				299 70	50° "		
2+00				300 55		℄	
				300 61			14 cte pvmt
				300 44	8 brk		
				300 25	10 edge pvmt		
				299 8	15 grd		
				299 1	23 brk		
				299 44	36 pvmt		
				299 68	50 pvmt		
				299 9	100 grd		
				299 4	162 grd		
2+50				300 44		℄	
				300 48			14 ctr. pvmt
				300 34	8° brk		
				299 5	15° BL		
				298 2	20 bat brk		
				298 2	22 " "		
				299 4	26.5 Tp "		
				299 3	50 F/bt		

No. ____ Date ____ Date ____ Survey of ____ Division No. ____
X-Sec. ____ Notes Chkd. ____ Checked ____ Survey by ____ Notes ____ Date ____
No. ____ Date ____ Date ____ Map No. ____ Indexed H. E. OTT Date ____

F. B. ____ Pg. ____

76-L-298 CE 307 2-63

PLEASE RETURN TO
LOS ANGELES COUNTY ENGINEER
403 LOS ANGELES COUNTY ENGINEERING BLDG.

NOTE: ANY ADDITIONS OR CHANGES ON THIS SHEET MUST BE MADE OR CIRCLED IN RED INK, WITH DATE AND NAME OF PERSON MAKING CHANGE

Do not extend notes this side of this line.

STATION	B.S.	H.I.	F.S.	ELEV.	Lt	℄	Rt
3+00				300 31		℄	
				300 35			14 ctr pvmt
				300 24	8 Pvmt		
				299 8	15 gvd B.L.		
				298 4	20.5 bot dvr		
				298 4	22.5 " "		
				299 7	26 Tp "		
				299 3	50 FLAT		
				299 0	100 "		
				298 7	156 "		
3+09.5				297 58	21.5 FL 24" CMP.		
3+39.7				297 42	21.5 FL 24" "		
3+50				300 25		℄	
				300 27			14 Ctr pvmt
				300 16	8 pvmt		
				300 0	15 gvd BL		
				300 0	17.0 Tp dvr		
				298 3	20.5 bot "		
				298 3	22 " "		
				299 4	24.5 Tp "		
				299 44	50 pvmt		
				299 33	96		

F.B. 1974 PG. 150 Job No. 4082.14 Division No. Notes Red Plotted Profile
Survey of 7th Ave S.S. Date Date No. X-Sec.
Survey by Spriggs Notes W&L&H Notes Chkd. Checked
Indexed H.F. Ott Date Date No.

76-L298 CE 307 3-61

PLEASE RETURN TO
LOS ANGELES COUNTY ENGINEER
403 LOS ANGELES COUNTY ENGINEERING BLDG.

NOTE: ANY ADDITIONS OR CHANGES ON THIS SHEET MUST BE MADE OR CIRCLED IN RED INK. WITH DATE AND NAME OF PERSON MAKING CHANGE.

Do not extend notes this side of this line.

STATION	B.S.	H.I.	F.S.	ELEV.	Lt	℄	Rt
4+00				300 14		℄	
				300 19			14 ctr pvmt
				300 03	8 pvmt		
				299 8	15 gvd B.L.		
				299 8	17 Tp bvk		
				298 6	20° bot "		
				298 6	22 " "		
				299 4	24 Tp "		
				299 57	50° gvd		
				299 32	96		
4+09.5				297 4	21° F.L. 24" C.M.P.		
4+50				300 06		℄	
				300 10			14 ctr pvmt
				299 95	8 pvmt		
				299 90	15 pvmt B.L.		
				299 73	26 "		
				299 54	50 "		
4+60				297 3	21° F.L. 24" C.M.P.		

Profile Notes Red ____ Plotted ____ Job No. ____ Division No. ____
X-Sec. Notes Chkd. ____ Checked ____ Survey by ____ Notes Chkd. ____ Date ____
No. ____ Date ____ Date ____ Map No. ____ Indexed ____ Date ____
F.B. ____ Pg. ____

76-L298 CE 307 3-61

PLEASE RETURN TO
LOS ANGELES COUNTY ENGINEER
403 LOS ANGELES COUNTY ENGINEERING BLDG.

NOTE: ANY ADDITIONS OR CHANGES ON THIS SHEET MUST BE MADE OR CIRCLED IN RED INK, WITH DATE AND NAME OF PERSON MAKING CHANGE

Do not extend notes this side of this line.

F.B. 1974 Pg. 152 Job No. 4082.4 Division No. Notes Red Date Plotted Date Profile No.
Survey of 7th Ave S.S. Date Checked Date X-Sec. No.
Survey by Spriggs Notes Walsh Notes Chkd. Date
Indexed H. E. Off Date

STATION	B.S.	H.I.	F.S.	ELEV.	Lt	℄	Rt
5400				200.95		℄	
				200.97			14
				200.94	8 pvmt		
				200.5	15 grd B.L		
				200.5	17 Tp brk		
				200.3	20 Bot "		
				200.3	22 " "		
				200.0	25.5 Tp "		
				2994	50 field		
				2984	100 "		
				2982	200 "		
BM EA 59				300.43	BM EA 59 - Elev 300.43 F.B. 1974-02		
					Valley Blvd S. side - 350'± W. of 7th Ave		
					B+ Spk in lead in most wly H.W. of Drwy to		
					Tire Shop # 14544		

Profile Notes Red_____ Plotted_____ Job No._____ Division No._____ F.B. 1974 Pg. 153

[redacted]

X-Sec. No._____ Notes Chkd._____ Date_____ Checked_____ Date_____ Survey by_____ Notes H. E. OTT Date_____ Map No._____ Indexed_____ Date_____

J.N. 4082 14

SEVENTH AVE SS

X- SECTIONS ON SO. SIDE
VALLEY BLVD FROM ℄ 7TH AVE
ELY 700'±

STATION	B.S.	H.I.	F.S.	ELEV.

NOTE: ANY ADDITIONS OR CHANGES ON THIS SHEET MUST BE MADE OR CIRCLED IN RED INK, WITH DATE AND NAME OF PERSON MAKING CHANGE.

Do not extend notes this side of this line.

PLEASE RETURN TO
LOS ANGELES COUNTY ENGINEER
403 LOS ANGELES COUNTY ENGINEERING BLDG.

76-L296 CE 307 3-61

76-L298 CE 307 3-61

PLEASE RETURN TO
LOS ANGELES COUNTY ENGINEER
403 LOS ANGELES COUNTY ENGINEERING BLDG.

NOTE: ANY ADDITIONS OR CHANGES ON THIS SHEET MUST BE MADE OR CIRCLED IN RED INK, WITH DATE AND NAME OF PERSON MAKING CHANGE

Do not extend notes this side of this line.

STATION	B. S.	H. I.	F. S.	ELEV.	Lt	℄	Rt
BM 11-116B				299 61	BM 11-116B (Puente D-8) FB 944-47 - Valley Blvd of 7th Ave - 34.5' Nly ℄ Co. Traverse Sta in well		1963 Adj Elev 299.618 7th Ave. on ℄ Prod Valley Blvd - L.A. w/cover
1+25				300 75		℄	
				300 87	14° ctr pvmt		
				300 55			8 pvmt
				300 34			15 "
				300 28			26 "
1+28				[illegible] 3			22 FL 24" CMP
1+50				300 81		℄	
				300 63			8 pvmt
				300 52			12 "
				300 2			15 grd Tp Bpr
				298 2			20.5 bot "
				298 [illegible]			22.5 " "
				300 1			27.5 Tp "
				299 [illegible]			50 FLAT
				301 03	14 ctr Rd.		

F.B. 1974 Pg. 154 Job No. 4082.14 Division No. Notes Red Plotted Profile
Survey of 7th Ave S.S. Date Date No. X-Sec.
Survey by Springer Notes Walsh Notes Chkd. Checked
Indexed H. E. Ott Date Date Date No.

76-L298 CE 307 3-61

PLEASE RETURN TO
LOS ANGELES COUNTY ENGINEER
403 LOS ANGELES COUNTY ENGINEERING BLDG.

NOTE: ANY ADDITIONS OR CHANGES ON THIS SHEET MUST BE MADE OR CIRCLED IN RED INK, WITH DATE AND NAME OF PERSON MAKING CHANGE.

Do not extend notes this side of this line.

STATION	B.S.	H.I.	F.S.	ELEV.	Lt	℄	Rt
2+00				301 00		℄	
				300 85			8
				300 2			15 good Tp hol
				298 2			20.5 bot
				298 4			22.5 " "
				300 2			26.0 Tp "
				299 7			50 Flat
				298 7			100 "
				298 3			200 "
				301 39	14° C+R RD		
2+50				301 12		℄	
				300 96			8 pvmt
				300 0			15 Tp bot
				298 6			20.5 bot "
				298 6			22 " "
				300 4			25 Tp "
				299 7			30 Flat
				301 46	14 ctr RD		

Profile Notes Red ____ Plotted ____ Job No. ____ Division No. ____

X-Sec. Notes Chkd. ____ Checked ____ Survey by ____ Notes ____ Date ____

No. ____ Date ____ Date ____ Map No. ____ Indexed H. E. OTT Date ____

F. B. ____ Pg. ____

76-L298 CE 307 3-61

PLEASE RETURN TO
LOS ANGELES COUNTY ENGINEER
403 LOS ANGELES COUNTY ENGINEERING BLDG.

NOTE: ANY ADDITIONS OR CHANGES ON THIS SHEET MUST BE MADE OR CIRCLED IN RED INK, WITH DATE AND NAME OF PERSON MAKING CHANGE

Do not extend notes this side of this line.

STATION	B. S.	H. I.	F. S.	ELEV.	Lt	℄	Rt
3400				30[illegible]17		℄	
				30[illegible]07			8 pvm
				29[illegible]7			15 Tp brk
				2[illegible]7			21 bot "
				2[illegible]7			23 " "
				3[illegible]0			26 Tp "
				29[illegible]7			50 Flat
				29[illegible]			100 "
				2[illegible]3			200 "
				301 32	14 ctr RD		
3450				301 02		℄	
				30[illegible]15			8 pvm
				30[illegible]			15 Tp brk
				29[illegible]			21 bot brk
				2[illegible]			23 " "
				30[illegible]			25 Tp "
				29[illegible]6			50 flat
				301 24	14 ctr RD.		

F. B. 1974 PG. 156 Job No. 408214 Division No. ____ Notes Red ____ Plotted ____ Profile ____
Survey of 7th Ave S.S. Date ____ Date ____ No. ____
Survey by Spriggs Notes Walsh Notes Chkd. ____ Checked ____ X-Sec. ____
Indexed H E Ott Date ____ Date ____ No. ____

76-L298 CE 307 3-61

PLEASE RETURN TO
LOS ANGELES COUNTY ENGINEER
403 LOS ANGELES COUNTY ENGINEERING BLDG.

NOTE: ANY ADDITIONS OR CHANGES ON THIS SHEET MUST BE MADE OR CIRCLED IN RED INK. WITH DATE AND NAME OF PERSON MAKING CHANGE.

Do not extend notes this side of this line.

STATION	B. S.	H. I.	F. S.	ELEV.	Lt	℄	RT
4+00				301 34		℄	
				301 25			8 pvmt
				300 4			15 Tp br
				298 7			20⁵ bot "
				298 7			22⁵ " "
				299 6			25⁵ Tp "
				299 5			50 flat
				298 8			100 "
				298 4			200 "
				301 38	14 CTR RD		
4+50				301 44		℄	
				301 37	0 3 6		8 pvmt
				300 5	[illegible]		15 Tp br
				298 7	[illegible]		20⁵ bot "
				298 7			22⁵ " "
				300 8			27 Tp "
				300 2			50 flat
				301 48	14 ctr Rd		
4+87				297 86	22⁵ F.L. 30" R.C.P.		

Profile Notes Red ____ Plotted ____ Job No. ____ Division No. ____

X-Sec. Notes Chkd. ____ Checked ____ Survey by [illegible] Notes [illegible] Date ____

No. ____ Date ____ Date ____ Map No. ____ Indexed [illegible] Date [illegible]

F.B. [illegible] Pg. 157

76-L298 CE 307 3-61

PLEASE RETURN TO
LOS ANGELES COUNTY ENGINEER
403 LOS ANGELES COUNTY ENGINEERING BLDG.

NOTE: ANY ADDITIONS OR CHANGES ON THIS SHEET MUST BE MADE OR CIRCLED IN RED INK, WITH DATE AND NAME OF PERSON MAKING CHANGE

Do not extend notes this side of this line.

STATION	B.S.	H.I.	F.S.	ELEV.	Lt	℄ Rt
5+00				3[illegible] 51		℄
				3[illegible] 44		8 pvmt
				[illegible] 60		15 grd
				3[illegible] 9		29 grd
				3[illegible] 7		50 "
				300 1		100 hse
				30[illegible] 8	14 ctr RD	
5+[illegible]6				2[illegible] 3		22.5 FL Box Cul
5+50				3[illegible] 2		℄
				3[illegible] 52		8 pvmt
				30[illegible] 3		15 grd
				3[illegible] 3		17 Tp brk
				299 [illegible]		20° bot "
				300 3		22 bot "
				300 4		25° Tp "
				30[illegible] 6	14' ctr RD	50
5+70				299 12		20 FL Box cul
5+83.5				299 11		20 " " "
5+89'				29[illegible] 11		20.5 " " "

F.B. 1974 PG. 158
Job No. 4082.14 Division No. ____ Notes Red ____ Plotted ____ Profile ____
Survey of 7th Avess Date ____ Date ____ No. ____
Survey by Spriggs Notes Walsh Notes Chkd. ____ Checked ____ X-Sec. ____
Indexed H F Ott Date ____ Date ____ No. ____

76-L298 CE 307 3-61

PLEASE RETURN TO
LOS ANGELES COUNTY ENGINEER
403 LOS ANGELES COUNTY ENGINEERING BLDG.

NOTE: ANY ADDITIONS OR CHANGES ON THIS SHEET MUST BE MADE OR CIRCLED IN RED INK, WITH DATE AND NAME OF PERSON MAKING CHANGE.

Do not extend notes this side of this line.

STATION	B. S.	H. I.	F. S.	ELEV.	Lt	℄	Rt
6+00				301 70		℄	
				301 60			8 pvmt
				301 34			15 "
				301 3			17 ed. bridge
				301 3			23 "
				300 5			50 grd
				299 9			100 "
				299 9			200 "
				301 77	14 ctr rd		
6+33				299 30			22° F.L. C.I. Pipe
6+44				299 34			22° " " " "
6+50				301 79		℄	
				301 69			8 pvmt
				301 7			15 grd
				301 6			22 "
				301 3			50 "
				301 85	14 ctr rd		
6+85				299 23			22° FL Box Pan

Profile Notes Red ____ Plotted ____ Job No. [illegible] Division No. ____
X-Sec. Notes Chkd. ____ Checked ____ Survey by [illegible] Notes [illegible] Date [illegible]
No. ____ Date ____ Date ____ Map No. ____ Indexed [illegible] Date ____

F.B. 1974 Pg. 159

76-L298 CE 307 3-61

PLEASE RETURN TO
LOS ANGELES COUNTY ENGINEER
403 LOS ANGELES COUNTY ENGINEERING BLDG.

NOTE: ANY ADDITIONS OR CHANGES ON THIS SHEET MUST BE MADE OR CIRCLED IN RED INK. WITH DATE AND NAME OF PERSON MAKING CHANGE

Do not extend notes this side of this line.

STATION	B.S.	H.I.	F.S.	ELEV.	Lt	℄	Rt
7+00				30[illegible] 88		℄	
				30[illegible] 80			8
				3[illegible] 5			15 Tp brk
				2[illegible] 7			19.5 bot "
				[illegible] 7			22.5 " "
				[illegible]			25.5 Tp "
				[illegible] 4			50 Ch
				3[illegible] 4			100 "
				3[illegible]			200 "
					14 ctr Rd		
7+09.4				2[illegible] 38	40° Lt INLET F.L. cul		CROSSING VALLEY
7+09.4				2[illegible] 27	0.0 OUTLET "		" "
7+26.0				300 0			22 F.L. box cul bad cond
7+40				300 0			" " " " "
7+50				301 99		℄	
				301 90			8 Pvmt
				301 4			15 Tp brk
				300 2			19° bot "
				300 2			21.5 bot "
				301 0			23.5 Tp "
				300 5			50 FLAT
				302.05	14 CTR RD		

F.B. 1974 Pg. 160 Job No. 408214 Division No. ____ Notes Red ____ Plotted ____ Profile ____
Survey of 7th Ave S.S. Date ____ Date ____ No. ____
Survey by SPRIGGS Notes WALSH Notes Chkd. ____ Checked ____ X-Sec. ____
Indexed H F OTT Date ____ Date ____ Date ____ No. ____

76-L298 CE 307 3-61

PLEASE RETURN TO
LOS ANGELES COUNTY ENGINEER
403 LOS ANGELES COUNTY ENGINEERING BLDG.

NOTE: ANY ADDITIONS OR CHANGES ON THIS SHEET MUST BE MADE OR CIRCLED IN RED INK, WITH DATE AND NAME OF PERSON MAKING CHANGE.

Do not extend notes this side of this line.

STATION	B.S.	H.I.	F.S.	ELEV.	Lt	℄	RT
7+66.5				2997			22' FL Box Gul
7+80				30170			15 pvmt
				3007			50
				3002			100
				2997			200
				2997			300
				2997			400
7+ — 90.5				2997			22' FL Box Gul
7+ 93				2990			22.5 FL 24" R.C.P
8+00				30207		℄	
				30194			8 pvmt
				3019			15 grd
				3017			22 "
				3008			50 "
				3004			100 "
				3007			200 "
				30217	14 CTR RD		
BMEA 62				30200	BMEA.62 - Elev 302.00 - FB 1974-95		
					VALLEY BLVD S. Side - 700'± E. ℄ 7th Ave		
					Bt Spk in Sand H.W. - Just E. of HO # 1466		

Profile Notes Red ____ Plotted ____ Job No. 4089 14 Division No. ____
X-Sec. Notes Chkd. ____ Checked ____ Survey by [illegible] Notes ____
No. ____ Date ____ Date ____ Map No. ____ Indexed ____ Date ____

F.B. 1974 Pg. 161

F.B. 1974 PG. 162

Job No. _____ Division No. _____ Notes Red _____ Plotted _____

Survey of _____ Date _____ Date _____

Survey by _____ Notes _____ Notes Chkd. _____ Checked _____

Indexed H. E. OTT Date _____ Date _____ Date _____