1975

Do not [illegible] of this line.

INDEX [illegible] F.B. 197[illegible]

DATE	J.N.	DESCRIPTION	NOTES	PAGES
1-55	6205.00	Cerritos- Maplewood Storm Drain Project # 16	Bench Levels	5-32
1-55	6205.00	" " "	C/L	33-94
3-55	6205.00	" " "	x-secs.	103-235
3-55	6205.00	" " "	topog.	237-280

Bruce Fitzmed Oct 86

Notes Ck'd by
Map No.
Office Work
d

Survey of
JN Tape Std °F
Surveyed by
Notes Date
Indexed

F. B. PG.

RETURN TO
LOS ANGELES COUNTY ENGINEER
700 LOS ANGELES COUNTY ENGINEERING BLDG.

Note: Any Additions or Changes on This Sheet Must be Made or Circled in Red Ink With Date and Name of Person Making Change.

Do not extend notes this side of this line.

DATE	J.K.	DESCRIPTION	NOTES	PAGES

INDEX TO F.B. _____ (CONT'D)

F.B. _____ PG. _____

F.B. 1975 PG. 5

DATE _____ SURVEY BY [illegible]

NOTES CHKD. _____ NOTES BY " DATE 1-55

DATE _____ INDEXED [illegible] C. Johnson DATE [illegible]

DESCRIPTION	CERRITOS-MAPLEWOOD STORM DRAIN PROJECT NO. 18 J.N. 6205.00 BENCH LEVELS
ADJ. ELEV.	
3RD RUN	indexed 7-10-59
2ND RUN	
DIFF.	
1ST RUN	
B.M.	

Jan. 1955
English
Lind
Peterson
Oben
Santucci

Elev. based on L.A. Surv. P.L.N - 19[illegible]
Adj 1/21/55 [illegible]

NOTE: ANY ADDITIONS OR CHANGES ON THIS SHEET MUST BE MADE OR CIRCLED IN RED INK, WITH DATE AND NAME OF PERSON MAKING CHANGE.

Do not extend notes this side of this line

PLEASE RETURN TO
LOS ANGELES COUNTY SURVEYOR
725 LOS ANGELES COUNTY ENGINEERING BLDG.

768420 353 3-51

F. B. 1975 PG. 6

JOB NO. 6205.00 SURVEY OF Cerritos-Maplewood NOTES RED.
SURVEY BY English DATE
NOTES BY " DATE 1-55 NOTES CHKD.
INDEXED [redacted] C. Johnson DATE DATE



B.M.
1ST RUN
DIFF.
2ND RUN
3RD RUN
ADJ. ELEV.
DESCRIPTION

Do not extend notes this side of this line

NOTE: ANY ADDITIONS OR CHANGES ON THIS SHEET MUST BE MADE OR CIRCLED IN RED INK, WITH DATE AND NAME OF PERSON MAKING CHANGE.

PLEASE RETURN TO
LOS ANGELES COUNTY SURVEYOR
725 LOS ANGELES COUNTY ENGINEERING BLDG.

765420 353 3-51

768420 353 3-51

PLEASE RETURN TO
LOS ANGELES COUNTY SURVEYOR
725 LOS ANGELES COUNTY ENGINEERING BLDG.

NOTE: ANY ADDITIONS OR CHANGES ON THIS SHEET MUST BE MADE OR CIRCLED IN RED INK, WITH DATE AND NAME OF PERSON MAKING CHANGE.

Do not extend notes this side of this line

B.M.	1ST RUN	DIFF.	2ND RUN	3RD RUN	ADJ. ELEV.	DESCRIPTION
(fd. B.M.)					60.159	B.M. 9-6, el = 60.159, F.B. 13[illegible]
9-6	60.159					Near Studebaker Rd. & Artesia Blvd
	5102		4982			100' W. ℄ Studebaker & 11 N. [illegible]
	65.261	+ .020	+ .021		+0.0205	Artesia. in a well cut thru the
	5082		4961			pvmt. & protected by a [illegible]
T.P.	60.179					iron cover marked, "Co. [illegible]
	4554		4368			Mon.," a std. Co. Sur. Mo[illegible]
	64.733	+ .889	+ .894		+0.8915	stamped 'B.M. #5 1951 [illegible]
	3665		3474			& set in conc. 10" below th[illegible]
T.P.	61.068					surface.
	5.989		5.849			
	67.057	+4.300	+4.300		+4.3000	
	1.689		1.549			
T.P.	65.368					Spk
	6238		6.099			
	71.606	+3.309	+3.311		+3.3100	
	2929		2.788			
T.P.	68.677					"
	3650		3.615			
	72.327	+.57[illegible]	+.576		+0.5765	
	3073		3039			
T.P.	69.254					"
	3 6[illegible]		3.403			
	71.872	+.137	+.134		+0.1355	
	3481		3269			
T.P.	69.391					"
	3.501		3.428			
	71.892	+.363	+.364		+0.3635	
	3138		3.064			
T.P.	69.754					"

DATE _____ SURVEY BY English
NOTES CHKD. _____ NOTES BY _____ DATE 1-55
DATE _____ INDEXED X C. Johnson DATE _____

F.B. _____ PG. 7

76S420 3[illegible] 9-51

PLEASE RETURN TO
LOS ANGELES COUNTY SURVEYOR
725 LOS ANGELES COUNTY ENGINEERING BLDG.

NOTE: ANY ADDITIONS OR CHANGES ON THIS SHEET MUST BE MADE OR CIRCLED IN RED INK, WITH DATE AND NAME OF PERSON MAKING CHANGE.

Do not extend notes this side of this line

B.M.	1ST RUN	DIFF.	2ND RUN	3RD RUN	ADJ. ELEV.	DESCRIPTION
T.P.	69.254					Spk
	4.[illegible]41		4.188			
	74.095	+1.993	+1.988		+1.9905	
	2348		2.200			
T.P.	71.747					"
	3929		3.844			
	75.676	+2.072	+2.071		+2.0715	
	1857		1773			
T.P.	73.819					"
	5361		5260			
	79.180	+ .894	+ .898		+0.89[illegible]	
	4467		4362			
T.P.	74713					"
	3050		2.962			
	77763	+.023	+ .024		+0.0235	
	3027		2.938			
T.P.	74.736					"
	4629		4.379			
	79.365	+ .109	+ .110		+0.1095	+[illegible]6885
set B.M.	4520		4.269			
K.M.-29	74.845				74.851	K.M.-29
	3781					Top of W. Bank of
	78.626					San Gabriel River 8[illegible]' S. of
	///		3.710		✓	S. rail of P.E. R.R.
		-2.169	+2.169		-2.1690	Lt. spk. in Conc. Strip (runs E. & W.)
	5950		5.879			
fd. B.M.	72.676				72.682	San Gabriel River & P.E. R.R.
						S.W. Cor. of R.R. bridge pin conc.
						piling; fd. L.A.C. F.C. Brass Cap
						Marked "B.M. [illegible]5-O.C."

JOB NO. 6205.00 SURVEY OF Cerritos-Maplewood NOTES RED. DATE
SURVEY BY English DATE 1-55 NOTES CHKD. DATE
NOTES BY " DATE
INDEXED E. C. Johnson DATE

F.B. 1975 PG. 8

76S420 353 3-51

PLEASE RETURN TO
LOS ANGELES COUNTY SURVEYOR
725 LOS ANGELES COUNTY ENGINEERING BLDG.

NOTE: ANY ADDITIONS OR CHANGES ON THIS SHEET MUST BE MADE OR CIRCLED IN RED INK, WITH DATE AND NAME OF PERSON MAKING CHANGE.

Do not extend notes this side of this line

B.M.	1ST RUN	DIFF.	2ND RUN	3RD RUN	ADJ. ELEV.	DESCRIPTION
fd. B.M.	72.676				72.682	F.C. BM [illegible]-O.C.
	6.201		6.050			
	78.877	+1.561	+1.557		+1.5590	
	4.640		4493			
T.P.	74.237					spk.
	5003		4.857			
	79.240	+1.830	+1.830		+1.8300	
	3173		3027			
T.P.	76.067					1x2
	1719		1.620			
	77.786	-3.509	-3.509		-3.5090	
	5228		5129			
T.P.	72.558					"
	2239		2.160			
	74.797	-3.381	-3.381		-3.3810	-3.5010
Set B.M.	5.6[illegible]0		5541			
K.M.-30	69.177				69.[illegible]2	K.M.-30
	[illegible]8		3.863			650' ± N. of P.E. R.R. Tr[illegible]
	[illegible]75	+1.398	+1.399		+1.3985	& on the W. P.L. of San G[illegible]
	[illegible]500		2.464			River. [illegible] spks. in W. side
T.P.	70.575					P.P. #680813 E
	5.587		5.482			
	76.162	+.679	+.675		+0.6770	+2.0755
Set B.M.	4908		4.807			
K.M.-31	71.254				71.258	K.M.-31
						1030' ± N. of P.E. R.R. Tr[illegible]
						& on the W. P.L. of San G[illegible]
						River. 2-bt. Spks. in E. side
						P.P. #680811 E

DATE _____ SURVEY BY [illegible]
NOTES CHKD. _____ NOTES BY " DATE 1-55
DATE _____ INDEXED C. Johnson DATE _____

F.B. 1975 Pg. 9

76S420 353 3-51

PLEASE RETURN TO
LOS ANGELES COUNTY SURVEYOR
725 LOS ANGELES COUNTY ENGINEERING BLDG.

NOTE: ANY ADDITIONS OR CHANGES ON THIS SHEET MUST BE MADE OR CIRCLED IN RED INK, WITH DATE AND NAME OF PERSON MAKING CHANGE.

Do not extend notes this side of this line

B.M.	1ST RUN	DIFF.	2ND RUN	3RD RUN	ADJ. ELEV.	DESCRIPTION
K.M.-31	71.254				71.258	
	2.447		2.260			
	73.701	-.174	-.171		-0.1725	
Set B.M.	2621		2431			
K.M.-32	71.080				71.086	K.M.-32
	3.699		3.569			25±S. of Int. W. P.L. San
	74.779	-.570	-.567		-0.5685	Gabriel River & S. P.L.
	4.269		4136			Flora Vista St.
T.P.	70.510					2-Bt. Spks. in W. side P.P. #680810E
	5.307		5.132			
	75.817	+.439	+.440		+0.4395	
	4.868		4.692			
T.P.	70.949					1X2
	4.869		4.822			
	75818	+.060	+.061		+0.0605	-0.0685
Set B.M.	4809		4761			K.M.-33
K.M.-33	71.009				71.018	700'± N. of Flora Vista St. &
	5835		5.897			100'± W. of W. P.L. San Gabriel
	76.844	+5.395	+5.398		+5.3965	River. fd. 2" I.P. (2" high)
	0440		0499			near the center of Edison
T.P.	76.404					Tower
	6180		[illegible].010			
	82.584	+2.315	+2.319		+2.3170	
	3865		3691			
T.P.	78.719					1X2
	6.002		6.102			
	84.721	+1.718	+1.718		+1.7180	
	4.284		4.384			
T.P.	80.437					1X2

JOB NO. 6205.00 SURVEY OF Cerritos-Maplewood NOTES RED. DATE
SURVEY BY English " DATE 1-55 NOTES CHKD. DATE
NOTES BY C. Johnson DATE
INDEXED

F.B. 1975 PG. 10

765420 353 3-51

PLEASE RETURN TO
LOS ANGELES COUNTY SURVEYOR
725 LOS ANGELES COUNTY ENGINEERING BLDG.

NOTE: ANY ADDITIONS OR CHANGES ON THIS SHEET MUST BE MADE OR CIRCLED IN RED INK, WITH DATE AND NAME OF PERSON MAKING CHANGE.

Do not extend notes this side of this line

B.M.	1ST RUN	DIFF.	2ND RUN	3RD RUN	ADJ. ELEV.	DESCRIPTION
T.P.	80.437					
	4.948		4.825			
	85385	-.432	-.431		-0.4315	+9.0000
Set B.M.	5380		5256			
K.M.-34	80.005				80.019	K.M. - 34
	5460		5.369			W. Bank of San Gabriel Riv
	85465	+1.976	+1.976		+1.9760	255.2 prod. The Midway St
	3484		3.393			Bt. Spk in top of Conc. Bank
T.P.	81.981					
	3.223		3.138			
	85.20[illegible]	+.501	+.505		+0.5030	
	2.72[illegible]		2.633			
T.P.	82.4[illegible]					1 X 2
	3.8[illegible]		3.767			
	[illegible]	-.8[illegible]	.872		-0.8730	+1.6060
Set B.M.	4.7[illegible]		4.639			
K.M.-35	81.[illegible]				81.626	K.M. - 35
	5.[illegible]78		5.403			W. Bank of San Gabriel
	87.886	-.0[illegible]5	-.098		-0.0965	River 625'± N. of ℄ prod.
	5.573		5.501			(from W.) of The Midway St
T.P.	81.513					Bt. Spk. in top of Conc. Bank
	5125		5.053			
	91.638	-.014	-.011		-0.0125	
	5139		5.064			
T.P.	81.499					1 X 2
	4.490		4.419			
	85.989	-1.158	-1.154		-1.1560	
	5.248		5.573			
T.P.	80.341					1 X 2

NOTES RED. JOB NO. SURVEY OF
NOTES CHKD. NOTES BY DATE
DATE INDEXED BY DATE

F. B. 1975 Pg. 11

76S420 353 3-51

PLEASE RETURN TO
LOS ANGELES COUNTY SURVEYOR
725 LOS ANGELES COUNTY ENGINEERING BLDG.

NOTE: ANY ADDITIONS OR CHANGES ON THIS SHEET MUST BE MADE OR CIRCLED IN RED INK, WITH DATE AND NAME OF PERSON MAKING CHANGE.

Do not extend notes this side of this line

JOB NO. 6205.0 SURVEY OF Cerritos-Maplewood
SURVEY BY English
NOTES BY C. Johnson
INDEXED

NOTES RED. DATE
NOTES CHKD. DATE 1-55

F.B. 1975 P. 42

B.M.	1ST RUN	DIFF.	2ND RUN	3RD RUN	ADJ. ELEV.	DESCRIPTION
T.P.	80.341					
	4.165		4.000			
	84.506	-7.718	-1.720		-1.7190	
	5.8[illegible]		5.720			
T.P.	78.6[illegible]					1X2
	0.291		0.249			
	78.914	-4.043	4.043		-4.0430	-7.0270
Set B.M.	4.334		4.292			
K.M.-36	74.580				74.600	K.M.-36
	~~3.759~~		~~3.622~~			60'± W. of W. P.L. San Gabriel River
	~~78.339~~	~~-4.139~~	~~-4.139~~			& 250'± S. of Center St.
	~~4.898~~		~~4.767~~			Bt. spk. in conc. base S.E. cor.
~~T.P.~~	~~73.441~~					Edison Tower
	~~3.688~~		~~3.545~~			
	~~77.129~~	~~+4.28~~	~~+4.23~~			
~~Fd. B.M.~~	~~3.260~~		~~3.120~~			
~~K.M.-37~~	~~73.869~~					K.M.-37
	~~5.089~~		~~5.002~~			Trabuco St. & Chicago Ave.
	~~78.958~~	~~+2.881~~	~~+2.879~~			N.W. Cor., L.A. Co. F.C. Brass
	~~2.208~~		~~2.125~~			Cap [illegible] marked "F.C.B.M. 75-2C",
						in [illegible] S.D. Catch basin
						H[illegible] (1946)
~~Set B.M.~~						
~~K.M.-38~~	~~76.750~~					K.M.-38
						50'± E. of & prod. Hayford St.
						& in the S.cb. of Center St.
						Bt. Spk. in cb.

Void

Con't pg. 13

76S420 353 3-51

PLEASE RETURN TO
LOS ANGELES COUNTY SURVEYOR
725 LOS ANGELES COUNTY ENGINEERING BLDG.

NOTE: ANY ADDITIONS OR CHANGES ON THIS SHEET MUST BE MADE OR CIRCLED IN RED INK, WITH DATE AND NAME OF PERSON MAKING CHANGE.

Do not extend notes this side of this line

B.M.	1ST RUN	DIFF.	2ND RUN	3RD RUN	ADJ. ELEV.	DESCRIPTION
K.M.-36	74.580				74.600	See pg. 12
	6.095		6.009			
	80.675	+5.192	+5.191		+5.1915	
	0.903		0.818			
T.P.	79.772					1 X 2
	5.701		5.841			
	85.473	+5.156	+5.154		+5.1550	
	0.545		0.687			
T.P.	84.928					1 X 2
	5.992		5.900	5.828		
	90.920	+4.863	+4.8~~2~~0	+4.864	+4.8635	
	1.129		1.030	0.964		
T.P.	89.791					1 X 2
	5.119		5.079			
	94.910	+2.637	+2.639		+2.6380	+17.8480
fd. B.M.	2.482		2.440			
K.M.-37	92.428				92.449	K.M.-37
	1.932		1.788			San Gabriel River & Ce[illegible]
	94.360	-3.929	-3.924		-3.9265	St. S.W. Cor. of bridge
	5.861		5.712			L.A.Co. F.C. Brass Cap [illegible]
T.P.	88.499					"B.M. 75-46", in c[illegible]
	0.782		0.698			
	89.281	-5.373	-5.371		-5.3720	
	6.155		6.069			
T.P.	83.126					SpK.
	1.012		0.904			
	84.138	-5.041	-5.014		-5.0175	
	6.023		5.918			
T.P.	78.115					"

NOTES RED. _____ JOB NO. _____ SURVEY OF _____

NOTES CHKD. _____ NOTES BY _____ DATE _____

DATE _____ INDEXED A. C. Johnson DATE _____

F.B. 1975 PG. 13

769420 353 3-51

PLEASE RETURN TO
LOS ANGELES COUNTY SURVEYOR
725 LOS ANGELES COUNTY ENGINEERING BLDG.

NOTE: ANY ADDITIONS OR CHANGES ON THIS SHEET MUST BE MADE OR CIRCLED IN RED INK, WITH DATE AND NAME OF PERSON MAKING CHANGE.

Do not extend notes this side of this line

B.M.	1ST RUN	DIFF.	2ND RUN	3RD RUN	ADJ. ELEV.	DESCRIPTION
T.P.	78.115					
	3780		3.628			
	81.895	-1.362	-1.362		-1.3620	-15.6730
Set B.M.	5142		4990			
K.M.-38	76.753				76.777	K.M.-38
	2210		2.440			50'± E. ℄ prod. Hayford St.
	78.963	-3.485	-3.482		-3.4835	& in the S. cb. of Center St.
	5695		5922			Bt. Spk. in cb.
T.P.	73.268					
	4677		4.581			
	77.945	-.173	-.176		-0.1745	
	4850		4757			
T.P.	73.095					spk.
	5417		5.192			
	78.512	+1.777	+1.776		+1.7765	-1.8815
Set B.M.	3640		3416			
K.M.-39	74.872				74.897	K.M.-39
	4510		4.370			N. Side Center St. & 500'±
	79.382	-1.271	-1.271		-1.2710	W. of ℄ Hayford St.
	5781		5641			Bt. Spk. in conc. 1' W. of E.
T.P.	73.601					end of large door, Bldg. #
	4.521		4.436			10422 Hayford St. C-2.6790
	78.122	-1.408	-1.408		-1.4080	9-1, el. = 72.218; F.B. 1375-6 (Clearwater K-2)
fd. B.M.	5929		5.844			Approx. [illegible] tan. (near P.I.) [illegible] a curve on
9-1	72.193				72.210	Center St. about 1125.5' E'ly along ℄ &
						Semi-tan. Center St. from L.&T. on ℄ Woodruff Ave.
	Con't.	pg. 15				in a well cut through the pvmt. & protected
						by a cast iron cover marked, "Co. Sur. Mon.",
						std. 4" Brass tablet marked "L.A. Co. Sur.
						Cont. Sys. trav. Sta. Clearwater K-2 RE 2[illegible]
						Set [illegible] Co. Sur. 1944"

JOB NO. 205.00 SURVEY OF Cerritos - Maplewood NOTES RED.
SURVEY BY English DATE
NOTES BY 1" DATE 1-55 NOTES CHKD.
INDEXED C. Johnson DATE DATE

F.B. 1975 PG. 14

768420 353 3-51

PLEASE RETURN TO
LOS ANGELES COUNTY SURVEYOR
725 LOS ANGELES COUNTY ENGINEERING BLDG.

NOTE: ANY ADDITIONS OR CHANGES ON THIS SHEET MUST BE MADE OR CIRCLED IN RED INK, WITH DATE AND NAME OF PERSON MAKING CHANGE.

Do not extend notes this side of this line

B.M.	1ST RUN	DIFF.	2ND RUN	3RD RUN	ADJ. ELEV.	DESCRIPTION
BM. 9-1	72.193				72.218	See pg. 14
	5.713		5.650			
	77.906	+1.425	+1.429		+1.4270	
	4288		4221			
T.P.	73.618					Spk.
	5.852		5.769			
	79.470	+.303	+.306		+0.3045	+1.7315
Set B.M.	5.549		5.463			
K.M.-40	73.921				73.940	K.M.-40
	4.875		4.753			Near Int. Center St. & Hay[illegible]
	78.796	+.006	+.005		+0.0055	St. (West), Bt. Spk. in [illegible]
	4.869		4.748			conc. step, Ho # 10258,
T.P.	73.927					S. side St.
	4.642		4.610			
	78.569	-.228	-.232		-0.2300	
	4.870		4.842			SPK.
T.P.	73.699					
	4.749		4.563			
	78.448	-.021	-.020		-0.0205	-0.2450
SET BM	4.770		4.583			
KM-41	73.678				73.680	KM-41
	4.718		4.611			CENTER ST + WOODRUFF AVE. S. [illegible]
	78.396	-1.134	-1.137		-1.1355	80' S. ℄ CENTER + 80' E ℄ WOODRUFF
fd. B.M.	5.852		5.748			BT. SPK. IN CONC DRIVE TO Ho. [illegible]
6-6	72.544				72.539	6-6, el. = 72.539, F.B. 1207-1[illegible]
	6.065		5.880			Center St. & Woodruff Ave. N.W. Cor. [illegible]
	78.609	+1.596	+1.598		+1.5970	Center & 78.2' W. ℄ Woodruff, in a w[illegible]
	4469		4282			thru the pvmt. & protected by a ca[illegible]
T.P.	74.140					cover, A std. Co. Sur. Mon. Stamped [illegible]
						6-6 1951 R.R. 63," set in conc. [illegible]
						the surface.

NOTES RED. JOB NO. SURVEY OF

NOTES CHKD. NOTES BY DATE

DATE INDEXED [illegible] C. Jo[illegible] DATE

F.B. [illegible] PG. 15

768420 353 3-51

PLEASE RETURN TO
LOS ANGELES COUNTY SURVEYOR
725 LOS ANGELES COUNTY ENGINEERING BLDG.

NOTE: ANY ADDITIONS OR CHANGES ON THIS SHEET MUST BE MADE OR CIRCLED IN RED INK, WITH DATE AND NAME OF PERSON MAKING CHANGE.

Do not extend notes this side of this line

B.M.	1ST RUN	DIFF.	2ND RUN	3RD RUN	ADJ. ELEV.	DESCRIPTION
T.P.	74.140					
	5373		5257			
	79.513	+1.357	+1.357		+1.3570	+2.9540
Set B.M.	4.016		3900			
K.M.-42	75.497				75.492	K.M.-42
	4.761		4.701			Woodruff Ave. E. side & 525'±
	80.258	+.275	+.278		+0.2765	N. & Center St. bt. spk. 1' in
	4.486		4423			from N.W. cor. conc. Dr. to Ho.#
T.P.	75.772					15720
	5570		5.508			
	81.342	+.862	+.865		+0.8635	+1.1400
Set B.M.	4708		4643			
K.M.-43	76.634				76.631	K.M.-43
	4728		4.642			Woodruff Ave. E. side & 0.2
	81.362	+.456	+.452		+0.4540	mi. N. of Center St., Bt. Spk
	4.272		4.190			1' in from S.W. Cor. conc. Dr.
T.P.	77.090					to Ho.# 15526
	4968		4.868			
	82.058	+1.366	+1.366		+1.3660	+1.8200
Set B.M.	3602		3502			
K.M.-44	78.456				78.450	K.M.-44
	4623		4.539			Woodruff Ave. W. Side, & 0.3
	83.079	-.251	-.251		-0.2510	mi. N. of Center St., Bt. spk.,
	4.874		4790			10' W. of E. end of N. cb. of Conc.
T.P.	78.205					Dr. to Ho.# 15355
	5187		5112			+0.7480
	83.392	+.998	+1.000		+0.9990	K.M.-45
Set B.M.	4189		4112			Woodruff Ave. E. side, & 0.4 mi.
K.M.-45	79.203				79.198	N. of Center St. Bt. spk. 1' in
						from N.W. cor. conc. Dr. to Ho.# 15156

JOB NO. 6205.00 SURVEY OF Cerritos-Maplewood NOTES RED.
SURVEY BY English DATE
NOTES BY " DATE 1-55 NOTES CHKD.
INDEXED C. Johnson DATE DATE

F.B. 1975 PG. 16

765420 353 3-51

PLEASE RETURN TO
LOS ANGELES COUNTY SURVEYOR
725 LOS ANGELES COUNTY ENGINEERING BLDG.

NOTE: ANY ADDITIONS OR CHANGES ON THIS SHEET MUST BE MADE OR CIRCLED IN RED INK, WITH DATE AND NAME OF PERSON MAKING CHANGE.

Do not extend notes this side of this line

B.M.	1ST RUN	DIFF.	2ND RUN	3RD RUN	ADJ. ELEV.	DESCRIPTION
K.M.-45	79.203				**79.198**	See pg. 16
	9680		9.568			
	83.883	+.067	+.067		+0.0670	
	4613		4501			
T.P.	79.270					Spk.
	4996		4.830			
	84.266	+.855	+.858		+0.8865	+0.9235
Set B.M.	4141		3972			
K.M.-46	80.125				**80.120**	K.M.-46
	9.403		4145			Woodruff Ave. E. side & [illegible]
	84.528	+.226	+.230		+0.2280	mi. S. of Washington St. [illegible]
	4.177		3915			Bt. spk. 5' E. of W. end [illegible]
T.P.	80.351					S. of N. edge conc. Pk., [illegible]
	9893		9.768			15.00
	85.244	-1.423	-1.420		+1.4215	+1.6495
Set B.M.	3470		3348			
K.M.-47	81.774				**81.769**	K.M.-47
	4.528		4.333			N. P.L. Washington St. &
	86.302	-1.386	-1.387		-1.3865	20'± E. of ℄ prod. Woodruff
Fd. B.M.	5914		5.720			Bt. Spk. in conc. Dr. to the [illegible]
6-5	80.388				**80.382**	6-5, el. = 80.382, F.B. 1207-[illegible]
	5.560		5.438			Washington St. & Woodruff Ave. [illegible]
	85.948	+.899	+.897		+0.8980	Cor. 12.5' N. ℄ & 31.0' W. ℄ [illegible]
	4661		4541			a well cut thru the pvm't. &
T.P.	81.287					protected by a Cast iron cover
						marked, "Co. Sur. Mon." A st[illegible]
						Sur. Mon. stamped, "B.M. 6-5
						1951 R.E. 63," set in conc. [illegible]
						below the surface

NOTES RED _____ JOB NO. _____ SURVEY OF _____

NOTES CHKD. _____ NOTES BY _____ DATE _____

DATE _____ INDEXED _____ DATE _____

F.B. [illegible] PG. 17

76S420 353 3-51

PLEASE RETURN TO
LOS ANGELES COUNTY SURVEYOR
725 LOS ANGELES COUNTY ENGINEERING BLDG.

NOTE: ANY ADDITIONS OR CHANGES ON THIS SHEET MUST BE MADE OR CIRCLED IN RED INK, WITH DATE AND NAME OF PERSON MAKING CHANGE.

Do not extend notes this side of this line

B.M.	1ST RUN	DIFF.	2ND RUN	3RD RUN	ADJ. ELEV.	DESCRIPTION
T.P.	81.287					
	4.941		4.809			
	86.228	+ .632	+ .633		+0.6325	+1.5305
fd. B.M.	4.309		4176			
K.M.-48	81.919				81.916	K.M.-48
	4.001		3.859			N. Side Washington St. &
	85.920	- .954	- .957		-0.9555	0.1 mi. E. Woodruff Ave.
	4955		4816			L. & N., E. edge & 8' N. of S.
T.P.	80.965					end conc. Dr. Ho. # 10103
	4.682		4.533			
	85.647	- .117	- .116		-0.1165	
	4799		4.649			
T.P.	80.848					Spk.
	5798		5.641			
	86.646	+1.577	+1.575		+1.5760	+0.5040
Set B.M.	4221		4066			
K.M.-49	82.425				82.426	K.M.-49
	4.853		4.723			Maplewood Ave. & Fleming Ave.
	87.278	- .319	- .316		-0.3175	S.W. Cor. Bt. Spk. in conc. walk
Set B.M.	5172		5039			at foot of Steps to Ho. # 14701
K.M.-50	82.106				82.109	
	4.667		4.509			K.M.-50
	86.773	-1.383	-1.383		-1.3830	Maplewood Ave. N. side &
	6050		5892			40'± W. of ℄ prod. Zastrow Ave.
T.P.	80.723					Bt. Spk. in cb. in front Ho. # 9971
	4103		4.009			-1.4025
	84.826	- .021	- .018		-0.0195	K.M.-51
Set B.M.	4124		4027			Maplewood Ave. & Cabell Ave.
K.M.-51	80.702				80.710	N.W. cor. Bt. spk. in cb.
						60' W. of W. end C.R.

F.B. 1975 PG. 18

JOB NO. 6205.00 SURVEY OF Cerritos-Maplewood NOTES RED.
SURVEY BY English DATE
NOTES BY " DATE 1-55 NOTES CHKD.
INDEXED C. Johnson DATE DATE

768420 353 3-51

PLEASE RETURN TO
LOS ANGELES COUNTY SURVEYOR
725 LOS ANGELES COUNTY ENGINEERING BLDG.

NOTE: ANY ADDITIONS OR CHANGES ON THIS SHEET MUST BE MADE OR CIRCLED IN RED INK, WITH DATE AND NAME OF PERSON MAKING CHANGE.

Do not extend notes this side of this line

B.M.	1ST RUN	DIFF.	2ND RUN	3RD RUN	ADJ. ELEV.	DESCRIPTION
K.M.-51	80.702				80.710	See pg. 18
	4561		4.471			
	85.263	-.100	-.099		-0.0995	
	4661		4570			
T.P.	80.602					spk.
	5067		4.970			
	85.669	+.653	+.652		+0.6525	+0.5530
Set B.M.	4414		4318			
K.M.-52	81.255				81.267	K.M.-52
	4.681		4.601			Maplewood Ave. N. side &
	85.936	-.128	-.128		-0.1280	50'± W. of ℄ prod. Leah Av
	4.809		4729			Bt. spk. in cb.
T.P.	81.127					
	4501		4.449			
	85.628	+.551	+.550		+0.5505	+0.4225
Set B.M.	3.950		389[illegible]			
K.M.-53	81.678				81.693	K.M.-53
	5.192		[illegible].121			Maplewood Ave. & Bellflower
	86.870	+1.311	+1.312		[illegible]5	Blvd. N.W. Cor. Bt. spk
Set B.M.	3881		3809			in cb. 50' W. of W. end C.B.
K.M.-54	82.989				[illegible]	
	5332		5253			K.M.-54
	88.321	+.973	+.975		+0.9740	Maplewood Ave. N. side &
	4359		4278			50' W. of ℄ prod. Blaine Av
T.P.	83.962					Bt. Spk. in cb.
	5633		5.469			+1.6350
	89.595	+.661	+.661		+0.6610	K.M.-55
Set B.M.	4972		4808			Maplewood Ave. N. side &
K.M.-55	84.623				84.644	0.1 mi. W. Blaine Ave.
						Bt. spk. in cb., Ho. # 96[illegible]

NOTES RED. JOB NO. SURVEY OF

NOTES CHKD. NOTES BY DATE 5-5

DATE INDEXED C. Jo[illegible] DATE

F.B. 1975 PG. 19

76S420 353 3-51

PLEASE RETURN TO
LOS ANGELES COUNTY SURVEYOR
725 LOS ANGELES COUNTY ENGINEERING BLDG.

NOTE: ANY ADDITIONS OR CHANGES ON THIS SHEET MUST BE MADE OR CIRCLED IN RED INK, WITH DATE AND NAME OF PERSON MAKING CHANGE.

Do not extend notes this side of this line

B.M.	1ST RUN	DIFF.	2ND RUN	3RD RUN	ADJ. ELEV.	DESCRIPTION
K.M.-55	84.623				84.644	See pg. 19
	4.437		4.392			
	89.060	- .263	- .759		-0.7610	
	5200		5151			
T.P.	83.860					Spk.
	4481		4.418			
	88.341	+ .235	+ 0.236		+0.2355	-0.5255
Set B.M.	4246		4.182			
K.M.-56	84095				84.122	K.M.-56
	4950		4.862			Maplewood Ave. & Ardis Ave.
	89.045	+ .572	+ .572		+0.5720	N.W. cor., Bt. spk. in cb. 60'
	4378		4290			W. of W. end C.R.
T.P.	84.667					
	5192		5129			
	89.859	+ .601	+ .600		+0.6005	
	4591		4529			
T.P.	85.268					spk.
	5130		5.033			
	90.398	+ .741	+ .743		+0.7420	+1.9145
Set B.M.	4389		4290			
K.M.-57	86.009				86.042	K.M.-57
	4955		4.879			Maplewood Ave. & Fidler Ave.
	90.964	+.346	+.349		+0.3475	N.E. Cor., Bt. spk. in cb. 50'
	4609		4530			E. of E. end C.R.
T.P.	86.355					+1.2585
	5073		4.942			K.M.-58
	91.428	+ .912	+ .910		+0.9110	Rosecrans Ave. & Clark Ave.
Set B.M.	4.161		4.032			S.E. Cor., Bt. spk. in cb.
K.M.-58	87.267				87.304	210' E. of E. end C.R.

JOB NO. 6205.00 SURVEY OF Cerritos-Maplewood NOTES RED. DATE
SURVEY BY Engbsh DATE 1-55 NOTES CHKD. DATE
NOTES BY " DATE
INDEXED C. Johnson DATE

F.B. 1975 PG. 20

76S420 353 3-51

PLEASE RETURN TO
LOS ANGELES COUNTY SURVEYOR
725 LOS ANGELES COUNTY ENGINEERING BLDG.

NOTE: ANY ADDITIONS OR CHANGES ON THIS SHEET MUST BE MADE OR CIRCLED IN RED INK, WITH DATE AND NAME OF PERSON MAKING CHANGE.

Do not extend notes this side of this line

B.M.	1ST RUN	DIFF.	2ND RUN	3RD RUN	ADJ. ELEV.	DESCRIPTION
K.M.-58	87.267				87.304	See pg. 20
	4026		3.961			
	91.293	-1.095	-1.098		-1.0965	
	5121		5.059			
T.P.	86.172					Spk.
	5377		5.330			
	91.549	+.216	+.212		+0.2140	-0.8825
Set B.M.	5.161		5.118			
K.M.-59	86.388				86.424	K.M.-59
	5.416		5.325			Rosecrans Ave & Clark Ave
	91.804	-.451	-.452		-0.4515	N.W. Cor., Bt. Spk. in ch.
	5867		5777			100' [illegible] of N. end C.R.
T.P.	85.937					
	3.712		3.482			
	89.649	-2.097	-2.095		-2.0960	
	5809		5577			
T.P.	83.840					Spk.
	3988		3.888			
	87.828	-1.752	-1.753		-1.7525	
	5740		5641			
T.P.	82.088					Spk.
	3929		3.844			
	86.017	-.721	-.725		-0.7230	-5.0230
	4650		4569			
Set ~~K.M.-59A~~	81.367				81.408	~~T.B.M.~~ K.M.-59A
	4261		4.185			Clark Ave. & Prichard St.
	85.628	-1.378	-1.383		-1.3805	S.W. Cor., Bt. Spk. in ch.
	5639		5568			42' S. of S. end C.R.
T.P.	79.989					

NOTES RED. JOB NO. SURVEY OF

NOTES CHKD. NOTES BY DATE 1-55

DATE INDEXED C. Johnson DATE

F.B. 1975 PG. 21

769420 353 3-51

PLEASE RETURN TO
LOS ANGELES COUNTY SURVEYOR
725 LOS ANGELES COUNTY ENGINEERING BLDG.

NOTE: ANY ADDITIONS OR CHANGES ON THIS SHEET MUST BE MADE OR CIRCLED IN RED INK, WITH DATE AND NAME OF PERSON MAKING CHANGE

Do not extend notes this side of this line

JOB NO. 6205.00 SURVEY OF Cerritos - Maplewood
SURVEY BY English
NOTES BY " DATE 1-55
INDEXED J. C. Johnson DATE
NOTES RED. DATE
NOTES CHKD. DATE

F. B. 1975 PG. 22

B.M.	1ST RUN	DIFF.	2ND RUN	3RD RUN	ADJ. ELEV.	DESCRIPTION
T.P.	79.989					Spk.
	4.309		4.153			
	84.298	-0.837	-0.835		-0.8360	
	5.146		4.988			
T.P.	79.152					"
	4.382		4.281			
	83.534	-0.772	-0.770		-0.7710	
	5.154		5.051			
T.P.	78.380					"
	4.362		4.220			
	82.742	-0.817	-0.819		-0.8180	
	5.179		5.039			
T.P.	77.563					"
	4.460		4.279			
	82.023	-.941	-.942		-0.9415	
	5.401		5.221			
T.P.	76.622					"
	4.410		4.349			
	81.032	-.880	-.882		-0.8810	
	5.290		5.231			
T.P.	75.742					"
	4.582		4.489			
	80.324	-.614	-.613		-0.6135	
	5.196		5.102			
T.P.	75.128					"
	4.421		4.380			
	79.549	-.652	-.652		-0.6520	
	5.073		5.032			
T.P.	74.476					Spk.

765420 353 3-51

PLEASE RETURN TO
LOS ANGELES COUNTY SURVEYOR
725 LOS ANGELES COUNTY ENGINEERING BLDG.

NOTE: ANY ADDITIONS OR CHANGES ON THIS SHEET MUST BE MADE OR CIRCLED IN RED INK, WITH DATE AND NAME OF PERSON MAKING CHANGE.

Do not extend notes this side of this line

B.M.	1ST RUN	DIFF.	2ND RUN	3RD RUN	ADJ. ELEV.	DESCRIPTION
T.P.	74.476					Spk.
	4704		4.616			
	79.180	- .495	- .492		-0.4935	
	5199		5.108			
T.P.	73.981					"
	4349		4257			
	78.330	-.745	- .746		-0.7455	
	5.094		5003			
T.P.	73.236					"
	4521		4.449			
	77.757	- .62[illegible]	- .629		-0.6285	
	5149		5078			
T.P.	72.608					"
	5156		5.030			
	77.764	- .613	- .611		-0.6120	
	5.769		564[illegible]			
T.P.	71.995					"
	4.441		4.361			
	76.436	- .610	- .609		-0.6095	
	5.061		4970			
T.P.	71.375					"
	5.911		5.831			
	77.286	+ 3.811	+ 3.813		+3.8120	
	2100		2.018			
T.P.	75.186					"
	0.888		0.841			
	76.074	- 5.162	- 5.165		-5.1650	
	6.030		6.006			
T.P.	70.024					Spk.

NOTES RED. ____ JOB NO. ____ SURVEY OF ____

NOTES CHKD. ____ NOTES BY ____ DATE ____

DATE ____ INDEXED [illegible] DATE ____

F.B. 1975 PG. 23

76S420 353 3-51

PLEASE RETURN TO
LOS ANGELES COUNTY SURVEYOR
725 LOS ANGELES COUNTY ENGINEERING BLDG.

NOTE: ANY ADDITIONS OR CHANGES ON THIS SHEET MUST BE MADE OR CIRCLED IN RED INK, WITH DATE AND NAME OF PERSON MAKING CHANGE.

Do not extend notes this side of this line

JOB NO. 6205.00 SURVEY OF Cerritos-Maplewood NOTES RED
SURVEY BY Eng/54 DATE
NOTES BY L. C. Johnson DATE 1-55 NOTES CHKD.
INDEXED DATE

B.M.	1ST RUN	DIFF.	2ND RUN	3RD RUN	ADJ. ELEV.	DESCRIPTION
T.P.	70.024					Spk.
	3.562		3.436			
	73.586	-2.410	-2.412		-2.4110	-13.7465
fd. B.M.	5.972		5.848			
6-8	67.614				67.689	6-8, el.= 67.689, F.B. 1207-13
	5.597		5.542			Center St. & Clark Ave. N.E. Cor.
	73.211	+1.468	+1.473		1.4705	31.2' N. ℄ Center & 75' E. ℄ Clark
	4.129		4.069			in a well cut thru the pvm't.
T.P.	69.082					& protected by a cast iron
	5.863		5.833			cover marked, "Co. Sur. Mon.",
	74.945	+4.834	+4.832		+4.8330	a std. Co. Sur. mon. stamped,
	1029		1001			"B.M. 6-8 1951 R.E. 63,"
T.P.	73.916					Set in conc. 10" below the
	2.488		2.410			surface.
	76.404	-3.614	-3.617		-3.6155	
	6102		6027			
T.P.	70.302					Spk
	4797		4723			
	75.099	+ .285	+ .284		+0.2845	
	4512		4439			
T.P.	70.587					
	5.016		4.927			
	75.603	+ .647	+ .649		+0.6480	
	4369		4278			
T.P.	71.234					
	5142		5.012			
	76.376	+ .690	+ .690		+0.6900	
	4452		4322			
T.P.	71.924					Spk

1975 24

76S4[illegible]

PLEASE RETURN TO
LOS ANGELES COUNTY SURVEYOR
725 LOS ANGELES COUNTY ENGINEERING BLDG.

NOTE: ANY ADDITIONS OR CHANGES ON THIS SHEET MUST BE MADE OR CIRCLED IN RED INK, WITH DATE AND NAME OF PERSON MAKING CHANGE.

Do not extend notes this side of this line

B.M.	1ST RUN	DIFF.	2ND RUN	3RD RUN	ADJ. ELEV.	DESCRIPTION
T.P.	71.924					Spk.
	5182		5.110			
	77.106	+ .711	+ .709		+0.7100	
	4471		4401			
T.P.	72.635					"
	5209		5.168			
	77.844	+ .601	+ .599		+0.6000	
	4.608		4569			
T.P.	73.236					"
	5.108		5.051			
	78.344	+ .160	- .158		-0.1590	+5.4615
fd. B.M.	5268		5.209			
6-7	73.076				73.170	6-7, elev. = 73.170, F.B. 1207 12 Center St. & Bellflower Blvd. N.W. Cor. 33.2 N. ℄ Center & 72 W. ℄ Bellflower in a protected by a cast iron cover marked, "Co. Sur. Mon." A std. Co. Sur. Mon. marked, "B.M. 6-7 1951 R.E. 63," set in conc. 10" below the surface.

NOTES RED. JOB NO. SURVEY OF

NOTES CHKD. NOTES BY DATE 1-55

DATE INDEXED C. Johnson DATE

F.B. 1975 PG. 25

175 PG. 26

JOB NO. _____ SURVEY OF _____ NOTES RED: _____

SURVEY BY _____ DATE _____

NOTES BY _____ DATE _____ NOTES CHKD. _____

INDEXED _____ DATE _____ DATE _____

B.M.	1ST RUN	DIFF.	2ND RUN	3RD RUN	ADJ. ELEV.	DESCRIPTION

Do not extend below this or this line

NOTE: ANY ADDITIONS OR CHANGES ON THIS SHEET MUST BE MADE OR ENTERED IN RED INK, WITH DATE AND NAME OF PERSON MAKING CHANGE.

PLEASE RETURN TO

LOS ANGELES COUNTY SURVEYOR

723 LOS ANGELES COUNTY ENGINEERING BLDG.

768420 353 3-51

F. B. 1975 PG. 27

NOTES RED. _____ JOB NO. _____ SURVEY OF _____

NOTES CHKD. _____ NOTES BY [illegible] DATE 7/9/56

DATE _____ INDEXED A. C. Johnson DATE 8-8-56

AB-3

[illegible]

JN 6205.00

BENCH MARK LEVELS

7/9/56
Willey J.L.
Kapp
Nunez
Bustrum

Based on L.A. Co. Engr. Precise Level Net - 52 Adj.
Adj. 8/17/56 [illegible]
See AB-3 for Adj. Calc.

indexed 7-13-59

DESCRIPTION	ADJ. ELEV.	3RD RUN	2ND RUN	DIFF.	1ST RUN	B.M.

NOTE: ANY ADDITIONS OR CHANGES ON THIS SHEET MUST BE MADE OR CIRCLED IN RED INK, WITH DATE AND NAME OF PERSON MAKING CHANGE.

Do not extend notes this side of this line

PLEASE RETURN TO
LOS ANGELES COUNTY SURVEYOR
725 LOS ANGELES COUNTY ENGINEERING BLDG.

769420 353 3-51

JOB NO. 6205.00 SURVEY OF Cerritos-Maplewood NOTES RED.
SURVEY BY J.L. Willey DATE
NOTES BY J.L.W. DATE 7/9/56 NOTES CHKD.
INDEXED C. Johnson DATE DATE

F.B. 1975 Pg. 28

768420 353 3-51

PLEASE RETURN TO
LOS ANGELES COUNTY SURVEYOR
725 LOS ANGELES COUNTY ENGINEERING BLDG.

NOTE: ANY ADDITIONS OR CHANGES ON THIS SHEET MUST BE MADE OR CIRCLED IN RED INK, WITH DATE AND NAME OF PERSON MAKING CHANGE.

Do not extend notes this side of this line

B.M.	1ST RUN	DIFF.	2ND RUN	3RD RUN	ADJ. ELEV.	DESCRIPTION
Fd BM.KM52	81.267				81.267	Fd BMKM52 Elev. 81.267 F.B. 1975-19
+	5.034		4.917			Maplewood Ave (N.Side) 50' W., Leahy Ave
⊼	86.301	-0.194	0.195		-0.1945	Bt Spk in Curb.
−	5.228		5.112			
T.P.	81.073					
+	4.777		4.741			
⊼	85.850	+0.635	0.634		+0.6345	+0.4440
−	4.142		4.107			
Fd BM.KM53	81.708				81.693	Fd BMKM53. Elev. 81.693 F.B. 1975-19
+	5.196		5.103			Maplewood Ave & Bellflower Blvd N.W. Cor
⊼	86.904	+0.358	0.361		+0.3595	Bt. Spk in Curb, 50' W. of W. end C.R.
−	4.838		4.742			
T.P.	82.066					
+	5.269		5.180			
⊼	87.335	+0.960	0.961		+0.9605	+1.3200
−	4.309		4.219			
Fd BMKM54	83.026				83.006	Fd BMKM54 Elev. 83.006, F.B. 1795-19
+	4.272		4.160			Maplewood Ave (N.Side) 50' W of Blaine Ave
⊼	87.298	+0.299	0.301		+0.3000	Bt. Spk in Cb.
−	3.973		3.859			
T.P.	83.325					
−	3.870		3.818			
⊼	87.195	-0.930	0.931		-0.9305	-0.6305
−	4.800		4.749			
set BM.KM60	82.395				82.376	set BMKM60
+	5.410		5.363			Bellflower Blvd & Rosecrans Ave S.W. Cor
⊼	87.805	+0.570	0.571		+0.5705	Bt Spk in Curb 's of S end C.R.
−	4.840		4.792			
T.P.	82.965					

769420 353 3-51

PLEASE RETURN TO
LOS ANGELES COUNTY SURVEYOR
725 LOS ANGELES COUNTY ENGINEERING BLDG.

NOTE: ANY ADDITIONS OR CHANGES ON THIS SHEET MUST BE MADE OR CIRCLED IN RED INK, WITH DATE AND NAME OF PERSON MAKING CHANGE.

Do not extend notes this side of this line

B.M.	1ST RUN	DIFF.	2ND RUN	3RD RUN	ADJ. ELEV.	DESCRIPTION
T.P.	82.965					
+	5018		4.946			
Π	87.983	-0.191	0.192		-0.1915	+0.3790 2
−	5.209		5.138			
set BMKM61	82.774				82.753	set BMKM61
+	5009		4.738			Bellflower Blvd & Van Ruiten St.
Π	87.783	-0.106	0.105		-0.1055	PK spk in Curb. 1' S. of S. end.
−	5.115		4.843			
T.P.	82.668					
+	5.186		5.057			
Π	87.854	+0.443	0.445		+0.4440	
−	4.743		4.612			
T.P.	83.111					
+	5.019		4.818			
Π	88.130	+0.322	0.322		+0.3220	+0.6605 3
−	4.697		4.496			
set BMKM62	83.433				83.418	set BMKM62
+	4.678		4.582			Van Ruiten St. (S. Side) 578' E. of Ardis Ave.
Π	88.111	+0.049	0.050		+0.0495	Bt Spk in Curb @ E P/L to Ho. # 9652
−	4.629		4.532			
T.P	83.482					
+	4.825		4.710			
Π	88.307	+0.475	0.475		+0.4750	+0.5245 2
−	4.350		4.235			
set BMKM63	83.957				83.944	set BMKM63.
+	4.718		4.655			Ardis Ave & Van Ruiten St. N.E.C.
Π	88.675	+0.897	0.897		+0.8970	Bt Spk in Curb, 20' E. of E end
−	3.821		3.758			
set BM KM64	84.854				84.841	set BM KM64.
						See next pg.

NOTES RED. ____ JOB NO. ____ SURVEY OF ____
NOTES CHKD. ____ NOTES BY ____ DATE 9/13/56
INDEXED ____ DATE ____

F. B. 1975 PG. 28

768420 353 3-51

PLEASE RETURN TO
LOS ANGELES COUNTY SURVEYOR
725 LOS ANGELES COUNTY ENGINEERING BLDG.

NOTE: ANY ADDITIONS OR CHANGES ON THIS SHEET MUST BE MADE OR CIRCLED IN RED INK, WITH DATE AND NAME OF PERSON MAKING CHANGE.

Do not extend notes this side of this line

JOB NO. 620500 SURVEY OF Cerritos-Maplewood NOTES RED.
SURVEY BY J.L.W. DATE NOTES CHKD.
NOTES BY J.L.W. DATE 9/16/56 DATE
INDEXED A. C. Johnson DATE

F.B. 1975 Pg. 30

B.M.	1ST RUN	DIFF.	2ND RUN	3RD RUN	ADJ. ELEV.	DESCRIPTION
set BMKM64	84.854				84.841	set BMKM64
+	5.169		5.017			Pr. this Ave. & 1st Alley S. of Van Ruiten St. S.W. Cor.
↑	90.023	-0.101	0.101		-0.1010	Spk in Curb. 3.5' of S. end C.R.
−	5.270		5.118			
T.P.	84.753					
+	4.656		4.448			
↑	89.409	-0.102	0.103		-0.1025	
−	4.758		4.551			
T.P.	84.651					
+	4.367		4.162			
↑	89.018	-0.771	0.772		-0.7715	
−	5.138		4.934			
T.P.	83.880					
+	4.858		4.983			
↑	88.738	-0.425	0.427		-0.4275	-1.4025
−	5.286		5.410			
set BMKM65	85.452				83.441	set BMKM65
+	4.254		4.064			First Alley W. of B. Blvd. lower Stamp.
↑	87.711	-0.693	0.692		-0.6925	First Alley N. of Alondra Ave. N.W. Cor.
−	4.452		4.761			Bench, See cor. contr. No. 29724
BMKM61	82.759				82.753	BMKM61 Elev. 82.774 FB. 1795-29
+	6.218		6.076			Bench, Wardell & Van Ruiten St. S.W. Cor.
↑	88.977	+0.399	0.400		+0.3995	PK in curb. 1' S. S end C.R.
−	5.819		5.676			
T.P.	83.158					
+	4.777		4.640			
↑	87.935	+0.019	0.022		+0.0205	
−	4.758		4.618			
T.P.	83.177					

See next Page.

76S420 353 3-51

PLEASE RETURN TO
LOS ANGELES COUNTY SURVEYOR
725 LOS ANGELES COUNTY ENGINEERING BLDG.

NOTE: ANY ADDITIONS OR CHANGES ON THIS SHEET MUST BE MADE OR CIRCLED IN RED INK, WITH DATE AND NAME OF PERSON MAKING CHANGE.

Do not extend notes this side of this line

B.M.	1ST RUN	DIFF.	2ND RUN	3RD RUN	ADJ. ELEV.	DESCRIPTION
TP	83.177					
+	5.034		4.851	5.275		
π	88.211	+1.063	R 4.359	1.063	+1.0630	+1.4830 3
−	3.971		3.792	4.212		
Set BM KM-66	84.240				84.233	BM KM-66
+	5.102		5.270			Rosecrans Ave. N side 500± E Ardis Ave.
π	89.342	+0.132	0.134		+0.1330	3-5pk curb W p/p to ho. = 9.645
−	4.970		5.136			
TP	84.372					
+	5.329		5.105			
π	89.701	+0.409	0.410		+0.4095	
−	4.920		4.695			
TP	84.781					
+	5.605		5.450			
π	90.386	+0.284	0.285		+0.2845	+0.8270 3
−	5.321		5.165			
Set BM KM-67	85.065				85.061	BM KM-67
−	4.609		4.731			Ardis Ave. Rosecrans Ave. SE cor
π	89.674	+0.047	0.047		+0.0470	B1 spk 3' S. S and C R
−	4.562		4.684			
TP	85.112					
+	5.055		4.857			
π	90.167	+0.447	0.447		+0.4470	
−	4.608		4.410			
TP	85.559					
+	4.637		4.459			
π	90.196	−0.415	0.416		−0.4160	
−	5.052		4.875			+0.0780 3
Set BM KM-68	85.144				85.141	
						See next page

NOTES RED. ____ JOB NO. ____ SURVEY OF ____

NOTES CHKD. ____ NOTES BY ____ DATE ____

DATE ____ INDEXED ____ DATE ____

F.B. 1915 PG. 31

768420 353 3-51

PLEASE RETURN TO
LOS ANGELES COUNTY SURVEYOR
725 LOS ANGELES COUNTY ENGINEERING BLDG.

NOTE: ANY ADDITIONS OR CHANGES ON THIS SHEET MUST BE MADE OR CIRCLED IN RED INK, WITH DATE AND NAME OF PERSON MAKING CHANGE.

Do not extend notes this side of this line

JOB NO. 620540 SURVEY OF Cerritos-Maplewood NOTES RED.
SURVEY BY J.R.W. Williams DATE
NOTES BY J.R.W. DATE 7/17/56 NOTES CHKD.
INDEXED L. C. Johnson DATE DATE

F.B. 1975 PG. 32

B.M.	1ST RUN	DIFF.	2ND RUN	3RD RUN	ADJ. ELEV.	DESCRIPTION
set BM KM68	85.144				85.141	BM KM-68
+	4.031		4.149			First Alley S. Rosecrans, E. side Alley W. Bellflower Blvd. 560'±
Π	89.175	-1.212	1.214		-1.2130	A. Ls. Ave.
-	5.243		5.363			Bt. of S.E. cor. dr. to garage 60' 96.52
TP	83.932					
+	3.997		4.262	4.47		
Π	87.929	-0.612	~~0.616~~ R	0.612	-0.6120	-1.8250 2
-	4.609		4.878	5.09		
set BM 69	85.320				83.317	BM 69
+	4.283		4.130			First Alley S. Rosecrans, E. side Alley W. Bellflower Blvd.
Π	87.603	-0.702	0.703		-0.7025	S.W. cor.
-	4.983		4.833			Bt. of inside 10 sq. 32 W ½ [illegible]
TP	82.618					
+	4.587		4.755			
Π	87.205	-0.654	0.637		-0.6355	-1.3380 2
-	5.221		5.392			
set BMKM70	81.984				81.980	set BM 70
+	5.198		5.000			Maplewood Ave. 1st Alley W. of Bellflower Blvd.
Π	87.182	+1.025	1.027		+1.0260	Bt. Spk in Curb @ S.W. cor., 3' E. of E. end of
-	4.173		3.973			
Fd BMKM54	83.009				83.006	Fd BMKM54E 83.026 EB. 1795-19
						Maplewood Ave. (W. side) 50'± W. of Blaine Ave.
						Bt. Spk in Curb.

PWFB 0625

727

F. B. _____ PG. _____

Map No. _____
Office Work _____
Checked _____
Date _____

W. O. _____ Tape No. _____ Sp'd. _____ of
Surveyed by English
Notes _____ Date 1-56
Indexed _____

CERRITOS - NAPLEWOOD
STORM DRAIN
PROJECT NO. 16
J.N. 6205.00

CENTERLINE
OF
STREETS

January 1955
English
Lind
Peterson
Santucci
Oben

Note: Any Additions or Changes on This Sheet Must be Made or Circled in Red Ink With Date and Name of Person Making Change.

Do not extend notes this side of this line.

RETURN TO
LOS ANGELES COUNTY SURVEYOR
726 LOS ANGELES COUNTY
ENGINEERING BLDG.

78F3098 247 4-55

F.B. 1975 PG. 34 PWFB 0625 728, 729, 730

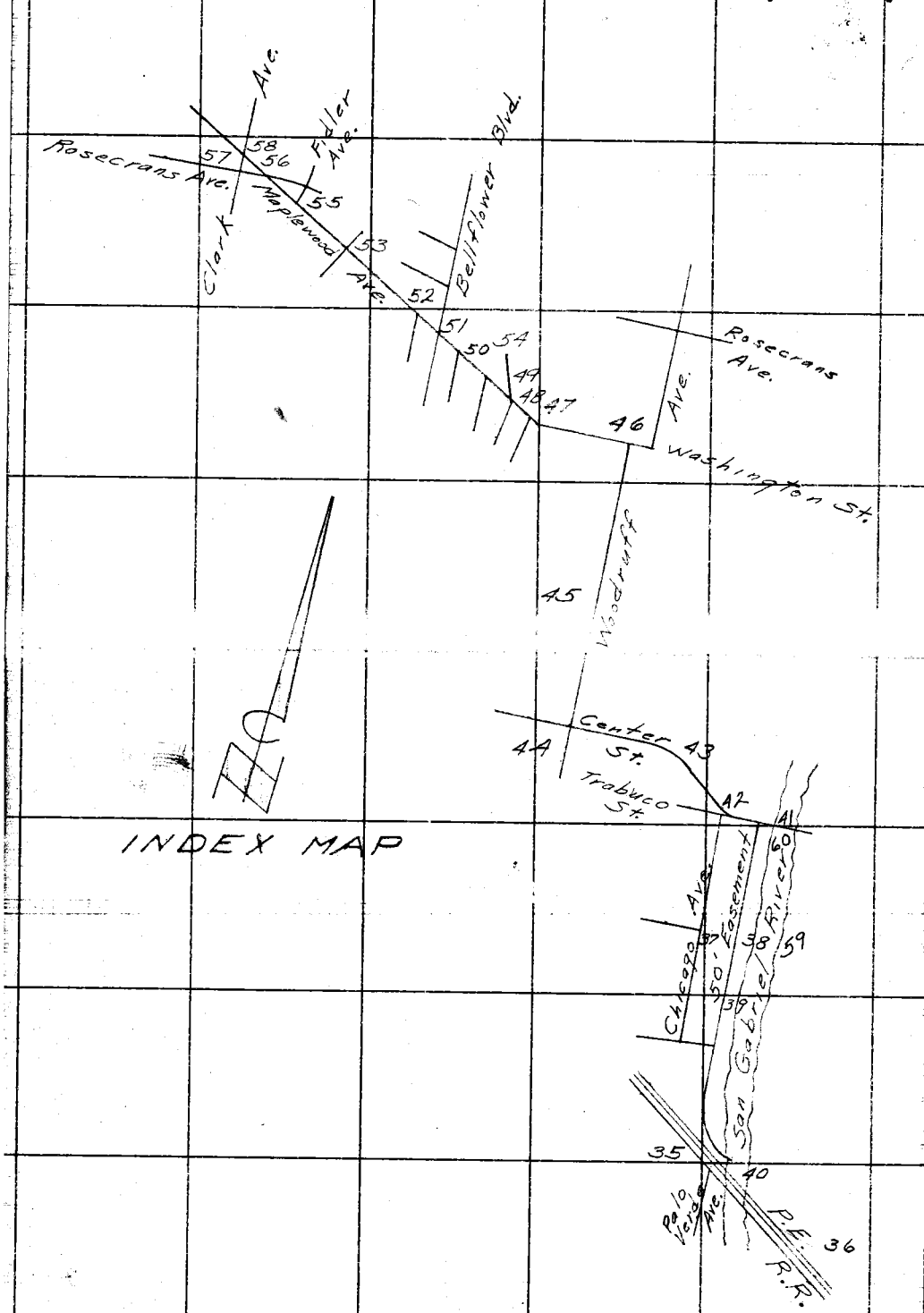

RETURN TO
LOS ANGELES COUNTY SURVEYOR
726 LOS ANGELES COUNTY
ENGINEERING BLDG.

Do not extend notes this side of this line.

Note: Any Additions or Changes on This Sheet Must be Made or Circled in Red Ink With Date and Name of Person Making Change.

PWFB 0625 731, 732

F. B. _____ Pg. _____

Map No. _____
Office Work _____
Checked _____
Date _____

W. O. _____ Tape No. _____ Sr d. _____
Surveyed by English
Notes _____ Date 1-55
Indexed R. C. Johnson

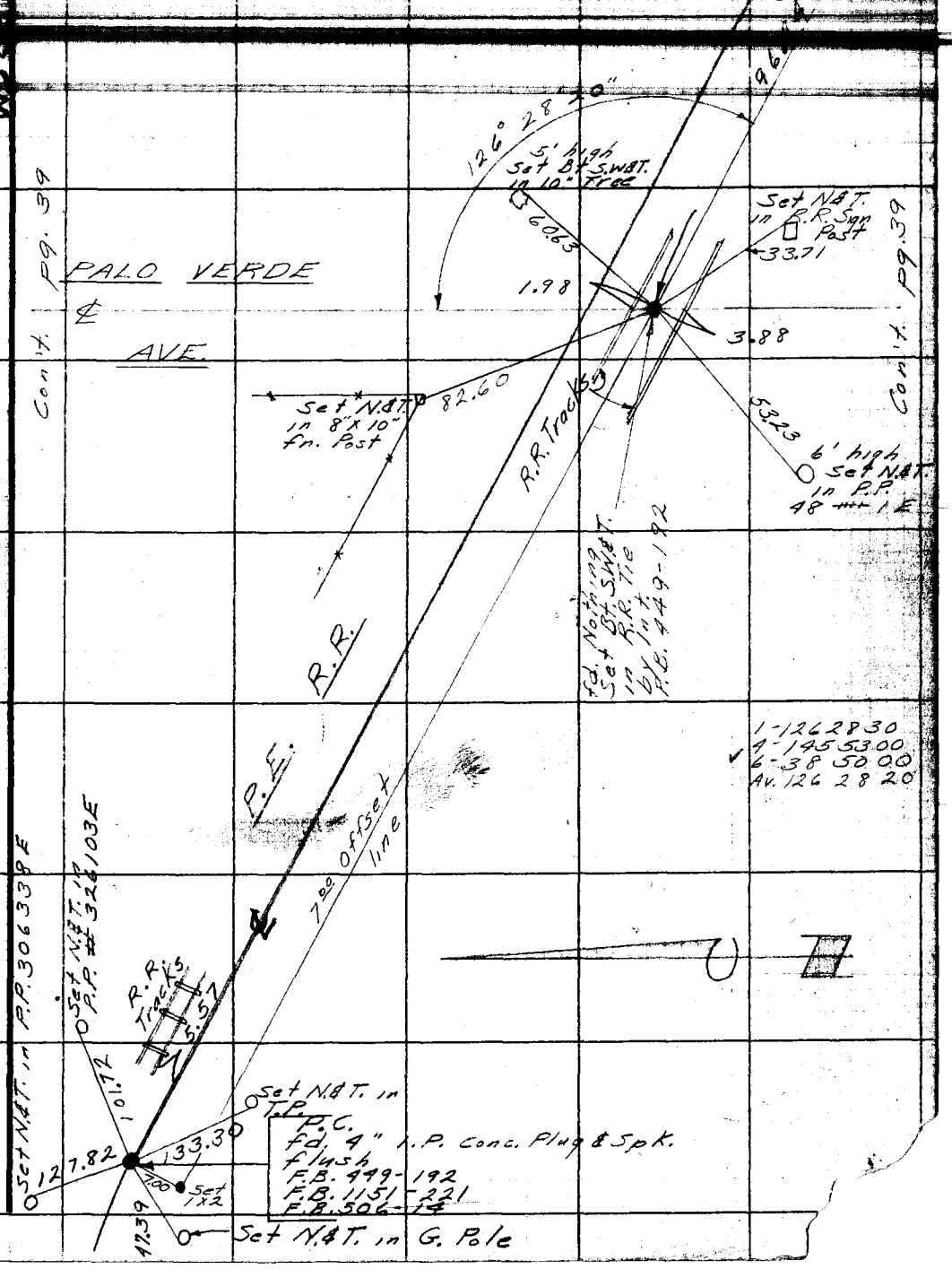

Notes: Any Additions or Changes on This Sheet Must Be Made or Circled In Red Ink With Date and Name of Person Making Change.

Do not extend notes this side of this line.

RETURN TO
LOS ANGELES COUNTY SURVEYOR
726 LOS ANGELES COUNTY
ENGINEERING BLDG.

78F3088 247 4-85

F.B. 1975 PG. 36

PWFB 0625

733, 734

WS. 33 B-5

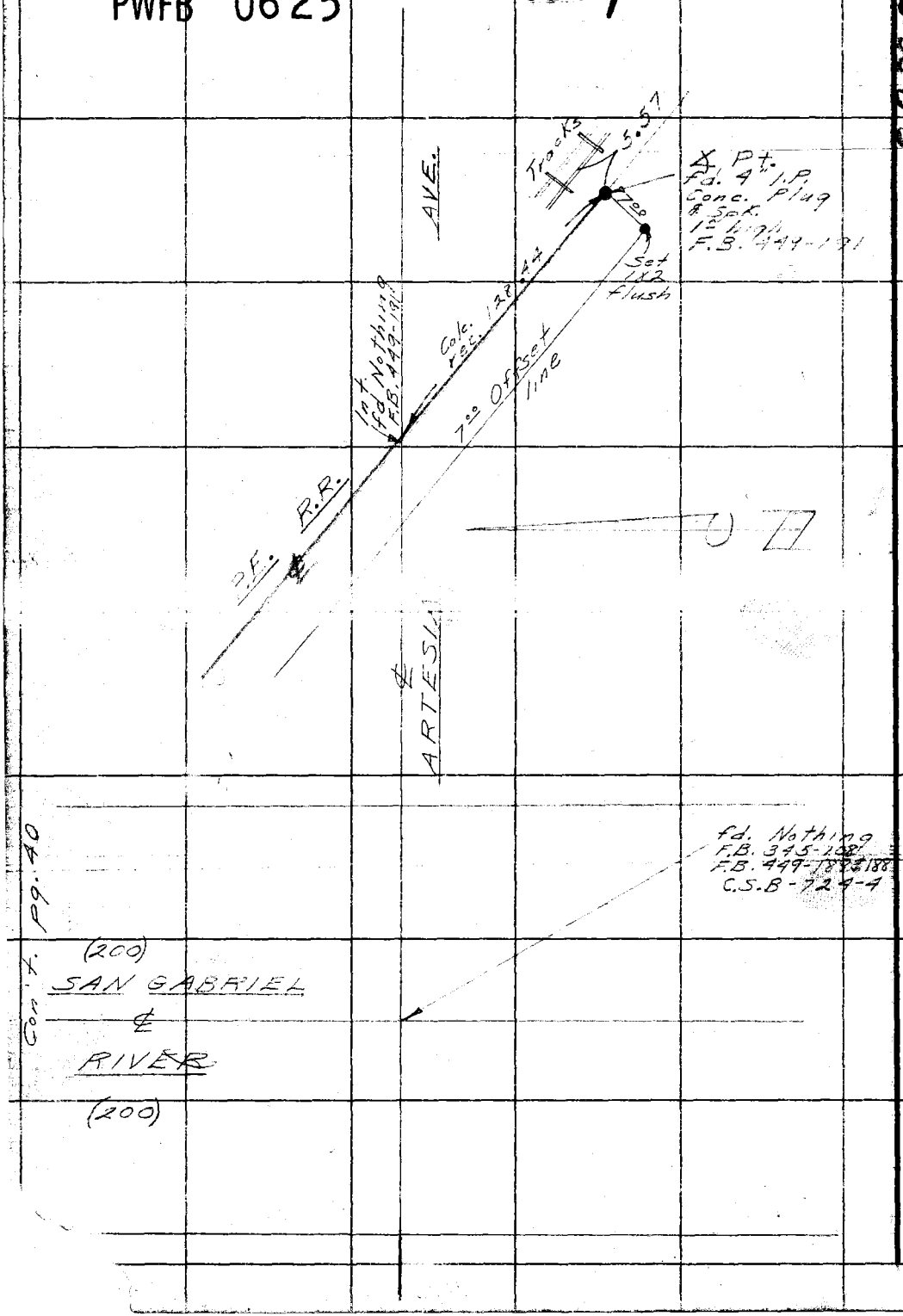

Con't. pg. 40

RETURN TO
LOS ANGELES COUNTY SURVEYOR
726 LOS ANGELES COUNTY
ENGINEERING BLDG.

Do not extend notes this side of this line.

Note: Any Additions or Changes on This Sheet Must be Made or Circled in Red Ink With Date and Name of Person Making Change.

PWFB 0625

735

F. B. _____ PG. _____

Map No. _____
Office Work _____
Checked _____
Date _____

W. O. _____ Tape No. _____ St'd. _____
Surveyed by English
Notes _____ Date 1-55
Indexed _____

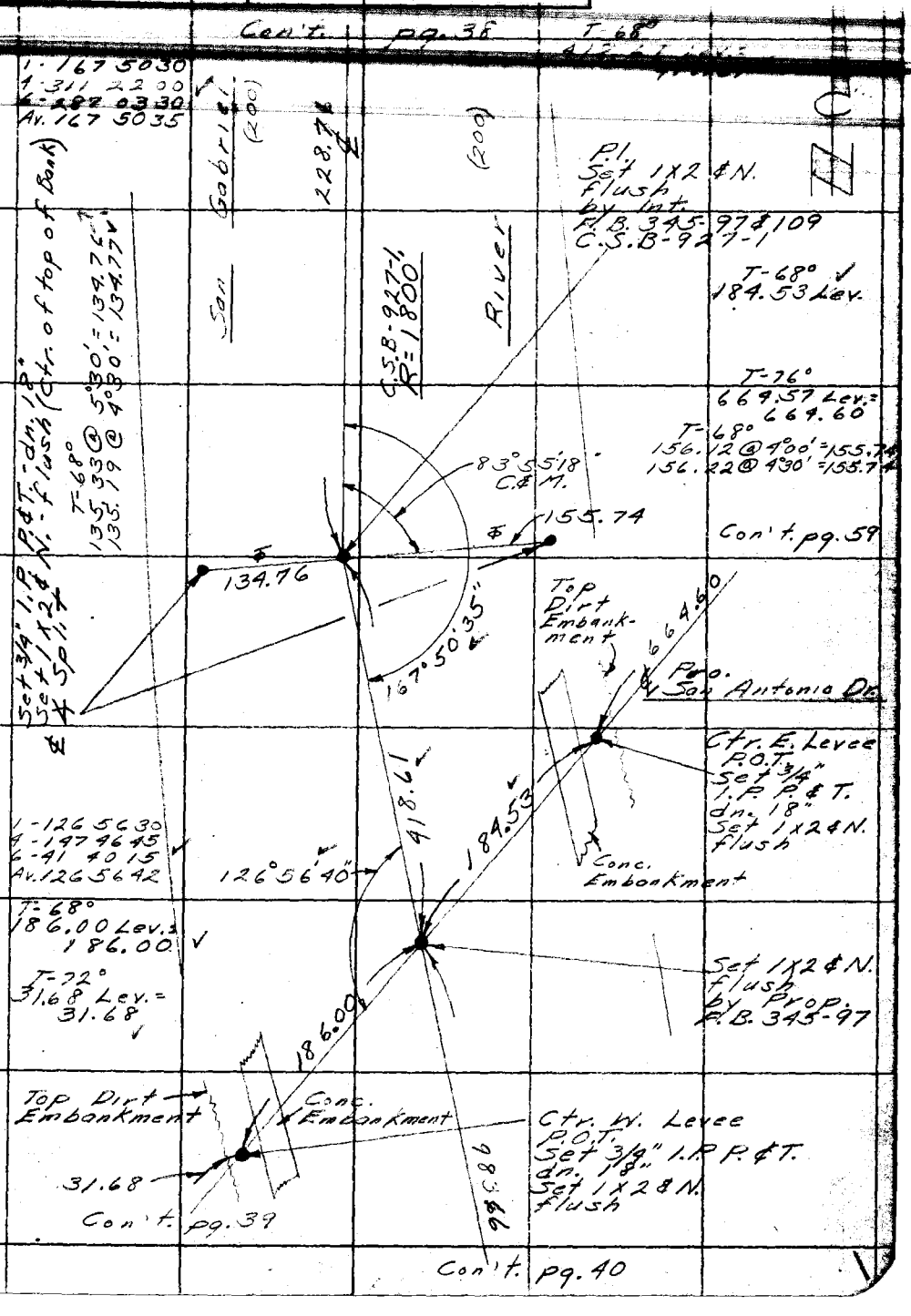

Note: Any Additions or Changes on This Sheet Must be Made or Circled in Red Ink With Date and Name of Person Making Change.

Do not extend notes this side of this line.

RETURN TO
LOS ANGELES COUNTY SURVEYOR
726 LOS ANGELES COUNTY
ENGINEERING BLDG.

76F309S S&E #247. 8-54

F.B. 1975 PG. 38

PWFB 0625

736, 737, 738

WS 38R-5

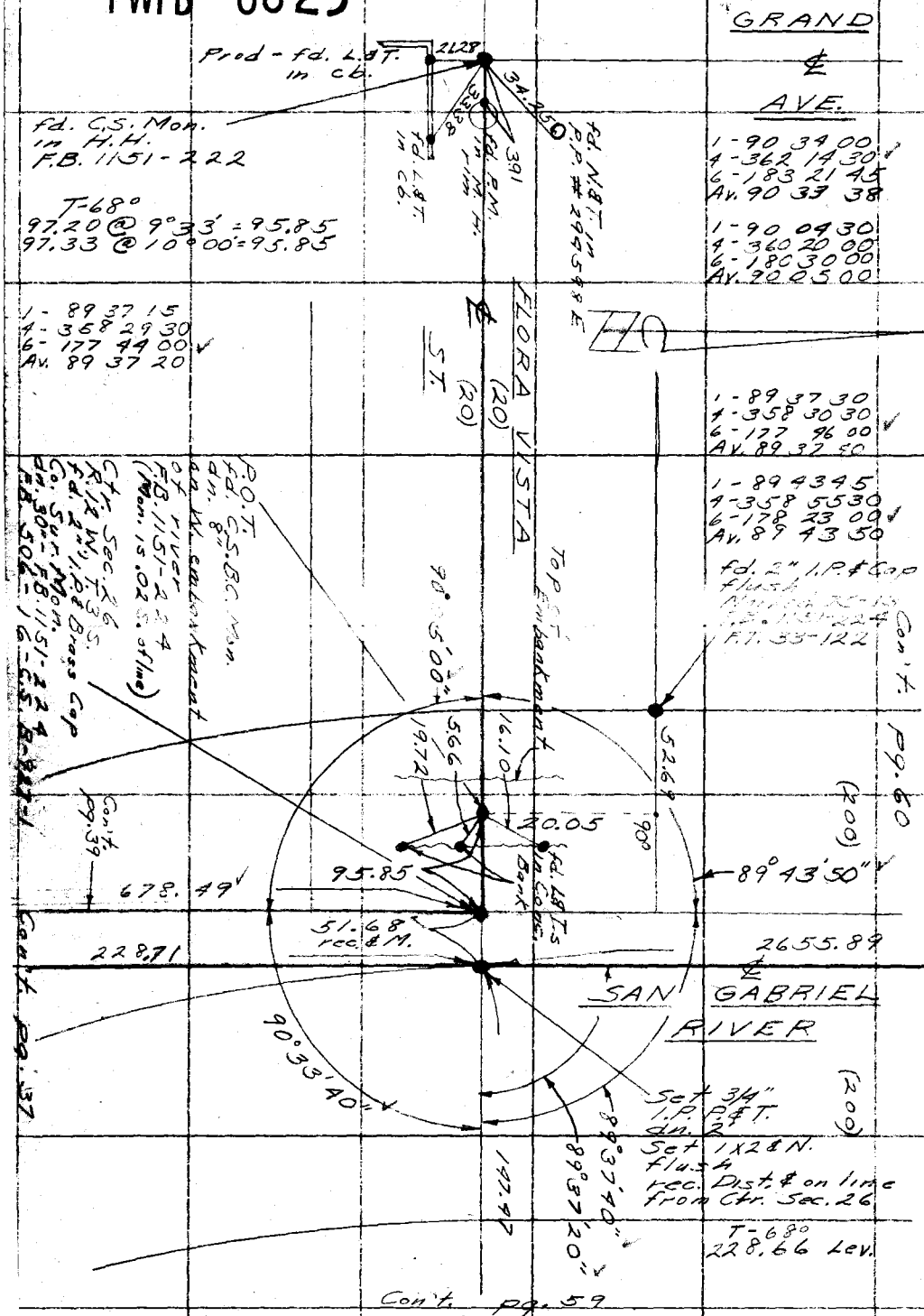

RETURN TO
LOS ANGELES COUNTY SURVEYOR
726 LOS ANGELES COUNTY
ENGINEERING BLDG.

Do not extend notes this side of this line.

Note: Any Additions or Changes on This Sheet Must be Made or Circled in Red Ink With Date and Name of Person Making Change.

PWFB 0625 739, 740

F.B. PG.

Map No.	W. O. Tape No. St'd. 68 °F
Office Work	Surveyed by English
Checked	Notes " Date 1-55
Date	Indexed A. C. Johnson

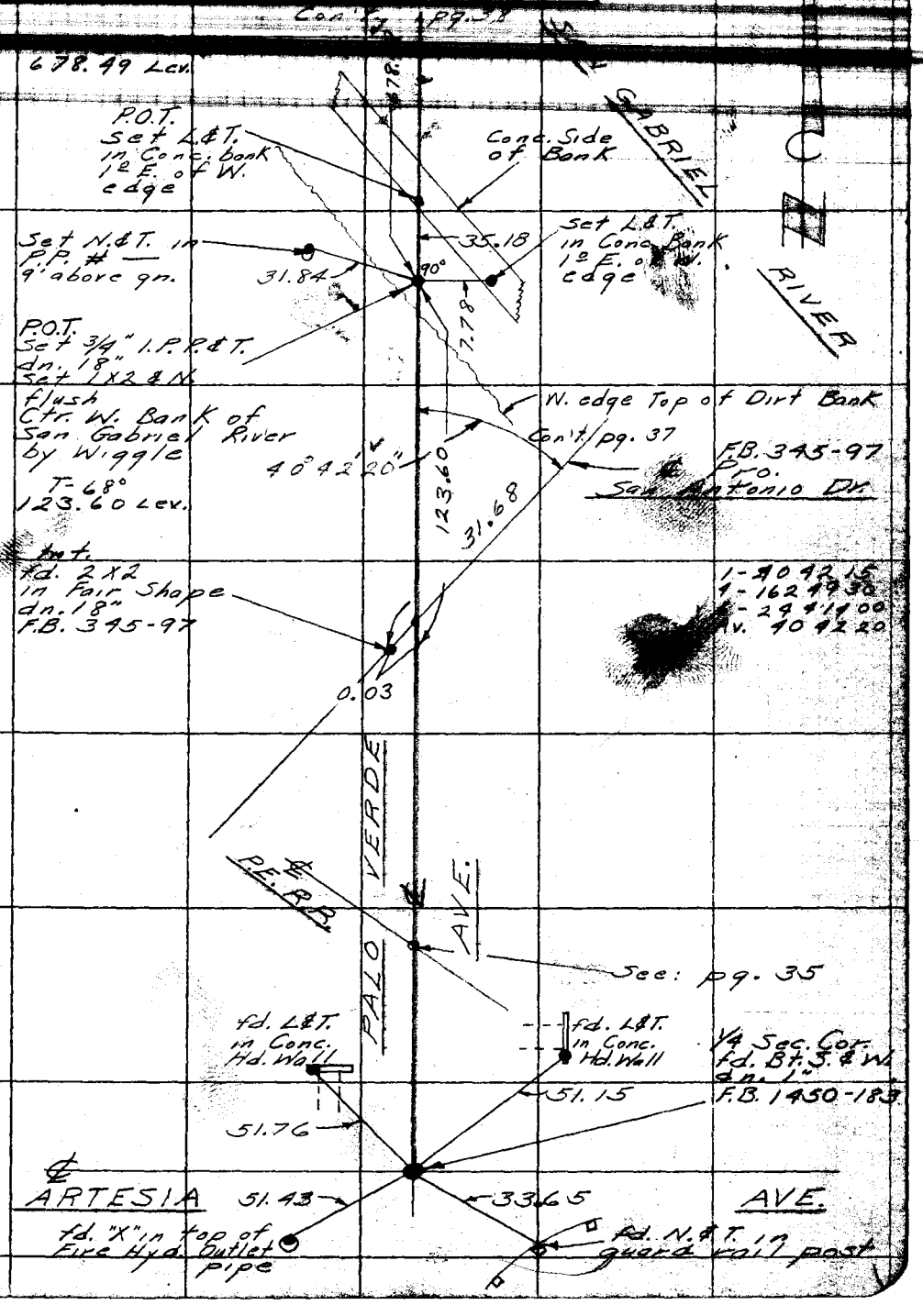

Note: Any Additions or Changes on This Sheet Must be Made or Circled in Red Ink With Date and Name of Person Making Change.

Do not extend notes this side of this line.

RETURN TO
LOS ANGELES COUNTY SURVEYOR
726 LOS ANGELES COUNTY
ENGINEERING BLDG.

76F3095 247 4-53

PWFB 0625 741 742
F.B. 1975 PG. 40

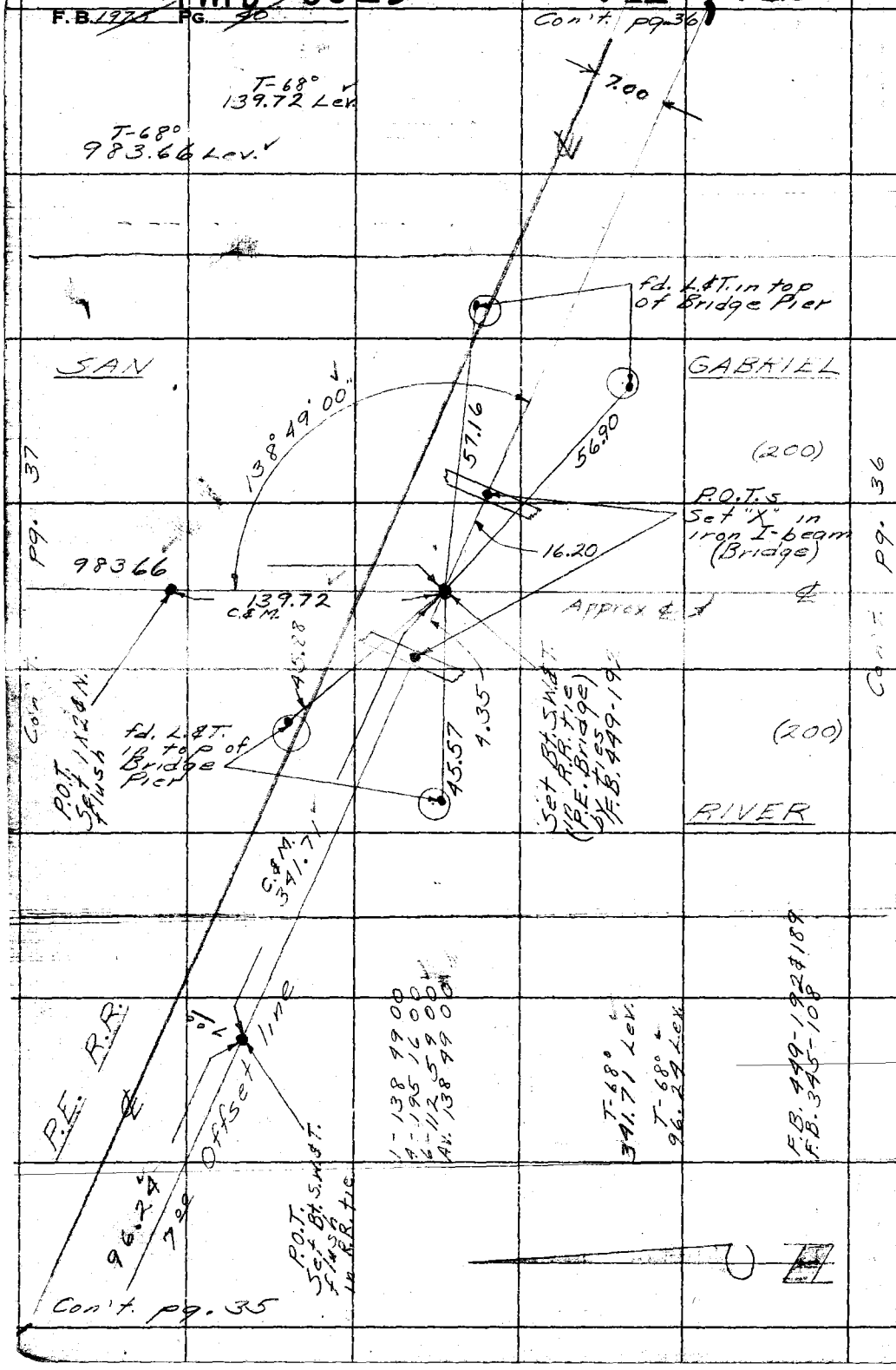

WS 33B-5

RETURN TO
LOS ANGELES COUNTY SURVEYOR
726 LOS ANGELES COUNTY
ENGINEERING BLDG.

Do not extend notes this side of this line.

Note: Any Additions or Changes on This Sheet Must be Made or Circled in Red Ink With Date and Name of Person Making Change.

PWFB 0725 910

Map No.	W. O. Tape No. St'd. 68 °F
Office Work	Surveyed by English
Checked	Notes Date
Date	Indexed A. C. Johnson

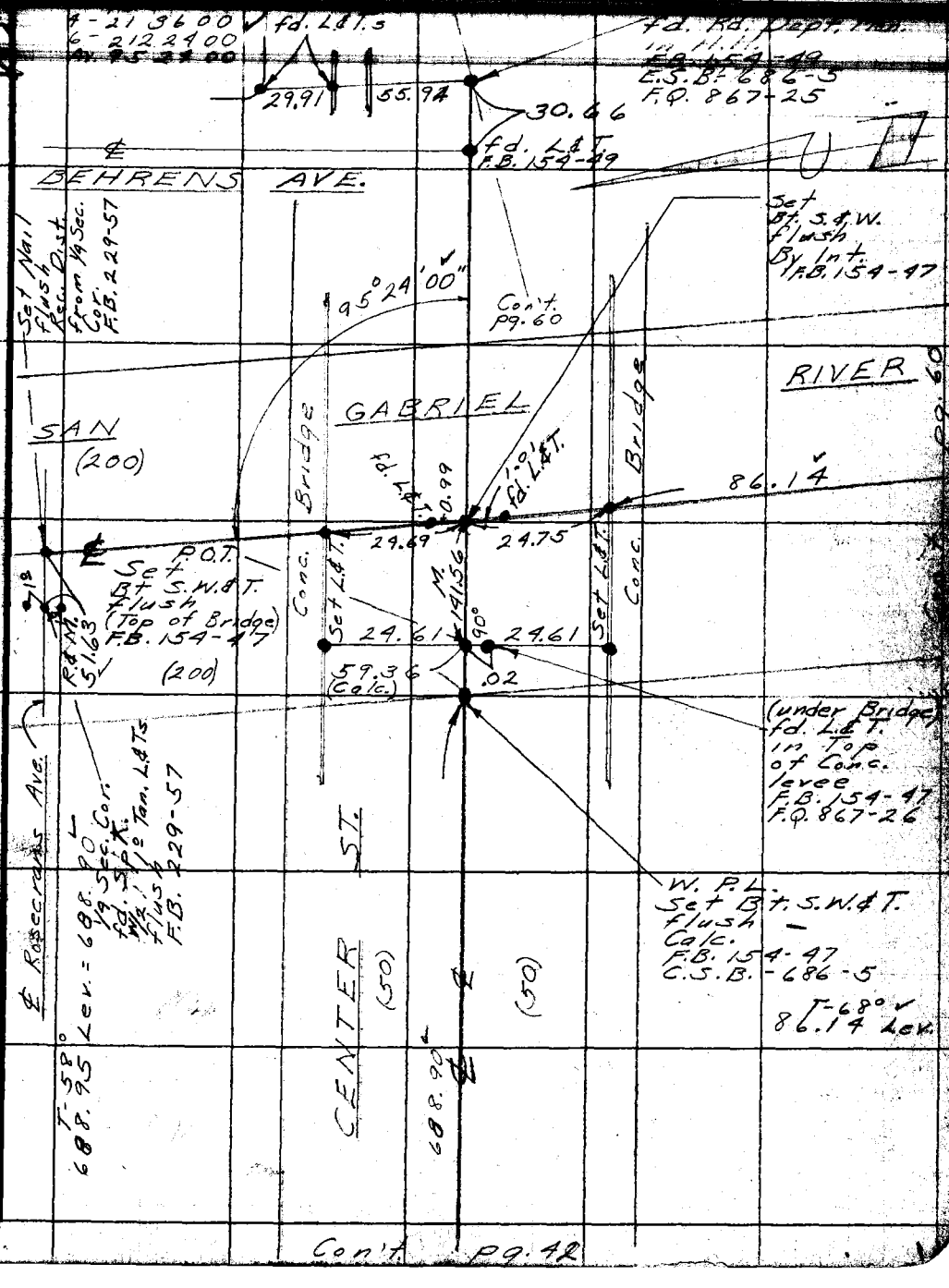

Note: Any Additions or Changes on This Sheet Must be Made or Circled in Red Ink With Date and Name of Person Making Change.

Do not extend notes this side of this line.

RETURN TO
LOS ANGELES COUNTY SURVEYOR
725 LOS ANGELES COUNTY
ENGINEERING BLDG.

76FB095 247 4-53

PWFB 0725 911

F.B. 1975 PG. 42

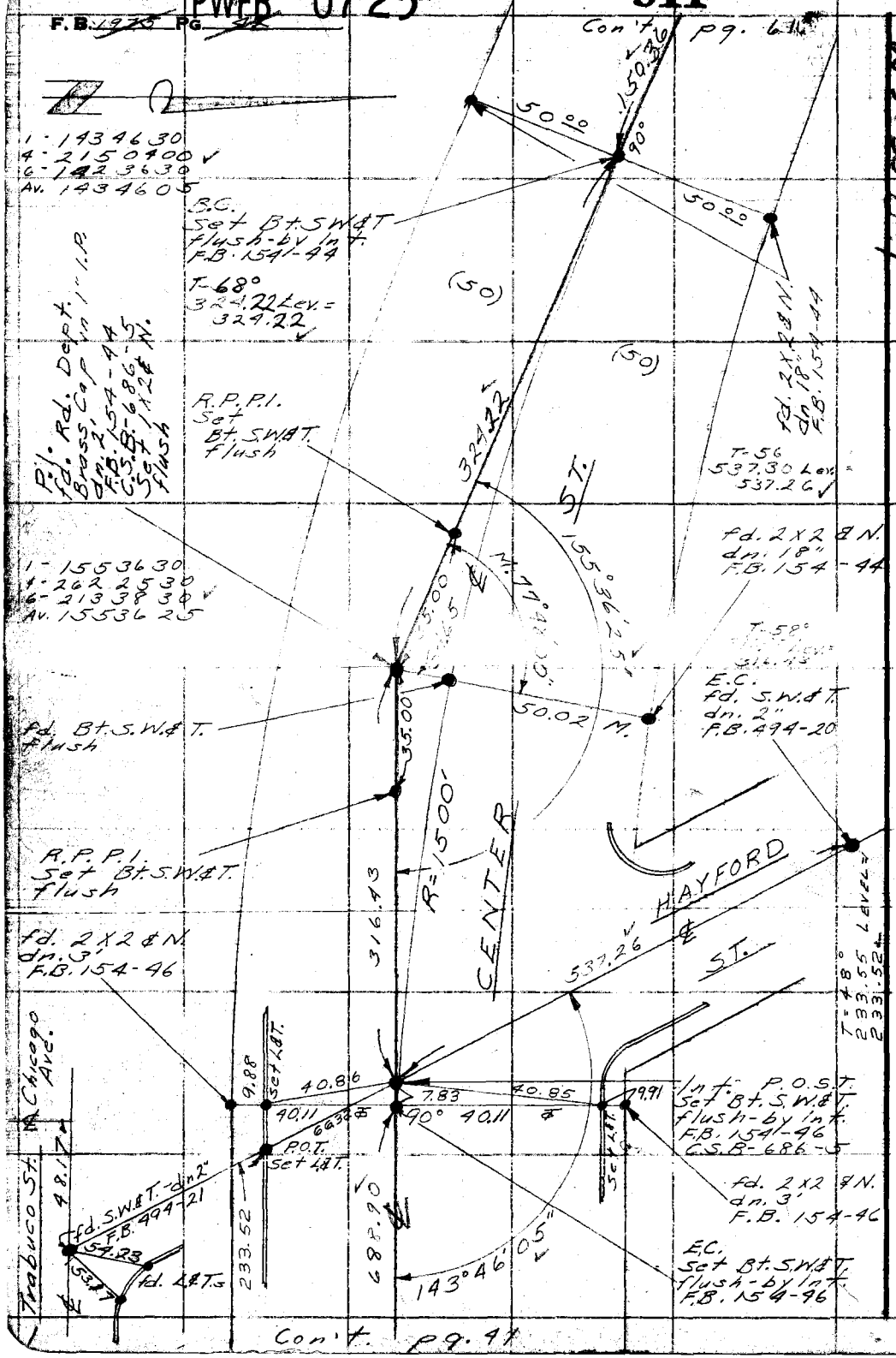

WS. 33 13-4

RETURN TO
LOS ANGELES COUNTY SURVEYOR
726 LOS ANGELES COUNTY
ENGINEERING BLDG.

Do not extend notes this side of this line.

Note: Any Additions or Changes on This Sheet Must be Made or Circled in Red Ink With Date and Name of Person Making Change.

PWFB 0725 912, 913

F.B. PG.

Map No.
Office Work
Checked
Date

W. O. Tape No. St'd. 68 °F
Surveyed by English
Notes Date 1-55
Indexed A. C. Johnson

Con't. pg. 44

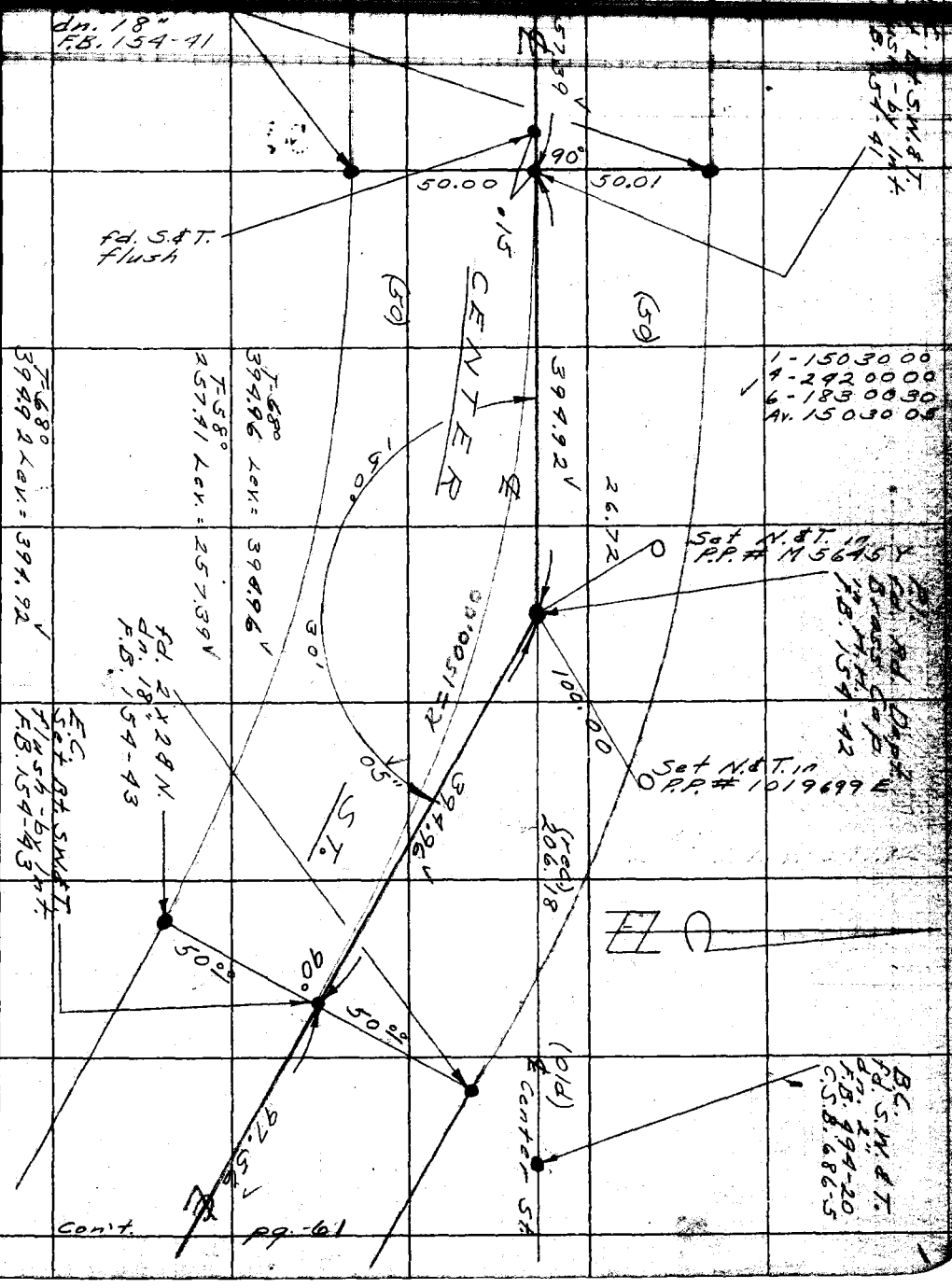

Con't. pg. 61

RETURN TO
LOS ANGELES COUNTY SURVEYOR
726 LOS ANGELES COUNTY
ENGINEERING BLDG.

Note: Any Additions or Changes on This Sheet Must be Made or Circled in Red Ink With Date and Name of Person Making Change.

Do not extend notes this side of this line.

76F3098 247 4-53

PWFB 0725

914, 915

F.B. 1975 PG. 44

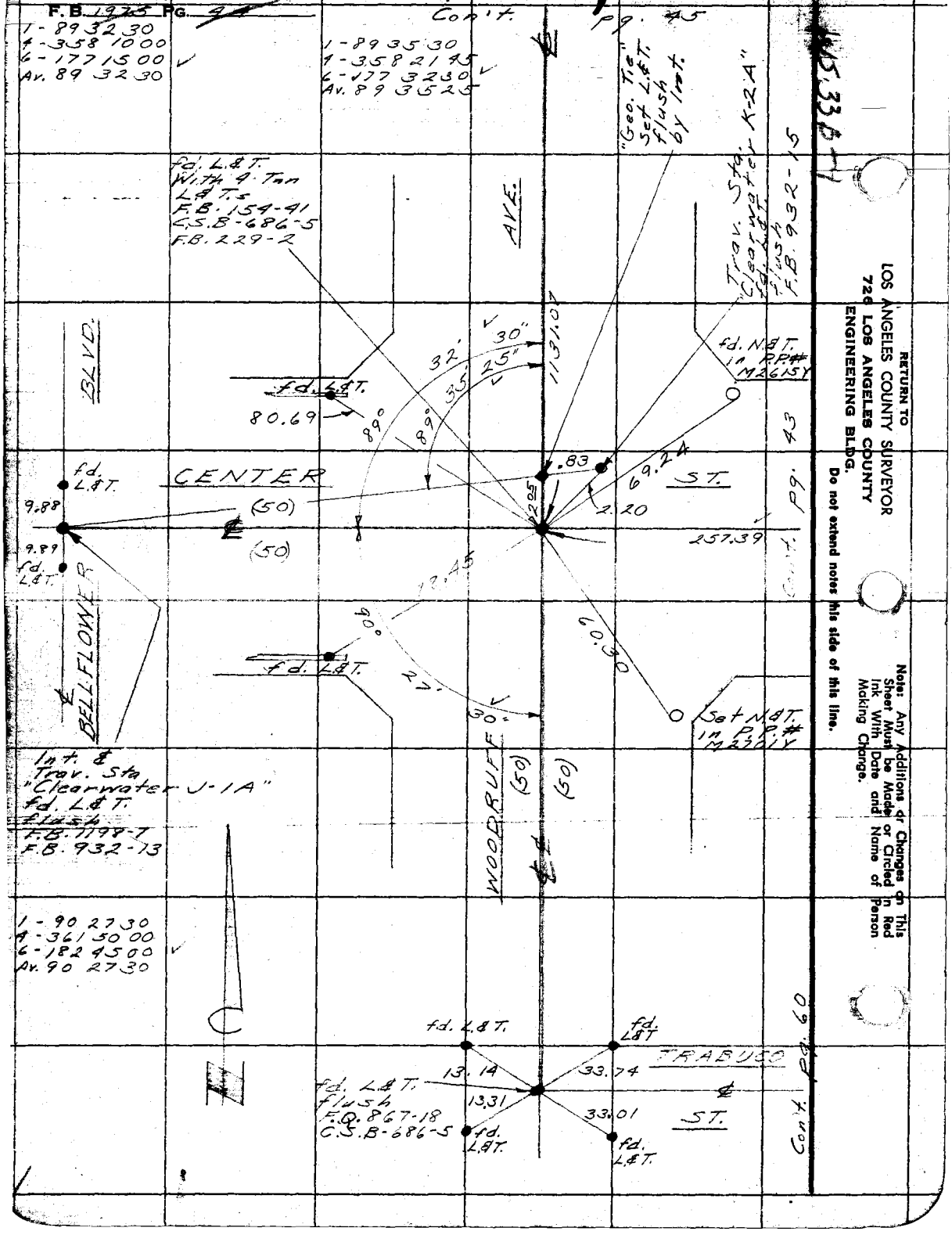

RETURN TO
LOS ANGELES COUNTY SURVEYOR
726 LOS ANGELES COUNTY
ENGINEERING BLDG.

Do not extend notes this side of this line.

Note: Any Additions or Changes on This Sheet Must be Made or Circled in Red Ink With Date and Name of Person Making Change.

PWFB 0725 916, 917

F. B. _____ PG. _____

Map No. _____
Office Work _____
Checked _____
Date _____

W. O. _____ Tape No. _____ Std. _____ °F
Surveyed by English
Notes _____ Date 1-55
Indexed _____

638.81 Lev.
638.80

Con't. pg. 46

WS 33 B

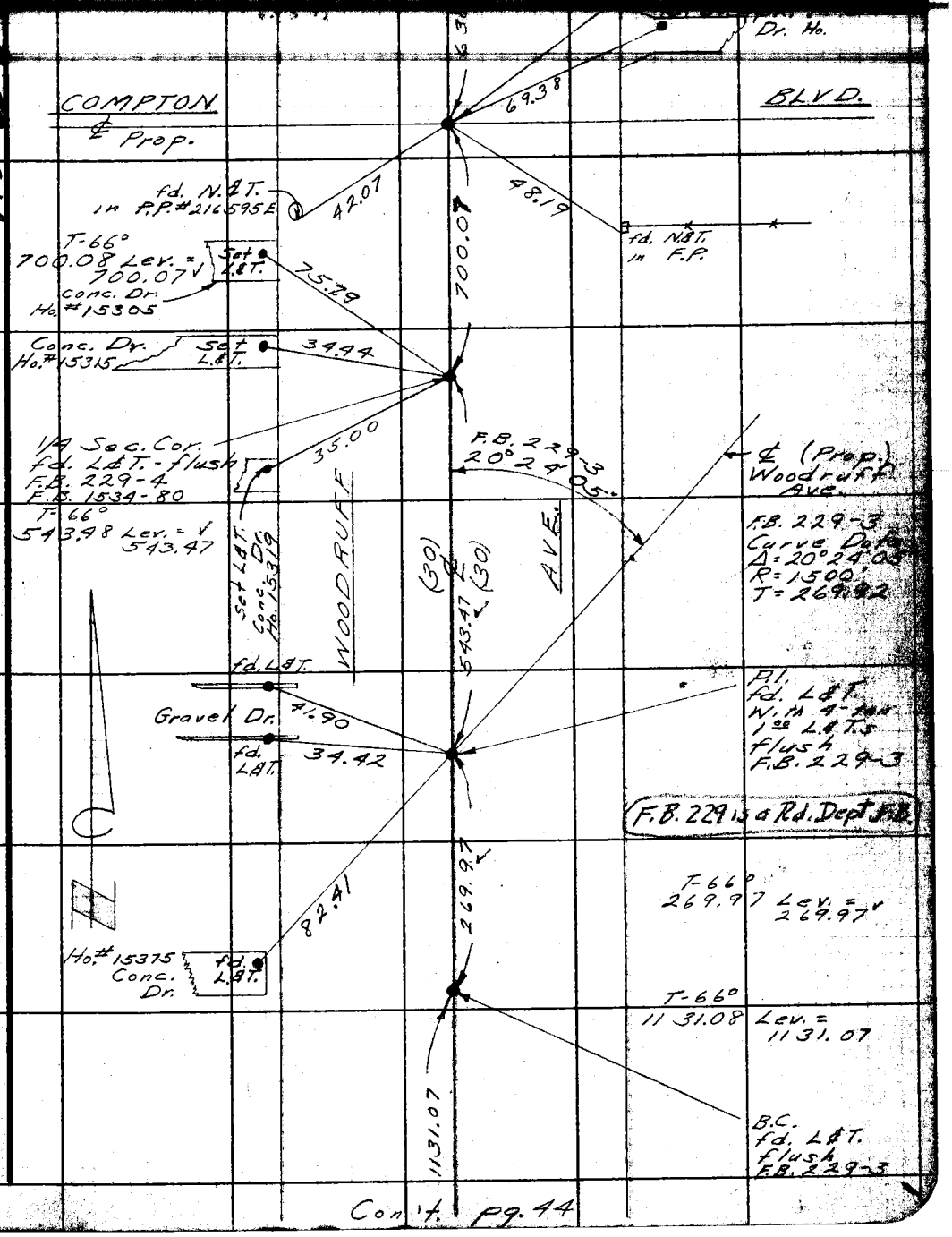

Con't. pg. 44

Note: Any Additions or Changes on This Sheet Must be Made or Circled in Red Ink With Date and Name of Person Making Change.

Do not extend notes this side of this line.

RETURN TO
LOS ANGELES COUNTY SURVEYOR
726 LOS ANGELES COUNTY
ENGINEERING BLDG.

76F3096 247 4-53

F.B. ~~1975~~ PG. ~~46~~

PWFB 0725

918

WS.33B-4

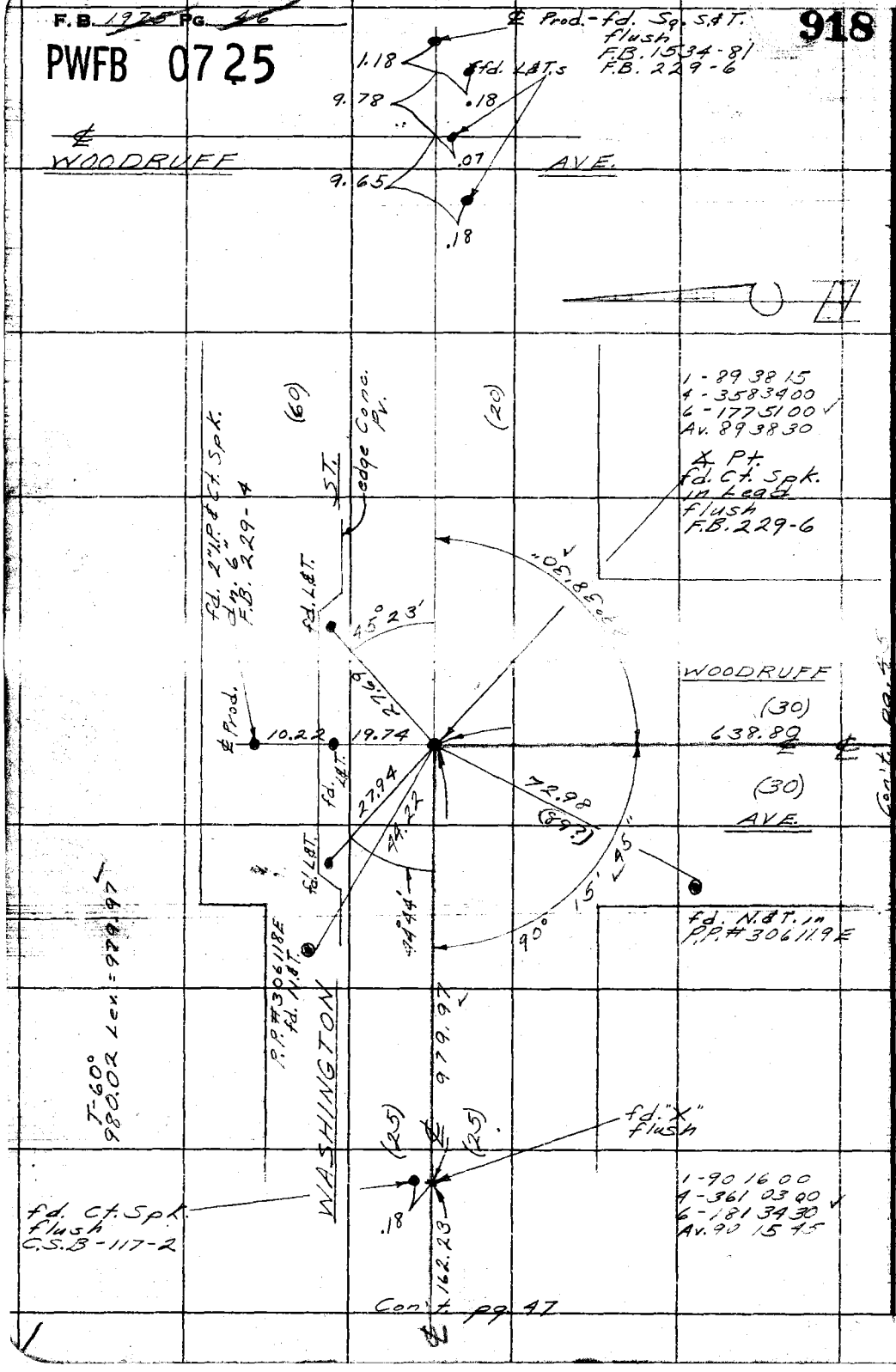

RETURN TO
LOS ANGELES COUNTY SURVEYOR
726 LOS ANGELES COUNTY
ENGINEERING BLDG.

Do not extend notes this side of this line.

Note: Any Additions or Changes on This Sheet Must be Made or Circled in Red Ink With Date and Name of Person Making Change.

PWFB 0725 919, 920

F.B. Pg.

Map No.
Office Work
Checked
Date

W. O. Tape No. Std. °F
Surveyed by English
Notes Date 2-55
Indexed

T-60°
162.24 Lev.

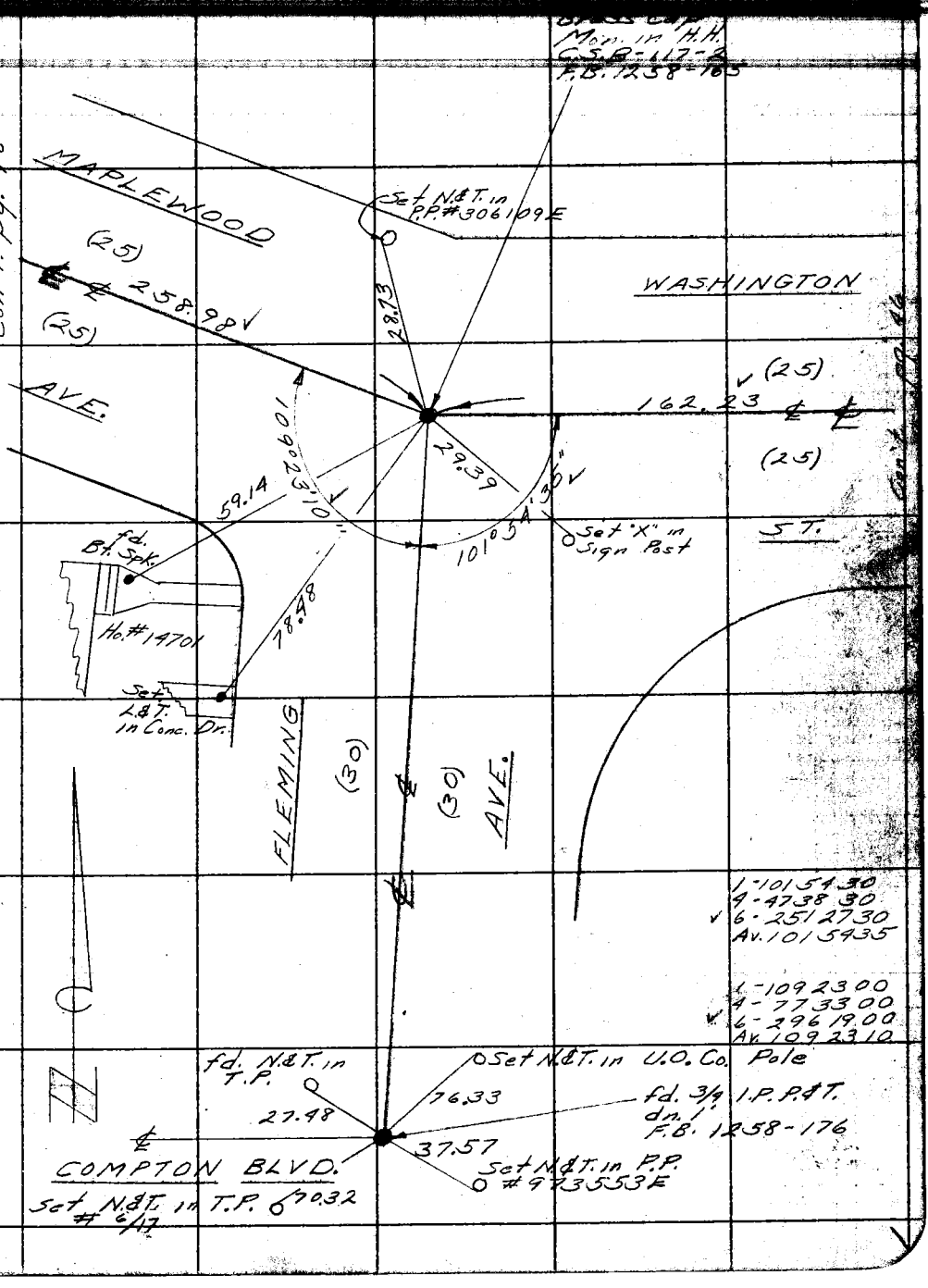

Note: Any Additions or Changes on This Sheet Must be Made or Circled in Red Ink With Date and Name of Person Making Change.

Do not extend notes this side of this line.

RETURN TO
LOS ANGELES COUNTY SURVEYOR
725 LOS ANGELES COUNTY
ENGINEERING BLDG.

76F3098 247 4-53

F.B. 1975 PG. 48

PWFB 0725

1-90 00 30
4-360 02 00
6-180 03 00
Av. 90 00 30

921

Set Bt. S.W.&T. flush by Int.

W.S. 33B-4

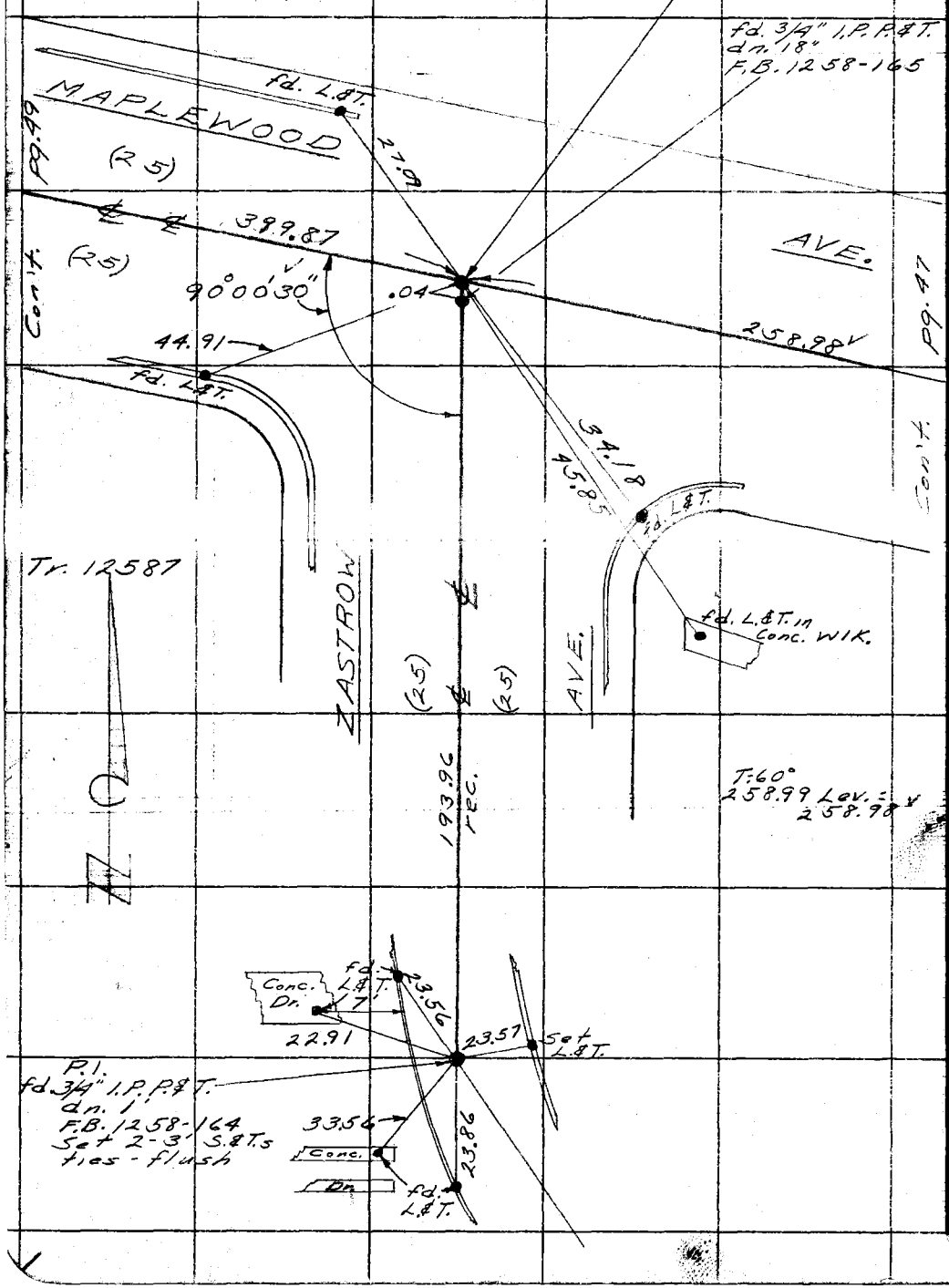

RETURN TO
LOS ANGELES COUNTY SURVEYOR
726 LOS ANGELES COUNTY
ENGINEERING BLDG.

Do not extend notes this side of this line.

Note: Any Additions or Changes on This Sheet Must be Made or Circled in Red Ink With Date and Name of Person Making Change.

PWFB 0725 922, 923

F. B. _____ PG. _____

Map No.	W. O. _____ Tape No. _____ Std. _____
Office Work	Surveyed by English
Checked	Notes _____ Date 1-55
Date	Indexed E. C. J.

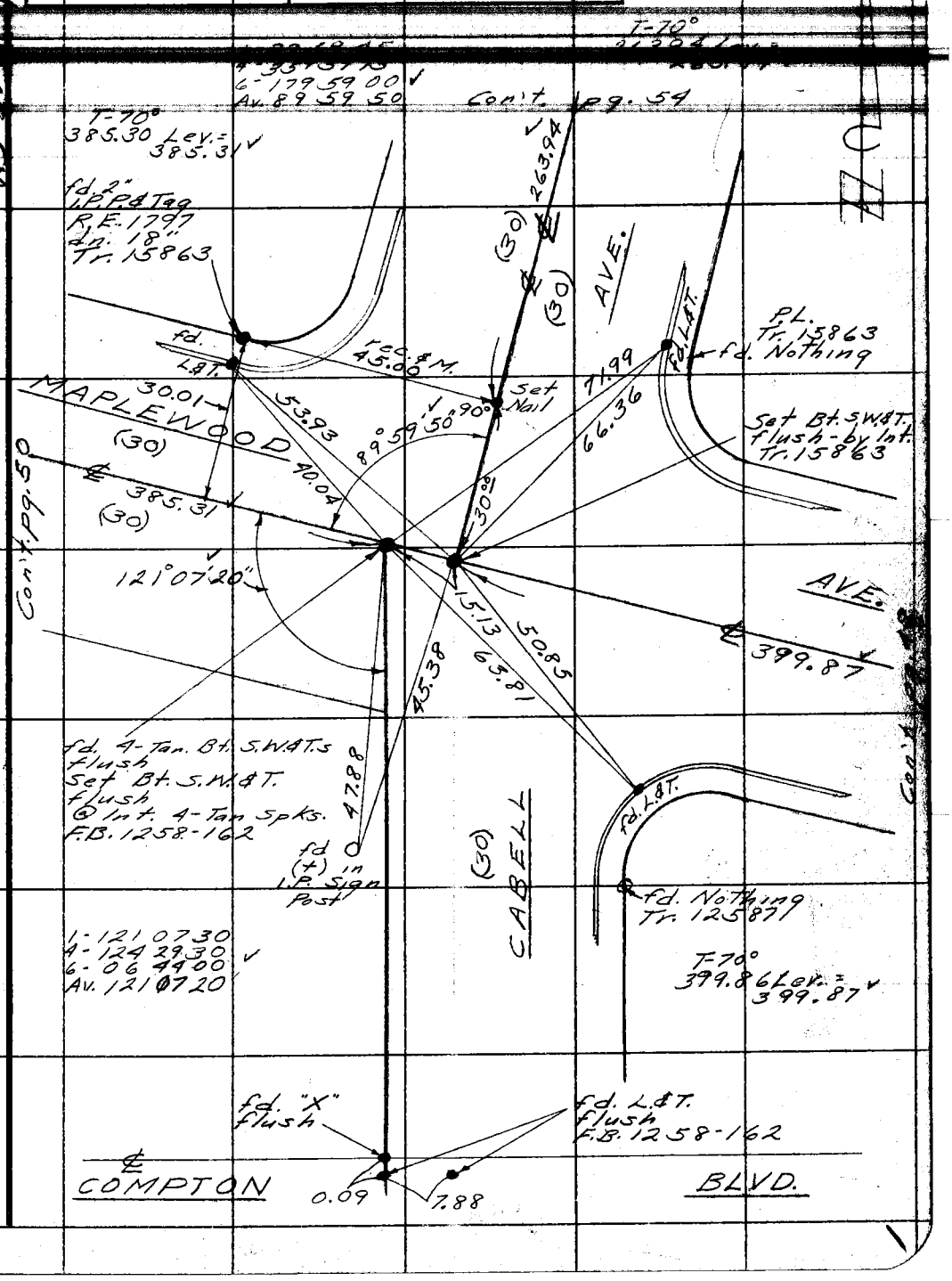

Note: Any Additions or Changes on This Sheet Must be Made or Circled in Red Ink With Date and Name of Person Making Change.

Do not extend notes this side of this line.

RETURN TO
LOS ANGELES COUNTY SURVEYOR
726 LOS ANGELES COUNTY
ENGINEERING BLDG.

76F3095 247 4-53

PWFB 0725 924, 925

F.B. ~~1975~~ PG. ~~50~~

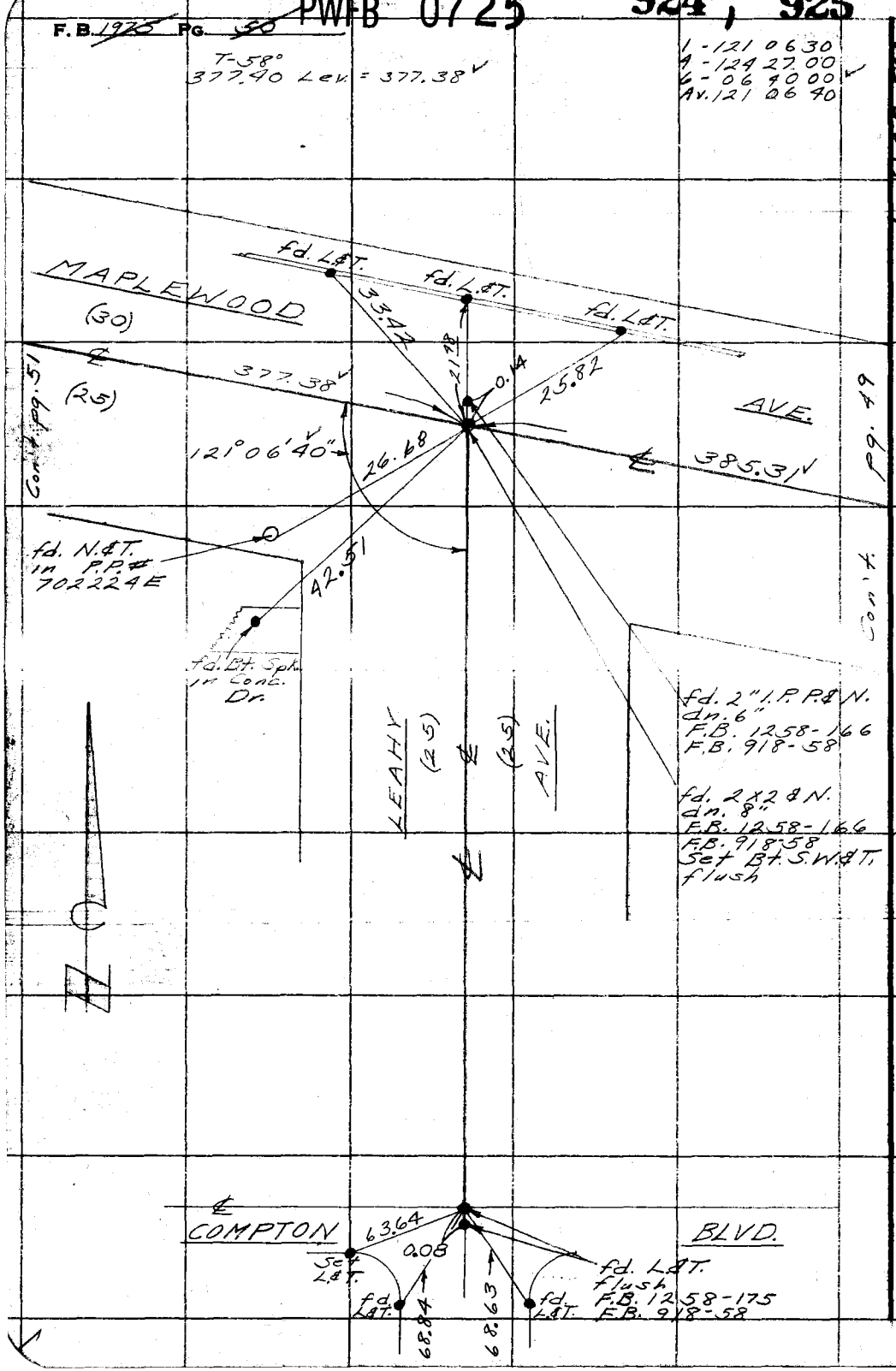

RETURN TO
LOS ANGELES COUNTY SURVEYOR
726 LOS ANGELES COUNTY
ENGINEERING BLDG.

Do not extend notes this side of this line.

Note: Any Additions or Changes on This Sheet Must be Made or Circled in Red Ink With Date and Name of Person Making Change.

PWFB 0725 926, 927

F. B. _____ Pg. _____

Map No. _____
Office Work _____
Checked _____
Date _____

W. O. _____ Type No. _____ Std. _____
Surveyed by English
Notes _____ Date 2-55
Indexed A. C. Johnson

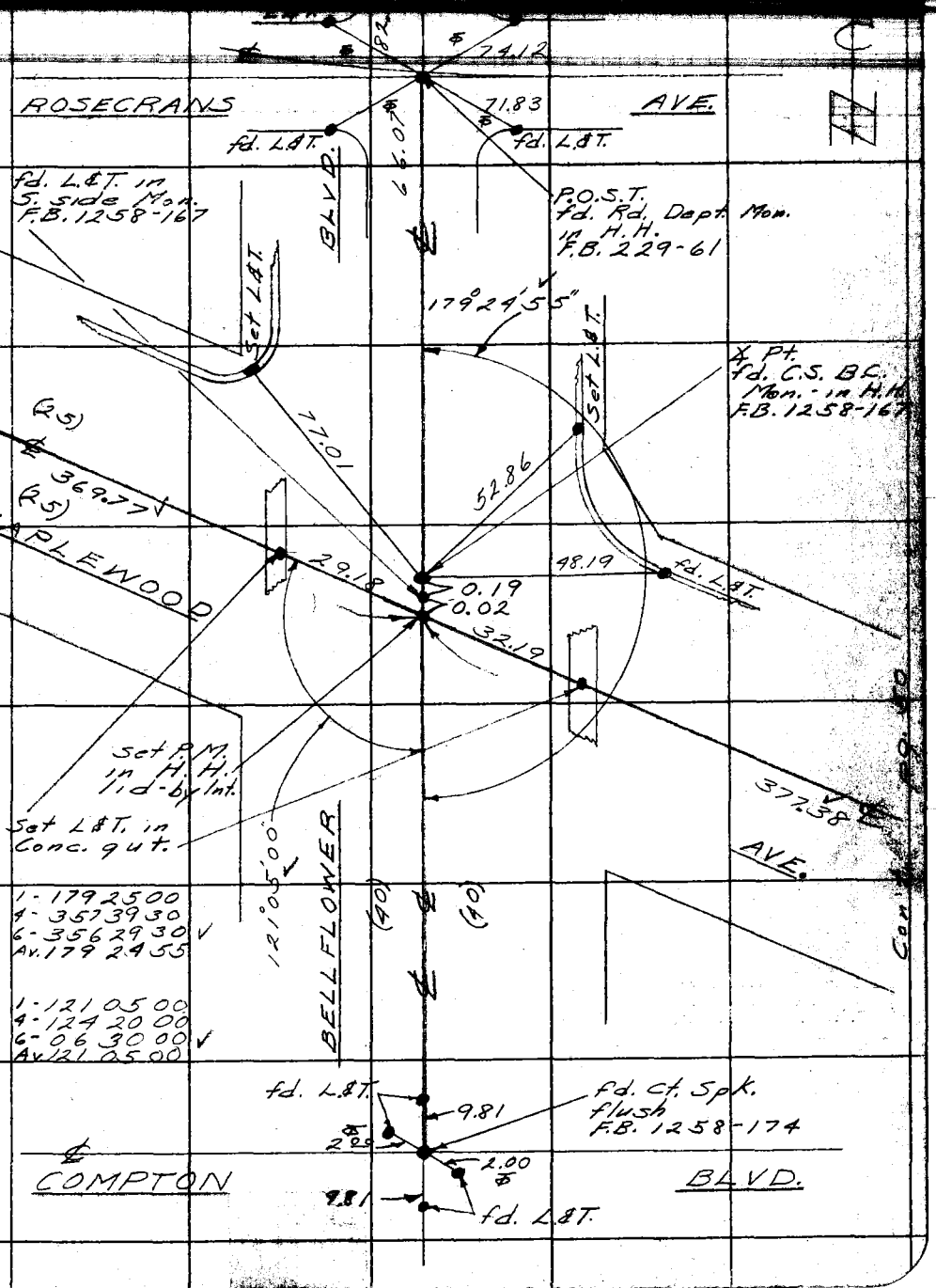

Note: Any Additions or Changes on This Sheet Must be Made or Circled in Red Ink With Date and Name of Person Making Change.

Do not extend notes this side of this line.

RETURN TO
LOS ANGELES COUNTY SURVEYOR
726 LOS ANGELES COUNTY
ENGINEERING BLDG.

76F3098 247 4-53

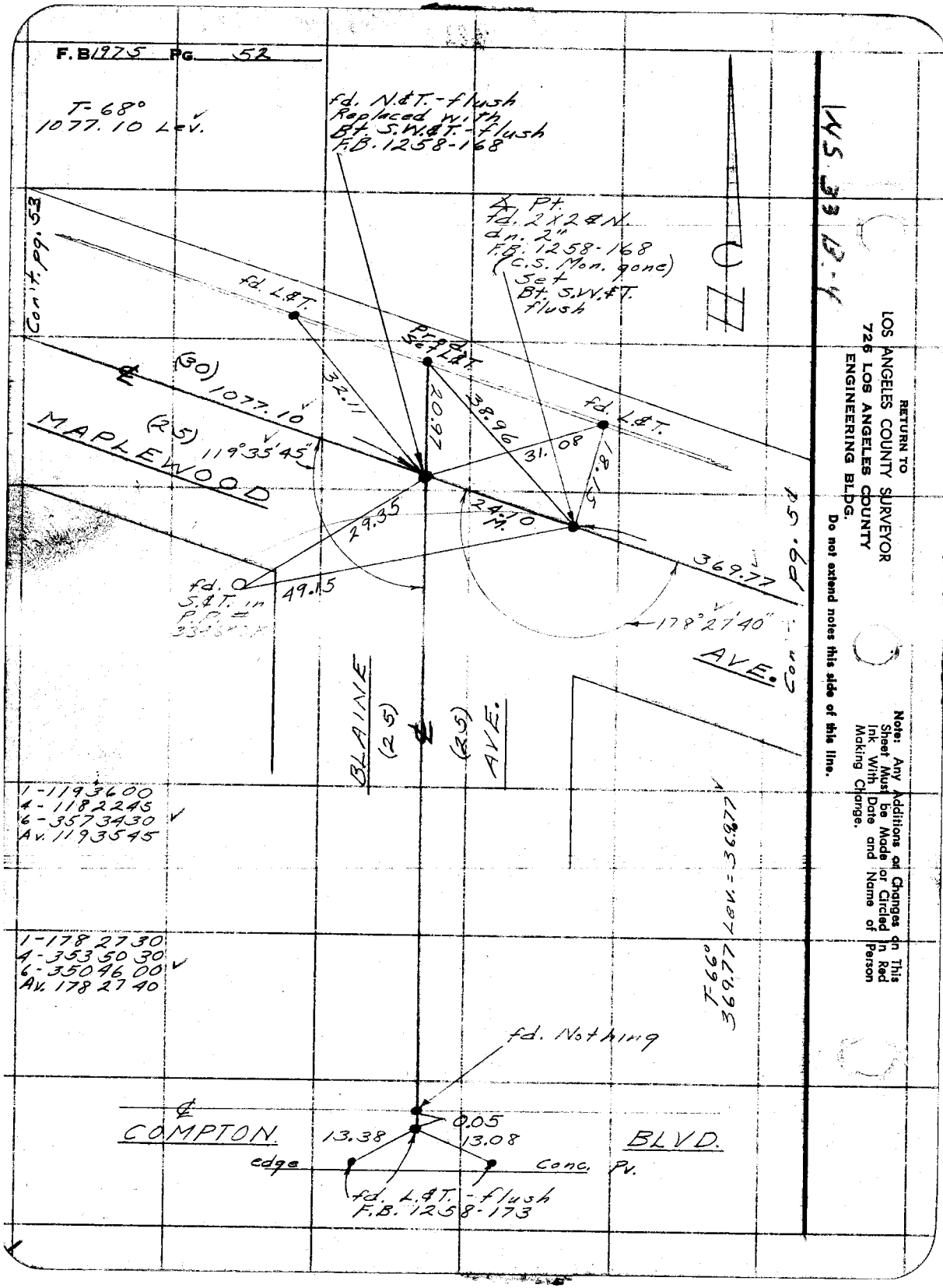
F.B 1975 PG. 52
T-68°
1077.10 Lev.
fd. N.&T.-flush
Replaced with
Bt. S.W.&T.-flush
F.B. 1258-168
Pt.
fd. 2x2 & N.
dn. 2"
F.B. 1258-168
(C.S. Mon. gone)
Set
Bt. S.W.&T.
flush
Con't. pg. 53
fd. L.&T.
Prod.
Set L.&T.
(30) 1077.10
(25) 119°35'45"
MAPLEWOOD
32.11
20.97
38.96
31.08
18.15
fd. L.&T.
29.35
24.10 M.
369.77
fd. S.&T. in
49.15
178°27'40"
AVE.
Con't. pg. 54
BLAINE
(25)
(25)
AVE.
1-1193600
4-1182245
6-3573430
Av. 1193545
1-1782730
4-3535030
6-3504600
Av. 1782740
T-66°
369.77 Lev. = 369.77
fd. Nothing
COMPTON
BLVD.
0.05
13.38
13.08
edge
Conc. Pv.
fd. L.&T.-flush
F.B. 1258-173
RETURN TO
LOS ANGELES COUNTY SURVEYOR
726 LOS ANGELES COUNTY
ENGINEERING BLDG.
Do not extend notes this side of this line.
Note: Any Additions or Changes on This Sheet Must be Made or Circled in Red Ink With Date and Name of Person Making Change.

PWFB 0724 1075, 1076, 1077

F.B. Pg.

Map No.
Office Work
Checked
Date

W. O. Tape No. St'd. °F
Surveyed by: English
Notes " Date 2-55
Indexed

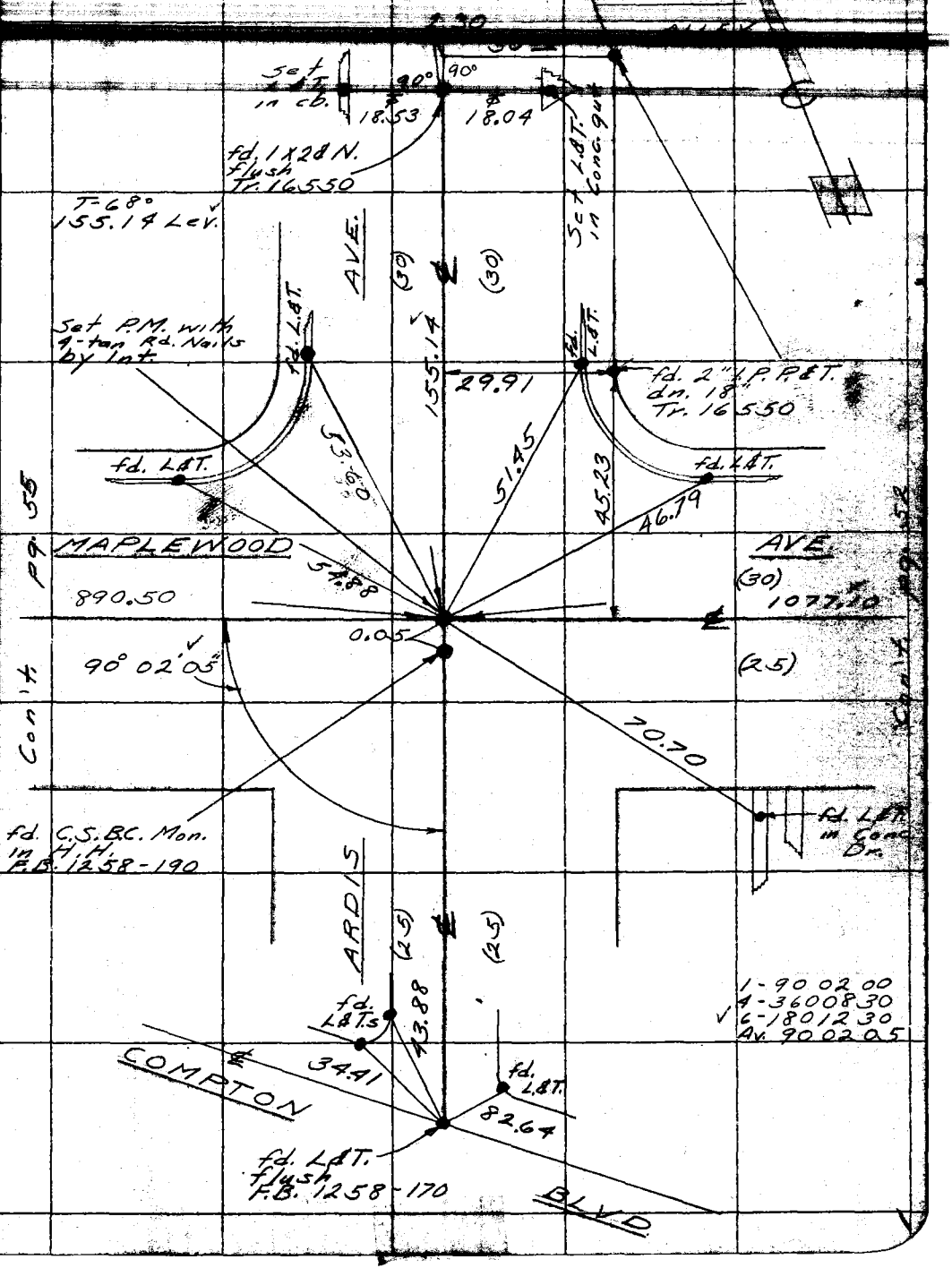

Note: Any Additions or Changes on This Sheet Must be Made in Red Ink With Date and Name of Person Making Change.

Do not remove from file at this time.

RETURN TO
LOS ANGELES COUNTY SURVEYOR
726 LOS ANGELES COUNTY
ENGINEERING BLDG.

76F3095 247 4-53

F.B. 1973 PG. 54

WS 33 B-4

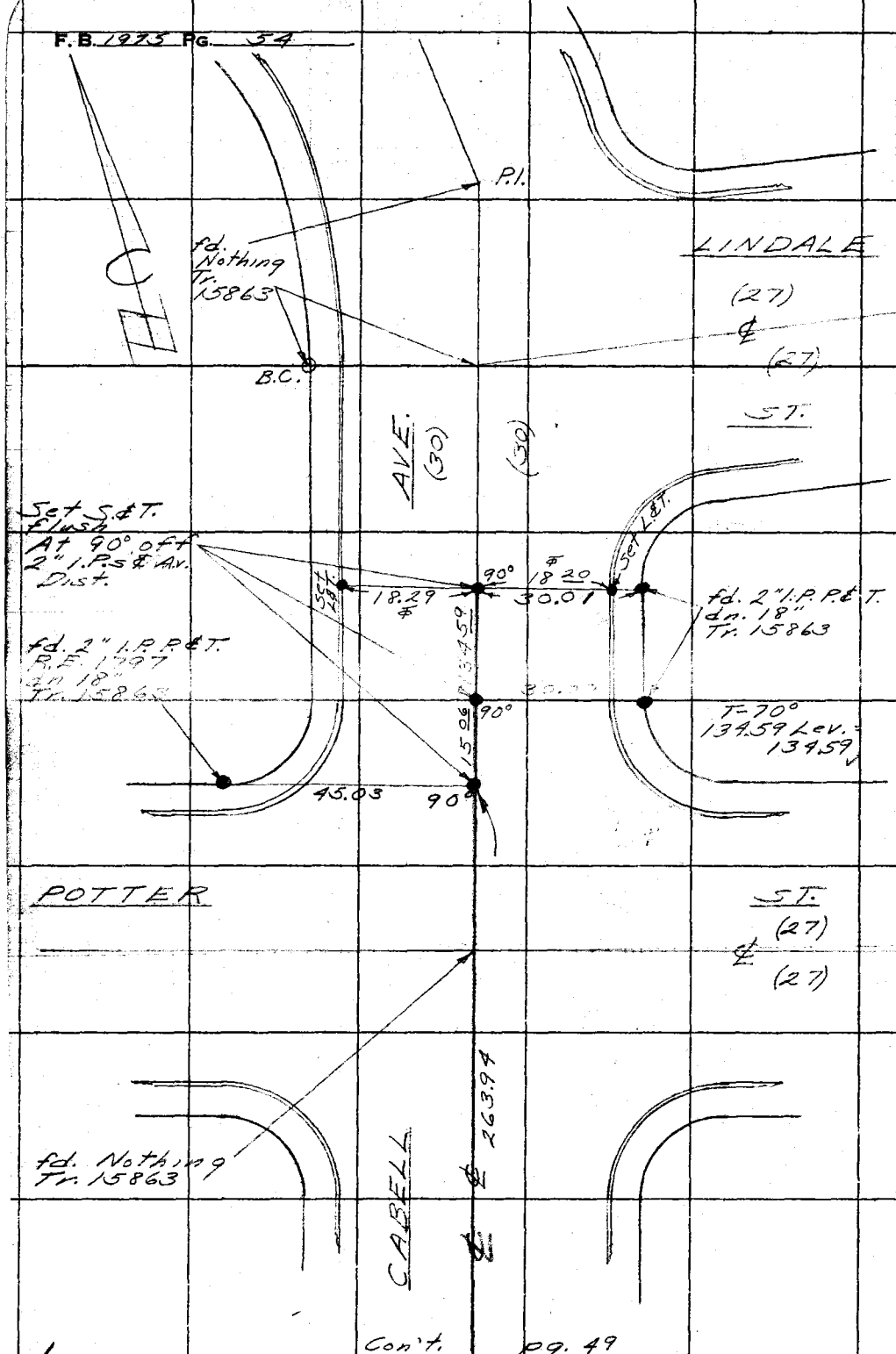

RETURN TO
LOS ANGELES COUNTY SURVEYOR
726 LOS ANGELES COUNTY
ENGINEERING BLDG.
Do not extend notes this side of this line.

Note: Any Additions or Changes on This Sheet Must be Made or Circled in Red Ink With Date and Name of Person Making Change.

PWFB 0724 1078, 1079

F.B. ____ PG. ____

Map No. ____
Office Work ____
Checked ____
Date ____

W. O. ____ Map No. ____ Grid. ____
Surveyed by English
Notes " Date 2-55
Indexed ____

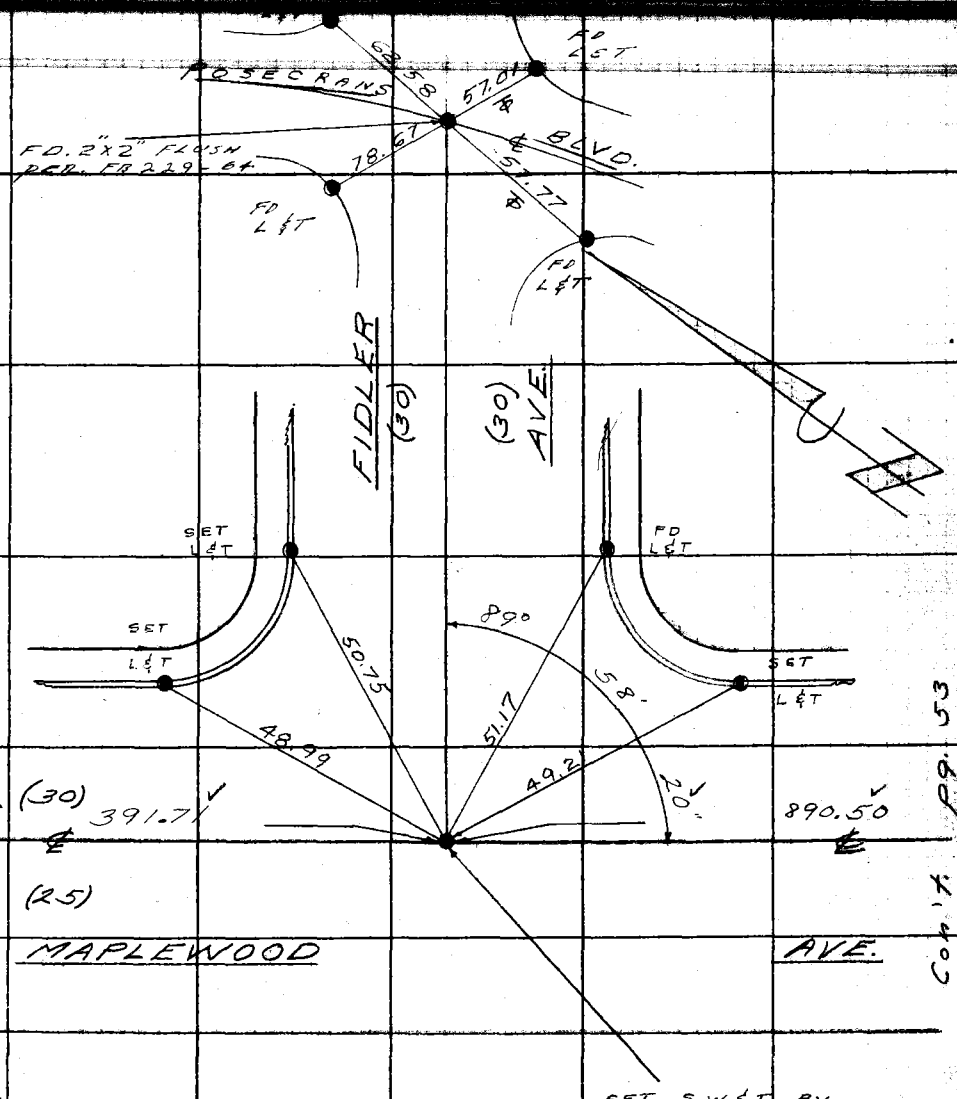

SET S.W&T BY PROP.
PER. FB 154-76
PER. TRACT # 13109

T-68°
391.71 Lev. = 391.71

1-89 58 15
4-359 53 15
6-179 50 00
Av. 89 58 20

T-68°
890.50 Lev. = 890.50

Note: Any Additions or Changes on This Sheet Must be Made or Circled in Red Ink With Date and Name of Person Making Change.

Do not extend notes this side of this line.

RETURN TO
LOS ANGELES COUNTY SURVEYOR
726 LOS ANGELES COUNTY
ENGINEERING BLDG.

76F3095 247 4-53

RETURN TO
LOS ANGELES COUNTY SURVEYOR
726 LOS ANGELES COUNTY
ENGINEERING BLDG.

Note: Any Additions or Changes on This Sheet Must be Made or Circled in Red Ink With Date and Name of Person Making Change.

Do not extend notes this side of this line.

WS 33 A-4

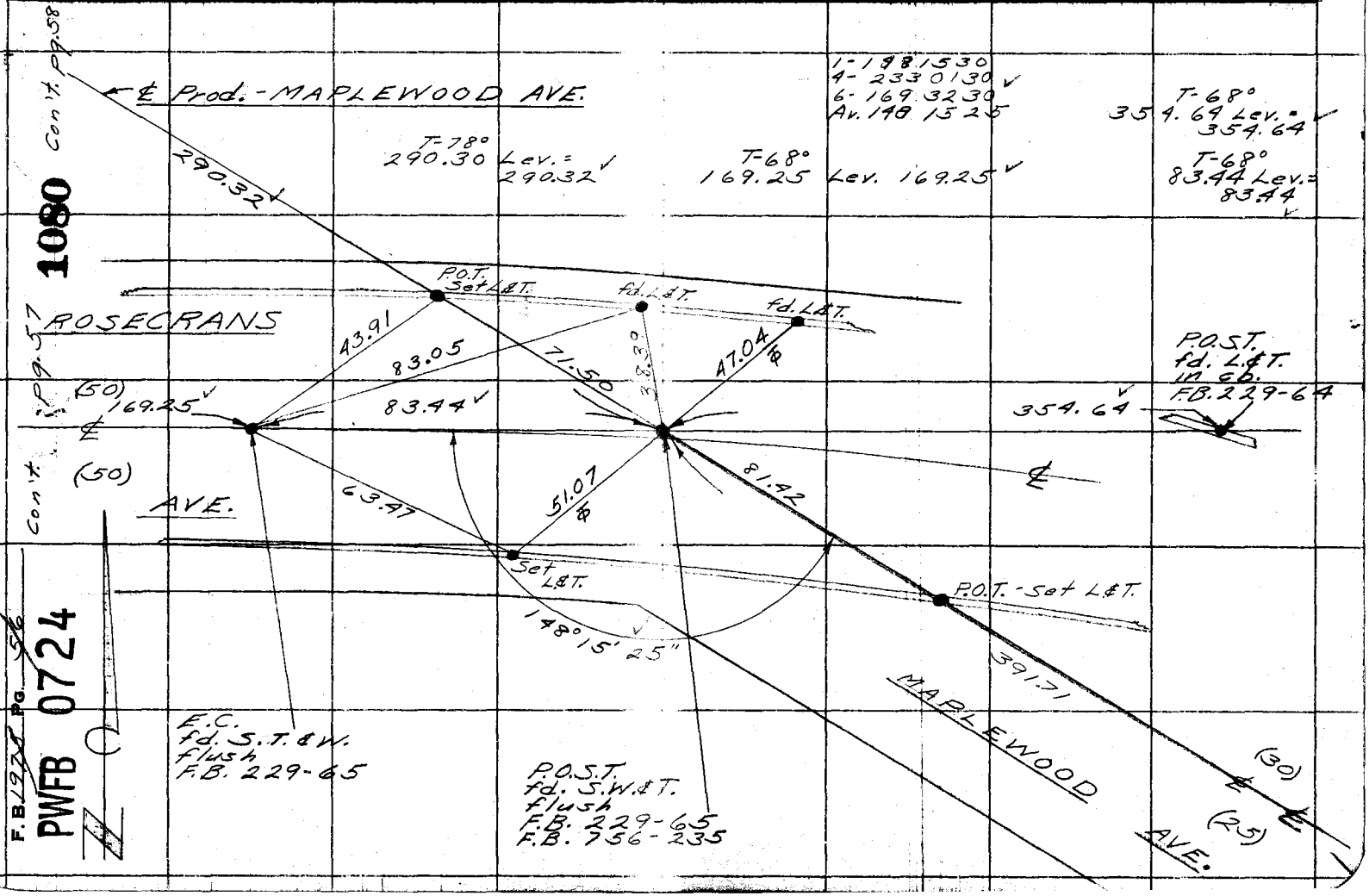

PWFB 0724 1081, 1082

F. B. _____ PG. _____

Map No.	W. O. ____ Tape No. ____ Std. ____
Office Work	Surveyed by English
Checked	Notes " Date 2-53
Date	Indexed A. C. Johnson

Con't pg. 58

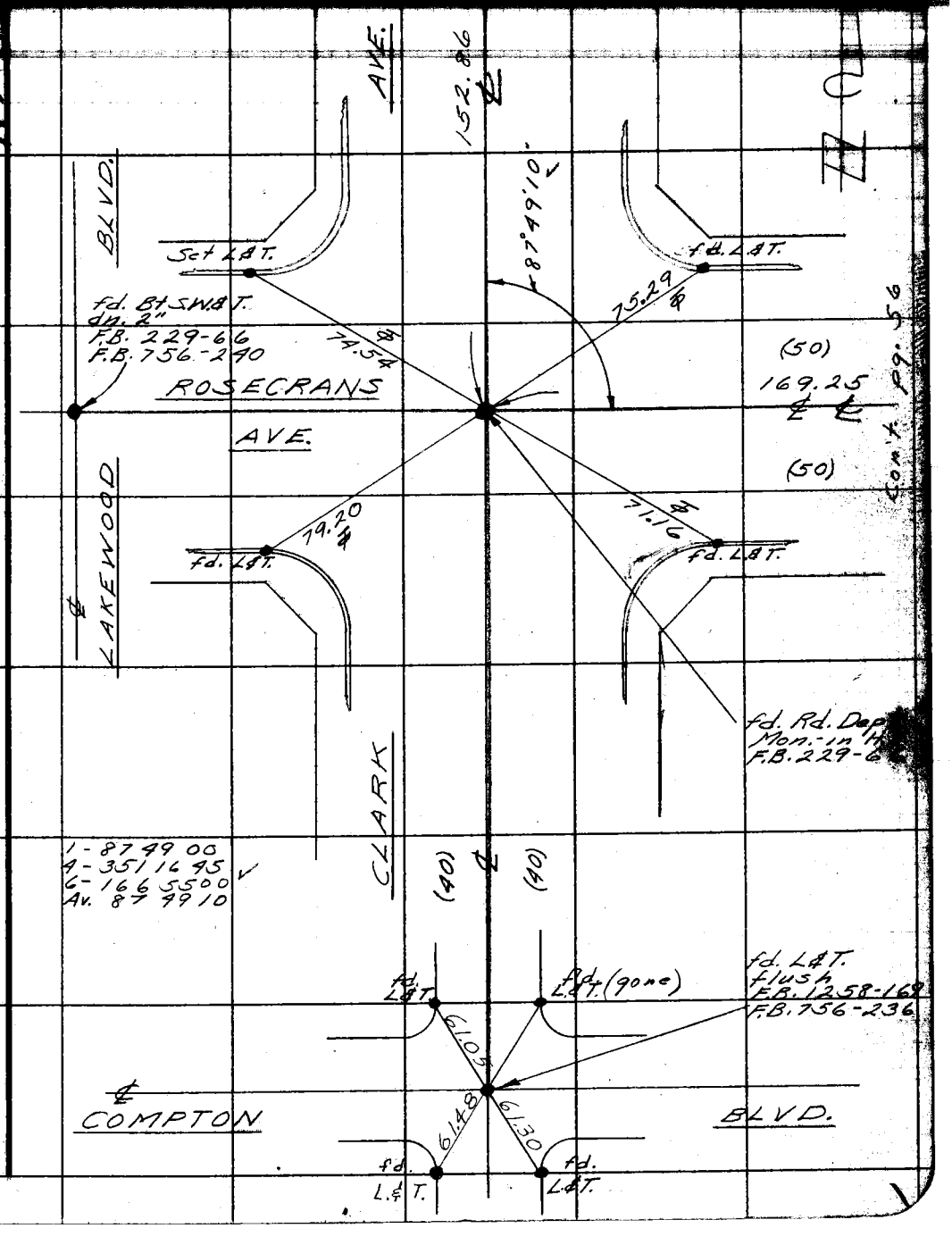

Note: Any Additions or Changes on This Sheet Must be Made or Circled in Red Ink With Date and Name of Person Making Change.

Do not extend notes this side of this line.

RETURN TO
LOS ANGELES COUNTY SURVEYOR
726 LOS ANGELES COUNTY
ENGINEERING BLDG.

76F3099 247 4-53

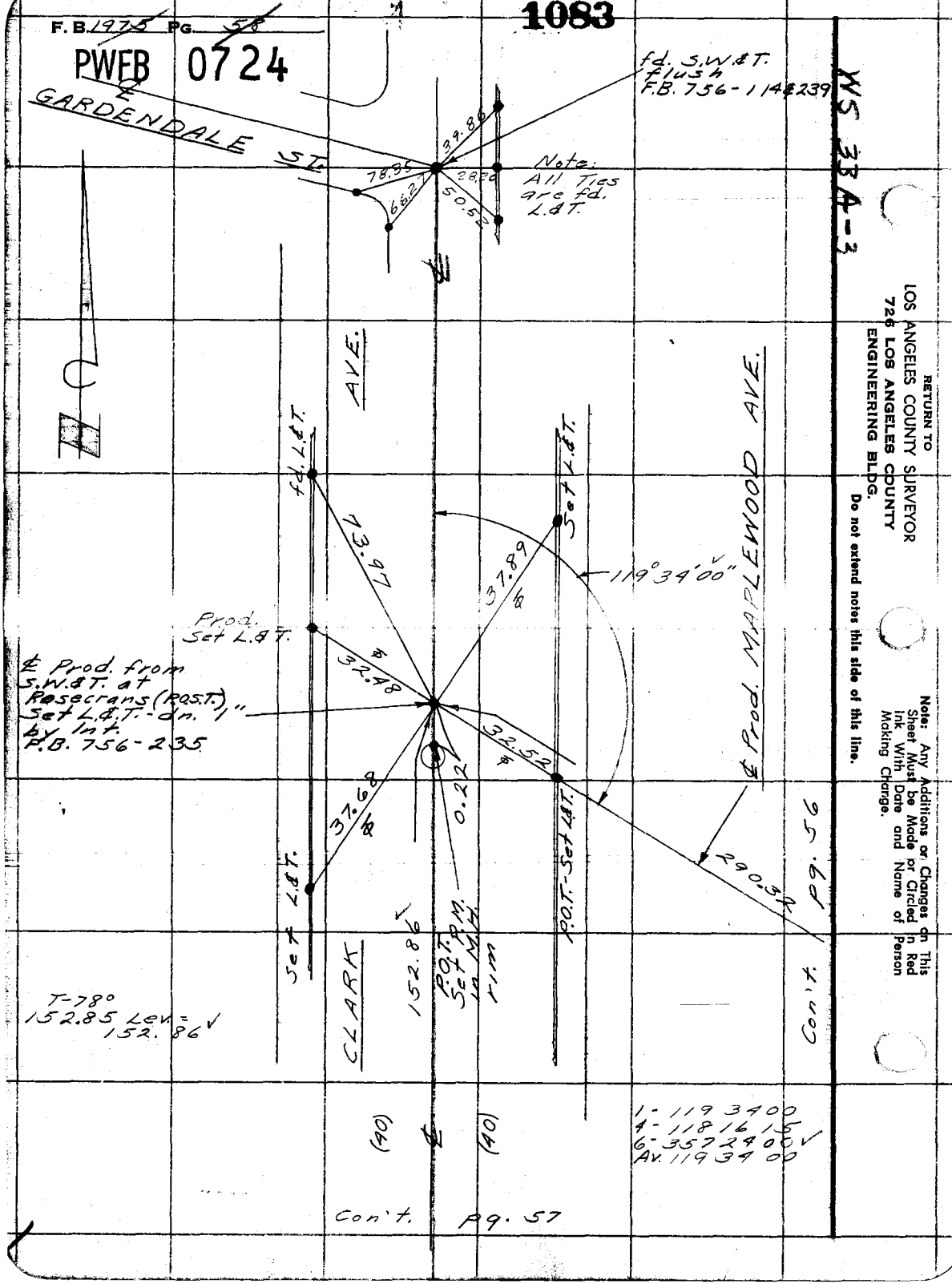
F.B. 1975 Pg. 58
PWFB 0724
1083
WS 33A-3
GARDENDALE ST.
fd. S.W.&T. flush F.B. 756-114&239
39.86
78.35
66.27
28.20
50.52
Note: All Ties are fd. L.&T.
AVE.
fd. L.&T.
Set L.&T.
73.97
37.89
119°34'00"
Prod. Set L.&T.
32.48
℄ Prod. from S.W.&T. at Rosecrans (P.O.S.T.) Set L.&T.-dn. 1" by Int. F.B. 756-235
32.52
37.68
0.22
℄ Prod. MAPLEWOOD AVE.
290.32
Set L.&T.
152.86
P.O.T. Set P.M. in M.H. rim
P.O.T.-Set L.&T.
CLARK
Con't. pg. 56
T-78°
152.85 Lev. = 152.86
(40)
(40)
1-119 34 00
4-118 16 15
6-357 24 00
Av. 119 34 00
Con't. pg. 57
RETURN TO
LOS ANGELES COUNTY SURVEYOR
726 LOS ANGELES COUNTY
ENGINEERING BLDG.
Do not extend notes this side of this line.
Note: Any Additions or Changes on This Sheet Must be Made or Circled in Red Ink With Date and Name of Person Making Change.

PWFB 0625 743, 744, 745

F.B. ___ PG. ___

Map No.	W. O. ___ Tape No. ___ Std. ___
Office Work	Surveyed by English
Checked	Notes " Date 2-55
Date	Indexed A. C. Johnson

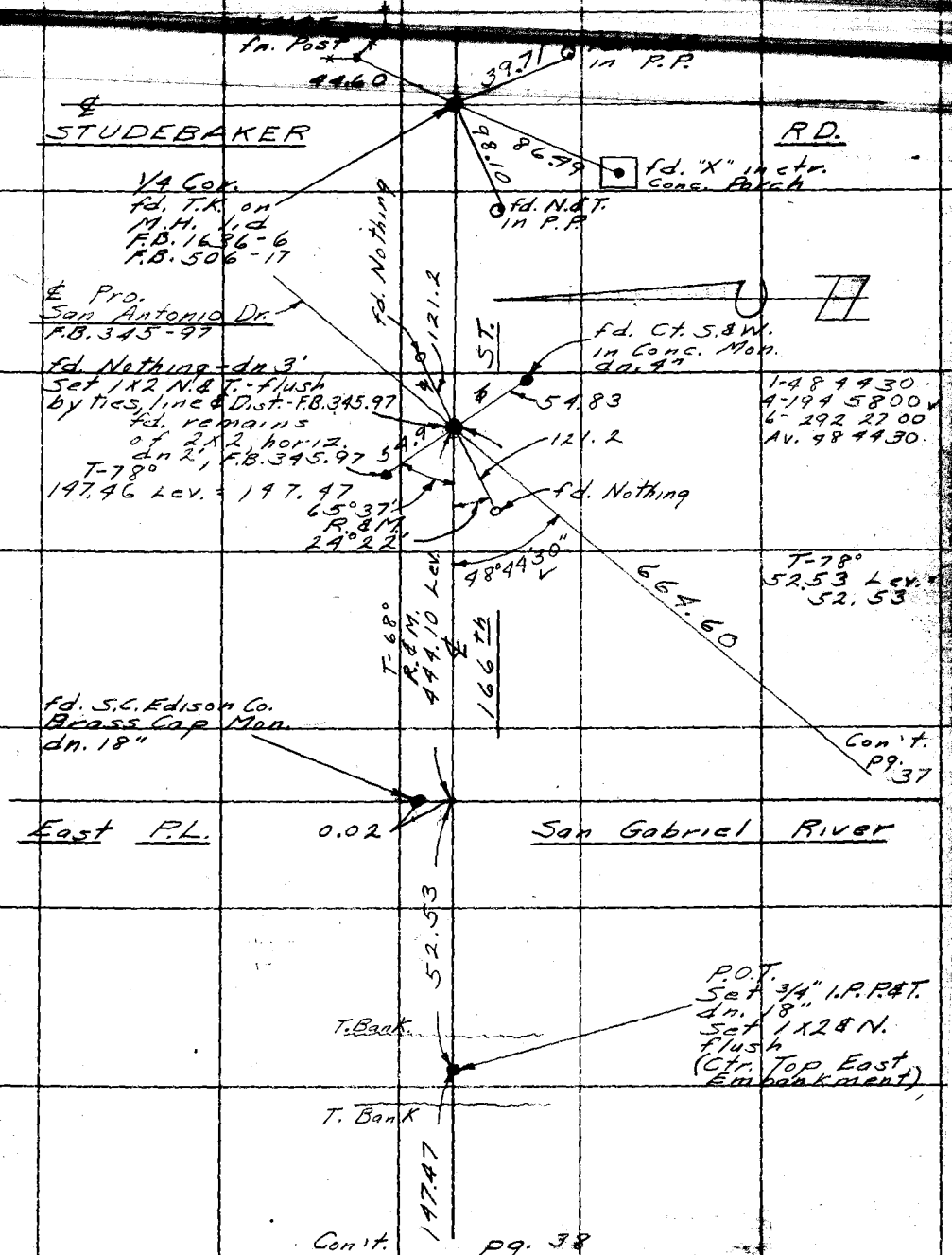

WS 33

Note: Any Additions or Changes on This Sheet Must be Made or Circled in Red Ink With Date and Name of Person Making Change.

Do not extend notes this side of this line.

RETURN TO
LOS ANGELES COUNTY SURVEYOR
726 LOS ANGELES COUNTY
ENGINEERING BLDG.

76F3098 S&E #247. 8-54

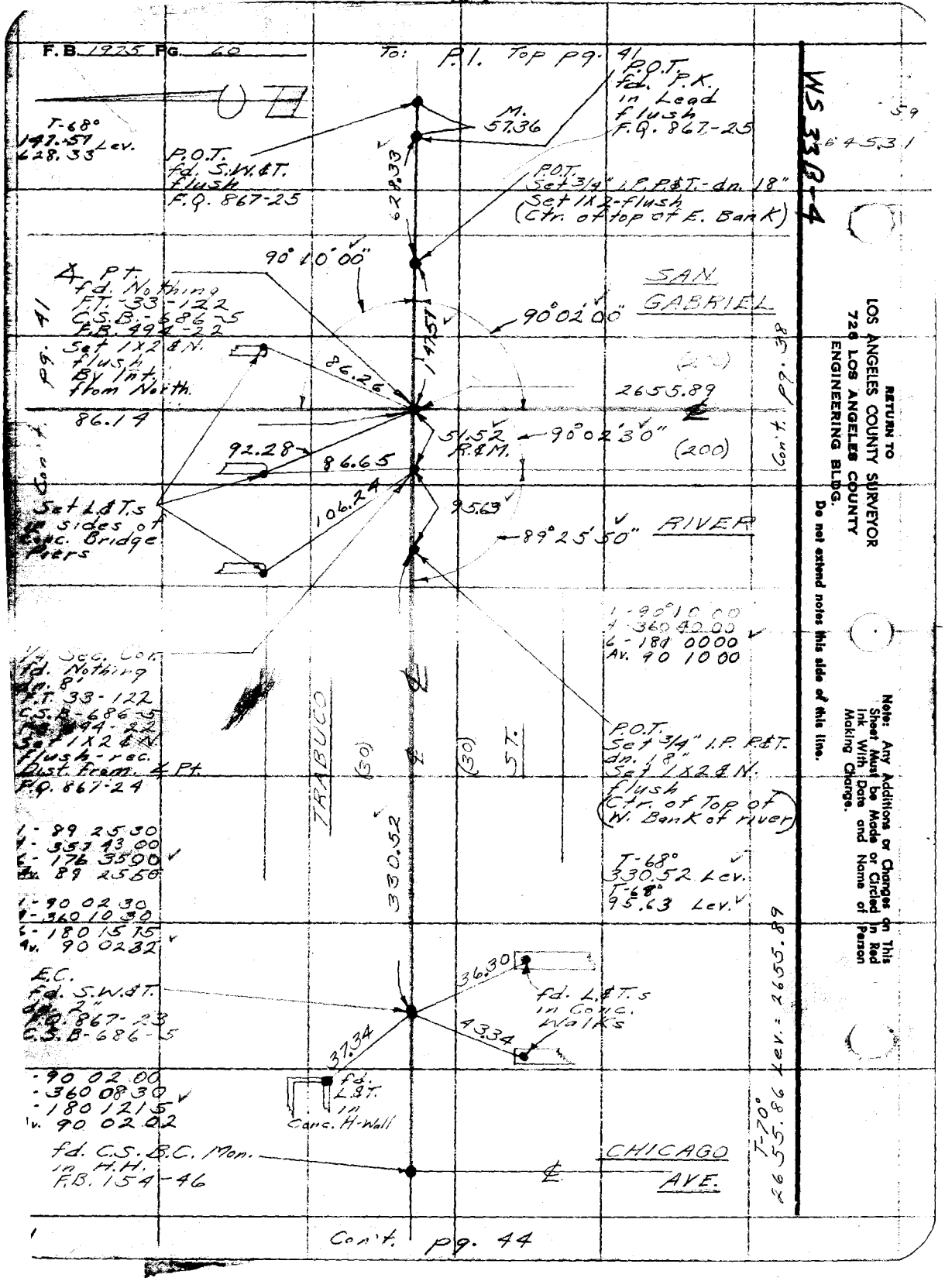
F.B. 1975 Pg. 60
To: P.1. Top pg. 41
P.O.T. fd. P.K. in Lead flush F.Q. 867-25
M. 57.36
T-68° 147.57 Lev. 628.33
P.O.T. fd. S.W.&T. flush F.Q. 867-25
628.33
P.O.T. Set 3/4" I.P. P.&T.-dn. 18" Set 1X2-flush (Ctr. of top of E. Bank)
90° 10' 00"
SAN GABRIEL
90° 02' 00"
147.57
86.26
2655.89
86.14
51.52 R.&M.
90° 02' 30"
(200)
92.28
86.65
106.24
95.63
89° 25' 50"
RIVER
Set L.&T.s in sides of Conc. Bridge Piers
Con't. pg. 41
Con't. pg. 38
1-90° 10 00
4-360 40 00
6-180 00 00
Av. 90 10 00
1/4 Sec. Cor. fd. Nothing dn. 8" F.T. 33-122 C.S.B.-686-5 F.B. 494-22 Set 1X2 & N. flush-rec. Dist. from ∠ Pt. F.Q. 867-24
TRABUCO
(30)
(30)
ST.
P.O.T. Set 3/4" I.P. P.&T. dn. 18" Set 1X2 & N. flush (Ctr. of Top of W. Bank of river)
1-89 25 30
4-357 43 00
6-176 35 00
Av. 89 25 50
330.52
T-68° 330.52 Lev.
T-68° 95.63 Lev.
1-90 02 30
4-360 10 30
6-180 15 15
Av. 90 02 32
E.C. fd. S.W.&T. dn. 2" F.Q. 867-23 C.S.B-686-5
36.30
fd. L.&T.s in Conc. Walks
43.34
37.34
-90 02 00
-360 08 30
-180 12 15
Av. 90 02 02
fd. L.&T. in Conc. H-Wall
fd. C.S.B.C. Mon. in H.H. F.B. 154-46
CHICAGO AVE.
T-70° 2655.86 Lev. = 2655.89
Con't. pg. 44
WS 33B-4
59
645.31
RETURN TO
LOS ANGELES COUNTY SURVEYOR
726 LOS ANGELES COUNTY
ENGINEERING BLDG.
Do not extend notes this side of this line.
Note: Any Additions or Changes on This Sheet Must be Made or Circled in Red Ink With Date and Name of Person Making Change.

PWEB 0725 931, 932

F. B. ____ PG. ____

Map No. ____
Office Work ____
Checked ____
Date ____

W. O. ____ Tape No. ____ Std. ____
Surveyed by English
Notes ____ Date 3-55
Indexed ____

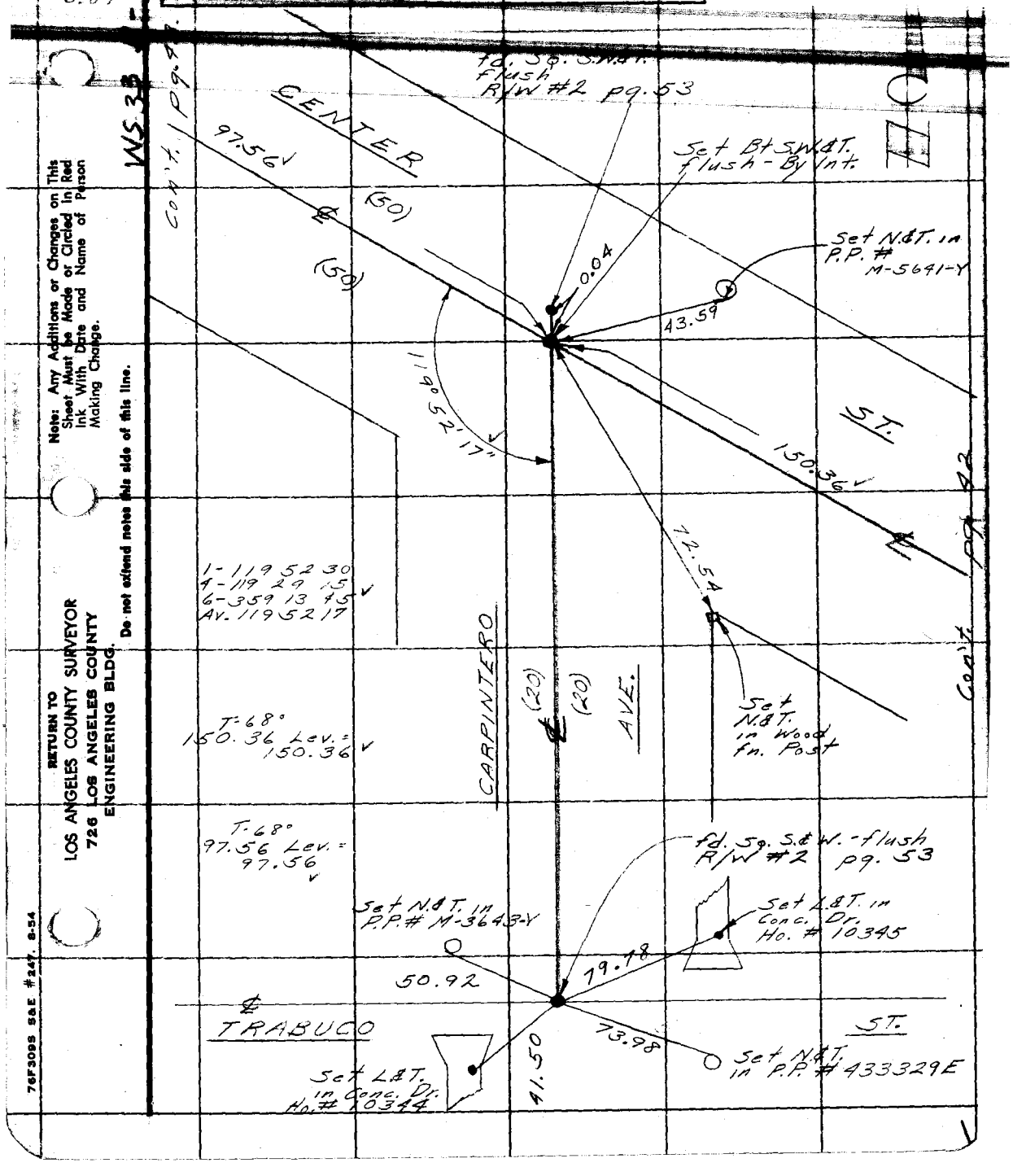

Note: Any Additions or Changes on This Sheet Must be Made or Circled in Red Ink With Date and Name of Person Making Change.

Do not extend notes this side of this line.

RETURN TO
LOS ANGELES COUNTY SURVEYOR
726 LOS ANGELES COUNTY
ENGINEERING BLDG.

76F309S S&E #247. 8-54

RETURN TO
LOS ANGELES COUNTY SURVEYOR
726 LOS ANGELES COUNTY
ENGINEERING BLDG.

Note: Any Additions or Changes on This Sheet Must be Made or Circled in Red Ink With Date and Name of Person Making Change.

Do not extend notes this side of this line.

F. B. _____ PG.

PWFB 0625

746

F. B. _____ Pg. _____

Notes On Copy

Map No. _____

Office Work _____

Checked _____

Date _____

W. O. _____ Tape No. _____ St'd. _____ °F

Surveyed by ENGLISH

Notes _____ Date _____

Indexed A. C. Johnson

CERRITOS - MAPLEWOOD

STORM DRAIN

PROJECT NO. 19

J.N. 6205.00

CENTERLINE

OF

STORM DR[illegible]

FEB 1955

[illegible]GLISH

[illegible]ND

PETERSON

SANT[illegible]

[illegible]

Note: Any Additions or Changes on This Sheet Must be Made or Circled in Red Ink With Date and Name of Person Making Change.

Do not extend notes this side of this line.

RETURN TO

LOS ANGELES COUNTY SURVEYOR

726 LOS ANGELES COUNTY

ENGINEERING BLDG.

76F3098 S&E #247. 8-54

F. B. 1272 PG. 72 PWFB 0625 747, 748, 749



RETURN TO
LOS ANGELES COUNTY SURVEYOR
726 LOS ANGELES COUNTY
ENGINEERING BLDG.

Do not extend notes this side of this line.

Note: Any Additions or Changes on This Sheet Must be Made or Circled in Red Ink With Date and Name of Person Making Change.

PWFB 0625

750

F. B. ____ PG. ____

Map No.	W. O. ____ Tape No. ____ St'd. ____
Office Work	Surveyed by ENGLISH
Checked	Notes ____ Date 2-55
Date	Indexed

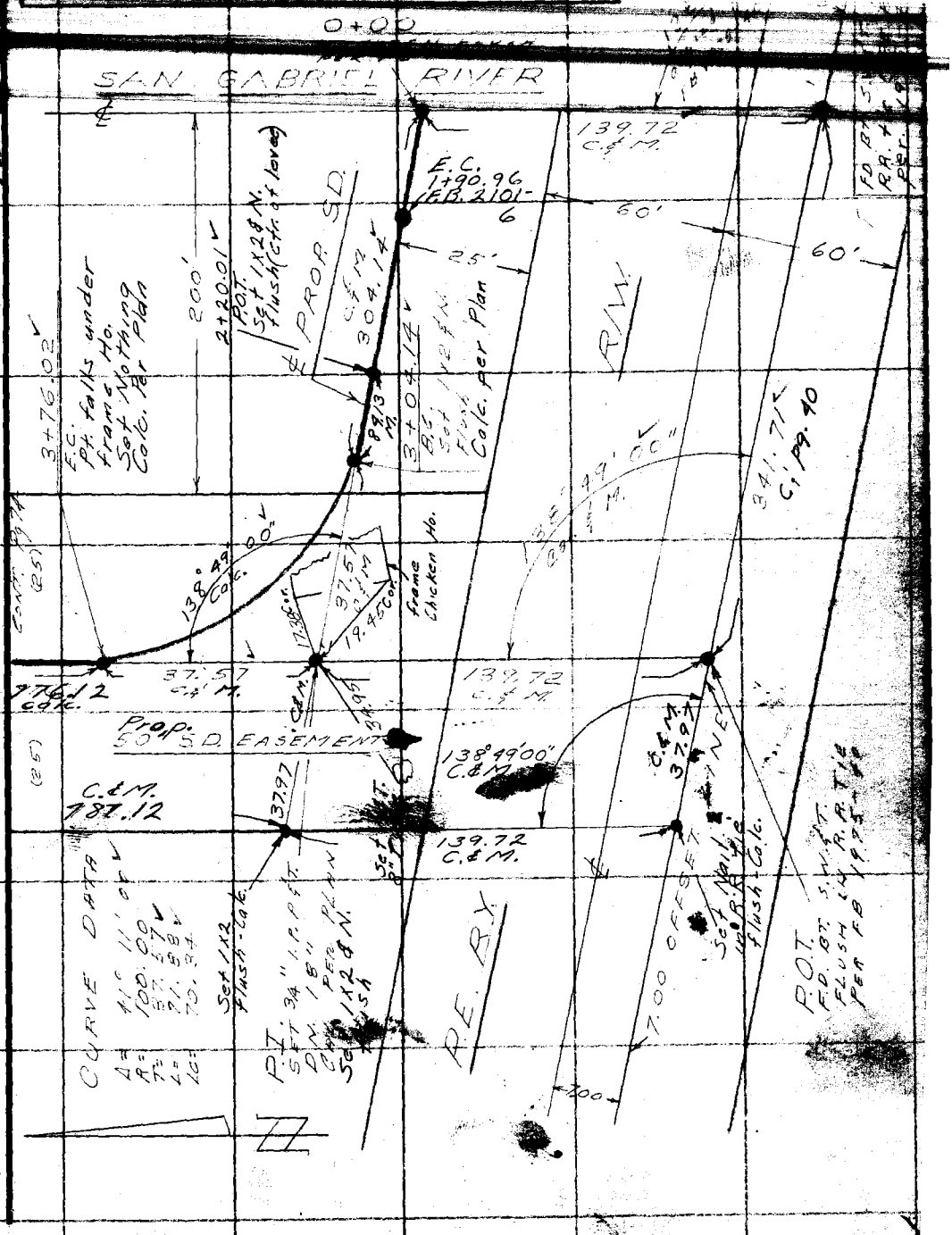

Note: Any Additions or Changes on This Sheet Must be Made or Circled in Red Ink With Date and Name of Person Making Change.

Do not extend notes this side of this line.

RETURN TO
LOS ANGELES COUNTY SURVEYOR
726 LOS ANGELES COUNTY
ENGINEERING BLDG.

76F3098 S&E #247. 8-54

PWFB 0625

751, 752

Cont. pg. 75

CURVE DATA
Δ = 12°09'25" ✓
R = 2025.00 ✓
T = 215.64 ✓
L = 429.66 ✓

WS 33 B-5

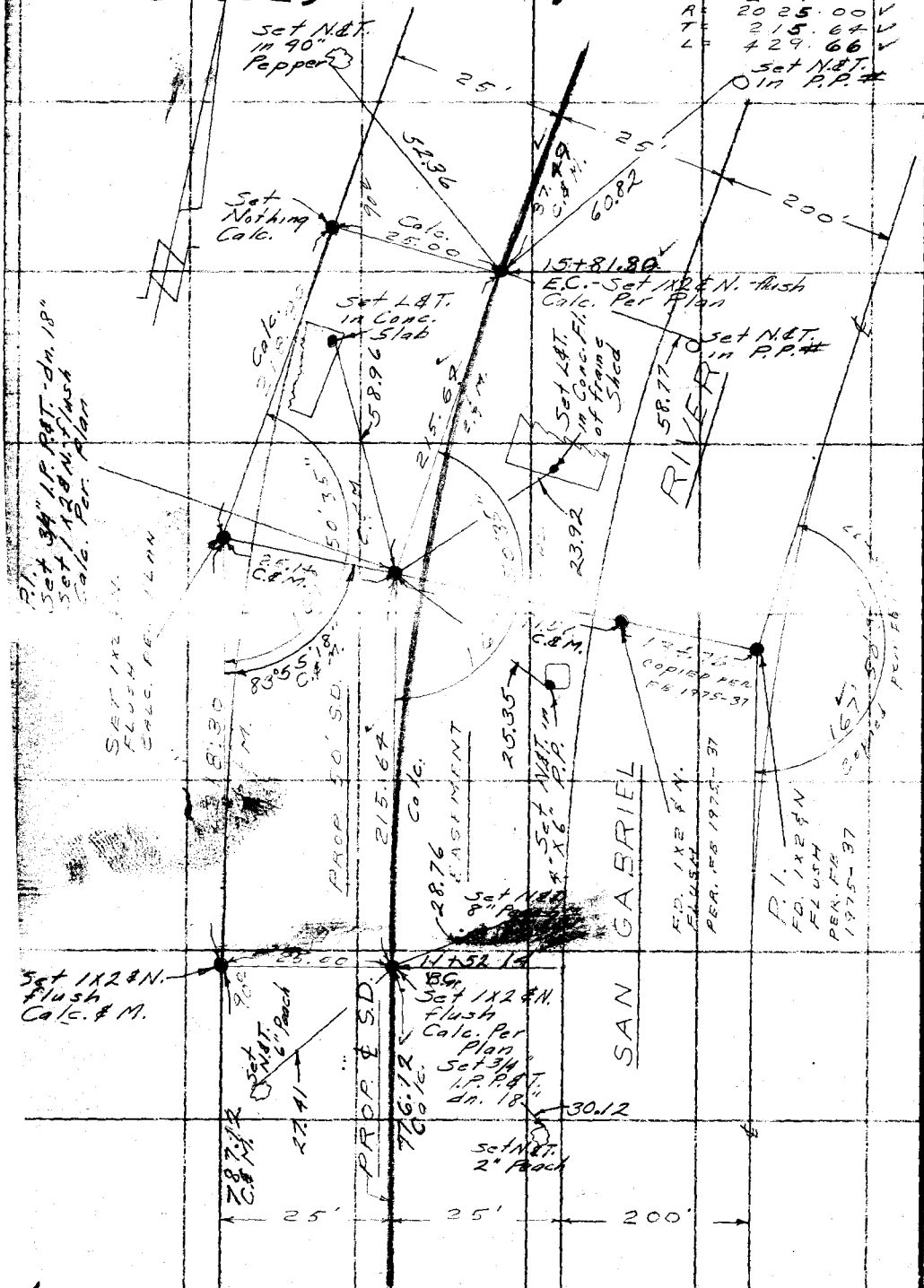

Cont. Pg. 73

RETURN TO
LOS ANGELES COUNTY SURVEYOR
726 LOS ANGELES COUNTY
ENGINEERING BLDG.

Do not extend notes this side of this line.

Note: Any Additions or Changes on This Sheet Must be Made or Circled in Red Ink With Date and Name of Person Making Change.

PWFB 0625 753, 754

F. B. _____ PG. _____

Map No. _____
Office Work _____
Checked _____
Date _____

W. O. _____ Tape No. 0142 Std. 62 °F
Surveyed by ENGLISH
Notes LIND Date 2-55
Indexed [illegible]

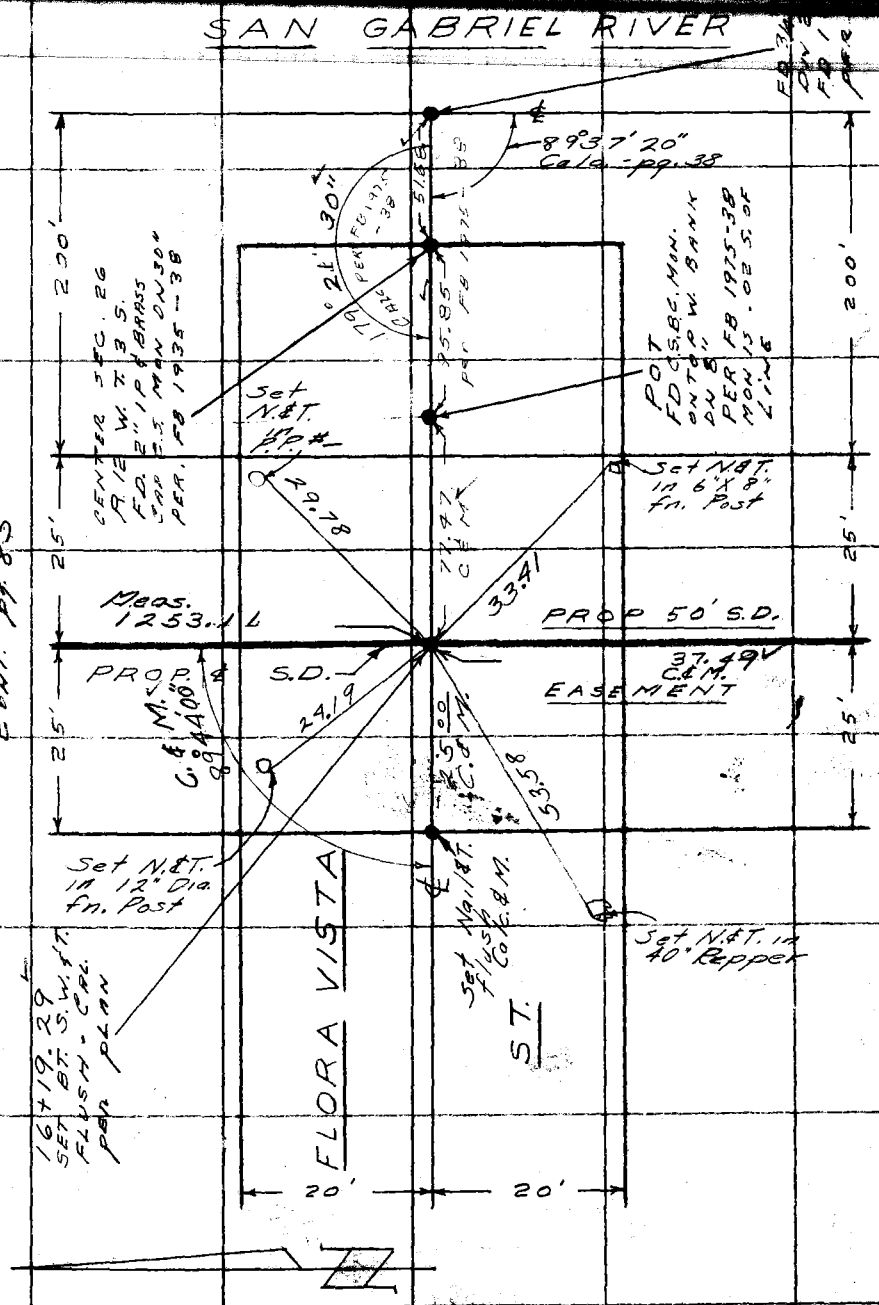

Note: Any Additions or Changes on This Sheet Must be Made or Circled in Red Ink With Date and Name of Person Making Change.

Do not extend notes this side of this line.

RETURN TO
LOS ANGELES COUNTY SURVEYOR
726 LOS ANGELES COUNTY
ENGINEERING BLDG.

76F3095 S&E #247. 8-54

901630

F.B. 1975 Pg. 76

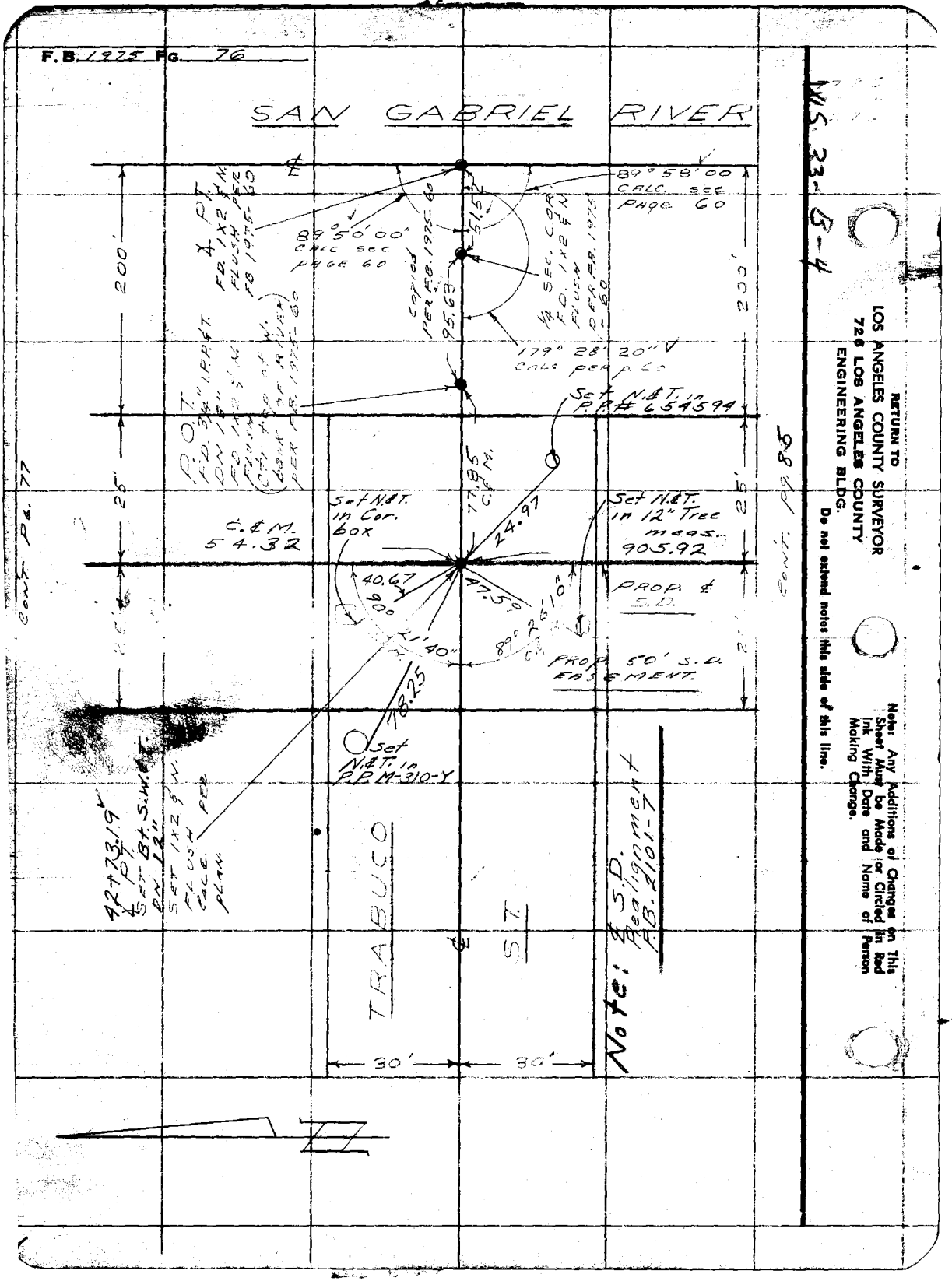

NS 33-5-4

RETURN TO
LOS ANGELES COUNTY SURVEYOR
726 LOS ANGELES COUNTY
ENGINEERING BLDG.

Do not extend notes this side of this line.

Note: Any Additions or Changes on This Sheet Must be Made or Circled in Red Ink With Date and Name of Person Making Change.

PWFB 0725 936 937

F.B. PG.

Map No.
Office Work
Checked
Date

W. O. Tape No. Std.
Surveyed by ENGLISH
Notes LAND Date 3-55
Indexed

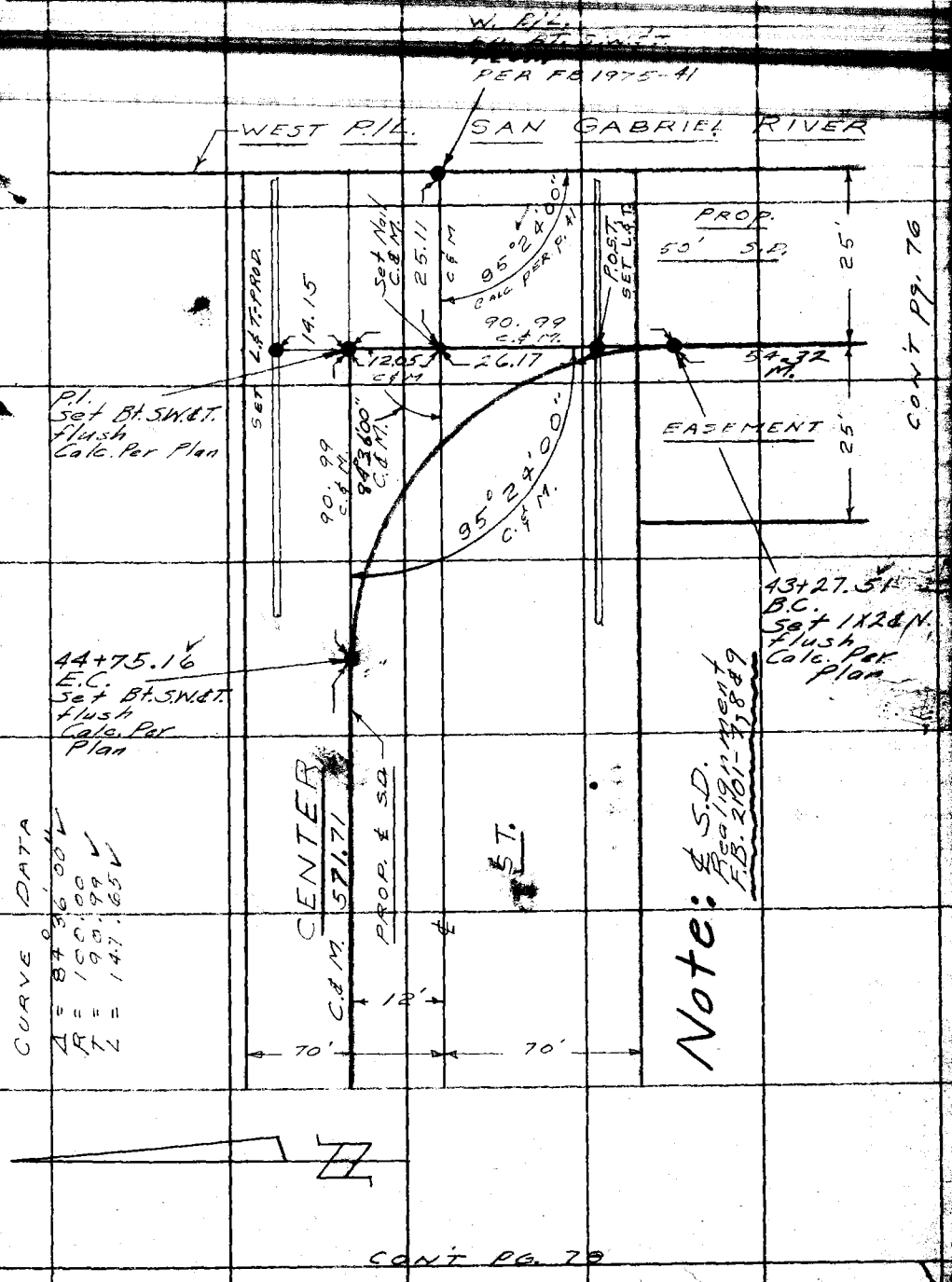

Notes: Any Additions or Changes on This Sheet Must be Made or Circled in Red Ink With Date and Name of Person Making Change.

Do not extend notes this side of this line.

RETURN TO
LOS ANGELES COUNTY SURVEYOR
726 LOS ANGELES COUNTY
ENGINEERING BLDG.

76F3098 S&E #247. 8-54

7748 12
12.28

RETURN TO
LOS ANGELES COUNTY SURVEYOR
726 LOS ANGELES COUNTY
ENGINEERING BLDG.

Note: Any Additions or Changes on This Sheet Must be Made or Circled in Red Ink With Date and Name of Person Making Change.

Do not extend notes this side of this line.

WS 33B-4

938

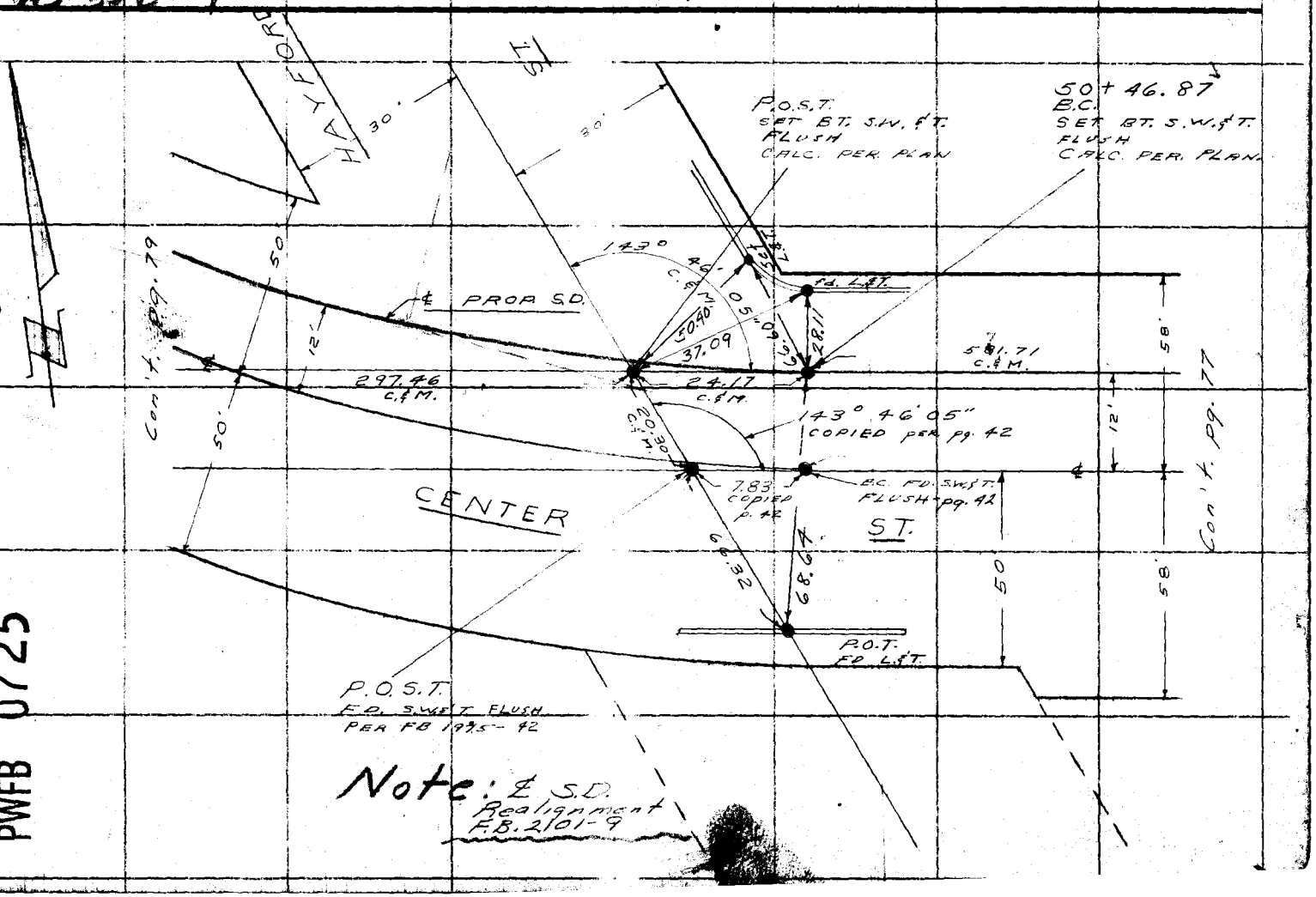

Note: ℄ S.D.
Realignment
F.B. 2101-9

F.B. 1978 Pg. 78

PWFB 0725

PWFB 0725 [redacted] 939, 940

F.B. ____ PG. ____

Map No. ____
Office Work ____
Checked ____
Date ____

W. O. ____ Tape No. ____ St'd. ____
Surveyed by EN GLISH
Notes KIND Date 3-55
Indexed ____

Note: Any Additions or Changes on This Sheet Must be Made or Circled in Red Ink, With Date and Name of Person Making Change.

Do not extend notes this side of this line.

RETURN TO
LOS ANGELES COUNTY SURVEYOR
726 LOS ANGELES COUNTY
ENGINEERING BLDG.

76F3095 S&E #247. 8-54

RETURN TO
LOS ANGELES COUNTY SURVEYOR
726 LOS ANGELES COUNTY
ENGINEERING BLDG.

Note: Any Additions or Changes on This Sheet Must be Made or Circled in Red Ink With Date and Name of Person Making Change.

Do not extend notes this side of this line.

WS 33-B-4

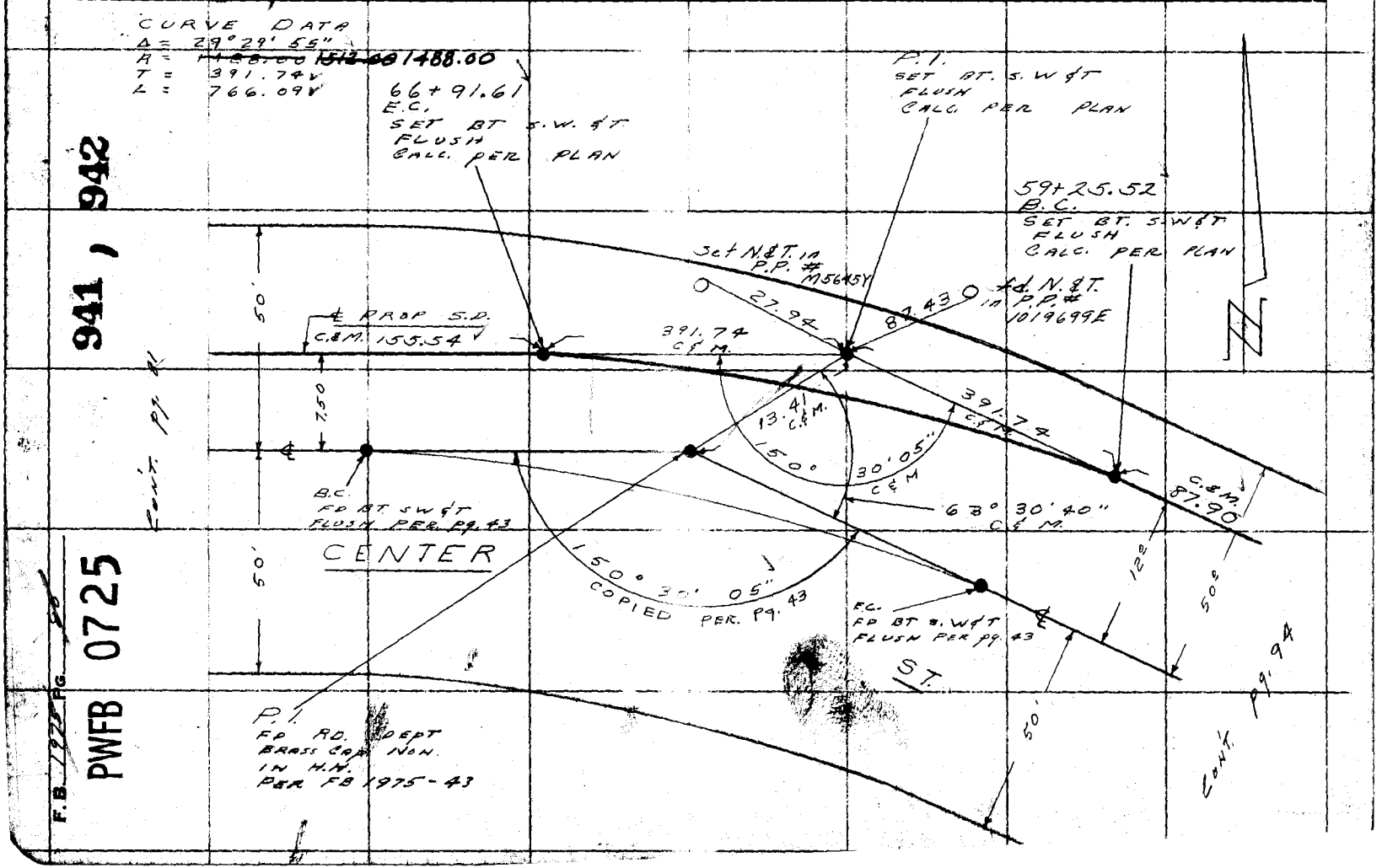

941 , 942

PWFB 0725

F.B. 1975 PG.

PWFB 0725

943

F. B.______ Pg.______

Notes Ck'd by______

Map No.______

Office Work______

Checked______

Date______

W. O.______ Tape No.______ Std.______

Surveyed by ENGLISH

Notes KING Date 3-55

Indexed______

Note: Any Additions or Changes on This Sheet Must be Made or Circled in Red Ink With Date and Name of Person Making Change.

Do not extend notes this side of this line.

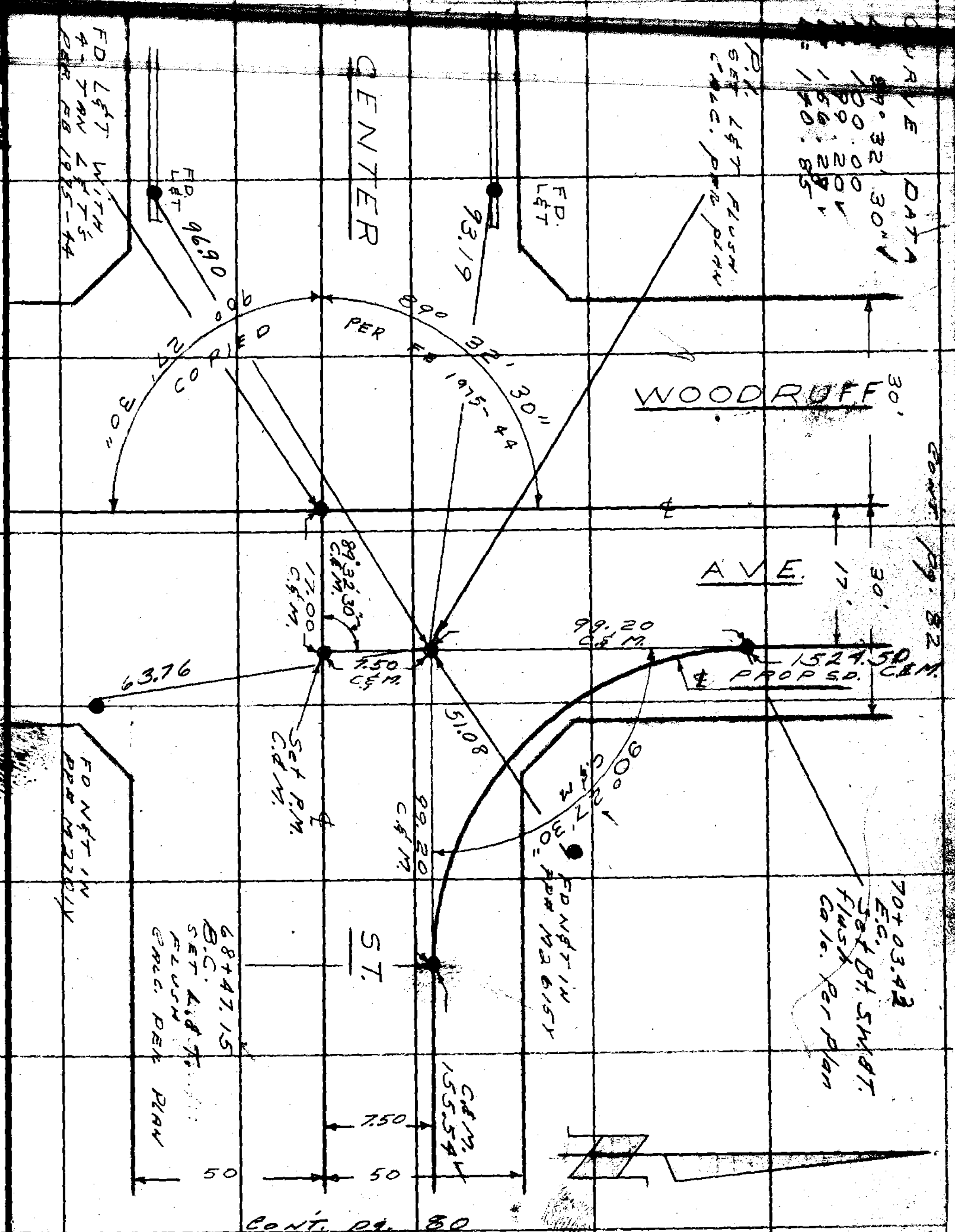

Cont. pg. 80

RETURN TO
LOS ANGELES COUNTY SURVEYOR
726 LOS ANGELES COUNTY
ENGINEERING BLDG.

76F3095 S&E #247. 6-54

F.B. 1975 Pg. 82

PWFB 0725

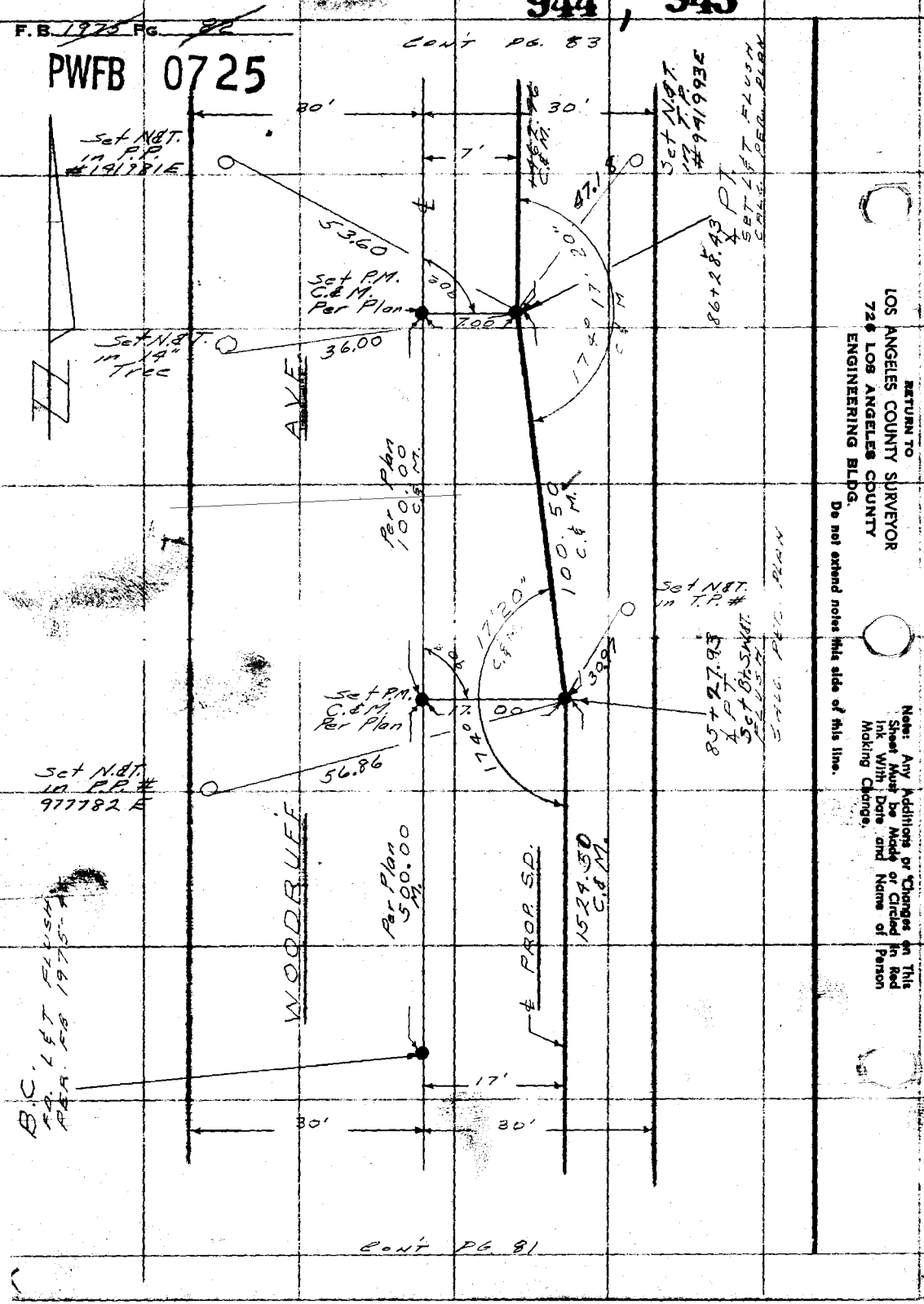

RETURN TO
LOS ANGELES COUNTY SURVEYOR
726 LOS ANGELES COUNTY
ENGINEERING BLDG.
Do not extend notes this side of this line.

Note: Any Additions or Changes on This Sheet Must be Made or Circled in Red Ink With Date and Name of Person Making Change.

PWER 0725 946

Map No.	W. O. Tape No. St'd. °F
Office Work	Surveyed by ENGLISH
Checked	Notes LVND Date 2-55
Date	Indexed

WS 23

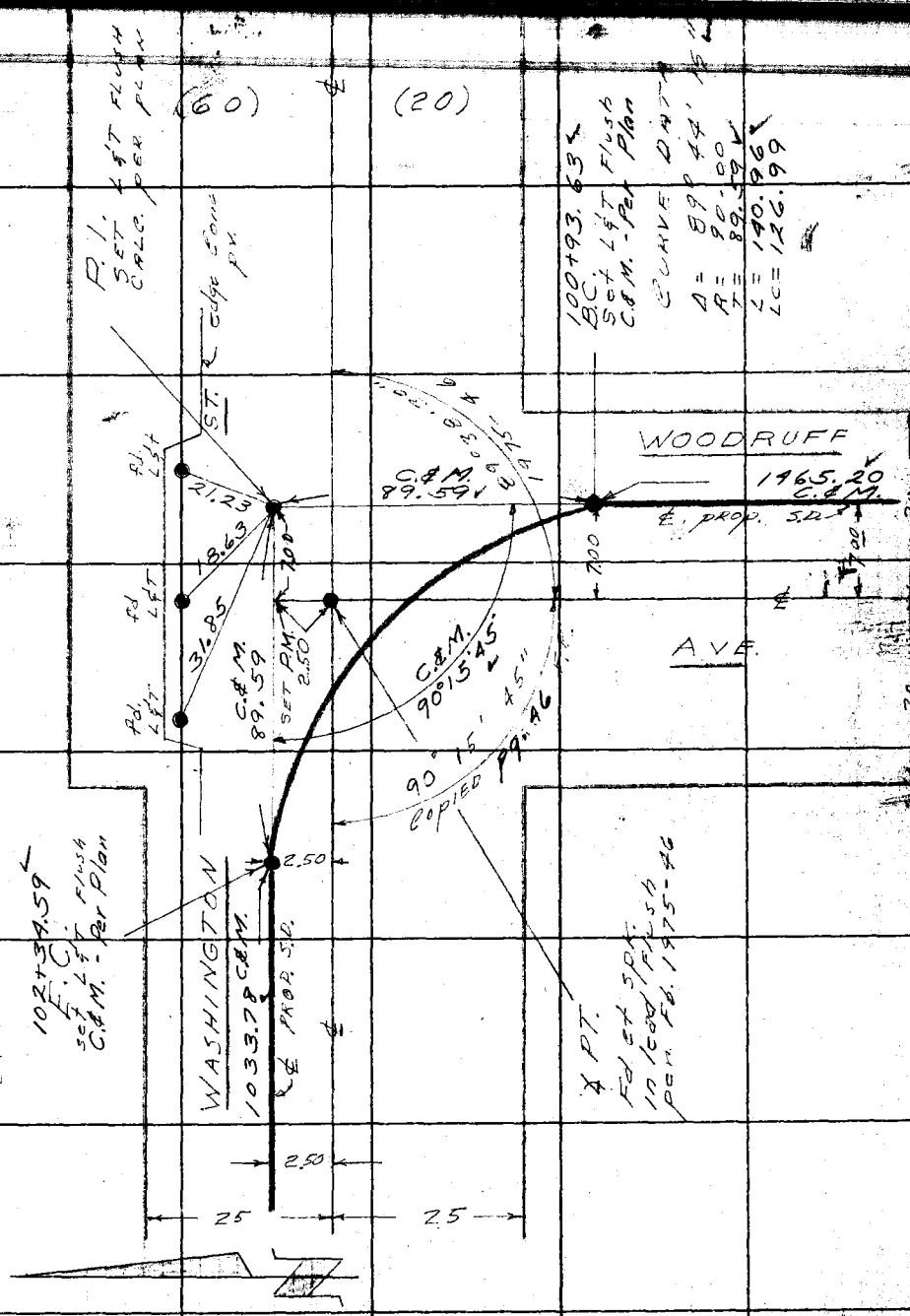

Con't. pg. 84

Note: Any Additions or Changes on This Sheet Must be Made or Circled in Red Ink With Date and Name of Person Making Change.

Do not extend notes this side of this line.

RETURN TO
LOS ANGELES COUNTY SURVEYOR
726 LOS ANGELES COUNTY
ENGINEERING BLDG.

76F3095 247 4-53

F.B. 1975 PG. 84

PWFB 0725

947

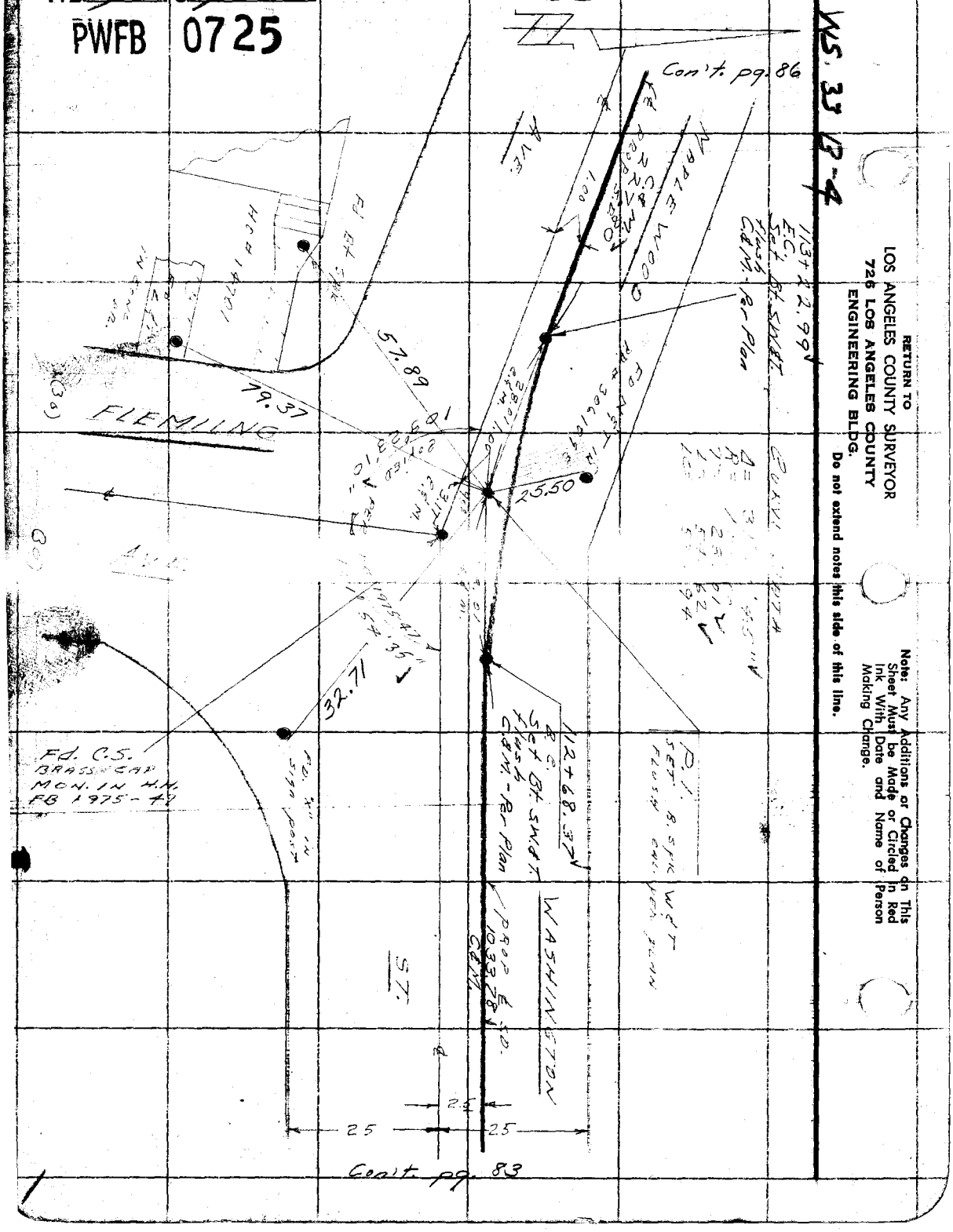

RETURN TO
LOS ANGELES COUNTY SURVEYOR
726 LOS ANGELES COUNTY
ENGINEERING BLDG.

Do not extend notes this side of this line.

Note: Any Additions or Changes on This Sheet Must be Made or Circled in Red Ink With Date and Name of Person Making Change.

PWEB 0725

948

F. B. _____ PG. _____

Map No. _____
Office Work _____
Checked _____
Date _____

W. O. _____ Tape No. _____ Std. _____
Surveyed by English
Notes Ed. Date 3-55
Indexed _____

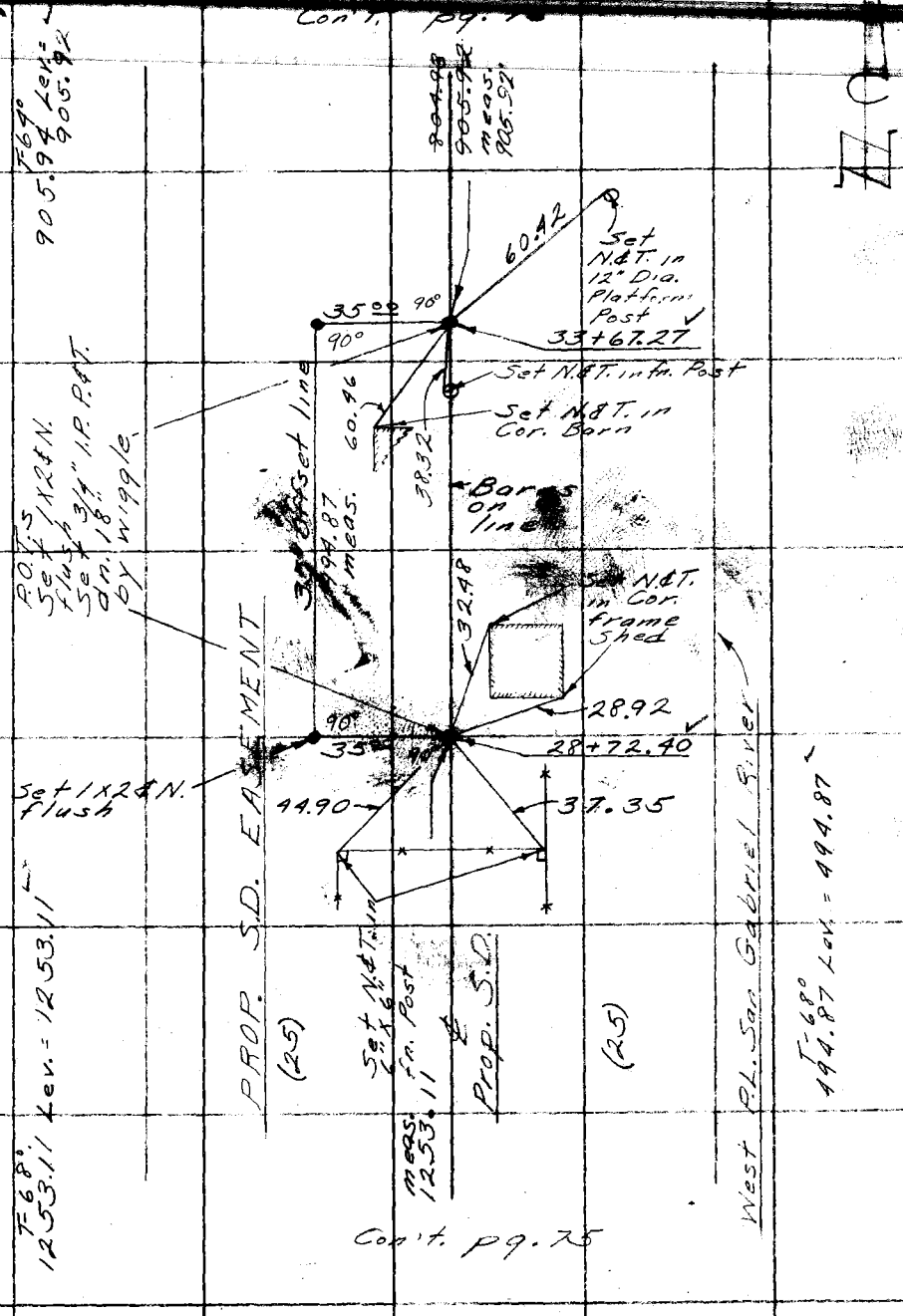

Note: Any Additions or Changes on This Sheet Must be Made or Circled in Red Ink With Date and Name of Person Making Change.

Do not extend notes this side of this line.

RETURN TO
LOS ANGELES COUNTY SURVEYOR
726 LOS ANGELES COUNTY
ENGINEERING BLDG.

76F309S S&E #247. 8-54

F.B. 1975 PG. 86

PWFB 0725

949

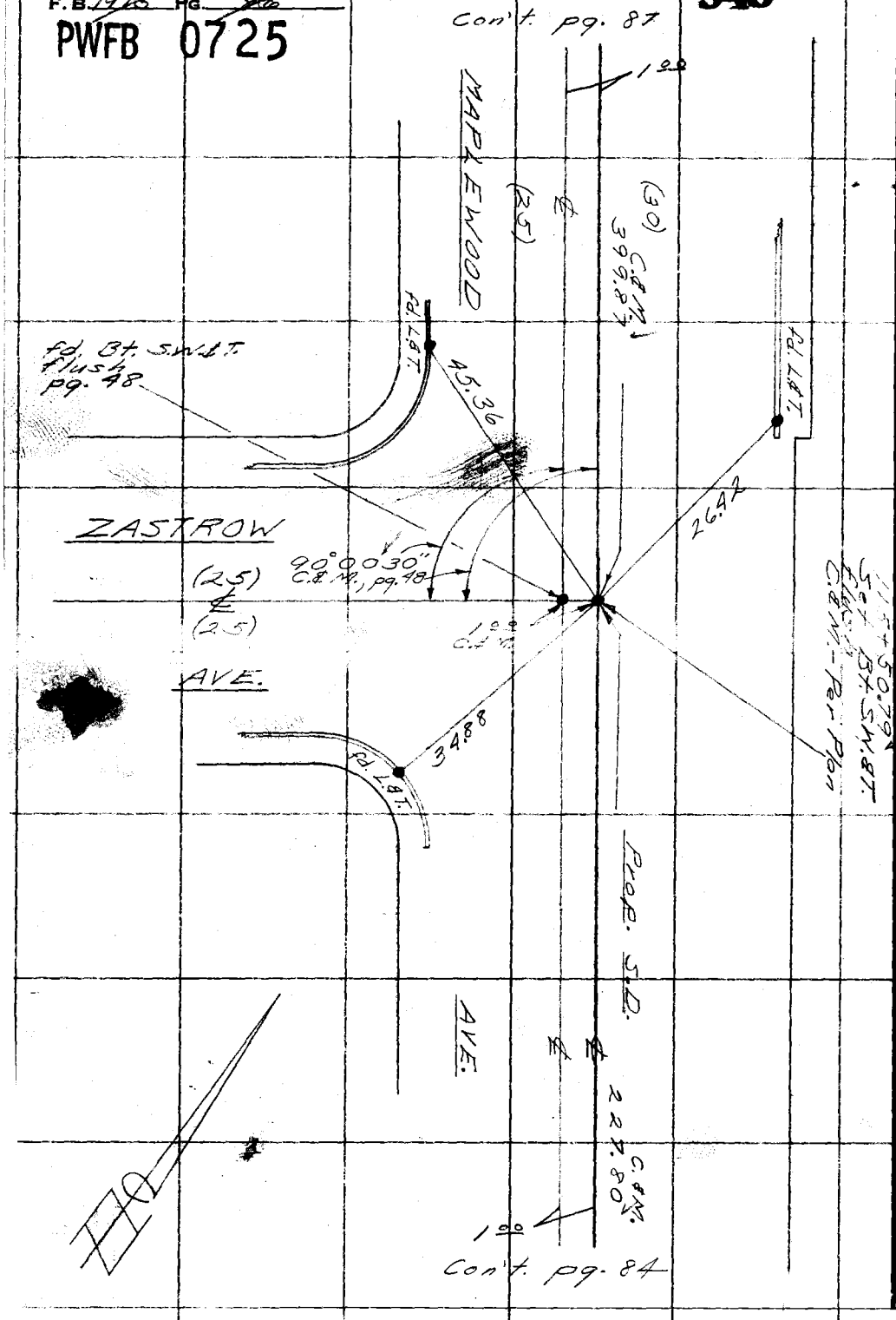

WS 33 B-4

RETURN TO
LOS ANGELES COUNTY SURVEYOR
726 LOS ANGELES COUNTY
ENGINEERING BLDG.

Do not extend notes this side of this line.

Note: Any Additions or Changes on This Sheet Must be Made or Circled in Red Ink With Date and Name of Person Making Change.

PWER 0725 950

Notes Ck'd by
Map No.
Office Work
Checked

W. O. Tape No. St'd.
Surveyed by ENGLUND
Notes LUND Date 3-
Indexed

F. B. Pg. 89

CONT. pg. 85

CONT. pg. 86

WS 33-

Note: Any Additions or Changes on This Sheet Must be Made in Ink With Date and Name of Person Making Change.

Do not extend notes this side of this line.

RETURN TO
LOS ANGELES COUNTY SURVEYOR
726 LOS ANGELES COUNTY
ENGINEERING BLDG.

78F3095 S&E #247. 8-54

RETURN TO
LOS ANGELES COUNTY SURVEYOR
726 LOS ANGELES COUNTY
ENGINEERING BLDG.

Note: Any Additions or Changes on This Sheet Must be Made or Circled in Red Ink With Date and Name of Person Making Change.

Do not extend notes this side of this line.

WS 33 B-4

951

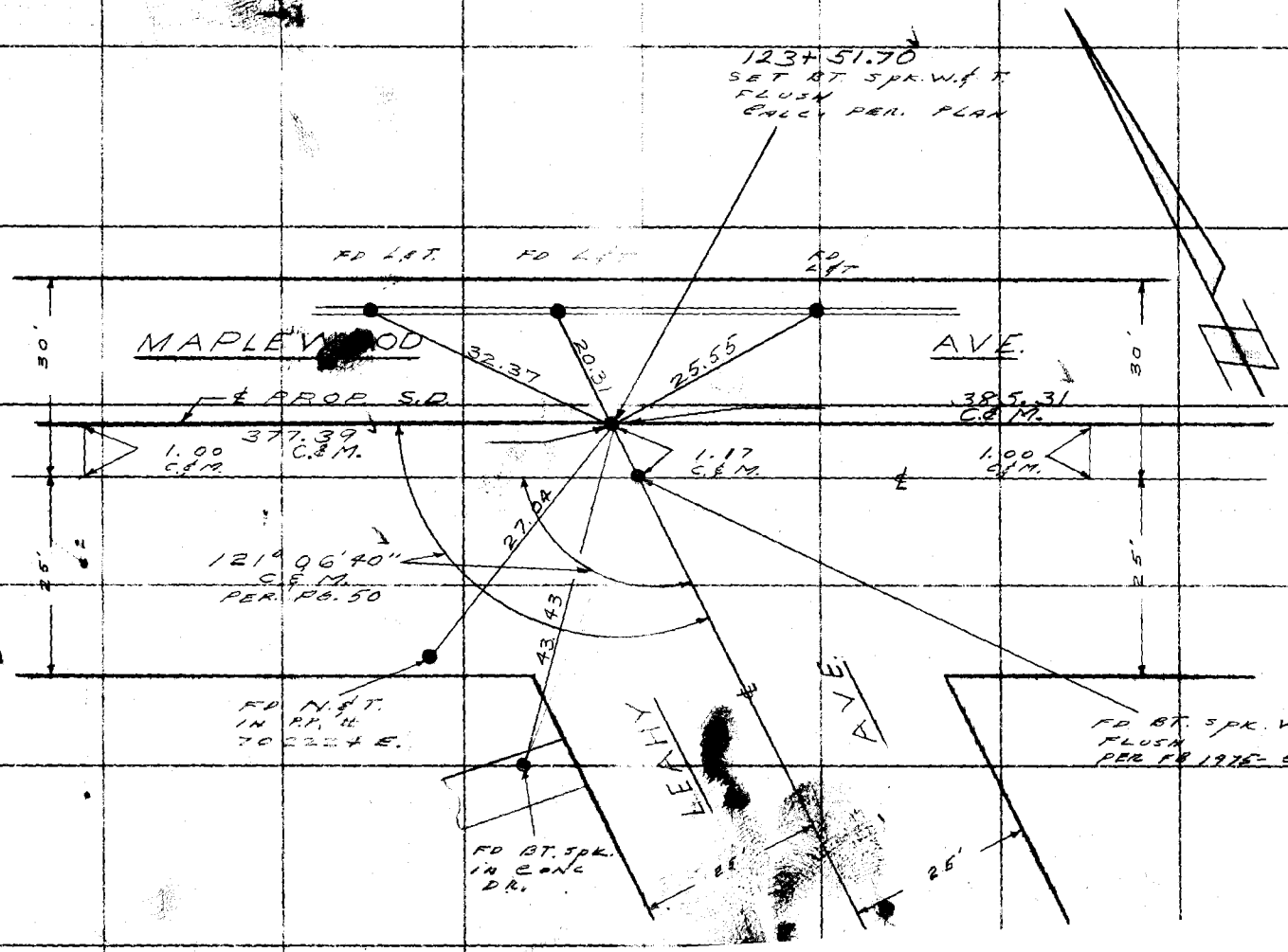

Cont. pg. 89

Cont. pg. 87

F.B. 1975 PG. 88

PWFB 0725

PWER 0725

952

F. B. 1775 Pg. 89

Notes Ck'd by
Map No.
Office Work
Checked
Date

W. O. Tape No. Sr'd.
Surveyed by English
Notes Date 3-55
Indexed

Con't. pg. 88

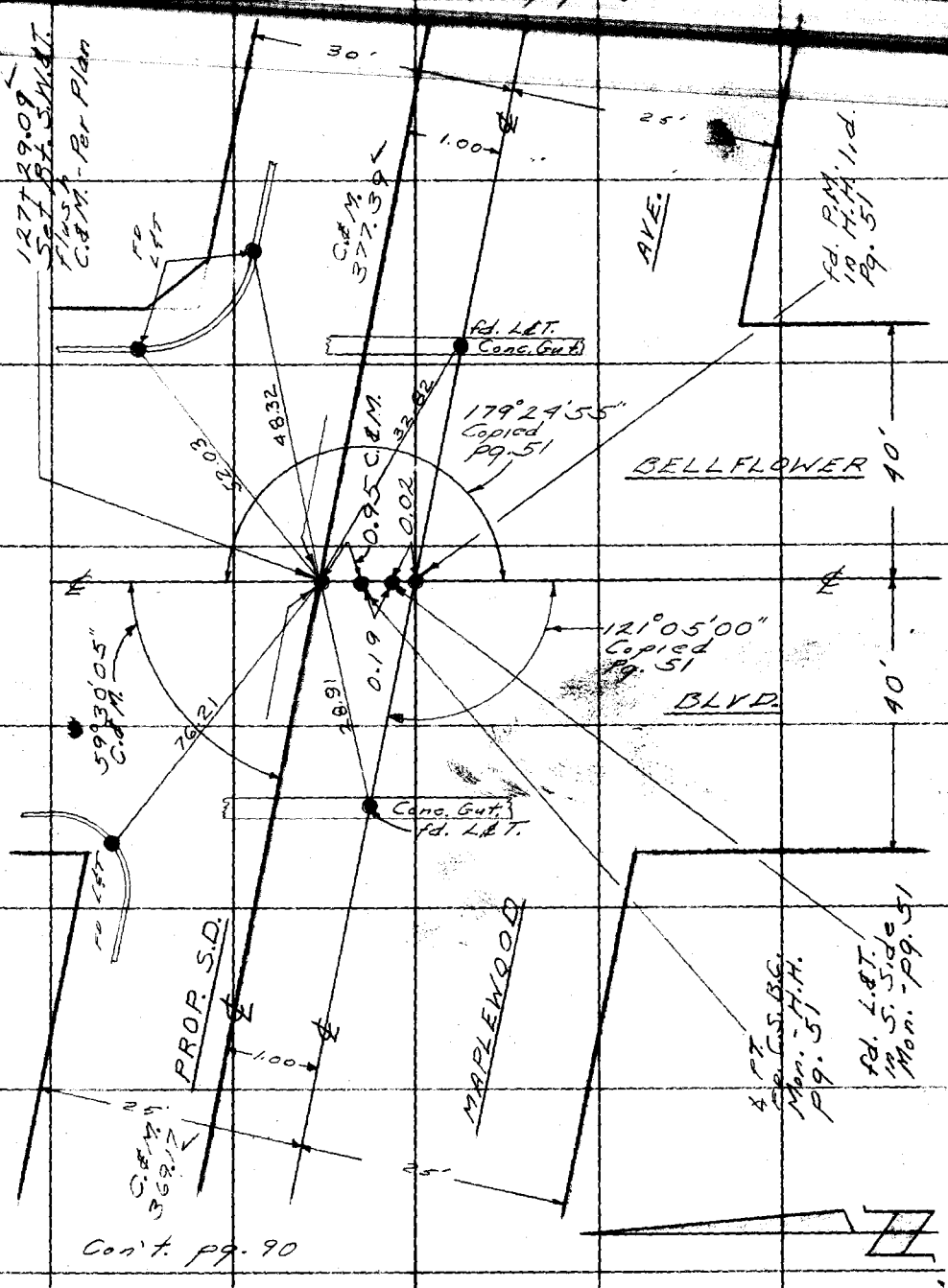

Con't. pg. 90

Note: Any Additions or Changes on This Sheet Must be Made or Circled in Red Ink With Date and Name of Person Making Change.

Do not extend notes this side of this line.

RETURN TO
LOS ANGELES COUNTY SURVEYOR
726 LOS ANGELES COUNTY
ENGINEERING BLDG.

76F309S S&E #247. 6-54

F. B. 1975 Pg. 90

WS 33A-4

RETURN TO
LOS ANGELES COUNTY SURVEYOR
726 LOS ANGELES COUNTY
ENGINEERING BLDG.
Do not extend notes this side of this line.

Note: Any Additions or Changes on This Sheet Must be Made or Circled in Red Ink With Date and Name of Person Making Change.

PWFB 0724 1089, 1090

F. B. ___ PG. ___

Notes Ck'd by	Surveyed
Office Work	Surveyed by English
Checked	Notes Ed. Date 3-55
Date	Indexed

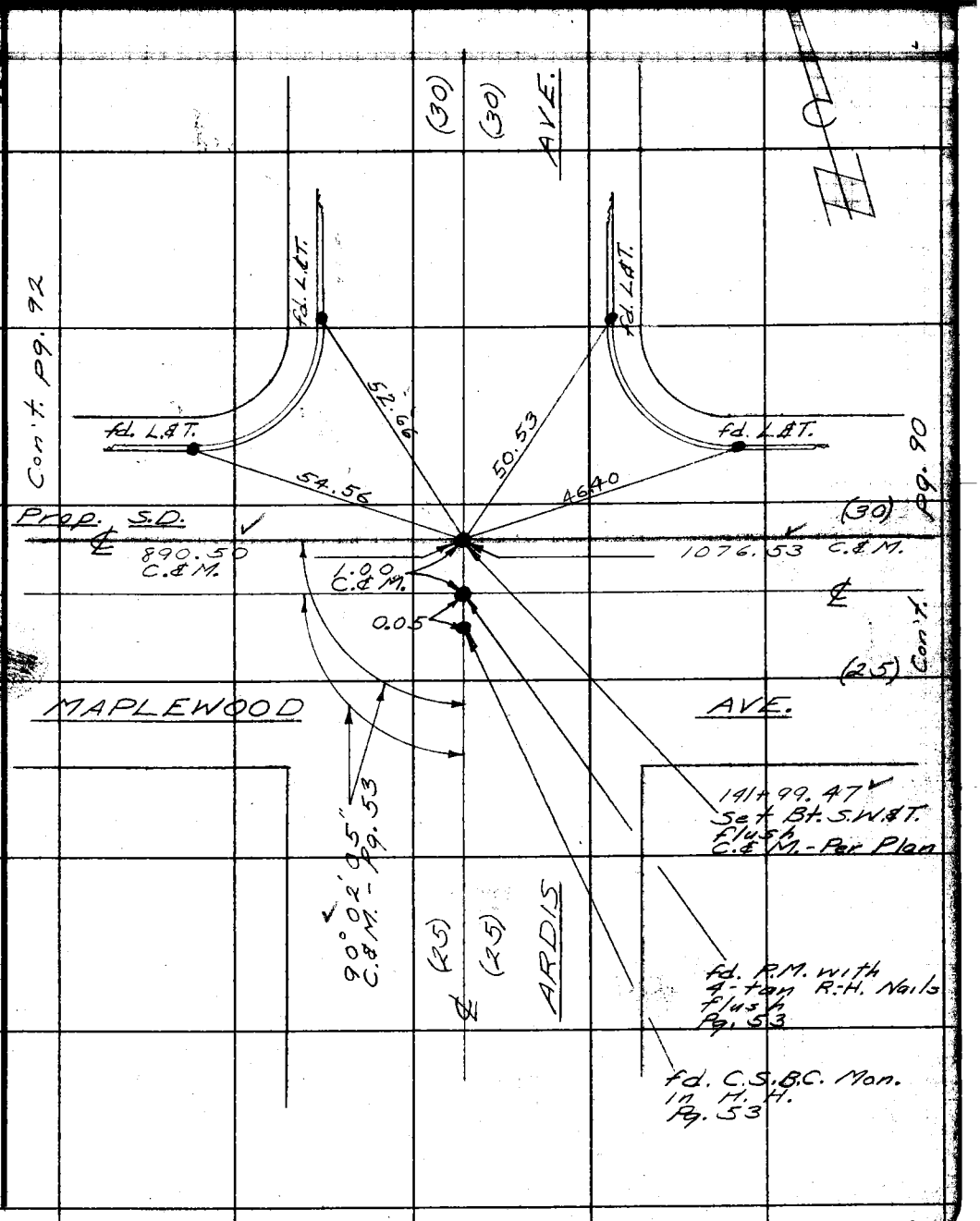

Note: Any Additions or Changes on This Sheet Must be Made or Circled In Red Ink With Date and Name of Person Making Change.

Detail extend notes this side of this line.

RETURN TO
LOS ANGELES COUNTY SURVEYOR
726 LOS ANGELES COUNTY
ENGINEERING BLDG.

141+99.47

76F3098 247 4-53

F.B. 1975 PG. 92

PWFB 0724

1091 , 1092

WS 33 A-4

Con't. pg. 93

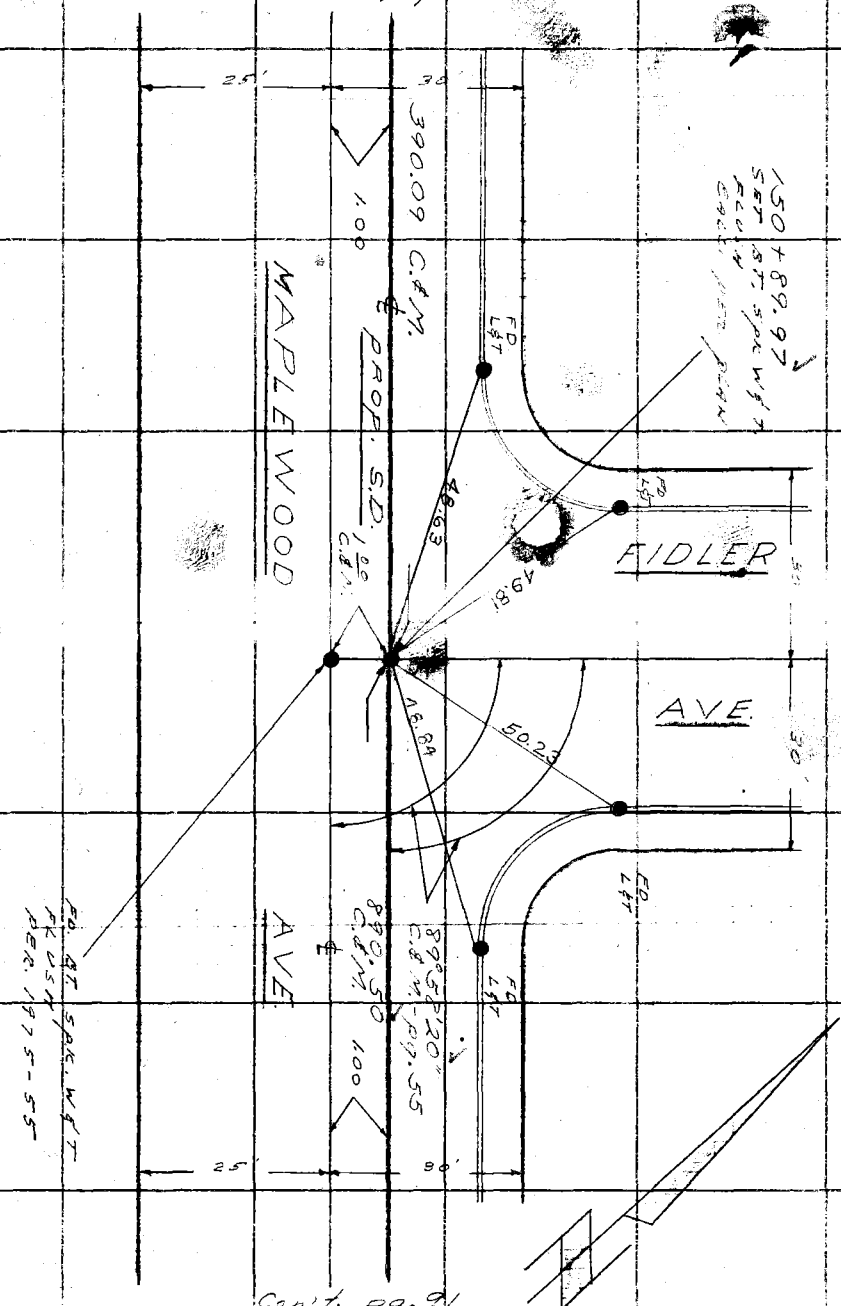

Con't. pg. 91

RETURN TO
LOS ANGELES COUNTY SURVEYOR
726 LOS ANGELES COUNTY
ENGINEERING BLDG.

Do not extend notes this side of this line.

Note: Any Additions or Changes on This Sheet Must be Made or Circled in Red Ink With Date and Name of Person Making Change.

PWFB 0724 1093

Notes Ck'd by [illegible]
Map No.
Office Work
Date

Survey of [illegible]
W. O. [illegible] Sta. [illegible] Sr'd. 69' °F
Surveyed by ENGLISH
Date
Indexed [illegible] C. Jon[illegible]

F. B. Pg. 95

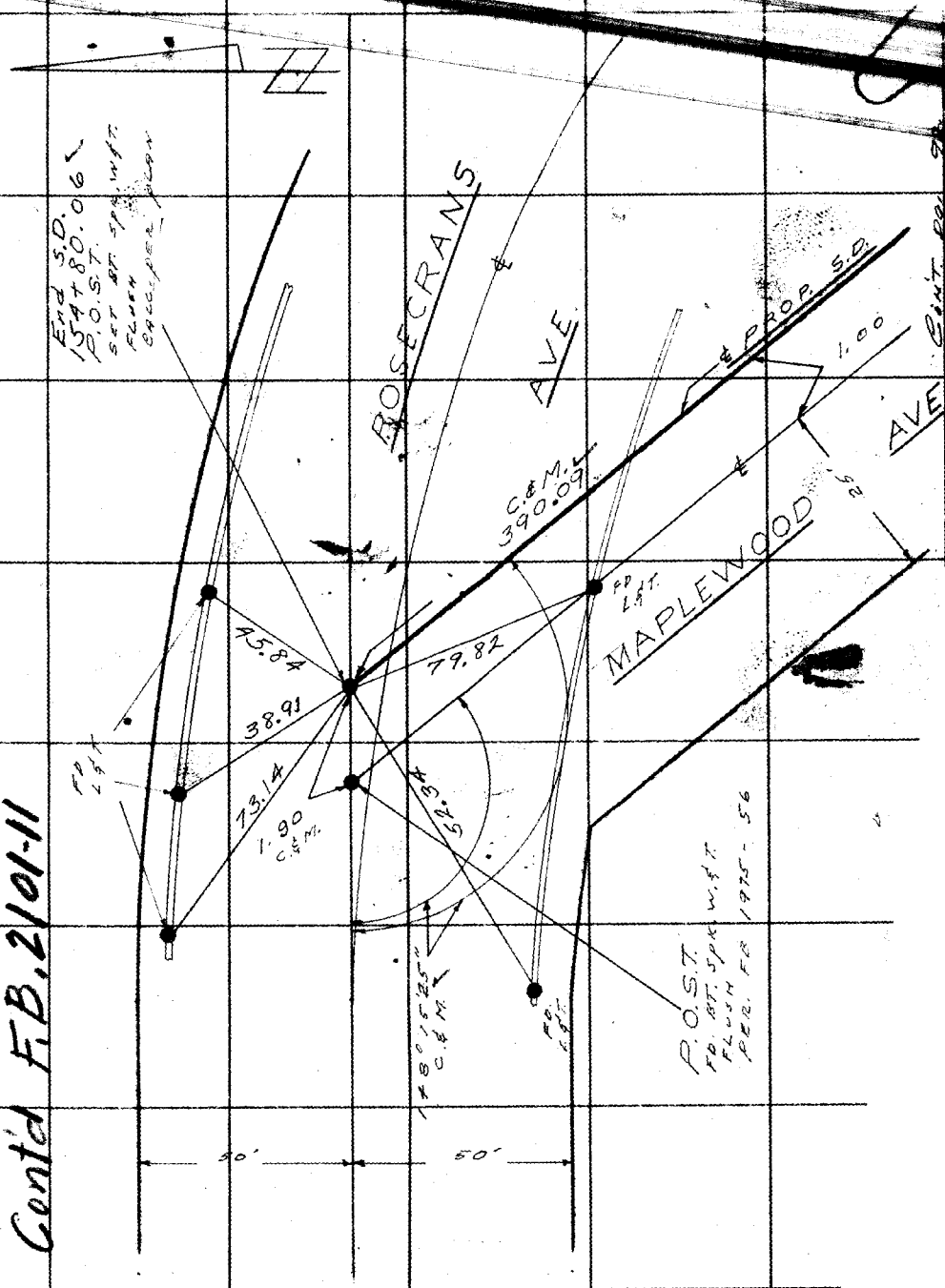

Cont'd F.B. 2101-11

Note: Any Additions or Changes on This Sheet Must be Made or Circled in Red Ink With Date and Name of Person Making Change.

Do not extend notes this side of this line.

RETURN TO
LOS ANGELES COUNTY SURVEYOR
726 LOS ANGELES COUNTY
ENGINEERING BLDG.

76F309S S&E #247. 8-54

RETURN TO
LOS ANGELES COUNTY SURVEYOR
726 LOS ANGELES COUNTY
ENGINEERING BLDG.

Note: Any Additions or Changes on This Sheet Must be Made or Circled in Red Ink With Date and Name of Person Making Change.

Do not extend notes this side of this line.

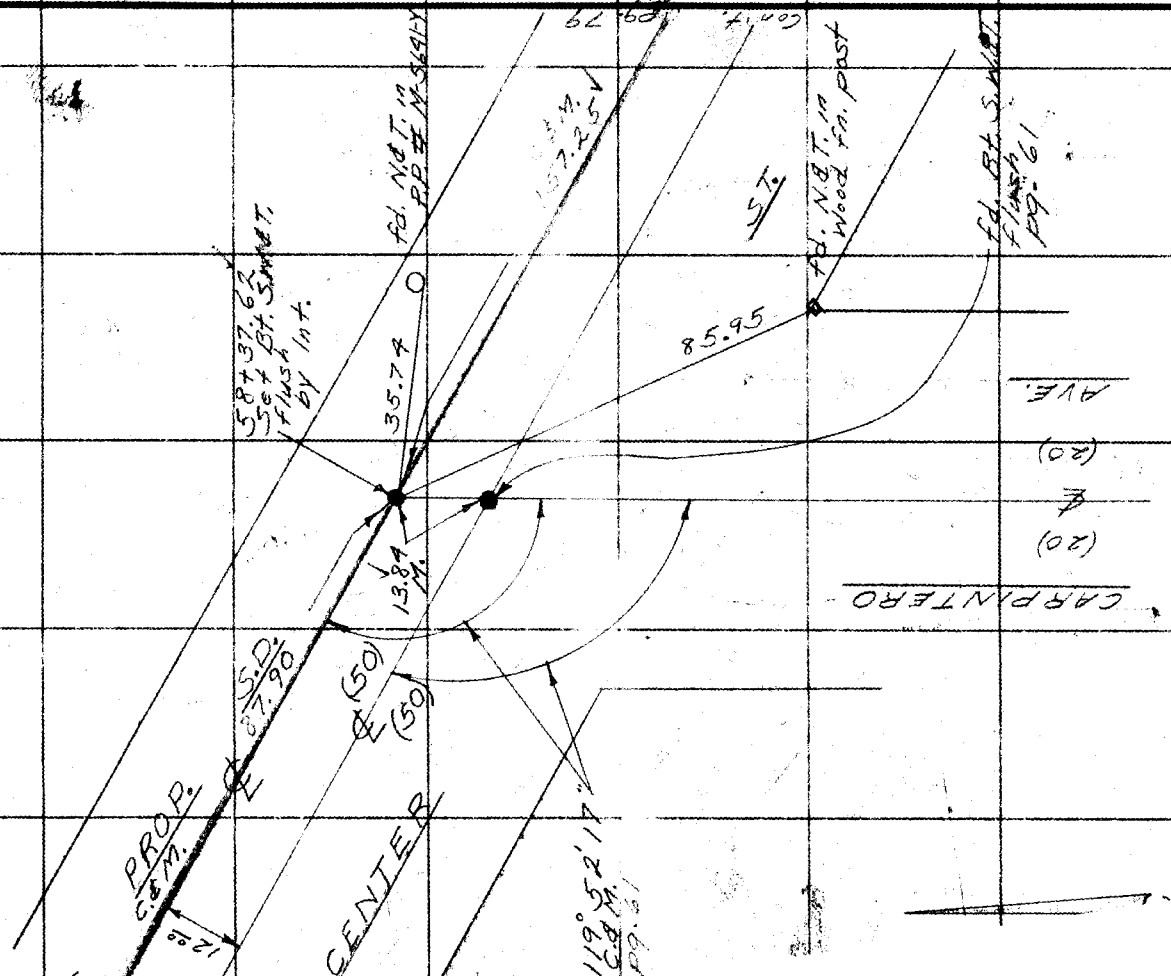

F.B. 1975 Pg. 94

Profile No. _____ Notes Red. _____ Date _____ Plotted _____ Date _____ Job No. 6205.00 Division No. 10 Survey of _____

F. B. 1975 Pg. 103

No. _____ Date _____ Date _____ Map No. _____ Indexed Johnson Date 5-26-55

STORM DRAIN

PROJECT NO. 19

CROSS - SECTIONS

MAR. 1955

ENGLISH

LIND

PETERSON

SANTUCCI

OBEN

STATION	B. S.	H. I.	F. S.	ELEV.

NOTE: ANY ADDITIONS OR CHANGES ON THIS SHEET MUST BE MADE OR CIRCLED IN RED INK, WITH DATE AND NAME OF PERSON MAKING CHANGE.

Do not extend notes this side of this line.

PLEASE RETURN TO
LOS ANGELES COUNTY SURVEYOR
726 LOS ANGELES COUNTY ENGINEERING BLDG.

761-298 307 8-53

76L298 307 8-53

PLEASE RETURN TO
LOS ANGELES COUNTY SURVEYOR
726 LOS ANGELES COUNTY ENGINEERING BLDG.

NOTE: ANY ADDITIONS OR CHANGES ON THIS SHEET MUST BE MADE OR CIRCLED IN RED INK, WITH DATE AND NAME OF PERSON MAKING CHANGE.

Do not extend notes this side of this line.

STATION	B. S.	H. I.	F. S.	ELEV.		
FD B.M. K.M-29	1.56	76.41		74.85		
0+00			13.4	63[illegible]	℄ Int. S.D. &	S. G. River (per pg. 73
			12.7	63.7	100' N. ALONG	℄ S. G. River
			12.6	63[illegible]	200' N ALONG	℄ S. G. River
			14.2	6[illegible]	100' S. "	" "
			13.4	6[illegible]	200' S. "	" "
1+00			13.9	6[illegible]		℄ SD
			14.0	6[illegible]		25 R.
			13.5	6[illegible]	25' L.	
1+81			11.3	6[illegible]		℄ S.D. B. BANK
2+15.5			0.5	75		℄ S.D. T. BANK
2+30			0.9	7[illegible]		℄ S.D. T. "
T.P.	2.74	71.77	7.38	69.[illegible]3	SET 1"x2"	
2+59			4.0	67[illegible]		℄ S.D. B. BANK
BC 3+04.14			4.6	67[illegible]	per. pg. 73	℄ S.D.
			4.9	66[illegible]		25 R.
			4.3	67[illegible]	25 L.	
3+76.02			4.3	67[illegible]	E.C. pg. 73	℄ S.D.
			4.2	67[illegible]		25 R.
			4.1	67[illegible]	25 L.	

Profile
Survey of Perry Tr. Job No. 6203.00 Division No. 10 Notes Red. Plotted
Survey by Engl[illegible] Notes Maplewood Date Date No.
Indexed L. C. Johnson Date Notes Chkd. Checked X-Sec.
Date Date No.
1975 Pg. 104

76L298 S & E #307 9-54

PLEASE RETURN TO
LOS ANGELES COUNTY SURVEYOR
726 LOS ANGELES COUNTY ENGINEERING BLDG.

NOTE: ANY ADDITIONS OR CHANGES ON THIS SHEET MUST BE MADE OR CIRCLED IN RED INK, WITH DATE AND NAME OF PERSON MAKING CHANGE.

Do not extend notes this side of this line.

STATION	B. S.	H. I.	F. S.	ELEV.			
		71.77					
4+00			3.9	679		℄ SL	
			4.0	678		25 R.	
			3.9	679	25 L.		
TP	10.68	77.71	4.74	67.03	1"x2"		
5+00			10.2	675		℄ SD	
			10.1	676		25 R.	
			9.6	681		58 R.	B. [illegible]
			1.4	763		75 R.	T. [illegible]
			10.7	670	25 L.		
6+00			10.3	674		℄ SD.	
			10.1	676		25 R.	
			9.7	680		58 "	B. [illegible]
			1.0	767		75 "	T. [illegible]
			10.7	670	25 L.		
7+00			10.0	677		℄ SD	
			10.0	677		25 R.	
			8.8	689		58 "	B. [illegible]
			0.5	772		75 "	T. [illegible]
			10.3	674	25 L.		

No. ____ Date ____ Plotted ____ Job No. ____ Division No. ____ F. B. 1915 Pg. 105

X-Sec. Notes Chkd. ____ Checked ____ Survey by ____ Notes ____

No. ____ Date ____ Date ____ Map No. ____ Printed Johnson Date ____

76L298 S & E #307 9-54

PLEASE RETURN TO
LOS ANGELES COUNTY SURVEYOR
726 LOS ANGELES COUNTY ENGINEERING BLDG.

NOTE: ANY ADDITIONS OR CHANGES ON THIS SHEET MUST BE MADE OR CIRCLED IN RED INK, WITH DATE AND NAME OF PERSON MAKING CHANGE.

Do not extend notes this side of this line.

STATION	B. S.	H. I.	F. S.	ELEV.		
		77.71				
8+00			10.1	676		℄ SD
			9.7	680		25 R.
			9.2	685		58 " B. B.
			0.9	768		75 " T. B
			10.1	676	25 L.	
9+00			9.5	682		℄ SD
			10.0	677		25 R.
			8.8	689		58 " B. B.
			0.6	771		75 " T. B.
			9.4	683	25 L.	
10+00			9.5	682		℄ SD
			9.5	682		25 R.
			8.4	[illegible]		58 R. B. B.
			0.3	[illegible]		75 R. T. B.
			9.5	68[illegible]	25 L.	
T.P.	9.63	78.89	8.45	69.26	1"x2"	
11+00			10.1	68[illegible]		℄ S.D.
			10.1	6[illegible]		25
			9.8	691		58 B. B
			1.6	773		75 T. B
			10.0	689	25 L.	

F. B. 1975 Pg. 106 Job No. 6205.00 Division No. 10 Notes Red. Plotted Profile
Survey of Cerritos - Maplewood Date Date No. X-Sec.
Survey by Englewood Notes Lino Notes Chkd. Checked
Indexed K. C. Johnson Date Date Date No.

76L298 S & E #307 9-54

PLEASE RETURN TO
LOS ANGELES COUNTY SURVEYOR
726 LOS ANGELES COUNTY ENGINEERING BLDG.

NOTE: ANY ADDITIONS OR CHANGES ON THIS SHEET MUST BE MADE OR CIRCLED IN RED INK, WITH DATE AND NAME OF PERSON MAKING CHANGE.

Do not extend notes this side of this line.

STATION	B. S.	H. I.	F. S.	ELEV.			
		78.89					
11+52.14					BC. pg. 74		
"			9 9	69 0	"	℄ SD.	
			10.0	68 9		25 R.	
			9.0	69 9		58 R.	B.
			1 7	77 2		74 R.	T.
			10 0	68 9	25 L.		
12+00			9 8	69 1		℄ SD	
			9 8	69 1		25 R.	
			9 7	69 2		57 "	B.
			9 2	77.7		74 "	T.
			9 6	69 3	25 L.		
13+00			9 6	69 3		℄ SD.	
			9 9	69 0		25 R.	
			9 0	69 9		57 "	B. B.
			1 0	77 9		74 "	T. B.
			9 6	69 3	25 L.		
KM-32	8.37	79.45	7.81	71.08	KM-32, el. =	, pg.	

Profile Notes Red. Plotted Job No. 6205 Division No. 10 F. B. 17-15 Pg. 107

X-Sec. Notes Chkd. Checked Survey by [illegible]

No. Date Date Map No. Indexed Johnson Date

76L298 S & E #307 9-54

PLEASE RETURN TO
LOS ANGELES COUNTY SURVEYOR
726 LOS ANGELES COUNTY ENGINEERING BLDG.

NOTE: ANY ADDITIONS OR CHANGES ON THIS SHEET MUST BE MADE OR CIRCLED IN RED INK, WITH DATE AND NAME OF PERSON MAKING CHANGE.

Do not extend notes this side of this line.

STATION	B. S.	H. I.	F. S.	ELEV.		
14+00		74.45	10.2	69.3		℄ SD
			10.3	69.2		25 R
			10.2	[illegible]		51 " BB
			1.5	[illegible]		74 " TB
			10.[illegible]	69.3	25' L.	
15+00			10.0	69.5		℄ SD
			10.0	[illegible]		25 R
			10.0	69.5		51 " BB
			1.5	[illegible]		[illegible] " TB
			10.0	[illegible]	25' L.	
15+[illegible]			9.7	[illegible]	BC pg. 14	℄
			9.8	69.7		25 R
			9.6	69.9		51 " BB
			[illegible]	78.[illegible]		74 " TB
			9.1	69.[illegible]	25 L.	
16+19 29			10.13	69.32	℄ INT. S.V. of Flora Vista	
0+00 E					= 0+00 going east [illegible] west	
					along ℄ Flora Vista	
			10.37	69.08		12 R. [illegible] pv.
			10.10	69.35	10 L. [illegible] pv.	

F. B. 1975 Pg. 108 Job No. 6205.00 Division No. 10 Notes Red. Plotted Profile
Survey of CERRITOS MAPLEWOOD Date Date No.
Survey by ENGLISH Notes LIND Notes Chkd. Checked X-Sec.
Indexed K. C. Johnson Date Date Date No.

76L298 S & E #307 9-54

PLEASE RETURN TO
LOS ANGELES COUNTY SURVEYOR
726 LOS ANGELES COUNTY ENGINEERING BLDG.

NOTE: ANY ADDITIONS OR CHANGES ON THIS SHEET MUST BE MADE OR CIRCLED IN RED INK, WITH DATE AND NAME OF PERSON MAKING CHANGE.

Do not extend notes this side of this line.

STATION	B. S.	H. I.	F. S.	ELEV.		
[illegible]			[illegible]	69 60		[illegible]
			[illegible]	69 30		[illegible]
			[illegible]	69 69		
0+57 [illegible]			9 3	70 2	Prod. ℄	Flora Vista
0+75 [illegible]			[illegible]	78 1	" ℄	Flora Vista
[illegible]			[illegible]	78 1	" ℄	"
1+12 [illegible]			13.1	66 4	" ℄	" "
2+25 [illegible]			14 5	65 0	" ℄	" "
0 + 50 West			10.06	69 39	℄	Flora Vista
			10.14	69 31		10 R.
			[illegible]	70 1		
			10.16	69 29	12 L.	
			10.0	69 5		
1+50 W.			10.24	69 21	℄	Flora Vista
			10.[illegible]	69 10		10 R.
			1 8	69 7		20 R.
			10.33	69 12	12 L.	Ed. [illegible]
			10.[illegible]	69 3	20 L.	

Profile Notes Red. ____ Plotted ____ Job No. ____ Division No. ____ F. B. ____ Pg. ____

Notes Chkd. ____ Checked ____ Survey by ____

No. ____ Date ____ Date ____ Map No. ____ Indexed ____ Date ____

76L298 S & E #307 9-54

PLEASE RETURN TO
LOS ANGELES COUNTY SURVEYOR
726 LOS ANGELES COUNTY ENGINEERING BLDG.

NOTE: ANY ADDITIONS OR CHANGES ON THIS SHEET MUST BE MADE OR CIRCLED IN RED INK, WITH DATE AND NAME OF PERSON MAKING CHANGE.

Do not extend notes this side of this line.

STATION	B. S.	H. I.	F. S.	ELEV.			
		79.45					
[illegible]			[illegible]	69.6		[illegible]	
			[illegible]	[illegible]		[illegible]	
			[illegible]	[illegible]		[illegible]	B.B.
			08	78.7		[illegible]	T.B.
			98	69.7	[illegible]		
[illegible]			92	70.3		[illegible]	
			[illegible]	[illegible]		[illegible]	
			[illegible]	[illegible]		[illegible]	B.B.
			[illegible]	[illegible]		[illegible]	T.B.
			[illegible]	[illegible]	25 L.		
19+00			91	[illegible]		℄ 50	
			90	[illegible]		25	
			81	[illegible]		57	B.B.
			08	[illegible]		75	T.B.
			91	[illegible]	25 L.		
[illegible]	52 L.	75 66	9 00	70.35	[illegible]		
20+00			50	70		℄	
			50	70		25	
			52	70.5		57	
			+46	80		75	
			54	70	25 L.		

F. B. 1975 PG. 110 Job No. 6205.00 Division No. 10 Notes Red. Plotted Profile
Survey of CERRITOS MAPLEWOOD Date Date No.
Survey by ENGLISA Notes LIND Notes Chkd. Checked X-Sec.
Indexed K. C. Johnson Date Date No.

76L298 S & E #307 9-54

PLEASE RETURN TO
LOS ANGELES COUNTY SURVEYOR
726 LOS ANGELES COUNTY ENGINEERING BLDG.

NOTE: ANY ADDITIONS OR CHANGES ON THIS SHEET MUST BE MADE OR CIRCLED IN RED INK, WITH DATE AND NAME OF PERSON MAKING CHANGE.

Do not extend notes this side of this line.

STATION	B. S.	H. I.	F. S.	ELEV.			
21+00		75.66	4.5	70.9		℄ 50.	
			[illegible]	70.9		25 R	
			4.3	70.9		57 "	12
			+3.2	78.9		75 "	7.6
			[illegible]	70.6	25 L		
22+00			[illegible]	71.1		[illegible]	
			4.7	71.0		[illegible] R	
			[illegible]	71.3		[illegible] "	[illegible]
			+1.3	79.4		[illegible] "	[illegible]
			[illegible]	71.0	[illegible] L		
23+00			4.5	71.2		℄ 50.	
			4.6	71.1		25 R	
			4.1	71.6		57 "	8.3
			+3.1	78.8		75 "	7.8
			4.7	71.0	25		
24+00			4.4	71.3		℄ 50	
			4.2	71.5		25 R	
			3.9	71.8		57 "	13.6
			+3.6	79.3		75 "	7.6
			4.4	71.3	25 L		

Profile Notes Red. ____ Plotted ____ Job No. ____ Division No. ____ F. B. 1975 Pg. 111

No. ____ Notes Chkd. ____ Checked ____ Date ____ Date ____ Map No. ____ Date ____

76L298 S & E #307 9-54

PLEASE RETURN TO
LOS ANGELES COUNTY SURVEYOR
726 LOS ANGELES COUNTY ENGINEERING BLDG.

NOTE: ANY ADDITIONS OR CHANGES ON THIS SHEET MUST BE MADE OR CIRCLED IN RED INK, WITH DATE AND NAME OF PERSON MAKING CHANGE.

Do not extend notes this side of this line.

STATION	B. S.	H. I.	F. S.	ELEV.		
25+00		75 66	40	[illegible]		℄ SD.
			41	[illegible]		25 R
			36	[illegible]		57 R.
			+2[illegible]	72[illegible]		75 R.
			41	71[illegible]	25 L.	
[illegible]	4 05	75 49	[illegible]	71[illegible]4	"/[illegible]2"	
26+00			40	71[illegible]		℄ SD
			40	7[illegible]5		25 [illegible]
			[illegible]	71[illegible]		57 " [illegible]
			[illegible]	[illegible]		[illegible] " [illegible]
			40	7[illegible]	[illegible]	
[illegible]			40	[illegible]		℄ SD
			[illegible]	[illegible]6		[illegible] R
			[illegible]	[illegible]		[illegible] " BB
			+35	[illegible]		[illegible] " [illegible]
			[illegible]	7[illegible]	25 L.	
28+00			36	[illegible]		℄ SD.
			39	[illegible]		25 R.
			33	[illegible]		57 "
			+46	8[illegible]		75 "
			38	71[illegible]	25 L.	

F. B. 1975 Pg. 112 Job No. 6205.00 Division No. 10 Notes Red. Plotted Profile
Survey of CERRITOS MAPLEWOOD Date Date No.
Survey by ENGLISH Notes LIND Notes Chkd. Checked X-Sec.
Indexed K. C. Johnson Date Date Date No.

76L298 S & E #307 9-54

PLEASE RETURN TO
LOS ANGELES COUNTY SURVEYOR
726 LOS ANGELES COUNTY ENGINEERING BLDG.

NOTE: ANY ADDITIONS OR CHANGES ON THIS SHEET MUST BE MADE OR CIRCLED IN RED INK, WITH DATE AND NAME OF PERSON MAKING CHANGE.

Do not extend notes this side of this line.

STATION	B. S.	H. I.	F. S.	ELEV.			
29+00		75 49	2 9	721		℄ 50	
			2 7	726		25 R.	
			2 6	729		57	B. B.
			+5 1	806		75	T.
			3 7	718	25 L.		
30+00			3 2	723		℄ 50	
			3 4	721		25 R.	
			3 0	725		57 "	B. B.
			+4 6	801		75 "	T.
			3 6	719	25 L.		
31+00			3 5	720		℄ 50	
			3 3	722		25 "	
			3 3	722		57 "	B. B.
			+4 2	[illegible]		75 "	T.
			3 4	721	25 L.		
32+00			3 1	724		℄ 50	
			2 8	727		25 "	
			2 7	728		57 "	B. B.
			+5 4	809		75 "	T.
			3 1	724	25 L.		
T.P.	4 77	77 04	3 42	7207	1"x2"		

Profile Notes Red. ____ Plotted ____ Job No. 62[illegible] Division No. 10 F. B. [illegible] Pg. 113

Notes Chkd. ____ Checked ____ Survey of ____

No. ____ Date ____ Date ____ Map No. ____ Indexed E. Johnson Date ____

F. B. 1975 Pg. 114 Job No. 6205.00 Division No. 10 Notes Red. Plotted Profile

Survey of CERRITOS MAPLEWOOD Date Date No.

Survey by ENGLISH Notes LIND Notes Chkd. Checked X-Sec.

Indexed K. C. Johnson Date Date Date No.

STATION	B. S.	H. I.	F. S.	ELEV.		
		77 04	42	[illegible]		
			38	[illegible]		
			41	[illegible]		
			34	[illegible]		
			44	[illegible]		
			45	[illegible]		
			40	[illegible]		
			36	[illegible]		
			+45	[illegible]		
			46	[illegible]		
			43	[illegible]		
			38	[illegible]		
			35	[illegible]		
			+39	[illegible]		
			44	[illegible]		
			41	[illegible]		
			40	[illegible]		
			+47	[illegible]		
			45	[illegible]		
34+00						
35+00					25 L.	
36+00					25 L.	
					25 L.	
						25 SD.
						25 R.
						57 " B. BANK
						35 " T. "

76L298 S & E #307 9-54

PLEASE RETURN TO

LOS ANGELES COUNTY SURVEYOR

726 LOS ANGELES COUNTY ENGINEERING BLDG.

NOTE: ANY ADDITIONS OR CHANGES ON THIS SHEET MUST BE MADE OR CIRCLED IN RED INK, WITH DATE AND NAME OF PERSON MAKING CHANGE.

Do not extend notes this side of this line.

76L298 S & E #307 9-54

PLEASE RETURN TO
LOS ANGELES COUNTY SURVEYOR
726 LOS ANGELES COUNTY ENGINEERING BLDG.

NOTE: ANY ADDITIONS OR CHANGES ON THIS SHEET MUST BE MADE OR CIRCLED IN RED INK, WITH DATE AND NAME OF PERSON MAKING CHANGE.

Do not extend notes this side of this line.

STATION	B. S.	H. I.	F. S.	ELEV.			
		77.04					
37+00			38	732		℄ SD	
			37	733		25 R.	
			36	734		57 "	[illegible]
			+53	733		75 "	[illegible]
			37	733	25 L.		
38+00			38	732		℄ SD	
			38	732		25 R.	
			40	730		57 R.	[illegible]
			+47	817		75 R.	[illegible]
			37	733	25 L.		
T.P.	8.71	82.07	369	7335	[illegible]		
39+00			10	731		℄ SD	
			08	733		25 R.	
			87	734		57 "	[illegible]
			01	820		75 "	[illegible]
			90	731	25 L.		
40+00			88	733		℄ SD	
			88	733		25	
			87	734		57	[illegible]
			01	820		75	[illegible]
			88	733	25 L.		

Profile Notes Red.____ Plotted____ Job No.____ Division No.____ F. B. 1[illegible] Pg. 115

No.____ Date____ Date____ Date____ Date____ Notes Chkd.____ Checked____ Survey of____ Map No.____ Indexed Johnson Date____

76L298 S & E #307 9-54

PLEASE RETURN TO
LOS ANGELES COUNTY SURVEYOR
726 LOS ANGELES COUNTY ENGINEERING BLDG.

NOTE: ANY ADDITIONS OR CHANGES ON THIS SHEET MUST BE MADE OR CIRCLED IN RED INK, WITH DATE AND NAME OF PERSON MAKING CHANGE.

Do not extend notes this side of this line.

F. B. 1975 Pg. 116 Job No. 6205.00 Division No. 10 Notes Red. Plotted Profile No.
Survey of CERRITOS MAPLEWOOD Date Date X-Sec. No.
Survey by ENGLISH Notes Notes Chkd. Checked
Indexed L. C. Johnson Date Date Date

STATION	B. S.	H. I.	F. S.	ELEV.		
41+00		82.07	86	73.5		℄ SD
			84	[illegible]		25 R.
			82	[illegible]		57 " B. BANK
			+08	82.4		75 " T. BANK
			86	73.5	25 L.	
42+00			85	[illegible]		℄ SD
			84	[illegible]		25 R.
			76	[illegible]		57 " B.B.
			+06	[illegible]		75 " T.B.
			83	[illegible]	25 L.	
42+45.2		SEE PG. 230 S.M.H.	3.73	[illegible]	N. RIM	19.5 R.
42+73.19					℄ INT. SD ℄ TRABUCO ST = 0+00	
0+00 EAST			80	[illegible]	GOING E. & W.	ALONG ℄ TRABUCO.
0+25 E.			75	[illegible]		℄ TRABUCO
0+50 E			61	[illegible]		℄ " BNK
0+60 E			18	[illegible]		℄ " BNK
0+75 E			01	[illegible]		℄ " TOP BANK
0+85 E			01	[illegible]		℄ " TOP BANK
1+16 E			110	[illegible]		℄ " B. BANK
2+25 E			128	69.[illegible]		℄ "

76L298 S & E #307 9-54

PLEASE RETURN TO
LOS ANGELES COUNTY SURVEYOR
726 LOS ANGELES COUNTY ENGINEERING BLDG.

NOTE: ANY ADDITIONS OR CHANGES ON THIS SHEET MUST BE MADE OR CIRCLED IN RED INK, WITH DATE AND NAME OF PERSON MAKING CHANGE.

Do not extend notes this side of this line.

STATION	B. S.	H. I.	F. S.	ELEV.		
0+25 WEST		82.09	83	738		℄ TRABUCO
0+50 W			84	737		"
1+50 W			84	737		"
43+19			[illegible]	7697	3' L.	[illegible]
43+27.51			75	746	BC	pg. 77 ℄ 50
			10	751		25 R.
			60	761		60 " [illegible]
			+11	832		75 " [illegible]
			73	748	25' L.	
43+27.51	B.C. =		0+00	[illegible]	TH ALONG SEMI TANGENT	
T.P.	12 00	93 60	0 49	81 60		
0+15 N			190	746	SEMI TANGENT TOE SLOPE	
					" "	
0+46 N			2 0[illegible]	916	" " TOP SLOPE	
0+5[illegible] N			1 86	9174	" " [illegible]	
"			2 54	9106	" " [illegible]	
0+55 N			2 47	9113	" " [illegible]	
0+68 N			2 42	9118	" " [illegible]	

Profile Notes Red. Plotted Job No. Division No. F. B. Pg. 117

Notes Chkd. Date Date Survey of

No. Date Date Map No. Indexed Johnson Date

76L298 S & E #307 9-54

PLEASE RETURN TO
LOS ANGELES COUNTY SURVEYOR
726 LOS ANGELES COUNTY ENGINEERING BLDG.

NOTE: ANY ADDITIONS OR CHANGES ON THIS SHEET MUST BE MADE OR CIRCLED IN RED INK, WITH DATE AND NAME OF PERSON MAKING CHANGE.

Do not extend notes this side of this line.

STATION	B. S.	H. I.	F. S.	ELEV.				
		93 60						
					Int. Semi Tangent ℄ & Center st			
0+00			2 36	91 24	= 0+00 E. & W. Along ℄ Center st			
0+25 E			2 22	[illegible]			℄ Center	
0+50 E.			2 09	[illegible]			℄ "	
			2 12	91 [illegible]			11 R	W/4
			2 20	[illegible]			23 "	Fd gutt
			2 25	91 35			25 "	F/L
			1 40	92 20			25 "	T. Cl.
			2 18	91 [illegible]	11 L.	W/4		
			2 24	[illegible]	23 "	F/L		
			2 30	[illegible]	25 "	B. gutt		
			1 46	[illegible]	25 "	T. Cl.		
1+50 E			2 10	[illegible]			℄ Center st	
			2 17	[illegible]			13 R	W/4
			2 32	[illegible]			25 "	F/L
			1 16	[illegible]			25 "	
			2 18	[illegible]	13	W/4		
			2 28	[illegible]	25	F/L		
			2 23	[illegible]	25	TC		

F. B. 1975 Pg. 118 Job No. 6205.00 Division No. 10 Notes Red. Plotted Profile
Survey of CERRITOS MAPLEWOOD Date Date No.
Survey by ENGLISH Notes LIND Notes Chkd. Checked X-Sec.
Indexed X C. Johnson Date Date Date No.

76L298 S & E #307 9-54

PLEASE RETURN TO
LOS ANGELES COUNTY SURVEYOR
726 LOS ANGELES COUNTY ENGINEERING BLDG.

NOTE: ANY ADDITIONS OR CHANGES ON THIS SHEET MUST BE MADE OR CIRCLED IN RED INK, WITH DATE AND NAME OF PERSON MAKING CHANGE.

Do not extend notes this side of this line.

STATION	B. S.	H. I.	F. S.	ELEV.		
		93 60				
0+00 W.			2 36	91 24	Int. simi-tan. & ℄	CENTER
			2 40	91 20		12 R.
			2 54	91 06		23 "
			2 65	90 95		25 "
			2 00	91 60		25 "
0+25 W.			2 50	[illegible]		℄ CENTER
			2 57	[illegible]		11 R.
			2 85	90 75		24 5 "
			2 90	90 62		26 5 "
			2 [illegible]	91 33		[illegible] 6 "
			2 63	90 97	11. L. W/4	
			2 83	90 77	24 5 " Eb gutt.	
			2 92	90 68	26 5 " F/L	
			2 35	91 35	26 5 " T.C.	
0+50 W.			2 70	90 90		℄ CENTER
			2 81	90 76		11 R.
			3 09	90 51		25 "
			3 28	90 32		27 "
			2 54	91 01		27 "

Profile Notes Red. Plotted Job No. Division No. F. B. 1975 Pg. 119

No. Date Date Survey of

No. Notes Chkd. Checked Survey by

No. Date Date Map No. A Indexed Johnson Date

76L298 S & E #307 9-54

PLEASE RETURN TO
LOS ANGELES COUNTY SURVEYOR
726 LOS ANGELES COUNTY ENGINEERING BLDG.

NOTE: ANY ADDITIONS OR CHANGES ON THIS SHEET MUST BE MADE OR CIRCLED IN RED INK, WITH DATE AND NAME OF PERSON MAKING CHANGE.

Do not extend notes this side of this line.

STATION	B. S.	H. I.	F. S.	ELEV.		
		[illegible]				
0+50 [illegible]			2 85	9[illegible]5	[illegible] W/4	
			3 0[illegible]	9[illegible]2	25 " [illegible]	
			3 [illegible]	9[illegible]	27 " [illegible]	
			[illegible]	9[illegible]6	27 " [illegible]	
		(EA)	2 4	[illegible]	34 " Ed [illegible]	
0+71		T.M.H.	2 76	[illegible]	(N. Rim 30'R.)	Rim - Rod = Bottom 90.84 - 7.58 = 83.26
44+75.16			3 30	[illegible]	EE pg 77	℄ S.D.
			3 58	[illegible]2		14 R. Edgett
			3 75	[illegible]		16 " F/C
			3 08	9[illegible]52		16 " T.C.
			3 21	[illegible]9	12 L. Ed	
			3 36	[illegible]	23 " W/4	
			3 57	[illegible]3	38 " Edgett	
			3 75	[illegible]	40 " [illegible]	
			3 08	[illegible]	40 " T.C.	
45+00			3 69			℄ S.D.

F. B. 1975 Pg. 120 Job No. 62 05 100 Division No. 10 Notes Red. Plotted Profile
Survey of CERRITOS MAPLEWOOD Date Date No.
Survey by ENGLISH Notes LIND Notes Chkd. Checked X-Sec.
Indexed R. C. Johnson Date Date Date No.

76L298 307 8-53

PLEASE RETURN TO
LOS ANGELES COUNTY SURVEYOR
726 LOS ANGELES COUNTY ENGINEERING BLDG.

NOTE: ANY ADDITIONS OR CHANGES ON THIS SHEET MUST BE MADE OR CIRCLED IN RED INK, WITH DATE AND NAME OF PERSON MAKING CHANGE.

Do not extend notes this side of this line.

STATION	B. S.	H. I.	F. S.	ELEV.				
		93 60						
46+00			595	8765			℄ 20	
			618	8742			16 R.	Ed gu
			638	8722			18 "	F
			570	8790			18 "	T.C.
			590	8770	12 L.	CR		
			605	8755	23 L.	W/4		
			627	8733	39 "	Ed gutt		
			638	8722	41 "	F/L		
			573	8787	41 "	T.C.		
T.P.			755	8605	spk.			
47+00				8457			℄ 50	
				8427			19 R.	Ed g
				8409			21 "	
				8478			21 "	
				8470	12 L.	CR		
				8455	24 "	W/4		
				8422	43 "	Ed gutt		
				8404	45 "	B. Cb		
				8470	45 "	T. Cb.		

SELF. READING ROD

Profile Notes Red. ____ Plotted ____ Job No. 6205.08 Division No. 10 F. B. 1975 Pg. 121

No. ____ Date ____ Date ____ Survey of ____

No. ____ Date ____ Date ____ Map No. ____ Indexed Johnson Date ____

76L298 307 8-53

PLEASE RETURN TO
LOS ANGELES COUNTY SURVEYOR
726 LOS ANGELES COUNTY ENGINEERING BLDG.

NOTE: ANY ADDITIONS OR CHANGES ON THIS SHEET MUST BE MADE OR CIRCLED IN RED INK, WITH DATE AND NAME OF PERSON MAKING CHANGE.

Do not extend notes this side of this line.

F. B. 1975 PG. 12 Job No. 6205.00 Division No. 10 Notes Red. Plotted Profile
Survey of CERRITOS MAPLEWOOD Date Date No.
Survey by ENGLISH Notes Chkd. Checked X-Sec.
Indexed K. C. Johnson Date Date Date No.

STATION	B. S.	H. I.	F. S.	ELEV.				
48+00				[illegible]			℄ 50.	
							21 R.	Ed gutt
							23 "	
							23 "	
					13 L.	CR.		
					27 "	W/4		
					46 "	E. gutt		
					48 "	B. Cb.		
					48 "	T. Cb.		
49+00				78 35			℄ 50	
				78 34			23 R.	Ed gutt
				78 36			25 "	B. Cb.
				78 34			25 "	T. Cb.
		SELF READING ROD		78 16	13 L	CR.		
				78 [illegible]	30 "	W/4		
				78 [illegible]	47 "	E. gutt		
				78 [illegible]	49 "	B. Cb		
				78 [illegible]	49 "	T. Cb		
KM-38				76 78	KM-38	ELEV = 76.78, pg. 14		

76L298 S & E #307 9-54

PLEASE RETURN TO
LOS ANGELES COUNTY SURVEYOR
726 LOS ANGELES COUNTY ENGINEERING BLDG.

NOTE: ANY ADDITIONS OR CHANGES ON THIS SHEET MUST BE MADE OR CIRCLED IN RED INK, WITH DATE AND NAME OF PERSON MAKING CHANGE.

Do not extend notes this side of this line.

STATION	B. S.	H. I.	F. S.	ELEV.			
50+07				7486			℄ SD
				7450			25 R.
				7434			27 "
				7497			27 "
				7500	13 L.	CR.	
				7474	31 "	W/4	
				7439	50 "	E. gutt	
				7420	52 "	B. Cb.	
				—	52 "	T. Cb	
50+46.87				7415	B.S.	78	℄ SD.
				7378			26 "
				7359			28 "
				—			28 "
				7425	13 L.		
				7386	31 "	[illegible]	
				7342	50 "		
				73[illegible]	52 "		
				—	52 "		

SELF READING ROD

Profile Notes Red. Plotted Job No. Division No. F. B. Pg. 123

No. Date Date Survey of

No. Date Date Map No. Indexed Johnson Date

76L298 S & E #307 9-54

PLEASE RETURN TO
LOS ANGELES COUNTY SURVEYOR
726 LOS ANGELES COUNTY ENGINEERING BLDG.

NOTE: ANY ADDITIONS OR CHANGES ON THIS SHEET MUST BE MADE OR CIRCLED IN RED INK, WITH DATE AND NAME OF PERSON MAKING CHANGE.

Do not extend notes this side of this line.

STATION	B. S.	H. I.	F. S.	ELEV.		
P. O.S.T. 0+00				73 [illegible]	INT. (S.D. SEMI TANGENT) & ℄ HAYFORD = 0+00 N.W. ALONG ℄ HAYFORD. (pg. 78.)	
0+23 N.W.				73 52		℄ HAYFORD
0+56 N.W.				73 16		℄ "
				73 06		8 R. W/ ℄
				72 [illegible]8		16 " Ed gutt
				72 [illegible]		18 " B.C.G.
				No. [illegible]		18 " B.C.G.
0+96 N.W.				7[illegible] 6		℄ HAYFORD
				7[illegible]		8 R.
				7[illegible]		16 " SAME.
				7[illegible]		18 "
				7[illegible]		18 "
1+48 N.W.				7[illegible]	Ed. "X" gutt	℄ HAYFORD
1+17 N.W.				7[illegible]	F/L "X" " (UNABLE TO OBTAIN F/L [illegible])	℄ "
1+17 N.W.				71 96	(CATCH BASIN)	18 R. B.C.G.
1+20 N.W.				72 19	Ed. "X gutt"	℄ HAYFORD

F. B. 1975 Pg. 124 Job No. 6205.00 Division No. 10 Notes Red. Plotted Profile
Survey of CERRITOS MAPLEWOOD Date Date No.
Survey by ENGLISH Notes LIND Notes Chkd. Checked X-Sec.
Indexed C. Johnson Date Date Date No.

76L298 S & E #307 9-54

PLEASE RETURN TO
LOS ANGELES COUNTY SURVEYOR
726 LOS ANGELES COUNTY ENGINEERING BLDG.

NOTE: ANY ADDITIONS OR CHANGES ON THIS SHEET MUST BE MADE OR CIRCLED IN RED INK, WITH DATE AND NAME OF PERSON MAKING CHANGE.

Do not extend notes this side of this line.

STATION	B. S.	H. I.	F. S.	ELEV.		
1+91 N.W.				72 81		℄ Hayford (END CB & gu
				72 72		8 R. W/4
				72 58		16 " Ed. gutt
				72 46		18 " B. Cb.
				73 06		18 " T. Cb.
				72 82	8 L. (END CB & gutt) W/4	
				72 71	16 " Ed. gutt	
				72 64	18 " B. Cb.	
				73 [illegible]	18 " T. Cb.	
1+91 N.W.				73 07		℄ HAYFORD
				73 02		7 R. W/2
				72 66		15 " Ed. pv
				72 5[illegible]		18 " F/L
				73 [illegible]		25 "
				73 05	7 L. W/4	
				72 76	14 " Ed. pv.	
				72 4	19 " F/L	
				74 2	25 "	

Profile Notes Red. ____ Plotted ____ Job No. 62[illegible] Division No. 10 F. B. [illegible] Pg. 5

No. ____ Date ____ Date ____ Survey of ____

No. ____ Date ____ Date ____ Map No. ____ Checked Johnson Date ____

76L298 S & E #307 9-54

PLEASE RETURN TO
LOS ANGELES COUNTY SURVEYOR
726 LOS ANGELES COUNTY ENGINEERING BLDG.

NOTE: ANY ADDITIONS OR CHANGES ON THIS SHEET MUST BE MADE OR CIRCLED IN RED INK, WITH DATE AND NAME OF PERSON MAKING CHANGE.

Do not extend notes this side of this line.

STATION	B. S.	H. I.	F. S.	ELEV.			
2+91 N.W.				73 [illegible]			℄ HAYFORD
				73 14			7 [illegible] W/4
				73 [illegible]			15 " E. pv.
				7[illegible]			18 " F/L
				73 2			25 "
				73 13	7 L.	W/4	
				72 [illegible]	14 "	E. pv.	
				7[illegible]	19 "	F/L	
				7[illegible]	25 "		
50+83				73 [illegible]4			℄ SO
				73 [illegible]	13 L.	CR.	
				73 [illegible]	31 "	W/4	
				72 [illegible]4	48 "	EB gutt	
(CATCH BASIN)				72 49	5[illegible] "	UNABLE TO OBTAIN F/L OF CATCH BASIN B.C.B.	
				73 [illegible]4	5[illegible] "	T.C.B.	
51+50				73 [illegible]			℄ SO.
				73 [illegible]	13 L.	CR	
				7[illegible]	31 "	W/4	
				7[illegible]	50 "	E. gutt	
				7[illegible]	52 "	B.C.B.	
				[illegible]	52 "	T.C.B.	

F. B. 1475 PG. 126 Job No. 62-05-00 Division No. 10 Notes Red. Plotted Date No. Profile
Survey of CERRITOS MAPLEWOOD Date Checked X-Sec.
Survey by [illegible] Notes [illegible] Notes Chkd. Date No.
Indexed A. C. Johnson Date

76L298 S & E #307 9-54

PLEASE RETURN TO

LOS ANGELES COUNTY SURVEYOR

726 LOS ANGELES COUNTY ENGINEERING BLDG.

NOTE: ANY ADDITIONS OR CHANGES ON THIS SHEET MUST BE MADE OR CIRCLED IN RED INK, WITH DATE AND NAME OF PERSON MAKING CHANGE.

Do not extend notes this side of this line.

STATION	B. S.	H. I.	F. S.	ELEV.		
						(END CB & gutt.)
52+20				73 59		℄ SD
				73 56		13 R
				73 12		26 "
				73 01		28 "
				73 62	(END CB & gutt)	28 "
				73 69	12 L. CR	
				73 49	32 " W/4	
				73 10	51 " E. gutt	
				73 01	53 " B. CB	
				73 55	53 " T. CB.	
53+00				73 69		℄ SD
				73 40		12 R.
				73 06		24 "
				74 6		38 "
				73 80	12 L. CR	
				73 55	32 " W/4	
				72 78	43 " Ed. pv	
				74 0	62 "	

Profile Notes Red. Plotted Job No. Division No. F. B. Pg. 7

No. Date Date Survey of

No. Date Date Map No. Indexed Date

Johnson

76L298 S & E #307 9-54

PLEASE RETURN TO
LOS ANGELES COUNTY SURVEYOR
726 LOS ANGELES COUNTY ENGINEERING BLDG.

NOTE: ANY ADDITIONS OR CHANGES ON THIS SHEET MUST BE MADE OR CIRCLED IN RED INK, WITH DATE AND NAME OF PERSON MAKING CHANGE.

Do not extend notes this side of this line.

F. B. 1975 Pg. 128 | Job No. 6205.00 | Division No. 10 | Notes Red. | Plotted | Profile
Survey of CERRITOS MAPLEWOOD | Date | Date | No.
Survey by ENGLISH | Notes | Notes Chkd. | Checked | X-Sec.
Indexed K. C. Johnson | Date | Date | Date | No.

STATION	B. S.	H. I.	F. S.	ELEV.		
54+00				72.4		℄ SD
				72.8		12 "
				72.1		24 " Same
				[illegible]		38 "
				[illegible]	12 L.	
				[illegible]	32 "	
				[illegible]	43 " Same	
				73.7	62 "	
55+00				72.4		℄ SD
				72.6		12
				72.0		24 " Same
				74.1		38 "
				74.[illegible]	12 L.	
				72.5	32 "	
				72.[illegible]	43 "	
				74.[illegible]	62 "	

76L298 S & E #307 9-54

PLEASE RETURN TO
LOS ANGELES COUNTY SURVEYOR
726 LOS ANGELES COUNTY ENGINEERING BLDG.

NOTE: ANY ADDITIONS OR CHANGES ON THIS SHEET MUST BE MADE OR CIRCLED IN RED INK, WITH DATE AND NAME OF PERSON MAKING CHANGE.

Do not extend notes this side of this line.

STATION	B. S.	H. I.	F. S.	ELEV.			
56+00				74 35		℄ SD	
				74 13		12 R.	
				73 55		24 "	Same
				74 5		38 "	
				74 41	12 L.		
				74 12	32 "		
				73 44	43 "	Same	
				73 6	62 "		
56+80.37				74 37	E.C. pt 79	℄ SD	
57+00				74 36		℄ SD	
				73 72		18 R.	Ed. f
				73 6		21 R	F.L.
				74 4		38 "	
				74 50	12 L.	Cr	
				74 41	32 "	W/f	
				73 55	43 "	Ed. pr.	
				73 3	45 "	F/L	
				73 8	62 "		

Profile Notes Red. ____ Plotted ____ Job No. ____ Division No. ____ F. B. ____ Pg. 129

No. ____ Date ____ Date ____ Survey of ____

No. ____ Date ____ Date ____ Map No. ____ Indexed A. C. Johnson Date ____

76L298 S & E #307 9-54

PLEASE RETURN TO
LOS ANGELES COUNTY SURVEYOR
726 LOS ANGELES COUNTY ENGINEERING BLDG.

NOTE: ANY ADDITIONS OR CHANGES ON THIS SHEET MUST BE MADE OR CIRCLED IN RED INK, WITH DATE AND NAME OF PERSON MAKING CHANGE.

Do not extend notes this side of this line.

STATION	B. S.	H. I.	F. S.	ELEV.		
58+00				74 52		℄ SD
				73 3		18 R.
				73 [illegible]		21 " (SAME)
				74 7		38 "
				74 59	12 L.	
				74 [illegible]	32 "	
				73 [illegible]	43 " (SAME)	
				73 [illegible]	45 "	
				73 [illegible]	62 "	
58+38				74 54	℄ INT SD. ℄ SERVICE ROAD	
					= 0+00 GOING S. ALONG	
					℄ SERVICE ROAD	
0+14 S.				74 [illegible]		℄ [illegible]
0+27 S.				74 48		℄ [illegible]
0+50 S.				73 75		℄ [illegible]
0+75 S.				74 30		℄ [illegible]
				74 [illegible]		14 R. EL PV
				74 [illegible]		20 "
				73 [illegible]	14 L. E. PV.	
				73 [illegible]	20 "	

F. B. 1975 Pg. 130 Job No. 6205.00 Division No. 10 Notes Red. Plotted Profile
Survey of CERRITOS MARLTWOOD Date Date No.
Survey by ENGLISH Notes LIND Notes Chkd. Checked X-Sec.
Indexed C. Johnson Date Date Date No.

76L298 S & E #307 9-54

PLEASE RETURN TO
LOS ANGELES COUNTY SURVEYOR
726 LOS ANGELES COUNTY ENGINEERING BLDG.

NOTE: ANY ADDITIONS OR CHANGES ON THIS SHEET MUST BE MADE OR CIRCLED IN RED INK, WITH DATE AND NAME OF PERSON MAKING CHANGE.

Do not extend notes this side of this line.

STATION	B. S.	H. I.	F. S.	ELEV.		
1+25.6				74 55		
				74 19		
				74 [illegible]		
				74 14		
				74 0		
2+75				74 09		
				73 70		
				73 7		
				73 [illegible]		
				74 0		
[illegible]+00				74 62		
				74 03		
				73 9		
				74 4		
				74 80		
				74 50		
				73.96		
				73 9		
				74 4		

Profile Notes Red. ____ Plotted ____ Job No. ____ Division No. ____ F. B. ____ Pg. 1

No. ____ Date ____ Notes Chkd. ____ Date ____ Checked ____ Date ____ Survey of ____ Map No. ____ Indexed ____ Date ____

76L298 S & E #307 9-54

PLEASE RETURN TO
LOS ANGELES COUNTY SURVEYOR
726 LOS ANGELES COUNTY ENGINEERING BLDG.

NOTE: ANY ADDITIONS OR CHANGES ON THIS SHEET MUST BE MADE OR CIRCLED IN RED INK, WITH DATE AND NAME OF PERSON MAKING CHANGE.

Do not extend notes this side of this line.

STATION	B. S.	H. I.	F. S.	ELEV.		
59+25.52				74 25	B.S. = 0+00 going W.Ly.	
					ALONG S.A. SEMI TANGENT TO P.I.	
1+00 W.Ly.				74 74		Semi Tan.
				74 9		16 R Ed pv
				73		19 " F/L
				74		35 "
				74 98	16 L Cr	
				74 5	31 " W/L	
				74 09	46 " Ed pv	
				74	48 " F/L	
				74	60 "	
2+00 W.Ly.				74 59		Tan
				74 26		6 R Ed pv
				74		9 " F/L
				74		30 "
				75 05	25 L Cr	
				74 80	40 " W/L	
				74 04	55 " Ed pv	
				73	58 " F/L	
				74	70 "	

F. B. 1975 Pg. 132 Job No. 6205.00 Division No. 10 Notes Red. Plotted Profile
Survey of CERRITOS MAPLEWOOD Date Date No.
Survey by [illegible] Notes LIND Notes Chkd. Checked X-Sec.
Indexed R. C. Johnson Date Date Date No.

76L298 S & E #307 9-54

PLEASE RETURN TO
LOS ANGELES COUNTY SURVEYOR
726 LOS ANGELES COUNTY ENGINEERING BLDG.

NOTE: ANY ADDITIONS OR CHANGES ON THIS SHEET MUST BE MADE OR CIRCLED IN RED INK, WITH DATE AND NAME OF PERSON MAKING CHANGE.

Do not extend notes this side of this line.

STATION	B. S.	H. I.	F. S.	ELEV.		
2+85		5.M.H.		73 89	N. rim	26.5 R.
				63 65	10" Inlet E.	9.29 + .94 =
				63 60	10" Outlet W.	9.35 + .94 =
				74 15		
				74 77	24 L	
				74 98	41 "	
				74 65	56 "	
				73 99	71 "	
				73 5	73 "	
				74 0	85 "	
3+75				74 11		
				74 50	30 L	
				74 92	57 "	
				74 68	76 "	
				73 99	92 "	
				73 9	23 "	
				73 9	"	

Profile Notes Red. ____ Plotted ____ Job No. ____ Division No. ____ F. B. ____ Pg. ____

No. ____ Date ____ Noted Chkd. ____ Date ____ Survey of ____

No. ____ Date ____ Date ____ Map No. ____ Indexed Johnson Date ____

76L298 S & E #307 9-54

PLEASE RETURN TO
LOS ANGELES COUNTY SURVEYOR
726 LOS ANGELES COUNTY ENGINEERING BLDG.

NOTE: ANY ADDITIONS OR CHANGES ON THIS SHEET MUST BE MADE OR CIRCLED IN RED INK, WITH DATE AND NAME OF PERSON MAKING CHANGE.

Do not extend notes this side of this line.

STATION	B. S.	H. I.	F. S.	ELEV.		
0+00 East				74 10	P.I. of "Center St." = 0+00 East Along ℄ of Hayford	
0+50 E.				74 04		℄ Hayford
[illegible]				73 99		℄ "
				73 94		12 R. W/4
				73 87		25 " [illegible]
				73 89	7 [illegible]	
				73 65	14 [illegible]	
				72 [illegible]	23 [illegible]	
				[illegible]	30 "	
[illegible]				73 94		℄ [illegible]
				73 [illegible]		7 R. W/2
				73 64		15 " [illegible]
				73 [illegible]		20 " [illegible]
				74 [illegible]		[illegible]
				73 86	7 L.	
				73 56	14 "	
				72 [illegible]	23 " [illegible]	
				74 2	30 "	

F. B. 1975 Pg. 134 Job No. 6205.00 Division No. 10 Notes Red. Plotted Profile
Survey of CERRITOS MAPLEWOOD Date Date No.
Survey by ENGLISH Notes LIND Notes Chkd. Checked X-Sec.
Indexed A. C. Johnson Date Date Date No.

76L298 S & E #307 9-54

PLEASE RETURN TO
LOS ANGELES COUNTY SURVEYOR
726 LOS ANGELES COUNTY ENGINEERING BLDG.

NOTE: ANY ADDITIONS OR CHANGES ON THIS SHEET MUST BE MADE OR CIRCLED IN RED INK, WITH DATE AND NAME OF PERSON MAKING CHANGE.

Do not extend notes this side of this line.

STATION	B. S.	H. I.	F. S.	ELEV.		
2+50 East				73 86		[illegible]
				73 82		7 R.
				73 48		15 "
				73 2		[illegible] "
				74 [illegible]		30 "
				73 78	7 L.	
				73 49	14 "	
				72 7	23 "	
				73 5	30 "	
0+00	W.			74 02	S.E. P.I.	= 0+00 [illegible]
					West Along	S.E. [illegible]
				73 61		7 R.
				72 9		15 "
				74 1		30 "
1+00	W.			74 19	S.E. [illegible] TAN.	
				73 95		8 R.
				73 1		18 "
				74 3		30 "

Profile Notes Red. Plotted Job No. 62[illegible] Division No. [illegible] F. B. [illegible] Pg. 5

No. Date Date Survey of

No. Notes Chkd. Checked Survey by

No. Date Date Map No. Indexed Date

S. Johnson

76L298 S & E #307 9-54

PLEASE RETURN TO
LOS ANGELES COUNTY SURVEYOR
726 LOS ANGELES COUNTY ENGINEERING BLDG.

NOTE: ANY ADDITIONS OR CHANGES ON THIS SHEET MUST BE MADE OR CIRCLED IN RED INK, WITH DATE AND NAME OF PERSON MAKING CHANGE.

Do not extend notes this side of this line.

STATION	B. S.	H. I.	F. S.	ELEV.			
1+00 W.				74 52	19 L.	W/4	
				74 [illegible]	39 "	Cr.	
				74 57	54 "	W/4	
				74 [illegible]	69 "	Edpr	
				74	70 "	F/L	
				74 3	85 "		
2+00 W.				74 29		SD. SEMI TAN	
				73 27			9 R Edpr
				73 5			16 " F/L
				74 0			30 "
				74 17	11 L.	W/4	
				74 [illegible]0	22 "	Cr.	
				74 [illegible]9	37 "	W/4	
				73 [illegible]8	52 "	Edpr	
				73	54 "	F/L	
				73 [illegible]	70 "		
2+40 W.		SMH		74 57	30 L.	N. RIM	
				63 01	10" INLET E.	T. 10.73	D. + .83 = F.L. 11.56
				63 01	10" outlet W.	T. 10.73	+ .83 = 11.56

F. B. 1975 Pg. 136 Job No. 6205.00 Division No. 10 Notes Red. Plotted Profile
Survey of CORRITOS COMPLEWOOD Date Date No.
Survey by ENGLISH Notes LIND Notes Chkd. Checked X-Sec.
Indexed A. C. Johnson Date Date Date No.

76L298 S & E #307 9-54

PLEASE RETURN TO
LOS ANGELES COUNTY SURVEYOR
726 LOS ANGELES COUNTY ENGINEERING BLDG.

NOTE: ANY ADDITIONS OR CHANGES ON THIS SHEET MUST BE MADE OR CIRCLED IN RED INK, WITH DATE AND NAME OF PERSON MAKING CHANGE.

Do not extend notes this side of this line.

STATION	B. S.	H. I.	F. S.	ELEV.			
2+54	W.	S.M.H.		74 30	N. Rim	19 R.	
				63 75	8" Inlet N.	T. 9.80 + D. .75	
				63 65	8" Outlet W.	9.90 + .75	
3+00	W.			74 44		SO SMALL TAN	
				74 30		17 R	
				73 8		21 "	
				74 0		30 "	
				74 67	12 L.	Ca	
				74 44	28 "	W/F	
				73 82	43 "	Ed pv	
				74 0	60 "		
66+91.61				—	EC. pg. 80		
"				74 44		℄ SO	
				74 24		12 R	W/F
				73 79		24 "	Ed pv
				74 0		425 "	
				75 54	8 L.	Ca	
				74 36	23 "	W/F	
				73 74	38 "	Ed. pv.	
				74 1	57"		

Profile Notes Red. Plotted Job No. Division No.
No. Date Date Survey of
Notes Chkd. Date Date
No. Date Date Map No. Indexed Date
E. C. Johnson
F. B. Pg.

76L298 S & E #307 9-54

PLEASE RETURN TO
LOS ANGELES COUNTY SURVEYOR
726 LOS ANGELES COUNTY ENGINEERING BLDG.

NOTE: ANY ADDITIONS OR CHANGES ON THIS SHEET MUST BE MADE OR CIRCLED IN RED INK, WITH DATE AND NAME OF PERSON MAKING CHANGE.

Do not extend notes this side of this line.

STATION	B. S.	H. I.	F. S.	ELEV.		
67+70		CMA		73.90	W. Rim	20 R.
				62.95	8" Inlet E. 10.20	+ .75 = 10.95
				62.91	8" Outlet W. 10.24	+ .75 = 10.99
KM-41				73.68	KM-41, 73.68	- pg. 15
68+47.15				74.2	Bu. pg. 81 ℄ SD	
0+00 E				73.88	℄ INT. CENTER ST & WOODRUFF AVE. = 0+00 N. & S. E & W. ALONG ℄ STS.	
0+11 E				73.81		℄ CENTER
0+37 E				73.19		℄ CENTER
				73.15		11 R. w/4 Conc.
				73.[illegible]		34 " [illegible] Conc.
				74.2		50 "
				73.18	18 L. w/4 Conc.	
				73.[illegible]	37 L. [illegible]	
				74.6	50 L.	

F. B. 1975 Pg. 138 Job No. 6205.00 Division No. 16 Notes Red. Plotted Profile
Survey of CERRITOS MAPLEWOOD Date Date No.
Survey by ENGLISH Notes LIND Notes Chkd. Checked X-Sec.
Indexed K. C. Johnson Date Date Date No.

76L298 S & E #307 9-54

PLEASE RETURN TO
LOS ANGELES COUNTY SURVEYOR
726 LOS ANGELES COUNTY ENGINEERING BLDG.

NOTE: ANY ADDITIONS OR CHANGES ON THIS SHEET MUST BE MADE OR CIRCLED IN RED INK, WITH DATE AND NAME OF PERSON MAKING CHANGE.

Do not extend notes this side of this line.

STATION	B. S.	H. I.	F. S.	ELEV.			
0+73	E.	S.M.H.		73 44	W. Rim		22 R.
				62 11	10" Inlet E.	T. 10.40	+ D .93 =
				62 05	10" Outlet W.	10.46	.93
0+87	E.			73 83			℄ Center
				73 68			17 R.
				[illegible]			35 "
				74 0			[illegible] "
				73 70	17 [illegible]		
				73 [illegible]	35		
				74 [illegible]			
[illegible]				74 10		(END	CONC. PAVED
				73 92			[illegible] R.
				73 [illegible]			35 "
				[illegible]			50 "
				73 97	17 L.		
				73 5[illegible]	35 L.	SAME	
				74 4	50 L.		

Profile Notes Red. Plotted Job No. Division No. F. B. Pg.
No. Date Date Survey of
No. Notes Chkd. Checked Map No. Indexed Date
No. Date Date Map No. Indexed Date

76L298 S & E #307 9-54

PLEASE RETURN TO
LOS ANGELES COUNTY SURVEYOR
726 LOS ANGELES COUNTY ENGINEERING BLDG.

NOTE: ANY ADDITIONS OR CHANGES ON THIS SHEET MUST BE MADE OR CIRCLED IN RED INK, WITH DATE AND NAME OF PERSON MAKING CHANGE.

Do not extend notes this side of this line.

STATION	B. S.	H. I.	F. S.	ELEV.		
1+37 R				74 [illegible]		℄ Center [illegible]
				74 [illegible]		16 R. W/4
				73 [illegible]		32 " [illegible] pv
				73 [illegible]		50 "
				74 [illegible]	16 L. W/4	
				73 [illegible]	32 " [illegible] pv	
				74 [illegible]	50 "	
0+25 S.				73 [illegible]		℄ Woodruff
0+50 S.				73 31		℄ "
				73 [illegible]		10 R. Ed. conc.
				73 [illegible]		25 R. Ed. pv.
				73 [illegible]		30 "
				73 [illegible]	16 L. Brk	
				73 [illegible]	23 " Ed. conc.	
				73 [illegible]	30 "	
(3) 0+66 S.		S.M.H.		73 [illegible]	27 L.	N. Rim
				63 [illegible]	Outlet S.	
					Flusher M.H. UNABLE TO OBTAIN	
					INVERT. Bottom of Channel	
					= 10.19	

F. B. 1975 Pg. 140 Job No. 6205.00 Division No. 10 Notes Red. Plotted Profile
Survey of CERRITOS MARLTWOOD Date Date No.
Survey by ENGLISH Notes LIND Notes Chkd. Checked X-Sec.
Indexed X C. Johnson Date Date Date No.

76L298 S & E #307 9-54

PLEASE RETURN TO

LOS ANGELES COUNTY SURVEYOR

726 LOS ANGELES COUNTY ENGINEERING BLDG.

NOTE: ANY ADDITIONS OR CHANGES ON THIS SHEET MUST BE MADE OR CIRCLED IN RED INK, WITH DATE AND NAME OF PERSON MAKING CHANGE.

Do not extend notes this side of this line.

STATION	B. S.	H. I.	F. S.	ELEV.		
1+00 S.				73 [illegible]		℄ WOODRUFF
				73 [illegible]		10 R. E [illegible]
				73 [illegible]		20 " [illegible]
				73 [illegible]		30 "
				73 [illegible]	10 L. E. [illegible]	
				[illegible]	20 " E. pv.	
				73 [illegible]	30 "	
2+00 S.				73 [illegible]		℄ WOODRUFF
				73 [illegible]		10 R
				[illegible]		20 " [illegible]
				73 [illegible]		30 "
				73 [illegible]	[illegible]	
				[illegible]	20 " SAME	
				73 [illegible]	30 "	
2+46		SMH		[illegible]		27 R. N. RIM
				61 46	12" INLET N.	10.72 + 1.0[illegible] = [illegible]
				61 37	12" OUTLET S.	10.81 + 1.0[illegible] = [illegible]

Profile Notes Red. ____ Plotted ____ Job No. [illegible] Division No. [illegible] F. B. [illegible] Pg. [illegible]

No. ____ Date ____ Notes Chkd. ____ Date ____ Checked ____ Date ____ Survey of ____ Map No. [illegible] Date ____

76L298 S & E #307 9-54

PLEASE RETURN TO
LOS ANGELES COUNTY SURVEYOR
726 LOS ANGELES COUNTY ENGINEERING BLDG.

NOTE: ANY ADDITIONS OR CHANGES ON THIS SHEET MUST BE MADE OR CIRCLED IN RED INK, WITH DATE AND NAME OF PERSON MAKING CHANGE.

Do not extend notes this side of this line.

STATION	B. S.	H. I.	F. S.	ELEV.		
3+98		SMH		[illegible]	27 L.	N. Rim
						Top + Dia. = F/L
				62 [illegible]	9" Inlet N.	9.89 .75 = 10.64
				6[illegible] [illegible]6	9" Outlet S.	9.86 .75 = 10.61
0+10 W.				[illegible]		℄ CENTER
0+27 W.		SMH		7[illegible] [illegible]	W. R.	27 R.
						Top + Dia. = F/L
				62 [illegible]0	8" Inlet W.	10.32 + .75 = 11.07
				61 [illegible]	12" Inlet N.	10.31 1.08 = 11.39
				[illegible]	8" Inlet E.	10.35 .75 = 11.10
				6[illegible] [illegible]	12" Outlet S.	10.31 1.08 = 11.[illegible]
0+27 W		SMH		7[illegible] [illegible]	W. R. 29 L.	
						T. + D. = F/L
				61 [illegible]6	8" Inlet W.	10.4[illegible] + [illegible] = [illegible].24
				61 69	12" Inlet N.	10.43 + 1.08 = 11.51
				[illegible]	10" Inlet E.	10.3[illegible] + 1.00 = 11.34
				61 [illegible]7	12" Outlet S.	10.3[illegible] + 1.08 = 11.43
0+31 W.				73 [illegible]		℄ CENTER ST

F. B. 1975 Pg. 142 Job No. 6205.00 Division No. 10 Notes Red. Plotted Profile
Survey of CERRITOS MAPLEWOOD Date Date No.
Survey by ENGLISH Notes KING Notes Chkd. Checked X-Sec.
Indexed A. C. Johnson Date Date Date No.

76L298 S & E #307 9-54

PLEASE RETURN TO

LOS ANGELES COUNTY SURVEYOR

726 LOS ANGELES COUNTY ENGINEERING BLDG.

NOTE: ANY ADDITIONS OR CHANGES ON THIS SHEET MUST BE MADE OR CIRCLED IN RED INK, WITH DATE AND NAME OF PERSON MAKING CHANGE.

Do not extend notes this side of this line.

STATION	B. S.	H. I.	F. S.	ELEV.		
						(END CONC.
0+55 E W.				73 43		℄ CENTER
0+69 W				73 [illegible]		℄ CENTER
				73 [illegible]		18 R.
				[illegible] 40		36 "
				73 [illegible]		38 "
				[illegible]		38 "
					18 " [illegible]	
					36 " Edgett	
					38 " B. [illegible]	
				[illegible]	38 " T. [illegible]	
1+19				73 [illegible]		℄ [illegible]
						18 R.
				[illegible] 51		36
				73 38		38
						38
				73 75	18 "	
				73 4[illegible]	36 "	
				73 31	38 "	
				73 [illegible]	38 "	

Profile Notes Red. Plotted Job No. Division No. F. B. Pg.

No. Date Date Survey of

No. Date Date Map No. Indexed Date

Johnson

76L298 S & E #307 9-54

PLEASE RETURN TO
LOS ANGELES COUNTY SURVEYOR
726 LOS ANGELES COUNTY ENGINEERING BLDG.

NOTE: ANY ADDITIONS OR CHANGES ON THIS SHEET MUST BE MADE OR CIRCLED IN RED INK, WITH DATE AND NAME OF PERSON MAKING CHANGE.

Do not extend notes this side of this line.

STATION	B. S.	H. I.	F. S.	ELEV.		
2+19 W				7[illegible]		℄ CENTER
				[illegible]		18 R.
				[illegible]		36 "
				[illegible]		38 " Same
						38 "
					18 L.	
					36 "	
					38 " Same	
					38 "	
2+55		SMH		7[illegible]	E Rim	27 R.
						T. + [illegible] = F.L.
				65[illegible]	9" Inlet W.	7.50 + .75 = 8.25
				65[illegible]	9" Outlet E	7.50 + .75 = 8.25
3+28		SMH		74[illegible]	27 L. E Rim	
						T + [illegible] = F.L.
				[illegible]	9" INLET W.	7.65 + .75 = 8.40
				65[illegible]	9" Outlet E.	7.66 + .75 = 8.41

F. B. 1975 PG. 144 Job No. 6205.00 Division No. 10 Notes Red. Plotted Profile
Survey of CERRITOS MAPLEWOOD Date Date No.
Survey by ENGLISH Notes LIND Notes Chkd. Checked X-Sec.
Indexed A. C. Johnson Date Date Date No.

76L298 S & E #307 9-54

PLEASE RETURN TO

LOS ANGELES COUNTY SURVEYOR

726 LOS ANGELES COUNTY ENGINEERING BLDG.

NOTE: ANY ADDITIONS OR CHANGES ON THIS SHEET MUST BE MADE OR CIRCLED IN RED INK, WITH DATE AND NAME OF PERSON MAKING CHANGE.

Do not extend notes this side of this line.

STATION	B. S.	H. I.	F. S.	ELEV.		
0+25	N			7[illegible]		℄ Wood Roff [illegible]
0+50	N			7[illegible] 00		℄ "
				[illegible]		10 [illegible]
				[illegible]		23 [illegible]
				[illegible]		30
				73 13	[illegible]	
				73 47	[illegible]	
				[illegible]	[illegible]	
1+00 N				74 13		℄ Wood Roff [illegible]
				[illegible]		10 [illegible]
				[illegible]		18 " [illegible]
				74 [illegible]		30 "
				[illegible]	10 L. Ed. Conc	
				[illegible]	19 " Ed. pv	
				73 [illegible]	30 "	
70+03 [illegible]				[illegible]	EC. pg. 81	℄ S.D.

Profile Notes Red. Plotted Job No. [illegible] Division No. [illegible] F. B. Pg.

X-Sec. Notes Chkd. Checked Survey of

No. Date Date Map No. Indexed Date

Survey by [illegible]

76L298 S & E #307 9-54

PLEASE RETURN TO

LOS ANGELES COUNTY SURVEYOR

726 LOS ANGELES COUNTY ENGINEERING BLDG.

NOTE: ANY ADDITIONS OR CHANGES ON THIS SHEET MUST BE MADE OR CIRCLED IN RED INK, WITH DATE AND NAME OF PERSON MAKING CHANGE.

Do not extend notes this side of this line.

STATION	B. S.	H. I.	F. S.	ELEV.			
71+00				7[illegible] 79			℄ SP
				7[illegible] 67			1' R E pr.
				[illegible]			13 "
				74 [illegible]	7 L	Ed. Conc.	
				7[illegible]	17 "	CR	
				7[illegible]	27 "	Ed. Conc.	
				[illegible]	37 "	Ed. pr.	
				73 6	47 "		
72+00				[illegible]			℄ SD
				[illegible]			1 R
				[illegible]			13 " (SAME)
				[illegible]	7 L		
				74 [illegible]	17 "		
				7[illegible]	27 "	(SAME)	
				74 [illegible]	37 "		
				73 [illegible]	41 "		

F. B. 1975 Pg. 146 Job No. 6205.00 Division No. 16 Notes Red. Plotted Profile

Survey of CERRITOS MAPLEWOOD Date Date No.

Survey by ENGLISH Notes LIND Notes Chkd. Checked X-Sec.

Indexed C. Johnson Date Date Date No.

76L298 S & E #307 9-54

PLEASE RETURN TO
LOS ANGELES COUNTY SURVEYOR
726 LOS ANGELES COUNTY ENGINEERING BLDG.

NOTE: ANY ADDITIONS OR CHANGES ON THIS SHEET MUST BE MADE OR CIRCLED IN RED INK, WITH DATE AND NAME OF PERSON MAKING CHANGE.

Do not extend notes this side of this line.

STATION	B. S.	H. I.	F. S.	ELEV.			
73+00				74 50			℄ 50
				74 [illegible]			1 R.
				75 1			13 " (Same)
				74 [illegible]	7 L.		
				[illegible]	17 "		
				74 [illegible]	27 "	(Same)	
				[illegible]	37 "		
				74 6	47 "		
74+00				[illegible]			℄ 50
				17 [illegible]			1 R. (Same)
				[illegible]			13 "
				[illegible]	7 L.		
				[illegible]	17 "		
				[illegible]	27 "	(Same)	
				[illegible]	37 "		
				[illegible]	47 "		
74+14				74 [illegible]	36 L.	Valve	C Hammer

Profile Notes Red. ____ Plotted ____ Job No. ____ Division No. 10 F. B. ____ Pg. ____

No. ____ Date ____ Date ____ Survey of ____

No. ____ Notes Chkd. ____ Date ____ Map No. ____ Indexed Johnson Date ____

F. B. 1975 Pg. 148 Job No. 6206.00 Division No. 10 Notes Red. Plotted Profile

Survey of CERRITOS MAPLEWOOD Date Date No.

Survey by ENGLISH Notes LIND Notes Chkd. Checked X-Sec.

Indexed A. C. Johnson Date Date Date No.

STATION	B. S.	H. I.	F. S.	ELEV.		
75+00						
76+00						

76L298 S & E #307 9-54

PLEASE RETURN TO

LOS ANGELES COUNTY SURVEYOR

726 LOS ANGELES COUNTY ENGINEERING BLDG.

Do not extend notes this side of this line.

NOTE: ANY ADDITIONS OR CHANGES ON THIS SHEET MUST BE MADE OR CIRCLED IN RED INK, WITH DATE AND NAME OF PERSON MAKING CHANGE.

76L298 S & E #307 9-54

PLEASE RETURN TO

LOS ANGELES COUNTY SURVEYOR

726 LOS ANGELES COUNTY ENGINEERING BLDG.

NOTE: ANY ADDITIONS OR CHANGES ON THIS SHEET MUST BE MADE OR CIRCLED IN RED INK, WITH DATE AND NAME OF PERSON MAKING CHANGE.

Do not extend notes this side of this line.

STATION	B. S.	H. I.	F. S.	ELEV.		
[illegible]				[illegible]		[illegible]
				[illegible]		[illegible]
				[illegible]		[illegible]
				76 [illegible]		
				76 [illegible]		
				[illegible]		
				75 59		
				75 4		
78+00				75 98		℄ SD
				75 98		[illegible]
				[illegible]		[illegible]
				[illegible]		
				[illegible]		
				76 [illegible]		
				[illegible]		
				[illegible]		

Profile Notes Red. Plotted Job No. Division No. F. B. 1975 Pg.

X-Sec. Notes Chkd. Checked Survey of

No. Date Date Map No. A. G. Johnson Indexed Date

F. B. 1975 PG. 150 Job No. 6205.00 Division No. 10 Notes Red. ______ Plotted ______ Profile

Survey of CERRITOS MAPLEWOOD Date ______ Date ______ No. ______

Survey by ENGLISH Notes LIND Notes Chkd. ______ Checked ______ X-Sec.

Indexed A. C. Johnson Date ______ Date ______ Date ______ No. ______

STATION	B. S.	H. I.	F. S.	ELEV.	
80+00					

Do not extend notes this side of this line.

76L298 S & E #307 9-54

PLEASE RETURN TO
LOS ANGELES COUNTY SURVEYOR
726 LOS ANGELES COUNTY ENGINEERING BLDG.

NOTE: ANY ADDITIONS OR CHANGES ON THIS SHEET MUST BE MADE OR CIRCLED IN RED INK, WITH DATE AND NAME OF PERSON MAKING CHANGE.

76L298 S & E #307 9-54

PLEASE RETURN TO

LOS ANGELES COUNTY SURVEYOR

726 LOS ANGELES COUNTY ENGINEERING BLDG.

NOTE: ANY ADDITIONS OR CHANGES ON THIS SHEET MUST BE MADE OR CIRCLED IN RED INK, WITH DATE AND NAME OF PERSON MAKING CHANGE.

Do not extend notes this side of this line.

STATION	B. S.	H. I.	F. S.	ELEV.		
81+00				76 71		℄ 50
				76 61		1 R. (SAME)
				76 8		13 "
				77 22	7	
				77 28	17	
				77 21	27	SAME
				76 58	6	
				77 0	[illegible]	
82+00				76 75		℄ 50
				76 60		1 R
				[illegible]		13 "
				[illegible]		
				[illegible]		
				[illegible]		
				[illegible]		
				[illegible]		
83+00				76 89		℄ 50
				76 72		1 R (SAME)
				77 3		13 "

Profile Notes Red. ____ Plotted ____ Job No. 62[illegible] Division No. 10 F. B. [illegible] Pg.

No. ____ Date ____ Date ____ Survey of ____

No. ____ Notes Chkd. ____ Checked ____ Date ____ Map No. ____ Indexed ____ Date ____

C. Johnson

76L298 S & E #307 9-54

PLEASE RETURN TO

LOS ANGELES COUNTY SURVEYOR

726 LOS ANGELES COUNTY ENGINEERING BLDG.

NOTE: ANY ADDITIONS OR CHANGES ON THIS SHEET MUST BE MADE OR CIRCLED IN RED INK, WITH DATE AND NAME OF PERSON MAKING CHANGE.

Do not extend notes this side of this line.

F. B. 1975 Pg. 152 | Job No. 6205.00 | Division No. 10 | Notes Red. ✓ | Plotted | Profile No.

Survey of CERRITOS DRAINAGE | Date | Date | X-Sec. No.

Survey by ENGLISH | Notes HWB | Notes Chkd. | Checked

Indexed K. C. Johnson | Date | Date | Date | No.

STATION	B. S.	H. I.	F. S.	ELEV.		
83+00				77 13	7 L.	
				77 [illegible]	17 "	
				[illegible]	27 "	Same
				76 [illegible]	36 "	
				[illegible]	47 "	
84+00				77 22		℄ SD
				77 15		1 R. (Same)
				77 [illegible]		13 "
				77 [illegible]	7 L.	
				[illegible]	17 "	
				77 77	27 "	(Same)
				77 [illegible]	36 "	
				77 [illegible]	47 "	
85+00				77 38		℄ S.D.
				77 [illegible]		1 R.
				77 5		13 " (Same)
				78 [illegible]	7 L.	
				78 [illegible]	17 "	(Same)
				77 77	27 "	
				77 [illegible]	36 "	
				78 0	47 "	

76L298 S & E #307 9-54

PLEASE RETURN TO
LOS ANGELES COUNTY SURVEYOR
726 LOS ANGELES COUNTY ENGINEERING BLDG.

NOTE: ANY ADDITIONS OR CHANGES ON THIS SHEET MUST BE MADE OR CIRCLED IN RED INK, WITH DATE AND NAME OF PERSON MAKING CHANGE.

Do not extend notes this side of this line.

STATION	B. S.	H. I.	F. S.	ELEV.			
85+27.93				77 45	∡ P.T. pg. 82	℄ S.D.	
86+28.43				78 7.2		℄ SD	
				78 21		3 R	Ed. [illegible]
				77 75		11 "	Ed. [illegible]
				77 8		23 "	
				78 24	7 L.	Sr	
				78 19	17 "	Fd. conc.	
				77 53	25 "	Ed. pr.	
				77 [illegible]	37 "		
87+00				78 52		℄ SD	
				78 31		3 R	
				77 74		11 "	Same
				78 0		23 "	
				78 37	7 L.		
				[illegible]	17 "		
				77 [illegible]	25 "		
				77 19	37 "		
KM-44				78 45	K.M. - 44 ELEV = 78.450 - pg. 6		

SELF READING ROD

Profile Notes Red. Plotted Job No. Division No. F. B. Pg.
No. Date Date Survey of
Notes Chkd. Checked Survey by
No. Date Date Map No. Entered Johnson Date

76L298 S & E #307 9-54

PLEASE RETURN TO
LOS ANGELES COUNTY SURVEYOR
726 LOS ANGELES COUNTY ENGINEERING BLDG.

NOTE: ANY ADDITIONS OR CHANGES ON THIS SHEET MUST BE MADE OR CIRCLED IN RED INK, WITH DATE AND NAME OF PERSON MAKING CHANGE.

Do not extend notes this side of this line.

STATION	B. S.	H. I.	F. S.	ELEV.		
88+00				78 54		℄ SO
				78 54		3 R.
				77 95		11 " (SAME)
				77 [illegible]		23 "
				78 [illegible]	7	
				78 [illegible]	17 (SAME)	
				77 [illegible]	25	
				78 [illegible]	37	
89+00				78 [illegible]		℄ S.O.
				78 [illegible]		3 R.
				78 [illegible]		11 " (SAME)
				78 [illegible]		23 "
				78 [illegible]	7	
				78 [illegible]	17 (SAME)	
				78 [illegible]	25	
				78 [illegible]	37	
90+00				78 [illegible]		℄ SO
				78 [illegible]		3 R.
				78 [illegible]		11 " (SAME)
				78 [illegible]		23 "

F. B. 1975 Pg. 154 Job No. 6205.00 Division No. 10 Notes Red. Plotted Profile
Survey of CERRITOS MAPLEWOOD Date Date No.
Survey by [illegible] Notes [illegible] Notes Chkd. Checked X-Sec.
Indexed C. Johnson Date Date Date No.

76L298 S & E #307 9-54

PLEASE RETURN TO

LOS ANGELES COUNTY SURVEYOR

726 LOS ANGELES COUNTY ENGINEERING BLDG.

NOTE: ANY ADDITIONS OR CHANGES ON THIS SHEET MUST BE MADE OR CIRCLED IN RED INK, WITH DATE AND NAME OF PERSON MAKING CHANGE.

Do not extend notes this side of this line.

STATION	B. S.	H. I.	F. S.	ELEV.		
90+00				78 97	7 L	
				78 9[illegible]	11 "	Same
				78 [illegible]	25 "	
				[illegible]	31 "	
91+00				[illegible] 13		[illegible]
				79 [illegible]		[illegible]
				78 [illegible]		[illegible]
				[illegible]		[illegible]
				79 [illegible]	7	
				[illegible]	[illegible]	Same
				[illegible]	[illegible]	
				[illegible]	[illegible]	
92+00				[illegible]		[illegible]
				[illegible]		3 R
				[illegible]		[illegible]
				79 [illegible]		33
				79 36	7 L	
				79 [illegible]	11 "	
				78 [illegible]	[illegible] "	
				79 5	31 "	

Profile Notes Red. ____ Plotted ____ Job No. ____ Division No. ____ F. B. ____ Pg. ____

No. ____ Date ____ Date ____ Survey of ____

No. ____ Notes Chkd. ____ Checked ____ Survey by ____

No. ____ Date ____ Date ____ Map No. ____ Indexed Johnson Date ____

F. B. 1975 Pg. 156 | Job No. 6205.00 | Division No. 10 | Notes Red. | Plotted | Profile

Survey of CERRITOS MARKWOOD | Date | Date | No.

Survey by [illegible] | Notes [illegible] | Notes Chkd. | Checked | X-Sec.

Indexed A. C. Johnson | Date | Date | Date | No.

STATION	B. S.	H. I.	F. S.	ELEV.		
95+00						
94+00						
93+00						

76L298 S & E #307 9-54

PLEASE RETURN TO

LOS ANGELES COUNTY SURVEYOR

726 LOS ANGELES COUNTY ENGINEERING BLDG.

NOTE: ANY ADDITIONS OR CHANGES ON THIS SHEET MUST BE MADE OR CIRCLED IN RED INK, WITH DATE AND NAME OF PERSON MAKING CHANGE.

Do not extend notes this side of this line.

76L298 S & E #307 9-54

PLEASE RETURN TO
LOS ANGELES COUNTY SURVEYOR
726 LOS ANGELES COUNTY ENGINEERING BLDG.

NOTE: ANY ADDITIONS OR CHANGES ON THIS SHEET MUST BE MADE OR CIRCLED IN RED INK, WITH DATE AND NAME OF PERSON MAKING CHANGE.

Do not extend notes this side of this line.

STATION	B. S.	H. I.	F. S.	ELEV.		
5+00				79 91	7 L.	
				79 84	17 "	
				[illegible]	25 "	
				79 3	37 "	
96+00				80 35		℄ 50
				80 09		3 R.
				79 23		11 "
				79 5		23 "
				80 11	L.	
				80 04	"	
				79 57	"	
				80 0	"	
97+00				80 35		℄ 50
				80 24		3 R.
				79 27		11 "
				80 5		23 "
				[illegible]		
				[illegible]		
				[illegible]		
				80 3		

Profile Notes Red. ____ Plotted ____ Job No. ____ Division No. ____ F. B. ____ Pg. ____

No. ____ Date ____ Checked ____ Date ____ Survey of ____

No. ____ Date ____ Date ____ Map No. ____ Indexed ____ Date ____

F. B. 1975 Pg. 158 Job No. 6205.00 Division No. 10 Notes Red. Plotted Profile

Survey of CERRITOS MAPLE WOOD Date Date No.

Survey by ENGLISH Notes LIND Notes Chkd. Checked X-Sec.

Indexed C. Johnson Date Date Date No.

STATION	B. S.	H. I.	F. S.	ELEV.		
98+00						
99+00						
					7 L 11 " 25 " 37 "	
						℄ S.P. 3 R 11 " 23 "

Do not extend notes this side of this line.

PLEASE RETURN TO

LOS ANGELES COUNTY SURVEYOR

726 LOS ANGELES COUNTY ENGINEERING BLDG.

NOTE: ANY ADDITIONS OR CHANGES ON THIS SHEET MUST BE MADE OR CIRCLED IN RED INK, WITH DATE AND NAME OF PERSON MAKING CHANGE.

76L298 S & E #307 9-54

76L298 S & E #307 9-54

PLEASE RETURN TO
LOS ANGELES COUNTY SURVEYOR
726 LOS ANGELES COUNTY ENGINEERING BLDG.

NOTE: ANY ADDITIONS OR CHANGES ON THIS SHEET MUST BE MADE OR CIRCLED IN RED INK, WITH DATE AND NAME OF PERSON MAKING CHANGE.

Do not extend notes this side of this line.

STATION	B. S.	H. I.	F. S.	ELEV.		
100+00				80 77		℄ SD
				80 77		3 R
				80 33		11 "
				81 0		28 "
				80 83	7 L	
				80 73	17 "	
				80 [illegible]	25 "	
				81 1	37 "	
100+93.63				80 91	BC. pg. 83	℄ SD
					℄ Int. Woodruff &	
					Washington [illegible]	
					R. & W. along ℄ [illegible]	
0+00	S.			81 08		℄ Wood Ruff
0+10	S.			81 05		℄ Wood Ruff
0+30	S			81 07		℄ "
				81 05		16 R. Ed. Conc
				80 82		27 " Ed pv.
				81 3		30
				80 80	16 L. Ed Conc	
				80 [illegible]	25 " Ed pv	
				80 8	30 "	

Profile Notes Red. ____ Plotted ____ Job No. ____ Division No. ____ F. B. ____ Pg.

No. ____ Date ____ Date ____ Survey of ____

No. ____ Notes Chkd ____ Checked ____ Survey by ____

No. ____ Date ____ Date ____ Map No. ____ Inspected Johnson Date ____

76L298 S & E #307 9-54

PLEASE RETURN TO
LOS ANGELES COUNTY SURVEYOR
726 LOS ANGELES COUNTY ENGINEERING BLDG.

NOTE: ANY ADDITIONS OR CHANGES ON THIS SHEET MUST BE MADE OR CIRCLED IN RED INK, WITH DATE AND NAME OF PERSON MAKING CHANGE.

Do not extend notes this side of this line.

STATION	B. S.	H. I.	F. S.	ELEV.		
0+80 S						℄ Wood Ruff
						10 R. Ed pv
						15 " Ed MAC
						30 "
					10 L. Ed conc	
					18 " Ed. pv	
					30 "	
0+15 E						℄ Washington (
0+30 E						℄ "
						12 R. Ed Conc
						24 " Ed pv
						30 "
					10 L. Ed. Conc	
					16 " Ed. pv.	
					30 "	

F. B. 1975 Pg. 160 Job No. 6205.00 Division No. 16 Notes Red. Plotted Profile
Survey of Cerritos Hollywood Date Date No.
Survey by Engelsh Notes Line Notes Chkd. Checked X-Sec.
Indexed A. C. Johnson Date Date No.

76L298 S & E #307 9-54

PLEASE RETURN TO

LOS ANGELES COUNTY SURVEYOR

726 LOS ANGELES COUNTY ENGINEERING BLDG.

NOTE: ANY ADDITIONS OR CHANGES ON THIS SHEET MUST BE MADE OR CIRCLED IN RED INK, WITH DATE AND NAME OF PERSON MAKING CHANGE.

Do not extend notes this side of this line.

STATION	B. S.	H. I.	F. S.	ELEV.		
0+80 E				81 [illegible]		℄ Washington [illegible]
				[illegible]		10 R (Same)
				[illegible]		16 "
				21 3		30 "
				[illegible]	[illegible]	
				[illegible]	17 " (Same)	
				[illegible]	30 "	
1+30 E				[illegible]		℄ Washington [illegible]
				[illegible]		10 R
				[illegible]		16 " (Same)
				[illegible]		30 "
				[illegible]		
				[illegible]	[illegible] (Same)	
				21 7	[illegible]	
1+80 E				[illegible]		℄ Washington [illegible]

Profile Notes Red. ____ Plotted ____ Job No. [illegible] Division No. [illegible]

No. ____ Date ____ Notes Chkd. ____ Date ____ Checked ____ Survey of [illegible]

No. ____ Date ____ Date ____ Map No. ____ Inspected Johnson Date ____

F. B. [illegible] Pg. [illegible]

76L298 S & E #307 9-54

PLEASE RETURN TO
LOS ANGELES COUNTY SURVEYOR
726 LOS ANGELES COUNTY ENGINEERING BLDG.

NOTE: ANY ADDITIONS OR CHANGES ON THIS SHEET MUST BE MADE OR CIRCLED IN RED INK, WITH DATE AND NAME OF PERSON MAKING CHANGE.

Do not extend notes this side of this line.

STATION	B. S.	H. I.	F. S.	ELEV.		
0+15 W.						℄ WASHINGTON ST
0+30 W.						℄ "
						10 R E CONC
						17 " Ed. pv
						30 "
					11 L. Ed. conc	
					27 " Ed. pv	
					30 "	
0+80 W.						℄ WASHINGTON ST
						10 R
						17 "
						30 "
					10 L.	
					16 "	
					30 "	
102+34.59					E.C. pg. 83	℄ S.D.

F. B. 1975 Pg. 162 Job No. 6205.00 Division No. 10 Notes Red. Plotted Profile
Survey of CIRRIDOS MARINWOOD Date Date No.
Survey by ENGLISH Notes LIND Notes Chkd. Checked X-Sec.
Indexed K. C. Johnson Date Date Date No.

76L298 S & E #307 9-54

PLEASE RETURN TO
LOS ANGELES COUNTY SURVEYOR
726 LOS ANGELES COUNTY ENGINEERING BLDG.

NOTE: ANY ADDITIONS OR CHANGES ON THIS SHEET MUST BE MADE OR CIRCLED IN RED INK, WITH DATE AND NAME OF PERSON MAKING CHANGE.

Do not extend notes this side of this line.

STATION	B. S.	H. I.	F. S.	ELEV.		
103400				81 41		℄ SD
				81 44		7 R.
				81 10		14 "
				81 3		30 "
				81 49	3 L. Cr.	
				81 44	13 " ED Conc	
				80 [illegible]	18 " ED pr	
				81 4	36 "	
104400				81 59		℄ SD
				81 [illegible]		7 R.
				81 [illegible]		14 " (Same)
				81 2		30 "
				81 61	3 L.	
				81 54	13 "	
				81 57	17 " (Same)	
				81 0	30 "	
105400				81 73		℄ SD
				81 74		7 R.
				81 30		14 "
				81 1		30 "

Profile Notes Red. Plotted Job No. Division No. F. B. Pg.
No. Date Date Survey of
No. Notes Chkd. Checked Survey by
No. Date Date Map No. Index Job No. Date

F. B. 1972 Pg. 169 Job No. 6201.00 Division No. 10 Notes Red. Plotted Profile

Survey of CLAUDIA MACKENZIE Date Date No.

Survey by CRESSA Notes AND Notes Chkd. Checked X-Sec.

Indexed A. C. Johnson Date Date Date No.

STATION	B. S.	H. I.	F. S.	ELEV.	
107+00					
106+00					
105+00					

761293 S & E #307 9-54

PLEASE RETURN TO

LOS ANGELES COUNTY SURVEYOR

726 LOS ANGELES COUNTY ENGINEERING BLDG.

Do not extend notes this side of this line.

NOTE: ANY ADDITIONS OR CHANGES ON THIS SHEET MUST BE MADE OR CIRCLED IN RED INK, WITH DATE AND NAME OF PERSON MAKING CHANGE.

76L298 S & E #307 9-54

PLEASE RETURN TO
LOS ANGELES COUNTY SURVEYOR
726 LOS ANGELES COUNTY ENGINEERING BLDG.

NOTE: ANY ADDITIONS OR CHANGES ON THIS SHEET MUST BE MADE OR CIRCLED IN RED INK, WITH DATE AND NAME OF PERSON MAKING CHANGE.

Do not extend notes this side of this line.

STATION	B. S.	H. I.	F. S.	ELEV.		
103+00				[illegible]		[illegible]
				[illegible]		7 [illegible]
				[illegible] 13		[illegible]
				[illegible] 5		30
				81.72 [illegible]		
				81.64 13 "		
				81.12 18 "		
				81.4 30 "		
KM-48				81.92	K.M.-48, ELEV=	81.916, pg. 18
104+00				81.53		[illegible]
				81.54		7 [illegible]
				80.81		17 "
				81.4		30 "
				81.59 [illegible]	4,	
				81.55 13 "	(SAME)	
				80.94 18 "		
				81.1 30 "		

Profile Notes Red. ____ Plotted ____ Job No. ____ Division No. ____ F. B. ____ Pg. ____

No. ____ Date ____ Notes Chkd. ____ Date ____ Checked ____ Date ____ Survey of ____

No. ____ Date ____ Map No. ____ Date ____

76L298 S & E #307 9-54

PLEASE RETURN TO
LOS ANGELES COUNTY SURVEYOR
726 LOS ANGELES COUNTY ENGINEERING BLDG.

NOTE: ANY ADDITIONS OR CHANGES ON THIS SHEET MUST BE MADE OR CIRCLED IN RED INK, WITH DATE AND NAME OF PERSON MAKING CHANGE.

Do not extend notes this side of this line.

STATION	B. S.	H. I.	F. S.	ELEV.		
110+00				[illegible]		℄ SD
				[illegible]		7 R (Same)
				[illegible]		14 "
				[illegible]		30 "
				[illegible]	3 L	
				[illegible]	13 " (Same)	
				[illegible]	18 "	
				[illegible]	30 "	
111+00				81 31		℄ SD
				81 [illegible]		7 R
				81 21		14 " (Same)
				8[illegible]		30 "
				[illegible]	3 L	
				[illegible]	13 "	
				80 [illegible]	19 " (Same)	
				81 [illegible]	30 "	

F. B. 1975 Pg. 166 Job No. 6205.00 Division No. 10 Notes Red. Plotted Profile
Survey of CUTTINGS MAPLEWOOD Date Date No.
Survey by ENGLISH Notes LIND Notes Chkd. Checked X-Sec.
Indexed A. C. Johnson Date Date Date No.

76L298 S & E #307 9-54

PLEASE RETURN TO
LOS ANGELES COUNTY SURVEYOR
726 LOS ANGELES COUNTY ENGINEERING BLDG.

NOTE: ANY ADDITIONS OR CHANGES TO THIS SHEET MUST BE MADE OR CIRCLED IN RED INK, WITH DATE AND NAME OF PERSON MAKING CHANGE.

Do not extend notes this side of this line.

STATION	B. S.	H. I.	F. S.	ELEV.		
111+50				81 43		℄ SD
				81 59		6 R. Ed. Conc
				81 70		13 " Ed. pr
				82 1		30 "
				81 27	6 L.	CL
				80 94	16 "	Ed. Conc
				80 68	21 "	Ed. pr
				81 4	30 "	
111+88				81 68		℄ SD Ed. Ed.
112+00				81 86		℄ SD
				81 91		0 [illegible] Ed. pr
				81 6		30 R.
				81 74	[illegible]	[illegible]
				81 22	[illegible]	[illegible]
				80 78	[illegible] "	[illegible]
				80 45	[illegible] "	[illegible] pr
				80 6	[illegible]	

Profile Notes Red. ____ Plotted ____ Job No. ____ Division No. ____

No. ____ Notes Chkd. ____ Checked ____ Survey By ____

Date ____ Date ____ Map No. ____ Inked ____ Date ____

F. B. ____ Pg. ____

76L298 S & E #307 9-54

PLEASE RETURN TO
LOS ANGELES COUNTY SURVEYOR
726 LOS ANGELES COUNTY ENGINEERING BLDG.

NOTE: ANY ADDITIONS OR CHANGES ON THIS SHEET MUST BE MADE OR CIRCLED IN RED INK, WITH DATE AND NAME OF PERSON MAKING CHANGE.

Do not extend notes this side of this line.

STATION	B. S.	H. I.	F. S.	ELEV.		
112+50				8[illegible]		℄ SD
				8[illegible]		3 R. FD pr
						30 "
				8[illegible]	12 L. FD pr	
				81 76	34 " ED [illegible]	
				8[illegible]	50 " ER	
				8[illegible]	75 " ED [illegible]	
				8[illegible]	79 " ED MAS	
				8[illegible]	95 "	
112+68.37				82 47	B.C. pg. 84	℄ SD
0+00 S.				82 [illegible]	℄ INT. WASHINGTON, MAPLEWOOD & FLEMING, (℄ sts P.I.) = 0+00 EAST, SOUTH, & WEST ALONG ℄ sts.	
0+03 S.				82 [illegible]	Ed. pr.	℄ FLEMING

F. B. 1978 Pg. 168 Job No. 6205.00 Division No. 16 Notes Red. Plotted Profile No.
Survey of CERRITOS - MAPLEWOOD Date Date X-Sec.
Survey [illegible] ENGLISH Notes LIND Notes Chkd. Checked
Index [illegible] C. Johnson Date Date Date No.

76L298 S & E #307 9-54

PLEASE RETURN TO
LOS ANGELES COUNTY SURVEYOR
726 LOS ANGELES COUNTY ENGINEERING BLDG.

NOTE: ANY ADDITIONS OR CHANGES ON THIS SHEET MUST BE MADE OR CIRCLED IN RED INK, WITH DATE AND NAME OF PERSON MAKING CHANGE.

Do not extend notes this side of this line.

STATION	B. S.	H. I.	F. S.	ELEV.		
0+50 S.				81 7		℄ Fleming
				81 14		19 R. Ed. [illegible]
				81 03		21 " B. [illegible]
				81 69		21 " T. [illegible]
				81 82	22 L Ed. Conc.	
0+82 S.		to 5 MH		80 33	38 5 L.	N. Him
				72 50	3" Outlet S.	7.16 ± .67 = 7.8
0+90 S.				81 2		℄ Fleming
				80 85		19 R. Ed. [illegible]
				80 74		21 " B. [illegible]
				81 39		21 " T. [illegible]
				81 45	3 L Ed. Conc. pv.	
				80 94	20 " CR.	
				80 45	32 " Ed Conc. pv.	
				80 21	35 " Ed. MAC. pv.	
				81 3	47 "	

Profile No. ____ Notes Red. ____ Date ____ Plotted ____ Date ____ Job No. 6205.08 Division No. 10

Notes Chkd. ____ Date ____ Checked ____ Date ____ Survey of ____ Map No. ____ Indexed A. G. Johnson Date ____

F. B. 1995 Pg. [illegible]

76L298 S & E #307 9-54

PLEASE RETURN TO
LOS ANGELES COUNTY SURVEYOR
726 LOS ANGELES COUNTY ENGINEERING BLDG.

NOTE: ANY ADDITIONS OR CHANGES ON THIS SHEET MUST BE MADE OR CIRCLED IN RED INK, WITH DATE AND NAME OF PERSON MAKING CHANGE.

Do not extend notes this side of this line.

STATION	B. S.	H. I.	[illegible]	ELEV.		
0+98 S.				81.39	Ed. Conc pv.	℄ Fleming
1+40 S.				80.88		℄ "
				81.00		11 R. Ed. Conc
				80.49		19 " Ed gutt
				80.29		21 " B. CB
				81.06		21 " T. CB.
				85.80	4 L. CR.	
				80.44	14 " Ed. Conc pv.	
				80.15	17 " Ed Mac pv.	
				81.[illegible]	33 "	
1+62 S.		S.M.H.		81.15	N. Rim	25 R.
				69.73	12" Inlet N.	T + D. = F.L. 10.22 + 1.00 = 11.22
				69.77	12" Outlet S.	10.18 + 1.00 = 11.18
1+66 S.		S.M.H.		80.70	22 L.	N. Rim
				72.73	8" Inlet N.	T. D. = F.L. 7.70 + .67 = 8.37
				72.[illegible]0	8" Outlet S.	7.73 + .67 = 8.40

F. B. 1975 Pg. 170 Job No. 6205.00 Division No. 10 Notes Red. Plotted Profile
Survey of CERRITOS MAPLEWOOD Date Date No.
Survey by ENGLISH Notes LIND Notes Chkd. Checked X-Sec.
Indexed R. C. Johnson Date Date Date No.

Profile Notes Red. _____ Plotted _____ Job No. _____ Division No. _____ F. B. _____ Pg. _____

[redacted]

X-Sec. Notes Chkd. _____ Checked _____ Survey by _____

No. _____ Date _____ Date _____ Map No. _____ Indexed A. C. Johnson Date _____

STATION	B. S.	H. I.	F. S.	ELEV.	
				80	(Begin 26' gutter)
				80	

NOTE: ANY ADDITIONS OR CHANGES ON THIS SHEET MUST BE MADE OR CIRCLED IN RED INK, WITH DATE AND NAME OF PERSON MAKING CHANGE.

PLEASE RETURN TO

LOS ANGELES COUNTY SURVEYOR

726 LOS ANGELES COUNTY ENGINEERING BLDG.

Do not extend notes this side of this line.

76L298 S & E #307 9-54

76L298 S & E #307 9-54

PLEASE RETURN TO
LOS ANGELES COUNTY SURVEYOR
726 LOS ANGELES COUNTY ENGINEERING BLDG.

NOTE: ANY ADDITIONS OR CHANGES ON THIS SHEET MUST BE MADE OR CIRCLED IN RED INK, WITH DATE AND NAME OF PERSON MAKING CHANGE.

Do not extend notes this side of this line.

STATION	B. S.	H. I.	F. S.	ELEV.		
0+15 W.				8 51		℄ MAPLEWOOD
113+22.99				8 53	EC. pg 84	
113+45				8 11		℄ SD
				8 39		8 R. Ed pv.
				8 [illegible]		30 "
				8 60	9 L. Ed pv	
				8 [illegible]	17 " E. gutt	
				8 [illegible]	19 " B. Cl	
				8 [illegible]	19 " T. Cl	
113+67		5 MH		8 [illegible]	21 L.	N. Rim
				77 07	9" Outlet W.	T. 4.18 + D. 75 = F.L. 4.93
113+85				8 [illegible]		℄ SD
				82 53		8 R. E. pv.
				82 4		30 "
				82 [illegible]	11 L. E. pv	
				81 [illegible]	17 E. gutt	
				8 [illegible]	19 B. gutt	
				82 [illegible]	19 T. Cl	

F. B. 1975 Pg. 172 Job No. 6205.00 Division No. 10 Notes Red. Plotted Profile
Survey of CERRITOS MAPLEWOOD Date Date No.
Survey by ENGLISH Notes LIND Notes Chkd. Checked X-Sec.
Indexed R. C. Johnson Date Date Date No.

76L298 S & E #307 9-54

PLEASE RETURN TO
LOS ANGELES COUNTY SURVEYOR
726 LOS ANGELES COUNTY ENGINEERING BLDG.

NOTE: ANY ADDITIONS OR CHANGES ON THIS SHEET MUST BE MADE OR CIRCLED IN RED INK, WITH DATE AND NAME OF PERSON MAKING CHANGE.

Do not extend notes this side of this line.

STATION	B. S.	H. I.	F. S.	ELEV.		
114+60				83 [illegible]		℄ 50
				8[illegible] [illegible]		9 R. [illegible]
				8[illegible] 6		30 "
				8[illegible] [illegible]	10 L. [illegible]	
				8[illegible] [illegible]	17 " [illegible]	
				8[illegible] 68	19 " [illegible]	
				8[illegible] 34	19 " [illegible]	
115+00				82 92		℄ 50
				82 50		9 R. [illegible]
				82 8		30 "
				8[illegible] 53	10 L. E. MAC	
				8[illegible] 85	17 " Equit	
				8[illegible] 65	19 " B. Co	
				82 19	19 " T. Co.	
K M 50				82 12	K M 50 - 82.[illegible] , pg. 18	

Profile Notes Red. ____ Plotted ____ Job No. [illegible] Division No. [illegible] F. B. [illegible] Pg.

No. ____ Date ____ Notes Chkd. ____ Date ____ Checked ____ Date ____ Survey of ____ Survey by ____ Date ____ Map No. ____ Date ____

76L298 S & E #307 9-54

PLEASE RETURN TO
LOS ANGELES COUNTY SURVEYOR
726 LOS ANGELES COUNTY ENGINEERING BLDG.

NOTE: ANY ADDITIONS OR CHANGES ON THIS SHEET MUST BE MADE OR CIRCLED IN RED INK, WITH DATE AND NAME OF PERSON MAKING CHANGE.

Do not extend notes this side of this line.

STATION	B. S.	H. I.	F. S.	ELEV.		
115+50.79				82.51	INT. S.D. & ZASTROW AVE	
					= 0+00 GOING SOUTH	
					ALONG ℄ ZASTROW	
0+15 S.				82.37		℄ ZASTROW
0+21.5	(see pg. 230)	(1+) SMH		82.16	N. RIM	℄ "
0+54				81.[illegible]		℄ "
				81.56		6 R. W/+
				81.56		13 " E. gutt
				81.39		15 " B. gutt
				81.54		15 " T. CB
				8[illegible]	6 L. W/+	
				81.[illegible]	13 " E. gutt	
				81.[illegible]8	15 " B. gutt	
				81.15	15 " T. CB	
0+94				81.62		℄ ZASTROW
				81.61		6 R.
				81.[illegible]5		13 "
				81.[illegible]5		15 " SAME
				81.16		15 "

F. B. 1975 Pg. 174 Job No. 62-05.00 Division No. 10 Notes Red. Plotted Profile
Survey of BERRITOS MAPLEWOOD Date Date No.
Survey by [illegible] Notes LIND Notes Chkd. Checked X-Sec.
Indexed R. C. Johnson Date Date Date No.

76L298 S & E #307 9-54

PLEASE RETURN TO
LOS ANGELES COUNTY SURVEYOR
726 LOS ANGELES COUNTY ENGINEERING BLDG.

NOTE: ANY ADDITIONS OR CHANGES ON THIS SHEET MUST BE MADE OR CIRCLED IN RED INK, WITH DATE AND NAME OF PERSON MAKING CHANGE.

Do not extend notes this side of this line.

STATION	B. S.	H. I.	F. S.	ELEV.		
0+94 S.				81 56	6 L.	
				81 22	13 "	Same
				81 16	15 "	
				81 62	15 "	
					Sta. Cont. S.	Along [illegible]
1+70 S.		15 SMH		81 42	N. Rim	[illegible]
				75 78	8" Inlet N.	T. 4.97 + D .67 = F.S. 5.6[illegible]
				75 62	8" Outlet S.	5.13 + .67 = 5.80
1+94 S.				81 14		Same [illegible]
				80 96		6 L. [illegible]
				80 82		8 " [illegible]
				81 31		8 " [illegible]
				81 30	7 L.	[illegible]
				81 19	14 "	W/[illegible]
				80 88	21 "	[illegible]
				—	23 "	[illegible]
				—	23 "	[illegible]

Profile Notes Red. Plotted Job No. 605.08 Division No. 10 F. B. [illegible] Pg. [illegible]
No. Date Date Survey of
No. Notes Chkd. Checked Survey By
No. Date Date Map No. [illegible] Date

76L298 S & E #307 9-54

PLEASE RETURN TO
LOS ANGELES COUNTY SURVEYOR
726 LOS ANGELES COUNTY ENGINEERING BLDG.

NOTE: ANY ADDITIONS OR CHANGES ON THIS SHEET MUST BE MADE OR CIRCLED IN RED INK, WITH DATE AND NAME OF PERSON MAKING CHANGE.

Do not extend notes this side of this line.

STATION	B. S.	H. I.	F. S.	ELEV.		
115+69E				8[illegible]40		℄ S.D. BEG. CB & gutt
				8[illegible]1		R. W/L
				81[illegible]5		" E. gutt
				8[illegible]9		" B. gutt
				8[illegible]		" T. cb
116+00				82.33		℄ SD
				8[illegible]10		7 W/L
				81[illegible]6		15 E. gutt
				8[illegible]8		17 F/L
				8[illegible]10		11 T.C.
				8[illegible]7	9 L. W/L	
				81[illegible]52	17 " E. [illegible]	
				81[illegible]	19 " [illegible]	
				82[illegible]2	19 " T.C.	

F. B. 1975 Pg. 176 Job No. 6205.00 Division No. 10 Notes Red. Plotted Profile
Survey of CERRITOS MAPLEWOOD Date Date No.
Survey by ENGWEH Notes LIND Notes Chkd. Checked X-Sec.
Indexed A. C. Johnson Date Date Date No.

76L298 S & E #307 9-54

PLEASE RETURN TO
LOS ANGELES COUNTY SURVEYOR
726 LOS ANGELES COUNTY ENGINEERING BLDG.

NOTE: ANY ADDITIONS OR CHANGES ON THIS SHEET MUST BE MADE OR CIRCLED IN RED INK, WITH DATE AND NAME OF PERSON MAKING CHANGE.

Do not extend notes this side of this line.

STATION	B. S.	H. I.	F. S.	ELEV.		
116+40				81 92		℄ 50
				81 77		7 R
				81 42		15 "
				81 26		17 "
				81 89		17 "
				81 71	9 L	
				81 45	17 "	
				81 31	19 "	
				81 92	19	
117+40				81 22		℄ 50
				81 26		7
				80 94		15
				80 78		17
				81 42		17
				81 14	9 L	
				80 93	17 "	
				80 83	19 "	
				81 41	19 "	
117+75		SMH		81 46	21 L.	N. Rim
				76 80	8" Outlet E.	T 3.99 + 67 P

Profile Notes Red. Plotted Job No. Division No. F. B. Pg.
Notes Chkd. Checked Survey by
No. Date Date Map No. Date

F. B. 1975 Pg. 178 Job No. 6205.00 Division No. 10 Notes Red. ____ Plotted ____ Profile

Survey of CERRITOS MAPLEWOOD Date ____ Date ____ No. ____

Survey by ENGLISH Notes LIND Notes Chkd. ____ Checked ____ X-Sec.

Indexed R. C. Johnson Date ____ Date ____ Date ____ No. ____

76L298 S & E #307 9-54

PLEASE RETURN TO
LOS ANGELES COUNTY SURVEYOR
726 LOS ANGELES COUNTY ENGINEERING BLDG.

NOTE: ANY ADDITIONS OR CHANGES ON THIS SHEET MUST BE MADE OR CIRCLED IN RED INK, WITH DATE AND NAME OF PERSON MAKING CHANGE.

Do not extend notes this side of this line.

STATION	B. S.	H. I.	F. S.	ELEV.		
118+34				80.58		℄ 50
				80.55		7 R
				80.43		15 " (Same)
				80.[illegible]7		17 "
				80.98		17 "
				80.[illegible]	9 L.	
				80.[illegible]	17 " (Same)	
				80.[illegible]	19 "	
				[illegible]	19 "	
118+17				80.47		℄ 50
				80.[illegible]	7 L	
				80.25	15 " (Same)	
				80.[illegible]	17 "	
				80.[illegible]	19	
118+14				80.[illegible]		℄ 50
				80.[illegible]		7 R.
				80.[illegible]		15 "
				80.[illegible]		17 " (Same)
				80.[illegible]7		17 "

76L298 S & E #307 9-54

PLEASE RETURN TO
LOS ANGELES COUNTY SURVEYOR
726 LOS ANGELES COUNTY ENGINEERING BLDG.

NOTE: ANY ADDITIONS OR CHANGES ON THIS SHEET MUST BE MADE OR CIRCLED IN RED INK, WITH DATE AND NAME OF PERSON MAKING CHANGE.

Do not extend notes this side of this line.

STATION	B. S.	H. I.	F. S.	ELEV.		
119+21				79 89		℄ SO Ed.
119+23.5				79 83		℄ SO F/L
119+27				79 89		℄ SO Ed.
119+50.66				80 21	Int S.O. & Cabell "N."	
					Going N. along ℄ Cabell	
0+07 N				80 24		℄ Cabell
0+14 N				80 00		℄ " Ed.
0+17 N				79 94		℄ " F/L
0+20 N				80 03		℄ " Ed
0+21 N		SMH		80 04	N. Rim	℄ "
				74.04	8" Inlet N.	T. 5.33 + E. .67 =
				72 97	8" INLET E.	6.40 + .67 =
				72 62	11" Outlet S.	6.50 + .92 =
0+55 N				80 49		℄ CABELL
				80 41		8 R.
				80 17		17 "
				80 07		18 "
				80 65		18 "
				80 45	8 W/4	
				80 14	17 E.G.	
				80 06	18 F.L.	
				80 66	18 T.C.	

Profile Notes Red. ____ Plotted ____ Job No. ____ Division No. ____ F. B. ____ Pg. 179

No. ____ Date ____ Notes Chkd. ____ Date ____ Checked ____ Date ____ Survey of ____ Map No. ____ Indexed ____ Date ____

No. ____ Date ____ Date ____ Map No. ____ Indexed ____ Date ____

76L298 S & E #307 9-54

PLEASE RETURN TO
LOS ANGELES COUNTY SURVEYOR
726 LOS ANGELES COUNTY ENGINEERING BLDG.

NOTE: ANY ADDITIONS OR CHANGES ON THIS SHEET MUST BE MADE OR CIRCLED IN RED INK, WITH DATE AND NAME OF PERSON MAKING CHANGE.

Do not extend notes this side of this line.

STATION	B. S.	H. I.	F. S.	ELEV.		
0+95 N.				8[illegible]		℄ Cabell
				8[illegible]		8 R.
				8[illegible]		17 " Same
				8[illegible]		18 "
				8[illegible]		18 "
				80[illegible]	8 L.	
				8[illegible]	17 " (Same	
				8[illegible]	18 "	
				80[illegible]	18 "	
1+95 N.				80[illegible]		℄
				8[illegible]		8 R.
				8[illegible]		17 " Same
				8[illegible]		18 "
				8[illegible]		18 "
				80[illegible]	8 L.	
				8[illegible]	17 " (Same	
				8[illegible]	18 "	
				80[illegible]	18 "	
2+73 N.	(See pg. 231)	SMH (19)		80[illegible]	N. Rim	℄ Cabell

F. B. 1975 Pg. 180 Job No. 6205.00 Division No. 10 Notes Red. Plotted Profile
Survey of CERRITOS MAPLEWOOD Date Date No.
Survey by ENGLISH Notes [illegible] Notes Chkd. Checked X-Sec.
Indexed A. C. Johnson Date Date Date No.

76L298 S & E #307 9-54

PLEASE RETURN TO
LOS ANGELES COUNTY SURVEYOR
726 LOS ANGELES COUNTY ENGINEERING BLDG.

NOTE: ANY ADDITIONS OR CHANGES ON THIS SHEET MUST BE MADE OR CIRCLED IN RED INK, WITH DATE AND NAME OF PERSON MAKING CHANGE.

Do not extend notes this side of this line.

STATION	B. S.	H. I.	F. S.	ELEV.		
119+66.39				80 45	Int S.O. &	℄ Cabell
					= 0+00 going S.	Along ℄ [illegible]
0+27 S.		[illegible]		80 30	3 L.	[illegible]
				74 85	[illegible]	[illegible]
				[illegible]	[illegible] S.	[illegible]
0+40 S.				79 92		℄ Cabell
0+86 S.				79 [illegible]		℄ "
						2 [illegible]
				80 5		30 "
				80 0[illegible]	[illegible] W/4	
				79 76	19 " S.G.	
				79 53	21 " F.L.	
				80 2[illegible]	21 " T.C.	
1+26 S.				79 84		℄ Cabell
				79 6		2 " (Same)
				80 2		30 "
				80 01	10 L.	
				79 73	19 " (Same)	
				79 60	21 "	
				80 24	21 "	

Profile Notes Red. Plotted Job No. 6205.00 Division No. 10 F. B. [illegible] Pg. 181

No. Date Date Survey of

No. Notes Chkd. Checked Survey By

No. Date Date Map No. Indexed Johnson Date

76L298 S & E #307 9-54

PLEASE RETURN TO
LOS ANGELES COUNTY SURVEYOR
726 LOS ANGELES COUNTY ENGINEERING BLDG.

NOTE: ANY ADDITIONS OR CHANGES ON THIS SHEET MUST BE MADE OR CIRCLED IN RED INK, WITH DATE AND NAME OF PERSON MAKING CHANGE.

Do not extend notes this side of this line.

STATION	B. S.	H. I.	F. S.	ELEV.		
2+26				7[illegible]		℄ Cabell
				7[illegible]		2 R. W/4
				[illegible]		30 "
				[illegible]	10 L. W/4	
				[illegible]	19 " E.G.	
				[illegible]	21 " F.L.	
				[illegible]	21 " T.C.	
3+66 5		5 MH		7[illegible]	3. L.	N. Rim
				7[illegible]	8" Inlet N.	T. 5.27 + D .67 = FL. 5.94
				13[illegible]	8" Outlet S.	5.12 + .67 = 5.79
120+06				80 [illegible]		℄ SO
				80 [illegible]		7 R. W/4
				[illegible]		15 " E.G.
				[illegible]		17 " F.L.
				80 [illegible]		17 " T.C.
				[illegible]	5 W/4	
				80 [illegible]	10 E.M.	
				80 [illegible]	26	

F. B. 1975 Pg. 182 Job No. 62 05.00 Division No. 10 Notes Red. Plotted No. Profile
Survey of CERRITOS MAPLEWOOD Date Date X-Sec.
Survey by ENGLISH Notes LIND Notes Chkd. Checked No.
Indexed K. C. Johnson Date Date Date

76L298 S & E #307 9-54

PLEASE RETURN TO
LOS ANGELES COUNTY SURVEYOR
726 LOS ANGELES COUNTY ENGINEERING BLDG.

NOTE: ANY ADDITIONS OR CHANGES ON THIS SHEET MUST BE MADE OR CIRCLED IN RED INK, WITH DATE AND NAME OF PERSON MAKING CHANGE.

Do not extend notes this side of this line.

STATION	B. S.	H. I.	F. S.	ELEV.		
120+46				80 76		¢ 50
				80 57		7 "
				[illegible]		15 "
				80 04		17 "
				[illegible]		17 "
				80 65	5 L.	
				80 47	10 "	
				80 4	26 "	
120+93		[illegible]		[illegible]	20 L	N. [illegible]
				[illegible]	Unable to [illegible]	
					Bottom of [illegible]	
121+46				[illegible]		¢ [illegible]
				[illegible]		7
				[illegible]		[illegible]
				[illegible]		
				[illegible]		
				[illegible]	[illegible]	
				[illegible]	[illegible]	
				[illegible]	[illegible]	

Profile Notes Red. ____ Plotted ____ Job No. 6205 [illegible] Division No. 10 F. B. [illegible] Pg. [illegible]

No. ____ Date ____ Notes Chkd. ____ Date ____ Checked ____ Date ____ Survey by ____ Map No. ____ Date ____ Indexed Johnson Date ____

F. B. 1975 PG. 184 Job No. 6205.00 Division No. 10 Notes Red. ______ Plotted ______ Profile No. ______

Survey of CERRITOS MAPLEWOOD Date ______ Date ______

Survey by ENGLISH ~~A. C. Johnson~~ Notes LIND Notes Chkd. ______ Checked ______ X-Sec.

Indexed ______ Date ______ Date ______ Date ______ No. ______

76L298 S & E #307 9-54

PLEASE RETURN TO
LOS ANGELES COUNTY SURVEYOR
726 LOS ANGELES COUNTY ENGINEERING BLDG.

NOTE: ANY ADDITIONS OR CHANGES ON THIS SHEET MUST BE MADE OR CIRCLED IN RED INK, WITH DATE AND NAME OF PERSON MAKING CHANGE.

Do not extend notes this side of this line.

STATION	B. S.	H. I.	F. S.	ELEV.		
[illegible] 1 50				80 93		[illegible]
				80 16		7 W/L
				80 55		15 E.G.
				8[illegible] 5		17 F/L
				80 7		17 T.C.
				[illegible]	5 W/L	
				[illegible]	10 E.MAC	
				[illegible]	26	
123+00				[illegible]		#50
				[illegible]		[illegible]
				[illegible]		15 Same
				[illegible]		[illegible]
				[illegible]		[illegible]
				80 [illegible]	5	
				80 [illegible]	10	
				80 [illegible]	36	
[illegible]		(23) SMH		81 21	N. Rim	21 T.C. F.L.
				72 35	8" Inlet E. = 8.48 + .68 = 9.16	
				72 04	8" Outlet W. = 8.49 + .68 = 9.17	

76L298 S & E #307 9-54

PLEASE RETURN TO

LOS ANGELES COUNTY SURVEYOR

726 LOS ANGELES COUNTY ENGINEERING BLDG.

NOTE: ANY ADDITIONS OR CHANGES ON THIS SHEET MUST BE MADE OR CIRCLED IN RED INK, WITH DATE AND NAME OF PERSON MAKING CHANGE.

Do not extend notes this side of this line.

STATION	B. S.	H. I.	F. S.	ELEV.		
[illegible]				81 [illegible]		[illegible]
123+51.70				81 [illegible]	℄ Int. S.O.	℄ Leary
				[illegible]	[illegible]	[illegible]
[illegible]		(24)				
[illegible]						℄ Leary
				75 38	8' outlet S.	T. L. 4.98 + 67 = [illegible]
[illegible]				[illegible]		
				[illegible]		
				[illegible]		[illegible]
				[illegible]		30
				[illegible]		
				[illegible]		
				[illegible]		
				[illegible]	30	

Profile Notes Red. ____ Plotted ____ Job No. ____ Division No. ____ F. B. ____ Pg. ____

No. ____ Date ____ Date ____ Survey of ____

Notes Chkd. ____ Checked ____ Survey by ____

No. ____ Date ____ Date ____ Map No. ____ Inspired E. C. Johnson Date ____

76L298 S & E #307 9-54

PLEASE RETURN TO
LOS ANGELES COUNTY SURVEYOR
726 LOS ANGELES COUNTY ENGINEERING BLDG.

NOTE: ANY ADDITIONS OR CHANGES ON THIS SHEET MUST BE MADE OR CIRCLED IN RED INK, WITH DATE AND NAME OF PERSON MAKING CHANGE.

Do not extend notes this side of this line.

STATION	B. S.	H. I.	F. S.	ELEV.		
0+80 S.				80 11		[illegible]
				80 66		8 R E. MAC
				80 8		30 "
				80 48	8 L. W/A	
				80 4	30 "	
1+80 S.				80 54		℄ Leahy
				80 46		8 R. E. MAC
				81 0		30 "
				80 [illegible]	8 L. E. MAC	
				80 [illegible]	30 "	
2+57 S.		[illegible]		80 60	N. Rim	℄ Leahy
				74 [illegible]	8" Inlet N.	5.05+.67 = 5.72
				74 [illegible]	8" Outlet S.	5.03+.67 = 5.70

F. B. 1975 Pg. 186 Job No. 6205.00 Division No. 10 Notes Red. Plotted Profile
Survey of CERRITOS MAPLEWOOD Date Date No.
Survey by ENGLISH Notes LIND Notes Chkd. Checked X-Sec.
Indexed C. Johnson Date Date Date No.

76L298 S & E #307 9-54

PLEASE RETURN TO
LOS ANGELES COUNTY SURVEYOR
726 LOS ANGELES COUNTY ENGINEERING BLDG.

NOTE: ANY ADDITIONS OR CHANGES ON THIS SHEET MUST BE MADE OR CIRCLED IN RED INK, WITH DATE AND NAME OF PERSON MAKING CHANGE.

Do not extend notes this side of this line.

STATION	B. S.	H. I.	F. S.	ELEV.		
123+80				81 25		℄ 50
				81 15		7 R. W.F.
				80 67		15 " E.G.
				80 53		17 " F.C.
				81 17		17 " T.C.
				80 98	8 L. E. MAC	
				81 0	25 "	
124+30				81 16		℄ 50 R.
				81 00		7 "
				80 82		15 "
				80 65		17 "
				81 29		17 "
				80 94	8 L. E MAC	
				81 2	25 "	
KM-52				81 27	KM 52	pg. 19

Profile Notes Red. ____ Plotted ____ Job No. 6202-19 Division No. 16 F. B. 1775 Pg. 187

No. ____ Date ____ Date ____ Survey of ____

No. ____ Notes Chkd. ____ Checked ____ Survey by ____ Date ____

No. ____ Date ____ Date ____ Map No. ____ Date ____

76L298 S & E #307 9-54

PLEASE RETURN TO
LOS ANGELES COUNTY SURVEYOR
726 LOS ANGELES COUNTY ENGINEERING BLDG.

NOTE: ANY ADDITIONS OR CHANGES ON THIS SHEET MUST BE MADE OR CIRCLED IN RED INK, WITH DATE AND NAME OF PERSON MAKING CHANGE.

Do not extend notes this side of this line.

STATION	B. S.	H. I.	F. S.	ELEV.		
125+30				81 33		℄ SD
				81 20		7 R. W/℄
				80 38		15 " E.G.
				8[illegible] 11		17 " [illegible]
				81 33		17 " T.C.
				81 35	7 L. E. MAC	
				8[illegible] 6	25 "	
125+63				8[illegible] [illegible]		℄ SD
				8[illegible] [illegible]		7 R.
				8[illegible] [illegible]		15 "
				8[illegible] [illegible]		17 " (Same)
				8[illegible] [illegible]		17 "
				8[illegible] [illegible]	7 L. E. MAC	
				8[illegible] [illegible]	25 "	
125+85.5				8[illegible] [illegible]		℄ SD
				8[illegible] [illegible]		7 R. W/℄
				8[illegible] [illegible]		15 " E.C.
				8[illegible] [illegible]		17 " E.C. gutt
				8[illegible] [illegible]		29 " B. cb
				8[illegible] [illegible]		29 " T. cb

F. B. 1975 Pg. 188 Job No. 6205.00 Division No. 10 Notes Red. Plotted Profile
Survey of CERRITOS MAPLEWOOD Date Date No.
Survey by ENGLISH Notes LIND Notes Chkd. Checked X-Sec.
Indexed R. C. Johnson Date Date Date No.

76L298 S & E #307 9-54

PLEASE RETURN TO
LOS ANGELES COUNTY SURVEYOR
726 LOS ANGELES COUNTY ENGINEERING BLDG.

NOTE: ANY ADDITIONS OR CHANGES ON THIS SHEET MUST BE MADE OR CIRCLED IN RED INK, WITH DATE AND NAME OF PERSON MAKING CHANGE.

Do not extend notes this side of this line.

STATION	S. S.	H. I.	F. S.	ELEV.		
[illegible]				81 31		[illegible]
				81 19		[illegible]
				80 94		[illegible]
				80 34		[illegible]
				81 [illegible]		[illegible]
				[illegible]		[illegible]
[illegible]				[illegible]		[illegible]
				81 30		[illegible] R. [illegible]
				[illegible]		[illegible]
				[illegible]		[illegible]
				[illegible]		[illegible]
				61 08	7 [illegible] E. [illegible]	
				81 3	25 "	
[illegible]		[illegible]		[illegible]	[illegible]	[illegible]
					Inlet. (Unable to [illegible]	
					Invert elev.) Prop [illegible]	
				11 08	Outlet W.	9.76 + .67 = [illegible]

Profile Notes Red. ____ Plotted ____ Job No. ____ Division No. ____ F. B. 1975 Pg. 187

No. ____ Date ____ Notes Chkd. ____ Checked ____ Survey by [illegible]

No. ____ Date ____ Date ____ Map No. ____ Indexed A. C. Johnson Date ____

76L298 S & E #307 9-54

PLEASE RETURN TO
LOS ANGELES COUNTY SURVEYOR
726 LOS ANGELES COUNTY ENGINEERING BLDG.

NOTE: ANY ADDITIONS OR CHANGES ON THIS SHEET MUST BE MADE OR CIRCLED IN RED INK, WITH DATE AND NAME OF PERSON MAKING CHANGE.

Do not extend notes this side of this line.

STATION	B. S.	H. I.	F. S.	ELEV.		
126+60				81 [illegible]		℄ [illegible]
				80 76	[illegible]	
				81 [illegible]	[illegible]	
126+74				81 12		℄ [illegible]
				8[illegible] [illegible]		[illegible] R. W/4
				8[illegible] [illegible]		[illegible] " [illegible]
				8[illegible] [illegible]		[illegible] " F.L.
				[illegible] [illegible]		17 " T.C.
126+94				[illegible] [illegible]		℄ [illegible] Ed. X gutt
126+97				[illegible] [illegible]		℄ [illegible] [illegible] gutt
127+00				[illegible] [illegible]		℄ [illegible] [illegible] gutt
127+15				[illegible] [illegible]		℄ 50
127+[illegible]				8[illegible] [illegible]	℄ INT S.D.	& ℄ Bellflower
					[illegible] 0+00 going N. & S. along	
					℄ Bellflower	
0+20N				81 65		℄ Bellflower
0+[illegible]N				81 68		℄ "
				81 55		13 R. W/4
				80 96		26 E.C.
				80 81		28 F.L.
				81 44		28 T.C.

F. B. 1975 Pg. 190 Job No. 6205.00 Division No. 10 Notes Red. Plotted Profile
Survey of CERRITOS MAPLEWOOD Date Date No.
Survey by ENGLISH Notes LIND Notes Chkd. Checked X-Sec.
Indexed K. C. Johnson Date Date Date No.

76L298 S & E #307 9-54

PLEASE RETURN TO
LOS ANGELES COUNTY SURVEYOR
726 LOS ANGELES COUNTY ENGINEERING BLDG.

NOTE: ANY ADDITIONS OR CHANGES ON THIS SHEET MUST BE MADE OR CIRCLED IN RED INK, WITH DATE AND NAME OF PERSON MAKING CHANGE.

Do not extend notes this side of this line.

STATION	S. S.	H. I.	F. S.	ELEV.		
0+78				81 74		[illegible]
				81 03		R.
				81 08		"
				80 91		"
				80 56		"
1+00				81 70		[illegible]
				81 55	12 L.	[illegible]
				80 93	[illegible] "	[illegible]
				80 60	[illegible] "	[illegible]
				81 55	[illegible] "	[illegible]
[illegible]				81 [illegible]		[illegible]
				81 51	[illegible]	[illegible]
				80 91	[illegible]	[illegible]
				80 74	[illegible]	[illegible]
				81 55	[illegible]	[illegible]

Profile Notes Red. [illegible] Plotted [illegible] Job No. [illegible] Division No. [illegible] F. B. [illegible] Pg. [illegible]

Notes Chkd. [illegible] Checked [illegible] Survey By [illegible]

No. [illegible] Date [illegible] Date [illegible] Map No. [illegible] Date [illegible]

76L298 S & E #307 9-54

PLEASE RETURN TO
LOS ANGELES COUNTY SURVEYOR
726 LOS ANGELES COUNTY ENGINEERING BLDG.

NOTE: ANY ADDITIONS OR CHANGES ON THIS SHEET MUST BE MADE OR CIRCLED IN RED INK, WITH DATE AND NAME OF PERSON MAKING CHANGE.

Do not extend notes this side of this line.

STATION	B. S.	H. I.	F. S.	ELEV.		
2+00 N.				81 27		℄ Bellflower
				81 77		13 R. W/A
				81 26		26 " F.C.
				81 07		28 " F.C.
				81 72		28 " T.C.
				[illegible]	13 L. W/A	
				[illegible]	26 " F.C.	
				[illegible]	28 " F.C.	
				[illegible]	28 " T.C.	
0+25 S.				[illegible]		℄ Bellflower
0+50 S.				[illegible]		℄ "
				[illegible]		9 R. W/A
				[illegible]		18 " E. MCL
				[illegible]		23 " F/L
				[illegible]		40 "
				81 37	10 L. W/A	
				[illegible]	20 " E. MCL	
				80 6	25 " F.C.	
				82 [illegible]	40 "	

F. B. 1975 Pg. 192 Job No. 6205.00 Division No. 10 Notes Red. Plotted Profile
Survey of CERRITOS MAPLEWOOD Date Date No.
Survey by ENGLISH Notes LIND Notes Chkd. Checked X-Sec.
Indexed B. Johnson Date Date Date No.

76L298 S & E #307 9-54

PLEASE RETURN TO
LOS ANGELES COUNTY SURVEYOR
726 LOS ANGELES COUNTY ENGINEERING BLDG.

NOTE: ANY ADDITIONS OR CHANGES ON THIS SHEET MUST BE MADE OR CIRCLED IN RED INK, WITH DATE AND NAME OF PERSON MAKING CHANGE.

Do not extend notes this side of this line.

STATION	S. S.	H. I.	F. S.	ELEV.		
1+60 S.				81 91		℄ Bell Flower
				[illegible]		9 " W/℄
				83 69		18 " E/℄
				[illegible]		23 "
				[illegible]		40 "
				[illegible]	10 "	W/℄
				[illegible]	20 "	E. MBC
				[illegible]	25 "	W/℄
				81 9	40 "	
2+60 S				81 14		℄ Bell Flower
				80 94		7 "
				80 48		12 "
				[illegible]		15 "
				81 4		40
				80 [illegible]	[illegible] "	W
				80 [illegible]	[illegible] "	[illegible]
				80 [illegible]	[illegible] "	[illegible]
				[illegible]	40 "	

Profile Notes Red. ____ Plotted ____ Job No. [illegible] Division No. [illegible] F. B. [illegible] Pg. [illegible]

No. ____ Notes Chkd. ____ Checked ____ Survey By [redacted]

Date ____ Date ____ Map No. ____ [redacted] Date ____

F. B. 1975 Pg. 194 Job No. 6205.00 Division No. 10 Notes Red. Plotted Profile

Survey of CERRITOS MAPLEWOOD Date Date No.

Survey by [illegible] Notes [illegible] Notes Chkd. Checked X-Sec.

Indexed A. C. Johnson Date Date Date No.

STATION	B. S.	H. I.	F. S.	ELEV.		
[illegible]				81.40		
[illegible]				81.31		
[illegible]				81.52		
[illegible]				81.58		
[illegible]				81.64		
[illegible]				81.44	7 L	
[illegible]				81.35	14 "	
[illegible]				81.5	25 "	
[illegible]				81.23		
[illegible]				81.18		
[illegible]				81.18		
[illegible]				[illegible]		
[illegible]				[illegible]		
[illegible]				[illegible]	7 L.	
[illegible]				[illegible]	14 "	
[illegible]				[illegible]	25 "	
128+00						
128+33						

E. MZ

PLEASE RETURN TO

LOS ANGELES COUNTY SURVEYOR

726 LOS ANGELES COUNTY ENGINEERING BLDG.

NOTE: ANY ADDITIONS OR CHANGES ON THIS SHEET MUST BE MADE OR CIRCLED IN RED INK, WITH DATE AND NAME OF PERSON MAKING CHANGE.

Do not extend notes this side of this line.

76L298 S & E #307 9-54

76L298 S & E #307 9-54

PLEASE RETURN TO
LOS ANGELES COUNTY SURVEYOR
726 LOS ANGELES COUNTY ENGINEERING BLDG.

NOTE: ANY ADDITIONS OR CHANGES ON THIS SHEET MUST BE MADE OR CIRCLED IN RED INK, WITH DATE AND NAME OF PERSON MAKING CHANGE.

Do not extend notes this side of this line.

STATION	B. S.	H. I.	F. S.	ELEV.		
128+13				81 47		℄ SD
				81 34		7 R.
				81 19		15 "
				81 35		17 "
				81 38		17 "
				81 [illegible]	7 L. W/4	
				81 [illegible]	14 " E. MAC	
				82 7	25 "	
129+36				81 78		℄ SD
				81 62		7 R.
				81 45		15 "
				81 32		17 "
				81 43		17 "
				81 69	7 L.	
				81 54	14 " (SAME)	
				82 6	25 "	
129+65				81 91		℄ SD.
				81 76		7 W/4
				81 58		15 E.G.
				81 47		17 E.G.
				82 25		29 E.C.S.
				82 34		29 T.C.S.

Profile Notes Red. ____ Plotted ____ Job No. 6205.00 Division No. 10 F. B. 1775 Pg. 175

X-Sec. Notes Chkd. ____ Checked ____ Survey by ____ Notes ____

No. ____ Date ____ Date ____ Map No. ____ Index Johnson Date ____

76L298 S & E #307 9-54

PLEASE RETURN TO
LOS ANGELES COUNTY SURVEYOR
726 LOS ANGELES COUNTY ENGINEERING BLDG.

NOTE: ANY ADDITIONS OR CHANGES ON THIS SHEET MUST BE MADE OR CIRCLED IN RED INK, WITH DATE AND NAME OF PERSON MAKING CHANGE.

Do not extend notes this side of this line.

STATION	B. S.	H. I.	F. S.	ELEV.			
[illegible]				81 [illegible]5			℄ [illegible]
				8[illegible] [illegible]6			7 R. W/4
				8[illegible] [illegible]2			15 " E.G.
				81 54			17 " F/[illegible]
				82 32			29 " B.C.
				82 [illegible]7			29 " T.C.
130+13				82 00			℄ SO
				81 [illegible]5			7 R. W/4
				8[illegible] [illegible]6			15 " E.G.
				81 64			17 " F.L.
				8[illegible] [illegible]3			17 " T.C.
				81 [illegible]8	7 L.	W/4	
				8[illegible] [illegible]4	14 "	E. MAS.	
				8[illegible]	25 "		
130+73				82 [illegible]			℄ SO
				8[illegible] [illegible]6			7 R.
				82 [illegible]0			15 " (SAME)
				8[illegible] [illegible]3			17 "
				82 [illegible]8			17 "
				82 [illegible]6	7 L.	(SAME)	
				8[illegible] [illegible]9	14 "		
				[illegible]	25 "		

F. S. 1975 Pg. 196 Job No. 6205.00 Division No. 10 Notes Red. Plotted Profile
Survey of CERRITOS MAPLEWOOD Date Date No.
Survey by ENGLISH Notes LIND Notes Chkd. Checked X-Sec.
Indexed H. C. Johnson Date Date Date No.

76L298 S & E #307 9-54

PLEASE RETURN TO
LOS ANGELES COUNTY SURVEYOR
726 LOS ANGELES COUNTY ENGINEERING BLDG.

NOTE: ANY ADDITIONS OR CHANGES ON THIS SHEET MUST BE MADE OR CIRCLED IN RED INK, WITH DATE AND NAME OF PERSON MAKING CHANGE.

Do not extend notes this side of this line.

STATION	B. S.	H. I.	F. S.	ELEV.		
131+22.94				82 49	℄ Int. S.P.	℄ ℄ Blaine
					= 0+00 going	[illegible] Along ℄ [illegible]
0+10 S				82 33		℄ Blaine
0+21 S				82 13		℄ "
0+50 S				83 00		℄ [illegible]
				82 86		6 " [illegible]
				83 5		30 "
				82 82	[illegible] W/4	
				82 45	[illegible] E. MAC	
				83 3	[illegible]	
1+00 S				83 40		℄ Blaine
				82 03		6 R. (Same)
				83 [illegible]		30 "
				83 8[illegible]	[illegible]	
				82 97	[illegible]	
				83 2	[illegible]	
2+00 S				83 17		℄ Blaine
				82 96		6 R. (Same)
				83 1		30 "

Profile Notes Red. ____ Plotted ____ Job No. [illegible] Division No. [illegible] F. B. [illegible] Pg. 197

X-Sec. Notes Chkd. ____ Checked ____ Survey by [illegible]

No. ____ Date ____ Date ____ Map No. [illegible] Date ____

76L298 S & E #307 9-54

PLEASE RETURN TO
LOS ANGELES COUNTY SURVEYOR
726 LOS ANGELES COUNTY ENGINEERING BLDG.

NOTE: ANY ADDITIONS OR CHANGES ON THIS SHEET MUST BE MADE OR CIRCLED IN RED INK, WITH DATE AND NAME OF PERSON MAKING CHANGE.

Do not extend notes this side of this line.

STATION	B. S.	H. I.	F. S.	ELEV.				
2+00 5				83 10	6 L.			
				8[illegible] 27	12 "	(Same)		
				8[illegible] 0	30 "			
131+50				82 58			℄ 50	
				8[illegible] 46			7 R.	W/4
				82 [illegible]			15 "	E.C.
				8[illegible] 4			17 "	F.L.
				8[illegible] 79			17 "	T.C.
				82 53	7 L.	W/4		
				8[illegible] 27	16 "	E. MAC.		
				8[illegible] 4	25 "			
132+00				82 76			℄ 50	
				82 70			7 R.	W/4
				82 55			15 "	E.G
				82 42			17 "	F.L.
				8[illegible] 04			17 "	T.C.
				8[illegible] 4	7 L.	W/4		
				8[illegible] 3	16 "	E. MAC.		
				8[illegible]	25 "			

F. B. 1975 Pg. 198 Job No. 6205.00 Division No. 10 Notes Red. Plotted Profile
Survey of CERRITOS MAPLEWOOD Date Date No.
Survey by ENGLISH Notes LIND Notes Chkd. Checked X-Sec.
Indexed K. C. Johnson Date Date Date No.

76L298 S & E #307 9-54

PLEASE RETURN TO
LOS ANGELES COUNTY SURVEYOR
726 LOS ANGELES COUNTY ENGINEERING BLDG.

NOTE: ANY ADDITIONS OR CHANGES ON THIS SHEET MUST BE MADE OR CIRCLED IN RED INK, WITH DATE AND NAME OF PERSON MAKING CHANGE.

Do not extend notes this side of this line.

STATION	B. S.	H. I.	F. S.	ELEV.		
133+00				83 33		E 50
				83 20		7 R
				83 06		15 "
				82 86		17 "
				82 53		17 "
				83 18	7 L.	
				83 07	14 " (Same)	
				83 0.	25 "	
133+69				83 71		E
				83 58		7 R
				83 33		15 "
				83 20		17 "
				83 2.	(Begin ch of gutt.)	17 "
				83 60	8 L. W/4	
				83 35	17 " E.G.	
				83 20	19 " F.L.	
				83 81	19 " TC	

Profile Notes Red. ____ Plotted ____ Job No. ____ Division No. ____ F. B. ____ Pg. ____

Notes Chkd. ____ Checked ____ Map No. ____ Date ____

No. ____ Date ____ Date ____ Date ____

76L298 S & E #307 9-54

PLEASE RETURN TO
LOS ANGELES COUNTY SURVEYOR
726 LOS ANGELES COUNTY ENGINEERING BLDG.

NOTE: ANY ADDITIONS OR CHANGES ON THIS SHEET MUST BE MADE OR CIRCLED IN RED INK, WITH DATE AND NAME OF PERSON MAKING CHANGE.

Do not extend notes this side of this line.

STATION	B. S.	H. I.	F. S.	ELEV.		
134+00				8[illegible]		℄ SM
				8[illegible]		7 R.
				8[illegible]		15 "
				8[illegible]		17 "
				8[illegible]		17 "
				[illegible]	8 L.	
				8[illegible]	17 "	
				8[illegible]	19 "	
				[illegible]	19 "	
OK		(27)				
133+74		SMH		83 55	13 L.	N. Rim
				75 [illegible]	9" Inlet W.	6.98 + .75 = 7.73
				75 15	9" Inlet E.	6.85 + .75 = 7.60
				75 [illegible]	9" Outlet S.	7.09 + .75 = 7.84
					(Unable to locate 1st S.M.H. East.)	

F. B. 1975 Pg. 200 Job No. 6205.00 Division No. 10 Notes Red. Plotted Profile
Survey of CERRITOS MAPLEWOOD Date Date No.
Survey by ENGLISH Notes FIND Notes Chkd. Checked X-Sec.
Indexed K. C. Johnson Date Date Date No.

76L266 307 8-53

PLEASE RETURN TO
LOS ANGELES COUNTY SURVEYOR
726 LOS ANGELES COUNTY ENGINEERING BLDG.

NOTE: ANY ADDITIONS OR CHANGES ON THIS SHEET MUST BE MADE OR CIRCLED IN RED INK, WITH DATE AND NAME OF PERSON MAKING CHANGE.

Do not extend notes this side of this line.

STATION	B. S.	H. I.	F. S.	ELEV.			
135+00				84.09			℄ 50
				84.03			7 R
				83.93			15 "
				83.79			17 "
				84.42			17 "
				84.12	8 L.	W/F	
				83.90	17 "	F.G.	
				83.80	19 "	FC	
				84.48	19 "	T.C.	
136+00				84.27			℄ 50
				84.33			7 R
				84.32			15 "
				84.16			17 "
				84.81			17 "
				84.30	8 L.		
				84.35	17 "	(SAME)	
				84.20	19 "		
				84.83	19 "		

Profile Notes Red. ____ Plotted ____ Job No. ____ Division No. ____ F. B. ____ Pg. ____

No. ____ Date ____ Date ____ Map No. ____ Date ____

76L298 307 8-53

PLEASE RETURN TO
LOS ANGELES COUNTY SURVEYOR
726 LOS ANGELES COUNTY ENGINEERING BLDG.

NOTE: ANY ADDITIONS OR CHANGES ON THIS SHEET MUST BE MADE OR CIRCLED IN RED INK, WITH DATE AND NAME OF PERSON MAKING CHANGE.

Do not extend notes this side of this line.

STATION	B. S.	H. I.	F. S.	ELEV.		
136+18 5		28 5MH		84 34	13 L.	N. Rim
				[illegible] 37	9" [illegible] W.	[illegible]
				[illegible]	[illegible]	[illegible]
136+69				84 [illegible]	(END EB & gutt)	℄ SO
				84 [illegible]	8 L.	
				84 [illegible]	17 "	
				84 [illegible]	19 "	
				84 [illegible]	19 "	
137+00				84 [illegible]		℄ SO
				84 [illegible]		7 N. W/4
				84 17		15 " F.G.
				84 [illegible]		17 " F.C.
				84 66		17 " T.C.
				84 18	9 W/4	
				84 [illegible]	18 E. MAG.	
				84 [illegible]	25	

F. B. 1975 PG. 202 Job No. 6205.00 Division No. 10 Notes Red. Plotted Profile
Survey of CERRITOS MADLEWOOD Date Date No.
Survey by ENGLISH Notes LIND Notes Chkd. Checked X-Sec.
Indexed K. C. Johnson Date Date Date No.

76L298 307 8-53

PLEASE RETURN TO
LOS ANGELES COUNTY SURVEYOR
726 LOS ANGELES COUNTY ENGINEERING BLDG.

NOTE: ANY ADDITIONS OR CHANGES ON THIS SHEET MUST BE MADE OR CIRCLED IN RED INK, WITH DATE AND NAME OF PERSON MAKING CHANGE.

Do not extend notes this side of this line.

STATION	B. S.	H. I.	F. S.	ELEV.		
138+00				84 27		℄ SO
				84 24		7 R.
				84 [illegible]		15 "
				83 91		17 " Same
				84 52		17 "
				84 15	9 L.	
				83 91	18 " Same	
				84 53	25 "	
138+14		29 SMH		83 97	13 L.	W. Rim
				77 54	8" [illegible] W.	5.76 +.67 = [illegible]
				77 32	9" Outlet E.	5.90 +.75 = [illegible]
139+00				84 05		℄ SO
				84 03		7 R.
				83 89		15 "
				83 75		17 " Same
				84 38		17 "
				83 96	9 L.	
				83 7[illegible]	18 " Same	
				84 [illegible]	25 "	

Profile Notes Red. ____ Plotted ____ Job No. 6213 Division No. 16 F. B. 17[illegible] Pg. 203

No. ____ Date ____ Notes Chkd. ____ Date ____ Checked ____ Date ____ Survey of ____ Map No. ____ Date ____ Tabulated ____ Date ____

76L298 307 8-53

PLEASE RETURN TO
LOS ANGELES COUNTY SURVEYOR
726 LOS ANGELES COUNTY ENGINEERING BLDG.

NOTE: ANY ADDITIONS OR CHANGES ON THIS SHEET MUST BE MADE OR CIRCLED IN RED INK, WITH DATE AND NAME OF PERSON MAKING CHANGE.

Do not extend notes this side of this line.

STATION	B. S.	H. I.	F. S.	ELEV.		
140+00				8[illegible]		℄ SO
				8[illegible]		7 R.
				[illegible]		15 " (Same)
				8[illegible]		17 "
				8[illegible]		17 "
				8[illegible]	9 L.	
				83 [illegible]	18 " (SAME)	
				84 5	25 "	
140+35		(30) S.M.H.		83 [illegible]		
				[illegible]	8" Outlet [illegible]	4.94+.67= 5.61
141+05				8[illegible]		℄ SO
				8[illegible]		7 R. W/4
				8[illegible]		15 " E.G.
				8[illegible]		17 " F.L.
				8[illegible]		17 " T.C.
				8[illegible]	9 L. W/4	
				8[illegible]	18 " E. MAC	
				84 [illegible]	25 "	

F. B. 1975 PG. 204 Job No. 6205.00 Division No. 10 Notes Red. Plotted Profile
Survey of CERRITOS MAPLEWOOD Date Date No.
Survey by ENGLISH Notes KIND Notes Chkd. Checked X-Sec.
Indexed K. C. Johnson Date Date Date No.

76L298 307 8-53

PLEASE RETURN TO
LOS ANGELES COUNTY SURVEYOR
726 LOS ANGELES COUNTY ENGINEERING BLDG.

NOTE: ANY ADDITIONS OR CHANGES ON THIS SHEET MUST BE MADE OR CIRCLED IN RED INK, WITH DATE AND NAME OF PERSON MAKING CHANGE.

Do not extend notes this side of this line.

STATION	B. S.	H. I.	F. S.	ELEV.		
141+45				83 52		℄ SO
				83 58		7 R.
				83 47		15 " (Same)
				83 40		17 "
				84 00		17 "
				83 37	9 L.	
				83 13	18 " (Same)	
				83 9	25 "	
141+78E				83 15		℄ SO ED
141+81E				83 08		℄ SO F.L.
141+84E				83 11		℄ SO ED
141+99.47				83 27	℄ INT. S.D. & ARDIS = 0+00 N. & S. Along Ardis	
0+12 S.				83 10		℄ Ardis
0+16.5 S				83 10		15 R. Ed
				83 01		18 " F/L
				83 08		21 " E

Profile Notes Red. ____ Plotted ____ Job No. ____ Division No. ____ F. B. ____ PG. 205

Notes Chkd. ____ Checked ____ Survey by ____ Date ____

No. ____ Date ____ Date ____ Map No. ____ Indexed ____ Date ____

76L298 307 8-53

PLEASE RETURN TO
LOS ANGELES COUNTY SURVEYOR
726 LOS ANGELES COUNTY ENGINEERING BLDG.

NOTE: ANY ADDITIONS OR CHANGES ON THIS SHEET MUST BE MADE OR CIRCLED IN RED INK, WITH DATE AND NAME OF PERSON MAKING CHANGE.

Do not extend notes this side of this line.

STATION	B. S.	H. I.	F. S.	ELEV.			
0+25 S				83 11			℄ Ardis
				83 13			7 R. W/4
				82 90			15 " E. MAC
				83 7			20 " Brk
				83 9			30 "
				8[illegible] 6	7 L.	W/4	
				8[illegible] 7	15 "	E. MAC	
				84 4	17 "	Brk	
				84 4	30 "		
0+75 S.				82 90			℄ Ardis
				82 90			7 R.
				82 61			15 " (Same)
				84 0			20 "
				8[illegible]			30 "
				8[illegible] 5	7 L.		
				8[illegible] 9	15 "	(Same)	
				[illegible]	17 "		
				2[illegible] 6	30 "		

F. B. 1975 Pg. 206 Job No. 6205.00 Division No. 10 Notes Red. Plotted Profile
Survey of CERRITOS MAPLEWOOD Date Date No.
Survey by ENGLISH Notes LIND Notes Chkd. Checked X-Sec.
Indexed X C. Johnson Date Date Date No.

76L298 307 8-53

PLEASE RETURN TO
LOS ANGELES COUNTY SURVEYOR
726 LOS ANGELES COUNTY ENGINEERING BLDG.

NOTE: ANY ADDITIONS OR CHANGES ON THIS SHEET MUST BE MADE OR CIRCLED IN RED INK, WITH DATE AND NAME OF PERSON MAKING CHANGE.

Do not extend notes this side of this line.

STATION	B. S.	H. I.	F. S.	ELEV.			
1+65 S.				82 48		℄ Ardis	
				82 36		8 R.	W/4
				82 01		16 "	E.G.
				81 85		18 "	F/L
				82 54		18 "	T.C.
				82 42	8 L. W/4		
				82 15	16 " E.G.		
				82 00	18 " F/L		
				82 55	18 " T.C.		
2+86 S.		(3D) SMH		81 54	11 L. N. Rim		
				74 79	8" Inlet W. 6.08 + .67 =		6.75
				74 38	8" Inlet N. 6.49 + .67 =		7.16
				74 41	8" Outlet S. 6.46 + .67 =		7.13

Profile Notes Red. ____ Plotted ____ Job No. 6305.08 Division No. 10 F. B. [illegible] Pg. 207

No. ____ Date ____ Date ____ Survey of ____

Notes Chkd. ____ Checked ____ Survey by ____

No. ____ Date ____ Date ____ Map No. ____ Date ____

76L298 307 8-53

PLEASE RETURN TO
LOS ANGELES COUNTY SURVEYOR
726 LOS ANGELES COUNTY ENGINEERING BLDG.

NOTE: ANY ADDITIONS OR CHANGES ON THIS SHEET MUST BE MADE OR CIRCLED IN RED INK, WITH DATE AND NAME OF PERSON MAKING CHANGE.

Do not extend notes this side of this line.

STATION	B. S.	H. I.	F. S.	ELEV.		
0+15 N.				8[illegible]		℄ Ardis
0+21 N		SMH		8[illegible]	E. RIM	9' R. FL.
				[illegible]	8" Inlet N.	7.54 + .67 = 8.21
				[illegible]	8" Outlet S.	7.59 + .67 = 8.26
0+58 N.				8[illegible]		℄ Ardis
				8[illegible]		8 R. W/A
				8[illegible]		17 " E.G.
						18 " F.L.
				8[illegible]		18 " T.C.
				8[illegible]	8 L. W/A	
				8[illegible]	17 " E.G.	
				8[illegible]	18 " F.L.	
				84[illegible]	18 " T.C.	

F. B. 1975 PG. 208 Job No. 6205.00 Division No. 10 Notes Red. Plotted Profile
Survey of CERRITOS MAPLEWOOD Date Date No.
Survey by ENGLISH Notes LIND Notes Chkd. Checked X-Sec.
Indexed H. C. Johnson Date Date Date No.

76L298 307 8-53

PLEASE RETURN TO
LOS ANGELES COUNTY SURVEYOR
726 LOS ANGELES COUNTY ENGINEERING BLDG.

NOTE: ANY ADDITIONS OR CHANGES ON THIS SHEET MUST BE MADE OR CIRCLED IN RED INK, WITH DATE AND NAME OF PERSON MAKING CHANGE.

Do not extend notes this side of this line.

STATION	B. S.	H. I.	F. S.	ELEV.		
0+98 N				84 10		℄ Ardis
				84 07		8 R.
				83 76		17 " (Same)
				83 61		18 "
				84 00		18 "
				84 02	8 "	
				83 70	17 "	
				83 61	18 " Same	
				84 27	18 "	
1+48 N.				84 36		℄ Ardis
				84 25		8 R.
				83 99		17 "
				83 88		18 " Same
				84 99		18 "
				84 30	8 "	
				83 97	17 "	
				83 86	18 (Same)	
		(33)		84 99	18 "	
1+62 N		5 MH		84 98	5. Rim	℄ Ardis
				75 56	8" INLET W.	8.25 + 67 = [illegible]
				75 43	8" Inlet N	8.38 + 67 = [illegible]
				75 41	8" Outlet S.	8.40 + 67 = [illegible]

Profile Notes Red.____ Plotted____ Job No.____ Division No.____ F. B. PG. 207

X-Sec. Notes Chkd.____ Checked____ Survey by [redacted] Notes [redacted] Date [redacted]

No.____ Date____ Date____ Map No.____ [redacted] Date____

76L298 307 8-53

PLEASE RETURN TO
LOS ANGELES COUNTY SURVEYOR
726 LOS ANGELES COUNTY ENGINEERING BLDG.

NOTE: ANY ADDITIONS OR CHANGES ON THIS SHEET MUST BE MADE OR CIRCLED IN RED INK, WITH DATE AND NAME OF PERSON MAKING CHANGE.

Do not extend notes this side of this line.

F. B. 1975 Pg. 210 Job No. 6205.00 Division No. 10 Notes Red. Plotted Profile No.
Survey of BERRITOS MAPLEWOOD Date Date X-Sec. No.
Survey by ENGLISH Notes LIND Notes Chkd. Checked
Indexed K. C. Johnson Date Date

STATION	B. S.	H. I.	F. S.	ELEV.			
142+15				83 14		℄ 50	
142+18				8 28		℄ 50	
142+21				8 16		℄ 50	
142+57				8 14		℄ 50	
				8 13		7 R	WA
				8 14		16 "	EG.
				8 14		17 "	F/L
				8 13		17 "	T.C.
				8 67	7 L	W/A	
				8 9	14 "	E. MAC	
				8 1	25 "		
142+97				8 14		℄ 50	
				8 3		7 R	
				8 5		16 "	(Same)
				8 5		17 "	
				8 10		17 "	
				8 0	7 L		
				8 19	14 "	(Same)	
				8 1	25 "		

76L298 307 8-53

PLEASE RETURN TO
LOS ANGELES COUNTY SURVEYOR
726 LOS ANGELES COUNTY ENGINEERING BLDG.

NOTE: ANY ADDITIONS OR CHANGES ON THIS SHEET MUST BE MADE OR CIRCLED IN RED INK, WITH DATE AND NAME OF PERSON MAKING CHANGE.

Do not extend notes this side of this line.

STATION	B. S.	H. I.	F. S.	ELEV.			
144+00				84 27			℄ 50
				84 10			7 R.
				83 89			16 "
				83 75			17 "
				84 38			17 "
				84 19	7	L.	
				84 02	14	" Same	
				84 3	25	"	
				84 51			℄ 50
145+00				84 37			7 R.
				84 18			16 " (Same)
				84 58			17 "
				84 68			17 "
				84 42	7	L	
				84 25	14	" Same	
				85 1	25	"	

Profile Notes Red. ____ Plotted ____ Job No. [illegible] Division No. [illegible] F. B. [illegible] PG. 211

X-Sec. Notes Chkd. ____ Checked ____ Survey by ____ Notes ____ Date ____

No. ____ Date ____ Date ____ Map No. ____ Indexed ____ Date ____

L. G. Johnson

76L298 307 8-53

PLEASE RETURN TO
LOS ANGELES COUNTY SURVEYOR
726 LOS ANGELES COUNTY ENGINEERING BLDG.

NOTE: ANY ADDITIONS OR CHANGES ON THIS SHEET MUST BE MADE OR CIRCLED IN RED INK, WITH DATE AND NAME OF PERSON MAKING CHANGE.

Do not extend notes this side of this line.

F. B. 1975 Pg. 2-12 Job No. 6205.00 Division No. 10 Notes Red. Plotted Profile No.
Survey of CERRITOS MAPLEWOOD Date Date X-Sec. No.
Survey by ENGLISH Notes LINE Notes Chkd. Checked
Indexed A. C. Johnson Date Date Date

STATION	B. S.	H. I.	F. S.	ELEV.		
KM-56				84 12	KM	
146+00				84 82		℄ 50
				84 72		8 R. W/℄
				84 46		16 " E. G.
				84 31		17 " F.L.
				84 25		17 " T.C.
				84 31	6 L. W/℄	
				84 70	13 " E. MBC	
				84 77	25 "	
147+00				84 75		℄ 50
				84 76		8 R.
				84 71		16 " Same
				84 73		17 "
				84 70		17 "
				84 72	6 L.	
				84 74	13 " Same	
				84 73	25 "	

76L298 307 8-53

PLEASE RETURN TO
LOS ANGELES COUNTY SURVEYOR
726 LOS ANGELES COUNTY ENGINEERING BLDG.

NOTE: ANY ADDITIONS OR CHANGES ON THIS SHEET MUST BE MADE OR CIRCLED IN RED INK, WITH DATE AND NAME OF PERSON MAKING CHANGE.

Do not extend notes this side of this line.

STATION	B. S.	H. I.	F. S.	ELEV.		
148+00				85 34		℄ SD
				85 26		8 R.
				84 93		16 " (Same)
				84 81		17 "
				85 50		17 "
				85 32	6 L	
				85 29	13 " (Same)	
				85 5	25 "	
				85 54		℄ SD
149+00				85 45		8 R.
				85 29		16 "
				85 16		17 "
				85 80		17 "
				85 52	6 L	
				85 40	13 " (Same)	
				85 8	25 "	

Profile Notes Red. Plotted Job No. Division No. F. B. Pg. 213

X-Sec. Notes Chkd. Checked Survey by Notes

No. Date Date Map No. Date

Date

76L298 307 8-53

PLEASE RETURN TO

LOS ANGELES COUNTY SURVEYOR

726 LOS ANGELES COUNTY ENGINEERING BLDG.

NOTE: ANY ADDITIONS OR CHANGES ON THIS SHEET MUST BE MADE OR CIRCLED IN RED INK, WITH DATE AND NAME OF PERSON MAKING CHANGE.

Do not extend notes this side of this line.

STATION	B. S.	H. I.	F. S.	ELEV.		
149+95				85 35		℄ 50
				85 77		8 R.
				85 54		16 " (Same)
				85 40		17 "
				85 22		17 "
				85 34	6 L	
				85 68	13 " (Same)	
				86 [illegible]	25 "	
150+35				86 32		℄ 50 R
				85 94		8 "
				85 64		16 " (Same)
				85 43		17 "
				86 17		17 "
				85 98	6 L	
				85 79	13 " (Same)	
				86 [illegible]	25 "	
150+63				86 08		℄ 50

F. B. 1975 Pg. 214 Job No. 6205.08 Division No. 10 Notes Red. Plotted

Survey of CERRITOS MAPLEWOOD Date Date X-Sec.

Survey by ENGLISH Notes LIND Notes Chkd. Checked No.

Indexed L. C. Johnson Date Date Date No.

76L298 307 8-53

PLEASE RETURN TO
LOS ANGELES COUNTY SURVEYOR
726 LOS ANGELES COUNTY ENGINEERING BLDG.

NOTE: ANY ADDITIONS OR CHANGES ON THIS SHEET MUST BE MADE OR CIRCLED IN RED INK, WITH DATE AND NAME OF PERSON MAKING CHANGE.

Do not extend notes this side of this line.

STATION	B. S.	H. I.	F. S.	ELEV.		
150+89.97				86 13	℄ INT SO ℄ FIDLER = 0+0	
				86 03	going N. Along ℄ Fidler	
0+08 N					℄ Fidler	
0+16 N.				85 74	℄ " Ed	
0+19 N.				85 65	℄ " E/L	
0+22 N				85 76	℄ " Ed.	
0+56 N.				86 10	℄ Fidler	
				86 02	3	W/4
				85 84	16 R	E
				85 69	13	
				86 [illegible]	13	
				86 02	3 W/4	
				85 89	13 E.S.	
				85 73	15 F/S	
				86 37	18 T.C.	
(OK) 0+87 N		(34) SMH		86 30	℄ Fidler	
				79 90	6" Inlet S.W.	T 5.90 + D .50
				79 35	8" Outlet E.	6.28 + .67

Profile Notes Red. Plotted Job No. 6205.08 Division No. 16 F. B. 1915 Pg. 215

X-sec. Notes Chkd. Checked Survey by

No. Date Date Map No. Indexed Date

C. Johnson

76L298 307 8-53

PLEASE RETURN TO
LOS ANGELES COUNTY SURVEYOR
726 LOS ANGELES COUNTY ENGINEERING BLDG.

NOTE: ANY ADDITIONS OR CHANGES ON THIS SHEET MUST BE MADE OR CIRCLED IN RED INK, WITH DATE AND NAME OF PERSON MAKING CHANGE.

Do not extend notes this side of this line.

STATION	B. S.	H. I.	F. S.	ELEV.		
0+75 N				8[illegible]		℄ Fidler
				8[illegible] 12		8
				8[illegible] 31		16 Same
				8[illegible] 13		18
				8[illegible] 16		18
				8[illegible] 19	8 "	
				8[illegible] 13	16 "	
				8[illegible] 16	18 " Same	
				8[illegible] 10	18 "	
151+23				8[illegible] 3		℄ SD
151+45				8[illegible] 8		℄ SD
				8[illegible] 0		8 R. W/4
				8[illegible] 7		16 " E.G.
				8[illegible]		17 " F.L.
				8[illegible] 42		17 " T.C.
				8[illegible]	6 " W/4	
				8[illegible] 3	13 " [illegible] MAC.	
				8[illegible]	25 "	

F. B. 1975 Pg. 216 Job No. 6205.00 Division No. 10 Notes Red. Plotted Profile
Survey of CERRITOS MAPLEWOOD Date Date No.
Survey by ENGLISH Notes LIND Notes Chkd. Checked X-Sec.
Indexed R. C. Johnson Date Date Date No.

76L298 307 8-53

PLEASE RETURN TO
LOS ANGELES COUNTY SURVEYOR
726 LOS ANGELES COUNTY ENGINEERING BLDG.

NOTE: ANY ADDITIONS OR CHANGES ON THIS SHEET MUST BE MADE OR CIRCLED IN RED INK, WITH DATE AND NAME OF PERSON MAKING CHANGE.

Do not extend notes this side of this line.

STATION	B. S.	H. I.	F. S.	ELEV.		
151+85				86 40		℄ 50
				86 29		8 R.
				86 02		16 "
				85 92		18 "
				86 56		18 "
				86 36	6 L.	
				86 17	12 " (Same)	
152+00				86 5	25 "	
				86 41		℄ 50
				86 35		8 R
				86 08		16 "
				86 00		18 "
				86 62		18 "
				86 38	6 L.	
				86 21	12 " (Same)	
				86 5	25 "	

(Same)

(Same)

Profile Notes Red. Plotted Job No. 6208.08 Division No. 10 F. B. 17/15 PG. 217

Notes Chkd. Checked Survey of

No. Date Date Map No. Indexed G. Johnson Date

76L298 307 8-53

PLEASE RETURN TO

LOS ANGELES COUNTY SURVEYOR
726 LOS ANGELES COUNTY ENGINEERING BLDG.

NOTE: ANY ADDITIONS OR CHANGES ON THIS SHEET MUST BE MADE OR CIRCLED IN RED INK, WITH DATE AND NAME OF PERSON MAKING CHANGE.

Do not extend notes this side of this line.

F. B. 1975 PG. 218 Job No. 6205.00 Division No. 10 Notes Red. Plotted Profile

Survey of CERRITOS MAPLEWOOD Date Date No. X-Sec.

Survey by ENGLISH Notes LIND Notes Chkd. Checked

Indexed E. C. Johnson Date Date Date No.

STATION	B. S.	H. I.	F. S.	ELEV.			
152+39				[illegible]			℄ SD
				[illegible]			8 R.
				[illegible]			16 " Same
				[illegible]			18 "
				[illegible]			18 "
				[illegible]	6	L	
				[illegible]	13	"	
				[illegible]	25	"	
153+00				[illegible]			℄ SD
				[illegible]			8 R. W/F
				[illegible]			18 " MAC.
				[illegible]			30 " MAC.
				[illegible]	6	L.	W/F
				[illegible]	13	"	E.L. MAC
				[illegible]	25	"	
153+50				[illegible]			℄ SD
153+75				[illegible]			℄ SD

76L298 307 8-53

PLEASE RETURN TO
LOS ANGELES COUNTY SURVEYOR
726 LOS ANGELES COUNTY ENGINEERING BLDG.

NOTE: ANY ADDITIONS OR CHANGES ON THIS SHEET MUST BE MADE OR CIRCLED IN RED INK, WITH DATE AND NAME OF PERSON MAKING CHANGE.

Do not extend notes this side of this line.

STATION	B. S.	H. I.	F. S.	ELEV.		
154+80.06				87 35	INT. SD. & SEMI TANGENT OF ROSECRANS = 0+00 [illegible] ALONG SEMI TANGENT	
0+50 E				87 47	SEMI TAN	
				87 51	4 R.	[illegible]
				87 34	22	W/4
				86 83	40	E.G.
				[illegible]	42	F.L.
				87 36	42	T.P.
				87 [illegible]	16 L. W/4	
				86 54	32 " E.G.	
				8[illegible]	34 " F/L	
				86 [illegible]	34 " T[illegible]	
1+50 E				87 17	SEMI TAN	
				87 32	11 R.	[illegible]
				87 12	29 "	W/4
				86 71	47 "	E.G.
				86 50	49 "	F/L
				87 16	49 "	[illegible]

Profile Notes Red. ____ Plotted ____ Job No. 62 [illegible] Division No. [illegible]
No. ____ Date ____ Date ____ Survey of ____
Notes Chkd. ____ Checked ____ Survey by ____
No. ____ Date ____ Date ____ Map No. [illegible] Date ____
F. B. [illegible] Pg. 219

76L298 307 8-53

PLEASE RETURN TO
LOS ANGELES COUNTY SURVEYOR
726 LOS ANGELES COUNTY ENGINEERING BLDG.

NOTE: ANY ADDITIONS OR CHANGES ON THIS SHEET MUST BE MADE OR CIRCLED IN RED INK, WITH DATE AND NAME OF PERSON MAKING CHANGE.

Do not extend notes this side of this line.

F. B. 1975 Pg. 220 Job No. 6205.00 Division No. 10 Notes Red. Plotted Profile No.
Survey of CERRITOS MAPLEWOOD Date Date X-Sec. No.
Survey by ENGLISH Notes LINE Notes Chkd. Checked
Indexed H. C. Johnson Date Date Date

STATION	B. S.	H. I.	F. S.	ELEV.			
1+50 E.				8[illegible]35	12 L.	W/4	
				8[illegible]51	25 "	E.G.	
				8[illegible]81	27 "	F/L.	
				8[illegible]93	27 "	T.G.	
0+00 W.				8[illegible]35		SEMI	TAN
				8[illegible]8			17 R. W/4
				9[illegible]1			35 " EG
				9[illegible]			37 " FL
				9[illegible]			37 " TC
				8[illegible]34	11 L.	Ea.	
				6[illegible]	19 "	W/4	
				5[illegible]1	38 "	EG.	
				8[illegible]	40 "	EL	
				7[illegible]25	40 "	TC	
				86[illegible]3	℄ Int. Clark & Rosecrans = 0+00 East & West, North & South.		
0+30 EAST				[illegible]4			℄ Rosecrans

76L298 307 8-53

PLEASE RETURN TO
LOS ANGELES COUNTY SURVEYOR
726 LOS ANGELES COUNTY ENGINEERING BLDG.

NOTE: ANY ADDITIONS OR CHANGES ON THIS SHEET MUST BE MADE OR CIRCLED IN RED INK. WITH DATE AND NAME OF PERSON MAKING CHANGE.

Do not extend notes this side of this line.

STATION	B. S.	H. I.	F. S.	ELEV.		
0+63	EAST			86 71		℄ ROSECRANS
				86 57		17 R. W/4
				86 14		34 " E.G.
				85 53	catch BASIN → unable to obtain F/L ELEV.	38 " F/L
				86 56		38 " T.C.
0+71	EAST			86 71		℄ ROSECRANS
				86 51	17 L W/4	
				86 20	34 " E.G.	
				85 66	38 " F/L	← [illegible] unable to obtain F/L ELEV.
				86 56	38 " T.C.	
1+11	EAST			[illegible]		℄ ROSECRANS
				[illegible]		18 R. W/4
				[illegible]		36 " E.G.
				[illegible]		38 " F/L
				[illegible]		35 " T.C.
				86 6[illegible]	18 L W/4	
				86 19	36 " E.G.	
				86 01	38 " F/L	
				86 64	33 " T.C.	

Profile Notes Red. ____ Plotted ____ Job No. ____ Division No. ____ F. B. ____ Pg. ____

No. ____ Notes Chkd. ____ Checked ____ Survey by ____ Notes by ____

Date ____ Date ____ Map No. ____ R. Johnson Date ____

76L298 307 8-53

PLEASE RETURN TO
LOS ANGELES COUNTY SURVEYOR
726 LOS ANGELES COUNTY ENGINEERING BLDG.

NOTE: ANY ADDITIONS OR CHANGES ON THIS SHEET MUST BE MADE OR CIRCLED IN RED INK, WITH DATE AND NAME OF PERSON MAKING CHANGE.

Do not extend notes this side of this line.

STATION	B. S.	H. I.	F. S.	ELEV.		
1+70 ?	EAST			8[illegible]04	E.C. pg. 56	℄ ROSECRANS
				86 90		18 R. W/4
				86 35		36 " E.G.
				86 22		38 " F/L
				86 88		38 " T.C.
				86 57	18 L. W/4	
				86 37	36 " E.C.	
				8[illegible]	38 " F.C.	
					38 " T.C.	
		(Sta. Cont. along sean tan.)				
1+92	EAST	SMH		86 76	186 L. S. Rim	
				7[illegible]	8" Inlet N. 6.16 + .67 = 6.83	
				7[illegible]	9" Inlet S. 6.02 + .75 = 6.77	
				77 81	8" Outlet E. 6.28 + .67 = 6.95	

F. B. 1975 PG. 222 Job No. 6205.00 Division No. 10 Notes Red. Plotted Profile
Survey of CERRITOS MAPLEWOOD Date Date No.
Survey by ENGLISH Notes LIND Notes Chkd. Checked X-Sec.
Indexed K. C. Johnson Date Date Date No.

76L298 307 8-53

PLEASE RETURN TO
LOS ANGELES COUNTY SURVEYOR
726 LOS ANGELES COUNTY ENGINEERING BLDG.

NOTE: ANY ADDITIONS OR CHANGES ON THIS SHEET MUST BE MADE OR CIRCLED IN RED INK, WITH DATE AND NAME OF PERSON MAKING CHANGE.

Do not extend notes this side of this line.

STATION	B. S.	H. I.	F. S.	ELEV.		
0+25	5.			86 73		℄ CHAIN
0+50	5.			86 56		℄ "
0+93	5.			86 08		℄ "
				85 87		13 R. w/f
				85 33		26 "
				85 06	CATCH BASIN → UNABLE TO OBTAIN F/L OF [illegible]	28 "
				85 99		28 "
				85 95	13 L. w/f	
				85 32	26 " F.G.	
				85 01	28 " gutt F/L	← catch basin unable to obtain FL. of [illegible]
				85 94	28 " T.G.	
1+14	5.			85 94		℄ CHAIN
				85 78	13 L. END CB+gutt.	
				85 28	26 "	
				84 98	28 "	
				85 80	28 "	

Profile Notes Red. ____ Plotted ____ Job No. [illegible] Division No. [illegible] F. B. [illegible] Pg. [illegible]

Notes Chkd. ____ Checked ____ Survey by [illegible]

No. ____ Date ____ Date ____ Map No. ____ Date ____

76L298 307 8-53

PLEASE RETURN TO
LOS ANGELES COUNTY SURVEYOR
726 LOS ANGELES COUNTY ENGINEERING BLDG.

NOTE: ANY ADDITIONS OR CHANGES ON THIS SHEET MUST BE MADE OR CIRCLED IN RED INK, WITH DATE AND NAME OF PERSON MAKING CHANGE.

Do not extend notes this side of this line.

F. B. 1475 Pg. 224 Job No. 6205.08 Division No. 10 Notes Red. Plotted Profile No.
Survey of CERRITOS MAPLEWOOD Date Date X-Sec. No.
Survey by ENGLISH Notes LIND Notes Chkd. Checked
Indexed J. C. Johnson Date Date Date

STATION	B. S.	H. I.	F. S.	ELEV.			
1+33 S				85.77			℄ Clark
				85.40			13 R. W/4
				85.12			26 " E.C.
				85.13			28 " F/C
				85.26			28 " T.C.
				85.60	13 L.	W/4	
				85.57	26 "	E. MAC	
Note:				85.7	29 "	F/C	
				85.7	90 "		
0+50 W.				86.16			℄ ROSECRANS
0+75 W.				86.22			℄ "
				[illegible]			19 R. W/4
				[illegible]			38 " E.C.
				[illegible]			40 " F/C
							40 " T.C.
				[illegible]	19 L.	W/4	
				[illegible]	38 "	E.C.	
				[illegible]	40 "	F.C.	
				[illegible]	40 "	T.C.	

76L298 307 8-53

PLEASE RETURN TO
LOS ANGELES COUNTY SURVEYOR
726 LOS ANGELES COUNTY ENGINEERING BLDG.

NOTE: ANY ADDITIONS OR CHANGES ON THIS SHEET MUST BE MADE OR CIRCLED IN RED INK, WITH DATE AND NAME OF PERSON MAKING CHANGE.

Do not extend notes this side of this line.

STATION	B. S.	H. I.	F. S.	ELEV.			
1+15 W.				86 06			℄ ROSECRANS
				85 82			19 R
				85 44			38 " (SAME)
				85 22			40 "
				85 33			40 "
				85 87	19 L		
				85 45	38 "	(SAME)	
				85 25	40 "		
				85 86	40 "		
1+65 W.		SMH		85 27	E. Rim	T.	28 R.
				73 10	9" Inlet N.	11.42 + .75	= 12.17
				72 85	12" Inlet W.	11.42 + 1.00	= 12.42
				73 18	8" Inlet S.	11.42 + .67	= 12.09
				72 81	12" outlet E.	11.46 + 1.00	= 12.46
2+15 W.				85 18			℄ ROSECRANS
				84 [illegible]			19 R
				84 [illegible]			38 "
				84 [illegible]			40 "
				85 06			40 "
				85 00	19 L	W/℄	
				84 63	38 "	E.G.	
				84 44	40 "	F.C.	
				85 09	40 "	T.C.	

Profile Notes Red. Plotted Job No. Division No. F. B. PG.

Notes Chkd. Checked Survey by No.

No. Date Date Map No. J. G. Johnson Date

76L298 307 8-53

PLEASE RETURN TO
LOS ANGELES COUNTY SURVEYOR
726 LOS ANGELES COUNTY ENGINEERING BLDG.

NOTE: ANY ADDITIONS OR CHANGES ON THIS SHEET MUST BE MADE OR CIRCLED IN RED INK, WITH DATE AND NAME OF PERSON MAKING CHANGE.

Do not extend notes this side of this line.

STATION	B. S.	H. I.	F. S.	ELEV.		
0+28	N	SMH		86 87	N. Rim	℄ Chark
				7[illegible] 70	10" Inlet W.	13.34 + .83 = 14.17
				7[illegible] 70	22" Inlet N.	13.34 + 1.83 = 15.17
				7[illegible] 65	22" Outlet S.	13.39 + 1.83 = 15.22
0+28	N.	SMH		8[illegible] 81	22 E. L.	
				7[illegible] [illegible]9	12" Outlet E	T 13.22 + D 1.00 = F.L. 14.22
					Unable to get invert on W. Inlet.	
0+91	N.			8[illegible] 43		℄ Chark
				8[illegible] [illegible]1	12 L. W/L	
				8[illegible] [illegible]7	24 " E.G.	
				8[illegible] 45	28 " gutt F/L	catch basin unable to get F/L
				8[illegible] [illegible]5	28 " TL	
1+33	N.			8[illegible] 1		℄ Chark
				8[illegible] [illegible]8		12 L. W/L
				85 [illegible]3		24 " E.G.
				85 [illegible]3	catch basin unable to obtain F/L ELEV. →	28 " F.L. gutt
				86 [illegible]3		28 " TL.

Profile
Plotted ____ No. ____
Date ____ X-Sec.
Checked ____ No. ____
Date ____

Job No. 6205.00 Division No. 10 Notes Red. ____
Date ____
Notes Chkd. ____
Date ____

Survey of CERRITOS MAPLEWOOD
Survey by ENGLISH Notes LIND
Indexed C. Johnson Date ____

F. B. 1475 Pg. 21

76L298 307 8-53

PLEASE RETURN TO
LOS ANGELES COUNTY SURVEYOR
726 LOS ANGELES COUNTY ENGINEERING BLDG.

NOTE: ANY ADDITIONS OR CHANGES ON THIS SHEET MUST BE MADE OR CIRCLED IN RED INK, WITH DATE AND NAME OF PERSON MAKING CHANGE.

Do not extend notes this side of this line.

STATION	B. S.	H. I.	F. S.	ELEV.			
1+52	N.	S.M.H.		86 29	N. Rim	℄	
				73 19	9" Inlet W.	12.35 + .75 =	13 10
				72 22	22" Inlet N.	12.24 + 1.83 =	14 07
				73 17	9" Inlet E.	12.37 + .75 =	13 12
				72 21	22" Outlet S.	12.38 + 1.83 =	14 07
1+13	N			86 28		℄ Curve	
				86 13		13 R.	
				85 78		26 "	
				85 68		25 "	
						25 "	
				86 16	13 L	W/P	
				85 76	26 "	E.C.	
				85 58	28 "	F.C.	
				85 40	28 "	T.C.	

Profile Notes Red. ____ Plotted ____ Job No. ____ Division No. ____ F. B. ____ Pg. ____

Notes Chkd. ____ Checked ____ Survey By ____

No. ____ Date ____ Date ____ Map No. ____ Date ____

76L298 307 8-53

PLEASE RETURN TO
LOS ANGELES COUNTY SURVEYOR
726 LOS ANGELES COUNTY ENGINEERING BLDG.

NOTE: ANY ADDITIONS OR CHANGES ON THIS SHEET MUST BE MADE OR CIRCLED IN RED INK, WITH DATE AND NAME OF PERSON MAKING CHANGE.

Do not extend notes this side of this line.

STATION	B. S.	H. I.	F. S.	ELEV.		
2+73	N.			86 28		℄ CLARK
				8[illegible] 16		13 R. W/4
				8[illegible] [illegible]		26 " E.G.
				[illegible] 75		28 " F/L
				[illegible] 77		28 " T.C.
				8[illegible] [illegible]	13 L. W/4	
				8[illegible] [illegible]	26 " E.G.	
				8[illegible] 77	28 " F L	
				8[illegible] [illegible]	28 " T.C.	
9+20	N			87 41	SMH	℄ S. Rim
				75 55	22" Inlet N.	10.03+1.83= 11.86
				7[illegible] 48	9" Inlet E.	10.18 + .75= 10.93
				76 28	9" Inlet W.	10.08+ .75= 10.73
				75 [illegible]	22" Outlet S.	10.06+ 1.83= 11.89
KM-59				86 42		

F. B. 1975 PG. 228 Job No. 6205.00 Division No. 10 Notes Red. Plotted Profile
Survey of CERRITOS MAPLEWOOD Date Date No.
Survey by ENGLISH Notes LIND Notes Chkd. Checked X-Sec.
Indexed R. C. Johnson Date Date Date No.

76L298 307 8-53

PLEASE RETURN TO
LOS ANGELES COUNTY SURVEYOR
726 LOS ANGELES COUNTY ENGINEERING BLDG.

NOTE: ANY ADDITIONS OR CHANGES ON THIS SHEET MUST BE MADE OR CIRCLED IN RED INK, WITH DATE AND NAME OF PERSON MAKING CHANGE.

Do not extend notes this side of this line.

STATION	B. S.	H. I.	F. S.	ELEV.			
					ADDITIONAL M.H.'S NOT SHOWN IN "CROSS SECTION NOTES".		
16+09 5		S.M.H.		69 16	N. Rim	11 5 R.	
						T. + D. =	F.L.
				54 58	4.60 Inlet E.,	9.98 + 4.60 =	1[illegible]
				54 70	4.60 Outlet W.,	9.86 + 4.60 =	[illegible]
-(N. rim)		S.M.H.		[illegible]7 87	9' S. ℄ FLORA VISTA & 5' W. ℄ GRAND [illegible]		
						T. + D. =	F.L.
				54 01	4.80 Inlet E.,	9.06 4.80 =	13[illegible]
				54 01	4.80 Outlet W.,	9.06 4.80 =	13[illegible]
FLORA VISTA 16+19 3				69 37	3 5 L. W. Rim		
					Plug E.		
						T. + D. =	F.L.
				63 89	8" Outlet W.	4.81 .67	5.[illegible]

Profile Notes Red. Plotted Job No. 6205[illegible] Division No. 10 F. B. 1975 PG. 229

Notes Chkd. Checked Survey By Notes Date

No. Date Date Map No. Date

Johnson

76L298 307 8-53

PLEASE RETURN TO
LOS ANGELES COUNTY SURVEYOR
726 LOS ANGELES COUNTY ENGINEERING BLDG.

NOTE: ANY ADDITIONS OR CHANGES ON THIS SHEET MUST BE MADE OR CIRCLED IN RED INK, WITH DATE AND NAME OF PERSON MAKING CHANGE.

Do not extend notes this side of this line.

STATION	B. S.	H. I.	F. S.	ELEV.		
(N. rim)		S. M. H.		68 40	ON ℄ FLORA VISTA 5' W. ℄ CHICAGO ST.	T. + D. = F.L.
				62 65	9" Inlet E.,	5.00 .75 5.75
				62 64	9" Outlet W.,	5.01 .75 = 5.76
42+45°		S.M.H.		78 36	N. Rim	19.5 A. T + D = F.L.
				68 49	6" Outlet W. Plug E.	9.37 .50 9.87
(N. rim)		S.M.H.		73 37	248' W ℄ S.D. & 27' South ℄ TRABUCO ST.	
				67 67	9" Inlet E.,	4.95 + .75 = 5.70
				67 56	9" Outlet W.,	5.06 + .75 = 5.81
0+21 S.	(See pg. 174)	S.M.H.		82 16	N. rim	℄ Zastrow T. + D. = F.L.
				76 23	8" Inlet W.	5.26 .67 5.93
				76 24	8" " E.	5.27 .67 5.94
				76 11	8" Outlet S.	5.38 .67 6.05

F. B. 1975 PG. 230 Job No. 62.05.00 Division No. 16 Notes Red. Plotted Profile
Survey of CERRITOS MAPLEWOOD Date Date No.
Survey by ENGLISH Notes LIND Notes Chkd. Checked X-Sec.
Indexed C. Johnson Date Date No.

76L298 307 8-53

PLEASE RETURN TO
LOS ANGELES COUNTY SURVEYOR
726 LOS ANGELES COUNTY ENGINEERING BLDG.

NOTE: ANY ADDITIONS OR CHANGES ON THIS SHEET MUST BE MADE OR CIRCLED IN RED INK, WITH DATE AND NAME OF PERSON MAKING CHANGE.

Do not extend notes this side of this line.

STATION	B. S.	H. I.	F. S.	ELEV.			
		Additional		M.H.'s	Con't.		
116+08 ±		S.M.H.		82 19	N. rim		21 ± R.
	(unable to locate 1st M.H. E.)			75 78	8" Inlet E.,	T. 6.74 +	D. .67
				75 71	8" Outlet W.,	6.81	.67
2+73 N.		S.M.H. (see pg. 180)		80 82	N. rim.		℄ Cabell (N.)
				73 85	8" Inlet E	T. 6.30 +	D. .67
				73 73	" " N.	6.42	.67
				73 87	" " W.	6.28	.67
				73 70	" Outlet S.	6.95	.67

Profile Notes Red. ____ Plotted ____ Job No. 6205.00 Division No. ____ F. B. ____ Pg. 231

Notes Chkd. ____ Checked ____ Survey by ____ Date ____

No. ____ Date ____ Date ____ Map No. ____ Date ____

76L298 307 6-53

PLEASE RETURN TO
LOS ANGELES COUNTY SURVEYOR
726 LOS ANGELES COUNTY ENGINEERING BLDG.

NOTE: ANY ADDITIONS OR CHANGES ON THIS SHEET MUST BE MADE OR CIRCLED IN RED INK, WITH DATE AND NAME OF PERSON MAKING CHANGE.

Do not extend notes this side of this line.

F. B. 1975 Pg. 332 | Job No. 6205.00 | Division No. 19 | Notes Red. | Plotted | Profile No.
Survey of CERRITOS MAPLEWOOD | Date | Date | X-Sec. No.
Survey by ENGLISH | Notes LIND | Notes Chkd. | Checked
Indexed K. C. Johnson | Date | Date | Date

STATION	B. S.	H. I.	F. S.	ELEV.		
Additional X-Sections (N. on ℄ San Gabriel River from 0+00 ℄ S.D.)						
B.M.-KM.-29	245	77 30		74 85	KM.-29, el. = 74.851, F.B. 1975-8	
℄ Int. S.D. & San Gabriel River, pg. 73, = 0+00 going N.ly on ℄ San Garriel River						
1+30			13 6	[illegible] 7		℄ S.G. River
			12 6	6[illegible] 7		118 R B.B.
			2 2	7[illegible] 1		143 R T.B.
			3 2	7[illegible] 1		154 " T.B.
			11 0	66 3		170 " B.B.
			12 4	6[illegible] 9	118 L	
			1 7	7[illegible] 6	144 "	
			2 0	75 3	154 "	Same
			9 2	68 [illegible]	168 "	
2+30			13 2	6[illegible] 1		℄ S.G. River
			11 5	65 8		118 R
			1 5	75 8		143 "
			2 0	75 3		154 " Same
			8 0	69 [illegible]		170 "

76L298 S & E #307 9-54

PLEASE RETURN TO
LOS ANGELES COUNTY SURVEYOR
726 LOS ANGELES COUNTY ENGINEERING BLDG.

NOTE: ANY ADDITIONS OR CHANGES ON THIS SHEET MUST BE MADE OR CIRCLED IN RED INK, WITH DATE AND NAME OF PERSON MAKING CHANGE.

Do not extend notes this side of this line.

STATION	B. S.	H. I.	F. S.	ELEV.			
2+30		77 30	12 4	64 9	118 L		
			1 4	75 9	144 "		
			1 5	75 8	154 "	Same	
			9 7	67 6	168		
3+30			13 3	64 0			℄ S.G. River
			8 0	69 3			118 R
			1 9	75 4			144 "
			1 2	76 1			154 " Same
			10 4	66 9			170 "
			12 7	64 6	118 L		
			1 1	76 2	144 "		
			1 5	75 8	154 "	Same	
			8 6	68 7	170 "		
4+30			13 2	64 1			℄ S.G. River
			10 0	67 3			118 R
			1 5	75 8			144 "
			1 7	75 6			154 " Same
			7 9	67 4			170 "
			12 6	64 7	118 L		
			0 7	76 6	144 "	Same	
			0 9	76 4	154 "		
			9 6	67 7	170 "		

Profile Notes Red. ____ Plotted ____ Job No. ____ Division No. ____ F. B. 107 Pg. 233

No. ____ Date ____ Notes Chkd. ____ Date ____ Checked ____ Date ____ Survey of ____ Map No. ____ Date ____ Date ____ Date ____ Map No. ____ Date ____

76L298 S & E #307 9-54

PLEASE RETURN TO

LOS ANGELES COUNTY SURVEYOR

726 LOS ANGELES COUNTY ENGINEERING BLDG.

NOTE: ANY ADDITIONS OR CHANGES ON THIS SHEET MUST BE MADE OR CIRCLED IN RED INK, WITH DATE AND NAME OF PERSON MAKING CHANGE.

Do not extend notes this side of this line.

STATION	B. S.	H. I.	F. S.	ELEV.		
T.P.		77 30	1 55	75 15	1X2	
5+30	2 [illegible]	78 19	[illegible] 0	6[illegible]		℄ S.G. River
			11 2	6[illegible]		118 R
			2 0	7[illegible]		144 "
			2 [illegible]	75 5		154 " Same
			9 4	6[illegible]		170 "
			12 8	[illegible]	118 L	
			1 5	7[illegible]	144 "	
			1 5	7[illegible] 7	154 " Same	
			10 2	6[illegible]	170 "	
6+30			13 6	64 6		℄ S.G.
			10 7	6[illegible] 5		118 R
			1 1	77 1		144 "
			2 5	75 [illegible]		154 " Same
			9 0	6[illegible] 2		170 "
			13 9	64 3	118 L	
			1 3	76 9	144 "	
			1 5	76 7	154 "	
			9 7	68 [illegible]	170 "	

F. B. 1975 Pg. 234 Job No. 6205.00 Division No. 10 Notes Red. Plotted Profile

Survey of Gerritos Maplewood Date Date No. X-Sec.

Survey by E. Welish Notes Ed. Notes Chkd. Checked

Indexed K. C. Johnson Date Date Date No.

76L298 S & E #307 9-54

PLEASE RETURN TO
LOS ANGELES COUNTY SURVEYOR
726 LOS ANGELES COUNTY ENGINEERING BLDG.

NOTE: ANY ADDITIONS OR CHANGES ON THIS SHEET MUST BE MADE OR CIRCLED IN RED INK, WITH DATE AND NAME OF PERSON MAKING CHANGE.

Do not extend notes this side of this line.

STATION	B. S.	H. I.	F. S.	ELEV.		
7+30		78 19	13 1	65 1		℄ S.G. Km
			11 1	67 1		118 R
			1 4	76 8		144 "
			1 9	76 8		154 "
			9 8	68 4		170 "
			14 2	64 0	118 L	
			1 3	76 9	144 "	Same
			2 0	76 2	154 "	
			9 1	69 1	170 "	
8+30			13 0	65 2		℄ S.G. Km
			10 2	68 0		118 R
			1 5	76 7		144 "
			1 5	76 7		154 "
			10 6	67 6		170 "
			14 1	64 1	118 L	
			1 1	77 1	144 "	Same
			1 3	76 0	154 "	
			9 4	68 8	170 "	
B.M. K.M.-30			9 01	69 18	K.M.-30, el.=69.18, F.B.1975-9	

Profile Notes Red. ____ Plotted ____ Job No. ____ Division No. ____ F. B. ____ Pg. ____

Notes Chkd. ____ Checked ____ Survey of ____

No. ____ Date ____ Date ____ Map No. ____ Date ____

F. B. Pg.

Job No. Division No. Notes Red. Plotted Profile

Survey of Date Date No.

Survey by Notes Notes Chkd. Checked X-Sec.

Indexed Date Date Date No.

STATION	B. S.	H. I.	F. S.	ELEV.

Do not extend notes this side of this line.

PLEASE RETURN TO

LOS ANGELES COUNTY SURVEYOR

726 LOS ANGELES COUNTY ENGINEERING BLDG.

NOTE: ANY ADDITIONS OR CHANGES ON THIS SHEET MUST BE MADE OR CIRCLED IN RED INK, WITH DATE AND NAME OF PERSON MAKING CHANGE.

76L298 S & E #307 9-54

F. B. _____ PG. _____

Map No. _____
Office Work _____
Checked _____
Date _____

W. O. _____ Tape No. _____ Std. _____
Surveyed by ENGLISH
Notes LIND Date 2-5
Indexed 5-26-55

CERRITOS - MAPLEWOOD
STORM DRAIN
PROJECT NO.16

J.N. 6205.00

TOPOG.

MAR. 1955
ENGLISH
LIND
PETERSON
SANTUCCI
OBEN

Note: Any Additions or Changes on This Sheet Must be Made or Circled in Red Ink With Date and Name of Person Making Change.

Do not extend notes this side of this line.

RETURN TO
LOS ANGELES COUNTY SURVEYOR
726 LOS ANGELES COUNTY
ENGINEERING BLDG.

76F3095 S&E #247. 8-54

F.B. 1975 PG. 238

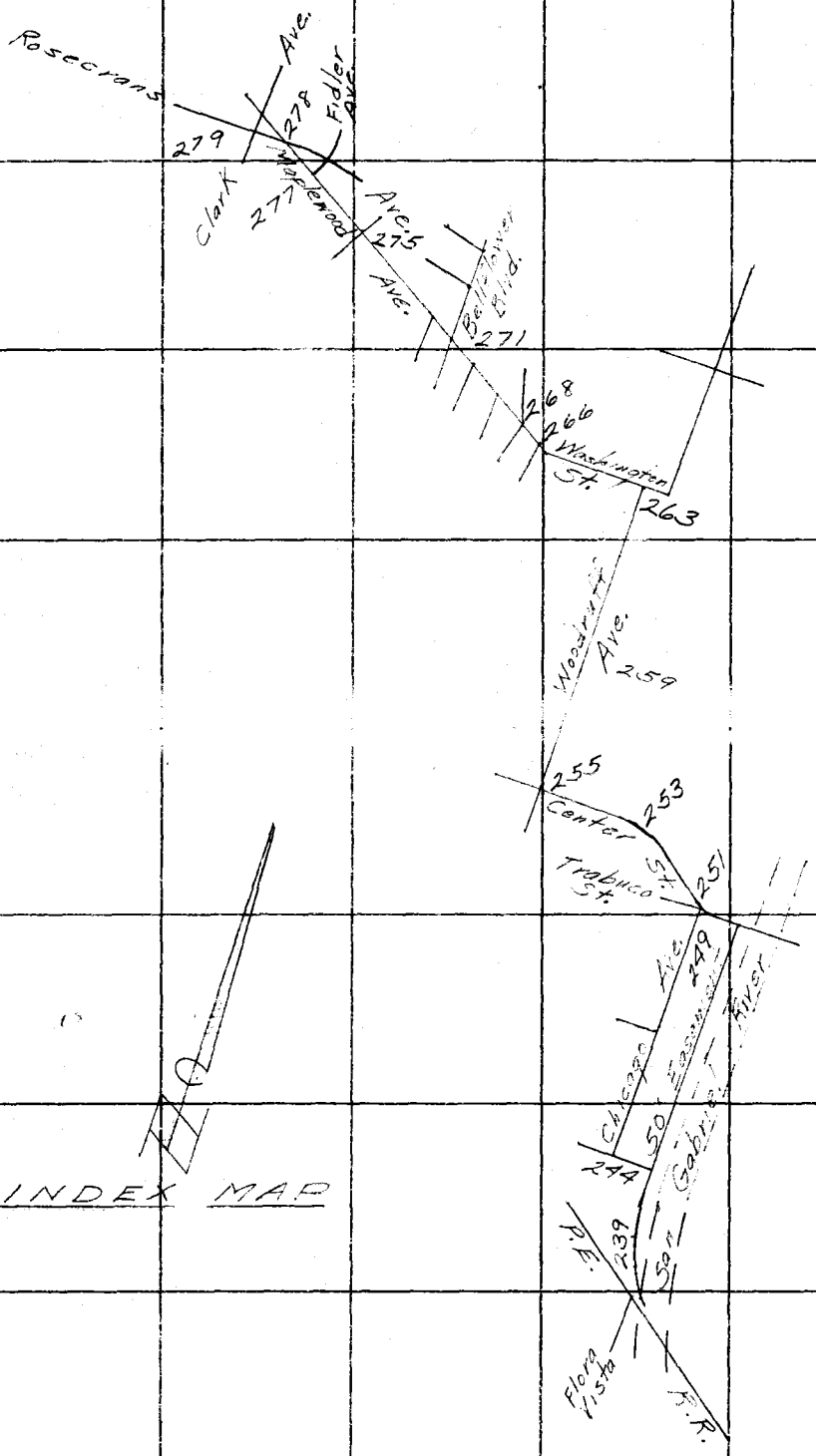

RETURN TO
LOS ANGELES COUNTY SURVEYOR
726 LOS ANGELES COUNTY
ENGINEERING BLDG.
Do not extend notes this side of this line.

Note: Any Additions or Changes on This Sheet Must be Made or Circled in Red Ink With Date and Name of Person Making Change.

F. B. _____ PG. _____

Map No. _____
Office Work _____
Checked _____
Date _____

W. O. _____ Tape No. _____ Std. _____
Surveyed by _____
Notes _____ Date 3-55
Indexed _____

Note: Any Additions or Changes on This Sheet Must be Made or Circled in Red Ink With Date and Name of Person Making Change.

Do not extend notes this side of this line.

RETURN TO
LOS ANGELES COUNTY SURVEYOR
726 LOS ANGELES COUNTY
ENGINEERING BLDG.

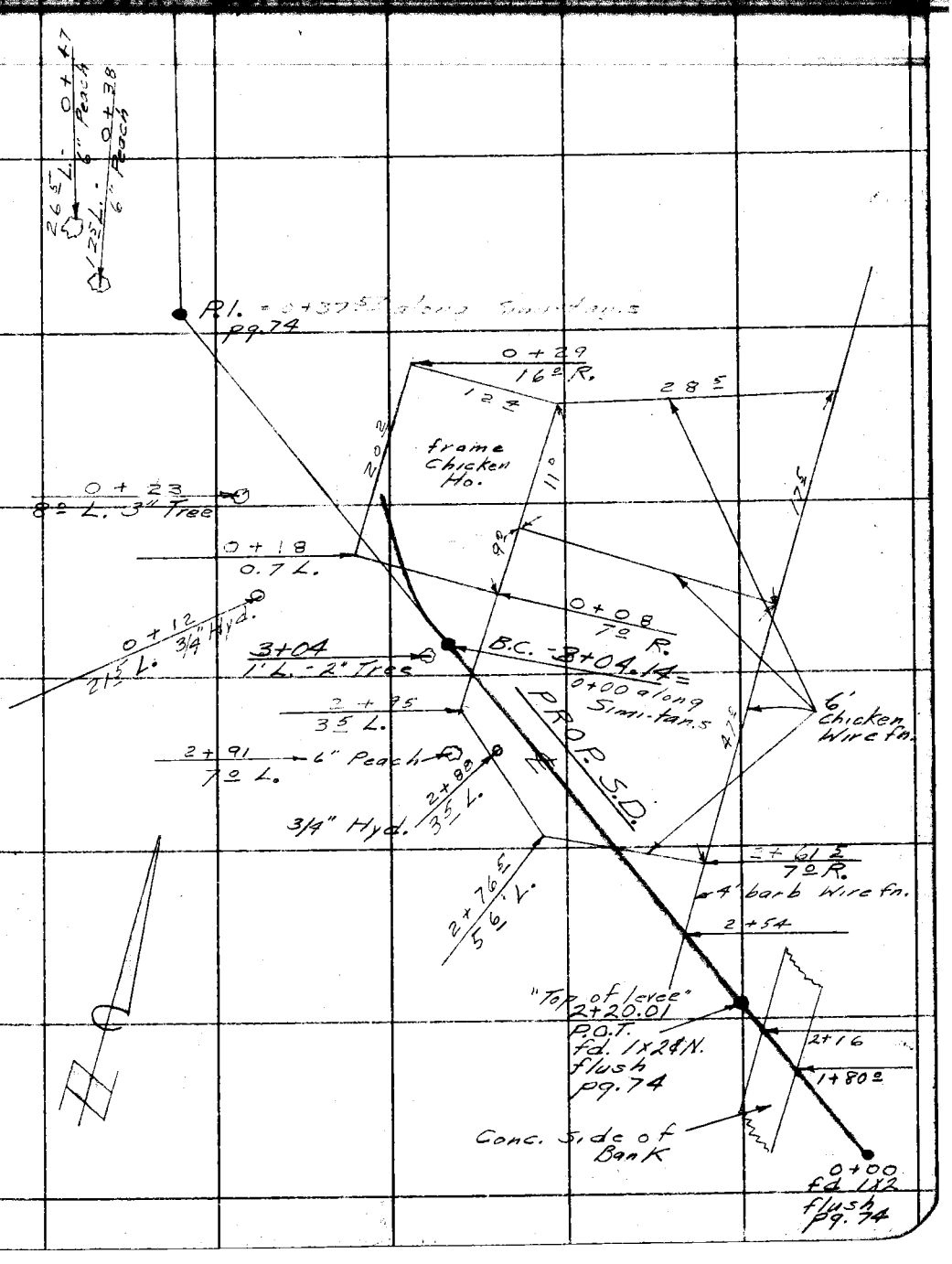

76F3095 S&E #247. 8-54

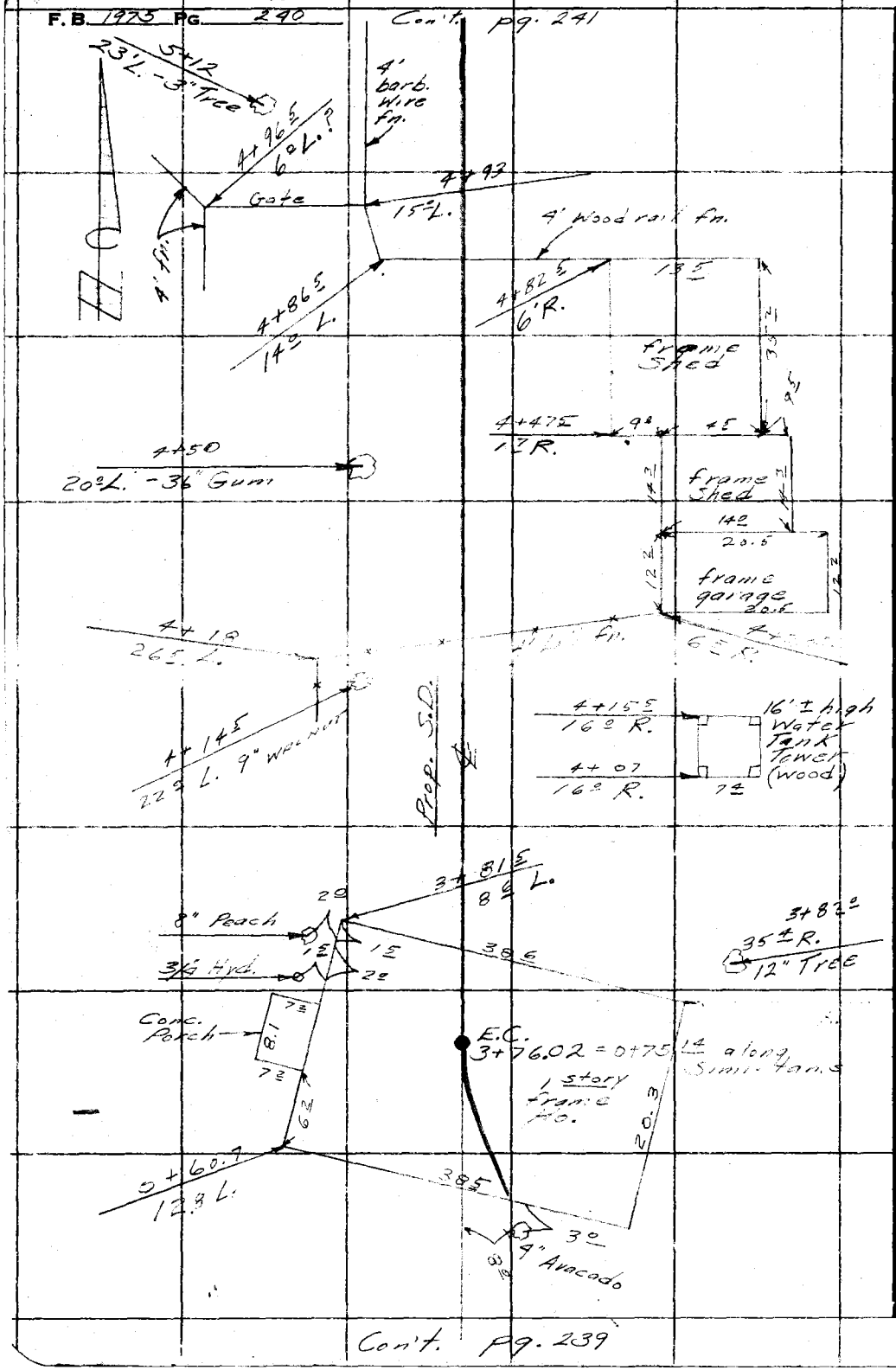

RETURN TO
LOS ANGELES COUNTY SURVEYOR
72 LOS ANGELES COUNTY
ENGINEERING BLDG.
Do not extend notes this side of this line.

Note: Any Additions or Changes on This Sheet Must be Made or Circled In Red Ink With Date and Name of Person Making Change.

Notes Ck'd by	Survey of
Map No.	
Office Work	Surveyed by
Checked	Notes Date 3-55
Date	Indexed E C Johnson

F. B. Pg.

Cont. pg. 238

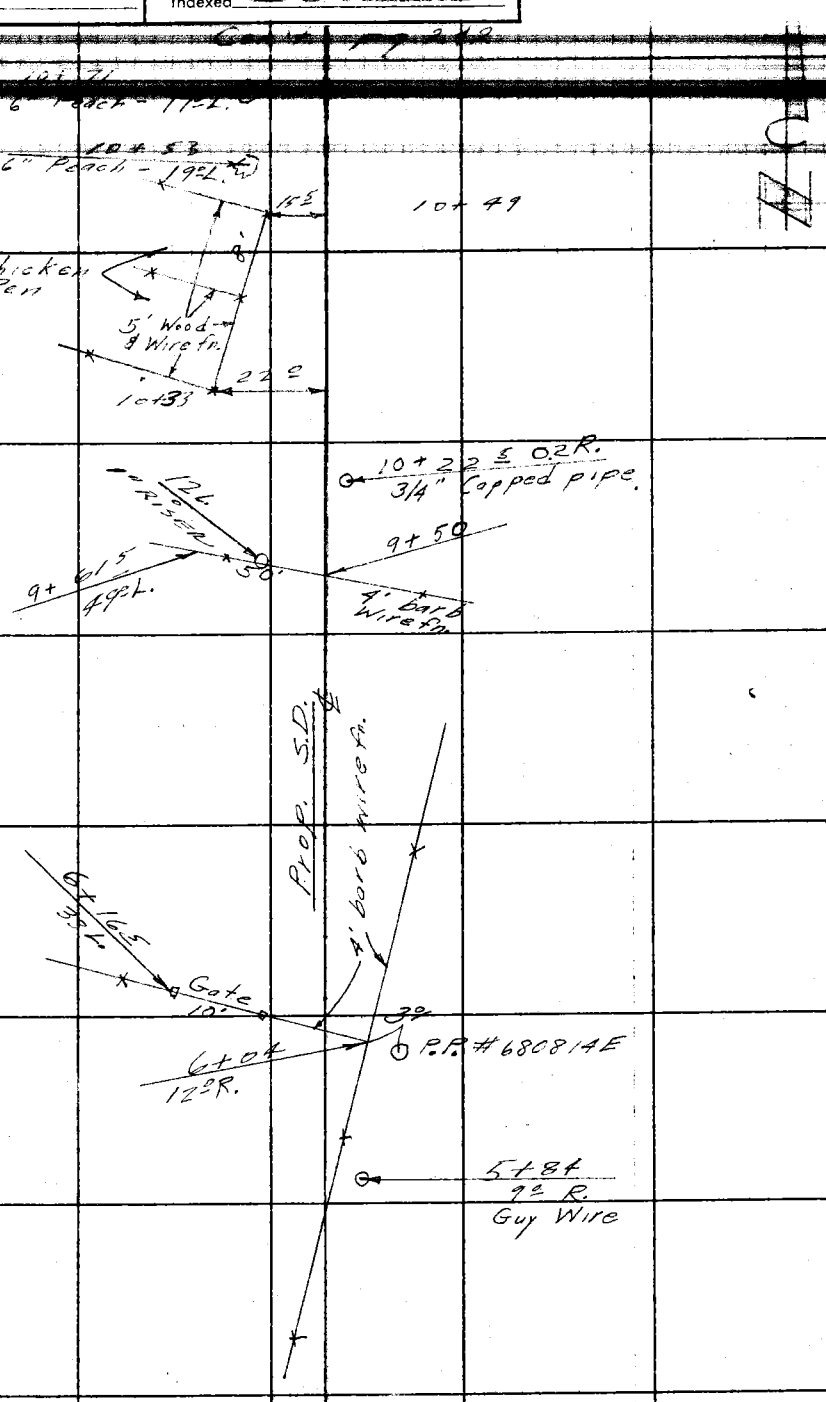

Con't. pg. 240

Note: Any Additions or Changes on This Sheet Must be Made or Circled in Red Ink With Date and Name of Person Making Change.

Do not extend notes this side of this line.

RETURN TO
LOS ANGELES COUNTY SURVEYOR
726 LOS ANGELES COUNTY
ENGINEERING BLDG.

76F3098 247 4-53

F.B. 1975 PG. 242 Con't. pg. 243



Con't. pg. 241

RETURN TO
LOS ANGELES COUNTY SURVEYOR
726 LOS ANGELES COUNTY
ENGINEERING BLDG.
Do not extend notes this side of this line.

Note: Any Additions or Changes on This Sheet Must be Made or Circled in Red Ink With Date and Name of Person Making Change.

F. B. _____ PG. _____

Map No. _____
Office Work _____
Checked _____
Date _____

W. O. _____ Tape No. _____ Std. _____ °F
Surveyed by English
Notes _____ Date 3-55
Indexed _____

Con't. pg. 241

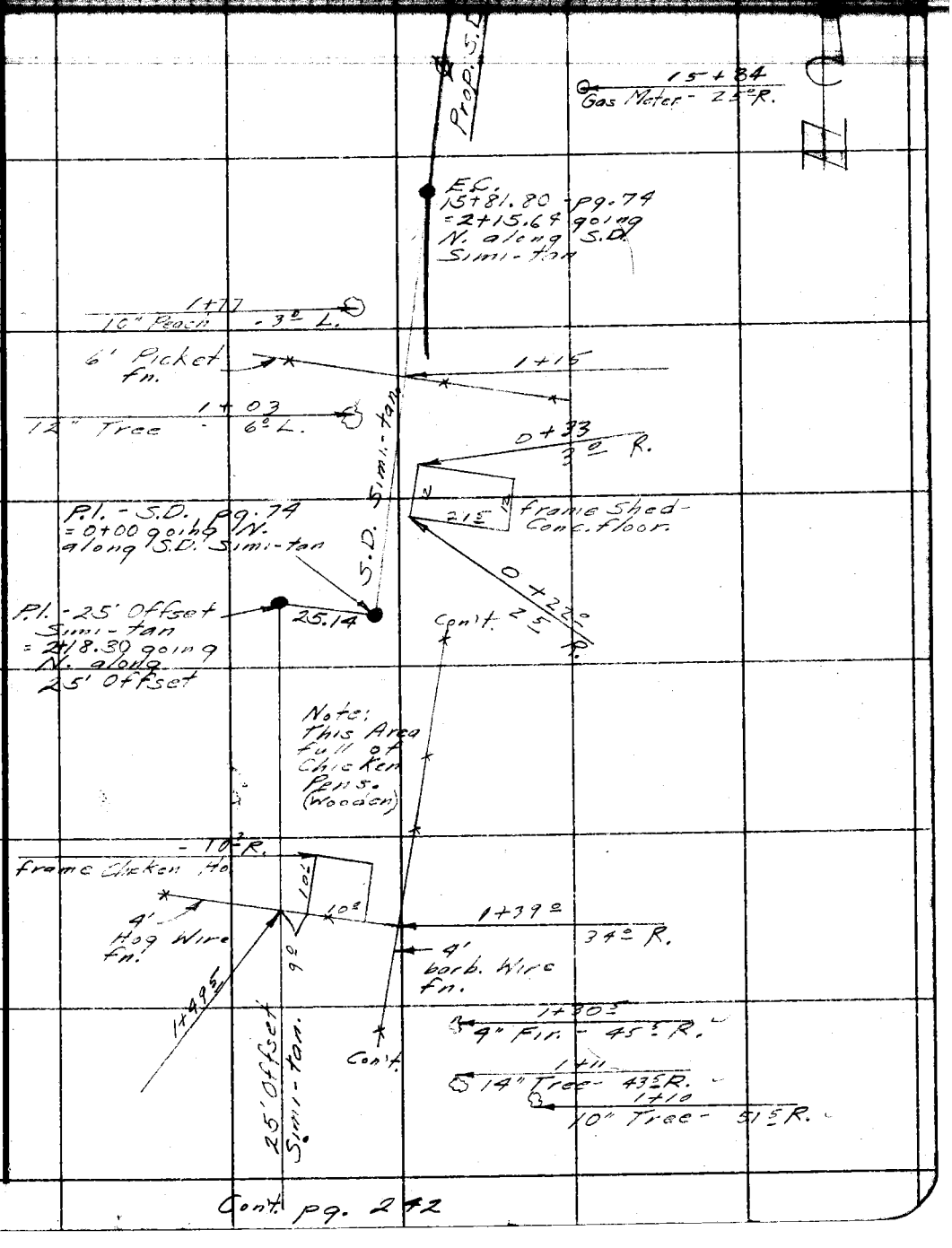

Con't. pg. 242

Note: Any Additions or Changes on This Sheet Must be Made or Circled in Red Ink With Date and Name of Person Making Change.

Do not extend notes this side of this line.

RETURN TO
LOS ANGELES COUNTY SURVEYOR
726 LOS ANGELES COUNTY
ENGINEERING BLDG.

76F309S S&E #247. 8-54

F.B. 1975 Pg. 6 244

RETURN TO
LOS ANGELES COUNTY SURVEYOR
726 LOS ANGELES COUNTY
ENGINEERING BLDG.
Do not extend notes this side of this line.

Note: Any Additions or Changes on This Sheet Must be Made or Circled In Red Ink With Date and Name of Person Making Change.

F. B. _____ PG. _____

Map No. _____
Office Work _____
Checked _____
Date _____

W. O. _____ Tape No. _____ St'd. _____ °F
Surveyed by _____
Notes _____ Date _____
Indexed _____

Con't pg. 242

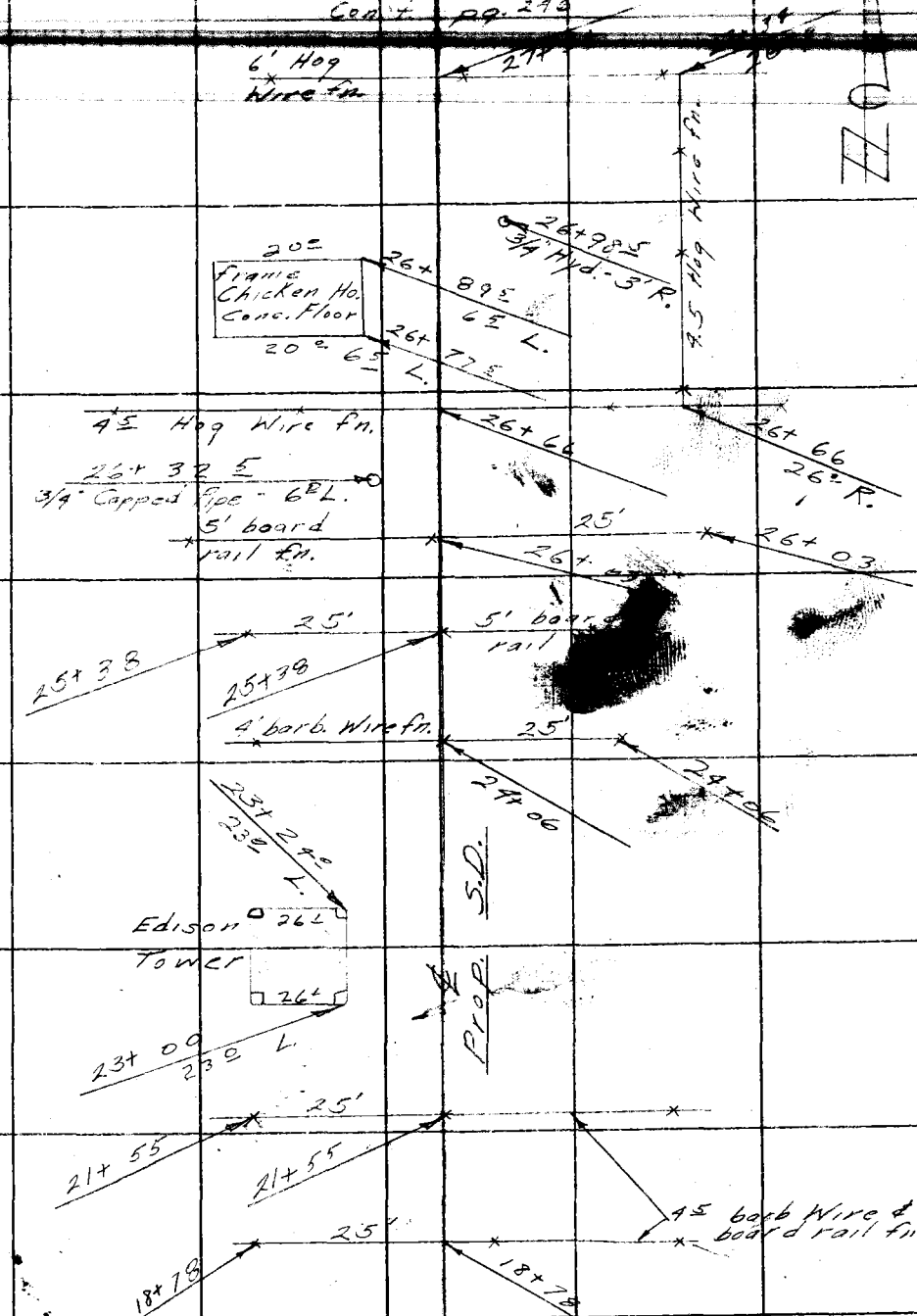

Con't pg. 244

Note: Any Additions or Changes on This Sheet Must be Made or Circled in Red Ink With Date and Name of Person Making Change.

Do not extend notes this side of this line.

RETURN TO
LOS ANGELES COUNTY SURVEYOR
726 LOS ANGELES COUNTY
ENGINEERING BLDG.

76F3095 S&E #247. 8-54

F.B. 1975 Pg. 8 246 Con't. pg. 247

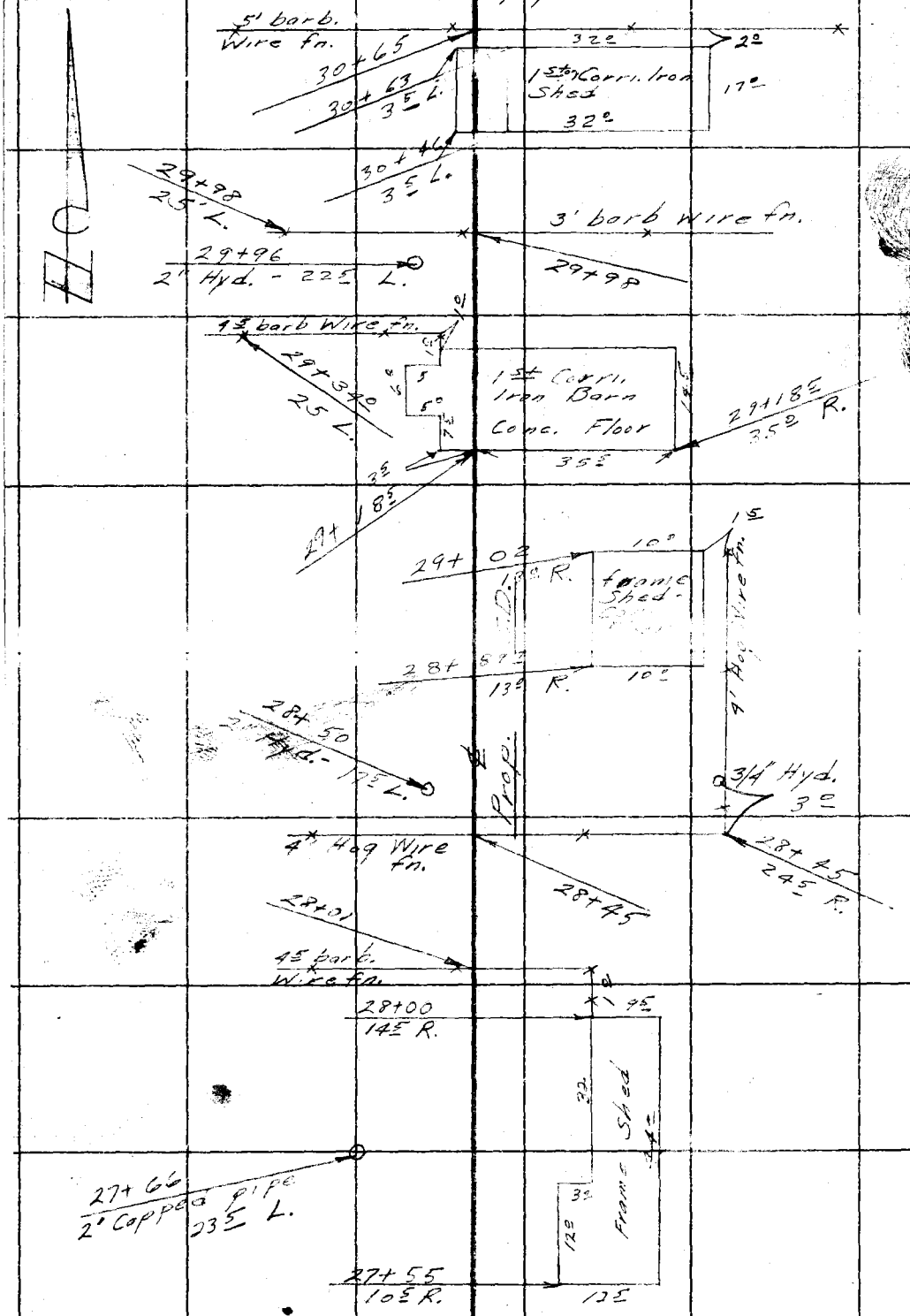

RETURN TO
LOS ANGELES COUNTY SURVEYOR
726 LOS ANGELES COUNTY
ENGINEERING BLDG.
Do not extend notes this side of this line.

Note: Any Additions or Changes on This Sheet Must be Made or Circled in Red Ink With Date and Name of Person Making Change.

Notes Ck'd by	Survey of	F. B. ____ PG. ____
Office Work	Surveyed by	
Checked	Notes "	Date 3-55
Date	Indexed A. C. Johnson	

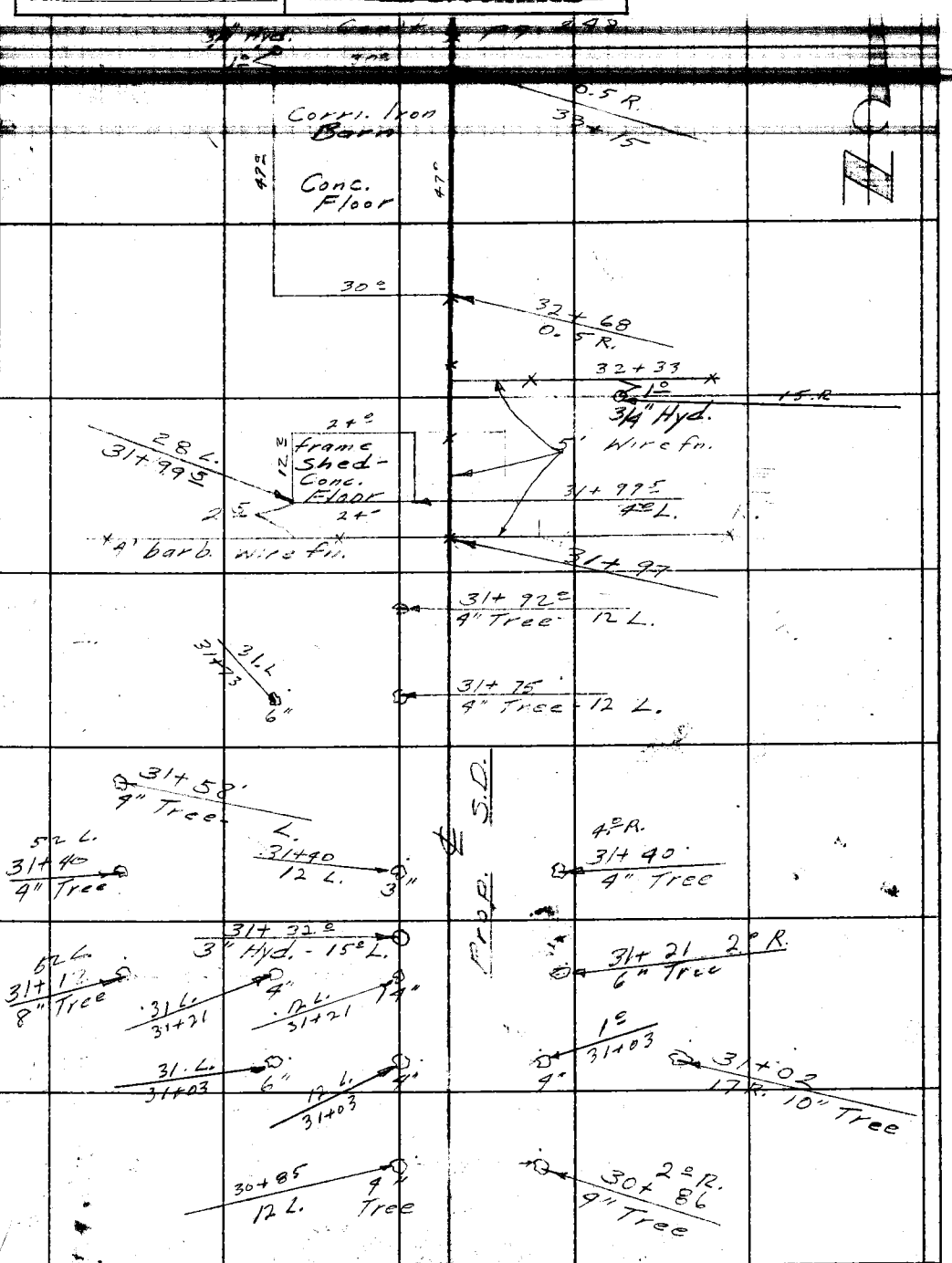

Note: Any Additions or Changes on This Sheet Must be Made or Circled In Red Ink With Date and Name of Person Making Change.

Do not extend notes this side of this line.

RETURN TO
LOS ANGELES COUNTY SURVEYOR
726 LOS ANGELES COUNTY
ENGINEERING BLDG.

76F3095 247 4-55

Con't pg. 246

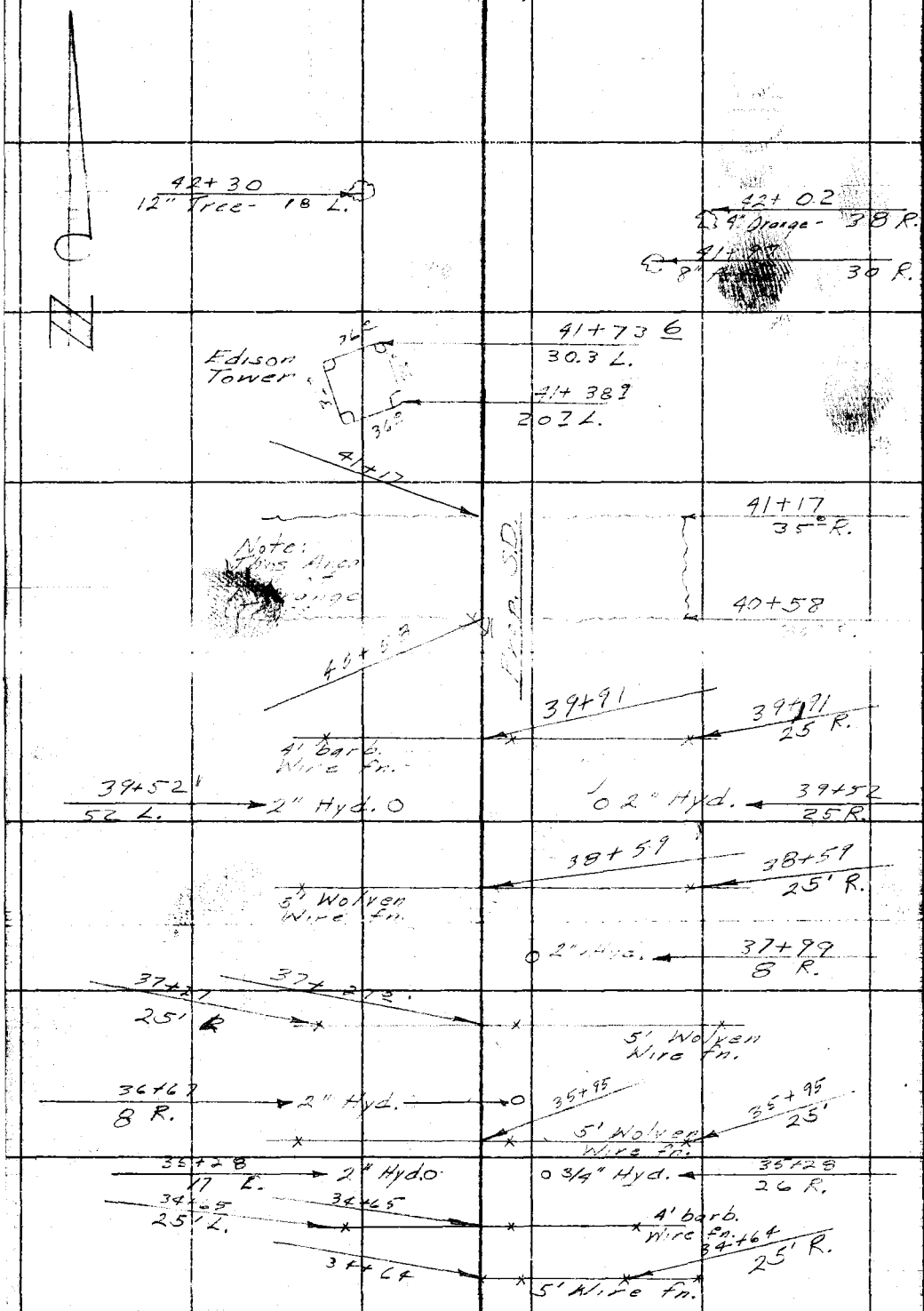

RETURN TO
LOS ANGELES COUNTY SURVEYOR
726 LOS ANGELES COUNTY
ENGINEERING BLDG.
Do not extend notes this side of this line.

Note: Any Additions or Changes on This Sheet Must be Made or Circled in Red Ink With Date and Name of Person Making Change.

F. B. 975 PG. 249

Notes Ck'd by	Survey of
Map No.	
Office Work	Surveyed by Engineer
Checked	Notes Date 3-55
Date	Indexed A. C. Johnson

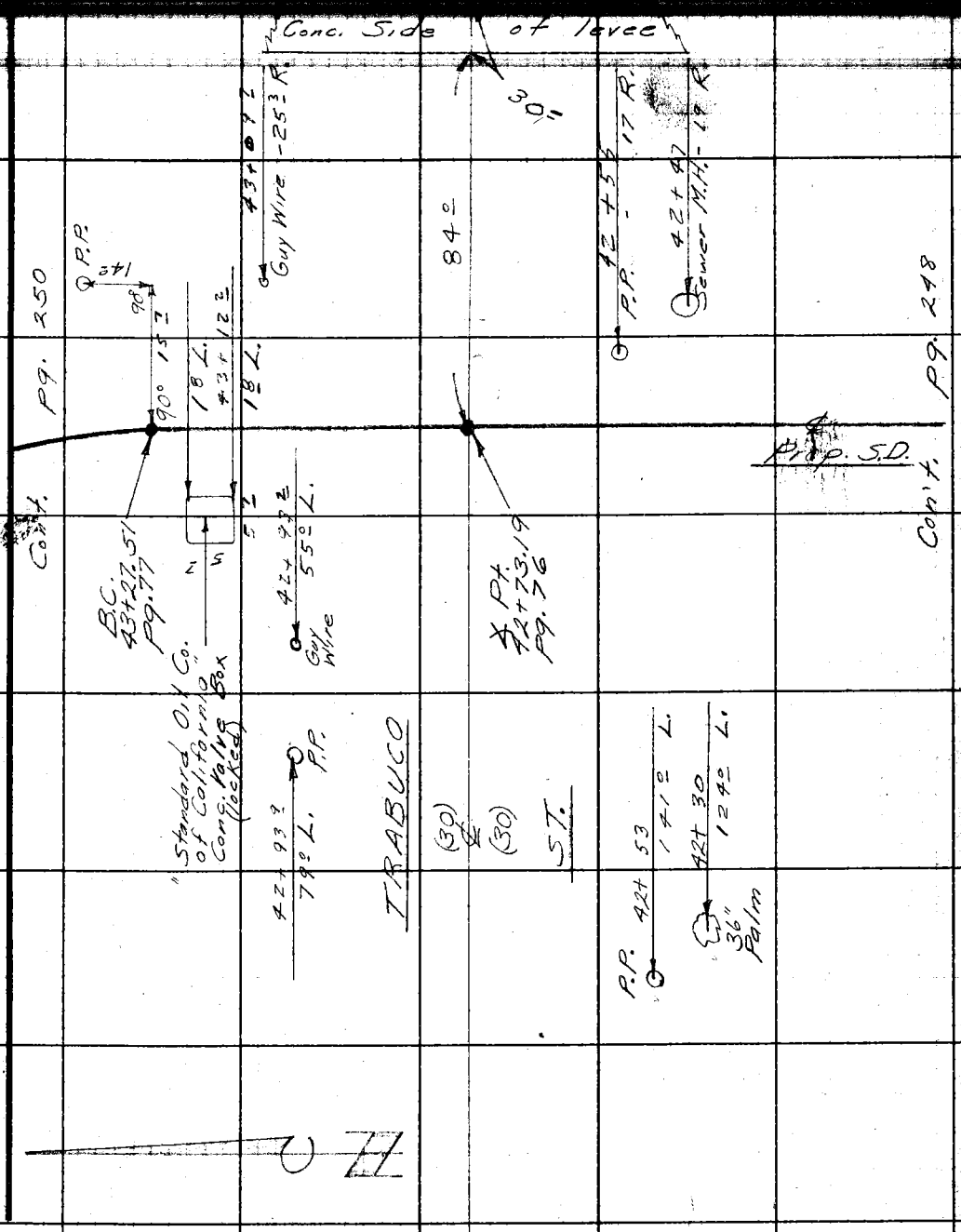

RETURN TO
LOS ANGELES COUNTY SURVEYOR
726 LOS ANGELES COUNTY
ENGINEERING BLDG.

Note: Any Additions or Changes on This Sheet Must be Made or Circled in Red Ink With Date and Name of Person Making Change.

Do not extend notes this side of this line.

76F3098 247 4-53

F.B. 1975 PG. 250

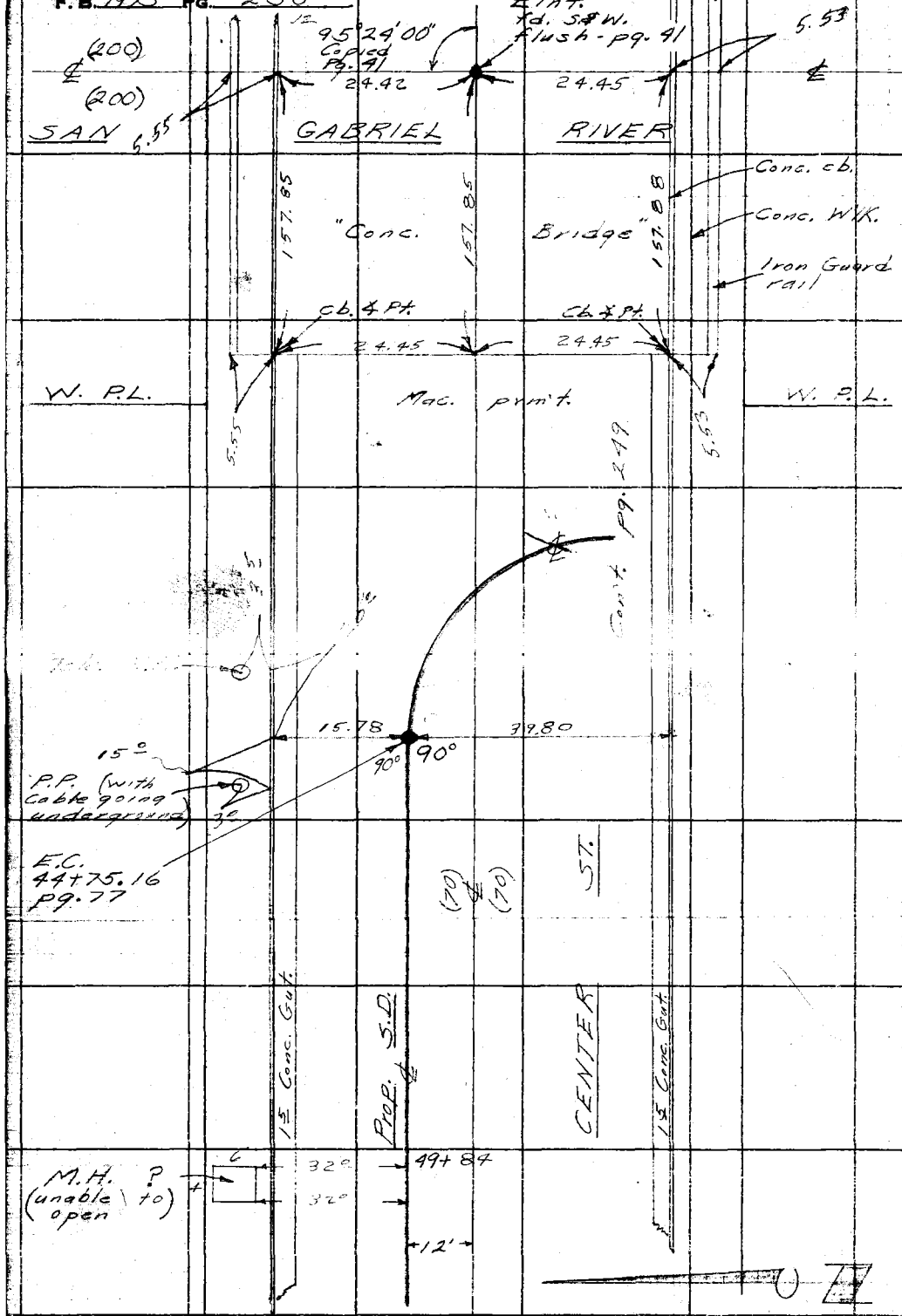

Con't. pg. 251

RETURN TO
LOS ANGELES COUNTY SURVEYOR
726 LOS ANGELES COUNTY
ENGINEERING BLDG.
Do not extend notes this side of this line.

Note: Any Additions or Changes on This Sheet Must be Made or Circled in Red Ink With Date and Name of Person Making Change.

F. B. _____ PG. _____

Map No. _____
Office Work _____
Checked _____
Date _____

W. O. _____ Tape No. _____ St'd. _____ °F
Surveyed by English
Notes _____ Date 3-55
Indexed R. C. Johnson

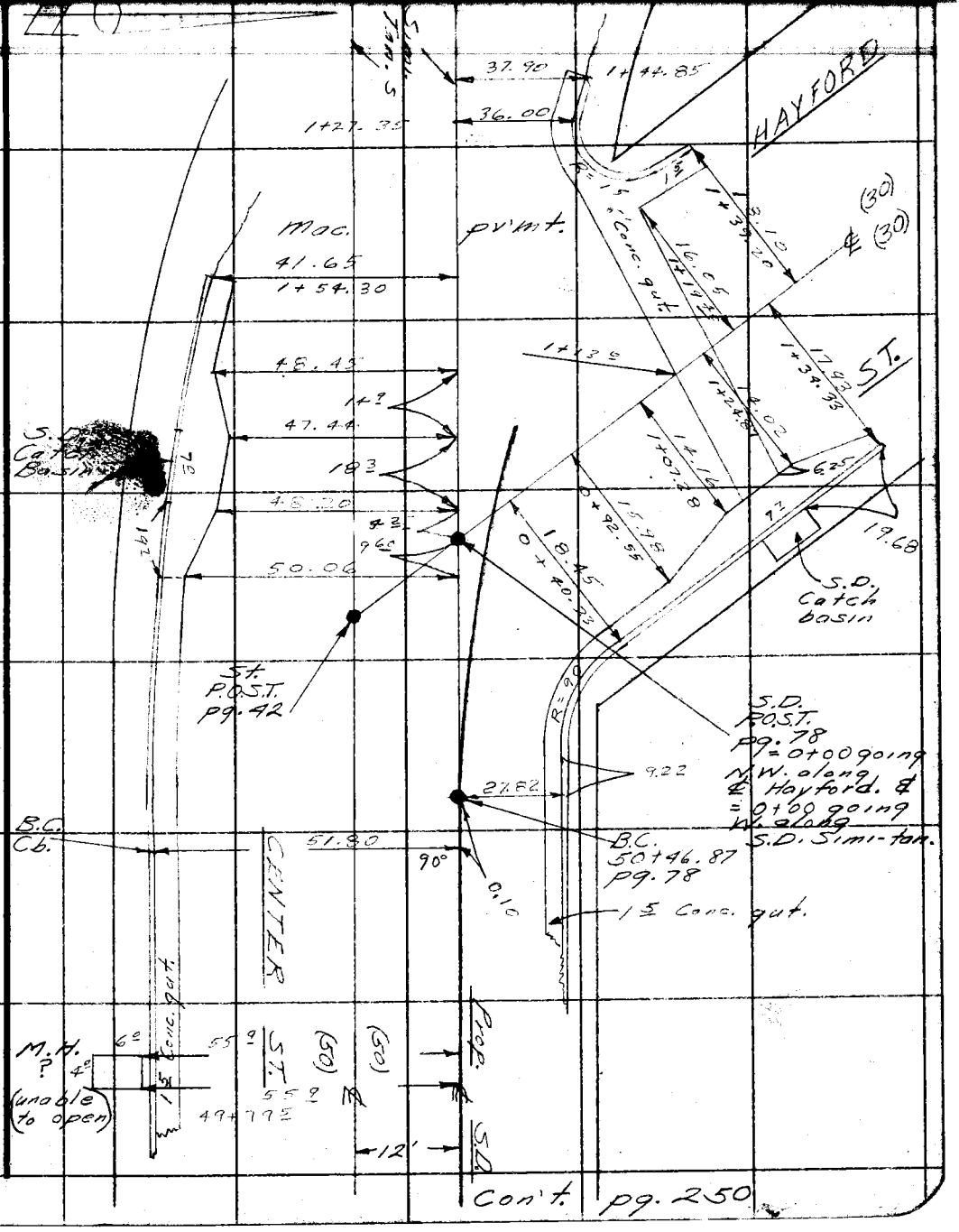

Note: Any Additions or Changes on This Sheet Must be Made or Circled in Red Ink With Date and Name of Person Making Change.

Do not extend notes this side of this line.

RETURN TO
LOS ANGELES COUNTY SURVEYOR
726 LOS ANGELES COUNTY
ENGINEERING BLDG.

76F309S S&E #247. 8-54

Con't. pg 253

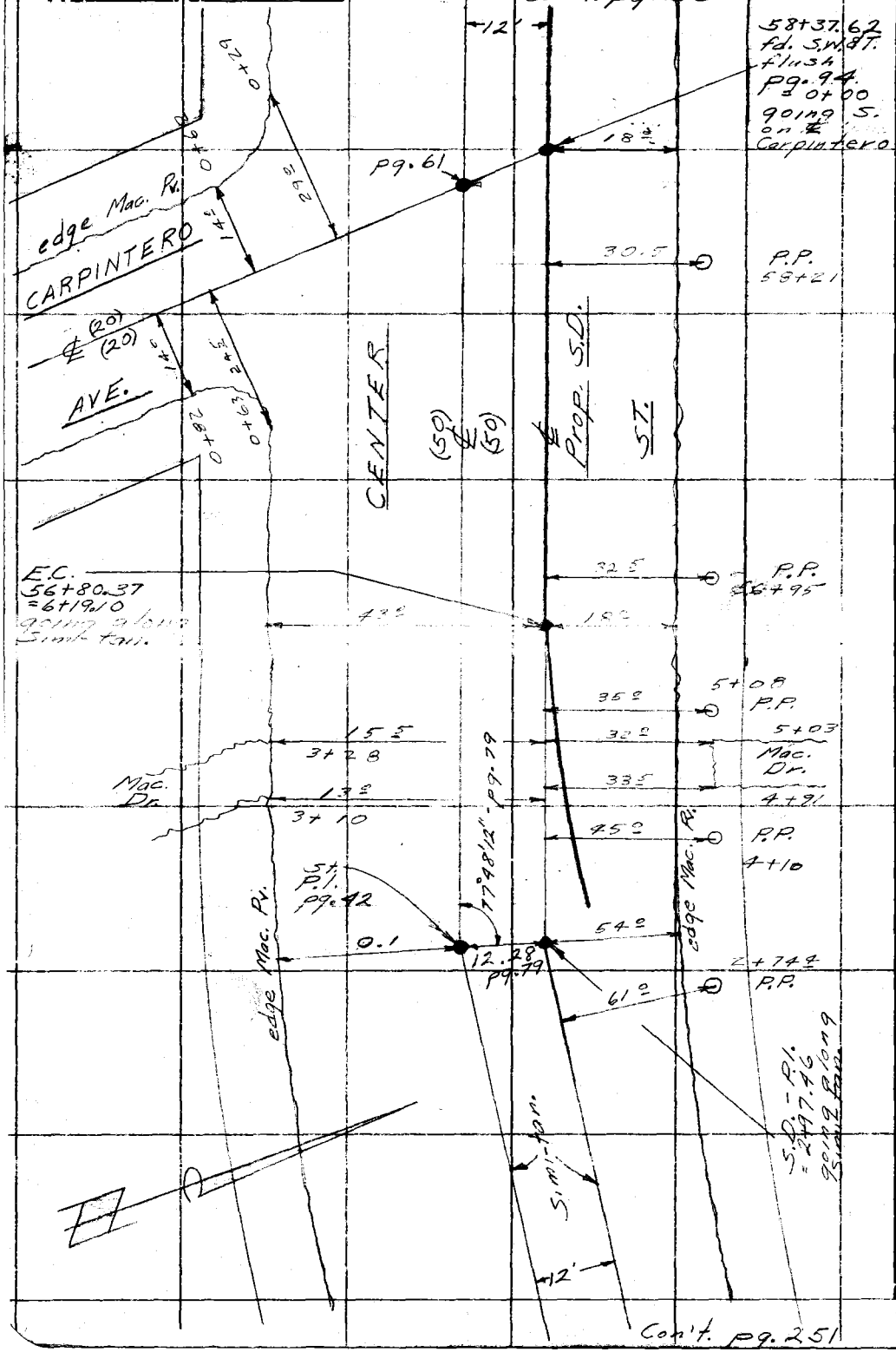

Con't. pg. 251

RETURN TO
LOS ANGELES COUNTY SURVEYOR
726 LOS ANGELES COUNTY
ENGINEERING BLDG.
Do not extend notes this side of this line.

Note: Any Additions or Changes on This Sheet Must be Made or Circled in Red Ink With Date and Name of Person Making Change.

F. B. _____ PG. _____

Map No. _____
Office Work _____
Checked _____
Date _____

W. O. _____ Tape No. _____ Std. _____ °F
Surveyed by English
Notes " Date 3-55
Indexed [illegible]

Con't. pg. 254

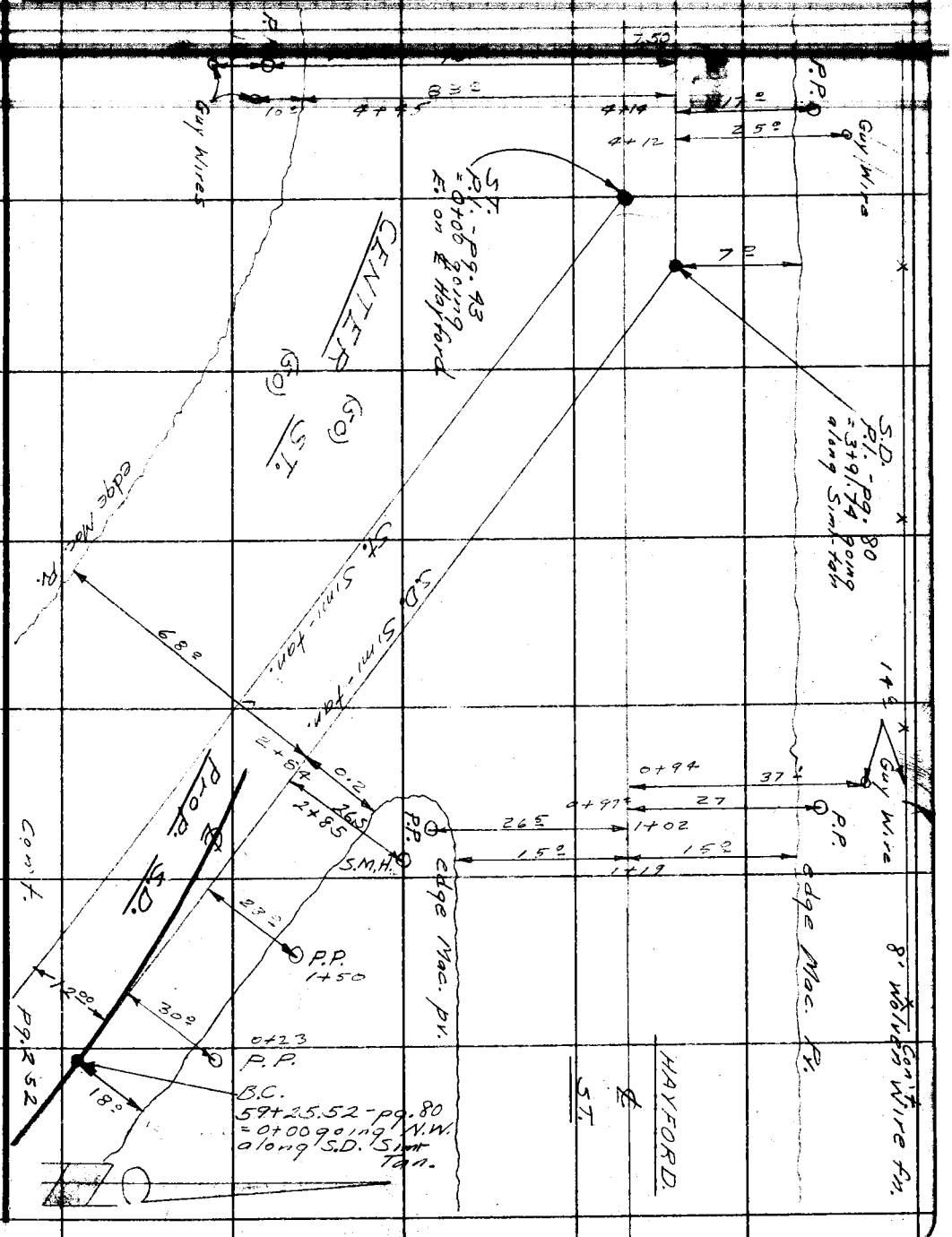

Note: Any Additions or Changes on This Sheet Must be Made or Circled in Red Ink With Date and Name of Person Making Change.

Do not extend notes this side of this line.

RETURN TO
LOS ANGELES COUNTY SURVEYOR
726 LOS ANGELES COUNTY
ENGINEERING BLDG.

76F309S S&E #247. 8-54

F. B. 1975 Pg. 254 Con't. pg. 255

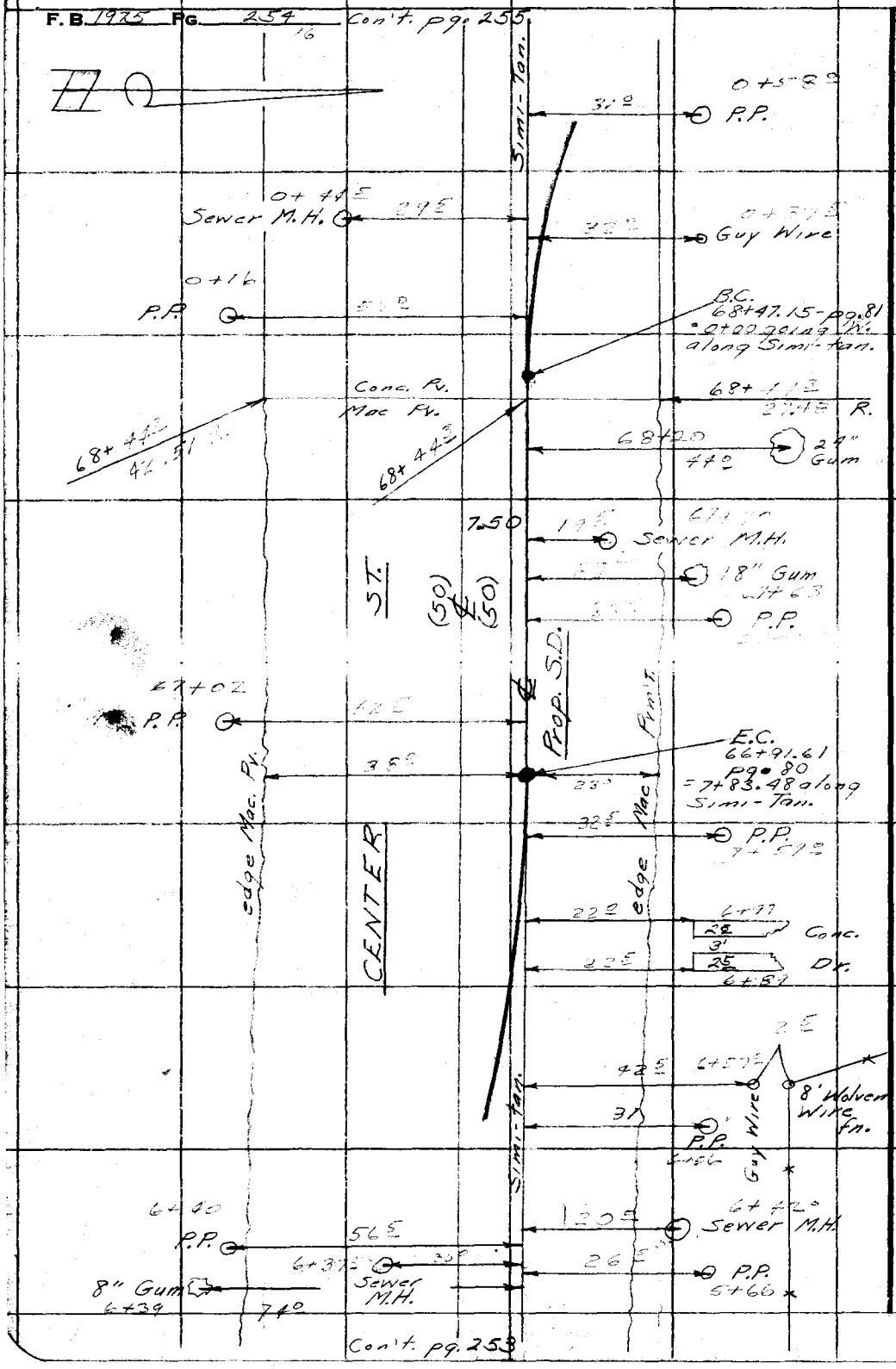

RETURN TO
LOS ANGELES COUNTY SURVEYOR
726 LOS ANGELES COUNTY
ENGINEERING BLDG.
Do not extend notes this side of this line.

Note: Any Additions or Changes on This Sheet Must be Made or Circled in Red Ink With Date and Name of Person Making Change.

F. B. _____ PG. _____

Map No. _____
Office Work _____
Checked _____
Date _____

W. O. _____ Tape No. _____ St'd. _____ °F
Surveyed by English
Notes " Date 3-55
Indexed _____

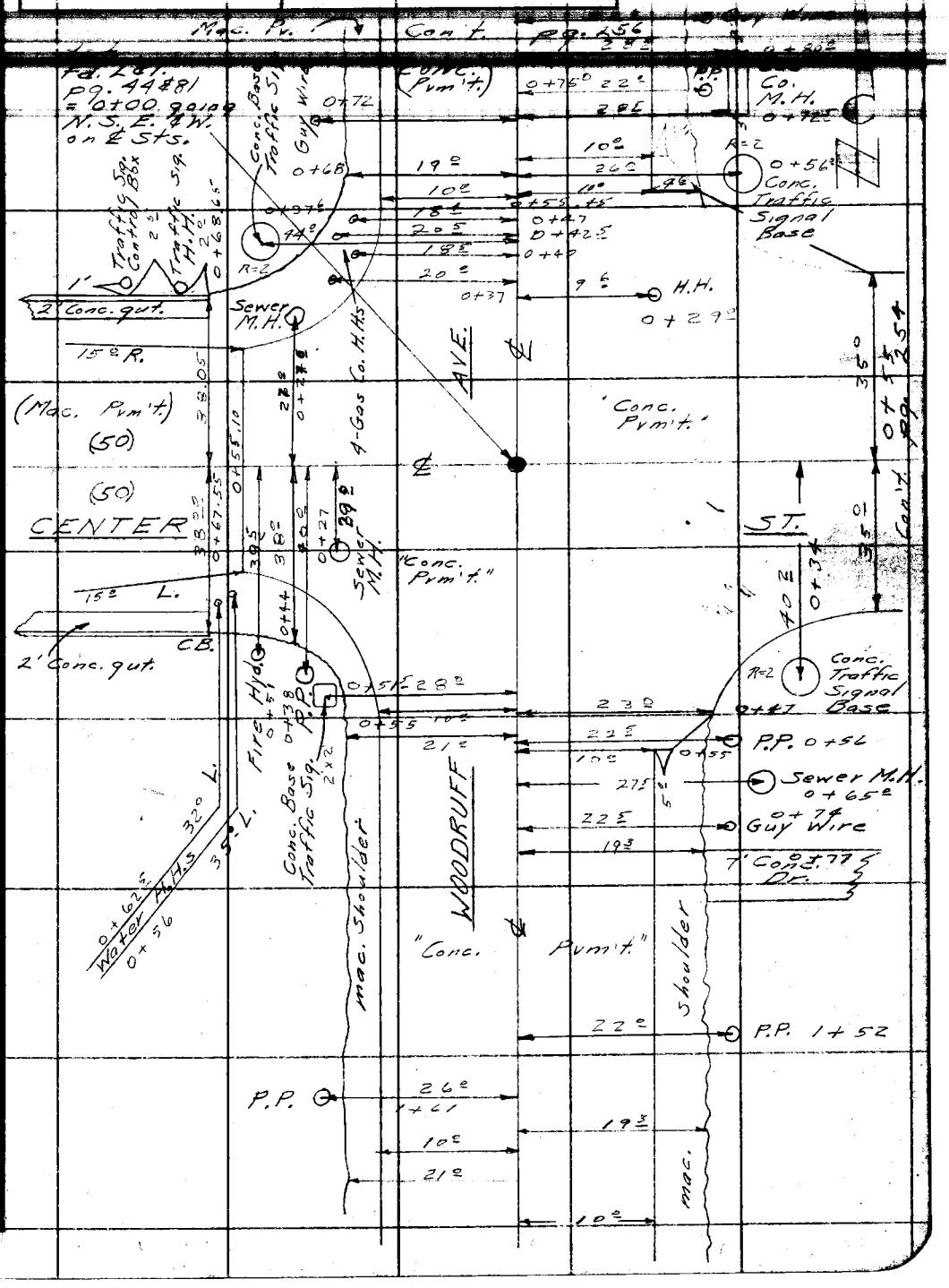

Note: Any Additions or Changes on This Sheet Must be Made or Circled in Red Ink With Date and Name of Person Making Change.

Do not extend notes this side of this line.

RETURN TO
LOS ANGELES COUNTY SURVEYOR
726 LOS ANGELES COUNTY
ENGINEERING BLDG.

76F3095 S&E #247. 8-54

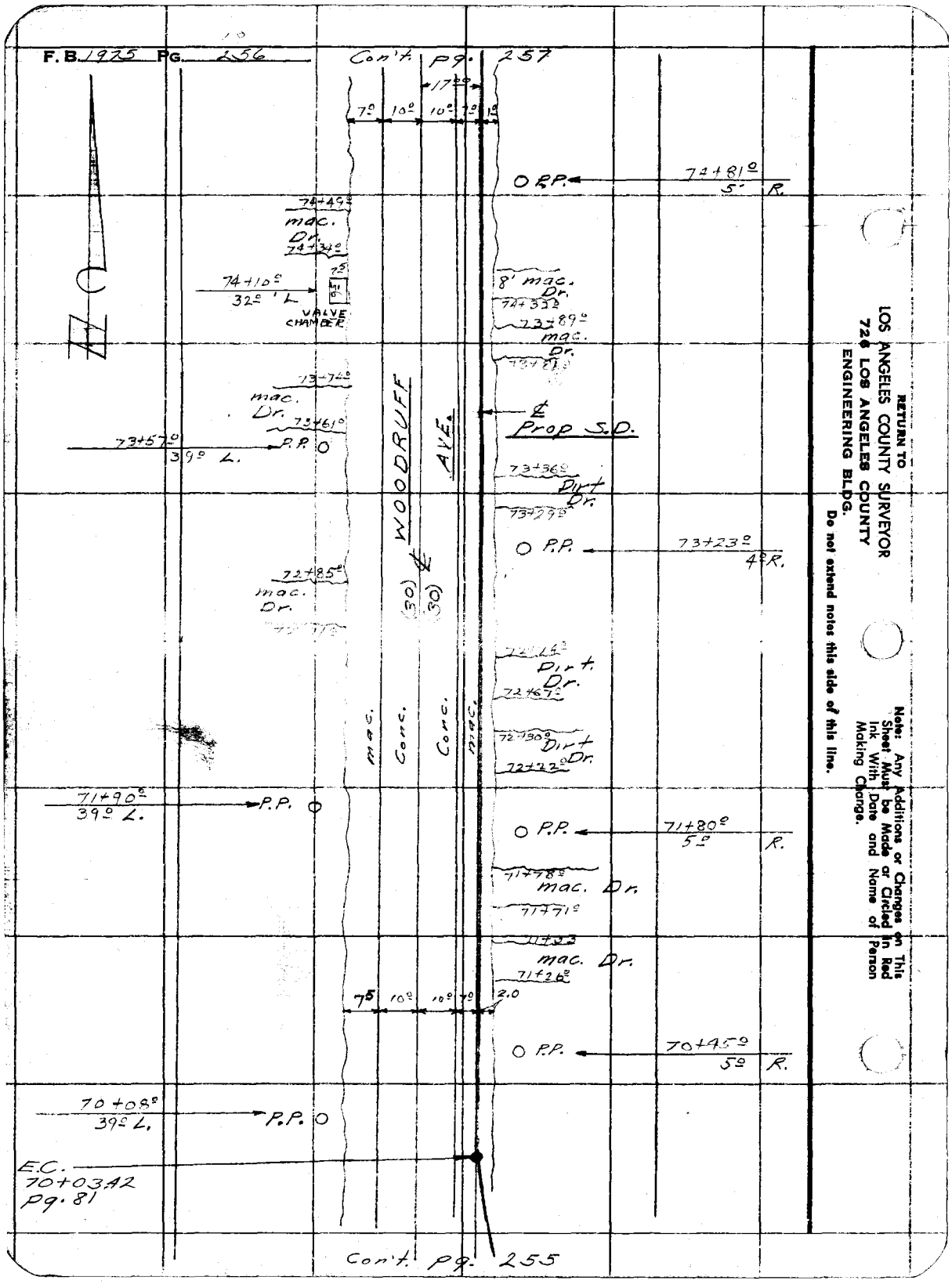

RETURN TO
LOS ANGELES COUNTY SURVEYOR
726 LOS ANGELES COUNTY
ENGINEERING BLDG.

Do not extend notes this side of this line.

Note: Any Additions or Changes on This Sheet Must be Made or Circled in Red Ink With Date and Name of Person Making Change.

F. B. _____ PG. _____

Map No. _____
Office Work _____
Checked _____
Date _____

W. O. _____ Tape No. _____ St'd. _____ °F
Surveyed by English
Notes _____ Date 3-55
Indexed _____

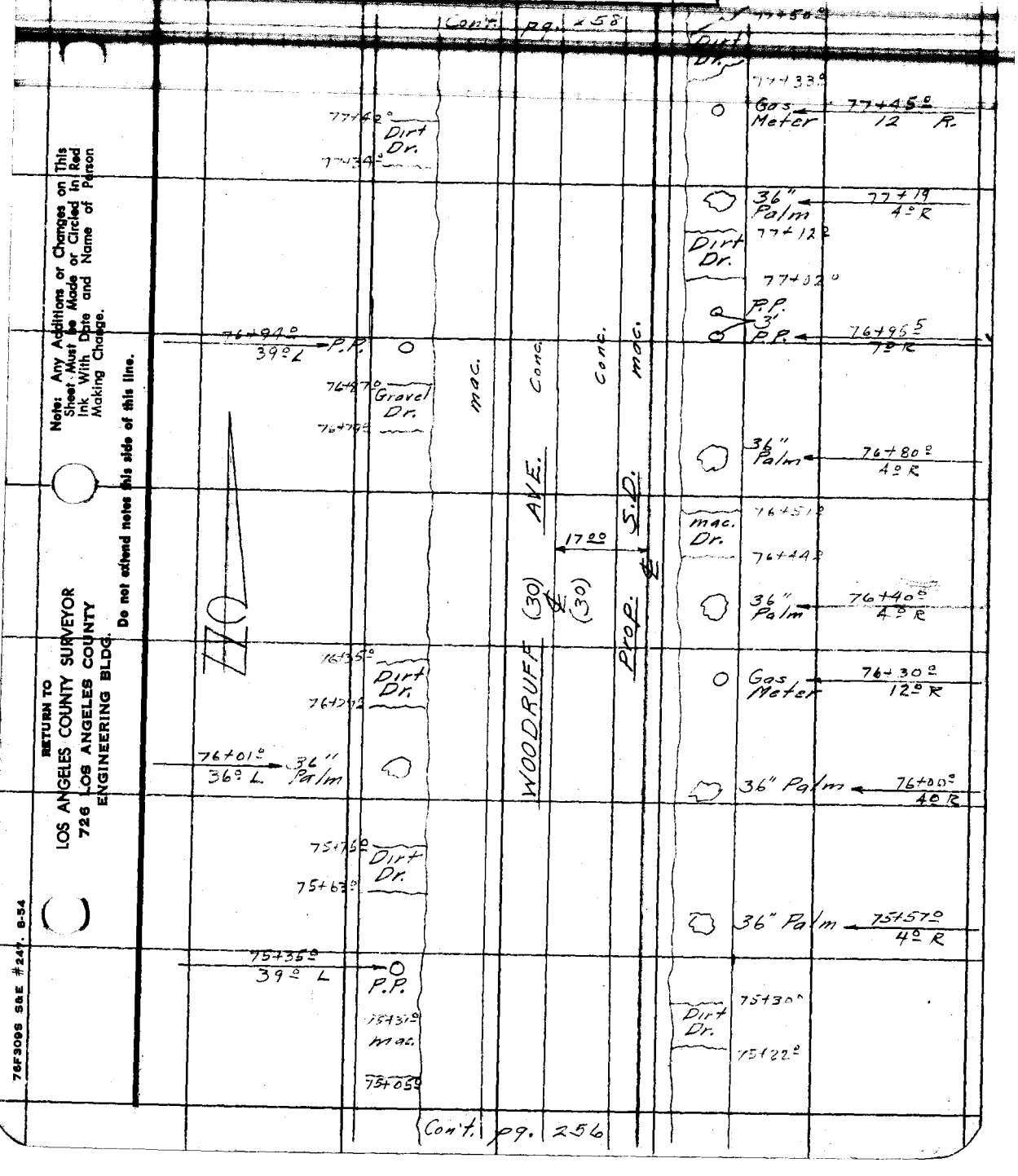

Note: Any Additions or Changes on This Sheet Must be Made or Circled in Red Ink With Date and Name of Person Making Change.

Do not extend notes this side of this line.

RETURN TO
LOS ANGELES COUNTY SURVEYOR
726 LOS ANGELES COUNTY
ENGINEERING BLDG.

76F309S S&E #247. 8-54

F. B. 1975 PG. 258

Con't. pg. 259

4" Tree
5'
4" Tree

82+76.5
40° L

82+22.5
mac. Dr.

82+14.5

82+09.5
39° L
P.P.

81+58
Dirt Dr.

81+51.0

80+91.0
mac. Dr.

80+83.0

80+62.5
39° L
P.P.

80+59.0
Dirt Dr.

80+50.0

79+77.0
Dirt Dr.

79+04.0
37° L
Fire Hyd.

78+61.0
Dirt Dr.

78+54.0

78+51.0
39° L
P.P.

78+08.0
Gravel Dr.

78+01.0

Con't. pg. 257

WOODRUFF AVE.

"mac."
"Conc."
"Conc."
"mac."

17.2°

Prop. ℄ S.D.

P.P. 82+05.0
7° R

P.P. 80+62.5
7° R

10" Tree 80+52.5
14° R

80+47.0
Dirt Dr.

80+36.0

36" Palm 80+02.0
4° R

36" Palm 79+58.0
4° R

79+49.0
Dirt Dr.

79+34.0

36" Palm 79+20.0
4° R

36" Palm 78+80.0
4° R

P.P. 78+58.5
7° R

78+55.0
Mac. Dr. 78+49.0

36" Palm 78+40.0
4° R

36" Palm 78+01.0
4° R

36" Palm 77+60.0
4° R

RETURN TO
LOS ANGELES COUNTY SURVEYOR
726 LOS ANGELES COUNTY
ENGINEERING BLDG.

Do not extend notes this side of this line.

Note: Any Additions or Changes on This Sheet Must be Made or Circled in Red Ink With Date and Name of Person Making Change.

F. B. _____ PG. _____

Map No. _____
Office Work _____
Checked _____
Date _____

W. O. _____ Tape No. _____ St'd. _____ °F
Surveyed by English
Notes _____ " _____ Date 3-55
Indexed A. Johnson

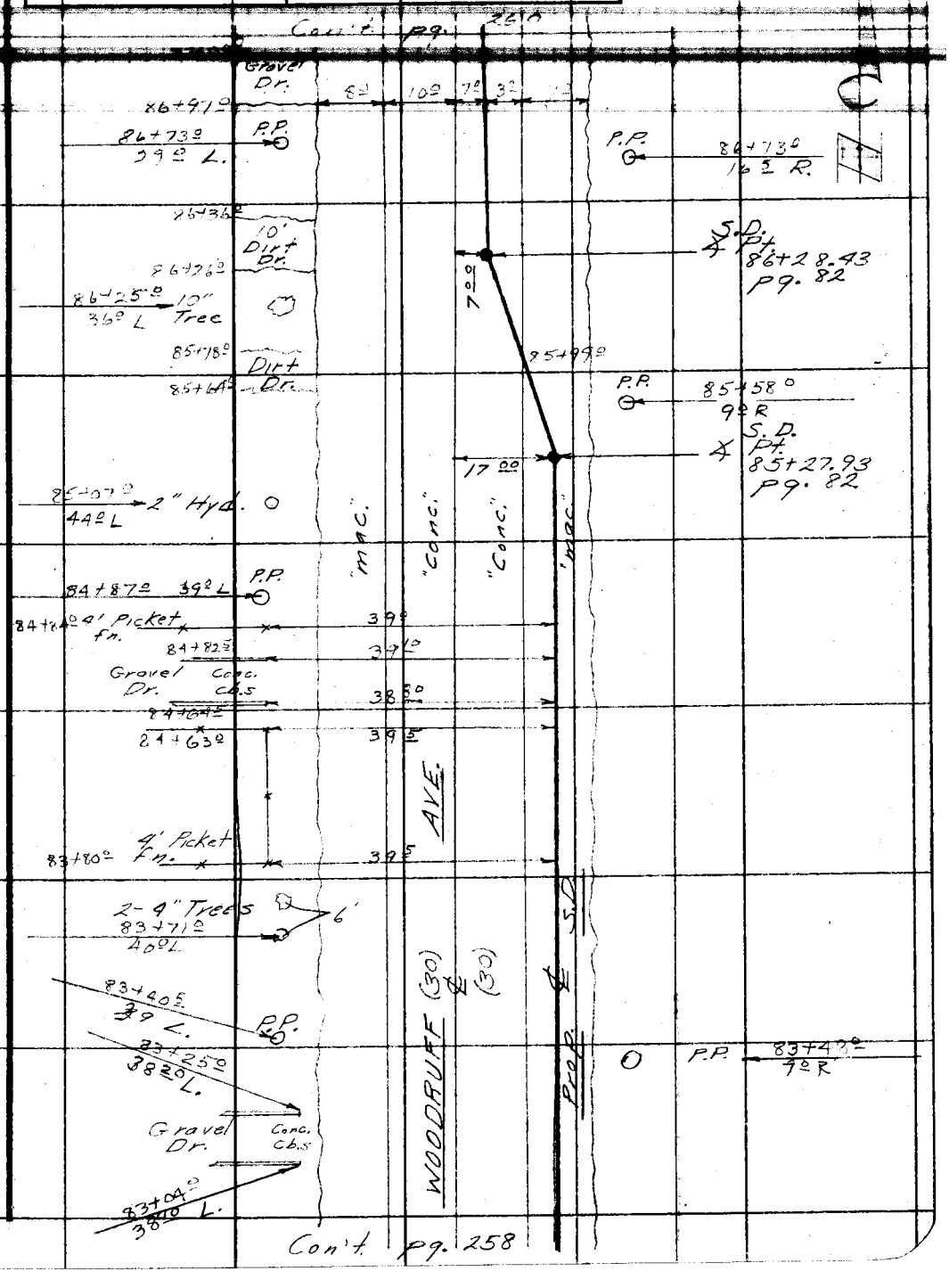

Note: Any Additions or Changes on This Sheet Must be Made or Circled in Red Ink With Date and Name of Person Making Change.

Do not extend notes this side of this line.

RETURN TO
LOS ANGELES COUNTY SURVEYOR
726 LOS ANGELES COUNTY
ENGINEERING BLDG.

76F309S S&E #247. 8-54



RETURN TO
LOS ANGELES COUNTY SURVEYOR
726 LOS ANGELES COUNTY
ENGINEERING BLDG.

Do not extend notes this side of this line.

Note: Any Additions or Changes on This Sheet Must be Made or Circled in Red Ink With Date and Name of Person Making Change.

F. B. _____ PG. _____

Map No. _____
Office Work _____
Checked _____
Date _____

W. O. _____ Tape No. _____ Std. _____ °F
Surveyed by English
Notes _____ Date 3-55
Indexed C. Johnson

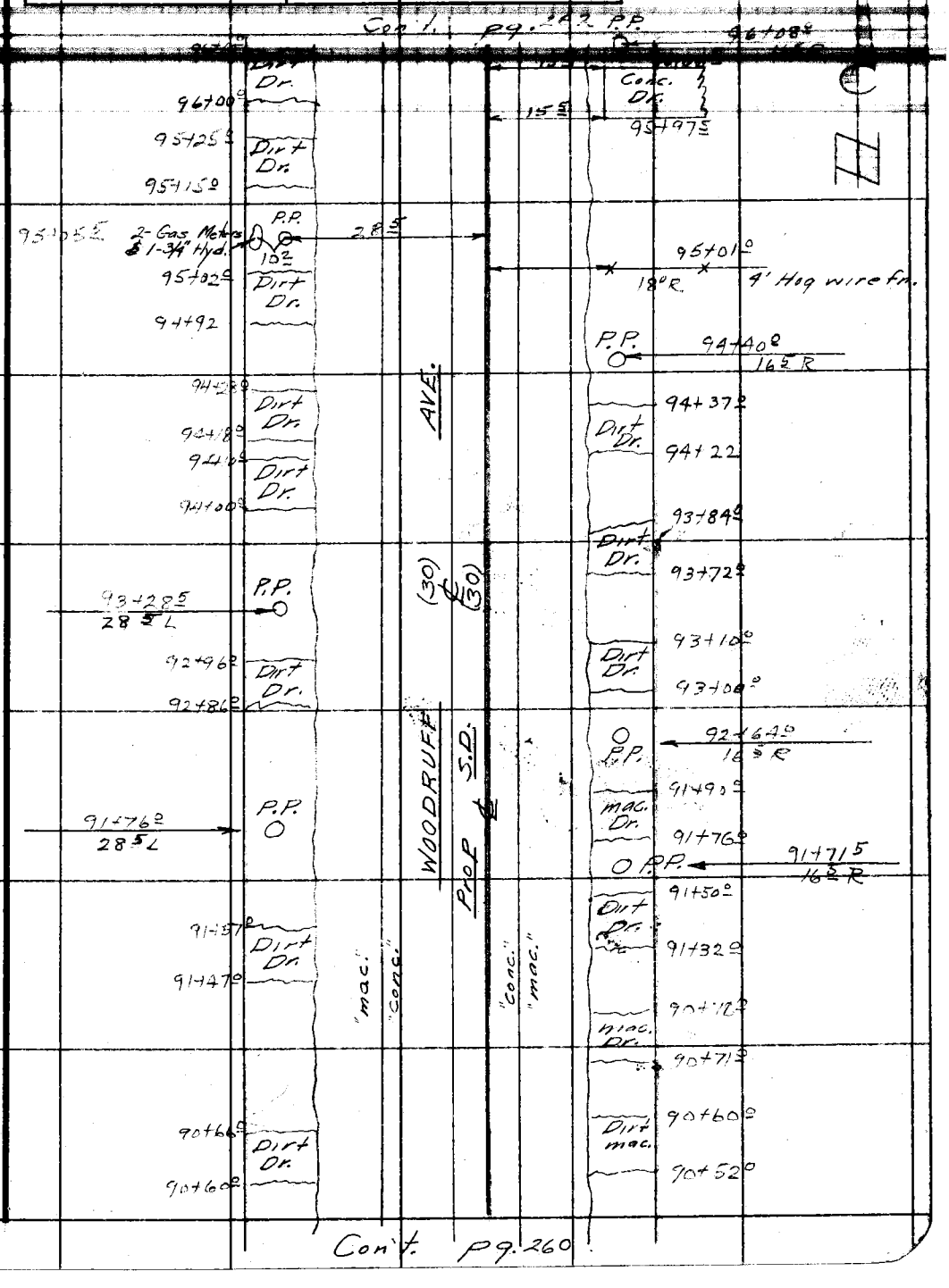

Note: Any Additions or Changes on This Sheet Must be Made or Circled in Red Ink With Date and Name of Person Making Change.

Do not extend notes this side of this line.

RETURN TO
LOS ANGELES COUNTY SURVEYOR
726 LOS ANGELES COUNTY
ENGINEERING BLDG.

76F309S S&E #247. 8-54

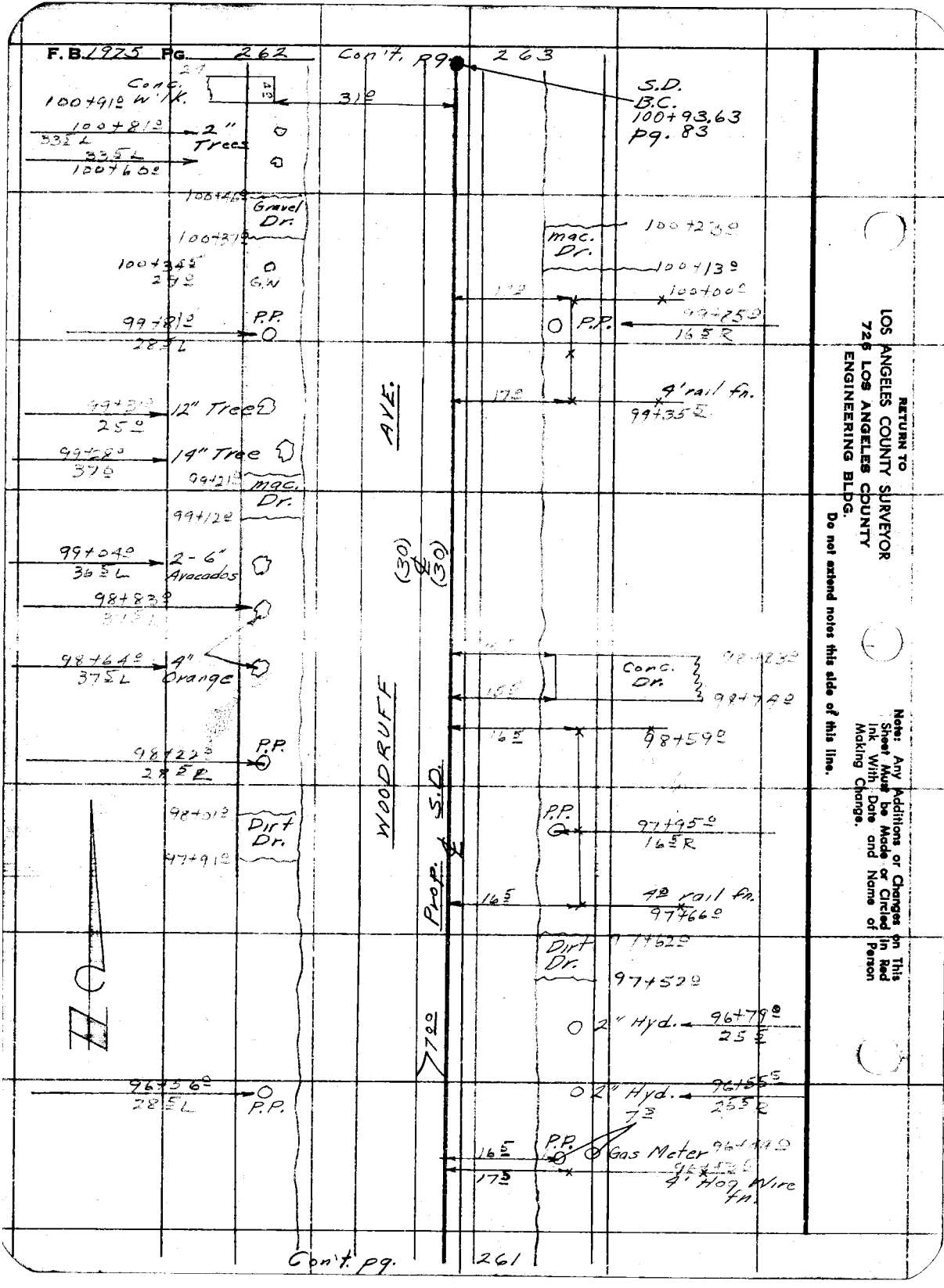

RETURN TO
LOS ANGELES COUNTY SURVEYOR
726 LOS ANGELES COUNTY
ENGINEERING BLDG.

Do not extend notes this side of this line.

Note: Any Additions or Changes on This Sheet Must be Made or Circled in Red Ink With Date and Name of Person Making Change.

F. B. _____ PG. _____

Map No. _____
Office Work _____
Checked _____
Date _____

W. O. _____ Tape No. _____ St'd. _____ °F
Surveyed by English
Notes _____ Date 3-55
Indexed _____

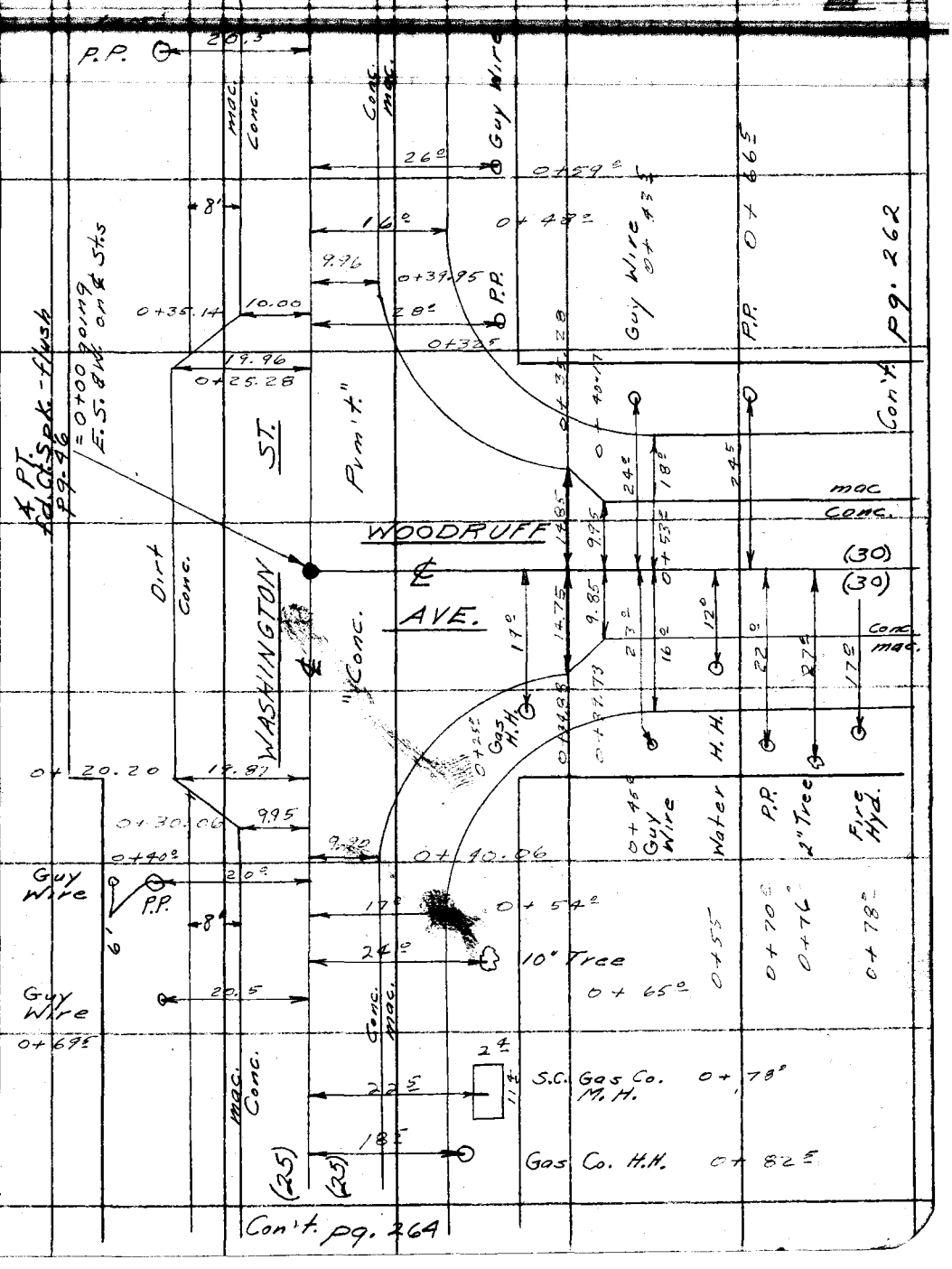

Note: Any Additions or Changes on This Sheet Must be Made or Circled in Red Ink With Date and Name of Person Making Change.

Do not extend notes this side of this line.

RETURN TO
LOS ANGELES COUNTY SURVEYOR
726 LOS ANGELES COUNTY
ENGINEERING BLDG.

76F309S S&E #247. 8-54

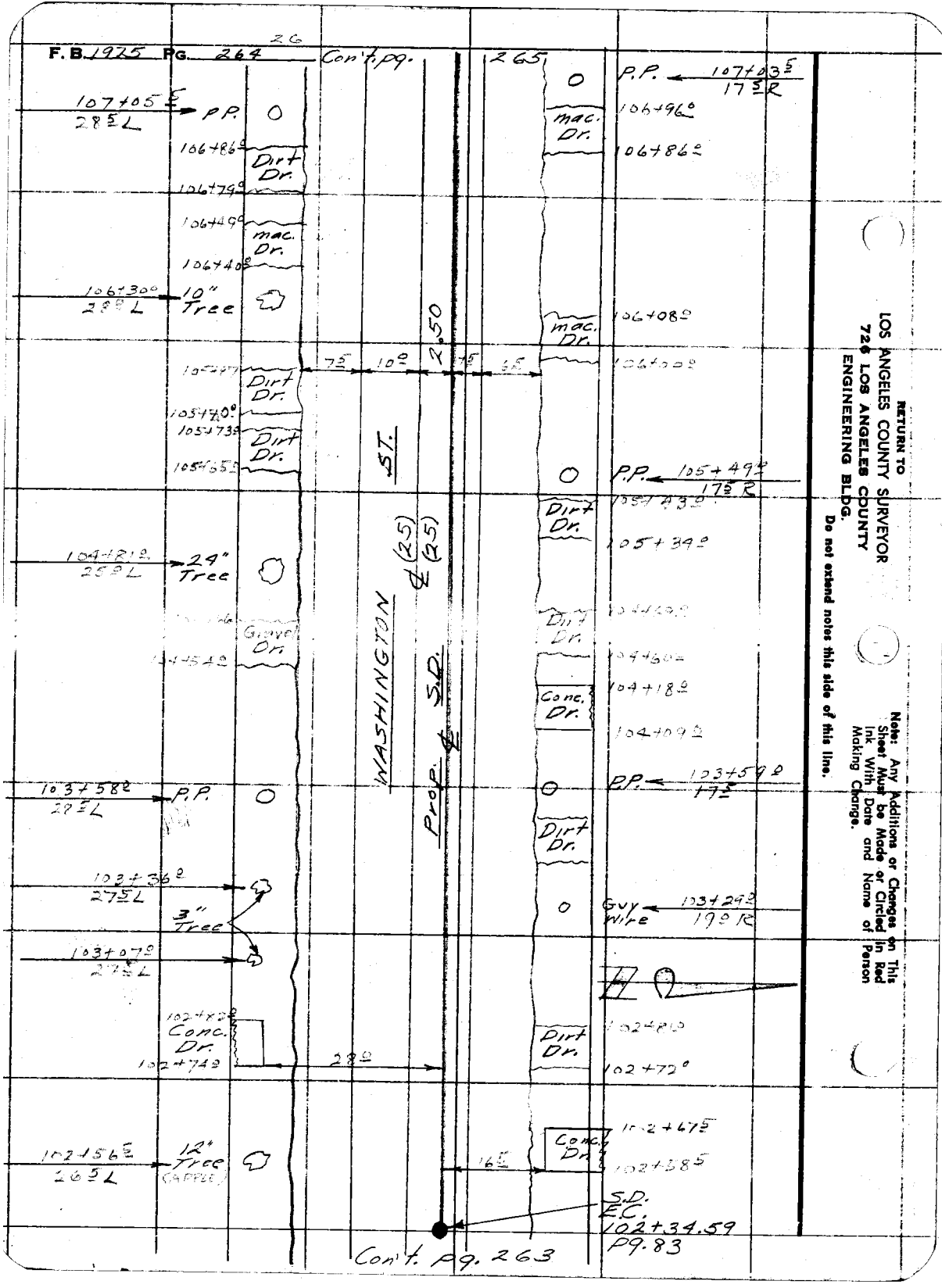

RETURN TO
LOS ANGELES COUNTY SURVEYOR
726 LOS ANGELES COUNTY
ENGINEERING BLDG.

Do not extend notes this side of this line.

Note: Any Additions or Changes on This Sheet Must be Made or Circled in Red Ink With Date and Name of Person Making Change.

F. B. _____ Pg. 27

Map No. _____
Office Work _____
Checked _____
Date _____

W. O. _____ Tape No. _____ Sp'd. _____ °F
Surveyed by English
Notes " Date 3-55
Indexed

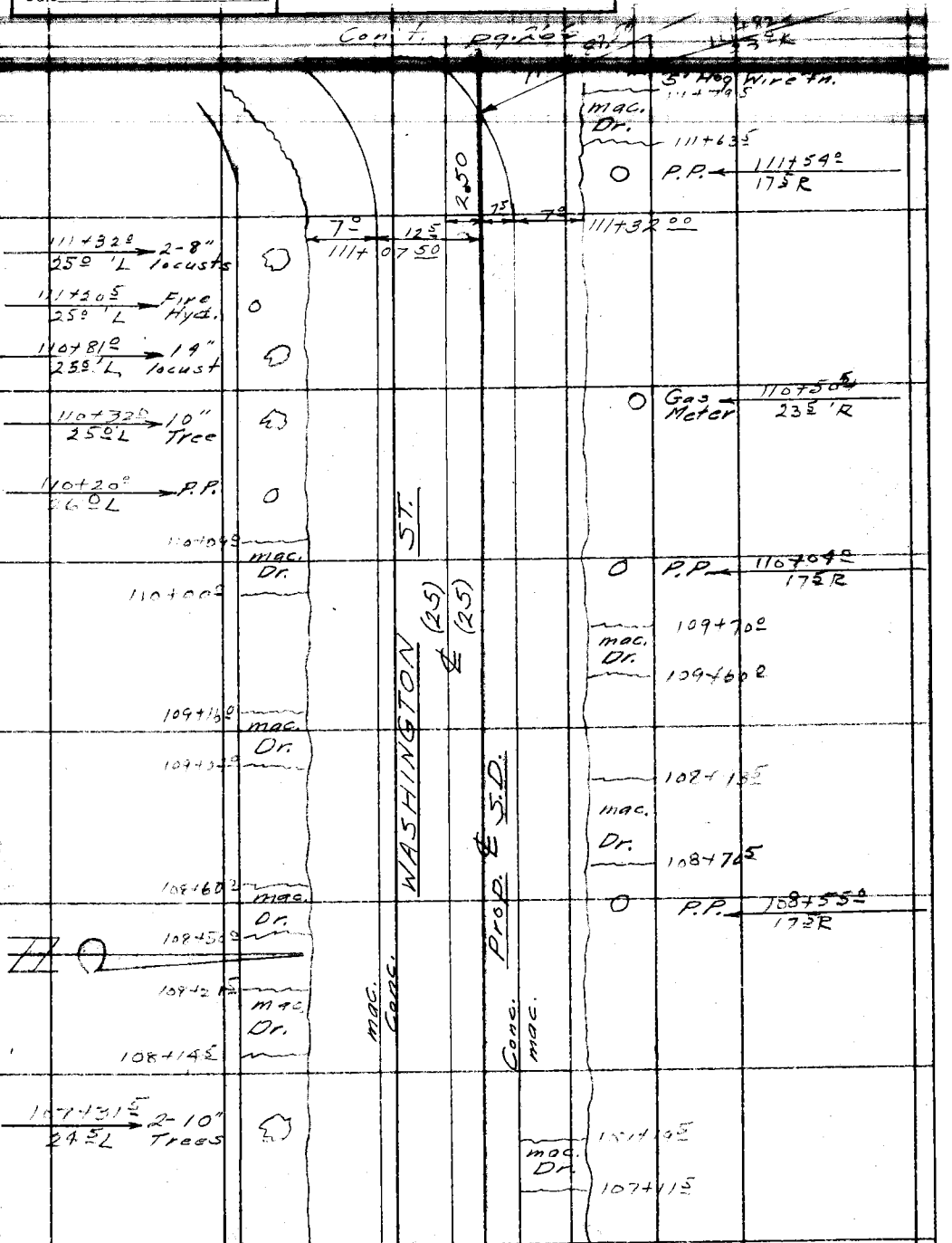

Note: Any Additions or Changes on This Sheet Must be Made or Circled in Red Ink With Date and Name of Person Making Change.

Do not extend notes this side of this line.

RETURN TO
LOS ANGELES COUNTY SURVEYOR
726 LOS ANGELES COUNTY
ENGINEERING BLDG.

76F3095 S&E #247. 8-54

RETURN TO
LOS ANGELES COUNTY SURVEYOR
726 LOS ANGELES COUNTY
ENGINEERING BLDG.

Note: Any Additions or Changes on This Sheet Must be Made or Circled in Red Ink With Date and Name of Person Making Change.

Do not extend notes this side of this line.

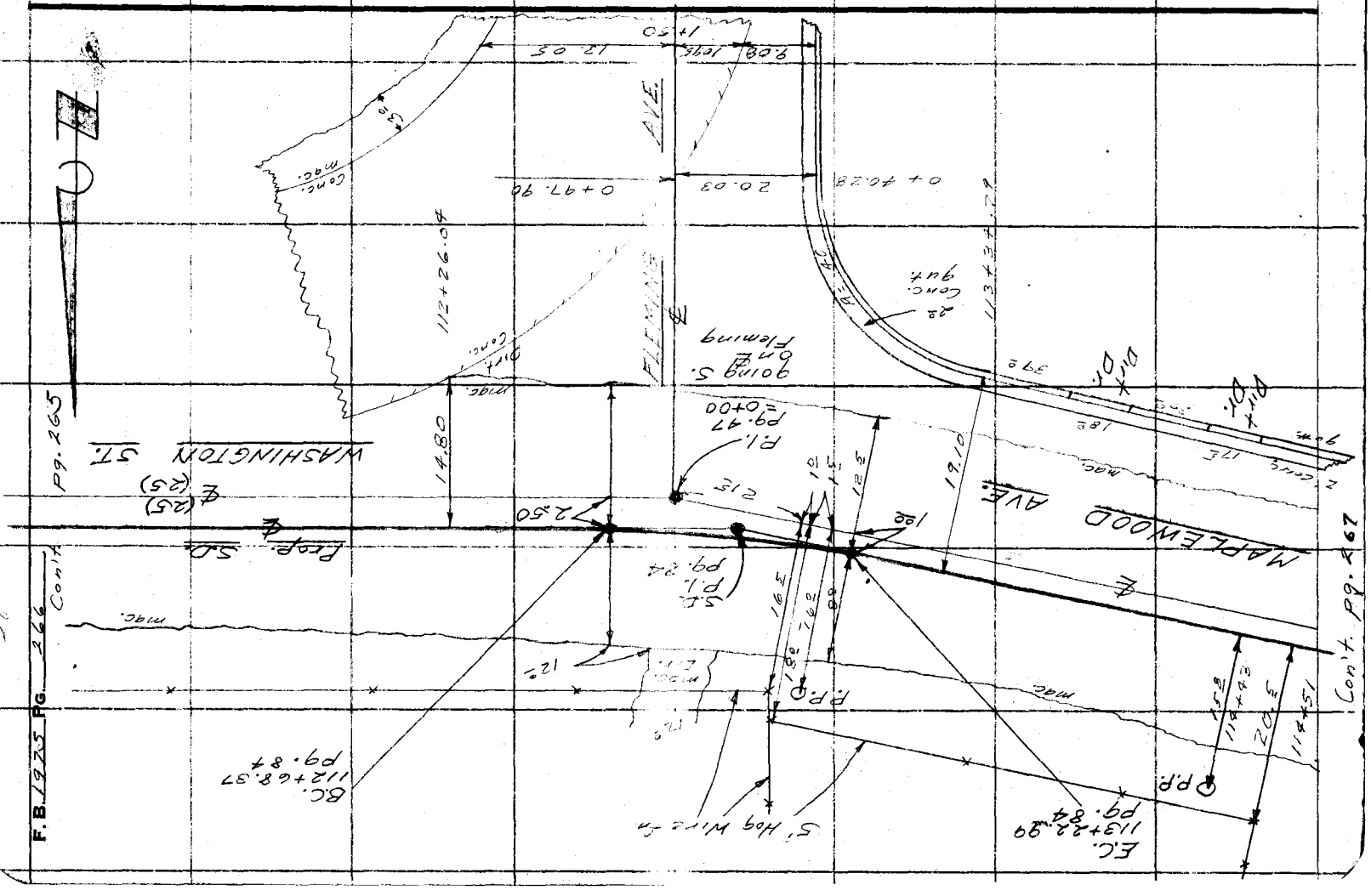

F. B. _____ PG. _____

Map No. _____
Office Work _____
Checked _____
Date _____

W. O. _____ Tape No. _____ Srd. _____ of
Surveyed by English
Notes " Date 9-55
Indexed Johnson

Note: Any Additions or Changes on This Sheet Must be Made or Circled in Red Ink With Date and Name of Person Making Change.

Do not extend notes this side of this line.

RETURN TO
LOS ANGELES COUNTY SURVEYOR
726 LOS ANGELES COUNTY
ENGINEERING BLDG.

76F3005 S&E #247. 8-54

RETURN TO
LOS ANGELES COUNTY SURVEYOR
726 LOS ANGELES COUNTY
ENGINEERING BLDG.

Note: Any Additions or Changes on This Sheet Must be Made or Circled in Red Ink With Date and Name of Person Making Change.

Do not extend notes this side of this line.

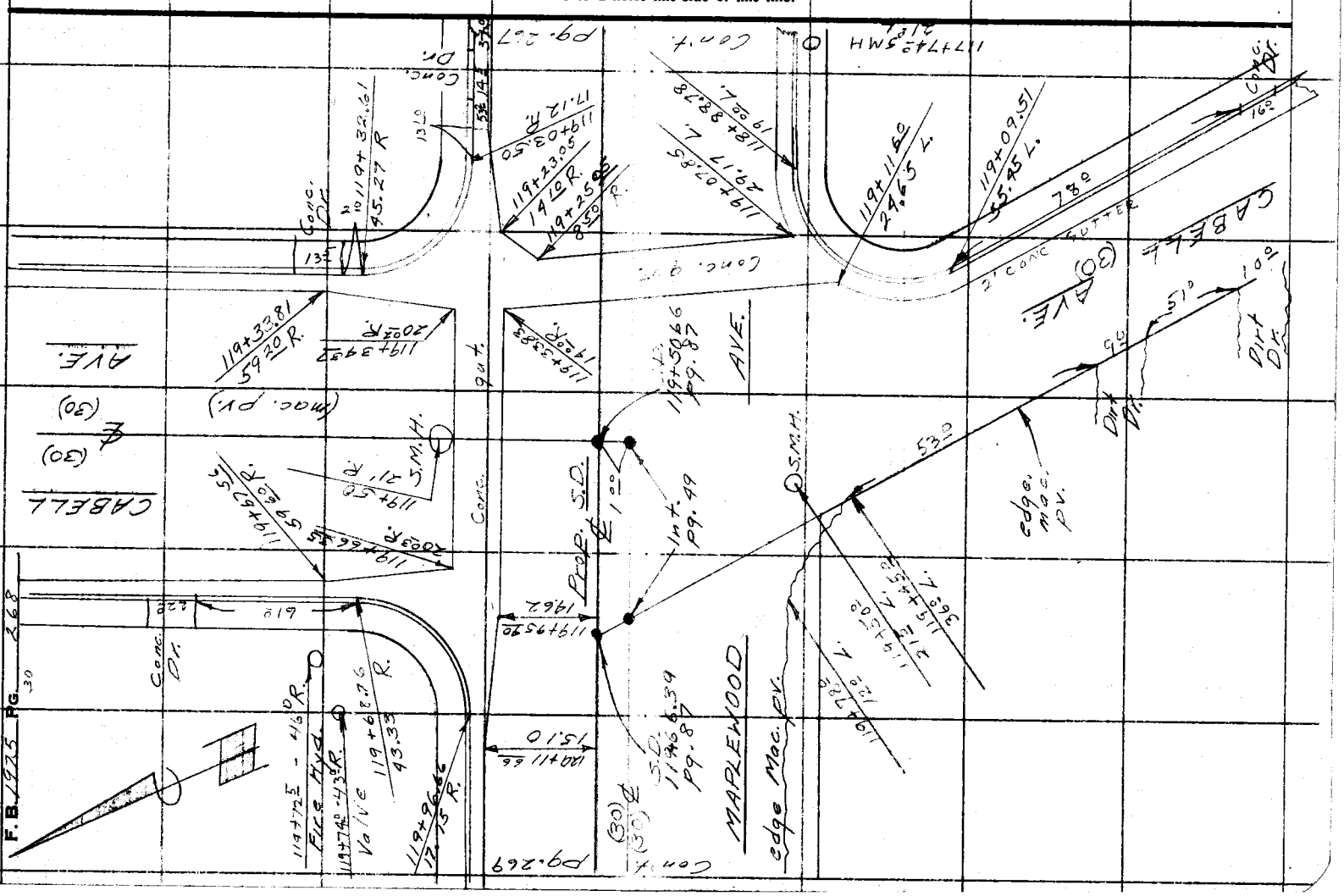

F. B. _____ PG. _____

Map No. _____
Office Work _____
Checked _____
Date _____

W. O. _____ Tape No. _____ St'd. _____ °F
Surveyed by English
Notes _____ Date 3-55
A. C. Johnson
Indexed _____

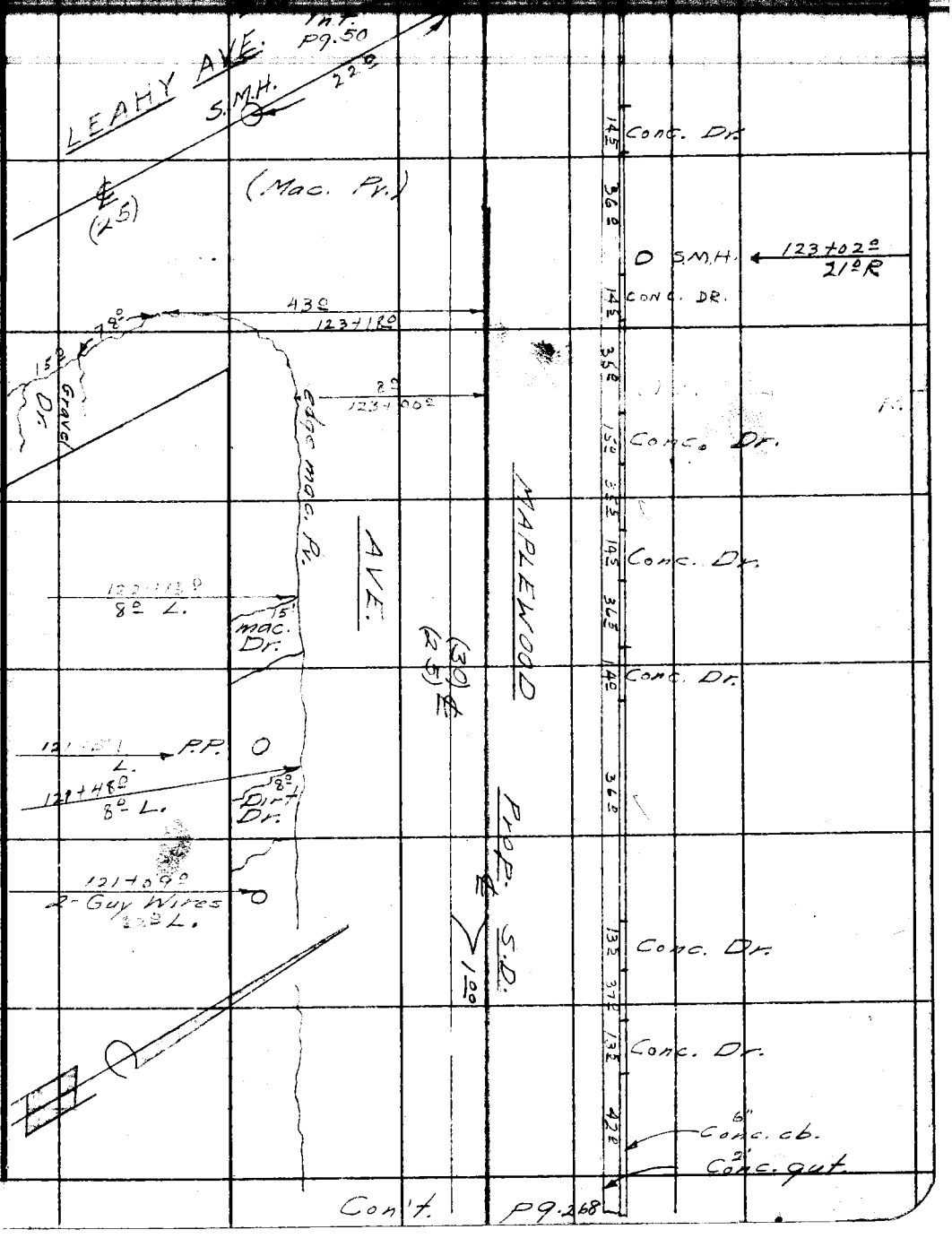

Note: Any Additions or Changes on This Sheet Must be Made or Circled in Red Ink With Date and Name of Person Making Change.

Do not extend notes this side of this line.

RETURN TO
LOS ANGELES COUNTY SURVEYOR
726 LOS ANGELES COUNTY
ENGINEERING BLDG.

76F3005 S&E #247. 6-54

F.B. 1975 PG. 270 Con't.

Pg. 271

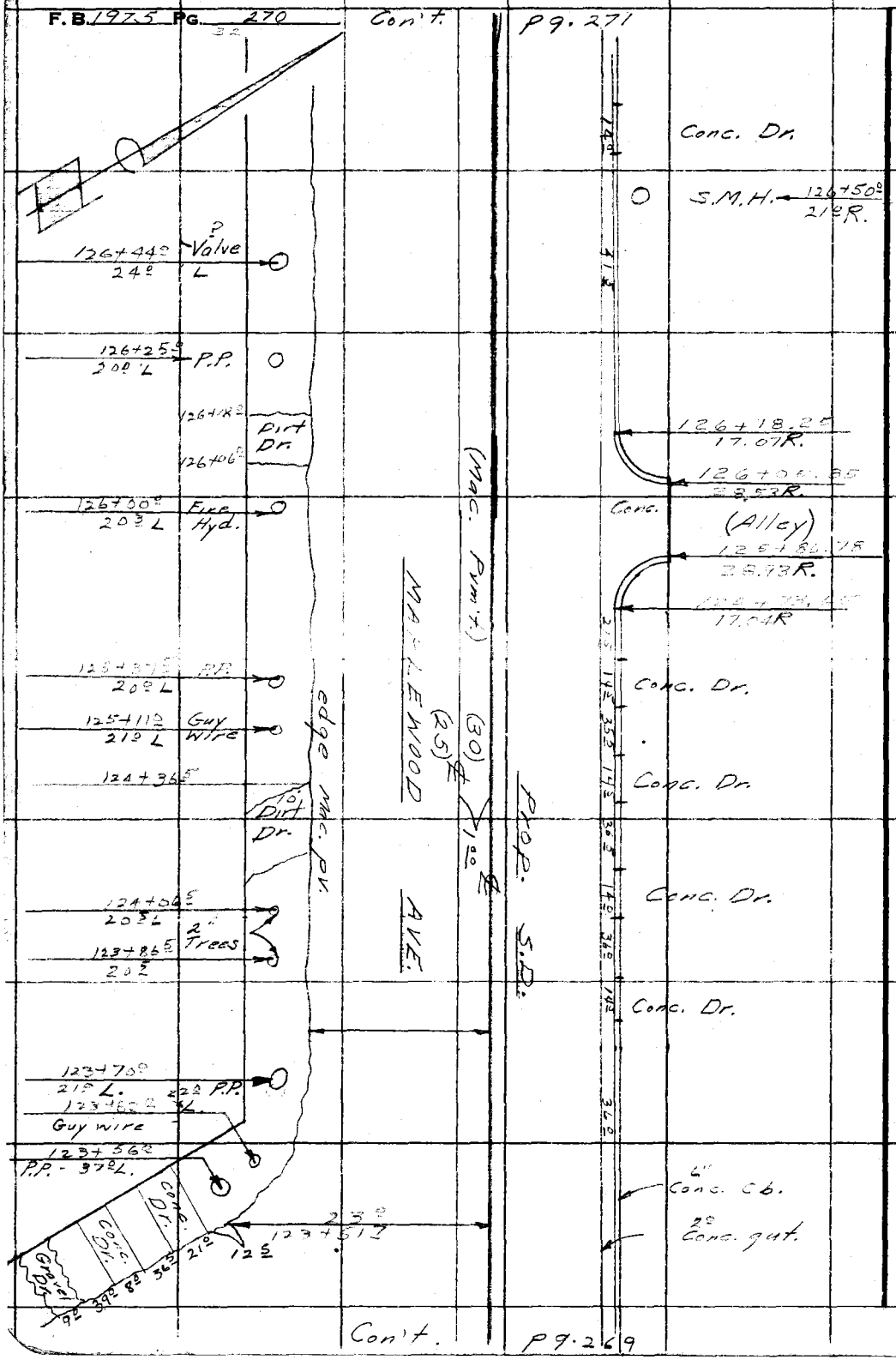

Con't.

Pg. 269

RETURN TO
LOS ANGELES COUNTY SURVEYOR
726 LOS ANGELES COUNTY
ENGINEERING BLDG.
Do not extend notes this side of this line.

Note: Any Additions or Changes on This Sheet Must be Made or Circled in Red Ink With Date and Name of Person Making Change.

F. B. _____ PG. _____

Map No. _____
Office Work _____
Checked _____
Date _____

W. O. _____ Tape No. _____ Std. _____ °F
Surveyed by English
Notes " Date 3-55
Indexed A. C. Johnson

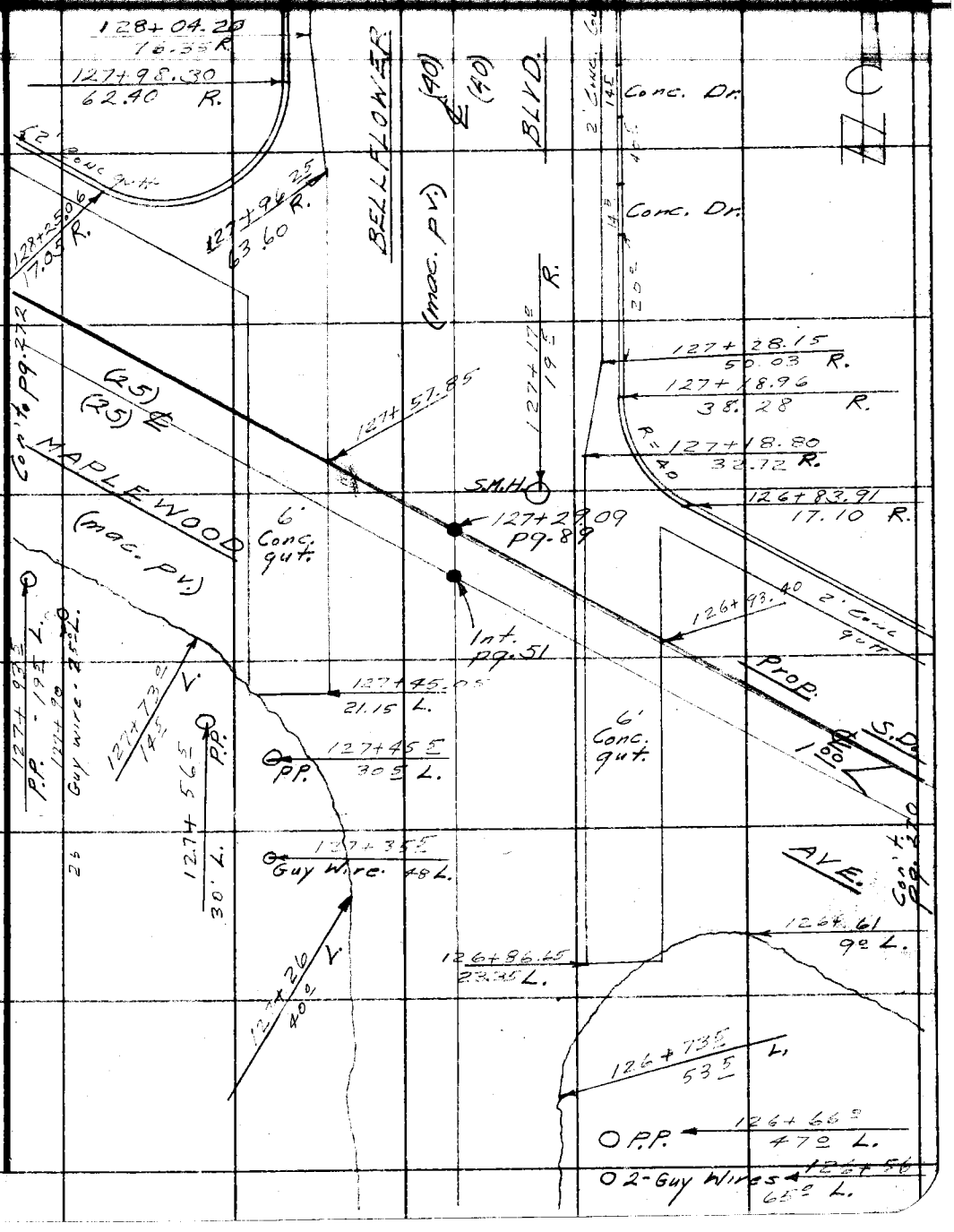

Note: Any Additions or Changes on This Sheet Must be Made or Circled in Red Ink With Date and Name of Person Making Change.

Do not extend notes this side of this line.

RETURN TO
LOS ANGELES COUNTY SURVEYOR
726 LOS ANGELES COUNTY
ENGINEERING BLDG.

76F3098 S&E #247. 8-54

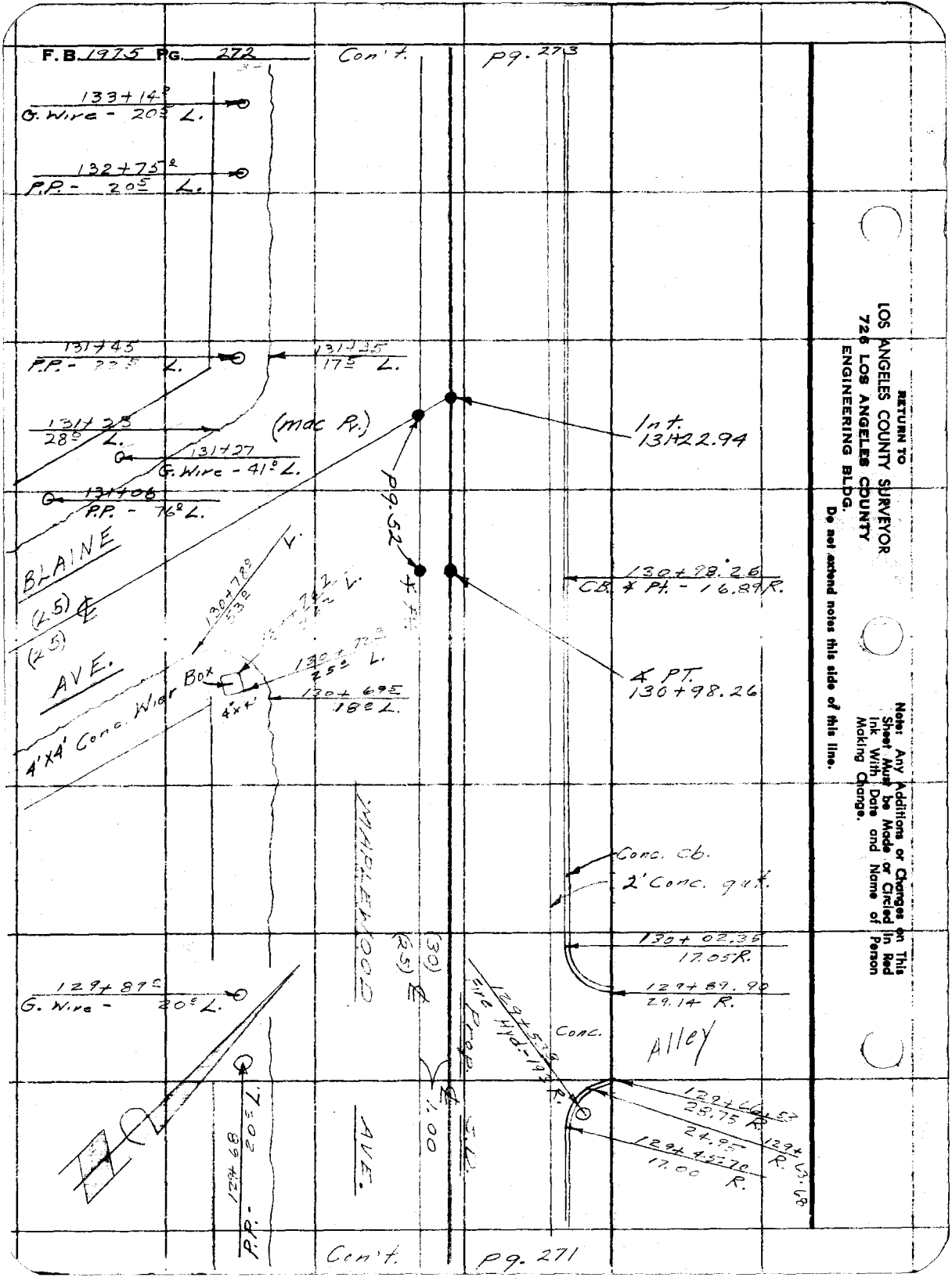

RETURN TO
LOS ANGELES COUNTY SURVEYOR
726 LOS ANGELES COUNTY
ENGINEERING BLDG.
Do not extend notes this side of this line.

Note: Any Additions or Changes on This Sheet Must be Made or Circled in Red Ink With Date and Name of Person Making Change.

F. B. _____ PG. _____

Map No. _____	W. O. _____ Tape No. _____ St'd. _____ °F
Office Work _____	Surveyed by English
Checked _____	Notes _____ Date 3-55
Date _____	Indexed A. C. Johnson

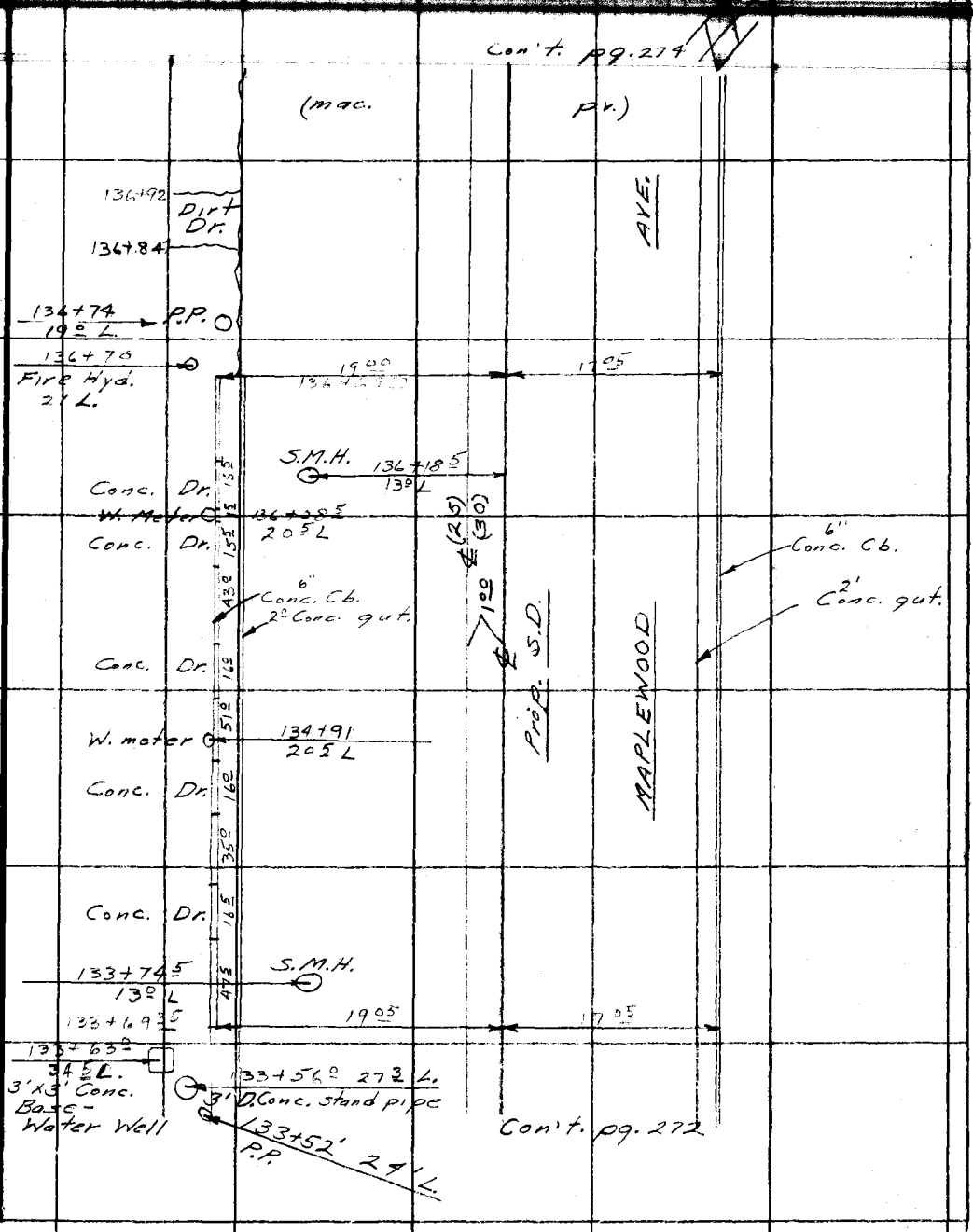

Note: Any Additions or Changes on This Sheet Must be Made or Circled in Red Ink With Date and Name of Person Making Change.

Do not extend notes this side of this line.

RETURN TO
LOS ANGELES COUNTY SURVEYOR
726 LOS ANGELES COUNTY
ENGINEERING BLDG.

76F309S S&E #247. 8-54



RETURN TO
LOS ANGELES COUNTY SURVEYOR
726 LOS ANGELES COUNTY
ENGINEERING BLDG.

Do not extend notes this side of this line.

Note: Any Additions or Changes on This Sheet Must be Made or Circled in Red Ink With Date and Name of Person Making Change.

F. B. _____ PG. _____

Map No. _____
Office Work _____
Checked _____
Date _____

W. O. _____ Tape No. _____ St'd. _____ °F
Surveyed by English
Notes " Date 3-55
Indexed E. C. Johnson

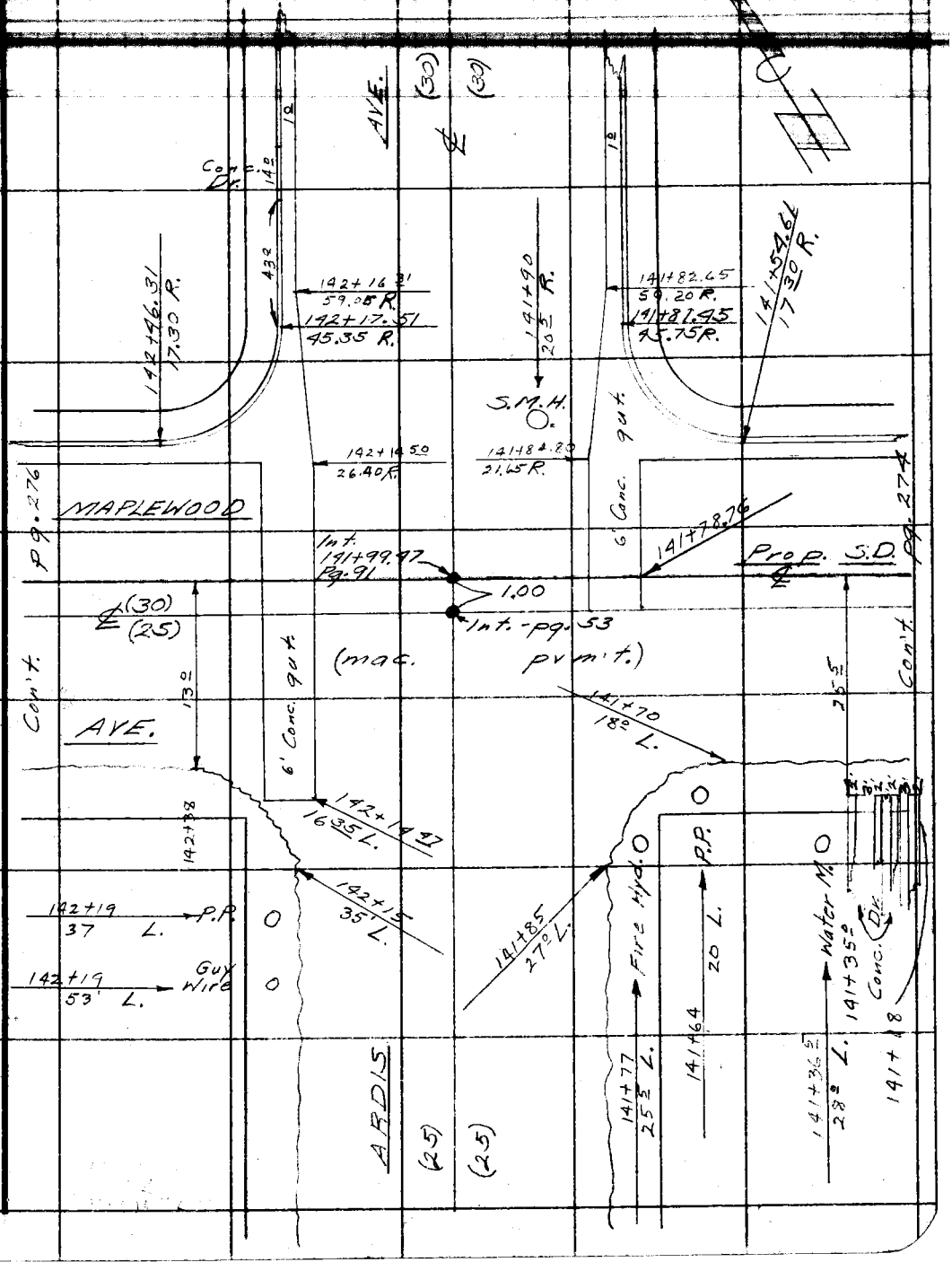

Note: Any Additions or Changes on This Sheet Must be Made or Circled in Red Ink With Date and Name of Person Making Change.

Do not extend notes this side of this line.

RETURN TO
LOS ANGELES COUNTY SURVEYOR
726 LOS ANGELES COUNTY
ENGINEERING BLDG.

76F3095 S&E #247. 8-54

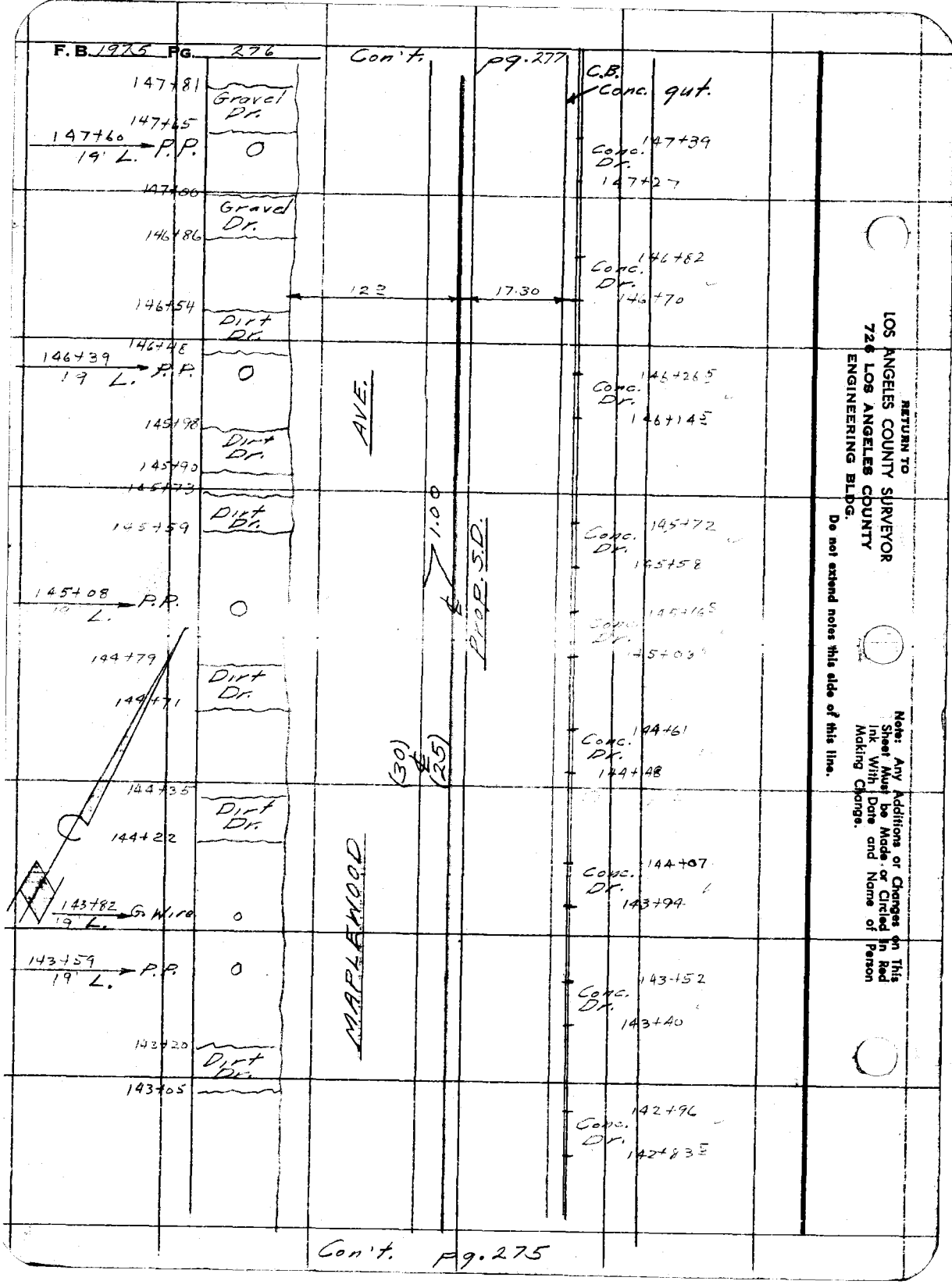

RETURN TO
LOS ANGELES COUNTY SURVEYOR
726 LOS ANGELES COUNTY
ENGINEERING BLDG.
Do not extend notes this side of this line.
Note: Any Additions or Changes on This Sheet Must be Made or Circled in Red Ink With Date and Name of Person Making Change.

F. B. _____ PG. _____

Map No. _____
Office Work _____
Checked _____
Date _____

W. O. _____ Tape No. _____ St'd. _____ 6F
Surveyed by Knighton
Notes " Date 3-55
Indexed _____ Johnson

Con't. pg. 278

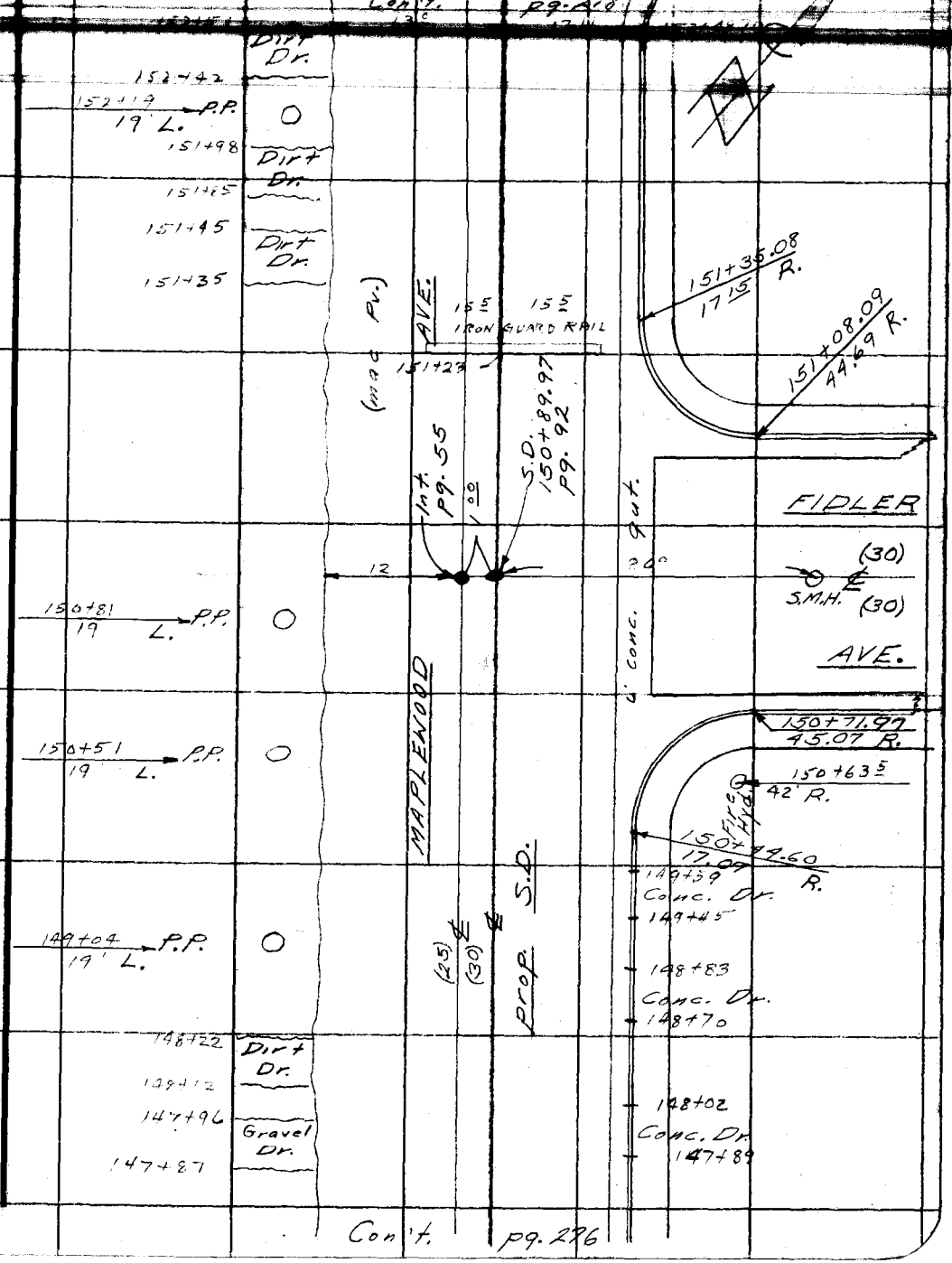

Con't. pg. 296

Note: Any Additions or Changes on This Sheet Must be Made or Circled In Red Ink With Date and Name of Person Making Change.

Do not extend notes this side of this line.

RETURN TO
LOS ANGELES COUNTY SURVEYOR
726 LOS ANGELES COUNTY
ENGINEERING BLDG.

76F309S S&E #247. 8-54

F. B. 1935 Pg. 278

RETURN TO
LOS ANGELES COUNTY SURVEYOR
720 LOS ANGELES COUNTY
ENGINEERING BLDG.

Do not extend notes this side of this line.

Note: Any Additions or Changes on This Sheet Must be Made or Circled In Red Ink With Date and Name of Person Making Change.

F. B. _____ Pg. _____

Map No. _____
Office Work _____
Checked _____
Date _____

W. O. _____ Tape No. _____ St'd. _____ °F
Surveyed by English
Notes _____ Date 3-55
Indexed A. C. Johnson

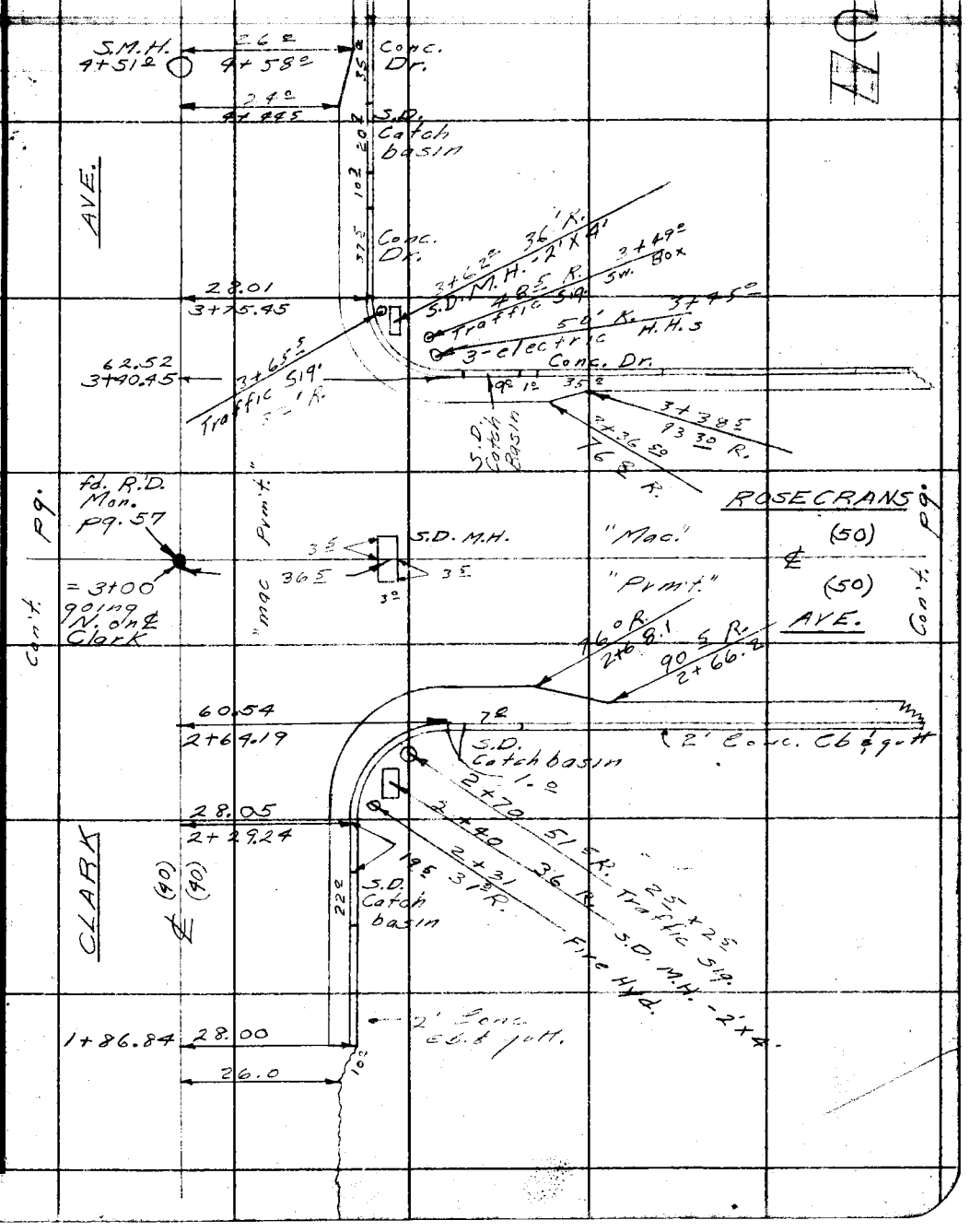

Note: Any Additions or Changes on This Sheet Must be Made or Circled in Red Ink With Date and Name of Person Making Change.

Do not extend notes this side of this line.

RETURN TO
LOS ANGELES COUNTY SURVEYOR
726 LOS ANGELES COUNTY
ENGINEERING BLDG.

76F309S S&E #247. 8-54

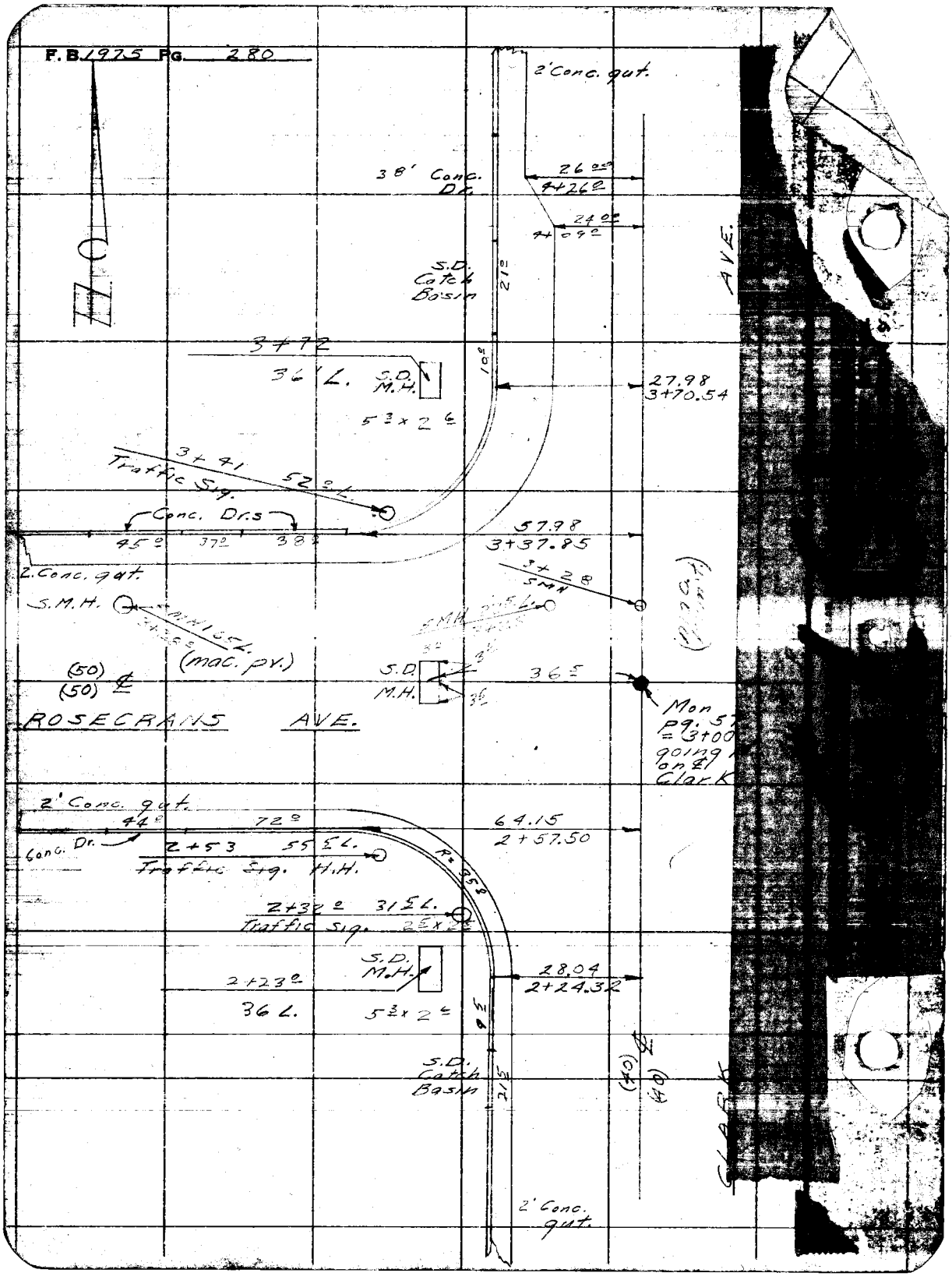
F.B. 1975 PG. 280
2' Conc. gut.
38' Conc. Dr.
26.00
4+26.0
24.00
4+09.0
S.D. Catch Basin
21.0
AVE.
3+72
36' L.
S.D. M.H.
10.0
27.98
3+70.54
5.3 x 2.6
3+41
Traffic Sig.
52.0 L.
Conc. Dr.s
45.0
37.0
38.0
57.98
3+37.85
2. Conc. gut.
3+28
S.M.H.
(mac. pv.)
(50)
(50) ℄
S.D. M.H.
36.5
Mon
pg. 57
= 3+00
going
on ℄
Clark
ROSECRANS AVE.
2' Conc. gut.
44.0
72.0
64.15
2+57.50
Conc. Dr.
2+53
55.5 L.
Traffic Sig. H.H.
R = 35.0
2+32.0
31.5 L.
Traffic Sig.
S.D. M.H.
2+23.0
36 L.
5.3 x 2.6
28.04
2+24.32
S.D. Catch Basin
21.5
(40)
(40) ℄
CLARK
2' Conc. gut.