Profile Notes Red. Plotted Job No. Division No. F.B. Pg.
Date Survey of
Notes Calc. Checked Survey By
Date Map No. Indexed Date

Sample

Notes

Microfilmed Oct 86

76L298 307 10-51

PLEASE RETURN TO
LOS ANGELES COUNTY SURVEYOR
726 LOS ANGELES COUNTY
ENGINEERING BLDG.

NOTE: ANY ADDITIONS OR CHANGES ON THIS SHEET MUST BE MADE OR CIRCLED IN RED INK, WITH DATE AND NAME OF PERSON MAKING CHANGE.

Do not extend notes this side of this line.

Profile No. Sec. No. Plotted Date Checked Date

Notes Red. Date Notes Chkd. Date

Division No. Job No. Notes Date

Survey of
Survey by
Indexed

F.B. Pg.

STATION	B. S.	H. I.	F. S.	ELEV.	
					Sample Notes For M.H. Elevs.
273+62 E		Nine Lines Req'd.			110R SSMH ~ Avg Rim do. 10" Inlet N do. 8" Inlet E do. 8" Stop Inlet W do. 15" outlet S
762+81 I		Five Lines Required			9L Tel. Co. M.H. Top (Avg. Rim) do. bottom of chamber do top of highest visible conduit N do " " " " " " S do " " " cable now in chamber

Rim Road Boot Invert Crown

76F3088 CE # 310 3-61

PLEASE RETURN TO
LOS ANGELES COUNTY ENGINEER
403 LOS ANGELES COUNTY ENGINEERING BLDG.

Note: Any Additions or Changes on This Sheet Must be Made or Circled in Red Ink With Date and Name of Person Making Change.

Do not extend this side of this line.

INDEX TO F.B. 1978

DATE	J.N.	DESCRIPTION	NOTES	PAGES
3/55	6211.00	EAST COMPTON CREEK # 2		
"	"	LINE " C " IN TWEEDY BLVD. & LINE " B " IN SOUTHERN AVE.	℄	5-42
"	"	℄ OF STORM DRAIN AND TIES LINE "C" TWEEDY BLVD. FROM MADISON AVE.)THUBA	LOC.	43-54
"	"	TWEEDY BLVD. FROM MADISON AVE. TO THUBA AVE.	TOPOG	55-68
2/55	"	" " " " " " " "	X-SEC	75-140
4/55	6303.00	SOUTHERN AVE. BETWEEN MADISON AVE. & VIRGINIA AVE.	℄	141-170
"	6211.00	" " " " " " " "	LOC.	171-182
"	"	" " FROM " " TO " "	TOPOG	183-196
"	"	" " " " " " " "	X-SEC	197-254

Map No.
Office Work
Checked
Date

JN
Surveyed by
Notes
Date

Tape
Std
°F

Indexed
Date

PLEASE RETURN TO
LOS ANGELES COUNTY ENGINEER
403 LOS ANGELES COUNTY ENGINEERING BLDG.

Note: Any Additions or Changes on This Sheet Must be Made or Circled in Red Ink With Date and Name of Person Making Change.

Do not extend this side of this line.

F. B. ____ Pg. ____

PWFB 0822

869

F. B. 1978 PG. 5

Map No.
Office Work
Checked
Date

W. O. Tape No. Sht.
Surveyed by
Notes Date
Indexed

F. B. 1978

STORM DRAIN DESIGN
SURVEYS

EAST COMPTON CREEK NO. 2

LINE "C" IN TWEEDY BLVD
AND
LINE "B" IN SOUTHERN AVE
AND PORTIONS OF
LINE IN

SHOWING STREET CENTER-LINES,
STORM DRAIN CENTER-LINES,
TOPOGRAPHY & CROSS SECTIONS

C.E. JN 6211.00
F.C. Dist. Proj. No. 6

R J Mitchell & Party - Jan - 1955
& Party -

Note: Any Additions or Changes on This Sheet Must be Made or Circled in Red Ink With Date and Name of Person Making Change.

Do not extend notes this side of this line.

RETURN TO
LOS ANGELES COUNTY SURVEYOR
726 LOS ANGELES COUNTY
ENGINEERING BLDG.

76F309S S&E #247. 6-54

F.B. 1978 Pg. 6

PWFB 0822

870

TOPIC INDEX

ITEM	PAGE
LINE "C"	7 - 140
STREET CENTERLINE SURVEY (TWEEDY BLVD ~ STATE ST TO ALAMEDA ST.)	7 - 42
STORM DRAIN & SURVEY (INCLUDES TIES TO ST & & S.D. & ~ TWEEDY BLVD ~ MADISON AVE TO TRUBA)	43 - 54
TOPOGRAPHY ALONG DRAIN (TWEEDY BLVD ~ MADISON AVE TO TRUBA AVE)	55 - 69
CROSS SECTIONS (TWEEDY BLVD ~ MADISON AVE TO TRUBA AVE)	75 - 139
LINE "B"	141 - 254
STREET CENTERLINE SURVEY (SOUTHERN AVE ~ MADISON AVE TO CALIFORNIA AVE)	141 - 170
STORM DRAIN CENTERLINE SURV. (SOUTHERN AVE ~ MADISON AVE TO VIRGINIA AVE)	171 - 182
TOPOGRAPHY ALONG DRAIN	183 - 196
CROSS SECTIONS ALONG DRAIN	197 - 254

RETURN TO
LOS ANGELES COUNTY SURVEYOR
726 LOS ANGELES COUNTY
ENGINEERING BLDG.
Do not extend notes this side of this line.

Note: Any Additions or Changes on This Sheet Must be Made or Circled in Red With Date and Name of Person Making Change.

PWFB 0822

871

F. B. 1020 Pg. 4

Map No.
Office Work
Checked
Date

W. O. Maps No.
Surveyed by
Notes
Date
Indexed C. Johnson 4-1-55

EAST EDMETON CREEK NO 2

CENTER-LINE SURVEY
OF
TWEEDY BLVD.
BETWEEN
MADISON AVE
AND
TRUBA AVE

JN 1303.00

R.J. Mitchell
L.C. Smiley
G.R. Merino
R.J. Teaggin
R.C. Clifford

Feb. 1955
Mar 1955

Note: Any Additions or Changes on This Sheet Must be Made or Circled in Red Ink With Date and Name of Person Making Change.

Do not extend notes this side of this line.

RETURN TO
LOS ANGELES COUNTY SURVEYOR
726 LOS ANGELES COUNTY
ENGINEERING BLDG.

76F3095 S&E #247. 8-54

F. B. 1976 PG. 8

PWFB 0822



RETURN TO
LOS ANGELES COUNTY SURVEYOR
726 LOS ANGELES COUNTY
ENGINEERING BLDG.

Note: Any Additions or Changes on This Sheet Must be Made or Circled in Red Ink With Date and Name of Person Making Change.

Do not extend notes this side of this line.

PWFB 0922

JN0303.00
JN6211.00

Line "C"
1970

F. B. ____ Pg. 9

Map No. ____
Office Work ____
Checked ____
Date ____

W. O. ____ Tape No. ____ Sta. ____
Surveyed by Mitchell
Notes Mitchell Date Feb 55
Indexed A. C. Johnson

291



Note: Any Additions or Changes on This Sheet Must be Made or Circled in Red Ink With Date and Name of Person Making Change.

Do not extend notes this side of this line.

RETURN TO
LOS ANGELES COUNTY SURVEYOR
726 LOS ANGELES COUNTY
ENGINEERING BLDG.

76F309S S&E #247. 8-54

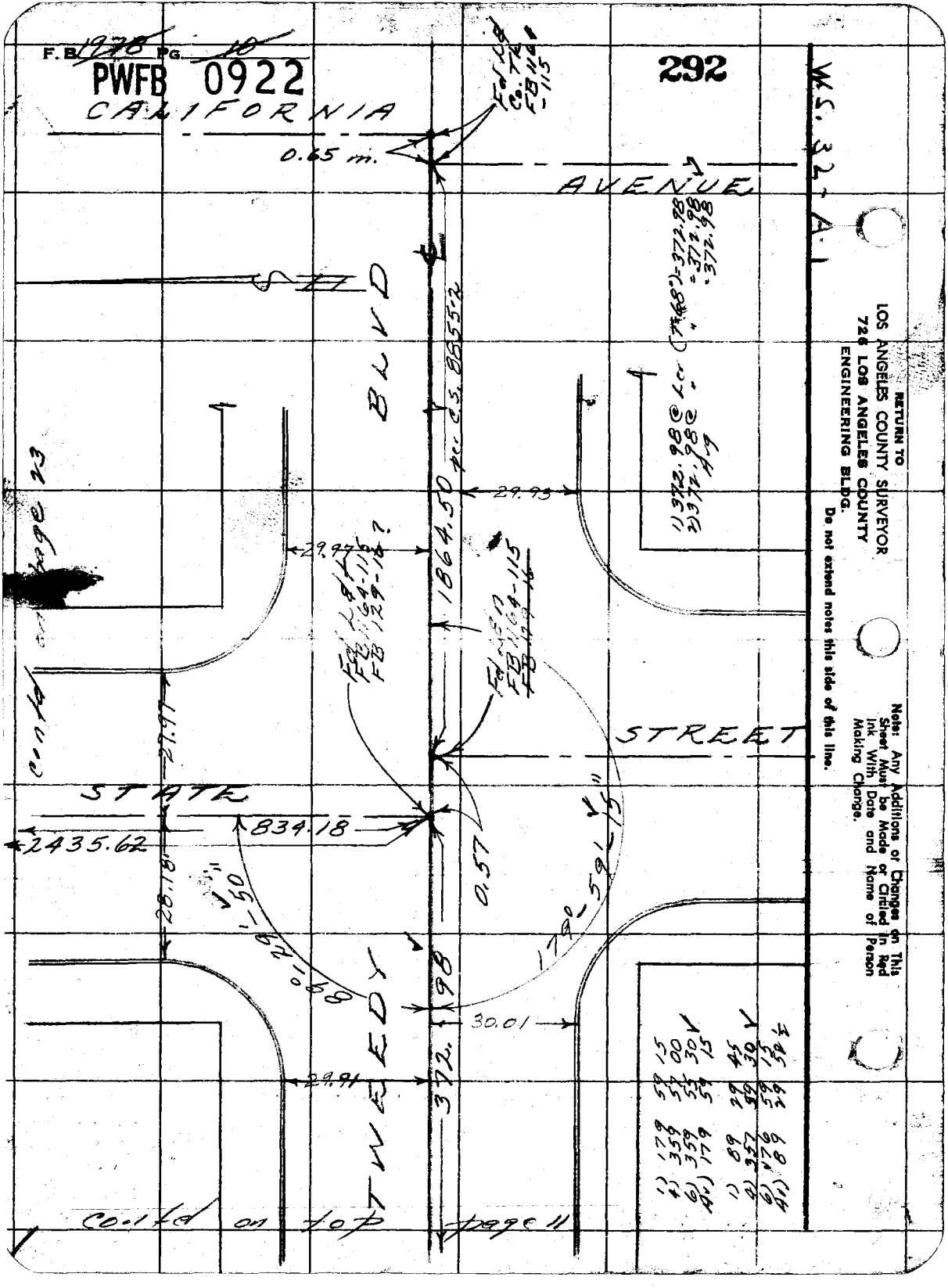
F.B. 1978 PG. 10
PWFB 0922
292
CALIFORNIA
AVENUE
0.65 m.
BLVD
STREET
STATE
TWEEDY
1864.50 per C.S. 8855-2
29.93
29.97
27.97
834.18
2435.62
28.18
0.57
30.01
29.91
372.98
W.S. 32-A-1
RETURN TO
LOS ANGELES COUNTY SURVEYOR
726 LOS ANGELES COUNTY
ENGINEERING BLDG.
Do not extend notes this side of this line.
Note: Any Additions or Changes on This Sheet Must be Made or Circled in Red Ink With Date and Name of Person Making Change.
Contd on top page 11

PWFB 0922 293 294

F.B. Pg.

Map No.
Office Work
Checked
Date

W.O. Tape No. St'd °F
Surveyed by Mitchell
Notes Mitchell Date 3-55
Indexed A. Johnson

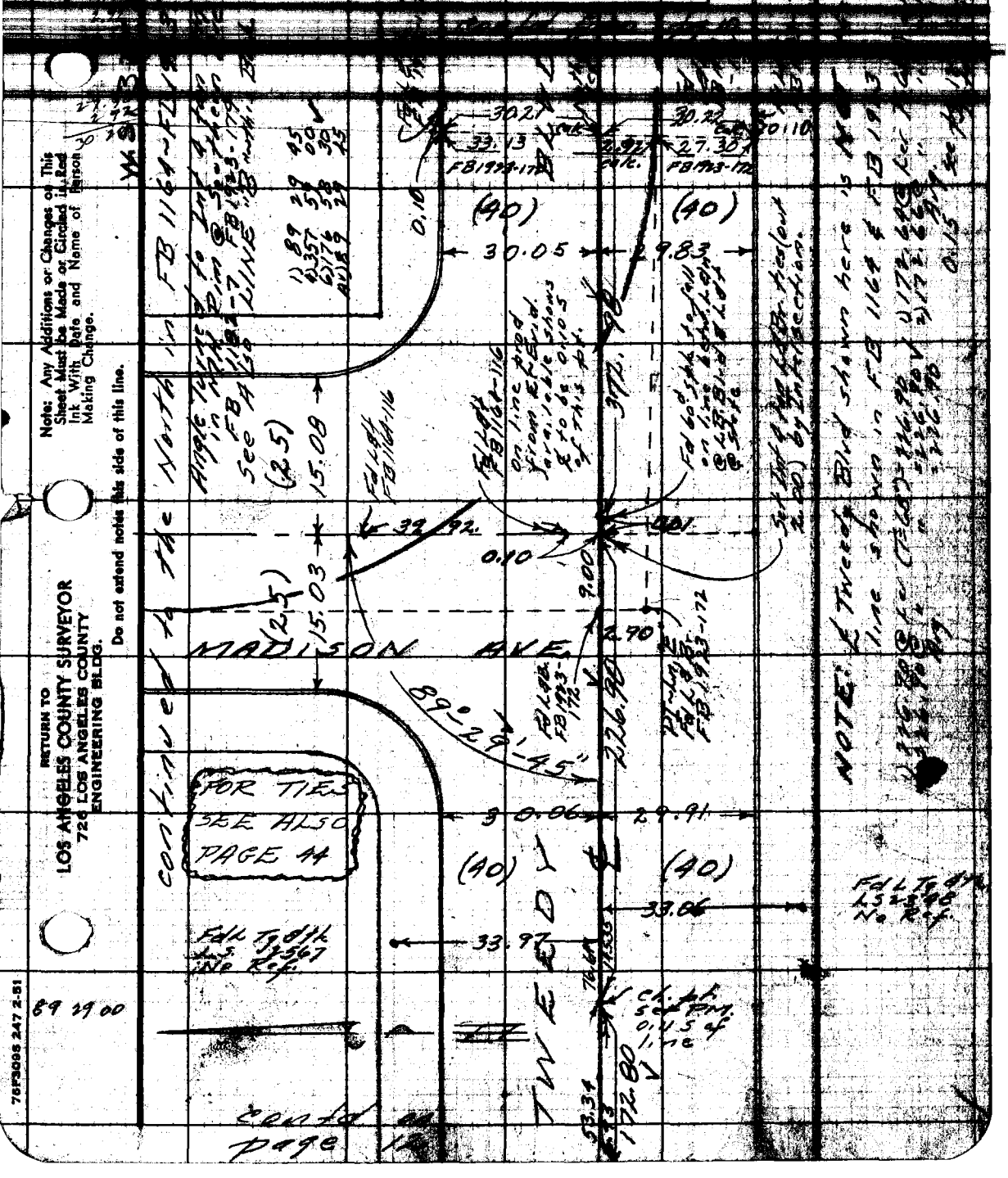

Note: Any Additions or Changes on This Sheet Must be Made or Circled in Red Ink With Date and Name of Person Making Change.

Do not extend notes this side of this line.

RETURN TO
LOS ANGELES COUNTY SURVEYOR
726 LOS ANGELES COUNTY
ENGINEERING BLDG.

75F3095 247 2-51



295
PWFB 0922
Contd from page 11
33.97
(34)
33.01
(34)
33.99
29.94
FOR TIES SEE PG 45
172.80
BLVD.
Fd. L&T ~ see FB 1164-116 ~ Accepted same for line of Tweedy Blvd on basis of offsets to 1 story stucco bldg @ Capistrano Ave (pg 13) & general conformity with other pts. found. No Ref.
29.95
Fd L&T FB1164-116
0.15
0.14
0.05 cal.
Set Int & tan L&T out 2.00 ea. way by Int.
334.47
LONG BEACH TRANSIT LN.
512.14
1.17
1.04 Tie
Fd L&T FB1164-116
Fd. Std L.A. Co. Surv Ctl. Traverse Monument Mkd "WATTS K-7-1938-RE 2177" dn 12" in well per FB 796-82 - Destroyed well in gaining access Set Lg. Bl. Stk. w/ Lt. fl. over Mon.
29.93
179° - 59' - 15"
68°-00'-20"
192.86
TWEEDY
30.00
(34)
(40)
Page 26
Contd. on Page 13
RETURN TO
LOS ANGELES COUNTY SURVEYOR
726 LOS ANGELES COUNTY
ENGINEERING BLDG.
Do not extend notes this side of this line.
Note: Any Additions or Changes on This Sheet Must be Made or Circled in Red Ink With Date and Name of Person Making Change.

PWFB 0922 0303.00 296

F. B. Pg.

Map No.
Office Work
Checked
Date

W.O. Tape No. Std.
Surveyed by Mitchell
Notes Mitchell Date 3-55
Indexed A. C. Johnson

FOR TIES

contd from page 14

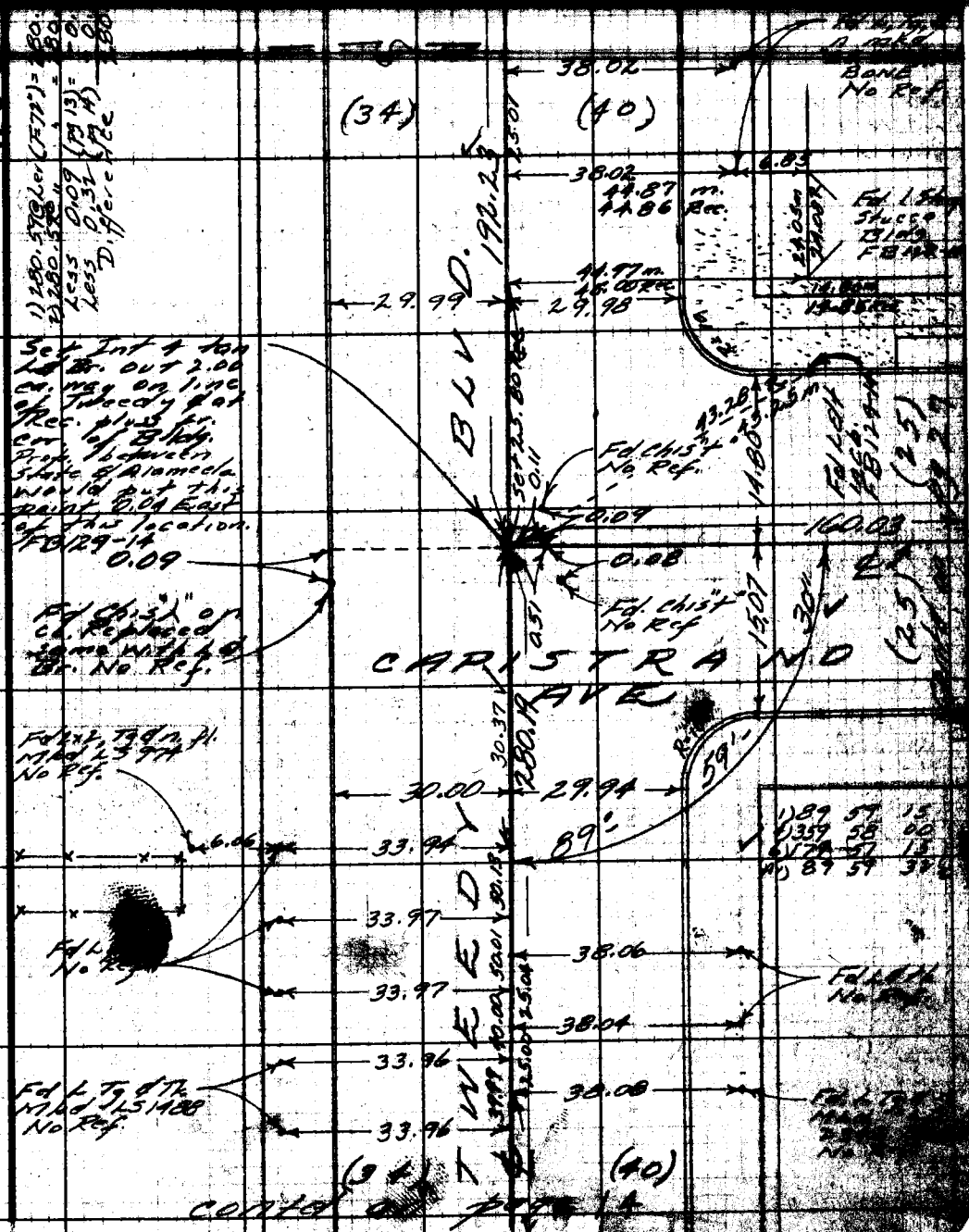

contd on page 14

Note: Any Additions or Changes on This Sheet Must be Made or Circled in Red Ink With Date and Name of Person Making Change.

Do not extend notes this side of this line.

RETURN TO
LOS ANGELES COUNTY SURVEYOR
726 LOS ANGELES COUNTY
ENGINEERING BLDG.

76F3095 247 2-51

RETURN TO
LOS ANGELES COUNTY SURVEYOR
726 LOS ANGELES COUNTY
ENGINEERING BLDG.

Note: Any Additions or Changes on This Sheet Must be Made or Circled in Red Ink With Date and Name of Person Making Change.

Do not extend notes this side of this line.

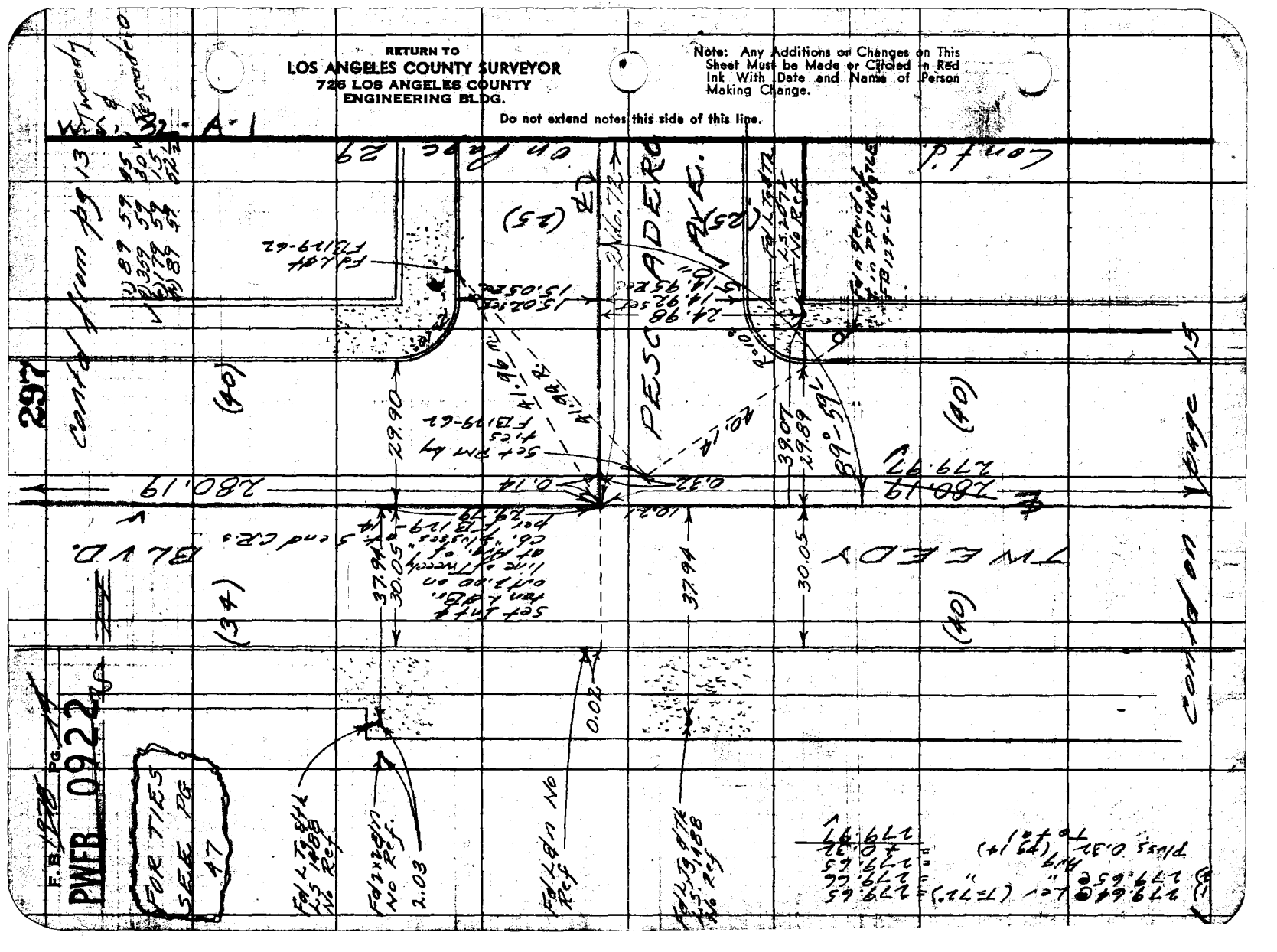

PWFB 0922 0303.00 298

F. B. PG.

Map No.
Office Work
Checked
Date

W. O. Tape No. Std.
Surveyed by Mitchell
Notes Mitchell Date 2-'55
Indexed C. Johnson

1) 90 00 00
2) 359 58 45
3) 177 58 13
4) 89 59 42

Contd from page 14

1) 25 23 45
2) 50 47 15

Note: Any Additions or Changes on This Sheet Must be Made or Circled in Red Ink With Date and Name of Person Making Change.

Do not extend notes this side of this line.

RETURN TO
LOS ANGELES COUNTY SURVEYOR
726 LOS ANGELES COUNTY
ENGINEERING BLDG.

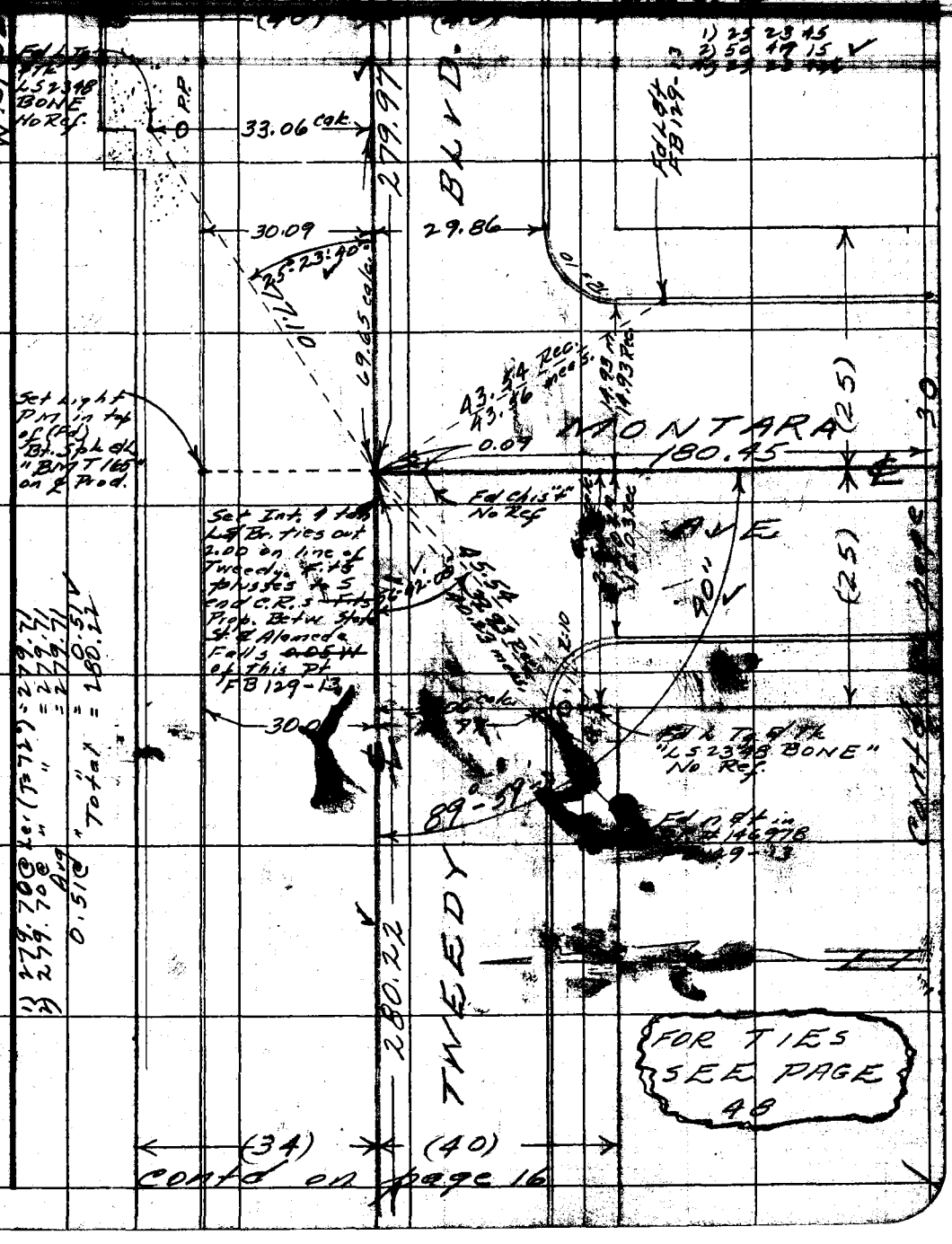

FOR TIES SEE PAGE 48

contd on page 16

76FB095 247 4-53

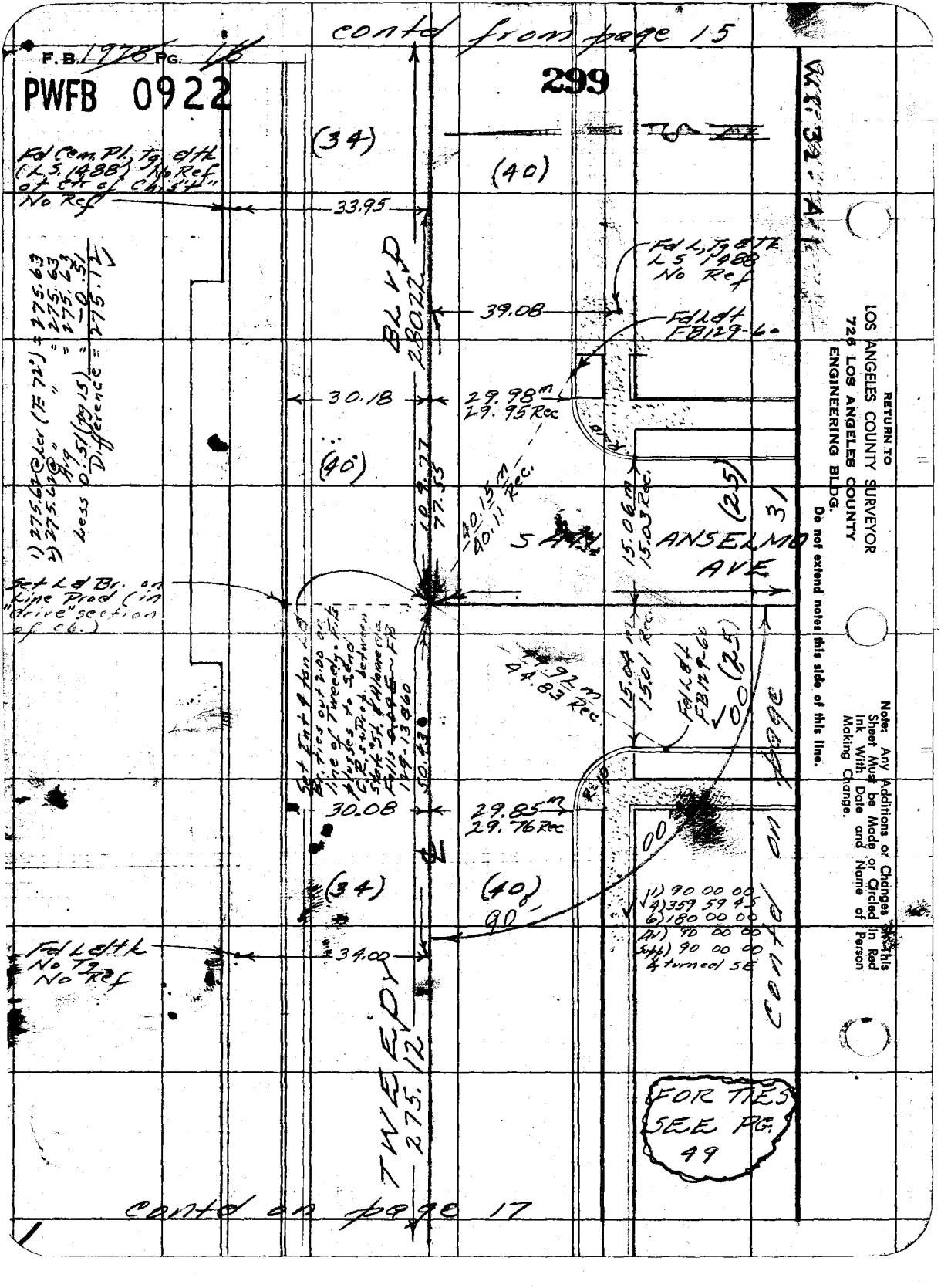

contd from page 15
F.B. 1978 PG. 16
PWFB 0922
299
(34)
(40)
Fd Cem. Pl, Tg, & Tk (L.S. 1488) No Ref at Ctr of Chis't No Ref
33.95
BLVD 280.22
39.08
Fd L, Tg & Tk L.S. 1488 No Ref
Fd L & t FB129-60
30.18
29.98m 29.95 Rec
(40)
109.77 77.55
40.15m 40.11 Rec.
15.06m 15.03 Rec.
(25)
31
SAN ANSELMO AVE
Set L & Br. on Line Prod (in "drive" section of cb.)
44.83 Rec.
15.04m 15.01 Rec.
Fd L & t FB129-60
(25)
00
30.08
29.85m 29.76 Rec
(34)
(40)
90
1) 90 00 00
4) 359 59 45
6) 180 00 00
Av) 90 00 00
Supp) 90 00 00
& turned SE
Fd L & t Tk No Tg No Ref
34.00
TWEEDY 275.12
contd on page
FOR TIES SEE PG. 49
contd on page 17
RETURN TO
LOS ANGELES COUNTY SURVEYOR
726 LOS ANGELES COUNTY
ENGINEERING BLDG.
Do not extend notes this side of this line.
Note: Any Additions or Changes on This Sheet Must be Made or Circled in Red Ink With Date and Name of Person Making Change.

PWFB 0922 0303.00 300

F.B. 1979 PG. 17

Map No.
Office Work
Checked
Date

W.O. Tape No. Std. 60
Surveyed by Mitchell
Notes Mitchell Date 2-55
Indexed R. O. Johnson

Contd. from page 16

FOR TIES SEE PG 50

Note: Any Additions or Changes on This Sheet Must be Made or Circled in Red Ink With Date and Name of Person Making Change.

Do not extend notes this side of this line.

RETURN TO
LOS ANGELES COUNTY SURVEYOR
726 LOS ANGELES COUNTY
ENGINEERING BLDG.



Cont'd. on Page 18

76F3095 247 4-53

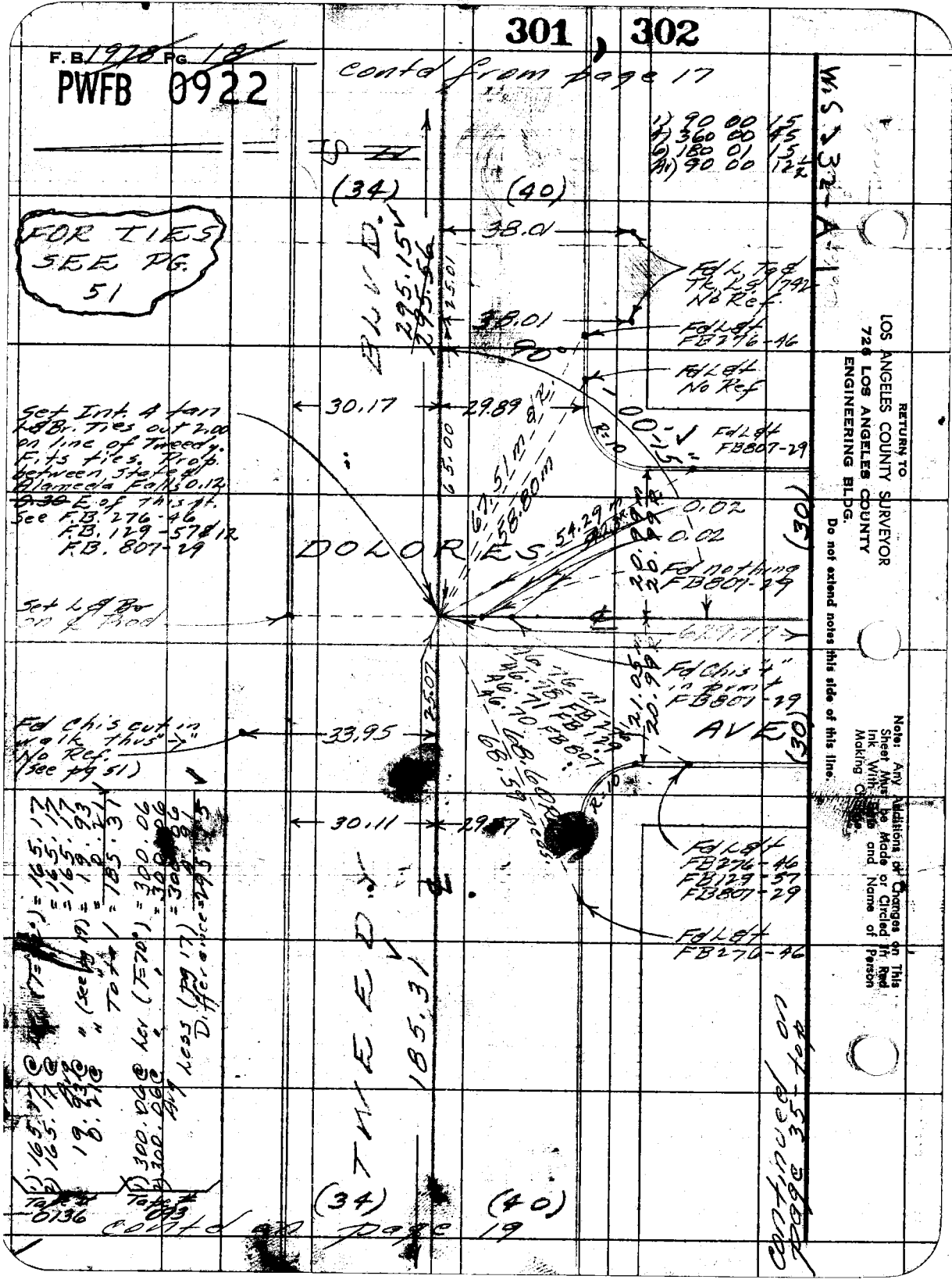
301 , 302
F.B. 1978 Pg. 18
PWFB 0922
contd from page 17
FOR TIES SEE PG. 51
(34)
(40)
38.01
38.01
90°
BLVD.
295.15
295.56
25.01
Fd L, Tg & Tk, Ls 1742 No Ref.
Fd L&t FB276-46
Fd L&t No Ref
30.17
29.89
Fd L&t FB807-29
Set Int. 4 tan L&Br. Ties out 2.00 on line of Tweedy. Fits ties. Prop. between State & Alameda Falls 0.12
~~0.30~~ E of this pt. See F.B. 276-46 F.B. 129-57 & 12 F.B. 807-29
65.00
67.51 m
58.80 m
54.29 m
0.02
0.02
DOLORES
Fd nothing FB807-29
Set L&Br on ℄ Prod
Fd Chis "+" in print FB807-29
Fd Chis cut in walk thus "→" No Ref. (see pg 51)
33.95
25.07
AVE
(30)
30.11
29.87
Fd L&t FB276-46 FB129-57 FB807-29
Fd L&t FB276-46
TWEEDY
185.31
(34)
(40)
Tape # 0136
Tape # 093
contd on page 19
continued on page 35-top
W.S. 32-A-1
RETURN TO
LOS ANGELES COUNTY SURVEYOR
726 LOS ANGELES COUNTY
ENGINEERING BLDG.
Do not extend notes this side of this line.
Note: Any Additions or Changes on This Sheet Must be Made or Circled in Red Ink With Date and Name of Person Making Change.

PWFB 0922 0303.00 303

F.B. 1070 PG. 14

Notes Chk'd by [illegible]
Map No.
Office Work
Checked
Date

Surveyed by Mitchell
Notes Mitchell Date 2-55
Indexed K. G. Johnson

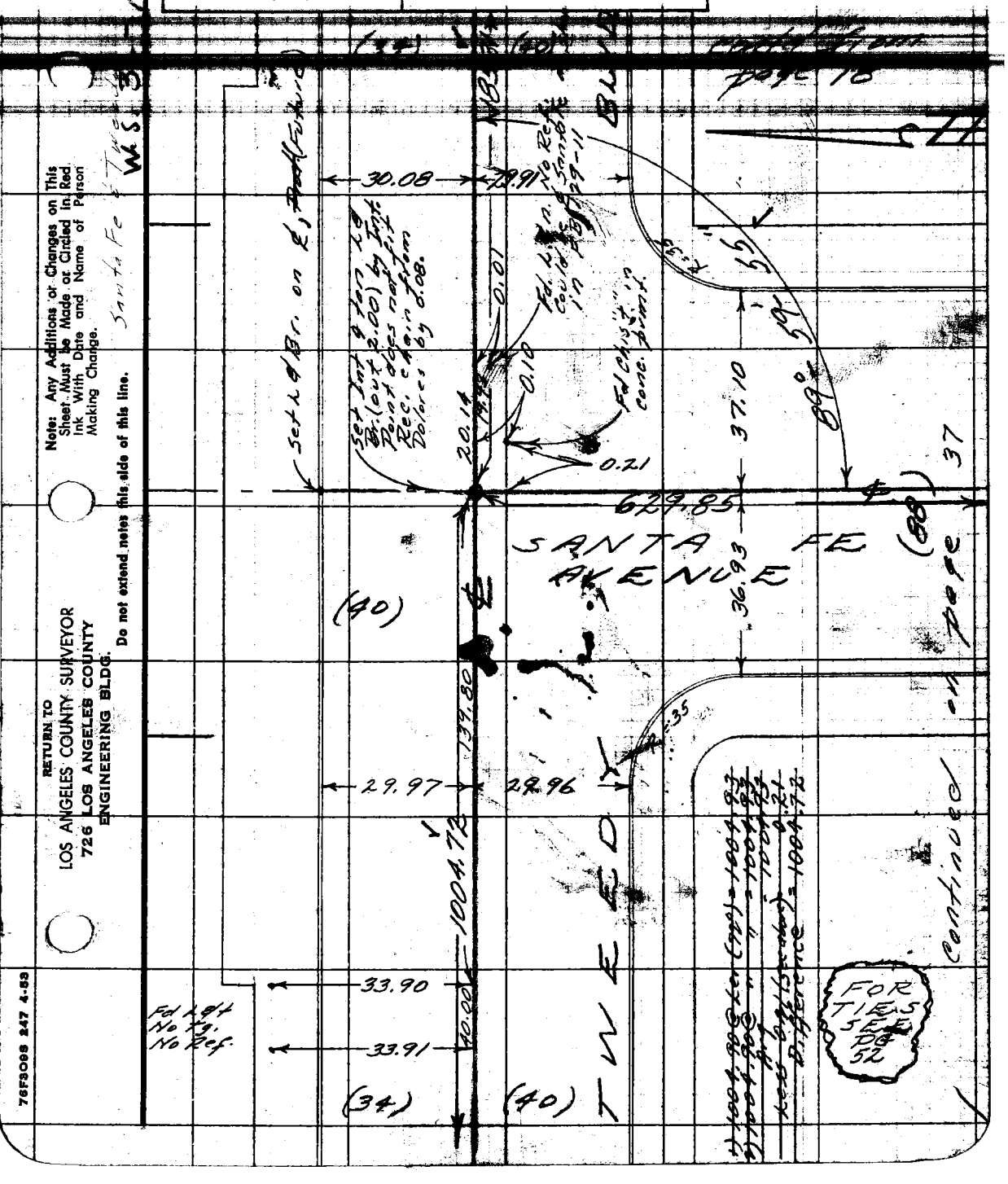

Note: Any Additions or Changes on This Sheet Must be Made or Circled in Red Ink With Date and Name of Person Making Change.

Do not extend notes this side of this line.

RETURN TO
LOS ANGELES COUNTY SURVEYOR
726 LOS ANGELES COUNTY
ENGINEERING BLDG.

76F3098 247 4-53

RETURN TO
LOS ANGELES COUNTY SURVEYOR
726 LOS ANGELES COUNTY
ENGINEERING BLDG.

Note: Any Additions or Changes on This Sheet Must be Made or Circled in Red Ink With Date and Name of Person Making Change.

Do not extend notes this side of this line.

W.S. 32 - A-1

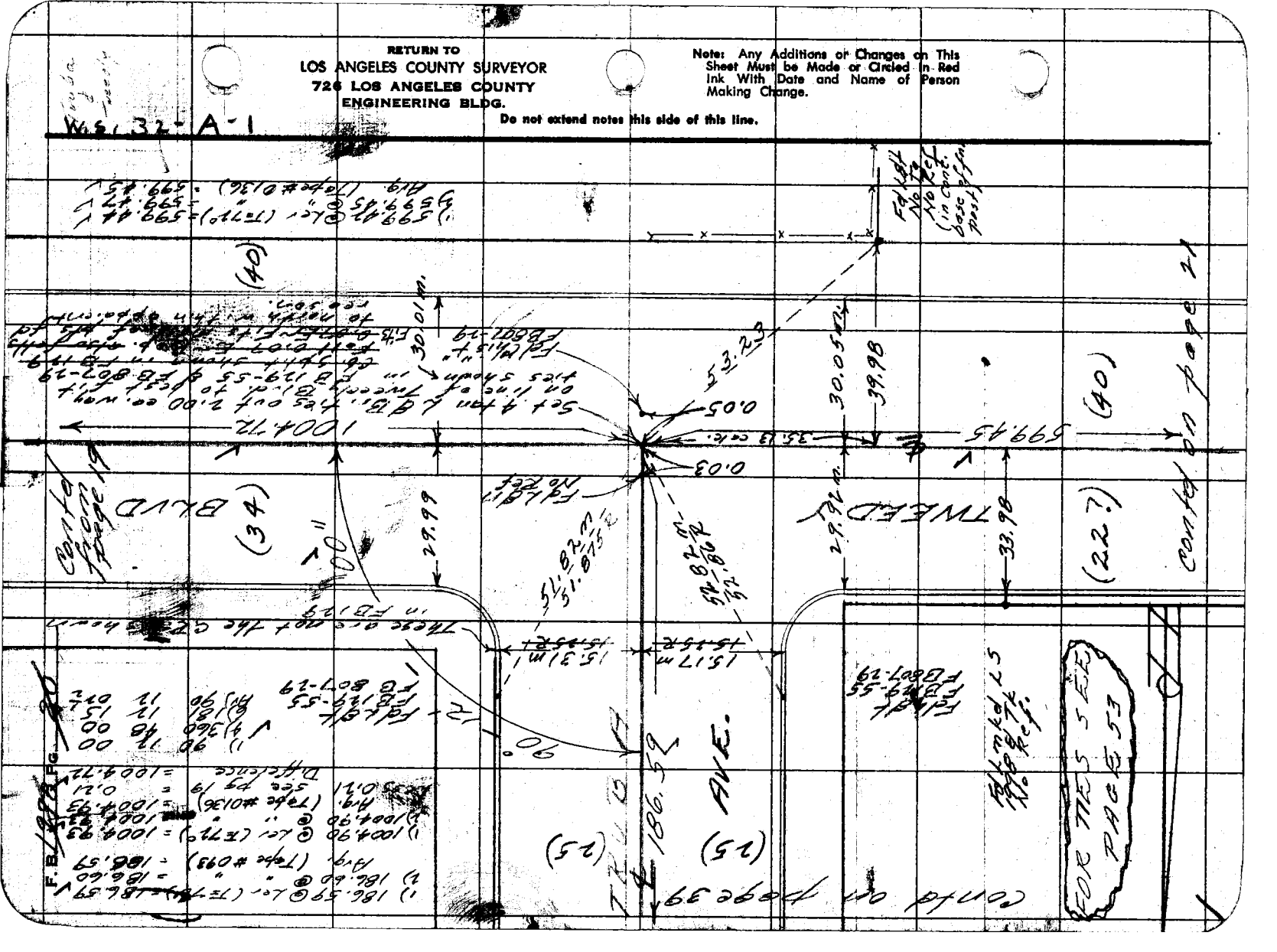

PWFB 0921 3929, 3930

F.B. 1970 Pg. 21

Map No.
Office Work
Checked
Date

W.O. Tape No. Std. °F
Surveyed by Mitchell
Notes Mitchell Date Feb. 95
Indexed E. C. Johnson

contd from page 20

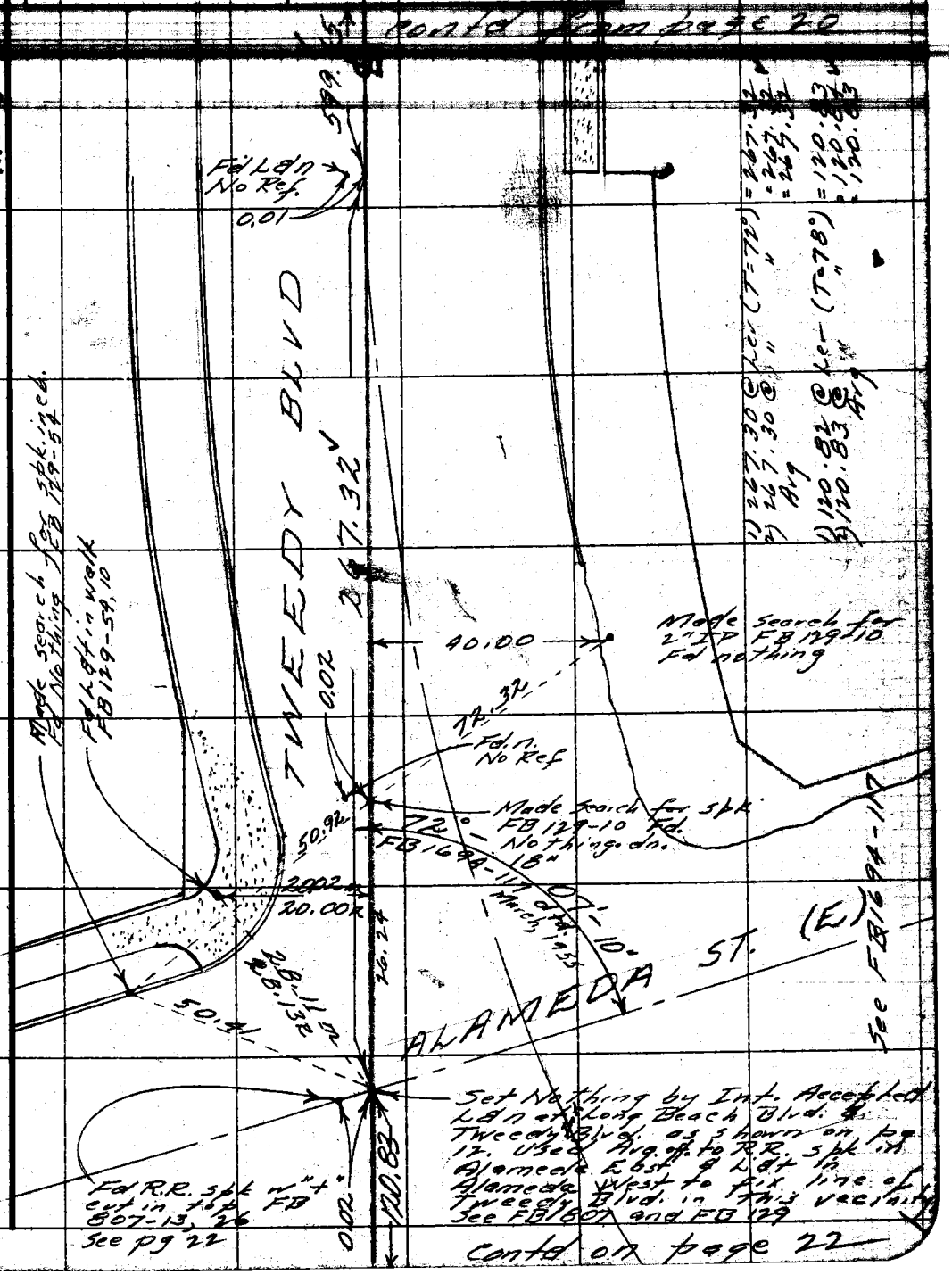

contd on page 22

Note: Any Additions or Changes on This Sheet Must be Made or Circled in Red Ink With Date and Name of Person Making Change.

Do not extend notes this side of this line.

RETURN TO
LOS ANGELES COUNTY SURVEYOR
726 LOS ANGELES COUNTY
ENGINEERING BLDG.

76F3095 247 4-53

3931, 3932

F.B. 1970 PG. 22

PWFB 0921

cont'd from pg 21

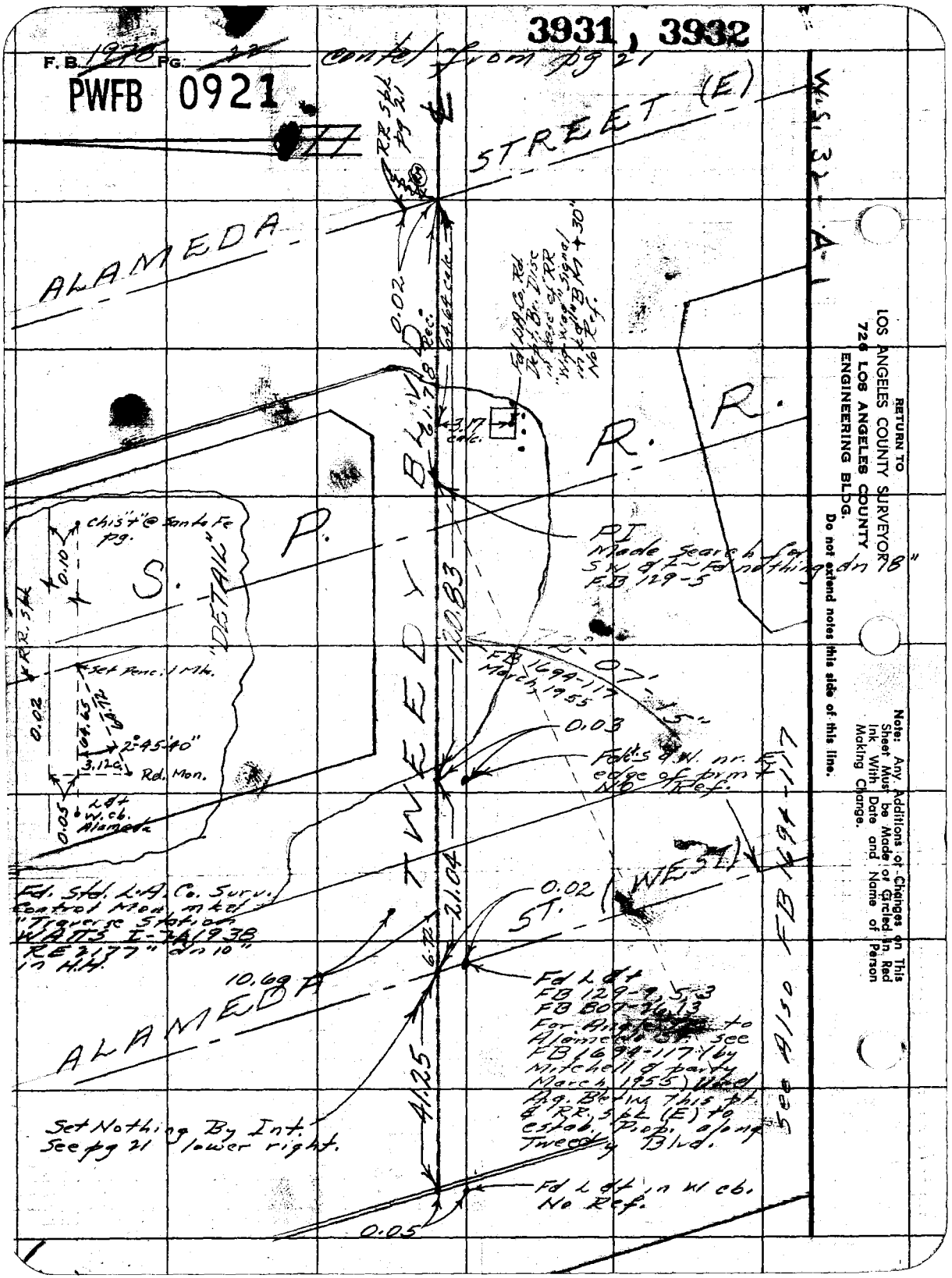

RETURN TO
LOS ANGELES COUNTY SURVEYOR
726 LOS ANGELES COUNTY
ENGINEERING BLDG.

Note: Any Additions or Changes on This Sheet Must be Made or Circled in Red Ink With Date and Name of Person Making Change.

Do not extend notes this side of this line.

PWFB 0922

JN 0303.00

F.B. 1920 Pg. 22

304 ; 808

Map No.
Office Work
Checked
Date

W. O. Tape No. Sta.
Surveyed by Mitchell
Notes Mitchell Date Feb 55
Indexed A. C. Johnson

TO: L&T @ Southern LAC. B.P. & L FB 1302-11 (not dated) FB 1164-115 dtd. 5/15/46

This Pt will be further Investigated when Survey of Line "B" ~ E. Compton Creek #2 ~ is made ~ see pages following pg. 140 of this book

ILLINOIS AV.

Fd Chis "+" No Ref No check for line

641.34

182.73
2435.62

DUANE WAY

Fd chis "+" No Ref No check for line

777.37

MISSOURI

Fd chis "+" No Ref No check for line

AVENUE

834.18

STATE STREET

1) 834.22 @ Ler (T=60°) = 834.18
2) 834.23 @ " " = 834.19 ✓
Avg = 834.18

1) 777.42 @ Ler (T=60°) = 777.38 ✓
2) 777.41 @ " " = 777.37 ✓
Avg = 777.37

1) 182.74 @ " " = 182.73 ✓
2) 182.75 @ " " = 182.74 ✓
Avg = 182.73

1) 641.37 @ " " = 641.34 ✓
2) 641.38 @ " " = 641.35 ✓
Avg = 641.34

contd from page 10

Note: Any Additions or Changes on This Sheet Must be Made or Circled in Red Ink With Date and Name of Person Making Change.

Do not extend notes this side of this line.

RETURN TO
LOS ANGELES COUNTY SURVEYOR
726 LOS ANGELES COUNTY
ENGINEERING BLDG.

76F309S S&E #247. 8-54

Cont'd. from Page 12

F.B. 1978 Pg. 24

PWFB 0922

306, 307

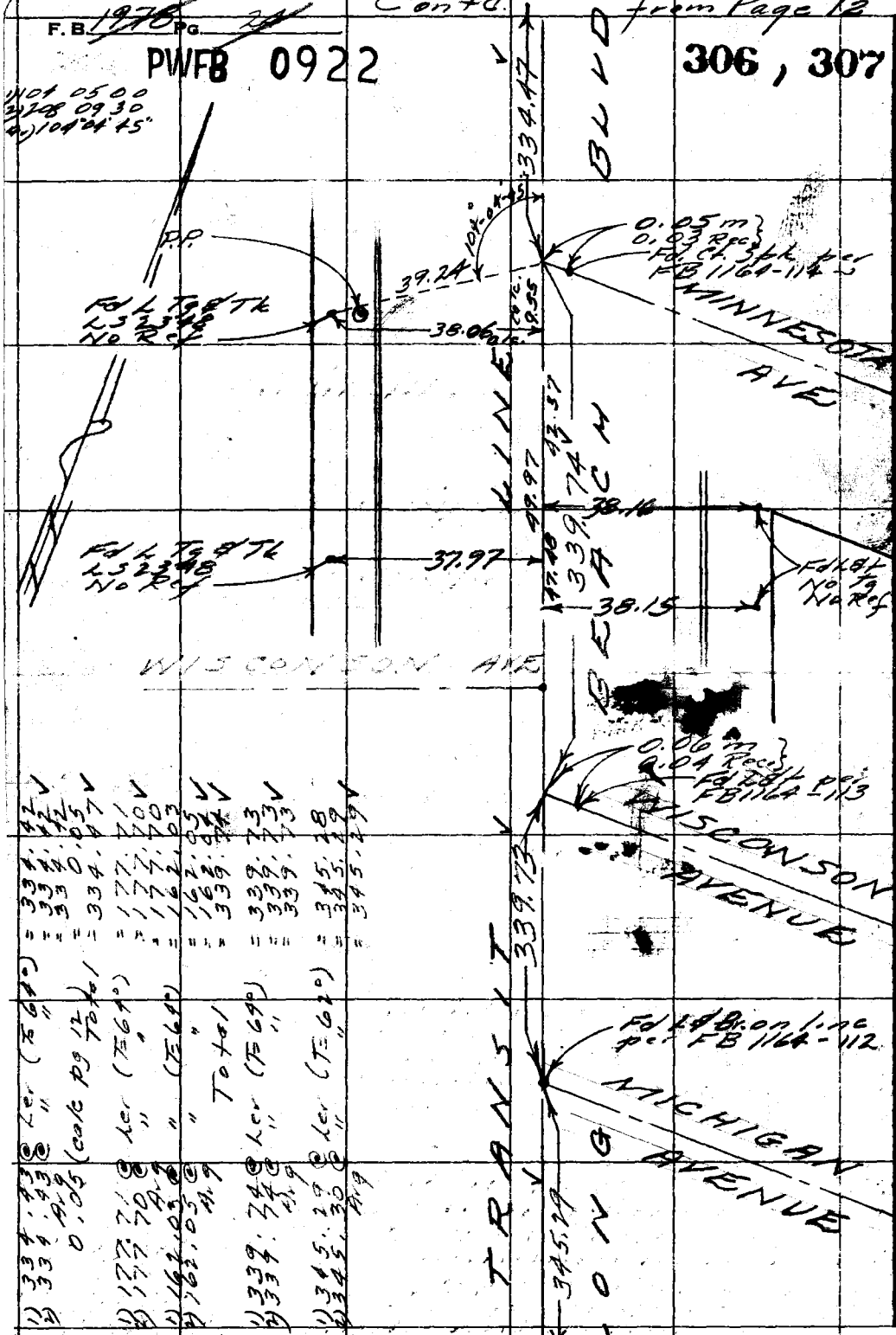

1) 334.43 @ Ler (T=64°) = 334.42
2) 334.43 @ " " = 334.42
Avg 0.05 (calc pg 12) Total = 334.42
= 0.05
= 334.47

1) 177.71 @ Ler (T=64°) = 177.71
2) 177.70 @ " " = 177.70
Avg = 177.70
= 177.70

1) 162.03 @ " (T=64°) = 162.03
2) 162.05 @ " " = 162.05
Avg = 162.04
Total = 339.74

1) 339.74 @ Ler (T=64°) = 339.73
2) 339.74 @ " " = 339.73
Avg = 339.73

1) 345.29 @ Ler (T=62°) = 345.28
2) 345.30 @ " " = 345.29
Avg = 345.29

RETURN TO
LOS ANGELES COUNTY SURVEYOR
726 LOS ANGELES COUNTY
ENGINEERING BLDG.

Do not extend notes this side of this line.

Note: Any Additions or Changes on This Sheet Must be Made or Circled in Red Ink With Date and Name of Person Making Change.

Cont'd. on Page 25

PWFB 0922

IN 0303.00

F.B. ____ Pg. ____

Map No. ____
Office Work ____
Checked ____
Date ____

W. O. ____ Tape No. ____ St'd. ____ °F
Surveyed by Mitchell
Notes Mitchell Date Feb 55
Indexed ____

308, 309
310

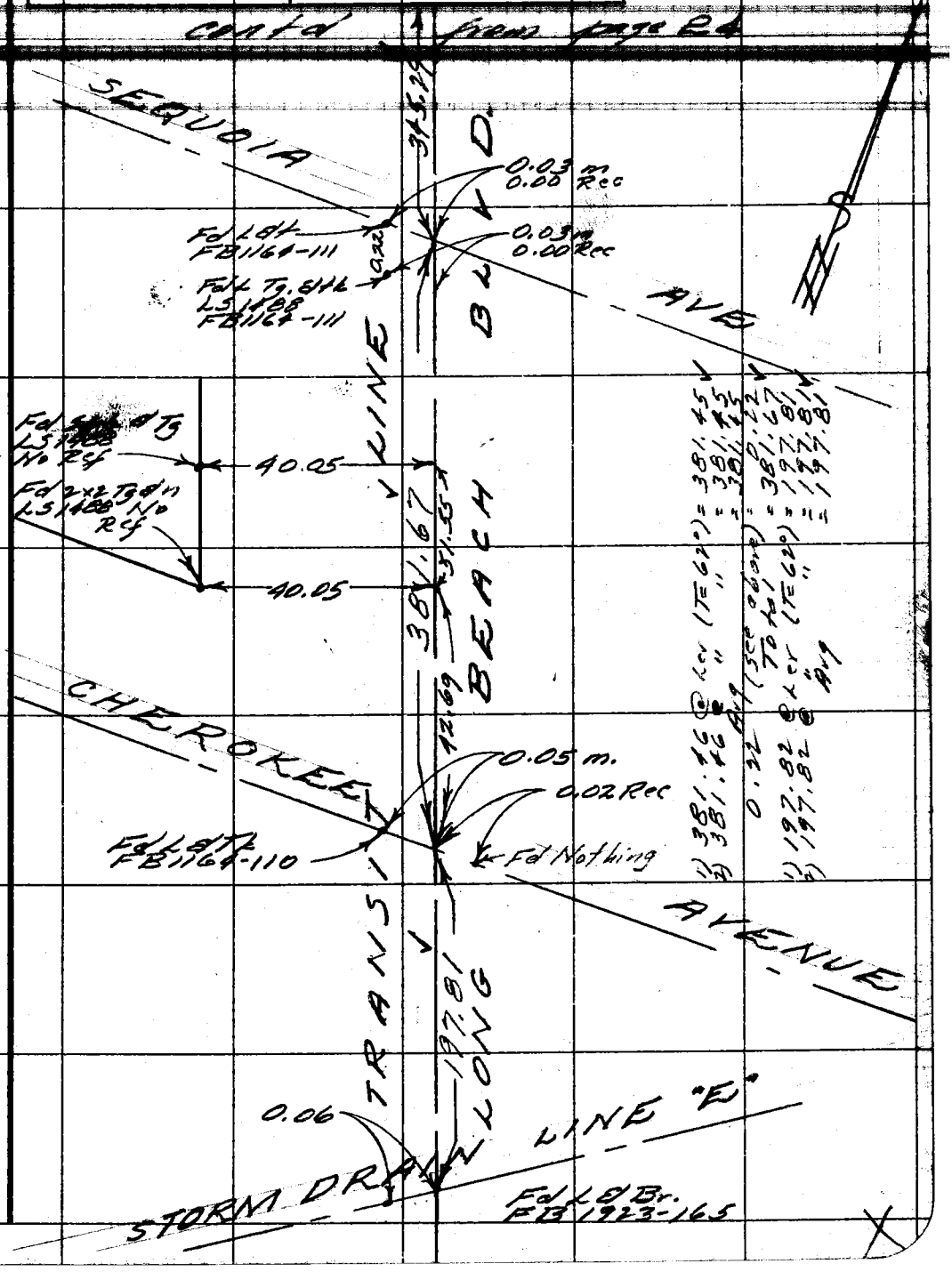

Note: Any Additions or Changes on This Sheet Must be Made or Circled in Red Ink With Date and Name of Person Making Change.

Do not extend notes this side of this line.

RETURN TO
LOS ANGELES COUNTY SURVEYOR
726 LOS ANGELES COUNTY
ENGINEERING BLDG.

76F3098 247 4-59

RETURN TO
LOS ANGELES COUNTY SURVEYOR
726 LOS ANGELES COUNTY
ENGINEERING BLDG.

Note: Any Additions or Changes on This Sheet Must be Made or Circled In Red Ink With Date and Name of Person Making Change.

Do not extend notes this side of this line.

311 / 312

PWFB 0922

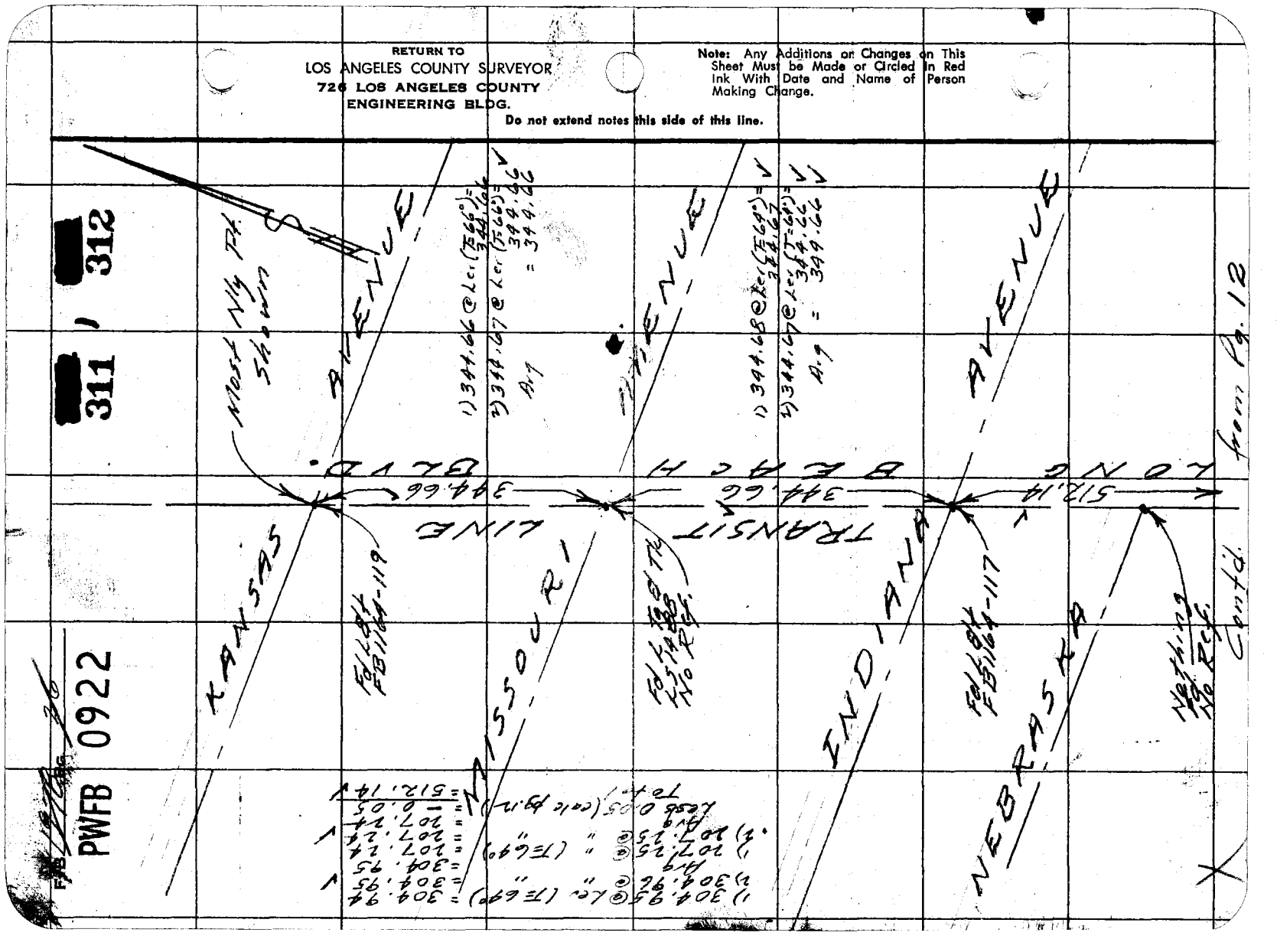

PWFB 0922 TN 0303.00

F.B. Pg.

Map No.
Office Work
Checked
Date

W. O. Tape No. St'd. 60 °F
Surveyed by Mitchell
Notes Mitchell Date Feb 55
Indexed A. C. Johnson

314

contd from pg 13

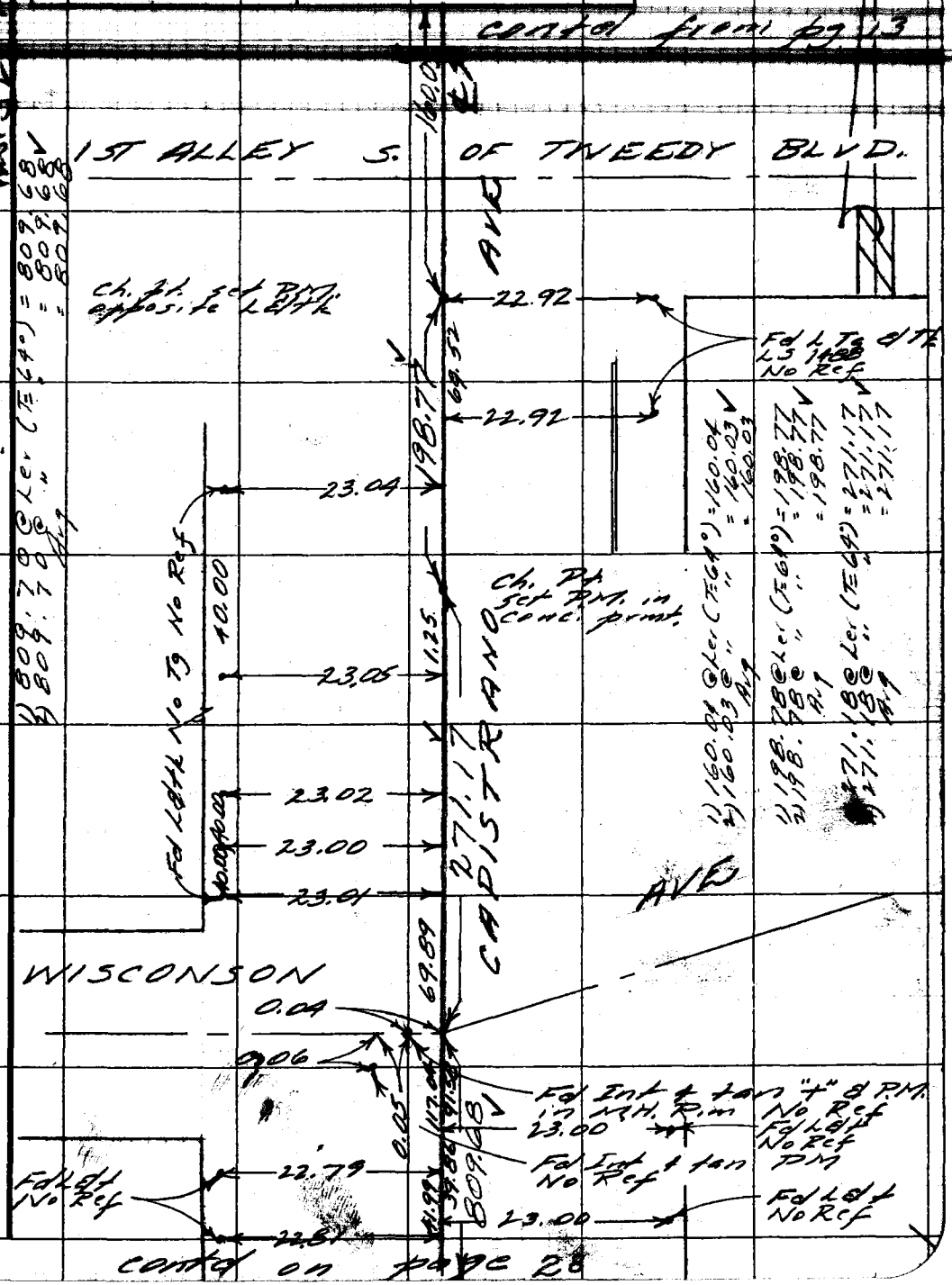

contd on page 28

Note: Any Additions or Changes on This Sheet Must be Made or Given in Red Ink With Date and Name of Person Making Change.

Do not extend notes this side of this line.

RETURN TO
LOS ANGELES COUNTY SURVEYOR
726 LOS ANGELES COUNTY
ENGINEERING BLDG.

76FS095 247 4-53

F.B. 1978 PG. 28 Cont'd. from Page 27

PWFB 0922

[redacted] 315

WS, 32-A-1

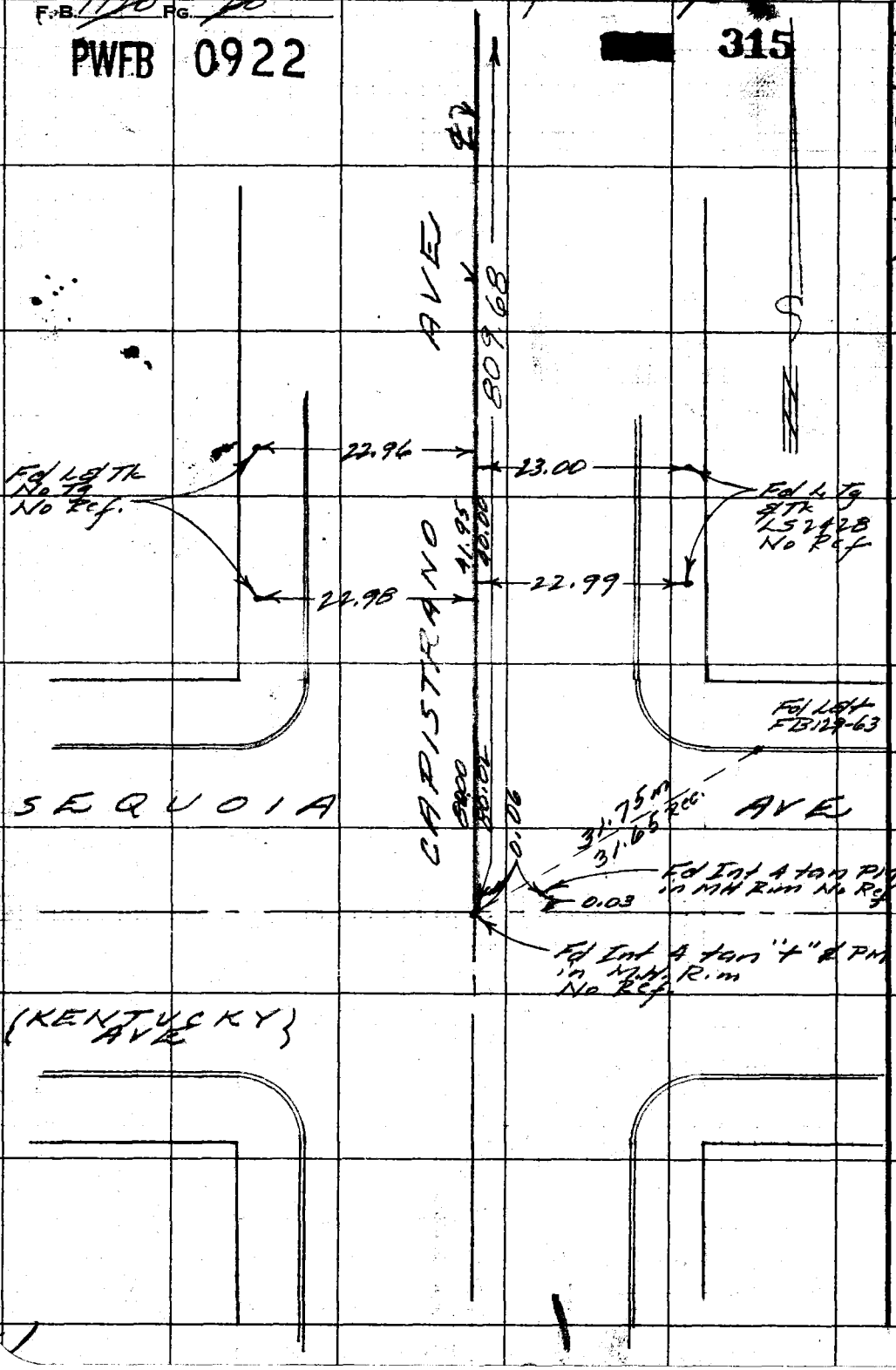

RETURN TO
LOS ANGELES COUNTY SURVEYOR
726 LOS ANGELES COUNTY
ENGINEERING BLDG.

Do not extend notes this side of this line.

Note: Any Additions or Changes on This Sheet Must be Made or Circled in Red Ink With Date and Name of Person Making Change.

PWFB 0922 TN 0303.00

F.B. Pg.

Map No.
Office Work
Checked
Date

W. O. Tape No. St'd. °F
Surveyed by R.J. Mitchell
Notes Mitchell Date Feb 55
Indexed A. C. Johnson

316
317

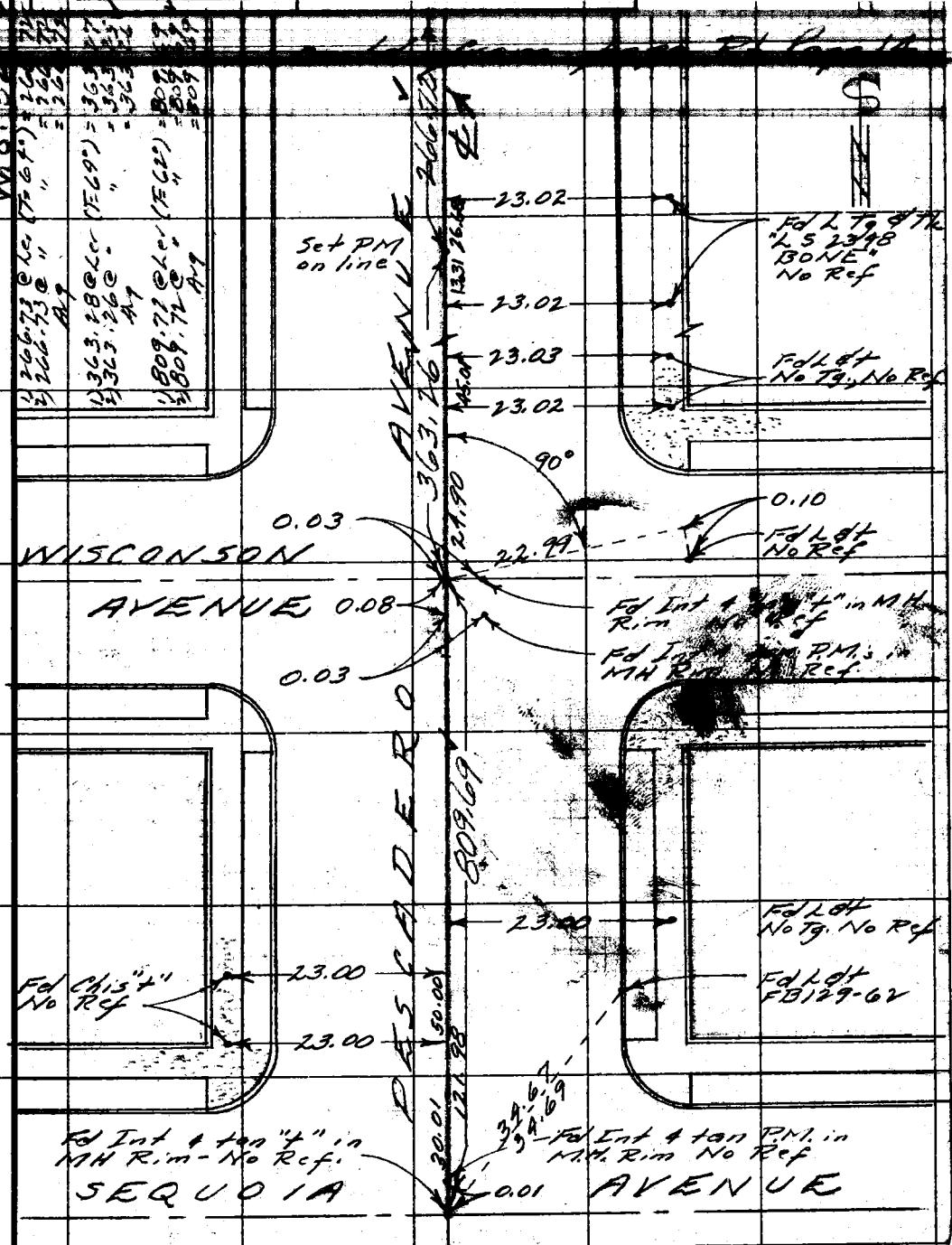

Note: Any Additions or Changes on This Sheet Must be Made or Circled In Red Ink With Date and Name of Person Making Change.

Do not extend notes this side of this line.

RETURN TO
LOS ANGELES COUNTY SURVEYOR
726 LOS ANGELES COUNTY
ENGINEERING BLDG.

76F2098 247 4-53

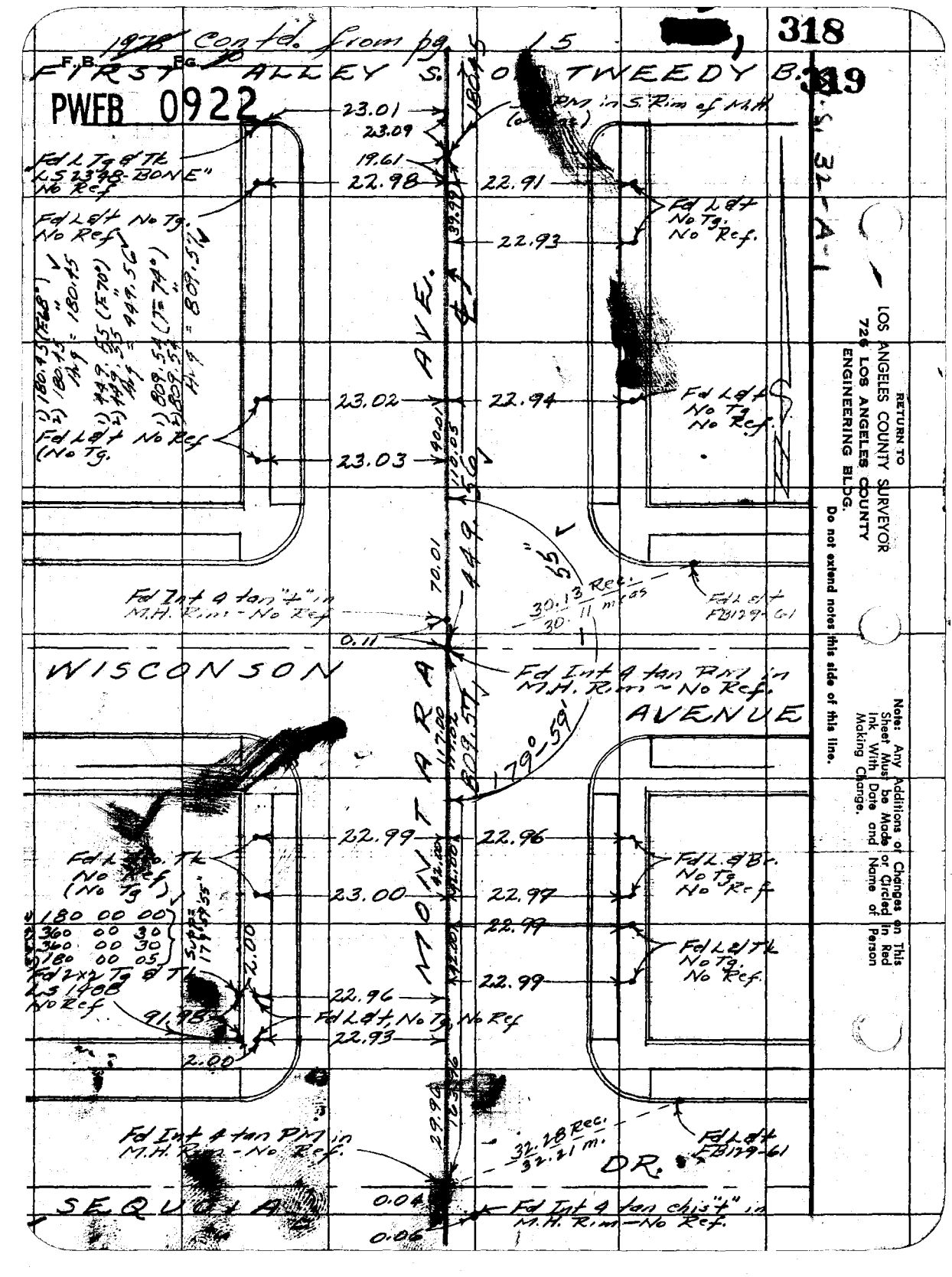

1978 Contd. from pg. 15
[redacted], 318
319
F.B. Pg.
FIRST ALLEY S. OF TWEEDY B.
PWFB 0922
23.01
23.09
19.61
22.98
22.91
22.93
23.02
22.94
23.03
Fd L Tg & Tk LS 2348-BONE" No Ref
Fd L&t No Tg. No Ref.
Fd L&t No Tg. No Ref.
Fd L&t No Ref (No Tg.
Fd L&t No Tg No Ref.
AVE.
MONTARA
Fd Int 4 tan "+" in M.H. Rim - No Ref
Fd Int 4 tan PM in M.H. Rim - No Ref.
Fd L&t FB129-61
30.13 Rec. 30.11 meas
0.11
WISCONSON
AVENUE
179°-59'
22.99
22.96
23.00
22.97
22.99
22.99
22.96
22.93
Fd L&t No Tg No Ref
Fd L&t No Tg. No Ref.
Fd L&t No Tg. No Ref
Fd L&t No Tg. No Ref
Fd L&t No Tg. No Ref
Fd Int 4 tan PM in M.H. Rim - No Ref.
Fd Int 4 tan chis "+" in M.H. Rim - No Ref.
32.28 Rec. 32.21 m.
Fd L&t FB129-61
DR.
SEQUOIA
0.04
0.06
RETURN TO
LOS ANGELES COUNTY SURVEYOR
726 LOS ANGELES COUNTY
ENGINEERING BLDG.
Do not extend notes this side of this line.
Note: Any Additions or Changes on This Sheet Must be Made or Circled in Red Ink With Date and Name of Person Making Change.

PWFB 0922 [redacted] 320

F.B. ____ PG. 21

Map No. ____
Office Work ____
Checked ____
Date ____

W. O. ____ Tape No. ____ St'd. 60 °F
Surveyed by Mitchell
Notes Mitchell Date 2-55
Indexed E. C. Johnson

Note: Any Additions or Changes on This Sheet Must be Made or Circled In Red Ink With Date and Name of Person Making Change.

Do not extend notes this side of this line.

RETURN TO
LOS ANGELES COUNTY SURVEYOR
726 LOS ANGELES COUNTY ENGINEERING BLDG.

76F9095 247 4-53

PWFB 0922 321, 322

F.B. 1978 PG. 32

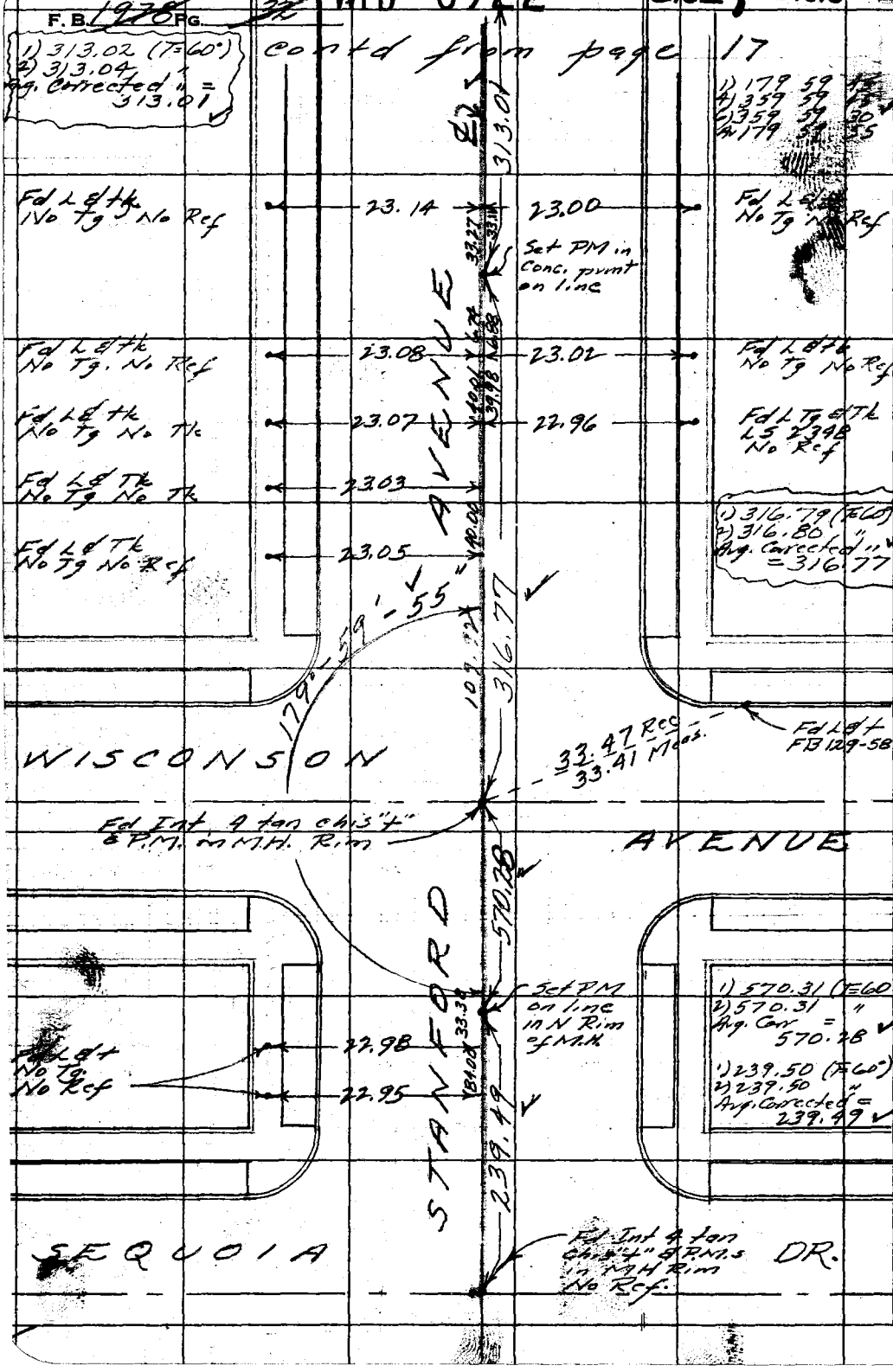

W.S. 32-A-1

RETURN TO
LOS ANGELES COUNTY SURVEYOR
726 LOS ANGELES COUNTY
ENGINEERING BLDG.

Do not extend notes this side of this line.

Note: Any Additions or Changes on This Sheet Must be Made or Circled in Red Ink With Date and Name of Person Making Change.

PWFB 0922 323, 324

F.B. PG.

Map No.
Office Work
Checked
Date

W. O. Tape No. St'd. °F
Surveyed by R.J. Mitchell
Notes Mitchell Date Feb. 55
Indexed E. C. Johnson

page 34 -

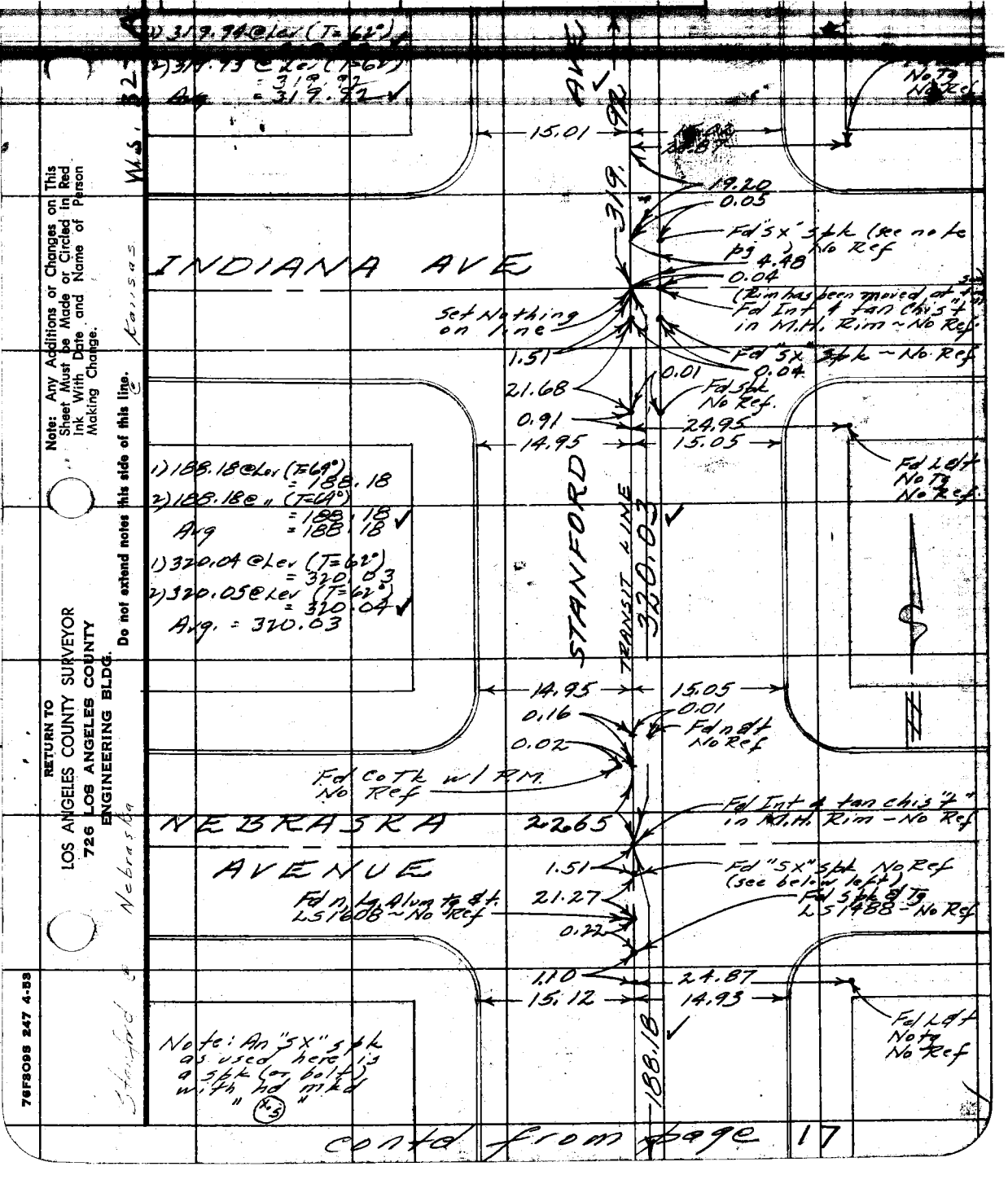

Note: Any Additions or Changes on This Sheet Must be Made or Circled in Red Ink With Date and Name of Person Making Change.

Do not extend notes this side of this line.

RETURN TO
LOS ANGELES COUNTY SURVEYOR
726 LOS ANGELES COUNTY
ENGINEERING BLDG.

76F3095 247 4-53

contd from page 17

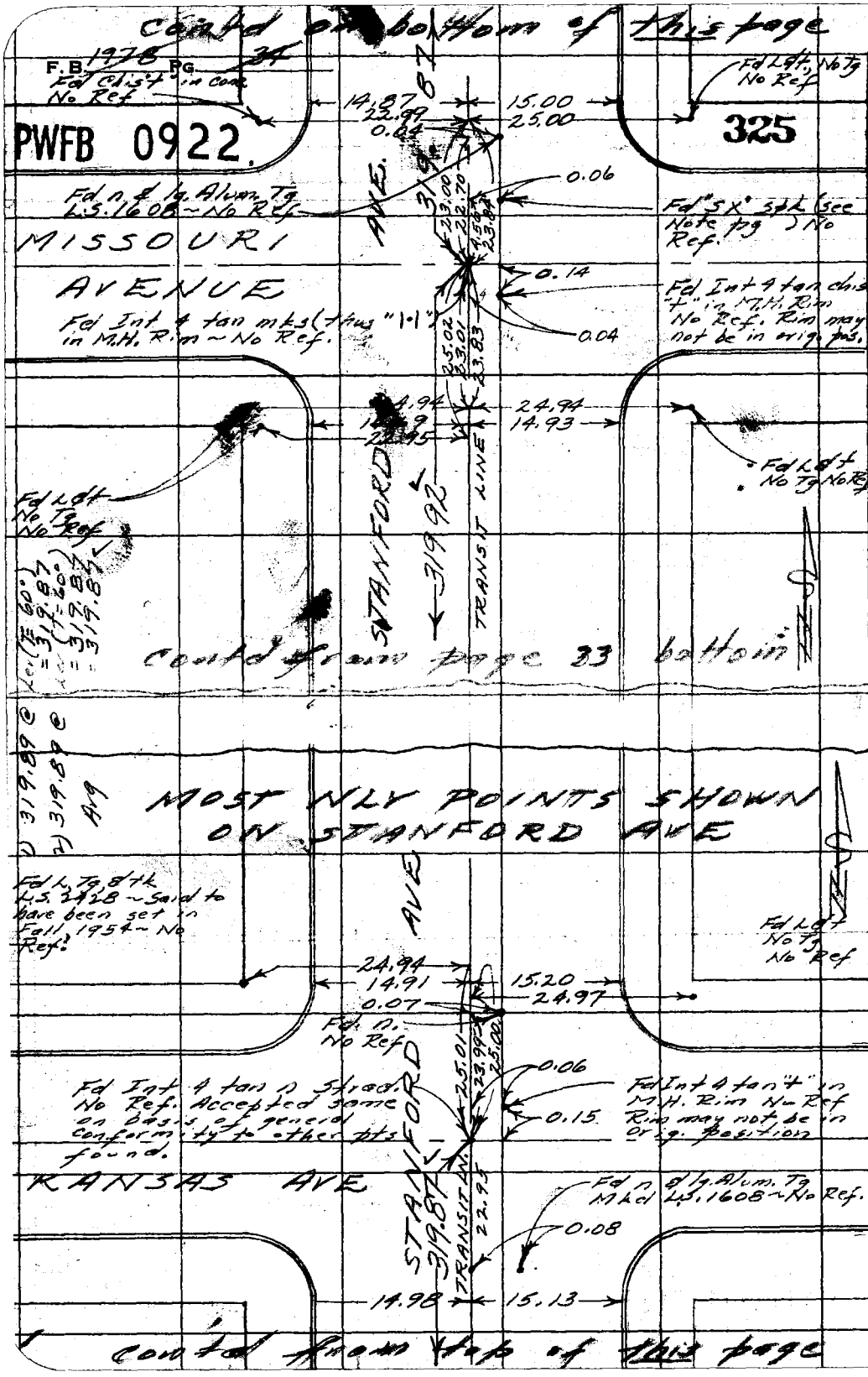

RETURN TO
LOS ANGELES COUNTY SURVEYOR
726 LOS ANGELES COUNTY
ENGINEERING BLDG.

Do not extend notes this side of this line.

Note: Any Additions or Changes on This Sheet Must be Made or Circled in Red Ink With Date and Name of Person Making Change.

PWFB 0922

F.B. Pg. 326, 327

Map No.
Office Work
Checked
Date

W. O. Tape No. Std. °F
Surveyed by Mitchell
Notes Mitchell Date 3-55
Indexed A C Johnson

Continued from Right side pg. 18

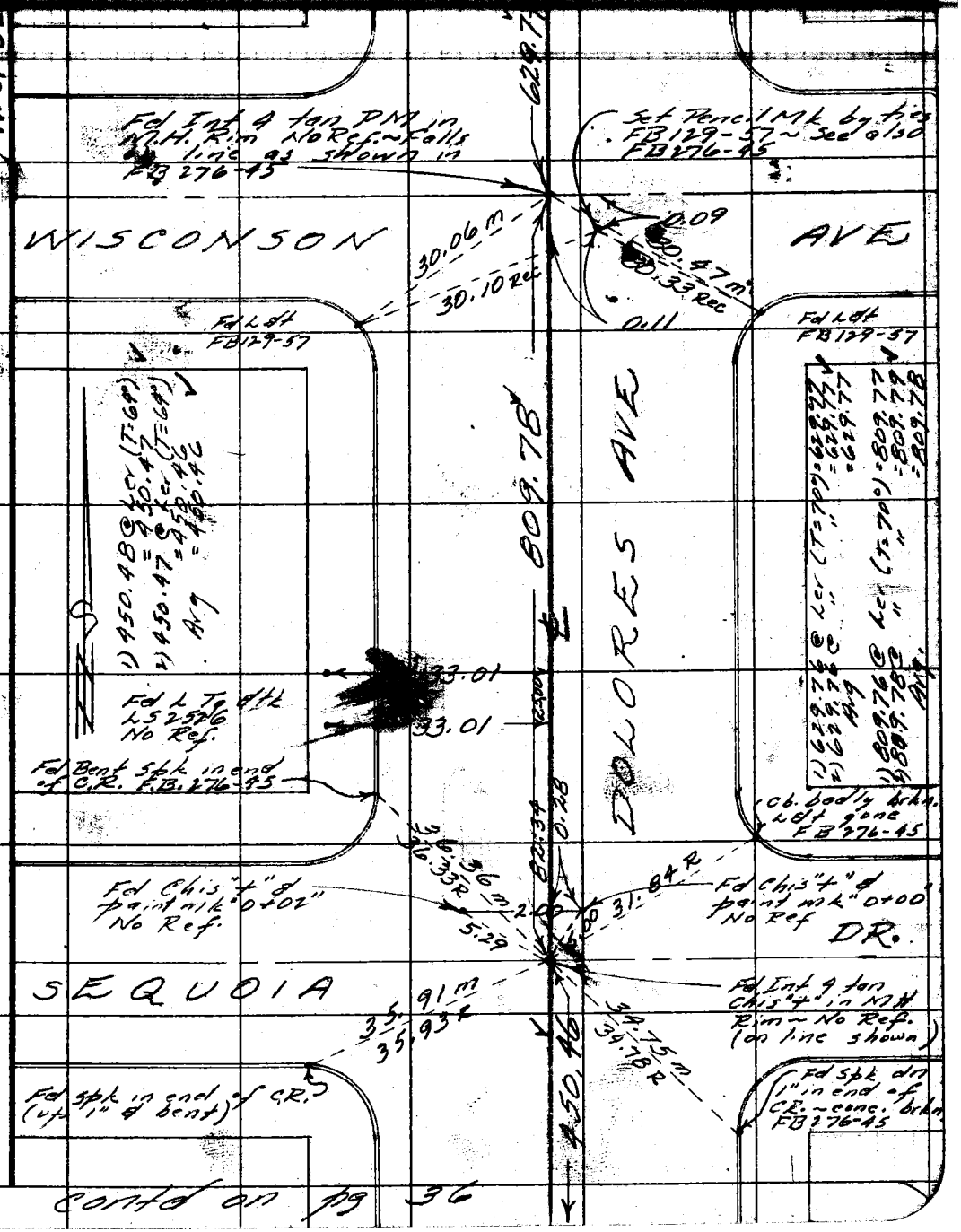

Cont'd on pg 36

RETURN TO
LOS ANGELES COUNTY SURVEYOR
726 LOS ANGELES COUNTY
ENGINEERING BLDG.

Note: Any Additions or Changes on This Sheet Must be Made or Circled in Red Ink With Date and Name of Person Making Change. Dolores & Wisconsin

Do not extend notes this side of this line

Dolores & Sequoia

76F3095 247 4-53

Contd from Page 35

F.B. 928 Pg. 36

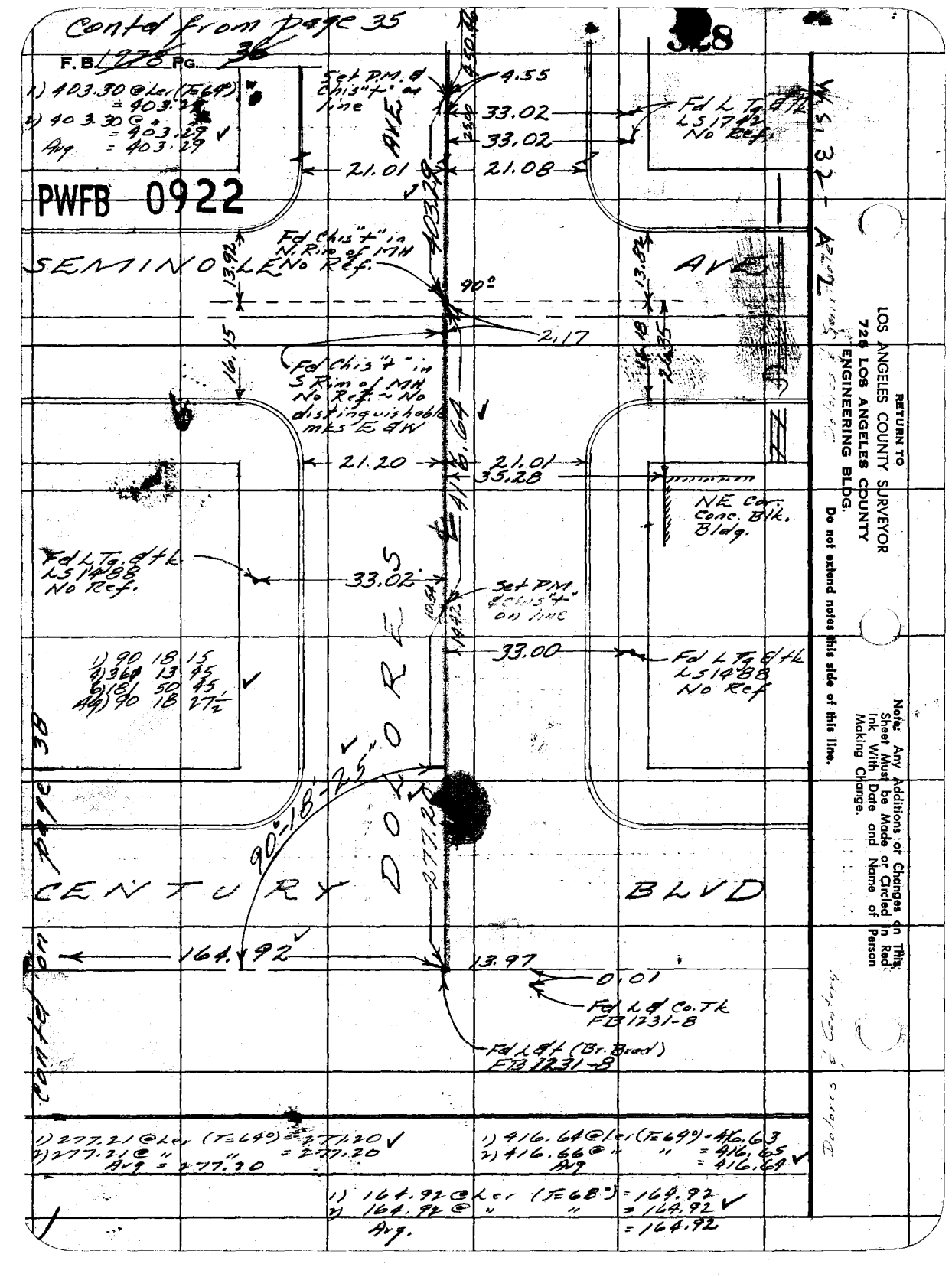

RETURN TO
LOS ANGELES COUNTY SURVEYOR
726 LOS ANGELES COUNTY
ENGINEERING BLDG.
Do not extend notes this side of this line.

Note: Any Additions or Changes on This Sheet Must be Made or Circled in Red Ink With Date and Name of Person Making Change.

PWFB 0922 TN 0303.00 Line "C" F.B. 225 Pg. 37

Map No.
Office Work
Checked
Date

W. O. Tape No. 73 St'd. 60 °F
Surveyed by Mitchell
Notes Mitchell Date
Indexed A C Johnson

329, 330

continued from pg 19

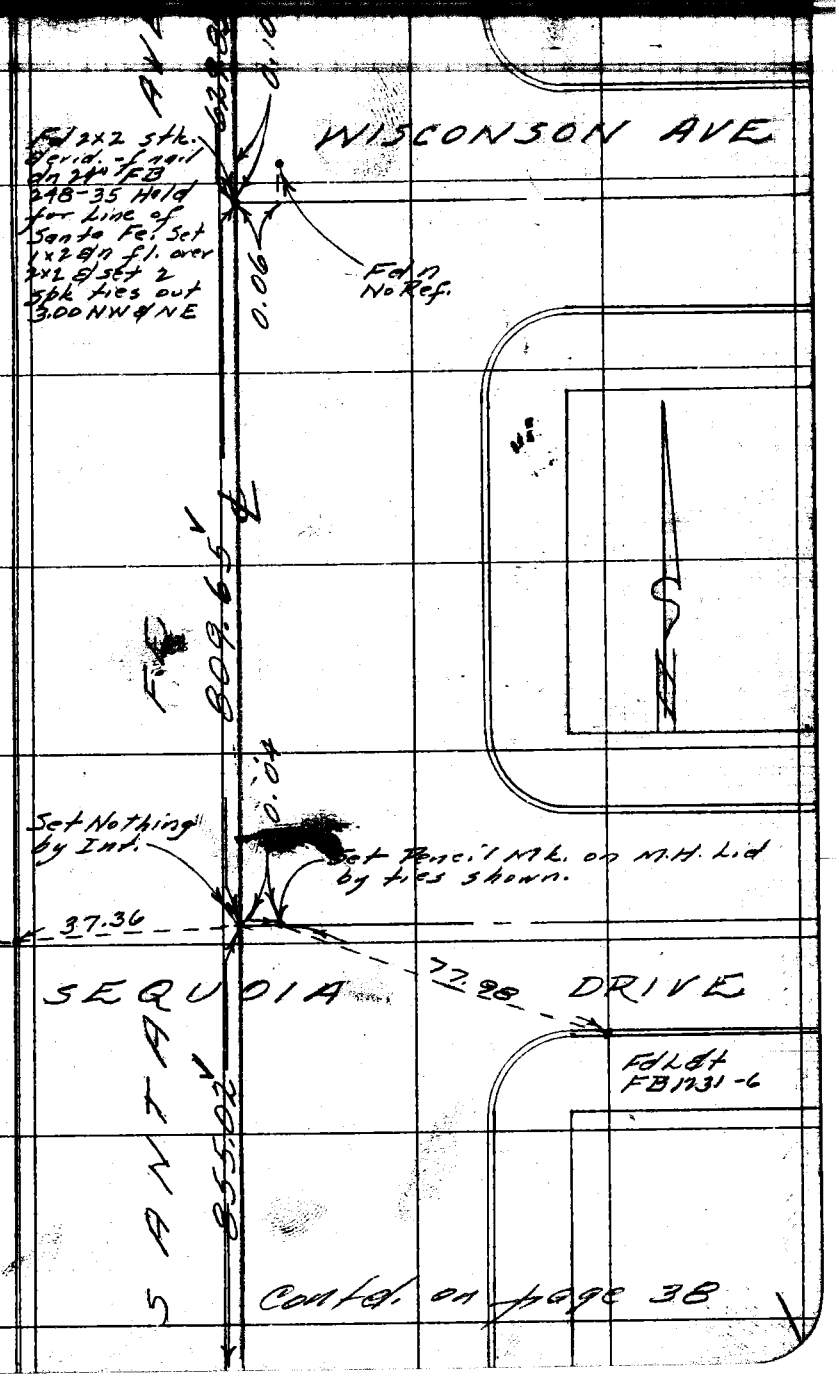

W.S. 32

1) 629.84 @ Lev (T=70°) = 629.85
2) 629.84 @ " " = 629.85
Avg

1) 809.64 @ Lev (T=70°) = 809.65
2) 809.65 @ " " = 809.66
Avg

1) 855.01 @ Lev (T=70°) = 855.02
2) 855.01 @ " " = 855.02
Avg

Contd. on page 38

Note: Any Additions or Changes on This Sheet Must be Made or Circled in Red Ink With Date and Name of Person Making Change.

Do not extend notes this side of this line.

RETURN TO
LOS ANGELES COUNTY SURVEYOR
726 LOS ANGELES COUNTY
ENGINEERING BLDG.

76F309S 247 4-53

F.B. 1970 PG. 38

PWFB 0922

331

RETURN TO
LOS ANGELES COUNTY SURVEYOR
726 LOS ANGELES COUNTY
ENGINEERING BLDG.

Do not extend notes this side of this line.

Note: Any Additions or Changes on This Sheet Must be Made or Circled in Red Ink With Date and Name of Person Making Change.

PWFB 0921 contd on page 40

Line "C"
JN 0303.00

F.B. 1928 Pg. 28

Map No.
Office Work
Checked
Date

W. O. Tape No. Std. 60 °F
Surveyed by Mitchell
Notes Mitchell Date 3/55
Indexed K. C. Johnson

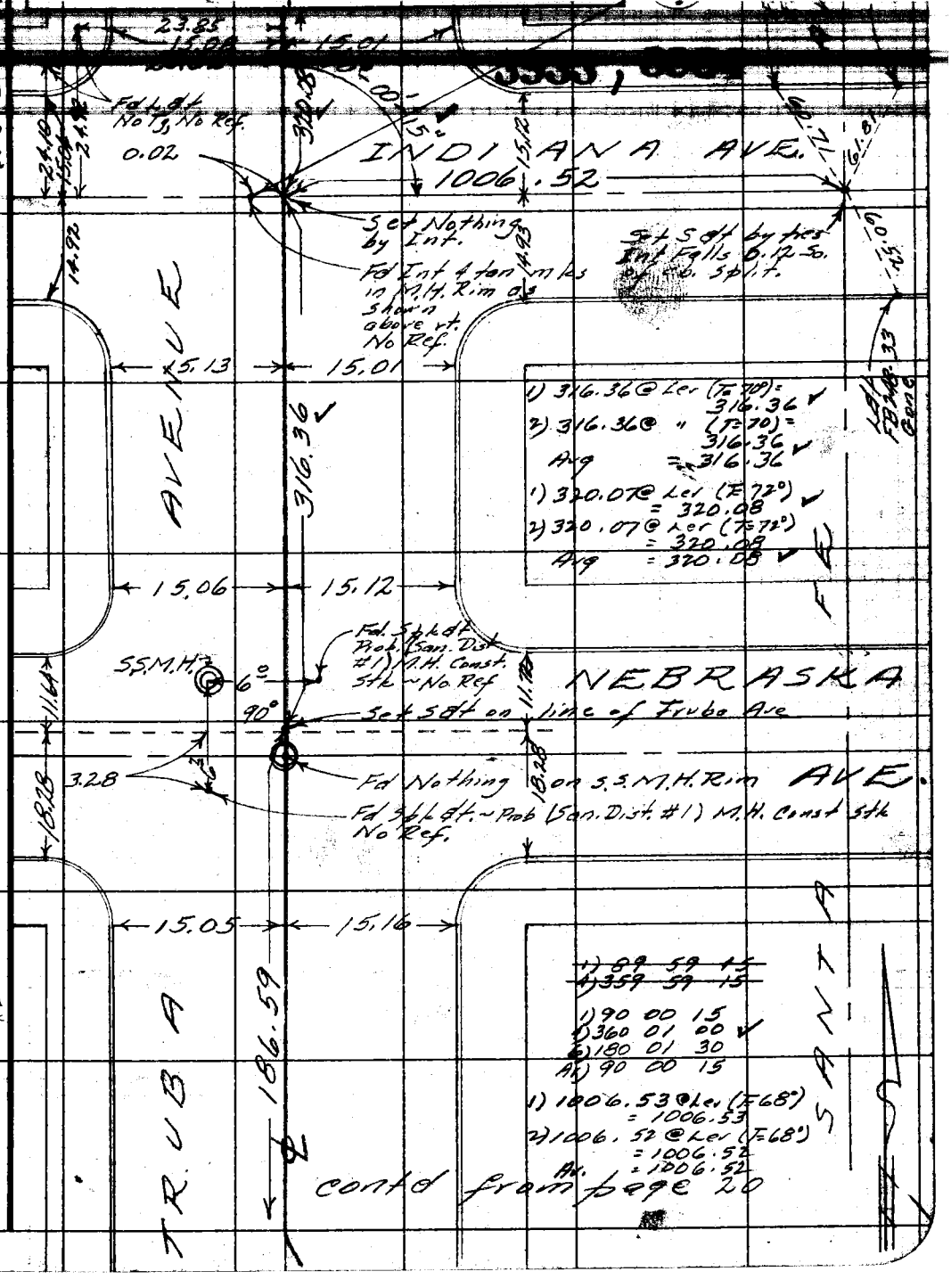

Note: Any Additions or Changes on This Sheet Must be Made or Circled in Red Ink With Date and Name of Person Making Change.

Do not extend notes this side of this line.

RETURN TO
LOS ANGELES COUNTY SURVEYOR
726 LOS ANGELES COUNTY
ENGINEERING BLDG.

76F3098 247 4-53

Cont'd on pg 41

cont'd from page 39

PWFB 0921

JN0303.00

F.B. 1978 Pg. 4

Map No.
Office Work
Checked
Date

W. O. Tape No. Std. 60 °F
Surveyed by Mitchell
Notes Mitchell Date Mar 35
Indexed A. C. Johnson

3936

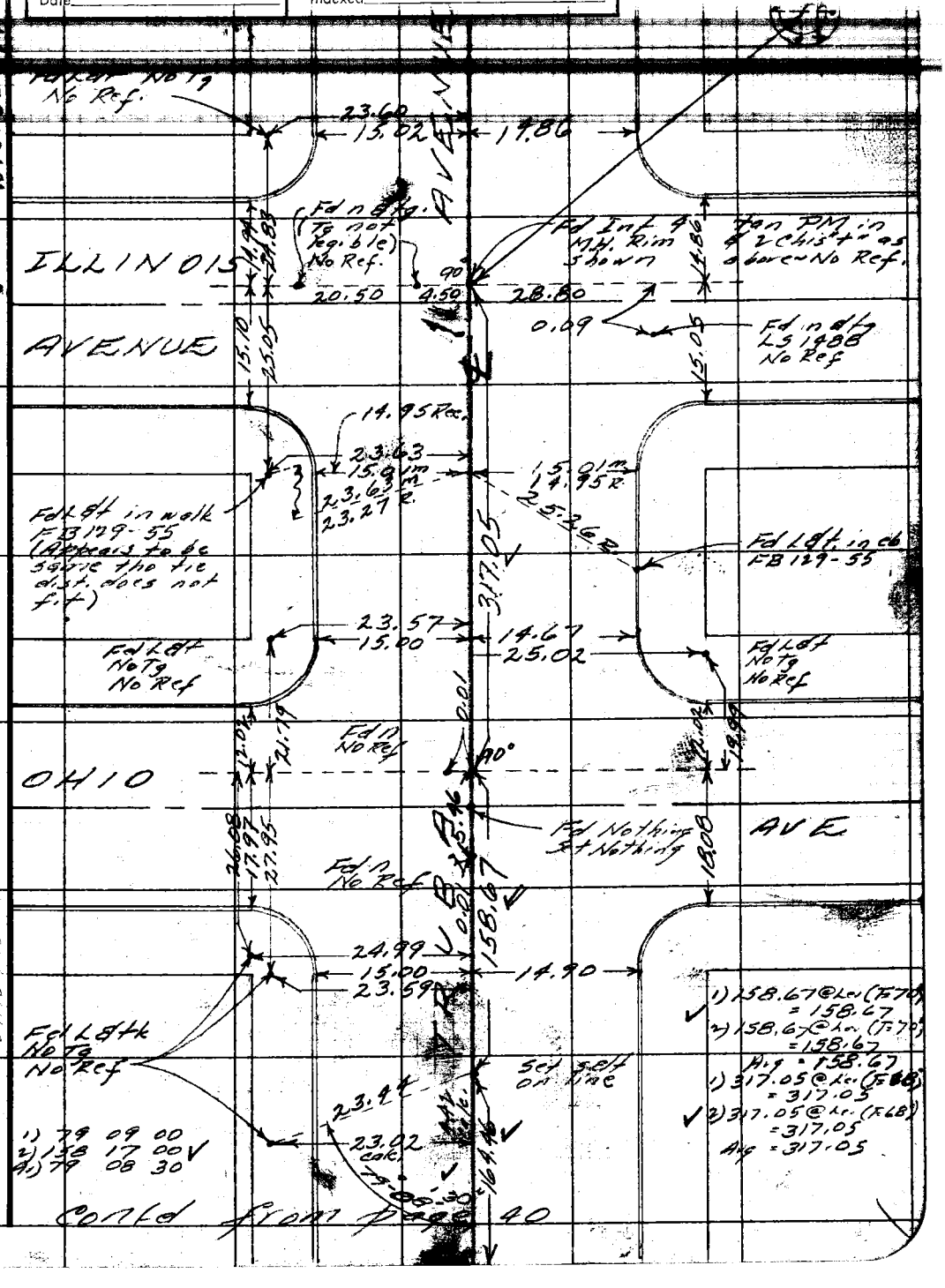

Note: Any Alterations or Changes on This Sheet Must be Made as Directed in Red Ink With Date and Place of Person Making Change.

Do not extend notes this side of this line.

RETURN TO
LOS ANGELES COUNTY SURVEYOR
726 LOS ANGELES COUNTY
ENGINEERING BLDG.

76F3093 247 4-53

RETURN TO
LOS ANGELES COUNTY SURVEYOR
726 LOS ANGELES COUNTY
ENGINEERING BLDG.

Note: Any Additions or Changes on This Sheet Must be Made or Circled In Red Ink With Date and Name of Person Making Change.

Do not extend notes this side of this line.

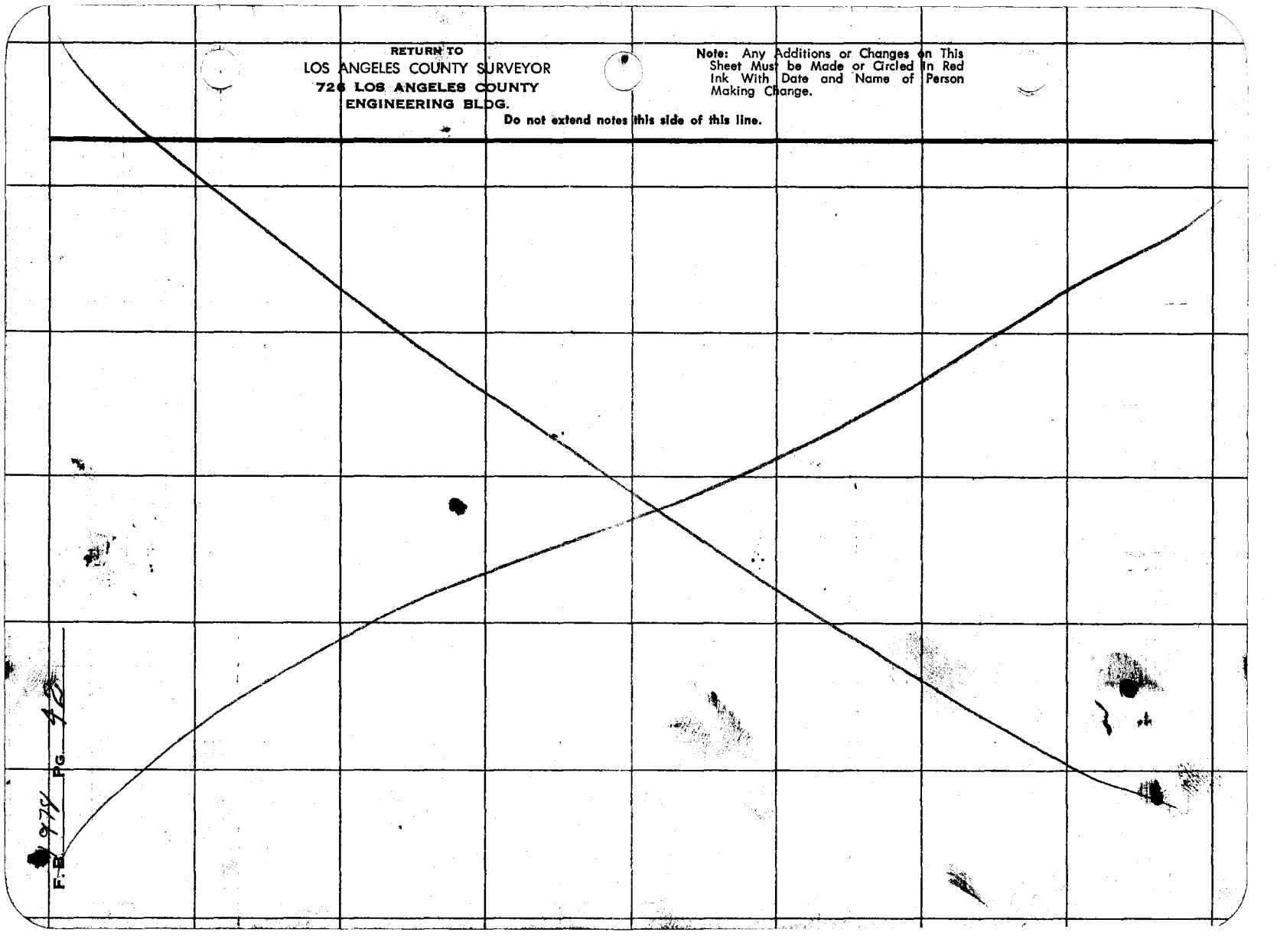

F.B. 974 PG. 42

PWFB 0922 JN6211.00 Line "C" F. B. 197 Pg. 4

333

Map No.
Office Work
Checked
Date

W. O. Type No. Ord. of
Surveyed by Mitchell
Notes Mitchell Date Mar 55
Indexed A. C. Johnson 4-1-55

SURVEY SHOWING
CENTERLINE OF STORM DRAIN
AND TIES

LINE "C"
E. COMPTON CREEK NO. 2
IN
TWEEDY BLVD.
FROM
MADISON AVE.
TO
TRUBA AVE.
J.N. 6211.00

R.J. Mitchell
L.C. Smiley
G.R. Merino
R.J. Teagan
R.C. Clifford

March 1955

Note: Any Additions or Changes on This Sheet Must be Made or Circled in Red Ink With Date and Name of Person Making Change.

Do not extend notes this side of this line.

RETURN TO
LOS ANGELES COUNTY SURVEYOR
726 LOS ANGELES COUNTY
ENGINEERING BLDG.

76F3095 247 4-53

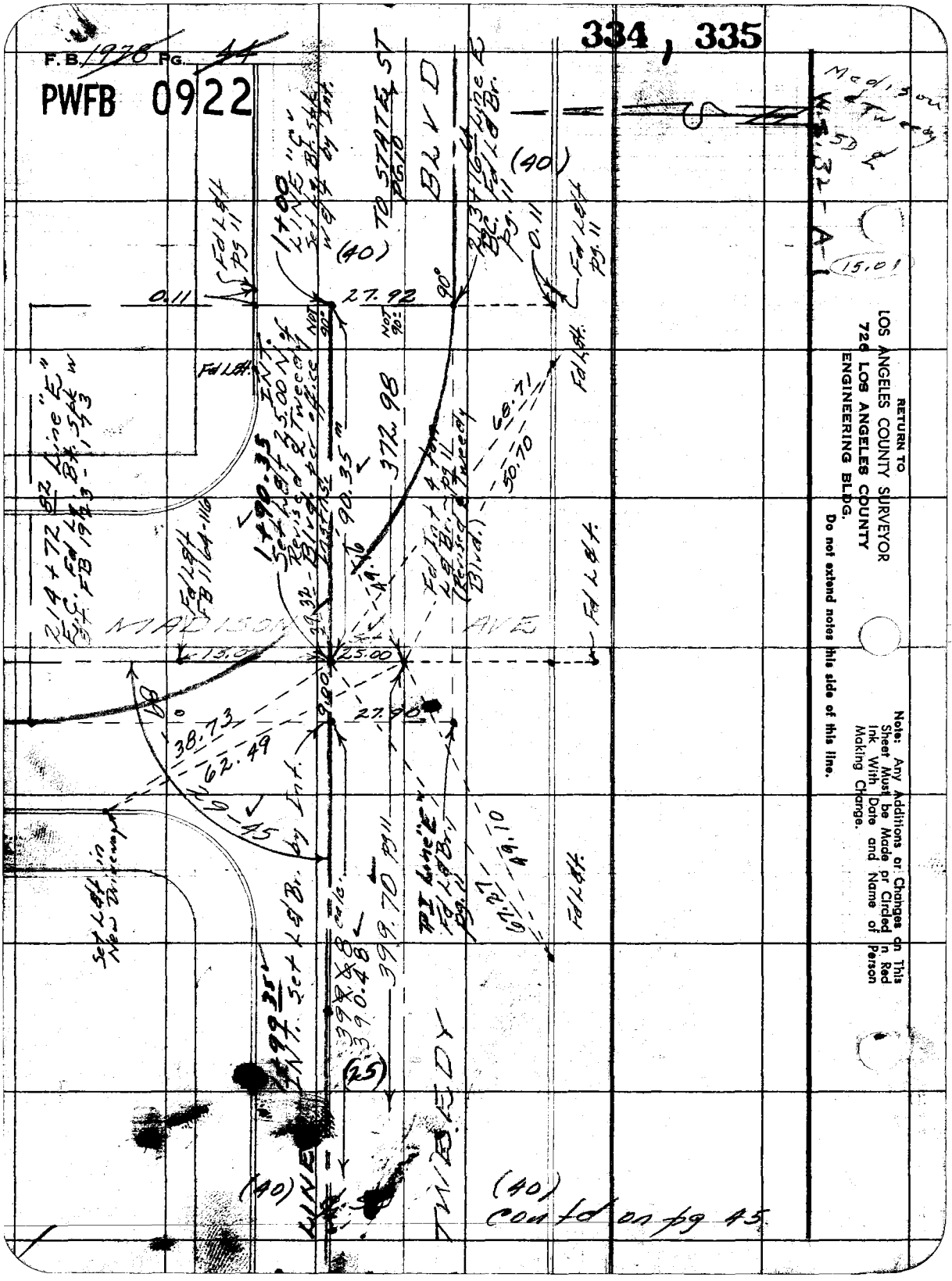
F.B. 1978 Pg. 44
PWFB 0922
334, 335
Madison & Tweedy
TO STATE ST
BLVD
(40)
0.11
27.92
90°
372.98
68.71
50.70
MADISON AVE
25.00
27.90
38.73
62.49
Fd L&t.
Fd L&t. pg 11
Fd L&t. FB 1164-116
Set L&t in New Driveway
Set L&t by Int.
PI Line "E" Fd L&t Br. pg 11
399.70 pg 11
(25)
LINE
TWEEDY
(40)
Contd on pg 45
RETURN TO
LOS ANGELES COUNTY SURVEYOR
726 LOS ANGELES COUNTY
ENGINEERING BLDG.
Do not extend notes this side of this line.
Note: Any Additions or Changes on This Sheet Must be Made or Circled in Red Ink With Date and Name of Person Making Change.

PWFB 0922 JN 6211.00 Line "C"

F.B. ____ PG. ____

Map No.	W. O. ____ Tape No. ____
Office Work	Surveyed by Mitchell
Checked	Notes Mitchell Date ____
Date	Indexed A. C. Johnson

Note: Any Additions or Changes on This Sheet Must be Made or Circled In Red Ink With Date and Name of Person Making Change.

Do not extend notes this side of this line.

RETURN TO
LOS ANGELES COUNTY SURVEYOR
726 LOS ANGELES COUNTY ENGINEERING BLDG.

76F3093 247 4-53

cont'd on page 46

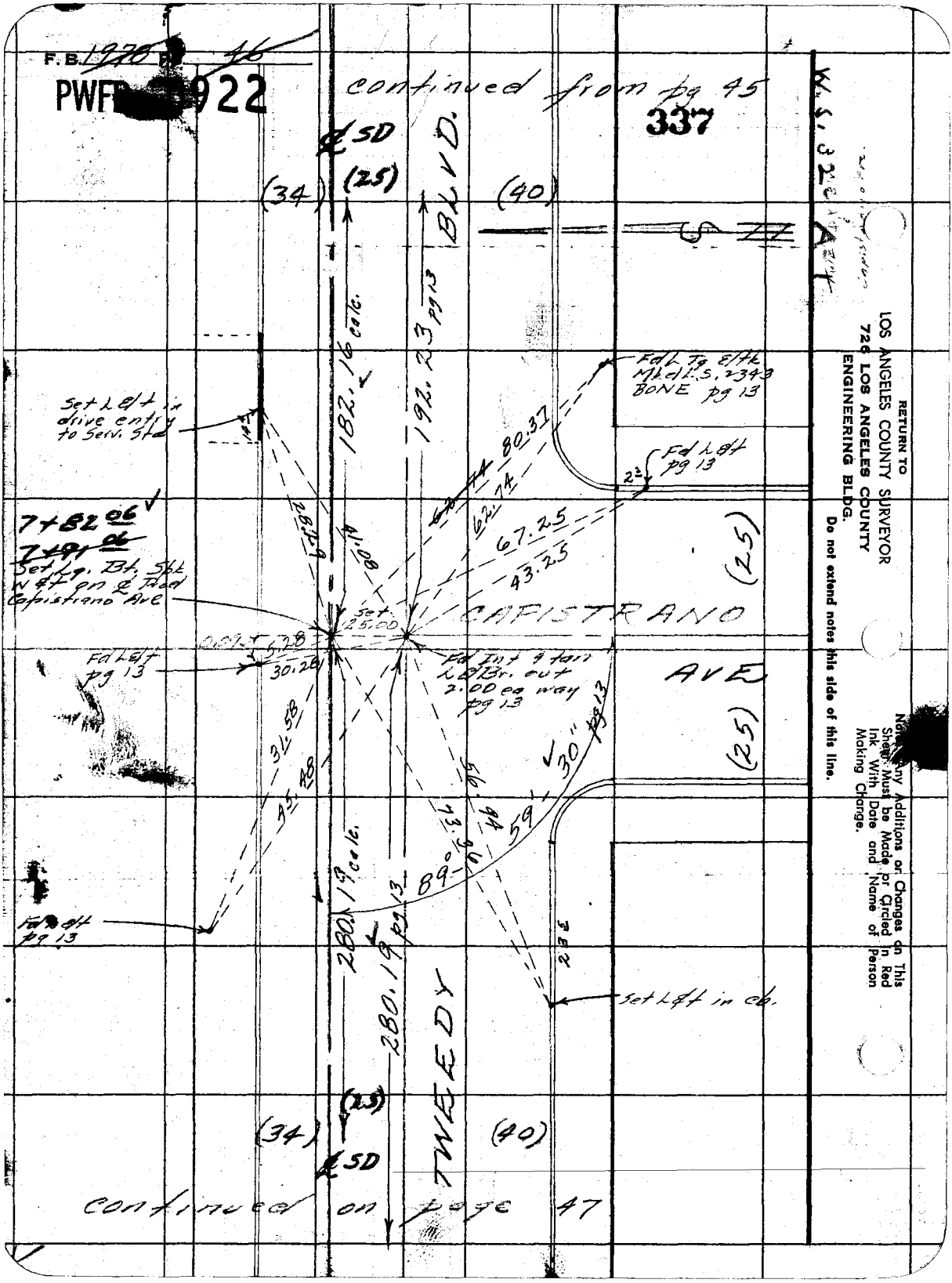
F.B. 1970 46
PWF 922
continued from pg 45
337
℄ SD
(34)
(25)
(40)
BLVD.
182.16 calc.
192.23 pg 13
Set L&t in drive entry to Serv. Sta
Fd L Tg E/tk Mkd L.S. 2343 BONE pg 13
Fd L&t pg 13
80.37
62.74
67.25
43.25
28.29
41.08
7+82.06
7+91.06
Set Lg. Bt. Spk W&t on ℄ Trod Capistrano Ave
Set 25.00
CAPISTRANO
AVE
(25)
0.09
5.28
30.28
Fd L&t pg 13
Fd Int & tan L&Br. out 2.00 ea way pg 13
31.58
45.48
56.94
73.36
59
30" pg 13
89°
280.19 calc.
280.19 pg 13
Fd L&t pg 13
Set L&t in ch.
TWEEDY
(25)
(34)
(40)
℄ SD
continued on page 47
RETURN TO
LOS ANGELES COUNTY SURVEYOR
726 LOS ANGELES COUNTY
ENGINEERING BLDG.
Do not extend notes this side of this line.
Note: Any Additions or Changes on This Sheet Must be Made or Circled in Red Ink With Date and Name of Person Making Change.

PWFB 0922

Line "C"

F.B. 1976 Pg. 14

338

Map No.
Office Work
Checked
Date

W. O. Tape No. 2196 Std. 62 °F
Surveyed by K.J. Mitchell
Notes Mitchell Date May 55
Indexed A. C. Johnson

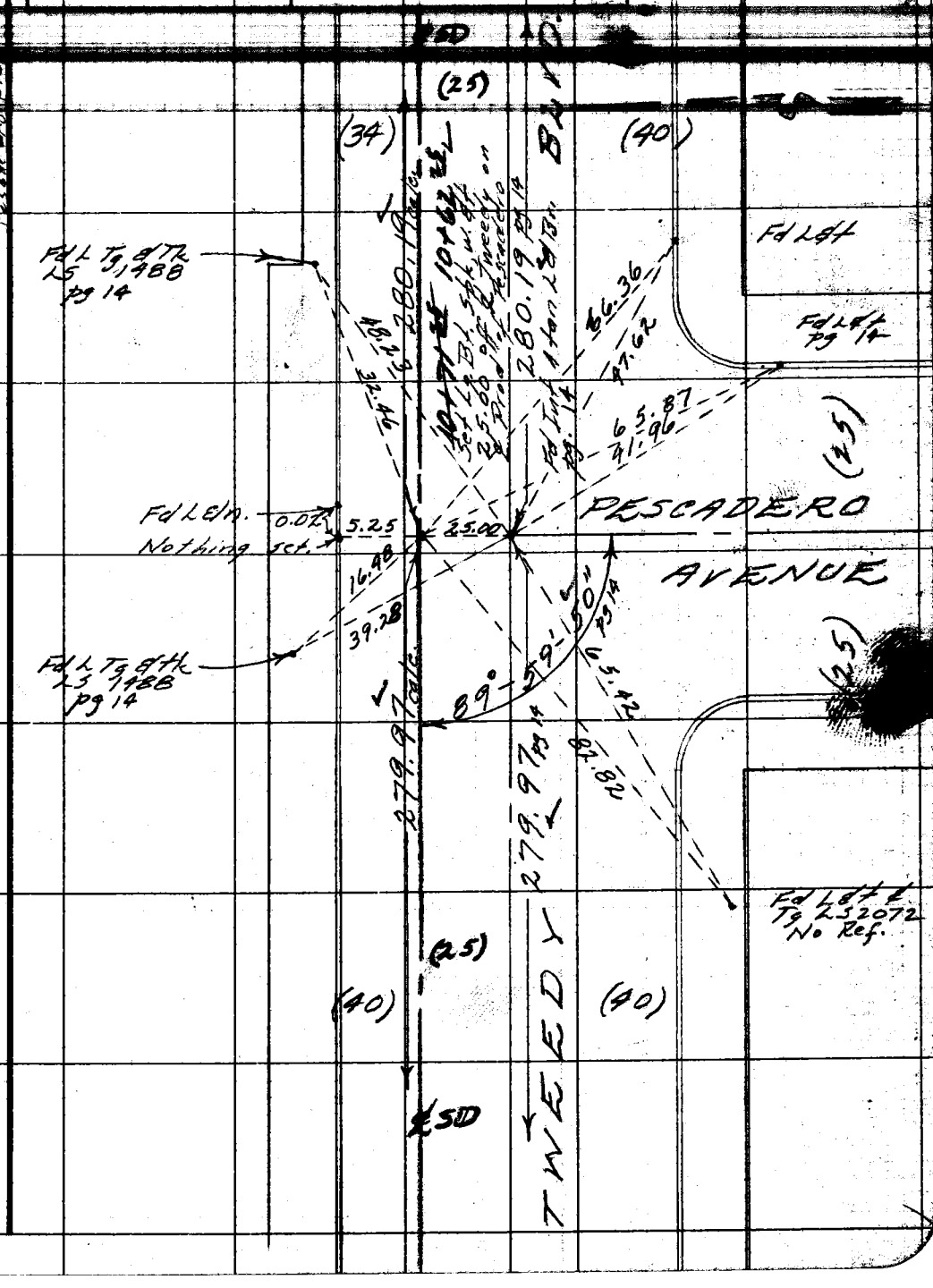

Note: Any Additions or Changes on This Sheet Must be Made or Circled in Red Ink With Date and Name of Person Making Change.

Do not extend notes this side of this line.

RETURN TO
LOS ANGELES COUNTY SURVEYOR
726 LOS ANGELES COUNTY
ENGINEERING BLDG.

76F3095 247 4-53

F.B. ~~1978~~ Pg. ~~48~~

PWFB 0922

contd from page 47

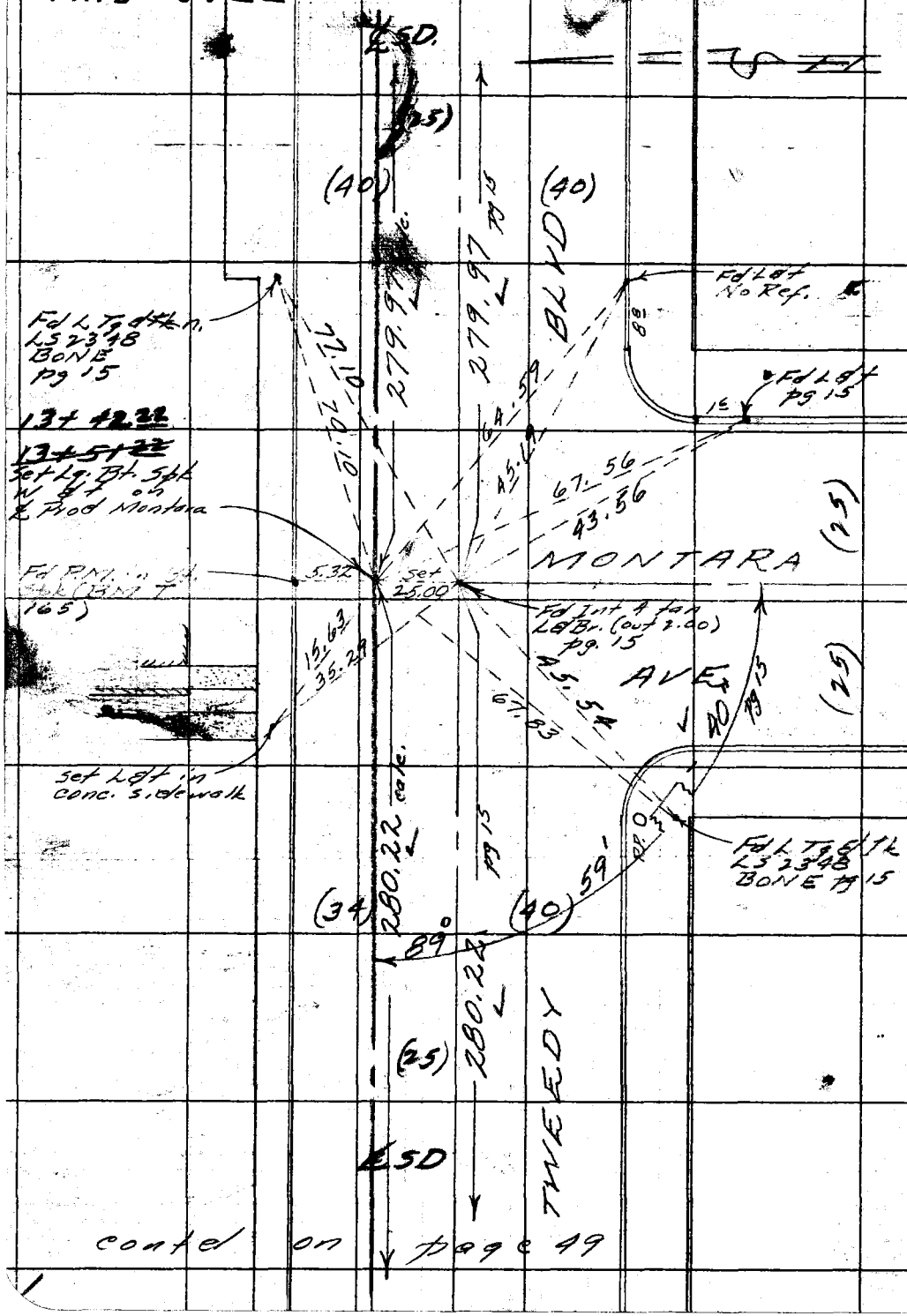

contd on page 49

RETURN TO
LOS ANGELES COUNTY SURVEYOR
726 LOS ANGELES COUNTY
ENGINEERING BLDG.
Do not extend notes this side of this line.

Note: Any Additions or Changes on This Sheet Must be Made or Circled in Red Ink With Date and Name of Person Making Change.

PWFB 0922 Tolleson Line "C"

F.B. 1976 Pg. 49

340

Map No.	W. O. Tape No. 0136 St'd. 60 °F
Office Work	Surveyed by K.J. Mitchell
Checked	Notes Mitchell Date Mar 55
Date	Indexed A. C. Johnson

contd from page 48

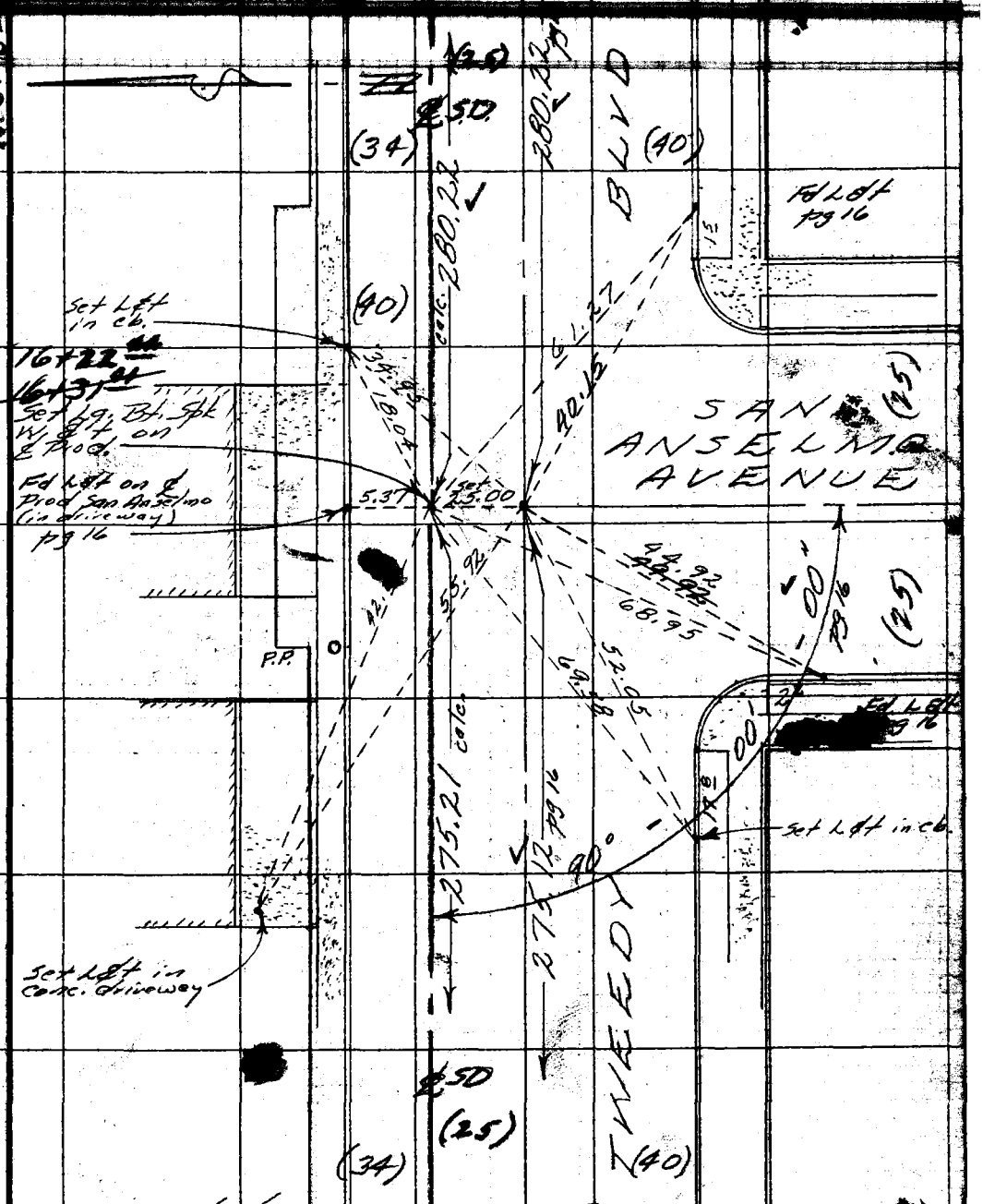

contd on page 50

Note: Any Additions or Changes on This Sheet Must be Made or Circled in Red Ink With Date and Name of Person Making Change.

Do not extend notes this side of this line.

RETURN TO
LOS ANGELES COUNTY SURVEYOR
726 LOS ANGELES COUNTY
ENGINEERING BLDG.

76F3098 247 4-53

F.B. ~~1978~~ PG. ~~50~~

PWFB 0922

341

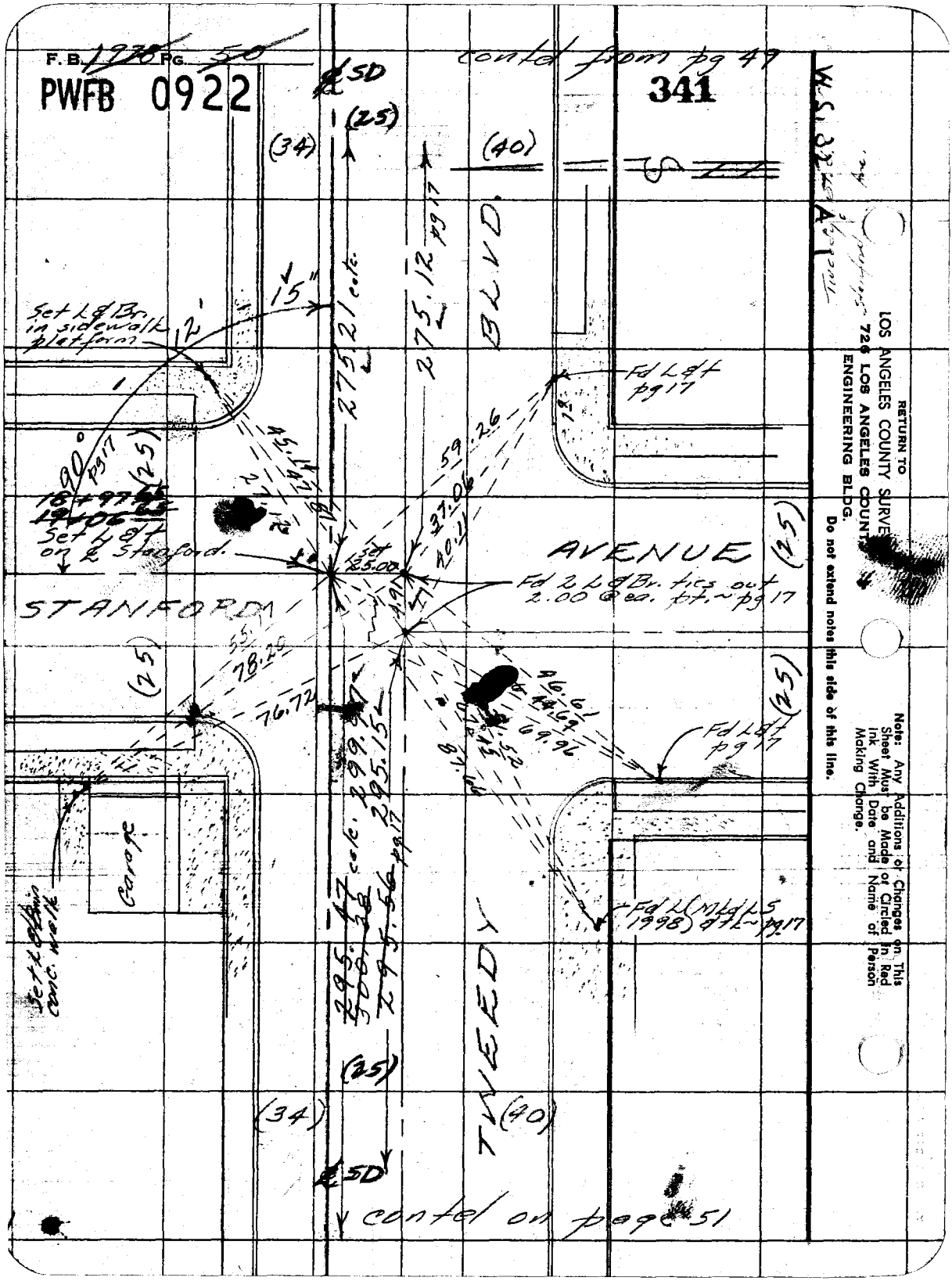

W.S. 32 A 1

RETURN TO
LOS ANGELES COUNTY SURVEY
726 LOS ANGELES COUNTY
ENGINEERING BLDG.

Do not extend notes this side of this line.

Note: Any Additions or Changes on This Sheet Must be Made or Circled in Red Ink With Date and Name of Person Making Change.

PWFB 0922 TWbu11.00 Line "C" F.B. 1978 Pg. 54

Map No.
Office Work
Checked
Date

W. O. Tape No. Std. °F
Surveyed by R.J. Mitchell
Notes Mitchell Date 3-24-55
Indexed K. C. Johnson

342, 343

Contd from page 50

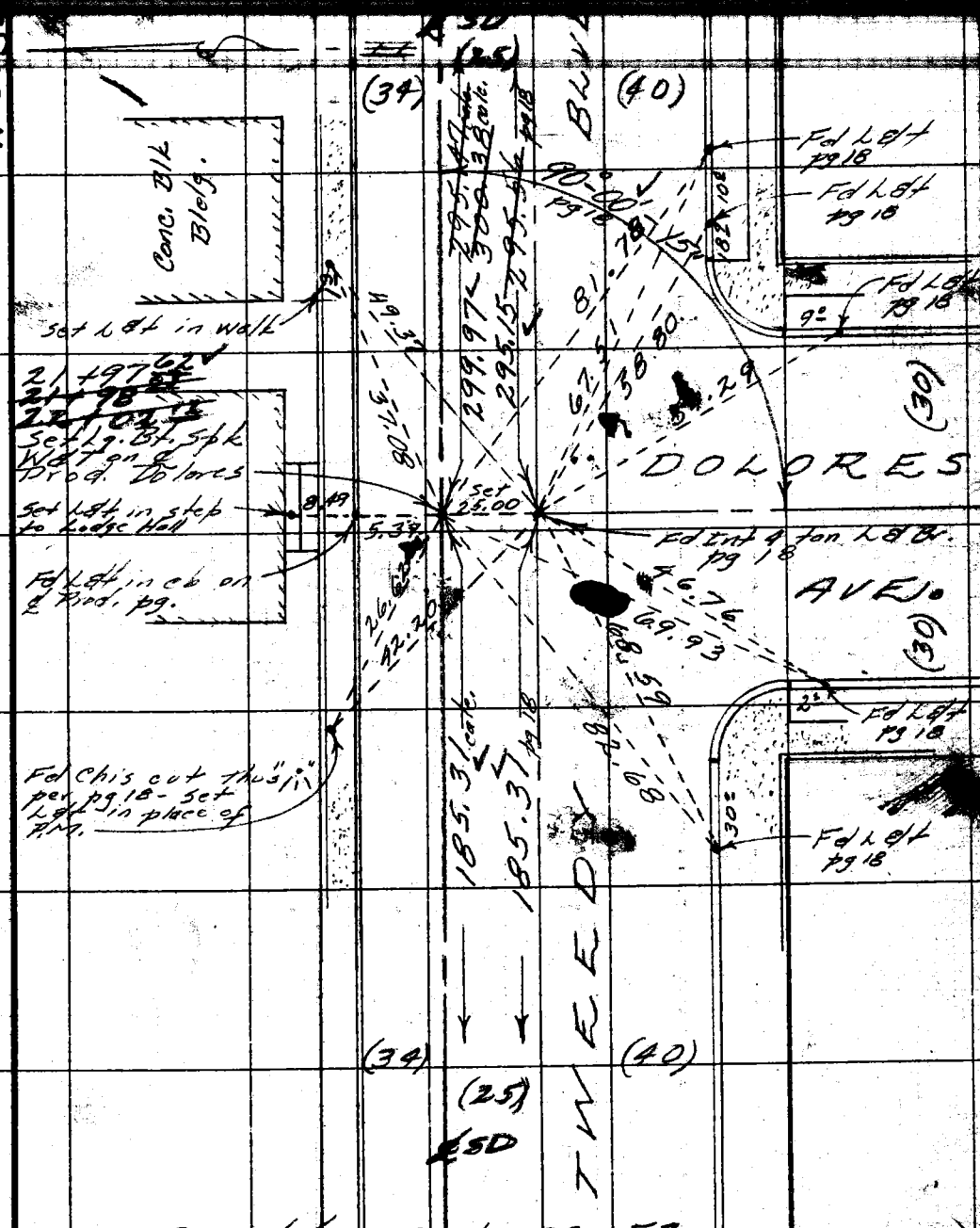

Contd on page 52

Note: Any Additions or Changes on This Sheet Must be Made or Circled in Red Ink With Date and Name of Person Making Change.

Do not extend notes this side of this line.

RETURN TO
LOS ANGELES COUNTY SURVEYOR
726 LOS ANGELES COUNTY
ENGINEERING BLDG.

76F3095 247 4-53

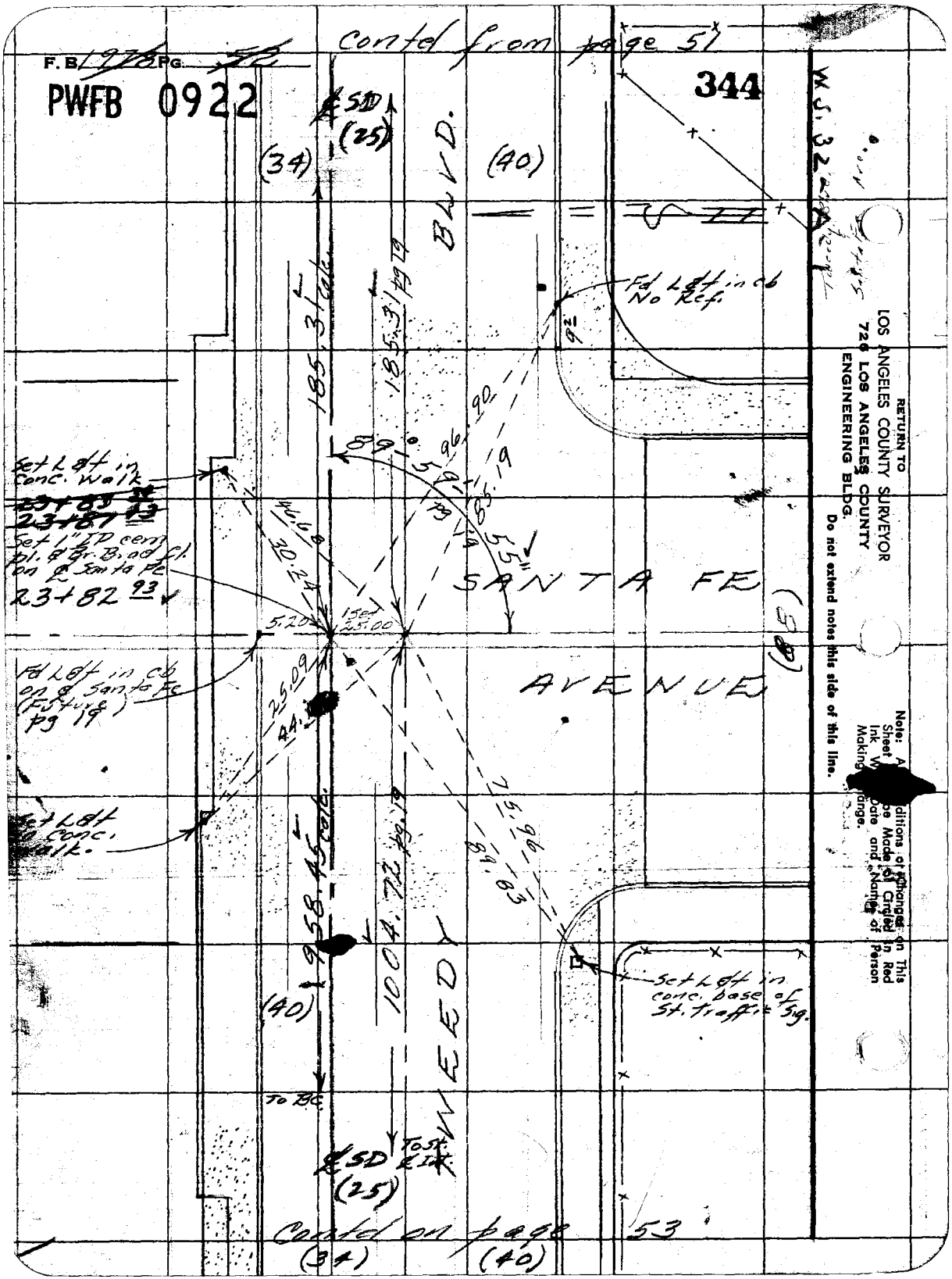

Contd from page 51
F.B. 1978 PG. 52
PWFB 0922
344
℄ SD
(25)
(34)
(40)
BLVD.
W.S. 32
Fd L&t in cb No Ref.
185.31 calc.
185.31 pg 19
89°
96.90
59
85.19
Set L&t in Conc. Walk
23+83 93
23+87 93
Set 1" IP cem pl. & Gr. Brad fl. on ℄ Santa Fe
23+82 93
46.68
30.24
55
SANTA FE
5.20
1 set 25.00
Fd L&t in cb on ℄ Santa Fe (Future) pg 19
25.09
44.
AVENUE
Set L&t in Conc. Walk.
75.96
89.83
958.45 calc.
1004.72 pg 19
WEEDY
Set L&t in conc. base of St. Traffic Sig.
(40)
To BC
℄ SD
To St. ℄ Int.
(25)
Contd on page 53
(34)
(40)
RETURN TO
LOS ANGELES COUNTY SURVEYOR
726 LOS ANGELES COUNTY
ENGINEERING BLDG.
Do not extend notes this side of this line.
Note: A[redacted]ditions or Changes on This Sheet [redacted]be Made of Circled in Red Ink W[redacted]Date and Name of Person Making [redacted]ange.

PWFB 0921

F.B. ____ PG. ____

3937

Map No.	W. O. ____ Tape No. ____ Std. ____ °F
Office Work	Surveyed by R. J. Mitchell
Checked	Notes Mitchell Date
Date	Indexed

Note: Any Additions or Changes on This Sheet Must be Made or Circled in Red Ink With Date and Name of Person Making Change.

Do not extend notes this side of this line.

RETURN TO LOS ANGELES COUNTY SURVEYOR
726 LOS ANGELES COUNTY ENGINEERING BLDG.

76FB098 247 4-53

F.B. 1978 PG. 54

PWFB 0921

3938



RETURN TO
LOS ANGELES COUNTY SURVEYOR
726 LOS ANGELES COUNTY
ENGINEERING BLDG.

Do not extend notes this side of this line.

Note: Any Additions or Changes on This Sheet Must be Made or Circled in Red Ink With Date and Name of Person Making Change.

F. B. 197[illegible] PG. [illegible]

Map No.
Office Work
Checked
Date

W. O. Tape No. St'd. °F
Surveyed by Mitchell
Notes Date 3-[illegible]
Indexed A. C. Johnson
4-[illegible]-55

EAST COMPTON [illegible] NO. 2
[illegible]

SURVEY SHOWING
LOCATION [illegible] IMPROVEMENTS
A[illegible]G
TWEEDY BLVD.
FROM
MADISON AVE.
TO
TRUBA AVE.
JN 6211.00

RJ Mitchell
L.C. Smiley
G.R. Merino
R.J. [illegible]agan
R.C. [illegible]

March 1955

Note: Any Additions or Changes on This Sheet Must be Made or Circled in Red Ink With Date and Name of Person Making Change.

Do not extend notes this side of this line.

RETURN TO
LOS ANGELES COUNTY SURVEYOR
726 LOS ANGELES COUNTY
ENGINEERING BLDG.

76F3095 247 4-53

F.B. 1978 PG. 56

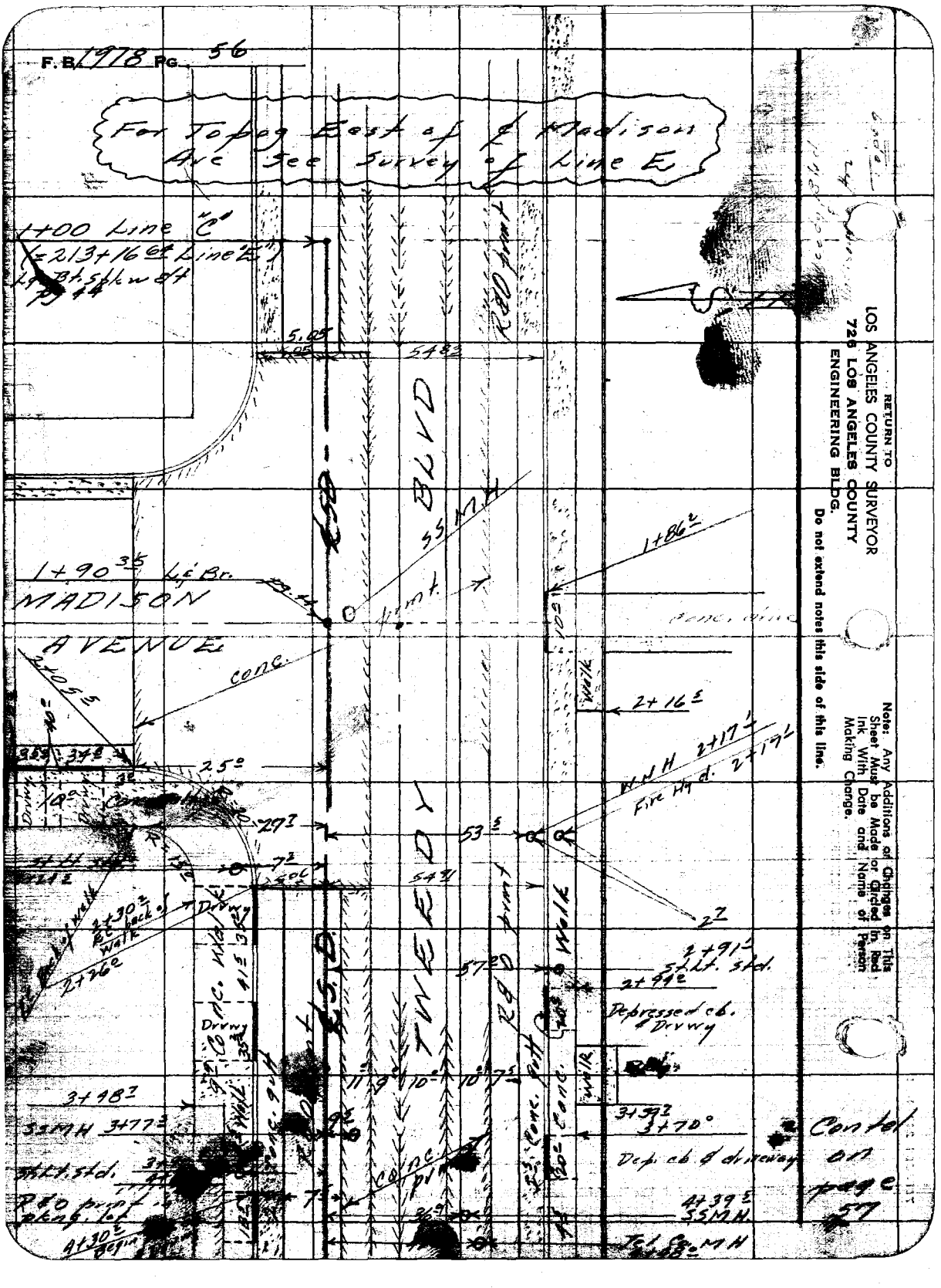

RETURN TO
LOS ANGELES COUNTY SURVEYOR
726 LOS ANGELES COUNTY
ENGINEERING BLDG.
Do not extend notes this side of this line.

Note: Any Additions or Changes on This Sheet Must be Made or Circled in Red Ink With Date and Name of Person Making Change.

6211.00

F. B. 1979 PG. 57

Map No.
Office Work
Checked
Date

W. O. Tape No.
Surveyed by Mitchell
Notes Smiley Date
Indexed

Note: Any Additions or Changes on This Sheet Must be Made or Carded in Red Ink With Date and Name of Person Making Change.

Do not extend notes beyond this line.

RETURN TO LOS ANGELES COUNTY SURVEYOR
LOS ANGELES COUNTY
ENGINEERING BLDG.

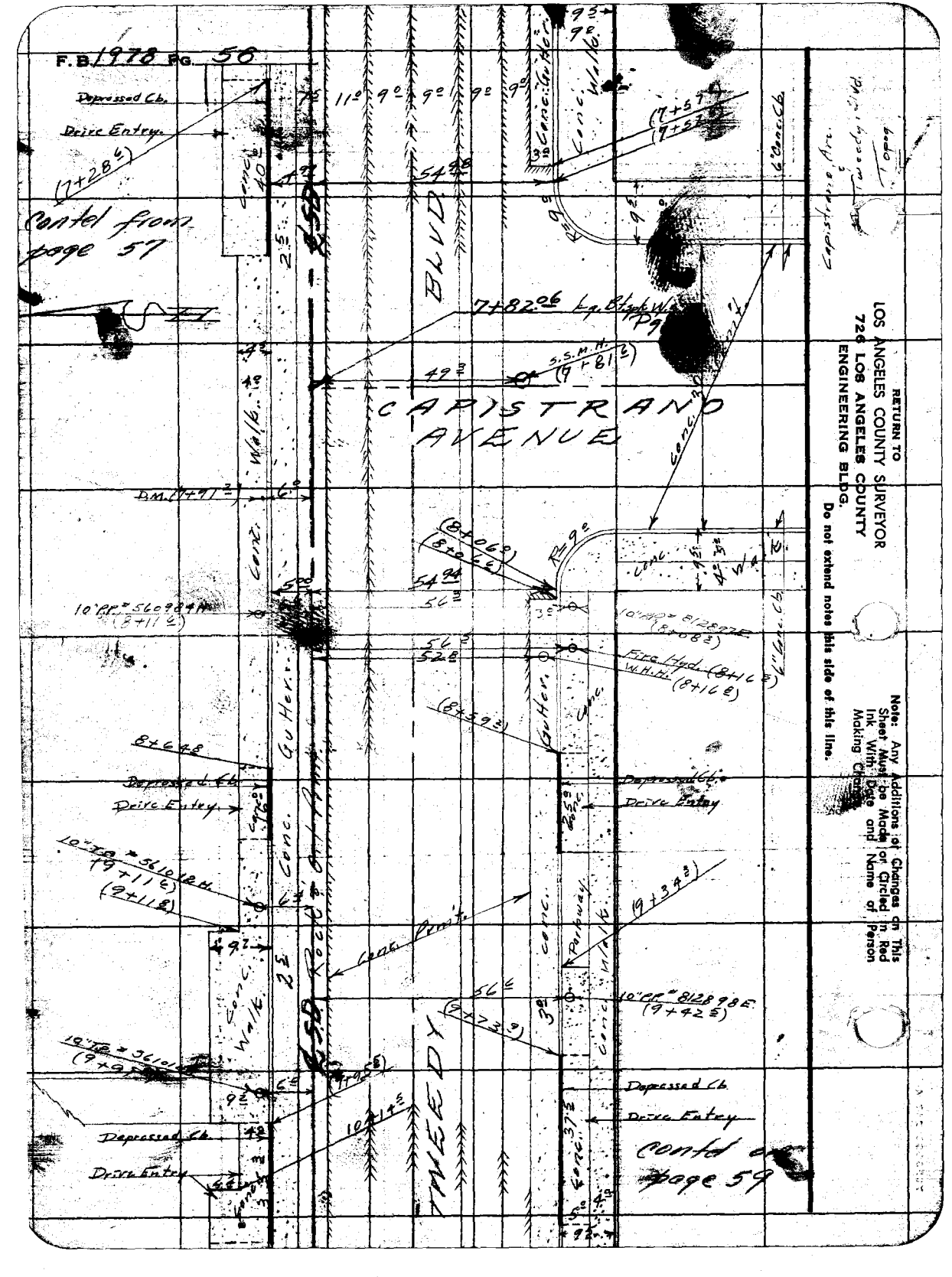

RETURN TO
LOS ANGELES COUNTY SURVEYOR
726 LOS ANGELES COUNTY
ENGINEERING BLDG.

Do not extend notes this side of this line.

Note: Any Additions or Changes on This Sheet Must be Made or Circled in Red Ink With Date and Name of Person Making Change.

6211.00

E.B. PG.

Map No.
Office Work
Checked
Date

W. O. Tape No. 0136 Std. 60 °F
Surveyed by Mitchell
Notes Smiley Date 3-27-55
Indexed A. Johnson

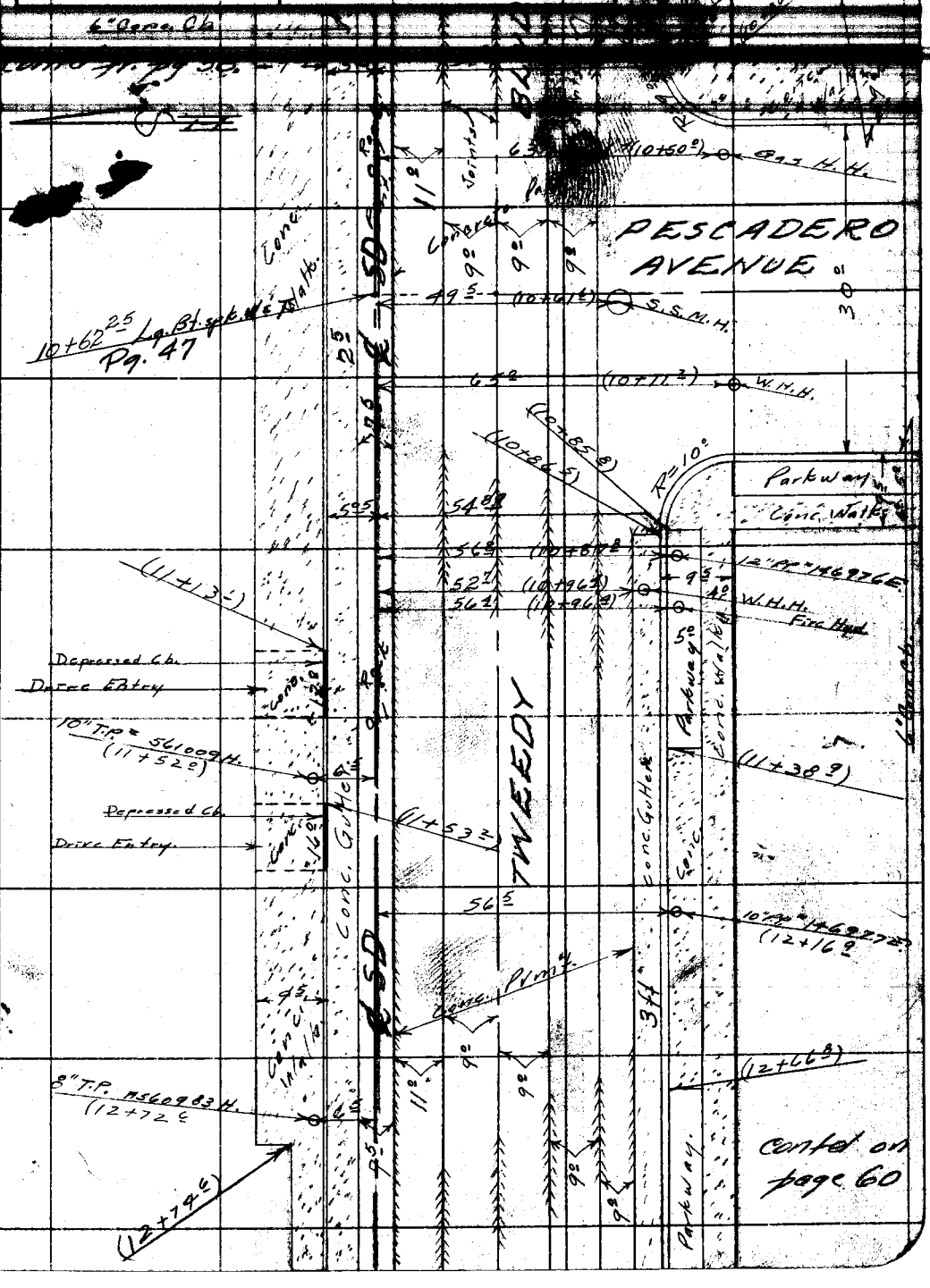

Note: Any Additions or Changes on This Sheet Must be Made or Circled in Red Ink With Date and Name of Person Making Change.

Do not extend notes this side of this line.

RETURN TO
LOS ANGELES COUNTY SURVEYOR
726 LOS ANGELES COUNTY
ENGINEERING BLDG.

76F3098 247 4-53

RETURN TO
LOS ANGELES COUNTY SURVEYOR
726 LOS ANGELES COUNTY
ENGINEERING BLDG.

Note: Any Additions or Changes on This Sheet Must be Made or Circled in Red Ink With Date and Name of Person Making Change.

Do not extend notes this side of this line.

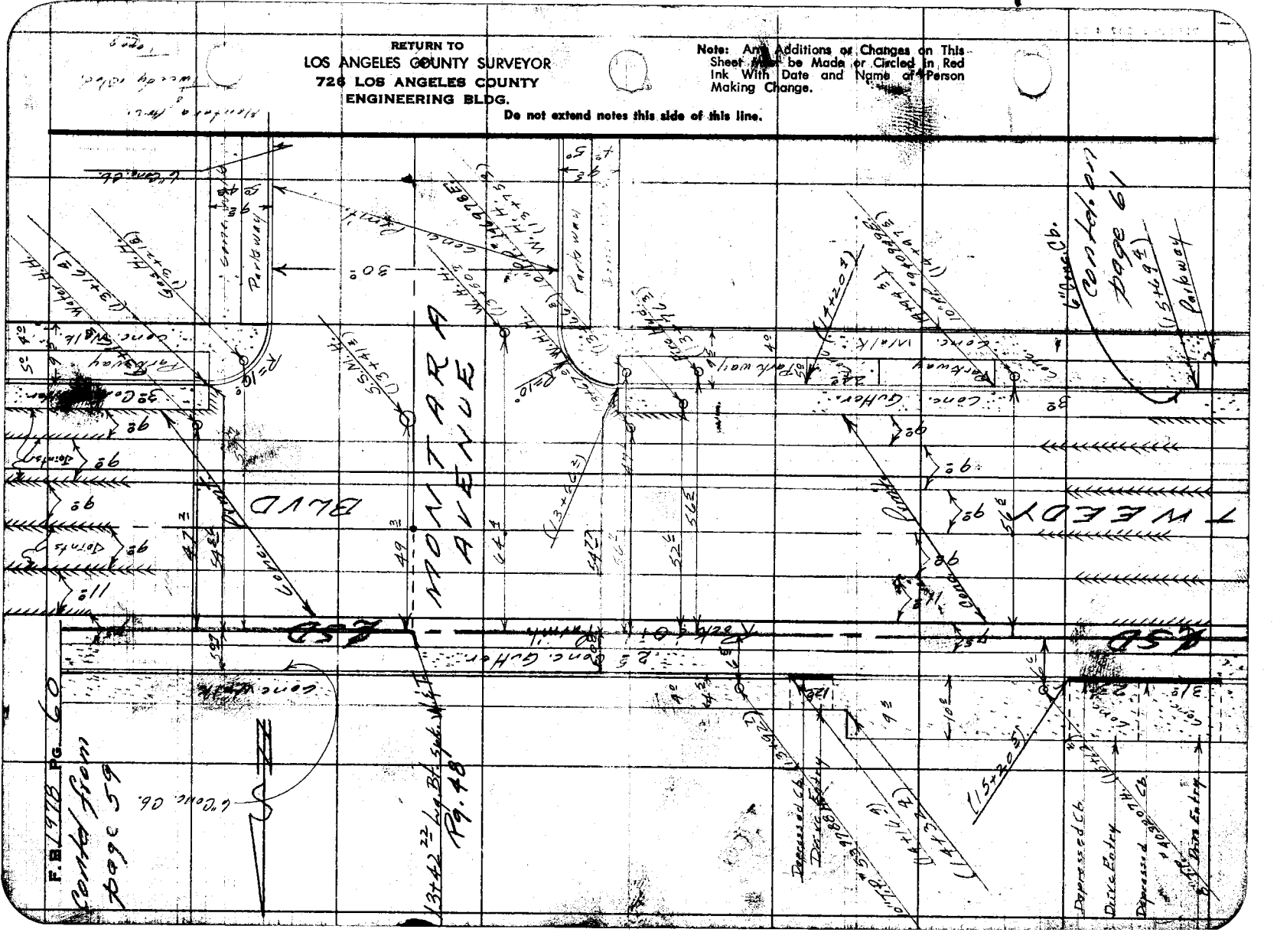

6211.00

Map No.	W. O. Tape No. 0136 St'd. 60 °F
Office Work	Surveyed by Mitchell
Checked	Notes Smiley Date 3-30-33
Date	Indexed A. C. Johnson

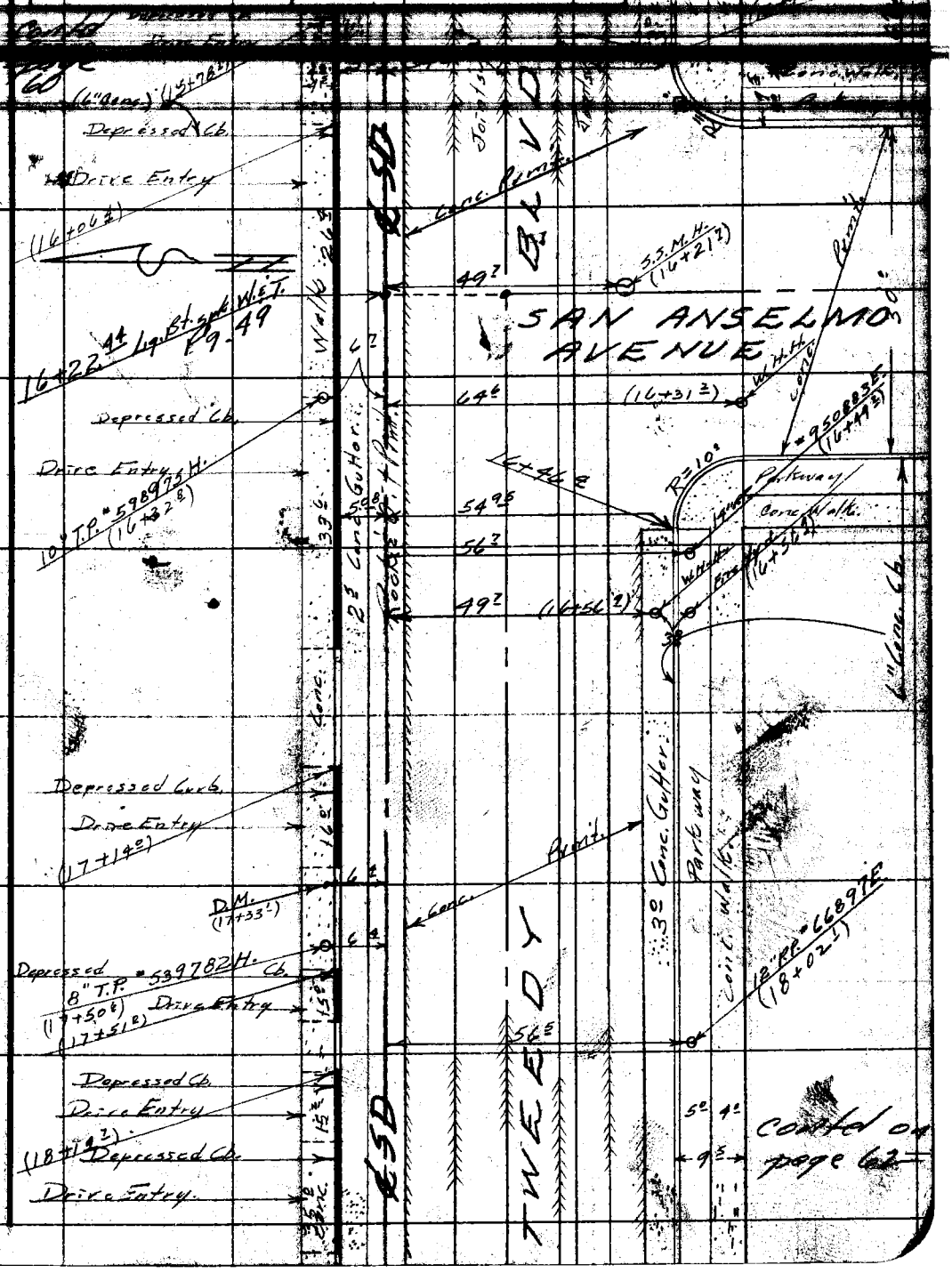

Note: Any Additions or Changes on This Sheet Must Be Made or Circled in Red Ink With Date and Name of Person Making Change.

Do not extend notes this side of this line.

RETURN TO
LOS ANGELES COUNTY SURVEYOR
726 LOS ANGELES COUNTY
ENGINEERING BLDG.

F.B. 1978 Pg. 62

Stanford Ave & Tweedy Blvd
Topog.

RETURN TO:
LOS ANGELES COUNTY SURVEYOR
726 LOS ANGELES COUNTY ENGINEERING BLDG.

Do not extend notes this side of this line.

Note: Any Additions or Changes on This Sheet Must be Made or Circled In Red Ink With Date and Name of Person Making Change.

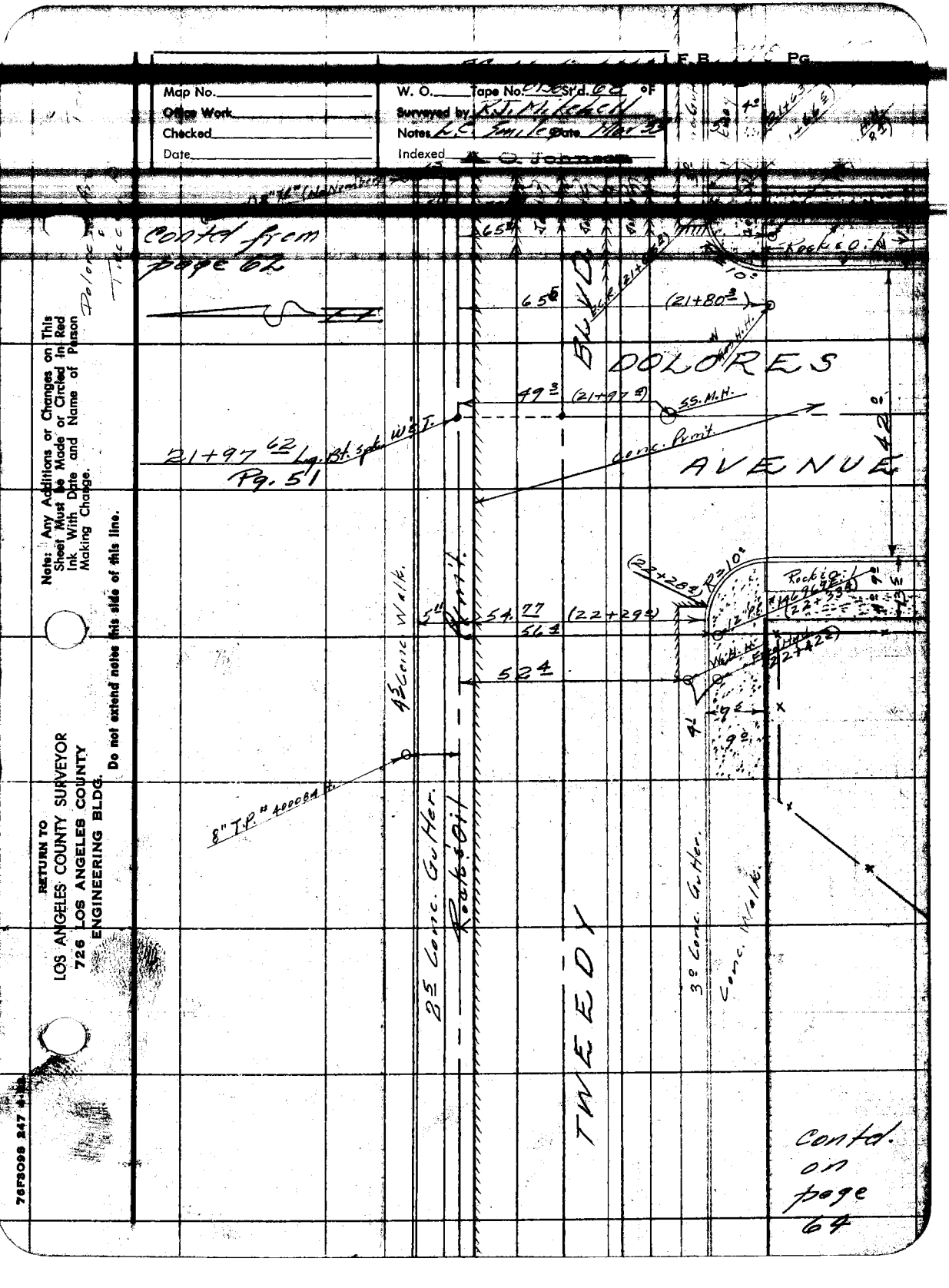

Map No.
Office Work
Checked
Date
W. O.
Tape No.
Surveyed by
Notes
Date
Indexed
Contd from page 62
DOLORES
AVENUE
TWEEDY
BLVD.
(21+80.3)
(21+97.4)
SS.M.H.
21+97.62 Lg. Bt. spk. W.&I.
Pg. 51
Conc. Pvmt.
(22+28.4)
R=10°
Rock & Oil
54.77
(22+29.4)
56.4
52.4
4.5 Conc. Walk.
8" T.P. # 400084 H.
2.5 Conc. Gutter.
Rock & Oil
3.0 Conc. Gutter.
Conc. Walk.
Contd. on page 64
Note: Any Additions or Changes on This Sheet Must be Made or Circled in Red Ink With Date and Name of Person Making Change.
Do not extend notes this side of this line.
RETURN TO
LOS ANGELES COUNTY SURVEYOR
726 LOS ANGELES COUNTY
ENGINEERING BLDG.
76F3098 247

Cont'd from page 63

Cont'd on page 65

RETURN TO
LOS ANGELES COUNTY SURVEYOR
726 LOS ANGELES COUNTY
ENGINEERING BLDG.
Do not extend notes this side of this line.

Note: Any Additions or Changes on This Sheet Must be Made or Circled In Red Ink With Date and Name of Person Making Change.

6211.00

F.B. 1775 Pg. 65

Map No.	W. O. Tape No. 0136 St'd. 68 °F
Office Work	Surveyed by Hitchell
Checked	Notes Smiley Date 3-31-55
Date	Indexed [illegible]

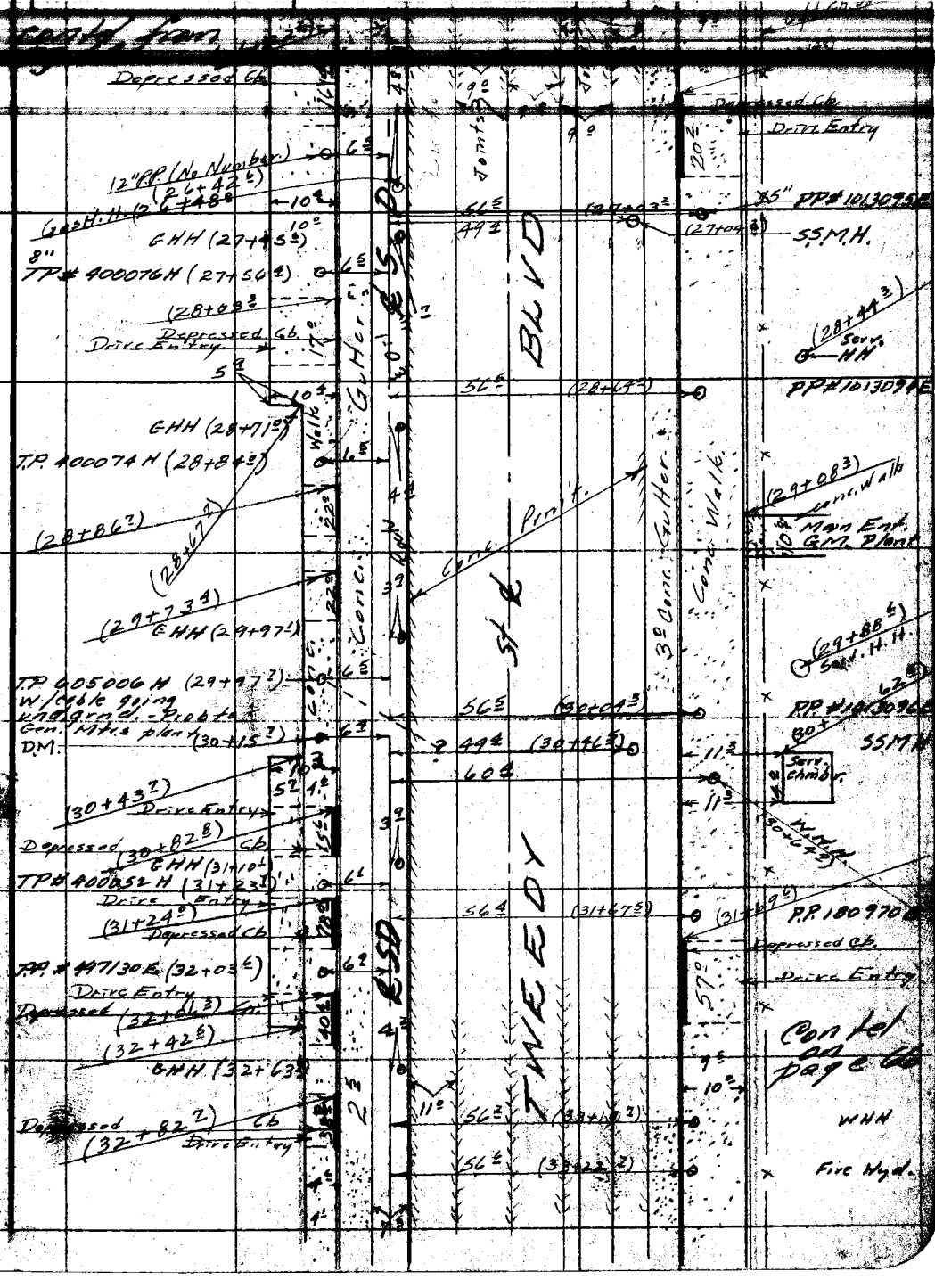

Note: Any Additions or Changes on This Sheet Must be Made or Circled in Red Ink With Date and Name of Person Making Change.

Do not extend notes this side of this line.

RETURN TO
LOS ANGELES COUNTY SURVEYOR
726 LOS ANGELES COUNTY
ENGINEERING BLDG.

RETURN TO
LOS ANGELES COUNTY SURVEYOR
726 LOS ANGELES COUNTY
ENGINEERING BLDG.

Note: Any Additions or Changes on This Sheet Must be Made or Circled in Red Ink With Date and Name of Person Making Change.

Do not extend notes this side of this line.

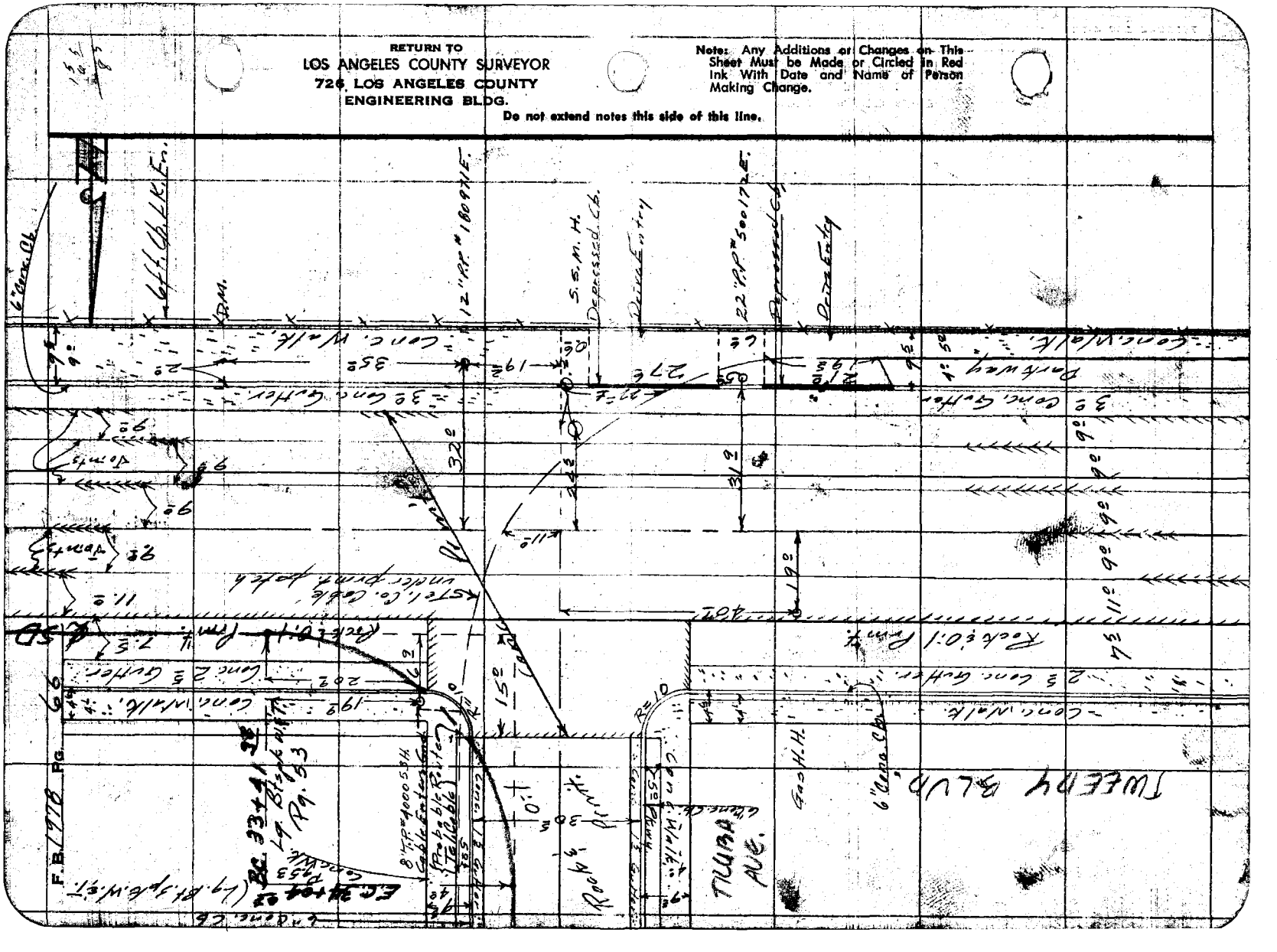

Map No.
Office Work
Checked
Date

W. O. Tape No. 0136 St'd. 68 °F
Surveyed by Mitchell
Notes Smiley Date 4-1-55
Indexed E. C. Johnson

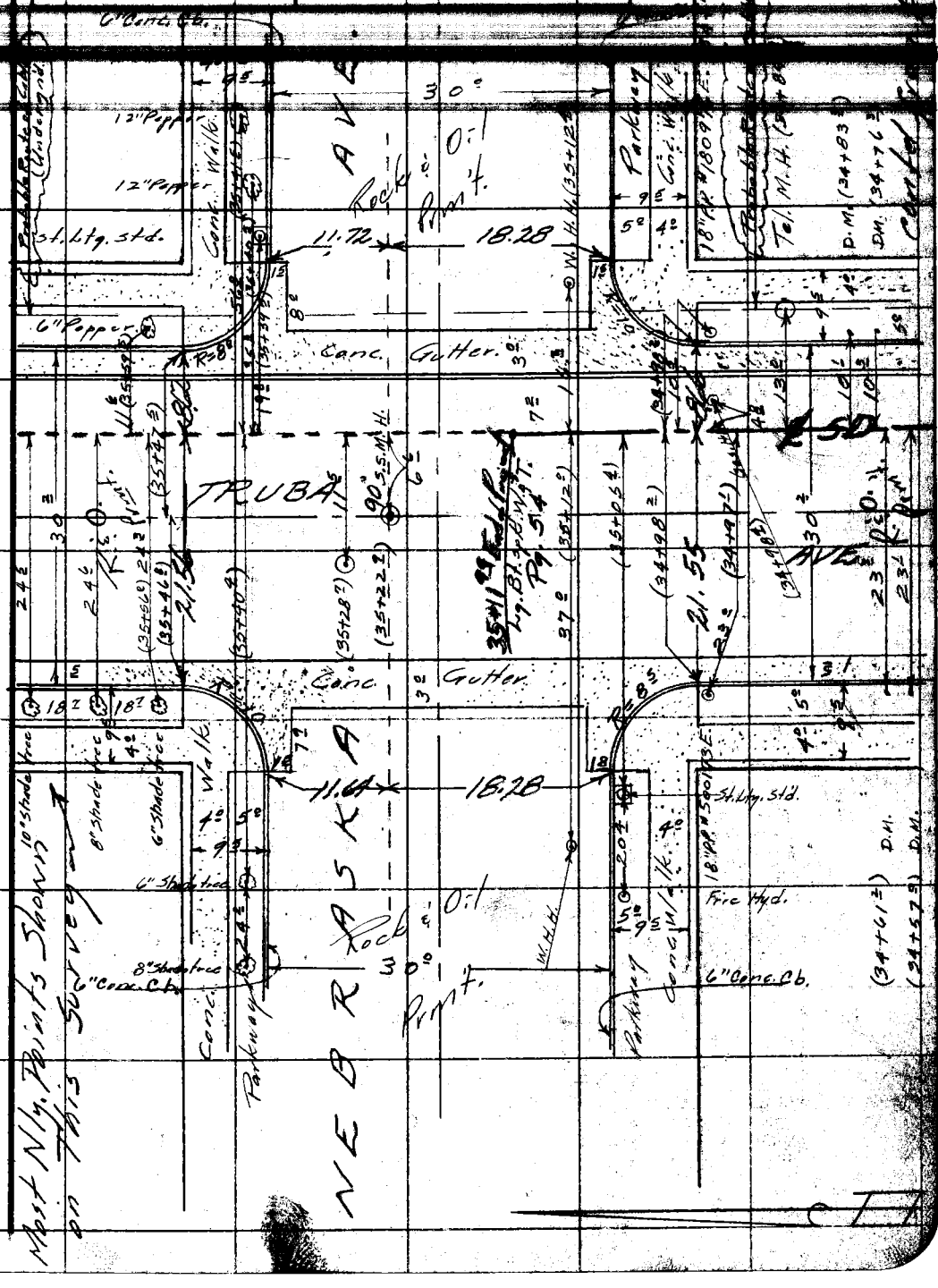

Note: Any Additions or Changes on This Sheet Must be Made or Circled in Red Ink With Date and Name of Person Making Change.

Do not extend notes this side of this line.

RETURN TO
LOS ANGELES COUNTY SURVEYOR
726 LOS ANGELES COUNTY
ENGINEERING BLDG.

76F3098 247 4-53

RETURN TO
LOS ANGELES COUNTY SURVEYOR
726 LOS ANGELES COUNTY
ENGINEERING BLDG.

Note: Any Additions or Changes on This Sheet Must be Made or Circled in Red Ink With Date and Name of Person Making Change.

Do not extend notes this side of this line.

F.B. 1973 PG. 68

Profile Notes Red. Plotted Job No. 6211.00 Division No. 10 F. B. 1978 Pg. 75

X-Sec. Notes Chkd. Checked Survey of

No. Date Date Map No. Date 2-16-55

E. COMPTON CREEK No. ~

LINE B

SURVEY SHOWING

PROFILE & CROSS SECTIONS

ALONG THE LINE OF THE

STORM DRAIN

ON

TWEEDY BLVD.

FROM

MADISON AVE.

WEST TO

TRUBA AVE.

J.N. 6211.00

ELEV.

R.J. Mitchell

F. S.

L.C. Smiley
G.R. Merino
R.C. Clifford
R.J. Teagan

February 1955

H. I.

NOTE: Basis For Stationing: 1+00 in These Notes = 213+16.64, LINE E per FB 1923-172 ~ Stationing Ahd. from this point is based on FB 1923-172 to 2 Madison Ave; then on C.S. Map No 8855-2 to Truba Ave.

B. S.

This stationing may or May NOT agree with stationing to be shown on pages 5 thru 74 of this book at a later date.

STATION

NOTE: All Streets Going S from Tweedy Blvd drain S or away from drain. No sections taken S of South ends of curb returns.

NOTE: ANY ADDITIONS OR CHANGES ON THIS SHEET MUST BE MADE OR CIRCLED IN RED INK, WITH DATE AND NAME OF PERSON MAKING CHANGE.

PLEASE RETURN TO
LOS ANGELES COUNTY SURVEYOR
726 LOS ANGELES COUNTY ENGINEERING BLDG.

Do not extend notes this side of this line.

76L298 307 8-53

76L298 307 8-53

PLEASE RETURN TO
LOS ANGELES COUNTY SURVEYOR
726 LOS ANGELES COUNTY ENGINEERING BLDG.

NOTE: ANY ADDITIONS OR CHANGES ON THIS SHEET MUST BE MADE OR CIRCLED IN RED INK, WITH DATE AND NAME OF PERSON MAKING CHANGE.

Do not extend notes this side of this line.

Profile — Plotted — No. — X-Sec.

Job No. 4911 Station No. 10 Notes Red. — Date — No.

Survey of E Compton Creek N/S Line E Date — Checked

Survey by R.I. MITCHELL Notes — Notes Chkd. — Date

Indexed C. Tabaresa Date — Date — No.

F.B. 1973 p. 74

STATION	B. S.	H. I.	F. S.	ELEV.	LINE	"C"
BM T 161	5.64	106.90		101.26	BM T 161 Elev 101.258 FB 1902-35	
					Tweedy Blvd & Madison Ave NE Cor.	
					Bk. of Sdk in cb 32 ft N of N end CR	
1+00			6.34	100.56		℄ SD
			—		Storm Drain Runs W from this	
			—		Point ℄ is parallel to and	
			—		25 ft N of ℄ Tweedy Blvd.	
			—		1+00 Line C = 213+16.64 B.C.	
			—		of Line E (see FB 1923-172)	
1+00.			5.77	101.03	25 L ~ ℄ Tweedy Blvd	
1+00			5.80	101.00	28 L ~ BC Line E (213+16.64)	
1+90.33			6.21	100.59		℄ SD @ ℄ Madison
"			5.55	101.25	20 ft L of ℄ Madison to ℄ Tweedy	
2+25.0			6.08	100.92		℄ SD (opposite W end CR)
2+50.0			6.03	100.97		℄ SD
2+75.0			5.91	101.09		℄ SD
3+75.0			5.64	101.36		℄ SD
	For complete "X" sections up to this point					
	see F.B. 1973 pg 155 and following					
3+76.4			5.63	101.37		℄ SD
"			5.33	101.67	9.3 L 35 M.H. N Rim	see FB 1973 pg 153 for details

76L298 307 8-53

PLEASE RETURN TO
LOS ANGELES COUNTY SURVEYOR
726 LOS ANGELES COUNTY ENGINEERING BLDG.

NOTE: ANY ADDITIONS OR CHANGES ON THIS SHEET MUST BE MADE OR CIRCLED IN RED INK, WITH DATE AND NAME OF PERSON MAKING CHANGE.

Do not extend notes this side of this line.

STATION	G. S.	H. I.	F. S.	ELEV.	
		106 90.			
4+38.0			545	101 45	℄ SD
"			498	101 92	36.0 L SSMH N Rim See FB 1973-1[illegible] for detail
4+47.2			543	101 47	℄ SD
"			512	101 78	42.2 L Tel Co. M.H. N Rim See FB 1973-1[illegible] for detail
4+83.0			532	101 58	℄ SD
"			542	101 48	2.5 [illegible] edge of gutt
"			562	101 28	5.0 R [illegible]low line gutt
"			496	101 94	5.0 R [illegible] of N. cb.
"			513	101 77	5 L edge of conc.
"			482	102 08	16 L pvmt joint
"			47[illegible]	102 14	25 L " " = ℄ Tweedy Blvd
"			482	102 08	35 L " "
"			508	101 82	45 L edge of conc.
"			536	101 54	52.5 L " " gutt
"			5[illegible]	10[illegible]	[illegible] L flow line gutt
"			540	101 50	55 L cb line in driveway
"			479	102 11	5[illegible].5 L back of sidewalk
5+01.7			526	101 [illegible]	℄ SD
"			531	101 59	2.5 R edge of gutt
"			550	10[illegible] 40	[illegible].0 R flow line gutt

Profile Notes Red. Plotted Job No. 211.09 Division No. 10 F. B. 1978 Pg. 77

X-Sec. Notes Chkd. Checked Survey by

No. Date Date Map No. Indexed Johnson Date

76L298 307 8-53

PLEASE RETURN TO
LOS ANGELES COUNTY SURVEYOR
726 LOS ANGELES COUNTY ENGINEERING BLDG.

NOTE: ANY ADDITIONS OR CHANGES ON THIS SHEET MUST BE MADE OR CIRCLED IN RED INK, WITH DATE AND NAME OF PERSON MAKING CHANGE.

Do not extend notes this side of this line.

STATION	B. S.	H. I.	F. S.	ELEV.	
		106 90.			
5+01 –			4 87	102 [illegible]	5° R top of cb
"			5 10	10[illegible] [illegible]	5 L edge of pvmt
"			4 84	102 [illegible]	16 L pvmt joint
"			4 71	102 [illegible]	25 L " " = ℄ Tweedy
"			4 81	102 [illegible]	35 L " "
"			5 07	101 [illegible]	45 L edge of pvmt
"			5 38	101 [illegible]	52.5 L edge of gutt
"			5 47	10[illegible] [illegible]	55° L flow line " E end [illegible]
[illegible]			5 40	101 [illegible]	55° L cb. in driveway " "
[illegible]			4 74	102 [illegible]	59.5 L back of walk
5+14.6			5 26	101 [illegible]	℄ S[illegible]
"			5 27	[illegible]	2.5 R edge of [illegible] [illegible] R [illegible] O pvmt
"			5 45	101 [illegible]	5° R flow line [illegible]
"			4 86	102 [illegible]	5° R top of [illegible]
"			5 24	[illegible]	5° L
5+21.3			5 31	[illegible]	℄ [illegible]
			5 03	101 [illegible]	25 L ℄ Tweedy Bl[illegible]
			5 37	101 [illegible]	52.5 L edge of gutt S.W. Cor R & O pvmt.
5+26.7			5 31	101 [illegible]	℄ S[illegible]
			5 18	101 [illegible]	25 L ℄ Tweedy Blvd

553

F. B. 1978 Pg. 78 Job No. 6211.00 Division No. 10 Notes Red. Plotted Profile
Survey of E. Compton Ok #2 Line "C" Date Date No. X-Sec.
Survey by R. J. MITCHELL Notes R. J. MITCHELL Notes Chkd. Checked
Indexed [illegible] C. Johnson Date Date Date No.

76L298 307 8-53

PLEASE RETURN TO
LOS ANGELES COUNTY SURVEYOR
726 LOS ANGELES COUNTY ENGINEERING BLDG.

NOTE: ANY ADDITIONS OR CHANGES ON THIS SHEET MUST BE MADE OR CIRCLED IN RED INK, WITH DATE AND NAME OF PERSON MAKING CHANGE.

Do not extend notes this side of this line.

STATION	B. S.	H. I.	F. S.	ELEV.		
		106 90				
5+26 7			5 53	101 37	45 L NW Cor R & O pvmt strip	
5+46 8			5 44	101 46	℄ SD	
"			5 32	101 58	2.5 R edge of gutt	
"			5 57	101 33	5° R	E end NE
"			4 90	102 00	5° R	" "
"			5 60	101 30	5 L pvmt joint	
"			5 64	101 26	16 L " "	
"			5 68	101 22	25 L " " = ℄ Tweedy = Flow	
"			5 59	101 31	35 L " "	
"			5 55	101 35	45 L " "	
5+57.5			5 57	101 33	℄ SD = Flow line	
5+63.0			5 46	101 44	℄ SD	
"			5 44	101 46	8.9 L S.S.M.H. Avg. Rim	N Rim 5 44 5 [illegible] 4
"			16 86	90 04	18" Inlet W	" 5 43 W 5 3
						Rim: 5.44 [illegible]
						Rod: 9.94 [illegible]
						Boot: 1.48 [illegible]
						Invert: [illegible] Crown: [illegible]
"			15 76	91 14	8" Inlet N	Rim: [illegible] [illegible]
						Rod: 8.8[illegible] [illegible]
						Boot: 1.48 [illegible]
						Invert: 15.76 Crown: [illegible]
"			16 92	89 98	18" Outlet E	Rim: 5.44 [illegible]
						Rod: 10.00 [illegible]
						Boot: 1.48 [illegible]
						Invert: 16.92 Crown: [illegible] 9
T P	5 25	107 29.	4 86	102 04.	—	

Notes Red. Plotted Job No. Division No.
Notes Checked Survey by Notes Date
Date Map No. Date
F. B. 1975 Pg. 79

76L298 307 8-53

PLEASE RETURN TO
LOS ANGELES COUNTY SURVEYOR
726 LOS ANGELES COUNTY ENGINEERING BLDG.

NOTE: ANY ADDITIONS OR CHANGES ON THIS SHEET MUST BE MADE OR CIRCLED IN RED INK, WITH DATE AND NAME OF PERSON MAKING CHANGE.

59.5 R
159.5 R
99.7 74.7 99.7 199.7

9.5 R
99.7
29.2
5.6 5+

Do not extend notes this side of this line.

STATION	B. S.	H. I.	F. S.	ELEV.		
		107 29.				
			586	10 43		℄ SD pvmt joint
5+80.1			551	78		℄ SD pvmt joint
5+89.34			538	10 [illegible]		℄ SD Angle Point
5+99.43			531	10 18		℄ SD @ ℄ Long Beach Blvd.
			527	10 [illegible]	9.5 R or N along ℄ L.B. Blvd. or pvmt joint	
			549	10 30	do & 17.2 R or E	pvmt joint
			584	10 [illegible]	29.8 R or E	edge gutt
			600	10 29	34 R or E	flow line gutt
			517	10 [illegible]	34 R or E	top of cb.
			~~5 20~~ 5 23	10 [illegible]	34.5 R or N along ℄ Long Beach Blvd.	
			~~5 41~~ 5 47	10 [illegible]	17.2 R or E	pvmt joint
			~~6 00~~ 6 12	10 [illegible]	34 "	flow line
			~~5 04~~ 5 09	10 [illegible]	34 "	top of cb (in drive) (std cb shown)
			520	10 [illegible]	49.7 R or N along ℄ L.B. Blvd.	
			541	10 [illegible]	17.1 L or W	pvmt joint
			572	10 [illegible]	30.1 "	edge gutt
			581	10 18	34.5 "	flow line gutt
			504	10 [illegible]	34.5 "	top of cb

Nend NECR

Nend NWCR

Contd on next page

1978 80 Job No. 6211.00 Division No. 10 Notes Red. Plotted No. Proff
Survey of B. Compton Ak. #2 Line "C" Date Date No. X-Sec
Survey by R. J. MITCHELL Notes R. J. MITCHELL Notes Chkd. Ch No.
Indexed A. C. Johnson Date Date

76L298 307 8-53

PLEASE RETURN TO
LOS ANGELES COUNTY SURVEYOR
726 LOS ANGELES COUNTY ENGINEERING BLDG.

NOTE: ANY ADDITIONS OR CHANGES ON THIS SHEET MUST BE MADE OR CIRCLED IN RED INK. WITH DATE AND NAME OF PERSON MAKING CHANGE.

Do not extend notes this side of this line.

STATION	B. S.	H. I.	F. S.	ELEV.	
5+99 43		107 29.			
			515	102 14	59.5 Rar N along ℄ Long Beach Blvd
			535	101 94	do ℄ 17.2 Rar E print
			593	101 36	" " 34 " flow line
			512	102 17	" " 34 " top of
			509	102 20	74.7 Rar N along ℄ Long Beach Blvd
			532	101 97	do ℄ 17.1 Lar W print
			584	101 45	" " 34.5 " flow line
			490	102 39	" " 34.5 " (in driveway) top of
			506	102 23	99.7 Rar N along ℄ Long Beach Blvd
			529	102 00	do ℄ 17.1 Lar W print
			579	101 50	" " 34.5 " flow line
			493	102 36	" " 34.5 " top of
			491	102 38	159.5 Rar N along ℄ Long Beach
			511	102 18	do ℄ 17.2 Rar E
			571	101 58	" " 34 " flow line
			487	102 42	" " 34 " top of
			489	102 40	166.1 Rar N along ℄ Long Beach
			513	102 16	do ℄ 17.1 Lar W print
			557	101 72	" " 34.5 " flow line
			482	102 47	" " 34.5 " top of

Send SWCR LB Blvd & Nebraska

Notes Red. ____ Plotted ____ Job No. 6211.00 Division No. ____ F. B. 16 Pg. 81

Notes Chkd. ____ Checked ____ Survey by ____ Notes ____

Date ____ Date ____ Map No. ____ Job ____

76L298 307 8-53

PLEASE RETURN TO
LOS ANGELES COUNTY SURVEYOR
726 LOS ANGELES COUNTY ENGINEERING BLDG.

NOTE: ANY ADDITIONS OR CHANGES ON THIS SHEET MUST BE MADE OR CIRCLED IN RED INK, WITH DATE AND NAME OF PERSON MAKING CHANGE.

Do not extend notes this side of this line.

STATION	B. S.	H. I.	F. S.	ELEV.		
5+99 43		107 29.				
			4 88	[illegible] 41	181' R or N along ℄ Long Beach Blvd to ℄ Nebraska Ave	
			5 54	[illegible]	do ℄ 37° ft L or W along ℄ Neb. Av. flow line	
			5 38	[illegible] 91	" " 45³ " " " "	
			5 42	[illegible]	do ℄ do then 7⁵ L or S ¼ pt. print	
			5 44	[illegible]	W end SWCR " " " 15 " flow line	
			4 88	[illegible]	" " " 15 " top of cb	
			5 18	[illegible]	do ℄ 57° ft L or W along ℄ Neb Ave	
			5 20	[illegible]	" " do Then 7⁵ R or N ¼ pt. print	
			5 28	[illegible]	W end NWCR " " " " 15 " flow line	
			4 88	[illegible]	" " " " 15 " top of cb	
			4 87	[illegible]	188³ R or N along ℄ Long Beach Blvd.	
			5 16	[illegible]	do ℄ 19⁴ L or W	SSMH Avg. Rim N13 S18 E72 W20
			1583	91 46	15" Inlet W	Rim: 5.16 / 5.16; Rod: 9.19 / 8.39; Boot: 1.48 / 0.98; Invert: 15.83 Crown: 14.53
			1536	91 93	8" Inlet N	Rim: 5.16 / 5.16; Rod: 8.72 / 8.54; Boot: 1.48 / 0.98; Invert: 15.36 Crown: 14.68
			1589	91 40	15 Outlet S	Rim: 5.16 / 5.16; Rod: 8.73 / 8.40; Boot: 2.00 / 0.98; Invert: 15.89 Crown: 14.54

F. B. 1478 F. 82 Job No. 6211.00 Division No. 10 Notes Red. Plotted Date No. Profile
Survey of Compton Ck. #2, Line "C" Date Checked Date No. X-Sec.
Survey by R. J. MITCHELL Notes R. J. MITCHELL Notes Chkd. Date
Indexed C. John Date Date

76L298 307 8-53

PLEASE RETURN TO
LOS ANGELES COUNTY SURVEYOR
726 LOS ANGELES COUNTY ENGINEERING BLDG.

NOTE: ANY ADDITIONS OR CHANGES ON THIS SHEET MUST BE MADE OR CIRCLED IN RED INK, WITH DATE AND NAME OF PERSON MAKING CHANGE.

Do not extend notes this side of this line.

STATION	B. S.	H. I.	F. S.	ELEV.	
5+99.43		107 29.			
			4 77	102 52	225 Ror N along ℄ Long Beach Bl
			5 00	102 29	do ℄ 17' Lor W print joint
			5 49	101 80	34.5 " flow line g
			4 69	102 60	34.5 " top of cb
			4 76	102 53	246.0 Ror N along ℄ Long Beach Blvd
			5 28	102 01	do ℄ 30.2 Ror E SSMH Avg Rim E
			15 15	92 14	8" Inlet N Rim: 5.28 Rod: 8.39 Boot: 1.48 Invert: 15.15 Crown
			15 16	92 13	8" Outlet S Rim: 5.28 Rod: 8.40 Boot: 1.48 Invert: 15.16 Crown
			5 44	101 85	62' Lor S along ℄ Long Beach Blvd
			5 64	101 65	do ℄ 17' Ror W print joint
			5 95	101 34	30.0 " edge gutter
			6 17	101 12	34.5 " flow line
			5 24	102 05	34.5 " top of cb
			5 43	101 86	67.3 Lor S along ℄ Long Beach Bl
			5 94	101 35	do ℄ 29.2 Ror W Tel SMH Avg
					(N Rim 5.93 E 5.90 S 5.9
			15 18	92 11	Floor of chamber 9.24 + 5.9
			9 74	97 55	Top of highest conduit

3.80 + 5.94 = 9.74

Profile Notes Red. Plotted Job No. 6211.08 Division No. 10 F. B. 1975 Pg. 83

X-Sec. Notes Chkd. Checked Survey by

No. Date Date Map No. Date

Jackson Johnson

MH 17° 76L298 307 8-53
18
32 31² CR(S)
41
68⁵ CR(N)

PLEASE RETURN TO
LOS ANGELES COUNTY SURVEYOR
726 LOS ANGELES COUNTY ENGINEERING BLDG.

NOTE: ANY ADDITIONS OR CHANGES ON THIS SHEET MUST BE MADE OR CIRCLED IN RED INK, WITH DATE AND NAME OF PERSON MAKING CHANGE.

672
42°
109 7

Do not extend notes this side of this line.

	B. S.	H. I.	F. S.	ELEV.		
[illegible]	[illegible]	107 29				
			5 49	10 80	109⁷ L or S along ℄ Long Beach Blvd	
			5 76	10 53	do ℄ 17² L or E	pvmt joint
			6 15	10 [illegible]	" " 30 "	edge of gutt
			6 30	10 [illegible]	" " 34³ "	flow line gutt
			5 48	10 31	" " 34³ "	top of cb.
BMT162	~~4 [illegible]~~		5 25	102 04	BMT162 Elev 102.050 FB1902-35	
					Tweedy Blvd ℄ Long Beach Blvd NE Cor.	
					Bt. Spk in ob 45 ft E of E cur CR,	
BMT162 ~~6+~~	4 87	106 92		102 05	BMT162 (corrected Elev)	
6+17°			5 10	101 82	℄ SD	
"			5 15	101 77	8⁸ L SSMH Avg Rim	N 5.16 S 5.15 / E 5.14 W 5.17
"			15 88	91 04	10" Inlet W	Rim: 5.15 5.15 / Rod: 9.25 8.87 / Boot: 1.48 0.98 / Invert: 15.88 Crown: 15.00
"			16 20	90 72	15" Inlet N	Rim: 5.15 5.15 / Rod: 9.57 8.77 / Boot: 1.48 0.98 / Invert: 16.20 Crown: 14.90
"			16 70	90 22	18" Outlet E	Rim: 5.15 5.15 / Rod: 10.26 9.03 / Boot: 1.29 0.98 / Invert: 16.70 Crown: 15.16
6+18°			5 16	101 [illegible]	℄ SD pvmt joint	
6+31²			5 46	101 [illegible] 101.46	℄ SD	
"			5 50	101 [illegible]	5 L edge of pvmt (conc)	

Profile
Plotted No. Date
Checked No. Date
Notes Red. Date
Notes Chkd. Date
Division No. 10
Job No. 6211.00
Survey of E. Compton Creek No 2 "C" E
Surveyed by R. J. MITCHELL Notes R. J. MITCHELL
Indexed R. C. Johnson Date
F. B. 1978 Pg. 84

76L298 307 8-53

PLEASE RETURN TO
LOS ANGELES COUNTY SURVEYOR
726 LOS ANGELES COUNTY ENGINEERING BLDG.

NOTE: ANY ADDITIONS OR CHANGES ON THIS SHEET MUST BE MADE OR CIRCLED IN RED INK, WITH DATE AND NAME OF PERSON MAKING CHANGE.

Do not extend notes this side of this line.

STATION	B. S.	H. I.	F. S.	ELEV.		
		106 92				
6+31 2			5 56	101 36	16 L	prmt joint ~~edge cone prmt~~
"			5 58	101 34	25 L	prmt joint = ℄ Tweedy R
"			5 62	101 30	34 L	" "
"			5 58	101 34	43 L	" "
"			5 52	101 40	52 L	edge of gutter
"			5 60	101 32	55 L	flow line gutt
"			4 81	102 11	55 L	top of cb.
6 +32			5 49	101 43		℄ SD prmt
6 + 41			5 59	101 33		℄ SD = W flow line
6+56 2			5 36	101 56		℄ SD
"			5 35	101 57	5 L	edge cone prmt
"			5 14	101 78	16 L	prmt joint
"			5 05	101 87	25 L	" " = ℄ Tweedy
"			5 05	101 87	34 L	" "
"			5 10	101 82	43 L	" "
"			5 24	101 68	52 L	edge of gutt
"			5 32	101 60	55 L	flow line gutt
"			4 69	102 23	55 L	top of cb.
6 + 68 5			5 04	101 88		℄ SD
"			5 07	101 85	2 ℄ R	edge of gutter

Profile Notes Red. Plotted Job No. 6211.00 Division No. 10 F. B. 1978 Pg. 85

X-Sec. Notes Chkd. Checked Survey by Date

No. Date Date Map No. Indexed Date

76L298 307 8-53

PLEASE RETURN TO
LOS ANGELES COUNTY SURVEYOR
726 LOS ANGELES COUNTY ENGINEERING BLDG.

NOTE: ANY ADDITIONS OR CHANGES ON THIS SHEET MUST BE MADE OR CIRCLED IN RED INK, WITH DATE AND NAME OF PERSON MAKING CHANGE.

Do not extend notes this side of this line.

STATION	B. S.	H. I.	F. S.	ELEV.		
		106 92				
6+68.5			5 24	101 68	5 R	flow line gutter
"			4 62	102 30	5 R	top of cb
"			~~4 57~~ 4 98	101 94	5 L	edge of conc. pvmt
"			4 71	102 21	16 L	pvmt joint
"			4 65	102 27	25 L	" " = ℄ Tweedy Blvd.
6+81.2			4 97	101 95		℄ SD
"			4 80	102 12	5 L	edge of conc. pvmt
"			4 52	102 40	16 L	pvmt joint
"			4 52	102 40	25 L	" " = ℄ Tweedy Blvd.
"			4 53	102 39	34 L	" "
"			4 73	102 19	43 L	" "
"			5 02	101 90	52 L	edge of gutter
"			5 18	101 74	55 L	flow line gutter
"			4 58	102 34	55 L	top of cb. in driveway std. cb shown
6+93.5			4 93	101 99		℄ SD
"			5 01	101 91	2.5 R	edge of gutter
"			5 22	101 70	5 R	flow line gutt
"			4 49	102 43	5 R	top of cb in driveway std. cb shown
"			4 76	102 16	5 L	edge of conc. pvmt
"			4 46	102 56	16 L	pvmt joint
"			4 39	102 53	25 L	" " = ℄ Tweedy Blvd

Wend NWCR

F. B. 1978 Pg. 86 Job No. 6211.00 Division No. 10 Notes Red. Plotted Profile
Survey of E Compton Creek No. 2 Line "C" Date No. X-Sec.
Survey by R. J. MITCHELL Notes R. J. MITCHELL Notes Chkd. Checked
Indexed R. C. Johnson Date Date Date No.

76L298 307 8-53

PLEASE RETURN TO
LOS ANGELES COUNTY SURVEYOR
726 LOS ANGELES COUNTY ENGINEERING BLDG.

NOTE: ANY ADDITIONS OR CHANGES ON THIS SHEET MUST BE MADE OR CIRCLED IN RED INK, WITH DATE AND NAME OF PERSON MAKING CHANGE.

Do not extend notes this side of this line.

STATION	B. S.	H. I.	F. S.	ELEV.		
		106 92				
7+18.5			4 85	102 07		℄ SD
"			5 00	101 92	2.5 R	edge of gutt
"			5 12	101 80	5 R	flow line gutt
"			4 56	102 36	5 R	top of cb
"			4 71	102 21	5 L	edge of conc pvmt
"			4 10	102 52	16 L	pvmt joint
"			4 29	102 63	25 L	" " = ℄ Tweed
7+[illegible]57.3			4 77	102 15		℄ SD
"			4 58	102 34	5 L	edge of conc pvmt
"			4 28	102 64	16 L	pvmt joint
"			4 16	102 76	25 L	" " = ℄ Tweed
"			4 21	102 71	34 L	" "
"			4 34	102 58	43 L	" "
"			4 58	102 34	52 L	edge of gutt
"			4 91	102 01	55 L	flow line gutt
"			4 27	102 65	55 L	top of cb
7+81.68			4 74	102 18		℄ SD @ ℄ Rd [illegible]
			4 57	102 35	5 L or S	along ℄ Capistrano ~ edge of [illegible]
			4 27	102 65	16 "	" " " ~ pvmt [illegible]
			4 14	102 78	25 "	" " " ~ " " [illegible]

Profile Notes Red. Plotted Job No. Division No. F. B. Pg.

X-Sec. Notes Chkd. Checked Survey by Notes

No. Date Date Map No. Indexed Date

C. Johnson

76L298 307 8-53

PLEASE RETURN TO
LOS ANGELES COUNTY SURVEYOR
726 LOS ANGELES COUNTY ENGINEERING BLDG.

NOTE: ANY ADDITIONS OR CHANGES ON THIS SHEET MUST BE MADE OR CIRCLED IN RED INK, WITH DATE AND NAME OF PERSON MAKING CHANGE.

Do not extend notes this side of this line.

STATION	B. S.	H. I.	F. S.	ELEV.		
7+81 68		106 92				
			4 19	102 73	34 Lor S along ℄ Capistrano ~ point joint	
			4 23	102 69	43 " " " "	
			4 30	102 62	49.3 " " " "	(see Page 89 for details) ~ SSMH ~ N Rim
			4 39	102 53	63 " " " "	~ St ℄
			4 53	102 39	do ℄ 7.5 R or W	1/4 pt. point
			4 90	102 02	" " 15 R or W	edge point
			4 27	102 65	" " 15 R or W	top cb
			4 50	102 42	" " 7.5 Lor E	1/4 pt. point
			4 77	102 15	" " 15 "	edge point
			4 24	102 6[illegible]	" " 15 "	~~top of cb.~~ ~~flow lin~~
City of SG BM No 3	4 58	106 95	4 5[illegible]	102 [illegible]	BM City of SG No 3 (fd) (No Ref.) Tweedy Blvd ℄ Capistrano Ave SW Cor A glass knob set in conc dn 6" in a HH mkd "CITY OF SOUTH GATE MON BM" 3 ft S & 3 ft W of the W end C.R. ~ A copper plate in the conc. is mkd "No. 3 EL 103.129"	
			~~4 41~~			
BMT 163	5 26	107 80	4 41	102 5 44	BMT 163 Elev 102.536 FB 1902 - 35 Tweedy Blvd N side @ Capistrano Ave [illegible]	

Profile
F. B. 1978 Pg. 88
Job No. 6211.00 Division No. 10 Notes Red. Plotted
Survey of E. Compton Ck. #2, Line "C" Date Date No.
Survey by R. J. MITCHELL Notes R. J. MITCHELL Notes Chkd. Checked X-Sec.
Indexed K. C. Johnson Date Date Date No.

76L298 307 8-53

PLEASE RETURN TO
LOS ANGELES COUNTY SURVEYOR
726 LOS ANGELES COUNTY ENGINEERING BLDG.

NOTE: ANY ADD[illegible] CHANGES ON THIS SHEET [illegible] MADE OR CIRCLED IN RED INK [illegible] DATE AND NAME OF PERSON MAKING CHANGE.

Do not extend notes this side of this line.

STATION	B. S.	H. I.	F. S.	ELEV.		
		107 80				
8+06 5			5 59	102 21		℄ SD
"			566	102 14	2 5 R	edge of gutter
"			589	101 91	5° R	flow line "
"			526	102 54	5° R	top of cb
"			525	102 55	5° L	edge of conc.
"			512	[illegible] 68	16 L	pump joint
"			500	102 80	[illegible] L	" " ℄ Tw[illegible]
"			506	102 74	[illegible] L	" "
"			5 20	[illegible] 60	43 L	" "
"			5[illegible]	[illegible] 7	52 L	edge of gutter
"			5 8	[illegible] 2	55	flow line gutt
"			515	10[illegible]		top of cb.
"						
7+81 68		107 80	5[illegible]0	102 60	[illegible]	Lo[illegible] along ℄ Capistrano SSMH [illegible]
			—	—		N Rim 5.18 S 5.19 E 5.21 W [illegible]
"			15[illegible]8	92 22	10" Inlet W	Rim: 5.20 Rod: 8.90 Beat: 1.48 Invert: 15.58 Crown: [illegible]
			—	—		
"			1561	92 19	10" Outlet E	Rim: 5.20 Rod: 8.93 Beat: 1.48 Invert: 15.61 Crown: [illegible]
			—	—		

Profile Notes Red. Plotted Job No. Division No. F. B. Pg. 89

X-Sec. Notes Chkd. Checked Survey by

No. Date Date Map No. Date

Edwin Johnson

76L298 307 8-53

PLEASE RETURN TO
LOS ANGELES COUNTY SURVEYOR
726 LOS ANGELES COUNTY ENGINEERING BLDG.

NOTE: ANY ADDITIONS OR CHANGES ON THIS SHEET MUST BE MADE OR CIRCLED IN RED INK, WITH DATE AND NAME OF PERSON MAKING CHANGE.

Do not extend notes this side of this line.

6 5
25
31 5
25
56 5
956 5

STATION	B. S.	H. I.	F. S.	ELEV.		
		107 80				
8+31 5			560	102 20		℄ SD
"			568	102 12	2 5 R	edge of gutt
"			585	101 95	5 R	flow line gutt
"			520	102 60	5 R	top of cb
"			535	102 45	5 L	edge of conc. pvmt
"			505	102 75	16 L	pvmt joint
"			496	102 84	25 L	" " = ℄ Tweedy
"			500	102 80	34 L	" "
"			522	102 58	43 L	" "
"			555	102 25	52 [illegible]	edge of gutt
"			574	102 06	55 [illegible]	flow line gutt
"			525	102 55	55 [illegible]	top of cb
8+56 5			555	102 25		℄ SD
"			565	102 15	[illegible]	edge of gutt
"			583	101 97	5 [illegible]	flow line "
"			519	102 61	5 [illegible]	top of cb
"			538	102 42	5 L	edge of conc. pvmt
"			504	102 76	16 [illegible]	pvmt joint
"			492	102 88	25 [illegible]	" " = ℄ Tweedy
"			502	102 78	34 [illegible]	" "

F. B. 1978 Pg. 90 Job No. 6211.00 Division No. 10 Notes Red. Plotted No. Profile
Survey of E. Compton Ck. #2 Line "C" Date Date X-Sec.
Survey by R. J. MITCHELL Notes R. J. MITCHELL Notes Chkd. Checked No.
Indexed A. C. Johnson Date Date Date

76L298 307 8-53

PLEASE RETURN TO
LOS ANGELES COUNTY SURVEYOR
726 LOS ANGELES COUNTY ENGINEERING BLDG.

NOTE: ANY ADDITIONS OR CHANGES ON THIS SHEET MUST BE MADE OR CIRCLED IN RED INK, WITH DATE AND NAME OF PERSON MAKING CHANGE.

Do not extend notes this side of this line.

10+61 75

STATION	B. S.	H. I.	F. S.	ELEV.		
		107 80				
8+56 5			522	102 58	43 L	print joint
"			554	102 26	52 L	edge of gutter
"			574	102 06	55 L	flow line gutter
"			525	102 55	55 L	top of cb
9+56 5			540	102 40		℄ SD
"			550	102 30	2 5 R	edge of gutt
"			568	102 12	5 R	flow line gutter
"			505	102 75	5 R	top of cb
"			523	102 57	5 L	edge of conc. print
"			491	102 89	16 L	[illegible]mt joint
"			481	102 99	25 L	" " = ℄ Tweed
"			489	102 91	34 L	" "
"			509	102 71	43 L	" "
"			543	102 37	52 L	[illegible]ge of gutt
"			558	102 22	55 L	[illegible]w line gutt
"			505	102 75	55 L	[illegible] of cb.
10+36 8			529	102 51		℄ SD
"			544	102 36	2 5 [illegible]	[illegible]dge of gutt
"			560	102 20	5 R	[illegible]low line gutt
"			491	102 89	5 R	top of cb.

Profile Notes Red. Plotted Job No. 6211.80 Division No. 10 F. B. 1978 Pg. 91

X-Sec. Notes Chkd. Checked Survey by [illegible] No. [illegible]

No. Date Date Map No. [illegible] Date

76L298 307 8-53

PLEASE RETURN TO
LOS ANGELES COUNTY SURVEYOR
726 LOS ANGELES COUNTY ENGINEERING BLDG.

NOTE: ANY ADDITIONS OR CHANGES ON THIS SHEET MUST BE MADE OR CIRCLED IN RED INK, WITH DATE AND NAME OF PERSON MAKING CHANGE.

Do not extend notes this side of this line.

10+61 75

STATION	B. S.	H. I.	F. S.	ELEV.		
		107 80				
10+36 8			510	102 70	5 L	edge of conc prmt
"			478	103 02	16 L	prmt joint
"			467	103 13	25 L	" " = ℄
"			476	103 04	34 L	" "
"			488	102 92	43 L	" "
"			515	102 65	52 L	edge of gutt
"			545	102 35	55 L	flow line gutt
"			483	102 97	55 L	top of cb
10+61 75			528	102 52		℄ SD @ ℄ prod Pescadero edge
			539	102 41	2 5	R or N along ℄ Prod Pescadero gutt
			558	102 22	5 0	R or N " " " " ~ flow line gut
			491	102 89	5 0	R or N " " " " ~ top of cb
			509	102 71	5	L or S " " " " edge conc. prmt
			477	103 03	16	" " " " " prmt joint
			465	103 15	25	" " " Pescadero ~ ℄ tweedy
			471	103 09	34	" " " " ~ prmt joint
			4[illegible]	[illegible]3 07	43	" " " " ~ " "
					49 6	" " " " S.S.M.H.
			[illegible]	[illegible] 02		Avg. Rim N 4.77 S 4.79 / E 4.77 W 4.79

F. B. 1978 Pg. 92 Job No. 6211.00 Division No. 10 Notes Red. Plotted Date No.
Survey of E. Compton Ck. #2 Line "C" Date Date X-Sec.
Survey by R. J. MITCHELL Notes R. J. MITCHELL Notes Chkd. Checked Date No.
Indexed A. C. Johnson Date Date

76L298 307 8-53

PLEASE RETURN TO
LOS ANGELES COUNTY SURVEYOR
726 LOS ANGELES COUNTY ENGINEERING BLDG.

NOTE: ANY ADDITIONS OR CHANGES ON THIS SHEET MUST BE MADE OR CIRCLED IN RED INK, WITH DATE AND NAME OF PERSON MAKING CHANGE.

Do not extend notes this side of this line.

STATION	B. S.	H. I.	F. S.	ELEV.	
10+61.75		107 80.			49.6 Lar S along ℄ Pescadero to ℄ St
			14.72	93 08	10" Inlet W Rim: 4.78 Rod: 8.46 Bect: 1.48
			—	—	Invert: 14.72 Crown
			14.78	93 02	10" Outlet E Rim: 4.78 Rod: 8.52 Bect: 1.48
			—	—	Invert: 14.78 Crown
			4.88	102.92	6.3 Lar S along ℄ Pescadero — St
			5.02	102.78	do ℄ 7.5 Rcvd 1/4 pt.
			5.38	102.42	Send SWCR " " 15 " flow line
			4.68	103.12	Send SWCR " " 15 " top of
			5.06	102.74	Send SECR " " 7.5 Lar S 1/4 pt
			5.34	102.46	Send SECR " " 15 " flow line
			4.72	103.08	Send SECR " " 15 " top of
BMT 164	5.28	108 20.	4.88	102.92	BMT 164 Elev 102.924 FB 19
					Tweedy Blvd N Side @ Pescadero
					Bk Spk in cb on apron ℄ Prod
10+86.8			5.65	102.55	RSD
"			5.75	102.45	2.5 R edge of gutt
"			5.95	102.25	5 R flow line gutter
"			5.30	102.90	5 R top of cb
"			5.45	102.75	5 L edge of conc. pvmt
"			5.15	103.05	16 L front joint

Profile Notes Red. Plotted Job No. 4-1-1-80 Division No. 1.3

X-Sec. Notes Chkd. Checked Survey by M. J. MITCHELL Notes Date 2-6-80

No. Date Date Map No. Checked Date

F. B. 1978 Pg. 93

76L298 307 8-53

PLEASE RETURN TO
LOS ANGELES COUNTY SURVEYOR
726 LOS ANGELES COUNTY ENGINEERING BLDG.

NOTE: ANY ADDITIONS OR CHANGES ON THIS SHEET MUST BE MADE OR CIRCLED IN RED INK, WITH DATE AND NAME OF PERSON MAKING CHANGE.

Do not extend notes this side of this line.

STATION	B. S.	H. I.	F. S.	ELEV.		
		108 20				
10+86 8			5 02	103 18	25 L	prmt joint = ℄ Tweedy
"			5 08	103 12	34 L	" "
"			5 23	102 97	43 L	" "
"			5 47	102 73	52 L	edge of gutt
"			5 80	102 40	55 L	flow line gutt
"			5 19	103 01	55 L	top of cb
11+11 8			5 57	102 73		℄ SD
"			5 70	102 50	2 5 R	edge of gutt
"			5 92	102 28	5 R	flow line gutt
"			5 25	102 95	5 R	top of cb
"			5 38	102 82	5 L	edge of [illegible] prmt
"			5 07	103 13	16 L	prmt joint
"			4 97	103 33	25 L	" " = ℄ Tweedy
"			5 05	103 [illegible]	34 L	" "
"			5 20	103 00	43 L	" "
"			5 52	102 68	52 L	edge of gutter
"			5 74	10[illegible] 46	55 L	flow line gutt
"			5 11	103 09	55 L	top of cb
11+36 8			5 56	02 64		℄ SD
"			5 70	10[illegible] 50	2 5 R.	

F. B. 1978 PG. 94 Job No. 6211.00 Division No. 10 Notes Red. Plotted No. Profile
Survey of E Compton Creek No 2 Line "C" Date Date No. X-Sec.
Survey by R. J. MITCHELL Notes R. J. MITCHELL Notes Chkd. Checked
Indexed K. C. Johnson Date Date Date No.

76L298 307 8-53

PLEASE RETURN TO
LOS ANGELES COUNTY SURVEYOR
726 LOS ANGELES COUNTY ENGINEERING BLDG.

NOTE: ANY ADDITIONS OR CHANGES ON THIS SHEET MUST BE MADE OR CIRCLED IN RED INK, WITH DATE AND NAME OF PERSON MAKING CHANGE.

Do not extend notes this side of this line.

STATION	B. S.	H. I.	F. S.	ELEV.		
		108 20.				
11+36.8			589	102 31	5R	flow line gutt
"			523	102 97	5R	top of cb
"			535	102 85	5 L	edge of conc. pvmt
"			508	103 12	16 L	pvmt joint
"			495	103 25	25 L	" " = ℄ Tweedy Bl.
"			500	103 20	34 L	" "
"			517	103 03	43 L	" "
"			547	102 73	52 L	edge of gutter
"			567	102 53	55 L	flow line gutter
"			508	103 12	55 L	top of cb
12+36.8			547	102 73		℄ SD
"			560	102 60	25 R	edge of gutter
"			576	102 44	5 R	flow line gutt
"			513	103 07	5 R	top of cb.
"			421	103 99	5 [illegible]	[illegible] of conc. pvmt
"			492	103 28	16 [illegible]	pvmt joint
"			483	103 37	25 L	" " - ℄ Tweedy
"			488	103 32	34 L	" "
"			507	103 13	43 L	" "
"			538	102 82	52 L	edge of gutter

Profile Notes Red. Plotted Job No. Division No. F. B. Pg. 95

X-Sec. Notes Chkd. Checked Survey by R. J. MITCHELL Notes J. MITCHELL Date 2

No. Date Date Map No. [illegible] C. Johnson Date

76L298 307 8-53

PLEASE RETURN TO
LOS ANGELES COUNTY SURVEYOR
726 Los Angeles County Engineering Bldg.

NOTE: ANY ADDITIONS OR CHANGES ON THIS SHEET MUST BE MADE OR CIRCLED IN RED INK, WITH DATE AND NAME OF PERSON MAKING CHANGE.

Do not extend notes this side of this line.

F. B. 19775 Pg. 76 | Job No. 6211.00 | Division No. 10 | Notes Red. | Plotted | No. | Profile
Survey of Engineering Levels for "C" | Date | Date | No. | X-Sec.
Survey by K.I. MITCHELL | Notes K.I. MITCHELL | Notes Chkd. | Checked
Indexed K. C. Johnson | Date | Date | Date | No.

STATION	B. S.	H. I.	F. S.	ELEV.		
		108 20				
12+36 B			560	102 60	55 L	flow line gutt
			498	103 22	55 L	top of curb
BMT165	534	108 54	500	103 20	BMT165 Elev 103.219 FB 1902-35	
					Tweedy Blvd N side @ Montana Ave	
					Bl. Sta in cb on e/p or ℄ Prod Montana Ave	
					℄ SD	
13+17 C			565	102 89		
"			585	102 69	2½ R	edge of gutt
"			508	102 46	5 R	flow line gutt
"			536	103 18	5 R	top of curb
"			547	103 07	5 L	edge of concrete
"			514	103 40	16 L	p.m.t joint
"			502	103 52	25 L	" " = ℄ Tweedy
"			510	103 44	34 L	" "
"			531	103 23	43 L	" "
"			562	102 92	52 L	edge of gutter
"			581	102 73	55 L	flow line gutter
"			518	103 36	55 L	top of curb
13+41 D			573	102 81		℄ SD ℄ Montana (prod)
			589	102 65	2½ R	℄ Prod Montana - edge gutt
			606	102 48	5 "	" " " - flow line gutt

End Sheet

76L298 307 8-53

PLEASE RETURN TO
LOS ANGELES COUNTY SURVEYOR
726 LOS ANGELES COUNTY ENGINEERING BLDG.

NOTE: ANY ADDITIONS OR CHANGES ON THIS SHEET MUST BE MADE OR CIRCLED IN RED INK, WITH DATE AND NAME OF PERSON MAKING CHANGE.

Do not extend notes this side of this line.

STATION	B. S.	H. I.	F. S.	ELEV.		
13+41 76		108 54				
			5 37	103 17	5° Rar N along ℄ Prod Montara ~ top of c	
			5 46	103 08	5° Lar S " " " " ~ edge chan	
			5 10	103 44	16 " " " " " ~ prmt	
			5 00	103 54	25 " " " " " ~ " " ~ ℄ Tu	
			5 08	103 46	34 " " " Montara ~ prmt	
			5 18	103 36	43 " " " " ~ "	
			—	—	47 6 " " " " ~ [illegible]	
			5 26	103 28	Avg Rim N Rim 525 S 526 [illegible]	
			14 83	93 71	10" Inlet W	Rim: 5.26 Rod: 8.09 Boot: 1.98 Invert: 14.83 Crown
			—	—		
			14 89	93 65	10" Outlet E	Rim: 5.26 Rod: 8.15 Boot: 1.48 Invert: 14.89 Crown
			—	—		
			5 45	103 09	64 2 Lar S along ℄ Montara Ave ~ St ℄	
			5 60	102 94	do ℄ 7 5 [illegible] W	1/2 pt. prmt
			5 96	102 58	" " 15 "	edge of prmt
			5 26	103 28	" " 15 "	top of c
			~~5 26~~ 5.58	102 96	" " 7 5 Lar E	1/4 pt. prmt
			~~5 58~~ 5.92	102 62	" " 15 "	edge of prmt
			5 26	103 28	" " 15 "	top of c

Cont'd on next page

Profile Notes Red. Plotted Job No. Division No. F. B. 1978 Pg. 97

X-Sec. Notes Chkd. Checked Survey by R. J. Mitchell Notes Date

No. Date Date Map No. Date

Jobson

76L298 307 8-53

PLEASE RETURN TO
LOS ANGELES COUNTY SURVEYOR
726 LOS ANGELES COUNTY ENGINEERING BLDG.

NOTE: ANY ADDITIONS OR CHANGES ON THIS SHEET MUST BE MADE OR CIRCLED IN RED INK, WITH DATE AND NAME OF PERSON MAKING CHANGE.

Do not extend notes this side of this line.

STATION	B. S.	H. I.	F. S.	ELEV.		
		108 54				
13+67.2			5 66	102 88		℄ SD
"			5 82	102 72	2.5 R	edge of gutt
"			6 02	102 52	5 R	flow line gutt
"			5 35	103 19	5 R	top of cb
"			5 23	103 31	5 L	edge of conc.
"			5 10	103 44	16 L	pump joint
"			5 01	103 53	25 L	" " = ℄ Tweedy
"			5 13	103 41	34 L	" "
"			5 33	103 21	43 L	" "
"			5 67	102 87	52 L	edge of gutt
"			5 89	102 65	55 L	flow line gutt
"			5 26	103 28	55 L	top of cb
13+92.2			5 62	102 92		℄ SD
"			5 78	102 76	2.5 R	edge of gutt
"			5 99	102 55	5 R	flow line gutt
"			5 31	103 23	5 R	top of cb
"			5 23	103 31	5 L	edge of conc. pump
"			5 08	103 46	16 L	pump joint
"			4 99	103 55	25 L	" " = ℄ Tweedy
"			5 06	103 48	34 L	" "

F. B. 1978 PG. 98 Job No. 6211.00 Division No. 10 Notes Red. Plotted Profile
Survey of El Compton Ct. #2 Line "C": Date Date No. X-Sec.
Survey by R. J. MITCHELL Notes R. J. MITCHELL Notes Chkd. Checked
Indexed C. Johnson Date Date Date No.

76L298 307 8-53

PLEASE RETURN TO
LOS ANGELES COUNTY SURVEYOR
726 LOS ANGELES COUNTY ENGINEERING BLDG.

NOTE: ANY ADDITIONS OR CHANGES ON THIS SHEET MUST BE MADE OR CIRCLED IN RED INK, WITH DATE AND NAME OF PERSON MAKING CHANGE.

Do not extend notes this side of this line.

Profile Notes Red. Plotted Job No. 621.6 Division No. 12
X-Sec. Notes Chkd. Checked Survey by
No. Date Date Map No. Date
F. B. PG. 92

STATION	B. S.	H. I.	F. S.	ELEV.		
		108 54				
13+92 ℄			5 30	103 24	43 L	point joint
"			5 62	102 92	52 L	edge of path
"			5 81	102 73	55 L	flow line path
"			5 20	103 34	55 L	top of c & g
14+17 ℄			5 63	102 91		℄ SD
"			5 80	102 74	2½ R	edge of path
"			5 97	102 57	5 R	flow line path
"			5 26	103 28	5 R	top of c & g
"			5 33	103 21	5 R	edge of conc. p.
"			5 05	103 49	16 L	point joint
"			1 95	103 59	25 L	" " = ℄
"			5 05	103 49	34 L	" "
"			5 31	103 23	43 L	" "
"			5 66	102 88	52 L	edge of path
"			5 83	102 71	55 L	flow line path
"			5 23	103 31	55 L	top of c & g
15+17 ℄			5 56	102 98		℄ SD
"			5 74	102 80	2½ R	edge of path
"			5 89	102 65	5 R	flow line path
"			5 14	103 40	5 R	top of c & g

76L298 307 8-53

PLEASE RETURN TO
LOS ANGELES COUNTY SURVEYOR
726 LOS ANGELES COUNTY ENGINEERING BLDG.

NOTE: ANY ADDITIONS OR CHANGES ON THIS SHEET MUST BE MADE OR CIRCLED IN RED INK, WITH DATE AND NAME OF PERSON MAKING CHANGE.

Do not extend notes this side of this line.

F. B. 1978 Pg. 100 Job No. 62111.00 Division No. 10 Notes Red. Plotted
Survey of E. Compton Ck. #2, Zone "C" Date Date No.
Survey by R. J. MITCHELL Notes Notes Chkd. Checked X-Sec.
Indexed O. J. Johnson Date Date Date No.
Profile

STATION	B. S.	H. I.	F. S.	ELEV.		
		108 54				
15+17 2			5 17	103 37	5 L	edge of conc. pvmt
"			4 94	103 60	16 L	pvmt joint
"			4 86	103 68	25 L	" " = ℄ Tweedy
"			4 99	103 55	34 L	" "
"			5 23	103 31	43 L	" "
"			5 59	102 95	52 L	edge of gutt
"			5 71	102 83	55 L	flow line gutt
"			5 14	103 10	55 L	top of cb
15+96 2			5 35	103 19		℄ SD
"			5 48	103 06	22 R	edge of gutt
"			5 72	102 82	5 R	flow line gutt
"			5 07	103 47	5 R	top of cb
"			5 11	103 43	5 L	edge of
"			4 88	103 66	16 L	pvmt joint
"			4 79	103 75	25 L	" " = ℄ Tweedy
"			4 92	103 62	34 L	" "
"			5 09	103 45	43 L	" "
"			5 37	103 17	52 L	edge of gutt
			5 65	102 89	55 L	flow line gutt
			5 11	103 43	55 L	top of cb

76L298 307 8-53

PLEASE RETURN TO
LOS ANGELES COUNTY SURVEYOR
726 LOS ANGELES COUNTY ENGINEERING BLDG.

NOTE: ANY ADDITIONS OR CHANGES ON THIS SHEET MUST BE MADE OR CIRCLED IN RED INK, WITH DATE AND NAME OF PERSON MAKING CHANGE.

Do not extend notes this side of this line.

STATION	B. S.	H. I.	F. S.	ELEV.		
		108 54				
16+21.80			[illegible]0	103 24		℄ SD
			5 44	103 10	2.5 Rar N along ℄ San Anselmo (prod)	~ edge [illegible]
			5 65	102 89	5° " " "	" " " ~ [illegible]
			4 98	103 56	5° (in driveway - std. cb. shown) " " "	" " " ~ top [illegible]
			5 05	103 49	5° Lar S " "	" " " ~ edge [illegible]
			4 73	103 81	16 " " "	" " " ~ [illegible]
			4 65	103 89	25 " " "	" " " ~ " [illegible]
			4 76	103 78	34 " " "	" " ~ [illegible]
			4 83	103 71	43 " " "	" " ~ "
			4 95	103 59	49.6 " " "	" " ~ SSMH [illegible]
					(N Rim 4.93 S 4.95 E 4.97	[illegible]
			14 19	94 35	10" Inlet W	Rim: 4.95 / Rod: 7.76 / Boot: 1.48 / Invert: 14.19 Crown 13.[illegible]
			14 15	94 39	10" Outlet E	Rim: 4.95 / Rod: 7.72 / Boot: 1.48 / Invert: 14.15 Crown 13.[illegible]
			5 11	103 43	64.6 Lar S along ℄ San Anselmo ~ st ℄	
			5 13	103 41	do ℄ 7.5 Rar W	1/4 pt. [illegible]
			5 33	103 21	" " 15 "	edge of [illegible]
			4 68	103 86	" " 15 "	top of [illegible]
			5 37	103 17	" " 7.5 Lar E	1/4 pt. [illegible]

Profile Notes Red. Plotted Job No. Division No.

X-Sec. Notes Chkd. Checked Survey by [illegible] Notes [illegible] Date

No. Date Date Map No. Date

F. B. [illegible] PG.

76L298 307 8-53

PLEASE RETURN TO
LOS ANGELES COUNTY SURVEYOR
726 LOS ANGELES COUNTY ENGINEERING BLDG.

NOTE: ANY ADDITIONS OR CHANGES ON THIS SHEET MUST BE MADE OR CIRCLED IN RED INK WITH DATE AND NAME OF PERSON MAKING CHANGE.

Do not extend notes this side of this line.

STATION	B. S.	H. I.	F. S.	ELEV.		
16+21.80		108 54			64.6 Lor Salon [illegible] San Anselmo	
			5 82	102 72	℄ 15 Lor E	edge of pmt
			5 18	103 36	do ℄ 15 "	top of cb
16+46.2			~~4 76~~ 5 23	103 29		℄ SD
"			~~4 62~~ 5 36	103 18	2.5 R	edge of gutt
"			5 57	102 97	5 R	flow line gutt
"			4 ~~5~~ 90	10~~2~~3 64	5 R	top of cb
"			4 98	103 56	5 L	edge of conc. pmt
"			4 65	103 89	16 L	pmt joint
"			4 55	103 99	25 L	" " = ℄ Tweedy
"			4 62	103 92	34 L	" "
"			4 76	103 78	43 L	" "
"			5 12	103 42	52 L	edge of gutt
"			5 33	103 21	55 L	flow line gutt
"			4 67	103 87	55 L	top of cb
16+71.2			5 19	103 35		℄ SD
"			5 32	103 22	2.5 R	edge of g[illegible]
"			5 52	103 02	5 R	flow line g[illegible]
"			4 91	103 63	5 R	top of cb (Std. cb. shown)
"			4 92	103 62	5 L	edge of conc pmt
"			4 62	103 92	16 L	pmt joint

SEND SECR

F. B. 1978 Pg. 102 Job No. 6211.00 Division No. 10 Notes Red. Plotted Date No. Profile
Survey of El Cerrito Ck #2 Line "C" Date Checked Date No. X-Sec.
Survey by R. J. MITCHELL Notes R. J. MITCHELL Notes Chkd. Date
Indexed A. C. Johnson Date

76L298 307 8-53

PLEASE RETURN TO
LOS ANGELES COUNTY SURVEYOR
726 LOS ANGELES COUNTY ENGINEERING BLDG.

NOTE: ANY ADDITIONS OR CHANGES ON THIS SHEET MUST BE MADE OR CIRCLED IN RED INK, WITH DATE AND NAME OF PERSON MAKING CHANGE.

Do not extend notes this side of this line.

STATION	B. S.	H. I.	F. S.	ELEV.		
		108 54				
16+71.2			4 51	104 03	25 L	pvmt joint = ℄ Tweedy
"			4 57	103 97	34 L	" "
"			4 77	103 77	43 L	" "
"			5 06	103 48	52 L	edge of gutt
"			5 30	103 24	55 L	flow line gutt
"			4 75	103 79	55 L	top of cb
16+96.2			5 16	103 38		℄ SD
"			5 31	103 23	2 L	Redge of gutt
"			5 50	103 04	5 R	flow line gutt
"			4 85	103 69	5 R	top of cb
"			4 92	103 62	5 L	edge of conc pvmt
"			4 60	103 94	16 L	pvmt joint
"			4 49	104 05	25 L	" " = ℄ Tweed
"			4 56	103 98	34 L	" "
"			4 74	103 80	43 L	" "
"			5 05	103 49	52 L	edge of gutt
"			5 24	103 30	55 L	flow line gutt
"			4 78	103 76	55 L	top of cb
TP	5 44	109 20.	4 78	103 76.	T.P.	

Profile Notes Red. Plotted Job No. 6211.08 Division No. 10 F. B. 1978 Pg. 103

X-Sec. Notes Chkd. Checked Survey by Notes

No. Date Date Map No. Indexed Date

Johnson

76L298 307 8-53

PLEASE RETURN TO
LOS ANGELES COUNTY SURVEYOR
726 LOS ANGELES COUNTY ENGINEERING BLDG.

NOTE: ANY ADDITIONS OR CHANGES ON THIS SHEET MUST BE MADE OR CIRCLED IN RED INK, WITH DATE AND NAME OF PERSON MAKING CHANGE.

Do not extend notes this side of this line.

STATION	B. S.	H. I.	F. S.	ELEV.		
		109 20.				
17+96 2			5 65	103 55		℄ SD
			5 77	10[illegible] 43	2 5 R	edge of gutt
			5 97	10[illegible] 23	5 R	flow line gutt
			5 30	10[illegible] 90	5 R	top of cb
			5 43	[illegible]	5 L	edge of conc. pvmt
			5 15	[illegible]	16 L	pvmt joint
			5 06	10[illegible]	25 L	" " = ℄ Tweedy
			5 16	10[illegible]	34 L	" "
			5 36	[illegible]	43 L	" "
			5 68	103 [illegible]2	52 L	edge of gutt
			5 83	103 [illegible]7	55 L	flow line gutt
			5 33	103 [illegible]	55 L	top of cb.
18+72 3			5 56	103 [illegible]4		℄ SD
			5 68	[illegible]	2 5 R	edge of gutt
			5 78	103 [illegible]2	5 R	flow line gutt
			5 09	10[illegible]	5 R	top of cb
			5 29	103 [illegible]	5 L	edge of [illegible] pvmt
			5 01	10[illegible]	16 L	pvmt joint
			4 94	10[illegible]	25 L	" " = ℄ Tweedy
18+77 6			5 51	103 69		℄ SD

Profile 1
No. Sec.
No.
Plotted
Date
Checked
Date
Notes Red.
Date
Notes Chkd.
Date
Division No. 10
Job No. 6211.00
Notes R. J. MITCHELL
Date
Survey of E. Compton Ctr. #2 Line "C"
Survey by R. J. MITCHELL
Indexed A. C. Johnson
F. B. 1978 Pg. 104

76L298 307 8-53

PLEASE RETURN TO
LOS ANGELES COUNTY SURVEYOR
726 LOS ANGELES COUNTY ENGINEERING BLDG.

NOTE: ANY ADDITIONS OR CHANGES ON THIS SHEET MUST BE MADE OR CIRCLED IN RED INK, WITH DATE AND NAME OF PERSON MAKING CHANGE.

Do not extend notes this side of this line.

STATION	B. S.	H. I.	F. S.	ELEV.		
		109 20				
18+77.6			4 96	104 24	25 L	pvmt joint = ℄ Tweedy
"			5 06	104 14	34 L	" "
"			5 24	103 96	43 L	" "
"			5 54	103 66	52 L	edge of gutt
"			5 76	103 44	55 L	flow line gutt
"			5 24	103 96	55 L	top of cb.
BMT 145			5 0[illegible]	104 13	BMT 145 Elev 104.153 F.B. 190[illegible]	
					Tweedy Blvd & Stanford Ave S[illegible]	
					Bt spk in [illegible] 15 ft W of Wend[illegible]	
BMT 145	4 44	108 59		104 15	BMT 145 corrected elev.	
18+97.02			4 81	103 78		℄ S[illegible] @ ℄ Stanford [illegible]
			5 06	103 53	5 Rar N along ℄ Stanford ~ Flow line	
			4 93	103 66	15.2 " " " " Ave ~ St ℄	
			4 99	103 60	do ℄ 7.5 Rar E 1/4 [illegible] pvmt	
			5 14	103 45	" " 15 "	edge of [illegible]
			4 53	104 06	" " 15 "	top of [illegible]
			4 92	103 67	" " 7.5 Lar W 1/4 pt [illegible]	
			5 07	103 52	" " 15 "	edge of [illegible]
			4 53	104 06	" " 15 "	top of [illegible]

Contd on next page

Profile Notes Red. Plotted Job No. [illegible] Division No. F. B. [illegible] Pg. [illegible]

X-Sec. Notes Chkd. Checked Survey by [illegible] Notes [illegible] Date

No. Date Date Map No. [illegible] Date

76L298 307 8-53

PLEASE RETURN TO
LOS ANGELES COUNTY SURVEYOR
726 LOS ANGELES COUNTY ENGINEERING BLDG.

NOTE: ANY ADDITIONS OR CHANGES ON THIS SHEET MUST BE MADE OR CIRCLED IN RED INK, WITH DATE AND NAME OF PERSON MAKING CHANGE.

Do not extend notes this side of this line.

STATION	B. S.	H. I.	F. S.	ELEV.		
		108 59				
			4 51	104 08	40.7 Rar N along ℄	Stanford Ave - St ℄
			4 62	103 97	do ℄ 7.5 Rar E	1/4 pt. prmt
			5 00	103 59	" " 15 "	edge prmt
			4 39	104 20	" " 15 "	top of cb
			4 64	103 95	" " 7.5 Lar W	1/4 pt. prmt
			5 02	103 57	" " 15 "	edge [illegible]
			4 46	104 13	" " 15 "	top of cb
			4 32	104 27	65.7 Rar N along ℄	Stanford - St ℄
			4 49	104 10	do ℄ 7.5 Rar E	1/4 pt. prmt
			4 99	103 60	" " 15 "	edge prmt
			4 23	104 36	" " 15 (in driveway - std. cb. shown)	top of cb
			4 48	104 11	" " 7.5 Lar W	1/4 pt. prmt
			4 95	103 64	" " 15 "	edge prmt
			4 32	104 27	" " 15 "	top of cb
			4 07	104 52	138.7 Rar N along ℄	Stanford - St ℄
			4 18	104 41	do ℄ 7.5 Rar E	1/4 pt. prmt
			4 61	103 98	" " 15 "	edge prmt
			3 95	104 64	" " 15 "	top of cb
			4 14	104 45	" " 7.5 Lar W	1/4 pt. prmt
			4 64	103 95	" " 15 "	edge prmt
			3 98	104 61	" " 15 "	top of cb

Send SECR

Send SWCR

F. B. [illegible] PG. [illegible] Job No. 6211.00 Division No. 10 Notes Red. Plotted Profile

Survey of Compton Ch. #2 Line "C" Date No.

Survey by R. J. MITCHELL Notes Date Checked X-Sec.

Indexed R. C. Johnson Date Notes Chkd. Date No.

76L298 307 8-53

PLEASE RETURN TO
LOS ANGELES COUNTY SURVEYOR
726 LOS ANGELES COUNTY ENGINEERING BLDG.

NOTE: ANY ADDITIONS OR CHANGES ON THIS SHEET MUST BE MADE OR CIRCLED IN RED INK, WITH DATE AND NAME OF PERSON MAKING CHANGE.

Do not extend notes this side of this line.

STATION	B. S.	H. I.	F. S.	ELEV.		
18+97.02		108 59.				
			3 96	104 63	163.4 Ror N along ℄ Stanford to ℄ Nebraska	
			4 11	104 48	do ℄ 7.5 Ror E along ℄ Neb.	
			4 52	104 07	" " 13.0 " " " "	
			4 15	104 44	" " 24.5 " " " "	
			4 23	104 36	" " do Then 7.5 Ror S 1/4 [illegible]	
			4 32	104 27	" " " " 15 " edge	
			3 94	104 65	" " " " 15 " top of [illegible]	
			4 09	104 50	" " " " 7.5 Lor N 1/4 [illegible]	
			4 32	104 27	" " " " 15 " edge	
			3 88	104 71	" " " " 15 " top of [illegible]	
			4 09	104 50	" " 7.5 Lor W along ℄ Nebraska	
			4 53	104 06	" " 13.5 " " " "	
			4 16	104 43	" " 25 " " " "	
			4 24	104 35	" " do Then 7.5 Ror N 1/4 [illegible]	
			4 28	104 31	" " " " 15 " edge	
			3 73	104 86	" " " " 15 " top of [illegible]	
			4 30	104 29	" " " " 7.5 Lor S 1/4 [illegible]	
			4 45	104 14	" " " " 15 " edge	
			3 96	104 63	" " " " 15 " top of [illegible]	
			3 96	104 63	" SSMH Arg. Rim N 3.97 S 3.[illegible] E 3.96 W [illegible]	

Profile Notes Red. Plotted Job No. 6211.00 Division No. 10 F. B. 1976 PG. 107

X-Sec. Notes Chkd. Checked Survey by Notes [illegible]

No. Date Date Map No. Ended Johnson Date

F. B. 1978 Pg. 108 Job No. 6211.00 Division No. 10 Notes Red. ______ Plotted ______ Profile
Survey of E. Compton Ck. #2, Line "C" Date ______ Date ______ No. ______
Survey by R. J. MITCHELL Notes R. J. MITCHELL Notes Chkd. ______ Checked ______ X-Sec.
Indexed A. C. Johnson Date ______ Date ______ Date ______ No. ______

76L298 307 8-53

PLEASE RETURN TO
LOS ANGELES COUNTY SURVEYOR
726 LOS ANGELES COUNTY ENGINEERING BLDG.

NOTE: ANY ADDITIONS OR CHANGES ON THIS SHEET MUST BE MADE OR CIRCLED IN RED INK, WITH DATE AND NAME OF PERSON MAKING CHANGE.

Do not extend notes this side of this line.

STATION	B.S.	H.I.	F.S.	ELEV.		
18+91.02		108.59			~~169± Rar N along ℄ Stanford SSMH~~	
					~~" Outlets~~	
			—			
					~~NW. 0150 ?23~~	
			3[illegible]	104 65	188± Rar N along ℄	Stanford ~ st ℄
			419	104 40	do @ 7.5 Rar E	1/4 pt. pvmt
			445	104 14	" " 15 "	edge of pvmt
			380	104 79	" " 15 "	top of curb
			405	104 54	" " 7.5 Lar W	1/4 pt. pvmt
			443	104 16	" " 15 "	edge of pvmt
			366	104 93	" " 15 "	top of curb
			—		Stanford Ave Drains in from N	
			—		Nebraska " " " " E	
			—		" " " " " W	
			—		(All to this Int.)	
19+01.84			483		(5) ℄ SD @ ℄ prod Stanford	
			462		5 Lar S along ℄ Stanford Ave ~ ~~pvmt~~	
			432		16 " " " " " ~ " " 2	
			427		25 " " " " " ~ " " ~ Tweedy	
			436		34 " " " " " ~ " "	
			444		43 " " " " " ~ " "	

Hand NWCR
Hand NECR

76L298 307 8-53

PLEASE RETURN TO
LOS ANGELES COUNTY SURVEYOR
726 LOS ANGELES COUNTY ENGINEERING BLDG.

NOTE: ANY ADDITIONS OR CHANGES ON THIS SHEET MUST BE MADE OR CIRCLED IN RED INK, WITH DATE AND NAME OF PERSON MAKING CHANGE.

Do not extend notes this side of this line.

STATION	B. S.	H. I.	F. S.	ELEV.		
19+01 84		108 59				
			—	—	49.6 L or S along ℄ Stanford Ave ~ SSN	
			4 58	104 01	Avg Rim (N Rim 4.56 S 4.57 E 4.59	
			13 54	95 05	10" Inlet W Rim: 4.58 Rod: 7.98 Boot: 1.48 Invert: 13.54 Crown:	
			13 58	95 01	10" Outlet E Rim: 4.58 Rod: 7.52 Boot: 1.48 Invert: 13.58 Crown:	
			4 76	103 83	64.9 L or S along ℄ Stanford Ave	
			4 94	103 65	c/o ⌀ 7.5 R or W 1/4 pt. pvmt	
			5 24	103 35	" " 15 " edge of [illegible]	
			4 74	103 85	" " 15 " top of [illegible]	
			4 86	103 73	" " 7.5 L or E 1/4 pt. pvmt	
			5 22	103 37	" " 15 " edge of [illegible]	
			4 71	103 88	" " 15 " top of [illegible]	
19+22.6			4 83	103 76	℄ SD	
"			4 95	103 64	2.5 R edge of conc. gutt	
"			5 07	103 52	5 R flow line gutt	
"			4 44	104 15	5 R top of cb	
"			4 57	104 02	5 L edge of conc. pvmt	
"			4 25	104 34	16 L pvmt joint	
"			4 25	104 34	25 L " " ℄ Tw[illegible]	

Profile Notes Red. Plotted Job No. 6211.00 Division No. 10 F. B. 1978 Pg. 109

X-Sec. Notes Chkd. Checked Survey by Notes Date

No. Date Date Map No. Indexed Date

Johnson

76L298 807 8-53

PLEASE RETURN TO
LOS ANGELES COUNTY SURVEYOR
726 Los Angeles County Engineering Bldg.

NOTE: ANY ADDITIONS OR CHANGES ON THIS SHEET MUST BE MADE OR CIRCLED IN RED INK, WITH DATE AND NAME OF PERSON MAKING CHANGE.

Do not extend notes this side of this line.

F. B. 1978 Pg. 110 Job No. 6211.00 Division No. 10 Notes Red. Date Notes Chkd. Date
Survey of Ft. Hunter to Oc. Pl. 2 Date "0" Checked Date
Survey by R.J. MITCHELL Notes R.J. MITCHELL Date
Indexed E. C. Johnson Date

Profile No. X-Sec. No.

STATION	B. S.		F. S.	ELEV.		
		105.59				
19 + 27.5			4.73	103.86		& SD
"			4.24	104.35	25 L	front joint & Tweedy
"			4.30	104.29	34 L	" "
"			4.51	104.08	43 L	" "
"			4.90	103.69	52 L	edge of gutt
"			5.07	103.52	55 L	flow line gutt
"			4.42	104.17	55 L	top of cb.
19 + 47.6			4.68	103.91		& SD
"			4.83	103.76	25 R	edge of gutt
"			4.97	103.62	5 R	flow line gutt
"			4.32	104.27	5 R	top of cb in drive - Std. cb. shown
"			4.45	104.14	5 L	edge of conc. front
"			4.21	104.38	16 L	front joint
"			4.13	104.46	25 L	front joint & Tweedy
19 + 52.3			4.67	103.92		& SD 25 L
"			4.13	104.46	25 L	front joint & Tweedy
"			4.23	104.36	34 L	" "
"			4.44	104.15	43 L	" "
"			4.78	103.81	52 L	edge of gutt
"			4.98	103.61	55 L	flow line "
"			4.43	104.16	55 L	top of cb.

76L298 307 8-53

PLEASE RETURN TO
LOS ANGELES COUNTY SURVEYOR
726 LOS ANGELES COUNTY ENGINEERING BLDG.

NOTE: ANY ADDITIONS OR CHANGES ON THIS SHEET MUST BE MADE OR CIRCLED IN RED INK, WITH DATE AND NAME OF PERSON MAKING CHANGE.

Do not extend notes this side of this line.

STATION	B. S.	H. I.	F. S.	ELEV.		
		108 59				
19 + 72.6			4 63	104 96		℄ SD
			4 76	103 83	2.5 R	edge of gutter
			4 96	103 63	5 R	flow line
			4 32	104 27	5 R	top of cb in driveway
			4 43	104 16	5 L	edge of conc pump
			4 18	104 41	16 L	print joint
			4 18	104 41	25 L	" " = ℄ Tweet
19 + 77.3			4 62	103 97		℄ SD
			4 08	104 51	25 L	print joint = ℄ Tweet
			4 17	104 42	34 L	" "
			4 38	104 21	43 L	" "
			4 75	103 84	52 L	edge of gutter
			4 91	103 68	55 L	flow line gutter
			4 36	104 23	55 L	top of cb
20 + 72.6			4 40	104 19		℄ SD
			4 54	104 05	2.5 R	edge of gutter
			4 74	103 85	5 R	flow line gutter
			4 06	104 53	5 R	top of cb
			4 18	104 41	5 L	edge of conc pump
			3 94	104 65	16 L	print joint
			3 81	104 78	25 L	" " = ℄ Tweet

Profile Notes Red. Plotted Job No. Division No.
X-Sec. Notes Chkd. Checked Survey by Noted Johnson
No. Date Date Map No. Noted Johnson Date
F. B. Pg.

76L298 307 8-53

PLEASE RETURN TO
LOS ANGELES COUNTY SURVEYOR
726 LOS ANGELES COUNTY ENGINEERING BLDG.

NOTE: ANY ADDITIONS OR CHANGES ON THIS SHEET MUST BE MADE OR CIRCLED IN RED INK, WITH DATE AND NAME OF PERSON MAKING CHANGE.

Do not extend notes this side of this line.

STATION	B. S.	H. I.	F. S.	ELEV.		
		108 59				
20+77 3			4 39	104 20		℄ SD
"			3 80	104 79	25 L	pvmt joint = ℄ Tweedy
"			3 88	104 71	34 L	" "
"			4 07	104 52	43 L	" "
"			4 46	104 13	52 L	edge of gutter
"			4 63	103 96	55 L	flow line gutt
"			4 06	104 53	55 L	top of cb.
TP	539	109 92	4 06	104 53	TP	
21+65 1			5 54	104 38		℄ SD
"			5 68	104 24	2 5 R	edge of gutt
"			5 88	104 04	5 R	flow line gutt
"			5 18	104 74	5 R	top of cb
"			5 35	104 57	5 L	edge of conc. pvmt
"			5 01	104 91	16 L	pvmt joint
"			4 92	105 00	25 L	" " = ℄ Tweedy
"			5 01	104 91	34 L	" "
"			5 19	104 73	43 L	" "
"			5 49	104 43	52 L	edge of gutt
"			5 69	104 23	55 L	flow line gutt
"			5 01	104 91	55 L	top of cb

End SECR

F. B. 1978 PG. 112 Job No. 6211.00 Division No. 10 Notes Red. Plotted Profile
Survey of E. Compton Ck. #2 Line "C" Date Date No.
Survey by R. J. MITCHELL Notes R. J. MITCHELL Notes Chkd. Checked X-Sec.
Indexed A. C. Johnson Date Date Date No.

76L298 307 8-53

PLEASE RETURN TO
LOS ANGELES COUNTY SURVEYOR
726 LOS ANGELES COUNTY ENGINEERING BLDG.

NOTE: ANY ADDITIONS OR CHANGES ON THIS SHEET MUST BE MADE OR CIRCLED IN RED INK, WITH DATE AND NAME OF PERSON MAKING CHANGE.

Do not extend notes this side of this line.

Profile Notes Red. Plotted Job No. Division No.
X-Sec. Notes Chkd. Checked Survey by Notes Date
No. Date Date Map No. Date

STATION	B. S.	H. I.	F. S.	ELEV.	
		109 92			
21+96 PT			5 46	104 46	℄ SD @ ℄ prod Dolores
			5 60	104 32	2.5 Ror N along ℄ prod Dolores ~ edge
			5 83	104 09	5.0 " " " " " ~
			5 09	104 83	5.0 " " " " " ~
			5 21	104 71	5.0 Lor S " " " " ~ edge
			4 95	104 97	16 " " " " " ~ print joint
			4 87	105 05	2.5 " " " " " ~ ℄ Tweed
			4 96	104 96	3.4 " " " " " ~
			5 00	104 92	4.3 " " " " " ~
			5 06	104 86	4.9 " " " " " ~ SSMH
			—	—	N Rim 5.05 E 5.07 S 5.07 W 5.05
			14 45	95 7	10" Inlet W Rim 5.06 Rod: 7.61 Boot: 1.48 Invert: 14.15 Crown
			14 16	95 76	10" Outlet E Rim 5.06 Rod: 7.62 Boot: 1.48 Invert: 14.16 Crown
			5 19	104 73	3 Lor S along ℄ Dolores Ave ~
			5 36	104 56	c/o ℄ 10 ± Ror W ¼ pt. print
			5 83	10	" " 21 " edge of
			5 18	104 7	" " 21 " top of

F. B. Pg.

76L298 307 8-53

PLEASE RETURN TO
LOS ANGELES COUNTY SURVEYOR
726 Los Angeles County Engineering Bldg.

NOTE: ANY ADDITIONS OR CHANGES ON THIS SHEET MUST BE MADE OR CIRCLED IN RED INK, WITH DATE AND NAME OF PERSON MAKING CHANGE.

Do not extend notes this side of this line.

Profile No. ____ X-Sec. No. ____

Survey of 2nd Cem. Pipe Line Plotted ____ Date ____ Checked ____ Date ____

Survey by R. J. MITCHELL Notes R. J. MITCHELL Notes Chkd. ____ Date ____

Indexed A. C. Johnson Date ____

Fd. 1978 Pg. 1/11 Job No. 621.00 Division No. 10 Notes Red. ____ Date ____

STATION	B. S.	H. I.	F. S.	ELEV.		
21+96.99		109.92			65.3 Lor S along ℄	Dolores Ave
			533	104.59	℄ 10.5 Lor E	1/4 pt. pvmt
			573	104.19	do ℄ 21 "	edge of pvmt
			522	104.70	" " 21 "	top of c & g
22+28.2			536	104.56		℄ SD
			555	104.37	25 R	edge of gutt
			574	104.18	5 R	flow line gutt
			504	104.88	5 R	top of c & g
			520	104.72	5 L	edge of conc. pvmt
			495	104.97	16 L	pvmt joint
			487	105.05	25 L	" " - ℄ Tweedy
			499	104.93	34 L	" "
			513	104.79	43 L	" "
			547	104.45	52 L	edge of gutter
			578	104.14	55 L	flow line gutter
			518	104.74	55 L	top of c & g.
22+53.2			531	104.61		℄ SD
			544	104.48	25 R	edge of conc gutt
			569	104.23	5 R	flow line gutt
			500	104.92	5 R	top of c & g
			509	104.83	5 L	edge of conc. pvmt

Send SECR

76L298 307 8-53

PLEASE RETURN TO
LOS ANGELES COUNTY SURVEYOR
726 LOS ANGELES COUNTY ENGINEERING BLDG.

NOTE: ANY ADDITIONS OR CHANGES ON THIS SHEET MUST BE MADE OR CIRCLED IN RED INK, WITH DATE AND NAME OF PERSON MAKING CHANGE.

Do not extend notes this side of this line.

STATION	B. S.	H. I.	F. S.	ELEV.		
		109 92.				
22+53²			487	105 05	16 L	pvmt joint
			480	105 12	25 L	" " = ℄ Tweedy
			492	105 00	34 L	" "
			512	104 80	43 L	" "
			[illegible]43	104 49	52 L	edge of gutter
			568	104 24	55 L	flow line gutter
			500	104 92	[illegible] L	top of cb.
BM T144			509	104 83		BMT 144 Elev 104.840 FB 19[illegible] Tweedy Blvd & Dolores Ave SW Cor Bt. Spkincb 14 ft W of Wend C
BMT144	5.44	110 28		104 84		BMT144 Corrected Elev
22+78²			553	104 75		℄ SD
			575	104 53	2.5 R	edge of gutt
			597	104 31	5° R	flow line gutt
			528	105 00	5° R	top of cb
			546	104 82	5 L	edge of conc. pvmt
			522	105 06	16 L	pvmt joint
			518	105 10	25 L	" " = ℄ Tweedy
			524	105 04	34 L	" "
			545	104 83	43 L	" "

Flow vehicles at this section & goes E and W

Profile Notes Red. Plotted Job No. Division No. F. B. Pg.

X-Sec. Notes Chkd. Checked Survey by Notes

No. Date Date Map No. Indexed Date

Johnson

76L298 307 8-53

PLEASE RETURN TO
LOS ANGELES COUNTY SURVEYOR
726 LOS ANGELES COUNTY ENGINEERING BLDG.

NOTE: ANY ADDITIONS OR CHANGES ON THIS SHEET MUST BE MADE OR CIRCLED IN RED INK, WITH DATE AND NAME OF PERSON MAKING CHANGE.

Do not extend notes this side of this line.

STATION	B. S.	H. I.	F. S.	ELEV.		
		110 28				
22+78.2			5 77	104 51	52 L	edge of gutt
"			5 95	104 33	55 L	flow line gutt
"			5 27	105 01	55 L	top of cb.
23+09.8			5 75	104 53		℄ SD
			5 80	104 48	2.5 R	edge of gutter
			5 97	104 31	5 R	flow line gutt
			5 27	105 01	5 R	top of cb
			5 83	104 45	5 L	edge of conc pvmt
			5 68	104 60	16 L	pvmt joint
			5 65	104 63	25 L	" " = ℄ Tweedy
			5 68	104 60	34 L	" "
			5 61	104 67	43 L	" "
			5 70	104 58	52 L	edge of gutter
			5 90	104 38	55 L	flow line gutter
			5 16	103 12	55 L	top of cb.
23+27.0			5 89	104 39		℄ SD
			6 07	104 21	25 L	pvmt joint = ℄ Tweedy
23+44.3			6 13	104 15		℄ SD
			6 11	104 17	2.5 R	edge of gutt
			6 11	104 17	5.0 R	flow line gutt

Eend SECR

F. B. 1978 Pg. 116 Job No. 6211.00 Division No. 10 Notes Red. Plotted Profile
Survey of E. Compton ck. #2 Line "C" Date Date No.
Survey by R. J. MITCHELL Notes R. J. MITCHELL Notes Chkd. Checked X-Sec.
Indexed A. C. Johnson Date Date Date No.

76L298 307 8-53

PLEASE RETURN TO
LOS ANGELES COUNTY SURVEYOR
726 LOS ANGELES COUNTY ENGINEERING BLDG.

NOTE: ANY ADDITIONS OR CHANGES ON THIS SHEET MUST BE MADE OR CIRCLED IN RED INK, WITH DATE AND NAME OF PERSON MAKING CHANGE.

Do not extend notes this side of this line.

STATION	B. S.	H. I.	F. S.	ELEV.		
		110 28.				
23+44 3			5 ~~6~~ 23	105 03	5°R top of cb	
"			6 24	104 04	5 L edge of conc. pvmt	
"			6 27	104 01	16 L pvmt joint	
"			6 30	103 98	25 L " " = ℄ Tweedy	
"			6 37	103 91	34 L " "	
"			6 41	103 87	43 L " "	
"			6 40	103 88	52 L " "	
23+61 1			5 94	104 34	℄ SD	
"			6 04	104 24	49 4 L S.S.M.H. Avg. Rim	N 6.04 S 6 1
"			14 09	96 19	10 Inlet W	E 6.06 W 6 3
						Rim: 6.04 6 2
						Rod: 6.57 6 2
						Boot: 14.48 6 3
			—	—		Invert: 14.09 Crown: 17 4
"			14 09	96 19	10 Outlet E	Rim: 6.04 6 4
						Rod: 6.57 6 4
						Boot: 14.48 6 8
			—	—		Invert: 14.09 Crown: 13 6
23+63 2			5 92	104 36	℄ SD	
"			5 93	104 35	25 L pvmt joint = ℄ Twe[illegible]	
23+82 22			5 70	104 58	℄ SD @ ℄(?) Santa Fe	
"			5 74	104 54	2 5 R or N along ℄ Santa Fe edge	
"			5 91	104 37	5° " " " " " flow [illegible]	
"			5 23	105 05	5° " " " " " top [illegible]	
"			Contd on next page			

Profile Notes Red. Plotted Job No. 6211.00 Division No. 10 F. B. Pg.

X-Sec. Notes Chkd. Checked Survey by

No. Date Date Map No. End Johnson Date

76L298 307 8-53

PLEASE RETURN TO
LOS ANGELES COUNTY SURVEYOR
726 LOS ANGELES COUNTY ENGINEERING BLDG.

NOTE: ANY ADDITIONS OR CHANGES ON THIS SHEET MUST BE MADE OR CIRCLED IN RED INK, WITH DATE AND NAME OF PERSON MAKING CHANGE.

Do not extend notes this side of this line.

STATION	B. S.	H. I.	F. S.	ELEV.		
23+82 22		110 28.				
			5 74	104 54	5° Lor S along ℄ prod	Santa Fe ~ edge conc pvt.
			5 76	104 52	16° " " " "	" ~ pvmt joint
			5 81	104 47	25° " " " "	" ~ ℄ Tweedy
			5 83	104 45	34° " " " "	" ~ pvmt joint
			5 81	104 47	43° " " " "	" ~ " "
			5 82	104 46	52° " " " "	" ~ " "
			5 66	104 62	71° " " " "	" ~ St. ℄
			5 56	104 72	90° " " " "	" ~ " "
			5 84	104 44	do ℄ 18 S Rar W	1/4 pt. pvmt
			6 58	103 70	" " 37 "	edge of pvmt
			5 75	104 53	" " 37 "	top of cb Send SWCR
			5 82	104 46	" " 18 S Lor E	1/4 pt. pvmt
			6 61	103 67	" " 37 "	edge of pvmt
			5 80	104 48	" " 37 "	top of cb Send SECR
BMT 143			4 91	105 37	BMT 143 Elev 105.364 FB1902-36	
					Tweedy Blvd ℄ Santa Fe Ave SW Cor	
					Bt. Spk in cb 12 ft W of W end CR	
BMT 143	508	110 44.	~~44~~	105 36	BMT 143 (corrected elev)	
~~23~~ 24 +01°			6 08	104 36	℄ SD	
"			6 11	104 33	25 L pvmt joint = ℄ Tweedy	

F. B. 1978 Pg. 118

Job No. ____ Survey of ____ Survey by R. J. MITCHELL Notes R. J. MITCHELL Indexed R. C. Johnson Date ____

Division No. ____ Notes Red. ____ Date ____ Plotted ____ Date ____ Notes Chkd. ____ Date ____ Checked ____ Date ____ Profile No. ____ X-Sec. No. ____

76L298 307 8-53

PLEASE RETURN TO
LOS ANGELES COUNTY SURVEYOR
726 LOS ANGELES COUNTY ENGINEERING BLDG.

NOTE: ANY ADDITIONS OR CHANGES ON THIS SHEET MUST BE MADE OR CIRCLED IN RED INK, WITH DATE AND NAME OF PERSON MAKING CHANGE.

Do not extend notes this side of this line.

STATION	B. S.	H. I.	F. S.	ELEV.		
		110 44				
24+19.0			627	104 17		℄ SD
"			628	104 16	2.5 R	edge of gutt
"			624	104 20	5 R	flow line gutt
"			532	105 12	5 R	top of cb (in driveway) std. cb. [illegible]
"			639	104 05	5 L	edge of conc. pvmt
"			640	104 04	16 L	pvmt joint
"			644	104 00	25 L	" " = ℄ Tweedy
"			650	103 94	34 L	" "
"			654	103 90	43 L	" "
"			659	103 85	52 L	" "
24+35.8			605	104 39		℄ SD
"			618	104 26	25 L	pvmt joint = ℄ Tweedy
24+54.8			579	104 65		℄ SD
"			584	104 60	2.5 R	edge of gutt
"			597	104 47	5 R	flow line gutt
"			513	105 31	5 R	top of cb
"			582	104 62	5 L	edge of conc. pvmt
"			572	104 72	16 L	pvmt joint
"			567	104 77	25 L	" " = ℄ Tweedy
"			571	104 73	34 L	" "

Profile Notes Red. ____ Plotted ____ Job No. 6211.00 Division No. 10 F. B. 1978 Pg. 119

X-Sec. Notes Chkd. ____ Checked ____ Survey by ____ Notes ____ Date ____

No. ____ Date ____ Date ____ Map No. ____ Indexed ____ Date ____

X. C. Johnson

76L298 307 8-53

PLEASE RETURN TO
LOS ANGELES COUNTY SURVEYOR
726 LOS ANGELES COUNTY ENGINEERING BLDG.

NOTE: ANY ADDITIONS OR CHANGES ON THIS SHEET MUST BE MADE OR CIRCLED IN RED INK, WITH DATE AND NAME OF PERSON MAKING CHANGE.

Do not extend notes this side of this line.

STATION	B. S.	H. I.	F. S.	ELEV.		
		110 44				
24 + 54.8			5 73	104 71	43 L	prmt joint
"			5 72	104 72	52 L	edge of gutt
"			5 92	104 52	55 L	flow line gutt
"			5 11	105 33	55 L	top of cb
24 + 79.8			5 59	104 85		℄ SD
"			5 68	104 76	25 R	edge of gutter
"			5 86	104 58	5 R	flow line gutter
"			5 08	105 36	5 R	top of cb
"			5 37	105 07	5 L	edge of conc. prmt
"			5 13	105 31	16 L	prmt joint
"			5 05	105 39	25 L	" " = ℄ Tweedy
"			5 03	105 41	34 L	" "
"			5 25	105 19	43 L	" "
"			5 56	104 88	[illegible] L	edge of gutt
"			5 7[illegible]	104 66	55 L	flow line gutt
"			5 03	[illegible] 41	55 L	top of cb in driveway - std. cb. sh.
25 + 04.8			5 45	104 99		℄ SD
"			5 54	104 [illegible]	25 R	edge of gutt
"			[illegible] 73	104 [illegible]	5 R	flow line gutt
"			4 99	10[illegible]	5 R	top of cb in driveway std. cb shown

Wend SWCR

F. B. 1978 Pg. 120 Job No. 6211.00 Division No. 10 Notes Red. Plotted Profile
Survey of P. Compton Ck. #2 Line "C" Date No.
Survey by R. J. MITCHELL Notes R. J. MITCHELL Notes Chkd. Checked X-Sec.
Indexed R. C. Johnson Date Date No.

76L298 307 8-53

PLEASE RETURN TO
LOS ANGELES COUNTY SURVEYOR
726 LOS ANGELES COUNTY ENGINEERING BLDG.

NOTE: ANY ADDITIONS OR CHANGES ON THIS SHEET MUST BE MADE OR CIRCLED IN RED INK, WITH DATE AND NAME OF PERSON MAKING CHANGE.

Do not extend notes this side of this line.

STATION	B. S.	H. I.	F. S.	ELEV.		
		110 44				
25+04 8			529	10515	5 R	edge of conc. print
"			498	10546	16 R	print joint
"			486	10558	25 R	" " = ℄ Tweedy
"			491	10553	34 R	" "
"			513	10531	43 R	" "
"			549	10495	52 R	edge of gutt
"			568	10476	55 R	flow line gutter
"			504	10540	55 R	top of cb
26+04 8			521	10523		℄ SD
"			533	10511	2 5 L	edge of gutt
"			551	10493	5 L	flow line gutt
"			485	10559	5 L	top of cb
"			514	10530	5 R	edge of conc. print
"			480	10564	16 R	print joint
"			470	10574	25 R	" " = ℄ Tweedy
"			477	10567	34 R	" "
"			496	10548	43 R	" "
"			532	10512	52 R	edge of gutt
"			555	10489	55 R	flow line gutt
"			486	10558	55 R	top of cb

Profile Notes Red. ____ Plotted ____ Job No. 6211.00 Division No. 10 F. B. [illegible] Pg. [illegible]

X-Sec. Notes Chkd. ____ Checked ____ Survey by [illegible] Notes [illegible] Date ____

No. ____ Date ____ Date ____ Map No. ____ [illegible] Date ____

76L298 307 8-53

PLEASE RETURN TO
LOS ANGELES COUNTY SURVEYOR
726 LOS ANGELES COUNTY ENGINEERING BLDG.

NOTE: ANY ADDITIONS OR CHANGES ON THIS SHEET MUST BE MADE OR CIRCLED IN RED INK, WITH DATE AND NAME OF PERSON MAKING CHANGE.

Do not extend notes this side of this line.

STATION	B. S.	H. I.	F. S.	ELEV.		
		110 44				
TP	529	110 98	4 75	105 69	TP	
27+00			5 60	105 38		℄ SD
"			5 72	105 26	2 5 R	edge of gutter
"			5 90	105 08	5 R	flow line gutt
"			5 26	105 72	5 R	top of cb
"			5 48	105 50	5 L	edge of conc. pvmt
"			5 18	105 80	16 L	pvmt joint
"			5 08	105 90	25 L	" " = ℄ Tweedy
"			5 11	105 87	34 L	" "
"			5 30	105 68	43 L	" "
"			5 65	105 33	52 L	edge of gutt
"			5 90	105 08	55 L	flow line gutt
"			5 23	105 75	55 L	top of cb
27+04 5			5 59	105 39		℄ SD
"			5 56	105 42	49 5 L	to SSMH Avg. Rim
"			13 99	96 99		10" Inlet W
"			13 62	97 36		8" Inlet S
"			14 04	96 94		10" Outlet E

Rim	5.56	5.56
Rod	6.58	6.41
Boot	1.48	0.98
Invert	13.62	Cr. 12.95

N 5.47	S 5.58	
E 5.54	W 5.54	
Rim:	5.56	5.56
Rod:	6.95	6.59
Boot:	1.48	0.98
Invert:	13.99	Crown: 13.13
Rim:	5.56	5.56
Rod:	7.00	6.63
Boot:	1.48	0.98
Invert:	14.04	Crown: 13.17

Contd on next page

F. B. 1978 Pg. 122 Job No. 6411.00 Division No. 10 Notes Red. Plotted Profile
Survey of E Compton Creek #2 Line "C" Date Date No.
Survey by R. J. MITCHELL Notes R. J. MITCHELL Notes Chkd. Checked X-Sec.
Indexed E. C. Johnson Date Date Date No.

76L298 307 8-53

PLEASE RETURN TO
LOS ANGELES COUNTY SURVEYOR
726 LOS ANGELES COUNTY ENGINEERING BLDG.

NOTE: ANY ADDITIONS OR CHANGES ON THIS SHEET MUST BE MADE OR CIRCLED IN RED INK, WITH DATE AND NAME OF PERSON MAKING CHANGE.

Do not extend notes this side of this line.

STATION	B. S.	H. I.	F. S.	ELEV.		
		110 98				
28+00			540	10558		℄ SD
"			550	10548	2.5 R	edge of gutter
"			571	10527	5° R	flow line gutt
"			508	10590	5 R	top of cb
"			528	10572	5 L	edge of conc. pvmt
"			495	10603	16 L	pvmt joint
"			488	10610	25 L	" " = ℄ Twee
"			492	10606	34 L	" "
"			514	10584	43 L	" "
"			550	10548	52 L	edge of gutter
"			568	10530	55 L	flow line gutt
"			504	10594	55 L	top of cb
29+00			523	10575		℄ SD
"			529	10569	2.5 R	edge of gutter
"			554	10544	5° R	flow line gutt
"			491	10607	5 R	top of cb
"			509	10589	5 L	edge of conc. pvmt
"			486	10612	16 L	pvmt joint
"			474	10624	25 L	" " = ℄ Twee
"			478	10620	34 L	" "

Profile Notes Red. ____ Plotted ____ Job No. 6211.00 Division No. ____ F. B. 1978 PG. 123

X-Sec. Notes Chkd. ____ Checked ____ Survey by ____ Notes ____ Date ____

No. ____ Date ____ Date ____ Map No. ____ Date ____

76L298 307 8-53

PLEASE RETURN TO
LOS ANGELES COUNTY SURVEYOR
726 LOS ANGELES COUNTY ENGINEERING BLDG.

NOTE: ANY ADDITIONS OR CHANGES ON THIS SHEET MUST BE MADE OR CIRCLED IN RED INK, WITH DATE AND NAME OF PERSON MAKING CHANGE.

Do not extend notes this side of this line.

STATION	B. S.	H. I.	F. S.	ELEV.		
		110 98				
29+00			4 99	105 99	43 L	pump joint
"			5 35	105 63	52 L	edge of gutt
"			5 36	105 62	55 L	flow line gutt
"			4 90	106 08	55 L	top of cb
TP	4 10	111 27	3 81	107 17	TP	
TP	5 32	111 65	4 94	106 33	TP	
30+00			5 79	105 86		℄ SD
"			5 86	105 79	25 R	edge of gutter
"			6 09	105 56	5 R	flow line gutt
"			5 46	106 19	5 R	top of cb
"			5 65	106 00	5 L	edge of conc. pump
"			5 35	106 30	16 L	pump joint
"			5 25	106 40	25 L	" " = ℄ Tweedy Blvd.
"			5 33	106 32	34 L	" "
"			5 52	106 13	43 L	" "
"			5 90	105 75	52 L	edge of gutter
"			6 02	105 63	55 L	flow line gutt
"			5 35	106 30	55 L	top of cb
30+46.3			5 67	105 98		℄ SD

cont'd on next page

F. B. 1978 PG. 124 Job No. 6211.08 Division No. 10 Notes Red. Plotted Profile
Survey of E. Compton Creek #2 Line "C" Date Date No.
Survey by R. J. MITCHELL Notes R. J. MITCHELL Notes Chkd. Checked X-Sec.
Indexed R. C. Johnson Date Date Date No.

76L298 307 8-53

PLEASE RETURN TO
LOS ANGELES COUNTY SURVEYOR
726 Los Angeles County Engineering Bldg.

NOTE: ANY ADDITIONS OR CHANGES ON THIS SHEET MUST BE MADE OR CIRCLED IN RED INK, WITH DATE AND NAME OF PERSON MAKING CHANGE.

Do not extend notes this side of this line.

STATION	B. S.	H. I.	F. S.	ELEV.		
		111 65				
30+96.3			5.66	105.99	19 Lt	S.S.M.H. Avg. Rim N 562.5 E 5.67 W
"			13.75	97.90		8"TC Inlet W Rim: 5.66 Rod: 6.61 Boot: 1.48 Invert: 13.75 Crown
"			13.87	97.78		10" Outlet E Rim: 5.66 Rod: 6.73 Boot: 1.48 Invert: 13.87 Crown
			5.63	106.02		RSD
31+00			5.72	105.93	2 Rt	edge of gutter
"			5.92	105.73	5 Rt	flow line gutt
"			5.28	106.37	5 Rt	top of cb
"			5.47	106.18	5 Lt	edge of conc. front
"			5.15	106.50	16 Lt	front joint
"			5.09	106.56	25 Lt	" " ℄ Two
"			5.[illegible]	106.47	34 Lt	" "
"			5.[illegible]	106.29	43 Lt	" "
"			5.[illegible]2	105.93	52 Lt	edge of gutt
"			5.[illegible]3	105.73	55 Lt	flow line gutt
"			5.27	106.38	55 Lt	top of cb
32+00			5.50	106.15		RSD
"			5.62	106.03	2 Rt	edge of gutt
"			5.85	105.80	5 Rt	flow line gutt

Profile Notes Red. Plotted Job No. 42-11 Division No.
X-Sec. Notes Chkd. Checked Survey by [illegible] Notes A. Tyler Date
No. Date Date Map No. Ade Johnson Date Date
F. B. 1978 Pg. 125

76L298 307 8-53

PLEASE RETURN TO
LOS ANGELES COUNTY SURVEYOR
726 LOS ANGELES COUNTY ENGINEERING BLDG.

NOTE: ANY ADDITIONS OR CHANGES ON THIS SHEET MUST BE MADE OR CIRCLED IN RED INK, WITH DATE AND NAME OF PERSON MAKING CHANGE.

Do not extend notes this side of this line.

STATION	B. S.	H. I.	F. S.	ELEV.		
		111 65				
32+00			516	106 49	5° R	top of [illegible]
"			533	106 32	5 L	edge of conc prmt
"			504	106 61	16 L	prmt joint
"			495	106 70	25 L	" " = ℄ Tweedy
"			500	106 65	34 L	" "
"			519	106 46	43 L	" "
"			558	106 07	52 L	edge of gutter
"			580	105 85	55 L	flow line gutt
"			503	106 62	55 L	top of cb in drive. Std Cb. shown
33+00			534	106 31		ESD
"			550	106 15	2° R	edge of gutt
"			~~[illegible]~~ 572	105 93	5 R	flow line gutt
"			488	106 77	5 R	top of cb in drive cb shown
"			513	106 52	5 L	edge of conc. prmt
"			484	106 81	16 L	prmt joint
"			475	106 90	25 L	" " Tweedy
"			483	106 82	34 L	" "
"			502	105 63	43 L	" "
"			537	105 28	52 L	edge of gutter
"			560	106 05	55 L	flow line gutt
"			493	106 72	55 L	top of cb

F. B. 1978 PG. 126 Job No. 6211.00 Division No. 10 Notes Red. Plotted
Survey of El Cometon Ck #2 Line "C" Date Date No.
Survey by R. J. MITCHELL Notes R. J. MITCHELL Notes Chkd. Checked X-Sec.
Indexed R. C. Johnson Date Date Date No.
Profile

76L298 307 8-53

PLEASE RETURN TO
LOS ANGELES COUNTY SURVEYOR
726 LOS ANGELES COUNTY ENGINEERING BLDG.

NOTE: ANY ADDITIONS OR CHANGES ON THIS SHEET MUST BE MADE OR CIRCLED IN RED INK, WITH DATE AND NAME OF PERSON MAKING CHANGE.

Do not extend notes this side of this line.

33+40 [illegible]
96.36

STATION	B. S.	H. I.	F. S.	ELEV.		
		111 65				
TP	522	111 95.	492	106 73.	TP	
BMT 141			485	107 10.	BMT 141 Elev 107.139 FB 1902 [illegible]	
				corrected elev.	Tweedy Blvd & Tribe Ave NE Cor.	
	556	112 70		107 14.	Bt. Spk in cb. 15 ft N of N end [illegible]	
33+40 60			638	106 32	℄ SD BC	
			574	106 96	25 L, pvmt joint = ℄ Tweedy	
	Then going ahead along semi tan of SD					
	and along semi tan prod to the [illegible]					
			640	106 30	20 8 Ahd along semi tan ~ POST	
			653	106 17	do ℄ 2 5 R edge of gutt	
			660	106 10	" " 5 R flow line gutt	
			591	106 79	" " 5 R top of cb	
			609	106 61	" " 5 L edge of conc. [illegible]	
			579	106 91	" " 16 L pvmt joint	
			570	107 00	" " 25 L " " = ℄ Tw[illegible]	
			579	106 91	" " 34 L " "	
			599	106 71	" " 43 L " "	
			632	106 38	" " 52 L edge of gutt	
			657	106 13	" " 55 L flow line gutt	
			590	106 80	" " 55 L top of cb	

Profile Notes Red. Plotted Job No. 62 11.00 Division No. [illegible] F. B. 1978 PG. 127

X-Sec. Notes Chkd. Checked Survey by Notes [illegible] Date

No. Date Date Map No. [illegible] Date

76L298 307 8-53

PLEASE RETURN TO
LOS ANGELES COUNTY SURVEYOR
726 LOS ANGELES COUNTY ENGINEERING BLDG.

NOTE: ANY ADDITIONS OR CHANGES ON THIS SHEET MUST BE MADE OR CIRCLED IN RED INK, WITH DATE AND NAME OF PERSON MAKING CHANGE.

Do not extend notes this side of this line.

STATION	B. S.	H. I.	F. S.	ELEV.		
See Note Page 127		112 70.				
			6 30	106 40	39 86 Ahd along Semi tan to PI SD	
			6 28	106 42	46 36 " " " " prod to ℄ Truba	
			6 08	106 62	do ℄ 5 Lor S along ℄ Truba pvmt joint	
			5 72	106 98	" " 16 " " " " " "	
			5 66	107 04	" " 25 " " " " ~ ℄ Tweedy	
			5 74	106 96	" " 34 " " " " prod pvmt joint	
			5 94	106 76	" " 43 " " " " "	
			—	—	" " 49 4 " " " " " SSM H	
			6 19	106 51	Avg. Rim N Rim 6.13 E 621 S 6.23 W 620	
			13 76	98 94	8 Inlet W	Rim: 6.19 6.19 Rod: 6.09 5.91 Boot: 1.48 0.98 Invert: 13.76 Crown: 13.08
			—	—		
			13 63	99 07	8 Inlet S	Rim: 6.19 6.19 Rod: 5.96 5.79 Boot: 1.48 0.98 Invert: 13.63 Crown: 12.96
			—	—		
			13 73	98 97	8 Outlet E	Rim: 6.19 6.19 Rod: 6.06 5.90 Boot: 1.48 0.98 Invert: 13.73 Crown: 13.07
			—	—		
			—	—	46 36 Ahd along Semi Tan to ℄ Truba	
			6 34	106 36	℄ 52 Lor S along ℄ prod Truba	
			6 55	106 15	do ℄ 5[illegible] " " " " "	
			5 86	106 84	" " [illegible] " " " " "	

Contd on next page

F. S. 1978 Pg. 128 Job No. 6211.00 Division No. 10 Notes Red. Plotted Profile
Survey of El Cemeton Ck. #2 Line "C" Date Date No.
Survey by R. J. MITCHELL Notes R. J. MITCHELL Notes Chkd. Checked X-Sec.
Indexed R. C. Johnson Date Date Date No.

76L298 307 8-53

PLEASE RETURN TO
LOS ANGELES COUNTY SURVEYOR
726 LOS ANGELES COUNTY ENGINEERING BLDG.

NOTE: ANY ADDITIONS OR CHANGES ON THIS SHEET MUST BE MADE OR CIRCLED IN RED INK. WITH DATE AND NAME OF PERSON MAKING CHANGE.

Do not extend notes this side of this line.

STATION	B. S.	H. I.	F. S.	ELEV.		
see note page 127		112 70.				
			6 21	106 49	71.7 Ahd along semi tan prod of SD	
			6 35	106 35	do ℄ 2.5 R	edge of gutt
			6 49	106 21	" " 5 R	flow line gutt
			5 70	107 00	" " 5 R	top of cb
			6 02	106 68	" " 5 L	edge of conc.
			5 66	107 04	" " 16 L	prmt joint
			5 58	107 12	" " 25 L	" " = ℄
			5 68	107 02	" " 34 L	" "
			5 86	106 84	" " 43 L	" "
			6 21	106 49	" " 52 L	edge of gutt
			6 52	106 18	" " 55 L	flow line gutter
			5 81	106 89	" " 55 L	top of cb in drive
			6 10	106 60	96.7 Ahd along semi tan prod of SD	
			6 21	106 49	do ℄ 2.5 R or N	edge of gutt
			6 39	106 31	" " 5 "	flow line gutt
			5 66	107 04	" " 5 "	top of cb
			5 90	106 80	" " 5 L or S	edge of conc
			5 62	107 08	" " 16 "	prmt joint
			5 54	107 16	" " 25 "	" " = ℄
			5 64	107 06	" " 34 "	" "

Profile Notes Red. Plotted Job No. 6211.00 Division No. 10 F. B. 1778 Pg. 129

X-Sec. Notes Chkd. Checked Survey by Notes

No. Date Date Map No. Date

Ed Johnson

76L298 307 8-53

PLEASE RETURN TO
LOS ANGELES COUNTY SURVEYOR
726 LOS ANGELES COUNTY ENGINEERING BLDG.

NOTE: ANY ADDITIONS OR CHANGES ON THIS SHEET MUST BE MADE OR CIRCLED IN RED INK, WITH DATE AND NAME OF PERSON MAKING CHANGE.

Do not extend notes this side of this line.

STATION	B. S.	H. I.	F. S.	ELEV.	
see Note page 127		12 70.			96.7 Ahd along semi tan (prod) of SD fr. B.C.
			582	106 88	℄ 43 L prmt joint
			621	106 49	do ℄ 52 L edge of gutt
			642	106 28	" " 55 L flow line gutt
			576	106 94	" " 55 L top of cb std. cb. shown in driveway
			603	106 67	121.7 Ahd along semi tan prod of SD
			616	106 54	do ℄ 2.5 R edge of gutt
			634	106 36	" " 5 R flow line gutt
			562	107 08	" " 5 R top of cb
			584	106 86	" " 5 Lrs edge of conc. prmt
			560	107 10	" " 16 L prmt joint
			552	107 18	" " 25 L " " = ℄ Tweedy
			560	107 10	" " 34 L " "
			572	106 98	" " 43 L " "
			608	106 62	" " 52 L edge of gutt
			632	106 38	" " 55 L flow line gutt
			568	107 02	" " 55 L top of cb.
			580	106 90	221.7 Ahd along semi tan prod of SD
			587	106 83	do ℄ 2.5 R edge of gutt
			610	106 60	" " 5 R flow line gut
			535	107 35	" " 5 R top of cb.

F. B. 1978 130 Job No. 6211.00 Division No. 10 Notes Red. Plotted Profile
Survey of E. Compton Ck. Fr. Line "C" Date Date No.
Survey by R. J. MITCHELL Notes R. J. MITCHELL Notes Chkd. Checked X-Sec.
Indexed K. C. Johnson Date Date Date No.

76L298 307 8-53

PLEASE RETURN TO
LOS ANGELES COUNTY SURVEYOR
726 LOS ANGELES COUNTY ENGINEERING BLDG.

NOTE: ANY ADDITIONS OR CHANGES ON THIS SHEET MUST BE MADE OR CIRCLED IN RED INK, WITH DATE AND NAME OF PERSON MAKING CHANGE.

Do not extend notes this side of this line.

STATION	B. S.	H. I.	F. S.	ELEV.		
see note pg 127		112 70.			221.7 Ahd along semi tan prod of SD	
			562	107 08	& 5 Lor S edge of conc. pan	
			527	107 43	16 L pvmt joint	
			520	107 50	25 L " " = ℄ Tweedy	
			531	107 39	34 L " "	
			550	107 2[illegible]	93 L " "	
			586	106 9[illegible]	52 L edge of gutt	
			610	106 [illegible]	55 L flow line gutt	
			541	107 2[illegible]	55 L top of cb	
			546	107 24	321[illegible] Ahd along semi tan prod of SD	
			493	107 77	25 Lor S ~ ℄ Tweedy	
			511	107 59	421.7 Ahd along semi tan prod of SD	
			456	108 14	25 Lor S ~ ℄ Tweedy	
Then going N along semi tan of SD from P.I.						
			651	106 19	5 ft N along semi tan ~ Flow line	
			636	106 34	15 " " " " " ~ POST	
			634	106 36	do & 7.2 R edge of gutt	
			630	106 40	" " 8.7 R flow line gutt	
			565	107 05	" " 8 R top of cb	
			631	106 39	" " 6.5 L ℄ Truba	
			629	106 41	" " 13° L W 1/4 pt [illegible]	

Profile Notes Red. Plotted Job No. 6211.00 Division No.
X-Sec. Notes Chkd. Checked Survey by R. J. Mitchell Notes Date
No. Date Date Map No. Ed Johnson Date
F. B. 1970 Pg. 131

76L298 307 8-53

PLEASE RETURN TO
LOS ANGELES COUNTY SURVEYOR
726 LOS ANGELES COUNTY ENGINEERING BLDG.

NOTE: ANY ADDITIONS OR CHANGES ON THIS SHEET MUST BE MADE OR CIRCLED IN RED INK, WITH DATE AND NAME OF PERSON MAKING CHANGE.

Do not extend notes this side of this line.

F.B. 1978 Pg. 132 Profile
Survey of E. Compton Blvd. Div. & Lines "C" Division No. 10 Notes Red. Plotted
Survey by R.I. MITCHELL Notes Date Job No. 6211.00 Date No. X-Sec.
Indexed E. C. Johnson Notes Chkd. Checked
Date Date Date No.

STATION	B. S.	H. I.	F. S.	REV.		
See note page 131		112 70			15ft N along semi tan of SD	
			6 31	106 39	℄ 20½ L	edge of gutt
			6 34	106 36	c/o ℄ 21½ L	flow line gutt
			5 57	107 13	" " 21½ L	top of cb
34 + 03 39			5 71	106 99		℄ SD EC
34 + 03 4			5 71	106 99		℄ SD
"			6 20	106 50	7½ R	edge of gutt
"			6 28	106 42	8½ R	flow line gutt
"			5 55	107 15	8½ R	top of cb
"			5 57	107 13	6 5 L	℄ Trube
"			5 70	107 00	13 L	Int ℄ of bwt
"			6 16	106 54	20½ L	edge of gutt
"			6 28	106 42	21½ L	flow line gutt
"			5 44	107 26	21½ L	top of cb
34 + 28 4			5 60	107 10		℄ SD
"			6 12	106 58	7½ R	edge of gutt
"			6 20	106 50	8½ R	flow line gutt
"			5 46	107 24	8½ R	top of cb
"			5 46	107 24	6 5 L	℄ Trube
"			5 67	107 03	13 L	Int ℄ of bwt
"			6 02	106 68	20½ L	edge of gutt

Need NMCR

76L298 307 8-53

PLEASE RETURN TO
LOS ANGELES COUNTY SURVEYOR
726 LOS ANGELES COUNTY ENGINEERING BLDG.

NOTE: ANY ADDITIONS OR CHANGES ON THIS SHEET MUST BE MADE OR CIRCLED IN RED INK, WITH DATE AND NAME OF PERSON MAKING CHANGE.

Do not extend notes this side of this line.

STATION	B. S.	H. I.	F. S.	ELEV.		
		112 70.				
34 + 28.4			6 11	106 59	21.7 L	flow line gutt
"			5 36	~~106~~ 107 34	21.7 L	top of cb
34 + 88.9			5 44	~~106~~ 107 26		℄ SD
"			5 33	~~106~~ 107 37	12.9 R	Tel. Co. M.H. Avg. Rim N 5.33 S 5 / E 5.31 W 5
"			15 73	~~106~~ 96 97		Floor of chamber 10.40 + 5.33 = 73
"			9 81	102 89		Top of highest conduct.
"						4.48 + 5.33 = 81
"			—	—		—
34 + 97.5		112 70	5 44	107 26		℄ SD
"			5 91	106 79	7.2 R	edge of gutt
"			5 99	106 71	8.2 R	flow line gutt
"			5 39	107 31	8.7 R	top of cb
"			5 33	107 37	6.5 L	℄ Trube
"			5 54	107 16	13 L	w/ 1/4 pt. punt
"			5 88	106 82	20.2 L	edge of gutt
"			5 96	106 74	21.7 L	flow line gutt
"			5 42	107 28	21.2 L	top of cb
35 + 21.69			5 40	107 30		℄ SD @ ℄ Nebraska
"			5 84	106 86	7.2 R or E	along ℄ Nebraska ~ edge "W" gutt
"			5 88	106 82	8.7 "	" " " flow line

Profile Notes Red. Plotted Job No. 10 Division No. 10 F. B. 1978 Pg. 133

X-Sec. Notes Chkd. Checked Survey by Notes Date

No. Date Date Map No. Johnson Date

76L298 307 8-53

PLEASE RETURN TO
LOS ANGELES COUNTY SURVEYOR
726 LOS ANGELES COUNTY ENGINEERING BLDG.

NOTE: ANY ADDITIONS OR CHANGES ON THIS SHEET MUST BE MADE OR CIRCLED IN RED INK, WITH DATE AND NAME OF PERSON MAKING CHANGE.

Do not extend notes this side of this line.

STATION	B. S.	H. I.	F. S.	ELEV.		
35+21 69 ±		112 70				
			5 82	106 88	10² Rar E along ℄ Neb.	~ E edge "X" gutt
			5 62	107 08	18³ " " " "	~ st ℄
			5 68	107 02	do ℄ 7⁵ Rar S	1/4 pt. pmt
			5 83	106 87	" " 13⁵ "	edge of gutt
			5 87	106 83	Eend SECR " " 15 "	flow line gutt
			5 33	107 37	" " 15 "	top of cb
			5 67	107 03	" " 7⁵ Lar N	1/4 pt. pmt
			5 72	106 98	" " 13⁵ "	edge of gutt
			5 77	106 93	" " 15 "	flow line gutt
			5 36	107 34	Eend NECR " " 15 "	top of cb
			5 20	107 50	43³ Rar E along ℄ Nebraska ~ st ℄	
			5 48	107 22	do ℄ 7⁵ Rar S	1/4 pt. pmt
			5 90	106 80	" " 15 "	edge of pmt
			5 38	107 32	" " 15 "	top of cb
			5 50	107 20	" " 7⁵ Lar N	1/4 pt. pmt
			5 83	106 87	" " 15 "	flow line gutt
			5 35	107 35	" " 15 "	top of cb
			5 30	107 40	68³ Rar E along ℄ Nebraska ~ st ℄	
			5 46	107 24	do ℄ 7⁵ Rar S	1/4 pt. pmt
			6 00	106 70	" " 15 "	edge of pmt

F. B. 1978 PG. 134 Job No. 6211.00 Division No. 10 Notes Red. Plotted Profile
Survey of E. Compton Creek #2 Line C Date No.
Survey by R. J. MITCHELL Notes R. J. MITCHELL Notes Chkd. Checked X-Sec.
Indexed A. C. Johnson Date Date Date No.

76L298 307 8-53

PLEASE RETURN TO
LOS ANGELES COUNTY SURVEYOR
726 LOS ANGELES COUNTY ENGINEERING BLDG.

NOTE: ANY ADDITIONS OR CHANGES ON THIS SHEET MUST BE MADE OR CIRCLED IN RED INK, WITH DATE AND NAME OF PERSON MAKING CHANGE.

Do not extend notes this side of this line.

STATION	B. S.	H. I.	F. S.	ELEV.		
35+21 69 I		112 70			68.3 R or E along ℄ Nebraska Avenue	
			5 45	107 25	℄ 15 R or S	top of cb
			5 55	107 15	do ℄ 7.5 L or N	1/4 pt. print
			5 82	106 88	" " 15 "	edge of print
			5 36	107 34	" " 15 "	top of cb
			5 72	106 98	168.3 R or E along ℄ Nebraska ~ St	
			5 82	106 88	do ℄ 7.5 R or S	1/4 pt. print
			6 20	106 50	" " 15 "	edge of print
			5 59	107 11	" " 15 "	top of cb
			5 80	106 90	" " 7.5 L or N	1/4 pt. print
			6 13	106 57	" " 15 "	edge of print
			5 65	107 05	" " 15 "	top of cb
			—	—	6.50 L or W along ℄ Nebraska to [illegible]	
			5 19	107 51	@ ℄ Truba ~ Avg. Rim	N 5.18 S [illegible] E 5.19 W [illegible]
			12 72	99 98	8" Inlet W	Rim: 5.19 Rod: 6.05 Boot: 1.48 Invert: 12.72 Crown [illegible]
			—	—		
			13 06	99 64	15" Inlet N	Rim: 5.19 Rod: 6.39 Boot: 1.48 Invert: 13.06 Crown [illegible]
			—	—		
			13 [illegible]	99 28	18" Outlet E	Rim: 5.19 Rod: 6.23 Boot: 2.00 Invert: 13.42 Crown [illegible]
			—	—		

contd on next page

Profile Notes Red. Plotted Job No. [illegible] Division No. [illegible] F. B. 1978 Pg. 135

X-Sec. Notes Chkd. Checked Survey by R. J. Mitchell Notes [illegible] Date

No. Date Date Map No. Indexed Date

Johnson

76L298 307 8-53

PLEASE RETURN TO
LOS ANGELES COUNTY SURVEYOR
726 LOS ANGELES COUNTY ENGINEERING BLDG.

NOTE: ANY ADDITIONS OR CHANGES ON THIS SHEET MUST BE MADE OR CIRCLED IN RED INK, WITH DATE AND NAME OF PERSON MAKING CHANGE.

Do not extend notes this side of this line.

STATION	B. S.	H. I.	F. S.	ELEV.		
35+21 69/Z		112 70				
			544	107 26	13° Lar W along ℄ Nebraska Ave -	
			575	106 95	20² " " "	" E edge "X" gutt
			580	106 90	21⁷ " " "	" flow line " "
			579	106 91	23² " " "	" W edge " "
			539	107 31	31⁷ " " "	" St ℄
			555	107 15	do ℄ 7⁵ Rar N	1/4 pt. pvmt
			565	107 05	" " 13⁵ "	edge of gutt
			575	106 95	" " 15 "	flow line
			530	107 40	" " 15 "	top of cb
			555	107 15	" " 7⁵ Lar S	1/4 pt. pvmt
			575	106 95	" " 13⁵ "	edge of gutt
			580	106 90	" " 15 "	flow line gutt
			532	107 38	" " 15 "	top of cb
			521	107 49	56⁷ Lar W along ℄ Nebraska - St ℄	
			548	107 22	" " 7⁵ Rar N	1/4 pt. pvmt
			571	106 99	" " 15 "	edge of pvmt
			525	107 45	" " 15 "	top of cb
			538	107 32	" " 7⁵ Lar S	1/4 pt. pvmt
			570	107 00	" " 15 "	edge of pvmt
			530	107 40	" " 15 "	top of cb

F. B. 1978 Pg. 136 Job No. 6211.00 Division No. 10 Notes Red. Plotted Date No. Profile
Survey of E Compton Creek #2 Line "C" Date Date X-Sec.
Survey by R. J. MITCHELL Notes R. J. MITCHELL Notes Chkd. Checked
Indexed R. C. Johnson Date Date Date No.

76L298 307 8-53

PLEASE RETURN TO
LOS ANGELES COUNTY SURVEYOR
726 LOS ANGELES COUNTY ENGINEERING BLDG.

NOTE: ANY ADDITIONS OR CHANGES ON THIS SHEET MUST BE MADE OR CIRCLED IN RED INK, WITH DATE AND NAME OF PERSON MAKING CHANGE.

Do not extend notes this side of this line.

STATION	B. S.	H. I.	F. S.	ELEV.		
35+21 69/±		112 70				
			5 12	107 58	81.7 Lar W along ℄ Nebraska ~ St ℄	
			5 37	107 33	do ℄ 7.5 Rar N 1/4 pt. pr[illegible]	
			5 60	107 10	" " 15 " edge of [illegible]	
			5 17	107 43	" " 15 " top of [illegible]	
			5 19	107 51	" " 7.5 Lar S 1/4 pt. pr[illegible]	
			5 63	107 07	" " 15 " edge of [illegible]	
			5 18	107 5 42	" " 15 " top of [illegible]	
			4 62	108 7 98	181.7 Lar W along ℄ Nebraska ~ St	
			4 95	108 7 75	do ℄ 7.5 Rar N 1/4 pt. pr[illegible]	
			5 35	107 35	" " 15 " edge of [illegible]	
			4 91	108 7 79	" " 15 " top of [illegible]	
			5 04	107 66	" " 7.5 Lar S 1/4 pt. pr[illegible]	
			5 28	107 42	" " 15 " edge of [illegible]	
			4 80	107 90	" " 15 " top of [illegible]	
35+27.8			5 36	107 34	℄ SD	
"			5 28	107 42	11.7 L SSMA Avg. Rim N 5.28 E 5.22	
"			11 92	100 78	18" Inlet N Rim: 5.28 Rod: 5.16 Boot: 1.48 Invert: 11.92	
"			11 96	100 74	18" Outlet W Rim: 5.28 Rod: 4.68 Boot: 2.00 Invert: 11.96	

Profile Notes Red. Plotted Job No. Division No.
X-Sec. Notes Chkd. Checked Survey by Notes Date
No. Date Date Map No. Date
F. B. 1978 Pg. 137

76L298 307 8-53

PLEASE RETURN TO
LOS ANGELES COUNTY SURVEYOR
726 LOS ANGELES COUNTY ENGINEERING BLDG.

NOTE: ANY ADDITIONS OR CHANGES ON THIS SHEET MUST BE MADE OR CIRCLED IN RED INK, WITH DATE AND NAME OF PERSON MAKING CHANGE.

Do not extend notes this side of this line.

STATION	B. S.	H. I.	F. S.	ELEV.		
		112 70				
35+46'			5 28	107 42		℄ SD
"			5 74	106 96	7² R	edge of gutt
"			5 80	106 90	8⁷ R	flow line gutt
"			5 31	107 39	8⁷ R	top of cb
"			5 18	107 42	6⁵ L	℄ Truba
"			5 37	107 33	13 L	W 1/4 pt. pvmt
"			5 68	107 02	20² L	edge of gutt
"			5 74	106 96	21⁷ L	flow line gutt
"			5 27	107 43	21⁷ L	top of cb
35+71'			5 21	107 49		℄
"			5 64	107 06	7² R	edge of gutt
"			5 74	106 96	8⁷ R	flow line gutt
"			5 17	107 53	8⁷ R	top of cb
"			5 11	107 59	6⁵ L	℄ Truba
"			5 24	107 46	13 L	W 1/4 pt. pvmt
"			5 58	107 12	20² L	edge of gutt
"			5 67	107 03	21⁷ L	flow line gutt
"			5 13	107 57	21⁷ L	top of cb
35+96'			5 12	107 58		℄ SD
"			5 54	107 16	7² R	edge of gutt

N end NECR

N end NWCR

B. 1978 PG. 138 Job No. 6211.80 Division No. 10 Notes Red. Plotted Profile
Survey of E Compton Creek #2 Line "C" Date No.
Survey by R. J. MITCHELL Notes R. J. MITCHELL Notes Chkd. Checked X-Sec.
Mapped K. C. Johnson Date Date Date No.

76L298 307 8-53

PLEASE RETURN TO
LOS ANGELES COUNTY SURVEYOR
726 LOS ANGELES COUNTY ENGINEERING BLDG.

NOTE: ANY ADDITIONS OR CHANGES ON THIS SHEET MUST BE MADE OR CIRCLED IN RED INK, WITH DATE AND NAME OF PERSON MAKING CHANGE.

Do not extend notes this side of this line.

STATION	B. S.	H. I.	F. S.	ELEV.		
		112 70				
35+96'			5 64	107 06	8' R	flow line gutt
"			5 13	107 57	8' R	top of cb
"			5 03	107 67	6.5 L	℄ Truba
"			5 25	107 45	13 L	W 1/4 pt pvmt
"			5 56	107 14	20' L	edge of gutt
"			5 62	107 [illegible]	21' L	flow line gutt
"			5 02	107 [illegible]	21' L	top of cb
36 +96'			4 [illegible]	107 98		℄ SD
"			5 [illegible]	107 40	7' R	edge of gutt
"			5 [illegible]	107 [illegible]	8' R	flow line gutt
"			4 [illegible]	107 [illegible]	[illegible] R	top of cb
"			4 68	108 02	6.5 L	℄ Truba
"			4 82	107 88	13 L	W 1/4 pt pvmt
"			5 29	107 41	20' L	edge of gutt
"			5 38	107 32	21' L	flow line gutt
"			4 82	107 88	21' L	top of cb
T.P.	4 29	112 93	4 06	108 64	TP	shoulder (E side) ~~top~~ of fire hyd.
T.P.	6 45	115 88.	3 50	109 43	TP	

Contd. on next page

Profile Notes Red. ____ Plotted ____ Job No. 10 11 38 Division No. 10 F. B. 1978 PG. 139

X-Sec. Notes Chkd. ____ Checked ____ Survey by [illegible] Notes [illegible] Date [illegible]

No. ____ Date ____ Date ____ Map No. ____ Indexed Johnson Date ____

76L298 307 8-53

PLEASE RETURN TO
LOS ANGELES COUNTY SURVEYOR
726 LOS ANGELES COUNTY ENGINEERING BLDG.

NOTE: ANY ADDITIONS OR CHANGES ON THIS SHEET MUST BE MADE OR CIRCLED IN RED INK, WITH DATE AND NAME OF PERSON MAKING CHANGE.

Do not extend notes this side of this line.

STATION	B. S.	H. I.	F. S.	ELEV.	
		115 88			
TP	4 02	118 21	1 69	114 19	TP
BM 5-11			4 22	113 99	BM 5-11 = US 4083 (30 L A Co. Rd. Dept.)
					(Elev = 113.989 F.B. 1902-37)
					Elev = 113.989 FB 1206-14
					In South Gate on the S.P. R.R. @
					Tweedy Blvd Crossing about 30 ft
					N of the ℄ of Tweedy Blvd &
					about 40 ft W of the W edge of
					Alameda St. (E) and about 8 ft
					E of the E rail of the double
					tracks. S side of the conc
					base (of a R.R. warning signal)
					A L.A. Co. Rd. Dept Std. Disc
					stamped "BM-30"

F. B. 1978 Pg. 40 Job No. 6211.00 Division No. 10 Notes Red. Plotted Profile
Survey of Elevation Check #2 Line "C" Date No. X-Sec.
Survey by R. J. MITCHELL Notes R. J. MITCHELL Notes Chkd. Checked
Indexed [illegible] Date Date Date No.

PWFB 0922

345

F.B. 1275 Pg. 11

Map No.
Office Work
Checked
Date

W. O. Tape No. St'd. °F
Surveyed by
Notes Date
Indexed
8-29-55

EAST COMPTON CREEK NO 2
STORM DRAIN LINE 5

CENTER-LINE SURVEY
OF
SOUTHERN AVENUE
BETWEEN
MADISON AVE.
AND
VIRGINIA AVE.

JN 0303.00

R.J. Mitchell
L.C. Smiley
G.R. Devino
R.J. Teagarden
R.C. Clifford

April 1955

NOTE: Field Notes of the L.A.City B. of P.&L. are filed in C.S. FB 1302

NOTE: Inasmuch as field party made no effort to establish a straight line in Firestone Blvd (South Gate Ave to Calif Ave) the line shown is a "Transit Line"

Note: Any Additions or Changes on This Sheet Must be Made in Red Ink or Circled With Date and Name of Person Making Change.

Do not extend notes this side of this line.

RETURN TO
LOS ANGELES COUNTY SURVEYOR
726 LOS ANGELES COUNTY
ENGINEERING BLDG.

76F3095 247 4-53

F.B. 1920 PG. 144

PWFB 0922

346

INDEX MAP

CALIFORNIA AVE

VIRGINIA AVE

VIRGINIA

ELIZABETH

ELIZABETH

VICTORIA AV.

VICTORIA

DEARBORN

DEARBORN AV.

DEEBLE

STATE STREET

MADISON AVE

SOUTHGATE AV.

FIRESTONE BLVD

SOUTHERN AVE

DUANE WAY

MISSOURI AVE

TWEEDY BLVD

AVE.

AV.

FB1923-179

FB1923-180

FB1923-171

FB1923-172

SD CENTERLINE NOTES SHOWN THUS: "1205"

STREET CENTERLINE NOTES SHOWN THUS: "

RETURN TO
LOS ANGELES COUNTY SURVEYOR
726 LOS ANGELES COUNTY
ENGINEERING BLDG.

Do not extend notes this side of this line.

Note: Any Additions or Changes on This Sheet Must be Made or Circled in Red Ink With Date and Name of Person Making Change.





PWFB 0922

0303.00 Line "B"

F.B. 1978 Pg. 143

Map No.	~~W. O.~~ Tape No. 093 Sr'd. 66 °F	4) 360 36 30 ✓
Office Work	Surveyed by Mitchell	6) 180 55 00
Checked	Notes Mitchell Date 4-55	7) 90 09 10
Date	Indexed	347

Contd on page 163

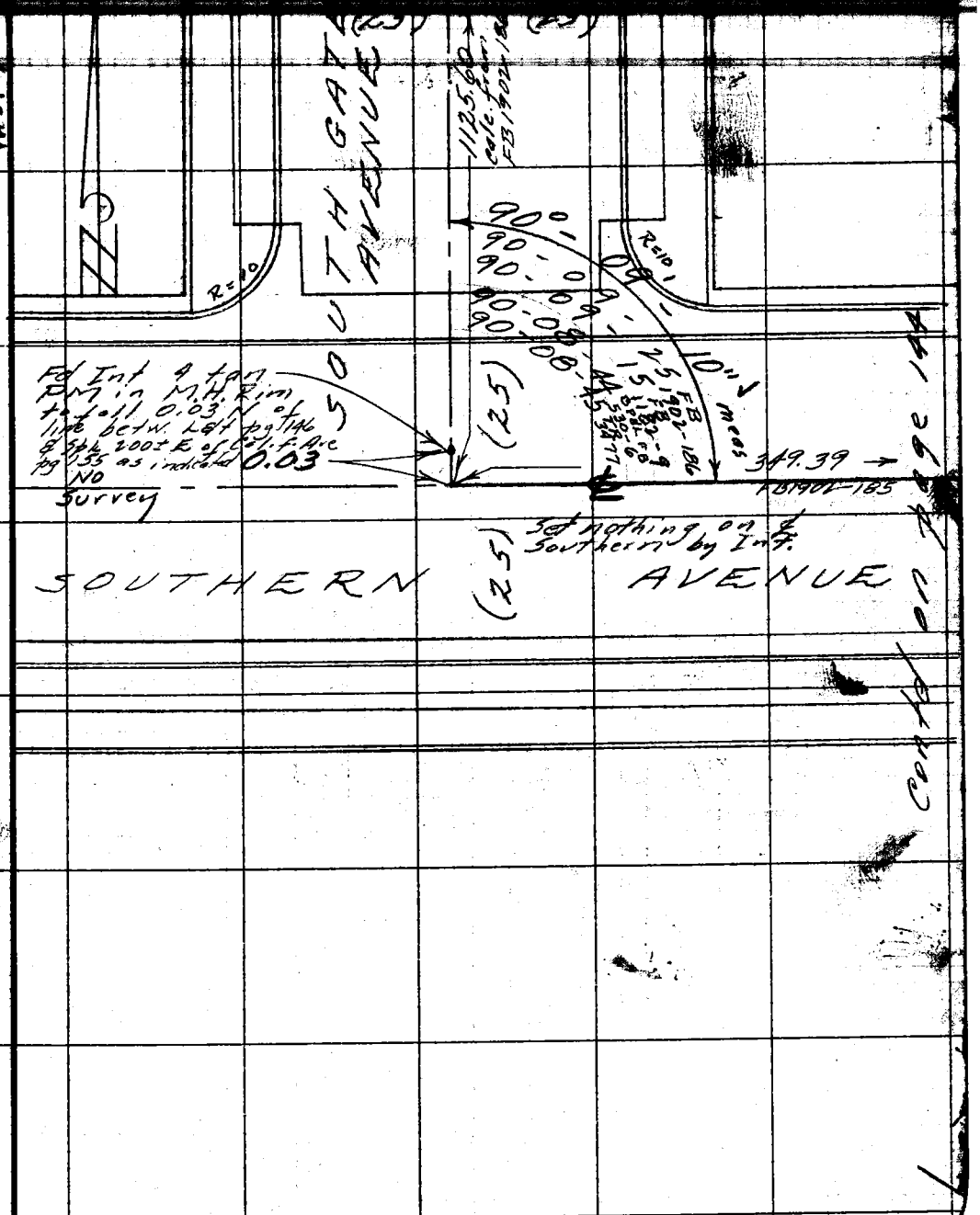

Contd on page 144

Note: Any Additions or Changes on This Sheet Must be Made or Circled in Red Ink With Date and Name of Person Making Change.

Do not extend notes this side of this line.

RETURN TO
LOS ANGELES COUNTY SURVEYOR
726 LOS ANGELES COUNTY
ENGINEERING BLDG.

76F3098 247 4-53

F.B. 1928 PG. 144

PWFB 0922

contd on page 162

W.S. 7-C-6

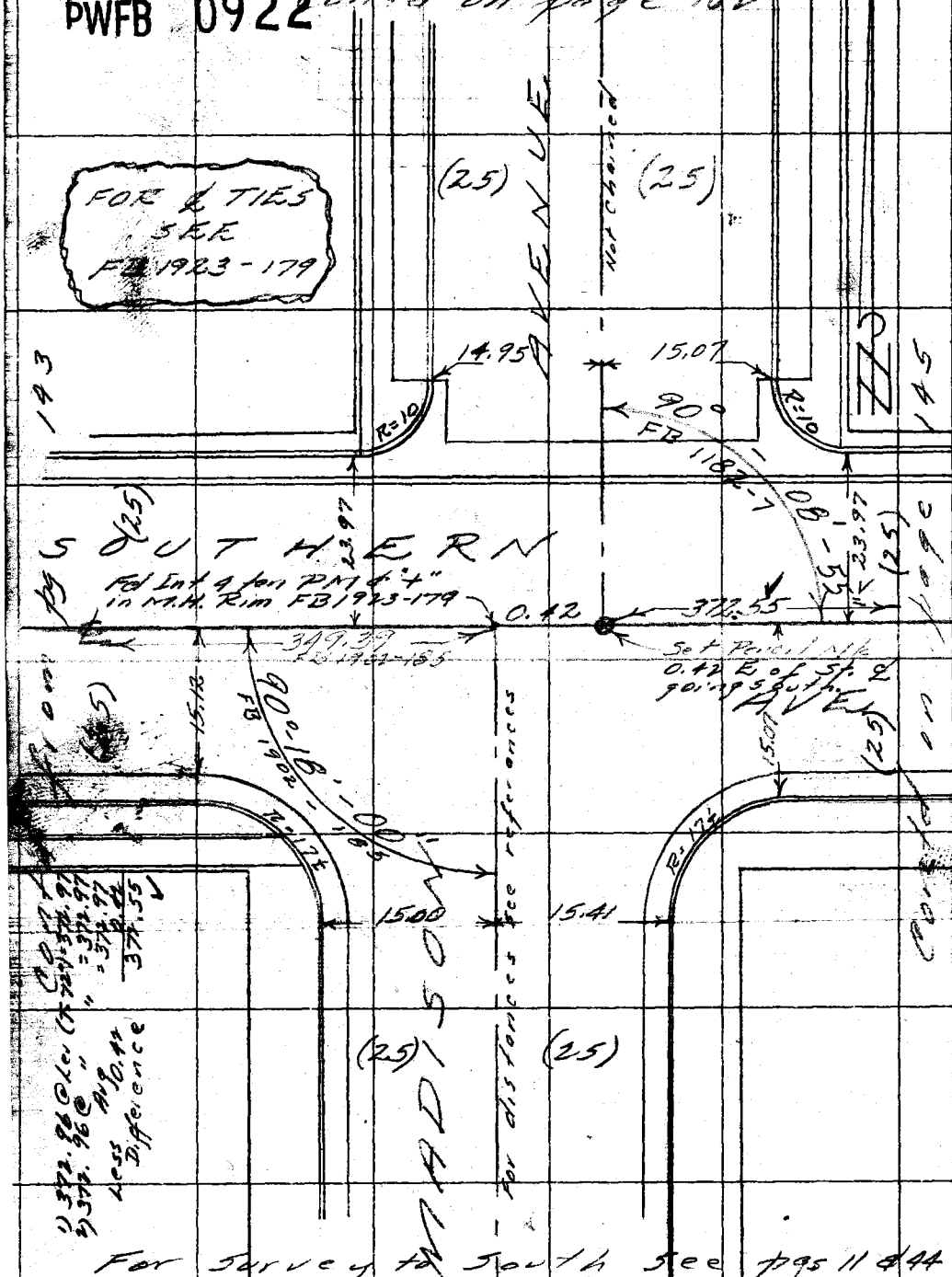

For Survey to South see pgs 11 & 44
and see also FB 1164 — 116 to 121
1182 — 6 & 7
1902 — 178 to 185
1923 — 172 to 179

RETURN TO
LOS ANGELES COUNTY SURVEYOR
726 LOS ANGELES COUNTY
ENGINEERING BLDG.

Do not extend notes this side of this line.

Note: Any Additions or Changes on This Sheet Must be Made or Circled in Red Ink With Date and Name of Person Making Change.

PWFB 0922

0303.00 Line "B."

349

F.B. PG.

Map No.
Office Work
Checked
Date

W. O. Tape No. 093 St'd. 68 °F
Surveyed by Mitchell
Notes Mitchell Date 4-55
Indexed

Contd on page 161

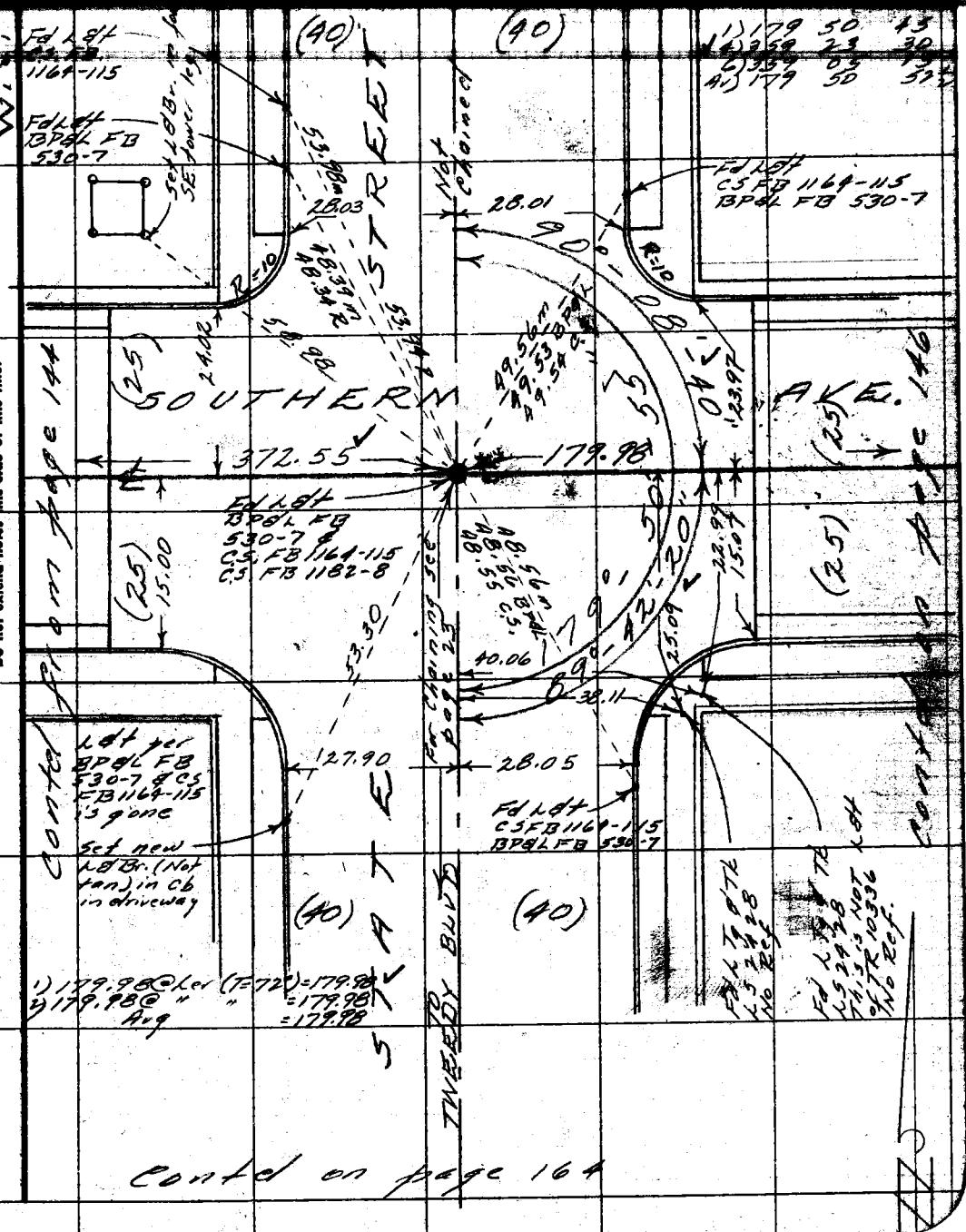

Contd on page 164

Note: Any Additions or Changes on This Sheet Must be Made or Circled in Red Ink With Date and Name of Person Making Change.

Do not extend notes this side of this line.

RETURN TO
LOS ANGELES COUNTY SURVEYOR
726 LOS ANGELES COUNTY
ENGINEERING BLDG.

76FB098 247 4-53

350

F.B. ~~1978~~ PG. ~~146~~

PWFB 0922

TR 3477

1) 38.08 @ Lev (T=72°) = 38.08 ✓
1) 136.91 @ Lev (T=72°) = 136.91 ✓
2) 136.91 @ " " = 136.91
Avg = 136.91

W.S. 7-D-6

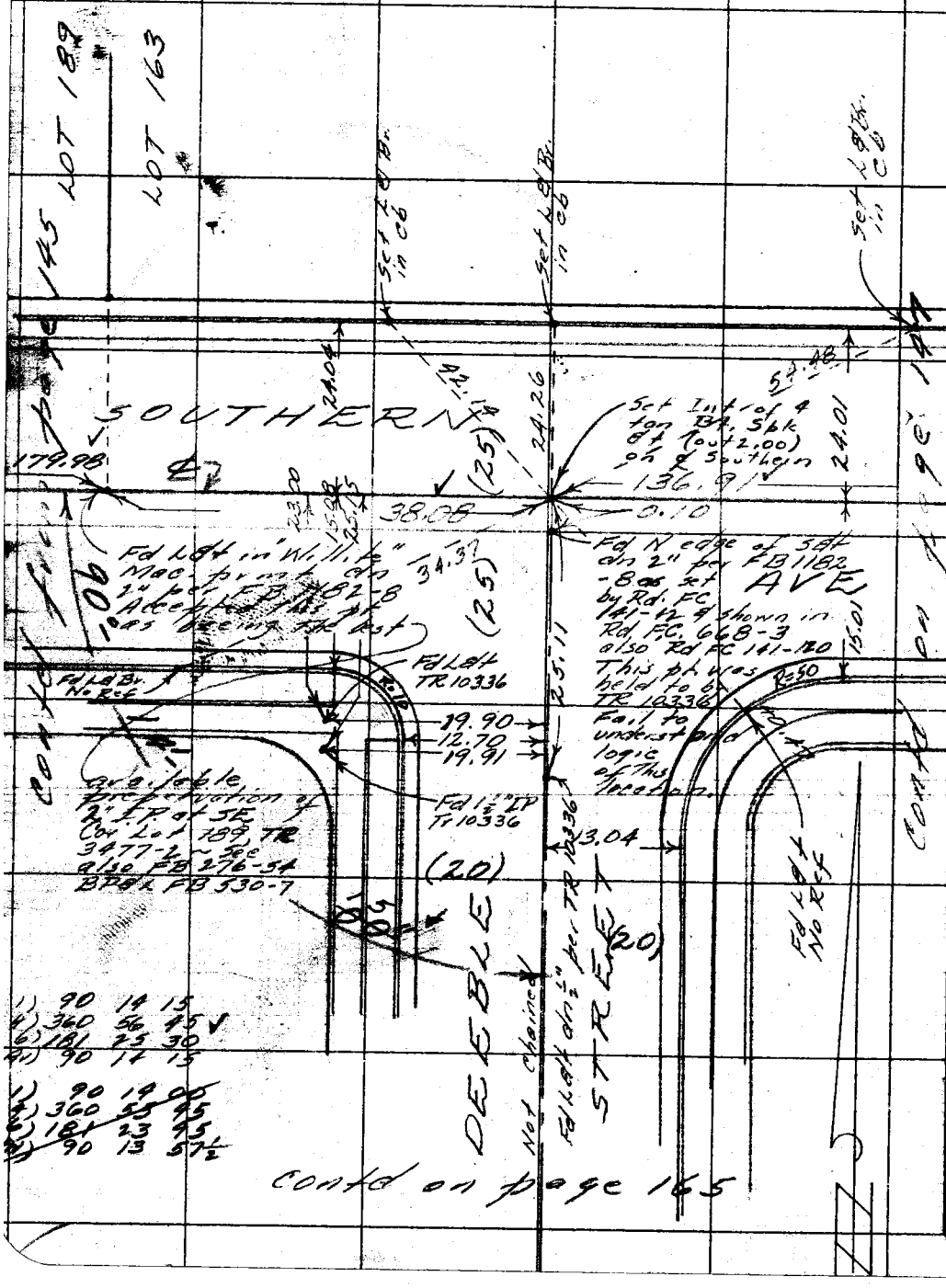

1) 90 14 15
4) 360 56 45 ✓
6) 181 25 30
Av) 90 14 15

1) 90 14 00
4) 360 55 45
6) 181 23 45
Av) 90 13 57½

contd on page 165

RETURN TO
LOS ANGELES COUNTY SURVEYOR
726 LOS ANGELES COUNTY
ENGINEERING BLDG.

Do not extend notes this side of this line.

Note: Any Additions or Changes on This Sheet Must be Made or Circled in Red Ink With Date and Name of Person Making Change.

PWFB 0922

F.B. Pg.

Map No.
Office Work
Checked
Date

W. O. Tape No 093 St'd. 68 °F
Surveyed by Mitchell
Notes Mitchell Date 4-53
Indexed

351

Note: Any Additions or Changes on This Sheet Must be Made or Circled In Red Ink With Date and Name of Person Making Change.

Do not extend notes this side of this line.

RETURN TO
LOS ANGELES COUNTY SURVEYOR
726 LOS ANGELES COUNTY
ENGINEERING BLDG.

76F8098 247 4-53

F.B. 1978 PG. 148

PWFB 0922

1) 163.90 @ Lcr (T= 72°) = 163.90
2) 163.90 @ " " = 163.90
Avg = 163.90

WS. 7-D-C

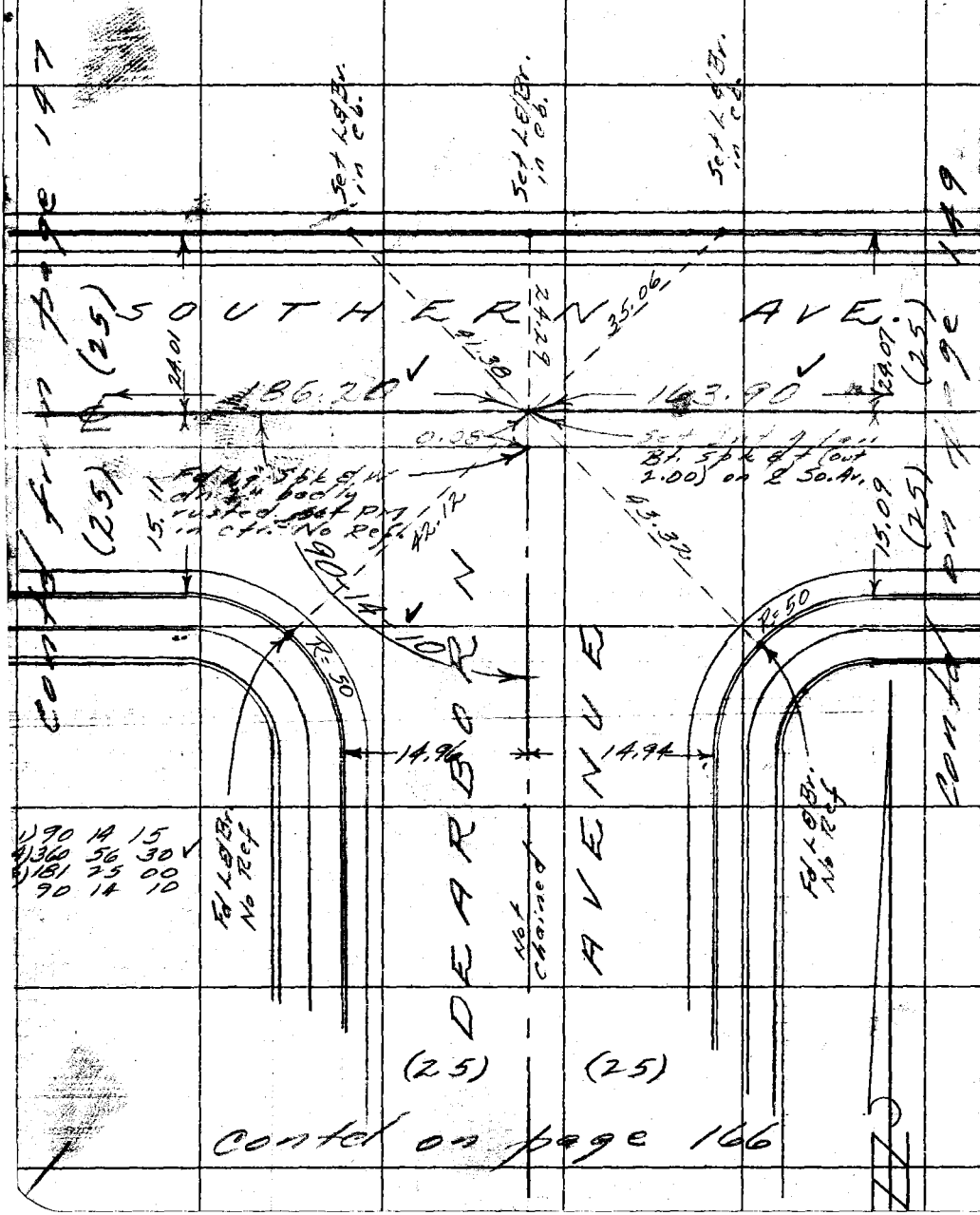

RETURN TO
LOS ANGELES COUNTY SURVEYOR
726 LOS ANGELES COUNTY
ENGINEERING BLDG.
Do not extend notes this side of this line.

Note: Any Additions or Changes on This Sheet Must be Made or Circled in Red Ink With Date and Name of Person Making Change.

PWFB 0922 0303.00 Line "R" 353

F.B. Pg.

Map No.
Office Work
Checked
Date

W. O. Tape No. 09 Rd. 68 °F
Surveyed by [illegible]
Notes Mitch Date 4-55
Indexed [illegible]

4) 360 34 30 ✓
6) 180 52 00
4) 90 08 40

contd on page 159



1) 164.13 @ Ler (T-72°) = 164.13 ✓
2) 164.13 @ " " = 164.13 ✓
Avg = 164.13

Note: Any Additions or Changes on This Sheet Must be Made or Circled in Red Ink With Date and Name of Person Making Change.

Do not extend notes this side of this line.

RETURN TO
LOS ANGELES COUNTY SURVEYOR
726 LOS ANGELES COUNTY
ENGINEERING BLDG.

76F8098 247 4-53

F.B. 1976 PG. 150

PWFB 0922

1) 217.86 @ Ler (T=72) = 217.87
2) 217.86 @ " " = 217.87 ✓
Avg = 217.87

W.S. 7-D-6

24.52
59
23.11

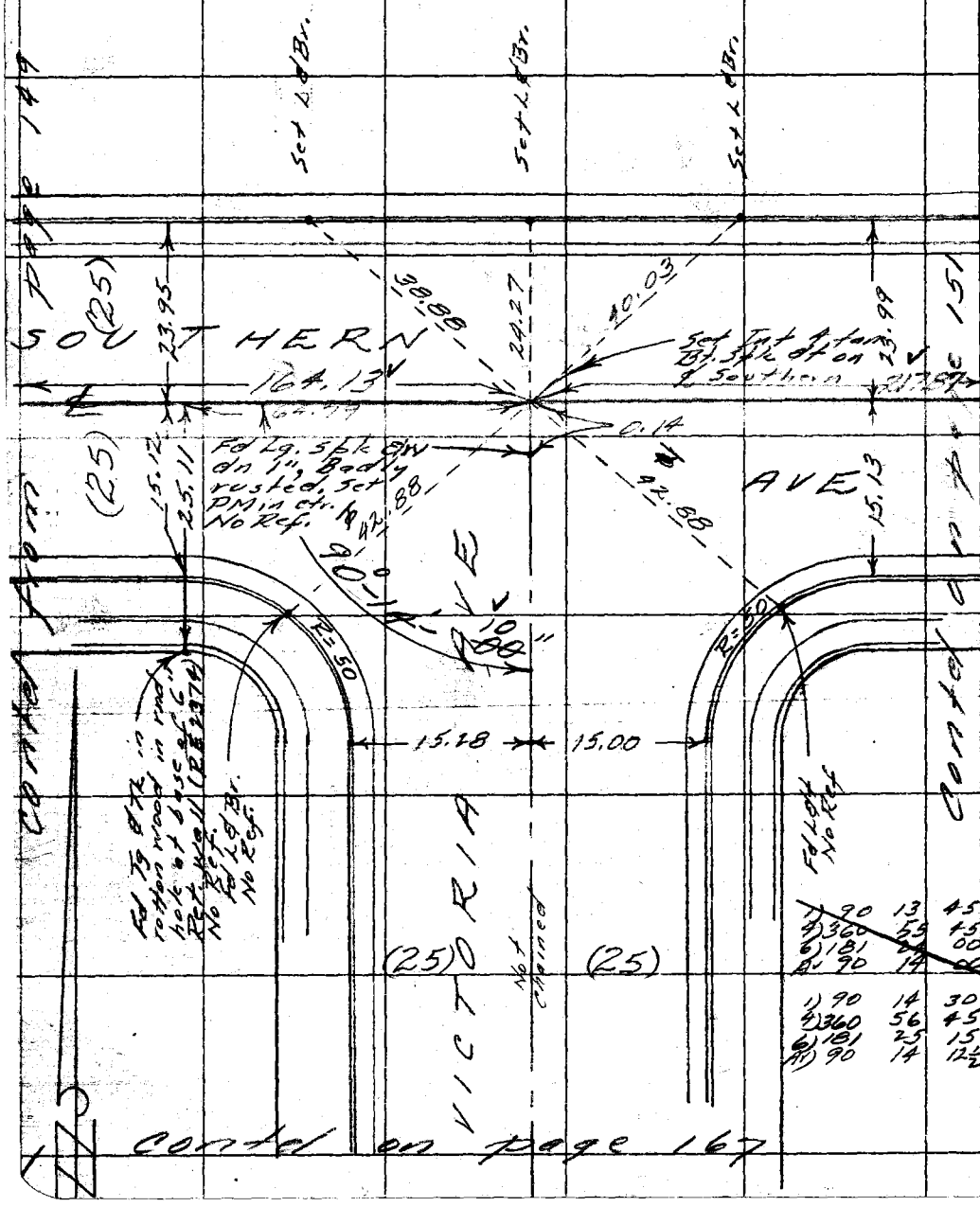

1)	90	13	45
4)	360	55	45
6)	181	24	00
Av	90	14	00

1)	90	14	30
4)	360	56	45
6)	181	25	15
Av	90	14	12½

Contd on page 167

RETURN TO
LOS ANGELES COUNTY SURVEYOR
726 LOS ANGELES COUNTY
ENGINEERING BLDG.
Do not extend notes this side of this line.

Note: Any Additions or Changes on This Sheet Must be Made or Circled in Red Ink With Date and Name of Person Making Change.

PWFB 0922 0303.00 line "B" 355

F.B. 1978 Pg. 154

Map No.
Office Work
Checked
Date

W. O. Tape No. 093 St'd. 60 °F
Surveyed by Mitchell
Notes Mitchell Date 4-55
Indexed

4) 360 34 45 ✓
6) 180 52 30
A) 90 08 45

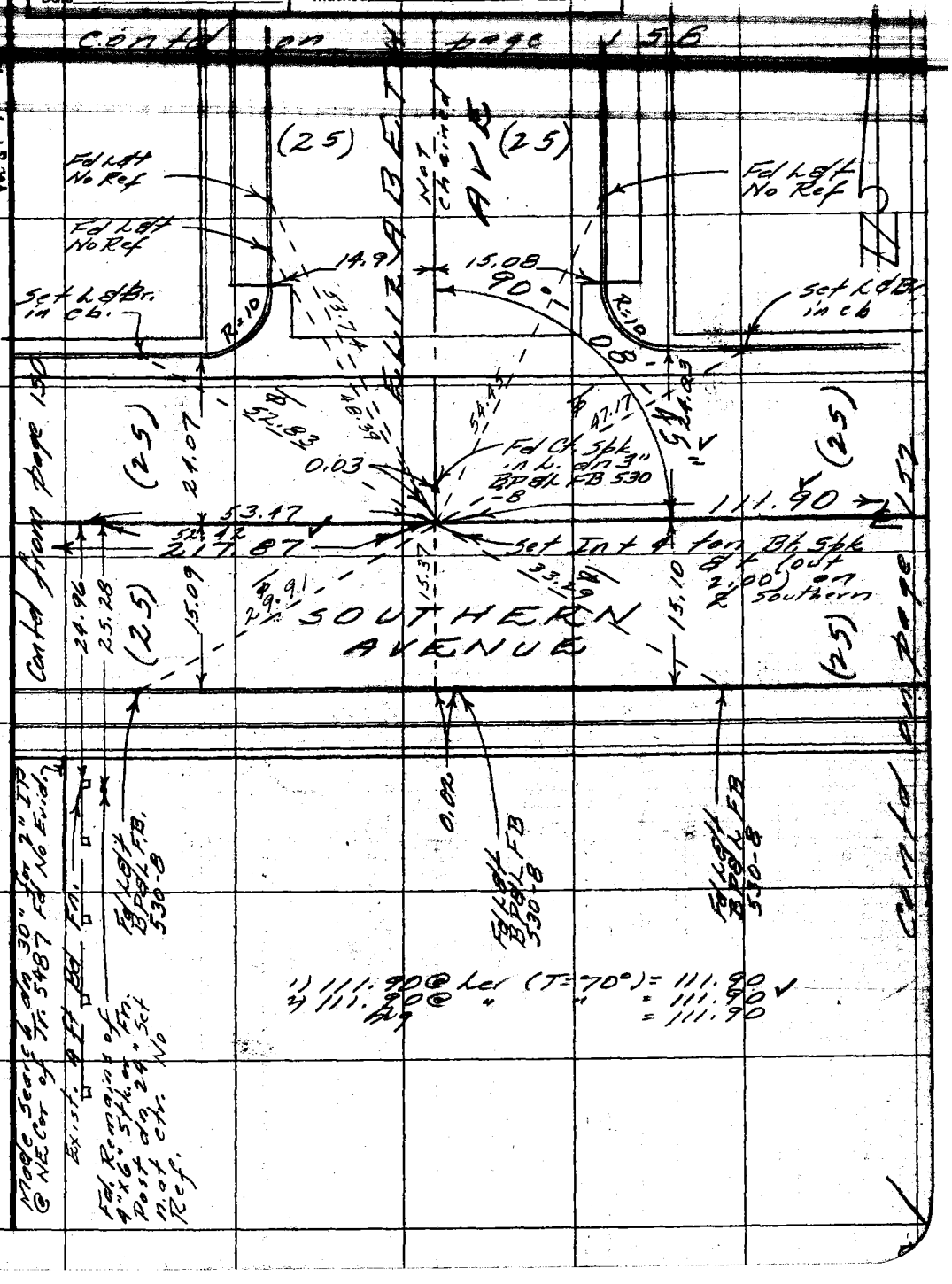

Note: Any Additions or Changes on This Sheet Must be Made or Circled in Red Ink With Date and Name of Person Making Change.

Do not extend notes this side of this line.

RETURN TO
LOS ANGELES COUNTY SURVEYOR
726 LOS ANGELES COUNTY
ENGINEERING BLDG.

76F3098 247 4-53

PWFB 0922 356

F.B. 1978 PG. 152

1) 270.26 @ Lev (T=70°) = 270.26
2) 270.26 @ Lev " = 270.26 ✓
Avg = 270.26

W.S.7-D-6

13.04
9

02 W

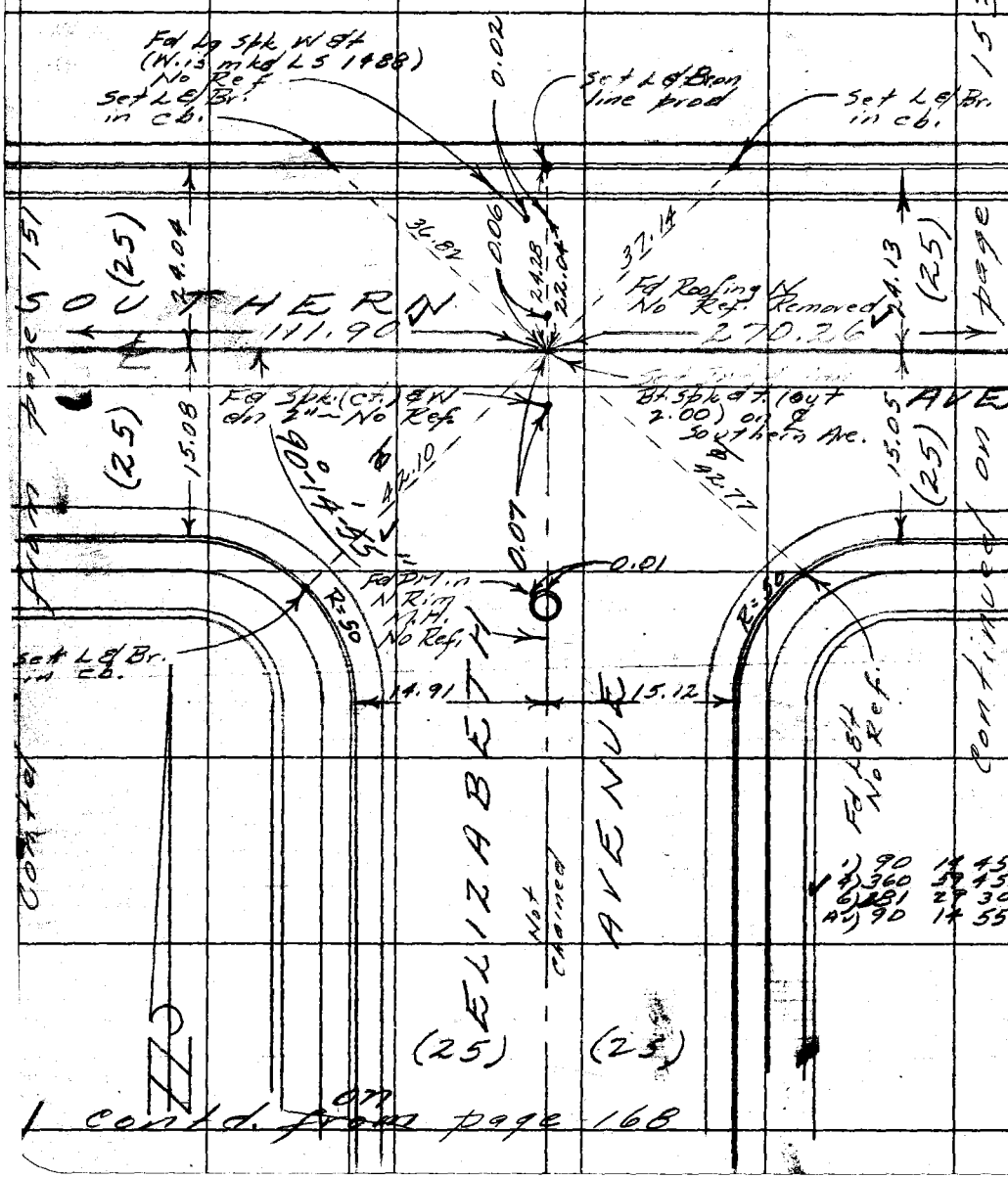

1 contd. on from page 168

RETURN TO
LOS ANGELES COUNTY SURVEYOR
726 LOS ANGELES COUNTY
ENGINEERING BLDG.

Do not extend notes this side of this line.

Note: Any Additions or Changes on This Sheet Must be Made or Circled in Red Ink With Date and Name of Person Making Change.

PWFB 0922

0303.00 Line "B" 357

Map No.	W. O. Tape No. 093 St'd. 68 °F
Office Work	Surveyed by Mitchell
Checked	Notes Mitchell Date 4-55
Date	Indexed

DETAIL To show TIES

Note: Any Additions or Changes on This Sheet Must be Made or Circled in Red Ink With Date and Name of Person Making Change.

Do not extend notes this side of this line.

RETURN TO
LOS ANGELES COUNTY SURVEYOR
726 LOS ANGELES COUNTY ENGINEERING BLDG.

1) 829.17 @ Ler (T=62°) = 829.14
2) 829.18 @ " " = 829.15 ✓
Avg = 829.14

1) 56.88 @ Ler (T=70°) = 56.88 ✓

1) 313.53 @ Ler (T=68°) = 313.53 ✓
2) 313.53 @ " " = 313.53
Avg = 313.53

76F3098 247 4-55

F.B. ~~1978~~ PG. ~~154~~

PWFB 0922

1) 342.16 @ Ler (T=70°) = 342.16
2) 342.16 @ " " = 342.16 ✓
Avg = 342.16

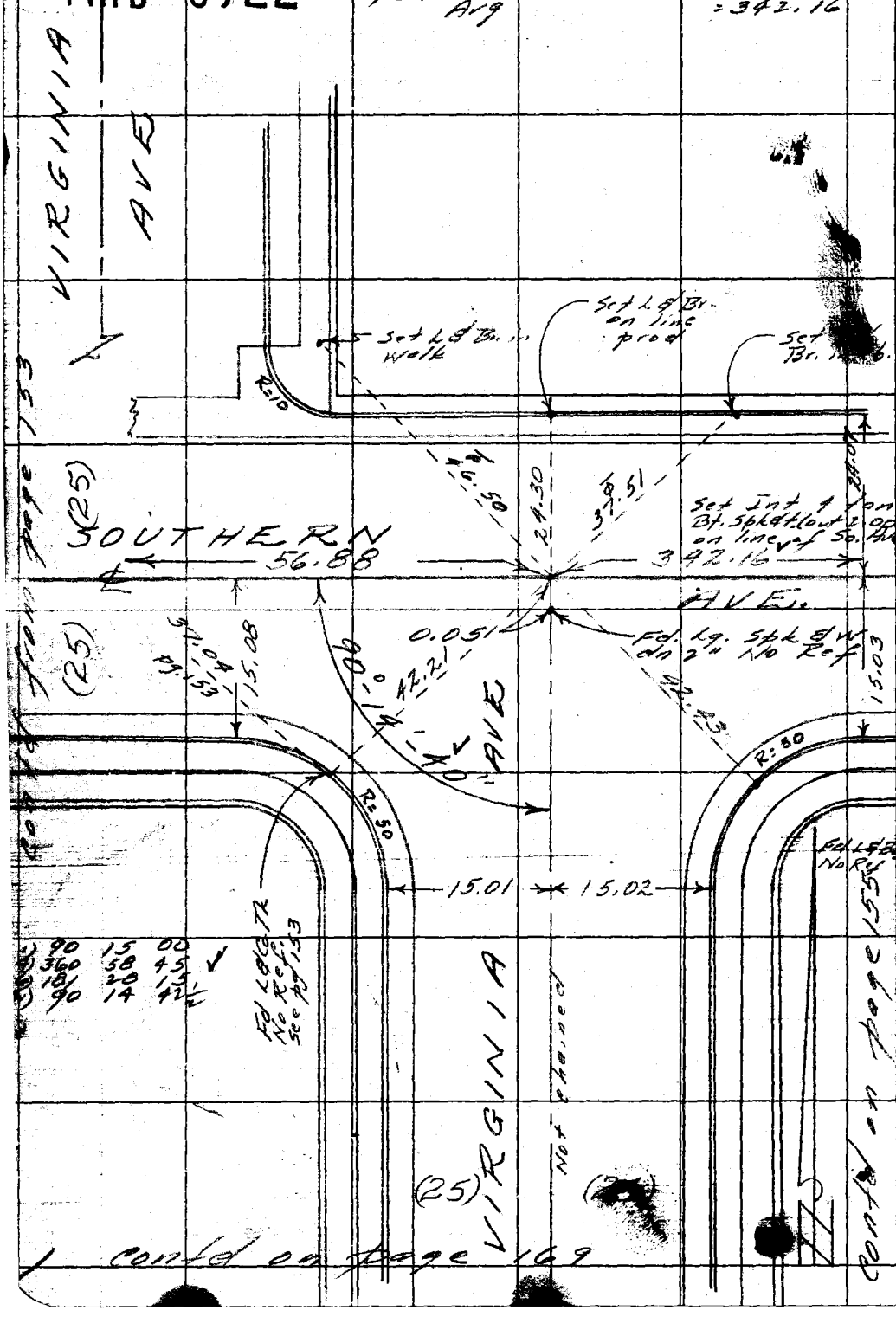

1) 90 15 00
2) 360 58 45 ✓
3) 181 28 15
4) 90 14 42½

W.S. 7-D-6

RETURN TO
LOS ANGELES COUNTY SURVEYOR
726 LOS ANGELES COUNTY
ENGINEERING BLDG.

Do not extend notes this side of this line.

Note: Any Additions or Changes on This Sheet Must be Made or Circled in Red Ink With Date and Name of Person Making Change.

PWFB 0922 0303.00 Line "B" 359

Map No.
Office Work
Checked
Date

W.O. Tape No. St'd. 68 °F
Surveyed by Mitchell
Notes Mitchell Date 4-55
Indexed

Contd on page 156

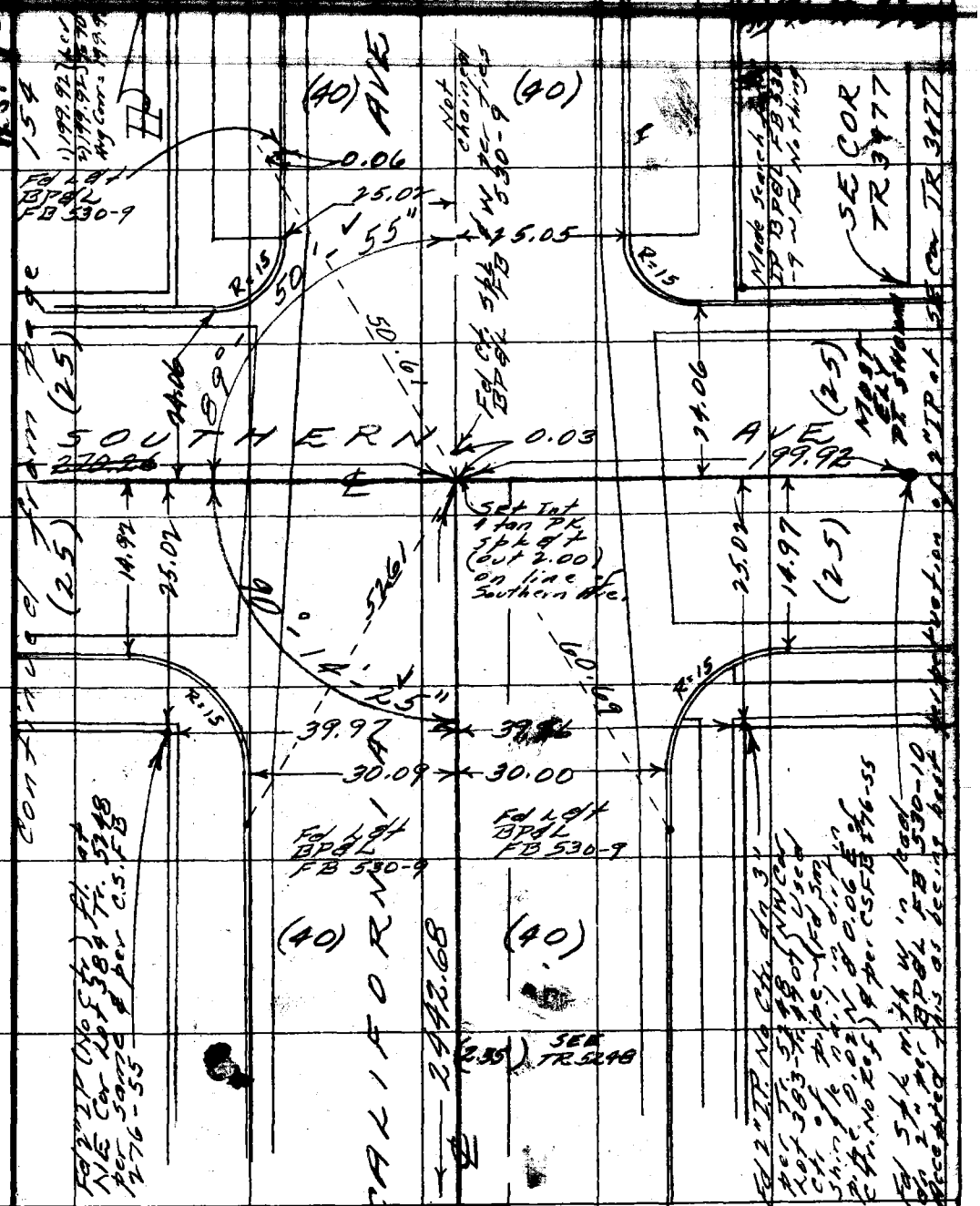

Contd from page 170

Note: Any Additions or Changes on This Sheet Must be Made or Circled in Red Ink With Date and Name of Person Making Change.

Do not extend notes this side of this line.

RETURN TO
LOS ANGELES COUNTY SURVEYOR
726 LOS ANGELES COUNTY
ENGINEERING BLDG.

76F309S S&E #247. 8-54

F.B. 1978 PG. 156

PWFB 0922

360

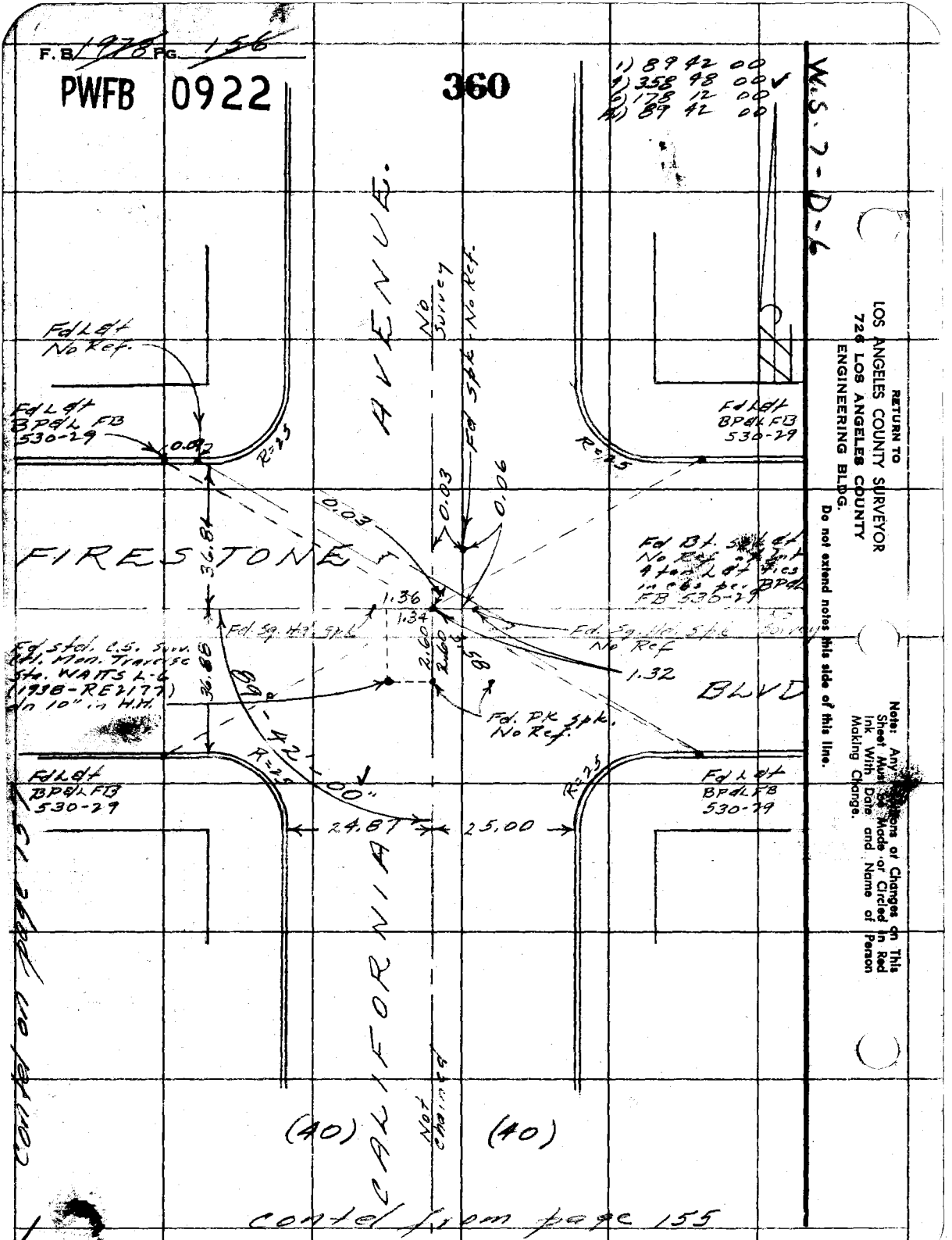

PWFB 0922 361

F. B. ___ PG. ___

Map No. ___
Office Work ___
Checked ___
Date ___

~~W. O.~~ ___ Tape No. ___ St'd. 60 °F
Surveyed by Mitchell
Notes Mitchell Date 4-55
Indexed ___

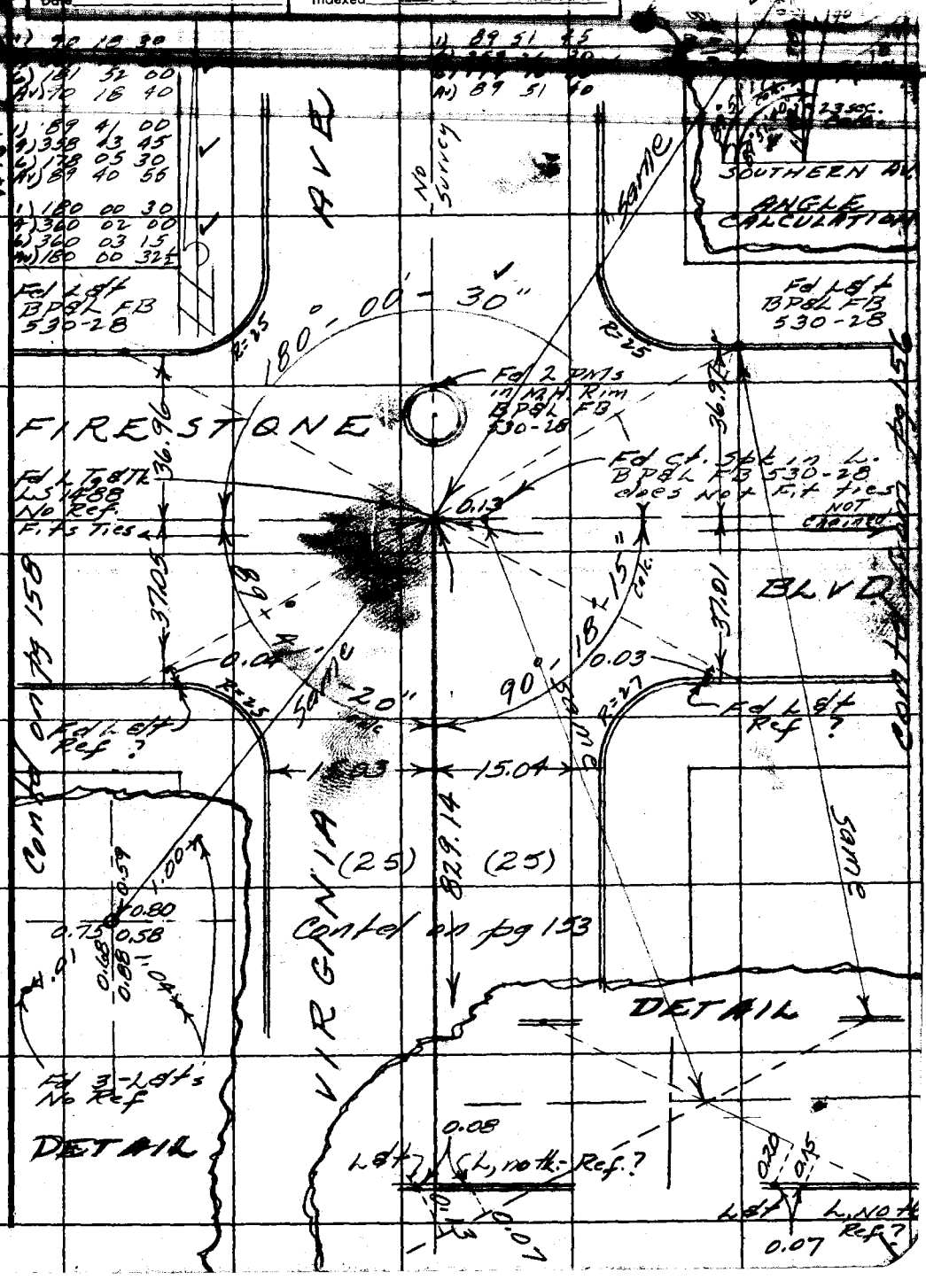

Note: Any Additions or Changes on This Sheet Must be Made or Circled in Red Ink With Date and Name of Person Making Change.

Do not extend notes this side of this line.

RETURN TO
LOS ANGELES COUNTY SURVEYOR
726 LOS ANGELES COUNTY
ENGINEERING BLDG.

76F309S S&E #247. 8-54

F.B. 1970 PG. 158

PWFB 0922

362

W.S. 7-D-6

1)	90	18	45
4)	361	14	30
6)	181	52	00 ✓
Av)	90	18	40
1)	89	42	15
4)	358	47	30 ✓
6)	178	11	30
Av)	89	41	55
1)	179	59	15
4)	359	57	15
6)	359	56	00 ✓
Av)	179	59	20

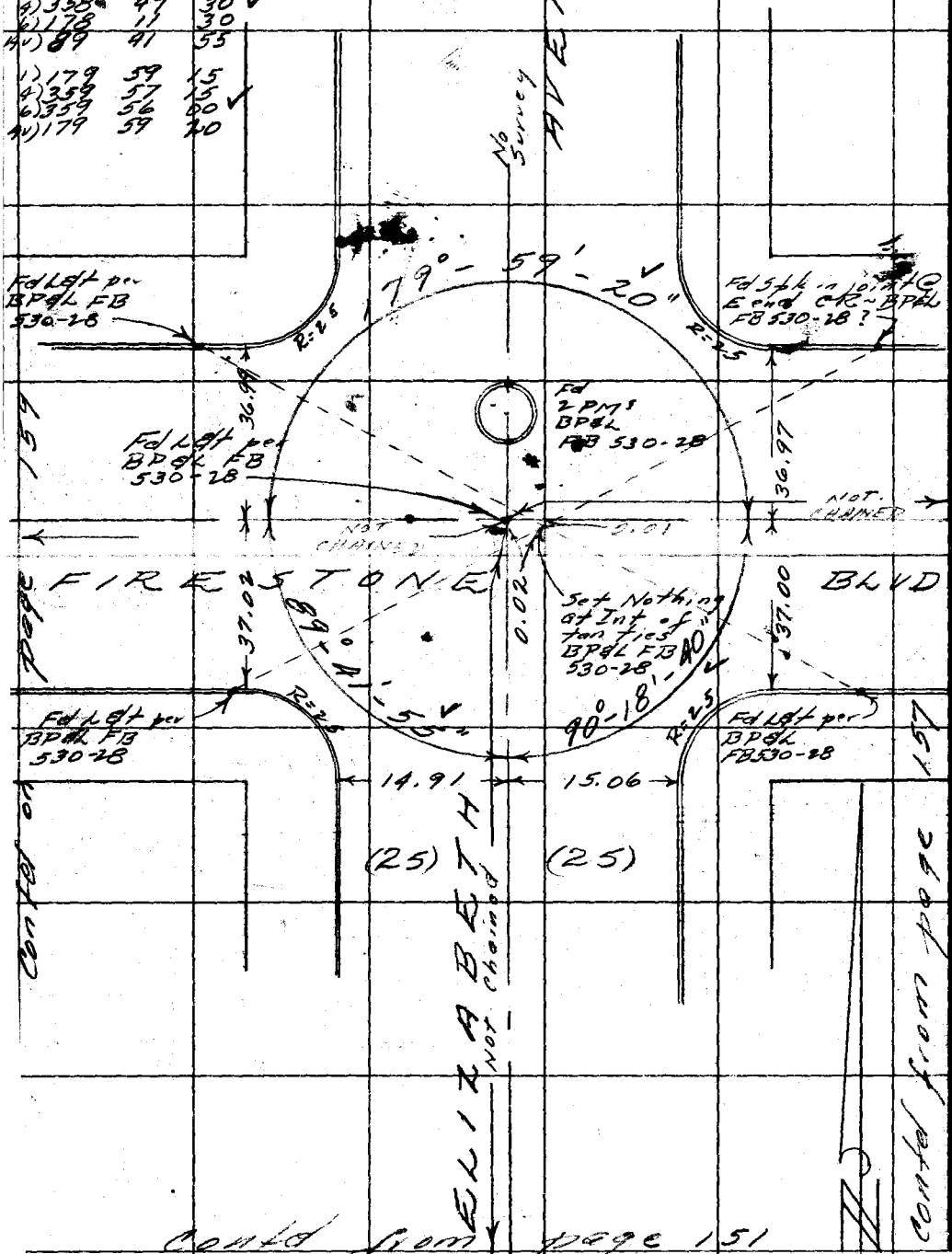

RETURN TO
LOS ANGELES COUNTY SURVEYOR
726 LOS ANGELES COUNTY
ENGINEERING BLDG.

Do not extend notes this side of this line.

Note: Any Additions or Changes on This Sheet Must be Made or Circled in Red Ink With Date and Name of Person Making Change.

PWFB 0922

F. B. ____ PG. ____

Map No. ____
Office Work ____
Checked ____
Date ____

~~W. O.~~ ____ Tape No. ____ St'd. 66 °F
Surveyed by Mitchell
Notes Mitchell Date 4-55
Indexed ____

1) 90 18 15
4) 361 13 00
6) 181 49 30 ✓
Av) 90 18 15

2) 159.30 @ " " = 159.30
Avg. = 159.30

1) 177.63 @ Lcr (T=66°) = 177.63
2) 177.63 @ " " = 177.63 ✓
Avg = 177.63

W.S. 7-D-6

Fd L & Br. No Ref

Fd Chis"t" in top of "cross-drain" No Ref. ~used for transit L... Fd L & Br. No Ref

160

FIRESTONE

37.01 37.21 56.80 37.54 0.01 59.67 37.03 37.27

Fd faint chis"t" in conc. prmt.

Not chained

42.91 calc. 46.60 calc.
46.81 calc 45.77 calc.

Not chained

Set Pencil mk by Int. (Transit Lines)

59.82 59.09

BLVD.

37.25 37.04 159.30 50.01 37.11 37.37

90°-18'-15"

R=25 R=25

24.99
14.91 15.18

23.95

Fd L, Tg & Tk LS 25-26 No Ref

Fd L & Br. No Ref

Fd L & Br. No Ref

Fd L & Br. No Ref

Fd L, Tg & Tk LS 1488 No Ref

22.98

Set Sdt on Transit Line

24.05

Fd L & Br No Tg No Ref

VICTORIA AVE

TRANSIT LINE 177.63

(25) (25)

contd from page 149

contd on page

Note: Any Additions or Changes on This Sheet Must be Made or Circled in Red Ink With Date and Name of Person Making Change.

Do not extend notes this side of this line.

RETURN TO
LOS ANGELES COUNTY SURVEYOR
726 LOS ANGELES COUNTY
ENGINEERING BLDG.

76F309S S&E #247. 8-54

PWFB 0922 364, 365

F.B. 1978 PG. 160

1)	90	18	30
4)	361	14	45 ✓
6)	181	52	15
Av)	90	18	27½
1)	89	41	30
4)	358	15	45 ✓
6)	178	08	15
Av)	89	41	27½
1)	180	00	00
4)	360	00	00
6)	360	00	00 ✓
Av)	180	00	00

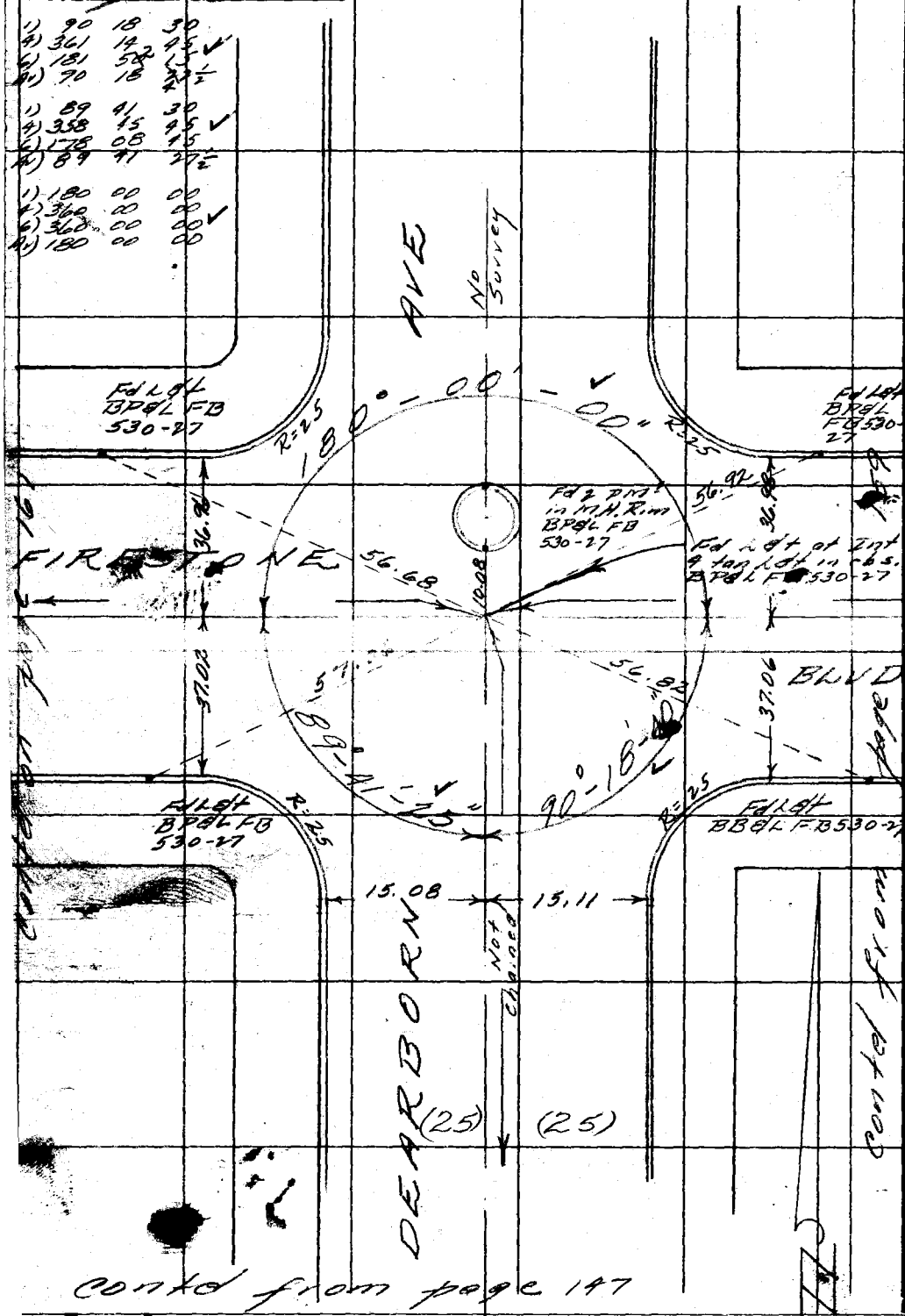

RETURN TO
LOS ANGELES COUNTY SURVEYOR
726 LOS ANGELES COUNTY
ENGINEERING BLDG.

Do not extend notes this side of this line.

Note: Any Additions or Changes on This Sheet Must be Made or Circled in Red Ink With Date and Name of Person Making Change.

Contd from page 147

PWFB 0922 366, 367

F. B. PG.

Map No.
Office Work
Checked
Date

W. O. Tape No. St'd. 60 °F
Surveyed by Mitchell
Notes Mitchell Date 4-55
Indexed

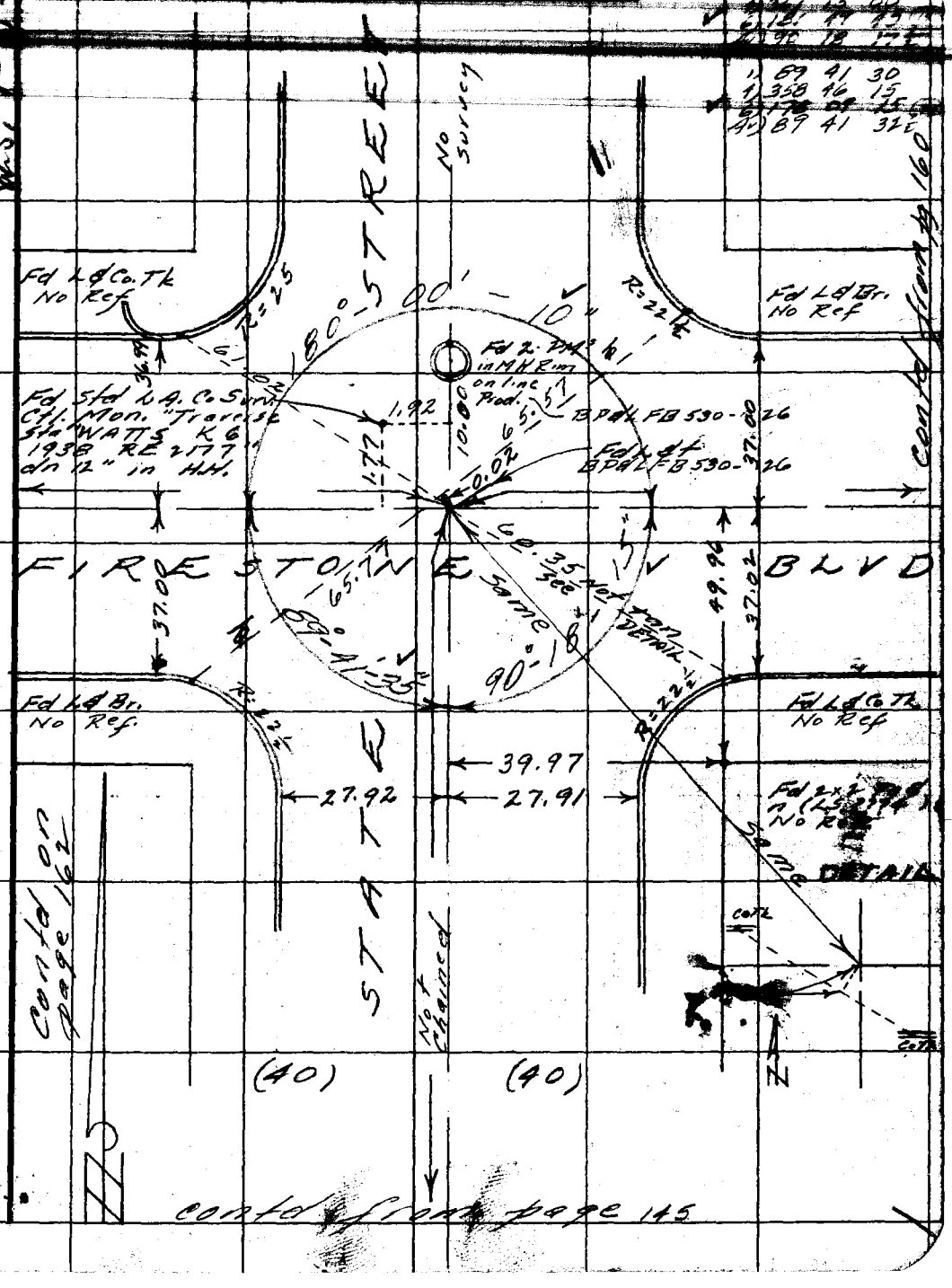

Any Additions or Changes on This Sheet Must be Made or Circled in Red Ink With Date and Name of Person Making Change.

Do not extend notes this side of this line.

RETURN TO
LOS ANGELES COUNTY SURVEYOR
726 LOS ANGELES COUNTY
ENGINEERING BLDG.

76F309S S&E #247. 8-54

PWFB 0922 368, 369

F.B. 1978 PG. 162

1) 90 18 00
4) 361 11 30
6) 181 47 30 ✓
AV) 90 17 55

1) 89 42 30
4) 358 49 00 ✓
6) 178 13 15
AV) 89 42 12½

1) 180 00 00
4) 359 59 45 ✓
6) 359 59 30
AV) 179 59 55

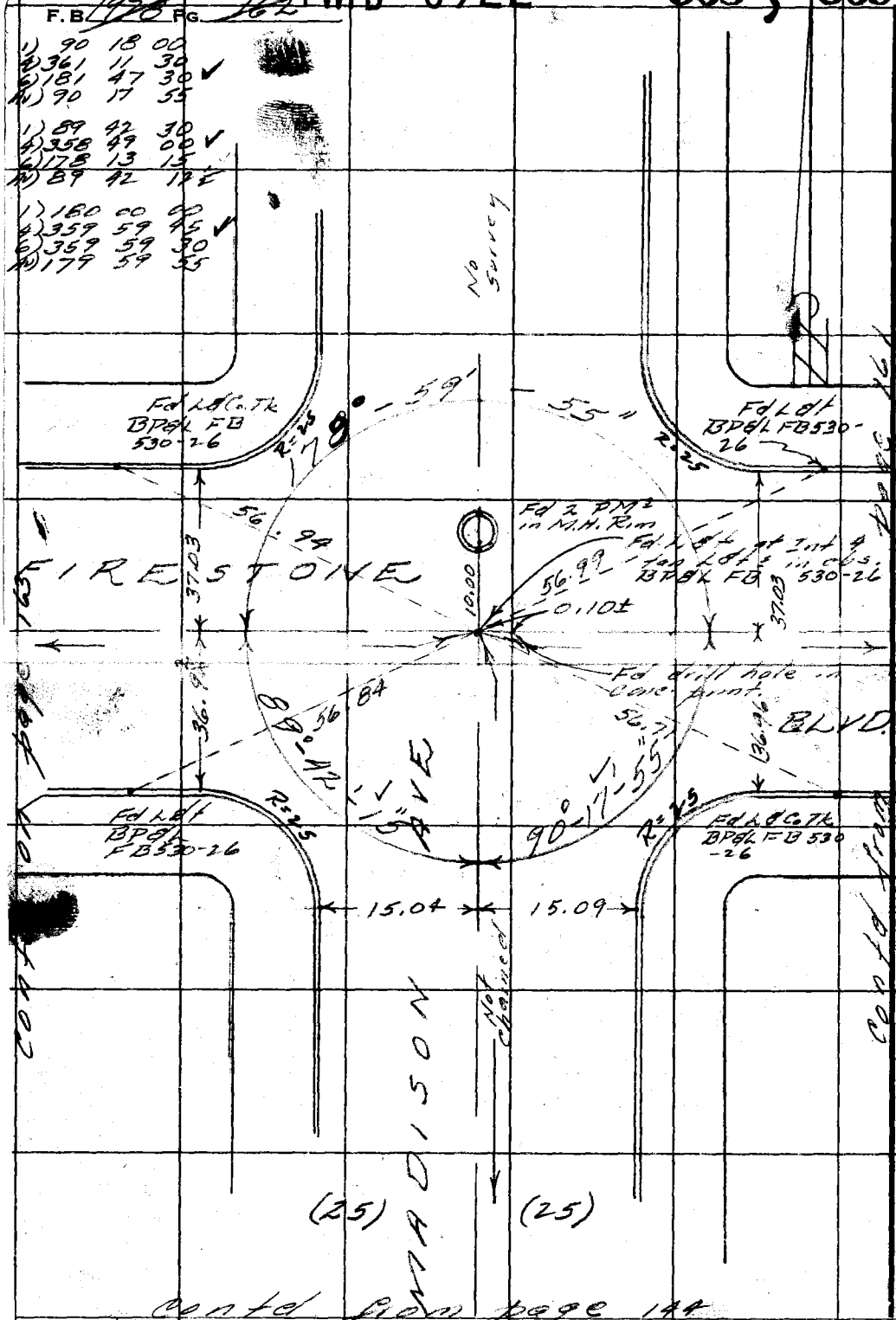

RETURN TO
LOS ANGELES COUNTY SURVEYOR
726 LOS ANGELES COUNTY
ENGINEERING BLDG.

Do not extend notes this side of this line.

Note: Any Additions or Changes on This Sheet Must be Made or Circled in Red Ink With Date and Name of Person Making Change.

PWFB 0922

370 , 371

F.B. Pg.

Map No.
Office Work
Checked
Date

W. O. Tape No. St'd. °F
Surveyed by Mitchell
Notes Mitchell Date 4-35
Indexed

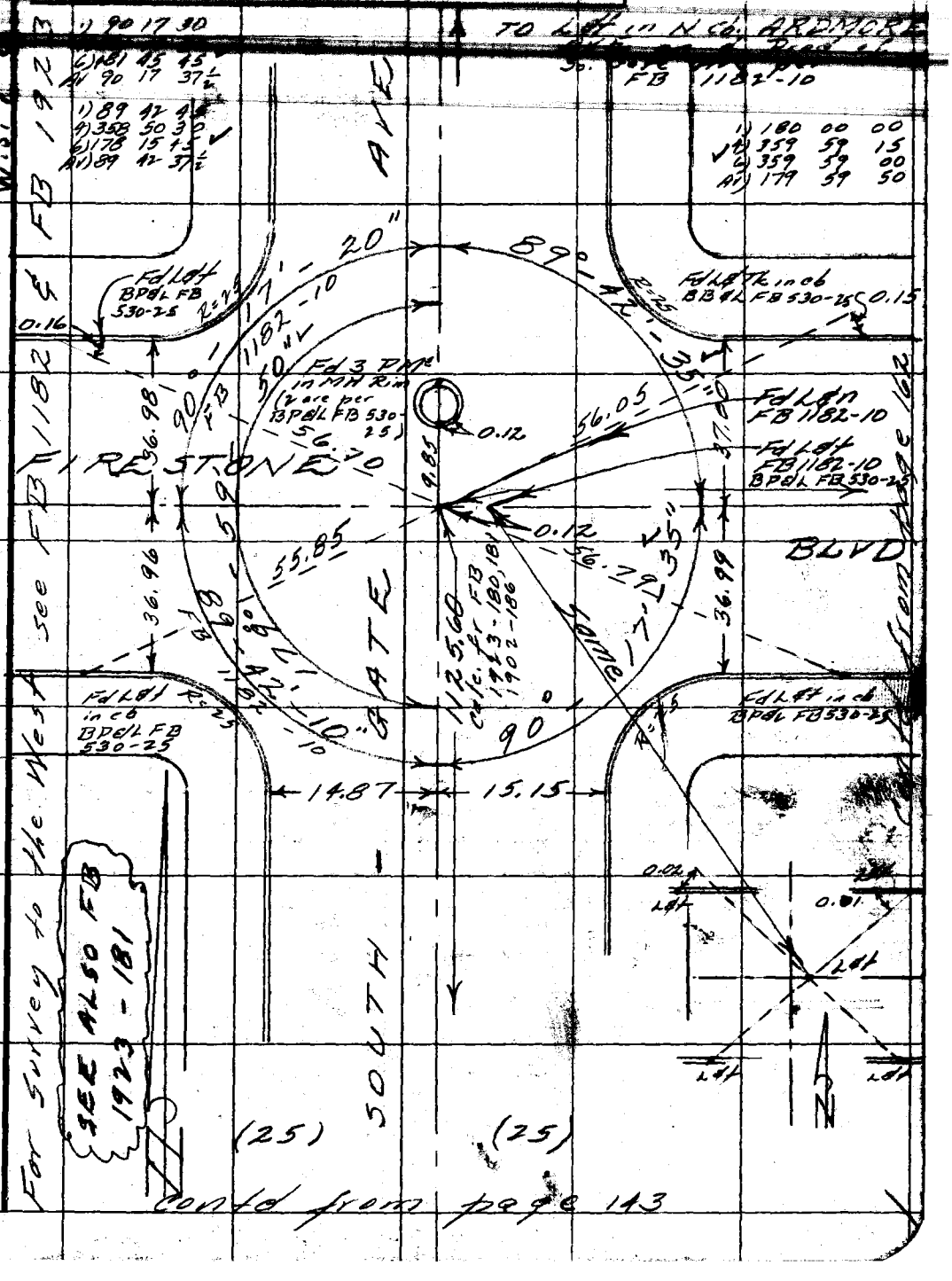

Note: Any Additions or Changes on This Sheet Must be Made or Circled in Red Ink With Date and Name of Person Making Change.

Do not extend notes this side of this line.

RETURN TO
LOS ANGELES COUNTY SURVEYOR
726 LOS ANGELES COUNTY
ENGINEERING BLDG.

76F3095 S&E #247. 8-54

F. B. 1926 PG. 164

PWFB 0922

372

cont'd from page 145

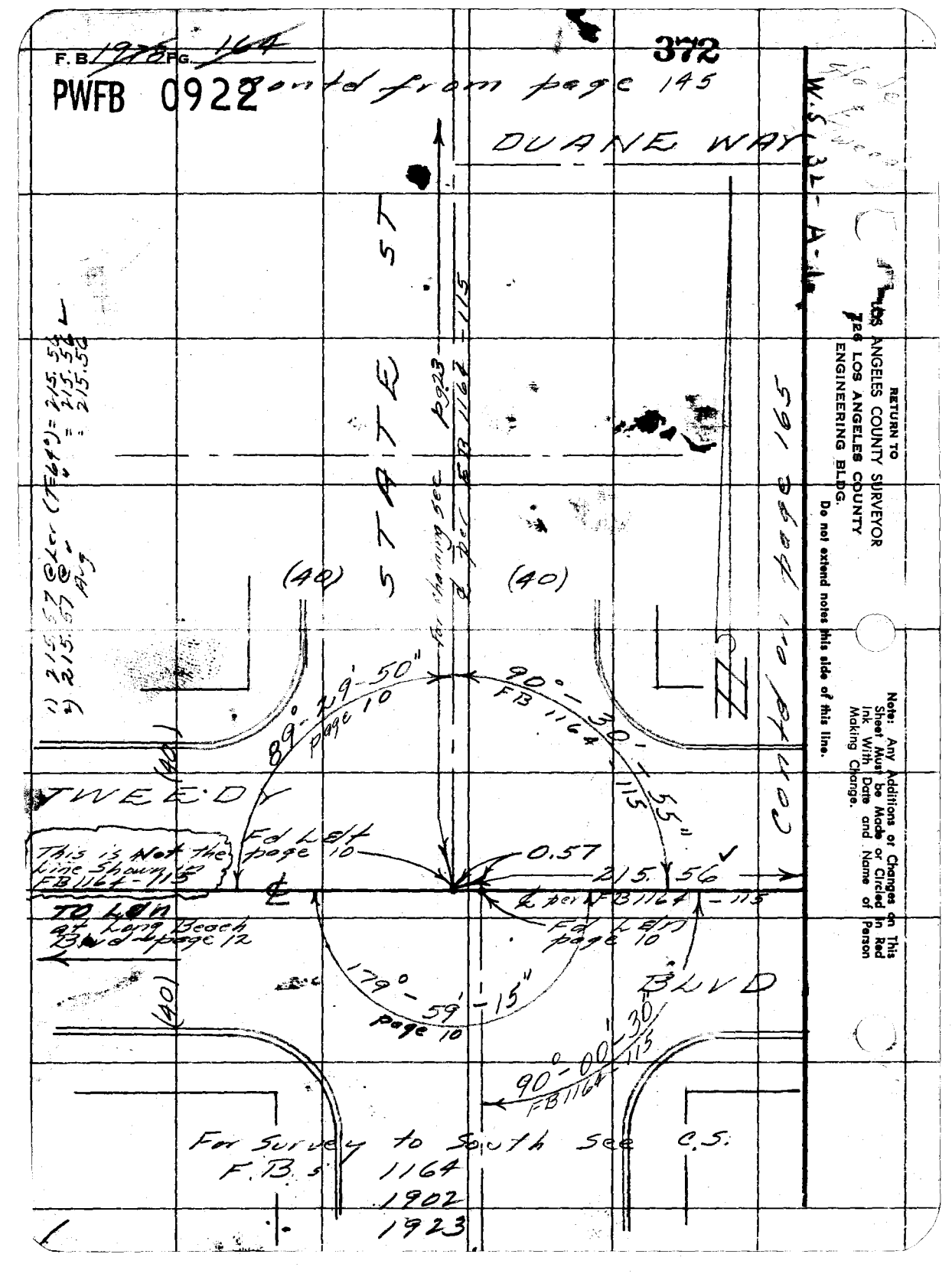

RETURN TO
LOS ANGELES COUNTY SURVEYOR
726 LOS ANGELES COUNTY
ENGINEERING BLDG.
Do not extend notes this side of this line.

Note: Any Additions or Changes on This Sheet Must be Made or Circled in Red Ink With Date and Name of Person Making Change.

PWFB 0922 0303.00 line "B" 373

F. B. ____ Pg. ____

Map No. ____
Office Work ____
Checked ____
Date ____

W. O. ____ Tape No. ____ Std. ____
Surveyed by Mitchell
Notes Mitchell Date 4-55
Indexed ____

9) 361 50 15
6) 182 45 15
4) 90 27 32½

9) 361 50 00
6) 182 45 15
4) 90 27 32½

Contd from page 146

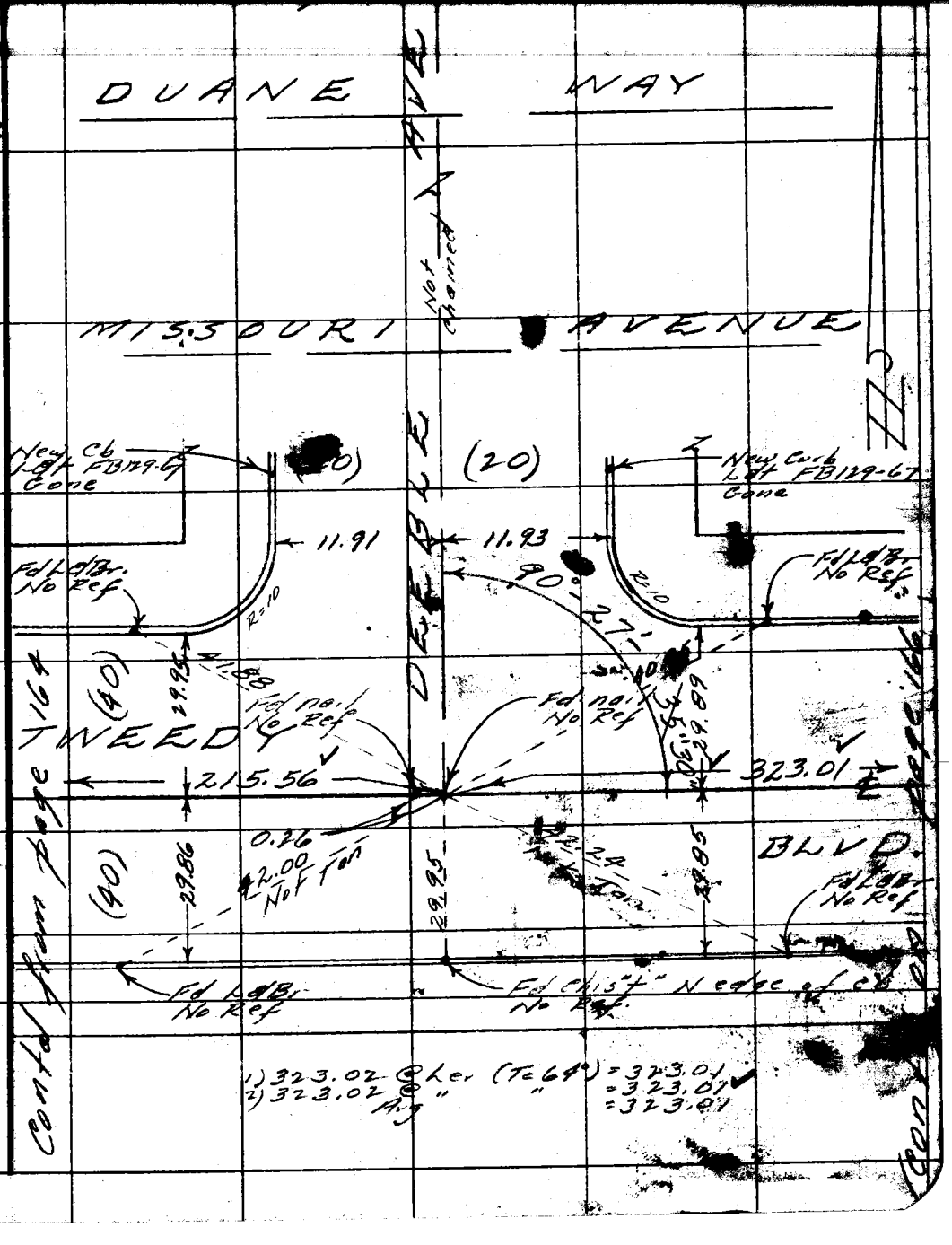

1) 323.02 @ Lev (T=64°) = 323.01
2) 323.02 @ " " = 323.01
Avg = 323.01

E 12.20
W 11.66
86
W.S. 32

Note: Any Additions or Changes on This Sheet Must be Made or Circled in Red Ink With Date and Name of Person Making Change.

Do not extend notes this side of this line.

RETURN TO
LOS ANGELES COUNTY SURVEYOR
726 LOS ANGELES COUNTY
ENGINEERING BLDG.

76F309S S&E #247. 8-54

F. B. 1978 Pg. 146

PWFB 0922 contd on page 148

374

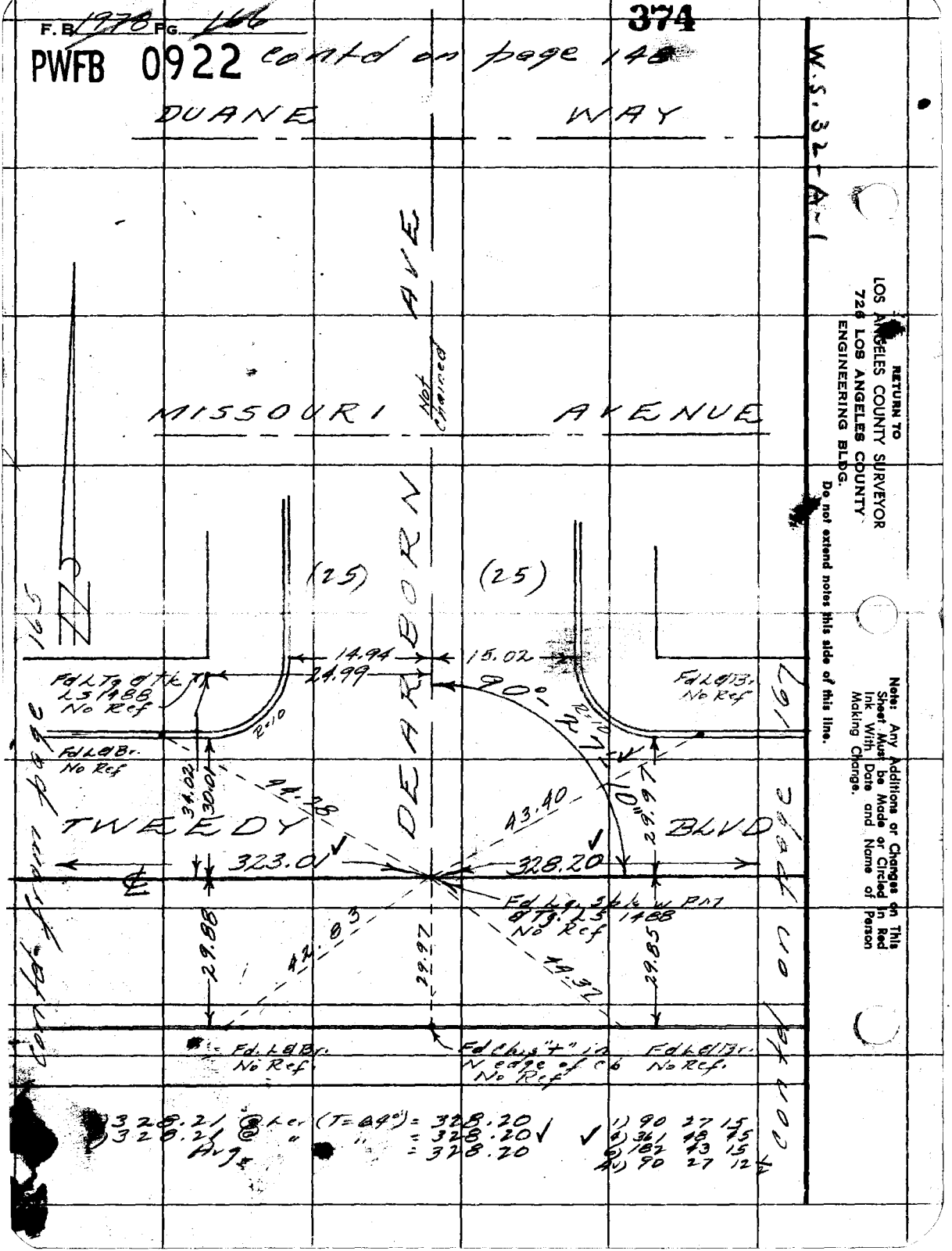

RETURN TO
LOS ANGELES COUNTY SURVEYOR
726 LOS ANGELES COUNTY
ENGINEERING BLDG.

Do not extend notes this side of this line.

Note: Any Additions or Changes on This Sheet Must be Made or Circled in Red Ink With Date and Name of Person Making Change.

PWFB 0922

375

F.B. PG.

Map No.
Work
Checked
Date

W. O. Tape No. 6192 St'd. 68 °F
Surveyed by Mitchell
Notes Mitchell Date 4-55
Indexed

4) 361 49 45 ✓
6) 182 44 45
A.) 90 27 27½

Cont'd from page 150

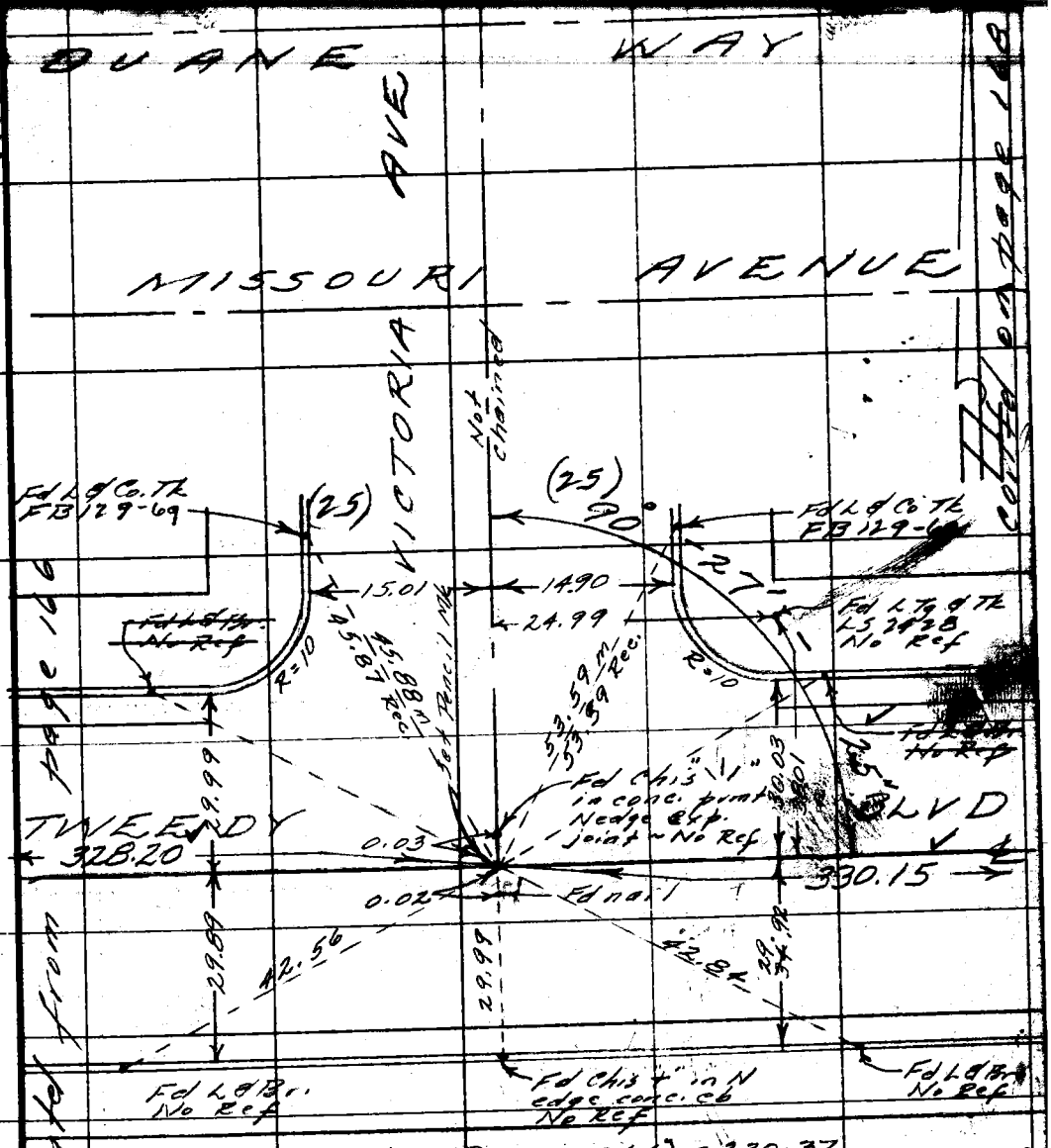

1) 330.38 @ Ler (T=64) = 330.37
2) 330.38 @ " " = 330.37
Avg = 330.37
Less (see pg 168) 0.22
Difference = 330.15 ✓

Note: Any Additions or Changes on This Sheet Must be Made or Circled in Ink With Date and Name of Making Change.

Do not extend notes this side of this line.

RETURN TO
LOS ANGELES COUNTY SURVEYOR
726 LOS ANGELES COUNTY
ENGINEERING BLDG.

76F309S S&E #247. 8-54

F. B. 1978 Fg. 168

Contd from page 152

PWFB 0922

376

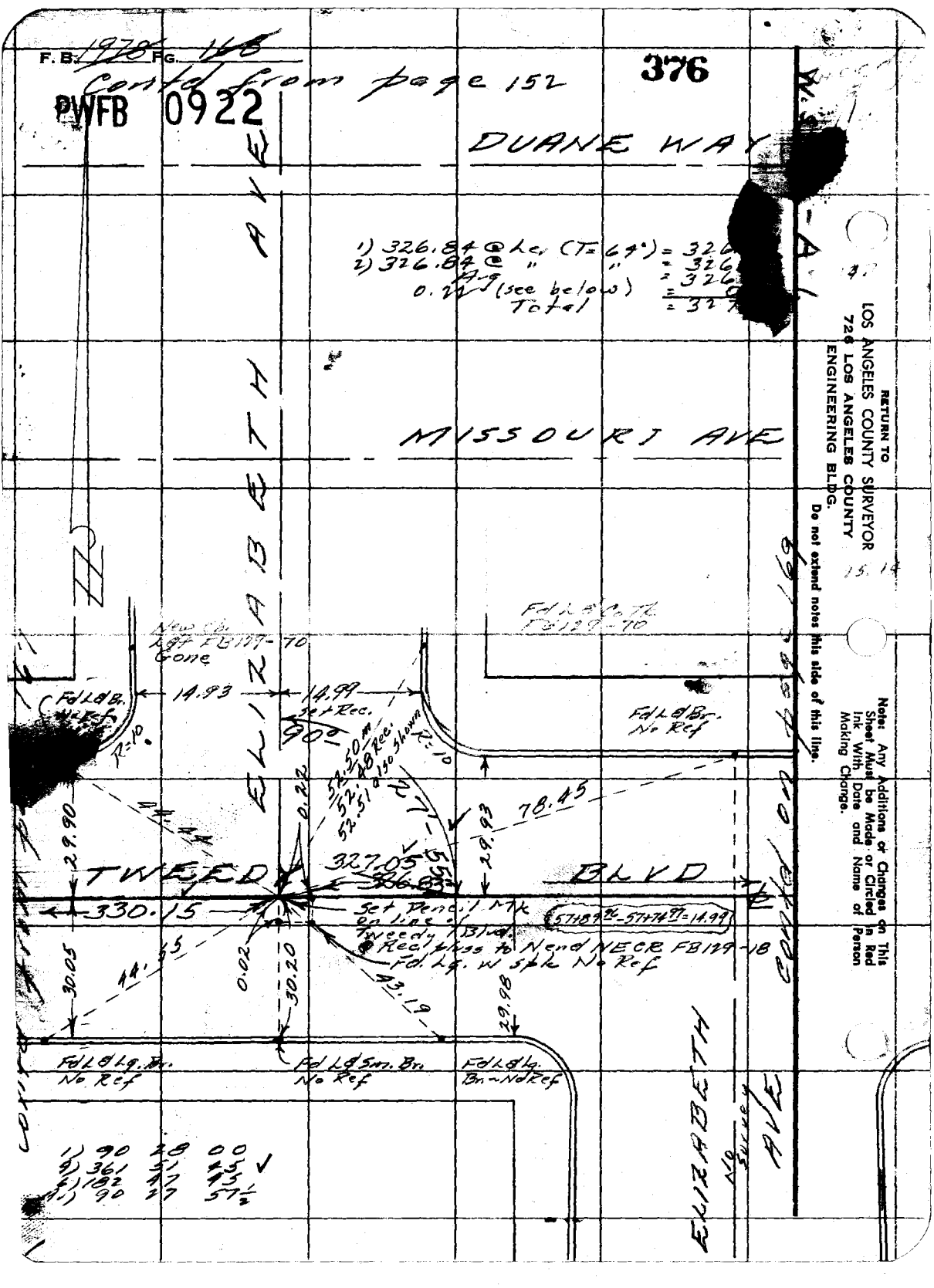

PWFB 0922

JN 0303.00

F. B. 1872 PG. 1

Map No.
Office Work
Checked
Date

W. O. Tape No. Std.
Surveyed by R.J. Mitchell
Notes Mitchell Date 4/55
Indexed E. O. Johnson

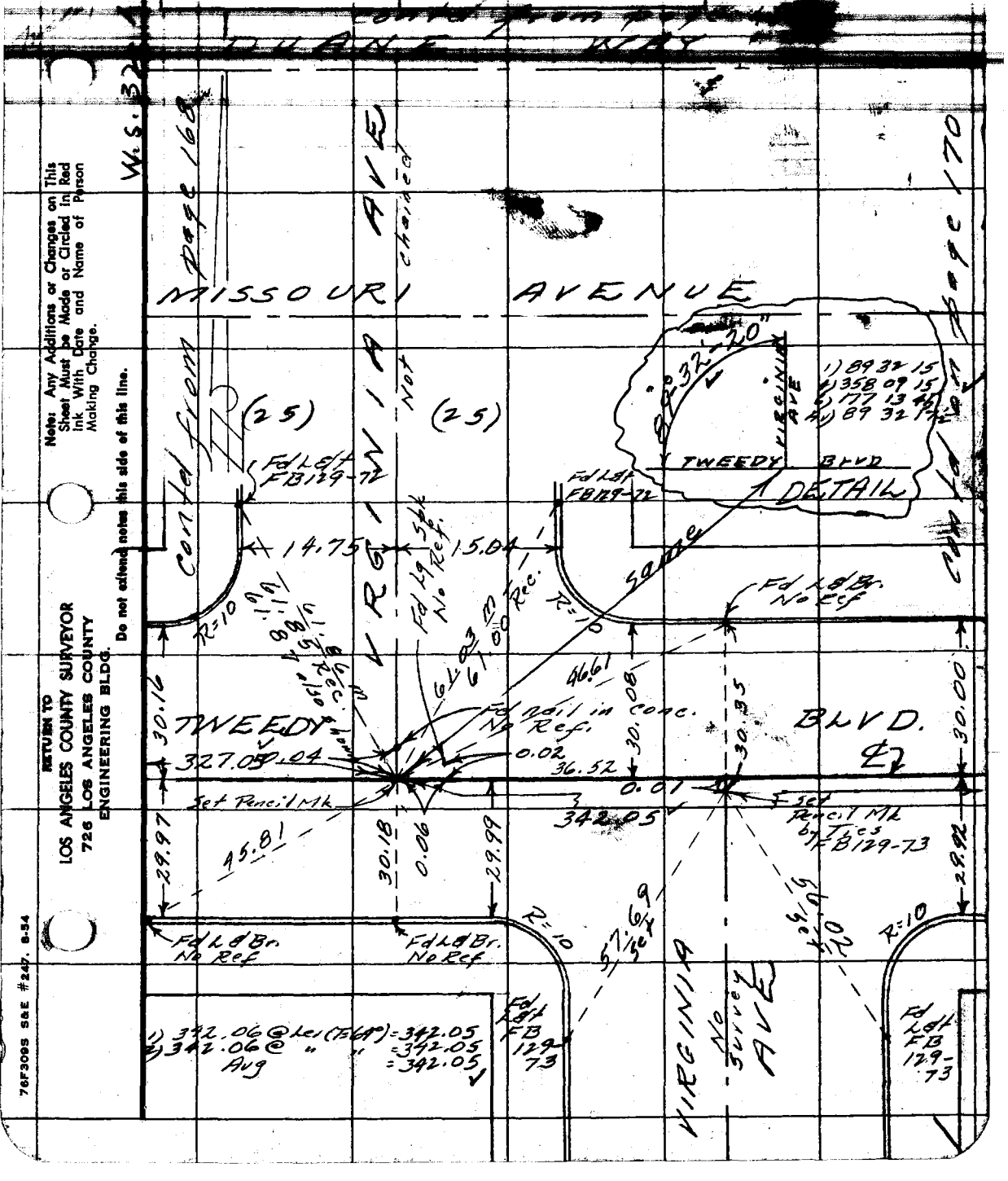

Note: Any Additions or Changes on This Sheet Must be Made or Circled in Red Ink With Date and Name of Person Making Change.

Do not extend notes this side of this line.

RETURN TO
LOS ANGELES COUNTY SURVEYOR
726 LOS ANGELES COUNTY
ENGINEERING BLDG.

76F3095 S&E #247. 8-54

contd from page 155

RETURN TO
LOS ANGELES COUNTY SURVEYOR
726 LOS ANGELES COUNTY
ENGINEERING BLDG.
Do not extend notes this side of this line.

Note: Any Additions or Changes on This Sheet Must be Made or Circled in Red Ink, With Date and Name of Person Making Change.

PWFB 0922

62N.00 Line "B"

379

F. B. _____ Pg. _____

Map No. _____
Office Work _____
Checked _____
Date _____

W. O. _____ Tape No. 57 Spd. 60
Surveyed by Mitchell
Notes Mitchell Date 4-55
Indexed 4-28-55

EAST COMPTON CREEK NUMBER 2
STORM DRAIN LINE B

SURVEY SHOWING
LOCATION OF CENTERLINE OF DRAIN
IN
SOUTHERN AVE
FROM
MADISON AVE.
TO
VIRGINIA AVE.
IN THE CITY OF SOUTHGATE

JN 6211.00
F.C. PROJECT NO 6

R.J. Mitchell
L.C. Smiley
E.R. Merino
R.T. Teagarn
R.C. Clifford

April 1955

Note: Any Additions or Changes on This Sheet Must be Made in Red Ink With Date and Name of Person Making Change.

Do not extend notes this side of this line.

RETURN TO
LOS ANGELES COUNTY SURVEYOR
726 LOS ANGELES COUNTY
ENGINEERING BLDG.

76F3095 S&E #247. 8-54

F.B. 1978 Pg. 172 PWFB 0922 380

LINE "B"
STORM DRAIN
CURVE DATA

R=60
Δ=90-18-00
T=60.31
L=94.56
E=

Station	Defl ∡	Rmks	Chord
1+00	0° 00'	BC	0.00
1+22.03	10° 31' 10"	℄ Mad.	21.91
1+47.28	22° 34' 30"	CC	46.08
1+61.27	29° 15' 20"	℄ So.	58.64
1+94.56	45° 09' 00"	EC	No Calc.

Set L&Br. in conc. walk

Set L&Br. in conc. walk

Set L&Br. in cbc

PI ℄SD LINE "B"

Set L&Br. Spk w&t

Set S&t

Set 9.00

Set 4.00

60.31 set

372.97

(372.55 + 0.42 per Fd 144)

0.42

SOUTHERN AVE

Int & tan dist w/ P.M.'s in M.H. Rim pg 144

90° 18' 00"

Page 144 - 185

℄SD

60.31 set

237+60.28 BC
LINE "E"
See FB 1923-179

1+00 BC
Set Lg. Bt. Spk w&t
Calc. tan dist fr. PI
BEGIN LINE "B"

19.90

Fd L&Br. FB1923-179

0.65 meas

Fd L&Br. FB1923-179

(25)

(25)

(5) (4)

MADISON

234+90.83
Line E
Fd Lg. S&W
FB1923-178

Fd Ct. Spk &W
FB1923-178

IOWA AVE

Set 4.00

Fd L&t
FB1923-178

Set S&t

AVENUE

90° 08' 55"

FB1182-7

36.86

30.83

316.60

(25)

(25)

(9)

(9)

Continued on page 173

R=60

W.S.7-C-6

RETURN TO
LOS ANGELES COUNTY SURVEYOR
726 LOS ANGELES COUNTY
ENGINEERING BLDG.

Do not extend notes this side of this line.

Notes: Any Additions or Changes on This Sheet Must be Made or Circled in Red Ink With Date and Name of Person Making Change.

PWFB 0922

6211.00 Line "B"

381

F.B. PG.

Map No.
Office Work
Checked
Date

W. O. Tape No. Std.
Surveyed by Mitchell
Notes Mitchell Date 4-55
Indexed

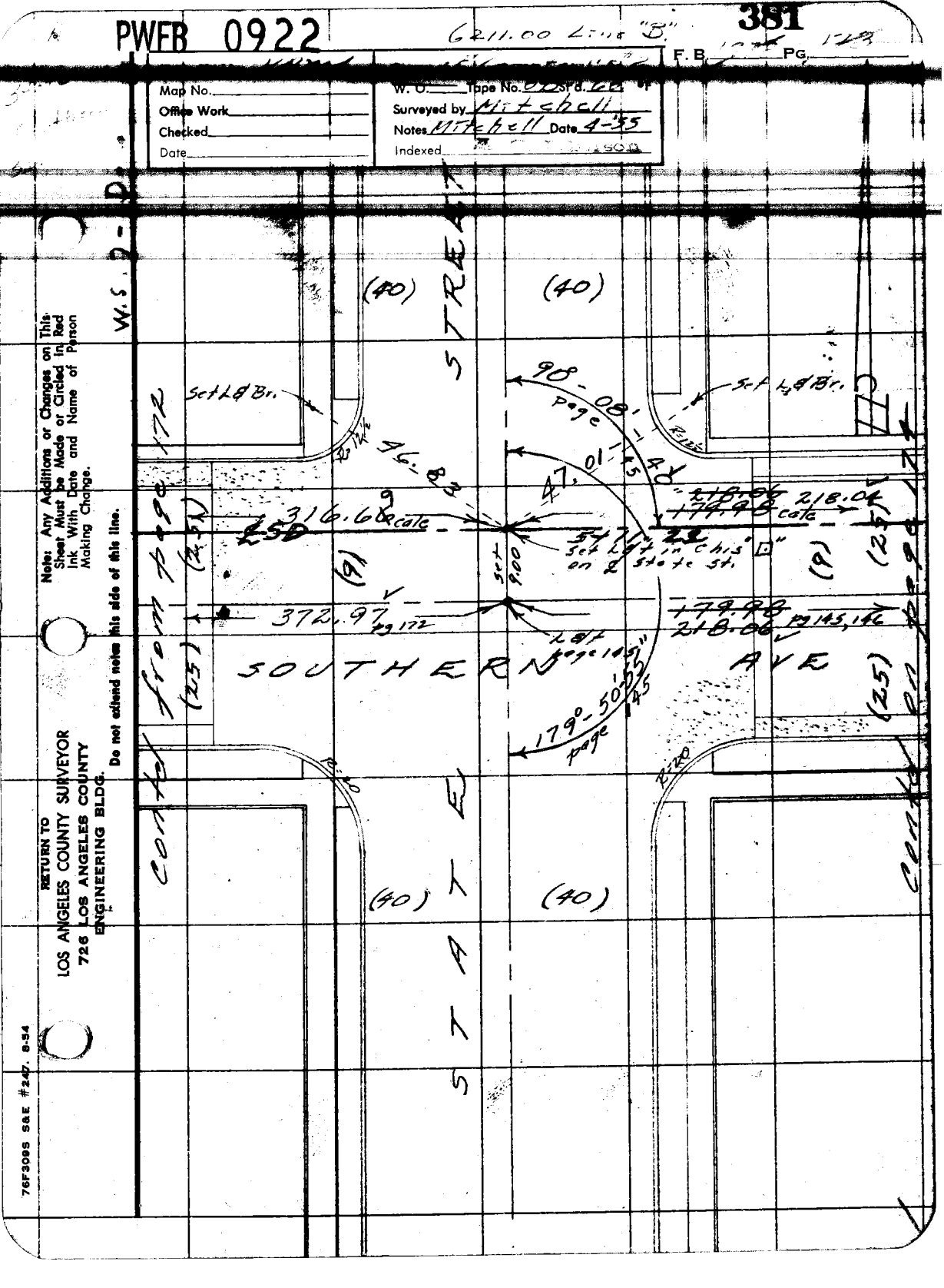

Note: Any Additions or Changes on This Sheet Must be Made or Circled in Red Ink With Date and Name of Person Making Change.

Do not extend notes this side of this line.

RETURN TO
LOS ANGELES COUNTY SURVEYOR
726 LOS ANGELES COUNTY
ENGINEERING BLDG.

76F3095 S&E #247. 8-54

RETURN TO
LOS ANGELES COUNTY SURVEYOR
726 LOS ANGELES COUNTY
ENGINEERING BLDG.

Note: Any Additions or Changes on This Sheet Must be Made or Circled in Red Ink With Date and Name of Person Making Change.

Do not extend notes this side of this line.

W.5.7 - D-6

382

F.B. 1278 Pg. 174

PWFB 0922

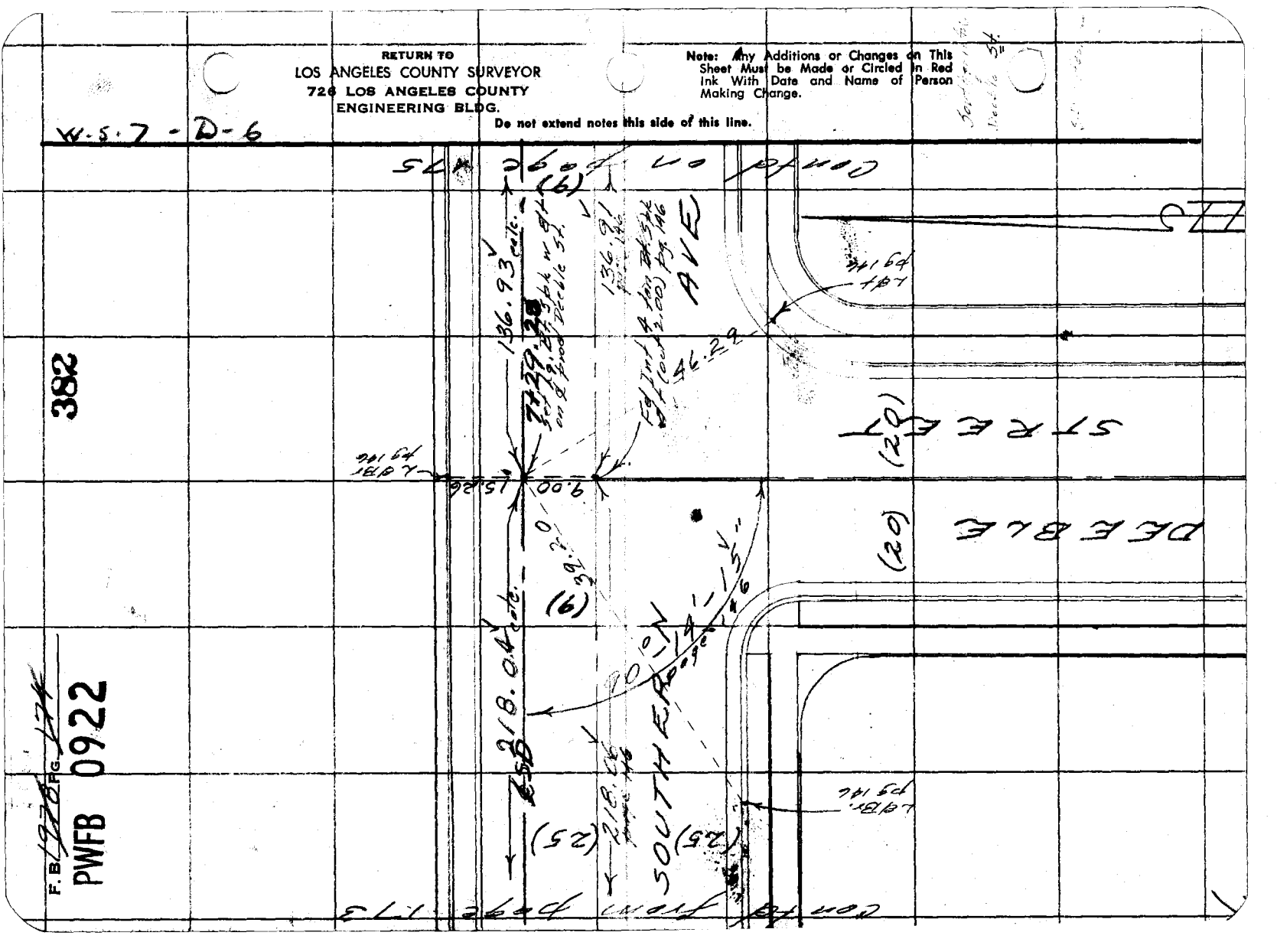

PWFB 0922

6211 cc Line "B" 383

F. B. PG.

Map No.
Office Work
Checked
Date

W. O. Tape No. Sht.
Surveyed by Mitchell
Notes Mitchell Date 4-55
Indexed

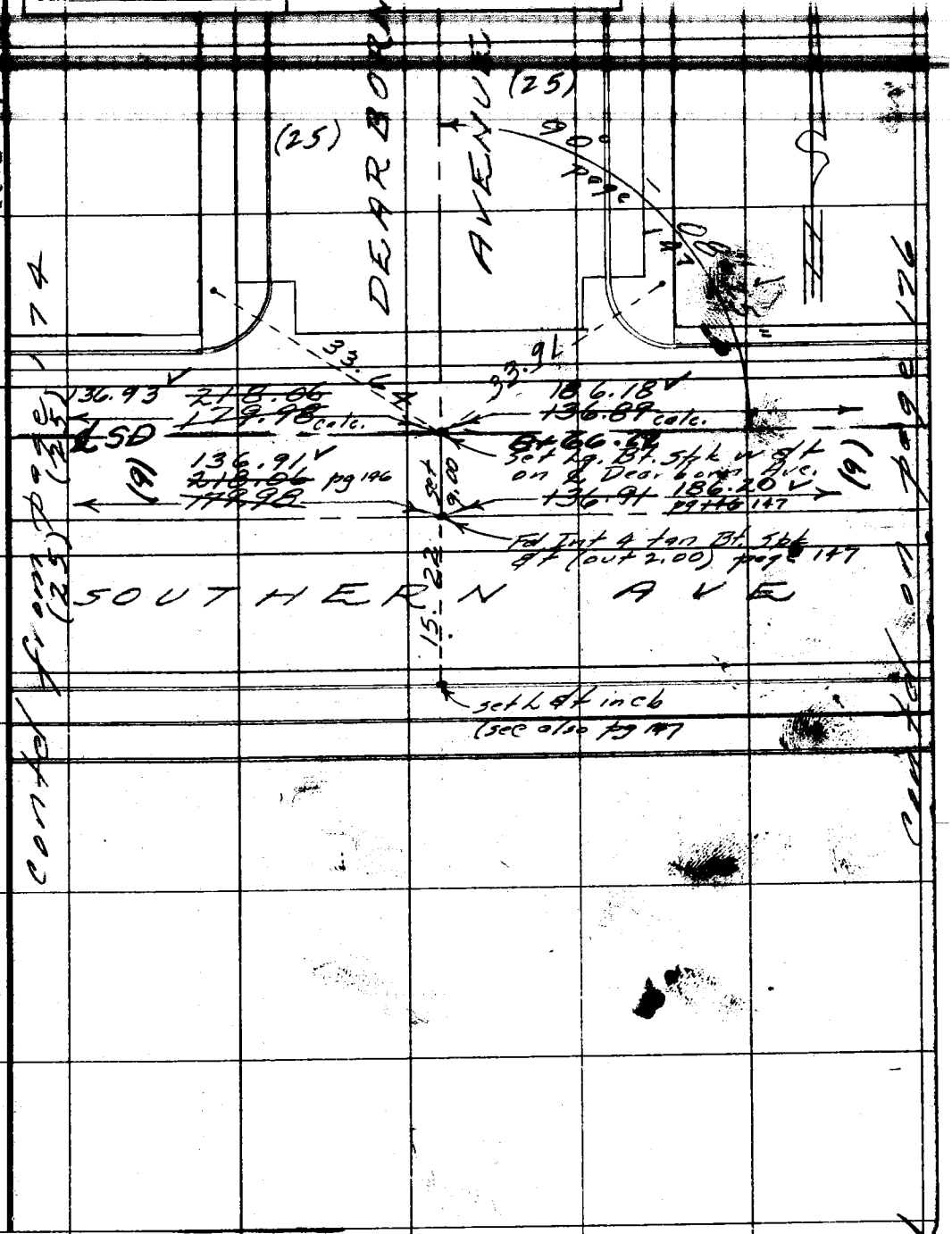

Note: Any Additions or Changes on This Sheet Must Be Made or Circled In Red Ink With Date and Name of Person Making Change.

Do not extend notes this side of this line.

RETURN TO
LOS ANGELES COUNTY SURVEYOR
726 LOS ANGELES COUNTY
ENGINEERING BLDG.

76F3095 S&E #247. 8-54

RETURN TO
LOS ANGELES COUNTY SURVEYOR
726 LOS ANGELES COUNTY
ENGINEERING BLDG.

Note: Any Additions or Changes on This Sheet Must be Made or Circled in Red Ink With Date and Name of Person Making Change.

Do not extend notes this side of this line.

W.S. 7-D-6

384

PWFB 0922

F.B. 1935 Pg. 126

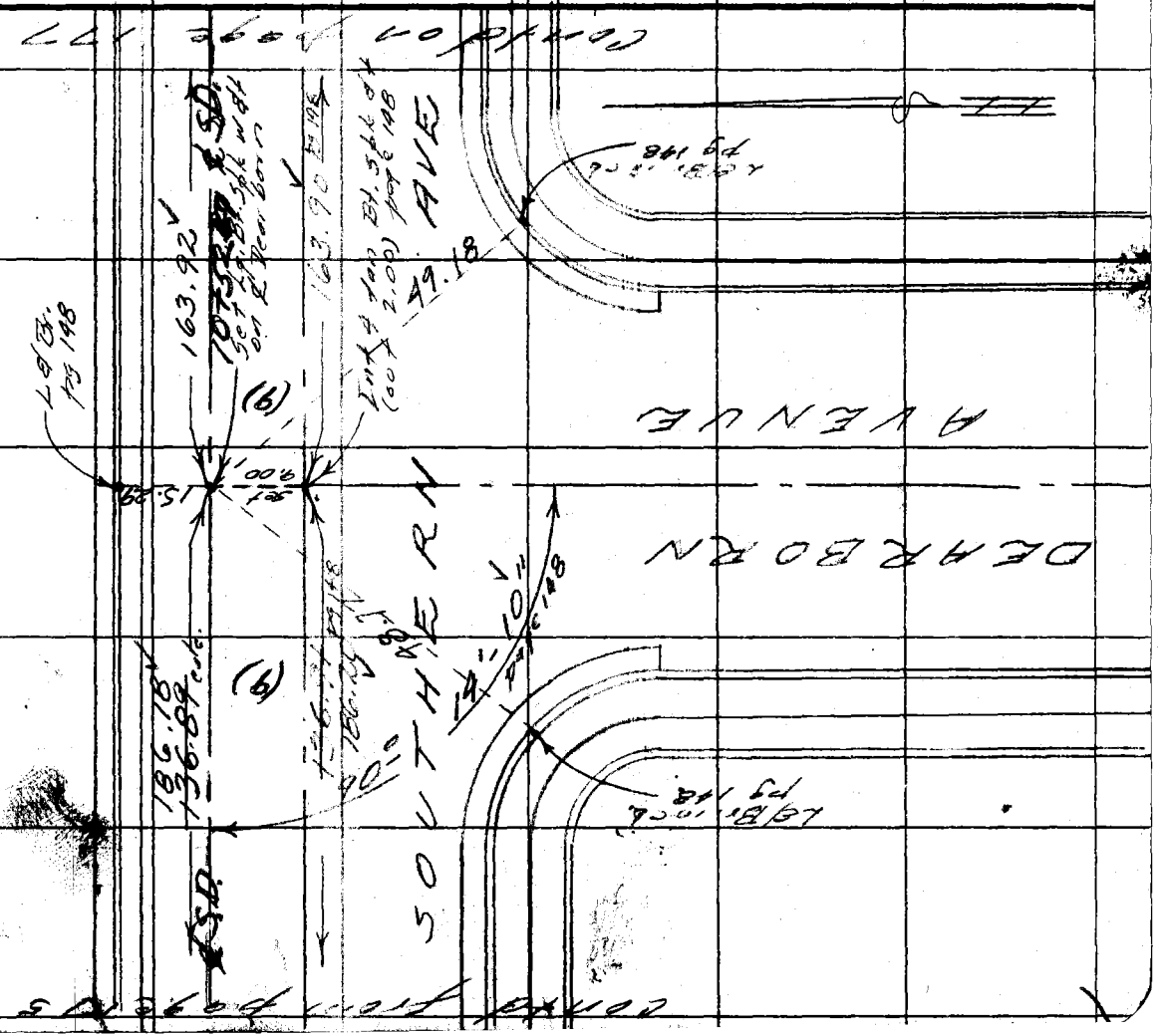

PWFB 0922

621100 Line "B" — F. B. — Pg. —

Map No.	W. O. — Tape No. 07 — Std. 60 — of
Office Work	Surveyed by Mitchell
Checked	Notes Mitchell Date 4-55
Date	Indexed

Note: Any Additions or Changes on This Sheet Must be Made or Circled in Red Ink With Date and Name of Person Making Change.

Do not extend notes this side of this line.

RETURN TO
LOS ANGELES COUNTY SURVEYOR
726 LOS ANGELES COUNTY ENGINEERING BLDG.

76F3095 S&E #247. 8-54

F.B. ~~1978~~ PG. ~~178~~

PWFB 0922

386

Victoria (5)

W.S. 7-D-6

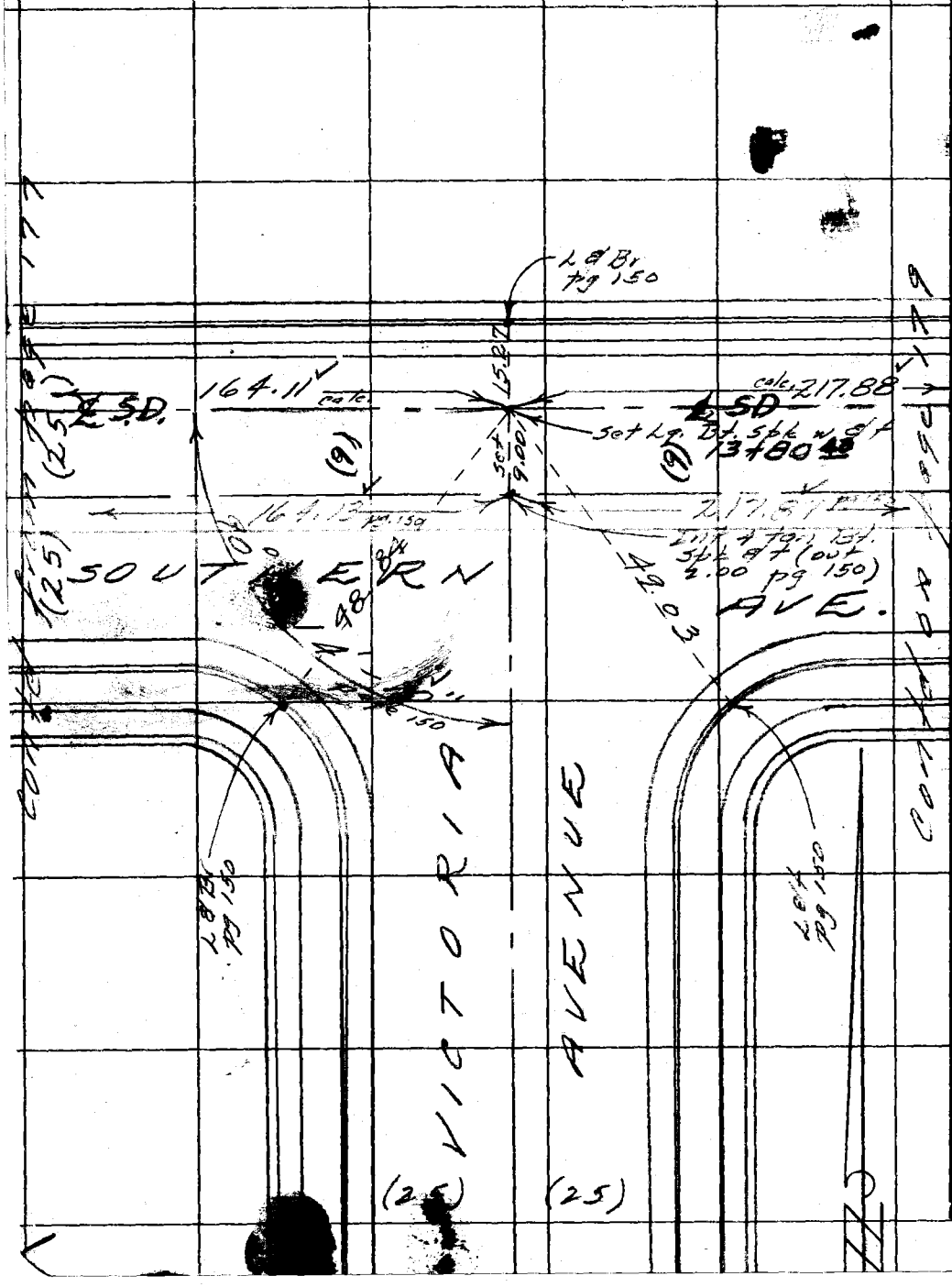

RETURN TO
LOS ANGELES COUNTY SURVEYOR
726 LOS ANGELES COUNTY
ENGINEERING BLDG.

Do not extend notes this side of this line.

Note: Any Additions or Changes on This Sheet Must be Made or Circled in Red Ink With Date and Name of Person Making Change.

PWFB 0922

6211.00 Line "B"

F. B. ____ Pg. ____

Map No. ____
Office Work ____
Checked ____
Date ____

W. O. ____ Tape No. ____ Std. ____
Surveyed by Mitchell
Notes Mitchell Date 4-'55
Indexed ____

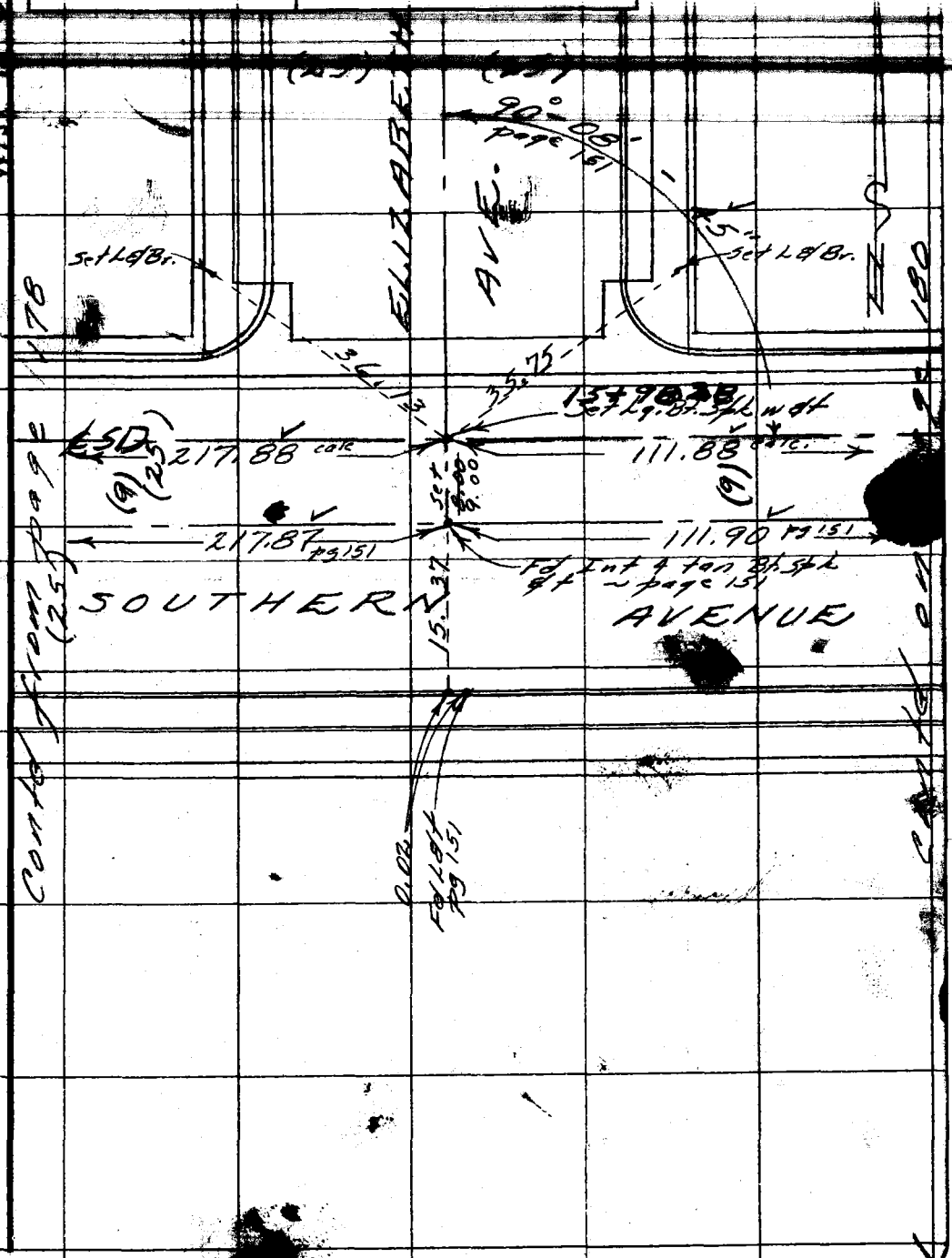

Note: Any Additions or Changes on This Sheet Must be Made or Circled in Red Ink With Date and Name of Person Making Change.

Do not extend notes this side of this line.

RETURN TO
LOS ANGELES COUNTY SURVEYOR
726 LOS ANGELES COU
ENGINEERING BLDG.

76F309S S&E #247. 8-54

F.B. 1976 PG. 186

PWFB 0922

388



RETURN TO
LOS ANGELES COUNTY SURVEYOR
726 LOS ANGELES COUNTY
ENGINEERING BLDG.

Do not extend notes this side of this line.

Note: Any Additions or Changes on This Sheet Must be Made or Circled in Red Ink With Date and Name of Person Making Change.

PWFB 0922 62N.00 Line D. (25) (23) 389

F. B. 10 PG. 184

Map No.

Office Work

Checked

Date

W. O. Std.

Surveyed by Mitchell

Notes Mitchell Date 4-55

Indexed

Cont'd on page 182

Cont'd from page 180

STORM DRAIN
CURVE DATA

$R = 50.00$
$\Delta = 90°08'45"$
$T = 50.13$
$L = 78.67$

Note: Any Additions or Changes on This Sheet Must be Made and Circled in Red Ink With Date and Name of Person Making Change.

Do not extend notes this side of this line.

RETURN TO
LOS ANGELES COUNTY SURVEYOR
726 LOS ANGELES COUNTY ENGINEERING BLDG.

76F3095 S&E #247, 8-54

F.B. 1978 PG. 182

PWFB 0922

390



cont'd from page 181

RETURN TO
LOS ANGELES COUNTY SURVEYOR
726 LOS ANGELES COUNTY
ENGINEERING BLDG.

Do not extend notes this side of this line.

Note: Any Additions or Changes on This Sheet Must be Made or Circled in Red Ink With Date and Name of Person Making Change.

6211.00 Line "B" F. B. PG.

Map No.
Office Work
Checked
Date

W. O. Topo No. Grid
Surveyed by Mitchell
Notes Date 4-21-55
Indexed 4-29-55

LOS ANGELES COUNTY FLOOD CONTROL DISTRICT

STORM DRAIN LINE "B"

SURVEY SHOWING
LOCATION OF IMPROVEMENT
IN
SOUTHERN AVE.
FROM
MADISON AVE.
TO
VIRGINIA AVE.
IN THE CITY OF SOUTHGATE

JN 6211.00
F.C. PROJECT NO. 6

R.J. Mitchell
L.C. Smiley
G.R. Marino
R.C. Clifford
R.J. Teagan

April 1, 1955

For Street Centerline See Pgs
" Storm Drain " " " 171-182
" " " Cross-Sects. " " 197 & Ff.

Note: Any Additions or Changes on This Sheet Must be Made in Red Ink With Date and Name of Person Making Change.

Do not extend notes this side of this line.

RETURN TO
LOS ANGELES COUNTY SURVEYOR
726 LOS ANGELES COUNTY
ENGINEERING BLDG.

76F309S S&E #247. 8-54

F.B. 1978 PG. 184

RETURN TO
LOS ANGELES COUNTY SURVEYOR
72? LOS ANGELES COUNTY
ENGINEERING BLDG.

Do not extend notes this side of this line.

Note: Any Additions or Changes on This Sheet Must be Made or Circled in Red Ink With Date and Name of Person Making Change.

76F3095 S&E #247. 8-54

RETURN TO
LOS ANGELES COUNTY SURVEYOR
726 LOS ANGELES COUNTY
State & Southern ENGINEERING BLDG.

Note: Any Additions or Changes on This Sheet Must be Made or Circled in Red Ink With Date and Name of Person Making Change.

Do not extend notes this side of this line.

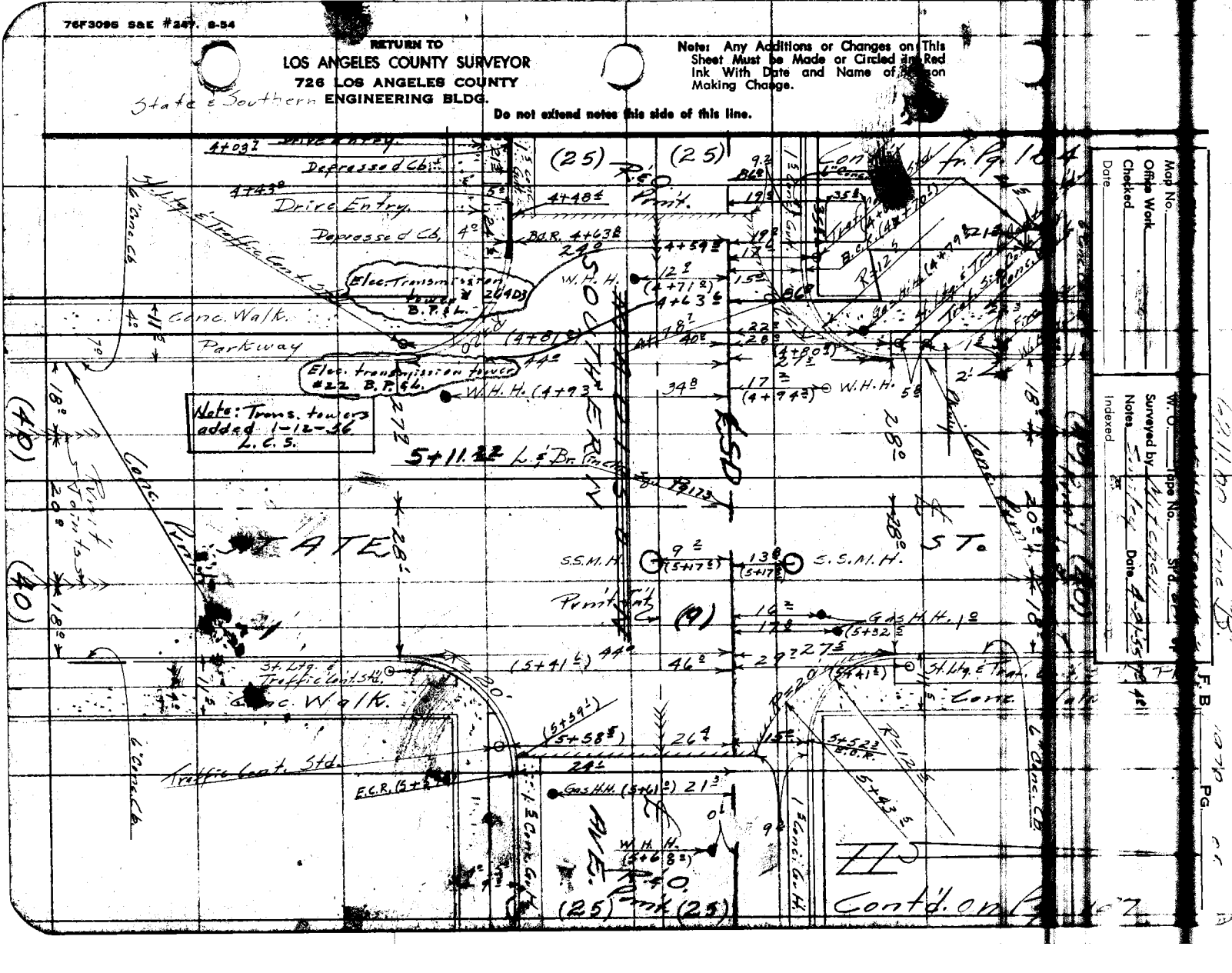

RETURN TO
LOS ANGELES COUNTY SURVEYOR
726 LOS ANGELES COUNTY
ENGINEERING BLDG.

Note: Any Additions or Changes on This Sheet Must be Made or Circled In Red Ink With Date and Name of Person Making Change.

Do not extend notes this side of this line.

F. B. 1378 Pg. 186

76F3095 S&E #247. 8-54

TO
LOS ANGELES COUNTY SURVEYOR
720 LOS ANGELES COUNTY
ENGINEERING BLDG.

Note: Any Additions or Changes on This Sheet Must be Made or Circled In Red Ink With Date and Name of Person Making Change.

Do not extend notes this side of this line.

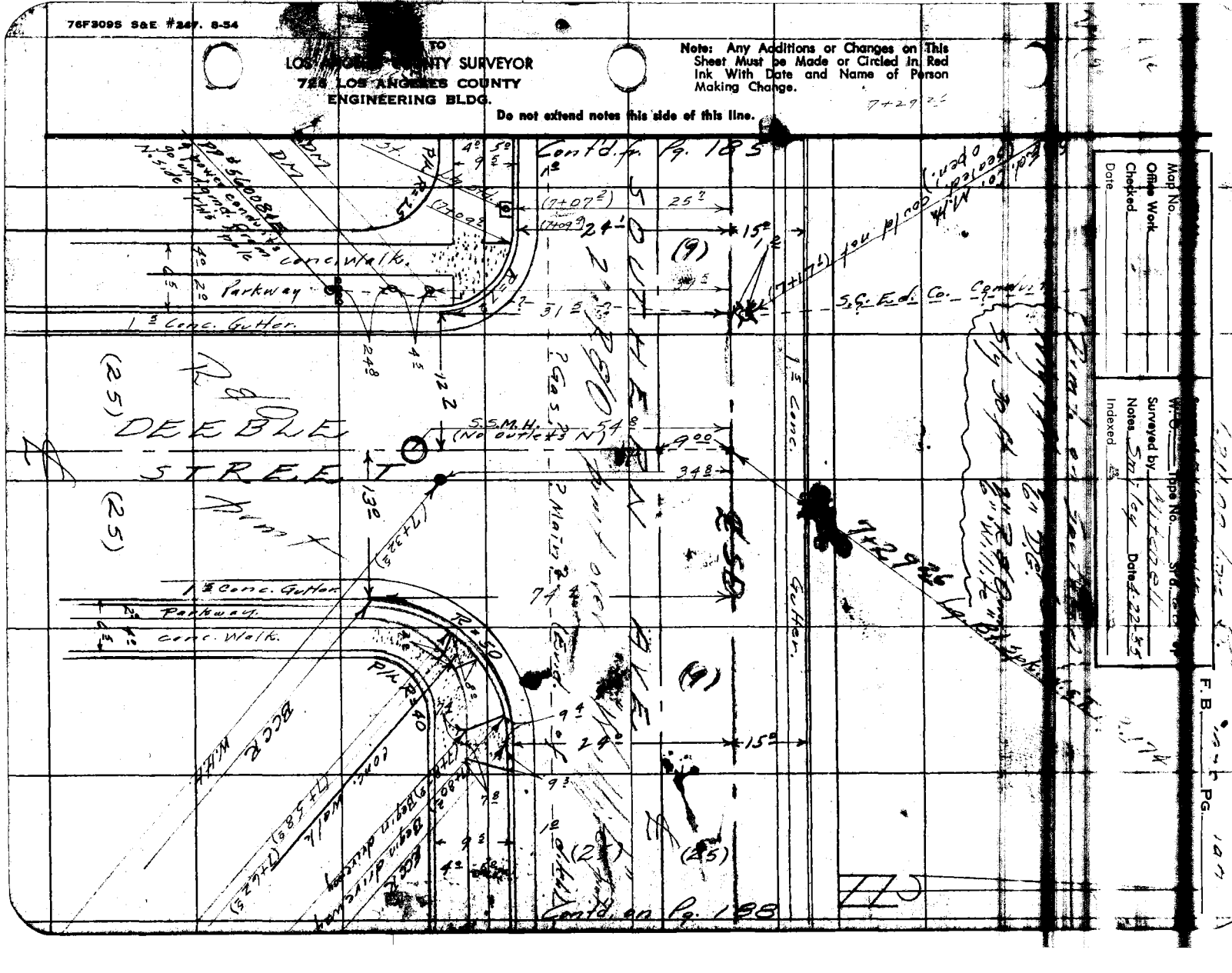

F.B. 1978 PG. 188
DEARBORN AVENUE
SOUTHERN AVENUE
(25)
(9)
Conc. Walk
Conc. Gutter
Conc. drive
E.C.C.R.
B.C.C.R.
S.S.M.H.
15" Tree (shade)
Fire Hyd.
St. Lt.
SD
RETURN TO
LOS ANGELES COUNTY SURVEYOR
726 LOS ANGELES COUNTY
ENGINEERING BLDG.
Please do not write outside of this line.
Note: Any additions or Changes on This Sheet must be Made as Circled in Ink With Date and Name of Person Making Change.
Paint on Southern
N'ly 9ft 2" R.E.O. over 6" D.G.
S'ly 30ft 2" R.E.O. over 6" "Wilite"

62 N.00 Line "B."

F. B. 197R PG. 149

Map No.	W. O. Tape No. Std. 60
Office Work	Surveyed by Mitchell
Checked	Notes L.G.S. & R.J.M. Date 4-22-55
Date	Indexed

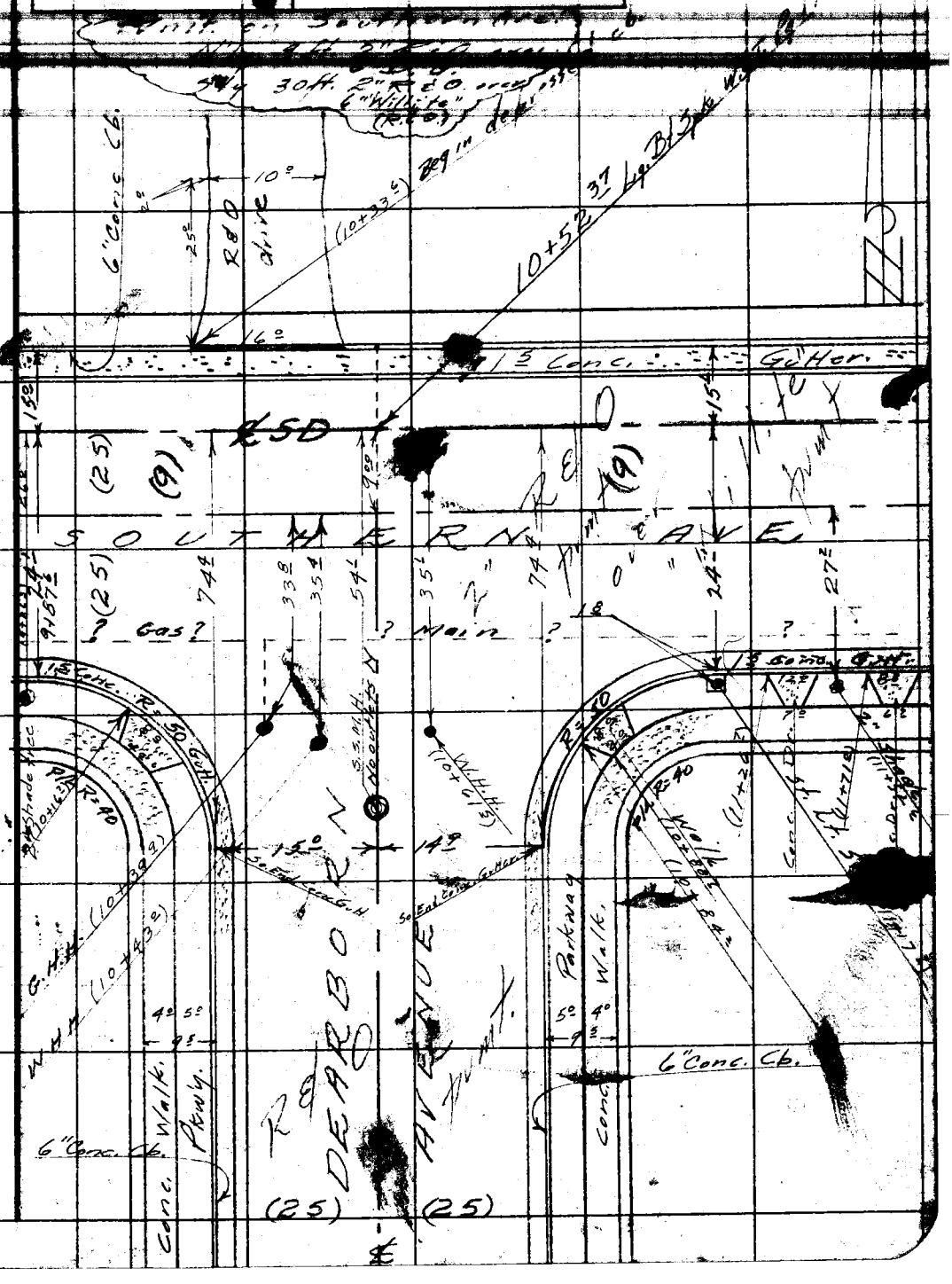

Note: Any Additions or Changes on This Sheet Must be Made or Circled in Red Ink With Date and Name of Person Making Change.

Do not extend notes this side of this line.

RETURN TO
LOS ANGELES COUNTY SURVEYOR
726 LOS ANGELES COUNTY
ENGINEERING BLDG.

76F3098 S&E #247. 8-54

F.B. 1978 PG. 190

RETURN TO
LOS ANGELES COUNTY SURVEYOR
726 LOS ANGELES COUNTY ENGINEERING BLDG.

Do not extend notes this side of this line.

Note: Any Additions or Changes on This Sheet Must be Made or Circled in Red Ink With Date and Name of Person Making Change.

6211.00 Line "B" F. B. 1070 Pg. 191

Map No.
Office Work
Checked
Date

W. O. Tape No. Std. 60 °F
Surveyed by Mitchell
Notes L.C.S. & R.J.M. Date 4-22-55
Indexed

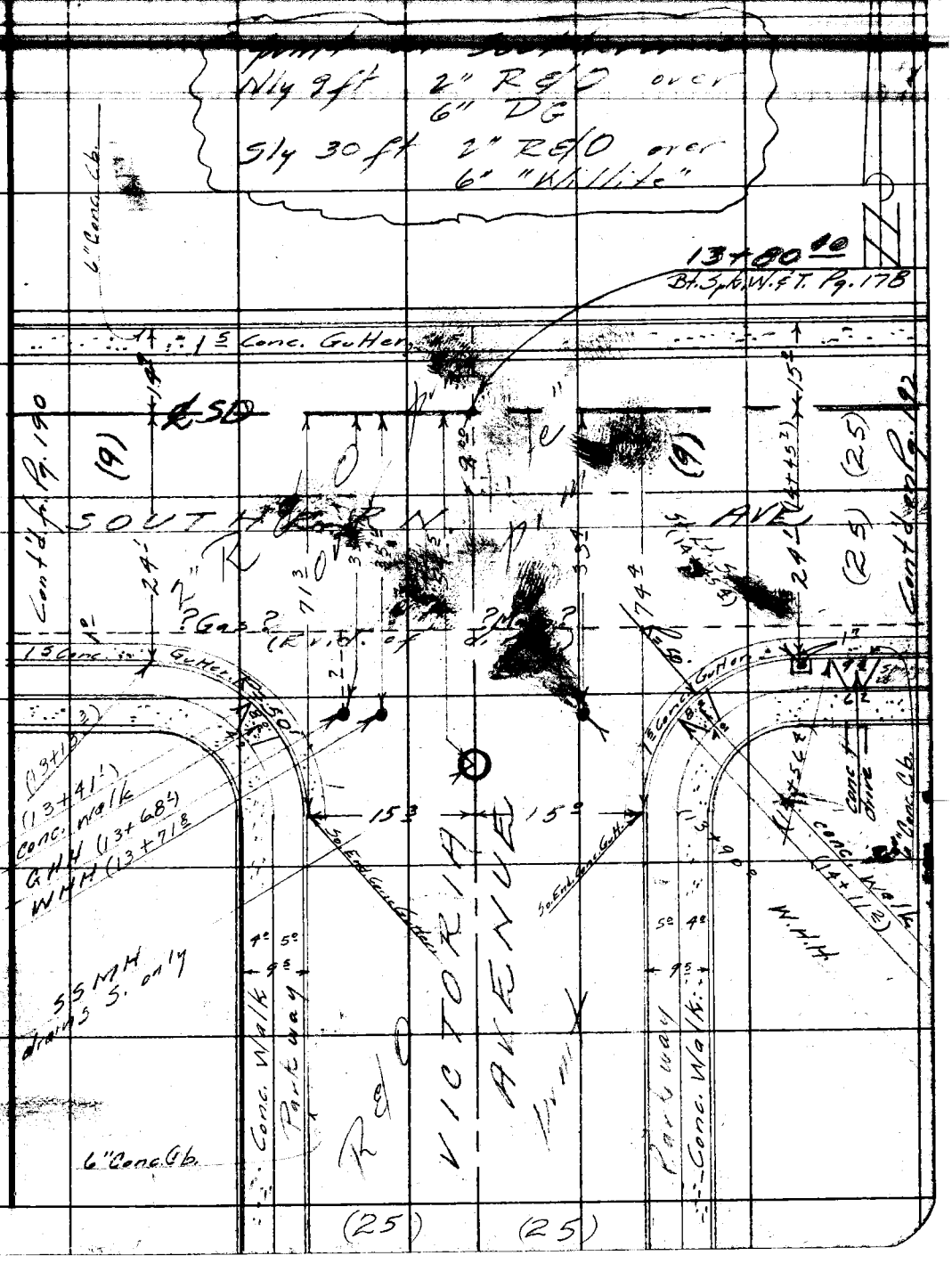

Note: Any Additional Changes on This Sheet Must be Made or Circled in Red Ink With Date and Name of Person Making Change.

Do not extend notes this side of this line.

RETURN TO
LOS ANGELES COUNTY SURVEYOR
726 LOS ANGELES COUNTY
ENGINEERING BLDG.

76F3095 S&E #247. 8-54

RETURN TO
LOS ANGELES COUNTY SURVEYOR
726 LOS ANGELES COUNTY
ENGINEERING BLDG.

Note: Any Additions or Changes on This Sheet Must be Made or Circled in Red Ink With Date and Name of Person Making Change.

Do not extend notes this side of this line.

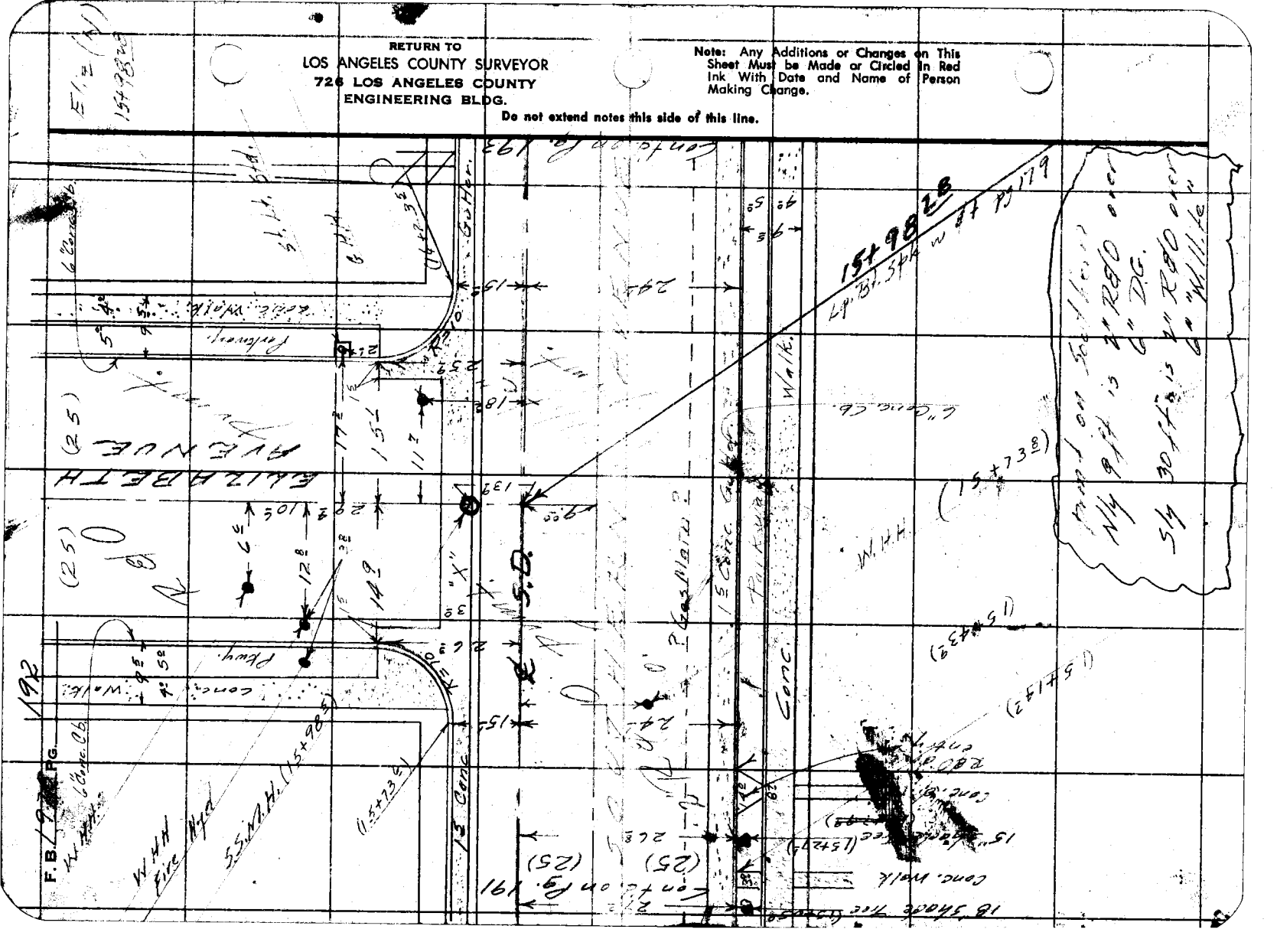

TN 6211.00 Line "B" 1970 192.

F. B. _____ PG. _____

Map No. _____
Office Work _____
Checked _____
Date _____

W. O. _____ Tape No. _____ Sta. _____
Surveyed by [illegible]
Notes L.C.S. & P.J.M. Date 4/55
Indexed _____

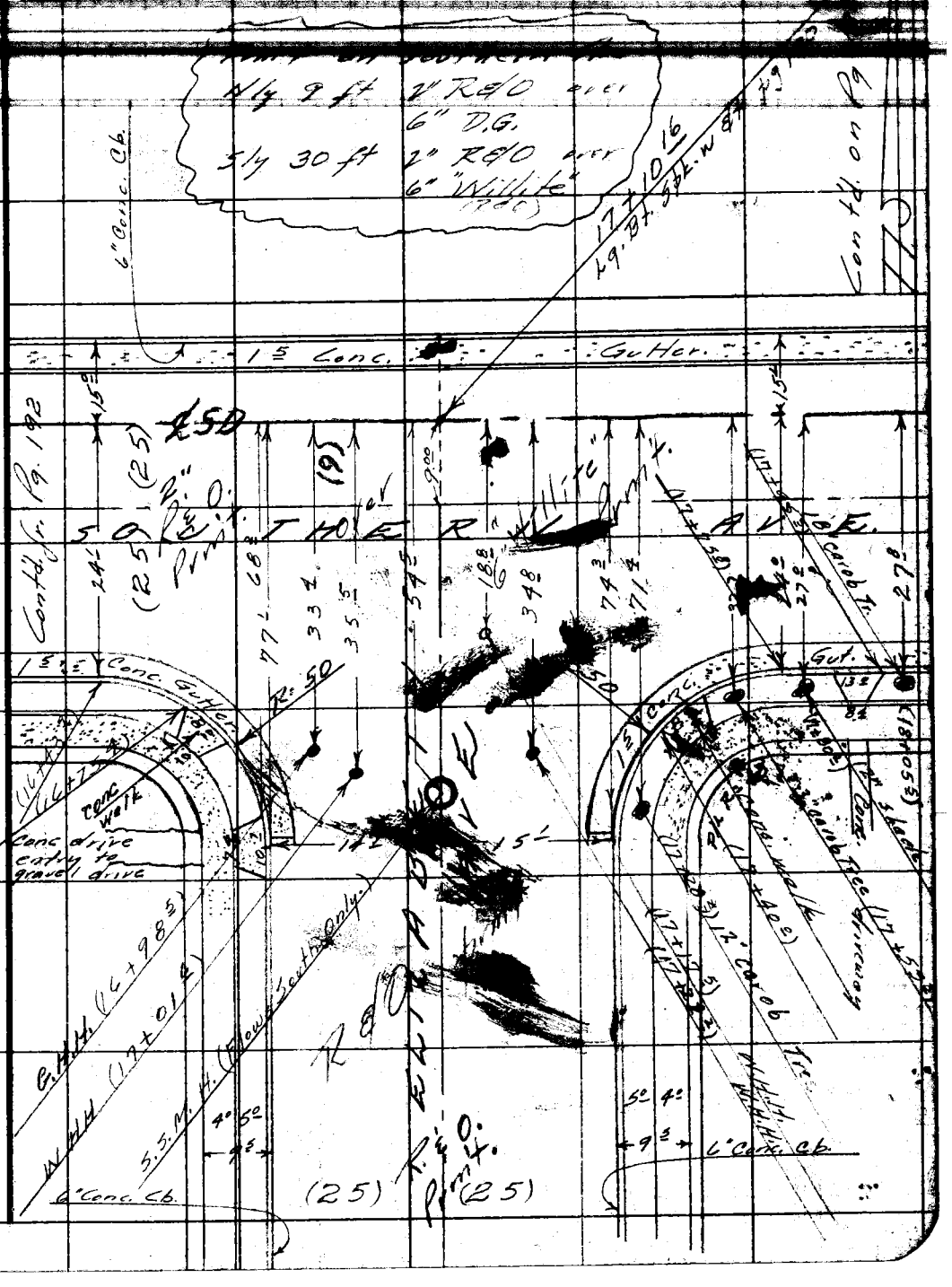

Note: Any Additions or Changes on This Sheet Must be Made or Circled In Red Ink With Date and Name of Person Making Change.

Do not extend notes this side of this line.

RETURN TO
LOS ANGELES COUNTY SURVEYOR
726 LOS ANGELES COUNTY
ENGINEERING BLDG.

76F309S S&E #247. 8-54

RETURN TO
LOS ANGELES COUNTY SURVEYOR
726 LOS ANGELES COUNTY
ENGINEERING BLDG.

Note: Any Additions or Changes on This Sheet Must be Made or Circled in Red Ink With Date and Name of Person Making Change.

Do not extend notes this side of this line.

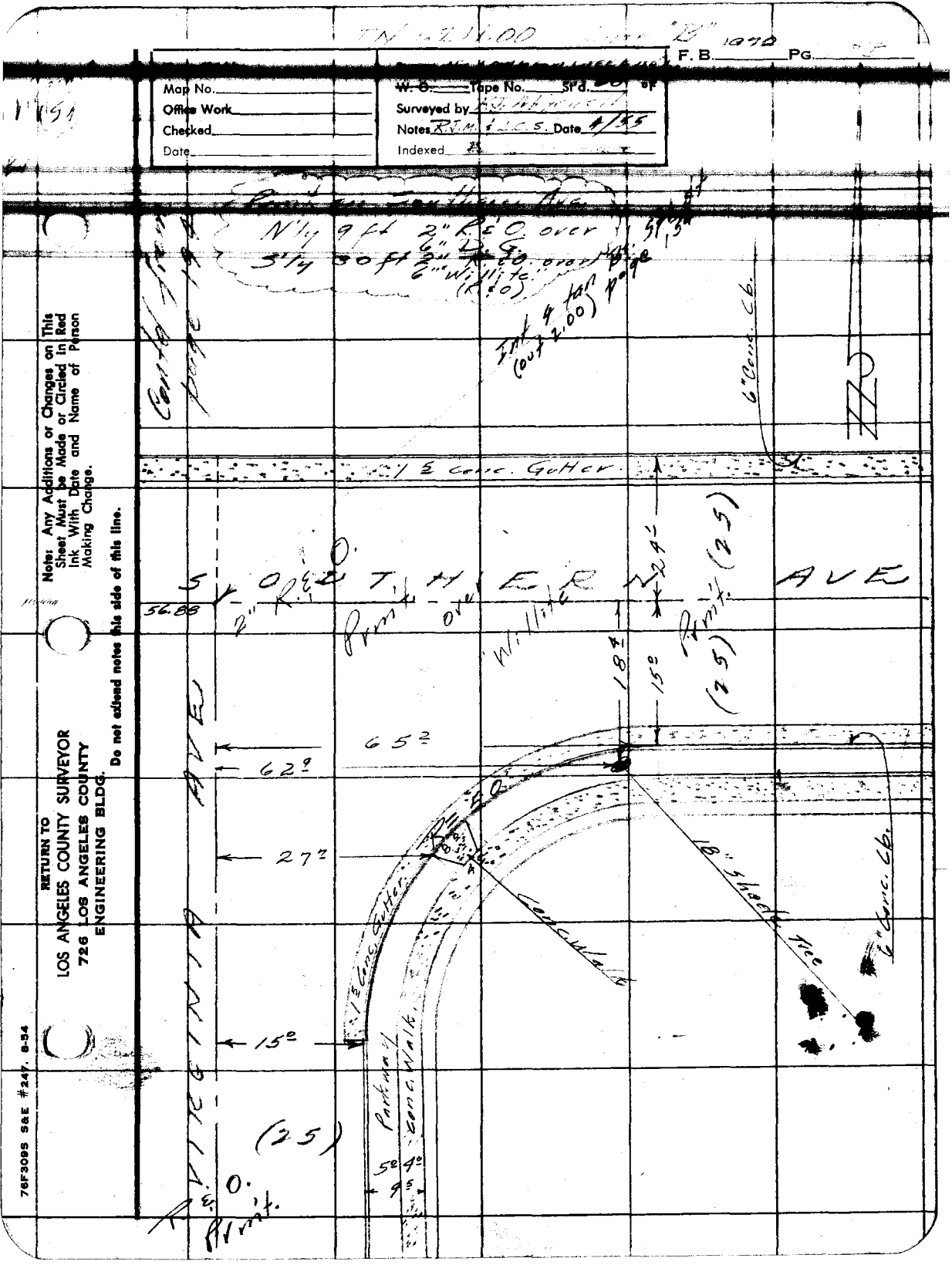

F. B. 1970 PG.
Map No.
Office Work
Checked
Date
W. O. Tape No. Std.
Surveyed by
Notes R.J.M. & L.C.S. Date 4/55
Indexed
N'ly 9 ft 2" R.&O. over 6" D.G.
S'ly 30 ft 2" R.&O. over 6" Willite (R.&O.)
Int 4 tan (out 2.00) page
6" Conc. Cb.
1 ½ Conc. Gutter
SOUTHERN AVE
56.88
2" R.&O. Prmt. over Willite
24'
18'
15°
Prmt. (25)
(25)
65°
62°
27°
15°
VIRGINIA AVE
1 ½ Conc. Gutter
Parkway
Conc. Walk
Conc. Walk
18" Shade Tree
6" Conc. Cb.
(25)
5° 4°
9°
R.&O. Prmt.
Note: Any Additions or Changes on This Sheet Must be Made or Circled in Red Ink With Date and Name of Person Making Change.
Do not extend notes this side of this line.
RETURN TO
LOS ANGELES COUNTY SURVEYOR
726 LOS ANGELES COUNTY
ENGINEERING BLDG.
76F309S S&E #247. 8-54

RETURN TO
LOS ANGELES COUNTY SURVEYOR
726 LOS ANGELES COUNTY
ENGINEERING BLDG.

Note: Any Additions or Changes on This Sheet Must be Made or Circled in Red Ink With Date and Name of Person Making Change.

Do not extend notes this side of this line.

F. B. 1978 PG. 196

Profile Notes Red. Plotted Job No. 6211.00 Division No. F. B. 1978 Pg. 197

X-Sec. Notes Chkd. Checked Survey by Notes

Date Date Map No. Indexed A. C. Johnson Date

EAST [illegible]

STORMDRAIN LINE B

SURVEY SHOWING
PROFILE & CROSSSECTIONS
ALONG LINE OF DRAIN
IN
SOUTHERN AVE
FROM
MADISON AVE
TO
VIRGINIA AVE.
JN 6211.00

ELEV.

F. B.

Mitchell, R.J.

H. I.

Smiley, L.C.
Merino, G.R.
Clifford, R.C.

April 1955

B. B.

Reference to BMs is F.B. 1902

STATION

Referance to ℄s is F.B. 1978

For Elevations in structures see pages 247 and following.

NOTE: ANY ADDITIONS OR CHANGES ON THIS SHEET MUST BE MADE OR CIRCLED IN RED INK, WITH DATE AND NAME OF PERSON MAKING CHANGE.

PLEASE RETURN TO
LOS ANGELES COUNTY SURVEYOR
726 LOS ANGELES COUNTY ENGINEERING BLDG.

Do not extend notes this side of this line.

76L298 S & E #307 9-54

76L298 S & E #307 9-54

PLEASE RETURN TO
LOS ANGELES COUNTY SURVEYOR
726 Los Angeles County Engineering Bldg.

NOTE: ANY ADDITIONS OR CHANGES ON THIS SHEET MUST BE MADE OR CIRCLED IN RED INK, WITH DATE AND NAME OF PERSON MAKING CHANGE.

Do not extend notes this side of this line.

F. B. 1923 Pg. 198 Job No. 62110 Division No. 10 Profile
Survey of E Centinela Ave & Sepulveda Blvd No.
Survey by M. Echeil Notes M. Echeil Date Notes Chkd. Checked
Indexed A. C. Johnson Date Date Date No.

STATION	B. S.	H. I.	F. S.	ELEV.		
BMT 93A	4.77	112.49		107.72	BMT 93A Elev 107.718 FB 1952-24	
			—		Madison Ave & Southern Ave NE Cor.	
			—		Bk. Spk in cb 9.5 ft E of E end CR.	
1+00			5.20	107.29	& SD BC. (see fig	
			—		(9 ft W of E line Madison Ave &	
			—		31.5 ft S of N line Southern Ave)	
					This reading is along Madison Ave	
0+00		112.49	5.45 5.40	107.04	& Prod of SD Line "B"	
			5.42	107.07	4 ft Rad E & Madison	
			5.56	106.93	11.5 Rad E 1/4 ft. Hunt	
			5.87	106.62	19.5 " edge of gutter	
			6.01	106.48	21 " & flow line gutter	
			5.92	106.57	21 " Top of cb 6.5 ft. cb in drive shown	
			5.55	106.94	3.5 ft Rad W 1/4 ft. Hunt	
			5.77	106.72	9.5 " " edge of gutter	
			5.93	106.56	11 " " flow line "	
			5.98	106.51	11 " " top of cb	
	This reading is on line					
1+00		112.49	—	—	& SD BC (see above)	
			5.20	107.29	9 ft R & Madison Ave	
			5.29	107.20	11.5 R 1/4 ft. Hunt.	

76L298 S & E #307 9-54

PLEASE RETURN TO
LOS ANGELES COUNTY SURVEYOR
726 LOS ANGELES COUNTY ENGINEERING BLDG.

NOTE: ANY ADDITIONS OR CHANGES ON THIS SHEET MUST BE MADE OR CIRCLED IN RED INK, WITH DATE AND NAME OF PERSON MAKING CHANGE.

Do not extend notes this side of this line.

STATION	B. S.	H. I.	F. S.	ELEV.		
		112 49.				
1+00			554	10695	19 5 R	edge of gutt
			566	10683	21 R	flow line gutt
			516	10733	21 R	top of cb
			524	10725	3 5 L	1/4 pt. pvmt.
			565	10684	9 5 L	edge of gutter
			575	10[illegible]7[illegible]	[illegible] L	flow line gutter
			504	10745	11 [illegible]	top of curb
			5[illegible]	10729	16 [illegible]	along Sem. tan of SD [illegible]
			52[illegible]	[illegible]	do	4 ft Rock [illegible]
			52[illegible]	[illegible]725	" "	11 5 " " [illegible]
			550	[illegible]99	" "	19 5 " " edge of [illegible]
			568	10681	" "	21 " " flow line [illegible]
			509	10740	" "	21 " " top of [illegible]
			523	10726	" "	3 5 ft Lark 1/4 pt. [illegible]
			558	10691	" "	9 5 " " edge of [illegible]
			572	10677	" "	11 " " flow line gu[illegible]
			499	10750	" "	11 " " top of cu[illegible]
			535	10714	27 7	Ahd along sem. tan fr. BC [illegible]
			547	10702	34 5	" " " " " "
			538	10711	40 7	" " " " " "

Send SWER

Send SWER

Profile Notes Red. ____ Plotted ____ Job No. ____ Division No. ____ F. B. ____ Pg. ____

X-Sec. Notes Chkd. ____ Checked ____ Survey by ____ Notes ____

No. ____ Date ____ Date ____ Map No. ____ Indexed ____ Date ____

E. C. Johnson

76L298 S & E #307 9-54

PLEASE RETURN TO
LOS ANGELES COUNTY SURVEYOR
726 Los Angeles County Engineering Bldg.

NOTE: ANY ADDITIONS OR CHANGES ON THIS SHEET MUST BE MADE OR CIRCLED IN RED INK, WITH DATE AND NAME OF PERSON MAKING CHANGE.

5/3

Do not extend notes this side of this line.

F. B. 1978 Pg. 100 Job No. 64-1100 Division No. 12 Notes Red. Profile
Survey of E Compton Creek No 1-"B" Date No. X-Sec.
Survey by W. Fetch Notes Witness Notes Chkd. Checked
Indexed K. C. Johnson Date Date Date No.

STATION	B. S.	H. I.	F. S.	ELEV.		
1+00		117.47				
			502	107.47	46.3 Hd along S'ly line of BC (= ℄ Southern)	
			485	107.64	51.3 Hd " " " "	
			479	107.70	do ℄ 20.4' ft Lor W along ℄ Southern	
			474	107.75	" " do then 4.5 Ror N ext point	
			492	107.57	" " " "	14.2 " ¼ pt
			510	107.39	" " " "	27.5 " edge of gutt
			520	107.29	" " " "	24.0 " flow line "
			474	107.75	West NWCR " " " "	24.0 " top of cb
			474	107.75	do ℄ 27.3 ft Lor W along ℄ Southern	
			493	107.56	" " do then	5.2 Lor 5.2 ¼ pt. point
			535	107.14	" " " "	13.5 " edge of gutt
			557	107.12	" " " "	15 " flow line "
			498	107.71	W/S/W/CR " " " "	15 " top of cb
			476	107.73	do ℄ 45.6 ft Lor W along ℄ Southern	
			468	107.81	" " do then	4.5 Ror N ext point
			482	107.67	" " " "	14.2 " ¼ pt. point
			503	107.46	" " " "	22.5 " edge of gutt
			520	107.29	" " " "	24.0 " flow line "
			471	107.78	" " " "	24.0 " top of cb
			473	107.76	do ℄ 52.0 ft Lor W along ℄ Southern	

76L298 S & E #307 9-54

PLEASE RETURN TO
LOS ANGELES COUNTY SURVEYOR
726 LOS ANGELES COUNTY ENGINEERING BLDG.

NOTE: ANY ADDITIONS OR CHANGES ON THIS SHEET MUST BE MADE OR CIRCLED IN RED INK, WITH DATE AND NAME OF PERSON MAKING CHANGE.

Do not extend notes this side of this line.

STATION	S. S.	H. I.	F. S.	ELEV.		
1+00		112 49.			51.3 Ahd along Semi tan from BC	
					do ℄ 52° ft Lor W along ℄ South	
			487	10762	do ℄ do ℄ 5.2 Lor S 1/4 pt. [illegible]	
			531	10718	do ℄ " " 13.5 " edge of [illegible]	
			549	10700	" " " " 15 " flow line [illegible]	
			492	10757	" " " " 15 " top of [illegible]	
			469	10780	do ℄ 70.6 ft Lor W along ℄ [illegible]	
			462	10787	" " do ℄ 4.5 Ror N [illegible]	
			477	10772	" " " " 14.2 " 1/4 [illegible]	
			500	10749	" " " " 22.5 " edge [illegible]	
			512	10737	" " " " 24.0 " flow line [illegible]	
			470	10779	" " " " 24.0 " top of [illegible]	
			465	10784	do ℄ 77° ft Lor W along ℄ South	
			483	10766	" " do ℄ 5.2 Lor S 1/4 [illegible]	
			525	10724	" " " " 13.5 " edge of [illegible]	
			545	10704	" " " " 15 " flow line [illegible]	
			492	10757	" " " [illegible] " top of [illegible]	
			454	10795	do ℄ 170.6 ft [illegible] along ℄ [illegible]	
			4[illegible]7	10802	do ℄ do ℄ 4.5 Ror N [illegible]	
			4[illegible]	1078[illegible]	" " " " 14.2 " 1/4 [illegible]	
			488	10761	" " " " 22.5 " edge [illegible]	

Profile Notes Red. ____ Plotted ____ Job No. ____ Division No. ____ F. B. [illegible] Pg. 7[illegible]

X-Sec. Notes Chkd. ____ Checked ____ Survey by ____ Notes ____ Date ____

No. ____ Date ____ Date ____ Map No. ____ Indexed Johnson Date ____

76L298 S & E #307 9-54

PLEASE RETURN TO
LOS ANGELES COUNTY SURVEYOR
726 Los Angeles County Engineering Bldg.

NOTE: ANY ADDITIONS OR CHANGES ON THIS SHEET MUST BE MADE OR CIRCLED IN RED INK, WITH DATE AND NAME OF PERSON MAKING CHANGE.

Do not extend notes this side of this line.

F. B. 1978 Pg. 102 Job No. 67-11-00 Division No. 10 Notes Red. Date Notes Chkd. Date
Survey of E. Compton Creek No 2 Date Checked Date
Survey by Atchell Notes Atchell Date
Indexed A. C. Johnson Date

Profile Plotted Date No. X-Sec. No.

STATION	B. S.	H. I.	F. S.	ELEV.		
1+00		112.49			51.3 Hd along sem. Tan to PC.	
					E 1+90.6 Lor W along ℄ So. Ave	
			4.97	107.52	℄ 24° Ror N flow line gutt	
			4.97	107.00	do ℄ do Then 24° " top of cb	
			4.51	107.08	do ℄ 177.5 Lor W along ℄ So. Ave	
			4.65	107.14	" " do ℄ 5.2 Lor S ℄ pt. front	
			5.20	107.54	" " " " 13.5 " edge of gutt	
			5.30	107.44	" " " " 15 " flow line gutt	
			4.76	107.18	" " " " 15 " top of cb	
			4.81	107.14	54.8 Hd along sem. Tan - ct. front So. Av.	
			—	—	(For N.H. & Int. So. Ave & Madison	
			—	—	Ave see Survey of Line E)	
			4.90	107.59	60.3 Hd along sem. Tan to PT - 5D	
		112.49	4.90	107.59	4.4 Hd to ℄ Madison	
			4.98	107.51	do ℄ 5.3 Lor N along ℄ Madison. brk	
			5.14	107.35	" " 13.5 " " " edge gutt	
			5.17	107.32	" " 15 " " " flow line "	
			5.14	107.35	" " 16.5 " " " edge "	
			4.77	107.72	" " 25 " " " "	
			4.87	107.62	do ℄ do Then 7.5 Ror E ℄ pt. front	

76L298 S & E #307 9-54

PLEASE RETURN TO
LOS ANGELES COUNTY SURVEYOR
726 LOS ANGELES COUNTY ENGINEERING BLDG.

NOTE: ANY ADDITIONS OR CHANGES ON THIS SHEET MUST BE MADE OR CIRCLED IN RED INK, WITH DATE AND NAME OF PERSON MAKING CHANGE.

Do not extend notes this side of this line.

STATION	B. S.	H. I.	F. S.	ELEV.		
1+00		112 49			4t Ahd along fwd semi tan fr. R I	
					& 25 Lor N along ℄ Madison	
			517	107 32	& 13.5 Ror E edge of ge	
			527	107 22	Nend NECR do & do & 15 " flow line	
			483	107 66	" " " " 15 " top of	
			485	107 64	" " " " 7.5 Lor W 1/4 pt. pr	
			508	107 41	" " " " 13.5 " edge of ge	
			515	107 34	Nend NWCR " " " " 15 " flow line	
			479	107 70	" " " " 15 " top of	
			453	107 96	do & 50 Lor N along ℄ Madison	
			466	107 83	" " do & 7.5 Ror E 1/4 pt. pr	
			510	107 39	" " " " 15 " flow line	
			466	107 83	" " " " 15 " top of	
			463	107 86	" " " " 7.5 Lor W 1/4 pt. pr	
			503	107 46	" " " " 15 " flow line	
			457	107 92	" " " " 15 " top of	
			440	107 09	do & 75 Lor N along ℄ Madison	
			452	107 97	" " do & 7.5 Ror E 1/4 pt. pr	
			503	107 46	" " " " 15 " flow line	
			451	107 98	" " " " 15 " top of	
					" " "	

Profile Notes Red. Plotted Job No. Division No. F. B. Pa.

X-Sec. Notes Chkd. Checked Survey by Notes Date

No. Date Date Map No. Edited Johnson Date

76L298 S & E #307 9-54

PLEASE RETURN TO
LOS ANGELES COUNTY SURVEYOR
726 LOS ANGELES COUNTY ENGINEERING BLDG.

NOTE: ANY ADDITIONS OR CHANGES ON THIS SHEET MUST BE MADE OR CIRCLED IN RED INK, WITH DATE AND NAME OF PERSON MAKING CHANGE.

Do not extend notes this side of this line.

F. B. 1918 Pg. 7 Job No. 6211.00 Division No. 12 Notes Red. Plotted
Survey of E. Compton Blvd. Line B Date No. Profile
Survey by Ahlstrom & Mitchell Notes Chkd. Checked X-Sec.
Indexed C. Johnson Date Date Date No.

STATION	B. S.	H. I.	F. S.	ELEV.		
1+00		112.97			9" Rhd along scrib.	Tan fr. P.I. to End.
					@ 75 Lor N along ℄ Nadeau	
			4.51	107.98	@ 75 Lor W	½ ft. pnt
			4.91	107.58	do @ do @ 15	" flow line gutter
			4.41	108.08	" " " " 15	" top of curb
			3.89	108.60	do @ 175 Lor N along ℄ Nadeau	
			4.01	108.48	" " do @ 75 Lor E	½ ft. pnt
			4.57	107.92	" " " " 15	" flow line gutter
			3.99	108.50	" " " " 15	" top of curb
			4.37	108.12	" " " " 75	Lor W ½ ft. pnt
			4.57	107.92	" " " " 15	" flow line gutter
			4.03	108.46	" " " " 15	" top of curb
			4.85	107.64	29± Rhd along scrib.	Tan fr. PI
			5.00	107.49	do @ 53 Lor N	½ ft pnt
			5.21	107.28	" " 135 "	edge of gutter
			5.34	107.15	" " 15 "	flow line gutter
			4.77	107.72	" " 15 "	top of curb
			4.80	107.69	" " 45 Lor S	ctr. of pnt
			4.86	107.63	39± Rhd along scrib	Tan fr. PI
			4.81	107.68	do @ 45 Lor S	ctr. of pnt
			4.86	107.63	@ 90 "	℄ Section

76L298 S & E #307 9-54

PLEASE RETURN TO
LOS ANGELES COUNTY SURVEYOR
726 LOS ANGELES COUNTY ENGINEERING BLDG.

NOTE: ANY ADDITIONS OR CHANGES ON THIS SHEET MUST BE MADE OR CIRCLED IN RED INK, WITH DATE AND NAME OF PERSON MAKING CHANGE.

Do not extend notes this side of this line.

STATION	B. S.	H. I.	F. S.	ELEV.		
1+00		112 49.			39.4 Ahd along sem. tan fr PI	
			5 04	107 45	& 14.2 R or S	S 1/4 pt. [illegible]
			5 52	107 97	22.5 "	edge of S [illegible]
			5 64	107 85	24.0 "	flow line [illegible]
			5 04	107 45	24.0 "	top of [illegible]
T.P.	2 06	112 21.	2 34	110 15.	T.P. Bolt N side top of fire [illegible]	
1 +			4 97	107 24		℄ SD @ ℄ Madison [illegible]
1 +			4 94	107 27		℄ SD center of [illegible]
1 +			4 56	107 65		℄ SD @ ℄ Southern [illegible]
1 + 94.56			4 55	[illegible]7 66		℄ SD. E.C.
			4 [illegible]	[illegible]7 72	4.5 R	ctr pvmt
			4 [illegible]	107 67	9.0 R	℄ Southern
			[illegible]	107 29	14.2 R	S 1/4 pt pvmt
			5 23	106 98	22.5 R	edge of gutt
			5 37	106 82	24.0 R	flow line gutt
			4 77	107 2[illegible]	24.0 R	top of cb
			4 69	107 [illegible]	[illegible] L	N 1/4 pt. pvmt
			4 89	10[illegible] 2	[illegible] L	edge of gutt
			5 00	10[illegible] 21	15.0 L	flow line gutt
			4 52	107 [illegible]	15.0 L	top of cb

Contd on next page

Profile Notes Red. Plotted Job No. Division No. F. B. Pg.

X-Sec. Notes Chkd. Checked Survey by Notes Date

No. Date Date Map No. Red Tobinson Date

76L298 S & E #307 9-54

PLEASE RETURN TO
LOS ANGELES COUNTY SURVEYOR
726 LOS ANGELES COUNTY ENGINEERING BLDG.

NOTE: ANY ADDITIONS OR CHANGES ON THIS SHEET MUST BE MADE OR CIRCLED IN RED INK, WITH DATE AND NAME OF PERSON MAKING CHANGE.

Do not extend notes this side of this line.

STATION	B. S.	H. I.	F. S.	ELEV.		
		112 21				
2+50			4 68	107 53		℄ SD
"			4 59	107 62	4.5 R	ctr pvmt
"			4 64	107 57	9.0 R	℄ southern the
"			4 78	107 43	14.2 R	S. 1/4 pt. pvmt
"			5 29	106 92	22.5 R	edge of gutt
"			5 41	106 70	24 R	flow line gutt
"			4 82	107 37	24 R	top of cb
"			4 81	107 40	5.2 L	N. 1/4 pt. pvmt
"			5 00	107 21	13.5 L	edge of gutt
"			5 09	107 12	15.0 L	flow line gutt
"			4 55	107 66	15.0 L	top of cb
3+13.8			4 76	107 45		℄ SD
"			4 67	107 54	4.5 R	ctr pvmt
"			4 72	107 49	9.0 R	℄ southern the
"			4 89	107 32	14.2 R	S. 1/4 pt. pvmt
"			5 36	106 85	22.5 R	edge of gutt
"			5 47	106 72	24 R	flow line gutt
"			4 88	107 33	24 R	top of cb
3+20.1			4 76	107 45		℄ SD
			4 67	107 54	4.5 R	ctr pvmt

F. B. 1978 Pg. 200 Job No. 6211.00 Division No. 2 Notes Red. Plotted Profile
Survey of E. Compton Crk No 2 Line 3 Date No.
Survey by Mitchell Notes Notes Chkd. Checked X-Sec.
Indexed C. Johnson Date Date No.

76L298 S & E #307 9-54

PLEASE RETURN TO
LOS ANGELES COUNTY SURVEYOR
726 LOS ANGELES COUNTY ENGINEERING BLDG.

NOTE: ANY ADDITIONS OR CHANGES ON THIS SHEET MUST BE MADE OR CIRCLED IN RED INK, WITH DATE AND NAME OF PERSON MAKING CHANGE.

Do not extend notes this side of this line.

STATION	B. S.	H. I.	F. S.	ELEV.		
		11221.				
3+20 L			4 89	107 32	5 2 L	N 1/4 pt. pvmt
"			5 08	106 13	13 5 L	edge of gutt
"			5 18	106 03	15° L	flow line gutt
"			4 60	107 61	15° L	top of cb
4+13 8			4 85	107 36		℄ SD
"			4 78	107 43	4 5 R	ctr pvmt
"			4 82	107 39	9° R	℄ Southern Ave
"			4 98	107 23	14 2 R	S 1/4 pt. pvmt
"			5 43	106 78	22 5 R	edge of gutt
"			5 57	106 64	24° R	flow line gutt
"			4 98	107 23	24 R	top of cb (in drive) std. cb [illegible]
4+20 L			4 86	107 35		℄ SD
"			4 79	107 42	4 5 R	ctr pvmt
"			5 00	106 21	5 2 [illegible]	N 1/4 pt. [illegible]
"			5 20	106 01	13 5 L	edge of gutt
"			5 30	106 91	15° L	flow line gutt
"			4 65	107 56	15° L	top of cb
4+38 8			4 9[illegible]	107 29		℄ SD
"			4 [illegible]	107 35	4 5 R	ctr pvmt
"			4 8[illegible]	107 85	9° R	℄ Southern

Profile Notes Red. ____ Plotted ____ Job No. ____ Division No. ____ F. B. 19-16 Pg. 207

X-Sec. Notes Chkd. ____ Checked ____ Survey by [illegible] Notes ____ Date ____

No. ____ Date ____ Date ____ Map No. ____ Date ____

[illegible] Johnson

76L298 S & E #307 9-54

PLEASE RETURN TO
LOS ANGELES COUNTY SURVEYOR
726 LOS ANGELES COUNTY ENGINEERING BLDG.

NOTE: ANY ADDITIONS OR CHANGES [illegible] THIS SHEET MUST BE MADE OR [illegible]CLED IN RED INK, WITH DATE AND [illegible] OF PERSON MAKING CHANGE.

Do not extend notes this side of this line.

STATION	B. S.	H. I.	F. S.	ELEV.		
		112 21				
4+38.8			5 00	106 21	14.2 R	S 1/4 pt. prmt
"			5 41	106 80	22.5 R	edge of gutt
"			5 55	106 66	24 R	flow line gutt
"			4 97	107 24	24 R	top of cb
4+45.1			4 92	107 29		℄ SD
"			4 86	107 35	4.5 R	ctr prmt
"			5 07	106 14	5.2 L	N 1/4 pt. prmt
"			5 21	106 00	13.5 L	edge of gutt
"			5 33	106 88	15 L	flow line gutt
"			4 64	107 57	15 L	top of cb
4+63.8			5 37	106 84		℄ SD
"			5 37	106 84	4.5 R	ctr prmt
"			5 39	106 82	9.0 R	℄ Southern
"			5 45	106 76	14.2 R	S 1/4 pt. prmt
"			5 52	106 69	22.5 R	line of gutt. edge pred
"			5 57	106 64	24 R	flow line gutt
"			4 98	107 23	24 R	top of cb (in drive) std. cb. shown
4+70.1			5 37	106 84		℄ SD
"			5 38	106 83	4.5 R	ctr prmt
"			5 32	106 89	5.2 L	N 1/4 pt. prmt

Profile
F. B. 1978 Pg. 208 Job No. 6211.00 Division No. 10 Notes Red. Plotted
Survey of E Compton Cib Nor Line B Date Date No.
Survey by R. J. MITCHELL Notes R. J. MITCHELL Notes Chkd. Checked X-Sec.
Indexed A. C. Johnson Date Date Date No.

76L298 S & E #307 9-54

PLEASE RETURN TO
LOS ANGELES COUNTY SURVEYOR
726 LOS ANGELES COUNTY ENGINEERING BLDG.

NOTE: ANY ADDITIONS OR CHANGES ON THIS SHEET MUST BE MADE OR CIRCLED IN RED INK, WITH DATE AND NAME OF PERSON MAKING CHANGE.

Do not extend notes this side of this line.

STATION	S. S.	H. I.	F. S.	ELEV.		
		112 21.				
4+70 1			5 23	10698	13 5 L edge of gutt	
"			5 30	10691	15 L flow line gutt	
"			4 66	10765	15 L top of cb	
BMT92A	4 40	111 93.	4 68	10753.	BMT92A Elev = 107.536 F B[illegible]	
					Southern Ave & State St N W Cor	
					Bt. Spk in cb 12 ft W of W [illegible]	
4+82 6			5 25	10568	℄ SD	
"			5 28	10565	4 5 R ctr [illegible]	
"			5 32	10661	9 0 R ℄ Southern Ave	
5+00 6			4 84	10709	℄ SD	
"			4 87	10706	4 5 R ctr [illegible]	
"			4 88	10705	9 0 R ℄ Southern Ave	
5+11 22			4 79	10714	℄ SD @ ℄ State [illegible]	
			4 84	10709	9 0 R or [illegible] along ℄ State to ℄ [illegible]	
			4 94	10699	29 0 " " " " ~ [illegible]	
			5 03	10690	44 0 " " " " ~ "	
			5 08	10685	do ℄ 10 0 R or W brk in X [illegible]	
			5 47	10646	" " 28 " flow line [illegible]	
			4 80	10713	" " 28 " top of [illegible]	
					[illegible]	

Profile Notes Red. Plotted Job No. Division No.
No. Date Date Survey of
Notes Chkd. Checked Survey by
No. Date Date Map No. Indexed Date
F. B. 19-42 Pg. 279

76L298 S & E #307 9-54

PLEASE RETURN TO
LOS ANGELES COUNTY SURVEYOR
726 LOS ANGELES COUNTY ENGINEERING BLDG.

NOTE: ANY ADDITIONS OR CHANGES ON THIS SHEET MUST BE MADE OR CIRCLED IN RED INK, WITH DATE AND NAME OF PERSON MAKING CHANGE.

Do not extend notes this side of this line.

STATION	B. S.	H. I.	F. S.	ELEV.		
		111 93.			44° R or S along ℄ State St.	
5+11.22			5 12	10[illegible]	& 10° L or E	brk. in "X" sect
			5 67	10[illegible]26	do & 28° "	flow line gutt
			4 99	10[illegible]	" " 28° "	top of cb
			4 71	107[illegible]	15° L or N along ℄ State St.	
			4 65	10[illegible]28	27.5 " "	" "
			4 71	10[illegible]	do & 10 ~~R or E~~ L or W	brk
			4 76	[illegible]	" " 14 "	1/4 pt. pvmt
			5 16	10[illegible]7	" " 28 "	flow line
			4 48	[illegible]	" " 28 "	top of cb
			4 73	10[illegible]	" " 10 ~~L or W~~ R or E	brk
			4 72	[illegible]	" " 14 "	1/4 pt. pvmt
			5 16	10677	" " 28 "	flow line
			4 67	10726	" " 28 "	top of cb
			4 53	107[illegible]0	52.5 L or N along ℄ State St	
			4 63	107[illegible]0	do & 10 R or E	brk
			4 65	107[illegible]8	" " 14 "	1/4 pt. pvmt
			5 06	106[illegible]7	" " 28 "	flow line gutt
			4 50	107[illegible]3	" " 28 "	top of cb
			4 58	107[illegible]5	" " 10 L or W	brk
			4 58	107[illegible]5	" " 14 "	1/4 pt. pvmt

Profile
F. B. 1978 Pg. 210 Job No. 6211.00 Division No. 10 Notes Red. Plotted No.
Survey of E Compton Creek No. 2 Line "B" Date Date X-Sec.
Survey by R. J. MITCHELL Notes R. J. MITCHELL Notes Chkd. Checked No.
Indexed K. C. Johnson Date Date Date

76L298 S & E #307 9-54

PLEASE RETURN TO
LOS ANGELES COUNTY SURVEYOR
726 LOS ANGELES COUNTY ENGINEERING BLDG.

NOTE: ANY ADDITIONS OR CHANGES ON THIS SHEET MUST BE MADE OR CIRCLED IN RED INK, WITH DATE AND NAME OF PERSON MAKING CHANGE.

Do not extend notes this side of this line.

STATION	B. S.	H. I.	F. S.	ELEV.		
5+11.22		111 93.			52.5 Lar N along ℄ State St.	
			506	10687	℄ 28 Lar W	flow line [illegible]
			430	10763	do ℄ 28 "	top of [illegible]
			444	10749	77.5 Lar N along ℄ State St.	
			455	10738	do ℄ 10 R or E	brk
			456	10737	" " 14 "	1/4 pt. [illegible]
			498	10695	" " 28 "	flow line [illegible]
			434	10759	" " 28 "	top of [illegible]
			448	10745	" " 10 Lar W	brk
			454	10739	" " 14 "	1/4 pt. [illegible]
			494	10699	" " 28 "	flow line [illegible]
			421	10772	" " 28 "	top of [illegible]
			405	10788	177.5 Lar N along ℄ State St.	
			416	10777	do ℄ 10 R or E	brk
			420	10773	" " 14 "	1/4 pt. [illegible]
			464	107[illegible]	" " 28 "	flow line [illegible]
			396	10797	" " 28 "	top of [illegible]
			415	10778	" " 10 Lar W	brk
			418	10775	" " 14 "	1/4 pt. [illegible]
			457	10736	" " 28 "	flow line [illegible]
			383	10810	" " 28 " (in [illegible])	top of [illegible]

Profile Notes Red. ____ Plotted ____ Job No. ____ Division No. ____ F. B. 1978 Pg. 711

No. ____ Date ____ Notes Chkd. ____ Date ____ Checked ____ Date ____ Survey of ____ Survey by ____ Map No. ____ Indexed ____ Date ____

76L298 S & E #307 9-54

PLEASE RETURN TO
LOS ANGELES COUNTY SURVEYOR
726 LOS ANGELES COUNTY ENGINEERING BLDG.

NOTE: ANY ADDITIONS OR CHANGES ON THIS SHEET MUST BE MADE OR CIRCLED IN RED INK, WITH DATE AND NAME OF PERSON MAKING CHANGE.

Do not extend notes this side of this line.

STATION	B. S.	H. I.	F. S.	ELEV.		
		111 93				
T.P.	2 16	111 82.	2 27	10[illegible]	T.P., E. bolt top F.H. NW cor.	
5+			4 80	10702	℄ SD	
"			4 78	10704	4.5 R ctr pvmt	
"			4 80	10702	9 R ℄ Southern A.C	
5+52.3			4 90	10692	℄ SD	
"			4 82	10700	4.5 R ctr pvmt	
"			5 09	10[illegible]3	5.2 L 1/4 pt. pvmt	
"			5 10	10672	13.5 L edge of gutt	
"			5 18	10664	15 L flow line gutt	
"			4 75	107[illegible]7	15 L top of cb	End NECR
5+59.4			4 95	10[illegible]7	℄ SD	
"			4 85	10[illegible]7	4.5 R ctr pvmt	
"			4 87 ~~5 02~~	10685	9 R ℄ Southern	
"			5 02 ~~5 35~~	10[illegible]	1[illegible].2 R 1/4 pt. pvmt	
"			5 35 ~~5 44~~	10647	2[illegible].5 R edge of gutt	
"			5 44 ~~4 78~~	10638	24 R flow line gutt	End SECR
"			4 78	107[illegible]4	24 R top of cb	
5+91.3			4 85	10697	℄ SD	
"			4 82	107[illegible]0	4.5 R ctr pvmt	
"			5 01	10[illegible]1	5.2 L 1/4 pt. pvmt	

F. B. 1978 Pg 212 Job No. 6211.00 Division No. 10 Notes Red. Plotted Profile
Survey of E Compton Cir No 2 Line "B" Date Date No.
Survey by R. J. MITCHELL Notes R. J. MITCHELL Notes Chkd. Checked X-Sec.
Indexed A. C. Johnson Date Date Date No.

76L298 S & E #307 9-54

PLEASE RETURN TO
LOS ANGELES COUNTY SURVEYOR
726 LOS ANGELES COUNTY ENGINEERING BLDG.

NOTE: ANY ADDITIONS OR CHANGES ON THIS SHEET MUST BE MADE OR CIRCLED IN RED INK, WITH DATE AND NAME OF PERSON MAKING CHANGE.

Do not extend notes this side of this line.

STATION	B. S.	H. I.	F. S.	ELEV.		
		111 82.				
5+91^{3}			513	10669	13^{5} L	edge of gutt
"			526	10656	15 L	flow line gutt
"			483	10699	15 L	top of cb
6+59^{4}			502	10680		℄ SD
"			497	10685	4^{5} R	ctr pvmt
"			495	10687	9 R	℄ Southern
"			502	[illegible]	14^{2} R	S 1/4 pt. pvmt
"			540	[illegible]	22^{5} R	edge of gutt
"			550	[illegible]	24 R	flow line gutt
"			4[illegible]	[illegible]	24 R	top of cb
6+84^{4}			5[illegible]5	[illegible]		℄ SD
"			4[illegible]	[illegible]	4^{5} R	ctr pvmt
"			4[illegible]	[illegible]	[illegible]	℄ Southern Ave
"			5[illegible]	[illegible]	[illegible]	S 1/4 pt. pvmt
"			543	10[illegible]	[illegible] R	edge of gutt
"			553	10629	24 R	flow line gutt
"			498	10684	24 R	top of cb
6+91^{3}			504	10678		℄ SD
"			498	10684	4^{5} R	ctr pvmt
"			522	10660	5^{2} L	N 1/4 pt. pvmt

Profile Notes Red. ____ Plotted ____ Job No. [illegible] Division No. [illegible] F. B. 1978 Pg. 213

No. ____ Date ____ Date ____ Survey of [illegible]

No. ____ Notes Chkd. ____ Checked ____ Survey Dept. ____

No. ____ Date ____ Date ____ Map No. ____ Indexed Johnson Date ____

76L298 S & E #307 9-54

PLEASE RETURN TO
LOS ANGELES COUNTY SURVEYOR
726 LOS ANGELES COUNTY ENGINEERING BLDG.

NOTE: ANY ADDITIONS OR CHANGES ON THIS SHEET MUST BE MADE OR CIRCLED IN RED INK, WITH DATE AND NAME OF PERSON MAKING CHANGE.

Do not extend notes this side of this line.

STATION	B. S.	H. I.	F. S.	ELEV.		
		111 82				
6+91 3			5 40	106 42	13 5 L	edge of gutt
			5 51	106 31	15 L	flow line gutt
			4 98	106 34	15 L	top of cb
7+09 4			5 06	106 76		℄ SD
"			5 01	10[illegible]1	4 5 R	ctr point
"			4 99	10[illegible]3	9 R	℄ Southern Pac
"			5 10	106 72	14 2 R	S. 1/4 pt. [illegible]
"			5 49	106 33	22 5 R	edge of gutt
"			5 58	10[illegible]4	24 R	flow line gutt
"			5 06	106 76	24 R	top of c[illegible]
7+29 26			5 11	106 71		℄ SD [illegible] Deeble
"			5 05	106 77	4 5 R or S	along ℄ Prod Deeble ~ ctr point
"			5 03	106 79	9 0 "	" " " " " to ℄ Southern
"			5 12	106 [illegible]	24 "	" " " " ~ ℄ Deeble
"			5 19	106 63	31 5 "	" " " " ~ " "
"			5 37	106 45	do. ℄ 6 3 R or W	1/4 pt. point
"			5 56	106 26	" " 11 2 "	edge of gutt
"			5 65	106 [illegible]7	" " 12 7 "	flow line gutt
"			5 15	106 [illegible]7	" " [illegible] 7 "	top of cb.

Wand SWCR

Sand SWCR

Contd on [illegible] page

F. B. 1978 Pg. 214 Job No. 6211.00 Division No. 10 Notes Red. Plotted Profile
Survey of E Compton Crk Nav Line B Date Date No.
Survey by R. J. MITCHELL Notes R. J. MITCHELL Notes Chkd. Checked X-Sec.
Indexed E. C. Johnson Date Date Date No.

76L298 S & E #307 9-54

PLEASE RETURN TO
LOS ANGELES COUNTY SURVEYOR
726 LOS ANGELES COUNTY ENGINEERING BLDG.

NOTE: ANY ADDITIONS OR CHANGES ON THIS SHEET MUST BE MADE OR CIRCLED IN RED INK, WITH DATE AND NAME OF PERSON MAKING CHANGE.

Do not extend notes this side of this line.

STATION	B. S.	H. I.	F. S.	ELEV.		
7+29 26		111 82				
			5 32	106 50	74 ft R or S along ℄ Deeble St.	
			5 36	106 [illegible]	do @ 6 5 L or E 1/4 pt. [illegible]	
			5 50	106 32	" " 11 5 "	edge of [illegible]
			5 54	106 28	" " 13 0 "	flow line [illegible]
			5 09	106 73	" " 13 0 "	top of [illegible]
BMT 91A Gone				107.78	BMT 91A Elev 106.784 FB 19[illegible] Southern Ave (N Side) at Deeble St. Bt. spk in cb on approx ℄ [illegible] Deeble St.	Destroyed
T.P.	4 [illegible]	111 31.	5 10	106 [illegible]	T.P.	
7+89 6			4 68	106 [illegible]		℄ SD
"			4 63	106 68	4 5 R	ctr pvmt
"			4 63	106 [illegible]	9 0 R	℄ Southern Ave
"			4 73	106 58	14 2 R	1/4 pt. pvmt
"			5 14	106 17	22 5 R	edge of gutt
"			5 20	106 11	24 0 R	flow line gutt
"			4 73	106 58	24 0 R	top of cb (in drive) [illegible]
7+91 3			4 68	106 63		℄ SD
"			4 64	106 67	4 5 R	ctr pvmt
"			4 84	106 47	5 2 L	1/4 pt. pvmt

Send SECR

Profile No. ____ Notes Red. ____ Plotted ____ Job No. ____ Division No. ____ F. B. ____ Pg. 715

Notes Chkd. ____ Checked ____ Survey By ____ Date ____

No. ____ Date ____ Date ____ Map No. ____ Indexed ____ Date ____

76L298 S & E #307 9-54

PLEASE RETURN TO
LOS ANGELES COUNTY SURVEYOR
726 LOS ANGELES COUNTY ENGINEERING BLDG.

NOTE: ANY ADDITIONS OR CHANGES ON THIS SHEET MUST BE MADE OR CIRCLED IN RED INK, WITH DATE AND NAME OF PERSON MAKING CHANGE.

Do not extend notes this side of this line.

STATION	B. S.	H. I.	F. S.	ELEV.		
		111 31.				
7+91 3			5 10	10[illegible]	13 5 L	edge of gutt
"			5 20	[illegible]	15 L	flow line gutt
"			4 59	10[illegible]	15 L	top of cb
8+16 3			4 73	[illegible]		℄ SD
"			4 68	[illegible]	4 5 R	ctr pvmt
"			4 87	[illegible]	5 2 L	1/4 pt. pvmt
"			5 11	[illegible]	13 5 L	edge of gutt
"			5 20	[illegible]	15 L	flow line gutt
"			4 64	[illegible]	15 L	top of cb.
8+37 6			4 75	10[illegible]		℄ SD
"			4 71	[illegible]	4 5 R	ctr pvmt
"			4 72	[illegible]	9° R	℄ Southern
"			4 85	[illegible]	14 2 R	1/4 pt. pvmt
"			5 24	10[illegible]	22 5 R	edge of gutt
"			5 33	10[illegible]	[illegible]4° R	flow line gutt
"			4 81	[illegible]	[illegible]° R	top of cb
8+41 3			4 78	[illegible]		℄ SD
"			4 74	10[illegible]	[illegible] R	ctr pvmt
"			4 92	10[illegible] 39	5 2 [illegible]	1/4 pt. pvmt
"			5 17	106 [illegible]	13 5 L	edge of gutt

F. B. 1978 Pg. 76 Job No. 6211.00 Division No. 10 Notes Red. Plotted Profile
Survey of E. Compton Cik No. 2 Line B Date Date No.
Survey by R. J. MITCHELL Notes R. J. MITCHELL Notes Chkd. Checked X-Sec.
Indexed R. C. Johnson Date Date Date No.

76L298 S & E #307 9-54

PLEASE RETURN TO
LOS ANGELES COUNTY SURVEYOR
726 LOS ANGELES COUNTY ENGINEERING BLDG.

NOTE: ANY ADDITIONS OR CHANGES ON THIS SHEET MUST BE MADE OR CIRCLED IN RED INK, WITH DATE AND NAME OF PERSON MAKING CHANGE.

Do not extend notes this side of this line.

STATION	B. S.	H. I.	F. S.	ELEV.		
		111 31.				
8+41 3			525	106 06	15 L flow line gutt	
"			465	106 66	15 L top of ab	
8+66 19			487	[illegible]		℄ SD @ ℄ Dearborn
			481	[illegible]	4 5 R or S along ℄ Dearborn	
			483	106 48	9 0 " " " " to ℄ [illegible]	
			500	106 31	5 2 L or N " " " 1/4 pt	
			526	106 05	13 5 " " " " edge X [illegible]	
			528	[illegible] 03	15 " " " " flow line [illegible]	
			522	[illegible] 09	16 5 " " " " edge [illegible]	
			4[illegible]	[illegible]	25 " " " " ~ [illegible]	
			492	106 39	do ℄ 7 5 R or E 1/4 pt [illegible]	
			526	106 [illegible]	" " 13 5 " edge of [illegible]	
			[illegible]	[illegible]	" " 15 " flow line [illegible]	
			473	[illegible]	" " 15 " top of [illegible]	
			491	106 [illegible]	" " 7 5 L or N 1/4 pt [illegible]	
			520	[illegible]	" " 13 5 " edge of [illegible]	
			526	106 [illegible]	" " 15 " flow line [illegible]	
			471	106 60	" " 15 " top of [illegible]	
			441	106 90	50 L or N along ℄ Dearborn [illegible]	
			454	106 77	do ℄ 7 5 R or E 1/4 pt [illegible]	

Profile Notes Red. Plotted Job No. 6211.00 Division No. [illegible] F. B. [illegible] Pg. 217

No. Date Date Survey of [illegible]

No. Notes Chkd. Checked Survey By [illegible] Date

No. Date Date Map No. Indexed Johnson Date

76L298 S & E #307 9-54

PLEASE RETURN TO
LOS ANGELES COUNTY SURVEYOR
726 LOS ANGELES COUNTY ENGINEERING BLDG.

NOTE: ANY ADDITIONS OR CHANGES ON THIS SHEET MUST BE MADE OR CIRCLED IN RED INK, WITH DATE AND NAME OF PERSON MAKING CHANGE.

Do not extend notes this side of this line.

STATION	B. S.	H. I.	F. S.	ELEV.		
8+66.19		111 31.			50 ft Lor N & long ℄ Dearborn	
			5 14	106 17.	& 15 Ror E	flow line
			4 57	106 74.	do & 15 Ror E	top of cb
			4 60	106 71.	" " 7.5 Lor W	1/4 pt. prmt
			5 13	[illegible]	" " 15 "	flow line
			4 67	106 [illegible]	" " 15 "	top of cb
			4 24	107 [illegible]	75 ft Lor N & long ℄ Dearborn	
			4 42	106 [illegible]	do & 7.5 Ror E	1/4 pt. prmt
			5 10	106 [illegible]	" " 15 "	flow line
			4 48	106 [illegible]	" " 15 "	top of cb
			4 47	106 [illegible]	" " 7.5 Lor W	1/4 pt. prmt
			5 08	106 [illegible]	" " 15 "	flow line
			4 60	106 [illegible]	" " 15 "	top of cb
			3 86	10[illegible]	175 ft Lor N & long ℄ Dearborn	
			4 06	10[illegible]	do & 7.5 Ror E	1/4 pt. prmt
			4 63	106 [illegible]	" " 15 "	flow line
			4 18	107 [illegible]	" " 15 "	top of cb
			4 03	10[illegible]	" " 7.5 Lor W	1/4 pt. prmt
			4 55	106 [illegible]	" " 15 "	flow line
			4 04	10[illegible]	" " 15 "	top of cb.
8+91.2			4 91	10[illegible]		RSD

F. B. 1978 Pg. 218 Job No. 6211.00 Division No. 10 Notes Red. Plotted Profile
Survey of Compton Crk No 2 Line B Date Date No.
Survey by R. J. MITCHELL Notes R. J. MITCHELL Notes Chkd. Checked X-Sec.
Index C. Johnson Date Date No.

76L298 S & E #307 9-54

PLEASE RETURN TO
LOS ANGELES COUNTY SURVEYOR
726 LOS ANGELES COUNTY ENGINEERING BLDG.

NOTE: ANY ADDITIONS OR CHANGES ON THIS SHEET MUST BE MADE OR CIRCLED IN RED INK, WITH DATE AND NAME OF PERSON MAKING CHANGE.

Do not extend notes this side of this line.

STATION	B. S.	H. I.	F. S.	ELEV.		
		1[illegible] 31.				
8+91.2			4 87	106 44	4.5 R	ctr pmt
"			5 06	106 25	5.2 L	1/4 pt. pmt
"			5 28	106 03	13.5 L	edge of gutt
"			5 40	105 91	15.0 L	flow line gutt
"			4 74	106 57	15.0 L	top of cb
9+37.6			5 00	106 31		℄ SD
"			4 92	106 39	4.5 R	ctr pmt
"			4 [illegible]	106 3[illegible]	9.0 R	℄ Southern Ave
"			5[illegible]	[illegible]06 22	14.2 R	1/4 pt. pmt
"			5 56	[illegible]05 75	22.5 R	edge of gutt
"			5 68	[illegible]	24.0 R	flow line gutt
"			5 13	106 18	24.0 R	top of cb
9+41.4			5 02	[illegible] 29		℄ SD
"			4 93	106 38	4.5 R	ctr pmt
"			5 16	106 15	5.2 L	1/4 pt. pmt
"			5 37	105 [illegible]	13.5 L	edge of gutt
"			5 46	105 85	15.0 L	flow line gutt
"			4 81	106 50	15.0 L	top of cb
9+62.6			4 9[illegible]	106 33		℄ SD
"			[illegible]	[illegible]6 36	[illegible]	ctr pmt

Profile Notes Red. Plotted Job No. 6211.00 Division No. 10 F. B. 1978 Pg. 279

No. Date Notes Chkd. Date Checked Date Survey by Date Map No. Date Indexed Johnson Date

END INDEX

76L298 S & E #307 9-[illegible]

[illegible] RETURN TO
LOS ANGELES COUNTY SURVEYOR
726 LOS ANGELES [illegible]NTY ENGINEERING BLDG.

NOTE: ANY ADDITIONS OR CHANGES ON THIS SHEET MUST BE MADE OR CIRCLED IN RED INK, WITH DATE AND NAME OF PERSON MAKING CHANGE.

Do not extend notes this side of this line.

STATION	B.S.	H. I.	F.	ELEV.		
		111 31				
9+62.6			5 05	10[illegible]	9° R	℄ Southern Ave
"			5 21	[illegible]	14.2 R	1/4 pt. prmt
"			5 64	[illegible]	22.5 R	edge of gutt
"			5 75	10[illegible]	24 R	flow line gutt
"			5 17	[illegible]	24 R	top of cb
9+87.6			5 02	[illegible]		℄ SD
"			4 95	[illegible]	4.5 R	ctr. prmt
"			5 04	106 [illegible]	9° R	℄ Southern
"			5 27	106 [illegible]	14.2 R	1/4 pt. prmt
"			5 70	[illegible]	22.5 R	edge of gutt
"			5 80	[illegible]	24 R	flow line gutt
"			5 24	10[illegible]	24 R	top of cb
BMT 90A			4 80	106 51	BMT 90A	Elev 106.496 [illegible] 1902-24
					Southern Ave & Dearborn Ave NE Cor	
					Bt. Spk in cb 70 ft [illegible]	
BMT 90A	4 63	111 13		106 [illegible]	BMT 90A	corrected elev
10+41.4			4 92	106 [illegible]		℄ SD
"			4 89	10[illegible] 74	4.5 R	ctr. prmt
"			5 05	10[illegible]	5.2 L	1/4 pt. prmt
"			5 37	105 [illegible]	13.5 L	edge of gutt

F. B. 1978 Pg. 220 Job No. 6211.00 Division No. 10 Notes Red. Plotted Profile
Survey of E Compton Citrus Line B Date Date No.
Survey by R. J. MITCHELL Notes R. J. MITCHELL Notes Chkd. Checked X-Sec.
Indexed E. C. Johnson Date Date Date No.

76L[illegible] & E #307 9-54

PLEASE RETURN TO
LOS ANGELES COUNTY SURVEYOR
726 LOS ANGELES COUNTY ENGINEERING BLDG.

NOTE: [illegible]Y ADDITIONS OR CHANGES ON THIS SHEET MUST BE MADE OR CIRC[illegible] IN RED INK, WITH DATE AND NAME OF PERSON MAKING CHANGE.

Do not extend notes this side of this line.

STATION	B. S.	H. I.	F. S.	ELEV.		
		111 13.				
10+41.4			5 44	105 69	15° L	flow line gutt
"			4 73	106 [illegible]	15° L	[illegible]
10+52.37			4 93	[illegible]		℄ SD @ ℄ Prod [illegible]
			4 93	[illegible]	4.5 R or S	along ℄ Prod Dearborn [illegible]
			4 99	[illegible]	9° "	" " " " to ℄ South[illegible]
			5 18	[illegible]	24 "	" " " — pvmt
			5 60	105 53	74 "	" " — pvmt
			5 58	[illegible]		do ℄ [illegible] R or W 1/4 [illegible]
			5 73	[illegible]		" " 13.5 " edge of [illegible]
			5 76	[illegible]	Send SWER	" " 15 " flow [illegible]
			5 37	105 76		" " 15 " [illegible]
			5 80	[illegible]		" " 7.5 L or E [illegible]
			6 00	[illegible]		" " 13.5 " edge of [illegible]
			6 02	[illegible]	Send SECR	" " 15 " flow line [illegible]
			5 65	[illegible]		" " 15 " top of [illegible]
11+17.7			5 09	106 [illegible]		℄ SD
"			5 12	106 [illegible]		4.5 R [illegible] pvmt
"			5 22	105 91		9 R ℄ Southern [illegible]
"			5 44	105 69		14.2 R 1/4 [illegible] pvmt
"			5 94	105 19		22.5 R edge of gutt

Profile Notes Red. Plotted Job No. 6211.00 Division No. 10 F. B. [illegible] Pg. [illegible]

No. Date Date Survey [illegible]

No. Notes Chkd. Checked Survey By [illegible] Date

No. Date Date Map No. [illegible] Date

76L298 S & E #307 9-54

PLEASE RETURN TO
LOS ANGELES COUNTY SURVEYOR
726 LOS ANGELES COUNTY ENGINEERING BLDG.

NOTE: ANY ADDITIONS OR CHANGES ON THIS SHEET MUST BE MADE OR CIRCLED IN RED INK, WITH DATE AND NAME OF PERSON MAKING CHANGE.

Do not extend notes this side of this line.

STATION	B. S.	H. I.	F. S.	ELEV.			
		111 13.					
11+17.2			607	10		24 R	flow line gutt
"			545			24 R	top of cb
11+41.4			512				℄ SD
"			510			4.5 R	ctr pvmt
"			521	10		5.2 L	1/4 pt pvmt
"			553			13.5 L	edge of gutt
"			566	10		15 L	flow line gutt
"			481	10		15 L	top of cb
11+63.3			519				℄ SD
"			519			4.5 R	ctr pvmt
"			525			9.0 R	℄ Southern Ave
"			538			14.2 R	1/4 pt pvmt
"			582			22.2 R	edge of gutt
"			593			24 R	flow line gutt
"			534	10		24 R	top of
11+66.4			523				℄ SD
"			523	105		4.5 R	ctr pvmt
"			527	10	6	5.2 L	1/4 pt pvmt
"			551	10	64	13.5 L	edge of gutt
"			570	100	3	15 L	flow line gutt

Profile
No.
X-Sec.
No.
Plotted
Date
Checked
Date
Notes Red.
Date
Notes Chkd.
Date
Division No. 10
Job No. 6211.00
Survey of [illegible] on Cal No 2 Line B
Survey by [illegible] CHELL Notes R. J. MITCHELL
Indexed [illegible] Johnson Date
F. B. 19[illegible]

76L298 S & E #307 9-54

PLEASE RETURN TO
LOS ANGELES COUNTY SURVEYOR
726 LOS ANGELES COUNTY ENGINEERING BLDG.

NOTE: ANY ADDITIONS OR CHANGES ON THIS SHEET MUST BE MADE OR CIRCLED IN RED INK, WITH DATE AND NAME OF PERSON MAKING CHANGE.

Do not extend notes this side of this line.

STATION	B. S.	H. I.	F. S.	ELEV.		
		111 13.				
11+66⁴			4 86	106 27	15 L	top of cb
11+91⁴			5 48	105 65		℄ SD
"			5 50	105 63	4⁵ R	ctr pmt
"			5 50	105 63	5² L	1/4 pt. pmt
"			5 57	105 56	13⁵ L	edge of gutt
"			5 70	105 43	15 L	flow line gutt
"			4 89	106 24	15 L	top of cb.
12+00⁰			5 64	105 49		℄ SD @ W edge "X" gu
			5 66	105 47	4⁵ R or S	along W edge "X" drain
			5 68	105 45	9⁰	" " " "
			5 73	105 40	14²	" " " "
			5 84	105 29	22⁵	" " " " "
			5 63	105 50	5² L or N	" " " "
			5 59	105 54	13⁵	" " " " "
12+01⁵			5 69	105 44		℄ SD @ flow line "X"
			5 70	105 43	4⁵ R or S	along flow line "X" gutter
			5 70	105 43	9⁰	" " " " " "
			5 74	105 39	14²	" " " " " "
			5 83	105 28	22⁵	" " " " " "
			5 84	105 [illegible]	24⁰	" " " " " "

Profile Notes Red. ____ Plotted ____ Job No. ____ Division No. 10 F. B. 1978 Pg. 77

No. ____ Date ____ Notes Chkd. ____ Checked ____ Survey of ____ Map No. ____ Indexed ____ Date ____

No. ____ Date ____ Date ____ Date ____

6711.00

A. C. Johnson

76L298 S & E #307 9-54

PLEASE RETURN TO
LOS ANGELES COUNTY SURVEYOR
726 LOS ANGELES COUNTY ENGINEERING BLDG.

NOTE: ANY ADDITIONS OR CHANGES ON THIS SHEET MUST BE MADE OR CIRCLED IN RED INK, WITH DATE AND NAME OF PERSON MAKING CHANGE.

Do not extend notes this side of this line.

F. B. 1978 Pg. 124 Job No. 62/1100 Division No. 10 Notes Red. Plotted
Survey of E Compton Creek Nos 2 & 3 Date Date
Survey by Mate Coil Notes Chkd. Checked
Indexed K. C. Johnson Date Date
Profile No. X-Sec. No.

STATION	B. S.	H. I.	F. S.	ELEV.		
		111 13.				
12+01 S			5 27	10 [illegible] 86	24° Rad S along line of "X" chain to E	
			5 66	10 [illegible] 47	5° Rad N " " " " "	
			5 61	10 [illegible] 42	13° " " " " " "	
			5 60	10 [illegible] 43	15 " " " " " "	
12+03 E			5 63	10 [illegible] 39	E SDCE edge "X" chain	
			5 07	10 [illegible] 6	9E Rad S along E edge of "X" chain	
			5 70	10 [illegible] 43	9° " " " " " "	
			5 74	10 [illegible] 9	19E " " " " " "	
			5 63	10 [illegible] 0	22 S " " " " " "	
			5 63	10 [illegible] 40	5° Rad N " " " " "	
			5 59	10 [illegible] 44	13° " " " " " "	
12+16 E			5 36	10 [illegible] 77	E SDCE Victoria	
			5 39	10 [illegible] 4	4° Rad S along E Victoria Ave. to Intersect So. A.	
			5 44	10 [illegible] 9	9° " " " " " "	
			5 51	10 [illegible] 2	14° " " " " " "	
			5 72	10 [illegible] 41	22 S " " " " " "	
			5 81	10 [illegible] 32	24° " " " " " "	
			5 73	10 [illegible] 9	24° " " " " " "	
			5 36	10 [illegible] 77	5° Rad N " " " " "	
			5 56	10 [illegible] 57	5° " " " " " "	

76L298 S & E #307 9-54

PLEASE RETURN TO
LOS ANGELES COUNTY SURVEYOR
726 LOS ANGELES COUNTY ENGINEERING BLDG.

NOTE: ANY ADDITIONS OR CHANGES ON THIS SHEET MUST BE MADE OR CIRCLED IN RED INK, WITH DATE AND NAME OF PERSON MAKING CHANGE.

Do not extend notes this side of this line.

STATION	B. S.	H. I.	F. S.	ELEV.		
		111 13.				
12+16.29			5 56	105 57	15° Lor N along ℄ Victoria Ave	
			5 48	105 65	16.5 " " " " " N	
			5 53	105 60	do ℄ 13.5 Ror E on "	
			5 53	105 60	" " 13.5 Lor W " "	
			5 07	106 06	25 Lor N along ℄ Victoria Ave	
			5 14	105 99	do ℄ 7.5 Ror E 1/4 pt.	
			5 50	105 [illegible]	" " 13.5 " edge	
			5 60	105 [illegible]	" " 15 " flow line	
			5 09	106 04	" " 15 " top	
			5 18	105 9[illegible]	" " 7.5 Lor W 1/4 pt.	
			5 36	10[illegible]	" " 13.5 " edge	
			5 45	105 6[illegible]	" " 15 " flow line	
			4 93	106 2[illegible]	" " 15 " top	
			4 83	106 30	50 ft Lor N along ℄ Victoria Ave	
			[illegible]	[illegible] 23	do ℄ 7.5 Ror E 1/4 pt.	
			[illegible]	[illegible] 64	" " 15 " flow line	
			4 94	106 19	" " 15 " top	
			[illegible]	106 19	" " 7.5 Lor W 1/4 pt.	
			[illegible]	105 77	" " 15 " flow line	
			[illegible]	106 23	" " 15 " top	

Profile Notes Red. Plotted Job No. Division No. F. B. 1978 Pg. 225

No. Date Date Survey of

No. Date Date Map No. Date

6211.00

Endorsed Johnson

76L298 S & E #307 9-54

PLEASE RETURN TO
LOS ANGELES COUNTY SURVEYOR
726 LOS ANGELES COUNTY ENGINEERING BLDG.

NOTE: ANY ADDITIONS OR CHANGES ON THIS SHEET MUST BE MADE OR CIRCLED IN RED INK, WITH DATE AND NAME OF PERSON MAKING CHANGE.

Do not extend notes this side of this line.

STATION	B. S.	H. I.	F. S.	ELEV.		
12+16.29		111 13.				
			4 58	106 55	75 ft Lor N along ℄ Victoria Ave	
			4 74	106 [illegible]	do ℄ 7.5 R or E	1/4 pt. prmt
			5 44	10[illegible]	" " 15 "	flow line
			4 86	10[illegible]	" " 15 "	top of cb
			4 77	10[illegible]	" " 7.5 Lor W	1/4 pt. prmt
			5 31	[illegible]	" " 15 "	flow line
			4 79	106 [illegible]	" " 15 "	top of cb
			4 32	10[illegible]	175 ft Lor N along ℄ Victoria Ave	
			4 5[illegible]	[illegible]	do ℄ 7.5 R or E	1/4 pt. prmt
			5 0[illegible]	10[illegible]	" " 15 "	flow line
			4 48	[illegible]	" " 15 "	top of cb
			4 43	[illegible]	" " 7.5 Lor W	1/4 pt. prmt
			5 03	[illegible]	" " 15 "	flow line
			4 46	[illegible]	" " 15 "	top of cb
12+41.6			5 07	[illegible]		℄ SD
"			5 04 ~~5 16~~	106 [illegible]	4.5 R [illegible]	prmt
"			5 1[illegible] ~~5 [illegible]~~	10[illegible]	5.2 L [illegible]	prmt
"			5 5[illegible] ~~5 6[illegible]~~	[illegible]	13.5 L [illegible]	of gutt
"			5 60	[illegible]	15 L [illegible]	line gutt
"			4 97	106 [illegible]	15 L [illegible]	cb

End NECR

F. B. 1978 Pg. 226 Job No. 6211.00 Division No. 10 Notes Red. Plotted Profile
Survey of E Compton Crk No 2 & Br Date Date No.
Survey by R. J. MITCHELL Notes R. J. MITCHELL Notes Chkd. Checked X-Sec.
Indexed C. Johnson Date Date Date No.

76L298 S & E #307 9-54.

PLEASE RETURN TO
LOS ANGELES COUNTY SURVEYOR
726 LOS ANGELES COUNTY ENGINEERING BLDG.

NOTE: ANY ADDITIONS OR CHANGES ON THIS SHEET MUST BE MADE OR CIRCLED IN RED INK, WITH DATE AND NAME OF PERSON MAKING CHANGE.

Do not extend notes this side of this line.

STATION	B. S.	H. I.	F. S.	ELEV.		
		111 13.				
12+63 3			4 98	106 15		℄ SD
"			4 94	106 19	4 5 R	ctr prmt
"			4 96	106 17	9 0 R	℄ Southern Ave
"			5 12	106 01	14 2 R	1/4 pt. prmt
"			5 55	105 58	22 5 R	edge of gutt
"			5 65	105 48	24 0 R	flow line gutt
"			5 09	106 04	24 0 R	top of cb
BM T78A cone					BMT78A Elev 106.173 FB 1902 Southern Ave & Victoria Ave N.E. Cor Bt. Spk in cb 20 ft N of N end C Destroyed	
12+66		111 13	4 99	106 14		℄ SD
"			4 95 ~~5 09~~	106 18	4 5 R	ctr prmt
"			5 09 ~~5 44~~	106 04	5 2 L	1/4 pt. prmt
"			5 44 ~~5 52~~	105 69	13 5 L	edge of gutt
"			5 52 ~~4 93~~	105 61	15 L	flow line gutt
"			4 93	106 20	15 L	top of cb
12+88 3			4 94	106 19		℄ SD
"			4 88	106 25	4 5 R	ctr prmt
"			4 92	106 21	9 R	℄ Southern Ave

Profile No. ____ Date ____ Notes Red. ____ Plotted ____ Job No. 6711.00 Division No. 10 F. S. 1 [illegible] Pg. 227

Notes Chkd. ____ Date ____ Checked ____ Date ____ Map No. ____ Indexed E. C. Johnson Date ____

76L298 S & E #307 9-54

PLEASE RETURN TO
LOS ANGELES COUNTY SURVEYOR
726 LOS ANGELES COUNTY ENGINEERING BLDG.

NOTE: ANY ADDITIONS OR CHANGES ON THIS SHEET MUST BE MADE OR CIRCLED IN RED INK, WITH DATE AND NAME OF PERSON MAKING CHANGE.

Do not extend notes this side of this line.

STATION	B. S.	H. I.	F. S.	ELEV.		
		111 B.				
12+88 3			508	106 [illegible]	14 2 R	1/4 pt. pvmt
"			548	105 [illegible]	22 5 R	edge of gutt
"			559	[illegible]	24 0 R	flow line
"			501	106 [illegible]	24 0 R	top of cb
12+91 6			494	106 19		℄ SD
"			486	106 [illegible]	4 5 R	ctr pvmt
"			502	106 [illegible]	5 2 L	1/4 pt. pvmt
"			536	105 [illegible]	13 5 L	edge of gutt
"			547	[illegible]	15 L	flow line gutt
"			482	106 [illegible]	15 L	top of cb
13+13 3			490	[illegible]		℄ SD
"			484	106 29	4 5 R	ctr pvmt
"			485	106 28	9 R	℄ Southern Ave
"			500	106 [illegible]	14 2 R	1/4 pt. pvmt
"			538	105 [illegible]	22 5 R	edge of gutt
"			546	105 [illegible]	24 R	flow line gutt
"			495	106 [illegible]	24 R	top of cb
BMT 77A			459	106 4	BMT 77A Elev 106.518 FB1902-25	
			—		Southern Ave (N Side) @ Victoria Ave	
			—		Bt. Spk in cb on Approx ℄ prod of Victoria Ave	

Wend Survey

F. B. 1978 Pg. 228 Job No. 6211.[illegible] Division No. 10 Notes Red. Plotted Profile
Survey of E Compton Crk North Line "B" Date Date No.
Survey by R. I. MITCHELL Notes R. I. MITCHELL Notes Chkd. Checked X-Sec.
Indexed K. C. Johnson Date Date Date No.

76L298 S & E #307 9-54

PLEASE RETURN TO
LOS ANGELES COUNTY SURVEYOR
726 LOS ANGELES COUNTY ENGINEERING BLDG.

NOTE: ANY ADDITIONS OR CHANGES ON THIS SHEET MUST BE MADE OR CIRCLED IN RED INK, WITH DATE AND NAME OF PERSON MAKING CHANGE.

Do not extend notes this side of this line.

STATION	B. S.	H. I.	F. S.	ELEV.		
BMT77A	537	111 89		106 52	corrected elev. see pg 228	
13+80 40			552	106 37		℄ SD @ ℄ Prod Victoria
			545	106 44	4 5 R or S along ℄ prod Victoria	
			545	106 44	9 0 " " " " " to ℄ South	
			545	106 44	14 2 " " " " " ~ prmt	
			554	106 45	24 " " " " " ~ "	
			576	106 13	74 " " " " " ~ "	
			579	106 10	do ℄ 7 5 R or W 1/4 pt. prmt	
			599	105 90	" " 13 5 " edge of gutt	
			610	105 79	" " 15 " flow line gutt	
			561	106 28	" " 15 " top of cb driveway - st	
			589	106 00	" " 7 5 L or E 1/4 pt. prmt	
			608	105 81	" " 13 5 " edge of gutt	
			618	105 71	" " 15 " flow line gutt	
			573	106 16	" " 15 " top of cb	
13+91 6			549	106 40		℄ SD
"			543	[illegible]	4 2 R ctr prmt	
"			555	[illegible]	5 2 L 1/4 pt. prmt	
"			588	106 01	13 2 L edge of gutt	
"			596	105 93	15 L flow line gutt	
"			537	106 52	15 L top of cb	

Profile No. ____ Date ____ Notes Red. ____ Plotted ____ Job No. 6211.00 Division No. 10 F. B. 1978 Pg. 229

Notes Chkd. ____ Checked ____ Survey By ____ Date ____ Map No. ____ Date ____ Engineer Johnson

76L298 S & E #307 9-54

PLEASE RETURN TO
LOS ANGELES COUNTY SURVEYOR
726 LOS ANGELES COUNTY ENGINEERING BLDG.

NOTE: ANY ADDITIONS OR CHANGES ON THIS SHEET MUST BE MADE OR CIRCLED IN RED INK, WITH DATE AND NAME OF PERSON MAKING CHANGE.

Do not extend notes this side of this line.

STATION	B. S.	H. I.	F. S.	ELEV.		
		111 89				
14+45 4			537	106 [illegible]		℄ SD
"			532	106 [illegible]	4 5 R	ctr prmt
"			530	106 [illegible]	9 R	℄ Southern Ave
"			539	10[illegible]	14 2 R	1/4 pt prmt
"			581	10[illegible]	22 5 R	edge of gr[illegible]
"			589	[illegible]	24 R	flow line [illegible]
"			535	10[illegible]	24 R	top of ch
14+70 4			530	[illegible]		℄ SD
"			524	106 [illegible]	4 5 R	ctr prmt
"			523	106 [illegible]	9 R	℄ Southern
"			533	106 [illegible]	14 2 R	1/4 pt prmt
"			579	[illegible]	22 5 R	edge of gutt
"			588	[illegible]	24 R	flow line gutt
"			533	10[illegible]	24 R	top of ch
14+91 6			523	106 [illegible]		℄ SD
"			519	106 [illegible]	4 5 R	ctr prmt
"			538	106 [illegible]	5 2 L	1/4 pt prmt
"			563	106 [illegible]	13 5 L	edge of gutt
"			570	106 [illegible]	15 L	flow line gutt
"			518	10[illegible]	[illegible] L	top of ch

Eend SECR

F. B. 1978 Pg. 230 Job No. 62 11.00 Division No. 10 Notes Red. Plotted Profile
Survey of E. Compton Crk No 2 Line "B" Date No. X-Sec.
Survey by R. J. MITCHELL Notes R. J. MITCHELL Notes Chkd. Checked
Indexed E. C. Johnson Date Date Date No.

76L298 S & E #307 9-54

PLEASE RETURN TO
LOS ANGELES COUNTY SURVEYOR
726 LOS ANGELES COUNTY ENGINEERING BLDG.

NOTE: ANY ADDITIONS OR CHANGES ON THIS SHEET MUST BE MADE OR CIRCLED IN RED INK, WITH DATE AND NAME OF PERSON MAKING CHANGE.

Do not extend notes this side of this line.

STATION	S. S.	H. I.	F. S.	ELEV.		
		111 89.				
14+95.4			523	106 66		℄ SD
"			519	106 70	4.5 R	ctr pvmt
"			519	106 70	9 R	℄ Southern
"			532	106 57	14.2 R	1/4 pt pvmt
"			571	106 18	22.5 R	edge of gutt
"			582	106 07	24 R	flow line gutt
"			525	106 64	24 R	top of cb
15+73.6			507	106 82		℄ SD
"			496	106 93	4.5 R	ctr pvmt
"			518	106 71	5.2 L	1/4 pt. pvmt
"			537	106 52	13.5 L	edge of gutt
"			550	106 39	15° L	flow line gutt
"			493	106 96	15 L	top of cb
15+95.4			498	106 91		℄ SD
"			492	106 97	4.5 R	ctr pvmt
"			494	106 95	9 R	℄ Southern
"			503	106 86	14.2 R	1/4 pt. pvmt
"			546	106 43	22.5 R	edge of gutt
"			554	106 35	24 R	flow line gutt
"			497	106 92	24 R	top of cb

15+98

Profile No. ____ Date ____ Notes Red. ____ Plotted ____ Job No. ____ Division No. 10 F. B. 1978 Pg. 231

Notes Chkd. ____ Checked ____ Survey Dr. ____ Date ____ Map No. ____ Indexed ____ Date ____

76L298 S & E #307 9-54

PLEASE RETURN TO
LOS ANGELES COUNTY SURVEYOR
726 LOS ANGELES COUNTY ENGINEERING BLDG.

NOTE: ANY ADDITIONS OR CHANGES ON THIS SHEET MUST BE MADE OR CIRCLED IN RED INK, WITH DATE AND NAME OF PERSON MAKING CHANGE.

Do not extend notes this side of this line.

STATION	B. S.	H. I.	F. S.	ELEV.		
		111 89.				
15+98.28			4 97	106 92		℄ SD @ ℄ Elizabeth
			4 92	106 97	4.5 R or S along ℄ Elizabeth	
			4 93	10[illegible]	9.0 " " "	" to ℄ Southern
			5 07	10[illegible]	5.2 L or N " "	"
			5 37	10[illegible]	13.5 " " "	" S edge "X" drain
			5 39	[illegible]	15 " " "	" flow line " "
			5 32	[illegible]	16.5 " " "	" N edge " "
			4 88	107 [illegible]	25 " " "	"
			4 98	106 [illegible]	do ℄ 7.5 R or E	1/4 pt. prmt
			5 29	[illegible]	" " 13.5	" edge of gutt
			5 36	10[illegible]	" " 15	" flow line gutt
			4 71	107 18	Nend NECR " " 15	" top of cb
			5 02	106 [illegible]	" " 7.5 L or W	1/4 pt. prmt
			5 36	106 [illegible]	" " 13.5	" edge of gutt
			5 45	10[illegible]	" " 15	" flow line gutt
			4 81	107 08	Nend NWCR " " 15	" top of cb
			4 62	10[illegible]	50 L or N along ℄ Elizabeth	
			4 70	107 [illegible]	do ℄ 7.5 R or E	1/4 pt. prmt
			5 25	10[illegible]	" " 15	flow line
			4 61	107 [illegible]	" " 15	top of cb

F. B. 1978 Pg. 232 Job No. 6211.00 Division No. 10 Notes Red. Plotted Profile
Survey of E. Compton Ck Nor Line B Date Date No.
Survey by R. J. MITCHELL Notes R. J. MITCHELL Notes Chkd. Checked X-Sec.
Indexed E. C. Johnson Date Date Date No.

76L298 S & E #307 9-54

PLEASE RETURN TO
LOS ANGELES COUNTY SURVEYOR
726 LOS ANGELES COUNTY ENGINEERING BLDG.

NOTE: ANY ADDITIONS OR CHANGES ON THIS SHEET MUST BE MADE OR CIRCLED IN RED INK, WITH DATE AND NAME OF PERSON MAKING CHANGE.

Do not extend notes this side of this line.

STATION	B. S.	H. I.	F. S.	ELEV.		
15+98.28		111.89			50 ft L or N along ℄ Elizabeth	
			4.84	107.05	" & 7.5 L or W 1/4 pt.	
			5.35	106.54	do " 15 "	flow line
			4.85	107.04	" " 15 "	top of
			4.51	107.38	75 ft L or N along ℄ Elizabeth	
			4.61	107.28	do & 7.5 R or E 1/4 pt.	
			5.16	106.73	" " 15 "	flow line
			4.60	107.29	" " 15 "	top of
			4.78	107.21	" " 7.5 L or W 1/4 pt.	
			5.40	106.79	" " 15 "	flow line
			4.95	106.94	" " 15 "	top of
			4.49	107.40	175 ft L or N along ℄ Elizabeth	
			4.57	107.32	do & 7.5 R or E 1/4 pt.	
			5.01	106.88	" " 15 "	flow line
			4.52	107.37	" " 15 "	top of
			4.70	107.19	" " 7.5 L or W 1/4 pt.	
			5.14	106.85	" " 15 "	flow line
			4.55	107.34	" " 15 "	top of
BMT 76A	5.17	112.69	4.37	~~106~~ 107.52	BMT 76A Elev 107.519 FB 190	
					Southern Ave (N Side) @ Elizabeth	
					Bt. Spk in eb 8 ft W of ℄ prod of Elizabeth	

Profile Notes Red. Plotted Job No. 6211.00 Division No. 10 F. B. 1978 Pg. 233

No. Date Date Survey Date

No. Notes Chkd. Checked Survey Date Map No. Engineer Date

Engineer Johnson

76L298 S & E #307 9-54

PLEASE RETURN TO
LOS ANGELES COUNTY SURVEYOR
726 LOS ANGELES COUNTY ENGINEERING BLDG.

NOTE: ANY ADDITIONS OR CHANGES ON THIS SHEET MUST BE MADE OR CIRCLED IN RED INK, WITH DATE AND NAME OF PERSON MAKING CHANGE.

Do not extend notes this side of this line.

STATION	B. S.	H. I.	F. S.	ELEV.		
		112 69.				
16+23.5			565	[illegible]		℄ SD
"			557	[illegible]	4.5 R	ctr pmt
"			580	[illegible]	5.2 L	1/4 pt. pmt
"			609	[illegible]	13.5 L	edge of gutt
"			618	[illegible]	15 L	flow line gutt
"			545	[illegible]	15 L	top of cb
16+43.9			559	[illegible]		℄ SD
"			549	[illegible]	4.5 R	ctr pmt
"			554	[illegible]	9 R	℄ Southern Ave
"			566	[illegible]	14.2 R	1/4 pt. pmt
"			610	[illegible]	22.5 R	edge of gutt
"			621	106 [illegible]	24 R	flow line gutt
"			570	106 [illegible]	24 R	top of cb
16+48.5			556	[illegible]		℄ SD
"			549	[illegible]	4.5 R	ctr pmt
"			571	[illegible]	5.2 L	1/4 pt pmt
"			597	106 [illegible]	13.5 L	edge of gutt
"			609	106 [illegible]	15 L	flow line gutt
"			539	10[illegible]	15 L	top of cb
"						

Contd on next page

W end SWCR

E end NECR

F. B. 1978 Pg. 234 Job No. 6211.00 Division No. 10 Notes Red. Plotted Profile
Survey of E Compton Creek No 2 Line "B" Date No.
Survey by R. J. MITCHELL Notes R. J. MITCHELL Notes Chkd. Checked X-Sec.
Indexed C. Johnson Date Date Date No.

76L298 S & E 307 9-54

PLEASE RETURN TO
LOS ANGELES COUNTY SURVEYOR
726 LOS ANGELES COUNTY ENGINEERING BLDG.

NOTE: ANY ADDITIONS OR CHANGES ON THIS SHEET MUST BE MADE OR CIRCLED IN RED INK, WITH DATE AND NAME OF PERSON MAKING CHANGE.

Do not extend notes this side of this line.

STATION	S. S.	H. I.	F. S.	ELEV.		
		112 69.				
16+73.5			549	107 20		℄SD
"			5[illegible]	107 28		4.5 R ctr pvmt
"			561	107 08	5.2	L 1/4 pt. pvmt
"			594	106 73	13.5	L edge of gutt
"			604	106 60	15	L flow line gutt
"			527	107 -2	15	L top of cb
17+10.16			537	[illegible]		℄SD @ ℄ Elizabeth
			531	[illegible]	4.5	R or S along ℄ Elizabeth
			533	[illegible]	9	" " " " to ℄ South
			551	[illegible]	24	" " " " pvmt
			579	106 90	74	" " " "
			587	106 82		do ℄ 7.5 R or Kl 1/4 pt. pvmt
			617	106 52		" " 13.5 " edge [illegible]
			631	106 38	Send SWCR	" " 15 " flow line [illegible]
			577	106 92		" " 15 " top of [illegible]
			585	106 84		" " 7.5 L or E 1/4 pt. pvmt
			608	106 61		" " 13.5 " edge [illegible]
			615	106 54	Send SECR	" " 15 " flow line [illegible]
			567	107 02		" " 15 " top of [illegible]

Contd on next page

Profile No. ____ Date ____ Notes Red. ____ Plotted ____ Job No. 62 11.00 Division No. 10 F. B. 1978 Pg. 235

Notes Chkd. ____ Checked ____ Survey of ____ Date ____

No. ____ Date ____ Date ____ Map No. ____ Date ____ Inspector C. Johnson

76L298 S & E #307 9-54

PLEASE RETURN TO
LOS ANGELES COUNTY SURVEYOR
726 Los Angeles County Engineering Bldg.

NOTE: ANY ADDITIONS OR CHANGES ON THIS SHEET MUST BE MADE OR CIRCLED IN RED INK, WITH DATE AND NAME OF PERSON MAKING CHANGE.

Do not extend notes this side of this line.

F. B. 1478 Pg. 23L Job No. 62-11-00 Division No. C Profile Plotted No.
Survey of E Compton Blvd & Alameda St Line B Notes Red. Date Date X-Sec.
Survey by R. J. MITCHELL Notes R. J. MITCHELL Notes Chkd. Checked No.
Indexed C. Johnson Date Date Date

STATION	B. S.	H. I.	F. S.	ELEV.		
		112.69				
17+73.5			5.18	107.51		℄ SD
"			5.13	107.56	9.5 R	ctr pmt
"			5.29	107.40	5.5 L	1/4 pt. pmt
"			5.66	107.03	13.5 L	edge of gutt
"			5.74	106.95	15 L	flow line gutt
"			5.01	107.68	15 L	top of cb
17+75.8			5.17	107.52		℄
"			—			—
"			5.14	107.55	9.5 R	ctr pmt
"			5.14	107.55	9 R	℄ Southern Ave
"			5.35	107.34	14.5 R	1/4 pt. pmt
"			5.85	106.84	22.5 R	edge of gutt
"			5.91	106.78	24 R	flow line gutt
"			5.35	107.34	24 R	top of cb
18+00.8			5.10	107.59		℄ SD
"			5.07	107.62	9.5 R	ctr pmt
"			5.11	107.58	9 R	℄ Southern Ave
"			5.24	107.45	14.5 R	1/4 pt. pmt
"			5.76	106.93	22.5 R	edge of gutt
"			5.89	106.80	24 R	flow line gutt

76L298 S & E #307 9-54

PLEASE RETURN TO
LOS ANGELES COUNTY SURVEYOR
726 LOS ANGELES COUNTY ENGINEERING BLDG.

NOTE: ANY ADDITIONS OR CHANGES ON THIS SHEET MUST BE MADE OR CIRCLED IN RED INK, WITH DATE AND NAME OF PERSON MAKING CHANGE.

Do not extend notes this side of this line.

STATION	B. S.	H. I.	F. S.	ELEV.	
		112 69.			
18+00 8			526	107 43	24 R top of cb
18+25 8			504	107 65	℄ SD
"			503	107 60	4 5 R ctr pvmt
"			506	107 63	9 0 R ℄ Southern
"			521	107 48	14 2 R 1/4 pt. pvmt
"			570	106 99	22 5 R edge of gutt
"			582	106 87	24 R flow line gutt
"			520	107 49	24 R top of cb
18+73 5			493	107 76	℄ SD
"			485	107 84	4 5 R ctr pvmt
"			511	107 58	5 2 L 1/4 pt. pvmt
"			538	107 31	13 5 L edge of gutt
"			546	107 23	15 L edge of gutt
"			470	107 99	15 L flow line gutt
19+22 31			481	107 88	℄ SD @ BC
"			474	107 95	4 5 R ctr pvmt
"			479	107 90	9 R ℄ Southern A.
"			495	107 74	14 2 R 1/4 pt. pvmt
"			545	107 24	22 5 R edge of gutt
"			555	107 14	24 R flow line gutt

Profile No. ___ Notes Red. ___ Date ___ Plotted ___ Date ___ Job No. 6211.00 Division No. 10 F. B. 1978 Pg. 231

Notes Chkd. ___ Date ___ Checked ___ Date ___ Survey by ___ Date ___ Map No. ___ Date ___ Checked ___ Date ___

76L298 S & E #307 9-54

PLEASE RETURN TO
LOS ANGELES COUNTY SURVEYOR
726 LOS ANGELES COUNTY ENGINEERING BLDG.

NOTE: ANY ADDITIONS OR CHANGES ON THIS SHEET MUST BE MADE OR CIRCLED IN RED INK, WITH DATE AND NAME OF PERSON MAKING CHANGE.

Do not extend notes this side of this line.

STATION	B. S.	H. I.	F. S.	ELEV.		
		12 69				
19+22 31			4 95	107 [illegible]	24R	top of cb
"			5 00	107 [illegible]	5² L	1/4 pt. prmt
"			5 21	[illegible]	13⁵ L	edge of gutt
"			5 33	[illegible]	15 L	flow line gutt
"			4 56	[illegible]	15 L	top of cb
Then continuing ahead along semi tan & semi tan prod to the East						
19+22 31		12 69	4 5 79	[illegible]	3⁵ Ahd along	semi tan
			4 71	[illegible]	do & 4⁵ R	ctr prmt
			4 76	[illegible]	" " 9 R	℄ southern
			4 95	[illegible]	" " 14² R	1/4 pt. prmt
			5 38	[illegible]	" " 22⁵ R	edge of gutt
			5 52	[illegible]	" " 24 R	flow line gutt
			4 97	[illegible]	" " 24 R	top of cb
			4 78	107 [illegible]	33¹ Ahd along	semi tan
			4 71	107 [illegible]	do & 4⁵ R	ctr prmt
			4 91	107 [illegible]	" " 5² L	1/4 pt. prmt
			5 16	107 [illegible]	" " 13⁵ L	edge of gutt
			5 25	107 [illegible]	" " 15 L	flow line gutt
			4 47	108 [illegible]	" " 15 L	top of cb

Wend Anck

F. B. 1978 Pg. 238 Job No. 6211.00 Division No. 10 Notes Red. Plotted Profile
Survey of E Compton Cit No 2 Line B Date Date No.
Survey by R. J. MITCHELL Notes R. J. MITCHELL Notes Chkd. Checked X-Sec.
Indexed A. C. Johnson Date Date Date No.

76L298 S & E #807 9-54

PLEASE RETURN TO
LOS ANGELES COUNTY SURVEYOR
726 LOS ANGELES COUNTY ENGINEERING BLDG.

NOTE: ANY ADDITIONS OR CHANGES ON THIS SHEET MUST BE MADE OR CIRCLED IN RED INK, WITH DATE AND NAME OF PERSON MAKING CHANGE.

Do not extend notes this side of this line.

STATION	B. S.	H. I.	F. S.	ELEV.		
19+22.31		112 69.				
TP	507	113 03.	473	107 96	T.P.	
			508	107 95	49.8 Ahd along semi tan	
			504	107 99	do @ 4.5 R	ctr pvmt
			510	107 93	" " 9 R	℄ Southern Ave
			528	107 75	" " 14.2 R	1/4 pt. pvmt
			568	107 35	" " 22.5 R	edge of gutt
			584	107 19	" " 24 R	flow line gutt
			528	107 75	" " 24 R	top of c.b.
			507	107 96	50.13 Ahd along semi tan ~ P.L.	
			507	107 96	58.13 " " " " (from BC)	
			—	—	℄ Virginia	
			500	108 03	do @ 4.5 R	ctr pvmt
			505	107 98	" " 9.0 R	℄ Southern Ave
			497	108 06	83.1 Ahd along semi tan (fr BC)	
			490	108 13	do @ 4.5 R	ctr pvmt
			512	107 91	" " 5.3 L	1/4 pt. pvmt
			535	107 68	" " 13.5 L	edge of gutt
			543	107 60	" " 15 L	flow line gutt
			481	108 22	" " 15 L	top of c.b.

Wend SWCR

Fend NECR

contd on next page

Profile Notes Red. Plotted Job No. 624.00 Division No. 10 F. B. 1078 Pg. 239

No. Date Date Survey Date

No. Date Date Map No. Indexed Date

E. C. Johnson

76L298 S & E #307 9-54

PLEASE RETURN TO
LOS ANGELES COUNTY SURVEYOR
726 LOS ANGELES COUNTY ENGINEERING BLDG.

NOTE: ANY ADDITIONS OR CHANGES ON THIS SHEET MUST BE MADE OR CIRCLED IN RED INK, WITH DATE AND NAME OF PERSON MAKING CHANGE.

Do not extend notes this side of this line.

STATION	B. S.	H. I.	F. S.	ELEV.		
19+22 31		113 03				
			4 88	108 15	108± Ahd along semi tan (fr. BC) prod	
			4 83	108 [illegible]	do ℄ 4.5 R	ctr prmt
			5 03	108 [illegible]	" " 5.2 L	1/4 pt. prmt
			5 32	107 [illegible]	" " 13.5 L	edge of prmt
			5 40	107 [illegible]	" " 15 L	flow line gutt
			4 74	108 [illegible]	" " 15 L	top of cb
			4 84	108 [illegible]	115.01 along semi tan (prod) to ℄ Virginia	
			4 80	108 [illegible]	do ℄ 4.5 R or S	along ℄ Virginia
			4 81	108 [illegible]	" " 9.0 "	" " " to ℄ So. Ave.
			5 00	108 [illegible]	" " 24 "	" " " ~ prmt
			5 45	107 [illegible]	" " 74 "	" " " "
			5 56	107 [illegible]	" " do ℄	7.5 R or W 1/4 pt. prmt
			5 81	107 [illegible]	" " " "	13.5 " edge gutt
			5 91	107 [illegible]	" " " "	15 " flow line gut
			5 42	107 61	" " " "	15 " top of cb
			5 48	107 [illegible]	" " " "	7.5 L or E 1/4 pt. prmt
			5 66	107 [illegible]	" " " "	13.5 " edge of gutt
			5 75	107 28	" " " "	15 " flow line gutt
			5 23	107 [illegible]	" " " "	15 " top of cb.

Profile
No.
X-Sec.
No.
Plotted
Date
Checked
Date
Notes Red.
Date
Notes Chkd.
Date
Division No. 10
Job No. 6211.00
Survey of Compton Crk No 2 Line "B"
Survey by R. J. MITCHELL
Notes R. J. MITCHELL
Date
Date
C. Johnson
F. B. 1978 Pg. 240

76L298 S & E #307 9-54

PLEASE RETURN TO
LOS ANGELES COUNTY SURVEYOR
726 LOS ANGELES COUNTY ENGINEERING BLDG.

NOTE: ANY ADDITIONS OR CHANGES ON THIS SHEET MUST BE MADE OR CIRCLED IN RED INK, WITH DATE AND NAME OF PERSON MAKING CHANGE.

Do not extend notes this side of this line.

STATION	B. S.	H. I.	F. S.	ELEV.		
19+22 31		113 03				
			478	108 25	133' Ahd along sem tan (prod) (fr [illegible]	
			474	108 29	do & 4.5 R	ctr [illegible]
			493	108 10	" " 5.2 L	N 1/4 pt [illegible]
			~~524~~ 535	107 79	" " 13.5 L	edge of [illegible]
			~~526~~	107 68	" " 15 L	flow line [illegible]
			~~472~~ ~~535~~	108 31	" " 15 L	top of [illegible]
			465	108 38	180.2 Ahd along sem tan (prod) (fr [illegible]	
			461	108 42	do & 4.5 R	ctr [illegible]
			464	108 39	" " 9 R	℄ South [illegible]
			480	108 23	" " 14.2 R	1/4 pt [illegible]
			529	107 74	" " 22.5 R	edge of [illegible]
			543	107 60	" " 24 R	flow line [illegible]
			485	108 18	" " 24 R	top of [illegible]
			457	108 46	205.2 Ahd along sem tan (prod) (fr [illegible]	
			453	108 50	do & 4.5 R	ctr [illegible]
			459	108 44	" " 9 R	℄ South [illegible]
			475	108 28	" " 14.2 R	S 1/4 pt [illegible]
			533	107 70	" " 22.5 R	edge of [illegible]
			545	107 58	" " 24 R	flow line [illegible]
			491	108 12	" " 24 R	top of [illegible]

Eond SECR

Profile No. ____ Date ____ Notes Red. ____ Plotted ____ Job No. 67 11.00 Division No. 16 F. B. 19 76 Pg. 241

Notes Chkd. ____ Checked ____ Survey of ____

No. ____ Date ____ Date ____ Map No. ____ Entered Johnson Date ____

76L298 S & E #307 9-54

PLEASE RETURN TO

LOS ANGELES COUNTY SURVEYOR

726 LOS ANGELES COUNTY ENGINEERING BLDG.

NOTE: ANY ADDITIONS OR CHANGES ON THIS SHEET MUST BE MADE OR CIRCLED IN RED INK, WITH DATE AND NAME OF PERSON MAKING CHANGE.

Do not extend notes this side of this line.

F. B. 1978 Pg. 24 Job No. 67111.00 Division No. 10 Profile No.

Survey of E. Compton Ave. Ext. Line B Notes Red Plotted

Survey by R. J. MITCHELL Date Date X-Sec. No.

Indexed R. C. Johnson Notes R. J. MITCHELL Notes Chkd. Checked

Date Date Date

STATION	B. S.	H. I.	F. S.	ELEV.		
19422.31		113.03				
			4.51	108.52	230' Rt. along sewer line (prof.) (fr BC)	
			4.47	108.56	do 9+45 R	ctr front L
			4.50	108.53	" " 90 R	L Section
			4.66	108.37	" " 19.5 R	1/4 pt. front L
			5.24	107.79	" " 22.5 R	edge of gutt
			5.38	107.65	" " 24 R	flow line gutt
			4.85	108.18	" " 24 R	top of curb
			4.92	108.11	233' Rt along sewer line (prof.) (fr BC)	
			4.45	108.58	do 8+45 R	front L
			4.63	108.40	" " 5.2 L	1/4 pt. front
			4.97	108.06	" " 13.5 L	edge of gutt
			5.03	108.00	" " 15 L	flow line gutt
			4.39	108.64	" " 15 L	top of curb
			4.26	108.77	330' Rt along sewer line (prof.) (fr BC)	
			4.19	108.84	do 8+45 R	ctr front
			4.24	108.79	" " 9.5 R	L Section
			4.49	108.54	" " 19.5 R	1/4 pt. front
			4.97	108.06	" " 22.5 R	edge of gutt
			5.14	107.89	" " 24 R	flow line gutt
			4.55	108.48	" " 24 R	top of curb

76L298 S & E #307 9-54

PLEASE RETURN TO
LOS ANGELES COUNTY SURVEYOR
726 LOS ANGELES COUNTY ENGINEERING BLDG.

NOTE: ANY ADDITIONS OR CHANGES ON THIS SHEET MUST BE MADE OR CIRCLED IN RED INK, WITH DATE AND NAME OF PERSON MAKING CHANGE.

Do not extend notes this side of this line.

STATION	B. S.	H. I.	F. S.	ELEV.		
19422 31		113 03.				
			4 25	108 78	333 1 Ahd along semi tan (fr [illegible])	
			4 19	108 84	do & 4 5 R	ctr [illegible]
			4 40	108 63	" " 5 2 L	1/4 pt. [illegible]
			4 72	108 31	" " 13 5 L	edge of [illegible]
			4 84	108 19	" " 15 L	flow line [illegible]
			4 15	108 88	" " 15 L	top of [illegible]
Then [illegible] N along semi tan of S.D. [illegible]						
PI ([illegible] N of ℄ Southern & 8 ft W of ℄ Virginia)						
		113 03.	5 22	107 81	5 2 Ahd along semi tan (fr PI)	
			5 20	107 83	do & 8 R or E ~ ℄ Virginia	
			5 50	107 53	13 5 Ahd along semi tan (fr PI)	
			5 48	107 [illegible]	do & 8 R or E ~ ℄ Virginia	
			5 53	107 [illegible]	15 Ahd along semi tan (fr PI)	
			5 49	[illegible]	do & 8 R or E ~ ℄ Virginia	
			5 49	[illegible]	[illegible] along semi tan (fr PI)	
			5 42	10[illegible]	[illegible] R or E ~ ℄ Virginia	
			5 27	107 76	25 [illegible] semi tan (fr PI)	
			5 13	107 90	do & [illegible] R or E ~ ℄ Virginia	
			5 20	107 83	" " 16 " ~ 1/4 pt [illegible]	
			5 40	107 63	" " 21 5 " ~ edge of [illegible]	

Profile Notes Red. Plotted Job No. 62111.00 Division No. 10 F. B. 1978 Pg. 243

No. Date Date Survey of [illegible]

No. Date Date Map No. Indexed Johnson Date

76L298 S & E #307 9-54

PLEASE RETURN TO
LOS ANGELES COUNTY SURVEYOR
726 LOS ANGELES COUNTY ENGINEERING BLDG.

NOTE: ANY ADDITIONS OR CHANGES ON THIS SHEET MUST BE MADE OR CIRCLED IN RED INK, WITH DATE AND NAME OF PERSON MAKING CHANGE.

Do not extend notes this side of this line.

STATION	B. S.	H. I.	F. S.	ELEV.		
19+22 31		113 03.			25 Ahd along semi tan (fr PI)	
			545	107 [illegible]	Nend NWCR & 23 R	flow line gutt
			488	10[illegible]	do & 23 R	top of cb
			516	[illegible]	50 Ahd along semi tan (fr PI)	
			501	108 [illegible]	do & 8 R	℄ Virginia
			511	[illegible]	16 R	1/4 pt. pmt
			548	[illegible]	23 R	flow line
			486	10[illegible]	23 R	top of cb
			549	107 [illegible]	7 L	flow line
			489	[illegible]	7 L	top of cb
Next shots are out of sequence						
		113 03.			25 Ahd along semi tan (fr PI	
			549	107 [illegible]	& 5 5 L	edge of gutt
			553	107 [illegible]	Nend NWCR do & 7 L	flow line gutt
			483	108 [illegible]	" " 7 L	top of cb
then continuing in correct sequence						
20+00 98		113 03.	516	107 [illegible]		℄ SD @ E.C
20+25 9			509	107 [illegible]		℄ SD
"			495	108 [illegible]	8 R	℄ Virginia
"			506	107 [illegible]	16 R	1/4 pt. pmt
"			525	107 [illegible]	23 R	flow line

F. B. 1978 Pg. 244 Job No. 6211.00 Division No. 10 Notes Red. Plotted Profile
Survey of E Compton Ck No 2 Line B Date Date No.
Survey by R. J. MITCHELL Notes R. J. MITCHELL Notes Chkd. Checked X-Sec.
Indexed R. C. Johnson Date Date Date No.

76L298 S & E #307 9-54

PLEASE RETURN TO
LOS ANGELES COUNTY SURVEYOR
726 LOS ANGELES COUNTY ENGINEERING BLDG.

NOTE: ANY ADDITIONS OR CHANGES ON THIS SHEET MUST BE MADE OR CIRCLED IN RED INK, WITH DATE AND NAME OF PERSON MAKING CHANGE.

Do not extend notes this side of this line.

STATION	B. S.	H. I.	F. S.	ELEV.		
		113 03				
20+25.9			4 78	108 25	23R top of cb	
"			5 46	107 57	7L flow line	
"			4 90	108 13	7L top of cb	
21+00.98			4 96	108 07		℄ SD "End of [illegible]
21+25.9			4 83	108 20		℄ prod (S.D.)
"			4 60	108 43	8 R ℄ Virginia	
"			4 78	108 25	16 R 1/4 pt. prmt	
"			5 18	107 85	23 R flow line	
"			4 61	108 42	23 R top of cb	
"			5 4 32	107 71	7L flow line	
"			4 75	108 28	7L top of cb	
22+25.9			4 61	108 47		℄ prod (SD)
"			4 51	108 5[illegible]	8 R ℄ Virginia	
"			4 71	[illegible]	16 R 1/4 pt. prmt	
"			5 03	108 00	23 R flow line	
"			4 49	108 5[illegible]	23 R top of cb	
"			5 07	107 96	7L flow line	
"			4 59	108 44	7L top of cb	
23 +25.9			4 49	108 54		℄ prod (SD)
"			4 17	108 86	8 R ℄ Virginia	

Profile Notes Red. Plotted Job No. Division No. F. B. 1925 Pg. 245

No. Date Notes Chkd. Date Checked Survey Dyn. Date Map No. Date

Johnson

76L298 S & E #307 9-54

PLEASE RETURN TO
LOS ANGELES COUNTY SURVEYOR
726 LOS ANGELES COUNTY ENGINEERING BLDG.

NOTE: ANY ADDITIONS OR CHANGES ON THIS SHEET MUST BE MADE OR CIRCLED IN RED INK, WITH DATE AND NAME OF PERSON MAKING CHANGE.

Do not extend notes this side of this line.

STATION	B. S.	H. I.	F. S.	ELEV.		
		113.03				
23+25.2			4.37	108.66	16 R 1/4 pt. point	
"			4.86	108.17	23 R flow line	
"			4.30	108.73	23 R top of cb.	
"			4.85	108.[illegible]	7 L flow line	
"			4.47	108.[illegible]	7 L top of cb.	
BMT75			4.72	108.[illegible]	BMT 75 Elev 108.313 FB1902-25 Southern Ave & Virginia Ave NE Cor. Bt. Spk in cb. 29 ft E of E end CR.	

For Elevations in Existing Sanitary Sewer Man Holes See page 247 ff in this Book

F. B. 1978 Pg. 246 Job No. 6211.00 Division No. 10 Notes Red. Plotted Profile
Survey of Ecorse Lk No 2 Line "B" Date Date No.
Survey by R. J. MITCHELL Notes R. J. MITCHELL Notes Chkd. Checked X-Sec.
Indexed R. C. Johnson Date Date Date No.

Profile Notes Red. Plotted Job No. 6211.00 Division No. 10 F. B. 1975 Pg. 247

No. Date Date Survey of [illegible]

Notes Chkd. Checked Survey By [illegible]

No. Date Date Map No. A. C. Johnson Indexed Date

EAST COMPTON CREEK NO. 2

STORM DRAIN LINE "B"

SURVEY SHOWING
ELEVATIONS IN MANHOLES
IN
SOUTHERN AVE
BETWEEN
STATE ST.
AND
VIRGINIA AVE

JN 6211.00

STATION	B. B.	H. I.	F. B.	ELEV.
			R.J. Mitchell L.C. Smiley C.R. Merino R.C. Clifford	April 1955

NOTE: ANY ADDITIONS OR CHANGES ON THIS SHEET MUST BE MADE OR CIRCLED IN RED INK, WITH DATE AND NAME OF PERSON MAKING CHANGE.

PLEASE RETURN TO
LOS ANGELES COUNTY SURVEYOR
726 LOS ANGELES COUNTY ENGINEERING BLDG.

Do not extend notes this side of this line.

76L298 S & E #307 9-54

76L298 S & E #307 9-54

PLEASE RETURN TO
LOS ANGELES COUNTY SURVEYOR
726 LOS ANGELES COUNTY ENGINEERING BLDG.

NOTE: ANY ADDITIONS OR CHANGES ON THIS SHEET MUST BE MADE OR CIRCLED IN RED INK, WITH DATE AND NAME OF PERSON MAKING CHANGE.

Do not extend notes this side of this line.

STATION	B. S.	H. I.	F. S.	ELEV.		
BMT92A	428	11182		107 54	BMT92A Elev 107.536 FB 1902-24 Southern Ave & State St. NW Cor Bt. Spk in cb 12 ft W of W end CR	
					For Data concerning M.H. @ ℄ Int, Madison Ave & Southern Ave, see Survey of Line E as shown in FB 1973 on pages 191 - 199	
5 + 17±			4 70	10712		℄ SD
			4 74	10708	9" R. ~ SSMH	Avg [illegible]4 E 4.73
						Rim [illegible] W 4.72
			16 13	9569	15" Inlet N	Rim 4.74 4.74
						Rod [illegible].15 9.38
						Boot [illegible]24 0.74
						Invert [illegible]3 crown 14.86
			16 27	9555	15" Inlet W.	Rim [illegible]4 4.74
						Rod [illegible].29 9.49
						Boot [illegible].24 0.74
						Invert 16.27 crown 14.97
			17 01	9481	15" Outlet S	Rim 4.74 4.74
						Rod [illegible].26 10.23
						Boot [illegible]01 0.74
						Inver[illegible]01 crown 15.71

Stationing shown refers to Storm Drain ℄ as shown on pgs. to of this book

F. B. 1978 Pg. 248 Job No. 6211.00 Division No. 10 Notes Red. Plotted Profile
Survey of E Compton Crk No 2 Line B Date Date No.
Survey by R. J. MITCHELL Notes R. J. MITCHELL Notes Chkd. Checked X-Sec.
Indexed K. C. Johnson Date Date Date No.

76L298 S & E #307 9-54

PLEASE RETURN TO
LOS ANGELES COUNTY SURVEYOR
726 LOS ANGELES COUNTY ENGINEERING BLDG.

NOTE: ANY ADDITIONS OR CHANGES ON THIS SHEET MUST BE MADE OR CIRCLED IN RED INK, WITH DATE AND NAME OF PERSON MAKING CHANGE.

Do not extend notes this side of this line.

STATION	B. S.	H. I.	F. S.	ELEV.		
		111 82				
5+17.8			4 70	107 12		℄SD
			4 64	107 18	13.8 L S.S.M.H. Avg Rim	N 4.64 E [illegible] / S 4.66 W [illegible]
			15 86	95 96	8" Inlet N	Rim 4.64 [illegible]
			~~15 86~~		drops from	Rod 9.98 [illegible]
						Boot 1.24 [illegible]
						Invert 15.86 Crown [illegible]
			12 64	98 18	8" Inlet N	Rim 4.64 [illegible]
						Rod 6.76 [illegible]
						Boot 1.24 [illegible]
						Invert 12.64 Crown [illegible]
			16 13	95 69	15" Inlet E	Rim 4.64 [illegible]
						Rod 10.25 [illegible]
						Boot 1.24 [illegible]
						Invert 16.13 Crown [illegible]
			16 14	95 68	15" Outlet S	Rim 4.64 [illegible]
						Rod 10.76 [illegible]
						Boot 1.24 [illegible]
						Invert 16.14 Crown [illegible]
7+17.1			5 08	106 74		℄SD
			5 11	106 71	1.2 L Ed. Company M.H. Avg Rim	N [illegible] / S 5.[illegible] W [illegible]
					Manhole is sealed ~ no inspection possible with aid of Company	

Profile Notes Red. Plotted Job No. 6211.00 Division No. 10 F. B. 1976 Pg. 249
No. Date Date Survey of
Notes Chkd. Checked Survey by
No. Date Date Map No. A. C. Johnson Indexed Date

76L298 S & E #307 9-54

PLEASE RETURN TO
LOS ANGELES COUNTY SURVEYOR
726 LOS ANGELES COUNTY ENGINEERING BLDG.

NOTE: ANY ADDITIONS OR CHANGES ON THIS SHEET MUST BE MADE OR CIRCLED IN RED INK, WITH DATE AND NAME OF PERSON MAKING CHANGE.

Do not extend notes [illegible] side of this line.

STATION	B. S.	H. I.	F. S.	ELEV.		
		111 82				
7+29 26			5 11	106 71		℄SD @ ℄ Deeble St.
			5 34	106 48	54 8 R along ℄ Deeble ~ SSMH	
					Avg. Rim	N Rim 5.33 S Rim 5.33
						E 5.34 W 5.34
					No lines extend N from this M.H.	
BMT 90A	4 89	111 39	5 32	106 50	BMT 90A Elev	FB 1902-
			4 96	106 43		
8+66 3			~~5 40~~			℄SD N 5.40 E 5.38
						S 5.34 W 5.37
			5 37	106 02	13 8 L ~ SSMH Avg Rim	~~N 5.33 E 5.33~~
						~~S 5.34 W 5.34~~
			12 32	99 07	8" Inlet N drops to	Rim 5.37 5.37
						Rod 5.71 5.56
						Boot 1.24 0.74
						Invert 12.32 crown 11.67
			14 25	97 14	8" Inlet N	Rim 5.37 5.37
						Rod 7.64 7.40
						Boot 1.24 0.74
						Invert 14.25 crown 13.51
			14 71	96 68	15" Inlet E	Rim 5.37 5.37
						Rod 8.10 7.37
						Boot 1.24 0.74
						Invert 14.71 crown 13.48
			14 77	96 62	15" Outlet W	Rim 5.37 5.37
						Rod 8.16 7.40
						Boot 1.24 0.74
						Invert 14.77 Crown 13.51

F. B. 1978 Page 10 Job No. 6211.00 Division No. 10 Notes Red. Plotted No.
Survey of E. Compton Ct. #2 Line "B" Date Date X-Sec.
Survey by Mitchell Notes Mitchell Notes Chkd. Checked No.
Indexed C. Johnson Date Date Date No.

76L298 S & E #307 9-54

PLEASE RETURN TO
LOS ANGELES COUNTY SURVEYOR
726 LOS ANGELES COUNTY ENGINEERING BLDG.

NOTE: ANY ADDITIONS OR CHANGES ON THIS SHEET MUST BE MADE OR CIRCLED IN RED INK, WITH DATE AND NAME OF PERSON MAKING CHANGE.

Do not extend notes this side of this line.

STATION		H. I.	F. S.	ELEV.		
		~~111 39~~ ~~111 82~~				
10+52.37			5 20	106 19		℄ SD @ Dearborn
			5 62	105 77	54' R along ℄ Dearborn ~ SSMH	
					Avg. Rim	N 5.62 E [illegible] / S 5.62 W [illegible]
					No lines extend N from this [illegible]	
12+17.7			5 62	105 77		℄ SD
			5 84	105 55	14° L - SSMH Avg. Rim	N 5.86 E [illegible] / S 5.82 W [illegible]
			13 39	98 00	10" Inlet N	Rim 5.84 / Rod 6.31 / Boot 1.24 / Invert 13.39 crown
			13 72	97 67	15" Inlet E	Rim 5.84 / Rod 6.64 / Boot 1.24 / Invert 13.72 crown
			13 72	97 67	15" Outlet W	Rim 5.84 / Rod 6.64 / Boot 1.24 / Invert 13.72 crown
T.P.	4 45	110 74	5 10	106 29	T.P.	
13+80.40			4 35	106 39		℄ SD @ Victoria
			4 52	106 22	54.5 R along ℄ Victoria ~ SSMH	
					Avg. Rim	N 4.50 E [illegible] / S 4.54 W [illegible]
					No lines extend N from this [illegible]	

Profile No. ___ Date ___ Notes Red. ___ Plotted ___ Job No. ___ Division No. ___ F. B. 1978 Pg. 151

Notes Chkd. ___ Checked ___ Survey of ___ Date ___ Map No. ___ Date ___

6711.00

A. Johnson

76L298 S & E #307 9-54

PLEASE RETURN TO
LOS ANGELES COUNTY SURVEYOR
726 Los Angeles County Engineering Bldg.

NOTE: ANY ADDITIONS OR CHANGES ON THIS SHEET MUST BE MADE OR CIRCLED IN RED INK, WITH DATE AND NAME OF PERSON MAKING CHANGE.

Do not extend notes this side of this line.

F. B. 19788 Pg. 151 Job No. 61P1120 Division No. 10 Profile
Survey of E Compton Cr. L. #1 Line B No. X-Sec.
Survey by R. J. Mitchell Notes R. J. MITCHELL Notes Chkd. Checked
Indexed C. Johnson Date Date Date Date Date No.
Plotted Date Notes Red. Date

STATION		O. I. 74	F. S.	ELEV.		
BMIT		85	4 20	10	BMIT TTW E/ℓ	FB 1902 -
	5	83		10	BMIT TTW Corner of Curb	
157+83			4 91	106 92		℄ SD
			5 30	106 53	132 L ~ 55 M.H	Avg. Rim N 5.32 E 5.30
						Avg. Rim S 5.28 W 5.29
			12 59	99 24	8" Inlet N	Rim 5.30 5.30
						Reel 6.05 5.84
						Boot 1.24 0.74
						Invert 12.59 Crown 11.88
			13 23	98 60	15" Inlet E	Rim 5.30 5.30
						Reel 6.69 5.89
						Boot 1.24 0.74
						Invert 13.23 Crown 11.93
			13 25	98 58	15" Outlet W	Rim 5.30 5.30
						Reel 6.71 5.90
						Boot 1.24 0.74
						Invert 13.25 Crown 11.94
171+01	6		4 50	107 33		℄ SD @ ℄ Elizabeth
			7	107 34	54.5 R along ℄ Elizabeth ~ 55 M.H	
						Avg. Rim N 4.77 E 4.79
						Avg. Rim S 4.82 W 4.80
					No lines extend N from T.P.	
T.P.	527	112 80	4 30	107 3		

76L298 S & E #307 9-54

PLEASE RETURN TO
LOS ANGELES COUNTY SURVEYOR
726 LOS ANGELES COUNTY ENGINEERING BLDG.

NOTE: ANY ADDITIONS OR CHANGES ON THIS SHEET MUST BE MADE OR CIRCLED IN RED INK, WITH DATE AND NAME OF PERSON MAKING CHANGE.

Do not extend notes this side of this line.

58
68
64 9

STATION	B. S.	H. I.	F. S.	ELEV.		
		112 80				
19+22 31					58' Ahd (E) along semi tan [illegible]	
					semi tan prod and [illegible]	
			5 24	107 56	13 8 Lor N ~ SSMH	
					Avg. Rim	N 5.27 E [illegible]
						S 5.23 W [illegible]
			12 61	100 19	8" Inlet N	Rim 5.24 [illegible]
						Rod 6.13 [illegible]
						Boot 1.24 [illegible]
						Invert 12.61 crown [illegible]
			13 30	~~98~~ 99 50	15" Inlet E	Rim 5.2[illegible] [illegible]
						Rod 6.8[illegible] [illegible]
						Boot 1.2[illegible] [illegible]
						Invert 13.30 crown [illegible]
			13 31	~~98~~ 99 49	15" Outlet W	Rim 5.24 [illegible]
						Rod 6.83 [illegible]
						Boot 1.2[illegible] [illegible]
						Invert 13.3[illegible] [illegible]
19+22 31					64 9 Ahd along semi tan and [illegible]	
			5 03	107 77	SSMH. Avg. Rim	N 5.06 E [illegible]
						S 5.00 W [illegible]
			10 92	101 88	24" Inlet N	Rim 5.[illegible]3 [illegible]
						Rod 4.[illegible]5 [illegible]
						Boot 1.[illegible] [illegible]
						Invert 10.92 crown [illegible]
			11 01	101 79	24" Outlet E	Rim 5.03 [illegible]
						Rod 4.7[illegible] [illegible]
						Boot 1.[illegible] [illegible]
						Invert 11.0[illegible] crown [illegible]

Profile No. ____ Date ____ Notes Red. ____ Date ____ Plotted ____ Date ____ Job No. ____ Map No. ____ Division No. 20 Date ____ Date ____ Date ____ Date ____ Date ____ Date ____

Surveyor [illegible] Inspector E. Johnson

F. B. 1978 Pg. 253

62 11.00

22+87.6		19	108 61			℄ SD		
		02	108 3	R	SSMH	Avg. Rim	N 4.00 S	4.03
							E 4.02 W	4.01
		11 02	10[illegible]8		8" Inlet N	Rim	4.02	4.02
						Rod	4.56	4.48
						Boot	2.44	1.84
						Invert	11.02 Crown	10.34
		11 10	101[illegible]		8" Outlet S	Rim	4.02	4.02
						Rod	4.44	4.54
						Boot	2.44	1.84
						Invert	11.10 Crown	10.40
23+38.6		4 09	108[illegible]			℄ SD		
		4 05	108 75	15 R	SSMH	Avg Rim	N 4.04 S	4.04
							E 4.11 W	4.00
		10 49	102 31		24" Inlet N	Rim	4.05	4.05
						Rod	4.00	2.56
						Boot	2.44	1.84
						Invert	10.49 crown	8.45
		10 49	102 31		24" Outlet S	Rim	4.05	4.05
						Rod	4.00	2.60
						Boot	2.44	1.84
						Invert	10.49 Crown	8.49
BMT75		4 50	108[illegible]0		BMT75 Elev 108.313 FB 1902-2[illegible] Southern Ave. & Virginia Ave NE Bt. Spk. in ab 29 ft E of E end			

F.B. 1978 Pg. 254 Job No. 6211.00 Division No. 10 Notes Red. Plotted
Survey of E Compton Crk #2 Line B Date Date
Survey by R. L. MITCHELL Notes Chkd. Checked
Indexed Date Date