1979

DATE		DESCRIPTION		
1-		EAST COMPTON CREEK #2 STORM DRAIN J.N.6211.00		
1-55	0303.00	Street Center Line Survey	C/L	5-68
1-55	6211.00		x-secs.	79-212
5-55	6211.00		topog.	223-271
	6211.00	Invert Elevations in sewer M.H.s	elevs.	273-276

Surveying finished Oct. 26

PWFB 0822 875

F. B. 1979 PG. F-

Map No.
Office Work
Checked
Date

Surveyed by FH Blanchard
Notes FHB Date 1-25-55
Indexed 5-27-55

2431 COMPTON Co. #2 STORM DRAIN

STREET CENTER LINE

~ J.N. 030300 ~

Beginning at Palm Ave and Bullis Road, then north on Bullis Road to Imperial Highway then west on Imperial Hwy to Otis St. then north on Otis St to Abbott Road.

Ref.
FB 1127
FB 1042

Blanchard
Wharriet
Goodwin
Edwards
Horner.

Note: Any Additions or Changes on This Sheet Must be Made or Checked in Red Ink With Date and Name of Person Making Change.

Do not extend notes this side of this line.

RETURN TO
LOS ANGELES COUNTY SURVEYOR
726 LOS ANGELES COUNTY
ENGINEERING BLDG.

PWFB 0822

876

F. B. 1979 PG. 6

INDEX

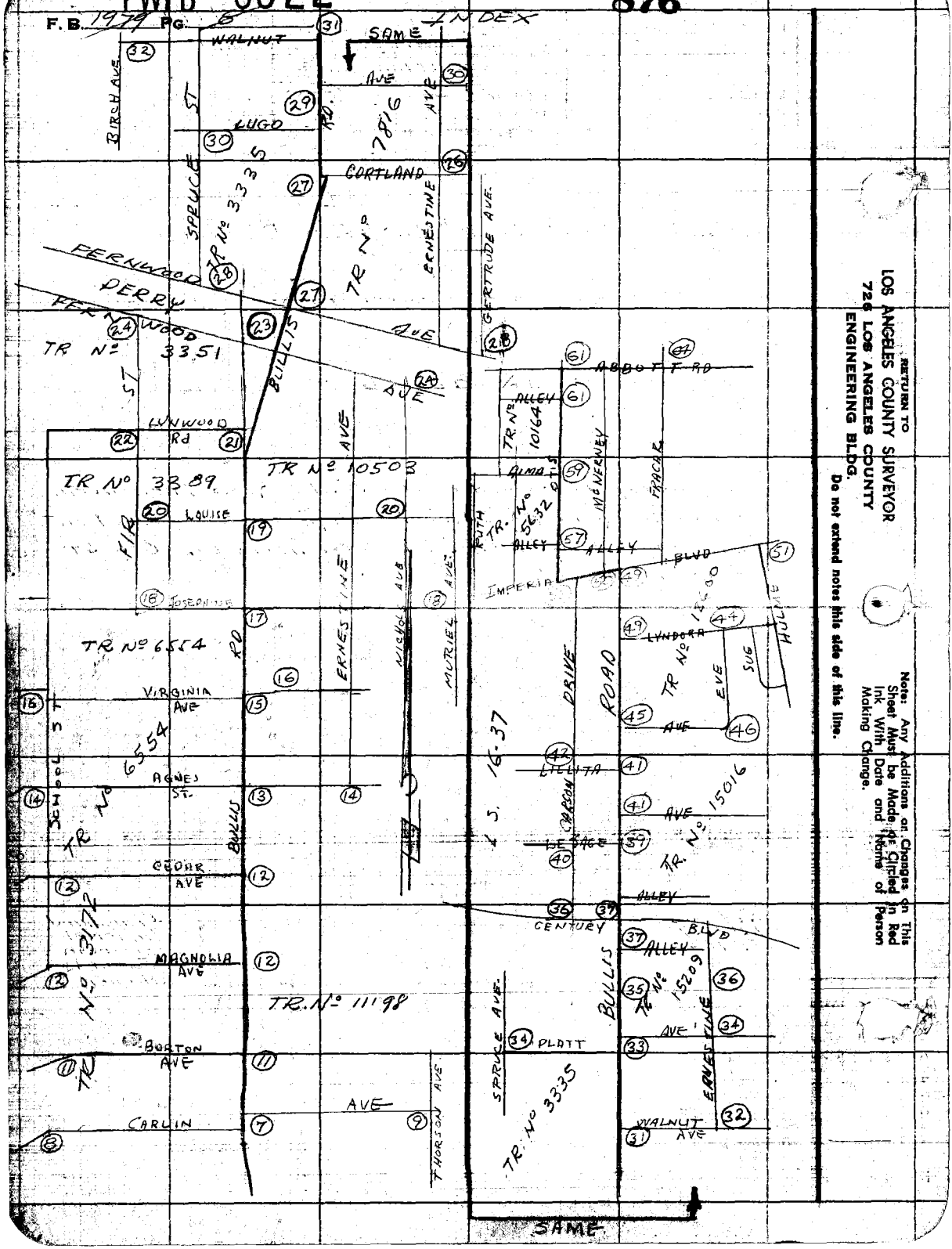

RETURN TO
LOS ANGELES COUNTY SURVEYOR
726 LOS ANGELES COUNTY
ENGINEERING BLDG.
Do not extend notes this side of this line.

Note: Any Additions or Changes on This Sheet Must be Made in Red Ink With Date and Name of Person Making Change.

PWFB 0822 877, 878

F. B. 1070 Pg. 7

Map No.
Office Work
Checked
Date

Surveyed by FHBlanchard
Notes FHB Date
Indexed C. Johnson

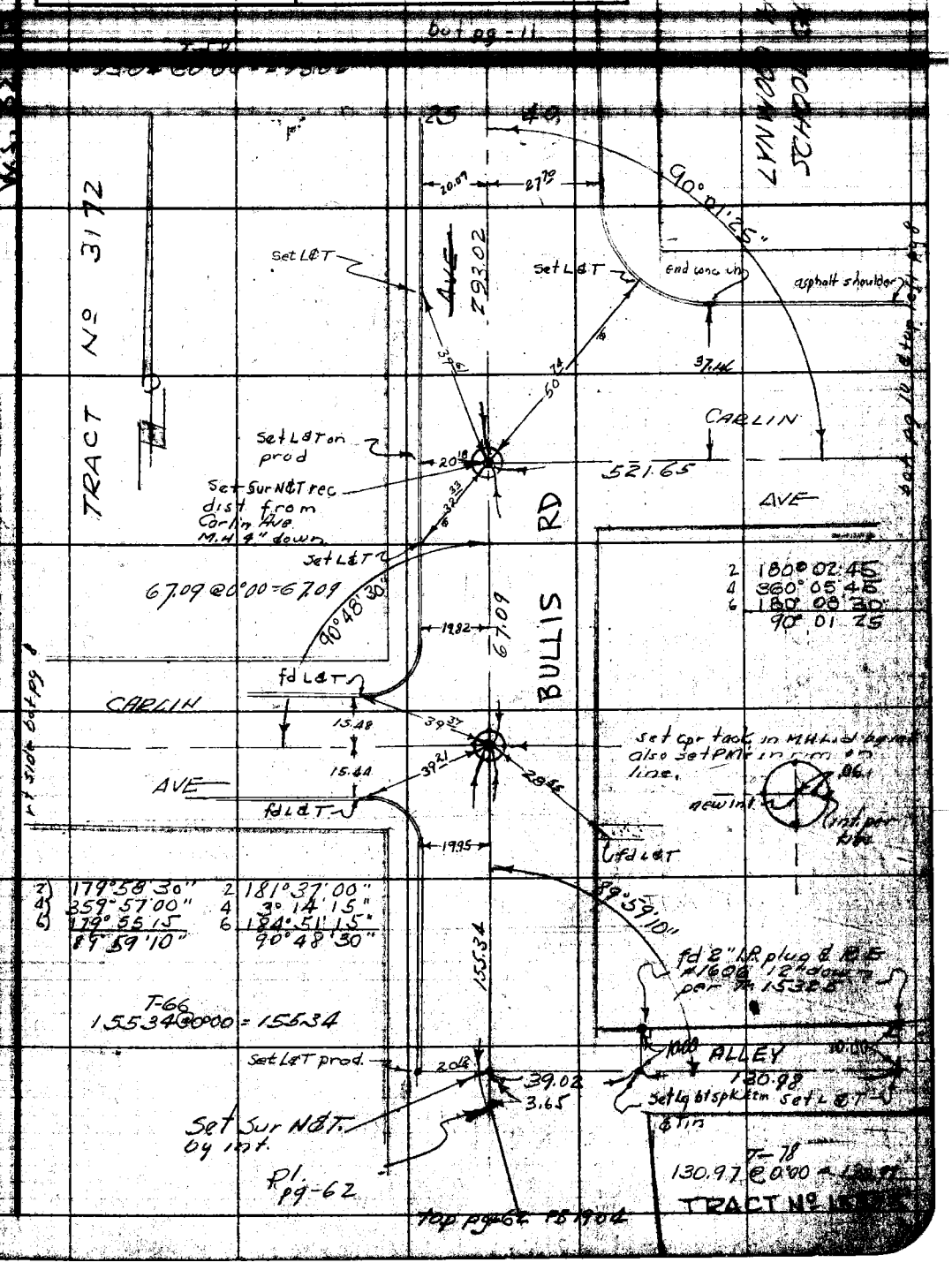

Note: Any Additions or Changes on This Sheet Must be Made or Circled in Red Ink With Date and Name of Person Making Change.

Do not extend notes this side of this line.

RETURN TO
LOS ANGELES COUNTY SURVEYOR
726 LOS ANGELES COUNTY
ENGINEERING BLDG.

F.B. 1979 PG. 8

PWFB 0822

879 , 880

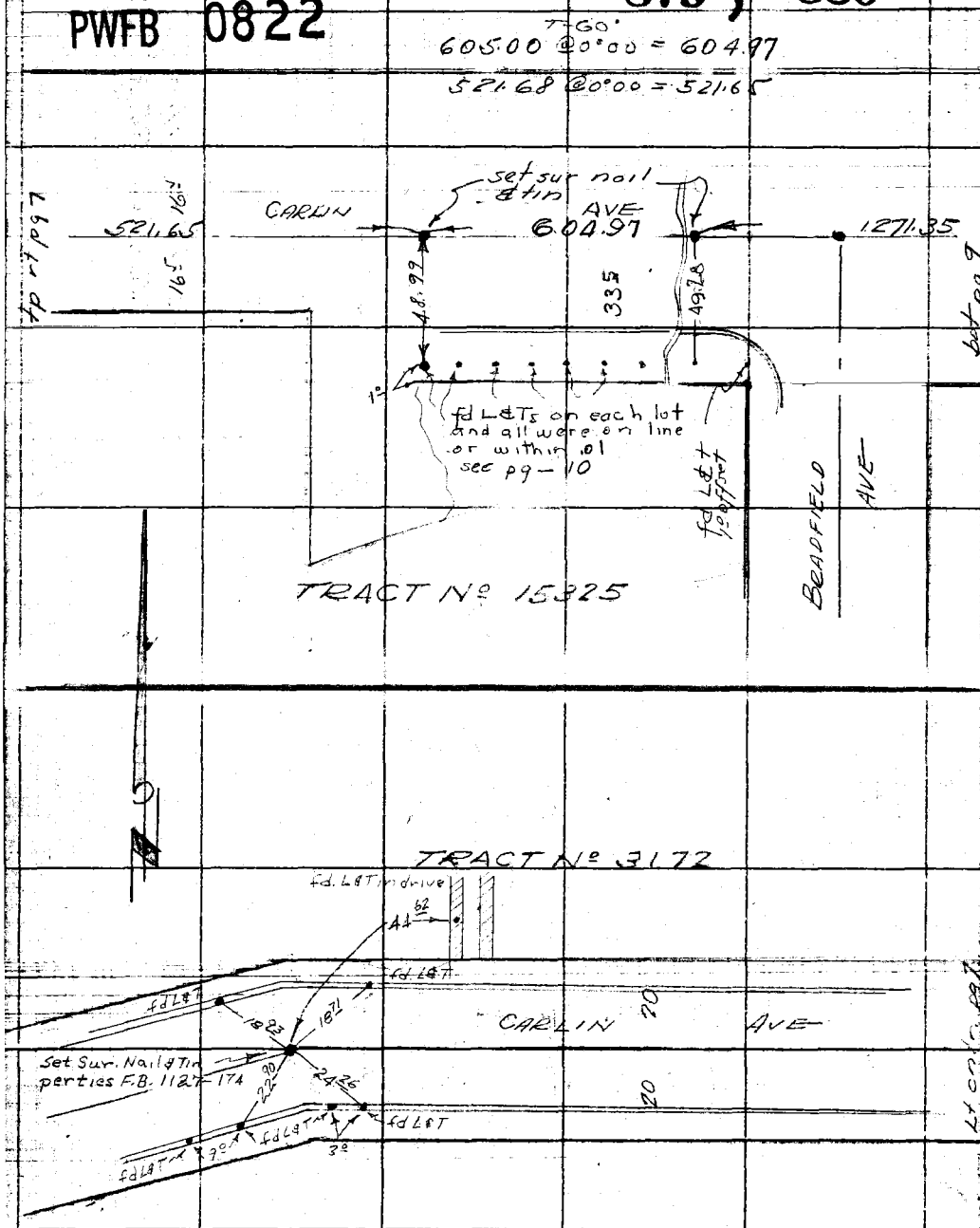

RETURN TO
LOS ANGELES COUNTY SURVEYOR
726 LOS ANGELES COUNTY
ENGINEERING BLDG.

Do not extend notes this side of this line.

Note: Any Additions or Changes on This Sheet Must be Made or Circled in Red Ink With Date and Name of Person Making Change.

W.S. 32-B-3

W.S. 32-A-3

PWFB 0822

881

F. B. [illegible] PG. [illegible]

Notes Sent by	Survey of [illegible]
Map No.	W. O. [illegible] Tape No. [illegible] Grid
Office Work	Surveyed by FHB [illegible]
Checked	Notes FHB [illegible] C. Johnson
Date	Indexed

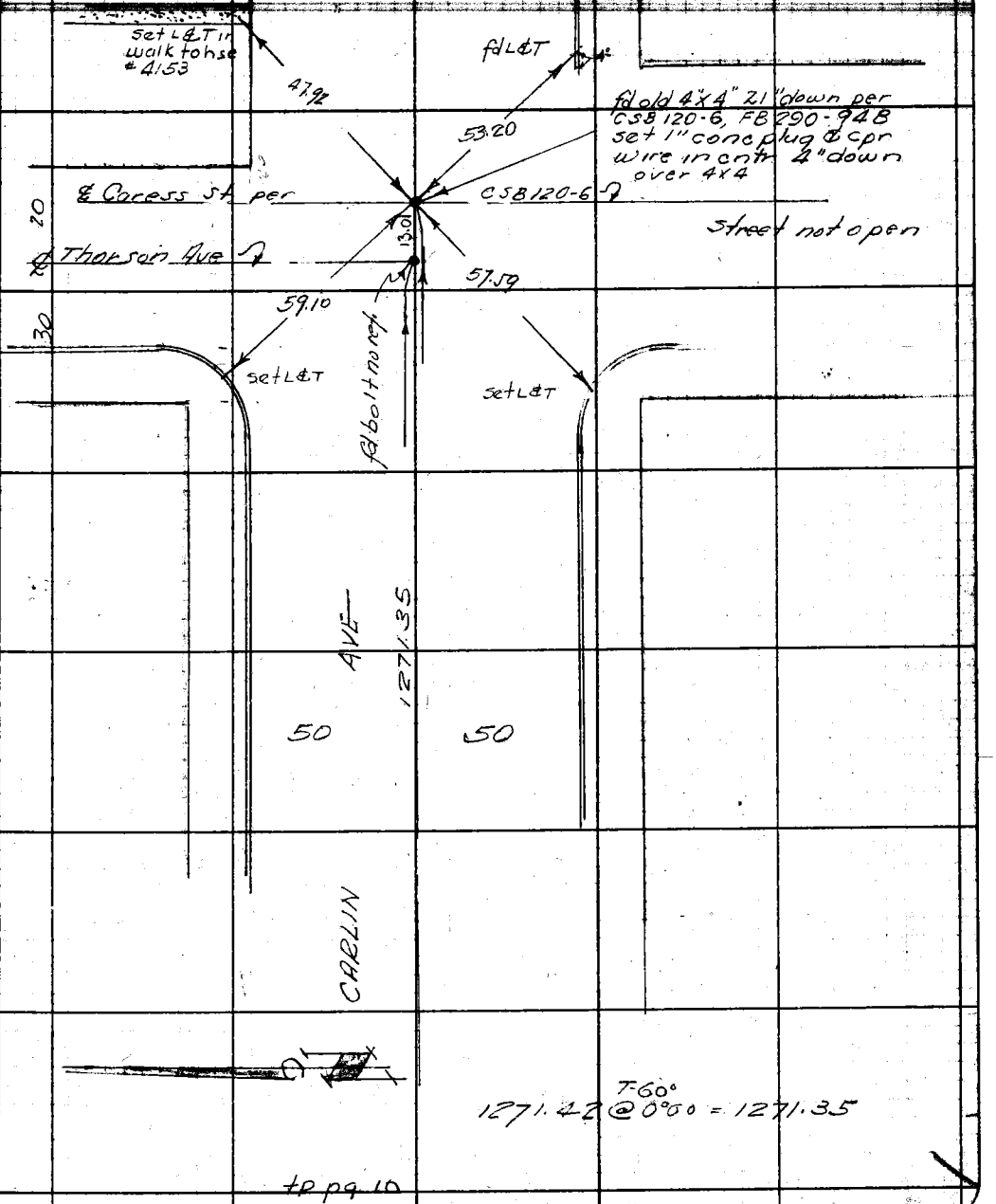

Note: Any Additions or Changes on This Sheet Must be Made or Circled in Red Ink With Date and Name of Person Making Change.

Do not extend notes this side of this line.

RETURN TO
LOS ANGELES COUNTY SURVEYOR
725 LOS ANGELES COUNTY
ENGINEERING BLDG.

76F3098 247 4-53

F.B. 1979 Pg. 10

PWFB 0822

bot pg 9

882



rt. tp pg 7

RETURN TO
LOS ANGELES COUNTY SURVEYOR
726 LOS ANGELES COUNTY
ENGINEERING BLDG.

Do not extend notes this side of this line.

Note: Any Additions or Changes on This Sheet Must be Made or Circled in Red Ink With Date and Name of Person Making Change.

PWFB 0822 883, 884

F. B. 1079 PG. 11

Map No.
Office Work
Checked
Date

W. O. Sup. No.
Surveyed by F H Blanchard
Notes F4B Date 1-24-55
Indexed C. Johnson

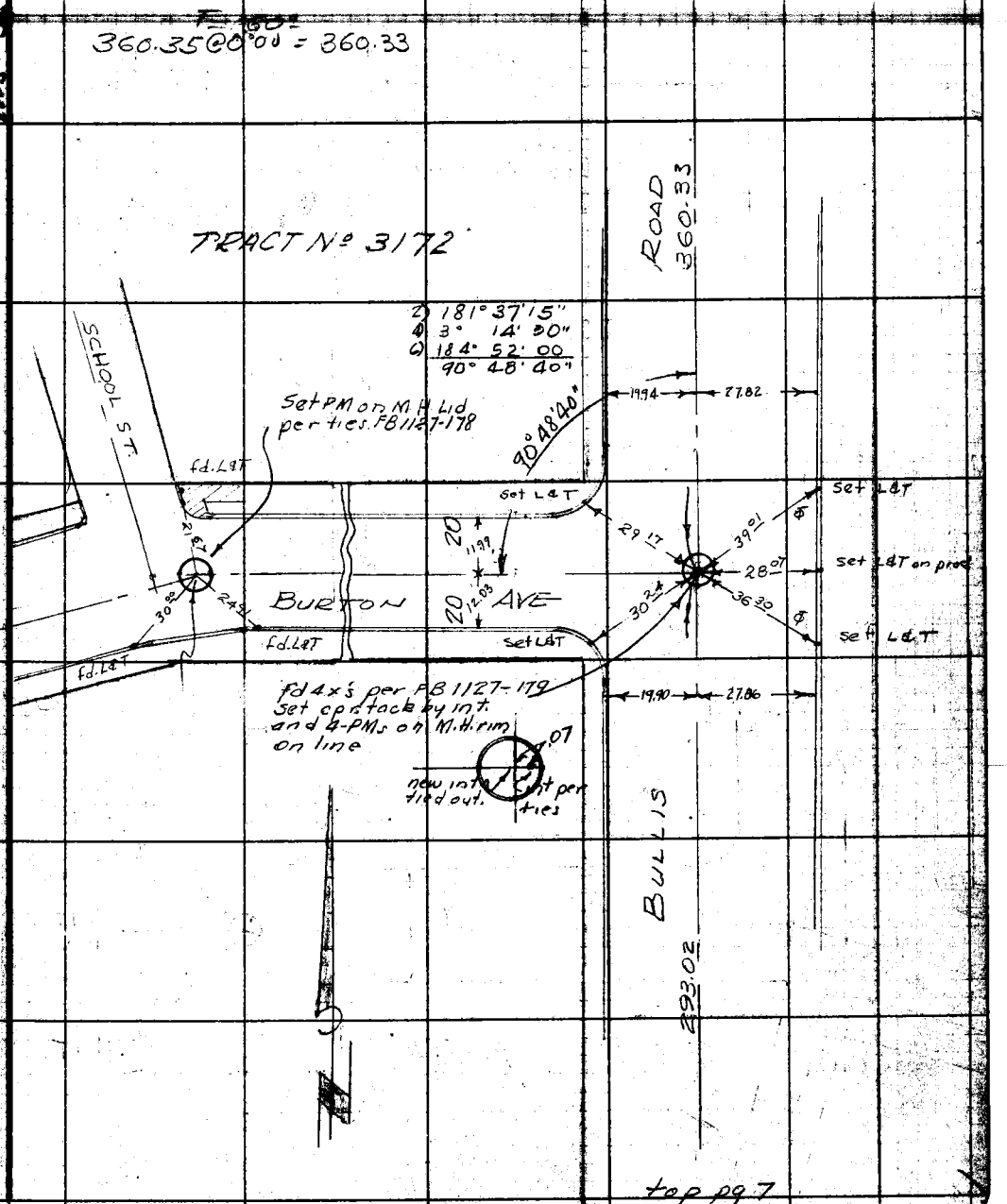

Note: Any Additions or Changes on This Sheet Must be Made or Circled in Red Ink With Date and Name of Person Making Change.

Do not extend notes this side of this line.

RETURN TO
LOS ANGELES COUNTY SURVEYOR
725 LOS ANGELES COUNTY
ENGINEERING BLDG.

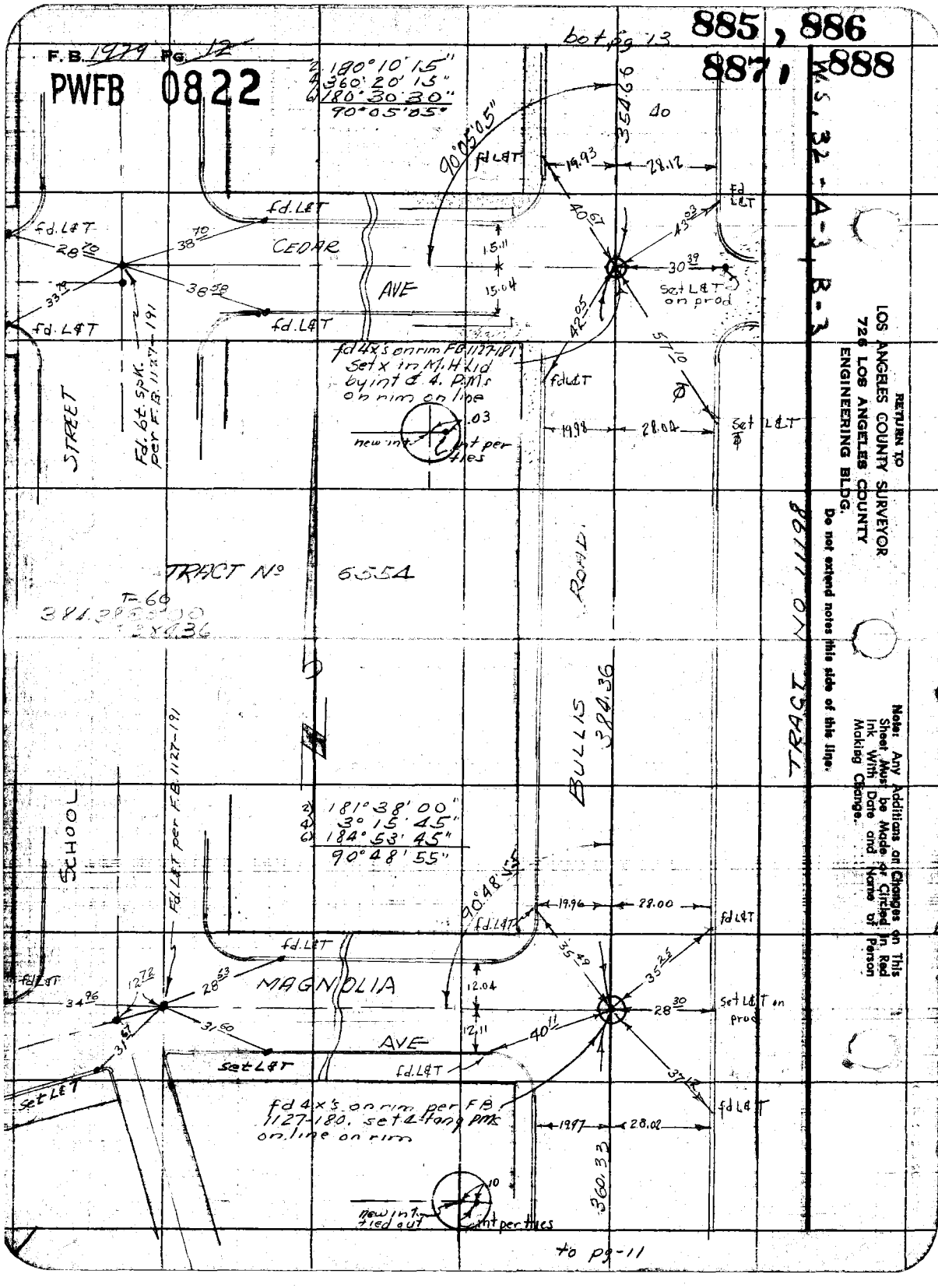
F.B. 1979 Pg. 12
PWFB 0822
bot pg 13
885, 886
887, 888
W.S. 32-A-3, B-3
2) 180°10'15"
4) 360°20'15"
6) 180°30'30"
90°05'05"
354.66
90°05'05"
fd L&T
19.93
28.12
fd L&T
fd L&T
fd L&T
28.70
38.70
CEDAR
AVE
15.11
15.04
40.67
43.03
30.39
Set L&T on prod
33.79
38.58
fd L&T
fd L&T
42.05
57.10
fd 4x's on rim FB 1127-181
Set x in M.H. lid
by int & 4. P.M.s
on rim on line
fd L&T
.03
new int
int per ties
19.98
28.04
Set L&T
STREET
Fd. bt. spk. per F.B. 1127-191
TRACT No 6554
ROAD
TRACT NO 11198
T-60
384.38
BULLIS
384.36
SCHOOL
Fd. L&T per F.B. 1127-191
2) 181°38'00"
4) 3°15'45"
6) 184°53'45"
90°48'55"
90°48'55"
19.96
28.00
fd L&T
fd L&T
fd L&T
35.49
35.25
fd L&T
12.72
28.53
MAGNOLIA
12.04
34.96
28.30
Set L&T on prod
31.60
12.11
40.11
AVE
31.67
Set L&T
fd L&T
Set L&T
37.12
fd L&T
fd 4x's on rim per FB 1127-180. set 4 tang pms on line on rim
19.97
28.02
360.33
10
new int tied out
int per ties
to pg-11
RETURN TO
LOS ANGELES COUNTY SURVEYOR
726 LOS ANGELES COUNTY
ENGINEERING BLDG.
Do not extend notes this side of this line.
Note: Any Additions or Changes on This Sheet Must be Made or Circled in Red Ink With Date and Name of Person Making Change.

PWFB 0822 889

F. B. 1979 PG. 12

Map No.	W. O.
Office Work	Surveyed by F.H. Blanchard
Checked	Notes F.H.B. Date 1-24-58
Date	Indexed C. Johnson

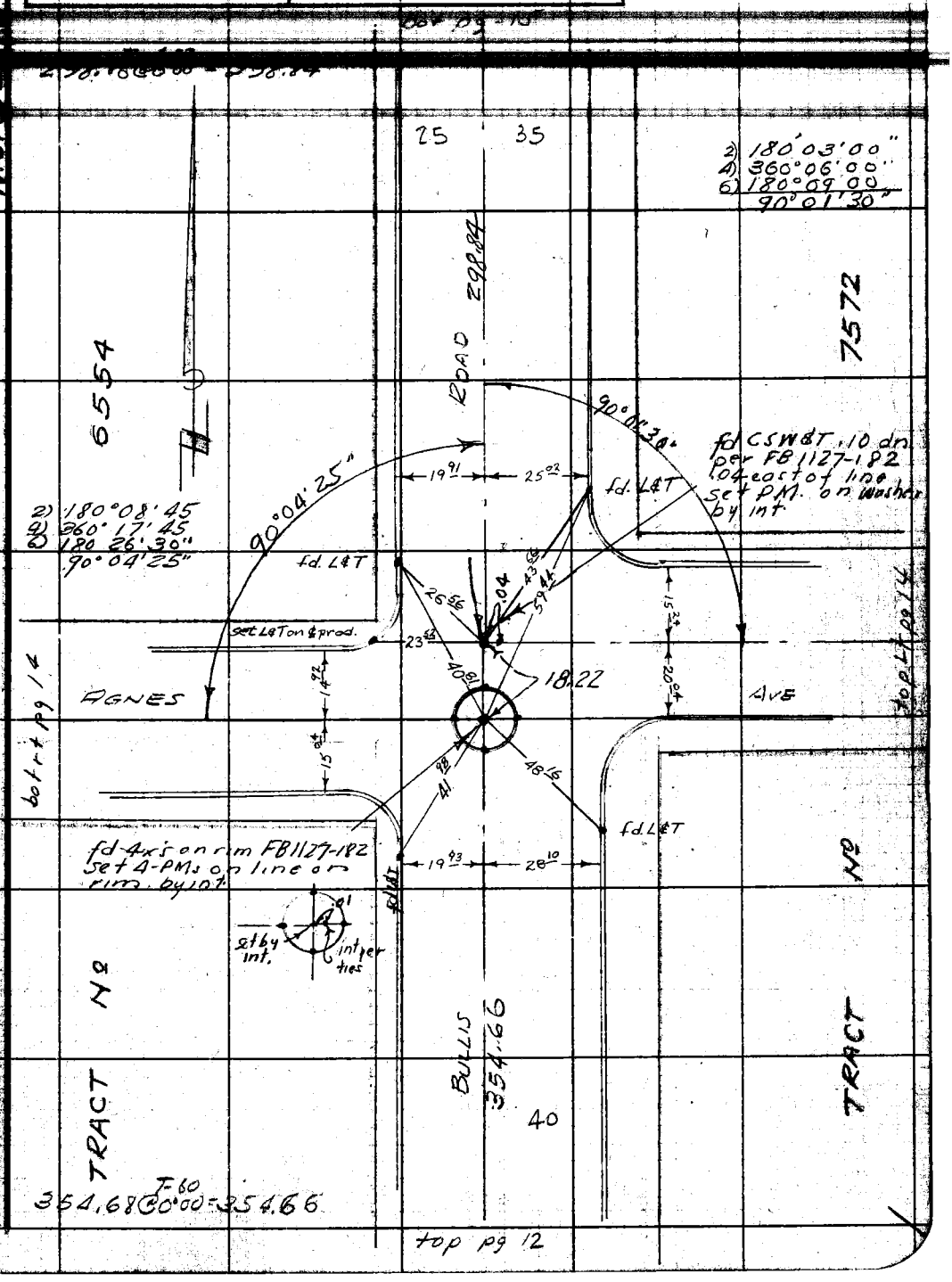

Note: Any Additions or Changes on This Sheet Must be Made or Circled in Red Ink With Date and Name of Person Making Change.

Do not extend notes this side of this line.

RETURN TO
LOS ANGELES COUNTY SURVEYOR
726 LOS ANGELES COUNTY
ENGINEERING BLDG.

76F3005 847 4-58

F.B. 1979 Pg. 14

PWFB 0822

890, 891

W.S. 32-A-3, B-3

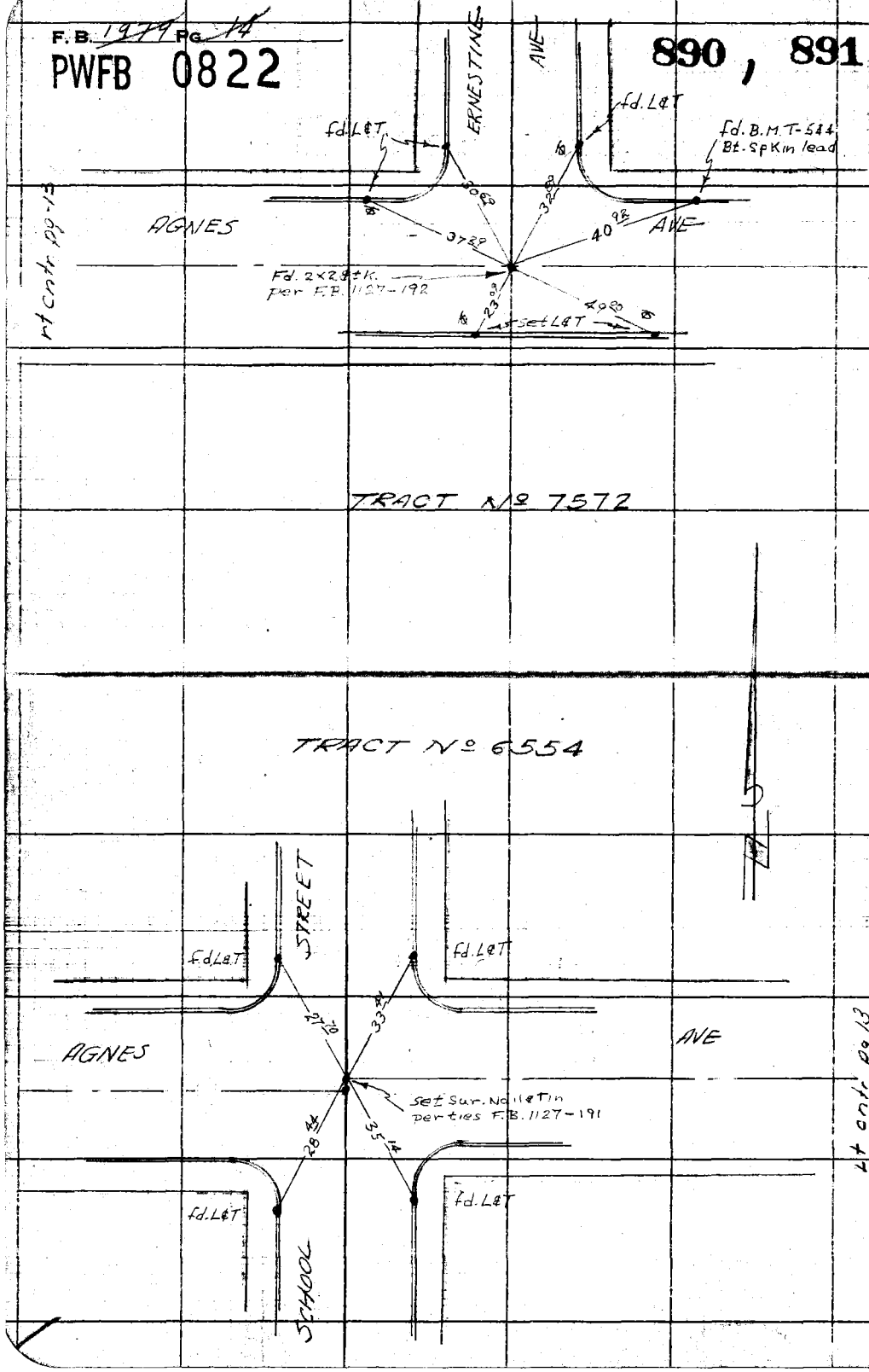

RETURN TO
LOS ANGELES COUNTY SURVEYOR
726 LOS ANGELES COUNTY
ENGINEERING BLDG.

Do not extend notes this side of this line.

Note: Any Additions or Changes on This Sheet Must be Made or Circled in Red Ink With Date and Name of Person Making Change.

PWFB 0822 892

F. B. 1020 PG. 15

Notes Chkd by	Survey of Fundamental Control
Map No.	W. O. [illegible] Maps No. [illegible] Sta. [illegible]
Office Work	Surveyed by FH Blanchard
Checked	Notes FHB Date 1-26-55
Date	Indexed E. C. Johnson

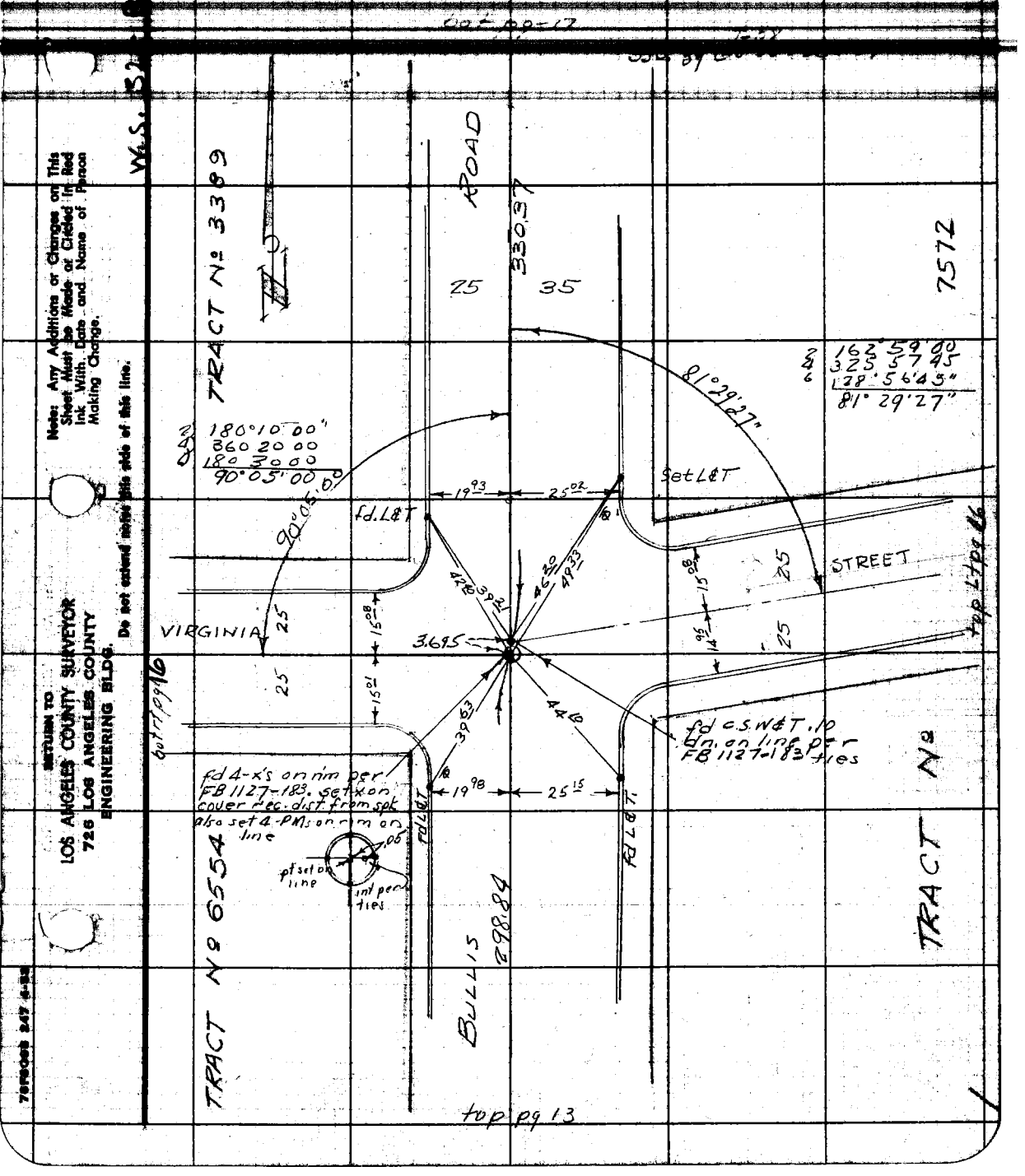

Note: Any Additions or Changes on This Sheet Must be Made or Circled in Red Ink With Date and Name of Person Making Change.

Do not extend notes this side of this line.

RETURN TO
LOS ANGELES COUNTY SURVEYOR
726 LOS ANGELES COUNTY
ENGINEERING BLDG.

76F6068 247 4-53

F.B. 1979 Pg. 16

PWFB 0822

893 , 894

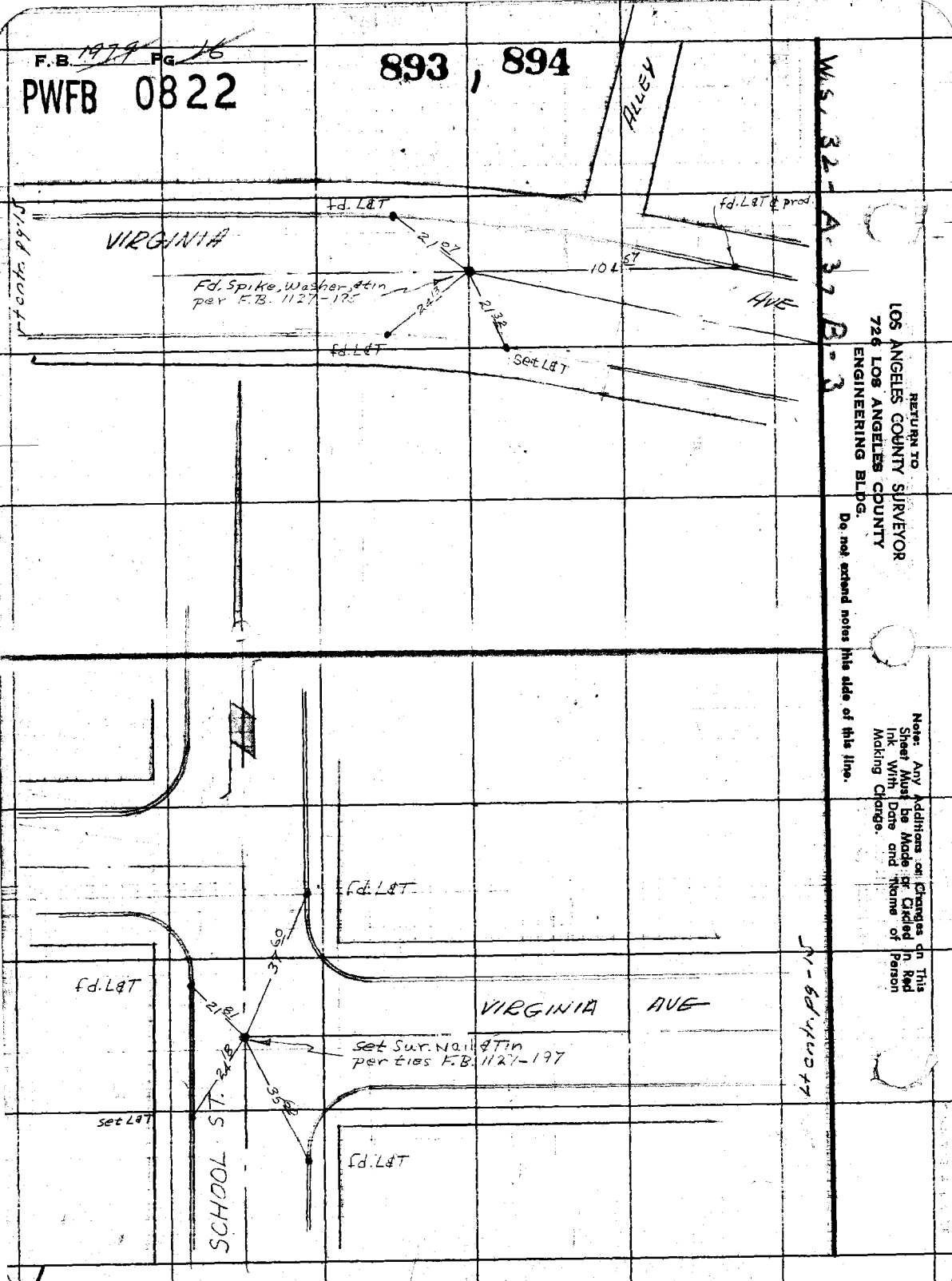

W.S. 32-A-3, B-3

RETURN TO
LOS ANGELES COUNTY SURVEYOR
726 LOS ANGELES COUNTY
ENGINEERING BLDG.

Do not extend notes this side of this line.

Note: Any Additions or Changes on This Sheet Must be Made or Circled in Red Ink With Date and Name of Person Making Change.

PWFB 0822 895

F. B. 19 M PG. 27

Notes Ck'd by
Map No.
Office Work
Checked
Date

Survey of
W. O.
Surveyed by FHBlanchard
Notes FHB Date 1-31-57
Indexed

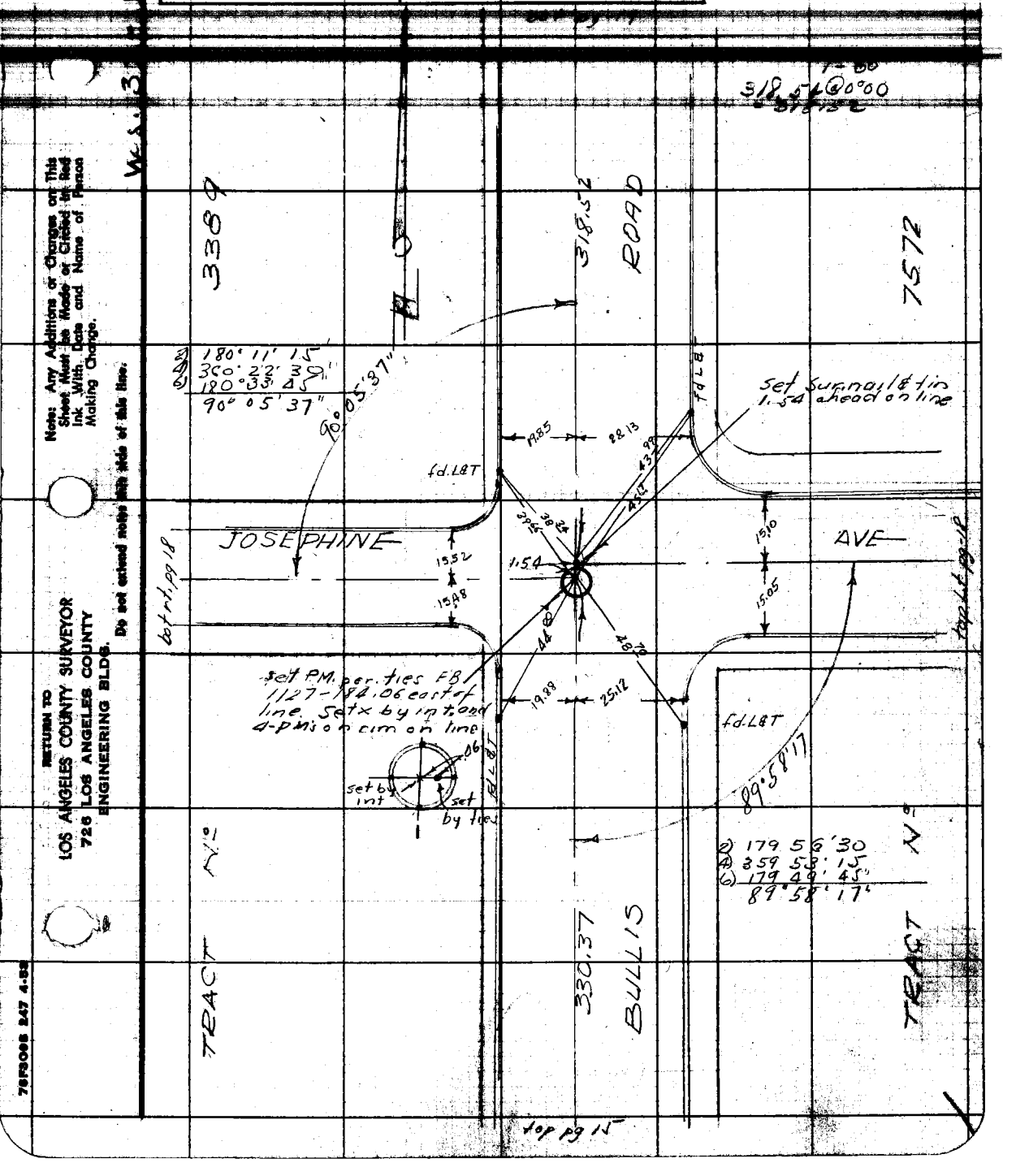

Note: Any Additions or Changes on This Sheet Must be Made or Circled in Red Ink With Date and Name of Person Making Change.

Do not extend notes this side of this line.

RETURN TO
LOS ANGELES COUNTY SURVEYOR
726 LOS ANGELES COUNTY
ENGINEERING BLDG.

76F3008 247 4-52

PWFB 0822 896, 897

F.B. 1127 Pg. 198

WS 32-B-3

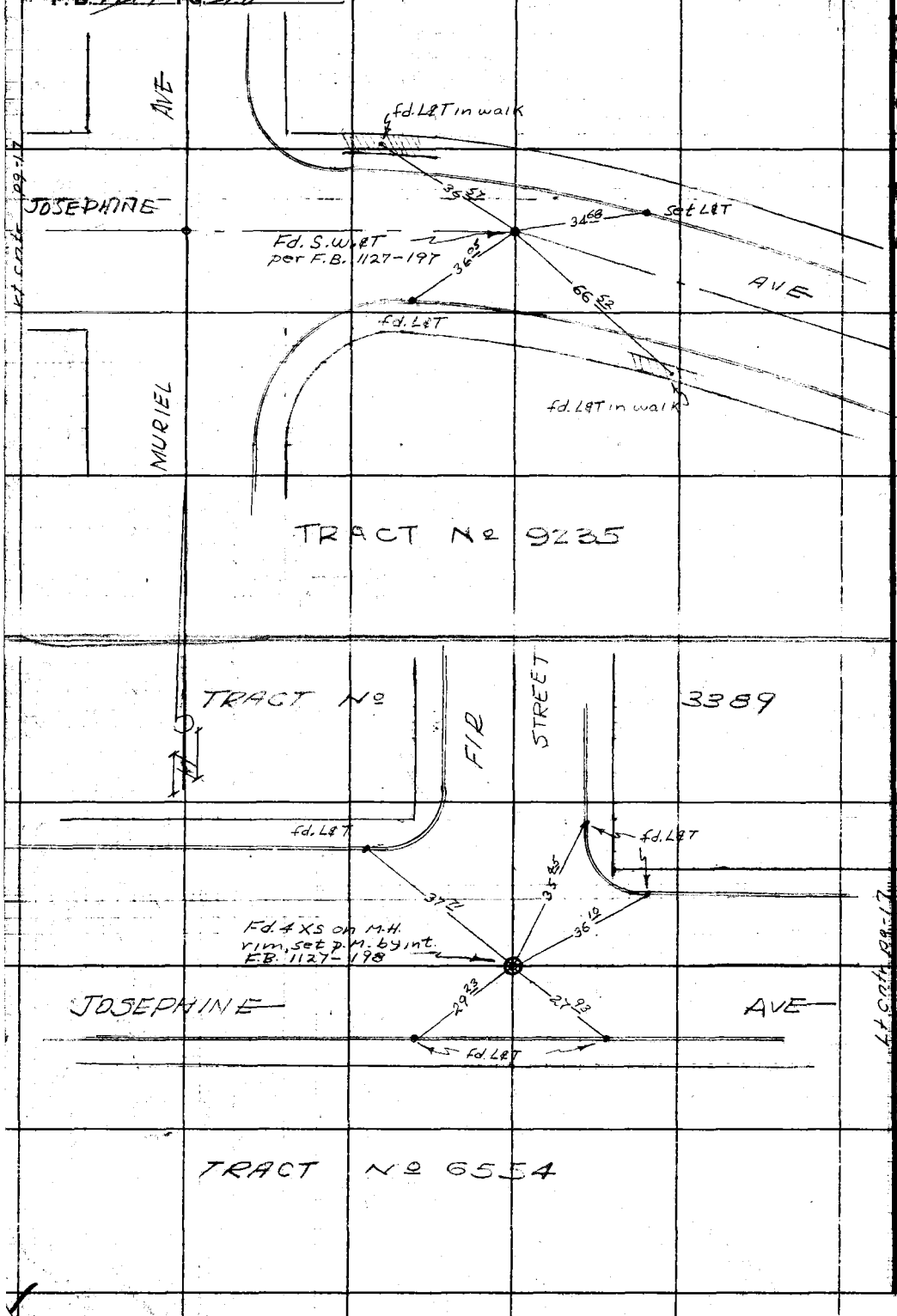

RETURN TO
LOS ANGELES COUNTY SURVEYOR
726 LOS ANGELES COUNTY
ENGINEERING BLDG.

Do not extend notes this side of this line.

Note: Any Additions or Changes on This Sheet Must be Made or Circled in Red Ink With Date and Name of Person Making Change.

PWFB 0822 898

F. B. 1923 PG. 15

Notes Chkd by
Map No.
Office Work
Checked
Date

Survey of
W. O.
Surveyed by FHBlanchard
Notes FHB Date 2-2-55
Indexed R. C Johnson

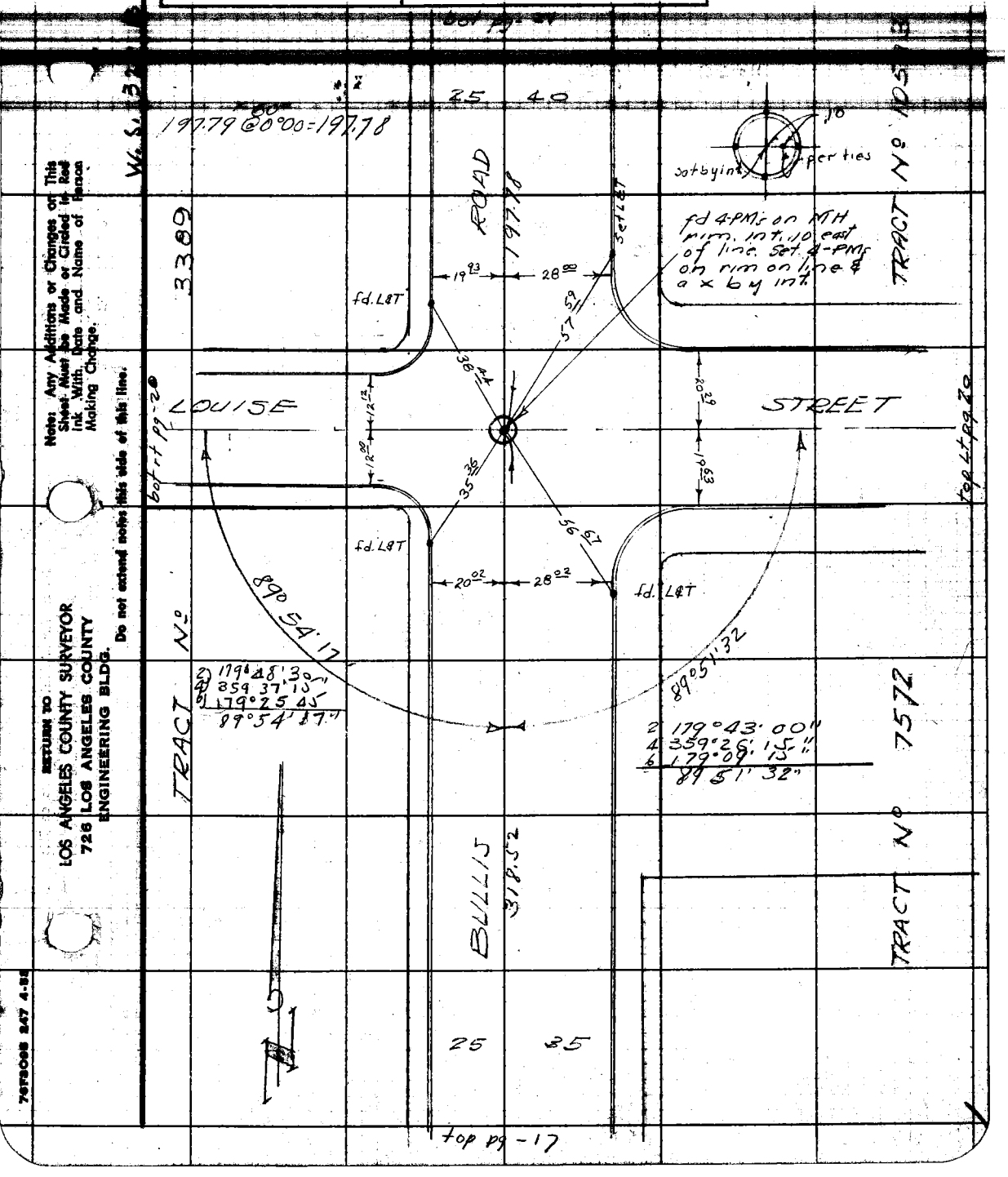

Note: Any Additions or Changes on This Sheet Must be Made or Circled in Red Ink With Date and Name of Person Making Change.

Do not extend notes this side of this line.

RETURN TO
LOS ANGELES COUNTY SURVEYOR
726 LOS ANGELES COUNTY
ENGINEERING BLDG.

76F3008 247 4-55

F.B. 1979 PG. 20

PWFB 0822

TRACT No

899 , 900

10503

W.S. 32-B-3

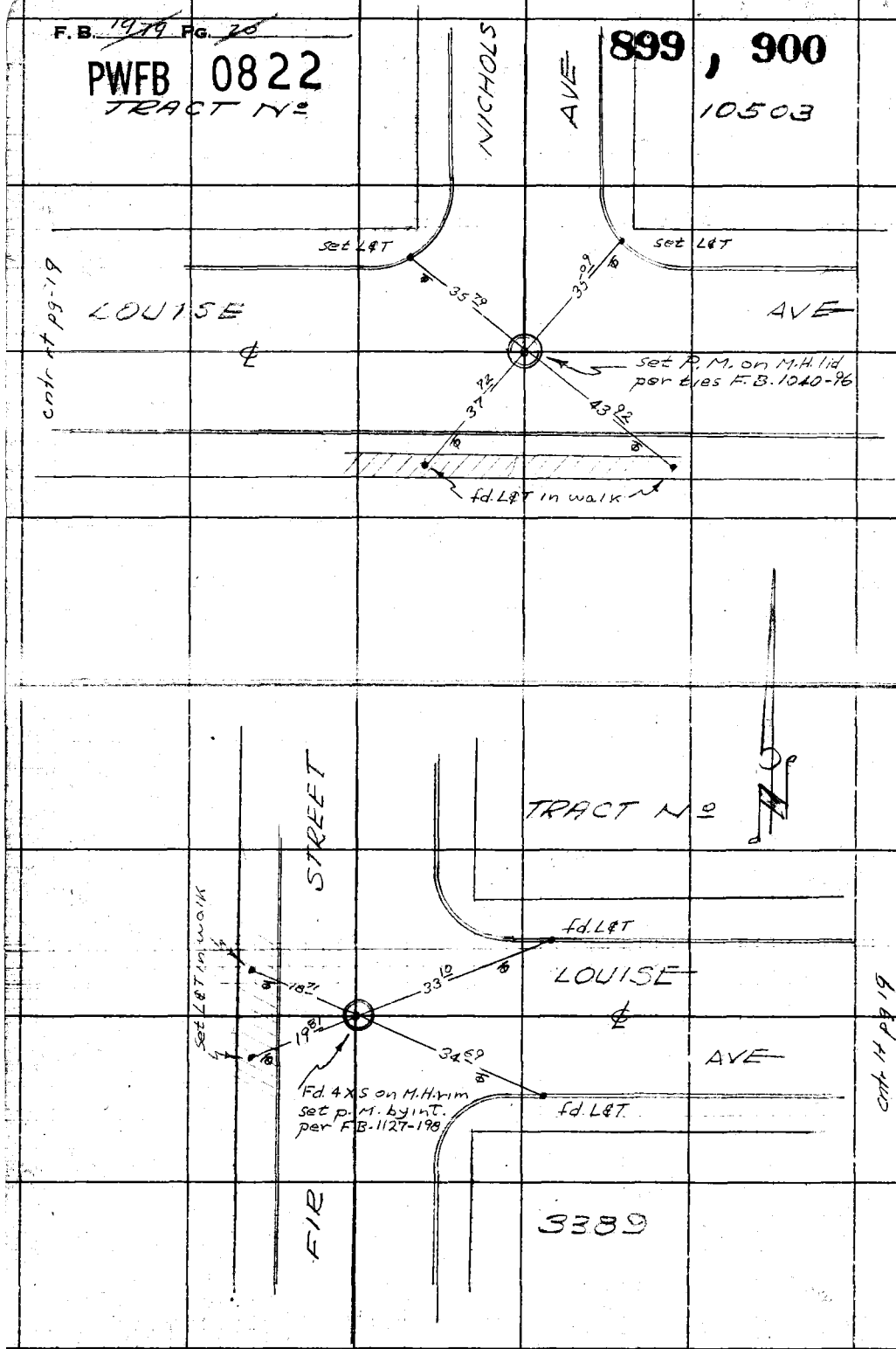

RETURN TO
LOS ANGELES COUNTY SURVEYOR
726 LOS ANGELES COUNTY
ENGINEERING BLDG.

Do not extend notes this side of this line.

Note: Any Additions or Changes on This Sheet Must be Made or Circled in Red Ink With Date and Name of Person Making Change.

PWFB 0822

901

F. B. 1074 PG. 24

Notes Ck'd by
Map No.
Office Work
Checked
Date

Survey of
W. O. Nos.
Surveyed by F H Blanchard
Notes F H Blanchard Date 2-2-55
Indexed A. C. Johnson

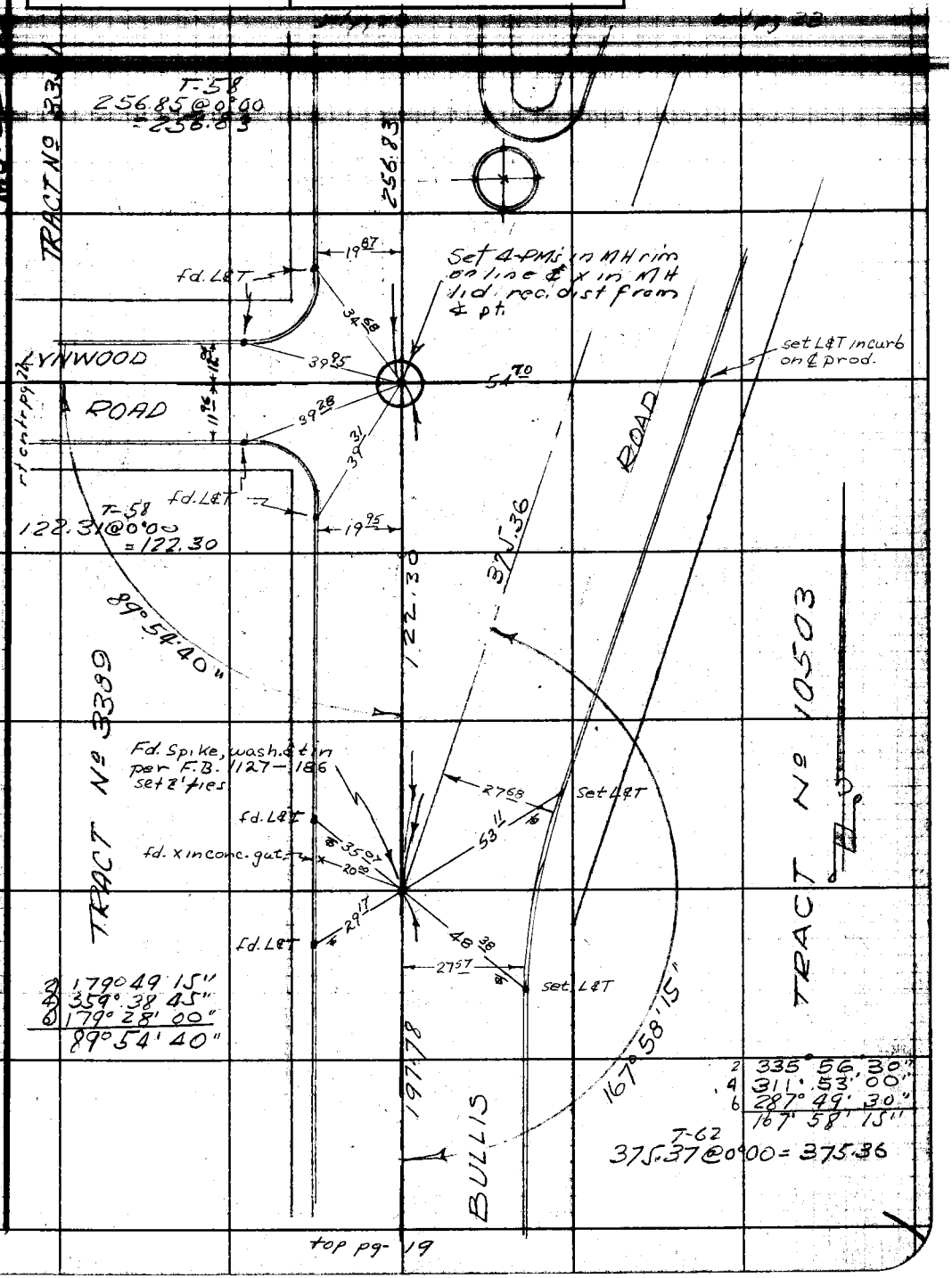

Note: Any Additions or Changes on This Sheet Must be Made or Circled in Red Ink With Date and Name of Person Making Change.

Do not extend notes this side of this line.

RETURN TO
LOS ANGELES COUNTY SURVEYOR
726 LOS ANGELES COUNTY
ENGINEERING BLDG.

76F3008 247 4-52

top pg- 19

F.B. 1929 Pg. 22

PWFB 0822

902, 903

W.S. 34-B-2

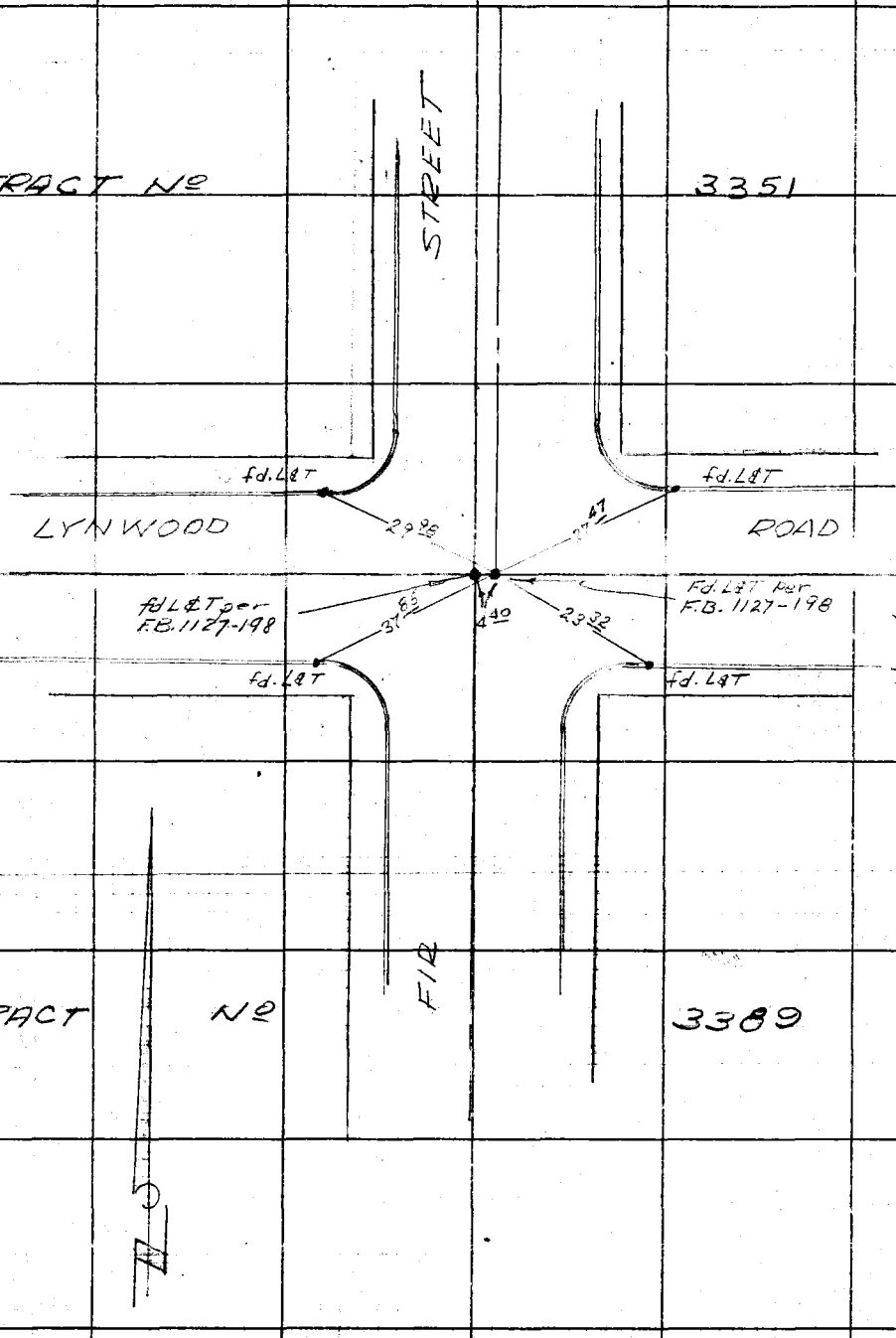

RETURN TO
LOS ANGELES COUNTY SURVEYOR
726 LOS ANGELES COUNTY
ENGINEERING BLDG.

Do not extend notes this side of this line.

Note: Any Additions or Changes on This Sheet Must be Made or Circled in Red Ink With Date and Name of Person Making Change.

PWFB 0822 904, 905, 906

F. B. [illegible] PG. [illegible]

Office Work
Checked
Date

Surveyed by F.A. Blanchard
Notes F.A.B. Date [illegible]
Indexed A. C. Johnson

Set pg 2/7

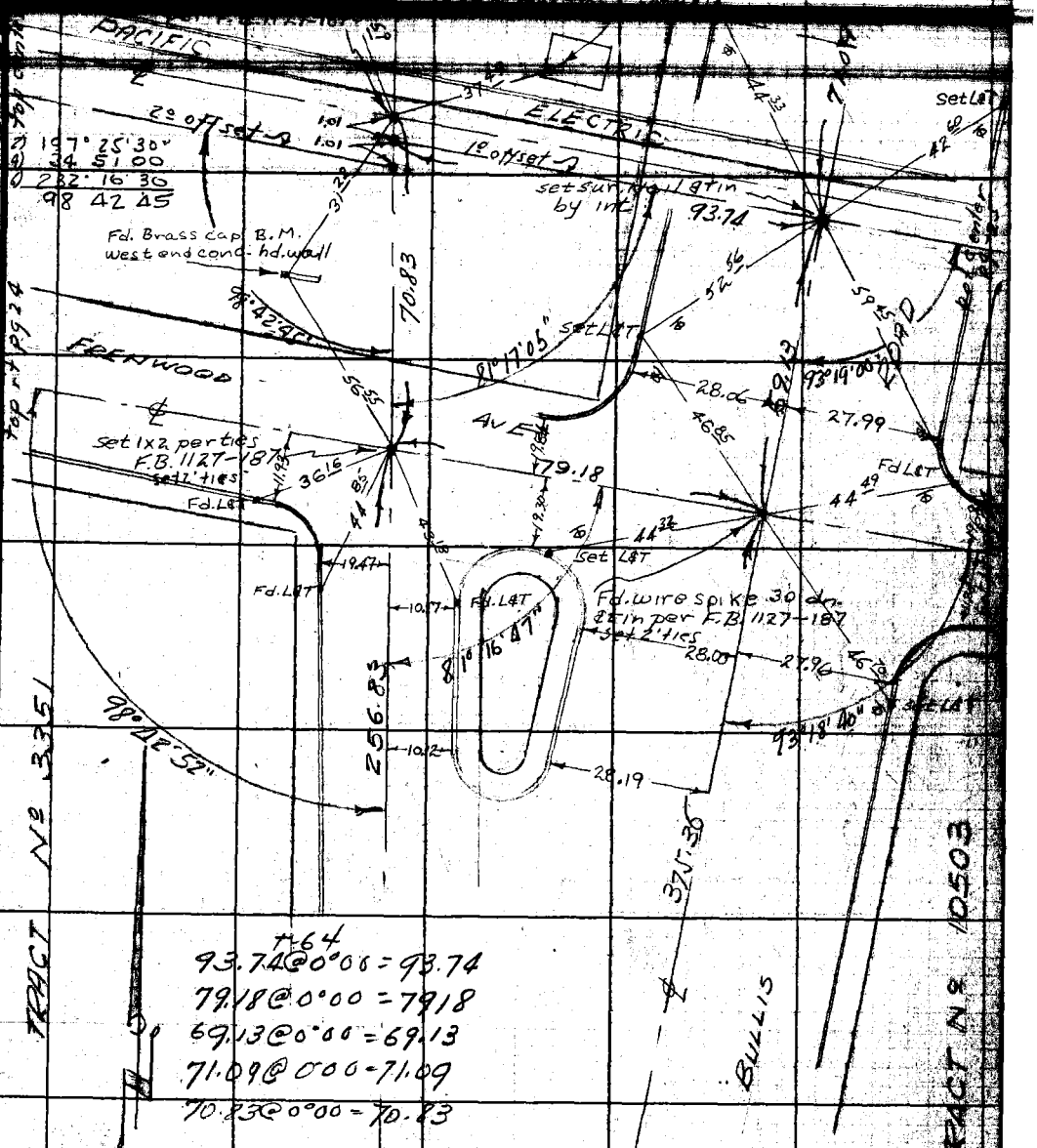

2) 197°25'30"
4) 34 51 00
6) 232 16 30
98 42 45

t-64
93.74@0°00 = 93.74
79.18@0°00 = 79.18
69.13@0°00 = 69.13
71.09@0°00 = 71.09
70.83@0°00 = 70.83

2) 197°25'45	162°33'30"	186°37'15"	162°34'15"	186°58'00"
4) 34°51'30"	325°07'00"	13°14'45"	325°08'15	12°16'00
6) 232°17'15	127°40'45"	199°52'00"	127°42'30	199°54'00
98°42'52"	81°16'47"	93°18'40"	81°17'05"	93°19'00

top pg 21

Note: Any Additions or Changes on This Sheet Must be Made or Circled in Red Ink With Date and Name of Person Making Change.

Do not extend notes this side of this line.

RETURN TO
LOS ANGELES COUNTY SURVEYOR
725 LOS ANGELES COUNTY
ENGINEERING BLDG.

76F3095 247 4-53

F.B. 1979 Pg. 24

907, 908, 909

TRACT Nº 3351

PWFB 0822

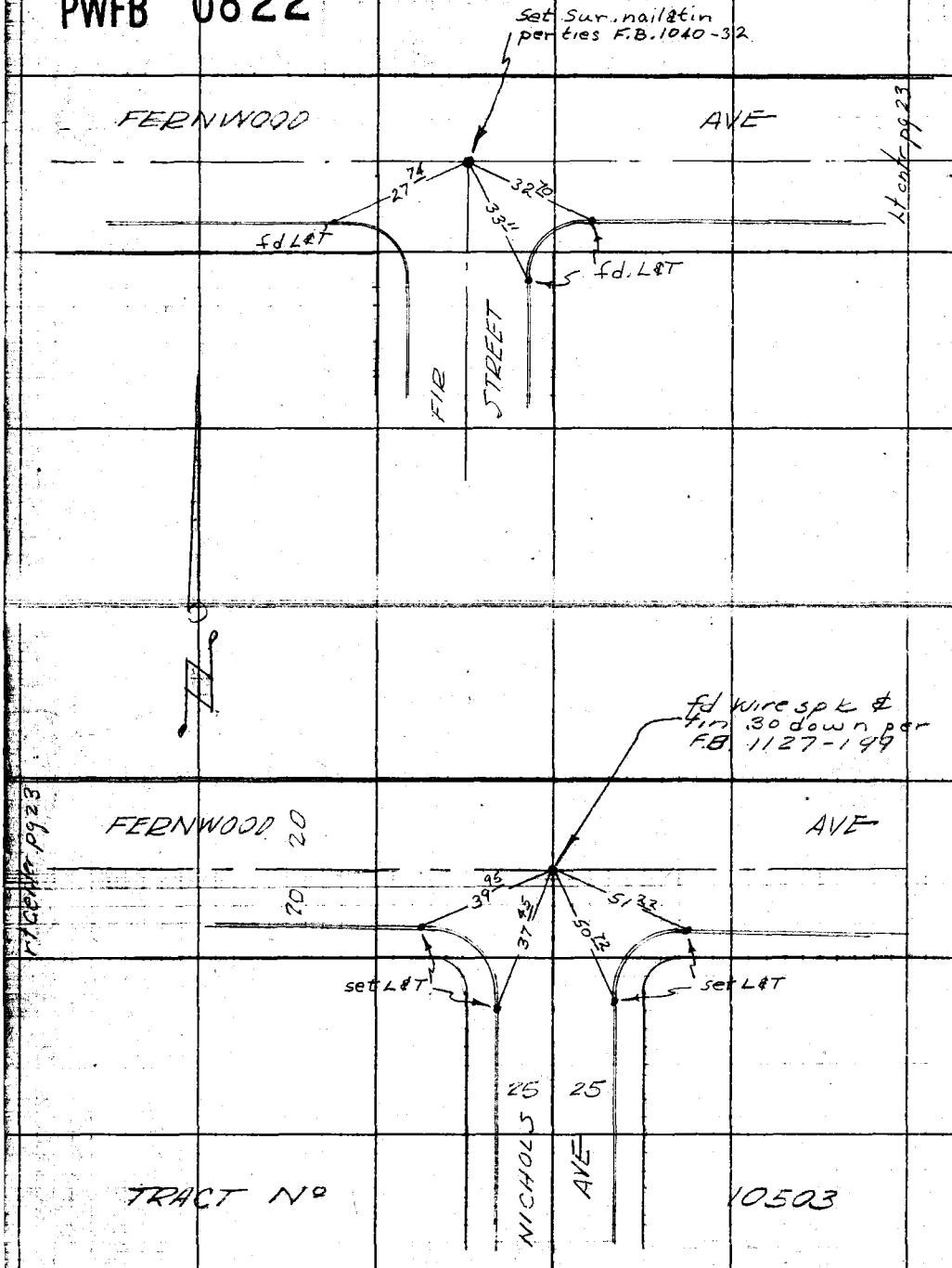

W.S. 32-B-2, B-3

RETURN TO
LOS ANGELES COUNTY SURVEYOR
726 LOS ANGELES COUNTY
ENGINEERING BLDG.

Do not extend notes this side of this line.

Note: Any Additions or Changes on This Sheet Must be Made or Circled in Red Ink With Date and Name of Person Making Change.

PWFB 0822 910, 911, 912

F. B. 1970 PG. 25

Notes Ch'd by
Map No.
Office Work
Checked
Date

Survey of
W. O.
Surveyed by F.H. Blanchard
Notes FHB Date 2-3-55
Indexed C. Johnson

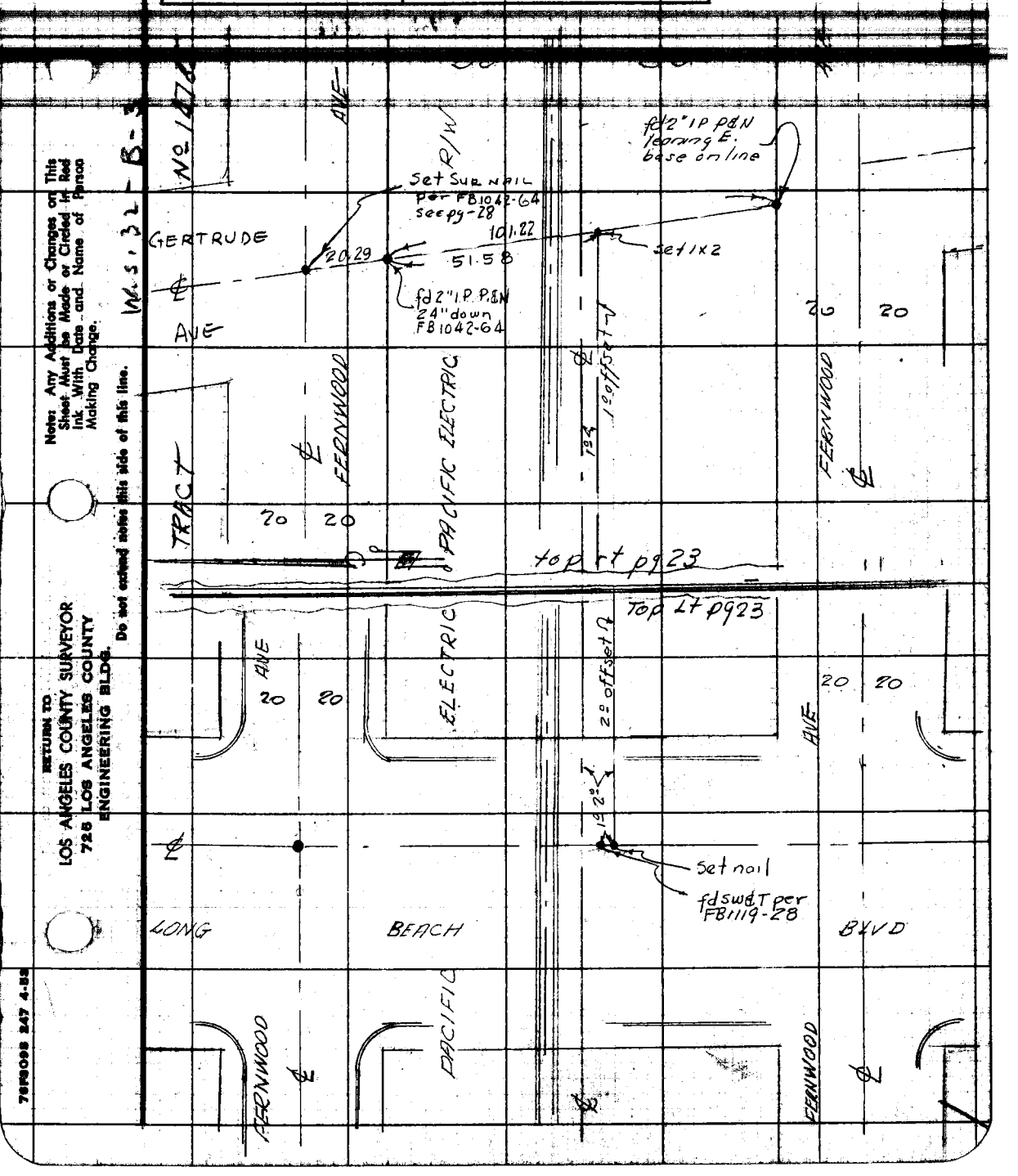

Note: Any Additions or Changes on This Sheet Must be Made or Circled in Red Ink With Date and Name of Person Making Change.

Do not extend notes this side of this line.

RETURN TO
LOS ANGELES COUNTY SURVEYOR
725 LOS ANGELES COUNTY
ENGINEERING BLDG.

76F3098 247 4-53

F.B. 1929 Pg. 26

PWFB 0822

913

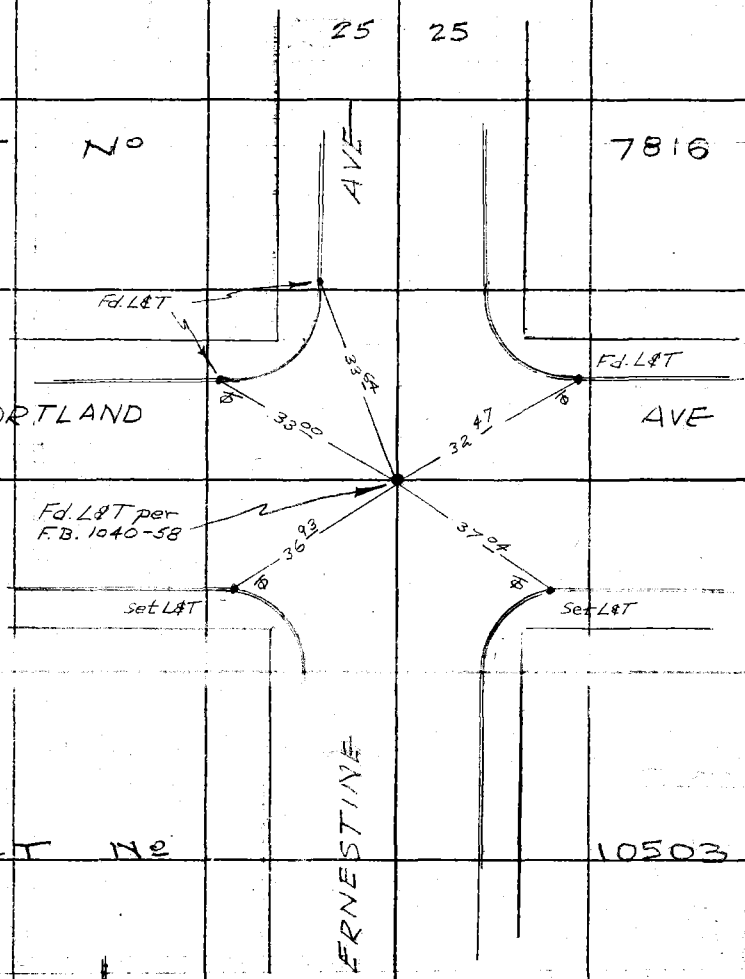

W.S. 34-B-4

RETURN TO
LOS ANGELES COUNTY SURVEYOR
726 LOS ANGELES COUNTY
ENGINEERING BLDG.

Do not extend notes this side of this line.

Note: Any Additions or Changes on This Sheet Must be Made or Circled in Red Ink With Date and Name of Person Making Change.

PWFB 0822 **914, 915, 916**

F. B. 1930 PG. 27

Notes Ch'd by	Survey of
Map No.	W. O. Map No.
Office Work	Surveyed by F H Blanchard
Checked	Notes FHB Date 2-7-55
Date	Indexed E. C. Johnson

4) 360° 11' 15"
6) 180° 16' 45"
90° 02' 47"

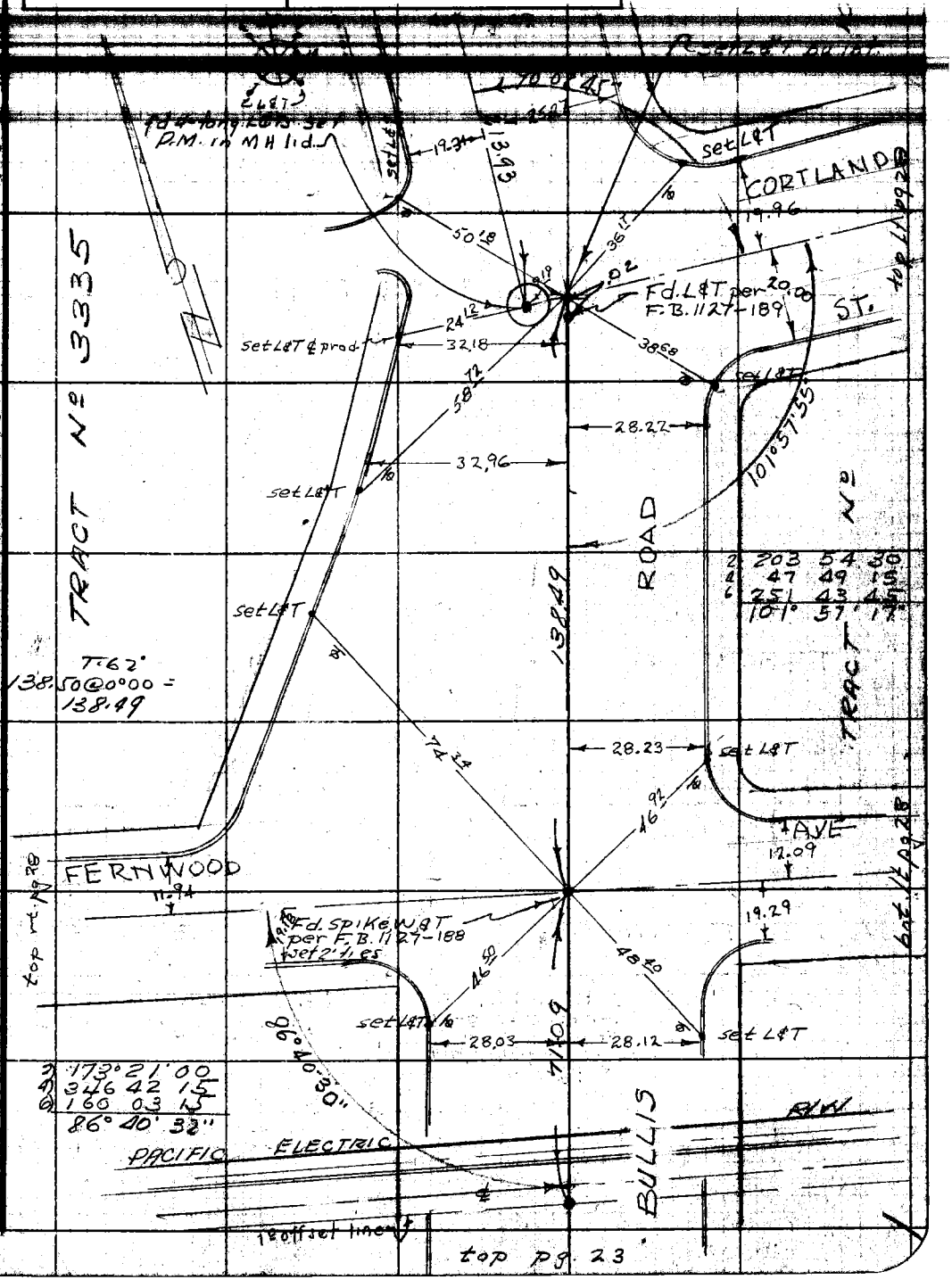

2) 203 54 30
4) 47 49 15
6) 251 43 45
101° 57' 17"

T.62°
138.50@0°00 = 138.49

2) 173° 21' 00
4) 346 42 15
6) 160 03 15
86° 40' 32"

Note: Any Additions or Changes on This Sheet Must be Made or Circled in Red Ink With Date and Name of Person Making Change.

Do not extend notes this side of this line.

RETURN TO
LOS ANGELES COUNTY SURVEYOR
726 LOS ANGELES COUNTY
ENGINEERING BLDG.

78FS098 247 4-58

PWFB 0822 917, 918, 919

F.B. 1979 PG. 28

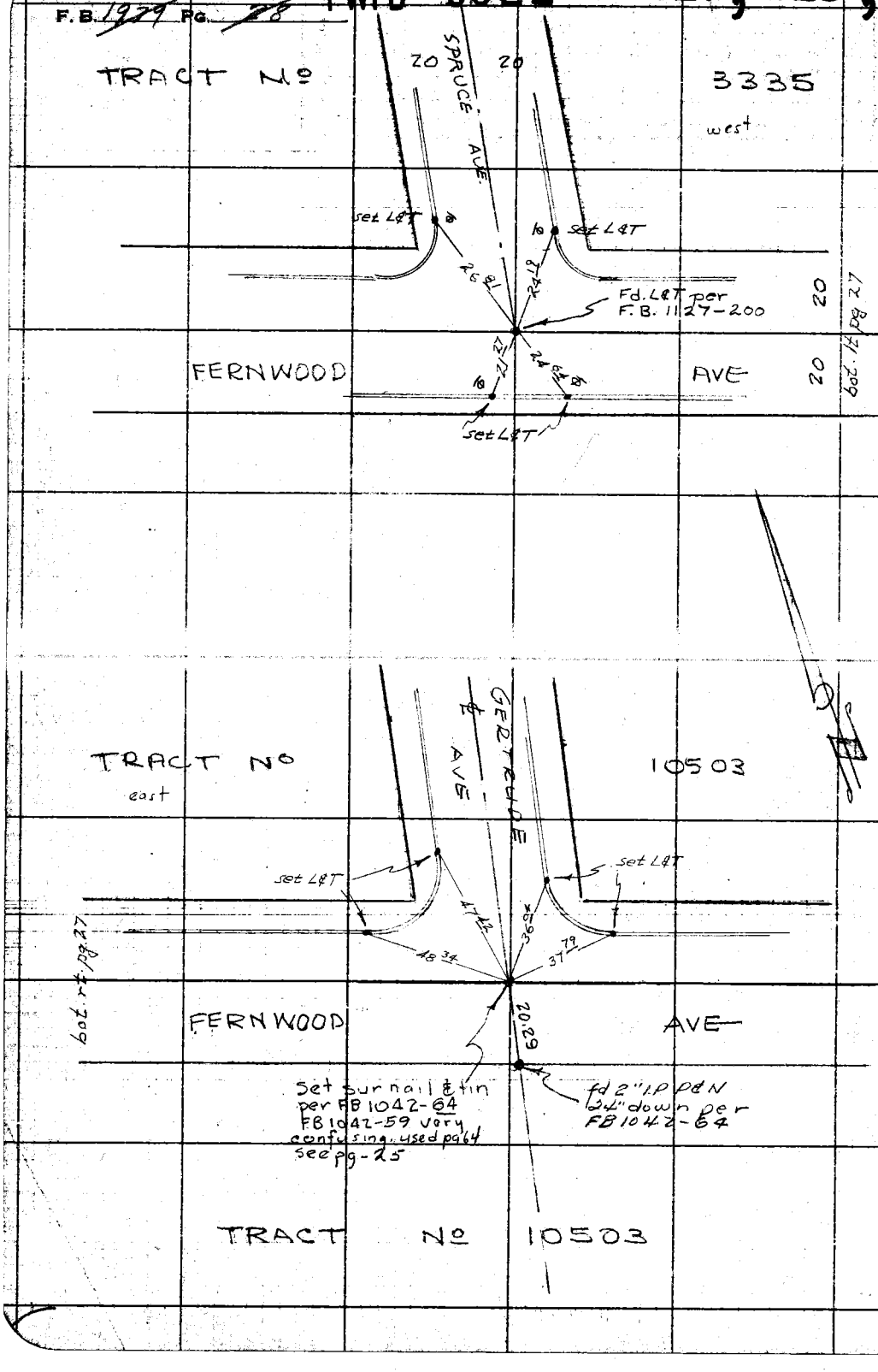

W.S. 32 B-2, B-3

RETURN TO
LOS ANGELES COUNTY SURVEYOR
726 LOS ANGELES COUNTY
ENGINEERING BLDG.

Do not extend notes this side of this line.

Note: Any Additions or Changes on This Sheet Must be Made or Circled in Red Ink With Date and Name of Person Making Change.

PWFB 0822 920

F. B. 1070 Pg. 29

Notes Chkd by
Map No.
Office Work
Checked
Date

Survey of
W. O. Map No.
Surveyed by F H Blanchard
Notes FHB Date 2-3-55
Indexed C. Johnson

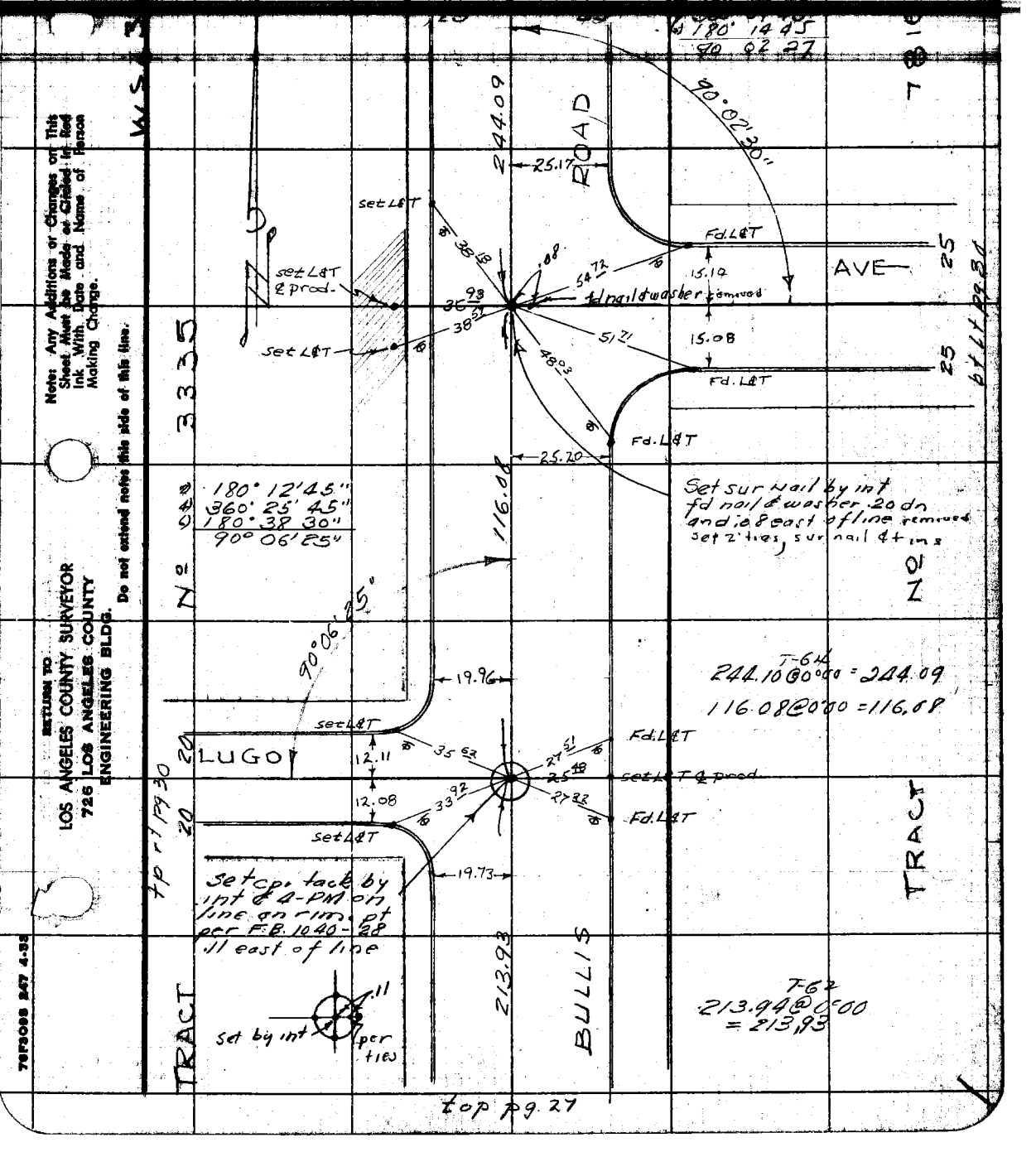

Note: Any Additions or Changes on This Sheet Must be Made or Circled in Red Ink With Date and Name of Person Making Change.

Do not extend notes this side of this line.

RETURN TO
LOS ANGELES COUNTY SURVEYOR
726 LOS ANGELES COUNTY
ENGINEERING BLDG.

76F3008 247 4-53

RETURN TO
LOS ANGELES COUNTY SURVEYOR
726 LOS ANGELES COUNTY
ENGINEERING BLDG.

Note: Any Additions or Changes on This Sheet Must be Made or Circled in Red Ink With Date and Name of Person Making Change.

Do not extend notes this side of this line.

W.S. 32 - B-2

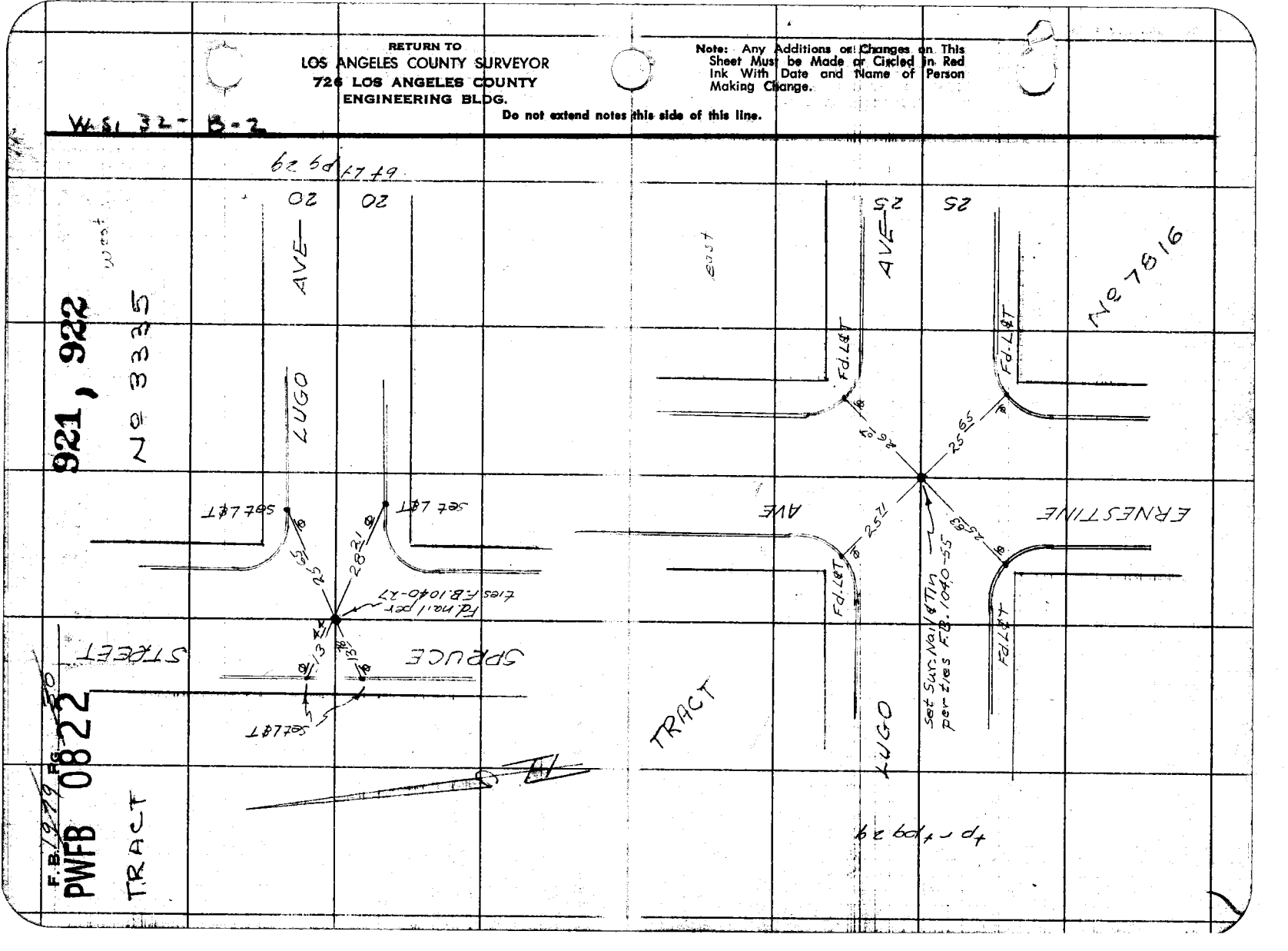

PWFB 0822

923

F. B. _____ Pg. _____

Notes Chk'd by _____ Supervisor _____
Map No. _____ W. O. _____ Tape No. _____ Sta. _____
Office Work _____ Surveyed by F H Blanchard
Checked _____ Notes Blanchard Date 2-4-55
Date _____ Indexed C. Johnson

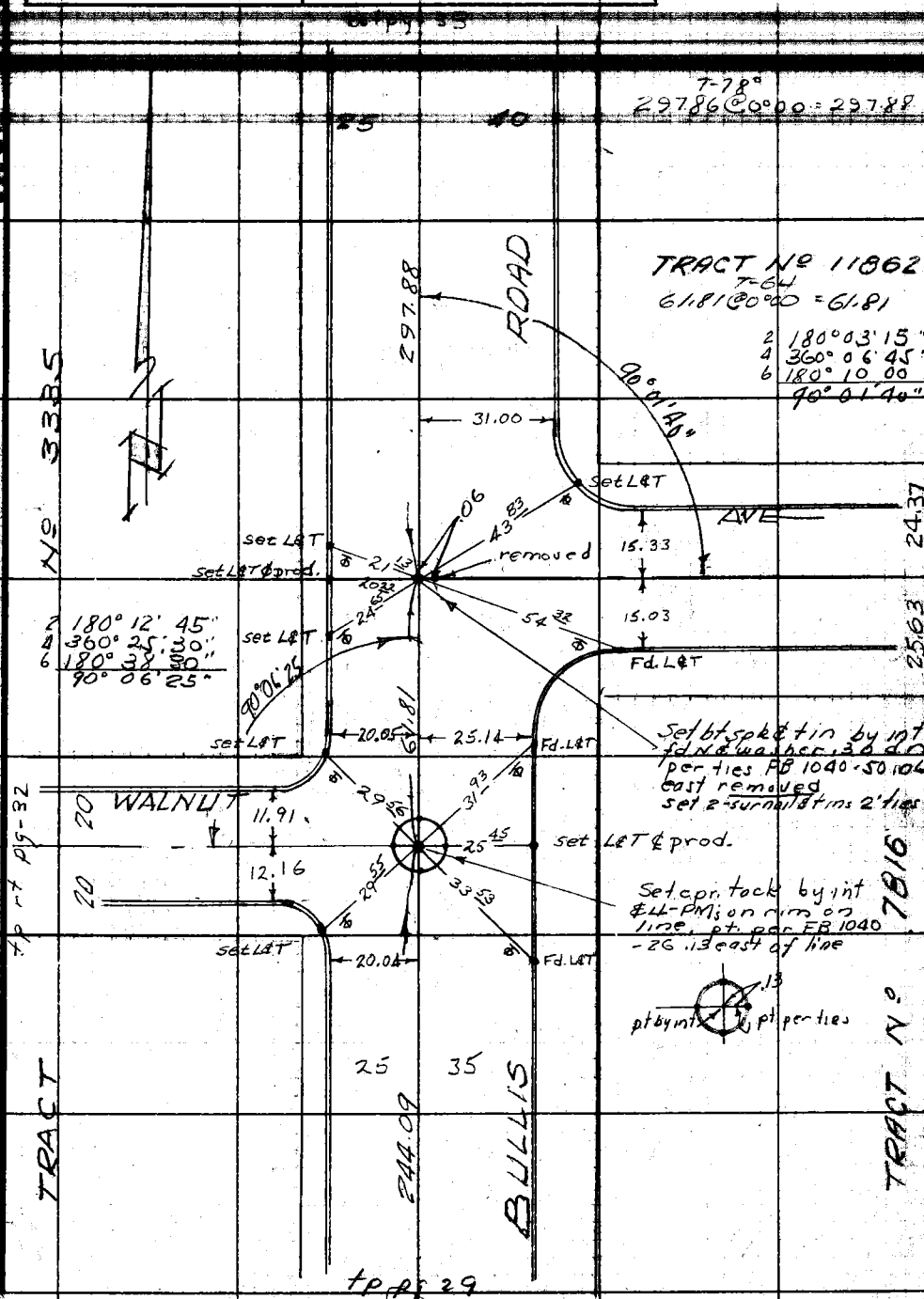

Note: Any Additions or Changes on This Sheet Must be Made or Circled in Red Ink With Date and Name of Person Making Change.

Do not extend notes this side of this line.

RETURN TO
LOS ANGELES COUNTY SURVEYOR
726 LOS ANGELES COUNTY
ENGINEERING BLDG.

76F3095 247 4-53

RETURN TO
LOS ANGELES COUNTY SURVEYOR
726 LOS ANGELES COUNTY
ENGINEERING BLDG.

Note: Any Additions or Changes on This Sheet Must be Made or Circled in Red Ink With Date and Name of Person Making Change.

Do not extend notes this side of this line.

W.S. 32 - B - 2

924 , 925

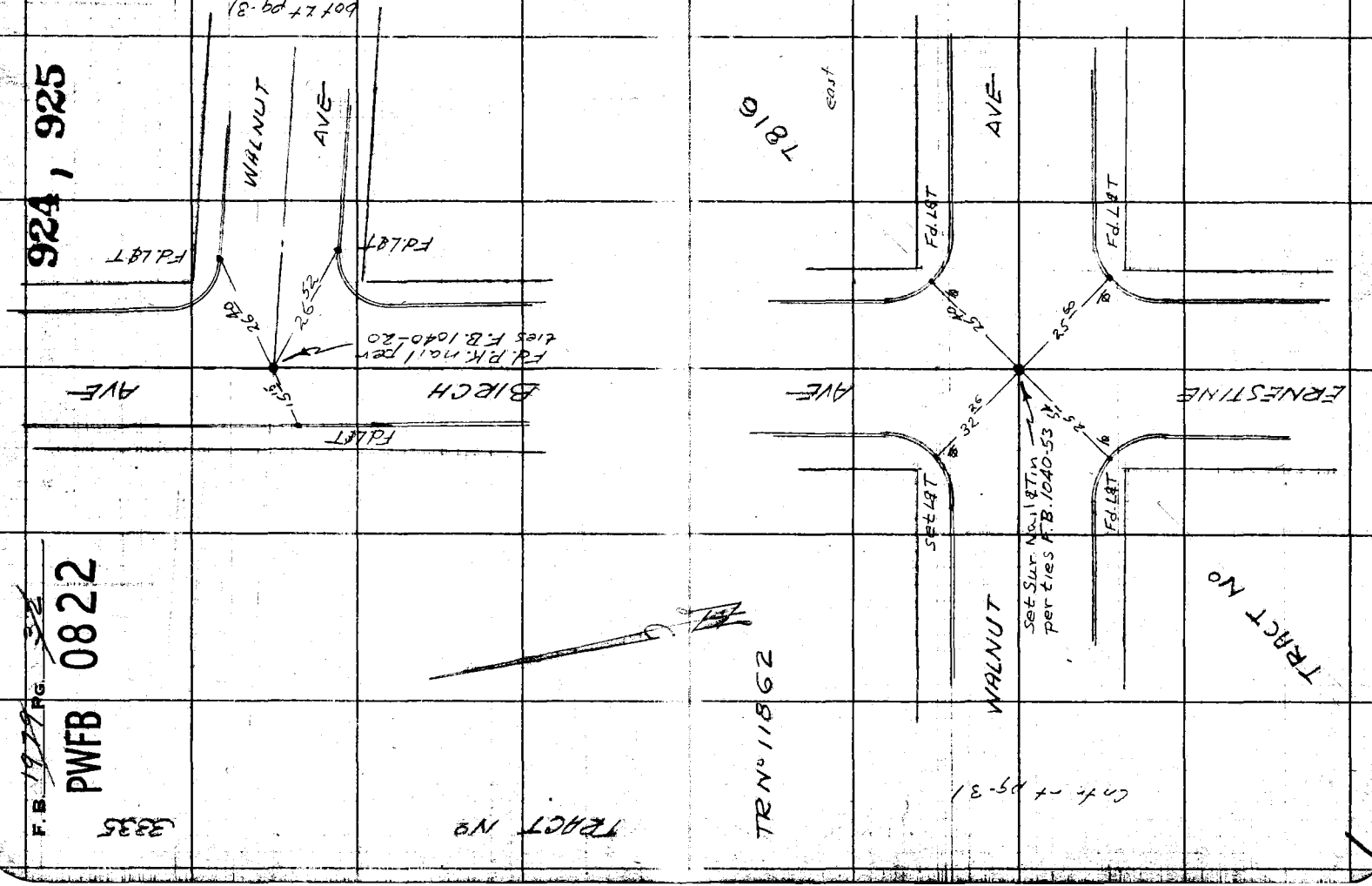

F.B. 1779 PG. 32

PWFB 0822

PWFB 0822 926, 927

F. B. 1930 Pg. 22

Notes Checked by
Map No.
Office Work
Checked
Date

Survey of
W. O. Map No.
Surveyed by FHBlanchard
Notes FHB Date 2-7-55
Indexed C. Johnson

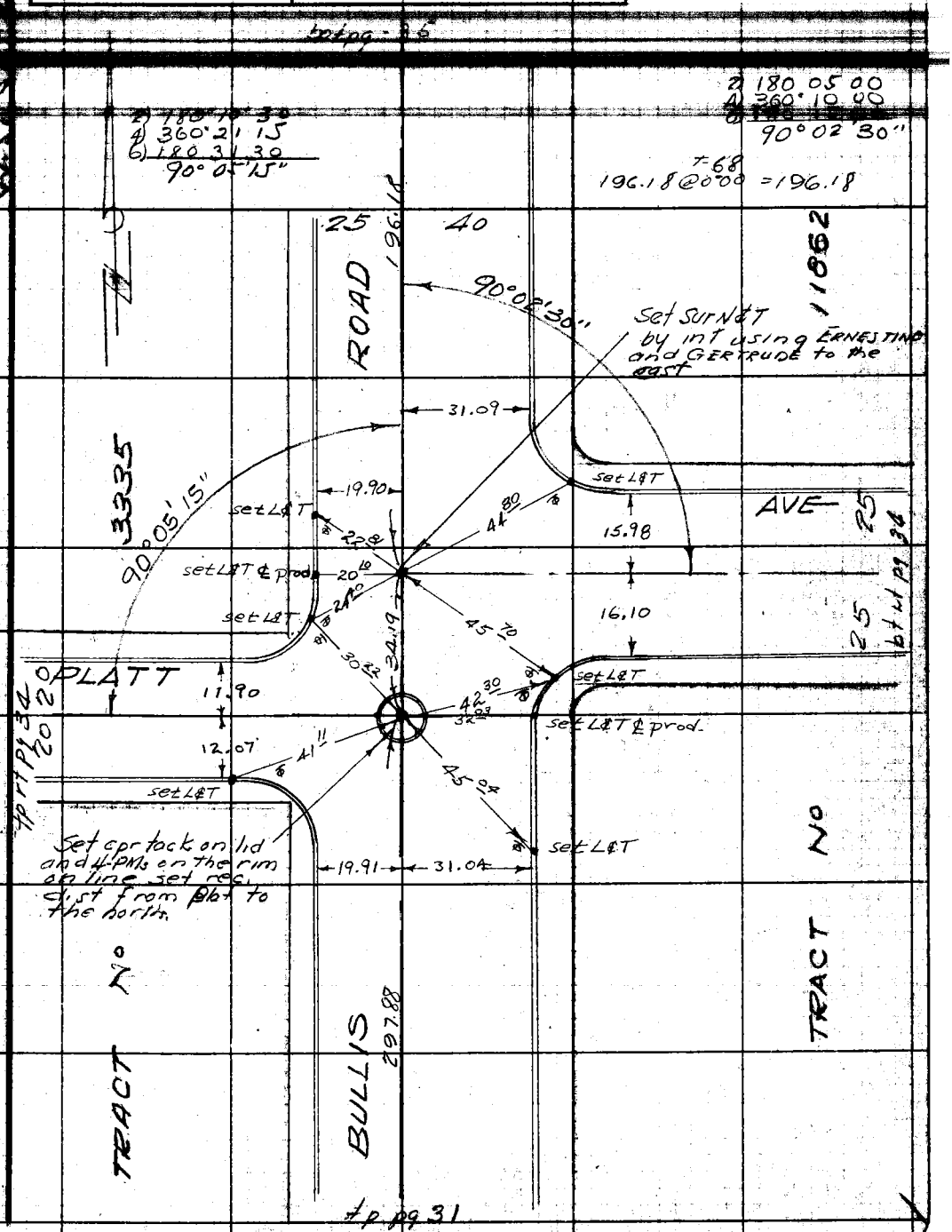

Note: Any Additions or Changes on This Sheet Must be Made or Circled in Red Ink With Date and Name of Person Making Change.

Do not extend notes this side of this line.

RETURN TO
LOS ANGELES COUNTY SURVEYOR
726 LOS ANGELES COUNTY
ENGINEERING BLDG.

75F3005 247 4-55

F.B. 1979 PG. 34

PWFB 0822

928, 929

TRACT No 3335

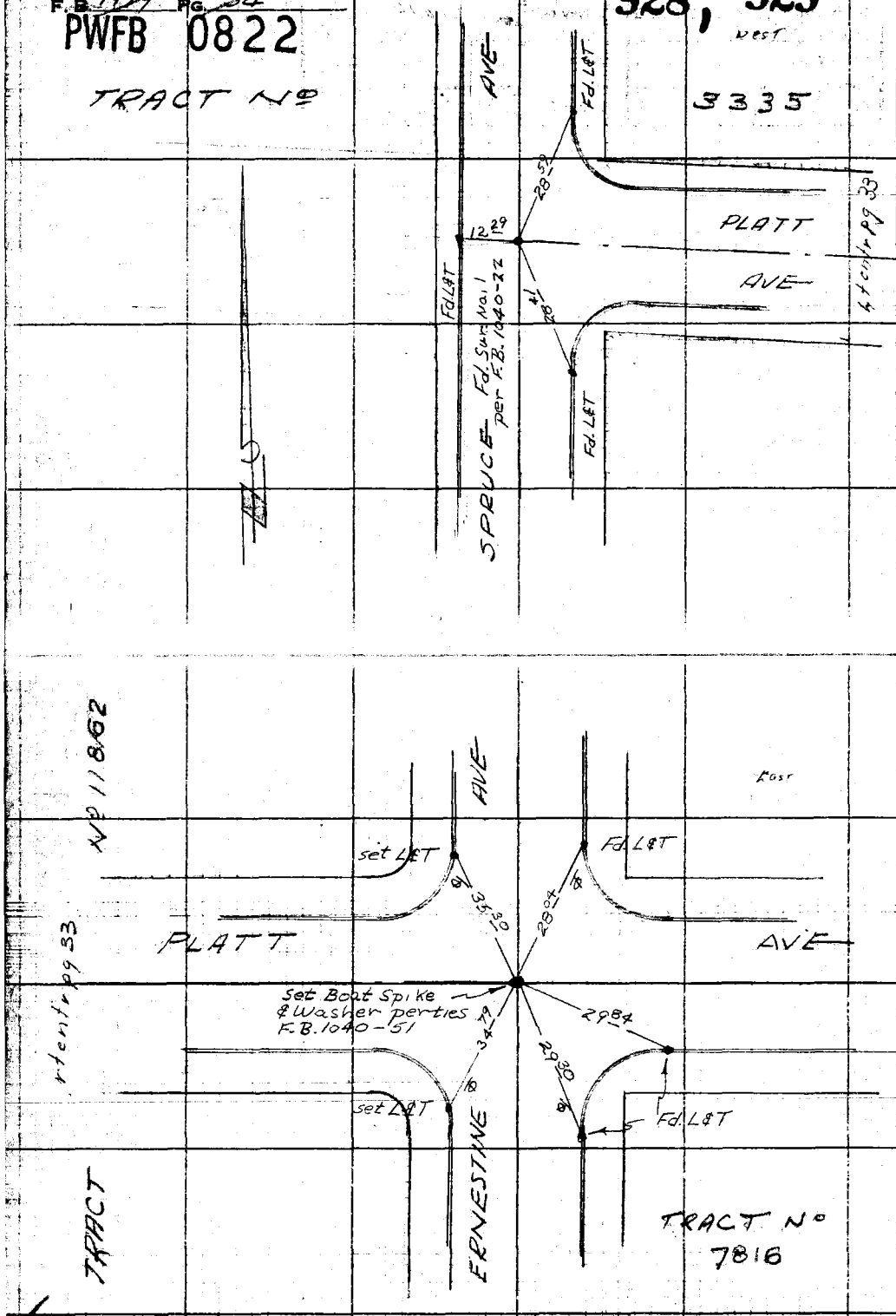

RETURN TO
LOS ANGELES COUNTY SURVEYOR
726 LOS ANGELES COUNTY
ENGINEERING BLDG.

Do not extend notes this side of this line.

Note: Any Additions or Changes on This Sheet Must be Made or Circled in Red Ink With Date and Name of Person Making Change.

PWFB 0822

930

F. B. 1775 Pg. 37

Map No.
Office Work
Checked
Date

W. O. Tape No. 8752 Sta. 68
Surveyed by F. H. BLANCHARD
Notes F. H. BLANCHARD Date 2-15-55
Indexed E. C. Johnson

bot pg 37

814.50 @ 0°00' = 814.54

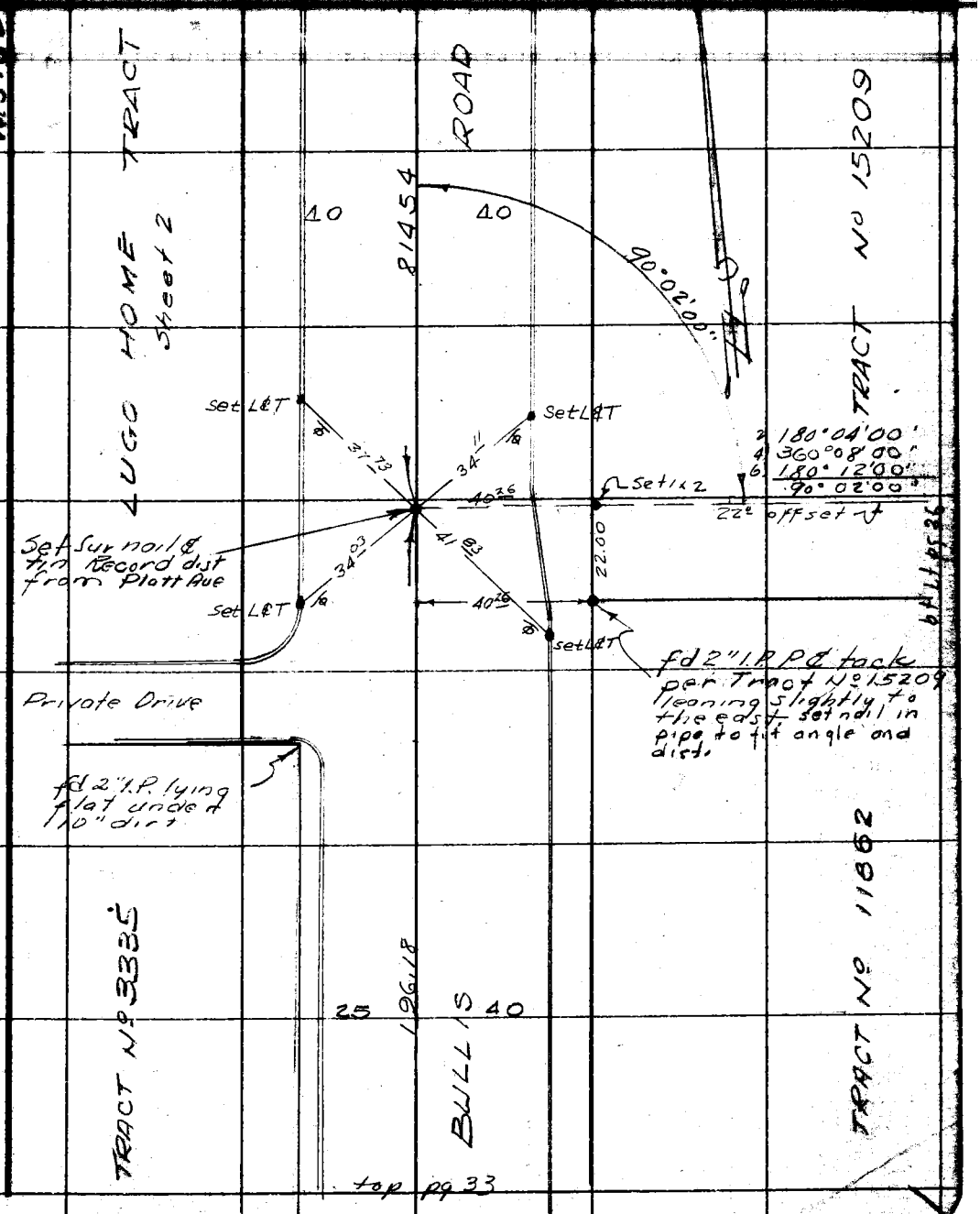

Note: Any Additions or Changes on This Sheet Must be Made or Circled in Red Ink With Date and Name of Person Making Change.

Do not extend notes this side of this line.

RETURN TO
LOS ANGELES COUNTY SURVEYOR
726 LOS ANGELES COUNTY
ENGINEERING BLDG.

76F309S S&E #247. 8-54

F.B. 1999 PG. 36

PWFB 0822

931, 932

L.S. 16 - 37

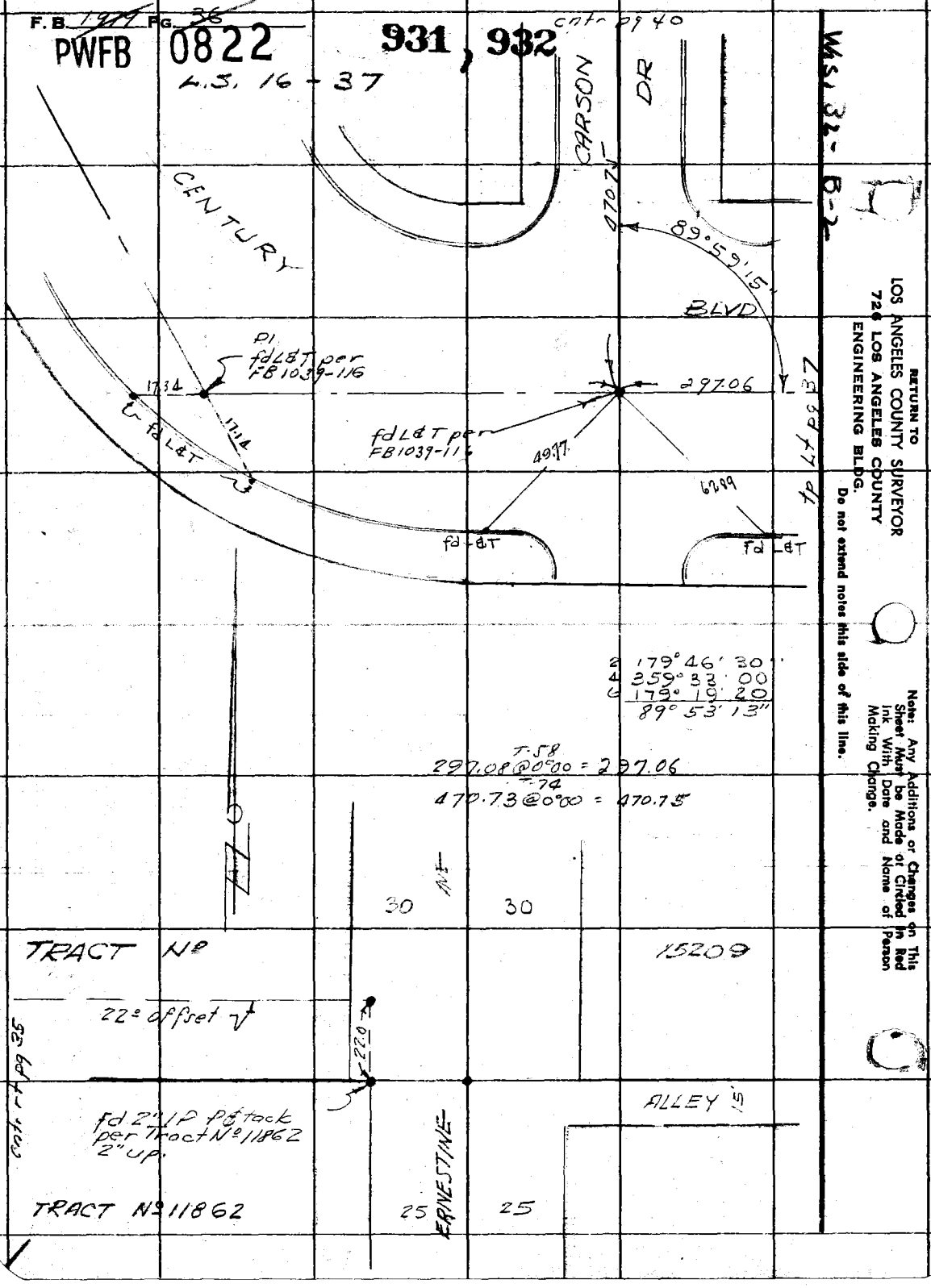

RETURN TO
LOS ANGELES COUNTY SURVEYOR
720 LOS ANGELES COUNTY
ENGINEERING BLDG.

Do not extend notes this side of this line.

Note: Any Additions or Changes on This Sheet Must be Made or Circled in Red Ink With Date and Name of Person Making Change.

MSL 32-B-2

PWFB 0822 933, 934

F. B. _____ PG. _____

Map No. _____
Office Work _____
Checked _____
Date _____

W. O. _____ Scope No. _____ Sta. _____
Surveyed by _____
Notes _____ Date 2-15-55
Index C. Johnson

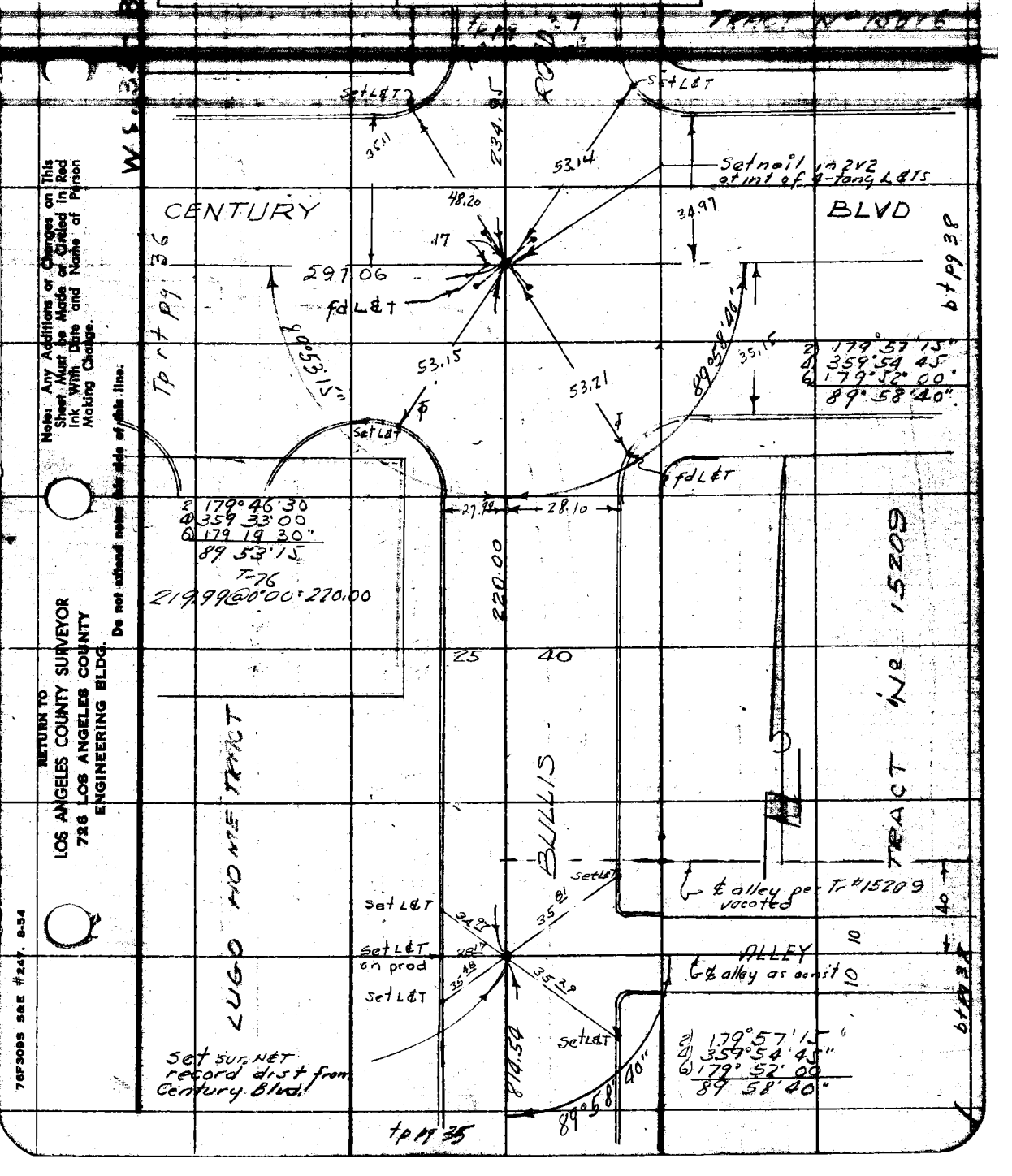

Note: Any Additions or Changes on This Sheet Must be Made or Circled in Red Ink With Date and Name of Person Making Change.

Do not extend notes this side of this line.

RETURN TO
LOS ANGELES COUNTY SURVEYOR
726 LOS ANGELES COUNTY
ENGINEERING BLDG.

76F309S S&E #247. 8-54

F.B. 1979 Pg. 28

PWFB 0822

935 , 936

W.S. 32-B-2

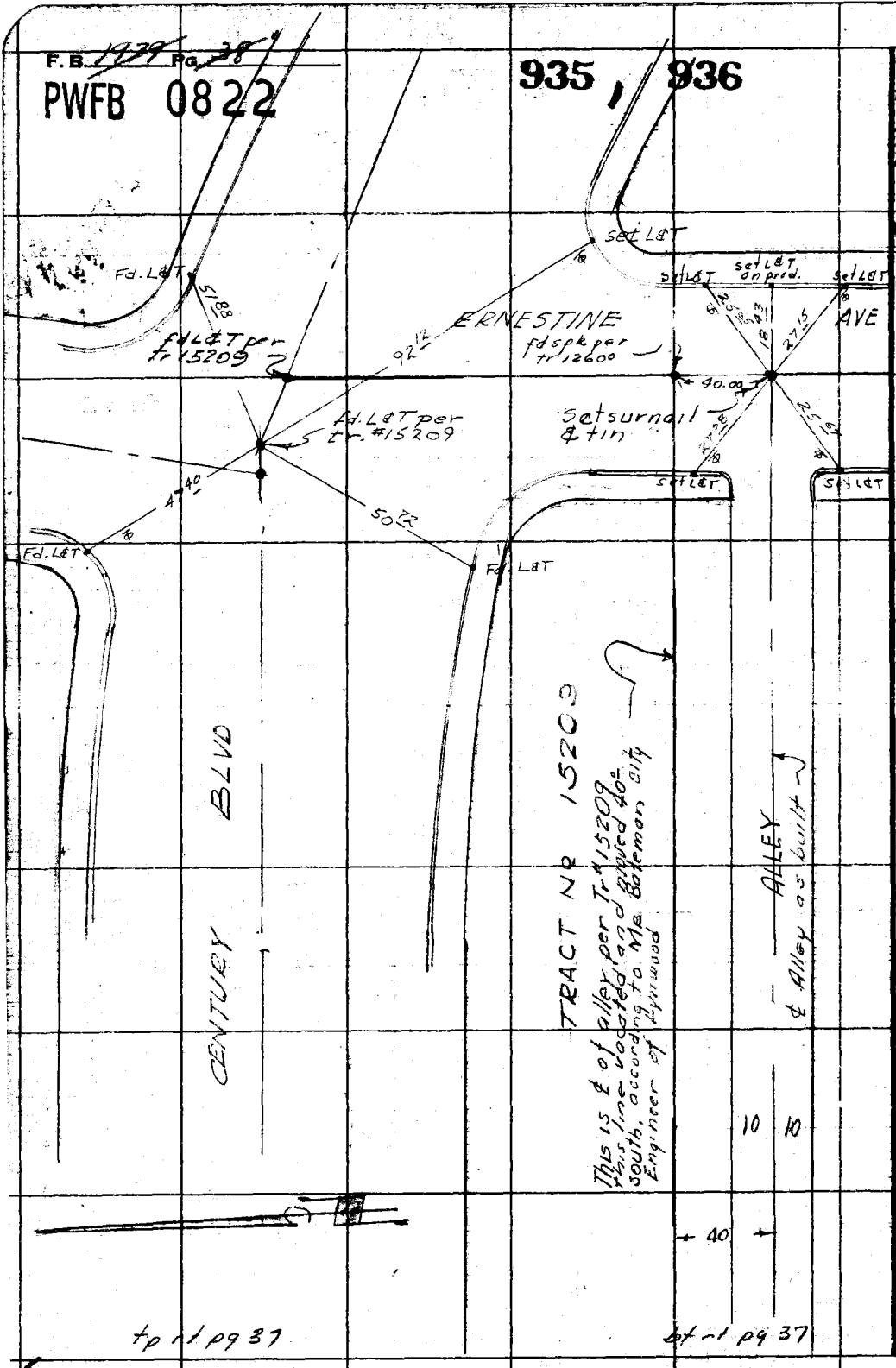

RETURN TO
LOS ANGELES COUNTY SURVEYOR
726 LOS ANGELES COUNTY
ENGINEERING BLDG.

Do not extend notes this side of this line.

Note: Any Additions or Changes on This Sheet Must be Made or Circled in Red Ink With Date and Name of Person Making Change.

PWFB 0822 937

F. B. _____ PG. _____

Map No. _____
Office Work _____
Checked _____
Date _____

W. O. _____ Tape No. _____ St'd. _____ °F
Surveyed by _____
Notes _____ Date 2-10-55
Indexe _____ C. Johnson

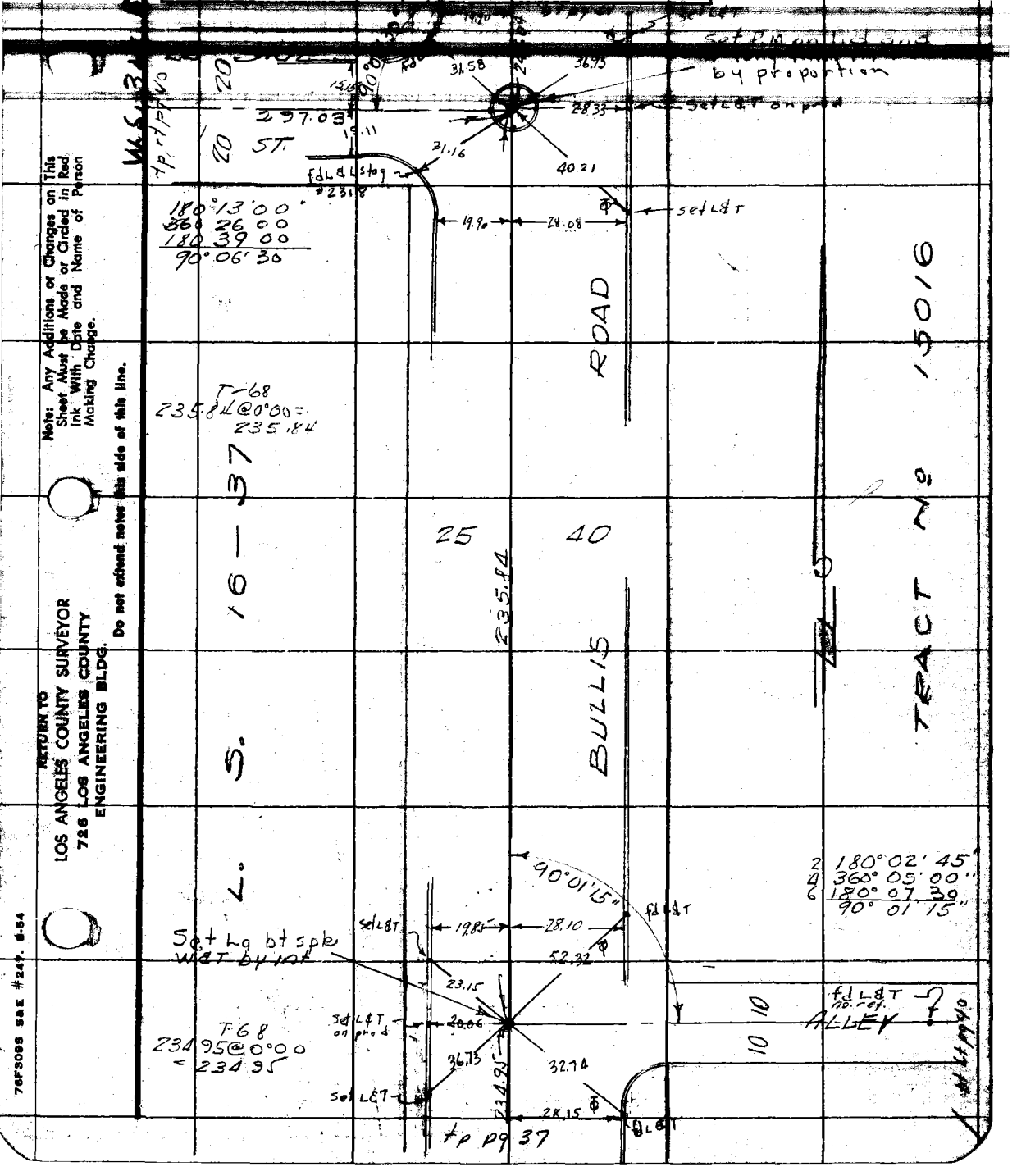

Note: Any Additions or Changes on This Sheet Must be Made or Circled in Red Ink With Date and Name of Person Making Change.

Do not extend notes this side of this line.

RETURN TO
LOS ANGELES COUNTY SURVEYOR
726 LOS ANGELES COUNTY
ENGINEERING BLDG.

76F3095 S&E #247. 6-54

F.B. 1979 Pg. 46 PWFB 0822 938, 939

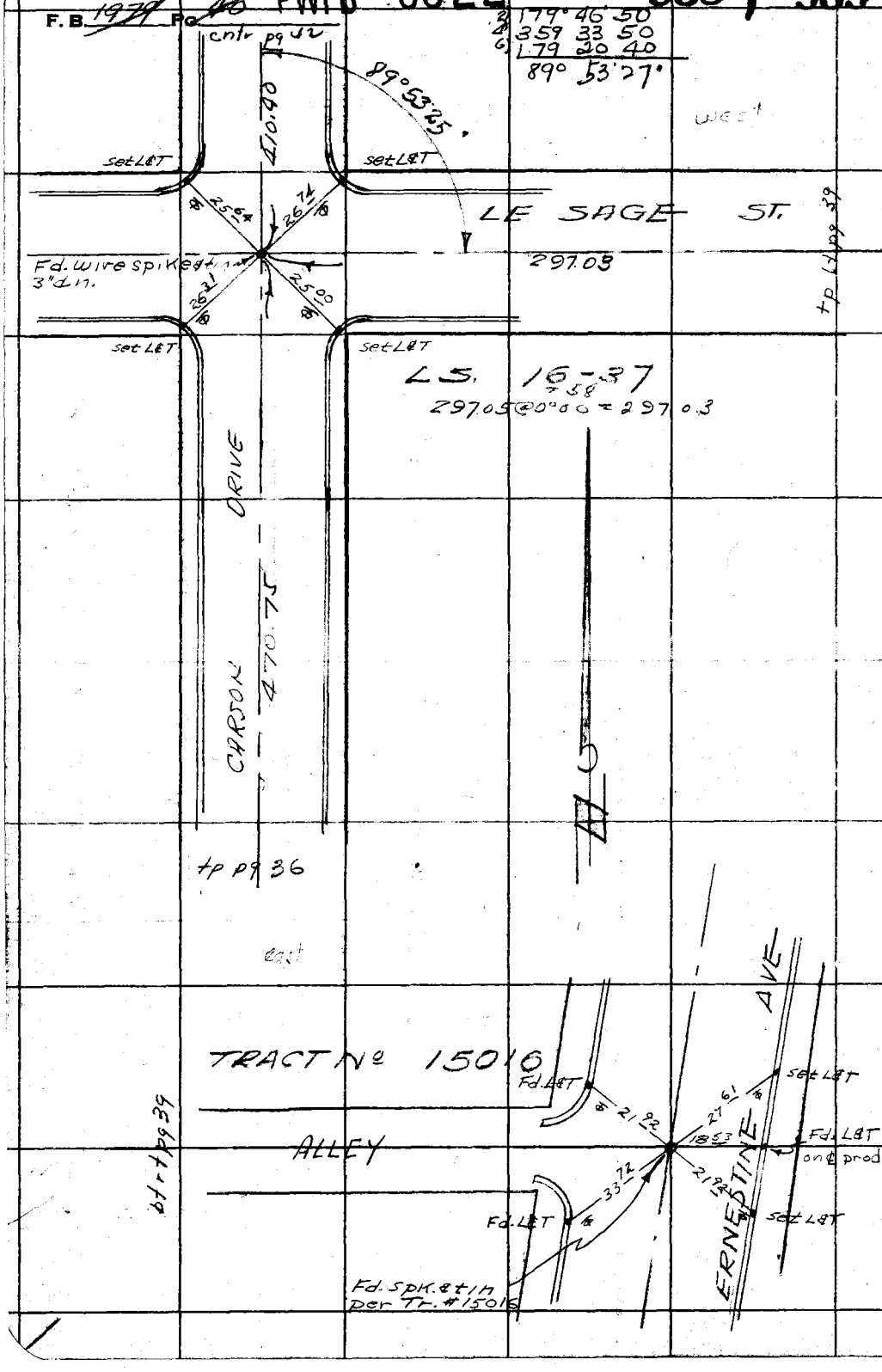

W.S. 32-B-2

RETURN TO
LOS ANGELES COUNTY SURVEYOR
726 LOS ANGELES COUNTY
ENGINEERING BLDG.

Do not extend notes this side of this line.

Note: Any Additions or Changes on This Sheet Must be Made or Circled in Red Ink With Date and Name of Person Making Change.

PWFB 0822 940, 941, 942

F. B. ____ PG. ____

Map No. ____
Office Work ____
Checked ____
Date ____

W. O. ____ Tape No. ____ Std. ____ °F
Surveyed by ____
Notes ____ Date 2-10-55
Indexed C. Johnson

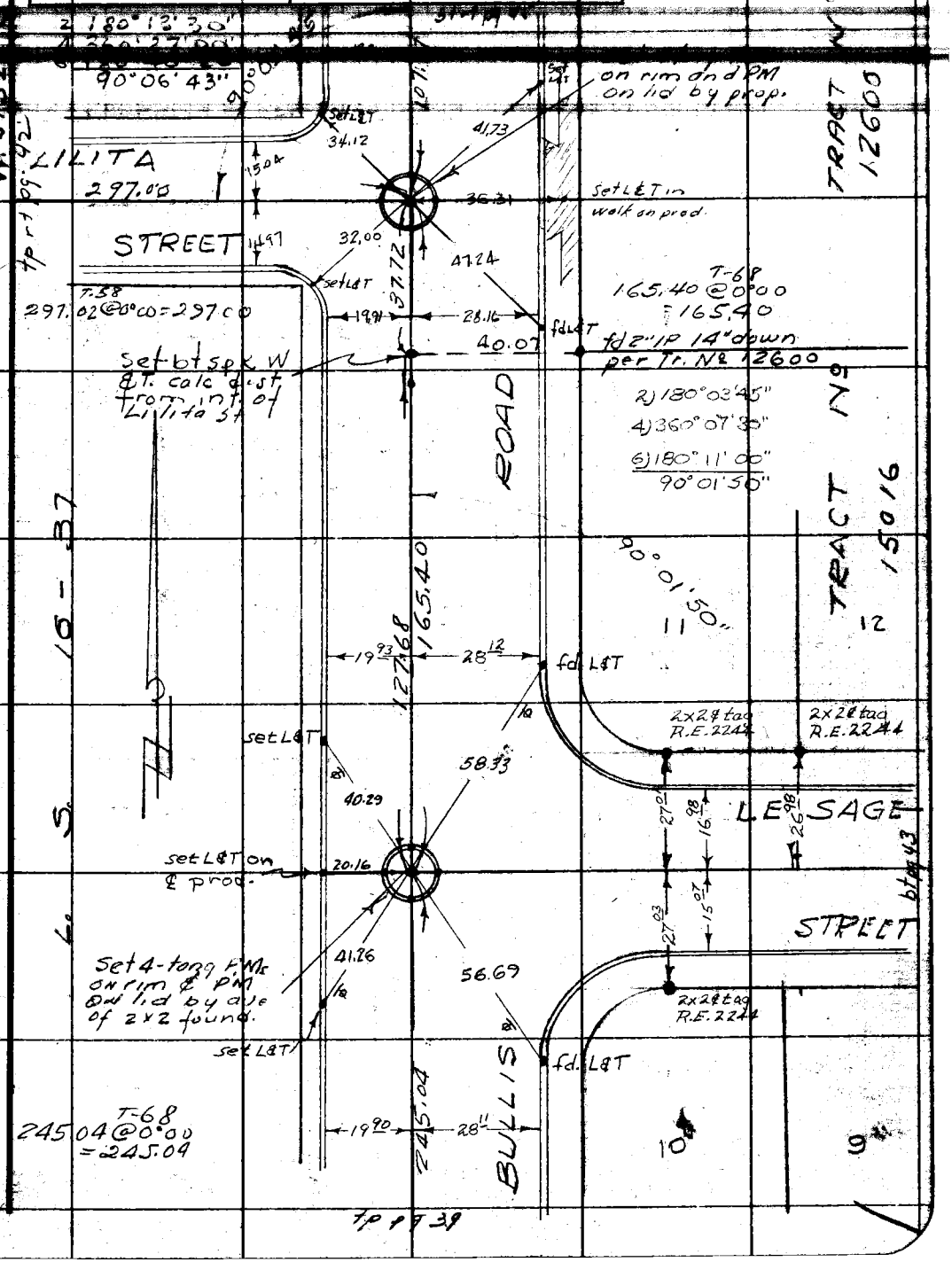

Note: Any Additions or Changes on This Sheet Must Be Made or Circled in Red Ink With Date and Name of Person Making Change.

Do not extend notes this side of this line.

RETURN TO
LOS ANGELES COUNTY SURVEYOR
726 LOS ANGELES COUNTY
ENGINEERING BLDG.

76F309S S&E #247. 8-54

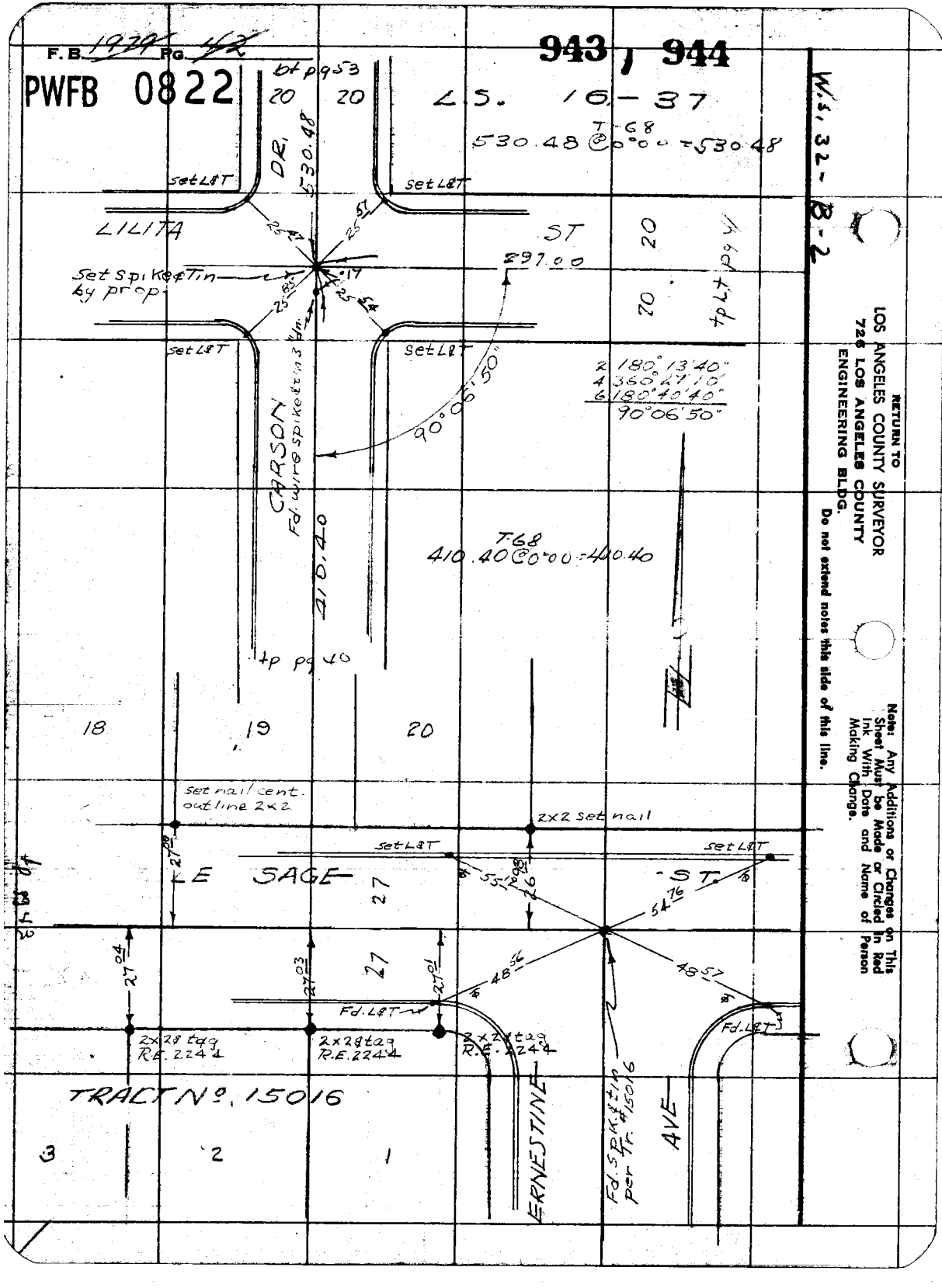
F.B. 1979 PG. 42
PWFB 0822
943 / 944
W.S. 32-B-2
L.S. 16-37
T-68
530.48 @ 0°00' = 530.48
bt pg 53
20
20
DR.
530.48
set L&T
set L&T
LILITA
ST
297.00
20
20
tp Lt pg 41
Set spike & Tin by prop.
set L&T
set L&T
CARSON
Fd. wire spike & tin 3" dn.
90°06'50"
2 180°13'40"
4 360°27'10"
6 180°40'40"
90°06'50"
410.40
T-68
410.40 @ 0°00' = 410.40
tp pg 40
18
19
20
set nail cent. outline 2x2
2x2 set nail
set L&T
set L&T
LE SAGE
ST.
27
27
27.00
27.04
27.03
27.01
55.12
26.98
54.76
48.56
48.57
Fd. L&T
Fd. L&T
2x2 & tag R.E. 2244
2x2 & tag R.E. 2244
2x2 & tag R.E. 2244
TRACT No. 15016
3
2
1
ERNESTINE
AVE
Fd. spk. & tin per Tr. #15016
RETURN TO
LOS ANGELES COUNTY SURVEYOR
726 LOS ANGELES COUNTY
ENGINEERING BLDG.
Do not extend notes this side of this line.
Note: Any Additions or Changes on This Sheet Must be Made or Circled in Red Ink With Date and Name of Person Making Change.

PWFB 0822

945

F. B. ____ PG. ____

Map No. ____
Office Work ____
Checked ____
Date ____

W. O. ____ Tape No. ____ St'd. ____ °F
Surveyed by: ____
Notes ____ Date ____
Indexed ____

Note: Any Additions or Changes on This Sheet Must Be Made or Circled in Red Ink With Date and Name of Person Making Change.

Do not extend notes this side of this line.

RETURN TO
LOS ANGELES COUNTY SURVEYOR
726 LOS ANGELES COUNTY
ENGINEERING BLDG.

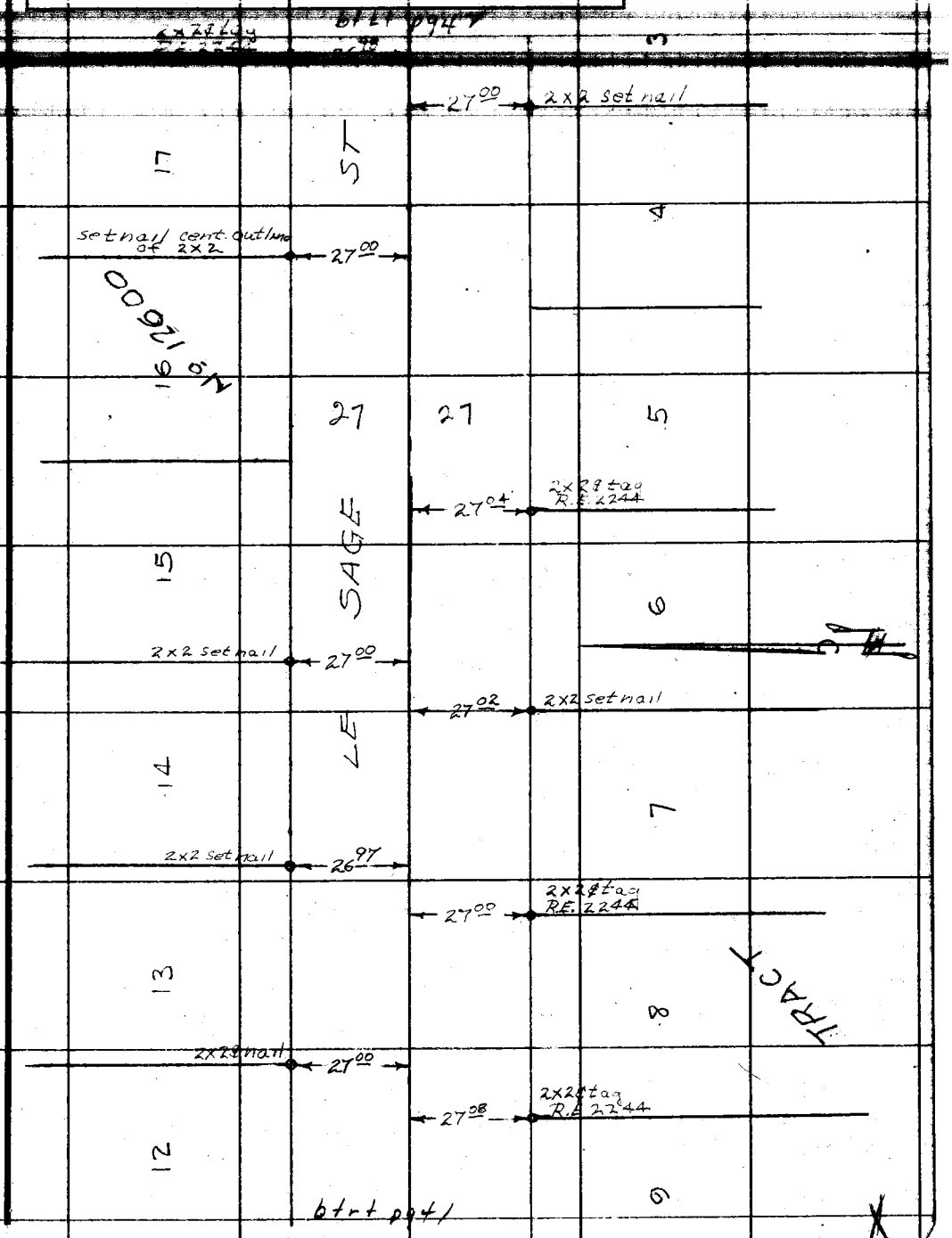

76F3095 S&E #247. 8-54

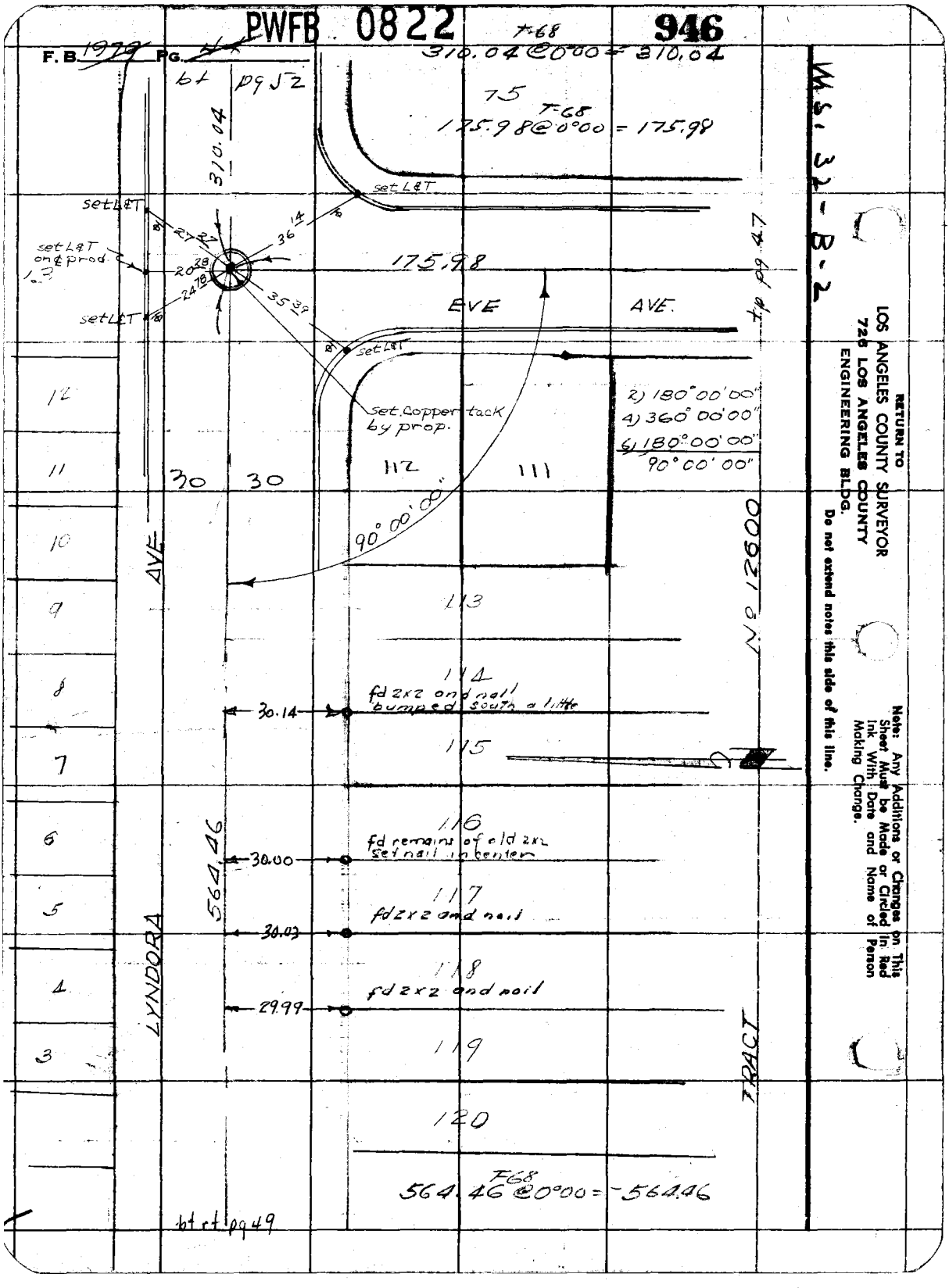
PWFB 0822
946
F.B. 1979 PG. 4
bt pg 52
310.04 @ 0°00 = 310.04
T-68
75
T-68
175.98 @ 0°00 = 175.98
310.04
set L&T
set L&T
set L&T on ℄ prod.
27.27
36.14
20.28
24.78
35.39
175.98
EVE
AVE.
set L&T
set L&T
set copper tack by prop.
2) 180°00'00"
4) 360°00'00"
6) 180°00'00"
90°00'00"
30
30
112
111
90°00'00"
AVE
113
114
fd 2x2 and nail bumped south a little
30.14
115
116
fd remains of old 2x2 set nail in center
30.00
117
fd 2x2 and nail
30.03
118
fd 2x2 and nail
29.99
119
120
564.46
LYNDORA
TRACT
No 12600
tip pg 47
F68
564.46 @ 0°00 = -564.46
bt rt pg 49
12
11
10
9
8
7
6
5
4
3
MS. 32-B-2
RETURN TO
LOS ANGELES COUNTY SURVEYOR
726 LOS ANGELES COUNTY
ENGINEERING BLDG.
Do not extend notes this side of this line.
Note: Any Additions or Changes on This Sheet Must be Made or Circled in Red Ink With Date and Name of Person Making Change.

PWFB 0822 947, 948

F. B. ____ PG. ____

Map No. ____ W. O. ____ Tape No. ____ Std. ____ °F

Office Work ____ Surveyed by ____

Checked ____ Notes ____ Date ____

Date ____ Indexed A. C. Johnson

W.S. 22-B

Bt pg 46

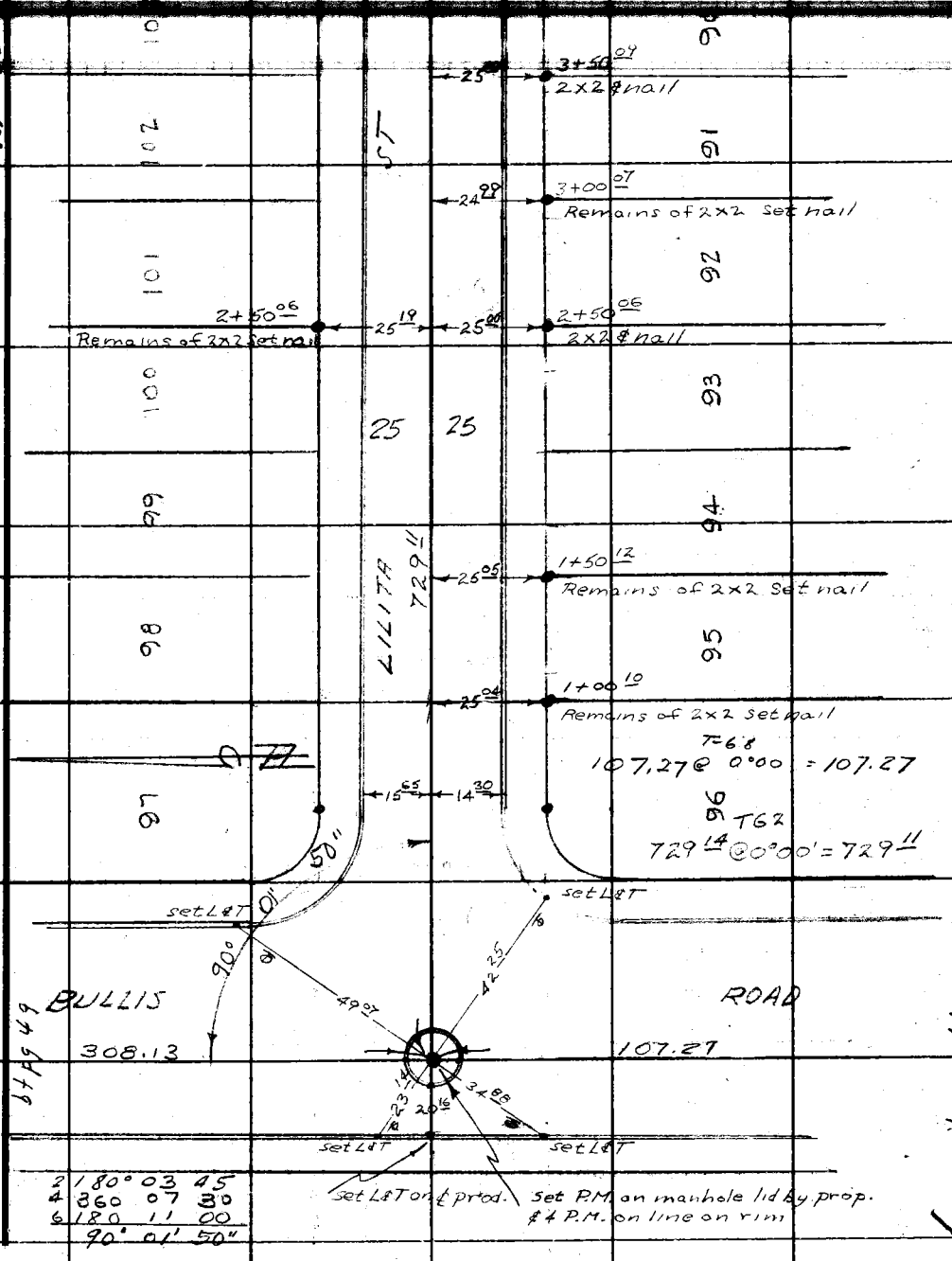

2	180°	03	45
4	360	07	30
6	180	11	00
	90°	01'	50"

Bt pg 49

Bt pg 41

Note: Any Additions or Changes on This Sheet Must be Made or Circled in Red Ink With Date and Name of Person Making Change.

Do not extend notes this side of this line.

RETURN TO
LOS ANGELES COUNTY SURVEYOR
726 LOS ANGELES COUNTY
ENGINEERING BLDG.

76F309S S&E #247. 8-54

PWEB 0822 949

F. B. 1929 Pg. 86

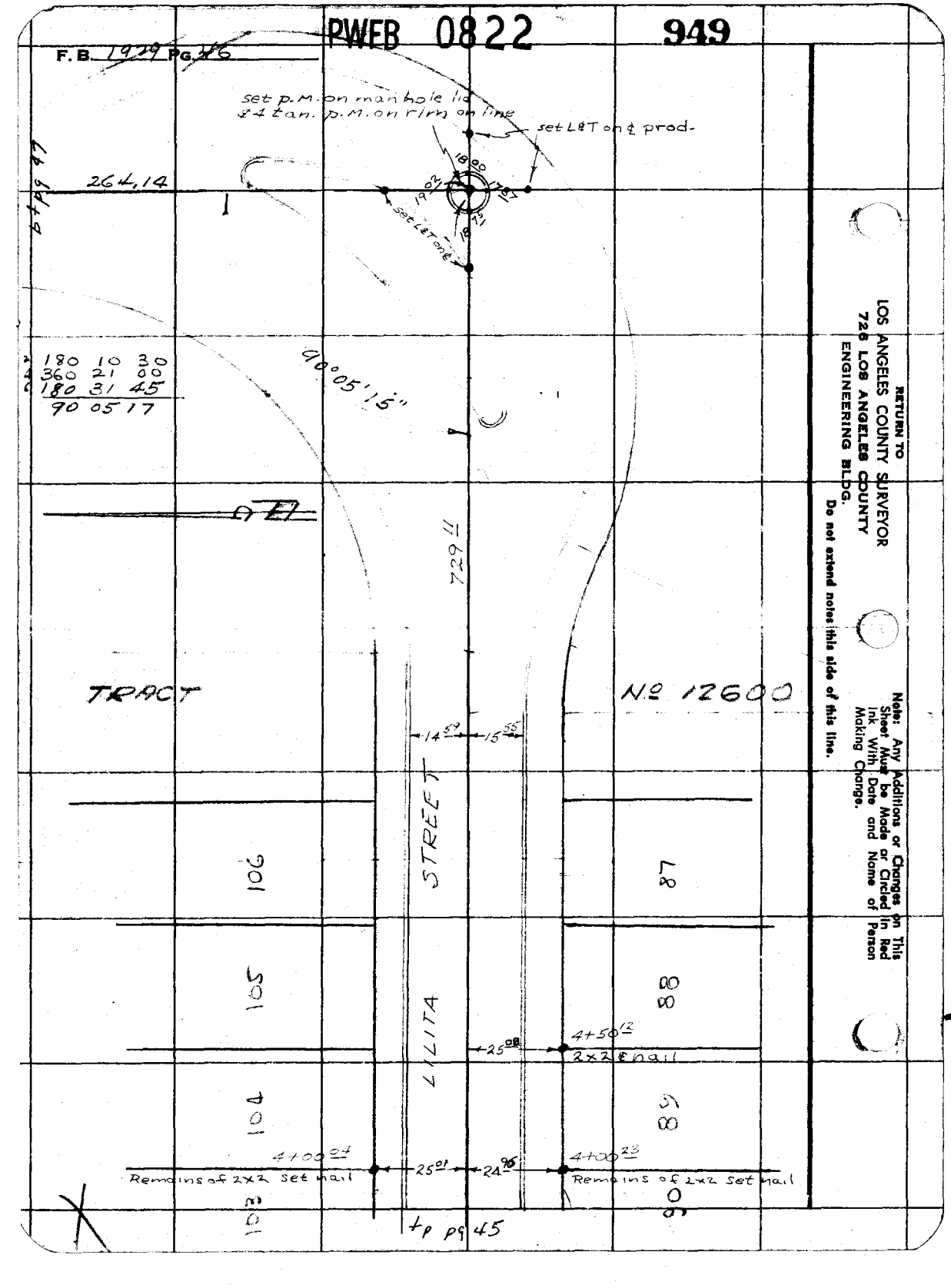

RETURN TO
LOS ANGELES COUNTY SURVEYOR
726 LOS ANGELES COUNTY
ENGINEERING BLDG.
Do not extend notes this side of this line.

Note: Any Additions or Changes on This Sheet Must be Made or Circled in Red Ink With Date and Name of Person Making Change.

PWFB 0822

950

F. B. _____ PG. _____

Notes Ch'd by _____
Map No. _____
Office Work _____
Checked _____
Date _____

Survey of _____
W. O. _____ Tape No. _____ Std. _____
Surveyed by F. H. [illegible]
Notes F. H. RIANCHARD Date 3-29-55
Indexed K. C. Johnson

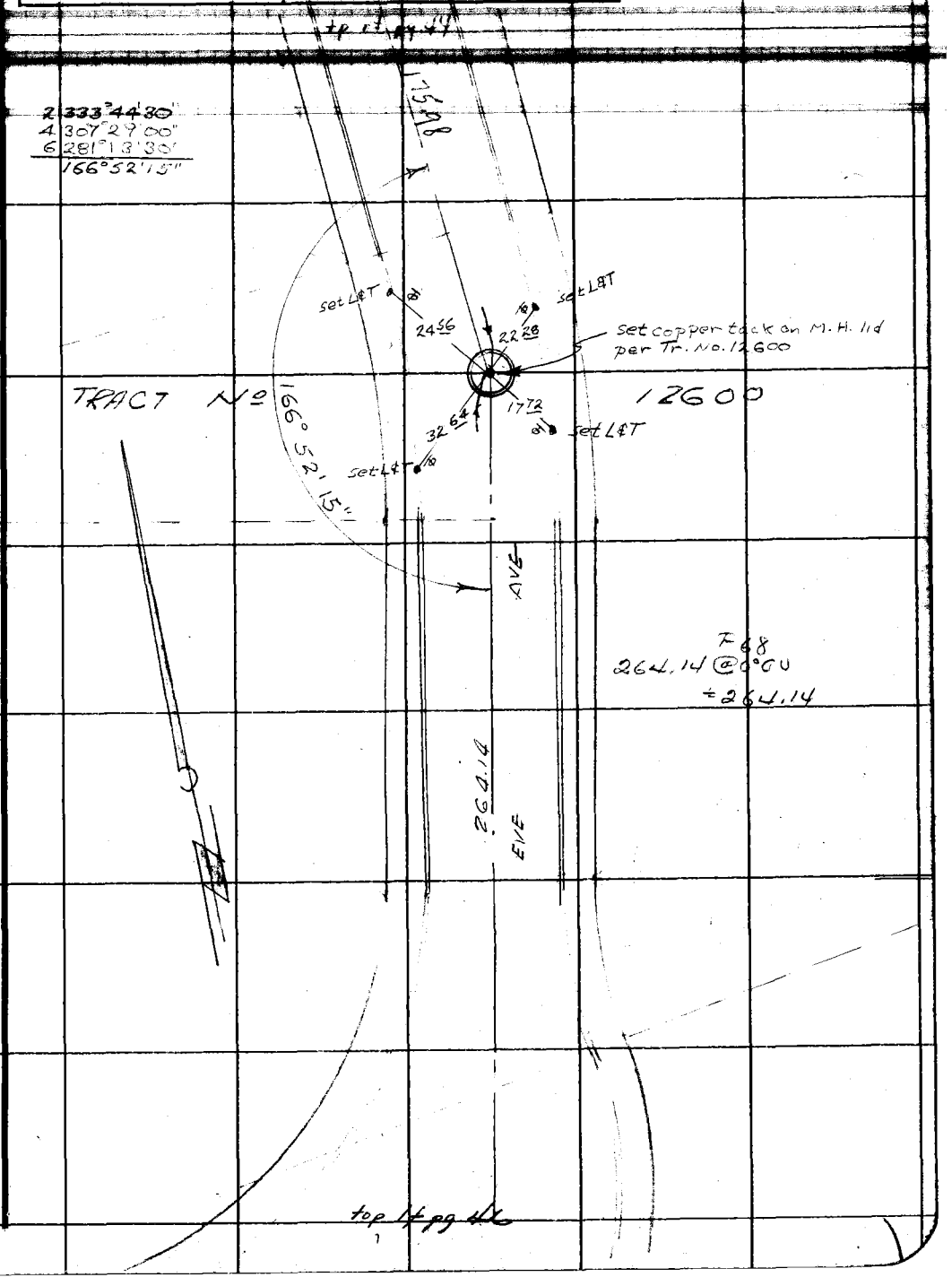

Note: Any Additions or Changes on This Sheet Must be Made or Circled in Red Ink With Date and Name of Person Making Change.

Do not extend notes this side of this line.

RETURN TO
LOS ANGELES COUNTY SURVEYOR
726 LOS ANGELES COUNTY
ENGINEERING BLDG.

76F309S S&E #247. 8-54

RETURN TO
LOS ANGELES COUNTY SURVEYOR
726 LOS ANGELES COUNTY
ENGINEERING BLDG.

Note: Any Additions or Changes on This Sheet Must be Made or Circled In Red Ink With Date and Name of Person Making Change.

Do not extend notes this side of this line.

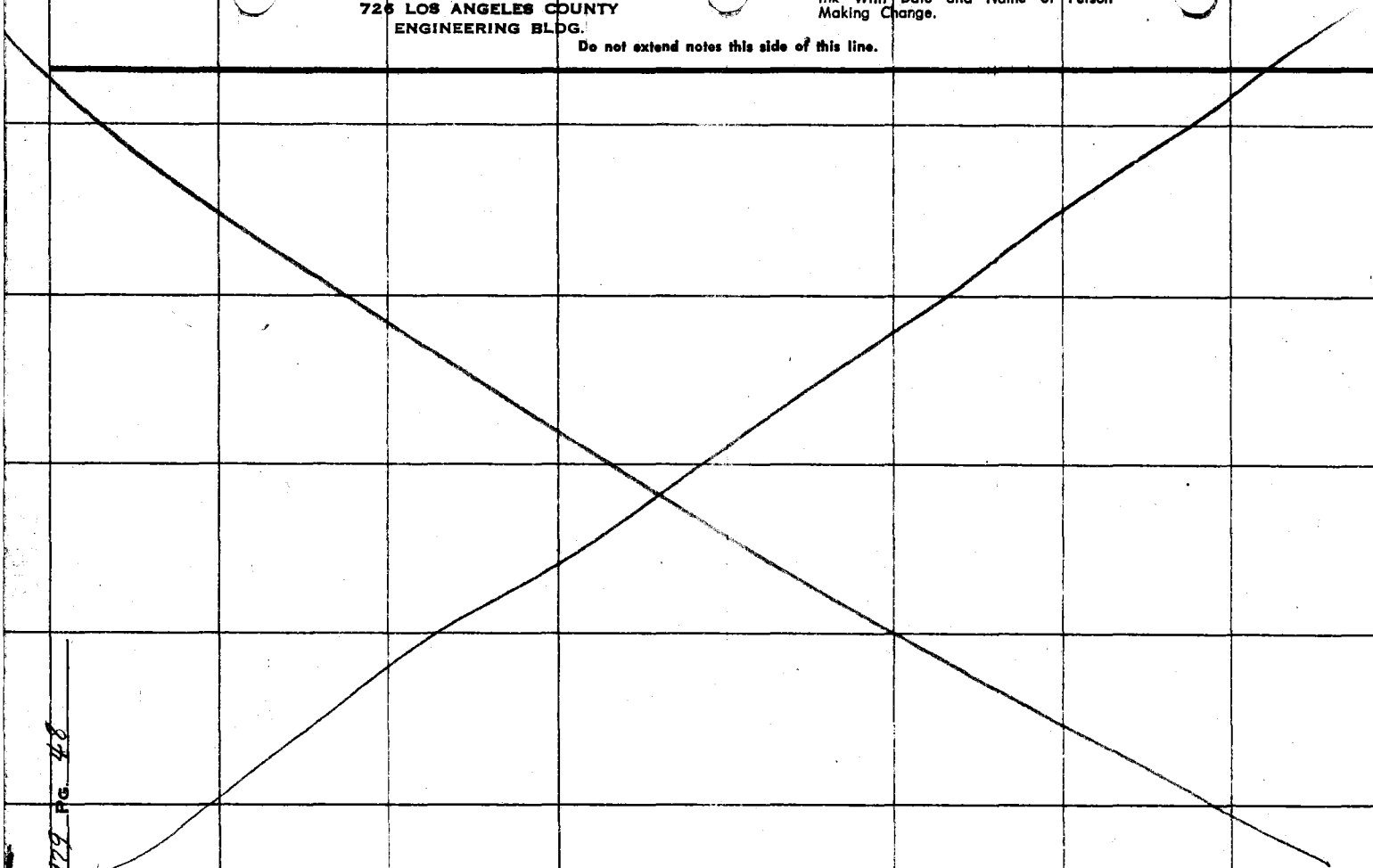

F.B. 7979 Pg. 48

PWFB 0822

951

F. B. 1777 Pg. 17

Map No.	W. O. Tape No.
Office Work	Surveyed by
Checked	Notes Date 2-14-55
Date	Indexed C. Johnson

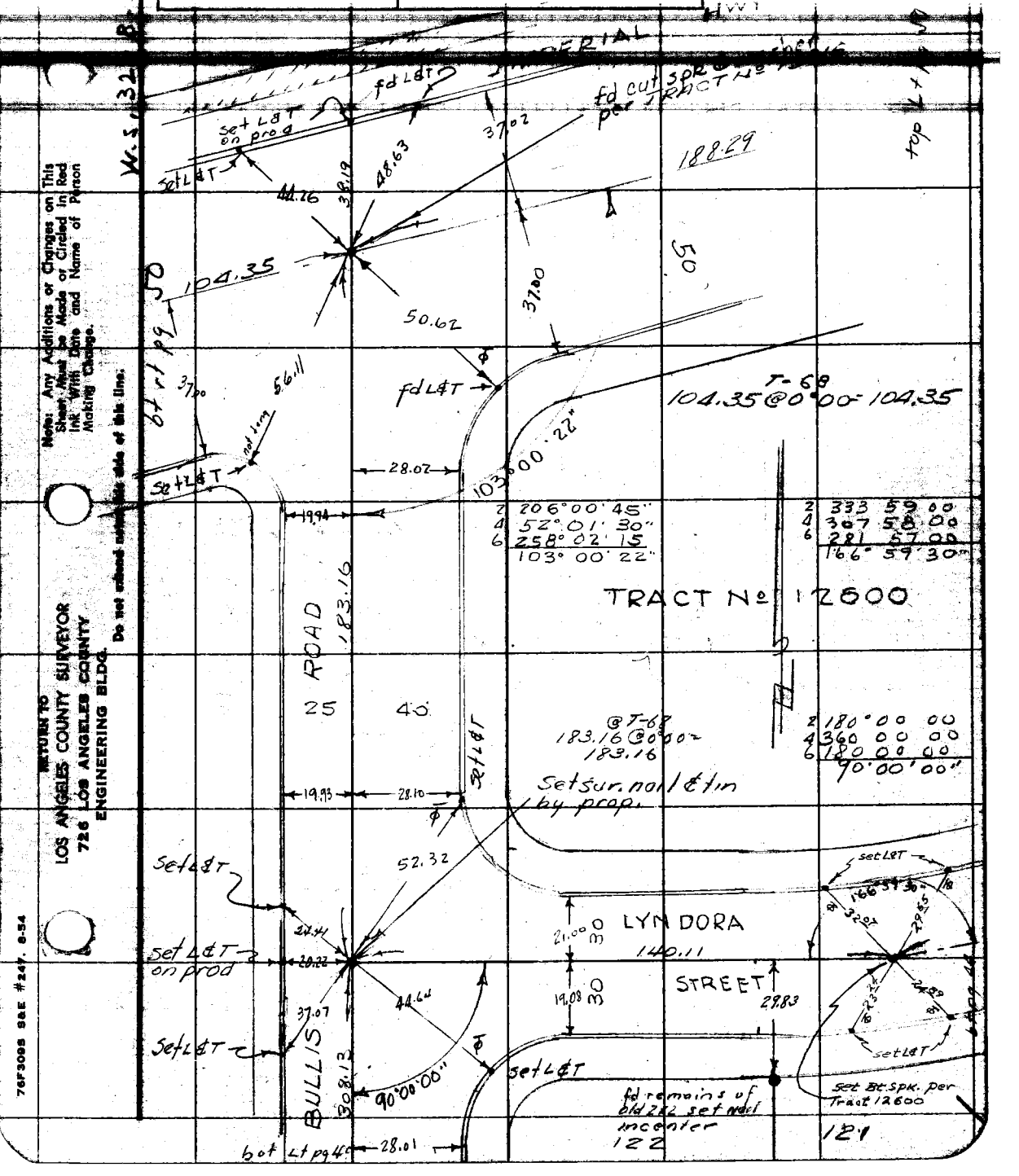

Note: Any Additions or Changes on This Sheet Must be Made or Circled in Red Ink With Date and Name of Person Making Change.

Do not extend notes this side of this line.

RETURN TO
LOS ANGELES COUNTY SURVEYOR
726 LOS ANGELES COUNTY
ENGINEERING BLDG.

76F3095 S&E #247. 8-54

F.B. ~~1979~~ PG. ~~50~~

TRACT Nº 11824

PWFB 0822

952

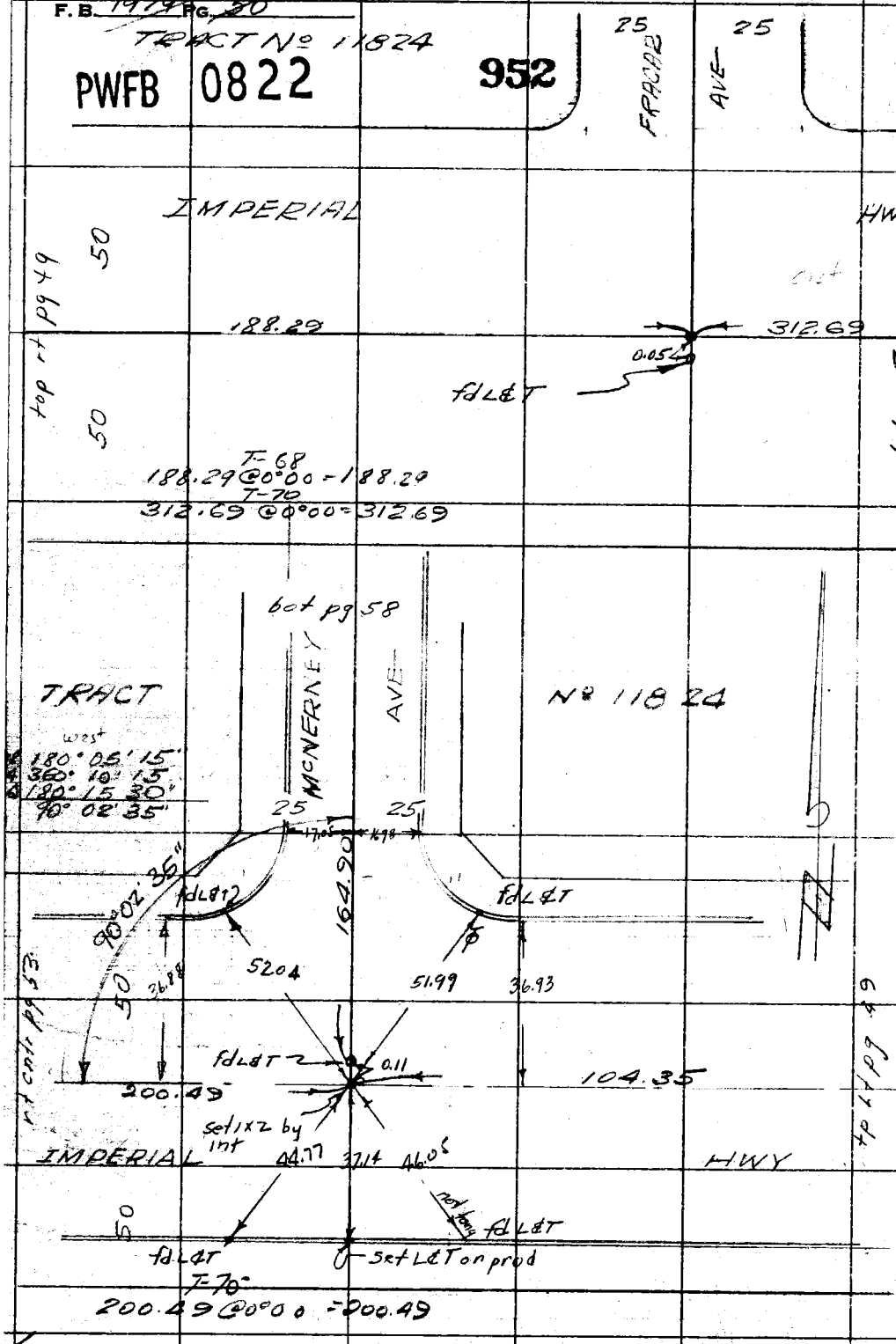

W.S. 32-B-2

RETURN TO
LOS ANGELES COUNTY SURVEYOR
726 LOS ANGELES COUNTY
ENGINEERING BLDG.

Do not extend notes this side of this line.

Note: Any Additions or Changes on This Sheet Must be Made or Circled in Red Ink With Date and Name of Person Making Change.

PWFB 0822

953

F. B. ____ PG. ____

Map No. ____
Office Work ____
Checked ____
Date ____

W. O. ____ Tape No. [illegible] Std. [illegible] °F
Surveyed by [illegible]
Notes ____ Date [illegible]
Indexed [illegible]

W.S. 32-B-L

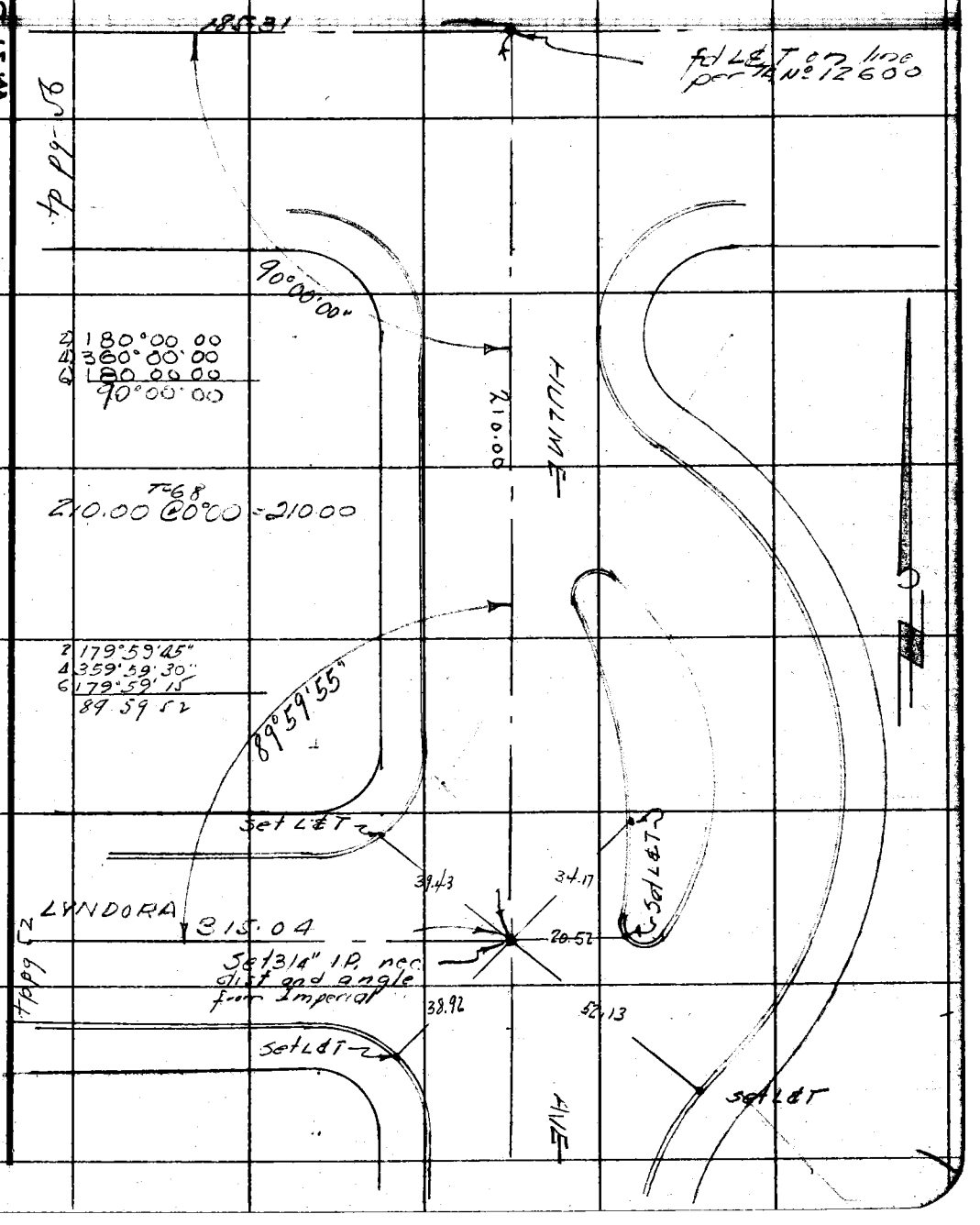

Note: Any Additions or Changes on This Sheet Must be Made or Circled in Red Ink With Date and Name of Person Making Change.

Do not extend notes this side of this line.

RETURN TO
LOS ANGELES COUNTY SURVEYOR
726 LOS ANGELES COUNTY
ENGINEERING BLDG.

76F3095 S&E #247. 8-54

F. B. 1999 Pg. 52

PWFB 0822

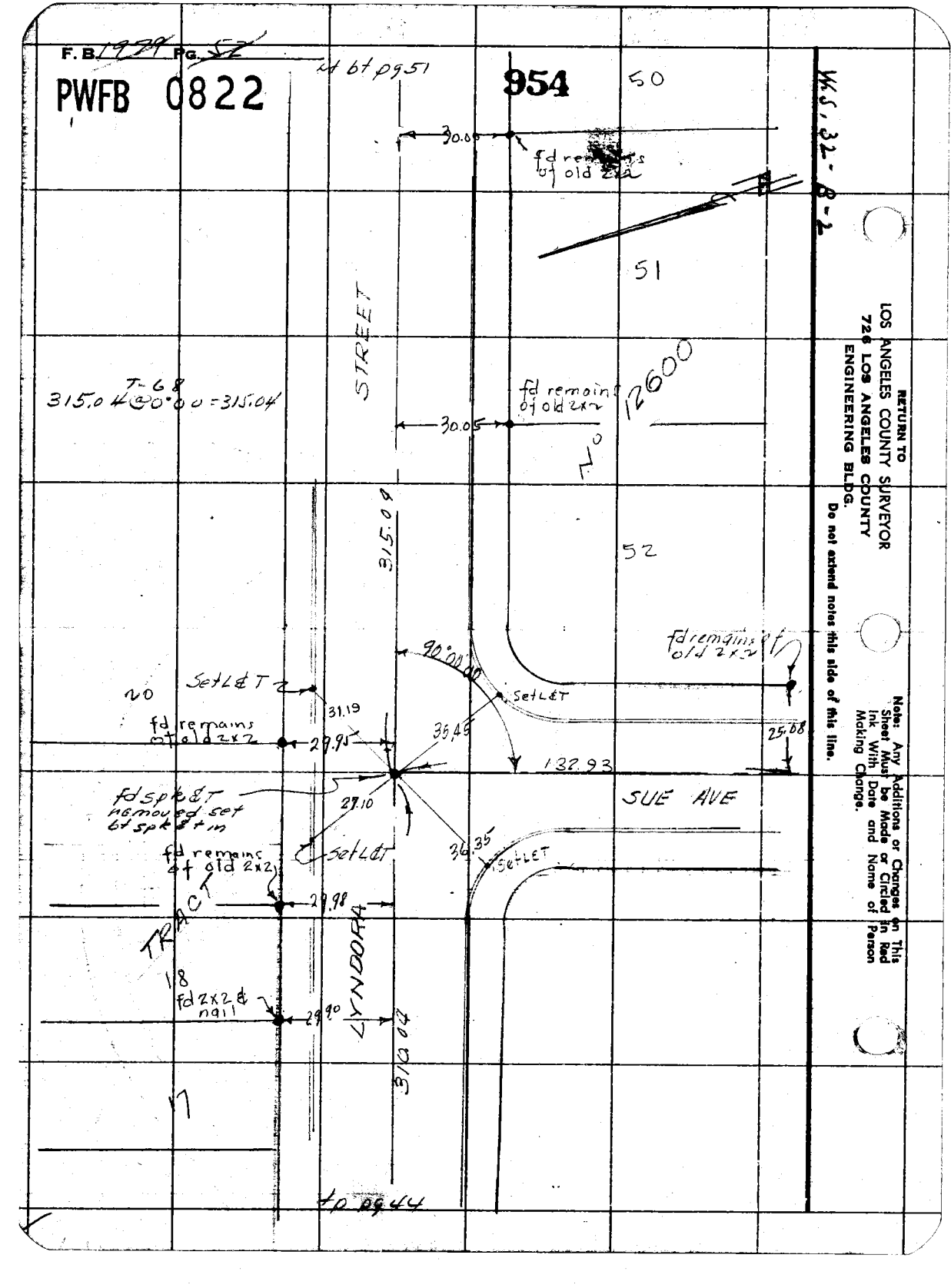

W.S. 32-B-2

RETURN TO
LOS ANGELES COUNTY SURVEYOR
726 LOS ANGELES COUNTY
ENGINEERING BLDG.
Do not extend notes this side of this line.

Note: Any Additions or Changes on This Sheet Must be Made or Circled in Red Ink With Date and Name of Person Making Change.

PWFB 0822

955

F. B. ____ PG. ____

Map No. ____
Office Work ____
Checked ____
Date ____

W. O. ____ Tape No. ____ Std. ____
Surveyed by ____
Notes ____ Date 2-14-55
Indexed ____

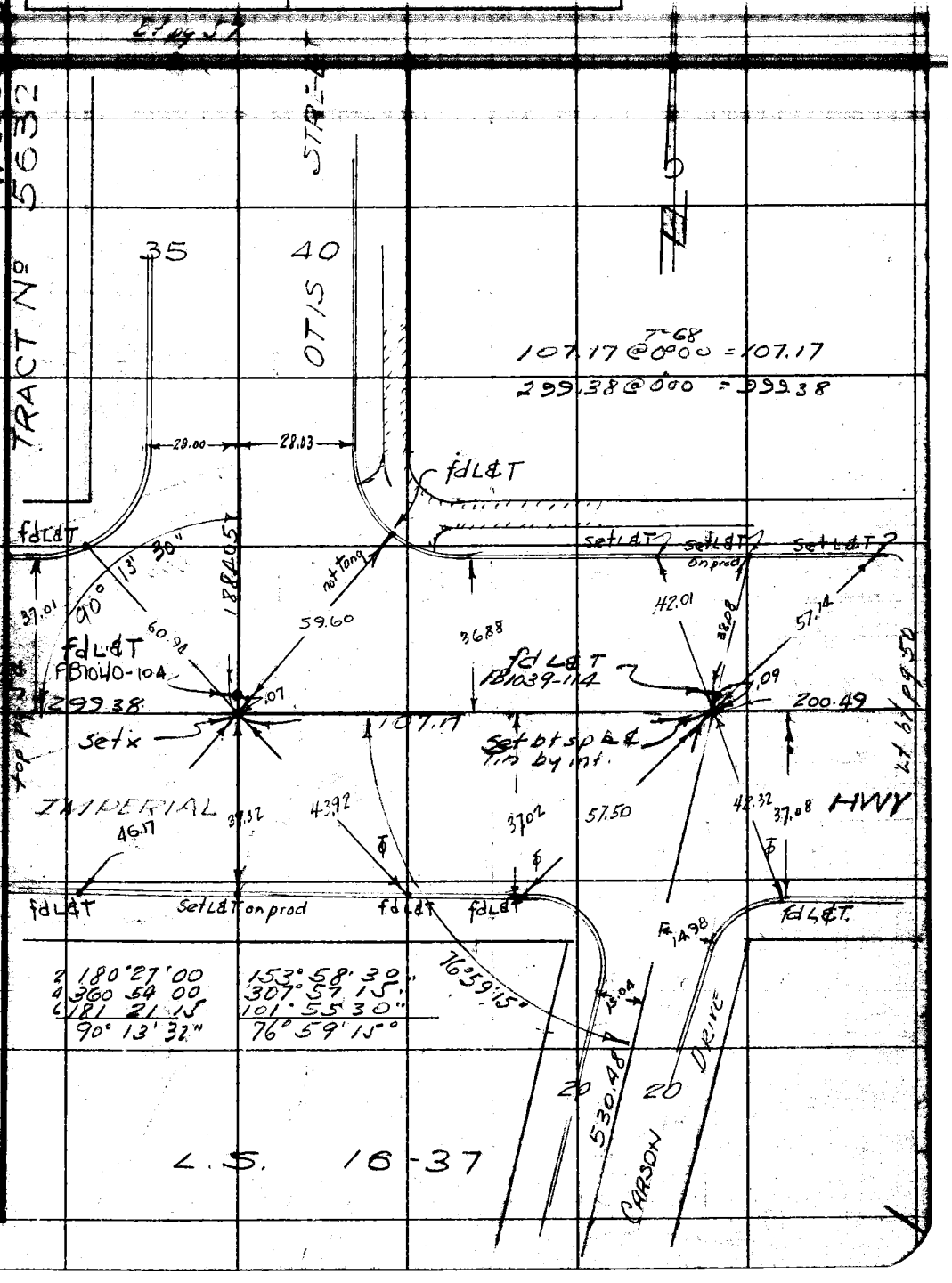

2 180°27'00	153°58'30"
4 360 54 00	307°57'15"
6 181 21 15	101°55'30"
90° 13' 32"	76°59'15"

Note: Any Additions or Changes on This Sheet Must be Made or Circled in Red Ink With Date and Name of Person Making Change.

Do not extend notes this side of this line.

RETURN TO
LOS ANGELES COUNTY SURVEYOR
726 LOS ANGELES COUNTY
ENGINEERING BLDG.

76F3095 S&E #247. 8-54

F.B. 1979 PG. 54

PWFB 0822

956 , 957

Lt entr pg 53

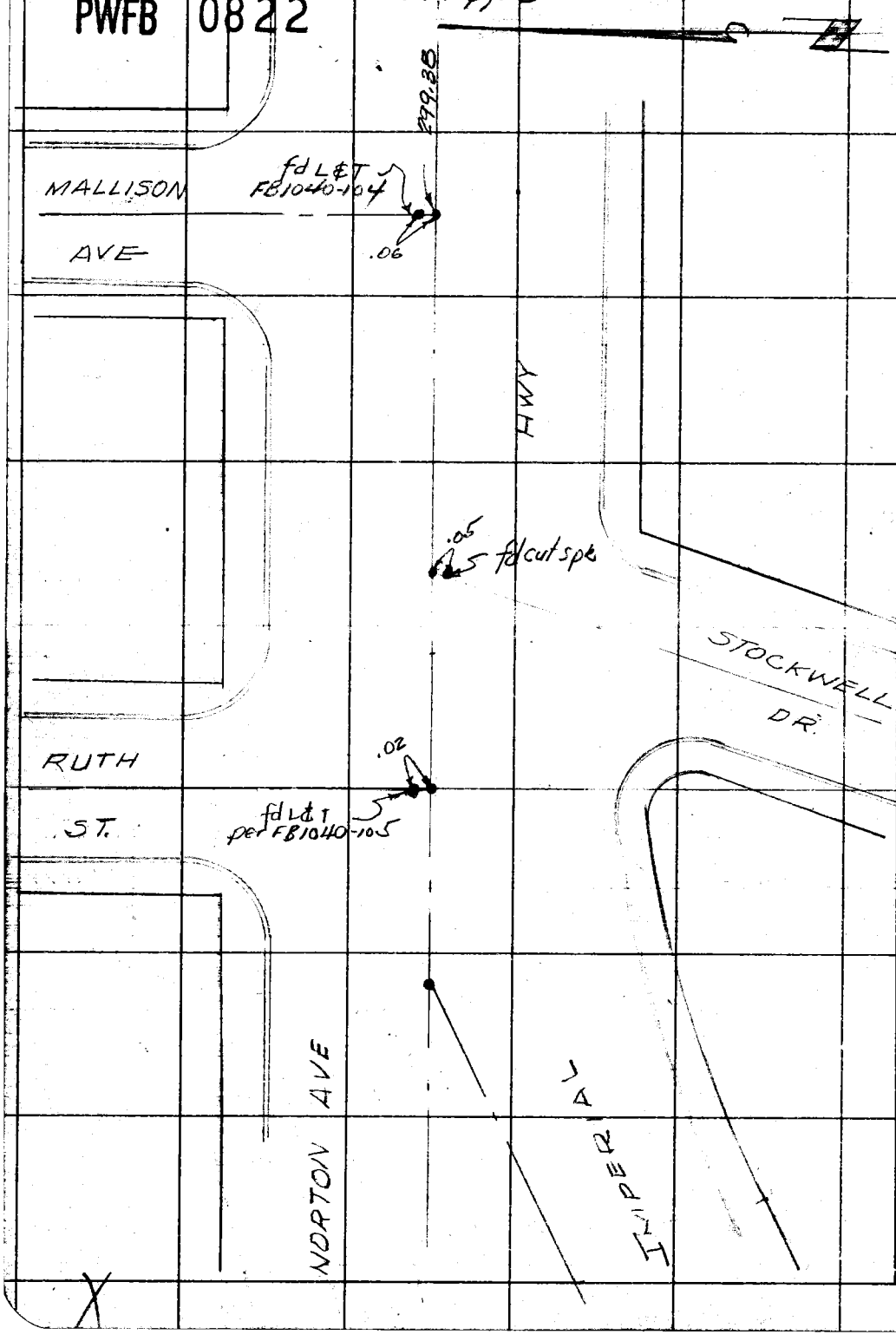

RETURN TO
LOS ANGELES COUNTY SURVEYOR
726 LOS ANGELES COUNTY
ENGINEERING BLDG.

Do not extend notes this side of this line.

Note: Any Additions or Changes on This Sheet Must be Made or Circled in Red Ink With Date and Name of Person Making Change.

PWFB 0822

958

F. B. ____ Pg. ____

Map No. ____
Office Work ____
Checked ____
Date ____

W. O. ____ Tape No. ____ Sp'd. ____ °F
Surveyed by ____
Notes ____ Date ____
Indexed ____

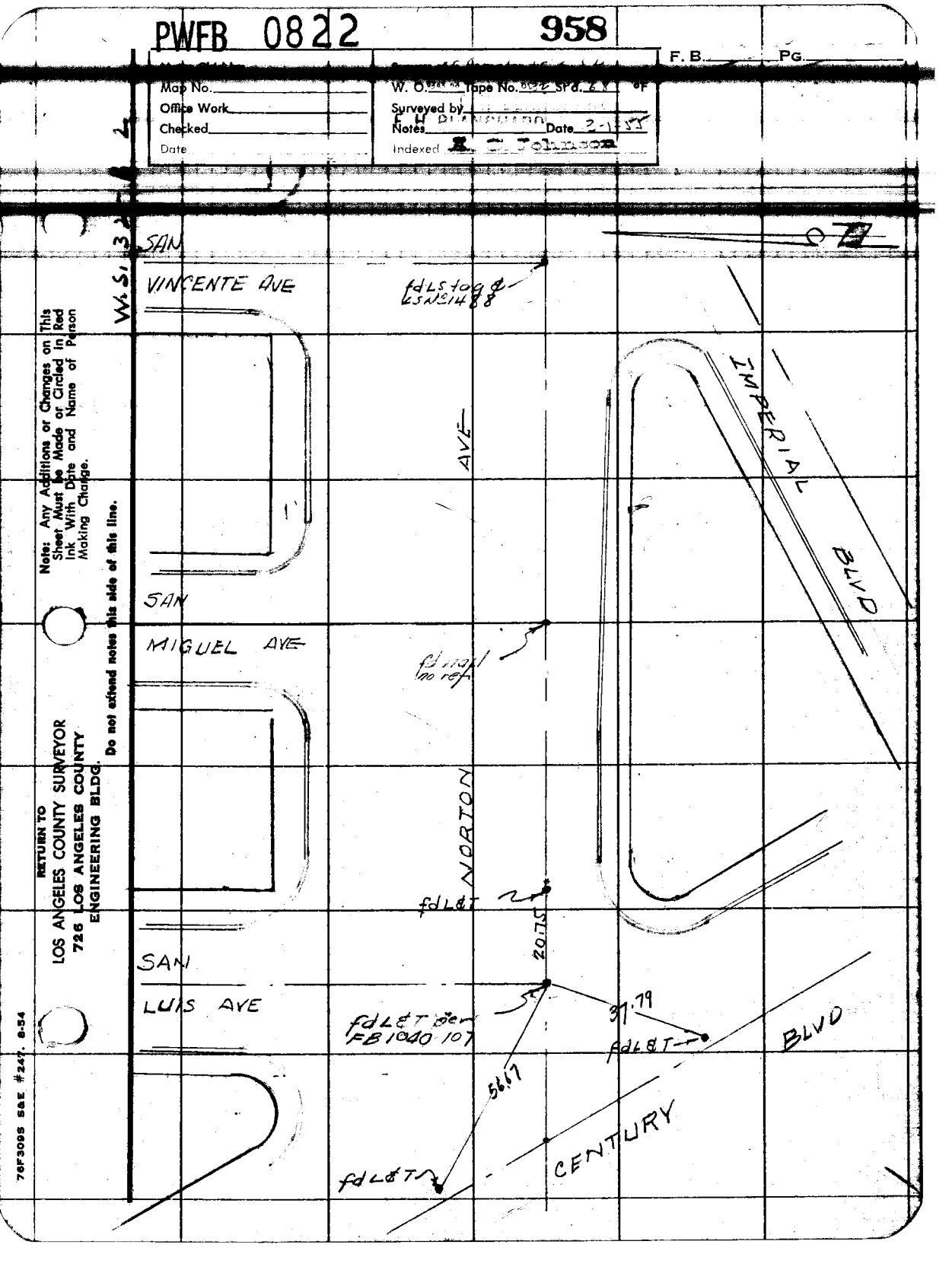

Note: Any Additions or Changes on This Sheet Must Be Made or Circled in Red Ink With Date and Name of Person Making Change.

Do not extend notes this side of this line.

RETURN TO
LOS ANGELES COUNTY SURVEYOR
726 LOS ANGELES COUNTY
ENGINEERING BLDG.

76F3095 S&E #247. 8-54

PWFB 0822 959, 960

F. B. 1974 PG. 56

185.31 @ 0°00' T-70 = 185.31 top Lt pg 51

STANDARD AVE

285.75 @ 0°00' T-70 = 285.75

LEWIS ROAD

312.68 @ 0°00' T-70 = 317.68

ALEXANDER AVE

185.31

fd L&T

285.75

fd L&T FB-1040-102

312.68

fd L&T. on line per FB 1040-102

312.69

BLVD

IMPERIAL

top Lt pg 50

X

RETURN TO
LOS ANGELES COUNTY SURVEYOR
726 LOS ANGELES COUNTY
ENGINEERING BLDG.

Do not extend notes inside of this line.

Note: Any Additions or Changes on This Sheet Must be Made or Circled in Red Ink With Date and Name of Person Making Change.

PWFB 0822

961

F. B. _____ PG. _____

Name Ch'd by _____
Map No. _____
Office Work _____
Checked _____
Date _____

Survey of [illegible]
W. O. [illegible] Grape No. [illegible] Sta. [illegible]
Surveyed by _____
Notes F. H. [illegible] Date 3-3-55
Indexed X. C. Johnson

W. S. 3 - B - 2

Set pg 59

2) 180° 27' 00"
4) 360° 54' 00"
6) 181° 21' 00"
90° 13' 30"

TRACT No 5632

TRACT No 11824

STREET

90°13'30"

35

40

437.055

89°46'30"

2 179° 33' 00"
4 359° 06' 00"
6 178° 39' 00"
89° 46' 30"

Set L&T

28.01

10.29

9.69

28.08

45.34

31.78

28.25

28.01

31.76

44.60

28.04

9.78

10.13

307.17

10

10

ALLEY

10

10

ALLEY

tp pg 58

set ℄ alley parallel to Imperial

Set L&T on prod

Set L&T

Set L&T

Set L&T

~ NOTE ~

Set ℄ of alley parallel to Imperial

Lower Lt pg 58

OTIS

188.405

165.015

tp pg 53

Note: Any Additions or Changes on This Sheet Must be Made or Circled in Red Ink With Date and Name of Person Making Change.

Do not extend notes this side of this line.

RETURN TO
LOS ANGELES COUNTY SURVEYOR
726 LOS ANGELES COUNTY
ENGINEERING BLDG.

76F309S S&E #247. 8-54

PWFB 0822 962, 963

F.B. 1979 Pg. 58

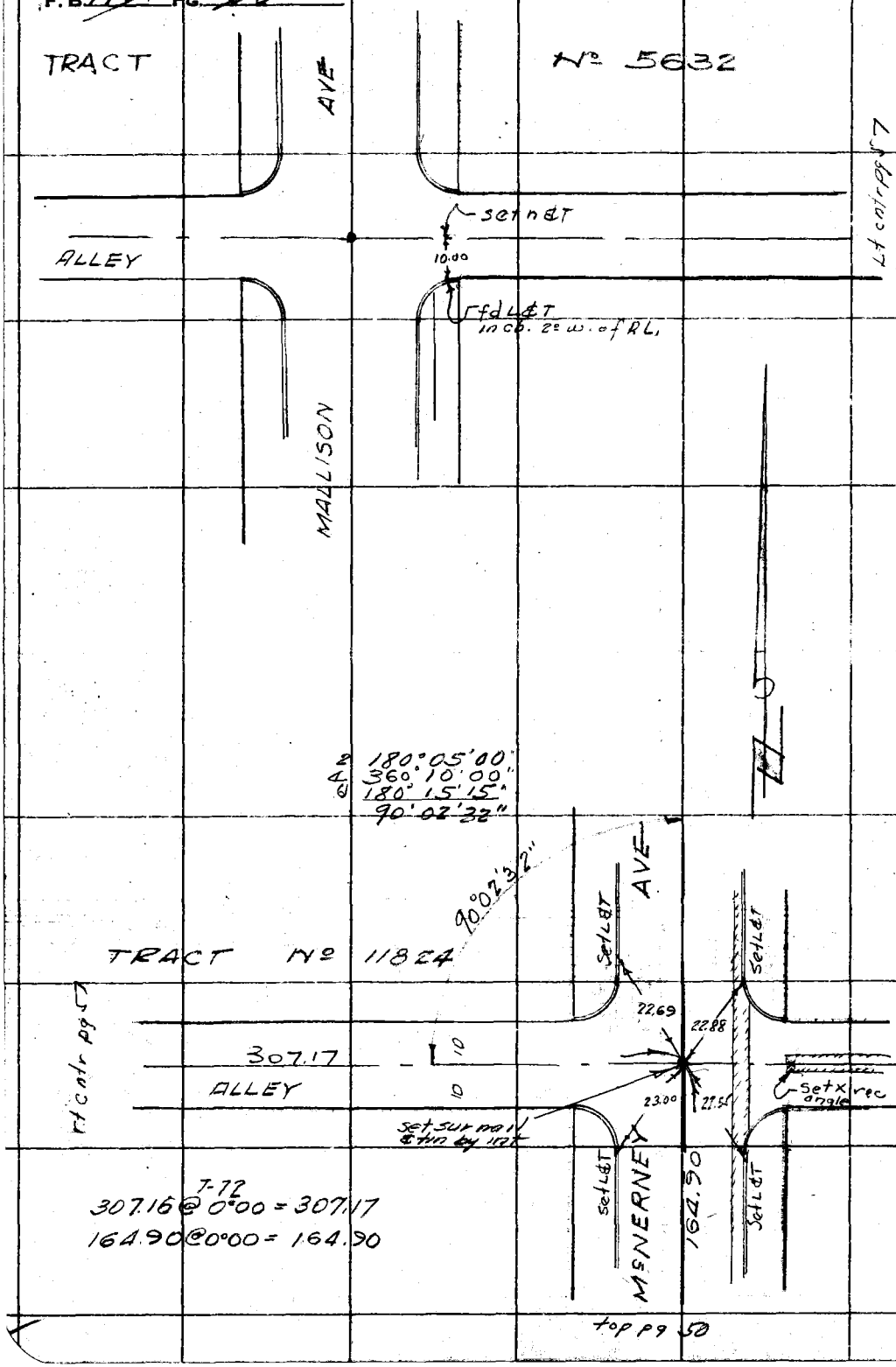

W.S. 32-B-2

RETURN TO
LOS ANGELES COUNTY SURVEYOR
726 LOS ANGELES COUNTY
ENGINEERING BLDG.
Do not extend notes this side of this line.

Note: Any Additions or Changes on This Sheet Must be Made of Circled in Red Ink With Date and Name of Person Making Change.

PWFB 0822 964

F. B. ____ PG. ____

Name Ch'd by ____
Map No. ____
Office Work ____
Checked ____
Date ____

Survey of ____
W. O. ____ Tape No. ____ Sta. ____
Surveyed by ____
Notes ____ Date 3-31-55
C. Johnson
Indexed ____

W.S. 3 F.F. 2

459.91 @ 0°00 = 459.91 bot pg 67

609.19 @ 0°00 = 609.19

TRACT No 10164

459.91
609.19

STREET

27.97 28.08

set L&T

set L&T

42.09

35.25

15.38

set L&T on ℄ prod.

28.29

set copper tack by int.

ALMA AVE

299.40

14.71

41.41

33.75

set L&T

set L&T

rf cntr pg 60

89°56'30"

27.96 28.06

2 179° 53' 00"
4 359° 46 15
6 179° 39 00
89° 56' 30"

TRACT No 5632

437.055

OTIS

tp pg 57

Note: Any Additions or Changes on This Sheet Must be Made or Circled in Red Ink With Date and Name of Person Making Change.

Do not extend notes this side of this line.

RETURN TO
LOS ANGELES COUNTY SURVEYOR
726 LOS ANGELES COUNTY
ENGINEERING BLDG.

76F309S S&E #247. 8-54

PWFB 0822

965

F. B. 1979 Pg. 90

bot pg 63

W.S. 32-B-2

RETURN TO
LOS ANGELES COUNTY SURVEYOR
726 LOS ANGELES COUNTY
ENGINEERING BLDG.
Do not extend notes this side of this line.

Note: Any Additions or Changes on This Sheet Must be Made or Circled in Red Ink With Date and Name of Person Making Change.

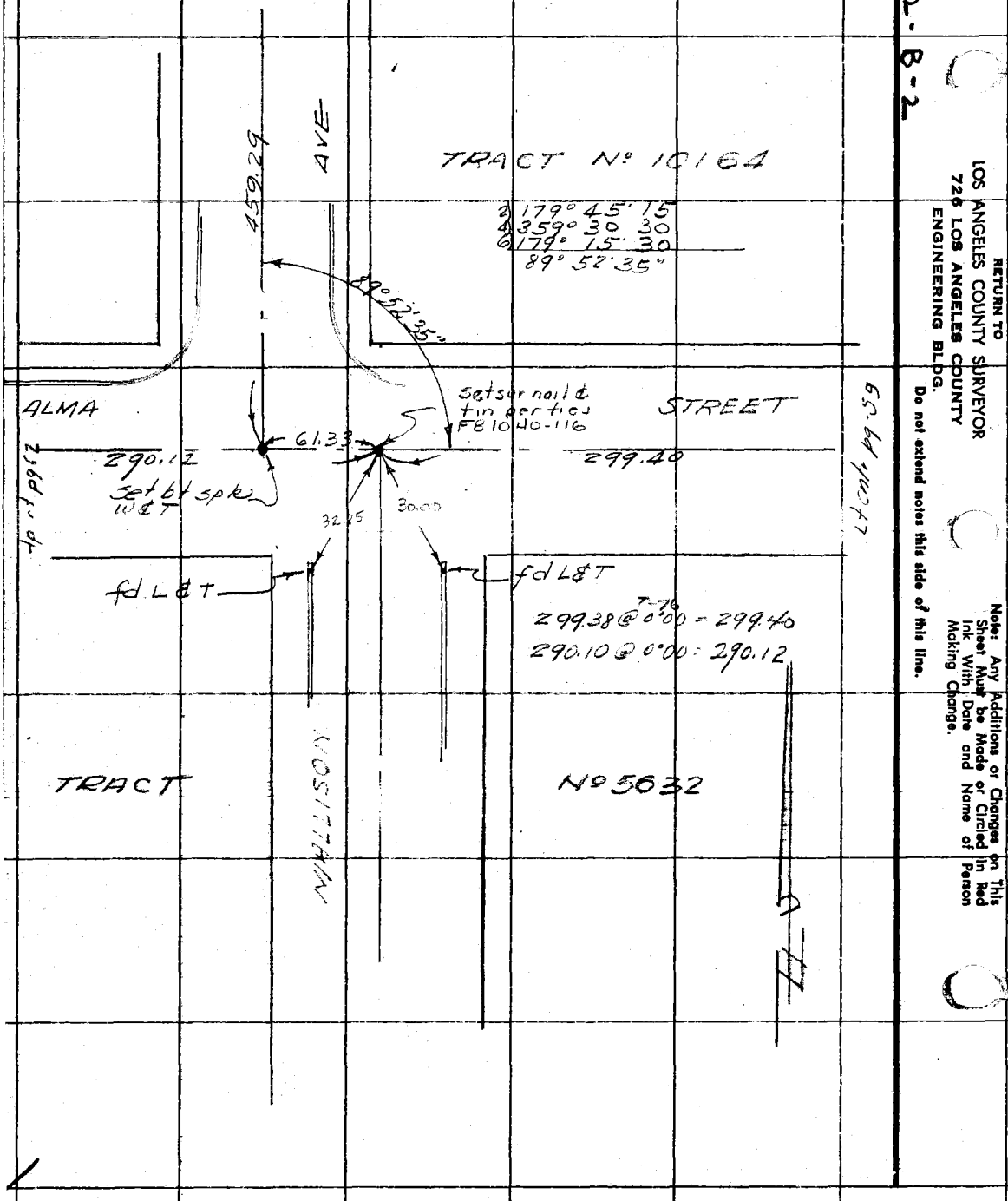

PWFB 0822

966

F. B. _____ PG. _____

Notes Ch'd by _____ Survey of _____

Map No. _____ W. O. _____ Tape No. _____ Sta. _____

Office Work _____ Surveyed by _____

Checked _____ Notes _____ Date 3-3-55

Date _____ Indexed _____

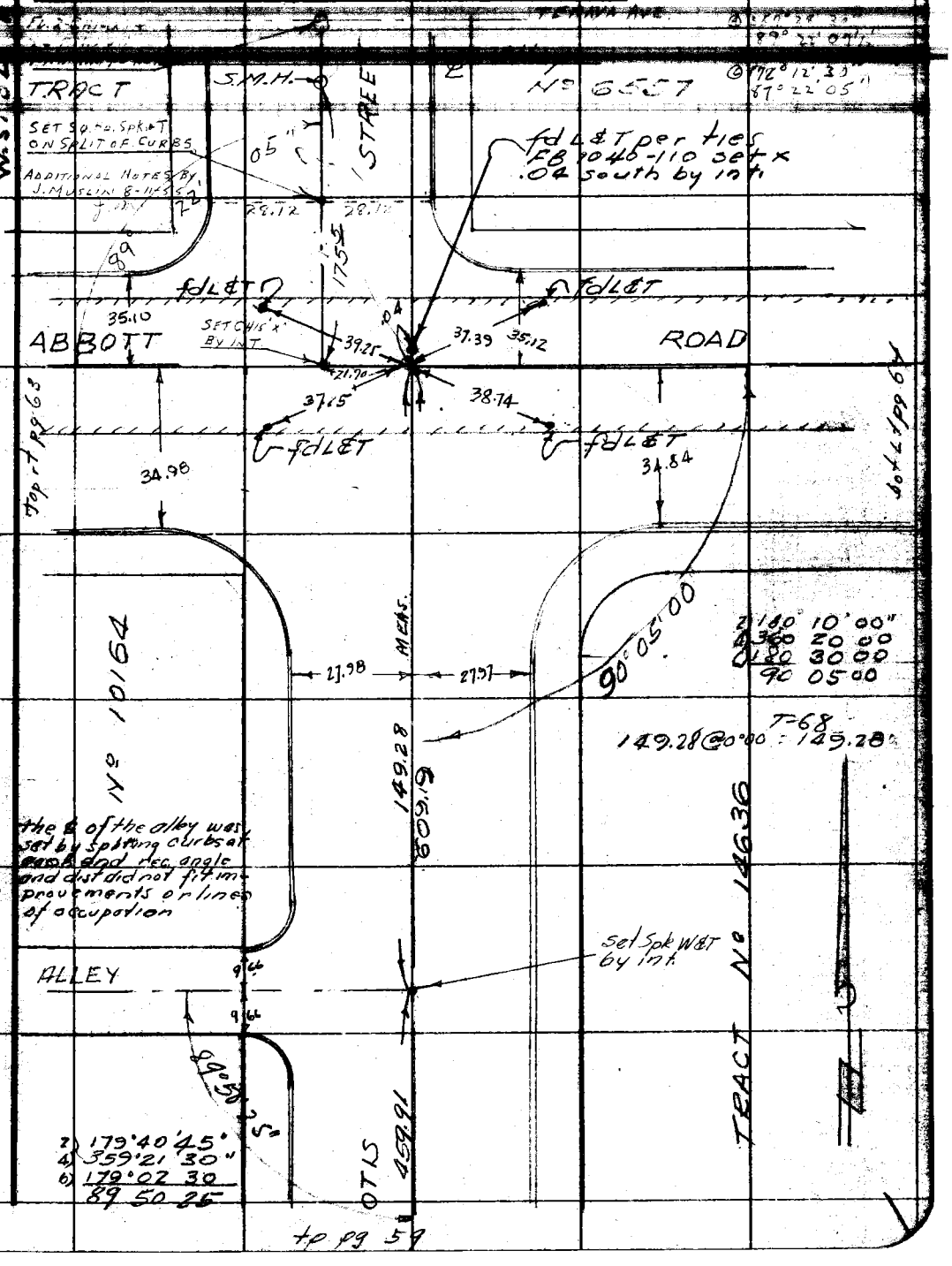

Note: Any Additions or Changes on This Sheet Must be Made or Circled in Red Ink With Date and Name of Person Making Change.

Do not extend notes this side of this line.

RETURN TO
LOS ANGELES COUNTY SURVEYOR
726 LOS ANGELES COUNTY
ENGINEERING BLDG.

76F209S S&E #247. 8-54

F. B. 1921 Pg. 62

PWFB 0822

967

TRACT NO 14161

W.S. 32-B-2

YARD

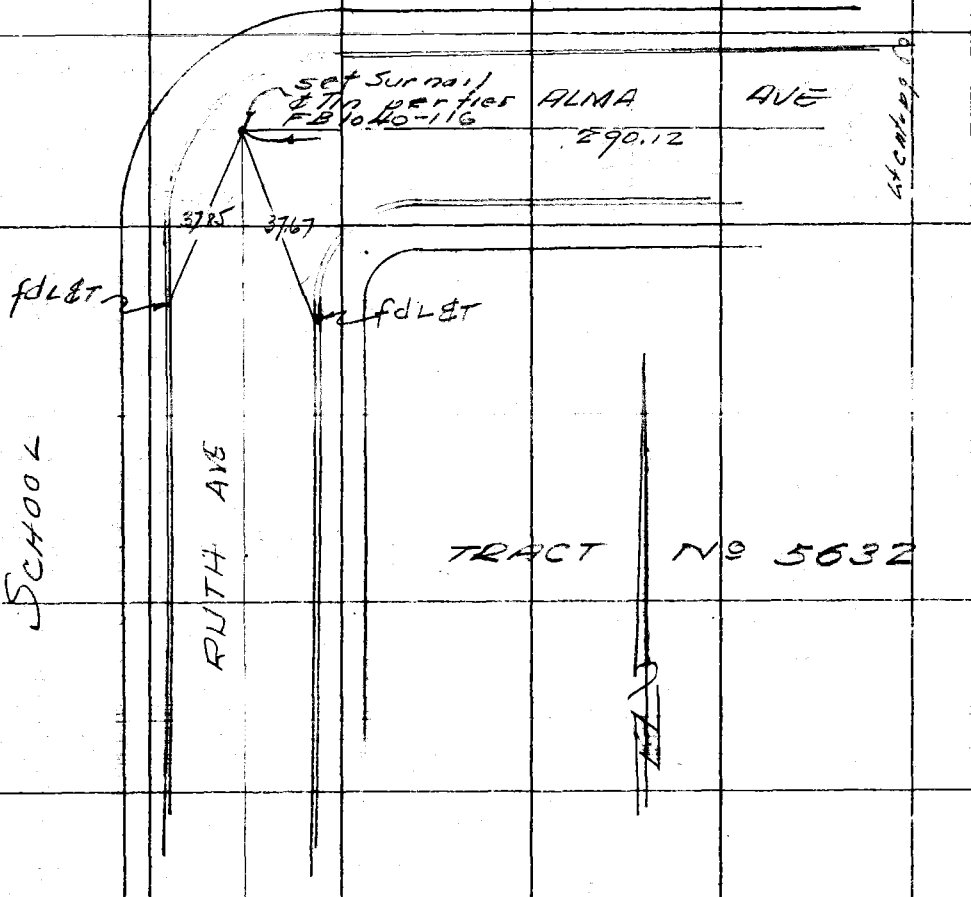

RETURN TO
LOS ANGELES COUNTY SURVEYOR
725 LOS ANGELES COUNTY
ENGINEERING BLDG.
Do not extend notes this side of this line.

Note: Any Additions or Changes on This Sheet Must be Made or Circled in Red Ink With Date and Name of Person Making Change.

PWFB 0822

968

F. B. ____ Pg. ____

Map No. ____
Office Work ____
Checked ____
Date ____

W. O. ____ Tape No. ____ Sta. ____
Surveyed by ____
Notes F. H. BLANCHARD Date ____
Indexed A. C. Johnson

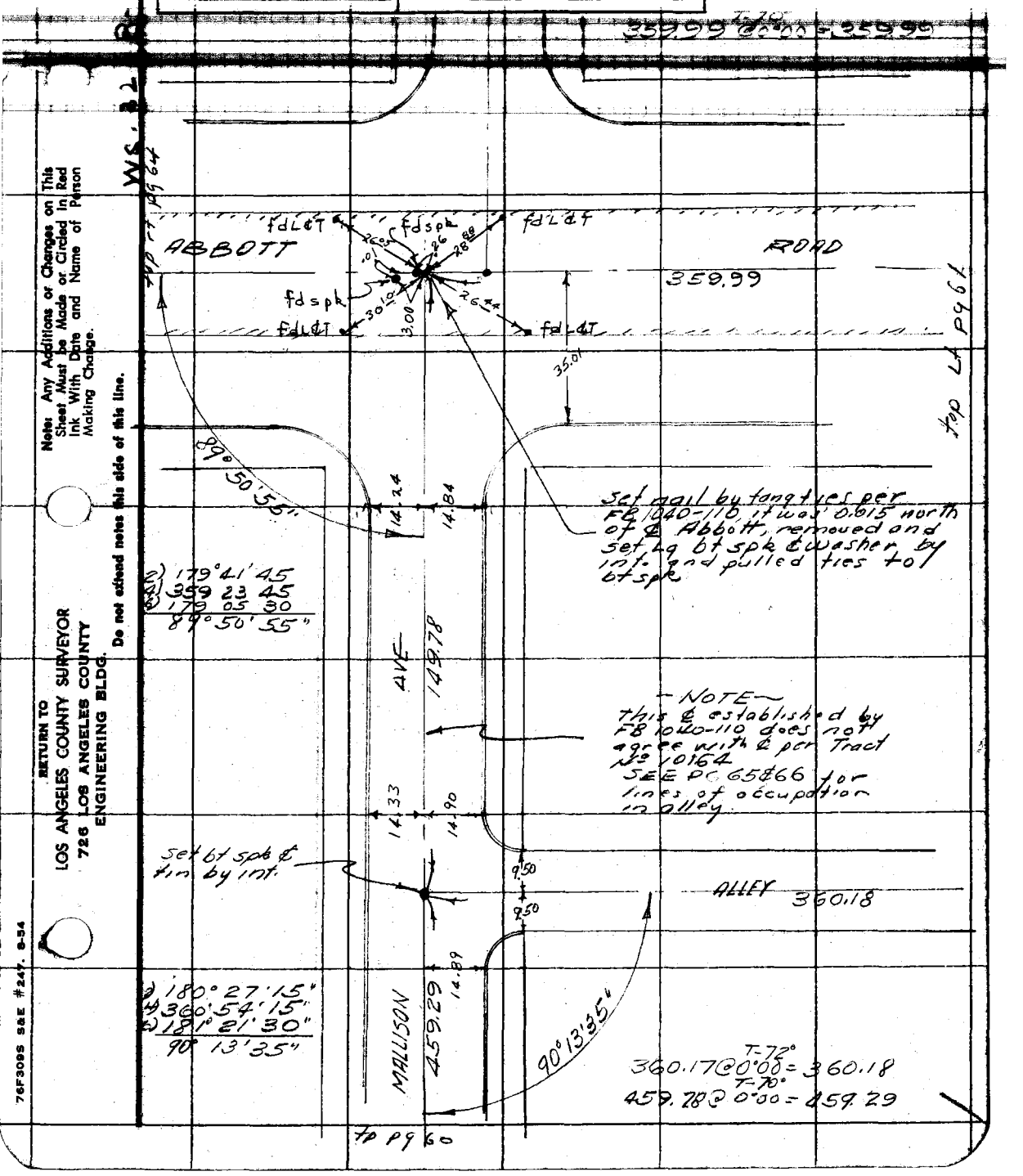

Note: Any Additions or Changes on This Sheet Must be Made or Circled in Red Ink With Date and Name of Person Making Change.

Do not extend notes this side of this line.

RETURN TO
LOS ANGELES COUNTY SURVEYOR
726 LOS ANGELES COUNTY
ENGINEERING BLDG.

76F309S S&E #247. 8-54

RETURN TO
LOS ANGELES COUNTY SURVEYOR
726 LOS ANGELES COUNTY
ENGINEERING BLDG.

Note: Any Additions or Changes on This Sheet Must be Made or Circled in Red Ink With Date and Name of Person Making Change.

Do not extend notes this side of this line.

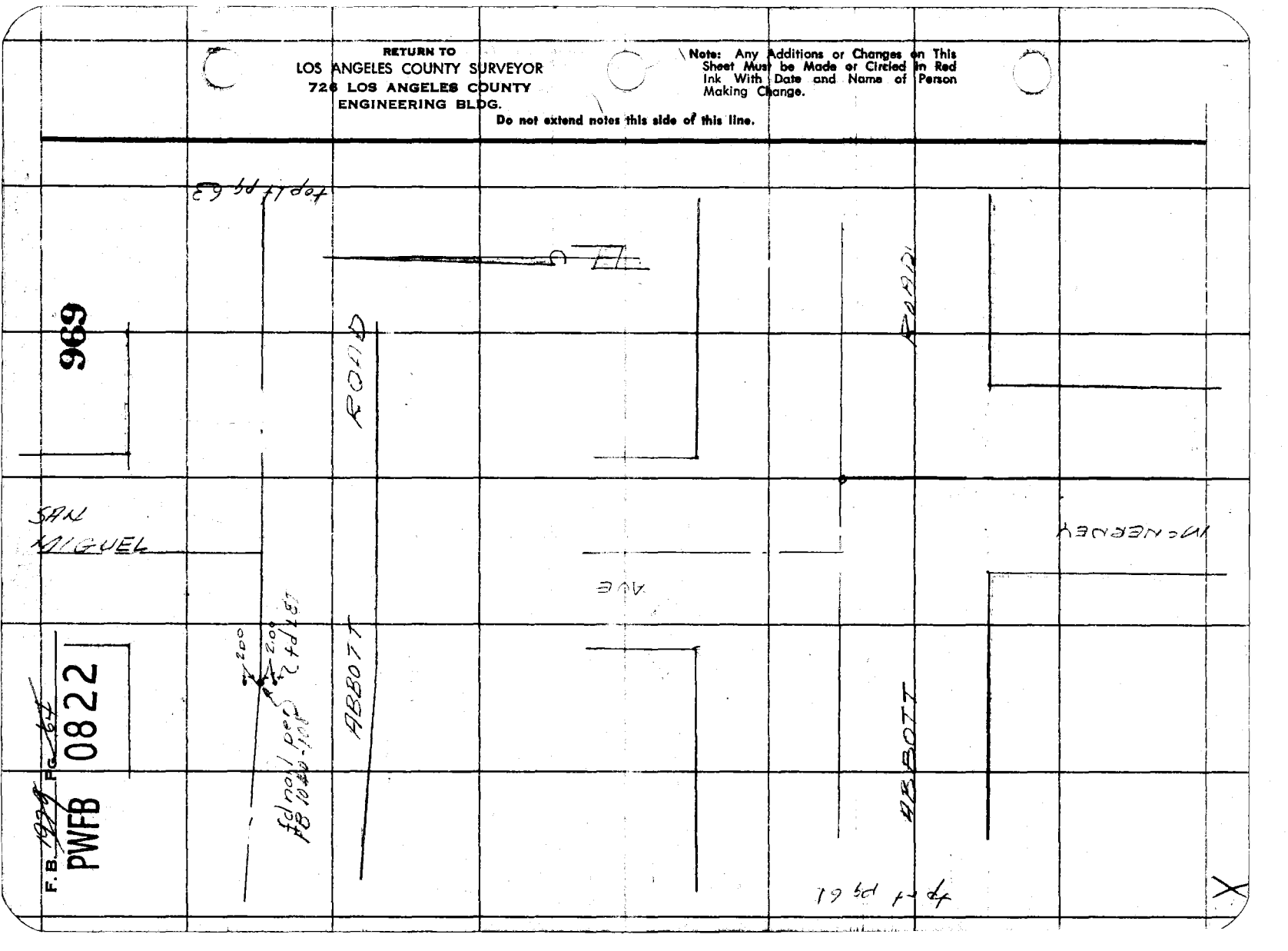

PWFB 0822

970

F. B. 1070 Pg. 17

Notes Ch'd by	Survey of [illegible]
Map No.	W. O. Tape No. [illegible] Std. [illegible]
Office Work	Surveyed by [illegible]
Checked	Notes F. H. BLANCHARD Date 4-7-55
Date	Indexed [illegible]

GEODECTIC TIE

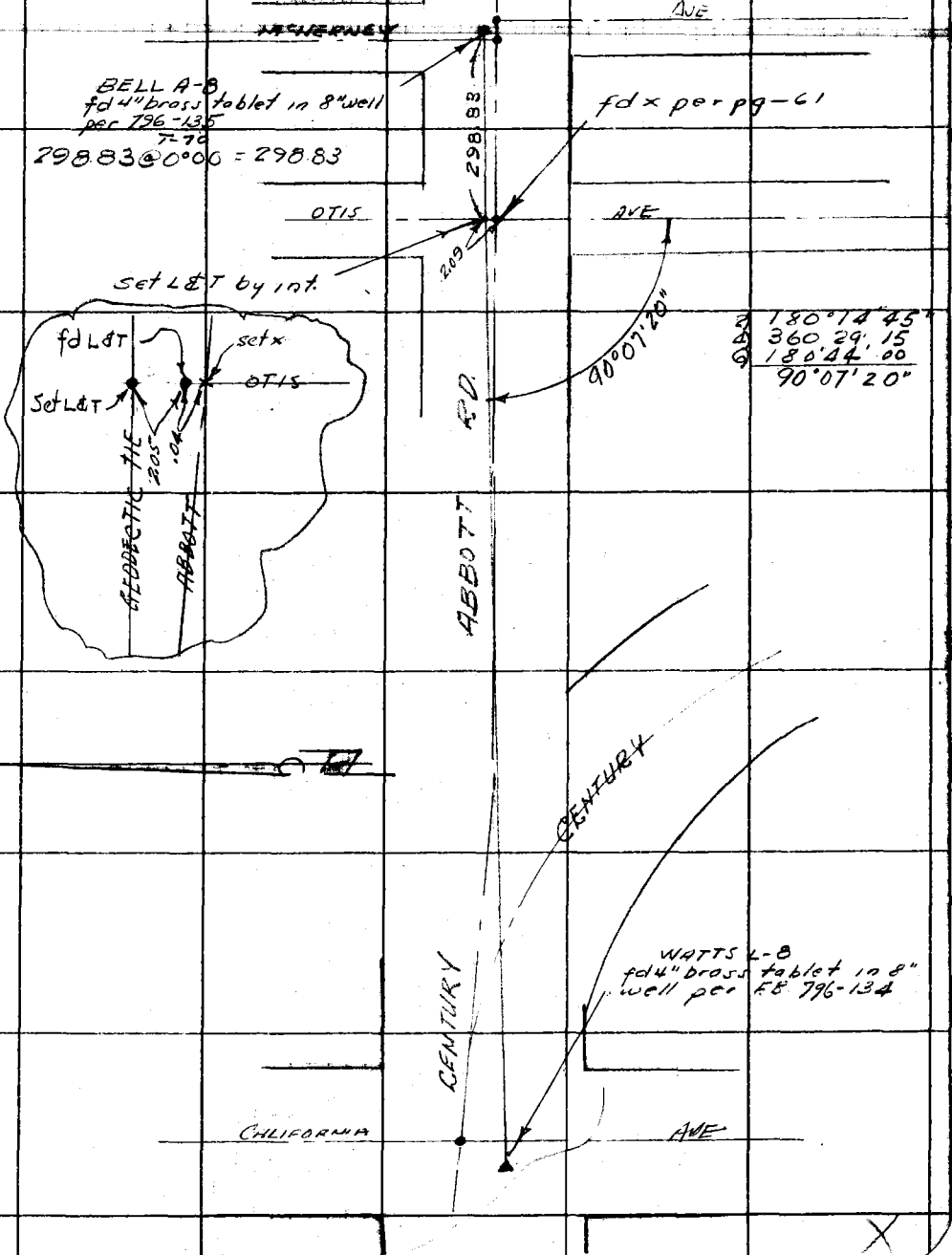

Note: Any Additions or Changes on This Sheet Must be Made or Circled in Red Ink With Date and Name of Person Making Change.

Do not extend notes this side of this line.

RETURN TO
LOS ANGELES COUNTY SURVEYOR
726 LOS ANGELES COUNTY
ENGINEERING BLDG.

76F309S S&E #247. 8-54

PWFB 0822 971, 972

F.B. ~~1979~~ Pg. ~~68~~

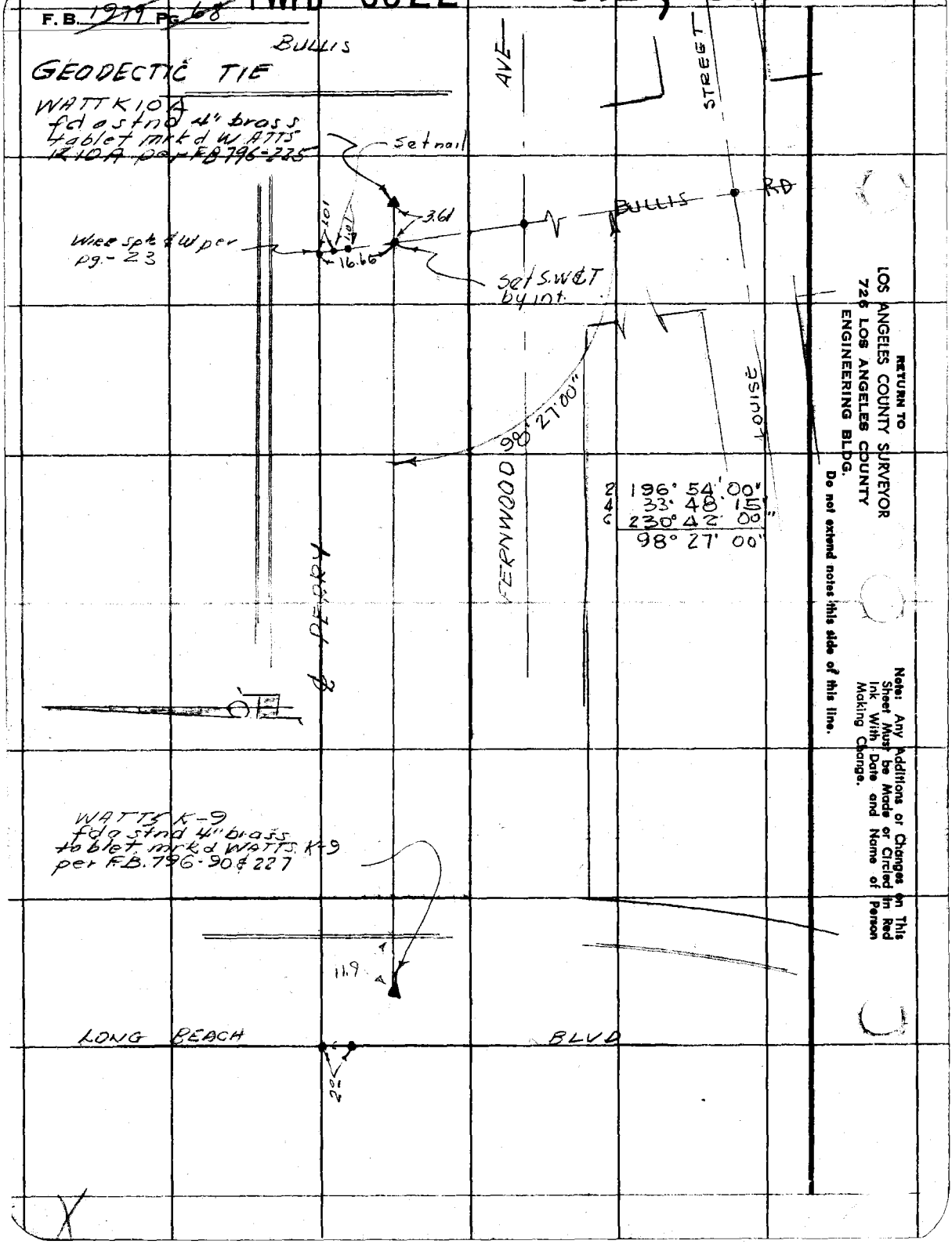

RETURN TO
LOS ANGELES COUNTY SURVEYOR
726 LOS ANGELES COUNTY
ENGINEERING BLDG.

Do not extend notes this side of this line.

Note: Any Additions or Changes on This Sheet Must be Made or Circled in Red Ink With Date and Name of Person Making Change.

F. B. 1175 PG. 47

Map No.
Office Work
Checked
Date

W. O. Type No. Sht.
Surveyed by F. H. BLANCHARD Date 4-8-55
Notes C. Johnson
Indexed 5-27-55

East Compton Ce #2 Storm Drain

~ Cross Sections ~

J.N. 6211.00 ~~0303.00~~

From sta 56+94.91 to 153+84.99

Blanchard
Wharnet
Goodwin
Horner.

Notes: Any Additions or Changes on This Sheet Must be Made or Circled in Red Ink With Date and Name of Person Making Change.

Do not extend notes this side of this line.

RETURN TO
LOS ANGELES COUNTY SURVEYOR
726 LOS ANGELES COUNTY
ENGINEERING BLDG.

76F309S S&E #247. 8-54

RETURN TO
LOS ANGELES COUNTY SURVEYOR
726 LOS ANGELES COUNTY
ENGINEERING BLDG.

Note: Any Additions or Changes on This Sheet Must be Made or Circled in Red Ink With Date and Name of Person Making Change.

Do not extend notes this side of this line.

F.B. 1979 Pg. 98

PWFB 0822

Notes Ch'd by	Survey of [illegible]
Map No.	W. O. Tape No. [illegible] Std. [illegible]
Office Work	Surveyed by [illegible]
Checked	Notes E H BLANCHARD Date 1-7-53
Date	Indexed

F. B. [illegible] PG. [illegible]

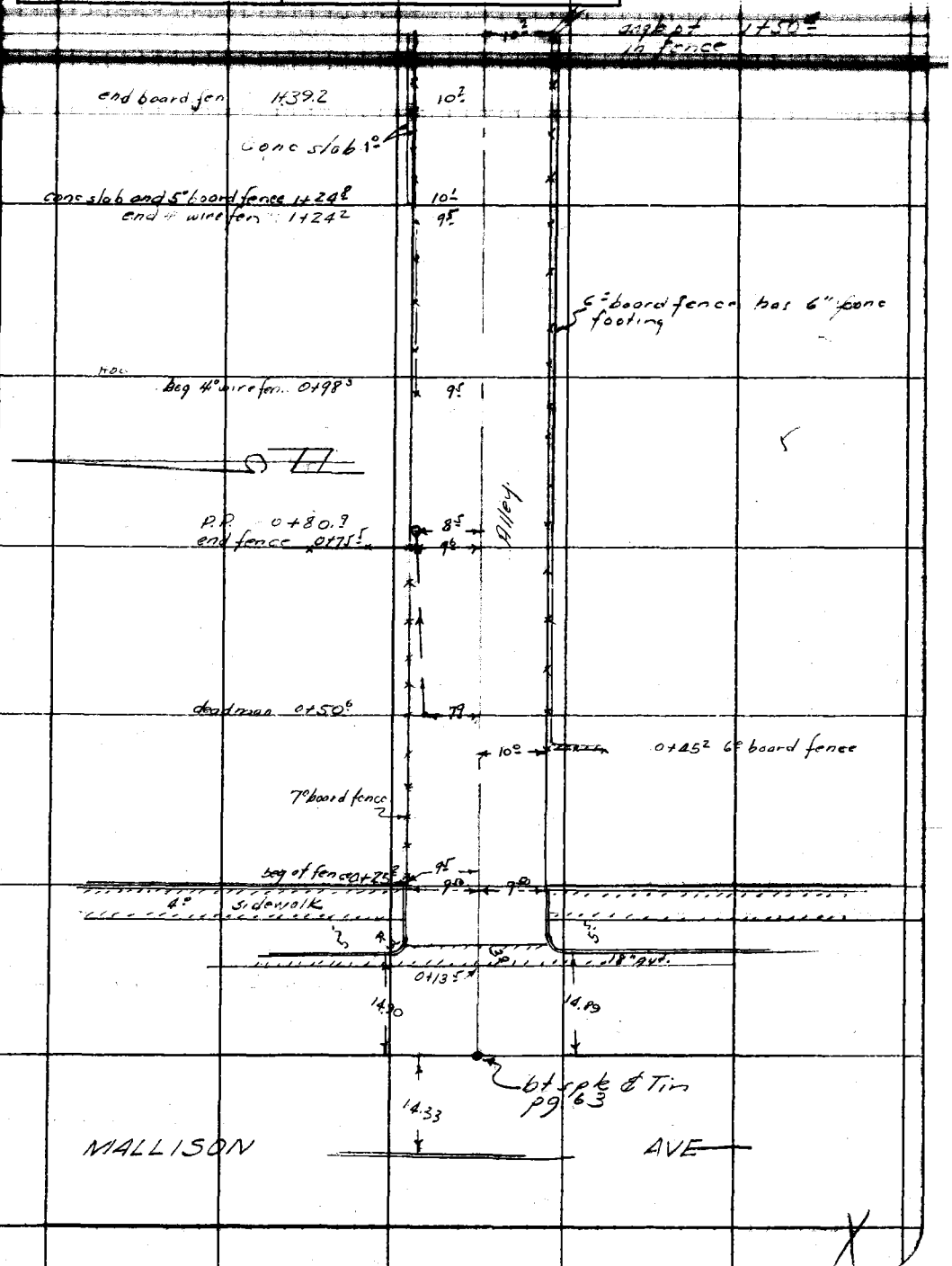

Note: Any Additions or Changes on This Sheet Must be Made or Circled in Red Ink With Date and Name of Person Making Change.

Do not extend notes this side of this line.

RETURN TO
LOS ANGELES COUNTY SURVEYOR
726 LOS ANGELES COUNTY
ENGINEERING BLDG.

76F309S S&E #247. 8-54

PWEB 0822

F. B. 1979 PG. 26

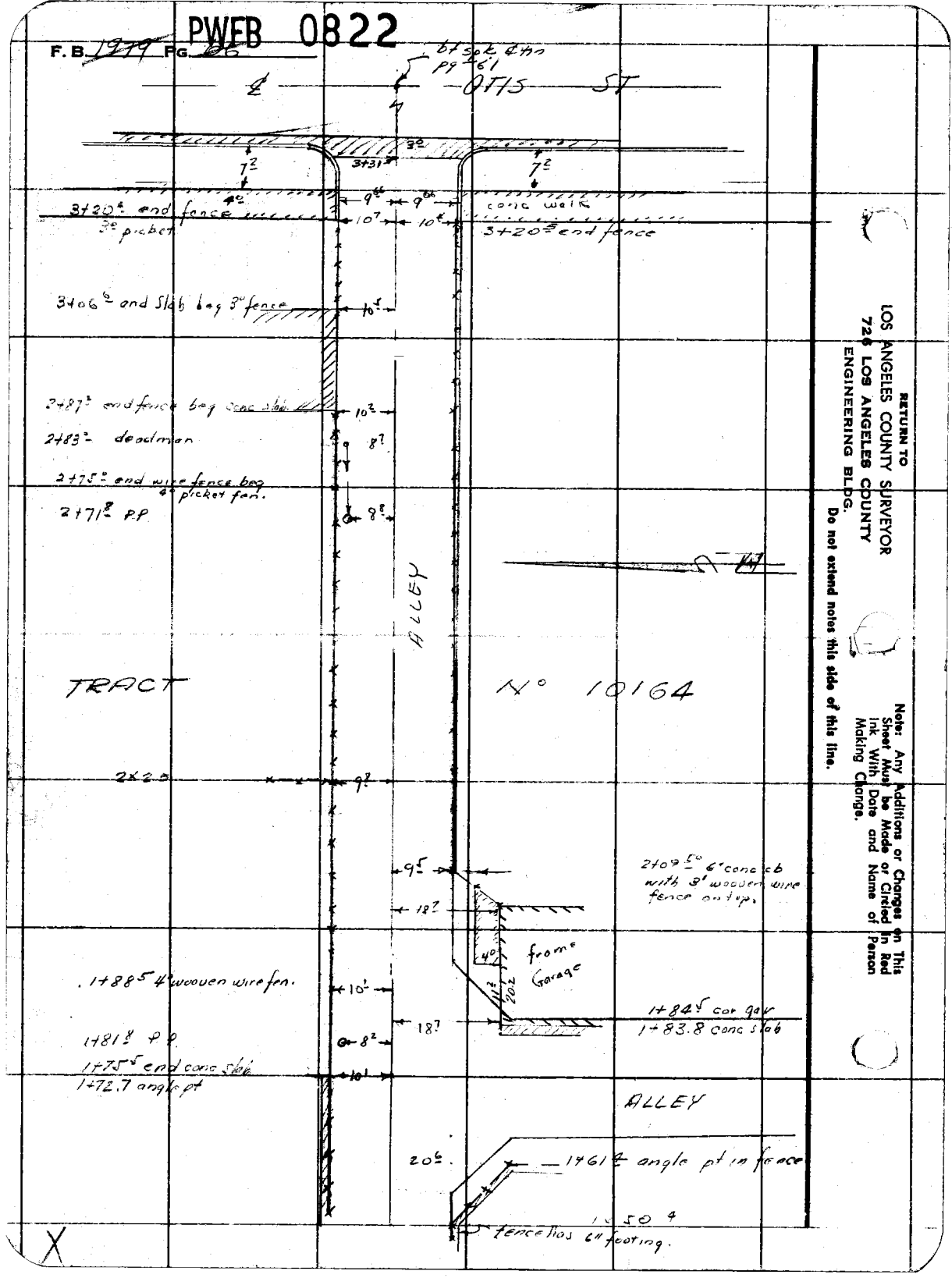

RETURN TO
LOS ANGELES COUNTY SURVEYOR
726 LOS ANGELES COUNTY
ENGINEERING BLDG.
Do not extend notes this side of this line.

Note: Any Additions or Changes on This Sheet Must be Made or Circled in Red Ink With Date and Name of Person Making Change.

X

78L208 307 10-51

PLEASE RETURN TO
LOS ANGELES COUNTY SURVEYOR
726 LOS ANGELES COUNTY
ENGINEERING BLDG.

NOTE: ANY ADDITIONS OR CHANGES ON THIS SHEET MUST BE MADE OR CIRCLED IN RED INK, WITH DATE AND NAME OF PERSON MAKING CHANGE.

Do not extend notes this side of this line.

STATION	B. S.	H. I.	F. S.	ELEV.		
T-481-A	4 43	79 95		75 517	T-481-A ELEV. = 75.517 per F.B. 1902-46	Burlis Rd. & Orchard Ave. Bt. Spk. in cb. 48± N. of curb ret.
56+94.91			16 06	63 89	16" N. inlet Rod 4.86 Meas. 9.80 Diam 1.33 16.06	Rod. 4.86 Meas. 9.80 Diam 0.75 15.41
			15 41	64 54	9" E. inlet	Rod 4.86 Meas. 9.91 Diam 1.33 16.11
			16 11	63 84	16" S. outlet	
			13 38	66 57	12" W. inlet	
0+75 E			4 87	75 08		℄ Orchard Ave. East E. end C.R. N. & S.
			5 09	74 86		9° rt.
			5 49	74 46		17° rt. edge gut.
			5 56	74 49		18° rt flow line gut.
			4 93	75 02		18° rt. top curb
			5 10	74 85	9° lt.	
			5 51	74 44	17° lt. edge gut.	
			5 59	74 36	18° lt. flow line gut.	
			4 95	75 00	18° lt. top curb	
1+15 E			5 00	74 95		℄ Orchard Ave.
			5 11	74 84		9° rt.
			5 45	74 50		17° rt. edge gut.
			5 52	74 43		18° rt. flow line gut.
			4 89	75 06		18° rt. top curb
			5 15	74 80	9° lt.	
			5 47	74 48	17° lt. edge gut.	

No. Date Map No. Indexed R. C. Job Date

No. Date Map No. Indexed R. C. Job Date

Profile Notes Red Plotted Job No. 62/100 Division No. F.B. 1979 Pg. 81

76L298 307 10-51

PLEASE RETURN TO

LOS ANGELES COUNTY SURVEYOR
726 LOS ANGELES COUNTY
ENGINEERING BLDG.

NOTE: ANY ADDITIONS OR CHANGES ON THIS SHEET MUST BE MADE OR CIRCLED IN RED INK, WITH DATE AND NAME OF PERSON MAKING CHANGE.

Do not extend notes this side of this line.

STATION	B. S.	H. I.	F. S.	ELEV.		
1+15 E		79 95	5 53	74 42	18° lt. flow line gut.	
			4 91	75 04	18° lt. top curb	
2+15 E			4 85	75 10		℄ Orchard Ave
			4 99	74 96		9° rt.
			5 39	74 56		17° rt. edge gut.
			5 50	74 45		18° rt. flow line gut
			4 88	75 07		18° rt. top curb
			5 03	74 92	9° lt.	
			5 41	74 54	17° lt. edge gut.	
			5 49	74 46	18° lt. flow line gut.	
			4 85	75 10	30° lt. edge of conc. apron of alley driveway	
0+41.5 W			4 34	75 61		Orchard Ave. west, 10' w. of ℄ w. end C.R., S.W. cor.
			4 62	75 33	7.5 lt.	
			4 88	75 07	11° lt. edge gut	
			5 00	74 95	12° lt. flow line gut.	
			4 55	75 40	15° lt. bot. curb	
			4 14	75 81	15° lt. top curb	
0+47.5 W			4 36	75 59		Orchard Ave. west, 10' w. of ℄ w. end C.R. N.W. cor.
			4 52	75 43		7.5 rt.
			4 84	75 11		11° rt. edge gut.
			4 95	75 00		12° rt. flow line gut.

Profile
Survey of E. Compton Cr. & L. Storm Drain
Survey by Blanchard Notes Sharriet
Indexed E. C. Johnson Date
Job No. 6211.00 Division No.
Notes Red. Plotted
Date Date No.
Notes Chkd. Checked
Date Date No.
X-Sec.
B. 1979 PG. 82

76L298 307 10-51

PLEASE RETURN TO

LOS ANGELES COUNTY SURVEYOR

726 LOS ANGELES COUNTY
ENGINEERING BLDG.

NOTE: ANY ADDITIONS OR CHANGES ON THIS SHEET MUST BE MADE OR CIRCLED IN RED INK, WITH DATE AND NAME OF PERSON MAKING CHANGE.

Do not extend notes this side of this line.

STATION	B. S.	H. I.	F. S.	ELEV.		
0+47.5W		79 95	4 49	75 46		15° rt. bot. curb
			4 13	75 82		15° rt. top curb
0+87.5W			4 27	75 68		℄ orchard Ave
			4 53	75 42		7⁵ rt.
			4 72	75 23		11° rt. edge gut
			4 79	75 16		12° rt. flow line gut
			4 38	75 57		15° rt. bot. curb
			3 96	75 99		15° rt. top curb
			4 46	75 49	7⁵ lt.	
			4 75	75 20	11° lt. edge gut.	
			4 89	75 06	12° lt. flow line gut.	
			4 56	75 39	15° lt. bot. driveway	
			4 50	75 45	15° lt. top driveway	
1+87.5W			4 19	75 76		℄ orchard Ave
			4 44	75 51		7⁵ rt.
			4 65	75 30		11° rt. edge gut
			4 75	75 20		12° rt. flow line gut
			4 40	75 55		15° rt. bot. curb
			4 02	75 93		15° rt. top curb
			4 39	75 56	7⁵ lt.	
			4 57	75 38	11° lt. edge gut.	

Profile No. ____ Notes Red ____ Plotted ____ Job No. 5211.00 Division No. ____ F.B. 1979 Pg. 83

Notes Clkd. ____ Date ____ Checked ____ Date ____ Survey by ____ Date ____ Map No. ____ Indexed ____ Date ____

C. Johnson

76L298 307 10-51

PLEASE RETURN TO

LOS ANGELES COUNTY SURVEYOR
726 LOS ANGELES COUNTY
ENGINEERING BLDG.

NOTE: ANY ADDITIONS OR CHANGES ON THIS SHEET MUST BE MADE OR CIRCLED IN RED INK, WITH DATE AND NAME OF PERSON MAKING CHANGE.

Do not extend notes this side of this line.

STATION	B. S.	H. I.	F. S.	ELEV.		
1+87.5 W		79 95	4 70	75 25	12° lt. flow line gut.	
			4 32	75 63	15° lt. bot. curb	
			3 95	76 00	15° lt. top curb	
57+37 N			4 82	75 13		℄ Bullis Rd. 10' N. of N. end C.R., N.W. cor.
			4 95	75 00	10° lt.	
			5 10	74 85	18⁵ lt. edge gut.	
			5 22	74 73	20° lt. flow line gut.	
			4 55	75 40	20° lt. top curb	
57+60 N			4 67	75 28		℄ Bullis Rd., 10' N. of N. end C.R. N.E. Cor.
			4 66	75 29		3° rt.
			4 90	74 [illegible]		14° rt.
			5 48	74 47		26⁵ rt. edge gut.
			5 60	74 35		28° rt. flow line gut.
			4 97	74 18		28° rt. top curb
58+00 N			4 65	75 30		℄ Bullis Road
T. P.	5 56	80 41	5 10	74 85		
59+00 N			4 93	75 48		℄ Bullis Road
			4 92	75 49		3° rt
			5 12	75 29		14° rt
			5 67	74 74		26⁵ rt. edge gut.
			5 79	74 62		28° rt. flow line gut.

F.B. 1979 PG 84

Job No. 621100 Division No. ____ Notes Red. ____ Plotted ____ Profile

Survey of E. Compton Cr. #2 Storm Drain Date ____ Date ____ No. ____

Survey by Blanchard Notes Uharriet Notes Chkd. ____ Checked ____ X-Sec.

Indexed C. Johnson Date ____ Date ____ Date ____ No. ____

76L298 307 10-51

PLEASE RETURN TO

LOS ANGELES COUNTY SURVEYOR

726 LOS ANGELES COUNTY
ENGINEERING BLDG.

NOTE: ANY ADDITIONS OR CHANGES ON THIS SHEET MUST BE MADE OR CIRCLED IN RED INK, WITH DATE AND NAME OF PERSON MAKING CHANGE.

Do not extend notes this side of this line.

STATION	B. S.	H. I.	F. S.	ELEV.		
59+00N		80 41	5 16	75 25		28° rt. top curb
			5 06	75 35	10° lt.	
			5 42	74 99	18⁵ lt. edge gut.	
			5 47	74 94	20° lt. flow line gut.	
			4 76	75 65	20° lt. top curb	
60+00N			4 69	75 72		℄ Bullis Road
60+21N			4 63	75 78		Bullis Road, 10' S. of Sec. ℄ C.R., S.W. cor.
			4 67	75 74		3° rt.
			4 89	75 52		14° rt.
			5 46	74 95		26⁵ rt. edge gut.
			5 59	74 82		28° rt. flow line
			4 97	75 44		28° rt. top curb
			4 77	75 64	10° lt.	
			5 13	75 28	18⁵ lt. edge gut.	
			5 23	75 18	20° lt. flow line gut.	
			4 51	75 90	20° lt. top curb	
				76 10	T-482 Elev. = 76.101	Bullis Rd. & Euclid Ave. [illegible]
T-482	5 24	81 34	4 32	76 09	Per F.B. 1902	Bt. spk. in curb 7 W of [illegible]
60+55.72			5 48	74 93	Cntr. S.S.M.H.	℄ int Euclid Ave.
			16 84	64 50	16" outlet south	Rod 5.51, Meas. 10.00, Diam. 1.33, 16.84
			16 25	65 09	9" inlet west	Rod 5.[illegible], Meas. 10.[illegible], Diam. [illegible], 16.[illegible]
			11 51	69 83	9" inlet west	

Profile Notes Red ____ Plotted ____ Job No. 6211.00 Division No. ____

No. ____ Date ____ Notes Chkd. ____ Checked ____ Survey by ____ Date ____ Map No. ____ Date ____ Date ____

F.B. 1979 PG. 85

76L298 307 10-51

PLEASE RETURN TO

LOS ANGELES COUNTY SURVEYOR
726 LOS ANGELES COUNTY
ENGINEERING BLDG.

NOTE: ANY ADDITIONS OR CHANGES ON THIS SHEET MUST BE MADE OR CIRCLED IN RED INK, WITH DATE AND NAME OF PERSON MAKING CHANGE.

Do not extend notes this side of this line.

STATION	B. S.	H. I.	F. S.	ELEV.		
60+55.72		8134	16 78	64 56	16" inlet north	Rod 5.50 Meas 9.95 Diam [illegible] 16.78
0+45° W			5 40	75 94	10° W of W.E.C.R	℄ Euclid
			5 50	75 84		6° rt
			5 76	75 58		11° rt edge gut
			5 81	75 53		12° rt gut f.L.
			5 28	76 06		12° rt tp cb
			5 53	75 81	6° Lt	
			5 80	75 54	11° Lt edge gut.	
			5 89	75 45	12° Lt flow line gut	
			5 26	76 08	12° Lt tp cb.	
0+85° W			5 22	76 12		℄ Euclid
			5 33	76 01		6° rt
			5 67	75 67		11° rt edge gut
			5 68	75 6		12° rt gut F.L.
			5 60	75 74		12° rt tp cb, driveway
			5 30	76 04	6° Lt	
			5 65	75 69	11° Lt edge gut	
			5 68	75 66	12° Lt f.L.	
			5 13	76 21	12° Lt tp cb.	
1+85° W			4 96	76 38		℄ Euclid
			5 09	76 25		6° rt

F.B. 1979 PG 86

Job No. 621600 Division No. _____ Notes Red. _____ Plotted _____ Profile

Survey of E. Compton Cr. & Storm Drain Date _____ Date _____ No. _____

Survey by Blanchard Notes Blanchard Notes Chkd. _____ Checked _____ X-Sec.

Indexed E. C. Johnson Date 4-19-55 Date _____ Date _____ No. _____

76L298 307 8-53

PLEASE RETURN TO
LOS ANGELES COUNTY SURVEYOR
726 LOS ANGELES COUNTY ENGINEERING BLDG.

NOTE: ANY ADDITIONS OR CHANGES ON THIS SHEET MUST BE MADE OR CIRCLED IN RED INK, WITH DATE AND NAME OF PERSON MAKING CHANGE.

Do not extend notes this side of this line.

STATION	B. S.	H. I.	F. S.	ELEV.		
T-482	5 35	81 45		76 10	sewer at Euclid Ave.	
2+62W			11 13	70 32	9" inlet west	Rod 5.07 Meas. 5.31 Diam. .75 11.13
			11 14	70 31	9" outlet East	Rod 5.08 Meas. 5.31 Diam. .75 11.14
T-482			5 35	76 10		

Profile Notes Red. Plotted Job No. 6[illegible] Division No.

Notes Chkd. Checked Survey by

No. Date Date Map No. Inspected C. Johnson Date

F. B. 1979 PG. 87

SHOTS ON NW WHICH WAS MISSED

EUCLID AVE WEST

F. B. 1979 Pg. 88 | Job No. | Division No. | Notes Red. | Plotted | Profile

Survey of | Date | Date | No.

Survey by | Notes | Notes Chkd. | Checked | X-Sec.

Indexed C. Johnson | Date | Date | Date | No.

STATION	B. S.	H. I.	F. S.	ELEV.

76L298 307 8-53

PLEASE RETURN TO

LOS ANGELES COUNTY SURVEYOR

726 Los Angeles County Engineering Bldg.

Do not extend notes this side of this line.

NOTE: ANY ADDITIONS OR CHANGES ON THIS SHEET MUST BE MADE OR CIRCLED IN RED INK, WITH DATE AND NAME OF PERSON MAKING CHANGE.

76L208 307 10-51

PLEASE RETURN TO

LOS ANGELES COUNTY SURVEYOR

726 LOS ANGELES COUNTY
ENGINEERING BLDG.

NOTE: ANY ADDITIONS OR CHANGES ON THIS SHEET MUST BE MADE OR CIRCLED IN RED INK, WITH DATE AND NAME OF PERSON MAKING CHANGE.

Do not extend notes this side of this line.

STATION	B. S.	H. I.	F. S.	ELEV.		
1+85° W		8134	539	7595		11° rt edge gu
			542	7592		12° gut f.l.
			534	7600		12° tp cb
			512	7622	6° Lt	
			542	7592	11° Lt edge gut	
			547	7587	12° Lt f.l. gut	
			479	7655	12° Lt tp cb.	
60+93.50			550	7584	10° N of N of N end of NW C.R. ℄	Bullis
			564	7570		14° rt
			621	7513		26.5 rt edge gu
			634	7500		28° rt gut f.l.
			571	7563		28° rt tp cb
			555	7579	10° Lt	
			570	7564	18.5 Lt edge gut	
			580	7554	20° Lt gut f.l.	
			513	7621	20° Lt tp cb.	
61+00			549	7585		℄ Bullis
62+00			520	7614		℄ Bullis
			539	7595		14° rt
			602	7532		26.5 rt edge gut
			616	7518		28° rt gut f

Profile Notes Red ____ Plotted ____ Job No. 6211.00 Division No. ____ F.B. 1929 PG. 29

No. ____ Date ____ Notes Chkd ____ Checked ____ Survey of ____

No. ____ Date ____ Date ____ Map No. ____ Indexed C. Johnson Date ____

76L298 307 10-51

PLEASE RETURN TO

LOS ANGELES COUNTY SURVEYOR
726 LOS ANGELES COUNTY
ENGINEERING BLDG.

NOTE: ANY ADDITIONS OR CHANGES ON THIS SHEET MUST BE MADE OR CIRCLED IN RED INK, WITH DATE AND NAME OF PERSON MAKING CHANGE.

Do not extend notes this side of this line.

STATION	B. S.	H. I.	F. S.	ELEV.		
62+00		81 34	5 52	75 82		28² Rt tp. cb.
			5 31	76 03	10 Lt	
			5 56	75 78	18⁵ Lt edge gut	
			5 66	75 68	20° Lt gut f. l.	
			5 50	75 84	20² tp cb driveway	
63+00			4 93	76 41		℄ Bullis Rd.
BM T 483	5 00	81 68	4 67	76 68 76 67	T-483 EL. 76683 FB 1902-46 Bullis Rd & Palm Ave NW. Cor bt spk in cb 8' W. of W. end C.R.	
63+49⁵			5 17	76 51	10° S. of S. end S.E. C.R.	℄ Bullis Rd
			5 38	76 30		14° rt
			6 09	75 59		26⁵ rt edge gut
			6 20	75 48		28° rt F.L.
			5 52	76 16		28² rt tp cb
63+83°			5 16	76 52	10° S. of S. end of S.W. C.R.	℄ Bullis Rd.
			5 30	76 38	10° Lt	
			5 61	76 07	18⁵ Lt edge gut	
			5 75	75 93	20° Lt F.L.	
			5 07	76 61	20² Lt tp cb.	
64+00			5 12	76 56		℄ Bullis
64+16.74			5 19	76 49	Cntr S.S. MH	int of Bullis Rd & Palm Ave

F.B. 1979 PG. 90

Job No. 6211.00 Division No. Notes Red. Plotted Profile

Survey of E Compton Cr #2 Storm Drain Date No.

Survey by Blanchard Notes Blanchard Notes Chkd. Checked X-Sec.

Indexed C. Johnson Date Date No.

76L298 307 10-51

PLEASE RETURN TO

LOS ANGELES COUNTY SURVEYOR

726 LOS ANGELES COUNTY
ENGINEERING BLDG.

NOTE: ANY ADDITIONS OR CHANGES ON THIS SHEET MUST BE MADE OR CIRCLED IN RED INK, WITH DATE AND NAME OF PERSON MAKING CHANGE.

Do not extend notes this side of this line.

STATION	B. S.	H. I.	F. S.	ELEV.		
64+16.74		81 68	16 67	65 01	16" outlet south	Rod 5.22 Meas. 10.12 Diam. 1.33 16.67
			15 73	65 95	9" inlet west	Rod 5.22 Meas. 9.76 Diam. .75 15.73
			11 93	69 75	9" inlet west	Rod 5.22 Meas. 10.12 Diam. 1.33 16.67
			16 67	65 01	16" inlet north	Rod 5.22 Meas. 8.92 Diam. .75 14.89
			14 89	66 79	9" inlet east	
0+79° E			5 32	76 36	10° E of End of S.E.C.R.	℄ Palm Ave East
			5 42	76 26		9° rt
			5 66	76 02		16.5 rt edge gut
			5 73	75 95		18° rt gut F.L.
			5 24	76 44		18.2 rt tp cb
0+85° E			5 32	76 36	10° E of end NECR	℄ Palm Ave East
			5 40	76 28	9° Lt	
			5 63	76 05	16.5 Lt edge gut	
			5 72	75 96	18° Lt. gut F.L.	
			5 25	76 43	18.2 Lt tp cb.	
1+25° E			5 29	76 39		℄ Palm Ave East
			5 35	76 33		9° rt
			5 57	76 11		16.5 rt edge gut
			5 67	76 01		18° rt gut F.L.
			5 19	76 49		18.2 rt tp cb
			5 40	76 28	9° Lt	

Profile No. Date Notes Red Date Plotted Job No. 6211.00 Division No.

Notes Chkd Date Checked Survey by Map No. Indexed C. Johnson

F.B. 1979 Pg. 91

76L298 307 10-51

PLEASE RETURN TO

LOS ANGELES COUNTY SURVEYOR
726 LOS ANGELES COUNTY
ENGINEERING BLDG.

NOTE: ANY ADDITIONS OR CHANGES ON THIS SHEET MUST BE MADE OR CIRCLED IN RED INK, WITH DATE AND NAME OF PERSON MAKING CHANGE.

Do not extend notes this side of this line.

STATION	B. S.	H. I.	F. S.	ELEV.		
1+25° E		81 68	569	75 99	16.5 Lt edge gut	
			575	75 93	18° Lt gut F L	
			523	76 45	18.2 Lt tp cb	
2+12° E			13 87	67 81	9" sewer M.H. OUTLET West	Rod 5.18 Meas. 7.94 Diam. .75 13.83
			13 78	67 90	9" inlet EAST	Rod 5.18 Meas. 7.85 Diam. .75 13.78
2+25° E			520	76 48		℄ Palm Ave
			520	76 48		9° rt
			548	76 20		16.5 rt edge gut
			560	76 08		18° rt. gut. F.L.
			508	76 60		18.2 rt. tp. cb
			527	76 41	9° Lt	
			549	76 19	16.5 Lt edge gut	
			561	76 07	18° Lt gut F.L.	
			510	76 58	18.2 Lt tp. cb.	
0+45 W			520	76 48	10° W of end of W.C.R.	℄ Palm Ave West
			527	76 41		6° rt
			562	76 06		11° rt edge gut
			563	76 05		12° rt gut F.L.
			503	76 65		12.2 rt tp cb
			536	76 32	6° Lt	
			567	76 01	11° Lt edge gut	

F.B. 1979 Pg. 92 Job No. 6211.00 Division No. ____ Notes Red. ____ Plotted ____ Profile

Survey of E. Compton Cr. & Storm Drain Date ____ Date ____ No. ____

Survey by Blanchard Notes Blanchard Notes Chkd. ____ Checked ____ X-Sec.

Indexed K. C. Johnson Date ____ Date ____ No. ____

76L298 307 10-51

PLEASE RETURN TO

LOS ANGELES COUNTY SURVEYOR
726 LOS ANGELES COUNTY
ENGINEERING BLDG.

NOTE: ANY ADDITIONS OR CHANGES ON THIS SHEET MUST BE MADE OR CIRCLED IN RED INK, WITH DATE AND NAME OF PERSON MAKING CHANGE.

Do not extend notes this side of this line.

STATION	B. S.	H. I.	F. S.	ELEV.		
		11 68	5 72	75 96	12° Lt gut F.L.	
			5 10	76 58	12² Lt tp cb	
0+85 W			5 08	76 60		℄ Palm Ave West
			5 17	76 51		6° rt
			5 52	76 16		10° rt edge gut
			5 53	76 15		12° rt gut FL
			4 95	76 73		12² rt tp cb
			5 29	76 39	6° Lt	
			5 63	76 05	11° Lt edge gut	
			5 66	76 02	12° Lt gut F.L.	
			5 02	76 66	12² Lt tp cb	
1+85 W			5 05	76 63		℄ Palm Ave West
			5 05	76 63		6° rt
			5 45	76 23		11° rt edge gu
			5 47	76 21		12° rt gut FL
			4 86	76 82		12² rt tp cb
			5 21	76 47	6° Lt	
			5 51	76 17	11° Lt edge gut.	
			5 53	76 15	12° Lt gut FL	
			4 87	76 81	12² Lt tp cb	Rod 504
2+97 W			11 09	70 59	9" inlet west Sewer M.H.	Meas. 5.30 Diam. .75 11.09

Profile Notes Red. Plotted Job No. 52400 Division No.

Notes Chkd. Checked Survey by Notes

No. Date Date Map No. Indexed C. Johnson

F.B. 1979 PG. 93

76L298 307 10-51

PLEASE RETURN TO

LOS ANGELES COUNTY SURVEYOR
726 LOS ANGELES COUNTY
ENGINEERING BLDG.

NOTE: ANY ADDITIONS OR CHANGES ON THIS SHEET MUST BE MADE OR CIRCLED IN RED INK, WITH DATE AND NAME OF PERSON MAKING CHANGE.

Do not extend notes this side of this line.

STATION	B. S.	H. I.	F. S.	ELEV.		
2+97 W		81 68	11 19	70 49	9" outlet East	Rod 5.05 Meas. 5.39 Diam. .75 11.19
64+56^{5}			4 85	76 83		Bullis Rd. 10' N of N end N.W. curb ret.
			5 00	76 68	10 lt.	
			5 32	76 36	18^{5} lt. edge gut.	
			5 42	76 26	20^{0} lt. flow line	
			4 72	76 96	20^{3} lt. top curb	
64+93^{0}			4 77	76 91		Bullis Rd. 10' N of N end N.E. curb ret.
			4 96	76 72		14^{0} rt.
			5 75	75 93		26^{5} rt. edge gut.
			5 84	75 84		28^{0} rt flow line
			5 20	76 48		28^{2} rt. top curb
65+00^{0}			4 76	76 92		Bullis Rd.
T. P.	6 04	82 36	5 36	76 32		
66+00^{0}			5 17	77 19		Bullis Rd. 10' S of S end S.E. curb ret. at alley
			5 42	76 94		14^{0} rt.
			6 27	76 09		26^{5} rt. edge gut.
			6 38	75 98		28^{0} rt. flow line
			5 71	76 55		28^{2} rt. top curb
			5 31	77 05	10^{0} lt.	
			5 82	77 54	18^{5} lt. edge gut.	
			5 91	76 45	20^{0} lt. flow line	

F.B. 1979 PG. 94

Job No. 6211-00 Division No. Notes Red. Plotted Profile

Survey of E. Compton Cr. Storm Drain. Date Date No. X-Sec.

Survey by Blanchard Notes Blanchard. Notes Chkd. Checked

Indexed C. Johnson Date Date Date No.

761.298 307 10-51

PLEASE RETURN TO

LOS ANGELES COUNTY SURVEYOR

726 LOS ANGELES COUNTY
ENGINEERING BLDG.

NOTE: ANY ADDITIONS OR CHANGES ON THIS SHEET MUST BE MADE OR CIRCLED IN RED INK, WITH DATE AND NAME OF PERSON MAKING CHANGE.

Do not extend notes this side of this line.

STATION	B. S.	H. I.	F. S.	ELEV.		
66+00 ℄		82.36	5.25	77.11	20² /t top curb	
66+22 ℄			5.10	77.26		℄ Bullis Rd., angle pt
66+25.65			5.07	77.29	66+25.65 = 0+00 East	℄ Bullis Rd. & Alley E℄
0+35 E			6.07	76.29		Alley 10' E. of w pr. ℄ on N side of alley
			5.80	76.56	10² /t. edge pave	
			6.3	77.1	15² /t.	
0+47 E			6.01	76.35		℄ Alley 10' E. of E. edge of SE curb ret.
			5.84	76.52		10² rt. bot. curb
			4.98	77.38		10² rt. top curb
0+87 E			5.98	76.38		℄ Alley
			5.58	76.78		10² rt. edge pave
			5.49	76.87	10² /t. edge pave	
			5.0	77.4	15² /t.	
1+87 E			5.88	76.48		℄ Alley
			5.50	76.86		10² rt. edge pave
			5.54	76.82	10² /t. edge pave	
			5.32	77.04	15² /t. conc. drive	
66+42 ℄			5.04	77.32		℄ Bullis Rd. 10' W of prc ℄ on E. side of Bullis Rd.
			5.23	77.13		12⁵ rt.
			5.65	76.71		21² rt. edge pave
			6.4	76.0		23² rt. bot. ditch

Profile Notes Red_____ Plotted_____ Job No. 62118.02 Division No._____ F.B. 1979 PG. 95

Notes Chkd._____ Checked_____ Survey By_____

No._____ Date_____ Date_____ Map No._____ Index_____ Notes C. Johnson

76L298 307 10-51

PLEASE RETURN TO

LOS ANGELES COUNTY SURVEYOR
726 LOS ANGELES COUNTY
ENGINEERING BLDG.

NOTE: ANY ADDITIONS OR CHANGES ON THIS SHEET MUST BE MADE OR CIRCLED IN RED INK, WITH DATE AND NAME OF PERSON MAKING CHANGE.

Do not extend notes this side of this line.

STATION	B. S.	H. I.	F. S.	ELEV.		
66+42°		82 36	5 4	77 0		25° rt. P.L. & top bk.
			4 9	77 5		30° rt.
			5 16	77 20	10° lt.	
			5 79	76 57	18⁵ lt. edge gut.	
			5 87	76 49	20° lt. flow line	
			5 08	77 28	20² lt. top curb	
67+00			4 87	77 49		℄ Bullis Rd.
67+42			4 69	77 67		℄ Bullis Rd. 10's of send of S.W. curb ret.
			4 90	77 46		12⁵ rt.
			5 24	77 12		19° rt. edge pave
			5 9	76 5		20⁵ rt. bot. ditch
			4 8	77 6		22⁵ rt. top bk.
			4 8	77 6		25° rt. P.L.
			4 96	77 40	10° lt.	
			5 52	76 84	18⁵ lt. edge gut.	
			5 59	76 77	20° lt. flow line	
			4 84	77 52	20² lt. top curb	
67+77 34			4 59	77 77	67+77.34 = 0+00 west	℄ Int. Bullis Rd. & Carlin Ave to the west
67+77 34			16 79	65 57	16" sewer M.H. outlet south	Rod 4.62, Meas. 10.84, Diam. 1.33, 16.79
			16 00	66 36	9" inlet west	Rod 4.64, Meas. 10.61, Diam. .75, 16.00
			12 09	70 27	9" inlet west	Rod 4.64, Meas. 6.70, Diam. .75, 12.09
			16 88	65 48	16" inlet north	Rod 4.64, Meas. 10.91, Diam. 1.33, 16.88

F.B. 1979 PG. 96

Job No. 6211.00 Division No. ____ Notes Red. ____ Plotted ____ Profile ____

Survey of E. Compton Cr. #2 Storm Drain Date ____ Date ____ No. ____

Survey by Blanchard Notes Blanchard, Notes Chkd. ____ Checked ____ X-Sec. ____

Indexed C. Johnson Date ____ Date ____ Date ____ No. ____

76L298 307 10-51

PLEASE RETURN TO

LOS ANGELES COUNTY SURVEYOR

726 LOS ANGELES COUNTY
ENGINEERING BLDG.

NOTE: ANY ADDITIONS OR CHANGES ON THIS SHEET MUST BE MADE OR CIRCLED IN RED INK, WITH DATE AND NAME OF PERSON MAKING CHANGE.

Do not extend notes this side of this line.

STATION	B. S.	82 B.6	F. S.	ELEV.		
T. R	4 95	82 71	4 60	77 76		
0+46W			5 06	77 65		carlin Ave 10' w of w [illegible] ℄ of curb ret. N.w [illegible]
			5 13	77 58		7^{5} rt.
			5 56	77 15		14^{0} rt. edge gut.
			5 75	76 96		15^{0} rt. flow line
			5 17	77 54		15^{2} rt. top curb
			5 31	77 40	7^{5} lt.	
			5 70	77 01	14^{0} lt. edge gut.	
			5 88	76 83	15^{0} lt. flow line	
			5 23	77 48	15^{2} lt. top curb	
0+86W			5 06	77 65		℄ carlin Ave. west
			5 07	77 64		7^{5} rt.
			5 54	77 17		14^{0} rt edge gut
			5 74	76 97		15^{0} rt. flow line
			5 16	77 55		15^{2} rt. top curb
			5 27	77 44	7^{5} lt.	
			5 72	76 99	14^{0} lt. edge gut.	
			5 88	76 83	15^{0} lt. flow line	
			5 24	77 47	15^{2} lt. top curb	
1+ 86W			4 95	77 76		℄ carlin Ave. west
			5 04	77 67		7^{5} rt.

Profile Notes Red ____ Plotted ____ Job No. 6211.00 Division No. ____

No. ____ Date ____ Date ____ Survey of [illegible]

Notes Chkd ____ Checked ____ Survey by ____

No. ____ Date ____ Date ____ Map No. ____ Inspector C. John [illegible]

F.B. 1979 PG. 97

76L298 307 10-51

PLEASE RETURN TO

LOS ANGELES COUNTY SURVEYOR
726 LOS ANGELES COUNTY
ENGINEERING BLDG.

NOTE: ANY ADDITIONS OR CHANGES ON THIS SHEET MUST BE MADE OR CIRCLED IN RED INK, WITH DATE AND NAME OF PERSON MAKING CHANGE.

Do not extend notes this side of this line.

STATION	B. S.	H. I.	F. S.	ELEV.		
1+86W		82 71	5 36	77 35		14° rt. edge gut.
			5 54	77 17		15° rt. flow line
			4 94	77 77		15² rt. top curb
			5 14	77 57	7⁵ lt.	
			5 48	77 23	14° lt. edge gut.	
			5 65	77 06	15° lt. flow line	
			5 09	77 62	15² lt. top curb	
2+55W			11 50	71 21	sewer M.H. 8" inlet west	Rod 4.74, Meas. 6.10, Diam. .67, 11.50 — Rod 4.73, Meas. 6.10, Diam. .67, 11.50
			11 50	71 21	8" outlet East	
68+00			4 94	77 77		℄ Bullis Rd.
68+18			4 87	77 84		℄ Bullis Rd. 10' N. of N. end N.W. curb ret.
			4 96	77 75		12⁵ rt.
			5 65	77 06		19⁵ rt. edge pave
			6 20	76 51	dirt	20° rt. bot. ditch
			5 20	77 51	dirt	23⁵ rt. top bk.
			5 00	77 71	dirt	25° rt. P.L.
			5 02	77 69	10° lt.	
			5 63	77 08	18⁵ lt. edge gut.	
			5 76	76 75	20° lt. flow line	
			5 03	77 68	20² lt. top curb	
68+44.43			4 66	78 05	68+44.43 = 0+00 East	℄ intersection Bullis & Carlin Ave. East

F.B. 1979 PG. 98

Job No. 6211.00 Division No. ____ Notes Red. ____ Plotted ____ Profile ____

Survey of E. Compton Cr. & Storm Drain Date ____ Date ____ No. ____

Survey by Blanchard Notes Blanchard Notes Chkd. ____ Checked ____ X-Sec. ____

Indexed K. C. Johnson Date ____ Date ____ No. ____

7 10-51

PLEASE RETURN TO

LOS ANGELES COUNTY SURVEYOR

726 LOS ANGELES COUNTY
ENGINEERING BLDG.

NOTE: ANY ADDITIONS OR CHANGES ON THIS SHEET MUST BE MADE OR CIRCLED IN RED INK, WITH DATE AND NAME OF PERSON MAKING CHANGE.

Do not extend notes this side of this line.

STATION	B. S.	H. I.	F. S.	ELEV.		
68+44.43		82 71	17 10	65 61	sewer M-H. 16" outlet South	488 rod, 1089 meas, 133 diam, 1710 — 488 rod, 985 meas, 67 diam, 1490
			14 90	67 81	8" inlet East	488 rod, 1062 meas, 67 diam, 1617 — 488 rod, 1082 meas, 132 diam, 1701
			16 17	66 54	8" inlet East	
			17 01	65 70	16" inlet North.	
0+35 E			6 05	76 66		℄ Carlin Ave 10'E. of W. Prop. cor on S. side
			6 00	76 71		9° rt.
			6 10	76 61		18° rt. edge of pav. & gu
			5 20	77 50	dirt	19° rt. top bk.
			4 80	77 90	dirt	25° rt
0+47 E			5 65	77 06		℄ Carlin Ave 10'E [illegible] of NE curb ret.
			5 66	77 05	19° lt.	
			5 83	76 88	37.5 lt. bot. curb	
			5 31	77 40	38° lt top curb	
0+87 E			4 65	78 06		℄ Carlin Ave. East
			4 85	77 86		9° rt.
			5 39	77 32		18° rt. edge pav. & gu
			5 00	77 71	dirt	19° rt. top bk
			4 90	77 81	dirt	25° rt.
			5 02	77 69	19° lt.	
			5 82	76 89	37.5 lt. bot curb	
			5 39	77 32	38° lt. top curb	

Profile

Notes Red ____ Plotted ____ Job No. 6211.00 Division No. ____

Notes Chkd ____ Checked ____ Survey by [illegible] Notes [illegible]

No. ____ Date ____ Date ____ Map No. ____ Indexed C. Johnson

F.B. 1979 Pg. 99

76L298 307 10-51

PLEASE RETURN TO

LOS ANGELES COUNTY SURVEYOR
726 LOS ANGELES COUNTY
ENGINEERING BLDG.

NOTE: ANY ADDITIONS OR CHANGES ON THIS SHEET MUST BE MADE OR CIRCLED IN RED INK, WITH DATE AND NAME OF PERSON MAKING CHANGE.

Do not extend notes this side of this line.

STATION	B. S.	H. I.	F. S.	ELEV.		
1+87E		82 71	4 68	78 03		℄ Carlin Ave. East
			4 92	77 79		12.5 rt. pavement
			5 27	77 44		25° rt. pavement
			4 98	77 73	19° lt	
			5 73	76 98	37.5 lt. bot. curb	
			5 28	77 43	38° lt. top curb	
69+00			4 87	77 84		℄ Bullis Rd.
69+05			4 90	77 81		℄ Bullis Rd. 10' N. of N. end of N.E.C.R.
			5 16	77 55		14° rt.
			5 90	76 81		26.5 rt. edge gut
			5 99	76 72		28° rt. flow line
			5 32	77 39		28.2 rt. top curb
			5 05	77 66	10° lt.	
			5 62	77 09	18.5 lt edge gut	
			5 75	76 96	20° lt flow line	
			5 06	77 65	20.3 lt. top curb	
T-484	5 71	83 29	5 14	77 57	T-484 Elev. = 77.584 F.B. 1902-46 Bullis Rd. & Carlin Ave N. W. cor. Bt. Spk. in cb. 5' W. of W. end C.R.	
70+00			5 39	77 90		℄ Bullis Rd.
			5 62	77 67		14° rt.
			6 31	76 88		26.5 rt. edge gut
			6 37	76 82		28° rt. flow line

F.B. 1979 PG. 100

Job No. 6211.00 Division No. Notes Red. Plotted No. Profile

Survey of E. Compton Cr. & Storm Drain Date Date X-Sec.

Survey by Blanchard Notes Blanchard Notes Chkd. Checked No.

Indexed A. C. John Date Date Date

76L298 307 10-51

PLEASE RETURN TO
LOS ANGELES COUNTY SURVEYOR
726 LOS ANGELES COUNTY
ENGINEERING BLDG.

NOTE: ANY ADDITIONS OR CHANGES ON THIS SHEET MUST BE MADE OR CIRCLED IN RED INK, WITH DATE AND NAME OF PERSON MAKING CHANGE.

Do not extend notes this side of this line.

STATION	B. S.	H. I.	F. S.	ELEV.		
70+00		83 29	5 68	7761		28² rt. top curb
			5 55	7774	10° lt.	
			6 05	77 24	18⁵ lt. edge gut.	
			6 14	77 15	20° lt. flow line	
			5 89	77 40	20° lt. driveway	
7H00			5 31	77 98		℄ Bullis Rd. 10' S of ℄ of W. C.R.
			5 65	77 54		14° rt.
			6 00	7729		26⁵ rt. edge gut.
			6 05	7724		28° rt. flow line
			5 36	7793		28³ rt. top curb
			5 60	7769	10° lt.	
			5 96	7733	18⁵ lt. edge gut.	
			6 02	7727	20° lt. flow line	
			5 27	78 02	20² lt. top curb	
T-485	5 22	83 37	5 15	78 14 / 78.15	T-485 Elev. = 78.15 F.B. 1902-47 Bullis Rd. Burton Ave. N.W. cor. Bt. spk. in cb. 24' W of ℄ of W.C.R. & Bullis Rd. & Burton Ave. N.W.	
71+37.45			5 11	78 26	71+37.45 = 0+00 west cnt. S.S.M.H.	
			17 31	66 06	16" outlet south	Rod 5.14 meas. 10.84 Diam. 1.33 = 17.31
			16 27	67 10	9" inlet west	Rod 5.17 meas. 10.80 Diam. 1.33 = 17.30
			12 97	70 40	9" inlet west	
			17 30	66 07	16" inlet north	

Profile Notes Red No. Date Notes Chkd. Date Checked Date Survey of Map No. Index Job No. 2218 Division No. F.B. 1979 Pg. 101

76L298 307 10-51

PLEASE RETURN TO

LOS ANGELES COUNTY SURVEYOR
726 LOS ANGELES COUNTY
ENGINEERING BLDG.

NOTE: ANY ADDITIONS OR CHANGES ON THIS SHEET MUST BE MADE OR CIRCLED IN RED INK, WITH DATE AND NAME OF PERSON MAKING CHANGE.

Do not extend notes this side of this line.

F.B. 1979 PG. 102 Job No. 631.00 Division No. Notes Red. Plotted Profile
Survey of E. Compton Cr #2 Storm Drain Date No. X-Sec.
Survey by Blanchard Notes Blanchard. Date Checked
Indexed L. C. Johnson Date Notes Chkd. Date No.

STATION	B. S.	H. I.	F. S.	ELEV.		
0+48 W		83 37	5 33	78 04		℄ Burton Ave west
			5 41	77 96		6° rt
			5 71	77 66		11° rt edge gut
			5 85	77 52		12° rt gut F.L.
			5 28	78 14		12° rt tp cb
			5 55	77 82	6° Lt	
			5 76	77 61	11° Lt edge gut	
			5 89	77 48	12° Lt gut F.L.	
			5 25	78 12	12° Lt tp cb	
0+88 W			5 20	78 17		℄ Burton Ave west
			5 35	78 02		6° rt
			5 61	77 76		11° rt edge gut
			5 76	77 61		12° rt gut F.L.
			5 15	78 22		12° rt tp cb
			5 40	77 77	6° Lt.	
			5 67	77 70	11° Lt edge gut	
			5 81	77 56	12° Lt gut F.L.	
			5 20	78 17	12° Lt tp Cb	
1+88 W			5 08	78 29		℄ Button Ave west
			5 19	78 18		6° rt
			5 48	77 89		11° rt edge gut

76L298 307 8-53

PLEASE RETURN TO
LOS ANGELES COUNTY SURVEYOR
726 LOS ANGELES COUNTY ENGINEERING BLDG.

NOTE: ANY ADDITIONS OR CHANGES ON THIS SHEET MUST BE MADE OR CIRCLED IN RED INK, WITH DATE AND NAME OF PERSON MAKING CHANGE.

Do not extend notes this side of this line.

STATION	B. S.	H. I.	F. S.	ELEV.		
1+88 W		83 37	5 62	77 75		12° rt gut F.L
			5 03	78 34		12² rt tp cb
			5 22	78 15	6° Lt	
			5 55	77 82	11° Lt edge gut	
			5 64	77 73	12° Lt gut F.L	
			5 04	78 33	12² Lt tp cb	
2+93 W			12 09	71 28	SSMH. 8" inlet West	Rod 5.06 meas. 6.36 Diam. .67 12.09 — Rod 5.0 meas. 6.3 Diam. .6 12.0
			12 06	71 31	8" outlet east	
71+73°			5 34	78 03	10° N of N. end of N.W.C.R	℄ Bullis
			5 50	77 87		14° rt
			5 96	77 41		26° rt edge gut
			6 04	77 33		28° rt gut F.L
			5 35	78 02		28² rt tp cb
			5 61	77 76	10° Lt	
			5 85	77 52	18° Lt edge gut	
			5 95	77 42	20° Lt gut F.L	
			5 24	78 13	20² Lt tp cb	
72+00			5 27	78 10		℄ Bullis Rd
73+00			4 92	78 45		℄ Bullis Rd
			5 25	78 12		14° rt
			5 62	77 75		26° rt edge gu

Profile Notes Red. Plotted Job No. 6211.00 Division No.
No. Date Date Survey of
Notes Chkd. Checked
No. Date Date Map No. Indexed C. Job Date
F. B. 1979 Pg. 103

76L298 307 8-53

PLEASE RETURN TO
LOS ANGELES COUNTY SURVEYOR
726 LOS ANGELES COUNTY ENGINEERING BLDG.

NOTE: ANY ADDITIONS OR CHANGES ON THIS SHEET MUST BE MADE OR CIRCLED IN RED INK, WITH DATE AND NAME OF PERSON MAKING CHANGE.

Do not extend notes this side of this line.

F. B. 1974 Pg. 104 Job No. 62111.00 Division No. Notes Red. Plotted
Survey of E. Compton Cr #2 Storm Drain Date No.
Survey by Blanchard Notes Chkd. Checked
Indexed C. Johnson Date Date
Profile X-Sec.

STATION	B. S.	H. I.	F. S.	ELEV.		
73+00		83 37	563	77 74		28° rt gut F.L.
			488	78 49		28½ rt tp cb
			521	78 16	10° Lt	
			570	77 67	18° Lt edge gut.	
			580	77 57	20° Lt gut F.L.	
			512	78 25	20½ Lt tp cb	
TP	546	84 07	476	78 61		
74+00			543	78 64		E. Bullis Rd
74+61			530	78 77	10.5 of Sta on ℄ SWCR	℄ Bullis Rd
			538	78 69		14° rt
			586	78 21		26° rt edge gut
			601	78 06		28° rt gut F.L.
			536	78 71		28½ rt tp cb.
			567	78 40	10° Lt	
			629	77 78	18° Lt edge gut	
			640	77 67	20° gut F.L.	
			570	78 37	20½ Lt tp cb	
74+91.0			977	74 30	BELL SYSTEM MH 36° rt 4" conduit south	Rod 5.08 meas. 4.36 Diam. .33 = 9.77
			979	74 28	8" conduit north	Rod 5.07 meas 4.12 Diam .67 = 9.79
			986	74 21	8" conduit west	Rod 5.08 meas. 4.04 Diam. .67 = 9.79
74+97.78			526	78 81	74+97.78 = 0+00 west Cntr. SS MH in ℄ Bullis ℄ & Magnolia	

76L298 307 8-53

PLEASE RETURN TO
LOS ANGELES COUNTY SURVEYOR
726 LOS ANGELES COUNTY ENGINEERING BLDG.

NOTE: ANY ADDITIONS OR CHANGES ON THIS SHEET MUST BE MADE OR CIRCLED IN RED INK, WITH DATE AND NAME OF PERSON MAKING CHANGE.

Do not extend notes this side of this line.

STATION	B. S.	H. I.	F. S.	ELEV.		
74+97.78		82.07	17.31	66.76	16" outlet South	Rod 5.35 meas. 10.68 Diam. 1.33 = 17.31
			16.34	67.73	9" inlet west	Rod 5.38 meas. 10.21 Diam. .75 = 16.34
			13.27	70.80	9" inlet west	
			17.29	66.78	16" inlet south	Rod 5.38 meas. 10.58 Diam. 1.33 = 17.29
0+42 W			5.70	78.37	10° W of wand of NWCR	& Magnolia
			5.82	78.25		6° rt
			5.85	78.22		12° rt gut F.C.
			5.45	78.62		12½ rt tp cb.
0+47 W			5.70	78.37		& Magnolia Ave
			5.74	78.33	6° Lt	
			5.90	78.17	12° Lt gut F.L.	
			5.36	78.71	12° Lt tp cb.	
0+87 W			5.57	78.50		& Magnolia Ave
			5.65	78.42		6° rt
			5.84	78.23		12° rt gut F.C.
			5.27	78.80		12½ rt tp cb
			5.73	78.34	6° Lt	
			5.80	78.27	12° Lt gut F.L.	
			5.72	78.35	12½ Lt tp cb driveway	
1+57 W			5.43	78.64		& Magnolia Ave
			5.53	78.54		8° rt

Profile Notes Red. Plotted Job No. 62/1/62 Division No.
No. Date Map No. Index
No. Date Map No. Index
F. B. 1779 Pg. 3

76L298 307 8-53

PLEASE RETURN TO
LOS ANGELES COUNTY SURVEYOR
726 LOS ANGELES COUNTY ENGINEERING BLDG.

NOTE: ANY ADDITIONS OR CHANGES ON THIS SHEET MUST BE MADE OR CIRCLED IN RED INK, WITH DATE AND NAME OF PERSON MAKING CHANGE.

Do not extend notes this side of this line.

STATION	B. S.	H. I.	F. S.	ELEV.		
1+87 W		84.07	5 70	78 37		12° rt gut FL
			5 20	78 87		12² rt tp cb
			5 58	78 49	6° Lt	
			5 73	78 24	12° Lt gut FL	
			5 57	78 50	12² Lt tp cb driveway	Rod 5.47 meas. 6.44 Diam .75 12.66
2+62 W			12 66	71 41	9" inlet west	Rod 5.46 meas. 6.46 Diam. .75 12.67
			12 67	71 40	9" outlet east	
T-486	5 71	84 31	5 46	78 600 / 78 61	T-486 Elev 78.600 FB 1902-47, Bullis Rd & Magnolia Ave N.W. coe Bt spk in cb 13.5 N of N end CR.	
75+31			5 39	78 92	10° N. of N. end of N.W. CR	℄ Bullis Rd
			5 31	79 00		14° rt
			6 02	78 29		26.5 rt edge gut
			6 09	78 22		28° rt gut F.L.
			5 48	78 33		28² rt tp cb
			5 74	78 57	10° Lt	
			6 40	77 91	18.5 Lt edge gut	
			6 47	77 84	20° Lt gut F.L.	
			5 71	78 60	20² Lt tp cb	
76+00			5 26	79 05		℄ Bullis Rd.
77+00			5 02	79 29		℄ Bullis Rd.
			5 12	79 19		14° rt

F. B. 1979 Pg. 106

Job No. 6211-00 Division No. Notes Red. Plotted Profile

Survey of E. Compton Cr. #2 Storm Drain Date No.

Survey by Blanchard Notes Blanchard Date Checked X-Sec.

Indexed K. C. Johnson Date Notes Chkd. Date No.

76L298 307 10-51

PLEASE RETURN TO

LOS ANGELES COUNTY SURVEYOR
726 LOS ANGELES COUNTY
ENGINEERING BLDG.

NOTE: ANY ADDITIONS OR CHANGES ON THIS SHEET MUST BE MADE OR CIRCLED IN RED INK, WITH DATE AND NAME OF PERSON MAKING CHANGE.

Do not extend notes this side of this line.

STATION	B. S.	H. I.	F. S.	ELEV.		
77+00		84 31	575	78 56		26.5 rt edge gu
			583	78 48		28° rt gut F L
			516	79 15		28.2 rt tp cb
			538	78 93	10° Lt	
			614	78 17	18.5 Lt edge gut	
			623	78 08	20° Lt gut F.L.	
			547	78 84	20° Lt tp cb	
T.P.	581	84 58	554	78 77		
78+00			504	79 54		℄ Bullis Rd
78+45			499	79 59	10° S. of Send S.W.Cr.	℄ Bullis Rd
			500	79 58		14° rt
			571	78 87		26.5 rt edge gu
			580	78 78		28° rt gut F L
			513	79 45		28.2 rt tp cb
			539	79 19	10° Lt	
			617	78 41	18.5 Lt edge gut	
			628	78 30	20° Lt gut FL	
			554	79 04	20.3 Lt tp cb	
78+82.14			490	79 68	78+82.14 = 0+00 west.	℄ Bullis Rd & [illegible]
78+82.14		This - rod is wrong →	1931	67 27	16" sewer M.H. outlet South	489 Rod, 1008 Meas, 134 Diam, 1831
			1571	68 87	12" inlet west	499 Rod, 972 Meas, 1[illegible]0 Diam, 15[illegible]1

Profile Notes Red ____ Plotted ____ Job No. 6211-00 Division No. ____ F.B. 1979 Pg. 107

No. ____ Date ____ Date ____ Survey of ____

Notes Chkd. ____ Checked ____ Survey by ____

No. ____ Date ____ Date ____ Map No. ____ Indexed C. Johnson

76L298 307 10-51

PLEASE RETURN TO

LOS ANGELES COUNTY SURVEYOR
726 LOS ANGELES COUNTY
ENGINEERING BLDG.

NOTE: ANY ADDITIONS OR CHANGES ON THIS SHEET MUST BE MADE OR CIRCLED IN RED INK, WITH DATE AND NAME OF PERSON MAKING CHANGE.

Do not extend notes this side of this line.

STATION	B. S.	H. I.	F. S.	ELEV.		
		84 58	17 28	67 30	16" inlet north	490 / 1104 / 134 / 17.28 — 490 / 1065 / 67 / 1622
			16 22	68 36	8" inlet east	
T-487	5 14	84 38	5 34	79 24	T-487 Elev. = 79.243 F.B. 1962-47 Bullis Rd. & Cedar Ave N.W. cor., Bt. spk. in cb.	15' N. of N. end C.R.
0+41 W			5 11	79 27		10' W. of W. end W.C.R. & Cedar Ave. & Bullis Rd.
			5 27	79 11		7^5 rt.
			5 70	78 68		13^5 rt. edge gut.
			5 77	78 61		15^0 rt. flow line
			4 86	79 52		15^2 rt. top cb.
			5 35	79 03	7^5 Lt.	
			5 68	78 70	13^5 Lt. edge gut.	
			5 72	78 66	15^0 Lt. flow line	
			4 82	79 56	15^2 Lt. top cb.	
0+81 W			5 06	79 32		& Cedar Ave. west
			5 24	79 14		7^5 Rt.
			5 53	78 85		13^5 Rt. edge gut
			5 61	78 17		15^0 Rt. flow line
			4 92	79 46		15^2 Rt. top cb.
			5 16	79 22	7^5 Lt.	
			5 58	78 80	13^5 Lt. edge gut.	
			5 62	78 76	15^0 Lt. flow line	
			4 78	79 60	15^2 Lt. top cb.	

F.B. 1979 PG. 108 Job No. 6211.00 Division No. Notes Red. Plotted Profile
Survey of E. Compton Cr. #2 Storm Drain Date Date No. X-Sec.
Survey by Blanchard Notes Blanchard Notes Chkd. Checked
Indexed C. Johnson Date Date Date No.

76L298 307 10-51

PLEASE RETURN TO

LOS ANGELES COUNTY SURVEYOR

726 LOS ANGELES COUNTY
ENGINEERING BLDG.

NOTE: ANY ADDITIONS OR CHANGES ON THIS SHEET MUST BE MADE OR CIRCLED IN RED INK, WITH DATE AND NAME OF PERSON MAKING CHANGE.

Do not extend notes this side of this line.

STATION	B. S.	H. I.	F. S.	ELEV.		
		84 38				
1+81 W			4 99	79 39		℄ Cedar Ave west
			5 18	79 20		7^{5} Rt.
			5 54	78 84		13^{5} Rt. edge gut.
			5 57	78 81		15^{0} Rt. flow line
			4 87	79 51		15^{2} Rt. top cb.
			5 17	79 21	7^{5} Lt.	
			5 59	78 79	13^{5} Lt edge gut.	
			5 59	78 79	15^{0} flow line	
			4 75	79 63	15^{2} top cb.	
2+63^{5} W			15 15	69 23	12" sewer M.H. outlet E.	Rod 4.81 Meas. 9.34 Diam 1.00 15.15
			15 12	69 26	12" inlet W.	Rod 4.83 Meas. 9.29 Diam. 1.00 15.12
79+00			4 71	79 67		℄ Bullis Rd.
79+20			4 67	79 71		℄ Bullis Rd. 10' N. of W. ℄ C.R. N.W. cor.
			4 90	79 48		14^{0} Rt.
			5 45	78 93		26^{5} Rt. edge gut.
			5 54	78 84		28^{0} Rt. flow line
			4 87	79 51		28^{2} Rt. top cb.
			4 85	79 53	10^{0} Lt.	
			5 80	78 58	18^{5} Lt. edge gut.	
			5 93	78 45	20^{0} Lt. flow line	

Profile Notes Red ____ Plotted ____ Job No. 6211.00 Division No. ____ F.B. 1979 Pg. 109

No. ____ Date ____ Notes Chkd. ____ Date ____ Checked ____ Date ____ Survey by ____ Map No. ____ Date ____ Inst. C. Johnson

76L298 307 10-51

PLEASE RETURN TO

LOS ANGELES COUNTY SURVEYOR
726 LOS ANGELES COUNTY
ENGINEERING BLDG.

NOTE: ANY ADDITIONS OR CHANGES ON THIS SHEET MUST BE MADE OR CIRCLED IN RED INK, WITH DATE AND NAME OF PERSON MAKING CHANGE.

Do not extend notes this side of this line.

STATION	B. S.	H. I.	F. S.	ELEV.		
		84 38				
79+20			5 16	79 22	20² Lt. top cb.	
80+00			4 58	79 80		℄ Bullis Rd.
80+60			4 47	79 91		℄ Bullis Rd.
			4 74	79 64		14° Rt.
			5 37	79 01		26⁵ Rt. edge gut.
			5 42	78 76		28° flow line
			4 70	79 68		28² top cb.
			4 64	79 74	10° Lt.	
			5 60	78 78	18⁵ Lt. edge gut.	
			5 73	78 65	20° Lt. flow line	
			4 96	79 12	20² Lt. top cb.	
T. P.	5 08	84 72	4 74	79 64		
81+00			4 82	79 90		℄ Bullis Rd.
82+00			4 76	79 96		Bullis Rd. 10' S. of S. end ℄ C.R.
			4 82	79 90		14° Rt.
			5 42	79 30		26⁵ Rt. edge gut.
			5 50	79 22		28° flow line
			4 76	79 96		28² top cb.
			5 03	79 69	10° Lt.	
			5 72	79 00	18⁵ Lt. edge gut.	

F.B. 1479 PG. 110 Job No. 6211.00 Division No. Notes Red. Plotted Profile
Survey of E. Compton Cr #2 Storm Drain Date Date No.
Survey by Uharriet Notes Uharriet Notes Chkd. Checked X-Sec.
Indexed E. C. Johnson Date Date Date No.

76L298 307 8-53

PLEASE RETURN TO
LOS ANGELES COUNTY SURVEYOR
726 LOS ANGELES COUNTY ENGINEERING BLDG.

NOTE: ANY ADDITIONS OR CHANGES ON THIS SHEET MUST BE MADE OR CIRCLED IN RED INK, WITH DATE AND NAME OF PERSON MAKING CHANGE.

Do not extend notes this side of this line.

STATION	B. S.	H. I.	F. S.	ELEV.		
		84.72				
82+00			5 88	78 84	20° Lt. flow	
			5 16	79 56	20° Lt. top cb.	Rod 9.61 Diam. .67 10.28
82+20			10 21	74 51	8" N. conduit	34° Rt. Bell Sy. te[illegible] M
			8 67	76 05	8" E. conduit	Rod 8.00 Diam .67 8.67
			10 27	74 45	8" S. conduit	Rod 9.60 Diam .67 10.27
82+36.80			4 66	80 06	82+36.80 = 0+00 west	℄ Bullis Rd. & Agn[illegible] Av
82+36.80			16 87	67 85	16" sewer M.H. outlet South	Rod 4.65 Meas. 10.89 Diam. 1.33 16.87
			10 74	73 98	8" inlet west	Rod 4.67 Meas. 5.50 Diam. .67 10.74
			15 60	69 12	18" inlet west	Rod 4.67 Meas. 10.10 Diam .83 15.60
			16 82	67 90	16" inlet North	Rod 4.65 Meas. 10.84 Diam. 1.33 16.82
			15 74	68 98	10" inlet East	Rod 4.63 Meas. 10.28 Diam. .83 15.74
0+41 W			4 71	80 01		Agnes Ave. 10' [illegible] of ℄ end C.R. N.W. & S.W. Cor
			4 85	79 87		7° Rt.
			5 16	79 56		13° Rt. edge gut
			5 18	79 54		15° Rt. flow line
			4 43	80 29		15° Rt. top cb
			4 91	79 81	7° Lt.	
			5 39	79 33	13° Lt. edge gut	
			5 35	79 37	15° Lt. flow line	
			4 55	80 17	15° Lt. top cb.	

Profile Notes Red. Plotted Job No. 6211.00 Division No.
No. Date Date Survey of
Notes Chkd. Checked Survey By
No. Date Date Map No. Indexed Date

F. B. 1979 Pg. 111

76L298 307 8-53

PLEASE RETURN TO
LOS ANGELES COUNTY SURVEYOR
726 LOS ANGELES COUNTY ENGINEERING BLDG.

NOTE: ANY ADDITIONS OR CHANGES ON THIS SHEET MUST BE MADE OR CIRCLED IN RED INK, WITH DATE AND NAME OF PERSON MAKING CHANGE.

Do not extend notes this side of this line.

F. B. 1979 Pg. 112 Job No. 62H00 Division No. Notes Red. Plotted Profile
Survey of E. Compton Cr. #2 Storm Drain Date Date No. X-Sec.
Survey by Harriet Notes Chkd. Checked
Index K. C. Johnson Date Date Date No.

STATION	B. S.	H. I.	F. S.	ELEV.		
		84 72				
0+81 W			4 66	80 06		℄ Agnes Ave West
			4 78	79 94		7⁵ Rt.
			5 09	79 63		13⁵ Rt edge gut
			5 12	79 60		15² Rt. flow line
			4 46	80 26		15² Rt. top cb.
			4 85	79 87	7⁵ Lt.	
			5 30	79 42	13⁵ Lt. edge gut.	
			5 32	79 40	15⁰ Lt. flow line	
			4 58	80 14	15² Lt. top cb.	
1+81 W			4 56	80 16		℄ Agnes Ave West
			4 67	80 05		7⁵ Rt.
			4 94	79 78		13⁵ Rt. edge gut.
			5 02	79 70		15⁰ Rt. flow line
			4 36	80 36		15² Rt. top cb.
			4 79	79 93	7⁵ Lt.	
			5 18	79 54	13⁵ Lt. edge gut	
			5 23	79 49	15⁰ Lt. flow line	
			4 60	80 12	15² Lt. top cb.	Rod 4.46 Meas. 4.98 Diam. .75 10.19
2+78 W			10 19	74 53	9" sewer M.H. outlet East	
			10 18	74 54	9" inlet west	Rod 4.48 Meas 4.95 Diam. .75 10.18

76L298 307 8-53

PLEASE RETURN TO
LOS ANGELES COUNTY SURVEYOR
726 LOS ANGELES COUNTY ENGINEERING BLDG.

NOTE: ANY ADDITIONS OR CHANGES ON THIS SHEET MUST BE MADE OR CIRCLED IN RED INK, WITH DATE AND NAME OF PERSON MAKING CHANGE.

Do not extend notes this side of this line.

STATION	B. S.	H. I.	F. S.	ELEV.		
		84 72				
82+55.02			4 67	80 05	82+55.02 = 0+00 East	℄ intersection Tujunga & ℄ Agnes Ave East
0+44E			5 07	79 65		℄ Agnes Ave East 10 E. of ℄ end C.R. N.E. cor.
			5 06	79 66	7½ Lt	
			5 07	79 63	15² Lt. flow line	
			4 51	80 21	15² Lt top cb.	
0+65 E			4 79	79 93		℄ Agnes Ave. East, 10 E. of ℄ end C.R. S.E. cor.
			4 88	79 84		10² Rt.
			5 13	79 59		18½ Rt. edge gut
			5 30	79 42		20² Rt. flow line
			4 70	80 02		20² Rt. top cb.
			4 84	79 88	7½ Lt.	
			5 10	79 62	15² Lt. flow line	
			4 56	80 16	15² Lt. top cb.	
1+05 E			4 79	79 93		℄ Agnes Ave East
			4 90	79 82		10² Rt.
			5 13	79 59		18½ Rt. edge gut.
			5 25	79 47		20² Rt. flow line
			4 70	80 02		20² Rt. top cb.
			4 87	79 85	7½ Lt.	
			5 16	79 56	15² Lt. flow line	

Profile Notes Red. Plotted Job No. Division No.
X-Sec. Notes Chkd. Checked Survey by
No. Date Date Map No. Indexed
F. B. Pg.

76L298 307 8-53

PLEASE RETURN TO
LOS ANGELES COUNTY SURVEYOR
726 LOS ANGELES COUNTY ENGINEERING BLDG.

NOTE: ANY ADDITIONS OR CHANGES ON THIS SHEET MUST BE MADE OR CIRCLED IN RED INK, WITH DATE AND NAME OF PERSON MAKING CHANGE.

Do not extend notes this side of this line.

F. B. 1979 Pg. 114 Job No. 62LO0 Division No. Notes Red. Plotted
Survey of E. Compton Cr. #2 Storm Drain Date No. Profile
Survey by Harriet Notes Chkd. Checked X-Sec.
Indexed C. Johnson Date Date Date No.

STATION	B. S.	H. I.	F. S.	ELEV.		
		84 72				
1+05E			4 68	80 04	15$^{\underline{2}}$ Lt top cb.	
2+05E			4 90	79 32		℄ Agnes Ave. East
			4 93	79 79		10$^{\underline{0}}$ Rt.
			5 33	79 39		18$^{\underline{5}}$ Rt. edge gut.
			5 40	79 32		20$^{\underline{0}}$ Rt. flow line
			4 86	79 86		20$^{\underline{2}}$ top cb.
			5 00	79 72	7$^{\underline{5}}$ Lt	
			5 39	79 33	15$^{\underline{0}}$ Lt flow line	
			4 86	79 86	15$^{\underline{2}}$ Lt top cb.	
T-488	5 46	85 71	4 47	80 25	T-488 Elev. = 80.246 F.B. 1902-47 Bt. spk. in cb. 20' W. of W. end C.R.	Bullis Rd. & Agnes Ave. N.W. cor.
82+73			5 61	80 10		℄ Bullis Rd 10' N. of N end ℄ C.R. N.W. cor.
			5 82	79 89	10$^{\underline{0}}$ Lt	
			6 61	79 10	18$^{\underline{5}}$ Lt edge gut.	
			6 68	79 03	20$^{\underline{0}}$ Lt flow line.	
			6 05	79 66	20$^{\underline{2}}$ Lt top cb.	
82+89			5 52	80 19		℄ Bullis Rd. 10' N. of N. end of C.R. N.E. cor
			5 65	80 06		12$^{\underline{5}}$ Rt.
			6 05	79 66		24$^{\underline{0}}$ Rt. edge gut.
			6 16	79 55		25$^{\underline{0}}$ Rt flow line
			5 47	80 24		25$^{\underline{2}}$ Rt. top cb.

76L298 307 8-53

PLEASE RETURN TO
LOS ANGELES COUNTY SURVEYOR
726 LOS ANGELES COUNTY ENGINEERING BLDG.

NOTE: ANY ADDITIONS OR CHANGES ON THIS SHEET MUST BE MADE OR CIRCLED IN RED INK, WITH DATE AND NAME OF PERSON MAKING CHANGE.

Do not extend notes this side of this line.

STATION	B. S.	H. I.	F. S.	ELEV.		
		85 71				
82+89			5 74	79 97	10° Lt.	
			6 60	79 11	18⁵ Lt. edge gut.	
			6 68	79 03	20° Lt. flow line	
			6 02	79 69	20² Lt top cb.	
83+00			5 49	80 22		℄ Bullis Rd.
84+00			5 55	80 16		℄ Bullis Rd
			5 61	80 10		12⁵ Rt.
			5 96	79 75		24° Rt. edge gut.
			6 04	79 67		25° Rt. flow line
			5 31	80 40		25² Rt. top cb.
			5 82	79 89	10° Lt.	
			6 49	79 22	18⁵ Lt. edge gut.	
			6 59	79 12	20° Lt. flow line	
			5 89	79 82	20² Lt. top cb.	
85+00			5 32	80 39		℄ Bullis Rd.
85+17			5 27	80 44		℄ Bullis Rd. 10' S. of S. [illegible] ℄ C.R. S.W. cor.
			5 63	80 08	10° Lt.	
			6 38	79 33	18⁵ Lt. edge gut.	
			6 48	79 23	20° Lt. flow line	
			5 70	80 01	20² Lt. top cb.	

Profile Notes Red. ____ Plotted ____ Job No. 52[illegible] Division No. ____ F. B. 1979 Pg. 115

No. ____ Date ____ Notes Chkd. ____ Date ____ Checked ____ Date ____ Survey of ____ Survey by ____ Map No. ____ Indexed C. Johnson

76L298 307 8-53

PLEASE RETURN TO
LOS ANGELES COUNTY SURVEYOR
726 LOS ANGELES COUNTY ENGINEERING BLDG.

NOTE: ANY ADDITIONS OR CHANGES ON THIS SHEET MUST BE MADE OR CIRCLED IN RED INK, WITH DATE AND NAME OF PERSON MAKING CHANGE.

Do not extend notes this side of this line.

STATION	B. S.	H. I.	F. S.	ELEV.		
		85 71				
85+28			5 23	80 48		℄ Bullis Rd. 10'S. of S. end. C.R. S.E. cor.
			5 38	80 33		12^{5} Rt.
			5 80	79 91		24^{0} Rt. edge gut.
			5 90	79 81		25^{0} Rt. flow line
			5 13	80 58		25^{2} Rt. top cb.
85+53.86			5 22	80 49	85+53.86=0+00 west	℄ Bullis Rd. & Virginia Ave W.
85+53.86			17 52	68 19	16" sewer M.H. outlet South	Rod 5.20, Meas. 10.99, Diam. 1.33, 17.52
			11 19	74 52	9" inlet west	Rod 5.22, Meas. 5.22, Diam. .75, 11.19
			16 39	69 3[illegible]	9" inlet west	Rod 5.22, Meas. 10.32, Diam. .75, 16.39
			17 51	68 20	16" inlet north	Rod 5.20, Meas. 10.98, Diam. 1.33, 17.51
			16 83	68 88	10" inlet East	Rod 5.20, Meas. 10.80, Diam. .83, 16.83
0+41 W			5 46	80 25	Virginia Ave west 10'W. of W. end C.R.	℄
			5 51	80 20		7^{5} Rt.
			5 66	80 05		13^{5} Rt. edge gut.
			5 71	80 00		15^{0} Rt. flow line
			4 83	80 88		15^{2} Rt. top cb.
			5 53	80 18	7^{5} Lt.	
			5 84	79 87	13^{5} Lt. edge gut.	
			5 88	79 83	15^{0} Lt. flow line	
			5 08	80 63	15^{3} Lt. top cb.	

F. B. 1979 Pg. 116 Job No. 6211.00 Division No. Notes Red. Plotted Date No. Profile
Survey of E. Compton Cr. #2 Storm Drain Date No. X-Sec.
Survey by Uharriet Notes Chkd. Checked Date No.
Indexed [illegible] Date

76L298 307 10-51

PLEASE RETURN TO

LOS ANGELES COUNTY SURVEYOR

726 LOS ANGELES COUNTY
ENGINEERING BLDG.

NOTE: ANY ADDITIONS OR CHANGES ON THIS SHEET MUST BE MADE OR CIRCLED IN RED INK, WITH DATE AND NAME OF PERSON MAKING CHANGE.

Do not extend notes this side of this line.

STATION	B. S.	H. I.	F. S.	ELEV.		
		85 71				
0+81 W			5 20	80 51		℄ Virginia Ave west
			5 33	80 38		7^{5} Rt.
			5 60	80 11		13^{5} Rt. edge gut.
			5 63	80 08		15^{0} Rt. flow line
			4 80	80 91		15^{2} Rt. top cb.
			5 33	80 38	7^{5} Lt.	
			5 79	79 92	13^{5} Lt. edge gut.	
			5 78	79 93	15^{0} Lt. flow line	
			5 65	80 06	15^{2} Lt. driveway	
1+81 W			5 07	80 64		℄ Virginia Ave west
			5 13	80 58		7^{5} Rt.
			5 51	80 20		13^{5} Rt. edge gut
			5 56	80 15		15^{0} Rt. flow line
			4 92	80 79		15^{2} Rt. top cb.
			5 22	80 49	7^{5} Lt.	
			5 63	80 08	13^{5} Lt. edge gut.	
			5 66	80 05	15^{0} Lt. flow line	
			5 00	80 71	15^{2} Lt. top cb.	
2+ 71.5W			10 48	75 23	9" outlet East	Rod 5.00 Meas. 4.73 Diam. .75 10.48
			10 48	75 23	9" inlet west	Rod 5.01 Meas. 4.72 Diam. .75 10.48

Profile Notes Red ____ Plotted ____ Job No. 6211.00 Division No. ____ F.B. 1979 PG. 117

No. ____ Date ____ Date ____ Survey of ____

No. ____ Date ____ Date ____ Map No. ____ Indexed L. C. Johnson

76L298 307 10-51

PLEASE RETURN TO

LOS ANGELES COUNTY SURVEYOR
726 LOS ANGELES COUNTY
ENGINEERING BLDG.

NOTE: ANY ADDITIONS OR CHANGES ON THIS SHEET MUST BE MADE OR CIRCLED IN RED INK, WITH DATE AND NAME OF PERSON MAKING CHANGE.

Do not extend notes this side of this line.

F.B. 1979 Pg. 118 Job No. 62110 Division No. Notes Red. Plotted Profile
Survey of E. Compton Cr. #2 Storm Drain Date Date No. X-Sec.
Survey by Varriot Notes Varriot Notes Chkd. Checked
Indexed K. C. Johnson Date Date Date No.

STATION	B. S.	H. I.	F. S.	ELEV.		
		85 71				
T-489	5 50	85 59	5 62	80 09	T-489 Elev. = 80.088 F.B. 1902-48 Bullis Rd. & Virginia Ave. N.W. cor. Bt. Spk. in cb. 17' N. of N. end C.R.	Bullis Rd. & ℄ Virginia Ave. East
85+57.56			5 07	80 52	85+57.56 = 0+00 East	℄ Virginia Ave East. 10' E. of E. end C.R. S.E. cor.
0+42 E			5 36	80 23		
			5 50	80 09		7½ Rt.
			5 67	79 92		15° Rt. flow line
			5 06	80 53		15² Rt. top cb.
0+46 E			5 32	80 27	Virginia Ave East 10' E. of E. end C.R. N.E. cor.	℄
			5 43	80 16	7½ Lt.	
			5 60	79 99	15° Lt. flow line	
			4 90	80 69	15² Lt. top cb.	
0+86 E			5 36	80 23		℄ Virginia Ave. E.
			5 41	80 18		7½ Rt.
			5 64	79 95		15° Rt. flow line
			5 09	80 50		15² Rt. top cb.
			5 49	80 10	7½ Lt.	
			5 63	79 96	15° Lt. flow line	
			4 98	80 61	15² Lt. top cb.	
1+47 E			16 49	69 10	10" sewer M.H. outlet west	Rod 5.51 Meas. 10.15 Diam. .83 16.49
			16 38	69 21	10" inlet East	Rod 5.49 Meas. 10.06 Diam. .83 16.38

76L298 307 10-51

PLEASE RETURN TO

LOS ANGELES COUNTY SURVEYOR

726 LOS ANGELES COUNTY
ENGINEERING BLDG.

NOTE: ANY ADDITIONS OR CHANGES ON THIS SHEET MUST BE MADE OR CIRCLED IN RED INK, WITH DATE AND NAME OF PERSON MAKING CHANGE.

Do not extend notes this side of this line.

STATION	B. S.	H. I.	F. S.	ELEV.		
		85 59				
1+86E			5 58	80 01		℄ Virginia Ave [illegible]
			5 70	79 89		7^{5} Rt.
			5 85	79 74		15^{0} Rt. flow line
			5 35	80 24		15^{2} Rt. top cb.
			5 64	79 95	7^{5} Lt.	
			5 75	79 84	15^{0} Lt. flow line	
			5 20	80 39	15^{2} Lt. top cb.	
85 + 91			5 03	80 56		℄ Bullis Rd. 10' N. of [illegible] end C.R. N.W. cor.
			5 35	80 24	10^{0} Lt.	
			6 14	79 45	18^{5} Lt. edge gut.	
			6 26	79 33	20^{0} Lt. flow line	
			5 53	80 06	20^{2} Lt. top cb.	
85+97			5 02	80 57		℄ Bullis Rd. 10' N. of N.E. C.R. N.E. cor.
			5 07	80 52		12^{5} Rt.
			5 54	80 05		24^{0} Rt edge gut
			5 66	79 93		25^{0} Rt. flow line
			5 00	80 59		25^{2} Rt. top cb.
86+00			5 02	80 57		℄ Bullis Rd.
87 +00			4 90	80 69		℄ Bullis Rd.
			4 94	80 65		12^{5} Rt.

Profile No. ____ Notes Red. ____ Plotted ____ Job No. 62 11.00 Division No. ____ F.B. 1979 Pg. 119

Date ____ Date ____ Survey of [illegible]

Notes Chkd. ____ Checked ____ Survey by ____

No. ____ Date ____ Date ____ Map No. ____ Indexed ____ Date ____

C. Johnson

76L298 307 10-51

PLEASE RETURN TO

LOS ANGELES COUNTY SURVEYOR
726 LOS ANGELES COUNTY
ENGINEERING BLDG.

NOTE: ANY ADDITIONS OR CHANGES ON THIS SHEET MUST BE MADE OR CIRCLED IN RED INK, WITH DATE AND NAME OF PERSON MAKING CHANGE.

Do not extend notes this side of this line.

STATION	B. S.	H. I.	F. S.	ELEV.		
		85 59				
87+00			5 43	80 16		24° Rt edge gut
			5 53	80 06		25° Rt. flow line
			4 86	80 73		25² Rt. top cb.
			5 25	80 34	10° Lt.	
			5 99	79 60	18⁵ Lt. edge gut	
			6 12	79 47	20° Lt. flow line	
			6 01	79 58	20² Lt. driveway	
88+00			4 77	80 82		℄ Bullis Rd.
T. P.	5 62	85 90	5 31	80 28		
T-490	6 04	86 63	5 32	80 58	T-490 Elev. = 80.586 F.B. 1902-48 Bullis Rd. & Josephine St. N.W. cor. Bt. Spk. in cb. 13' N. of N. end C.R.	
88+48			5 76	80 87	Bullis Rd. 10' S. of S. end C.R. S.W. Cor. ℄	
			5 99	80 64	10° Lt.	
			6 78	79 85	18⁵ Lt. edge gut.	
			6 95	79 68	20° Lt. flow line	
			6 25	80 38	20² Lt. top cb.	
88+54			11 13	75 50	8" North conduit { Rod. 10.46 Diam. .67 11.13	29⁵ Rt. Bell System M.H.
			11 13	75 50	8" South conduit	{ Rod 10.46 Diam .67 11.13
88+55			5 72	80 91	Bullis Rd. 10' S. of S. end C.R. S.E. cor. ℄	
			5 80	80 83		12⁵ Rt.
			6 27	80 36		24° Rt. edge gut

F.B. 1979 PG. 120

Job No. 6211.00 Division No. ____ Notes Red. ____ Plotted ____ Profile ____

Survey of E. Compton Cr. #2 Storm Drain Date ____ Date ____ No. ____

Survey by Uharriet Notes Uharriet Notes Chkd. ____ Checked ____ X-Sec. ____

Indexed E. C. Johnson Date ____ Date ____ No. ____

76L298 307 10-51

PLEASE RETURN TO
LOS ANGELES COUNTY SURVEYOR
726 LOS ANGELES COUNTY
ENGINEERING BLDG.

NOTE: ANY ADDITIONS OR CHANGES ON THIS SHEET MUST BE MADE OR CIRCLED IN RED INK, WITH DATE AND NAME OF PERSON MAKING CHANGE.

Do not extend notes this side of this line.

STATION	B. S.	H. I.	F. S.	ELEV.	.	
		86 63				
88+55			6 35	80 28		25° Rt. flow line
			5 68	80 95		25² Rt. top cb.
88+87.93			5 63	81 00	88+87.93 = 0+00 west ℄ Bullis Rd. & Josephine St.	
88+87.93			18 04	68 59	16" outlet South	Rod 5.63 Meas. 11.08 Diam. 1.33 18.04
			17 04	69 59	8" inlet west	Rod 5.65 Meas. 10.72 Diam. .67 17.04
			12 12	74 51	9" inlet west	Rod 5.65 Meas. 5.73 Diam. .75 12.12
			18 01	68 62	16" inlet North	Rod 5.60 Meas. 11.08 Diam. 1.33 18.01
			16 94	69 69	8" inlet East	Rod 5.58 Meas. 10.69 Diam. .67 16.94
0+45 W			6 00	80 63	Josephine St. west 10' w. of w. end C-R. N.W. & S.W. ℄ cor.	
			5 99	80 64		7½ Rt.
			6 06	80 57		14° Rt. edge gut.
			6 08	80 55		15½ Rt. flow line
			5 56	81 07		15² Rt. top cb.
			6 12	80 51	7½ Lt.	
			6 22	80 41	14° Lt. edge gut.	
			6 30	80 33	15½ Lt. flow line	
			5 71	80 92	15² Lt. top cb.	
0+85 W			5 89	80 74		℄ Josephine St. west
			5 87	80 76		7½ Rt.
			5 96	80 67		14° Rt. edge gut.

Profile
Notes Red ____ Plotted ____ Job No. 6211.00 Division No. ____ F.B. 1979 Pg. 121
No. ____ Date ____ Notes Chkd ____ Date ____ Checked ____ Date ____ Survey of ____
No. ____ Date ____ Date ____ Map No. ____ Indexed ____ Date ____
C. Jobes

76L298 307 10-51

PLEASE RETURN TO

LOS ANGELES COUNTY SURVEYOR
726 LOS ANGELES COUNTY
ENGINEERING BLDG.

NOTE: ANY ADDITIONS OR CHANGES ON THIS SHEET MUST BE MADE OR CIRCLED IN RED INK; WITH DATE AND NAME OF PERSON MAKING CHANGE.

Do not extend notes this side of this line.

F.B. 1979 Pg. 122 Job No. 62111 Division No. Notes Red. Plotted Profile
Survey of E. Compton Cr. #2 Storm Drain Date Date No.
Survey by Harriet Notes Harriet Notes Chkd. Checked X-Sec.
Indexed J. C. Johnson Date Date Date No.

STATION	B. S.	H. I.	F. S.	ELEV.		
		86 63				
0+85 W			6 04	80 59		15^{S} Rt. flow line
			5 52	81 11		15^{T} Rt. top cb.
			5 97	80 66	7^{B} Lt.	
			6 20	80 43	14° Lt. edge gut.	
			6 21	80 42	15^{S} Lt. flow line	
			5 66	80 97	15^{T} Lt. top cb.	
1+85 W			5 65	80 98		℄ Josephine St. West
			5 73	80 90		7^{B} Rt.
			5 80	80 83		14° Rt. edge gut.
			5 90	80 73		15^{S} Rt. flow line
			5 35	81 28		15^{T} Rt. top cb.
			5 78	80 85	7^{B} Lt.	
			6 06	80 57	14° Lt. edge gut.	
			6 08	80 55	15^{S} Lt. flow line	
			5 53	81 10	15^{T} Lt. top cb.	
3+02 W			11 36	75 27	9" sewer M.H. outlet East	Rod 5.33, Meas. 5.28, Diam. .75, 11.36
			11 32	75 31	9" inlet west	Rod 5.35, Meas. 5.22, Diam. .75, 11.32
88+89.47			5 59	81 04	Bullis Rd. & Josephine St. East	
0+45 E			5 75	80 88	88+89.47 = 0+00 East	℄ Josephine St. East. 10' E. of E. end C.R.S.E. cor.
			5 94	80 69		7^{S} Rt.

76L298 307 10-51

PLEASE RETURN TO

LOS ANGELES COUNTY SURVEYOR
726 LOS ANGELES COUNTY
ENGINEERING BLDG.

NOTE: ANY ADDITIONS OR CHANGES ON THIS SHEET MUST BE MADE OR CIRCLED IN RED INK, WITH DATE AND NAME OF PERSON MAKING CHANGE.

Do not extend notes this side of this line.

STATION	B. S.	H. I.	F. S.	ELEV.		
		86 63				
0+45E			6 20	80 43		15° Rt. flow line
			5 60	81 03		15² Rt. top cb
0+52 E			5 75	80 88		℄ Josephine St. East. [illegible] end C.R. N.E. Cor.
			5 87	80 76	7⁵ Lt.	
			6 09	80 54	15° Lt. flow line	
			5 53	81 10	15² Lt. top cb.	
0+[illegible]92E			5 84	80 79		℄ Josephine St. East
			6 03	80 60		7⁵ Rt.
			6 26	80 37		15° Rt. flow line
			5 66	80 97		15² Rt. top cb.
			5 93	80 70	7⁵ Lt.	
			6 23	80 40	15° Lt. flow line	
			5 51	81 12	15³ Lt. top cb.	
1+45.5E			11 97	74 66	8" sewer M.H. outlet South	Rod 6.00, Meas. 5.30, Diam. .67, 11.97
			11 88	74 75	8" inlet East	Rod 5.[illegible]9, Meas. 5.2[illegible], Diam. .67, 11.88
			11 06	75 57	9" inlet North	Rod 5.98, Meas. 4.33, Diam. .75, 11.06
1+92E			6 20	80 43		℄ Josephine St. East
			6 34	80 29		7⁵ Rt.
			6 39	80 24		15° Rt. flow line
			5 77	80 86		15² Rt. top cb.

Profile No. ____ Notes Red. ____ Plotted ____ Job No. 62[illegible] Division No. ____

Notes Chkd. ____ Checked ____ Survey by [illegible]

No. ____ Date ____ Date ____ Map No. ____ Index [illegible]

F.B. 1979 PG. 123

76L298 307 10-51

PLEASE RETURN TO

LOS ANGELES COUNTY SURVEYOR
726 LOS ANGELES COUNTY
ENGINEERING BLDG.

NOTE: ANY ADDITIONS OR CHANGES ON THIS SHEET MUST BE MADE OR CIRCLED IN RED INK, WITH DATE AND NAME OF PERSON MAKING CHANGE.

Do not extend notes this side of this line.

STATION	B. S.	H. I.	F. S.	ELEV.		
		86 63				
1+92E			6 24	80 39	7^{5} Lt.	
			6 43	80 20	15^{0} Lt. flow line	
			5 71	80 92	15^{2} Lt. top cb.	
89+00			5 62	81 01		℄ Bullis Rd.
89+28			5 64	80 99		℄ Bullis Rd. 10' N. of N. end C.R., N.E. & N.W. cor.
			5 65	80 98		14^{0} Rt.
			6 04	80 59		26^{5} Rt. edge gut.
			6 14	80 49		28^{0} Rt. flow line
			5 46	81 17		28^{2} Rt. top cb.
			5 93	80 70	10^{0} Lt.	
			6 74	79 89	18^{5} Lt edge gut.	
			6 80	79 83	20^{0} Lt. flow line	
			6 05	80 58	20^{2} Lt. top cb.	
90+00			5 53	81 10		℄ Bullis Rd.
90+50			5 40	81 23		℄ Bullis Rd.
			5 41	81 22		14^{0} Rt.
			5 97	80 66		26^{5} Rt. edge gut.
			6 03	80 60		28^{0} Rt. flow line
			5 38	81 25		28^{2} Rt. top cb.
			5 69	80 94	10^{0} Lt.	

F.B. 1979 PG. 124

Job No. 6211.00 Division No. Notes Red. Plotted No. Profile

Survey of E. Compton Cr. #2 Storm Drain Date Date X-Sec.

Survey by Uharriet Notes Uharriet Notes Chkd. Checked No.

Indexed K. G. Johnson Date Date Date

76L298 307 10-51

PLEASE RETURN TO

LOS ANGELES COUNTY SURVEYOR
726 LOS ANGELES COUNTY
ENGINEERING BLDG.

NOTE: ANY ADDITIONS OR CHANGES ON THIS SHEET MUST BE MADE OR CIRCLED IN RED INK, WITH DATE AND NAME OF PERSON MAKING CHANGE.

Do not extend notes this side of this line.

STATION	B. S.	H. I.	F. S.	ELEV.		
		86 63				
90+50			6 57	80 06	18^{5} Lt. edge gut.	
			6 67	79 96	20^{0} Lt. flow line	
			5 88	80 75	20^{3} Lt. top cb.	
91+00			5 27	81 36		℄ Bullis Rd.
T.P.	5 95	86 77	5 81	80 82		
91+54			5 29	81 48		℄ Bullis Rd. 10' S. of S. end C.R. S.E. cor
			5 28	81 49		14^{0} Rt.
			5 70	81 07		26^{5} Rt. edge gu[illegible]
			5 78	80 99		28^{0} Rt. flow line
			5 16	81 61		28^{3} Rt. top cb.
91+75			5 22	81 55		℄ Bullis Rd. 10' S. of S. en[illegible] C.R. S.W. COR.
			5 59	81 18	10^{0} Lt.	
			6 52	80 25	18^{5} Lt. edge gut.	
			6 62	80 15	20^{0} Lt. flow line	
			5 81	80 96	20^{3} Lt. top cb.	
92+00			5 06	81 71		℄ Bullis Rd.
92+07.99			4 99	81 78	92+07.99=0+00 E. & W.	℄ Bullis Rd. & Lou[illegible]
92+07.99			17 83	68 94	16" sewer M.H. outlet south	Rod 5.00, Meas. 11.50, Diam. 1.33, 17.83 — Rod 5.0[illegible], Meas. 10.7[illegible], Diam. .83, 16.6[illegible] — Rod [illegible], Meas. [illegible], Diam. [illegible]
			16 60	70 17	10" inlet west	
			11 72	75 05	9" inlet west	

Profile Notes Red ____ Plotted ____ Job No. 62 11.00 Division No. ____ F.B. 1979 PG. 125

No. ____ Date ____ Notes Chkd. ____ Date ____ Checked ____ Date ____ Survey of ____ Survey by ____ Date ____ Map No. ____ Indexed ____ C. Johnson

76L298 307 10-51

PLEASE RETURN TO

LOS ANGELES COUNTY SURVEYOR
726 LOS ANGELES COUNTY
ENGINEERING BLDG.

NOTE: ANY ADDITIONS OR CHANGES ON THIS SHEET MUST BE MADE OR CIRCLED IN RED INK, WITH DATE AND NAME OF PERSON MAKING CHANGE.

Do not extend notes this side of this line.

STATION	B. S.	H. I.	F. S.	ELEV.		
		86 77				
92+07.99			17 83	68 94	16" inlet North { Rod 4.99, Meas. 11.51, Diam. 1.33, 17.83	
			16 46	70 31	9" inlet east	{ Rod 4.98, Meas. 10.73, Diam. .75, 16.46
T-577	5 80	86 77	5 79	80 98	T-577 Elev. = 80.974 F.B. 1902-48 Bullis Rd. & Louise St. S.W. cor. Bt. Spk. in cb. 11' S. of S. end C.R.	
0+62.5E			5 09	81 68		℄ Louise St. East 10' E. of E. end C.R., N.E. & S.E. Cor.
			5 12	81 65		10° Rt.
			5 32	81 45		18⁵ Rt. edge gut.
			5 44	81 33		20° Rt. flow line
			4 90	81 87		20² Rt. top cb.
			5 20	81 57	10° Lt.	
			5 34	81 43	18⁵ Lt. edge gut.	
			5 47	81 30	20° Lt. flow line	
			4 93	81 84	20² Lt. top cb.	
1+02.5E			5 27	81 50		℄ Louise St. East
			5 25	81 52		10° Rt.
			5 22	81 55		18⁵ Rt. edge gut.
			5 37	81 40		20° Rt. flow line
			4 87	81 90		20² Rt. top cb.
			5 37	81 40	10° Lt.	
			5 19	81 58	18⁵ Lt. edge gut.	
			5 36	81 41	20° Lt. top cb.	

F.B. 1979 PG. 126

Job No. 6211.00 Division No. ____ Notes Red. ____ Plotted ____ Profile

Survey of E. Compton Cr. #2 Storm Drain Date ____ Date ____ No. ____

Survey by Uharriet Notes Uharriet Notes Chkd. ____ Checked ____ X-Sec.

Indexed C. Johnson Date ____ Date ____ Date ____ No. ____

76L298 307 10-51

PLEASE RETURN TO

LOS ANGELES COUNTY SURVEYOR

726 LOS ANGELES COUNTY
ENGINEERING BLDG.

NOTE: ANY ADDITIONS OR CHANGES ON THIS SHEET MUST BE MADE OR CIRCLED IN RED INK, WITH DATE AND NAME OF PERSON MAKING CHANGE.

Do not extend notes this side of this line.

STATION	B. S.	H. I.	F. S.	ELEV.		
		86 77				
1+02.5E			4 80	81 97	20² Lt. top cb.	
2+02.5E			5 27	81 50		℄ Louise St. East
			5 29	81 48		10° Rt.
			5 37	81 40		18⁵ Rt. edge gut
			5 48	81 29		20° Rt. flow line
			5 40	81 37		20² Rt. driveway
			5 40	81 37	10° Lt.	
			5 43	81 34	18⁵ Lt. edge gut	
			5 47	81 30	20° Lt flow line	
			4 92	81 85	20² Lt. top cb.	
3+79.5E			14 15	72 62	9" sewer M.H. outlet west	Rod 5.53, Meas. 7.87, Diam. .75, 14.15
			13 21	73 56	9" inlet north	Rod 5.53, Meas. 6.93, Diam. .75, 13.21
			14 11	72 66	9" inlet East	
0+41.5W			5 51	81 26		Louise St. west to W. [illegible] ℄ end C.R., N.W. [illegible]
			5 52	81 25		6° Rt.
			5 53	81 24		11° Rt. edge gut.
			5 57	81 20		12° Rt. flow line
			4 91	81 86		12² Rt. top cb.
			5 61	81 16	6° Lt.	
			5 72	81 05	11° Lt. edge gut.	

Profile No. ____ Date ____ Notes Red ____ Plotted ____ Job No. 5211.00 Division No. ____

Notes Chkd. ____ Checked ____ Survey by [illegible]

No. ____ Date ____ Date ____ Map No. ____ Index ____ L. C. Johnson

F.B. 1979 PG. 127

76L298 307 10-51

PLEASE RETURN TO

LOS ANGELES COUNTY SURVEYOR
726 LOS ANGELES COUNTY
ENGINEERING BLDG.

NOTE: ANY ADDITIONS OR CHANGES ON THIS SHEET MUST BE MADE OR CIRCLED IN RED INK, WITH DATE AND NAME OF PERSON MAKING CHANGE.

Do not extend notes this side of this line.

F.B. 1979 PG. 128 Job No. 62111 Division No. Notes Red. Plotted Profile
Survey of E. Compton Cr. #2 Storm Drain Date Date No.
Survey by Harriet Notes Harriet Notes Chkd Checked X-Sec.
Index C. Johnson Date Date Date No.

STATION	B. S.	H. I.	F. S.	ELEV.		
		86 77				
0+41.5W			5 79	80 98	12° Lt flow line	
			5 13	81 64	12² Lt. top cb.	
0+81.5W			4 60	82 17		℄ Louise st. west
			4 67	82 10		6° Rt.
			4 89	81 88		11° edge gut.
			5 01	81 76		12° Rt. flow line
			4 47	82 30		12² Rt. top cb.
			4 65	82 12	6° Lt.	
			5 03	81 74	11° Lt. edge gut.	
			5 12	81 65	12° Lt. flow line	
			4 94	81 83	12² Lt. driveway	
1+81.5W			4 62	82 15		℄ Louise st. west
			4 71	82 06		6° Rt.
			5 01	81 76		11° Rt. edge gut.
			5 07	81 70		12° Rt. flow line
			4 53	82 24		12² Rt. top cb.
			4 77	82 00	6° Lt.	
			5 03	81 74	11° Lt. edge gut	
			5 15	81 62	12° Lt. flow line	
			4 51	82 26	12² Lt. top cb.	

76L298 307 10-51

PLEASE RETURN TO

LOS ANGELES COUNTY SURVEYOR

726 LOS ANGELES COUNTY
ENGINEERING BLDG.

NOTE: ANY ADDITIONS OR CHANGES ON THIS SHEET MUST BE MADE OR CIRCLED IN RED INK, WITH DATE AND NAME OF PERSON MAKING CHANGE.

Do not extend notes this side of this line.

STATION	B. S.	H. I.	F. S.	ELEV.		
		86 77				
3+00.5W			11 10	75 67	8" outlet East	Rod 4.79 Meas. 5.64 Diam. .67 11.10
			11 09	75 68	8" inlet west	Rod 4.78 Meas. 5.64 Diam. .67 11.09
92+41			5 03	81 74		℄ Bullis Rd. 10' N. of N. [illegible] C.R. N.W. cor.
			5 65	81 12	10° Lt.	
			6 39	80 38	18.5 Lt. edge gut.	
			6 53	80 24	20° Lt. flow line	
			5 76	81 01	20.2 Lt. top cb.	
92+64			5 03	81 74		℄ Bullis Rd. 10' N. of N. [illegible] C.R. N.E. cor.
			5 06	81 71		14° Rt.
			5 42	81 35		26.5 Rt. edge gut.
			5 51	81 26		28° Rt. flow line
			4 81	81 96		28.3 Rt. top cb.
93+00			5 01	81 76		℄ Bullis Rd.
94+00			4 86	81 91		℄ Bullis Rd
			4 85	81 92		14° Rt.
			5 25	81 52		26.5 Rt. edge gut.
			5 37	81 40		28° Rt. flow line
			4 78	81 99		28.3 Rt. top cb.
			5 25	81 52	10° Lt.	
			6 27	80 50	18.5 Lt. edge gut.	

Profile No. ____ Date ____ Notes Red ____ Plotted ____ Job No. 62 11.00 Division No. ____

Notes Chkd. ____ Date ____ Checked ____ Date ____ Survey of [illegible] Survey by [illegible] Notes [illegible]

No. ____ Date ____ Map No. ____ Index [illegible]

F.B. 1979 PG. 129

76L298 307 10-51

PLEASE RETURN TO

LOS ANGELES COUNTY SURVEYOR
726 LOS ANGELES COUNTY
ENGINEERING BLDG.

NOTE: ANY ADDITIONS OR CHANGES ON THIS SHEET MUST BE MADE OR CIRCLED IN RED INK, WITH DATE AND NAME OF PERSON MAKING CHANGE.

Do not extend notes this side of this line.

F.B. 1979 PG. 130 | Job No. 6214.00 Division No. | Notes Red. | Plotted | Profile
Survey of E. Compton Cr. #2 Storm Drain | Date | No.
Survey by Harriet | Notes Chkd. | Checked | X-Sec.
Indexed L. C. Johnson | Date | Date | No.

STATION	B. S.	H. I.	F. S.	ELEV.		
		86 77				
94+00			6 35	80 42	20° Lt. flow line	
			5 53	81 24	20² Lt. top cb.	
94+05.77			4 89	81 88	℄ Bullis Rd. Angle pt.	= 0+00 on tan. prod.
T P. 0+88.5 on prod.	6 67	87 30	6 14	80 63		
			5 39	81 91		℄ Bullis Rd. Prod. 10' S. of S. ℄ end C.R. S.W. cor.
			5 81	81 49	10° Lt.	
			6 65	80 65	18⁵ Lt. edge gut	
			6 75	80 55	20° Lt. flow line	
			5 97	81 33	20² Lt. top cb.	
1+00 on Prod.			5 38	81 92		℄ Bullis Rd Prod.
1+22.30 on Prod.			5 27	82 03	1+22.30 on prod = 0+00 west	℄ Bullis Rd. & ℄ Lynwood Rd.
1+22.30			18 01	69 29	16" Sewer M.H. Outlet South	Rod 5.29 Meas. 11.39 Diam. 1.33 = 18.01
			17 12	70 18	8" inlet west	Rod 5.29 Meas. 11.16 Diam. .67 = 17.12
			11 30	76 00	8" inlet west	Rod 5.29 Meas. 5.34 Diam. .67 = 11.30
			18 01	69 29	16" inlet North	Rod 5.30 Meas. 11.38 Diam. 1.33 = 18.01
0+42.5W			5 67	81 63		℄ Lynwood Rd. 10' W. of W ℄ end C.R. N.W. & S.W. cor.
			5 72	81 58		6° Rt.
			5 75	81 55		11° Rt. edge gut.
			5 79	81 51		12° Rt. flow line
			5 12	81 18	82.18?	12² Rt. top cb.

76L298 307 10-51

PLEASE RETURN TO

LOS ANGELES COUNTY SURVEYOR

726 LOS ANGELES COUNTY
ENGINEERING BLDG.

NOTE: ANY ADDITIONS OR CHANGES ON THIS SHEET MUST BE MADE OR CIRCLED IN RED INK, WITH DATE AND NAME OF PERSON MAKING CHANGE.

Do not extend notes this side of this line.

STATION	B. S.	H. I.	F. S.	ELEV.		
		87 30				
0+42.5W			5 69	81 61	6° Lt.	
			5 73	81 57	11° Lt. edge gut.	
			5 80	81 50	12° Lt. flow line	
			5 11	82 19	12² Lt. top cb.	
0+82.5W			5 26	82 04		℄ Lynwood Rd. west
			5 30	82 00		6° Rt.
			5 54	81 76		11° Rt. edge gut
			5 60	81 70		12° Rt. flow line
			4 93	82 37		12² Rt. top cb.
			5 41	81 89	6° Lt.	
			5 67	81 63	11° Lt. edge gut.	
			5 75	81 55	12° Lt. flow line	
			5 64	81 66	12² Lt. driveway	
1+82.5W			5 07	82 23		℄ Lynwood Rd. west
			5 12	82 18		6° Rt.
			5 46	81 84		11° Rt. edge gut
			5 53	81 77		12° Rt. flow line
			4 91	82 39		12² Rt. top cb.
			5 24	82.06	6° Lt.	
			5 49	81 81	11° Lt. edge gut.	

Profile No. ____ Date ____ Notes Red ____ Plotted ____ Job No. 6211.00 Division No. ____

Notes Chkd. ____ Checked ____ Survey by ____

No. ____ Date ____ Date ____ Map No. ____ Indexed C. Johnson

F.B. 1979 PG. 131

76L298 307 10-51

PLEASE RETURN TO

LOS ANGELES COUNTY SURVEYOR
726 LOS ANGELES COUNTY
ENGINEERING BLDG.

NOTE: ANY ADDITIONS OR CHANGES ON THIS SHEET MUST BE MADE OR CIRCLED IN RED INK, WITH DATE AND NAME OF PERSON MAKING CHANGE.

Do not extend notes this side of this line.

STATION	B. S.	H. I.	F. S.	ELEV.		
		87 30				
1+82.5W			5 54	81 76	12° Lt flow line	
			4 93	82 37	12² Lt. top cb.	
3+10.5W			10 00	77 30	8" sewer M.H. outlet East	Rod 5.04 Meas. 4.29 Diam. .67 10.00
			9 97	77 33	8" inlet west	Rod 5.05 Meas. 4.25 Diam. .67 9.97
1+56 on prod			5 28	82 02	Bullis Rd Prod. 10' N. of N. end C.R. N.W. cor.	℄
			5 75	81 55	10° Lt.	
			6 54	80 76	18⁵ Lt. edge gut.	
			6 64	80 66	20° Lt. flow line	
			5 84	81 46	20² Lt. top cb.	
T-576	6 30	87 66	5 94	81 36	T-576 Elev. = 81.364 F.B. 1902-48 Bullis Rd. & Lynwood Rd. S.W. cor. Bt. spk. in cb. 13' S. of S. end C.R.	
2+00 on prod.			5 66	82 00		℄ Bullis Rd. prod.
2+40 on prod.			5 58	82 08		℄ Bullis Rd Prod. 10' N. of N. end C.R. on Island
			5 60	82 06		5° Rt.
			5 66	82 00		10⁵ Rt. flow line
			5 12	82 54		10² Rt. top cb.
			5 99	81 67	10° Lt.	
			6 83	80 83	18⁵ Lt. edge gut.	
			6 86	80 80	20° Lt. flow line	
			6 79	80 87	20² Lt. driveway	
3+00 on prod			5 46	82 20		℄ Bullis Rd Prod.

F.B. 1979 PG. 132

Job No. 6211.00 Division No. ____ Notes Red. ____ Plotted ____ Profile

Survey of E. Compton Cr. #2 Storm Drain Date ____ Date ____ No. ____ X-Sec.

Survey by Uharriet Notes Uharriet Notes Chkd. ____ Checked ____ No. ____

Index [redacted] C. Johnson Date ____ Date ____ Date ____

76L298 307 10-51

PLEASE RETURN TO

LOS ANGELES COUNTY SURVEYOR
726 LOS ANGELES COUNTY
ENGINEERING BLDG.

NOTE: ANY ADDITIONS OR CHANGES ON THIS SHEET MUST BE MADE OR CIRCLED IN RED INK, WITH DATE AND NAME OF PERSON MAKING CHANGE.

Do not extend notes this side of this line.

STATION	B. S.	H. I.	F. S.	ELEV.		
		87 66				
3+31 on prod.			5 42	82 24		℄ Bullis Rd. Prod. 10'S. [illegible] C.R. on island
			5 45	82 21		5° Rt.
			5 45	82 21		10⁵ Rt. flow line
			4 89	82 77		10⁷ Rt. top cb.
			5 75	81 91	10° Lt.	
			6 64	81 02	18⁵ Lt. edge gut	
			6 76	80 90	20° Lt. flow line	
			6 05	81 61	20² Lt. top cb.	
3+55 on prod.			5 50	82 16		℄ Bullis Rd. Prod. [illegible] S. end C.R. S.W. cor
			6 00	81 66	10° Lt.	
			6 62	81 04	18⁵ Lt edge gut.	
			6 71	80 95	20° Lt. flow line	
			5 73	81 93	20² Lt. top cb.	
3+73 on prod.			18 10	69 56	16" outlet south (Sewer M. H.)	Rod 5.70, Meas. 11.07, Diam. 1.33, 18.10
			17 28	70 38	9" inlet west	Rod 5.74, Meas. 10.79, Diam. .75, 17.28
			13 56	74 10	8" inlet west	Ro[illegible] 5.7[illegible], Meas 7.1[illegible], Diam .6[illegible], [illegible]
			18 10	69 56	16" inlet north	Rod 5.67, Meas. 11.10, Diam. 1.33, 18.10
3+79.13 on prod			5 72	81 94	3+79.13 on prod = 0+00 west	Bullis Rd. Prod. ℄ & Fernwood Av.
T-575	7 34	89 03	5 98	81 68	T-575 Elev. 81.687 Bullis Rd. & Fernwood Av. S.W. Bt. Sp K. in cb. 24' S. of S. end C.R.	

Profile Notes Red. ____ Plotted ____ Job No. [illegible] Division No. ____

Notes Chkd. ____ Checked ____ Survey by [illegible] Notes [illegible]

No. ____ Date ____ Date ____ Map No. ____ Indexed ____ C. Johns[illegible] Date ____

F.B. 1979 PG. 133

76L298 307 10-51

PLEASE RETURN TO

LOS ANGELES COUNTY SURVEYOR
726 LOS ANGELES COUNTY
ENGINEERING BLDG.

NOTE: ANY ADDITIONS OR CHANGES ON THIS SHEET MUST BE MADE OR CIRCLED IN RED INK, WITH DATE AND NAME OF PERSON MAKING CHANGE.

Do not extend notes this side of this line.

STATION	B. S.	H. I.	F. S.	ELEV.		
		89 03				
0+35 W			7 34	81 69		℄ Fernwood Ave. west 10' W. of W. end C.R. S.W. cor
			7 47	81 56		16° Rt.
			7 54	81 49		38° Rt. edge pave & bot. bk.
			3 9	85 1		50° Rt. top bk.
			3 3	85 7		60° Rt.
			7 33	81 70	6° Lt	
			7 41	81 62	11° Lt. edge gut.	
			7 41	81 62	12° Lt. flow line	
			6 65	82 38	12² Lt. top cb.	
0+75 W			6 85	82 18		℄ Fernwood Ave west
			6 72	82 31		7° Rt.
			6 85	82 18		14° Rt. edge pave & bot. bk.
			5 6	83 4		24° Rt.
			7 03	82 00	6° Lt.	
			7 24	81 79	11° Lt. edge gut.	
			7 31	81 72	12° Lt. flow line	
			6 50	82 53	12² Lt top cb.	
1+75 W			6 74	82 29		℄ Fernwood Ave. west
			6 61	82 42		7° Rt
			6 74	82 29		14° Rt. edge pave

F.B. 1979 PG. 134

Job No. 6211-00 Division No. ____ Notes Red. ____ Plotted ____ Profile ____

Survey of E. Compton Cr. #2 Storm Drain Date ____ Date ____ No. ____

Survey by Uharriet Notes Uharriet Notes Chkd. ____ Checked ____ X-Sec. ____

Indexed C. Johnson Date ____ Date ____ Date ____ No. ____

76L298 307 10-51

PLEASE RETURN TO
LOS ANGELES COUNTY SURVEYOR
726 LOS ANGELES COUNTY
ENGINEERING BLDG.

NOTE: ANY ADDITIONS OR CHANGES ON THIS SHEET MUST BE MADE OR CIRCLED IN RED INK, WITH DATE AND NAME OF PERSON MAKING CHANGE.

Do not extend notes this side of this line.

STATION	B. S.	H. I.	F. S.	ELEV.		
		89 03				
1+75 W			5 8	83 2		24° Rt.
			6 94	82 09	6° Lt.	
			7 20	81 83	11° Lt. edge gut.	
			7 23	81 80	12° Lt. flow line	
			6 39	82 64	12° Lt. top cb.	
3+02 W			14 20	74 83	6° Lt. 9" outlet East sewer M.H.	Rod 6.68 Meas. 6.77 Diam. .75 14.20
			14 14	74 89	9" inlet west	Rod 6.68 Meas. 6.71 Diam. .75 14.[illegible]
4+[illegible]00 on prod			7 06	81 97	℄ Bullis Rd prod. bot. bk	
4+09 on prod.			4 6	84 4		℄ Bullis Rd. prod. top bk.
			6 97	82 06	6.5 Lt. bot. bk. & edge pave	
			7 93	81 10	19° Lt. edge conc. apron	
			7 97	81 06	21.5 Lt. flow line	
			7 94	81 09	24° Lt. edge conc. apron	
			7 18	81 85	42° Lt. edge pave & bot. bk.	
			5 9	83 1	54° Lt. top bk.	
			5 5	83 5	64° Lt.	
4+28 on prod			3 6	85 4		℄ Bullis Rd prod.
			3 5	85 5	7.5 Lt. top bk	
			7 92	81 11	20° Lt. bot. bk. & edge conc. apron	
			7 93	81 10	22.5 Lt. flow line 14"x60" conc. culvert	

Profile
Notes Red. ____ Plotted ____ Job No. 62H.00 Division No. ____
Notes Chkd. ____ Checked ____ Survey by [illegible] Notes [illegible]
No. ____ Date ____ Date ____ Map No. ____ Indexed [illegible]

F.B. 1979 PG. 135

76L298 307 10-51

PLEASE RETURN TO

LOS ANGELES COUNTY SURVEYOR
726 LOS ANGELES COUNTY
ENGINEERING BLDG.

NOTE: ANY ADDITIONS OR CHANGES ON THIS SHEET MUST BE MADE OR CIRCLED IN RED INK, WITH DATE AND NAME OF PERSON MAKING CHANGE.

Do not extend notes this side of this line.

STATION	B. S.	H. I.	F. S.	ELEV.		
		89 03				
4+28 on prod			7 94	81 09	25° Lt. edge of conc. apron & bot. bk.	
			3 9	85 1	41° Lt. top bk.	
			3 8	85 2	51° Lt.	
4+49.96 on prod.			2 82	86 21		℄ Bullis Rd. prod. & ℄ R.R.
94+18			7 08	81 95		℄ Bullis Rd. 10' N. of Angle pt. in curb E. side
			7 07	81 96		14° Rt.
			7 38	81 65		26⁵ Rt. edge gut
			7 47	81 56		28° Rt. flow line
			6 79	82 24		28² Rt. top cb.
95+00			6 84	82 19		℄ Bullis Rd.
95+70			14 51	74 52	Bot. M.H. { Rod. 6.34 Meas. 8.17 14.51	31° Rt. Bell system M.H.
			11 71	77 32	8" conduit North { Rod 6.34 Meas. 4.70 Diam. .67 11.71	
			11 71	77 32	8" conduit south	{ Rod 6.34 Meas. 4.70 Diam. .67 11.71
96+00			6 39	82 64		℄ Bullis Rd
96+46			6 27	82 76		℄ Bullis Rd. 10' N. of N. end C.R. on island west
			6 40	82 63		14° Rt.
			6 82	82 21		26⁵ Rt. edge gut.
			6 87	82 16		28° Rt. flow line
			6 04	82 99		28² Rt. top cb.
			6 43	82 60	14° Lt.	

F.B. 1979 PG. 136

Job No. 6211.00 Division No. ____ Notes Red. ____ Plotted ____ Profile

Survey of E. Compton cr. #2 Storm Drain Date ____ Date ____ No. ____ X-Sec.

Survey by Uharriet Notes Uharriet Notes Chkd. ____ Checked ____ No. ____

Indexed R. C. Johnson Date ____ Date ____ Date ____

76L298 307 10-51

PLEASE RETURN TO

LOS ANGELES COUNTY SURVEYOR

726 LOS ANGELES COUNTY
ENGINEERING BLDG.

NOTE: ANY ADDITIONS OR CHANGES ON THIS SHEET MUST BE MADE OR CIRCLED IN RED INK, WITH DATE AND NAME OF PERSON MAKING CHANGE.

Do not extend notes this side of this line.

STATION	B. S.	H. I.	F. S.	ELEV.		
		89 03				
96+46			6 63	82 40	28° Lt. flow line	
			6 27	82 76	28² Lt. top cb.	
97+00			6 00	83 03		℄ Bullis Rd.
97+34			5 70	83 33		℄ Bullis Rd. 10' S. of E. end C.R. on island west
			5 90	83 13	14° Lt	
			6 45	82 58	28° Lt. flow line	
			6 05	82 98	28² Lt. top cb.	
97+37			5 65	83 38		℄ Bullis Rd. 10' S. of E. end C.R. S.E. Cor.
			6 02	83 01		14° Rt.
			6 67	82 36		26⁵ Rt. edge gut.
			6 77	82 26		28° Rt. flow line
			6 05	82 98		28² Rt. top cb.
97+81.13			4 33	84 70	97+81.13 = 0+00 E. & W.	℄ Bullis Rd. & Fernwood Ave
0+56 E			5 74	83 29		℄ Fernwood Ave East to of E. end C.R. N.E. Cor.
			5 56	83 47	9° Lt.	
			5 49	83 54	18° Lt. edge pave	
			4 6	84 4	28° Lt.	
			3 8	85 2	38° Lt.	
0 +62 E			5 80	83 23		℄ Fernwood Ave East to of E. end C.R. S.E. Cor.
			6 10	82 93		6° Rt.

Profile Notes Red ____ Plotted ____ Job No. 6211.00 Division No. ____

No. ____ Date ____ Date ____ Survey of ____

Notes Chkd ____ Checked ____ Survey by ____

No. ____ Date ____ Date ____ Map No. ____ Indexed C. Johnson

F.B. 1979 PG. 137

76L298 307 10-51

PLEASE RETURN TO

LOS ANGELES COUNTY SURVEYOR
726 LOS ANGELES COUNTY
ENGINEERING BLDG.

NOTE: ANY ADDITIONS OR CHANGES ON THIS SHEET MUST BE MADE OR CIRCLED IN RED INK, WITH DATE AND NAME OF PERSON MAKING CHANGE.

Do not extend notes this side of this line.

STATION	B. S.	H. I.	F. S.	ELEV.		
		89 03				
0+62 E			6 42	82 61		10^{5} Rt. edge gut.
			6 50	82 53		12^{0} Rt. flow line
			6 02	83 01		12^{2} Rt. top cb.
1+02 E			5 99	83 04		℄ Fernwood Ave. East.
			6 18	82 85		6^{0} Rt.
			6 48	82 55		10^{5} Rt. edge gut
			6 57	82 46		12^{0} Rt. flow line
			6 07	82 96		12^{2} Rt. top cb.
			5 79	83 24	9^{0} Lt.	
			5 73	83 30	18^{0} Lt. edge pave	
			5 2	83 8	28^{0} Lt.	
			4 7	84 3	38^{0} Lt.	
2+02 E			6 16	82 87		℄ Fernwood Ave. East
			6 40	82 63		6^{0} Rt.
			6 63	82 40		10^{5} Rt. edge gut.
			6 74	82 29		12^{0} Rt. flow line
			6 28	82 75		12^{2} Rt. top cb.
			6 00	83 03	9^{0} Lt.	
			5 91	83 12	18^{0} Lt. edge pave	
			5 3	83 7	28^{0} Lt.	

F.B. 1979 PG. 138

Job No. 6211.00 Division No. ____ Notes Red. ____ Plotted ____ Profile

Survey of E. Compton Cr. #2 Storm Drain Date ____ Date ____ No. ____

Survey by Uharriet Notes Uharriet Notes Chkd. ____ Checked ____ X-Sec.

Indexed [redacted] C. Johnson Date ____ Date ____ No. ____

76L298 307 10-51

PLEASE RETURN TO
LOS ANGELES COUNTY SURVEYOR
726 LOS ANGELES COUNTY
ENGINEERING BLDG.

NOTE: ANY ADDITIONS OR CHANGES ON THIS SHEET MUST BE MADE OR CIRCLED IN RED INK, WITH DATE AND NAME OF PERSON MAKING CHANGE.

Do not extend notes this side of this line.

STATION	B. S.	H. I.	F. S.	ELEV.		
		8903				
2+02E			5 1	83 9	38° Lt.	
T-575	7 79	89 48	7 34	81 69		
3+07E			13 84	75 64	9" sewer M.H. inlet west	Rod 6.68 Meas. 6.41 Diam. .75 13.84 — 4.5 Rt. S.M.H.
			13 97	75 51	9" inlet east	Rod 6.68 Meas. 6.54 Diam. .75 13.97
			14 15	75 33	9" outlet south	
T.P.	4 10	90 03	3 55	85 93		
0+50W			6 87	83 16		Fernwood ave. west [illegible] & of w. end C.R. N.W. C[illegible]
			6 75	83 28		9° Rt.
			6 69	83 34		18° Rt. edge pave[illegible]
			5 1	84 9		28° Rt.
			4 1	85 9		42° Rt. top bk.
			7 06	82 97	9.5 Lt.	
			7 34	82 69	19° Lt. flow line	
			7 06	82 97	19.2 Lt. top cb.	
98+00			4 63	85 40		℄ Bullis Rd.
98+23			3 86	86 17		Bullis Rd. 10' N of [illegible] ℄ C.R. N.W. cor.
			3 93	86 10	14° Lt.	
			4 39	85 64	28° Lt. flow line	
			4 29	85 74	28.2 Lt. top cb.	
98+29			3 77	86 26		℄ Bullis Rd. 10' N. of [illegible] ℄ C.R. N.E. cor.

Profile
No. Date Noted Chkd Surveyed by C. Johnson
No. Date Checked
No. Date Map No. Index
Notes Red Plotted Job No. 62-1105 Division No.
F.B. 1979 PG. 139

76L298 307 10-51

PLEASE RETURN TO

LOS ANGELES COUNTY SURVEYOR
726 LOS ANGELES COUNTY
ENGINEERING BLDG.

NOTE: ANY ADDITIONS OR CHANGES ON THIS SHEET MUST BE MADE OR CIRCLED IN RED INK, WITH DATE AND NAME OF PERSON MAKING CHANGE.

Do not extend notes this side of this line.

STATION	B. S.	H. I.	F. S.	ELEV.		
		90 03				
98+29			3 94	86 09		14° Rt.
			4 34	85 69		28° Rt. flow line
			4 34	85 69		28° Rt. top cb.
98+51.26			3 81	86 22		℄ Bullis Rd. & R.R. ℄
98+56.60			3 92	86 11	98+56.60=0+00 E.&W.	℄ Bullis Rd & top rail, S.
0+40 E			4 08	85 95	top rail, S.	
			4 55	85 48	bot rail, S.	
1+40 E			3 90	86 13	top rail, S.	
			4 40	85 63	bot rail, S.	
0+40 W			3 95	86 08	top rail, S.	
			4 45	85 58	bot rail, S.	
1+40 W			3 72	86 31	top rail, S.	
			4 19	85 84	bot rail, S.	
98+61			3 90	86 13	98+61=0+00 E.&W.	℄ Bullis Rd. & top rail, N.
0+40 E			4 05	85 98	top rail, N.	
			4 51	85 52	bot rail, N.	
1+40 E			3 91	86 12	top rail, N.	
			4 40	85 63	bot rail, N.	
0+40 W			3 96	86 07	top rail, N.	
			4 43	85 60	bot rail, N.	

F.B. 1979 PG. 140

Job No. 6211.00 Division No. ____ Notes Red. ____ Plotted ____ Profile

Survey of E. Compton Cr. #2 Storm Drain Date ____ Date ____ No. ____

Survey by Uharriet Notes Uharriet Notes Chkd. ____ Checked ____ X-Sec.

Indexed E. C. Johnson Date ____ Date ____ No. ____

76L298 307 10-51

PLEASE RETURN TO
LOS ANGELES COUNTY SURVEYOR
726 LOS ANGELES COUNTY
ENGINEERING BLDG.

NOTE: ANY ADDITIONS OR CHANGES ON THIS SHEET MUST BE MADE OR CIRCLED IN RED INK, WITH DATE AND NAME OF PERSON MAKING CHANGE.

Do not extend notes this side of this line.

STATION	B. S.	H. I.	F. S.	ELEV.		
		90 03				
1+40 W			3 74	86 29	top rail, N.	
			4 23	85 80	bot rail, N.	
98+75			3 87	86 16		℄ Bullis Rd. 10'S. of F.S. and ℄ C.R. S.W. Cor.
			3 96	86 07	14° Lt.	
			4 49	85 54	28° Lt. flow line	
			4 21	85 82	28½ Lt. top ob.	
98 ⌒ +80			3 95	86 08		℄ Bullis Rd. 10' S. of F.S. ℄ C.R. S.E. Cor.
			4 15	85 88		14° Rt.
			4 55	85 48		28° Rt. flow line
			4 33	85 70		28³ Rt. top ob.
99+00			4 60	85 43		℄ Bullis Rd.
99+21.35			5 34	84 69	99+21.35 = 0+00 E. & W.	℄ Bullis Rd. & Fernwood Ave.
0+52 E			6 88	83 15		℄ Fernwood Ave. 10' E. of E. end C.R. S. Cor.
			6 60	83 43		9½ Rt.
			6 36	83 67		19° Rt. edge pav.
			5 5	84 5		29° Rt.
			5 2	84 8		39° Rt.
0+64 E			7 00	83 03		℄ Fernwood Ave. E. of ℄ 10' E. of E. end C.R. S. Cor.
			7 31	82 72	6° Lt.	
			7 58	82 45	10° Lt. edge gut.	

Profile Notes Red No. Plotted Job No. 52 Hwy Division No.
No. Date Map No. Index
No. Date Map No. Index
F.B. 1979 Pg. 141

76L298 307 10-51

PLEASE RETURN TO

LOS ANGELES COUNTY SURVEYOR
726 LOS ANGELES COUNTY
ENGINEERING BLDG.

NOTE: ANY ADDITIONS OR CHANGES ON THIS SHEET MUST BE MADE OR CIRCLED IN RED INK, WITH DATE AND NAME OF PERSON MAKING CHANGE.

Do not extend notes this side of this line.

STATION	B. S.	H. I.	F. S.	ELEV.		
		90 03				
0+64 E			7 64	82 39	12° Lt. flow line	
			6 90	83 03	12² Lt. top cb.	
1+04 E			7 06	82 97		℄ Fernwood Ave. East
			6 78	83 25		9⁵ Rt.
			6 71	83 22		19° Rt. edge pave
			6 5	83 5		29° Rt.
			5 9	84 1		39° Rt.
			7 37	82 66	6° Lt.	
			7 64	82 39	10⁵ Lt. edge gut.	
			7 70	82 33	12° Lt. flow line	
			6 96	83 07	12² Lt. top cb.	
2+04 E			7 29	82 74		℄ Fernwood Ave. East
			7 04	82 99		9⁵ Rt.
			6 90	83 03		19° Rt. edge pave
			6 7	83 3		29° Rt.
			6 3	83 7		39° Rt.
			7 52	82 51	6° Lt.	
			7 76	82 27	11° Lt. edge pave	
			5 9	84 1	18° Lt.	
			5 3	84 7	23° Lt.	

F.B. 1979 PG. 142 Job No. 6211.00 Division No. ____ Notes Red. ____ Plotted ____ Profile
Survey of E. Compton Cr #2 Storm Drain Date ____ Date ____ No. ____
Survey by Uharriet Notes Uharriet Notes Chkd. ____ Checked ____ X-Sec.
Indexed C. Johnson Date ____ Date ____ No. ____

76L298 307 10-51

PLEASE RETURN TO
LOS ANGELES COUNTY SURVEYOR
726 LOS ANGELES COUNTY
ENGINEERING BLDG.

NOTE: ANY ADDITIONS OR CHANGES ON THIS SHEET MUST BE MADE OR CIRCLED IN RED INK, WITH DATE AND NAME OF PERSON MAKING CHANGE.

Do not extend notes this side of this line.

Profile Notes Red____ Plotted____ Job No. 62110.02 Division No.____ F.B. 1979 Pg. 143

No.____ Date____ Note Chkd.____ Date____ Checked____ Date____ Survey by____ Map No.____ Index____ C. Tahmisian

STATION	B. S.	H. I.	F. S.	ELEV.		
		90 03				
0+55 W			6 02	84 01		℄ Fernwood Ave. [illegible] ℄ 10' W. of W. end c. [illegible]
			5 92	84 11	9° Lt.	
			5 97	84 06	19° Lt. flow line	
			5 55	84 48	19° Lt. top cb.	
0+80 W			5 92	84 11		℄ Fernwood Ave. West ℄ edge conc. slope
0+95 W			6 10	83 93		℄ Fernwood Ave. [illegible]
			6 22	83 81		6° Rt.
			6 27	83 76		12° Rt. flow line
			5 73	84 30		12° Rt. top cb.
			5 91	84 12	9° Lt.	
			5 67	84 36	19° Lt. edge conc.	
			5 3	84 7	29° Lt.	
			4 9	85 1	39° Lt.	
1+09.5 W			20 22	69 81	sewer M.H. 16" outlet south	Rod 6.12 Meas. 12.77 Diam. 1.55 20.22 — 5° Rt. S.M.H.
			17 48	72 55	12" inlet west	Rod 6.15 Meas. 10.33 Diam. 1.00 17.48
			19 94	70 09	13" inlet north	Rod 6.10 Meas. 10.65 Diam. .67 17.32
			17 32	72 71	8" inlet East	Rod 6.10 Meas. 12.12 Diam. .75 18.97
			18 97	71 06	9" inlet East	
1+ 27.5 W			19 59	70 44	13" outlet south	Rod 6.75 Meas. 11.76 Diam. 1.50 19.59 — 17° Rt. S.M.H.
			19 59	70 44	13" inlet East	

76L298 307 10-51

PLEASE RETURN TO

LOS ANGELES COUNTY SURVEYOR
726 LOS ANGELES COUNTY
ENGINEERING BLDG.

NOTE: ANY ADDITIONS OR CHANGES ON THIS SHEET MUST BE MADE OR CIRCLED IN RED INK, WITH DATE AND NAME OF PERSON MAKING CHANGE.

Do not extend notes this side of this line.

STATION	B. S.	H. I.	F. S.	ELEV.		
		90 03				
1+33.5W			8 39	81 64	45° Rt.	flow line, 14"x60" culvert.
1+66.5W			7 76	82 27	12° Rt.	flow line catch basin
1+95 W			7 17	82 86		℄ Fernwood Ave west
			7 44	82 59		6° Rt.
			7 72	82 31		12° Rt. flow line
			6 82	83 21		12² Rt. top cb.
			6 97	83 06	9⁵ Lt.	
			7 00	83 03	19° Lt. flow line	
			6 54	83 49	19² Lt. top cb.	
T-574-A	5 27	89 02	6 28	83 75	T-574 Elev. = 83.753 F.B. 1902-48 Bullis Rd. & Fernwood Ave. N.W. Cor. Bt. spk. in cb. 11' N. of N. end C.R.	
99+48			5 17	83 85		℄ Bullis Rd. 10' N. of N. end. C.R. N.W. Cor.
			5 23	83 79	23° Lt.	
			5 41	83 61	46° Lt.	
			5 33	83 69	67⁵ Lt. edge gut.	
			5 41	83 61	69° Lt. flow line	
			4 83	84 19	69² Lt. top cb.	
99+70			5 58	83 44		℄ Bullis Rd. 10' N. of N. end C.R. N.E. Cor.
			5 77	83 26		14° Rt.
			6 35	82 68		26⁵ Rt. edge gut
			6 42	82 60		28° Rt. flow line

F.B. 1979 PG. 144

Job No. 6211.00 Division No. ____ Notes Red. ____ Plotted ____ Profile

Survey of E. Compton Cr. #2 Storm Drain Date ____ Date ____ No. ____

Survey by Uharriet Notes Uharriet Notes Chkd. ____ Checked ____ X-Sec.

Indexed K. C. Johnson Date ____ Date ____ No. ____

76L298 307 10-51

PLEASE RETURN TO

LOS ANGELES COUNTY SURVEYOR

726 LOS ANGELES COUNTY
ENGINEERING BLDG.

NOTE: ANY ADDITIONS OR CHANGES ON THIS SHEET MUST BE MADE OR CIRCLED IN RED INK, WITH DATE AND NAME OF PERSON MAKING CHANGE.

Do not extend notes this side of this line.

STATION	B. S.	H. I.	F. S.	ELEV.		
		89 02				
99+70			5 70	83 32		28² Rt. top cb
99+80			5 71	83 31		℄ Bullis Rd. 10' S. of S. ... ℄ C.R. N.W. cor.
			5 53	83 49	15° Lt.	
			5 53	83 49	30° Lt.	
			5 62	83 40	43⁵ Lt. edge gut.	
			5 72	83 30	45° Lt. flow line	
			5 11	83 91	45² Lt. top cb.	
100+00			5 93	83 09		℄ Bullis Rd.
100+12			6 09	82 93		℄ Bullis Rd. 10' N. of ... ℄ C.R. N.W. cor.
			5 97	83 05	11° Lt.	
			5 88	83 14	22° Lt.	
			5 80	83 22	31⁵ Lt. edge gut.	
			5 91	83 11	33° Lt. flow line	
			5 30	83 72	33² Lt. top cb.	
100+18			6 15	82 87		℄ Bullis Rd. 10' S. of S. ... ℄ C.R. S.E. cor.
			6 23	82 79		14° Rt.
			6 34	82 68		26⁵ Rt. edge gut.
			6 40	82 62		28° Rt. flow line
			5 68	83 34		28² Rt. top cb.
100+42			6 07	82 95		℄ Bullis Rd. edge conc. ...

Profile No. ____ Date ____ Notes Chkd. ____ Date ____ Plotted ____ Date ____ Job No. 6211.03 Division No. ____ Survey of ____ Map No. ____ Index ____ C. Tohnson

F.B. 1979 PG. 145

76L298 307 10-51

PLEASE RETURN TO

LOS ANGELES COUNTY SURVEYOR
726 LOS ANGELES COUNTY
ENGINEERING BLDG.

NOTE: ANY ADDITIONS OR CHANGES ON THIS SHEET MUST BE MADE OR CIRCLED IN RED INK, WITH DATE AND NAME OF PERSON MAKING CHANGE.

Do not extend notes this side of this line.

F.B. 1979 PG. 146 Job No. 62 11.02 Division No. Notes Red. Plotted Profile
Survey of E. Compton Cr. #2 Storm Drain Date No. X-Sec.
Survey by Harriet Notes Harriet Notes Chkd. Checked
Indexed A. C. Johnson Date Date Date No.

STATION	B. S.	H. I.	F. S.	ELEV.		
		89 02				
100+51			5 86	83 16		℄ Bullis Rd.
			5 80	83 22	16° Lt.	
			5 70	83 32	32° Lt. flow line	
			5 15	83 87	32² Lt. top cb.	
100+59.84			5 84	83 18	100+59.84 = 0+00E	℄ Bullis Rd. & Cortland St.
0+53 E			6 07	82 95		℄ Cortland St. 10'E. of E. end ℄ C.R., N.E. & S.E. Cor.
			6 10	82 92		10° Rt.
			6 30	82 72		20° Rt. flow line
			5 62	83 40		20² Rt. top cb.
			5 95	83 07	10° Lt.	
			6 05	82 97	20° Lt. flow line	
			5 49	83 53	20² Lt. top cb.	
0+93 E			5 60	83 42		℄ Cortland St. East
			5 83	83 19		10° Rt.
			6 22	82 80		20° Rt. flow line
			5 53	83 49		20² Rt. top cb.
			5 63	83 39	10° Lt.	
			5 91	83 11	20° Lt. flow line	
			5 36	83 66	20² Lt. top cb.	

76L298 307 10-51

PLEASE RETURN TO

LOS ANGELES COUNTY SURVEYOR

726 LOS ANGELES COUNTY
ENGINEERING BLDG.

NOTE: ANY ADDITIONS OR CHANGES ON THIS SHEET MUST BE MADE OR CIRCLED IN RED INK, WITH DATE AND NAME OF PERSON MAKING CHANGE.

Do not extend notes this side of this line.

STATION	B. S.	H. I.	F. S.	ELEV.		
		89 02				
1+56.5E			17 70	71 32	8" sewer M.H. outlet west	Rod 5.40 Meas. 11.63 Diam. .67 17.70
			17 66	71 36	8" inlet North	Rod 5.39 Meas. 11.60 Diam. .67 17.66
			17 22	71 80	8" inlet East	Rod 5.4[illegible] Meas. 11.15 Diam. .67 [illegible]
1+93 E			5 37	83 65		℄ Cortland St. East
			5 60	83 42		10° Rt.
			6 18	82 84		20° Rt. flow line
			5 54	83 48		20² Rt. top cb.
			5 48	83 54	10° Lt.	
			5 79	83 23	20° Lt. flow line	
			5 22	83 80	20² Lt. top cb.	
100+59.84			5 82	83 20		℄ Bullis Rd. & Cortland [illegible] 9.19 west
100+59.84			18 33	70 69	13" sewer M.H. outlet west	Rod 5.82 Meas. 11.43 Diam. 1.08 18.33
			18 10	70 92	13" inlet North	Rod 5.82 Meas. 11.20 Diam. 1.08 18.1[illegible]
			18 02	71 00	8" inlet East	Rod [illegible] Meas. [illegible] Diam. [illegible]
101+00			5 50	83 52		℄ Bullis Rd.
101+13			4 44	84 58		℄ Bullis Rd. 10' N. of [illegible] C.R. N.E. cor.
			5 55	83 47		12⁵ Rt.
			5 93	83 09		25° Rt. flow line
			5 38	83 64		25² Rt. top cb.
101+23			5 20	83 82		℄ Bullis Rd. edge [illegible]

Profile No. ____ Date ____ Notes Red ____ Plotted ____ Job No. 6211.00 Division No. ____

Notes Chkd. ____ Date ____ Checked ____ Date ____ Survey of ____ Survey Chkd. ____

No. ____ Date ____ Map No. ____ Index ____ C. Johnston

F.B. 1979 PG. 147

76L298 307 10-51

PLEASE RETURN TO

LOS ANGELES COUNTY SURVEYOR
726 LOS ANGELES COUNTY
ENGINEERING BLDG.

NOTE: ANY ADDITIONS OR CHANGES ON THIS SHEET MUST BE MADE OR CIRCLED IN RED INK, WITH DATE AND NAME OF PERSON MAKING CHANGE.

Do not extend notes this side of this line.

F.B. 1979 Pg. 48 Job No. 6211.00 Division No. Notes Red. Plotted
Survey of E. Compton Cr. #2 Storm Drain Date Date No.
Survey by Wharriet Notes Wharriet Notes Chkd. Checked X-Sec.
Indexed C. Johnson Date Date Date No.
Profile

STATION	B. S.	H. I.	F. S.	ELEV.		
		89 02				
101+25			5 12	83 90		℄ Bullis Rd. 10' N. of N. end C.R. N.W. Con.
			5 33	83 69	10° Lt.	
			5 81	83 21	18° Lt. edge gut.	
			5 83	83 19	20° Lt. flow line	
			5 10	83 92	20° Lt. top cb.	
102+00			4 59	84 43		℄ Bullis Rd.
T.P.	5 06	89 08	5 00	84 02		
102+37			4 58	84 50		℄ Bullis Rd. 10's. of S. end C.R. S.W. Con.
			4 89	84 19		12° Rt.
			5 58	83 50		23° Rt. edge gut.
			5 65	83 43		25° Rt. flow line
			4 87	84 21		25° Rt. top cb.
			4 91	84 17	10° Lt.	
			5 58	83 50	18° Lt. edge gut.	
			5 66	83 42	20° Lt. flow line.	
			5 04	84 04	20° Lt. top cb.	
102+73.77			4 50	84 58	102+73.77 = 0+00 ℄	Bullis Rd. & Lugo Ave. West
102+73.77			17 92	71 16	13" outlet South	Rod 4.54 Meas. 12.30 Diam. 1.08 = 17.92
			17 90	71 18	13" inlet North	Rod 4.54 Meas. 12.28 Diam. 1.08 = 17.90

76L298 307 10-51

PLEASE RETURN TO

LOS ANGELES COUNTY SURVEYOR

726 LOS ANGELES COUNTY
ENGINEERING BLDG.

NOTE: ANY ADDITIONS OR CHANGES ON THIS SHEET MUST BE MADE OR CIRCLED IN RED INK, WITH DATE AND NAME OF PERSON MAKING CHANGE.

Do not extend notes this side of this line.

STATION	B. S.	H. I.	F. S.	ELEV.		
		89 08				
0+46.5W			4 93	84 15		℄ Lugo Ave west 10 w of end C.R.
			5 03	84 05		6° Rt.
			5 40	83 68		11° Rt. edge gut.
			5 49	83 59		12° Rt. flow line
			4 79	84 29		12² Rt. top cb.
			5 14	83 94	6° Lt.	
			5 46	83 62	11° Lt. edge gut.	
			5 54	83 54	12° Lt. flow line	
			4 90	84 18	12² Lt. top cb.	
0+86.5W			5 01	84 07		℄ Lugo Ave. west
			5 14	83 94		6° Rt.
			5 45	83 65		11° Rt. edge gut
			5 52	83 56		12° Rt. flow line
			4 85	84 23		12² Rt. top cb
			5 17	83 91	6° Lt.	
			5 49	83 59	11° Lt. edge gut.	
			5 57	83 51	12° Lt. flow line	
			4 94	84 14	12² Lt. top cb.	
1+ 86.5W			5 09	83 99		℄ Lugo Ave. west
			5 20	83 88		6° Rt.

Profile Notes Red ____ Plotted ____ Job No. 6211.00 Division No. ____

No. ____ Date ____ Notes Chkd. ____ Checked ____ Survey by ____ Notes ____

No. ____ Date ____ Date ____ Map No. ____ Index ____ C. Johnson

F.B. 1979 PG. 149

76L298 307 10-51

PLEASE RETURN TO

LOS ANGELES COUNTY SURVEYOR
726 LOS ANGELES COUNTY
ENGINEERING BLDG.

NOTE: ANY ADDITIONS OR CHANGES ON THIS SHEET MUST BE MADE OR CIRCLED IN RED INK, WITH DATE AND NAME OF PERSON MAKING CHANGE.

Do not extend notes this side of this line.

STATION	B. S.	H. I.	F. S.	ELEV.		
		89 08				
1+86.5W			5 50	83 58		11° Rt. edge gut
			5 58	83 50		12° Rt. flow line
			4 94	84 14		12² Rt. top cb
			5 22	83 86	6° Lt.	
			5 50	83 58	11° Lt. edge gut.	
			5 63	83 45	12° Lt. flow line	
			4 98	84 10	12² Lt. top cb.	
103+00			4 43	84 65		℄ Bullis Rd.
103+11			4 39	84 69		℄ Bullis Rd. 10' N. of N. end C.R. N.W. cor.
			4 71	84 37		12⁵ Rt.
			5 39	83 69		23⁵ Rt. edge gut.
			5 51	83 57		25° Rt. flow line
			5 28	83 80		25² Rt. driveway
			4 66	84 42	10° Lt.	
			5 38	83 70	18⁵ Lt. edge gut.	
			5 52	83 56	20° Lt. flow line	
			4 92	84 16	20² Lt. top cb.	
103+39.5			4 32	84 76		℄ Bullis Rd. 10' S. of S. end C.R. S.E. cor.
			4 62	84 46		12⁵ Rt.
			5 31	83 77		23⁵ Rt. edge gut.

F.B. 1979 PG. 150

Job No. 6211.00 Division No. ____ Notes Red. ____ Plotted ____ Profile

Survey of E. Compton Cr. #2 Storm Drain Date ____ Date ____ No. ____

Survey by Uharriet Notes Uharriet Notes Chkd. ____ Checked ____ X-Sec.

Indexed C. Johnson Date ____ Date ____ No. ____

76L298 307 10-51

PLEASE RETURN TO

LOS ANGELES COUNTY SURVEYOR

726 LOS ANGELES COUNTY
ENGINEERING BLDG.

NOTE: ANY ADDITIONS OR CHANGES ON THIS SHEET MUST BE MADE OR CIRCLED IN RED INK, WITH DATE AND NAME OF PERSON MAKING CHANGE.

Do not extend notes this side of this line.

STATION	B. S.	H. I.	F. S.	ELEV.		
		89 08				
103+39.5			5 45	83 63		25° Rt. flow line
			4 62	84 46		25² Rt. top cb.
			4 60	84 48	10° Lt.	
			5 35	83 73	18⁵ Lt. edge gut.	
			5 44	83 64	20° Lt. flow line	
			4 82	84 26	20² Lt. top cb.	
103+ 50.5			10 27	78 81	8" conduit South { Rod 9.60 Diam. .67 10.27	30° Rt. Bell System M.H.
			10 33	78 75	8"x16 conduit North	{ Rod 9.00 Diam. 1.33 10.33
103+89.85			4 14	84 94	103+89.85 = 0+00 E	℄ Bullis Rd. & Lugo Ave. East
T-572	4 83	89 27	4 64	84 44	T-572 Elev. = 84.443 F.B. 1902-49 S.E. Cor. Bt. Spk. in cb. 14' S. of S. end C.R.	Bullis Rd. & Lugo Ave.
0+62 E			4 79	84 48		Lugo Ave. East 10' E. of S. end ℄ C.R.
			5 01	84 26		7⁵ Rt.
			5 43	83 84		15° Rt. flow line
			4 84	84 43		15² Rt. top cb.
			4 85	84 42	7⁵ Lt.	
			5 24	84 03	15° Lt. flow line	
			4 62	84 65	15² Lt. top cb.	
1+02 E			4 80	84 47		℄ Lugo Ave. East
			4 98	84 29		7⁵ Rt.
			5 42	83 85		15° Rt. flow line

Profile Notes Red ____ Plotted ____ Job No. 6211.00 Division No. ____ F.B. 1979 Pg. 151

No. ____ Date ____ Notes Chkd. ____ Checked ____ Survey by ____ Map No. ____ Indexed ____ C. Johnson

76L298 307 10-51

PLEASE RETURN TO

LOS ANGELES COUNTY SURVEYOR
726 LOS ANGELES COUNTY
ENGINEERING BLDG.

NOTE: ANY ADDITIONS OR CHANGES ON THIS SHEET MUST BE MADE OR CIRCLED IN RED INK, WITH DATE AND NAME OF PERSON MAKING CHANGE.

Do not extend notes this side of this line.

STATION	B. S.	H. I.	F. S.	ELEV.		
		89 27				
1+02 E			4 79	84 48		15^{2} Rt. top cb.
			4 90	84 37	7^{5} Lt.	
			5 14	83 13	15^{0} Lt. flow line	
			4 62	84 65	15^{2} Lt. top cb.	
2+02 E			4 63	84 64		℄ Lugo Ave. East
			4 82	84 45		7^{5} Rt.
			5 21	84 06		15^{0} Rt. flow line
			4 52	84 75		15^{2} Rt. top cb.
			4 74	84 53	7^{5} Lt.	
			5 02	84 25	15^{0} Lt. flow line	
			4 45	84 82	15^{2} Lt. top cb.	
104+00			4 32	84 95		℄ Bullis Rd.
104+40			4 23	85 04		℄ Bullis Rd. 10' N. of N. end C.R. N.E. cor.
			4 53	84 74		12^{5} Rt.
			5 26	84 01		23^{5} Rt. edge gut.
			5 34	83 93		25^{0} Rt. flow line
			4 60	84 67		25^{2} Rt. top cb.
			4 55	84 72	10^{0} Lt.	
			5 33	83 94	18^{5} Lt. edge gut.	
			5 43	83 84	20^{0} Lt. flow line	

F.B. 1979 PG. 152

Job No. 6211.00 Division No. ____ Notes Red. ____ Plotted ____ Profile

Survey of E. Compton Cr. #2 Storm Drain Date ____ Date ____ No. ____

Survey by Uharriet Notes Uharriet Notes Chkd. ____ Checked ____ X-Sec.

Indexed K. C. Johnson Date ____ Date ____ Date ____ No. ____

76L298 307 10-51

PLEASE RETURN TO

LOS ANGELES COUNTY SURVEYOR
726 LOS ANGELES COUNTY
ENGINEERING BLDG.

NOTE: ANY ADDITIONS OR CHANGES ON THIS SHEET MUST BE MADE OR CIRCLED IN RED INK, WITH DATE AND NAME OF PERSON MAKING CHANGE.

Do not extend notes this side of this line.

STATION	B. S.	H. I.	F. S.	ELEV.		
		89 27				
104+40			4 80	84 47	20² Lt. top cb.	
105+00			4 12	85 15		℄ Bullis Rd.
105+97			3 87	85 40		Bullis Rd. 10' S. of S. end ℄ C.R.
			4 09	85 18		12⁵ Rt.
			4 85	84 42		23⁵ Rt. edge gut
			4 95	84 32		25⁰ Rt. flow lin
			4 23	85 04		25² Rt. top cb
			4 16	85 11	10⁰ Lt.	
			4 90	84 37	18⁵ Lt. edge gut.	
			4 98	84 29	20⁰ Lt. flow line	
			4 33	84 94	20³ Lt. top cb.	
T-571	5 30	90 48	4 09	85 18	T-571 Elev. = 85.182 F.B. 1902-49 Bullis Rd. (Side of Walnut Ave. BT. Spk. in cb. on ℄ prod. of Walnut Av.	
106+33.94			4 95	85 53	106+33.94 = 0+00 W	℄ Bullis Rd. & Walnut Av.
106+33.94			18 66	71 82	14" outlet South (Sewer M.H.)	Rod 4.97, Meas. 12.53, Diam. 1.16, 18.66
			18 66	71 82	14" inlet North	Rod 4.97, Meas. 12.53, Diam. 1.16, 18.66
			17 66	72 82	9" inlet N.E.	Rod 4.97, Meas. 11.94, Diam. .75, 17.66
			12 11	78 37	8" inlet N.E.	Rod 4.97, Meas. 6.47, Diam. .67, 12.11
0+44 W			5 65	84 83	Walnut Ave. west 10' W. of W. end C.R. N.W. & S.W. cor. ℄	
			5 71	84 77		6⁰ Rt.
			5 90	84 58		11⁰ Rt. edge gut

Profile No. ____ Notes Red ____ Plotted ____ Job No. 6211.00 Division No. ____ F.B. 1979 PG. 153

No. ____ Date ____ Date ____ Survey of ____

No. ____ Date ____ Date ____ Map No. ____ Indexed ____ C. Johnson Date ____

76L298 307 10-51

PLEASE RETURN TO

LOS ANGELES COUNTY SURVEYOR
726 LOS ANGELES COUNTY
ENGINEERING BLDG.

NOTE: ANY ADDITIONS OR CHANGES ON THIS SHEET MUST BE MADE OR CIRCLED IN RED INK, WITH DATE AND NAME OF PERSON MAKING CHANGE.

Do not extend notes this side of this line.

STATION	B. S.	H. I.	F. S.	ELEV.		
		90 48				
0+44 W			5 98	84 50		12° Rt. flow line
			5 36	85 12		12² Rt. top cb.
			5 81	84 67	6° Lt.	
			6 06	84 42	11° Lt. edge gut.	
			6 09	84 39	12° Lt. flow line	
			5 50	84 98	12² Lt. top cb.	
0+84 W			5 78	84 70		℄ Walnut Ave. W.
			5 78	84 70		6° Rt.
			5 97	84 51		11° Rt. edge gut.
			6 01	84 47		12° Rt. flow line
			5 48	85 00		12² Rt. top cb.
			5 94	84 54	6° Lt.	
			6 10	84 38	11° Lt. edge gut.	
			6 15	84 23	12° Lt. flow line	
			5 50	84 98	12² Lt. top cb.	
1+84 W			5 93	84 55		℄ Walnut Ave. west
			5 92	84 56		6° Rt.
			6 07	84 41		11° Rt. edge gut.
			6 15	84 33		12° Rt. flow line
			5 56	84 92		12² Rt. top cb.

F.B. 1979 PG. 154

Job No. 6211.00 Division No. ____ Notes Red. ____ Plotted ____ Profile

Survey of E. Compton Cr. #2 Storm Drain Date ____ Date ____ No. ____

Survey by Uharriet Notes Uharriet Notes Chkd. ____ Checked ____ X-Sec.

Indexed K. C. Johnson Date ____ Date ____ No. ____

76L298 307 10-51

PLEASE RETURN TO
LOS ANGELES COUNTY SURVEYOR
726 LOS ANGELES COUNTY
ENGINEERING BLDG.

NOTE: ANY ADDITIONS OR CHANGES ON THIS SHEET MUST BE MADE OR CIRCLED IN RED INK, WITH DATE AND NAME OF PERSON MAKING CHANGE.

Do not extend notes this side of this line.

STATION	B. S.	H. I.	F. S.	ELEV.		
		90 48				
1+84W			6 03	84 45	6° Lt.	
			6 21	84 27	11° Lt. edge gut.	
			6 27	84 21	12° Lt. flow line	
			5 62	84 86	12½ Lt. top cb.	
106+46.5			4 94	85 54		& Bullis Rd. 10' S. of ... & C.R. S.E. Cor.
			5 05	8543		12½ Rt.
			5 97	84 51		23½ Rt. edge gut.
			6 05	84 43		25° Rt. flow line
			5 29	85 19		25½ Rt. top cb.
106+71			4 89	8559		& Bullis Rd. 10' N. of ... & C.R. N.W. Cor.
			5 81	85 27	10° Lt.	
			5 91	84 57	18½ Lt. edge gut.	
			5 99	84 49	20° Lt. flow line	
			5 36	85 12	20½ Lt. top cb.	
106+95.75			4 87	8561	106+75.75 = 0+00 East	& Bullis Rd. & Walnut Ave.
T. P.	5 70	90 55	5 63	84 85		
0+63E			5 58	84 97		Walnut Ave. East ... & end C.R. N.E. & S.E. Cor.
			5 60	84 95		7½ Rt.
			5 76	84 79		15° Rt. flow line
			5 31	85 24		15½ Rt. top cb.

Profile Notes Red No. Date Plotted Date Job No. 62LL02 Division No. F.B. 1979 Pg. 155
No. Date Checked Date Survey of
No. Date Map No. Index T. C. Job 21082

76L298 307 10-51

PLEASE RETURN TO

LOS ANGELES COUNTY SURVEYOR
726 LOS ANGELES COUNTY
ENGINEERING BLDG.

NOTE: ANY ADDITIONS OR CHANGES ON THIS SHEET MUST BE MADE OR CIRCLED IN RED INK, WITH DATE AND NAME OF PERSON MAKING CHANGE.

Do not extend notes this side of this line.

F.B. 1979 Pg. 156 | Job No. 62111.00 Division No. | Notes Red. | Plotted | No. | Profile
Survey of E. Compton Ct. #2 Storm Drain | Date | Date | No. | X-Sec.
Survey by Wharton | Notes Wharton | Notes Chkd. | Checked
Indexed T. C. Johnson | Date | Date | Date | No.

STATION	B. S.	H. I.	F. S.	ELEV.		
		90 55				
0+63E			5 61	84 94	7½ Lt.	
			5 63	84 92	13½ Lt. edge gut.	
			5 68	84 87	15° Lt. flow line	
			5 12	85 43	15² Lt. top cb.	
1+03 E			5 59	84 96		℄ Walnut Ave. East
			5 63	84 92		7½ Rt.
			5 74	84 81		15° Rt. flow line
			5 30	85 25		15² Rt. top cb.
			5 62	84 93	7½ Lt.	
			5 65	84 90	13½ Lt. edge gut.	
			5 67	84 88	15° Lt. flow line	
			5 10	85 45	15² Lt. top cb.	
2+03E			5 43	85 12		℄ Walnut Ave East
			5 49	85 06		7½ Rt.
			5 80	84 75		15° Rt. flow line
			5 20	85 35		15² Rt. top cb.
			5 52	85 03	7½ Lt.	
			5 70	84 85	13½ Lt. edge gut.	
			5 76	84 79	15° Lt. flow line	
			5 19	85 36	15² Lt. top cb.	

76L298 307 10-51

PLEASE RETURN TO

LOS ANGELES COUNTY SURVEYOR

726 LOS ANGELES COUNTY
ENGINEERING BLDG.

NOTE: ANY ADDITIONS OR CHANGES ON THIS SHEET MUST BE MADE OR CIRCLED IN RED INK, WITH DATE AND NAME OF PERSON MAKING CHANGE.

Do not extend notes this side of this line.

STATION	B. S.	H. I.	F. S.	ELEV.		
		90 55				
107+00			4 96	85 59		℄ Bullis Rd.
107+45			4 83	85 72		Bullis Rd. 10' N. of N. end ℄ C.R. N.E. Cor.
			5 11	85 44		15⁵ Rt.
			5 74	84 81		28° Rt. edge gut.
			5 88	84 67		31° Rt. flow line
			5 17	84 38	85-38?	31² Rt. top cb.
			5 13	85 42	10° Lt.	
			5 85	84 70	18⁵ Lt. edge gut.	
			5 96	84 59	20° Lt. flow line	
			5 37	85 18	20² Lt. top cb.	
108+00			4 72	85 83		℄ Bullis Rd.
108+50			4 62	85 93		℄ Bullis Rd
			4 96	85 59		15⁵ Rt.
			5 60	84 95		28° Rt. edge gut.
			5 72	84 83		31° Rt. flow line
			5 05	85 50		31² Rt. top cb.
			4 93	85 62	10° Lt.	
			5 74	84 81	18⁵ Lt. edge gut.	
			5 82	84 73	20° Lt. flow line	
			5 20	85 35	20² Lt. top cb.	

Profile Notes Red.____ Plotted____ Job No. 6211.00 Division No.____

No.____ Date____ Date____ Survey of____

Notes Chkd.____ Checked____ Survey by____

No.____ Date____ Date____ Map No.____ Indexed____ Date____

F.B. 1979 PG. 157

76L298 307 10-51

PLEASE RETURN TO

LOS ANGELES COUNTY SURVEYOR
726 LOS ANGELES COUNTY
ENGINEERING BLDG.

NOTE: ANY ADDITIONS OR CHANGES ON THIS SHEET MUST BE MADE OR CIRCLED IN RED INK, WITH DATE AND NAME OF PERSON MAKING CHANGE.

Do not extend notes this side of this line.

STATION	B. S.	H. I.	F. S.	ELEV.		
		90 55				
T. P.	6 17	91 05	5 67	84 88		
109+00			4 99	86 06		℄ Bullis Rd.
109+54.5			4 82	86 23		℄ Bullis Rd. 10'S. of S. end C.R. S.W. Cor.
			5 20	85 85	10° Lt.	
			6 10	84 95	18⁵ Lt. edge gut.	
			6 12	84 93	20° Lt. flow line	
			5 53	85 52	20² Lt. top cb.	
109+72			11 18	79 87	8"x16" conduit south {Rod 9.85, Diam 1.33, 11.18}	37° Rt. Bell system M.H.
			11 18	79 18	8"x16" conduit north	{Rod 9.85, Diam. 1.33, 11.18}
			12 96	78 09	bottom M.H.	
109+78			4 75	86 30		℄ Bullis Rd. 10'S. of S. end C.R. S.E. Cor.
			5 19	85 86		15⁵ Rt.
			5 93	85 12		28° Rt. edge gut.
			6 08	84 97		31° Rt. flow line
			5 36	85 69		31² Rt. top cb.
109+93.63			4 85	86 20	109+93.63 = 0+00 west	℄ Bullis Rd. & Platt Ave. West
T-570 A	4 68	91 03	4 69	86 36	T-570 A Elev. = 86.347 Bullis Rd. & Platt Ave N.W. cor. Bt. spk. in cb. 30' W. of W. end C.R.	
109+93.63			18 37	72 66	14" sewer M.H. outlet south {Rod 4.81, Meas. 12.40, Diam. 1.16, 18.37}	{Rod 4.90, Meas. 12.32, Diam. 1.16, 18.38}
			18 38	72 65	14" inlet North	
			17 27	73 76	8" inlet East {Rod 4.86, Meas. 11.74, Diam. .67, 17.27}	

F.B. 1979 PG. 158

Job No. 6211.00 Division No. ____ Notes Red. ____ Plotted ____ Profile ____

Survey of E. Compton Cr. #2 Storm Drain Date ____ Date ____ No. ____

Survey by Uharriet Notes Uharriet Notes Chkd. ____ Checked ____ X-Sec. ____

Indexed K. C. Johnson Date ____ Date ____ No. ____

76L298 307 10-51

PLEASE RETURN TO

LOS ANGELES COUNTY SURVEYOR

726 LOS ANGELES COUNTY
ENGINEERING BLDG.

NOTE: ANY ADDITIONS OR CHANGES ON THIS SHEET MUST BE MADE OR CIRCLED IN RED INK, WITH DATE AND NAME OF PERSON MAKING CHANGE.

Do not extend notes this side of this line.

STATION	B. S.	H. I.	F. S.	ELEV.		
		91 03				
109+93.63			11 83	79 20	8" inlet East. Rod 4.86, Meas. 6.30, Diam. .67, 11.83	
0+45 W			5 07	85 96		℄ Platt Ave. west, [illegible] w. end c. R., N.W. [illegible]
			5 15	85 88		6° Rt.
			5 31	85 72		11° Rt. edge gut.
			5 42	85 61		12° Rt. flow line
			4 80	86 23		12² Rt. top cb.
			5 26	85 77	6° Lt.	
			5 51	85 52	11° Lt. edge gut.	
			5 56	85 47	12° Lt. flow line	
			4 91	86 12	12² Lt. top cb.	
0+85 W			4 93	86 10		℄ Platt Ave. west
			5 00	86 03		6° Rt.
			5 33	85 70		11° Rt. edge gut.
			5 40	85 63		12° Rt. flow line
			4 72	86 31		12² Rt. top cb.
			5 08	85 95	6° Lt.	
			5 46	85 57	11° Lt. edge gut.	
			5 52	85 51	12° Lt. flow line	
			4 78	86 25	12² Lt. top cb.	

Profile No. ____ Date ____ Notes Red. ____ Plotted ____ Job No. 6211.00 Division No. ____

Notes Chkd. ____ Date ____ Checked ____ Survey by ____ Date ____

No. ____ Date ____ Map No. ____ Indexed ____ C. Johnson Date ____

F.B. 1979 PG. 159

76L298 307 10-51

PLEASE RETURN TO

LOS ANGELES COUNTY SURVEYOR
726 LOS ANGELES COUNTY
ENGINEERING BLDG.

NOTE: ANY ADDITIONS OR CHANGES ON THIS SHEET MUST BE MADE OR CIRCLED IN RED INK, WITH DATE AND NAME OF PERSON MAKING CHANGE.

Do not extend notes this side of this line.

STATION	B. S.	H. I.	F. S.	ELEV.		
		91 03				
1+85 W			5 06	85 97		℄ Platt Ave. West
			5 24	85 79		6° Rt.
			5 58	85 45		11° Rt. edge gut.
			5 63	85 40		12° Rt. flow line
			4 92	86 11		12² Rt. top cb.
			5 27	85 76	6° Lt.	
			5 66	85 37	11° Lt. edge gut.	
			5 72	85 31	12° Lt. flow line	
			4 98	86 05	12² Lt. top cb.	
110+00			4 72	86 31		℄ Bullis Rd.
110+27.82			4 67	86 36	110+27.82 = 0+00 East	℄ Bullis Rd. & Platt Ave. East
0+65 E			5 33	85 70		℄ Platt Ave. East, 10' E. of E. end. C.R. NE. & S.E. Cor.
			5 38	85 65		8° Rt
			5 61	85 42		14⁵ Rt. edge gut.
			5 74	85 29		16° Rt. flow line
			5 25	85 78		16² Rt. top cb.
			5 40	85 63	8° Lt.	
			5 61	85 42	14⁵ Lt. edge gut.	
			5 74	85 29	16° Lt. flow line	
			5 27	85 76	16² Lt. top cb.	

F.B. 1979 PG. 160

Job No. 6211.00 Division No. ____ Notes Red. ____ Plotted ____ Profile

Survey of E. Compton Cr. #2 Storm Drain Date ____ Date ____ No. ____

Survey by Uharriet Notes Uharriet Notes Chkd. ____ Checked ____ X-Sec.

Indexed [redacted] C. Johnson Date ____ Date ____ No. ____

76L298 307 10-51

PLEASE RETURN TO

LOS ANGELES COUNTY SURVEYOR

726 LOS ANGELES COUNTY
ENGINEERING BLDG.

NOTE: ANY ADDITIONS OR CHANGES ON THIS SHEET MUST BE MADE OR CIRCLED IN RED INK, WITH DATE AND NAME OF PERSON MAKING CHANGE.

Do not extend notes this side of this line.

STATION	B. S.	H. I.	F. S.	ELEV.		
		91 03				
1+05 E			5 29	85 74		℄ Platt Ave. East
			5 35	85 68		8° Rt.
			5 65	85 38		14⁵ Rt. edge gut.
			5 77	85 26		16° Rt. flow line
			5 28	85 75		16² Rt. top cb.
			5 41	85 62	8° Lt.	
			5 68	85 35	14⁵ Lt. edge gut.	
			5 75	85 28	16° Lt. flow line	
			5 31	85 72	16² Lt. top cb.	
2+05 E			5 30	85 73		℄ Platt Ave. East
			5 37	85 66		8° Rt.
			5 68	85 35		14⁵ Rt. edge gut.
			5 78	85 25		16° Rt. flow line
			5 28	85 75		16² Rt. top cb.
			5 41	85 62	8° Lt.	
			5 70	85 33	14⁵ Lt. edge gut.	
			5 83	85 20	16° Lt. flow line	
			5 35	85 68	16² Lt. top cb.	
110 +31			4 67	86 36		℄ Bullis Rd. 10' N. of [illegible] end C.R. N.W. cor.
			5 06	85 97	10° Lt.	

Profile No. ____ Date ____ Notes Chkd. ____ Date ____ Notes Red. ____ Plotted ____ Job No. 6211.00 Division No. ____

Survey of [illegible] Survey by [illegible] Notes [illegible]

Map No. ____ Indexed E. C. Johnson

F.B. 1979 PG. 161

76L298 307 10-51

PLEASE RETURN TO

LOS ANGELES COUNTY SURVEYOR
726 LOS ANGELES COUNTY
ENGINEERING BLDG.

NOTE: ANY ADDITIONS OR CHANGES ON THIS SHEET MUST BE MADE OR CIRCLED IN RED INK, WITH DATE AND NAME OF PERSON MAKING CHANGE.

Do not extend notes this side of this line.

STATION	B. S.	H. I.	F. S.	ELEV.		
		91 03				
110+31			5 90	85 13	18⁵ Lt. edge gut	
			6 06	84 97	20° Lt. flow line	
			5 40	85 63	20² Lt. tp. cb.	
110+78			4 61	86 42		℄ Bullis Rd. 10' N. of N. end C.R. N.E. Cor.
			5 03	86 00		15⁵ Rt.
			5 53	85 50		28° Rt. edge gut.
			5 73	85 30		31° Rt. flow line
			5 05	85 98		31² Rt. tp. cb.
111+00			4 50	86 53		℄ Bullis Rd.
112+00			4 63	86 40		℄ Bullis Rd
			4 91	86 12		15⁵ Rt.
			5 45	85 58		28° Rt. edge gut.
			5 60	85 43		31° Rt. flow line
			4 90	86 13		31² Rt. tp. cb.
112+14			4 62	86 41		℄ Bullis Rd. 10' N. of N. end C.R. N.W. Cor.
			4 86	86 17	14° Lt.	
			5 66	85 37	26⁵ Lt. edge gut.	
			5 80	85 23	28° Lt. flow line	
			5 14	85 89	28² Lt. tp. cb.	
T. P.	5 89	91 35	5 57	85 46		

F.B. 1979 PG. 162

Job No. 6211.00 Division No. ____ Notes Red. ____ Plotted ____ Profile ____

Survey of E. Compton Cr. #2 Storm Drain Date ____ Date ____ No. ____ X-Sec. ____

Survey by Uharriet Notes Uharriet Notes Chkd. ____ Checked ____ No. ____

Indexed C. Johnson Date ____ Date ____ Date ____

76L298 307 10-51

PLEASE RETURN TO

LOS ANGELES COUNTY SURVEYOR

726 LOS ANGELES COUNTY
ENGINEERING BLDG.

NOTE: ANY ADDITIONS OR CHANGES ON THIS SHEET MUST BE MADE OR CIRCLED IN RED INK, WITH DATE AND NAME OF PERSON MAKING CHANGE.

Do not extend notes this side of this line.

STATION	B. S.	H. I.	F. S.	ELEV.		
		91 35				
113+00			4 56	86 79		℄ Bullis Rd.
113+03			18 18	73 17	sewer M.H. 14" outlet south	Rod 4.52 Meas. 12.50 Diam. 1.16 18.18
			18 16	73 19	14" inlet north	Rod 4.51 Meas. 12.49 Diam. 1.16 18.16
114+00			4 57	86 78		℄ Bullis Rd.
			4 92	86 43		14° Rt.
			5 54	85 81		26.5 Rt. edge gut
			5 64	85 71		28° Rt. flow line
			4 98	86 37		28.2 Rt. tp. cb.
			4 92	86 43	14° Lt.	
			5 82	85 53	26.5 Lt. edge gut	
			5 89	85 46	28° Lt. flow line	
			5 25	86 10	28.2 Lt. tp cb.	
114+79			18 00	73 35	sewer M.H. 10" outlet south	Rod 4.65 Meas. 12.52 Diam. .83 18.00
			17 29	74 06	8" inlet west (from school)	Rod 4.68 Meas. 11.94 Diam. .67 17.29
			17 92	73 43	10" inlet north	Rod 4.68 Meas. 12.41 Diam. .83 17.92
114+88.5			12 23	79 12	bot. M.H.	32° Rt. Bell system
			10 19	81 16	8"x16" conduit south	Rod 8.86 Diam. 1.33 10.19
			10 19	81 16	8"x16" conduit north	Rod 8.86 Diam. 1.33 10.19
			7 68	83 67	3" Diam. conduit north	Rod 7.43 Diam. .25 7.68
115+00			4 62	86 73		℄ Bullis Rd

Profile Notes Red. ____ Plotted ____ Job No. 5211.02 Division No. ____

No. ____ Date ____ Notes Chkd. ____ Checked ____ Survey by ____ Map No. ____ Indexed ____ C. Johnson

F.B. 1979 PG. 163

76L298 307 10-51

PLEASE RETURN TO

LOS ANGELES COUNTY SURVEYOR
726 LOS ANGELES COUNTY
ENGINEERING BLDG.

NOTE: ANY ADDITIONS OR CHANGES ON THIS SHEET MUST BE MADE OR CIRCLED IN RED INK, WITH DATE AND NAME OF PERSON MAKING CHANGE.

Do not extend notes this side of this line.

STATION	B. S.	H. I.	F. S.	ELEV.		
		91 35				
116+00			4 26	87 09		℄ Bullis Rd.
116+08			17 68	73 67	14" sewer M.Hx outlet south { Rod 4.25, Meas 12.27, Diam. 1.16 }	
			17 65	73 70	14" inlet North	17.68 { Rod 4.23, Meas 12.26, Diam. 1.16 } 17.65
T-597A	5 60	91 92	5 04	86 31	T-597A Elev. = 86.320 F.B. 1902-49 Bullis Rd. (W. Side) 675' ± S. ℄ Century Blvd. Bt. Spk. in cb. opp. T.P. #510883H in front of New Lynwood City Hall	
117+00			4 70	87 22		℄ Bullis Rd.
118+00			4 55	87 37		℄ Bullis Rd.
T. P.	4 21	91 95	4 18	87 74		
119+00			4 42	87 53		℄ Bullis Rd.
			4 81	87 14		14° Rt.
			5 39	86 56		26⁵ Rt. edge gut.
			5 53	86 42		28° Rt. flow line
			4 85	87 10		28² Rt. tp. cb.
			4 97	86 98	14° Lt.	
			5 97	85 98	26⁵ Lt. edge gut.	
			6 02	85 93	28° Lt. flow line	
			5 36	86 59	28² Lt. tp. cb.	
T. P.	5 62	92 45	5 12	86 83		

F.B. 1979 PG. 164

Job No. 6211.00 Division No. ____ Notes Red. ____ Plotted ____ Profile

Survey of E. Compton Cr. #2 Storm Drain Date ____ Date ____ No. ____

Survey by Uharriet Notes Uharriet Notes Chkd. ____ Checked ____ X-Sec.

Indexed C. Johnson Date ____ Date ____ No. ____

76L298 307 10-51

PLEASE RETURN TO

LOS ANGELES COUNTY SURVEYOR

726 LOS ANGELES COUNTY
ENGINEERING BLDG.

NOTE: ANY ADDITIONS OR CHANGES ON THIS SHEET MUST BE MADE OR CIRCLED IN RED INK, WITH DATE AND NAME OF PERSON MAKING CHANGE.

Do not extend notes this side of this line.

STATION	B. S.	H. I.	F. S.	ELEV.		
		92 45				
119+60.5			18 14	74 31	10" outlet south (sewer M.H.)	Rod 5.11, Meas. 12.20, Diam. .83, 18.14
			18 10	74 35	10" inlet north	Rod 5.08, Meas. 12.19, Diam. .83, 18.10
120+00			4 90	87 55		℄ Bullis Rd.
120+00			12 53	79 92	bot. M.H.	32.5 Rt. Bell System M.
			11 27	81 18	8"x16" conduit south	Rod 9.94, Diam 1.33, 11.27
			11 27	81 18	8"x16" conduit north	Rod 9.94, Diam 1.33, 11.27
120 +14			4 92	87 53		℄ Bullis Rd. 10' S. of S. end C.R. S.
			5 19	87 26		14° Rt.
			5 72	86 73		26.5 Rt. edge gu
			5 82	86 63		28° Rt. flow lin
			5 13	87 32		28.2 Rt. fp. cb.
120+38.64			4 83	87 62	120+38.54 = 0+00 E	℄ Bullis Rd. & Alley Ea
0+50 E			5 16	87 29		℄ Alley East. 10' E. of W. R. flow line conc.
			5 16	87 29		1° Rt. edge gut.
			4 78	87 67		10° Rt. edge pav
			4 7	87 7		20° Rt. dirt
			5 16	87 29	1° Lt. edge gut.	
			4 74	87 71	10° Lt. edge pave.	
			4 7	87 7	20° Lt. dirt.	
0+ 90 E			5 11	87 34		℄ Alley East flowline conc

Profile No. ____ Notes Red ____ Plotted ____ Job No. 5811.00 Division No. ____

Notes Chkd. ____ Checked ____ Survey by ____ Notes ____

No. ____ Date ____ Date ____ Map No. ____ Indexed ____ C. Johnson

F.B. 1979 Pg. 165

76L298 307 10-51

PLEASE RETURN TO

LOS ANGELES COUNTY SURVEYOR
726 LOS ANGELES COUNTY
ENGINEERING BLDG.

NOTE: ANY ADDITIONS OR CHANGES ON THIS SHEET MUST BE MADE OR CIRCLED IN RED INK, WITH DATE AND NAME OF PERSON MAKING CHANGE.

Do not extend notes this side of this line.

F.B. 1979 PG. 166

Job No. 52LL02 Division No. Notes Red. Plotted Profile
Survey of E. Compton cr. #2 Storm Drain Date Date No.
Survey by Charriet Notes Uharriet Notes Chkd. Checked X-Sec.
Inde C. Johnson Date Date Date No.

STATION	B. S.	H. I.	F. S.	ELEV.		
		92 45				
0+90 E			5 11	87 34		1° Rt. edge gut.
			4 75	87 70		10° Rt. edge pave.
			4 2	88 2		20° Rt. dirt
			5 09	87 36	1° Lt. edge gut	
			4 85	87 60	10° Lt. edge pave	
			4 3	88 1	20° Lt. dirt	
1+90 E			4 84	87 61		Alley East & flow line conc. gut.
			4 83	87 62		1° Rt. edge gut.
			4 53	87 92		10° Rt. edge pave
			3 7	88 7		20° Rt. dirt
			4 84	87 61	1° Lt. edge gut	
			4 55	87 90	10° Lt. edge pave	
			3 7	88 7	20° Lt. dirt	
120+43.5			17 82	74 63	12" sewer M.H. outlet South	Rod 4.81 Meas. 12.01 Diam. 1.00 = 17.82
			17 81	74 64	12" inlet north	Rod 4.82 Meas. 11.99 Diam. 1.00 = 17.81
			16 20	76 25	8" inlet east	Rod 4.81 Meas. 10.72 Diam. .67 = 16.20
120+43.5			15 31	77 14	8" sewer M.H. 300° Rt. outlet west	Rod 4.44 Meas. 10.20 Diam. .67 = 15.31
			15 31	77 14	8" inlet East	Rod 4.44 Meas. 10.20 Diam. .67 = 15.31
120+64			4 74	87 71	Bullis Rd. 10' N. of N. end C.R. N.E. cor.	
			5 10	87 35		14° Rt.

76L298 307 10-51

PLEASE RETURN TO

LOS ANGELES COUNTY SURVEYOR

726 LOS ANGELES COUNTY
ENGINEERING BLDG.

NOTE: ANY ADDITIONS OR CHANGES ON THIS SHEET MUST BE MADE OR CIRCLED IN RED INK, WITH DATE AND NAME OF PERSON MAKING CHANGE.

Do not extend notes this side of this line.

STATION	B. S.	H. I.	F. S.	ELEV.		
		92 45				
120+64			5 64	86 81		26^{5} Rt edge gut.
			5 77	86 68		28^{0} Rt. flow line
			5 08	87 37		28^{2} Rt. tp. cb.
120+78.5			17 68	74 77	Sewer M.H. 12" outlet south { Rod 4.75, Meas. 11.93, Diam. 1.00, 17.68	
			17 65	74 80	12" inlet north { Rod 4.75, Meas. 11.90, Diam. 1.00, 17.65	
121+00			4 68	87 77	Bullis Rd.	℄
121 +89			5 31	87 14		℄ Bullis Rd. 10' S. of S.E. CR. S.W. cor.
			5 66	86 79	14^{0} Lt.	
			6 12	86 33	26^{5} Lt. edge gut.	
			6 15	86 30	28^{0} Lt. flow line	
			5 50	86 95	28^{2} Lt. tp. cb.	
121+97			5 33	87 12		℄ Bullis Rd. 10' S. of S.E. CR. S.E. Cor.
			5 26	87 19		14^{0} Rt.
			5 45	87 00		26^{5} Rt. edge gut.
			5 59	86 86		28^{0} Rt. flow line
			4 87	87 58		28^{2} Rt. tp. cb.
122+00			5 33	87 12		℄ Bullis Rd.
122+08.5			5 48	86 97		℄ Bullis Rd. edge conc.

Profile Notes Red. ____ Plotted ____ Job No. 6211-00 Division No. ____

No. ____ Date ____ Date ____ Survey of ____

No. ____ Date ____ Date ____ Map No. ____ Indexed C. Johnson

F.B. 1979 Pg. 167

76L298 307 10-51

PLEASE RETURN TO

LOS ANGELES COUNTY SURVEYOR
726 LOS ANGELES COUNTY
ENGINEERING BLDG.

NOTE: ANY ADDITIONS OR CHANGES ON THIS SHEET MUST BE MADE OR CIRCLED IN RED INK, WITH DATE AND NAME OF PERSON MAKING CHANGE.

Do not extend notes this side of this line.

F.B. 1979 Pg. 168 | Job No. 62144 Division No. | Notes Red. | Plotted | Profile
Survey of E. Compton Gr. #2 Storm Drain | Date | Date | No. | X-Sec.
Survey by Vharriet | Notes Vharriet | Notes Chkd. | Checked | No.
Indexed K. C. Johnson | Date | Date | Date | No.

STATION	B. S.	H. I.	F. S.	ELEV.		
		92 45				
122+18			17 44	75 01	12" outlet south (sewer M.H.)	Rod 5.36 Meas. 11.08 Diam. 1.00 = 17.44
			17 24	75 21	8" inlet west	Rod 5.36 Meas. 11.13 Diam. .75 = 17.24
			17 31	75 14	12" inlet north	Rod 5.34 Meas. 10.97 Diam. 1.00 = 17.31
			17 17	75 28	8" inlet east	Rod 5.33 Meas. 11.09 Diam. .75 = 17.17
122+58.54			4 91	87 54	122+58.54 = 0+00 E ℄W	Bullis Rd. & ℄ Century Blvd.
0+58 E			4 83	87 62		℄ Century Blvd East, 10' E. of E end C.R., N.E. & S.E. Cor.
			5 03	87 42		17½° Rt.
			5 66	86 79		35° Rt. flow line
			4 93	87 52		35½° Rt. t p.c.b.
			5 20	87 25	17½° Lt.	
			5 98	86 47	35° Lt. flow line	
			5 27	86 18	35½° Lt. t p.c.b.	
0+98 E			4 81	87 64		℄ Century Blvd. East.
			5 03	87 42		17½° Rt.
			5 69	86 76		35° Rt. flow line
			4 95	87 50		35½° Rt. t p.c.b.
			5 24	87 21	17½° Lt.	
			6 00	86 45	35° Lt. flow line	
			5 33	87 12	35½° Lt. t p.c.b.	
1+98 E			4 88	87 57		℄ Century Blvd. East.

76L298 307 10-51

PLEASE RETURN TO

LOS ANGELES COUNTY SURVEYOR

726 LOS ANGELES COUNTY
ENGINEERING BLDG.

NOTE: ANY ADDITIONS OR CHANGES ON THIS SHEET MUST BE MADE OR CIRCLED IN RED INK, WITH DATE AND NAME OF PERSON MAKING CHANGE.

Do not extend notes this side of this line.

STATION	B. S.	H. I.	F. S.	ELEV.		
		92 45				
1+98E			5 09	87 36		17^{5} Rt.
			5 74	86 71		35^{0} Rt. flow line
			4 94	87 51		35^{2} Rt. tp cb.
			5 26	87 19	17^{5} Lt.	
			6 08	86 37	35^{0} Lt. flow line	
			5 36	87 09	35^{2} Lt. tp.cb.	
0+ 49W			4 92	87 53		century Blvd west of ℄ w.end C.R. N.W. C.R.
			5 15	87 30		17^{5} Rt.
			5 80	86 65		35^{0} Rt. flow line
			5 64	86 81		35^{2} Rt. driveway
0+64W			16 81	75 64	8" outlet East (sewer M.H.) Rod 5.73, Meas 10.41, Diam. .67, 16.81	40^{0} Rt. sewer M.H.
			16 78	75 67	8" inlet west	Rod 5.81, Meas. 10.30, Diam. .67, 16.78
			15 92	76 53	8" inlet North	Rod [illegible], Meas. [illegible], Diam. [illegible], [illegible]
T-596	4 90	92 44	4 93	87 52	T-596 Elev.=87.541	
1+22.5W			4 86	87 58		century Blvd west of ℄ w.end C.R. N.W. C.R.
			5 02	87 42		17^{5} Rt.
			5 75	86 69		35^{0} Rt. flow line
			5 04	87 40		35^{2} Rt. tp. cb.
			5 13	87 31	17^{5} Lt.	
			6 00	86 44	35^{0} Lt. flow line	

Profile No. ____ Date ____ Notes Red. ____ Date ____ Plotted ____ Date ____ Job No. 621100 Division No. ____ Survey of ____

Notes Chkd. ____ Date ____ Checked ____ Date ____ Survey by ____ Map No. ____ Index ____ C. Johnson

F.B. 1979 PG. 169

76L298 307 10-51

PLEASE RETURN TO

LOS ANGELES COUNTY SURVEYOR
726 LOS ANGELES COUNTY
ENGINEERING BLDG.

NOTE: ANY ADDITIONS OR CHANGES ON THIS SHEET MUST BE MADE OR CIRCLED IN RED INK, WITH DATE AND NAME OF PERSON MAKING CHANGE.

Do not extend notes this side of this line.

STATION	B. S.	H. I.	F. S.	ELEV.		
		92 44				
1+22.5W			5 21	87 23	35^{2} Lt. tp. cb.	
1+62.5W			4 84	87 60		℄ century Blvd. west
			4 99	87 45		17^{5} Rt
			5 71	86 73		35^{0} Rt. flow line
			5 02	87 42		35^{2} Rt. tp. cb.
			5 12	87 32	17^{5} Lt.	
			5 95	86 49	35^{0} Lt. flow line	
			5 16	87 28	35^{2} Lt. tp. cb.	
2+62.5W			4 69	87 75		℄ century Blvd. west
			4 84	87 60		17^{5} Rt.
			5 59	86 85		35^{0} Rt. flow line
			5 50	86 94		35^{2} Rt. driveway
			5 00	87 44	17^{5} Lt.	
			5 83	86 61	35^{0} Lt. flow line	
			5 05	87 39	35^{2} Lt. tp. cb.	
122+95			5 90	86 54		℄ Bullis Rd. Grade brk.
123+00			5 68	86 76		℄ Bullis Rd.
123+09.2			5 44	87 00		℄ Bullis Rd. edge conc. slab
123+27.5			4 98	87 46		℄ Bullis Rd. 10' N. of N. end C.R.
			5 17	87 27		14^{0} Rt.

F.B. 1979 PG. 170 Job No. 621600 Division No. ____ Notes Red. ____ Plotted ____ Profile
Survey of E. Compton Cr. #2 Storm Drain Date ____ Date ____ No. ____
Survey by Uharriet Notes Uharriet Notes Chkd. ____ Checked ____ X-Sec.
Indexed R. C. Johnson Date ____ Date ____ No. ____

76L298 307 10-51

PLEASE RETURN TO

LOS ANGELES COUNTY SURVEYOR

726 LOS ANGELES COUNTY
ENGINEERING BLDG.

NOTE: ANY ADDITIONS OR CHANGES ON THIS SHEET MUST BE MADE OR CIRCLED IN RED INK, WITH DATE AND NAME OF PERSON MAKING CHANGE.

Do not extend notes this side of this line.

STATION	B. S.	H. I.	F. S.	ELEV.		
		92 44				
123+27.5			5 65	86 79		26^{5} Rt. edge gut
			5 78	86 66		28^{0} Rt flow line
			5 11	87 33		28^{3} Rt. tp. cb.
			5 13	87 31	10^{0} Lt.	
			5 40	87 04	18^{5} Lt. edge gut.	
			5 53	86 91	20^{0} Lt. flow line	
			4 88	87 76	20^{2} Lt. tp. cb.	
124+00			4 24	88 20		℄ Bullis Rd.
124+69			4 02	88 42		℄ Bullis Rd. 10' S. o. S. e. C.R. S.E. cor. ALLEY
			4 42	88 02		14^{0} Rt.
			5 07	87 35		26^{5} Rt. edge gut
			5 24	87 20		28^{0} Rt. flow line
			4 56	87 88		28^{2} Rt. tp. cb.
			4 23	88 21	10^{0} Lt.	
			4 76	87 68	18^{5} Lt. edge gut.	
			4 86	87 58	20^{0} Lt. flow line	
			4 78	87 66	20^{2} Lt. driveway	
T.P.	5 76	93 23	4 97	87 47		
124 +75.5			17 64	75 59	12" outlet south (sewer M.H.)	Rod 4.75, Meas 11.89, Diam 1.00, 17.64
			17 59	75 64	12" inlet North	Rod 4.75, Meas 11.84, Diam 1.00, 17.59

Profile Notes Red. ____ Plotted ____ Job No. 62 11.02 Division No. ____

No. ____ Date ____ Date ____ Survey of ____

Notes Chkd. ____ Checked ____ Survey by ____

No. ____ Date ____ Date ____ Map No. ____ Issued C. Johnson

F.B. 1979 PG. 171

76L298 307 10-51

PLEASE RETURN TO

LOS ANGELES COUNTY SURVEYOR
726 LOS ANGELES COUNTY
ENGINEERING BLDG.

NOTE: ANY ADDITIONS OR CHANGES ON THIS SHEET MUST BE MADE OR CIRCLED IN RED INK, WITH DATE AND NAME OF PERSON MAKING CHANGE.

Do not extend notes this side of this line.

F.B. 1979 Pg. 172 | Job No. 5211.02 | Division No. | Notes Red. | Plotted | No. | Profile
Survey of E. Compton Cr. #2 Storm Drain | Date | Date | X-Sec.
Survey by Charriet | Notes Chkd. | Checked | No.
Indexed by C. Johnson | Date | Date | Date

STATION	B. S.	H. I.	F. S.	ELEV.		
		93 23				
124+93.49			4 76	88 47	124+93.49 = 0+00 E	℄ Bullis Rd. & Alley East
0+44.5 E			5 28	87 95		℄ Alley East 10' E. of E. end C.R. S.E. cor.
			5 03	88 20		10° Rt.
			5 00	88 23	10° Lt.	
0+84.5 E			5 20	88 03		℄ Alley East
			4 96	88 27		10° Rt.
			4 89	88 34	10° Lt.	
1+84.5 E			5 40	87 83		℄ Alley East
			4 96	88 27		10° Rt.
			5 05	88 18	10° Lt.	
124+98.5			17 53	75 70	sewer M.H. 12" outlet south	Rod 4.74 Meas. 11.79 Diam. 1.00 = 17.53
			17 52	75 71	12" inlet north	Rod 4.73 Meas. 11.79 Diam. 1.00 = 17.52
			16 55	76 68	8" inlet East	Rod 4.74 Meas. 11.14 Diam. .67 = 16.55
124+98.5			15 72	77 51	8" outlet west	Rod 5.33 Meas. 9.70 Diam. .67 = 15.72
			15 64	77 59	8" inlet East	300 Rt. S.M.H. Rod 5.31 Meas. 9.66 Diam. .67 = 15.64
125+00			4 74	88 49	Bullis Rd. ℄	
125+19			4 69	88 54		℄ Bullis Rd. 10' N. of N. end C.R. N.E. cor.
			5 12	88 11		14° Rt.
			5 72	87 51		26° Rt. edge out
			5 88	87 35		28° Rt. flow line

76L298 307 10-51

PLEASE RETURN TO
LOS ANGELES COUNTY SURVEYOR
726 LOS ANGELES COUNTY
ENGINEERING BLDG.

NOTE: ANY ADDITIONS OR CHANGES ON THIS SHEET MUST BE MADE OR CIRCLED IN RED INK, WITH DATE AND NAME OF PERSON MAKING CHANGE.

Do not extend notes this side of this line.

STATION	B. S.	H. I.	F. S.	ELEV.		
		93 23				
125+19			5 79	87 44		28² Rt. driveway
			4 98	88 25	10° Lt.	
			5 44	87 79	18⁵ Lt. edge gut.	
			5 50	87 73	20° Lt. flow line	
			4 88	88 35	20² Lt. tp cb.	
125+24			10 70	82 53	8"x16" conduit south {Rod 9.37 / Diam. 1.33 / 10.70}	34-5 Rt. Bell Sys
			10 70	82 53	8x16" conduit north {Rod 9.37 / Diam 1.33 / 10.70}	
			12 67	80 56	bot. M.H.	
126+00			4 48	88 75		℄ Bullis Rd.
KZ-23	4 90	93 62	4 53	88 70	KZ-23 Elev. = 88.721 Bullis Rd. ℄ LeSage St. S. B. co. Bt. spk. in cb. 10' S. of S. end C.R.	
126+89.5			4 61	89 01		℄ Bullis Rd. 10' S. of S. end C.R. S.W. corner
			5 15	88 47		14° Rt.
			5 76	87 86		26⁵ Rt. edge gut.
			5 90	87 72		28° Rt. flow line
			5 24	88 38		28² Rt. tp. cb.
			5 04	88 58	10° Lt.	
			5 45	88 17	18⁵ Lt. edge gut.	
			5 56	88 06	20° Lt. flow line	
			4 92	88 70	20² Lt. tp. cb.	
127+00			4 58	89 04		℄ Bullis Rd.

No. _____ Date _____ Notes Chkd. _____ Date _____ Checked _____ Date _____ Survey by _____ Map No. _____ Indexed C. Johnson

Profile Notes Red _____ No. _____ Date _____ Plotted _____ Job No. 62111.02 Division No. _____ F.B. 11979 Pg. 173

76L298 307 10-51

PLEASE RETURN TO

LOS ANGELES COUNTY SURVEYOR
726 LOS ANGELES COUNTY
ENGINEERING BLDG.

NOTE: ANY ADDITIONS OR CHANGES ON THIS SHEET MUST BE MADE OR CIRCLED IN RED INK, WITH DATE AND NAME OF PERSON MAKING CHANGE.

Do not extend notes this side of this line.

F.B. 1979 Pg. 174 Job No. 62144 Division No. Notes Red. Plotted
Survey of E. Compton Cr. #2 Storm Drain Date Date No.
Survey by Harriet Notes Chkd. Checked X-Sec.
Indexed A. C. Johnson Date Date Date No.
Profile

STATION	B. S.	H. I.	F. S.	ELEV.		
		93 62				
127+29.33			4 54	89 08	127+29.33 = 0+00 W	℄ Bullis Rd. & Lesage st. west
127+29.33			17 44	76 18	12" sewer M.H. outlet south	Rod 4.54 Meas. 11.90 Diam. 1.00 = 17.44
			16 72	76 90	8" inlet west	Rod 4.55 Meas. 11.50 Diam. .67 = 16.72
			17 41	76 21	12" inlet north	Rod 4.55 Meas. 11.86 Diam. 1.00 = 17.41
			16 74	76 88	8" inlet east	Rod 4.54 Meas. 11.53 Diam. .67 = 16.74
0+45 W			4 85	88 77		℄ Lesage st. west 10' W. of W. end C-R.
			4 96	88 66		7½ Rt.
			5 21	88 41		14° Rt. edge gut
			5 26	88 36		15° Rt. flow line
			4 85	88 77		15² Rt. tp. c.b.
			4 96	88 66	7½ Lt.	
			5 08	88 54	13½ Lt. edge gut.	
			5 23	88 39	15° Lt. flow line	
			4 75	88 87	15² Lt. tp. c.b.	
0+85 W			4 70	88 92		℄ Lesage st. west
			4 80	88 82		7½ Rt.
			5 10	88 52		13½ Rt. edge gut
			5 18	88 44		15° Rt. flow line
			4 76	88 86		15² Rt. tp. c.b.
			4 83	88 79	7½ Lt.	

76L298 307 10-51

PLEASE RETURN TO

LOS ANGELES COUNTY SURVEYOR
726 LOS ANGELES COUNTY
ENGINEERING BLDG.

NOTE: ANY ADDITIONS OR CHANGES ON THIS SHEET MUST BE MADE OR CIRCLED IN RED INK, WITH DATE AND NAME OF PERSON MAKING CHANGE.

Do not extend notes this side of this line.

STATION	B. S.	H. I.	F. S.	ELEV.		
		93 62				
0+85 W			5 04	88 58	13.5 Lt. edge gut	
			5 10	88 52	15.0 Lt. flow line	
			4 96	88 66	15.3 Lt. driveway	
1+85 W			4 60	89 02		℄ Le Sage St. w st
			4 78	88 84		7.5 Rt.
			5 15	88 47		13.5 Rt. edge gut
			5 28	88 34		15.0 Rt. flow line
			4 92	88 70		15.3 Rt. tp cb.
			4 77	88 85	7.5 Lt.	
			5 15	88 47	13.5 Lt. edge gut.	
			5 24	88 38	15.0 Lt. flow line	
			5 10	88 52	15.3 Lt driveway	
127+69.5			4 56	89 06		℄ Bullis Rd. 10' N. of N end C.R. N.W. con
			4 85	88 77		14.0 Rt.
			5 59	88 03		26.5 Rt. edge gut
			5 73	87 89		28.0 Rt. flow line
			5 07	88 55		28.2 Rt. tp. cb.
			4 80	88 82	10.0 Lt.	
			5 25	88 37	18.5 Lt. edge gut.	
			5 33	88 29	20.0 Lt. flow line	

Profile Notes Red. ____ Plotted ____ Job No. 6211.00 Division No. ____ F.B. 1979 PG. 175

No. ____ Date ____ Notes Chkd. ____ Checked ____ Survey of ____ Map No. ____ Indexed C. Johnson Date ____

76L298 307 10-51

PLEASE RETURN TO

LOS ANGELES COUNTY SURVEYOR
726 LOS ANGELES COUNTY
ENGINEERING BLDG.

NOTE: ANY ADDITIONS OR CHANGES ON THIS SHEET MUST BE MADE OR CIRCLED IN RED INK, WITH DATE AND NAME OF PERSON MAKING CHANGE.

Do not extend notes this side of this line.

STATION	B. S.	H. I.	F. S.	ELEV.		
		93 62				
127+69.5			4 72	88 90	20² Lt. tp. cb.	
128+00			4 49	89 13		℄ Bullis Rd.
129+00			4 28	89 34		℄ Bullis Rd.
129+17			4 25	89 37		℄ Bullis Rd. 10' S. of S. end C-R. S.E. Cor.
			4 69	88 93		14° Rt.
			5 20	88 42		26⁵ Rt. edge gut.
			5 38	88 24		28° Rt. flow line
			4 70	88 92		28² Rt. tp cb.
			4 52	89 10	10° Lt	
			4 91	88 71	18⁵ Lt. edge gut.	
			5 00	88 62	20° Lt. flow line	
			4 39	89 23	20² Lt. tp. cb	
T. P.	4 87	93 82	4 67	88 95		
129+34.5			17 45	76 37	12" outlet south (Sewer M.H.)	Rod 4.40, Meas. 12.05, Diam. 1.00, 17.45
			17 37	76 45	12" inlet north	Rod 4.37, Meas 12.00, Diam. 1.00, 17.37
129+74.37			4 25	89 57	Bullis Rd. & Lesage St. East 129+74.37 = 0+00 East ℄	
129+74.37			17 13	76 69	12" outlet south (Sewer M.H.)	Rod 4.26, Meas. 11.87, Diam. 1.00, 17.13
			17 11	76 71	12" inlet north	Rod 4.24, Meas. 11.87, Diam. 1.00, 17.11
			16 24	77 58	8" inlet East	Rod 4.27, Meas. 11.22, Diam. .75, 16.24

F.B. 1979 PG. 176 Job No. 6211-00 Division No. Notes Red. Plotted Profile
Survey of E. Compton Cr. #2 Storm Drain Date Date No.
Survey by Uharriet Notes Uharriet Notes Chkd. Checked X-Sec.
Indexed R. C. Johnson Date Date Date No.

76L298 307 10-51

PLEASE RETURN TO

LOS ANGELES COUNTY SURVEYOR
726 LOS ANGELES COUNTY
ENGINEERING BLDG.

NOTE: ANY ADDITIONS OR CHANGES ON THIS SHEET MUST BE MADE OR CIRCLED IN RED INK, WITH DATE AND NAME OF PERSON MAKING CHANGE.

Do not extend notes this side of this line.

STATION	B. S.	H. I.	F. S.	ELEV.		
		93 82				
0+70 E			4 80	89 02		℄ Lesage East 10' E. o[illegible] E. [illegible] C.R., N.E. & S.E. cov[illegible]
			4 86	88 96		7.5 Rt.
			5 06	88 76		13.5 Rt. edge gut.
			5 20	88 62		15.0 Rt. flow line
			4 70	89 12		15.2 Rt. tp cb.
			4 86	88 96	8.5 Lt.	
			5 02	88 80	15.5 Lt. edge gut.	
			5 16	88 66	17.0 Lt. flow line	
			4 68	89 14	17.2 Lt. tp. cb.	
1+10 E			4 60	89 22		℄ Lesage St East
			4 69	89 13		7.5 Rt.
			4 95	88 87		13.5 Rt edge gut
			5 07	88 75		15.0 Rt. flow line
			4 55	89 27		15.2 Rt tp cb.
			4 69	89 13	8.5 Lt.	
			4 86	88 96	15.5 Lt edge gut.	
			5 03	88 79	17.0 Lt. flow line	
			4 50	89 32	17.2 Lt. t.p cb.	
2+[illegible] 10E			4 42	89 40		℄ Lesage St. East
			4 48	89 34		7.5 Rt.

Profile No. ____ Notes Red. ____ Plotted ____ Job No. 52110A Division No. ____ F.B. 1979 Pg. 177

Notes Chkd. ____ Checked ____ Survey by ____ Notes ____

No. ____ Date ____ Date ____ Map No. ____ Indexed ____ Date ____

C. Johnson

76L298 307 10-51

PLEASE RETURN TO

LOS ANGELES COUNTY SURVEYOR
726 LOS ANGELES COUNTY
ENGINEERING BLDG.

NOTE: ANY ADDITIONS OR CHANGES ON THIS SHEET MUST BE MADE OR CIRCLED IN RED INK, WITH DATE AND NAME OF PERSON MAKING CHANGE.

Do not extend notes this side of this line.

B. 1979 PG. 178 Job No. 62111 Division No. Notes Red. Plotted
Survey of E. Compton Cr. #2 storm Drain Date Date No.
Survey by Charriot Notes Chkd. Checked X-Sec.
Indexed C. Johnson Date Date Profile No.

STATION	B. S.	H. I.	F. S.	ELEV.		
		93 82				
2+10 E			4 70	89 12		13[5] Rt. edge gut.
			4 86	88 96		15[0] Rt. flow line
			4 32	89 50		15[2] Rt. tp. cb.
			4 48	89 34	8[5] Lt.	
			4 71	89 11	15[5] Lt. edge gut.	
			4 83	88 99	17[0] Lt. flow line	
			4 34	89 48	17[2] Lt. tp. cb.	
3+51 E			15 35	78 47	8" sewer M-H- 8" outlet west	Rod 4.09 Meas. 10.59 Diam. .67 = 15.35
			15 28	78 54	8" inlet East	Rod 4.10 Meas. 10.51 Diam. .67 = 15.28
130+00			4 18	89 64	Bullis Rd. ℄	
130+33.5			4 09	89 73	℄ Bullis Rd. 10' N. of N. end C.R. N.E. Cor.	
			4 49	89 33		14[0] Rt.
			5 18	88 64		26[5] Rt. edge gut.
			5 32	88 50		28[0] Rt. flow line
			4 69	89 13		28[2] Rt. tp cb.
			4 40	89 42	10[0] Lt.	
			4 88	88 94	18[5] Lt. edge gut.	
			4 98	88 84	20[0] Lt. flow line	
			4 33	89 49	20[2] Lt. tp cb.	

76L298 307 8-53

PLEASE RETURN TO
LOS ANGELES COUNTY SURVEYOR
726 LOS ANGELES COUNTY ENGINEERING BLDG.

NOTE: ANY ADDITIONS OR CHANGES ON THIS SHEET MUST BE MADE OR CIRCLED IN RED INK, WITH DATE AND NAME OF PERSON MAKING CHANGE.

Do not extend notes this side of this line.

STATION	B. S.	H. I.	F. S.	ELEV.		
					T595A Elev. 89.590 F.B. 1902-50 Bullis Rd. & Lilit St	
T595A	4 72	94 31		89 59	S.W. cor., Bt. spk. in cb. 15.5' S. of S. end C.B.	
130+21.5			12 54	81 77	bot. M.H. {Rod 5.00, Meas. 7.54, 12.54}	35° rt. Bell System M
			10 42	83 89	8"x16" conduit south	{Rod 5.00, Meas. 4.09, Diam. 1.33, 10.42}
			10 51	83 80	8"x16" conduit north	Rod [illegible] Meas. [illegible] Diam. [illegible]
T595A			4 72	89 59		

Bell System Man Hole
which was missed

Profile Notes Red. Plotted Job No. 6211.00 Division No.
No. Date Date Date Map No. Index No. C. Johnson
Notes Chkd. Checked Survey By
F. B. 1979 Pg. 178A

F. B. PG.

Job No. Division No. Notes Red. Plotted Profile

Survey of Date Date No.

Survey by Notes Notes Chkd. Checked X-Sec.

Indexed C. Johnson Date Date Date No.

STATION	B. S.	H. I.	F. S.	ELEV.	

76L298 307 8-53

PLEASE RETURN TO

LOS ANGELES COUNTY SURVEYOR

726 Los Angeles County Engineering Bldg.

Do not extend notes this side of this line.

NOTE: ANY ADDITIONS OR CHANGES ON THIS SHEET MUST BE MADE OR CIRCLED IN RED INK, WITH DATE AND NAME OF PERSON MAKING CHANGE.

76L298 307 10-51

PLEASE RETURN TO
LOS ANGELES COUNTY SURVEYOR
726 LOS ANGELES COUNTY
ENGINEERING BLDG.

NOTE: ANY ADDITIONS OR CHANGES ON THIS SHEET MUST BE MADE OR CIRCLED IN RED INK, WITH DATE AND NAME OF PERSON MAKING CHANGE.

Do not extend notes this side of this line.

STATION	B. S.	H. I.	F. S.	ELEV.		
		93 82				
130+96.5			3 92	89 90		℄ Bullis Rd. 10' S. of S. end C.R. S.W. cor.
			4 36	89 46		14° Rt.
			5 01	88 81		26.5 Rt edge gut
			5 18	88 64		28° Rt. flow line
			4 49	89 33		28.2 Rt. tp-cb.
			4 33	89 49	10° Lt.	
			4 76	89 06	18.5 Lt. edge gut.	
			4 88	88 94	20° Lt. flow line	
			4 24	89 58	20.2 Lt tp. cb.	
T-595A	4 37	93 96	4 23	89 59	T-595A Elev. = 89.590 F.B. 1902-50 Bullis Rd. & Vita S.W. cor. Bt. Spk. in cb. 15.5 S. of S. end C.R.	
131+00			4 07	89 89		℄ Bullis Rd.
131+02.05			4 06	89 90		℄ Bullis Rd. & Tract line
131+39.77			4 06	89 90	131+39.77 = 0+00 west	℄ Bullis Rd. & Lilita st. west
131+39.77			16 84	77 12	12" outlet south sewer M.H. { Rod 4.06, Meas. 11.78, Diam. 1.00, 16.84	{ Rod 4.06, Meas. 11.78, Diam. 1.00, 16.84
			16 84	77 12	12" inlet north	
0+44.5W			4 06	89 90	Lilita st. west 10' W. of W. end C.R. N.W. & S.W. cor.	℄
			4 18	89 78		7.5 Rt.
			4 43	89 53		13.5 Rt. edge gut
			4 54	89 42		15° Rt. flow line
			4 01	89 95		15.2 Rt. tp. cb.

Profile No. ____ Date ____ Notes Red. ____ Plotted ____ Job No. 6211.00 Division No. ____
Notes Chkd. ____ Date ____ Checked ____ Date ____ Survey of ____ Map No. ____ Indexed ____ Date ____
A. C. Johnson
F.B. 1979 PG. 179

76L298 307 10-51

PLEASE RETURN TO

LOS ANGELES COUNTY SURVEYOR
726 LOS ANGELES COUNTY
ENGINEERING BLDG.

NOTE: ANY ADDITIONS OR CHANGES ON THIS SHEET MUST BE MADE OR CIRCLED IN RED INK, WITH DATE AND NAME OF PERSON MAKING CHANGE.

Do not extend notes this side of this line.

F.B. 1979 Pg. 180 Job No. 62/1402 Division No. Notes Red. Plotted
Survey of E. Compton Cr. #2 Storm Drain Date Date No.
Survey by Charriet Notes Chkd. Checked X-Sec.
Indexed by C. Johnson Date Date Date Profile No.

STATION	B. S.	H. I.	F. S.	ELEV.		
		93 96				
0+44.5W			4 22	8974	7^{s} Lt.	
			4 52	8944	13^{s} Lt. edge gut.	
			4 62	8934	15^{c} Lt. flow line	
			4 09	8987	15^{2} Lt. tp. cb.	
0+84.5W			4 15	8981		℄ Lilita St. west
			4 23	8973		7^{s} Rt.
			4 31	8965		13^{s} Rt. edge gut.
			4 41	8955		15^{c} Rt. flow line
			4 34	8962		15^{2} Rt. driveway
			4 26	8970	7^{s} Lt.	
			4 44	8952	13^{s} Lt. edge gut.	
			4 55	8941	15^{c} Lt. flow line	
			3 95	9001	15^{2} Lt. tp. cb.	
1+84.5W			4 12	8984		℄ Lilita st. west
			4 17	8979		7^{s} Rt.
			4 31	8965		13^{s} Rt. edge gut.
			4 45	8951		15^{c} Rt. flow line
			4 03	8993		15^{2} Rt. tp. cb.
			4 26	8970	7^{s} Lt.	
			4 35	8961	13^{s} Lt. edge gut.	

76L298 307 10-51

PLEASE RETURN TO

LOS ANGELES COUNTY SURVEYOR
726 LOS ANGELES COUNTY
ENGINEERING BLDG.

NOTE: ANY ADDITIONS OR CHANGES ON THIS SHEET MUST BE MADE OR CIRCLED IN RED INK, WITH DATE AND NAME OF PERSON MAKING CHANGE.

Do not extend notes this side of this line.

STATION	B. S.	H. I.	F. S.	ELEV.		
		93 96				
1+84.5W			4 45	89 51	15° Lt. flow line	
			4 02	89 94	15² Lt. tp. cb.	
131+80			3 95	90 01		℄ Bullis Rd. 10' N. of N. cor. ℄ C.R. N.W. cor.
			4 34	89 62		14° Rt.
			4 76	89 20		26⁵ Rt edge gut
			4 89	89 07		28° Rt. flow line
			4 33	89 63		28² Rt. tp. cb.
			4 31	89 65	10° Lt.	
			4 84	89 12	18⁵ Lt. edge gut.	
			4 91	89 05	20° Lt. flow line	
			4 29	89 67	20² Lt. tp. cb.	
132+00			3 93	90 03		℄ Bullis Rd. 10' S. of S. and ℄ C.R. S.E. cor.
			4 33	89 63		14° Rt.
			4 69	89 27		26⁵ Rt. edge gut
			4 81	89 15		28° Rt. flow line
			4 28	89 68		28² Rt. tp. cb.
			4 27	89 69	10° Lt.	
			4 70	89 26	18⁵ Lt. edge gut.	
			4 82	89 14	20° Lt. flow line	
			4 20	89 76	20² Lt. tp. cb.	

Profile Notes Red.____ Plotted____ Job No. 621642 Division No.____

No.____ Date____ Date____ Survey of____

Notes Clkd.____ Checked____ Survey by____

No.____ Date____ Date____ Map No.____ Indexed [illegible]

F.B. 1979 PG. 181

76L298 307 10-51

PLEASE RETURN TO

LOS ANGELES COUNTY SURVEYOR
726 LOS ANGELES COUNTY
ENGINEERING BLDG.

NOTE: ANY ADDITIONS OR CHANGES ON THIS SHEET MUST BE MADE OR CIRCLED IN RED INK, WITH DATE AND NAME OF PERSON MAKING CHANGE.

Do not extend notes this side of this line.

STATION	B. S.	H. I.	F. S.	ELEV.		
		93 96				
T. P.	5 03	94 93	4 06	89 90		
132+47.04			4 83	90 10	132+47.04 = 0+00 East	℄ Bullis Rd. & Lilita St. East
132+47.04			17 64	77 29	12" sewer M.H. outlet south	Rod 4.83 Meas. 11.81 Diam. 1.00 17.64
			17 63	77 30	12" inlet North	Rod 4.83 Meas. 11.80 Diam. 1.00 17.63
			15 04	79 89	8" inlet East	Rod 4.85 Meas. 9.44 Diam. .75 15.04
			17 32	77 61	8" inlet East	Rod 4.85 Meas. 11.80 Diam. .67 17.32
0+62.5E			5 32	89 61		Lilita St. East, 10' E. of E. end ℄ C.R., N.E. & S.E. cor.
			5 38	89 55		7.5 Rt
			5 55	89 38		14° Rt. edge gut.
			5 62	89 31		15° Rt. flow line
			5 07	89 86		15.2 Rt. tp. cb.
			5 44	89 49	7.5 Lt.	
			5 48	89 45	14° Lt. edge gut.	
			5 56	89 37	15° Lt. flow line	
			5 01	89 92	15.2 Lt. tp. cb.	
1+02.5E			5 26	89 67		℄ Lilita St. East
			5 32	89 61		7.5 Rt.
			5 44	89 49		14° Rt. edge gut.
			5 51	89 42		15° Rt. flow line
			4 96	89 97		15.2 Rt. tp. cb.

F.B. 1979 Pg. 182
Job No. 6211.00 Division No. ____ Notes Red. ____ Plotted ____ Profile
Survey of E. Compton Cr. #2 Storm Drain Date ____ Date ____ No. ____
Survey by Uharriet Notes Uharriet Notes Chkd. ____ Checked ____ X-Sec.
Indexed C. Johnson Date ____ Date ____ No. ____

76L298 307 10-51

PLEASE RETURN TO

LOS ANGELES COUNTY SURVEYOR
726 LOS ANGELES COUNTY
ENGINEERING BLDG.

NOTE: ANY ADDITIONS OR CHANGES ON THIS SHEET MUST BE MADE OR CIRCLED IN RED INK, WITH DATE AND NAME OF PERSON MAKING CHANGE.

Do not extend notes this side of this line.

STATION	B. S.	H. I.	F. S.	ELEV.		
		94 93				
1+02.5E			5 36	89 57	7.5 Lt.	
			5 40	89 53	14.0 Lt. edge gut.	
			5 48	89 45	15.0 Lt. flow line	
			4 93	90 00	15.2 Lt. tp. cb.	
2+02.5 E			4 90	90 03		℄ Lilita St. East
			4 97	89 96		7.5 Rt.
			5 21	89 72		14.0 Rt. edge gut
			5 28	89 65		15.0 Rt. flow line
			4 75	90 18		15.2 Rt. tp. cb.
			5 01	89 92	7.5 Lt.	
			5 12	89 81	14.0 Lt. edge gut.	
			5 22	89 71	15.0 Lt. flow line	
			4 70	90 23	15.2 Lt. tp. cb.	
3+59 E			14 41	80 52	9" outlet west sewer M.H.	Rod 4.53, Meas. 9.13, Diam. .75, 14.41
			14 40	80 53	9" inlet East	Rod 4.53, Meas. 9.12, Diam. .75, 14.40
132+95.5			4 78	90 15	Bullis Rd. 10' N. of N. end C.R. N.E. cor.	℄
			5 14	89 79		14.0 Rt.
			5 41	89 52		26.5 Rt. edge gut
			5 51	89 42		28.0 Rt. flow line
			4 98	89 95		28.2 Rt. tp. cb.

Profile No. ____ Notes Red ____ Plotted ____ Job No. 52110 Division No. ____

Notes Chkd. ____ Checked ____ Survey by ____ Date ____ Date ____ Date ____ Map No. ____ Index No. C. Johnson

F.B. 1979 PG. 183

76L298 307 10-51

PLEASE RETURN TO

LOS ANGELES COUNTY SURVEYOR
726 LOS ANGELES COUNTY
ENGINEERING BLDG.

NOTE: ANY ADDITIONS OR CHANGES ON THIS SHEET MUST BE MADE OR CIRCLED IN RED INK, WITH DATE AND NAME OF PERSON MAKING CHANGE.

Do not extend notes this side of this line.

STATION	B. S.	H. I.	F. S.	ELEV.		
		94 93				
132+95.5			4 95	89 98	10° Lt.	
			5 37	89 56	18⁵ Lt. edge gut.	
			5 51	89 42	20° Lt. flow line	
			5 43	89 50	20² Lt. driveway	
133+00			4 78	90 15		℄ Bullis Rd.
134+00			4 71	90 22		℄ Bullis Rd.
			4 98	89 95		14° Rt.
			5 17	89 76		26⁵ Rt. edge gut.
			5 30	89 63		28° Rt. flow line
			4 76	90 17		28² Rt. tp. cb.
			4 88	90 05	10° Lt.	
			5 14	89 79	18⁵ Lt. edge gut.	
			5 24	89 69	20° Lt. flow line	
			5 17	89 76	20² Lt. driveway	
T. P.	6 12	96 13	4 92	90 01		
134+50			18 36	77 77	12" sewer M.H. outlet south	Rod 5.86 Meas. 11.50 Diam. 1.00 18.36
			18 36	77 77	12" inlet North	Rod 5.86 Meas. 11.50 Diam. 1.00 18.36
135+01			5 70	90 43	Bullis Rd. 10's. of S. end C.R. S.E. cor.	℄
			6 00	90 13		14° Rt
			6 21	89 92		26⁵ Rt. edge gut.

F.B. 1979 PG. 184

Job No. 6211.00 Division No. ____ Notes Red. ____ Plotted ____ Profile

Survey of E. Compton Cr. #2 Storm Drain Date ____ Date ____ No. ____

Survey by Uharriet Notes Uharriet Notes Chkd. ____ Checked ____ X-Sec.

Indexed C. Johnson Date ____ Date ____ No. ____

76L298 307 10-51

PLEASE RETURN TO

LOS ANGELES COUNTY SURVEYOR

726 LOS ANGELES COUNTY
ENGINEERING BLDG.

NOTE: ANY ADDITIONS OR CHANGES ON THIS SHEET MUST BE MADE OR CIRCLED IN RED INK, WITH DATE AND NAME OF PERSON MAKING CHANGE.

Do not extend notes this side of this line.

STATION	B. S.	H. I.	F. S.	ELEV.		
		96 13				
135+01			6 29	89 84		28° Rt flow line
			5 78	90 35		28² Rt. tp.cb.
			5 94	90 19	10° Lt.	
			6 13	90 00	18⁵ Lt. edge gut.	
			6 20	89 93	20° Lt. flow line	
			6 09	90 04	20² Lt. driveway	
135 +05			13 22	82 91	bot. M.H. {Rod 5.63 Meas. 7.59 13.22	34⁵ Rt. Bell system M.H.
			11 39	84 74	8"x16" conduit south {Rod 5.63 Meas. 4.43 Diam. 1.33 11.39	
			11 29	84 84	8"x16" conduit north	{Rod 5.[illegible] Meas. 4.[illegible] Diam. 1.[illegible] 11.2[illegible]
135+55.17			5 62	90 51	Bullis Rd. & Lyndora St.	℄ 135+55.17 = 0+00 East 1 Lyndora St. East 10' of [illegible]
0+62.5E			5 53	90 60		℄ C.R., N.E. & S.E. Co[illegible]
			5 59	90 54		9⁵ Rt.
			5 94	90 19		18° Rt. edge gut.
			6 05	90 08		19° Rt. flow line
			5 49	90 64		19² Rt. tp.cb.
			5 68	90 45	10⁵ Lt.	
			5 82	90 31	20° Lt. edge gut	
			5 98	90 15	21° Lt. flow line	
			5 45	90 68	21² Lt. tp.cb.	

Profile Notes Red. ____ Plotted ____ Job No. 5211.00 Division No. ____

No. ____ Date ____ Date ____ Survey of [illegible]

Notes Chkd. ____ Checked ____ Survey by ____

No. ____ Date ____ Date ____ Map No. ____ Indexed C. Johnson

F.B. 1979 PG. 185

76L298 307 10-51

PLEASE RETURN TO

LOS ANGELES COUNTY SURVEYOR
726 LOS ANGELES COUNTY
ENGINEERING BLDG.

NOTE: ANY ADDITIONS OR CHANGES ON THIS SHEET MUST BE MADE OR CIRCLED IN RED INK, WITH DATE AND NAME OF PERSON MAKING CHANGE.

Do not extend notes this side of this line.

STATION	B. S.	H. I.	F. S.	ELEV.		
		96 13				
1+02.5E			5 43	90 70		℄ Lyndora St. East
			5 51	90 62		9.5 Rt.
			5 81	90 32		18° Rt edge gut
			5 91	90 22		19° Rt. flow line
			5 42	90 71		19.2 Rt. tp. cb.
			5 55	90 58	10.5 Lt.	
			5 77	90 36	20° Lt. edge gut.	
			5 92	90 21	21° Lt. flow line	
			5 39	90 74	21.2 Lt. tp. cb.	
2+05.5E			5 11	91 02		℄ Lyndora St. East
			5 28	90 85		9.5 Rt.
			5 64	90 49		18° Rt. edge gut.
			5 74	90 39		19° Rt. flow line
			5 22	90 91		19.2 Rt. tp. cb.
			5 25	90 88	10.5 Lt.	
			5 58	90 55	18° Lt. edge gut.	
			5 71	90 42	19° Lt. flow line	
			5 19	90 94	19.2 Lt. tp. cb.	
136+00			5 54	90 59		℄ Bullis Rd.

F.B. 1979 PG. 186

Job No. 6211.00 Division No. ____ Notes Red. ____ Plotted ____ Profile

Survey of E. Compton Cr. #2 Storm Drain Date ____ Date ____ No. ____

Survey by Uharriet Notes Uharriet Notes Chkd. ____ Checked ____ X-Sec.

Indexed [redacted] C. Johnson Date ____ Date ____ No. ____

76L298 307 10-51

PLEASE RETURN TO

LOS ANGELES COUNTY SURVEYOR

726 LOS ANGELES COUNTY
ENGINEERING BLDG.

NOTE: ANY ADDITIONS OR CHANGES ON THIS SHEET MUST BE MADE OR CIRCLED IN RED INK, WITH DATE AND NAME OF PERSON MAKING CHANGE.

Do not extend notes this side of this line.

STATION	B. S.	H. I.	F. S.	ELEV.		
		96 13				
136+11			5 54	90 59		℄ Bullis Rd. 10' W. of N. end C.R. N.E. Cor.
			5 74	90 39		14° Rt.
			5 94	90 19		26⁵ Rt. edge gut
			6 06	90 07		28° Rt. flow line
			5 48	90 65		28² Rt. tp. cb.
			5 67	90 46	10° Lt.	
			5 88	90 25	18⁵ Lt. edge gut.	
			5 98	90 15	20° Lt. flow line	
			5 34	90 79	20² Lt. tp. cb.	
136+64			5 55	90 58	Bullis Rd. 10' S. of S. end. C.R. S.W. cor.	℄
			5 70	90 43	10° Lt.	
			5 90	90 23	18⁵ Lt. edge gut.	
			6 00	90 13	20° Lt. flow line	
			5 35	90 78	20² Lt. tp. cb.	
136+69.5			5 55	90 58		℄ Bullis Rd. 10' S. of S. end C.R. S.E. Cor.
			5 69	90 44		14° Rt.
			5 72	90 41		26⁵ Rt. edge gut
			5 82	90 31		28° Rt. flow line
			5 73	90 40		28² Rt. driveway
K-26A	5 33	96 43	5 04	91 09	K26A Elev. = 91.096 F.B. 1902-51 Bullis Rd. & Imperial S.W. cor. Bt. spk. in cb. 38' W. of W. end C.R.	

Profile Notes Red. ____ Plotted ____ Job No. 6211-02 Division No. ____

No. ____ Date ____ Date ____ Survey of ____

Notes Chkd. ____ Checked ____ Survey by ____

No. ____ Date ____ Date ____ Map No. ____ Date ____

F.B. 1979 PG. 187

76L298 307 10-51

PLEASE RETURN TO

LOS ANGELES COUNTY SURVEYOR
726 LOS ANGELES COUNTY
ENGINEERING BLDG.

NOTE: ANY ADDITIONS OR CHANGES ON THIS SHEET MUST BE MADE OR CIRCLED IN RED INK, WITH DATE AND NAME OF PERSON MAKING CHANGE.

Do not extend notes this side of this line.

STATION	B. S.	H. I.	F. S.	ELEV.		
		96 43				
137+23			5 98	90 45		℄ Bullis Rd. edge conc. slab
137+38.33			5 84	90 59	137+38.33 = 0+00 East	℄ Bullis Rd. & Imperial Hwy. concrete
0+54.5E			5 35	91 08		Imperial Hwy East. 10' E. of ℄ E. end C.R. S.E. cor., conc.
			5 34	91 09		3° Rt. bot. Island
			4 76	91 67		3³ Rt. top island
			4 74	91 69		7³ Rt. top island
			5 29	91 14		7⁶ Rt. bot. island
			5 33	91 10		15° Rt. edge conc.
			5 72	90 71		34° Rt. edge gut.
			5 91	90 52		37° Rt. flow line
			5 26	91 17		37³ Rt. tp. cb.
			5 63	90 80	15° Lt. edge conc.	
			5 65	90 78	34° Lt. edge gut.	
			5 83	90 60	37° Lt. flow line	
			5 19	91 24	37² Lt. tp. cb.	
0+94.5E			5 16	91 27		℄ Imperial Hwy. conc.
			5 15	91 28		3° Rt. bot. Island
			4 62	91 81		3³ Rt. tp. Island
			4 62	91 81		7³ Rt. tp. island
			5 17	91 26		7⁶ Rt. bot. island

F.B. 1979 PG. 188 Job No. 6211.00 Division No. ____ Notes Red. ____ Plotted ____ Profile
Survey of E. Compton Cr. #2 Storm Drain Date ____ Date ____ No. ____
Survey by Uharriet Notes Uharriet Notes Chkd. ____ Checked ____ X-Sec.
Index K. C. Johnson Date ____ Date ____ No. ____

76L298 307 10-51

PLEASE RETURN TO

LOS ANGELES COUNTY SURVEYOR

726 LOS ANGELES COUNTY
ENGINEERING BLDG.

NOTE: ANY ADDITIONS OR CHANGES ON THIS SHEET MUST BE MADE OR CIRCLED IN RED INK, WITH DATE AND NAME OF PERSON MAKING CHANGE.

Do not extend notes this side of this line.

STATION	B. S.	H. I.	F. S.	ELEV.		
		9643				
0+94.5E			5 31	91 12		15° Rt. edge conc. sl.
			5 67	90 76		34° Rt. edge gut.
			5 87	90 56		37° Rt. flow line
			5 21	91 22		37° Rt. tp. cb.
			5 35	91 08	15° Lt. edge conc. slab.	
			5 63	90 80	34° Lt. edge gut.	
			5 76	90 67	37° Lt. flow line	
			5 66	90 77	37° Lt. driveway	
1+04.5E			12 34	84 09	46° Lt. Bell system M.H. bot.	Rod 4.83 Meas. 7.51 12.34
			9 24	87 19	2" conduit East	Rod 4.83 Meas 4.25 Diam. .16 9.24
			9 24	87 19	2" conduit west	Rod 4.83 Meas. 4.25 Diam. .16 9.24
			10 84	85 59	8"x14" conduit west sewer M.H. 25° Lt.	Rod 4.83 Meas. 4.85 Diam. 1.16 10.84
1+86.5E			17 34	79 09	9" outlet west	Rod 5.5[illegible] Meas. 11.15 Diam. .75 17.43
			17 39	79 04	12" inlet north	Rod 5.51 Meas. 10.82 Diam. 1.00 17.39
			16 84	79 59	9" inlet east	Rod 5.56 Meas. 10.53 Diam. .75 16.84
1+94.5			4 56	91 87	Imperial Hwy. East ℄	
			4 54	91 89		7° Rt. tp. island
			5 09	91 34		7° Rt. bot. island
			5 27	91 16		15° Rt. edge conc. slab.
			5 52	90 91		34° Rt. edge gut.

Profile Notes Red. ____ Plotted ____ Job No. 62[illegible] Division No. ____

No. ____ Date ____ Notes Chkd. ____ Date ____ Checked ____ Date ____ Survey by ____ Map No. ____ Indexed C. Johnson Date ____

F.B. 1979 PG. 189

76L298 307 10-51

PLEASE RETURN TO

LOS ANGELES COUNTY SURVEYOR
726 LOS ANGELES COUNTY
ENGINEERING BLDG.

NOTE: ANY ADDITIONS OR CHANGES ON THIS SHEET MUST BE MADE OR CIRCLED IN RED INK, WITH DATE AND NAME OF PERSON MAKING CHANGE.

Do not extend notes this side of this line.

F.B. 1979 PG. 190 Job No. 62440 Division No. Notes Red. Plotted
Survey of E. Compton Dr. #2 Storm Drain Date Date No. Profile
Survey by Charriet Notes Uharriet Notes Chkd. Checked X-Sec.
Indexed C. Johnson Date Date Date No.

STATION	B. S.	H. I.	F. S.	ELEV.		
		96 43				
1+94.5E			5 75	90 68		37° Rt. flow line
			5 10	91 33		37½ Rt. tp. cb.
			4 48	91 95	1½ Lt. tp. island	
			5 00	91 43	1½ Lt. bot. island	
			5 23	91 20	15° Lt. edge conc. slab	
			5 70	90 73	34° Lt. edge gut.	
			5 74	90 69	37° Lt. flow line	} Street entrance
			5 60	90 83	40° Lt. edge gut.	
137+65.5			5 98	90 45		℄ Imperial Hwy. west ℄ bot. island
137+66			5 45	90 98		℄ Imperial Hwy west ℄ tp. island
137+85.5			5 13	91 30		℄ Imperial Hwy. 10' E. of E. ℄ end C.R. N.E. cor.
			5 24	91 19		3½ Rt. tp island
			5 81	90 62		4½ Rt. bot. island
			5 85	90 58		15° Rt. edge conc. slab
			5 93	90 50		34° Rt. edge gut.
			5 96	90 47		37° Rt. flow line
			5 35	91 08		37½ Rt. tp. cb.
137+97.5			5 02	91 41		℄ Imperial Hwy. 10' W. of W. ℄ end C.R. S.W. cor.
			5 12	91 31	5½ Lt. tp. island	
			5 70	90 73	5½ Lt. bot. island	

76L298 307 10-51

PLEASE RETURN TO
LOS ANGELES COUNTY SURVEYOR
726 LOS ANGELES COUNTY
ENGINEERING BLDG.

NOTE: ANY ADDITIONS OR CHANGES ON THIS SHEET MUST BE MADE OR CIRCLED IN RED INK, WITH DATE AND NAME OF PERSON MAKING CHANGE.

Do not extend notes this side of this line.

STATION	B. S.	H. I.	F. S.	ELEV.		
		96 43				
137+97.5			5 83	90 60	15° Lt. edge conc. slab.	
			5 91	90 52	34° Lt. edge gut.	
			6 07	90 36	37° Lt. flow line	
			5 44	90 99	37½ Lt. tp. cb.	
138+00			4 98	91 45		℄ Imperial Hwy.
138+20			9 76	86 67	9" outlet west { Rod 5.75, Meas. 3.76, Diam. .75, 9.76 }	42° Lt. sewer M.H.
138+26			4 98	91 45		Imperial Hwy. ℄ tp. island
138+26.5			5 46	90 97		Imperial Hwy. ℄ bot. island
138+42.68			5 38	91 05	138+42.68 = 0+00 North	℄ Imperial Hwy. ℄ Mc...
0+25 N			17 67	78 76	9" outlet East (sewer M.H.) { Rod 5.64, Meas. 11.28, Diam. .75, 17.67 }	{ Rod 5.63, Meas. 11.28, Diam. .75, 17.66 }
			17 66	78 77	9" inlet west	{ Rod ..., Meas. ..., Diam. ... }
			17 59	78 84	8" inlet North	
			12 56	83 87	9" inlet North { Rod 5.66, Meas. 6.15, Diam. .75, 12.56 }	Mc Nerney Ave. ℄ 10' N. of N. end of R.
0+77 N			5 37	91 06		
			5 40	91 03		8° Rt.
			5 54	90 89		15° Rt. edge gut
			5 66	90 77		17° Rt. flow line
			5 55	90 88		17½ Rt. drive way
			5 37	91 06	8° Lt.	
			5 54	90 89	15° Lt. edge gut	

Profile Notes Red____ Plotted____ Job No. 6211-02 Division No.____

No.____ Date____ Noted Chkd____ Date____ Checked____ Date____ Survey of____ Map No.____ Indexed C. Johnson

F.B. 1979 Pg. 191

76L298 307 10-51

PLEASE RETURN TO

LOS ANGELES COUNTY SURVEYOR
726 LOS ANGELES COUNTY
ENGINEERING BLDG.

NOTE: ANY ADDITIONS OR CHANGES ON THIS SHEET MUST BE MADE OR CIRCLED IN RED INK, WITH DATE AND NAME OF PERSON MAKING CHANGE.

Do not extend notes this side of this line.

STATION	B. S.	H. I.	F. S.	ELEV.		
		96 43				
0+77N			5 70	90 73	17° Lt. flow line	
			5 17	91 26	17² Lt tp cb.	
1+17N			5 17	91 26		℄ McNerney Ave. North
			5 25	91 18		8⁵ Rt.
			5 38	91 05		15⁵ Rt. edge gut
			5 46	90 97		17° Rt. flow line
			4 95	91 48		17² Rt. tp. cb.
			5 20	91 23	8⁵ Lt.	
			5 40	91 03	15⁵ Lt. edge gut	
			5 52	90 91	17° Lt. flow line	
			5 00	91 43	17² Lt. tp. cb.	
2+17N			4 82	91 61		℄ McNerney Ave. North
			4 75	91 68		8⁵ Rt.
			4 84	91 59		15⁵ Rt. edge gut.
			4 91	91 52		17° Rt. flow line
			4 88	91 55		17² Rt. driveway
			4 82	91 61	8⁵ Lt.	
			5 06	91 37	15⁵ Lt. edge gut.	
			5 14	91 29	17° Lt. flow line	
			4 60	91 83	17² Lt. tp. cb.	

F.B. 1979 Pg. 192 Job No. 6211.00 Division No. ____ Notes Red. ____ Plotted ____ Profile
Survey of E. Compton Cr. #2 Storm Drain Date ____ Date ____ No. ____ X-Sec.
Survey by Uharriet Notes Uharriet Notes Chkd. ____ Checked ____ No. ____
Indexed C. Johnson Date ____ Date ____ Date ____

76L298 307 10-51

PLEASE RETURN TO

LOS ANGELES COUNTY SURVEYOR

726 LOS ANGELES COUNTY
ENGINEERING BLDG.

NOTE: ANY ADDITIONS OR CHANGES ON THIS SHEET MUST BE MADE OR CIRCLED IN RED INK, WITH DATE AND NAME OF PERSON MAKING CHANGE.

Do not extend notes this side of this line.

STATION	B. S.	H. I.	F. S.	ELEV.		
		96 43				
4+05N			10 84	85 59	9" outlet south (Sewer M.H.)	Rod 4.42, Meas 5.67, Diam .75, 10.84
			10 81	85 62	9" inlet north	Rod 4.42, Meas. 5.64, Diam. .75, 10.81
139+00			5 08	91 35	Imperial Hwy. 10' w. of w. end C.R. N.W. cor.	℄
			5 52	90 91		15° Rt. edge conc.
			5 62	90 81		34° Rt. edge gut.
			5 72	90 71		37° Rt. flow line
			5 10	91 33		37° Rt. tp. cb.
			5 07	91 36	15° Lt. edge conc.	
			5 82	90 61	34° Lt. edge gut.	
			5 91	90 52	37° Lt. flow line	
			5 23	91 20	37° Lt. tp. cb.	
T.P.	5 02	96 20	5 25	91 18		
140+00			4 89	91 31		℄ Imperial Hwy.
140+14.5			4 90	91 30		℄ Imperial Hwy. 10' [illegible] end C.R. S.E cor.
			5 17	91 03		15° Rt. edge conc. slab
			5 35	90 85		34° Rt. edge gut.
			5 49	90 71		37° Rt. flow line
			4 86	91 34		37° Rt. tp. cb.
			5 08	91 12	15° Lt. edge conc. slab	
			5 60	90 60	34° Lt. edge gut.	

Profile No. ____ Date ____ Notes Red ____ Plotted ____ Job No. 6211.00 Division No. ____

Notes Chkd. ____ Checked ____ Survey by ____ Map No. ____ Indexed ____ C. Johnson

F.B. 1979 PG. 193

76L298 307 10-51

PLEASE RETURN TO

LOS ANGELES COUNTY SURVEYOR
726 LOS ANGELES COUNTY
ENGINEERING BLDG.

NOTE: ANY ADDITIONS OR CHANGES ON THIS SHEET MUST BE MADE OR CIRCLED IN RED INK, WITH DATE AND NAME OF PERSON MAKING CHANGE.

Do not extend notes this side of this line.

STATION	B. S.	H. I.	F. S.	ELEV.		
		96 20				
140+14.5			5 72	90 48	37° Lt. flow line	
			5 03	91 17	37² Lt. tp-cb.	
140+43.17			4 90	91 30	140+43.17=0+00 South	℄ Imperial Hwy. & Carson Dr.
0+56.5 S			5 36	90 84		℄ Carson Dr. South 10'S. of S. end C.R. S.E. Cor
			5 56	90 64	7⁵ Lt.	
			5 69	90 51	12° Lt. edge gut	
			6 00	90 20	15° Lt. flow line	
			5 50	90 70	15² Lt. tp-cb	
0+70.5 S			5 42	90 78		℄ Carson Dr. South 10'S. of S. end C.R. S.W. Cor.
			5 53	90 67		7⁵ Rt.
			5 77	90 43		13⁵ Rt. edge gut.
			5 81	90 39		15° Rt. flow line
			5 39	90 81		15² Rt. tp. cb.
1+10.5 S			5 60	90 60		℄ Carson Drive South
			5 72	90 48		7⁵ Rt.
			5 90	90 30		13⁵ Rt. edge gut.
			6 00	90 20		15° Rt. flow line
			5 56	90 64		15² Rt. tp cb.
			5 66	90 54	7⁵ Lt.	
			5 85	90 35	13⁵ Lt. edge gut.	

F.B. 1979 PG. 194 Job No. 6211.00 Division No. ____ Notes Red. ____ Plotted ____ Profile
Survey of E. Compton Cr. #2 Storm Drain Date ____ Date ____ No. ____
Survey by Uharriet Notes Uharriet Notes Chkd. ____ Checked ____ X-Sec.
Indexed [illegible] C. Johnson Date ____ Date ____ No. ____

76L298 307 10-51

PLEASE RETURN TO
LOS ANGELES COUNTY SURVEYOR
726 LOS ANGELES COUNTY
ENGINEERING BLDG.

NOTE: ANY ADDITIONS OR CHANGES ON THIS SHEET MUST BE MADE OR CIRCLED IN RED INK, WITH DATE AND NAME OF PERSON MAKING CHANGE.

Do not extend notes this side of this line.

STATION	B. S.	H. I.	F. S.	ELEV.		
		96 20				
1+10.5S			5 98	90 22	15° Lt. flow line	
			5 60	90 60	15² Lt. tp.cb.	
2+10.5S			5 75	90 45		℄ Carson Drive S. w.
			5 90	90 30		7⁵ Rt.
			6 09	90 11		13⁵ Rt. edge gut.
			6 22	8998		15° Rt. flow line
			6 22	89 98		15² Rt. driveway
			5 82	90 38	7⁵ Lt.	
			6 00	90 20	13⁵ Lt. edge gut.	
			6 08	9012	15° Lt. flow line	
			5 67	9053	15² Lt. tp.cb.	
140+82			4 90	91 30		℄ Imperial Hwy 10'S of ℄ C.R. N.E.Cor.
			5 15	91 05		15° Rt. edge conc. slab
			5 38	9082		34° Rt. edge gut.
			5 50	9070		37° Rt. flow line
			4 86	91 34		37² Rt. tp-cb
140+96			4 95	91 25		℄ Imperial Hwy 10'S of ℄ end C.R. S.W. Cor.
			5 22	9098	15° Lt. edge conc. slab	
			5 68	90 52	34° Lt. edge gut.	
			5 80	9040	37° Lt. flow line	

Profile Notes Red Plotted Job No. 62114 Division No.
No. Date Checked Date Survey by Map No. Index by C. Johnson
No. Date Notes Chkd Date Survey of
F.B. 1979 Pg. 195

76L298 307 10-51

PLEASE RETURN TO

LOS ANGELES COUNTY SURVEYOR
726 LOS ANGELES COUNTY
ENGINEERING BLDG.

NOTE: ANY ADDITIONS OR CHANGES ON THIS SHEET MUST BE MADE OR CIRCLED IN RED INK, WITH DATE AND NAME OF PERSON MAKING CHANGE.

Do not extend notes this side of this line.

F.B. 1979 Pg. 196 Job No. 62112 Division No. Notes Red. Plotted Profile
Survey of E. Compton Cr. #2 Storm Drain Date Date No. X-Sec.
Survey by Uharriet Notes Chkd. Checked
Indexed L. O. Johnson Date Date No.

STATION	B. S.	H. I.	F. S.	ELEV.		
		96 20				
140+96			5 12	91 08	37° Lt. tp. cb.	
141+00			4 96	91 24		℄ Imperial Hwy.
141+50.34			5 10	91 10	141+50.34 = 0+00 west	℄ Imperial Hwy. ℄ Otis St.
0+68 W			5 12	91 08		℄ Imperial Hwy. 10' W. of W. end C.R. N.W. cor.
			5 36	9084		15° Rt. edge conc. slab
			5 66	9054		34° Rt. edge flow line
			5 78	9042		37° Rt. flow line
			5 16	91 04		37° Rt. tp. cb.
			5 29	9091	15° Lt. edge conc. slab	
			5 82	9038	34° Lt. edge gut.	
			5 96	9024	37° Lt. flow line	
			5 30	9090	37° Lt. tp. cb.	
1+08 W			5 20	91 00		℄ Imperial Hwy.
			5 46	9074		15° Rt. edge conc. slab.
			5 73	9047		34° Rt. edge gut.
			5 86	9034		37° Rt. flow line
			5 23	9097		37° Rt. tp. cb.
			5 36	9084	15° Lt. edge conc. slab	
			5 87	9033	34° Lt. edge gut.	
			6 07	9013	37° Lt. flow line	

76L298 307 10-51

PLEASE RETURN TO

LOS ANGELES COUNTY SURVEYOR

726 LOS ANGELES COUNTY
ENGINEERING BLDG.

NOTE: ANY ADDITIONS OR CHANGES ON THIS SHEET MUST BE MADE OR CIRCLED IN RED INK, WITH DATE AND NAME OF PERSON MAKING CHANGE.

Do not extend notes this side of this line.

STATION	B. S.	H. I.	F. S.	ELEV.		
		96 20				
1+08W			5 36	90 84	37² Lt. tp.cb.	
2+08W			5 37	90 83		℄ Imperial Hwy
			5 60	90 60		15° Rt. edge conc. s[illegible]
			5 91	90 29		34° Rt. edge gu[illegible]
			6 05	90 15		37° Rt. flow [illegible]
			5 39	90 81		37² Rt. tp.cb.
			5 48	90 72	15° Lt. edge conc. slab	
			5 62	90 58	37° Lt. street entrance	
K-25	5 28	96 31	5 17	91 03	K-25 Elev. = 91.026 F.B. 1902-51 Otis st. Bt. spk. in cb. 36' E. of ℄ prod. Otis st.	Imperial Hwy (S. [illegible])
141+65.3			5 50	90 81		℄ Otis st. edge conc. slab
141+75			16 62	79 69	9" outlet East (Sewer M.H.) Rod 5.58 Meas. 10.29 Diam. .75 16.62	
			16 50	79 81	9" inlet north	Rod 5.59 Meas. 10.16 Diam. .75 16.50
141+84			5 78	90 53	Otis st. edge gut.	℄
141+87			5 80	90 51		℄ Otis st. flow line
141+90			5 78	90 53		℄ Otis st. edge gut.
142+00			5 58	90 73		℄ Otis st.
142+27			5 26	91 05		℄ Otis st. 10' N. of [illegible] end C.R. N.E. & N.W. C[illegible]
			5 10	91 21		14° Rt.
			5 32	90 99		26⁵ Rt. edge gu[illegible]
			5 42	90 89		28° Rt. flow line

Profile No. ____ Date ____ Notes Red. ____ Plotted ____ Job No. 6211.00 Division No. ____

Notes Chkd. ____ Date ____ Checked ____ Date ____ Survey by ____ Map No. ____ Index [illegible] C. John[illegible]

F.B. 1979 Pg. 197

76L298 307 10-51

PLEASE RETURN TO

LOS ANGELES COUNTY SURVEYOR
726 LOS ANGELES COUNTY
ENGINEERING BLDG.

NOTE: ANY ADDITIONS OR CHANGES ON THIS SHEET MUST BE MADE OR CIRCLED IN RED INK, WITH DATE AND NAME OF PERSON MAKING CHANGE.

Do not extend notes this side of this line.

STATION	B. S.	H. I.	F. S.	ELEV.		
		96 31				
142+27			4 92	91 39		28² Rt. tp. cb.
			5 34	90 97	14° Lt.	
			5 51	90 80	26⁵ Lt. edge gut.	
			5 65	90 66	28° Lt. flow line	
			5 13	91 28	28² Lt. tp. cb.	
142+92			5 06	91 25		℄ Otis st. 10's. of S. end C.R. S.E. cor.
			5 00	91 31		14° Rt.
			5 26	91 05		26⁵ Rt. edge gut.
			5 37	90 94		28° Rt. flow line
			4 85	91 43		28² Rt tp. cb.
143+00			5 03	91 28		℄ Otis st.
143+15.36			4 96	91 35		℄ Otis st. & Alley East
0+44 E			5 1	91 2		℄ Alley East 10' E. of E. end C.R.
			5 2	91 1		10° Rt.
			4 7	91 6	10° Lt.	
0+84 E			5 0	91 3		℄ Alley East
			5 0	91 3		10° Rt
			4 6	91 7	10° Lt.	
1+84 E			4 5	91 8		℄ Alley East
			4 2	92 1		10° Rt.

F.B. 1979 PG. 198 Job No. 6211.00 Division No. ____ Notes Red. ____ Plotted ____ Profile
Survey of E. Compton Cr. #2 Storm Drain Date ____ Date ____ No. ____
Survey by Uharriet Notes Uharriet Notes Chkd. ____ Checked ____ X-Sec.
Indexed E. C. Johnson Date ____ Date ____ No. ____

76L298 307 10-51

PLEASE RETURN TO
LOS ANGELES COUNTY SURVEYOR
726 LOS ANGELES COUNTY
ENGINEERING BLDG.

NOTE: ANY ADDITIONS OR CHANGES ON THIS SHEET MUST BE MADE OR CIRCLED IN RED INK, WITH DATE AND NAME OF PERSON MAKING CHANGE.

Do not extend notes this side of this line.

STATION	B. S.	H. I.	F. S.	ELEV.		
		96 31				
1+84 E			4 5	91 8	10° Lt.	
143+16			4 98	91 33		10' of is St. 10's. of S. e d d ℄ S.W. cor.
			5 18	91 13	14° Lt.	
			5 34	9097	26½ Lt. edge gut.	
			5 42	9089	28° Lt. flow line	
			4 92	91 39	28° Lt. tp. c b.	
143 ± 38.74			4 90	91 41	Otis St. ℄ Alley west	10' N. of N. end d ℄ N.E. cor.
			4 91	91 40		14° Rt.
			5 25	91 06		26½ Rt. edge gut
			5 34	9097		28° Rt. flow line
			5 25	91 06		28° Rt. driveway
143+38.74			15 95	8036	9" sewer M.H. outlet south	Rod 4.88 Meas. 10.32 Diam. .75 15.95
			15 80	8051	8" inlet west	Rod 4.93 Meas. 10.20 Diam. .67 15.80
			15 07	8124	9" inlet North	Rod 4.92 Meas. 6.57 Diam. .75 12.24
			12 24	8407	9" inlet North	Rod 5.09 Meas. 9.99 Diam. .75 15.83
0+10 W			16 60	79 71	16" sewer M.H. outlet south	Rod 5.09 Meas. 10.04 Diam. 1.33 16.46
			15 83	8048	9" inlet west	
			16 46	79 85	16" inlet North	
0+ ◠ 45 W			5 2	91 1	Alley west 10' W. of W. end C.R.	℄
			5 2	91 1		10° Rt.

Profile Notes Red ____ Plotted ____ Job No. 62 11-02 Division No. ____
No. ____ Date ____ Notes Chkd. ____ Date ____ Checked ____ Date ____ Survey of ____ Map No. ____ Surveyed ____ Date ____ Notes ____
F.B. 1979 Pg. 199

76L298 307 10-51

PLEASE RETURN TO

LOS ANGELES COUNTY SURVEYOR
726 LOS ANGELES COUNTY
ENGINEERING BLDG.

NOTE: ANY ADDITIONS OR CHANGES ON THIS SHEET MUST BE MADE OR CIRCLED IN RED INK, WITH DATE AND NAME OF PERSON MAKING CHANGE.

Do not extend notes this side of this line.

B. 1979 Pg. 200 Job No. 52402 Division No. Notes Red. Plotted
Survey of E. Compton Cr. #2 Storm Drain Date. No.
Survey by Uharriet Notes Uharriet Notes Chkd. Checked Date. X-Sec.
Indexed K. C. Johnson Date. Date. No.
Profile

STATION	B. S.	H. I.	F. S.	ELEV.		
		96 31				
0+45 W			5 0	91 3	10° Lt.	
0+85 W			4 9	91 4		℄ Alley west
			4 4	91 9		10° Rt.
			4 5	91 8	10° Lt.	
1+85 W			4 9	91 4		℄ Alley west
			5 2	91 1		10° Rt.
			5 2	91 1	10° Lt.	
3+00 W			15 02	81 29	9" sewer M.H. 9" outlet East	Rod 5.35 Meas. 8.92 Diam. .75 15.02
			15 06	81 25	9" inlet west	Rod 5.39 Meas. 8.92 Diam. .75 15.06
143+61.5			4 90	91 41	Otis St. 10' N. of N. end C.R. N.W. cor.	℄
			5 20	91 11	14° Lt.	
			5 27	91 04	26° Lt. edge gut.	
			5 39	9092	28° Lt. flow line	
			4 88	91 43	28° Lt. tp. c b.	
144+00			4 85	91 46		℄ Otis St.
145+00			4 53	91 78		℄ Otis St.
			4 62	91 69		14° Rt.
			4 98	91 33		26° Rt. edge gut.
			5 13	91 18		28° Rt. flow line
			4 61	91 70		28° Rt. tp. c b.

76L298 307 10-51

PLEASE RETURN TO
LOS ANGELES COUNTY SURVEYOR
726 LOS ANGELES COUNTY
ENGINEERING BLDG.

NOTE: ANY ADDITIONS OR CHANGES ON THIS SHEET MUST BE MADE OR CIRCLED IN RED INK, WITH DATE AND NAME OF PERSON MAKING CHANGE.

Do not extend notes this side of this line.

STATION	B. S.	H. I.	F. S.	ELEV.		
		96 31				
145+00			4 75	91 56	14° Lt.	
			5 04	91 27	26½ Lt. edge gut	
			5 14	91 17	28° Lt. flow line	
			5 06	91 25	28½ Lt. driveway	
T. P.	5 72	97 16	4 87	91 44		
146+00			5 07	92 09		℄ Otis St.
147+00			4 96	92 20		℄ Otis St.
147 + 25.5			5 00	92 16		℄ Otis St. 10' S. of S.W. cor.
			4 92	92 24		14° Rt.
			5 39	91 77		26½ Rt. edge gut
			5 51	91 65		28° Rt. flow line
			5 44	91 72		28½ Rt. driveway
			5 22	91 94	14° Lt.	
			5 54	91 62	26½ Lt. edge gut	
			5 63	91 53	28° Lt. flow line	
			5 14	92 02	28½ Lt. tp. cb.	
147+75.80			4 83	92 33	147+75.80 = 0+00 west ℄ Otis St. & Alma Ave. St.	
147+75.80			11 17	85 99	8" sewer m.h. outlet south (Rod 4.83, Meas. 5.59, Diam. .75, 11.17)	(Rod 4.93, Meas. 5.55, Diam. .75, 11.23)
			11 23	85 93	8" inlet west	(Rod [illegible], Meas. [illegible], Diam. [illegible])
			11 09	86 07	8" inlet north	

Profile Notes Red. Plotted Job No. 62 11 Division No.
No. Date Checked Date Survey by Date
No. Date Notes Chkd. Date Map No. Indexed C. Johnson Date
F.B. 1979 Pg. 201

76L298 307 10-51

PLEASE RETURN TO

LOS ANGELES COUNTY SURVEYOR
726 LOS ANGELES COUNTY
ENGINEERING BLDG.

NOTE: ANY ADDITIONS OR CHANGES ON THIS SHEET MUST BE MADE OR CIRCLED IN RED INK, WITH DATE AND NAME OF PERSON MAKING CHANGE.

Do not extend notes this side of this line.

F.B. 1979 PG. 202 Job No. 62111.02 Division No. Notes Red. Plotted Profile
Survey of E. Compton Cr. #2 Storm Drain Date Date No. X-Sec.
Survey by Uharriet Notes Uharriet Notes Chkd. Checked
Indexed C. Johnson Date Date Date No.

STATION	B. S.	H. I.	F. S.	ELEV.		
		97 16				
0+63.5 W			4 85	92 31		℄ Alma Ave. west 10' w. of w. end C.R. N.W. cb.
			4 76	92 40		7½ Rt
			4 77	92 39		13½ Rt. edge gut.
			4 88	92 28		15° Rt. flow line
			4 42	92 74		15² Rt. tp. cb.
			5 14	92 02	7½ Lt	
			5 33	91 83	15° Lt. gut.	
			4 5	92 7	25° Lt. P.L.	
1+03.5 W			4 77	92 39		℄ Alma Ave. W.
			4 64	92 52		7½ Rt
			4 62	92 54		13½ Rt. edge gut.
			4 71	92 45		15° Rt. flow line
			4 27	92 89		15² Rt. tp. cb.
			5 00	92 16	7½ Lt.	
			5 27	92 89	15° Lt. gut	
			4 7	92 5	25° Lt. P.L.	
2+03.5 W			4 62	92 54		℄ Alma Ave. west
			4 71	92 45		7½ Rt.
			4 85	92 31		13½ Rt. edge gut
			4 97	92 19		15° Rt. flow line

76L298 307 8-53

PLEASE RETURN TO
LOS ANGELES COUNTY SURVEYOR
726 LOS ANGELES COUNTY ENGINEERING BLDG.

NOTE: ANY ADDITIONS OR CHANGES ON THIS SHEET MUST BE MADE OR CIRCLED IN RED INK, WITH DATE AND NAME OF PERSON MAKING CHANGE.

Do not extend notes this side of this line.

STATION	B. S.	H. I.	F. S.	ELEV.		
		97 16				
2+03.5W			4 91	92 25		15² Rt. driveway
			4 76	92 40	7⁵ Lt.	
			5 09	92 07	15° Lt. gut.	
			4 2	93 0	25° Lt. P.L.	
147+83			15 69	81 47	16" outlet south sewer M.H. {Rod 5.10 Meas. 9.26 Diam. 1.33 15.69}	10⁵ Lt. sewer M.H.
			15 66	81 50	16" inlet north	{Rod 5.07 Meas. 9.26 Diam. 1.33 15.66}
148 +00			4 74	92 42		℄ Otis St.
148+ 26.5			4 62	92 54		Otis St. 10' N. of [illegible] ℄ C.R. N.W. cor.
			4 70	92 46		14° Rt.
			5 10	92 06		26⁵ Rt. edge gut
			5 21	91 95		28° Rt. flow line
			5 14	92 02		28² Rt. driveway
			4 87	92 29	14° Lt.	
			5 08	92 08	26⁵ Lt. edge gut.	
			5 18	91 98	28° Lt. flow line	
			4 66	92 50	28² Lt. tp. ch.	
149+00			4 40	92 76		℄ Otis St.
T.P.	6 42	98 77	4 81	92 35		
150 +00			5 81	92 96		℄ Otis St.

Profile Notes Red. ____ Plotted ____ Job No. 63 11 [illegible] Division No. ____

X-Sec. Notes Chkd. ____ Checked ____ Survey by [illegible] Notes [illegible] Date ____

No. ____ Date ____ Date ____ Map No. ____ Inspected C. Johnson

F. B. 1979 Pg. 203

76L298 307 8-53

PLEASE RETURN TO
LOS ANGELES COUNTY SURVEYOR
726 LOS ANGELES COUNTY ENGINEERING BLDG.

NOTE: ANY ADDITIONS OR CHANGES ON THIS SHEET MUST BE MADE OR CIRCLED IN RED INK, WITH DATE AND NAME OF PERSON MAKING CHANGE.

Do not extend notes this side of this line.

STATION	B. S.	H. I.	F. S.	ELEV.		
		98 77				
150+50			5 67	93 10		℄ Otis St.
			5 66	93 11		14° Rt.
			6 11	92 66		26⁵ Rt. edge gut.
			6 13	92 64		28° Rt. flow line
			5 55	93 22		28² Rt. tp. cb.
			6 03	92 74	14° Lt.	
			6 29	92 48	26⁵ Lt. edge gut.	
			6 38	92 39	28° Lt. flow line	
			5 85	92 92	28² Lt. tp. cb.	
151+00			5 50	93 27		℄ Otis St.
152+00			5 21	93 56		℄ Otis St.
152+13			5 18	93 59		Otis St. 10's. of S. end ℄ C.R. S.W. cor.
			5 20	93 57		14° Rt.
			5 54	93 23		26⁵ Rt. edge gut.
			5 65	93 12		28° Rt. flow line
			5 06	93 71		28² Rt. tp. cb.
			5 44	93 33	14° Lt.	
			5 71	93 06	26⁵ Lt. edge gut	
			5 82	92 95	28° Lt. flow line	
			5 29	93 48	28² Lt. tp. cb.	

F.B. 1979 Pg. 204 Job No. 6211.00 Division No. Notes Red. Plotted Date No. Profile
Survey of E. Compton Cr. #2 Storm Drain Date Date X-Sec.
Survey by Uharriet Notes Uharriet Notes Chkd. Checked Date No.
Indexed C. Johnson Date

76L298 307 8-53

PLEASE RETURN TO
LOS ANGELES COUNTY SURVEYOR
726 LOS ANGELES COUNTY ENGINEERING BLDG.

NOTE: ANY ADDITIONS OR CHANGES ON THIS SHEET MUST BE MADE OR CIRCLED IN RED INK, WITH DATE AND NAME OF PERSON MAKING CHANGE.

Do not extend notes this side of this line.

STATION	B. S.	H. I.	F. S.	ELEV.	•	
		98 77				
152+18.5			16 29	82 48	16" sewer M.H. outlet south {Rod 5.28, Meas. 9.68, Diam. 1.33, 16.29}	10° Lt. sewer M.H.
			16 27	82 50	16" inlet north	{Rod 5.30, Meas. 9.64, Diam. 9.33, 16.27}
152+34			10 39	88 38	8" sewer M.H. 20° Rt. outlet south {Rod 5.9, Meas 4.53, Diam. .67, 10.39}	
152+35.71			5 03	93 74	152+35.71 = 0+00 west	℄ Otis St. & Alley West
KZ-24	4 86	98.80	4 83	93 94	KZ-24 Elev. = 93.944 F.B. 1902-51 Otis St. & Abbott Rd. S.E. Cor. Bt. Spk. in Cb. 15' S. of S. end C.R.	
0+26 WEST			5 67	93 13	Ed. Conc "x" gutt	℄ ALLEY
0+27.5	"		5 79	93 01	F.L. " " "	℄ "
0+29	"		5 65	93 15	Ed. " " "	℄ "
0+40	"		5 3	93 5		℄ "
			4 99	93 81		10 R. Top W. End [illegible]
			4 98	93 82	10 L. Top W. End C.B.	
0+80 WEST			4 82	93 98		℄ Alley
			4 6	94 2		10 R.
			4 9	93 9	10 L.	
1+80 WEST			4 9	93 9		℄ Alley
			4 7	94 1		10 R.
			5 1	93 7	10 L.	
152+58°			4 96	93 84	10' N. of N. end C.R. N.W. Cor.	℄ Otis St
			5 03	93 77		14 Rt
			5 46	93 34		26 S

Profile Notes Red. Plotted Job No. 5711 Division No.
X-Sec. Notes Chkd. Checked Survey By [illegible] Notes Checked By [illegible]
No. Date Date Map No. Indexed C. Johnson Date
F. B. 1979 Pg. 205

76L298 307 8-53

PLEASE RETURN TO
LOS ANGELES COUNTY SURVEYOR
726 LOS ANGELES COUNTY ENGINEERING BLDG.

NOTE: ANY ADDITIONS OR CHANGES ON THIS SHEET MUST BE MADE OR CIRCLED IN RED INK, WITH DATE AND NAME OF PERSON MAKING CHANGE.

Do not extend notes this side of this line.

STATION	B. S.	H. I.	F. S.	ELEV.		
		98 80	5 60	93 20		28 R. F.L.
			5 05	93 75		28 " T.C.
			5 25	93 55	14 " W/F	
			5 68	93 12	26 5 " E. gutt	
			5 73	93 07	28 " F.L.	
			5 62	93 18	28 " Drive T.C.	
153+00			4 83	93 97		℄ Otis St.
153+04 5			4 80	94 00		℄ Otis St. 10 S. of S. End c.rt. (S.E.corr)
			4 79	94 01		14 Rt. W/F
			5 27	93 53		26 5 " E.G.
			5 43	93 37		28 " F.L.
			4 86	93 94		28 " T.C.
			5 05	93 75	14 W/F	
			5 40	93 40	26 5 E.G.	
			5 47	93 33	28 F.L.	
			4 95	93 85	28 T.C.	
153+70			4 07	94 73	[illegible]	℄ Otis St.
153+84.99			3 95	94 85	℄ Int. Otis St. (from S.) & Abbott Rd. = 0+00 going E. & W. Along ℄ Abbott Rd.	
T.P.	2 80	99.69	1 91	96 89		

Profile
Plotted No.
Date X-Sec.
Checked No.
Date

Job No. 621600 Division No. Notes Red.
Date
Notes Chkd.
Date

Survey of E. Compton Cr. #2 Storm Drain
Survey by Uharriet Notes Uharriet
Indexed C. Johnson Date

1979 Pg. 206

76L298 307 8-53

PLEASE RETURN TO
LOS ANGELES COUNTY SURVEYOR
726 LOS ANGELES COUNTY ENGINEERING BLDG.

NOTE: ANY ADDITIONS OR CHANGES ON THIS SHEET MUST BE MADE OR CIRCLED IN RED INK, WITH DATE AND NAME OF PERSON MAKING CHANGE.

Do not extend notes this side of this line.

STATION	B. S.	H. I.	F. S.	ELEV.		
0+41 50	EAST	99.69	4 81	94 88	10' E. E. CB RT. N. E. Cor.	℄ ABBOTT RD
			4 91	94 78	15 L. Ed. Conc. pv.	
			5 43	94 26	33 5 " E. Gutt.	
			5 50	94 19	35 " F.L.	
			4 88	94 81	35 3 " T.C.	
0+73	EAST		4 82	94 87		10. E. OF E. END [illegible] ℄ ABBOTT [illegible]
			5 00	94 69		15 R Ed. [illegible]
			5 63	94 06		33 5 " E. [illegible]
			5 76	93 93		35 " F.L.
			5 14	94 54		35 " T.C.
1+13	EAST		4 89	94 80		℄ ABBOTT RD.
			5 04	94 65		15 E. Conc. pv.
			5 75	93 94		33 5 E.G.
			5 82	93 87		35 F.L.
			5 16	94 53		35 T.C.
			5 02	94 67	15 L. E. Conc. pv.	
			5 52	94 17	33 5 " E.G.	
			5 60	94 09	35 " F.L.	
			4 96	94 73	35 " T.C.	

Profile Notes Red. ____ Plotted ____ Job No. 57 11 Division No. ____

X-Sec. Notes Chkd. ____ Checked ____ Survey by [illegible] Notes [illegible] Date [illegible]

No. ____ Date ____ Date ____ Map No. ____ Ind. [illegible] C. John [illegible]

F. B. 1979 Pg. 207

76L298 307 8-53

PLEASE RETURN TO
LOS ANGELES COUNTY SURVEYOR
726 LOS ANGELES COUNTY ENGINEERING BLDG.

NOTE: ANY ADDITIONS OR CHANGES ON THIS SHEET MUST BE MADE OR CIRCLED IN RED INK, WITH DATE AND NAME OF PERSON MAKING CHANGE.

Do not extend notes this side of this line.

STATION	B. S.	H. I.	F. S.	ELEV.		
2+13 EAST		99.69	5 05	94 64		℄ ABBOTT RD
			5 23	94 46		15 R. E. Conc pv
			5 81	93 88		33.5 " E.G.
			5 92	93 77		35 " F.G.
			5 27	94 42		35 " T.C.
			5 21	94 48	15 L. E. Conc pv.	
			5 64	94 05	33.5 " E.G.	
			5 72	93 97	35 " F.G.	
			5 11	94 58	35 " T.C.	
0+73	WEST		4 88	94 81		℄ ABBOTT RD 10' W. W. END S.W. C.B. LT.
			5 04	94 65	15 L. E. Conc pv.	
			5 55	94 14	33.5 " E.G.	
			5 67	94 02	35 " F.G.	
			5 10	94 59	35 " T.C.	
0+85	WEST		4 89	94 80		℄ Abbott Rd 10' W. W. END N.W. C.B. LT.
			5 03	94 66		15 R. E. Conc pv.
			5 52	94 17		33.5 " E.G.
			5 62	94 07		35 " F.G.
			4 99	94 70		35 " T.C.

F. B. 1979 PG. 208 Job No. 6211.00 Division No. Notes Red. Plotted Profile
Survey of E. Compton Cr. #2 Storm Drain Date Date No. X-Sec.
Survey by Uharriet Notes Lind Notes Chkd. Checked
Indexed E. O. Johnson Date Date Date No.

76L298 307 8-53

PLEASE RETURN TO
LOS ANGELES COUNTY SURVEYOR
726 LOS ANGELES COUNTY ENGINEERING BLDG.

NOTE: ANY ADDITIONS OR CHANGES ON THIS SHEET MUST BE MADE OR CIRCLED IN RED INK, WITH DATE AND NAME OF PERSON MAKING CHANGE.

Do not extend notes this side of this line.

STATION	B. S.	H. I.	F. S.	ELEV.		
1+25 WEST		99.69	4 97	94 72		℄ ABBOTT
			5 08	94 61		15 E
			5 57	94 12		33E E.C.
			5 68	94 01		35 E.L.
			5 59	94 10		35 T.C.
			5 19	94 50	15 L E	
			5 66	94 03	33E " E.C.	
			5 77	93 92	35 " E.L.	
			5 17	94 52	35 " T.C.	
2+25 WEST			5 16	94 53		℄ ABBOTT
			5 32	94 37		15 R. E
			5 73	93 96		33E " E.C.
			5 79	93 90		35 " E.L.
			5 75	93 94		35 " T.C.
			5 70	94 29	15 L E	
			5 83	93 86	33E " E.C.	
			5 96	93 73	35 " E.L.	
			5 39	94 30	35 " T.C.	

Profile Notes Red. Plotted Job No. 4211 Division No.
Notes Chkd. Checked Survey by
No. Date Date Map No. Indexed C. Johnson
F. B. 1979 Pg. 209

76L298 307 8-53

PLEASE RETURN TO
LOS ANGELES COUNTY SURVEYOR
726 LOS ANGELES COUNTY ENGINEERING BLDG.

NOTE: ANY ADDITIONS OR CHANGES ON THIS SHEET MUST BE MADE OR CIRCLED IN RED INK, WITH DATE AND NAME OF PERSON MAKING CHANGE.

Do not extend notes this side of this line.

STATION	B. S.	H. I.	F. S.	ELEV.		
		79 69	4 84	94 85	℄ Int. Abbott Rd. & Otis St	
					(To the North) = 0+00 Going	
					N. along ℄ Otis St.	
0+15 North			5 02	94 67	N. edge Conc. pk.	℄ Otis St
0+70 North			4 71	94 98		℄ Otis St
			4 86	94 83		14 R W/4
			5 22	94 47		26.5 " E.G.
			5 30	94 39		28 " F.L.
			4 66	95 03		28 " T.C.
			4 95	94 74	14 L. W/4	
			5 31	94 38	26.5 " E.G.	
			5 43	94 26	28 " F.L.	
			4 81	94 88	28 " T.C.	
1+10 North			4 59	95 10		℄ Otis St
			4 70	94 99		14 R. W/4
			5 16	94 53		26.5 " E.G.
			5 25	94 44		28 " F.L.
			4 60	95 09		28 " T.C.
			4 84	94 85	14 L. W/4	
			5 20	94 49	26.5 L. E.G.	
			5 27	94 42	28 L. F.L.	
			4 65	95 04	28 L. T.C.	

F. B. 1979 Pg. 210 Job No. 6211.00 Division No. Notes Red. Plotted Profile
Survey of E. Compton Cr. #2 Storm Drain Date Date No.
Survey by Ulrich Notes Lind Notes Chkd. Checked X-Sec.
Indexed Date Date Date No.

76L298 307 8-53

PLEASE RETURN TO
LOS ANGELES COUNTY SURVEYOR
726 LOS ANGELES COUNTY ENGINEERING BLDG.

NOTE: ANY ADDITIONS OR CHANGES ON THIS SHEET MUST BE MADE OR CIRCLED IN RED INK, WITH DATE AND NAME OF PERSON MAKING CHANGE.

Do not extend notes this side of this line.

STATION	B. S.	H. I.	F. S.	ELEV.		
NORTH 1+75.50		99 69	16 56	83 13	16" Outlet South ℄ OTIS ST.	ROD 4.3 MEAS 0.8 DIA 1.3
			15 93	83 76	11" Inlet WEST	ROD 4.39 MEAS 10.62 DIA .92
			15 93	83 76	11" INLET NORTH	15.93 ROD 4 MEAS 1 DIAM
2+10 NORTH			4 27	95 42		℄ OTIS ST
			4 32	95 37		14 R. W
			4 93	94 76		28 " F
			4 32	95 37		28 " T.C.
			4 46	95 23	14 L. W/4	
			5 02	94 67	28 " F.L.	
			4 37	95 32	28 " T.C.	
KZ-24			5 75	93.94	KZ-24 ELEV. = 93.944 FB 1902 ST	
					OTIS ST. & ABBOTT RD. S.E. COR	
					IN CB 15' S. OF S. FND CB	

Profile Notes Red. ____ Plotted ____ Job No. 57 11 Division No. ____

X-Sec. Notes Chkd. ____ Checked ____ Survey By ____ Notes ____ Date ____

No. ____ Date ____ Date ____ Map No. ____ Checked Johnson Date ____

F. B. 1979 PG. 211

76L298 307 8-53

PLEASE RETURN TO
LOS ANGELES COUNTY SURVEYOR
726 LOS ANGELES COUNTY ENGINEERING BLDG.

NOTE: ANY ADDITIONS OR CHANGES ON THIS SHEET MUST BE MADE OR CIRCLED IN RED INK, WITH DATE AND NAME OF PERSON MAKING CHANGE.

Do not extend notes this side of this line

STATION	B. S.	H. I.	F. S.	ELEV.		
					Elevations Trunk J.C. @ Int. Bullis Rd. and Magnolia Ave. Approx. Sta. 73+50.9 - per pg 232	
BM-T485				78.15	T485 El. 78.15 per page 101.	
	4.87	83.02				
73+50.9			16.35	66.67	16" dia Inlet from North	Rod 4.37 meas 10.65 dia 1.33 Total 16.35
			16.45	66.57	16" dia. Outlet to South	Rod 4.37 Meas 10.75 dia. 1.33 Total 16.45
			15.46	67.56	8" dia. inlet to East	Rod 4.37 meas 10.42 dia. 0.67 Total 15.46
			4.73	78.29	T.P.	
	5.10	83.39				
BM-T485			5.24	78.15	BM-T485	

Profile
No.
X-Sec.
No.
Plotted
Date
Checked
Date
Notes Red.
Date
Notes Chkd.
Date
Division No.
Date
Notes
Date
Survey of E. Compton Cr. #2 Storm Drain
Survey by Charriot
Indexed G. Johnson
1979 No. 2121

F. B. 1070 PG. 799

Map No.
Office Work
Checked
Date

Surveyed by Uharriet
Notes Uharriet Date 5-4-65
Indexed C Tohnson
5-27-65

EAST COMPTON CR. #2 STORM DRAIN

~ IMPROVEMENTS ~

From Sta. 56+94.91 to 153+84.99

Uharriet
Lind
Goodwin
Harner
Voge

Note: Any Additions or Changes on This Sheet Must be Made or Circled in Red Ink With Date and Name of Person Making Change.

Do not extend notes this side of this line.

RETURN TO
LOS ANGELES COUNTY SURVEYOR
726 LOS ANGELES COUNTY
ENGINEERING BLDG.

76F3095 S&E #247. 8-54

RETURN TO
LOS ANGELES COUNTY SURVEYOR
726 LOS ANGELES COUNTY
ENGINEERING BLDG.

Note: Any Additions or Changes on This Sheet Must be Made or Circled in Red Ink With Date and Name of Person Making Change.

Do not extend notes this side of this line.

F.B. 1979 PG. 224

F. B. 1070 PG. 225

Notes Ck'd by	Survey of
Map No.	W. O. Map No.
Office Work	Surveyed by Uharriet
Checked	Notes Uharriet & Lind Date 5-4-55
Date	Indexed A. C. Johnson

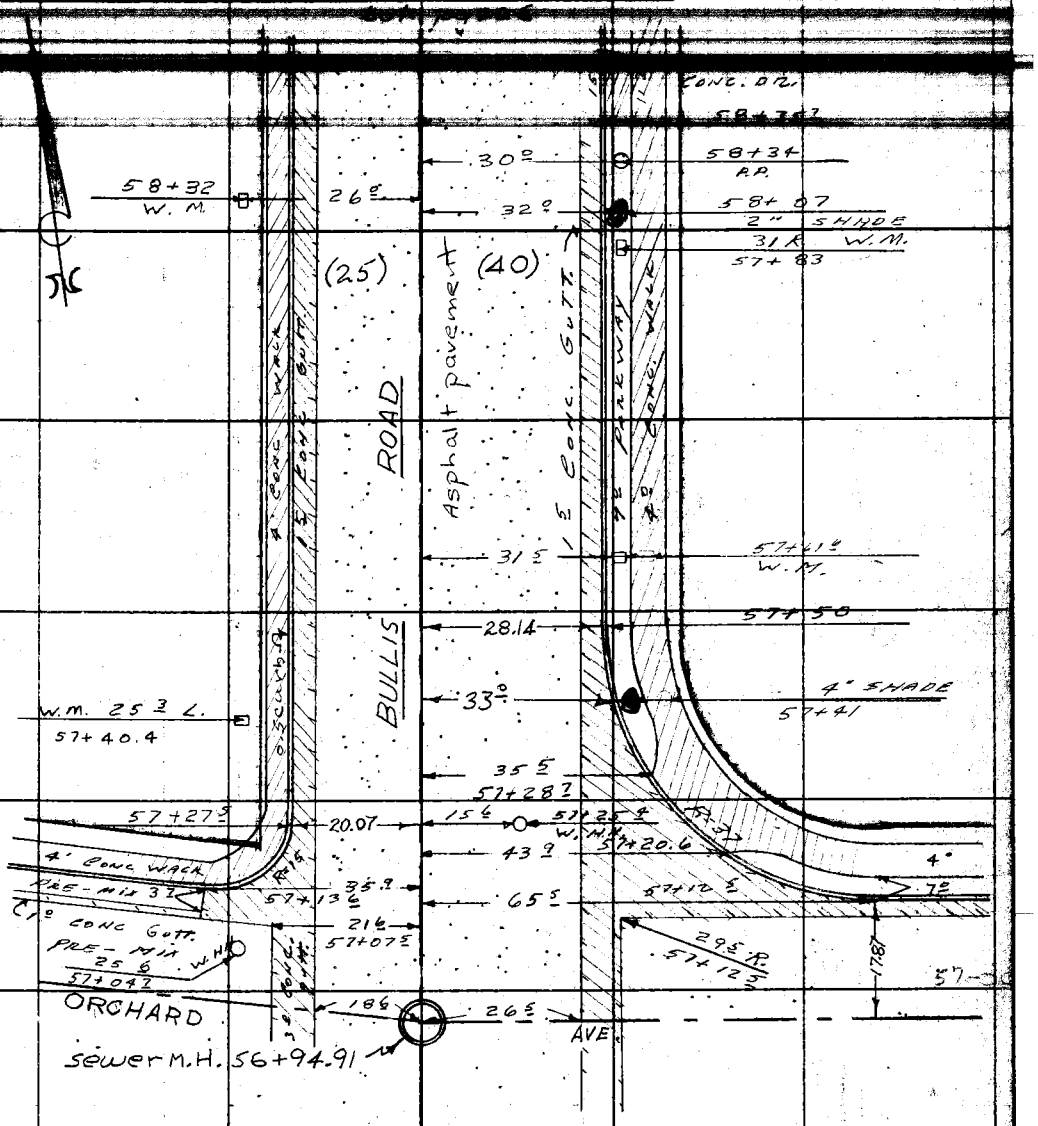

Note: Any Additions or Changes on This Sheet Must be Made or Circled in Red Ink With Date and Name of Person Making Change.

Do not extend notes this side of this line.

RETURN TO
LOS ANGELES COUNTY SURVEYOR
726 LOS ANGELES COUNTY
ENGINEERING BLDG.

TRF8008 247 4-53

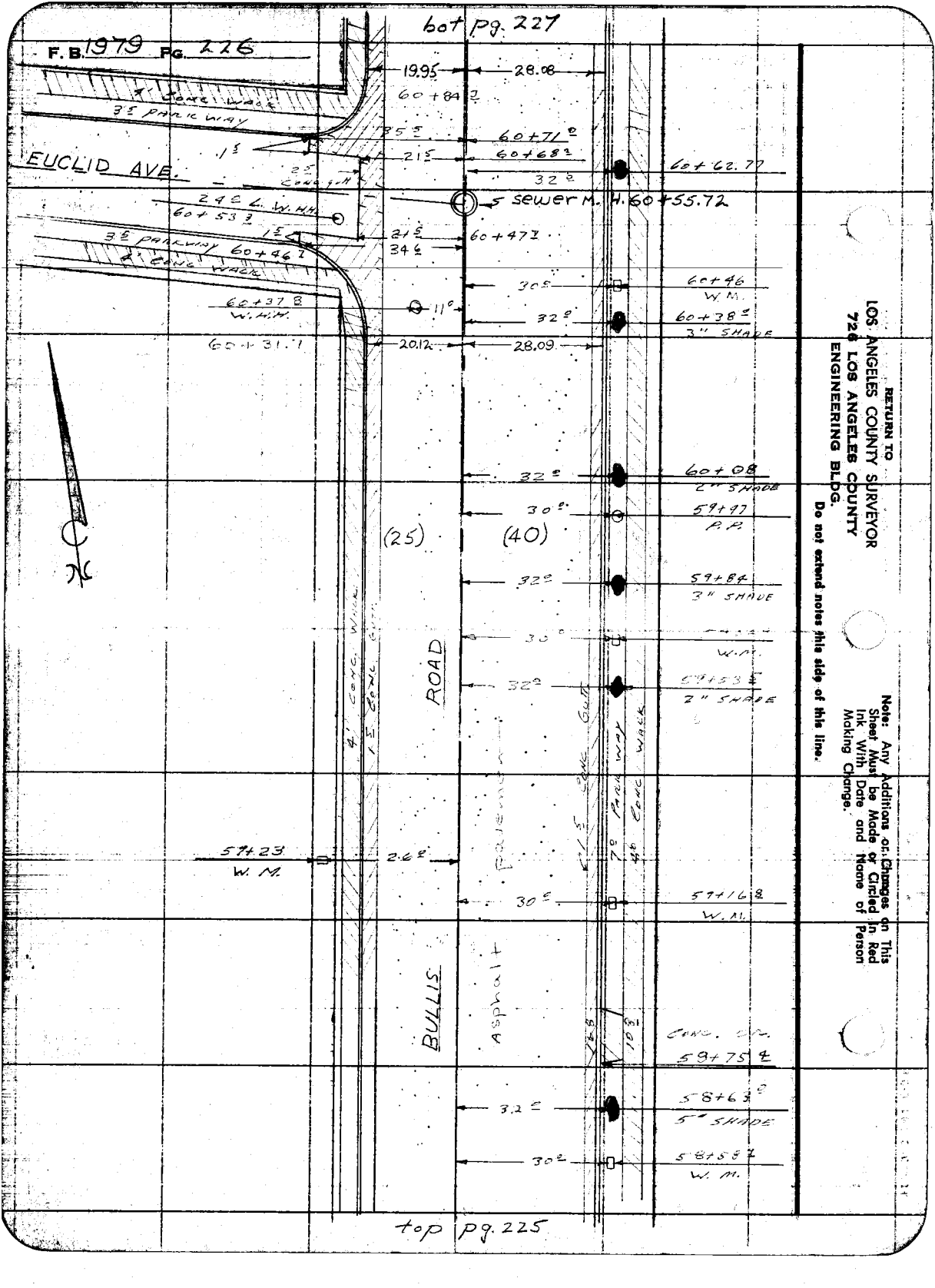

RETURN TO
LOS ANGELES COUNTY SURVEYOR
726 LOS ANGELES COUNTY
ENGINEERING BLDG.

Do not extend notes this side of this line.

Note: Any Additions or Changes on This Sheet Must be Made or Circled in Red Ink With Date and Name of Person Making Change.

F. B. 1270 PG. 227

Notes Grid by
Map No.
Office Work
Checked
Date

Survey of [illegible]
W. O. [illegible] Tape No. [illegible]
Surveyed by Uharriet
Notes Uharriet Date 5-4-55
Indexed E. C. Johnson

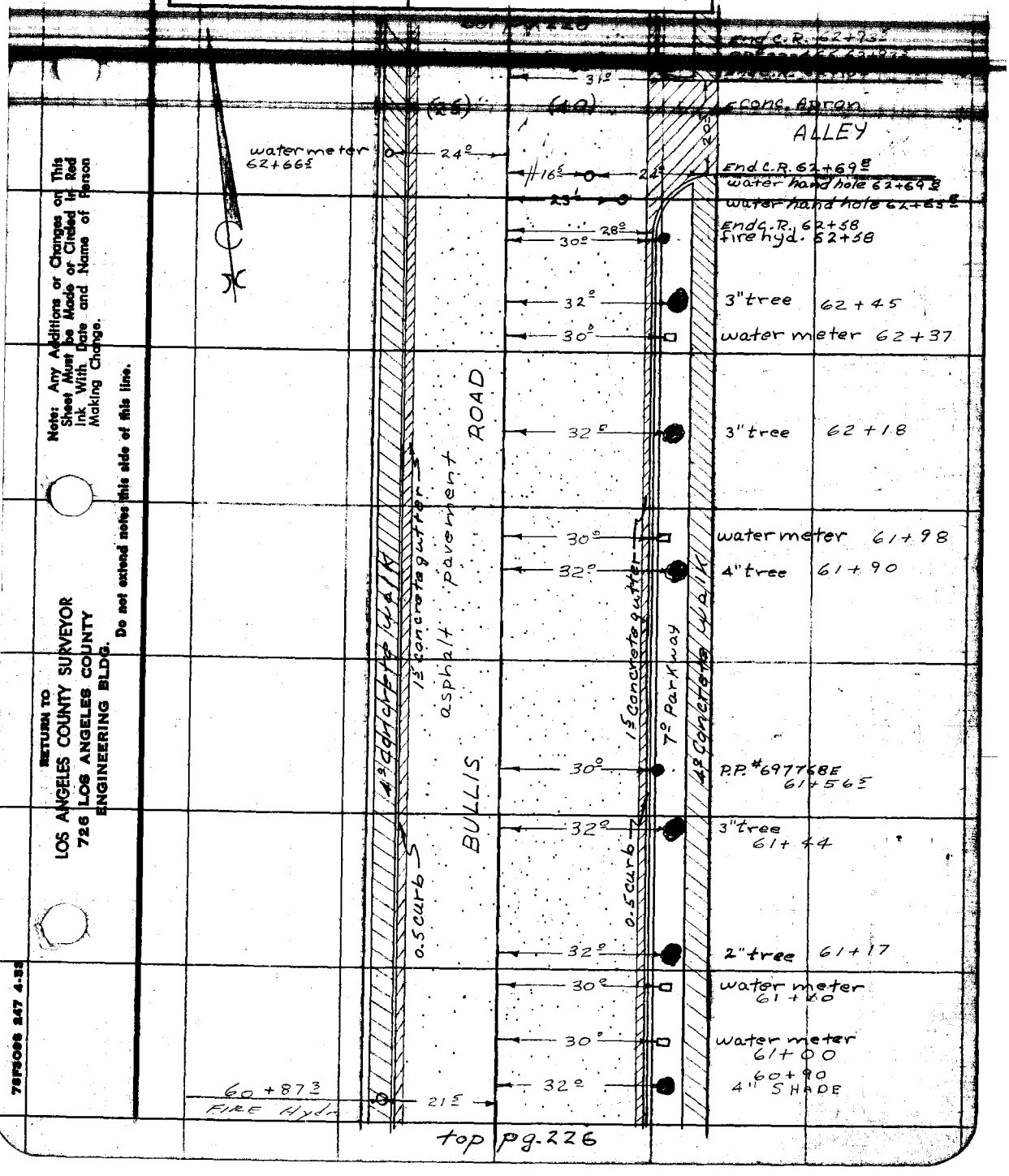

Note: Any Additions or Changes on This Sheet Must be Made or Circled in Red Ink With Date and Name of Person Making Change.

Do not extend notes this side of this line.

RETURN TO
LOS ANGELES COUNTY SURVEYOR
726 LOS ANGELES COUNTY
ENGINEERING BLDG.

78FS098 247 4-53

F.B. 1979 PG. 228

RETURN TO
LOS ANGELES COUNTY SURVEYOR
726 LOS ANGELES COUNTY
ENGINEERING BLDG.

Do not extend notes this side of this line.

Note: Any Additions or Changes on This Sheet Must be Made or Circled in Red Ink With Date and Name of Person Making Change.

F. B. 1079 Pg. 229

Office Work
Checked
Date

Surveyed by: Unarriet
Notes: Unarriet Date 5-5-58
Indexed

Note: Any Additions or Changes on This Sheet Must be Made or Circled in Red Ink With Date and Name of Person Making Change.

Do not extend notes this side of this line.

RETURN TO
LOS ANGELES COUNTY SURVEYOR
726 LOS ANGELES COUNTY
ENGINEERING BLDG.

7570008 247 4-58

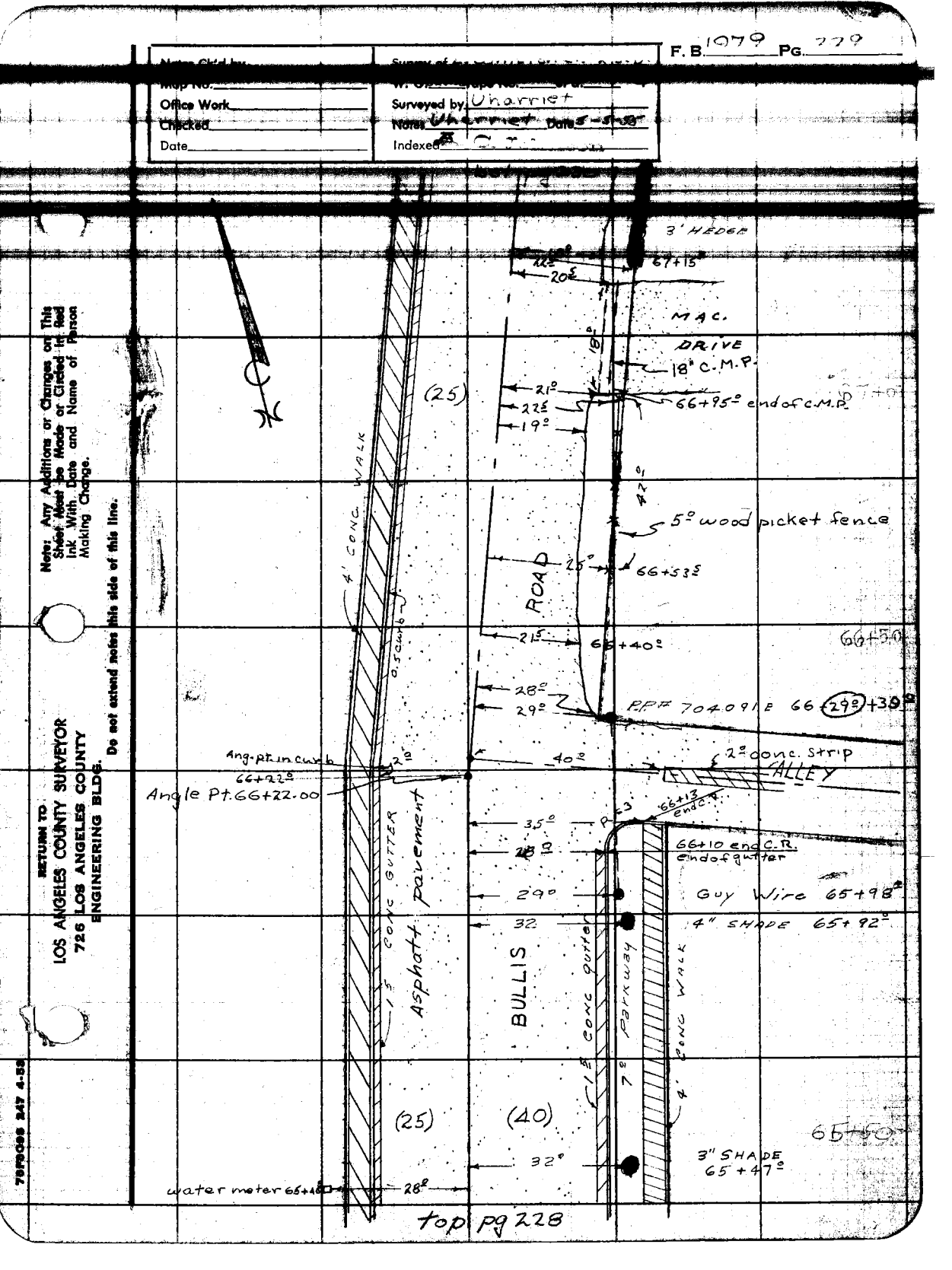

top pg 228

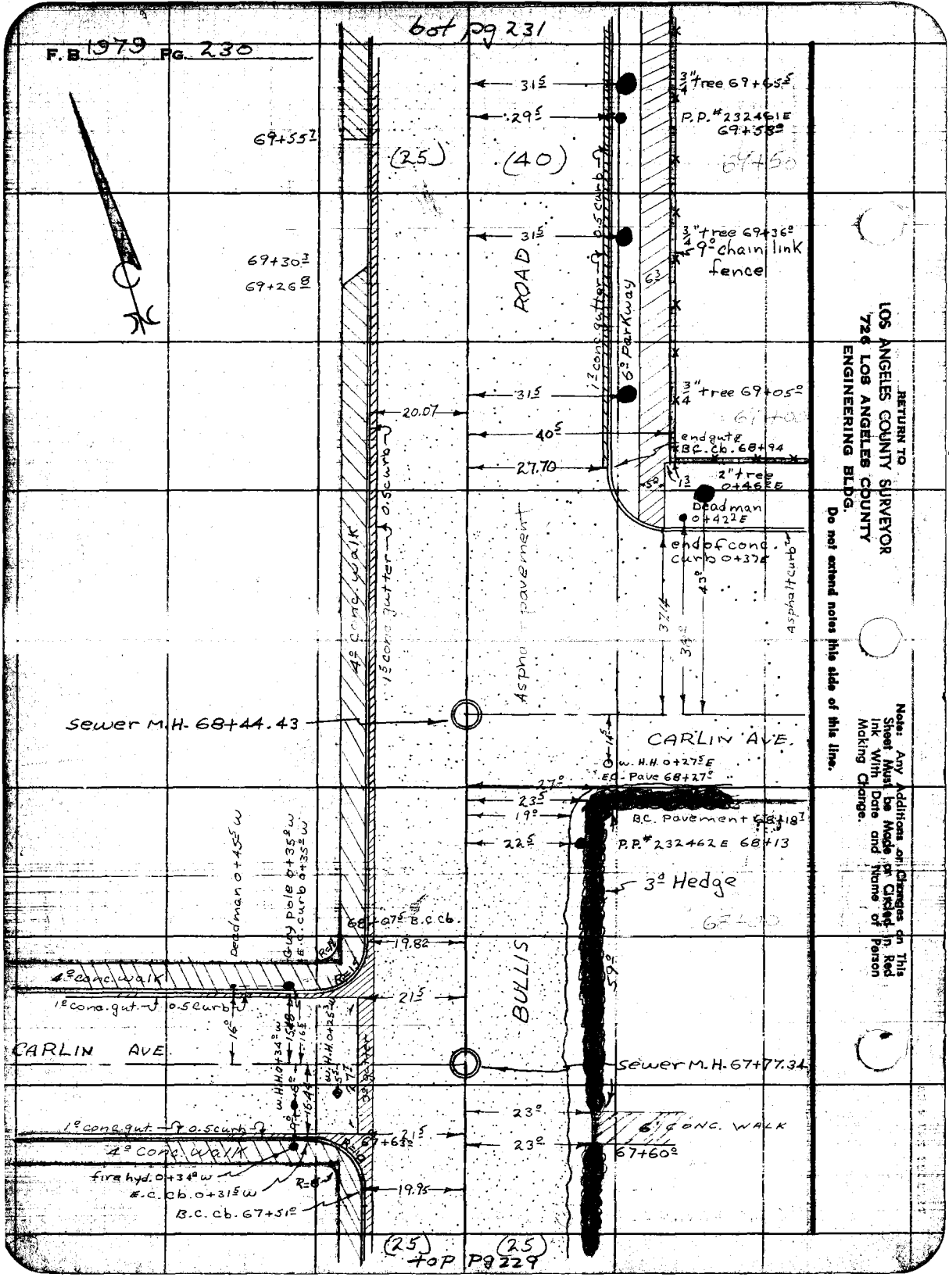

RETURN TO
LOS ANGELES COUNTY SURVEYOR
726 LOS ANGELES COUNTY
ENGINEERING BLDG.

Do not extend notes this side of this line.

Note: Any Additions or Changes on This Sheet Must be Made or Circled in Red Ink With Date and Name of Person Making Change.

F. B. 1979 PG. 231

Map No.
Office Work
Checked
Date

W. O. Tape No. Sta.
Surveyed by: J. M. Uharnet
Notes Goodwin Date 5-6-55
Indexed

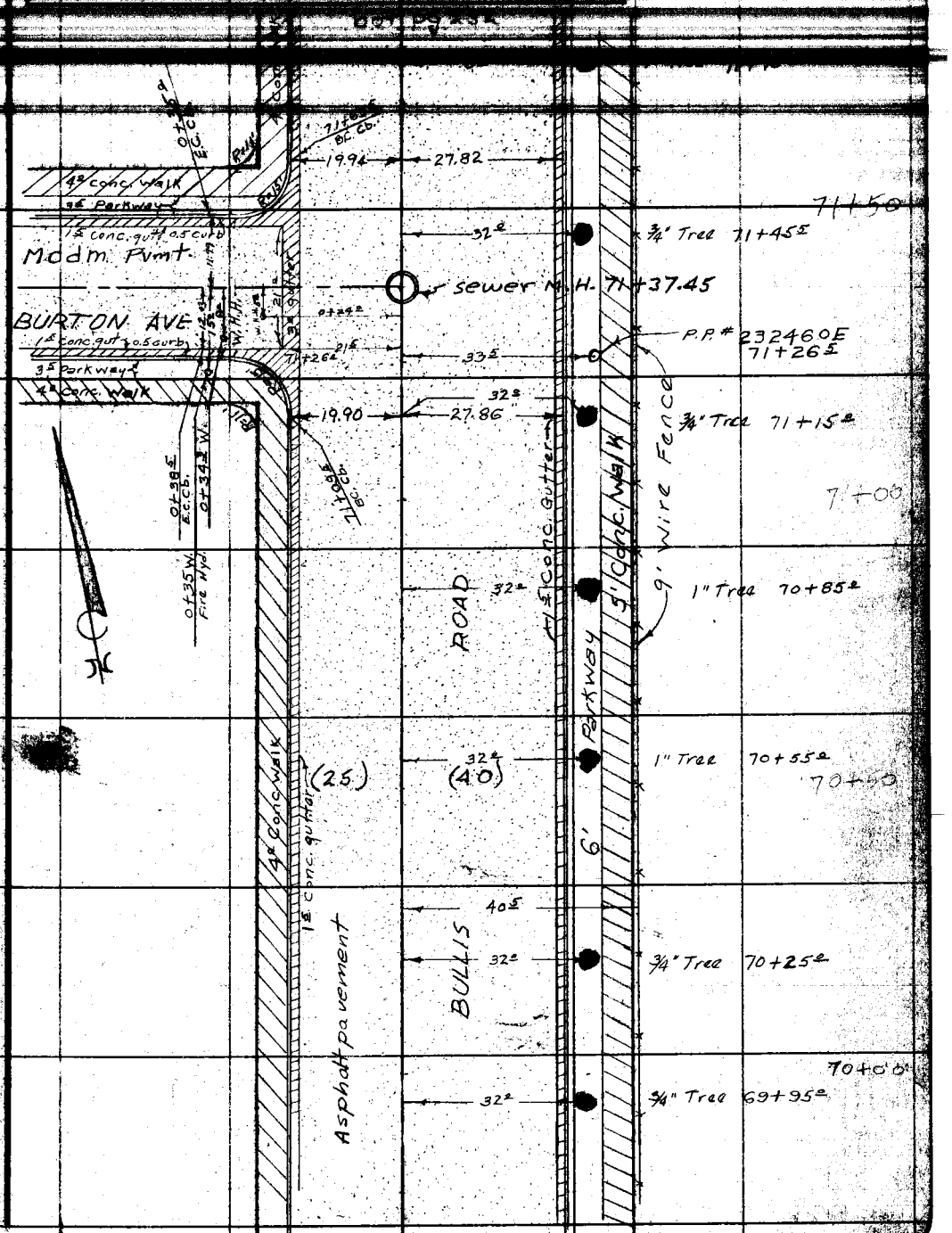

Note: Any Additions or Changes on This Sheet Must be Made or Circled in Red Ink With Date and Name of Person Making Change.

Do not extend notes this side of this line.

RETURN TO
LOS ANGELES COUNTY SURVEYOR
726 LOS ANGELES COUNTY
ENGINEERING BLDG.

top pg 230

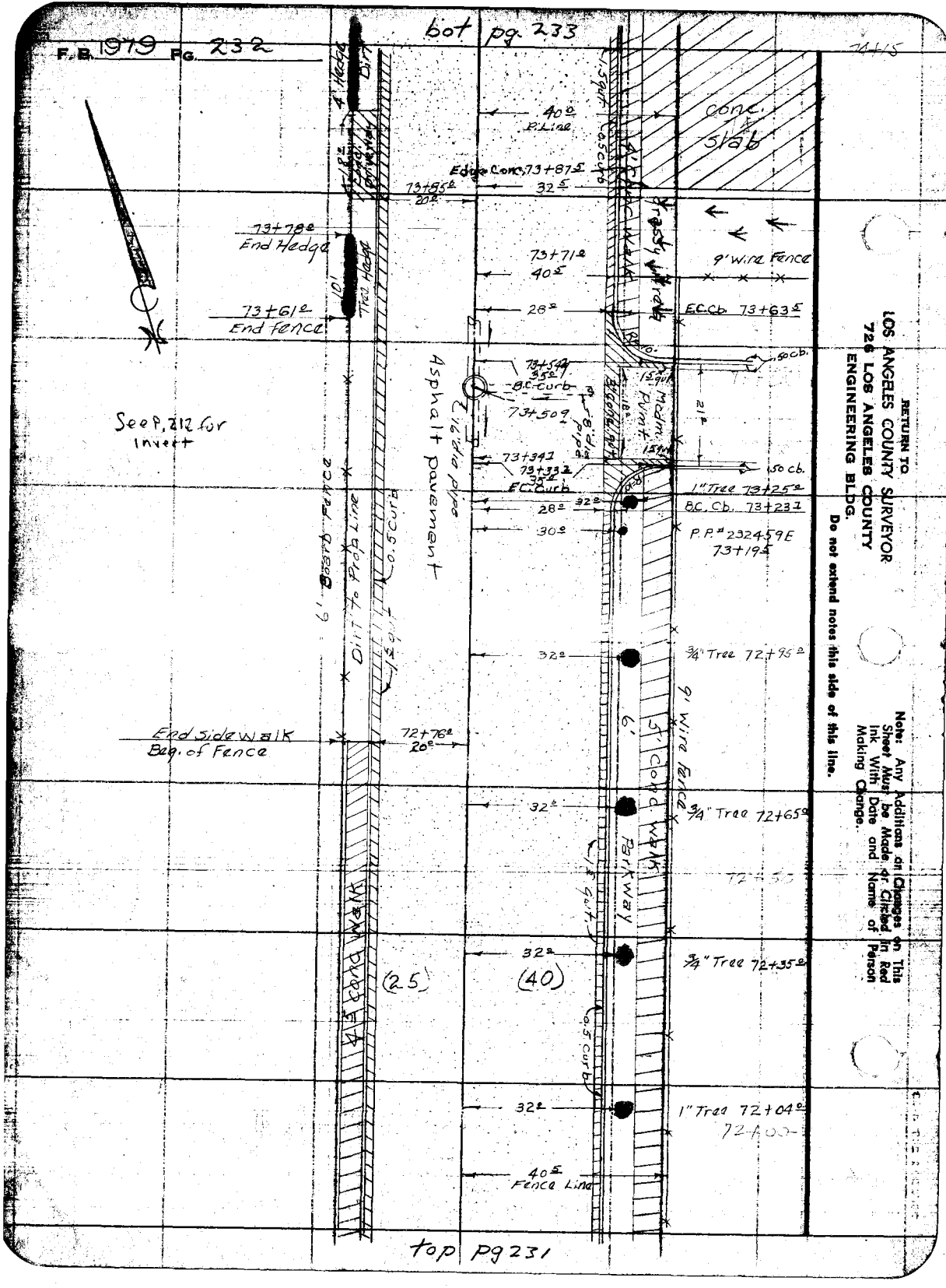
F.B. 1979 Pg. 232
bot pg. 233
74+15
4' Hedge
Dirt
40° P. Line
Conc. Slab
Edge Conc. 73+87.5
73+85.2
20°
32.5
73+78.2
End Hedge
Tree Hedge
10'
73+71.2
40.5
9' Wire Fence
73+61.2
End Fence
28°
E.C.Cb. 73+63.5
Asphalt pavement
16" dia pipe
73+54.4
35°
B.C. Curb
73+50.9
8" dia pipe
Mcdm. Pvmt.
21°
50 cb.
See P. 212 for Invert
73+34.1
73+33.2
35°
E.C. Curb
50 cb.
1" Tree 73+25.2
28°
32°
B.C. Cb. 73+23.1
30°
P.P.# 232459E
73+19.5
6' Board Fence
Dirt to Prop Line
0.5 Curb
32°
3/4" Tree 72+95.2
End Sidewalk
Beg. of Fence
72+76.2
20°
6'
5' Conc. Walk
9' Wire Fence
32°
3/4" Tree 72+65.2
Parkway
72+50
32°
3/4" Tree 72+35.2
(25)
(40)
0.5 Curb
32°
1" Tree 72+04.2
72+00
40.5
Fence Line
top pg 231
RETURN TO
LOS ANGELES COUNTY SURVEYOR
726 LOS ANGELES COUNTY
ENGINEERING BLDG.
Do not extend notes this side of this line.
Note: Any Additions or Changes on This Sheet Must be Made or Circled in Red Ink With Date and Name of Person Making Change.

F. B. 1070 PG. 232

Map No.
Office Work
Checked
Date

W. O. 62[illegible] Tape No. Std.
Surveyed by Uharriet
Notes Uharriet Date 5-6-55
Indexed

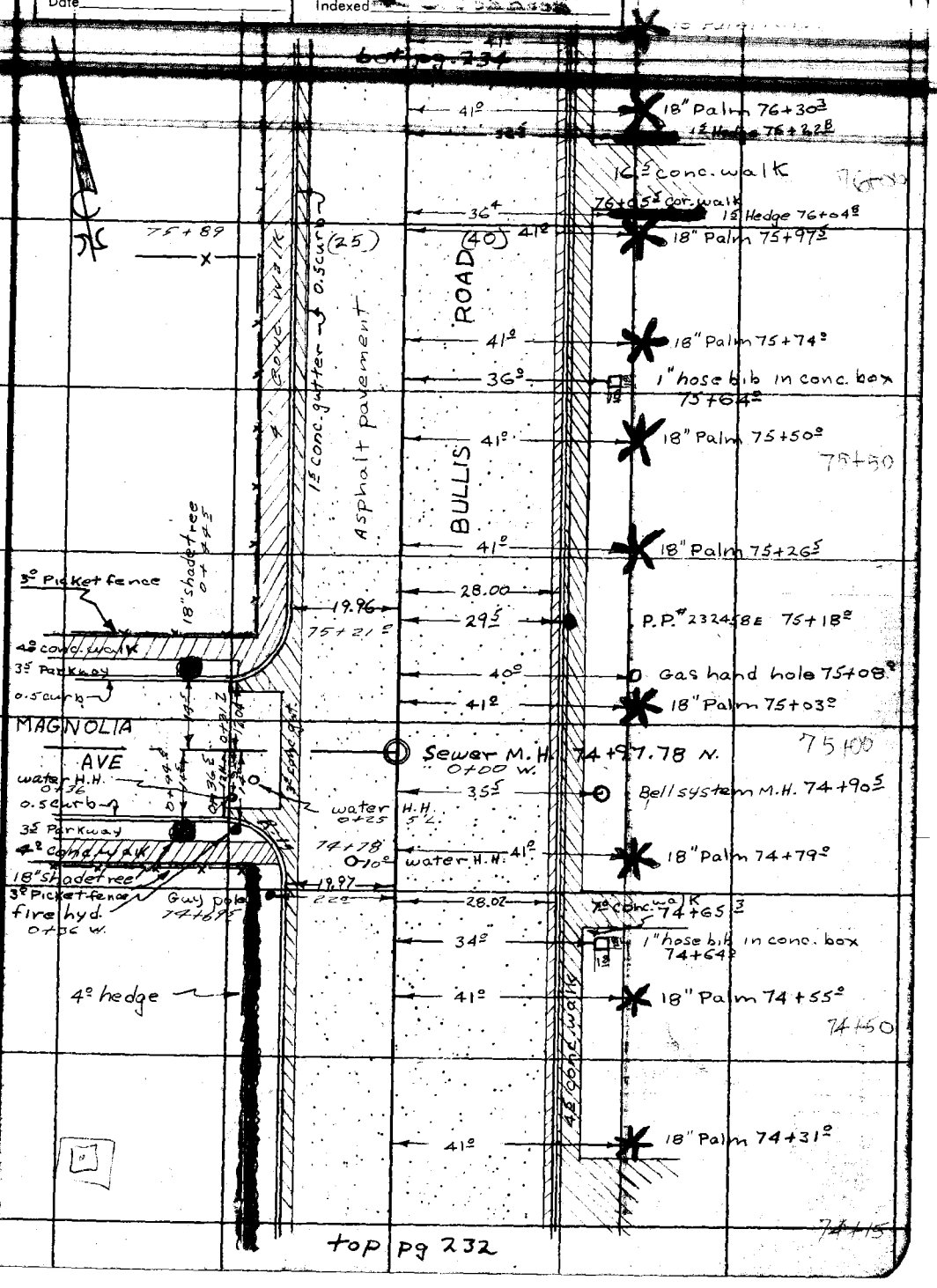

Note: Any Additions or Changes on This Sheet Must be Made or Circled in Red Ink With Date and Name of Person Making Change.

Do not extend notes this side of this line.

RETURN TO
LOS ANGELES COUNTY SURVEYOR
726 LOS ANGELES COUNTY
ENGINEERING BLDG.

76F3095 S&E #247. 8-54

F.B. 979 Pg. 234

bot pg. 235



RETURN TO
LOS ANGELES COUNTY SURVEYOR
720 LOS ANGELES COUNTY
ENGINEERING BLDG.

Do not extend notes this side of this line.

Note: Any Additions or Changes on This Sheet Must be Made or Circled in Red Ink With Date and Name of Person Making Change.

top pg 233

F. B. 1070 PG. 235

Map No.
Office Work
Checked
Date

W. O. [illegible] Tape No. Std.
Surveyed by Uharriet
Notes Uharriet Lnd Date 5-9-55
Indexed

bot pg. 236

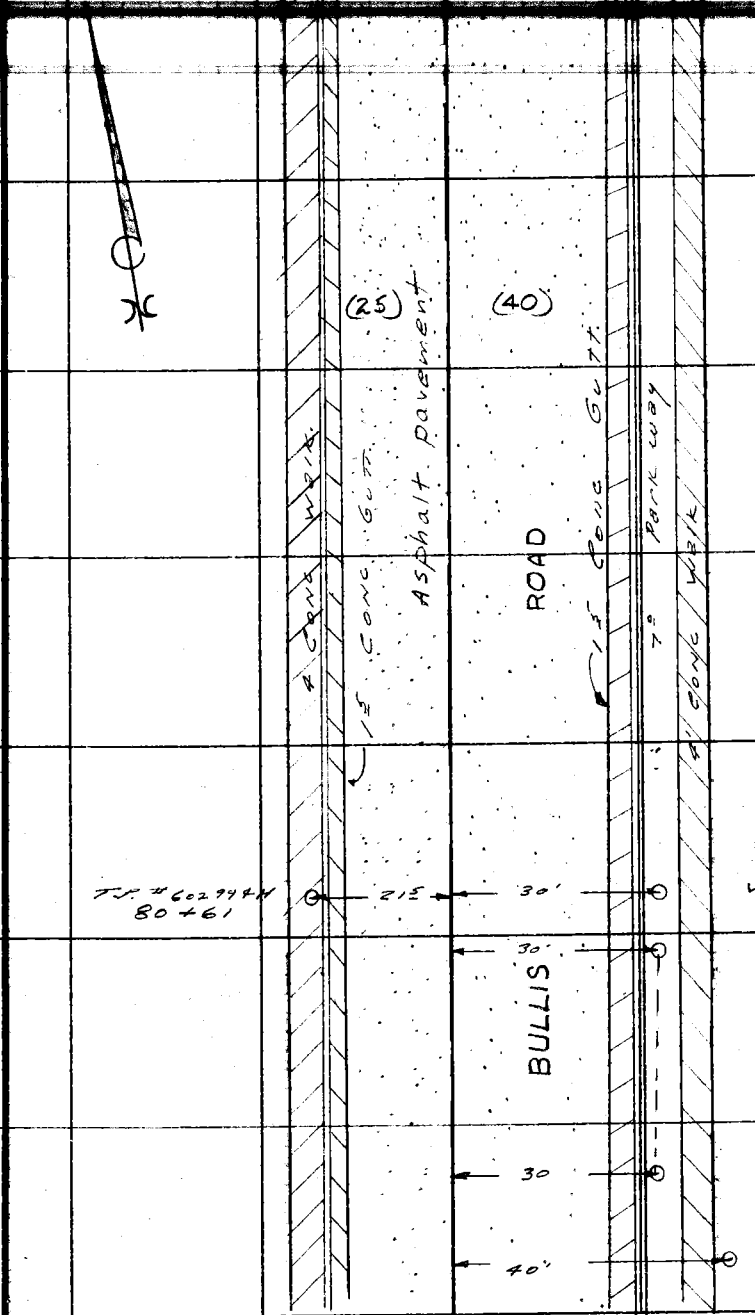

top pg 234

Note: Any Additions or Changes on This Sheet Must be Made or Circled in Red Ink With Date and Name of Person Making Change.

Do not extend notes this side of this line.

RETURN TO
LOS ANGELES COUNTY SURVEYOR
726 LOS ANGELES COUNTY
ENGINEERING BLDG.

76F309S S&E #247. 8-54

F.B. 1979 PG. 236

bot. pg 237

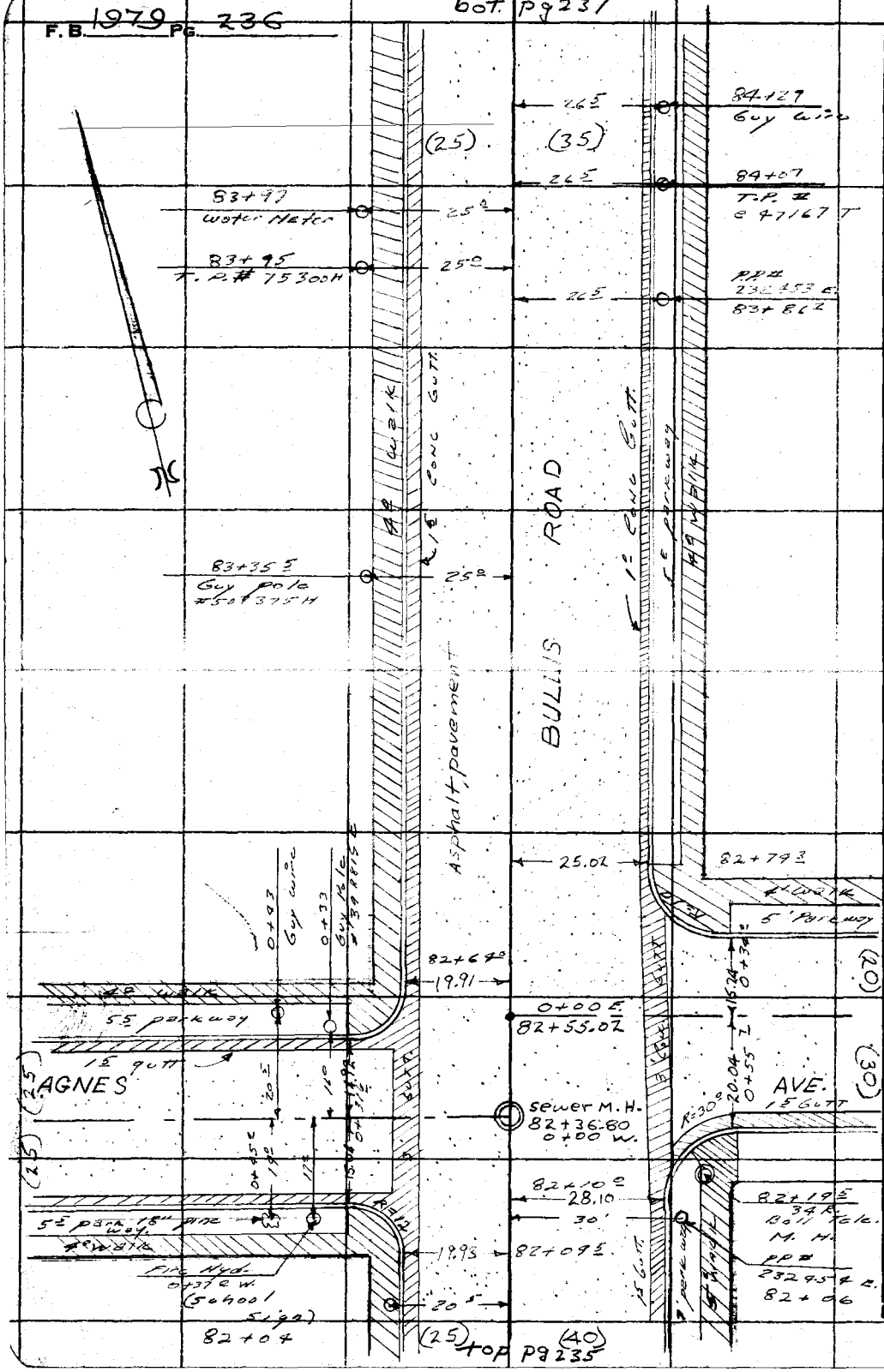

RETURN TO
LOS ANGELES COUNTY SURVEYOR
726 LOS ANGELES COUNTY
ENGINEERING BLDG.

Do not extend notes this side of this line.

Note: Any Additions or Changes on This Sheet Must be Made or Circled in Red Ink With Date and Name of Person Making Change.

F. B. 1070 PG. 227

Map No.
Office Work
Checked
Date

W. O. Tape No. Std. °F
Surveyed by Uharriet
Notes Uharriet Date 5-9-55
Indexed C. Johnson

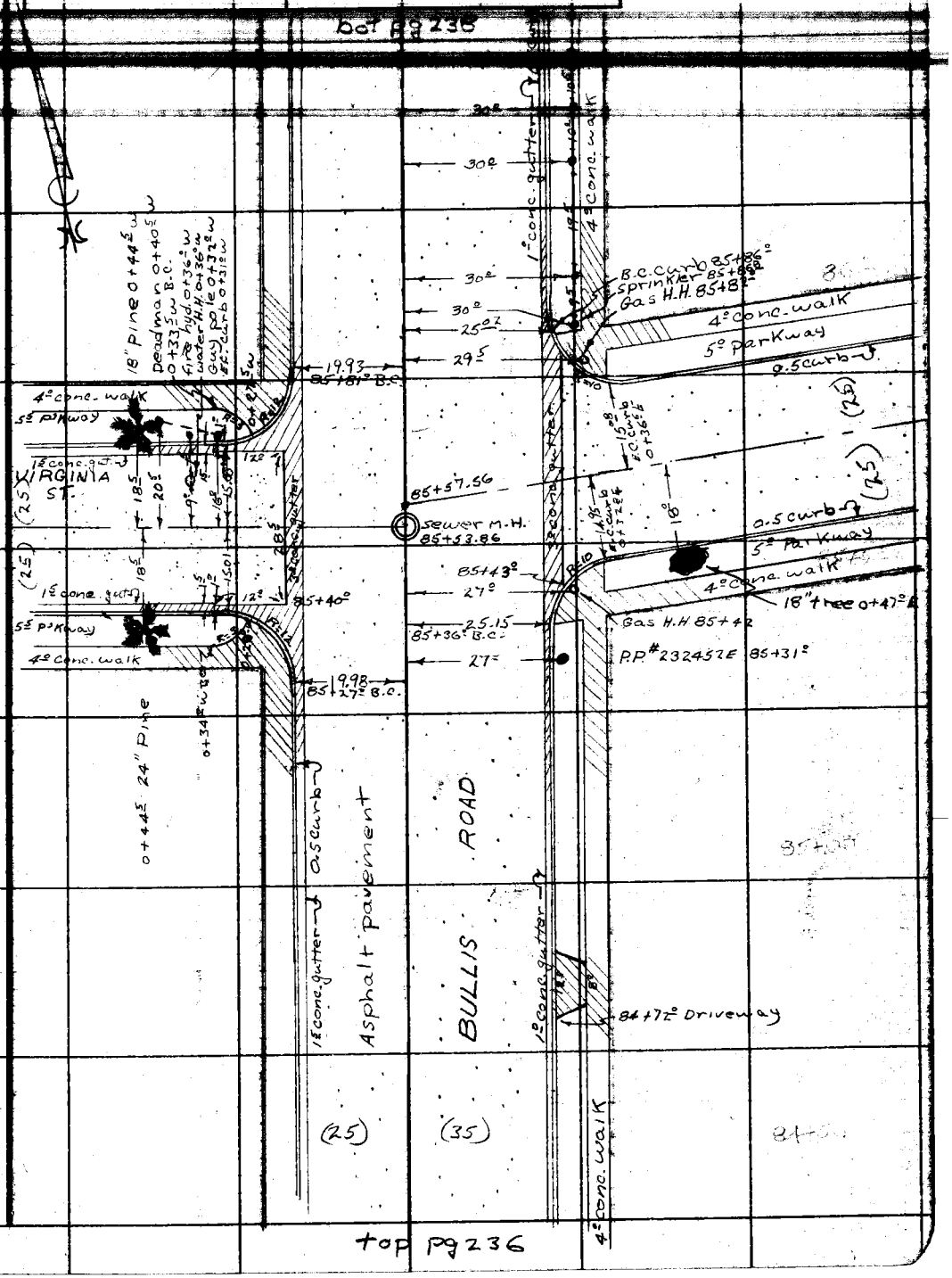

Notes: Any Additions or Changes on This Sheet Must be Made or Circled in Red Ink With Date and Name of Person Making Change.

Do not extend notes this side of this line.

RETURN TO
LOS ANGELES COUNTY SURVEYOR
726 LOS ANGELES COUNTY
ENGINEERING BLDG.

76F3095 S&E #247. 8-54

F.B. 1979 PG. 238

bot pg 239

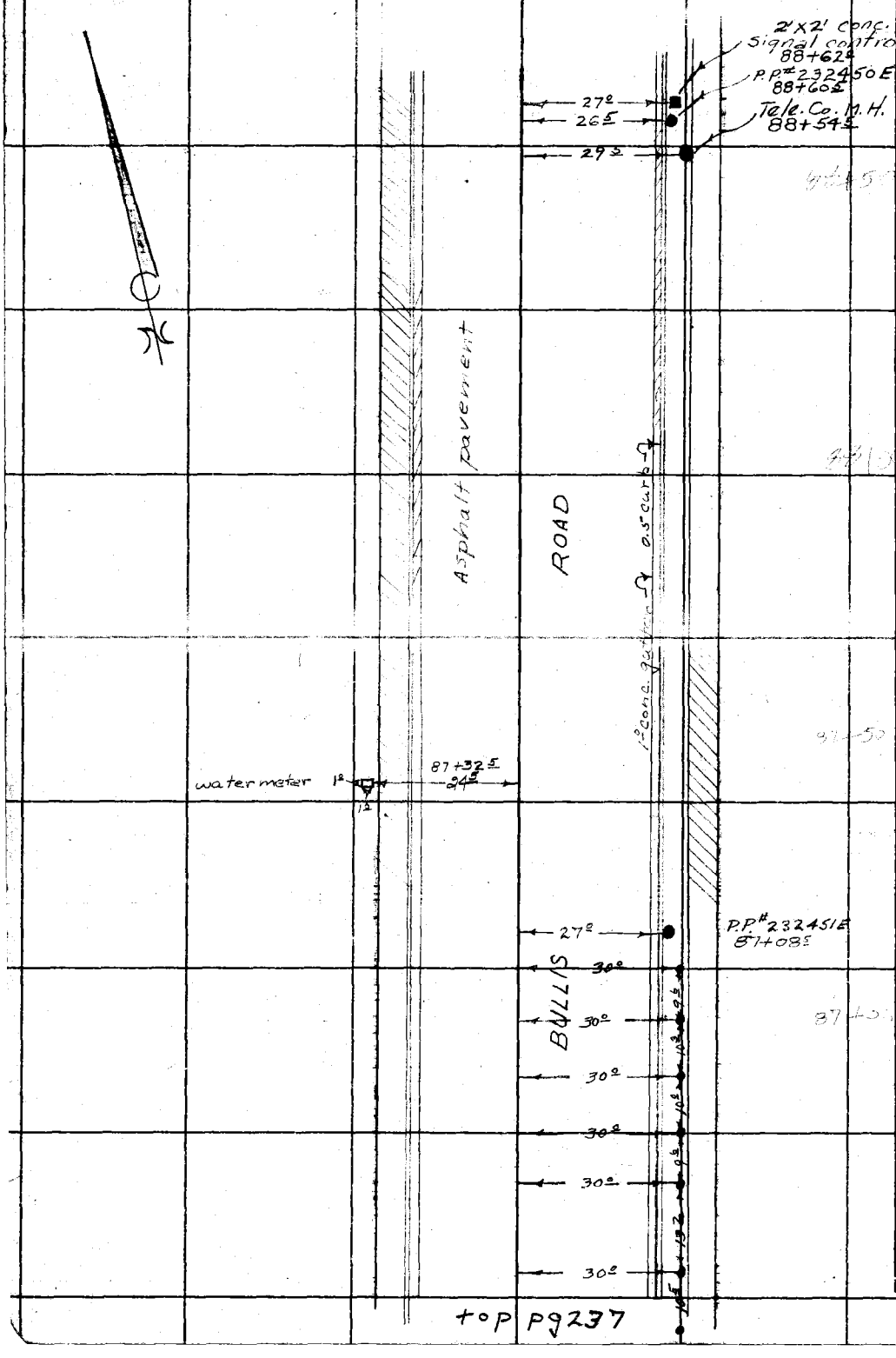

top pg 237

RETURN TO
LOS ANGELES COUNTY SURVEYOR
726 LOS ANGELES COUNTY
ENGINEERING BLDG.

Do not extend notes this side of this line.

Note: Any Additions or Changes on This Sheet Must be Made or Circled in Red Ink With Date and Name of Person Making Change.

F. B. _____ PG. 239

Map No. _____
Office Work _____
Checked _____
Date _____

W. O. _____ Tape No. _____ Std. _____
Surveyed by _____
Notes Uharriet & Date 5-9-55
Indexed C. Johnson

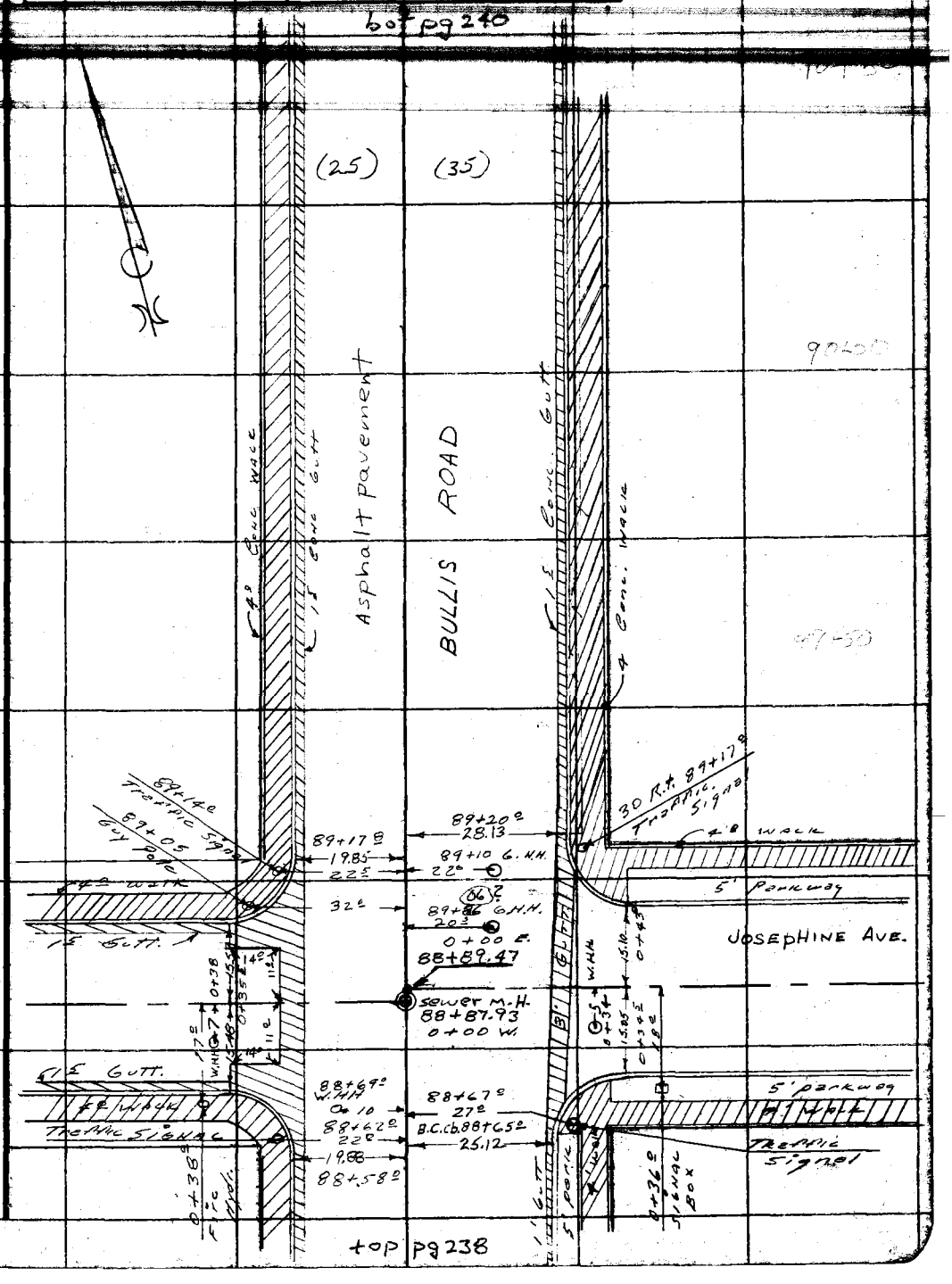

Note: Any Additions or Changes on This Sheet Must be Made or Circled in Red Ink With Date and Name of Person Making Change.

Do not extend notes this side of this line.

RETURN TO
LOS ANGELES COUNTY SURVEYOR
726 LOS ANGELES COUNTY
ENGINEERING BLDG.

76F3095 S&E #247. 8-54

RETURN TO
LOS ANGELES COUNTY SURVEYOR
726 LOS ANGELES COUNTY
ENGINEERING BLDG.

Note: Any Additions or Changes on This Sheet Must be Made or Circled in Red Ink With Date and Name of Person Making Change.

Do not extend notes this side of this line.

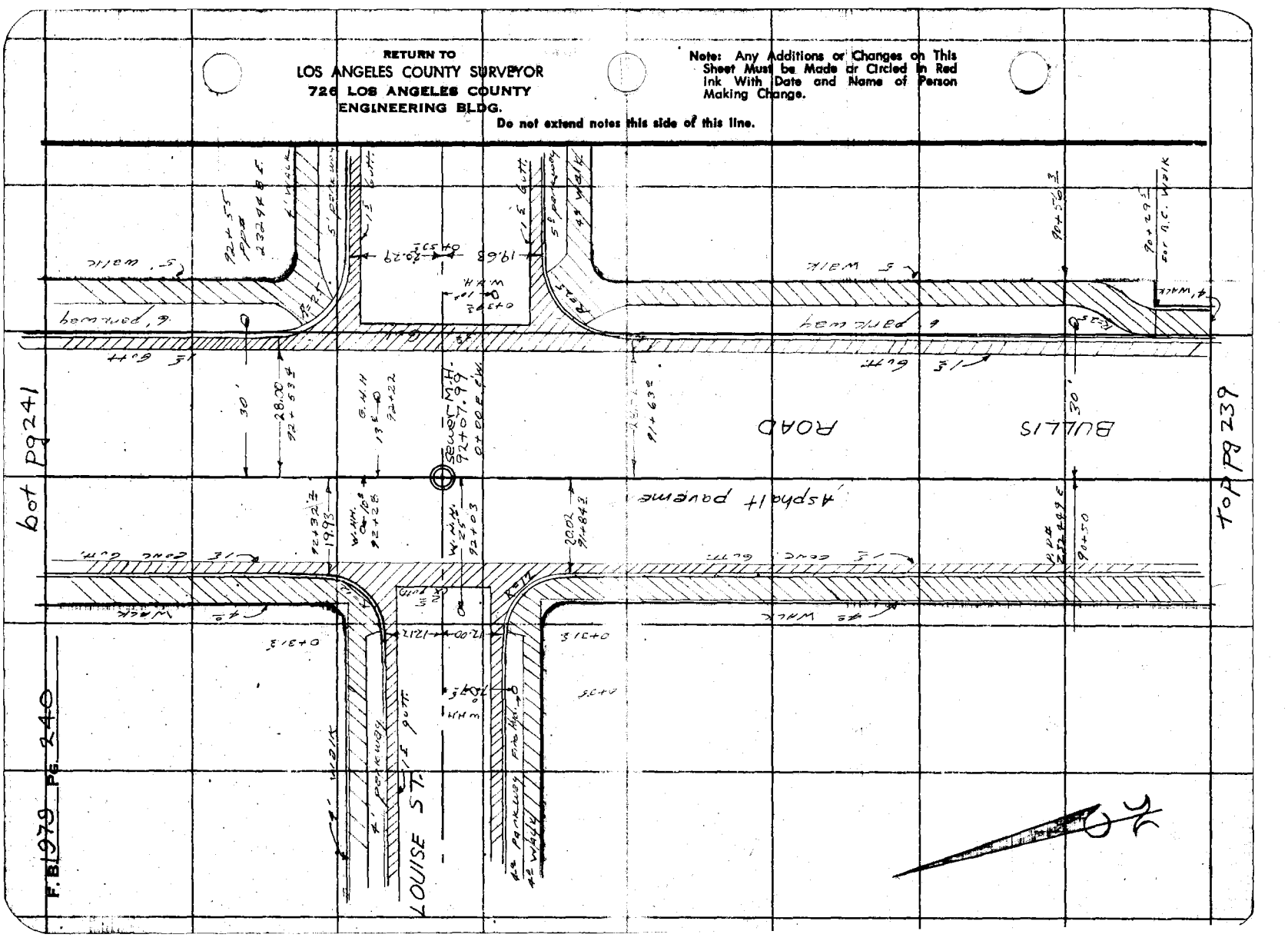

F. B. 070 PG. 241

Map No.
Office Work
Checked
Date

W. O. 52 Tape No. Std.
Surveyed by J. M. [illegible]
Notes [illegible] Date 5-14-55
C. Johnson
Indexed

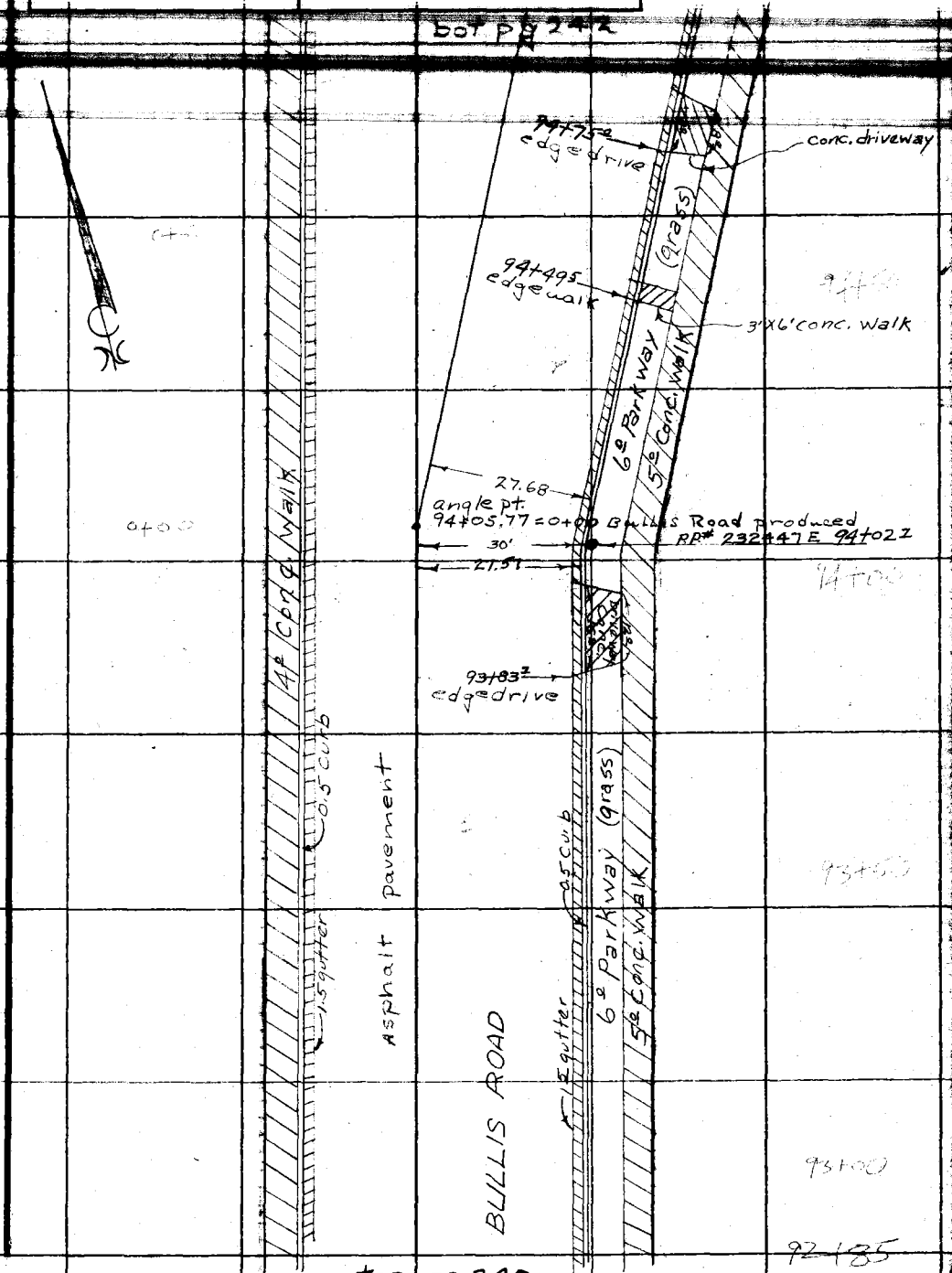

Note: Any Additions or Changes on This Sheet Must be Made or Circled in Red Ink With Date and Name of Person Making Change.

Do not extend notes this side of this line.

RETURN TO
LOS ANGELES COUNTY SURVEYOR
726 LOS ANGELES COUNTY
ENGINEERING BLDG.

76F3095 S&E #247. 8-54

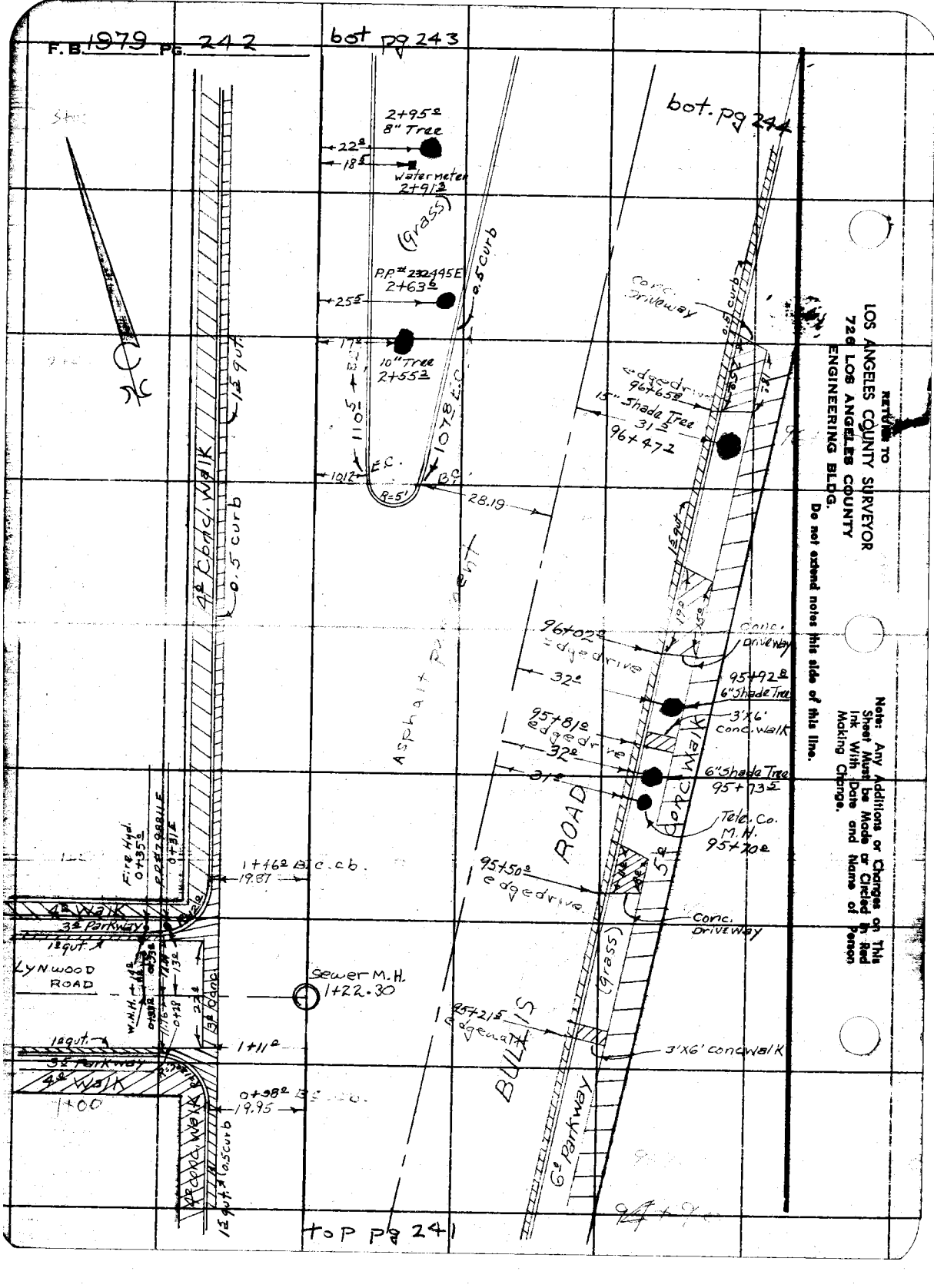

RETURN TO
LOS ANGELES COUNTY SURVEYOR
720 LOS ANGELES COUNTY
ENGINEERING BLDG.
Do not extend notes this side of this line.

Note: Any Additions or Changes on This Sheet Must be Made or Circled in Red Ink With Date and Name of Person Making Change.

F. B. 1070 PG. 242

Map No.
Office Work
Checked
Date

W. O. Map No. Sta.
Surveyed by Uharriet
Notes Uharriet Date 5-10-55
Indexed C. Johnson

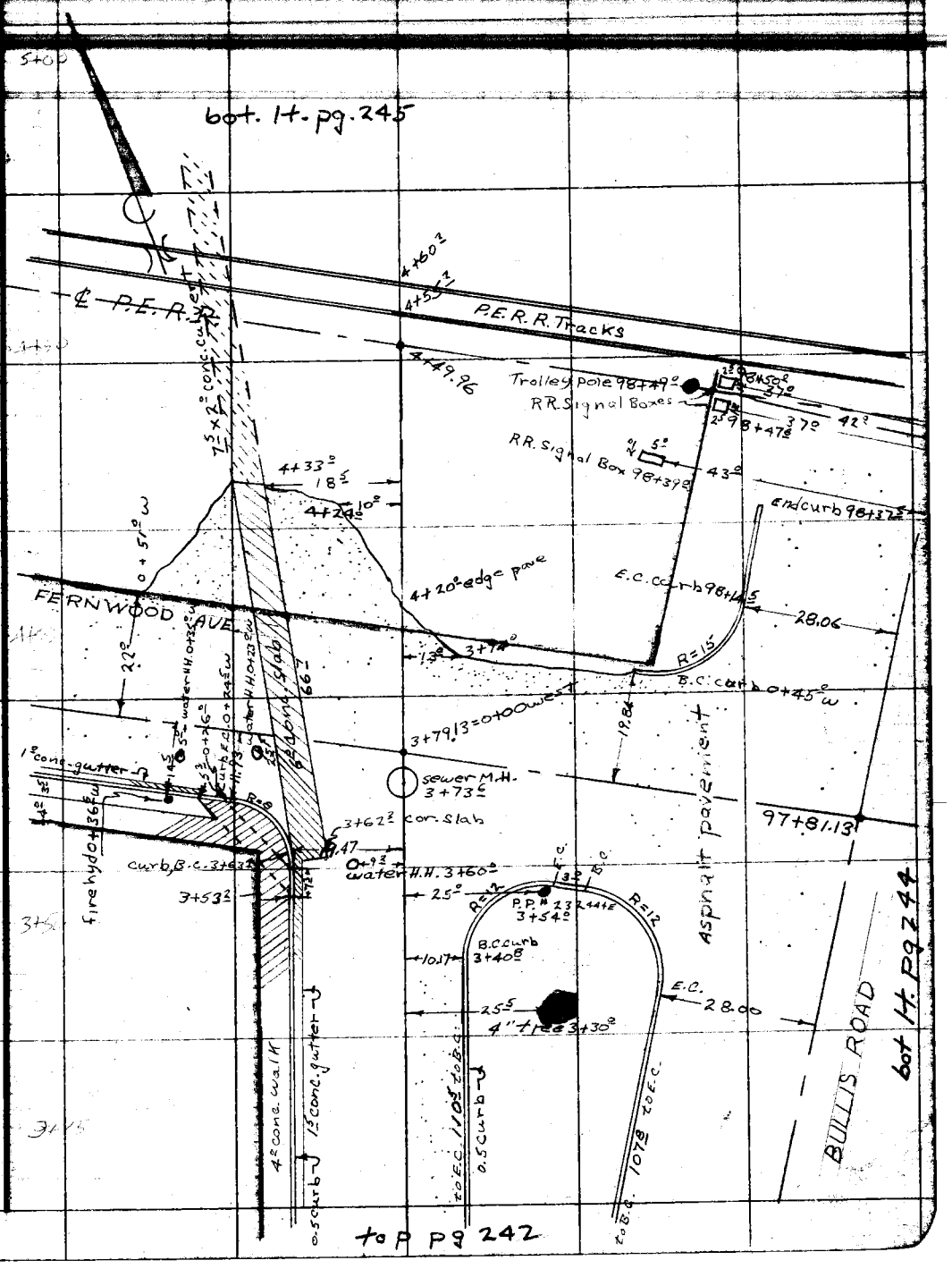

Note: Any Additions or Changes on This Sheet Must be Made or Circled in Red Ink With Date and Name of Person Making Change.

Do not extend notes this side of this line.

RETURN TO
LOS ANGELES COUNTY SURVEYOR
726 LOS ANGELES COUNTY
ENGINEERING BLDG.

76F309S S&E #247. 8-54

F. B. 1979 Pg. 244

bot pg 245

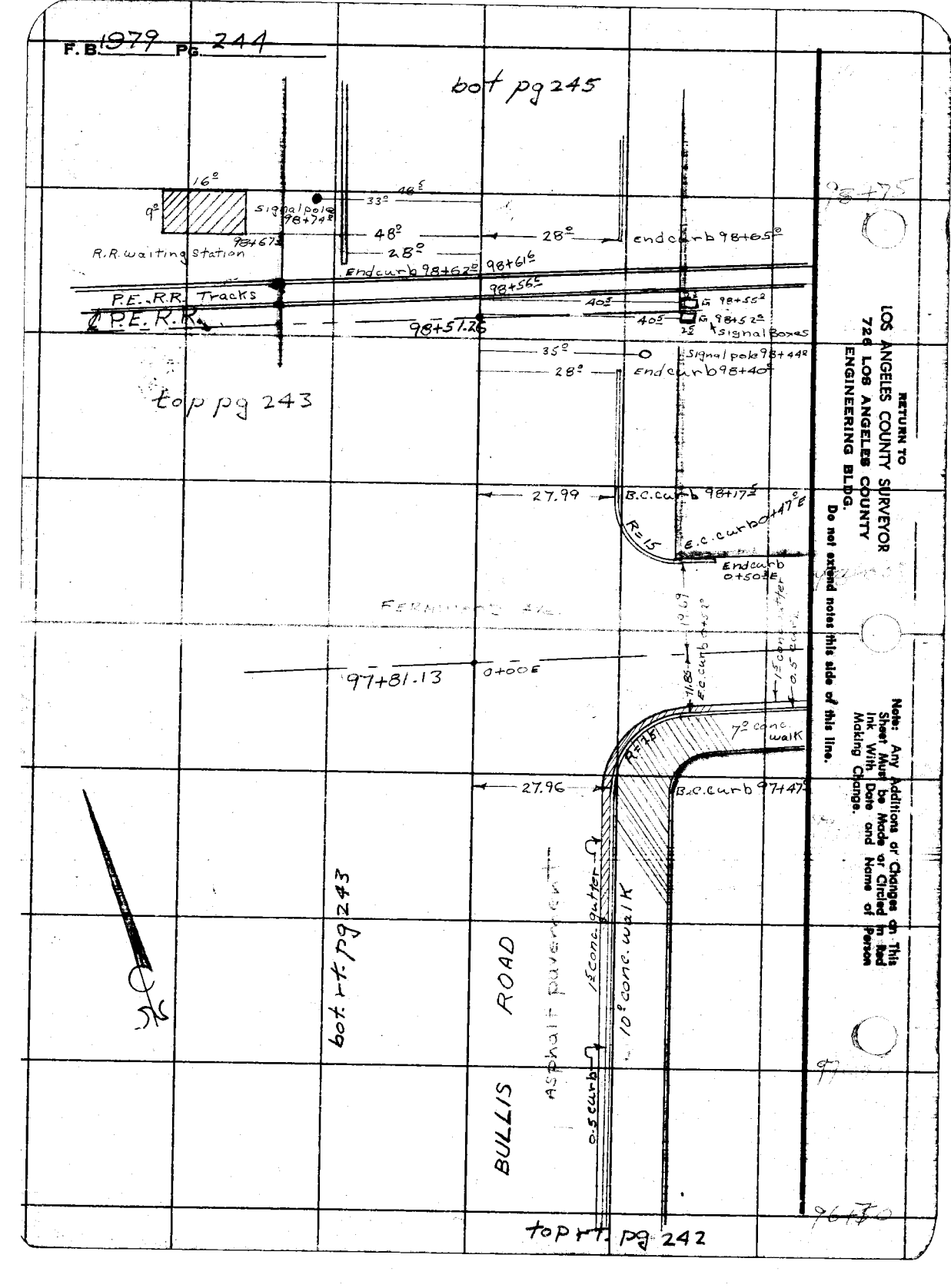

RETURN TO
LOS ANGELES COUNTY SURVEYOR
726 LOS ANGELES COUNTY
ENGINEERING BLDG.
Do not extend notes this side of this line.

Note: Any Additions or Changes on This Sheet Must be Made or Circled in Red Ink With Date and Name of Person Making Change.

F. B. 1979 PG. 245

Map No.
Office Work
Checked
Date

W. O. Tape No. Sta.
Surveyed by Uharriet
Notes Uharriet Date 5-11-55
Indexed C. Johnson

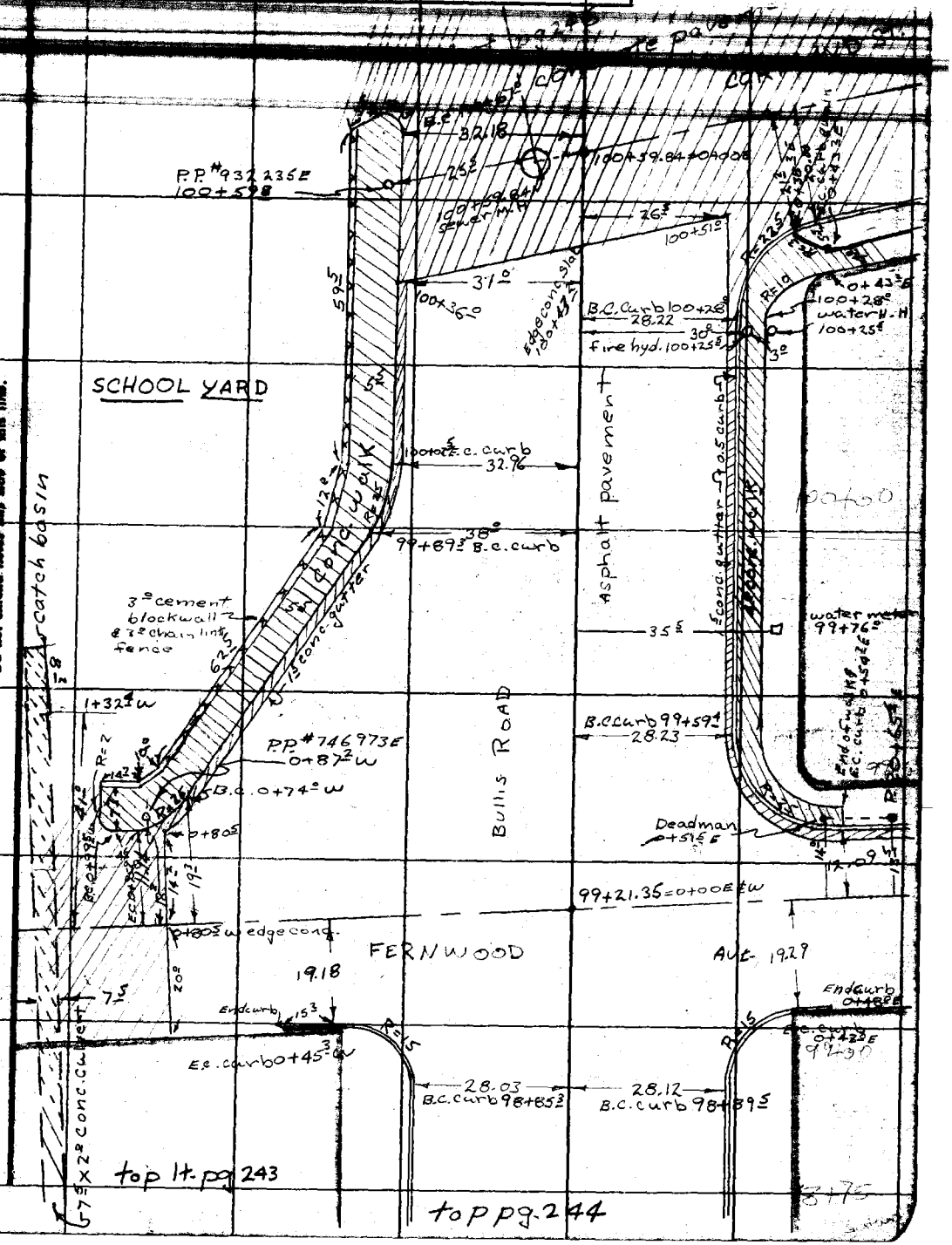

RETURN TO
LOS ANGELES COUNTY SURVEYOR
726 LOS ANGELES COUNTY
ENGINEERING BLDG.

Note: Any Additions or Changes on This Sheet Must be Made or Circled in Red Ink With Date and Name of Person Making Change.

Do not extend notes this side of this line.

76F3098 S&E #247. 8-54

F. B. 1979 PG. 246

6 of pg 247

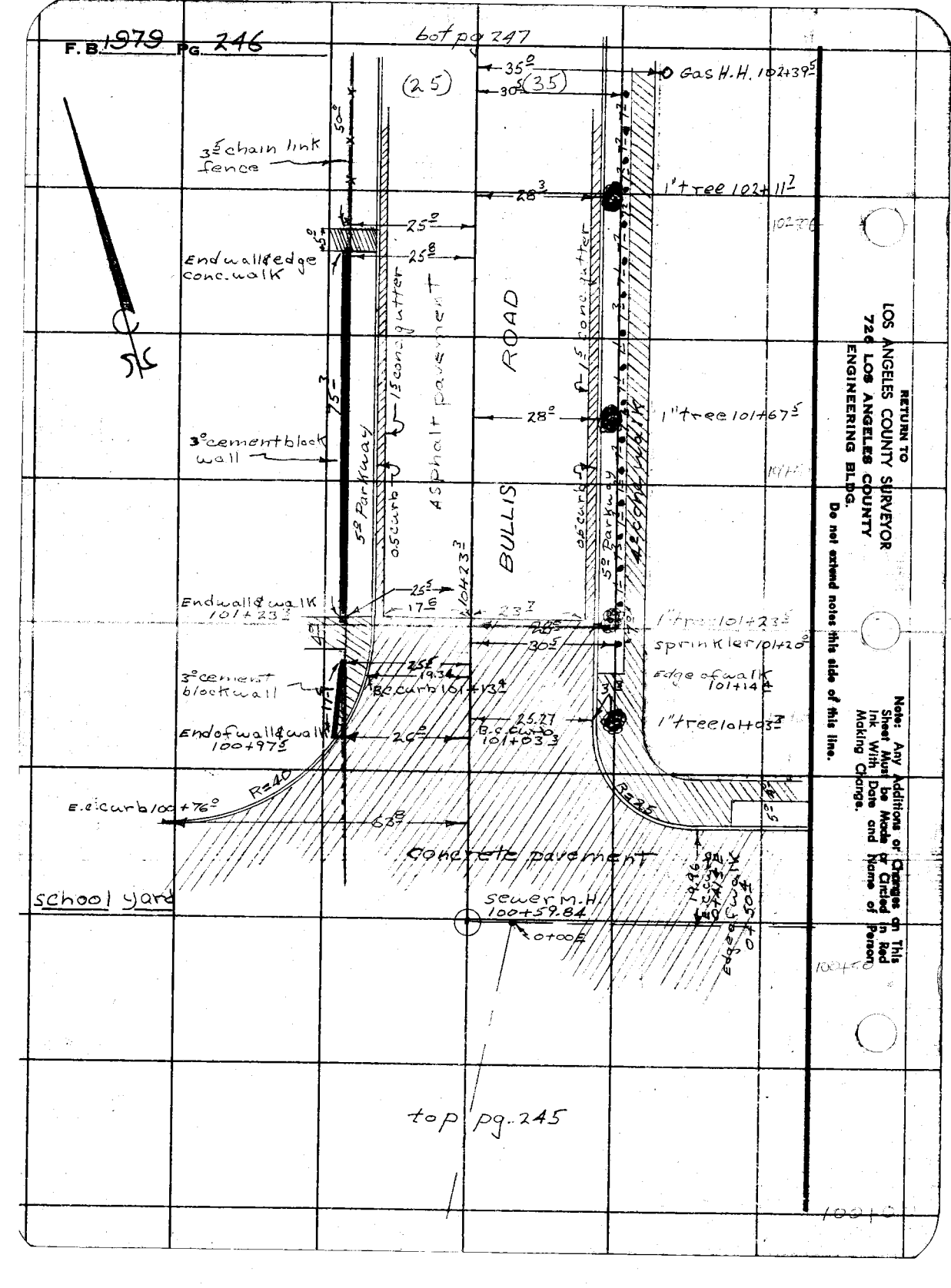

RETURN TO
LOS ANGELES COUNTY SURVEYOR
720 LOS ANGELES COUNTY
ENGINEERING BLDG.
Do not extend notes this side of this line.

Note: Any Additions or Changes on This Sheet Must be Made in Red Ink With Date and Name of Person Making Change.

F. B. 1070 PG. 247

Map No.
Office Work
Checked
Date

W. O. Tape No. Sta.
Surveyed by Uharriet
Notes Date 5-12-55
Indexed C. Johnson

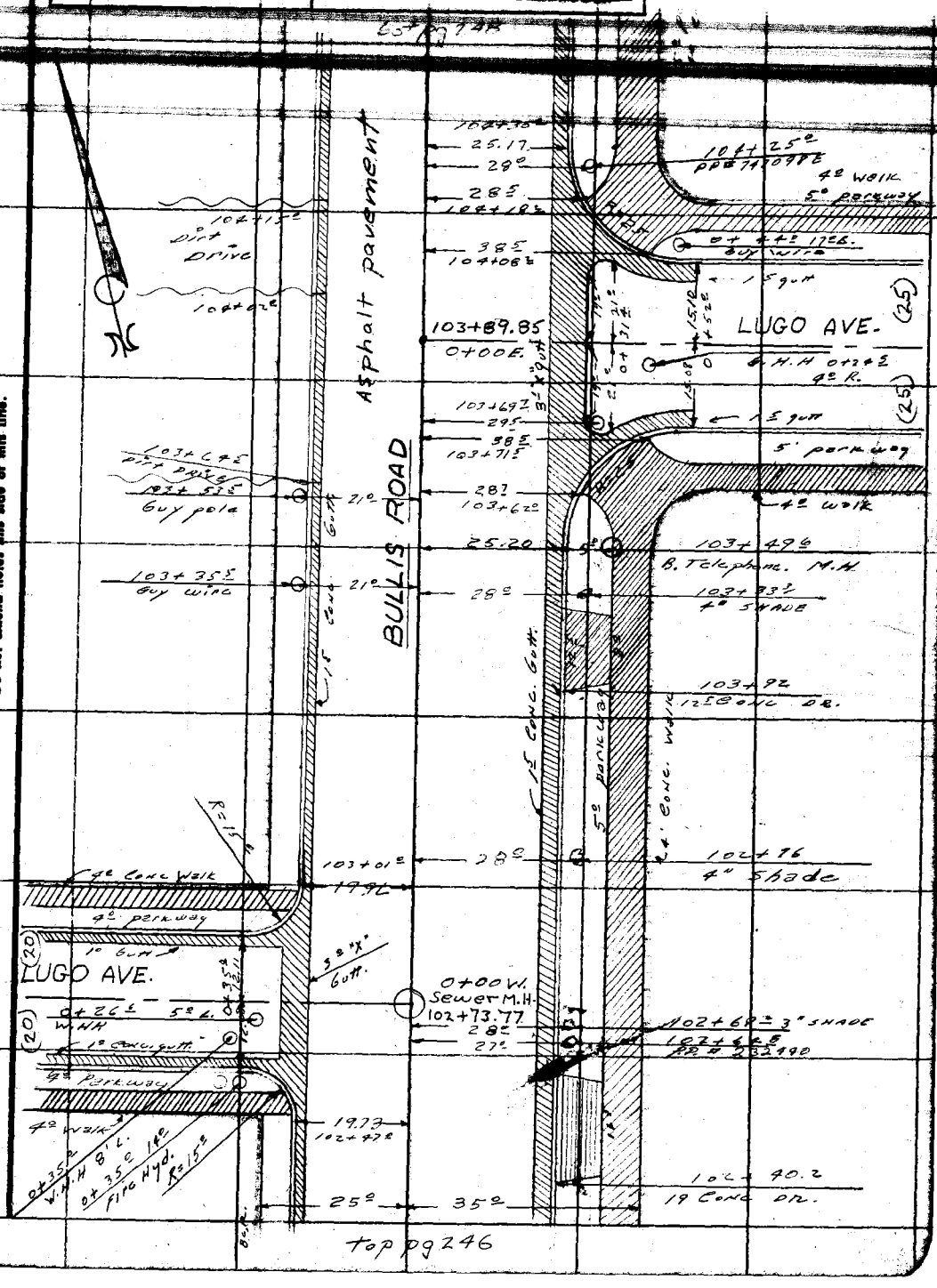

top pg 246

Note: Any Additions or Changes on This Sheet Must be Made or Circled in Red Ink With Date and Name of Person Making Change.

Do not extend notes this side of this line.

RETURN TO
LOS ANGELES COUNTY SURVEYOR
726 LOS ANGELES COUNTY
ENGINEERING BLDG.

76F3095 S&E #247. 8-54

F.B. 1979 PG. 248

RETURN TO
LOS ANGELES COUNTY SURVEYOR
726 LOS ANGELES COUNTY
ENGINEERING BLDG.

Do not extend notes this side of this line.

Note: Any Additions or Changes on This Sheet Must be Made or Circled in Red Ink With Date and Name of Person Making Change.

F. B. _____ PG. _____

Map No. _____
Office Work _____
Checked _____
Date _____

W. O. _____ Tape No. _____ St'd. _____ °F
Surveyed by J.M. Uharriet
Notes Goodwin Date 5-11-55
Indexed C. Johnson

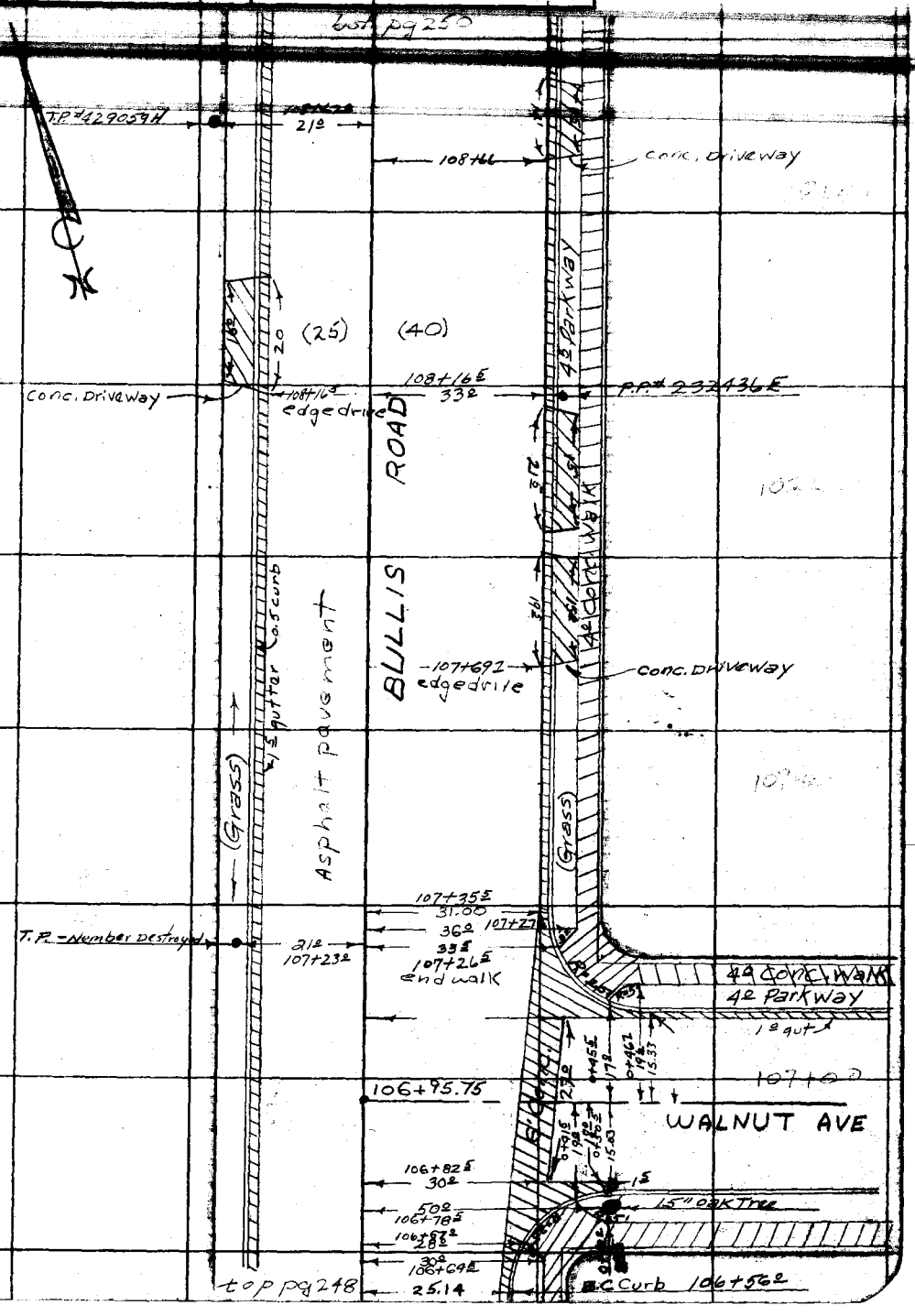

Note: Any Additions or Changes on This Sheet Must be Made or Circled in Red Ink With Date and Name of Person Making Change.

Do not extend notes this side of this line.

RETURN TO
LOS ANGELES COUNTY SURVEYOR
726 LOS ANGELES COUNTY
ENGINEERING BLDG.

76F309S S&E #247. 8-54

RETURN TO
LOS ANGELES COUNTY SURVEYOR
726 LOS ANGELES COUNTY
ENGINEERING BLDG.

Note: Any Additions or Changes on This Sheet Must be Made or Circled in Red Ink With Date and Name of Person Making Change.

Do not extend notes this side of this line.

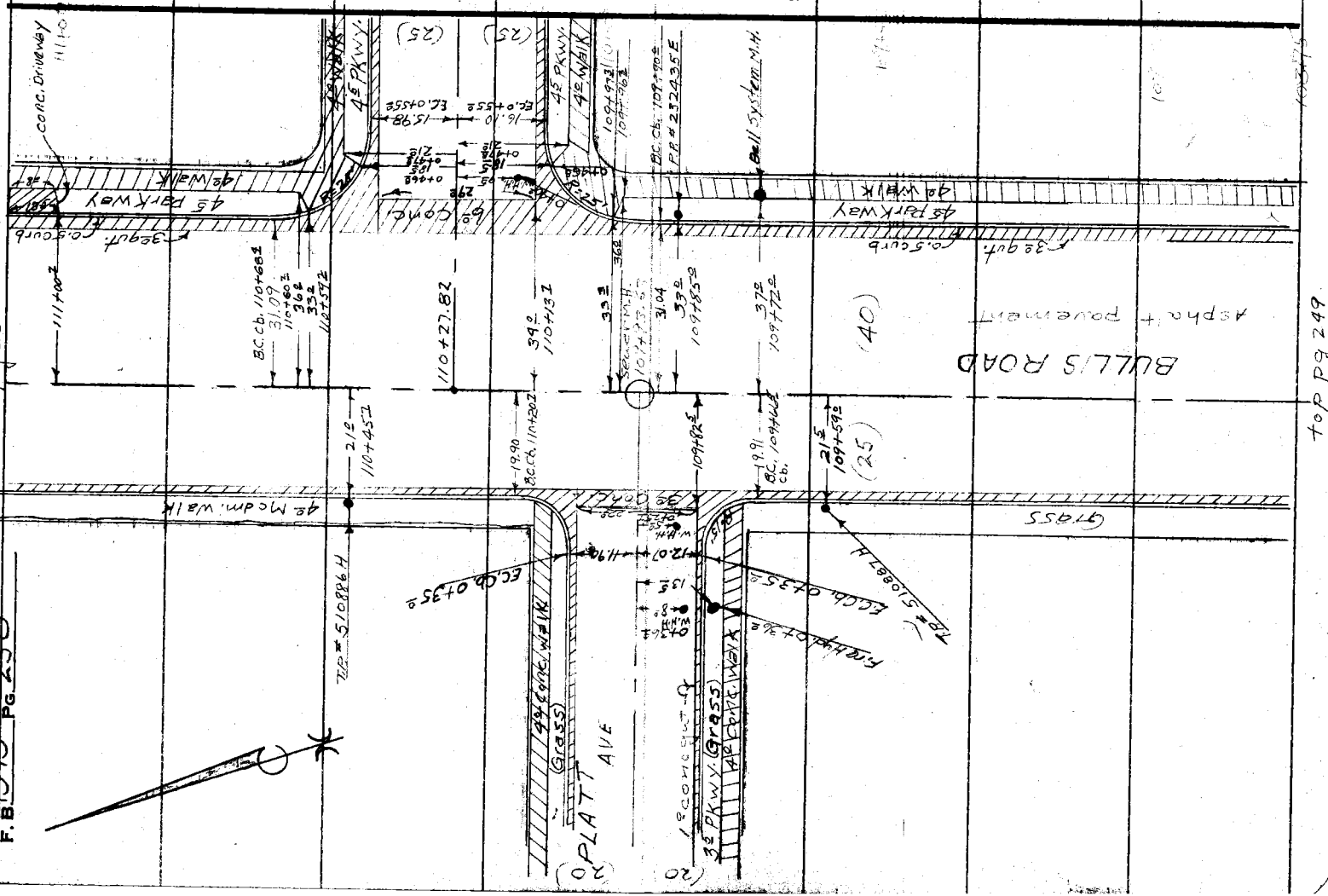

F. B. 1070 Pg. 251

Map No.
Office Work
Checked
Date

W. O. Tape No. Sp'd. of
Surveyed by Chauvet
Notes Lind Date 5-12-55
Indexed E. C. Johnson

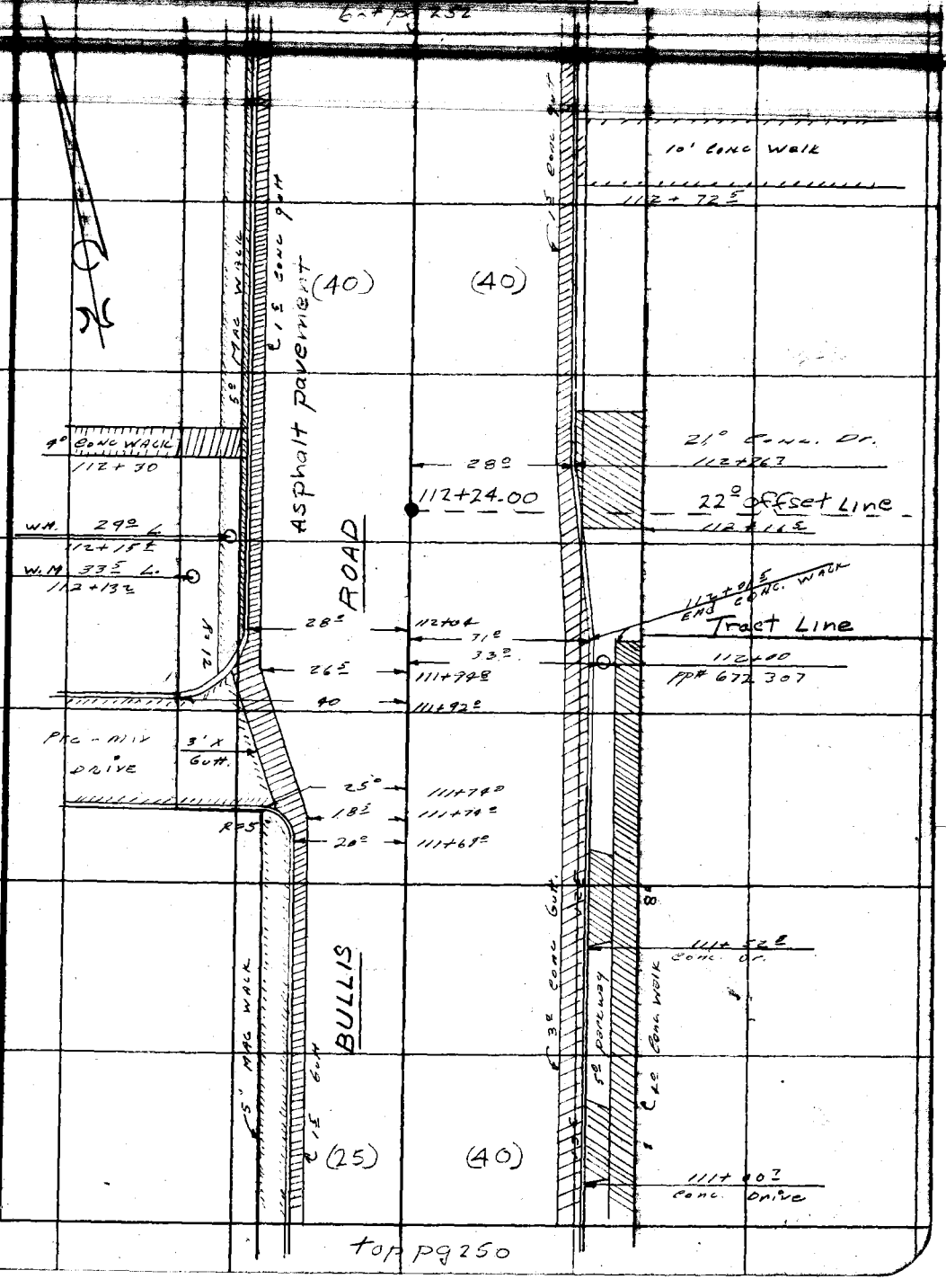

Note: Any Additions or Changes on This Sheet Must be Made or Circled in Red Ink With Date and Name of Person Making Change.

Do not extend notes this side of this line.

RETURN TO
LOS ANGELES COUNTY SURVEYOR
726 LOS ANGELES COUNTY
ENGINEERING BLDG.

76F3095 S&E #247. 8-54

F.B. 1979 PG. 252

bot pg 253

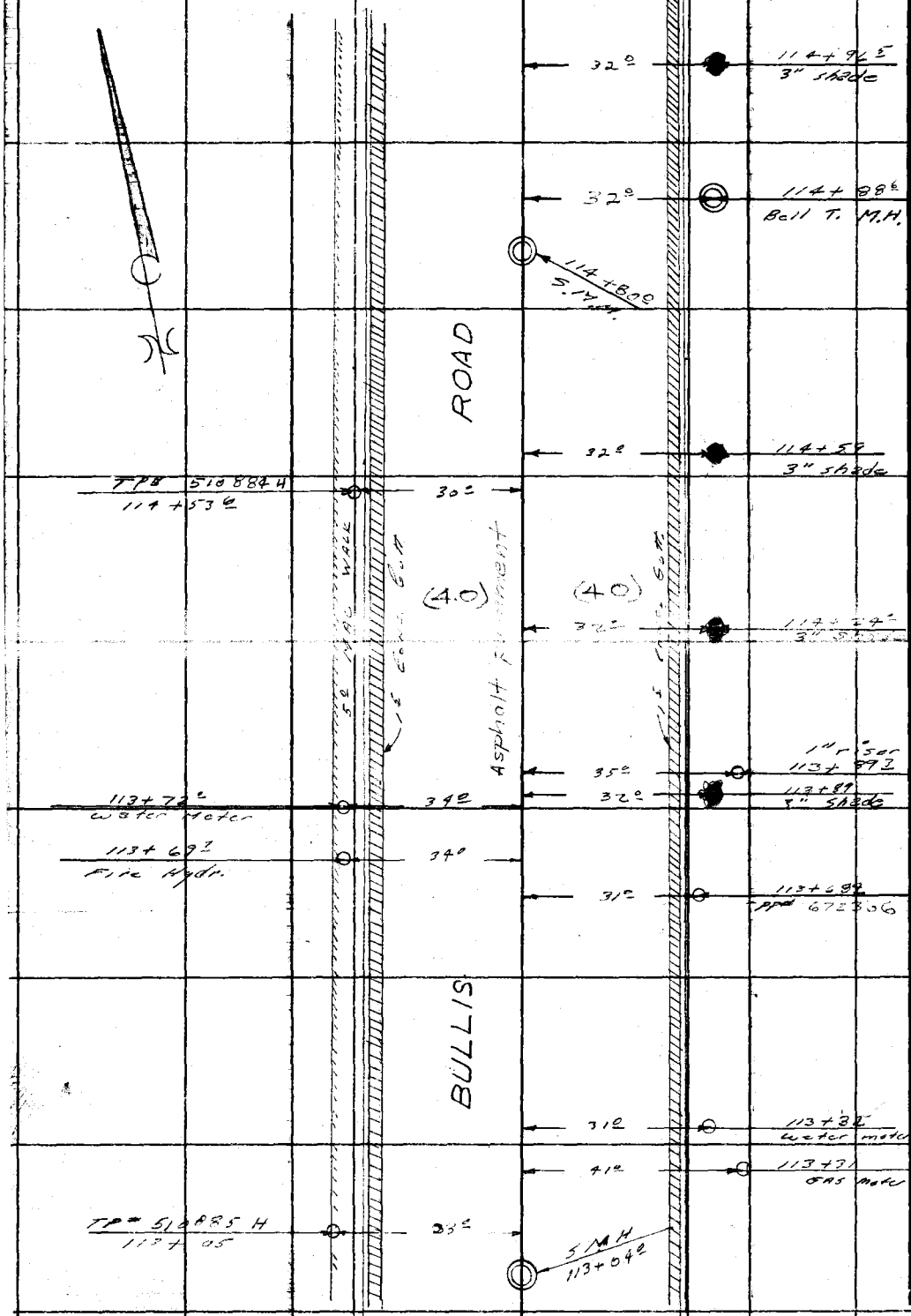

top pg 251

RETURN TO
LOS ANGELES COUNTY SURVEYOR
726 LOS ANGELES COUNTY
ENGINEERING BLDG.

Do not extend notes this side of this line.

Note: Any Additions or Changes on This Sheet Must be Made or Circled in Red Ink With Date and Name of Person Making Change.

F. B. _____ PG. _____

Map No. _____
Office Work _____
Checked _____
Date _____

W. O. 5211 Tape No. _____ St'd. _____ °F
Surveyed by Uharriet
Notes Lind Date 5-12-55
Indexed _____

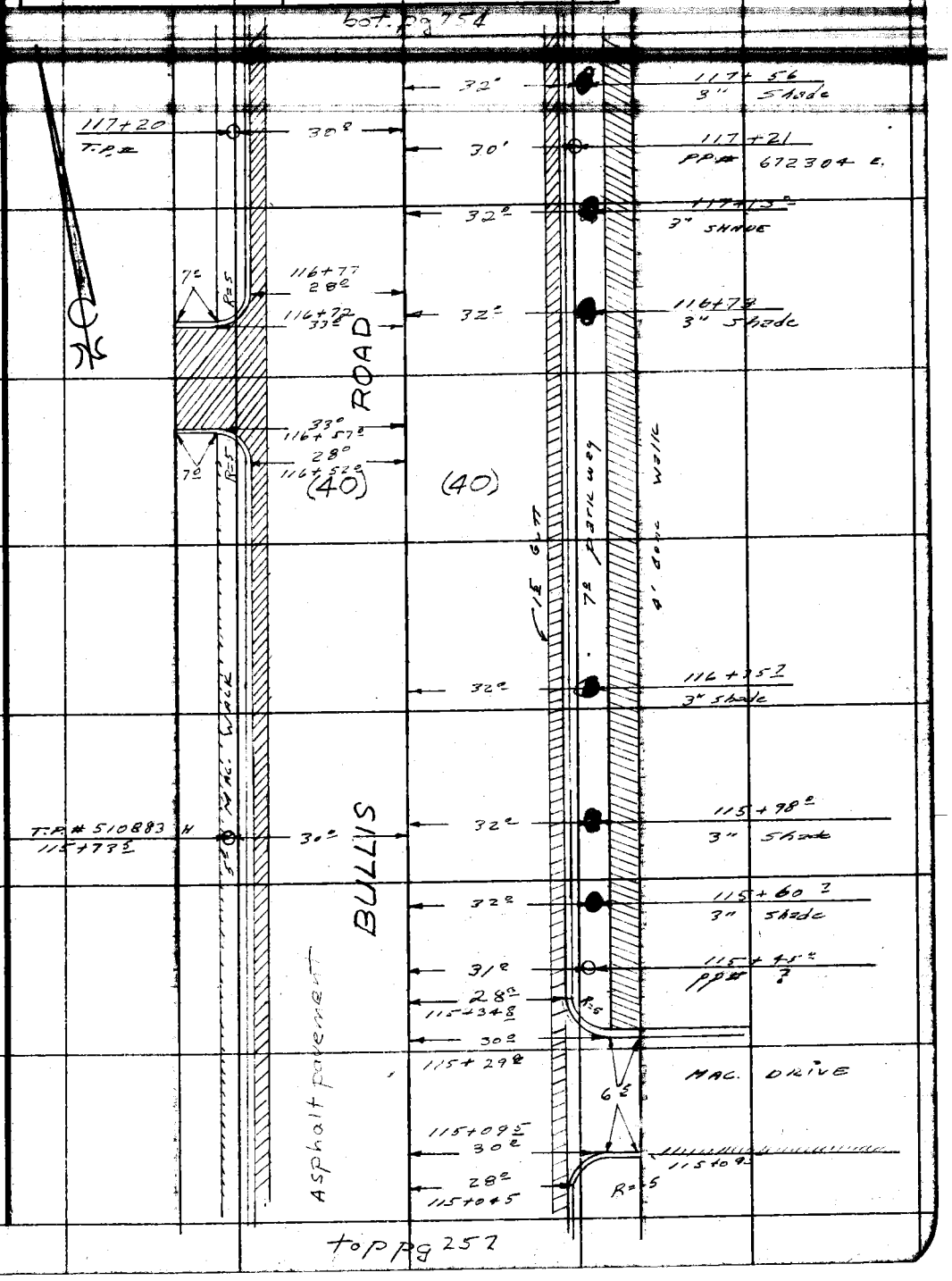

Note: Any Additions or Changes on This Sheet Must be Made or Circled in Red Ink With Date and Name of Person Making Change.

Do not extend notes this side of this line.

RETURN TO
LOS ANGELES COUNTY SURVEYOR
726 LOS ANGELES COUNTY
ENGINEERING BLDG.

76F309S S&E #247. 8-54

F. B. 1979 PG. 254

RETURN TO
LOS ANGELES COUNTY SURVEYOR
726 LOS ANGELES COUNTY
ENGINEERING BLDG.

Note: Any Additions or Changes on This Sheet Must be Made or Circled in Red Ink With Date and Name of Person Making Change.

Do not extend notes this side of this line.

F. B. _____ PG. _____

Map No. _____
Office Work _____
Checked _____
Date _____

W. O. 6[illegible] Tape No. _____ Std. _____ °F
Surveyed by Uharriet
Notes Uharriet Date 5-13-55
Indexed A. C. Johnson

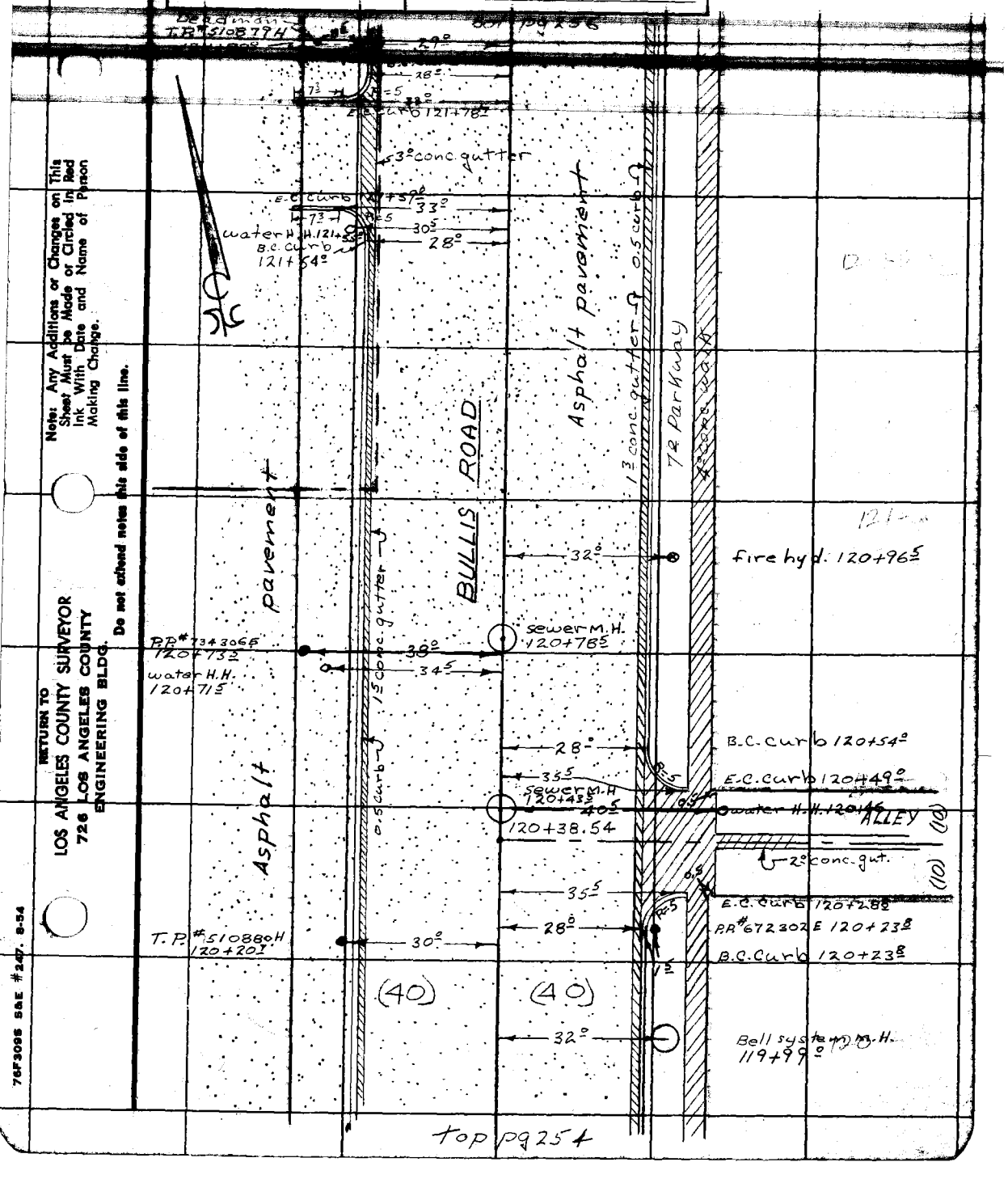

Note: Any Additions or Changes on This Sheet Must be Made or Circled in Red Ink With Date and Name of Person Making Change.

Do not extend notes this side of this line.

RETURN TO
LOS ANGELES COUNTY SURVEYOR
726 LOS ANGELES COUNTY
ENGINEERING BLDG.

76F3095 S&E #247. 8-54

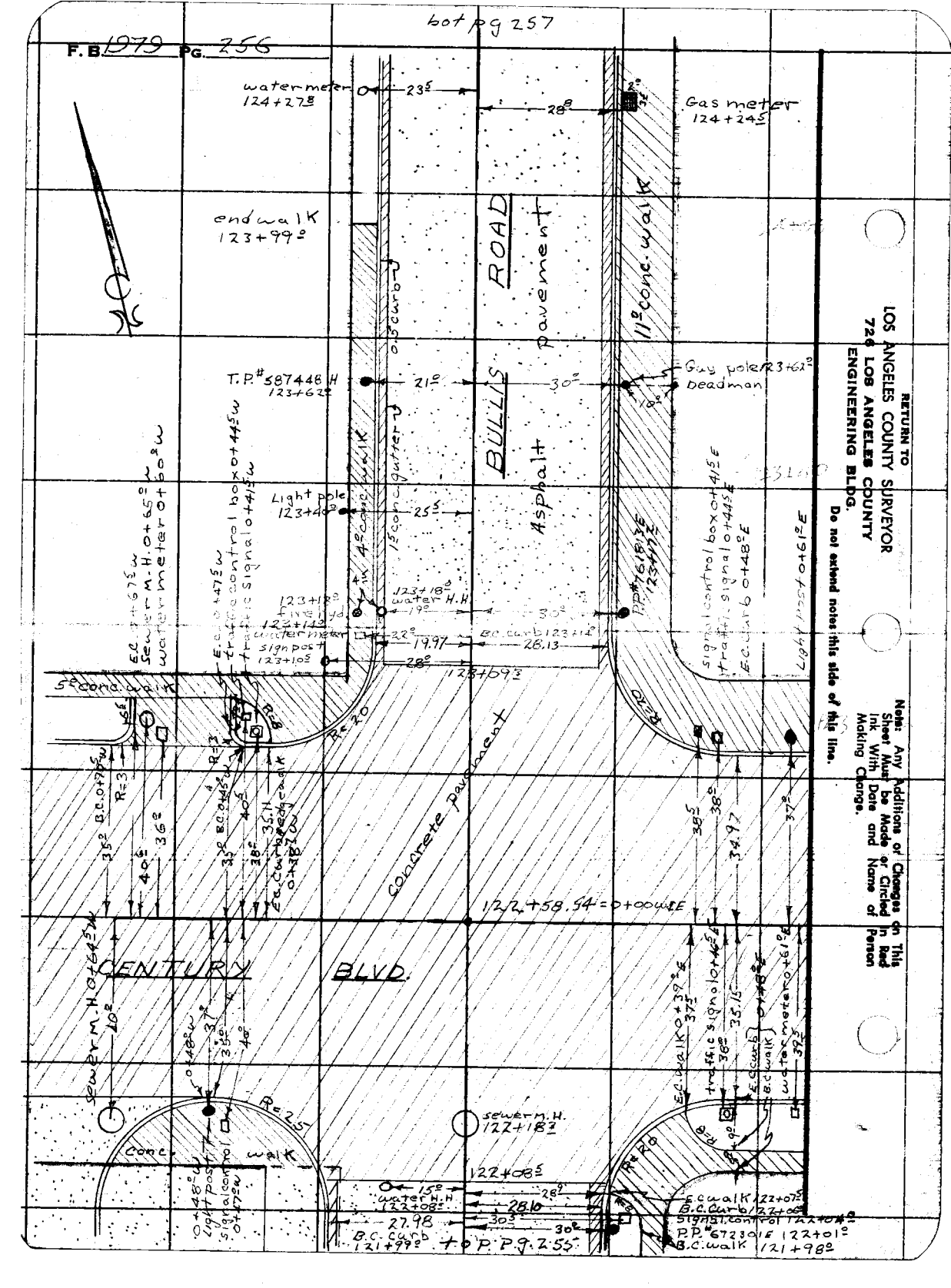

RETURN TO
LOS ANGELES COUNTY SURVEYOR
724 LOS ANGELES COUNTY
ENGINEERING BLDG.

Do not extend notes this side of this line.

Notes: Any Additions or Changes on This Sheet Must be Made or Circled in Red Ink With Date and Name of Person Making Change.

F. B. _____ PG. _____

Map No. _____
Office Work _____
Checked _____
Date _____

W. O. 5211.26 Tape No. _____ St'd. _____ °F
Surveyed by J. M. Unarriet
Notes Goodwin Date 5-12-55
Indexed [illegible]

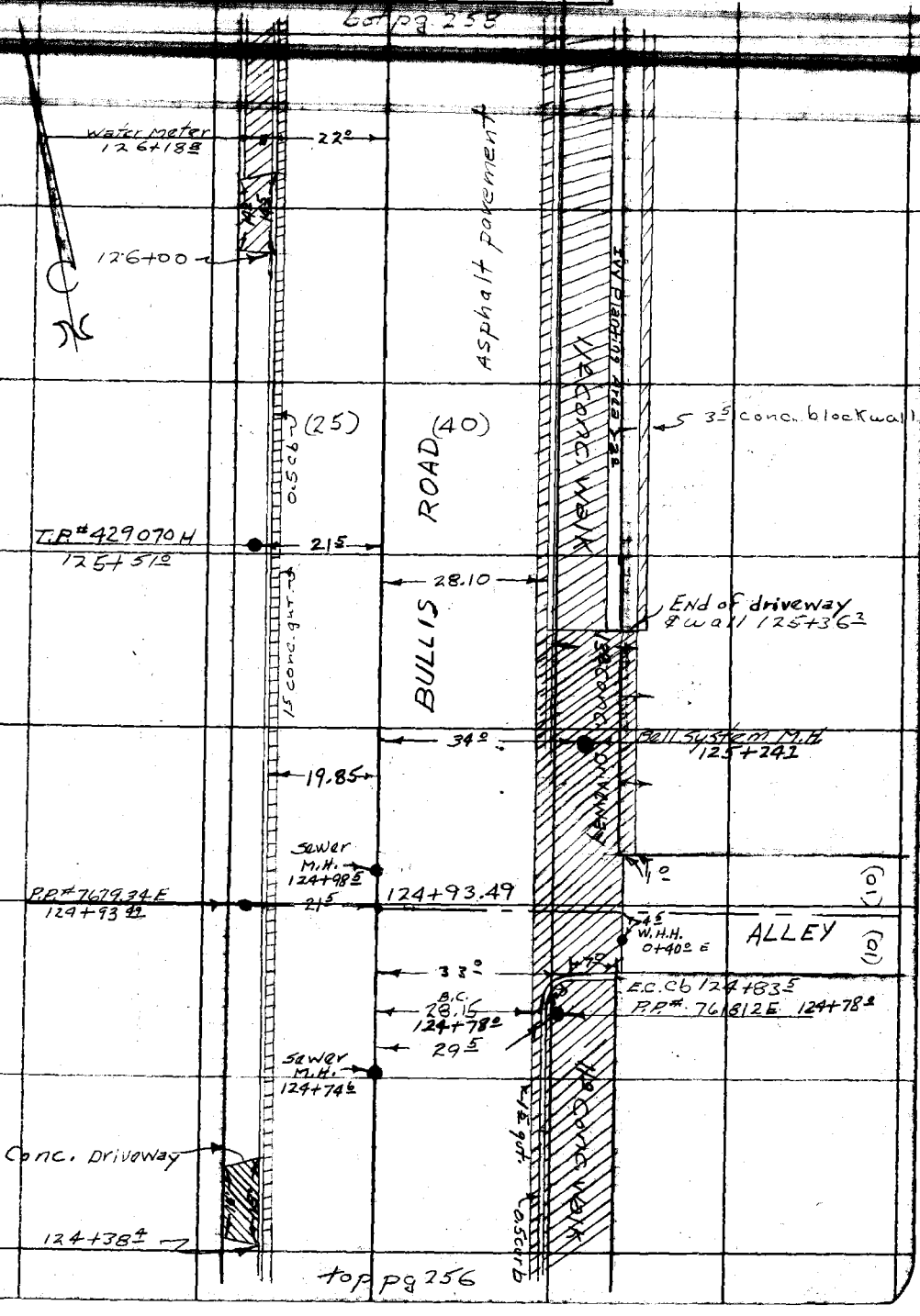

Note: Any Additions or Changes on This Sheet Must be Made or Circled in Red Ink With Date and Name of Person Making Change.

Do not extend notes this side of this line.

RETURN TO
LOS ANGELES COUNTY SURVEYOR
726 LOS ANGELES COUNTY
ENGINEERING BLDG.

76F3095 S&E #247. 8-54

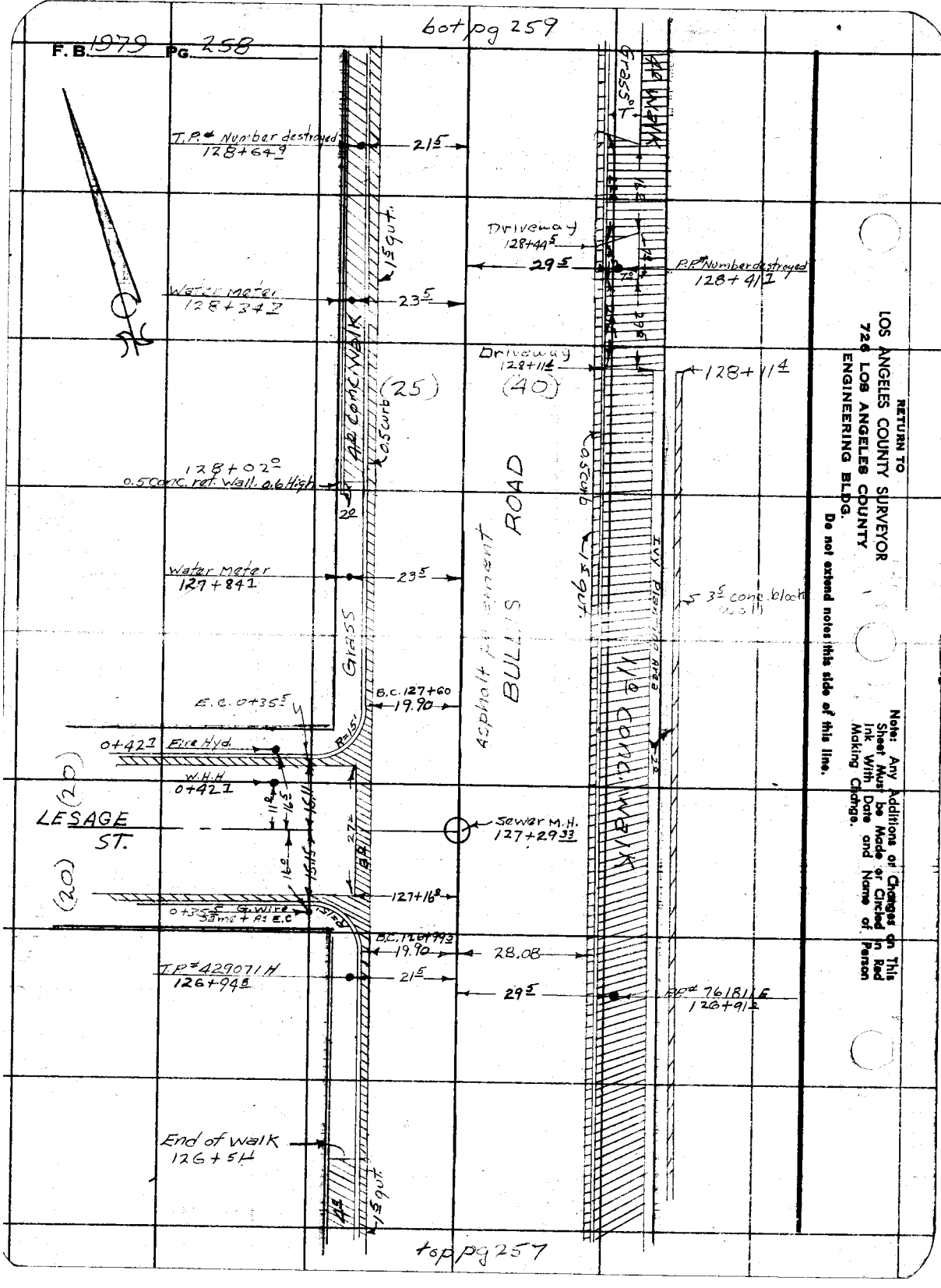

RETURN TO
LOS ANGELES COUNTY SURVEYOR
726 LOS ANGELES COUNTY
ENGINEERING BLDG.

Do not extend notes this side of this line.

Note: Any Additions or Changes on This Sheet Must be Made or Circled in Red Ink With Date and Name of Person Making Change.

F. B. _____ Pg. _____

Map No. _____
Office Work _____
Checked _____
Date _____

W. O. _____ Tape No. _____ Std. _____ °F
Surveyed by Uharriet
Notes Lind Date 5-13-55
Indexed _____

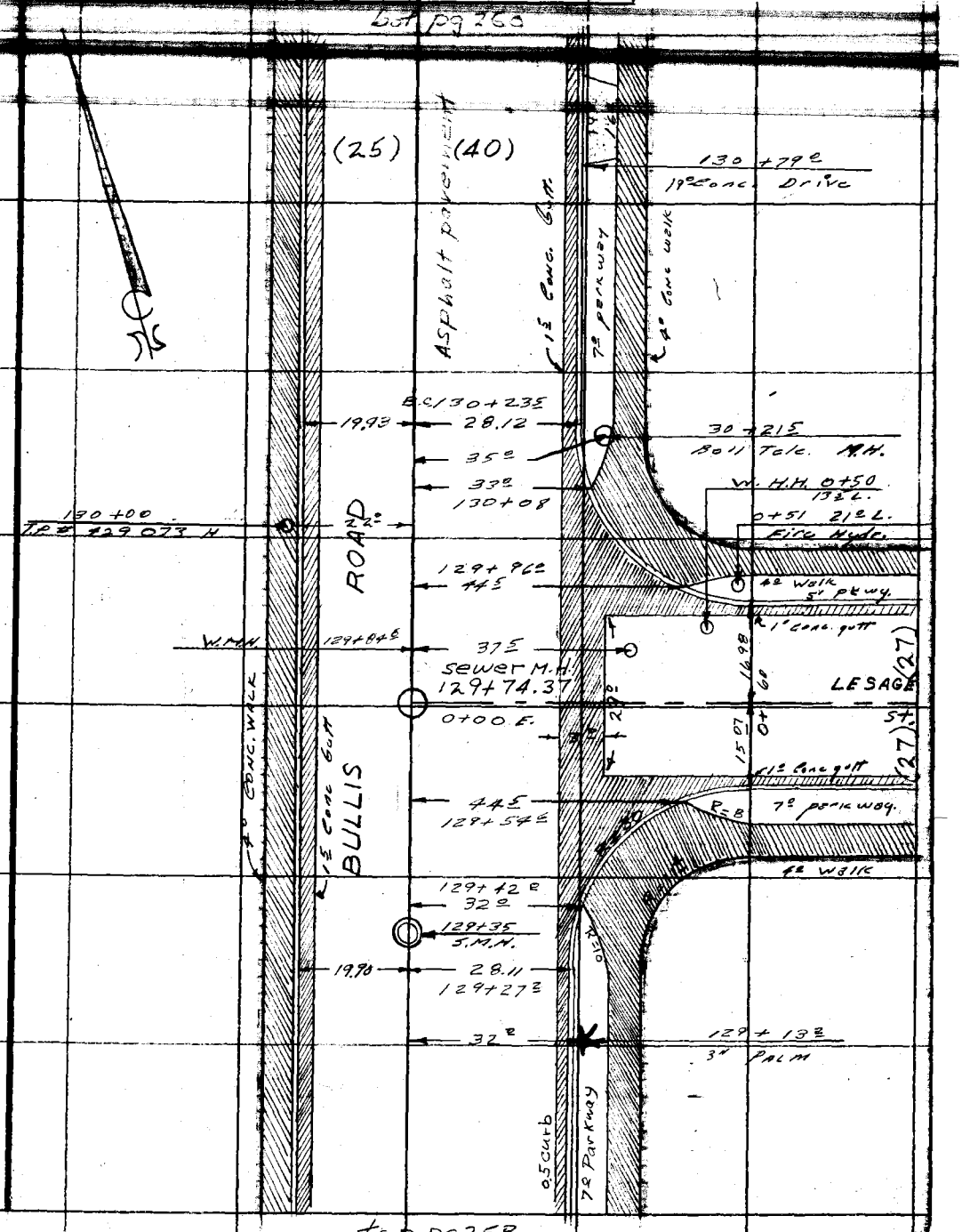

Note: Any Additions or Changes on This Sheet Must be Made or Circled in Red Ink With Date and Name of Person Making Change.

Do not extend notes this side of this line.

RETURN TO
LOS ANGELES COUNTY SURVEYOR
726 LOS ANGELES COUNTY
ENGINEERING BLDG.

76F3095 S&E #247. 8-54

F. B. 1979 PG. 260

6 of pg 261

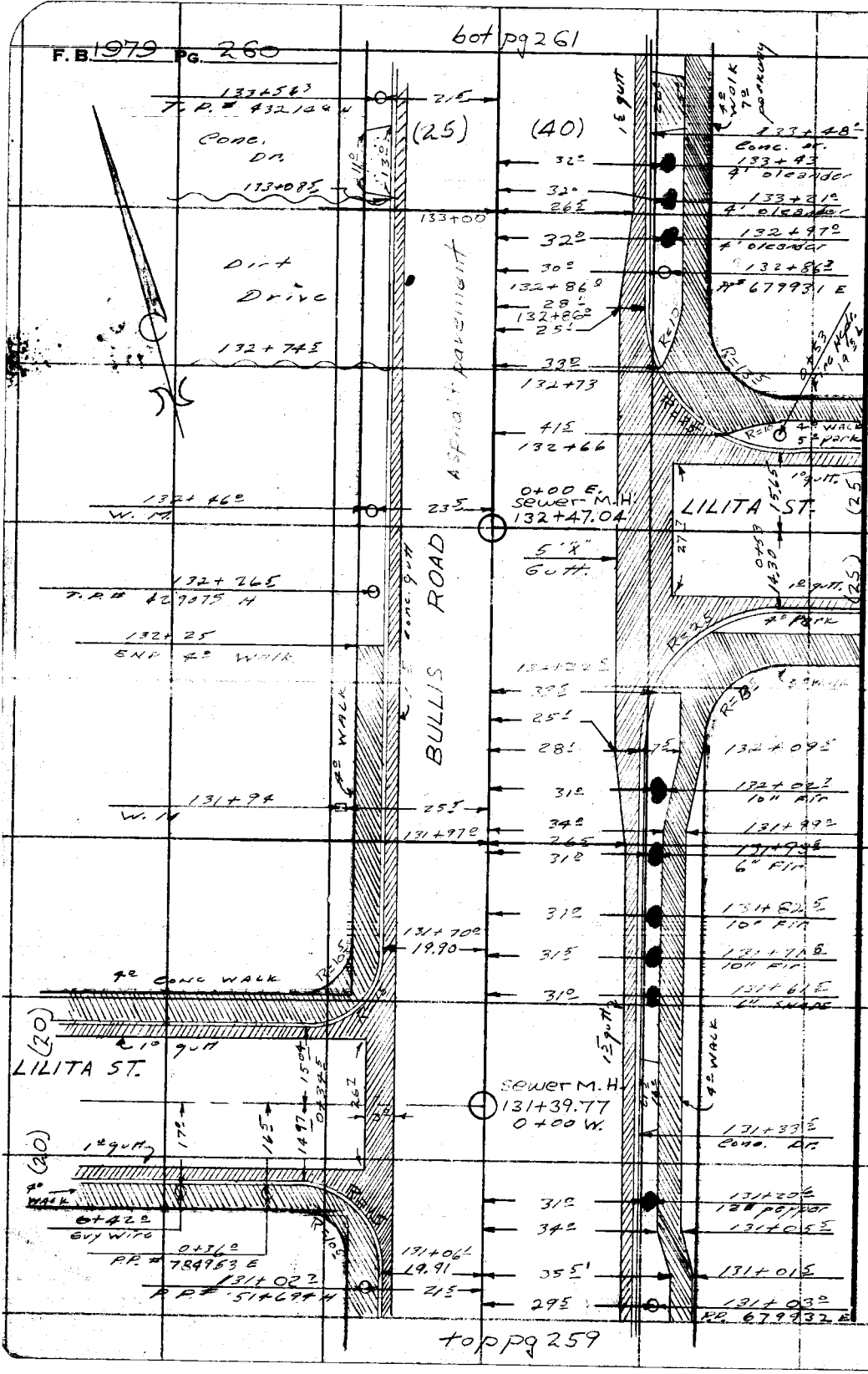

RETURN TO
LOS ANGELES COUNTY SURVEYOR
726 LOS ANGELES COUNTY
ENGINEERING BLDG.

Note: Any Additions or Changes on This Sheet Must be Made or Circled in Red Ink With Date and Name of Person Making Change.

Do not extend notes this side of this line.

top pg 259

F. B. _____ PG. _____

Map No. _____
Office Work _____
Checked _____
Date _____

W. O. _____ Tape No. _____ St'd. _____ °F
Surveyed by J. M. Unarriet
Notes Goodwin Date 5-19-55
Indexed _____

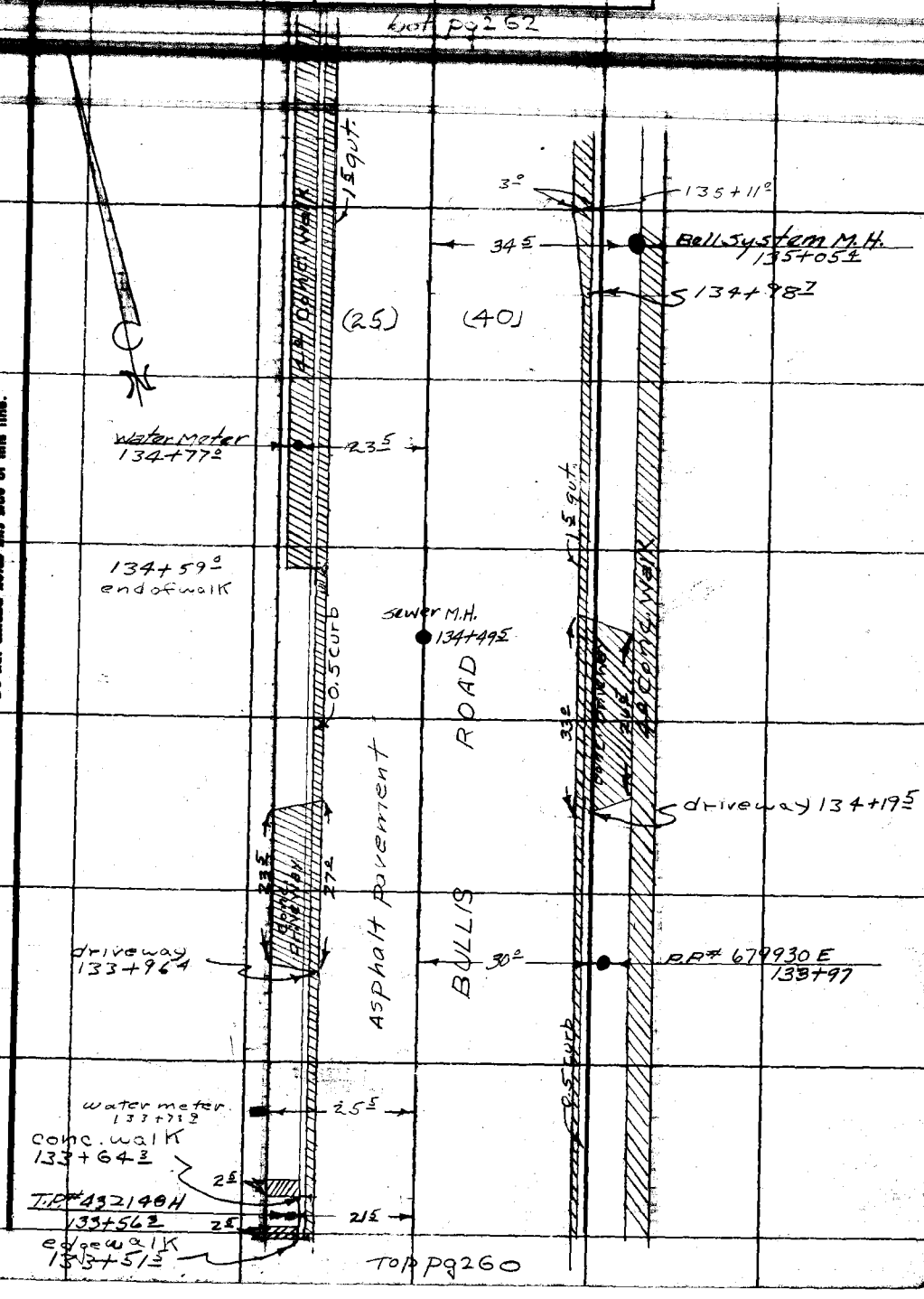

Note: Any Additions or Changes on This Sheet Must be Made or Circled in Red Ink With Date and Name of Person Making Change.

Do not extend notes this side of this line.

RETURN TO
LOS ANGELES COUNTY SURVEYOR
726 LOS ANGELES COUNTY
ENGINEERING BLDG.

76F3098 S&E #247. 8-54

F. B. 1979 PG. 262

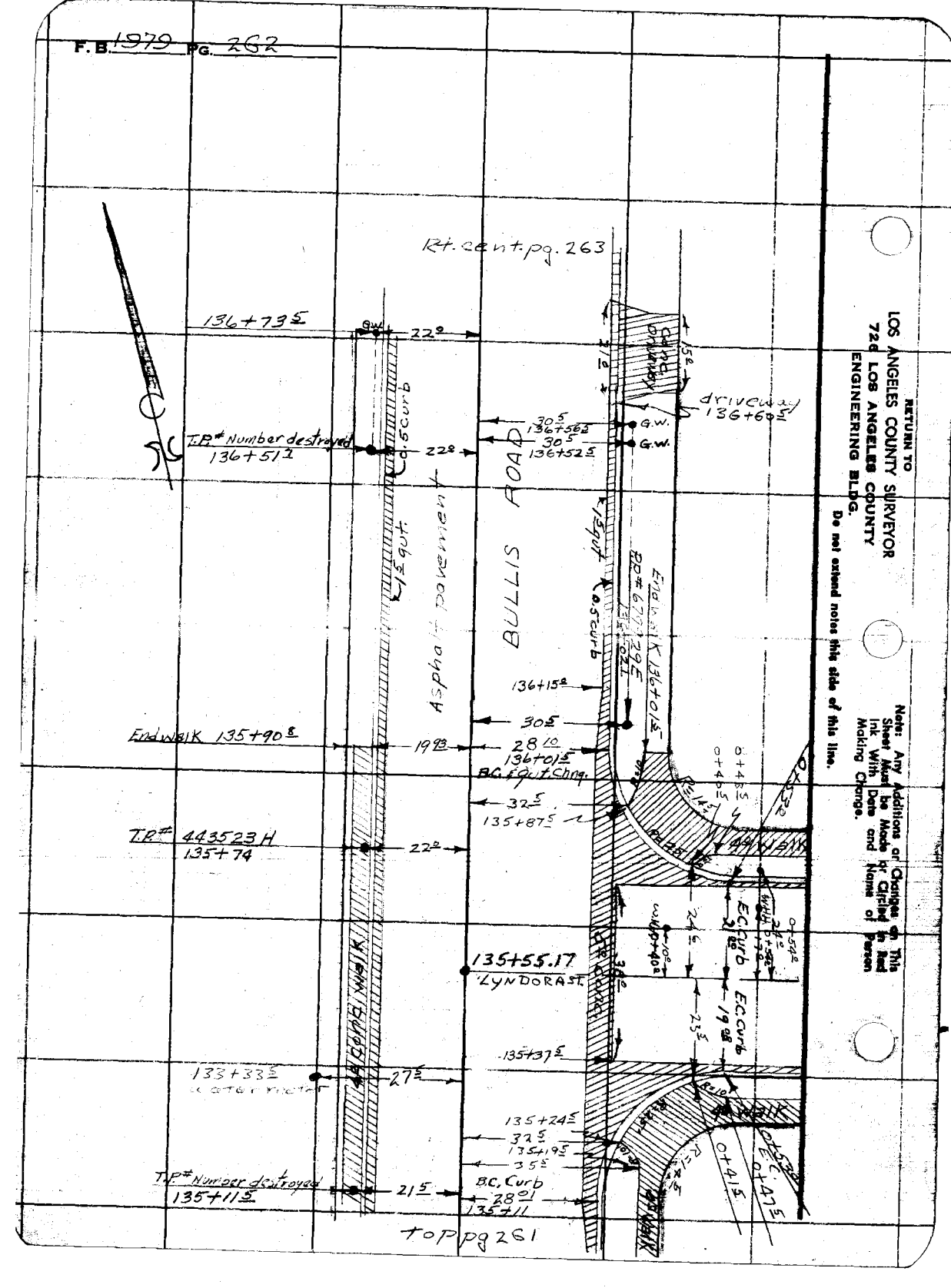

F. B. _____ PG. _____

Map No. _____
Office Work _____
Checked _____
Date _____

W. O. _____ Type No. _____ Sta. _____
Surveyed by Charriet
Notes Charriet Date 5-19-55
Indexed _____

Note: Any Additions or Changes on This Sheet Must be Made or Circled in Red Ink With Date and Name of Person Making Change.

Do not extend notes this side of this line.

RETURN TO
LOS ANGELES COUNTY SURVEYOR
726 LOS ANGELES COUNTY
ENGINEERING BLDG.

76F2008 SSE #247. 8-54

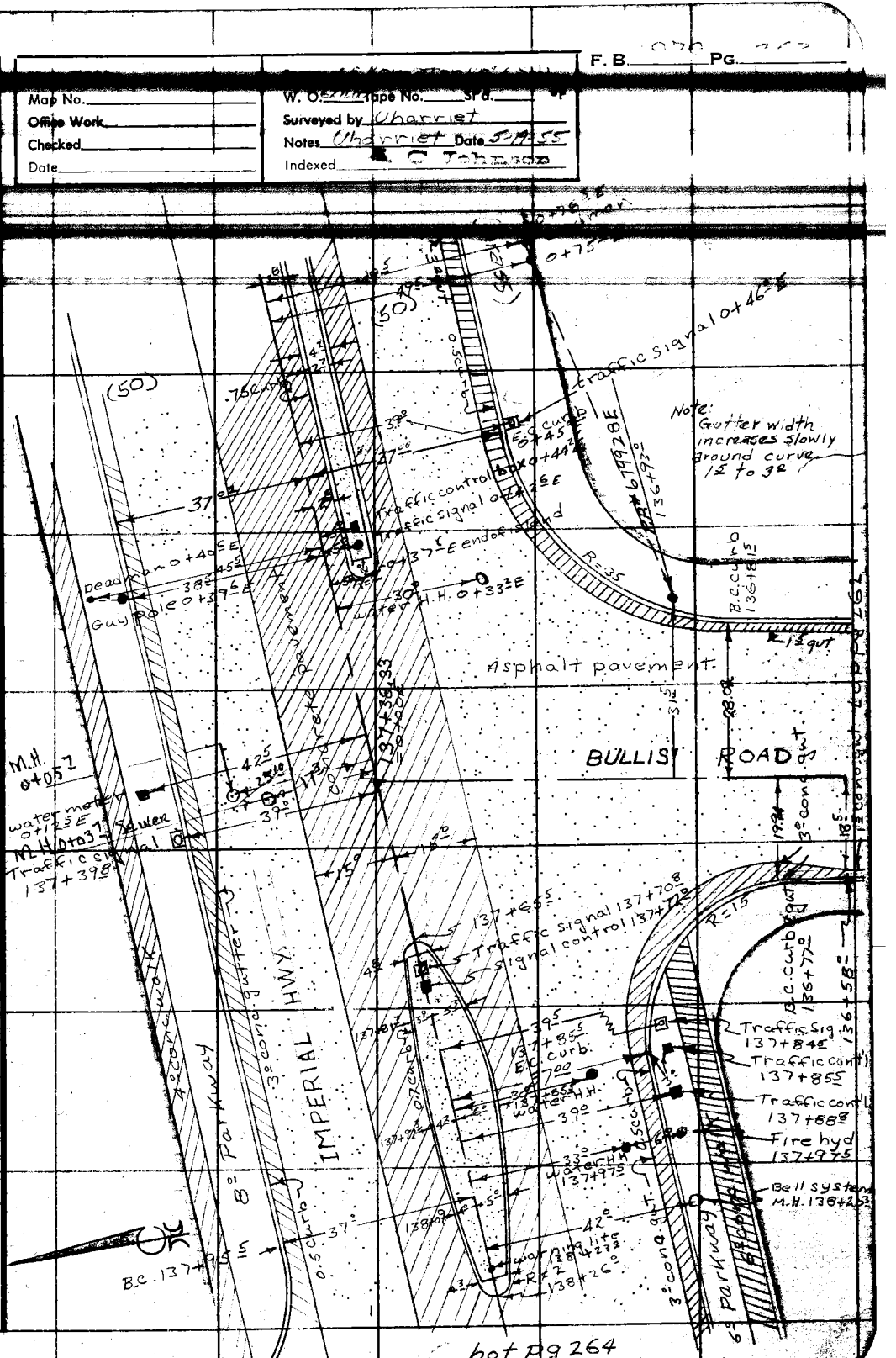

bot Pg 264

RETURN TO
LOS ANGELES COUNTY SURVEYOR
726 LOS ANGELES COUNTY
ENGINEERING BLDG.

Note: Any Additions or Changes on This Sheet Must be Made or Circled in Red Ink With Date and Name of Person Making Change.

Do not extend notes this side of this line.

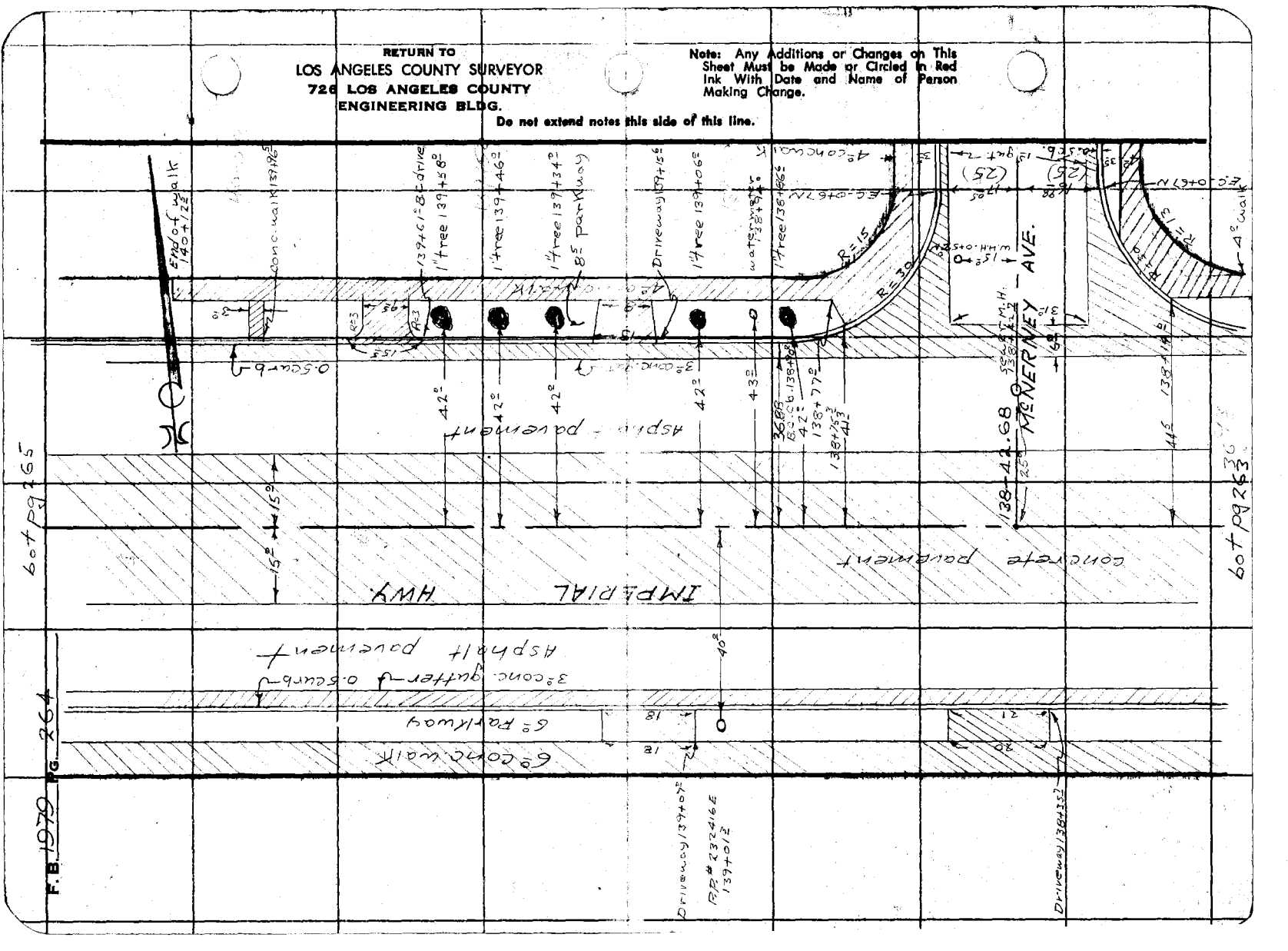

F. B. _____ PG. _____

Map No. _____
Office Work _____
Checked _____
Date _____

W. O. _____ Tape No. _____ St'd. _____
Surveyed by Charrist
Notes Lind Date 5-19-85
Indexed _____

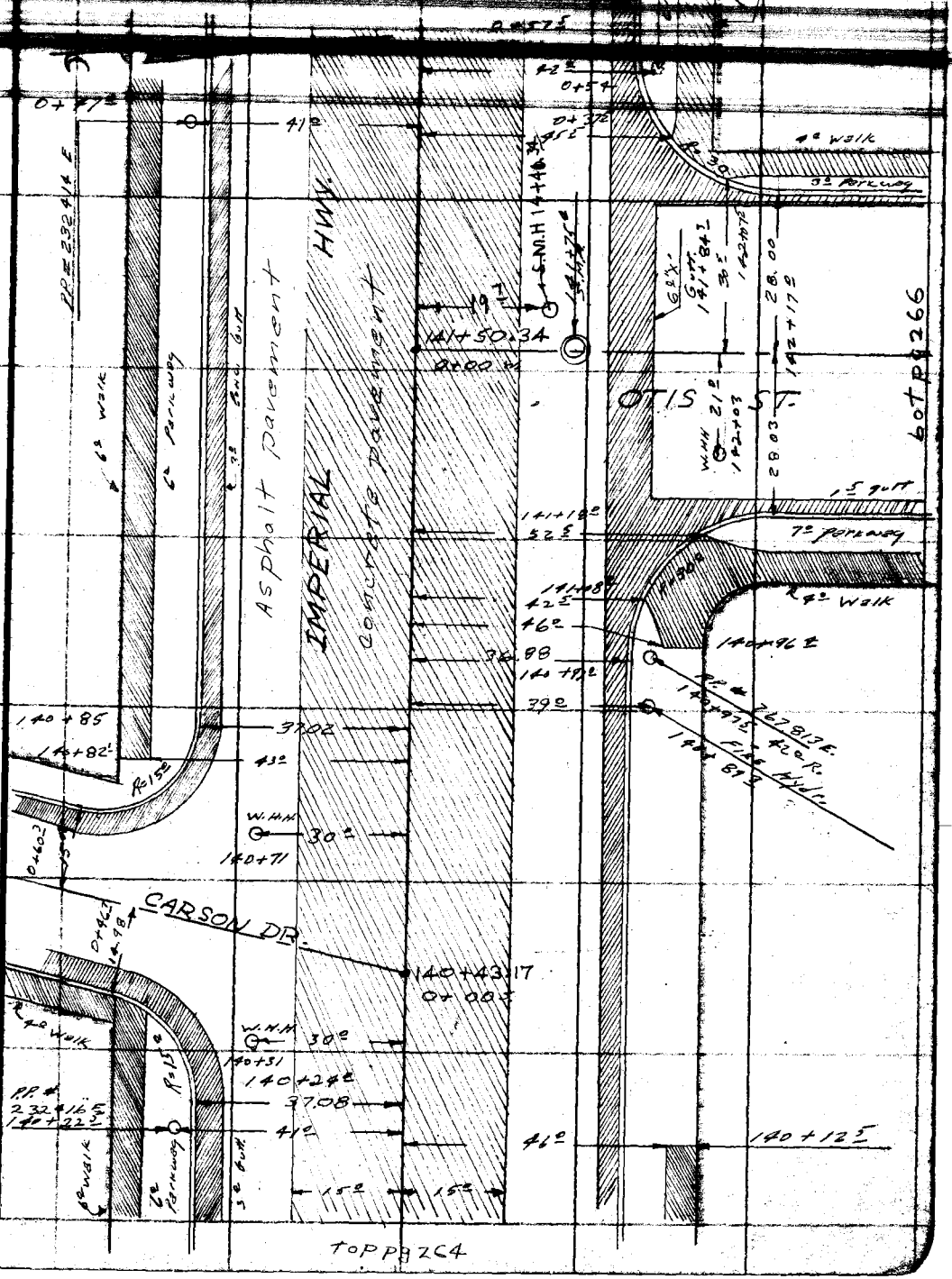

Note: Any Additions or Changes on This Sheet Must be Made or Circled in Red Ink With Date and Name of Person Making Change.

Do not extend notes this side of this line.

RETURN TO
LOS ANGELES COUNTY SURVEYOR
726 LOS ANGELES COUNTY
ENGINEERING BLDG.

Top pg 264

Top pg 266

F.B. 1979 PG. 266

bot. pg 267

top rt. pg 265

RETURN TO
LOS ANGELES COUNTY SURVEYOR
726 LOS ANGELES COUNTY ENGINEERING BLDG.

Do not extend notes this side of this line.

Note: Any Additions or Changes on This Sheet Must be Made ar Circled in Red Ink With Date and Name of Person Making Change.

F. B. _____ Pg. _____

Map No. _____
Office Work _____
Checked _____
Date _____

W. O. [illegible] Tape No. _____ St'd. _____ °F
Surveyed by J.M. Uharriet
Notes [illegible] Date 5-19-56
Indexed _____

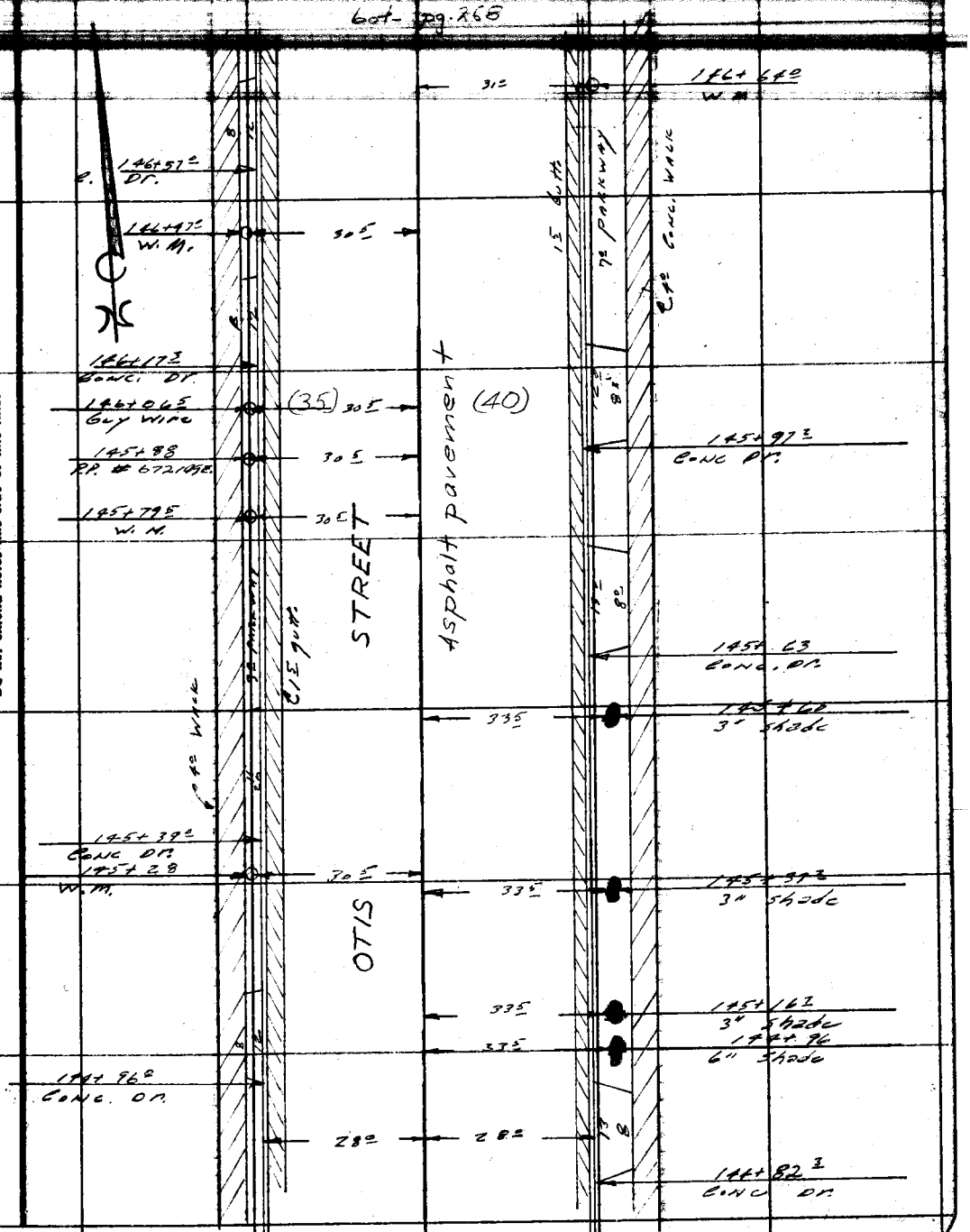

Note: Any Additions or Changes on This Sheet Must be Made or Circled in Red Ink With Date and Name of Person Making Change.

Do not extend notes this side of this line.

RETURN TO
LOS ANGELES COUNTY SURVEYOR
726 LOS ANGELES COUNTY
ENGINEERING BLDG.

76F309S S&E #247. 8-54

bot pg 269

F. B. 1979 Pg. 268

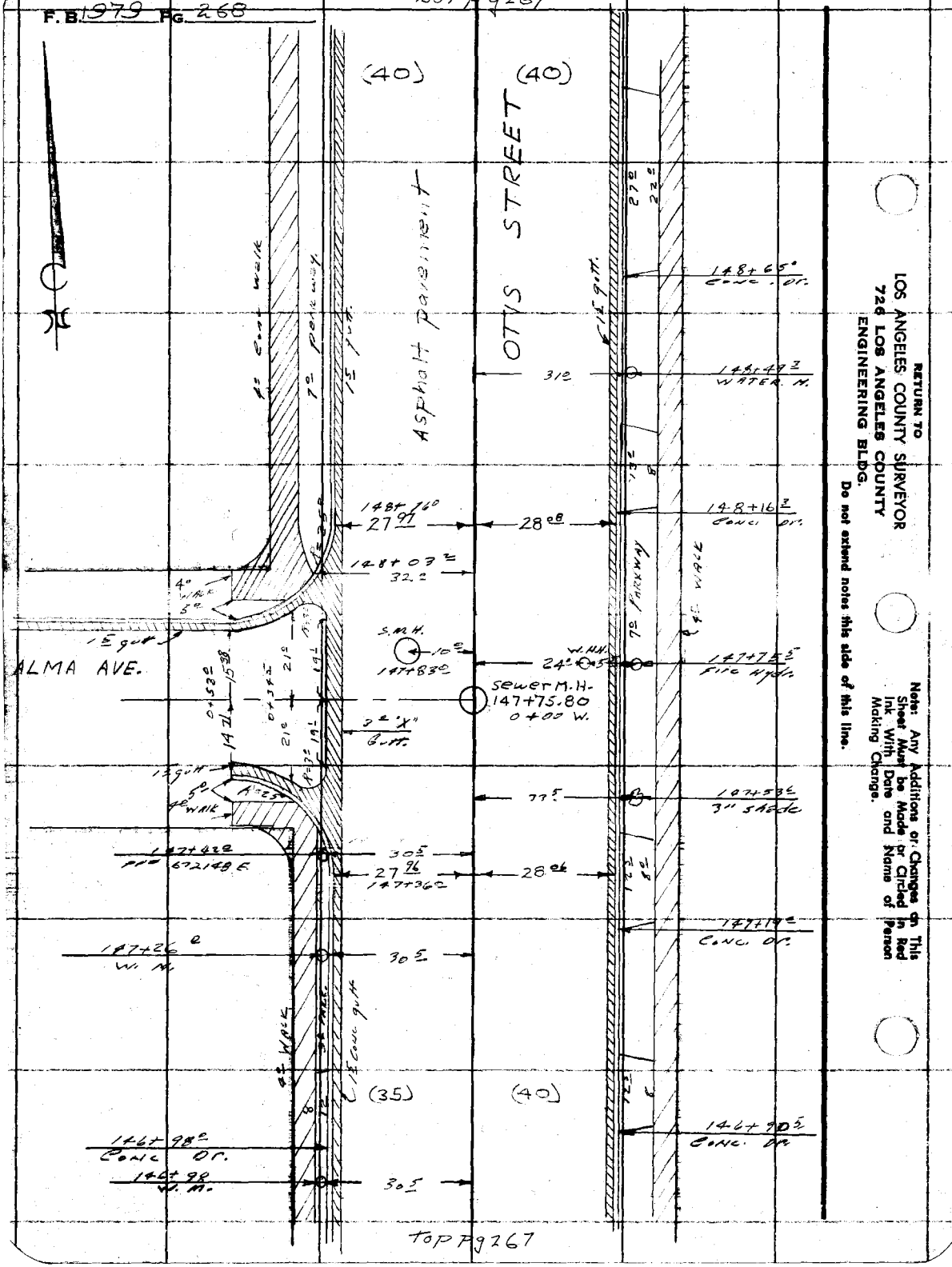

RETURN TO
LOS ANGELES COUNTY SURVEYOR
726 LOS ANGELES COUNTY
ENGINEERING BLDG.

Do not extend notes this side of this line.

Note: Any Additions or Changes on This Sheet Must be Made or Circled in Red Ink With Date and Name of Person Making Change.

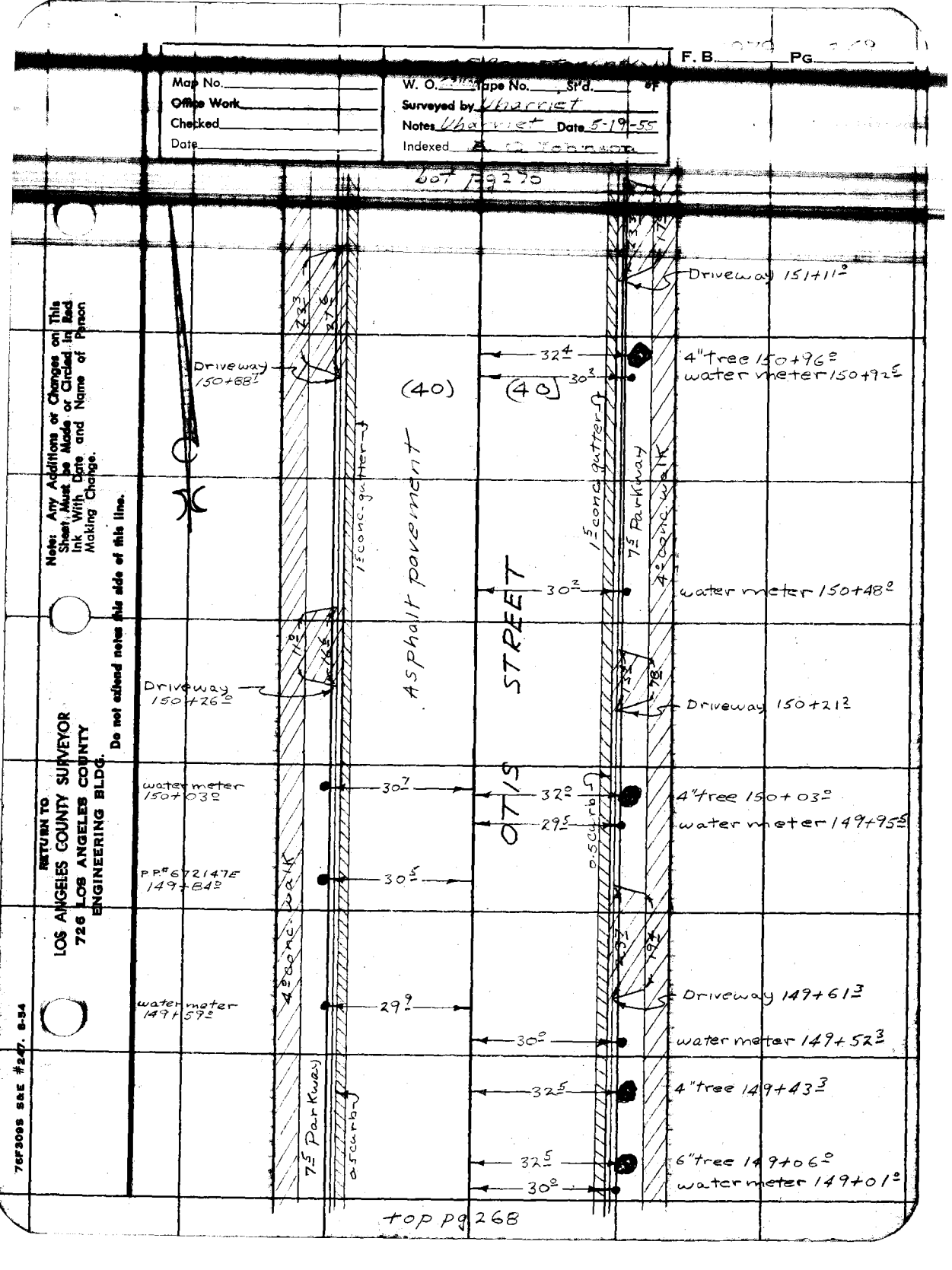
F. B. Pg.
Map No.
Office Work
Checked
Date
W. O. Tape No. St'd.
Surveyed by Uharriet
Notes Uharriet Date 5-19-55
Indexed
bot pg 270
Driveway 151+11
4" tree 150+96
water meter 150+92
Driveway 150+68
(40)
(40)
Asphalt pavement
1.5 conc. gutter
7.5 Parkway
4' conc. walk
OTIS STREET
water meter 150+48
Driveway 150+26
Driveway 150+21
water meter 150+03
4" tree 150+03
water meter 149+95
P.P. # 6721475 149+84
0.5 curb
4' conc. walk
Driveway 149+61
water meter 149+59
water meter 149+52
4" tree 149+43
7.5 Parkway
0.5 curb
6" tree 149+06
water meter 149+01
top pg 268
Note: Any Additions or Changes on This Sheet Must be Made or Circled in Red Ink With Date and Name of Person Making Change.
Do not extend notes this side of this line.
RETURN TO
LOS ANGELES COUNTY SURVEYOR
726 LOS ANGELES COUNTY
ENGINEERING BLDG.
76F3095 S&E #247. 8-54

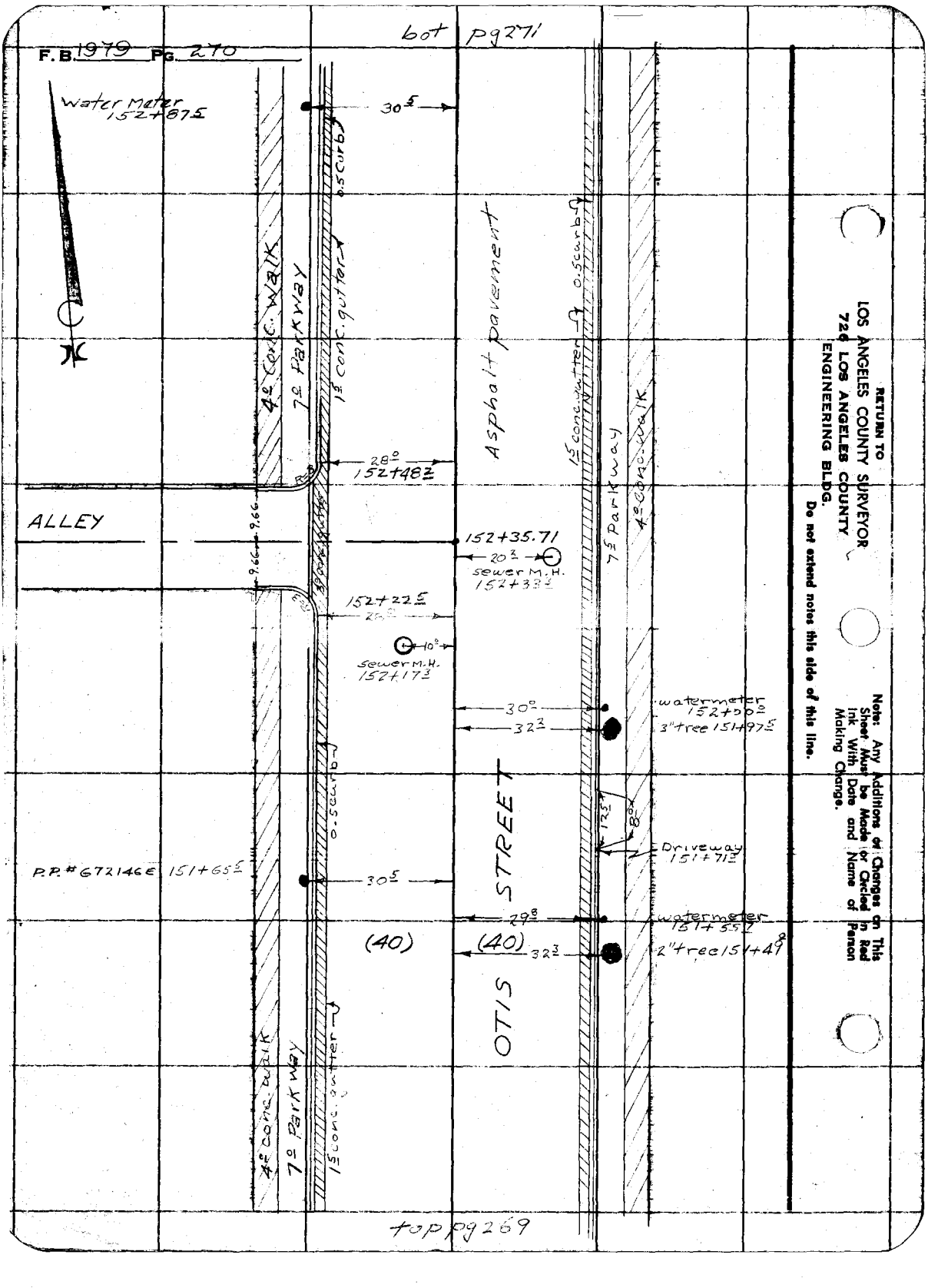
bot pg 271
F.B. 1979 Pg. 270
Water Meter 152+87.5
30.5
0.5 curb
4° Conc. Walk
7° Parkway
1.5 conc. gutter
Asphalt pavement
0.5 curb
1.5 conc. gutter
7.5 Parkway
4° Conc. Walk
28.0
152+48.2
ALLEY
9.66
9.66
152+35.71
20.3
sewer M.H. 152+33.3
152+22.5
10.0
sewer M.H. 152+17.3
30.0
32.2
watermeter 152+00.0
3" tree 151+97.5
0.5 curb
12.5
8.0
Driveway 151+71.3
P.P. # 672146E 151+65.5
30.5
STREET
29.8
watermeter 151+55.7
(40)
(40)
32.3
2" tree 151+49.8
OTIS
4° conc. walk
7° Parkway
1.5 conc. gutter
top pg 269
RETURN TO
LOS ANGELES COUNTY SURVEYOR
726 LOS ANGELES COUNTY
ENGINEERING BLDG.
Do not extend notes this side of this line.
Note: Any Additions or Changes on This Sheet Must be Made or Circled in Red Ink With Date and Name of Person Making Change.

F. B. 1070 PG. 221

Map No.
Office Work
Checked
Date

W. O. Maps No. Sta.
Surveyed by Uharriet
Notes Uharriet Date 5-19-55
Indexed

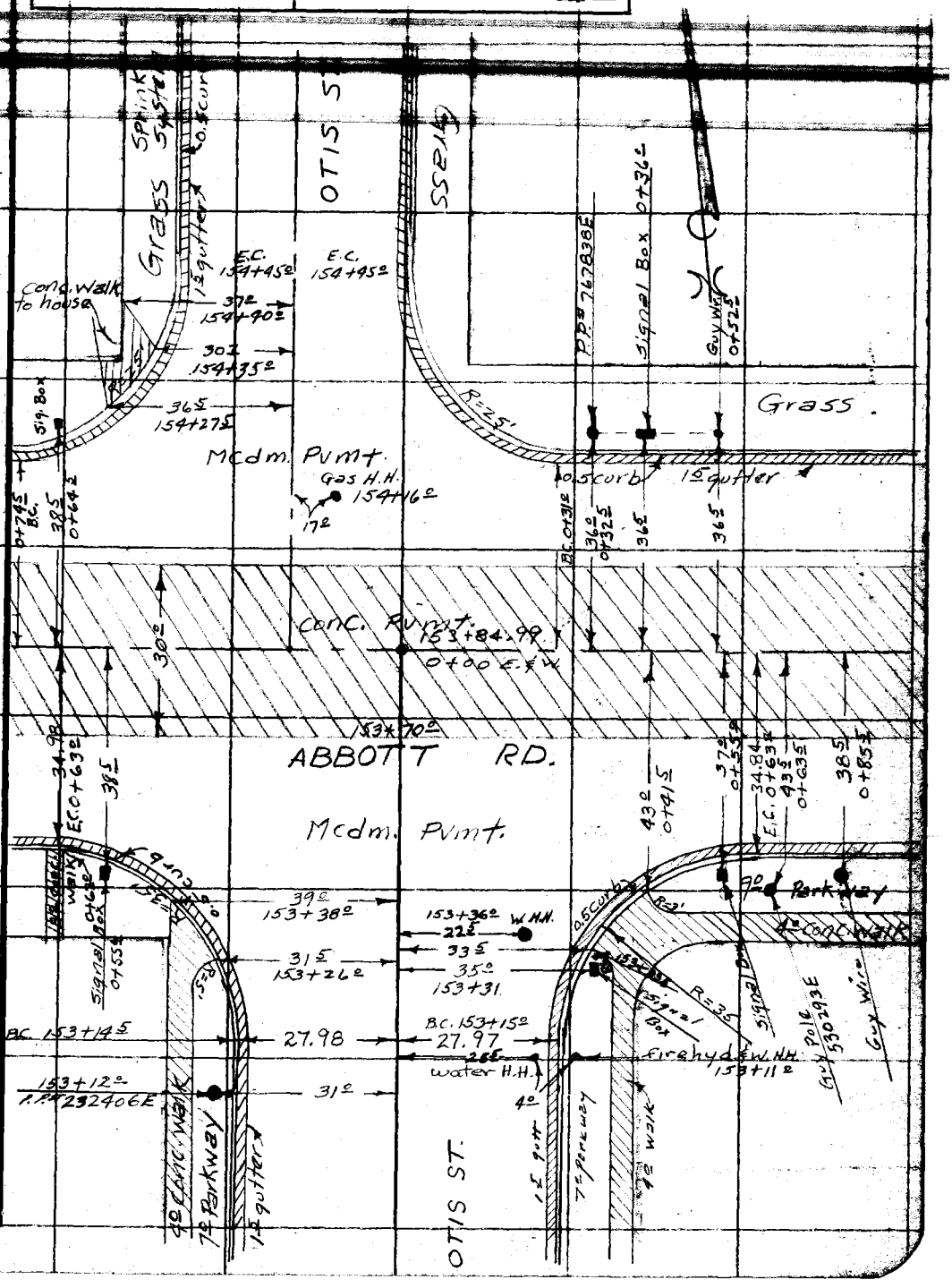

Note: Any Additions or Changes on This Sheet Must be Made or Circled in Red Ink With Date and Name of Person Making Change.

Do not extend notes this side of this line.

RETURN TO
LOS ANGELES COUNTY SURVEYOR
726 LOS ANGELES COUNTY
ENGINEERING BLDG.

76F309S S&E #247. 8-54

RETURN TO
LOS ANGELES COUNTY SURVEYOR
726 LOS ANGELES COUNTY
ENGINEERING BLDG.

Note: Any Additions or Changes on This Sheet Must be Made or Circled in Red Ink With Date and Name of Person Making Change.

Do not extend notes this side of this line.

F. B. ____ PG. ____

Profile No. Notes Red. Date Plotted Date Job No. 6211-00 Division No. F.B. 1999 PG. 203

Survey of

Notes Chkd. Date Checked Date Survey By Map No. Indexed Date

S.S.M.H.'S ON IMPERIAL HIGHWAY
AT
OTIS ST. AND BULLIS RD.

J. MUSLIN
J. MALDONADO
J. TAFOYA
L. BANKSON

STATION	B.S.	H.I.	F.S.	ELEV.

NOTE: ANY ADDITIONS OR CHANGES ON THIS SHEET MUST BE MADE OR CIRCLED IN RED INK, WITH DATE AND NAME OF PERSON MAKING CHANGE.

Do not extend notes this side of this line.

PLEASE RETURN TO
LOS ANGELES COUNTY SURVEYOR
726 LOS ANGELES COUNTY
ENGINEERING BLDG.

761298 307 10-51

76L298 307 10-51

PLEASE RETURN TO

LOS ANGELES COUNTY SURVEYOR
726 LOS ANGELES COUNTY
ENGINEERING BLDG.

NOTE: ANY ADDITIONS OR CHANGES ON THIS SHEET MUST BE MADE OR CIRCLED IN RED INK, WITH DATE AND NAME OF PERSON MAKING CHANGE.

Do not extend notes this side of this line.

STATION	B. S.	H. I.	F. S.	ELEV.		
B.M. K-26A				91.10	B.M. K-26A Elev. 91.096	F.B. 1902-51 S.W. Cor.
					Bullis Rd & Imperial Hwy	
Sewer M.H	78				Bt. SPK in Cb 38 W. of W. End C.R.	
0+03	17.3 North or Lt. of ℄				Elev. of North Rim	90.59
					Meas. Rim to Crown	11.05
						79.54
					Dia. of Pipe	1.00
					Elev. " Invert	78.54
					Elev. of West Rim	90.58
					Meas. Rim to Crown	10.87
						79.71
					Dia. of Pipe	1.25
					Elev. " Invert	78.46

F.B. 1979 Pg 274 Job No. 6211.00 Division No. Notes Red. Plotted Profile
Survey of East Compton Creek #2 Date Date No.
Survey by J. Muslin Notes J.M. Notes Chkd. Checked X-Sec.
Indexed Date Date Date No.

76L298 307 10-51

PLEASE RETURN TO
LOS ANGELES COUNTY SURVEYOR
726 LOS ANGELES COUNTY
ENGINEERING BLDG.

NOTE: ANY ADDITIONS OR CHANGES ON THIS SHEET MUST BE MADE OR CIRCLED IN RED INK, WITH DATE AND NAME OF PERSON MAKING CHANGE.

Do not extend notes this side of this line.

STATION	B. S.	H. I.	F. S.	ELEV.		
0+05		25 Lt			ELEV. OF East Rim	90.57
					MEAS Rim To CROWN	11.05
						79.52
					Dia OF PIPE	1.00
					ELEV. OF INVERT	78.52
					ELEV. of South Rim	90.58
					MEAS. Rim To CROWN	11.05
						79.53
					Dia OF Pipe	1.00
					Elev. of invert	78.53
					ELEV. of West Rim	90.57
					MEAS. Rim to CROWN	11.18
						79.39
					Dia. OF Pipe	0.83
					Elev. of Invert	78.56
T.P.				90.85		

No. Date Profile Notes Red Plotted Job No. 6211.00 Division No.
No. Date Date Date Survey of Map No. Indexed Date
F.B. 1979 Pg. 275

B. 1979 Pg. 276 Job No. 6211.00 Division No. Notes Red. Plotted
Survey of East Compton Creek #2 Date Date No
Survey by J. Muslin Notes J. M. Notes Chkd. Checked
Indexed Date Date Date

					Elev. of North Rim	90.64
					Meas. Rim to Crown	11.28
						79.36
					Dia. of Pipe	1.25
					Elev. of in Vert.	78.11
					Elev. of East Rim	90.67
					Meas. Rim to Crown	11.31
						79.36
					Dia. of Pipe	1.25
					Elev. of in Vert.	78.11
					Elev. of West Rim	90.69
					Meas. Rim to Crown	11.27
						79.42
					Dia. of Pipe	1.50
					Elev. of in Vert	77.92
B.M. K-25				91.03	B.M. K-25 Elev. 91.026 F.B. 1902-51. Imperial Hwy (S. side) At Otis St. Bt. spk in Cb. 36' E. of St. Prod. of Otis St.	