F.B. PG.

JOB NO. SURVEY OF

SURVEY BY

NOTES BY DATE

INDEXED DATE

Baldwin Park Area

J.N. 0303.00

Center Line Survey

Incomplete

Microfilmed Oct. 86

F. B. PG.

JOB NO. _____ SURVEY OF _____ NOTES RED. _____

SURVEY BY _____ DATE _____

NOTES BY _____ DATE _____ NOTES CHKD. _____

INDEXED _____ DATE _____ DATE _____

B.M.	1ST RUN	DIFF.	2ND RUN	3RD RUN	ADJ. ELEV.	DESCRIPTION

Do not extend notes this side of this line

PLEASE RETURN TO
LOS ANGELES COUNTY SURVEYOR
725 LOS ANGELES COUNTY ENGINEERING BLDG.

NOTE: ANY ADDITIONS OR CHANGES ON THIS SHEET MUST BE MADE OR CIRCLED IN RED INK, WITH DATE AND NAME OF PERSON MAKING CHANGE.

768420 353 3-81

PWFB 1429

297

Notes Ck'd by H. E. AUSTIN	Survey of Baldwin Park
Map No.	W. O. 0303.00 Tape No. St'd. °F
Office Work	Surveyed by Snyder
Checked	Notes PIRS Date 6-55
Date	Indexed C. Johnson 8-11-56

F. B. 1986 Pg. 8

BALDWIN PARK AREA

J.N. 0303.00

CENTER LINE SURVEY

APRIL 1955

Party

Snyder
LeGault
Meldonado
Greene
Bankson
Evans E.W

Note: Any Additions or Changes on This Sheet Must be Made or Circled In Red Ink With Date and Name of Person Making Change.

Do not extend notes this side of this line.

RETURN TO
LOS ANGELES COUNTY SURVEYOR
726 LOS ANGELES COUNTY
ENGINEERING BLDG.

78P3098 247 4-53

F.B. 1980 PG. 6

PWFB 1429

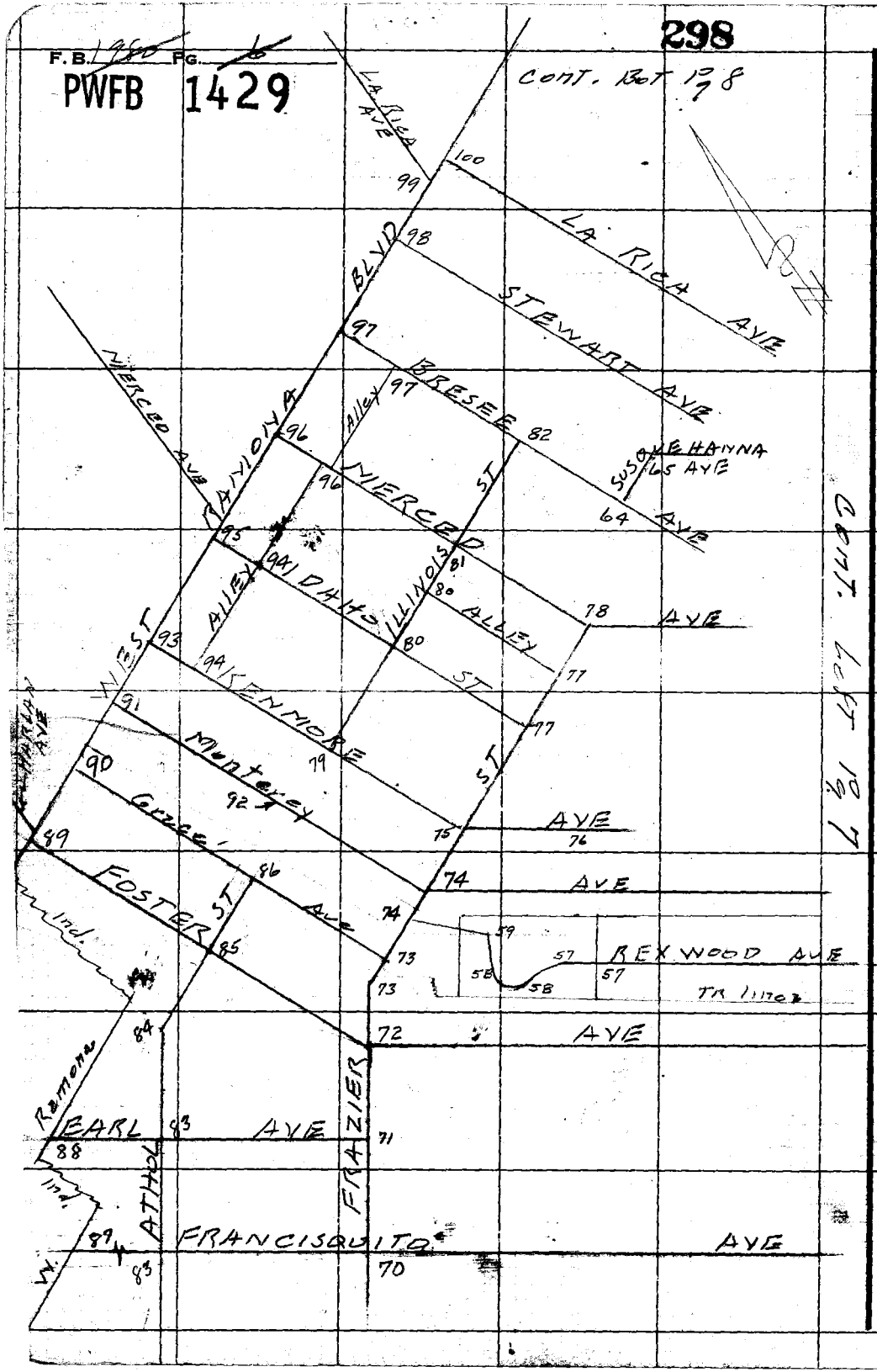

RETURN TO
LOS ANGELES COUNTY SURVEYOR
726 LOS ANGELES COUNTY
ENGINEERING BLDG.
Do not extend notes this side of this line.

Note: Any Additions or Changes on This Sheet Must be Made or Circled in Red Ink With Date and Name of Person Making Change.

PWFB 1429

299

F.B. 1960 Pg. 7

Notes Ck'd by H. E. AUSTIN
Map No.
Office Work
Checked
Date

Survey of Baldwin Park Area
W. O. 10303.00 Tape No. 10163 St'd. 68 °F
Surveyed by Snyder
Notes PRS Date 6-55
Indexed A. C. Johnson

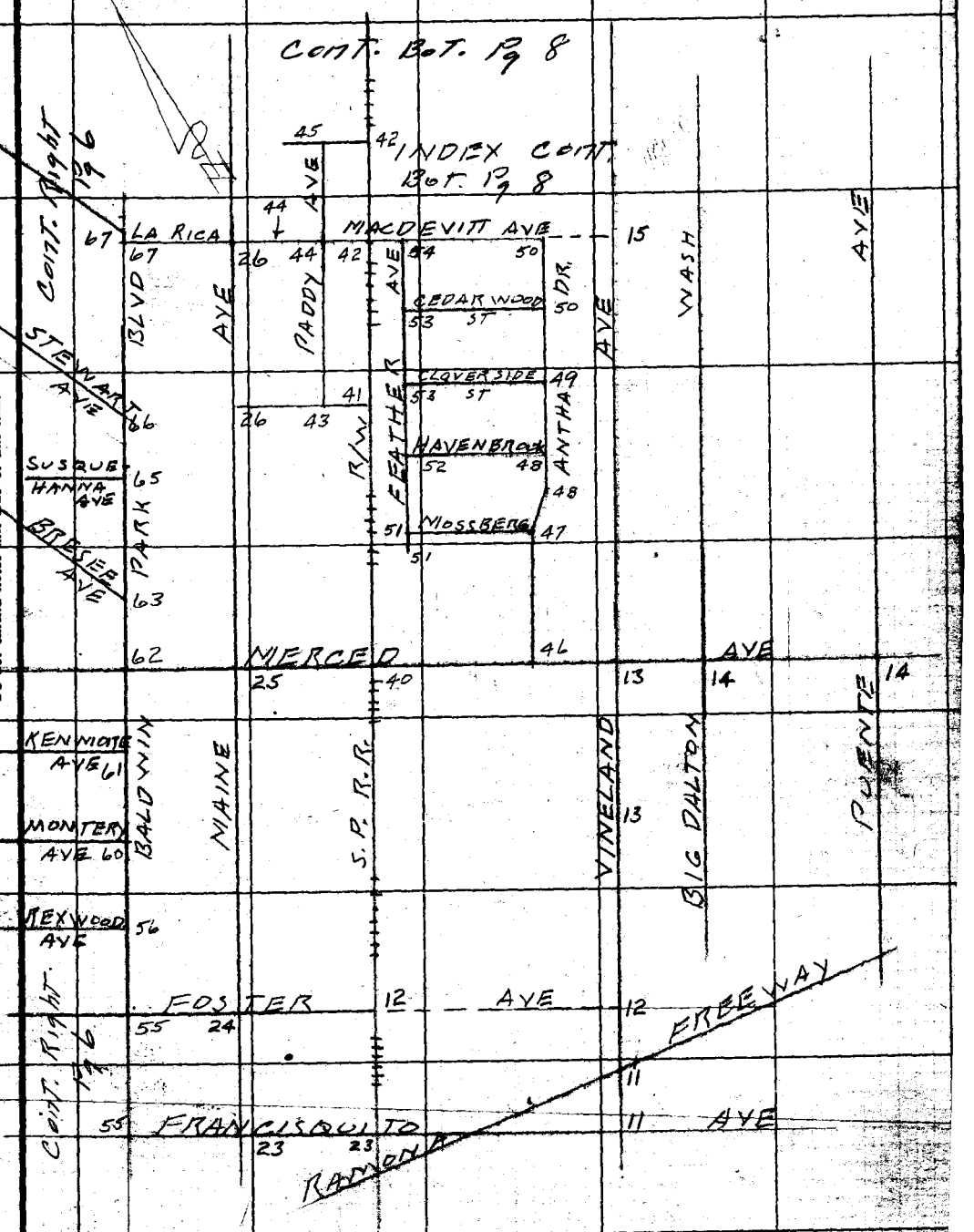

Note: Any Additions or Changes on This Sheet Must be Made or Circled in Red Ink With Date and Name of Person Making Change.

Do not extend notes this side of this line.

RETURN TO
LOS ANGELES COUNTY SURVEYOR
726 LOS ANGELES COUNTY
ENGINEERING BLDG.

76F3098 247 4-53

F.B. 1960 PG. 8

PWFB 1429

300 301 302

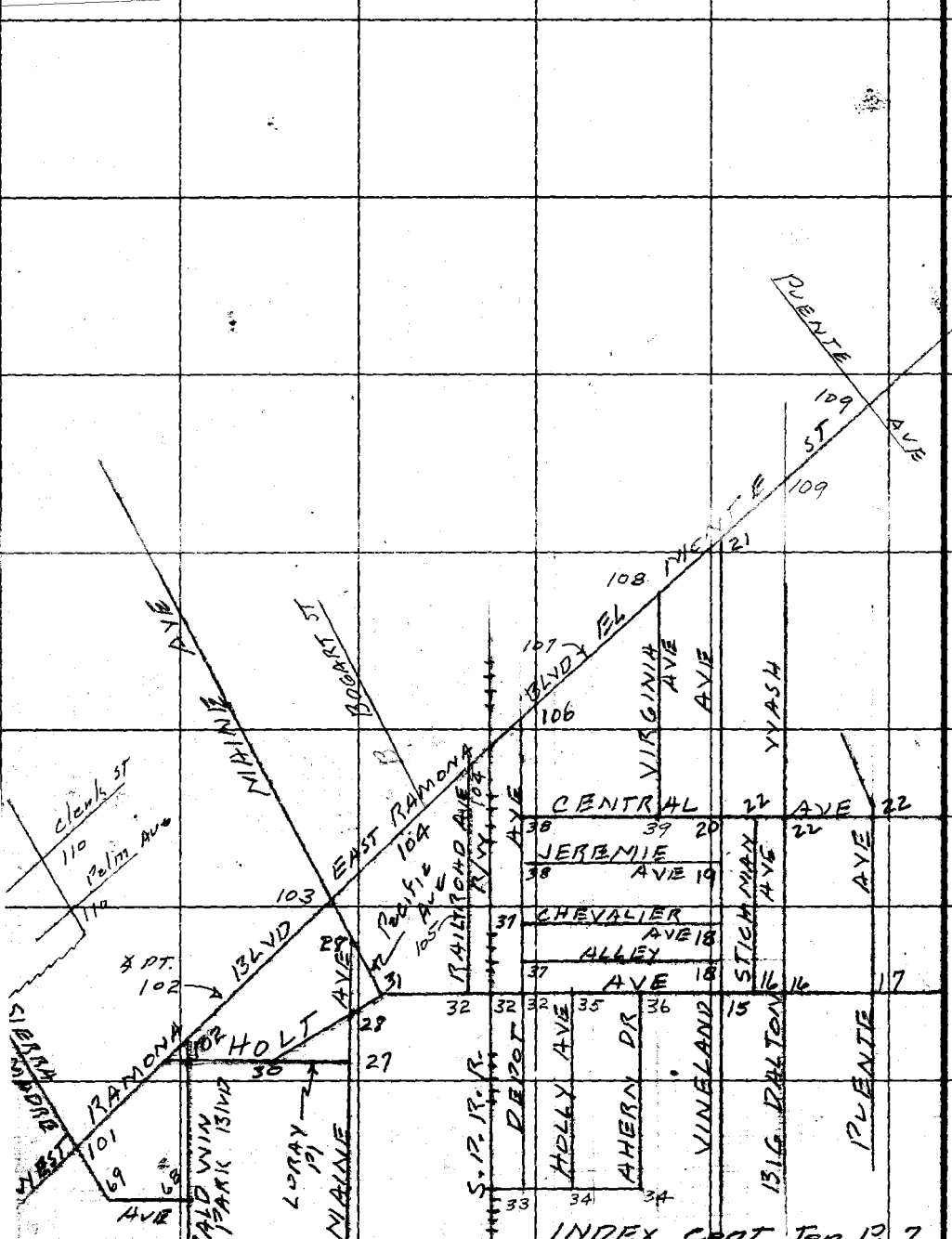

RETURN TO
LOS ANGELES COUNTY SURVEYOR
726 LOS ANGELES COUNTY
ENGINEERING BLDG.
Do not extend notes this side of this line.

Note: Any Additions or Changes on This Sheet Must be Made or Circled in Red Ink With Date and Name of Person Making Change.

76F3098 247 4-53

RETURN TO
LOS ANGELES COUNTY SURVEYOR
726 LOS ANGELES COUNTY
ENGINEERING BLDG.

Note: Any Additions or Changes on This Sheet Must be Made or Circled in Red Ink With Date and Name of Person Making Change.

Do not extend notes this side of this line.

BLANK

Notes Ck'd by
Map No.
Office Work
Checked
Date

Survey of
W. O. Tape No. Sr'd. of
Surveyed by
Notes Date
Indexed

F. B. 1660 PG. 6

F. B. 1980 PG. 10

BLANK

RETURN TO
LOS ANGELES COUNTY SURVEYOR
726 LOS ANGELES COUNTY
ENGINEERING BLDG.

Do not extend notes this side of this line.

Note: Any Additions or Changes on This Sheet Must be Made or Circled in Red Ink With Date and Name of Person Making Change.

PWFB 1329

540

Notes Ck'd by H. E. AUSTIN	Survey of Baldwin Park Area
Map No.	W. O. 0303.00 Tape No. 0163 St'd. 68 °F
Office Work	Surveyed by Snyder
Checked	Notes 1783 Date 3-15-55
Date	Indexed A. C. Johnson

F.B. 1980 PG. 11

W.S. 46-D-5

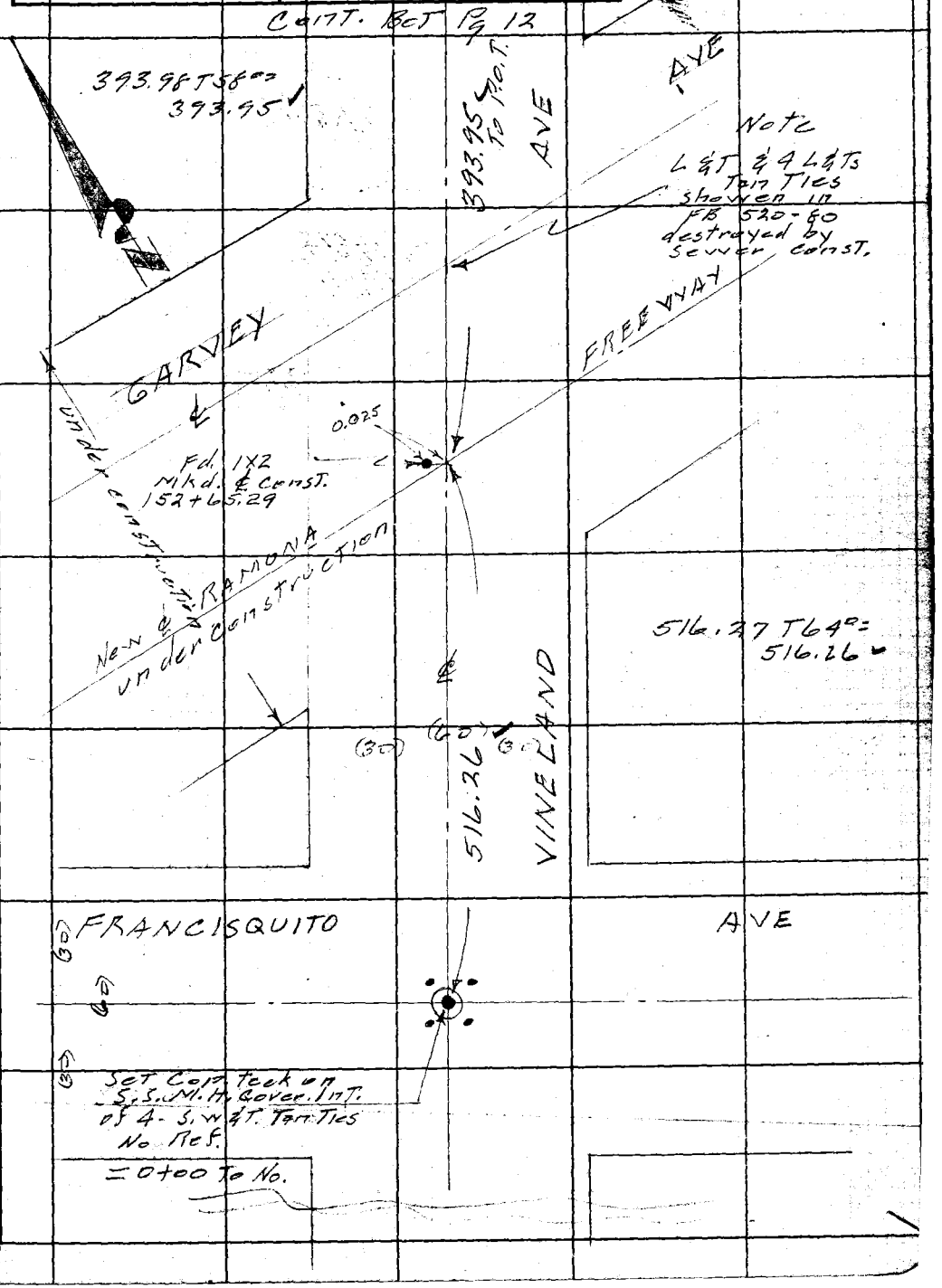

Note: Any Additions or Changes on This Sheet Must be Made or Circled in Red Ink With Date and Name of Person Making Change.

Do not extend notes this side of this line.

RETURN TO
LOS ANGELES COUNTY SURVEYOR
726 LOS ANGELES COUNTY
ENGINEERING BLDG.

76F3098 247 4-53

F. B. 1960 PG. 12

PWFB 1329

541 , 542

LOT 41

455.34 T68°

910.16 T68°

18+19.91

30.2

3' Rail Prd

=18+20.31

910.16

To a spk on line

Cont. Bot Pg 13

L.S. 22-27

W.S. 46-D-5

Fd. 3/4" I.P. bent over in line; used where line enters cone.

Cont. Bot Pg 40

WALNUT

Fd. Spk & W dn 2"

L.S. 22-26

L.S. 22-27

F.B. 520-60

TR # 15252

35

Set P.N. on N.H. Cover by Int.

4 - P.N. Fdn

1 - 90-00-10

4 - 360-00-40

6 - 180-01-00

90-00-10

= 13+64.97

Line walk

P.O.T. Set B. Spk W of line Prod from West

2375.27

20.00 R

Brick wall

Line drive

41.48

Fd. Nothing

Fd. 1X2 F.B. 1816-23

Fd. L & T

10'

90° 00' 10"

Set N.P. R.P. # 2 Eccentric

455.34

AVE

22-26

448.09

Set L&T

20.62

30.08

0.10

0.05

.24

.24

.22

22.11

FOSTER AVE

61.45

53.84

27.37

194.96

26.63

977.97

Fd. 2x2 M.E.L.T. No Ref

Line Prod. from West

Cont. Top Pg 24

23.15 Tot 90°

Set 1X2 by Int

Set L&T

Line drive

41.65

41.96

Set 3/4" I.P. dn 12" Line Prod.

Fd. Nothing

Line drive

Set L&T

W. Fn

90° 00' 10"

977.77

977.77 T68° = 977.77

454.76

VINELAND

L. S.

Per C.S.B. 924

(20)

(20)

(40)

(30)

(60)

(30)

1364.86 S.P.

L.S.

LOT

NIONTE

P.O.T. Set B. Spk W of L & T = 9+10.21

Set X in Fire Hyd.

Fd. Nothing

33.16

Cont. upper Right Pg 23

9+10.20

Set X in Fn West

24.23

32.32

Set L&T

R.P. # 10 29 WHB

1 - 90-00-20

4 - 360-00-40

6 - 180-01-00

90-00-10

454.76 T68°

Cont. Top Pg 11

RETURN TO
LOS ANGELES COUNTY SURVEYOR
726 LOS ANGELES COUNTY
ENGINEERING BLDG.

Do not extend notes this side of this line.

Note: Any Additions or Changes on This Sheet Must be Made or Circled in Red Ink With Date and Name of Person Making Change.

PWFB 1329 543, 544

Notes Ck'd by H. E. AUSTIN	Survey of Baldwin Park Area
Map No.	W. O. 303.00 Tape No. 163 St'd. 68 °F
Office Work	Surveyed by Snyder
Checked	Notes PRS Date 4-21-55
Date	Indexed C. Johnson

F.B. 1980 Pg. 13

1 - 89-59-20
4 - 359-57-20
6 - 179-56-00
89-59-20 ✓

W.S. 46 - D-4

CONT. BOT Pg. 15

TRACT No 13227

Fd. L.A. Co. Rd. Dept No 17 #195 in Well No Ref F.B. 520-222

89° 59' 20" ✓

(40) (70) (30)

909.93

AVE

90° 00' 20"

Fd. C.S. & W in R.P. F.B. 520-60-222

MERCED AVE

40.22

(40) (30)

CONT. Right Pg 46

CONT. BOT Pg 14

380.03

463.61 ✓

(80) (60)

28.09

54.31

59.92

46.68

28.13

52.13

44.00

Fd. L&T

Fd. L&T

Fd. L&T Top Wier box F.B. 520-60-222

89° 59' 00" ✓ M&R.

20.05 20.03

Fd. L&T

910.14

90° 01' 20" ✓ M&R.

1 - 90-01-20
4 - 360-05-20
6 - 180-08-00
90-01-20 ✓

TRACT No 15252

1 - 89-59-00
4 - 359-56-00
6 - 179-53-50 ✓
89-58-58 1/3

1 - 90-00-20
4 - 360-01-20
6 - 180-02-00
90-00-20 ✓

(30) (60) (30)

463.65 T56° = 463.61 ✓

910.13 T70° = 910.14 ✓

41.27

23.10

23.54

45.15

910.16

VINELAND

Fd. C.S. W & T No Ref

SET L&T

CONT. Top Pg 12

Note: Any Additions or Changes on This Sheet Must be Made or Circled in Red Ink With Date and Name of Person Making Change.

Do not extend notes this side of this line.

RETURN TO
LOS ANGELES COUNTY SURVEYOR
726 LOS ANGELES COUNTY
ENGINEERING BLDG.

76F3098 247 4-53

F.B. 1960 PG. 14

PWFB 1329

545, 546

W.S. 46-D-4

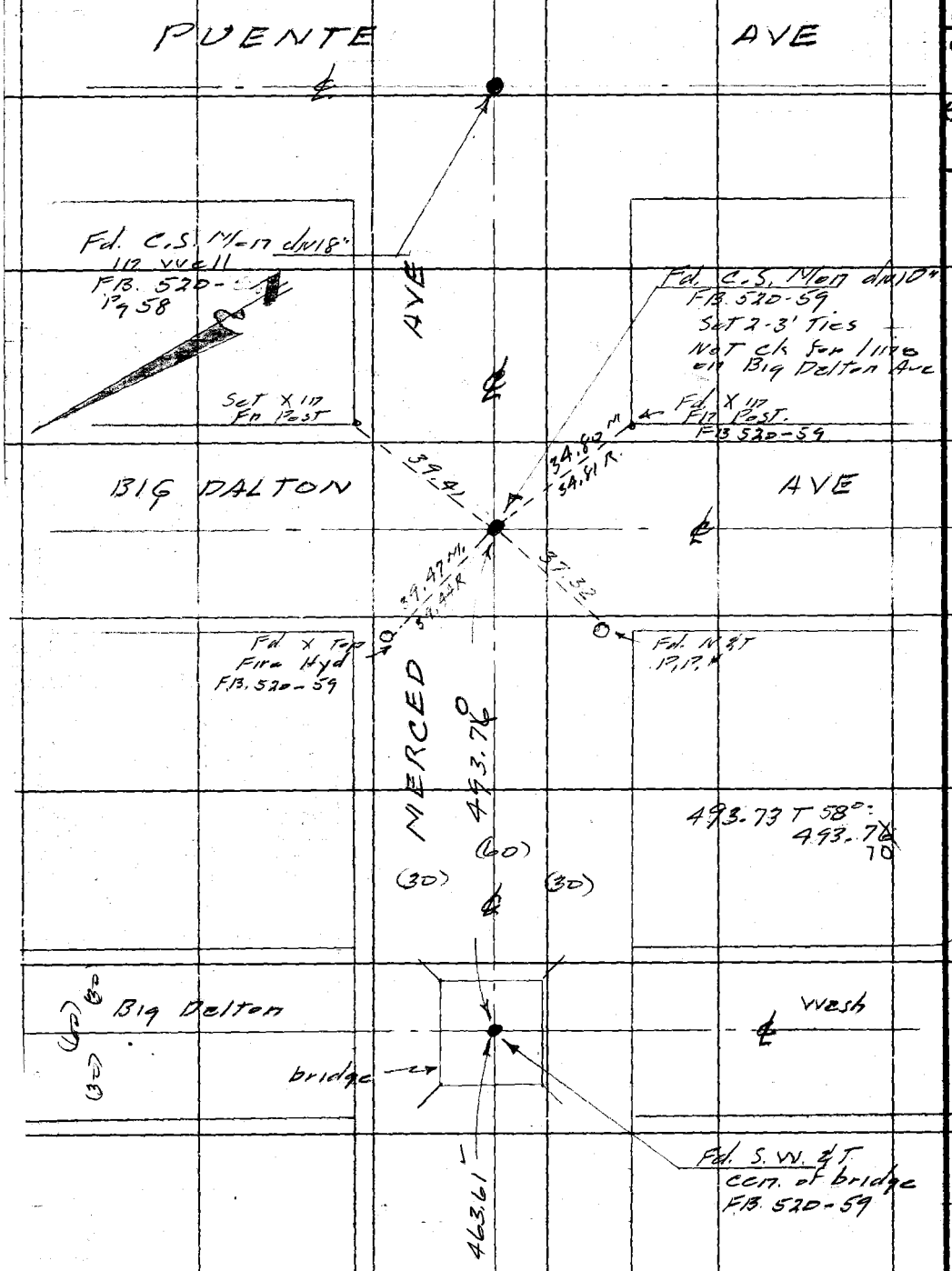

CONT RIGHT Pg 13

RETURN TO
LOS ANGELES COUNTY SURVEYOR
726 LOS ANGELES COUNTY
ENGINEERING BLDG.
Do not extend notes this side of this line.

Note: Any Additions or Changes on This Sheet Must be Made or Circled in Red Ink With Date and Name of Person Making Change.

PWFB 1430 583, 584

F.B. 1980 Pg. 18

Notes Ck'd by H. E. AUSTIN
Map No.
Office Work
Checked
Date

Survey of Baldwin Park Area
W. O. 0303.00 Tape No. 0163 St'd. 68 °F
Surveyed by Snyder
Notes PRS Date 4-25-55
Indexed A. C. Johnson

W.S. 46-D-4

TRACT No 8705
1 - 90-00-00
4 - 360-00-00
6 - 180-00-00
90-00-00

Cont. Bot Pg 18

TRACT No 6028

Set L&T

Fd. 2" I.P. & N Fl. TR# 6028

Set L&T

Cone Walk

Fd. L & N

(30) (70) (40)

160.003

84.28

90°00'00"

30.00

46.28

59.23 Tan

29.92

Fd. S.W. & T FB 825-43

79.55

366.76

315.12

(50) (90)

Cont. Bot Pg 16

Cont Right Pg 36

HOLT AVE

47.33

85.38 Tan

591.05"

89°

Set N & T P.P.

1819.43

Set L&T

Set B. Spk W & T by Int. From North 339.72 T 74° = 339.73

1819.50 T 62° = 1819.43

Set Nail

339.73

4' off Set

4.00

TR. line Prod

1 - 89-59-00
4 - 359-56-20
6 - 179-54-30
89-59-05

Cont. Pg. 50

Fd. Spk & W FB. 520-60-222 TR# 13234

909.56

90°00'00" N.&R.

Fd. 2" I.P. Plug & N dwg TR# 13227

(30) (60) (30)

40.00

90°

909.60 T 60° = 909.56

909.97 T 60° = 909.93

(40)

909.93

VINELAND

TRACT No 13227

1 - 90-00-00
4 - 360-00-00
6 - 180-00-00
90-00-00

Cont. Top Pg 13

Note: Any Additions or Changes on This Sheet Must be Made or Circled in Red Ink With Date and Name of Person Making Change.

Do not extend notes this side of this line.

RETURN TO
LOS ANGELES COUNTY SURVEYOR
726 LOS ANGELES COUNTY
ENGINEERING BLDG.

76F3095 247 4-53

F.B. 1980 PG. 16

PWFB 1430

585

W.S. 46-D-4

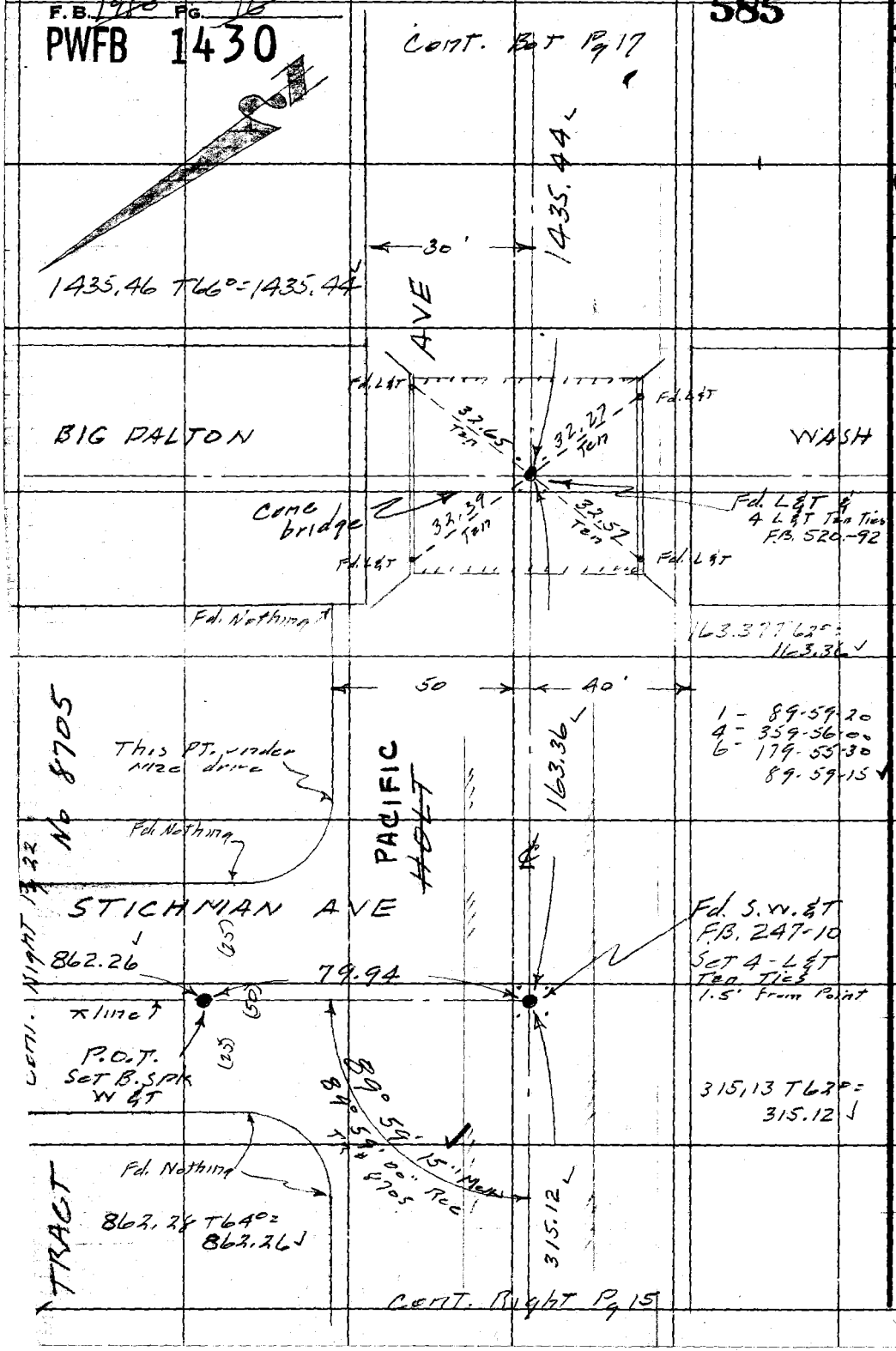

RETURN TO
LOS ANGELES COUNTY SURVEYOR
726 LOS ANGELES COUNTY
ENGINEERING BLDG.

Do not extend notes this side of this line.

Note: Any Additions or Changes on This Sheet Must be Made or Circled in Red Ink With Date and Name of Person Making Change.

PWFB 1430 586, 587

F.B. ~~1980~~ PG. ~~17~~

Notes Ck'd by H. E. AUSTIN	Survey of Baldwin Park Area
Map No.	W. O. 0303.00 Tape No. 0163 St'd. 68 °F
Office Work	Surveyed by Snyder
Checked	Notes 1/12/5 Date 4-22-55
Date	Indexed [illegible] C. Johnson

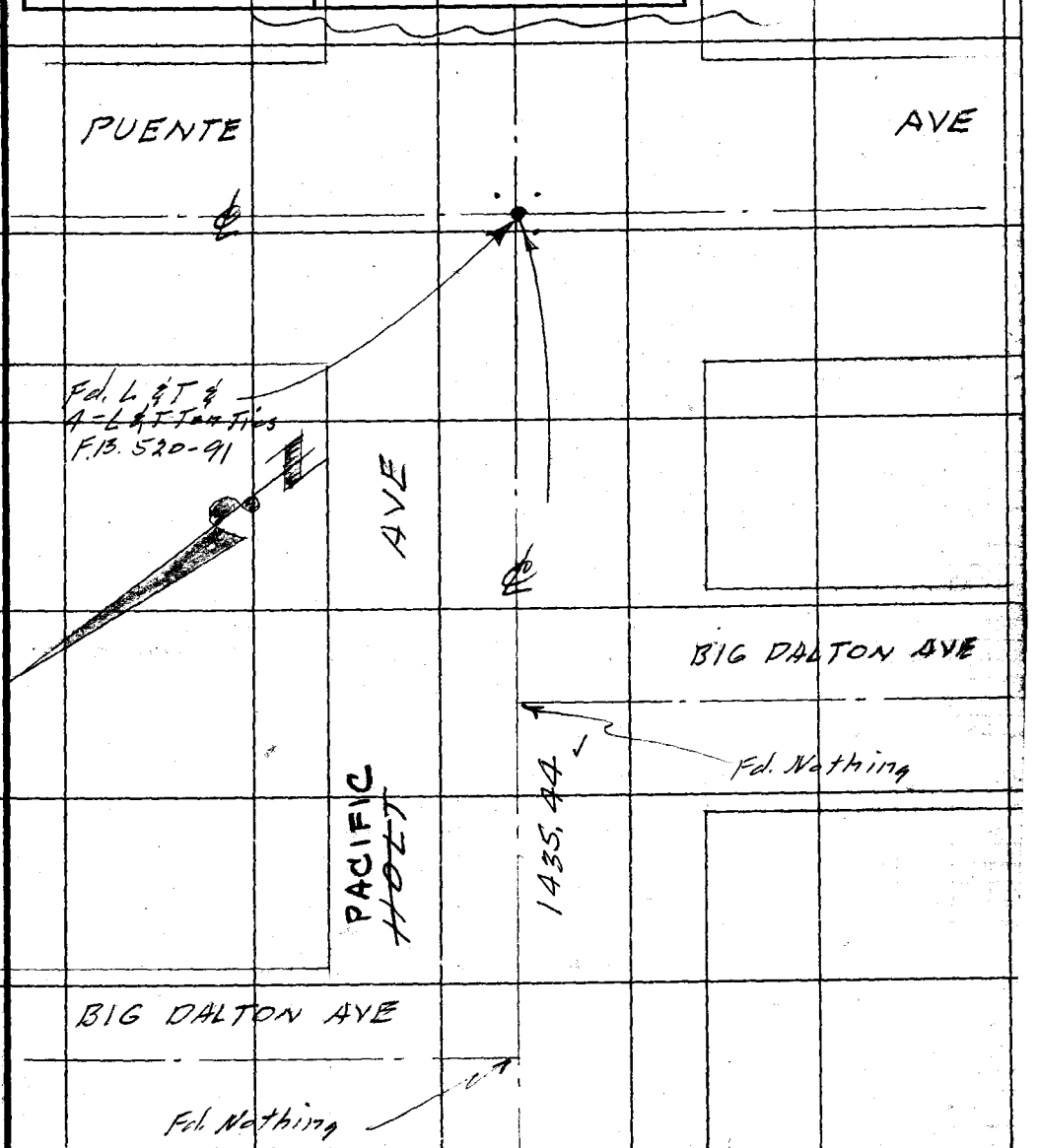

Note: Any Additions or Changes on This Sheet Must be Made or Circled in Red Ink With Date and Name of Person Making Change.

Do not extend notes this side of this line.

RETURN TO
LOS ANGELES COUNTY SURVEYOR
726 LOS ANGELES COUNTY
ENGINEERING BLDG.

76F3095 247 4-53

Cont. Top Pg 16

PWFB 1430 588, 589

F.B. 1986 PG. 18

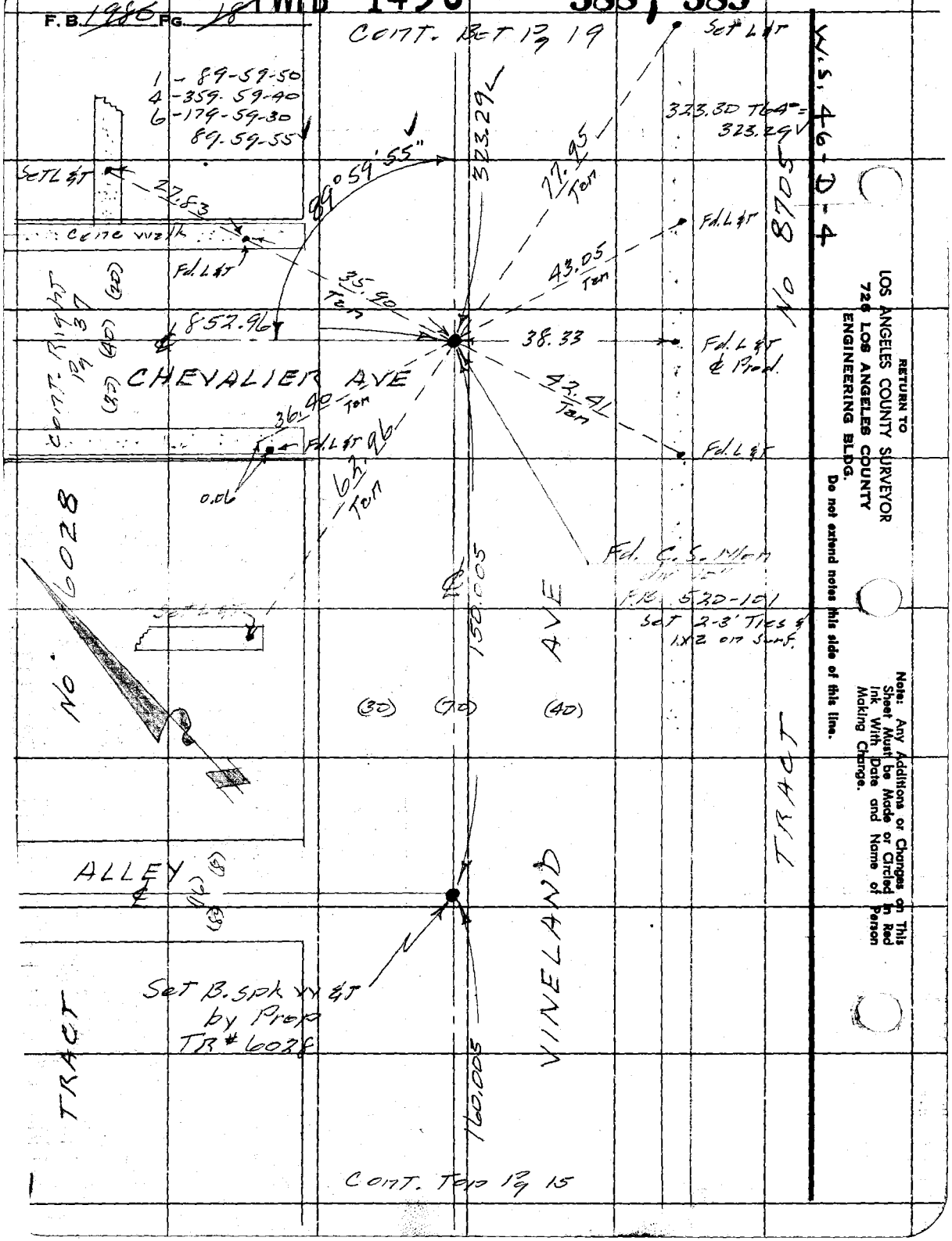

RETURN TO
LOS ANGELES COUNTY SURVEYOR
726 LOS ANGELES COUNTY
ENGINEERING BLDG.
Do not extend notes this side of this line.

Note: Any Additions or Changes on This Sheet Must be Made or Circled in Red Ink With Date and Name of Person Making Change.

PWFB 1430 590

Notes Ck'd by H. E. AUSTIN	Survey of Baldwin Park Area
Map No.	W. O. 0303-00 Tape No. 0163 St'd. 68 °F
Office Work	Surveyed by Snyder
Checked	Notes PRS Date 4-25-55
Date	Indexed C. Johnson

F. B. 1986 Pg. 4

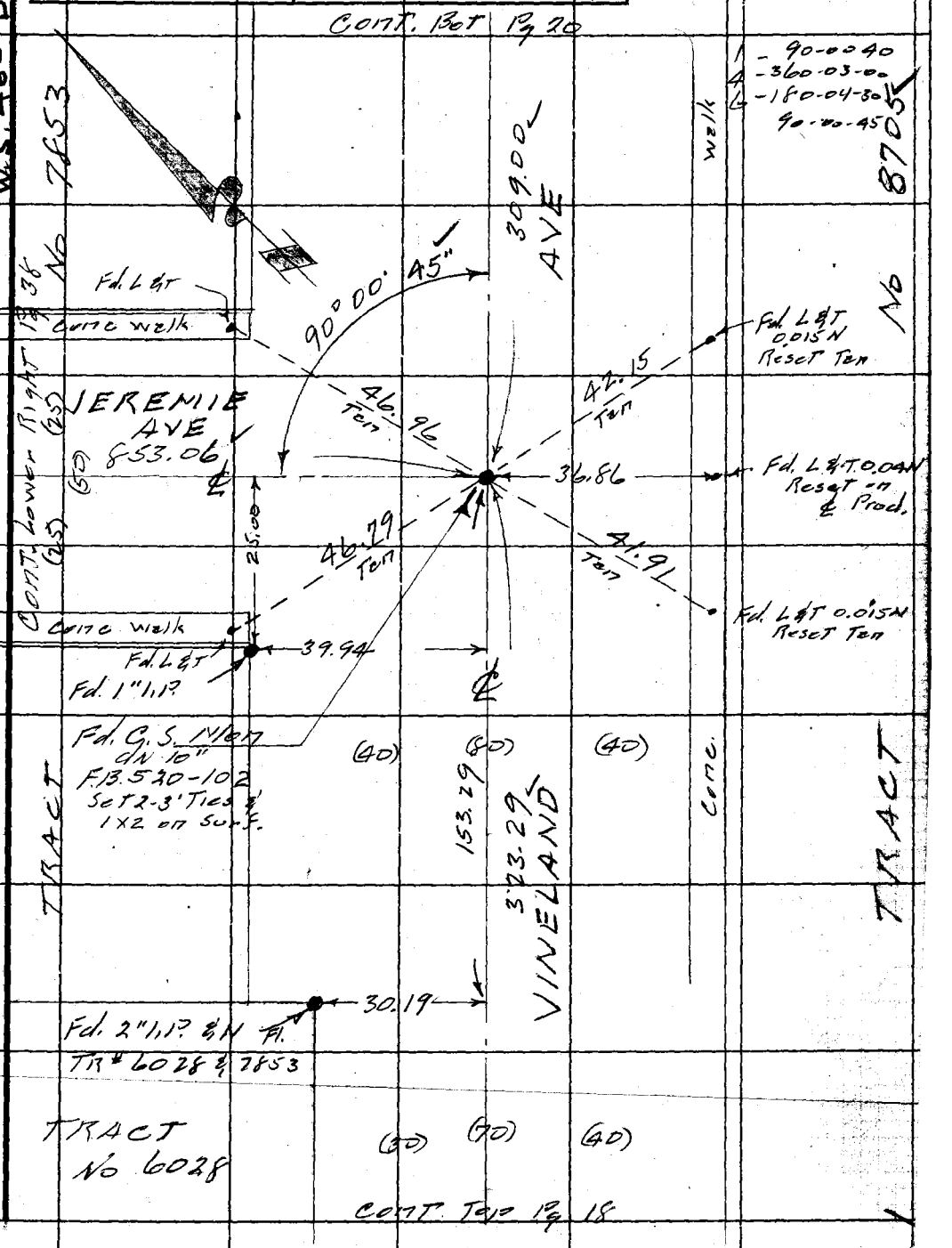

Note: Any Additions or Changes on This Sheet Must be Made or Circled in Red Ink With Date and Name of Person Making Change.

Do not extend notes this side of this line.

RETURN TO
LOS ANGELES COUNTY SURVEYOR
726 LOS ANGELES COUNTY
ENGINEERING BLDG.

76F3098 247 4-53


F.B. 1980 PG. 26
PWFB 1430
591
CONT. BOT Pg 21
W.S. 46-D-4
1 90-01-20
4 360-05-40
6 180-08-30
90-01-25
1 89-59-00
4 359-55-40
6 179-53-30
89-58-55
TRACT No 7526
1284.44 T64°= 1284.41
AVE
1284.41
Conc. walk
Fd. L&T
Fd. 3/4" I.P. Fl
55"
90°01'25"
30.05
89°58'
56.77
Fd. N&T P.P.# 185530E
28.73
46.12
30.13
CENTRAL
AVE
314.90
69.93
CONT. BOT. Pg 22
CONT. Right Pg 3
N&R 48.73
46.89
Fd. N&T G.P. #5405 45E
70.32
41.43
Fd. 2" I.P. & N dn 2" TP #8705
30.05
Fd. L&T in side of Stand Pipe F.B. 520-103
Fd. L&T side of Stand Pipe Leaning So. F.B. 520-103
Fd. C.S. Mon dn 12" F.B. 520-103 Set-2-3' Ties & B.spk W&T on Surface
2" I.P. gone
Conc. walk
Fd. L&T
VINELAND
309.00
309.01 T64°= 309.00
TRACT No 7853
TRACT No 8705
(35)
(65)
(30)
(30)
(60)
(30)
(80)
(40)
(40)
CONT. TOP Pg 19
RETURN TO
LOS ANGELES COUNTY SURVEYOR
726 LOS ANGELES COUNTY
ENGINEERING BLDG.
Do not extend notes this side of this line.
Note: Any Additions or Changes on This Sheet Must be Made or Circled in Red Ink With Date and Name of Person Making Change.

PWFB 1430

592

F.B. 1980 Pg. 21

Notes Ck'd by H. E. AUSTIN
Map No.
Office Work
Checked
Date

Survey of Baldwin Park Area
W. O. 0303.00 Tape No. 0163 St'd. 68 °F
Surveyed by Snyder
Notes PBS Date 6-1-56
Indexed E. C. Johnson

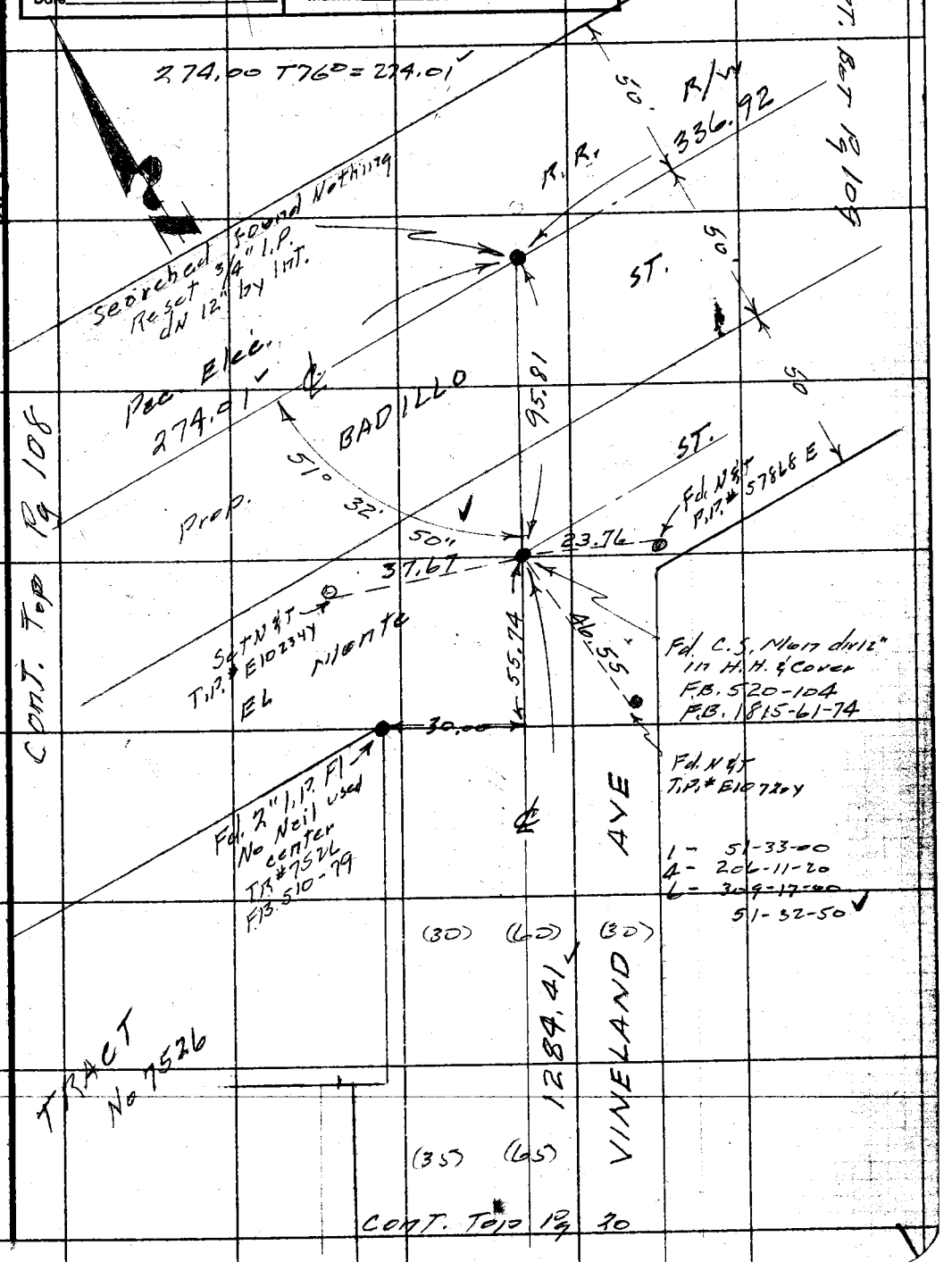

Note: Any Additions or Changes on This Sheet Must be Made or Circled in Red Ink With Date and Name of Person Making Change.

Do not extend notes this side of this line.

RETURN TO
LOS ANGELES COUNTY SURVEYOR
726 LOS ANGELES COUNTY
ENGINEERING BLDG.

76F3095 247 4-53

593, 594

F.B. 1980 PG. 25

PWFB 1430

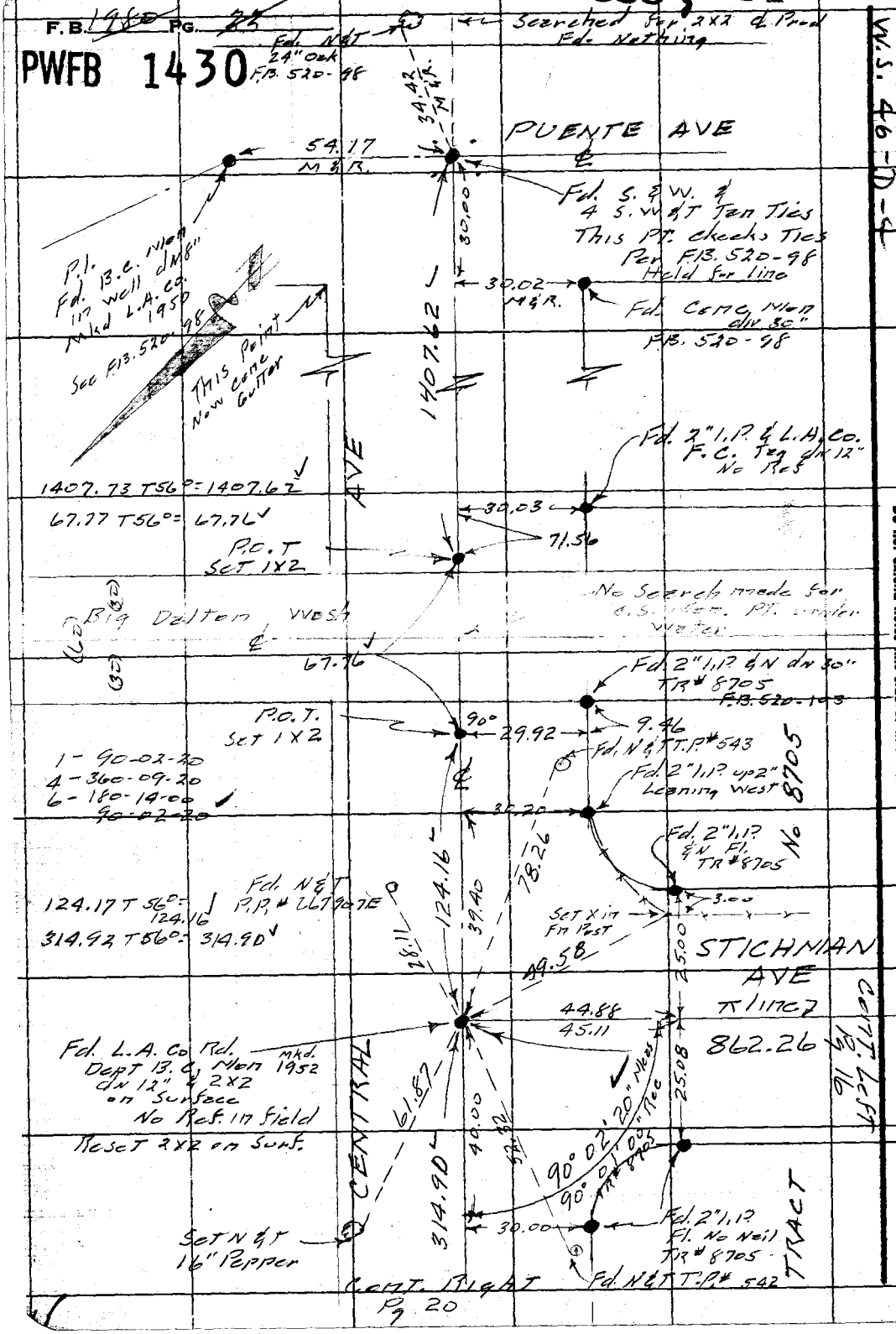

RETURN TO
LOS ANGELES COUNTY SURVEYOR
726 LOS ANGELES COUNTY
ENGINEERING BLDG.
Do not extend notes this side of this line.

Note: Any Additions or Changes on This Sheet Must be Made or Circled in Red Ink With Date and Name of Person Making Change.

PWFB 1329 547, 548

F.B. 1980 PG. 23

Notes Ck'd by H. F. Allen	Survey of Baldwin Park Area
Map No.	W. O. 0303-00 Tape No. 0163 St'd. 68 °F
Office Work	Surveyed by Snyder
Checked	Notes PBS Date 4-28-55
Date	Indexed A. C. Johnson

W.S. 46-C-5

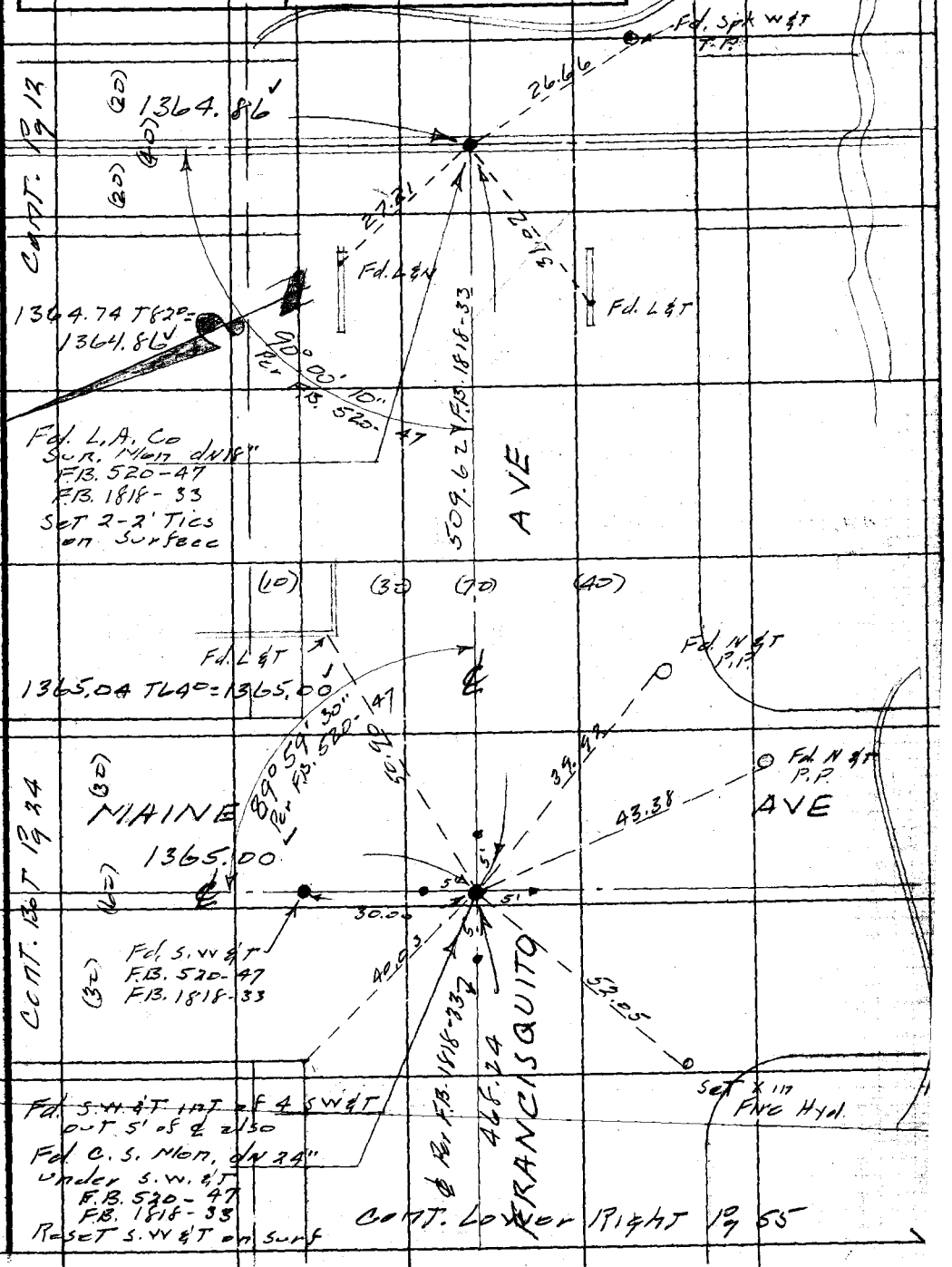

Note: Any Additions or Changes on This Sheet Must be Made or Circled in Red Ink With Date and Name of Person Making Change.

Do not extend notes this side of this line.

RETURN TO
LOS ANGELES COUNTY SURVEYOR
726 LOS ANGELES COUNTY
ENGINEERING BLDG.

76F3095 547 4-53

PWFB 1329

549

F.B. 1980 Pg. 24

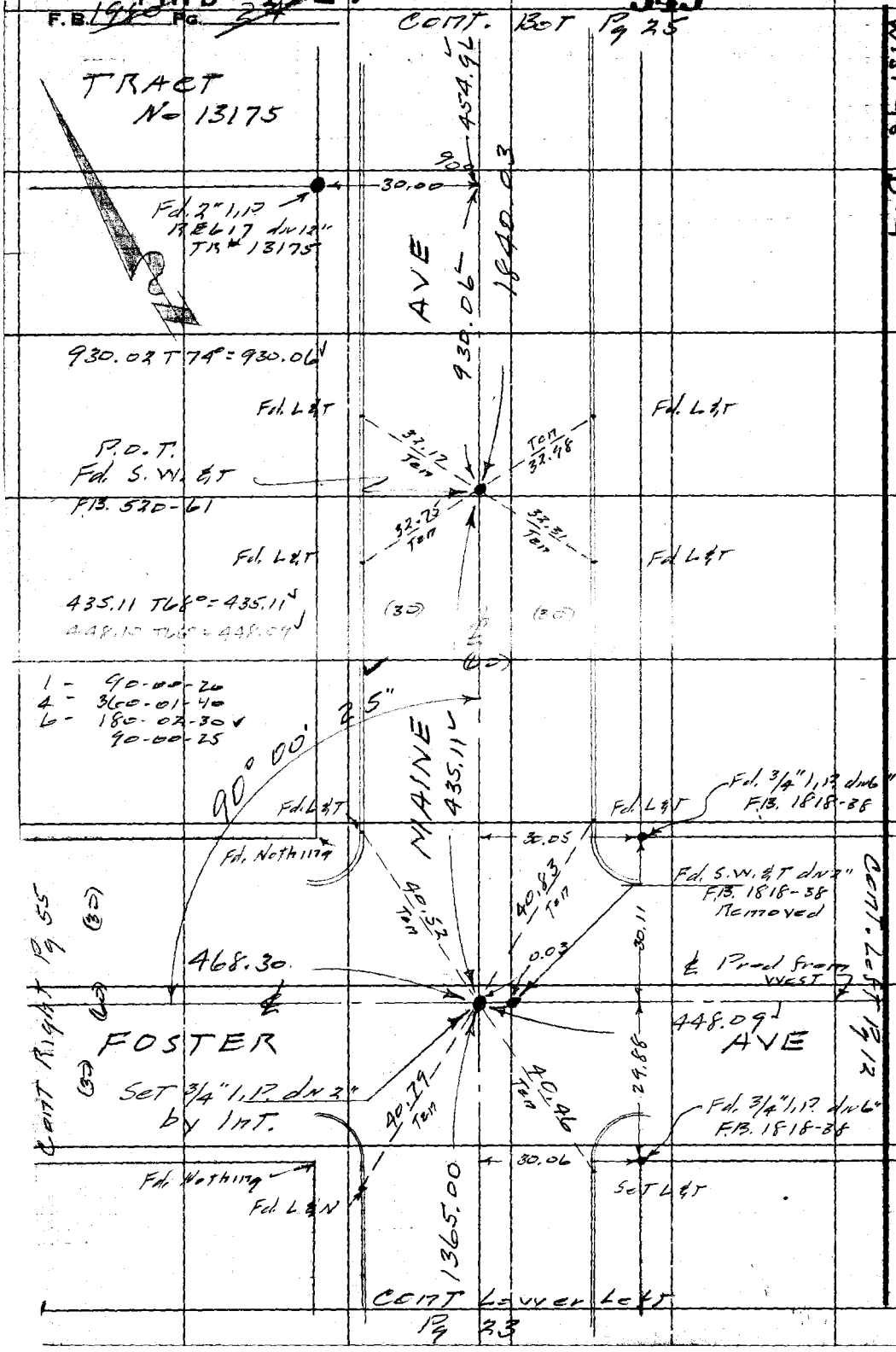

W.S. 46-D-4

RETURN TO
LOS ANGELES COUNTY SURVEYOR
726 LOS ANGELES COUNTY
ENGINEERING BLDG.
Do not extend notes this side of this line.

Note: Any Additions or Changes on This Sheet Must be Made or Circled in Red Ink With Date and Name of Person Making Change.

PWFB 1429 304

F.B. 1980 Pg. 75

Notes Ck'd by H. E. AUSTIN
Map No.
Office Work
Checked
Date

Survey of Baldwin Park Area
W. O. 0303 Tape No. 0163 Std. 68 °F
Surveyed by Snyder
Notes PRS Date 4-28-55
Indexed A. C. Johnson

W.S. 46-D-4

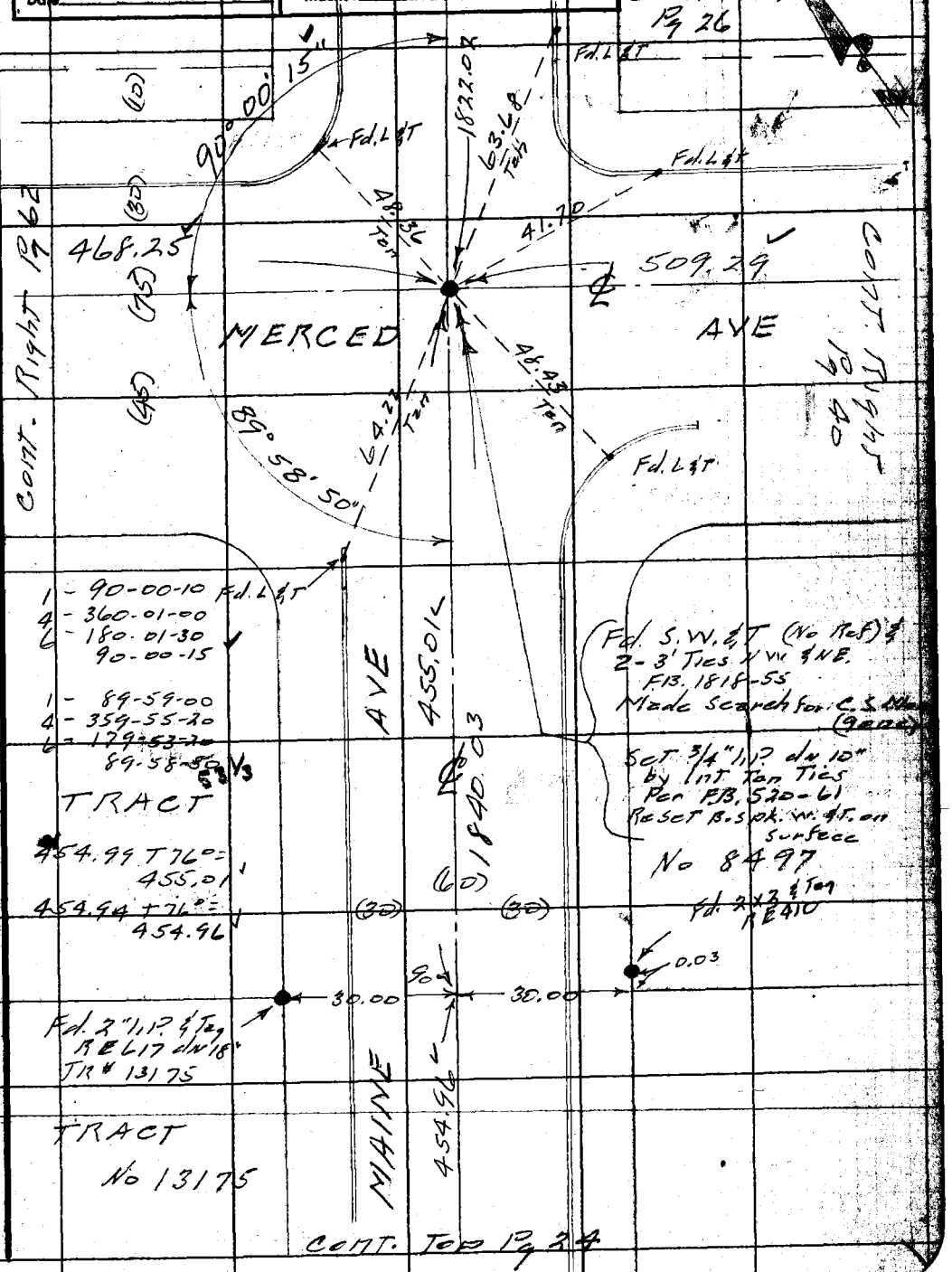

Note: Any Additions or Changes on This Sheet Must be Made or Circled in Red Ink With Date and Name of Person Making Change.

Do not extend notes this side of this line.

RETURN TO
LOS ANGELES COUNTY SURVEYOR
726 LOS ANGELES COUNTY
ENGINEERING BLDG.

76F3008 247 4-55

F.B. 1980 Pg. 26

W.S. 46-D-4

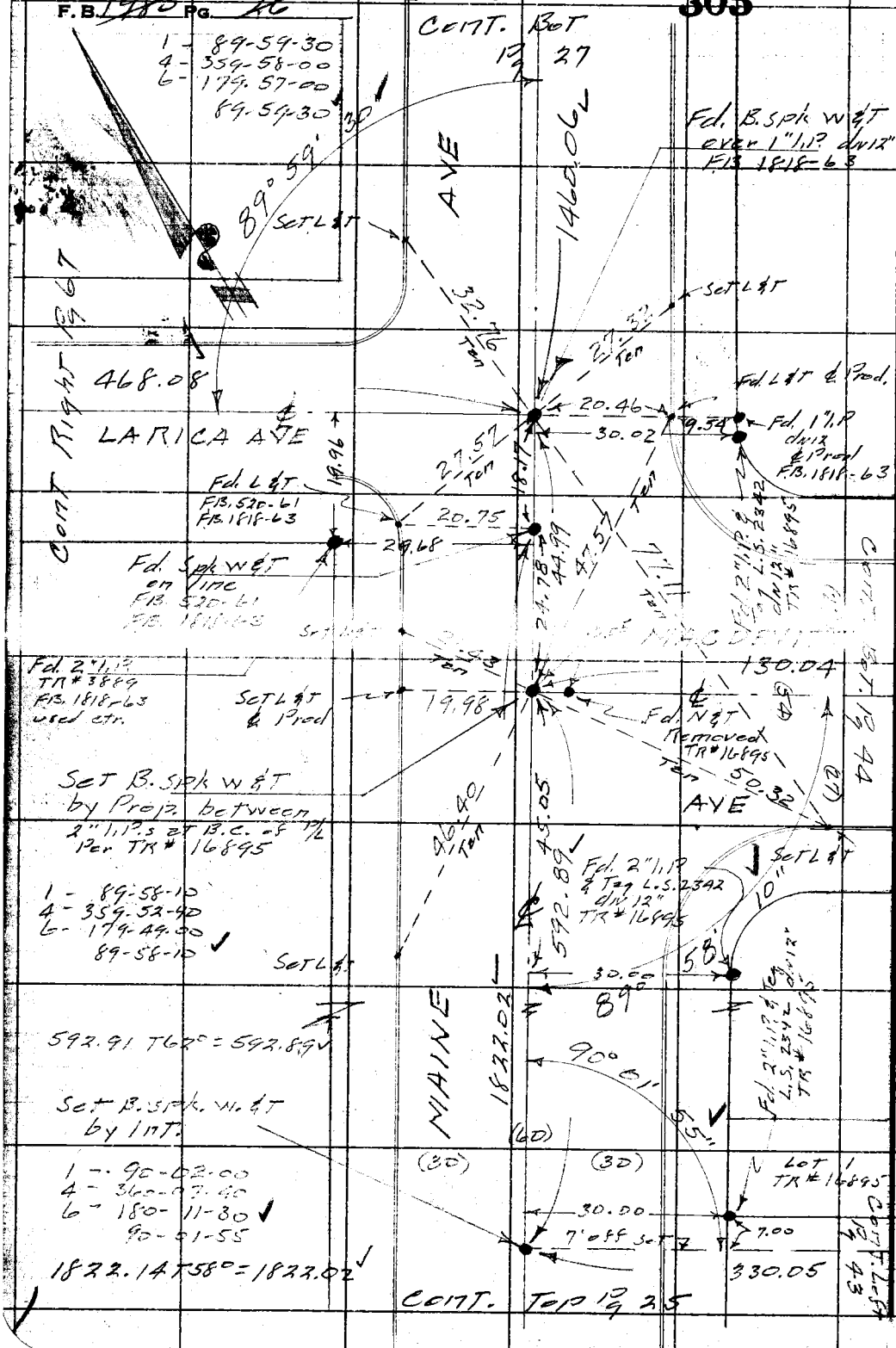

RETURN TO
LOS ANGELES COUNTY SURVEYOR
726 LOS ANGELES COUNTY
ENGINEERING BLDG.

Do not extend notes this side of this line.

Note: Any Additions or Changes on This Sheet Must be Made or Circled in Red Ink With Date and Name of Person Making Change.

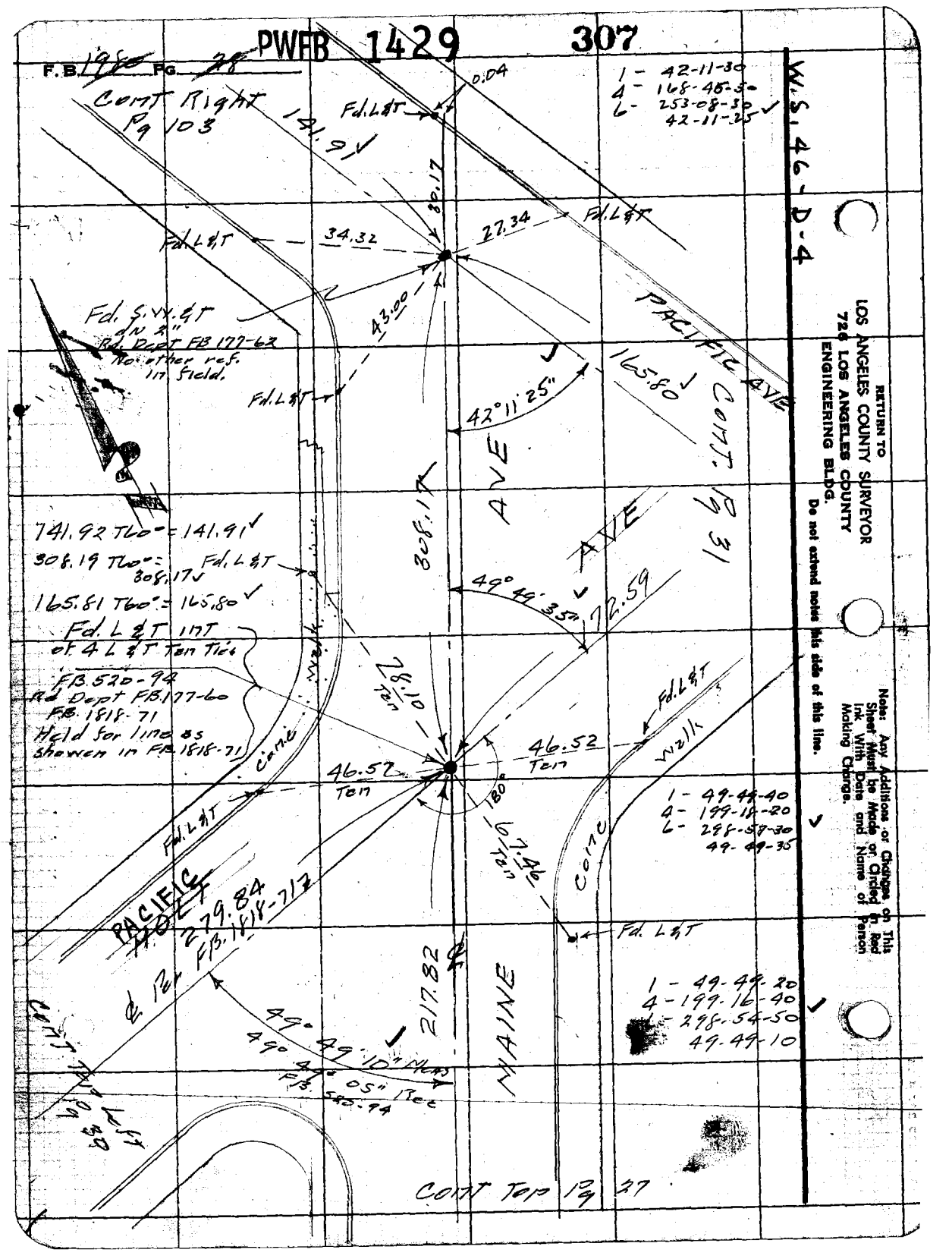
PWFB 1429 307
F.B. 1980 Pg. 28
Cont Right Pg 103
141.91
0.04
Fd. L&T
30.17
34.32
27.34
Fd. L&T
Fd. L&T
43.00
Fd. S.W.&T dN 2" Rd. Dept FB 177-62 No other ref. in field.
Fd. L&T
42°11'25"
165.80
PACIFIC AVE
Cont. Pg 31
AVE
308.17
AVE
741.92 T60° = 141.91
308.19 T60° = 308.17
Fd. L&T
165.81 T60° = 165.80
Fd. L&T int of 4 L&T Ten Ties
FB 520-94 Rd Dept FB 177-60 FB 1818-71 Held for line as shown in FB 1818-71
49°49'35"
172.59
28.10 Ten
Fd. L&T
46.52 Ten
46.52 Ten
180°
67.46 Ten
Conc
Walk
Fd. L&T
Fd. L&T
PACIFIC HOLT
279.84
℄ Per FB 1818-71
217.82
℄
MAINE
49°49'10" Meas
49°49'05" Rec
FB 520-94
Cont Top Left Pg 30
Cont Top Pg 27
1 - 42-11-30
4 - 168-45-50
6 - 253-08-30
42-11-25
1 - 49-49-40
4 - 199-18-20
6 - 298-57-30
49-49-35
1 - 49-49-20
4 - 199-16-40
6 - 298-54-50
49-49-10
W.S. 46-D-4
RETURN TO
LOS ANGELES COUNTY SURVEYOR
726 LOS ANGELES COUNTY
ENGINEERING BLDG.
Do not extend notes this side of this line.
Note: Any Additions or Changes on This Sheet Must be Made or Circled in Red Ink With Date and Name of Person Making Change.

PWFB 1429 306

Notes Ck'd by H. E. AUSTIN	Survey of Baldwin Park Area
Map No.	W. O. 0303.00 Tape No. 0163 St'd. 68 °F
Office Work	Surveyed by Snyder
Checked	Notes PRS Date 4-29-55
Date	Indexed A. C. Johnson

F. B. ~~1986~~ PG. ~~27~~

W.S. 46-D-4

CONT. BOT Pg 28

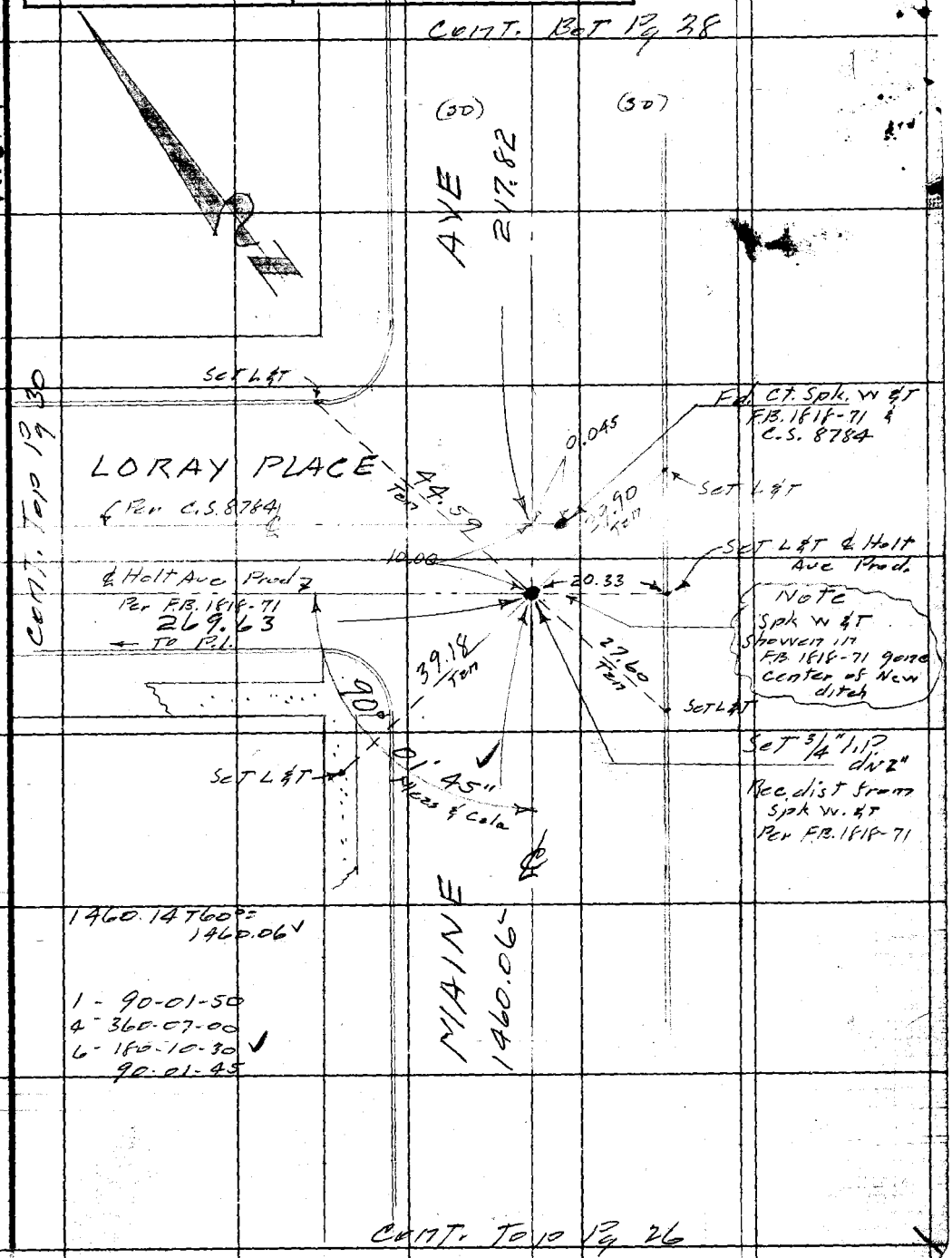

CONT. TOP Pg 26

CONT. TOP Pg 30

Note: Any Additions or Changes on This Sheet Must be Made or Circled in Red Ink With Date and Name of Person Making Change.

Do not extend notes this side of this line.

RETURN TO
LOS ANGELES COUNTY SURVEYOR
726 LOS ANGELES COUNTY
ENGINEERING BLDG.

F. B. 1960 Pg. 29

Notes Ck'd by	Survey of
Map No.	W. O. Tape No. St'd. °F
Office Work	Surveyed by
Checked	Notes Date
Date	Indexed

BLANK

Note: Any Additions or Changes on This Sheet Must be Made or Circled in Red Ink With Date and Name of Person Making Change.

Do not extend notes this side of this line.

RETURN TO
LOS ANGELES COUNTY SURVEYOR
726 LOS ANGELES COUNTY
ENGINEERING BLDG.

76FS095 247 4-53

F.B. 1980 PG. 30

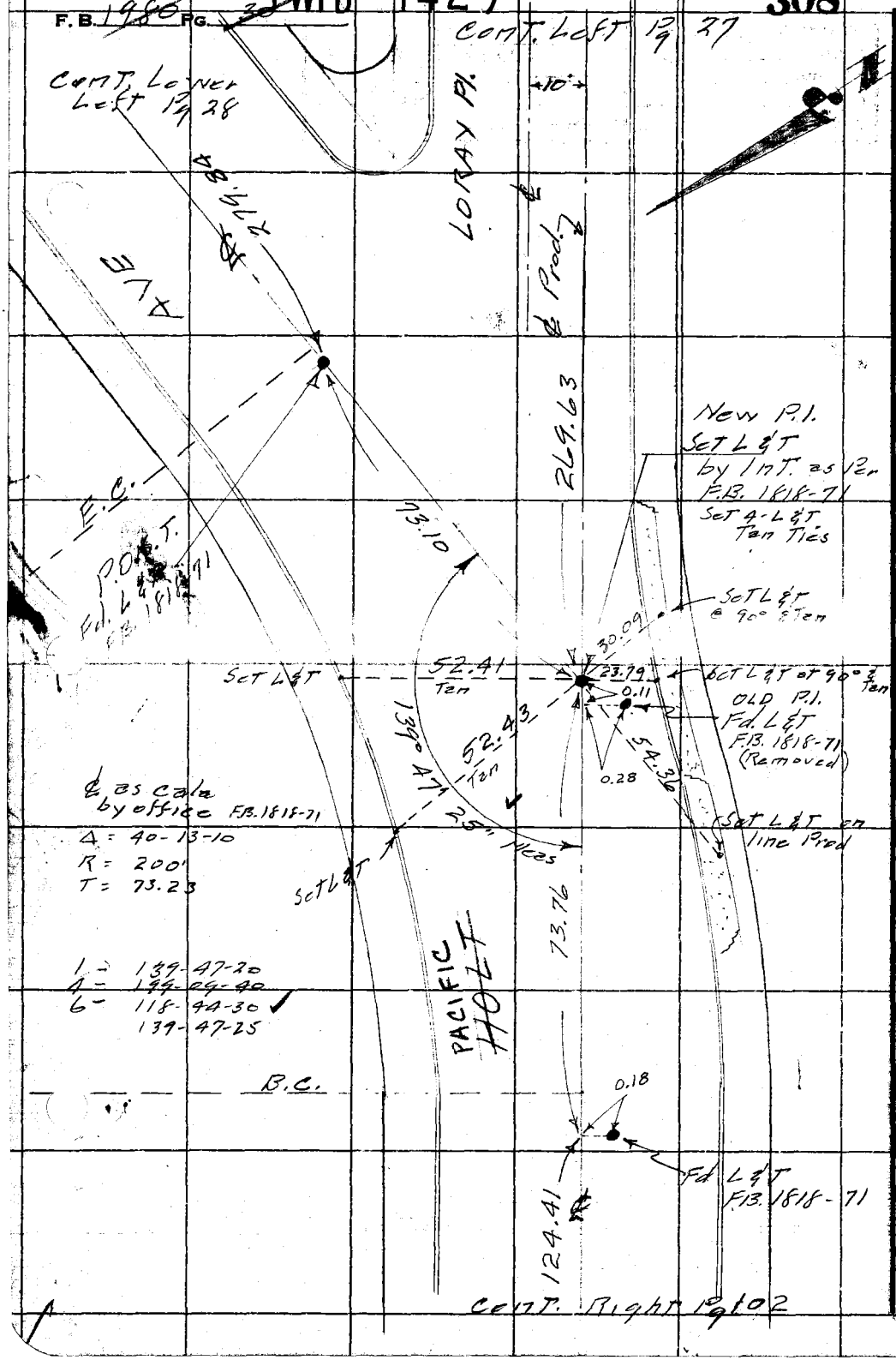

RETURN TO
LOS ANGELES COUNTY SURVEYOR
726 LOS ANGELES COUNTY
ENGINEERING BLDG.

Do not extend notes this side of this line.

Note: Any Additions or Changes on This Sheet Must be Made or Circled in Red Ink With Date and Name of Person Making Change.

PWFB 1429 309

F.B. 1986 Pg. 31

Notes Ck'd by H. E. AUSTIN
Map No.
Office Work
Checked
Date

[illegible] Goldwin Park Area
W. O. 03-3-00 Tape No. 0163 St'd. 68 °F
Surveyed by Snyder
Notes PRS Date 5-2-55
Indexed C. Johnson

W.S. 46-D-4

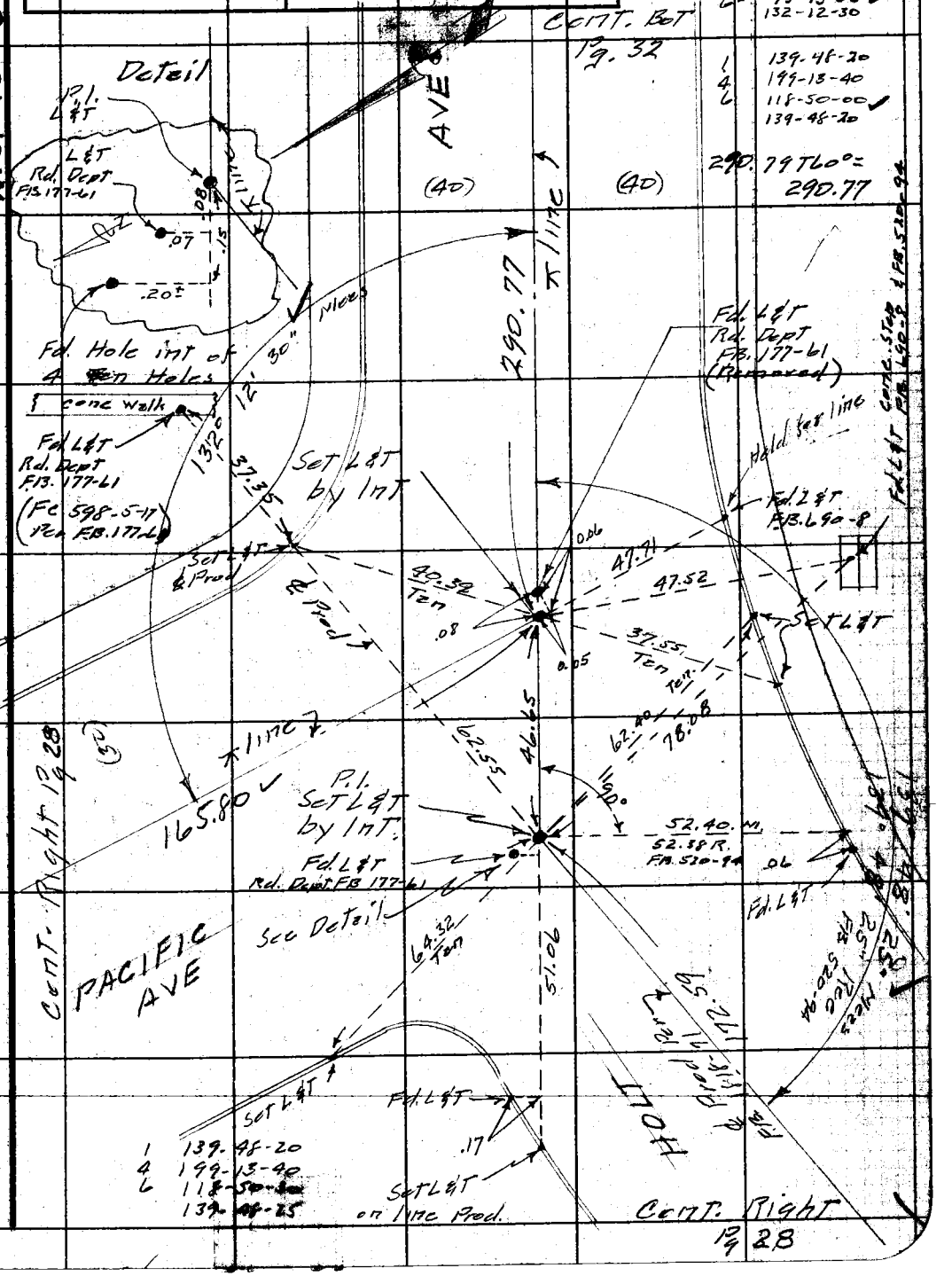

Note: Any Additions or Changes on This Sheet Must be Made as Circled in Red Ink With Date and Name of Person Making Change.

Do not extend notes this side of this line.

RETURN TO
LOS ANGELES COUNTY SURVEYOR
726 LOS ANGELES COUNTY
ENGINEERING BLDG.

76F3098 247 4-53

F.B. 1980 PG. 32

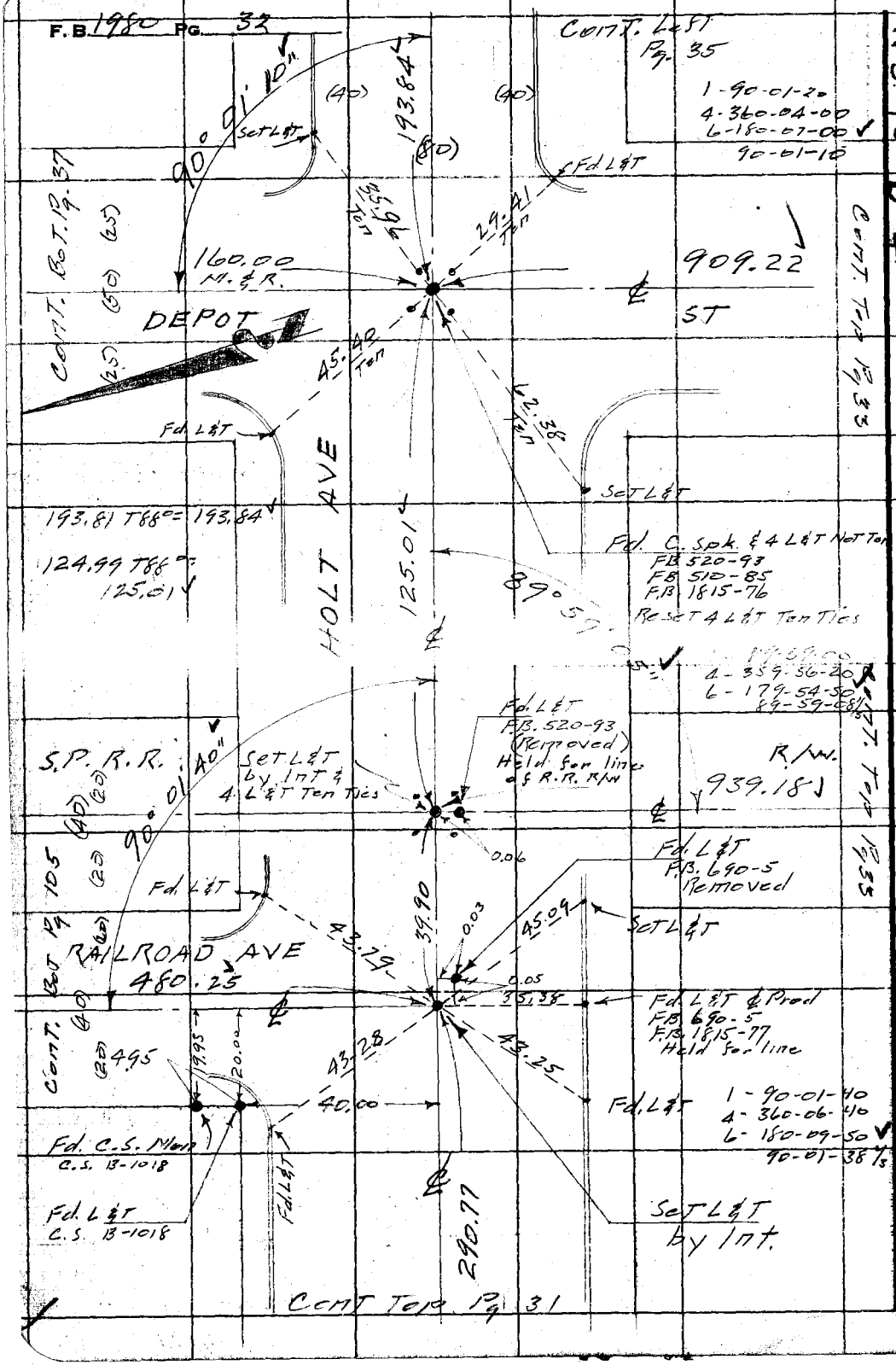

RETURN TO
LOS ANGELES COUNTY SURVEYOR
726 LOS ANGELES COUNTY
ENGINEERING BLDG.

Do not extend notes this side of this line.

Note: Any Additions or Changes on This Sheet Must be Made or Circled in Red Ink With Date and Name of Person Making Change.

PWFB 1429 310

Notes Ck'd by H. E. AUSTIN	Survey of Baldwin Park
Map No.	W. O. 0303.00 Tape No. 0163 St'd. 68 °F
Office Work	Surveyed by Snyder
Checked	Notes PRS Date 5-2-55
Date	Indexed C. Johnson

F.B. 1986 Pg. 33

1 - 90-01-50
4 - 360-07-20
6 - 180-11-20
90-01-53 1/3

W.S. 46-D-4



Note: Any Additions or Changes on This Sheet Must be Made or Circled in Red Ink With Date and Name of Person Making Change.

Do not extend notes this side of this line.

RETURN TO
LOS ANGELES COUNTY SURVEYOR
726 LOS ANGELES COUNTY
ENGINEERING BLDG.

F.B. 1980 PG. 34 PWFB 1429 311

W.S. 46-D-4

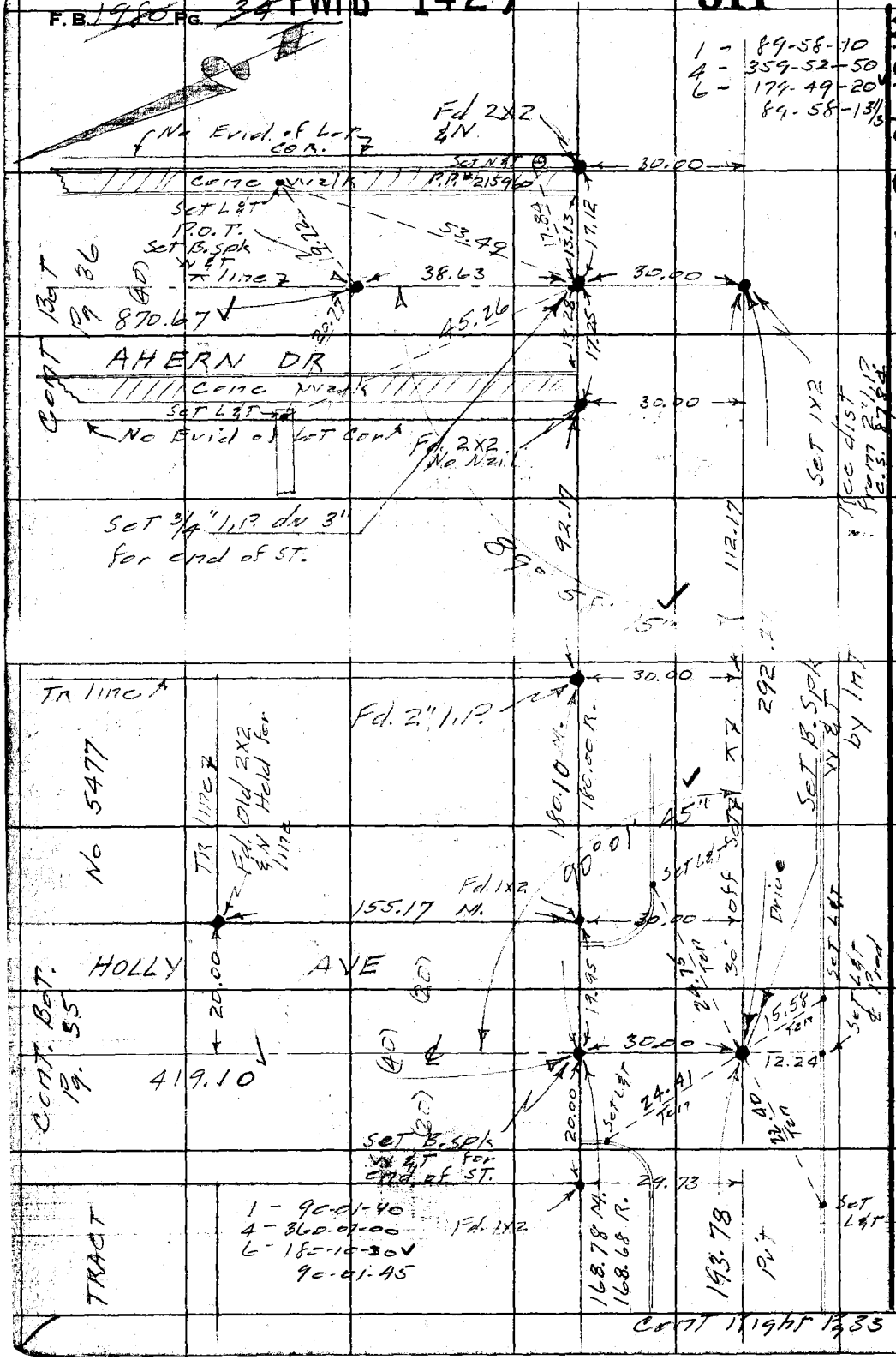

RETURN TO
LOS ANGELES COUNTY SURVEYOR
726 LOS ANGELES COUNTY
ENGINEERING BLDG.

Do not extend notes this side of this line.

Note: Any Additions or Changes on This Sheet Must be Made or Circled in Red Ink With Date and Name of Person Making Change.

PWFB 1430 597, 598

Notes Ck'd by H. E. AUSTIN	Survey of Baldwin Park
Map No.	W. O. 0303 Map No. 0163 Std. L & OF
Office Work	Surveyed by Snyder
Checked	Notes PRS Date 5-20-55
Date	Indexed C. Johnson

F.B. ~~1980~~ Pg. ~~35~~

W.S. 46-D-4

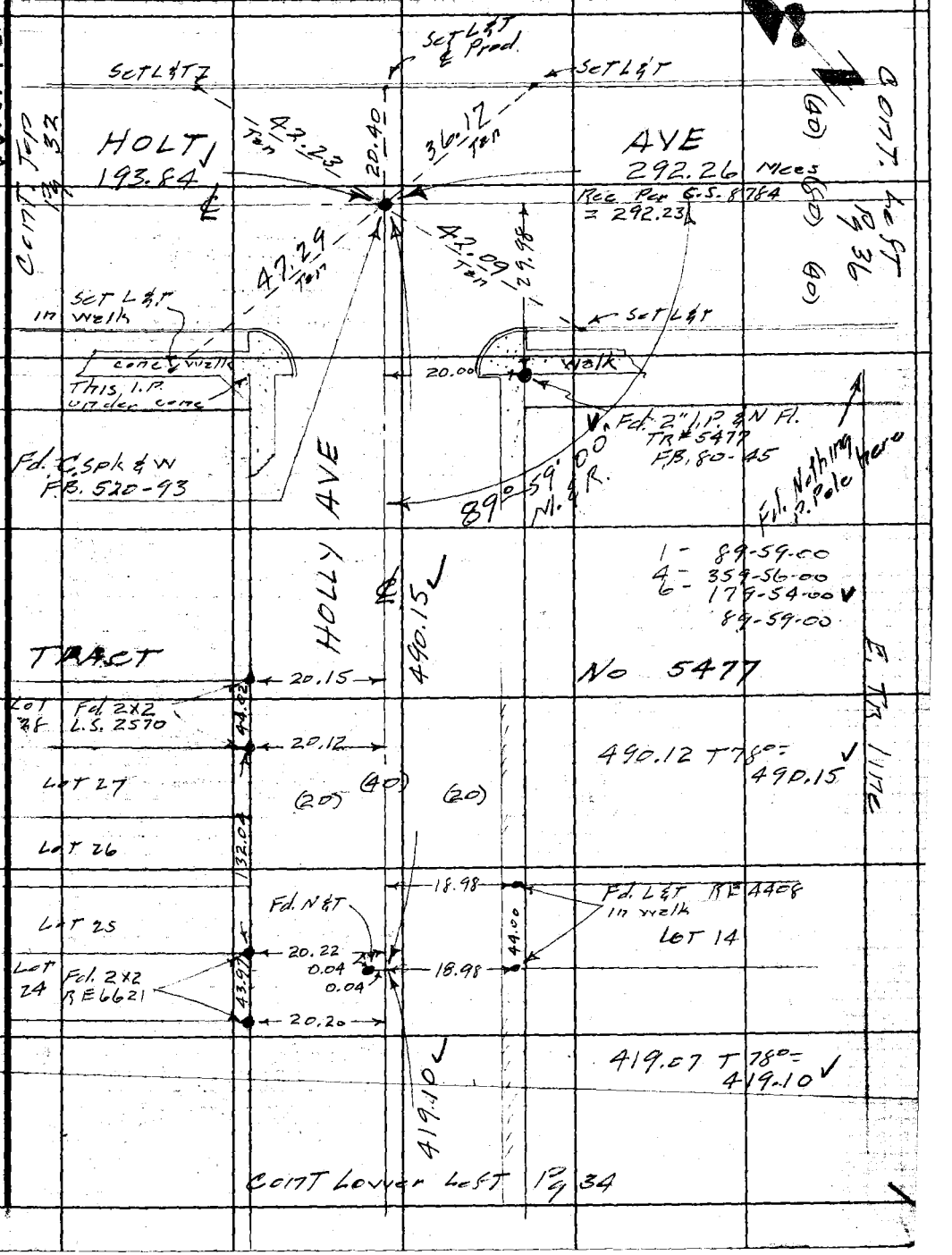

Note: Any Additions or Changes on This Sheet Must be Made or Circled in Red Ink With Date and Name of Person Making Change.

Do not extend notes this side of this line.

RETURN TO
LOS ANGELES COUNTY SURVEYOR
726 LOS ANGELES COUNTY
ENGINEERING BLDG.

78F8095 247 4-53

F.B. 1980 PG. 36

PWFB 1430

599

W.S. 46-D-4

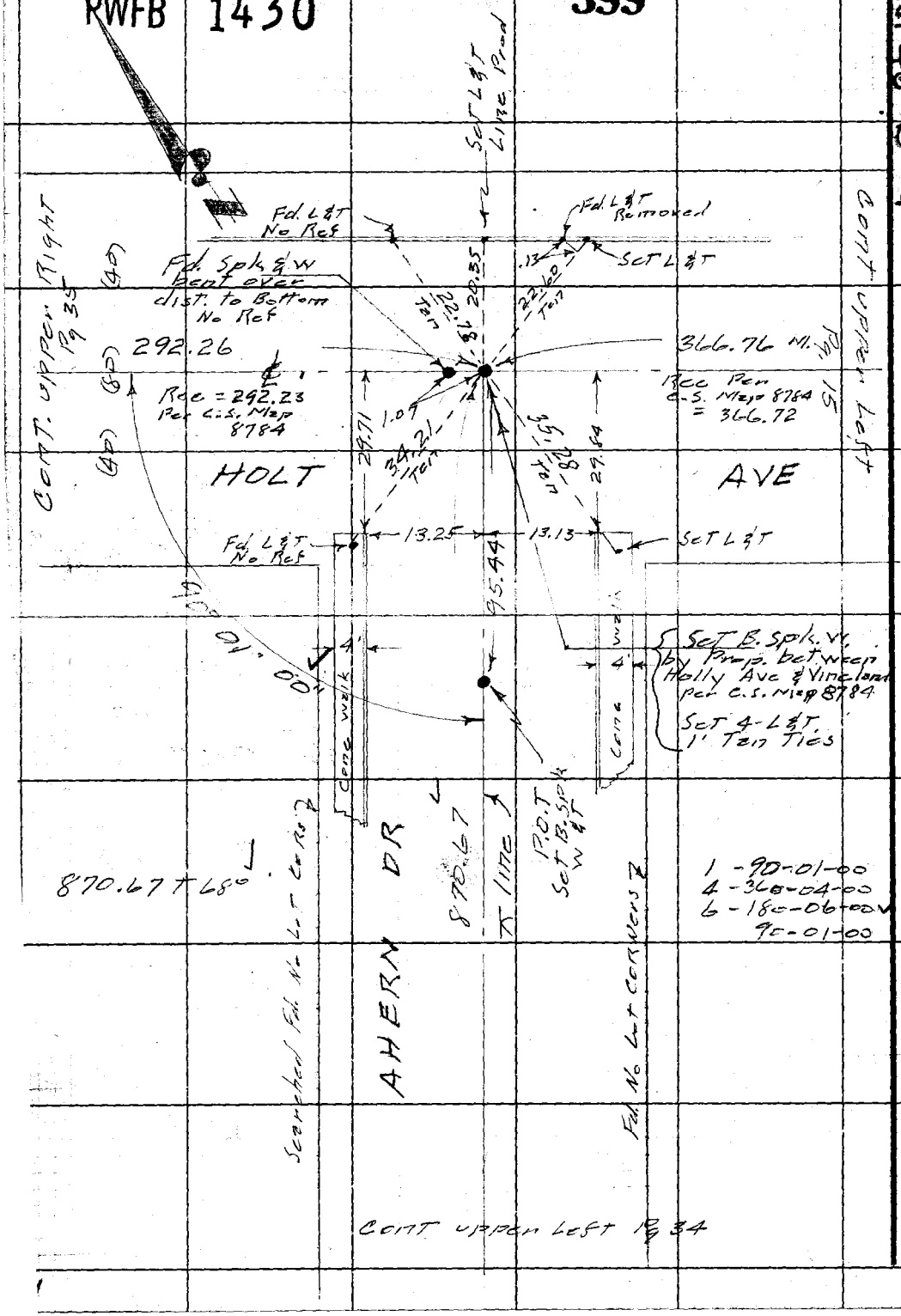

RETURN TO
LOS ANGELES COUNTY SURVEYOR
726 LOS ANGELES COUNTY
ENGINEERING BLDG.

Do not extend notes this side of this line.

Note: Any Additions or Changes on This Sheet Must be Made or Circled in Red Ink With Date and Name of Person Making Change.

PWFB 1430 600

F.B. 1986 Pg. 37

Notes Ck'd by H. E. AUSTIN
Map No.
Office Work
Checked
Date

Survey of Baldwin Park Area
W. O. 0803.00 Tape No. 963 St'd. 68 °F
Surveyed by Snyder
Notes PRS Date 6-7-55
Indexed C. Johnson

TRACT No 7853

W.S. 46-D-4

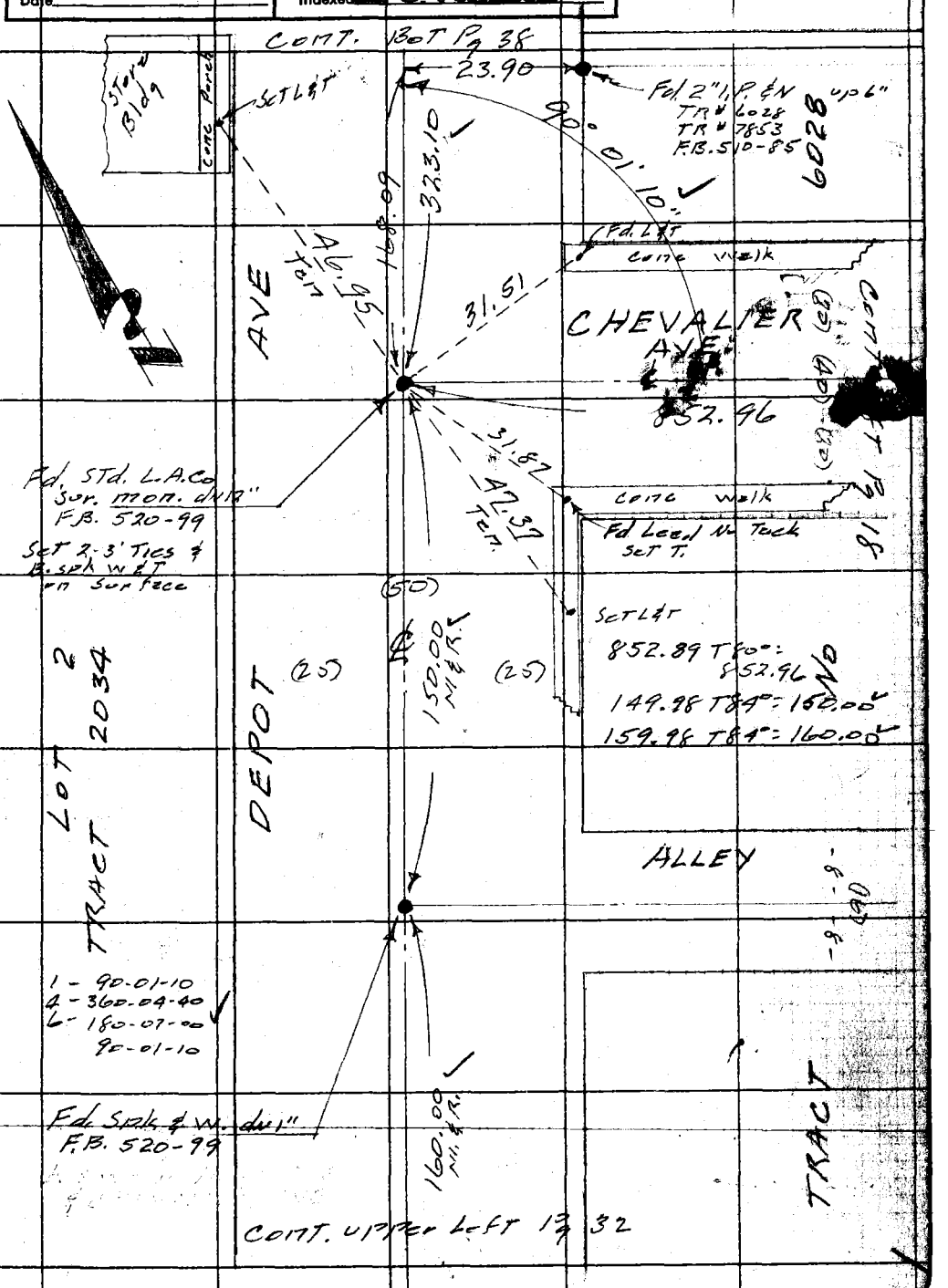

Note: Any Additions or Changes on This Sheet Must be Made or Circled in Red Ink With Date and Name of Person Making Change.

Do not extend notes this side of this line.

RETURN TO
LOS ANGELES COUNTY SURVEYOR
726 LOS ANGELES COUNTY
ENGINEERING BLDG.

76FS095 247 4-53

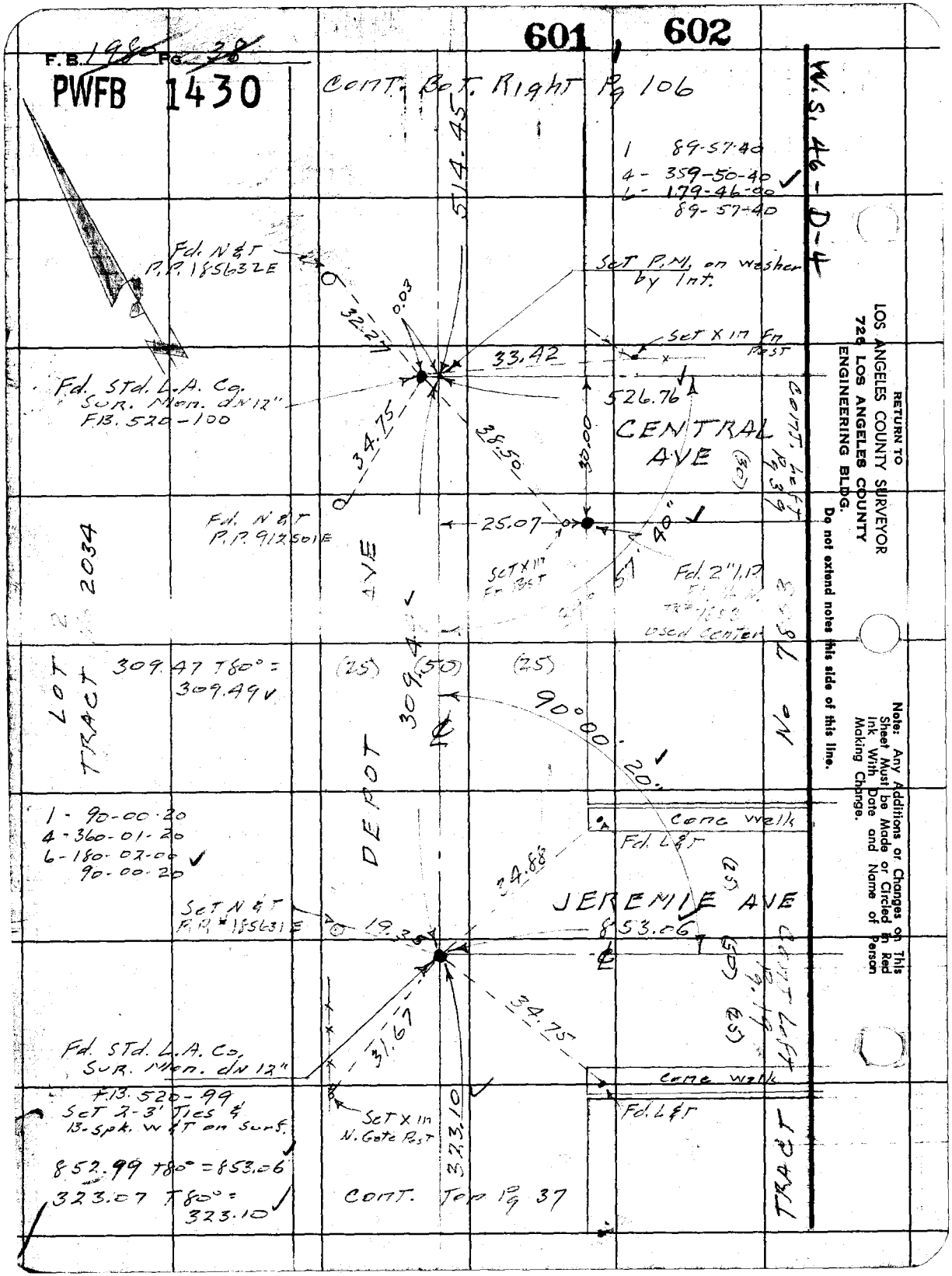
601
602
F.B. 1980 Pg. 38
PWFB 1430
Cont. Bot. Right Pg 106
W.S. 46-D-4
1 89-57-40
4 - 359-50-40
6 - 179-46-00
89-57-40
514.45
Fd. N&T P.P. 185632E
Set P.M. on washer by Int.
0.03
32.27
Set X in Fn Post
33.42
Fd. Std. L.A. Co. Sur. Mon. dN 12" F.B. 520-100
526.76
34.75
38.50
30.00
CENTRAL AVE
Cont. Left Pg 39
Fd. N&T P.P. 912501E
25.07
40"
Set X in Fn Post
Fd. 2" I.P.
used Center
LOT 2034
TRACT
309.47 T80° = 309.49
(25)
(50)
(25)
309.47
90°00'20"
DEPOT AVE
No 7853
1 - 90-00-20
4 - 360-01-20
6 - 180-02-00
90-00-20
Conc Walk
Fd. L&T
34.88
JEREMIE AVE
Set N&T P.P. #185631E
19.35
853.06
Cont. Left Pg 19
34.75
31.67
Fd. Std. L.A. Co. Sur. Mon. dN 12"
F.B. 520-99
Set 2-3' Ties & 13-spk. W&T on Surf.
Set X in N. Gate Post
323.10
Conc Walk
Fd. L&T
852.99 T80° = 853.06
323.07 T80° = 323.10
Cont. Top Pg 37
TRACT
RETURN TO
LOS ANGELES COUNTY SURVEYOR
726 LOS ANGELES COUNTY
ENGINEERING BLDG.
Do not extend notes this side of this line.
Note: Any Additions or Changes on This Sheet Must be Made or Circled in Red Ink With Date and Name of Person Making Change.

PWFB 1430 603

F.B. 1986 Pg. 39

Notes Ck'd by H. E. AUSTIN
Map No.
Office Work
Checked
Date

Survey of Baldwin Park
W. O. 0303 Zone No. 0163 St'd. 67 °F
Surveyed by Snyden
Notes PRS Date 6-8-55
Indexed A. C. Johnson

W.S. 46-D-4

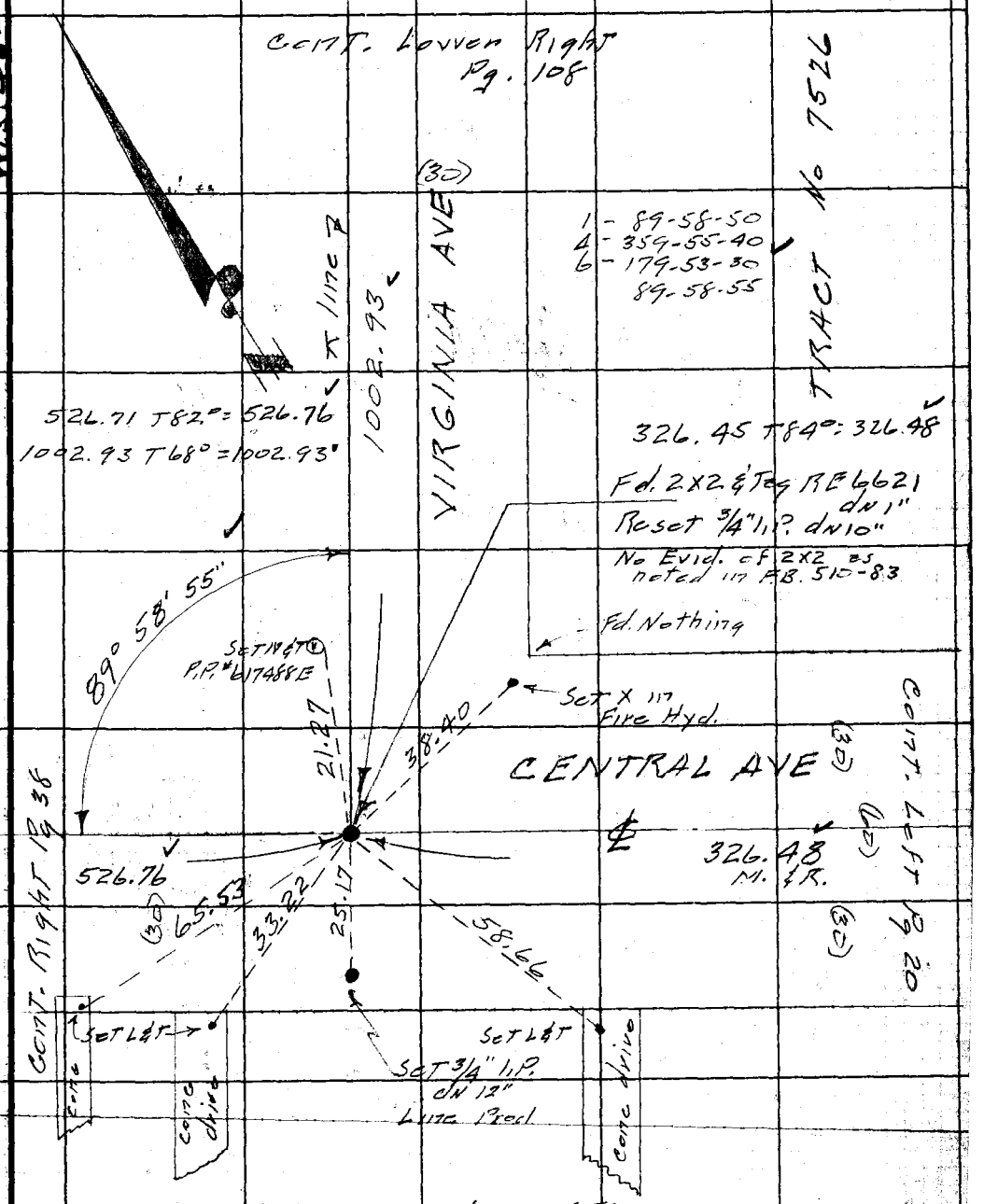

Note: Any Additions or Changes on This Sheet Must be Made or Circled In Red Ink With Date and Name of Person Making Change.

Do not extend notes this side of this line.

RETURN TO
LOS ANGELES COUNTY SURVEYOR
726 LOS ANGELES COUNTY
ENGINEERING BLDG.

76F3098 247 4-53

F.B. 1980 PG. 40

W.S. 46-D-4



RETURN TO
LOS ANGELES COUNTY SURVEYOR
726 LOS ANGELES COUNTY
ENGINEERING BLDG.

Do not extend notes this side of this line.

Note: Any Additions or Changes on This Sheet Must be Made or Circled in Red Ink With Date and Name of Person Making Change.

PWFB 1429 313, 314

F.B. 1780 Pg. 41

Notes Ck'd by H. E. AUSTIN
Map No.
Office Work
Checked
Date

Survey of Baldwin Park Area
W. O. 2303.00 Tape No. 0163 Std. 68 °F
Surveyed by Snyder
Notes PRS Date
Indexed A. C. Johnson

1 - 90-02-10
4 - 360-08-20
6 - 180-12-30
90-02-05

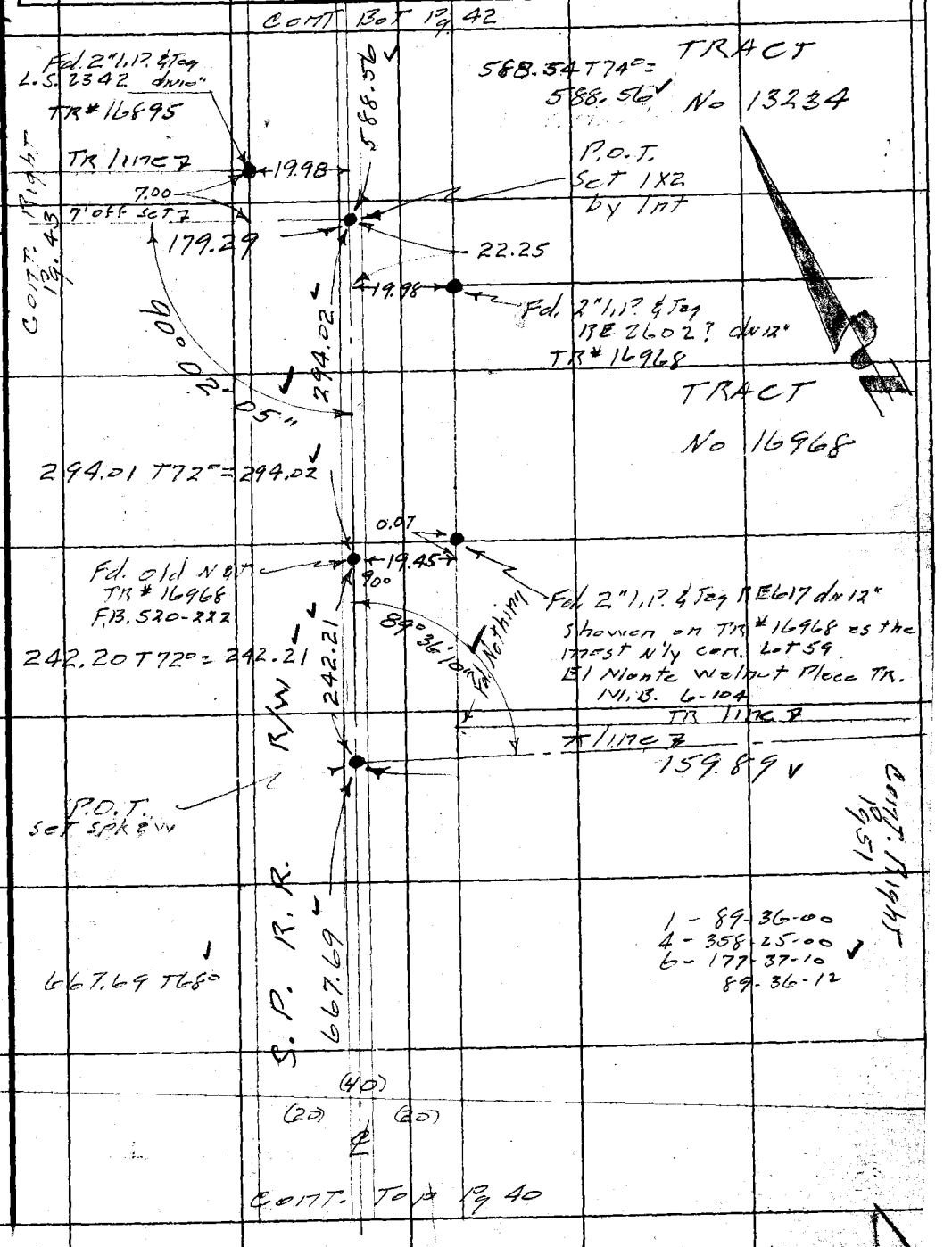

WS 46 D-4

Note: Any Additions or Changes on This Sheet Must be Made or Circled in Red Ink With Date and Name of Person Making Change.

Do not extend notes this side of this line.

RETURN TO
LOS ANGELES COUNTY SURVEYOR
726 LOS ANGELES COUNTY ENGINEERING BLDG.

76F3098 247 4-53

PWFB 1429 ✓ 315, 316

F.B. 1980 PG. 42

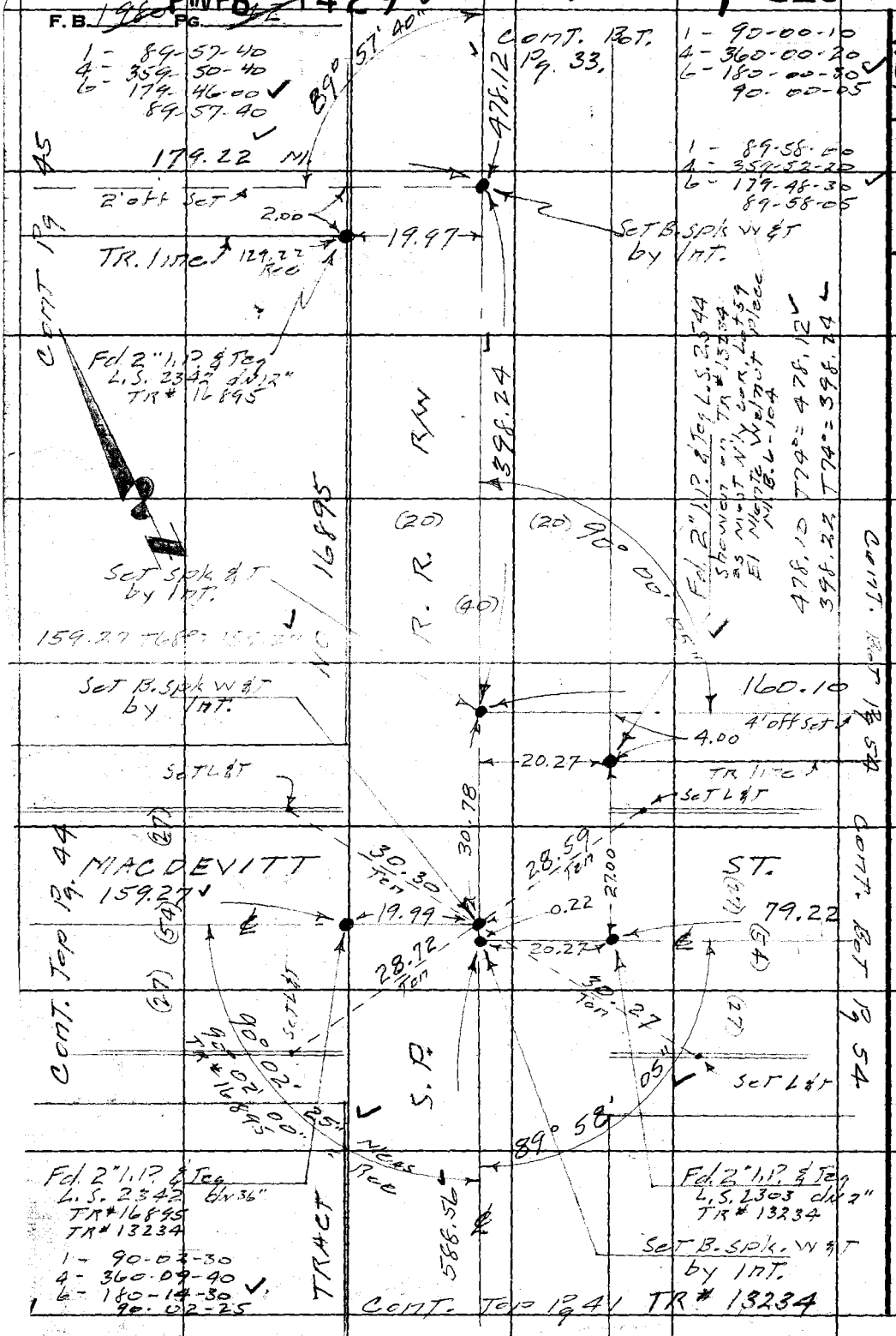

W.S. 46-D-4

RETURN TO
LOS ANGELES COUNTY SURVEYOR
726 LOS ANGELES COUNTY
ENGINEERING BLDG.

Do not extend notes this side of this line.

Note: Any Additions or Changes on This Sheet Must be Made or Circled in Red Ink With Date and Name of Person Making Change.

PWFB 1429 317, [redacted]

F.B. 1986 Pg. 43

Notes Ck'd by H. E. AUSTIN	Survey of Baldwin Park Area
Map No.	W. O. 0303 Tape No. 0163 St'd. 68 °F
Office Work	Surveyed by Snyder
Checked	Notes PRS Date 6-13-55
Date	Indexed A. C. Johnson

W.S. 46-D-4

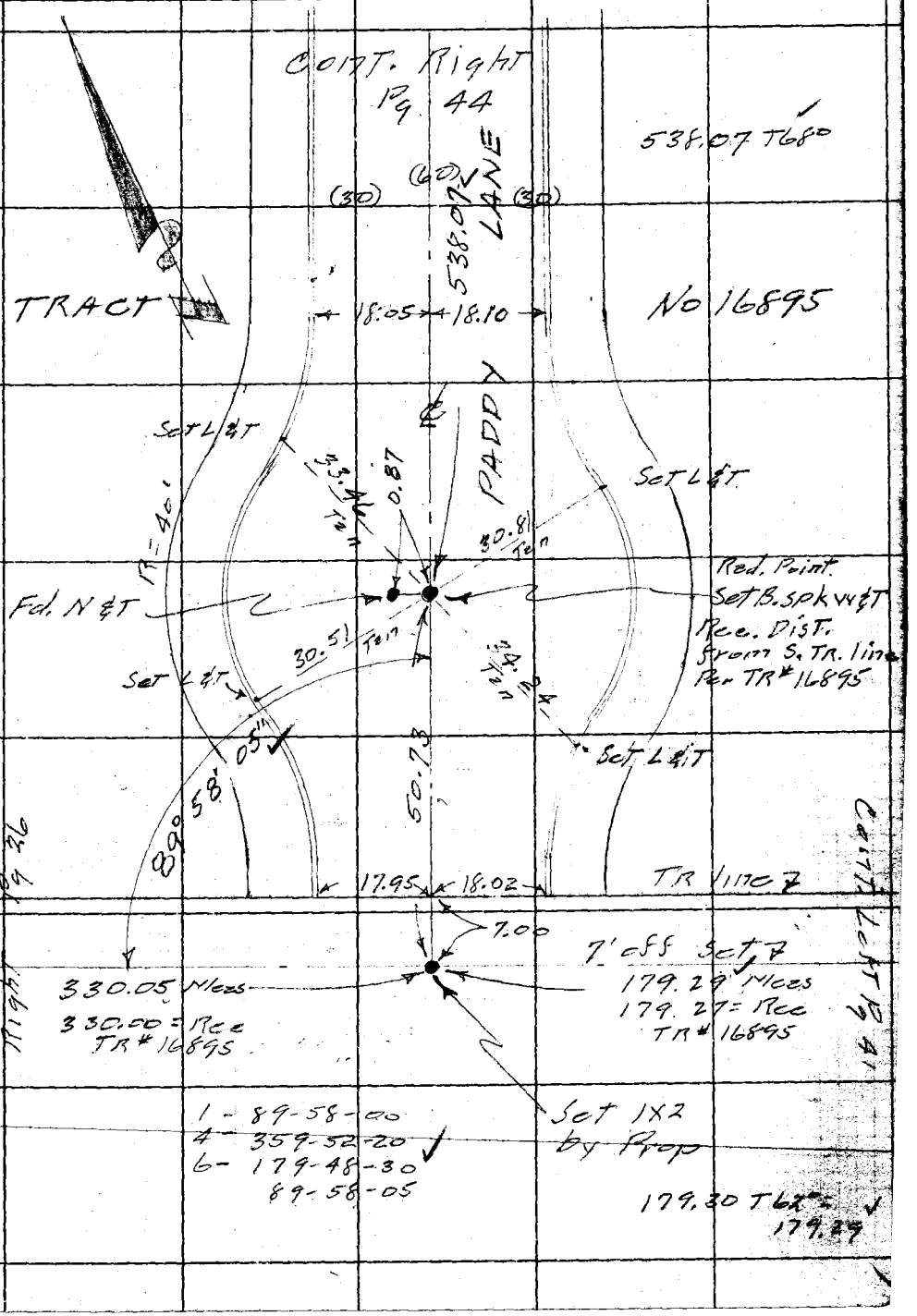

Note: Any Additions or Changes on This Sheet Must be Made or Circled in Red Ink With Date and Name of Person Making Change.

Do not extend notes this side of this line.

RETURN TO
LOS ANGELES COUNTY SURVEYOR
726 LOS ANGELES COUNTY
ENGINEERING BLDG.

76F3098 247 4-53

F.B. ~~1980~~ PG. ~~44~~

PWFB 1429

318

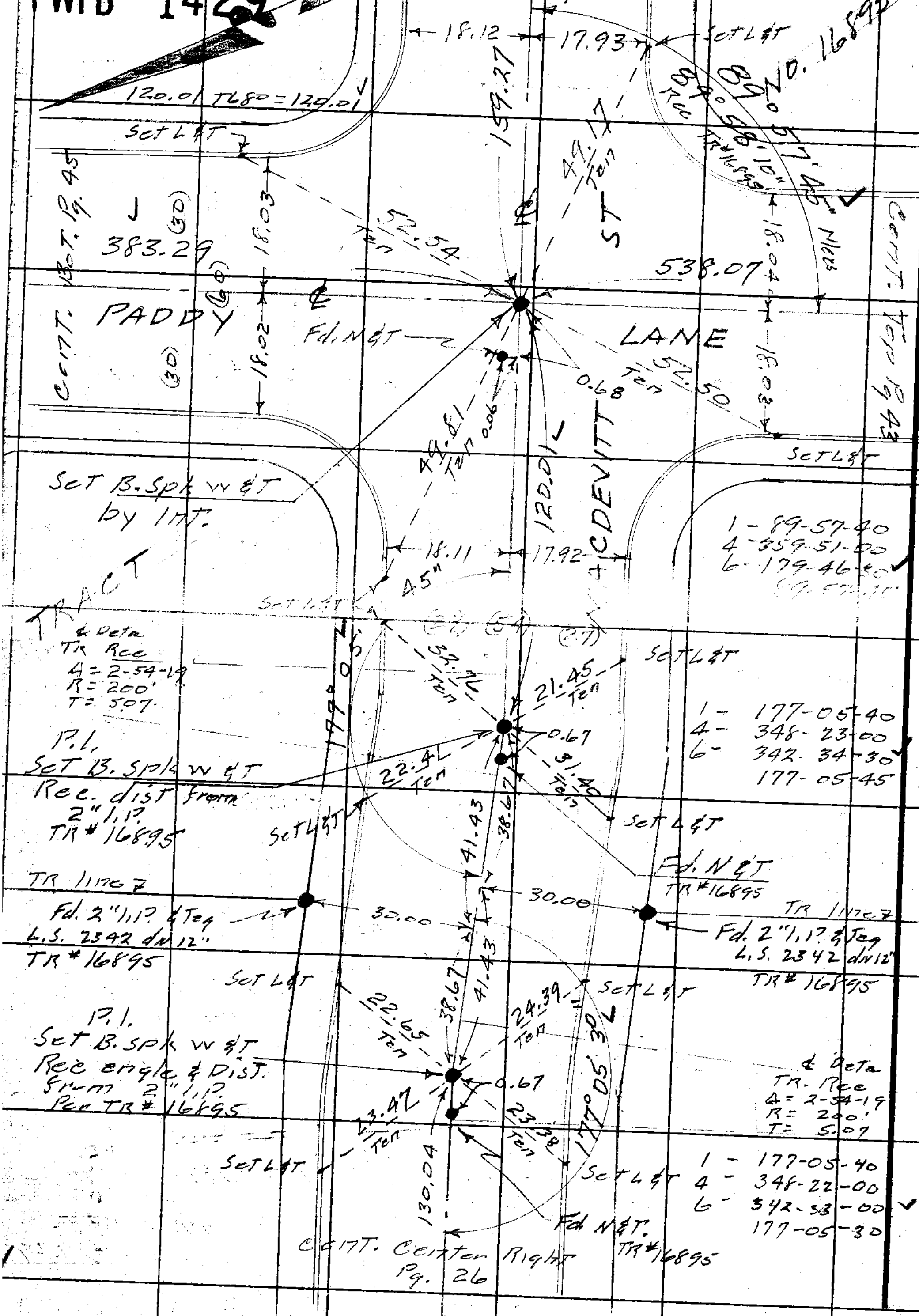

Y.S. 46-D-4

RETURN TO
LOS ANGELES COUNTY SURVEYOR
726 LOS ANGELES COUNTY
ENGINEERING BLDG.

Do not extend notes this side of this line.

Note: Any Additions or Changes on This Sheet Must be Made or Circled in Red Ink With Date and Name of Person Making Change.

PWFB 1429

319

Notes Ck'd by H. E. AUSTIN	Survey of Beldwin Park Area
Map No.	W. O. 0303.00 Tape No. 0163 St'd. 68 °F
Office Work	Surveyed by Snyder
Checked	Notes PRS Date 6-14-55
Date	Indexed C. Johnson

F.B. 1986 Pg. 40

W.S. 46-D-4

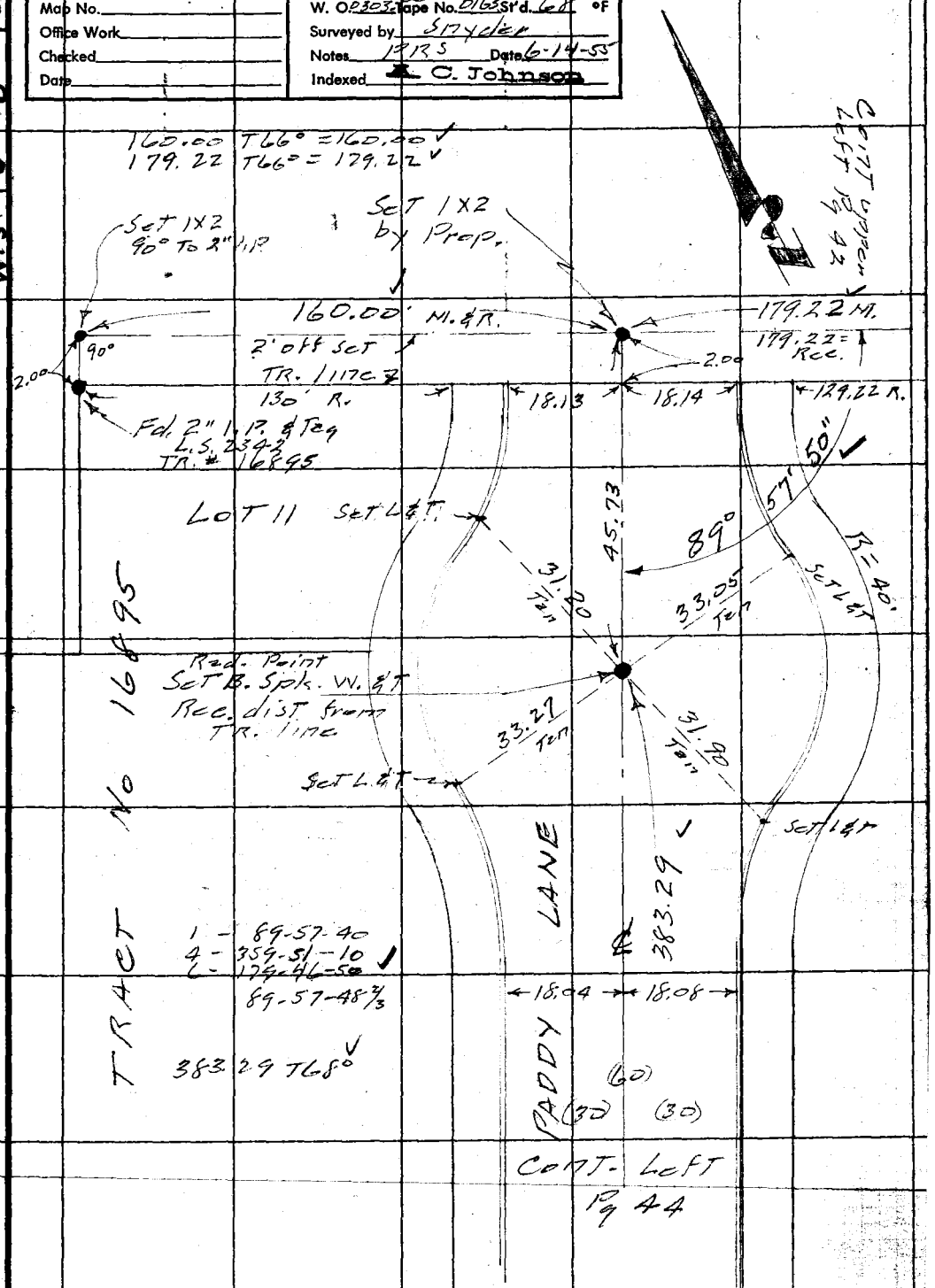

Note: Any Additions or Changes on This Sheet Must be Made or Circled in Red Ink With Date and Name of Person Making Change.

Do not extend notes this side of this line.

RETURN TO
LOS ANGELES COUNTY SURVEYOR
725 LOS ANGELES COUNTY ENGINEERING BLDG.

76F3095 247 4-53

F.B. ~~1980~~ PG. ~~46~~

PWFB 1429

320

W.S. 46-D-4

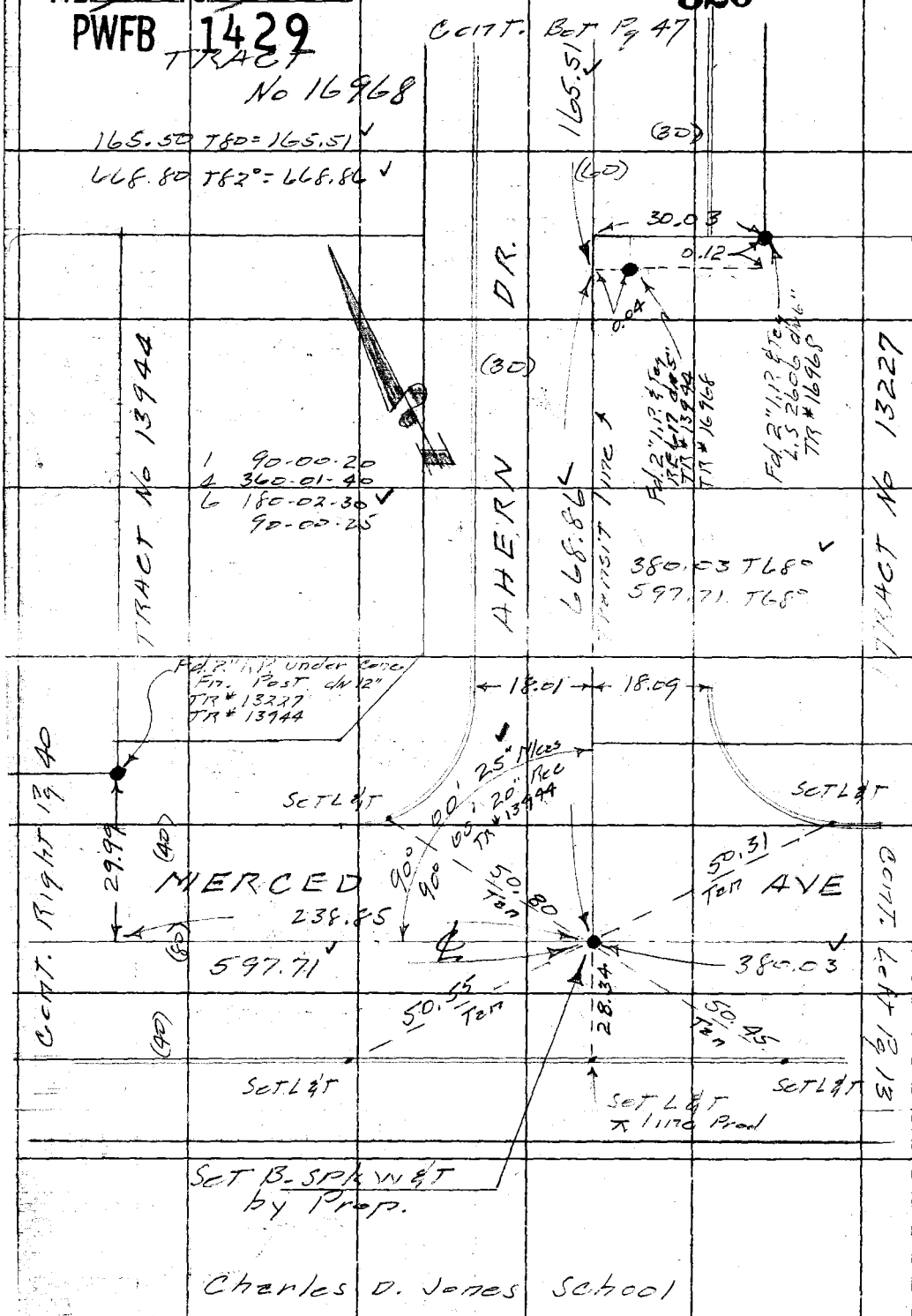

RETURN TO
LOS ANGELES COUNTY SURVEYOR
726 LOS ANGELES COUNTY
ENGINEERING BLDG.

Do not extend notes this side of this line.

Note: Any Additions or Changes on This Sheet Must be Made or Circled in Red Ink With Date and Name of Person Making Change.

PWFB 1429 321

Notes Ck'd by H. E. AUST'N	Survey of Baldwin Park Area
Map No.	W. O. 0303 Tape No. 0163 Std. 68 °F
Office Work	Surveyed by Snyder
Checked	Notes PRS Date 6-16-55
Date	Indexed C. Johnson

F. B. 1980 Pg. 47

W.S. 46-D-4

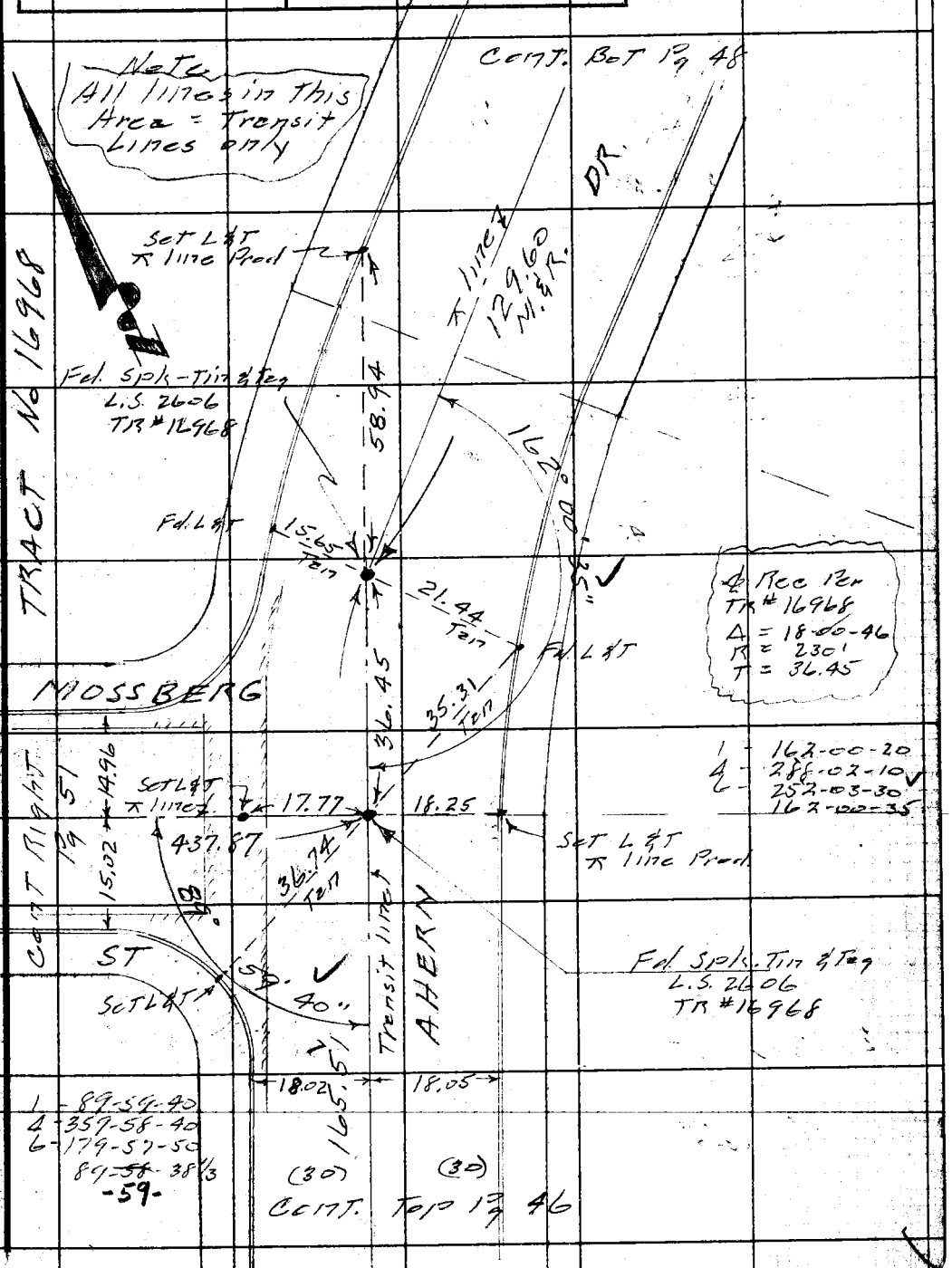

Note: Any Additions or Changes on This Sheet Must be Made or Circled in Red Ink With Date and Name of Person Making Change.

Do not extend notes this side of this line.

RETURN TO
LOS ANGELES COUNTY SURVEYOR
726 LOS ANGELES COUNTY
ENGINEERING BLDG.

76F3098 247 4-59

F.B. 1986 PG. 48 PWFB 1429 322, 323

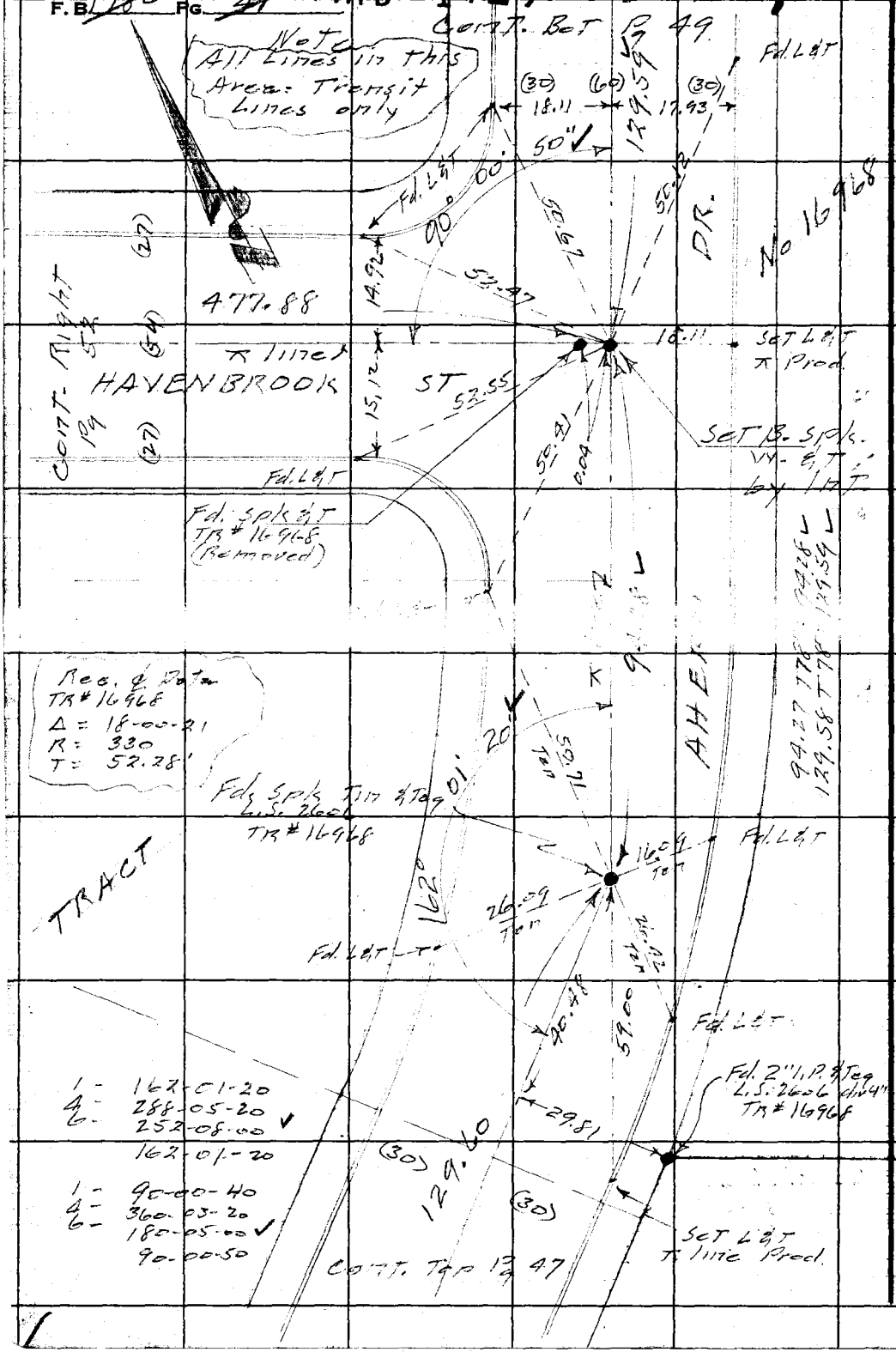

W.S. 46-D-4

RETURN TO
LOS ANGELES COUNTY SURVEYOR
726 LOS ANGELES COUNTY
ENGINEERING BLDG.

Do not extend notes this side of this line.

Note: Any Additions or Changes on This Sheet Must be Made or Circled in Red Ink With Date and Name of Person Making Change.

PWFB 1429

324

F. B. 1986 Pg. 49

Notes Ck'd by H. E. AUSTIN	Survey of Baldwin Park Area
Map No.	W. O. 0303-00 Tape No. 0163 St'd. 68 °F
Office Work	Surveyed by Snyder
Checked	Notes PRS Date 6-17-55
Date	Indexed C. Johnson

W.S. 46-D-4

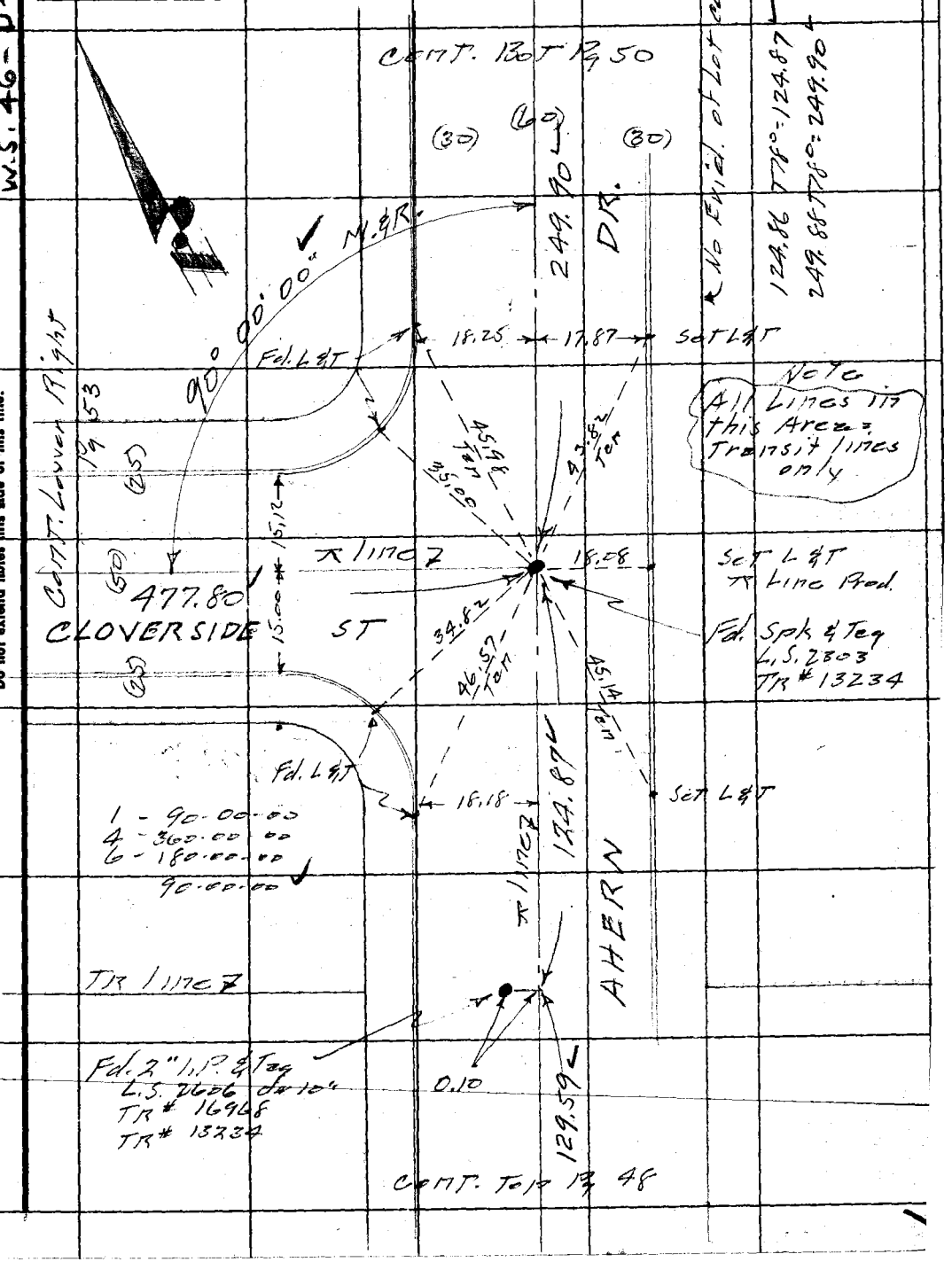

Note: Any Additions or Changes on This Sheet Must be Made or Circled in Red Ink With Date and Name of Person Making Change.

Do not extend notes this side of this line.

RETURN TO
LOS ANGELES COUNTY SURVEYOR
726 LOS ANGELES COUNTY
ENGINEERING BLDG.

76FS098 247 4-53

F.B. 1980 Pg. 50

PWFB 1429

325

W.S. 46-D-4

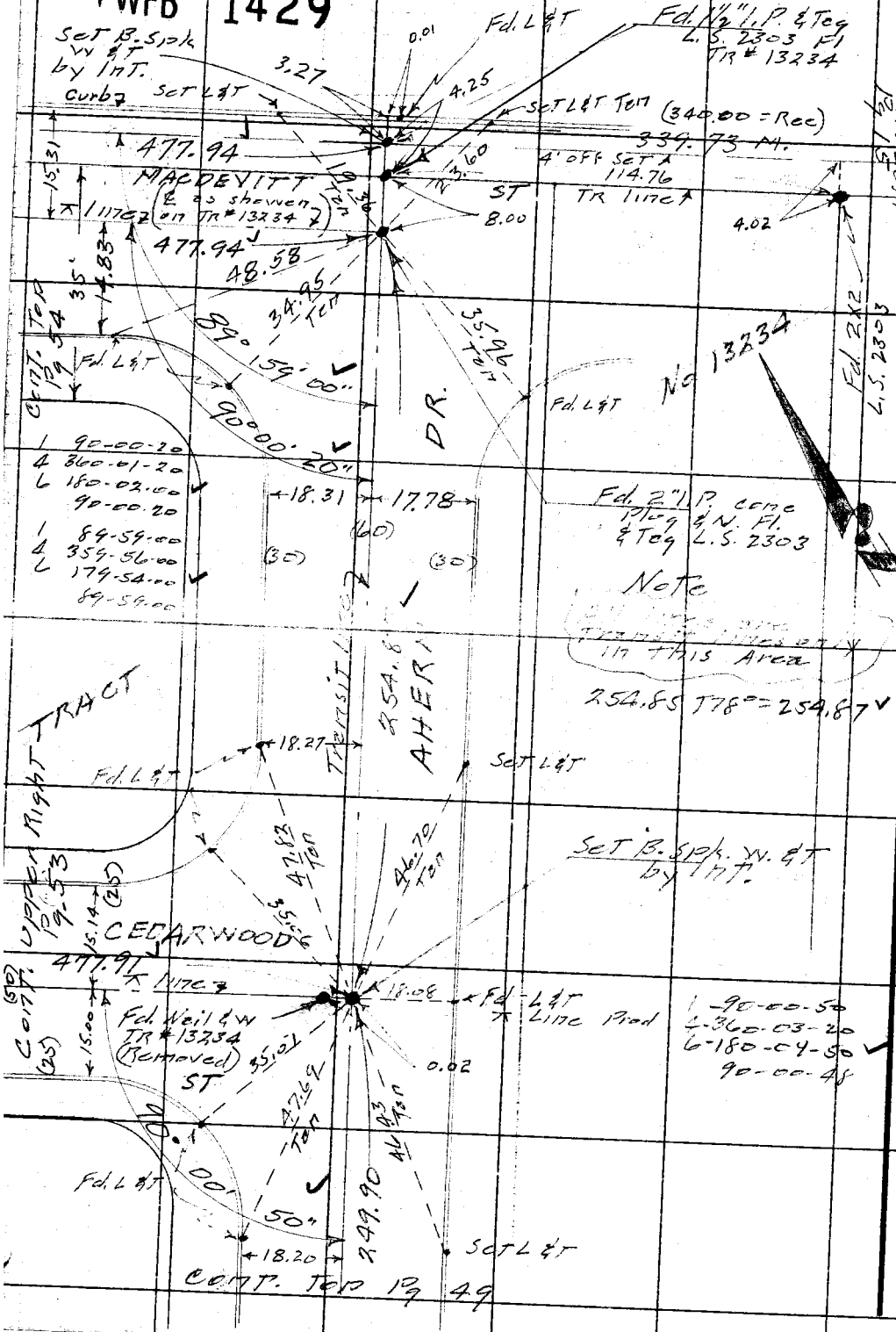

RETURN TO
LOS ANGELES COUNTY SURVEYOR
726 LOS ANGELES COUNTY
ENGINEERING BLDG.

Do not extend notes this side of this line.

Note: Any Additions or Changes on This Sheet Must be Made or Circled in Red Ink With Date and Name of Person Making Change.

PWFB 1429 326

F.B. 1980 PG. 51

Notes Ck'd by H. E. AUSTIN	Survey of Baldwin Park Area
Map No.	W. O. 0303.00 Tape No. 0163 St'd. 68 °F
Office Work	Surveyed by Snyder
Checked	Notes PRS Date 6-20-55
Date	Indexed C. Johnson

W.S. 46-D-4

No 16968

Note
All Lines in This Area = Transit Lines only

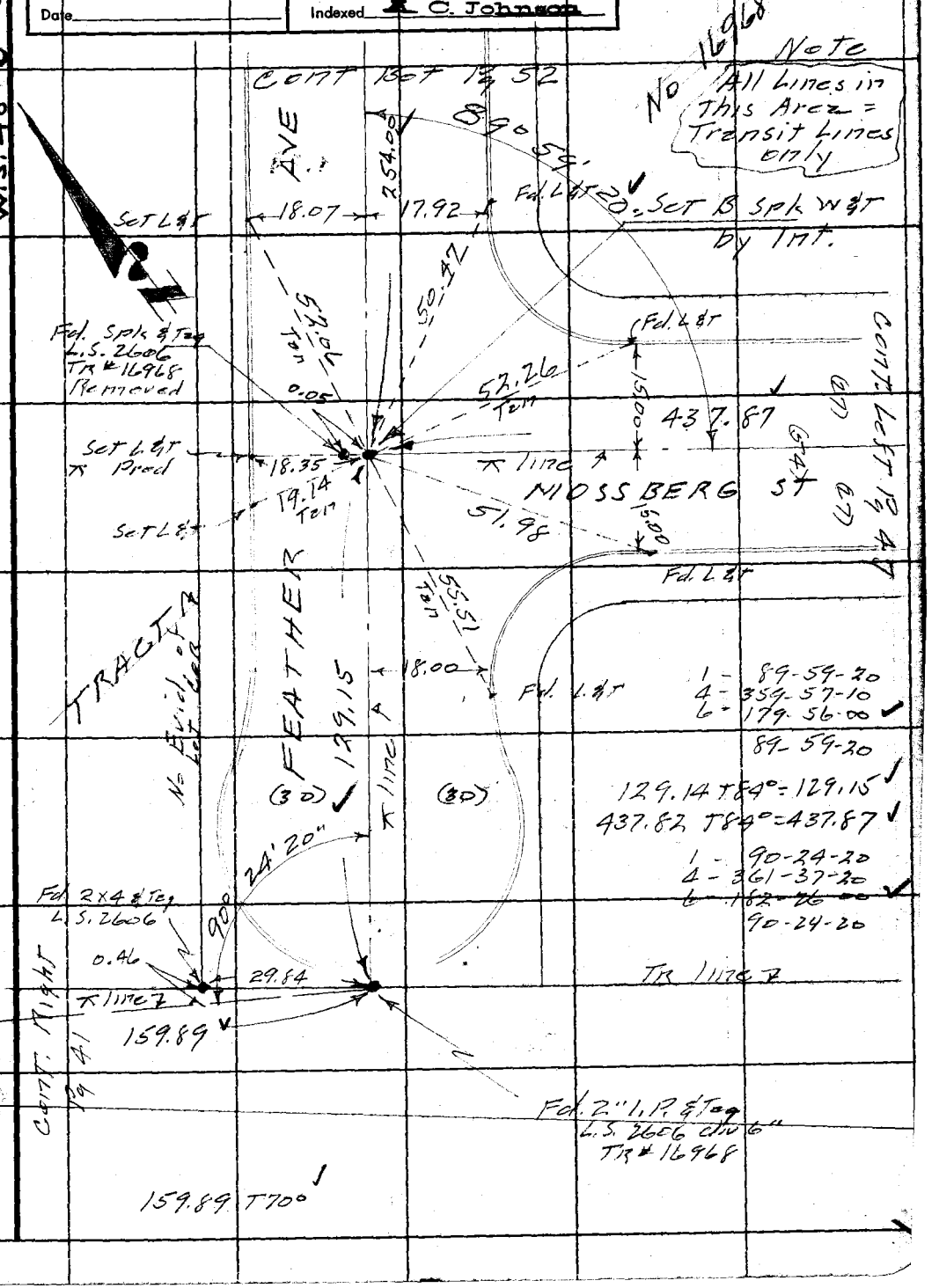

Note: Any Additions or Changes on This Sheet Must be Made or Circled in Red Ink With Date and Name of Person Making Change.

Do not extend notes this side of this line.

RETURN TO
LOS ANGELES COUNTY SURVEYOR
726 LOS ANGELES COUNTY
ENGINEERING BLDG.

76F3095 247 4-53

F.B. 1980 PG. 52

PWFB 1429

327

W.S. 46-D-4

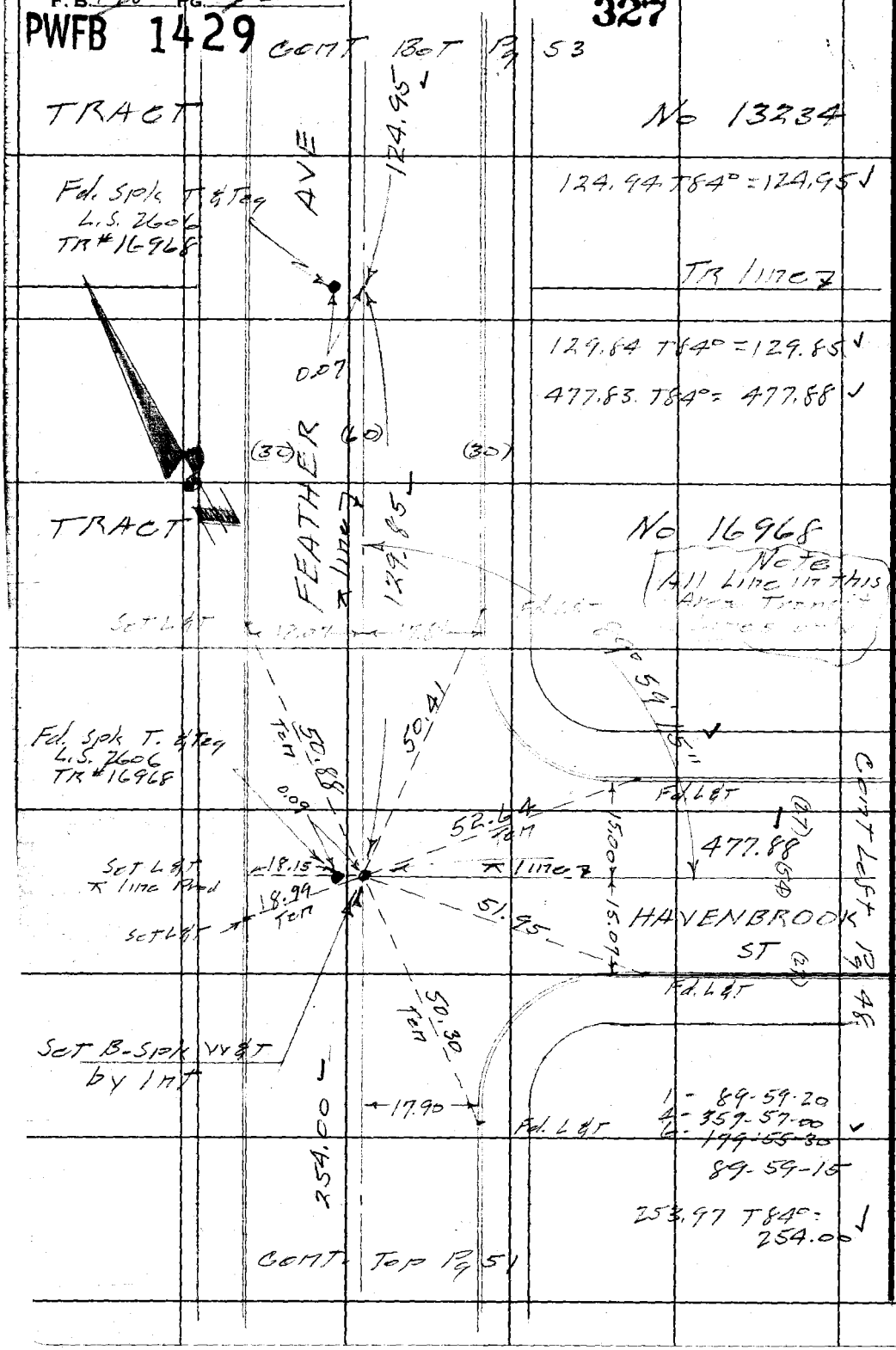

RETURN TO
LOS ANGELES COUNTY SURVEYOR
726 LOS ANGELES COUNTY
ENGINEERING BLDG.

Do not extend notes this side of this line.

Note: Any Additions or Changes on This Sheet Must be Made or Circled in Red Ink With Date and Name of Person Making Change.

PWFB 1429

328

F.B. ~~1986~~ PG. ~~53~~

Notes Ck'd by H. E. AUSTIN
Map No.
Office Work
Checked
Date

Survey of Baldwin Park Area
W. O. 0303.00 Tape No. 0163 St'd. 68 °F
Surveyed by Snyder
Notes PRS Date 6-20-55
Indexed A. C. Johnson

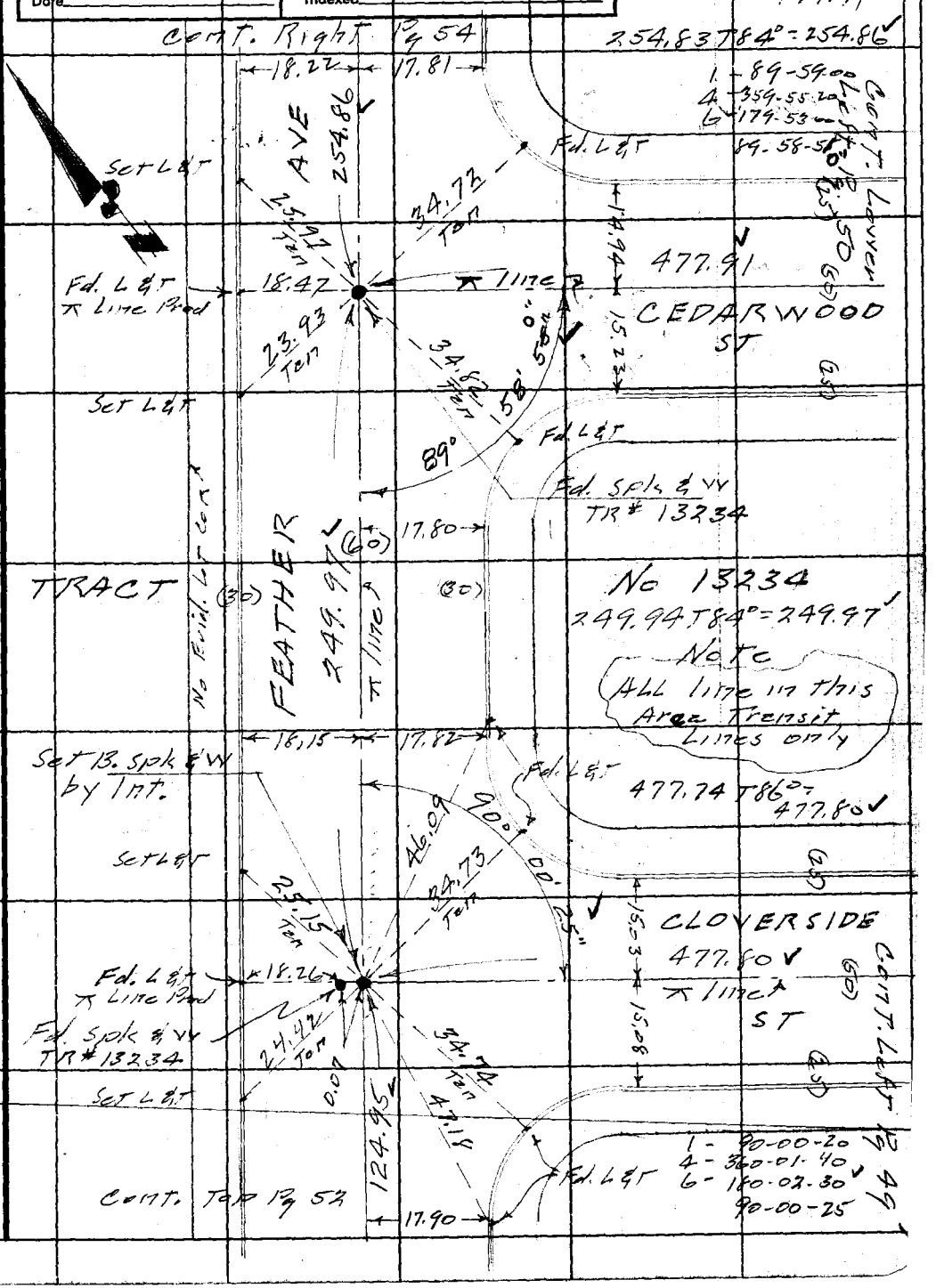

Note: Any Additions or Changes on This Sheet Must be Made or Circled in Red Ink With Date and Name of Person Making Change.

Do not extend notes this side of this line.

RETURN TO
LOS ANGELES COUNTY SURVEYOR
726 LOS ANGELES COUNTY
ENGINEERING BLDG.

76F3095 247 4-53

F.B. 1980 Pg. 54

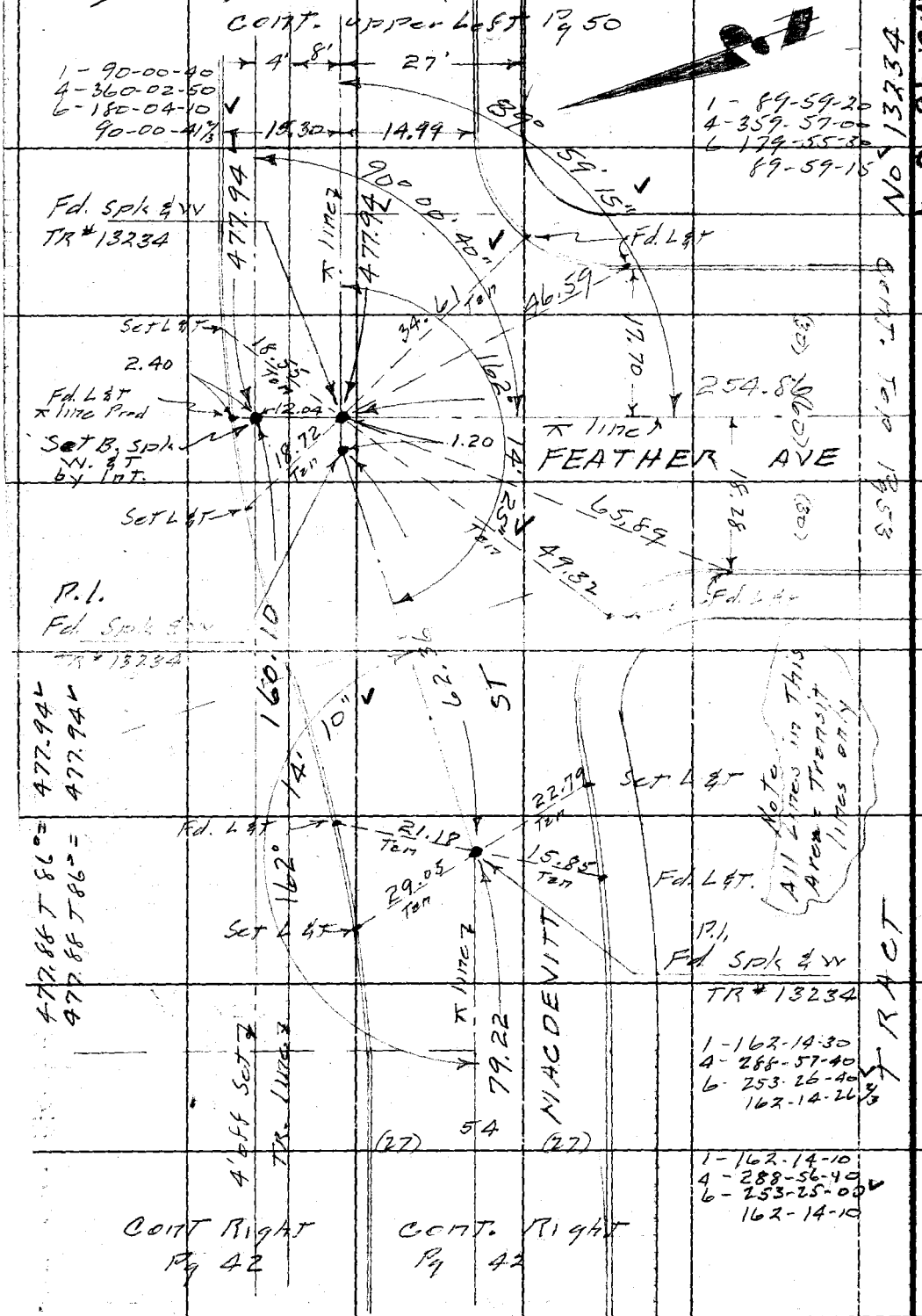

RETURN TO
LOS ANGELES COUNTY SURVEYOR
726 LOS ANGELES COUNTY
ENGINEERING BLDG.

Do not extend notes this side of this line.

Note: Any Additions or Changes on This Sheet Must be Made or Circled in Red Ink With Date and Name of Person Making Change.

PWFB 1329 550, 551

F.B. 1980 Pg. 58

Notes Ck'd by H. E. AUSTIN	Survey of Baldwin Park Area
Map No.	W. O. #3-7-Type No. #163 St'd. 68 °F
Office Work	Surveyed by Snyder
Checked	Notes PRS Date 11-4-55
Date	Indexed A. C. Johnson

WS 46-D-4

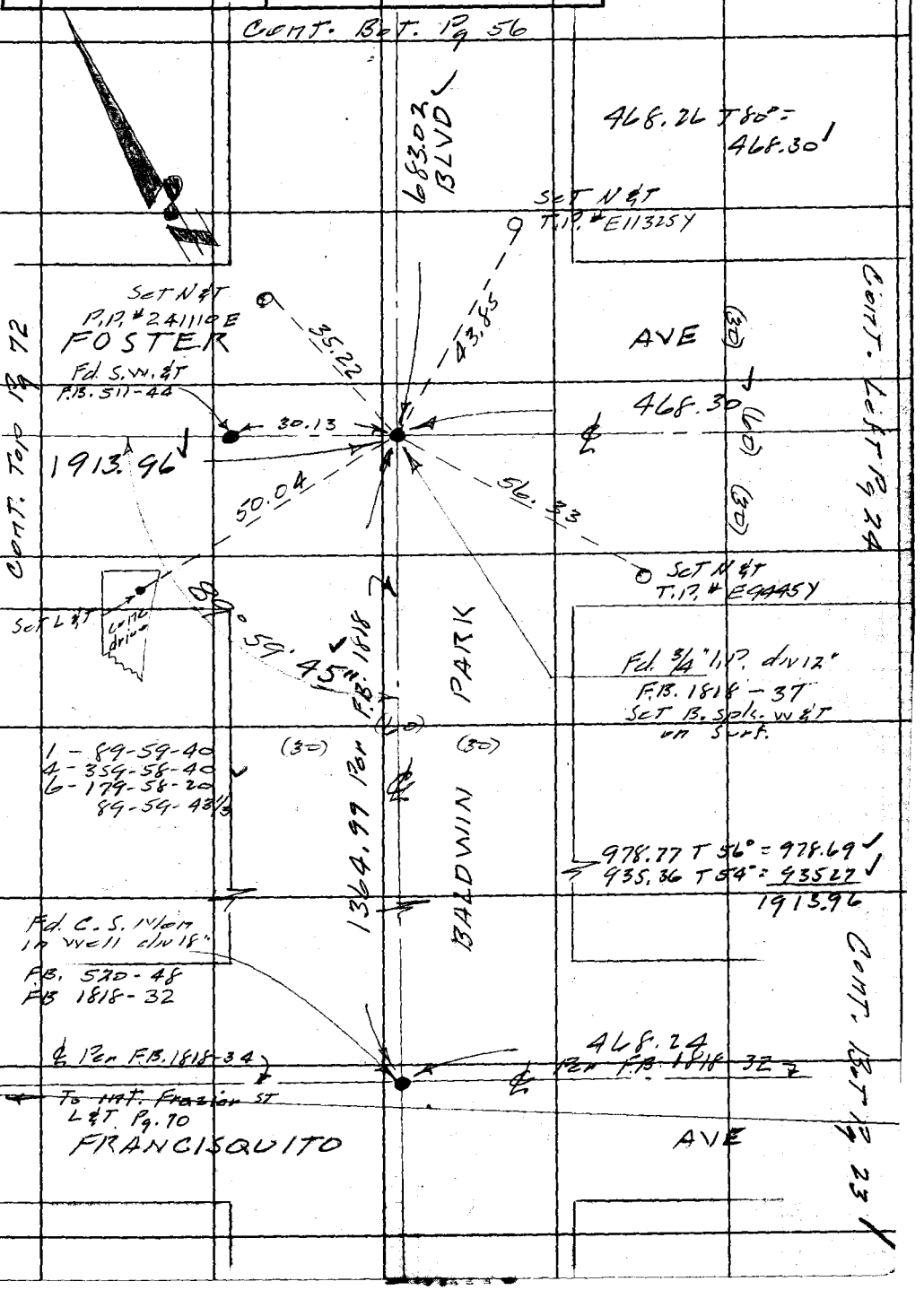

Note: Any Additions or Changes on This Sheet Must be Made or Circled in Red Ink With Date and Name of Person Making Change.

Do not extend notes this side of this line.

RETURN TO
LOS ANGELES COUNTY SURVEYOR
726 LOS ANGELES COUNTY
ENGINEERING BLDG.

76F3095 247 4-53

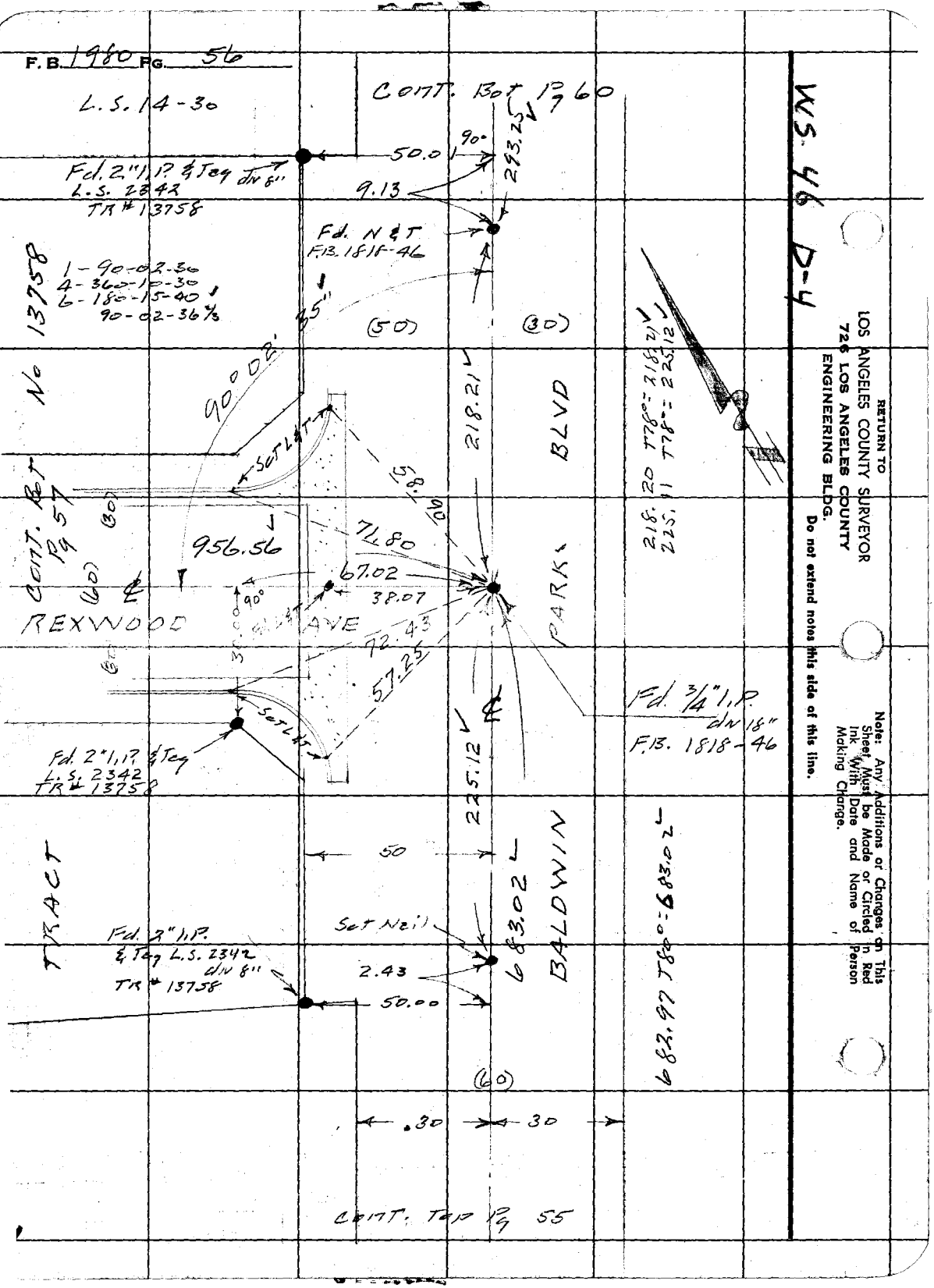

RETURN TO
LOS ANGELES COUNTY SURVEYOR
726 LOS ANGELES COUNTY
ENGINEERING BLDG.

Do not extend notes this side of this line.

Note: Any Additions or Changes on This Sheet Must be Made or Circled in Red Ink With Date and Name of Person Making Change.

PWFB 1429 332

F.B. 1980 Pg. 57

Notes Ck'd by H. E. AUSTIN	Survey of Baldwin Park
Map No.	W. O. 0303 Tape No. 0163 Std. 68 °F
Office Work	Surveyed by Snyder
Checked	Notes PRS Date 11-7-55
Date	Indexed K. C. Johnson

WS 46 B-4

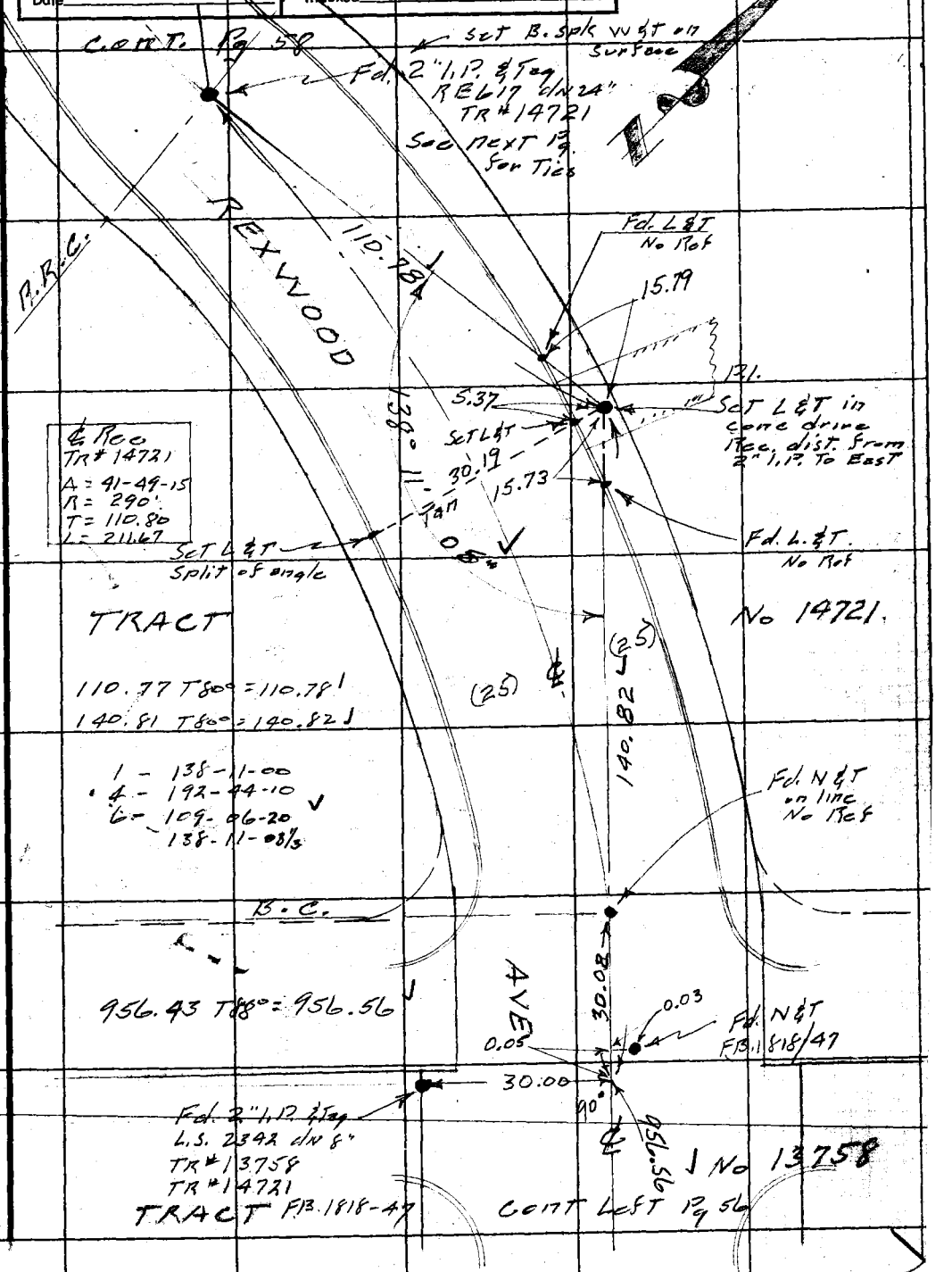

Note: Any Additions or Changes on This Sheet Must be Made or Circled in Red Ink With Date and Name of Person Making Change.

Do not extend notes this side of this line.

RETURN TO
LOS ANGELES COUNTY SURVEYOR
726 LOS ANGELES COUNTY
ENGINEERING BLDG.

76F3098 247 4-53

F. B. 1985 Pg. 58

PWFB 1429

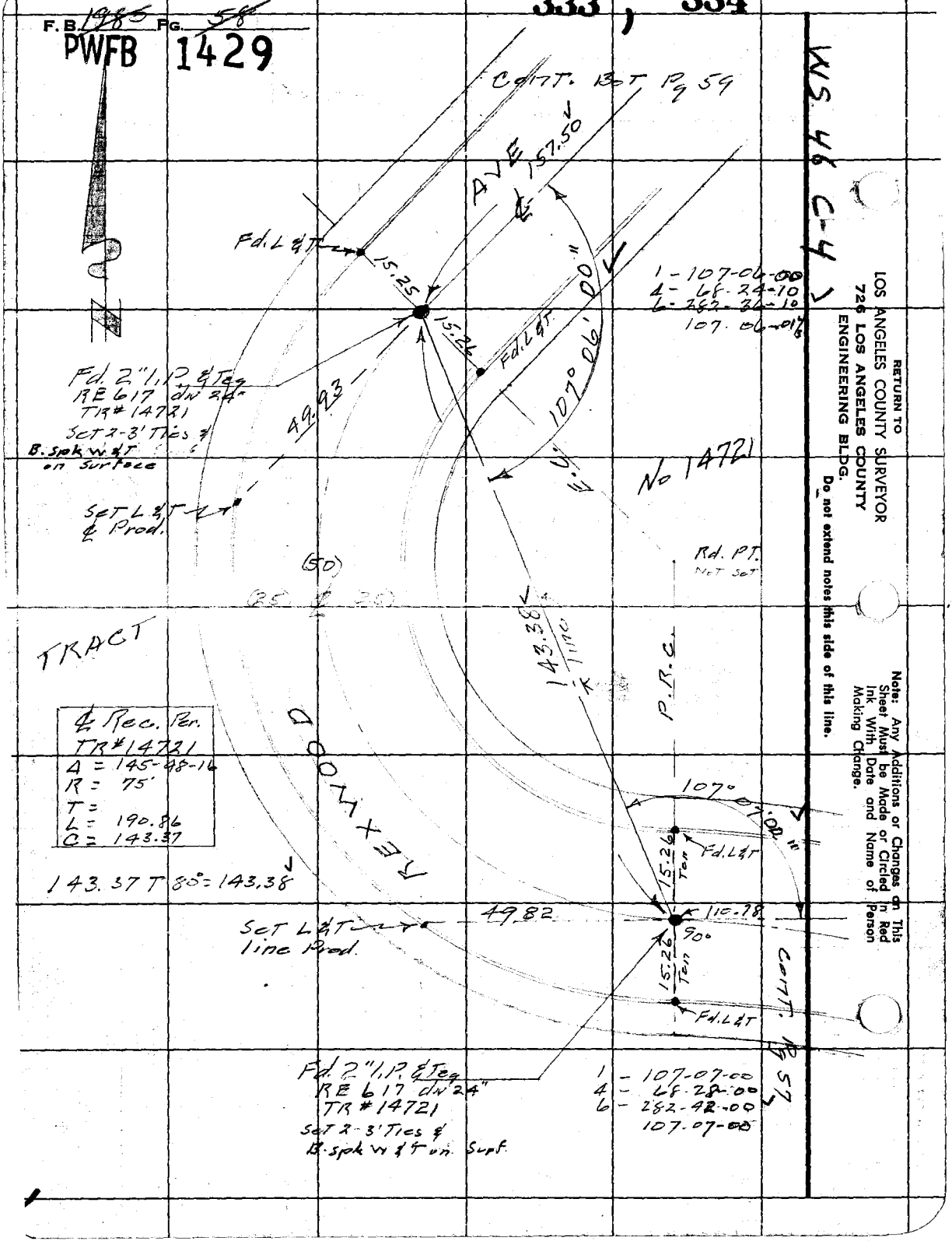

RETURN TO
LOS ANGELES COUNTY SURVEYOR
726 LOS ANGELES COUNTY
ENGINEERING BLDG.
Do not extend notes this side of this line.

Note: Any Additions or Changes on This Sheet Must be Made or Circled in Red Ink With Date and Name of Person Making Change.

PWFB 1429 335

F.B. 1986 Pg. 51

Notes Ck'd by H. E. AUSTIN	Survey of Baldwin Park Area
Map No.	W. O. 0303-90 Tape No. 0163 St'd. 68 °F
Office Work	Surveyed by Snyder
Checked	Notes PRS Date 11-7-55
Date	Indexed A. C. Johnson

WS 46 C-4

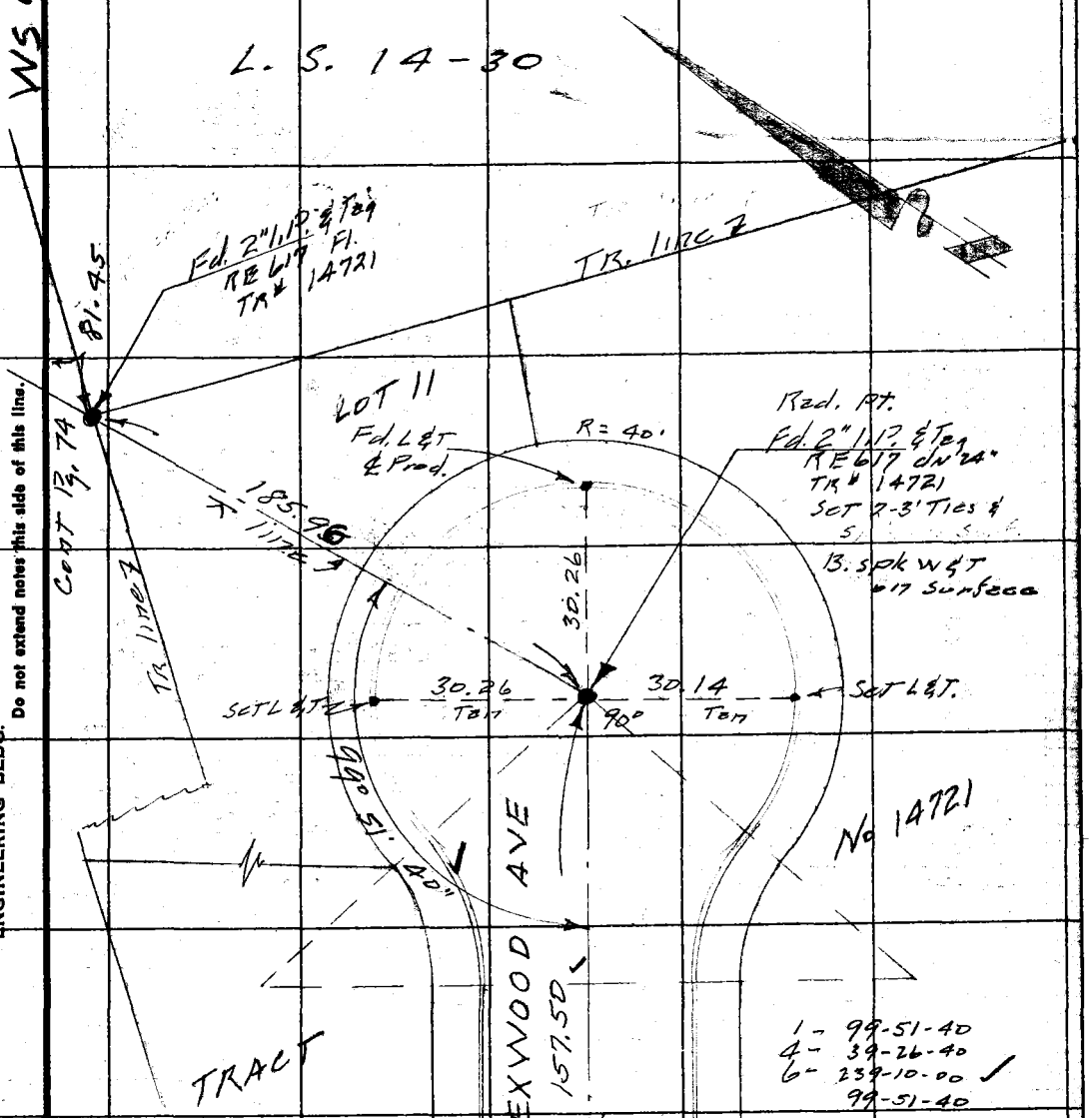

Note: Any Additions or Changes on This Sheet Must be Made or Circled in Red Ink With Date and Name of Person Making Change.

Do not extend notes this side of this line.

RETURN TO
LOS ANGELES COUNTY SURVEYOR
726 LOS ANGELES COUNTY
ENGINEERING BLDG.

76F3095 247 4-53

F.B. ~~1980~~ Pg. ~~60~~

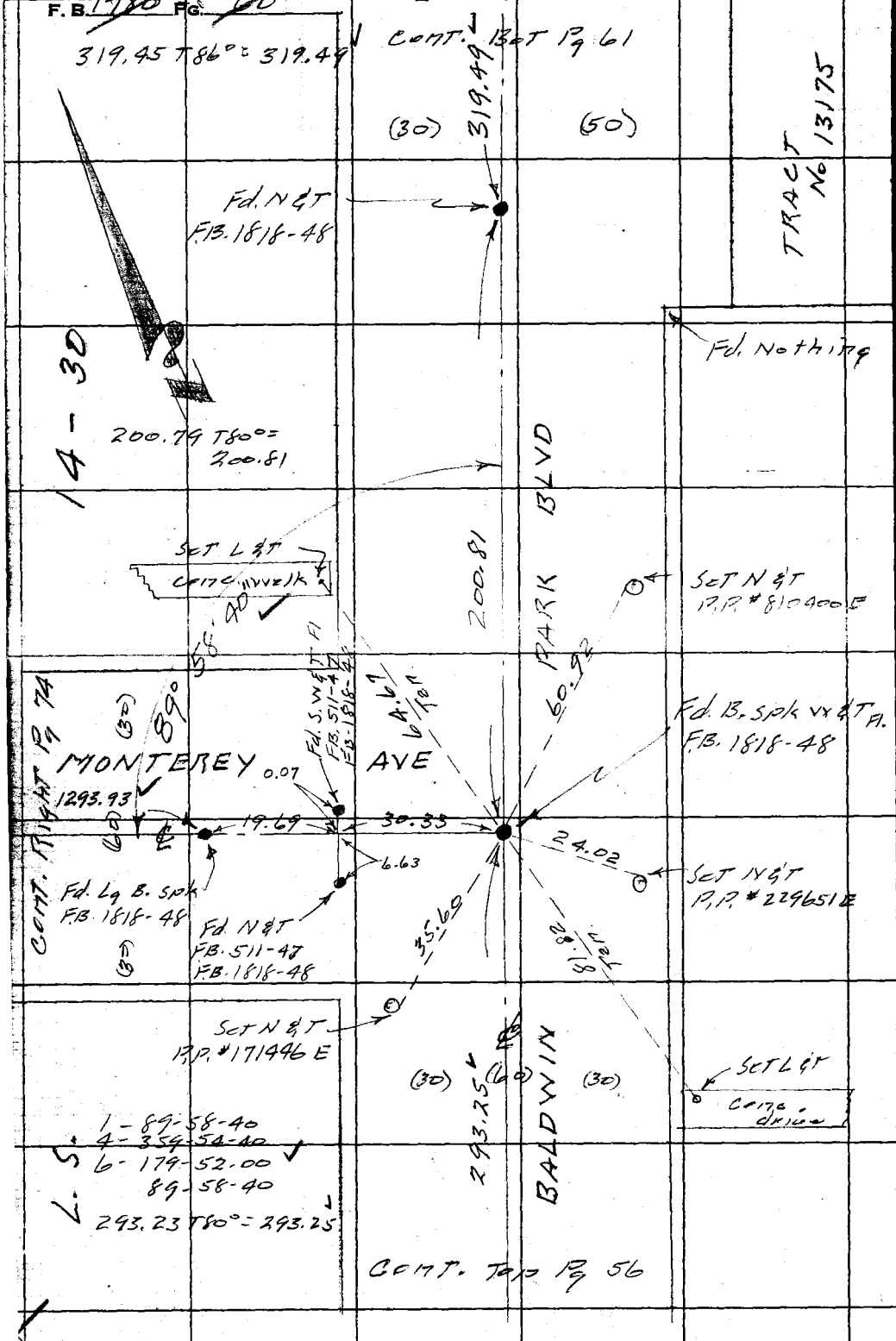

RETURN TO
LOS ANGELES COUNTY SURVEYOR
726 LOS ANGELES COUNTY
ENGINEERING BLDG.
Do not extend notes this side of this line.

Note: Any Additions or Changes on This Sheet Must be Made or Circled in Red Ink With Date and Name of Person Making Change.

PWEB 1429 337

Notes Ck'd by H. E. AUSTIN	Survey of Baldwin Park Area
Map No.	W. O. 0303.00 Tape No. 0163 St'd. 68 °F
Office Work	Surveyed by Snyder
Checked	Notes PRS Date 11-8-55
Date	Indexed A. C. Johnson

F.B. ~~1985~~ PG. ~~61~~

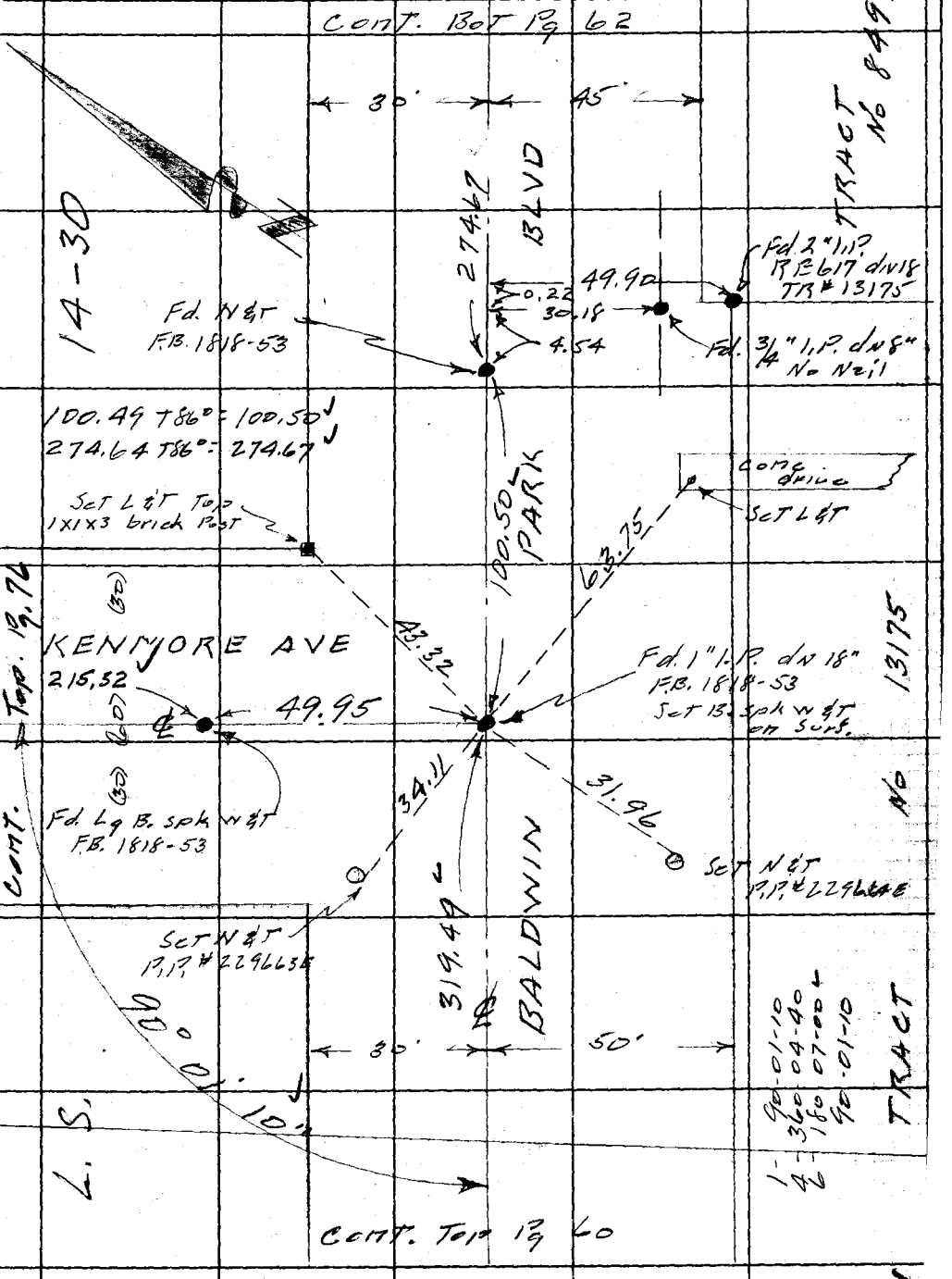

Note: Any Additions or Changes on This Sheet Must be Made or Circled in Red Ink With Date and Name of Person Making Change.

Do not extend notes this side of this line.

RETURN TO
LOS ANGELES COUNTY SURVEYOR
726 LOS ANGELES COUNTY
ENGINEERING BLDG.

76F3095 247 4-53

PWFB 1429 338, 339

F.B. ~~1980~~ PG. ~~62~~

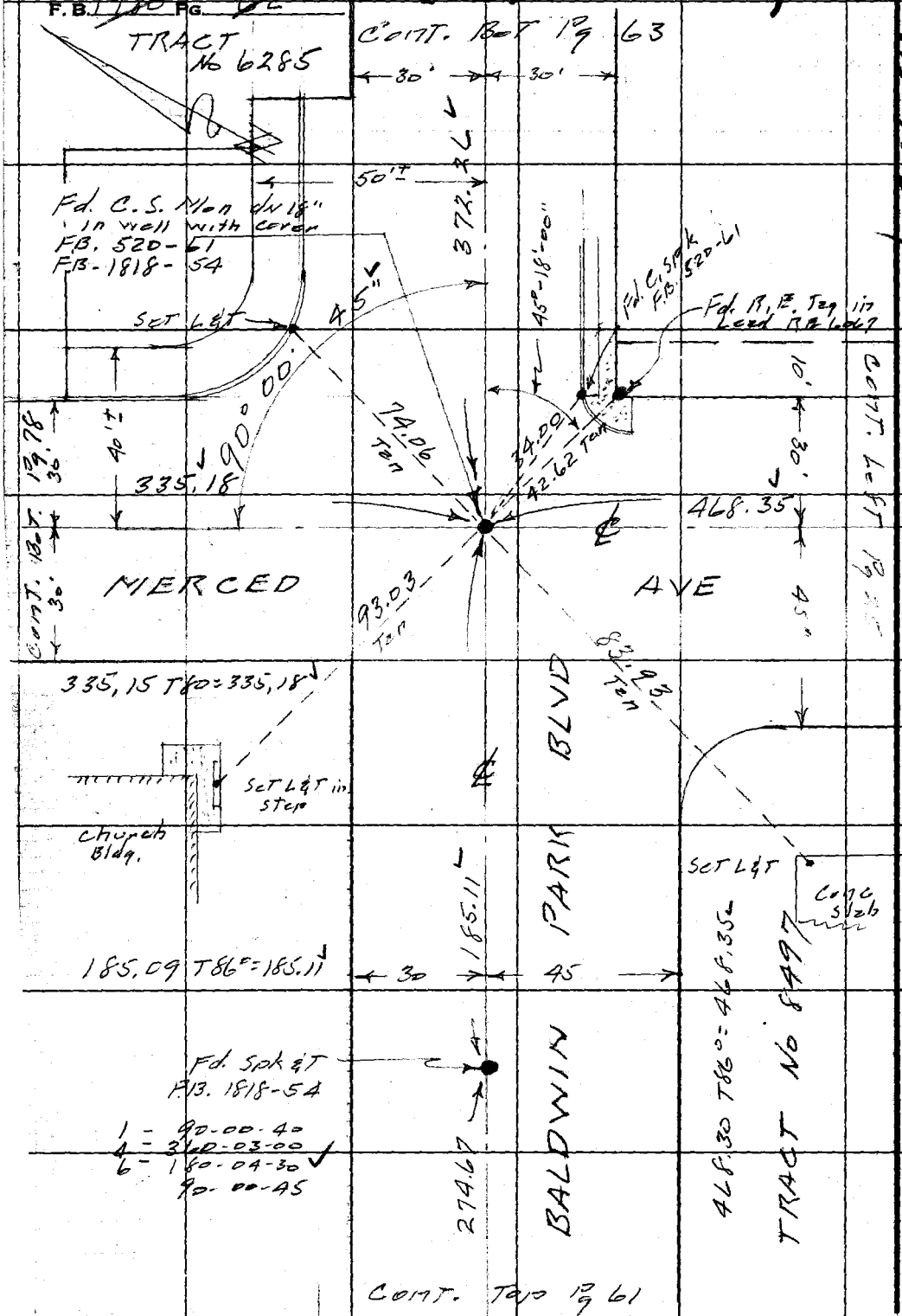

WS 46 D-4

RETURN TO
LOS ANGELES COUNTY SURVEYOR
726 LOS ANGELES COUNTY
ENGINEERING BLDG.

Do not extend notes this side of this line.

Note: Any Additions or Changes on This Sheet Must be Made or Circled in Red Ink With Date and Name of Person Making Change.

PWFB 1429

340

Notes Ck'd by H. E. AUSTIN	Survey of Baldwin Park Area
Map No.	W. O. 0303.00 Tape No. 0163 St'd. 68 °F
Office Work	Surveyed by Snyder
Checked	Notes PRS Date 11-9-55
Date	Indexed R. C. Johnson

F. B. 1980 Pg. 63

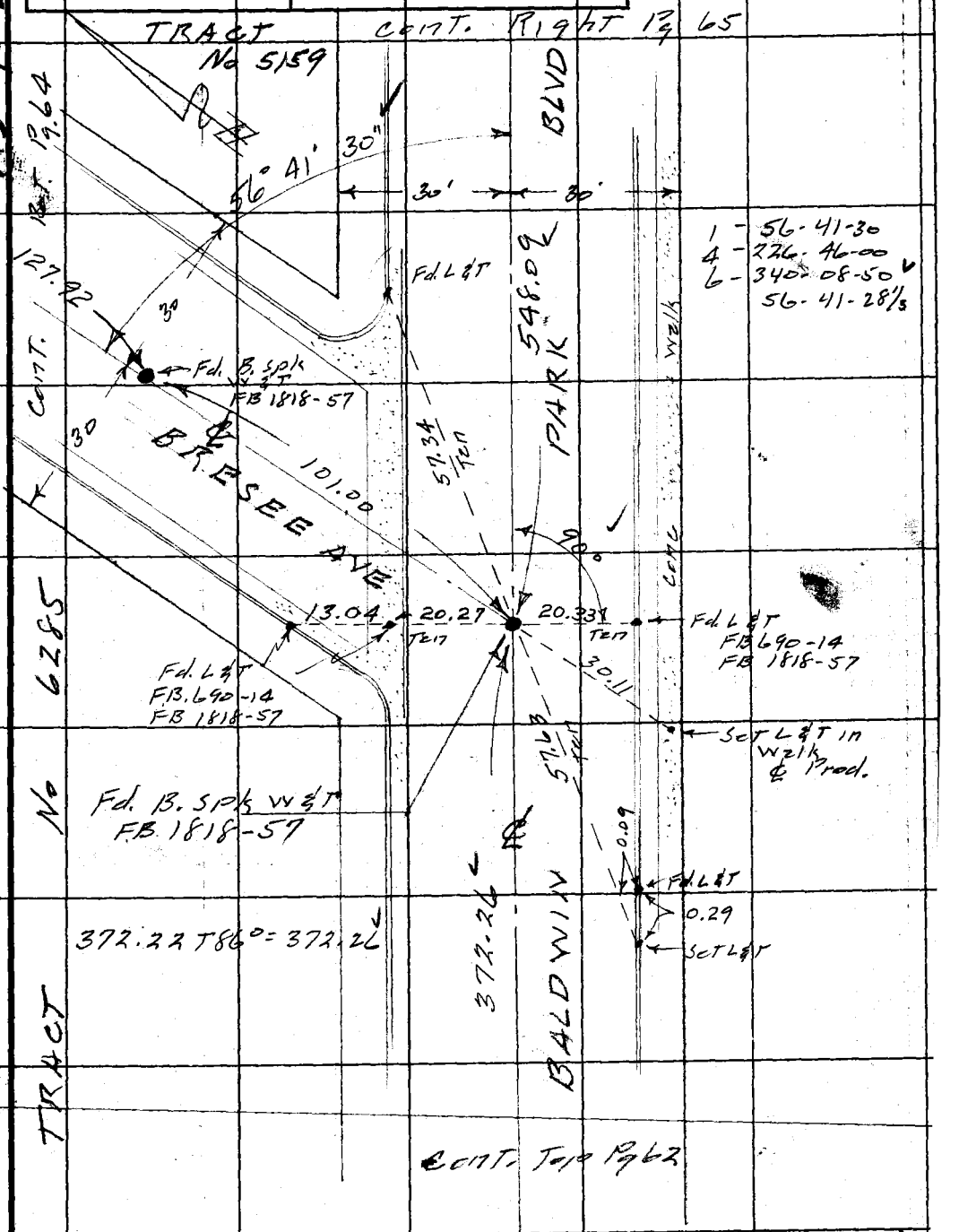

Note: Any Additions or Changes on This Sheet Must be Made or Circled in Red Ink With Date and Name of Person Making Change.

Do not extend notes this side of this line.

RETURN TO
LOS ANGELES COUNTY SURVEYOR
726 LOS ANGELES COUNTY
ENGINEERING BLDG.

76F3098 247 4-53

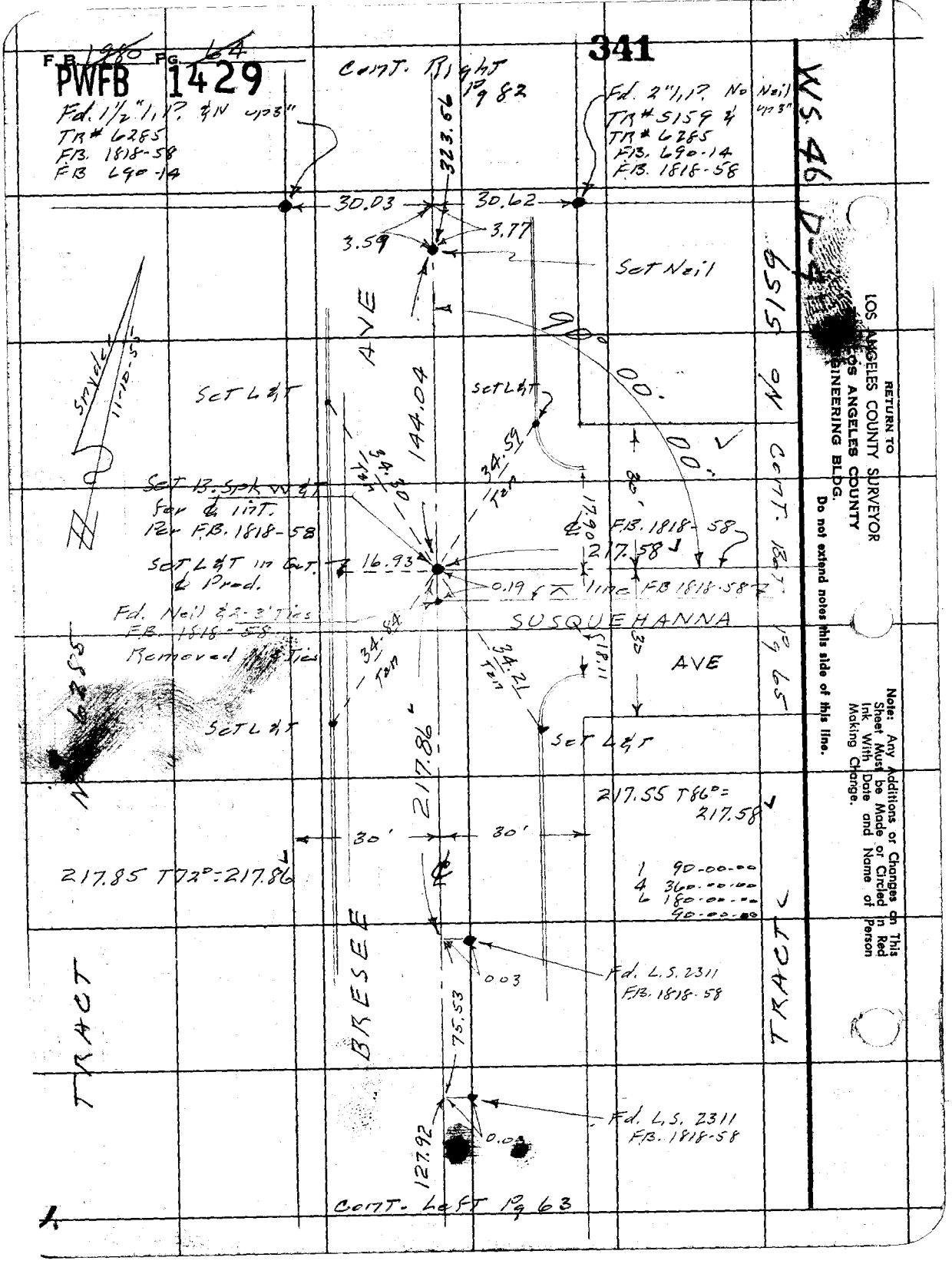
F.B. 1980 Pg. 64
PWFB 1429
341
Cont. Right Pg 82
Fd. 1½" I.P. & N up 3"
TR# 6285
F.B. 1818-58
F.B. 690-14
Fd. 2" I.P. No Nail up 3"
TR# 5159 &
TR# 6285
F.B. 690-14
F.B. 1818-58
WS 46 D-4
323.56
30.03
30.62
3.59
3.77
Set Nail
AVE
90° 00' 00"
No 5159
Cont. Bot. Pg 65
Snyder 11-10-55
Set L&T
Set L&T
144.04
34.30 Tan
34.59 Tan
Set B. Spk W&T for ℄ Int. Per F.B. 1818-58
17.90
30'
℄ F.B. 1818-58
217.58
Set L&T in Gut. ℄ Prod.
16.93
0.19
line F.B. 1818-58
Fd. Nail & 2-3' Ties F.B. 1818-58 Removed
SUSQUEHANNA
AVE
34.84 Tan
34.21 Tan
18.11
30
Set L&T
Set L&T
217.86
217.55 T86° = 217.58
30'
30'
217.85 T72° = 217.86
℄
1 90-00-00
4 360-00-00
6 180-00-00
90-00-00
BRESEE
TRACT
TRACT
0.03
Fd. L.S. 2311 F.B. 1818-58
75.53
Fd. L.S. 2311 F.B. 1818-58
127.92
0.03
Cont. Left Pg 63
RETURN TO
LOS ANGELES COUNTY SURVEYOR
LOS ANGELES COUNTY
ENGINEERING BLDG.
Do not extend notes this side of this line.
Note: Any Additions or Changes on This Sheet Must be Made or Circled in Red Ink With Date and Name of Person Making Change.

PWFB 1429 342, 343

WS 46-04

Notes Ck'd by H. E. AUSTIN	Survey of Baldwin Park Area
Map No.	W. O. 0303.00 Tape No. 0163 St'd. 68 °F
Office Work	Surveyed by Snyder
Checked	Notes PRS Date 11-9-55
Date	Indexed A. C. Johnson

F. B. ~~1980~~ Pg. ~~65~~

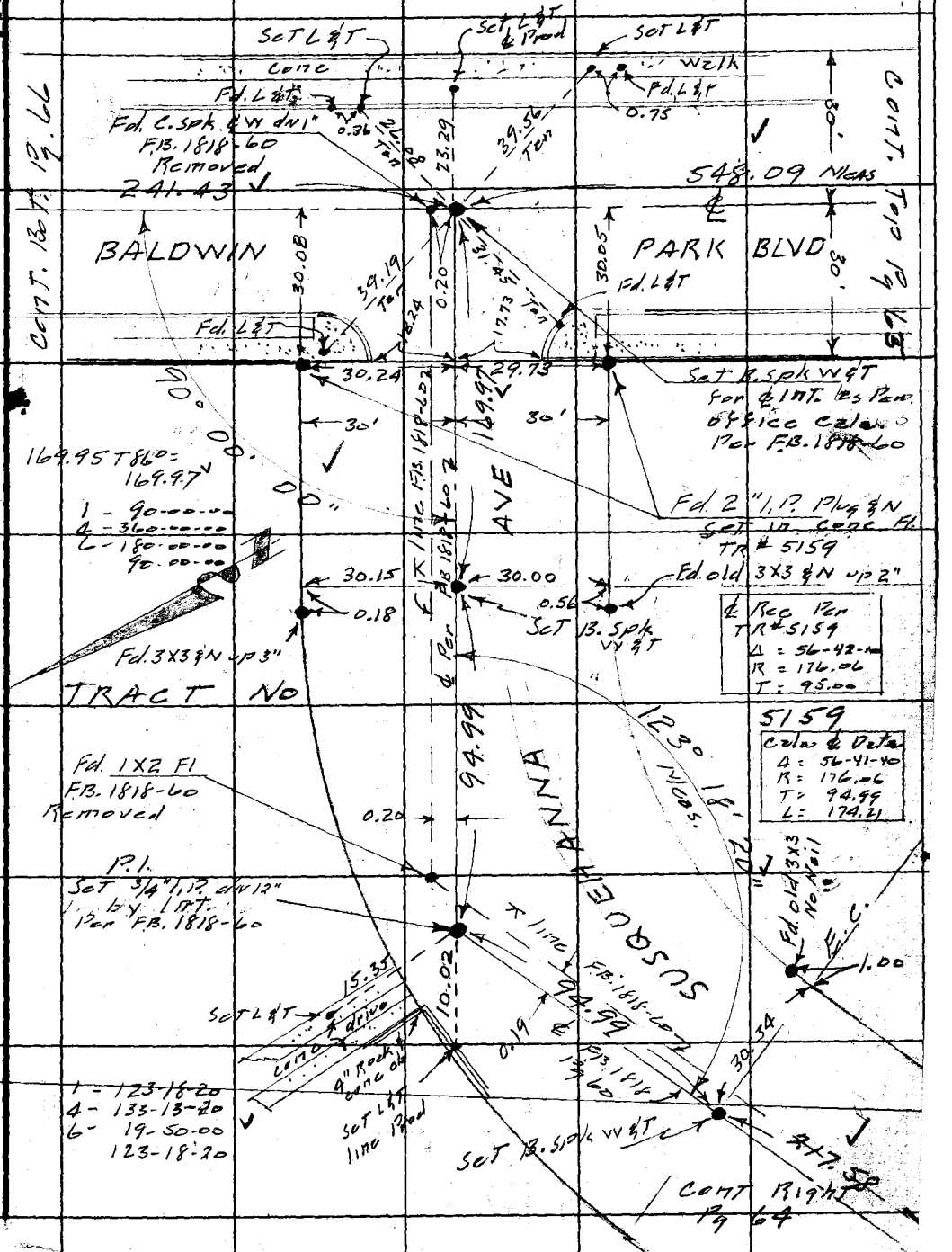

Note: Any Additions or Changes on This Sheet Must be Made or Circled in Red Ink With Date and Name of Person Making Change.

Do not extend notes this side of this line.

RETURN TO
LOS ANGELES COUNTY SURVEYOR
726 LOS ANGELES COUNTY
ENGINEERING BLDG.

76F3095 247 4-53

F.B. 1980 PG. 66

PWFB 1429

344

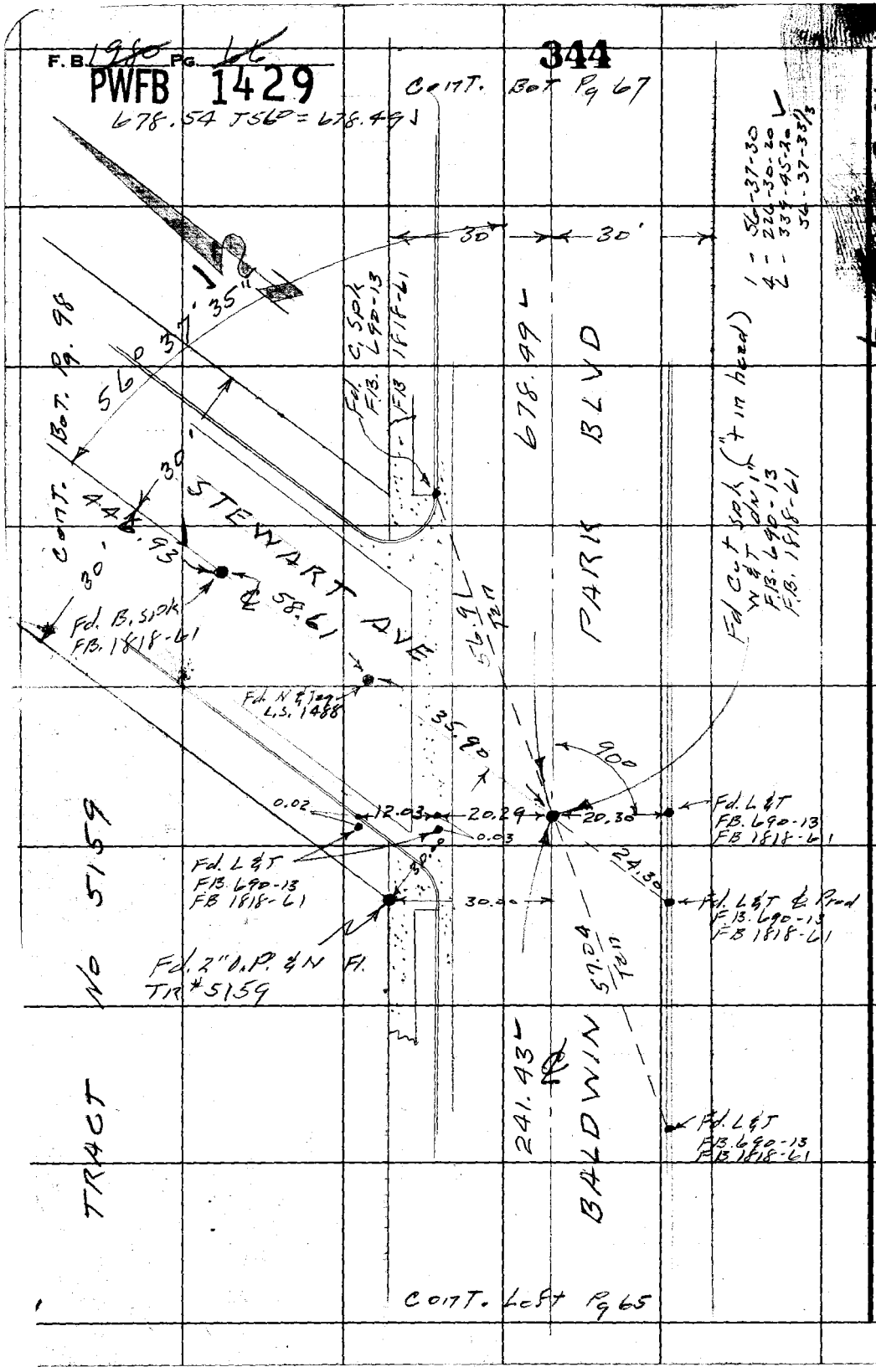

RETURN TO
LOS ANGELES COUNTY SURVEYOR
726 LOS ANGELES COUNTY
ENGINEERING BLDG.

Do not extend notes this side of this line.

Note: Any Additions or Changes on This Sheet Must be Made or Circled in Red Ink With Date and Name of Person Making Change.

PWFB 1429

345

Notes Ck'd by H. E. AUSTIN	Survey of Baldwin Park Area
Map No.	W. O. 0303.00 Tape No. 0163 St'd. 68 °F
Office Work	Surveyed by Snyder
Checked	Notes PRS Date 11-10-55
Date	Indexed C. Johnson

F. B. 1980 PG. 67

1 - 56-40-20
4 - 226-41-20
6 - 340-02-00
56-40-20

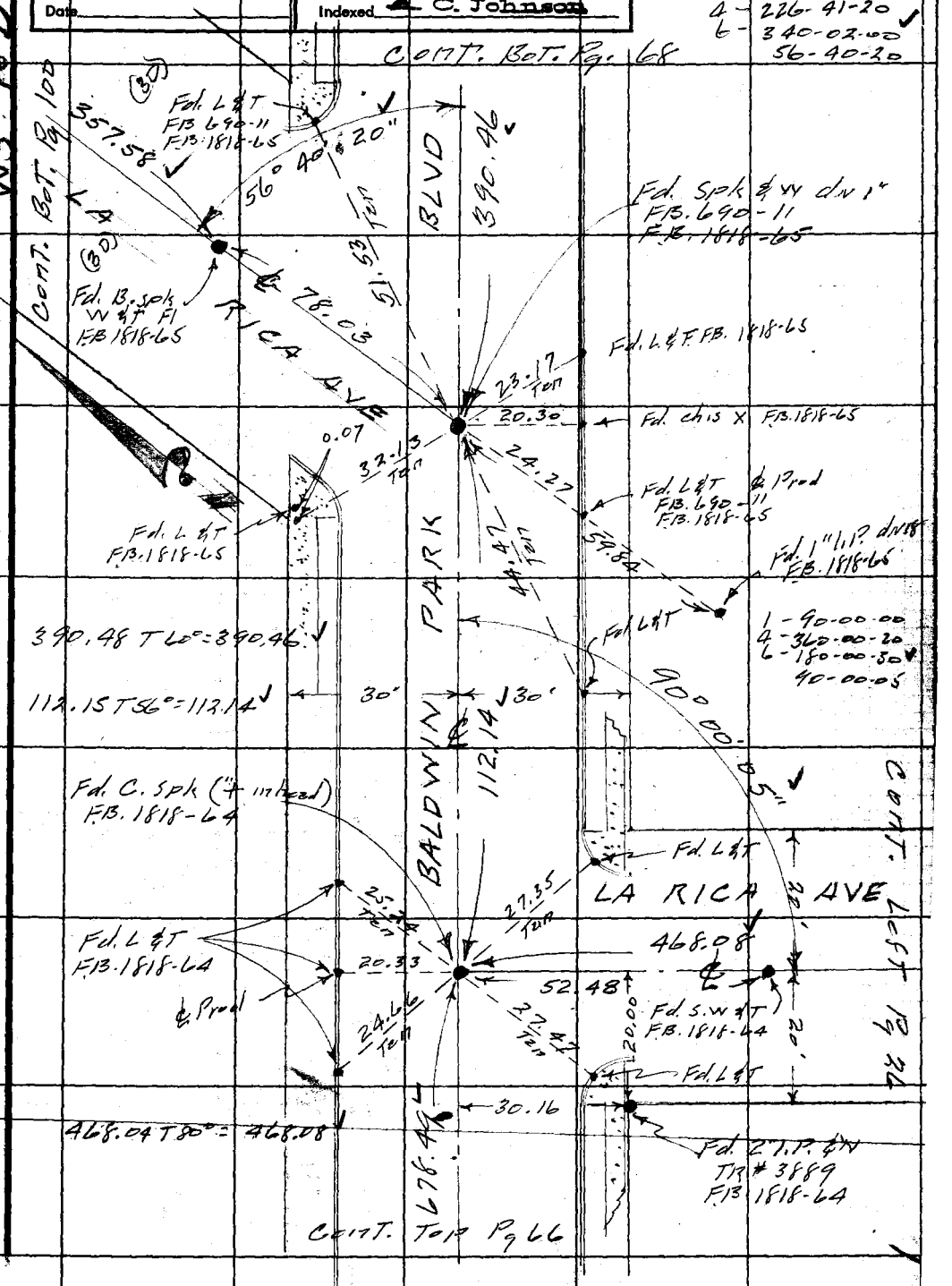

Note: Any Additions or Changes on This Sheet Must be Made or Circled in Red Ink With Date and Name of Person Making Change.

Do not extend notes this side of this line.

RETURN TO
LOS ANGELES COUNTY SURVEYOR
726 LOS ANGELES COUNTY
ENGINEERING BLDG.

76F3098 247 4-53

F.B. 1980 PG. 68

PWFB 1429

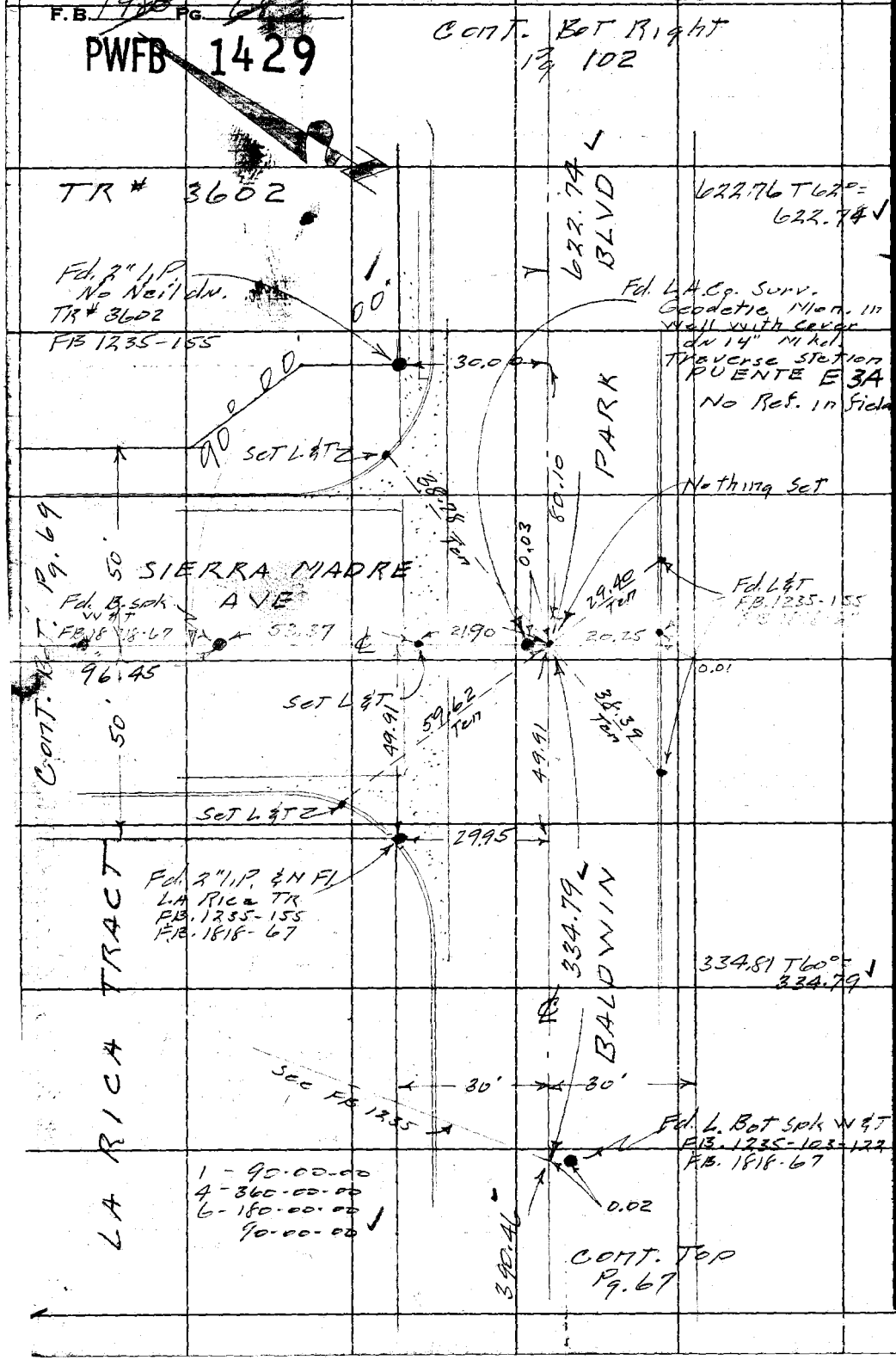

WS 46 D-4

RETURN TO
LOS ANGELES COUNTY SURVEYOR
726 LOS ANGELES COUNTY
ENGINEERING BLDG.

Do not extend notes this side of this line.

Note: Any Additions or Changes on This Sheet Must be Made or Circled in Red Ink With Date and Name of Person Making Change.

PWEB 1429

347

F.B. 1986 PG. 69

Notes Ck'd by H. E. AUSTIN	Survey of Baldwin Park Area
Map No.	W. O. 0505.00 No. 0163 St'd. 68 °F
Office Work	Surveyed by Snyder
Checked	Notes PRS Date 11-14-55
Date	Indexed A. C. Johnson

WS 46.D-4

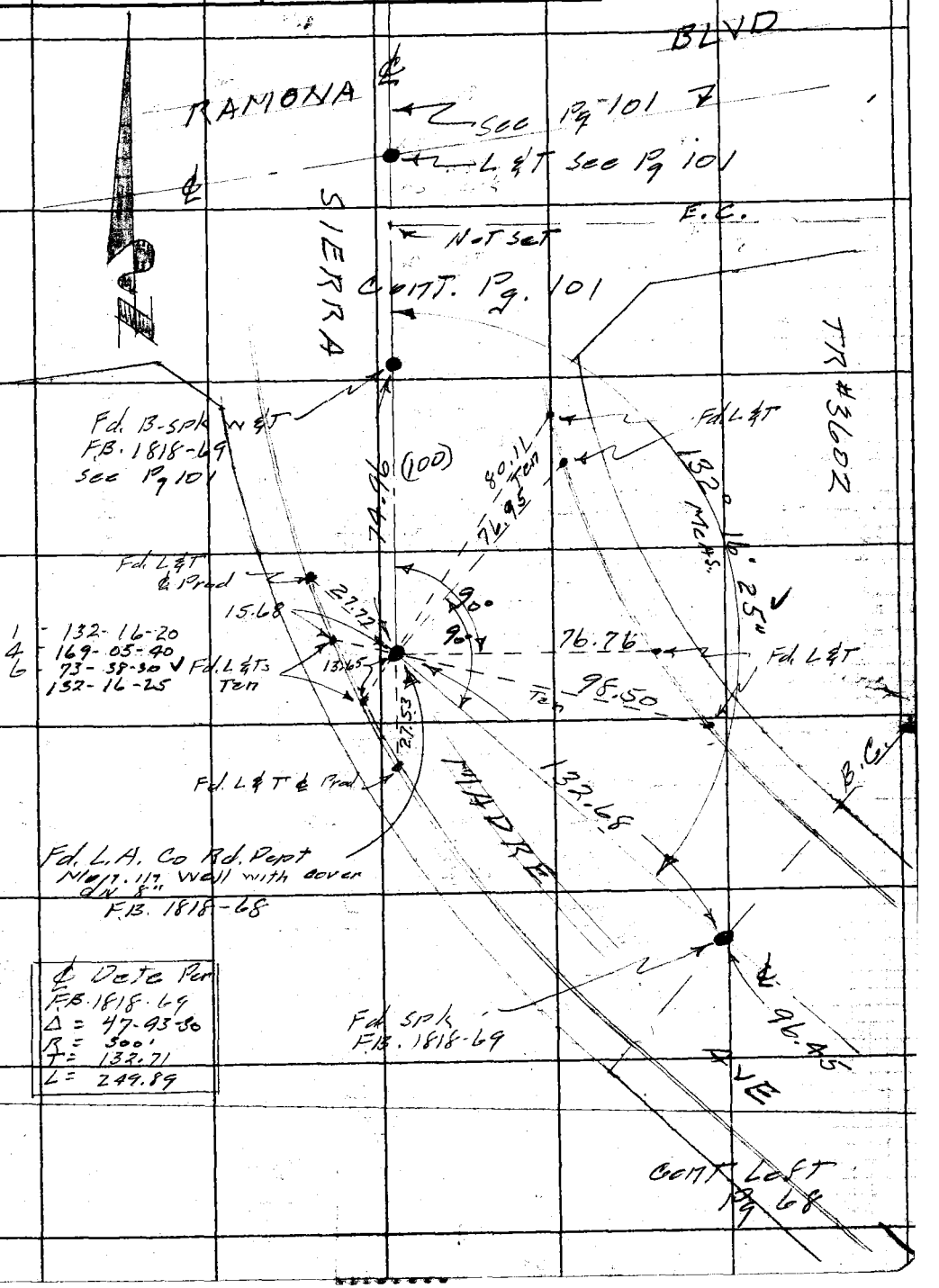

Note: Any Additions or Changes on This Sheet Must be Made or Circled in Red Ink With Date and Name of Person Making Change.

Do not extend notes this side of this line.

RETURN TO
LOS ANGELES COUNTY SURVEYOR
726 LOS ANGELES COUNTY
ENGINEERING BLDG.

76F3095 247 4-55

F.B. 1980 PG. 70

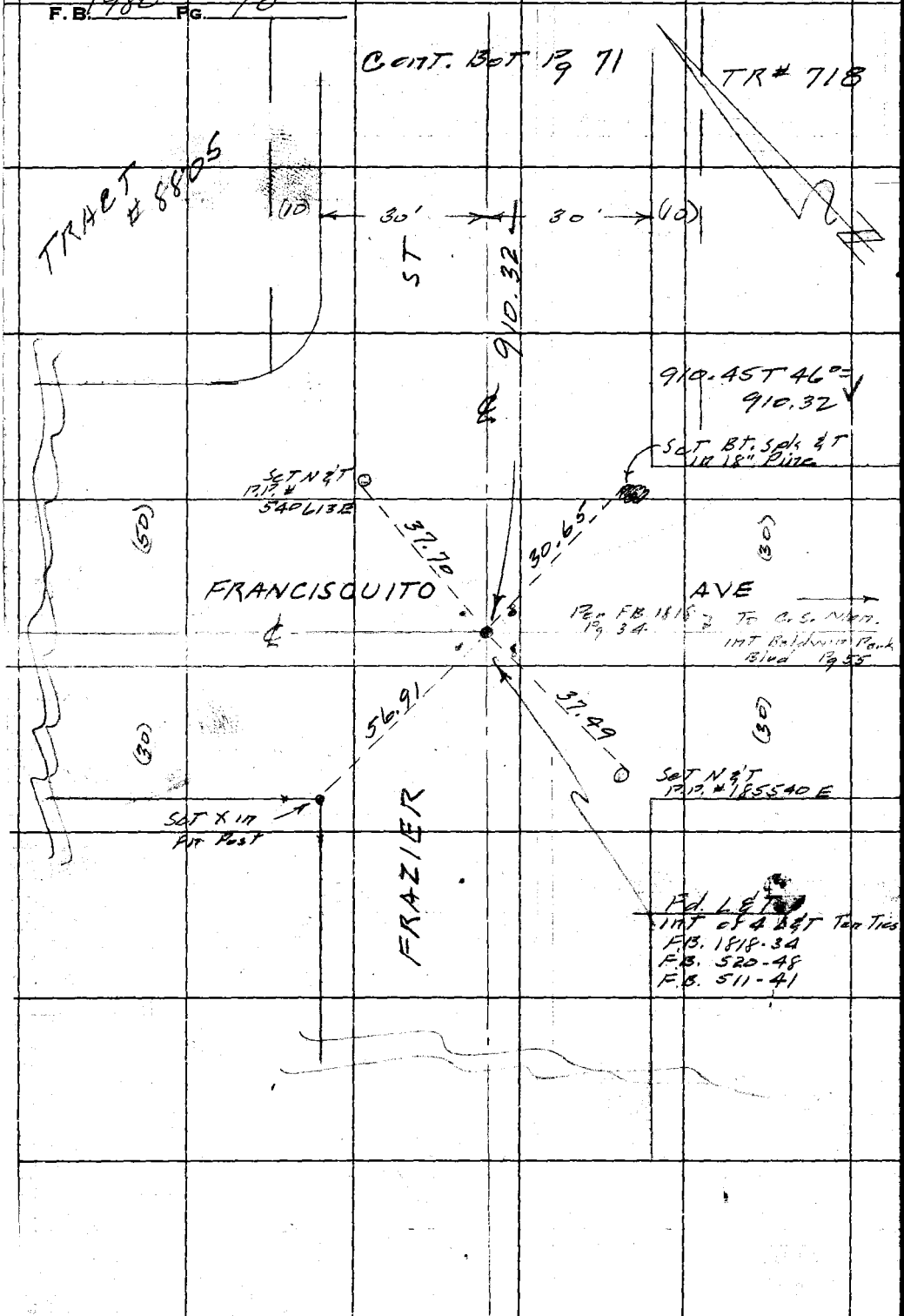

WS 46-C-4

RETURN TO
LOS ANGELES COUNTY SURVEYOR
726 LOS ANGELES COUNTY
ENGINEERING BLDG.

Do not extend notes this side of this line.

Note: Any Additions or Changes on This Sheet Must be Made or Circled in Red Ink With Date and Name of Person Making Change.

PWFB 1429 348

Notes Ck'd by H. E. AUSTIN	Survey of Baldwin Park Area
Map No.	W. O. 8303.30 Tape No. 0.115 St'd. 68 °F
Office Work	Surveyed by Snyder
Checked	Notes PRS. Date 2-2-56
Date	Indexed C. Johnson

F.B. 1986 PG. 74

W.S. 46 C-4

CONT. Right Pg 72

CONT. Top Right Pg 83

No 8805

ST

454.68

Set X in Fn Post

Fd. 2x2 & N dn 4"

30.02

2" I.P. gone

TRACT

454.72 T 54° = 454.68

76.89

44.96

EARL AVE

(30)

957.16

Set 1" I.P. dn 12" & Prod.

45.10

27.32

0.25

2.70

Fd. 1" Axel up 6"

Fd. S.W. & T F.B. 511-42 F.B. 690-27

0.05

51.44

32.84

Fd. L & T F.B. 690-27 (only old Tie Left)

35.39

(30)

Set N & T 12" Elm

Set N & T P.P. #E10183Y

89° 58' 10"

Fd. 3/4" I.P. dn 12" F.B. 690-27

Set 3-3' BT. spk & T. Ties

Set B. spk. W. & T. Flush

TRACT

(10)

FRAZIER

(30)

910.32

(30)

(10)

No 718

1 - 89-58-00

4 - 359-52-40

6 - 179-49-00

89-58-10

CONT. Top Pg 70

Note: Any Additions or Changes on This Sheet Must be Made or Circled in Red Ink With Date and Name of Person Making Change.

Do not extend notes this side of this line.

RETURN TO LOS ANGELES COUNTY SURVEYOR 726 LOS ANGELES COUNTY ENGINEERING BLDG.

76F3098 247 4-53

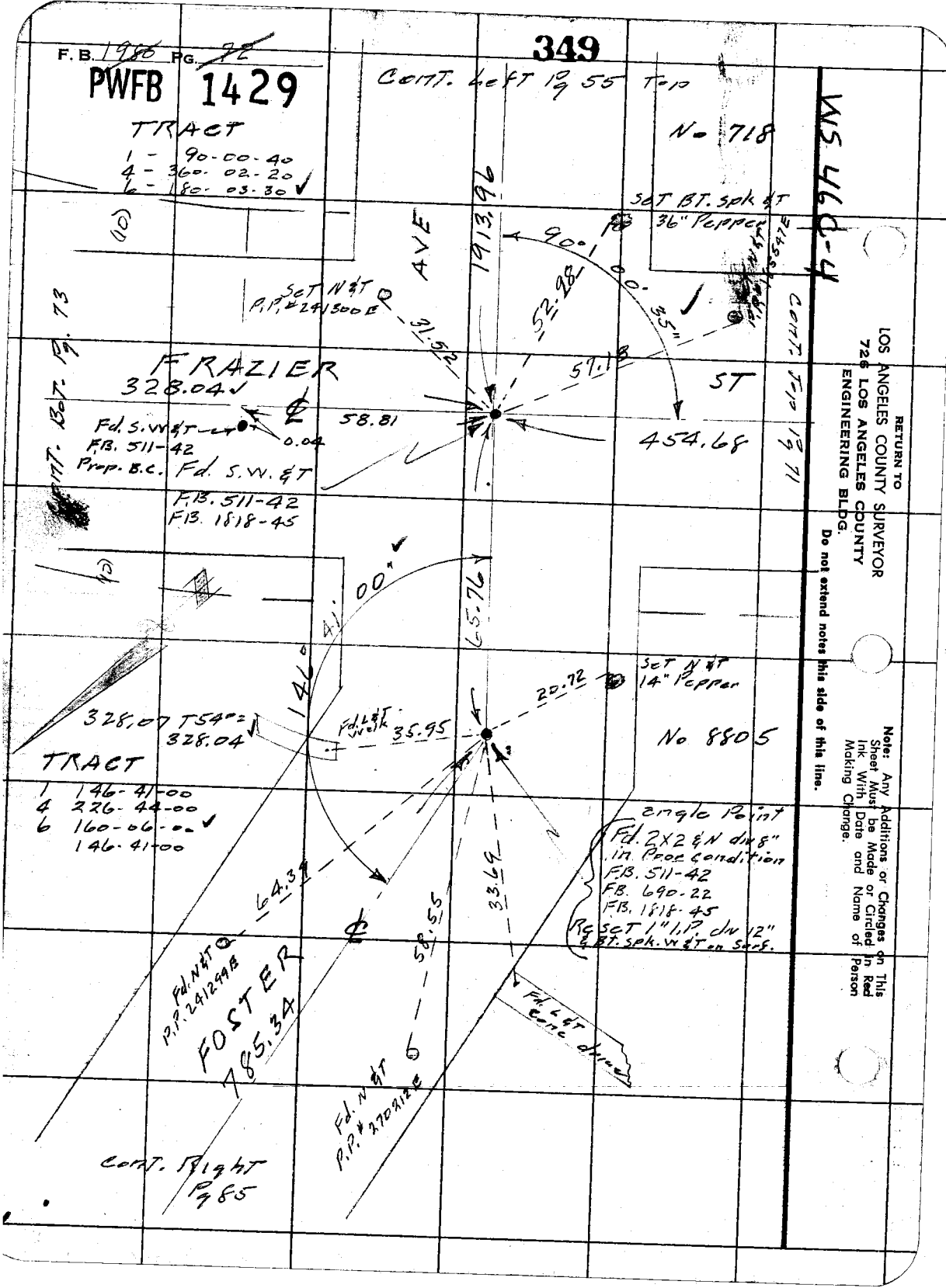
F.B. 1980 PG. 72
PWFB 1429
349
Cont. Left Pg 55 Top
TRACT
1 - 90-00-40
4 - 360-02-20
6 - 180-03-30
No 718
WS 46C-4
Set BT. spk & T
36" Pepper
1913.96
AVE
90°00'35"
52.98
Set N&T
P.P. #241300E
31.52
57.18
FRAZIER
328.04
ST
58.81
0.04
454.68
Fd. S.W.&T
F.B. 511-42
Prop. B.C.
Fd. S.W. & T
F.B. 511-42
F.B. 1818-45
Cont. Top Pg 71
Cont. Bot. Pg. 73
146°41'00"
65.76
Set N&T
14" Pepper
20.72
328.07 T54°=
328.04
Fd. L&T Welk
35.95
No 8805
TRACT
1 146-41-00
4 226-44-00
6 160-06-00
146-41-00
angle Point
Fd. 2X2 & N div 8"
in Poor condition
F.B. 511-42
F.B. 690-22
F.B. 1818-45
Reset 1" I.P. div 12"
& Bt. spk. W&T on Surf.
64.39
33.69
58.55
Fd. N&T
P.P. 241299E
FOSTER
785.34
Fd. L&T
Conc. drive
Fd. N&T
P.P. #270212E
Cont. Right
Pg 85
RETURN TO
LOS ANGELES COUNTY SURVEYOR
726 LOS ANGELES COUNTY
ENGINEERING BLDG.
Do not extend notes this side of this line.
Note: Any Additions or Changes on This Sheet Must be Made or Circled in Red Ink With Date and Name of Person Making Change.

PWFB 1429 350

F.B. 1965 Pg. 75

Notes Ck'd by H. E. AUSTIN
Map No.
Office Work
Checked
Date

Survey of Baldwin Park Area
W. O. 8305-5 Tape No. 0115 St'd. 68 °F
Surveyed by Snyder
Notes 17155 Date 2-3-56
Indexed C. Johnson

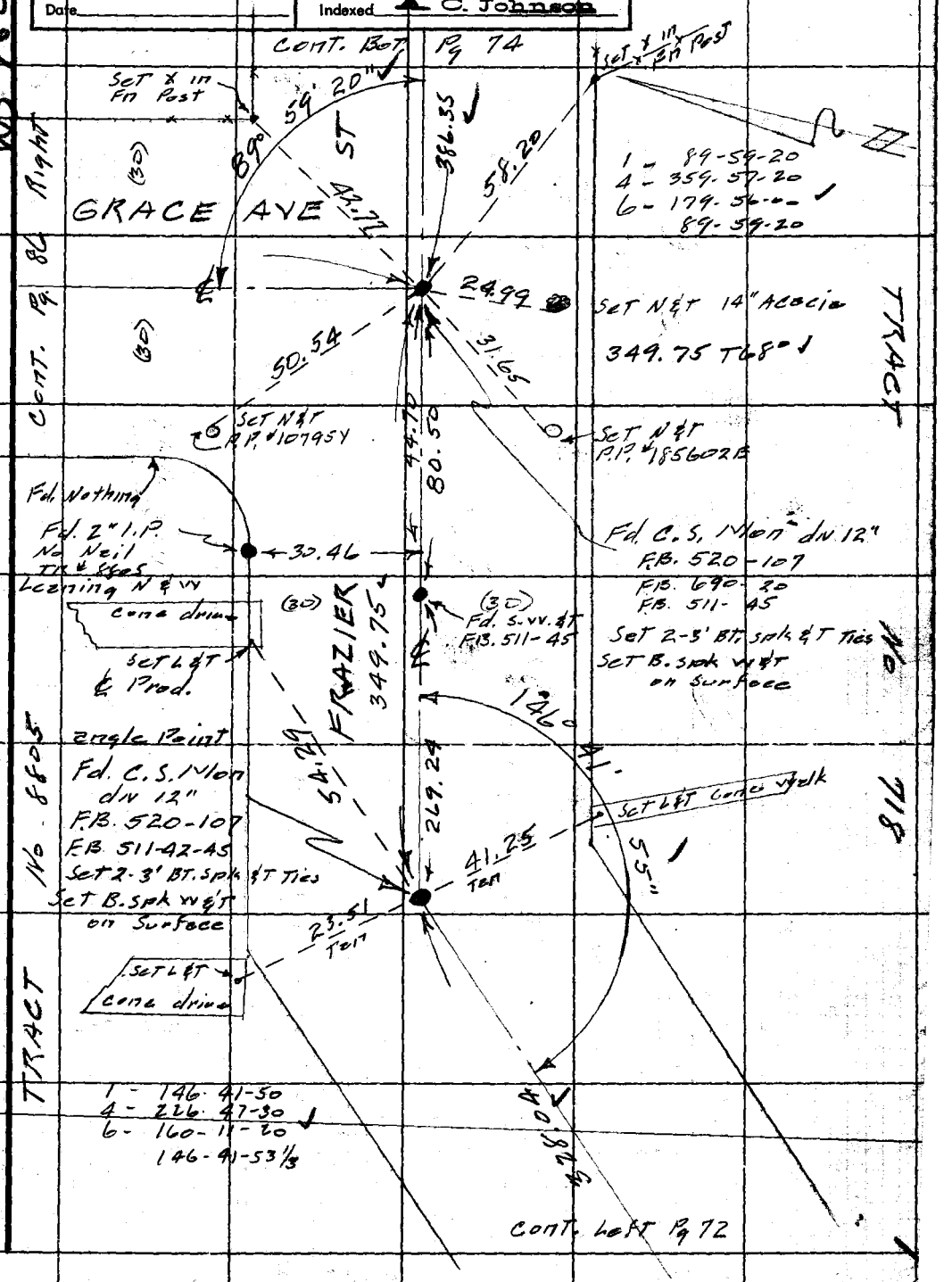

Note: Any Additions or Changes on This Sheet Must be Made or Circled in Red Ink With Date and Name of Person Making Change.

Do not extend notes this side of this line.

RETURN TO
LOS ANGELES COUNTY SURVEYOR
726 LOS ANGELES COUNTY
ENGINEERING BLDG.

76F2098 247 4-55

PWFB 1429

351

F.B. 1986 Pg. 74

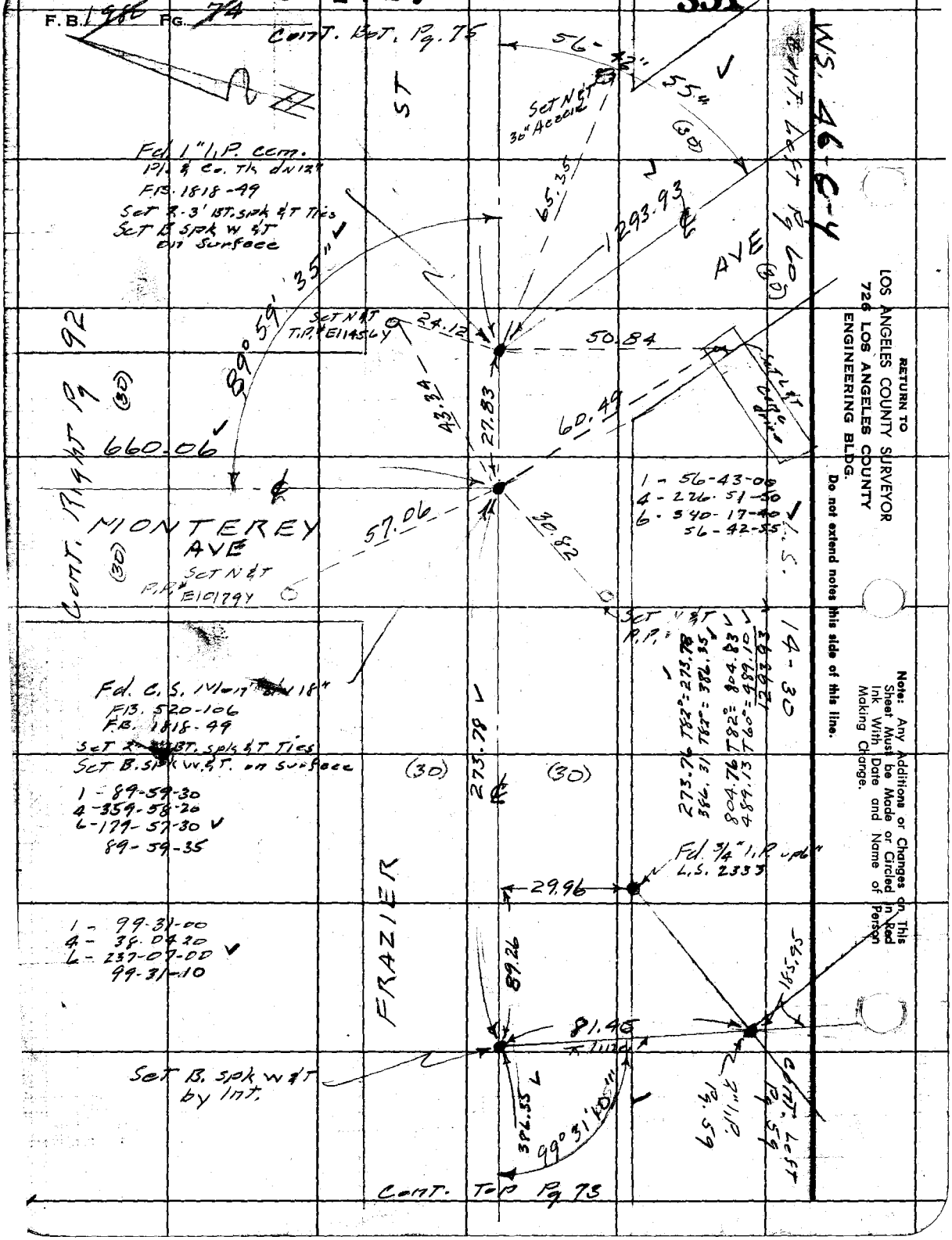

WS. 46-C-4

Cont. Left Pg 60

RETURN TO
LOS ANGELES COUNTY SURVEYOR
726 LOS ANGELES COUNTY
ENGINEERING BLDG.

Do not extend notes this side of this line.

Note: Any Additions or Changes on This Sheet Must be Made or Circled in Red Ink With Date and Name of Person Making Change.

PWFB 1429

352

F.B. 1986 PG. 76

Notes Ck'd by H. F. AUSTIN	Survey of Baldwin Park Area
Map No.	W. O. 0303.00 Tape No. 0157 St'd. 68 °F
Office Work	Surveyed by Snyder
Checked	Notes PRS Date 3-19-56
Date	Indexed C. Johnson

WS 46 D-4

Note: Any Additions or Changes on This Sheet Must be Made or Circled in Red Ink With Date and Name of Person Making Change.

Do not extend notes this side of this line.

RETURN TO
LOS ANGELES COUNTY SURVEYOR
726 LOS ANGELES COUNTY
ENGINEERING BLDG.

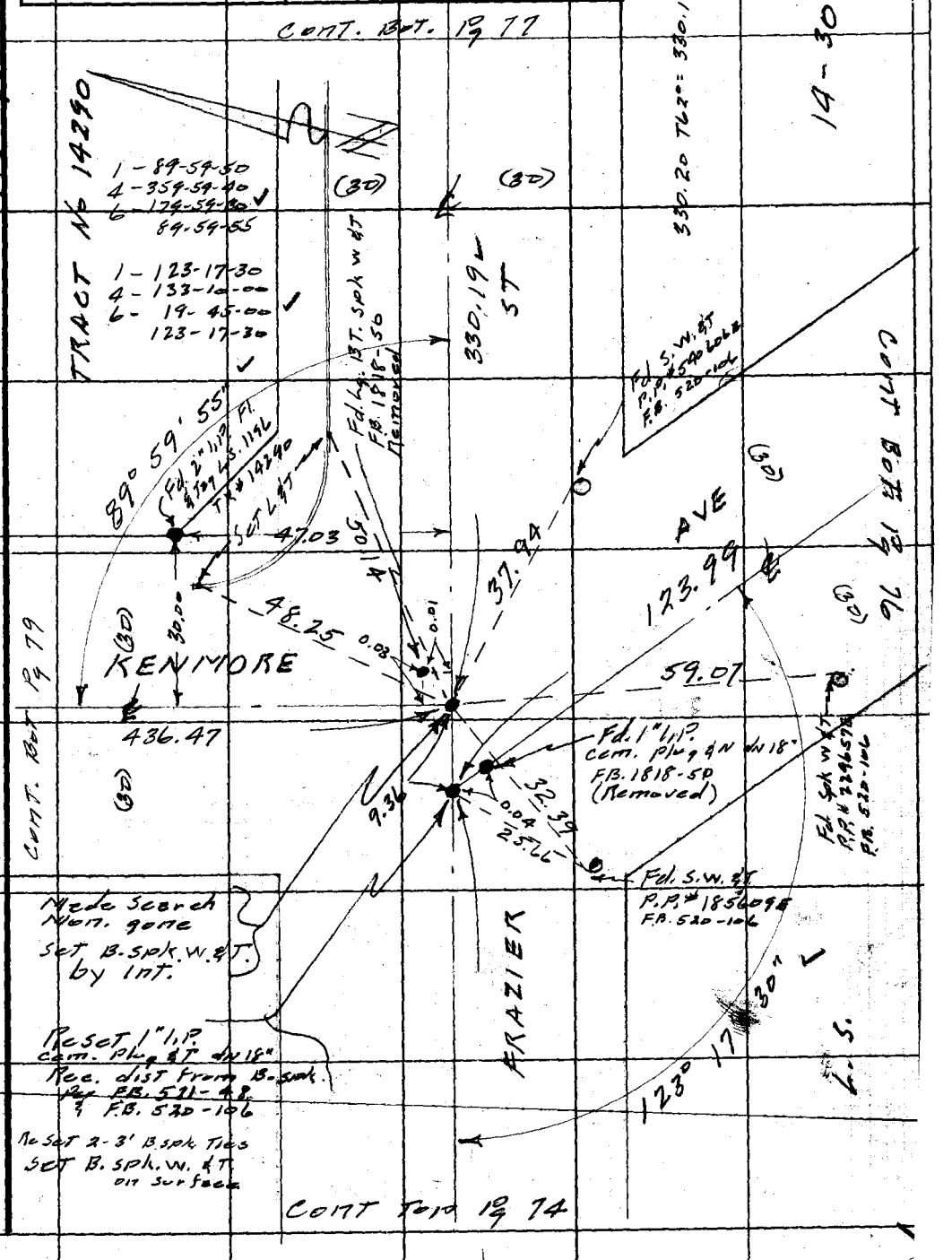

76F3098 247 4-53

F.B. ~~1986~~ PG. ~~76~~

PWFB 1429

353

CONT. BOT - Pg. 67

WS 46D-4

Snyder 3-19-56

AVE

215.32

Fd. N & T div 2"
F.B. 511-50
F.B. 1818-52

1A. 30

(30) (60) (30)

603.91 T68° 603.91
899 T68° 899
612.90

215.32 T68° = 213.32
215.32

KENMORE

612.90

Fd. N & T div 2"
F.B. 511-50
F.B. 1818-52

0.02

36" Pelm.
Fd. 2" I.P.

13.63

32.89

13.20

Set Nail

30.02

123.99

CONT Right Pg 76

RETURN TO
LOS ANGELES COUNTY SURVEYOR
726 LOS ANGELES COUNTY
ENGINEERING BLDG.

Do not extend notes this side of this line.

Note: Any Additions or Changes on This Sheet Must be Made or Circled in Red Ink With Date and Name of Person Making Change.

PWFB 1429

354

F.B. 1980 Pg 71

Notes Ck'd by H. E. AUSTIN	Survey of Baldwin Park Area
Map No.	W. O. 0303.00 Tape No. 0157 St'd. 68 °F
Office Work	Surveyed by Snyder
Checked	Notes PRS Date 3-20-56
Date	Indexed C. Johnson

WS. 46 D-4

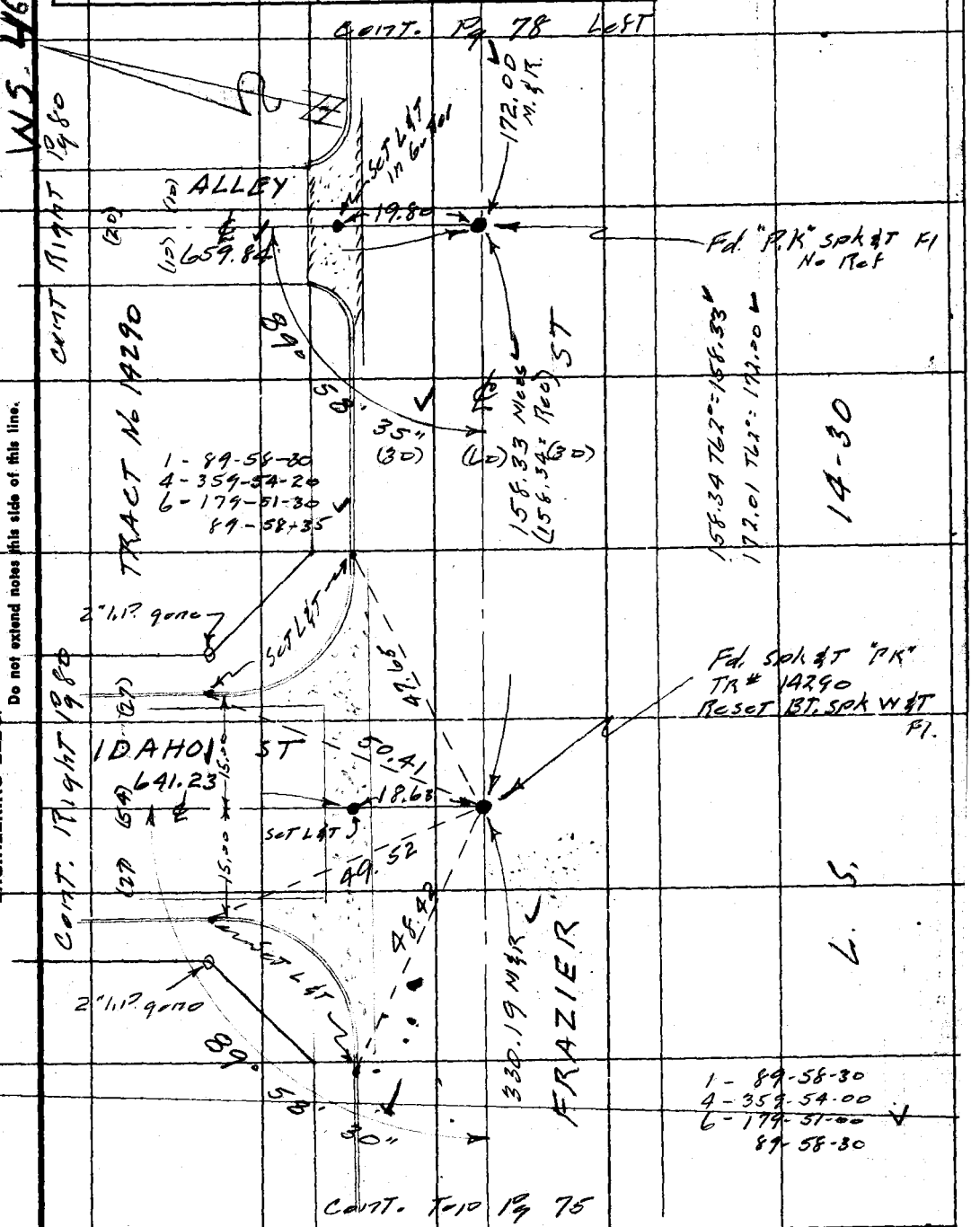

Note: Any Additions or Changes on This Sheet Must be Made or Circled in Red Ink With Date and Name of Person Making Change.

Do not extend notes this side of this line.

RETURN TO
LOS ANGELES COUNTY SURVEYOR
726 LOS ANGELES COUNTY
ENGINEERING BLDG.

76F3095 247 4-53

F.B. 198 PG. 78

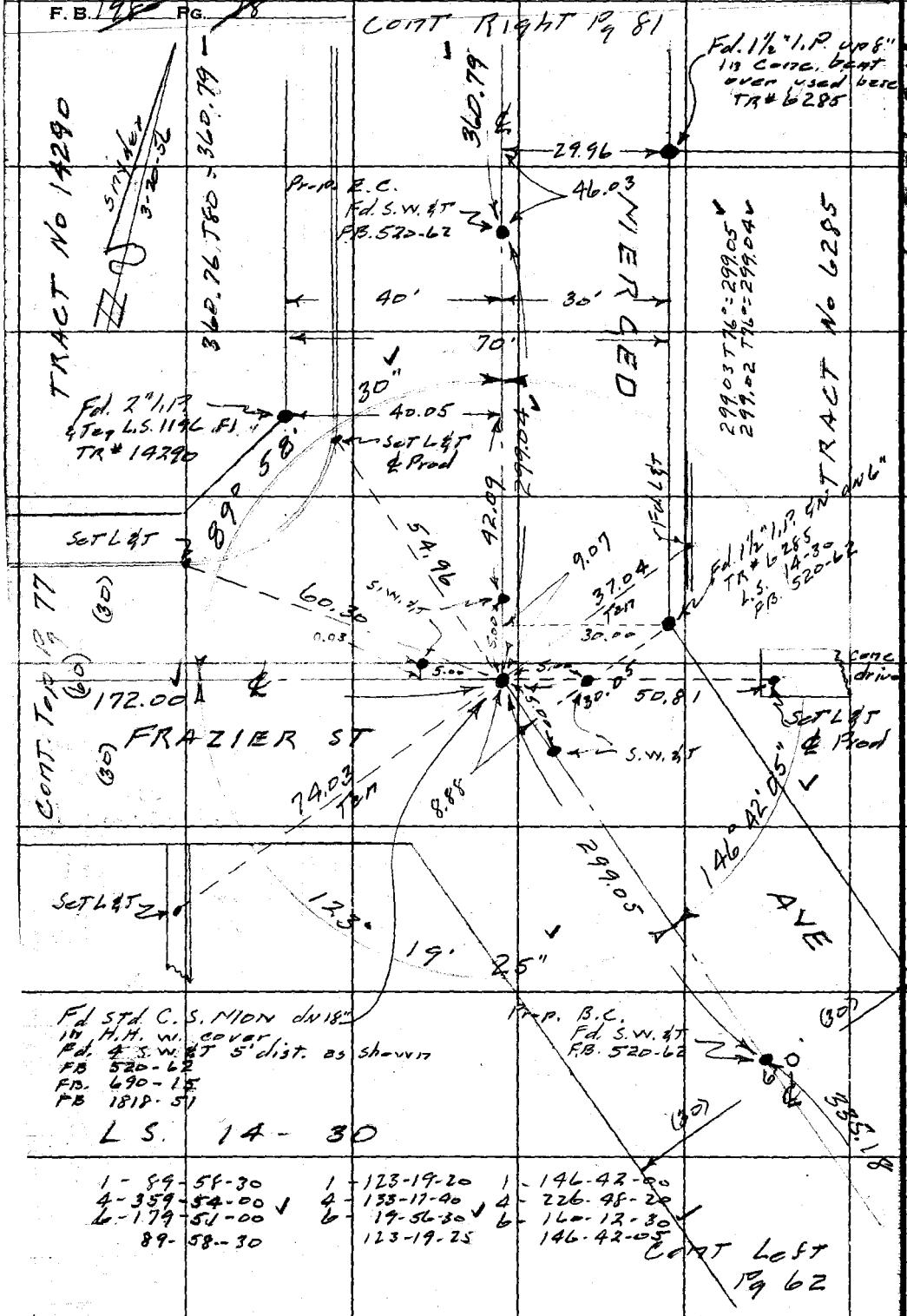

RETURN TO
LOS ANGELES COUNTY SURVEYOR
726 LOS ANGELES COUNTY
ENGINEERING BLDG.

Do not extend notes this side of this line.

Note: Any Additions or Changes on This Sheet Must be Made or Circled in Red Ink With Date and Name of Person Making Change.

PWFB 1429 356

F.B. 1980 Pg. 79

Notes Ck'd by H. E. AUSTIN	Survey of Baldwin Park Area
Map No.	W. O. 0303.00 Tape No. 0157 St'd. 68 °F
Office Work	Surveyed by Snyder
Checked	Notes PRS Date 3-19-56
Date	Indexed C. Johnson

TRACT No 7836

W.S. 46 D-4

Cont. Right Pg 94
Lower

Fd 2X2" dn 2" over
Fd. C.S. Mon. dn 12"
FB. 520-108
TR# 14290
Set 2-3' Bt. spk & T Ties S.W & S.E
Set Bt. spk W & T on Surface

Fd. 2" I.P. Conc Plug & N dn 8"
TR# 7836
FB. 520-108

(30) (60) (30)
486.05
90°
00'
Set L&T
49.06 Ten
30.00
20"
25.00
VILLINOIS ST
Cont. Bot. Pg. 80
Set Nail
(25) (50) (25)
329.94
164.99
Set L&T
22.18 Ten
Set L&T & Prod.
20.32
50.91 Ten
29.94
90°
AVE
Set L&T
49.09 Ten
Fd. 2" I.P. & Tag L.S. 1196 Fl
TR# 14290
Set L&T
1-90-00-20
4-360-01-20
6-180-02-00
90-00-20

165.00 T56° = 164.99
164.96 T56° = 164.95
329.94

KENMORE
223.43
436.47 T68°
223.43 T68°
Fd. 2" I.P. & Tag L.S. 1196 Fl
TR# 14290
30.00
0.34
Set Nail
436.47

TRACT No 14290

Cont Left Pg 75

Note: Any Additions or Changes on This Sheet Must be Made or Circled in Red Ink With Date and Name of Person Making Change.

Do not extend notes this side of this line.

RETURN TO
LOS ANGELES COUNTY SURVEYOR
726 LOS ANGELES COUNTY
ENGINEERING BLDG.

76F3095 247 4-58

PWFB 1429 357, 358

F.B. 1980 PG. 80

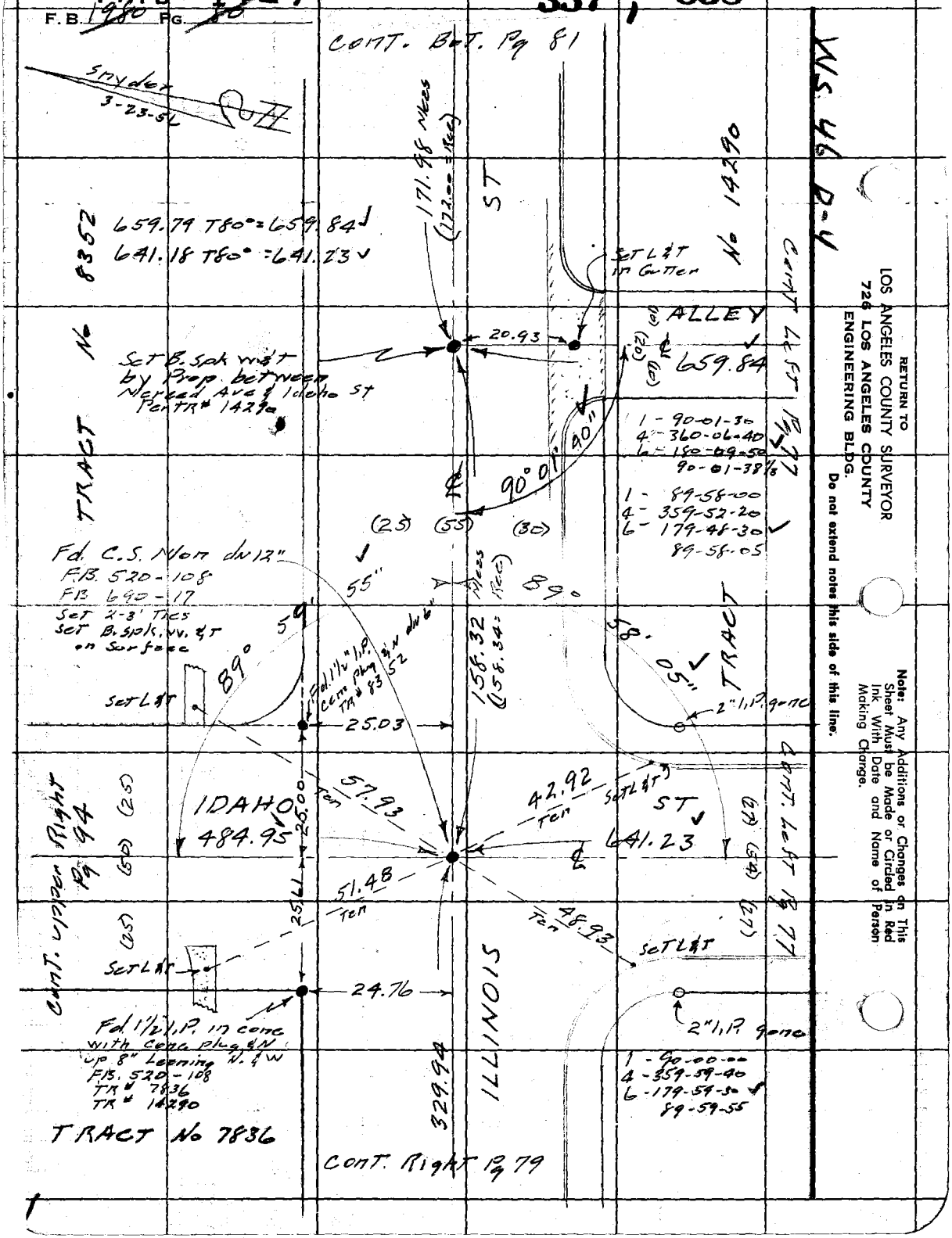

RETURN TO
LOS ANGELES COUNTY SURVEYOR
726 LOS ANGELES COUNTY
ENGINEERING BLDG.

Do not extend notes this side of this line.

Note: Any Additions or Changes on This Sheet Must be Made or Circled in Red Ink With Date and Name of Person Making Change.

PWFB 1429

359

F.B. 1980 PG. 81

Notes Ck'd by H. E. AUSTIN	Survey of Baldwin Park Area
Map No.	W. O. 0303.90 Tape No. 0157 St'd. 68 °F
Office Work	Surveyed by Snyder
Checked	Notes PRS Date 3-23-56
Date	Indexed A. C. Johnson

WS 46D-4

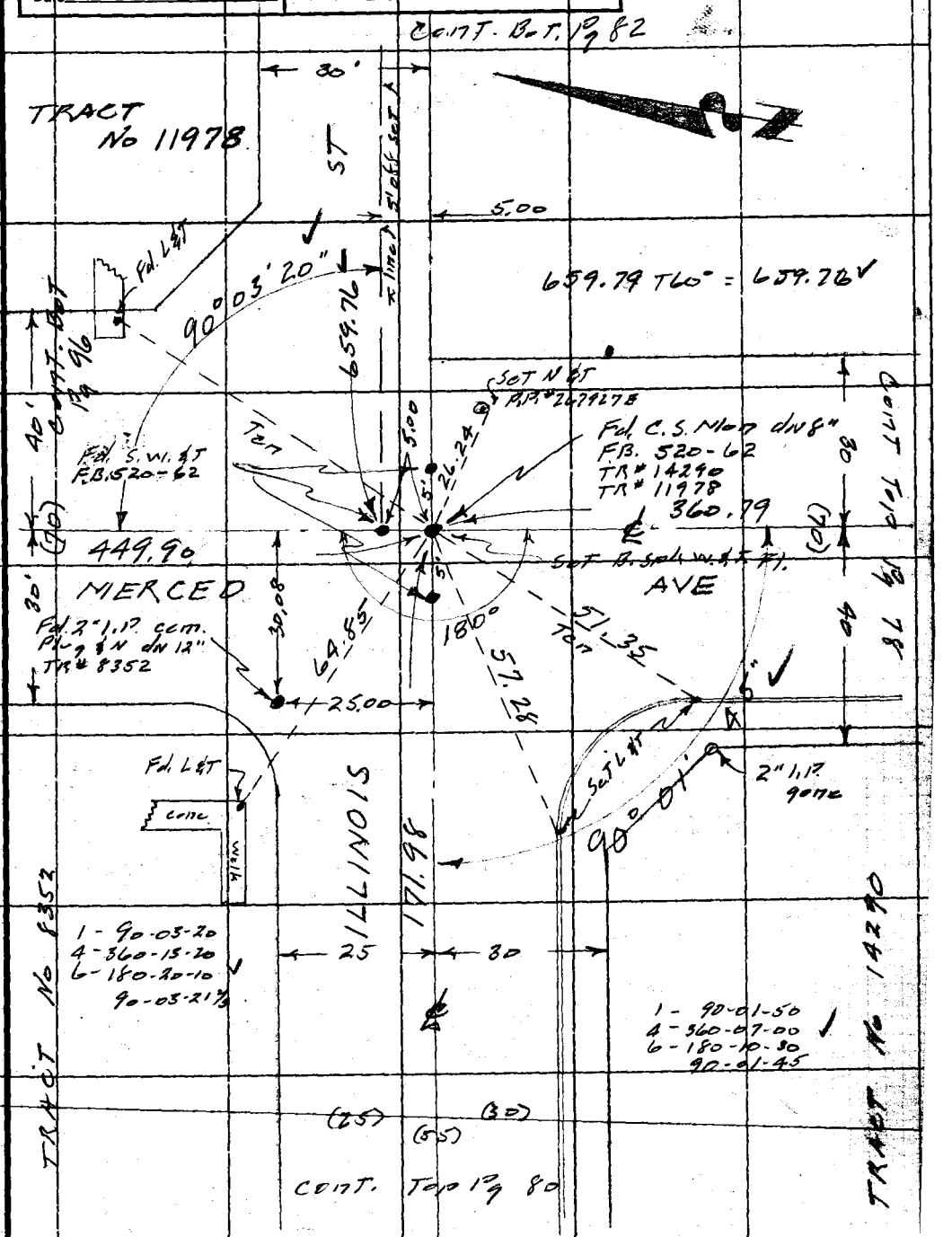

Note: Any Additions or Changes on This Sheet Must be Made or Circled in Red Ink With Date and Name of Person Making Change.

Do not extend notes this side of this line.

RETURN TO
LOS ANGELES COUNTY SURVEYOR
726 LOS ANGELES COUNTY
ENGINEERING BLDG.

76F3098 247 4-53

F. B. ~~1980~~ PG. ~~82~~

PWFB 1429

Snyder
3-26-56

360 , 361

N.S. 46 D-4

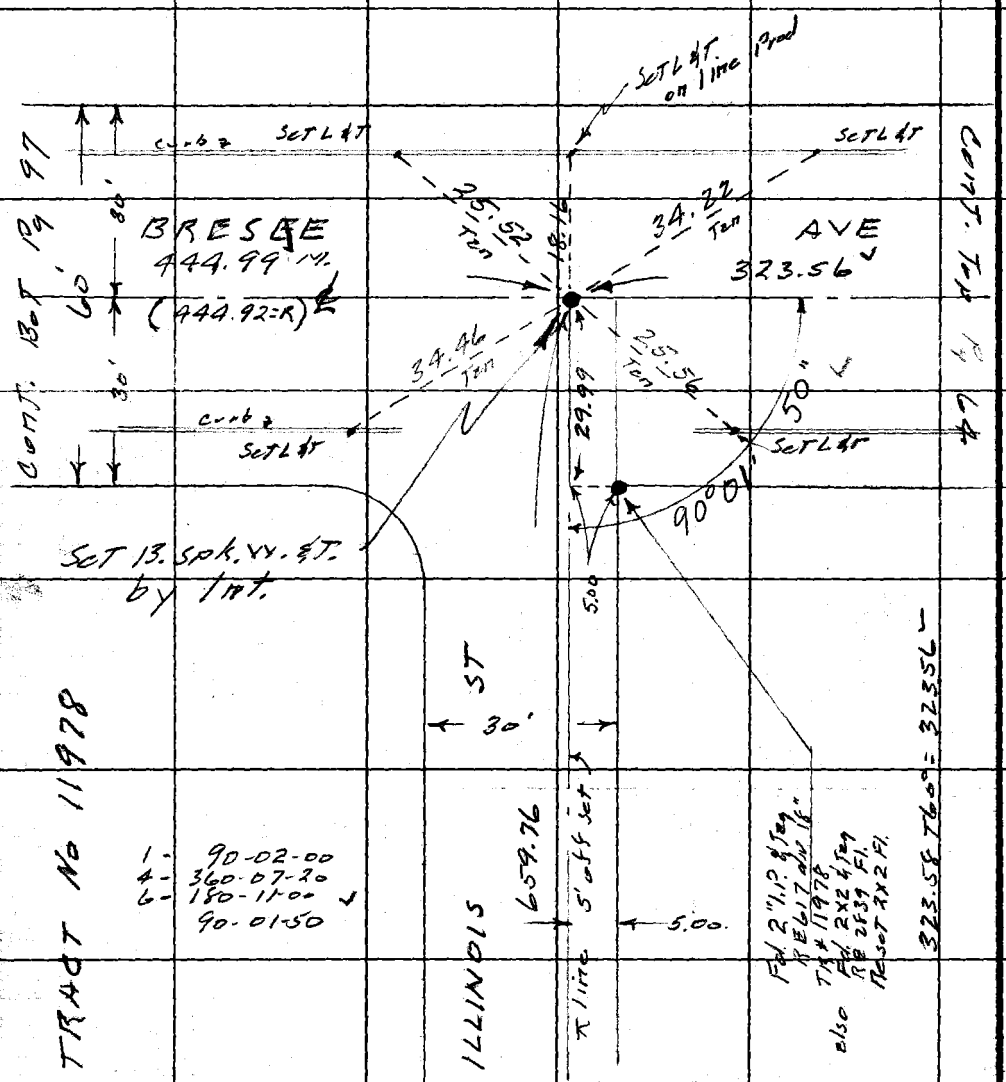

RETURN TO
LOS ANGELES COUNTY SURVEYOR
726 LOS ANGELES COUNTY
ENGINEERING BLDG.

Do not extend notes this side of this line.

Note: Any Additions or Changes on This Sheet Must be Made or Circled in Red Ink With Date and Name of Person Making Change.

PWFB 1429 362 363

F.B. ~~916~~ Pg. ~~66~~

Notes Ck'd by H. F. Aletin
Map No.
Office Work
Checked
Date

Survey of Baldwin Park Area
W. O. 0303.00 Tape No. 0157 St'd. 68° °F
Surveyed by Snyder
Notes PRS Date 3-26-56
Indexed C. Johnson

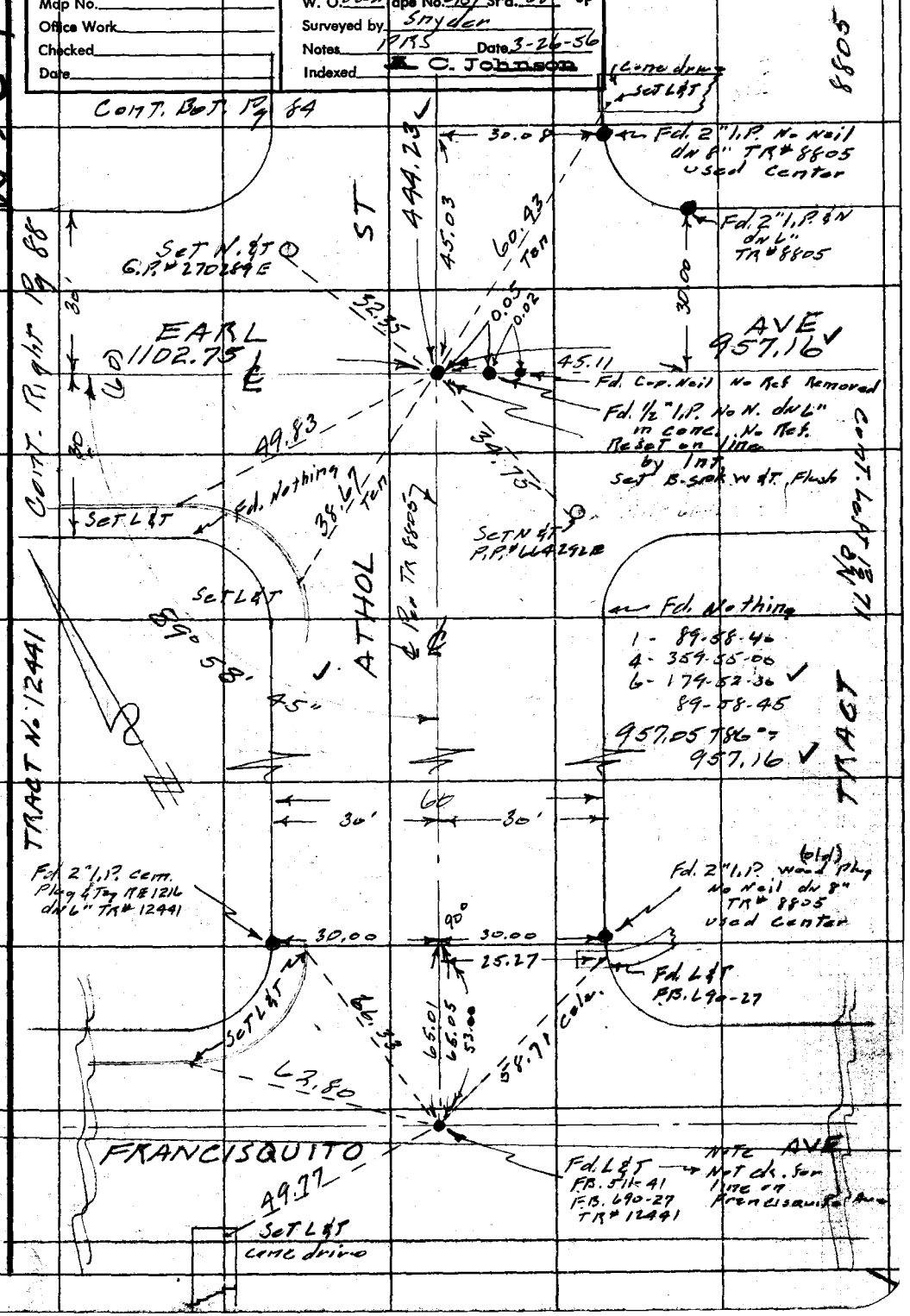

Note: Any Additions or Changes on This Sheet Must be Made or Circled in Red Ink With Date and Name of Person Making Change.

Do not extend notes this side of this line.

RETURN TO
LOS ANGELES COUNTY SURVEYOR
726 LOS ANGELES COUNTY
ENGINEERING BLDG.

76F2098 247 4-52

F.B. ~~1980~~ Pg. ~~64~~

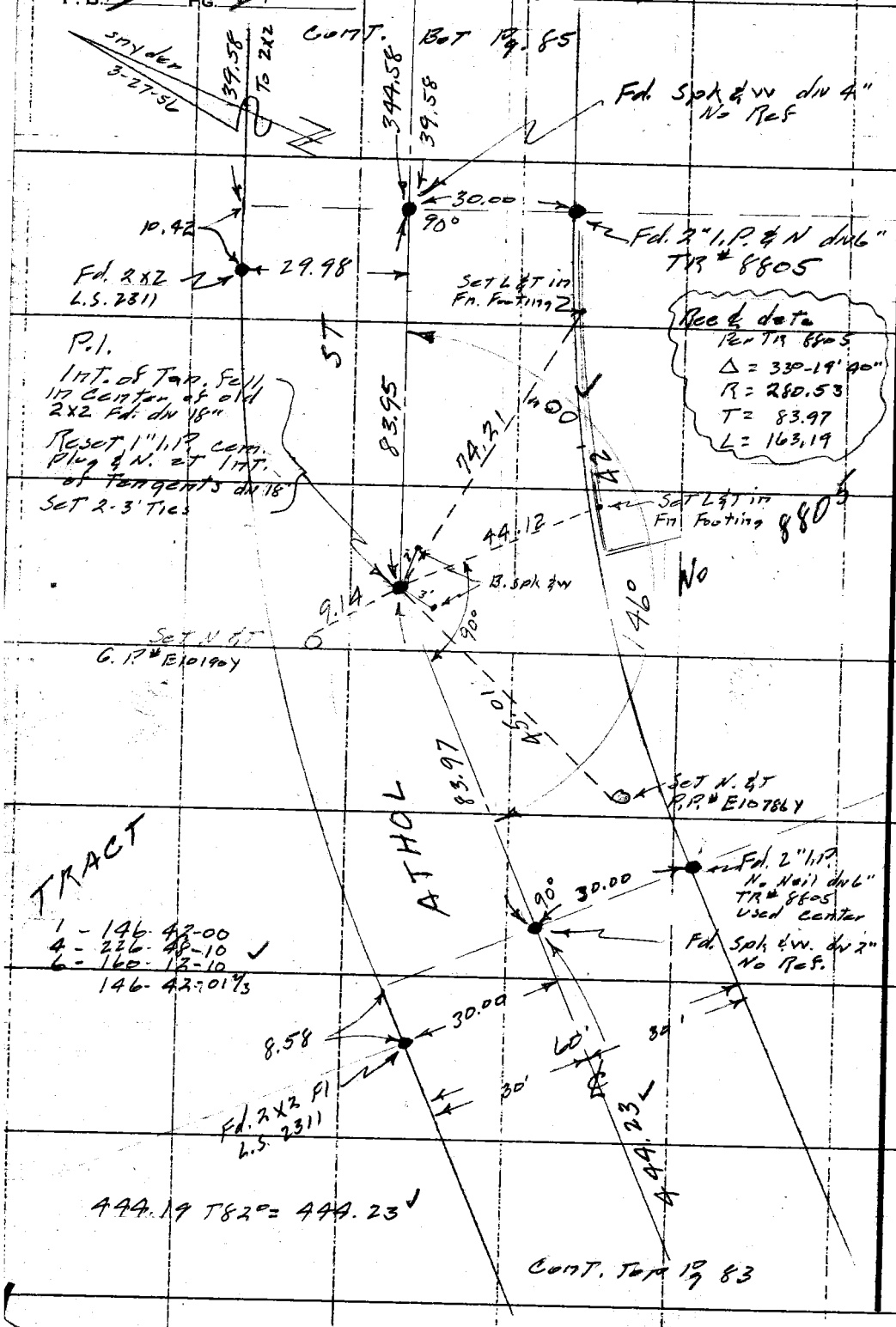

W 346 C-4

RETURN TO
LOS ANGELES COUNTY SURVEYOR
726 LOS ANGELES COUNTY
ENGINEERING BLDG.

Do not extend notes this side of this line.

Note: Any Additions or Changes on This Sheet Must be Made or Circled in Red Ink With Date and Name of Person Making Change.

PWFB 1429

365

Notes Ck'd by H. E. AUSTIN	Survey of Baldwin Park Area
Map No.	W. O. 0303.00 Tape No. 0157 St'd. 68 °F
Office Work	Surveyed by Snyder
Checked	Notes PRS Date 3-27-56
Date	Indexed C. Johnson

F. B. 198 PG. 80

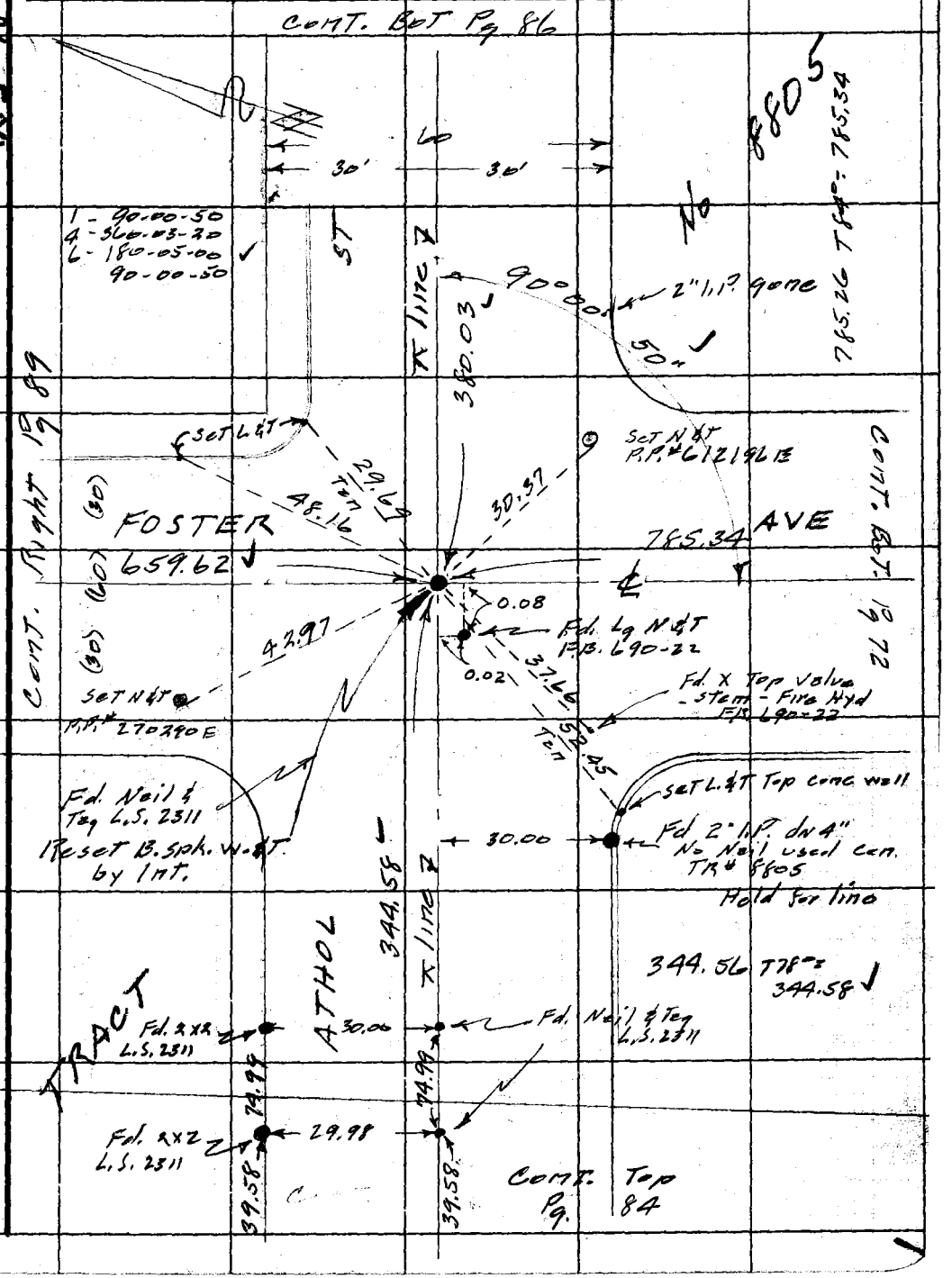

Note: Any Additions or Changes on This Sheet Must be Made or Circled in Red Ink With Date and Name of Person Making Change.

Do not extend notes this side of this line.

RETURN TO
LOS ANGELES COUNTY SURVEYOR
726 LOS ANGELES COUNTY
ENGINEERING BLDG.

76F3096 247 4-53

PWFB 1429 366

F.B. 1980 PG. 86

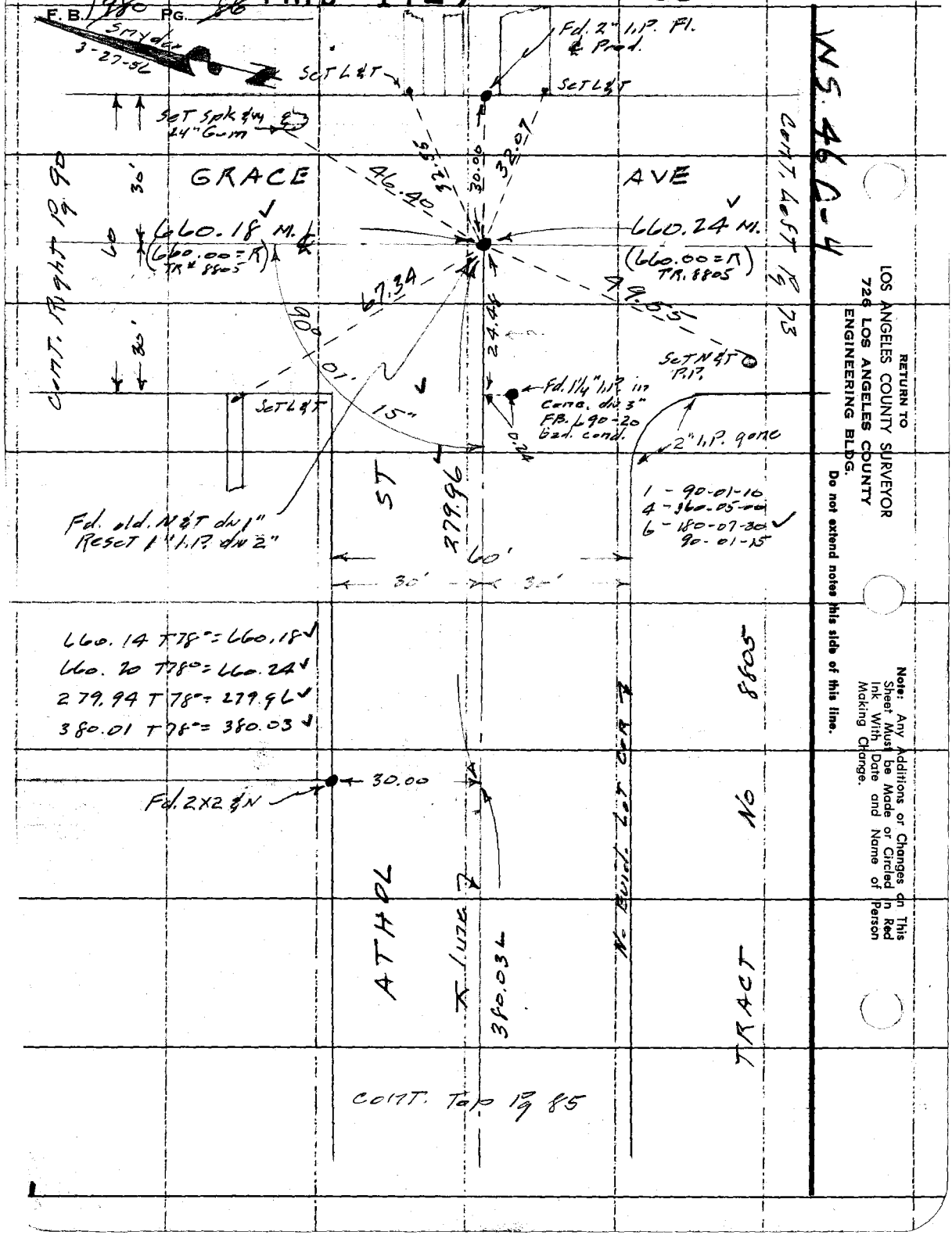

WS. 46 A-4

RETURN TO
LOS ANGELES COUNTY SURVEYOR
726 LOS ANGELES COUNTY
ENGINEERING BLDG.

Do not extend notes this side of this line.

Note: Any Additions or Changes on This Sheet Must be Made or Circled in Red Ink With Date and Name of Person Making Change.

PWFB 1429 367

F.B. 1986 PG. 87

Notes Ck'd by H. E. AUSTIN	Survey of Baldwin Park Area
Map No.	W. O. 2308.5 Tape No. 2157 Std. 68 °F
Office Work	Surveyed by Snyder
Checked	Notes PRS Date 3-29-56
Date	Indexed A. C. Johnson

WS. 46 C-4

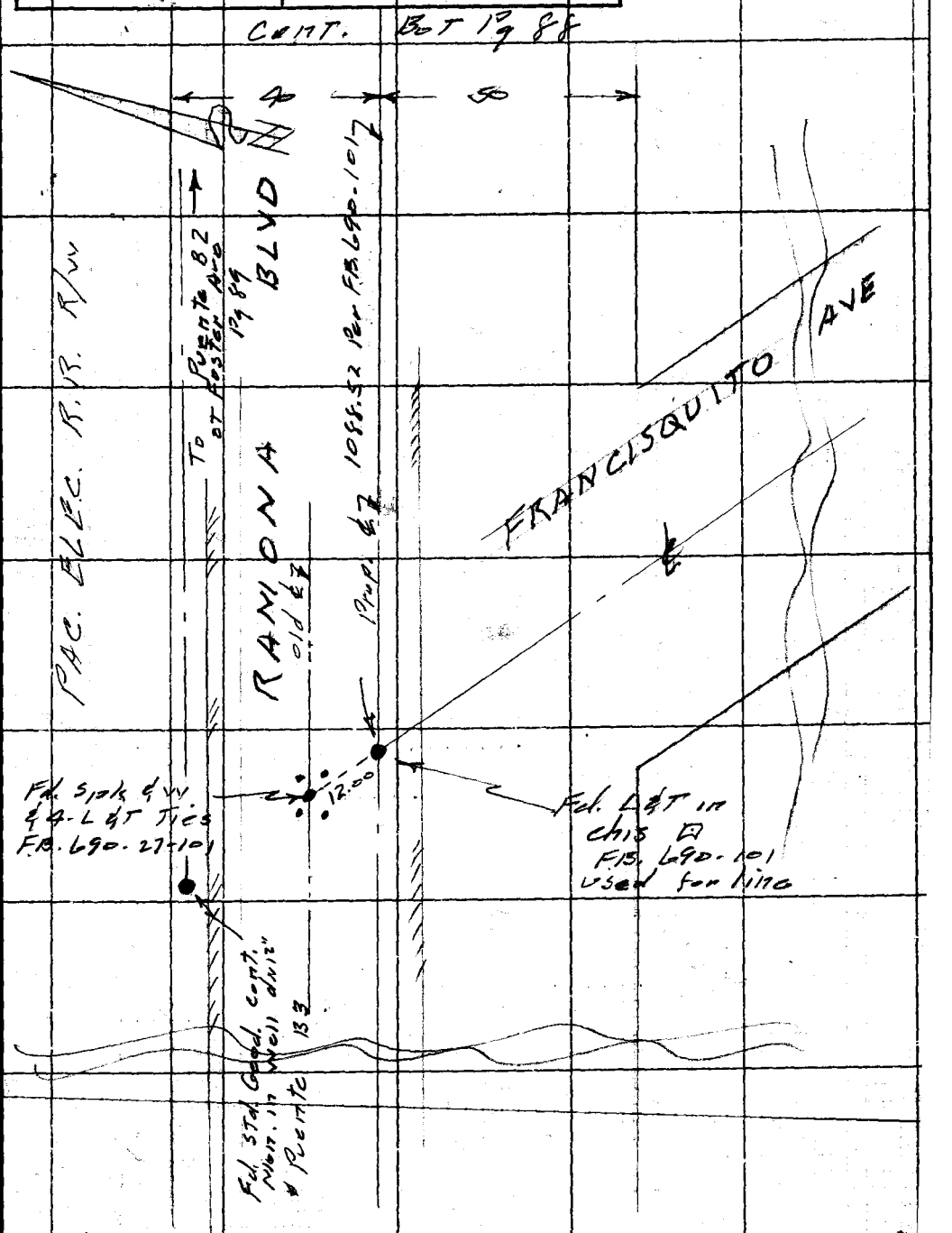

Note: Any Additions or Changes on This Sheet Must be Made or Circled in Red Ink With Date and Name of Person Making Change.

Do not extend notes this side of this line.

RETURN TO
LOS ANGELES COUNTY SURVEYOR
726 LOS ANGELES COUNTY
ENGINEERING BLDG.

76F3095 247 4-53



RETURN TO
LOS ANGELES COUNTY SURVEYOR
726 LOS ANGELES COUNTY
ENGINEERING BLDG.

Do not extend notes this side of this line.

Note: Any Additions or Changes on This Sheet Must be Made or Circled in Red Ink With Date and Name of Person Making Change.

PWFB 1429

370

Notes Ck'd by H. E. AUSTIN
Map No.
Office Work
Checked
Date

Survey of Baldwin Park Area
W. O. 303.40 Tape No. 157 Std. 68 °F
Surveyed by Smydon
Notes PTRS Date 3-29-56
Indexed C. Johnson

F.B. 1966 Pg. 84

1 - 177-54-20
4 - 351-28-20
6 - 347-08-00
177-54-20
1 107-12-10
4 68-48-40
6 243-18-00
107-12-10

1 - 87-52-10
4 - 351-28-40
6 - 167-13-00
87-52-10

WS. 46 C-4

Cont. Bot. Pg. 90

R.R. R/W

40'

50'

1 Pipe ℄ B-1380

CONC PAVE BLVD

Pave ℄ Per B-1380

ANGLE POINT
Fd. L&T in CHIS □
F.B. 690-98

636.22

Fd. Std. Gal. Control Mon. dn 12" in well # 1 Cement No Ref. in Field

177°

659.55 T 84° = 659.62

636.25 T 60° = 636.22

Fd Spk & W dk 3" F.B. 690-21

INT. of 4 L&T
F.B. 690-98-21
F.B. 1235-14

To C.S. Mon 25 Pa 177. Ave
F.B. 520/114

℄ MARLAN AVE

Set B. Spk W ℄ by Int.

FOSTER AVE.

Cont.

Fd. L&T in CHIS □
F.B. 690-98
F.B. 1235-14

Fd. L&T & Pipe

84.10

659.62

Int. of 4 L&T
F.B. 690-21-98

Fd. L&T in CHIS □
F.B. 690-98

To Puente B3 at Frabisquita Ave Pg 87

90° 13' 55"

87° 52' 10"

ROMONA

Old ℄

1 Per F.B. 690-24

497.76

279.55

PAC. ELEC.

Fd. L&T
F.B. 690-24-99

24.13

0.88

Fd. L&T
F.B. 690-24-99

9.66

Fd. L&T
No Ref.

10.60

1 - 90-13-50
4 - 360-55-40
6 - 181-23-30
90-13-55

279.32 T 82° = 279.55

279.35

497.79 T 60° = 497.76

Cont. Top Pg 88

TR # 8805

Note: Any Additions or Changes on This Sheet Must be Made or Circled in Red Ink With Date and Name of Person Making Change.

Do not extend notes this side of this line.

RETURN TO
LOS ANGELES COUNTY SURVEYOR
726 LOS ANGELES COUNTY
ENGINEERING BLDG.

78F3OB 847 4-58

F.B. 1980 PG. 90

PWFB 1429

371

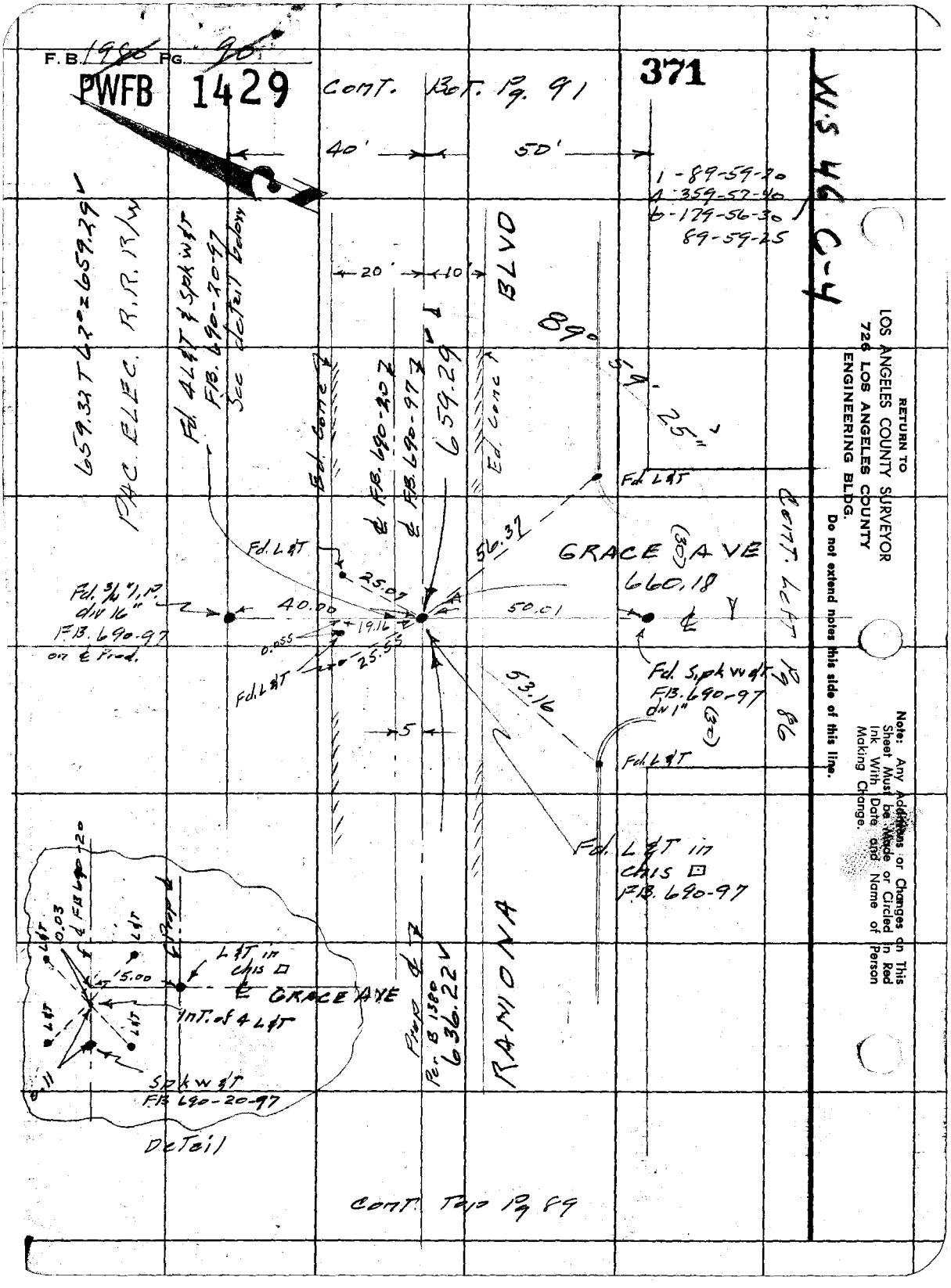

W.S. 46 C-4

RETURN TO
LOS ANGELES COUNTY SURVEYOR
726 LOS ANGELES COUNTY
ENGINEERING BLDG.

Do not extend notes this side of this line.

Note: Any Additions or Changes on This Sheet Must be Made or Circled in Red Ink With Date and Name of Person Making Change.

PWFB 1429 372

F.B. 1980 PG. 91

Notes Ck'd by H. E. AUSTIN	Survey of Baldwin Park Area
Map No.	W. O. 0303.00 Tape No. 0157 St'd. 68° °F
Office Work	Surveyed by Snyder
Checked	Notes P.R.S. Date 4-20-56
Date	Indexed C. Johnson

W.S. 96 C-4

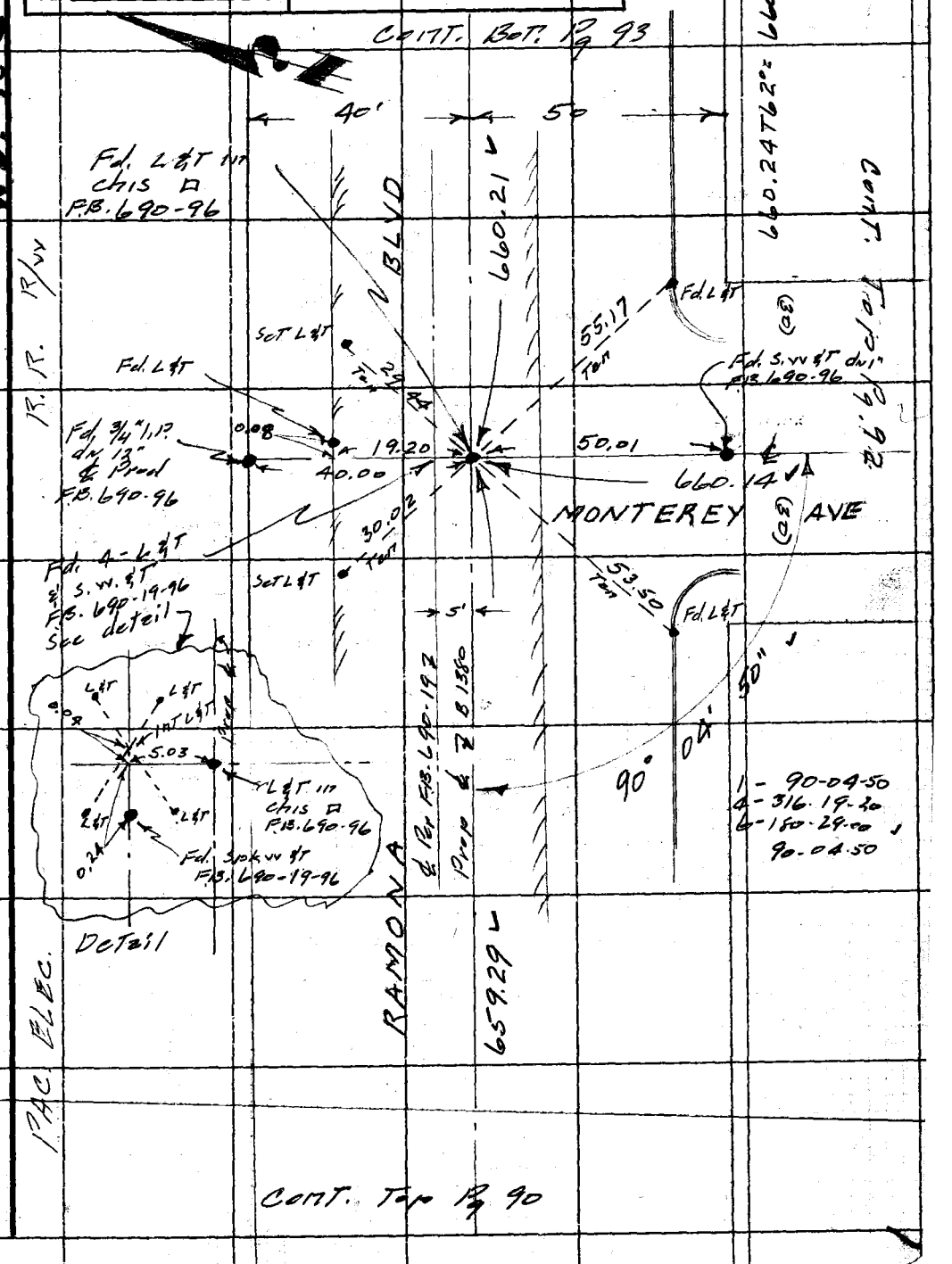

Note: Any Additions or Changes on This Sheet Must be Made or Circled in Red Ink With Date and Name of Person Making Change.

Do not extend notes this side of this line.

RETURN TO
LOS ANGELES COUNTY SURVEYOR
726 LOS ANGELES COUNTY ENGINEERING BLDG.

76F3095 247 4-53

F. B. 1980 PG. 92

PWFB 1429

373

WS 46 C-4

Cont. Right Pg 91

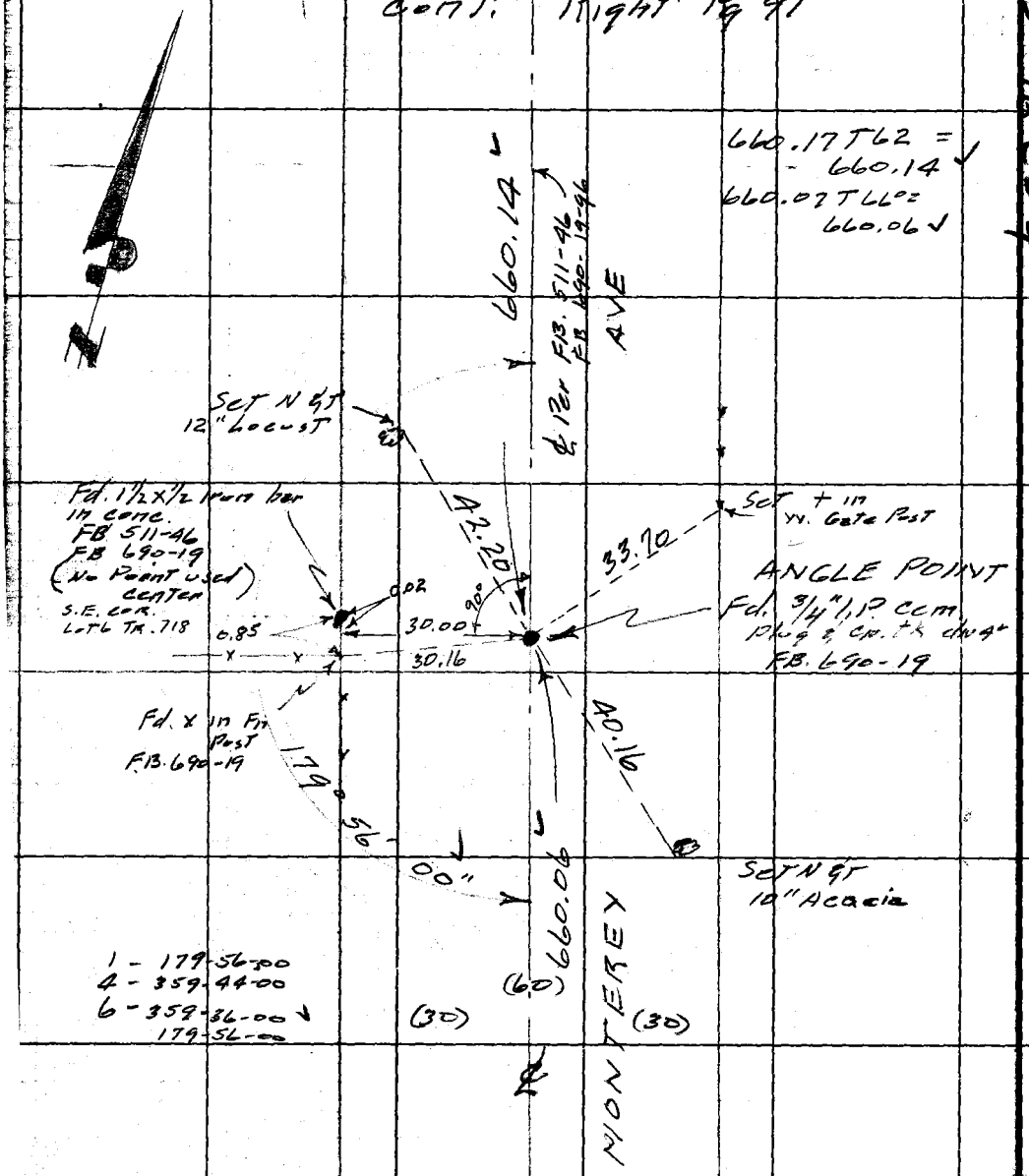

Cont. Left Pg 74

RETURN TO
LOS ANGELES COUNTY SURVEYOR
726 LOS ANGELES COUNTY
ENGINEERING BLDG.

Do not extend notes this side of this line.

Note: Any Additions or Changes on This Sheet Must be Made or Circled in Red Ink With Date and Name of Person Making Change.

PWFB 1429

374

F.B. 1980 Pg. 95

Notes Ck'd by H. E. AUSTIN
Map No.
Office Work
Checked
Date

Survey of Baldwin Park Area
W. 0030320 Tape No. 069 St'd. 68 °F
Surveyed by Snyder
Notes P.R.S. Date 4-30-56
Indexed E. C. Johnson

W.S. 96 D-4

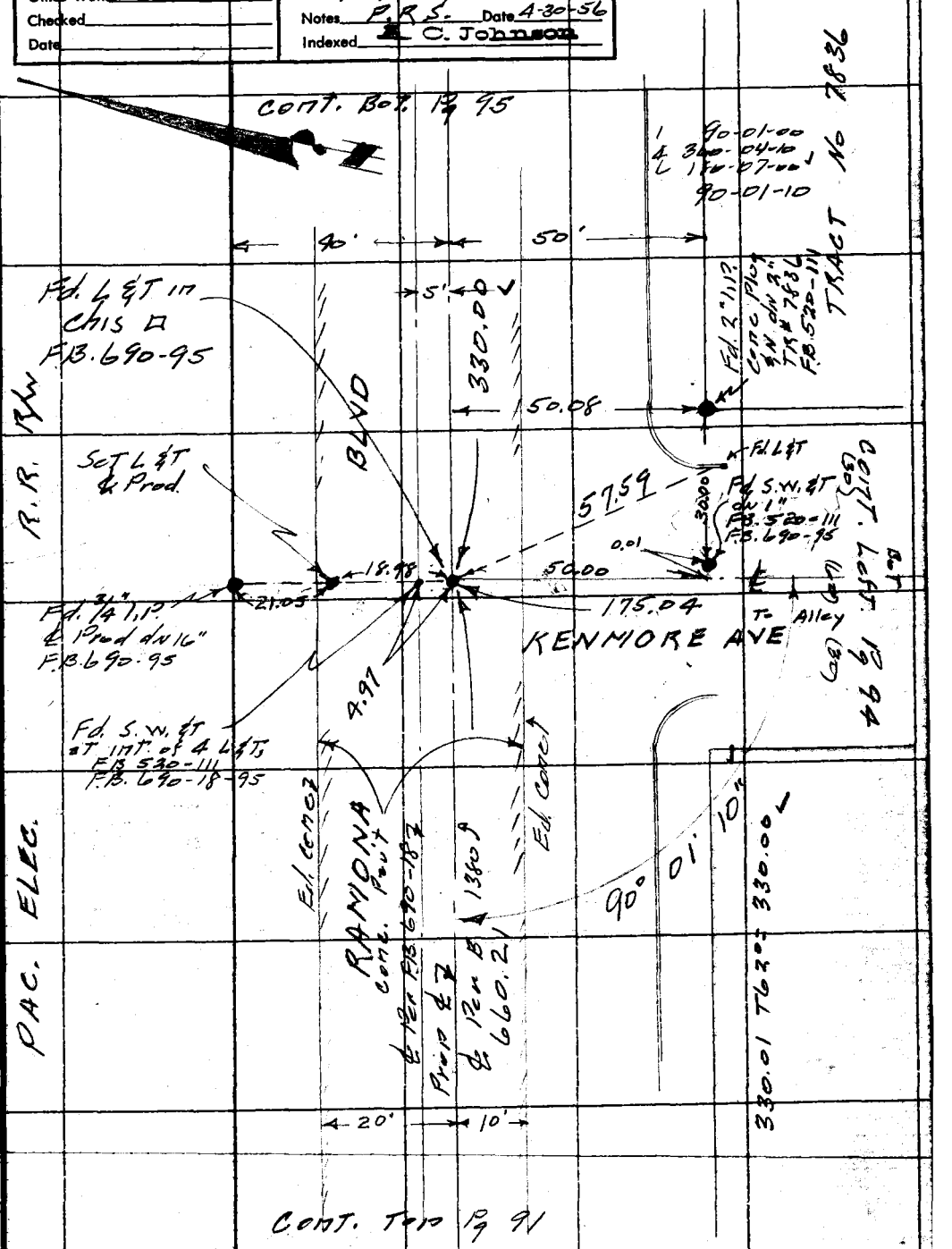

Note: Any Additions or Changes on This Sheet Must be Made or Circled in Red Ink With Date and Name of Person Making Change.

Do not extend notes this side of this line.

RETURN TO
LOS ANGELES COUNTY SURVEYOR
726 LOS ANGELES COUNTY
ENGINEERING BLDG.

76F309S S&E #247. 8-54

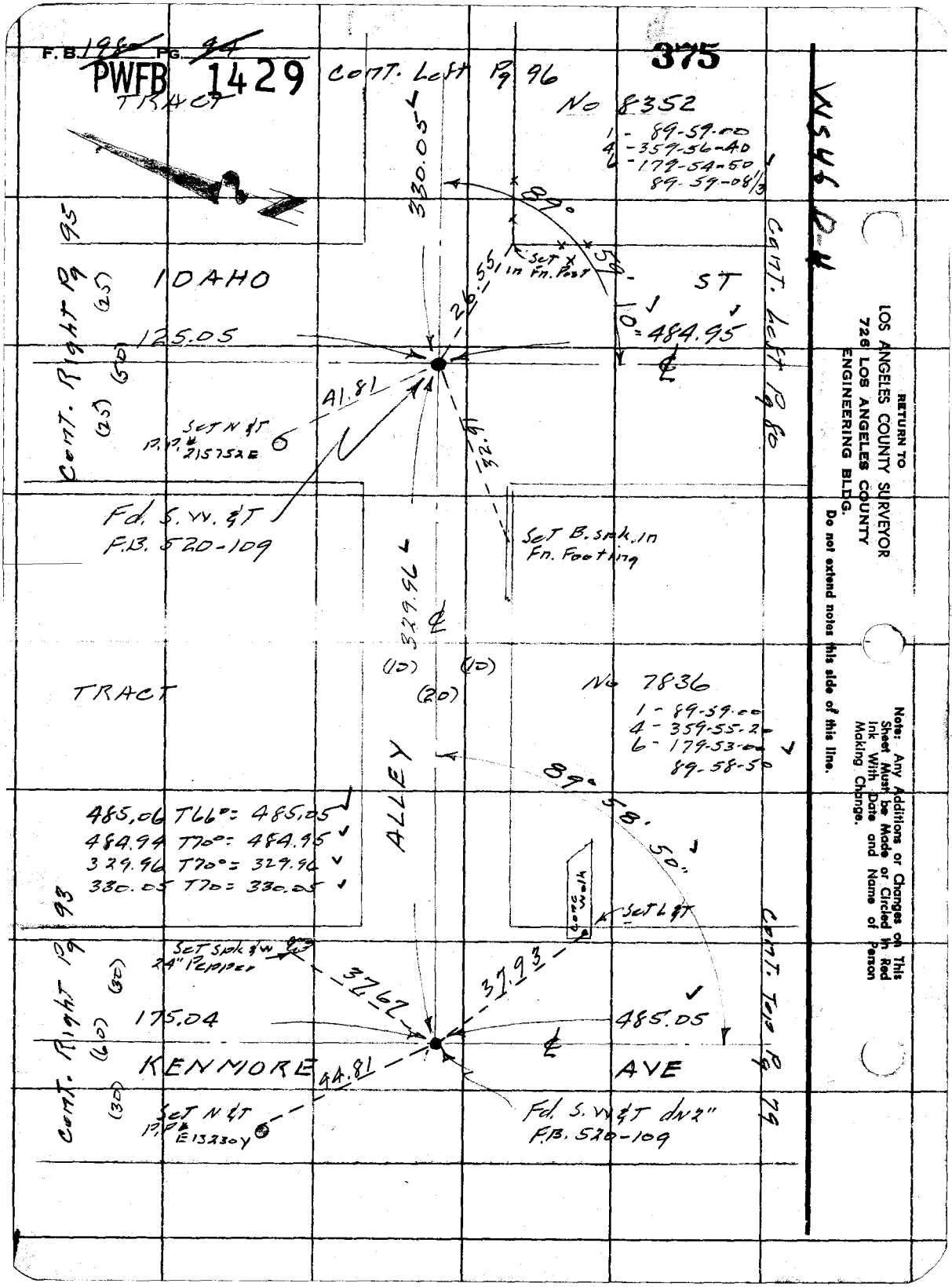
F.B. 198 PG. 94
PWFB 1429
375
Cont. Left Pg 96
TRACT
No 8352
1 - 89-59-00
4 - 359-56-40
6 - 179-54-50
89-59-08 1/3
330.05
89°
59'
10"
Set X in Fn. Post
26.55
IDAHO
ST
125.05
484.95
Cont. Right Pg 95
(25)
(50)
(25)
41.81
Set N & T
P.P. # 215752E
32.91
Fd. S. W. & T
F.B. 520-109
Set B. spk. in Fn. Footing
329.96
(10)
(10)
(20)
TRACT
No 7836
1 - 89-59-00
4 - 359-55-20
6 - 179-53-00
89-58-50
ALLEY
89° 58' 50"
485.06 T66° = 485.05
484.94 T70° = 484.95
329.96 T70° = 329.96
330.05 T70 = 330.05
Conc. Walk
Set L & T
Cont. Right Pg 93
Set Spk & W 24" Pepper
37.67
37.93
175.04
485.05
Cont. Top Pg 79
(30)
(60)
(30)
KENMORE
AVE
44.81
Set N & T
P.P. # E13230Y
Fd. S. W & T dn 2"
F.B. 520-109
Cont. Left Pg 80
WS46 D-4
RETURN TO
LOS ANGELES COUNTY SURVEYOR
726 LOS ANGELES COUNTY
ENGINEERING BLDG.
Do not extend notes this side of this line.
Note: Any Additions or Changes on This Sheet Must be Made or Circled in Red Ink With Date and Name of Person Making Change.

PWFB 1429 376

Notes Ck'd by H. E. AUSTIN	Survey of Baldwin Park Area
Map No.	W. O. 0303.00 Tape No. 0157 St'd. 68 °F
Office Work	Surveyed by Snyder
Checked	Notes P.R.S. Date 5-1-56
Date	Indexed A. C. Johnson

F.B. 1986 Pg. 95

1 - 75-36-20
4 - 302-25-20
6 - 93-38-00
75-36-20

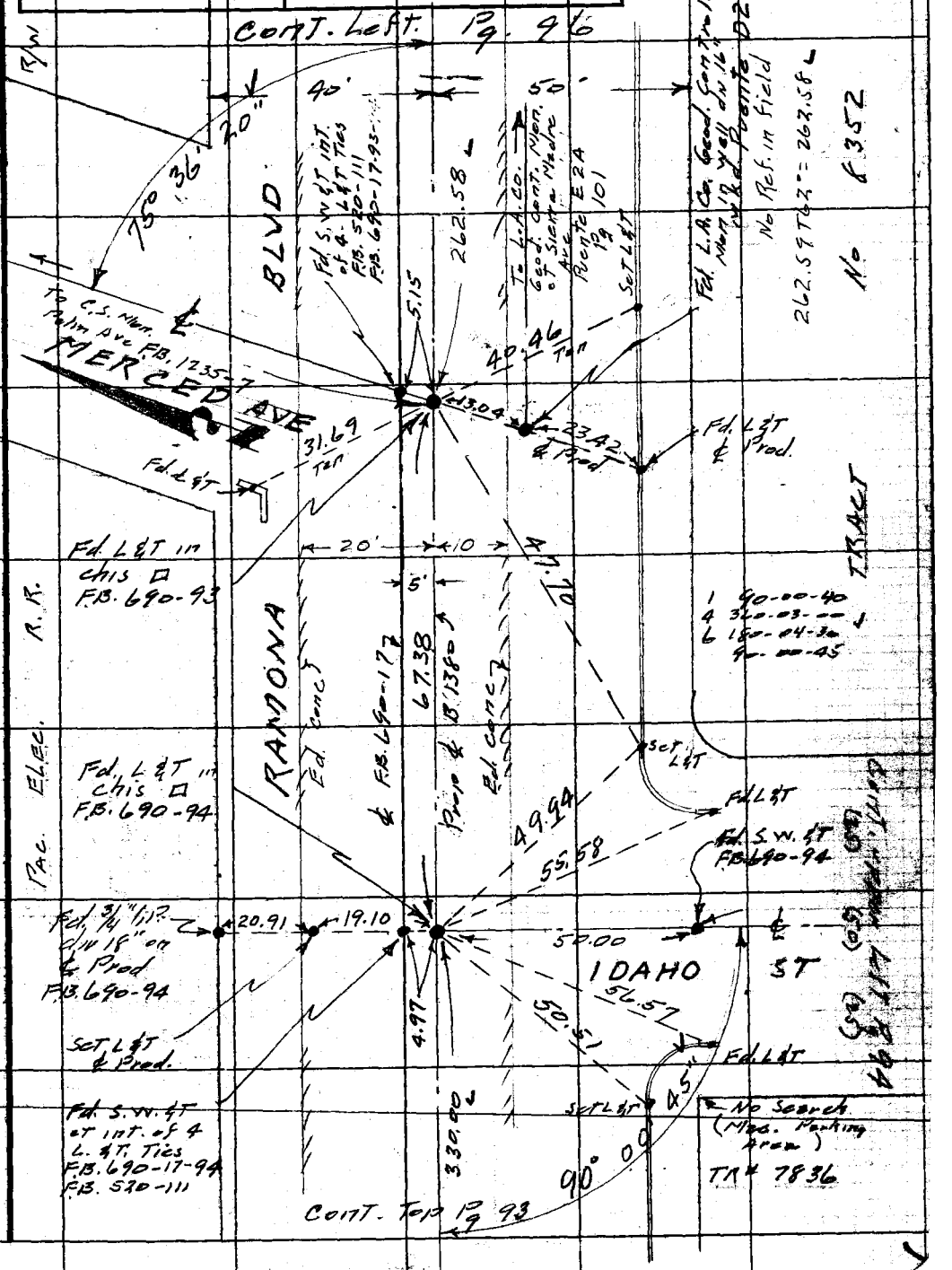

Note: Any Additions or Changes on This Sheet Must be Made or Circled in Red Ink With Date and Name of Person Making Change.

Do not extend notes this side of this line.

RETURN TO
LOS ANGELES COUNTY SURVEYOR
726 LOS ANGELES COUNTY
ENGINEERING BLDG.

76F3095 247 4-53

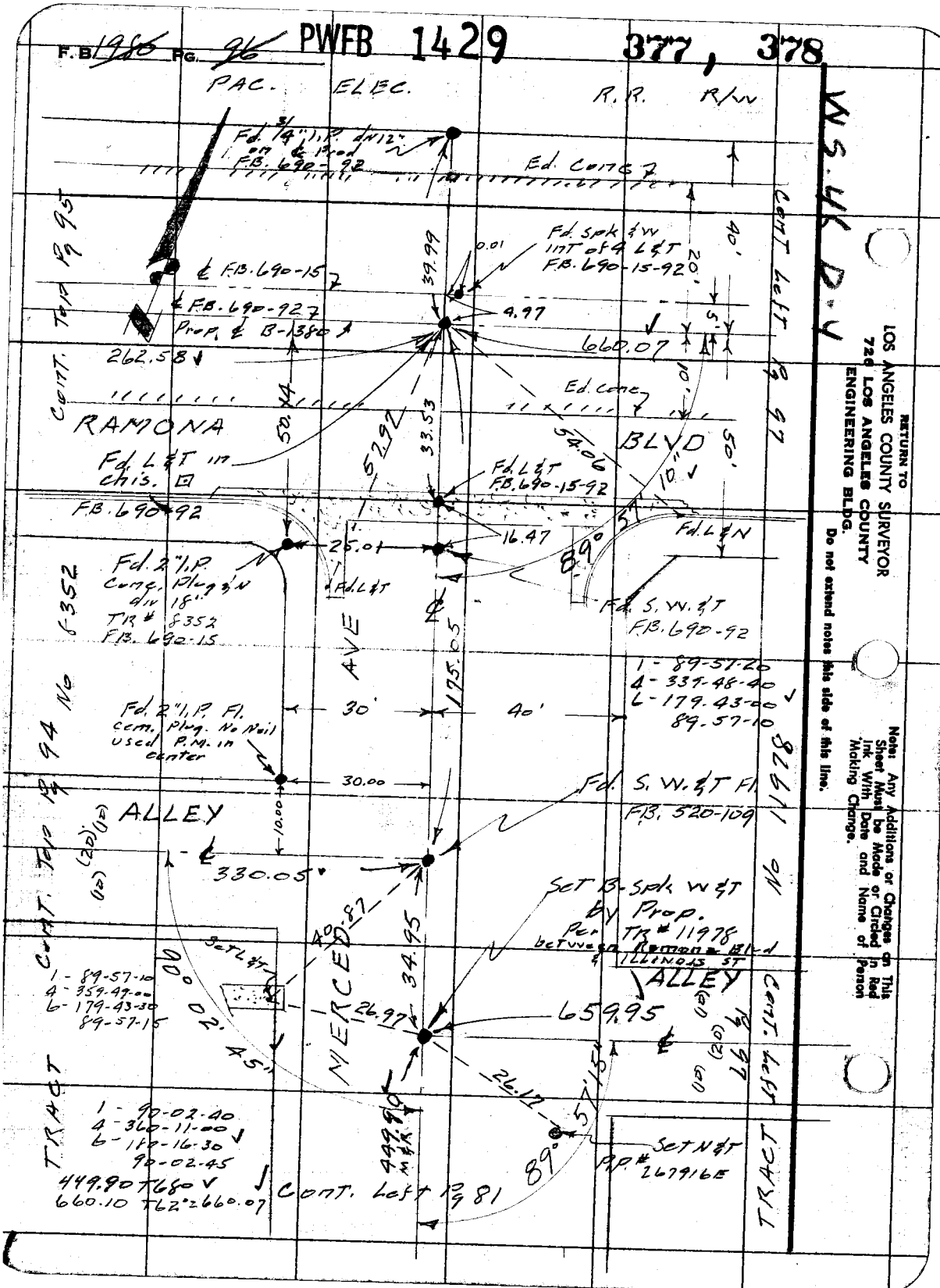
F.B. 1980 PG. 96
PWFB 1429
377, 378
PAC. ELEC.
R.R. R/W
Fd. 3/4" I.P. dn 12" on ℄ Prod F.B. 690-92
Ed. Conc
Fd. Spk & W Int of 4 L&T F.B. 690-15-92
℄ F.B. 690-15
℄ F.B. 690-92
Prop. ℄ B-1380
262.58
39.99
0.01
4.97
660.07
Ed. Conc
RAMONA
BLVD
Fd. L&T in chis.
F.B. 690-92
50.14
57.92
33.53
54.06
Fd. L&T F.B. 690-15-92
16.47
25.01
Fd. L&N
Fd. 2" I.P. Conc. Plug & N div 18" TR # 8352 F.B. 690-15
Fd. L&T
Fd. S.W. & T F.B. 690-92
AVE
175.05
1 - 89-57-20
4 - 339-48-40
6 - 179-43-00
89-57-10
Fd. 2" I.P. Fl. Conc. Plug. No Nail used P.M. in center
30'
40'
30.00
10.00
Fd. S.W. & T Fl. F.B. 520-109
ALLEY
330.05
Set B-Spk W&T by Prop. Per TR # 11978 between Ramona Blvd & Illinois St
40.87
34.95
Set L&T
90° 02' 45"
26.97
659.95
ALLEY
26.17
57.15
Set N&T P.P. # 267916E
1 - 89-57-10
4 - 359-49-00
6 - 179-43-30
89-57-15
1 - 90-02-40
4 - 360-11-00
6 - 180-16-30
90-02-45
449.90 T680
660.10 T62° = 660.07
449.90 M&R
Cont. Left Pg 81
Cont. Top Pg 95
Cont. Top Pg 94 No 8352
Cont. Left Pg 97
Cont. Left Pg 97 No 11978
TRACT
TRACT
W.S. 46 D.4
RETURN TO
LOS ANGELES COUNTY SURVEYOR
726 LOS ANGELES COUNTY
ENGINEERING BLDG.
Do not extend notes this side of this line.
Note: Any Additions or Changes on This Sheet Must be Made or Circled in Red Ink With Date and Name of Person Making Change.

PWFB 1429 379 380

F.B. 1960 Pg 97

Notes Ck'd by H. E. AUSTIN	Survey of Baldwin Park Area
Map No.	W. O. 0303.00 Tape No. 0157 St'd. 68 °F
Office Work	Surveyed by Snyder
Checked	Notes P.R.S. Date 5-7-56
Date	Indexed A. C. Johnson

WS 46 D-4



Note: Any Additions or Changes on This Sheet Must be Made or Circled in Red Ink With Date and Name of Person Making Change.

Do not extend notes this side of this line.

RETURN TO
LOS ANGELES COUNTY SURVEYOR
726 LOS ANGELES COUNTY
ENGINEERING BLDG.

76F3095 S&E #247. 8-54

F.B. 1986 PG. 98 PWFB 1429 381, 382

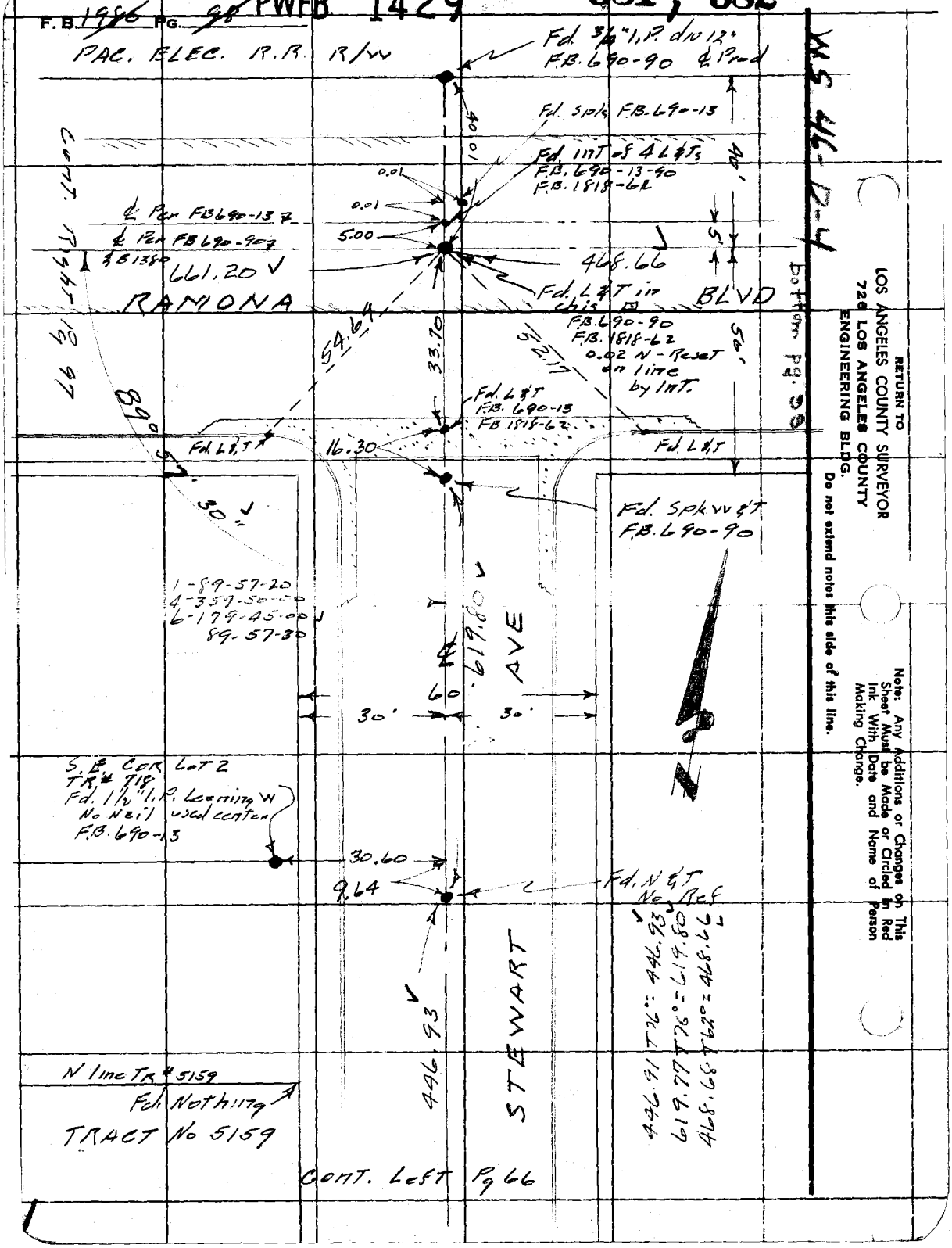

RETURN TO
LOS ANGELES COUNTY SURVEYOR
726 LOS ANGELES COUNTY
ENGINEERING BLDG.

Do not extend notes this side of this line.

Note: Any Additions or Changes on This Sheet Must be Made or Circled in Red Ink With Date and Name of Person Making Change.

PWFB 1429

383

F. B. 1980 Pg. 99

Notes Ck'd by H. E. AUSTIN
Map No.
Office Work
Checked
Date

Survey of Baldwin Park Area
W. O. 0303.00 Tape No. 0157 St'd. 68 °F
Surveyed by Snyder
Notes P.R.S. Date 5-8-56
Indexed C. Johnson

W-S 46 D-4

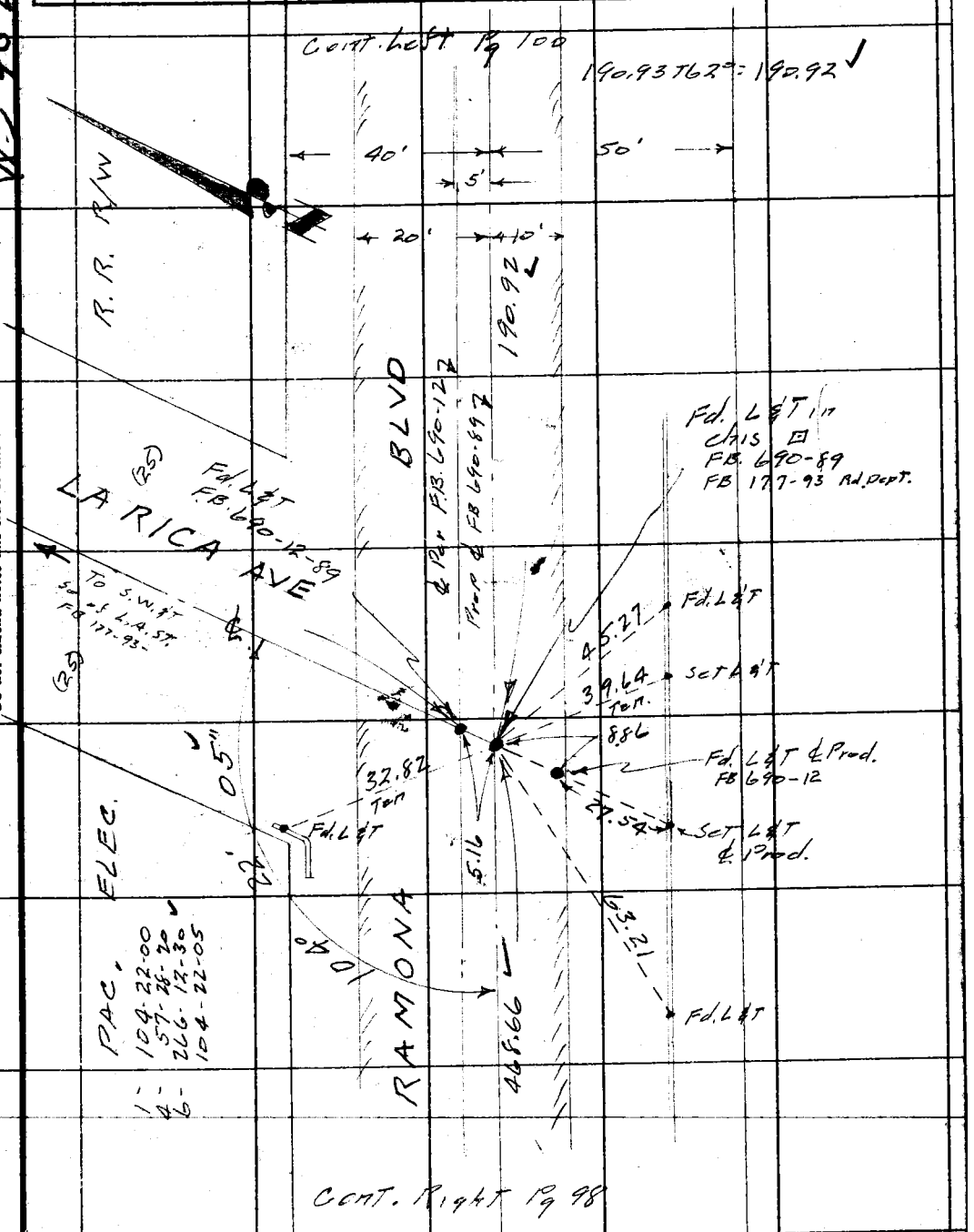

Note: Any Additions or Changes on This Sheet Must be Made or Circled in Red Ink With Date and Name of Person Making Change.

Do not extend notes this side of this line.

RETURN TO
LOS ANGELES COUNTY SURVEYOR
726 LOS ANGELES COUNTY
ENGINEERING BLDG.

76F309S S&E #247. 8-54

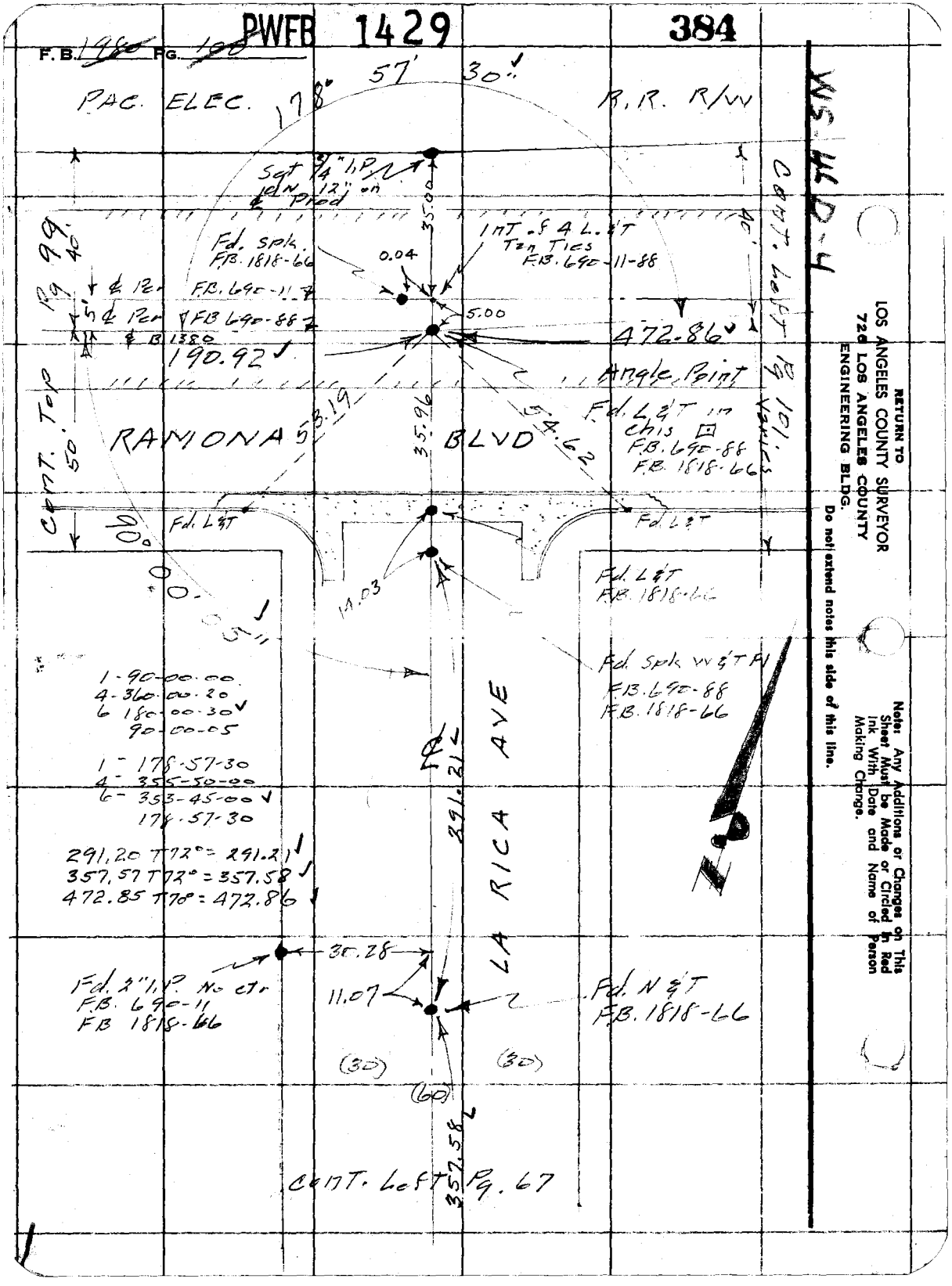
PWFB 1429
384
F.B. 1980 PG. 100
PAC. ELEC.
178° 57' 30"
R.R. R/W
Sgt 3/4" I.P. 10 N 12" on ℄ Prod
35.00
Fd. Spk. F.B. 1818-66
0.04
Int. of 4 L. & T Tan Ties F.B. 690-11-88
℄ Per F.B. 690-11
℄ Per F.B. 690-88
℄ B 1380
5.00
472.86
190.92
Angle Point
Fd. L & T in Chis F.B. 690-88 F.B. 1818-66
RAMONA BLVD
53.19
35.96
54.62
Cont. Top Pg 99
Cont. Left Pg 101 Varies
Fd. L & T
Fd. L & T
14.03
Fd. L & T F.B. 1818-66
Fd. Spk W & T Pl F.B. 690-88 F.B. 1818-66
1-90-00-00
4-360-00-20
6 180-00-30
90-00-05
1 - 178-57-30
4 - 355-50-00
6 - 353-45-00
178-57-30
291.20 T72° = 291.21
357.57 T72° = 357.58
472.85 T70° = 472.86
℄ 291.21
LA RICA AVE
30.28
Fd. 2" I.P. No ctr F.B. 690-11 F.B. 1818-66
11.07
Fd. N & T F.B. 1818-66
(30)
(30)
(60)
357.58
Cont. Left Pg. 67
RETURN TO
LOS ANGELES COUNTY SURVEYOR
720 LOS ANGELES COUNTY
ENGINEERING BLDG.
Do not extend notes this side of this line.
Note: Any Additions or Changes on This Sheet Must be Made or Circled in Red Ink With Date and Name of Person Making Change.

PWFB 1429 385

Notes Ck'd by H. E. AUSTIN	Survey of Baldwin Park Area
Map No.	W. O. 0303.00 Tape No. 0157 St'd. 68 °F
Office Work	Surveyed by Snyder
Checked	Notes P.R.S. Date 5-9-56
Date	Indexed A. C. Johnson

F. B. 1960 Pg. 101

Cont. Bot. Pg. 110

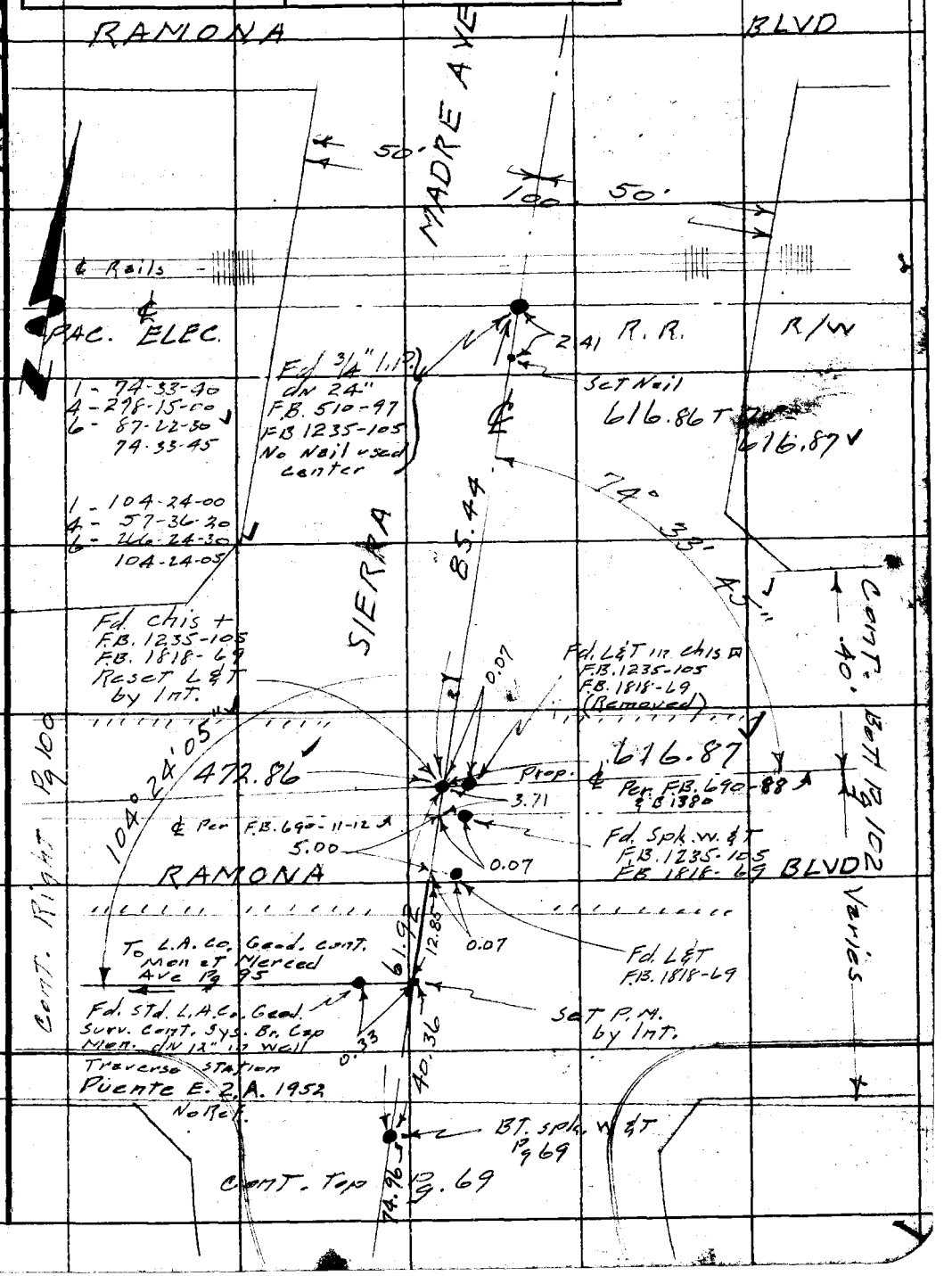

W.S. 46 D-4

Note: Any Additions or Changes on This Sheet Must be Made or Circled in Red Ink With Date and Name of Person Making Change.

Do not extend notes this side of this line.

RETURN TO
LOS ANGELES COUNTY SURVEYOR
726 LOS ANGELES COUNTY
ENGINEERING BLDG.

76F309S S&E #247. 8-54

F.B. 1996 PG. 102 PWFB 1429 386

WS 46 D-4

Cont Pg 103

Set L&T

Fd. L&T

24.81 Ten

22.94

26.07 Ten

44.45 Ten

42.71 Ten

477.91

178° 57' 15"

Set L&T

ANGLE Point
Fd. L&T in Chis
F.B. 690-87
F.B. 1235-106

1 - 178-57-10
4 - 555-49-00
6 - 353-43-30
178-57-15

477.90 Tot =
477.91

Set L&T

Fd. L&T

Sin Vdcn
5-10-56

R/W

1 - 32-17-20
4 - 129-09-20
6 - 193-44-20
32-17-20

172.59

Fd. L&T
& Prod

Prop & F.B. 690-87
& B 1380
& F.B. 690-9

A 4.02

67.42 Ten

Set L&T

1 - 122-16-00
4 - 129-04-20
6 - 13-36-30
122-16-05

1 - 89-58-40
4 - 359-55-00
6 - 179-52-30
89-58-45

Set L
by Int.

ELEC.

24.65 Ten

56.15 Ten

Fd. L&T

0.04

35.37 Ten

31.04

Fd. L&T

Cont.

in Chis

Fd. L&T
F.B. 690-87
F.B. 1818-70
Removed

Set L&T

BLVD

Set Bspk
by Int.
Per F.B. 1818-74

HOLT AVE

74.97

124.41

0.03

32° 17' 20"

125.37

43.05 Ten

Fd. S.W. & T
F.B. 520-95
F.B. 690-9
F.B. 1818-70-74
(Removed)

0.04

5.00

Fd. S.W. & T
F.B. 690-9

0.09

17.74

0.03

49.23

BALDWIN PARK BLVD.

Fd. L&T in Chis
F.B. 690-87
F.B. 1818-74
Removed

Fd. L&T
F.B. 690-9
F.B. 1818-70-74

31.16

Fd. L&T
in Chis
F.B. 520-95
F.B. 1818-74
Held for line
See F.B. 1818-74

91.24 Ten

122° 16' 05"

Set L&T
by Int.
Per F.B. 1818-74

616.87

RANIONA

Set L&T

Cont. Top
Pg 68

PAC.

Cont. Right Pg 101

RETURN TO
LOS ANGELES COUNTY SURVEYOR
720 LOS ANGELES COUNTY
ENGINEERING BLDG.

Do not extend notes this side of this line.

Note: Any Additions or Changes on This Sheet Must be Made or Circled in Red Ink With Date and Name of Person Making Change.

PWFB 1429 387, 388

Notes Ck'd by H. E. AUSTIN	Survey of ℄ - Baldwin Park Area
Map No.	W. 0.0303 Type No. 0157 St'd. 68 °F
Office Work	Surveyed by Snyden
Checked	Notes P.R.S. Date 5-28-56
Date	Indexed A. C. Johnson

F.B. ~~1980~~ PG. ~~103~~

1 - 104-28-30
4 - 57-53.40
6 - 266-50-30
104-28-25

W.S. 46 D-4

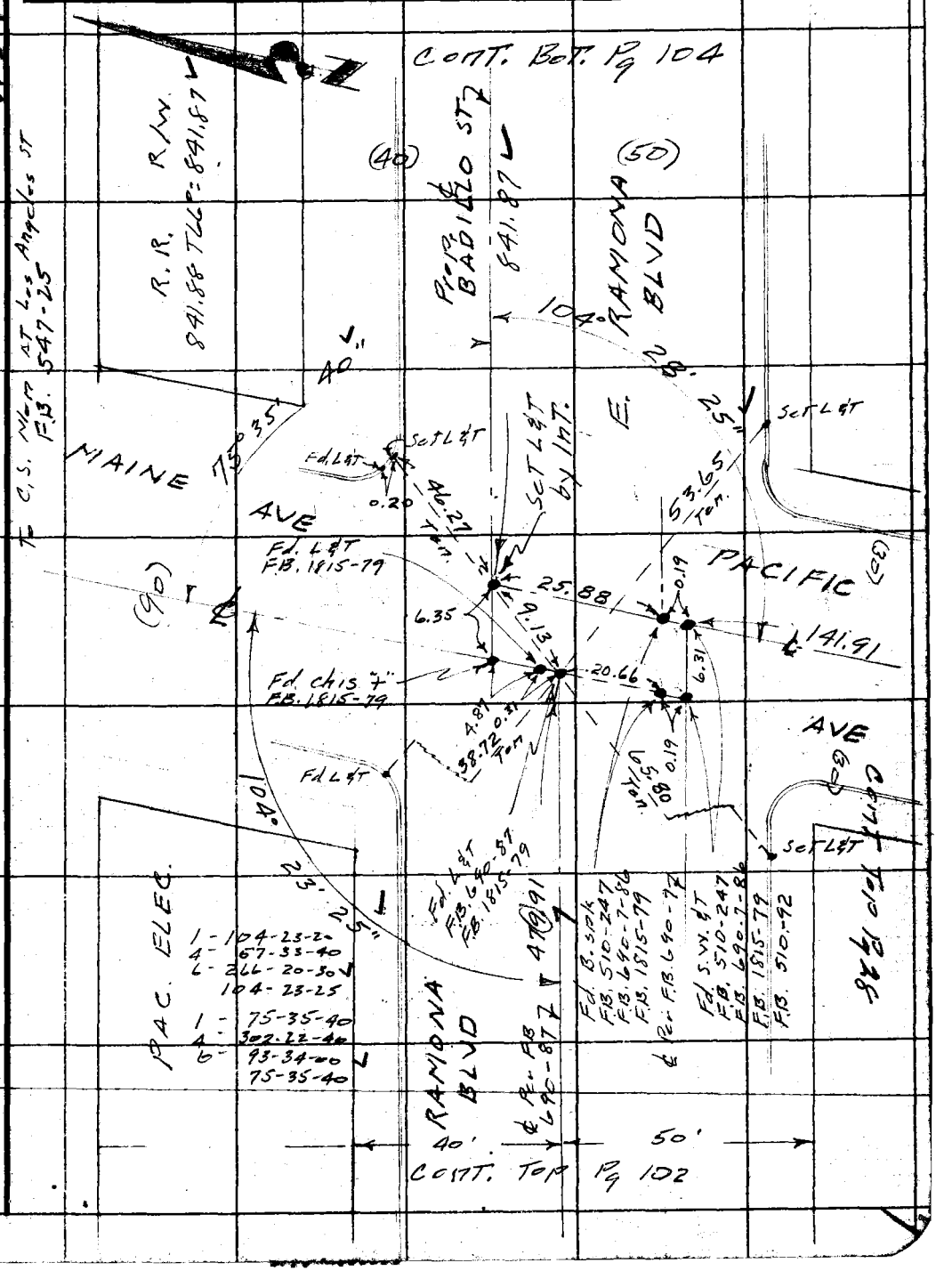

Note: Any Additions or Changes on This Sheet Must be Made or Circled in Red Ink With Date and Name of Person Making Change.

Do not extend notes this side of this line.

RETURN TO
LOS ANGELES COUNTY SURVEYOR
726 LOS ANGELES COUNTY
ENGINEERING BLDG.

76F309S S&E #247. 8-54

F.B. 1980 PG. 104

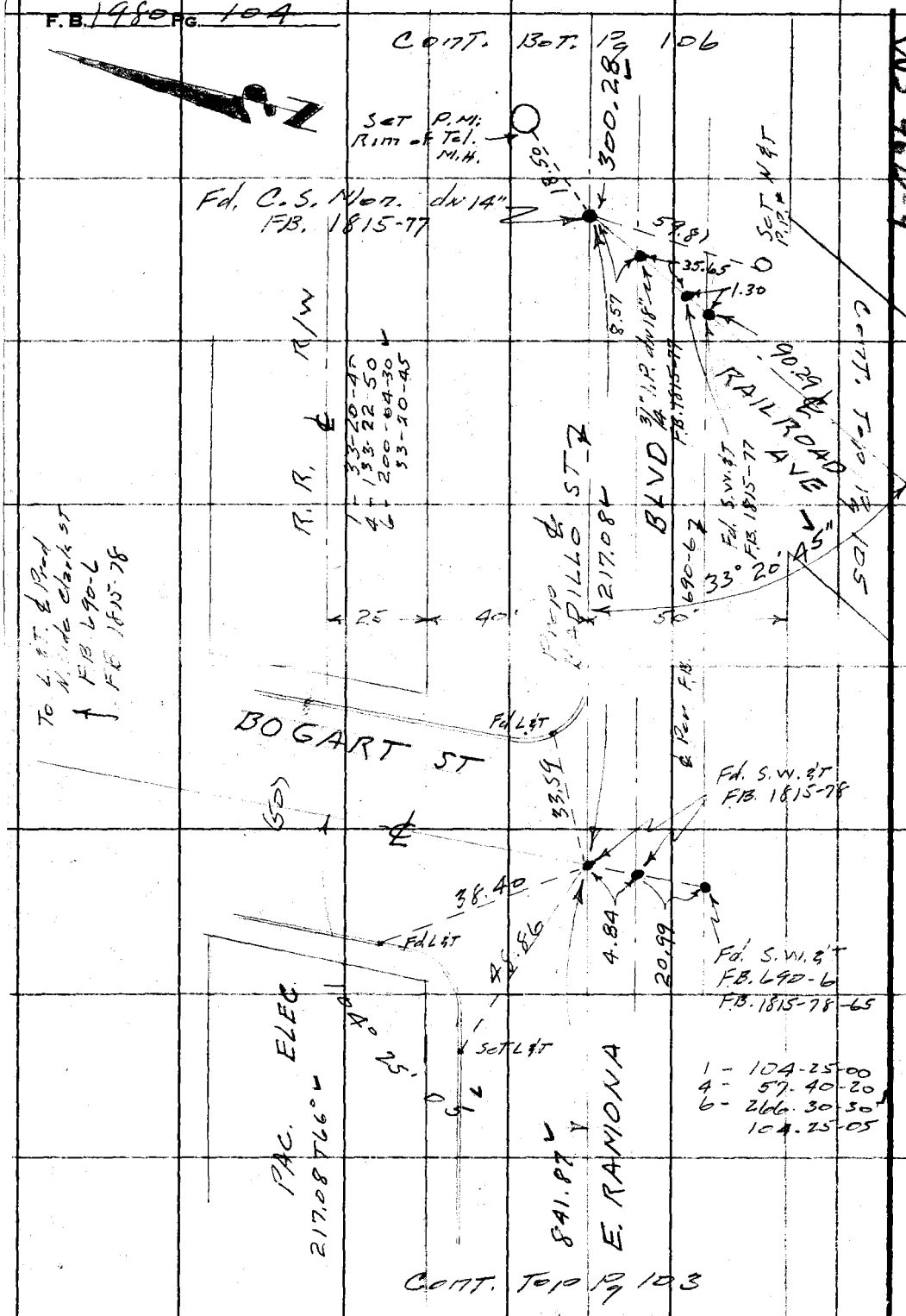

WS 46 D-4

RETURN TO
LOS ANGELES COUNTY SURVEYOR
726 LOS ANGELES COUNTY
ENGINEERING BLDG.

Do not extend notes this side of this line.

Note: Any Additions or Changes on This Sheet Must be Made or Circled in Red Ink With Date and Name of Person Making Change.

PWFB 1430 605, 606

Notes Ck'd by H. E. AUSTIN	Survey of Baldwin Park Area
Map No.	W. O. 0303 Tape No. 0157 St'd. 68 °F
Office Work	Surveyed by Snyder
Checked	Notes PRS Date 5-31-56
Date	Indexed A. C. Johnson

F.B. 1980 Pg. 105

W.S. 46 D-4

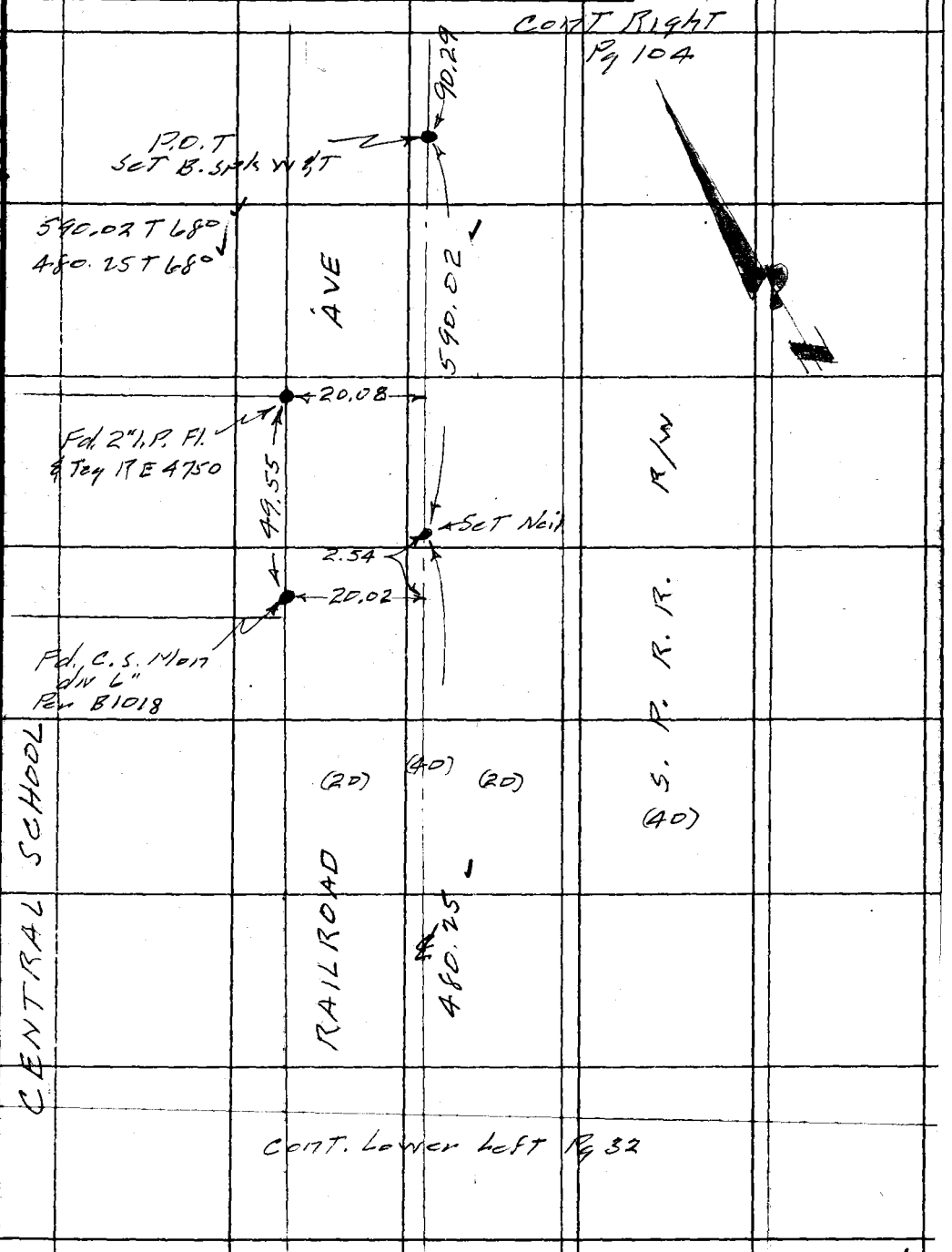

Note: Any Additions or Changes on This Sheet Must be Made or Circled in Red Ink With Date and Name of Person Making Change.

Do not extend notes this side of this line.

RETURN TO
LOS ANGELES COUNTY SURVEYOR
726 LOS ANGELES COUNTY
ENGINEERING BLDG.

76F3095 S&E #247. 8-54

F.B. ~~1980~~ PG. ~~106~~

PWFB 1430

607

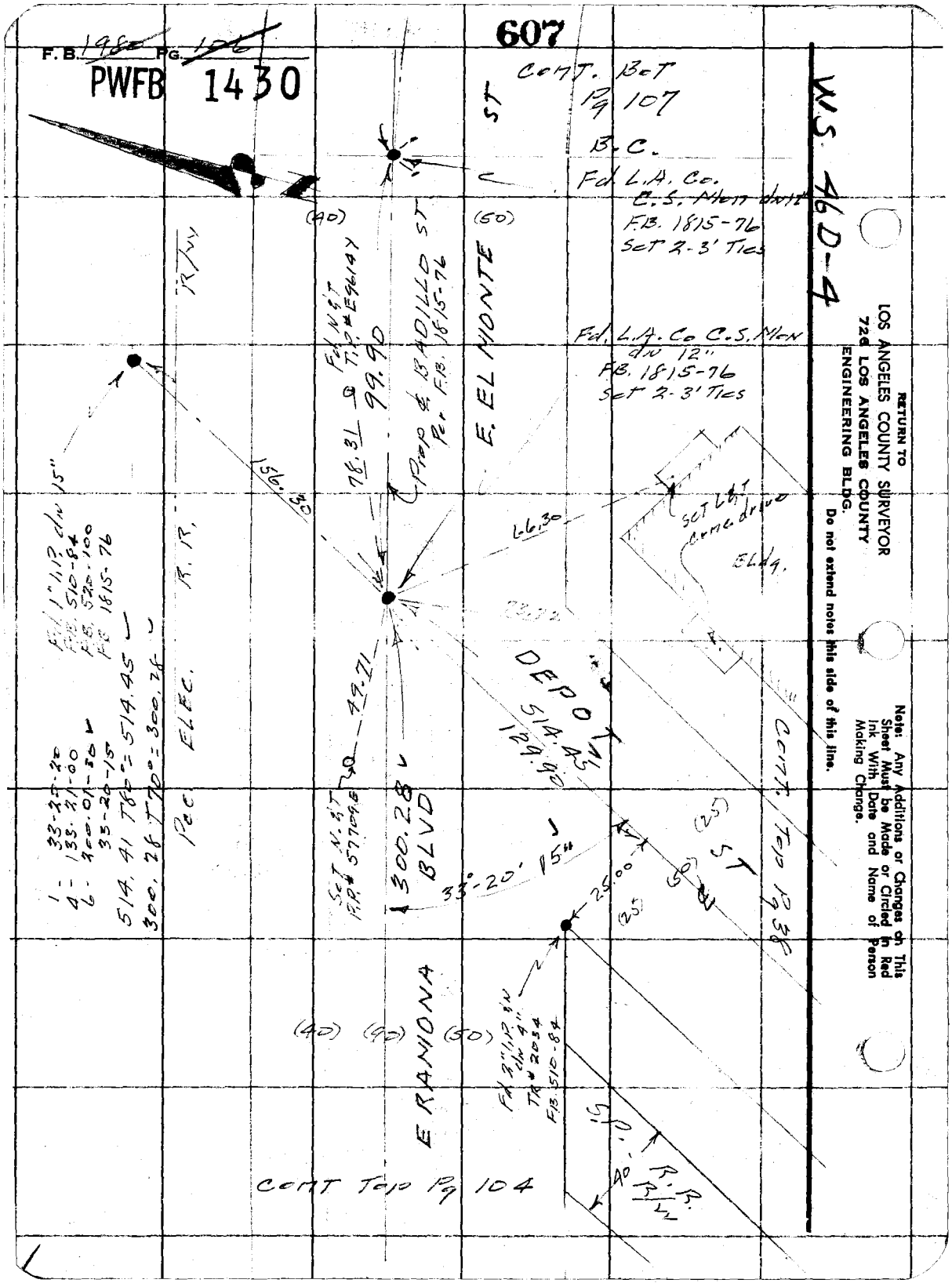

RETURN TO
LOS ANGELES COUNTY SURVEYOR
726 LOS ANGELES COUNTY
ENGINEERING BLDG.

Do not extend notes this side of this line.

Note: Any Additions or Changes on This Sheet Must be Made or Circled in Red Ink With Date and Name of Person Making Change.

PWFB 1430 608

Notes Ck'd by H. E. AUSTIN	Survey of ℄ - Baldwin Park Area
Map No.	W. O. 0303.00 Tape No. 0157 St'd. 68 °F
Office Work	Surveyed by Snyder
Checked	Notes PRS Date 5-31-56
Date	Indexed A. C. Johnson

F. B. 1980 Pg 107

W.S. 46 D-4-

Note: Any Additions or Changes on This Sheet Must be Made or Circled in Red Ink With Date and Name of Person Making Change.

Do not extend notes this side of this line.

RETURN TO
LOS ANGELES COUNTY SURVEYOR
726 LOS ANGELES COUNTY
ENGINEERING BLDG.

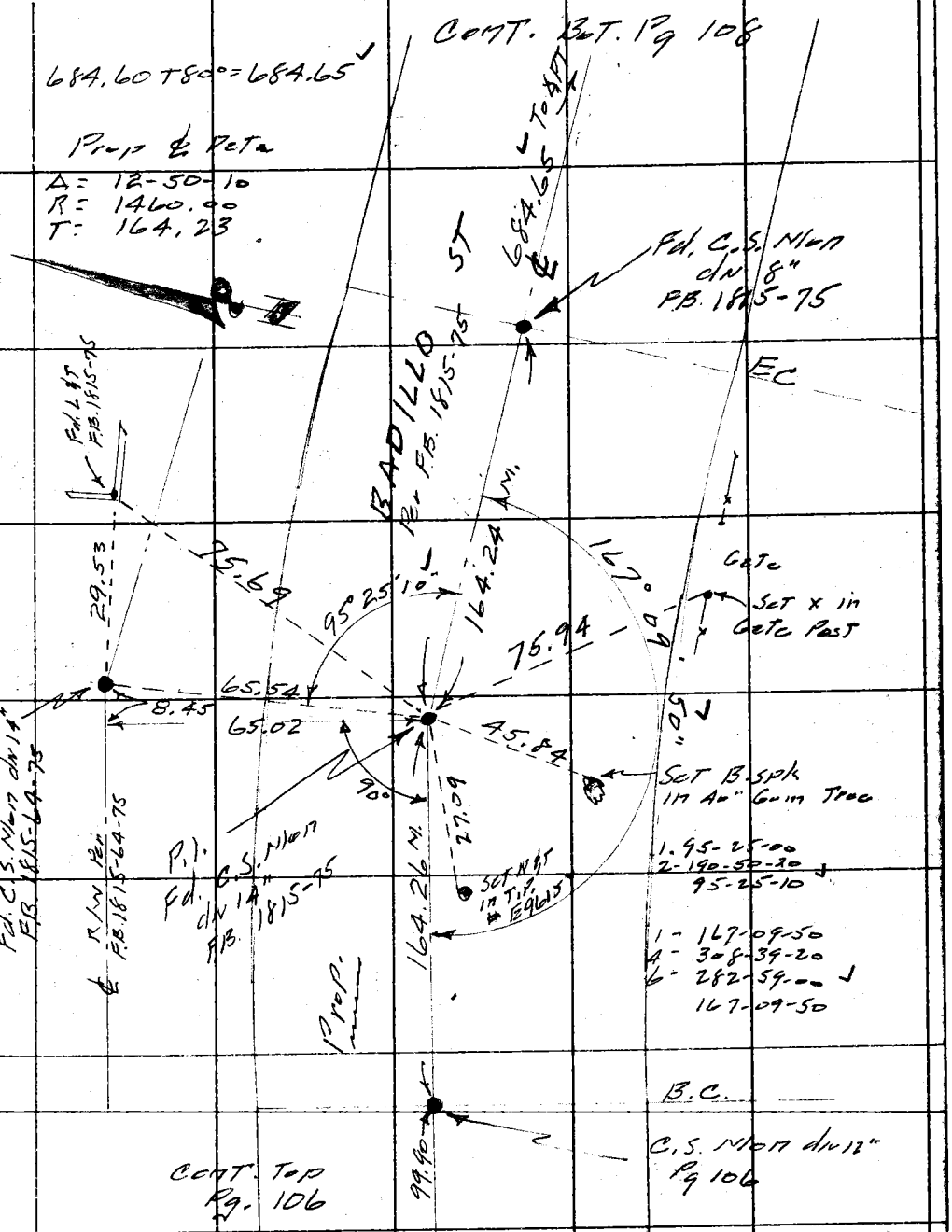

76F3095 S&E #247. 8-54

F.B. ~~1980~~ PG. ~~108~~ PWFB 1430 609, 610

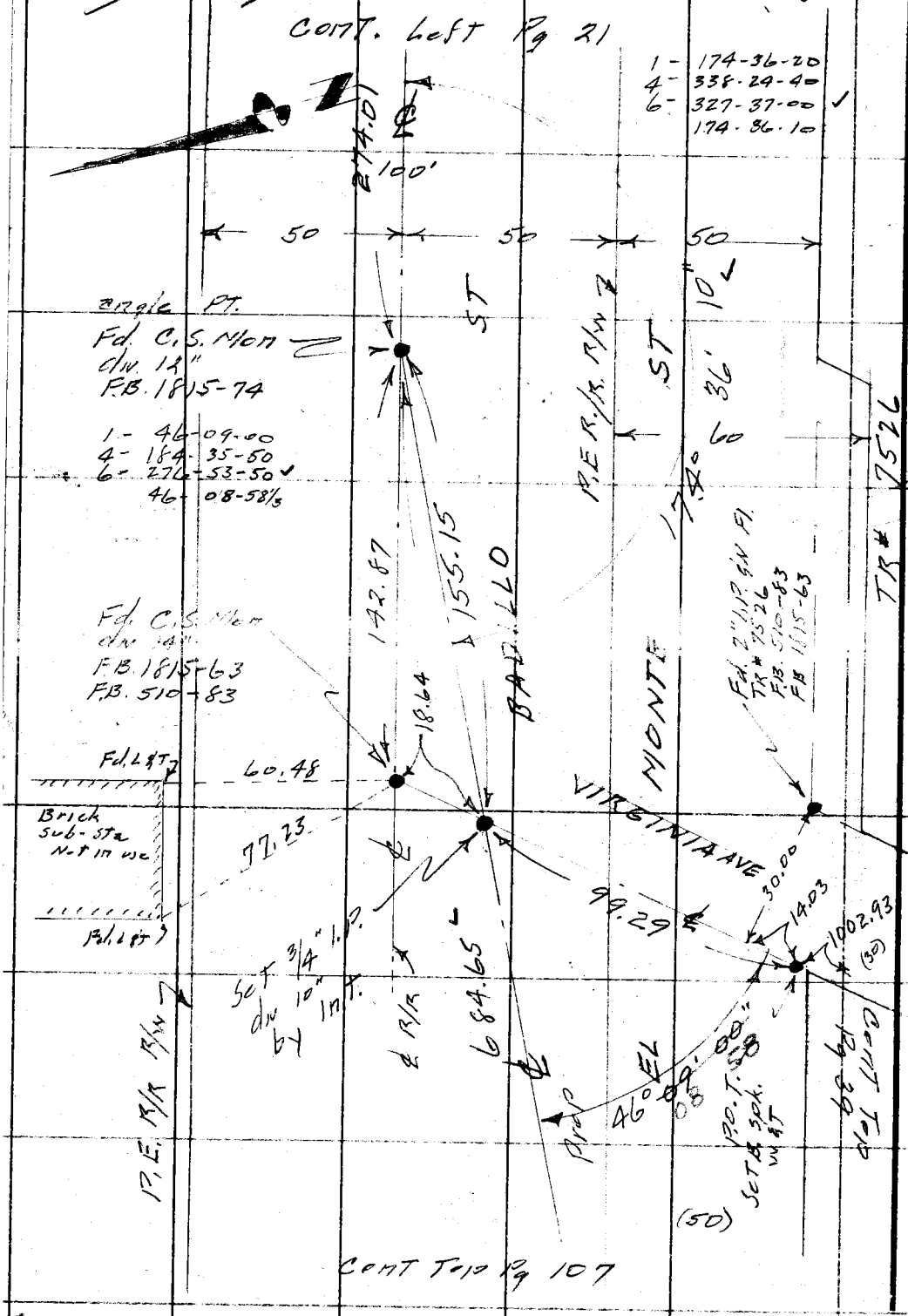

WS 46 E-4

RETURN TO
LOS ANGELES COUNTY SURVEYOR
726 LOS ANGELES COUNTY
ENGINEERING BLDG.

Do not extend notes this side of this line.

Note: Any Additions or Changes on This Sheet Must be Made or Circled in Red Ink With Date and Name of Person Making Change.

PWFB 1430 611, 612

F.B. ~~1780~~ Pg. ~~109~~

Notes Ck'd by H. E. AUSTIN
Map No.
Office Work
Checked
Date

Survey of Baldwin Park Ave
W. O. 0305 Tape No. 0157 St'd. 68 °F
Surveyed by Snyder
Notes PRS Date 6-1-56
Indexed A. C. Johnson

WS 46 E-4

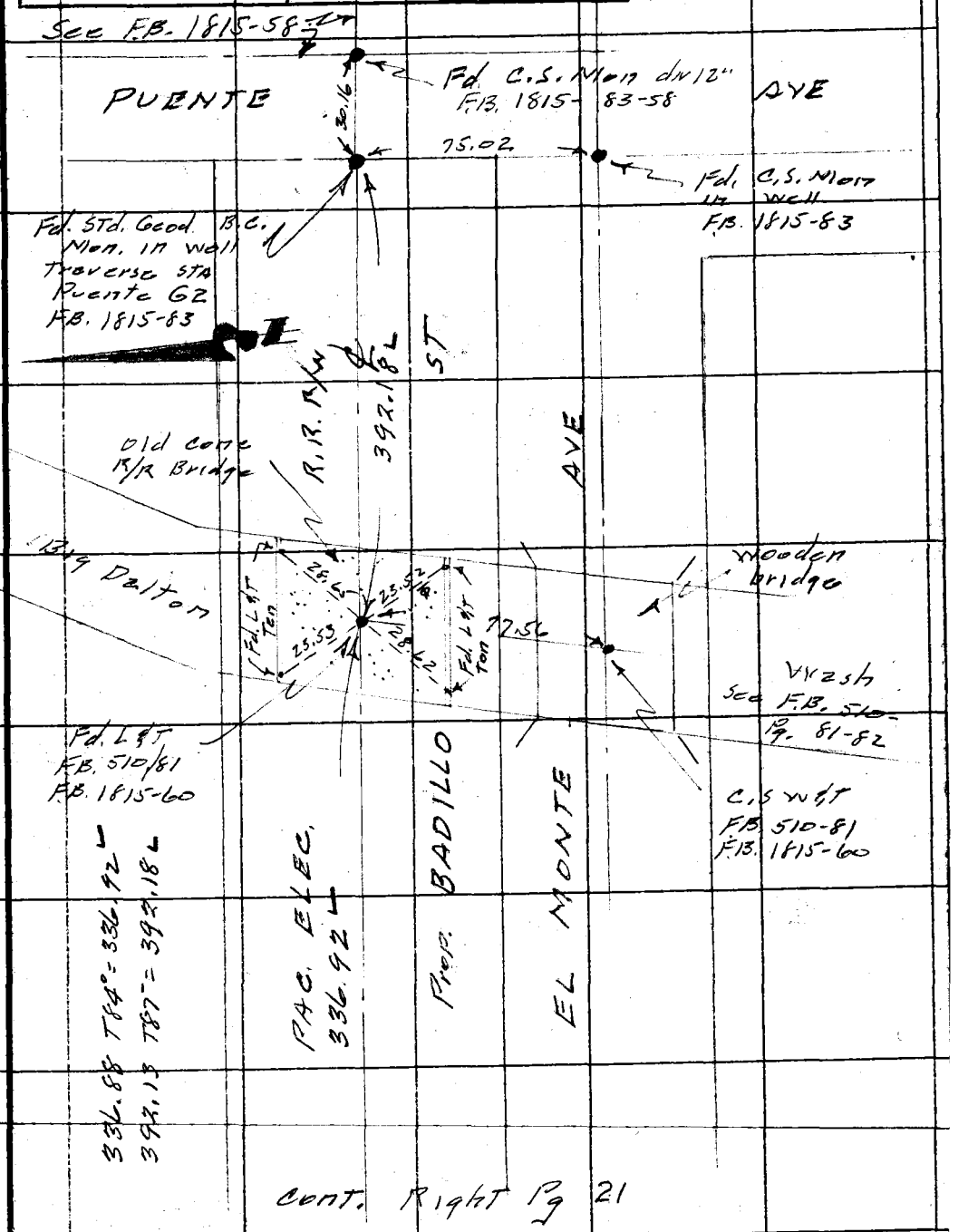

Cont. Right Pg 21

Note: Any Additions or Changes on This Sheet Must be Made or Circled in Red Ink With Date and Name of Person Making Change.

Do not extend notes this side of this line.

RETURN TO
LOS ANGELES COUNTY SURVEYOR
726 LOS ANGELES COUNTY
ENGINEERING BLDG.

76F309S B&E #247. 8-54

F.B. 1980 PG. 110

W.S. 46-D-4

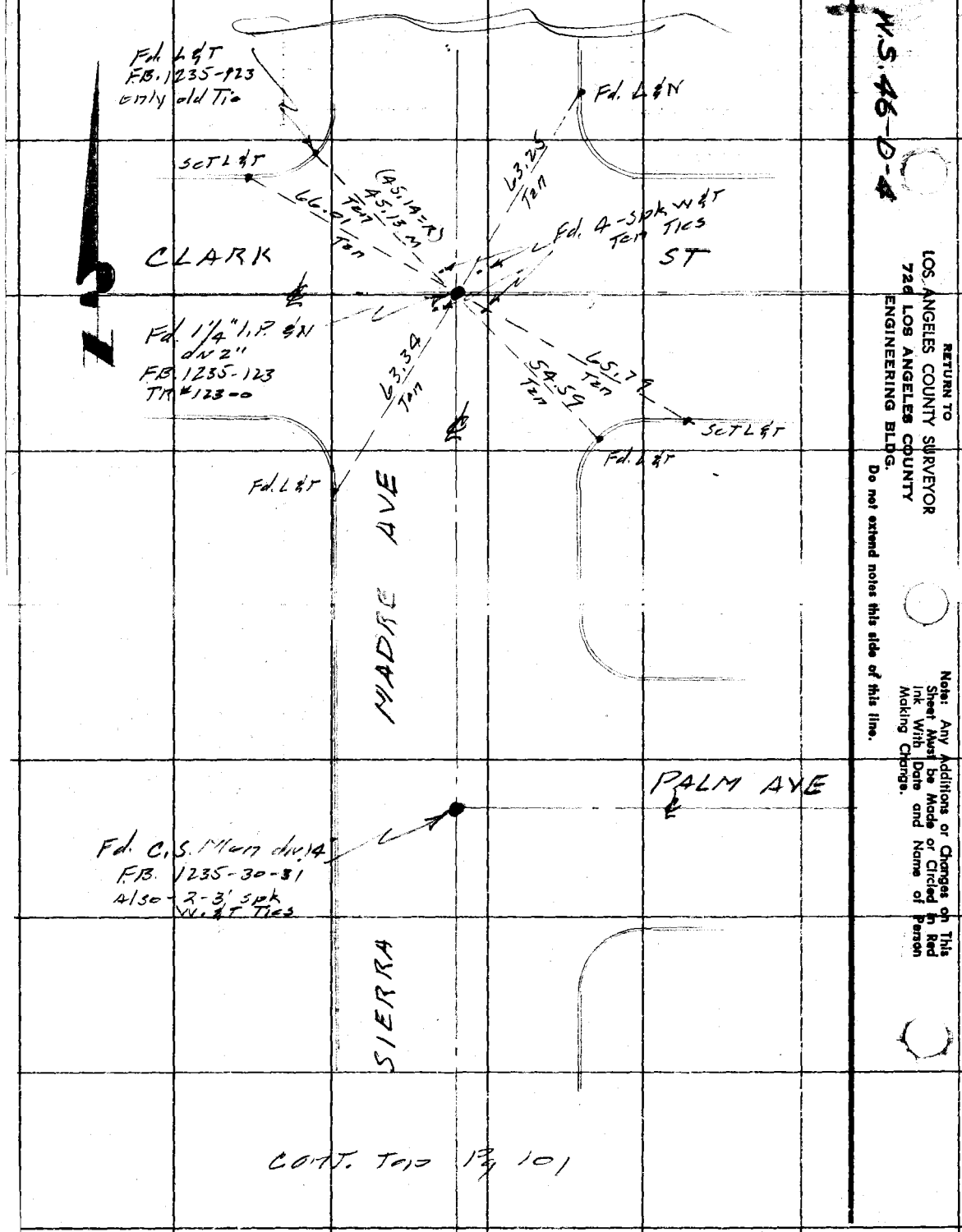

CONT. TO PG 101

RETURN TO
LOS ANGELES COUNTY SURVEYOR
72d LOS ANGELES COUNTY
ENGINEERING BLDG.

Do not extend notes this side of this line.

Note: Any Additions or Changes on This Sheet Must be Made or Circled in Red Ink With Date and Name of Person Making Change.

PWFB 1430 613, 614

F.B. ~~1980~~ Pg. ~~111~~

Notes Ck'd by H. E. AUSTIN
Map No.
Office Work
Checked
Date

Survey of Animal Shelter # 4
W. O. 7714.97 Tape No. 0128 St'd. 68 °F
Surveyed by Snyder
Notes PRS Date 5-7-57
Indexed C. Johnson 3-12-57

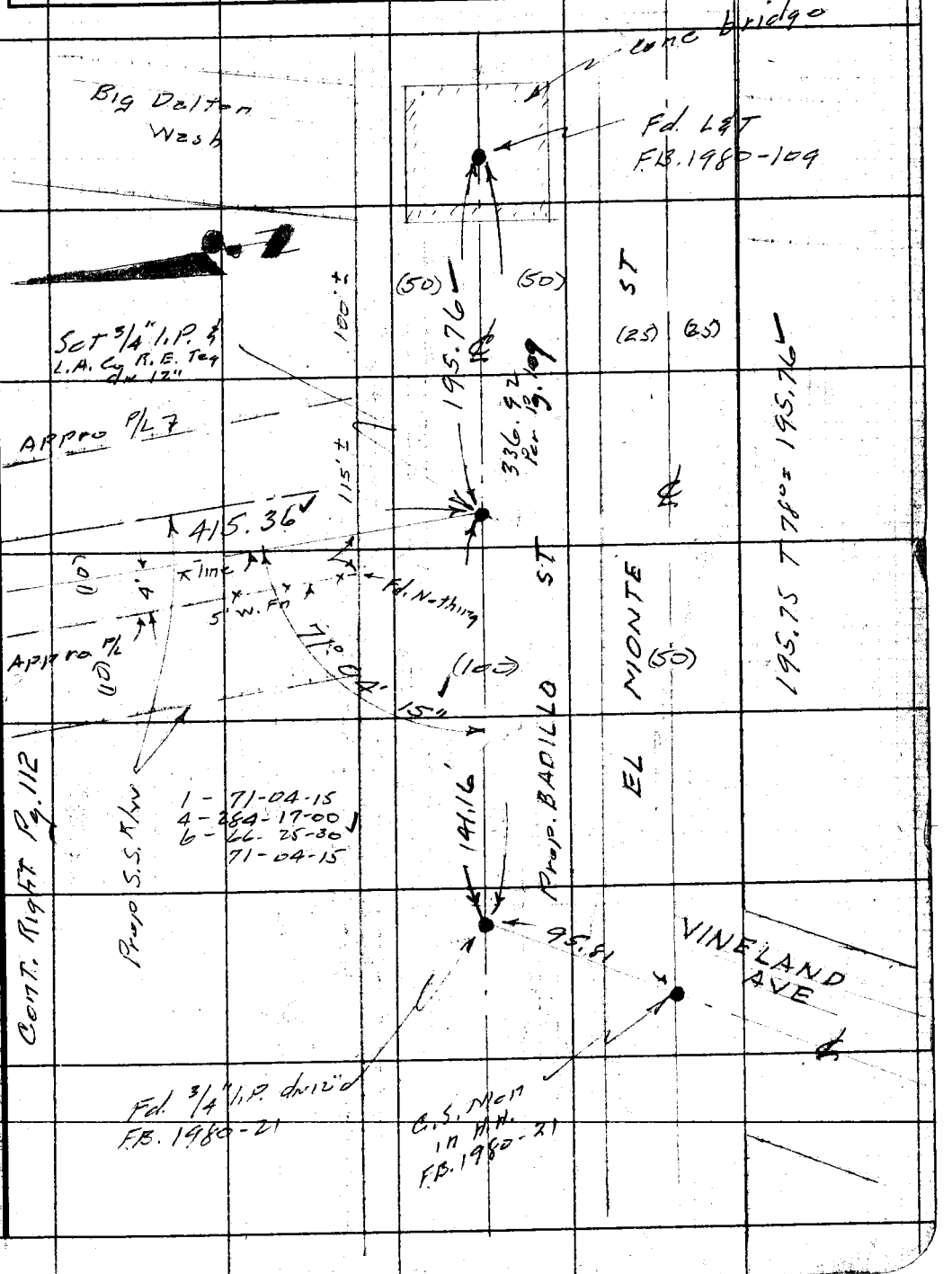

Note: Any Additions or Changes on Sheet Must be Made or Circled in Ink With Date and Name of Person Making Change.

Do not extend notes this side of this line.

RETURN TO
LOS ANGELES COUNTY SURVEYOR
726 LOS ANGELES COUNTY
ENGINEERING BLDG.

76F3096 247 4-53

F.B. 1980 PG. 112

645
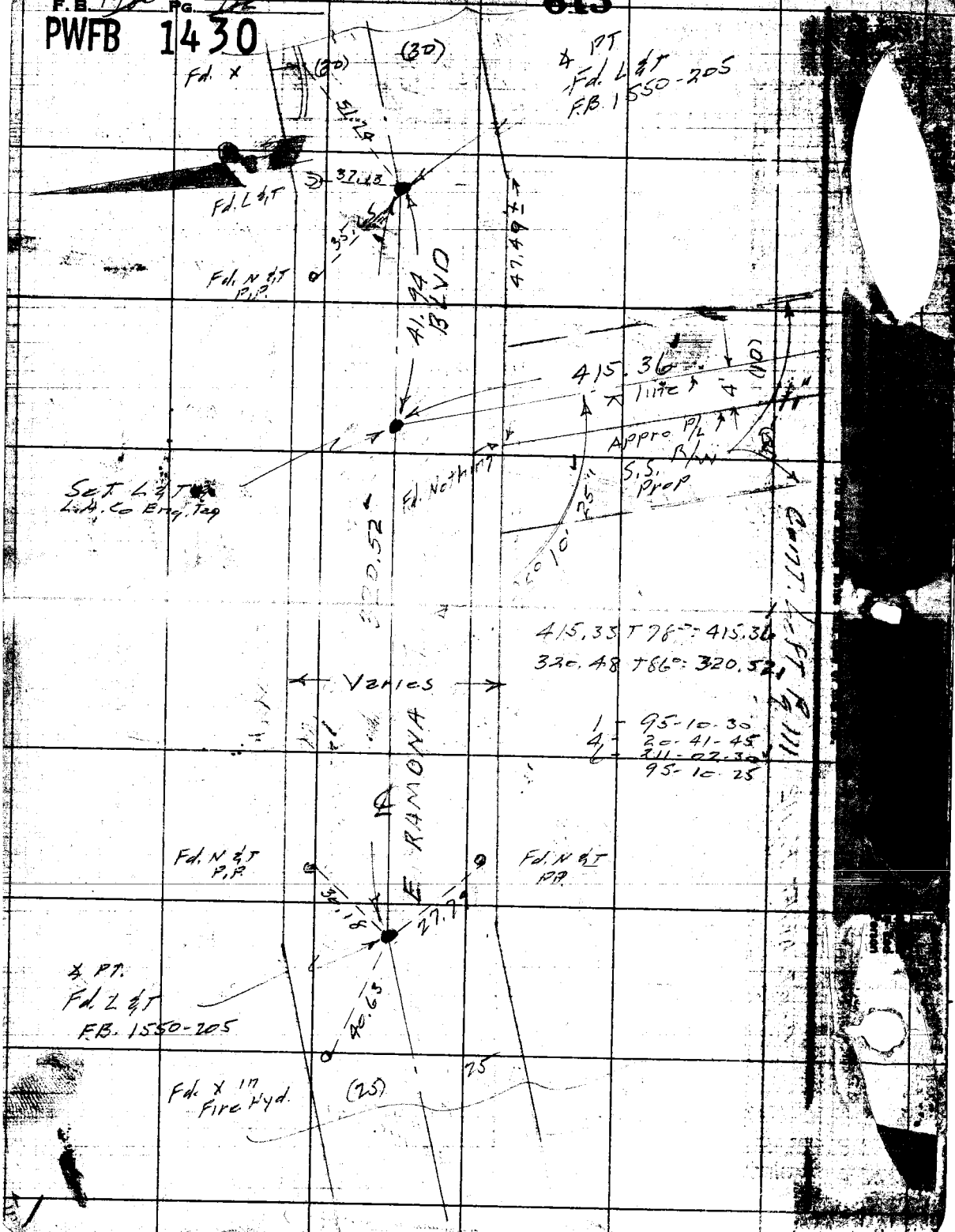
PWFB 1430