1982

[illegible] TO [illegible].1982

DATE	J.N.	DESCRIPTION	NOTES	[illegible]
		BENCH-LEVELS.		
3-55	1782.14	Fairlee Ave.	B.M's	5-14
[illegible]-55	1836.14	Dalbo St.	"	15-24
"	1835.14	Altin St.	"	25-32
7-56	1912.14	Oak Ave.	"	33-43
8-56	1920.14	Brycedale Ave.	"	45-61
"	1919.14	Maynard Dr.	"	63-66
[illegible]-57	1961.14	Fish Canyon Rd.	"	67-71
[illegible]	1986.14	Mountain Ave.	"	73-92
1-57	4254.00	City of Duarte #4 Tocino Dr.	"	93-95
1-58	2035.14	Broderick Ave.	"	97-10
"	2072.34	Briarbank St.	"	103-10
12-58	"	Exist M.H.@ Fellowship St.& Glendora Ave.	Loc.	109-110
"	"	" " "	Elevs	111-1
		HACIENDA BLVD. C.I.2137.34		
[illegible]-60	2137.34	District Bench Levels	B.M's	113-1
	0303.00	Center Line Survey	C/L	121-1
"	2137.34	Villagrande Rd.from Havienda Blvd.to E'ly Line of Tr.#3397	Topog.	135-1
	"	" " "	X-secs.	137-1
"	"	1st Private Rd.S.of Valle Contento Dr.from Haciendo Blvd.to A Point 350' East.	Topog.	143-1
"	"	" " "	X-secs.	147-1

Transferred Oct '86

TR. NO.

INDEX TO F.B.1982 (CONT'D)

DATE	J.N.	DESCRIPTION	NOTES	PAGES
3-60	2137.34	Valle Contento Dr.from Hacienda Blvd.to E'ly end of St.	Topog.	151-153
"	"	" " "	X-secs.	155-158
"	"	W'erly Line of Lot 4 Tr.#3397 from Hacienda Blvd.to A Point 500'E'ly.	Topog.	159-162
"	"	" " " "	X-secs.	163-166
"	"	Hacienda Blvd.from Newton St.to Los Altos Dr.	Topog.	167-178
"	"	" " "	X-secs.	179-194
6/62	0779.29	HACIENDA BLVD --LOC. OF EXISTING S.S.M.H'S	S.S.M.H'S	195-200
"	"	" " " --- INVERT ELEV. OF EXISTING S.S.M.H'S	INV. ELEV	201-215

F. B. ____ PG. ____ SURVEY OF ____

TR. No. ____ SURVEY BY ____

DATE ____

F. B. 1982 PG. 5

NOTES RED. _____ JOB NO. _____ SURVEY OF _____

NOTES CHKD. _____ NOTES BY J.S.C. DATE [illegible]

[illegible] NOV 1 '56

BENCH LEVELS FOR FAIRLEE AVENUE

C.I. 178214

DESCRIPTION	
ADJ. ELEV.	Elev. based on precise level net Line #11 1952 adjustment
3RD RUN	
2ND RUN	COATES OCHSNER CERICOLA DEANE indexed 7-10-59 Van
DIFF.	
1ST RUN	
B.M.	

NOTE: ANY ADDITIONS OR CHANGES ON THIS SHEET MUST BE MADE OR CIRCLED IN RED INK, WITH DATE AND NAME OF PERSON MAKING CHANGE.

Do not extend notes this side of this line

PLEASE RETURN TO
LOS ANGELES COUNTY SURVEYOR
725 LOS ANGELES COUNTY ENGINEERING BLDG.

768420 353 3-51

769420 353 3-51

PLEASE RETURN TO
LOS ANGELES COUNTY SURVEYOR
725 LOS ANGELES COUNTY ENGINEERING BLDG.

NOTE: ANY ADDITIONS OR CHANGES ON THIS SHEET MUST BE MADE OR CIRCLED IN RED INK, WITH DATE AND NAME OF PERSON MAKING CHANGE.

Do not extend notes this side of this line

JOB NO. 1782.14 SURVEY OF FAIRLEE AVE
SURVEY BY J.S. COATES
NOTES BY J.S.G. DATE 3/1/55
INDEXED L. C. Johnson DATE
NOTES RED. DATE
NOTES CHKD. DATE
F.B. 1982 Pg. 6

B.M.	1ST RUN	DIFF.	2ND RUN	3RD RUN	ADJ. ELEV.	DESCRIPTION
FD BM 11-16	523.174				**523.174**	BM 11-16 Elev. 523.174 per FB. 1376-18
+	5.845		5.898			2.4 miles east of the city of Monrovia
⊼	529.019	+1.277	+1.278		+1.2775	0.07 mile east of Santo Domingo Dr.
−	4.568		4.620			48' S. of the ℄ of Foothill Blvd. on top
T.P.	524.451					of the north Concrete wall of a drain
+	5.160		5.212			ditch 5' east of the Concrete culvert, a
⊼	529.611	+1.548	+1.547		+1.5475	brass tablet marked "U.S.C.&G.S. F-96"
−	3.612		3.665			+2.8250 L
SET BM KK58	525.999				**525.997**	BM KK58 Elev. per FB. 1982-6
+	1.532		1.592			Huntington Dr. (N. Side) @ Santo
⊼	527.531	-4.488	-4.488		-4.4880	Domingo Ave. Bt. Spk. in E. end Conc.
−	6.020		6.080			headwall 26' E. ℄ prod Santo
T.P.	521.511					Domingo Dr.
+	0.355		0.292			
⊼	521.866	-5.865	-5.862		-5.8635	
−	6.220		6.154			
T.P.	515.646					
+	1.497		1.460			
⊼	517.143	-3.981	-3.980		-3.9805	
−	5.478		5.440			
T.P.	511.665					
+	2.852		2.815			
⊼	514.517	-3.198	3.198		-3.1980	-17.5300 4
−	6.050		6.013			
SET BM KK59	508.467				**508.463**	BM KK59 Elev. per FB. 1982-6
+	4.002		4.028			Santo Domingo Ave. (W. Side) 550' N.
⊼	512.469	-2.081	-2.084		-2.0825	℄ Central Ave. Bt. Spk. in N.E. Cor.
−	6.083		6.112			Conc. Dwy to Ho # 1331
T.P.	506.386					

768420 353 3-51

PLEASE RETURN TO
LOS ANGELES COUNTY SURVEYOR
725 LOS ANGELES COUNTY ENGINEERING BLDG.

NOTE: ANY ADDITIONS OR CHANGES ON THIS SHEET MUST BE MADE OR CIRCLED IN RED INK, WITH DATE AND NAME OF PERSON MAKING CHANGE.

Do not extend notes this side of this line

B.M.	1ST RUN	DIFF.	2ND RUN	3RD RUN	ADJ. ELEV.	DESCRIPTION
T.P.	506.386					
+	3.810		3.900			
⊼	510.196	-0.996	-0.998		-0.9970	
−	4.806		4.898			
T.P.	505.390					
+	4.207		4.238			
⊼	509.597	-1.055	1.056		-1.0555	-4.1350
−	5.262		5.294			
SET BM. KK 60	504.335				504.326	BM KK 60 Elev. per F.B. 1982-7
+	3.323		3.383			Highland Ave (E. Side) 550' N.
⊼	507.658	-2.847	-2.847		-2.8470	℄ of Central Ave. Bt. Spk. in N. [illegible]
−	6.170		6.230			Conc. walk to Duarte Missiona[illegible]
T.P.	501.488					
+	2.690		2.768			
⊼	504.178	-2.885	-2.884		-2.8845	
−	5.575		5.652			
T.P.	498.603					
+	4.092		4.123			
⊼	502.695	-2.091	-2.092		-2.0915	-7.8230 3
−	6.183		6.215			
SET BM KK 61	496.512				496.500	BM KK 61 Elev. per F.B. 1982
+	5.585		5.570			Highland Ave. & Central [illegible]
⊼	502.097	+1.037	1.035		+1.0360	70'N & 24'W. ℄ INT. Bt. Spk. [illegible]
−	4.548		4.535			walk to Ha #1435
T.P.	497.549					
+	5.953		6.003			
⊼	503.502	+3.093	+3.095		+3.0940	
−	2.860		2.908			
T.P.	500.642					

NOTES RED. ____ JOB NO. ____ SURVEY OF ____

NOTES CHKD. ____ NOTES BY [illegible] DATE [illegible]

DATE ____ INDEXED [illegible] DATE ____

F.B. 1982 PG. 7

76S420 353 3-51

PLEASE RETURN TO
LOS ANGELES COUNTY SURVEYOR
725 LOS ANGELES COUNTY ENGINEERING BLDG.

NOTE: ANY ADDITIONS OR CHANGES ON THIS SHEET MUST BE MADE OR CIRCLED IN RED INK, WITH DATE AND NAME OF PERSON MAKING CHANGE.

Do not extend notes this side of this line

JOB NO. 1782.14 SURVEY OF FAIRLEE
SURVEY BY J.S. COATES
NOTES BY J.S.C. DATE 3/1/55
INDEXED K. C. Johnson DATE
NOTES RED. DATE
NOTES CHKD. DATE

F.B. 1982 PG. 8

B.M.	1ST RUN	DIFF.	2ND RUN	3RD RUN	ADJ. ELEV.	DESCRIPTION
TP	500.642					
+	6.202		6.155			
Σ	506.844	+5.947	+5.945		+5.9460	+10.0760
−	0.255		0.210			
SET BMKK62	506.589				**506.573**	BMKK62 Elev. per FB. 1982-8
+	5.108		5.250			Central Ave & Santo Domingo Dr N.E.
Σ	511.697	+1.040	+1.037		+1.0385	Cor. Bt. Spk. in base Conc. Pillar
−	4.068		4.213			
TP	507.629					
+	6.152		6.118			
Σ	513.781	+2.072	2.073		+2.0725	
−	4.080		4.045			
TP	509.701					
+	5.318		5.340			
Σ	515.019	+1.423	+1.425		+1.4240	+4.5250
−	3.895		3.915			
SET BMKK63	511.124				**511.106**	BMKK63 Elev. per FB. 1982-8
+	5.510		5.465			Central Ave & Flower Ave S.E. Cor
Σ	516.634	+1.695	+1.695		+1.6950	Bt. Spk. in W. end Conc walk to Ho #1502
−	3.815		3.770			
TP	512.819					
+	6.218		6.135			
Σ	519.037	+3.740	+3.737		+3.7385	
−	2.478		2.398			
TP	516.559					
+	6.610		6.018			
Σ	522.669	+3.492	3.496		+3.4940	+8.9275
−	2.618		2.522			
SET BMKK64	520.051				**520.030**	BMKK64 Elev. per FB. 1782-8

76S420 353 3-51

PLEASE RETURN TO
LOS ANGELES COUNTY SURVEYOR
725 LOS ANGELES COUNTY ENGINEERING BLDG.

NOTE: ANY ADDITIONS OR CHANGES ON THIS SHEET MUST BE MADE OR CIRCLED IN RED INK, WITH DATE AND NAME OF PERSON MAKING CHANGE.

Do not extend notes this side of this line

B.M.	1ST RUN	DIFF.	2ND RUN	3RD RUN	ADJ. ELEV.	DESCRIPTION
SET BM KK64	520.051				520.030	BMKK64 Elev. per FB. 1982-8
+	5.230		5.372	5.350		Central Ave & Bradbourne Ave
⊼	525.281	+1.107	+1.102	+1.106	+1.1065	N.E. Cor. Bt. Spk. in cb 3' E. of E. end C.R.
−	4.123		4.270	4.244		
T.P.	521.158					
+	5.294		5.372			
⊼	526.452	+0.701	+0.700		+0.7005	+1.8070
−	4.593		4.672			
SET BM KK65	521.859				521.834	B.M. KK 65 Elev. per FB. 1982
+	5.738		5.806			Bradbourne Ave (E. Side) 4 [illegible]
⊼	527.597	+1.538	+1.538		+1.5380	& Central Ave. Bt. Spk. in cb [illegible]
−	4.200		4.268			N.P.L. to Ho # 1402
T.P.	523.397					
+	5.892		5.943			
⊼	529.289	+2.132	+2.135		+2.1335	+3.6715
−	3.760		3.808			
SET BMKK66	525.529				525.504	BMKK 66 Elev. per FB. 1982
+	5.715		5.768			Bradbourne Ave. & Maynard Dr.
⊼	531.244	+1.665	+1.663		+1.6640	N.E. Cor. Bt. Spk. in cb 5' E. of E. end C
−	4.050		4.105			
T.P.	527.194					
+	6.200		6.110			
⊼	533.394	+2.680	+2.680		+2.6800	+4.3440 2
−	3.520		3.430			
SET BMKK67	529.874				529.847	BMKK67 Elev. per FB. 1982
+	6.090		6.150			Elmhurst Ave & 1st Alley S. Hu[illegible]
⊼	535.964	+2.675	2.675		+2.6750	N.E. Cor. Bt. Spk. in cb 5' N. of N. end C.R.
−	3.415		3.475			+2.6750 1
SET BMKK68	532.549				532.521	BMKK 68 Elev. per FB. 1982

NOTES RED. ____ JOB NO. ____ SURVEY OF ____

NOTES CHKD. ____ NOTES BY ____ DATE ____

DATE ____ INDEXED ____ DATE ____

F.B. 1982 PG. 9

76S420 353 3-51

PLEASE RETURN TO
LOS ANGELES COUNTY SURVEYOR
725 LOS ANGELES COUNTY ENGINEERING BLDG.

NOTE: ANY ADDITIONS OR CHANGES ON THIS SHEET MUST BE MADE OR CIRCLED IN RED INK, WITH DATE AND NAME OF PERSON MAKING CHANGE.

Do not extend notes this side of this line

JOB NO. 1782.14 SURVEY OF FAIRLEE AVE NOTES RED. DATE
SURVEY BY J.S. Coates NOTES CHKD. DATE
NOTES BY: J.S.C. DATE 3/2/55
INDEXED C. Johnson DATE
F.B. 1982 PG. 10

B.M.	1ST RUN	DIFF.	2ND RUN	3RD RUN	ADJ. ELEV.	DESCRIPTION
SET BMKK68	532.549				532.521	BMKK68 Elev. per F.B. 1982-9
+	4.090		4.132			Huntington Dr. & Elmhurst Ave SW.
⊼	536.639	-1.542	-1.546		-1.5440	Cor. Bt. Spk. in cb 5' S. of S. end C.R.
−	5.642		5.678			
T.P.	530.997					
+	6.064		6.125			
⊼	537.061	+2.219	2.215		+2.2170	
−	3.845		3.910			
TP	533.216					
+	6.182		6.147			
⊼	539.398	+4.529	4.529		+4.5290	+5.2020
−	1.653		1.618			
SET BMKK69	537.745				537.720	BMKK69 Elev. per F.B. 1982-10
+	1.638		1.608			1ST ALLEY S. Huntington Dr. 600'± E.
⊼	539.383	-4.529	4.529		-4.5290	& ~~Elmhurst Dr.~~ Elmhurst Ave. & 250' S. & Huntington
−	6.167		6.137			Dr. Bt. Spk. in S.W. Side 24" Gum Tree
T.P.	533.216					
+	3.558		3.615	3.625		
⊼	536.774	-2.477	-2.422	-2.480	2.4785	
−	6.035		6.087	6.105		
T.P.	530.739					
+	3.350		3.390			
⊼	534.089	-2.658	-2.660		-2.6590	-9.6665
−	6.008		6.050			
SET BMKK70	528.081				528.051	BMKK70 Elev. per F.B. 1982-10
+	3.510		3.562			Maynard DR. & Elmhurst Ave.
⊼	531.591	-2.328	-2.328		-2.3280	N.E. Cor. Bt. Spk. in cb 5' E. of E. end C.R.
−	5.838		5.890			
TP	525.753					

765420 353 3-51

PLEASE RETURN TO
LOS ANGELES COUNTY SURVEYOR
725 LOS ANGELES COUNTY ENGINEERING BLDG.

NOTE: ANY ADDITIONS OR CHANGES ON THIS SHEET MUST BE MADE OR CIRCLED IN RED INK, WITH DATE AND NAME OF PERSON MAKING CHANGE.

Do not extend notes this side of this line

B.M.	1ST RUN	DIFF.	2ND RUN	3RD RUN	ADJ. ELEV.	DESCRIPTION
T.P.	525.753					
+	4.758		4.788			
⊼	530.511	-0.740	-0.744		-0.7420	-3.0700
−	5.498		5.532			
SET BMKK71	525.013				524.979	BMKK71 Elev. per FB. 982
+	3.848		3.925			Elmhurst Ave (W. Side) 40' S.
⊼	528.861	-1.924	-1.922		-1.9230	MAYNARD DR. Bl. Spk. in c
−	5.772		5.847			of N. P.L. of Ho# 1339
T.P.	523.089					
+	4.298		4.358	4.400		
⊼	527.387	-1.272	-1.265	1.265	-1.2650	-3.1880
−	5.570		5.623	5.665		
SET BMKK72	521.817				521.879	BMKK72 Elev. per FB. 982
+	6.245		6.182			Central Ave & Elmhurst Ave.
⊼	528.062	+3.790	+3.792		+3.7910	Bl. Spk. in ch 5' E. of E. end
−	2.455		2.390			+3.7910
SET BMKK73	525.607				525.579	BMKK73 Elev. per FB. 982
+	4.920		4.960			Central Ave & Fairlee Ave
⊼	530.527	+0.848	+0.848		+0.8480	Bl. Spk. in ch 5' E. of E. end
−	4.072		4.112			
T.P.	526.455					
+	5.838		5.895			
⊼	532.293	+1.935	+1.932		+1.9335	+2.7815
−	3.903		3.963			
SET BMKK74	528.390				528.359	BMKK74 Elev. per FB. 982
+	5.682		5.720			FAIRLEE AVE (W. Side) 51.2'
⊼	534.072	+2.294	2.293		+2.2985	Central Ave. Bl. Spk. in ch
−	3.388		3.427			N. P.L. of Ho# 1339
SET BMKK75	530.684				530.651	BMKK75 Elev. per FB. 982

NOTES RED. ____ JOB NO. ____ SURVEY OF ____
NOTES CHKD. ____ NOTES BY ____ DATE ____
C. Johnson
F.B. 1982 PG. 11

F.B. 1982 Pg. 12

JOB NO. 1782.14 SURVEY OF FAIRLEE AVE

SURVEY BY J.S.C. DATE 3-2-55

NOTES BY C. Johnson DATE

INDEXED DATE

NOTES RED. DATE

NOTES CHKD. DATE

765420 353 3-51

PLEASE RETURN TO
LOS ANGELES COUNTY SURVEYOR
725 LOS ANGELES COUNTY ENGINEERING BLDG.

NOTE: ANY ADDITIONS OR CHANGES ON THIS SHEET MUST BE MADE OR CIRCLED IN RED INK, WITH DATE AND NAME OF PERSON MAKING CHANGE.

Do not extend notes this side of this line

B.M.	1ST RUN	DIFF.	2ND RUN	3RD RUN	ADJ. ELEV.	DESCRIPTION
SET BMKK75	530.684				530.651	BMKK75 Elev. per FB. 1982-11
+	5.978		6043			FAIRLEE AVE & MAYNARD DR. S.W. COR.
Σ	536.662	+3.128	+3.131		+3.1295	Bt. Spk. in cb. 5' S. of S end C.R.
−	2.850		2.912			
SET BMKK76	533.812				533.780	BMKK76 Elev. per FB. 1982-12
+	4295		4.335			RANDOM LANE & MAYNARD DR
Σ	538.107	-0.900	-0.900		-0.9000	S.W. Cor. Bt. Spk. in cb 5' S. of S end C.R.
−	5.155		5.235			
+	2.912					
+	4.415		4.463			
Σ	537.327	-0.295	-0.295		-0.2950	-1.1950
−	4.710		4.758			
SET BMKK77	532.617				532.583	BMKK77 Elev. per FB. 1982-12
+	3.690		3728			RANDOM LANE (E. Side) 45±' S. &
Σ	536.307	1.972	1.972		1.9720	MAYNARD DR. Bt. Spk. in cb ctr.
−	5.662		5.700			of Catch basin Front of Ho # 1402
T.P.	530.645					
+	4.163		4.205			
Σ	534.808	+0.729	+0.733		-0.7310	-2.7630
−	4.892		4.938			
SET BMKK78	529.916				529.878	BMKK78 Elev. per FB. 1982-12
+	5.525		5560			Central Ave & RANDOM LANE N.E. COR.
Σ	535.441	1.725	1.723		+1.7240	Bt. Spk. in ct. 5' E. of E end C.R.
−	3.800		3.837			
T.P.	531.641					
+	5620		5.682	5.710		
Σ	537.261	+2.692	+2.697	+2.695	+2.6935	+4.4175
−	2.928		2.985	3.015		
SET BMKK79	534.333				534.294	BMKK79 Elev. per FB. 1982-12

768420 353 3-81

PLEASE RETURN TO
LOS ANGELES COUNTY SURVEYOR
725 LOS ANGELES COUNTY ENGINEERING BLDG.

NOTE: ANY ADDITIONS OR CHANGES ON THIS SHEET MUST BE MADE OR CIRCLED IN RED INK, WITH DATE AND NAME OF PERSON MAKING CHANGE.

Do not extend notes this side of this line

B.M.	1ST RUN	DIFF.	2ND RUN	3RD RUN	ADJ. ELEV.	DESCRIPTION
SET BMKK79	534.333				**534.294**	BMKK79 Elev. per F.B. [illegible]
+	6.087		6.022			MT. OLIVE Dr & Central Ave. [illegible]
⊼	540.420	+2.559	+2.554		+2.5565	Bt. Spk. in cb 1' E. of E. end C.R.
−	3.528		3.468			
T.P.	536.892					
+	5.810		5.905			
⊼	542.702	+2.030	+2.032		+2.0310	
−	3.780		3.873			
T.P.	538.922					
+	4.173		4.270	4.345		
⊼	543.095	+0.525	+0.518	+0.523	+0.5240	+5.115
−	3.648		3.752	3.822		
SET BMKK80	539.447				**539.402**	BMKK80 Elev. per F.B. [illegible]
+	4.638		4.698			Mt. Olive Dr. & Bloomdale St. [illegible]
⊼	544.085	+1.163	1.163		+1.1630	Bt. Spk. in cb 5' E. of E. end C.R.
−	3.475		3.535			
SET BMKK81	540.610				**540.564**	BMKK81 Elev. per F.B. [illegible]
+	5.658		5.698			Mt. Olive Dr. & Maynard [illegible]
⊼	546.268	+2.968	+2.972		+2.9700	S.E. Cor Bt. Spk. in cb 5' S. of S. end [illegible]
−	2.690		2.726			
SET BMKK82	543.578				**543.533**	BMKK82 Elev. per F.B. [illegible]
+	5.645		5.663			Mt. Olive Dr. & 1st Alley S. [illegible]
⊼	549.223	+1.993	+1.990		+1.9915	Dr. N.E. Cor. Bt. Spk. in cb 5' [illegible] of N.E. C.R.
−	3.652		3.673			
SET BMKK83	545.571				**545.524**	B.M. KK83 Elev. per F.B. [illegible]
+	5.985		6.028			Mt. Olive Dr & Huntington [illegible]
⊼	551.556	+0.935	+0.933		+0.9340	Bt. Spk. in cb. 3' S. of S. end [illegible]
−	5.050		5.095			
FD BM11-18	546.496				**546.457**	BM11-18 Elev. 546.457 per F.B. [illegible]

NOTES RED. ____ JOB NO. ____ SURVEY OF ____
NOTES CHKD. ____ NOTES BY. J.S.C. DATE 3/2/99

F.B. 1982 PG. 13

9420 353 3-51

PLEASE RETURN TO
LOS ANGELES COUNTY SURVEYOR
725 LOS ANGELES COUNTY ENGINEERING BLDG.

NOTE: ANY ADDITIONS OR CHANGES ON THIS SHEET MUST BE MADE OR CIRCLED IN RED INK, WITH DATE AND NAME OF PERSON MAKING CHANGE.

Do not extend notes this side of this line

B.M.	1ST RUN	DIFF.	2ND RUN	3RD RUN	ADJ. ELEV.	DESCRIPTION
BM 11	546.496				546.457	BM 11-18 Elev. 546.457 per F.B. 1376-20 ON Foothill Blvd. 92.7' S.E. of P.P. #129521E 100.5' S.W. of P.P. #340612E, & No. of Ho #2318, Set in a well protected by a cast iron cover marked "County Surveyor monument" A 4" brass tablet marked, "L.A. County Survey Control System triangulation Station Azusa F8 R.E. 2177. Set by County Surveyor 1938", Set in Concrete 8" below the surface of the pavement

JOB NO. 1782.14 SURVEY OF FAIRLEE AVE NOTES RED.
SURVEY BY J.S. CORTES DATE NOTES CHKD.
NOTES BY J.S.C. DATE 3/2/55 DATE
INDEXED J.C. Johnson DATE

F.B. 1982 PG. 14

F. B. 1982 PG. 15

NOTES RED. _____ JOB NO. _____ SURVEY OF _____

NOTES CHKD. _____ NOTES BY J.S. COATES DATE 9-26-55

BENCH LEVELS FOR DALBO ST. S.S.DIST

DESCRIPTION	
ADJ. ELEV.	C.I. 1836.14
3RD RUN	C.I. 1835.14
2ND RUN	DOUGHTERY BOWLES COATES OCHSNER HAND ALWIN
DIFF.	Elevations are based on Precise level
1ST RUN	Net Line #11 1952 adjustment Adj. 9/29/55 [illegible] See AB-28 for Adj. Calc.
B.M.	Invar rods # VII & VIII red indexed 7-10-59 Vau

NOTE: ANY ADDITIONS OR CHANGES ON THIS SHEET MUST BE MADE OR CIRCLED IN RED INK, WITH DATE AND NAME OF PERSON MAKING CHANGE.

Do not extend notes this side of this line

PLEASE RETURN TO
LOS ANGELES COUNTY SURVEYOR
725 LOS ANGELES COUNTY ENGINEERING BLDG.

766420 353 3-51

76S420 353 3-51

PLEASE RETURN TO
LOS ANGELES COUNTY SURVEYOR
725 LOS ANGELES COUNTY ENGINEERING BLDG.

NOTE: ANY ADDITIONS OR CHANGES ON THIS SHEET MUST BE MADE OR CIRCLED IN RED INK, WITH DATE AND NAME OF PERSON MAKING CHANGE.

Do not extend notes this side of this line

JOB NO. 1836.14 SURVEY OF DALBO ST. S.S. NOTES RED.
SURVEY BY [illegible] COATES DATE
NOTES BY J.S. DATE 9-26-55 NOTES CHKD.
INDEXED [illegible] DATE DATE

F. B. 1982 PG. 16

B.M.	1ST RUN	DIFF.	2ND RUN	3RD RUN	ADJ. ELEV.	DESCRIPTION
		CIRCUIT #1				
						BM #11-18 Elev. 546.457 per F.B. 1376-20
						On Foothill Blvd. 52.7' S.E. of P.P. #129521E
						100.5' S.W. of P.P. #340612E and north
FD BM #11-18	546.457				546.457	of ho. #2318. Set in a well protected by
+	5.972		6.005	6.047		a cast iron cover marked, "County
⊼	552.429	+3.025	+3.0R8	3.025	+3.0250	Surveyor monument" A 4" brass tablet
−	2.947		2.987	3.022		marked "L.A. County Survey Control System
TP	549.482					triangulation station Azusa F-8
+	6.358		6.385			RE 2177. Set by County Surveyor 1938"
⊼	555.840	+1.140	+1.137		+1.1385	Set in Conc. 8' below the surface of the pave.
−	5.218		5.248			+4.1635
Set BM KK84	550.622				550.619	BM KK 84 Elev. per F.B. 1982-16
+	6.268		6.332			Mt. Olive Dr. & Sesmas St. N.E. Cor
⊼	556.890	+1.786	+1.789		+1.7875	Bt. Spk in cb. 5' N. of N end
−	4.482		4.543			
Set BM KK85	552.408				552.406	BM KK 85 Elev. per F.B. 1982-16
+	5.567		5.590			Mt Olive Dr. & Beardslee St. N.E. Cor
⊼	557.975	+1.797	+1.797		+1.7970	Bt. Spk. in cb 5' E. of of E. end
−	3.770		3.793			
SET BM KK86	554.205				554.203	B.M KK 86 Elev. per F.B. 1982-16
+	5.767	R	5.780	5.765		Mt. Olive Dr. & Bashor St. N.E. Cor
⊼	559.972	+2.447	2.440	2.441	+2.4405	Bt. Spk in cb 5' E. of E. end C.R.
−	3.320		3.340	3.324		
SET BM KK87	556.652				556.642	BM KK 86 Elev. per F.B. 1982-16
+	7.565		7.615			Mt Olive Dr. & Oakhaven Dr. N.E. Cor
⊼	564.217	+4.908	4.910		+4.9090	Bt. Spk. in cb 5' E. of E. end C.R.
−	2.657		2.705			
SET BM KK88	561.560				561.551	BM KK 87 Elev. per F.B. 1982-16
						Mt Olive Dr. & Royal Oaks Dr. S.E. Cor.
						Bt. Spk. in cb 5' S. of S. end C.R.

768428 353 3-51

PLEASE RETURN TO
LOS ANGELES COUNTY SURVEYOR
725 LOS ANGELES COUNTY ENGINEERING BLDG.

NOTE: ANY ADDITIONS OR CHANGES ON THIS SHEET MUST BE MADE OR CIRCLED IN RED INK, WITH DATE AND NAME OF PERSON MAKING CHANGE.

Do not extend notes this side of this line

B.M.	1ST RUN	DIFF.	2ND RUN	3RD RUN	ADJ. ELEV.	DESCRIPTION
BMKK88	561.560				561.551	BMKK88 Elev. per FB. 19[illegible]
+	7.708		7.758	7.750		See preceeding pg for [illegible]
⊼	569.268	+3.258	+3.250	+3.257	+3.2575	
−	4.450		4.508	4.493		
T.P.	564.818					
+	6.032		6.084			
⊼	570.850	+2.524	+2.516		+2.5250	+5.7825 2
−	3.508		3.558			
SET BMKK89	567.342				567.332	BMKK89 Elev. per FB. 15[illegible]
+	6.530		6.580			Royal Oaks Dr. & Livermore Ave
⊼	573.872	+3.155	3.160		+3.1575	S.W. Cor, Bt. Spk. in cb 5' W. of W. [illegible]
−	3.375		3.420			
T.P.	570.497					
+	6.264		6.305			
⊼	576.761	+2.989	+2.990		+2.9895	
−	3.275		3.315			
T.P.	573.486					
+	7.122		7.198			
⊼	580.608	+5.707	+5.710		+5.7085	
−	1.415		1.488			
T.P.	579.193					
+	5.140		5.154			
⊼	584.333	-0.648	-0.646		-0.6470	+11.2085 4
−	5.788		5.800			
SET BMKK90	578.545				578.538	BMKK90 Elev. per FB. 15[illegible]
+	7.112		7.085	7.102		Royal Oaks & Francita Ave S.E.
⊼	585.657	+1.987	+1.995	+1.994	+1.9945	Bt. Spk. in cb. 5' S. of N. end [illegible]
−	5.125		5.090	5.108		+2.0100 (from circuit #4)
SET BMKK91	580.532				580.546	BMKK91 Elev. per FB. 1[illegible]

NOTES RED ____ JOB NO. ____ SURVEY OF ____
NOTES CHKD. ____ NOTES BY J.S.C. DATE 9-26-59
F.B. 1982 PG. 17

769420 353 3-51

PLEASE RETURN TO
LOS ANGELES COUNTY SURVEYOR
725 LOS ANGELES COUNTY ENGINEERING BLDG.

NOTE: ANY ADDITIONS OR CHANGES ON THIS SHEET MUST BE MADE OR CIRCLED IN RED INK, WITH DATE AND NAME OF PERSON MAKING CHANGE.

Do not extend notes this side of this line

JOB NO. 1836.14 SURVEY OF DALBO ST. S.S.
SURVEY BY J.S. COATES
NOTES BY J.S.C. DATE 9-26-55
INDEXED C. JOHNSON DATE
NOTES RED. DATE
NOTES CHKD. DATE
F.B. 1982 PG. 18

B.M.	1ST RUN	DIFF.	2ND RUN	3RD RUN	ADJ. ELEV.	DESCRIPTION
BMkk91	580532				580.546	BMkk91 Elev. per FB. 1982-18
+	7263		7.310			Royal Oaks Dr. & Brinsey Ave. S.W.Cor
Σ	587795	+3.266	+3.268		+3.2670	Bt. Spk. in cb 5'S of N. end.
−	3997		4.042			
SET						
BMkk92	583798				583.813	BMkk92 Elev. per FB. 1982-18
+	3292		3.323			Royal Oaks Dr. & Vineyard Ave. & INT
Σ	587090	-3.753	-3.752		-3.7525	~~C.S.~~ Mon. in H.H.
−	7045		7.075			C.E.
T.P.	580.045					
+	3.984		4.004			
Σ	584.029	-2.691	-2.691		-2.6910	-6.4435
−	6.675		6.695			
SET						
BMkk93	577.354				577.368	BMkk93 Elev. per FB. 1982-18
+	5227		5.302			Vineyard Ave & Bashor St. N.E. Cor
Σ	582581	+0.920	+0.918		+0.9190	Bt. Spk. in cb 5'N of N. end C.R.
−	4307		4.384			
T.P.	578274					
+	6090		6.112			
Σ	584364	+2.380	+2.382		+2.3810	
−	3.710		3.730			
T.P.	580.654					
+	6115		6.090			
Σ	586769	+2.520	+2.522		+2.5210	+5.8210
−	3.595		3.568			
SET						
BMkk94	583174				583.187	BMkk94 Elev. per FB. 1982-18
+	2132		2.202	2.287		Fish Canyon Rd & Bashor St. N.W. Cor.
Σ	585306	-1.871	-1.866	-1.865	-1.8655	Bt. Spk. in cb 5'N of N. end C.R.
−	4003		4.068	4.152		
TP	581303					

765420 353 3-51

PLEASE RETURN TO
LOS ANGELES COUNTY SURVEYOR
725 LOS ANGELES COUNTY ENGINEERING BLDG.

NOTE: ANY ADDITIONS OR CHANGES ON THIS SHEET MUST BE MADE OR CIRCLED IN RED INK, WITH DATE AND NAME OF PERSON MAKING CHANGE.

Do not extend notes this side of this line

B.M.	1ST RUN	DIFF.	2ND RUN	3RD RUN	ADJ. ELEV.	DESCRIPTION
T.P.	581.303					
+	5.235		5.350	5.384		
⊼	586.538	-0.685	-0.685	-0.684	-0.6845	
−	5.920		6.025	6.068		
T.P.	580.618					
+	4.202		4.352			
⊼	584.820	-0.746	-0.748		-0.7470	-3.2970
−	4.948		5.100			
FD BM 11-19	579.872				579.888	BM 11-19 Elev. 579.888 per FB 1[illegible] Near the elevation of Foothill Blvd. and Fish Canyon Rd., 2.8 miles west of the City of Azusa [illegible] No. of the intersection of Foothill Blvd. & Fish Canyon Rd. [illegible] tablet marked "S-57 1923" set in a Conc. post.
		CIRCUIT #2				
FD BMKK89	567.342				567.332	BMKK89 Elev. 567.342 per FB [illegible] Royal Oaks Dr. & Livermont Lane S.W. Cor., Bt. Spk. in cb 5' W. of [illegible]
+	2.067		2.123			
⊼	569.409	-5.803	-5.805		-5.8040	
−	7.870		7.928			
SET BMKK95	561.539				561.528	BMKK95 Elev. per FB [illegible] Livermont Lane & Oakhaven Dr. Cor. Bt. Spk. in cb. 5' W. of [illegible]
+	4.022		4.047			
⊼	565.561	-2.276	-2.276		-2.2760	
−	6.298		6.323			
SET BMKK96	559.263				559.251	BMKK96 Elev. per FB [illegible] Livermont Lane & Bosher St. [illegible] Bt. Spk. in cb 5' W of [illegible]

NOTES RED. _____ JOB NO. _____ SURVEY OF _____

NOTES CHKD. _____ NOTES BY C. Johnson DATE 9-27-53

F.B. 982 PG. 19

76S420 353 3-51

PLEASE RETURN TO
LOS ANGELES COUNTY SURVEYOR
725 LOS ANGELES COUNTY ENGINEERING BLDG.

NOTE: ANY ADDITIONS OR CHANGES ON THIS SHEET MUST BE MADE OR CIRCLED IN RED INK, WITH DATE AND NAME OF PERSON MAKING CHANGE.

Do not extend notes this side of this line

JOB NO. 1836.14 SURVEY OF DALBO ST. S.S.
SURVEY BY J.S. COATES
NOTES BY L.S.C. DATE 9-27-55
INDEXED C. Johnson DATE
NOTES RED. DATE
NOTES CHKD. DATE

F.B. 1982 Pg. 20

B.M.	1ST RUN	DIFF.	2ND RUN	3RD RUN	ADJ. ELEV.	DESCRIPTION
BMkk96	559263				559.251	BMKK 96 Elev. per F.B. 1982-19
+	4245		4.272	4.310		See preceeding pg. for description
⊼	563508	-1.877	-1.868	-1.868	-1.8680	
—	6122		6.140	6.178		
SET						
BMKK97	557386				557.383	BMKK 97 Elev. per F.B. 1982-20
+	3272		3.303			Livermont Lane & Beardslee St. N.W. Cor
⊼	560658	-3.993	-3.995		-3.9940	Bt. Spk. in cb 5' W. of W. end C.R.
—	7265		7.298			
T.P.	553393					
+	4462		4.487			
⊼	557855	+0.430	+0.429		+0.4295	-3.5645 2
—	4032		4.058			
SET						
BMKK98	553.823				553.818	BMKK 98 Elev. per F.B. 1982-20
+	2833		2.803			Sesmas St. & Livermont Lane N.E. Cor
⊼	556.656	-4.130	-4.129		-4.1295	Bt. Spk in cb 5' E. of E. end C.R.
—	6963		6.932			
T.P.	549 693					
+	3983		4.038			
⊼	553 676	-3.229	-3.232		-3.2305	-7.3600 2
—	7212		7.270			
FD						
BM11-18	546 464				546.457	BM #11-18 Elev. 546.457 per F.B. 1376-20 on Foothill Blvd. 527' S.E. of P.P. #129521E, 100' S.W. of P.P. #340612E and no. of 140 #231.8. Set in a well protected by a castiron Cover marked "County Surveyor Monument". A 4" brass tablet marked "L.A. County Survey Control System triangulation Station Azusa F-8 RE2177. Set by County Surveyor 1933" Set in conc. 8" below the Surface of the pavement

768420 353 3-51

PLEASE RETURN TO
LOS ANGELES COUNTY SURVEYOR
725 LOS ANGELES COUNTY ENGINEERING BLDG.

NOTE: ANY ADDITIONS OR CHANGES ON THIS SHEET MUST BE MADE OR CIRCLED IN RED INK, WITH DATE AND NAME OF PERSON MAKING CHANGE.

Do not extend notes this side of this line

B.M.	1ST RUN	DIFF.	2ND RUN	3RD RUN	ADJ. ELEV.	DESCRIPTION
		CIRCUIT	#3			
BMKK92	583.798				583.813	BMKK92 Elev. 583.798 per F.B. 1
+	7.782		7.808			Royal Oak Dr. & Vineyard A
⊼	591.580	+5.980	+5.980		+5.9800	C.S. Mon in H.H.
−	1.802		1.828			
SET BMKK99	589.778				589.793	BMKK99 Elev. per F.B. 1
+	9.982		10.080			Vineyard Ave & Gardi St. N
⊼	599.760	+7.727	+7.732		+7.7295	Bt. Spk. in cb. 5' W. of W end C.R.
−	2.255		2.348			
SET BMKK100	597.505				597.523	BMKK100 Elev. per F.B. 1
+	9.538		9.585			Vineyard Ave & Freeborn
⊼	607.043	+9.164	+9.163		+9.1635	Bt. Spk. in cb. 5' W. of W. end C.R.
−	0.374		0.422			
T.P.	606.669					
+	7.562		7.588	7.620		
⊼	614.231	+5.007	~~+5.588~~ 5.008	+5.007	+5.0070	+14.1705 2
−	2.555		2.588	2.613		
SET BMKK101	611.676				611.693	BMKK101 Elev. per F.B. 1
+	10.005		10.048			Vineyard Ave & Elda St. S
⊼	621.681	+9.448	+9.448		+9.4480	Bt. Spk. in cb. 5' W. of W. end C.R.
−	0.557		0.600			
T.P.	621.124					
+	9.240		9.337			
⊼	630.364	~~+8.687~~ 7.687	~~+8.685~~		+7.6860	+17.1340 2
−	1.553		1.652			
SET BMKK102	628.811				628.827	BMKK102 Elev. per F.B. 1
+	10.330		10.413			Vineyard Ave & Dalbo St. S
⊼	639.141	+9.862	+9.861		+9.8615	Bt. Spk. in cb. 5' W. of W. end C.R.
−	0.468		0.552			
TP	638.673					

NOTES RED _____ JOB NO. _____ SURVEY OF _____
NOTES CHKD. _____ NOTES BY _____ DATE 9-21-55
DATE _____ INDEXED _____ DATE _____

F.B. 1980 PG. 71

769420 353 3-51

PLEASE RETURN TO
LOS ANGELES COUNTY SURVEYOR
725 LOS ANGELES COUNTY ENGINEERING BLDG.

NOTE: ANY ADDITIONS OR CHANGES ON THIS SHEET MUST BE MADE OR CIRCLED IN RED INK, WITH DATE AND NAME OF PERSON MAKING CHANGE.

Do not extend notes this side of this line

JOB NO. 1836.14 SURVEY OF DALBO ST. S.S. NOTES RED.
SURVEY BY J.S. COATES DATE 9-27-55 NOTES CHKD.
NOTES BY J.S.C. DATE
INDEXED L.C. Johnson DATE

F.B. 1982 PG. 22

B.M.	1ST RUN	DIFF.	2ND RUN	3RD RUN	ADJ. ELEV.	DESCRIPTION
TP	638 673					
+	10 935		10.980			
⊼	649 608	+8.495	+8.498		+8.4965	+18.3580 2
−	2440		2.482			
SET BMKK103	647.168				647.186	BMKK 103 Elev. per F.B. 1982-22
+	3.843		3.792			Vineyard Ave. & Conata St. S.W. Cor
⊼	651.011	-2.014	2.016		-2.0150	Bt. Spk. in cb. 5' W. of W. end C.R.
−	5.857		5.808			
T.P.	645.154					
+	5095		5.215			
⊼	650249	-2.015	-2.013		-2.0140	-4.0290 2
−	7.110		7.228			
SET BMKK104	643.139				643.156	BMKK 104 Elev. per F.B. 1982-22
+	6320		6357			Conata St. 626' W. of ℄ Vineyard Ave
⊼	649459	-4.100	~~-4.105~~		-4.1025	Bt. Spk. in cb. 5' S. of ℄ prod
−	10 420		10.462			
T.P.	639.039					
+	1318		1.423			
⊼	640357	-8.854	-8.854		-8.8540	
−	10172		10.277			
T.P.	630185					
+	3637		3.662			
⊼	633822	-3.126	-3.126		-3.1260	-16.0825 3
−	6763		6.788			
SET BMKK105	627.059				627.074	BMKK 105 Elev. per F.B. 1982-22
+	4423		4.473			DALBO St. 626' W. of ℄ Vineyard Ave
⊼	631482	-6.292	6.295		-6.2935	Bt. Spk. in cb. 5' S. of ℄ prod.
−	10 715		10.768			
T.P.	620.767					

76S420 353 3-51

PLEASE RETURN TO
LOS ANGELES COUNTY SURVEYOR
725 LOS ANGELES COUNTY ENGINEERING BLDG.

NOTE: ANY ADDITIONS OR CHANGES ON THIS SHEET MUST BE MADE OR CIRCLED IN RED INK, WITH DATE AND NAME OF PERSON MAKING CHANGE.

Do not extend notes this side of this line

B.M.	1ST RUN	DIFF.	2ND RUN	3RD RUN	ADJ. ELEV.	DESCRIPTION
T.P.	620.767					
+	0 682		0.637			
⊼	621.449	-11.288	-11.286		-11.2870	-17.5805
−	11.970		11.923			
SET BMKK106	609.479				**609.493**	B.M. KK106 Elev. per F.B. [illegible]
+	3.948		3.995			ELda St 626' W. & Vineyard Ave
⊼	613.427	-7.880	-7.878		-7.8795	Bt. Spk. in cb. 5' N. & prod
−	11.828		11.873			
T.P.	601 599					
+	0.772		0.817			
⊼	602 371	-5.823	-5.823		-5.8230	-13.7025
−	6 595		6.640			
SET BMKK107	595 776				**595.791**	BM KK107 Elev. per F.B. 19[illegible]
+	3 110		3.088			Freeborn ST. 626' W. & Vineyard
⊼	598.886	-4.488	-4.489		-4.4885	Ave. Bt Spk. in cb. 5' S. & prod.
−	7 598		7.577			
T.P.	591.288					
+	0 582		0.550			
⊼	591 870	-5.963	-5.964		-5.9635	-10.4520
−	6.545		6.514			
SET BMKK108	585 325				**585.338**	BM KK108 Elev. per F.B. 19[illegible]
+	5 608		5.705	5.795		Gardi St. 626' W. & Vineyard Ave
⊼	590 933	-1.674	-1.678	-1.670	-1.6720	L & T in cb @ & prod
−	7.282		7.373	7.465		
T.P.	583.651					
+	2 373		2.343			
⊼	586 024	-5.130	-5.127		-5.1285	-6.8005
−	7 503		7.470			
BMKK90	578.521				**578.538**	BMKK90 Elev. 578.545 per F.B. [illegible]

NOTES RED ____ JOB NO. ____ SURVEY OF ____
NOTES CHKD. ____ NOTES BY J.S.C. DATE 9-27-53
DATE ____ INDEXED ____

F.B. [illegible] PG. [illegible]

769420 353 3-51

PLEASE RETURN TO
LOS ANGELES COUNTY SURVEYOR
725 LOS ANGELES COUNTY ENGINEERING BLDG.

NOTE: ANY ADDITIONS OR CHANGES ON THIS SHEET MUST BE MADE OR CIRCLED IN RED INK, WITH DATE AND NAME OF PERSON MAKING CHANGE.

Do not extend notes this side of this line

B.M.	1ST RUN	DIFF.	2ND RUN	3RD RUN	ADJ. ELEV.	DESCRIPTION
			CIRCUIT #4			
FD BMKK90	578 545				578.538	BMKK90 Elev 578.545. per FB 1982-17. Royal Oaks Dr. & Francita St. S.E. Cor. Bt. Spk. in cb 5' S. of N. end cb
+	1 374		1238	1.180		
⊼	579 919	-5.129	~~6~~	-5.130	-5.1295	
—	6 503		~~5.370~~	6.310		
SET BMKK109A	573 416				573.408	BMKK109A Elev. per FB 1982-24 Francita St. (W. Side) 390±S. of Royal Oaks Dr. Bt. Spk. in cb. Front of No. #835
+	5138		5108			
⊼	578554	+2.276	+2.280		+2.2780	
—	2.862		2.828			
SET BMKK110A	575692				575.686	BMKK110A Elev per FB. 1982-24 Brinsey St. (W. Side) 395'± S. of Royal Oaks Dr. Bt. Spk. in cb front No. #835
+	7252		7.270			
⊼	582944	+4.862	+4.860		+4.8615	
—	2.390		2.410			
FD BMKK91	580.554				580.546	BMKK91 Elev. 580.532 per FB. 1982-18 Royal Oaks Dr. & Brinsey St. S.W. Cor. Bt. Spk. in cb 5' S. of N. end

JOB NO. 1836.14 SURVEY OF DALBO ST.
SURVEY BY J.S. COATES
NOTES BY J.S.C. DATE 9-27-55
INDEXED A. C. Johnson DATE

NOTES RED. DATE
NOTES CHKD. DATE

F.B. 1982 PG. 24

F. B. 1900 PG. 25

NOTES RED. _____ JOB NO. _____ SURVEY OF _____

NOTES CHKD. _____ NOTES BY _____ DATE _____

DATE _____ INDEXED A. C. Johnson DATE NOV 1 '56

NOTE: ANY ADDITIONS OR CHANGES ON THIS SHEET MUST BE MADE OR CIRCLED IN RED INK, WITH DATE AND NAME OF PERSON MAKING CHANGE.

Do not extend notes this side of this line

PLEASE RETURN TO
LOS ANGELES COUNTY SURVEYOR
725 LOS ANGELES COUNTY ENGINEERING BLDG.

DESCRIPTION	Survey of Atlin Street Sanitary Sewer District Bench Level Ciruit #5 over District 9-27-55
ADJ. ELEV.	Elevations based on L.A. Co. Engr. P.L.N. - '52 Adj. Adj: 3/3/55 [illegible] See AB-30 for Adj. Calc.
3RD RUN	Dougherty Bowles Sandoval King
2ND RUN	
DIFF.	indexed 7-10-59 Vaw
1ST RUN	
B.M.	

765420 353 3-51

F.B. 1988 PG. 26

JOB NO. C-41835.14 SURVEY OF Atlin st S-S dist. NOTES RED.
SURVEY BY Dougherty DATE
NOTES BY Rawles DATE 9-27-55 NOTES CHKD.
INDEXED C. Johnson DATE DATE

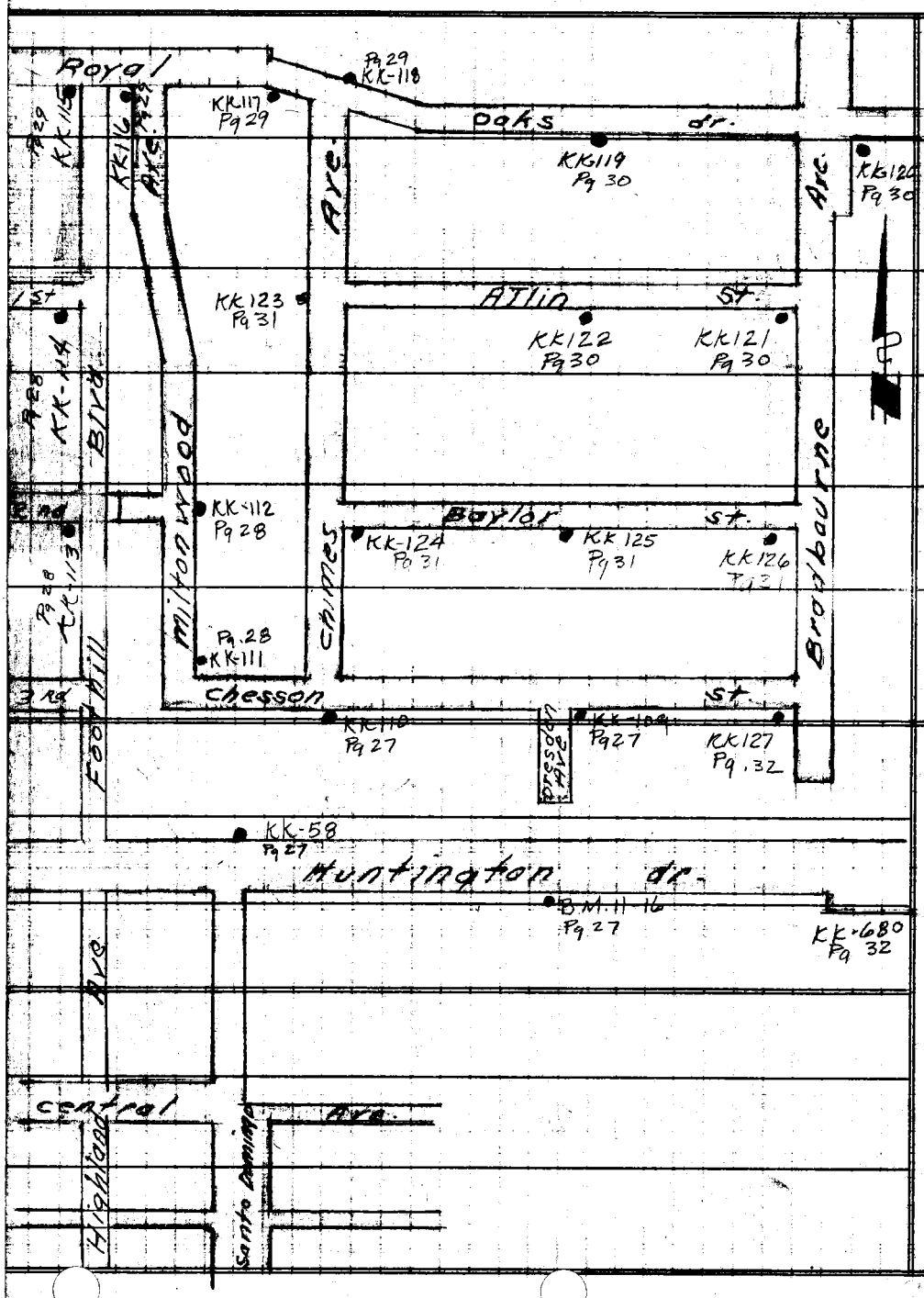

Do not extend notes this side of this line

PLEASE RETURN TO
LOS ANGELES COUNTY SURVEYOR
725 LOS ANGELES COUNTY ENGINEERING BLDG.

NOTE: ANY ADDITIONS OR CHANGES ON THIS SHEET MUST BE MADE, OR CIRCLED IN RED INK, WITH DATE AND NAME OF PERSON MAKING CHANGE.

768420 383 3-51

765420 353 3-51

PLEASE RETURN TO
LOS ANGELES COUNTY SURVEYOR
725 LOS ANGELES COUNTY ENGINEERING BLDG.

NOTE: ANY ADDITIONS OR CHANGES ON THIS SHEET MUST BE MADE OR CIRCLED IN RED INK, WITH DATE AND NAME OF PERSON MAKING CHANGE.

Do not extend notes this side of this line

B.M.	1ST RUN	DIFF.	2ND RUN	3RD RUN	ADJ. ELEV.	DESCRIPTION
Ed. KK-58	525.997				525.997	KK-58 F.B. 1982-6 Huntington
+	3.640		3.560			Dr. (N. side) @ Santa Domingo Ave
π	529.637	-1.458	-1.455			Bt spk in E. end of Conc. [illegible]
−	5.098		5015			26'± E. of ℄ Prod of Santa Domingo
T.P.	524.539					T.P.
+	4.859		4.731			Spk N. Ed. Pav @ P.P. #129510 [illegible]
π	529.398	-1.362	-1.359			
Ed. −	6.221		6.090			
BM-11-16	523.177				523.174	BM-11-16, F.B. 1376-18 (U.S. 2[illegible]6)
						USC. & G.S. BM - "F-96" - 2.4[illegible] E
BM.11-16	523.174				523.174	of the City of Monrovia, [illegible]
+	7.386		7.220			E of Santa Domingo Dr. 48' S of the
π	530.560	+5.065	+5.061		+5.0630	℄ of Foothill Blvd on top of N.
−	2.321		2159			Conc. wall of a drain ditch 5'
T.P.	528.239					E. of Conc Culvert, a bronze
+	9.458		9.565	9.532		tablet marked U.S.C.&G.S. F-96
π	537.697	+5.893 R	+5.882	+5.884	+5.8830	
set −	3.565		3683	3648		KK-109
KK-109	534.132				534.118	S.E. Cor of Dresden Ave. [illegible]
+	6.633		6.579	6.561		Chesson St. 2' E of E. C[illegible]
π	540.765	+2.081 R	+2.092	+2.090	+2.0910	Bt. spk in Lead Marked [illegible]
set −	4.552		4.487	4.471		
KK-110	536.213				536.208	KK-110 S. side Chessen St @
+	8.904		8.847			Chimes Ave 40'± E. of ℄ Prod
π	545.117	+5.294	+5.297		+5.2955	of Chimes Bt. spk in Lead top
−	3.610		3.550			of Curb
T.P.	541.507					
						T.P. spk in S. side Chessen St [illegible]
						#1860

NOTES RED. ____ JOB NO. ____ SURVEY OF ____

NOTES CHKD. ____ NOTES BY ____ DATE ____

F.B. 1900 PG. 77

JOB NO. 1935.H SURVEY OF Atlin St. 33 D. NOTES RED.
SURVEY BY Dougherty DATE
NOTES BY J.N.D. DATE 9-28-53 NOTES CHKD.
INDEXED K. C. Johnson DATE DATE

F.B. 1982 PG. 28

76S420 353 3-51

PLEASE RETURN TO
LOS ANGELES COUNTY SURVEYOR
725 LOS ANGELES COUNTY ENGINEERING BLDG.

NOTE: ANY ADDITIONS OR CHANGES ON THIS SHEET MUST BE MADE OR CIRCLED IN RED INK, WITH DATE AND NAME OF PERSON MAKING CHANGE.

Do not extend notes this side of this line

B.M.	1ST RUN	DIFF.	2ND RUN	3RD RUN	ADJ. ELEV.	DESCRIPTION
	541.507					
+	6695		6.543			
π	548.202	+3.896	+3.896		+3.8960	
Set −	2.799		2647			
KK-111	545.403				545.398	KK-111. N.E. Cor. ~~Chesson Ave~~ Chesson St. & Miltonwood Ave 5' N. of N. Cb. Ret Bt. spk in Lead top Cb.
+	9.503		9.636			
π	554.906	+6.711	6.708		+6.7095	
−	2.792		2928			
T.P.	552.114					T.P. spk. E. side Miltonwood Ave @ House # 1004
+	8.199		8.107			
π	560.313	+4.928	+4.928		+4.9280	
Set −	3.271		3.179			
KK-112	557.042				557.034	KK-112 East side Miltonwood Ave @ 2nd St. & Prod. Bt spk. in lead in top Curb.
+	8.043		7.921			
π	565.085	+4.020	+4.021		+4.0205	
−	4.023		3.900			
T.P.	561.062					T.P. Spk. S. side 2nd St @ House # 1826
+	6964		6.899			
π	568.026	+3.756	+3.757		+3.7565	
Set −	3.208		3142			
KK-113	564.818				564.809	KK-113 S.W. Cor. of 2nd St & Highland Ave W.C.2. Bt spk in Lead Top Curb
+	7.370		7.161	7.132		
π	572.188	+6.249	+6.241	+6.242	+6.2415	
−	1.121		0.920	0890		
T.P.	571.067					T.P. spk W. side Highland Ave Mid Block
+	10.764		10.690			
π	581.831	+6.132	+6.128		+6.1300	
Set −	4.632		4.562			
KK-114	577.199				577.178	KK114 S.W. Cor. 1st St & Highland Ave W.C.2. Bt. spk in Lead top Curb.

76S420 353 3-51

PLEASE RETURN TO
LOS ANGELES COUNTY SURVEYOR
725 LOS ANGELES COUNTY ENGINEERING BLDG.

NOTE: ANY ADDITIONS OR CHANGES ON THIS SHEET MUST BE MADE OR CIRCLED IN RED INK, WITH DATE AND NAME OF PERSON MAKING CHANGE.

Do not extend notes this side of this line

B.M.	1ST RUN	DIFF.	2ND RUN	3RD RUN	ADJ. ELEV.	DESCRIPTION
KK-114	577.199				577.178	
+	9.961		10.168	10.081		
⊼	587.160	+9.554 K	+9.548	+9.547	+9.5475	
−	0.407		0.620	0534		
T.P.	586.753					T.P spk W. Pav Ed. Fount of [illegible]
+	7.808		7.648			Highland & Royal Oaks.
⊼	594.561	+5.019	+5.018		+5.0185	
set −	2.789		2.630			
KK-115	591.772				591.743	KK-115 SW Cor Royal Oaks Dr.
+	2.727		2.640			& Highland Ave in 4'x3' [illegible]
⊼	594.499	-5.110	-5.110		-5.1100	Sign Base, Spk in Lead in [illegible]
−	7.837		7.750			
T.P.	586.662					T.P. Spk N side Royal Oak @
+	2.685		2.442	2418		P.P. #479346E
⊼	589.347	-8.548	-8.556	-8.544	-8.5460	
set −	11.233		10.998	10962		
KK-116	578.114				578.084	KK-116 S.W. Cor. Milton [illegible]
+	3.145		3.126			& Royal Oaks Dr. 4'S of S[illegible]
⊼	581.259	-6.106	6.102		-6.1040	Spk in lead in Curb.
set −	9.251		9.228			
KK-117	572.008				571.980	KK-117 So side of Royal Oaks Dr
+	1.564		1.489			125' ± W. of Chimes Ave, 15' [illegible] of
⊼	573.572	-5.768	-5.771		-5.7695	End Curb Spk in Lead in [illegible]
−	7.332		7.260			
KK-118	566.240				566.210	KK-118 N side Royal Oaks Dr
+	0.645		0.562			@ Chimes & Prod. Bt spk [illegible]
⊼	566.885	-8.399	-8.397		-8.3980	in Curb.
−	9.044		8.959			
T.P.	557.841					T.P. Spk N side Royal Oak @
						House #1939.

NOTES RED. ____ JOB NO. ____ SURVEY OF ____

NOTES CHKD. ____ NOTES BY ____ DATE ____

F.B. 1982 PG. 29

JOB NO. 18354 SURVEY OF Atlin St. SS.D. NOTES RED.
SURVEY BY Dougherty DATE
NOTES BY VND DATE 9-28-55 NOTES CHKD.
INDEXED A. C. Johnson DATE DATE

F.B. 1982 PG. 30

765420 9-51

PLEASE RETURN TO
LOS ANGELES COUNTY SURVEYOR
725 LOS ANGELES COUNTY ENGINEERING BLDG.

NOTE: ANY ADDITIONS OR CHANGES ON THIS SHEET MUST BE MADE OR CIRCLED IN RED INK, WITH DATE AND NAME OF PERSON MAKING CHANGE.

Do not extend notes this side of this line

B.M.	1ST RUN	DIFF.	2ND RUN	3RD RUN	ADJ. ELEV.	DESCRIPTION
	557.841					
+	1.125		1.300			
⊼	558.966	-7.583	-7.582		-7.5825	← give distance ± from nearest N&S street
Set −	8.708		8.882			
KK119	550.258				550.227	KK-119 So side Royal Oaks Dr Mid
+	2.926	R	2.885	2.970		way Betwee Chimes Ave &
⊼	553.184	-3.441	-3.430	-3.434	-3.4320	Bradbourne Ave @ House # 2008
−	6.367		6.315	6.404		& 23' W of Fire Hyd. Spk in Lead in
T.P.	546.817					Curb 579' W of ℄ Bradbourne Ave
+	4.739		4.610			
⊼	551.556	+0.165	+0.166		+0.1655	T.P. spk S. side Royal Oaks Dr @
Set −	4.574		4.444			House #2050
KK-120	546.982				546.959	K-K-120 S.E. Cor Royal Oaks Dr
+	0.565	R	0.601	0.622		& Bradbourne Ave 3' E of ECR
⊼	547.547	-9.451	-9.443	-9.440	-9.4415	Spk in lead Top of Cb.
Set −	10.016		10.044	10.072		
KK-121	537.531				537.516	KK-121 S.W. Cor. Bradbourne Ave
+	4.296		4.236			& Atlin St. 3' W of W.C.R. spk
⊼	541.827	-1.153	-1.149		-1.1510	in lead top of Cb.
−	5.449		5.385			
T.P.	536.378					T.P. spk in So side Atlin St. @ House
+	6.665		6.598			#2032
⊼	543.043	+3.398	+3.395		+3.3965	give distance ± to nearest N&S. street
Set −	3.267		3.203			
KK-122	539.776				539.760	KK-122 S. side Atlin St. Midway
+	8.181		8.048	8.260		between Bradbourne Ave & Chimes
⊼	547.957	+6.900	+6.889	6.904	+6.9020	Ave @ House # 2008 & 24' W of Fire
−	1.281		1.159	1.366		Hyd. spk in lead top of Cb. 581'
T.P.	546.676					W. of ℄ Bradbourne Ave.
						T.P. spk N side Atlin St @ House # 1923

76S420 353 3-51

PLEASE RETURN TO
LOS ANGELES COUNTY SURVEYOR
725 LOS ANGELES COUNTY ENGINEERING BLDG.

NOTE: ANY ADDITIONS OR CHANGES ON THIS SHEET MUST BE MADE OR CIRCLED IN RED INK, WITH DATE AND NAME OF PERSON MAKING CHANGE.

Do not extend notes this side of this line

B.M.	1ST RUN	DIFF.	2ND RUN	3RD RUN	ADJ. ELEV.	DESCRIPTION
	546.676					
+	8.572		8523			
⊼	555.248	+ 7.950	+ 7.953		+7.9515	
−	0.622		0.570			
T.P.	554.626					T.P. spk N side Atlin St @ [illegible]
+	5.581		5530			# 1903
⊼	560.207	+2.995	+2.993		+2.9940	
Set −	2.586		2537			
KK-123	557.621				557.604	KK-123 - W. side of Chim[illegible] A
+	0.021		0.055	0.030		@ Atlin St. ℄ Prod. spk in lead
⊼	557.642	R -12.273	-12.266	-12.262	-12.2640	top of Cb.
Set −	12.294		12.321	12.292		
KK-124	545.348				545.340	KK-124 SE. Corner of Ch[illegible]
+	2.899		2.868			Baylor St. 2' E. of ECR. [illegible]
⊼	548.247	-6.564	-6.561		-6.5625	in lead top of Cb
−	9.463		9429			
T.P.	538.784					T.P. spk S. side Baylor @ [illegible]
+	2.466		2380	2349		# 1922
⊼	541.250	R -5.621	-5.630	-5.631	-5.6305	
Set −	8.087		8.010	7.980		give distance [illegible]
KK-125	533.163				533.146	KK-125 S. Side Baylor St. [illegible]
+	3.680		3.760			way between Chimes Ave. and
⊼	536.843	- 1.789	-1.791		-1.7900	Bradborne Ave @ House # 2[illegible]
−	5.469		5551			& 6' W of Fire Hyd, spk in lead
T.P.	531.374					top Cb, 568' W. of ℄ Bradbo[illegible]
+	7.207		7.061			
⊼	538.581	+2.280	+2.281		+2.2805	T.P. spk S. side Baylor @ Hou[illegible]
−	4.927		4780			
KK-126	533.654				533.634	KK-126 SW cor. Baylor St. [illegible]
						Bradbourne Ave 5' W. WCR [illegible]
						lead top of Cb.

NOTES RED. ____ JOB NO. ____ SURVEY OF ____

NOTES CHKD. ____ NOTES BY [illegible] DATE [illegible]

DATE ____ INDEXED [illegible] DATE [illegible]

F.B. 1992 PG. 31

769420 353 3-51

PLEASE RETURN TO
LOS ANGELES COUNTY SURVEYOR
725 LOS ANGELES COUNTY ENGINEERING BLDG.

NOTE: ANY ADDITIONS OR CHANGES ON THIS SHEET MUST BE MADE OR CIRCLED IN RED INK, WITH DATE AND NAME OF PERSON MAKING CHANGE.

Do not extend notes this side of this line

B.M.	1ST RUN	DIFF.	2ND RUN	3RD RUN	ADJ. ELEV.	DESCRIPTION
KK-126	533.654				533.634	
+	3.768		3.697	3.583		
Σ	537.422	-2.780	-2.768	-2.780	-2.7800	
set −	6 548		6460	6363		
KK-127	530.874				530.853	KK-127 SW Cor. Chesson St &
+	5691		5579			Bradborne Ave 5' W of w.c.R.
Σ	536.565	+2.636	+2.636		+2.6360	Spk in lead top C.b.
−	3 055		2943			
T.P.	533.510					T.P.
+	4731		4.669	4.814		
Σ	538.241	-0.967	-0.968	0.965	-0.9660	
FB −	5 698		5627	5779		
KK-68	532.543				532.521	KK-68 Elev - 532.521 - F.B. 1982-10
						Huntington Dr. & Elmhurst Ave
						SW Cor., 5' S. S.C.R. Spk in Curb

JOB NO. 1835.14 SURVEY OF Atlin St. S.S.D. NOTES RED.
SURVEY BY Dougherty DATE
NOTES BY Dougherty DATE 9-29-55 NOTES CHKD.
INDEXED C. Johnson DATE DATE

F.B. 1982 Pg. 32

F. B. 1982 PG. 22

NOTES RED. _____ JOB NO. _____ SURVEY OF _____

NOTES CHKD. _____ NOTES BY J.S.C. DATE 7-19-56

[redacted]

DESCRIPTION	FOR OAK [redacted] S.S. DIST [redacted]912.14
ADJ. ELEV.	COATES OCHSNER EVANS WORKMAN
3RD RUN	Elev. based on L.A. Co. Engr. P.L.N. - '52 Adj.
2ND RUN	Adj. 7-27-56 [illegible] See AB-47 for Adj. Calc.
DIFF.	indexed 7-10-59 Van
1ST RUN	
B.M.	

NOTE: ANY ADDITIONS OR CHANGES ON THIS SHEET MUST BE MADE OR CIRCLED IN RED INK, WITH DATE AND NAME OF PERSON MAKING CHANGE.

Do not extend notes this side of this line

PLEASE RETURN TO
LOS ANGELES COUNTY SURVEYOR
725 LOS ANGELES COUNTY ENGINEERING BLDG.

769420 353 3-51

768420 353 3-51

PLEASE RETURN TO
LOS ANGELES COUNTY SURVEYOR
725 LOS ANGELES COUNTY ENGINEERING BLDG.

NOTE: ANY [illegible]IONS OR CHANGES ON THIS SHEET MUST BE MADE OR CIRCLED IN RED [illegible], WITH DATE AND NAME OF PERSON MAKING CHANGE.

Do not extend notes this side of this line

B.M.	1ST RUN	DIFF.	2ND RUN	3RD RUN	ADJ. ELEV.	DESCRIPTION
FD. B.M. KK115	591.743				591.743	BMKK115 Elev. 591.743 FB.1982-29
+	4.245		4.275			HIGHLAND AVE. & ROYAL OAKS DR S.W.Cor
⊼	595.988	+0.858	0.860		+0.8590 (1)	BT. Spk. in top of 3'x4' Conc. base to Stop Sign
−	3.387		3.415			
SET BMKK128	592.601				592.601	BMKK128 Elev. FB.1982-34
+	1.288		1.262			ROYAL OAKS DR. & OAK AVE. N. S. W. COR.
⊼	593.889	-5.437	5.438		-5.4375	Bt. Spk. in W. end Conc. Step to Stairway
−	6.725		6.700			
T.P.	587.164					
+	2.640		2.620			
⊼	589.804	-2.010	-2.010		-2.0100	-7.4475 2
−	4.650		4.630			
SET BMKK129	585.154				585.152	BMKK129 Elev. FB. 1982-34
+	1.962		1.998			ROYAL OAKS DR. (N. Side) 450± W. of
⊼	587.116	-2.933	-2.932		-2.9325	OAK AVE. Bt. Spk. in S. Side P.P. #861890E
−	4.895		4.930			
T.P.	582.221					
+	5.305		5.283			
⊼	587.526	+1.503	1.503		+1.5030	
−	3.802		3.780			
T.P.	583.724					
+	4.748		4.732			
⊼	588.472	-1.882	-1.883		-1.8825	-3.3120 3
−	6.630		6.615			
SET BMKK130	581.842				581.838	BMKK130 Elev. FB. 1982-34
+	6.712		6.663			ROYAL OAKS DR. & EASTFORD AVE S.W.Cor
⊼	588.554	+3.027	3.028		+3.0275	Bt. Spk. in cb. 5' S. of N. end
−	3.685		3.635			
T.P.	584.869					

JOB NO. 1912.14 SURVEY OF OAK AVE. S.S. DIST. NOTES RED. DATE
SURVEY BY J.S. COATES DATE 7-19-56 NOTES CHKD. DATE
NOTES BY J.S.C. DATE
INDEXED R. C. Johnson DATE

F.B. 1982 Pg. 34

76S420 353 3-51

PLEASE RETURN TO
LOS ANGELES COUNTY SURVEYOR
725 LOS ANGELES COUNTY ENGINEERING BLDG.

NOTE: ANY ADDITIONS OR CHANGES ON THIS SHEET MUST BE MADE OR CIRCLED IN RED INK, WITH DATE AND NAME OF PERSON MAKING CHANGE.

Do not extend notes this side of this line

B.M.	1ST RUN	DIFF.	2ND RUN	3RD RUN	ADJ. ELEV.	DESCRIPTION
T.P.	584.869					
+	3.772		3.692			
⊼	588.641	-2.961	-2.960		-2.9605	+0.0670
−	6.733		6.652			
SET BMKK131	581.908				**581.904**	BMKK131 Elev. F.B. 198[illegible]-35
+	6015		5.965			ROYAL OAKS DR & DUNCANNON AVE
⊼	587.923	-0.213	-0.213		-0.2130	S.E. Cor. Bt. Spk. in cb 5' S. of N. end
−	6.228		6.178			
T.P.	581.695					
+	2.813		2.712			
⊼	584.508	-3.947	-3.946		-3.9465	-4.1595 ②
−	6.760		6.658			
SET BMKK132	577.748				**577.743**	BMKK132 Elev. F.B. 19[illegible]-35
+	0.478		0.448			ROYAL OAKS DR. & COTTER AVE. S.E.
⊼	578.226	-6.194	-6.197		-6.1955	Bt. Spk. in cb. 5' S. of N. end
−	6.672		6.645			
T.P.	571.554					
+	1.402		1.380			
⊼	572956	-4.960	-4.958		-4.9590	
−	6.362		6.338			
T.P.	566.594					
+	0165		0.172			
⊼	566.759	-6.605	-6.606		-6.6055	-17.7600 ①
−	6.770		6.778			
SET BMKK133	559.989				**559.980**	BMKK133 Elev. F.B. 198[illegible]-35
+	0.708		0.743			COTTER AVE. & 1ST ST. S.E. Cor.
⊼	560.697	-5.957	-5.959		-5.9580	Bt. Spk. in cb. 5' E. of E. end
−	6.665		6.702			
T.P.	554032					

NOTES RED. ____ JOB NO. ____ SURVEY OF ____

NOTES CHKD. ____ NOTES BY J.S.C. DATE 7-19-36

DATE ____ INVENTOR C. Johnson

F.B. 198[illegible] PG. 2[illegible]

768420 353 3-51

PLEASE RETURN [illegible]
LOS ANGELES COUNTY S[illegible]R
725 LOS ANGELES COUNTY ENGINEERING BLDG.

NOTE: ANY ADDITIONS OR CHANGES ON THIS SHEET MUST BE MADE OR CIRCLED IN RED INK, WITH DATE AND NAME OF PERSON MAKING CHANGE.

Do not extend notes this side of this line

JOB NO. 1912.14 SURVEY OF OAK
SURVEY BY J.S. COATES
NOTES BY J.S.C. DATE 7-19-56
INDEXED C. Johnson DATE
NOTES RED. DATE
NOTES CHKD. DATE

F.B. 1982 Pg. 36

B.M.	1ST RUN	DIFF.	2ND RUN	3RD RUN	ADJ. ELEV.	DESCRIPTION
TP	554.032					
+	1.605		1.548			
⊼	555.637	-5.165	5.164		-5.1645	
—	6.770		6.732			
T.P.	548.867					
+	3.330		3.298			
⊼	552.197	-2.712	-2.712		-2.7120	-13.8345 ③
—	6.042		6.010			
SET BMKK134	546.155				546.144	BMKK 134 Elev. F.B. 1982-36
+	0.477		0.490			COTTER AVE. & 2ND ST. N.E. COR
⊼	546.632	-6.213	-6.213		-6.2130	Bt. Spk. in cb. 5' N. of N. end C.R.
—	6.690		6.703			
T.P.	539.942					
+	1.835		1.882			
⊼	541.777	-4.850	-4.850		-4.8500	
—	6.685		6.732			
T.P.	535.092					
+	0.852		0.805			
⊼	535.944	-5.006	-5.010		-5.0080	-16.0710 ③
—	5.858		5.815			
SET BMKK135	530.086				530.070	BMKK 135 Elev. F.B. 1982-36
+	1.510		1.460			COTTER AVE. & 3RD ST. S.E. COR.
⊼	531.596	-4.665	-4.665		-4.6650	Bt. Spk. in cb. 5' E. of E. end C.R.
—	6.175		6.125			
T.P.	525.421					
+	2.593		2.542			
⊼	528.014	-4.089	-4.078		-4.0785	
—	6.672		6.620			
T.P.	521.342					

768420 353 3-51

PLEASE RETURN TO
LOS ANGELES COUNTY SURVEYOR
725 LOS ANGELES COUNTY ENGINEERING BLDG.

NOTE: ANY ADDITIONS OR CHANGES ON THIS SHEET MUST BE MADE OR CIRCLED IN RED INK, WITH DATE AND NAME OF PERSON MAKING CHANGE.

Do not extend notes this side of this line

B.M.	1ST RUN	DIFF.	2ND RUN	3RD RUN	ADJ. ELEV.	DESCRIPTION
TP	521.[illegible]					
+	1.532		1.497			
⊼	522.874	-4.706	-4.705		-4.7055	
−	6.238		6.202			
T.P.	516.636					
+	3.265		3.193			
⊼	519.901	-2.563	-2.565		-2.5640	-16.0130 (4)
−	5.828		5.758			
SET BMK 136	514.073				514.454	BMK 136 Elev. FB. 198 - 37
+	1.570		1.543			HUNTINGTON DR. (S. Side) 38 ± E
⊼	515.643	-5.130	-5.130		-5.1300	& BRYCEDALE AVE. Bt. Spk. in C. ±
−	6.700		6.673			COTTER AVE. PROD
T.P.	508.943					
+	4.102		4.162			
⊼	513.045	-0.646	-0.646		-0.6460	
−	4.748		4.808			
T.P.	508.297					
+	3.725		3.770	3.792		
⊼	512.022	-1.073	-1.038	-1.073	-1.0730	
−	4.798		4.838	4.865		
TP	507.224					
+	5.850		5.888			
⊼	513.074	+1.605	+1.601		+1.6030	-[illegible]460 (4)
−	4.245		4.287			
SET BMK K137	508.829				508.806	BMK K137 Elev. FB. 199 - 37
+	4.702		4.775			HUNTINGTON DR. (S. Side) [illegible]
⊼	513.531	+1.942	+1.945		+1.9435	& BUENA VISTA AVE. Bt. Spk. in C.
−	2.760		2.830			OPD. Traffic signal trip [illegible]
T.P.	510.771					

NOTES RED. ____ JOB NO. ____ SURVEY OF ____
NOTES CHKD. ____ NOTES BY. [illegible] DATE [illegible]

F.B. 1982 PG. 37

765420 353 3-51

PLEASE RETURN TO
LOS ANGELES COUNTY SURVEYOR
725 LOS ANGELES COUNTY ENGINEERING BLDG.

NOTE: ANY ADDITIONS OR CHANGES ON THIS SHEET MUST BE MADE OR CIRCLED IN RED INK, WITH DATE AND NAME OF PERSON MAKING CHANGE.

Do not extend notes this side of this line

JOB NO. 912.14 SURVEY OF OAK AVE. S.S. DIST. NOTES RED. ____ DATE ____
SURVEY BY J.S. COATES J.S.C. DATE 7-19-56 NOTES CHKD. ____ DATE ____
NOTES BY A. C. Johnson DATE ____
INDEXED ____

F.B. 1982 Pg. 38

B.M.	1ST RUN	DIFF.	2ND RUN	3RD RUN	ADJ. ELEV.	DESCRIPTION
T.P.	510.771					
+	5.300		5.208			
⊼	516.071	+0.072	+0.071		+0.0715	+2.0150 ①
−	5.228		5.137			
FD BM11-14	510.843				**510.819**	BM 11-14 Elev. 510.819 FB. 1376-16 Huntington Dr. & Buena Vista St 29' S. & 33' W. ℄ INT. A STD COUNTY SURVEYOR'S MONUMENT IN H.H.
			CIRCUIT		#2	
H SET BMKK136	514.073				**514.054**	BMKK136 Elev. ~~514.073~~ 514.054 FB. 1982-37
+	6.425		6.357	6.388		HUNTINGTON DR (N. Side) 385'± E. ℄
⊼	520.498	+2.872	+2.867	+2.865	+2.8660	BRYCEDALE AVE. St. Spk. in cb.
−	3.553		3.490	3.523		& COTTER AVE PROD.
T.P.	516.945					
+	6.375		6.480			
⊼	523.320	+4.173	4.173		+4.1730	
−	2.202		2.307			
T.P.	521.118					
+	6.755		6.712	6.662		
⊼	527.873	+4.772	+4.780	+4.780	+4.7800	+11.8190 ③
−	1.983		1.932	1.882		
SET BMKK138	525.890				**525.869**	BMKK138 Elev. FB. 1982-37 HUNTINGTON DR (N. Side) 400'± E. ℄ RD. St. Spk. in cb. opp. EP/L to Bldg. #1605

76S420 353 3-51

PLEASE RETURN TO
LOS ANGELES COUNTY SURVEYOR
725 LOS ANGELES COUNTY ENGINEERING BLDG.

NOTE: ANY ADDITIONS OR CHANGES ON THIS SHEET MUST BE MADE OR CIRCLED IN RED INK, WITH DATE AND NAME OF PERSON MAKING CHANGE.

Do not extend notes this side of this line

B.M.	1ST RUN	DIFF.	2ND RUN	3RD RUN	ADJ. ELEV.	DESCRIPTION
BM SET KK138	525.890				525.869	BMKK138 Elev. FB. 19[illegible]
+	6.013		6.040			See description preceding
⊼	531.903	+2.401	2.405		+2.4030	page
−	3.612		3.635			
TP	528.291					
+	5.930		5.890			
⊼	534.221	+2.768	+2.768		+2.7680	+5.1710 ①
−	3.162		3.122			
BM SET KK139	531.059				531.037	BMKK139 Elev. FB. 198[illegible]-39
+	5.265		5.342	5.282		HUNTINGTON DR (N.Side) @ [illegible]
⊼	536.324	+1.670	+1.679 R	+1.672	+1.6710	Bt. Spk in cb 35'± E. ℄ prod [illegible]
−	3.595		3.663	3.610		
TP	532.729					
+	5.975		5.910			
⊼	538.704	0.372	0.368		+0.3700	+2.0410 ①
−	5.603		5.542			
BM SET KK140	533.101				533.074	BMKK140 Elev. FB. 1982-[illegible]9
+	5.330		5.417			HUNTINGTON DR (S.Side) @ [illegible]
⊼	538.431	+0.997	0.997		+0.9970 ①	Bt. Spk. in cb 22'± E. ℄ prod [illegible]
−	4.333		4.420			
FD BM 11-15	534.098				534.070	BM 11-15 Elev. 534.070 FB. 1376-17
						HUNTINGTON DR & FOOTHILL BLVD
						88' W & 32' N ℄ INT. C.E. MON
						AZUSA E 8A IN H.H.
			CIRCUIT #3			
FD BMKK114	577.178				577.178	BMKK114 Elev. 577.178 FB. 19[illegible]
+	4.368		4.298			HIGHLAND AVE. & 1ST ST. S [illegible]
⊼	581.546	+1.325	+1.323		+1.3240 ①	Bt. Spk. in cb. @ W. end C.R.
−	3.043		2.975			
BM SET KK141	578.503					See next page for description

NOTES RED. ____ JOB NO. ____ SURVEY OF ____

NOTES CHKD. ____ NOTES BY ____ DATE 7-19-36

INSERT ID ____ C. Johnson

F.B. 198[illegible] PG. [illegible]

769420 353 3-51

PLEASE RETURN TO
LOS ANGELES COUNTY SURVEYOR
725 LOS ANGELES COUNTY ENGINEERING BLDG.

NOTE: ANY ADDITIONS OR CHANGES ON THIS SHEET MUST BE MADE OR CIRCLED IN RED INK, WITH DATE AND NAME OF PERSON MAKING CHANGE.

Do not extend notes this side of this line

JOB NO. 1912.14 SURVEY OF OAK AVE. S.S. DIST
SURVEY BY J.S.C. J.S. COATES DATE 7-20-56
NOTES BY J.C. Johnson DATE
INDEXED DATE
NOTES RED. DATE
NOTES CHKD. DATE

F.B. 1982 PG. 40

B.M.	1ST RUN	DIFF.	2ND RUN	3RD RUN	ADJ. ELEV.	DESCRIPTION
SET BMKK141	578.503				578.502	BMKK141 Elev. FB. 1982-40
+	3.480		3.530			OAK AVE & 1ST ST. S.E. Cor.
⊼	581.983	-1.695	-1.693		-1.6940	L&T in cb. 1' E. of E. end C.R.
−	5.175		5.223			
T.P.	576.808					
+	1.527		1.455			
⊼	578.335	-5.120	-5.118		-5.1190	
−	6.647		6.573			
TP	571.688					
+	1.853		1.900			
⊼	573.541	-4.252	4.252		-4.2520	
−	6.105		6.152			
TP	567.436					
+	3.215		3.252			
⊼	570.651	-1.533	-1.533		-1.5330	
−	4.748		4.785			
T.P.	565.903					
+	3.398		3.500			
⊼	569.301	-1.777	-1.778		-1.7775	-14.3755 (G)
−	5.175		5.278			
SET BMKK142	564.126				564.128	
+	3.867		3.985			BMKK142 Elev. FB. 1982-40
⊼	567.993	-2.180	-2.180		-2.1800 (1)	1ST ST. (S. side) @ EASTFORD AVE
−	6.047		6.165			Bt. Spk. in cb. 16± W. & prod EASTFORD AVE
SET BMKK143	561.946				561.948	BMKK143 Elev. FB. 1982-40
+	3.458		3.522			1ST ST. (S. side) @ DUNCANNON AVE.
⊼	565.404	-1.970	-1.966		-1.9680 (1)	Bt. Spk. in cb. 5' W. & prod DUNCANNON AVE
−	5.428		5.488			
FD BMKK133	559.976				559.980	BMKK133 Elev. ~~559.989~~ 559.980 FB. 1982-35
						COTTER AVE & 1ST ST. S.E. Cor.
						Bt. Spk. in cb. 5' E. of E. end C.R.

766420 353 3-51

PLEASE RETURN TO
LOS ANGELES COUNTY SURVEYOR
725 LOS ANGELES COUNTY ENGINEERING BLDG.

NOTE: ANY ADDITIONS OR CHANGES ON THIS SHEET MUST BE MADE OR CIRCLED IN RED INK, WITH DATE AND NAME OF PERSON MAKING CHANGE.

Do not extend notes this side of this line

NOTES RED. NOTES CHKD. NOTES BY JOB NO. SURVEY OF DATE

F.B. 1982 PG. 11

CIRCUIT # 4

B.M.	1ST RUN	DIFF.	2ND RUN	3RD RUN	ADJ. ELEV.	DESCRIPTION
FD BMKK113	564.809				564.809	BMKK113 Elev. 564.809 FB.
+	5240		5.308			HIGHLAND AVE & 2ND ST.
Π	570049	-0.245	-0.242		-0.2435 ①	Bt. Spk. in cb. @ W. end
−	5.485		5.550			
SET BMKK144	564564				564.568	BMKK144 Elev. FB.
+	4712		4.775	4.508		OAK AVE. & 2ND ST. S.E. Co
Π	569276	-1.033	~~+.010~~	-1.032	-1.0325 ①	Bt. Spk. in cb. 5' E. of W. en
−	5745		5.785	5.540		
SET BMKK145	563531				563.539	BMKK145 Elev. FB.
+	1.538		1.585			2ND ST. (N. Side) 205± W. ℄
Π	565.069	-4.484	-4.483		-4.4835	Bt. Spk. in cb. 5' W. of E.
−	6.022		6.068			
T.P.	559047					
+	0.410		.435			
Π	559457	-5.785	-5.787		-5.7860	-10.2695 ②
−	6195		[illegible]			670' E. of Cotter
SET * BMKK146	553262				553.276	BMKK146 Elev. FB.
+	2647		2.685			2ND ST. (N. Side) @ S.D.
Π	555909	-3.826	-3.829		-3.8275	Ho # 1603 Bt. Spk. in cb. 14± E.
−	6473		6.514			
T.P.	549436					
+	2538		2.578			
Π	551974	-3.930	-3.934		-3.9320	
−	6468		6.512			
T.P.	545506					
+	3508		3.582			
Π	549[illegible]	+0.621	+0.618		+0.6195	-7.1400 ③
−	2[illegible]7		2.964			BMKK134 Elev. 546.155 FB.
FD BMKK134	546127				546.144	Cotter Ave & 2ND N.E. Co
						Bt. Spk. in cb 5' N. of N. en

765420 353 3-51

PLEASE RETURN TO
LOS ANGELES COUNTY SURVEYOR
725 LOS ANGELES COUNTY ENGINEERING BLDG.

NOTE: ANY ADDITIONS OR CHANGES ON THIS SHEET MUST BE MADE OR CIRCLED IN RED INK, WITH DATE AND NAME OF PERSON MAKING CHANGE.

Do not extend notes this side of this line

JOB NO. 1912.14 SURVEY OF OAK AVE. S.S. DIST
SURVEY BY J.S. COATES
NOTES BY J.S.C. DATE 7-20-56
INDEXED L. C. Johnson DATE
NOTES RED. DATE
NOTES CHKD. DATE

F.B. 1982 PG. 42

B.M.	1ST RUN	DIFF.	2ND RUN	3RD RUN	ADJ. ELEV.	DESCRIPTION
			CIRCUIT		5	
BMKK113	564.809				564.809	BMKK 113 Elev. 564.809 FB. 1982-28
+	2848		2.943			HIGHLAND AVE & 2ND ST. S.W. Cor.
⊼	567.657	-3.629	-3.626		-3.6275	Bt. Spk. in cb. @ W. end C.R
—	6477		6.570			
T.P.	561.180					
+	2840		2.932			
⊼	564.020	-3.463	-3.465		-3.4640	
—	6303		6.397			
T.P.	557.717					
+	2238		2.212			
⊼	559.955	-4.407	-4.408		-4.4075	-11.4990 ②
—	6645		6.620			
SET BMKK147	553.310				553.306	BMKK147 Elev. FB. 1982-42
+	4528		4.590			HIGHLAND AVE (E. Side) @ 3RD ST.
⊼	557.838	+0.148	+0.148		+0.1480	Bt. Spk. in S.W. Cor Conc. walk to CHURCH
—	4.380		4.442			
TP	553.458					
+	4745		4830			
⊼	558.203	-0.525	-0.528		-0.5265	-0.3785 ②
—	5270		5358			
SET BMKK148	552.933				552.[illegible]4	BMKK148 Elev. FB. 1982-42
+	4432		4.497			OAK AVE. & 3RD ST. S.W. Cor.
⊼	557.365	-2.223	-2.225		-2.2240 ①	Bt. Spk. in cb 5' W. of W. end C.R.
—	6655		6.722			
SET BMKK149	550.710				550.699	BMKK149 Elev. FB. 1982-42
+	2288		2.330			3RD ST. (S. Side) 320± E. of ℄ OAK AVE
⊼	552.998	-3.604	-3.605		-3.6045	Bt. Spk. in cb. 25± W. of E. end
—	5892		6.935			
T.P.	547.106					

769420 353 3-51

PLEASE RETURN TO
LOS ANGELES COUNTY SURVEYOR
725 LOS ANGELES COUNTY ENGINEERING BLDG.

NOTE: ANY ADDITIONS OR CHANGES ON THIS SHEET MUST BE MADE OR CIRCLED IN RED INK, WITH DATE AND NAME OF PERSON MAKING CHANGE.

Do not extend notes this side of this line

B.M.	1ST RUN	DIFF.	2ND RUN	3RD RUN	ADJ. ELEV.	DESCRIPTION
TP	547.106					
+	2.538		2.600			
⊼	549.644	-3.487	-3.484		-3.4855	
−	6.025		6.084			
T.P.	543.619					
+	4.038		3.893			
⊼	547.657	-1.242	1.245		-1.2435	-8.3335 ①
−	5.280		5.138			
SET * BMKK150	542.377				542.361	BMKK150 Elev. 670' to Cotter FB. 198[illegible] 43
+	2.675		2.590			3RD ST. (S. Side) @ S.D. dit[illegible]
⊼	545.052	-3.995	-3.992		-3.9935	Bt. Spk. in cb. opp. Ho #1603 25' E. [illegible]
−	6.670		6.582			
T.P.	538.382					
+	2.122		2.202			
⊼	540.504	-4.181	4.182		-4.1815	
−	6.303		6.384			
T.P.	534.201					
+	2.305		2.232			
⊼	536.506	-4.110	-4.112		-4.1110	-12.2860 ③
−	6.415		6.344			
FD BMKK135	530.091				530.070	BMKK135 Elev. ~~530.086~~ 530.070 FB. [illegible]
						COTTER AVE. & 3RD ST. S.E. [illegible]
						Bt. Spk. in cb. 5' E. of E. end [illegible]

NOTES RED. ____ JOB NO. ____ SURVEY OF ____

NOTES CHKD. ____ NOTES BY J.S.C. DATE 7-20-56

DATE ____ INDEXED K. C. Johnson DATE ____

F.B. 1983 PG. 43

F. B. 1982 PG. 44

JOB NO. 1912.14 SURVEY OF OAK AVE. S.S. DIST. NOTES RED.

SURVEY BY J.S. COATES DATE

NOTES BY J.S.C DATE 7-20-56 NOTES CHKD.

INDEXED DATE DATE

B.M.	1ST RUN	DIFF.	2ND RUN	3RD RUN	ADJ. ELEV.	DESCRIPTION

Do not extend notes this side of this line

PLEASE RETURN TO
LOS ANGELES COUNTY SURVEYOR
725 LOS ANGELES COUNTY ENGINEERING BLDG.

NOTE: ANY ADDITIONS OR CHANGES ON THIS SHEET MUST BE MADE OR CIRCLED IN RED INK, WITH DATE AND NAME OF PERSON MAKING CHANGE.

765420 353 3-51

NOTES RED. _____ JOB NO. _____ SURVEY OF _____

F.B. 1901 PG. 45

NOTES CHKD. _____ NOTES BY _____ DATE _____

DATE _____ INDEXED A. C. Johnson DATE NOV 1 '56

NOTE: ANY ADDITIONS OR CHANGES ON THIS SHEET MUST BE MADE OR CIRCLED IN RED INK, WITH DATE AND NAME OF PERSON MAKING CHANGE.

Do not extend notes this side of this line

PLEASE RETURN TO
LOS ANGELES COUNTY SURVEYOR
725 LOS ANGELES COUNTY ENGINEERING BLDG.

765420 353 3-51

B.M.	1ST RUN	DIFF.	2ND RUN	3RD RUN	ADJ. ELEV.	DESCRIPTION
						6.1.1920.14
						BENCH MARK LEVELS
						8-7-56
						Willey J.L.
						Kapp K.M.
						Nunez, B
						Bustrum M.L.
						Church, J.A.
				Elev. based on L.A.Co.Engr. P.L.N-1952 Adj.		
			Adj: 10-17-56			
			See AB-53 for Adj. Calc.			
		BM indexed 7-10-59				

768420 352 3-51

PLEASE RETURN TO
LOS ANGELES COUNTY SURVEYOR
725 LOS ANGELES COUNTY ENGINEERING BLDG.

NOTE: ANY ADDITIONS OR CHANGES ON THIS SHEET MUST BE MADE OR CIRCLED IN RED INK, WITH DATE AND NAME OF PERSON MAKING CHANGE.

Do not extend notes this side of this line

B.M.	1ST RUN	DIFF.	2ND RUN	3RD RUN	ADJ. ELEV.	DESCRIPTION
BM 11-14	510.819				510.819	BM 11-14 Elev 510.819 F.B. 1376-16
+	3.508		3.437			Huntington Dr. & Buena Vista St. S.W. Cor
⊼	514.327	-2.672	2.673		-2.6725	C.S. Mou, in Well, w/cap, 23'S, 33' W. of ℄ Inter.
−	6.180		6.110			
T.P.	508.147					
+	0.271		0.175			
⊼	508.418	-5.754	5.755		-5.7545	
−	6.025		5.930			
T.P.	502.393					
+	3.088		2.995			
⊼	505.481	-2.775	2.774		-2.7745	
−	5.863		5.769			
T.P.	499.618					
+	2.070		2.001			
⊼	501.688	-4.052	4.049		-4.0505	
−	6.122		6.050			
T.P.	495.566					
+	2.042		1.868			
⊼	497.608	-3.685	3.685		-3.6850	
−	5.727		5.553			
T.P.	491.881					
+	0.949		0.922			
⊼	492.830	-5.091	5.090		-5.0905	
−	6.040		6.012			
T.P.	486.790					
+	2.248		2.238			
⊼	489.038	-3.712	3.711		-3.7115	
−	5.960		5.949			
T.P.	483.078					

JOB NO. 192014 SURVEY OF Brycedale Ave NOTES RED. DATE
SURVEY BY J.L. Willey
NOTES BY J.L.W. DATE 8/7/56 NOTES CHKD. DATE
INDEXED C. Johnson DATE

F.B. 1982 PG. 46

76S420 353 3-51

PLEASE RETURN TO
LOS ANGELES COUNTY SURVEYOR
725 LOS ANGELES COUNTY ENGINEERING BLDG.

NOTE: ANY ADDITIONS OR CHANGES ON THIS SHEET MUST BE MADE OR CIRCLED IN RED INK, WITH DATE AND NAME OF PERSON MAKING CHANGE.

Do not extend notes this side of this line

B.M.	1ST RUN	DIFF.	2ND RUN	3RD RUN	ADJ. ELEV.	DESCRIPTION
T.P.	483.078					
+	3.378		3.418			
Π	486.456	-2.092	2.091		-2.0915	-29.8305 ①
−	5.470		5.509			
set BM KK151	480.986				480.989	set BM KK151
+	3.820		3.663			Central Ave & Buena Vista St.
Π	484.806	-0.918	0.917		-0.9175	Bt Spk in Curb, 2' E. of Catch Basin
−	4.738		4.580			
T.P.	480.068					
+	3.448		3.358			
Π	483.516	-0.944	0.943		-0.9435	-1.8610 ②
−	4.392		4.301			
set BM KK152	479.124				479.129	set BM KK152
+	3.374		3.293			Central Ave (W. Side) @ Bright Side Ave
Π	482.498	-1.428	1.425		-1.4265	Bt Spk in Curb on E Bright Side Ave
−	4.832		4.718			
T.P.	477.675					
+	4.080		3.948			
Π	481.776	-1.103	1.105		-1.1040	-2.5305 ③
−	5.183		5.053			
set BM KK153	476.593				476.598	set BM KK153
+	4.180		4.085			Central Ave (W. Side) on E Cinco Robles Dr.
Π	480.773	-0.570	0.570		-0.5700	Bt Spk in Curb
−	4.750		4.655			-0.5700
set BM KK154	476.023				476.029	set BM KK154
+	3.875		3.775			Central Ave (W. Side) on E Bryce dale Ave
Π	479.898	-0.515	0.514		-0.5145	Bt Spk in Curb
−	4.390		4.289			-0.5145
set BM KK155	475.508				475.514	set BM KK155
						See Next Page.

NOTES RED. ____ JOB NO. ____ SURVEY OF ____

NOTES CHKD. ____ NOTES BY ____ DATE ____

F.B. 1107 PG. 47

JOB NO. 192014 SURVEY OF Brycedale Ave NOTES RED.
SURVEY BY J.L.Willey DATE
NOTES BY J.L.W. DATE 8/7/56 NOTES CHKD.
INDEXED C. Johnson DATE DATE

F.B. 1981 PG. 48

768420 353 3-51

PLEASE RETURN TO
LOS ANGELES COUNTY SURVEYOR
725 LOS ANGELES COUNTY ENGINEERING BLDG.

NOTE: ANY ADDITIONS OR CHANGES ON THIS SHEET MUST BE MADE OR CIRCLED IN RED INK, WITH DATE AND NAME OF PERSON MAKING CHANGE.

Do not extend notes this side of this line

B.M.	1ST RUN	DIFF.	2ND RUN	3RD RUN	ADJ. ELEV.	DESCRIPTION
set BMKK155	475.508				475.514	set BM. KK155
+	4.493		4.378			Central Ave (N. Side) on Cotter Ave, Prod.
⊼	480.001	+0.332	0.333		+0.3325	Bt. Spk in Curb.
−	4161		4.045			
T.P.	475.840					
+	4.813		4.695			
⊼	480.653	−0.517	0.519		−0.5180	−0.1855 ⓒ
−	5.330		5.214			
set BMKK156	475.323				475.329	set BM. KK156
+	6.185		6.051			Ducannon Ave & Central Ave, S.E. Cor
⊼	481.508	+2.235	2.233		+2.2340	Bt. Spk in Curb 3' S. of S. end C.R.
−	3.950		3.818			
T.P.	477.558					
+	4.602		4.413			
⊼	482.160	−0.419	0.419		−0.4190	+1.8150 ⓒ
−	5.021		4.832			
set BMKK157	477.139				477,144	set BM. KK157
+	6.101		5.989			Eastford Ave & Central Ave S. W. Cor.
⊼	483.240	+2.880	2.877		+2.8785	Bt Spk in Ck, 4' S. of S. end C.R.
−	3.221		3.112			
T.P.	480.019					
+	5.098		4.944			
⊼	485.117	+0.021	0.023		+0.0220	+2.9005 ⓒ
−	5.077		4.921			
set BMKK158	480.040				480.044	set BM. KK158
+	6.032		5.861	5.689		Fairdale Ave & Central Ave S. W. Cor
⊼	486.072	+2.876	2.866	2.874	+2.8750	Bt. Spk in Curb 6' of S. end C.R.
−	3.156		2.995	2.815		
T.P.	482.916					

76S420 353 3-51

PLEASE RETURN TO
LOS ANGELES COUNTY SURVEYOR
725 LOS ANGELES COUNTY ENGINEERING BLDG.

NOTE: ANY ADDITIONS OR CHANGES ON THIS SHEET MUST BE MADE OR CIRCLED IN RED INK, WITH DATE AND NAME OF PERSON MAKING CHANGE.

Do not extend notes this side of this line

B.M.	1ST RUN	DIFF.	2ND RUN	3RD RUN	ADJ. ELEV.	DESCRIPTION
T.P.	482.916					
+	5380		5262			
⊼	488.296	+1.520	1.520		+1.5200	+4.3950
−	3.860		3.742			
set BM.KK159	484.436				484.440	set BM KK159
+	6175		6025			Glenford Ave & Central Ave, S.W.
⊼	490.611	+3.217	3.217		+3.2170	Bt. Spk. in Curb, 5' S. of S. end
−	2.958		2808			
T.P.	487.653					
+	5238		5071			
⊼	492.891	+0.785	0.788		+0.7865	+4.0035
−	4453		4283			
set BMKK160	488.438				488.444	set BM KK160
+	6.045		5898			Denning Ave & Central Ave, S.W.
⊼	494.483	+2.815	2818		+2.8165	Bt. Spk. in Cb. 5' S. of S. end CR
−	3230		3080			
T.P.	491.253					
+	5038		4920			
⊼	496.291	+1.776	1.775		+1.7755	
−	3262		3145			
T.P.	493.029					
+	5763		5688			
⊼	498.792	+3.506	3507		+3.5065	
−	2.257		2181			
T.P.	496.535					
+	5159		5021			
⊼	501.694	−0.044	0.044		−0.0440	+8.0545
− fd	5.203		5.065			
BMKK61	496.491				496.500	fd BMKK61 Elev. 496.500 FB 19
						See next pg

NOTES RED. ____ JOB NO. ____ SURVEY OF ____

NOTES CHKD. ____ NOTES BY ____ DATE ____

F.B. ____ PG. 49

768420 353 3-51

PLEASE RETURN TO
LOS ANGELES COUNTY SURVEYOR
725 LOS ANGELES COUNTY ENGINEERING BLDG.

NOTE: ANY ADDITIONS OR CHANGES ON THIS SHEET MUST BE MADE OR CIRCLED IN RED INK, WITH DATE AND NAME OF PERSON MAKING CHANGE.

Do not extend notes this side of this line

B.M.	1ST RUN	DIFF.	2ND RUN	3RD RUN	ADJ. ELEV.	DESCRIPTION
Fd BMKK61	496.491				496.500	Fd BMKK61. Elev. 496.500 F.B. 1982-7
+	5.850		5.780			Highland Ave & Central Ave, N.W. Cor.
⊼	502.341	+2.795	2.796		+2.7965	Bt. Spk in Walk to Ho. 1435 - (70'N & 24'W of ℄ Inter)
−	3.055		2.984			
T.P.	499.286					
+	5.757		5860	565		
⊼	505.043	+2702	2.6[illegible]	2702	+2.7020	
−	3.055		3162	2950		
	501.988					
+	6.050		5868			
⊼	508.038	+2328	2327		+2.3285	+7.8270 (3)
−	3722		3537			
Fd BMKK60	504.316				504.326	Fd BMKK60. Elev. 504.326 F.B. 1982-7
						Highland Ave (E Side) 550'± N. of Central Ave
						Bt Spk N.W. Cor. Walk to Duarte Missionary Church.

CIRCUIT # 2

B.M.	1ST RUN	DIFF.	2ND RUN	3RD RUN	ADJ. ELEV.	DESCRIPTION
Fd BMKK151	480.986				480.989	BMKK151 Elev. 480.~~986~~ 989 F.B. 1982-47
+	1.969		1.863			Central Ave & Buena Vista Ave, S.W. Cor
⊼	482.955	-4131	4133		-4.1320	Bt Spk in Cb. 2' E. of Catch Basin.
−	6100		5996			
T.P.	476.855					
+	2.762		2.585			
⊼	479.617	-3218	3217		-3.2175	-7.3495 (2)
−	5.980		5802			
set BMKK161	473.637				473.642	set BMKK161

See Next Pg.

JOB NO. 1920.14 SURVEY OF Brycedale Ave NOTES RED. ____ DATE ____
SURVEY BY J.L. Willey DATE ____ NOTES CHKD. ____
NOTES BY J.L.W. DATE ____
INDEXED A. C. Johnson DATE ____

F.B. 1982 PG. 50

76S420 353 3-51

PLEASE RETURN TO
LOS ANGELES COUNTY SURVEYOR
725 LOS ANGELES COUNTY ENGINEERING BLDG.

NOTE: ANY ADDITIONS OR CHANGES ON THIS SHEET MUST BE MADE OR CIRCLED IN RED INK, WITH DATE AND NAME OF PERSON MAKING CHANGE.

Do not extend notes this side of this line

B.M.	1ST RUN	DIFF.	2ND RUN	3RD RUN	ADJ. ELEV.	DESCRIPTION
set BMKK161	473.637				473.642	set BMKK161
+	2.309		2.241			Buena Vista Ave (E Side) 345'± S. of Central
⊼	475.946	-3.732	3.734		-3.7330	Bt Spk in Curb. @ SP/L to Ho# 1528
−	6.041		5.975			
T.P.	469.905					
+	3.343		3.257			
⊼	473.248	-1.972	1.971		-1.9715	-5.7045 2
−	5.315		5.228			
set BMKK162	467.933				467.939	set BMKK162
+	2.353		2.284			Buena Vista Ave (E. Side) 660'± S. of Central Ave
⊼	470.286	-3.822	3.824		-3.8230	Bt Spk in Cb. 20' S of N P/L to Ho.# 1918
−	6.175		6.108			
T.P.	464.111					
+	2.587		2.547			
⊼	466.698	-3.180	3.178		-3.1790	-7.0020 2
−	5.767		5.725			
set BMKK163	460.931				460.939	set BMKK163
+	3.632		3.589			Three Ranch Rd & Buena Vista Ave, S. [illegible]
⊼	464.563	-2.223	2.223		-2.2230	Bt Spk in Curb, 5' W. of W. end [illegible]
−	5.855		5.812			
T.P.	458.708					
+	4.025		3.981			
⊼	462.733	-1.023	1.021		-1.0220	-3.2450 2
−	5.048		5.002			
set BMKK164	457.685				457.696	set BMKK164
+	5.478		5.441			Three Ranch Rd (S. Side), 5' W of ℄ Bright [illegible]
⊼	463.163	+2.016	2.019		+2.0175	Bt. Spk in Curb
−	3.462		3.422			
T.P.	459.701					

NOTES RED. JOB NO. SURVEY OF

NOTES CHKD. NOTES BY DATE

INDEXED [illegible] C. Johnson DATE

F.B. 1904 PG. 51

768420 353 3-51

PLEASE RETURN TO
LOS ANGELES COUNTY SURVEYOR
725 LOS ANGELES COUNTY ENGINEERING BLDG.

NOTE: ANY ADDITIONS OR CHANGES ON THIS SHEET MUST BE MADE OR CIRCLED IN RED INK, WITH DATE AND NAME OF PERSON MAKING CHANGE.

Do not extend notes this side of this line

B.M.	1ST RUN	DIFF.	2ND RUN	3RD RUN	ADJ. ELEV.	DESCRIPTION
T.P.	459.701					
+	6.176		6.138			
⊼	465.877	+4.050	4.051		+4.0505	+6.0680 (2)
— set	2.126		2.087			
BMKK165	463.751				463.766	Set BMKK165
+	5.971		5.942			Brightside Ave (E. Side) 660'± S. of Central Ave.
⊼	469.729	+3.268	3.266		+3.2670	Bt. Spk in Curb, @ N P/L to Ho.# 1624
—	2.710		2.676			
T.P.	467.019					
+	5.746		5.663			
⊼	472.765	+2.304	2.303		+2.3035	+5.5705 2
— set	3.442		3.360			
BMKK166	469.323				469.339	BMKK 166
+	6.052		5.995			Brightside Ave (E. Side) 390'± S. of ℄ Central
⊼	475.375	+3.381	3.383		+3.3820	Ave. Bt. Spk in cb. @ S.P.L. to Ho# 1532
—	2.671		2.612			
T.P.	472.704					
+	6.118		6.063			
⊼	478.822	+3.137	3.135		+3.1360	
—	2.981		2.928			
T.P.	475.841					
+	6.178		6.138			
⊼	482.019	+3.269	3.270		+3.2695	+9.7875 (3)
— Fd	2.909		2.868			
BMKK152	479.110				479.129	Fd BMKK152 Elev. 479.~~124~~ .129 F.B. 1982-47
						Central Ave (E. Side) on ℄ of Brightside Ave Prod.
						Bt. Spk in Curb.

CIRCUIT #3
(Next Pg.

JOB NO. 192014 SURVEY OF Brysdale Ave NOTES RED.
SURVEY BY J L Willey DATE
NOTES BY J L W DATE 8/8/56 NOTES CHKD.
INDEXED C. Johnson DATE DATE

F.B. 1982 Pg. 52

76S420 353 3-51

PLEASE RETURN TO
LOS ANGELES COUNTY SURVEYOR
725 LOS ANGELES COUNTY ENGINEERING BLDG.

NOTE: ANY ADDITIONS OR CHANGES ON THIS SHEET MUST BE MADE OR CIRCLED IN RED INK, WITH DATE AND NAME OF PERSON MAKING CHANGE.

Do not extend notes this side of this line

B.M.	1ST RUN	DIFF.	2ND RUN	3RD RUN	ADJ. ELEV.	DESCRIPTION
Fd BMKK153	476.593				476.598	Fd BMKK153. Elev. 476.~~593~~ 598 FB 1982-42
+	3.819		3.765			Central Ave (N. Side) on ℄ Cinco Robles Dr.
⊼	480.412	-1.776	1.776		-1.7760	Bt. Spk. in Curb.
—	5.595		5.541			
T.P.	474.817					
+	2.129		2.077			
⊼	476.946	-3.980	3.980		-3.9800	
—	6.109		6.057			
T.P.	470.837					
+	3.157		3.097			
⊼	473.994	-1.852	1.855		-1.8535	-7.6095 3
—	5.009		4.952			
set BMKK167	468.985				468.992	set BMKK167
+	2.830		2.795			Cinco Robles Ave (E. Side) 345± S. of Central Ave
⊼	471.815	-3.085	3.084		-3.0845	Bt. Spk. in Curb, @ N. P/L to Ho. # 153
—	5.915		5.879			
T.P.	465.900					
+	3.834		3.735			
⊼	469.734	-1.267	1.266		-1.2665	-4.3510 2
—	5.101		5.001			
set BM168	464.633				464.649	set BMKK168
+	2.962		2.936			Cinco Robles Ave. (N. side) 630± S. of Central Ave
⊼	467.595	-2.918	2.917		-2.9175	Bt. Spk. in Cb., @ S P/L to Ho. # 1619
—	5.880		5.853			
T.P.	461.715					
+	3.402		3.470	3.368		
⊼	465.117	-2.580	2.5[illegible]8	2.583	-2.5815	
—	5.982		6.058	5.951		
T.P.	459.135					

NOTES RED. ____ JOB NO. ____ SURVEY OF ____

NOTES CHKD. ____ NOTES BY ____ DATE ____

DATE ____ INDEXED ____ DATE ____

F.B. 1984 PG. 59

765420 353 3-51

PLEASE RETURN TO
LOS ANGELES COUNTY SURVEYOR
725 LOS ANGELES COUNTY ENGINEERING BLDG.

NOTE: ANY ADDITIONS OR CHANGES ON THIS SHEET MUST BE MADE OR CIRCLED IN RED INK, WITH DATE AND NAME OF PERSON MAKING CHANGE.

Do not extend notes this side of this line

JOB NO. 19204 SURVEY OF Brycedale Ave NOTES RED.
SURVEY BY T.L.W./Hy DATE 8/5/56
NOTES BY S.L.W. DATE NOTES CHKD.
INDEXED C. Johnson DATE DATE

F.B. 1982 PG. 54

B.M.	1ST RUN	DIFF.	2ND RUN	3RD RUN	ADJ. ELEV.	DESCRIPTION
TP	459.135					
+	3.663		3.589			
Π	462.798	-0.630	0.632		-0.6310	-6.1300 (3)
set	4.273		4.221			
BMKK169	458.505				458.518	B.M. KK-169 El. 458.518 F.B. 1982, pg. 54
+	4.975		4.928			Three Ranch Rd. (S. side) at Cinco Rables Dr.
Π	463.480	+2.107	2.107		+2.1070	Bl. Spk. in curb, 5' E. of prod. of Cinco Rables Dr. +2.1070 (1)
set	2.868		2.821			
BMKK170	460.612				460.626	set BMKK170
+	5.414		5.378			Three Ranch Rd. & Brycedale Ave, N.W. Cor.
Π	466.026	+1.102	1.100		+1.1010	Bl. Spk. in Cb, 1' W. of W. end C.R.
	4.312		4.278			
TP	461.714					
+	5.287		5.250			
Π	467.001	+2.414	2.415		+2.4145	+3.5155 (2)
set	2.873		2.835			
BMKK171	464.128				464.144	set BMKK171
+	5.408		5.353			Brycedale Ave (W. side) 660'± S. of Central Ave.
Π	469.536	+2.466	2.464		+2.4650	Bl. Spk. in Cb. @ S. P/L to Ho. # 1619
	2.942		2.889			
T.P.	466.594					
+	5.637		5.602			
Π	472.231	+1.508	1.507		+1.5075	+3.9725 (2)
set	4.129		4.095			
BMKK172	468.102				468.119	set BMKK172
+	5.262		5.328	5.150		Brycedale Ave (E. side) 400'± S. of Central Ave.
Π	473.364	+2.431	2.4[illegible]	2.432	+2.4315	Bl. Spk. in Cb., @ N. P/L to Ho. # 1540
	2.831		2.840	2.718		
T.P.	470.533					

76S420 353 3-51

PLEASE RETURN TO
LOS ANGELES COUNTY SURVEYOR
725 LOS ANGELES COUNTY ENGINEERING BLDG.

NOTE: ANY ADDITIONS OR CHANGES ON THIS SHEET MUST BE MADE OR CIRCLED IN RED INK, WITH DATE AND NAME OF PERSON MAKING CHANGE.

Do not extend notes this side of this line

B.M.	1ST RUN	DIFF.	2ND RUN	3RD RUN	ADJ. ELEV.	DESCRIPTION
TP	470.533					
+	6.147		6.089			
⊼	476.680	+3.732	3.731		+3.7315	
−	2.415		2.358			
TP	474.265					
+	5.811		5.789			
⊼	480.076	+1.743	1.744		+1.7435	+7.9065 3
Fd	4.068		4.045			Fd
BMKK154	476.008				**476.029**	BMKK154 Elev. 476.023 FB.19[illegible]
						Central Ave (N. side) on ℄ Bryce dale Ave [illegible]
						Bt. spk in Curb.
Fd	CIRCUIT		4			Fd
BMKK156	475.323				**475.329**	BMKK156, Elev. 475.323 FB. 1922-[illegible]
+	2.789		2.718			Duncannon Ave & Central Ave, S.E. C[illegible]
⊼	478.112	−2.840	2.842		−2.8410	Bt Spk in Curb 3' S. of S. end C.R.
−	5.629		5.560			
TP	472.483					
+	4.820		4.769			
⊼	477.303	−0.160	0.160		−0.1600	−3.0010 (2)
set	4.980		4.929			set
BMKK173	472.323				**472.328**	BMKK173
+	3.751		3.705			Duncannon Ave (N. side) 350'± S. of Cent[illegible]
⊼	476.074	−1.841	1.844		−1.8425	Bt. Spk. in Cb @ S. P/L to Ho. #152[illegible]
−	5.592		5.549			
T.P.	470.482					
+	4.483		4.433			
⊼	474.965	−0.295	0.296		−0.2955	−2.1380 2
set	4.778		4.729			set
BMKK174	470.187				**470.190**	BMKK174
						See next Pg.

NOTES RED. ____ JOB NO. ____ SURVEY OF ____

NOTES CHKD. ____ NOTES BY ____ DATE ____

INDEXED [illegible] C. Johnson DATE ____

F.B. [illegible] PG. [illegible]

768420 353 3-51

PLEASE RETURN TO
LOS ANGELES COUNTY SURVEYOR
725 LOS ANGELES COUNTY ENGINEERING BLDG.

NOTE: ANY ADDITIONS OR CHANGES ON THIS SHEET MUST BE MADE OR CIRCLED IN RED INK, WITH DATE AND NAME OF PERSON MAKING CHANGE.

Do not extend notes this side of this line

B.M.	1ST RUN	DIFF.	2ND RUN	3RD RUN	ADJ. ELEV.	DESCRIPTION
set BMKK174	470.187				470.190	set BMKK174
+	3.677		3.647			Duncannon Ave (w side) 660'± S. of Central Ave
⊼	473.884	-1.712	1.713		-1.7125	Bt Spk in Cb, @ N. P/L to Ho. #1623
—	5.409		5.362			
T.P.	469.475					
+	3.882		3.850			
⊼	472.357	-0.775	0.775		-0.7750	-2.4875 2
—	4.657		4.625			
set BMKK176	467.700				467.702	set BMKK176
+	3.461		3.438			Duncannon Ave & Three Ranch Rd, N.E. Cor
⊼	471.161	-2.616	2.613		-2.6145	Bt Spk in Cb, 5' N. of Neud C.R.
—	6.077		6.051			
T.P.	465.084					
+	2.903		2.828			
⊼	467.987	-1.073	1.072		-1.0725	-3.6870 2
—	3.976		3.900			
set BMKK175	464.011				464.016	set BMKK175
+	2.949		2.873			Three Ranch Rd (w side) 315'± W. of Duncannon Ave
⊼	466.960	-0.489	0.487		-0.4880	Bt Spk, S.E. Cor. Porch to Ho. #1449
—	3.438		3.360			
T.P.	463.522					
+	6.160		6.063			
⊼	469.682	+2.930	2.928		+2.9290	
—	3.230		3.135			
T.P.	466.452					
+	5.284		5.172			
⊼	471.736	+1.242	1.242		+1.2420	+3.6830 3
—	4.042		3.930			
Fd BMKK176	467.694				467.702	Fd BMKK176 Elev 467.700 F.B. 1982-56

F.B. 1982 PG. 56

JOB NO. 192014 SURVEY OF Brycedale Ave NOTES RED. ____ DATE ____
SURVEY BY J.L. Willey NOTES CHKD. ____ DATE ____
NOTES BY J.L.W. DATE 8/8/56
INDEXED A. C. Johnson DATE ____

76S420 353 3-51

PLEASE RETURN TO
LOS ANGELES COUNTY SURVEYOR
725 LOS ANGELES COUNTY ENGINEERING BLDG.

NOTE: ANY ADDITIONS OR CHANGES ON THIS SHEET MUST BE MADE OR CIRCLED IN RED INK, WITH DATE AND NAME OF PERSON MAKING CHANGE.

181

Do not extend notes this side of this line

B.M.	1ST RUN	DIFF.	2ND RUN	3RD RUN	ADJ. ELEV.	DESCRIPTION
Fd BMKK176	467.694				467.702	Fd BMKK176. Elev 467.700 F.B. 1982 - [illegible]
+	4.625		4.501			Duncannon Ave & Three Ranch Rd., N.E. [illegible]
Π	472.319	+0.183	0.186		+0.1845	Bt. Spk. in Cb., 5' N. of N. end. C.R.
−	4.442		4.315			
T.P.	467.877					
+	5.613		5.518			
Π	473.490	+1.692	1.691		+1.6915	+1.8760 2
set	3.921		3.827			set
BMKK177	469.569				469.576	BMKK177
+	4.678		4.648			Eastford Ave & Three Ranch Rd., N.E. [illegible]
Π	474.247	+0.826	0.824		+0.8250	Bt. Spk in Cb., 5' N. of N. end C.R.
set	3.852		3.824			+0.8250 1
BMKK178	470.395				470.399	set BMKK178
+	6.067		5.985			Eastford Ave (W. Side) 8's & Sandefur St. [illegible]
Π	476.462	+2.247	2.247		+2.2470	Bt Spk in Curb
−	3.820		3.738			
T.P.	472.642					
+	5.538		5.506			
Π	478.180	+1.542	1.541		+1.5415	+3.7885 2
set	3.996		3.965			set
BMKK181	474.184				474.184	BMKK181
+	4.157		4.105			Fairdale Ave & Sandefur St. N.W. [illegible]
Π	478.341	−1.549	1.550		−1.5495	Bt. Spk in Cb. 5' N. of N. end C.R.
−	5.706		5.655			
T.P.	472.635					
+	3.983		3.932			
Π	476.618	−2.244	2.243		−2.2435	−3.7930 2
Fd	6.227		6.175			Fd
BMKK178	470.391				470.399	BMKK178 Elev 470.395 F.B. 19[illegible] - [illegible]
						see Next pg

NOTES RED. ____ JOB NO. ____ SURVEY OF ____

NOTES CHKD. ____ NOTES BY ____ DATE ____

F.B. 1983 PG. 57

JOB NO. 192014 SURVEY OF Brycedale Ave NOTES RED.
SURVEY BY J.L. Willey DATE
NOTES BY J.L.W. DATE 8/9/56 NOTES CHKD.
INDEXED C. Johnson DATE DATE

F.B. 1982 PG. 58

76S420 353 3-51

PLEASE RETURN TO
LOS ANGELES COUNTY SURVEYOR
725 LOS ANGELES COUNTY ENGINEERING BLDG.

NOTE: ANY ADDITIONS OR CHANGES ON THIS SHEET MUST BE MADE OR CIRCLED IN RED INK, WITH DATE AND NAME OF PERSON MAKING CHANGE.

Do not extend notes this side of this line

B.M.	1ST RUN	DIFF.	2ND RUN	3RD RUN	ADJ. ELEV.	DESCRIPTION
Fd BMKK178	470.391				470.399	Fd BMKK178 Elev. 470.395 F.B. 1982-57
+	6.073		6.002			East Ford Ave (W. Side) 8' S. of ℄ Sande Fair St.
⊼	476.464	+2.013	2.011		+2.0120	Bt. Spk in Curb.
−	4.060		3.991			
T.P.	472.407					
+	5.381		5.327			
⊼	477.785	+1.309	1.310		+1.3095	+3.3215 2
set	4.072		4.017			set
BMKK179	473.713				473.718	BMKK179
+	4.262		4.215			East Ford Ave (E. Side) 400' ± S. of Central Ave
⊼	477.975	+0.734	0.732		+0.7330	Bt. Spk in Cb. @ S. P/L Ho. #1536
−	3.528		3.483			
T.P.	474.447					
+	5.760		5.712	5.65[illegible]		
⊼	480.207	+2.692	2.7[illegible]	2.69[illegible]	+2.6925	+3.4255 2
Fd	3.068		3.011	2.9[illegible]		Fd
BMKK157	477.139				477.144	BMKK157 Elev. 477.139 F.B. 1982-48
						East Ford Ave & Central Ave S.W. Cor
						Bt. Spk in Cb. 4' S. of S. end C.R.
	CIRCUIT 5					
Fd BMKK158	480.040				480.044	Fd BMKK158 Elev. 480.040 F.B. 1982-48
+	3.278		3.222			Fairdale Ave & Central Ave S.W. Cor.
⊼	483.318	-2.259	2.257		-2.2580	Bt Spk in Cb. 6' S. of S. end C.R.
−	5.537		5.479			
T.P.	477.781					
+	3.893		3.757			
⊼	481.674	-1.194	1.192		-1.1930	-3.4510 2
set	5.087		4.949			set
BMKK180	476.587				476.596	BMKK180

See Next Pg.

768420 353 3-51

PLEASE RETURN TO
LOS ANGELES COUNTY SURVEYOR
725 LOS ANGELES COUNTY ENGINEERING BLDG.

NOTE: ANY ADDITIONS OR CHANGES ON THIS SHEET MUST BE MADE OR CIRCLED IN RED INK, WITH DATE AND NAME OF PERSON MAKING CHANGE.

Do not extend notes this side of this line

B.M.	1ST RUN	DIFF.	2ND RUN	3RD RUN	ADJ. ELEV.	DESCRIPTION
set BMKK180	476.587				476.596	set BMKK180
+	3.763		3.700			Fairdale Ave (W. Side) 400' S. of Cem[illegible]
⊼	480.350	-1.114	1.116		-1.1150	Bt. Spk. in Cb. @ S P/L to Ho. #15.3[illegible]
—	4.877		4.816			
T.P.	475.473					
+	4.055		3.988			
⊼	479.528	-1.307	1.304		-1.3035	-2.4185
—	5.362		5.292			
Fd BMKK181	474.166				474.184	Fd BMKK181 Elev. 474.184 FB. 1982 [illegible]
+	5.868		5.858			Fairdale Ave & Sandefur St. N.W. Co[illegible]
⊼	480.034	+2.721	2.722		+2.7215	Bt. Spk. in Cb. 5' N. of N. end C.C.
—	3.147		3.136			
T.P.	476.887					
+	5.158		5.240	5.339		
⊼	482.045	-0.804	0.820	0.807	-0.8055	
—	5.962		6.040	6.146		
T.P.	476.083					
+	4.102		3.978			
⊼	480.185	-0.661	0.663		-0.6620	
—	4.763		4.641			
T.P.	475.422					
+	3.988		3.917			
⊼	479.410	-2.094	2.095		-2.0945	-0.8405
—	6.082		6.012			
set BMKK185	473.328				473.343	set BMKK185
+	6.007		5.878	6.088		Three Ranch Rd (S. Side) 380' E. of East [illegible]
⊼	479.335	+2.220	2.224	2.222	+2.2220	Bt. Spk. in Curb, 5' W. of E. end.
—	3.787		3.654	3.866		
T.P.	475.548					

NOTES RED. ____ JOB NO. ____ SURVEY OF ____

NOTES CHKD. ____ NOTES BY ____ DATE 8/9/80

F.B. 1[illegible] PG. 159

768420 353 3-51

PLEASE RETURN TO
LOS ANGELES COUNTY SURVEYOR
725 LOS ANGELES COUNTY ENGINEERING BLDG.

NOTE: ANY ADDITIONS OR CHANGES ON THIS SHEET MUST BE MADE OR CIRCLED IN RED INK, WITH DATE AND NAME OF PERSON MAKING CHANGE.

Do not extend notes this side of this line

B.M.	1ST RUN	DIFF.	2ND RUN	3RD RUN	ADJ. ELEV.	DESCRIPTION
T.P.	475.548					
+	5727		5.645			
⊼	481.275	+2.230	2.228		+2.2290	
−	3.497		3.417			
T.P.	477.778					
+	5.802		5.755			
⊼	483.580	+1.200	1.200		+1.2000	
−	4.602		4.555			
T.P.	478.978					
+	3.742		3.684			
⊼	482.720	−0.632	0.633		−0.6325	+5.0185 4
− set	4.374		4.317			set
BMKK183	478.346				478.366	BMKK183
+	5.509		5.387			Glenford Ave (W side) @ S. end of Street.
⊼	483.855	+2.177	2.175		+2.1760	Bt Spk in Cb, 35' N. of S. end., Front Ho #1615
−	3.332		3.212			
T.P.	480.523					
+	5.965		5.921			
⊼	486.488	+3.247	3.250		+3.2485	
−	2.718		2.671			
T.P.	483.770					
+	4.132		4.085			
⊼	487.902	−0.782	0.782		−0.7820	−4.6425 3
− set	4.914		4.867			set
BMKK184	482.988				483.011	BMKK184
+	4.801		4.868	4.719		Denning Ave (W. side) @ S. end of Street.
⊼	487.789	+0.536	0.531R	0.534	+0.5350	Bt. Spk in Curb, 35' N. of S. end Cb, front Ho. #1615
−	4.265		4.337	4.185		
T.P.	483.524					

JOB NO. 1920.14 SURVEY OF Brycedale Ave NOTES RED.
SURVEY BY J.L. Willey DATE
NOTES BY J.L.W. DATE 8/9/56 NOTES CHKD.
INDEXED C. Johnson DATE DATE

F.B. 1982 PG. 60

76S420 353 3-51

PLEASE RETURN TO
LOS ANGELES COUNTY SURVEYOR
725 LOS ANGELES COUNTY ENGINEERING BLDG.

NOTE: ANY ADDITIONS OR CHANGES ON THIS SHEET MUST BE MADE OR CIRCLED IN RED INK, WITH DATE AND NAME OF PERSON MAKING CHANGE.

16410

Do not extend notes this side of this line

B.M.	1ST RUN	DIFF.	2ND RUN	3RD RUN	ADJ. ELEV.	DESCRIPTION
T.P.	483.524					
+	5628		5590	5528		
⊼	489.152	+1996	1992	1996	+1.9945	
−	3.632		3598	3532		
T.P.	485.520					
+	6.048		6030			
⊼	491.568	+2899	2901		+2.9000	+5.4295 3
Fd	3.149		3129			Fd
BMKK160	488.419				**488.444**	BMKK 160 Elev. 488.438 F.B. 19[illegible] 4 Denning Ave & Central Ave, S.W. [illegible] Bt. Spk in Curb, 5' S of S. end [illegible]

NOTES RED. ____ JOB NO. ____ SURVEY OF ____

NOTES CHKD. ____ NOTES BY ____ DATE ____

DATE ____ INDEXED ____ C. Johnson DATE ____

F.B. 1442 PG. 61

F. B. 1982 PG. 62

JOB NO. 1720.1f SURVEY OF _____ NOTES RED. _____
SURVEY BY _____ DATE _____
NOTES BY _____ DATE _____ NOTES CHKD. _____
INDEXED K. C. Johnson DATE _____ DATE _____

B.M.	1ST RUN	DIFF.	2ND RUN	3RD RUN	ADJ. ELEV.	DESCRIPTION

Do not extend notes this side of this line

765420 353 3-51

PLEASE RETURN TO
LOS ANGELES COUNTY SURVEYOR
725 LOS ANGELES COUNTY ENGINEERING BLDG.

NOTE: ANY ADDITIONS OR CHANGES ON THIS SHEET MUST BE MADE OR CIRCLED IN RED INK, WITH DATE AND NAME OF PERSON MAKING CHANGE.

F. B. [illegible] PG. [illegible]

NOTES RED. _____ JOB NO. _____ SURVEY OF _____

NOTES CHKD. _____ NOTES BY [illegible] DATE [illegible]

DATE _____ INDEXED A. C. Johnson DATE NOV 1 '56

DESCRIPTION	6.1.1919.14
	BENCH MARK LEVELS
	8/10/56
ADJ. ELEV.	Willey, J.L.
	Kapp, K.M.
	Nunez, B.
3RD RUN	Bustrum, M.L.
	Church, J.A.
2ND RUN	Elev. based on L.A.Co. Engr. P.L.N- '52 Adj.
DIFF.	Adj. 10-17-56 [illegible]
	See AB-53, Col.3 for Adj. Calc.
1ST RUN	indexed 7-10-59 Vaw
B.M.	

NOTE: ANY ADDITIONS OR CHANGES ON THIS SHEET MUST BE MADE OR CIRCLED IN RED INK, WITH DATE AND NAME OF PERSON MAKING CHANGE.

Do not extend notes this side of this line

PLEASE RETURN TO
LOS ANGELES COUNTY SURVEYOR
725 LOS ANGELES COUNTY ENGINEERING BLDG.

76S420 353 3-51

765420 353 3-51

PLEASE RETURN TO
LOS ANGELES COUNTY SURVEYOR
725 LOS ANGELES COUNTY ENGINEERING BLDG.

NOTE: ANY ADDITIONS OR CHANGES ON THIS SHEET MUST BE MADE OR CIRCLED IN RED INK, WITH DATE AND NAME OF PERSON MAKING CHANGE.

Do not extend notes this side of this line

JOB NO. 1919.14 SURVEY OF Maynard Dr. NOTES RED. DATE
SURVEY BY J.L.W. DATE 8/10/56 NOTES CHKD. DATE
NOTES BY J. C. Johnson DATE
INDEXED

F.B. 1982 PG. 64

B.M.	1ST RUN	DIFF.	2ND RUN	3RD RUN	ADJ. ELEV.	DESCRIPTION
BM11-14	510.817				**510.819**	BM11-14 Elev. 510.818 F.B. 1376-16
+	3.508		3.437			Huntington Dr. & Buena Vista St. S.W. cor.
Π	514.327	-2.672	2.513		-2.6725	C.S. Mon. in Well, w/cap, 23' S. & 33' W. of ℄ later.
—	6.180		6.110			
T.P.	508.147					
+	0.401		0.608			
Π	508.548	-5.363	5.362		-5.3620	
—	5.762		5.970			
T.P.	502.784					
+	2.989		2.953			
Π	505.773	-3.054	3.054		-3.0540	-11.0885 3
set	6.043		6.007			set
BMKK186	499.730				**499.732**	BMKK186
+	2.660		2.573			Maynard Dr. (N. side) 88' ± E. of Buena Vista St.
Π	502.396	-2.582	2.584		-2.5830	St. Spk. in curb @ E. P/L to Ho. # 1343.
—	5.242		5.177			
T.P.	497.148					
+	3.535		3.489			
Π	500.683	-1.819	1.820		-1.8185	-4.4015 2
set	5.352		5.309			set
BMKK187	495.331				**495.331**	BMKK187
+	3.670		3.630			Maynard Dr. (N. side) 43' ± W. of Bryce dale Ave
Π	499.001	-1.192	1.193		-1.1925	St. Spk. in Cb. @ E. P/L to Ho. # 1345
—	4.852		4.823			
T.P.	494.139					
+	5.213		5.162			
Π	499.352	+0.811	0.812		+0.8115	-0.3810 2
set	4.402		4.350			set
BMKK188	494.950				**494.951**	BMKK188
						See next Pg.

765420 353 3-51

PLEASE RETURN TO
LOS ANGELES COUNTY SURVEYOR
725 LOS ANGELES COUNTY ENGINEERING BLDG.

NOTE: ANY ADDITIONS OR CHANGES ON THIS SHEET MUST BE MADE OR CIRCLED IN RED INK, WITH DATE AND NAME OF PERSON MAKING CHANGE.

Do not extend notes this side of this line

B.M.	1ST RUN	DIFF.	2ND RUN	3RD RUN	ADJ. ELEV.	DESCRIPTION
set BMKK 188	494.950				**494.951**	set BMKK 188
+	2.635		2.598			Maynard Dr. & Brycedale Ave.
Π	497.585	-3.428	3.428		-3.4280	Bt. Spk in Cb. 5' W. of W. end Ck
−	6.063		6.026			
T.P.	491.522					
+	2.428		2.381			
Π	493.950	-3.445	3.448		-3.4465	-6.8745 2
− set	5.873		5.829			set
BMKK 189	488.077				**488.077**	BMKK 189
+	3.588		3.548			Bloomdale St. & Brycedale Ave.
Π	491.665	-2.285	2.286		-2.2855	Bt. Spk in Cb. 4' W. of W. end Ck
−	5.873		5.834			
TP	485.792					
+	4.899		4.843			
Π	490.691	-0.391	0.390		-0.3905	-2.6760 2
− set	5.290		5.233			set
BMKK 190	485.401				**485.401**	BMKK 190
+	5.255		5.215			Bloomdale St. (S side) 420 ±' E. of Brycedale Ave
Π	490.656	+0.812	0.811		+0.8115	Bt Spk in Curb 17 ±' W. of P.Z.
−	4.443		4.404			
T.P.	486.213					
+	5.708		5.672			
Π	491.921	+1.859	1.860		+1.8595	+2.6710 2
− Ed	3.849		3.812			Ed
BMKK 189	488.072				**488.073**	BMKK 189 Elev. 488.077 F.B. 178
+	5.373		5.318			Bloomdale St. & Brycedale Ave.
Π	493.445	+1.413	1.413		+1.4130	Bt. Spk in Cb. 4' W. of W. end ck.
−	3.960		3.905			
T.P.	489.485					

NOTES RED. ____ JOB NO. ____ SURVEY OF ____
NOTES CHKD. ____ NOTES BY ____ DATE ____
F.B. ____ PG. ____

76S420 353 3-51

PLEASE RETURN TO
LOS ANGELES COUNTY SURVEYOR
725 LOS ANGELES COUNTY ENGINEERING BLDG.

NOTE: ANY ADDITIONS OR CHANGES ON THIS SHEET MUST BE MADE OR CIRCLED IN RED INK, WITH DATE AND NAME OF PERSON MAKING CHANGE.

Do not extend notes this side of this line

B.M.	1ST RUN	DIFF.	2ND RUN	3RD RUN	ADJ. ELEV.	DESCRIPTION
TP	489.485					
+	5.515		5.478			
π	495.000	+1.295	1.295		+1.2950	+2.7080 2
set	4.220		4.183			set
BMKK191	490.780				490.782	BMKK191
+	5.118		5.090			Bloomdale St. (N. Side) 450'± W. of Brycedale Ave
π	495.898	+0.889	0.888		+0.8885	Dt Spk in Cb. @ W P/L to Ho #1349
−	4.229		4.202			
T.P.	491.669					
+	5.500		5.445			
π	497.169	+1.711	1.709		+1.7100	+2.5985 2
−	3.789		3.736			set
set						
BMKK192	493.380				493.381	BMKK192
+	2.894		2.829			Bloomdale St. (N. Side) 65'± E. of Buena Vista St.
π	496.274	−3.259	3.259		−3.2590	Dt Spk in Cb. 7' E. of W. end
−	6.153		6.088			
TP.	490.121					
+	2.395		2.348			
π	492.516	−3.513	3.512		−3.5125	
−	5.908		5.860			
T.P.	486.608					
+	0.381		0.369			
π	486.997	−5.623	5.621		−5.6220	−12.3935 3
Fd	6.012		5.990			
BMKK151	480.985				480.989	set BMKK151 Elev. 480.989 F.B. 1982-47
						Central Ave & Buena Vista St. SW Cor.
						Dt Spk in Cb. 2' E. of Catch Basin

JOB NO. 191914 SURVEY OF Maynard Dr NOTES RED.
SURVEY BY J.L. Willey DATE
NOTES BY J.L.W. DATE 8/10/56 NOTES CHKD.
INDEXED C. Johnson DATE DATE

F.B. 1982 PG. 66

NOTES RED. JOB NO. SURVEY OF

F. B. 1962 PG. 1-9

NOTES CHKD. NOTES BY DATE 3-14-57

DATE INDEXED DATE MAR 15 57

B.M.	1ST RUN	DIFF.	2ND RUN	3RD RUN	ADJ. ELEV.	DESCRIPTION
						C.L. 1961.14
						FISH CANYON RD
						BENCH LEVELS.
					Snyder Le Gault Harrington Bainkson	
				Elev. based on L.A. Co. Engr. Precise Level Net-1952M		
			Adj: 3-14-57 See AB-66 for Adj. Calc.			
		indexed 7-10-59 Vam				

NOTE: ANY ADDITIONS OR CHANGES ON THIS SHEET MUST BE MADE OR CIRCLED IN RED INK, WITH DATE AND NAME OF PERSON MAKING CHANGE.

Do not extend notes this side of this line

PLEASE RETURN TO
LOS ANGELES COUNTY SURVEYOR
725 LOS ANGELES COUNTY ENGINEERING BLDG.

765420 S & E-353 4-54

76S420 S & E-353 4-54

PLEASE RETURN TO
LOS ANGELES COUNTY SURVEYOR
725 LOS ANGELES COUNTY ENGINEERING BLDG.

NOTE: ANY ADDITIONS OR CHANGES ON THIS SHEET MUST BE MADE OR CIRCLED IN RED INK, WITH DATE AND NAME OF PERSON MAKING CHANGE.

Do not extend notes this side of this line

B.M.	1ST RUN	DIFF.	2ND RUN	3RD RUN	ADJ. ELEV.	DESCRIPTION
Fd. KK 99	589.793				589.793	KK 99 EL. 589.793 FB. 1982-21
+	3141		3109			Vineyard Ave & Gardi ST.
⊼	592934	-3.083	3.086		-3.0845	N. W. cor. - BT. spk in cb 5' W
−	6224		6195			of W. end C.R.
T.P.	586710					
+	3414		3385			
⊼	590.124	-2.902	2.900		-2.9010	-5.9855 2
−	6316		6285			
Fd. KK 92	583.808				583.813	B.M. KK 92 EL. 583.813 FB. 1982-18
+	6223		6198			Royal Oaks Dr. & Vineyard Ave at
⊼	590.031	+2.432	2.434		+2.4330	℄ int. - C.S. Mon in H.H.
−	3791		3764			
T.P.	586.240					
+	6585		6555			
⊼	592.825	+3.330	3.333		+3.3315	
−	3255		3222			
T.P.	589.570					
+	5899		5862			
⊼	595.469	+2.400	2.400		+2.4000	
−	349[illegible]		3462			
T.P.	591[illegible]					
+	[illegible]4		5693			
⊼	597.[illegible]4	+2354	2352		+2.3530	+10.5175 (4)
−	35[illegible]		3341			
SOT KK 196	594.3[illegible]4				594.324	B.M. KK 196 [illegible] FB.
+	48[illegible]8		4851			Fish Canyon Rd. (N. side) 140'± N.E.
⊼	599.2[illegible]2	+0.780	0.783		+0.7815	of of int. of Fish Canyon Rd &
−	4118		.4068			Royal Oaks Dr. - 3" B.C. Mon in
T.P.	595.104					Center of head wall to culvert Mkd.
						Pasadena Water Dept. Bench Mark

JOB NO. 1961.14 SURVEY OF Fish Canyon Rd NOTES RED.
SURVEY BY Snyder DATE
NOTES BY PRS DATE 3-11-57 NOTES CHKD.
INDEXED C. Johnson DATE DATE

F.B. 1982 PG. 68

76S420 S & E-353 4-54

PLEASE RETURN TO
LOS ANGELES COUNTY SURVEYOR
725 LOS ANGELES COUNTY ENGINEERING BLDG.

NOTE: ANY ADDITIONS OR CHANGES ON THIS SHEET MUST BE MADE OR CIRCLED IN RED INK, WITH DATE AND NAME OF PERSON MAKING CHANGE.

Do not extend notes this side of this line

B.M.	1ST RUN	DIFF.	2ND RUN	3RD RUN	ADJ. ELEV.	DESCRIPTION
T.P.	595.104					Per Pg 68
+	6305		6282			
⊼	601.409	+3.133	+3.131		+3.1320	
−	3172		3151			
T.P.	598.237					
+	6335		6318			
⊼	604.572	+4.238	4240		+4.2390	+8.1525 (3)
Set −	2097		2078			
K.K. 193	602.475				**602.477**	B.M. KK 193 EL. FB.
+	5451		5420			Fish Canyon Rd & Tocino [illegible]
⊼	607.926	+2.600	2601		+2.6005	N.E. COR - BT. spk in curb 5'
−	2851		2819			E. of E. end C.R.
T.P.	605.075					
+	6129		6086			
⊼	611.204	+2.510	2.511		+2.5105	+5.1110 (2)
Set −	3619		3575			
KK 194	607.585				**607.588**	B.M. KK 194 EL.
+	4585		4531			Fish Canyon Rd & Greenbank
⊼	612.170	+0.481	0482		+0.4815	Ave N.W. COR - BT. spk in cb.
−	4104		4049			5' N. of N. end C.R.
T.P.	608.066					
+	6040		6001			
⊼	614.[illegible]	[illegible].798	2796		+2.7970	+3.2785 2
−	32[illegible]		3205			
Set KK 195	610.864				**610.867**	B.M. KK 195
+	2591		2548			Fish Canyon Rd & Betty [illegible]
⊼	613.455	−3.988	3.991		−3.9895	Ave - N.E. COR - L&T [illegible]
−	6579		6539			at E. end of C.R.
T.P.	606.876					

NOTES RED. ____ JOB NO. ____ SURVEY OF ____

NOTES CHKD. ____ NOTES BY ____ DATE 3-[illegible]

DATE ____ INDEXED ____ DATE ____

F. B. 1962 PG. 69

76S420 S & E-353 4-54

PLEASE RETURN TO
LOS ANGELES COUNTY SURVEYOR
725 LOS ANGELES COUNTY ENGINEERING BLDG.

NOTE: ANY ADDITIONS OR CHANGES ON THIS SHEET MUST BE MADE OR CIRCLED IN RED INK, WITH DATE AND NAME OF PERSON MAKING CHANGE.

Do not extend notes this side of this line

B.M.	1ST RUN	DIFF.	2ND RUN	3RD RUN	ADJ. ELEV.	DESCRIPTION
T.P.	606.876					Per Pg 69
+	4511		4478			
⊼	611.387	-0.918	0.917		-0.9175	
−	5429		5395			
T.P.	605.958					
+	3492		3471			
⊼	609.450	-2.179	2.181		-2.1800	
−	5671		5652			
T.P.	603.779					
+	3011		2969			
⊼	606.790	-3.667	3.663		-3.6650	
−	6678		6632			
T.P.	600.112					
+	2499		2452			
⊼	602.611	-3.629	3627		-3.6280	
−	6128		6079			
T.P.	596.483					
+	3202		3175			
⊼	599.685	-2.120	2.120		-2.1200	
−	5322		5295			
T.P.	594.363					
+	3871		3812			
⊼	598.234	-2.571	2.573		-2.5720	
−	6442		6385			
T.P.	591.792					
+	2.002		1972			
⊼	593.794	-4.470	4.470		-4.4700	
−	6472		6442			
T.P.	587.322					

F.B. 1982 PG. 70

JOB NO. 1961.14 SURVEY OF Fish Canyon Bed NOTES RED.
SURVEY BY Snyder DATE
NOTES BY PBS DATE 3-11-57 NOTES CHKD.
INDEXED C. Johnson DATE DATE

76S420 S & E-353 4-54

PLEASE RETURN TO
LOS ANGELES COUNTY SURVEYOR
725 LOS ANGELES COUNTY ENGINEERING BLDG.

NOTE: ANY ADDITIONS OR CHANGES ON THIS SHEET MUST BE MADE OR CIRCLED IN RED INK, WITH DATE AND NAME OF PERSON MAKING CHANGE.

Do not extend notes this side of this line

B.M.	1ST RUN	DIFF.	2ND RUN	3RD RUN	ADJ. ELEV.	DESCRIPTION
T.P.	587.322					T.P. Per Pg 71
+	2339		2252			
⊼	589.661	-3.361	3.363		-3.3620	
−	5700		5615			
T.P.	583.961					
+	4255		4222			
⊼	588.216	-0.774	0.777		-0.7755	-27.6795 (10)
Fd. −	5029		4999			
KK 94	583.187				**583.187**	KK 94 - EL. 583.187 ✓ F.B. 1982 18 Fish Canyon Rd & Bashor St N.W. Cor - Bt. spk in 5' N of N. end C.R.

NOTES RED ____ JOB NO. ____ SURVEY OF ____

NOTES CHKD ____ NOTES BY ____ DATE ____

DATE ____ INDEXED ____ DATE ____

F. B. 1962 PG. 71

F. B/982 Pg. 72

JOB NO. _____ SURVEY OF _____ NOTES RED. _____

SURVEY BY _____ DATE _____

NOTES BY _____ DATE _____ NOTES CHKD. _____

INDEXED _____ DATE _____ DATE _____

B.M.	1ST RUN	DIFF.	2ND RUN	3RD RUN	ADJ. ELEV.	DESCRIPTION

Do not extend notes this side of this line

PLEASE RETURN TO
LOS ANGELES COUNTY SURVEYOR
725 LOS ANGELES COUNTY ENGINEERING BLDG.

NOTE: ANY ADDITIONS OR CHANGES ON THIS SHEET MUST BE MADE OR CIRCLED IN RED INK, WITH DATE AND NAME OF PERSON MAKING CHANGE.

765420 S & E-353 4-54

F. B. 1982 PG. 73

NOTES RED. _____ JOB NO. _____ SURVEY OF _____

NOTES CHKD. _____ NOTES BY J.S. Coates DATE 4-24-57

DATE _____ INDEXED A. C. Johnson DATE _____

DESCRIPTION	MOUNTAIN AVE. S.S. DIST.
	BENCH LEVELS
ADJ. ELEV.	COATES OCHSNER MATTHIESEN GLIDDEN ARTURI
3RD RUN	Elevations based on L.A.Co. Engr. P.L.N-'52 Adj.
2ND RUN	Adj. 5-2-57 JS. See AB-76 for Adj. Calc.
DIFF.	Plotted: 5-2-57 Listed: 5-3-57
1ST RUN	indexed 7-10-59 Van
B.M.	

NOTE: ANY ADDITIONS OR CHANGES ON THIS SHEET MUST BE MADE OR CIRCLED IN RED INK, WITH DATE AND NAME OF PERSON MAKING CHANGE.

Do not extend notes this side of this line

PLEASE RETURN TO
LOS ANGELES COUNTY SURVEYOR
725 LOS ANGELES COUNTY ENGINEERING BLDG.

765420 S & E-353 4-54

765420 S & E-353 4-54

PLEASE RETURN TO
LOS ANGELES COUNTY SURVEYOR
725 LOS ANGELES COUNTY ENGINEERING BLDG.

NOTE: ANY ADDITIONS OR CHANGES ON THIS SHEET MUST BE MADE OR CIRCLED IN RED INK, WITH DATE AND NAME OF PERSON MAKING CHANGE.

Do not extend notes this side of this line

JOB NO. 1986.14 SURVEY OF MOUNTAIN AVE. S.S.
SURVEY BY J.S. COATES
NOTES BY J.S.C. DATE
INDEXED A. C. Johnson DATE
NOTES RED DATE
NOTES CHKD DATE
F.B. 1982 PG. 74

B.M.	1ST RUN	DIFF.	2ND RUN	3RD RUN	ADJ. ELEV.	DESCRIPTION
BM FD N-13	525.943					BM N-13 Elev. 525.943 F.B. 1376-15 Foothill Blvd 0.8 E of city of Monrovia on top of the N.W. out wingwall of a concrete bridge over Sawpit Wash a bronze tablet marked "U.S.C. & G.S. 6-96"
BM FD KK164	457.696				457.696	BM KK 164 Elev. 457.696 F.B. 1982-51 Three Ranch Rd. (S. Side) @ Brightside Ave. Bt. Spk. in cb. 5' W. of ℄ prod of Brightside Ave.
+	5.683		5.710			
⅄	463.379	+2.195	+2.195		+2.1950	
—	3.488		3.515			
T.P.	459.891					
+	4.778		4.813			
⅄	464.669	+1.045	+1.048		+1.0465	+3.2415 ②
—	3.733		3.765			
BM FD KK163	460.936				460.939	BM KK 163 Elev. 460.939 F.B. 1982-51 Three Ranch Rd. & Buena Vista St. S.W. Cor. Bt. Spk. in cb. 5' W. of W. end C.R.
+	3.450		3.482			
⅄	464.386	-3.225	-3.228		-3.2265	
—	6.675		6.710			
T.P.	457.711					
+	4.855		4.875			
⅄	462.566	-1.045	-1.047		-1.0460	-4.2725 ②
—	5.900		5.922			
SET 'A' BM KK196	456.666				456.668	BM KK 196 'A' Elev. F.B. 1982-74 Duarte Rd & Buena Vista St. S.E. Cor. Bt. Spk. in cb. 5' E. of E. end C.R.
+	3.262		3.300			
⅄	459.928	-2.618	-2.622		-2.6200	
—	5.880		5.922			
T.P.	454.048					
+	3.440		3.483			
⅄	457.488	-2.360	-2.362		-2.3610	-4.9810 ②
—	5.800		5.845		451.688	CKK-197
KK-197						

76S420 S & E-353 4-54

PLEASE RETURN TO
LOS ANGELES COUNTY SURVEYOR
725 LOS ANGELES COUNTY ENGINEERING BLDG.

NOTE: ANY ADDITIONS OR CHANGES ON THIS SHEET MUST BE MADE OR CIRCLED IN RED INK, WITH DATE AND NAME OF PERSON MAKING CHANGE.

Do not extend notes this side of this line

B.M.	1ST RUN	DIFF.	2ND RUN	3RD RUN	ADJ. ELEV.	DESCRIPTION
SET * BMKK197	451.688				451.688	BMKK197 Elev. F.B. 198 75
+	5.195		5.228			DUARTE RD. & EARLINGTON
⊼	456.883	+0.460	+0.460		+0.4600	S.E. Cor. Bt. Spk. in Cb. 5' S. of S. e
−	4.735		4.768			
T.P.	452.148					
+	4.760		4.810			
⊼	456.908	-1.390	-1.392		-1.3910	-0.9310 (2)
−	6.150		6.202			
SET * BMKK198	450.758				450.758	BMKK198 Elev. F.B. 198 7
+	6.328		6.362	6.380		DUARTE RD. & DELFORD AV S.E.
⊼	457.086	+2.093	+2.087	+2.090	+2.0900	Bt. Spk. in cb. 5' S. of S. end R.
−	4.235		4.275	4.290		
T.P.	452.851					
+	5.472		5.513			
⊼	458.323	-0.401	-0.404		-0.4025	+1.6875 2
−	5.873		5.917			
SET * BMKK199	452.450				452.447	BMKK199 Elev. F.B. 198 75
+	6.650		6.582			DUARTE RD. & BROADLAND AV S.E.
⊼	459.100	+4.048	+4.047		+4.0475	Bt. Spk. in cb. 5' S. of S. end C
−	2.602		2.535			
T.P.	456.498					
+	4.308		4.610	4.648		
⊼	460.806	-0.517	-0.525 R	-0.517	-0.5170	+3.5305 2
−	4.825		5.135	5.165		
SET ✓ BMKK200	455.981				455.979	BMKK200 Elev. F.B. 19
+	5.760		5.788			DUARTE RD. & BRADBURY AV S.E.
⊼	461.741	+1.792	+1.793		+1.7925	Bt. Spk. in Cb. 5' S. of S. end R.
−	3.968		3.995			
SET ✓ BMKK201	457.773				457.772	BMKK201 Elev. F.B. 198 7
						DUARTE RD. & WARRINGTON AV S.E.
						Bt. Spk. in Cb. 5' E. of E. end R.

NOTES RED. ____ JOB NO. ____ SURVEY OF ____

NOTES CHKD. ____ NOTES BY ____ DATE 4-24-57

DATE ____ INDEXED ____ C. Johnson DATE ____

F.B. 1982 PG. 75

76S420 S & E-353 4-54

PLEASE RETURN TO
LOS ANGELES COUNTY SURVEYOR
725 LOS ANGELES COUNTY ENGINEERING BLDG.

NOTE: ANY ADDITIONS OR CHANGES ON THIS SHEET MUST BE MADE OR CIRCLED IN RED INK, WITH DATE AND NAME OF PERSON MAKING CHANGE.

Do not extend notes this side of this line

JOB NO. 1986.14 SURVEY OF Mountain Ave S.S.
SURVEY BY J.S. Coates
NOTES BY J.S.C. DATE 4-24-57
INDEXED L. C. Johnson DATE
NOTES RED. DATE
NOTES CHKD. DATE

F.B. 1982 PG. 76

B.M.	1ST RUN	DIFF.	2ND RUN	3RD RUN	ADJ. ELEV.	DESCRIPTION
BMKK201	457.773				457.772	BMKK201 Elev. FB. 1982-75
+	4.460		4.485	4.507		Duarte Rd & Warrington Ave S.E. Cor.
⊼	462.233	-0.718	-0.727	-0.725	-0.7260	Bt. Spk. in cb. 5' E. of E. end C.R.
−	5.188		5.212	5.232		
T.P.	457.045					
+	4.807		4.870			
⊼	461.852	-0.676	-0.678		-0.6770	-1.4030 2
−	5.483		5.548			
SET						
BMKK202	456.369				456.370	BMKK202 Elev. FB. 1982-76
+	5.270		5.310			Duarte Rd & Wardell Ave. S.E. Cor.
⊼	461.639	+0.138	+0.138		+0.1380	Bt. Spk in cb 5' S. of S. end C.R.
−	5.132		5.172			
T.P.	456.507					
+	4.993		5.022			
⊼	461.500	-1.002	-1.005		-1.0035	-0.8655 2
−	5.995		6.027			
SET						
BMKK203	455.505				455.506	BMKK203 Elev. FB. 1982-76
+	5.908		5.922			Duarte Rd. & Park Rose Ave. S.E. Cor
⊼	461.413	+0.686	+0.682		+0.6840	Bt. Spk. in cb. 5' S. of S. end C.R.
−	5.222		5.240			
T.P.	456.191					
+	4.988		5.025			
⊼	461.179	-0.627	-0.625		-0.6260	+0.0580 2
−	5.615		5.650			
SET						
BMKK204	455.564				455.566	BMKK204 Elev. FB. 1982-76
+	5.502		5.548			Duarte Rd. & Citrusview Ave.
⊼	461.066	+0.504	0.506		+0.5050	S.E. Cor Bt. Spk. in cb 5' S. of S. end C.R.
−	4.998		5.042			
T.P.	456.068					

76S420 S & E-353 4-54

PLEASE RETURN TO
LOS ANGELES COUNTY SURVEYOR
725 LOS ANGELES COUNTY ENGINEERING BLDG.

NOTE: ANY ADDITIONS OR CHANGES ON THIS SHEET MUST BE MADE OR CIRCLED IN RED INK, WITH DATE AND NAME OF PERSON MAKING CHANGE.

Do not extend notes this side of this line

B.M.	1ST RUN	DIFF.	2ND RUN	3RD RUN	ADJ. ELEV.	DESCRIPTION
T.P.	456.068					
+	4575		4.622			
⌅	460.643	-1.135	-1.136		-1.1355	-0.6305 (E)
—	5.710		5.758			
BM SET 1 KK205	454.933				454.936	BM KK205 Elev. FEB. 19[illegible] -77
+	6.162		6.215			DUARTE RD. & MOUNTAIN AVE. [illegible]
⌅	461.095	+5.134	+5.135		+5.1345	Bt. Spk. in cb 5' S. of S. end of [illegible]
—	1.028		1.080			
T.P.	460.067					
+	6.465		6.513			
⌅	466.532	+3.702	+3.699		+3.7005	
—	2.763		2.814			
T.P.	463.769					
+	6.723		6.688			
⌅	470.492	+3.915	+3.910		+3.9125	
—	2.808		2.778			
TP	467.684					
+	6.832		6.815			
⌅	474.516	+3.937	+3.933		+3.9350	
—	2.895		2.882			
T.P.	471.621					
+	6.820		6.795			
⌅	478.441	+3.602	+3.600		+3.6010	
—	3.218		3.195			
T.P.	475.223					
+	6.755		6.763			
⌅	481.978	+3.503	+3.505		+3.5040	
—	3.252		3.258			
T.P.	478.726					

NOTES RED ____ JOB NO. ____ SURVEY OF ____

NOTES CHKD. ____ NOTES BY ____ DATE ____

DATE ____ INDEXED ____ DATE ____

F. B. 1982 PG. 77

768420 S & E-353 4-54

PLEASE RETURN TO
LOS ANGELES COUNTY SURVEYOR
725 LOS ANGELES COUNTY ENGINEERING BLDG.

NOTE: ANY ADDITIONS OR CHANGES ON THIS SHEET MUST BE MADE OR CIRCLED IN RED INK, WITH DATE AND NAME OF PERSON MAKING CHANGE.

Do not extend notes this side of this line

B.M.	1ST RUN	DIFF.	2ND RUN	3RD RUN	ADJ. ELEV.	DESCRIPTION
T.P.	478.726					
+	6.703		6.685			
⊼	485.429	+3.638	+3.638		+3.6380	
−	3.065		3.047			
T.P.	482.364					
+	6.825		6.793			
⊼	489.189	+3.712	+3.708		+3.7100	
−	3.113		3.085			
T.P.	486.076					
+	6.820		6.793			
⊼	492.896	+3.260	3.256		+3.2580	+34.3935 9
−	3.560		3.537			
SET	489.336				489.336	BMKK 206 Elev. FB. 1982-78
BMKK 206						Mountain Ave & Central Ave. & int.
+	6.645		6.692			Rd. Dept. brass-cap in H.H.
⊼	495.981	+3.607	+3.609		+3.6080	
−	3.038		3.083			
T.P.	492.943					
+	6.573		6.618			
⊼	499.516	+3.513	+3.513		+3.5130	
−	3.060		3.105			
T.P.	496.456					
+	6.683		6.715			
⊼	503.139	+4.013	+4.012		+4.0125	
−	2.670		2.703			
T.P.	500.469					
+	6.705		6.675			
⊼	507.174	+3.983	+3.985		+3.9840	
−	2.722		2.690			
T.P.	504.452					

JOB NO. 1986.14 SURVEY OF Mountain Ave. S.S. NOTES RED
SURVEY BY J. S. Coates DATE 4-24-57 NOTES CHKD.
NOTES BY J. S. C. DATE
INDEXED C. Johnson DATE

F. B. 1982 PG. 78

76S420 S & E-353 4-54

PLEASE RETURN TO
LOS ANGELES COUNTY SURVEYOR
725 LOS ANGELES COUNTY ENGINEERING BLDG.

NOTE: ANY ADDITIONS OR CHANGES ON THIS SHEET MUST BE MADE OR CIRCLED IN RED INK, WITH DATE AND NAME OF PERSON MAKING CHANGE.

Do not extend notes this side of this line

B.M.	1ST RUN	DIFF.	2ND RUN	3RD RUN	ADJ. ELEV.	DESCRIPTION
TP	504.452					
+	6.615		6.652			
⌅	511.067	+3.948	+3.948		+3.9480	
−	2.667		2.704			
T.P.	508.400					
+	6.612		6.662			
⌅	515.012	+3.854	+3.854		+3.8540	
−	2.758		2.808			
T.P.	512.254					
+	6.612		6.663			
⌅	518.866	+3.714	+3.715		+3.7145	
−	2.898		2.948			
T.P.	515.968					
+	6.543		6.585			
⌅	522.511	+4.166	+4.165		+4.1655	
−	2.377		2.420			
T.P.	520.134					
+	6.208	+4.166	6.185			
⌅	526.342	~~+4.196~~	+4.165		+4.1655	+34.9650 9
−	2.042		2.020			
SET* BMKK207	524.300				524.306	BMKK 207 Elev. F.B. 19 7.
+	5.647		5.675			Mountain Ave. & Huntington
⌅	529.947	+1.179	+1.178		+1.1785	S.W. Cor. Bt. Spk. in Cb. 1' E of
−	4.468		4.497			
T.P.	525.479					
+	5.243		5.272			
⌅	530.722	+0.843	+0.847		+0.8450	
−	4.400		4.425			
T.P.	526.322					

NOTES RED ____ JOB NO. ____ SURVEY OF ____

NOTES CHKD. ____ NOTES BY ____ DATE ____

DATE ____ INDEXED ____ DATE ____

F.B. 1947 PG. 79

768420 S & E-353 4-54

PLEASE RETURN TO
LOS ANGELES COUNTY SURVEYOR
725 LOS ANGELES COUNTY ENGINEERING BLDG.

NOTE: ANY ADDITIONS OR CHANGES ON THIS SHEET MUST BE MADE OR CIRCLED IN RED INK, WITH DATE AND NAME OF PERSON MAKING CHANGE.

Do not extend notes this side of this line

JOB NO. 1986.14 SURVEY OF Mountain Ave. SS
SURVEY BY J.S.C. J.S. Coates
NOTES BY J.S.C. DATE 4-24-57
INDEXED C. Johnson DATE
NOTES RED. DATE
NOTES CHKD. DATE

B.M.	1ST RUN	DIFF.	2ND RUN	3RD RUN	ADJ. ELEV.	DESCRIPTION
T.P.	526.322					
+	5.200		5.222			
⊼	531.522	+0.305	+0.304		+0.3045	
—	4.895		4.918			
T.P.	526.627					
+	5.085		5.110			
⊼	531.712	+0.140	+0.142		+0.1410	
—	4.945		4.968			
T.P.	526.767					
+	4.678		4.718			
⊼	531.445	-0.512	-0.514		-0.5130	
—	5.190		5.232			
T.P.	526.255					
+	4.710		4.743			
⊼	530.965	-0.155	-0.155		-0.1550	+1.8010
—	4.865		4.898			
Fo BM11-11	526.100				526.111	BM11-11 Elev. 526.111 FB. 1376-14 In the city of Monrovia, @ the S.W. Cor. of Shamrock Ave. & Huntington Dr. 9" N. of a Lamp post in the top surface of a Conc. cb. chis. cross

F.B. 1982 Pg. 80

76S420 S & E-353 4-54

PLEASE RETURN TO
LOS ANGELES COUNTY SURVEYOR
725 LOS ANGELES COUNTY ENGINEERING BLDG.

NOTE: ANY ADDITIONS OR CHANGES ON THIS SHEET MUST BE MADE OR CIRCLED IN RED INK, WITH DATE AND NAME OF PERSON MAKING CHANGE.

Do not extend notes this side of this line

B.M.	1ST RUN	DIFF.	2ND RUN	3RD RUN	ADJ. ELEV.	DESCRIPTION
			CIRCUIT #2			
FD BMKK200	455.981				455.979	BMKK200 Elev. 455.98' FB [illegible]
+	2308		2.292			Duarte Rd & Bradbury Ave [illegible]
π	458.289	-4.477	4.476		-4.4765	Bt Spk. in cb. 5' S. of S. end
−	6.785		6.768			
TP	451.504					
+	2.203		2.182			
π	453.707	-4.165	-4.460		-4.4625	
−	6.668		6.642			
TP	447.039					
+	2.055		2.100			
π	449.094	-4.623	-4.620		-4.6215	-13.5605 ③
−	6.678		6.720			
set ✓ BMKK208	442.416				442.419	BM KK 208 Elev FB 19[illegible]
+	2.172		2.122			Bradbury Ave (E. side) 575'± [illegible]
π	444.588	-4.621	-4.621		-4.6210	Duarte Rd Bt Spk. in Curb 23' [illegible]
−	6.793		6.743			NPL of House #1848.
TP	437.795					
+	2.593		2.618			
π	440.388	-4.127	-4.125		-4.1260	
−	6.720		6.743			
TP	433.668					
+	3.417		3.450			
π	437.085	-2.111	-2.112		-2.1115	-10.8585 ④
−	5.528		5.562			
set ✓ BMKK209	431.557				431.560	BMKK 209 Elev FB 1982-[illegible]
						Bradbury Ave (E. side) @ Kellwil [illegible]
						Bt Spk in cb on ¢ Prod Kellwil

NOTES RED_____ JOB NO._____ SURVEY OF_____

NOTES CHKD._____ NOTES BY_____ DATE_____

DATE_____ INDEXED_____ DATE_____

F. B. [illegible] PG. 81

766420 S & E-353 4-54

PLEASE RETURN TO
LOS ANGELES COUNTY SURVEYOR
725 LOS ANGELES COUNTY ENGINEERING BLDG.

NOTE: ANY ADDITIONS OR CHANGES ON THIS SHEET MUST BE MADE OR CIRCLED IN RED INK, WITH DATE AND NAME OF PERSON MAKING CHANGE.

Do not extend notes this side of this line

JOB NO. 1984/4 SURVEY OF Mountain Ave SS
SURVEY BY J S Coates
NOTES BY G.C. Johnson DATE 4-25-57
INDEXED DATE
NOTES RED. DATE
NOTES CHKD. DATE

F.B. 1982 Pg. 82

B.M.	1ST RUN	DIFF.	2ND RUN	3RD RUN	ADJ. ELEV.	DESCRIPTION
BMKK 209	431.557				431.560	see p81 for description
+	3.468		3.517			
π	435.025	-1.464	-1.461		-1.4625	-1.4625 ①
−	4.932		4.978			
Set						
BMKK 210	430.093				430.097	BMKK 210 Elev FB 1982-82
+	3.610		3.500			Broadway Ave & Bradbury No'ly Cor
π	433.703	-2.635	-2.635		-2.6350	Bt Spk in Cb 5' NE of N.E.C.R.
−	6.245		6.135			
TP	427.458					
+	3.900		3.943			
π	431.358	-1.505	-1.509		-1.5070	-4.1420 ②
−	5.405		5.452			
Set						
BMKK 211	425.953				425.594	BMKK 211 Elev FB 1982-82
+	3.383		3.442			Broadway Ave & Houston St W'ly Cor
π	429.336	-3.015	-3.011		-3.0130 ①	Bt Spk in cb 7' NW of N.W.C.R.
−	6.398		6.453			
Set						
BMKK 212	422.938				422.942	BMKK 212 Elev FB 1982-82
+	3.548		3.598			Broadway Ave (E side) @ Lewiston St
π	426.486	-1.634	-1.630		-1.6320 ①	Bt Spk in cb 2' So'ly of ℄ Prod
−	5.182		5.228			Lewiston St
Set						
BMKK 213	421.304				421.310	BMKK 213 Elev FB 1982-82
+	4.372		4.392			Newington St & Broadway Ave N.W. Cor
π	425.676	-1.170	-1.166		-1.1680 ①	Bt Spk in Cb 5' W'ly of W.Ly end C.R.
−	5.542		5.558			
Set						
BMKK 214	420.134				420.142	BMKK 214 Elev FB 1982-82
						Newington St (E. side) 150'± No. of Galen St
						Bt Spk in cb opp. Lamp Post - Front of
						House # 1025

76S420 S & E-353 4-54

PLEASE RETURN TO
LOS ANGELES COUNTY SURVEYOR
725 LOS ANGELES COUNTY ENGINEERING BLDG.

NOTE: ANY ADDITIONS OR CHANGES ON THIS SHEET MUST BE MADE OR CIRCLED IN RED INK, WITH DATE AND NAME OF PERSON MAKING CHANGE.

Do not extend notes this side of this line

B.M.	1ST RUN	DIFF.	2ND RUN	3RD RUN	ADJ. ELEV.	DESCRIPTION
BM KK 214	420.134				420.142	See p 82 for description
+	3.993		4.027			
π	424.127	-1.262	-1.261		-1.2615	-1.2615 ①
−	5.255		5288			BM KK 215 Elev FB 1982-83
Set ✓ BM KK 215	418.872				418.880	Galen St & Newington St NW Cor
+	3782		3.813			Bt Spk in cb 5' N of N end CR
π	422.654	-1.733	-1.734		-1.7335	
−	5.515		5547			
TP	417.139					
+	4688		4.733			
π	421.827	+0.021	+0.025		+0.0230	-1.7105 ②
−	4.667		4.708			
Set ✓ BM KK 216	417.160				417.170	BM KK 216 Elev FB 1982-83
+	3328		3.370			Galen St (So side) 290± E ℄ Broach
π	420.488	-1.684	-1.685		-1.6845 ①	Bt Spk in Cb 55' W of PI
−	5.012		5.055			
Set ✓ BM KK 217	415.476				415.484	BM KK 217 Elev FB 1982-83
+	2702		2.740			Broach Ave (W side) @ Int Galen St
π	418.178	-3.405	-3.402		-3.4035	Bt Spk in cb 5' So of No end of [illegible]
−	6107		6.142			
TP	412.071					
+	3.208		3.252			
π	415.279	-2.567	-2.565		-2.5660	
−	5.775		5.817			
TP	409.504					
+	4.002		4.055			
π	413.506	-0.740	-0.740		-0.7400	-6.7095 ③
−	4.742		4.795			BM KK 218 Elev FB 1982-83
Set ✓ BM KK 218	408.764				408.776	Beckville St (So Side) @ Broach Ave
						Bt Spk in Cd 15' W of ℄ Prod of Broach Ave

NOTES RED ____ JOB NO. ____ SURVEY OF ____

NOTES CHKD. ____ NOTES BY [illegible] DATE [illegible]

DATE ____ INDEXED ____ C. Johnson DATE ____

F.B. [illegible] PG. 83

76S420 S & E-383 4-54

PLEASE RETURN TO
LOS ANGELES COUNTY SURVEYOR
725 LOS ANGELES COUNTY ENGINEERING BLDG.

NOTE: ANY ADDITIONS OR CHANGES ON THIS SHEET MUST BE MADE OR CIRCLED IN RED INK, WITH DATE AND NAME OF PERSON MAKING CHANGE.

Do not extend notes this side of this line

JOB NO. 1986.14 SURVEY OF Mountian Ave SS
SURVEY BY T.S. Coates
NOTES BY G.L.M. DATE 4-25-57
INDEXED C. Johnson DATE
NOTES RED. DATE
NOTES CHKD. DATE

F.B. 1982 Pg. 84

B.M.	1ST RUN	DIFF.	2ND RUN	3RD RUN	ADJ. ELEV.	DESCRIPTION
BmKK218	408.764				408.776	sec p 83 for description
+	4.945		4.988			
π	413.709	+0.547	+0.546		+0.5465	+0.5465 ①
−	4.398		4.442			
Set BmKK219	409.311				409.322	Bm KK 219 Elev FB 1982-84
+	4.832		4.893			Beckville St (So Side) @ Park Rose Ave
π	414.143	+0.262	+0.263		+0.2625 ①	Bt Spk in Cb 5' East of & Prod of Park Rose Ave
−	4.570		4.630			
Set BmKK220	409.573				409.584	BmKK220 Elev FB 1982-84
+	4.763		4.782			Beckville St (So Side) @ Citrus View Ave
π	414.336	+0.135	+0.137		+0.1360 ①	Bt Spk in Cb 6' West of & Prod of Citrus View Ave
−	4.628		4.645			
Set BmKK221	409.708				409.720	BmKK221 Elev FB 1982-84
+	5.708		5.740			Beckville St & Mountian Ave S.E. Cor.
π	415.416	+1.681	+1.685		+1.6830	Bt Spk in Cb 5' E. of E. end of C.R.
−	4.027		4.055			
TP	411.389					
+	6.203		6.230			
π	417.592	+2.703	+2.707		+2.7050	
−	3.500		3.523			
TP	414.092					
+	6.150		6.173	6.292		
π	420.242	+2.603	+2.601	+2.60	+2.6025	
−	3.547		3.572	3.588		
TP	416.695					
+	5.970		5.988			
π	422.665	+2.820	+2.820		+2.8200	+9.8105 ④
−	3.150		3.168		419.530	BmKK222 Elev FB 1982-84
Set BmKK222	419.515					Mountian Ave (E Side) @ Euclid Ave
						Bt Spk in cb 80' So of & Prod of Euclid Ave

76S420 S & E-353 4-54

PLEASE RETURN TO
LOS ANGELES COUNTY SURVEYOR
725 LOS ANGELES COUNTY ENGINEERING BLDG.

NOTE: ANY ADDITIONS OR CHANGES ON THIS SHEET MUST BE MADE OR CIRCLED IN RED INK, WITH DATE AND NAME OF PERSON MAKING CHANGE.

Do not extend notes this side of this line

B.M.	1ST RUN	DIFF.	2ND RUN	3RD RUN	ADJ. ELEV.	DESCRIPTION
BMKK222	419.515				419.530	See p84 for description
+	5738		5.772	5.832		
π	425.253	+2.3[illegible]0	+2.360	+2.362	+2.3610	
−	3368		3.412	3.470		
TP	421.885					
+	6795		6.755			
π	428.680	+4.280	+4.280		+4.2800	+6.6410 ②
−	2515		2475			
Set BMKK223	426.165				426.171	BMKK223 Elev FB19[illegible]-8
+	6595		6.520			Newington St & Mountian Ave NE[illegible]
π	432 760	+3.360	+3.360		+3.3600	Bt Spk in cb 5' E. of E. end C[illegible]
−	3.235		3.160			
TP	429.525					
+	5.945		5990	5.977		
π	435 470	+2.085	+2.[illegible]02	+2.087	+2.0860	+5.4460 ②
−	3.860		3908	3.890		
BMKK224	431.610				431.617	BMKK224 Elev FB19[illegible]2-8
+	6.628		6.648			Lewiston St & Mountian Ave N[illegible]
π	438.238	+4.426	+4.428		+4.4270	Bt Spk in cb 5' E of E. en[illegible]
−	2.202		2.220			
TP	436.036					
+	6.340		6.310			
π	442.376	+2.750	+2.748		+2.7490	+7.1760 ②
−	3.590		3.562			
Set BMKK225	438.786				438.793	BM KK225 Elev FB19[illegible]-8
+	6.813		6.725			Hurst View Ave & Mountian Ave SE Cor
π	445.599	+4.223	+4.222		+4.2225	Bt Spk in cb 5' E. of E. end C.[illegible]
−	2.590		2.503			
TP	443.009					

NOTES RED ____ JOB NO. [illegible] SURVEY OF M[illegible]
DATE ____ SURVEY BY [illegible]
NOTES CHKD. ____ NOTES BY ____
DATE ____ INDEXED C. Johnson DATE ____

F. B. 1982 PG. 85

76S420 S & E-353 4-54

PLEASE RETURN TO
LOS ANGELES COUNTY SURVEYOR
725 LOS ANGELES COUNTY ENGINEERING BLDG.

NOTE: ANY ADDITIONS OR CHANGES ON THIS SHEET MUST BE MADE OR CIRCLED IN RED INK, WITH DATE AND NAME OF PERSON MAKING CHANGE.

Do not extend notes this side of this line

JOB NO. 1986.14 SURVEY OF Mountian Ave SS NOTES RED
SURVEY BY JS Coates DATE
NOTES BY GLM DATE 4-25-57 NOTES CHKD.
INDEXED A. C. Johnson DATE DATE

B.M.	1ST RUN	DIFF.	2ND RUN	3RD RUN	ADJ. ELEV.	DESCRIPTION
TP	443.009					
+	6.810		6.750			
π	449.819	+3.778	+3.780		+3.7790	
−	3.032		2.970			
TP	446.787					
+	6.838		6.768			
π	453.625	+3.930	+3.930		+3.9300	
−	2.908		2.838			
TP	450.717					
+	6.678		6.613			
π	457.395	+4.213	+4.211		+4.2120	+16.1435 ④
−	2.465		2.402			
Fd. BMKK205	454.930				454.936	BMKK205 Elev. FB. 1982-77 Duarte Rd & Mountain Ave. S.E. Cor. Bt. Spk. in cb. 5' S. of S. end C.R.
			CIRCUIT #3			
Fd. BMKK217	415.476				415.484	BMKK217 Elev 415.476 FB. 1982-83
+	5.009		5.027	5.057		Broach Ave. (W. Side) @ Int. Galen St
π	420.485	+1.158	+1.151	+1.152	+1.1515 ①	Bt. Spk. in cb. 5' S. of N. end cb.
−	3.851		3.876	3.905		
set BMKK226	416.634				416.633	BMKK226 Elev.: FB. 1982-86
+	4.998		5.098			Park Rose Ave (W. side) 650'± N. of ℄ Beckville St.
π	421.632	+0.275	+0.275		+0.2750 ①	Bt. Spk. in cb 2' S. of N. end
−	4.723		4.823			
set BMKK227	416.909				416.904	BMKK227 Elev.: F.B. 1982-86
+	6.311		6.348			Citrus View Ave (E. Side) 700'± N. ℄ Beckville St
π	423.220	+2.600	+2.601		+2.6005	Bt. Spk. in cb 10' S. of N. end
−	3.711		3.747			
T.P.	419.509					

F.B. 1982 Pg. 86

76S420 S & E-353 4-54

PLEASE RETURN TO
LOS ANGELES COUNTY SURVEYOR
725 LOS ANGELES COUNTY ENGINEERING BLDG.

NOTE: ANY ADDITIONS OR CHANGES ON THIS SHEET MUST BE MADE OR CIRCLED IN RED INK, WITH DATE AND NAME OF PERSON MAKING CHANGE.

Do not extend notes this side of this line

B.M.	1ST RUN	DIFF.	2ND RUN	3RD RUN	ADJ. ELEV.	DESCRIPTION
T.P.	419.509					
+	5.294		5.462			
⊼	424.803	+0.031	+0.030		+0.0305	+2.6310 ②
−	5.263		5.432			
Fd. BMKK222	419.540				419.530	BMKK222 ELEV.: 418.515 F.B. 1[illegible]2- MOUNTAIN AVE (E.Side) @ EUCLID [illegible] BT. SPK in cb. 80'S. of ℄ Prod. [illegible]
			CIRCUIT # 4			
Fd. BMKK223	426.165				426.171	BMKK223 Elev. 426.165 F.B. 19[illegible] 8[illegible] NEWINGTON ST & MOUNTAIN [illegible] Bt. Spk. in cb 5' E. of E. end C[illegible]
+	3.288		3.403			
⊼	429.453	-2.654	-2.649		-2.6515	
−	5.942		6.052			
T.P.	423.511					
+	4.520		4.411			
⊼	428.031	-0.591	-0.595		-0.5930	-3.2445 ②
−	5.111		5.006			
SCT BMKK228	422.920				422.932	BMKK228 ELEV.: F.B. 19[illegible] 8 NEWINGTON ST. (N. Side) 575' ± E [illegible] AVE. BT. SPK. in cb. 5' E. of W. PL. H[illegible]
+	3.717		3.895			
⊼	426.637	-1.599	-1.604		-1.6015	
−	5.316		5.499			
T.P.	421.321					
+	5.601		5.799			
⊼	426.922	-0.027	-0.024		-0.0255	-1.6270 ②
−	5.628		5.823			
Fd. BMKK213	421.294				421.310	BMKK213 ELEV.= 421.304 F.B. 1[illegible]2 - NEWINGTON ST. & BROACH AVE. N.W. Car BT. SPK in cb. 5' W'ly of W'ly [illegible]

NOTES RED. JOB NO. [illegible] SURVEY OF [illegible]
DATE SURVEY BY [illegible]
NOTES CHKD. NOTES BY [illegible]
DATE INDEXED DATE

F.B. 1982 PG. 87

765420 S & E-353 4-54

PLEASE RETURN TO
LOS ANGELES COUNTY SURVEYOR
725 LOS ANGELES COUNTY ENGINEERING BLDG.

NOTE: ANY ADDITIONS OR CHANGES ON THIS SHEET MUST BE MADE OR CIRCLED IN RED INK, WITH DATE AND NAME OF PERSON MAKING CHANGE.

Do not extend notes this side of this line

JOB NO. 198614 SURVEY OF Mountain Ave SS
SURVEY BY T.S. Contes
NOTES BY J.B. DATE 4-25-57
INDEXED C. Johnson DATE
NOTES RED. DATE
NOTES CHKD. DATE

F.B. 1982 Pg. 88

B.M.	1ST RUN	DIFF.	2ND RUN	3RD RUN	ADJ. ELEV.	DESCRIPTION
				CIRCUIT #5.		
Fd. BM KK 212	422.938				422.942	BM KK 212 ELEV. F.B. 1982-82
+	5.438		5.538			BROADWAY AVE (E. side) @ LEWISTON ST.
Π	428.376	+1.884	+1.889		+1.8865	BT SPK in cb. 2'50" N of ⊕ P Brd Lewiston St
−	3.554		3.649			
T.P.	424.822					
+	5.927		5.845			
Π	430.749	+1.183	+1.185		+1.1840	
−	4.944		4.660			
T.P.	426.805					
+	5.760		5.918			
Π	431.765	+1.698	+1.696		+1.6970	+4.7675 ③
Set	4.062		4.222			
BM KK 229	427.703				427.698	BM KK 229 Elev. F.B. 1982-88
+	5.099		5.222			Lewiston St (N. side) 730'± W. of Broadway Ave
Π	432.802	+1.233	+1.229		+1.2310	BT SPK in cb. 20' E. of W. P.L. Ho# 415
−	3.866		3.993			
T.P.	428.936					
+	5.720		5.629			
Π	434.656	+2.697	+2.694		+2.6955	+3.9265 ②
−	3.623		2.935			
Fd. BM KK 224	431.633				431.617	BM KK 224 Elev = 431.610 F.B. 1982-85
						Lewiston St & Mountain Ave N.E. Cor
						BT SPK. in cb. 5' E. of E. end C.R.
				CIRCUIT #6		
Fd. BM 225	438.786				438.793	BM 225 Elev = 438.786 F.B. 1982-85
+	3.706		3.840			Hurstview Ave & Mountain Ave S.E. Cor
Π	442.492	-2.576	-2.581		-2.5785 ①	BT SPK in cb. 5' E. of E. end C.R.
−	6.282		6.421			
Set BM KK 230	436.210				436.217	BM KK 230 Elev. F.B. 1982-89
			See Pg 89 for Description			

76S420 S & E-353 4-54

PLEASE RETURN TO
LOS ANGELES COUNTY SURVEYOR
725 LOS ANGELES COUNTY ENGINEERING BLDG.

NOTE: ANY ADDITIONS OR CHANGES ON THIS SHEET MUST BE MADE OR CIRCLED IN RED INK, WITH DATE AND NAME OF PERSON MAKING CHANGE.

Do not extend notes this side of this line

B.M.	1ST RUN	DIFF.	2ND RUN	3RD RUN	ADJ. ELEV.	DESCRIPTION
set / BM KK230	436.210				436.217	BM KK230 Elev. F.B. 1982-89
+	3.141		3.222			Hurst View St. (S. side) @ Citrus [illegible]
⊼	439.351	-2.932	-2.933		-2.9325 ①	BT SPK in cb. 5' E. of ℄ Prod Citrus View [illegible]
- set	6.073		6.155			
BM KK231 /	433.278				433.286	BM KK231 Elev. F.B. 1982-[illegible]
+	3.343		3.279			Hurst View St. (S. side) @ Park Ro[illegible] Av
⊼	436.621	-3.074	-3.075		-3.0745 ①	BT. SPK in cb 5' W of ℄ Prod Park [illegible]
- set	6.417		6.354			
BM KK232 /	430.204				430.214	BM KK232 Elev. F.B. 1982-[illegible]
+	3.549		3.767			Hurst View St (S. side) @ Ward El[illegible] Ave
⊼	433.753	-1.722	-1.722		-1.7220 ①	BT. SPK in cb. 5' W of ℄ Prod Ward [illegible] Av
- set	5.271		5.489			
BM KK233 /	428.482				428.494	BM KK233 Elev. F.B. 198[illegible]-89
+	3.618		3.874			Hurst View St (S. side) @ Warr[illegible]ton
⊼	432.100	-1.984	-1.984		-1.9840	Ave. BT. SPK in cb. 6' E. of ℄ Prod
-	5.602		5.858			Warrington Ave.
T.P.	426.498					
+	4.756		4.599			
⊼	431.254	-0.561	-0.560		-0.5605	-2.5445 ②
- Fd. /	5.317		5.159			
BM KK211	425.937				425.954	BM KK211 Elev. 425.953 F.B. 198[illegible] -
						Broach Ave & Hurst View St. W[illegible] Cor
						BT. SPK in cb. 7' N.W. of N.W. C.[illegible]
				CIRCUIT #7		
Fd / BM KK233	428.482				428.494	BM KK233 Elev. 428.482 F.B. 19[illegible]2-8[illegible]
+	6.222		6.020			Hurst View St. (S side) @ Warrin[illegible]
⊼	434.704	+4.736	+4.736		+4.7360 ①	BT SPK in cb. 6' E. of ℄ Prod. Warr[illegible]ngto
- set	1.486		1.284			Ave.
BM KK234	433.218				433.229	BM KK234 Elev. F.B. 1982-[illegible]0

See pg 90 for Discri[illegible]ion

NOTES RED ____ JOB NO. ____ SURVEY OF ____

NOTES CHKD. ____ NOTES BY [illegible] DATE [illegible]

DATE ____ INDEXED ____ DATE ____

C. Johnson

F.B. 1982 PG. 89

768420 S & E-353 4-54

PLEASE RETURN TO
LOS ANGELES COUNTY SURVEYOR
725 LOS ANGELES COUNTY ENGINEERING BLDG.

NOTE: ANY ADDITIONS OR CHANGES ON THIS SHEET MUST BE MADE OR CIRCLED IN RED INK, WITH DATE AND NAME OF PERSON MAKING CHANGE.

Do not extend notes this side of this line

JOB NO. 1986.14 SURVEY OF MOUNTAIN AVE.
SURVEY BY J.S. COATES
NOTES BY _____ DATE _____
INDEXED A. C. Johnson DATE _____
NOTES RED _____ DATE _____
NOTES CHKD _____ DATE _____

F.B. 1982 PG. 90

B.M.	1ST RUN	DIFF.	2ND RUN	3RD RUN	ADJ. ELEV.	DESCRIPTION
BM KK234 set	433.218				433.229	BM KK 234 Elev. F.B. 1982-90
+	6.348		6.577			WARRINGTON AVE & KELLWIL WAY N.E. COR
π	439.966	+5.647	+5.645		+5.6460	BT. SPK in Cb 5' E. of E. end C.R.
−	1.101		0.932			
T P	438.865					
+	6.107		6.352			
π	444.972	+2.421	+2.422		+2.4215	+8.0675
− set 1	3.686		3.930			
BM KK235	441.286				441.294	BM KK 235 ELEV F.B. 1982-90
+	5.912		6.060			WARRINGTON AVE. (E Side) 560'± S. of
π	447.198	+3.865	+3.867		+3.8660	DUARTE RD. BT. SPK in Cb. 5' N. of S.
−	2.047		2.193			P.L. No. 184.6
T.P.	445.151					
+	6.555		6.672			
π	451.706	+6.128	+6.130		+6.1290	
−	0.427		0.542			
T.P.	451.279					
+	6.487		6.694			
π	457.766	+4.440	+4.435		+4.4375	
−	2.047		2.259			
T.P.	455.719					
+	6.493		6.590			
π	462.212	+2.049	+2.047		+2.0480	+16.4805
− Fd.	4.444		4.543			
BM KK201	457.768				457.772	BM KK 201 ELEV. 457.772 F.B. 1982-75
						DUARTE RD. & WARRINGTON AVE
						S.E. Cor. BT SPK in Cb 5' E. of
						E. end C.R.

76S420 S & E-353 4-54

PLEASE RETURN TO
LOS ANGELES COUNTY SURVEYOR
725 LOS ANGELES COUNTY ENGINEERING BLDG.

NOTE: ANY ADDITIONS OR CHANGES ON THIS SHEET MUST BE MADE OR CIRCLED IN RED INK, WITH DATE AND NAME OF PERSON MAKING CHANGE.

Do not extend notes this side of this line

NOTES RED ____ JOB NO. 1984.14 SURVEY OF MOUNTAIN AVE SS
DATE ____ SURVEY BY J.S. COATES
NOTES CHKD. ____ NOTES BY J.O. DATE ____
DATE ____ INDEXED C. Johnson DATE ____

F.B. 1982 PG. 91

B.M.	1ST RUN	DIFF.	2ND RUN	3RD RUN	ADJ. ELEV.	DESCRIPTION
				CIRCUIT # 8		
Fd. BM KK202 ✓	456.369				456.370	BM KK 202 ELEV. 456.369 F.B. 1982
+	1.363		1.495	1.440		DUARTE RD. & WARDELL AVE. S.E. Cor.
π	457.732	-5.315	-5.324	-5.314	-5.3145	BT. SPK. IN Cb. 5' S. of S. and C.R.
−	6.678		6.819	6.754		
T.P.	451.054					
+	1.939		2.120			
π	452.993	-4.682	-4.684		-4.6830	
−	6.621		6.804			
T.P.	446.372					
+	3.201		3.272			
π	449.573	-2.415	-2.416		-2.4155	-12.4130 ③
−	5.616		5.688			
Sot. ✓ BM KK236	443.957				443.952	BM. KK236 ELEV F.B 1982-91
+	1.974		1.838			WARDELL AVE. (E. Side) 510' ± S. of
π	445.931	-4.716	-4.712		-4.7140	DUARTE RD. BT SPK IN Cb. 3' N. of
−	6.690		6.550			S. PL. of HO # 1838
T.P.	439.241					
+	1.401		1.201			
π	440.642	-5.329	-5.326		-5.3275	
−	6.730		6.527			
T.P.	433.912					
+	3.004		2.852			
π	436.916	-3.689	-3.694		-3.6915	-13.7330 ③
−	6.693		6.546			
Fd. ✓ BM KK.232	430.223				430.214	BM KK 232 ELEV. 430.204 F.B. 1982-89
						HURST VIEW ST. (S. Side) @ WARDELL AVE
						BT SPK. IN Cb. 5' W. of ℄ PROD WARDELL AVE

76S420 S & E-353 4-54

PLEASE RETURN TO
LOS ANGELES COUNTY SURVEYOR
725 LOS ANGELES COUNTY ENGINEERING BLDG.

NOTE: ANY ADDITIONS OR CHANGES ON THIS SHEET MUST BE MADE OR CIRCLED IN RED INK, WITH DATE AND NAME OF PERSON MAKING CHANGE.

Do not extend notes this side of this line

B.M.	1ST RUN	DIFF.	2ND RUN	3RD RUN	ADJ. ELEV.	DESCRIPTION
				CIRCUIT #9		
Fd ✓ BMKK231	433.278				433.286	BMKK231 ELEV. 433.278 F.B. 1982-89
+	6.644		6.542			HURST VIEW ST. (S. Side) @ PARK ROSE AVE.
π	439.922	+4.646	+4.643		+4.6445	BT. SPK IN Cb. 5' W. of ℄ PRod PARK ROSE AVE
−	1.998		1.899			
T.P.	437.924					
+	6.218		6.445	6.639		
π	444.142	+4.434	+4.425	4.433	+4.4335	+9.0780 (2)
−	1.784		2.020	2.206		
Set ✓ BMKK237	442.358				442.371	BM. KK237 ELEV. F.B. 1982-92
+	6.300		6.355			PARK ROSE AVE. (E. Side) 510'± S. of
π	448.658	+4.633	+4.631		+4.6320	DUARTE Rd. BT. SPK IN Cb. 3' S. of
−	1.667		1.724			N. PL. TO HO #1850
T.P.	446.991					
+	6.424		6.669			
π	453.415	+5.869	+5.869		+5.8690	
−	0.555		0.800			
T.P.	452.860					
+	6.129		6.538			
π	458.989	+2.622	+2.623		+2.6225	+13.1235 (3)
−	3.507		3.915			
Fd ✓ BMKK203	455.482				455.506	BMKK203 ELEV. = 455.505 F.B. 1982-
						DUARTE RD & PARK ROSE AVE. S.E. Cor.
						BT. SPK IN Cb. 5' S. of S. and C.R.

JOB NO. 1968.14 SURVEY OF MOUNTAIN AVESS NOTES RED.
SURVEY BY J.S. COATES DATE
NOTES BY J.O. DATE 4-26-57 NOTES CHKD.
INDEXED C. Johnson DATE DATE

F.B. 1982 PG. 92

F. B. 1982 PG. 93

NOTES RED. _____ JOB NO. 4254.00 SURVEY OF Duarte #4
DATE _____ SURVEY BY Snyder
NOTES CHKD. _____ NOTES BY Le Gault DATE 11-26-57
DATE _____ INDEXED A. C. Johnson DATE _____

DESCRIPTION	ADJ. ELEV.	3RD RUN	2ND RUN	DIFF.	1ST RUN	B.M.
J.N. 4254.00						
DUARTE #4 (Tocino Dr)						
BENCH LEVELS.						
	Snyder Le Gault Harrington Benkson Cook					
		indexed 7-13-59 Vaw				

NOTE: ANY ADDITIONS OR CHANGES ON THIS SHEET MUST BE MADE OR CIRCLED IN RED INK, WITH DATE AND NAME OF PERSON MAKING CHANGE.

Do not extend notes this side of this line

PLEASE RETURN TO
LOS ANGELES COUNTY SURVEYOR
725 LOS ANGELES COUNTY ENGINEERING BLDG.

76S420 S & E-353 4-54

768420 S & E-353 4-54

PLEASE RETURN TO
LOS ANGELES COUNTY SURVEYOR
725 LOS ANGELES COUNTY ENGINEERING BLDG.

NOTE: ANY ADDITIONS OR CHANGES ON THIS SHEET MUST BE MADE OR CIRCLED IN RED INK, WITH DATE AND NAME OF PERSON MAKING CHANGE.

Do not extend notes this side of this line

JOB NO. 4254.00 SURVEY OF Rosa Ta #4
SURVEY BY Sid Yeker
NOTES BY L. Gazelle DATE 11-26-57
INDEXED C. Johnson DATE
NOTES RED. DATE
NOTES CHKD DATE
F.B. 1982 PG. 94

B.M.	1ST RUN	DIFF.	2ND RUN	3RD RUN	ADJ. ELEV.	DESCRIPTION
KK 193	602.477				602.477	KK193 EL. 602.477 FB. 1982-69
+	4.86		+4.910			Fish Canyon Rd & Tecino Dr.
π	607.338	+1.335	+1.332			N.E. Cor. - BT. Spkin cb 5'
-	3.526		-3.578			E. of E. end C.R.
T.P. #1	603.812					
+	8.447		+8.499			
π	612.259	+6.609	+6.610			
-	1.838		-1.889			
T.P. #2	610.421					
+	9.701		+9.732			
π	620.122	+8.621	+8.621			
-	1.080		-1.111			
SET KK 238	619.042				619.039	KK238 ELEV FB
+	1.060		+1.087			to c/s 00.00 (E. 51.2) at H. end of st.
π	620.102	-8.530	-8.533			at spk in cb at (S) end of turnaround of cb
-	9.590		-9.620			in front ho #
T.P. #3	610.512					
+	2.408		+2.375			
π	612.920	-5.947	-5.950			
-	8.355		-8.325			
T.P. #4	604.565					
+	3.351		+3.362			
π	607.916	-3.198	-3.198			
-	6.549		-6.560			
T.P. #5	601.367					
+	6.779		+6.755			
π	608.146	+3.054	+3.055			
-	3.725		-3.700			
T.P. #6	604.421					

76S420 S & E-353 4-54

PLEASE RETURN TO
LOS ANGELES COUNTY SURVEYOR
725 LOS ANGELES COUNTY ENGINEERING BLDG.

NOTE: ANY ADDITIONS OR CHANGES ON THIS SHEET MUST BE MADE OR CIRCLED IN RED INK, WITH DATE AND NAME OF PERSON MAKING CHANGE.

Do not extend notes this side of this line

B.M.	1ST RUN	DIFF.	2ND RUN	3RD RUN	ADJ. ELEV.	DESCRIPTION
T.P. #6	604.421					
+	7119		+7143			
π	611540	+3174	+3173			
−	3945		−3970		607.588	
KK194	607595					BMKK194 Elev- 607.588 FB 1982- 69. Fish Canyon Rd & Greenbank Ave N.W. Cor Bt Spk in Cb 5' N of N. end CR.

NOTES RED. ____ JOB NO. 4254 SURVEY OF Dualtz #4
DATE ____ SURVEY BY Snyder
NOTES CHKD. ____ NOTES BY Lee Gault DATE ____
DATE ____ INDEXED K. C. Johnson DATE ____

F.B. 1982 PG. 95

F. B. 982 PG. 96

JOB NO. 4254.00 SURVEY OF Duarte #4 NOTES RED.

SURVEY BY Snyder DATE

NOTES BY Le Gault DATE NOTES CHKD.

INDEXED DATE DATE

B.M.	1ST RUN	DIFF.	2ND RUN	3RD RUN	ADJ. ELEV.	DESCRIPTION

766420 S & E-353 4-54

PLEASE RETURN TO

LOS ANGELES COUNTY SURVEYOR

725 LOS ANGELES COUNTY ENGINEERING BLDG.

NOTE: ANY ADDITIONS OR CHANGES ON THIS SHEET MUST BE MADE OR CIRCLED IN RED INK, WITH DATE AND NAME OF PERSON MAKING CHANGE.

Do not extend notes this side of this line

NOTES RED. _____ JOB NO. 2035. SURVEY OF BRODERICK AVE. S.S. DIST. F.B. 1982 PG. 97

DATE _____ SURVEY BY J.S. COATES

NOTES CHKD. _____ NOTES BY J.S. COATES DATE 3-17-58 APR 8 '58

DATE _____ INDEXED L. C. Johnson DATE _____

NOTE: ANY ADDITIONS OR CHANGES ON THIS SHEET MUST BE MADE OR CIRCLED IN RED INK, WITH DATE AND NAME OF PERSON MAKING CHANGE.

Do not extend notes this side of this line

DESCRIPTION	C.I. 203514 BRODERICK AVE. S.S. DIST. BENCH LEVELS
ADJ. ELEV.	COATES OCHSNER SMITH SPRIGGS
3RD RUN	Elev. based on L.A.Co. Engr. P.L.N- '52 Adj.
2ND RUN	Adj. 4-21-58 JS See AB-94 for Adj. Calc.
DIFF.	indexed 7-13-59
1ST RUN	
B.M.	

PLEASE RETURN TO
LOS ANGELES COUNTY SURVEYOR
725 LOS ANGELES COUNTY ENGINEERING BLDG.

765420 383 3-51

768420 353 3-51

PLEASE RETURN TO
LOS ANGELES COUNTY SURVEYOR
725 LOS ANGELES COUNTY ENGINEERING BLDG.

NOTE: ANY ADDITIONS OR CHANGES ON THIS SHEET MUST BE MADE OR CIRCLED IN RED INK, WITH DATE AND NAME OF PERSON MAKING CHANGE.

Do not extend notes this side of this line

JOB NO. 203514 SURVEY OF BRODERICK AVE. S. DIST
SURVEY BY J. S. COATES DATE 3-17-58
NOTES BY J. S. C. DATE
INDEXED A. C. JOHNSON DATE
NOTES RED. DATE
NOTES CHKD. DATE
F.B. 1982 Pg. 98

B.M.	1ST RUN	DIFF.	2ND RUN	3RD RUN	ADJ. ELEV.	DESCRIPTION
FD BMKK222	419.530				**419.530**	BMKK 222 Elev. 419.530 F.B. 1982-84
+	6.177		6.125			Mountain Ave. (E. Side) @ Euclid Ave.
⊼	425.707	+3.535	+3.532		+3.5335	Bt. Spk. in cb 80'± S. of ℄ prod of
−	2.642		2.593			Euclid Ave.
SET BMKK239	423.065				**423.064**	BMKK 239 Elev. F.B. 1982-98
+	5.192		5.232	5.258		EUCLID AVE (S. Side) 300'± W. ℄ MOUNTAIN
⊼	428.257	~~6.068~~	-0.078	-0.074	-0.0760	AVE. Bt. Spk. in N. Side P.P. #791672E
−	5.260		5.310	5.332		
SET BMKK240	422.997				**422.990**	BMKK240 Elev. F.B. 1982-98
+	2.225		2.305			EUCLID AVE. ℄ BRODERICK AVE.
⊼	425.222	-4.205	-4.205		-4.2050	S.E. Cor. Bt. Spk. in cb. 5' S. of S. end C.R.
−	6.430		6.510			
SET BMKK241	418.792				**418.786**	BMKK241 Elev. F.B. 1982-98
+	3.365		3.443			BRODERICK AVE. ℄ FELBERG AVE.
⊼	422.157	-2.172	-2.167		-2.1695	S.E. Cor. Bt. Spk. in Cb. 5' E. of E. end C.R.
−	5.537		5.610			
SET BMKK242	416.620				**416.617**	BMKK242 Elev. F.B. 1982-98
+	2.828		2.900			FELBERG AVE. (E. Side) 480'± N ℄
⊼	419.448	-3.370	-3.372		-3.3710	BECKVILLE ST. Bt. Spk. in cb. Front
−	6.198		6.272			of Ho. #2028
T.P.	413.250					
+	3.340		3.202			
⊼	416.590	2.808	-2.808		-2.8080	-6.1790
−	6.148		6.010			
SET BMKK243	410.442				**410.441**	BMKK 243 Elev. F.B. 1982-98
						BECKVILLE ST. (S. Side) @ FELBERG AVE
						Bt. Spk. in Cb. 5' E. ℄ prod FELBERG AVE.

768420 S & E-353 4-54

PLEASE RETURN TO
LOS ANGELES COUNTY SURVEYOR
725 LOS ANGELES COUNTY ENGINEERING BLDG.

NOTE: ANY ADDITIONS OR CHANGES ON THIS SHEET MUST BE MADE OR CIRCLED IN RED INK, WITH DATE AND NAME OF PERSON MAKING CHANGE.

Do not extend notes this side of this line

B.M.	1ST RUN	DIFF.	2ND RUN	3RD RUN	ADJ. ELEV.	DESCRIPTION
SET BMKK243	410.442				**410.441**	BMKK243 Elev. F.B. 1982-98
+	4.305		4.370			See preceeding page
⊼	414.747	-0.377	-0.380		-0.3785	
−	4.682		4.750			
SET BMKK244	410.065				**410.063**	BMKK244 Elev. F.B. 1982-99
+	3.598		3.648	3.680		BECKVILLE ST. & BRODERICK AVE.
⊼	413.663	-2.345	-2.339	-2.342	-2.3420	S.E. Cor. Bt. Spk. in cb. 1' E. of E end C.R
−	5.943		5.987	6.022		
TP	407.720					
+	4.102		4.157			
⊼	411.822	-1.150	-1.148		-1.1490	-3.4910
−	5.252		5.305			BMKK245 Elev. F.B. 1982-99
SET BMKK245	406.570				**406.574**	BRODERICK AVE. (W. Side) @ JOELLA
+	3.068		3.105			ST, Bt. Spk in cb. 5' N. & prod JOELLA ST.
⊼	409.638	-3.107	-3.103		-3.1050	
−	6.175		6.208			
T.P.	403.463					
+	3.358		3.410			
⊼	406.821	-2.627	-2.628		-2.6275	
−	5.985		6.038			
T.P.	400.836					
+	3.385		3.440			
⊼	404.221	-2.280	-2.282		-2.2810	-8.0135
−	5.665		5.722			
SET BMKK246	398.556				**398.564**	BMKK246 Elev. F.B. 1982-99
						BRODERICK AVE. & MAYDEE ST.
						N.W. Cor. Bt. Spk. in cb. 5' W. of W end C.R

NOTES RED ____ JOB NO. 2035.14 SURVEY OF BRODERICK AVE. S.S.
DATE ____ SURVEY BY J.S.C. COATES DATE 3-17-58
NOTES CHKD ____ NOTES BY J.S.C.
DATE ____ INDEXED A. C. Johnson DATE ____

F.B. 1982 PG. 99
DIST.

765420 S & E-353 4-54

PLEASE RETURN TO
LOS ANGELES COUNTY SURVEYOR
725 LOS ANGELES COUNTY ENGINEERING BLDG.

NOTE: ANY ADDITIONS OR CHANGES ON THIS SHEET MUST BE MADE OR CIRCLED IN RED INK, WITH DATE AND NAME OF PERSON MAKING CHANGE.

Do not extend notes this side of this line

JOB NO. 203514 SURVEY OF Broderick Ave. S.S.
SURVEY BY J.S. Coates
NOTES BY J.S.C. DATE 3-17-58
INDEXED A. C. Johnson DATE
NOTES RED. DATE
NOTES CHKD. DATE

F.B. 1982 PG. 100

B.M.	1ST RUN	DIFF.	2ND RUN	3RD RUN	ADJ. ELEV.	DESCRIPTION
SET BMKK246	398.556				398.564	See preceeding page
+	4.823		4.903			
⊼	403.379	+0.496	+0.495		+0.4955	
−	4.327		4.408			
SET BMKK247	399.052				399.061	BMKK 247 Elev. FB. 1982-100
+	4.518		4.563			MAYDEE ST. & FELBERG AVE. N.E. Cor.
⊼	403.570	-0.354	-0.357		-0.3555	Bt. Spk. in cb. 5' E. of E. end C.R.
−	4.872		4.920			
SET BMKK248	398.698				398.706	BMKK 248 Elev. FB. 1982-100
+	5.675		5.710			MOUNTAIN AVE. & MAYDEE ST. N.W. Cor.
⊼	404.373	+1.795	+1.797		+1.7960	Bt. Spk. in cb. 5' N. of N. end C.R.
−	3.880		3.913			
SET BMKK249	400.493				400.503	BMKK 249 Elev. FB. 1982-100
+	4.960		5.003			MOUNTAIN AVE. & EL SUR ST. S.W. Cor.
⊼	405.453	+0.662	+0.658		+0.6600	Bt. Spk. in cb. 5' S. of S. end C.R.
−	4.298		4.345			
SET BMKK250	401.155				401.164	BMKK 250 Elev. FB. 1982-100
+	4.378		4.425			EL SUR ST (W. end) 215'± W. of MOUNTAIN
⊼	405.533	+1.971	+1.967		+1.9690	AVE. Bt. Spk. in cb. 5' N. of prod EL SUR ST
−	2.407		2.458			
SET BMKK251	403.126				403.134	BMKK 251 Elev. FB. 1982-100
+	6.395		6.470			MOUNTAIN AVE. & JOELLA ST. S.E. Cor.
⊼	409.521	+3.215	+3.218		+3.2165	L&T in cb. 1' S. of S. end C.R.
−	3.180		3.252			
TP	406.341					

76S420 S & E-353 4-54

PLEASE RETURN TO
LOS ANGELES COUNTY SURVEYOR
725 LOS ANGELES COUNTY ENGINEERING BLDG.

NOTE: ANY ADDITIONS OR CHANGES ON THIS SHEET MUST BE MADE OR CIRCLED IN RED INK, WITH DATE AND NAME OF PERSON MAKING CHANGE.

Do not extend notes this side of this line

B.M.	1ST RUN	DIFF.	2ND RUN	3RD RUN	ADJ. ELEV.	DESCRIPTION
T.P.	406.341					
+	6.590	3.362	6.640	6.667		
⊼	412.931	~~+3.362~~	+3.372	3.367	+3.3670	+6.5835
−	3.228		3.268	3.300		
FD BMKK221	409.703				**409.720**	BMKK 221 Elev 409.720 FB. 1982-84 BECKVILLE ST & MOUNTAIN AVE. S.E. Cor. Bt Spk in cb. 5' E. of E end C.R.
			CIRCUIT #2			
FD BMKK245	406.570				**406.574**	BMKK245 Elev. 406.570 FB. 1982-99 BRODERICK AVE. (W. Side) @ JOELLA ST. Bt Spk. in cb. 5' N. of & prod JOELLA ST.
+	5.345		5.415	5.435		
⊼	411.915	~~+0.850~~	+0.760	+0.760	+0.7600	
−	4.595		4.655	4.675		
SET BMKK252	407.320				**407.336**	BMKK 252 Elev. FB. 1982-101 FELBERG AVE. (E. Side) @ JOELLA ST. Bt Spk. in cb. 5' N of & prod JOELLA ST.
+	1.483		1.518			
⊼	408.803	-4.864	-4.869		-4.8665	
−	6.347		6.387			
T.P.	402.456					
+	3.548		3.600	3.650		
⊼	406.004	~~-2.862~~	-2.272	-2.268	-2.2700	
−	5.810		5.872	5.918		
T.P.	400.194					
+	3.990		4.040	4.098		
⊼	404.184	-1.148	~~-1.855~~	-1.144	-1.1460	-8.2825
−	5.138		5.195	5.242		
FD BMKK247	399.046				**399.061**	BMKK247 Elev. 399.056 FB. 1982-100 MAYDEE ST. & FELBERG AVE. N.E. Cor. Bt Spk. in cb. 5' E. of E end C.R.

NOTES RED _____ JOB NO. 2035.14 SURVEY OF BRODERICK AVE. S.S. DIST.
DATE _____ SURVEY BY J.S.C. COATES
NOTES CHKD _____ NOTES BY J.S.C. DATE 3-17-58
DATE _____ INDEXED _____ DATE _____ DATE _____

F.B. 1982 PG. 101

F. B. 1982 PG. 102

JOB NO 203514 SURVEY OF BRODERICK AVE. S.S. DIST. NOTES RED.
SURVEY BY J.S. COATES DATE
NOTES BY J.S.C DATE 3-17-58 NOTES CHKD.
INDEXED A. C. Johnson DATE DATE

B.M.	1ST RUN	DIFF.	2ND RUN	3RD RUN	ADJ. ELEV.	DESCRIPTION

766420 S & E-353 4-54

PLEASE RETURN TO
LOS ANGELES COUNTY SURVEYOR
725 LOS ANGELES COUNTY ENGINEERING BLDG.

Do not extend notes this side of this line

NOTE: ANY ADDITIONS OR CHANGES ON THIS SHEET MUST BE MADE OR CIRCLED IN RED INK, WITH DATE AND NAME OF PERSON MAKING CHANGE.

NOTES RED. JOB NO. 2072.34 SURVEY OF BRIARBANK ST.
DATE SURVEY BY A.N. HELLSTROM
NOTES CHKD. NOTES BY A.N.H. DATE 11-18-58
DATE INDEXED A. C. Johnson DATE 11-21-58

F.B. 1982 PG. 103

NOTE: ANY ADDITIONS OR CHANGES ON THIS SHEET MUST BE MADE OR CIRCLED IN RED INK, WITH DATE AND NAME OF PERSON MAKING CHANGE.

PLEASE RETURN TO
LOS ANGELES COUNTY SURVEYOR
725 LOS ANGELES COUNTY ENGINEERING BLDG.

Do not extend notes this side of this line

76S420 S & E-353 4-54

DESCRIPTION	J.N # 2072.34 BRIARBANK ST BENCH MARK CIRCUIT From AZ-#313 To AZ-#319 PAGES 103 — INDEX MAP - (B.M. LOCATIONS) Page 104 B.M. - ELEVS. & DESCRIPTIONS - Pages-105-108
ADJ. ELEV.	Elev. based on L.A.Co. Engr. P.L.N. - '52 Adj.
3RD RUN	Adj 11-20-58 JKB Sec AG -
2ND RUN	indexed 7-13-59
DIFF.	
1ST RUN	
B.M.	A.N. HELLSTROM F.E. BROOKS T.J. MELENDEZ J.W. POTTER

B. 1982 PG. 104

JOB NO. 207234 SURVEY OF BRIARBANK ST. NOTES RED.
SURVEY BY A.N. HELLSTROM DATE
NOTES BY A.N.H. DATE 11-18-58 NOTES CHKD.
INDEXED C. Johnson DATE DATE

B.M. | 1ST RUN | DIFF. | 2ND RUN | 3RD RUN | ADJ. ELEV. | DESCRIPTION

INDEX MAP

B.M. - LOCATIONS

For B.Ms shown in blue, use list for C.I. 2052-M Alwood St.

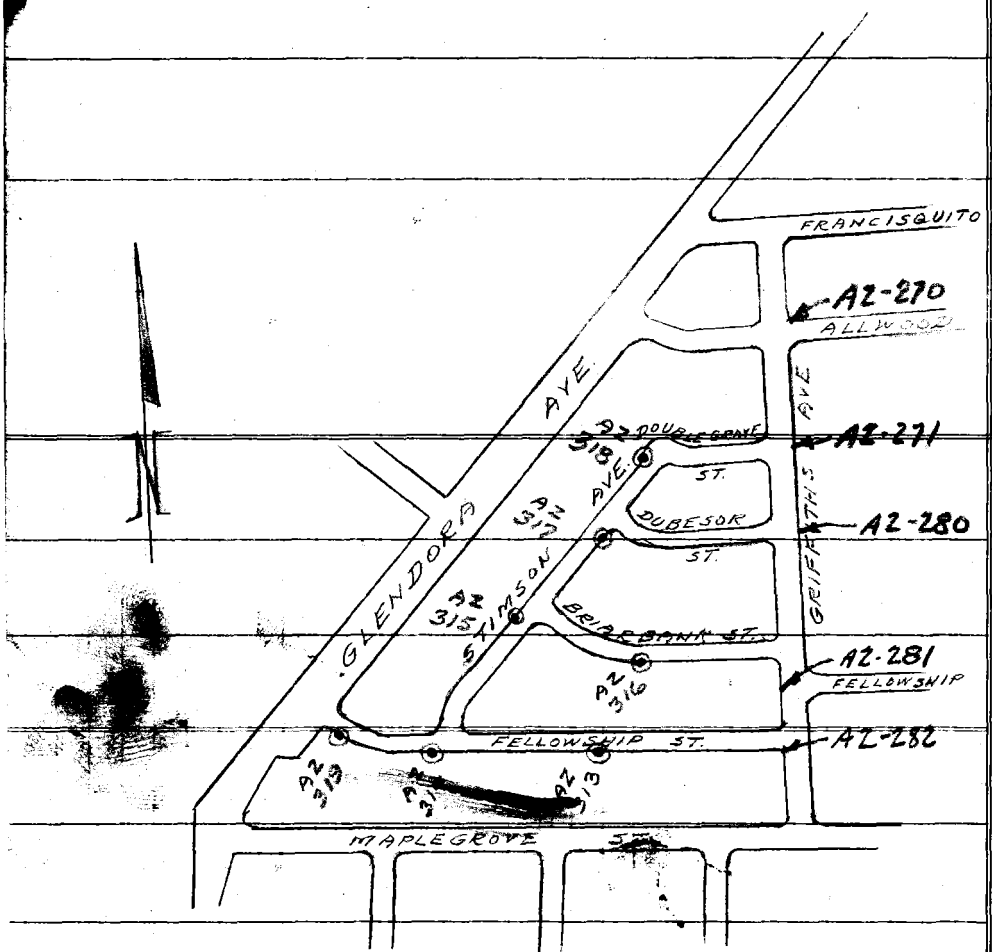

PLEASE RETURN TO
LOS ANGELES COUNTY SURVEYOR
725 LOS ANGELES COUNTY ENGINEERING BLDG.

NOTE: ANY ADDITIONS OR CHANGES ON THIS SHEET MUST BE MADE OR CIRCLED IN RED INK, WITH DATE AND NAME OF PERSON MAKING CHANGE.

Do not extend notes this side of this line

765420 S & E-353 4-54

76S420 S & E-353 4-54

PLEASE RETURN TO
LOS ANGELES COUNTY SURVEYOR
725 LOS ANGELES COUNTY ENGINEERING BLDG.

NOTE: ANY ADDITIONS OR CHANGES ON THIS SHEET MUST BE [illegible] OR CIRCLED IN RED INK, WITH DATE AND NAME OF PERSON MAKING CHANGE.

Do not extend notes this side of this line

B.M.	1ST RUN	DIFF.	2ND RUN	3RD RUN	ADJ. ELEV.	DESCRIPTION
Fd BM AZ 281	349.084				349.084	BM AZ 281 Elev. 349.084 F.B. 1926-208
						Griffiths Ave (W. side) at Fellowship Ave (to E)
+	3.905		3.888			Bt. spk in curb 50'± N. of ℄ Prod. of
π	352.989	-1.437	-1.434		-1.4355	Fellowship Ave.
−	5.342		5.322			-1.4355 ①
Fd BM AZ 282	347.647				347.649	BM AZ 282 Elev. 347.649 F.B. 1926-208
+	4.865		4.840	4.882		Griffiths Ave. & Fellowship St. (to W.) S.W. cor.
π	352.512	-0.905	-0.900	-0.906	-0.9055	Bt. spk in curb. 6 S. of S. end. C.R.
−	5.770		5.740	5.788		
T.P.	346.742					Sq hd spk in front of house # 15628
+	5.240		5.130	5.075		
π	351.982	-0.190	-0.200	-0.190	-0.1900	-1.0955 ②
−	5.430		5.330	5.265		
set BM AZ 313	346.552				346.556	BM AZ 313 Elev. F.B. 1982-105
+	4.390		4.505	4.280		Fellowship St. S. side 540'± E. of Stimson Ave
π	350.942	-1.500	-1.505	-1.500	-1.5000	Bt. spk in cb. in front of house # 15604
−	5.890		6.010	5.780		
T.P.	345.052					Sq hd spk in front of house # 15526
+	5.290		5.238			
π	350.342	-0.448	-0.450		-0.4490	-1.9490 ②
−	5.738		5.688			
set BM AZ 314	344.604				344.608	BM AZ 314 Elev. F.B. 1982-105
+	5.720		5.660			Fellowship St. & Stimson Ave. S. side
π	350.324	+0.872	+0.870		+0.8710	Bt. spk in curb 30'± W. of ℄ Stimson Ave.
−	4.848		4.790			
T.P.	345.476					Sq hd spk in front of house 1521
+	6.030		6.002			
π	351.506	+1.510	+1.507		+1.5085	[illegible].3795 ②
−	4.520		4.495			
set BM AZ 315	346.986				346.989	BM AZ 315 [illegible]

NOTES RED ____ JOB NO. 2072.34 SURVEY OF Briarbank St.
DATE ____ SURVEY BY Hellstrom
NOTES CHKD. ____ NOTES BY F.E.B. DATE Nov. 18, 1958
DATE ____ INDEXED ____ C. Johnson DATE ____

F.B. 1982 Pg. [illegible]

765420 S & E-353 4-54

PLEASE RETURN TO
LOS ANGELES COUNTY SURVEYOR
725 LOS ANGELES COUNTY ENGINEERING BLDG.

NOTE: ANY ADDITIONS OR CHANGES ON THIS SHEET MUST BE MADE OR CIRCLED IN RED INK, WITH DATE AND NAME OF PERSON MAKING CHANGE.

Do not extend notes this side of this line

BM	1ST RUN	DIFF.	2ND RUN	3RD RUN	ADJ. ELEV.	DESCRIPTION
set BM AZ 315 "A"	346.986				346.989	BM AZ 315 "A" Elev. F.B. 1982 -106
+	5.432		5.350			Stimson Ave & Briarbank St. W. side
⊼	352.418	+0.890	+0.892		+0.8910	Bt. spk in curb 33'± S. of ℄ Briarbank St.
-	4.542		4.458			+0.8910 ①
set BM AZ 316 "A"	347.876				347.880	BM AZ 316 "A" Elev F.B. 1982 - 106
+	4.320		4.550			Briarbank St. S. side 280'± E. of Stimson Ave
⊼	352.196	-1.245	-1.245		-1.2450	Bt. spk in cb in front of house # 15526
-	5.565		5.795			
T.P.	346.631					Sq hd spk by mail box for house # 1551 Stimson Ave
+	5.830		5.800			
⊼	352.461	+1.840	+1.838		+1.8390	+0.5940 ②
-	3.990		3.962			
set BM AZ 317 "A"	348.471				348.476	BM AZ 317 "A" Elev. F.B. 1982 -106
+	5.360		5.295			Stimson Ave & Dubesor St. S.E. Cor.
⊼	353.831	+1.125	+1.127		+1.1260	Bt. spk in curb 10's of S end C.R.
-	4.235		4.168			+1.1260 ①
set BM AZ 318 "A"	349.596				349.603	BM AZ 318 "A" Elev. F.B 1982 - 106
+	5.350		5.310			Stimson Ave & Doublegrove St. W. side
⊼	354.946	+0.720	+0.720		+0.7200	Bt. spk in curb in front of house # 1651
-	4.630		4.590			
T.P.	350.316					Sq hd spk 1'E of drive to house # 15620
+	5.972		5.908			
⊼	356.288	+1.992	+1.990		+1.9910	+2.7110 ②
-	3.980		3.918			hold
fd BM AZ 271	352.308				352.333	BM AZ 271 Elev. 352.333 F.B. 1926 -204
						Griffiths Ave (E. Side) at Doublegrove St.
						Bt. Spk in curb 5'N. of ℄ prod of Doublegrove St.

JOB NO. 2072.34 SURVEY OF Briarbank St.
SURVEY BY Hillstrom F.B.
NOTES BY DATE Nov. 18 1958
INDEXED J. C. Johnson DATE
NOTES RED. DATE
NOTES CHKD. DATE

F.B. 1982 PG. 106

76S420 S & E-353 4-54

PLEASE RETURN TO
LOS ANGELES COUNTY SURVEYOR
725 LOS ANGELES COUNTY ENGINEERING BLDG.

NOTE: ANY ADDITIONS OR CHANGES ON THIS SHEET MUST BE MADE OR CIRCLED IN RED INK, WITH DATE AND NAME OF PERSON MAKING CHANGE.

Do not extend notes this side of this line

B.M.	1ST RUN	DIFF.	2ND RUN	3RD RUN	ADJ. ELEV.	DESCRIPTION
Fd BM AZ 271	352.308				352.333	BM AZ 271 Elev. 352.333 see pg 106
+	4.122		3.880			
π	356.430	-1.366	-1.363		-1.3645	-1.3645 ①
-	5.488		5.243			
Fd BM AZ 280	350.942				350.951	BM AZ 280 Elev. 350.951 F.B. 1926-208
+	3.778		3.650			Griffiths Ave (E side) at Dubesor St.
π	354.720	-1.655	-1.657		-1.6560	Bt. spk in curb 15' N. of ℄ prod of
-	5.433		5.307			Dubesor St.
TP	349.287					Sq. hd. spk 20 N of N end N.W.C.R. Briarbank
+	4.765		4.648			St. and Griffiths Ave
π	354.052	-0.205	-0.204		-0.2045	-1.8605 ②
-	4.970		4.852			
Fd BM AZ 281	350.082				349.084	BM AZ 281 Elev. 349.084 F.B. 1926-208
						Griffiths Ave (W. side) at Fellowship Ave
						(to E)
						Bt. spk in curb 50'± N of ℄ Prod of
						Fellowship Ave.
Fd BM AZ 314	344.604				344.608	BM AZ 314 Elev ~~344.604~~ 344.608 F.B. 1982-205
+	4.162		4.041			Fellowship St. & Stimson Ave S. side
π	348.766	-1.467	-1.466		-1.4665	Bt. spk in curb 30'± W. of ℄ Stimson
-	5.629		5.507			
T.P.	343.137					Sq hd spk in front of house # 15421 Fellowship St.
+	5.052		5.109			
π	348.189	-0.121	-0.120		-0.1205	-1.5870 ②
-	5.173		5.229			
Sd BM AZ 319	343.016				343.021	BM AZ 319 see [illegible]

NOTES RED. JOB NO. 2072.34 SURVEY OF Briarbank St
DATE SURVEY BY Hellstrom
NOTES CHKD. NOTES BY F. E. B. DATE Nov. 19, 1958
DATE INDEXED DATE

F.B. 1982 Pg. 102

768420 S & E-353 4-54

PLEASE RETURN TO
LOS ANGELES COUNTY SURVEYOR
725 LOS ANGELES COUNTY ENGINEERING BLDG.

NOTE: ANY ADDITIONS OR CHANGES ON THIS SHEET MUST BE MADE OR CIRCLED IN RED INK, WITH DATE AND NAME OF PERSON MAKING CHANGE.

Do not extend notes this side of this line

B.M.	1ST RUN	DIFF.	2ND RUN	3RD RUN	ADJ. ELEV.	DESCRIPTION
BM AZ 319	343.016				343.021	BM AZ 319 Elev. F.B. 1982-108
+	4.042		3.967			Fellowship St. & Glendora Ave. S.E. Cor.
π	347.058	-2.150	-2.148		-2.1440	Bt. spk in curb 7' E. of E. end C.R.
-	6.192		6.115			
TP	340.866					Sq hd spk 12' S. of cor of wall to
+	4.850		4.708			house # 1440 Glendora Blvd.
π	345.716	-0.343	-0.341		-0.3420	
-	5.193		5.049			-2.4910
Fd BM AZ 287	340.523				340.530	BM AZ 287 Elev. 340.530 F.B. 1926-210
						Maple grove St. & Glendora Ave. S.E. Cor.
						Bt. spk in curb. 30' E of E end C.R.

JOB NO. 2072.34 SURVEY OF Briarbank St. NOTES RED
SURVEY BY Hellstrom DATE
NOTES BY FEB DATE Nov 19, 1958 NOTES CHKD.
INDEXED C. Johnson DATE DATE

F.B. 1982 PG. 108

Notes Ck'd by	Survey of Briarbank ST SS. Dist.
Map No.	JN 2072.34 Tape Std °F
Office Work	Surveyed by Burkholder
Checked	Notes DBB Date 12-22-58
Date	Indexed L. O. Johnson 6-24-69

F. B. 1982 PG. 109

C.I. 2072.34

BRIARBANK STREET

Location of Exist CS.MH. at
Fellowship St & Glendora Ave

For Elev. See pg

Burkholder
Brooks
Rodriguez
Yasui
Springs

Note: Any Additions or Changes on this Sheet Must be Made or Circled in Red Ink With Date and Name of Person Making Change.

Do not extend this side of this line.

PLEASE RETURN TO
LOS ANGELES COUNTY ENGINEER
700 LOS ANGELES COUNTY ENGINEERING BLDG.

76F309S S&E #247 1-56

PLEASE RETURN TO
LOS ANGELES COUNTY ENGINEER
700 LOS ANGELES COUNTY ENGINEERING BLDG.

Note: Any Additions or Changes on This Sheet Must be Made or Circled in Red Ink With Date and Name of Person Making Change.

Do not extend this side of this line.

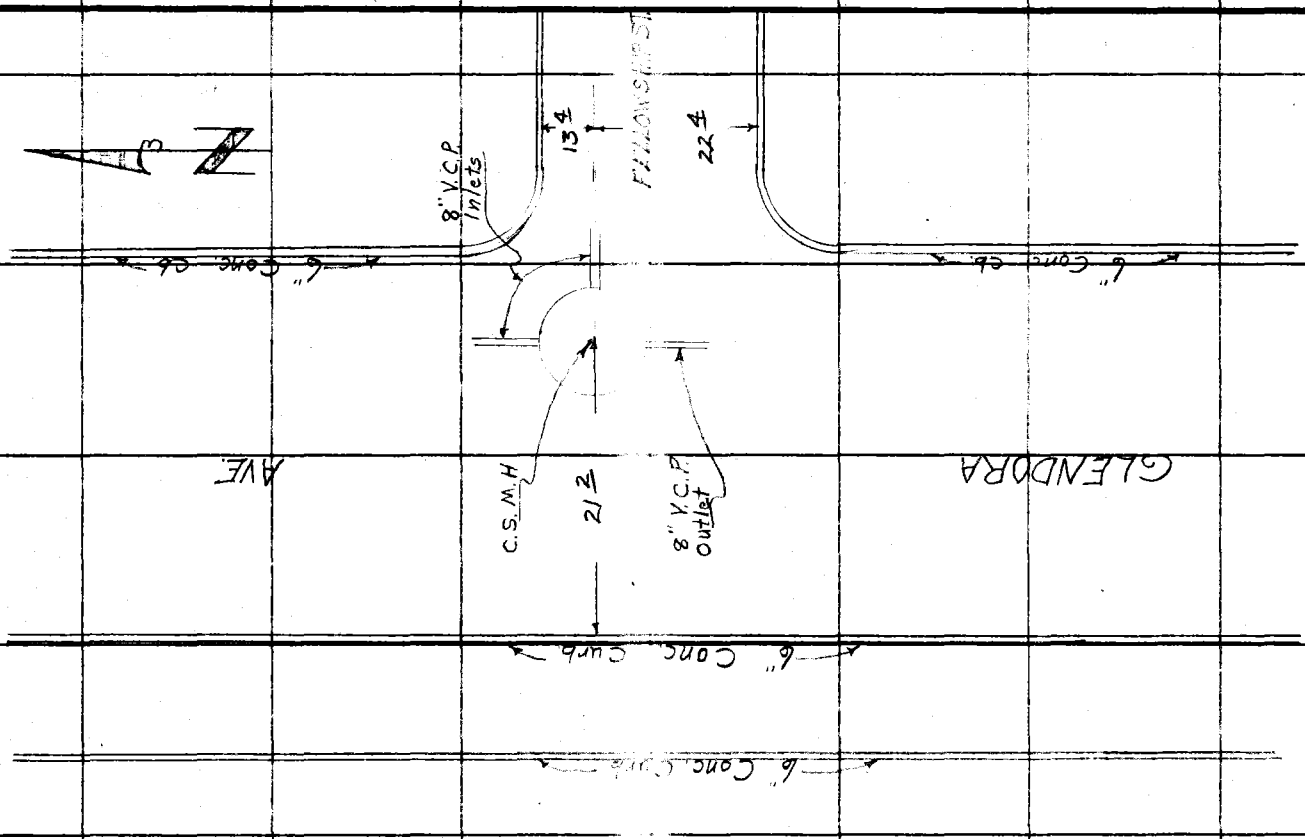

F. B. 1982 PG. 110

Profile No.	Notes Red.	Plotted	Job No. 2072-34	Division No. 10	F. B. 1982 Pg. 111
	Date	Date	Survey of Briarbank St.		
X-Sec. No.	Notes Chkd.	Checked	Survey by Burkholder	Notes F.E.B.	Date Dec. 22, 1958
	Date	Date	Map No.	Indexed R. C. Johnson	

J. N. 2072.34

BRIARBANK STREET

Elevations of Inverts on existing S.S.M.H. at Fellowship St. & Glendora Ave.

For Location See pg.

STATION	B. S.	H. I.	F. S.	ELEV.
			Burkholder Brooks Rodriguez Yasui Spriggs	

NOTE: ANY ADDITIONS OR CHANGES ON THIS SHEET MUST BE MADE OR CIRCLED IN RED INK, WITH DATE AND NAME OF PERSON MAKING CHANGE.

Do not extend notes this side of this line.

PLEASE RETURN TO
LOS ANGELES COUNTY ENGINEER
700 Los Angeles County Engineering Bldg.

76298 S & E #307—7-55

76298 S & E #307—7-55

PLEASE RETURN TO
LOS ANGELES COUNTY ENGINEER
700 LOS ANGELES COUNTY ENGINEERING BLDG.

NOTE: ANY ADDITIONS OR CHANGES ON THIS SHEET MUST BE MADE OR CIRCLED IN RED INK, WITH DATE AND NAME OF PERSON MAKING CHANGE.

Do not extend notes this side of this line.

F.B. 1982 Pg. 112 | Job No. 2092 34 | Division No. 10 | Notes Red. | Plotted | Profile No.
Survey of Brookbank St. | Date | Date | X-Sec. No.
Survey by Bunkholder | Notes F.B. | Notes Chkd. | Checked
Indexed J. C. Johnson | Date | Date | No.

STATION	B. S.	H. I.	F. S.	ELEV.		
BM AZ 319				3[illegible]	BM AZ 319 Elev. 3[illegible]3.02 F.B. 1982 -108 Fellowship St. + Glendora Ave S.E. Cor. Bt. Spk in ob. 7' E. of east end C.B.	
	4 32	347 34				
N. Rim			4 80	34[illegible]54	N. Rim of S.S.M.H. Meas = 6.96 dia = 0.67 Rod = 4.80 12.43	
			12 43	33[illegible]91	Invert of 8" inlet from N.	
E. Rim			4 83	342 51	E. Rim of S.S.M.H. Meas = 6.89 dia = 0.67 Rod = 4.83 12.39	
			12 39	334[illegible]5	Invert of 8" inlet from E.	
S. Rim			4 82	34[illegible]52	S. Rim of S.S.M.H. Meas = 7.00 dia = 0.67 Rod = 4.82 12.49	
			12 49	334[illegible]5	Invert of 8" outlet to S.	
T.P.			4 92	342 12		
BM AZ 319	4 89	347 31	4 29	34[illegible]02	BM AZ 319 Elev. 343.02 F.B. 1982 -108	

NOTES RED. _____ JOB NO. 2137.34 SURVEY OF HACIENDA BLVD. F.B. 1982 PG. 113

DATE _____ SURVEY BY J.J. LANIGAN.

NOTES CHKD. _____ NOTES BY J.J.L. DATE 3-1-60

DATE _____ INDEXED A. C. Johnson DATE 3-24-60

NOTE: ANY ADDITIONS OR CHANGES ON THIS SHEET MUST BE MADE OR CIRCLED IN RED INK, WITH DATE AND NAME OF PERSON MAKING CHANGE.

Do not extend notes this side of this line

PLEASE RETURN TO
LOS ANGELES COUNTY SURVEYOR
725 LOS ANGELES COUNTY ENGINEERING BLDG.

76S420 383 3-51

DESCRIPTION	ADJ. ELEV.	3RD RUN	2ND RUN	DIFF.	1ST RUN	B.M.
C.I. 2137.34						
HACIENDA BLVD.						
BENCH-LEVEL CIRCUIT						
				LANIGAN		
				RITE.		
				DOVER		
				ALWIN		
indexed 3-29-60						

769420 353 3-51

PLEASE RETURN TO
LOS ANGELES COUNTY SURVEYOR
725 LOS ANGELES COUNTY ENGINEERING BLDG.

NOTE: ANY ADDITIONS OR CHANGES ON THIS SHEET MUST BE MADE OR CIRCLED IN RED INK, WITH DATE AND NAME OF PERSON MAKING CHANGE.

Do not extend notes this side of this line

JOB NO. 213.34 SURVEY OF HACIENDA BLVD NOTES RED. ____
SURVEY BY J. J. LANIGAN. DATE ____
NOTES BY J. S. L. DATE 3-1-60 NOTES CHKD. ____
INDEXED A. C. Johnson DATE ____

B.M.	1ST RUN	DIFF.	2ND RUN	3RD RUN	ADJ. ELEV.	DESCRIPTION
38-11	403.311				403.311	BM 38-11 - Elev. 403.311 - F.B. 359-17
+	8.681		8.601	8.549		HACIENDA BLVD. & PUENTE RD.
π	411.992	+5.558	+5.552	+5.553		at & INT. C.S.MON. IN H.H.
−	3.123		3.049	2.996		
T.P	408.869					T.P.
+	7.367		7.182			
π	416.233	+3.582	+3.579			
−	3.782		3.603			
RD. 5G1621	412.451				412.451	RD. 5G1621 - Elev. 412.443
+	7.015		6.732			HACIENDA BLVD. & NEWTON ST. at
π	419.466	+4.091	+4.091			& INT. C.S. MON. IN H.H.
−	2.924		2.641			
(5 ct) TF282	416.542				416.542	BMTF 282 - Elev. - F.B. 1982-114
+	6.697		6.414			HACIENDA BLVD. (E. side) 140'± S. of
π	423.239	+4.688	+4.686			NEWTON ST., BT. SPK. IN conc. head-
−	2.009		1.728			wall, 1' N. of S. cor.
T.P	421.230					T.P
+	7.443		7.125			
π	428.673	+5.602	+5.603	+5.603		
−	1.841		1.522			
T.P	426.832					T.P
+	6.561		6.330			
π	433.393	+4.919	+4.916			
−	1.642		1.414			
(5 ct) TF283	431.751				431.752	BMTF 283 - Elev. F.B. 1982-114
+	5.466		5.632			HACIENDA BLVD. (W. side) 350'± N. of
π	437.217	+2.970	+2.969			TETLEY ST., BT. SPK. IN E. side of
−	2.496		2.663			P.P. # 31979 E.
T.P	434.721					T.P

F.B. 1982 Pg. 114

769420 353 3-51

PLEASE RETURN TO
LOS ANGELES COUNTY SURVEYOR
725 LOS ANGELES COUNTY ENGINEERING BLDG.

NOTE: ANY ADDITIONS OR CHANGES ON THIS SHEET MUST BE MADE OR CIRCLED IN RED INK, WITH DATE AND NAME OF PERSON MAKING CHANGE.

Do not extend notes this side of this line

B.M.	1ST RUN	DIFF.	2ND RUN	3RD RUN	ADJ. ELEV.	DESCRIPTION
T.P	434.72					T.P
+	6.337		5.914			
Π	441.058	+0.997	+0.997			
—	5.340		4.917			
38-10	435.718				435.719	BM 38-10 - ELEV. 435.714 - F.B. 1359-16
+	10.695		10.140			HACIENDA BLVD. & TETLEY ST., P.I.
Π	446.413	+8.822	+8.819			B. & E. INT. C.S. MON. IN H.H.
—	1.873		1.321			
T.P	444.540					T.P
+	8.430		8.667			
Π	452.970	+6.831	+6.832			
—	1.599		1.835			
T.P	451.371					T.P
+	8.369		7.822			
Π	459.740	+2.996	+2.999			
—	5.393		4.823			
(Set) TF284	454.367				454.372	BMTF 284 - ELEV. F.B. 1982-115
+	8.766		8.421			HACIENDA BLVD. (W. side) 650'± N. of
Π	463.133	+4.404	+4.406			LA SUBIDA DR., BT. SPK. IN conc. check
—	4.362		4.015			dam opposite No. # 2424
T.P	458.771					T.P
+	7.333		7.089			
Π	466.104	+3.313	+3.314			
—	4.020		3.775			
T.P	462.084					T.P
+	5.386		5.575			
Π	467.470	+2.937	+2.935			
— (Set)	2.449		2.640			
TF285	465.021				465.029	TF 285 - ELEV. F.B. 1982-
						SEE PG. 114

NOTES RED. ____ JOB NO. 2137.34 SURVEY OF HACIENDA BLVD.
DATE ____ SURVEY BY J.J. LANIGAN
NOTES CHKD. ____ NOTES BY J.J.L. DATE 3-1-60
DATE ____ INDEXED C. Johnson DATE ____

F.B. 1942 PG. 115

76S420 353 3-51

PLEASE RETURN TO
LOS ANGELES COUNTY SURVEYOR
725 LOS ANGELES COUNTY ENGINEERING BLDG.

NOTE: ANY ADDITIONS OR CHANGES ON THIS SHEET MUST BE MADE OR CIRCLED IN RED INK, WITH DATE AND NAME OF PERSON MAKING CHANGE.

Do not extend notes this side of this line

JOB NO. 2137.34 SURVEY OF HACIENDA BLVD.
SURVEY BY J.J. LANIGAN
NOTES BY J.J.L. DATE 3-1-60
INDEXED J. JOHNSON DATE
NOTES RED. DATE
NOTES CHKD. DATE

F.B. 1982 PG. 116

B.M.	1ST RUN	DIFF.	2ND RUN	3RD RUN	ADJ. ELEV.	DESCRIPTION
(Set) TF285	465.021				465.029	BMTF285- ELEV. F.B. 1982-116
+	6.676		6.828			HACIENDA BLVD. (E. side) at LA
π	471.697	+4.601	+4.598			SUBIDA DR., BT. SPK. in S. curb of
−	2.075		2.230			driveway to hse # 2554
T.P	469.622					T.P.
+	6.141		5.973			
π	475.763	+3.161	+3.161			
−	2.980		2.812			
(Set) TF286	472.783				472.791	BMTF286-ELEV F.B. 1982-116
+	5.684		5.114			HACIENDA BLVD (E. side) 275± S. of LA
π	478.467	+1.990	+1.991			SUBIDA DR., BT. SPK. IN W. SIDE P.P.
−	3.694		3.123			E. 18260Y - on S. P/L. of hse # 2620
T.P	474.773					T.P.
+	5.986		5.646			
π	480.759	+2.005	+2.009			
−	3.981		3.637			
(Set) T.F287	476.778				476.791	BMTF287-ELEV F.B. 1982-116
+	3.313		3.049			LADO DE LOMA DR. (S. side) 250± E. of
π	480.091	-0.956	-0.956			HACIENDA BLVD., BT. SPK. in conc base
−	4.269		4.005			of fn post, (N.E. cor lot at hse # 15812)
T.P	475.822					T.P.
+	7.046		6.549			
π	482.868	+4.623	+4.620			
−	2.423		1.929			
T.P	480.445					T.P
+	7.507		6.982			
π	487.952	+5.179	+5.176			
−	2.328		1.806			
T.P	485.624					T.P.

769420 353 3-51

PLEASE RETURN TO
LOS ANGELES COUNTY SURVEYOR
725 LOS ANGELES COUNTY ENGINEERING BLDG.

NOTE: ANY ADDITIONS OR CHANGES ON THIS SHEET MUST BE MADE OR CIRCLED IN RED INK, WITH DATE AND NAME OF PERSON MAKING CHANGE.

Do not extend notes this side of this line

B.M.	1ST RUN	DIFF.	2ND RUN	3RD RUN	ADJ. ELEV.	DESCRIPTION
T.P	485.624					T.P
+	7.404		7.261			
Σ	493.028	+4.338	+4.338			
−	3.066		2.923			
(Set) T.F. 288	489.962				489.975	B.M. T.F. 288 - Elev. F.B. 1982-117
+	0.633		0.541			VALLE CONTENTO DR. (N. side) 220'± E.
Σ	490.595	-8.148	-8.148			of HACIENDA BLVD, RM set in curb
−	8.781		8.689			in front of No. 1582
T.P	481.814					T.P.
+	4.854		4.423			
Σ	486.668	-0.720	-0.719			
−	5.574		5.142			
(Set) TF 289	481.094				481.108	BM TF289 Elev. F.B. 1982-117
+	7.283		7.044			HACIENDA BLVD. & VALLE CONTENTO
Σ	488.377	+4.737	+4.739			DR., S.E. cor. - L.& T. in curb, 6' S.
−	2.546		2.305			of S. end C.R.
T.P	485.831					T.P
+	4.961		5.161			
Σ	490.792	+4.171	+4.168			
−	0.790		0.993			
(Set) TF 290	490.002				490.018	BM TF290 Elev. F.B. 1982-117
+	1.506		1.026			HACIENDA BLVD (E side) 350'± S. of
Σ	491.508	-0.011	-0.012			VALLE CONTENTO DR., B.T. & PK. in W.
−	1.517		1.038			side P.P. #3841 GE. (at N. edge pavement)
T.P	489.991					T.P.
+	7.180		7.353			
Σ	497.171	+6.567	+6.566			
−	0.613		0.787			
T.P	496.558					T.P

NOTES RED. _____ JOB NO. 2137.34 SURVEY OF HACIENDA BLVD.
DATE _____ SURVEY BY J.J.L. & ANIGAN
NOTES CHKD. _____ NOTES BY J.J.L. DATE 3-2-60
DATE _____ INDEXED A. C. Johnson DATE

F.B. 1962 PG. 117

769420 353 3-51

PLEASE RETURN TO
LOS ANGELES COUNTY SURVEYOR
725 LOS ANGELES COUNTY ENGINEERING BLDG.

NOTE: ANY ADDITIONS OR CHANGES ON THIS SHEET MUST BE MADE OR CIRCLED IN RED INK, WITH DATE AND NAME OF PERSON MAKING CHANGE.

Do not extend notes this side of this line

JOB NO. 213734 SURVEY OF HACIENDA BLVD NOTES RED
SURVEY BY J. J. LANIGAN DATE NOTES CHKD.
NOTES BY J. J. L. DATE 3-2-60 DATE
INDEXED A. C. Johnson DATE

B.M.	1ST RUN	DIFF.	2ND RUN	3RD RUN	ADJ. ELEV.	DESCRIPTION
T.P	496.558					T.P
+	9.438		9.185			
π	505.996	+8.565	+8.567			
−	0.873		0.618			
T.P	505.123					T.P.
+	10.382		10.185			
π	515.505	+9.129	+9.130			
−	1.253		1.055			
T.P	514.252					T.P
+	9.088		9.257			
π	523.340	+8.801	+8.803			
−	0.287		0.454			
T.P	523.053					T.P.
+	5.806		5.531			
π	528.859	+2.983	+2.984			
−	2.823		2.547			
(Set) TF 291	526.036				526.059	BMTF 291- Elev. F.B. 1982-118 - 1ST. Private rd. S. of Valle Grande Rd. (N side) & 300'± E. of Hacienda Blvd., BT. SPK. in curb.
+	0.734		0.478			T.P
π	526.770	-7.540	-7.540			
−	8.274		8.018			
T.P	518.496					
+	1.855		1.645			
π	520.351	+6.366	+6.367			
−	8.221		8.012			
(Set) TF 292	512.130				512.153	BMTF 292- Elev. F.B. 1982-118 Ville Grande Rd. (N. side) 300'± E. of Hacienda Blvd., BT. SPK. & W. in N.E. cor. Hdc. & dv.
+	0.241		0.369			
π	512.371	+10.345	+10.344			
−	10.586		10.713			
T.P	501.785					

F.B. 1982 Pg. 118

76S420 353 3-51

PLEASE RETURN TO
LOS ANGELES COUNTY SURVEYOR
725 LOS ANGELES COUNTY ENGINEERING BLDG.

NOTE: ANY ADDITIONS OR CHANGES ON THIS SHEET MUST BE MADE OR CIRCLED IN RED INK, WITH DATE AND NAME OF PERSON MAKING CHANGE.

Do not extend notes this side of this line

B.M.	1ST RUN	DIFF.	2ND RUN	3RD RUN	ADJ. ELEV.	DESCRIPTION
T P	501.785 ✓					T.P
+	0.950		0.722			
⊼	502.735 ✓	-6.514	-6.511			
—	7.464		7.233			
T P	495.271 ✓					T.P.
+	2.609		2.348			
⊼	497.880 ✓	-0.940	-0.941			
—	3.549		3.289			
T.P	494.331 ✓					T.P.
+	7.261		6.975			
⊼	501.592 ✓	+2.621	+2.624			
—	4.640		4.351			
38-9	496.952 ✓				496.983	BM 38-9. Elev. 496.986-F.B.1359-15 HACIENDA BLVD & LOS ALTOS DR., ON APPROX ℄ OF LOS ALTOS DR., 63' N.W. of ℄ INTER., C.S. MON. IN H.H.

NOTES RED. _____ JOB NO. 2137.34 SURVEY OF HACIENDA BLVD
DATE _____ SURVEY BY J.J. LANIGAN
NOTES CHKD. _____ NOTES BY J.J.L. DATE 3-2-60
DATE _____ INDEXED C. Johnson DATE _____

F.B. 1982 PG. 119

F. B. 1982 PG. 120

JOB NO. 2137-84 SURVEY OF HACIENDA BLVD. NOTES RED. _____

SURVEY BY J. J. LANIGAN. DATE _____

NOTES BY J.J.L. DATE 3-2-60 NOTES CHKD. _____

INDEXED _____ DATE _____ DATE _____

B.M.	1ST RUN	DIFF.	2ND RUN	3RD RUN	ADJ. ELEV.	DESCRIPTION

Do not extend notes this side of this line

NOTE: ANY ADDITIONS OR CHANGES ON THIS SHEET MUST BE MADE OR CIRCLED IN RED INK, WITH DATE AND NAME OF PERSON MAKING CHANGE.

PLEASE RETURN TO
LOS ANGELES COUNTY SURVEYOR
725 LOS ANGELES COUNTY ENGINEERING BLDG.

765420 353 3-51

PWFB 1029 900

Notes Ck'd by	Survey of HACIENDA BLVD.
Map No.	JN 213734 Tape 0161 Std. 68 °F
Office Work	Surveyed by J. J. LANIGAN
Checked	Notes J. J. L. Date 3-2-60
Date	Indexed ~~E. C. Johnson~~ 5-24-60

F. B. ~~1982~~ Pg. ~~127~~

C.I. 213734
J.N. 0303.00

HACIENDA BLVD.

CENTER LINE SURVEY

LANIGAN
RIKE.
DOVER
ALWIN

Note: Any Additions or Changes on This Sheet Must Be Made or Circled In Red Ink With Date and Name of Person Making Change.

Do not extend notes this side of this line.

RETURN TO
LOS ANGELES COUNTY ENGINEER
900 LOS ANGELES COUNTY ENGINEERING BLDG.

765098 CE #247—7-55

PWFB 1029 901, 902, 903, 904

F. B. 1982 PG. 122

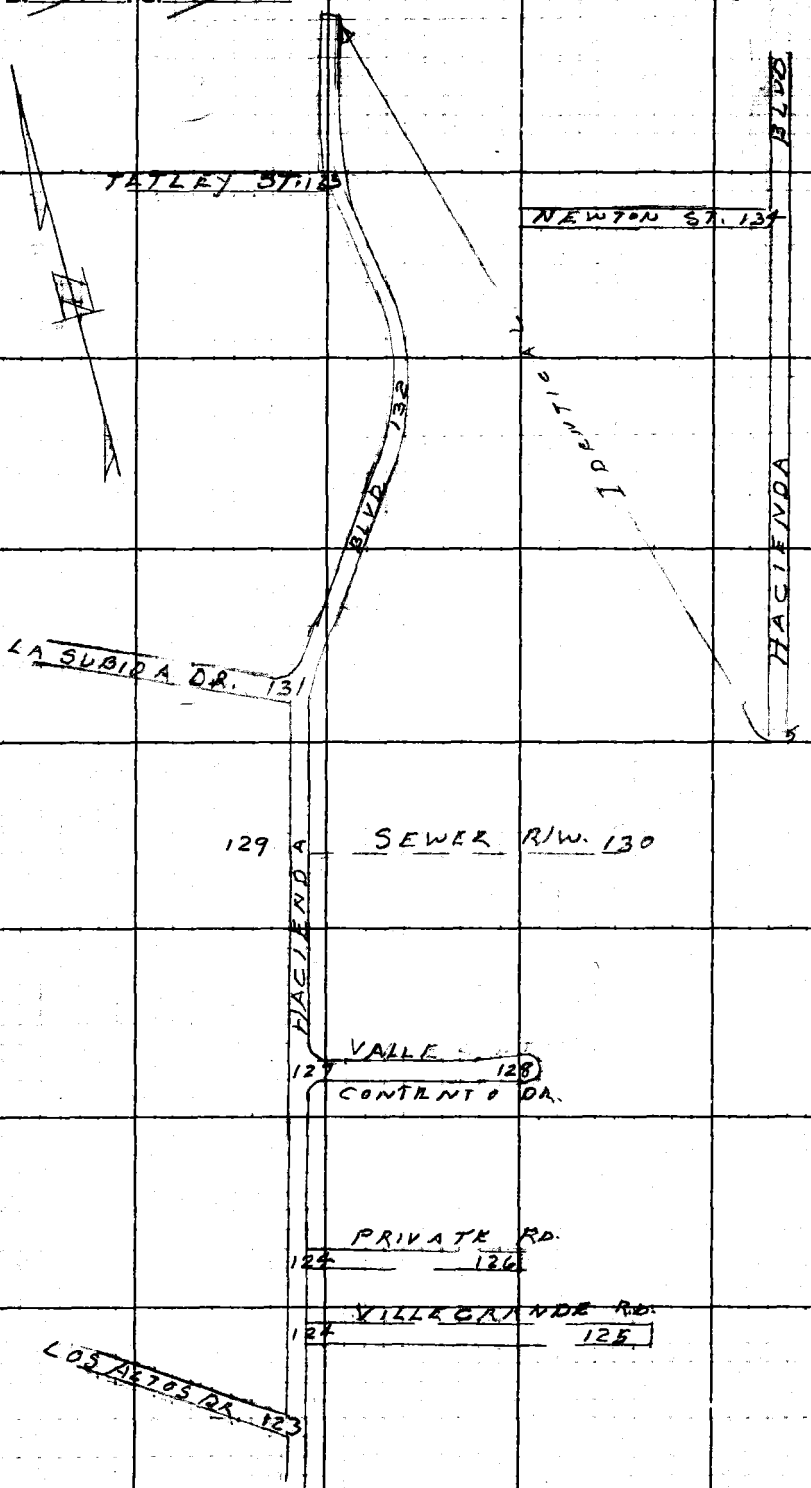

RETURN TO
LOS ANGELES COUNTY ENGINEER
700 LOS ANGELES COUNTY ENGINEERING BLDG.

Do not extend notes this side of this line.

Note: Any Additions or Changes on This Sheet Must be Made or Circled in Red Ink With Date and Name of Person Making Change.

PWFB 1029

905

Notes Ck'd by Miller	Survey of HACIENDA BLVD
Map No.	JN 2137.34 Tape 0161 Std 68 °F
Office Work	Surveyed by J. J. LANIGAN
Checked	Notes J. J. L. Date 3-3-60
Date	Indexed C. Johnson

F.B. 1782 PG. 123

W.S. 38-84

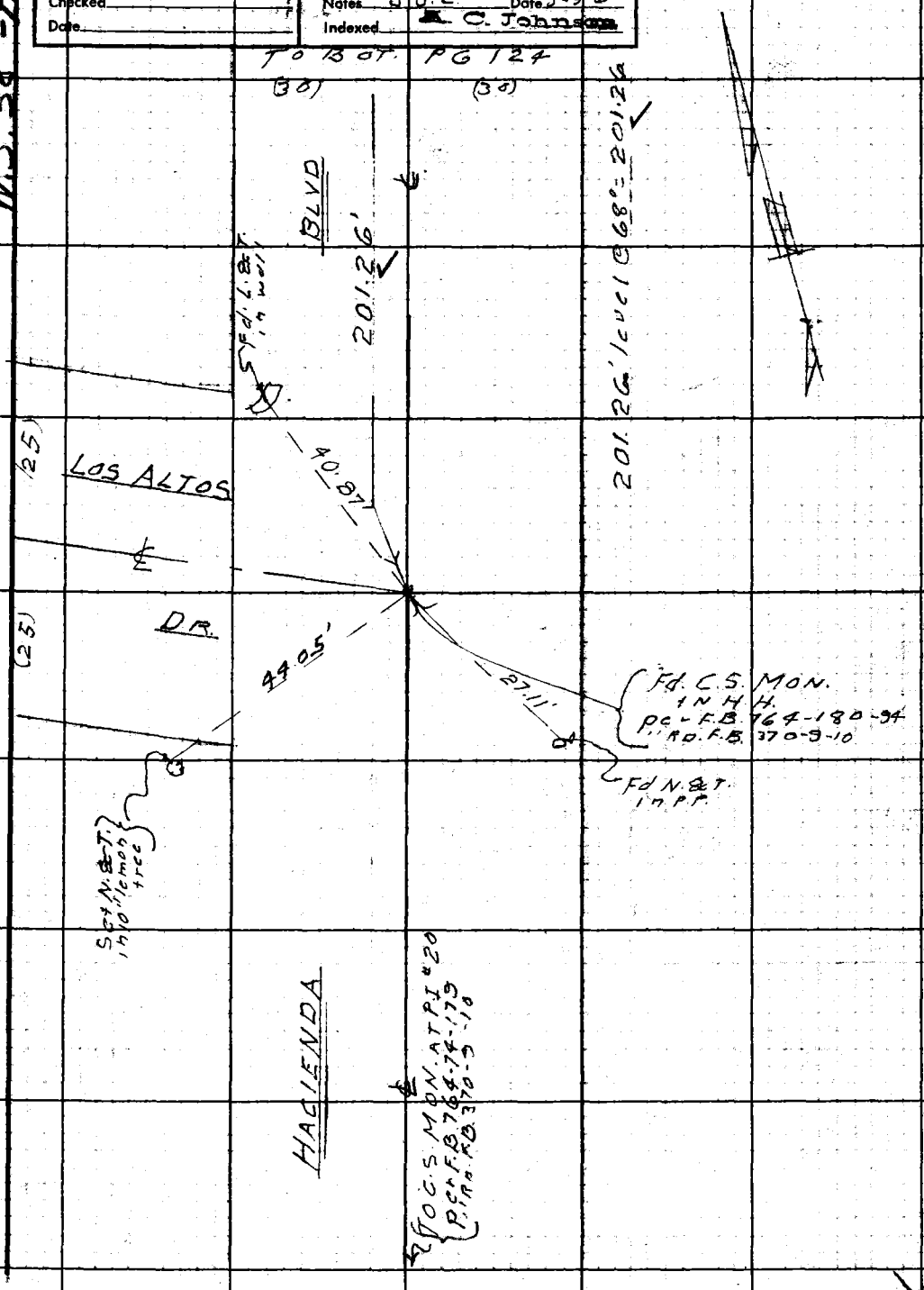

Note: Any Additions or Changes on This Sheet Must be Made or Circled in Red Ink With Date and Name of Person Making Change.

Do not extend notes this side of this line.

RETURN TO
LOS ANGELES COUNTY ENGINEER
900 LOS ANGELES COUNTY ENGINEERING BLDG.

763098 CE #247—7-53

PWFB 1029

906 907

F.B. 1982 PG. 124

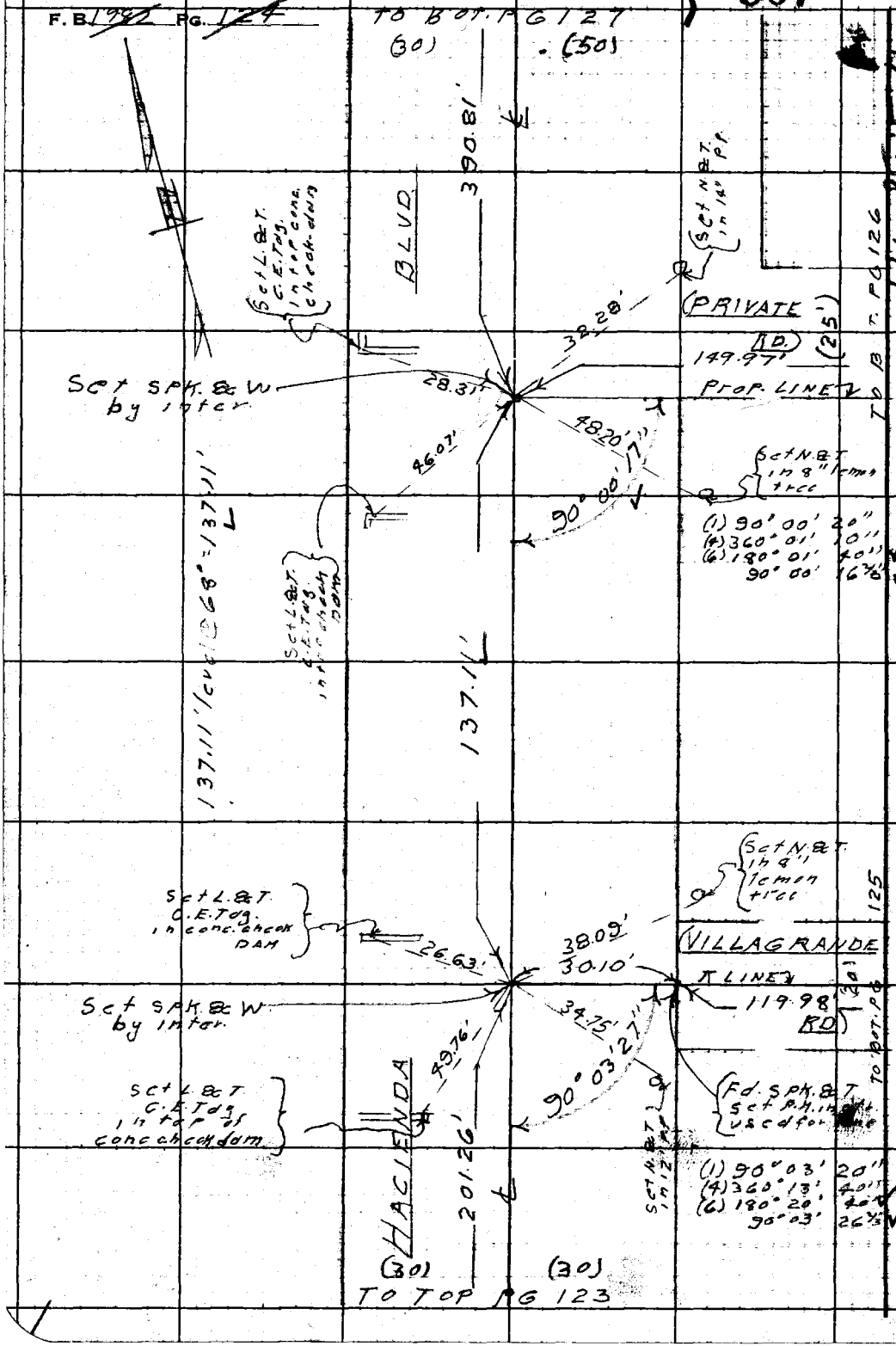

W.S. 38-A4

RETURN TO
LOS ANGELES COUNTY ENGINEER
700 LOS ANGELES COUNTY ENGINEERING BLDG.

Do not extend notes this side of this line.

Note: Any Additions or Changes on This Sheet Must be Made or Circled in Red Ink With Date and Name of Person Making Change.

PWFB 1029

908

Notes Ck'd by Miller	Survey of HACIENDA BLVD
Map No.	JN 0303 00 Tape 0161 Std 68 °F
Office Work	Surveyed by J.J. LANIGAN
Checked	Notes J.J.L. Date 3-3-60
Date	Indexed A. C. Johnson

F.B. 1982 PG. 125

W.S. 38-A4



TO RIGHT PG 124

Note: Any Additions or Changes on This Sheet Must be Made or Circled in Red Ink With Date and Name of Person Making Change.

Do not extend notes this side of this line.

RETURN TO
LOS ANGELES COUNTY ENGINEER
100 LOS ANGELES COUNTY ENGINEERING BLDG.

763095 CE #247—7

PWFB 1029

909

F.B. ~~1982~~ PG. ~~126~~

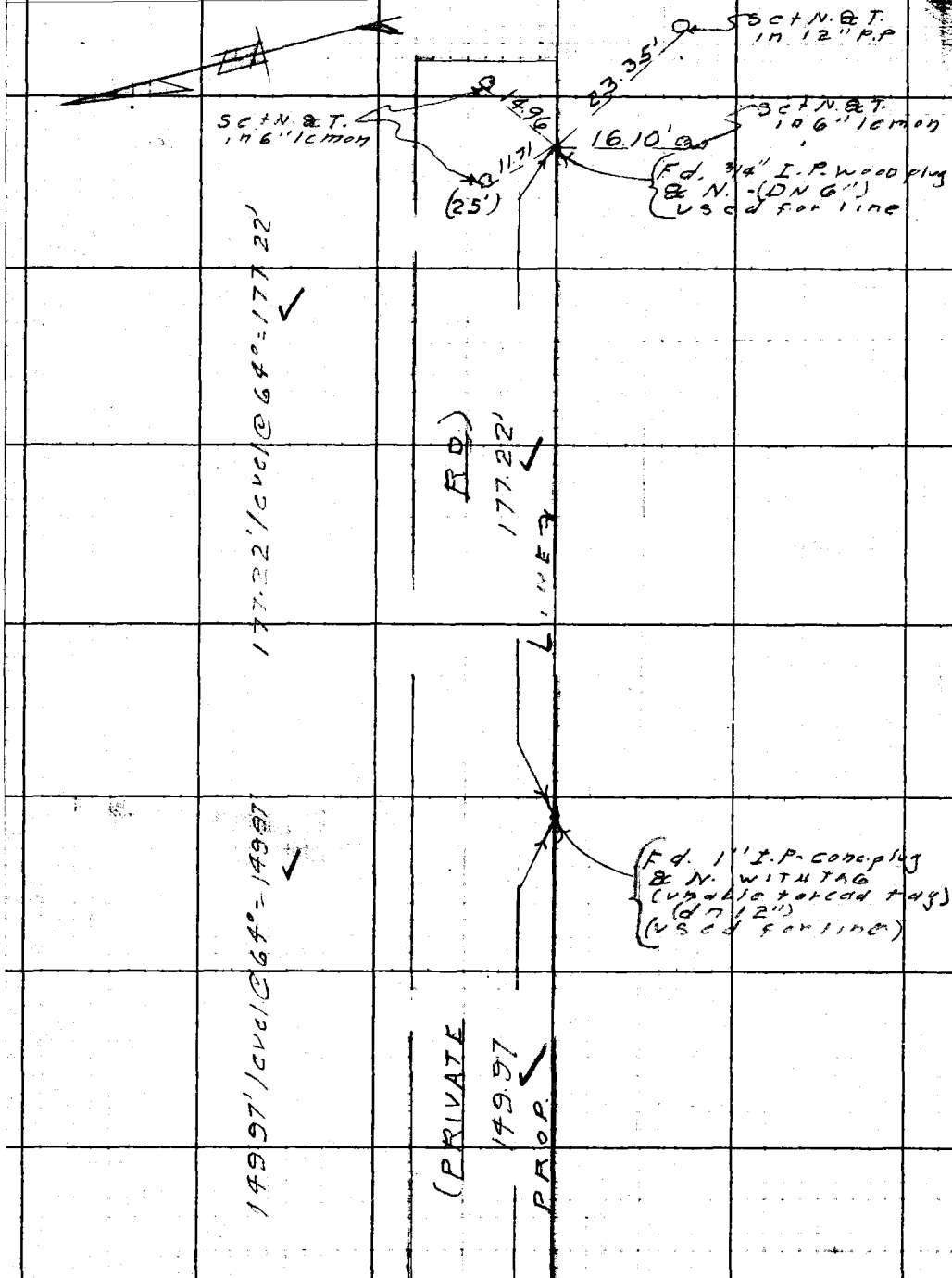

TO Top RIGHT PG 124

RETURN TO
LOS ANGELES COUNTY ENGINEER
700 LOS ANGELES COUNTY ENGINEERING BLDG.

Do not extend notes this side of this line.

Note: Any Additions or Changes on This Sheet Must be Made or Circled in Red Ink With Date and Name of Person Making Change.

PWFB 1029

910

Notes Ck'd by Miller	Survey of HACIENDA BLVD.
Map No.	JN 0303.02 Tape 0161 Std 68 °F
Office Work	Surveyed by J. J. LANIGAN.
Checked	Notes J. J. L. Date 3-4-60
Date	Indexed ~~K. C. Johnson~~

F. B. 1782 Pg. 247

W.S. 38 - A4

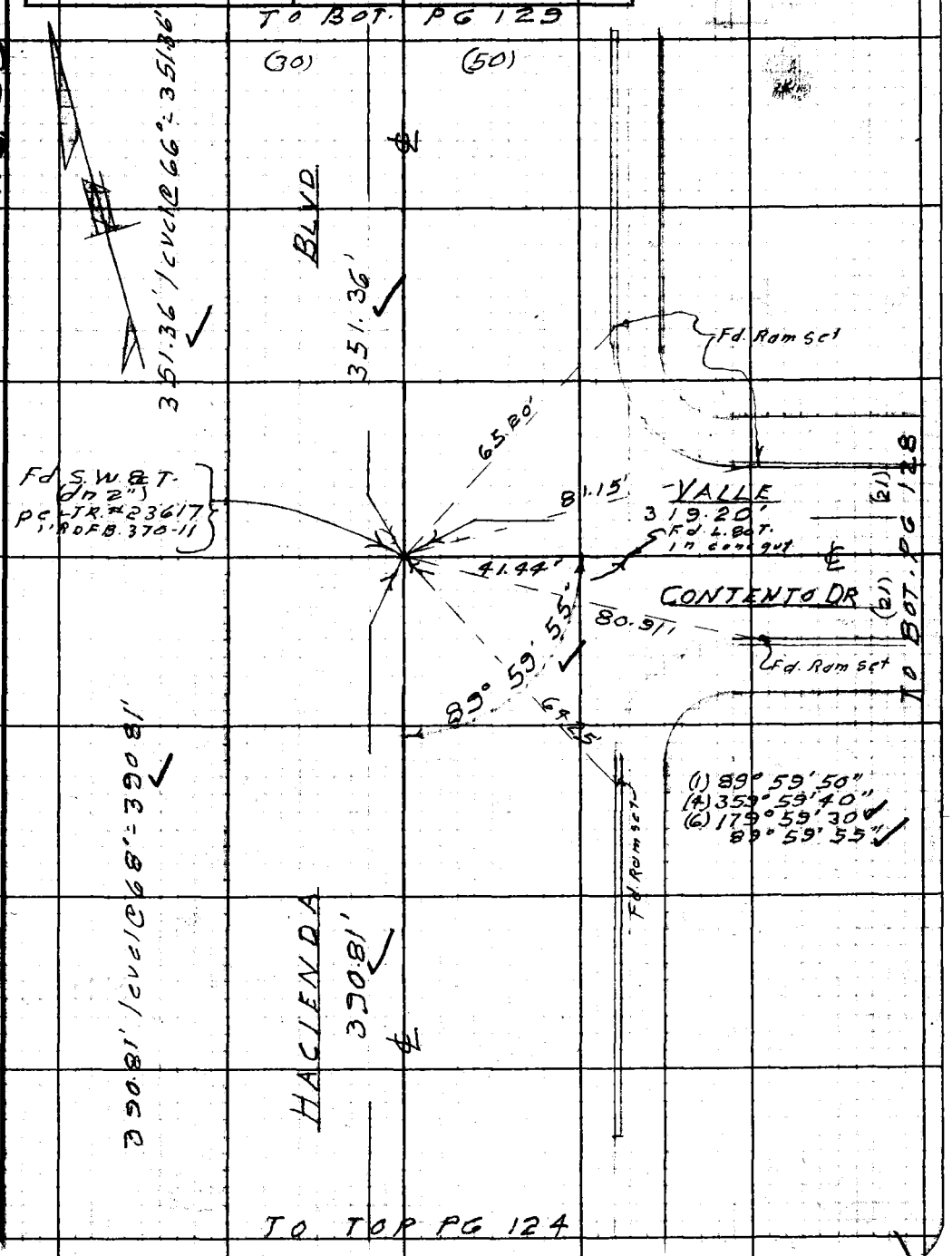

Note: Any Additions or Changes on This Sheet Must be Made or Circled in Red Ink With Date and Name of Person Making Change.

Do not extend notes this side of this line.

RETURN TO
LOS ANGELES COUNTY ENGINEER
100 LOS ANGELES COUNTY ENGINEERING BLDG.

763095 CE #247—7-53

PWFB 1029

F.B. 128 PG. 128

911

RS 38-44

RETURN TO
LOS ANGELES COUNTY ENGINEER
700 LOS ANGELES COUNTY ENGINEERING BLDG.

Do not extend notes this side of this line.

Note: Any Additions or Changes on This Sheet Must be Made or Circled in Red Ink With Date and Name of Person Making Change.

PWFB 1029

912

Notes Ck'd by Miller	Survey of HACIENDA BLVD.
Map No.	JN 2137.34 Tape 0161 Std 68 °F
Office Work	Surveyed by J.J. LANIGAN
Checked	Notes J.J.L. Date 3-4-60
Date	Indexed A. C. Johnson

F.B. 1988 Pg. 125

W.S. 38-A4

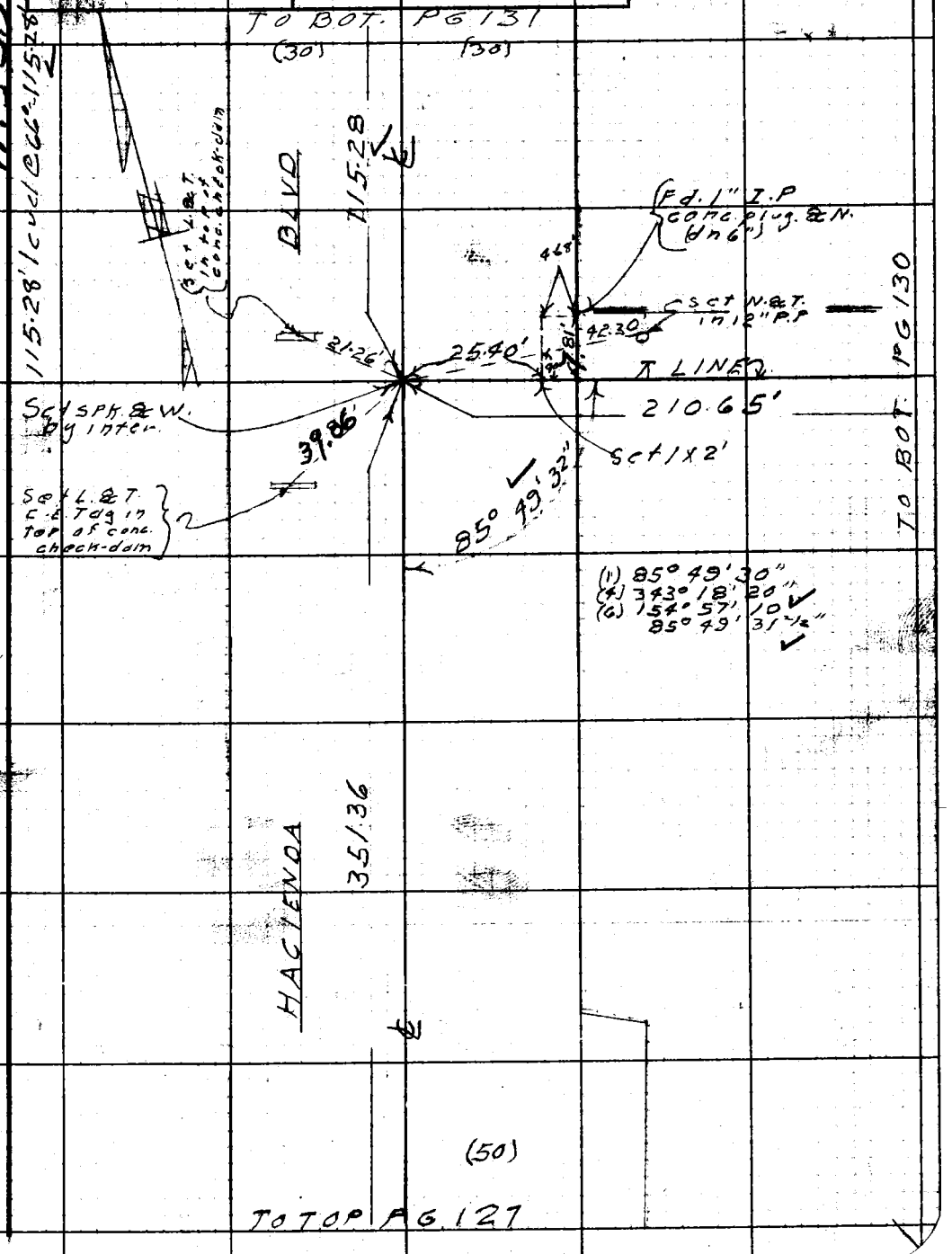

Note: Any Additions or Changes on This Sheet Must be Made or Circled in Red Ink With Date and Name of Person Making Change.

Do not extend notes this side of this line.

RETURN TO
LOS ANGELES COUNTY ENGINEER
100 LOS ANGELES COUNTY ENGINEERING BLDG.

763098 CE #247—7-55

PWFB 1029

913

F.B. ~~1782~~ PG. ~~130~~

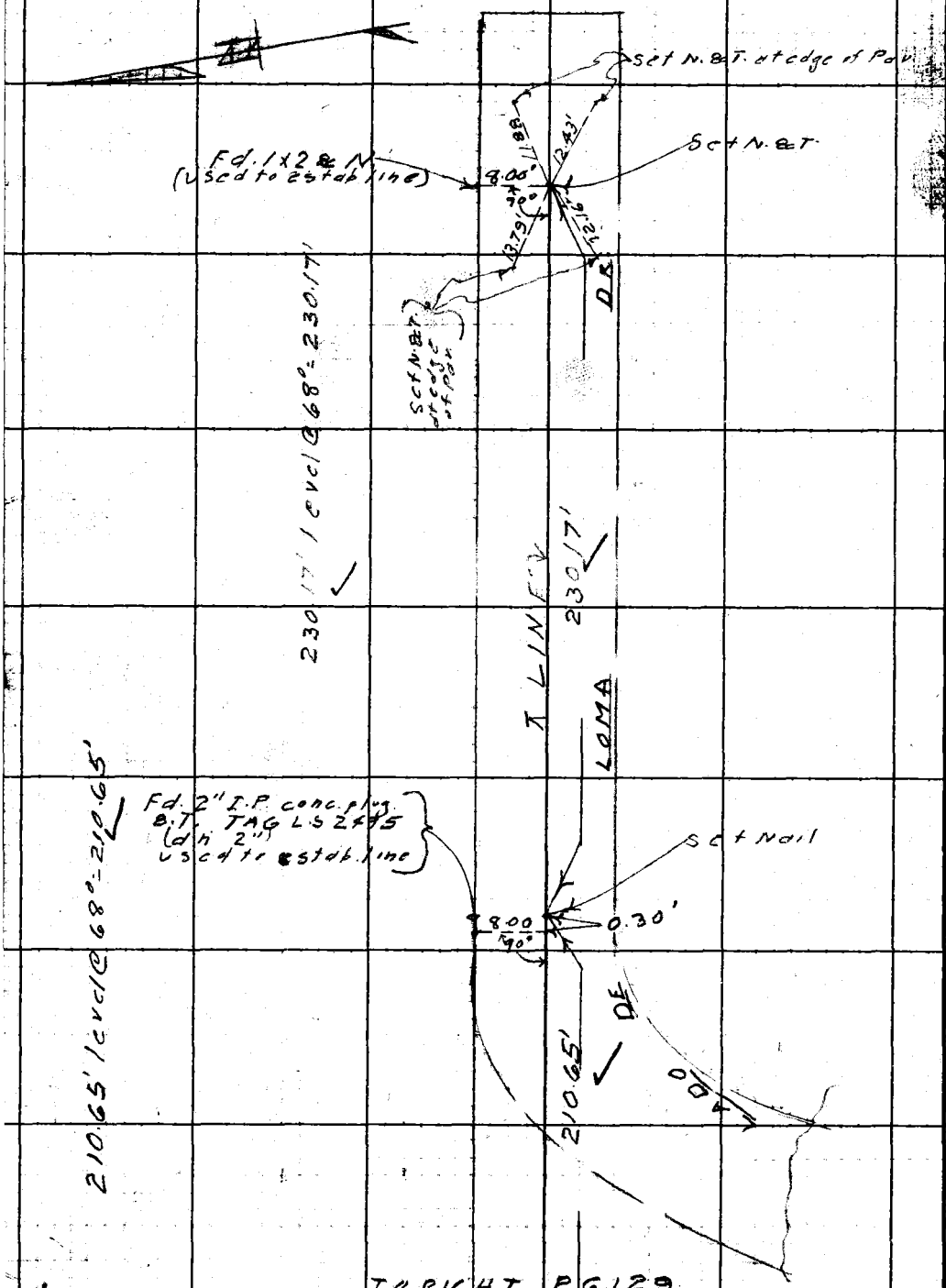

RETURN TO
LOS ANGELES COUNTY ENGINEER
700 LOS ANGELES COUNTY ENGINEERING BLDG.

Do not extend notes this side of this line.

Note: Any Additions or Changes on This Sheet Must be Made or Circled in Red Ink With Date and Name of Person Making Change.

PWFB 1029

914

Notes Ck'd by Miller	Survey of HACIENDA BLVD
Map No.	JN 0303.00 Tape 0161 Std 68 °F
Office Work	Surveyed by J. J. LANIGAN
Checked	Notes J. J. L. Date 3-8-60
Date	Indexed A. C. Johnson

F.B. 1982 Pg. 131

W.S. 38-44

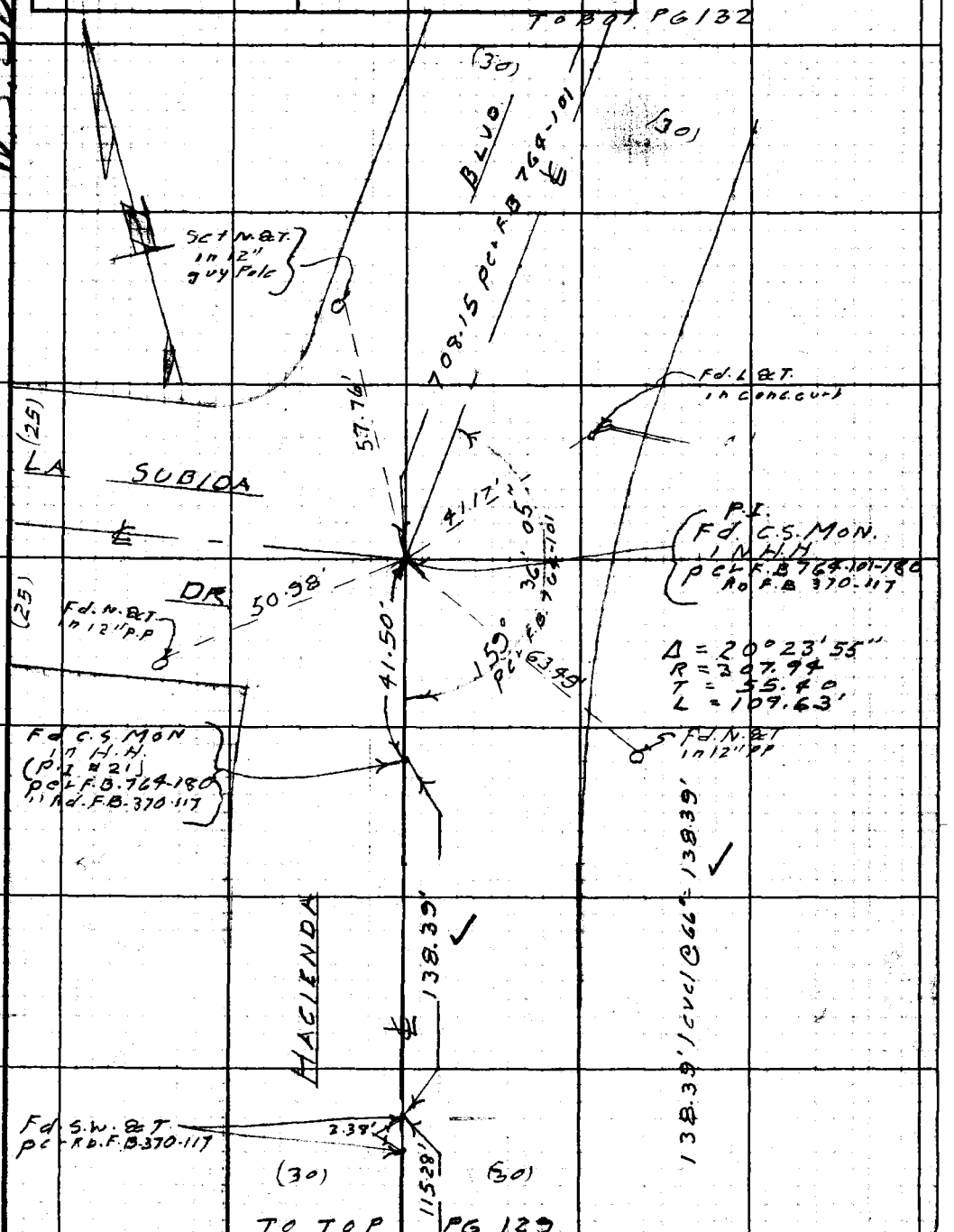

Note: Any Additions or Changes on This Sheet Must be Made or Circled in Red Ink With Date and Name of Person Making Change.

Do not extend notes this side of this line.

RETURN TO
LOS ANGELES COUNTY ENGINEER
100 LOS ANGELES COUNTY ENGINEERING BLDG.

763098 CE #247—7-53

PWFB 1029

915

F.B. 1982 PG. 132 TO BOT. PG. 133

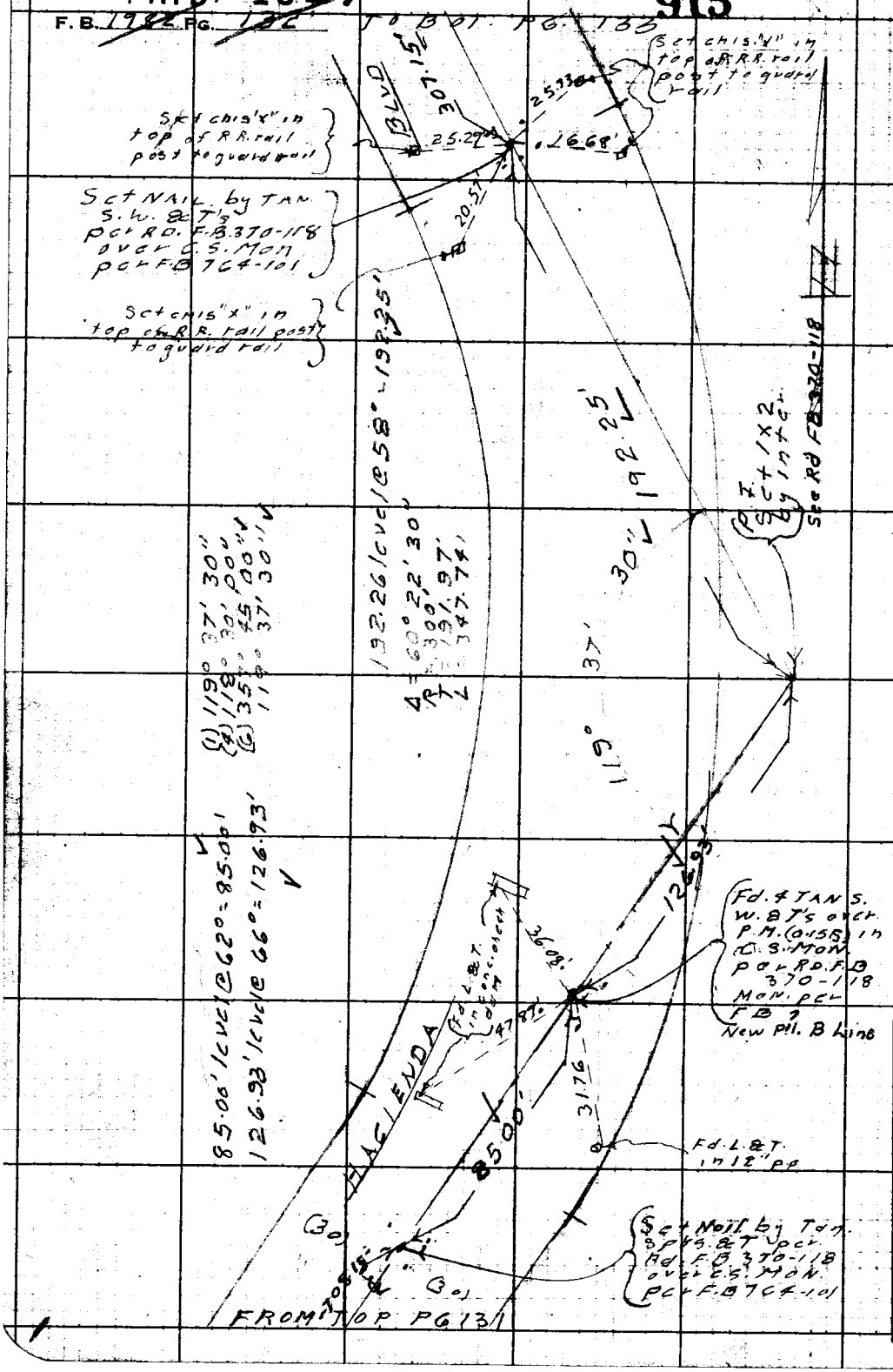

W.S. 38-A4

RETURN TO
LOS ANGELES COUNTY ENGINEER
700 LOS ANGELES COUNTY ENGINEERING BLDG.

Do not extend notes this side of this line.

Note: Any Additions or Changes on This Sheet Must be Made or Circled in Red Ink With Date and Name of Person Making Change.

PWFB 1129

2339

Notes Ck'd by Miller	Survey of HACIENDA BLVD
Map No.	JN 0303-00 Tape 0161 Std. 68 °F
Office Work	Surveyed by J. J. LANIGAN
Checked	Notes J. J. L. Date 3-8-60
Date	Indexed C. Johnson

F.B. 1982 Pg. 135

W.S. 38-A4

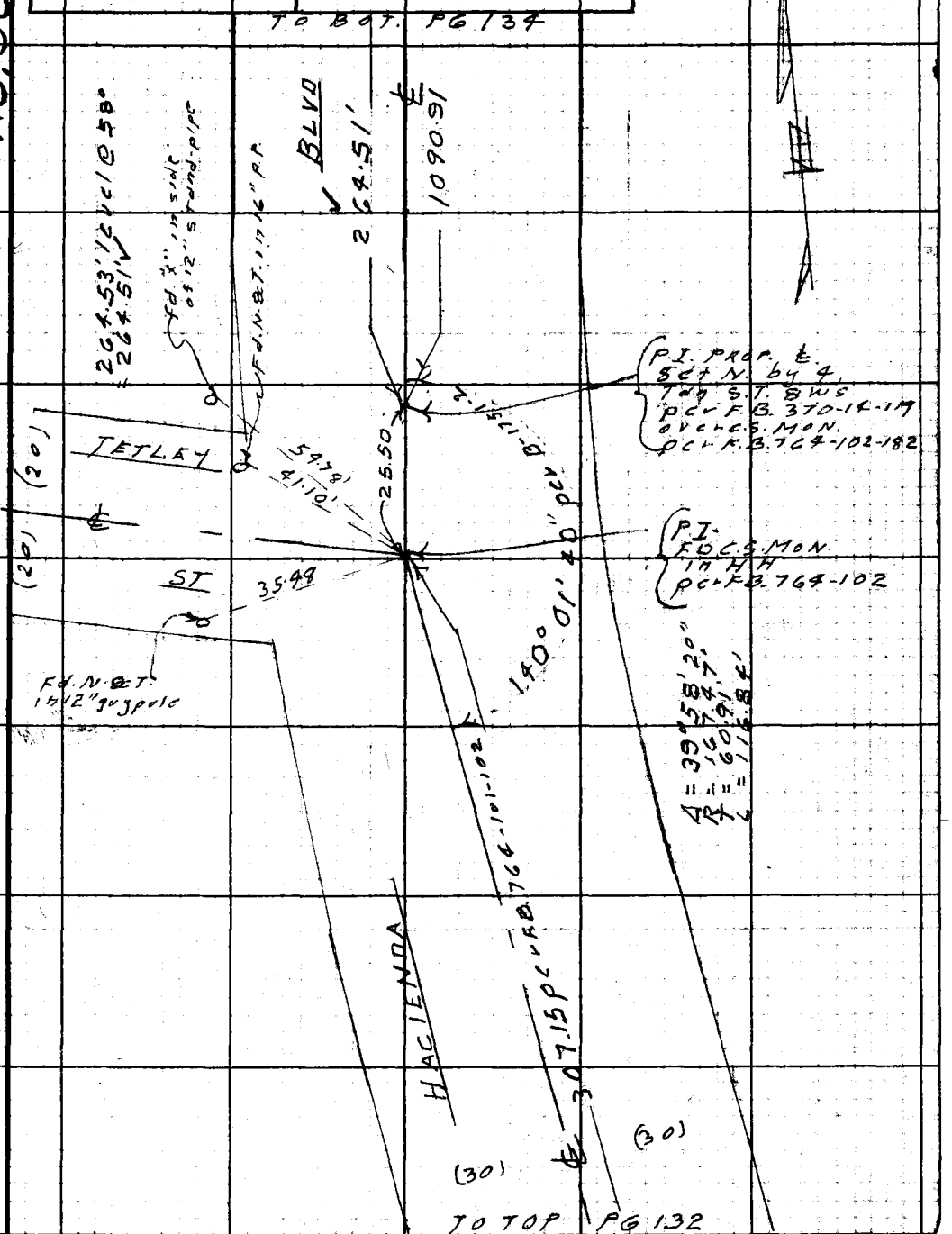

Note: Any Additions or Changes on This Sheet Must Be Made or Circled in Red Ink With Date and Name of Person Making Change.

Do not extend notes this side of this line.

RETURN TO
LOS ANGELES COUNTY ENGINEER
100 LOS ANGELES COUNTY ENGINEERING BLDG.

763098 CE #247—7-55

PWFB 1129

2340

F.B. 1982 PG. 134

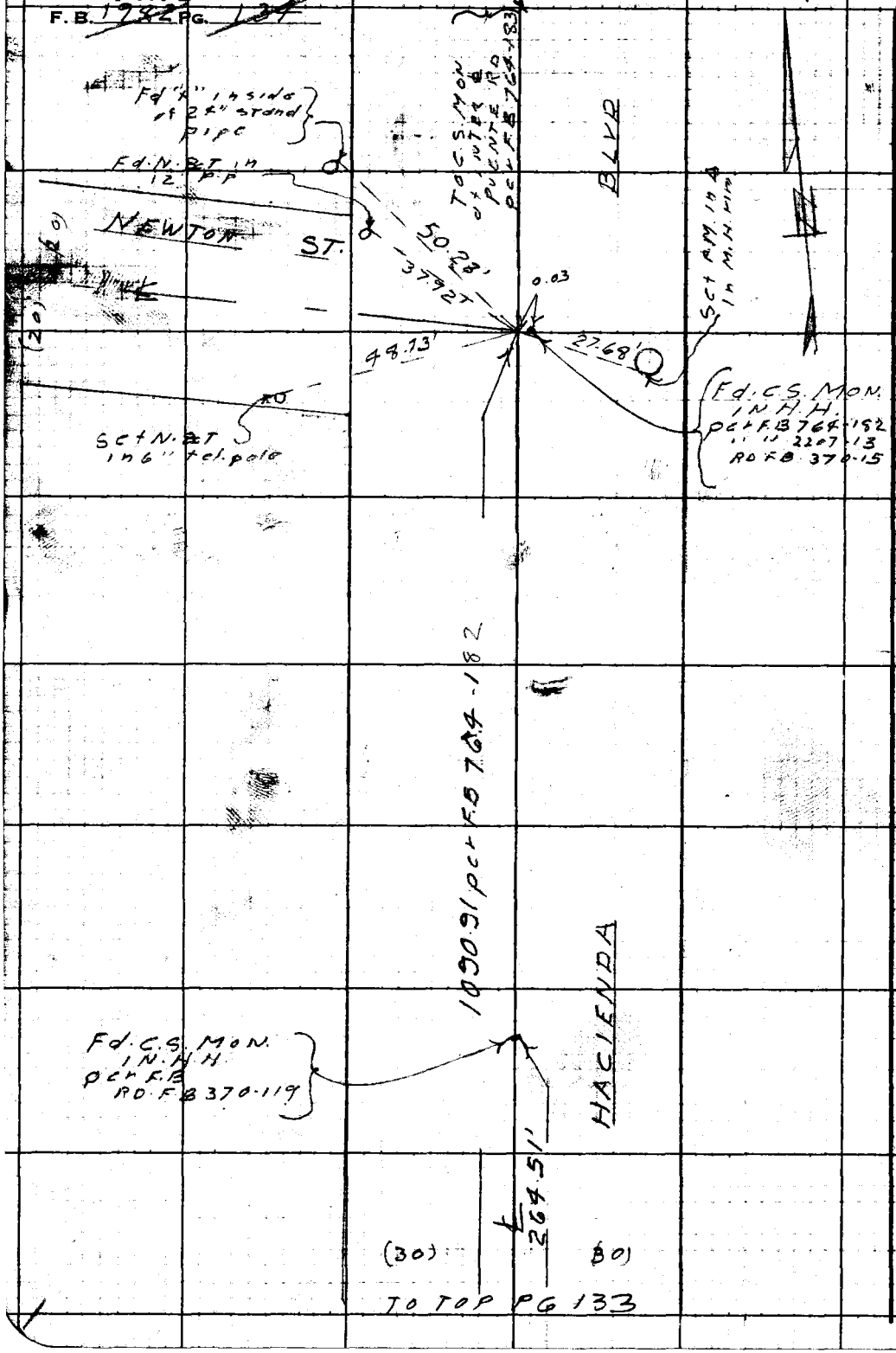

WS 38-A4

RETURN TO
LOS ANGELES COUNTY ENGINEER
700 LOS ANGELES COUNTY ENGINEERING BLDG.

Do not extend notes this side of this line.

Note: Any Additions or Changes on This Sheet Must be Made or Circled in Red Ink With Date and Name of Person Making Change.

Notes Ck'd by:	Survey of HACIENDA BLVD
Map No.	JN 2137.34 Tape Std °F
Office Work	Surveyed by J. J. LANIGAN
Checked	Notes J.J.L. Date 3-10-60
Date	Indexed E. C. Johnson 3-24-60

F.B. 1982 PG. 135

C.I 2137.34
HACIENDA BLVD

VILLAGRANDE RD
FROM
HACIENDA BLVD TO E'LY LINE TR # 3397

LOCATION OF IMPROVEMENTS

LANIGAN
RIKE
DOVER
ALWIN

Note: Any Additions or Changes on This Sheet Must be Made or Circled in Red Ink With Date and Name of Person Making Change.

Do not extend notes this side of this line.

RETURN TO
LOS ANGELES COUNTY ENGINEER
700 LOS ANGELES COUNTY ENGINEERING BLDG.

763098 CE #247—7-58

F.B. 1982 PG. 136

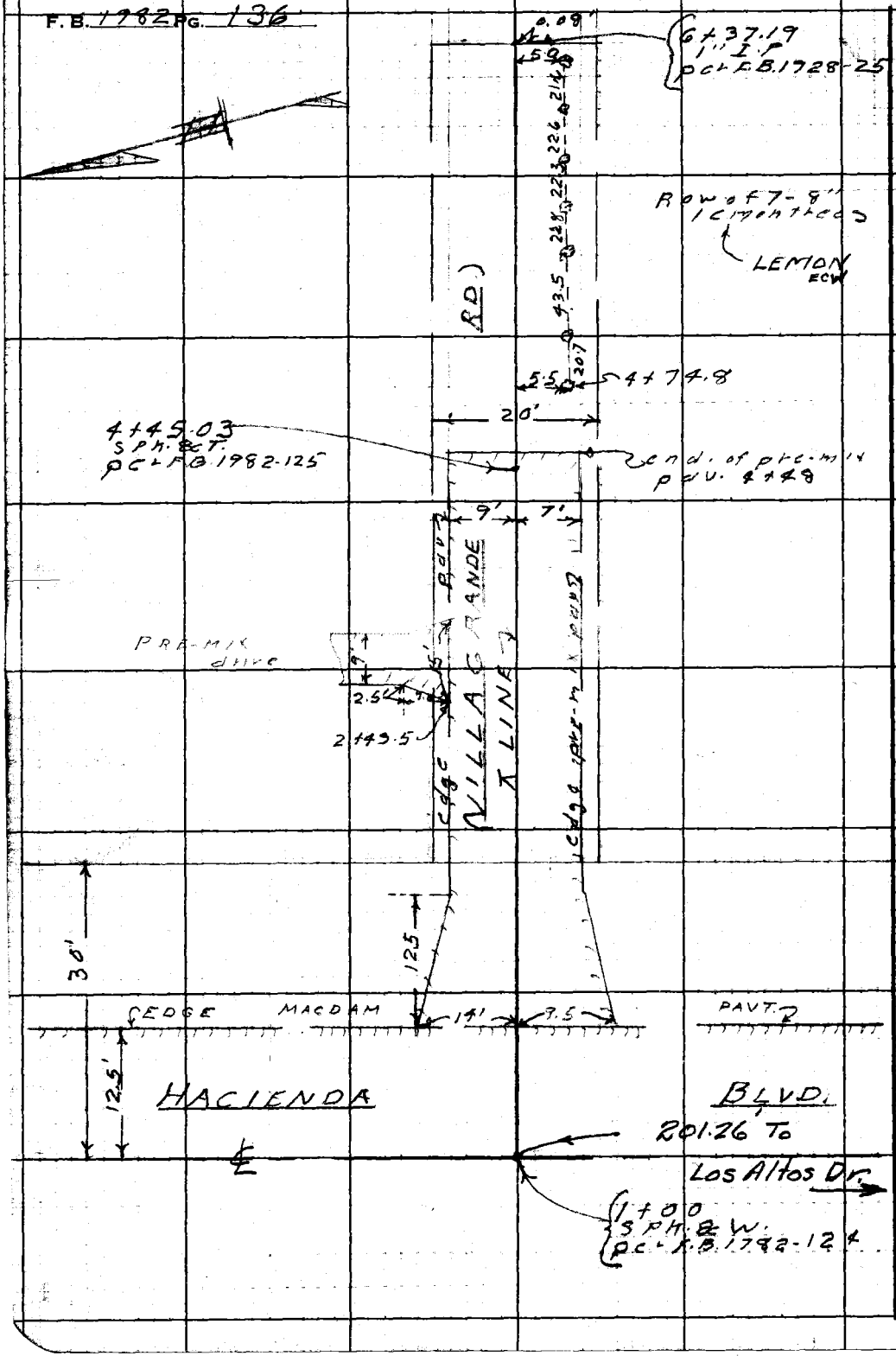

RETURN TO
LOS ANGELES COUNTY ENGINEER
700 LOS ANGELES COUNTY ENGINEERING BLDG.

Do not extend notes this side of this line.

Note: Any Additions or Changes on This Sheet Must be Made or Circled in Red Ink With Date and Name of Person Making Change.

Profile No.	Notes Red.	Plotted	Job No. 2137.34 Division No. 10	F. B. 1982 Pg. 137
	Date	Date	Survey of HACIENDA BLVD.	
X-Sec. No.	Notes Chkd.	Checked	Survey by LANIGAN Notes RIKE Date 3-10-60	
	Date	Date	Map No. [redacted] Date	

C.I. 2137.34
HACIENDA BLVD.

VILLA GRANDE RD.
S. SEWER R/W

BETWEEN
HACIENDA BLVD. AND MOST E'LY.
LINE LOT #5 TR. #3397.

PROFILE AND CROSS SECTION.

ELEV.	
F. S.	
H. I.	LANIGAN RIKE DOVER ALWIN
B. S.	
STATION	

NOTE: ANY ADDITIONS OR CHANGES ON THIS SHEET MUST BE MADE OR CIRCLED IN RED INK, WITH DATE AND NAME OF PERSON MAKING CHANGE.

PLEASE RETURN TO
LOS ANGELES COUNTY ENGINEER
700 LOS ANGELES COUNTY ENGINEERING BLDG.

Do not extend notes this side of this line.

76298 S & E #307—7-55

76298 S & E #307—7-55

PLEASE RETURN TO
LOS ANGELES COUNTY ENGINEER
700 LOS ANGELES COUNTY ENGINEERING BLDG.

NOTE: ANY ADDITIONS OR CHANGES ON THIS SHEET MUST BE MADE OR CIRCLED IN RED INK, WITH DATE AND NAME OF PERSON MAKING CHANGE.

Do not extend notes this side of this line.

F. B. 1982 Pg. 138 Job No. 21373 Division No. 10 Notes Red. Plotted Profile
Survey of HACIENDA BLVD. Date Date No.
Survey by LANIGAN Notes RIKE Notes Chkd. Checked X-Sec.
Indexed K. C. Johnson Date Date Date No.

STATION	B. S.	H. I.	F. S.	ELEV.	VILLA GRANDE	ROAD.
					ELEV. = 490.002 (NAVD 88) 1982-117	
B.M.TF-290				490.00	B.M.TF-290 HACIENDA BLVD. (E. SIDE)	
					30'± S. OF VALLEY BLVD. FROM BRIDGE RAIL IN W. SIDE OF R.R. #354 (AT N. EDGE OF PRIVATE RD.)	
					LT. T. L.	RT.
1+00	INTER. T.L. VILLA GRANDE RD. + HACIENDA BLVD.			49[illegible]	INTER. T.L. VILLA GRANDE RD. + ℄ HACIENDA BLVD.	
				49[illegible]	50' S. ON ℄ HACIENDA	BLVD.
				49[illegible]	" N. " " "	"
1+12.5				49[illegible]	T. L. +	EDGE PAVT.
1+15.5				49[illegible]	T. L. +	GUTTER
1+30				493.3	T. L. +	P/L
" "				49[illegible]		7' EDGE PAVT.
" "				49[illegible]		20'
" "				49[illegible]		80'±
" "				49[illegible]	7' EDGE PAVT.	
" "				49[illegible]	20'	
" "				49[illegible]	50'±	
2+00				496.3	T. L.	
" "				496.[illegible]		7' EDGE PAVT.
" "				496.2		20'
" "				496.[illegible]	9' EDGE PAVT.	

76298 S & E #307—7-55

PLEASE RETURN TO
LOS ANGELES COUNTY ENGINEER
700 LOS ANGELES COUNTY ENGINEERING BLDG.

NOTE: ANY ADDITIONS OR CHANGES ON THIS SHEET MUST BE MADE OR CIRCLED IN RED INK, WITH DATE AND NAME OF PERSON MAKING CHANGE.

Do not extend notes this side of this line.

STATION	B. S.	H. I.	F. S.	ELEV.	VILLA GRANDE RD. (CONT.) LT.	RT.
					T.	L.
2+00				495 6	20'	
T. P.				496 88	T.P.	
2+40				498 4	T.	L.
" "				498 7		7' EDGE PAVT.
" "				498 0		20'
" "				498 0		75'±
" "				498 3	9' EDGE PAVT. 20' 12' E. 1.9' HIGHER	
" "				499 4	95'± 12' E. 4.7' HIGHER	
" "				497 7		
3+00				503 1	T.	L.
" "				503 4		7' EDGE PAVT.
" "				502 2		12' BRK.
" "				502 2		20'
" "				500 3		75'±
" "				503 0	9' EDGE PAVT.	
" "				504 0	20'	
T. P.				504 02	T.P.	
4+00				509 0	T.	L.
" "				509 4		7' EDGE PAVT.
" "				508 6		12' BRK.

Profile No. ____ Notes Red ____ Plotted ____ Job No. 2137.34 Division No. 10 F. B. 1982 Pg. 139
X-Sec. No. ____ Date ____ Notes Chkd ____ Date ____ Checked ____ Date ____ Survey of HACIENDA BLVD.
Survey by LANIGAN Notes PIKE Date 3-10-60
Map No. ____ Indexed C. Johnson

76298 S & E #307—7-55

PLEASE RETURN TO
LOS ANGELES COUNTY ENGINEER
700 LOS ANGELES COUNTY ENGINEERING BLDG.

NOTE: ANY ADDITIONS OR CHANGES ON THIS SHEET MUST BE MADE OR CIRCLED IN RED INK, WITH DATE AND NAME OF PERSON MAKING CHANGE.

Do not extend notes this side of this line.

F. B. 1982 Pg. 140 | Job No. 2137.34 | Division No. 10 | Notes Red. | Plotted | Profile No.
Survey of HACIENDA BLVD. | Date | Date | X-Sec. No.
Survey by LANIGAN | Notes RIKE | Notes Chkd. | Checked
Indexed E. C. Johnson | Date | Date | Date | No.

STATION	B. S.	H. I.	F. S.	ELEV.	VILLA GRANDE	RD. (CON'T.)
					27' T.	RT. L.
4+00				506.6		20'
"				50[illegible]	9' EDGE PAVT.	
" "				511.0	20'	
4+48				[illegible]	T.	L. + END OF PAVT.
" "				[illegible]		7' EDGE + END " .
"				[illegible]		12' BRK.
"				[illegible]		20'
				509.3		25'
" "				51[illegible]	9' EDGE + END PAVT.	
" "				51[illegible]	20'	
T. P.				51[illegible]	T.P.	
5+00				51[illegible]	T.	L.
"				51[illegible]		10'
				51[illegible]		20'
				51[illegible]	10'	
				51[illegible]	20'	
T. P.				520.31	T.P.	
6+00				52[illegible]	T.	L.
" "				52[illegible]		10'
" "				52[illegible]		28' BOT. BRK.

76298 S & E #307—7-55

PLEASE RETURN TO
LOS ANGELES COUNTY ENGINEER
700 LOS ANGELES COUNTY ENGINEERING BLDG.

NOTE: ANY ADDITIONS OR CHANGES ON THIS SHEET MUST BE MADE OR CIRCLED IN RED INK, WITH DATE AND NAME OF PERSON MAKING CHANGE.

Do not extend notes this side of this line.

STATION	B. S.	H. I.	F. S.	ELEV.	VILLA GRANDE LT.	RD. (CONT.) RT.
					T.	L.
6+00				525 4		33' TOP BRK.
" "				523 2	10'	
" "				523 3	20'	
6+18				525 0	T.	L.
" "				525 0		10'
" "				525 6		25' BOT. BRK.
" "				527 7		34' TOP "
" "				527 3		75' ±
" "				525 0	10'	
" "				524 3	20'	
" "				525 2	65' ±	
6+28				527 0	T.	L.
6+37.19	INTER. T.L. VILLA GRANDE RD. + MOST E'LY. LINE-LOT-5-TR-3397			528 6	INTER. T.L. VILLA GRANDE RD. + MOST E'LY. LINE-LOT-5-TR. 3397	
				528 6	10' E'LY. ON MOST E'LY. LINE-LOT-5-TR. 3397	
				528 7	20' " " " "	" " " "
				528 6	10' W'LY. " "	" " " "
				528 6	20' " " " "	" " " " "
T. P.				519 98	T. P.	

Profile Notes Red. ____ Plotted ____ Job No. 2137.34 Division No. 10 F. B. 1982 PG. 141
No. ____ Date ____ Date ____ Survey of MACIENDA BLVD.
X-Sec. Notes Chkd. ____ Checked ____ Survey by LANIGAN Notes RIKE Date 3-10-60.
No. ____ Date ____ Date ____ Map No. ____ Indexed C. Johnson Date ____

76298 S & E #307—7-55

PLEASE RETURN TO
LOS ANGELES COUNTY ENGINEER
700 LOS ANGELES COUNTY ENGINEERING BLDG.

NOTE: ANY ADDITIONS OR CHANGES ON THIS SHEET MUST BE MADE OR CIRCLED IN RED INK, WITH DATE AND NAME OF PERSON MAKING CHANGE.

Do not extend notes this side of this line.

STATION	B. S.	H. I.	F. S.	ELEV.	VILLA GRANDE RD. (CONT.) LT.	RT.
					T. L.	
					ELEV. = 512.130 F.B. 1982-1.8	
B.M.TF-292				512.15	B.M.TF-292 VILLA GRANDE RD. (N. SIDE)	
					300'± E. OF HACIENDA BLVD., BT. SPK. + W.	
					IN N.E. COR. MAC. PAVT.	

F. B. 1982 Pg. 142 Job No. 2137.34 Division No. 10 Notes Red. Plotted Profile
Survey of HACIENDA BLVD. Date Date No.
Survey by LANIGAN Notes RIKE Notes Chkd. Checked X-Sec.
Indexed C. Johnson Date Date Date No.

Notes Ck'd by:	Survey of: HACIENDA BLVD
Map No.:	JN 213734 Tape: Std: °F
Office Work:	Surveyed by: J. J. LANIGAN
Checked:	Notes: J. J. L. Date: 3-11-60
Date:	Indexed: A. C. Johnson

F. B. 1982 Pg. 143

C.I. 213734
HACIENDA BLVD

1ST PRIVATE ROAD S. OF
VALLE CONTENTO DR.
FROM.
HACIENDO BLVD TO A POINT 350± E.

LOCATION OF IMPROVEMENTS

LANIGAN
RIKE.
DOVER
ALWIN

Note: Any Additions or Changes on This Sheet Must be Made or Circled in Red Ink With Date and Name of Person Making Change.

Do not extend notes this side of this line.

RETURN TO
LOS ANGELES COUNTY ENGINEER
100 LOS ANGELES COUNTY ENGINEERING BLDG.

763098 CE #247—7-53

F.B. 1982 PG. 144



RETURN TO
LOS ANGELES COUNTY ENGINEER
700 LOS ANGELES COUNTY ENGINEERING BLDG.

Do not extend notes this side of this line.

Note: Any Additions or Changes on This Sheet Must be Made or Circled in Red Ink With Date and Name of Person Making Change.

763098 CE #247—7-53

RETURN TO
LOS ANGELES COUNTY ENGINEER
700 LOS ANGELES COUNTY ENGINEERING BLDG.

Note: Any Additions or Changes on This Sheet Must Be Made or Circled in Red Ink With Date and Name of Person Making Change.

Do not extend notes this side of this line.

Notes Ck'd by
Map No.
Office Work
Checked
Date

Survey of HACIENDA 1360 F. B. 1982 PG. 145
JN 2137.1 Tape Std. of
Surveyed by J. J. LANIGAN.
Notes Date 3-1-60
Indexed C. Johnson

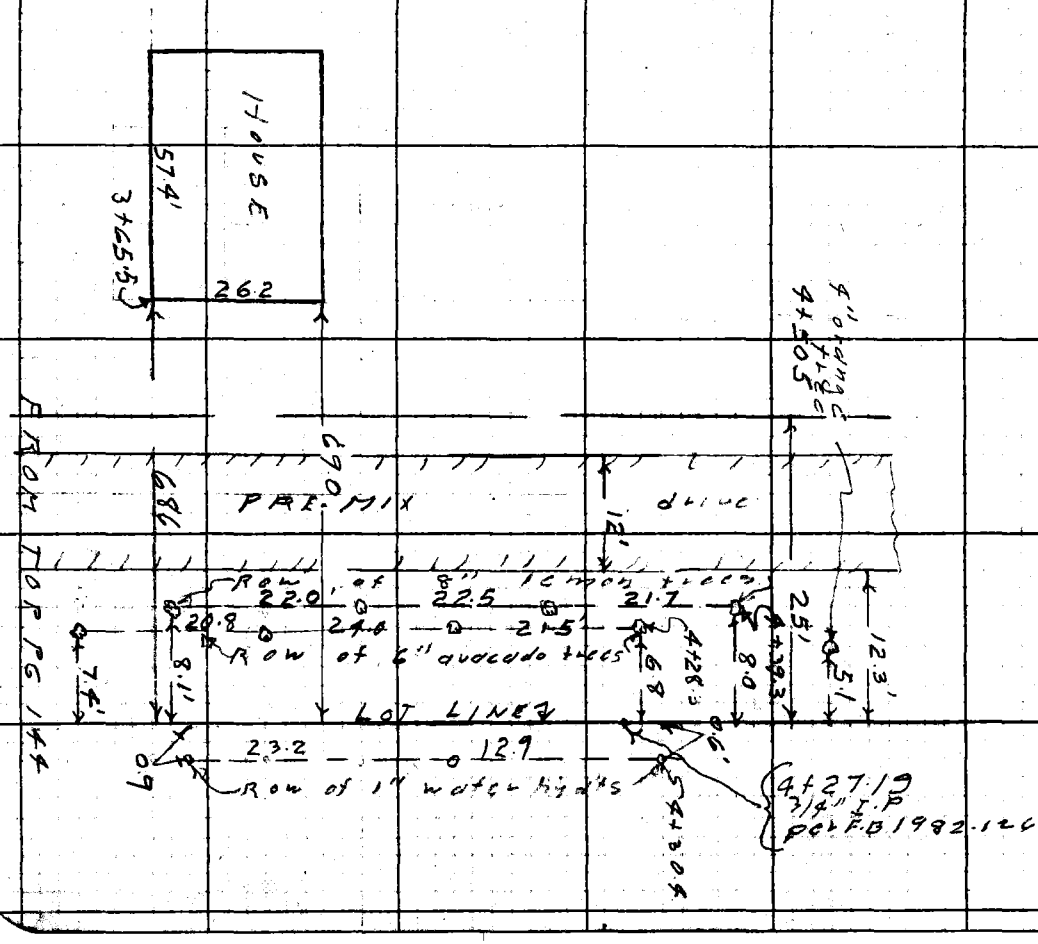

F. B. 1942 PG. 146

RETURN TO
LOS ANGELES COUNTY ENGINEER
700 LOS ANGELES COUNTY ENGINEERING BLDG.

Do not extend notes this side of this line.

Note: Any Additions or Changes on This Sheet Must be Made or Circled in Red Ink With Date and Name of Person Making Change.

Profile No.	Notes Red.	Plotted	Job No. 2137.34	Division No. 10	F. B. 1962 Pg. 147
	Date	Date	Survey of HACIENDA BLVD.		
X-Sec. No.	Notes Chkd.	Checked	Survey by LANIGAN Notes RIKE	Date 3-11-60	
	Date	Date	Map No.	Indexed A. C. Johnson	Date

C.I. 2137.34
HACIENDA BLVD.

PROP. SEWER R/W
1st PRIVATE ROAD S. OF VALLE
CONTENTO DR.
FROM
HACIENDA BLVD. TO A POINT 350'± E.

PROFILE AND CROSS SECTION

STATION	B. S.	H. I.	F. S.	ELEV.

LANIGAN
RIKE
DOVER
ALWIN.

NOTE: ANY ADDITIONS OR CHANGES ON THIS SHEET MUST BE MADE OR CIRCLED IN RED INK, WITH DATE AND NAME OF PERSON MAKING CHANGE.

Do not extend notes this side of this line.

PLEASE RETURN TO
LOS ANGELES COUNTY ENGINEER
700 LOS ANGELES COUNTY ENGINEERING BLDG.

76298 S & E #307—7-55

76298 S & E #307—7-55

PLEASE RETURN TO
LOS ANGELES COUNTY ENGINEER
700 LOS ANGELES COUNTY ENGINEERING BLDG.

NOTE: ANY ADDITIONS OR CHANGES ON THIS SHEET MUST BE MADE OR CIRCLED IN RED INK, WITH DATE AND NAME OF PERSON MAKING CHANGE.

Do not extend notes this side of this line.

STATION	B. S.	H. I.	F. S.	ELEV.	S. SEWER	R/W
					ELEV. = 490.002 (UNADJ.) F.S. [illegible]	
B.M.TF-290				49[illegible]	B.M.TF-290 HACIENDA BLVD. (E. SIDE) 350'± S. OF VALLE CONTENDO DR. BT. SPK. IN W. SIDE RP# [illegible] (AT N. EDGE PRIVATE RD.)	
					LT.	RT.
					P/L	
1+00	INTER. P/L ∠ ℄ HACIENDA BLVD			48[illegible]	INTER. P/L. ∠ ℄ HACIENDA BLVD.	
				488 3	50' N. ON ℄ HACIENDA BLVD.	
				[illegible]	" S. " "	
1+12				489 [illegible]		P/L. ∠ EDGE PAVT.
1+15.5				489 [illegible]		P/L. ∠ GUTTER.
1+20				489 [illegible]		P/L. ∠ TOP BRK.
" "				49[illegible]		25'
" "				489 1	13' EDGE PAVT.	
"				488 [illegible]	23' " "	
" "				488 [illegible]	50'	
2+00				49[illegible]		P/L.
" "				49[illegible]	13' EDGE PAVT.	
" "				49[illegible] 2	25' " "	
T. P.				49[illegible]	T. P.	
2+50				495 3		P/L.
" "				49[illegible]		10' BOT. BRK.

F. B. 1982 PG. 148 Job No. [illegible] Division No. 10 Notes Red. Plotted Profile
Survey of HACIENDA BLVD Date Date No.
Survey by LANIGAN Notes RIKE Notes Chkd. Checked X-Sec.
Indexed C. Johnson Date Date Date No.

76298 S & E #307—7-55

PLEASE RETURN TO
LOS ANGELES COUNTY ENGINEER
700 LOS ANGELES COUNTY ENGINEERING BLDG.

NOTE: ANY ADDITIONS OR CHANGES ON THIS SHEET MUST BE MADE OR CIRCLED IN RED INK, WITH DATE AND NAME OF PERSON MAKING CHANGE.

Do not extend notes this side of this line.

STATION	B. S.	H. I.	F. S.	ELEV.	S SEWER	R/W (CONT.)
					R/L	
4 50				496 8		30' TOP BRK.
" "				494 3	13' EDGE PAVT	
" "				494 0	25' " "	
" "				492 4	35'	
" "				491 5	50'	
T. P.				499 88	T.P.	
3+00				501 6	P/L	
" "				500 6	13' EDGE PAVT.	
" "				500 6	25' " "	
" "				498 6		
3+25				505 3	P/L	
" "				504 8	13' EDGE PAVT.	
" "				504 5	25' " "	
" "				503 2	35'-6'E. 2.0' HIGHER	
" "				501 4	50'-15'E. 4.0' HIGHER	
" "				495 0	80'-20'E. 10' HIGHER	
3+62				505 0	N.W. COR. HO. #2730	
T. P.				508 71	T.P.	
4+03				515 7	P/L	
" "				516 5	8" TOP BRK.	

Profile No. ____ Notes Red. ____ Plotted ____ Job No. 21373 Division No. 12 F. B. 1952 Pg. 149
X-Sec. No. ____ Date ____ Date ____ Survey of HACIENDA BLVD.
Notes Chkd. ____ Date ____ Checked ____ Survey by LANIGAN Notes RIKE Date 3-11-60
Map No. ____ Indexed C. Johnson

76298 S & E #307—7-55

PLEASE RETURN TO
LOS ANGELES COUNTY ENGINEER
700 LOS ANGELES COUNTY ENGINEERING BLDG.

NOTE: ANY ADDITIONS OR CHANGES ON THIS SHEET MUST BE MADE OR CIRCLED IN RED INK, WITH DATE AND NAME OF PERSON MAKING CHANGE.

Do not extend notes this side of this line.

F. B. 1982 Pg. 150 Job No. 2137.34 Division No. 10 Notes Red. Plotted Profile No.
Survey of HACIENDA BLVD. Date Date X-Sec. No.
Survey by LANGAN Notes RIKE Notes Chkd. Checked
Indexed C. Johnson Date Date Date No.

STATION	B. S.	H. I.	F. S.	ELEV.	S. SEWER	R/W (CONT.)
					~~41'~~ P/L.	~~41'~~
4+03				51[illegible] 5	13' EDGE PAVT.	
" "				5[illegible]	25' " "	
" "				50[illegible] 2	41'	
T. P.				51[illegible] 26	T.P.	
4+28				519 2	P/L.	
" "				52[illegible]	13' EDGE PAVT	
" "				5[illegible]	25'	
" "				52[illegible]	53' END OF PAVT AT CAR PORT + 26' E. 2' HIGHER.	
" "				[illegible]	55'	
" "				5[illegible]	45'	
T. P.				52[illegible] 8	T.P.	
4+60				52[illegible] 2	P/L.	
" "				52[illegible]		10' BOT. BRK.
" "				52[illegible]		16' TOP "
" "				52[illegible] 6		26'
" "				52[illegible] 8	13' EDGE PAVT.	
" "				52[illegible]	25' " "	
				52[illegible]	36' 6" W. 2.6' LOWER (UNADJ.) ELEV. = 526.036' F.B. 1982-118 FIRST PRIVATE	
B.M.TF-291				52[illegible]	B.M.TF-291 80' S. OF VALLE CONTENDO DR. (N. SIDE) + 300' ± E. OF HACIENDA BLVD., BT. SPK. IN CURB	

Notes Ck'd by	Survey of HACIENDA BLVD
Map No.	JN 2137.34 Tape Std °F
Office Work	Surveyed by J.J. LANIGAN
Checked	Notes J. J. L. Date 3-11-60
Date	Indexed A. C. Johnson

F. B. 1782 Pg. 151

C.I. 2137.34
HACIENDA BLVD.
VALLE CONTENTO DR.
FROM
HACIENDA BLVD TO E'LY END OF ST

LOCATION OF IMPROVEMENTS

LANIGAN
RITE
DOVER
ALWIN

Notes: Any Additions or Changes on This Sheet Must Be Made or Circled in Red Ink With Date and Name of Person Making Change.

Do not extend notes this side of this line.

RETURN TO
LOS ANGELES COUNTY ENGINEER
700 LOS ANGELES COUNTY ENGINEERING BLDG.

763098 CE #247—7-58

F.B. 1982 PG. 152

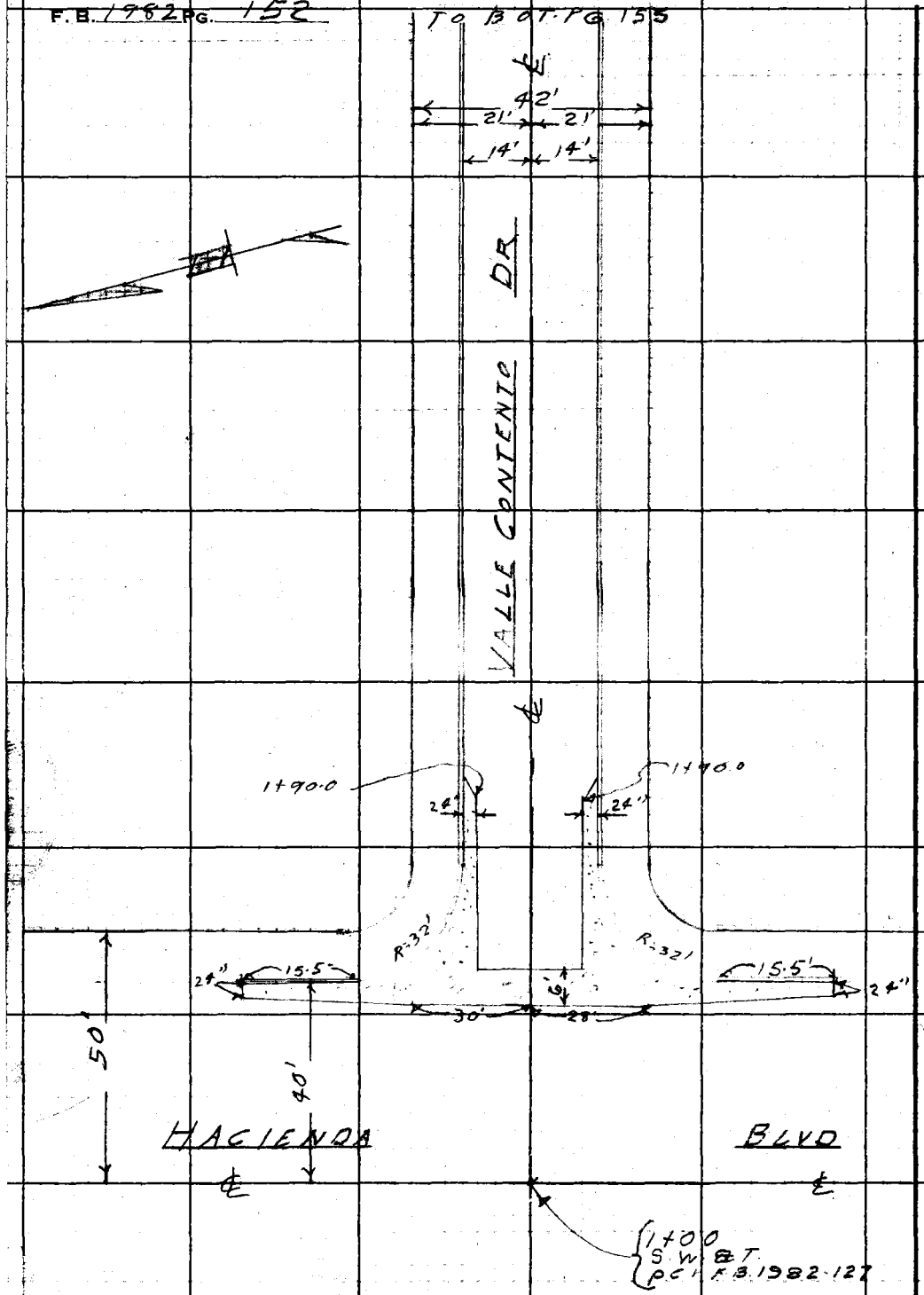

RETURN TO
LOS ANGELES COUNTY ENGINEER
700 LOS ANGELES COUNTY ENGINEERING BLDG.

Do not extend notes this side of this line.

Note: Any Additions or Changes on This Sheet Must be Made or Circled in Red Ink With Date and Name of Person Making Change.

R=32'

763095 CE #247—7-55

RETURN TO
LOS ANGELES COUNTY ENGINEER
700 LOS ANGELES COUNTY ENGINEERING BLDG.

Note: Any Additions or Changes on This Sheet Must be Made or Circled in Red Ink With Date and Name of Person Making Change.

Do not extend notes this side of this line.

Notes Ck'd by
Map No.
Office Work
Checked
Date

Survey of HACIENDA BLVD
JN 2137-3 Tape Std. °F
Surveyed by J. J. L. LANIGAN
Notes J. J. L. Date
Indexed C. Johnson

F.B. 1782 Pg. 153

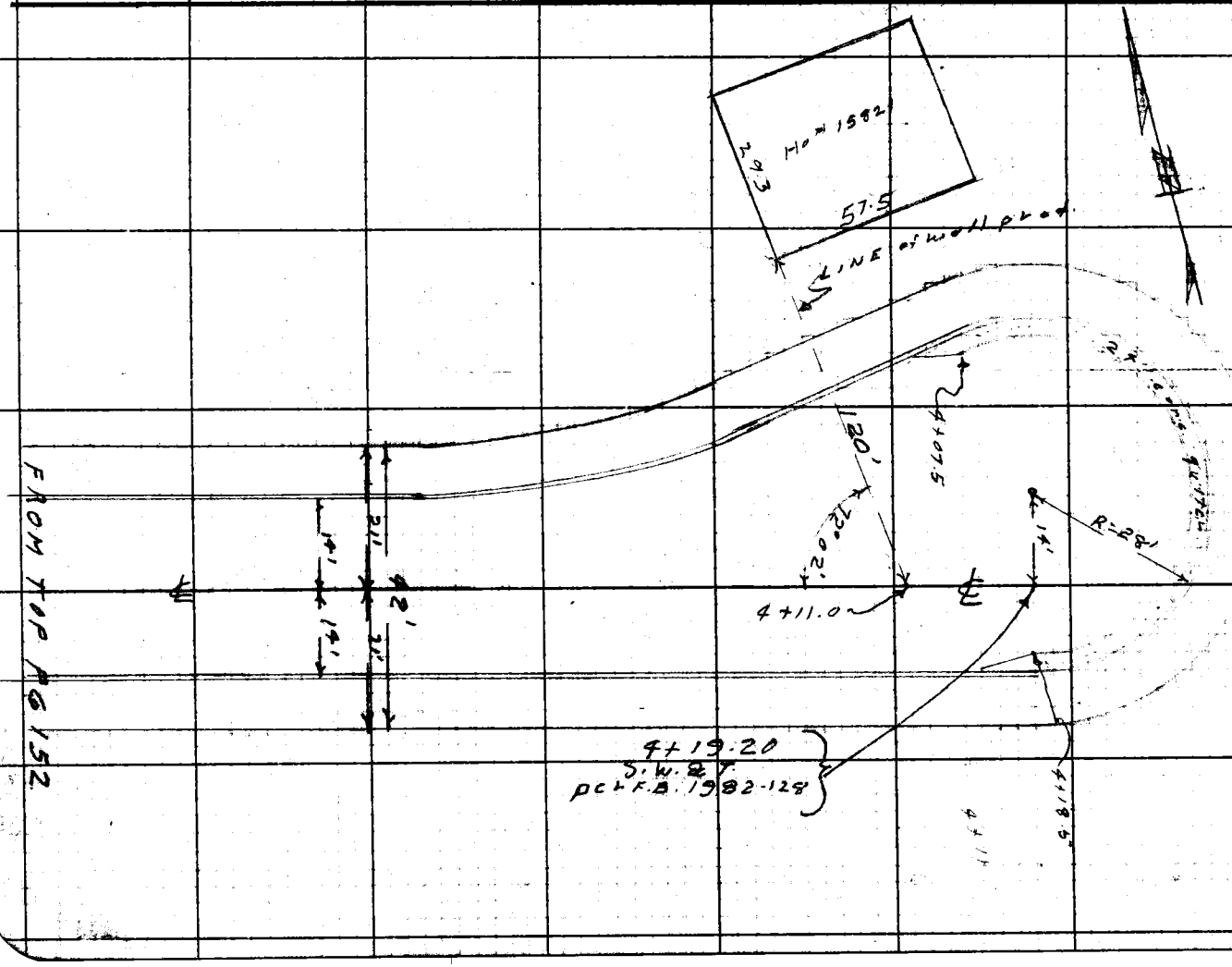

FROM TOP PG 152

RETURN TO
LOS ANGELES COUNTY ENGINEER
700 LOS ANGELES COUNTY ENGINEERING BLDG.

Note: Any Additions or Changes on This Sheet Must be Made or Circled in Red Ink With Date and Name of Person Making Change.

Do not extend notes this side of this line.

F.B. 1984 PG. 154

Profile No.	Notes Red.	Plotted	Job No. 2137.34	Division No. 10	F. B. 1982 Pg. 155
	Date	Date	Survey of HACIENDA BLVD.		
X-Sec. No.	Notes Chkd.	Checked	Survey by LANIGAN Notes RIKE	Date 3-11-60	
	Date	Date	Map No.	Indexed C. Johnson	Date

C. I. 2137.34
HACIENDA BLVD.

VALLE CONTENTO DR.
FROM
HACIENDA BLVD. TO E'LY. END OF STREET.

PROFILE AND CROSS SECTION.

STATION	B. S.	H. I.	F. S.	ELEV.

LANIGAN
RIKE
DOVER
ALWIN.

NOTE: ANY ADDITIONS OR CHANGES ON THIS SHEET MUST BE MADE OR CIRCLED IN RED INK, WITH DATE AND NAME OF PERSON MAKING CHANGE.

Do not extend notes this side of this line.

PLEASE RETURN TO
LOS ANGELES COUNTY ENGINEER
700 Los Angeles County Engineering Bldg.

76298 S & E #307—7-55

76298 S & E #307—7-55

PLEASE RETURN TO
LOS ANGELES COUNTY ENGINEER
700 LOS ANGELES COUNTY ENGINEERING BLDG.

NOTE: ANY ADDITIONS OR CHANGES ON THIS SHEET MUST BE MADE OR CIRCLED IN RED INK, WITH DATE AND NAME OF PERSON MAKING CHANGE.

Do not extend notes this side of this line.

F. B. 1982 Pg. 156 | Job No. 21734 | Division No. 10 | Notes Red. | Plotted | Profile
Survey of HACIENDA BLVD. | Date | Date | No.
Survey by LANIGAN | Notes RIKE | Notes Chkd. | Checked | X-Sec.
Indexed E. C. Johnson | Date | Date | Date | No.

STATION	B. S.	H. I.	F. S.	ELEV.	VALLE CONTENTO DR.		
					ELEV. = 481.014 (NAD.) F.B. 1982-117		
B.M.TF289				48[illegible]	B.M. TF-289 HACIENDA BLVD. + VALLE CONTENTO DR. [illegible]		
					LT.	℄	RT.
1+00	INTER. ℄ VALLE CONTENTO DR. + HACIENDA BLVD.			48	INTER. ℄ VALLE CONTENDO DR. + HACIENDA BLVD.		
				4[illegible]	60' S. ON ℄ HACIENDA BLVD.		
				478 6	60' N. " " " "		
1+40				[illegible]		℄ + CONC. CROSS GUT.	
				[illegible]	S. END S.E. C.R. GUT.		
				[illegible]	" " " CURB		
				[illegible]	E. " " " GUT.		
				[illegible]	" " " CURB		
				[illegible]	" " N.E. " GUT.		
				[illegible]	" " " CURB		
				47[illegible]	N. " " " GUT.		
				47[illegible]	" " " CURB		
2+00				480 2		℄	
" "				48[illegible]		14' GUT.	
" "				48[illegible]		" CURB	
" "				47[illegible]	14' GUT.		

76298 S & E #307—7-55

PLEASE RETURN TO
LOS ANGELES COUNTY ENGINEER
700 LOS ANGELES COUNTY ENGINEERING BLDG.

NOTE: ANY ADDITIONS OR CHANGES ON THIS SHEET MUST BE MADE OR CIRCLED IN RED INK, WITH DATE AND NAME OF PERSON MAKING CHANGE.

Do not extend notes this side of this line.

STATION	B. S.	H. I.	F. S.	ELEV.	VALLE CONTENTO LT.	DR. (CONT.) RT.
						℄
				480 05	14' CURB	
3+00				483 2		℄
" "				483 0		14' GUT.
" "				483 50		14' CURB
" "				482 6	14' GUT.	
" "				483 03	14' CURB	
T. P.				483 79	T.P.	
3+23				488 6		12'E-6' HIGHER 186' BACK LOT LINE
" "				478 6	4'E-2' HIGHER 186' BACK LOT LINE	
3+25				484 7		℄
				484 1	14' GUT.	
" "				484 50	14' CURB	
T. P.				489 47	T.P.	
3+00				481 6		
4+00				491 5		℄
				490 9		14' GUT.
				491 42		14' CURB
				491 9	36.5' GUT.	
				491 [illegible]	36.5' CURB	
4+19.20				493 6		℄

Profile Notes Red. ____ Plotted ____ Job No. 2137.34 Division No. 10 F. B. 1982 Pg. 157
No. ____ Date ____ Date ____ Survey of HACIENDA BLVD.
X-Sec. Notes Chkd. ____ Checked ____ Survey by LANIGAN Notes RIKE Date 3-11-60
No. ____ Date ____ Date ____ Map No. ____ Indexed C. John Date

76298 S & E #307—7-55

PLEASE RETURN TO
LOS ANGELES COUNTY ENGINEER
700 LOS ANGELES COUNTY ENGINEERING BLDG.

NOTE: ANY ADDITIONS OR CHANGES ON THIS SHEET MUST BE MADE OR CIRCLED IN RED INK, WITH DATE AND NAME OF PERSON MAKING CHANGE.

Do not extend notes this side of this line.

STATION	B. S.	H. I.	F. S.	ELEV.	VALLE CONTENTO LT.	DR. (CONT.) RT.
					℄	
4+19.20				49[illegible]8	14' CTR. PAVT.	
4+47.20				49[illegible]0	14' GUT.	
" "				49[illegible]47	14' CURB	
					ELEV. = 489.962 (UNADJ.) F.B. 1982-118	
B.M.TF-238				48[illegible]94	B.M.TF-238 VALLE CONTENTO DR. (N. SIDE) 220'± E. OF HACIENDO BLVD., RAM SET IN CURB, IN FRONT OF HO. # 15821.	

F. B. 1982 Pg. 158 Job No. 2137.34 Division No. 10 Notes Red. Plotted Profile
Survey of HACIENDA BLVD. Date Date No.
Survey by LANIGAN Notes RIKE Notes Chkd. Checked X-Sec.
Indexed C. Johnson Date Date Date No.

Notes Ck'd by	Survey of HACIENDA BLVD.
Map No.	JN 2137.34 Tape Std °F
Office Work	Surveyed by J.J. LANIGAN
Checked	Notes RIKE Date 3-17-60
Date	Indexed A. C. Johnson

F. B. 1982 Pg. 159

C.I. 2137.34
HACIENDA BLVD.

N'LY. LINE LOT-4 TR.-#3397
FROM
HACIENDA BLVD. TO A POINT 500'± E'LY.

LOCATION OF IMPROVEMENTS

LANIGAN
RIKE
DOVER
ALWIN.

Note: Any Additions or Changes on This Sheet Must be Made or Circled in Red. Ink With Date and Name of Person Making Change.

Do not extend notes this side of this line.

RETURN TO
LOS ANGELES COUNTY ENGINEER
100 LOS ANGELES COUNTY ENGINEERING BLDG.

768098 CE #247—7-53

F.B. 1982 PG. 160

To bot Pg 161

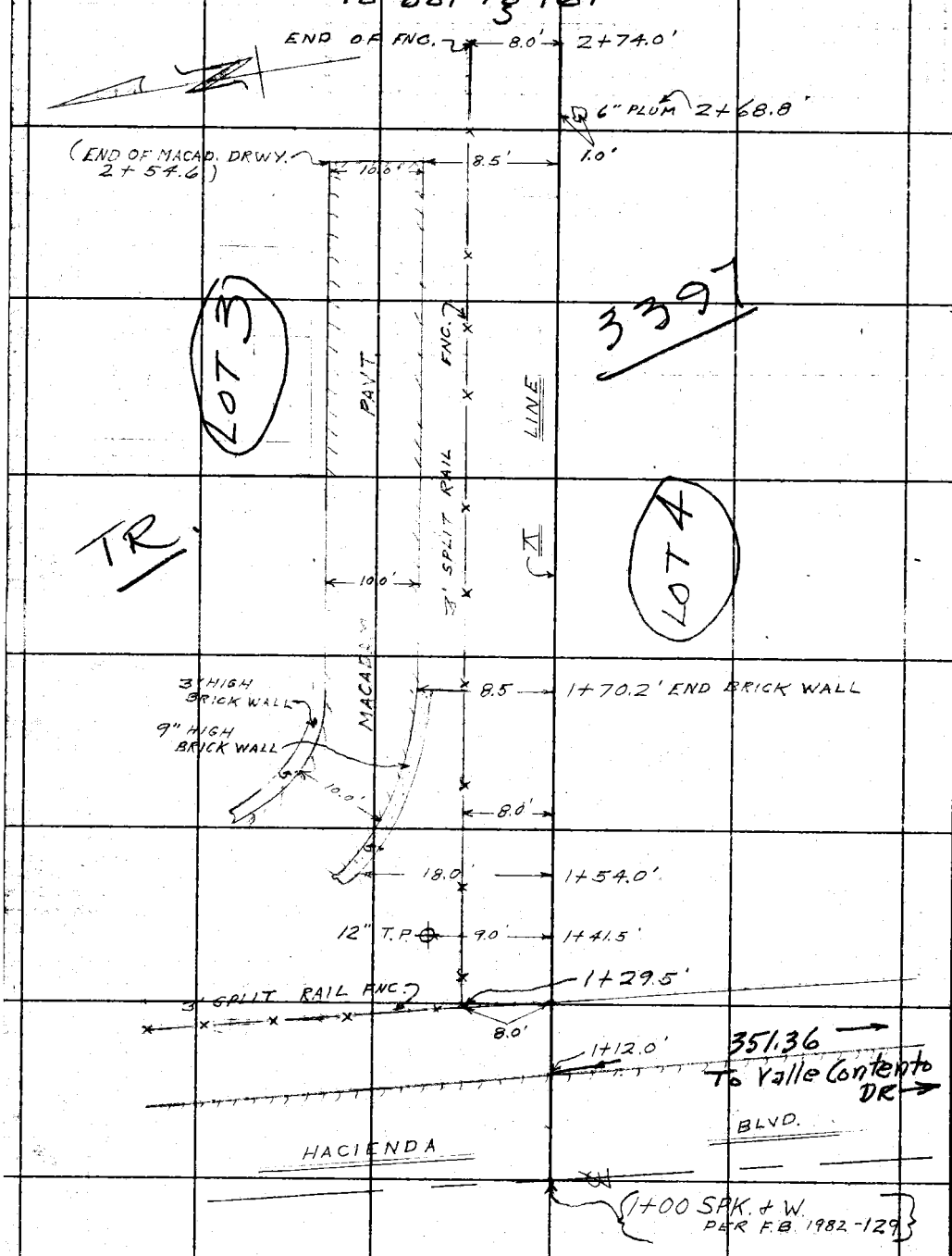

RETURN TO
LOS ANGELES COUNTY ENGINEER
700 LOS ANGELES COUNTY ENGINEERING BLDG.

Do not extend notes this side of this line.

Note: Any Additions or Changes on This Sheet Must be Made or Circled in Red Ink With Date and Name of Person Making Change.

Notes Ck'd by	Survey of HACIENDA BLVD.
Map No.	JN 2137.34 Tape Std °F
Office Work	Surveyed by J. J. LANIGAN
Checked	Notes RIKE Date 3-17-60
Date	Indexed ~~A. C. Johnson~~

F. B. 1982 Pg. 161

To Bot Pg. 162

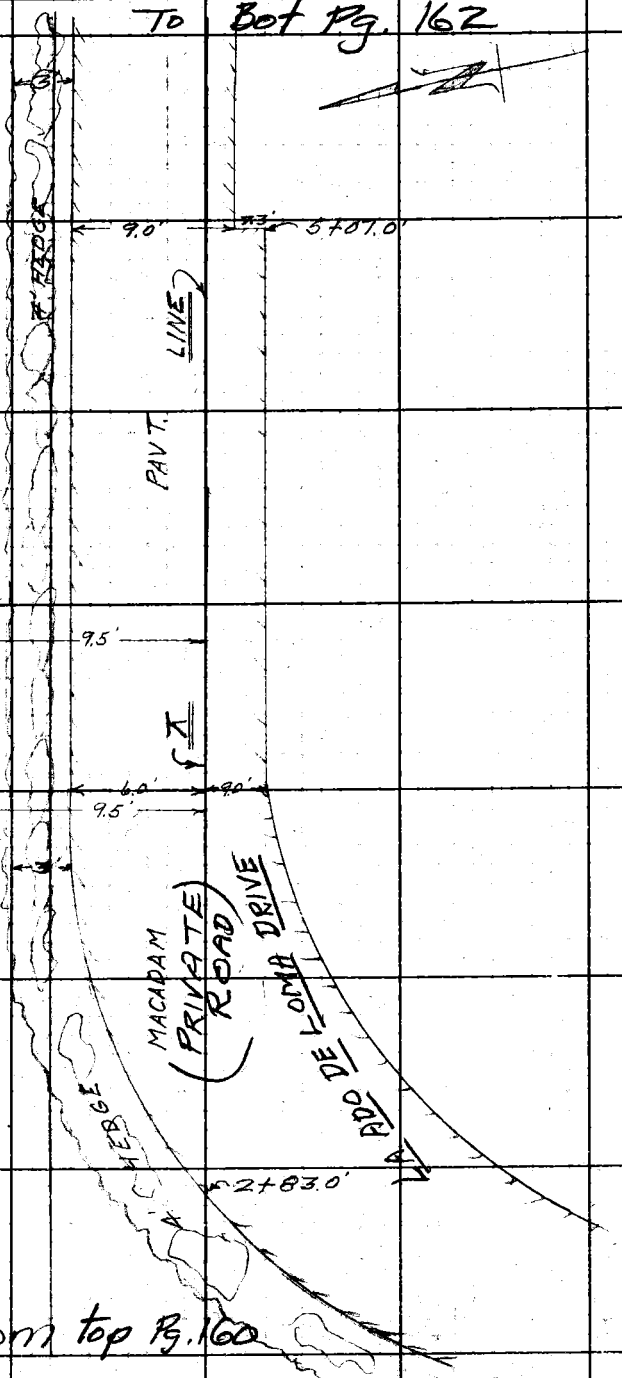

From top Pg. 160

Note: Any Additions or Changes on This Sheet Must be Made at Circled In Red Ink With Date and Name of Person Making Change.

Do not extend notes this side of this line.

RETURN TO
LOS ANGELES COUNTY ENGINEER
100 LOS ANGELES COUNTY ENGINEERING BLDG.

763095 CE #247—7-59

F. B. 1982 PG. 162

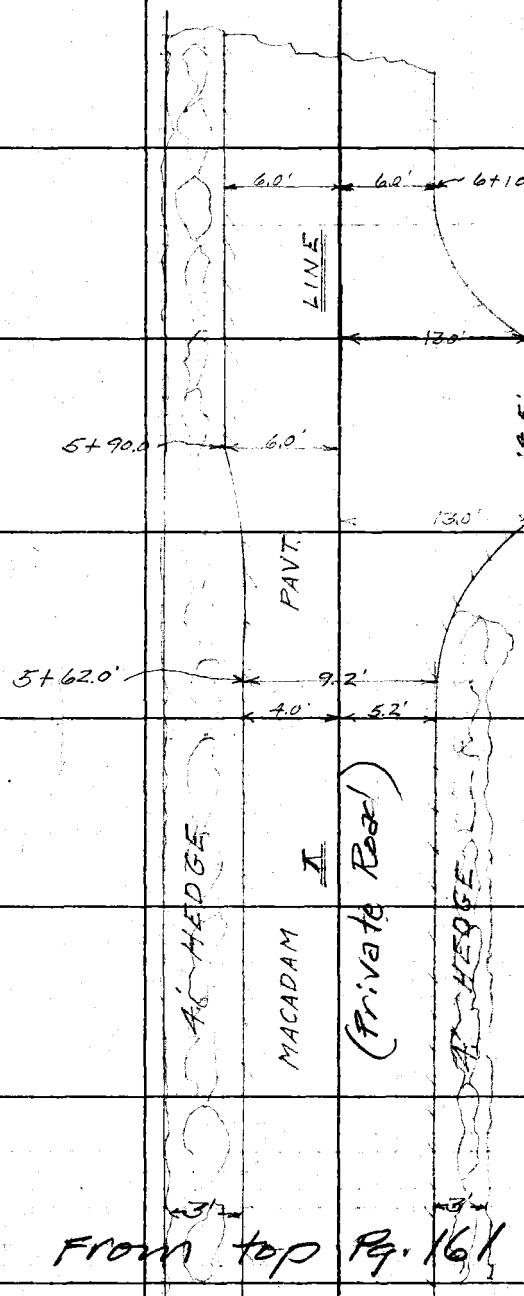

From top Pg. 161

RETURN TO
LOS ANGELES COUNTY ENGINEER
700 LOS ANGELES COUNTY ENGINEERING BLDG.

Do not extend notes this side of this line.

Note: Any Additions or Changes on This Sheet Must be Made or Circled in Red Ink With Date and Name of Person Making Change.

Profile No.	Notes Red.	Plotted	Job No. 213734	Division No. 10	F. B. 1982 Pg. 163
	Date	Date	Survey of HACIENDA BLVD.		
X-Sec. No.	Notes Chkd.	Checked	Survey by LANIGAN, RIKE	Notes A. C. Johnson	Date 3-18-60
	Date	Date	Map No.	Indexed	Date

C.I. 2137.34
HACIENDA BLVD.

N'LY. LINE LOT-4 TR.#3397
FROM

HACIENDA BLVD. TO A POINT 500'± E'LY.

PROFILE AND CROSS SECTION

STATION	B. S.	H. I.	F. S.	ELEV.

LANIGAN
RIKE
DOVER
ALWIN

NOTE: ANY ADDITIONS OR CHANGES ON THIS SHEET MUST BE MADE OR CIRCLED IN RED INK, WITH DATE AND NAME OF PERSON MAKING CHANGE

Do not extend notes this side of this line.

PLEASE RETURN TO
LOS ANGELES COUNTY ENGINEER
700 LOS ANGELES COUNTY ENGINEERING BLDG.

76298 S & E #307—7-55

76298 S & E #307—7-55

PLEASE RETURN TO
LOS ANGELES COUNTY ENGINEER
700 LOS ANGELES COUNTY ENGINEERING BLDG.

NOTE: ANY ADDITIONS OR CHANGES ON THIS SHEET MUST BE MADE OR CIRCLED IN RED INK, WITH DATE AND NAME OF PERSON MAKING CHANGE.

Do not extend notes this side of this line.

STATION	B. S.	H. I.	F. S.	ELEV.	SEWER	R/W
					ELEV. = 472.783 (UNADJ.) F.B. 1982-116	
B.M.TF-286				472 78	B.M.TF-286 HACIENDA BLVD. (E. SIDE) 275'± S. OF LA SUBIDA DR., BT. SPK. IN W. SIDE P.P.# E 18260Y - ON S.P/L OF HO. #2620	
					LT.	RT.
					⊼	LINE
1+00	INTER. ⊼ LINE & ℄ HACIENDA BLVD.			471 9	INTER. ⊼ LINE & ℄ HACIENDA BLVD.	
				472 7	50' S. ON ℄ HACIENDA BLVD.	
				470 7	" N. " " "	"
1+12				[illegible]		T. L. & EDGE PAVT.
1+17.5				471 [illegible]		T. L. & GUT
1+30				472 1		T. L. & P/L
"				472 2		18' ON P/L
" "				471 3	8' ON P/L	
" "				471 0	18' ON P/L	
1+54				[illegible]		5'
" "				[illegible]	7'	
" "				[illegible]	8'	
" "				471 5	18' EDGE DRWY.	
1+70				[illegible]	7'	
" "				471 [illegible]	8.5' EDGE PAVT.	
" "				471 [illegible]	20'	

F. B. 1982 Pg. 164 Job No. 2137.34 Division No. 10 Notes Red. Plotted Profile
Survey of HACIENDA BLVD Date Date No.
Survey by LANIGAN Notes RIKE Notes Chkd. Checked X-Sec.
Indexed C. Johnson Date Date Date No.

76298 S & E #307—7-55

PLEASE RETURN TO
LOS ANGELES COUNTY ENGINEER
700 LOS ANGELES COUNTY ENGINEERING BLDG.

NOTE: ANY ADDITIONS OR CHANGES ON THIS SHEET MUST BE MADE OR CIRCLED IN RED INK, WITH DATE AND NAME OF PERSON MAKING CHANGE.

Do not extend notes this side of this line.

STATION	B. S.	H. I.	F. S.	ELEV.	SEWER	R/W (CONT.)
					~~LT.~~	~~RT.~~
						℄ LINE
2+00				473 4		T. L.
" "				473 6		5'
" "				473 1		
" "				472 2	8' EDGE PAVT.	
" "				472 2	18'	
2+54.5				474 2		T. L.
" "				474 1		5'
" "				474 0	7'	
" "				472 8	8' END OF PAVT.	
				473 0	18'	
T.P.				476 47	T.P.	
2+83				474 6		T. L. + EDGE PAVT.
" "				475 0		T. L.
" "				475 1		5'
" "				475 0	6' EDGE PAVT.	
" "				475 2	8' TOP BRK.	
" "				474 2	18'	
" "				473 6	24'	
4+00				476 9		T. L.
" "				477 0		9' EDGE PAVT.

Profile Notes Red ____ Plotted ____ Job No. 2137.34 Division No. 10 F. B. 1982 Pg. 1
No. ____ Date ____ Date ____ Survey of HACIENDA BLVD.
X-Sec. Notes Chkd. ____ Checked ____ Survey by LANIGAN Notes RIKE Date 3-18-60
No. ____ Date ____ Date ____ Map No. ____ Indexed C. Johnson Date

76298 S & E #307—7-55

PLEASE RETURN TO
LOS ANGELES COUNTY ENGINEER
700 LOS ANGELES COUNTY ENGINEERING BLDG.

NOTE: ANY ADDITIONS OR CHANGES ON THIS SHEET MUST BE MADE OR CIRCLED IN RED INK, WITH DATE AND NAME OF PERSON MAKING CHANGE.

Do not extend notes this side of this line.

STATION	B. S.	H. I.	F. S.	ELEV.	SEWER	R/W (CONT.)
4+00				47[illegible]5	8' EDGE PAVT.	
" "				47[illegible]4	18' (PLOWED FIELD)	
T. P.				48[illegible]92	T.P.	
5+00				48[illegible]9	T. L.	
" "				47[illegible]1		10' EDGE PAVT.
" "				49[illegible]6	6' EDGE PAVT.	
" "				48[illegible]1	8'	
" "				48[illegible]2	18' (PLOWED FIELD)	
5+50				48[illegible]	T. L.	
" "				48[illegible]0		5.5' EDGE PAVT.
" "				487[illegible]9	4' EDGE PAVT.	
" "				487[illegible]6	8'	
"				48[illegible]2	18' (PLOWED FIELD)	
" "				48[illegible]6	30' " "	
6+00				49[illegible]7	T. L.	
" "				493[illegible]9		6' EDGE PAVT.
" "				493[illegible]7	6' EDGE PAVT.	
" "				49[illegible]2	8'	
" "				49[illegible]7	18' (PLOWED FIELD)	
T.P				480.63	T.P.	
B.M.TF-287				476.79	ELEV. = 476.778 (UNADJ.) F.B. 1982-116 LADD DE B.M.TF-287 LOMA DR. (S. SIDE) 250' ± E. OF HACIENDA BLVD., BRASS PIN IN CONC. BASE OF FENCE POST, N.E. COR. LOT OF HO. # 15812	

F. B. 1982 Pg. 166 | Job No. 213734 | Division No. 10 | Notes Red. | Plotted | Profile

Survey of HACIENDA BLVD. | Date | No. | X-Sec.

Survey by LANIGAN | Notes RIKE | Notes Chkd. | Checked

Indexed C. Johnson | Date | Date | No.

Notes Ck'd by	Survey of HACIENDA BLVD
Map No.	JN 2137.34 Tape Std °F
Office Work	Surveyed by J.J. LANIGAN
Checked	Notes J.J.L. Date 3-21-60
Date	Indexed A. C. Johnson

F. B. 1982 PG. 167

C.I. 2137.34
HACIENDA BLVD

HACIENDA BLVD
FROM
NEWTON ST. TO LOS ALTOS DR

LOCATION OF IMPROVEMENTS

LANIGAN
RINE.
DOVER.
ALWIN

Note: Any Additions or Changes on This Sheet Must Be Made or Circled In Red Ink With Date and Name of Person Making Change.

Do not extend notes this side of this line.

RETURN TO
LOS ANGELES COUNTY ENGINEER
100 LOS ANGELES COUNTY ENGINEERING BLDG.

763095 CE #247—7-53

F.B. 1982 PG. 168

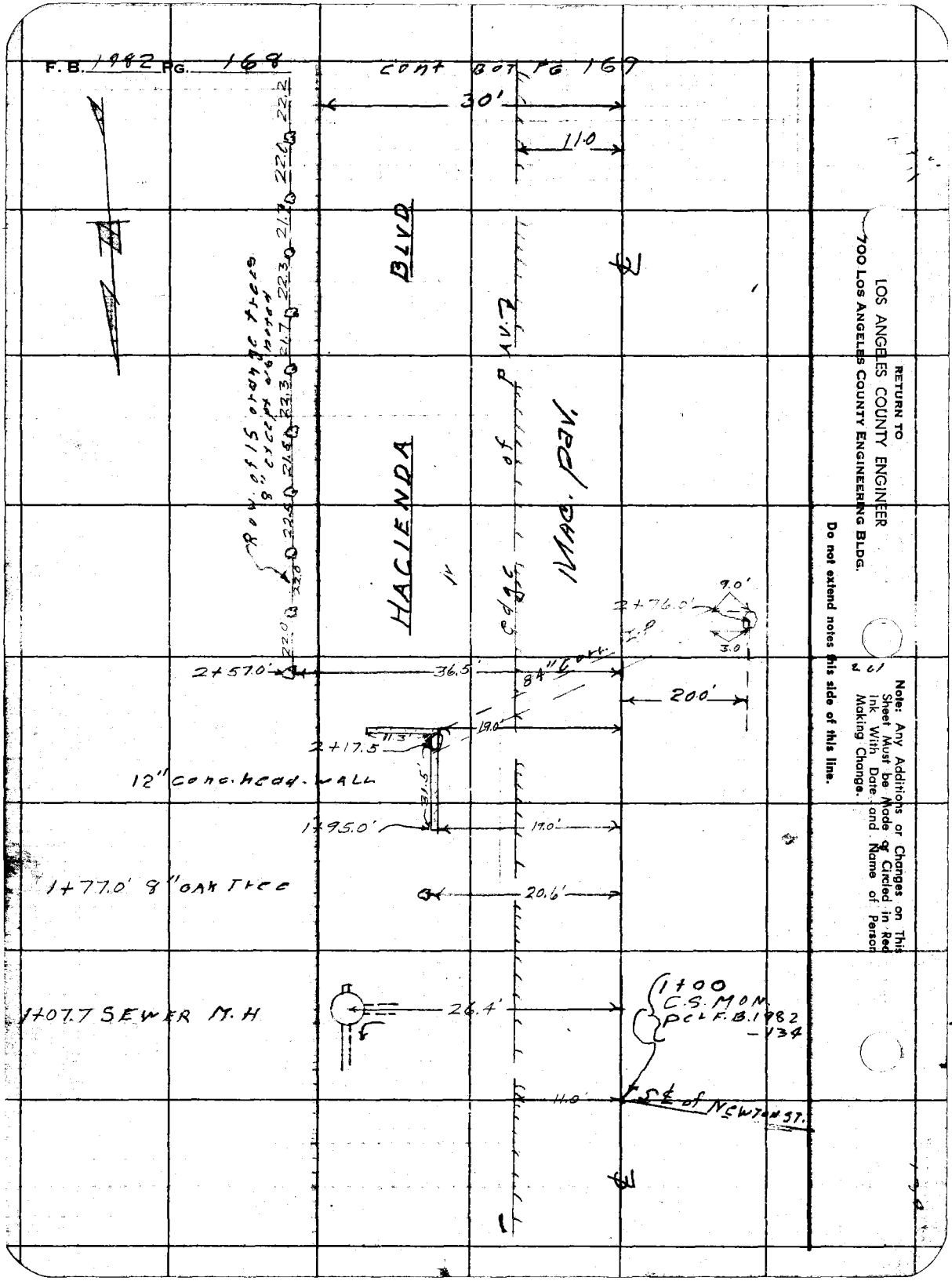

RETURN TO
LOS ANGELES COUNTY ENGINEER
700 LOS ANGELES COUNTY ENGINEERING BLDG.

Do not extend notes this side of this line.

Note: Any Additions or Changes on This Sheet Must be Made or Circled in Red Ink With Date and Name of Person Making Change.

Notes Ck'd by	Survey of HACIENDA BLVD
Map No.	JN 213734 Tape Std °F
Office Work	Surveyed by J. J. LANIGAN
Checked	Notes J. J. L. Date 3-21-60
Date	Indexed A. C. Johnson

F. B. 1982 PG. 169

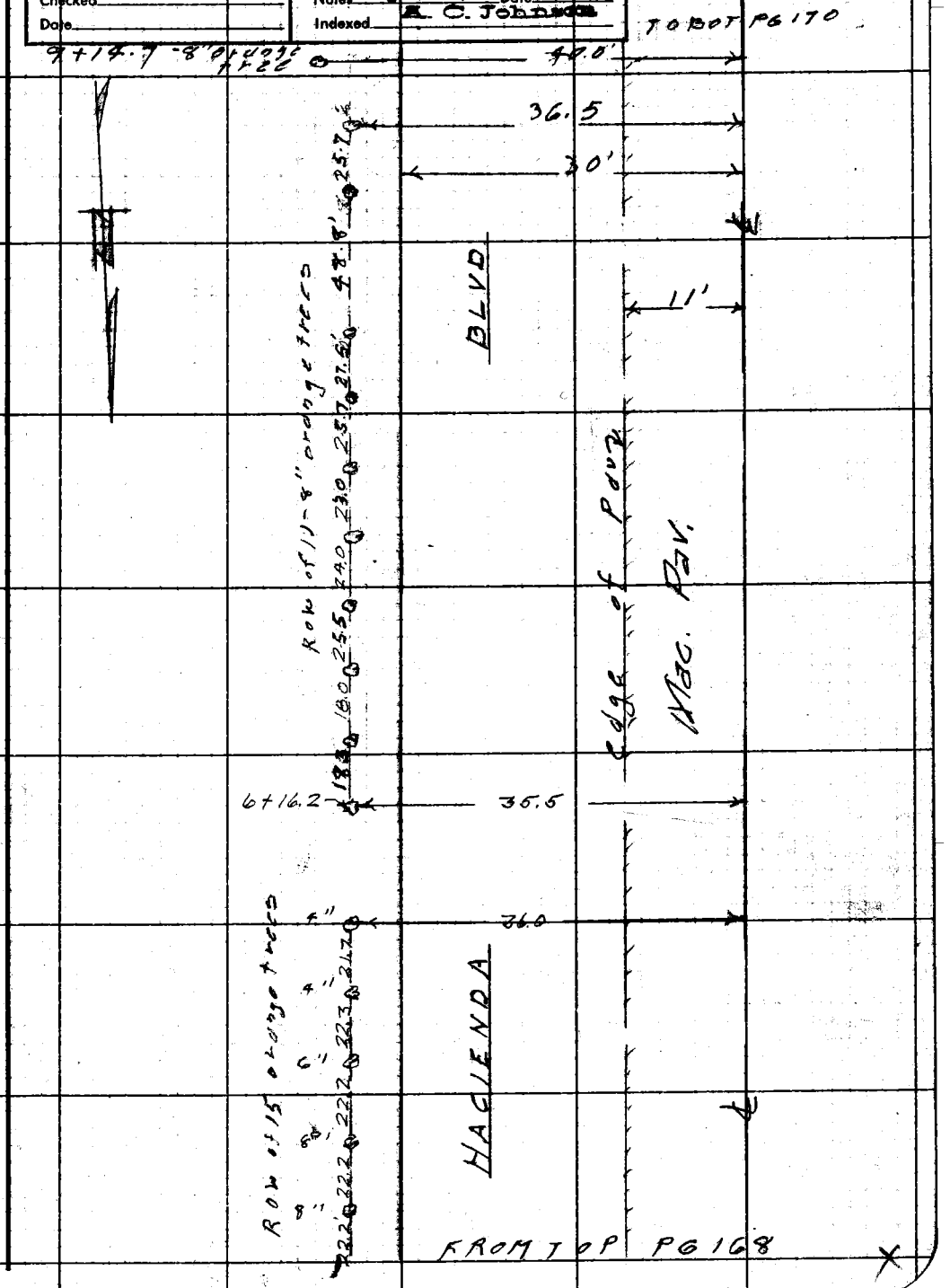

Note: Any Additions or Changes on This Sheet Must be Made or Circled in Red Ink With Date and Name of Person Making Change.

Do not extend notes this side of this line.

RETURN TO
LOS ANGELES COUNTY ENGINEER
00 LOS ANGELES COUNTY ENGINEERING BLDG.

763098 CE #247—7-53

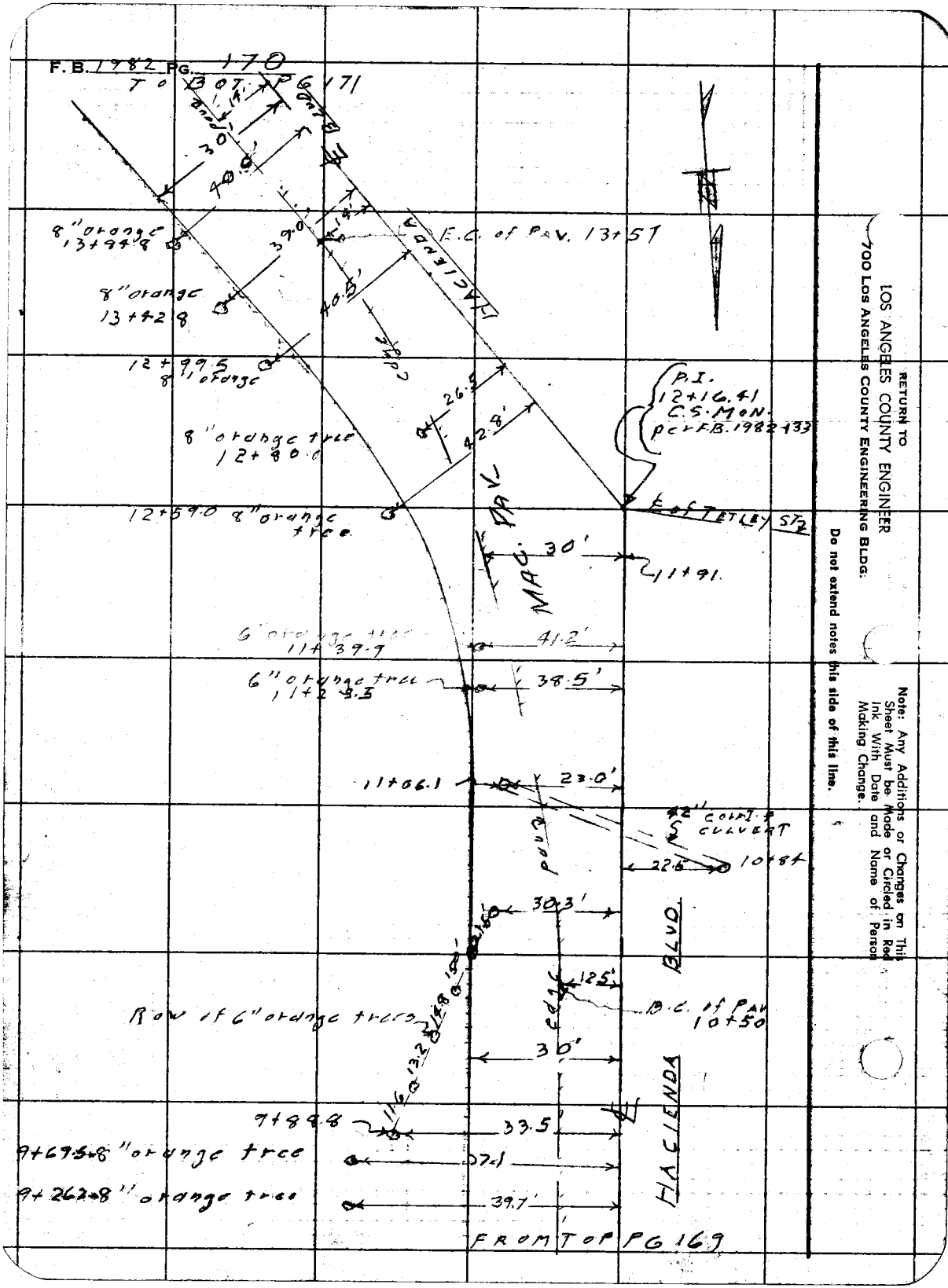

RETURN TO
LOS ANGELES COUNTY ENGINEER
700 LOS ANGELES COUNTY ENGINEERING BLDG.

Do not extend notes this side of this line.

Note: Any Additions or Changes on This Sheet Must be Made or Circled in Red Ink With Date and Name of Person Making Change.

Notes Ck'd by	Survey of HACIENDA BLVD
Map No.	JN 2137.34 Tape Std °F
Office Work	Surveyed by J. J. LANIGAN
Checked	Notes J.J.L. Date 3-21-68
Date	Indexed A. C. Johnson

F.B. 1982 PG. 171

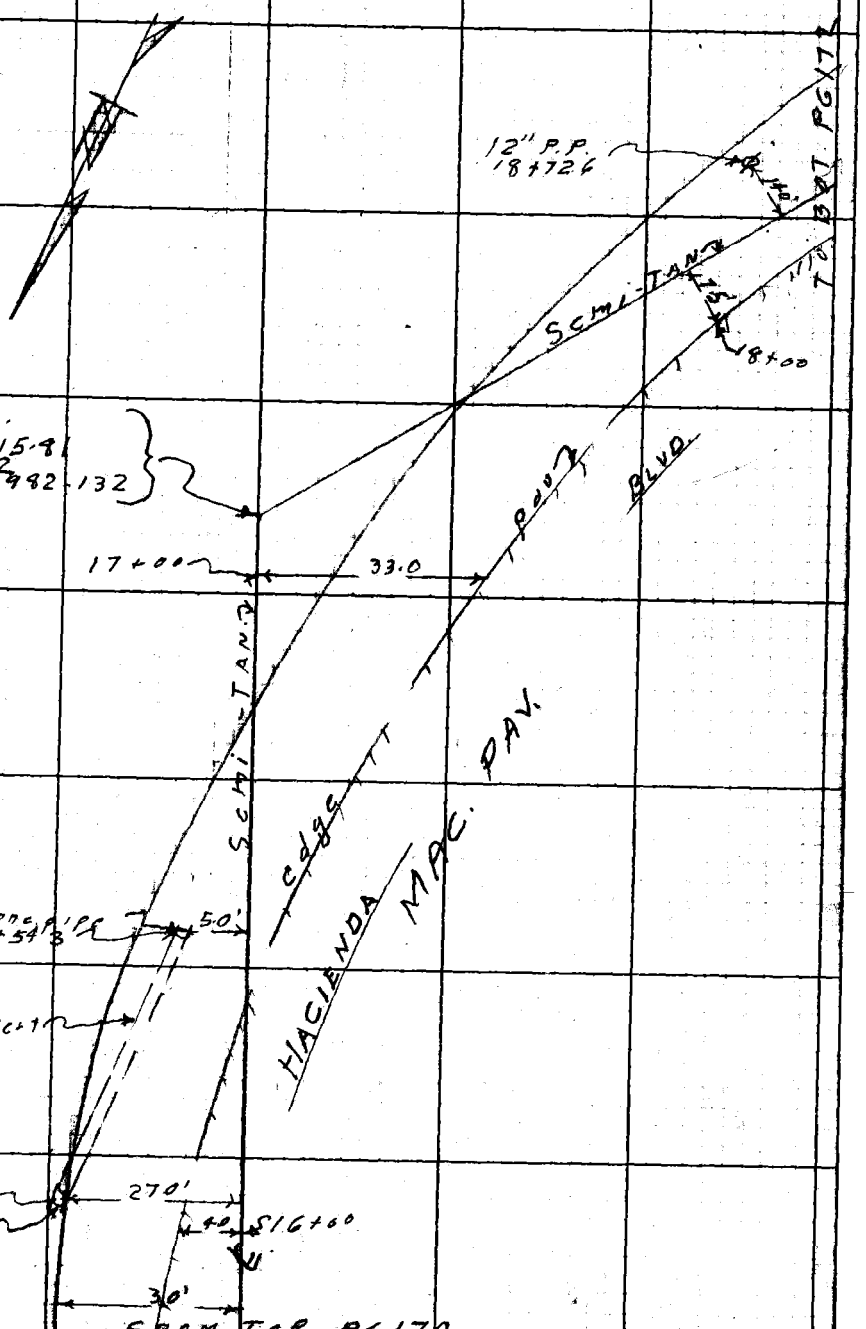

Notes: Any Additions or Changes on This Sheet, Must Be Made or Circled in Red Ink With Date and Name of Person Making Change.

Do not extend notes this side of this line.

RETURN TO
LOS ANGELES COUNTY ENGINEER
900 Los Angeles County Engineering Bldg.

765095 CE #247—7-55

F.B. 1982 PG. 172



RETURN TO
LOS ANGELES COUNTY ENGINEER
700 LOS ANGELES COUNTY ENGINEERING BLDG.

Do not extend notes this side of this line.

Note: Any Additions or Changes on This Sheet Must be Made or Circled in Red Ink With Date and Name of Person Making Change.

Notes Ck'd by	Survey of HACIENDA BLVD.
Map No.	JN 213784 Tape Std °F
Office Work	Surveyed by J.N. LANIGAN.
Checked	Notes J.J.L. Date 3-21-60
Date	Indexed A. C. Johnson

F. B. 1782 PG. 173

Note: Any Additions or Changes on This Sheet Must be Made or Circled in Red Ink With Date and Name of Person Making Change.

Do not extend notes this side of this line.

RETURN TO
LOS ANGELES COUNTY ENGINEER
100 LOS ANGELES COUNTY ENGINEERING BLDG.

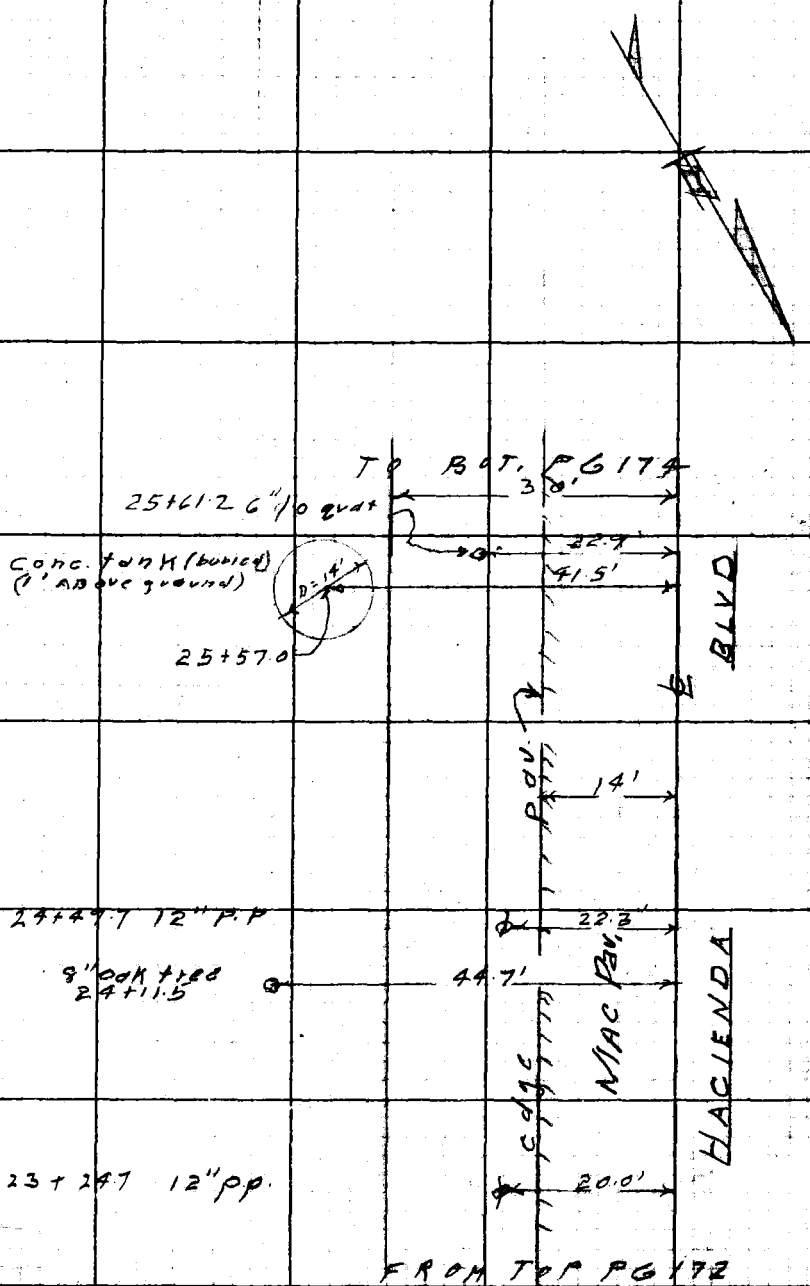

76309S CE #247—7-53

F.B. 1982 PG. 174

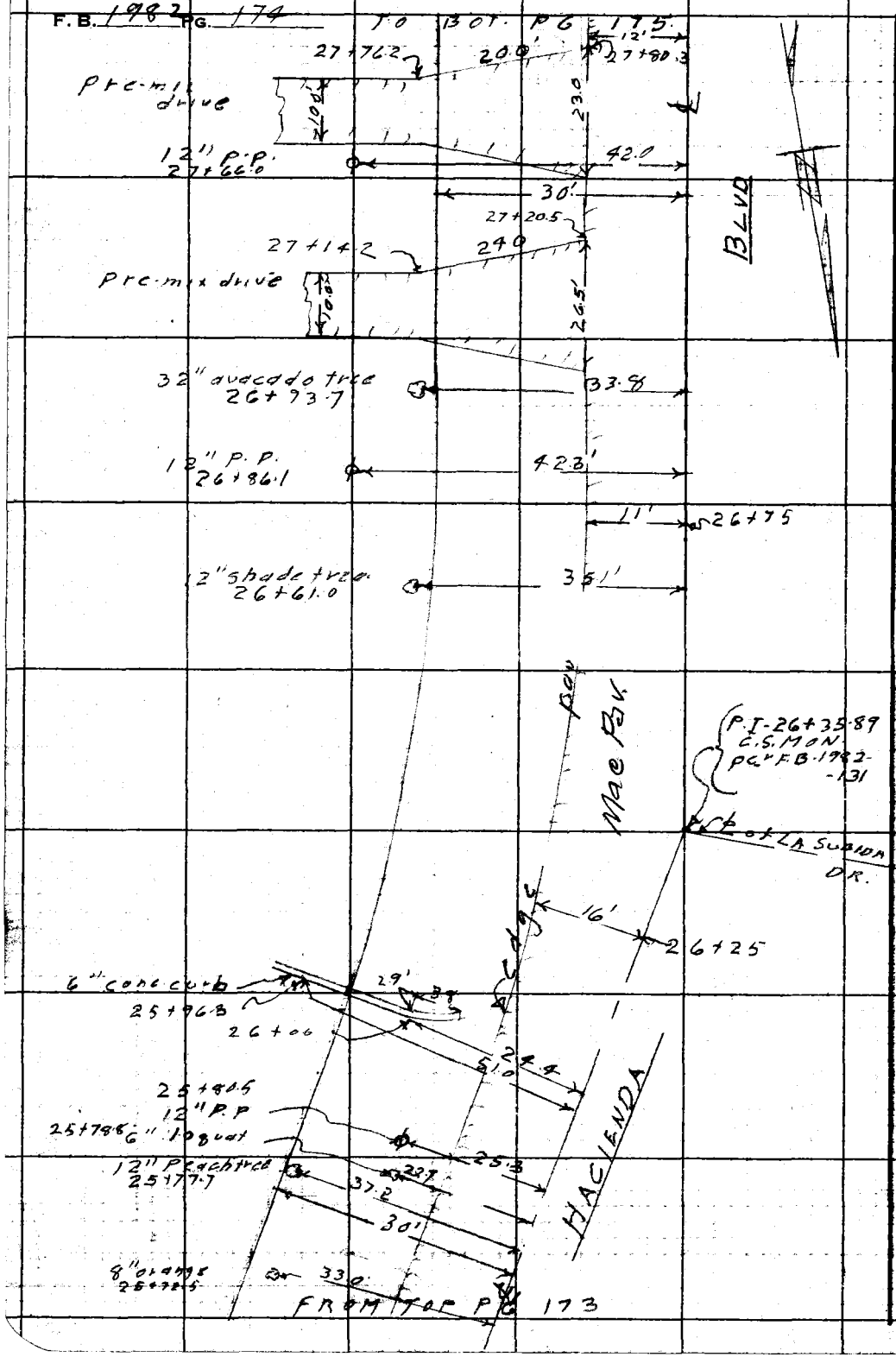

RETURN TO
LOS ANGELES COUNTY ENGINEER
700 LOS ANGELES COUNTY ENGINEERING BLDG.

Do not extend notes this side of this line.

Note: Any Additions or Changes on This Sheet Must be Made or Circled in Red Ink With Date and Name of Person Making Change.

Notes Ck'd by	Survey of HACIENDA BLVD
Map No.	JN 213734 Tape Std. °F
Office Work	Surveyed by J. J. LANIGAN
Checked	Notes J. J. L. Date 3-21-60
Date	Indexed C. Johnson

F. B. 1782 PG. 175

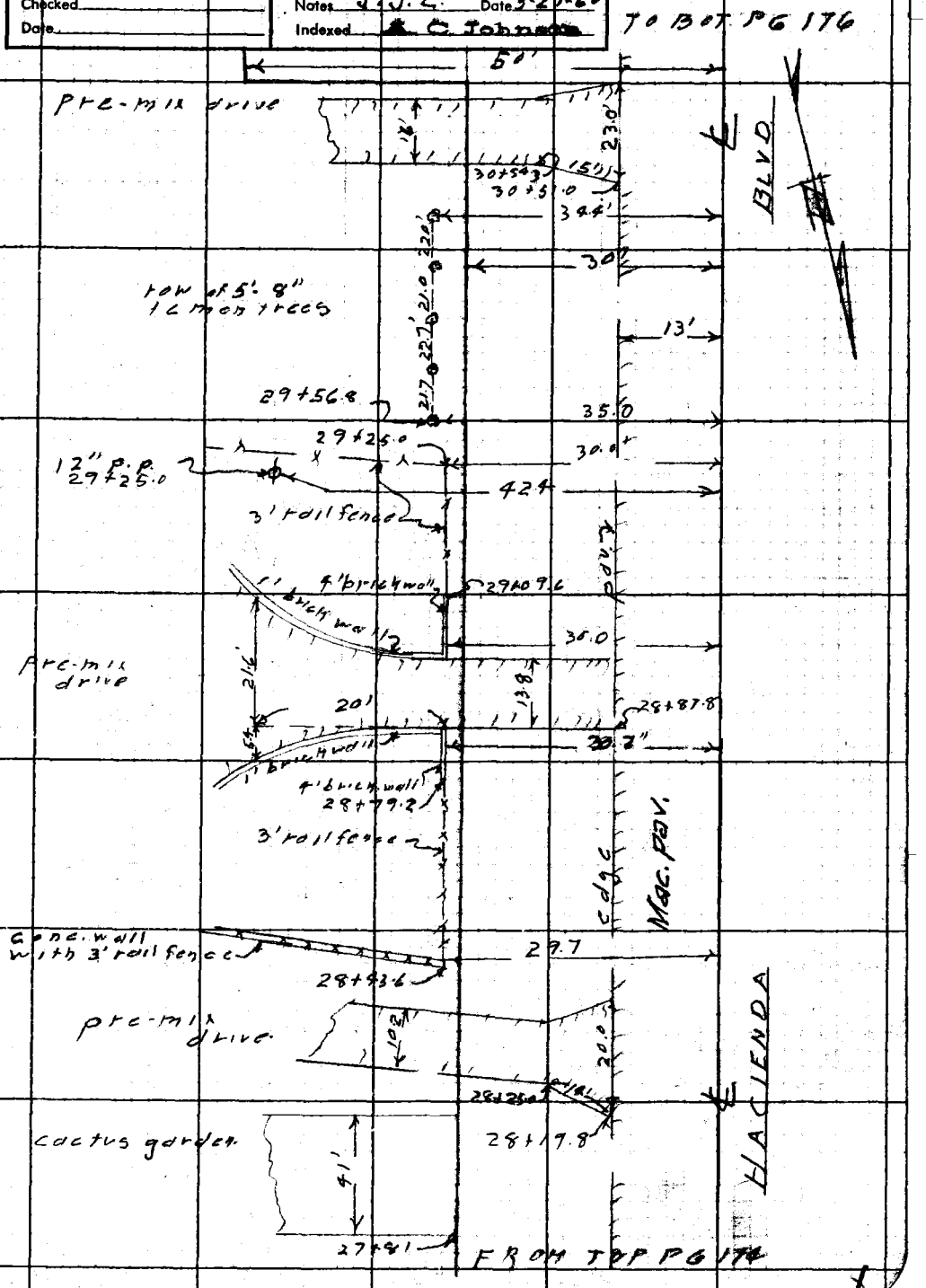

Note: Any Additions or Changes on This Sheet Must be Made or Circled in Red Ink With Date and Name of Person Making Change.

Do not extend notes this side of this line.

RETURN TO
LOS ANGELES COUNTY ENGINEER
700 LOS ANGELES COUNTY ENGINEERING BLDG.

763098 CE #247—7-58

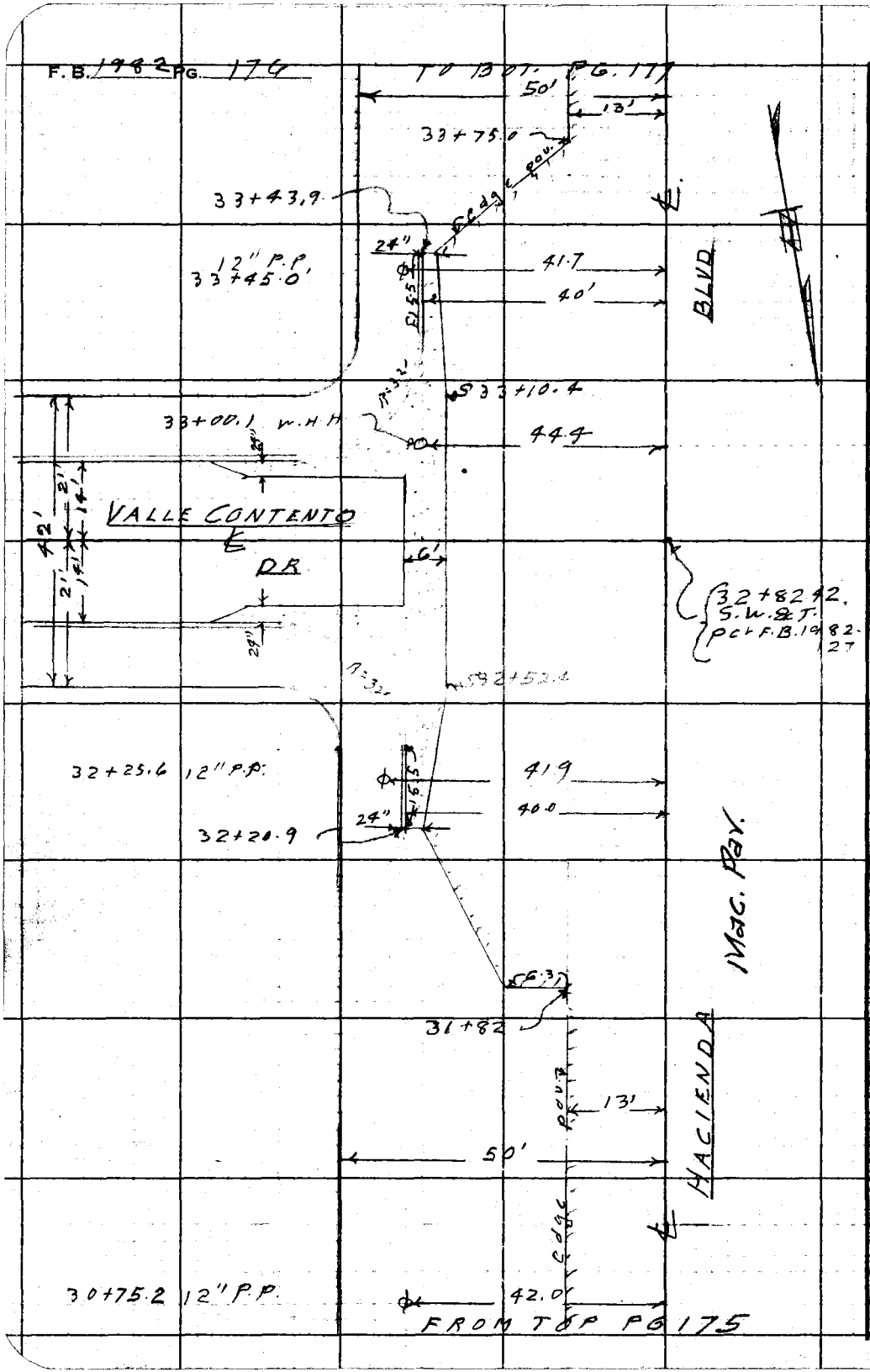

RETURN TO
LOS ANGELES COUNTY ENGINEER
700 LOS ANGELES COUNTY ENGINEERING BLDG.

Do not extend notes this side of this line.

Note: Any Additions or Changes on This Sheet Must be Made or Circled in Red Ink With Date and Name of Person Making Change.

Notes Ck'd by	Survey of: HACIENDA BLVD.
Map No.	JN 2137.34 Tape Std °F
Office Work	Surveyed by J.J.L ANIGAN
Checked	Notes J.J.L Date 3-22-60
Date	Indexed A. C. Johnson

F. B. 1982 PG. 177



Notes: Any Additions or Changes on This Sheet Must Be Made or Circled in Red Ink With Date and Name of Person Making Change.

Do not extend notes this side of this line.

RETURN TO
LOS ANGELES COUNTY ENGINEER
700 LOS ANGELES COUNTY ENGINEERING BLDG.

175098 CE #247—7-53

F. B. 1982 PG. 176

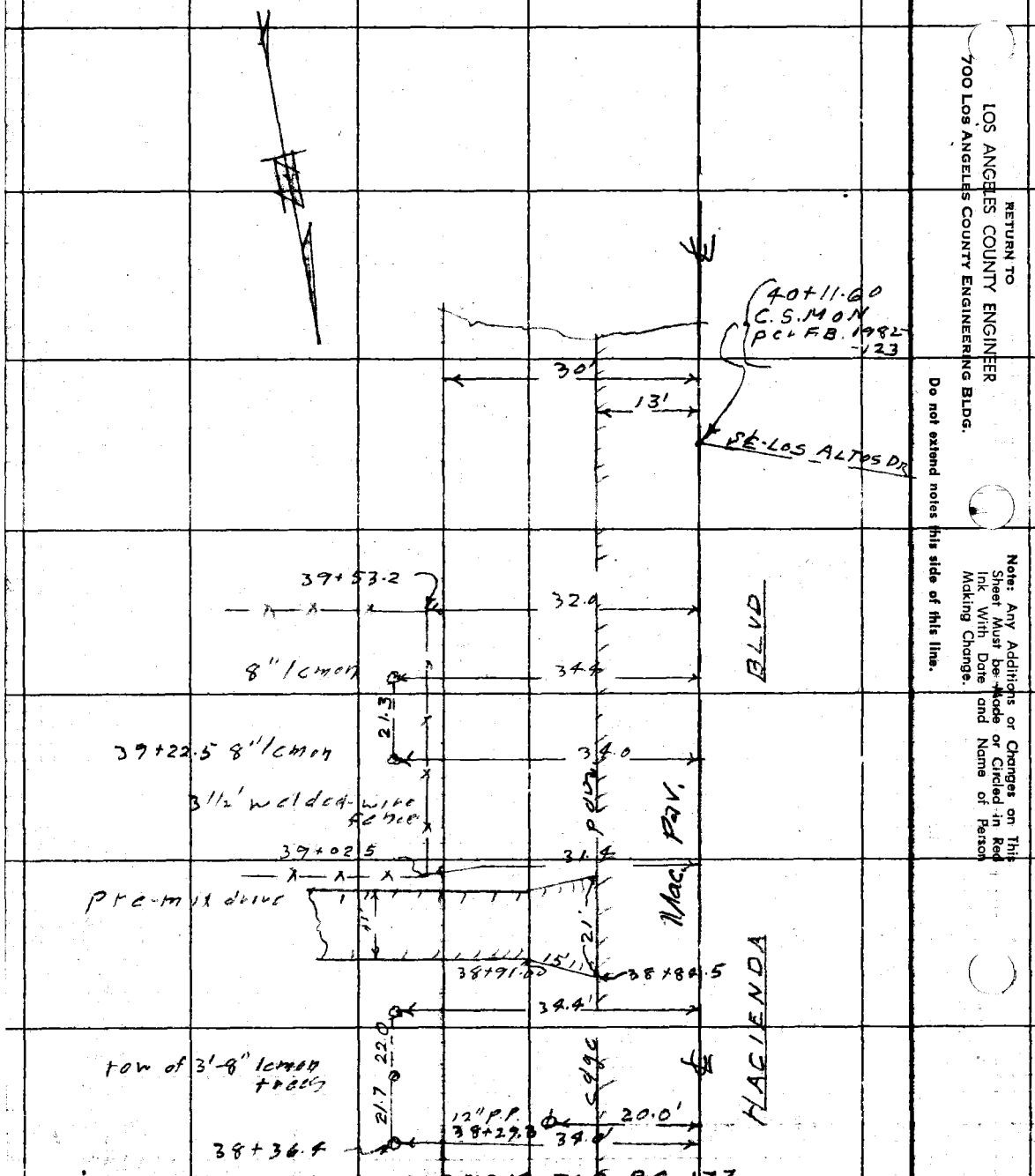

RETURN TO
LOS ANGELES COUNTY ENGINEER
700 LOS ANGELES COUNTY ENGINEERING BLDG.

Do not extend notes this side of this line.

Note: Any Additions or Changes on This Sheet Must be Made or Circled in Red Ink With Date and Name of Person Making Change.

Profile No.	Notes Red.	Plotted	Job No. 2137.34	Division No. 10
	Date	Date	Survey of HACIENDA BLVD.	
X-Sec. No.	Notes Chkd.	Checked	Survey by LANIGAN Notes RIKE	Date 3-8-60
	Date	Date	Map No.	Index C. Johnson

F. B. 1982 Pg. 179

C.I. 2137.34
HACIENDA BLVD.

HACIENDA BLVD.
FROM

NEWTON ST. TO LOS ALTOS DR.

PROFILE AND CROSS SECTION

STATION	B. S.	H. I.	F. S.	ELEV.

LANIGAN
RIKE
DOVER
ALWIN

NOTE: ANY ADDITIONS OR CHANGES ON THIS SHEET MUST BE MADE OR CIRCLED IN RED INK, WITH DATE AND NAME OF PERSON MAKING CHANGE.

Do not extend notes this side of this line.

PLEASE RETURN TO
LOS ANGELES COUNTY ENGINEER
700 LOS ANGELES COUNTY ENGINEERING BLDG.

76298 S & E #307—7-55

76298 S & E #307—7-55

PLEASE RETURN TO
LOS ANGELES COUNTY ENGINEER
700 LOS ANGELES COUNTY ENGINEERING BLDG.

NOTE: ANY ADDITIONS OR CHANGES ON THIS SHEET MUST BE MADE OR CIRCLED IN RED INK, WITH DATE AND NAME OF PERSON MAKING CHANGE.

Do not extend notes this side of this line.

STATION	B. S.	H. I.	F. S.	ELEV.	HACIENDA	BLVD. (E. SIDE)
					ELEV. = 416.542 (UNADJ.) F.B. 1982-114	
B.M.TF-282				416.54	B.M.TF-282 HACIENDA BLVD. (E. SIDE) 140'± S. OF NEWTON ST., BT. SPK IN CONC. HEAD WALL, 1' N. OF S. END.	
1+07.7 M.H.-OFFSET 26.4' LEFT.					S. SEWER M.H. 8" INLET-S. RIM 413.28	
					DEPTH 13.60	
					399.68	
					DIAM. 0.67	
8" INLET-S.				399.01	8" INLET-S.	ELEV. 399.01 ✓
					18" OUTLET-N. RIM 413.27	
					DEPTH 13.67	
					399.60	
					DIAM. 1.50	
18" OUTLET-N.				398.10	18" OUTLET-N.	ELEV. 398.10 ✓
					INLET-W. RIM 413.27	
					DEPTH 13.43	
					399.84	
					DIAM. 1.67	
20" INLET-W.				398.17	20" INLET-W.	ELEV. 398.17 ✓
					LT.	℄ RT.
1+00	INTER. ℄ HACIENDA BLVD. + NEWTON ST.			413.7	INTER. ℄ HACIENDA BLVD. + NEWTON ST.	
1+35				412.2		℄
" "				413.8	11' EDGE PAVT.	
" "				413.1	30' P/L	
" "				411.5	49' TOP DITCH (22' DITCH)	
" "				403.[illegible]	64' BOT. "	
" "				412.5	71' TOP "	
" "				414.5	180'±	

F. B. 1982 Pg. 180 Job No. 2137.34 Division No. 10 Notes Red. Plotted No. Profile
Survey of HACIENDA BLVD. Date Date X-Sec.
Survey by LANIGAN Notes RIKEY Notes Chkd. Checked No.
Indexed B. C. Johnson Date Date Date

76298 S & E #307—7-55

PLEASE RETURN TO
LOS ANGELES COUNTY ENGINEER
700 LOS ANGELES COUNTY ENGINEERING BLDG.

NOTE: ANY ADDITIONS OR CHANGES ON THIS SHEET MUST BE MADE OR CIRCLED IN RED INK, WITH DATE AND NAME OF PERSON MAKING CHANGE.

Do not extend notes this side of this line.

STATION	B. S.	H. I.	F. S.	ELEV.	HACIENDA BLVD (E. SIDE) (CONT.) LT.	℄	RT.
1+95				415 5		℄	
				414 7	18' TOP DITCH		
" "				397' 9	40' BOT. "		
" "				415 0	62' TOP "		
" "				413 2	68'		
2+[illegible]5				415 2	18' GR. @ BOT. HEAD WALL		
" "				405 5	19' FLOW LINE OF 7' GALV. I. P.		
" "				412 1	5' TOP DITCH		
2+[illegible]				415 5	18' GR. @ BOT. OF HEAD WALL		
" "				408 0	22.5' BOT. DITCH		
" "				414 9	64' TOP DITCH		
2+26.5				415 5	18' TOP DITCH		
" "				411 9	22.5' FLOW LINE OF DITCH THRU 2'x2' Sq. Hole IN CONC. HEAD WALL		
" "				414 2	41.5' TOP DITCH		
2+[illegible]				40[illegible] 8			19' FLOW LINE 7' GALV. I.P.
3+00				415		℄	
" "				417 4	11' EDGE PAVT.		
" "				416 1	21' GUTTER		
" "				416 0	30' P/L		
" "				416 3	50'		
T. P.				416 43	T. P.		

Profile Notes Red. ____ Plotted ____ Job No. 21373 Division No. 10 F. B. 1982 PG. 181
No. ____ Date ____ Date ____ Survey of HACIENDA BLVD
X-Sec. Notes Chkd. ____ Checked ____ Survey by LANIGAN Notes RIKE Date 3-9-60
No. ____ Date ____ Date ____ Map No. ____ Indexed C. JOHNSON

76298 S & E #307—7-55

PLEASE RETURN TO
LOS ANGELES COUNTY ENGINEER
700 LOS ANGELES COUNTY ENGINEERING BLDG.

NOTE: ANY ADDITIONS OR CHANGES ON THIS SHEET MUST BE MADE OR CIRCLED IN RED INK, WITH DATE AND NAME OF PERSON MAKING CHANGE.

Do not extend notes this side of this line.

STATION	B. S.	H. I.	F. S.	ELEV.	HACIENDA B[illegible] (E. SIDE) (CONT.) LT.	RT.
					℄	
4+00				419 7	℄	
" "				419 7	11' EDGE PAVT.	
" "				418 2	20' GUTTER	
"				419 [illegible]	30' P/L	
"				419 [illegible]	50'	
"				420 6	[illegible]	
5+00				422 4	℄	
" "				422 3	11' EDGE PAVT.	
" "				42[illegible]	20' GUTTER	
" "				422 4	30' P/L	
" "				42[illegible]	50'	
T. P.				42[illegible] 3	T. P.	
6+00				42[illegible] 8	℄	
" "				42[illegible]	11' EDGE PAVT.	
" "				42[illegible]	20' GUTTER	
" "				42[illegible]	30' P/L	
" "				42[illegible]	50'	
7+00				427 1	℄	
"				42[illegible]	11' EDGE PAVT.	
"				42[illegible]	20' GUTTER	

F. B. 1982 PG. 182 Job No. 2137.34 Division No. 10 Notes Red. Plotted Profile
Survey of HACIENDA BLVD. Date Date No.
Survey by LANIGAN Notes RIKE Notes Chkd. Checked X-Sec.
Indexed C. Johnson Date Date Date No.

76298 S & E #307—7-55

PLEASE RETURN TO
LOS ANGELES COUNTY ENGINEER
700 LOS ANGELES COUNTY ENGINEERING BLDG.

NOTE: ANY ADDITIONS OR CHANGES ON THIS SHEET MUST BE MADE OR CIRCLED IN RED INK, WITH DATE AND NAME OF PERSON MAKING CHANGE.

Do not extend notes this side of this line.

STATION	B. S.	H. I.	F. S.	ELEV.	HACIENDA BLVD. (E. SIDE) (CONT.) LT.	℄	RT.
7+00				427 5	30' P/L		
" "				428 3	50'		
" "				428 9	180'±		
8+00				429 4		℄	
" "				429 2	11' EDGE PAVT.		
" "				428 4	19' GUTTER		
" "				429 9	24' TOP BRK.		
" "				430 1	30' P/L		
" "				431 3	50'		
T. P.				429 30	T. P.		
9+00				431 4		℄	
" "				431 2	11' EDGE PAVT.		
" "				430 6	19' GUTTER		
" "				432 2	24' TOP BRK.		
" "				433 2	30' P/L		
" "				435 0	50'		
10+00				433 4		℄	
" "				433 1	12' EDGE PAVT.		
" "				432 8	19' GUTTER		
" "				434 2	30' P/L		

Profile No. ____ Notes Red. ____ Plotted ____ Job No. 2137.34 Division No. 10 F. B. 1982 Pg. 183
Date ____ Date ____ Survey of HACIENDA BLVD.
X-Sec. No. ____ Notes Chkd. ____ Checked ____ Survey by LANIGAN Notes RIKE Date 3-9-60
Date ____ Date ____ Map No. ____ Indexed C. John Date

76298 S & E #307—7-55

PLEASE RETURN TO
LOS ANGELES COUNTY ENGINEER
700 LOS ANGELES COUNTY ENGINEERING BLDG.

NOTE: ANY ADDITIONS OR CHANGES ON THIS SHEET MUST BE MADE OR CIRCLED IN RED INK, WITH DATE AND NAME OF PERSON MAKING CHANGE.

Do not extend notes this side of this line.

STATION	B. S.	H. I.	F. S.	ELEV.	HACIENDA BLVD. (E. SIDE) (CONT.) LT.	RT.
					℄	
10+00				43[illegible]	50'	
" "				[illegible]	[illegible]	
B.M.T.F.-283				431.76	ELEV.: 431.751 (UNADJ.) F.S. 1982-114 B.M.T.F.-283 HACIENDA BLVD. (W. SIDE) 350'± N. OF TETLEY ST., BT. SPK. IN E. SIDE OF R.R. #319719E.	
10+84				428.2		22.5' FLOW LINE OF 42" GALV. I. P.
11+00				435.3	℄	
" "				434.9	14.5' EDGE PAVT.	
" "				43[illegible]	27' BOT. BRK.	
" "				43[illegible]	30' P/L	
" "				43[illegible]	50'	
11+06				43[illegible]	14' EDGE PAVT.	
" "				43[illegible]	16' TOP BRM.	
" "				42[illegible]	23' FLOW LINE OF 42" GALV. I. P.	
11+91				43[illegible]	15' CTR. PAVT.	
" "				43[illegible]	30' EDGE " .	
" "				43[illegible]	36' TOP BANK.	
" "				43[illegible]	45' BOT. " .	
" "				43[illegible]	75'	
T. P.				437.[illegible]	T.P.	
13+00				439[illegible]	℄	

F. B. 1982 Pg. 184 Job No. 2137.34 Division No. 10 Notes Red. Plotted Profile
Survey of HACIENDA BLVD. Date Date No.
Survey by LANIGAN Notes RIKE Notes Chkd. Checked X-Sec.
Indexed C. Johnson Date Date Date No.

76298 S & E #307—7-55

PLEASE RETURN TO
LOS ANGELES COUNTY ENGINEER
700 LOS ANGELES COUNTY ENGINEERING BLDG.

NOTE: ANY ADDITIONS OR CHANGES ON THIS SHEET MUST BE MADE OR CIRCLED IN RED INK, WITH DATE AND NAME OF PERSON MAKING CHANGE.

Do not extend notes this side of this line.

STATION	B. S.	H. I.	F. S.	ELEV.	HACIENDA BLVD. (E. SIDE) (CONT.) LT.	℄	RT.
13+00				439 9	5' CTR. PAVT.		
" "				439 7	19' EDGE PAVT.		
" "				440 0	24' TOP BANK.		
" "				433 0	35' BOT. "		
" "				434 3	75'		
14+00				442 5		℄	
" "				442 8	14' EDGE PAVT.		
" "				442 2	18' TOP BANK.		
" "				434 2	33' BOT. "		
" "				436 0	70'		
T. P.				444 78	T.P.		
15+00				445 1		℄	
"				445 5	14' EDGE PAVT.		
"				445 9	20' TOP BANK.		
" "				436 4	38' BOT. "		
" "				436 0	50'		
" "				440 5			
16+00				447 8		S. T. + 8' RIGHT CTR. PAVT.	
" "				448 4	4' LEFT OF S.T. EDGE PAVT.		
" "				448 2	11' TOP BANK.		

Profile No. ____ Notes Red. ____ Plotted ____ Job No. 213734 Division No. 10 F. B. 1982 Pg. 185
Date ____ Date ____ Survey of HACIENDA BLVD.
X-Sec. No. ____ Notes Chkd. ____ Checked ____ Survey by LANIGAN Notes RIKE Date 3-16-60
Date ____ Date ____ Map No. ____ Indexed C. Johnson Date

76298 S & E #307—7-55

PLEASE RETURN TO
LOS ANGELES COUNTY ENGINEER
700 LOS ANGELES COUNTY ENGINEERING BLDG.

NOTE: ANY ADDITIONS OR CHANGES ON THIS SHEET MUST BE MADE OR CIRCLED IN RED INK, WITH DATE AND NAME OF PERSON MAKING CHANGE.

Do not extend notes this side of this line.

STATION	B. S.	H. I.	F. S.	ELEV.	HACIENDA BLVD.	(E. SIDE) (CONT.)
					LT.	RT.
					S.	T.
16+00				439 3	28' BOT. BANK	
" "				43[illegible] 8	50'	
" "				44[illegible] 5	180' ±	
16+08				43[illegible] 1	27.0' FLOW LINE OF 24" GALV. I.P.	
16+27				4[illegible]	S.	T. & CTR. OF DIRT ROAD ON ANNELLEN
" "				[illegible]		4.5' EDGE PAVT.
				44[illegible]	33' S.ELY. ON CTR. DIRT ROAD	
				[illegible]	100' " "	
16+543				441 6	5' FLOW LINE OF 24" CONC. PIPE.	
17+00				44[illegible]	S.	T.
" "				44[illegible] 5		16.5' BOT. BANK.
" "				451 2		29' TOP "
" "				45[illegible] 8		33' EDGE PAVT.
" "				4[illegible]	12'	
18+00				447 4	S.	T. & BOT. BANK
" "				453 6		7.5' TOP BANK & EDGE PAVT.
" "				452 [illegible]		19.5' CTR. "
" "				449 4	50'	

F. B. 1982 Pg. 186 Job No. 213734 Division No. 13 Notes Red. Plotted Profile
Survey of HACIENDA BLVD. Date Date No.
Survey by LANIGAN Notes RIKE Notes Chkd. Checked X-Sec.
Indexed C. Johnson Date Date Date No.

76298 S & E #307—7-55

PLEASE RETURN TO
LOS ANGELES COUNTY ENGINEER
700 LOS ANGELES COUNTY ENGINEERING BLDG.

NOTE: ANY ADDITIONS OR CHANGES ON THIS SHEET MUST BE MADE OR CIRCLED IN RED INK, WITH DATE AND NAME OF PERSON MAKING CHANGE.

Do not extend notes this side of this line.

STATION	B. S.	H. I.	F. S.	ELEV.	HACIENDA BLVD. (E. SIDE) (CONT.) LT.	RT.
					S. T.	
18+00				451 1	100'	
T. P.				451 37	T. P.	
[illegible]				454 6	5' EDGE PAVT. + TOP BANK.	
" "				449 5	12' BOT. BANK.	
" "				450 2	50'	
B.M.TF-284				454 37	ELEV. = 454.367 (UNADJ.) F.B. 1982-115 B.M.TF-284 HACIENDA BLVD. (W. SIDE) 650'± N. OF LA SUBSIDA DR., BT. SPK. IN CONC. CHECK DAM, OPPOSITE HO. #2424	
19 +00				455 0	S. T.	
"				455 8	12' EDGE PAVT.	
" "				455 8	16' TOP BANK	
" "				451 5	24' BOT. "	
" "				452 0	30' P/L	
" "				451 8	50'	
19+36.8				454 4	22.0' FLOW LINE AT N. END OF 24" CONC. PIPE.	
19+57.8				455 0	22.0' FLOW LINE AT S. END OF 24" CONC. PIPE.	
20+00				457 2	℄	
"				451 1	14' EDGE PAVT.	
" "				455 0	22' BOT. BRK.	
T. P.				457 18	T. P.	
20 +00				455 4	30' P/L	

Profile Notes Red. ____ Plotted ____ Job No. 213734 Division No. 10 F. B. 1982 Pg. 187
No. ____ Date ____ Date ____ Survey of HACIENDA BLVD.
X-Sec. Notes Chkd. ____ Checked ____ Survey by LANIGAN Notes RIKE Date 3-16-60
No. ____ Date ____ Date ____ Map No. ____ Indexed C. John Date

76298 S & E #307—7-55

PLEASE RETURN TO
LOS ANGELES COUNTY ENGINEER
700 LOS ANGELES COUNTY ENGINEERING BLDG.

NOTE: ANY ADDITIONS OR CHANGES ON THIS SHEET MUST BE MADE OR CIRCLED IN RED INK, WITH DATE AND NAME OF PERSON MAKING CHANGE.

Do not extend notes this side of this line.

STATION	B. S.	H. I.	F. S.	ELEV.	HACIENDA BLVD (E. SIDE) (CONT.) LT.	RT.
					℄	
20+00				454.8	50'	
" "				460.0	180'±	
21+00				458.6	℄	
" "				458.5	14' EDGE PAVT.	
" "				45[illegible]	26' BOT. BRK.	
" "				45[illegible]	30' P/L	
" "				45[illegible]	50'	
22+00				45[illegible]	℄	
" "				45[illegible]	14' EDGE PAVT.	
" "				45[illegible]	30' P/L	
" "				45[illegible]	50'	
T. P.				459.88	T.P.	
23+00				461.0	℄	
" "				46[illegible]	14' EDGE PAVT.	
" "				4[illegible]	30' P/L	
" "				4[illegible]	50'	
24+00				46[illegible]	℄	
" "				46[illegible]	14' EDGE PAVT.	
" "				462.0	30' P/L	
" "				46[illegible]	50'	

F. B. 1982 PG. 188

Job No. 2137.34 Division No. 10 Notes Red. Plotted Profile

Survey of HACIENDA BLVD. Date Date No.

Survey by LANIGAN Notes RIKE Notes Chkd. Checked X-Sec.

Indexed R. C. Johnson Date Date Date No.

76298 S & E #307—7-55

PLEASE RETURN TO
LOS ANGELES COUNTY ENGINEER
700 LOS ANGELES COUNTY ENGINEERING BLDG.

NOTE: ANY ADDITIONS OR CHANGES ON THIS SHEET MUST BE MADE OR CIRCLED IN RED INK, WITH DATE AND NAME OF PERSON MAKING CHANGE.

Do not extend notes this side of this line.

STATION	B. S.	H. I.	F. S.	ELEV.	HACIENDA BLVD. (E. SIDE) (CONT.) LT.	RT.
					℄	
24+00				464 6	180'±	
25+00				463 4	℄	
" "				463 0	14' EDGE PAVT.	
" "				462 9	30' P/L	
" "				463 5	50'	
T. P.				463 92	T.P.	
26±00				464 9	S. T.	
" "				464 2	15.5' EDGE PAVT.	
" "				464 5	24' BOT. CURB	
" "				464 95	24' TOP CURB	
25+96.3				464 8	50' BOT. CURB	
" "				465 46	50' TOP	
27+00				466 6	℄	
" "				466 3	11' EDGE PAVT.	
" "				466 7	30' P/L	
" "				467 0	50'	
T. P.				465 02	T.P.	
27+55				469 9	224'± BACK LOT LINE	
28+00				468 8	℄	
				468 6	12' EDGE PAVT.	

Profile No. ____ Notes Red. ____ Plotted ____ Job No. 2137.34 Division No. 10 F. B. 1982 Pg. 189
Date ____ Date ____ Survey of HACIENDA BLVD.
X-Sec. No. ____ Notes Chkd. ____ Checked ____ Survey by LANIGAN Notes RIKE Date 3-17-60.
Date ____ Date ____ Map No. ____ Indexed C. John Date

76298 S & E #307—7-55

PLEASE RETURN TO
LOS ANGELES COUNTY ENGINEER
700 LOS ANGELES COUNTY ENGINEERING BLDG.

NOTE: ANY ADDITIONS OR CHANGES ON THIS SHEET MUST BE MADE OR CIRCLED IN RED INK, WITH DATE AND NAME OF PERSON MAKING CHANGE.

Do not extend notes this side of this line.

STATION	B. S.	H. I.	F. S.	ELEV.	HACIENDA BLVD (E. SIDE) (CONT.) LT.	℄	RT.
28+00				467 9	17.5' GUTTER		
" "				468 [illegible]	30' P/L		
" "				469 0	50'		
29+00				471 2		℄	
" "				470 7	11.5' EDGE PAVT		
" "				47[illegible]	19.5' GUTTER		
" "				47[illegible]	30' P/L		
" "				471 0	50'		
T. P.				470 85	T. P.		
B.M.TF-286				472 78	ELEV. = 472.783 (UNADJ.) F.B. 1982-116 B.M.TF-286 HACIENDA BLVD (E. SIDE) 275'± S. OF LA SUBIDA DR., BT. SPK. IN W. SIDE OF R.R. # E 182 60 Y. ON S. P/L OF HO. # 2620		
30+00				473 3		℄	
" "				473 [illegible]	12' EDGE PAVT.		
" "				473 [illegible]	15' GUTTER		
" "				473 [illegible]	50' P/L		
31+00				475 [illegible]		℄	
" "				475 [illegible]	13' EDGE PAVT.		
" "				475 [illegible]	32' BRK.		
" "				475 [illegible]	50'		
32+00				478 1		℄	

F. B. 1982 Pg. 190
Job No. 213734 Division No. 10 Notes Red. Plotted
Survey of HACIENDA BLVD. Date Date No.
Survey by LANIGAN Notes RIKE Notes Chkd. Checked X-Sec.
Indexed C. Johnson Date Date Date No.

76298 S & E #307—7-55

PLEASE RETURN TO
LOS ANGELES COUNTY ENGINEER
700 LOS ANGELES COUNTY ENGINEERING BLDG.

NOTE: ANY ADDITIONS OR CHANGES ON THIS SHEET MUST BE MADE OR CIRCLED IN RED INK, WITH DATE AND NAME OF PERSON MAKING CHANGE.

Do not extend notes this side of this line.

STATION	B. S.	H. I.	F. S.	ELEV.	HACIENDA BLVD. (E. SIDE) (CONT.) LT. ℄ RT.
32+00				477 7	24' EDGE PAVT.
T. P.				477 68	T.P.
32+00				476 8	40'
" "				477 6	50'
32+21				477 65	40' BEGIN. OF GUT.
" "				418 28	40' " " CURB
32 ± 82.42	INTER. ℄ VALLE CONTENTO DR. + HACIENDA BLVD.			480 1	INTER. ℄ VALLE CONTENTO DR. + HACIENDA BLVD.
				477 90	N. END N.E.C.R. GUT.
				478 55	" " " " CURB
				479 13	E. " " " GUT.
				479 60	" " " " CURB
				480 10	" " S.E. " GUT.
				480 65	" " " " CURB
				480 37	S. " " " GUT.
				481 01	" " " " CURB
				479 27	40' E. ON ℄ VALLE CONTENTO DR.
				481 3	150' " " " " " "
				480 6	" " + 20' N. GUT.
				481 08	" " " " " CURB.

Profile No. ____ Notes Red. ____ Plotted ____ Job No. 2137.34 Division No. 10 F. B. 1982 Pg. 191
X-Sec. No. ____ Date ____ Date ____ Survey of HACIENDA BLVD.
Notes Chkd. ____ Checked ____ Survey by LANIGAN Notes RIKE Date 3-60
Date ____ Date ____ Map No. ____ Indexed C. Johnson Date ____

76298 S & E #307—7-55

PLEASE RETURN TO
LOS ANGELES COUNTY ENGINEER
700 LOS ANGELES COUNTY ENGINEERING BLDG.

NOTE: ANY ADDITIONS OR CHANGES ON THIS SHEET MUST BE MADE OR CIRCLED IN RED INK, WITH DATE AND NAME OF PERSON MAKING CHANGE.

Do not extend notes this side of this line.

STATION	B. S.	H. I.	F. S.	ELEV.	HACIENDA BLVD. (E. SIDE) (CONT.)
					℄
				481 1	150' E. ON ℄ VALLE CONTENTO [illegible] 20' S. GUT
				48[illegible]	" " + 20' S. CURB
33+44				480 78	40' END OF GUT.
" "				48[illegible] 2	40' " " CURB
B.M.TF-289				48[illegible] 09	ELEV. = 481.094 (UNADJ.) F.B. 1982-117 B.M.TF-289 HACIENDA BLVD. + VALLE CONTENTO DR., S.E. COR. - L.+T. IN CURB, 6' S. OF S. END C.R.
34+00				48[illegible]	℄
" "				48[illegible]	13' EDGE PAVT.
"				[illegible]	24' [illegible] BRK.
"				48[illegible]	40' GUT.
"				48[illegible]	45' TOP BRK.
"				48[illegible]	50'
35+00				485 5	℄
" "				48[illegible]	13' EDGE PAVT.
" "				48[illegible]	20' GUT.
" "				48[illegible]	50'
T.P.				485 [illegible]	T.P.
36+00				[illegible]	℄
" "				48[illegible]	13' EDGE PAVT.

F. B. 1982 Pg. 192

Job No. 213734 Division No. 10 Notes Red. Plotted Profile

Survey of HACIENDA BLVD. Date Date No.

Survey by LANIGAN Notes RIKE Notes Chkd. Checked X-Sec.

Indexed C. Johnson Date Date Date No.

76298 S & E #307—7-55

PLEASE RETURN TO
LOS ANGELES COUNTY ENGINEER
700 LOS ANGELES COUNTY ENGINEERING BLDG.

NOTE: ANY ADDITIONS OR CHANGES ON THIS SHEET MUST BE MADE OR CIRCLED IN RED INK, WITH DATE AND NAME OF PERSON MAKING CHANGE.

Do not extend notes this side of this line.

STATION	B. S.	H. I.	F. S.	ELEV.	HACIENDA BLVD. (E. SIDE) (CONT.)	
					LT. ℄	RT.
36+00				487 0	18' GUT.	
" "				487 5	50'	
" "				490 0	150' ±	
37+00				[illegible]	℄	
" "				[illegible]	12' EDGE PAVT.	
" "				489 9	16' GUT.	
" "				490 5	21'	
" "				[illegible]	30' P/L	
" "				491 6	[illegible]	
37+95				[illegible]	℄	
" "				[illegible]	12' EDGE PAVT.	
" "				492 2	17' GUT.	
T. P.				492 34	T.P.	
37+95				493 [illegible]	28' BRK.	
" "				494 1	50'	
39+00				495 3	℄	
" "				[illegible]	11.5' EDGE PAVT.	
" "				494 4	19.5' BRK.	
" "				494 8	30' P/L	
" "				495 4	50'	

Profile Notes Red. ____ Plotted ____ Job No. 2137.34 Division No. 10 F. B. 1982 Pg. 193
No. ____ Date ____ Date ____ Survey of HACIENDA BLVD.
X-Sec. Notes Chkd. ____ Checked ____ Survey by LANIGAY Notes RIKE Date 3-17-60.
No. ____ Date ____ Date ____ Map No. ____ Indexed C. Johnson Date

76298 S & E #307—7-55

PLEASE RETURN TO
LOS ANGELES COUNTY ENGINEER
700 LOS ANGELES COUNTY ENGINEERING BLDG.

NOTE: ANY ADDITIONS OR CHANGES ON THIS SHEET MUST BE MADE OR CIRCLED IN RED INK, WITH DATE AND NAME OF PERSON MAKING CHANGE.

Do not extend notes this side of this line.

STATION	B. S.	H. I.	F. S.	ELEV.	HACIENDA BLVD (E. SIDE) (CONT.)
					℄
39+54				499.0	180'± BACK LOT LINE
40+00				49[illegible].3	℄
" "				[illegible]	13' EDGE PLVT.
" "				49[illegible].3	19' GUT.
" "				49[illegible]	30' P/L
" "				49[illegible]	50'
40+11.64	INTER ℄ HACIENDA BLVD. + LOS ALTOS DR.			498.1	INTER. ℄ HACIENDA BLVD. + LOS ALTOS DR.
T. P.				497.[illegible]	T.P.
					ELEV. = 496.986 F.B. 1357-15
B.M. 38-9				497.00	B.M. 38-9 HACIENDA BLVD. + LOS ALTOS DR., ON APPROX. ℄ OF LOS ALTOS DR., 63' N.W. OF ℄ INTER., C.S. MON. IN H.H.

F. B. 1982 Pg. 194

Job No. 2137.34 Division No. 10 Notes Red. Plotted Profile

Survey of HACIENDA BLVD Date Date No.

Survey by LANIGAN Notes RIKE Notes Chkd. Checked X-Sec.

Indexed C. Johnson Date Date Date No.

Notes Ck'd by	Survey of HACIENDA BLVD.
Map No.	JN 0779.29 Tape 0184 Std 68 °F
Office Work	Surveyed by L. L. BROWN
Checked	Notes L. L. BROWN Date 6-25-62
Date	Indexed C. J. GALLI JUL 6 '62

F. B. 1982 PG. 195

HACIENDA BLVD.

J.N. 0779.29

LOCATION OF EXISTING S.S.M.H.'S

PARTY
BROWN, L.L.
SMILEY, L.
FALSEY, J.
SANDOVAL, M.
NEVAREZ, M.

Note: Any Additions or Changes on this Sheet Must be Made or Circled in Red Ink With Date and Name of Person Making Change.
Do not extend this side of this line.
PLEASE RETURN TO
LOS ANGELES COUNTY ENGINEER
403 LOS ANGELES COUNTY ENGINEERING BLDG.
76F309S CE # 310 2-61

F. B. 1982 PG. 196

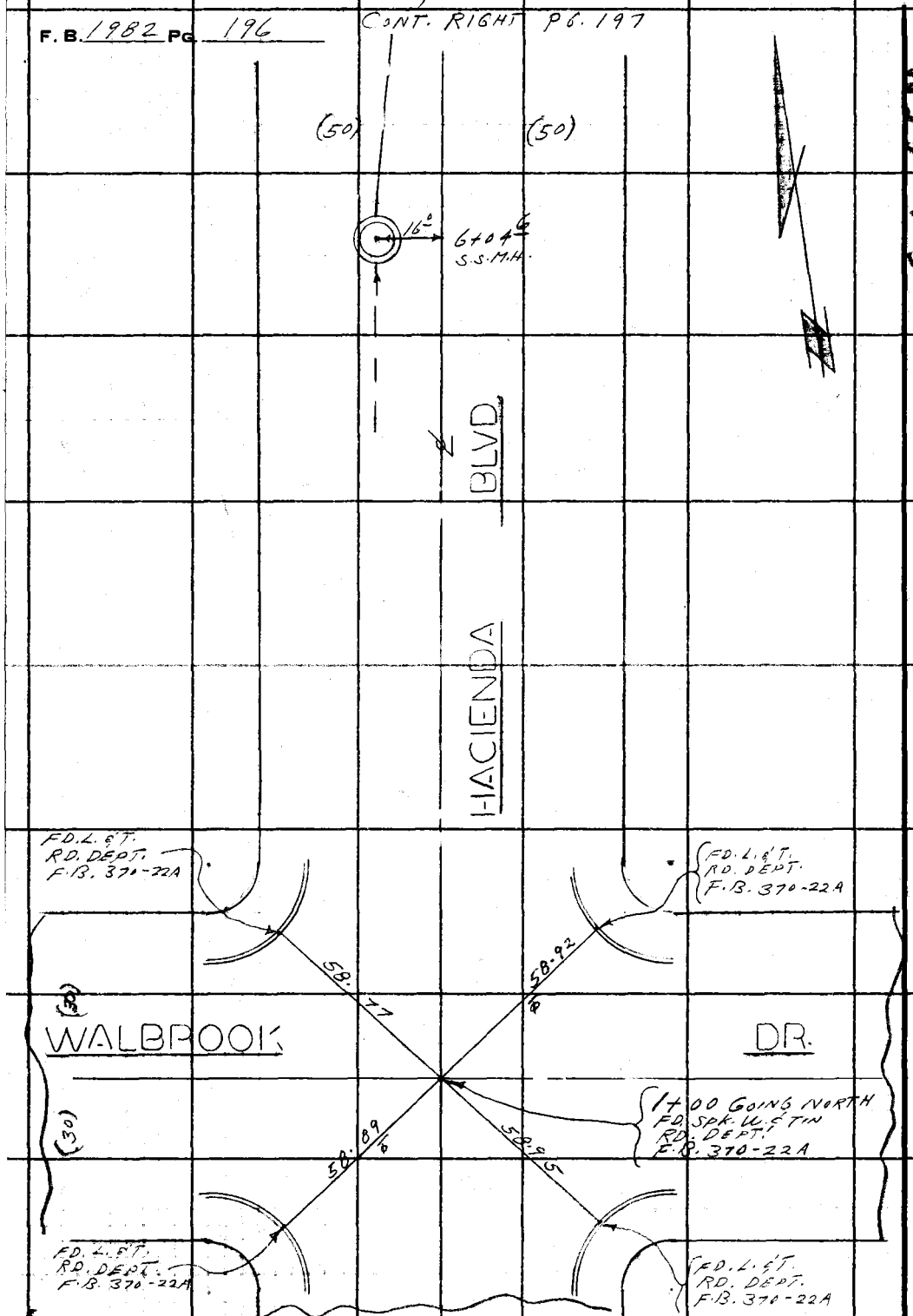

W538 A-3

PLEASE RETURN TO
LOS ANGELES COUNTY ENGINEER
403 LOS ANGELES COUNTY ENGINEERING BLDG.

Do not extend this side of this line.

Note: Any Additions or Changes on This Sheet Must be Made or Circled in Red Ink With Date and Name of Person Making Change.

76F309S CE # 310 3-61

PLEASE RETURN TO
LOS ANGELES COUNTY ENGINEER
403 LOS ANGELES COUNTY ENGINEERING BLDG.

Note: Any Additions or Changes on This Sheet Must be Made or Circled in Red Ink With Date and Name of Person Making Change.

Do not extend this side of this line.

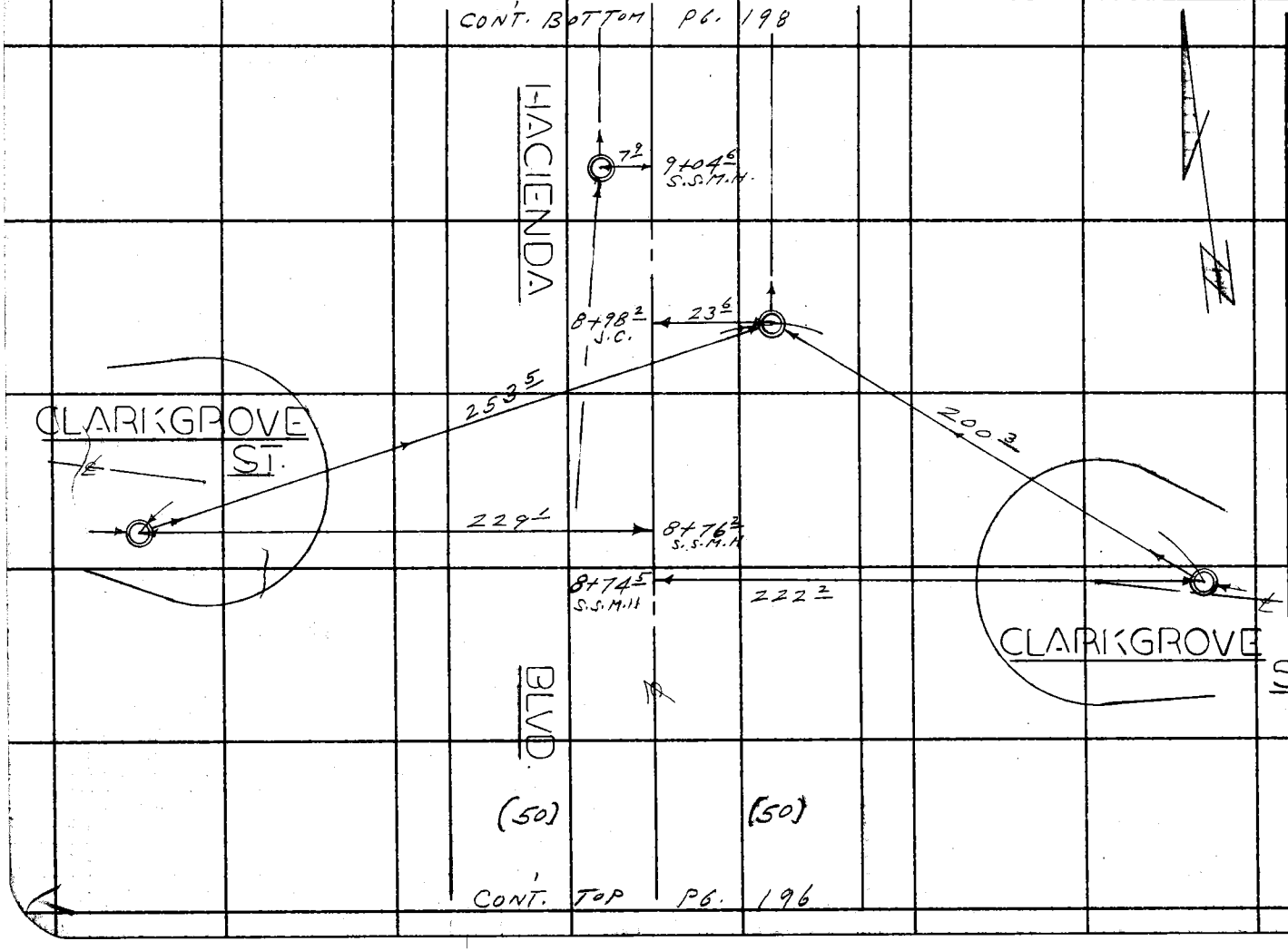

Notes Ck'd by
Map No.
Office Work
Checked
Date

Survey of HACIENDA BLVD.
JN 0779.29 Tape 0184 Std 68 °F
Surveyed by L.L. BROWN
Notes L.L. BROWN Date 6-25-62
Indexed C.J. GALLI

F. B. 1982 PG. 197

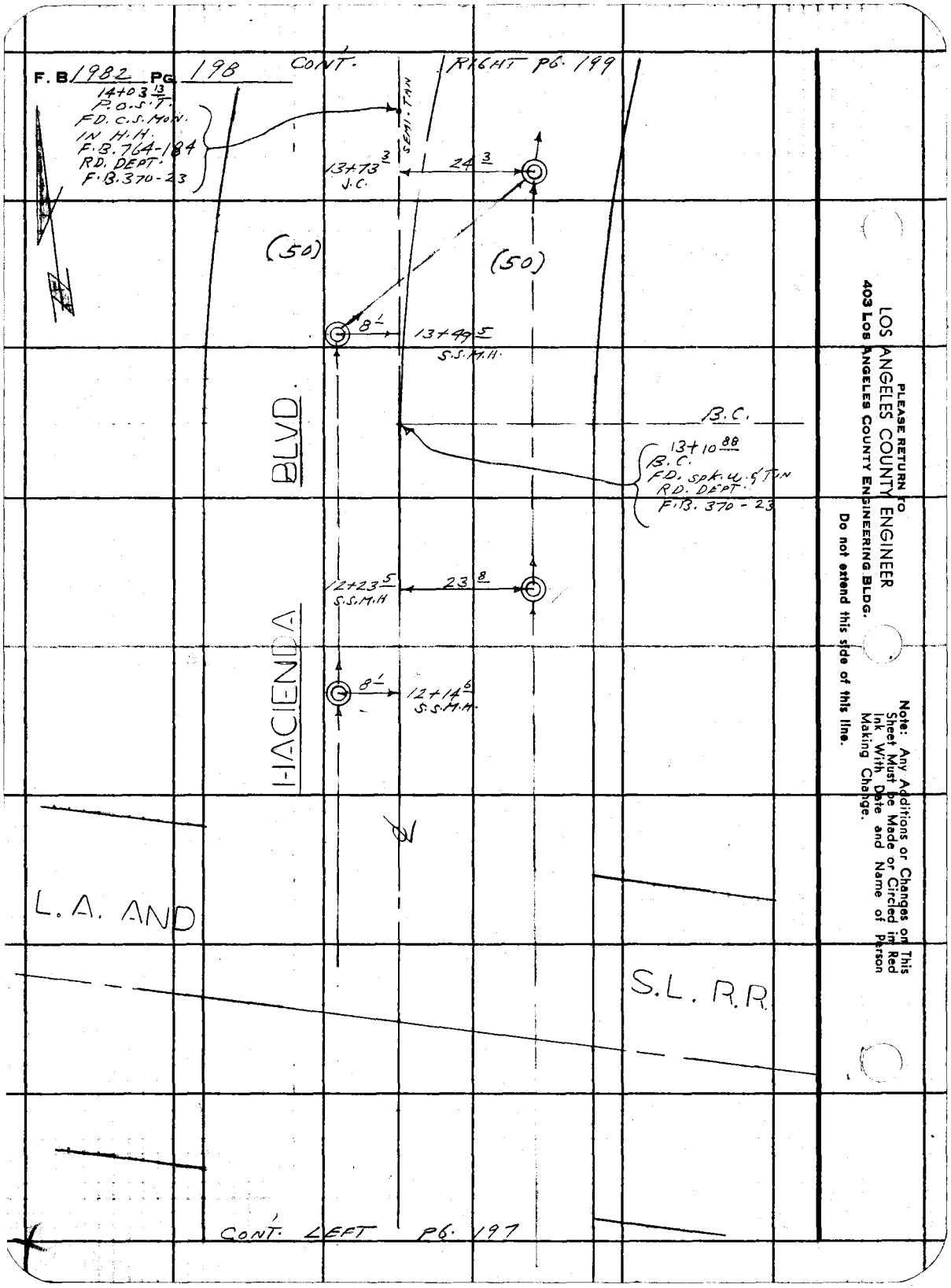

PLEASE RETURN TO
LOS ANGELES COUNTY ENGINEER
403 LOS ANGELES COUNTY ENGINEERING BLDG.

Do not extend this side of this line.

Note: Any Additions or Changes on This Sheet Must be Made or Circled in Red Ink With Date and Name of Person Making Change.

Notes Ck'd by	Survey of HACIENDA BLVD.	F. B. 1982 PG. 199
Map No.	JN 0779.29 Tape 0184 Std 68 °F	
Office Work	Surveyed by L.L. BROWN	
Checked	Notes L.L. BROWN Date 6-25-62	
Date	Indexed C. J. GALLI	

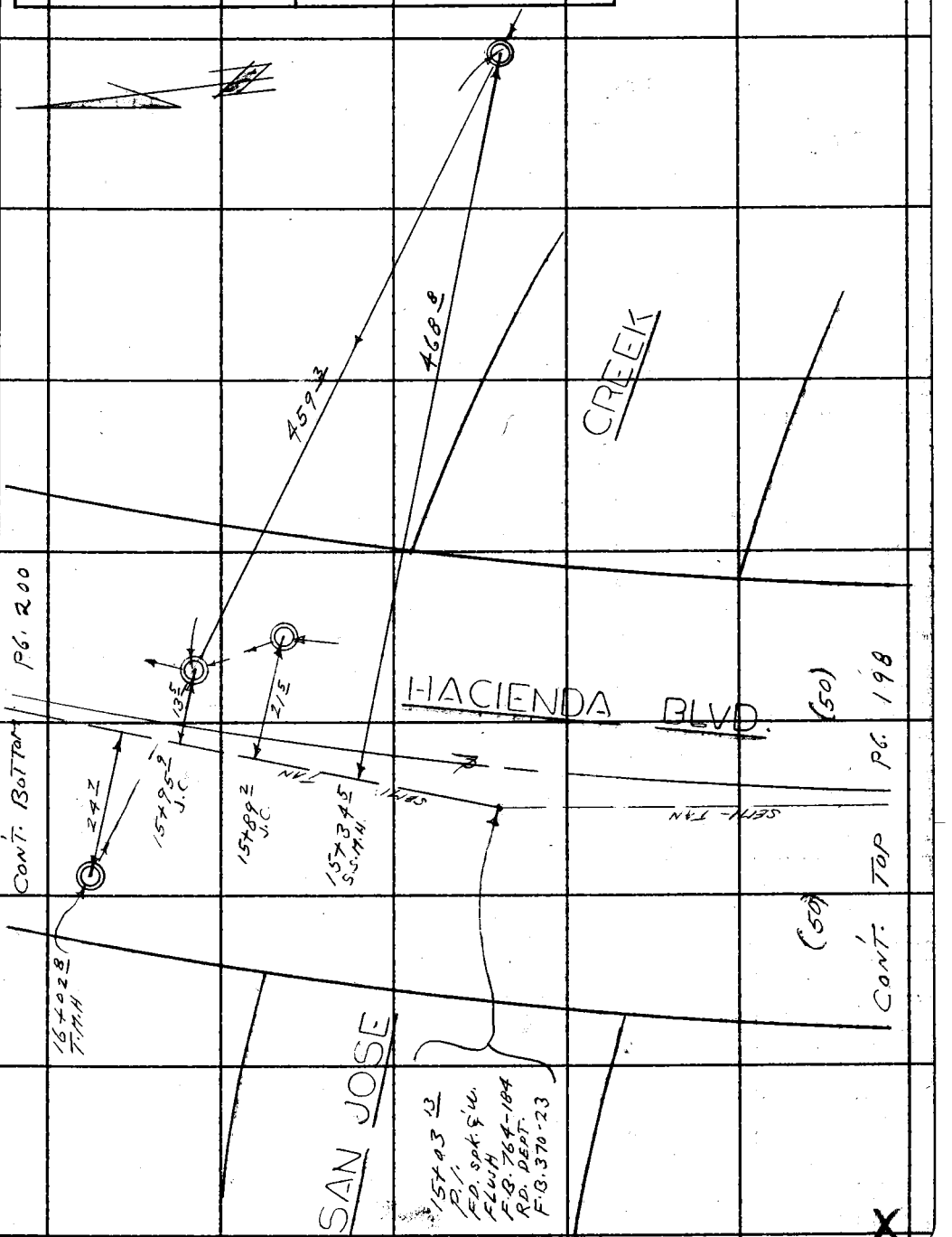

Note: Any Additions or Changes on This Sheet Must be Made or Circled in Red Ink With Date and Name of Person Making Change.

Do not extend this side of this line.

PLEASE RETURN TO
LOS ANGELES COUNTY ENGINEER
403 LOS ANGELES COUNTY ENGINEERING BLDG.

76F309S CE # 310 3-61

F. B. 1982 PG. 200

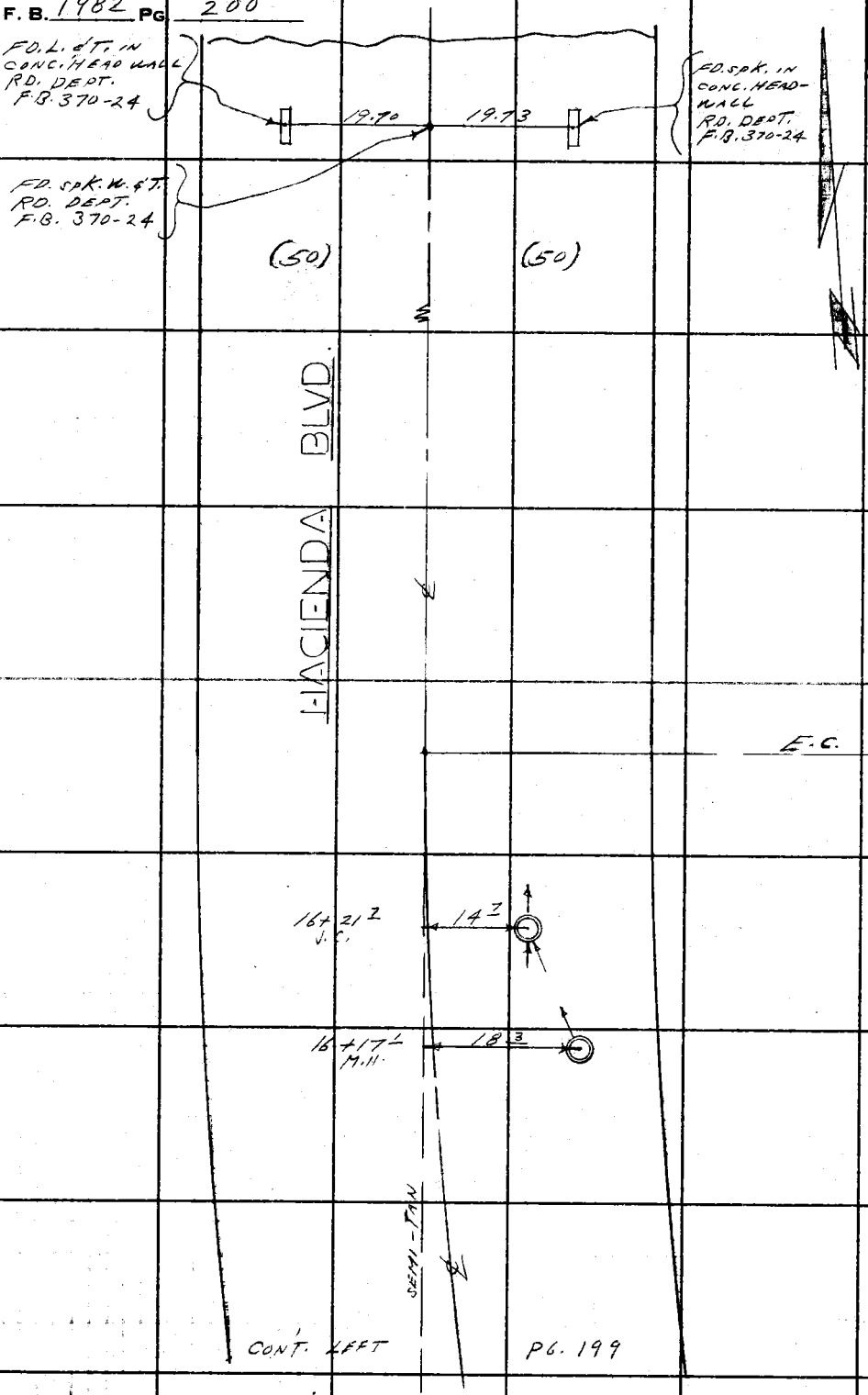

CONT. LEFT

PG. 199

PLEASE RETURN TO
LOS ANGELES COUNTY ENGINEER
403 LOS ANGELES COUNTY ENGINEERING BLDG.
Do not extend this side of this line.

Note: Any Additions or Changes on This Sheet Must Be Made or Circled in Red Ink With Date and Name of Person Making Change.

F.B. 1982 Pg. 201

Profile No.	Notes Red	Plotted	Job No. 0779.29 Division No.
	Date	Date	Survey of HACIENDA BLVD.
X-Sec. No.	Notes Chkd.	Checked	Survey by L.L. BROWN Notes L.L.B. Date 6-27-62
	Date	Date	Map No. Indexed C. J. GALLI Date JUL 6 '62

HACIENDA BLVD.

J.N. 0779.29

INVERT ELEVATIONS ON EXISTING S.S.M.H.'S

LENKER ROD USED

PARTY

BROWN, L.L.
SMILEY, L.
FALSEY, J.
SANDOVAL, M.
NEVAREZ, M.

STATION	B.S.	H.I.	F.S.	ELEV.

NOTE: ANY ADDITIONS OR CHANGES ON THIS SHEET MUST BE MADE OR CIRCLED IN RED INK, WITH DATE AND NAME OF PERSON MAKING CHANGE.

Do not extend notes this side of this line.

PLEASE RETURN TO
LOS ANGELES COUNTY ENGINEER
700 LOS ANGELES COUNTY ENGINEERING BLDG.

76L-296 CE 307 11-58

76L-298 CE 307 11-58

PLEASE RETURN TO
LOS ANGELES COUNTY ENGINEER
700 LOS ANGELES COUNTY ENGINEERING BLDG.

NOTE: ANY ADDITIONS OR CHANGES ON THIS SHEET MUST BE MADE OR CIRCLED IN RED INK, WITH DATE AND NAME OF PERSON MAKING CHANGE.

Do not extend notes this side of this line.

STATION	B.S.	H.I.	F.S.	ELEV.		
FO. B.M. SG 1326				325 38	B.M. SG 1326 ELEV. 325.384 L.A. CO. ROAD DEPT. CONST. DIV. PAGE NO. 109. PRECISE BENCH MARKS. LEAD & NAIL N. END OF W. ABUT. OF BRIDGE UNDER THE U.P.R.R. ± 30' E. ℄ HACIENDA BLVD.	
6+04^{6} M.H.	N. RIM 325.73			325 70	S.S.M.H. MEAN RIM 16^{0}	LEFT & WEST
	S RIM 325.68					MEAN RIM 325.70
	MEAN RIM = 325.70					MEAS. - 7.36
						TOP PIPE = 318.34
						DIA. PIPE = - 1.75
				316 59	INV. 21" INLET (SOUTH)	INV. 316.59
						MEAN RIM 325.70
						MEAS. - 7.46
						TOP PIPE = 318.24
						DIA. PIPE = - 1.75
				316 49	INV. 21" OUTLET (NORTH)	INV. 316.49

F.B. 1982 PG. 202

Job No. 0779.29 Division No. ____ Notes Red ____ Plotted ____ Profile ____

Survey of HACIENDA BLVD. Date ____ Date ____ No. ____

Survey by L.L. BROWN Notes L.L.B. Notes Chkd. ____ Checked ____ X-Sec. ____

Indexed C. J. GALLI Date ____ Date ____ Date ____ No. ____

76L-298 CE 307 11-58

PLEASE RETURN TO
LOS ANGELES COUNTY ENGINEER
700 LOS ANGELES COUNTY ENGINEERING BLDG.

NOTE: ANY ADDITIONS OR CHANGES ON THIS SHEET MUST BE MADE OR CIRCLED IN RED INK, WITH DATE AND NAME OF PERSON MAKING CHANGE.

Do not extend notes this side of this line.

STATION	B.S.	H.I.	F.S.	ELEV.		
8+74.5 M.H.	E. RIM 323.37			323 38	S.S. M.H. MEAN RIM 222.2	RIGHT & EAST
	W. RIM 323.39					MEAN RIM 323.38
	MEAN RIM = 323.38					MEAS. - 8.22
						TOP PIPE = 315.16
						DIA. PIPE = - 1.00
				314 16	INV. 12" INLET (EAST)	INV. = 314.16 ✓
						MEAN RIM 323.38
						MEAS. - 8.19
						TOP PIPE = 315.19
						DIA. PIPE = - 1.00
				314 19	INV. 12" OUTLET (WEST)	INV. = 314.19 ✓

Profile Notes Red ____ Plotted ____ Job No. 0779.29 Division No. ____
No. ____ Date ____ Date ____ Survey of HACIENDA BLVD.
X-Sec. Notes Chkd. ____ Checked ____ Survey by L.L. BROWN Notes L.L.B. Date 6-27-62
No. ____ Date ____ Date ____ Map No. ____ Indexed C. J. GALLI Date ____

F.B. 1982 Pg. 203

76L-298 CE 307 11-58

PLEASE RETURN TO
LOS ANGELES COUNTY ENGINEER
700 LOS ANGELES COUNTY ENGINEERING BLDG.

NOTE: ANY ADDITIONS OR CHANGES ON THIS SHEET MUST BE MADE OR CIRCLED IN RED INK, WITH DATE AND NAME OF PERSON MAKING CHANGE.

Do not extend notes this side of this line.

STATION	B.S.	H.I.	F.S.	ELEV.		
8+76 2/M.H.	W. RIM 321		62	321 63	S.S.M.H. MEAN RIM 229'	LEFT & (WEST)
	E. RIM 321		64			
	MEAN RIM = 321.		63			MEAN RIM 321.63
						MEAS. - 6.85
						TOP PIPE = 314.78
						DIA. PIPE = - 1.00
				313 78	INV. 12" INLET (WEST)	INV. = 313.78
						MEAN RIM 321.63
						MEAS. - 6.83
						TOP PIPE 314.80
						DIA. PIPE - 1.00
				313 80	INV. 12" OUTLET (EAST)	INV. = 313.80

F.B. 1982 PG. 204

Job No. 0779.29 Division No. ____ Notes Red ____ Plotted ____ Profile ____

Survey of HACIENDA BLVD. Date ____ Date ____ No. ____

Survey by L. L. BROWN Notes L. L. B. Notes Chkd. ____ Checked ____ X-Sec. ____

Indexed C. J. GALLI Date ____ Date ____ Date ____ No. ____

76L-298 CE 307 11-58

PLEASE RETURN TO
LOS ANGELES COUNTY ENGINEER
700 LOS ANGELES COUNTY ENGINEERING BLDG.

NOTE: ANY ADDITIONS OR CHANGES ON THIS SHEET MUST BE MADE OR CIRCLED IN RED INK. WITH DATE AND NAME OF PERSON MAKING CHANGE.

Do not extend notes this side of this line.

STATION	B.S.	H.I.	F.S.	ELEV.		
8+98 2 J.C.	S. RIM 324.38			324 37	J.C. MEAN RIM 23 6	RIGHT & EAST
	N. RIM 324.37					MEAN RIM 324.37
	MEAN RIM = 324.37					MEAS. - 9.87
						TOP PIPE = 314.50
						DIA. PIPE = - 1.00
				313 50	INV. 12" INLET (WEST)	INV. = 313.50 ✓
						MEAN RIM 324.37
						MEAS. - 9.84
						TOP PIPE = 314.53
						DIA. PIPE = - 1.00
				✓ 313 53	INV. 12" INLET (EAST)	INV. = 313.53 ✓
						MEAN RIM 324.37
						MEAS. - 9.70
						TOP PIPE = 314.67
						DIA. PIPE = - 1.25
				/ 313 42	INV. 15" OUTLET (NORTH)	INV. 313.42 /

Profile No. ____ Notes Red ____ Plotted ____ Job No. 0779.29 Division No. ____
X-Sec. No. ____ Date ____ Date ____ Survey of HACIENDA BLVD.
Notes Chkd. ____ Checked ____ Survey by L.L. BROWN Notes C. J. GALLI Date 6-27-62
Date ____ Date ____ Map No. ____ Indexed ____ Date ____

F.B. 1982 PG. 205

76L-298 CE 307 11-58

PLEASE RETURN TO
LOS ANGELES COUNTY ENGINEER
700 LOS ANGELES COUNTY ENGINEERING BLDG.

NOTE: ANY ADDITIONS OR CHANGES ON THIS SHEET MUST BE MADE OR CIRCLED IN RED INK. WITH DATE AND NAME OF PERSON MAKING CHANGE.

Do not extend notes this side of this line.

F.B. 1982 PG. 206

Survey of HACIENDA BLVD. Job No. 0779.29 Division No.
Survey by L.L. BROWN Notes L.L.B. Notes Red Plotted Profile
Indexed C. J. CALL Date Date Date Date No. X-Sec.
Notes Chkd. Checked
Date Date No.

STATION	B.S.	H.I.	F.S.	ELEV.		
9+04 6 M.H	N. RIM	324	71	324 70	S.S.M.H. MEAN RIM	7 9 LEFT 8' WEST
	S. RIM	324	70			
	MEAN RIM =	324	70			MEAN RIM 324.70
						MEAS. - 7.97
						TOP PIPE = 316.73
						DIA. PIPE = - 1.75
				314 98	INV. 21" INLET (SOUTH)	INV. 314.98
						MEAN RIM 324.70
						MEAS. - 8.11
						TOP PIPE 316.59
						DIA. PIPE - 1.75
				314 84	INV. 21" OUTLET (NORTH)	INV. 314.84

76L-298 CE 307 11-58

PLEASE RETURN TO
LOS ANGELES COUNTY ENGINEER
700 LOS ANGELES COUNTY ENGINEERING BLDG.

NOTE: ANY ADDITIONS OR CHANGES ON THIS SHEET MUST BE MADE OR CIRCLED IN RED INK, WITH DATE AND NAME OF PERSON MAKING CHANGE.

Do not extend notes this side of this line.

STATION	B.S.	H.I.	F.S.	ELEV.		
12+14.6 M.H.	N. RIM. 323.64			323 65	S.S.M.H. MEAN RIM	8' LEFT & WEST
	S. RIM 323.67					
	MEAN RIM = 323.65					MEAN RIM 323.65
						MEAS. - 9.13
						TOP PIPE = 314.52
						DIA. PIPE = 1.75
				312 77	INV. 21" INLET (SOUTH)	INV. 312.77 ✓
						MEAN RIM 323.65
						MEAS. 8.81
						TOP PIPE = 314.84
						DIA. PIPE = 2.00
				312 84	INV. 24" OUTLET (NORTH)	312.84

Profile Notes Red ____ Plotted ____ Job No. 0779-29 Division No. ____
No. ____ Date ____ Date ____ Survey of HACIENDA BLVD.
X-Sec. Notes Chkd. ____ Checked ____ Survey by L.L. BROWN Notes L.L.B. Date 6-27-62
No. ____ Date ____ Date ____ Map No. ____ Indexed C. J. GAUL Date ____

F.B. 1982 PG. 207

76L-298 CE 307 11-58

PLEASE RETURN TO
LOS ANGELES COUNTY ENGINEER
700 LOS ANGELES COUNTY ENGINEERING BLDG.

NOTE: ANY ADDITIONS OR CHANGES ON THIS SHEET MUST BE MADE OR CIRCLED IN RED INK, WITH DATE AND NAME OF PERSON MAKING CHANGE.

Do not extend notes this side of this line.

STATION	B.S.	H.I.	F.S.	ELEV.		
12+23.5 M.H.		N. RIM 323.70		323.66	S.S.M.H. MEAN RIM	23.8 RIGHT & EAST
		S. RIM 323.63				
		MEAN RIM = 323.66				MEAN RIM 323.66
						MEAS. - 9.51
						TOP PIPE = 314.15
						DIA. PIPE = 1.25
				312.90	INV. 15" INLET (SOUTH)	INV. = 312.90
						MEAN RIM 323.66
						MEAS. - 9.53
						TOP PIPE = 314.13
						DIA. PIPE = 1.25
				312.88	INV. 15" OUTLET (NORTH)	INV. = 312.88 ✓

F.B. 1982 PG. 208

Job No. 0779.29 Division No. ____ Notes Red ____ Plotted ____ Profile ____

Survey of HACIENDA BLVD. Date ____ Date ____ No. ____

Survey by L.L. BROWN Notes L.L.B. Notes Chkd. ____ Checked ____ X-Sec. ____

Indexed C. J. GALLI Date ____ Date ____ Date ____ No. ____

76L-298 CE 307 11-58

PLEASE RETURN TO
LOS ANGELES COUNTY ENGINEER
700 LOS ANGELES COUNTY ENGINEERING BLDG.

NOTE: ANY ADDITIONS OR CHANGES ON THIS SHEET MUST BE MADE OR CIRCLED IN RED INK, WITH DATE AND NAME OF PERSON MAKING CHANGE.

Do not extend notes this side of this line.

STATION	B.S.	H.I.	F.S.	ELEV.		
13+49.5 M.H.	N. RIM. 323.10			323 09	S.S.M.H. MEAN RIM	8' LEFT & WEST
	S. RIM 323.08					
	MEAN RIM = 323.09					MEAN RIM 323.09
						MEAS. - 8.53
						TOP PIPE 314.56
						DIA. PIPE 2.00
				312 56	INV. 24" INLET (SOUTH)	INV. = 312.56
						MEAN RIM 323.09
						MEAS. - 8.54
						TOP PIPE 314.55
						DIA. PIPE 2.00
				312 55	INV. 24" OUTLET (NORTH)	INV. = 312.55

Profile No. X-Sec. No. Notes Red Date Notes Chkd. Date Plotted Date Checked Date Job No. 0779.29 Division No. Survey of HACIENDA BLVD. Survey by L.L. BROWN Notes L.L.B. Date 6-27-62 Map No. Indexed C. J. GAUL Date

F.B. 1982 PG. 209

76L-298 CE 307 11-58

PLEASE RETURN TO
LOS ANGELES COUNTY ENGINEER
700 LOS ANGELES COUNTY ENGINEERING BLDG.

NOTE: ANY ADDITIONS OR CHANGES ON THIS SHEET MUST BE MADE OR CIRCLED IN RED INK, WITH DATE AND NAME OF PERSON MAKING CHANGE.

Do not extend notes this side of this line.

STATION	B.S.	H.I.	F.S.	ELEV.		
13+73 3 J.C. M.H.	N. RIM 322.65			322.66	J.C. (BEGINING OF SYPHON)	MEAN RIM 24 3 RIGHT & EAST
	S. RIM 322.67					MEAN RIM 322.66
	MEAN RIM = 322.66					MEAS. - 8.74
						TOP PIPE = 313.92
						DIA. PIPE = - 1.25
				312.67	INV. 15" INLET (SOUTH)	INV. = 312.67
				NOTE: 24" INLET FROM SOUTHWEST INACESSABLE		
				ALSO 18" OUTLET TO NORTH IS INACESSABLE		
						MEAN RIM 322.66
						MEAS. - 9.41
						TOP PIPE = 313.25
						DIA. PIPE = -0.67
				312.58	INV. 8" OUTLET (NORTH)	INV. = 312.58
						MEAN RIM 322.66
						MEAS. - 9.13
						TOP PIPE = 313.53
						DIA. PIPE = - 0.83
				312.70	INV. 10" OUTLET (NORTH)	INV. = 312.70

F.B. 1982 PG. 210

Job No. 0779.29 Division No. _____ Notes Red _____ Plotted _____ Profile _____

Survey of HACIENDA BLVD. Date _____ Date _____ No. _____

Survey by L.L. BROWN Notes L.L.B. Notes Chkd. _____ Checked _____ X-Sec. _____

Indexed C. J. GALLI Date _____ Date _____ No. _____

76L-298 CE 307 11-58

PLEASE RETURN TO
LOS ANGELES COUNTY ENGINEER
700 LOS ANGELES COUNTY ENGINEERING BLDG.

NOTE: ANY ADDITIONS OR CHANGES ON THIS SHEET MUST BE MADE OR CIRCLED IN RED INK, WITH DATE AND NAME OF PERSON MAKING CHANGE.

Do not extend notes this side of this line.

STATION	B.S.	H.I.	F.S.	ELEV.		
15+34 5 M.H.	E. RIM. 322.		94	322 91	M.H. MEAN RIM	468 8 RIGHT & EAST
	W. RIM. 322.		88			
	MEAN RIM = 322.		91			MEAN RIM 322.91
						MEAS. - 8.66
						TOP PIPE = 314.25
						DIA. PIPE = 3.00
				311 25	INV. 36" INLET (EAST)	INV. = 311.25 ✓
						MEAN RIM 322.91
						MEAS. -8.67
						TOP PIPE = 314.24
						DIA. PIPE = 3.00
				311 24	INV. 36" OUTLET (WEST)	INV. = 311.24 ✓

Profile Notes Red ____ Plotted ____ Job No. 0779.29 Division No. ____
No. ____ Date ____ Date ____ Survey of HACIENDA BLVD.
X-Sec. Notes Chkd. ____ Checked ____ Survey by L.L. BROWN Notes L.L.B. Date 6-27-62
No. ____ Date ____ Date ____ Map No. ____ Indexed C. J. GAUL Date ____

F.B. 1982 Pg. 211

76L-298 CE 307 11-58

PLEASE RETURN TO
LOS ANGELES COUNTY ENGINEER
700 LOS ANGELES COUNTY ENGINEERING BLDG.

NOTE: ANY ADDITIONS OR CHANGES ON THIS SHEET MUST BE MADE OR CIRCLED IN RED INK, WITH DATE AND NAME OF PERSON MAKING CHANGE.

Do not extend notes this side of this line.

STATION	B.S.	H.I.	F.S.	ELEV.		
15+89.2 J.C.	N. RIM. 321.80			321 80	J.C. (END OF SYPHON) MEAN RIM	21.5 RIGHT & EAST
	S. RIM. 321.80					MEAN RIM 321.80
	MEAN RIM = 321.80					MEAS. - 9.38
						TOP PIPE = 312.42
						DIA. PIPE = 0.67
				311 75	INV. 8" INLET (SOUTH)	INV. = 311.75
						MEAN RIM 321.80
						MEAS. - 9.30
						TOP PIPE = 312.50
						DIA. PIPE = 0.83
				311 67	INV. 10" INLET (SOUTH)	INV. = 311.67
						MEAN RIM 321.80
						MEAS. - 8.78
						TOP PIPE = 313.02
						DIA. PIPE = 1.25
				311 77	INV. 15" OUTLET (NORTH WEST)	INV. = 311.77

F.B. 1982 PG. 212

Job No. 0779.29 Division No. ____ Notes Red ____ Plotted ____ Profile ____

Survey of HACIENDA BLVD. Date ____ Date ____ No. ____

Survey by L.L. BROWN Notes L.L.B. Notes Chkd. ____ Checked ____ X-Sec. ____

Indexed C. J. GAU Date ____ Date ____ Date ____ No. ____

76L-298 CE 307 11-58

PLEASE RETURN TO
LOS ANGELES COUNTY ENGINEER
700 LOS ANGELES COUNTY ENGINEERING BLDG.

NOTE: ANY ADDITIONS OR CHANGES ON THIS SHEET MUST BE MADE OR CIRCLED IN RED INK, WITH DATE AND NAME OF PERSON MAKING CHANGE.

Do not extend notes this side of this line.

STATION	B.S.	H.I.	F.S.	ELEV.		
15+95 ℄ J.C.		N. RIM. 321.	92	321 93	J.C. MEAN RIM	13.5 RIGHT ℄ EAST
		S. RIM. 321.	94			MEAN RIM 321.93
		MEAN RIM = 321.	93			MEAS. - 8.77
						TOP PIPE = 313.16
						DIA. PIPE = 1.25
				311 91	INV. 15" INLET (SOUTH EAST)	INV. = 311.91 ✓
						MEAN RIM 321.93
						MEAS. - 9.13
						TOP PIPE = 312.80
						DIA. PIPE = 3.00
				309 80	INV. 36" INLET (EAST)	INV. = 309.80 ✓
						MEAN RIM 321.93
						MEAS. - 9.21
						TOP PIPE = 312.72
						DIA. PIPE = 0.67
				312 05	INV. 8" INLET (WEST)	INV. = 312.05 ✓
						MEAN RIM 321.93
						MEAS. - 9.20
						TOP PIPE = 312.73
						DIA. PIPE = 3.00
				309 73	INV. 36" OUTLET (NORTH)	309.73 ✓

Profile Notes Red ____ Plotted ____ Job No. 0779-2 Division No. ____
No. ____ Date ____ Date ____ Survey of HACIENDA BLVD.
X-Sec. ____ Notes Chkd. ____ Checked ____ Survey by L.L.B. Rodeen Notes L.L.B. Date 6-27-62
No. ____ Date ____ Date ____ Map No. ____ Indexed C. J. GALL Date ____

F.B. 1982 Pg. 213

76L-298 CE 307 11-58

PLEASE RETURN TO
LOS ANGELES COUNTY ENGINEER
700 LOS ANGELES COUNTY ENGINEERING BLDG.

NOTE: ANY ADDITIONS OR CHANGES ON THIS SHEET MUST BE MADE OR CIRCLED IN RED INK. WITH DATE AND NAME OF PERSON MAKING CHANGE.

Do not extend notes this side of this line.

STATION	B.S.	H.I.	F.S.	ELEV.		
16+02 8/7 M.H.	W. RIM	320	69	320 70	T.M.H. (TRAP M.H.) MEAN RIM	24 7 LEFT & WEST
	E. RIM	320	72			MEAN RIM 320.70
	MEAN RIM = 320.		70			MEAS. - 6.06
						TOP PIPE = 314.64
						DIA. PIPE = 0.67
				313 97	INV. 8" OUTLET (EAST)	INV. = 313.97 ✓
16+17 1 M.H.	N. RIM	321.	67	321 67	M.H. MEAN RIM	18 3 RIGHT & EAST
	S. RIM	321.	66			MEAN RIM 321.67
	MEAN RIM: 321.		67			MEAS. - 9.62
						TOP PIPE = 312.05
						DIA. PIPE = 1.50
				310 55	INV. 18" INLET (SOUTH)	INV. = 310.55
						MEAN RIM 321.67
						MEAS. - 9.25
						TOP PIPE = 312.42
						DIA PIPE = 1.75
				310 67	INV. 21" OUTLET (NORTHWEST)	INV. 310.67

F.B. 1982 PG. 214

Job No. 0779.29 Division No. ____ Notes Red ____ Plotted ____ Profile ____

Survey of HACIENDA BLVD. Date ____ Date ____ No. ____

Survey by L.L. BROWN Notes L.L.B. Notes Chkd. ____ Checked ____ X-Sec. ____

Indexed ~~[illegible]~~ Date ____ Date ____ No. ____

76L-298 CE 307

PLEASE RETURN TO
LOS ANGELES COUNTY ENGINEER
700 LOS ANGELES COUNTY ENGINEERING BLDG.

NOTE: ANY ADDITIONS OR CHANGES ON THIS SHEET MUST BE MADE OR CIRCLED IN RED INK, WITH DATE AND NAME OF PERSON MAKING CHANGE.

Do not extend notes this side of this line.

STATION	B.S.	H.I.	F.S.	ELEV.		
16+21' J.C.		N. RIM 321	65	321 67	J.C. MEAN RIM	14' RIGHT & EAST
		S. RIM 321	70			MEAN RIM 321.67
		MEAN RIM = 321.67				MEAS. - 9.37
						TOP PIPE = 312.30
						DIA. PIPE = 1.75
				310 55	INV. 21" INLET (SOUTH EAST)	INV. = 310.55 ✓
						MEAN RIM 321.67
						MEAS. - 9.11
						TOP PIPE = 312.56
						DIA. PIPE = 3.00
				✓309 56	INV. 36" INLET (SOUTH)	INV. = 309.56 ✓
						MEAN RIM 321.67
						MEAS. - 9.15
						TOP PIPE = 312.52
						DIA. PIPE = 3.00
				309 52	INV. 36" OUTLET (NORTH)	INV. = 309.52 ✓
B.M. 38-14 FD.				322 12	B.M. NO. 38-14 ELEV. 322.132 F.B. 1359-20 HACIENDA BLVD. 307.5' N. OF MAIN TRACKS OF U.P.R.R. 84' S. OF CENTER OF BRIDGE OVER F.C. CHANNEL, ON ℄ OF SAID BLVD. A C.S. MON. IN H.H. STAMPED C.S. MON. R.E. 2177	

Profile Notes Red ____ Plotted ____ Job No. 0779.29 Division No. ____
No. ____ Date ____ Date ____ Survey of HACIENDA BLVD.
X-Sec. Notes Chkd. ____ Checked ____ Survey by L.L. BROWN Notes L.L.B. Date 6-27-62
No. ____ Date ____ Date ____ Map No. ____ Indexed C. J. GAL Date ____

F.B. 1982 Pg. 215

F.B. 1982 Pg. 216

Job No. 2779.29 Division No. _____ Notes Red _____ Plotted _____ Profile _____

Survey of HACIENDA BLVD. Date _____ Date _____

Survey by L.L. BROWN Notes L.L.B. Notes Chkd. _____ Checked _____

Indexed _____ Date _____ Date _____ Date _____