1985

8-58	0303.00	District ℄	℄ & ties	5-15
8-58	2056.34	REIS STREET, from Bluford Ave. to Greenleaf Ave.	Topog	17-19
"	"	" " "	X-sects	21-27
"	"	GREENLEAF AVE., from Reis St. to Los Nietos Rd.	Topog	29-33
"	"	" " "	X-sects	35-45
"	"	BARTON ROAD, from Greenleaf Ave. to E'ly Bndry. of District	Topog	47-51
"	"	" " "	X-sects	53-60
"	"	LOS NIETOS RD., from Greenleaf Ave. to a point 600'± E'ly	Profile	61-62
		STEPHANIE DRIVE*--C.I.2111.34		
9-59	2111.34	District Bench Levels	Elevs.	63-82
9-59	0303.00	District Center Line Survey	C/L	83-124
10-59	2111.34	Grondahl St. from w. line Tract #17248 to E. endof Street.	Profile	135-146
10-59	2111.34	Viceroy Ave. from Grendahl St. to E. end of Street	Profile	147-149
10-59	2111.34	Edenfield Ave. from Grendahl St. to Devanah St.	Profile	151-160
10-59	2111.34	Devanah St from Fenimore Ave to Citrus Ave.	Profile	161-164
10-59	2111.34	Service Road of Citrus Ave. from Devanah St. to S.end of Street	Profile	165-167
10-59	2111.34	Prop. sewer R/w from Hollenbeck Ave. to Grondahl St.	Topog.	169-172
"	"	" " "	X-secs.	174-177
10-59	2111.34	Gragmont St. from Fenimore Ave. to East end of Street	Profile	179-181
"	"	Bygrove St. from Fenimore Ave. to East end of Street.	"	183-185
"	"	Alcross St. from " "	"	187-189
"	"	Stephanie Dr. from Westerly Side of Tract #16608 to Easterly Side.	"	191-194

INDEX TO F.B. 1985 (con't)

DATE	J.N.	DESCRIPTION	NOTES	PAGE
10-59	2111.34	Fairvalley Ave. from Stephanie Ave. to Arrow H'w'y	Profile	195-197
"	"	Calera Ave. " " "	"	199-202
"	"	Citrus Ave. from San Dimas F.C. Channel to Arrow H'w'y	Topog.	203-206
"	"	" " "	Prdfile	207-216
9-59	"	Sewer R/W & Stephanie D r. from Citrus Ave. to Fairvalley Ave.	Topog.	217-220
"	"	" r " "	Profile	221-227
10-59	"	Fenimore Ave & Groverdale St. from Grendahl St. to E. end of Groverdale St.	Topog.	229-231
"	"	" " "	X-secs.	233-236

PWFB 0727 1230

Notes Ck'd by C. J. GALLI	Survey of Barton Rd SS
Map No.	JN 205634 Tape 2101 Std 68 °F
Office Work	Surveyed by R.L. Willey
Checked	Notes ✓ Date 8-58
Date	Indexed [illegible]

F.B. 1985 Pg. 8

JN 030300

BARTON RD S.S.

℄ SURVEY

C.I. 2056.34

8-58

R.L. Willey

D.L. BURKHOLER

J.P. McCALL

R.A. SWANN

Note: Any Additions or Changes on This Sheet Must be Made or Circled in Red Ink With Date and Name of Person Making Change.

Do not extend notes this side of this line.

RETURN TO

LOS ANGELES COUNTY ENGINEER

2700 LOS ANGELES COUNTY ENGINEERING BLDG.

76F3099 CE #247—8-57

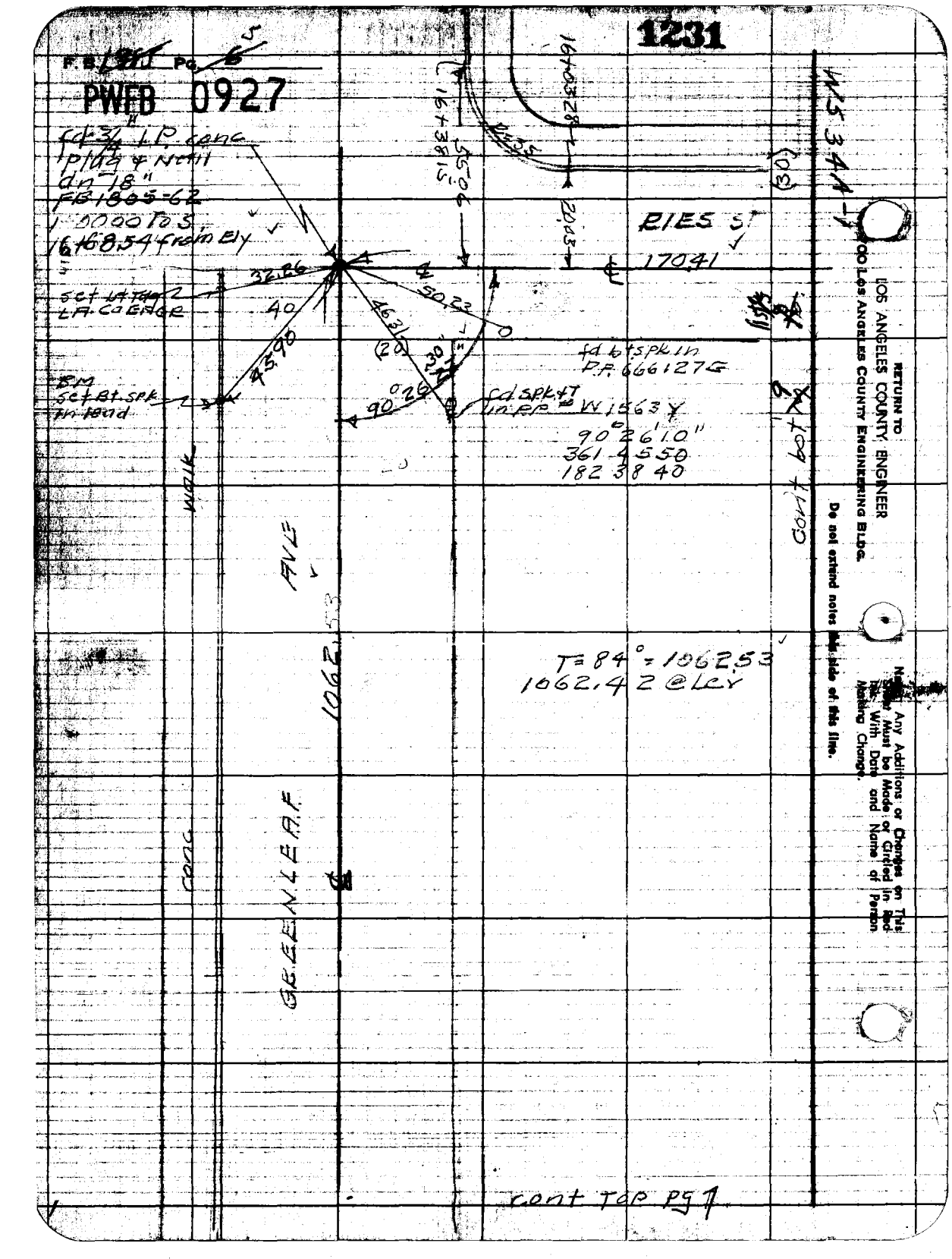
1231
F.B. 1915 Pg. 6
PWFB 0927
fd 3/4" I.P. conc
plug & Nail
dn 18"
FB 1805-62
1 0000 To S
16+68.54 from Ely
16+38.15
55.06
16+03.28
20.03
RIES ST
170.41
32.26
40
45.90
50.23
46.31
(20)
30
90°26'
fd bt spk in
P.P. 666127E
fd spk & T
in P.P. # W1563Y
90°26'10"
361 4550
182 38 40
set bt spk
in lead
walk
AVE
1062.53
T=84°=1062.53
1062.42 @ Lev
conc
GREEN LEAF
cont top pg 1
RETURN TO
LOS ANGELES COUNTY ENGINEER
100 Los Angeles County Engineering Bldg.
Do not extend notes this side of this line.
Note: Any Additions or Changes on This Sheet Must be Made or Circled in Red Ink With Date and Name of Person Making Change.

PWFB 0927

Notes Ck'd by: [illegible]	Survey at: Barton Rd SS
Map No.	JN 205654 Tape 0101 Std 68 °F
Office Work: 4	Surveyed by: R L Willey
Checked	Notes: 11 Date 8-5-58
Date	Indexed: [illegible]

F.B. [illegible] Pg [illegible]

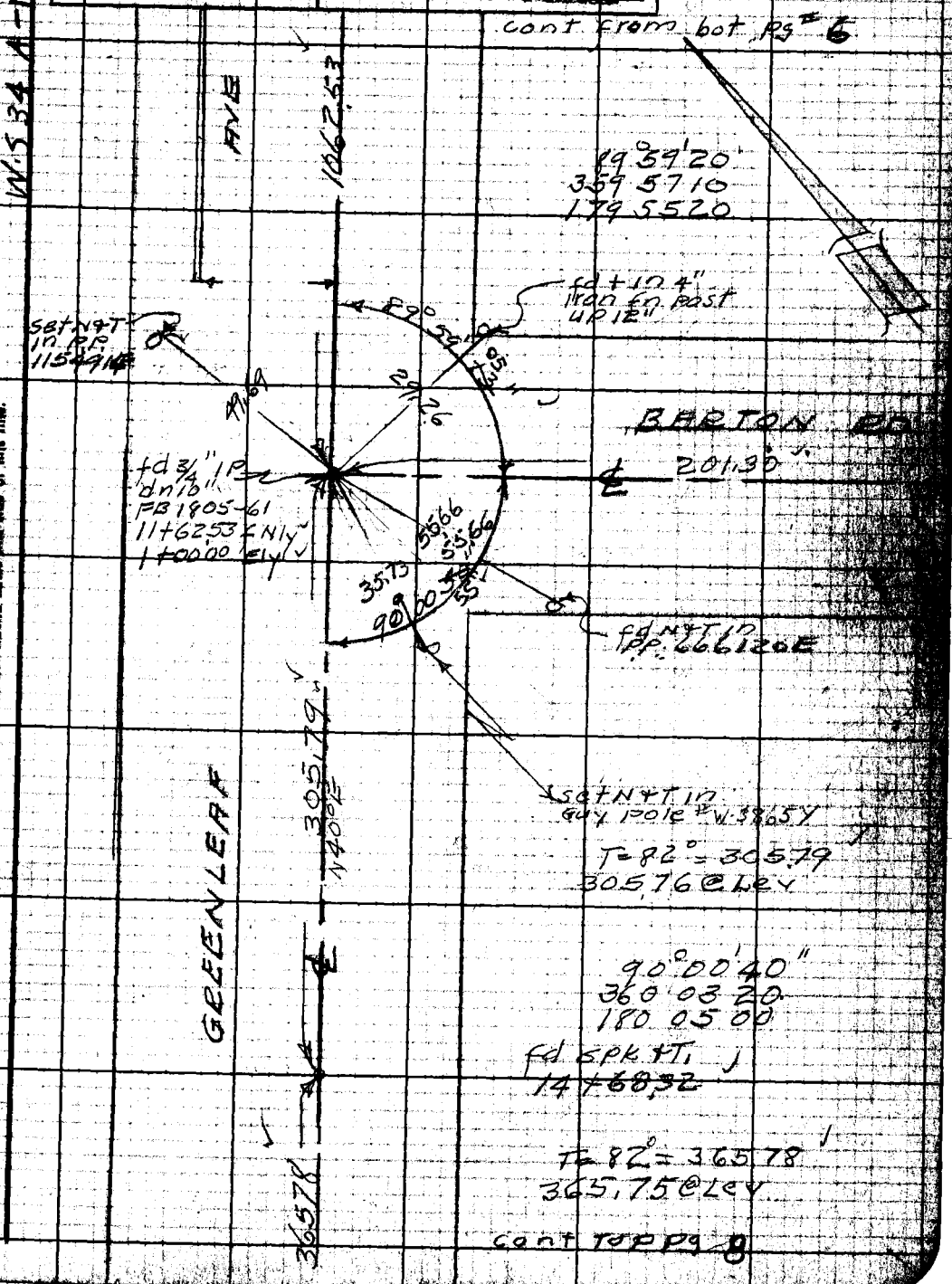

Note: Any Additions or Changes on This Sheet Must be Made or Circled in Red Ink With Date and Name of Person Making Change.

Do not extend notes this side of this line.

RETURN TO
LOS ANGELES COUNTY ENGINEER
MOD LOS ANGELES COUNTY ENGINEERING BLDG.

76F3093 CE #247—3-57

PWFB 0927 1233

F.B. 1945 Pg. 8

cont from bot 7

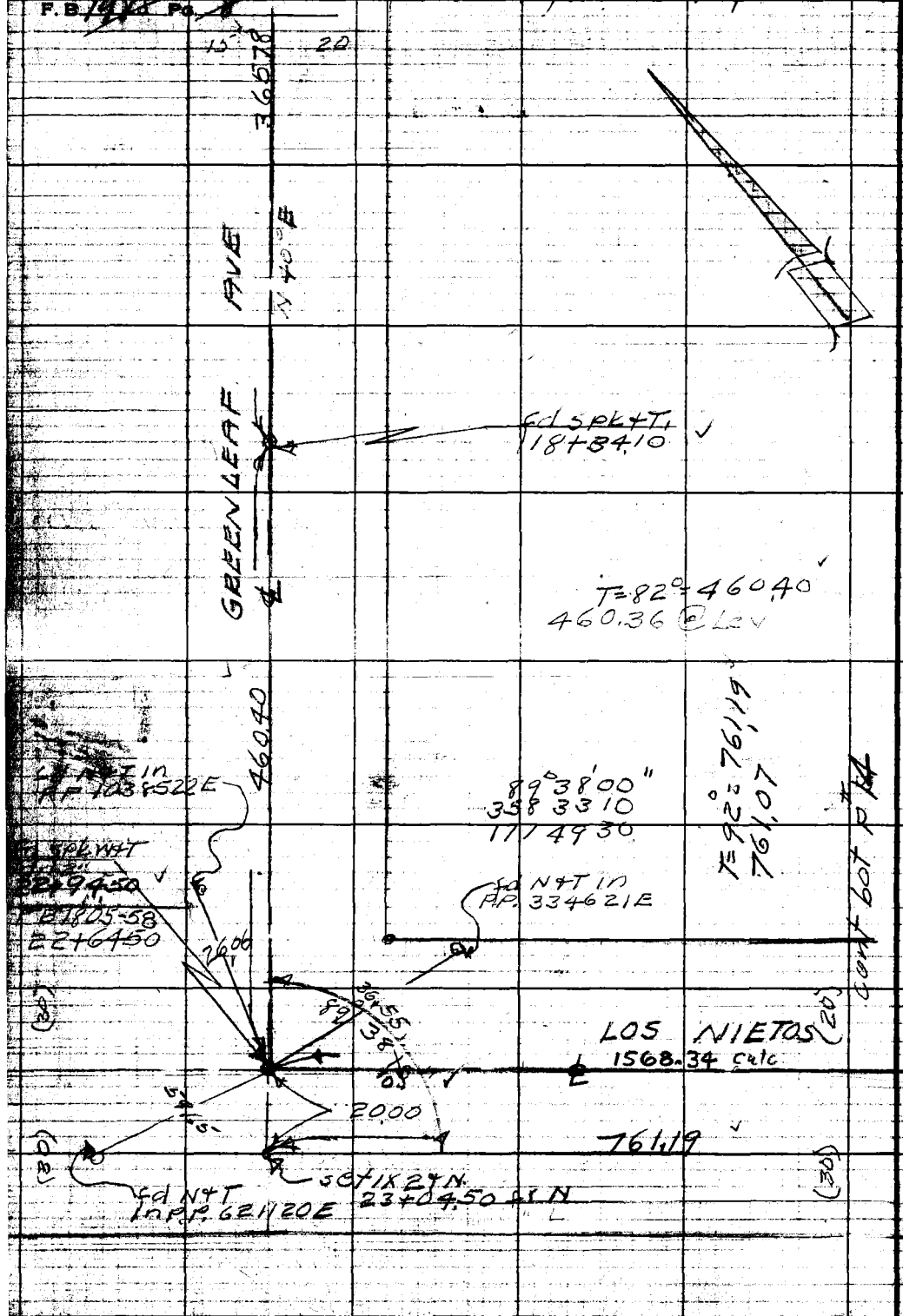

WS 34A-2

RETURN TO
LOS ANGELES COUNTY ENGINEER
700 LOS ANGELES COUNTY ENGINEERING BLDG.

Do not extend notes this side of this line.

Note: Any Additions or Changes on This Sheet Must be Made or Circled in Red Ink With Date and Name of Person Making Change.

PWFB 0927 1234

Notes Ck'd by G. J. GALLI	Survey of Barton Rd SS
Map No.	JN 03038 Tape 0101 Std 68
Office Work	Surveyed by R L Willey
Checked	Notes " Date 8-5-59
Date	Indexed A. O. Johnson

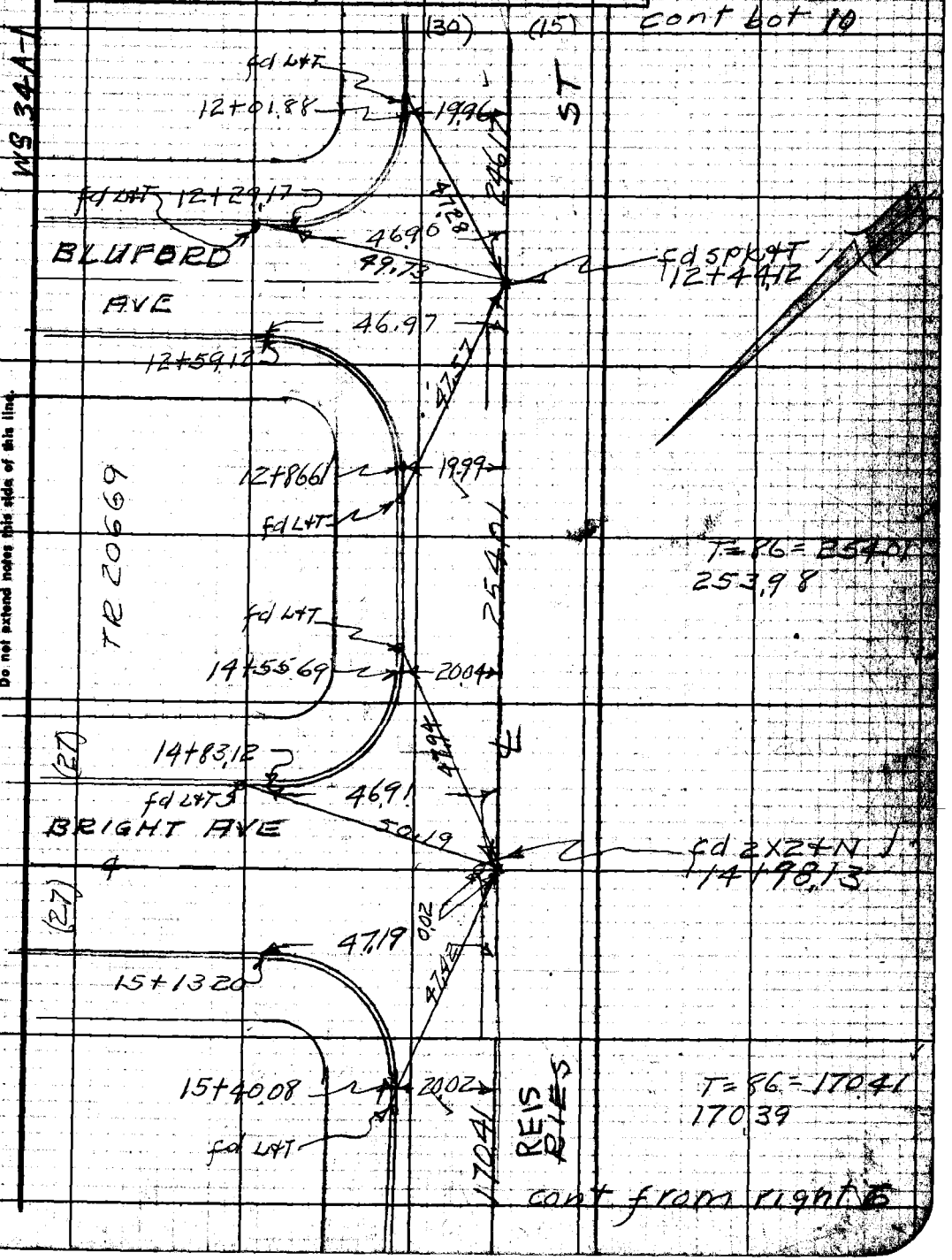

Note: Any Additions or Changes on This Sheet Must be Made or Circled in Red Ink With Date and Name of Person Making Change.

Do not extend notes this side of this line.

RETURN TO
LOS ANGELES COUNTY ENGINEER
700 LOS ANGELES COUNTY ENGINEERING BLDG.

76F3095 CE #247—3-57

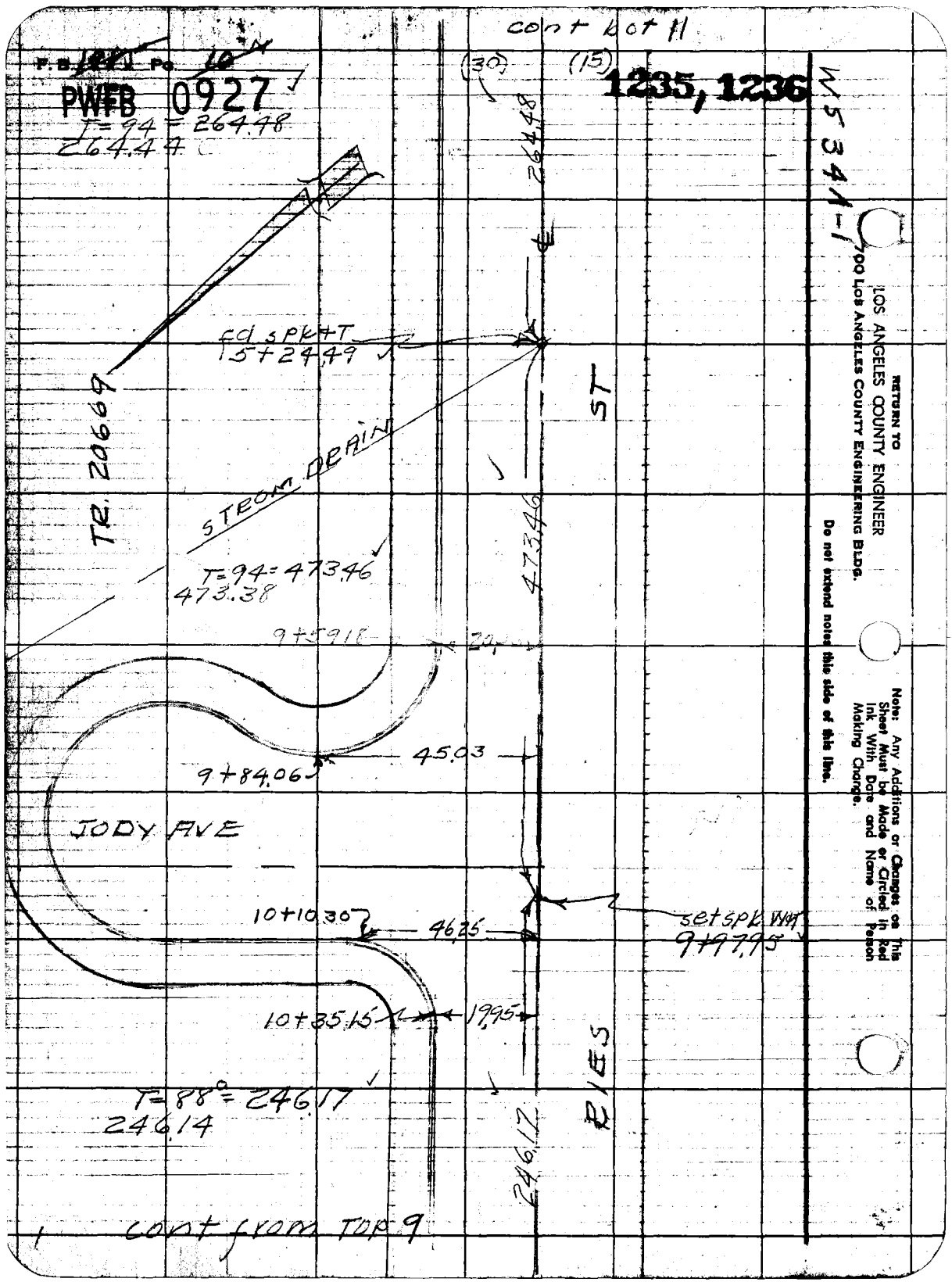
cont bot 11
F.B. Pg. 10
PWFB 0927
1235, 1236
W5 34A-1
(30)
(15)
T=94=264.48
264.44
264.48
fd spk+T
15+24.49
TR. 20669
STROM DRAIN
ST
473.46
T=94=473.46
473.38
9+59.18
20
45.03
9+84.06
JODY AVE
10+10.30
46.25
set spk WH
9+97.95
10+35.15
19.95
T=88°=246.17
246.14
246.17
RIES
cont from TOP 9
RETURN TO
LOS ANGELES COUNTY ENGINEER
700 LOS ANGELES COUNTY ENGINEERING BLDG.
Do not extend notes this side of this line.
Note: Any Additions or Changes on This Sheet Must be Made or Circled in Red Ink With Date and Name of Person Making Change.

PWEB 0927

1237, 1238

Notes Ck'd by G. J. GALLI
Map No.
Office Work
Checked
Date

Survey of Barton Rd S.S.
JN 430300 Tape 0101 Std 68 of
Surveyed by BLWilley
Notes 11 Date 8-5-58
Indexed K. C. Johnson

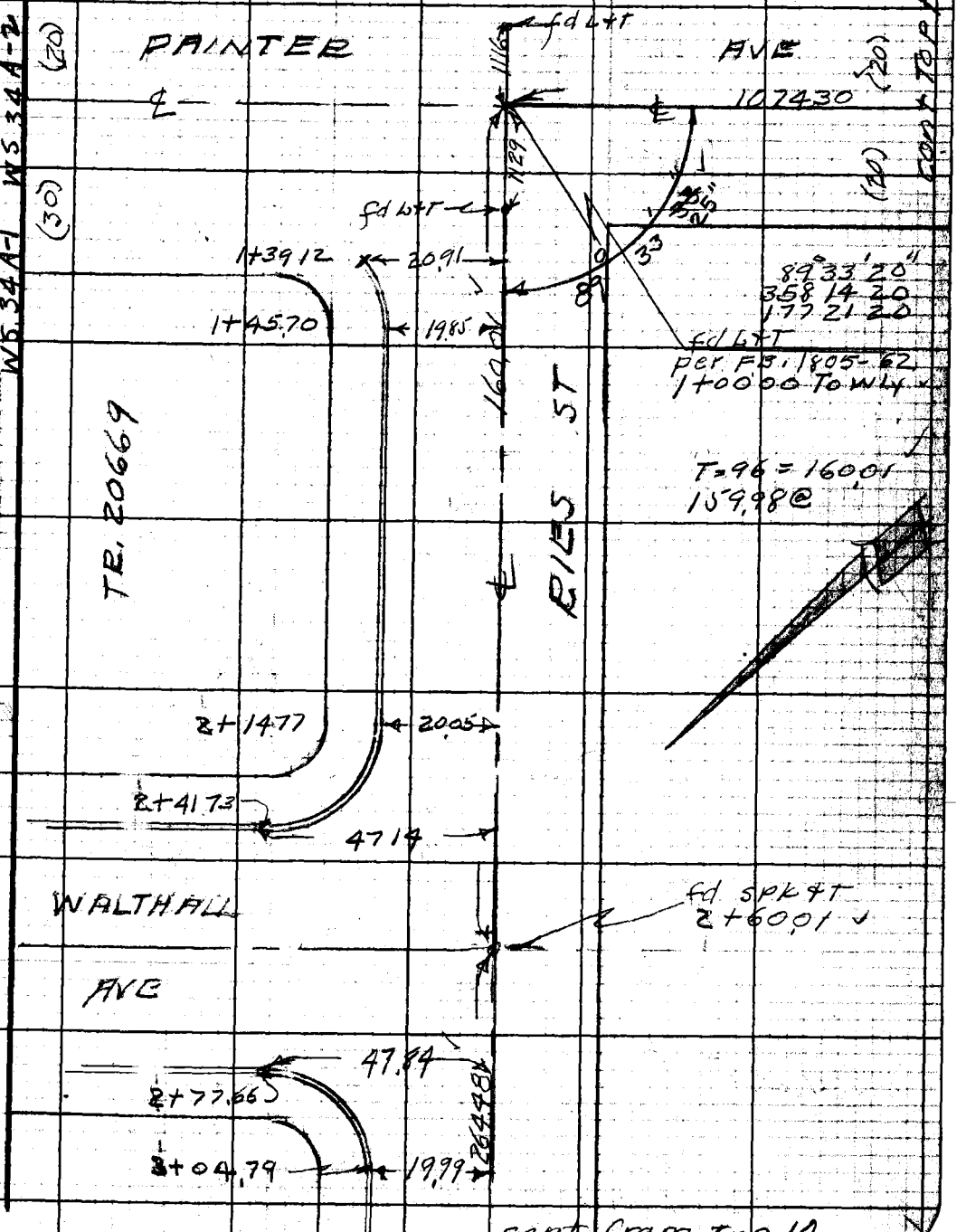

P.B. 1985 Pg. 12

PWFB 0927

30211

cont bot 13

1239, 1240

WS 34 A-2

set SPK W+T
6+03.05

20.02 fd 4x4 post + Tag LS 2631
5+96.05

T=90° = 201.14
201.11

201.14

fd 2" I.P. Plug + N
4+21.39

20.01

set Nail
4+01.91

BOTTOM

T=90 = 100.61
100.60

100.61

20.00

fd 1" I.P.
3+26.0

20.00

fd 2" I.P. + Nail
3+09.87

set Nail
3+01.30

T=90 = 201.30
201.27

201.30

cont from TOP 7

RETURN TO
LOS ANGELES COUNTY ENGINEER
1700 LOS ANGELES COUNTY ENGINEERING BLDG.

Do not extend notes this side of this line.

Note: Any Additions or Changes on This Sheet Must be Made or Circled in Red Ink With Date and Name of Person Making Change.

PWFB 0927 1241

Notes Ck'd by C. J. GALL	Survey of Barton Rd SS
Map No.	JN 030305 Tape 0181 Std 68 °F
Office Work	Surveyed by R. L. Willey
Checked	Notes RLW Date 8-5-58
Date	Indexed A. C. Johnson

F. B. 1995 Pg. 45

WS 34 A-2

cont Left P #15

(20) (20)

311.85

set SPK W&T
13+56.48

T=76°=302.49
302.47

302.49

BARTON RD

fd small spk
1+Tag RE 5[illegible]
10+53.99

T=74°=148.83
148.81

N 50° W

148.83

set Nail
9+05.16

302.11

cont from Top 12

Note: Any Additions or Changes on This Sheet Must be Made or Circled in Red Ink With Date and Name of Person Making Change.

Do not extend notes this side of this line.

RETURN TO
LOS ANGELES COUNTY ENGINEER
700 LOS ANGELES COUNTY ENGINEERING BLDG.

76F309S CE #247—8-57

F.B. 1985 Pg. 14 PWFB 0927 1242, 1243

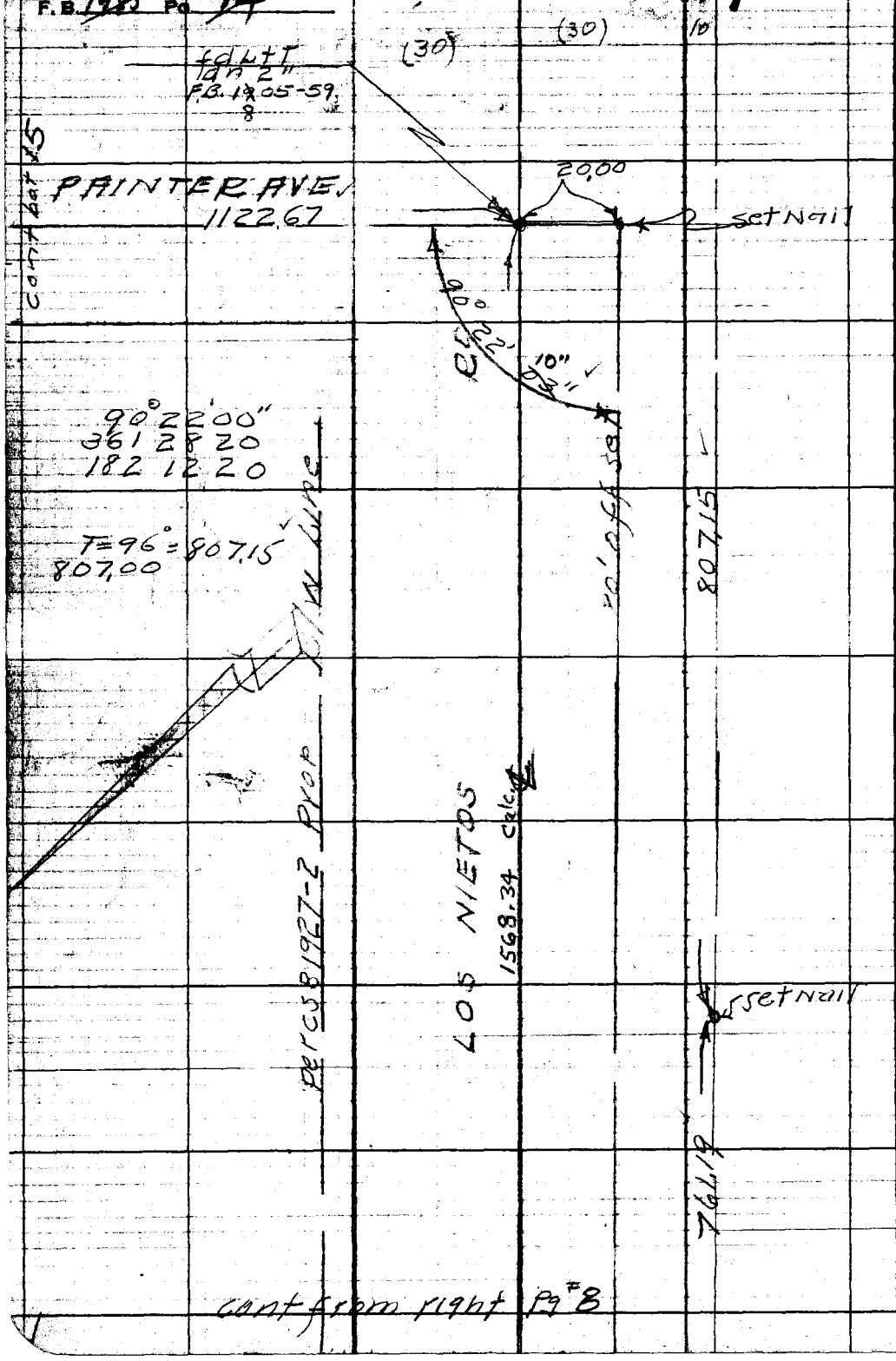

WS 34 A-2

RETURN TO
LOS ANGELES COUNTY ENGINEER
700 LOS ANGELES COUNTY ENGINEERING BLDG.

Note: Any Additions or Changes on This Sheet Must be Made or Circled in Red Ink With Date and Name of Person Making Change.

Do not extend notes this side of this line.

PWEB 0927 1244, 1245

Notes Ck'd by C. J. GALLI	Survey of Barton Rd 55
Map No.	JN 030300 Tape 0101 Std 68 °F
Office Work	Surveyed by R L Willey
Checked	Notes R L W Date 8-5-58
Date	Indexed [illegible]

F. B. [illegible] Pg. [illegible]

cont RT Pg #11

W534A-2

cont from Top Pg #13

T=84°=107430
1074.19

90°00'50"
360 0400
180 0610

90°01'00"

BARTON RD
311.85

(20)

(20)

21.75

29.10

28.54

89°58'45"

fd N&T in P.P. 887844E

89°58'50"
359 5500
179 5220

T=76°=311.85
311.83@Lev

T=98°=1122.67
1122.45

1074.30

AVE

PAINTER

1122.67

ANGLE PT. fd L&T 1676.33 ft. Wly

fd + in 3" sign Post

fd N&T in T.P. W 77993

cont left 14

Note: Any Additions or Changes on This Sheet Must be Made or Circled in Red Ink With Date and Name of Person Making Change.

Do not extend notes this side of this line.

RETURN TO
LOS ANGELES COUNTY ENGINEER
[illegible]00 LOS ANGELES COUNTY ENGINEERING BLDG.

76F3098 CE #247—3-57

RETURN TO
LOS ANGELES COUNTY ENGINEER
700 LOS ANGELES COUNTY ENGINEERING BLDG.

Note: Any Additions or Changes on This Sheet Must be Made or Circled in Red Ink With Date and Name of Person Making Change.

Do not extend notes this side of this line.

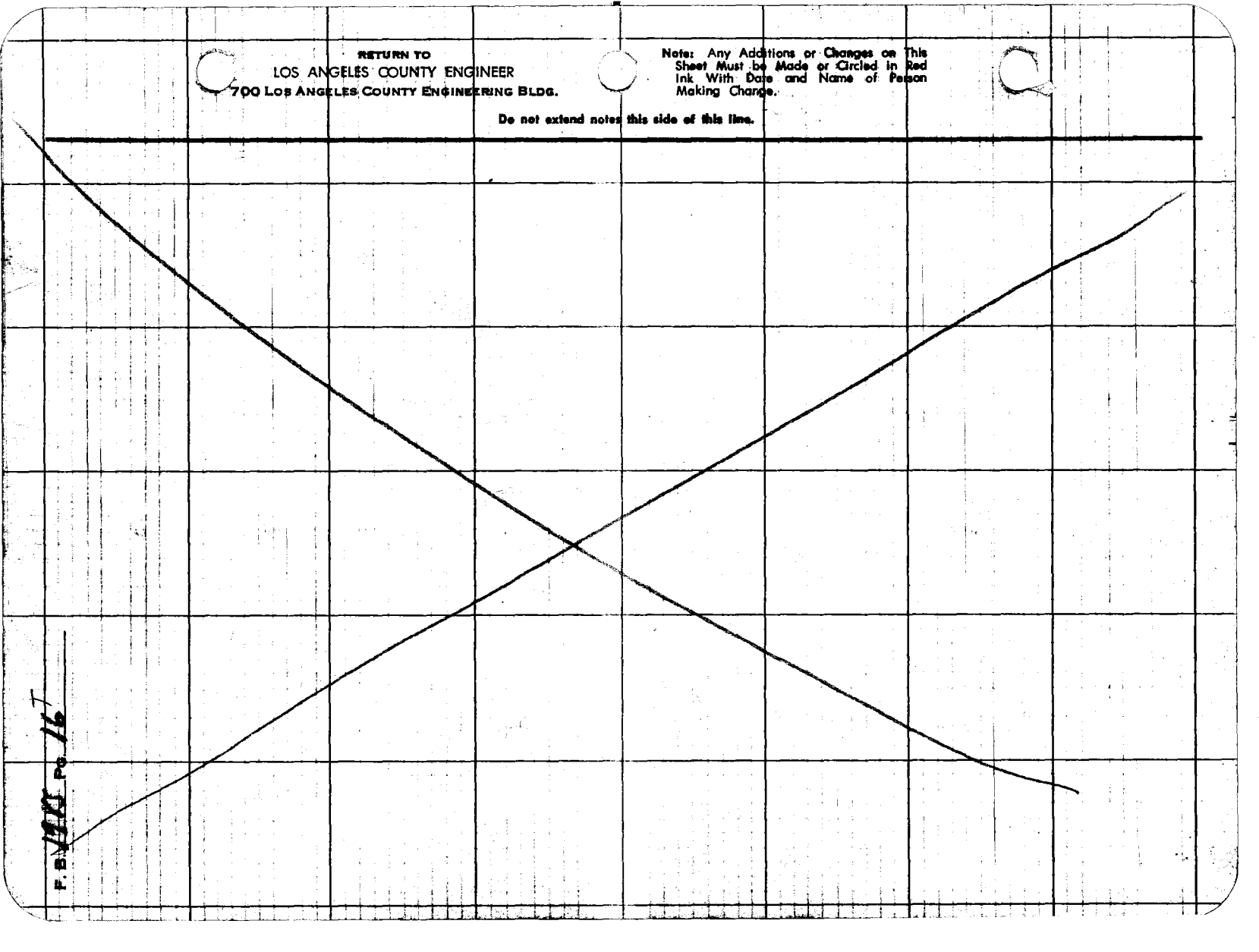

Notes Ck'd by	Survey of Barton Rd SS	F.B. 1985 Pg. 17
Map No.	JN 030300 Tape 0101 Std 68 °F	
Office Work	Surveyed by R L Willey	
Checked	Notes RLW Date	
Date	Indexed A. C. Johnson 8-25-58	

JN 205634

TOPOGRAPHY
REIS ST.
~~RIES~~ ~~AVE~~
FROM BLUFORD ~~BULFORD~~ AVE
TO GREENLEAF AVE

8-13-58
RLWilley
DL Burkholder
J.P. McCall
RA Swann

Note: Any Additions or Changes on This Sheet Must be Made or Circled in Red Ink With Date and Name of Person Making Change.

Do not extend notes this side of this line.

RETURN TO
LOS ANGELES COUNTY ENGINEER
700 LOS ANGELES COUNTY ENGINEERING BLDG.

76F3098 CE #247—3-57

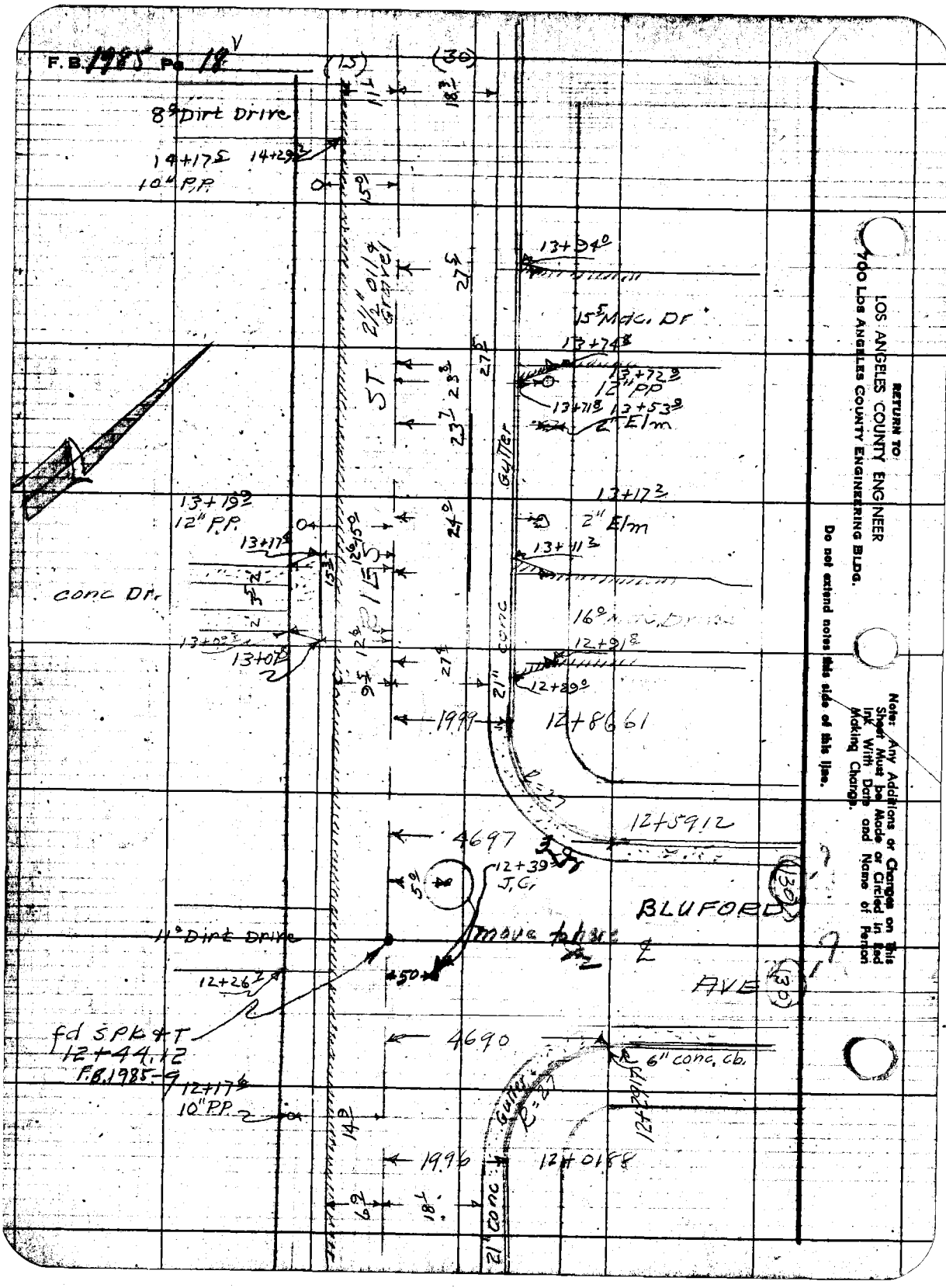
F.B. 1985 Pg. 18
8" Dirt Drive
14+17.5
14+29.3
10" P.P.
2½" oil & Gravel
ST
13+94.0
15" Mdc. Dr
13+74.8
13+72.9
12" PP
13+71.8
13+53.9
2" Elm
Gutter
13+19.9
12" P.P.
13+17.3
2" Elm
13+11.3
conc Dr.
16" Mdc. Drive
13+07.8
12+91.8
12+89.0
21" conc
1999
12+86.61
12+59.12
4697
12+39
J.G.
BLUFORD
11" Dirt Drive
move to here
AVE
12+26.7
fd SPK & T
12+44.12
F.B. 1985-9
4690
6" conc. cb.
12+17.6
10" P.P.
Gutter
12+29.17
1996
12+01.88
21" conc
RETURN TO
LOS ANGELES COUNTY ENGINEER
700 Los Angeles County Engineering Bldg.
Do not extend notes this side of this line.
Note: Any Additions or Changes on This Sheet Must be Made or Circled in Red Ink With Date and Name of Person Making Change.

Notes Ck'd by	Survey of Burton Bd SS
Map No.	JN 205684 Tape 0101 Std 68 °F
Office Work	Surveyed by R L Willey
Checked	Notes RLW Date 8-58
Date	Indexed A. C. Johnson

F.B. 1985 Pg 19

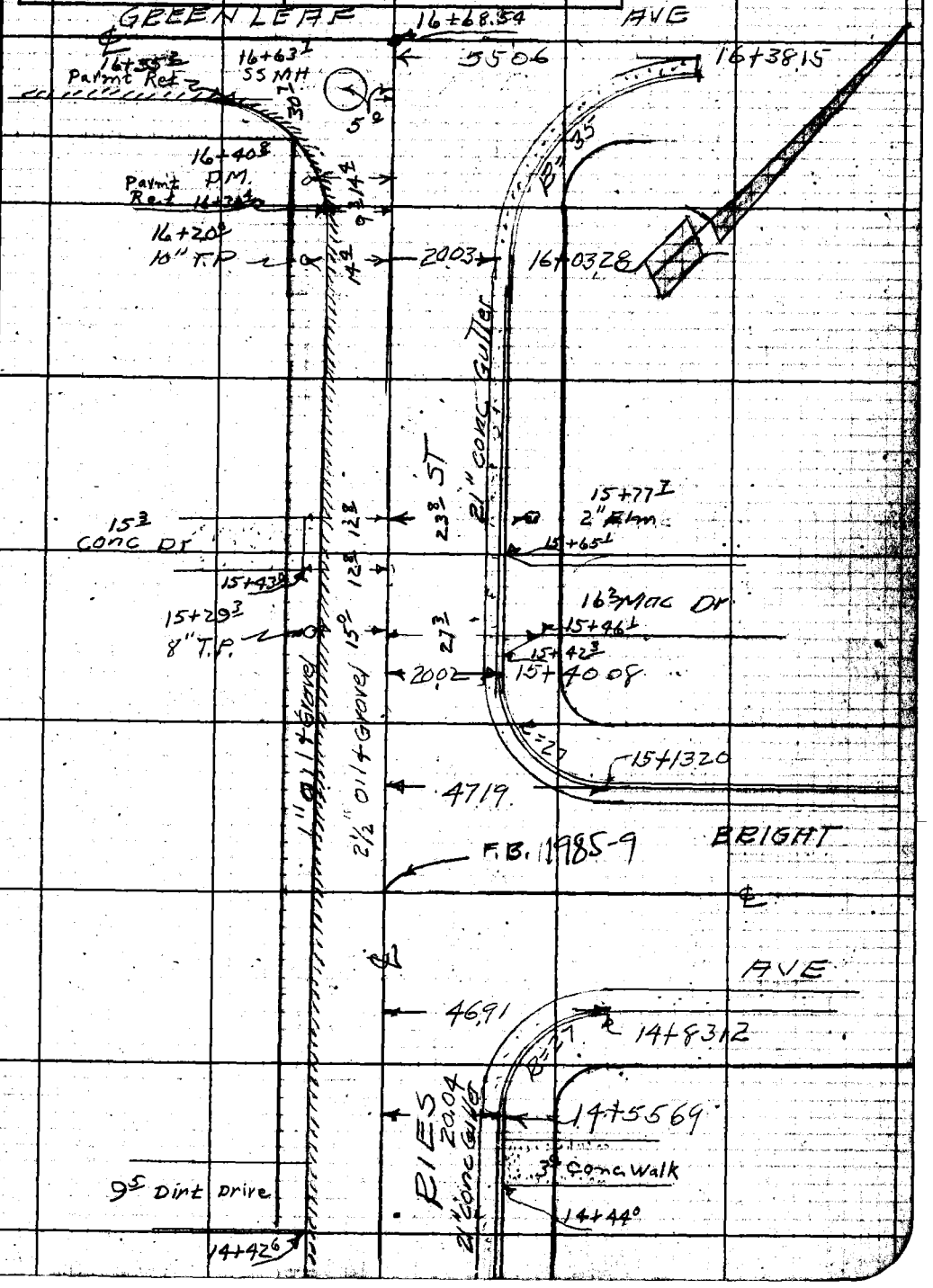

Note: Any Additions or Changes on This Sheet Must be Made or Circled in Red Ink With Date and Name of Person Making Change.

Do not extend notes this side of this line.

RETURN TO
LOS ANGELES COUNTY ENGINEER
700 LOS ANGELES COUNTY ENGINEERING BLDG.

76F3098 CE #247—3-57

RETURN TO
LOS ANGELES COUNTY ENGINEER
700 LOS ANGELES COUNTY ENGINEERING BLDG.

Note: Any Additions or Changes on This Sheet Must be Made or Circled in Red Ink With Date and Name of Person Making Change.

Do not extend notes this side of this line.

F.B. 1111 Pg. 20

Profile No.	Notes Red.	Plotted	Job No. 20563[illegible]	[illegible]en No.
	Date	Date	Survey of Barton Rd SS	
X-Sec. No.	Notes Chkd.	Checked	Survey by RLWilley	Notes RLW Date 8-21-58
	Date	Date	Map No.	Inspected C. Johnson Date

F. B. 19 PJ Pg. 3/3

JN 205634

CROSS SECTIONS

REIS ST.

~~RIES ST~~

FROM ÷ BLUFORD AVE

TO ÷ GREENLEAF

8-13-58

R.L. Willey
D.L. Burkholder
J.P. McCall
R.H. Swann

STATION	B. S.	H. I.	F. S.	ELEV.

NOTE: ANY ADDITIONS OR CHANGES ON THIS SHEET MUST BE MADE OR CIRCLED IN RED INK, WITH DATE AND NAME OF PERSON MAKING CHANGE.

PLEASE RETURN TO
LOS ANGELES COUNTY ENGINEER
700 LOS ANGELES COUNTY ENGINEERING BLDG.

Do not extend notes this side of this line.

76L-298 S & E #307—1-56

76L-298 S & E #307—1-56

PLEASE RETURN TO
LOS ANGELES COUNTY ENGINEER
700 LOS ANGELES COUNTY ENGINEERING BLDG.

NOTE: ANY ADDITIONS OR CHANGES ON THIS SHEET MUST BE MADE OR CIRCLED IN RED INK, WITH DATE AND NAME OF PERSON MAKING CHANGE.

Do not extend notes this side of this line.

STATION	B. S.	H. I.	F. S.	ELEV.		℄ Reis St.
WZ 420 fd.				143 78	BM WZ-420 Elev. 143.777, FB- Reis st. & Bluford Ave, N.E. Cor.	fd. Bt. spk. in Ld. 5' E.E. and C.R.
11+50				43 2		℄ Pvmt
				43 2		3°R Crown
				42 65		19²R Gut Conc.
				43 30		" Top cb.
				43 7		30° P/L
				42 9	6° L. Edge pvmt.	
				42 [illegible]	11³ L. Gut.	
				43 0	16⁵ L. Top brk.	
				43 2	20° L. P/L.	
				48 2	198'± back P/L.	
12+00				43 8		℄ Pvmt
				43 8		3° R. Crown
				43 20		19⁴ R. Gut. (conc.)
				43 64		" " Top curb
				44 2		30°R P/L.
				43 1	11³ L. Edge pvmt. Gut.	
				44 6	16° L. Top brk.	
				44 9	20° L. P/L.	
12+01.88				143 8		℄ Pvmt

F. B. 1985 Pg. 22

Job No 2056.34 Division No. 10 Notes Red. Date Plotted Date No. Profile

Survey of Barton Rd. S.S. Dist. Notes Chkd. Date Checked Date No. X-Sec.

Survey by R. Willey Notes Burkholder Date

Indexed C. Johnson Date

76L-298 S & E #307—1-56

PLEASE RETURN TO
LOS ANGELES COUNTY ENGINEER
700 LOS ANGELES COUNTY ENGINEERING BLDG.

NOTE: ANY ADDITIONS OR CHANGES ON THIS SHEET MUST BE MADE OR CIRCLED IN RED INK, WITH DATE AND NAME OF PERSON MAKING CHANGE.

Do not extend notes this side of this line.

STATION	B. S.	H. I.	F. S.	ELEV.	Reis ℄ St.	
12+01.88				143 22		19.96 R. gut. CR.
				143 86		" " Top cb. C.R.
12+29.17				44 0		℄ Prmt
				42 84		46.90 R. gut CR.
	?			43 47		" " Top curb CR
12+39.3	12+39.3 ac [illegible]			44 1		℄ Prmt
				44 23		5° R. S.S. M.H. N.E. Rim
				30 73	8" Outlet N.E.	12.83 Meas. 0.67 Dia. 13.50 / 12.66 Meas 0.67 Dia. 13.33
				30 90	8" Inlet S.E.	12.55 Meas 0.67 Dia 13.22
				31 01	8" Inlet. N.W. (dry)	
12+44.12				44 2		℄ Int. Reis st & Bluford.
12+59.12				44 4		℄ Prmt
				42 78		46.90 R. Gut (conc) CR
				43 40		" " Top curb CR.
12+86.61				44 7		℄ Prmt
				44 01		19.99 R. Gut (conc)
				44 64		" " Top curb CR
13+00				44 8		℄ Prmt
				44 9		5° R. Crown
				44 14		20° R. Gut Driveway
				145 0		30° R P/L

Profile No. ____ Date ____ Notes Red. ____ Plotted ____ Date ____ Job No. 20563A Division No. ____
X-Sec. No. ____ Date ____ Notes Chkd. ____ Checked ____ Date ____ Survey of Barton Rd SS. Survey by R.L.Willey Notes R.L.W. Date 8-21-58
Indexed C. Johnson Date ____ Map No. ____ Date ____

F. E. 1985 Pg. 23

76L-298 S & E #307—1-56

PLEASE RETURN TO
LOS ANGELES COUNTY ENGINEER
700 LOS ANGELES COUNTY ENGINEERING BLDG.

NOTE: ANY ADDITIONS OR CHANGES ON THIS SHEET MUST BE MADE OR CIRCLED IN RED INK, WITH DATE AND NAME OF PERSON MAKING CHANGE.

Do not extend notes this side of this line.

STATION	B. S.	H. I.	F. S.	ELEV.	Rels ℄ st	
13+00				144 4	11° L. Gut (Edge prmt)	
				46 2	20 L. Top brk P/L.	
13+50				45 4		℄ prmt
				45 1		5° R. Crown
				44 62		20° R Gut (conc)
				45 8		" " Top curb
				45 1		30° R P/L.
				45 0	11° L. Gut (Edge prmt)	
				46 6	20° L. P/L. Top brk.	
13+86.4				45 7		℄ Prmt
				45 [illegible]	10° L. Gut (Edge prmt)	
				46 [illegible]	20° L. P/L. Top brk.	
				49 2	198'± L. Back P/L.	
14+00				45 8		℄ Prmt.
				45 9		3° R. Crown
				45 13		20° R. Gut. (conc.)
				45 77		" " Top cb.
				46 0		30° R. P/L.
				45 4	11° L. Gut (Edge prmt)	
				47 1	20° L. P/L. Top brk.	
14+50				146 2		℄ prmt

F. B. 1985 Pg. 24 Job No 205634 Division No. Notes Red. Plotted Profile
Survey of Barton Rd SS Date Date No. X-Sec.
Survey by RL Willey Notes RLW Notes Chkd. Checked
Indexed C. Johnson Date Date Date No.

76L-298 S & E #307—1-56

PLEASE RETURN TO
LOS ANGELES COUNTY ENGINEER
700 LOS ANGELES COUNTY ENGINEERING BLDG.

NOTE: ANY ADDITIONS OR CHANGES ON THIS SHEET MUST BE MADE OR CIRCLED IN RED INK, WITH DATE AND NAME OF PERSON MAKING CHANGE.

Do not extend notes this side of this line.

STATION	B. S.	H. I.	F. S.	ELEV.	Reis ℄ St.	
14+50				146 2		3' R. Crown
				45 60		20° R. Gut (conc)
				46 25		" " Top cb.
				46 4		30° R P/L.
				45 8	11.5 L. Gut (Edge prmt)	
				47 2	20' L. P/L. Top brk.	
14+55.69				46 3		℄ prmt
				45 67		20.04 R. Gut. C.R.
				46 32		" " Top cb. C.R.
14+83.12				46 5		℄ Prmt
				45 32		46.91 R. Gut C.R.
				45 86		" " Top. cb. C.R.
14+98.13				46 6		℄ Int Reis st & Bright Ave
15+00				46 6		℄ Prmt.
				46 6		5° R Crown
				46 5		20° R Top brk.
				46 1		30° R P/L.
				46 2	10.8 L. Gut (Edge prmt)	
				47 2	17.3 L. Top brk	
				47 2	20° L. P/L.	
15+13.20				146 8		℄ Prmt

Profile Notes Red. ____ Plotted ____ Job No. 205634 Division No. ____ F. B. 1985 Pg. 25
No. ____ Date ____ Date ____ Survey of Barton Rd 55
X-Sec. Notes Chkd. ____ Checked ____ Survey by R.L. Willey Notes Burkholder Date 8-14-58
No. ____ Date ____ Date ____ Map No. ____ Index K. C. Johnson

76L-298 S & E #307—1-56

PLEASE RETURN TO
LOS ANGELES COUNTY ENGINEER
700 LOS ANGELES COUNTY ENGINEERING BLDG.

NOTE: ANY ADDITIONS OR CHANGES ON THIS SHEET MUST BE MADE OR CIRCLED IN RED INK, WITH DATE AND NAME OF PERSON MAKING CHANGE.

Do not extend notes this side of this line.

STATION	B. S.	H. I.	F. S.	ELEV.	Reis ℄ st
15+13.20				145 22	47.19 R. Gut C.R.
				45 85	" " Top cb C.R.
15+40.08				46 8	℄ Prmt
				46 18	20.02 R. Gut. C.R.
				46 83	" " Top cb. C.R.
15+50				46 8	℄ Prmt.
				46 9	4⁴ R. Crown
				46 31	20° R Gut Conc. (Driveway)
				47 2	30° R P.L.
				46 4	10⁴ L. Gut (Edge prmt)
				46 85	13° L. Edge conc driveway
				47 28	20° P/L. Conc. driveway
16+00				47 1	℄ Prmt.
				47 3	4° R. Crown
				46 85	20° R Gut conc.
				47 9	" " Top curb.
				47 1	30° R. P/L.
				46 7	10° L. Gut (Edge prmt)
				47 3	20° L. P/L Top brk.
16+03.28				47 2	℄ Prmt.
				146 90	20.03 R Gut (Conc) C.R.

F. B. 1985 PG. 26 Job No 205634 Division No. Notes Red. Plotted Profile
Survey of Barton Rd S.S. Date Date No. X-Sec.
Survey by P.L. Willey Notes Burkholder Notes Chkd. Checked
Indexed C. Johnson Date Date Date No.

76L-298 S & E #307—1-56

PLEASE RETURN TO
LOS ANGELES COUNTY ENGINEER
700 LOS ANGELES COUNTY ENGINEERING BLDG.

NOTE: ANY ADDITIONS OR CHANGES ON THIS SHEET MUST BE MADE OR CIRCLED IN RED INK, WITH DATE AND NAME OF PERSON MAKING CHANGE.

Do not extend notes this side of this line.

STATION	B. S.	H. I.	F. S.	ELEV.		
16+03.28				147 53		20.03 R. Top Cb. CR
16+38.15				47 5		℄ PVmt.
				46 54		55.06 R. Gut. C.R.
				47 20		" " Top cb. C.R.
16+50				47 8		℄ PVmt.
				48 0		20° R. PVmt.
				47 7		30° R P/L.
16+68.54				48 1		℄ Int. Reis st. & Greenleaf
				47 7		30° R.
BM WZ-421				147 73	WZ-421 BM. Elev. 147.709 FB.	
					Greenleaf Ave. + Reis st. W. Side 32'± S. of N. End of W. Curb of Greenleaf. fd. Bt. spk in Ld.	

Profile Notes Red. ____ Plotted ____ Job No. 205634 Division No. ____ F. B. 1985 Pg. 27
No. ____ Date ____ Date ____ Survey of Barton Rd SS
X-Sec. Notes Chkd. ____ Checked ____ Survey by R.L. Willey Notes Burkhold Date 8-14-58
No. ____ Date ____ Date ____ Map No. ____ Indexed E. C. Johnson Date ____

F. B. 1985 Pg. 38

Job No. Division No. Notes Red Plotted Profile

Survey of Date Date No.

Survey by Notes Notes Chkd Checked X-Sec.

Indexed L. C. Johnson Date Date Date No.

STATION	B. S.	H. I.	F. S.	ELEV.	

76L-298 S & E #307—1-56

PLEASE RETURN TO

LOS ANGELES COUNTY ENGINEER

700 Los Angeles County Engineering Bldg.

Do not extend notes this side of this line.

NOTE: ANY ADDITIONS OR CHANGES ON THIS SHEET MUST BE MADE OR CIRCLED IN RED INK, WITH DATE AND NAME OF PERSON MAKING CHANGE.

Notes Ck'd by	Survey of Barton Rd 58
Map No.	JN 2056.34 Tape Std °F
Office Work	Surveyed by R.L.Willey
Checked	Notes 11 Date 8-14-58
Date	Indexed J. C. Johnson

F.B. 1991 Pg. 29 24

JN 2056,34

TOPOGRAPHY

GREENLEAF AVE

FROM :- ~~REIS~~ REIS ST. ~~ST~~

TO LOS NIETOS

8-13-58

R.L.Willey
D.L.Burkholder
J.P.McCall
E.A.Swann

Note: Any Additions or Changes on This Sheet Must Be Made or Circled in Red Ink With Date and Name of Person Making Change.

Do not extend notes this side of this line.

RETURN TO
LOS ANGELES COUNTY ENGINEER
700 LOS ANGELES COUNTY ENGINEERING BLDG.

76FSOBS CE #247—9-57

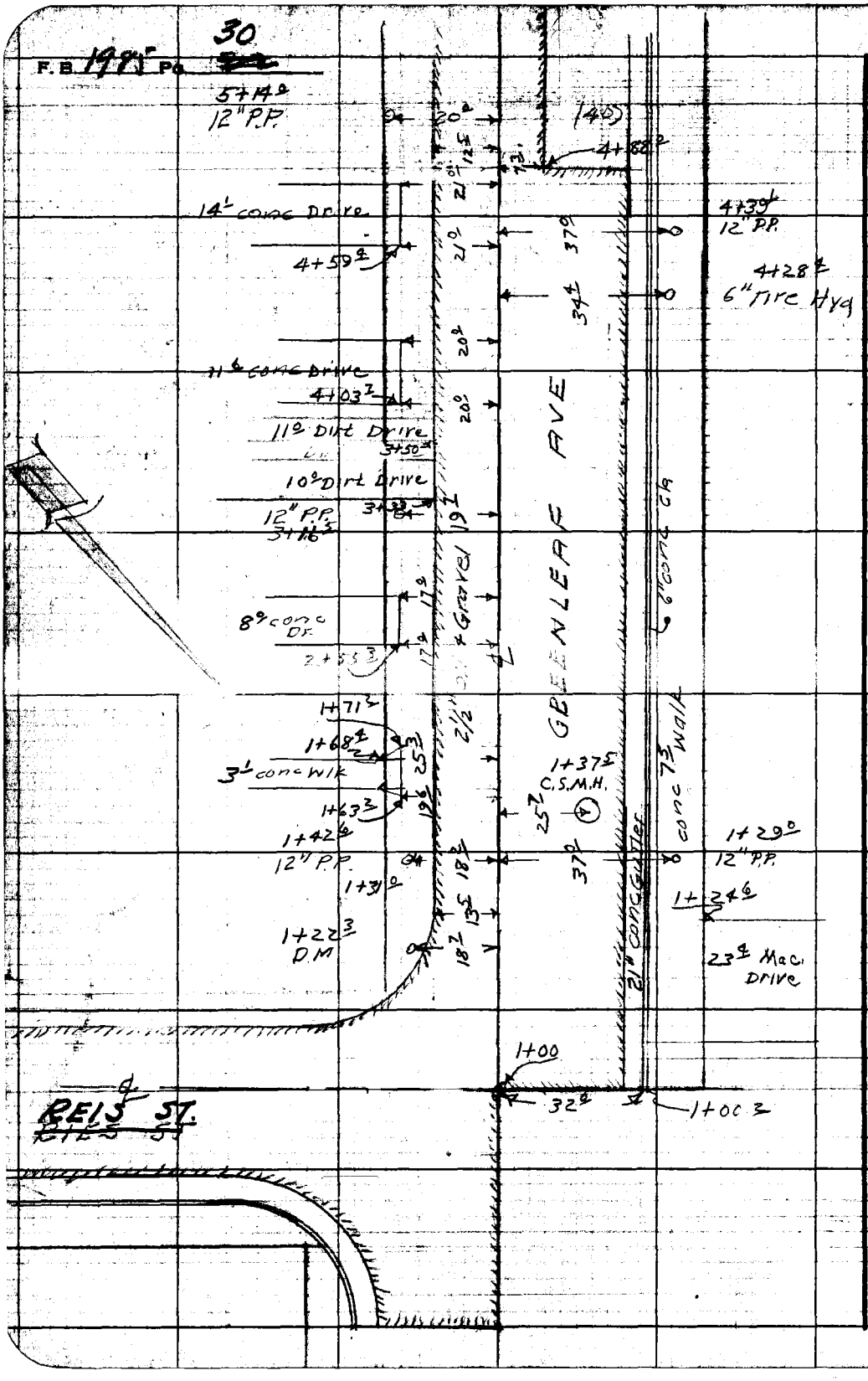

RETURN TO
LOS ANGELES COUNTY ENGINEER
700 LOS ANGELES COUNTY ENGINEERING BLDG.

Do not extend notes this side of this line.

Note: Any Additions or Changes on This Sheet Must be Made or Circled in Red Ink With Date and Name of Person Making Change.

76F2095 CE #247—3-57

RETURN TO
LOS ANGELES COUNTY ENGINEER
700 LOS ANGELES COUNTY ENGINEERING BLDG.

Note: Any Additions or Changes on This Sheet Must Be Made or Circled In Red Ink With Date and Name of Person Making Change.

Do not extend notes this side of this line.

Notes Ckd by
Map No.
Office Work
Checked
Date

Surveyed by
Noted
Indexed
Date

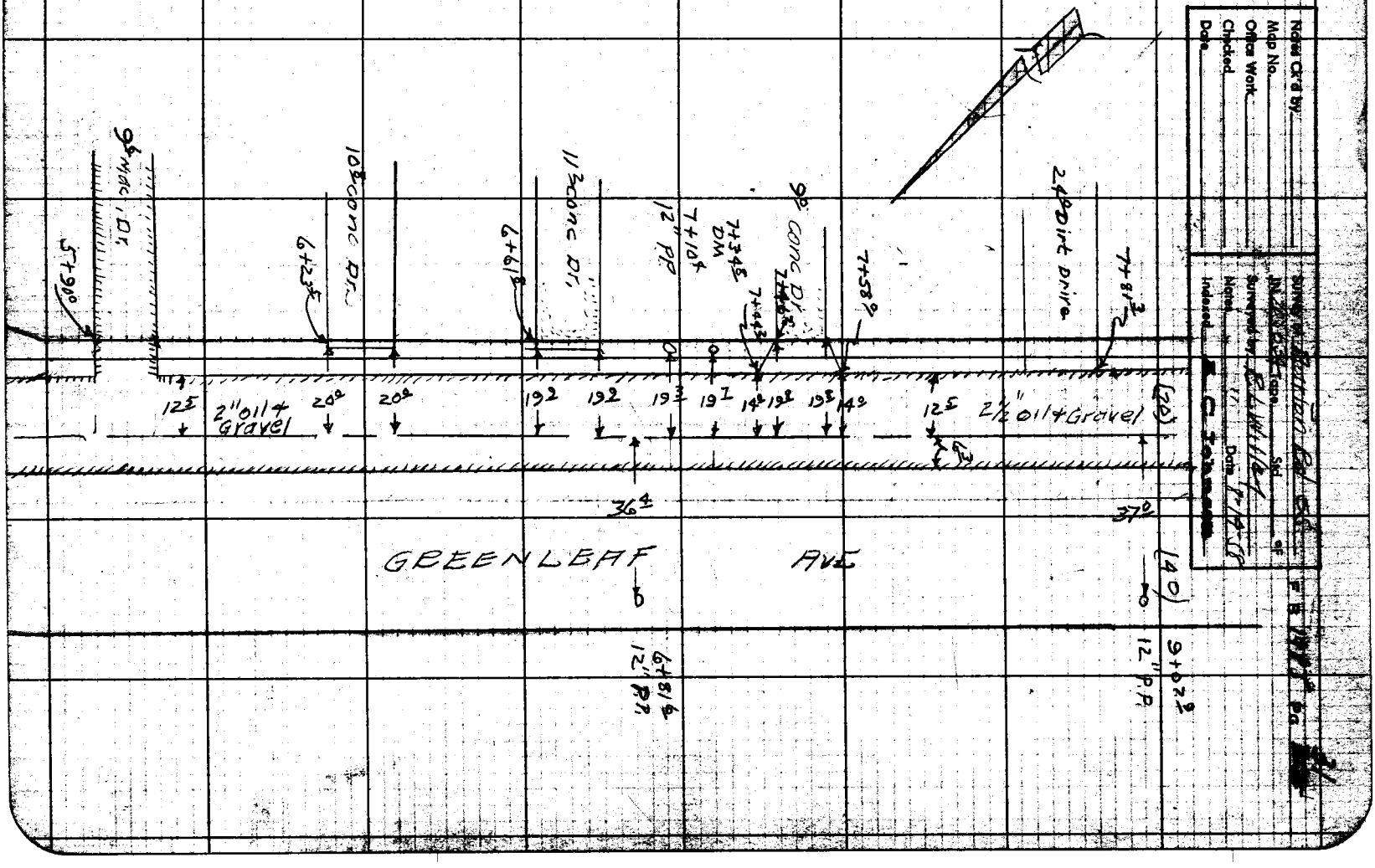

F.B. 1985 Pg. 32

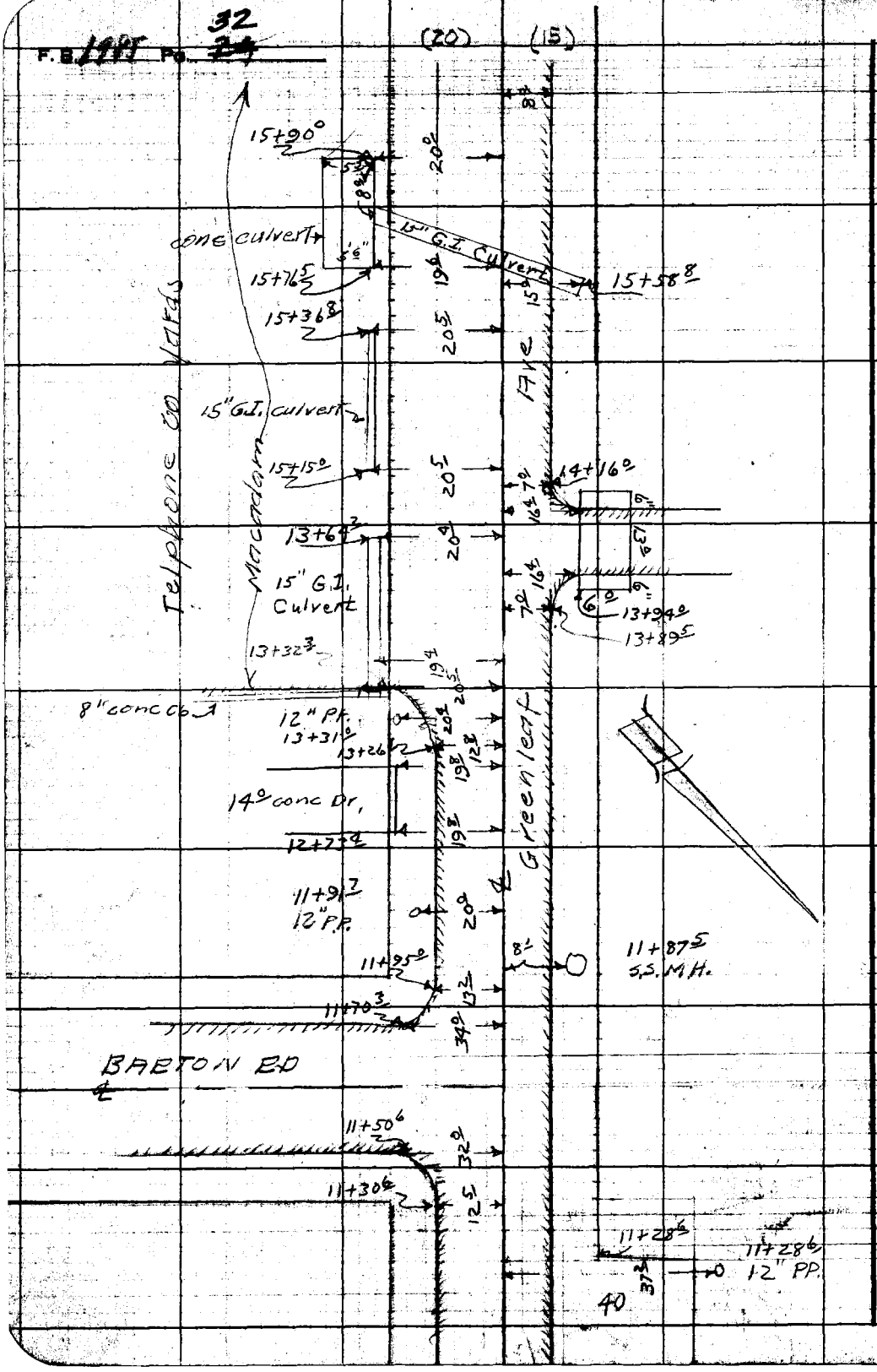

RETURN TO
LOS ANGELES COUNTY ENGINEER
700 LOS ANGELES COUNTY ENGINEERING BLDG.

Note: Any Additions or Changes on This Sheet Must be Made or Circled in Red Ink With Date and Name of Person Making Change.

Do not extend notes this side of this line.

Notes Ck'd by	Survey of Barton Rd SS
Map No.	JN 70 [illegible] Tape Std °F
Office Work	Surveyed by E.L. Willey
Checked	Notes " Date 8-14-58
Date	Indexed E. C. Johnson

F.B. 19[illegible] Pg. 33

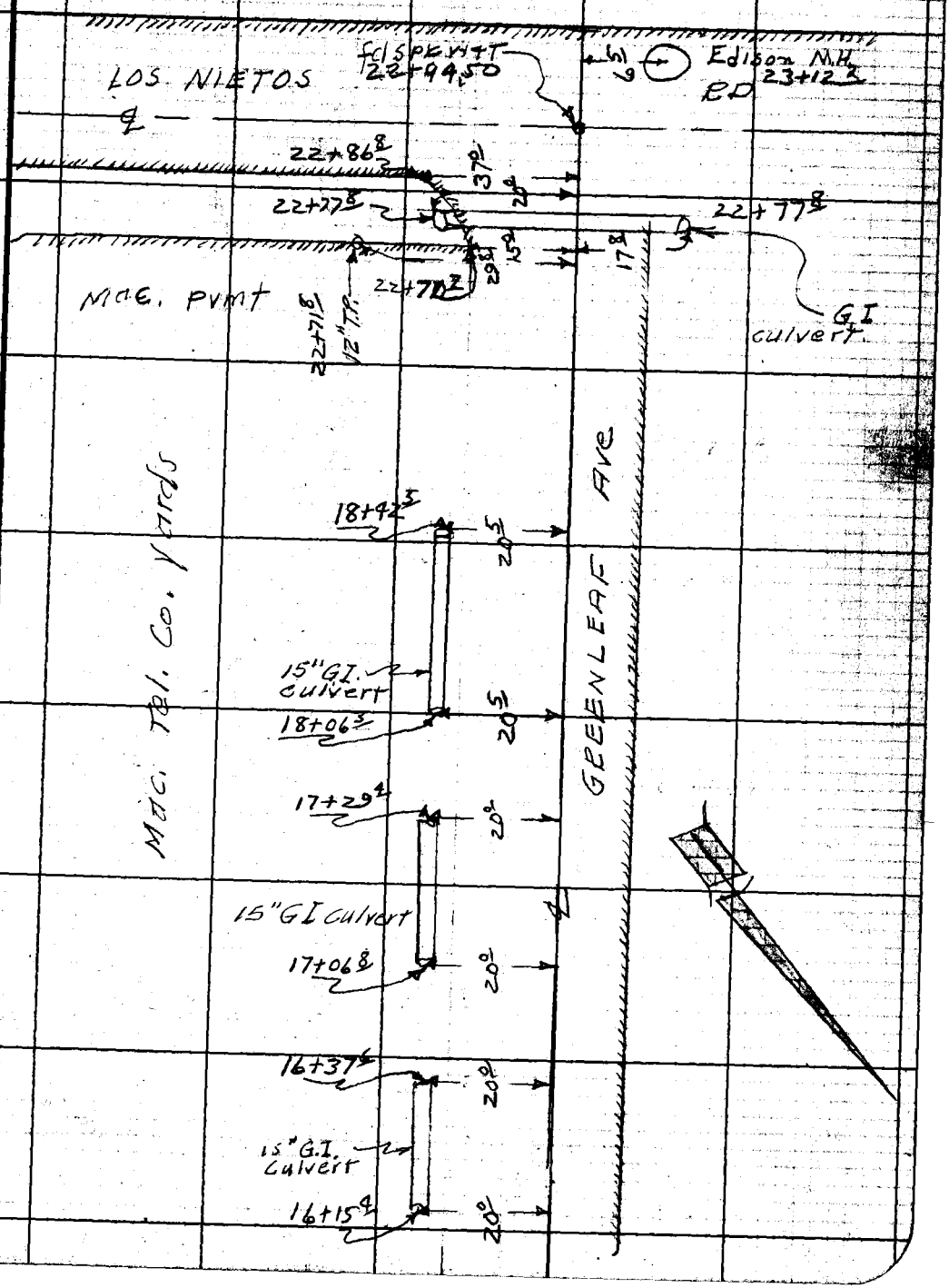

Note: Any Additions or Changes on This Sheet Must Be Made or Circled in Red Ink With Date and Name of Person Making Change.

Do not extend notes this side of this line.

RETURN TO
LOS ANGELES COUNTY ENGINEER
700 LOS ANGELES COUNTY ENGINEERING BLDG.

7EF3093 DE #247 3-57

RETURN TO
LOS ANGELES COUNTY ENGINEER
700 LOS ANGELES COUNTY ENGINEERING BLDG.

Note: Any Additions or Changes on This Sheet Must be Made or Circled in Red Ink With Date and Name of Person Making Change.

Do not extend notes this side of this line.

F.B. 1965 Pg 34

F. B. 1985 Par 35

Profile No. ____ X-Sec. No. ____ | Notes Red ____ Date ____ | Plotted ____ Date ____ | Job No 205634 Division No. ____ | Survey of Burton Rd SS | Survey by R.L. Willey Notes RLW Date 8-14-58 | Checked ____ Date ____ | Map No. ____ Indexed C. Johnson

JN 2056,34

CROSS SECTIONS

GREENLEAF AVE

FROM ± ~~Reis St~~ REIS ST.

TO ± LOS NIETOS RD.

8-14-58
R.L. Willey
D.L. Burk holder
J.P. McCall
E.A. Swann

STATION	B. S.	H. I.	F. S.	ELEV.

NOTE: ANY ADDITIONS OR CHANGES ON THIS SHEET MUST BE MADE OR CIRCLED IN RED INK, WITH DATE AND NAME OF PERSON MAKING CHANGE.

Do not extend notes this side of this line.

PLEASE RETURN TO
LOS ANGELES COUNTY ENGINEER
700 Los Angeles County Engineering Bldg.

761-288 S & E #907—1-56

76L-298 S & E #307—1-56

PLEASE RETURN TO
LOS ANGELES COUNTY ENGINEER
700 LOS ANGELES COUNTY ENGINEERING BLDG.

NOTE: ANY ADDITIONS OR CHANGES ON THIS SHEET MUST BE MADE OR CIRCLED IN RED INK, WITH DATE AND NAME OF PERSON MAKING CHANGE.

Do not extend notes this side of this line.

STATION	B. S.	H. I.	F. S.	ELEV.	Greenleaf Ave
BM WZ-421				147.709	BM WZ-421 F.B. A11 ℄
0+00				46.1	100' N Ely of Greenleaf Ave Prop
+50				47.0	50' " " " " " "
1+00				48.12	℄ int. Ries + Greenleaf Ave
1+10.5				47.7	℄
				46.9	40' L. pvmt Return
1+30.5				47.5	℄
				46.9	12.8 L. Pvmt Ret.
1+50				47.7	℄
				47.2	12.0 L. edge Pvmt.
				47.0	14.2 L. Gutter
				47.3	20.0 L Prop Line
2+00				48.2	℄
				47.3	12.2 L edge Pvmt
				47.4	16.0 L Gutter
				47.8	20.0 L Prop Line
2+50				48.5	℄
				48.4	12.4 L edge pvmt
				48.1	16.3 L Gutter
				48.5	20.0 Prop Line
3+00				47.2	℄

F. B. 1985 Pg. 36 Job No. 205634 Division No. Notes Red. Plotted Profile
Survey of Barton Rd SS Date Date No. X-Sec.
Survey by R.L. Willet Notes R.L.W. Notes Chkd. Checked
Indexed R.C. Johnson Date Date Date No.

76L-298 S & E #307—1-56

PLEASE RETURN TO
LOS ANGELES COUNTY ENGINEER
700 LOS ANGELES COUNTY ENGINEERING BLDG.

NOTE: ANY ADDITIONS OR CHANGES ON THIS SHEET MUST BE MADE OR CIRCLED IN RED INK, WITH DATE AND NAME OF PERSON MAKING CHANGE.

Do not extend notes this side of this line.

STATION	B. S.	H. I.	F. S.	ELEV.	Greenleaf Ave
3+00				148.9	11.8 L Edge Pvmt
				48.6	16.3 L Gutter
				48.8	20.0 L Prop. Line
3+50				49.7	℄
				49.4	11.5 L. edge pvmt
				49.2	16.0 L. Gutter
				49.2	20.0 L Prop. Line
				49.9	275.0 L.
4+00				50.0	℄
				49.7	11.5 L edge pvmt
				49.4	13.8 L Gutter
				49.6	20.0 L Prop Line
4+50				50.4	℄
				50.1	11.9 L edge pvmt
					16.0 L Gutter
					20.0 L Prop Line
5+00				50.6	
				50.3	12.5 L edge pvmt
				50.0	15.8 L Gutter
				50.3	20.0 L Prop Line
5+50				50.8	℄

Profile No. X-Sec. No. Notes Red. Date Notes Chkd. Date Plotted Date Checked Date Job No. 205634 Division No. Survey of Barton Rd 55 Survey by R.L. Willey Notes R.L.W. Date 8-14-58 Map No. Indexed C. Johnson Date

F. B. 1985 Pg. 37

76L-298 S & E #307—1-56

PLEASE RETURN TO
LOS ANGELES COUNTY ENGINEER
700 LOS ANGELES COUNTY ENGINEERING BLDG.

NOTE: ANY ADDITIONS OR CHANGES ON THIS SHEET MUST BE MADE OR CIRCLED IN RED INK, WITH DATE AND NAME OF PERSON MAKING CHANGE.

Do not extend notes this side of this line.

STATION	B. S.	H. I.	F. S.	ELEV.		
5+50				150.3	13 4 edge pvmt.	
				50 1	16 3 L. Gutter	
				51 [illegible]	20 0 L. Prop. Line	
6+00				51 0		℄
				50 [illegible]	14 2 L. edge pvmt	
				50 3	17 0 L. Gutter	
				50 8	20 0 L. Prop Line	
B.M.				151.20	BM El = 151.194 Greenleaf Ave W. Side, 590 ± S of ℄ Ries St fd bt spk in Lead	
6+50				51.2		℄
				50 7	13 7 L. edge pvmt	
				50 [illegible]	16 7 L. Gut	
				50 7	20 0 L. Prop Line	
7+00				51.4		℄
				50.9	L edge pvmt	
				50.6	L Gutter	
				51.0	L. Prop Line	
7+50				51.4		℄
				51	13 0 L edge pvmt	
				50 76	17 3 L Gutter Conc Drive	
				51.23	20 0 L Prop. "	"

F. B. 1985 Pg. 38 Job No. 205634 Division No. Notes Red. Plotted Profile
Survey of Barton Rd SS Date Date No. X-Sec.
Survey by R.L. Willey Notes R.L.W. Notes Chkd. Checked
Indexed C. Johnson Date Date No.

76L-298 S & E #307—1-56

PLEASE RETURN TO
LOS ANGELES COUNTY ENGINEER
700 LOS ANGELES COUNTY ENGINEERING BLDG.

NOTE: ANY ADDITIONS OR CHANGES ON THIS SHEET MUST BE MADE OR CIRCLED IN RED INK, WITH DATE AND NAME OF PERSON MAKING CHANGE.

Do not extend notes this side of this line.

STATION	B. S.	H. I.	F. S.	ELEV.		
8+00				151.6		℄
				51.0	13.2 L edge pvmt	
				50.6	17.0 L Gutter	
				51.1	20.0 L Prop Line	
8+50				51.7		℄
				51.3	14.8 L edge pvmt	
				50.6	17.0 L, Gutter	
				51.2	20.0 L, Prop Line	
				52.4	200.0 L	
9+00				51.8		℄
				51.4	13.0 L, edge pvmt	
				50.8	17.0 L, Gutter	
				51.4	20.0 L, prop Line	
9+50				52.0		℄
				51.7	13.0 L, edge pvmt	
				50.8	17.0 L, Gutter	
				51.6	20.0 L, Prop Line	
10+00				52.0		℄
				51.7	13.0 L edge pvmt	
				51.1	17.0 L Gutter	
				51.7	20.0 L Prop Line	

Profile No. X-Sec. No. ____ Notes Red ____ Date ____ Notes Chkd ____ Date ____ Plotted ____ Date ____ Checked ____ Date ____ Job No. 205634 Division No. ____ Survey of Barton Rd SS Survey by R.L. Willey Notes R.L.W. Date 8-20-58 Map No. ____ Indexed ____ Date ____

F. B. 1985 Pg. 39

76L-298 S & E #307—1-56

PLEASE RETURN TO
LOS ANGELES COUNTY ENGINEER
700 LOS ANGELES COUNTY ENGINEERING BLDG.

NOTE: ANY ADDITIONS OR CHANGES ON THIS SHEET MUST BE MADE OR CIRCLED IN RED INK, WITH DATE AND NAME OF PERSON MAKING CHANGE.

Do not extend notes this side of this line.

STATION	B. S.	H. I.	F. S.	ELEV.	Greenleaf Ave
10+50				152.1	℄
				51.7	13.4 L edge pvmt
				51.2	17.8 L. Gutter
				52.0	20.0 L. prop Line
					BM El = 152.299
				152.30	Greenleaf Ave W. side, 37'± N of ℄ int. Barton St.
					fd bt. spk set in lead 4' N. of S. end ab.
11+00				152.3	℄
				52.0	13.0 L. edge pvmt
				51.4	17.7 L. Gutter
				51.2	20.0 L prop Line
11+31.0				52.4	℄
				52.1	12.5 L. N end pvmt ret.
11+50				52.5	℄
				51.9	17.8 L. Gutter
				52.2	31.8 L E. end pvt. Ret.
11+62.53				52.5	℄ int Barton Rd
11+70.0				52.5	℄
				51.9	20.8 L Gutter
				52.2	34.7 L pvmt Ret.
11+94.0				52.6	℄
				52.3	L pvmt Rel.

F. B. 1985 Pg. 40

Job No. 205634 Division No. ____ Notes Red. ____ Plotted ____ Profile ____

Survey of Barton Rd 55 Date ____ Date ____ No. ____

Survey [illegible] Notes RLW Notes Chkd. ____ Checked ____ X-Sec. ____

Indexed ____ Date ____ Date ____ Date ____ No. ____

76L-298 S & E #307—1-56

PLEASE RETURN TO
LOS ANGELES COUNTY ENGINEER
700 LOS ANGELES COUNTY ENGINEERING BLDG.

NOTE: ANY ADDITIONS OR CHANGES ON THIS SHEET MUST BE MADE OR CIRCLED IN RED INK, WITH DATE AND NAME OF PERSON MAKING CHANGE.

Do not extend notes this side of this line.

STATION	B. S.	H. I.	F. S.	ELEV.		
12+00				152.6		℄
				52.3	13° L. edge pvmt	
				52.0	16.5 L, Gut	
				52.4	20° L, Prop L.	
12+50				52.7		℄
				52.4	12.8 L edge pvmt	
				52.3	17° L Gutter	
				52.4	20° L Prop Line	
13 +00				52.9		℄
				52.6	13° L edge pvmt	
				52.1	17° L Gutter	
				52.9	20° L Prop Line	
13+50				53.0		℄
				53.0	20° L prop Line pvmt.	
14+00				53.2		℄
				52.8	13.5 L Top brk pavmt.	
				52.1	20° L Gut "	
				53.0	22.5 L Top brk "	
14+50				53.4	"	
				53.0	13° L Top brk "	
					20° L Gutter "	

Profile Notes Red. ____ Plotted ____ Job No. 205634 Division No. ____ F. B. 1985 Pg. 47
No. ____ Date ____ Date ____ Survey of Barton Rd SS
X-Sec. Notes Chkd. ____ Checked ____ Survey by E L Wilkey Notes E L W Date 8-14-58
No. ____ Date ____ Date ____ Map No. ____ Indexed C. Johns Date

76L-298 S & E #307—1-56

PLEASE RETURN TO
LOS ANGELES COUNTY ENGINEER
700 LOS ANGELES COUNTY ENGINEERING BLDG.

NOTE: ANY ADDITIONS OR CHANGES ON THIS SHEET MUST BE MADE OR CIRCLED IN RED INK, WITH DATE AND NAME OF PERSON MAKING CHANGE.

Do not extend notes this side of this line.

STATION	B. S.	H. I.	F. S.	ELEV.		
14+50				153.2	23° L Top brk pvmt	
15+00				53.6	" ℄	
				53.0	14° Top brk "	
				53.0	20° Gut "	
				53.7	22.5 Top brk "	
15+50				54.0	" ℄	
				53.6	13° L Top brk "	
				53.0	20° Gutter "	
				53.7	23° Top brk "	
				53.9	200° L PVMT Telephone Co. yard "	
16+00				54.2	" ℄	
				53.8	12.8 Top brk "	
				53.1	20° Gutter "	
				54.2	23° Top brk "	
16+50				54.[illegible]	" ℄	
				54.[illegible]	12° L, Top brk "	
				53.[illegible]	20° L, Gut "	
				54.[illegible]	23° Top brk "	
17+00				54.54		T.P
				54.4	13.3 L Top brk	
				53.[illegible]	20° L Gut	

F. B. 1985 Pg. 42

Survey of Barton Rd 55 Job No. 205636 Division No. Notes Red. Plotted Profile

Survey by R.L. Willey Notes R.L.W. Date Date No. X-Sec.

Indexed C. Johnson Date Notes Chkd. Checked Date No.

76L-298 S & E #307—1-56

PLEASE RETURN TO
LOS ANGELES COUNTY ENGINEER
700 LOS ANGELES COUNTY ENGINEERING BLDG.

NOTE: ANY ADDITIONS OR CHANGES ON THIS SHEET MUST BE MADE OR CIRCLED IN RED INK, WITH DATE AND NAME OF PERSON MAKING CHANGE.

Do not extend notes this side of this line.

STATION	B. S.	H. I.	F. S.	ELEV.		
17+00				154.6	22.5 L Top brk PVMT	
17+50				54.8	"	℄
				54.4	12.8 L. Top brk "	
				53.8	20.0 L. Gutter "	
				54.6	22.5 Top brk "	
18+00				55.0	"	℄
				54.8	13.0 L Top brk "	
				53.9	20.0 L. Gut "	
				54.7	21.5 Top brk "	
18+50				55.3	"	℄
				55.2	13.0 L Top brk "	
				54.3	20.0 L Gut. "	
19+00				55.2	22.0 L Top brk "	
				55.6		℄
				55.4	13.0 L. Top brk	
				54.5	20.0 L. Gut.	
				55.5	22.0 L Top brk	
19+50				55.9		℄
				55.6	13.0 L Top b	
				54.7	20.0 L Gutter	
				55.7	22.0 L Top brk	

Profile Notes Red ____ Plotted ____ Job No. 205634 Division No. ____ F. B. 1985 Pg. 43
No. X-Sec. ____ Date ____ Date ____ Survey of Barlow Rd 55
No. ____ Notes Chkd. ____ Checked ____ Survey by R.L. Willey Notes R.L.W. Date 8-14-58
Date ____ Date ____ Map No. ____ Indexed K. C. Johnson Date ____

76L-298 S & E #307—1-56

PLEASE RETURN TO
LOS ANGELES COUNTY ENGINEER
700 LOS ANGELES COUNTY ENGINEERING BLDG.

NOTE: ANY ADDITIONS OR CHANGES ON THIS SHEET MUST BE MADE OR CIRCLED IN RED INK, WITH DATE AND NAME OF PERSON MAKING CHANGE.

Do not extend notes this side of this line.

STATION	B. S.	H. I.	F. S.	ELEV.		
19+50				154.7	22° L. Top brk prmt.	
20+00				156.20	" ℄	T.P.
			6	[illegible]	14° L. Top brk "	
				5[illegible].1	20° L Gut "	
				56.0	22° L Top brk "	
20+50				5[illegible].4	℄	
				56.2	13.7 L Top brk "	
				5[illegible].4	20° L Gut "	
				56.1	22° L Top brk	
21+00				56.[illegible]	℄	
				56.[illegible]	14° L Top brk	
				56.[illegible]	20° L Gut	
				56.[illegible]	23° L Top brk	
21+50				56.[illegible]	℄	
				56.[illegible]	12.5 L Top brk Prmt	
				56.[illegible]	20° L Gut "	
				56.[illegible]	23° L Top brk "	
				57.8	220 L. paved Parking Area	
22+00				56.6	℄	
				56.[illegible]	12.5 L Top brk	
				56.4	20.5 L Gut	

F. B. 1985 PG 40
Job No. 2[illegible]634 Division No. Notes Red. Plotted Profile
Survey of Barton Rd SS Date Date No. X-Sec.
Survey by R L Willey Notes R L W Notes Chkd. Checked No.
Indexed [illegible] Date Date Date

76L-298 S & E #307—1-56

PLEASE RETURN TO
LOS ANGELES COUNTY ENGINEER
700 LOS ANGELES COUNTY ENGINEERING BLDG.

NOTE: ANY ADDITIONS OR CHANGES ON THIS SHEET MUST BE MADE OR CIRCLED IN RED INK, WITH DATE AND NAME OF PERSON MAKING CHANGE.

Do not extend notes this side of this line.

STATION	B. S.	H. I.	F. S.	ELEV.		
22+00				156.6	23° L, Top brk	
22+50				56.5		℄
				56.3	13° L Top brk	
				56.1	17.5 L Gut.	
				56.2	20° L P. brk	
22+72.0				56.1		℄
				55.9	14.8 L pvmt Return	
22+77.5				55.9		℄
				55.4	19.4 L Top culvert	
				54.2	20.4 L bot drain	
22+86.7				55.8		℄
				55.7	36° L pvmt Ret.	
22+94.50				55.8	Greenleaf Ave ℄ & Los Nietos Rd	
BM WZ-424				155.57	WZ BM El=155.544 BM WZ-424 Greenleaf Ave & Los Nietos Rd 17'S & 7'W, fd spk in lead swly Top Conc Edison Co M.H.	

Profile No. X-Sec. No. Notes Red. Date Notes Chkd. Date Plotted Date Checked Date Job No. 205634 Division No. Survey of Barton Rd SS Survey by R.L. Willey Notes R.L.W. Date 8-14-58 Map No. Indexed C. Johnson Date

F. B. 1985 Pg. 45

F. B. 1985 Pg. 52

Job No. Division No. Notes Red. Plotted Profile

Survey of Date Date No.

Survey by Notes Notes Chkd. Checked X-Sec.

Indexed E. G. Johnson Date Date Date No.

STATION	B. S.	H. I.	F. S.	ELEV.

Do not extend notes this side of this line.

NOTE: ANY ADDITIONS OR CHANGES ON THIS SHEET MUST BE MADE OR CIRCLED IN RED INK, WITH DATE AND NAME OF PERSON MAKING CHANGE.

PLEASE RETURN TO

LOS ANGELES COUNTY ENGINEER

700 Los Angeles County Engineering Bldg.

76L-298 S & E #307—1-56

Notes Ck'd by	Survey of Barton Rd S.S. Dist.
Map No.	JNC 1 2056.34 Tape Std of
Office Work	Surveyed by R.L. Willey
Checked	Notes D.L. Burkholder Date 8-14-58
Date	Indexed A. C. Johnson

F. B. 1985 Pg. 47

C.I. 2056.34

BARTON RD. S.S. DIST.

Location of Improvements
on
Barton Road
From Greenleaf Ave to E'ly Bndry of Dist.
8-14-58

Willey, R.L.
Burkholder
McCall
Swann

Note: Any Additions or Changes on This Sheet Must be Made or Circled in Red Ink With Date and Name of Person Making Change.

Do not extend notes this side of this line.

RETURN TO
LOS ANGELES COUNTY ENGINEER
700 LOS ANGELES COUNTY ENGINEERING BLDG.

76F309S CE #247—3-57

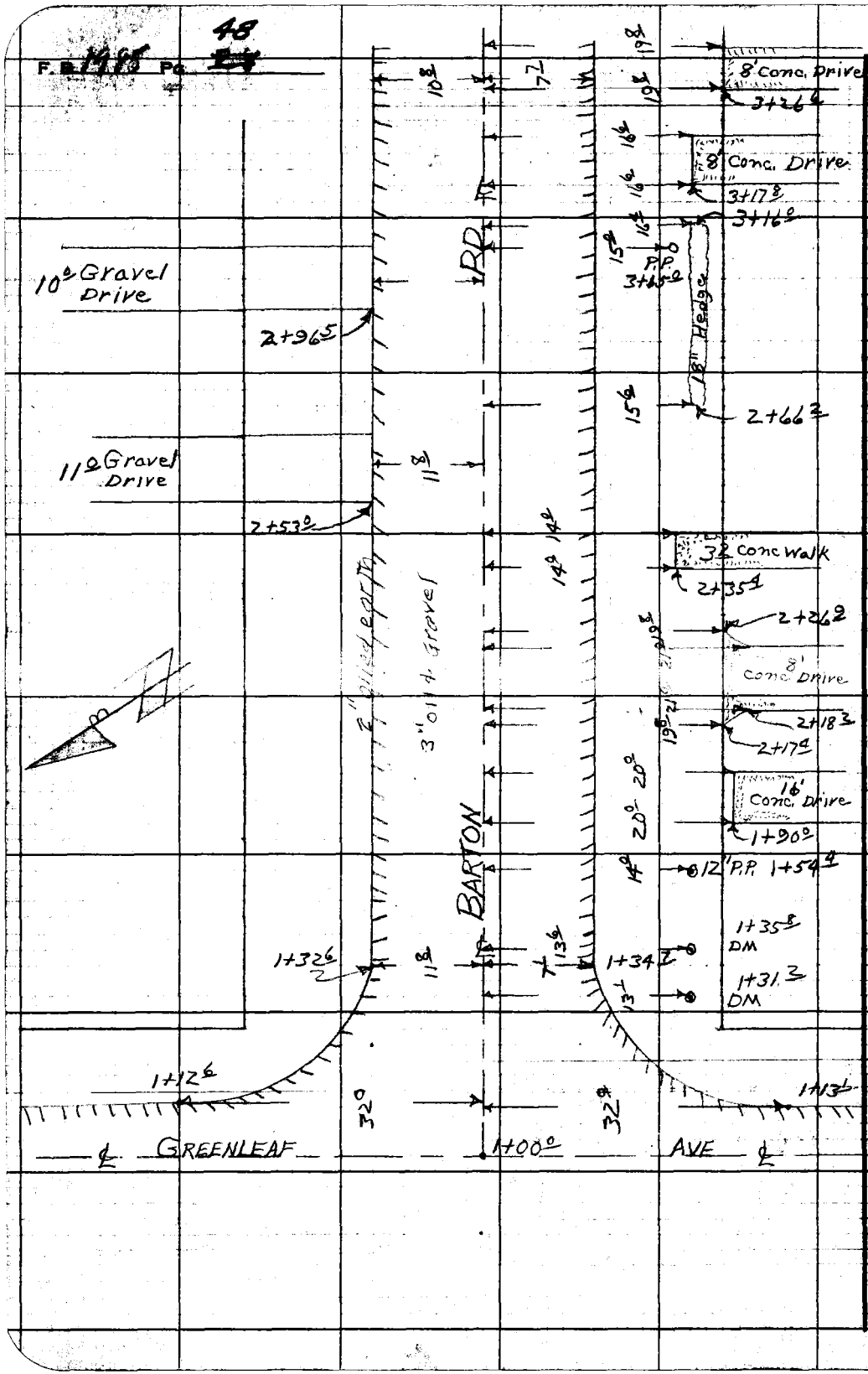

RETURN TO
LOS ANGELES COUNTY ENGINEER
700 LOS ANGELES COUNTY ENGINEERING BLDG.

Do not extend notes this side of this line.

Note: Any Additions or Changes on This Sheet Must be Made or Circled in Red Ink With Date and Name of Person Making Change.

Notes Ck'd by	Survey of Barto Rd SS. Dist
Map No.	IN 2056.34 Tape Std °F
Office Work	Surveyed by R.L. Willey
Checked	Notes D.L. Burkholder Date 8-14-58
Date	Indexed C. Johnson

F B [illegible]

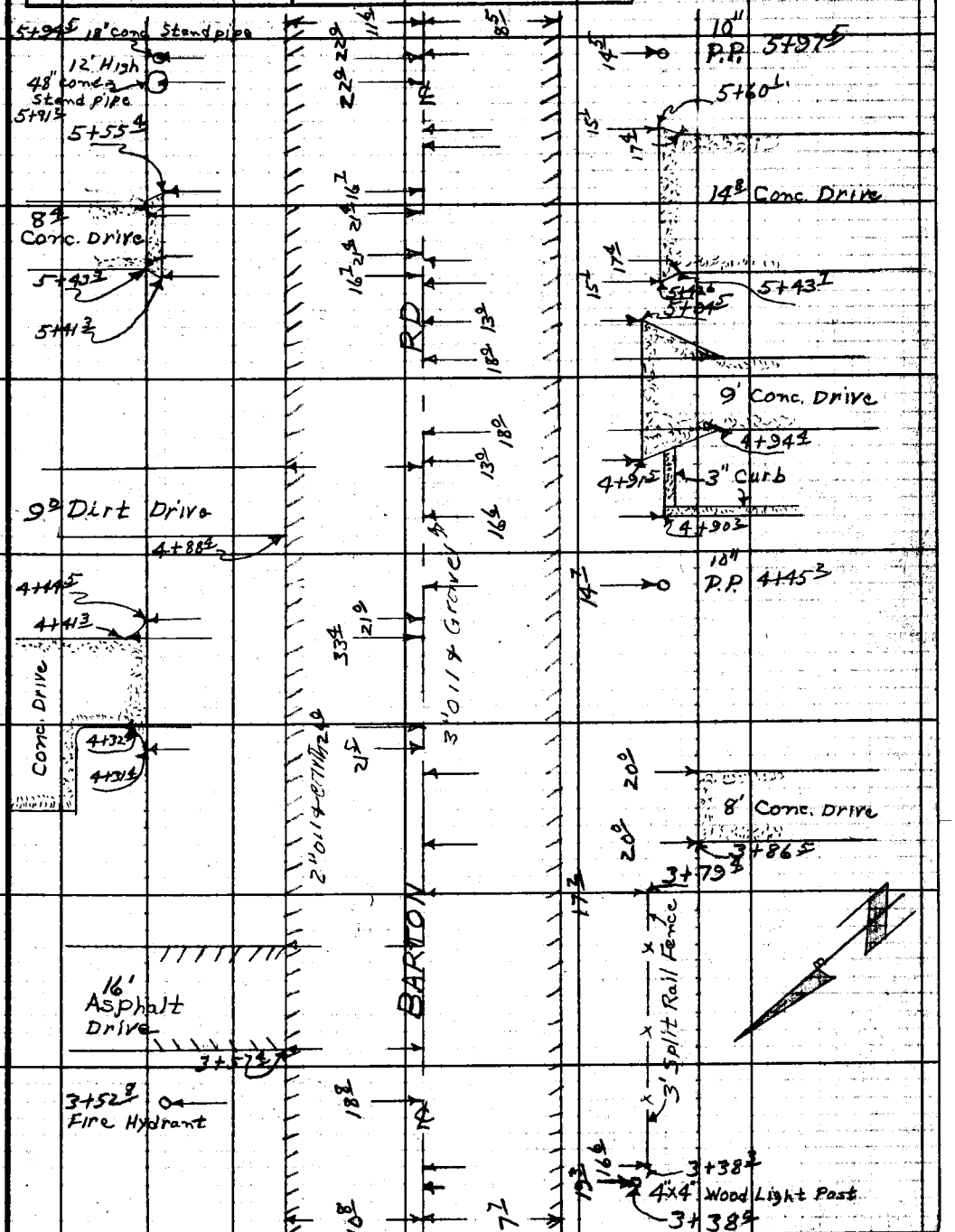

Note: Any Additions or Changes on This Sheet Must be Made or Circled in Red Ink With Date and Name of Person Making Change.

Do not extend notes this side of this line.

RETURN TO
LOS ANGELES COUNTY ENGINEER
700 LOS ANGELES COUNTY ENGINEERING BLDG.

76F3098 CE #247—3-57

F. B. 1985 PG. 50

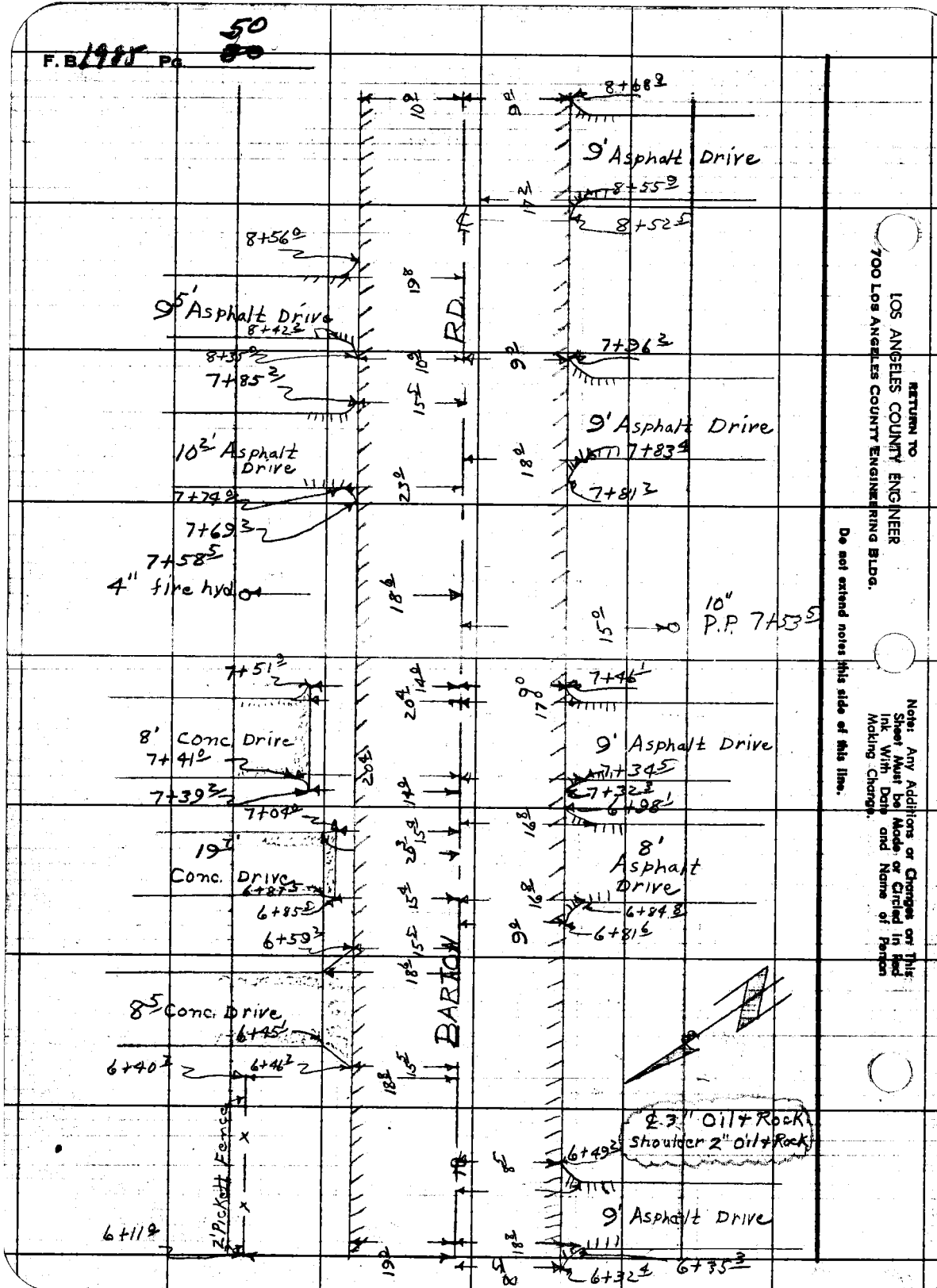

RETURN TO
LOS ANGELES COUNTY ENGINEER
700 Los Angeles County Engineering Bldg.

Do not extend notes this side of this line.

Note: Any Additions or Changes on This Sheet Must be Made or Circled in Red Ink With Date and Name of Person Making Change.

Notes Ck'd by	Survey of Barto Rd S.S. Dist.
Map No.	JN 2056.34 Tape Std °F
Office Work	Surveyed by R.L. Willey
Checked	Notes D. Burkholder Date 8-14-58
Date	Indexed

F.B. 1985 Pg. 51

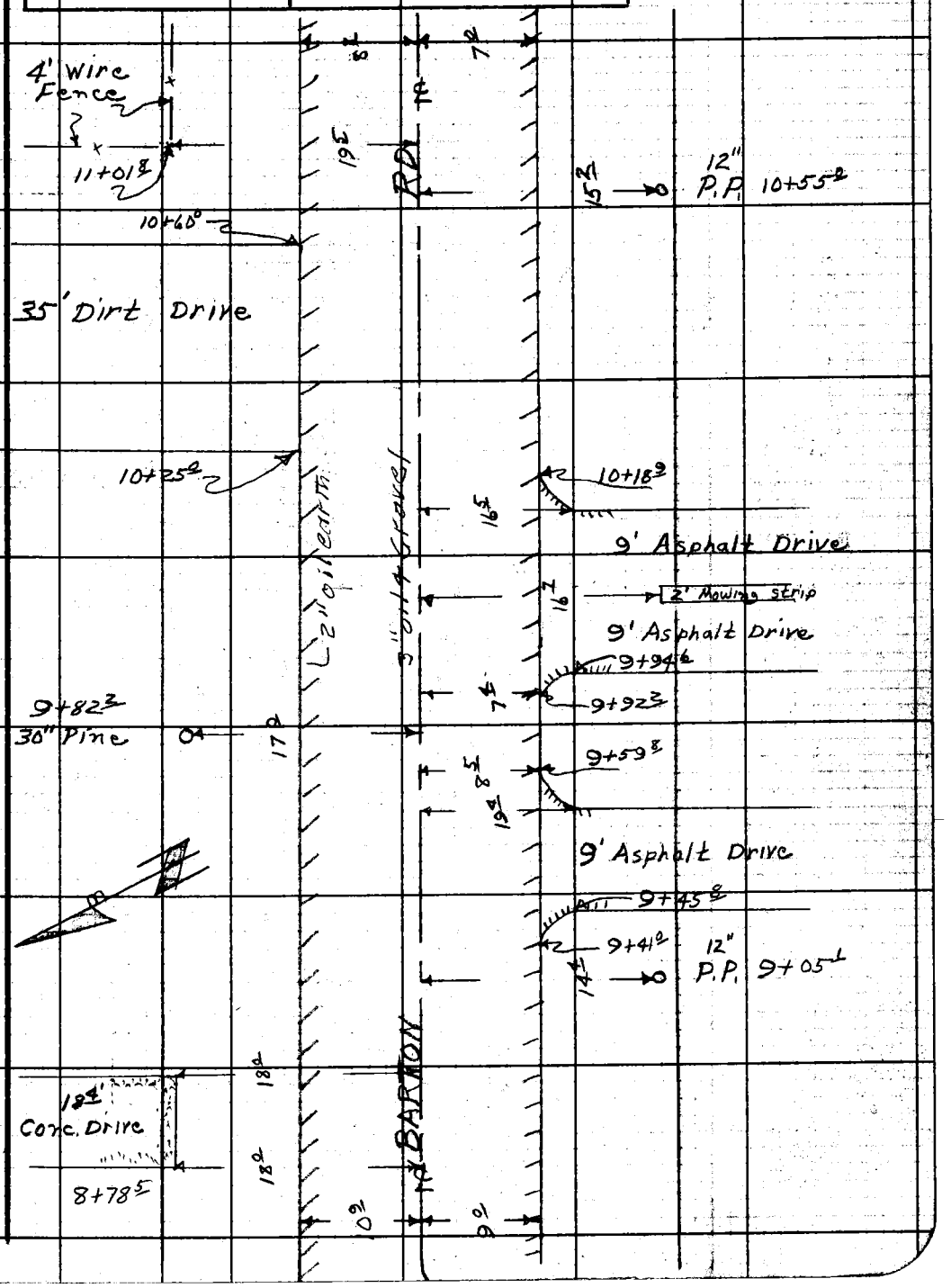

Note: Any Additions or Changes on This Sheet Must Be Made or Circled in Red Ink With Date and Name of Person Making Change.

Do not extend notes this side of this line.

RETURN TO
LOS ANGELES COUNTY ENGINEER
700 LOS ANGELES COUNTY ENGINEERING BLDG.

76F8098 CE #247—3-57

RETURN TO
LOS ANGELES COUNTY ENGINEER
700 LOS ANGELES COUNTY ENGINEERING BLDG.

Note: Any Additions or Changes on This Sheet Must be Made or Circled in Red Ink With Date and Name of Person Making Change.

Do not extend notes this side of this line.

F.B. 1966 Pg. 52 33

Profile No.	Notes Red.	Plotted	Job No. 205634	Division No.
	Date	Date	Survey of Barton Rd SS	
X-Sec. No.	Notes Chkd.	Checked	Survey by RLWilley	Notes RLW Date 8-20-58
	Date	Date	Map No.	Index ~~H. C. Johnson~~ Date

F. B. 1985 Pg. 53

JN 205634

CROSS SECTIONS

BARTON RD.

FROM GREENLEAF AVE

TO. E'ly Bndry. of District. ~~W OF PAINTER~~

8-20-58

RLWilley
DL Burkholder
J.P. McCall
RA Swann

STATION	B. S.	H. I.	F. B.	ELEV.

PLEASE RETURN TO
LOS ANGELES COUNTY ENGINEER
700 LOS ANGELES COUNTY ENGINEERING BLDG.

NOTE: ANY ADDITIONS OR CHANGES ON THIS SHEET MUST BE MADE OR CIRCLED IN RED INK, WITH DATE AND NAME OF PERSON MAKING CHANGE.

Do not extend notes this side of this line.

76L-298 S & E #307—1-56

76L-298 S & E #307—1-56

PLEASE RETURN TO
LOS ANGELES COUNTY ENGINEER
700 LOS ANGELES COUNTY ENGINEERING BLDG.

NOTE: ANY ADDITIONS OR CHANGES ON THIS SHEET MUST BE MADE OR CIRCLED IN RED INK, WITH DATE AND NAME OF PERSON MAKING CHANGE.

Do not extend notes this side of this line.

STATION	B. S.	H. I.	F. S.	ELEV.	Left	℄ Right
BM WZ-423				152.30	BM WZ-423 El = 152 [illegible] Green [illegible] W. side 37± N. [illegible] Barton Rd fa SPK in lead set in curb 4' N of Send	
1+00				152.5		℄
1+13.0				15[illegible]	Top brk	℄
1+13.0				15[illegible]		32° R pvmt return
"				152.[illegible]	32° L. Pvmt Ret	
1+18.5				[illegible]		℄
1+32.3				15[illegible].2	11.8 L. pvmt ret	
1+35.0				152.5		℄
				15[illegible]		7.3 R. Pvmt Ret.
1+50				[illegible]		℄
				52.[illegible]		7.2 R, edge pvmt
				52.1		12.0 Gut
				52.[illegible]		20.0 Prop Line
				52.[illegible]	12.2 edge pvmt	
				52.[illegible]	18.5 Gut	
				53.1	20.0 Top brk	
2+00				53.2		℄
				52.7		8.7 R edge pvmt
				5[illegible]		20.0 Prop Line
				52.[illegible]	12.2 edge pvmt	

F. B. 1985 Pg. 54
Job No. 205634 Division No. Notes Red. Plotted Profile
Survey of Barton Rd SS Date Date No.
Survey by R. Miller Notes R.L.W. Notes Chkd. Checked X-Sec.
Indexed R. C. Johnson Date Date Date No.

76L-298 S & E #307—1-56

PLEASE RETURN TO
LOS ANGELES COUNTY ENGINEER
700 LOS ANGELES COUNTY ENGINEERING BLDG.

NOTE: ANY ADDITIONS OR CHANGES ON THIS SHEET MUST BE MADE OR CIRCLED IN RED INK, WITH DATE AND NAME OF PERSON MAKING CHANGE.

Do not extend notes this side of this line.

STATION	B. S.	H. I.	F. S.	ELEV.	Left	℄ Right
2+00				152.7	16.5 Gutter	
				53.1	18.8 Top brk	
				53.2	20.0 PL	
2+50				53.6		℄
				53.2		8.0 edge pvmt
				53.0		12.5 Gut.
				53.5		20.0 P.L.
				53.3	10.5 edge pvmt	
				53.4	20.0 P.L.	
3+00				53.9		℄
				53.6		7.5 edge pvmt
				53.8		20.0 PL.
				53.7	10.7 edge pvmt	edge
				53.7	20.0 P.L.	
3+50				54.2		℄
				53.9		6.4 edge pvmt
				54.0		20.0 P.L.
				54.0	10.7 edge pvmt	
				54.0	20.0 P.L.	
4+00				54.5		℄
				54.2		7.0 edge pvmt

Profile Notes Red. ____ Plotted ____ Job No. 205634 Division No. ____ F. B. 1985 Pg. 55
No. ____ Date ____ Date ____ Survey of Barton Rd 55
X-Sec. Notes Chkd. ____ Checked ____ Survey by RLWilley Notes RLW Date 8-20-58
No. ____ Date ____ Date ____ Map No. ____ Indexed C. John [illegible]

76L-298 S & E #307—1-56

PLEASE RETURN TO
LOS ANGELES COUNTY ENGINEER
700 LOS ANGELES COUNTY ENGINEERING BLDG.

NOTE: ANY ADDITIONS OR CHANGES ON THIS SHEET MUST BE MADE OR CIRCLED IN RED INK, WITH DATE AND NAME OF PERSON MAKING CHANGE.

Do not extend notes this side of this line.

STATION	B. S.	H. I.	F. S.	ELEV.	Left	℄ Right
4+00				1[illegible]		9.4 Gut
				54.2		20.0 PL
				54.2	11.0 edge pvmt	
				54.4	20.0 P.L.	
4+50 T.P.				154.70		℄
				54.4		7.5 edge pvmt
				53.[illegible]		12.0 Gut
				54.6		15.8 Top brk
				54.7		20.0 PL
				54.1	11.0 edge pvmt	
				5[illegible]	20.0 P.L.	
5+00				5[illegible]		℄
				54.4		8.6 edge pvmt
				5[illegible]		11.7 Gut
				54.93		20.0 P.L. on conc. drive
				55.[illegible]		170 back Lot
				54.[illegible]	11.0 edge pvmt	
				54.9	20.0 Prop Line	
5+50				5[illegible]		℄
				54.[illegible]		7.8 edge pvmt
				54.[illegible]		Gutter

F. B. 1985 Pg. 56 Job No. 205639 Division No. Notes Red. Plotted Profile
Survey of Barton Rd 55 Date Date No. X-Sec.
Survey by E.L. Willey Notes E.L.W. Notes Chkd. Checked
Indexed L. C. Johnson Date Date Date No.

76L-298 S & E #307—1-56

PLEASE RETURN TO
LOS ANGELES COUNTY ENGINEER
700 LOS ANGELES COUNTY ENGINEERING BLDG.

NOTE: ANY ADDITIONS OR CHANGES ON THIS SHEET MUST BE MADE OR CIRCLED IN RED INK, WITH DATE AND NAME OF PERSON MAKING CHANGE.

Do not extend notes this side of this line.

STATION	B. S.	H. I.	F. S.	ELEV.	Left	Right
5+50				54.99		20° conc Drive
				54.6	11² edge pvmt	
				54.14	20° P.L. conc Dr.	
6+00				54.9		℄
				54.6		8° edge pvmt
				54.4		10⁸ Gut
				55.1		14⁵ Top brk
				55.0		20° P.L.
				54.6	11⁵ edge pvmt	
				54.9	20° Prop Line	
6+50				52.6	450° back lots	℄
				55.0		℄
				54.7		8³ edge pvmt
				54.4		13² Gut.
				55.0		20° PL
				54.7	15° Gut	
				54.85	20° PL conc Dr	
7+00				55.1		℄
				54.8		8° edge pvmt
				54.3		12⁵ Gut
				54.9		20° PL

Profile No. X-Sec. No. Notes Red. Date Notes Chkd. Date Plotted Date Checked Date Job No. 205634 Division No. Survey of Barton Rd SS Survey by R.L. Willey Notes R.L.W. Date 8-20-58 Map No. Indexed C. Johnson Date

F. B. 1985 Pg. 57

76L-298 S & E #307—1-56

PLEASE RETURN TO
LOS ANGELES COUNTY ENGINEER
700 LOS ANGELES COUNTY ENGINEERING BLDG.

NOTE: ANY ADDITIONS OR CHANGES ON THIS SHEET MUST BE MADE OR CIRCLED IN RED INK, WITH DATE AND NAME OF PERSON MAKING CHANGE.

Do not extend notes this side of this line.

STATION	B. S.	H. I.	F. S.	ELEV.	Left	℄ Right
7+00				154.8	14.5 edge pvmt	
				[illegible]	20.0 P.L. Cons Pvt.	
7+50				55.2		℄
				54.6		8.7 edge pvmt
				54.2		11.6 Gut
				[illegible]		20.0 PL
				54.7	12.0 edge pvmt	
				54.5	20.0 P.L. (No Gut)	
8+00				54.1		℄
				[illegible]		7 edge pvmt
				[illegible]		Gutter
				[illegible]		17.2 [illegible]
				[illegible]		[illegible]
				[illegible]	10.5 edge pvmt	
				[illegible]	20.0 PL	
8+50				[illegible]		℄
				[illegible]		8.2 edge pvmt
				[illegible]		11.5 Gut.
				55.4		20.0 P.L.
				55.1		17.0 Back lot
				55.4	10.5 edge pvmt	

F. B. 1985 PG. 58

Survey of Barton Rd SS
Survey by R. L. Willey Notes R. L. W.
Index C. Johnson
Job No. 205634 Division No.
Notes Red. Date
Plotted Date
Notes Chkd. Date
Checked Date
Profile No.
X-Sec. No.

76L-298 S & E #307—1-56

PLEASE RETURN TO
LOS ANGELES COUNTY ENGINEER
700 LOS ANGELES COUNTY ENGINEERING BLDG.

NOTE: ANY ADDITIONS OR CHANGES ON THIS SHEET MUST BE MADE OR CIRCLED IN RED INK, WITH DATE AND NAME OF PERSON MAKING CHANGE.

Do not extend notes this side of this line.

STATION	B. S.	H. I.	F. S.	ELEV.	Left	℄	Right
8+50				155.4	20° PL1		
				152.8	400° back lot		
9+00				55.8		℄	
				[illegible]			7° edge prmt
				55.1			12° Gut
				55.5			20° PL
				55.5	9° edge prmt		
				55.7	20° prop Line		
9+50				55.8		℄	
				55.6			8° edge prmt
				55.3			12° Gut
				55.8			20° PL1
				55.6	9° edge prmt		
				55.6	20° PL1		
10+00				56.0		℄	
				55.7			8° edge prmt
				55.4			12° Gut
				56.0			20° PL1
				55.7	9° edge prmt		
				55.7	20° PL1		

Profile No. ____ Notes Red. ____ Date ____ Plotted ____ Date ____ Job No. 205634 Division No. ____ Survey of Barton Rd 55 Survey by R.L. Willey Notes Rec'd. 8-20-58 Date ____

X-Sec. No. ____ Notes Chkd. ____ Date ____ Checked ____ Date ____ Map No. ____ Indexed ____ Date ____

F. B. 1985 Pg. 59

76L-298 S & E #307—1-56

PLEASE RETURN TO
LOS ANGELES COUNTY ENGINEER
700 LOS ANGELES COUNTY ENGINEERING BLDG.

NOTE: ANY ADDITIONS OR CHANGES ON THIS SHEET MUST BE MADE OR CIRCLED IN RED INK, WITH DATE AND NAME OF PERSON MAKING CHANGE.

Do not extend notes this side of this line.

STATION	B. S.	H. I.	F. S.	ELEV.		
10+50				[illegible]		℄
				[illegible]		7± edge print
				[illegible]		12± Gut
						20± PL
				[illegible]	8± edge print	
				[illegible]	20± PL	
11+00						
				[illegible]		7± edge print
				[illegible]		13± Gut
						20± PL
				[illegible]	9± edge print	
				[illegible]	13± Gut	
				[illegible]	20± PL	
				[illegible]	BM El. 5,496	
BM WZ 425				[illegible]	Barton Rd N side 700'± E of ℄ Greenleaf Ave in SW cor conc. Dr. To Ho. #13033 fd brass Nail in lead.	

F. B. 1985 Pg. 60

Job No. 20536 Division No. Notes Red. Plotted Profile

Survey of Barton Rd SS Date Date No. X-Sec.

Survey by R.L. Miller Notes Chkd. Checked

Indexed C. Jones Date Date Date No.

Profile No. | Notes Red. | Plotted | Job No. 205634 | Division No. | F. B. 1985 Pg. 67
Date | Date | Survey of Barton Rd SS
X-Sec. No. | Notes Chkd. | Checked | Survey by R.L.Willey | Notes R.L.W | Date 8-20-58
Date | Date | Map No. | Indexed C. Johnson

JN 205634

PROFILE.

LOS NIETOS RD

FROM GREENLEAF AVE

TO 600' E OF GREENLEAF AVE

8-21-58
R.L.Willey
D.L.Burkholder
J.P.McGill
R.A.Swann

STATION	B. S.	H. I.	F. S.	ELEV.

NOTE: ANY ADDITIONS OR CHANGES ON THIS SHEET MUST BE MADE OR CIRCLED IN RED INK, WITH DATE AND NAME OF PERSON MAKING CHANGE.

Do not extend notes this side of this line.

PLEASE RETURN TO
LOS ANGELES COUNTY ENGINEER
700 Los Angeles County Engineering Bldg.

76298 S & E #307—7-55

76298 S & E #307—7-55

PLEASE RETURN TO
LOS ANGELES COUNTY ENGINEER
700 LOS ANGELES COUNTY ENGINEERING BLDG.

NOTE: ANY ADDITIONS OR CHANGES ON THIS SHEET MUST BE MADE OR CIRCLED IN RED INK, WITH DATE AND NAME OF PERSON MAKING CHANGE.

Do not extend notes this side of this line.

STATION	B. S.	H. I.	F. S.	ELEV.		
BM #WZ-424				155.54	BM WZ 424 El. 155.54 F.B. 1971/D	
0+00				55.9	℄ int Greenleaf Ave & Los Nietos Rd	
1+00				56.9		
2+00				56.1		
3+00				56.2		
4+00				56.4		
5+00				56.5		
6+00				56.0		
BM #WZ 424				155.54	BM. WZ-424 El 155.54 Show above	

F. B. 1985 PG. 62 Job No. 205634 Division No. Notes Red. Plotted Profile
Survey of Barton Rd SS Date Date No.
Survey by B. Miller Notes R.L.W. Notes Chkd. Checked X-Sec.
Indexed C. Johnson Date Date Date No.

NOTES RED C.I. 2111.34 JOB NO. SURVEY OF Stephanie Dr.
DATE SURVEY BY Snyder
NOTES CHKD. Miller NOTES BY PIRS DATE 9-2-59
DATE Nov. 1959 INDEXED C. Johnson DATE 11-2-59

F. B. 1985 PG. 63

B.M.	1ST RUN	DIFF.	2ND RUN	3RD RUN	ADJ. ELEV.	DESCRIPTION
						C.I. 2111.34
						STEPHANIE DR.
						BENCH LEVELS.
						Ref- Level Net Line #17
						indexed 11-3-59
					Snyder Carrasco Rangel Schulthess	

NOTE: ANY ADDITIONS OR CHANGES ON THIS SHEET MUST BE MADE OR CIRCLED IN RED INK, WITH DATE AND NAME OF PERSON MAKING CHANGE.

Do not extend notes this side of this line

PLEASE RETURN TO
LOS ANGELES COUNTY SURVEYOR
725 LOS ANGELES COUNTY ENGINEERING BLDG.

765420 S & E-353 4-54

765420 S & E-353 4-54

PLEASE RETURN TO
LOS ANGELES COUNTY SURVEYOR
725 LOS ANGELES COUNTY ENGINEERING BLDG.

NOTE: ANY ADDITIONS OR CHANGES ON THIS SHEET MUST BE MADE OR CIRCLED IN RED INK, WITH DATE AND NAME OF PERSON MAKING CHANGE.

JOB NO. 3111.30 SURVEY OF Stephanie Dr. NOTES RED.
SURVEY BY Surveyor DATE 9-2-59 NOTES CHKD.
NOTES BY DRS DATE DATE
INDEXED E. Johnson DATE DATE

F.B. 1965 Pg. 64

Do not extend notes this side of this line

B.M.	1ST RUN	DIFF.	2ND RUN	3RD RUN	ADJ. ELEV.	DESCRIPTION
			CIRCUIT			#1 Length 2.2 Mi.
11-30	587.485 ✓					BM. 11-30 (U.S. 238 U.S.C & G.S. "Citrus") Tri. Sta. "Citrus" 65.4' East & 12' N. of Int. Citrus Ave & Gladstone St. A. stk. disk mkd. U.S. Coast & Geodetic Survey Tri. Sta. Citrus 1923. In a H.H. dr 12" F.B. 1376 - 30
+	4 498		4442			EL: 587.474 1952 Adj.
⌅	591.983 ✓	-2.144	2.146			EL: 587.485 1958 Adj. F.B. 2435
−	6 642		6588			
T.P.#1	585.341 ✓					
+	4 255		4188			
⌅	589.596 ✓	-0.808	6.808			
Fd. −	5 063		4996			
BM. "D"	584.533 ✓					BM. "D" No Ref.
+	4 219		4168			Citrus Ave E. side 600' S. of
⌅	588.752 ✓	-1.117	1.115			Gladstone ST. L & T in cb mkd.
−	5 336		5283			BM. D EL 584.52 in front of
T.P.#2	583.416 ✓					school office 75' S. of N. P/L
+	6 400		6360			
⌅	589.816 ✓	-0.379	0.380			
−	6 779		6740			
T.P.#3	583.037 ✓					
+	0 433		0402			
⌅	583.470 ✓	-4.528	4.528			
−	4 961		4930			
T.P.#4	578.509 ✓					

76S420 S & E-353 4-54

PLEASE RETURN TO
LOS ANGELES COUNTY SURVEYOR
725 LOS ANGELES COUNTY ENGINEERING BLDG.

NOTE: ANY ADDITIONS OR CHANGES ON THIS SHEET MUST BE MADE OR CIRCLED IN RED INK, WITH DATE AND NAME OF PERSON MAKING CHANGE.

Do not extend notes this side of this line

B.M.	1ST RUN	DIFF.	2ND RUN	3RD RUN	ADJ. ELEV.	DESCRIPTION
T.P.#4	578.509 ✓					Per Pg 64
+	5567		5487			
⊼	584.076 ✓	+0.108	0.108			
Fd. −	5675		5595			
BM 1-C	578.401 ✓					BM. 1-C No Ref
+	4880		4832			Citrus Ave & Laxford Rd.
⊼	583 281 ✓	+0.994	0.993			N.E. COR. - L&T in cb 1' N. of
−	3886		3839			N end of C.R.
T.P.#5	579.395 ✓					cb mkd. EL. 578.385
+	6000		6030			
⊼	585.395 ✓	+0.554	0.555			
−	5446		5475			
T.P.#6	579.949 ✓					
+	4890		4777			
⊼	584.839 ✓	−1.701	1.702			
Fd. −	6591		6479			
17-1	578.248 ✓					B.M. 17-1 See next Page for full description & Note

Circuit Cont. next Page

NOTES RED ____ JOB NO. C.I. 2111.34 SURVEY OF Stephanie Dr.
DATE ____ SURVEY BY Snyder
NOTES CHKD Miller NOTES BY RHS DATE 9-2-59
DATE Nov 1959 INDEXED C. Johnson DATE

F.B. 1985 PG. 65

F.B. 1985 PG. 66

JOB NO. 2111.34 SURVEY OF Stephanie Dr. NOTES RED.
SURVEY BY Snyder DATE
NOTES BY PBS DATE 9-2-59 NOTES CHKD.
INDEXED C. Johnson DATE DATE

76S420 S & E-353 4-54

PLEASE RETURN TO
LOS ANGELES COUNTY SURVEYOR
725 LOS ANGELES COUNTY ENGINEERING BLDG.

NOTE: ANY ADDITIONS OR CHANGES ON THIS SHEET MUST BE MADE OR CIRCLED IN RED INK, WITH DATE AND NAME OF PERSON MAKING CHANGE.

Do not extend notes this side of this line

B.M.	1ST RUN	DIFF.	2ND RUN	3RD RUN	ADJ. ELEV.	DESCRIPTION
Fd. 17-1	578.248 ✓					EL 578.248 Per Pg 65
+	5432		5373			BM. 17-1 EL. 578.463 (1952 Adj)
π	583.680 ✓	-0.010	0.008			F.B. 1381-110 Citrus Ave & Arrow Hwy.
−	5442		5381			at ℄ int - Co. Surv. Mon. - Sec. Cor.
T.P. #7	578.238 ✓					2-1-11 & 12 T.1.S., R10W RE2177 in H.H.
+	3946		3993			dn 15" (New ℄ 20' North)
π	582.184 ✓	-4.216	4217			
−	8162		8210			
T.P. #8	574.022 ✓					
+	3351		3319			
π	577.373 ✓	-4.108	4108			
−	7459		7427			
T.P. #9	569.914 ✓					
+	3330		3363			
π	573.244 ✓	-4.136	4.136			
−	7466		7499			
T.P. #10	565.778 ✓					
+	3658		3619			
π	569.436 ✓	-3.191	3.192			
−	6849		6811			
T.P. #11	562.587 ✓					
+	5181		5159			
π	567.768 ✓	-0.194	0.194			
−	5375		5353			
Set AZ 337	562.393 ✓					AZ 337
						Fenimore Ave & Arrow Hwy.
						S.W. Cor - BT. Spk in cb. 5'S. of S. end C.R.

Note
BM. 17-1 seems to have been disturbed due to new road construction

76S420 S & E-353 4-54

PLEASE RETURN TO
LOS ANGELES COUNTY SURVEYOR
725 LOS ANGELES COUNTY ENGINEERING BLDG.

NOTE: ANY ADDITIONS OR CHANGES ON THIS SHEET MUST BE MADE OR CIRCLED IN RED INK, WITH DATE AND NAME OF PERSON MAKING CHANGE.

Do not extend notes this side of this line

NOTES RED ____ JOB NO. Cl. 2111.34 SURVEY OF Stephanie Dr.
DATE ____ SURVEY BY Snyder
NOTES CHKD. Miller NOTES BY PBS DATE 9-2-59
DATE Nov 1959 INDEXED C. Johnson DATE

F.B. 1985 PG. 69

B.M.	1ST RUN	DIFF.	2ND RUN	3RD RUN	ADJ. ELEV.	DESCRIPTION
AZ 337	562.393 ✓				562.393	AZ 337 Per Pg 64
+	5254		5217			
⊼	567.647 ✓	+0.824	0.825			
−	4430		4392			
T.P.# 12	563.217 ✓					
+	6497		6520			
⊼	569.714 ✓	+2.323	2.321			
−	4174		4199			
T.P.# 13	565.540 ✓					
+	6.391		6350			
⊼	571.931 ✓	+1.700	1.700			
−	4691		4650			
Set AZ 338	567.240 ✓				567.240	AZ 338
+	3822		3791			Alcross St. at E. end of St.
⊼	571.062 ✓	−3.250	3.249			Bt. spk in cb. 1' N. of ℄ Prod of St.
−	7072		7040			
T.P.# 14	563.990 ✓					
+	4383		4327			
⊼	568.373 ✓	−2.492	2.489			
−	6875		6816			
T.P.# 15	561.498 ✓					
+	4775		4730			
⊼	566.273 ✓	−0.806	0.808			
−	5581		5538			
Set AZ 339	560.692 ✓				560.692	AZ 339
+	5968		5993			Fenimore Ave & Bygrove St.
⊼	566.660 ✓	+1.815	1.816			N.E. Cor. Bt. spk in cb 5' N. of
−	4153		4177			N. end of C.R.
T.P.# 16	562.507 ✓					

76S420 S & E-353 4-54

PLEASE RETURN TO
LOS ANGELES COUNTY SURVEYOR
725 LOS ANGELES COUNTY ENGINEERING BLDG.

NOTE: ANY ADDITIONS OR CHANGES ON THIS SHEET MUST BE MADE OR CIRCLED IN RED INK, WITH DATE AND NAME OF PERSON MAKING CHANGE.

Do not extend notes this side of this line

B.M.	1ST RUN	DIFF.	2ND RUN	3RD RUN	ADJ. ELEV.	DESCRIPTION
T.P. #16	562.507 ✓					Per Pg 65
+	7.199		7.167			
⊼	569.706 ✓	+3.328	3.330			
−	3.871		3.837			
SET AZ 340	565.835 ✓				565.835	AZ 340
+	3.691		3.642			Bygone St. (N. side) at E. end of St.
⊼	569.526 ✓	−3.364	3.365			Bt. spk. in cb in front ho # 18253
−	7.055		7007			15' E & 20' N. of Red. Pt. E. end Cul-de-Sac.
T.P. #17	562.471 ✓					
+	4.250		4.202			
⊼	566.721 ✓	−2.784	2.786			
−	7034		6988			
T.P. #18	559.687 ✓					
+	4.597		4573			
⊼	564.284 ✓	−1.261	1.261			
−	5.858		5834			
SET AZ 341	558.426 ✓				558.426	AZ 341
+	5850		5826			Fenimore Ave & Cragmont St.
⊼	564.276 ✓	+1.559	1.559			N.E. cor - Bt. spk in cb 5' N. of N.
−	4291		4267			end of C.R.
T.P. #19	559.985 ✓					
+	7150		7105			
⊼	567.135 ✓	+3.667	3.665			
−	3483		3440			
SET AZ 342	563.652 ✓				563.652	AZ 342
+	3380		3.354			Cragmont St (N side) at E. end of
⊼	567.032 ✓	−3.675	3.676			St. Bt. spk in cb in front ho # 18257
−	7055		7030			15' E. & 20' N. of Red. Pt. (E end Cul-de-Sac)
T.P. #20	559.977 ✓					

JOB NO. C.I. 2111.34 SURVEY OF Stephenie Dr. NOTES RED
SURVEY BY Snyder DATE
NOTES BY PKS DATE 9-2-59 NOTES CHKD
INDEXED C. Johnson DATE DATE

F.B. 1985 PG. 68

768420 S & E-353 4-54

PLEASE RETURN TO
LOS ANGELES COUNTY SURVEYOR
725 LOS ANGELES COUNTY ENGINEERING BLDG.

NOTE: ANY ADDITIONS OR CHANGES ON THIS SHEET MUST BE MADE OR CIRCLED IN RED INK, WITH DATE AND NAME OF PERSON MAKING CHANGE.

Do not extend notes this side of this line

NOTES RED _____ JOB NO C.I. 2111, 34 SURVEY OF Stephanie Dr.
DATE _____ SURVEY BY Snyder NOTES BY PBS DATE 7-2-59
NOTES CHKD Miller NOTES BY C. Johnson DATE _____
DATE Nov 1959 INDEXED _____ DATE _____

F.B. 1965 Pg. 69

B.M.	1ST RUN	DIFF.	2ND RUN	3RD RUN	ADJ. ELEV.	DESCRIPTION
T.P. # 20	559.977 ✓					Per Pg 66
+	4190		4156			
⌆	564.167 ✓	-2.593	2.595			
−	6783		6751			
T.P. # 21	557.384 ✓					
+	4452		4430			
⌆	561.836 ✓	1.183	1.181			
−	5635		5611			
Set AZ 343	556.201 ✓				556.201	AZ 343
+	6484		6583			Fenimore Ave & Devanah St.
⌆	562.685 ✓	+3.294	3.294			N.E. cor - Bt. Spk in cb 5' N. of
−	3190		3289			N. end of St.
T.P. # 22	559.495 ✓					
+	6836		6790			
⌆	566.331 ✓	+2.515	2.516			
−	4321		4274			
Set AZ 344	562.010 ✓				562.010	AZ 344
+	6885		6822			Devanah St. & Edenfield Ave
⌆	568.895 ✓	+3.199	3.197			S.W. cor - Bt. Spk in cb 5' W. of
−	3686		3625			W. end of C.R.
T.P. # 23	565.209 ✓					
+	7481		7430			
⌆	572.690 ✓	+3.460	3.460			
	4021		3970			
T.P. # 24	568.669 ✓					
+	6622		6575			
⌆	575.291 ✓	+3.320	3.319			
−	3302		3256			
Set AZ 345	571.989 ✓				571.989	AZ 345
						Citrus Ave & Devanah St.
						S.W. cor - Bt. Spk in cb 5' W. of W. end
						of C.R.

768420 S & E-353 4-54

PLEASE RETURN TO
LOS ANGELES COUNTY SURVEYOR
725 LOS ANGELES COUNTY ENGINEERING BLDG.

NOTE: ANY ADDITIONS OR CHANGES ON THIS SHEET MUST BE MADE OR CIRCLED IN RED INK, WITH DATE AND NAME OF PERSON MAKING CHANGE.

Do not extend notes this side of this line

JOB NO. C.I. 2111.34 SURVEY OF Stephanie Dr. NOTES RED. DATE
SURVEY BY Snyder 1985 NOTES CHKD. DATE
NOTES BY C. Johnson DATE 4-3-59
INDEXED DATE

F.B. 1985 Pg. 70

B.M.	1ST RUN	DIFF.	2ND RUN	3RD RUN	ADJ. ELEV.	DESCRIPTION
AZ 345	571.989 ✓					AZ 345 Ref. #67
+	5347		5307			
=	577.336 ✓	+1.634	1.634			
−	3713		3673			
SET AZ 346	573.623 ✓				573.623	AZ 346
+	4402		4361			Citrus Ave (W. side) 170' ± S. of ℄
=	578.025 ✓	−1.183	1.182			Devonshire St. & 40' W. of ℄ Citrus
−	5585		5543			Ave - Bt. spk in CB (E. side Parkway)
SET AZ 347	572.440 ✓				572.440	AZ 347
+	4.333		4273			Citrus Ave (W. side) 70' ± N. of ℄ of
=	576.773 ✓	−1.666	1.605			San Dimas Wash F.C. Channel
−	5.939		5878			Bt. spk in cb. 1' N. of Catch basin
Fd. S.D.6	570.834 ✓				570.834	S.D.6 No. Ref.
+	3951		3896			Citrus Ave (W side at City of
=	574.785 ✓	−2.401	2.401			Covina Bdy) 200' ± S. of San Dimas
−	6.352		6297			Wash F.C. Channel ℄
T.P.#25	568.433 ✓					Fd. 4" B.C. Mon in cb. 4' So. of N. end
+	4430		4398			Mkd. "Corps of Engineers U.S. Army"
=	572.863 ✓	+1.554	1.553			S.D.6 - 1956 (cb. Mkd. EL 570.81)
−	5984		5951			
T.P.#26	566.879 ✓					
+	5.039		5.001			
=	571.918 ✓	+0.745	0.747			
−	5784		5748			
T.P.#27	566.134 ✓					
+	5255		5192			
=	571.389 ✓	+0.522	0.522			Fd. L.A.Co Geod. Mon. at ℄ int. Citrus Ave
−	5777		5714			℄ Covina Blvd. 1m H.N. dn 8"
Fd. Covina B-1	565.612 ✓					Mkd. Covina B-1 1957 No Ref.

NOTE B.M. 17-2 destroyed

76S420 S & E-353 4-54

PLEASE RETURN TO
LOS ANGELES COUNTY SURVEYOR
725 LOS ANGELES COUNTY ENGINEERING BLDG.

NOTE: ANY ADDITIONS OR CHANGES ON THIS SHEET MUST BE MADE OR CIRCLED IN RED INK, WITH DATE AND NAME OF PERSON MAKING CHANGE.

Do not extend notes this side of this line

B.M.	1ST RUN	DIFF.	2ND RUN	3RD RUN	ADJ. ELEV.	DESCRIPTION
COVINA B-1	565.612 ✓					Per Pg 68
+	5.608		5572			
⊼	571.220 ✓	-0.725	0.725			
−	6.333		6297			
T.P.# 28	564.887 ✓					
+	5.006		4957			
⊼	569.893 ✓	-1.522	1.523			
−	6528		6480			
T.P.# 29	563.365 ✓					
+	3.829		3775			
⊼	567.194 ✓	-1.771	1.772			
−	5600		5547			
T.P.# 30	561.594 ✓					
+	5486		5442			
⊼	567.080 ✓	+0.012	0.012			
−	5474		5430			
T.P.# 31	561.606 ✓					
+	6601		6538			
⊼	568.207 ✓	+2.612	2.612			
−	3989		3926			
Fd 17-3	564.218 ✓				564.209	BM. 17-3 EL. 564.188 (1952 Adj El) FB. 1381-112 - Citrus Ave & Cypress Ave at ℄ int. L.A. Co Rd. Dept. Mon in H.H. dn 9" 1958 Adj EL = 564.209 FB. 2435

NOTES RED ____ JOB NO. C.I. 2111.34 SURVEY OF Stephanie Dr.
DATE ____ SURVEY BY Snyder
NOTES CHKD. Miller NOTES BY PRS DATE 9-2-59
DATE Nov 1959 INDEXED A. C. Johnson DATE ____

F.B. 1985 PG. 71

768420 S & E-353 4-54

PLEASE RETURN TO
LOS ANGELES COUNTY SURVEYOR
725 LOS ANGELES COUNTY ENGINEERING BLDG.

NOTE: ANY ADDITIONS OR CHANGES ON THIS SHEET MUST BE MADE OR CIRCLED IN RED INK, WITH DATE AND NAME OF PERSON MAKING CHANGE.

Do not extend notes this side of this line

B.M.	1ST RUN	DIFF.	2ND RUN	3RD RUN	ADJ. ELEV.	DESCRIPTION
			CIRCUIT #2			Lenght. 1.65 mi
AZ 337	562.393 ✓					AZ 337 El. 562.393 (field) Pg. 66
+	3769		3681			Fenimore Ave & Arrow Hwy
⊼	566.162 ✓	-2.813	2.816			S.W. COR - Bt. spk in cb. 5' S. of S. end
−	6582		6497			C.R.
T.P. #1	559.580 ✓					
+	4030		3988			
⊼	563.610 ✓	-2.639	2639			
−	6669		6627			
T.P. #2	556.941 ✓					
+	3980		3916			
⊼	560.921 ✓	-2.623	2.622			
−	6603		6538			
T.P. #3	554.318 ✓					
+	3896		3849			
⊼	558.214 ✓	-2.887	2.886			
−	6783		6735			
T.P. #4	551.431 ✓					
+	3782		3759			
⊼	555.213 ✓	-2.708	2.708			
−	6490		6467			
T.P. #5	548.723 ✓					
+	4219		4184			
⊼	552.942 ✓	-2.051	2.049			
−	6270		6233			
T.P. #6	546.672 ✓					

NOTES RED. _____ DATE _____
NOTES CHKD. _____ DATE _____
JOB NO. C.I. 2111.34 SURVEY OF Stephanie Dr.
SURVEY BY Snyder
NOTES BY PRS DATE 9-3-59
INDEXED C. Johnson DATE

F.B. 1985 PG. 72

76S420 S & E-353 4-54

PLEASE RETURN TO
LOS ANGELES COUNTY SURVEYOR
725 LOS ANGELES COUNTY ENGINEERING BLDG.

NOTE: ANY ADDITIONS OR CHANGES ON THIS SHEET MUST BE MADE OR CIRCLED IN RED INK, WITH DATE AND NAME OF PERSON MAKING CHANGE.

Do not extend notes this side of this line

B.M.	1ST RUN	DIFF.	2ND RUN	3RD RUN	ADJ. ELEV.	DESCRIPTION
T.P. #6	546.672 ✓					Per Pg 72
+	5176		5225			
⊼	551.848 ✓	-0.923	0.925			
−	6099		6150			
Set A2 348	545.749 ✓				545.749	A.S. 348
+	4531		4489			Arrow Hwy & Hollenbeck Ave
⊼	550 280 ✓	-2.298	2.298			Fd. C.S. Mem 1/4 Sec, Cor. Sec 2 & 11
−	6829		6787			in H.H. 20' S. of ℄ int.
T.P. #7	543.451 ✓					
+	3764		3803			
⊼	547.215 ✓	-2.705	2.707			
−	6469		6510			
T.P. #8	540.746 ✓					
+	3664		3721			
⊼	544410 ✓	-2.610	2.609			
−	6274		6330			
T.P. #9	538.136 ✓					
+	4835		4783			
⊼	542.971 ✓	-0.709	0712			
−	5544		5495			
T.P. #10	537.427 ✓					
+	4918		4927			
⊼	542.345 ✓	-0.214	0.211			
−	5132		5138			
T.P. #11	537.213 ✓					
+	4574		4530			
⊼	541.787 ✓	-0.847	0846			
−	5421		5376			
T.P. #12	536.366 ✓					

NOTES RED ____ JOB NO. E.L. 2111.34 SURVEY OF Stephanie Dr.
DATE ____ SURVEY BY Snyder
NOTES CHKD. Miller NOTES BY PRS DATE 9-3-59
DATE Nov. 1959 INDEXED C. Johnson DATE

F. B. 1985 Pg. 73

769420 S & E-353 4-54

PLEASE RETURN TO
LOS ANGELES COUNTY SURVEYOR
725 LOS ANGELES COUNTY ENGINEERING BLDG.

NOTE: ANY ADDITIONS OR CHANGES ON THIS SHEET MUST BE MADE OR CIRCLED IN RED INK, WITH DATE AND NAME OF PERSON MAKING CHANGE.

JOB NO. 2111.30 SURVEY OF Stephanie Dr NOTES RED DATE
SURVEY BY Surveyer Parks DATE 4-3-59 NOTES CHKD DATE
NOTES BY C. Johnson DATE
INDEXED DATE
F.B. 1985 Pg. 14

Do not extend notes this side of this line

B.M.	1ST RUN	DIFF.	2ND RUN	3RD RUN	ADJ. ELEV.	DESCRIPTION
T.P. # 12	536.366 ✓					Per Pg 73
+	5456		5462			
=	541.822 ✓	-0.019	0021			
-	5475		5423			
Set AZ 349	536.347 ✓				536.347	AZ 349
+	7653		7610			Hollenbeck Ave (E. Side) at Grondahl
=	544.000 ✓	+3.896	3.898			St. 35'± S. of ℄ Prod. of Grondahl St.
-	3757		3712			BT. Spk in cb 1.5' S. of catch basin
T.P. # 13	540.243 ✓					
+	6508		6597			
=	546.751 ✓	+2.650	2.649			
-	3658		3948			
T.P. # 14	542.893 ✓					
+	6327		6272			
=	549.220 ✓	+1.954	1.952			
Set -	4373		4320			
AZ 350	544.847 ✓				544.847	AZ 350
+	4365		4319			Grondahl St & Fircroft Ave
=	549.212 ✓	-0.957	0.959			N.W. cor. BT. Spk in cb 5' W. of
-	5322		5278		890	W end of C.R.
Set AZ 351	543.890 ✓				543.~~780~~	AZ 351
+	6219		6143			Fircroft Ave S. end of St. at
=	550.109 ✓	+1.847	1.846			Flood Control Channel
-	4372		4297			BT. Spk in cb 10' E. of ℄ Prod of St.
T.P. # 15	545.737 ✓					8' E. of Catch basin
+	7196		7165			
=	552.933 ✓	+1.329	1.329			
Set -	5.867		5836			
AZ 352	547.066 ✓				547.066	AZ 352
						Albertson Ave S end of St at F.C. Channel
						BT. Spk in cb 10' E. of ℄ Prod. of St. &
						8' E. of Catch Basin

76S420 S & E-353 4-54

PLEASE RETURN TO
LOS ANGELES COUNTY SURVEYOR
725 LOS ANGELES COUNTY ENGINEERING BLDG.

NOTE: ANY ADDITIONS OR CHANGES ON THIS SHEET MUST BE MADE OR CIRCLED IN RED INK, WITH DATE AND NAME OF PERSON MAKING CHANGE.

Do not extend notes this side of this line

NOTES RED ____ JOB NO. C.I. 2111.34 SURVEY OF Stephenie Dr.
DATE ____ SURVEY BY Snyder
NOTES CHKD Miller NOTES BY PRS DATE 9-3-59
DATE Nov 1959 INDEXED ____ C. Johnson DATE ____

F. B. 1985 PG. 75

B.M.	1ST RUN	DIFF.	2ND RUN	3RD RUN	ADJ. ELEV.	DESCRIPTION
AZ 352	547.066 ✓					Per Pg 74
+	4797		4781			
⊼	551.863 ✓	-1.103	1.100			
Set −	5900		5881			
AZ 353	545.963 ✓				545.963	AZ 353
+	8192		8271			Grondahl St. & Albertson Ave
⊼	554.155 ✓	+5.536	5534			N.W. COR. - Bt. spk in cb 5' W. of
Set −	2656		2737			W. end of C.R.
AZ 354	551.499 ✓				551.499	AZ 354
+	3880		3863			Grondahl St. & Aldenville Ave
⊼	555.379 ✓	-2.498	2.498			N.W. COR. - Bt. spk in cb 5' W
Set −	6.378		6361			of W. end of C.R.
AZ 355	549.001 ✓				549.001	AZ 355
+	11833		11799			Aldenville Ave S. end of St at
⊼	560.834 ✓	+5.895	5.897			F.C. Channel - Bt. spk in cb 12' E
Set −	5938		5902			of ℄ Prod of St & 1' E of Catch basin
AZ 356	554.896 ✓				554.896	AZ 356
+	6.361		6230			Fenimore Ave & Grovedale St
⊼	561.257 ✓	+1.922	1.920			N.E. COR. - Bt. spk in cb 5' N. of
Set −	4.439		4310			N. end of C.R.
AZ 357	556.818 ✓				556.818	AZ 357
+	4282		4238			Grovedale St. (S. side) at E. end
⊼	561.100 ✓	-2.418	2.418			of St. - Bt. spk in cb 3' W of
−	6.700		6656			angle Pt. of Curb - 30' E. & 15' S.
T.P. # 16	554.400 ✓					of Rd. Pt. Cul de-sec.
+	4271		4220		T.P.	
⊼	558.671 ✓	-1.499	1.501		558.671	AZ 358
Set −	5770		5721			Grondahl St & Fenimore Ave
AZ 358	552.901 ✓				552.901	N.W. COR. - Bt. spk in cb
						5' W. of W. end of C.R.

768420 S & E-353 4-54

PLEASE RETURN TO
LOS ANGELES COUNTY SURVEYOR
725 LOS ANGELES COUNTY ENGINEERING BLDG.

NOTE: ANY ADDITIONS OR CHANGES ON THIS SHEET MUST BE MADE OR CIRCLED IN RED INK, WITH DATE AND NAME OF PERSON MAKING CHANGE.

Do not extend notes this side of this line

JOB NO. 7111.39 SURVEY OF Stephanie Dr. NOTES RED.
SURVEY BY Snyder DATE
NOTES BY PRS DATE 9-4-59 NOTES CHKD.
INDEXED C. Johnson DATE DATE

F.B. 1985 Pg. 76

B.M.	1ST RUN	DIFF.	2ND RUN	3RD RUN	ADJ. ELEV.	DESCRIPTION
AZ 358	552.901 ✓					AZ 358 12cr 13 75
+	5 739		5775			
π	558.640	+2.609	2.611			
−	3130 ✓		3164			
SET AZ 359	555.510 ✓				555.510	AZ 359
+	6373		6330			Grondahl ST & Calvados Ave
π	561.883	+1.496	1497			N.W. cor - BT. spk in cb 5' W. of
−	4877		4833			W. end of C.R.
T.P. #17	557.006 ✓					
+	5 740		5675			
π	562.746	+0.415	0 417			
−	5325 ✓		5258			
SET AZ 360	557.421 ✓				557.421	AZ 360
+	4892		4853			Calvados Ave N. end of St.
π	562.313	+0.805	0.806			13 T. spk in cb. 4' W. of ℄ End of
−	5697 ✓		5659			St.
T.P. #18	556.616 ✓					
+	5 469		5417			
π	562.085	+2.649	2.649			
−	2820 ✓		2768			
SET AZ 361	559.265 ✓				559.265	AZ 361
+	6893		6839			Grondahl ST & Edenfield Ave
π	566.158	+3.984	3985			N.W. cor - BT. spk in cb. 5' W
−	2909 ✓		2854			of W. end of C.R.
SET AZ 362	563.249 ✓				563.249	AZ 362
+	6610		6562			Grondahl ST & Viceroy Ave
π	569.859	+2.082	2.082			N.W. cor - BT. spk in cb 15' W
−	4528 ✓		4480			of W. end of C.R.
SET AZ 363	565.331 ✓					A.Z. 363
						description next Page

76S420 S & E-353 4-54

PLEASE RETURN TO
LOS ANGELES COUNTY SURVEYOR
725 LOS ANGELES COUNTY ENGINEERING BLDG.

NOTE: ANY ADDITIONS OR CHANGES ON THIS SHEET MUST BE MADE OR CIRCLED IN RED INK, WITH DATE AND NAME OF PERSON MAKING CHANGE.

Do not extend notes this side of this line

B.M.	1ST RUN	DIFF.	2ND RUN	3RD RUN	ADJ. ELEV.	DESCRIPTION
AZ 363	565.331 ✓				565.331	AZ. 363
+	4348		4291			Viceroy Ave (E. side) 175'± N
π	569.679 ✓	+1.162	1.161			of Grondahl St. - BT. spk in
−	3186		3130			cb 5' S. of S. end of C.R.
T.P. #19	566.493 ✓					
+	10.166		10132			
π	576.659 ✓	+3.784	3.781			
−	6382		6351			
T.P. #20	570.277 ✓					
+	5638		5599			
π	575.915 ✓	+3.343	3.343			
−	2295		2256			
Fd. AZ 346	573.620 ✓					AZ. 346 Elev 573.623 (Field) Pg 70
						Citrus Ave (W. side) 170'± So. of
						℄ Devanah St. 40' W. of ℄ of
						Citrus Ave - BT. spk in cb.
						(E side of Parkway)

NOTES RED ____ JOB NO. Cl. 2111.34 SURVEY OF Stephanie Dr.
DATE ____ SURVEY BY Snyder
NOTES CHKD Miller NOTES BY PRS DATE 9-4-59
DATE Nov. 1959 INDEXED A. C. Johnson DATE

F. B. 1985 PG. 77

768420 S & E-353 4-54

PLEASE RETURN TO
LOS ANGELES COUNTY SURVEYOR
725 LOS ANGELES COUNTY ENGINEERING BLDG.

NOTE: ANY ADDITIONS OR CHANGES ON THIS SHEET MUST BE MADE OR CIRCLED IN RED INK, WITH DATE AND NAME OF PERSON MAKING CHANGE.

Do not extend notes this side of this line

JOB NO. 211.34 SURVEY OF Stephens Dr. NOTES RED. DATE
SURVEY BY Snyder JORS DATE 9-4-58 NOTES CHKD. DATE
NOTES BY C. Johnson DATE
INDEXED DATE
F.B. 1985 PG. 28

B.M.	1ST RUN	DIFF.	2ND RUN	3RD RUN	ADJ. ELEV.	DESCRIPTION
			CIRCUIT # 3	Length	0.76 mi.	
Fd. 17-1	578.246 ✓					17-1 EL 578.246 Per Pg. 66
+	5432		5373			Citrus Ave & Arrow Hwy at E int.
π	583.680 ✓	-0.010	0.008			Co. Surv. Mon - See COR.
−	5442		5381			1-2-11-12 T1S, R10W in H.H. dr 5'
Set AZ 364	578.238 ✓					AZ. 364
+	6520		6464			Citrus Ave & Arrow Hwy
π	584.758 ✓	+2.383	2.382			S. W. COR. - BT. Spk in eb
−	4137		4082			40'± S. of So. end of C.R.
T.P. #1	580.621 ✓					
+	6319		6246			
π	586.940 ✓	+2.851	2.853			
−	3468		3393			
T.P. #2	583.472 ✓					
+	6290		6221			
π	589.762 ✓	+2.815	2.814			
−	3475		3407			
T.P. #3	586.287 ✓					
+	7077		7027			
π	593.364 ✓	+3.437	3.438			
−	3640		3589			
T.P. #4	589.724 ✓					
+	6775		6722			
π	596.499 ✓	+3.383	3.382			
−	3392		3340			
T.P. #5	593.107 ✓					

768420 S & E-353 4-54

PLEASE RETURN TO
LOS ANGELES COUNTY SURVEYOR
725 LOS ANGELES COUNTY ENGINEERING BLDG.

NOTE: ANY ADDITIONS OR CHANGES ON THIS SHEET MUST BE MADE OR CIRCLED IN RED INK, WITH DATE AND NAME OF PERSON MAKING CHANGE.

Do not extend notes this side of this line

NOTES RED _____ JOB NO. 24111.34 SURVEY OF Stephanie Dr.
DATE _____ SURVEY BY _____
NOTES CHKD Miller NOTES BY PRS Snyder DATE 9-2-59
DATE Nov. 1959 INDEXED C. Johnson DATE

F.B. 1965 Pg. 77

B.M.	1ST RUN	DIFF.	2ND RUN	3RD RUN	ADJ. ELEV.	DESCRIPTION
T.P. #5	593.107 ✓					Per Pg 78
+	6704		6630			
=	599.811 ✓	+ 3.424	3.424			
−	3280		3206			
set AZ 365	596.531 ✓					AZ 365
+	6971		6918			Arrow Hwy & Fairvalley Ave
=	603.502 ✓	+2.710	2.708			S.W. cor - BT. Spk in cb 5' W. of W.
−	4261		4210			end of C.R.
set AZ 366	599.241 ✓					AZ 366
+	4520		4472			Arrow Hwy & Calera Ave
=	603.761 ✓	- 1.759	1.759			S.W. cor - BT. Spk in cb 5' W. of
−	6279		6231			W. end of C.R.
T.P. #6	597.482 ✓					
+	4488		4431			
=	601.970 ✓	- 1.699	1.699			
−	6187		6130			
T.P. #7	595.783 ✓					
+	5019		4969			
=	600.802 ✓	-0.232	0.230			
−	5251		5199			
set AZ 367	595.551 ✓					AZ 367
+	3220		3181			Stephanie Dr. & Calera Ave
=	598.771 ✓	-3.697	3.697			N.E. cor. BT. Spk in cb 5' N.
−	6917		6878			of N. end of C.R.
set AZ 368	591.854 ✓					AZ 368
+	2941		2883			Stephanie Dr. & Fairvalley Ave
=	594.795 ✓	-3.963	3.966			N.E. cor - BT Spk in cb 5' E
−	6904		6849			of E. end of C.R.
T.P. #8	587.891 ✓					

765420 S & E-353 4-54

PLEASE RETURN TO
LOS ANGELES COUNTY SURVEYOR
725 LOS ANGELES COUNTY ENGINEERING BLDG.

NOTE: ANY ADDITIONS OR CHANGES ON THIS SHEET MUST BE MADE OR CIRCLED IN RED INK, WITH DATE AND NAME OF PERSON MAKING CHANGE.

Do not extend notes this side of this line

JOB NO. 2111.54 SURVEY OF Stephanie Dr. NOTES RED. DATE
SURVEY BY Snyder 9-4-59 NOTES CHKD. DATE
NOTES BY C. Johnson DATE
INDEXED DATE
F.B. 485 Pg. 80

B.M.	1ST RUN	DIFF.	2ND RUN	3RD RUN	ADJ. ELEV.	DESCRIPTION
T.P. #8	587.891 ✓					T.P. #8 Per 12/9 79
+	3744		3706			
=	591.635 ✓	-3.577	3.575			
-	7321		7281			
T.P. #9	584.314 ✓					
+	4582		4556			
=	588.896 ✓	-1.720	1.720			
-	6302		6276			
T.P. #10	582.594 ✓					
+	4273		4237			
=	586.867 ✓	-2.577	2.576			
-	6850		6813			
SET A.Z. 369	580.017 ✓					A.Z. 369
+	4899		4841			Stephanie Dr. (N. side) 800'±
=	584.916 ✓	-1.695	1.696			W. of Fairvalley Ave - BT. Spk
-	6594		6537			in cb. 2' E. of catch basin or
T.P. #11	578.322 ✓					12' E. of W. 1/2 of school
+	3921		3872			
=	582.243 ✓	-2.529	2.529			
-	6450		6401			
T.P. #12	575.793 ✓					
+	3847		3744			
=	579.640 ✓	-2.186	2.185			
-	6033		5.929			
Fd A.Z. 346	573.607 ✓					A.Z. 346 Elev 573.623 (Field) 12/9 70
						Citrus Ave (W. side) 170'± So. of
						E. Devanah St. 40' W. of ℄ of
						Citrus Ave - BT. Spk in cb.
						E. side of park wy

76S420 S & E-353 4-54

PLEASE RETURN TO
LOS ANGELES COUNTY SURVEYOR
725 LOS ANGELES COUNTY ENGINEERING BLDG.

NOTE: ANY ADDITIONS OR CHANGES ON THIS SHEET MUST BE MADE OR CIRCLED IN RED INK, WITH DATE AND NAME OF PERSON MAKING CHANGE.

Do not extend notes this side of this line

NOTES RED ____ JOB NO. C.I. 2111.34 SURVEY OF Stephanie Dr.
DATE ____ SURVEY BY Snyder
NOTES CHKD ____ NOTES BY PRS DATE 9-22-59
DATE ____ INDEXED J. C. Johnson DATE ____

F. B. 1985 PG. 81

B.M.	1ST RUN	DIFF.	2ND RUN	3RD RUN	ADJ. ELEV.	DESCRIPTION
			CIRCUIT No 4			Lenght = 0.46 Mi.
	Tie to City of Covina B.M.s Sewer dist. # S-591					
AZ 349	536.347 ✓					AZ 349 EL 536.347 F.B. 1985-74
+	5091		4992			Hollenbeck Ave (E. side) at
⊼	541.438 ✓	-0.019	0.018			Grondahl ST. 35' S. of & Prod of
−	5110		5010			Groundahl ST. - Bt. spk in ab 1.5 S.
T.P.#1	536.328 ✓					of Catch basin
+	5650		5589			
⊼	541.978 ✓	0.470	0.470			
−	5180		5119			
T.P.# 2	536.798 ✓					
+	2919		2860			
⊼	539.717 ✓	-3.203	3.204			
−	6122		6064			
T.P.#3	533.595 ✓					
+	4341		4280			
⊼	537.936 ✓	-1.046	1.048			
−	5387		5328			
Fd BM. "E"	532.549 ✓					BM. "E" chiselled □ on E. end of
+	3960		4011			C.R. - S.E. Cor. Heathdale Ave
⊼	536.509 ✓	-1.578	1.577			& Nubia ST. EL: 532.46
−	5538		5588			Ref. Sheet 12 City of Covina
T.P.# 4	530.971 ✓					Sewer dist. Plans -
+	4710		4731			dist. # S-591
⊼	535.681 ✓	-1.171	1.169			
−	5881		5900			
T.P.# 5	529.800 ✓					

76S420 S & E-353 4-54

PLEASE RETURN TO
LOS ANGELES COUNTY SURVEYOR
725 LOS ANGELES COUNTY ENGINEERING BLDG.

NOTE: ANY ADDITIONS OR CHANGES ON THIS SHEET MUST BE MADE OR CIRCLED IN RED INK, WITH DATE AND NAME OF PERSON MAKING CHANGE.

Do not extend notes this side of this line

B.M.	1ST RUN	DIFF.	2ND RUN	3RD RUN	ADJ. ELEV.	DESCRIPTION
T.P. #5	529.800 ✓					Per Pg 81
+	4758		4677			
⊼	534.558 ✓	-1.034	1.035			
−	5792		5712			
T.P. #6	528.766 ✓					
+	2895		2819			
⊼	531.661 ✓	-3.192	3.192			
−	6087		6011			
Fd. B.M. G	525.574 ✓					B.M. "G" chiselled □ 3' West,
+	6139		6078			of W. end of C.R. - S.W. cor.
⊼	531.713 ✓	+2.256	2.255			O'Malley Ave & Groundehl Ave
−	3883		3823			EL. 525.50 Ref - Sheet 8 City of
T.P. #7	527.830 ✓					Covina Sewer dist. Plans #S-591
+	6211		6109			
⊼	534.041 ✓	+2.179	2.181			
−	4032		3928			
T.P. #8	530.009 ✓					
+	4667		4617			
⊼	534.676 ✓	+1.487	1.487			
−	3180		3130			
T.P. #9	531.496 ✓					
+	6098		6150			
⊼	537.594 ✓	+3.501	3.499			
−	2597		2651			
T.P. #10	534.997 ✓					
+	6179		6126			
⊼	541.176 ✓	+1.346	1.347			
Fd. −	4833		4779			AZ 349 EL. 536.347 (Field) FB 1985-74
AZ 349	536.343 ✓					Hollenbeck Ave (E. side) at Groundehl ST. 35'± S.
						of ℄ Prod. of ST. - BT. Spk in cb 1.5' S. of C.B.

JOB NO. 2111.34 SURVEY OF Stephanie Dr. NOTES RED.
SURVEY BY Snyder DATE
NOTES BY RRS DATE 9-59 NOTES CHKD
INDEXED C. Johnson DATE DATE

F.B. 1985 Pg. 82

PWFB 1431 583

Notes Ck'd by S. N. MILLER	Survey of Stephanie Dr.
Map No.	JN 0303.00 Tape 0175 Std 68 °F
Office Work	Surveyed by Snyder
Checked	Notes PRS Date 9-59
Date	Indexed [illegible] C. Johnson 11-6-59

F. B. 1958 Pg. [illegible]

JN 0303.00

CENTER LINE SURVEY

FOR.

C. I. 2111.34

STEPHANIE DR S.S. Dist.

Snyder
Carrasco
Rangel
Moya

Note: Any Additions or Changes on This Sheet Must be Made or Circled in Red Ink With Date and Name of Person Making Change.

PLEASE RETURN TO
LOS ANGELES COUNTY ENGINEER
700 LOS ANGELES COUNTY ENGINEERING BLDG.

Do not extend this [illegible] of this line.

76F3098 S&E #247 1-56

PWFB 1431 584, 585, 586, 587

F. B. 196 Pg. 64

J.N. 0.303.00

& SURVEY

STEPHANIE DR. C.I. 2111.34

INDEX

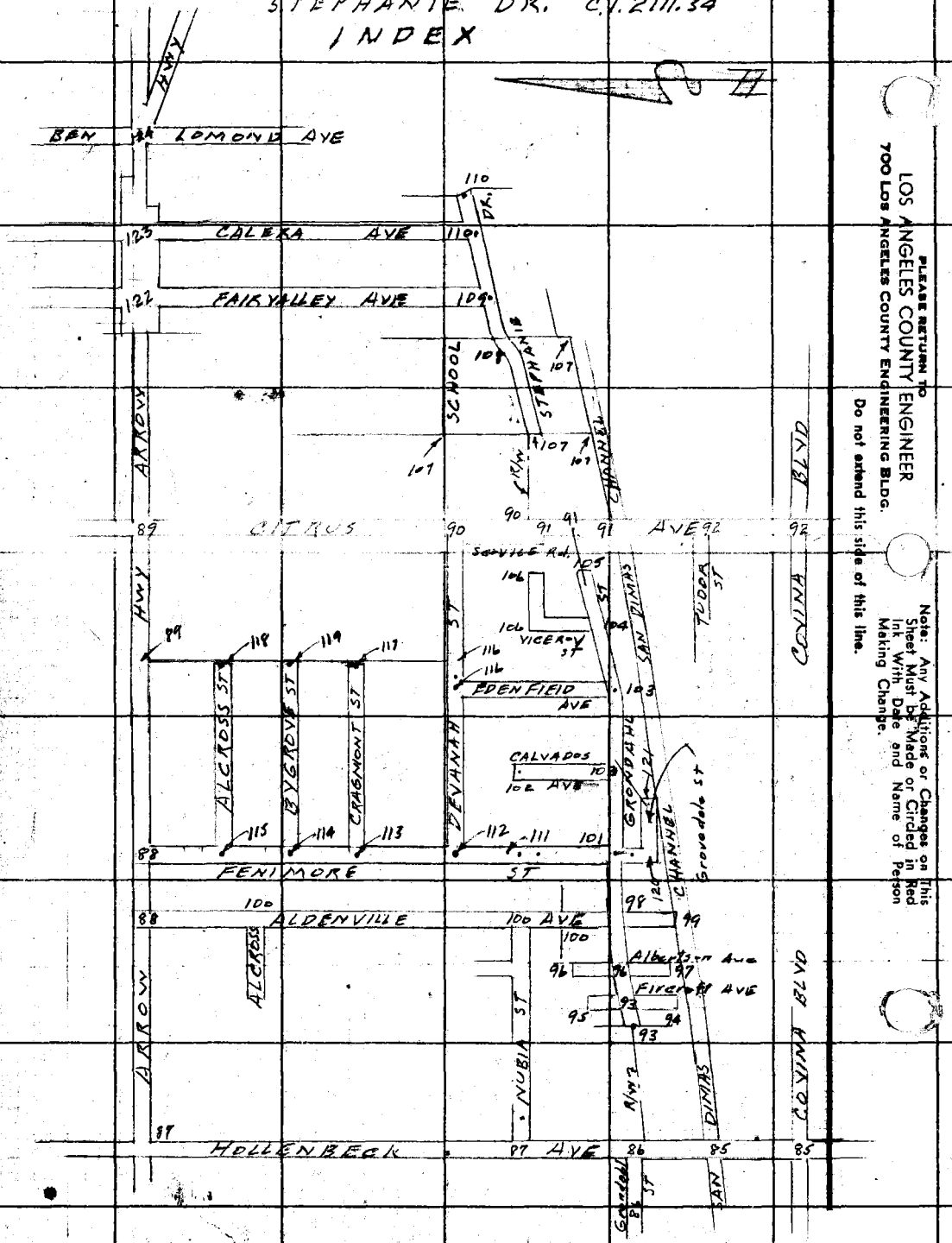

PLEASE RETURN TO
LOS ANGELES COUNTY ENGINEER
700 Los Angeles County Engineering Bldg.
Do not extend this side of this line.

Note: Any Additions or Changes on This Sheet Must be Made or Circled in Red Ink With Date and Name of Person Making Change.

PWFB 1431 588, 589

Notes Ck'd by W.H. Cook	Survey of Stephanie Dr.
Map No.	JN 0303.00 Tape 0175 Std 68 °F
Office Work	Surveyed by Snyder
Checked H. E. AUSTIN	Notes PRS Date 9-59
Date 5-2-62	Indexed K. C. Johnson 11-6-59

F. B. 1985 Pg. 86

W.S. 47 C-3, C-4

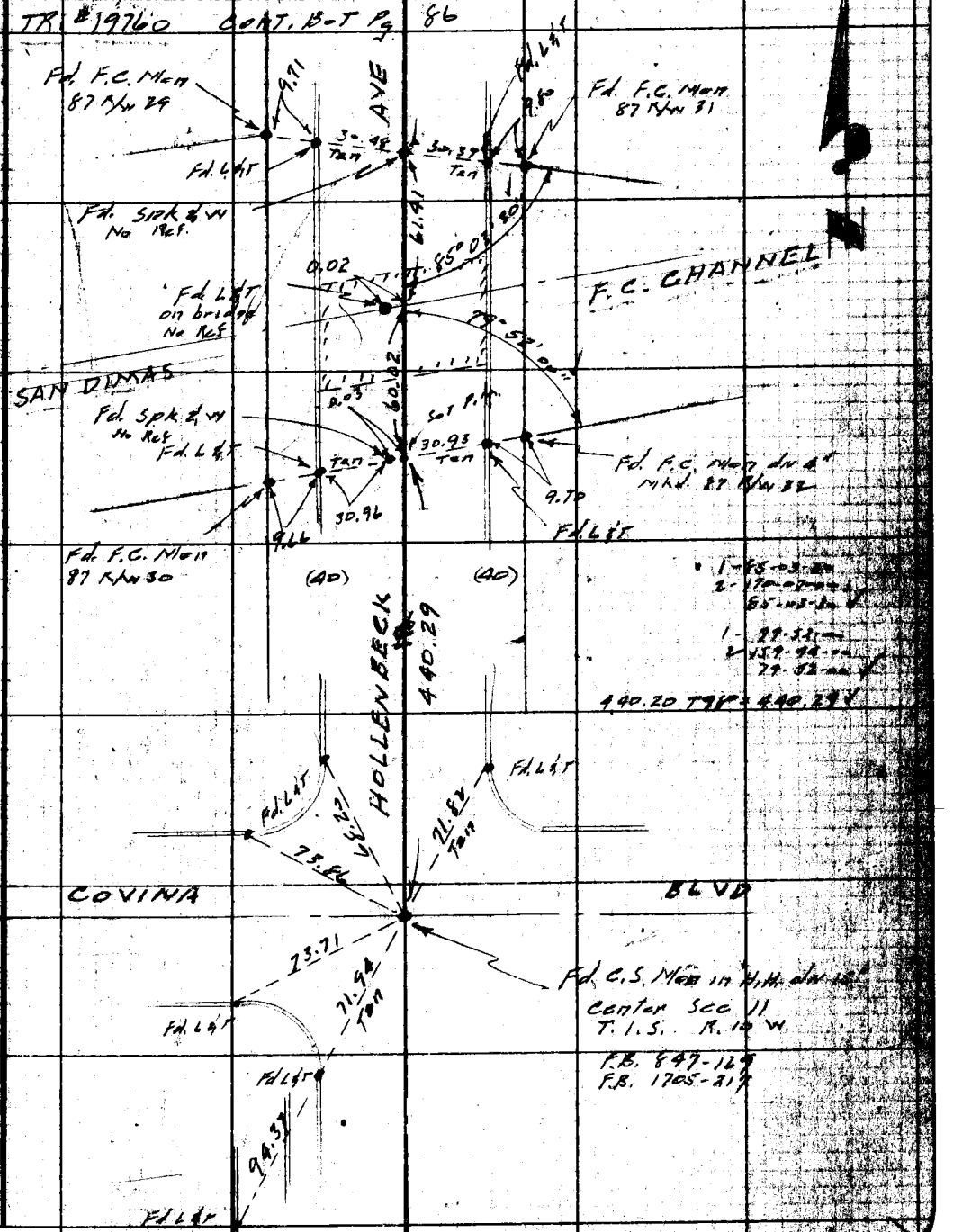

Note: Any Additions or Changes on this Sheet Must be Made or Circled in Red Ink With Date and Name of Person Making Change.

Do not extend this sign of this line.

PLEASE RETURN TO
LOS ANGELES COUNTY ENGINEER
700 Los Angeles County Engineering Bldg.

PWFB 1431 590

F.B. 1985 Pg. 86

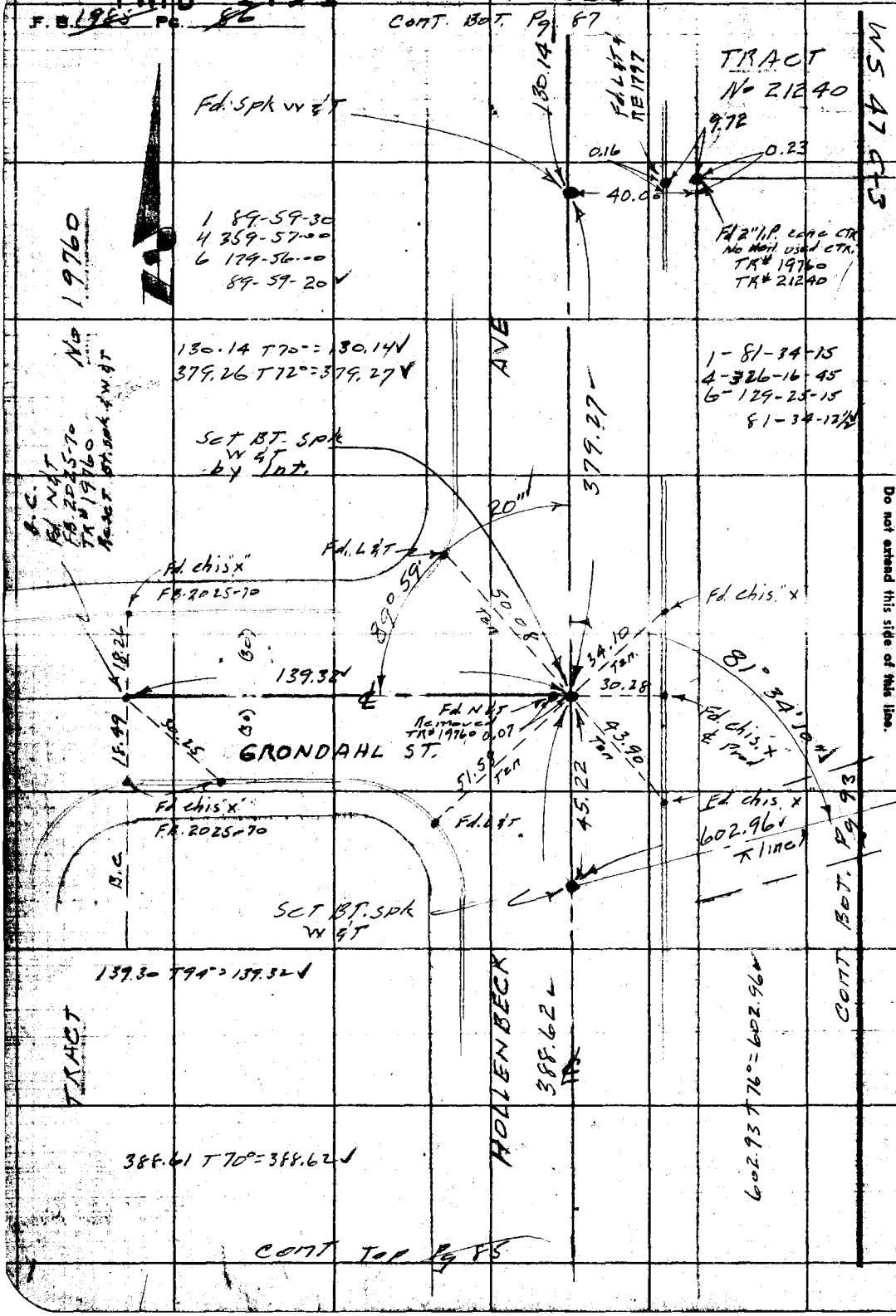

PLEASE RETURN TO
LOS ANGELES COUNTY ENGINEER
700 LOS ANGELES COUNTY ENGINEERING BLDG.

Do not extend this side of this line.

Note: Any Additions or Changes on This Sheet Must be Made or Circled in Red Ink With Date and Name of Person Making Change.

PWFB 1531 766, 767

Notes Ck'd by W.H. Cook	Survey of ℄ - Stephanie Dr.
Map No.	JN 0303.00 Tape 0175 Std 68 °F
Office Work	Surveyed by Snyder
Checked H. E. AUSTIN	Notes PRS Date 9-22-59
Date 5-2-62	Indexed [illegible] C. Johnson

F. B. ~~1985~~ Pg. ~~87~~

1 - 90-20-15
4 - 361-20-45
6 - 182-01-00
90-20-10 ✓

WS 47C-3

Set L&T & Co Eng Tag

Line Prod from So

Spk shown in F.B. 847-134 destroyed

6418 Ten

1790 Per

Fd. S.W. & T F.B. 847-134

53' 40" F.B. 847-38

0.04

ARROW

HWY 1186.45

20.00

Set P.M. by Int. for angle purpose only

69.51

65.57

50.58

59.58

Sec line 3

62.85

48.90

20' 10"

90°

61.34

Fd. L&T F.B. 847-134

Fd. L&T

HOLLENBECK AVE

1204.88

Set L&T & Co Eng Tag

Fd. 1/4 Sec Cor G.S. Mon in H.H. F.B. 847-134

1204.83 T 74° = 1204.88 ✓

COUNTY ENGINEER 1/4 Cor Sec 8 Sec 11 T1S R.E. 5869

NUBIA

0.02

ST

Fd. Spk & T TR# 21240

130.14

TRACT

No 21214

Cont. Top Pg 86

Note: Any Additions or Changes on This Sheet Must be Made or Circled in Red Ink With Date and Name of Person Making Change.

Do not extend this side of this line.

PLEASE RETURN TO LOS ANGELES COUNTY ENGINEER 700 Los Angeles County Engineering Bldg.

76F3095 S&E #247 1-58

PWFB 1531 — 1965 PG. 88 — 768

COUNTY ENGINEER 1969 R.E.

PLEASE RETURN TO
LOS ANGELES COUNTY ENGINEER
700 LOS ANGELES COUNTY ENGINEERING BLDG.

Do not extend this side of this line.

Note: Any Additions or Changes on This Sheet Must be Made or Circled in Red Ink With Date and Name of Person Making Change.

PWFB 1532 968

Notes Ck'd by W. H. Cook	Survey of Stephanie Dr.
Map No.	JN 0303.09 Tape 0175 Std 68 °F
Office Work	Surveyed by Snyder
Checked H. E. AUSTIN	Notes PRS Date 7-59
Date 5-2-62	Indexed E. C. Johnson

F. B. 1966 Pg. 88

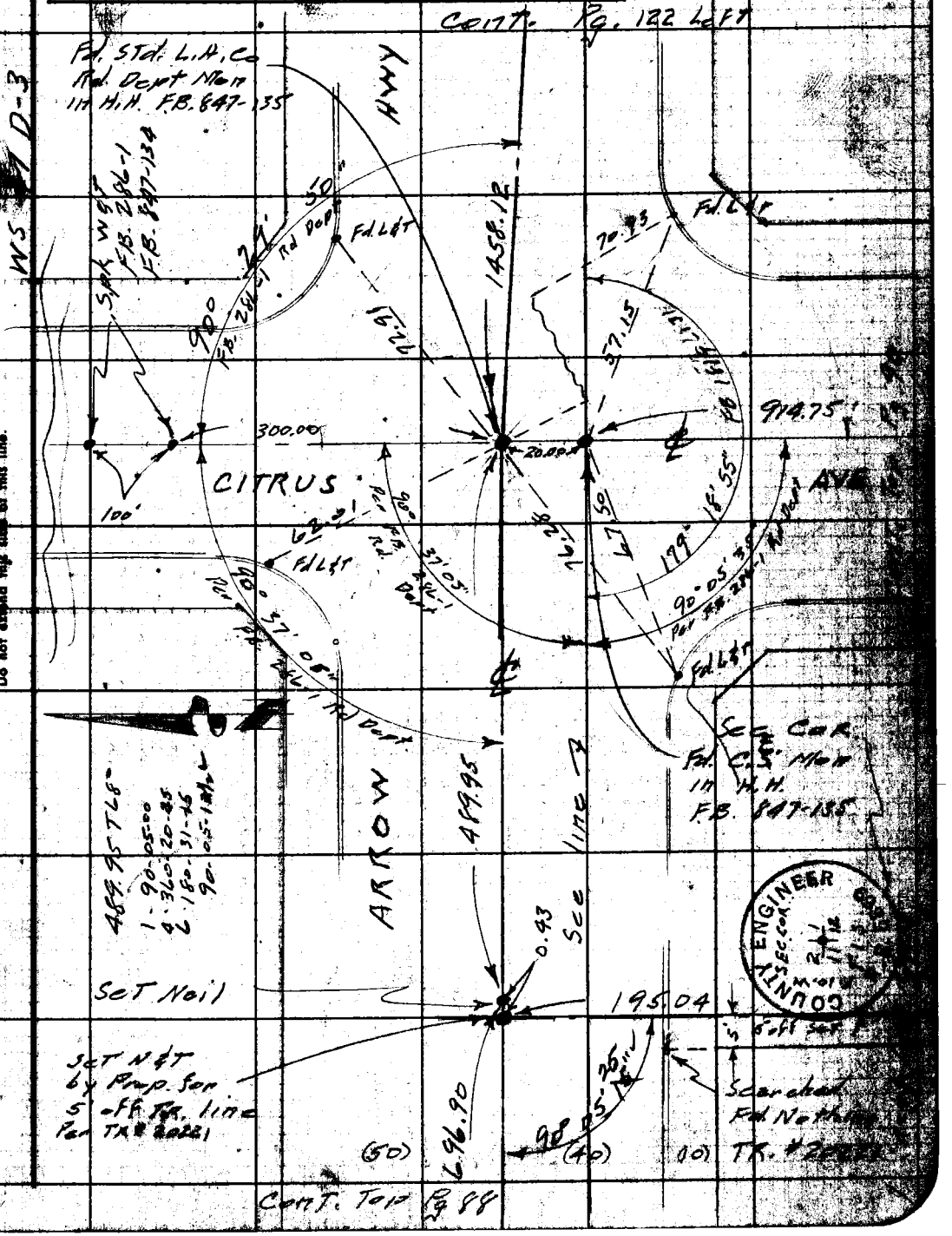

Note: Any Additions or Changes on This Sheet Must be Made or Circled in Red Ink With Date and Name of Person Making Change.

Do not extend this side of this line.

PLEASE RETURN TO LOS ANGELES COUNTY ENGINEER 700 Los Angeles County Engineering Bldg.

COUNTY ENGINEER SEC. COR.

PWFB 1532

F. B. 1985 Pg. 98

Cont. Right Pg 89

969

914.77 T64° = 914.75
163.82 T64° =
1 - 89-51-45
4 - 359-26-45
6 - 179-10-00
89-51-40



1 - 90-39-30
4 - 362-37-45
6 - 183-56-45
90-39-2 Hd

Cont. Top Pg 91

W547 D-3

COUNTY ENGINEER 1969 R. E. 5869

PLEASE RETURN TO
LOS ANGELES COUNTY ENGINEER
700 LOS ANGELES COUNTY ENGINEERING BLDG.

Do not extend this side of this line.

Note: Any Additions or Changes on This Sheet Must be Made or Circled in Red Ink With Date and Name of Person Making Change.

PWFB 1532 970

Notes Ck'd by W.H. Cook	Survey of Stephenia Dr.
Map No.	JN 0303.[illegible] Tape 0175 Std 68 °F
Office Work	Surveyed by Snyder
Checked H. E. AUSTIN	Notes PRS Date 9-59
Date 5-2-62	Indexed [illegible] C. Johnson

F. B. 1985 Pg. [illegible]



Note: Any Additions or Changes on this Sheet Must be Made or Circled in Red Ink With Date and Name of Person Making Change.

Do not extend this side of this line.

PLEASE RETURN TO
LOS ANGELES COUNTY ENGINEER
700 LOS ANGELES COUNTY ENGINEERING BLDG.

76F3095 S&E 1247 1-56

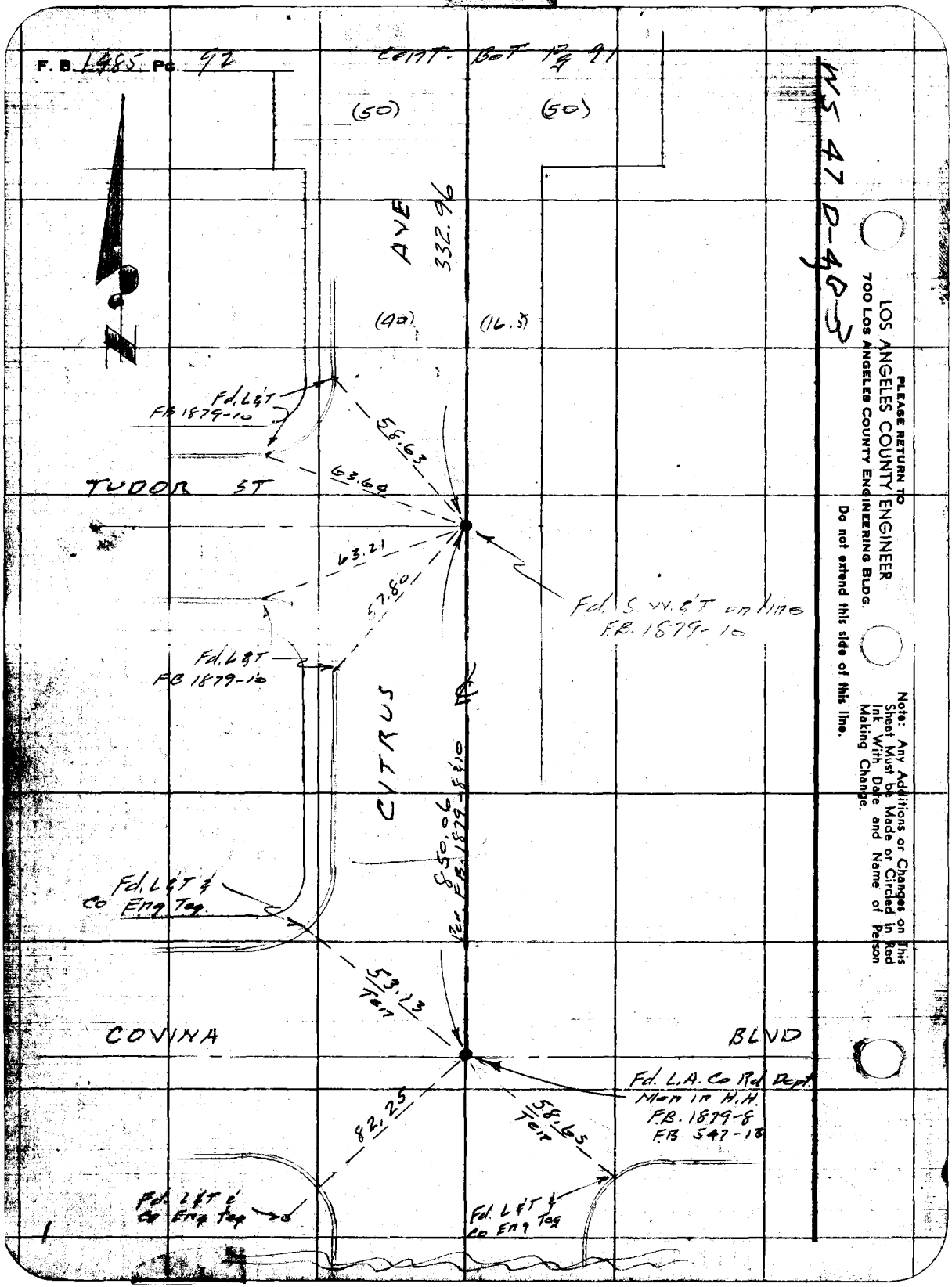
F. B. 1485 Pg. 92
CONT. BOT Pg 91
(50)
(50)
AVE
332.96
(40)
(16.5)
Fd. L&T
FB 1879-10
58.63
63.64
TUDOR ST
63.21
57.80
Fd. S. W. & T on line
F.B. 1879-10
Fd. L&T
FB 1879-10
CITRUS
850.06
Per F.B. 1879-8 & 10
Fd. L&T &
Co Eng Tag
53.13
Tan
COVINA
BLVD
Fd. L.A. Co Rd Dept
Mon in H.H.
F.B. 1879-8
F.B. 547-13
82.25
58.65
Tan
Fd. L&T &
Co Eng Tag
Fd. L&T &
Co Eng Tag
WS 47 D-4 & 3
PLEASE RETURN TO
LOS ANGELES COUNTY ENGINEER
700 LOS ANGELES COUNTY ENGINEERING BLDG.
Do not extend this side of this line.
Note: Any Additions or Changes on This Sheet Must be Made or Circled in Red Ink With Date and Name of Person Making Change.

PWFB 1431 591

Notes Ck'd by W.H. Cook	Survey of Stephanie Dr.
Map No.	JN 6303.00 Tape 0175 Std 68 °F
Office Work	Surveyed by Snyder
Checked H. E. AUSTIN	Notes PRS Date 9-59
Date 5-2-62	Indexed A. O. Johnson

F. B. 1985 Pg. 95

1 - 107-22-30
4 - 69-30-00
6 - 284-15-00
107-22-30 ✓

Cor. Pg 96

WS 47C-3

Fd. L&T

(30) (30)

ST

179.91

126 F.E.B.

SEE PG 126

107° 22' 30" ✓

No 17248

COUNTY ENGINEER 1969 R.E.

CONT. BOT. PG 95

(20) FIRCROFT 189.75

68.20 Ton

0.05

48.15 Ton

48.46 Ton

Fd. L&T

Fd. L&T

AVE

264.90 ✓

Fd. N&T
FB. 2034-64
TR # 17248
Reset BT. spl. W&T

69.83 Ton

TRACT

GRONDAHL

115.47

K line

(30) (30)

SEE PG 125 F.E.B.

115.47 T 74°
264.93 T 74° = 264.93

Fd. L&T

339.29 T 72° = 339.30
314.34 T 74° = 314.35

Fd. L&T

1 - 72-37-45
4 - 290-31-45
6 - 75-47-30
72-37-55 ✓

53.33

39.95

Replaced 1" I.P. with Co. Engr. Mon. Flush 14 March 1969 F.E.B.

72° 37' 55"

Fd. L&T on cb. & Prop. FB. 2034-64

339.30

0.19

2.78

Set 1" I.P. & Co Eng Tag by Int.

Fd. 2" I.P. dn 18" TR # 17248

170° 50' 45"

K line

602.96

314.35 ✓

TR line

Prop. S.S. R/W

1 - 170-51-00
4 - 323-23-00
6 - 305-04-45
170-50-45 ✓

Fd. 2" I.P. dn 18" TR # 17248

Cont. Left Pg. 86

Note: Any Additions or Changes on this Sheet Must be Made or Circled in Red Ink With Date and Name of Person Making Change.

Do not extend this line of this line.

PLEASE RETURN TO
LOS ANGELES COUNTY ENGINEER
700 LOS ANGELES COUNTY ENGINEERING BLDG.

PWFB 1431 592

F.B. 1985 Pg. 94

Cont. Right Pg 93

WS 47 C-3

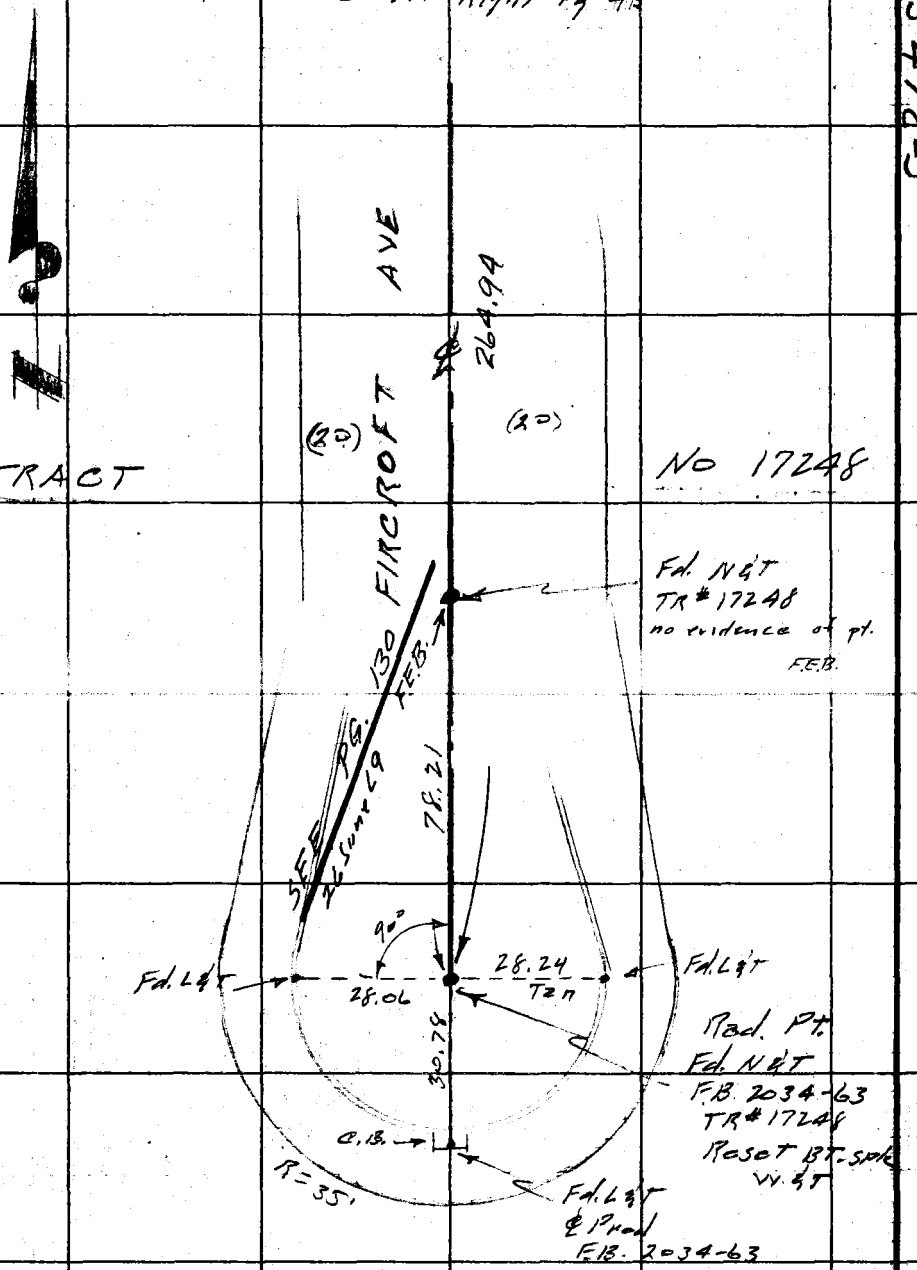

PLEASE RETURN TO
LOS ANGELES COUNTY ENGINEER
700 LOS ANGELES COUNTY ENGINEERING BLDG.
Do not extend this side of this line.
Note: Any Additions or Changes on This Sheet Must be Made or Circled in Red Ink With Date and Name of Person Making Change.

PWFB 1531 769

Notes Ck'd by W. H. Cook	Survey of Stephanie Dr.
Map No.	JN 0303.00 Tape 0175 Std 68 °F
Office Work	Surveyed by Snyder
Checked H. E. AUSTIN	Notes PRS Date 9-59
Date 5-2-62	Indexed [illegible] C. Johnson

F. B. 1985 Pg. 95

WS 47 C-3

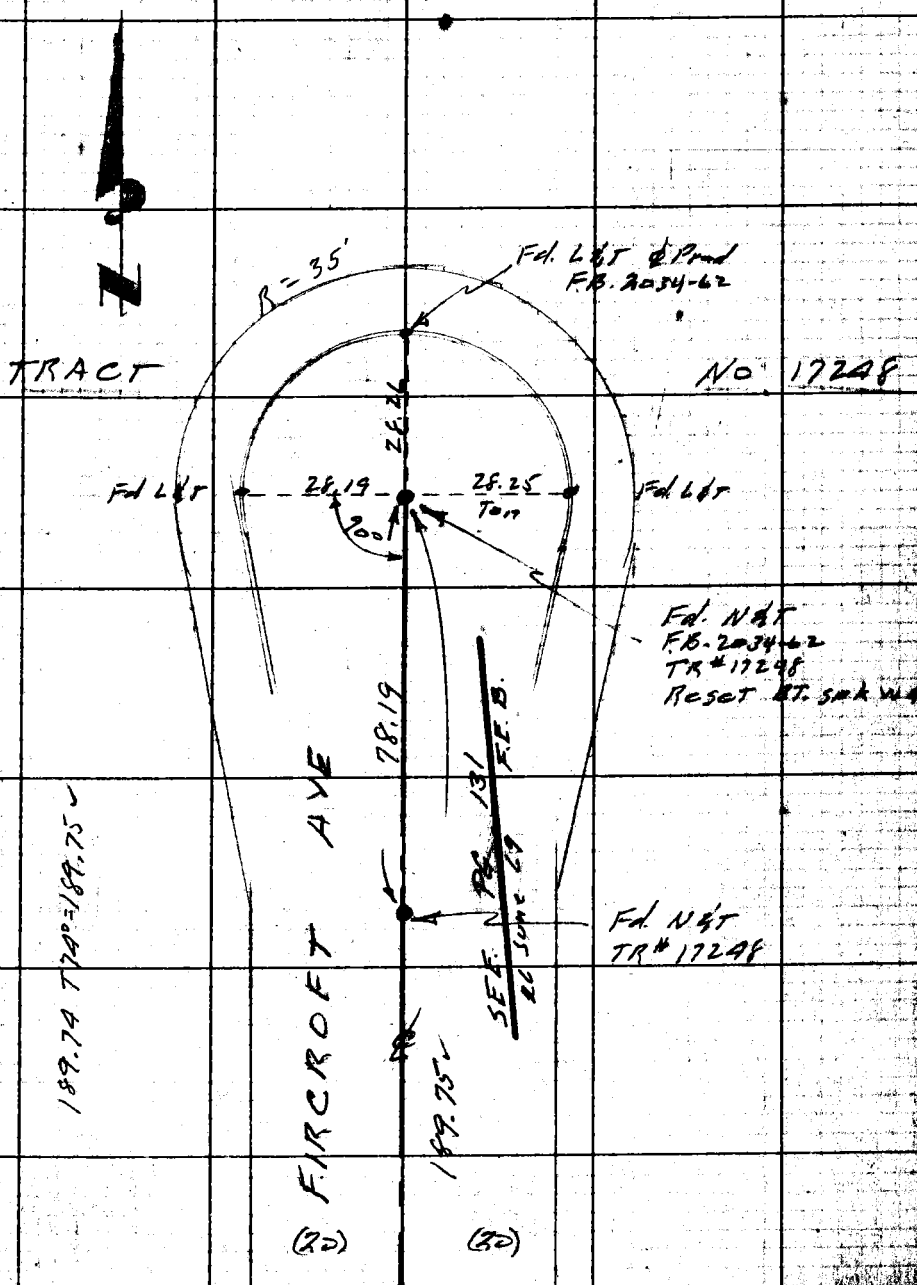

Cont. Left Pg 95

Note: Any Additions or Changes on this Sheet Must be Made or Circled in Red Ink With Date and Name of Person Making Change.

Do not extend this line of this line.

PLEASE RETURN TO
LOS ANGELES COUNTY ENGINEER
700 LOS ANGELES COUNTY ENGINEERING BLDG.

76F3058 SAE 8247 1-58

PWFB 1531 770

F.B. 1985 Pg. 96

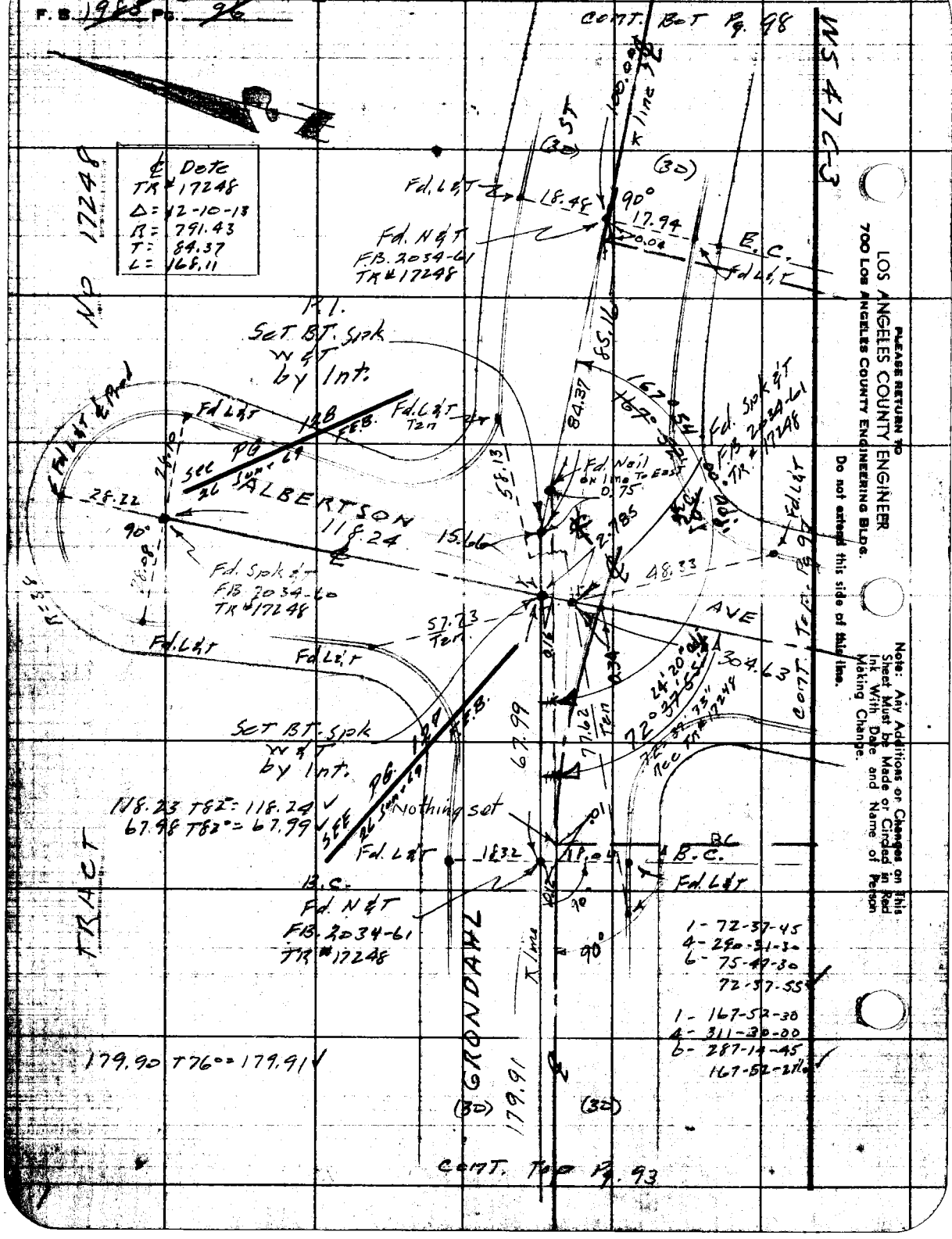

PLEASE RETURN TO
LOS ANGELES COUNTY ENGINEER
700 LOS ANGELES COUNTY ENGINEERING BLDG.
Do not extend this side of this line.

Note: Any Additions or Changes on This Sheet Must be Made or Circled in Red Ink With Date and Name of Person Making Change.

PWFB 1431 594

Notes Ck'd by W. H. Cook	Survey of ℄ - Stephanie Dr.
Map No.	JN 03-3-00 Tape 0175 Std 68 °F
Office Work	Surveyed by Snyder
Checked H. E. AUSTIN	Notes PRS Date 9-59
Date 5-2-62	Indexed [illegible] C. Johnson

F. B. 1985 Pg. [illegible]

Cont. Right. Pg 94

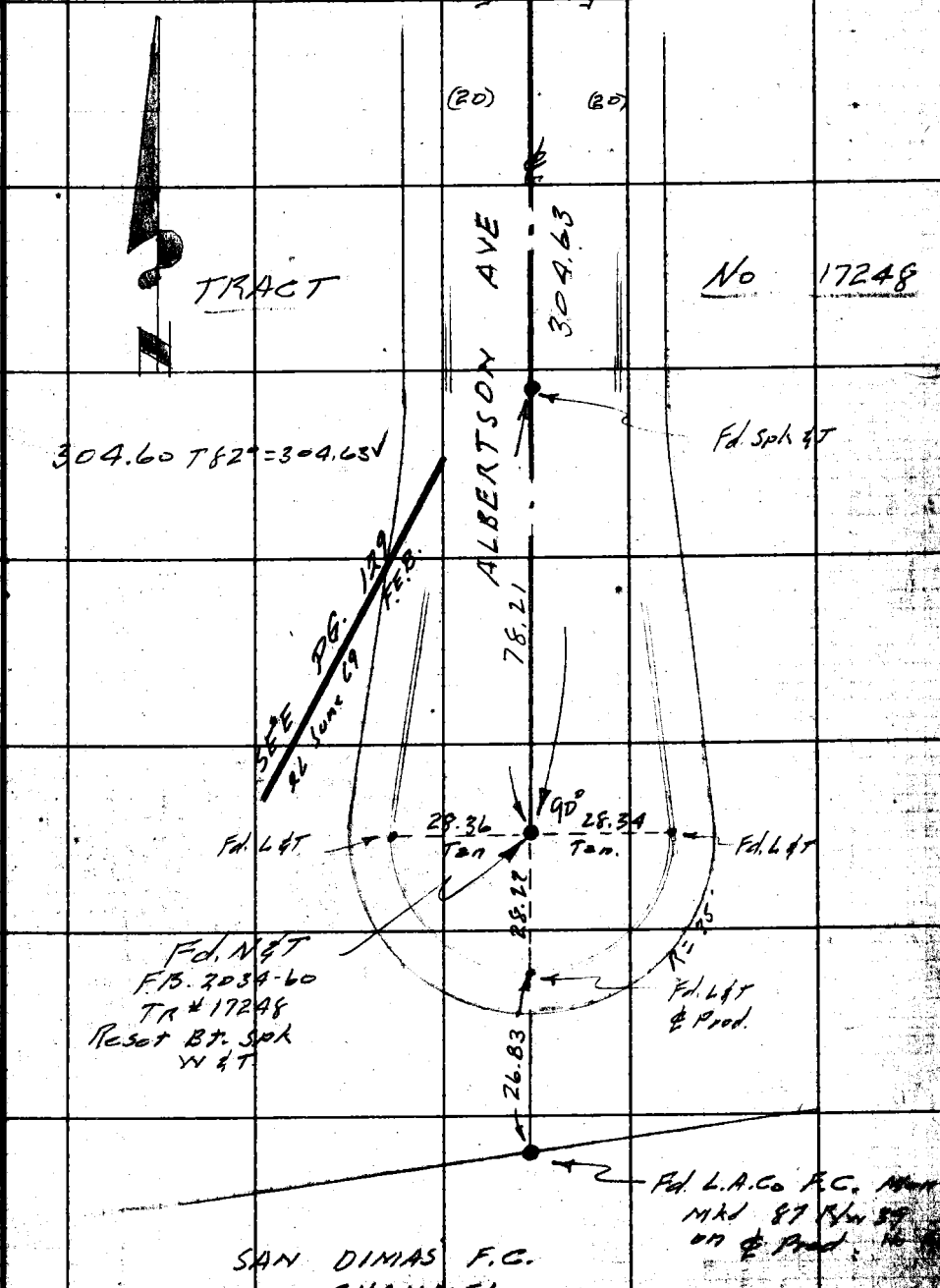

Note: Any Additions or Changes on this Sheet Must be Made or Circled in Red Ink With Date and Name of Person Making Change.

Do not extend this side of this line.

PLEASE RETURN TO
LOS ANGELES COUNTY ENGINEER
700 Los Angeles County Engineering Bldg.

76F3095 S&E 1-56

PWFB 1431 595

F.B. 1985 Pg. 98

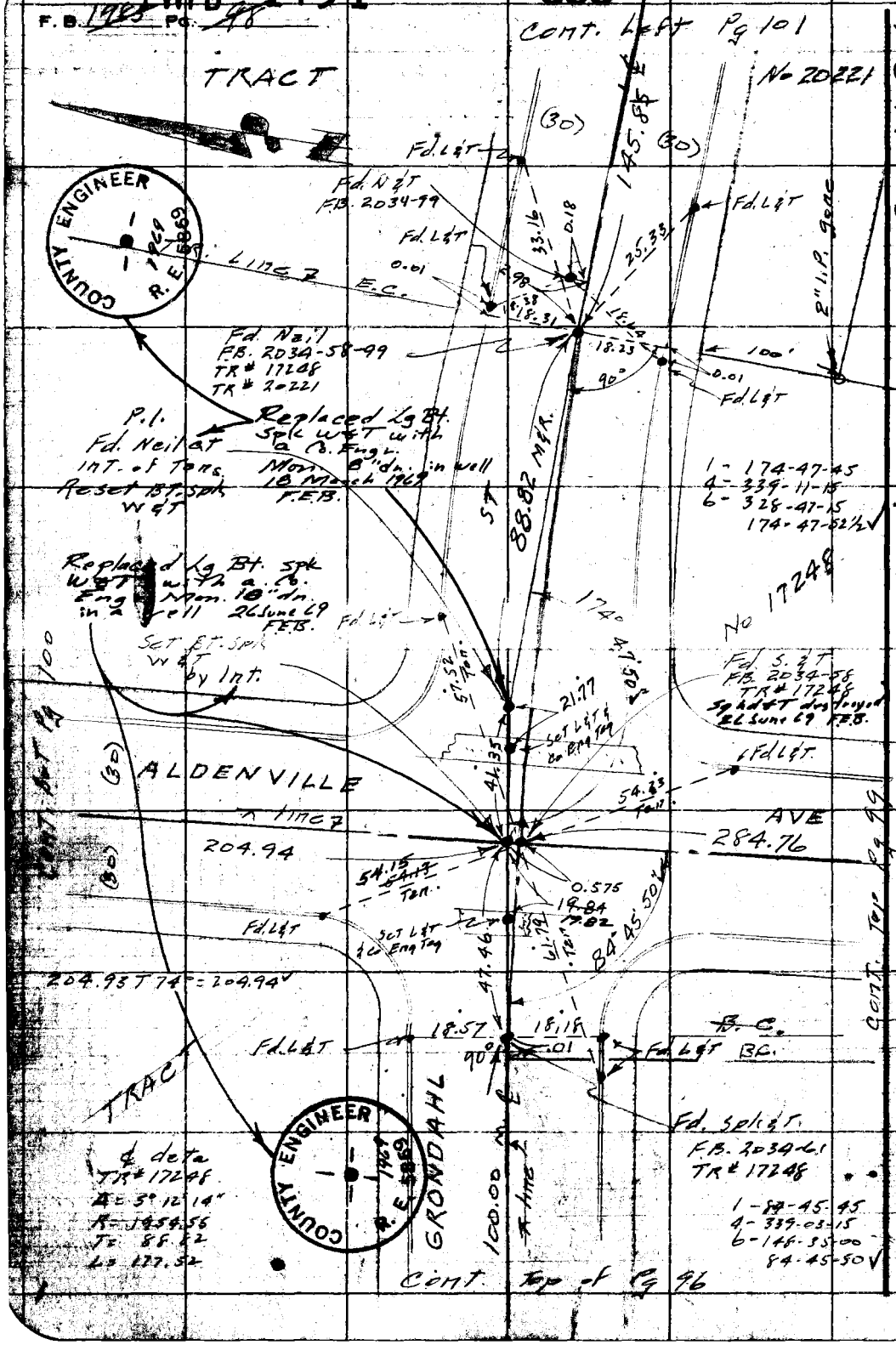

PLEASE RETURN TO
LOS ANGELES COUNTY ENGINEER
700 LOS ANGELES COUNTY ENGINEERING BLDG.

Do not extend this side of this line.

Note: Any Additions or Changes on This Sheet Must be Made or Circled in Red Ink With Date and Name of Person Making Change.

PWFB 1431 596

Notes Ck'd by W. H. Cook	Stephenie Dr.
Map No.	Tape 0175 Std 68 °F
Office Work	Surveyed by Snyder
Checked H. E. AUSTIN	Notes PRS Date 9-59
Date 5-2-62	Indexed [illegible]

F. B. 1985 PG. 99

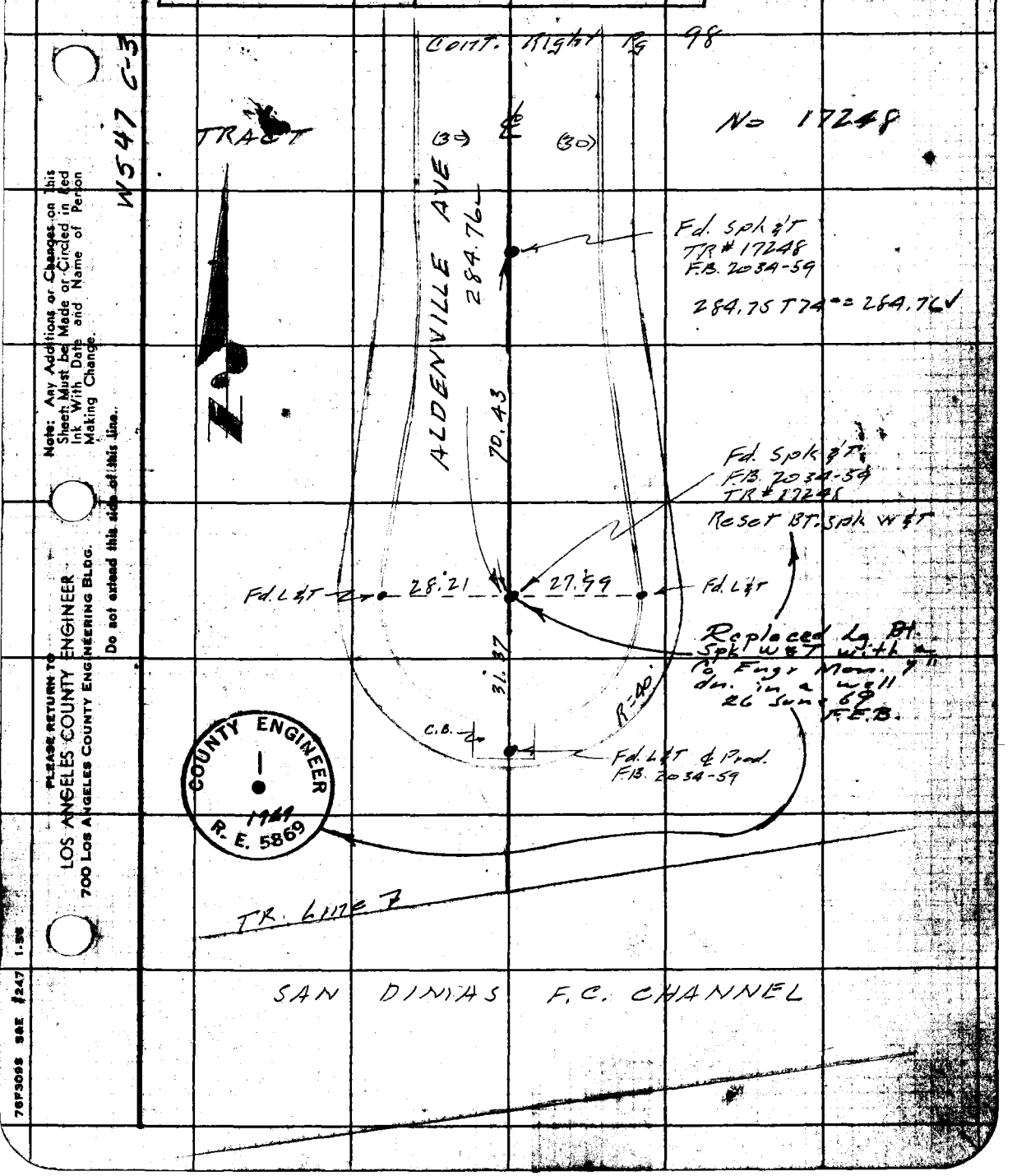

Note: Any Additions or Changes on this Sheet Must be Made or Circled in Red Ink With Date and Name of Person Making Change.

Do not extend this side of this line.

PLEASE RETURN TO
LOS ANGELES COUNTY ENGINEER
700 Los Angeles County Engineering Bldg.

76F3095 S&E #247 1-56

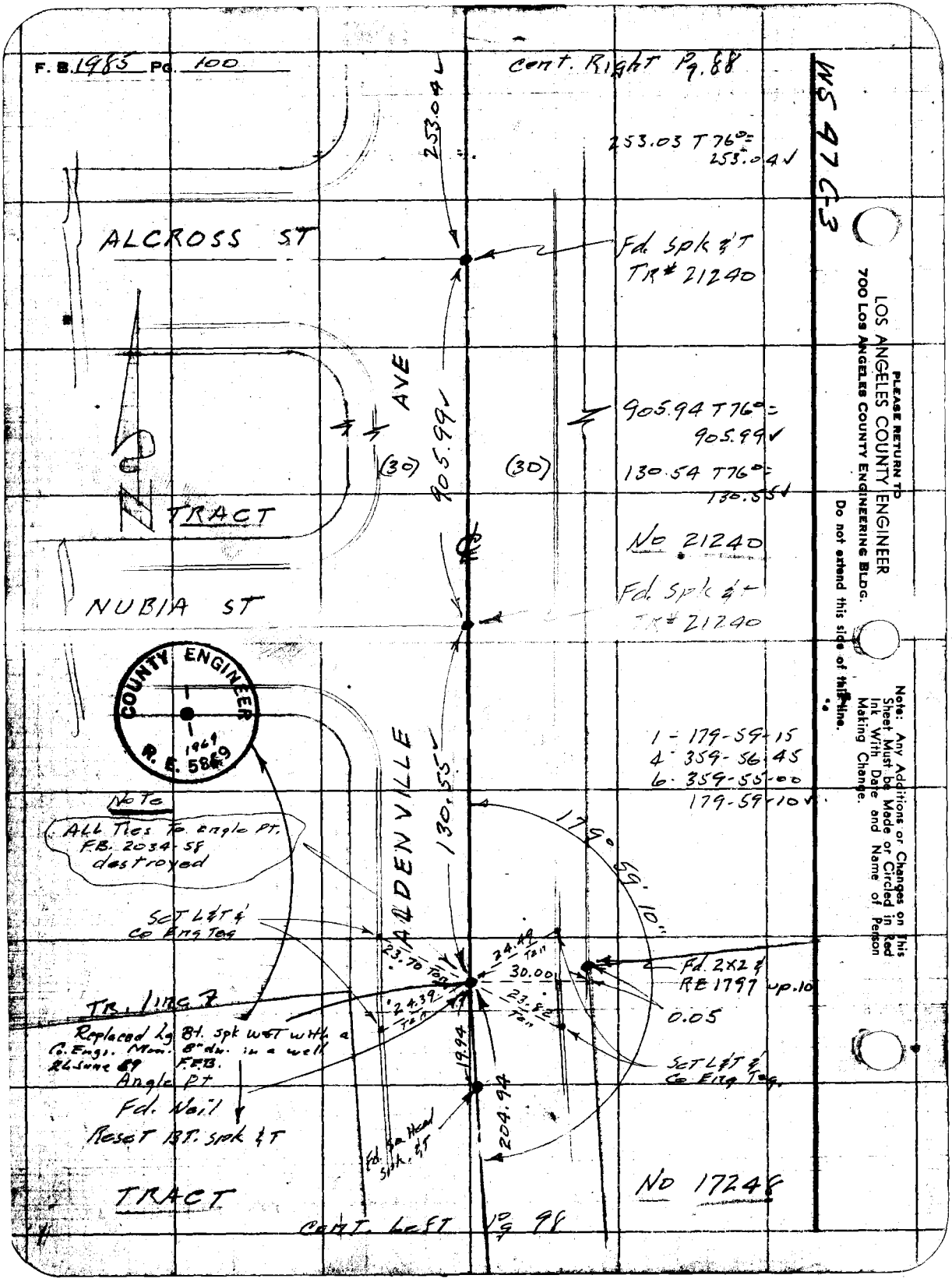
F. B. 1985 Pg. 100
Cont. Right Pg. 88
WS 47 C-3
253.04
253.03 T 76° = 253.04
ALCROSS ST
Fd. Spk & T TR# 21240
AVE
905.99
905.94 T 76° = 905.99
(30)
(30)
130.54 T 76° = 130.55
TRACT
No 21240
NUBIA ST
Fd. Spk & T TR# 21240
COUNTY ENGINEER
1969
R. E. 5869
1 - 179-59-15
4 - 359-56-45
6 - 359-55-00
179-59-10
ALDENVILLE
130.55
179° 59' 10"
Note
All Ties To angle Pt. F.B. 2034-58 destroyed
Set L&T & Co Eng Tag
23.70 Ton
24.49 Ton
30.00
Fd. 2X2 & RE 1797 up.10
TR. line 7
24.39 Ton
23.82 Ton
0.05
Replaced Lg Bt. spk w&T with a Co. Engr. Mon. 8" dn. in a well 26 June 69 F.E.B.
Angle Pt
19.94
Set L&T & Co Eng Tag
Fd. Nail
Reset Bt. spk & T
204.94
Fd. Sq. Head Spk. & T
TRACT
No 17248
Cont. Left Pg 98
PLEASE RETURN TO
LOS ANGELES COUNTY ENGINEER
700 LOS ANGELES COUNTY ENGINEERING BLDG.
Do not extend this side of this line.
Note: Any Additions or Changes on This Sheet Must be Made or Circled in Red Ink With Date and Name of Person Making Change.

PWFB 1431 597

Notes Ck'd by W. H. Cook
Map No.
Office Work
Checked H. E. AUSTIN
Date 5-2-62

Stephanie Dr.
Tape #175 Std 68 °F
Surveyed by Snyder
Notes PRS Date 9-59
Indexed C. Johnson

F. B. 1965 Pg. 1

COUNTY ENGINEER 1969 R. E. 5869

Cont. Bot. Pg 111

WS47C-3

To B.C.

(30) AVE 100.00 (30)

Replaced Lg. Bt. Sk. N & T with a Co. Eng. Mon. 8" dn. in a well 13 March 1969

Fd. L&T

Set L&T & Co. Eng. Tag

Fd. L&T

Cont. Top Pg 98

(30) 49.79 Ten. 19.41 ~~49.58~~ Ten. 49.585 (30)

145.85 246.33

GRONDAHL ST

Cont. Top Pg 102

(30) ~~49.55~~ Ten. 49.54 (30)

49.595 50 55 89 59

Fd. L&T Fd. L&T

Fd. N&T F.B. 2034-99 TR# 20221 Reset Bt Sk. N&T

TRACT

FENIMORE

130.05

145.80 T82° = 145.83
246.38 T82° = 246.38
99.99 T82° = 100.00

No 20221

1 - 90-00-00
4 - 169-57-
6 - 179-59-
89-59-

(25) (25)

COUNTY ENGINEER 1969 R. E. 5869

90°

15.24 15.24 Ten.

Fd. L&T F.B. ? TR# 19926

Fd. L&T F.B. ? TR# 19926

Set 1X2 Mid way between L&T

Replaced 1X2 with a Co. Eng. Mon. 11" dn. in a well 12 March 1969

141.73

TRACT

No 19928

Cont. Top Pg 120

Note: Any Additions or Changes on this Sheet Must be Made or Circled in Red Ink With Date and Name of Person Making Change.

Do not extend this side of this line.

PLEASE RETURN TO LOS ANGELES COUNTY ENGINEER 700 LOS ANGELES COUNTY ENGINEERING BLDG.

F. B. 1985 Pg. 102

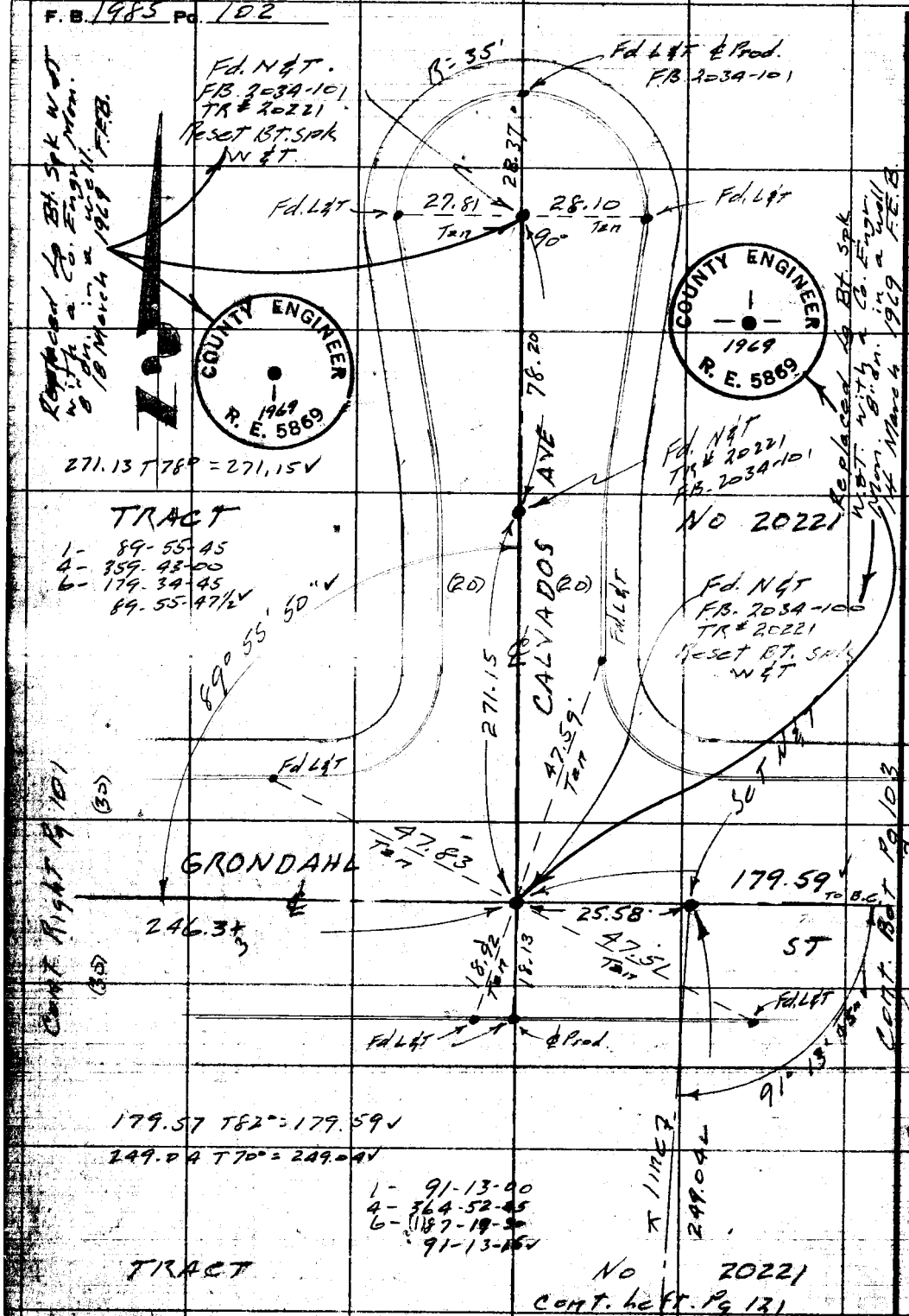

WS 47C-3

PLEASE RETURN TO
LOS ANGELES COUNTY ENGINEER
700 LOS ANGELES COUNTY ENGINEERING BLDG.

Do not extend this side of this line.

Note: Any Additions or Changes on This Sheet Must be Made or Circled in Red Ink With Date and Name of Person Making Change.

PWFB 1532 — 972

Notes Ck'd by W.H. Cook
Map No.
Office Work
Checked H. E. AUSTIN
Date 5-2-62

Survey of E. Stephanie Dr. F. B. 1965 Pg. 104
JN 21634 Tape 0115 Std. 68 °F
Surveyed by Snyder
Notes R135 Date 9-59
Indexed C. Joanes

WS 47C-3

Cont. Rt. Pg 104

600.20 T70°26'00.71"

19.98'

(3D)

0.03

Fd. L&T

90° 18.19

Fd. Spk & T

F.B. 2034-102
TR# 20221

18.14

Fd. L&T

0.03

E.C.

TRACT

Set L&T & Co Eng Tag & Prod. No 20221

Fd. Spk & T
F.B. 2034-102
TR# 20221

P.I.
Fd. Nail at Int. of Tans
Reset B.T. Spk w&T
Replaced Lg Bl. Spk w&T with a Ch. Engr. Mon. Bdr. in a well 26 June 69 F.E.B.

Fd L&T

65.21'

153° 41' 58"

81.78

32.26

111.49

Set L&T & Co Eng Tag

24.00

11.47

Fd. L&T & Prod
F.B. 2034-102

Cont. Rt. Pg 116

600.71'

EDENFIELD AVE

45.93'

Set B.T. Spk w&T by Int.

902

89°57'35"

Fd L&T

Replaced Lg. Bl. Spk w&T with a Ch. Engr. Mon. Bdr. in a well 14 June 1969 F.E.B.

70.24'

℄ data
TR# 20221
Δ = 26°18'11"
R = 350'
T = 81.78
L = 160.68

COUNTY ENGINEER R.E. 5864

Set L&T & Co Eng Tag & Prod

P.C.

Fd. L&T

1 - 89-57-30
4 - 359-50-15
6 - 179-45-30
89-57-35

1 - 153-42-00
4 - 254-47-15
6 - 202-10-45
153-41-47

16.58
R=350.00

190° 19.11
R=350.00

GRONDAHL

Fd. L&T

.05

Fd. N&T
F.B. 2034-102
TR# 20221

179.55'

(30)

(30)

Cont. Right Pg 104

Note: Any Additions or Changes on this Sheet Must Be Made or Circled in Red Ink With Date and Name of Person Making Change.

Do not extend this line.

PLEASE RETURN TO
LOS ANGELES COUNTY ENGINEER
700 Los Angeles County Engineering Bldg.

78F3098 SEK 12-67 1-56

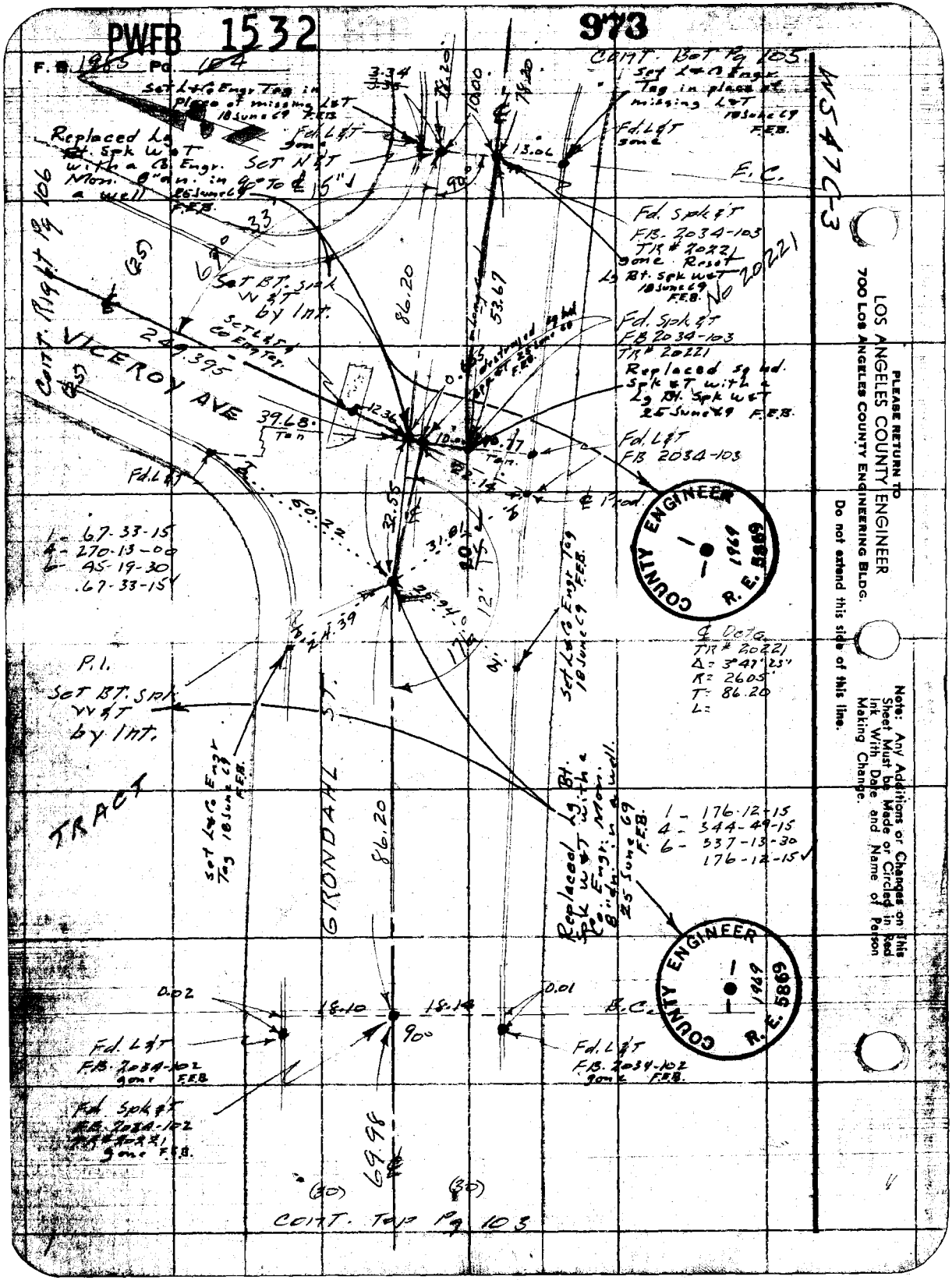
PWFB 1532
973
F.B. 1965 Pg. 104
Cont. Bot Pg 105
Set L&Co Engr Tag in place of missing L&T 18 June 69 F.E.B.
Replaced Lg Bt. Spk W&T with a Co. Engr. Mon. 8" dn. in 90° to ℄ a well 25 June 69 F.E.B.
Fd. L&T gone
Set N&T
E.C.
Fd. Spk&T FB. 2034-103 TR# 20221 gone. Reset Lg Bt. Spk W&T 18 June 69 F.E.B.
No 20221
Fd. Spk&T FB 2034-103 TR# 20221
Replaced sq hd. Spk&T with a Lg Bt. Spk W&T 25 June 69 F.E.B.
Fd. L&T FB 2034-103
Set BT. Spk W&T by Int.
Set L&Co Engr Tag
VICEROY AVE
249.395
39.68 Tan
Cont. Right Pg 106
Fd. L&T
℄ Prod.
1 - 67-33-15
4 - 270-13-00
6 - 45-19-30
67-33-15
℄ Data
TR# 20221
Δ = 3°47'25"
R = 2605'
T = 86.20
L =
P.I.
Set BT. Spk W&T by Int.
Set L&Co Engr Tag 18 June 69 F.E.B.
TRACT
GRONDAHL ST.
86.20
Replaced Lg Bt. Spk W&T with a Co. Engr. Mon. 8" dn. in a well. 25 June 69 F.E.B.
1 - 176-12-15
4 - 344-49-15
6 - 337-13-30
176-12-15
COUNTY ENGINEER R.E. 5869 1969
0.02
18.10
18.14
0.01
B.C.
90°
Fd. L&T FB. 2034-102 gone F.E.B.
Fd. Spk&T FB. 2034-102 TR# 20221 gone F.E.B.
69.98
(30)
Cont. Top Pg 103
W547C-3
PLEASE RETURN TO
LOS ANGELES COUNTY ENGINEER
700 LOS ANGELES COUNTY ENGINEERING BLDG.
Do not extend this side of this line.
Note: Any Additions or Changes on This Sheet Must be Made or Circled in Red Ink With Date and Name of Person Making Change.

PWEB 1532 974

Notes Ck'd by W.H. Cook	Survey of ℄ - Stephanie Dr.
Map No.	JN C303.0 Tape 0175 Std 68 °F
Office Work	Surveyed by Snyder
Checked H. E. AUSTIN	Notes RRS Date 9-59
Date 5-2-62	Indexed C. Johnson

F. B. 1985 Pg. 105

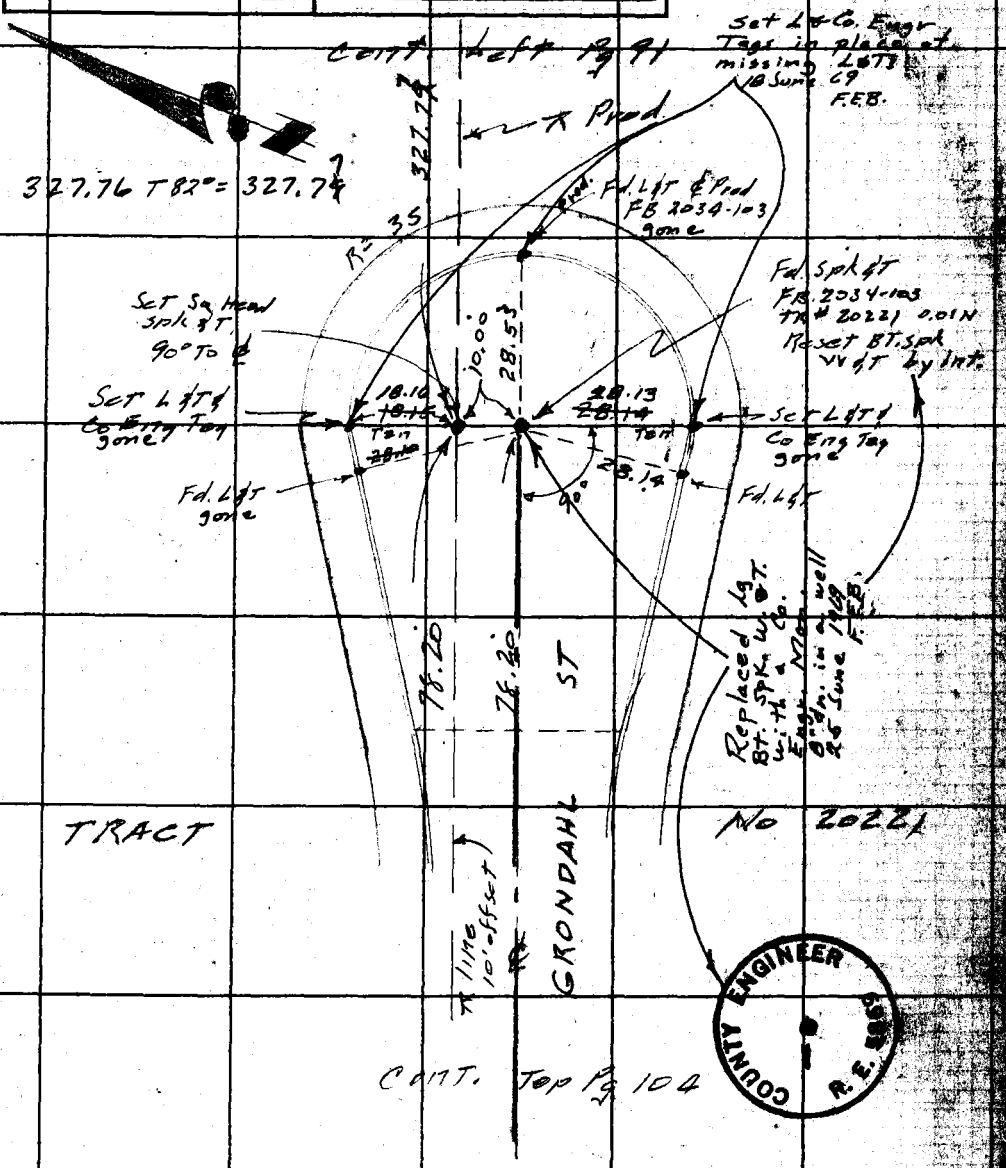

Note: Any Additions or Changes on This Sheet Must be Made or Circled in Red Ink With Date and Name of Person Making Change.

PLEASE RETURN TO
LOS ANGELES COUNTY ENGINEER
700 LOS ANGELES COUNTY ENGINEERING BLDG.

Do not extend this side of this line.

78F3098 S&K #247 1-56

PWEB 1532 975

F. B. 1985 Pg. 106

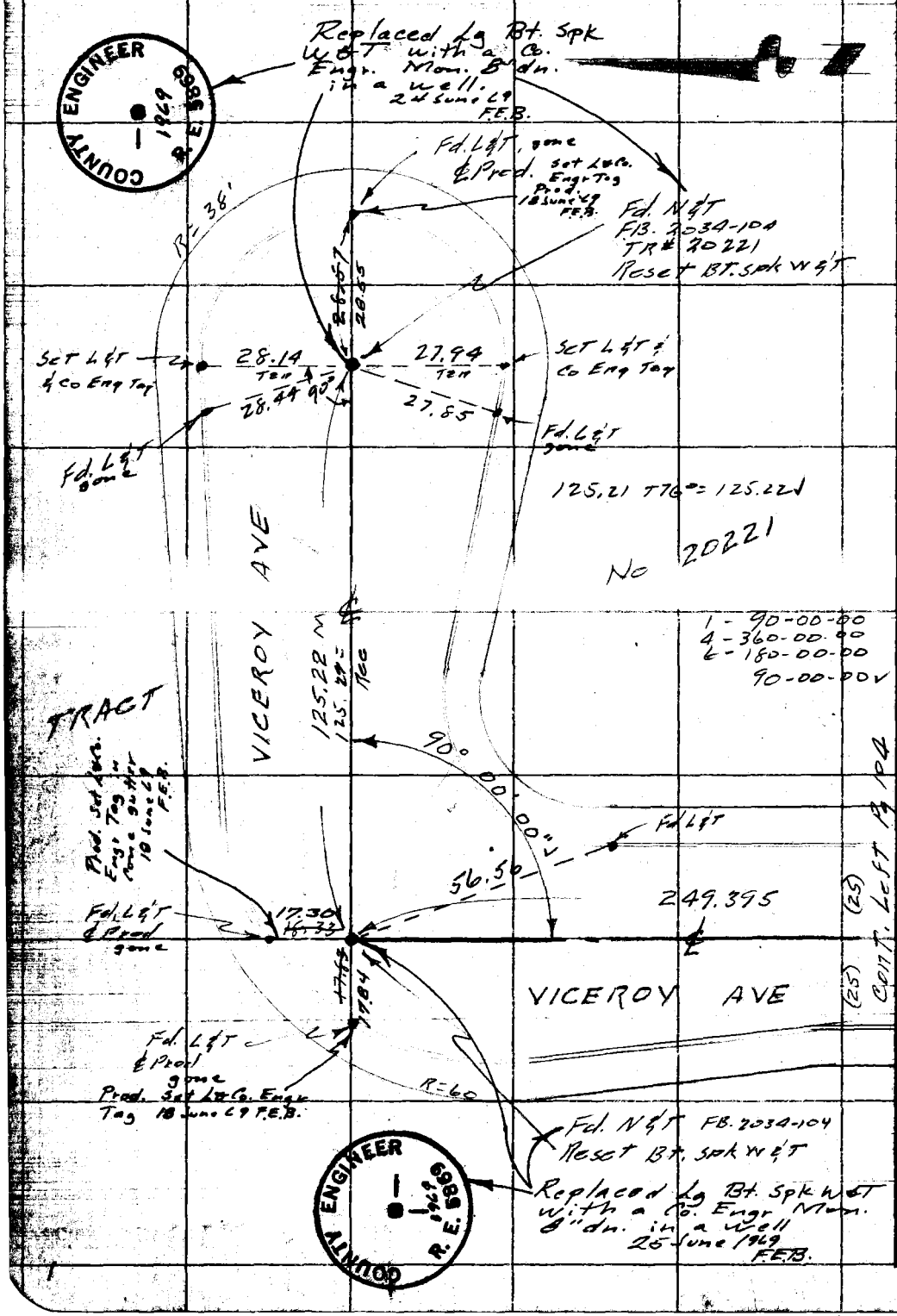

WS 47C-3

PLEASE RETURN TO
LOS ANGELES COUNTY ENGINEER
700 LOS ANGELES COUNTY ENGINEERING BLDG.

Do not extend this side of this line.

Note: Any Additions or Changes on This Sheet Must be Made or Circled in Red Ink With Date and Name of Person Making Change.

PWFB 1532 976

Notes Ck'd by W.H. Cook
Map No.
Office Work
Checked H. E. AUSTIN
Date 5-2-62

Survey of E. Stephanie Dr.
JN 0803 Tape 0175 Std. 62 °F
Surveyed by Snyder
Notes
Date 12-14-61
C. Johnson

F. B. 1965 Pg. 1

WS 47 D-3

Cont. Sta. 13+.10

1 - 162-11-15
4 - 288-44-30
6 - 253-07-00
162-11-10

Fd. L.A. Co. F.C. Mon #87-69

20.00

30' Hwy

90°

248.60

F.C.

40

Elmas Chantel

(30)

(30)

111.62

445.65

OR

R/W line

Set B.T. Spl. in L.P. 1999

Sta 1+18.42

TRACT No. 20490
SCHOOL
LOT #1

FAIR VALLEY

℄ data
TRM 20490
Δ = 10°00'00"
R = 300'
T = 26.25
L = 52.36

162° 11' 10"

58.90

N.E.C.

103.11

STEPHANIE

P.I. Sta 8+97.49 W&T
L.A.Co. F.C. Mon #87-69
F.B. 1965

20' off Set T
302.57

1 - 72-52-30
4 - 291-30-00
6 - 77-16-00
72-52-45

Set L&T's Co Eng. Tag on line

Fd. 2x2 RETLLE Leaning S.E

720

44.21

R.C.

52.35

745.43 M. To R/W line

637.12

P.C.

TR. line

5.00

38.00

120.52

0.48

637.12 T68°
664.68 T74° = 664.72

Fd. 2" I.P. RE 7466 TR 30°E

Fd 2" I.P. L.S. 2600 up 12

Set B.T. Spl. in Conc. Ret. Wall 20' Dist. TR. line & TR. R/W line Sta 0+ TR. St. Plan

Fd 2" I.P. RE 7466 TR 30°E

1 - 72-52-15
4 - 291-30-15
6 - 77-15-30
72-52-35

1 - 89-18-45
4 - 359-14-06
6 - 125-52-45
89-18-36

P.L.

5' off set T

664.72

Prop. S.S. R/W

Cont. Right

Fd L.A. Co. F.C. Mon #87-69

Fd L.A. Co. F.C. Mon #87-69

Note: Any Additions or Changes on This Sheet Must be Made or Circled in Red Ink With Date and Name of Person Making Change.

Do not extend this slip at this time.

PLEASE RETURN TO
LOS ANGELES COUNTY ENGINEER
700 LOS ANGELES COUNTY ENGINEERING BLDG.

PWFB 1532 977, 978

F.B. 1985 Pg. 108

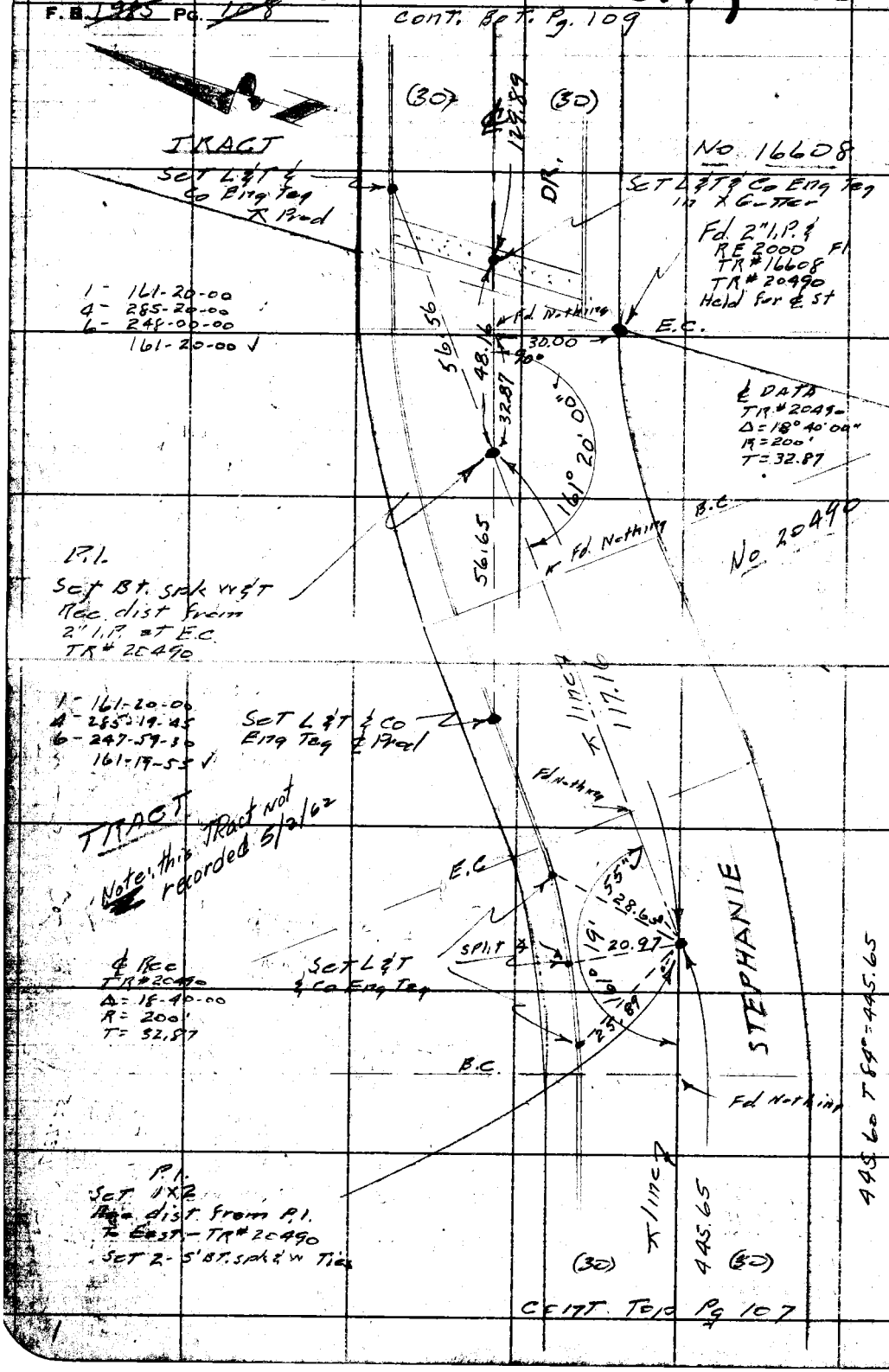

WS 47 D-3

PLEASE RETURN TO
LOS ANGELES COUNTY ENGINEER
700 LOS ANGELES COUNTY ENGINEERING BLDG.

Do not extend this side of this line.

Note: Any Additions or Changes on This Sheet Must be Made or Circled in Red Ink With Date and Name of Person Making Change.

PWFB 1532 979

Notes Ck'd by W.H. Cook	Survey of ℄ Stephanie Dr.
Map No.	JN D503.00 Tape 0175 Std 68 °F
Office Work	Surveyed by Snyder
Checked H. E. AUSTIN	Notes PRS Date 11-3-59
Date 5-2-62	Indexed C. Johnson

F. B. 1985 Pg. 1[illegible]

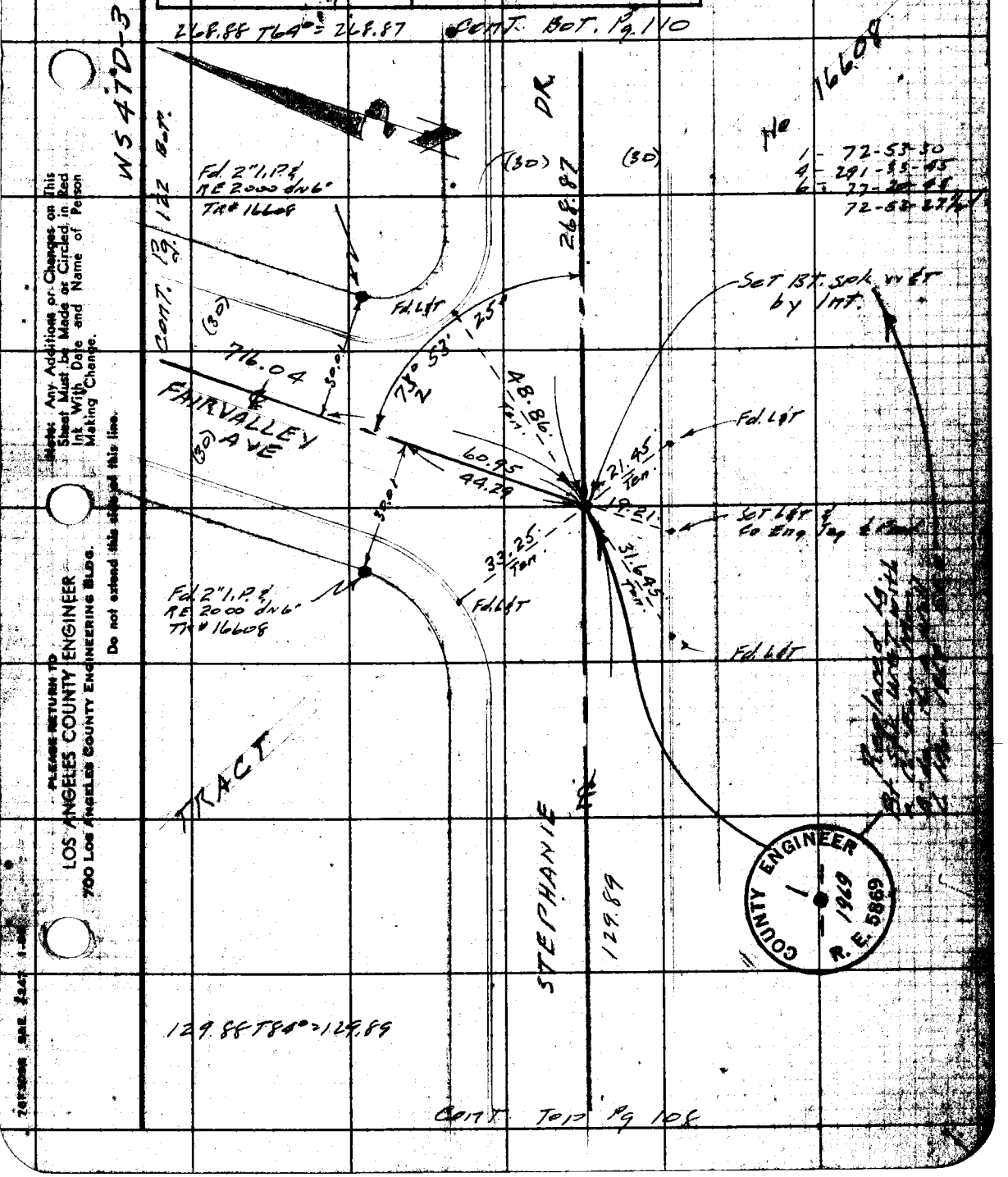

Note: Any Additions or Changes on This Sheet Must be Made or Circled in Red Ink With Date and Name of Person Making Change.

Do not extend this side of this line.

PLEASE RETURN TO
LOS ANGELES COUNTY ENGINEER
700 LOS ANGELES COUNTY ENGINEERING BLDG.

PWEB 1532

F. B. 1988 Pg. 110

980

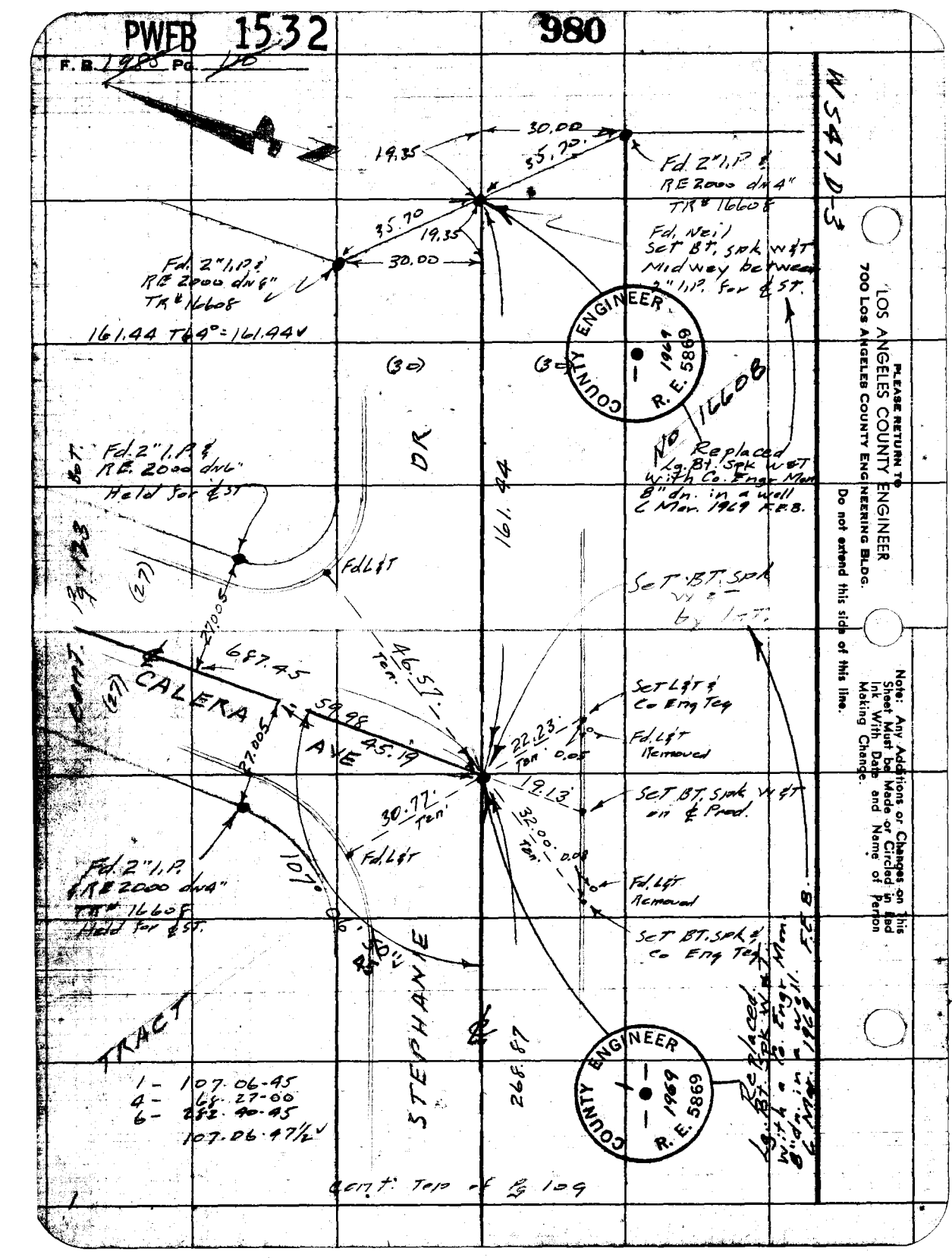

LOS ANGELES COUNTY ENGINEER
700 Los Angeles County Engineering Bldg.

PLEASE RETURN TO

Do not extend this side of this line.

Note: Any Additions or Changes on this Sheet Must be Made or Circled in Red Ink With Date and Name of Person Making Change.

PWFB 1531 772

Notes Ck'd by W. H. Cook	Survey of ℄ Stephanie Dr.
Map No.	JN 0303 Tape 0175 Std °F
Office Work	Surveyed by Snyder
Checked H. E. AUSTIN	Notes 1935 Date 10-59
Date 5-2-62	Indexed C. Johnson

F. B. 1985 Pg. 111

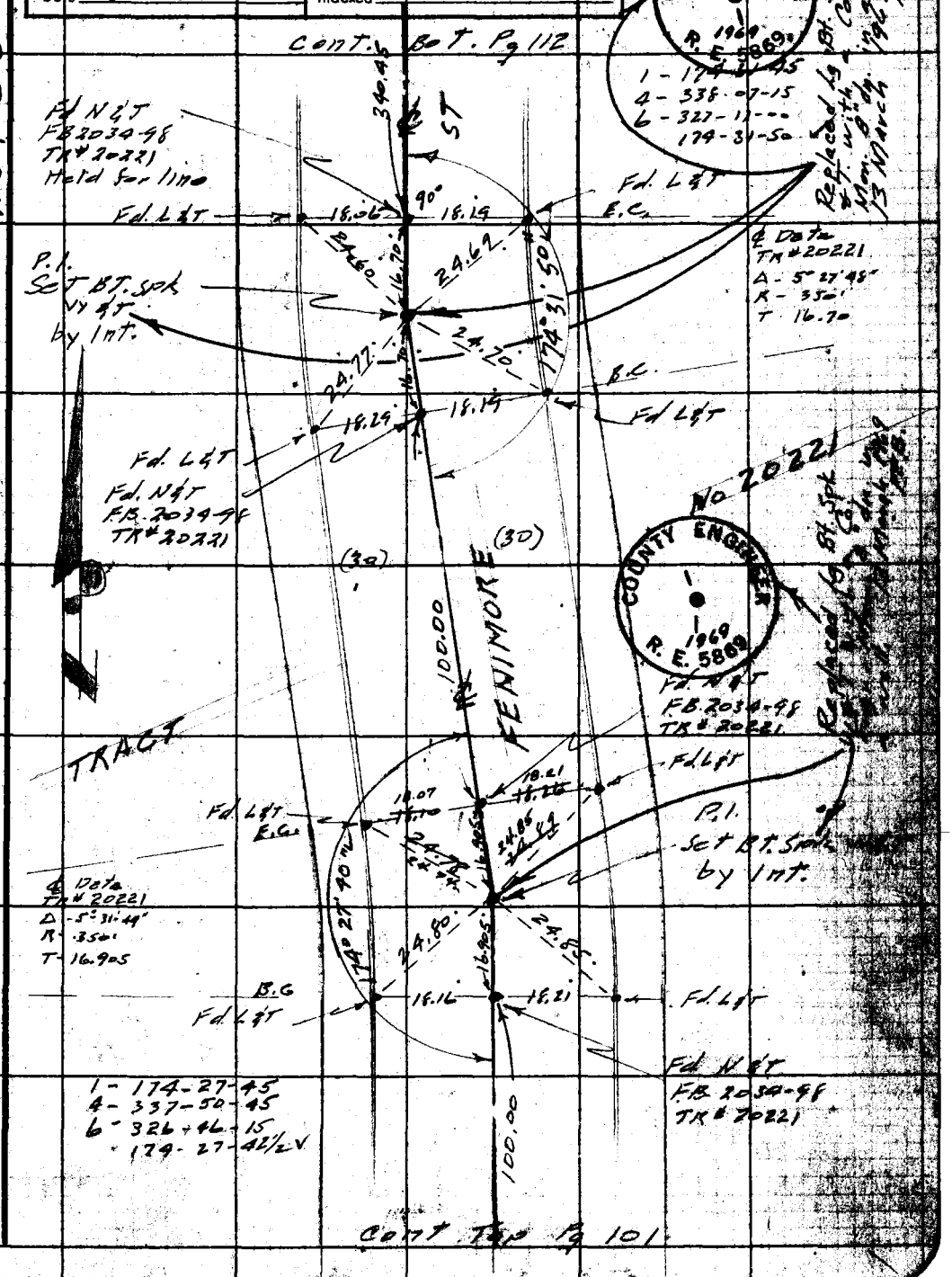

Note: Any Additions or Changes on This Sheet Must be Made or Circled in Red Ink With Date and Name of Person Making Change.

Do not extend this side of this line.

PLEASE RETURN TO
LOS ANGELES COUNTY ENGINEER
700 LOS ANGELES COUNTY ENGINEERING BLDG.

76F3098 S&E #247 1-56

PWFB 1531

773

F. B. 1985 Pg. 112

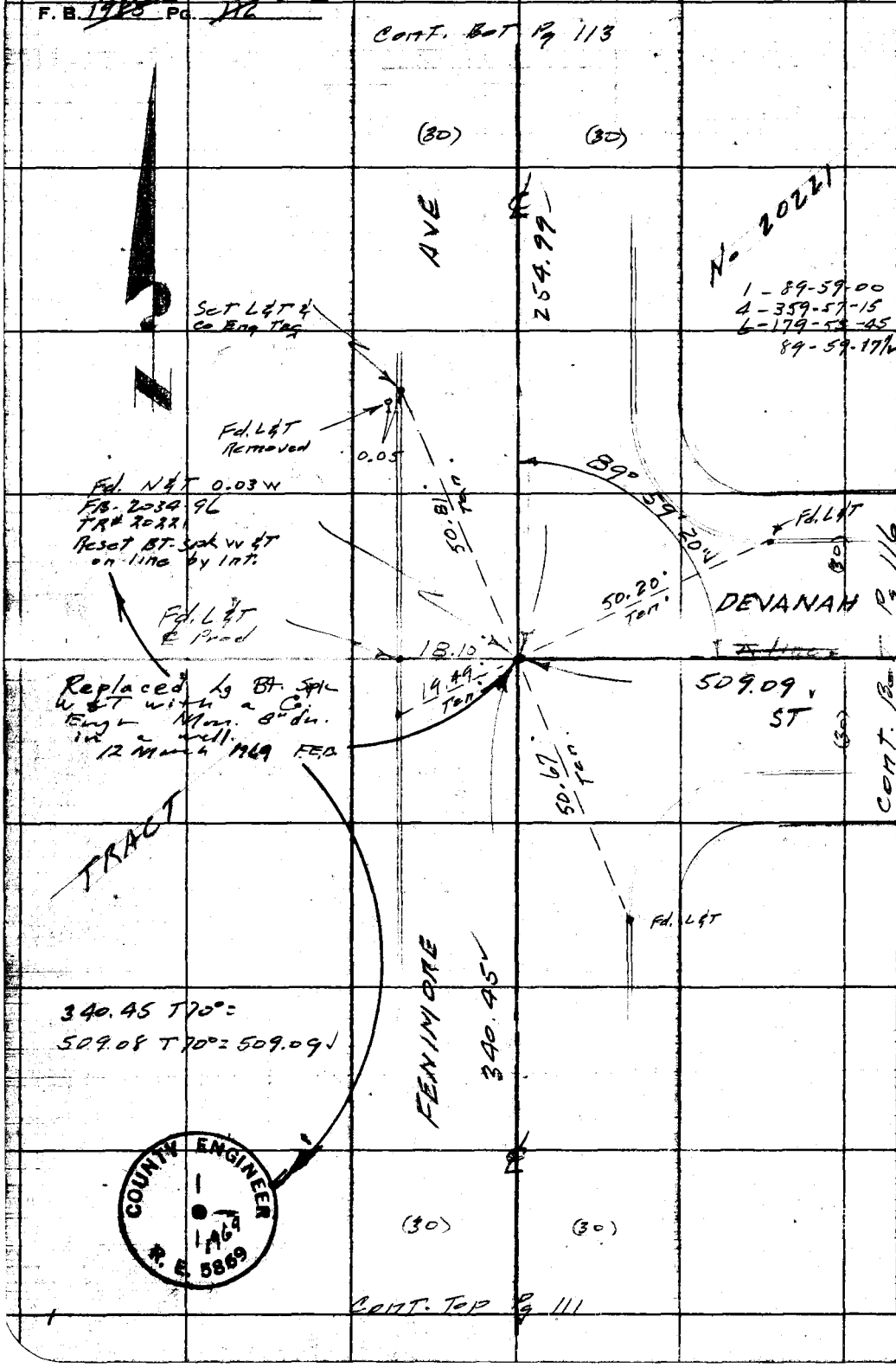

COUNTY ENGINEER
1969
R. E. 5869

W5470-3

PLEASE RETURN TO
LOS ANGELES COUNTY ENGINEER
700 LOS ANGELES COUNTY ENGINEERING BLDG.

Do not extend this side of this line.

Note: Any Additions or Changes on This Sheet Must be Made or Circled in Red Ink With Date and Name of Person Making Change.

PWFB 1531 774

Notes Ck'd by W. H. Cook	Survey of ℄ Stephenie Dr.
Map No.	JN 0303.00 Tape 0175 Std 68 °F
Office Work	Surveyed by Snyder
Checked H. E. AUSTIN	Notes PRS Date 10-59
Date 5-2-62	Indexed K. C. Johnson

F. B. 1985 PG. 118

CONT. BOT Pg 114

1- 89-59-45
4- 359-58-45
6- 179-58-15
89-59-42½ ✓

W547C-3

AVE

250.06

(30) (30)

No 20221

Set L&T & Co Eng Tag.

Fd L&T Removed

0.04

46.60 Ten

89° 59' 50 45"

Fd. L&T

(25)

50.65 Ten

CRAGMONT

℄ Prod

18.30

19.22 Ten

Fd. L&T

℄

498.91

ST

(25)

CONT. BOT Pg 117

46.55 Ten

Fd. N&T
F.B. 2034-94
Tr # 20221
Reset BT. spk.
W. & T.

Fd L&T

TRACT

FENIMORE

254.99

254.99 T70°

Replaced
Lg. Bt. Spk. W.
& T. with a
Co. Engr. Mon.
8" dn. in a
well. 12 March 1969
F.E.B.

℄

COUNTY ENGINEER
1969
R. E. 5869

CONT. TOP Pg 112

Note: Any Additions or Changes on This Sheet Must be Made or Circled in Red Ink With Date and Name of Person Making Change.

Do not extend this side of this line.

PLEASE RETURN TO
LOS ANGELES COUNTY ENGINEER
700 LOS ANGELES COUNTY ENGINEERING BLDG.

76F3098 S&E #247 1-56

PWEB 1531 775

F.B. 1985 Pg. 114

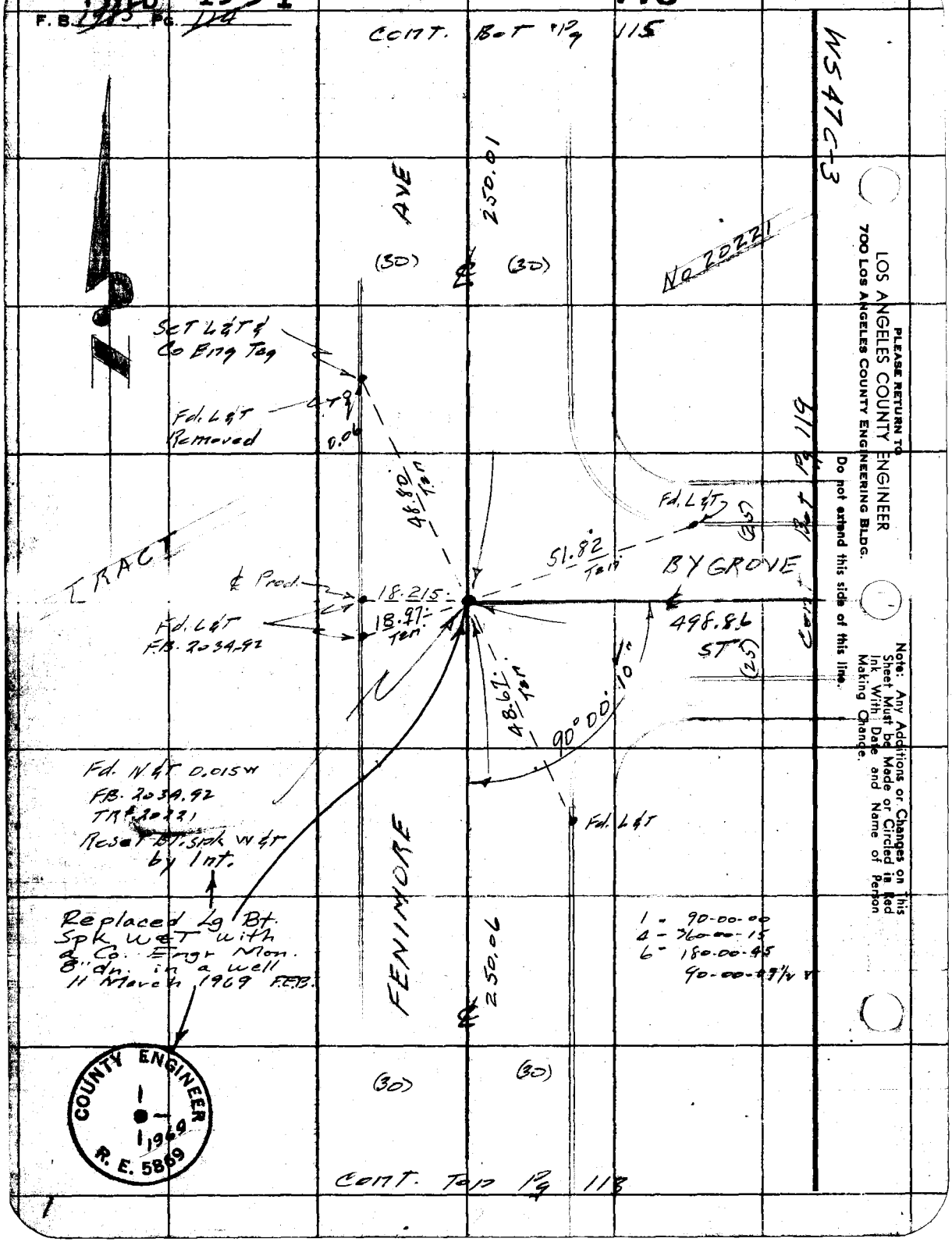

PLEASE RETURN TO
LOS ANGELES COUNTY ENGINEER
700 LOS ANGELES COUNTY ENGINEERING BLDG.

Do not extend this side of this line.

Note: Any Additions or Changes on This Sheet Must be Made or Circled in Red Ink With Date and Name of Person Making Change.

PWFB 1531 776

Notes Ck'd by W.H.C.
Map No.
Office Work
Checked H. E. AUSTIN
Date 5-2-62

Survey of C-Stephenie Dr.
JN 0803.00 Tape 0175 Std 68 °F
Surveyed by Snyder
Notes PRS Date 10-59
Indexed A. C. Johnson

F. B. 1985 Pg 115

WS 47C-3

Cont. Top Left Pg 88

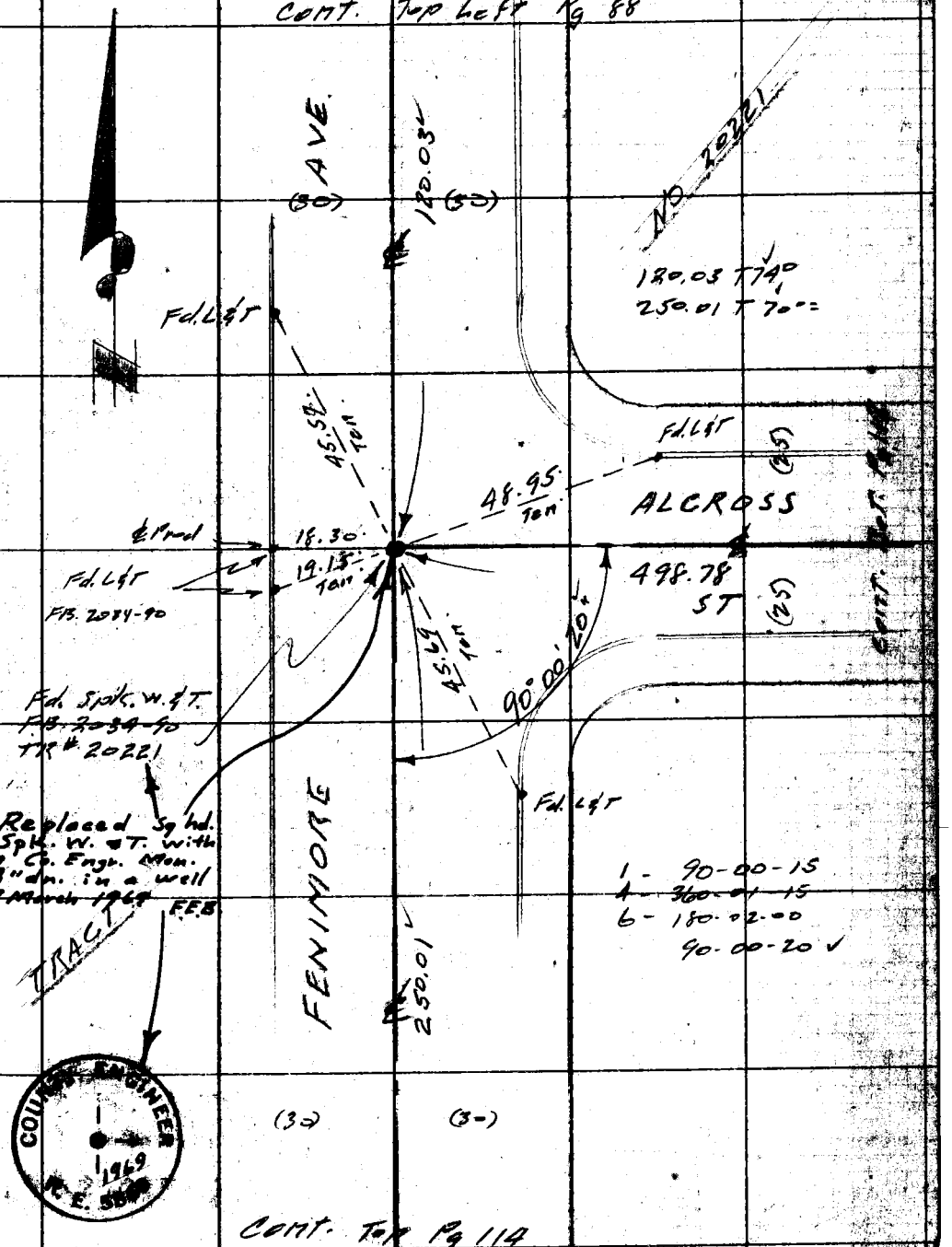

Cont. Top Pg 114

Note: Any Additions or Changes on This Sheet Must be Made or Circled in Red Ink With Date and Name of Person Making Change.

Do not extend this side of this line.

PLEASE RETURN TO
LOS ANGELES COUNTY ENGINEER
700 LOS ANGELES COUNTY ENGINEERING BLDG.

76F3095 S&E #247 1-56

PLEASE RETURN TO
LOS ANGELES COUNTY ENGINEER
700 LOS ANGELES COUNTY ENGINEERING BLDG.
Do not extend this side of this line.
Note: Any Additions or Changes on This Sheet Must be Made or Circled in Red Ink With Date and Name of Person Making Change.

PWFB 1532 982

Notes Ck'd by W. H. Cook	Survey of ℄ - Stephanie Dr.
Map No.	JN 0303.00 Tape 0175 Std 68 °F
Office Work	Surveyed by Snyder
Checked H. E. AUSTIN	Notes PRS Date 10-59
Date 5-2-62	Indexed [illegible] C. Johnson

F. B. 1985 Pg. 117

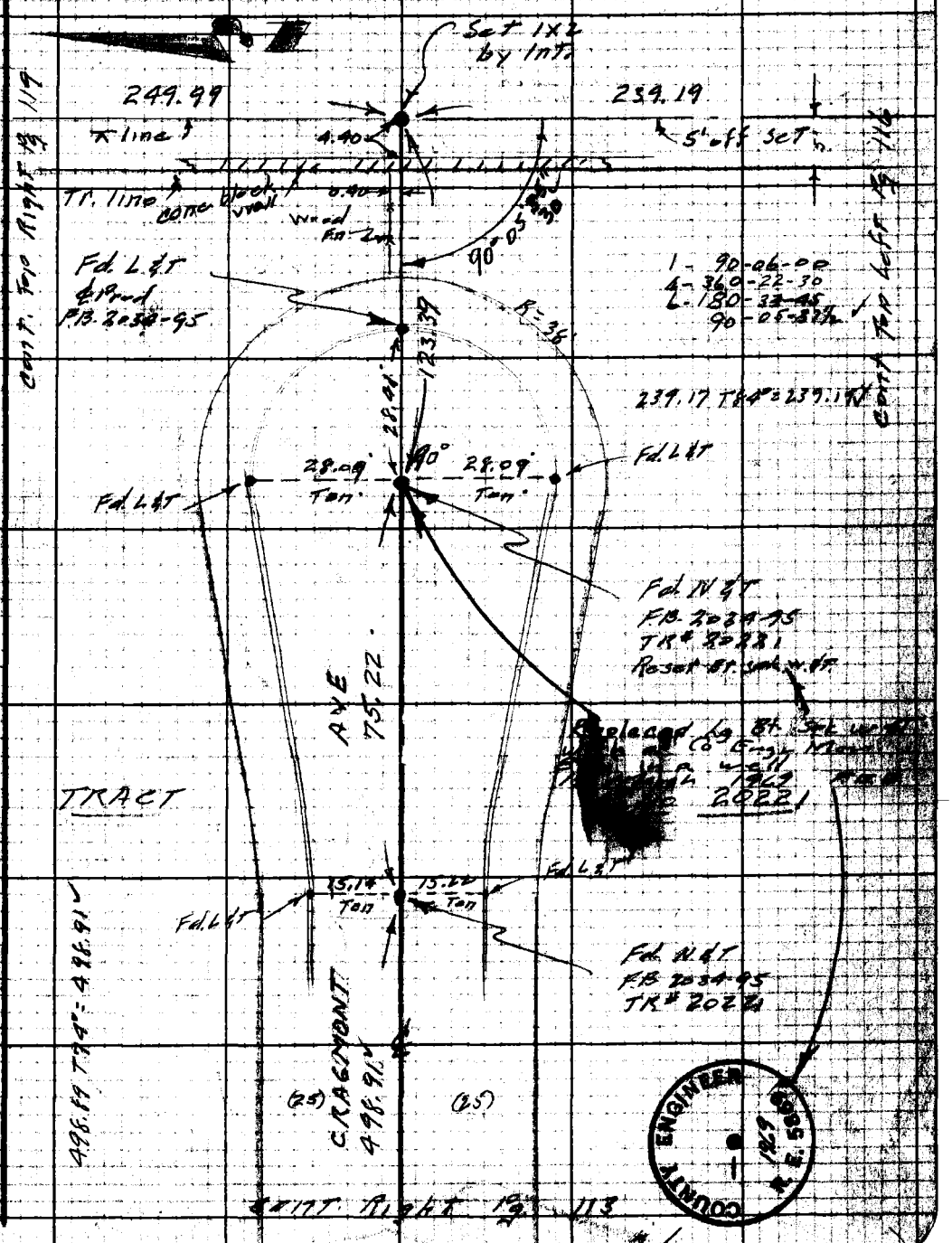

Note: Any Additions or Changes on This Sheet Must be Made or Circled in Red Ink With Date and Name of Person Making Change.

Do not extend notes this side of this line.

RETURN TO
LOS ANGELES COUNTY ENGINEER
700 LOS ANGELES COUNTY ENGINEERING BLDG.

76F309S CE #247—3-57

PWFB 1532 983

F.B. 1960 Pg. 118

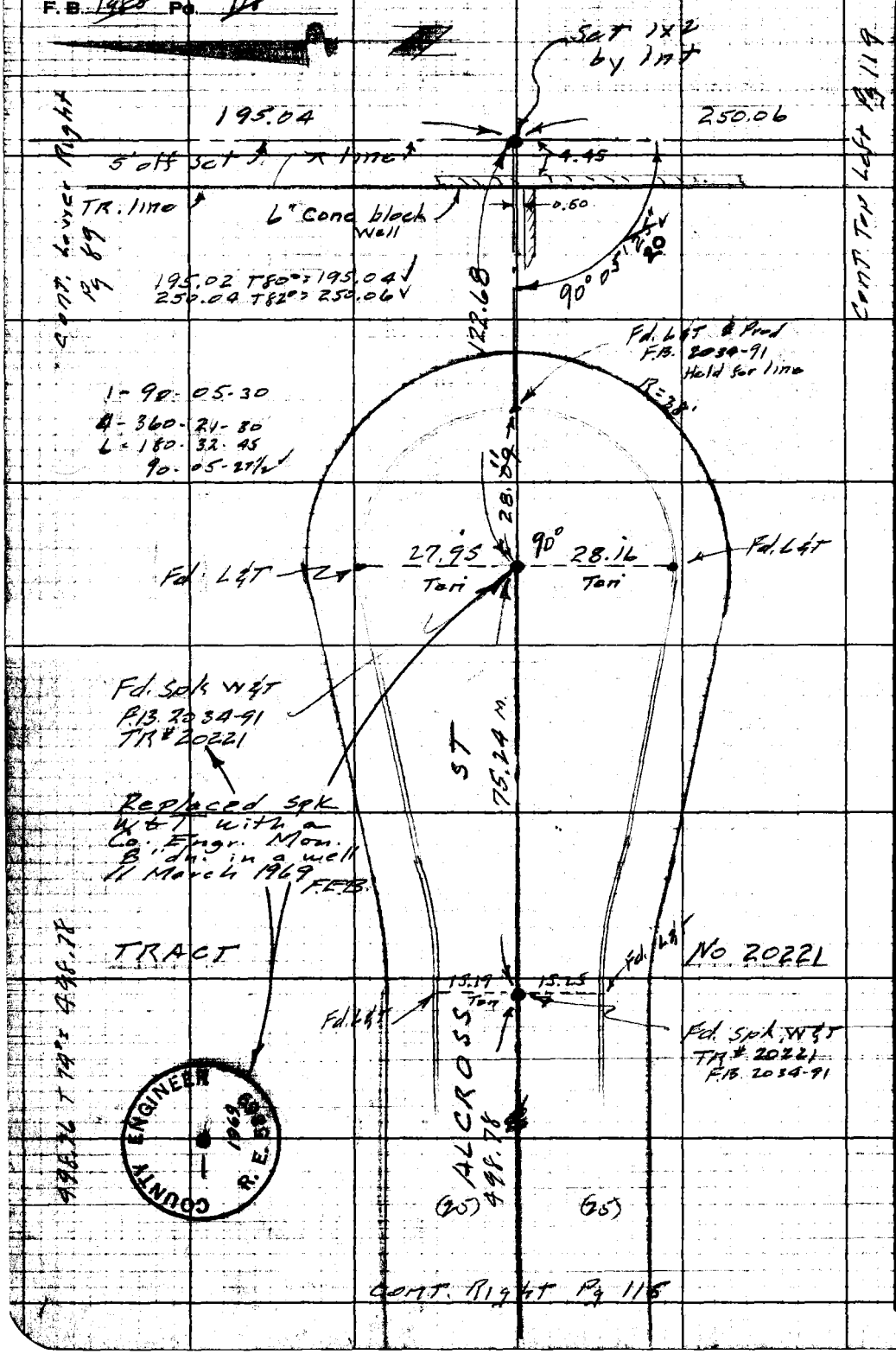

WS 47C-3

RETURN TO
LOS ANGELES COUNTY ENGINEER
900 LOS ANGELES COUNTY ENGINEERING BLDG.

Do not extend notes this side of this line.

Note: Any Additions or Changes on This Sheet Must be Made or Circled in Red Ink With Date and Name of Person Making Change.

PWFB 1532 984

Notes Ck'd by W. H. Cook	Survey of E-Stephanie Dr.
Map No.	Tape 6176 Std 68 of
Office Work	Surveyed by Snyder
Checked H. E. AUSTIN	Notes PRS Date 10-28-59
Date 5-2-62	Indexed A. C. Johnson

F. B. 1966 Pg. 117

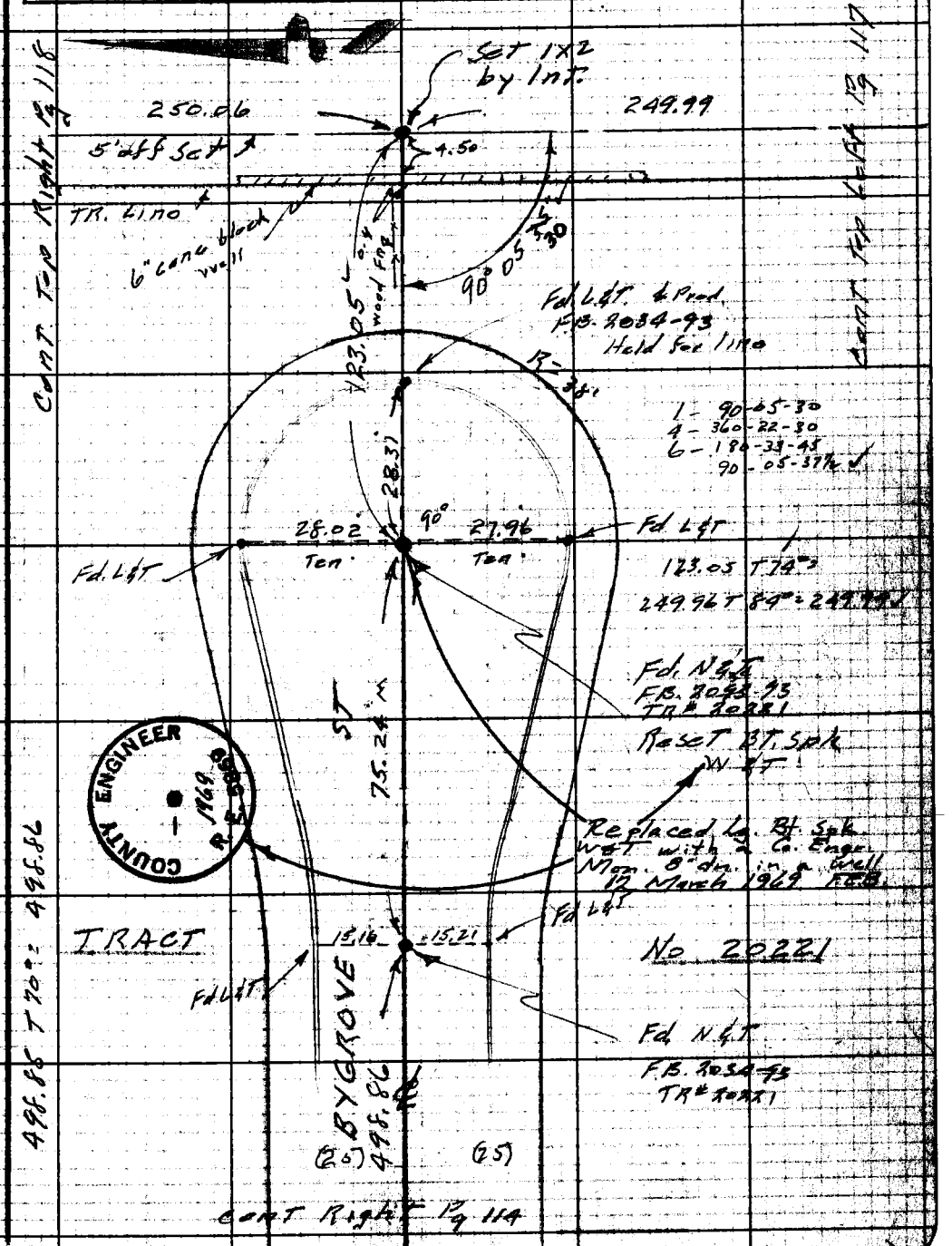

Note: Any Additions or Changes on This Sheet Must be Made or Graded in Red Ink With Date and Name of Person Making Change.

Do not extend notes this side of this line.

RETURN TO LOS ANGELES COUNTY ENGINEER 700 Los Angeles County Engineering Bldg.

76F309S CE #247—3-57

F. B. 1985 Pg. 120

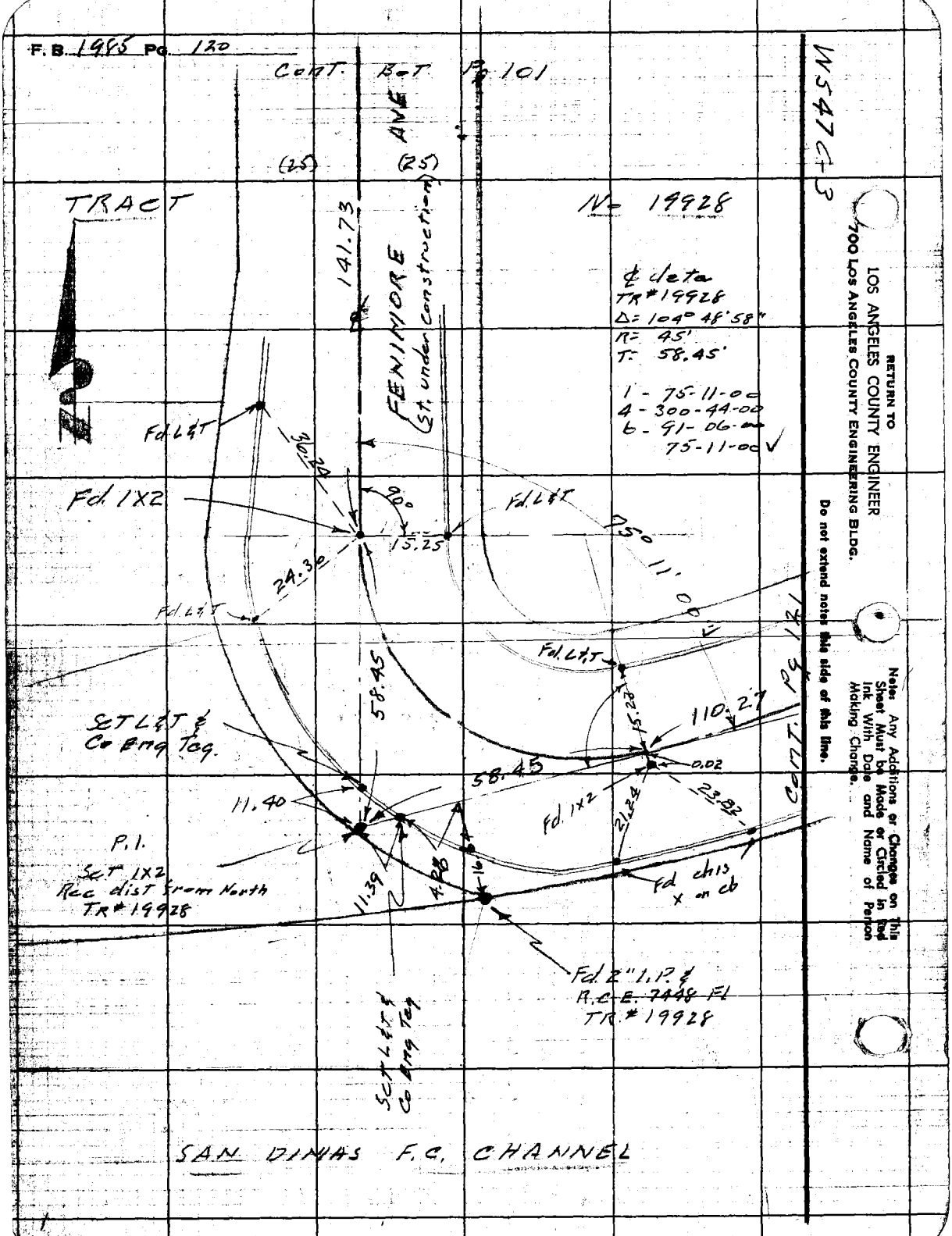

RETURN TO
LOS ANGELES COUNTY ENGINEER
700 Los Angeles County Engineering Bldg.

Do not extend notes this side of this line.

Note: Any Additions or Changes on This Sheet Must be Made or Circled in Red Ink With Date and Name of Person Making Change.

PWFB 1432 766

Notes Ck'd by W. H. Cook	Survey [illegible] - Stephanie Dr
Map No.	[illegible] Tape 0175 Std 68 °F
Office Work	Surveyed by Snyder
Checked H. E. AUSTIN	Notes PRS Date 10-59
Date 5-2-62	Indexed R. C. Johnson

F. B. 1985 Pg. 121

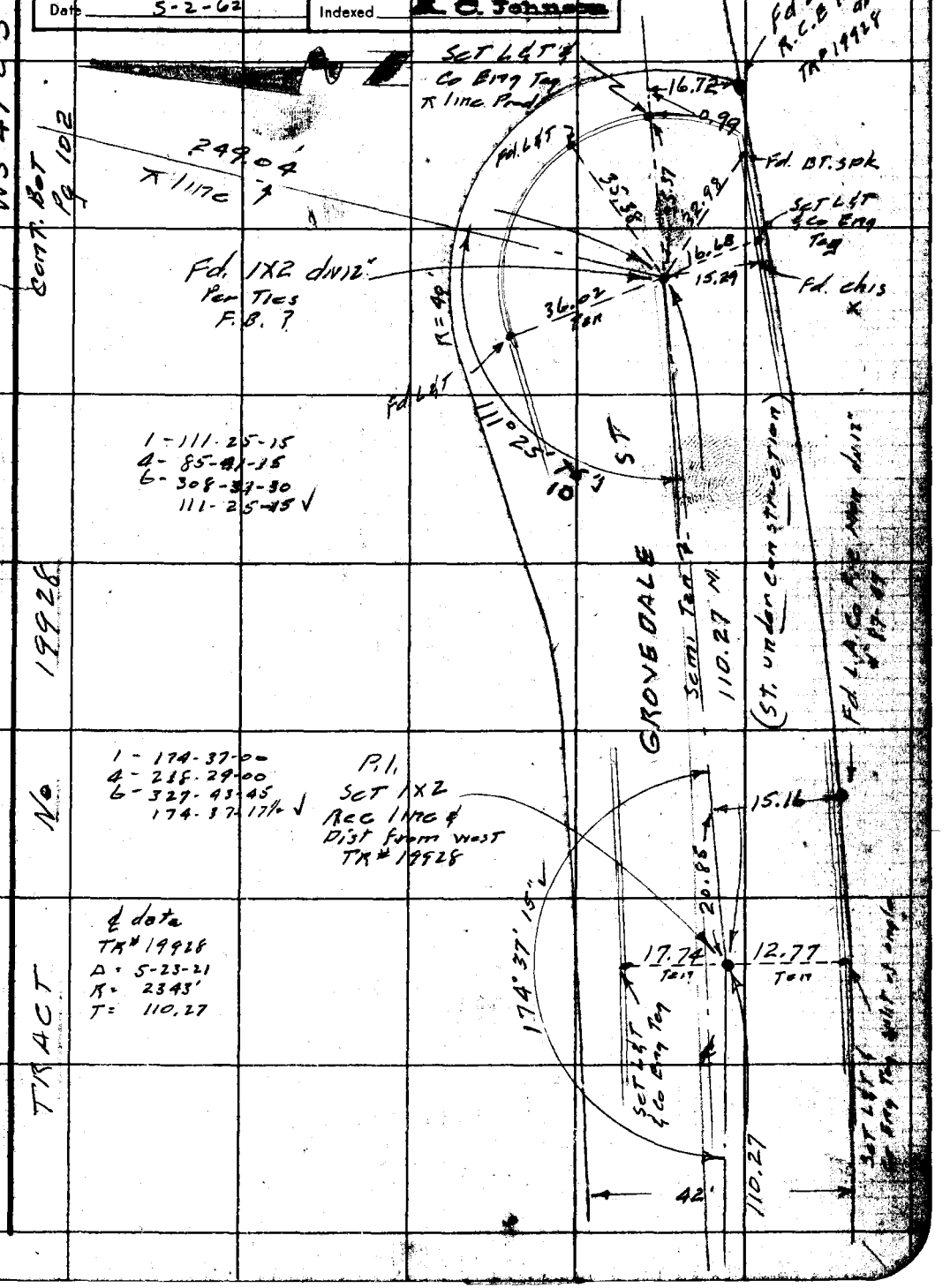

Note: Any Additions or Changes on this Sheet Must be Made or Circled in Red Ink With Date and Name of Person Making Change.

Do not extend this side of this line.

PLEASE RETURN TO
LOS ANGELES COUNTY ENGINEER
700 LOS ANGELES COUNTY ENGINEERING BLDG.

78F3098 S&E 1247 1-58

PWFB 1532 985

F. B. 1985 Pg. 122

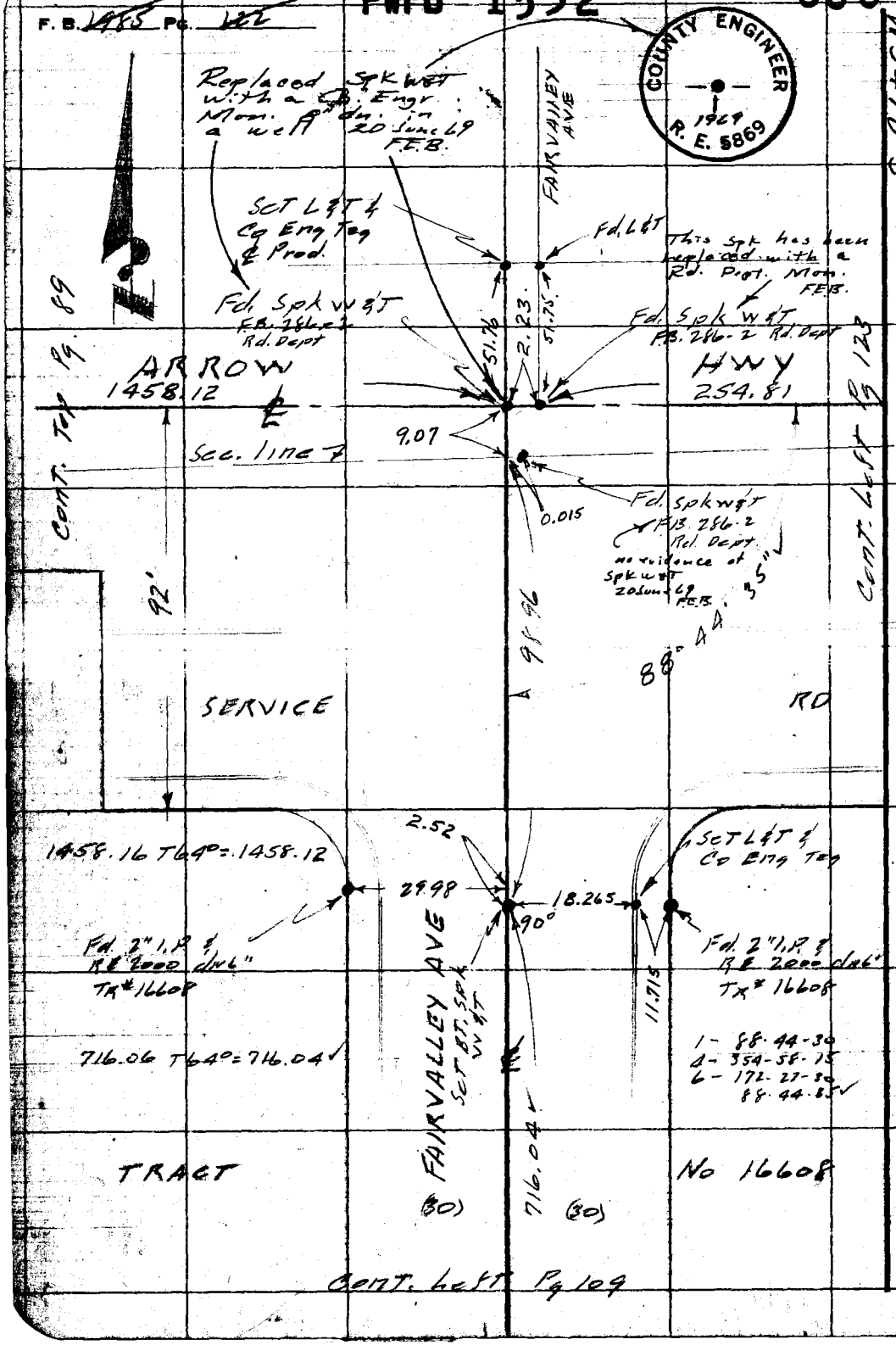

PLEASE RETURN TO
LOS ANGELES COUNTY ENGINEER
700 LOS ANGELES COUNTY ENGINEERING BLDG.

Do not extend this side of this line.

Note: Any Additions or Changes on This Sheet Must be Made or Circled in Red Ink With Date and Name of Person Making Change.

PWFB 1532 986

Notes Ck'd by W.H. Cook	Survey of ℄ Stephenia Dr.
Map No.	JN 0803.00 Tape 0175 Std 68 °F
Office Work	Surveyed by Snyder
Checked H. E. AUSTIN	Notes PRS Date 11-59
Date 5-2-62	Indexed C. Johnson

F. B. 1985 Pg. 125

W547D-3

Replaced P.M. with a Co. Eng. Mon. 8" dn. in a well. 20 June 1969 F.E.B.

Fd. L&T

Set L&T & Co Eng Tag & Road

Fd. L&T

This spk w&T has been replaced with a Rd. Dept Mon. Fd. Spk W&T FB. 286-3 Rd Dept.

Set P.M. by Int.

62.95

41.25

45.47

63.41

0.015

7.19

254.81

934.17

8

Sec. line 7

7.13

Fd. Spk W&T FB 286-3 Rd Dept. destroyed 20 June 69 F.E.B.

0.015

This spk gone 20 June 69 F.E.B.

ARROW

106.13

44.66

88° 44' 45"

Cont. Right Pg 122

Cont. Left Pg 124

COUNTY ENGINEER 1969 R. E. 5869

Set L&T & Co Eng Tag.

SERVICE RD

54.34

254.82 T64° = 254.81 ✓

687.47 T64° = 687.45 ✓

27.00

1.82

27.00

Fd. 2" I.P. & R.E. 2000 dn6" TR#16608 Held for ℄ St.

Fd. 2" I.P. & R.E. 2000 dn6" TR#16608 Held for ℄ St.

CALERA AVE

687.45

1 - 88-44-45
4 - 354-59-00
6 - 172-28-45
88-44-45 ✓

TRACT No 16608

(27) (27)

Cont. Left Pg. 110

Note: Any Additions or Changes on This Sheet Must be Made or Circled in Red Ink With Date and Name of Person Making Change.

Do not extend this side of this line.

PLEASE RETURN TO LOS ANGELES COUNTY ENGINEER 700 LOS ANGELES COUNTY ENGINEERING BLDG.

76F3096 S&E #247 1-56

F.B. 1988 PG. 124

PWFB 1532

987

WS 47 D-3

LOS ANGELES COUNTY ENGINEER
700 Los Angeles County Engineering Bldg.
PLEASE RETURN TO
Do not extend this side of this line.
Note: Any Additions or Changes on this Sheet Must be Made or Circled in Red Ink With Date and Name of Person Making Change.

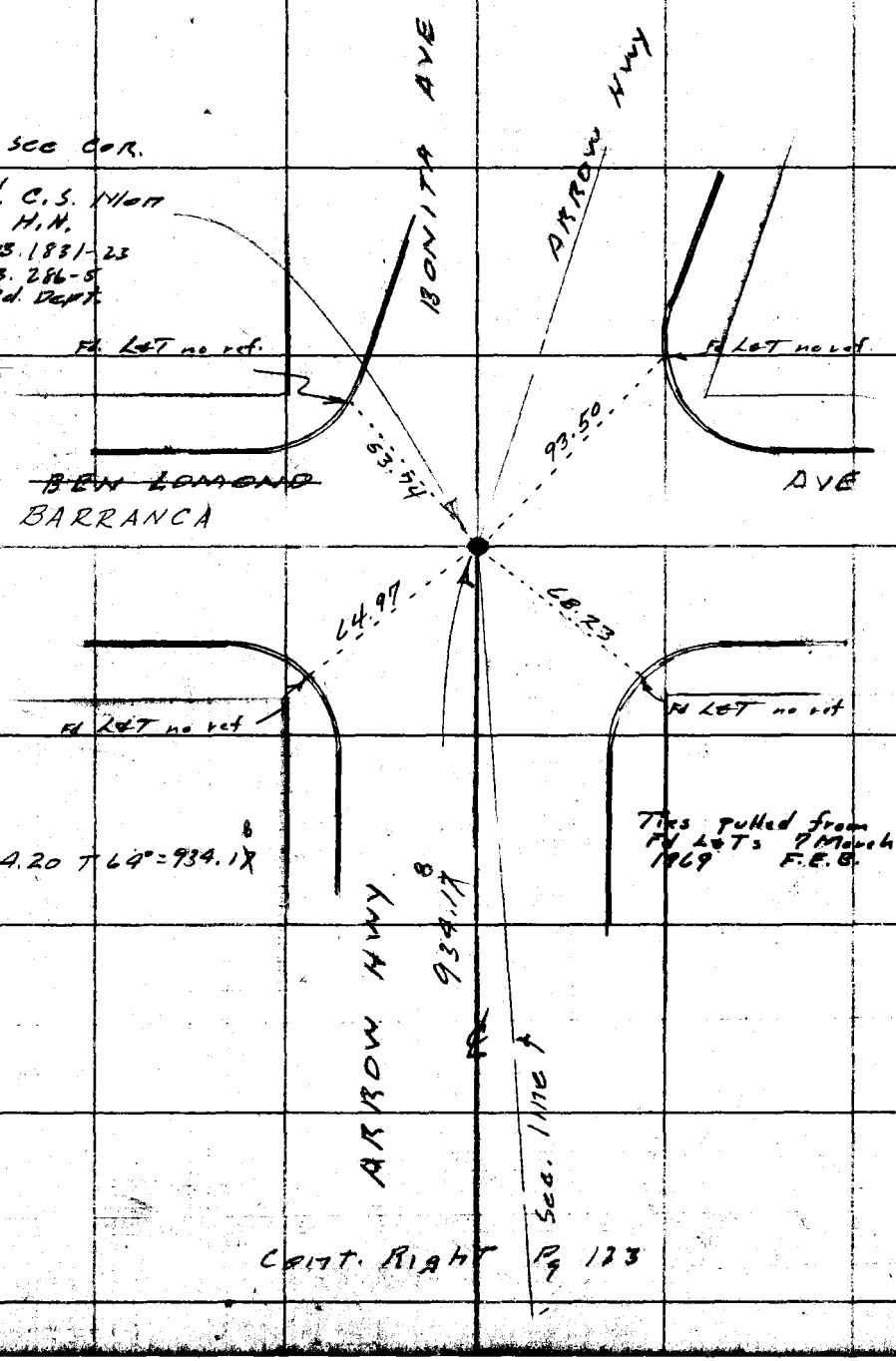

PWFB 1431

599

Notes Ck'd by	Survey of Stephanie Dr
Map No.	JN 0303.00 Tape 0141 Std 68 °F
Office Work	Surveyed by F E Brooks
Checked	Notes F E B Date 16 June 69
Date	Indexed

F.B. 1995 Pg. 125

W.S. 47, C-3

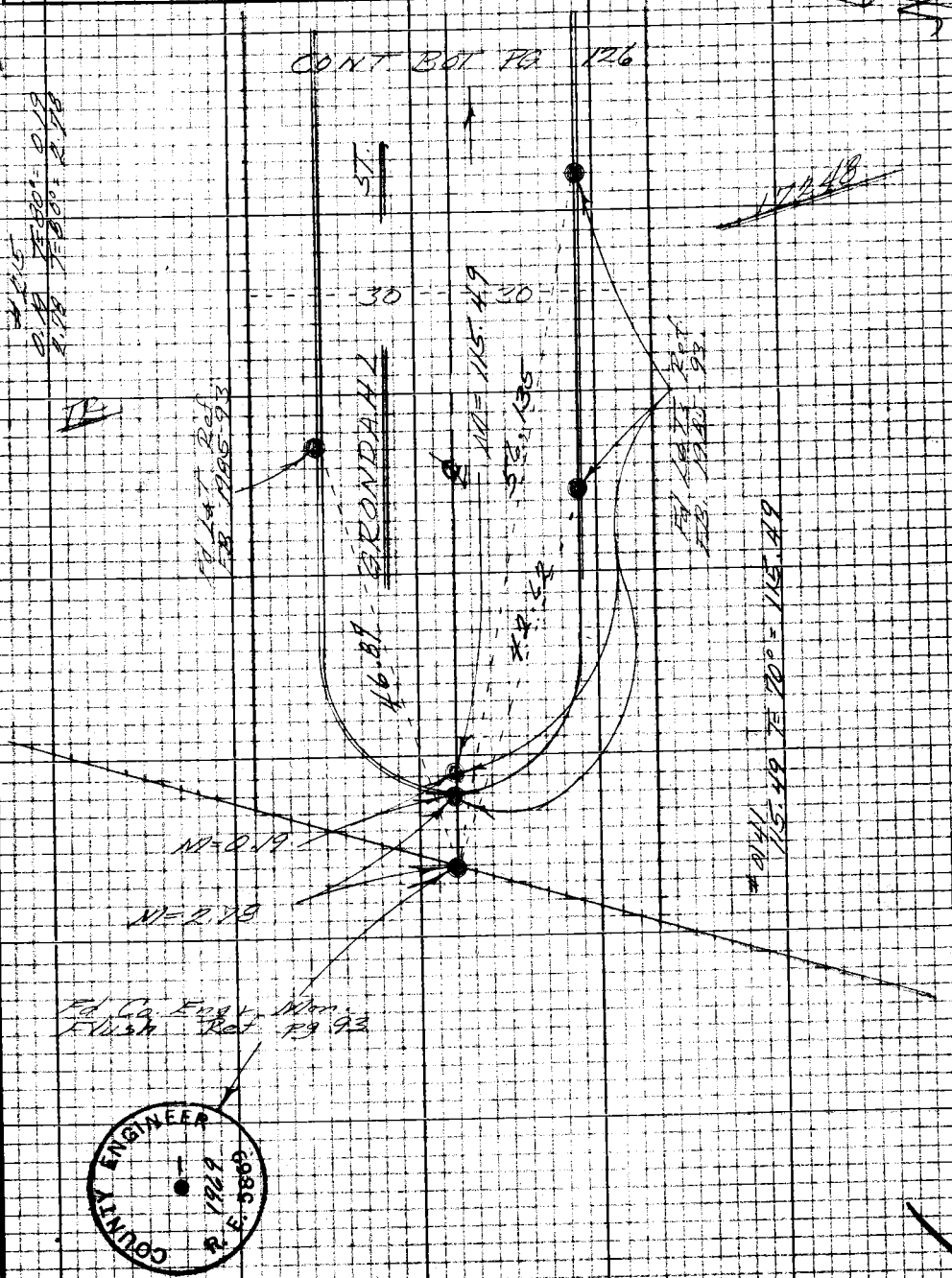

Note: Any Additions or Changes on this Sheet Must be Made or Circled in Red Ink With Date and Name of Person Making Change

Do not extend this side of this line.

PLEASE RETURN TO
LOS ANGELES COUNTY ENGINEER
403 Los Angeles County Engineering Bldg.

76P3098 CE #310 8-66

COUNTY ENGINEER R.E. 5869 1969

PWFB 1431 600

F.B. 1925 Pg. 126

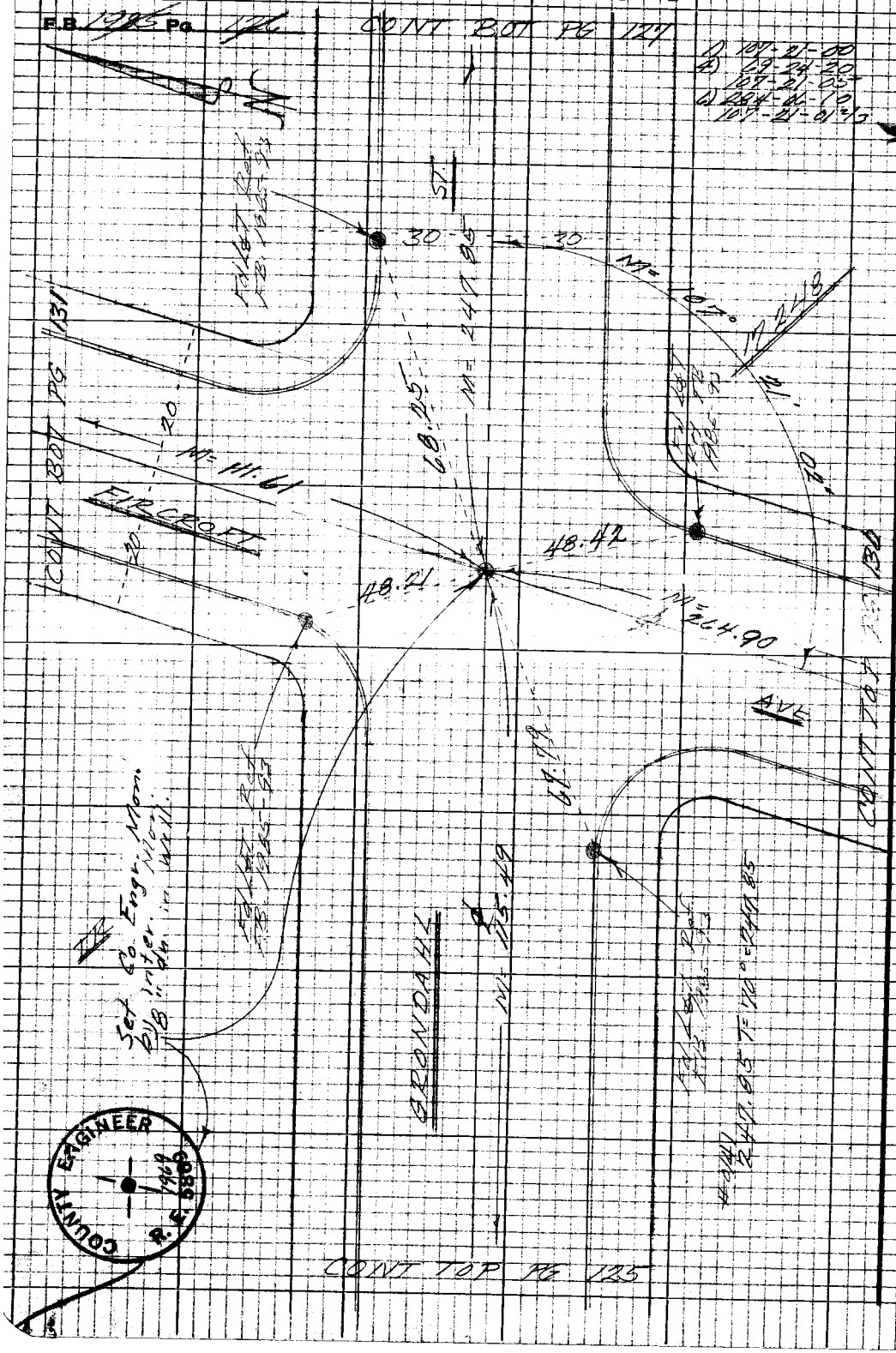

WS 47 C-3

PLEASE RETURN TO
LOS ANGELES COUNTY ENGINEER
403 LOS ANGELES COUNTY ENGINEERING BLDG.

Do not extend this side of this line.

Note: Any Additions or Changes on this Sheet Must be Made or Circled in Red Ink With Date and Name of Person Making Change

PWFB 1431

601

Notes Ck'd by	Survey of Stephanie Dr
Map No.	JN 0303 Tape 0141 Std 08 °F
Office Work	Surveyed by F.E. Brooks
Checked	Notes F.E. 23 Date 29 June 69
Date	Indexed

F.B. 1985 Pg. 124

W.S. 47 C3

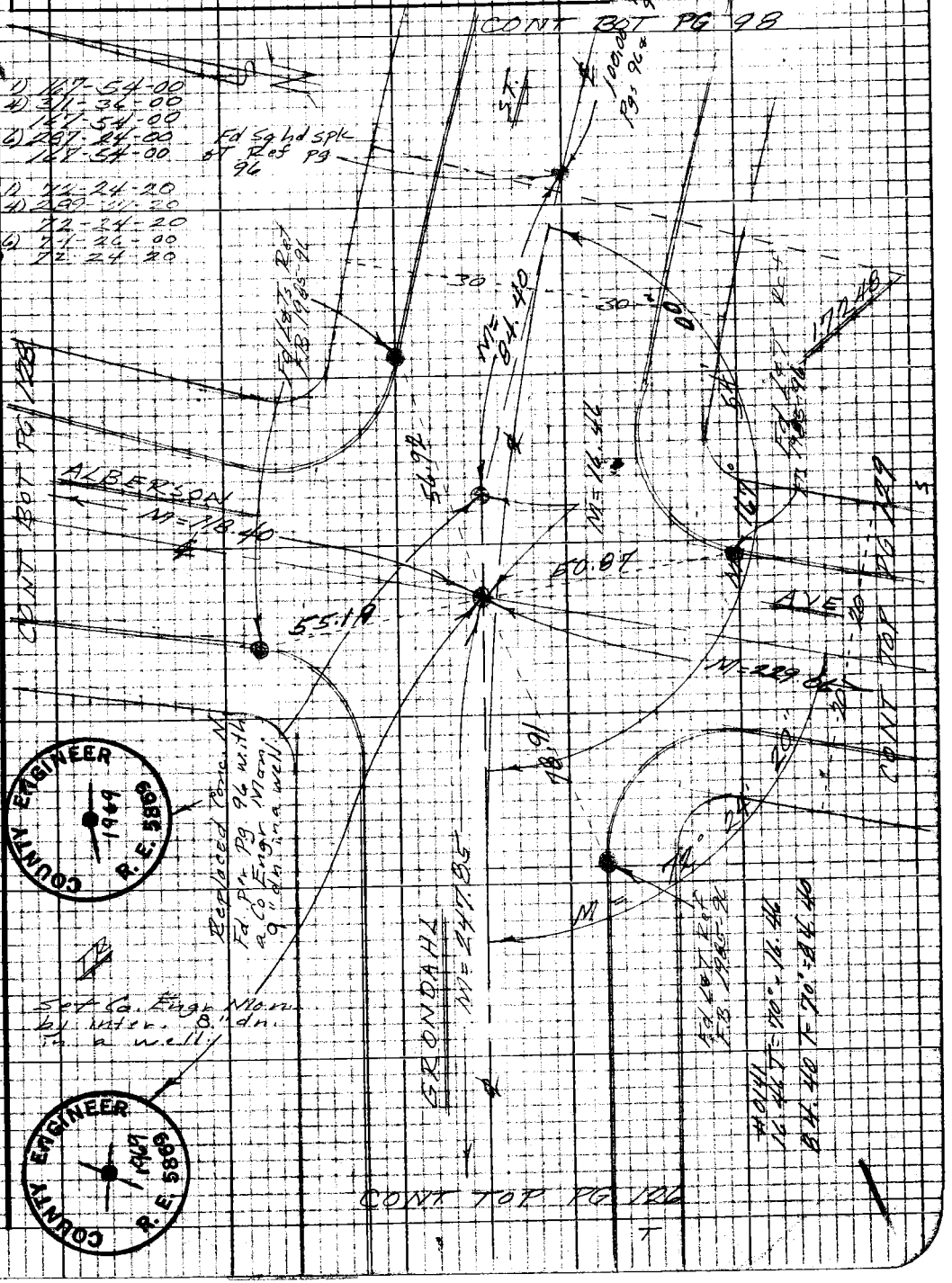

Note: Any Additions or Changes on this Sheet Must be Made or Circled in Red Ink With Date and Name of Person Making Change

Do not extend this side of this line.

PLEASE RETURN TO
LOS ANGELES COUNTY ENGINEER
403 Los Angeles County Engineering Bldg.

76P3095 CK #310 5-66

R.

F.B. 1985 Pg. 128

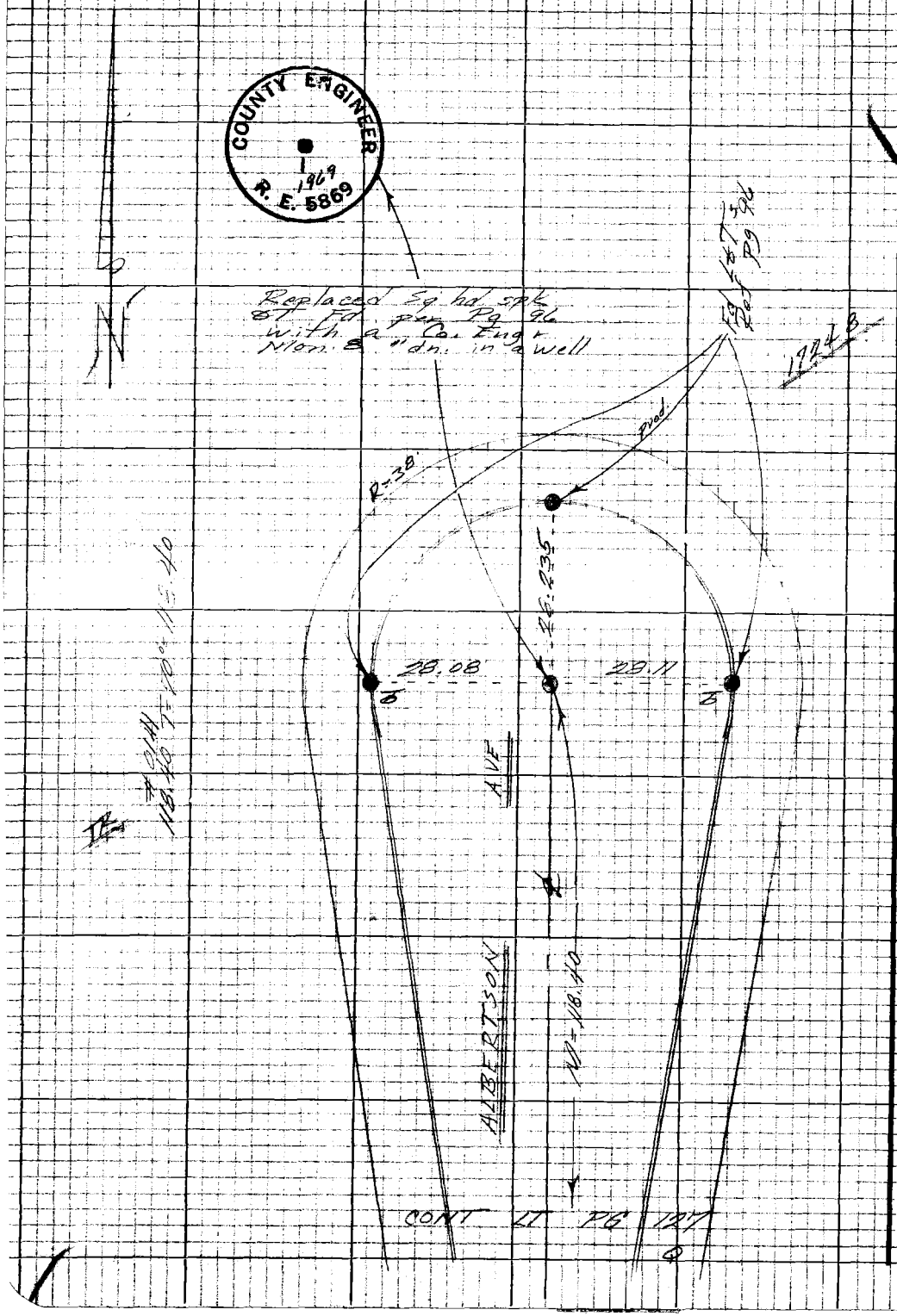

PLEASE RETURN TO
LOS ANGELES COUNTY ENGINEER
403 LOS ANGELES COUNTY ENGINEERING BLDG.

Do not extend this side of this line.

Note: Any Additions or Changes on this Sheet Must be Made or Circled in Red Ink With Date and Name of Person Making Change

PWFB 1431

602

Notes Ck'd by	Survey of Stephanie Dr.	F.B. ~~1905~~ Pg. ~~128~~
Map No.	IN 0303.00 Tape 0141 Std 68 °F	
Office Work	Surveyed by F.E. Brooks	
Checked	Notes F.E.B. Date 22 July 69	
Date	Indexed	

W.S.4.B. C-3

COUNTY ENGINEER 1969 R.E. 5869

PLEASE RETURN TO
LOS ANGELES COUNTY ENGINEER
403 Los Angeles County Engineering Bldg.

Note: Any Additions or Changes on this Sheet Must be Made or Circled in Red Ink With Date and Name of Person Making Change

Do not extend this side of this line.

76P3096 CE #310 5-66

PLEASE RETURN TO
LOS ANGELES COUNTY ENGINEER
403 LOS ANGELES COUNTY ENGINEERING BLDG.

Note: Any Additions or Changes on this Sheet Must be Made or Circled in Red Ink With Date and Name of Person Making Change

Do not extend this side of this line.

603

PWFB 1431

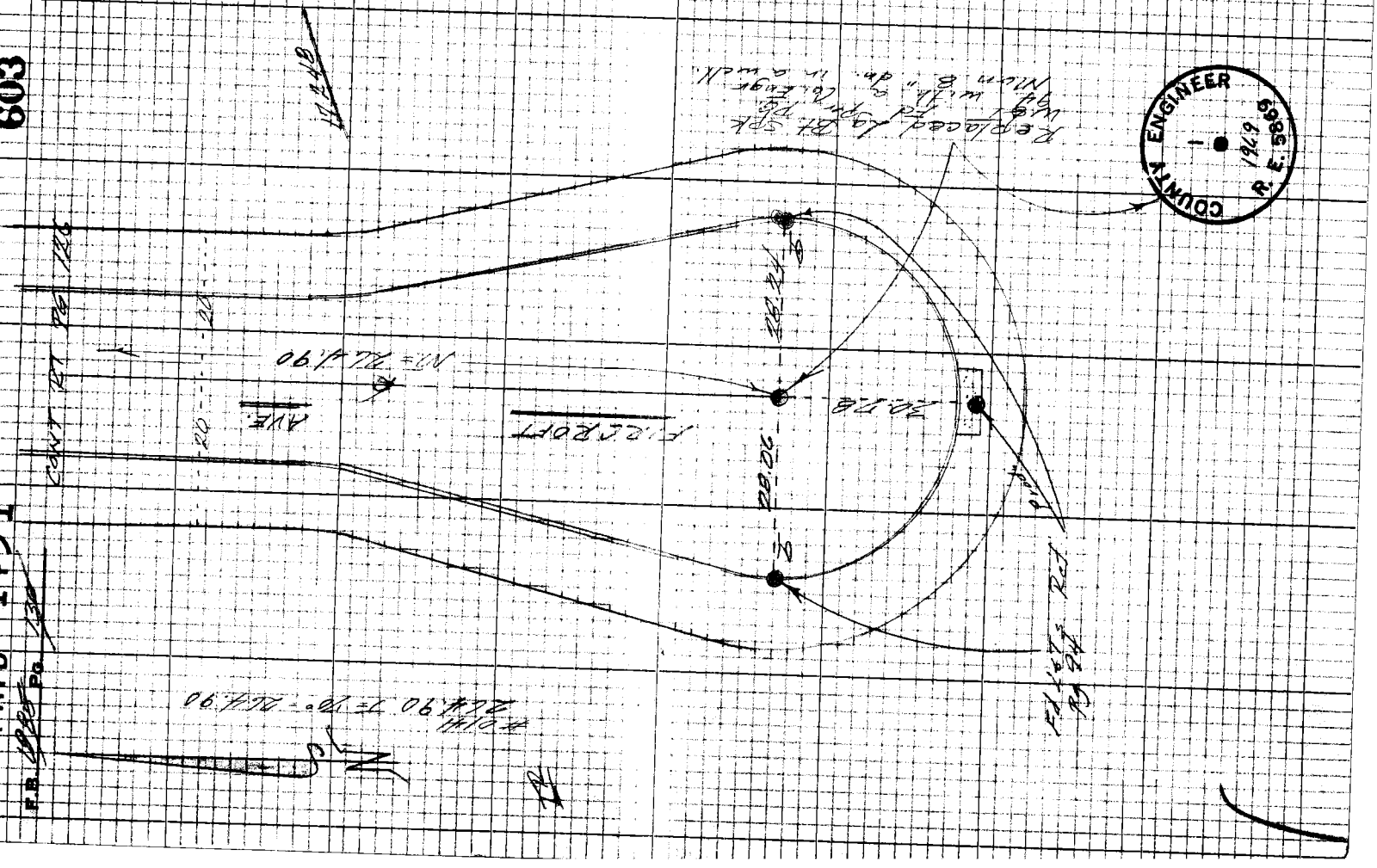

PWFB 1531 778

Notes Ck'd by		Survey of	Stephanie Dr.
Map No.		JN 0303.00 Tape 0141 Std 68 °F	
Office Work		Surveyed by	F.E. Brooks
Checked		Notes FEB	Date 23 July 69
Date		Indexed	

F.B. ~~1205~~ Pg. ~~131~~

Note: Any Additions or Changes on this Sheet Must be Made or Circled in Red Ink With Date and Name of Person Making Change

Do not extend this side of this line.

PLEASE RETURN TO
LOS ANGELES COUNTY ENGINEER
403 LOS ANGELES COUNTY ENGINEERING BLDG.

COUNTY ENGINEER 1969 R.E. 5869

76P3098 CK #310 5-66

PLEASE RETURN TO
LOS ANGELES COUNTY ENGINEER
403 LOS ANGELES COUNTY ENGINEERING BLDG.

Note: Any Additions or Changes on this Sheet Must be Made or Circled in Red Ink With Date and Name of Person Making Change

Do not extend this side of this line.



F.B. 1965 Pg. 132

Profile	Notes Red	Plotted	Job No.	[illegible]
No.	Date	Date	Survey of	[illegible]
X-Sec.	Notes Chkd.	Checked	Survey by	Snyder [illegible]
No.	Date	Date	Map No.	[illegible] 10-18-[illegible]

C.I. 2111.34

STEPHANIE DR.

Profile & Curb returns Elev.

GRONDAHL ST

and Cross Sts.

From - W. Line TR# 17248 = 7+00.00

To - E end of St.

Snyder
Carresco
Rengel
Moya

STATION	B. S.	H. I.	F. S.	ELEV.

NOTE: ANY ADDITIONS OR CHANGES ON THIS SHEET MUST BE MADE OR CIRCLED IN RED INK, WITH DATE AND NAME OF PERSON MAKING CHANGE.

PLEASE RETURN TO
LOS ANGELES COUNTY ENGINEER
700 LOS ANGELES COUNTY ENGINEERING BLDG.

Do not extend notes this side of this line.

76L-298 S & E #307—1-56

76L-298 S & E #307—1-56

PLEASE RETURN TO
LOS ANGELES COUNTY ENGINEER
700 LOS ANGELES COUNTY ENGINEERING BLDG.

NOTE: ANY ADDITIONS OR CHANGES ON THIS SHEET MUST BE MADE OR CIRCLED IN RED INK, WITH DATE AND NAME OF PERSON MAKING CHANGE.

Do not extend notes this side of this line.

STATION	B. S.	H. I.	F. S.	ELEV.	Left	℄ Right
BM. AZ 350				54485	AZ 350 EL 544.847 F.B. 1985-74 Grondahl St. & Fircroft Ave N.W. COR. Bt. spk in cb S'W of W end C.R.	
7+03				54501		℄ Top cb
✓				54436		℄ Bot ✓
8+05				54425		℄ X Gutter
8+18.44				54450	℄ int. Grondahl St & Fircroft Ave	
				54416	✓ N.W. COR. W. end C.R.	Gutter
				54481	✓ ✓ ✓ W ✓	✓ Top cb
				54420	✓ ✓ N. ✓	✓ Gutter
				54413	✓ ✓ N. ✓	✓ Top cb
				54422	✓ N.E. COR. N. ✓	✓ Gutter
				54473	✓ ✓ ✓ N. ✓	✓ Top cb
				54428	✓ ✓ E. ✓	✓ Gutter
				54494	✓ ✓ E ✓	✓ Top cb
				54414	✓ S.E. COR. E ✓	✓ Gutter
				54480	✓ ✓ ✓ E	✓ Top cb
				54387	✓ ✓ ✓ S. end C.R.	Gutter
				54435	✓ ✓ ✓ S	✓ ✓ Top cb
				54393	✓ S.W. COR. S. end C.R.	Gutter
				54440	✓ ✓ ✓ S	✓ Top cb
				54415	✓ ✓ ✓ W	✓ ✓ Gutter

Survey of Stephenie Dr. Job No. 2111.34 Division No. 10 Notes Red. Date Plotted Date No. Profile
Survey by Snyder Notes PRS Notes Chkd. Date Checked Date X-Sec.
Indexed by C. Johnson Date Date No.
1985 Pg. 136

76L-298 S & E #307—1-56

PLEASE RETURN TO
LOS ANGELES COUNTY ENGINEER
700 LOS ANGELES COUNTY ENGINEERING BLDG.

NOTE: ANY ADDITIONS OR CHANGES ON THIS SHEET MUST BE MADE OR CIRCLED IN RED INK, WITH DATE AND NAME OF PERSON MAKING CHANGE.

Do not extend notes this side of this line.

STATION	B. S.	H. I.	F. S.	ELEV.	Grondahl ST
					Left & Right
8+18.44				54478	℄ int. S.W. cor. W. end C.R. Top cb
					Right or South on ℄ Fircroft Ave
				54417	100' R on ℄ ST.
				54402	200' R " " "
				54398	264.94 R. Rad. PT. Cul-de Sac.
				54350	" 28' West Gutter
				5440	" " " Top cb
				54351	" 28' Left Gutter
				54401	" " " Top cb
				54298	" 28' ℄ Prod. or So - Gutter
				54389	" " " " Top cb
					Left or North on ℄ Fircroft Ave
				54433	19 L on ℄ X Gutter
				54469	100' L " " ST.
				54512	189.75 L Rad PT. Cul-de-Sac.
				54441	" Thence 28' E. Gutter
				54492	" " " " Top cb
				54437	" " 28' W. Gutter

Profile No. X-Sec. No. Notes Red. Date Notes Chkd. Date Plotted Date Checked Date Job No. 2111.84 Division No. 10 Survey of Stephanie Dr. Survey by Snyder Notes PRS Date 10-7-59 Map No. Index C. Johnson Date

F. S. 1985 Pg. 137

76L-298 S & E #307—1-56

PLEASE RETURN TO
LOS ANGELES COUNTY ENGINEER
700 LOS ANGELES COUNTY ENGINEERING BLDG.

NOTE: ANY ADDITIONS OR CHANGES ON THIS SHEET MUST BE MADE OR CIRCLED IN RED INK, WITH DATE AND NAME OF PERSON MAKING CHANGE.

Do not extend notes this side of this line.

STATION	B. S.	H. I.	F. S.	ELEV.	℄
				54492	189.75 L Thence 28' W. Top cb
				5[illegible]	" L 28' on ℄ Prod Gutter
				54516	" " " Top cb
					Grandehl ST Cont.
9+00				54492	℄
9+98.35				54555	℄ B.C.
10+66.34	℄ int.	0		54[illegible]71	℄ int. Albertson Ave & Semi Tan Grandehl ST.
				54535	" N.W. cor. W. end C.R. Gutter
				54[illegible]01	" " " " " " Top cb
				54[illegible]1	" " " " N " " Gutter
				54666	" " " " " " Top cb
				54[illegible]0	" N.E. " N. " " Gutter
				54754	" " " " " " " Top cb
				54[illegible]72	" " " " E. " " Gutter
				548[illegible]0	" " " " " " " Top cb
				54[illegible]2	" S.E. " E. " " Gutter
				54[illegible]0	" " " " " " " Top cb
				54[illegible]8	" " " " S. " " Gutter
				54[illegible]9	" " " " " " Top cb

F. B. 1985 Pg. 138 Job No. 2111, 34 Division No. 10 Notes Red Plotted Profile
Survey of Stephanie Dr. Date Date No. X-Sec.
Survey by Snyder Notes PBS Notes Chkd. Checked
Indexed C. Johnson Date Date Date No.

76L-298 S & E #307—1-56

PLEASE RETURN TO
LOS ANGELES COUNTY ENGINEER
700 LOS ANGELES COUNTY ENGINEERING BLDG.

NOTE: ANY ADDITIONS OR CHANGES ON THIS SHEET MUST BE MADE OR CIRCLED IN RED INK, WITH DATE AND NAME OF PERSON MAKING CHANGE.

Do not extend notes this side of this line.

STATION	S. S.	H. I.	F. S.	ELEV.	Crondahl ST.
10+66.34				54580	Int. S. W. cor. S. end CR. Gutter
				54628	" " " " " " Top cb
				54517	" " " W " " Gutter
				54582	" " " " " " Top cb
		Right or		South	on ℄ Albertson Ave
				54632	23' X Gutter
				54667	100 on ℄
				54685	200 " "
				54708	304.63 Rd. PT. Cul-de-Sac.
				54615	" Thence 28' W. To Gutter
				54667	" " " " To Top cb
				54681	" " 28' E. To Gutter
				54732	" " " " To Top cb
				54647	" " 28 ℄ Prod. Gutter
				54700	" " " " Top cb
		Left or		North	on ℄ Albertson Ave
				54652	14' X Gutter
				54739	118.24 Rd. Pt. Cul-de-Sac
				54633	" Thence [illegible] W To Gutter

Profile No. ___ Notes Red. ___ Plotted ___ Job No. 2111.84 Division No. 10 F. B. 1985 Pg. 139
X-Sec. No. ___ Date ___ Date ___ Survey of Stephanie Dr.
Notes Chkd. ___ Checked ___ Survey by Snyder Notes PRS Date 10-7-59
Date ___ Date ___ Map No. ___ Indexed C. Johnson Date ___

76L-298 S & E #307—1-56

PLEASE RETURN TO
LOS ANGELES COUNTY ENGINEER
700 LOS ANGELES COUNTY ENGINEERING BLDG.

NOTE: ANY ADDITIONS OR CHANGES ON THIS SHEET MUST BE MADE OR CIRCLED IN RED INK, WITH DATE AND NAME OF PERSON MAKING CHANGE.

Do not extend notes this side of this line.

STATION	B. S.	H. I.	F. S.	ELEV.		
	Albertson Ave			Cont		
				54695	118.24	thence 28' W. to Top cb
				54707	"	" 28' E. " Gutter
				54770	"	" " " Top cb
				54676	"	" 28' on ℄ Prod Gutter
				54741	"	" " " Top cb
		Grandehl		St. Cont.		
11+67.16				55002	E.C.	℄
12+67.16				55127	B.C	℄
12+96.6				55071	X Gutter	semi Tan
13+14.62	⊙			55107	Int. ℄ Aldenville Ave &	Semi Tan Grandehl ST
				55098	" N.W. cor.	W. end C.R. Gutter
				55145	" " "	" " Top cb
				55086	" " "	N. " " Gutter
				55150	" " "	" " Top cb
				55087	" N.E. "	N. " " Gutter
				55150	" " "	" " Top cb
				55081	" " "	E " " Gutter
				55147	" " "	" " Top cb
				55080	" S.E. cor	E " " Gutter

F. B. 1985 Pg. 140 Job No. 2111.34 Division No. 10 Notes Red. Plotted Profile
Survey of Stephenie Dr. Date Date No.
Survey by Snyder Notes PRS Notes Chkd. Checked X-Sec.
Indexed C. Johnson Date Date No.

76L-298 S & E #307—1-56

PLEASE RETURN TO
LOS ANGELES COUNTY ENGINEER
700 Los Angeles County Engineering Bldg.

NOTE: ANY ADDITIONS OR CHANGES ON THIS SHEET MUST BE MADE OR CIRCLED IN RED INK, WITH DATE AND NAME OF PERSON MAKING CHANGE.

Do not extend notes this side of this line.

STATION	B. S.	H. I.	F. S.	ELEV.	
13+14.62	INT.			55145	INT. S.E. COR. E. end C.R. Top cb
				55021	" " " " S. " " Gutter
				55087	" " " " " " Top cb
				55023	" S.W. COR S. end C.R. Gutter
				55088	" " " " " " Top cb
				55098	" " " W. " " Gutter
				55145	" " " " " " Top cb
					Right on South on ℄ Aldenville Ave
				55043	100' on ℄ ST.
				54972	200 " ℄ "
				54914	284.76 Rad. PT. Cul-de Sac.
				54856	" Thence 28' W. to Gutter
				54916	" " " " Top cb
				54848	" " 28' E. to Gutter
				54913	" " " " Top cb
				54800	" " 28' on ℄ Prod Gutter
				54895	" " " " Top cb
					Cont. Next Pg.

Profile Notes Red. Plotted Job No. 21111-54 Division No. 12 F. B. 19855 Pg. 141
No. Date Date Survey of Stephenie Dr.
X-Sec. Notes Chkd. Checked Survey by Snyder Notes PRS Date 10-6-54
No. Date Date Map No. Index C. Johnson

76L-298 S & E #307—1-56

PLEASE RETURN TO
LOS ANGELES COUNTY ENGINEER
700 Los Angeles County Engineering Bldg.

NOTE: ANY ADDITIONS OR CHANGES ON THIS SHEET MUST BE MADE OR CIRCLED IN RED INK, WITH DATE AND NAME OF PERSON MAKING CHANGE.

Do not extend notes this side of this line.

F. B. 1985 Pg. 142 Job No. 2111.54 Division No. 10 Notes Red. Plotted Profile
Survey of Stephanie Dr. Date Date No X-Sec.
Survey by Snyder Notes 1975 Notes Chkd. Checked
Indexed C. Johnson Date Date Date No.

STATION	B. S.	H. I.	F. S.	ELEV.	
		Left on North on ℄ Aldenville Ave			
				551.40	100' on ℄ ST.
				551.53	204.94 - - - angle PT.
				551.06	- Thence 28' E To Gutter
				551.67	- - - - - Top cb
				551.06	- - 28 W - Gutter
				551.69	- - - - - Top cb
		Grendelhl St. Cont.			
13+32.6				550.67	X Gutter ℄
14+44.79	⊙			551.98	E.C. ℄
15+00				551.12	℄
15+90.62	℄ INT			553.00	℄ INT. Fenimore Ave ℄ Grendelhl St.
				552.29	- N. W. COR. W. end C.R. Gutter
				552.13	- - - - - - Top cb
				552.64	- - - - N. - - Gutter
				552.30	- - - - - - - Top cb
				552.93	- N. E. COR N. - - Gutter
				553.55	- - - - - - - Top cb
				552.89	- - - - E. - - Gutter
				553.52	- - - - E - - Top cb

76L-298 S & E #307—1-56

PLEASE RETURN TO
LOS ANGELES COUNTY ENGINEER
700 LOS ANGELES COUNTY ENGINEERING BLDG.

NOTE: ANY ADDITIONS OR CHANGES ON THIS SHEET MUST BE MADE OR CIRCLED IN RED INK, WITH DATE AND NAME OF PERSON MAKING CHANGE.

Do not extend notes this side of this line.

STATION	B. S.	H. I.	F. S.	ELEV.		
15+90.62	℄ Int			55282	Int S.E. Cor. E. end C.R.	Gutter
				55347	" " " " " "	Top cb
				55290	" " " S " "	Gutter
				55351	" " " " " "	Top cb
				55290	" S.W. Cor S. end "	Gutter
				55352	" " " " " " "	Top cb
				55229	" " " " W. " "	Gutter
				55292	" " " " " " "	Top cb
				55274	18' R	Gutter
				55281	18' Left Gutter	
16+00				55303	℄	
17+00				55403	℄	
18+00				55544	℄	
18+36.95	℄ Int			55596	℄ Int Calvados Ave & Grondahl St.	
				55496	" N.W. Cor. W. end C.R.	Gutter
				55561	" " " " " "	Top cb
				55560	" " " " N. " "	Gutter
				55612	" " " " " "	Top cb
				55608	" N.E. Cor N. " "	Gutter
				55661	" " " " " "	Top cb
				55619	" " " " E. " "	Gutter

Profile Notes Red. Plotted Job No. 2111.34 Division No. 10 F. B. 1985 Pg. 143
No. Date Date Survey of Stephanie Dr.
X-Sec. Notes Chkd. Checked Survey by Snyder Notes PRS Date 10-8-59
No. Date Date Map No. Indexed C. Johnson

76L-298 S & E #307—1-56

PLEASE RETURN TO
LOS ANGELES COUNTY ENGINEER
700 Los Angeles County Engineering Bldg.

NOTE: ANY ADDITIONS OR CHANGES ON THIS SHEET MUST BE MADE OR CIRCLED IN RED INK, WITH DATE AND NAME OF PERSON MAKING CHANGE.

Do not extend notes this side of this line.

F. B. 1985 Pg. 144 Job No 2111.54 Division No. 12 Notes Red. Date Plotted Date Profile No X-Sec.
Survey of Stephen le Dr.
Survey by Snyder Notes 1985 Notes Chkd. Checked
Indexed C. Johnson Date Date Date No.

STATION	B. S.	H. I.	F. S.	ELEV.		
18+36.95				55684	Int. N. E. cor. E. end C.R.	Top cb
				55558		18' R. Gutter
				55625		18' R Top cb
		Left on North sta			& Calvados Ave	
				55579	18' on & ST	X Gutter
				55645	100' " "	
				55683	200 " "	
				55733	300 " "	
				55740	349.35. Rad. Pt. Cul-de-Sac	
				55716	" " Thence 28' E. to	Gutter
				55768	" " "	Top cb
				55674	" " " 28' W.	Gutter
				55727	" " "	Top cb
				55691	" " " 28' & Rad.	Gutter
				55745	" " "	Top cb
BM AZ 360				55741	AZ 360 EL 557.421 FB 1985-76 Calvados Ave N. end	BT. spk in cb
		Grendahl			Cont.	
19+00				55707		&
20+16.54	B.C.	⊙		55879	B.C.	&
20+86.78	Int.			55961	Int. & of Edenfield Ave &	Semi Top Grendahl ST.

76L-298 S & E #307—1-56

PLEASE RETURN TO
LOS ANGELES COUNTY ENGINEER
700 LOS ANGELES COUNTY ENGINEERING BLDG.

NOTE: ANY ADDITIONS OR CHANGES ON THIS SHEET MUST BE MADE OR CIRCLED IN RED INK, WITH DATE AND NAME OF PERSON MAKING CHANGE.

Do not extend notes this side of this line.

STATION	B. S.	H. I.	F. S.	ELEV.		
20+86.78				55885	Int. N. W. Cor. W. end C.R.	Gutter
				55925	" " " " "	Top cb
				55931	" " " N " "	Gutter
				55995	" " " " "	Top cb
				55985	" N. E. Cor N. end C.R.	Gutter
				56050	" " " " "	Top cb
				56024	" " " E " "	Gutter
				56086	" " " " "	Top cb
				55931	11.5' R	Gutter
				55993	11.5' R	Top cb
				55948	31' L X Gutter	
21+80.05				56113	E.C. ℄	
22+50.03	⊙			56222	B. C. ℄	
23+36.23				56344	P.I. ℄	
23+68.78	Int.			56388	Int. ℄ Viceroy Ave & Semi Ton Grondahl ST.	
				56287	" N. W. Cor. W. end C.R.	Gutter
				56353	" " " " "	Top cb
				56360	" " " N end "	Gutter
				56426	" " " " "	Top cb
				56401	" N. E. " N. end "	Gutter
				56467	" " " " "	Top cb

Profile Notes Red. Plotted Job No. 2111.34 Division No. 10 F. B. 1985 Pg. 145
No. Date Date Survey of Stephanie Dr.
X-Sec. Notes Chkd. Checked Survey by Snyder Notes PRS Date 10-8-59
No. Date Date Map No. Indexed C. Johnson

76L-298 S & E #307—1-56

PLEASE RETURN TO
LOS ANGELES COUNTY ENGINEER
700 LOS ANGELES COUNTY ENGINEERING BLDG.

NOTE: ANY ADDITIONS OR CHANGES ON THIS SHEET MUST BE MADE OR CIRCLED IN RED INK, WITH DATE AND NAME OF PERSON MAKING CHANGE.

Do not extend notes this side of this line.

STATION	B. S.	H. I.	F. S.	ELEV.		
23+68.78	INT.			56440	N.E. COR E. end C.R. Gutter	
				56491	" " " " " Top cb	
				56328		23' R Gutter
				56395		23 R Top cb
				56375	12.4' R X Gutter	
24+49.98				56420	E.C.	℄
✓				56433		13' R Gutter
✓				56487		13' R Top cb
25+33.18				56637	℄ Red PT. Cul-de-Sac	
				56576		28' R Gutter
				56623		28' R Top cb
				56396	28' L Gutter	
				56645	28' L Top cb	
25+61.7				56630		℄ Prod. Gutter
✓				56654	E. End of ST.	℄ " Top cb
BM AZ 362				56325	AZ 362 EL. 563.249 FB 1985-76 Grundahl ST. & Viceroy Ave N.W. COR. BT. SPK in cb 15' W. of W. end C.R.	

F. B. 1985 PG. 146 Job No. 2111.34 Division No. 10 Notes Red. Plotted Profile
Survey of Stephanie Dr. Date Date No. X-Sec.
Survey by Snyder Notes PRS Notes Chkd Checked
Indexed ~~K. C. Johnson~~ Date Date Date No.

Profile No. ____ X-Sec. No. ____

Notes Red. ____ Date ____ Notes Chkd. ____ Date ____

Plotted ____ Date ____ Checked ____ Date ____

Job No. 2111.34 Division No. 10

Survey of Stephanie Dr.

Survey by Snyder Notes P.133 Date 10-8-59

Map No. ____ Indexed C. Johnson Date ____

F. B. 1985 Pg. 147

C.I. 2111.34

STEPHANIE DR.

PROFILE

VICEROY AVE

From- Grandahl ST

To E. end of ST

Snyder
Calvi-asco
Rangel

STATION	B. S.	H. I.	F. S.	ELEV.

Do not extend notes this side of this line.

NOTE: ANY ADDITIONS OR CHANGES ON THIS SHEET MUST BE MADE OR CIRCLED IN RED INK, WITH DATE AND NAME OF PERSON MAKING CHANGE.

PLEASE RETURN TO
LOS ANGELES COUNTY ENGINEER
700 Los Angeles County Engineering Bldg.

76L-298 S & E #307—1-56

76L-298 S & E #307—1-56

PLEASE RETURN TO
LOS ANGELES COUNTY ENGINEER
700 LOS ANGELES COUNTY ENGINEERING BLDG.

NOTE: ANY ADDITIONS OR CHANGES ON THIS SHEET MUST BE MADE OR CIRCLED IN RED INK, WITH DATE AND NAME OF PERSON MAKING CHANGE.

Do not extend notes this side of this line.

STATION	B. S.	H. I.	F. S.	ELEV.	VICEROY AVE
BM AZ 362				563 25	AZ 362 EL. 563 249 FB. 1985-76 Grandahl ST & Viceroy Ave N.W. COR. BT Spk in cb 15' W. of W. end C.R.
0+00	Int.			56[illegible]88	Int ℄ Viceroy Ave & Semi Tan Grandahl ST.
				562 87	" N.W. COR. W. end C.R. Gutter
				56[illegible]53	" " " " " top cb
				56[illegible]60	" " " N " " Gutter
				56[illegible]26	" " " " " top cb
				56[illegible]1	" N.E. COR. N " " Gutter
				56[illegible]67	" " " " " top cb
				56[illegible]40	" " " E " " Gutter
				56[illegible]	" " " " " top cb
0+12.4				56[illegible]75	℄ X Gutter
1+00				56[illegible]6	℄
2+00				565 28	℄
				56[illegible]9	18' L Gutter
				56[illegible]7	18' L top cb
2+49.40				56[illegible]5	∡ PT ℄
				56[illegible]70	S.E. COR. S. end C.R. Gutter
				56[illegible]	" " " " " top cb
				56[illegible]18	" " " E. end " Gutter
				56[illegible]83	" " " " " top cb

F. B. 1985 Pg. 148 Job No. 3111.34 Division No. 10 Notes Red. Plotted Profile
Survey of Stephanie Dr. Date Date No. X-Sec.
Survey by Snyder Notes PRS Notes Chkd. Checked No.
Indexed E. C. Johnson Date Date Date

76L-298 S & E #307—1-56

PLEASE RETURN TO
LOS ANGELES COUNTY ENGINEER
700 LOS ANGELES COUNTY ENGINEERING BLDG.

NOTE: ANY ADDITIONS OR CHANGES ON THIS SHEET MUST BE MADE OR CIRCLED IN RED INK, WITH DATE AND NAME OF PERSON MAKING CHANGE.

Do not extend notes this side of this line.

STATION	B. S.	H. I.	F. S.	ELEV.	Viceroy Ave	
2+49.40				56485	∡ PT. 90° To Back line	17.8 L Gutter
				56548	✓ - - -	- 17.8 L. Top cb
				56495	✓ 90° To line Ahd	18.3 L Gutter
				56558	✓ - - -	- 18.3 L Top cb
3+74.62				56694	℄ Rad Pt. Cul-de-Sac	
				56629		28' R Gutter
				56695		28' R Top cb
				56631	28' L Gutter	
				56699	28' L Top cb	
4+03.22				56644		℄ Prod Gutter
				56705		℄ Prod. Top of cb
BM. AZ 363				56533	BM. AZ 363 EL. 565.331 FB. 1985-76 Viceroy Ave (E. side) 175'± N. of Grondahl St. - Bt. spk in cb 5' S. of S. end C.R.	

Profile Notes Red. Plotted Job No. 2111.34 Division No. 10 F. B. 1985 Pg. 149
No. Date Date Survey of Stephenie Dr.
X-Sec. Notes Chkd. Checked Survey by Snyder Notes PRS Date 10-8-59
No. Date Date Map No. Indexed C. Johnson

F. B. 1985 Pg. 150

Job No. Division No. Notes Red. Plotted Profile

Survey of Date Date No.

Survey by Notes Notes Chkd. Checked X-Sec.

Indexed Date Date Date No.

STATION	B. S.	H. I.	F. S.	ELEV.	

76L-298 S & E #307—1-56

PLEASE RETURN TO

LOS ANGELES COUNTY ENGINEER

700 Los Angeles County Engineering Bldg.

NOTE: ANY ADDITIONS OR CHANGES ON THIS SHEET MUST BE MADE OR CIRCLED IN RED INK, WITH DATE AND NAME OF PERSON MAKING CHANGE.

Do not extend notes this side of this line.

Profile No. ____ X-Sec. No. ____

Notes Red. ____ Date ____ Plotted ____ Date ____ Job No. 2111.34 Division No. 10

Notes Chkd. ____ Date ____ Checked ____ Date ____ Survey of Stephanie Dr. Survey by Snyder Notes PRS Date 10-8-59 Map No. ____ Index L. C. Johnson

F. B. 1965 Pg. 151

C. I. 2111.34

STEPHANIE DR.

PROFILE

EDENFIELD AVE

From - Grondahl ST.

To - Devanah ST

Snyder
Carrasco
Rangel

Note

Stationing Per TR # 20221

STATION	B. S.	H. I.	F. B.	ELEV.

NOTE: ANY ADDITIONS OR CHANGES ON THIS SHEET MUST BE MADE OR CIRCLED IN RED INK, WITH DATE AND NAME OF PERSON MAKING CHANGE.

Do not extend notes this side of this line.

PLEASE RETURN TO
LOS ANGELES COUNTY ENGINEER
700 Los Angeles County Engineering Bldg.

761-298 S & E #307—1-56

76L-298 S & E #307—1-56

PLEASE RETURN TO
LOS ANGELES COUNTY ENGINEER
700 LOS ANGELES COUNTY ENGINEERING BLDG.

NOTE: ANY ADDITIONS OR CHANGES ON THIS SHEET MUST BE MADE OR CIRCLED IN RED INK, WITH DATE AND NAME OF PERSON MAKING CHANGE.

Do not extend notes this side of this line.

STATION	B. S.	H. I.	F. S.	ELEV.	Edenfield Ave
BM. A2 361				559 26	A2 361 EL. 559.265 FB. 1985-76 Grandehl ST. & Edenfield Ave. N.W. cor. — Bt. spk in cb 5' W. of W. end C.R.
0+00				559 61	INT. ℄ Prod of Edenfield Ave & Semi Tan Grandehl ST.
0+07.11				559 72	℄ int. Edenfield Ave & Grandehl ST.
				558 85	" N.W. cor. W end C.R. Gutter
				559 25	" " " " " Top cb
				559 31	" " " N " " Gutter
				559 95	" " " " " " Top cb
				559 85	" N.E. " N " " Gutter
				560 50	" " " " " " Top cb
				560 24	" " " E end " Gutter
				560 86	" " " " " " Top cb
0+31.1				559 [illegible]	℄ X Gutter
1+00				560 10	℄
2+00				560 53	℄
3+00 ⊙				560 95	℄
				561 00	18' R Gutter
				561 65	18' R Top cb
				560 50	18' L Gutter
				561 3	18' L Top cb

F. B. 1985 Pg. 152 Job No. 2111.34 Division No. 10 Notes Red. Plotted Profile
Survey of Stephanie Dr. Date Date No. X-Sec.
Survey by Snyder Notes PRS Notes Chkd. Checked
Indexed C. Johnson Date Date No.

76L-298 S & E #307—1-56

PLEASE RETURN TO
LOS ANGELES COUNTY ENGINEER
700 LOS ANGELES COUNTY ENGINEERING BLDG.

NOTE: ANY ADDITIONS OR CHANGES ON THIS SHEET MUST BE MADE OR CIRCLED IN RED INK, WITH DATE AND NAME OF PERSON MAKING CHANGE.

Do not extend notes this side of this line.

STATION	S. S.	H. I.	F. S.	ELEV.	Edenfield Ave
4+00				56152	℄
5+00				56196	℄
6+07.53	Int.			56257	℄ Int. Edenfield Ave & Devenah St.
				56161	— S.W. cor. S. end C.R. Gutter
				56227	— — — — — — top cb
				56136	— — — W. end — Gutter
				56203	— — — — — — Top cb
				56268	— S.E. cor. E. end — Gutter
				56334	— — — — — — — Top cb
				56214	— — — S. — — Gutter
				56277	— — — — — — Top cb
6+25.5				56210	℄ Prod. Gutter
—				56275	℄ — Top cb
B.M. AZ. 344				562.01	B.M. AZ 344 F.B. 1985-69 EL=562.01 Devenah Ave & Edenfield St. S.W. cor. Bt. spk in cb 5' W. of W. end C.R.

Profile No. X-Sec. No. Notes Red. Date Notes Chkd. Date Plotted Date Checked Date Job No. 2111.34 Division No. 10 Survey of Stephanie Dr. Survey by Snyder Notes PRS Date 10-8-59 Map No. Indexed C. Johnson Date

F. B. 1985 Pg. 153

F. B. 1985 Pg. 154

Job No. Division No. Notes Red Plotted Profile

Survey of Date Date No.

Survey by Notes Notes Chkd. Checked X-Sec.

Indexed Date Date Date No.

STATION	B. S.	H. I.	F. S.	ELEV.	

76L-298 S & E #307—1-56

PLEASE RETURN TO

LOS ANGELES COUNTY ENGINEER

700 Los Angeles County Engineering Bldg.

NOTE: ANY ADDITIONS OR CHANGES ON THIS SHEET MUST BE MADE OR CIRCLED IN RED INK, WITH DATE AND NAME OF PERSON MAKING CHANGE.

Do not extend notes this side of this line.

Profile No. _____ Notes Red. _____ Date _____ Plotted _____ Date _____ Job No. 2111.34 Division No. 10 Survey of Stephanie Dr. Survey by Snyder Notes P135 Date 10-8-59 Map No. _____ Index C. Johnson

F. B. 1985 Pg. 155

X-Sec. No. _____ Notes Chkd. _____ Date _____ Checked _____ Date _____

C.I. 2111.34

STEPHANIE DR.

PROFILE

FENIMORE AVE

From - Grandahl ST.

To - Arrowy Hwy

Snyder
Carrasco
Rangel

Note

Stationing Per TR# 20221

STATION	B. S.	H. I.	F. S.	ELEV.

NOTE: ANY ADDITIONS OR CHANGES ON THIS SHEET MUST BE MADE OR CIRCLED IN RED INK, WITH DATE AND NAME OF PERSON MAKING CHANGE.

Do not extend notes this side of this line.

PLEASE RETURN TO
LOS ANGELES COUNTY ENGINEER
700 Los Angeles County Engineering Bldg.

76L-298 S & E #307—1-56

76L-298 S & E #307—1-56

PLEASE RETURN TO
LOS ANGELES COUNTY ENGINEER
700 Los Angeles County Engineering Bldg.

NOTE: ANY ADDITIONS OR CHANGES ON THIS SHEET MUST BE MADE OR CIRCLED IN RED INK, WITH DATE AND NAME OF PERSON MAKING CHANGE.

Do not extend notes this side of this line.

F. B. 1985 Pg. 156 | Job No 2111.54 | Division No. 12 | Notes Red. | Date | No. | Profile
Survey of Stephanie Dr. | Date | No. | X-Sec.
Survey by Snyder Notes 1985 | Notes Chkd. | Checked | No.
Indexed C. Johnson Date | Date | Date

STATION	B. S.	H. I.	F. S.	ELEV.	Fenimore Ave
B.M. AZ. 358				552.90	AZ 358 EL 552.901 FB 1985-75 Fenimore Ave & Grandahl ST. N.W. cor. 13T. Spk in cb. 5' W. of W. end C.R.
0+00	INT			553.00	℄ Int. Fenimore Ave & Grandahl ST
				552.29	N.W. cor. W. end C.R. Gutter
				552.93	" " " " " " Top cb
				553.64	" " " " N " " Gutter
				553.30	" " " " " " " Top cb
				553.73	" N.E. cor N " " Gutter
				553.55	" " " " " " " Top cb
				553.19	" " " E. " " Gutter
				553.52	" " " " " " " Top cb.
0+18.				552.51	℄ X Gutter
1+00				553.57	B.C. ℄
1+33.82				553.79	E.C. ℄
2+33.82				554.27	B.C. ℄
2+67.62	⊙			554.59	E.C. ℄
				553.52	18' R Gutter
				554.49	18' R Top cb
				553.99	18' L Gutter
				554.52	18' L Top cb
3+00				554.49	℄

76L-298 S & E #307—1-56

PLEASE RETURN TO
LOS ANGELES COUNTY ENGINEER
700 Los Angeles County Engineering Bldg.

NOTE: ANY ADDITIONS OR CHANGES ON THIS SHEET MUST BE MADE OR CIRCLED IN RED INK, WITH DATE AND NAME OF PERSON MAKING CHANGE.

Do not extend notes this side of this line.

Profile Notes Red____ Plotted____ Job No 2111.34 Division No 12 F. B. 1965 Pg. 157
No.____ Date____ Date____ Survey of STEPHANIE Tr.
X-Sec. Notes Chkd____ Checked____ Survey by Snyder Notes CRS Date 10-8-59
No.____ Date____ Date____ Map No.____ Index C. Johnson

STATION	B. S.	H. I.	F. S.	ELEV.	Fenimore Ave
4+00				55487	℄
5+00				55524	℄
6+07.60	INT. ⊙			55582	℄ Int Fenimore Ave & Devenah ST.
				55548	N. E. COR. - N. end C.R. Gutter
				55618	" " " " " " Top cb
				55560	" " " " E. " " Gutter
				55622	" " " " " " Top cb
				55541	" S. E. COR E. end " Gutter
				55604	" " " " " " Top cb
				55498	" " " " S " " Gutter
				55566	" " " " " " Top cb
				55539	18' R Gutter
				55537	18' L Gutter
				55595	18' L Top cb
7+00				55638	℄
8+00 ⊙				55734	℄
8+62.60	INT.			55784	℄ Int. Fenimore Ave & Cregmont ST.
				55775	N. E. COR. N. end C.R. Gutter
				55840	" " " " " " Top cb
				55603	" " " " E. " " Gutter
				55868	" " " " " " Top cb

76L-298 S & E #307—1-56

PLEASE RETURN TO
LOS ANGELES COUNTY ENGINEER
700 LOS ANGELES COUNTY ENGINEERING BLDG.

NOTE: ANY ADDITIONS OR CHANGES ON THIS SHEET MUST BE MADE OR CIRCLED IN RED INK, WITH DATE AND NAME OF PERSON MAKING CHANGE.

Do not extend notes this side of this line.

STATION	B. S.	H. I.	F. S.	ELEV.	Fenimore Ave
8+62.60	Int.			55768	S.E. cor. E. end C.R. Gutter
				55836	" " " " " " Top cb
				55694	" " " S. " " Gutter
				55762	" " " " " " Top cb
				55748	18' R X Gutter
				55739	18' L Gutter
				55802	18' L Top cb
9+00				55[illegible]5	℄
10+00 ⊙				55910	℄
11+12.60	Int.			56006	℄ Int. Fenimore Ave & Bygrove St.
				55920	" S.E. cor. S. end C.R. Gutter
				55[illegible]1	" " " " " " " Top cb
				56000	" " " E " " Gutter
				56066	" " " " " " Top cb
				56030	" N.E. " E " " Gutter
				56096	" " " " " " " Top cb
				56000	" " " " N " " Gutter
				56066	" " " " " " " Top cb
				55976	18' R X Gutter
				55957	18' L Gutter
				560[illegible]1	18' L Top cb

F. B. 1985 Pg. 158 Job No. 2111.34 Division No. 10 Notes Red. Plotted Profile
Survey of Stephanie Dr. Date Date No. X-Sec.
Survey by Snyder Notes PRS Notes Chkd. Checked
Indexed A. Johnson Date Date Date No.

76L-298 S & E #307—1-56

PLEASE RETURN TO
LOS ANGELES COUNTY ENGINEER
700 LOS ANGELES COUNTY ENGINEERING BLDG.

NOTE: ANY ADDITIONS OR CHANGES ON THIS SHEET MUST BE MADE OR CIRCLED IN RED INK, WITH DATE AND NAME OF PERSON MAKING CHANGE.

Do not extend notes this side of this line.

STATION	B. S.	H. I.	F. S.	ELEV.	Fenimore Ave	
12+00				56096		℄
13+00 ⊙				56169		℄
13+62.60	INT.			56188	℄ INT. Fenimore Ave Alcross ST.	
				56126	✓ S.E. COR.	S. end C.R. Gutter
				56190	✓ ✓ ✓ ✓	✓ ✓ ✓ Top cb
				56174	✓ ✓ ✓ ✓	E ✓ ✓ Gutter
				56234	✓ ✓ ✓ ✓	✓ ✓ ✓ Top cb
				56175	✓ N.E. COR.	E. ✓ ✓ Gutter
				56239	✓ ✓ ✓ ✓	✓ ✓ ✓ Top cb
				56160	✓ ✓ ✓ ✓	N. ✓ ✓ Gutter
				56224	✓ ✓ ✓ ✓	✓ ✓ ✓ Top cb
				56157		18' R X Gutter
				56147	18' L Gutter	
				56205	18' L Top cb	
14+00				56202		℄
15+00				56255		℄
15+57.60	INT.			56268	℄ INT. Fenimore Ave & Arrow Hwy	
				56192	✓ S.E. COR.	S. end C.R. Gutter
				56254	✓ ✓ ✓ ✓	✓ ✓ ✓ Top cb
				56268	✓ ✓ ✓ ✓	E. ✓ ✓ Gutter
				56335	✓ ✓ ✓ ✓	✓ ✓ ✓ Top cb

Profile No. ____ Notes Red. ____ Plotted ____ Job No. 2111.34 Division No. 10 F. S. 1985 Pg. 159
X-Sec. No. ____ Date ____ Date ____ Survey of Stephanie Dr.
Notes Chkd. ____ Checked ____ Survey by Snyder Notes 1 RS Date 10-8-59
No. ____ Date ____ Date ____ Map No. ____ Indexed C. Johnson

76L-298 S & E #307—1-56

PLEASE RETURN TO
LOS ANGELES COUNTY ENGINEER
700 LOS ANGELES COUNTY ENGINEERING BLDG.

NOTE: ANY ADDITIONS OR CHANGES ON THIS SHEET MUST BE MADE OR CIRCLED IN RED INK, WITH DATE AND NAME OF PERSON MAKING CHANGE.

Do not extend notes this side of this line.

F. B. 1985 Pg. 160 Job No 2111.34 Division No 10 Notes Red. Plotted Profile
Survey of Stephens Cr Date Date No. X-Sec.
Survey by Stryker Notes PRS Notes Chkd. Checked
Indexed C. Johnson Date Date Date No

STATION	B. S.	H. I.	F. S.	ELEV.	Fenimore Ave
15+57.60				561.80	S. W. COR. S. end C.R. Gutter
				562.40	— — — — — — Top cb
				561.23	— — — W. — — Gutter
				561.71	— — — — — — Top cb
BM. AZ. 337				562.39	AZ 337 EL. 562.393 F.B. 1985-66 Fenimore Ave & Arrow Hwy S. W. COR. BT. spk in cb S'S. of S. end of C.R.

Profile	Notes Red.	Plotted	Job No. 2111.34	Division No. 10	F. B. 1985 Pg. 161
No.	Date	Date	Survey of Stephanie Dr.		
X-Sec.	Notes Chkd.	Checked	Survey by Snyder	Notes PRS	Date 10-8-59
No.	Date	Date	Map No.	Indexed C. Johnson	

C.I. 2111.34
STEPHANIE DR.
PROFILE
DEVANAH ST.

From - Fenimore Ave
to - Citrus Ave

Snyder
Cerresco
Rengel

Note

Stationing Per TR# 20221

STATION	B. S.	H. I.	F. S.	ELEV.

NOTE: ANY ADDITIONS OR CHANGES ON THIS SHEET MUST BE MADE OR CIRCLED IN RED INK, WITH DATE AND NAME OF PERSON MAKING CHANGE.

PLEASE RETURN TO
LOS ANGELES COUNTY ENGINEER
700 LOS ANGELES COUNTY ENGINEERING BLDG.

Do not extend notes this side of this line.

76L-298 S & E #307—1-56

76L-298 S & E #307—1-56

PLEASE RETURN TO
LOS ANGELES COUNTY ENGINEER
700 LOS ANGELES COUNTY ENGINEERING BLDG.

NOTE: ANY ADDITIONS OR CHANGES ON THIS SHEET MUST BE MADE OR CIRCLED IN RED INK, WITH DATE AND NAME OF PERSON MAKING CHANGE.

Do not extend notes this side of this line.

STATION	B.[redacted]	H. I.	F. [redacted]	ELEV.	Devenah ST
BM AZ 343				55620	AZ 343 EL. 556.201 FB. 1985-69 Fenimore Ave & Devenah ST. N.E. cor. Bt. spk in cb 5' N. of N. end of C.R.
0+00	INT.			55582	℄ INT Fenimore Ave & Devenah ST.
				55548	" N.E. cor. N. end C.R. Gutter
				55618	" " " " " " " Top cb
				55560	" " " " E " " " Gutter
				55622	" " " " " " " Top cb
				55541	" S.E. cor. E. " " " Gutter
				55604	" " " " " " " Top cb
				55498	" " " " S. " " " Gutter
				55566	" " " " " " " Top cb
0+18				55539	℄ X Gutter
1+00				55676	℄
2+00				55836	℄
3+00 ⊙				55960	℄
				55912	18' R Gutter
				55976	18' R Top cb
				55908	18' L Gutter
				55970	18' L Top cb
4+00				56103	℄
5+09.00	INT.	B.C.		56257	℄ INT. Devenah ST & Edenfield Ave

F. B. 1985 Pg. 162 Job No. 2111.34 Division No. 1a Notes Red. Plotted Profile
Survey of Stephanie Dr. Date Date No. X-Sec.
Survey by Snyder Notes PRS Notes Chkd. Checked
Indexed C. Johnson Date Date Date No.

76L-298 S & E #307—1-56

PLEASE RETURN TO
LOS ANGELES COUNTY ENGINEER
700 LOS ANGELES COUNTY ENGINEERING BLDG.

NOTE: ANY ADDITIONS OR CHANGES ON THIS SHEET MUST BE MADE OR CIRCLED IN RED INK, WITH DATE AND NAME OF PERSON MAKING CHANGE.

Do not extend notes this side of this line.

STATION	B. S.	H. I.	F. S.	ELEV.	Devanah ST.
5+09.00	INT.			56136	S.W. COR. W. end C.R. Gutter
				56203	— — — — — Top cb
				56161	— — S — — Gutter
				56227	— — — — — Top cb
				56214	S.E. COR S. end — Gutter
				56277	— — — — — Top cb
				56268	— — E — — Gutter
				56334	— — — — — Top cb
				56207	18' L Gutter
				56271	18' L Top cb
5+48.68				56315	E.C. ℄
6+48.68	⊙			56456	B.C. ℄
6+88.70				56510	E.C. ℄
				56462	18' R Gutter
				56527	18' R Top cb
				56460	18' L Gutter
				56522	18' L Top cb
7+00				56526	℄
8+00				56670	℄
9+00				56808	℄
				56750	18' R Gutter

Profile Notes Red. Plotted Job No. 2111.39 Division No. 10 F.B. 1985 Pg. 163
No. Date Date Survey of Stephanie Dr.
X-Sec. Notes Chkd. Checked Survey by Snyder Notes PRS Date 10-8-59
No. Date Date Map No. Indexed C. Johnson Date

76L-298 S & E #307—1-56

PLEASE RETURN TO
LOS ANGELES COUNTY ENGINEER
700 Los Angeles County Engineering Bldg.

NOTE: ANY ADDITIONS OR CHANGES ON THIS SHEET MUST BE MADE OR CIRCLED IN RED INK, WITH DATE AND NAME OF PERSON MAKING CHANGE.

Do not extend notes this side of this line.

F. B. 1965 Pg. 164 Job No 2111.34 Division No. 10 Notes Red. Date Plotted Date Profile No. X-Sec. No.
Survey of Stephenie Dr. Notes Chkd. Checked
Survey by Snyder Notes C. Johnson Date Date
Indexed Date Date

STATION	B. S.	H. I.	F. S.	ELEV.	Devenah	ST
9+00				56814		18' Top cb
″				56760	18'L Gutter	
″				56823	18'L Top cb	
10+00				56972		℄
11+00				57235		℄
11+17.70	INT.			57277	℄ Int. Devenah St.	℄ Service Rd & Citrus Ave
				57145	″ S.W. Cor.	W. end C.R. Gutter
				57211	″ ″ ″ ″	″ ″ ″ Top cb
				57189	″ ″ ″ ″	S. ″ ″ Gutter
				57252	″ ″ ″ ″	″ ″ ″ Top cb
11+88.72	INT.			57417	℄ Int. Devenah St.	℄ Citrus Ave
				57223	″ N.W. Cor.	W. end C.R. Gutter
				57283	″ ″ ″ ″	″ ″ ″ Top cb
				57317	″ ″ ″ ″	N. ″ ″ Gutter
				57381	″ ″ ″ ″	″ ″ ″ Top cb
AZ 13 Mi. 345				57178	AZ 345 EL 571.989 F.B. 1985-69	
					Citrus Ave & Devenah St S.W. cor.	
					B.T. spk in cb 5'W. of W. end C.R.	

F. B. 1985 Pg. 165

Profile No. ____ X-Sec. No. ____

Notes Red. ____ Date ____ Plotted ____ Date ____ Job No. 2111,34 Division No. 10

Notes Chkd. ____ Date ____ Checked ____ Date ____ Survey of Stephanie Dr.

Survey by Snyder & C. Johnson Notes 1985 Date 10-8-59

Map No. ____ Indexed ____ Date ____

C.I. 2111.34

STEPHANIE DR.

PROFILE

SERVICE RD (CITRUS AVE)

See Page 90

From. Devanah ST.

To - S. end of ST.

Snyder
Carrasco
Rangel

STATION	B. S.	H. I.	F. S.	ELEV.

NOTE: ANY ADDITIONS OR CHANGES ON THIS SHEET MUST BE MADE OR CIRCLED IN RED INK, WITH DATE AND NAME OF PERSON MAKING CHANGE.

Do not extend notes this side of this line.

PLEASE RETURN TO
LOS ANGELES COUNTY ENGINEER
700 Los Angeles County Engineering Bldg.

76L-295 S & E #307—1-56

76L-298 S & E #307—1-56

PLEASE RETURN TO
LOS ANGELES COUNTY ENGINEER
700 Los Angeles County Engineering Bldg.

NOTE: ANY ADDITIONS OR CHANGES ON THIS SHEET MUST BE MADE OR CIRCLED IN RED INK, WITH DATE AND NAME OF PERSON MAKING CHANGE.

Do not extend notes this side of this line.

F. B. 1985 Pg. 166 Job No 2111.34 Division No. 10 Notes Red. Plotted Profile
Survey of Stephenie Dr. Date Date No X-Sec.
Survey by Snyder Notes Notes Chkd Checked No.
Index C. Johnson Date Date Date

STATION	B. S.	H. I.	F. S.	ELEV.	Service Rd. (Citrus Ave)
BM. AZ 345				571.99	BM. AZ 345 EL. 571.989 F.B. 1985-69 Citrus Ave & Devenoak ST. S.W. cor. BT. spk in cb 5' W. of W. end C.R.
0+00.00	INT.			572.77	℄ INT Devenoak ST. & Service Rd.
				572.45	— S.W. cor. W. end C.R. Gutter
				572.11	— — — — — — — Top cb
				571.89	— — — — S — — Gutter
				572.52	— — — — — — — Top cb
0+34				572.41	℄
				573.84	19' L Gutter
				573.51	19' L Top cb S. end C.R. (W. Parkway cb)
1+00				571.76	℄
				571.42	9' R Gutter
				572.06	9' R Top cb
				572.00	19' L Gutter
				572.52	19' L Top cb
2+00				570.91	℄
				570.55	9' R Gutter
				571.17	9' R Top cb
				571.27	19' L Gutter
				571.73	19' L Top cb
3+00 @				570.41	℄

76L-298 S & E #307—1-56

PLEASE RETURN TO
LOS ANGELES COUNTY ENGINEER
700 LOS ANGELES COUNTY ENGINEERING BLDG.

NOTE: ANY ADDITIONS OR CHANGES ON THIS SHEET MUST BE MADE OR CIRCLED IN RED INK, WITH DATE AND NAME OF PERSON MAKING CHANGE.

Do not extend notes this side of this line.

STATION	B. S.	H. I.	F. S.	ELEV.	Service Rd.	
2+80.82				57003		9'R Gutter
				57065		9'R Top cb
				57055	19'L Gutter	
				57102	19'L Top cb	W. Parkway cb
3+75.08	Rad. Pt.			57024	℄ Rad. Pt.	Cul-de-Sac.
				56976		37' Gutter
				57041		37' Top cb
				56951	19'L Gutter	
				57017	19'L. Top cb	
4+01.50				56957		℄ Prod. Gutter
4+01.5				57022		℄ " Top cb
B.M. AZ.346				57361	AZ.346 EL.573.623 FB.1985-70 Citrus Ave (W side) 170'± S. of ℄ of Devanah St. & 40' W. of ℄ Citrus Ave BT. spk in cb E. side parkway	

Profile Notes Red. Plotted Job No. 2111.34 Division No. 10 F. B. 1985 Pg. 167
No. Date Date Survey of Stephanie Dr.
X-Sec. Notes Chkd. Checked Survey by Snyder Notes PRS Date 10-8-59
No. Date Date Map No. Indexed C. Jones

F. B. 1985 Pg. 168 Job No. Division No. Notes Red Plotted Profile

Survey of Date Date No.

Survey by Notes Notes Chkd. Checked X-Sec.

Indexed Date Date Date No.

STATION	B. S.	H. I.	F. S.	ELEV.	

Do not extend notes this side of this line.

PLEASE RETURN TO
LOS ANGELES COUNTY ENGINEER
700 LOS ANGELES COUNTY ENGINEERING BLDG.

NOTE: ANY ADDITIONS OR CHANGES ON THIS SHEET MUST BE MADE OR CIRCLED IN RED INK, WITH DATE AND NAME OF PERSON MAKING CHANGE.

76L-298 S & E #307—1-56

Notes Ck'd by	Survey of Stephanie Dr.
Map No.	JN 2111.34 Tape 0175 Std 68 °F
Office Work	Surveyed by Snyder
Checked	Notes 10175 Date 10-2-59
Date	Indexed C. Johnson

F. B. 1985 Pg. 169

C.I. 2111.34

STEPHANIE DR.

Location of Improvements

In

Prop. S.S. R/W.

From - Hollenbeck Ave

To - Grondahl St.

(W end of St. at W line TR# 17248)

Snyder
Carrasco.
Rangel
Mayo

Note: Any Additions or Changes on This Sheet Must be Made or Circled in Red Ink With Date and Name of Person Making Change.

Do not extend this side of this line.

PLEASE RETURN TO
LOS ANGELES COUNTY ENGINEER
700 LOS ANGELES COUNTY ENGINEERING BLDG.

76F3093 S&E #247 1-56

F. B. 1985 Pg. 170

Cont. Bot. Pg 171

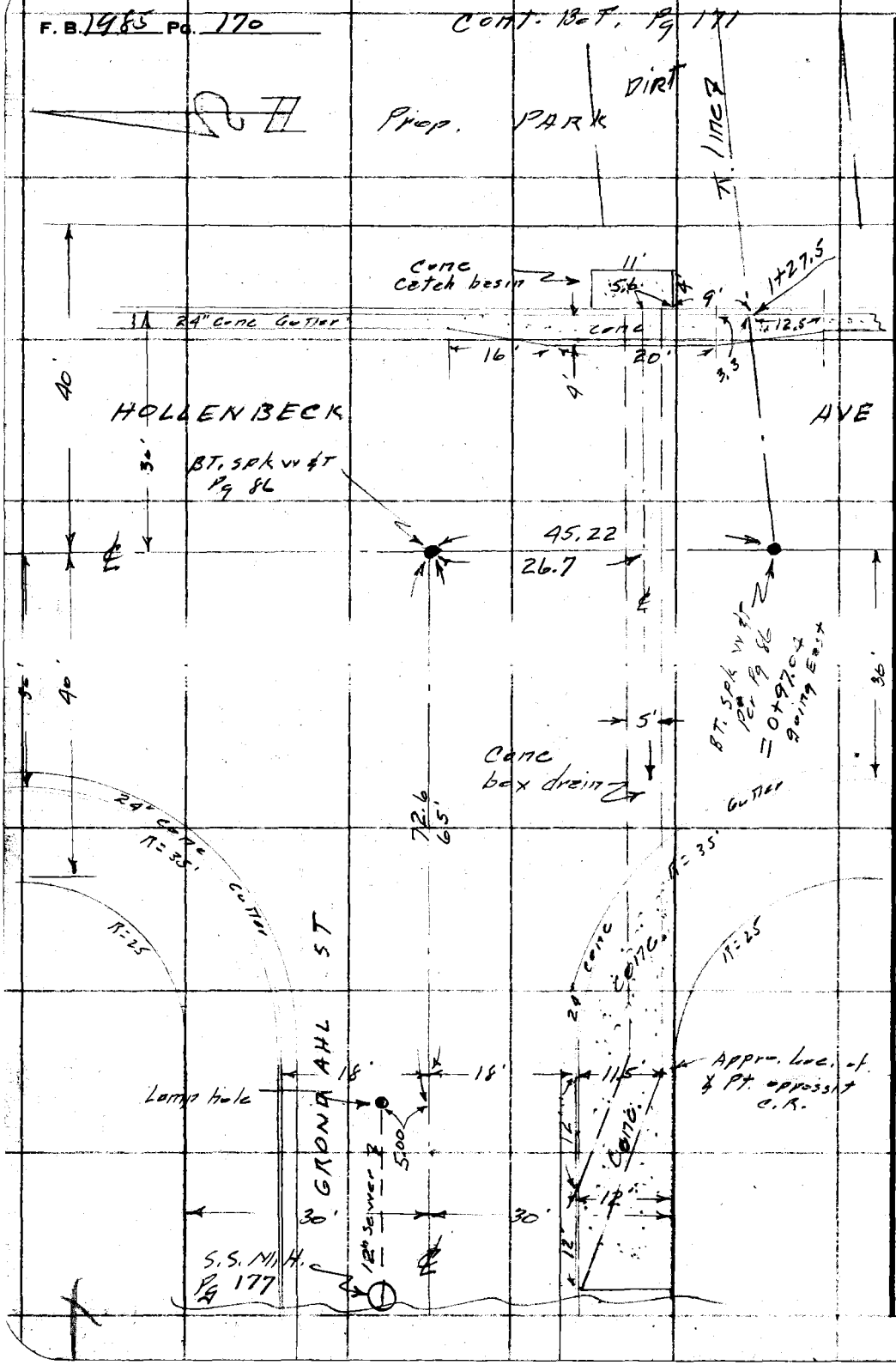

PLEASE RETURN TO
LOS ANGELES COUNTY ENGINEER
700 LOS ANGELES COUNTY ENGINEERING BLDG.

Do not extend this side of this line.

Note: Any Additions or Changes on This Sheet Must be Made or Circled in Red Ink With Date and Name of Person Making Change.

Notes Ck'd by	Survey of Stephanie Dr.
Map No.	JN 2111.34 Tape Std °F
Office Work	Surveyed by Snyder
Checked	Notes PRS Date 10-59
Date	Indexed A. C. Johnson

F. B. 1985 PG. 171

Cont. Bot. Pg. 172



Cont. Top Pg 170

Note: Any Additions or Changes on This Sheet Must be Made or Circled in Red Ink With Date and Name of Person Making Change.

PLEASE RETURN TO
LOS ANGELES COUNTY ENGINEER
700 LOS ANGELES COUNTY ENGINEERING BLDG.

Do not extend this side of this line.

76F3095 S&E #247 1-56

F. B. 1985 Pg. 172

PLEASE RETURN TO
LOS ANGELES COUNTY ENGINEER
700 Los Angeles County Engineering Bldg.

Do not extend this side of this line.

Note: Any Additions or Changes on This Sheet Must be Made or Circled in Red Ink With Date and Name of Person Making Change.

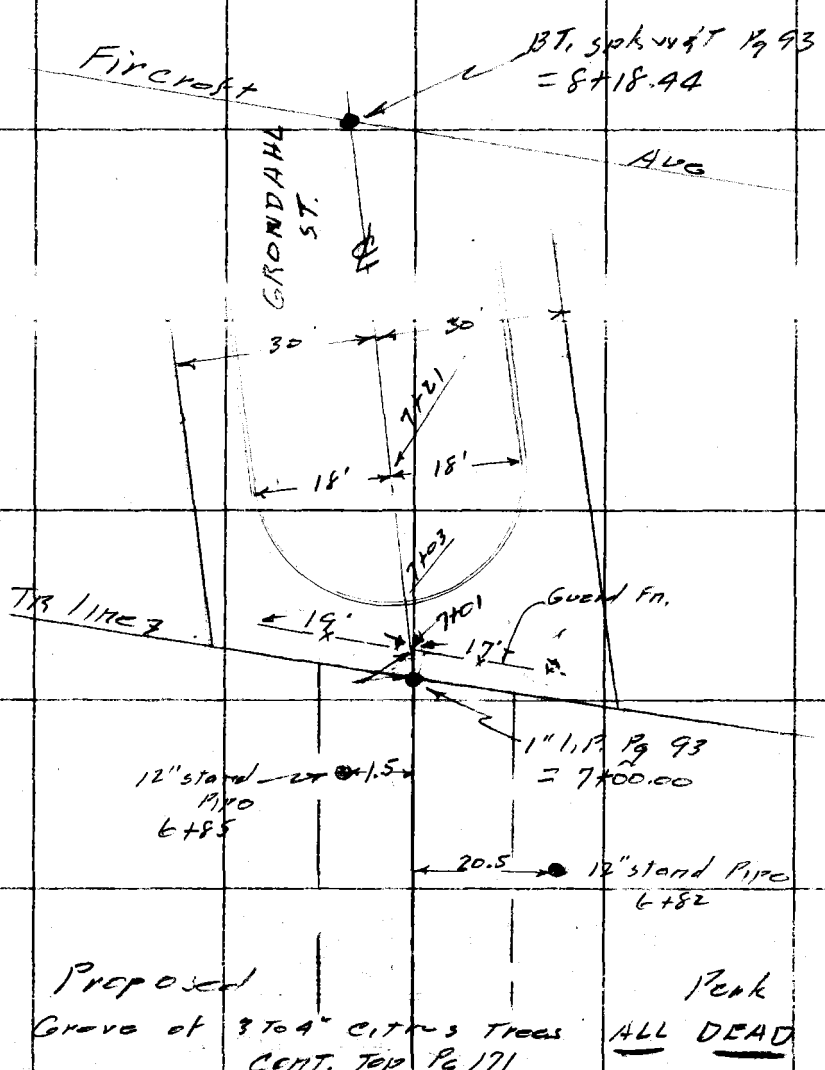

Profile No.	Notes Red. Date	Plotted Date	Job No. 2111.34	Division No. 10	F. B. 1985 Pg. 173
X-Sec. No.	Notes Chkd. Date	Checked Date	Survey of Stephanie Dr.		
			Survey by Snyder	Notes PRS Date 10-9-59	
			Map No.	Indexed by Johnson Date	

C.I. 2111.34

STEPHANIE DR.

X SECTIONS

IN

Prop. S.S. R/W.

From Hollenbeck Ave

To - Greendale St.

(W. end of ST. at W line Tr# 17248)

Snyder
Carrasco
Rzingel
Moya

STATION	B. S.	H. I.	F. S.	ELEV.

NOTE: ANY ADDITIONS OR CHANGES ON THIS SHEET MUST BE MADE OR CIRCLED IN RED INK, WITH DATE AND NAME OF PERSON MAKING CHANGE.

Do not extend notes this side of this line.

PLEASE RETURN TO
LOS ANGELES COUNTY ENGINEER
700 Los Angeles County Engineering Bldg.

761-298 S & E #307—1-56

76L-298 S & E #307—1-56

PLEASE RETURN TO
LOS ANGELES COUNTY ENGINEER
700 LOS ANGELES COUNTY ENGINEERING BLDG.

NOTE: ANY ADDITIONS OR CHANGES ON THIS SHEET MUST BE MADE OR CIRCLED IN RED INK, WITH DATE AND NAME OF PERSON MAKING CHANGE.

Do not extend notes this side of this line.

STATION	B. S.	H. I.	F. S.	ELEV.	S. S. R/W
B.M. AZ 349				536 35	AZ 349 EL. 536.347 FB. 1985-74 Hollenbeck Ave (E. side) at Grondehl ST 35' ± S. of ℄ Prod. of Grondehl ST. BT. spk in cb 1.5 S. of catch basin
				53463	ground at Lamp hole Pg. 170 unable to obtain invert. Elev. at lamp hole. — Lamp hole built on curve
				53325	Flow line W. end box drain Pg 170
℄ int.				53635	℄ int. Hollenbeck Ave & Grondehl ST.
				53446	" N. W. COR. W. end C.R. Gutter
				53513	" " " " " " Top cb
				53566	" " " " N. " " " Gutter
				53635	" " " " " " " Top cb
				53442	" S. W. COR. W. end C.R. Gutter
				53509	" " " " " " " Top cb
				53583	" " " " S. " " Gutter
				53651	" " " " " " " Top cb
				53641	50' L or N. of ℄ int.
0+97.04	int.			53641	int ℄ Hollenbeck Ave & ⊼ line
✓				5375	30' R.
1+27.5				53573	⊼ Gutter
✓				53639	⊼ Top cb.
				53606	30' R Gutter

F. B. 1985 Pg. 174 Job No. 2111.34 Division No. 10 Notes Red Plotted Profile
Survey of Stephanie Dr. Date Date No.
Survey by Snyder Notes PRS Notes Chkd. Checked X-Sec.
Indexed C. Johnson Date Date No.

76L-298 S & E #307—1-56

PLEASE RETURN TO
LOS ANGELES COUNTY ENGINEER
700 Los Angeles County Engineering Bldg.

NOTE: ANY ADDITIONS OR CHANGES ON THIS SHEET MUST BE MADE OR CIRCLED IN RED INK, WITH DATE AND NAME OF PERSON MAKING CHANGE.

Do not extend notes this side of this line.

STATION	B. S.	H. I.	F. S.	ELEV.	S.S. R/W	
1+27.5				536.75		30' R. Top cb
✓				535.37	14.6 L Gutter at C.B.	
✓				536.28	- L Top cb - ✓	
✓				534.28	14.6' L Flow line of Box drain E. end.	
-				535.59	41. L Gutter	
-				536.29	41' L Top cb	
1+40				538.0		
✓				538.1		30' R.
-				538.2	30' L	
2+00				538.5		
✓				538.7		30' R.
✓				538.6	30' L	
3+00 ⊙				539.61	T.P.	
✓				539.5		30' R.
✓				539.6	30' L	
4+00				540.6		
✓				540.6		30' R.
✓				540.6	30' L	
5+00				541.9		
✓				541.9		30' R
✓				541.9	30' L	

Profile Notes Red. Plotted Job No. 2111.34 Division No. 10 F. B. 1965 Pg. 175
No. X-Sec. Date Date Survey of Stephens Dr.
Notes Chkd. Checked Survey by Snyder Notes 12/15 Date 10-9-56
No. Date Date Map No. Indexed Co. Johnson Date

76L-298 S & E #307—1-56

PLEASE RETURN TO
LOS ANGELES COUNTY ENGINEER
700 LOS ANGELES COUNTY ENGINEERING BLDG.

NOTE: ANY ADDITIONS OR CHANGES ON THIS SHEET MUST BE MADE OR CIRCLED IN RED INK, WITH DATE AND NAME OF PERSON MAKING CHANGE.

Do not extend notes this side of this line.

STATION	B. S.	H. I.	F. S.	ELEV.	S.S. R/W.	
6+00				543.2		
✓				542.7		30' R
✓				543.1	30' L	
7+00 ⊙				542.6		3/4" I.P.
--				544.2		Ground
✓				541		30' R. TR. Line South
✓				541.6	30' L TR. Line North	
7+03				545.02	Grondehl St	℄ Top cb
✓				544.37		℄ Gutter
7+21				544.64		℄
8+18.44	INT.			544.52	℄ int. Grondehl ST. & Fireroft Ave	
13 M. AZ 350				544.84	AZ 350 EL. 544.847 F.B. 1985-74 Grondehl ST. & Fireroft Ave N. W. COR. BT. spk in cb 5' W. of W. end C.R.	

F. B. 1985 Pg. 176 Job No. 2111.311 Division No. 10 Notes Red. Plotted Profile
Survey of Stephanie Dr. Date Date No. X-Sec.
Survey by Snyder Notes PRS Notes Chkd. Checked
Indexed Date Date No.

76L-298 S & E #307—1-56

PLEASE RETURN TO
LOS ANGELES COUNTY ENGINEER
700 LOS ANGELES COUNTY ENGINEERING BLDG.

NOTE: ANY ADDITIONS OR CHANGES ON THIS SHEET MUST BE MADE OR CIRCLED IN RED INK, WITH DATE AND NAME OF PERSON MAKING CHANGE.

Do not extend notes this side of this line.

Profile Notes Red Plotted Job No. 2111.54 Division No. 10 F. B. 1965 Pg. 177
No. X-Sec. Date Date Survey of Stephenie Dr. Date 10-9-59
No. Notes Chkd. Checked Survey by Snyder Notes 1965 Date 10-9-59
No. Date Date Map No. Index C. Johnson

STATION	B. S.	H. I.	F. S.	ELEV.	
		Location & Elev. of			S.S. NI, H. Grandahl ST. & Larkin Dr.
BM. AZ 349				536 35	AZ. 349 EL. 536.347 F.B. 1985-79 Hollenbeck Ave (E. side) at Grandahl ST. 35'± S. of ℄ Prod of Grandahl ST. BT. spk in eb 1.5 S. of catch basin
Rim ⊙		532.62 10 12 522.46		532.62	Rim of S.S. NI, H. T.P.
12" Inlet E.		532.62 9.90 522.72		522.46	MEAS 9.16 DIA 1.00 10.16
8" — Inlet S.		532.62 10 25 522.37		522.72	MEAS 9.23 DIA .67 9.90
12" outlet W.				522.37	MEAS 9.25 DIA 1.00 10.25
BM. AZ. 349				536 35	BM AZ 349 description above

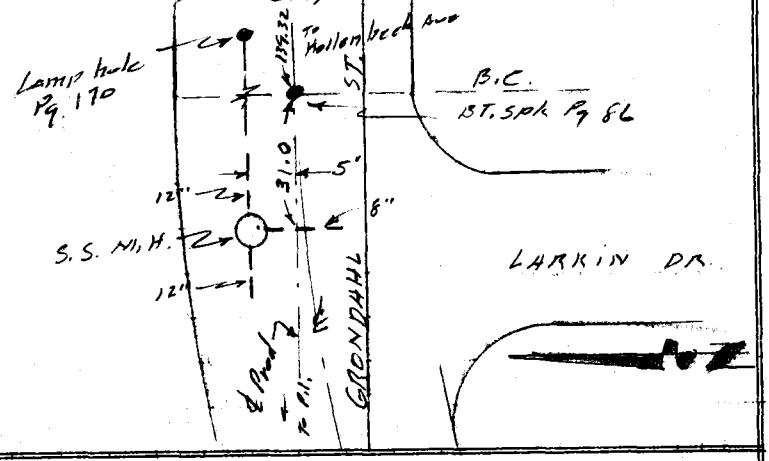

F. B. 1985 Pg. 178 | Job No. | Division No. | Notes Red | Plotted | Profile

Survey of | Date | Date | No.

Survey by | Notes | Notes Chkd. | Checked | X-Sec.

Indexed | Date | Date | Date | No.

STATION	B. S.	H. I.	F. S.	ELEV.	

76L-295 S & E #307—1-56

PLEASE RETURN TO

LOS ANGELES COUNTY ENGINEER

700 Los Angeles County Engineering Bldg.

NOTE: ANY ADDITIONS OR CHANGES ON THIS SHEET MUST BE MADE OR CIRCLED IN RED INK, WITH DATE AND NAME OF PERSON MAKING CHANGE.

Do not extend notes this side of this line.

Profile No. / X-Sec. No.

Notes Red. / Date / Notes Chkd. / Date

Plotted / Date / Checked / Date

Job No. 21134 Division No. 10

Survey of STEPHANIE DR.

Survey by SNYDER Notes A.C. Date 10-13-59

Map No. / Indexed O. Johnson Date

F. B. 1985 Pg. 179

C.I. 2111.34

STEPHANIE DRIVE

PROFILE

GRAGMONT STREET

From FENIMORE AVE to East End of ST.

Note:- Stationing Per TR.# 20221-2

CARRASCO
RANGEL
MOYA
SULLIVAN

STATION	B. S.	H. I.	F. S.	ELEV.

NOTE: ANY ADDITIONS OR CHANGES ON THIS SHEET MUST BE MADE OR CIRCLED IN RED INK, WITH DATE AND NAME OF PERSON MAKING CHANGE.

Do not extend notes this side of this line.

PLEASE RETURN TO
LOS ANGELES COUNTY ENGINEER
700 Los Angeles County Engineering Bldg.

76L-298 S & E #307—1-56

76L-298 S & E #307—1-56

PLEASE RETURN TO
LOS ANGELES COUNTY ENGINEER
700 LOS ANGELES COUNTY ENGINEERING BLDG.

NOTE: ANY ADDITIONS OR CHANGES ON THIS SHEET MUST BE MADE OR CIRCLED IN RED INK, WITH DATE AND NAME OF PERSON MAKING CHANGE.

5471

Do not extend notes this side of this line.

STATION	B. S.	H. I.	F. S.	ELEV.	Left or North	℄ Right or South
					AZ-341 FENIMORE AVE & CRAGMONT ST. ELEV. 558.426	
B.M. AZ-341				558.43	N.E. Cor. Bt. Spk. in Cb 5' N of N. End of C.R. F.B. 1985-68	
0+00				557.84	℄ inter. Fenimore Ave & Cragmont St.	
				557.75	" N.E. Cor. N. End C.R.	Gutter
				557.40	" " " "	Top Cb
				557.03	" " E " "	Gutter
				556.68	" " " "	Top Cb.
				556.14	S.E. Cor. S. end C.R.	Gutter
				556.02	" " " " "	Top Cb.
				557.68	" " E " "	Gutter
				558.36	" " " " "	Top Cb.
0+18				557.48		℄ Conc. X Gutter
1+00				558.42		℄
2+00				557.67		℄
3+00 ⊙				560.59		℄
"				560.03		15'-Rt. gutter
"				560.71		" " Top Cb
"				560.52	15' Lt. gutter	
"				561.16	" " Top of curb	
4+00				561.40		℄
5+00				562.47		℄
5+74				563.40		℄

(See Pages 157 & 158 for more Profile)

F. B. 1985 Pg. 180
Survey of STEPHANIE DR. Job No. 2111.34 Division No. 10 Notes Red. Plotted Profile
Survey by SNYDER Notes A. CARRASCO Date Date No. X-Sec.
Indexed C. Johnson Date 10-13-59 Notes Chkd. Checked Date No.

76L-298 S & E #307—1-56

PLEASE RETURN TO
LOS ANGELES COUNTY ENGINEER
700 LOS ANGELES COUNTY ENGINEERING BLDG.

NOTE: ANY ADDITIONS OR CHANGES ON THIS SHEET MUST BE MADE OR CIRCLED IN RED INK, WITH DATE AND NAME OF PERSON MAKING CHANGE.

Do not extend notes this side of this line.

STATION	B. S.	H. I.	F. S.	ELEV.	Left	℄ Right
5+74				562 61		28' Rt. gutter
				563 30		" " top Cb.
				563 00	28' Lt. gutter	
				563 67	" " top Cb	
6+02				562 90		℄ prod Gutter
				563 58		℄ " top Cb.
B.M. AZ 342				563 66	B.M.# AZ-342. unadj. ELEV. 563.652 F.B. 1985-68 CRAGMONT ST. (N. Side) AT E. End St. Bf. SPK in Cb. in Front Ho.# 18257 50' E. & 20' N. of Radius Pt. (AT E. End of Cul-DE-SAC.)	

Profile Notes Red. Plotted Job No. 2111.43 Division No. 10 F. B. 1985 Pg. 181
No. Date Date Survey of STEPHANIE DRIVE
X-Sec. Notes Chkd. Checked Survey by SNYDER Notes MOYA Date 10-13-59
No. Date Date Map No. Indexed C. Johnson Date

F. B. 1985 Pg. 182

Job No. 2W1.3 Division No. 10 Notes Red. Plotted Profile

Survey of STEPHANIE DRIVE Date Date No.

Survey by SNYDER Notes M.D.A. Notes Chkd. Checked X-Sec.

Indexed Date 10-13-59 Date Date No.

STATION	B. S.	H. I.	F. S.	ELEV.	

76L-298 S & E #307—1-58

PLEASE RETURN TO

LOS ANGELES COUNTY ENGINEER

700 Los Angeles County Engineering Bldg.

NOTE: ANY ADDITIONS OR CHANGES ON THIS SHEET MUST BE MADE OR CIRCLED IN RED INK, WITH DATE AND NAME OF PERSON MAKING CHANGE.

Do not extend notes this side of this line.

F. B. 1985 PG. 183

Profile No. ____ X-Sec. No. ____
Notes Red. ____ Date ____ Notes Chkd. ____ Date ____
Plotted ____ Date ____ Checked ____ Date ____
Job No. 2111.34 Division No. 10
Survey of Stephanie D.
Survey by Snyder Notes C. Johnson Date 10- -59
Map No. ____ Indexed ____ Date ____

C.I. 2111.34

STEPHANIE DRIVE

PROFILE

BY GROVE STREET

From

FENIMORE AVE TO EAST END OF STREET

Note:- Stationing Per Tract # 20221-2

CARRASCO
RANGEL
MOYA
SULLIVAN

STATION	B. S.	H. I.	F. S.	ELEV.

NOTE: ANY ADDITIONS OR CHANGES ON THIS SHEET MUST BE MADE OR CIRCLED IN RED INK, WITH DATE AND NAME OF PERSON MAKING CHANGE.

Do not extend notes this side of this line.

PLEASE RETURN TO
LOS ANGELES COUNTY ENGINEER
700 Los Angeles County Engineering Bldg.

75L-298 S & E #307—1-56

76L-298 S & E #307—1-56

PLEASE RETURN TO
LOS ANGELES COUNTY ENGINEER
700 LOS ANGELES COUNTY ENGINEERING BLDG.

NOTE: ANY ADDITIONS OR CHANGES ON THIS SHEET MUST BE MADE OR CIRCLED IN RED INK, WITH DATE AND NAME OF PERSON MAKING CHANGE.

Do not extend notes this side of this line.

STATION	B. S.	H. I.	F. S.	ELEV.	Left or North	℄ Right or South
B.M.# AZ-339				560.69	B.M.# AZ-339. unadj. Elev. 560.692 F.B. 1985-67	
					FENIMORE AVE & BYGROVE St. N.E. Cor.	
					Bt. spk. in Cb. 5' N. of N. End of C.R.	
0+00				560.06	℄ inter. Fenimore Ave & Bygrove St.	
0+18				559.76		℄ Conc. X Gutter
				559.20	" " " S.E. Cor S. End C.R.	Gutter
				559.81	" " " " " " "	Top Cb
				560.00	" " " " " E " "	Gutter
				560.66	" " " " " " " "	Top Cb.
				560.30	" " " N.E. " E " "	Gutter
				560.76	" " " " " " " "	Top Cb.
				560.00	" " " " " N " "	Gutter
				560.66	" " " " " " " "	Top Cb
1+00				56[illegible]		℄
2+00				562.[illegible]		℄
3+00 ⊙				562.[illegible]		℄
"				562.[illegible]		15' Rt Gutter
"				562.[illegible]		" " top Cb.
"				562.[illegible]	15' Lt Gutter	
"				563.47	" " top Cb	
4+00				563.81		℄

(See Page 158 For more Profile)

F. B. 1985 Pg. 184

Survey of STEPHANIE DRIVE Job No. 2111.34 Division No. 10 Notes Red. Plotted Profile

Survey by SNYDER Notes A. CABRASCO Date Date No. X-Sec.

Indexed C. Johnson Date 10-59 Notes Chkd. Checked Date No.

76L-298 S & E #307—1-56

PLEASE RETURN TO
LOS ANGELES COUNTY ENGINEER
700 LOS ANGELES COUNTY ENGINEERING BLDG.

NOTE: ANY ADDITIONS OR CHANGES ON THIS SHEET MUST BE MADE OR CIRCLED IN RED ICNK, WITH DATE AND NAME OF PERSON MAKING CHANGE.

Do not extend notes this side of this line.

STATION	B. S.	H. I.	F. S.	ELEV.	Left	℄ Right
5+00				564.85		℄
5+74				565.47		℄
				564.74		28' Rt. Gutter
				565.42		" " Top Cb
				565.14	28' Lt. Gutter	
				565.82	" " Top Cb.	
				565.06		℄ Prod. Gutter
				565.74		℄ Top Cb.
B.M.# AZ.340				565.84	B.M.# AZ-340 unadj. ELEV. 565.835 F.B. 1985-68 BY GROVE ST. (N. Side) AT E. END of ST. Bt. SPK in Cb. in FRONT Ho. #18253 15' E. & 20' N. of Radius Pt E. End Cul-DE-SAC	

Profile Notes Red. Plotted Job No 2111.34 Division No. LD
No. X-Sec. Date Date Survey of STEPHANIE DRIVE
Notes Chkd. Checked Survey by SNYDER Notes Date 10-13-59
No. Date Date Map No. Index C. Johnson Date

F. B. 1985 Pg. 185

F. B. 1985 Pg. 186

Job No. Division No. Notes Red Plotted Profile

Survey of STEPHANIE DRIVE Date Date No.

Survey by SNYDER Notes MAYA Notes Chkd. Checked X-Sec.

Indexed Date 10-13-59 Date Date No.

STATION	B. S.	H. I.	F. S.	ELEV.

Do not extend notes this side of this line.

PLEASE RETURN TO

LOS ANGELES COUNTY ENGINEER

700 Los Angeles County Engineering Bldg.

NOTE: ANY ADDITIONS OR CHANGES ON THIS SHEET MUST BE MADE OR CIRCLED IN RED INK, WITH DATE AND NAME OF PERSON MAKING CHANGE.

76L-298 S & E #307—1-56

F. B. 1985 Pg. 187

Profile No. ____ X-Sec. No. ____
Notes Red. ____ Date ____ Notes Chkd. ____ Date ____
Plotted ____ Date ____ Checked ____ Date ____
Job No 2111.34 Division No. 10
Survey of STEPHANIE DR.
Survey by SNYDER Notes A. C. Date 10-13-59
Map No. ____ Indexed C. Johnson Date ____

C.I. 2111.34

STEPHANIE DRIVE

PROFILE

ALCROSS STREET

FROM

FENIMORE AVE TO EAST END OF STREET

Note:- Stationing Per Tract # 20221-2

CARRASCO
RANGEL
MOYA
SULLIVAN

STATION	B. S.	H. I.	F. S.	ELEV.

Do not extend notes this side of this line.

NOTE: ANY ADDITIONS OR CHANGES ON THIS SHEET MUST BE MADE OR CIRCLED IN RED INK, WITH DATE AND NAME OF PERSON MAKING CHANGE.

PLEASE RETURN TO
LOS ANGELES COUNTY ENGINEER
700 LOS ANGELES COUNTY ENGINEERING BLDG.

76L-296 S & E #307—1-58

76L-298 S & E #307—1-56

PLEASE RETURN TO
LOS ANGELES COUNTY ENGINEER
700 LOS ANGELES COUNTY ENGINEERING BLDG.

NOTE: ANY ADDITIONS OR CHANGES ON THIS SHEET MUST BE MADE OR CIRCLED IN RED INK, WITH DATE AND NAME OF PERSON MAKING CHANGE.

Do not extend notes this side of this line.

STATION	B. S.	H. I.	F. S.	ELEV.	Left or north	℄ Right or South
B.M. #AZ-337				562.39	B.M. #AZ-337 unADJ. ELEV. 562.393, F.B. 1985-66	
					FENIMORE AVE & ARROW HWY	
					S.W. COR. BT. SPK. in Cb. 5' S. of S. End C.R.	
0+00				56[illegible].[illegible]8	℄ inter Fenimore Ave & ALcross St.	
				561.26	" S.E. COR. S. End C.R. Gutter	
				561.70	" " " " " " Top Cb.	
				561.74	" " " E. " " Gutter	
				56[illegible].[illegible]4	" " " " " " Top Cb.	
				561.75	" N.E. " E. " " Gutter	
				562.39	" " " " " " Top Cb.	
				561.60	" " " N. " " Gutter	
				562.24	" " " " " " Top Cb.	
0+18				561.57		℄ conc. X Gutter
1+00				562.[illegible]		℄
2+00				563.[illegible]		℄
3+00 ⊙				564.41		℄
				563.[illegible]		15' Right Gutter
				56[illegible]		" " Top Cb.
				563.[illegible]4	15' Lt Gutter	
				564.[illegible]8	" " Top Cb.	
4+00				565.27		℄

(See Page 159 For more Profile)

F. B. 1985 Pg. 188

Survey of STEPHANIE DRIVE Job No. 2111.34 Division No. 10 Notes Red. Date Plotted Date No. Profile

Survey by SNYDER Notes A. CARRASCO Notes Chkd. Date Checked Date No. X-Sec.

Indexed C. Johnson Date 10-13-59

76L-298 S & E #307—1-56

PLEASE RETURN TO
LOS ANGELES COUNTY ENGINEER
700 LOS ANGELES COUNTY ENGINEERING BLDG.

NOTE: ANY ADDITIONS OR CHANGES ON THIS SHEET MUST BE MADE OR CIRCLED IN RED INK, WITH DATE AND NAME OF PERSON MAKING CHANGE.

Do not extend notes this side of this line.

STATION	B. S.	H. I.	F. S.	ELEV.	Left	Right
5+00				566 25		℄
5+74				566 81		℄
1				566 41		28' Rt gutter
1				567 19		" " top Cb.
1				566 30	28' Lt. gutter	
1				567 08	" " Top Cb	
6+02				566 54		℄ Prod gutter
				567 21		℄ " top Cb
BM# AZ-338				567 23	B.M.# AZ-338 unadj. ELEV. 567.240., F.B. 1985- AL Cross St. AT E. End of St. Bt. SPK in Cb. 1' N of ℄ Prod of St.	

Profile Notes Red. ____ Plotted ____ Job No. 211.34 Division No. 10 F. B. 1985 Pg. 189
No. ____ Date ____ Date ____ Survey of STEPHANIE DRIVE
X-Sec. Notes Chkd. ____ Checked ____ Survey by SNYDER Notes A.C. Date 10-13-59
No. ____ Date ____ Date ____ Map No. ____ Indexed C. Johnson Date ____

F. B. 1985 Pg. 190

Job No. Division No. Notes Red Plotted Profile

Survey of STEPHANIE DRIVE Date Date No.

Survey by SNYDER Notes 1024 Notes Chkd. Checked X-Sec.

Indexed Date 10-13-59 Date Date No.

STATION	B. S.	H. I.	F. S.	ELEV.

76L-298 S & E #307—1-56

PLEASE RETURN TO

LOS ANGELES COUNTY ENGINEER

700 LOS ANGELES COUNTY ENGINEERING BLDG.

NOTE: ANY ADDITIONS OR CHANGES ON THIS SHEET MUST BE MADE OR CIRCLED IN RED INK, WITH DATE AND NAME OF PERSON MAKING CHANGE.

Do not extend notes this side of this line.

F. B. 1985 Pg. 191

Profile No. ____ Notes Red. ____ Date ____ Plotted ____ Date ____ Job No. 2111.34 Division No. 10
Survey of STEPHANIE DRIVE
X-Sec. No. ____ Notes Chkd. ____ Date ____ Checked ____ Date ____ Survey by SNYDER Notes A.G Date 10-13-59
Map No. ____ Index [redacted] C. Johnson

C.I. 2111.34
STEPHANIE DRIVE
PROFILE

STEPHANIE DRIVE
FROM
WESTERLY SIDE OF TRACT # 16608 TO EASTERLY SIDE

Note:- Stationing Per Tract # 16608-2

CARRASCO
RANGEL
MOYA
SULLIVAN

STATION	B. S.	H. I.	F. S.	ELEV.

NOTE: ANY ADDITIONS OR CHANGES ON THIS SHEET MUST BE MADE OR CIRCLED IN RED INK, WITH DATE AND NAME OF PERSON MAKING CHANGE.

Do not extend notes this side of this line.

PLEASE RETURN TO
LOS ANGELES COUNTY ENGINEER
700 LOS ANGELES COUNTY ENGINEERING BLDG.

761-293 S & E #307—1-56

76L-298 S & E #307—1-56

PLEASE RETURN TO
LOS ANGELES COUNTY ENGINEER
700 Los Angeles County Engineering Bldg.

NOTE: ANY ADDITIONS OR CHANGES ON THIS SHEET MUST BE MADE OR CIRCLED IN RED INK, WITH DATE AND NAME OF PERSON MAKING CHANGE.

Do not extend notes this side of this line.

F. B. 1985 Pg. 172 Job No 2111.34 Division No. 10 Notes Red. Date Plotted Profile No.
Survey of STEPHANIE DRIVE Date X-Sec. No.
Survey by SNYDER Notes Notes Chkd. Checked
Indexed C. Johnson Date 10-15-59 Date Date

STATION	B. S.	H. I.	F. S.	ELEV.	Left or North ℄	℄ Right or South
B.M.# AZ-368				591.85	B.M.# AZ-368 unADJ. ELEV. 591.854, F.B. 1985-79 STEPHANIE DR. & FAIR VALLEY AVE N.E. Cor. Bt. Spk. in Cb 5' E. of E. End of C.R.	
1+00				588 20	℄ inter Stephanie DR. & Westerly Line of Tr.# 16608	
				587 90		18' Rt gutter " " "
				588 88		" " Top Cb.
				588 51	18' Lt. gutter	" " "
				588 92	" " Top Cb.	" " "
~~2+00~~				590 08		℄
2+36.02				590 66	℄ inter. Stephanie DR &	℄ Fair Valley Ave
				590 21		18' Rt. gutter
				590 34		" " Top Cb.
				590 38	18' Lt Conc. X Gutter	
				589 50	N.W. Cor. W. End of C.R.	Gutter
				590 14	" " " " "	" Top Cb.
				590 31	" " N. " "	" Gutter
				590 73	" " " " "	" Top. Cb.
				590 84	N.E. " " " "	" Gutter
				591 46	" " " " "	" Top Cb.
				591 20	" " E. " "	" Gutter
				591 82	" " " "	" " top Cb.

76L-298 S & E #307—1-56

PLEASE RETURN TO
LOS ANGELES COUNTY ENGINEER
700 Los Angeles County Engineering Bldg.

NOTE: ANY ADDITIONS OR CHANGES ON THIS SHEET MUST BE MADE OR CIRCLED IN RED INK, WITH DATE AND NAME OF PERSON MAKING CHANGE.

Do not extend notes this side of this line.

Profile Notes Red. Plotted Job No. 211.3 Division No. 10
No. X-Sec. Date Date Survey of STEPHANIE DRIVE
Notes Chkd. Checked Survey by SANDER Notes T.R. Date 10-13-57
No. Date Date Map No. Index C. Johnson Date
F. B. 1985 Pg. 193

STATION	B. S.	H. I.	F. S.	ELEV.	Left or North ℄	℄ Right or South
3+00				591 64		℄
⊙ 4+00				593 16		℄
5+00				594 57		℄
5+04.93				594 64	℄ Int Stephanie Dr & Calera Ave	
				594 35		18' rt. gutter
				594 89		" " top cb.
				594 24	18' Lt. conc. X gutter	
				593 67	N.W. Cor W. End of C.R.	gutter
				594 28	" " " " " "	top cb.
				594 45	" " " N " "	gutter
				595 05	" " " " " "	top cb.
				594 90	N E " " " "	gutter
				595 56	" " " " " "	top cb.
				595 20	" " " E " "	gutter
				595 81	" " " " " "	top cb.
6+00				596 15		℄
6+66.41				597 15		℄
				596 80		18' rt. gutter
				597 20		" " top cb.
				596 68	18' Lt. gutter	
				597 12	" " top cb.	

76L-298 S & E #307—1-56

PLEASE RETURN TO
LOS ANGELES COUNTY ENGINEER
700 LOS ANGELES COUNTY ENGINEERING BLDG.

NOTE: ANY ADDITIONS OR CHANGES ON THIS SHEET MUST BE MADE OR CIRCLED IN RED INK, WITH DATE AND NAME OF PERSON MAKING CHANGE.

F. B. Pg. 19A Job No. Division No. Notes Red Date No. Profile
Survey of Notes Date Notes Chkd Date Checked Date X-Sec. No.
Survey by Indexed

Do not extend notes this side of this line.

STATION	B. S.	H. I.	F. S.	ELEV.		
B.M.# AZ-367				595.56	B.M.#AZ-367 unadj elev 595.551., F.B.1985-79 Stephanie Drive & Calera Ave N.E.Cor Bt. spk in Cb. 5' N of C.R.	

Profile No.	Notes Red. Date	Plotted Date	Job No. 2111.34	Division No. 10	F. B. 19185 Pg. 195
			Survey of Stephanie Drive		
X-Sec. No.	Notes Chkd. Date	Checked Date	Survey by Synder	Notes A.C. Date 10-14-59	
			Map No.	Indexed C. Johnson Date	

C. I. MAP 2111.34

Stephanie Drive

Profile

Fairvalley Avenue

From

Stephanie Ave: to Arrow Hwy.

Note: Stationing Per. Tract #16608-2

Carrasco
Rangel
Moya
Sullivan

STATION	B. B.	H. I.	F. B.	ELEV.

Do not extend notes this side of this line.

NOTE: ANY ADDITIONS OR CHANGES ON THIS SHEET MUST BE MADE OR CIRCLED IN RED INK, WITH DATE AND NAME OF PERSON MAKING CHANGE.

PLEASE RETURN TO
LOS ANGELES COUNTY ENGINEER
700 Los Angeles County Engineering Bldg.

761-298 S & E #307—1-56

X

76L-298 S & E #307—1-56

PLEASE RETURN TO
LOS ANGELES COUNTY ENGINEER
700 LOS ANGELES COUNTY ENGINEERING BLDG.

NOTE: ANY ADDITIONS OR CHANGES ON THIS SHEET MUST BE MADE OR CIRCLED IN RED INK, WITH DATE AND NAME OF PERSON MAKING CHANGE.

Do not extend notes this side of this line.

STATION	B. S.	H. I.	F. S.	ELEV.		
B.M.# AZ-368				59[illegible]05	B.M. #AZ-368 unadj. elevo 591.854., F.B. 1985-79 Stephanie Dr. & Fair valley Ave N.E. cor. Bt. spk. in cb. 5' E. end of C.R.	
0+88				590 21	℄ gutter	
~				590 84	" top cb	
1+00				590 66	℄ int Stephanie Dr. & Fair valley Ave	
				591 20	N.E. cor. E. end of C.R.	gutter
				591 82	" " " " " " "	top cb
				590 [illegible]	" " " N " " "	gutter
				59[illegible] 46	" " " " " " "	top cb.
				589 50	N.W " W " " "	gutter
				590 14	" " " " " "	top cb
				590 31	" " " N " " "	gutter
				590 93	" " " " " " "	top cb.
1+18				590 [illegible]8	conc. of gutter	
2+00				591 37		℄
⊙ 3+00				591 92		℄
				591 6[illegible]		18' Lt. gutter
				592 18		" " top cb
				591 60	18' Lt. gutter	
				592 18	" " top cb	

F. B. 1985 Pg. 196
Job No. 211134 Division No. 10 Notes Red. Plotted Profile
Survey of STEPHANIE DRIVE Date Date No.
Survey by SNYDER Notes I. RANGEL Notes Chkd. Checked X-Sec.
Indexed C. Johnson Date 10-14-59 Date Date No.

76L-298 S & E #307—1-56

PLEASE RETURN TO
LOS ANGELES COUNTY ENGINEER
700 LOS ANGELES COUNTY ENGINEERING BLDG.

NOTE: ANY ADDITIONS OR CHANGES ON THIS SHEET MUST BE MADE OR CIRCLED IN RED INK, WITH DATE AND NAME OF PERSON MAKING CHANGE.

Do not extend notes this side of this line.

STATION	B. S.	H. I.	F. S.	ELEV.	Left or West ℄	Right or East
4+00				592 39		℄
5+00				592 88		℄
				592 53		18' rt. gutter
				593 02		" " top cb
				592 49	18' Lt. gutter	
				593 04	" " top cb	
6+00				593 57		℄
⊙ 7+00				594 76		℄
8+00				596 18		℄
8+58±				596 90	℄ Int Fairvalley Ave & Arrow Hwy Service Rd.	
				596 18	S.E. cor. S end of C.R. gutter	
				596 73	" " " " " " " top cb.	
				596 91	" " " E " " " gutter	
				597 53	" " " " " " " top cb.	
				595 83	S.W. cor S " " " gutter	
				596 42	" " " " " " top cb.	
				595 88	S.W. " W. " " " gutter	
				596 51	" " " " " " top cb.	
B.M.*AZ-365				596 52	B.M.*AZ-365 unadj elev. 596.531, F.B.1985-79 Arrow Hwy. & Fairvalley Ave., S.W. Cor.- Bl. spk in cb 5' W. of W. end of C.R.	

Profile Notes Rod Plotted Job No. 2111.36 Division No. 10.
No. X-Sec. Date Date Survey of Stephanie Drive F. B. 19X85 Pg. 197
No. Notes Chkd Checked Survey by Snyder Notes A.C. Date 10-14-59
Date Date Map No. Index No. C. Johnson
Date

F. B. 1985 Pg. 192

Job No. 10 Division No. Notes Red Plotted Profile

Survey of STEPHANIE DRIVE Date Date No.

Survey by SNYDER Notes I. RANGEL Notes Chkd Checked X-Sec.

Indexed Date 10-14-59 Date Date No.

STATION	B. S.	H. I.	F. S.	ELEV.

PLEASE RETURN TO

LOS ANGELES COUNTY ENGINEER

700 Los Angeles County Engineering Bldg.

NOTE: ANY ADDITIONS OR CHANGES ON THIS SHEET MUST BE MADE OR CIRCLED IN RED INK, WITH DATE AND NAME OF PERSON MAKING CHANGE.

Do not extend notes this side of this line.

76L-298 S & E #307—1-56

F. B. 1985 Pg. 199

Profile No. ____ X-Sec. No. ____

Notes Red. ____ Date ____ Plotted ____ Date ____ Notes Chkd. ____ Date ____ Checked ____ Date ____

Job No 2111.34 Division No. 10
Survey of STEPHANIE DRIVE
Survey by SNYDER Notes ____ Date 10-14-59
Map No. ____ Indexed C. Johnson Date ____

C.I. 2111.34

STEPHANIE DRIVE

PROFILE

CALERA AVENUE

FROM

STEPHANIE DR TO ARROW HWY

Note:- Stationing Per Tract # 16608-2

CARRASCO
MOYA
RANGEL
SULLIVAN

STATION	B. S.	H. I.	F. S.	ELEV.

NOTE: ANY ADDITIONS OR CHANGES ON THIS SHEET MUST BE MADE OR CIRCLED IN RED INK, WITH DATE AND NAME OF PERSON MAKING CHANGE.

Do not extend notes this side of this line.

PLEASE RETURN TO
LOS ANGELES COUNTY ENGINEER
700 Los Angeles County Engineering Bldg.

765-298 S & E #307—1-56

76L-298 S & E #307—1-56

PLEASE RETURN TO
LOS ANGELES COUNTY ENGINEER
700 LOS ANGELES COUNTY ENGINEERING BLDG.

NOTE: ANY ADDITIONS OR CHANGES ON THIS SHEET MUST BE MADE OR CIRCLED IN RED INK, WITH DATE AND NAME OF PERSON MAKING CHANGE.

Do not extend notes this side of this line.

F. B. 1985 PG. 200
Survey of STEPHANIE DRIVE Job No 2111.34 Division No. 10
Survey by SNYDER Notes L. RANGEL Date 10-14-59
Indexed C. Johnson Date 10-14-59
Profile Plotted Date
Notes Red Date
Notes Chkd Date
Checked Date
No X-Sec. No

STATION	B. S.	H. I.	F. S.	ELEV.	Left or West	℄ Right or East
B.M.#AZ-367				595.55	B.M.#AZ-367 unadj. Elev. 595.551, F.B. 1985-79 STEPHANIE DR & COLERA AVE N.E. Cor. BT. SPK in cb 5' N of N. end of C.R.	
0+88				595 35	℄ gutter	
?				595 29	" top cb.	
1+00				595 19	℄ int Stephanie	Dr & Colera Ave
				595 10	N.E. cor E end of	C.R. gutter
				595 31	" " " " " "	" " top cb
				594 90	" " " N " "	" " gutter
				595 76	" " " " " "	" " top cb.
				595 67	N.W. " W " "	" " gutter
				594 88	" " " " " "	" " top cb
				594 45	" " " N " "	" " gutter
				595 65	" " " " " "	" " top cb.
1+18				594 24	conc. ℄ gutter	
2+00				595 39		℄
3+00				595 92		℄
				595 63		18' rt. gutter
				596 12		" " top cb.
				595 13	18' Lt. gutter	
				596 16	" " top cb.	

76L-298 S & E #307—1-56

PLEASE RETURN TO
LOS ANGELES COUNTY ENGINEER
700 LOS ANGELES COUNTY ENGINEERING BLDG.

NOTE: ANY ADDITIONS OR CHANGES ON THIS SHEET MUST BE MADE OR CIRCLED IN RED INK, WITH DATE AND NAME OF PERSON MAKING CHANGE.

Do not extend notes this side of this line.

Profile Notes Red Plotted Job No. Z111.34 Division No. 10
No. X-Sec. Date Date Survey of STEPHANIE DRIVE F. B. 1985 Pg. 20
No. Notes Chkd. Checked Survey by SNYDER Notes J. R. Date 10-14-59
Date Date Map No. Index C. Johnson

STATION	B. S.	H. I.	F. S.	ELEV.		
4+00				596 42		℄
⊙ 5+00				596 96		℄
				596 60		18' Rt gutter
				597 10		" " top cb.
				596 58	18' Lt. gutter	
				597 10	" " top cb	
6+00				597 92		℄
7+00				599 01		℄
7+73.50±				599 59	℄ Int. Calera Ave &	Arrow Hwy. Service Rd.
				599 07	S.E. Cor. S end of	C.R. gutter
				599 61	" " " " " "	" " top cb.
				599 84	" " " E " "	" " gutter
				600 50	" " " " " "	" " top cb.
				598 86	S.W. " S " "	" " gutter
				599 43	" " " " " "	" " top cb
				598 67	" " " W " "	" " gutter
				599 31	" " " " " "	" " top cb.
7+87.50±				599 67	℄ Prod	gutter
				600 14	" "	top cb.

X

76L-298 S & E #307—1-56

PLEASE RETURN TO
LOS ANGELES COUNTY ENGINEER
700 LOS ANGELES COUNTY ENGINEERING BLDG.

NOTE: ANY ADDITIONS OR CHANGES ON THIS SHEET MUST BE MADE OR CIRCLED IN RED INK, WITH DATE AND NAME OF PERSON MAKING CHANGE.

Do not extend notes this side of this line.

STATION	B. S.	H. I.	F. S.	ELEV.		
B.M. #AZ-366				599.23	B.M. #AZ-366 unadj elev. 599.241 F.B 1985-79 Calera Ave & Arrow Hwy, Service Rd. S.W. cor. - Bt. spk. in cb. 5' W. of W. end of C.R.	

F. B. 1985 Pg. 202

Job No 2111.34 Division No 10 Notes Red. Plotted Profile

Survey of STEPHANIE DRIVE Date Date No. X-Sec.

Survey by SNYDER Notes TRANCEL Notes Chkd Checked

Indexed C. Johnson Date 10-14-59 Date Date No.

Notes Ck'd by	Survey of STEPHANIE DR.
Map No.	JN 211.34 Tape 0175 Std. 68 °F
Office Work	Surveyed by SNYDER
Checked	Notes A. CARRASCO Date 11-19-59
Date	Indexed C. Jennings 12-28-59

F. B. 1985 Pg. 203

C.I. 211.34

STEPHANIE DRIVE

Location of Improvements on CITRUS AVE

FROM

Inter. of CITRUS AVE & SAN DIMAS F.C. CHANNEL

TO

ARROW HWY

CARRASCO
RANGEL
MOYA
SULLIVAN

Note: Any Additions or Changes on This Sheet Must be Made or Circled in Red Ink With Date and Name of Person Making Change.

Do not extend this side of this line.

PLEASE RETURN TO
LOS ANGELES COUNTY ENGINEER
700 Los Angeles County Engineering Bldg.

7673DBS SAE #247 1-56


F.B. 1985 Pg. 204
Cont. Bot Pg 205
(Service Road See ℄ Notes Page 91)
Curb
(50)
Conc. Wall
3+50
16°
5°
13°
Pre-Mix Dr. Wy
3+06
19°
B.C.
12°
40°
2+96.5
Pre-Mix Burm
50'
2+50.5
43°
P.P.# 1208093 E
2+16.5
40°
End Cb
Tel. M.H.
11°
1+96°
5°
1.5
Catch Basin
1+84
1+79
35°
38°
1+83°
1+65.5
40°
Conc. Gutter
33.5
1+68°
F.C. Mon
Note
Weir box Locked See Pg 216 for Elev. 8° x 5° Conc. Vra. Weir Box
Conc. C.B.
5.5
1+54
35°
1+49.5
2° Corr Galv. S.D. I.P.
F.C. Mon
CHANNEL
Conc
Conc Bridge
40°
SAN DIMAS
12°
6.5
40°
Fd. Lat 1+00 Pg 91
F.C. Mon
F.C. Mon
℄ Citrus Ave
(See Pages 91 & 92 ℄ Notes)
PLEASE RETURN TO
LOS ANGELES COUNTY ENGINEER
700 LOS ANGELES COUNTY ENGINEERING BLDG.
Do not extend this side of this line.
Note: Any Additions or Changes on This Sheet Must be Made or Circled in Red Ink With Date and Name of Person Making Change.

Notes Ck'd by	Survey of STEPHAN DR.
Map No.	JN 2111.3A Tape D175 Std 68 °F
Office Work	Surveyed by SNYDER
Checked	Notes Date 10-15-59
Date	Indexed A. C. Johnson

F.B. 1985 Pg. 205

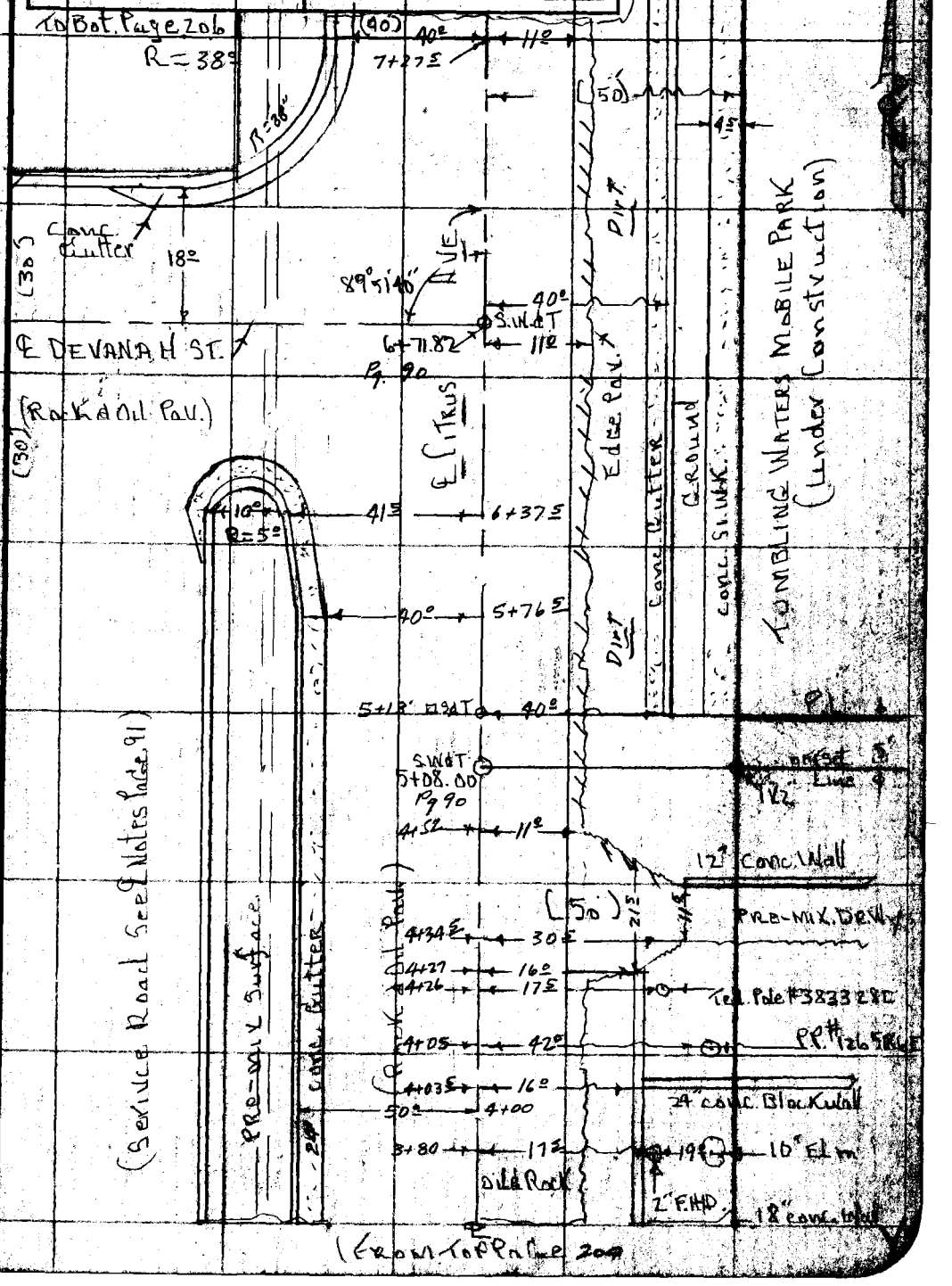

Note: Any Additions or Changes on This Sheet Must be Made or Circled in Red Ink With Date and Name of Person Making Change.

PLEASE RETURN TO
LOS ANGELES COUNTY ENGINEER
700 LOS ANGELES COUNTY ENGINEERING BLDG.

Do not extend this side of this line.

78F3008 SAE #247 1-56

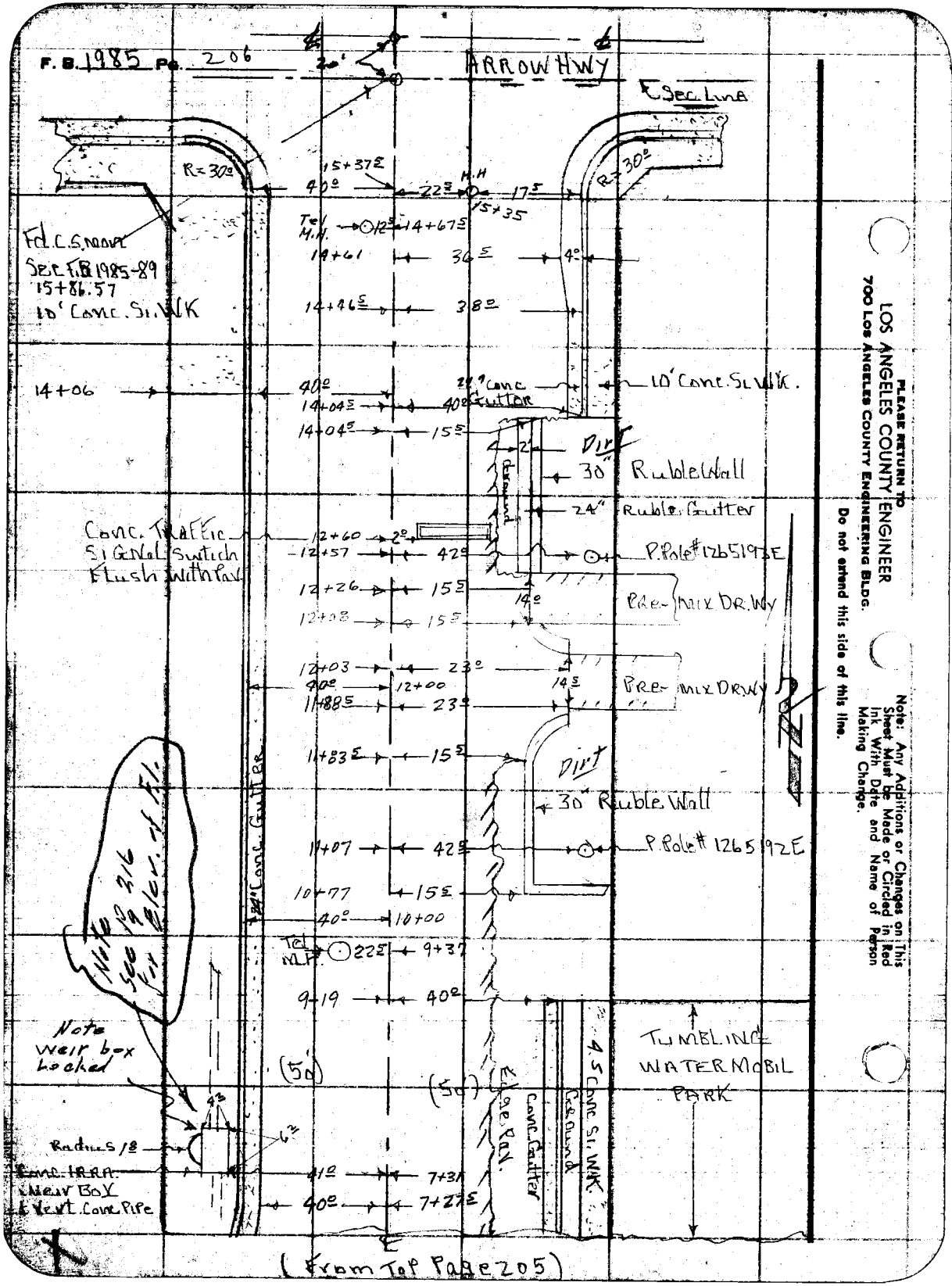

PLEASE RETURN TO
LOS ANGELES COUNTY ENGINEER
700 LOS ANGELES COUNTY ENGINEERING BLDG.

Do not extend this side of this line.

Note: Any Additions or Changes on This Sheet Must be Made or Circled in Red Ink With Date and Name of Person Making Change.

F. B. 1985 Pg. 207

Profile No. Notes Red. Date Plotted Date Job No. 2111.34 Division No. 16
X-Sec. No. Notes Chkd. Date Checked Date Survey of STEPHANIE DRIVE
Survey by SNYDER Notes Date 10-15-59
Map No. Indexed [redacted]

C.I. 2111.34
STEPHANIE DRIVE
PROFILE & X-SECTIONS

CITRUS AVE

FROM

SAN DIMAS F.C. CHANNEL NORTH

TO ARROW HWY

CARRASCO
RANGEL
MOYA
SULLIVAN

STATION	B. S.	H. I.	F. S.	ELEV.

NOTE: ANY ADDITIONS OR CHANGES ON THIS SHEET MUST BE MADE OR CIRCLED IN RED INK, WITH DATE AND NAME OF PERSON MAKING CHANGE.

Do not extend notes this side of this line.

PLEASE RETURN TO
LOS ANGELES COUNTY ENGINEER
700 Los Angeles County Engineering Bldg.

761-298 S & E #307—1-56

76L-298 S & E #307—1-56

PLEASE RETURN TO
LOS ANGELES COUNTY ENGINEER
700 LOS ANGELES COUNTY ENGINEERING BLDG.

NOTE: ANY ADDITIONS OR CHANGES ON THIS SHEET MUST BE MADE OR CIRCLED IN RED INK, WITH DATE AND NAME OF PERSON MAKING CHANGE.

Do not extend notes this side of this line.

STATION	B. S.	H. I.	F. S.	ELEV.	CITRUS AVE Left or West	℄ Right or East
B.M.#AZ-347				57[illegible]44	B.M.#AZ-347, unadj. ELEV. 572.440, F.B. 1985-70	
					CITRUS AVE (W. side) 70' ± N. of E of SAN DIMAS	
					Bt. SPK. in Cb 1' N. of Catch basin	
1+00				57226	± inter. Citrus Ave & San Dimas Channel Lot.	
				57194		40' R Gutter
				57286		40' R Top cb
				57190	40' L Gutter	
				57290	40' L Top cb	
1+54				57154	40' L Gutter at C.B.	
✓				56254	40' L Flow line of C.B.	
1+84				57180		40' L Gutter at C.B.
✓				56380		40' L Flow line C.B.
2+00				57284		℄
				57202		40' R. Gutter
				57263		40' R Top cb
				5728		50' P/L Top bank
				5702		55 BoT ✓
S.E. COR. of house				5706		

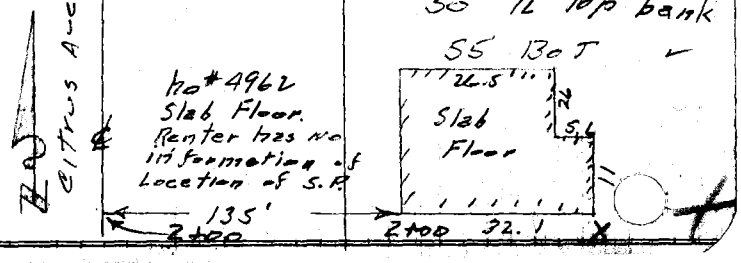

F. B. 1985 Pg. 208
Job No. 2111.34 Division No. 10 Notes Red. Plotted Profile
Survey of STEPHANIE DRIVE Date Date No. X-Sec.
Survey by SNYDER Notes I. RANGEL Notes Chkd. Checked
Indexed [illegible] Date 1-15-59 Date No.

76L-298 S & E #307—1-56

PLEASE RETURN TO
LOS ANGELES COUNTY ENGINEER
700 LOS ANGELES COUNTY ENGINEERING BLDG.

NOTE: ANY ADDITIONS OR CHANGES ON THIS SHEET MUST BE MADE OR CIRCLED IN RED INK, WITH DATE AND NAME OF PERSON MAKING CHANGE.

Do not extend notes this side of this line.

STATION	B. S.	H. I.	F. S.	ELEV.	Left Citrus Ave	Right
2+00				5710		250' R.
✓				57196	40' L Gutter	
/				57264	40' L Top cb	
2+16.5				57203		40' R. Gutter
2+16.5				57268		40' R N. end of cb
3+00				5734		℄
				5731		20' R Gutter
				5739		20' R Top Nlze cb
				5740		33' R Top Bank
				5711		40' R Bot ✓
				5711		50' R. P/L
				57259	40' L Gutter	
				57324	40' L Top of cb	
outlet ho# 5010				5708	Top of 4" outlet N. side ho# 5010	
Basement ho# 5010				5663	Floor of Basement ho# 5010	



Profile Notes Red. Plotted Job No. 2111.43 Division No. 10 F. B. 1985 Pg. 209
No. Date Date Survey of STEPHANIE DRIVE
X-Sec. Notes Chkd. Checked Survey by SNYDER Notes T.R. Date 10-15-59
No. Date Date Map No. Ind. Ind. Ct. Tabulation

76L-298 S & E #307—1-56

PLEASE RETURN TO
LOS ANGELES COUNTY ENGINEER
700 LOS ANGELES COUNTY ENGINEERING BLDG.

NOTE: ANY ADDITIONS OR CHANGES ON THIS SHEET MUST BE MADE OR CIRCLED IN RED INK, WITH DATE AND NAME OF PERSON MAKING CHANGE.

Do not extend notes this side of this line.

F. B. 1985 Pg. 210 Job No 2111.34 Division No. 12 Profile
Survey of STEPHANIE DRIVE Notes Red Plotted
Survey by SNYDER Notes T. RANGEL Date Date No. X-Sec.
Indexed C. Johnson Date 10-15-59 Notes Chkd. Checked
Date Date No.

STATION	B. S.	H. I.	F. S.	ELEV.	Citrus Ave
					Left ℄ Right
4+00				5729	℄
				5735	11' R Ed. Pavt
				5732	20' R.
				57	50' R.
				57	40' L Gutter
				57	40' L Top ob
T.P.				57	T.P.
4+45				5713	Top of 4" outlet S. side ho# 5018
				56	Basement ho# 5018
5+00				5742	℄
				5739	11' R Ed. of Pavt
				5745	50' R/L
				57299	45' L Gutter
				57363	40' L Top ob



76L-298 S & E #307—1-56

PLEASE RETURN TO
LOS ANGELES COUNTY ENGINEER
700 LOS ANGELES COUNTY ENGINEERING BLDG.

NOTE: ANY ADDITIONS OR CHANGES ON THIS SHEET MUST BE MADE OR CIRCLED IN RED INK, WITH DATE AND NAME OF PERSON MAKING CHANGE.

Do not extend notes this side of this line.

Profile Notes Red. Plotted Job No. 2111.34 Division No. 12
No. X-Sec. Date Date Survey of STEPHANIE DRIVE
Notes Chkd. Checked Survey by SNYDER Notes L.R. Date 10-15-59
No. Date Date Map No. Index C. Johnson

F. B. 1985 Pg. 211

STATION	B. S.	H. I.	F. S.	ELEV.	C. Citrus Ave	
					left	& Right
5+12.5				57301		40' R Gutter
				57367		40' R Top cb S. end
				57415		50 R Back walk
6+00				5743		&
				57411		11' R Ed. Pvt
				5748		20' R. Dirt
				57309		40' R Gutter
				57374		40' R Top cb
				57400		50' R Back Walk
				57309	40' L Gutter	
				57374	40' L Top cb	
6+37.5				57318	41.5 L Gutter	
				57382	41.5 L Top cb	S. end C.R.
6+71.82	INT			57419	& INT. Citrus Ave & Deveron St.	
				57214	" N. W. Cor.	W. end C.R. Gutter
				57272	" " "	" " Top cb
				57320	" " " N.	" " Gutter
				57384	" " " N.	" " Top cb
				5733	50' L & Deveron St.	
7+00				5742		&

76L-298 S & E #307—1-56

PLEASE RETURN TO
LOS ANGELES COUNTY ENGINEER
700 LOS ANGELES COUNTY ENGINEERING BLDG.

NOTE: ANY ADDITIONS OR CHANGES ON THIS SHEET MUST BE MADE OR CIRCLED IN RED INK, WITH DATE AND NAME OF PERSON MAKING CHANGE.

Do not extend notes this side of this line.

STATION	B. S.	H. I.	F. S.	ELEV.	Citrus Ave	
					Left	℄ Right
7+00				5740		11' R Ed. Pent
				5738		15' Gutter
				5750		25' R.
				57330		New 40' Gutter
				57394		40' Top cb
				57425		50' Beck walk
				5754		200' R.
8+00				57[illegible]2		℄
				57403		11' R Ed. Pent
				57[illegible]		15' Gutter
				5746		25' R
				57347		New 40' Gutter
				57411		40' R Top cb
				57430		50' Beck of walk
				57329	40' L Gutter	
				57395	40' L Top cb	
9+00				57[illegible]		℄
				5740		11' R Ed. Pent
				5736	Bot of wall	15' R Gutter
				5747		25' R

F. B. 1985 Pg. 212
Job No. 2111.34 Division No. Notes Red. Plotted Profile
Survey of STEPHANIE DRIVE Date Date No. X-Sec.
Survey by SNYDER Notes I. RANGEL Notes Chkd. Checked
Indexed C. Johnson Date 10-15-59 Date Date No.

76L-298 S & E #307—1-56

PLEASE RETURN TO
LOS ANGELES COUNTY ENGINEER
700 LOS ANGELES COUNTY ENGINEERING BLDG.

NOTE: ANY ADDITIONS OR CHANGES ON THIS SHEET MUST BE MADE OR CIRCLED IN RED INK, WITH DATE AND NAME OF PERSON MAKING CHANGE.

Do not extend notes this side of this line.

Profile Notes Red. Plotted Job No. 2111.34 Division No. 12 F. B. 1965 Pg. 213
No. X-Sec. Date Date Survey of Stephenie Dr. Date
Notes Ckd. Checked Survey by Snyder Notes PRS Date 10-12-54
No. Date Date Map No. Index C. Johnson

STATION	B. S.	H. I.	F. S.	ELEV.	Citrus Ave	
9+00					Left	℄ Right
				57359		40' R Gutter
				57424		40' R Top cb
				57446		60 R Back walk
				57345	40' L Gutter	
				57408	40' L Top cb	
9+19				57361		40' R Gutter
"				57425		40' R Top cb North End
"				57447		50' R Back walk N. end.
10+00				5746		℄
				5743		11' R Ed. Pvmt
				5739		15' Gutter
				5746		18' Top
				5745		50' R/L
				5788		200' Left
				57363	40' L Gutter	
				57428	40' L Top cb	
11+00				5746		℄
				57444		11' R Ed. Pvmt
				5742		15' R Gutter
				5763		18' R Top

76L-298 S & E #307—1-56

PLEASE RETURN TO
LOS ANGELES COUNTY ENGINEER
700 LOS ANGELES COUNTY ENGINEERING BLDG.

NOTE: ANY ADDITIONS OR CHANGES ON THIS SHEET MUST BE MADE OR CIRCLED IN RED INK, WITH DATE AND NAME OF PERSON MAKING CHANGE.

Do not extend notes this side of this line.

STATION	B. S.	H. I.	F. S.	ELEV.	Citrus Ave	
					Left	℄ Right
11+00				5756		50' R P/L
—				57[illegible]	40' L Gutter	
—				57[illegible]43	40 L Top cb	
12+00				5753		℄
				5750		11' R Ed. Pent
				5749		15' R Gutter
				5772		25' R Top.
				5773		50' R P/L
				5796		200' R.
				57450	40' L Gutter	
				57518	40' L Top cb	
13+00				5764		℄
				5760		11' R Ed. Pent
				5760		15' R Gutter
				5763		17' R Top
				5771		50' R. P/L
				57559	40' L Gutter	
				57625	40' L Top cb	
14+00				5773		℄
—				57708		11' R Ed. Pent

F. B. 1985 Pg. 214 Job No. 2111.34 Division No. 10 Notes Red. Plotted Profile
Survey of Stephanie Dr. Date Date No. X-Sec.
Survey by Snyder Notes PRS Notes Chkd. Checked
Indexed C. Johnson Date Date Date No.

76L-298 S & E #307—1-56

PLEASE RETURN TO
LOS ANGELES COUNTY ENGINEER
700 LOS ANGELES COUNTY ENGINEERING BLDG.

NOTE: ANY ADDITIONS OR CHANGES ON THIS SHEET MUST BE MADE OR CIRCLED IN RED INK, WITH DATE AND NAME OF PERSON MAKING CHANGE.

Do not extend notes this side of this line.

STATION	B. S.	H. I.	F. S.	ELEV.	Citrus Ave	
					Left	℄ Right.
14+04.5				57657		40' R Gutter
✓				57717		40' R Top cb South End
✓				57749		50' R Back S. end walk
✓				5796		200' R.
✓				57658	40' L Gutter	
✓				57725	40' L Top cb	
15 ± 00				5785		℄
✓				5786		20' R
15+86.57				5789		℄ Sec cor Peut
16+06.57	INT.			5790	℄ INT. Citrus Ave & Arrow Hwy	
				57777	✓ S.W. COR. S. end C.R. Gutter	
				57823	✓ ✓ - - - - - Top cb	
				57721	✓ ✓ - - W. ✓ - Gutter	
				57786	✓ ✓ - - - - Top cb	
				57899	✓ S.E. COR. S. end ✓ Gutter	
				57919	✓ ✓ - - - - - Top cb	
				57894	✓ ✓ - - E ✓ - Gutter	
				57985	✓ ✓ - - - - - Top cb	
				5796		50' R.
				5812		200' R. on ℄ ST

Profile Notes Red. ____ Plotted ____ Job No. 2111.34 Division No. 10 F. B. 1985 Pg. 215
No. ____ Date ____ Date ____ Survey of Stephanie Dr.
X-Sec. Notes Chkd. ____ Checked ____ Survey by Snyder Notes PRS Date 10-19-59
No. ____ Date ____ Date ____ Map No. ____ Indexed ____ C. Johnson Date ____

76L-298 S & E #307—1-56

PLEASE RETURN TO
LOS ANGELES COUNTY ENGINEER
700 LOS ANGELES COUNTY ENGINEERING BLDG.

NOTE: ANY ADDITIONS OR CHANGES ON THIS SHEET MUST BE MADE OR CIRCLED IN RED INK, WITH DATE AND NAME OF PERSON MAKING CHANGE.

Do not extend notes this side of this line.

STATION	B. S.	H. I.	F. S.	ELEV.	Citrus Ave
16+06.57				580 57	200' R Thence 40' S. To Gutter
—				581 17	" " " " Top cb
—				57 [illegible]2	50 L. on ℄ ST.
B.M. AZ 364				578 26	B.M. AZ 364 EL 578.238 (Field) F.B 1985-78
					Citrus Ave & Arrow Hwy S.W. cor.
					BT. spk in cb 40' ± S. of S. end C.R.
1+68	573.46 (Water Level 573.4)			573 46	Top of Box 40' L
	Meas 5.7				Inlet side
1+68	567 76			567 76	40' Left bottom of Irr. box (box Full of Water)
7+31		576.38 (Water Level 575.3)		576 38	41' Left Top of Box
7+31	Meas 9.4			566 98	41' Left bottom of Irr box (outlet side)
	566 98				

Note

Azusa Valley Water Co Man Says This is Flow. line of 30" Conc Pipe both boxes Full of Water

F. B. 1985 Pg. 216 Job No. 3111.34 Division No. 10 Notes Red. Plotted Date No. Profile
Survey of Stephanie Dr. Date No. X-Sec.
Survey by Snyder Notes PRS Notes Chkd. Checked Date No.
Indexed C. Johnson Date

Notes Ck'd by		Survey of Stephanie Dr.	F. B. 1985 Pg. 217
Map No.		JN 2111,34 Tape Std °F	
Office Work		Surveyed by Snyder	
Checked		Notes 1985 Date 9-23-59	
Date		Indexed C. Johnson 10-29-59	

C.I. 2111,34

STEPHANIE DR.

Location of Improvements

In

S. S R/W & STEPHANIE DR.

From - Citrus Ave

To - Fairvalley Ave

Snyder
Carrasco
Rangel
Noya

Note: Any Additions or Changes on this Sheet Must be Made or Circled in Red Ink With Date and Name of Person Making Change.

Do not extend this side of this line.

PLEASE RETURN TO
LOS ANGELES COUNTY ENGINEER
700 Los Angeles County Engineering Bldg.

76F3095 SSE #247 1-56

F. B. 1985 Pg. 218

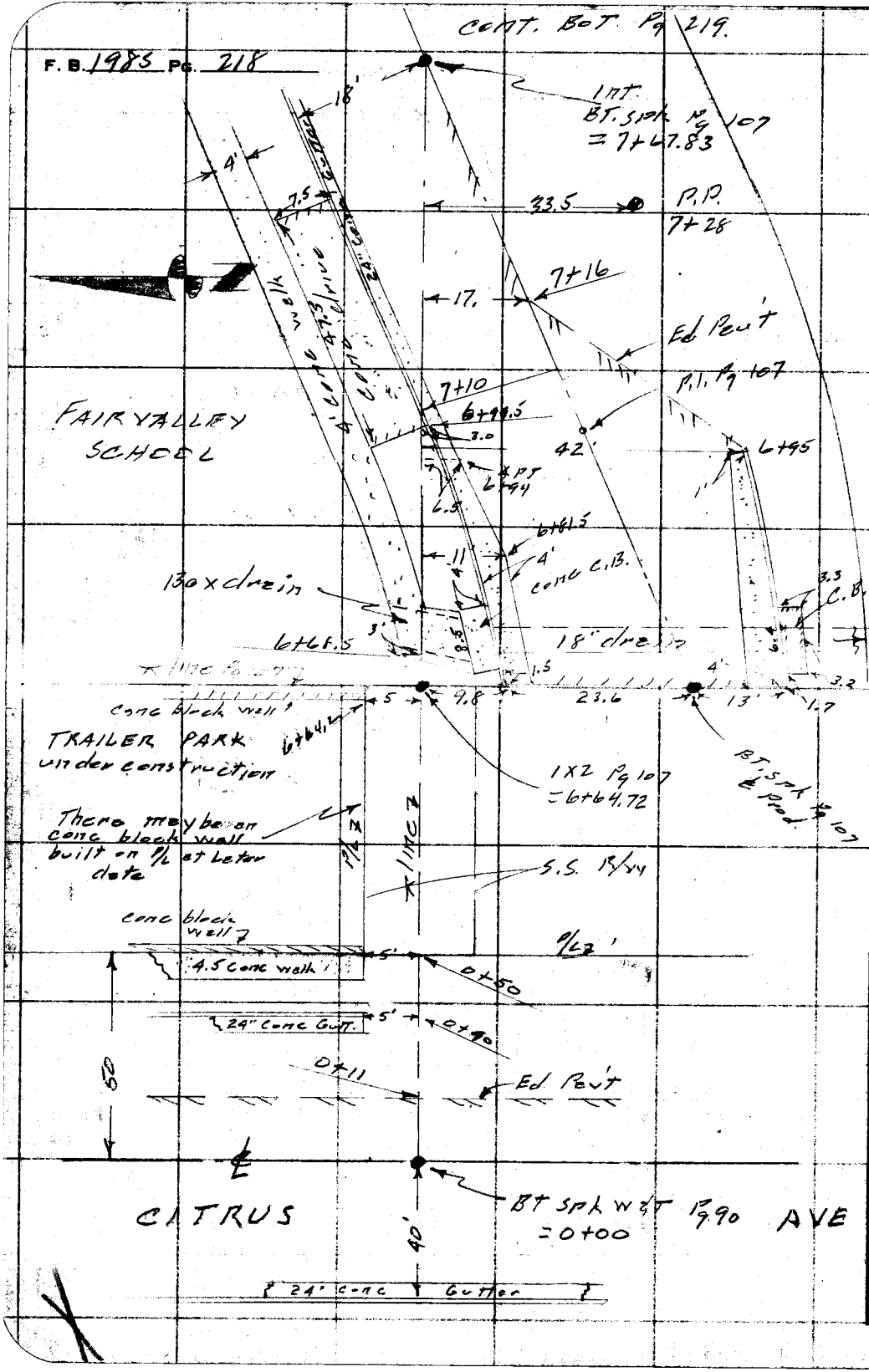

PLEASE RETURN TO
LOS ANGELES COUNTY ENGINEER
700 LOS ANGELES COUNTY ENGINEERING BLDG.

Do not extend this side of this line.

Note: Any Additions or Changes on This Sheet Must be Made or Circled in Red Ink With Date and Name of Person Making Change.

Notes Ck'd by	Survey of Stephanie Dr.
Map No.	JN 2111, 34 Tape Std °F
Office Work	Surveyed by Snyder
Checked	Notes RS Date 6-59
Date	Indexed C. Johnson

F. B. 1985 Pg. 214

Cont. Bat Pg 220

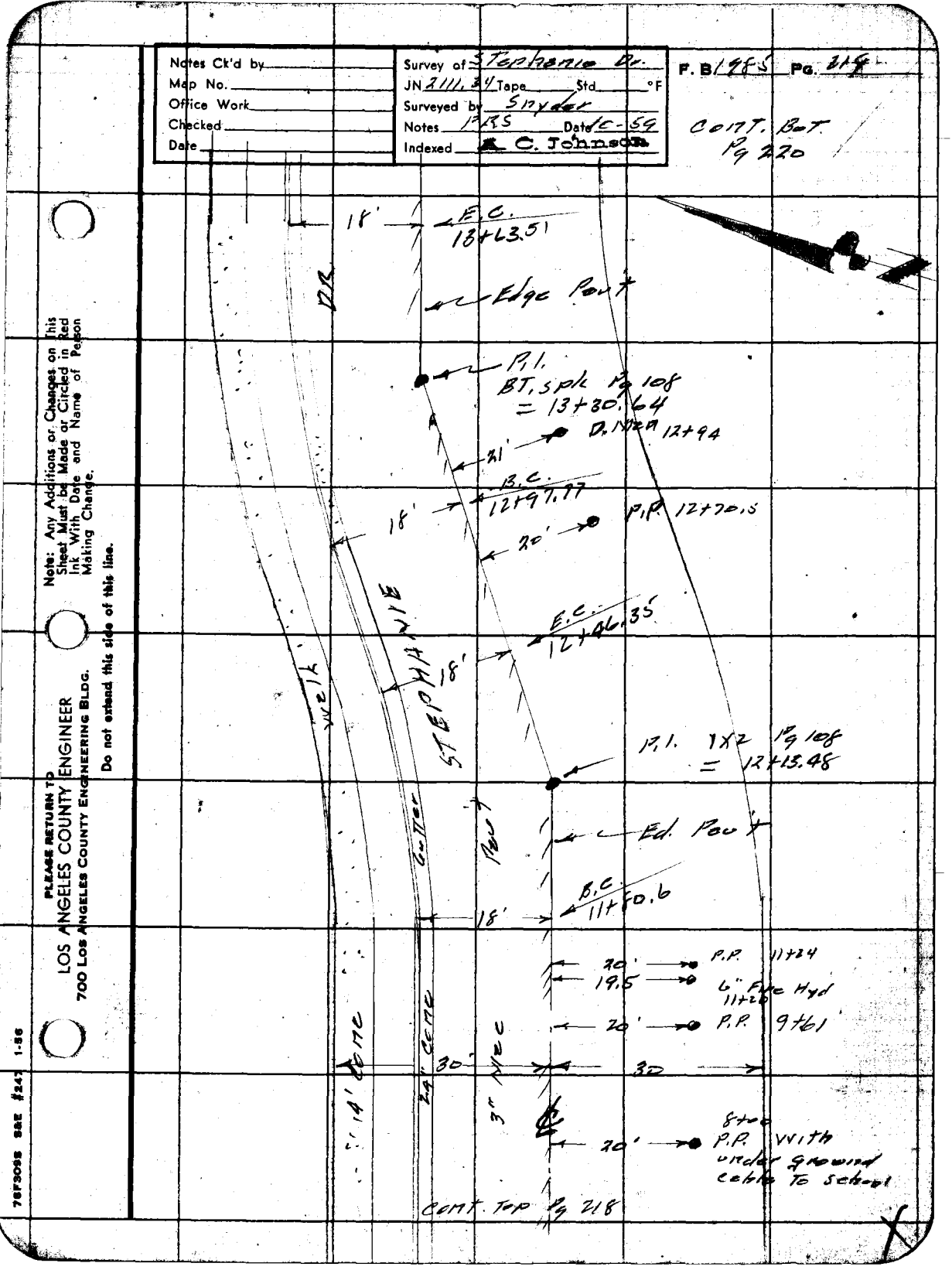

Note: Any Additions or Changes on This Sheet Must be Made or Circled in Red Ink With Date and Name of Person Making Change.

PLEASE RETURN TO
LOS ANGELES COUNTY ENGINEER
700 Los Angeles County Engineering Bldg.

Do not extend this side of this line.

78FSOSS SRE #247 1-56

F. B 1985 PG. 220

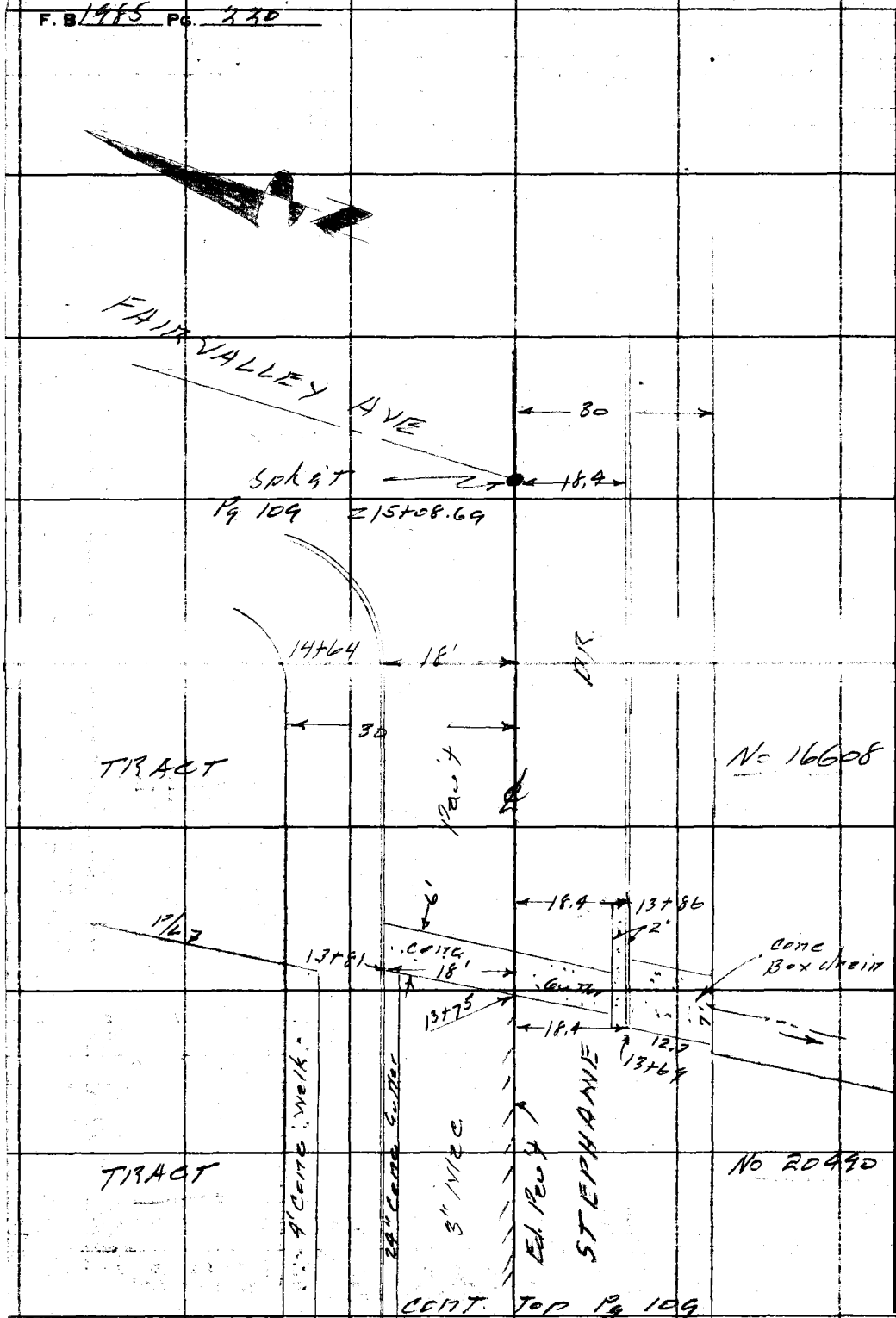

PLEASE RETURN TO
LOS ANGELES COUNTY ENGINEER
700 LOS ANGELES COUNTY ENGINEERING BLDG.

Do not extend this side of this line.

Note: Any Additions or Changes on This Sheet Must be Made or Circled in Red Ink With Date and Name of Person Making Change.

F. B. 1985 Pg. 221

Profile No. ____ Notes Red. ____ Date ____ Plotted ____ Date ____ Job No 2111.34 Division No. 10
X-Sec. No. ____ Notes Chkd. ____ Date ____ Checked ____ Date ____ Survey of Stephanie Dr.
Survey by Snyder Notes 1985 Date 10-23-59
Map No. ____ Indexed ____ C. Job ____ Date ____

C.I. 2111.34
STEPHANIE DR.
X SECTIONS
117
S.S R/W @ Stephanie Dr.
From - Citrus Ave
To: Fairvalley Ave

Snyder
Carrasco
Reingel
Meya

STATION	B. S.	H. I.	F. S.	ELEV.

NOTE: ANY ADDITIONS OR CHANGES ON THIS SHEET MUST BE MADE OR CIRCLED IN RED INK, WITH DATE AND NAME OF PERSON MAKING CHANGE.

Do not extend notes this side of this line.

PLEASE RETURN TO
LOS ANGELES COUNTY ENGINEER
700 Los Angeles County Engineering Bldg.

781.298 S & E #307—1-56

X

76L-298 S & E #307—1-56

PLEASE RETURN TO
LOS ANGELES COUNTY ENGINEER
700 LOS ANGELES COUNTY ENGINEERING BLDG.

NOTE: ANY ADDITIONS OR CHANGES ON THIS SHEET MUST BE MADE OR CIRCLED IN RED INK, WITH DATE AND NAME OF PERSON MAKING CHANGE.

Do not extend notes this side of this line.

STATION	B. S.	H. I.	F. S.	ELEV.	Left	⊼ Right
B.M. AZ 346				57362	AZ 346 EL 573.623 FB. 1985-70 Citrus Ave W. side 170' ± S. of Devaneh St & 40' W. of ℄ Citrus Ave. Bt. spk in cb	
0+00	INT			5742	INT ⊼ line & ℄ Citrus Ave	
✓				5742		20' R.
✓				5742	20' L	
0+11				5739		⊼ Ed. Pav.
✓				5739		20' R.
✓				5740	20' L	
0+40				5744		⊼ line
				5744		20' R.
				5730	5' L Gutter	
				57367	5' L Top cb S. end.	
0+50				5745		⊼
✓				5745		20'
✓				5741	20' L	
1+00				5750		⊼
✓				5748		20' R.
✓				5754	20' L	
2+00				5758		⊼
✓				5758		20' R

F. B. 1985 Pg. 222 Job No. 2111.5'6 Division No. 10 Notes Red. Plotted Profile
Survey of Stephenie Dr. Date Date No. X-Sec.
Survey by Snyder Notes 17RS Notes Chkd. Checked No.
Indexed C. Johnson Date Date Date

76L-298 S & E #307—1-56

PLEASE RETURN TO
LOS ANGELES COUNTY ENGINEER
700 LOS ANGELES COUNTY ENGINEERING BLDG.

NOTE: ANY ADDITIONS OR CHANGES ON THIS SHEET MUST BE MADE OR CIRCLED IN RED INK, WITH DATE AND NAME OF PERSON MAKING CHANGE.

Do not extend notes this side of this line.

STATION	B. S.	H. I.	F. S.	ELEV.	Left	Right
2+00				5756	20' L	
T.P.				57810	T.P.	
3+00				5767		
✓				5767		20' R.
✓				5730		280' R.
✓				5766	20' L	
✓				5763	150' L	
4+00				5776		
✓				5775		20' R.
✓				5778	20' L	
5+00				5790		
✓				5790		20' R.
✓				5788	20' L	
6+00				5800		
✓				5799		20' R.
✓				5794	20' L	
T.P.				58126	T.P.	
6+64.72				5802		1X2
				57915		9.8' R Gutter
				57997		9.8' R Top cb W. end
				5796		28' R ℄ Pent

Profile No. X-Sec. No. Notes Red. Date Notes Chkd. Date Plotted Date Checked Date Job No. 2111.34 Division No. 10 Survey of Stephanie Dr. Survey by Snyder Notes PRS Date 10-23-59 Map No. Indexed C. Job Date

F. B. 1985 Pg. 223

76L-298 S & E #307—1-56

PLEASE RETURN TO
LOS ANGELES COUNTY ENGINEER
700 LOS ANGELES COUNTY ENGINEERING BLDG.

NOTE: ANY ADDITIONS OR CHANGES ON THIS SHEET MUST BE MADE OR CIRCLED IN RED INK, WITH DATE AND NAME OF PERSON MAKING CHANGE.

Do not extend notes this side of this line.

STATION	B. S.	H. I.	F. S.	ELEV.	Left	Right
6+64.72				57906		46.4 Gutter
				57985		46.4 Top cb W.end
				5783		150 R.
				5810	20' L	
				5875	150' L	
				5856	640' L	
6+70				5746		9' R Flow Line 18" cul. N.end
✓				5736		45' R Flow line 18" cul S.end.
6+95				57954		42' R Gutter
–				58020		42' R Top cb E. end
7+10				58000		Gutter
✓				58067		Top cb
7+16				5805		17' R Ed. Pen't
7+67.83				5812		℄ ⊼ PT. Ed. Pen't
				579[illegible]		20' R. Gutter
				5798		30' R. P/L
				5[illegible]74	18' L Gutter	
				58134	18' L Top cb	
8+00				5815		℄
				5799		20' R Gutter
				5807		30' P/L

F. B. 1985 Pg. 224 Job No. 2111.34 Division No. 10 Notes Red. Plotted Profile
Survey of Stephanie Dr Date Date No.
Survey by Snyder Notes PRS Notes Chkd. Checked X-Sec.
Indexed C. Johnson Date Date Date No.

76L-298 S & E #307—1-56

PLEASE RETURN TO
LOS ANGELES COUNTY ENGINEER
700 LOS ANGELES COUNTY ENGINEERING BLDG.

NOTE: ANY ADDITIONS OR CHANGES ON THIS SHEET MUST BE MADE OR CIRCLED IN RED INK, WITH DATE AND NAME OF PERSON MAKING CHANGE.

Do not extend notes this side of this line.

STATION	B. S.	H. I.	F. S.	ELEV.	Left	℄ Right
8+00				58107	18' L Gutter	
✓				58168	18' L Top cb	
T.P				58224	T.P.	
9+00				5826		℄ Ed. Pout
				5805		20' R Gutter
				5819		30' R
			✓	58213	18' L Gutter	
				58276	18' L Top cb	
10+00				5838		℄
				5813		20' R Ed. Pout
				5827		30' R P/L
				5827		120' R.
				58331	18' L Gutter	
				58390	18' L Top cb	
				5841	30' L	
11+00				5849		℄
				5827		20' R Gutter
				5846		30' R P/L
				58436	18' L Gutter	
				58496	18' L Top cb	
11+80.6				5860		℄ B.C.

Profile Notes Red. Plotted Job No. 2111.34 Division No. 10 F. B. 1985 Pg. 225
No. X Sec. Date Date Survey of Stephanie Dr.
Notes Chkd. Checked Survey by Snyder Notes PRS Date 10-23-54
No. Date Date Map No. Indexed C. Johnson Date

76L-298 S & E #307—1-56

PLEASE RETURN TO
LOS ANGELES COUNTY ENGINEER
700 LOS ANGELES COUNTY ENGINEERING BLDG.

NOTE: ANY ADDITIONS OR CHANGES ON THIS SHEET MUST BE MADE OR CIRCLED IN RED INK, WITH DATE AND NAME OF PERSON MAKING CHANGE.

F. B. 1965 Pg. 226 Job No. 2111.51 Division No. 10 Notes Red. Date Profile
Survey of Stephenie Dr. No. X-Sec.
Survey by Snyder Notes Chkd. Checked
Indexed Notes Date Date No.

Do not extend notes this side of this line.

STATION	B. S.	H. I.	F. S.	ELEV.	Left	℄	Right
11+80.6				5836			20' R Gutter
				5865			30' R.
				58514	18' L Gutter		
				58576	18' L Top cb		
T.P.				58617	T.P.		
12+97.77				5875		℄	B.C.
				5854			20' R Gutter
				5879			30' R P/L
				58705	18' L Gutter		
				58768	18' L Top cb		
13+75				58813		℄	along P/L
				58790			18' R Gutter
				58887			18' R Top cb West end.
				5880			130' R.
				58851	18' L Gutter	along P/L	
				58899	18' L Top cb		
				5895	150' L		
				59005	420 L		
13+78				5881		℄	X Gutter
14+00				5889		℄	
14+64				58950	18' L Gutter		

76L-298 S & E #307—1-56

PLEASE RETURN TO
LOS ANGELES COUNTY ENGINEER
700 LOS ANGELES COUNTY ENGINEERING BLDG.

NOTE: ANY ADDITIONS OR CHANGES ON THIS SHEET MUST BE MADE OR CIRCLED IN RED INK, WITH DATE AND NAME OF PERSON MAKING CHANGE.

Do not extend notes this side of this line.

STATION	B. S.	H. I.	F. S.	ELEV.		
14+64				59014	14'L Top cb	W. end C.R.
15+08.69	℄ int ⊙			59064	℄ int Stephanie Dr. & Fairvalley Ave	
—				59015		18' R Gutter
—				59073		18'L Top cb
BM. AZ368				59182	AZ368 EL. 591.85 F.B. 1985-79 Stephanie Dr. Fairvalley Ave N.E. COR. - BT. spk in cb 5' E. of E. end of C.R.	

Profile No. X-Sec. No. Notes Red. Date Notes Chkd. Date Plotted Date Checked Date Job No. 3111.34 Division No. 10 Survey of Stephanie Dr. Survey by Snyder Notes PRS Date 10-23-59 Map No. Indexed C. John Date

F. B. 1985 Pg. 227

F. B. 1985 Pg. 228 Job No 211184 Division No. 1 Notes Red Plotted Profile

Survey of Stephanie Dr. Date Date No.

Survey by Snyder Notes pp 125 Notes Chkd. Checked X-Sec.

Indexed Date Date Date No.

STATION	B. S.	H. I.	F. S.	ELEV.

Do not extend notes this side of this line.

NOTE: ANY ADDITIONS OR CHANGES ON THIS SHEET MUST BE MADE, OR CIRCLED IN RED INK, WITH DATE AND NAME OF PERSON MAKING CHANGE.

PLEASE RETURN TO

LOS ANGELES COUNTY ENGINEER

700 Los Angeles County Engineering Bldg.

76L-298 S & E #307—1-56

Notes Ck'd by	Survey of Stephanie Dr.	F. B. 1985 Pg. 229
Map No.	JN 2111.34 Tape Std °F	
Office Work	Surveyed by Snyder	
Checked	Notes PRS Date 12-29-59	
Date	Indexed C. Johnson 11-2-59	

C.I. 2111.34

STEPHANIE DR.

Location of Improvements on

Fenimore Ave & Groverdale St

From - Grondahl ST.
To - E. end of Groverdale St

Snyder
Carrasco
Rangel
Moya

Note: Any Additions or Changes on This Sheet Must be Made or Circled in Red Ink With Date and Name of Person Making Change.

PLEASE RETURN TO
LOS ANGELES COUNTY ENGINEER
700 LOS ANGELES COUNTY ENGINEERING BLDG.

Do not extend this side of this line.

76F3098 S&F #247 1-56

F. B. 1985 Pg. 830

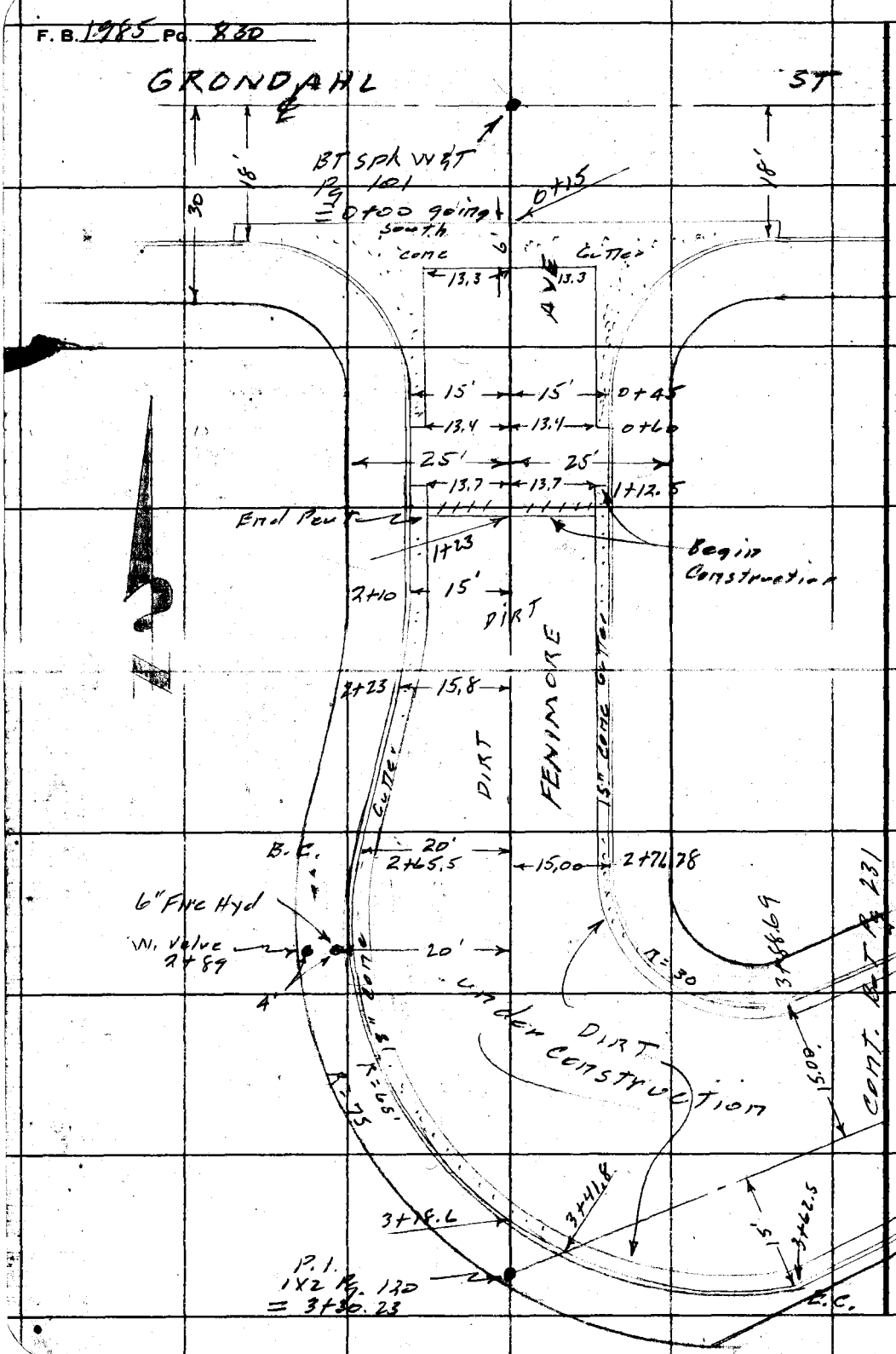

LOS ANGELES COUNTY ENGINEER
700 Los Angeles County Engineering Bldg.

PLEASE RETURN TO

Do not extend this side of this line.

Note: Any Additions or Changes on This Sheet Must be Made or Circled in Red Ink With Date and Name of Person Making Change.

Notes Ck'd by	Survey of Stephanie Dr.
Map No.	JN 3111.39 Tape Std °F
Office Work	Surveyed by Snyder
Checked	Notes NBS Date 6-24-59
Date	Indexed C. Johnson

F. B. 1985 Pg. 231

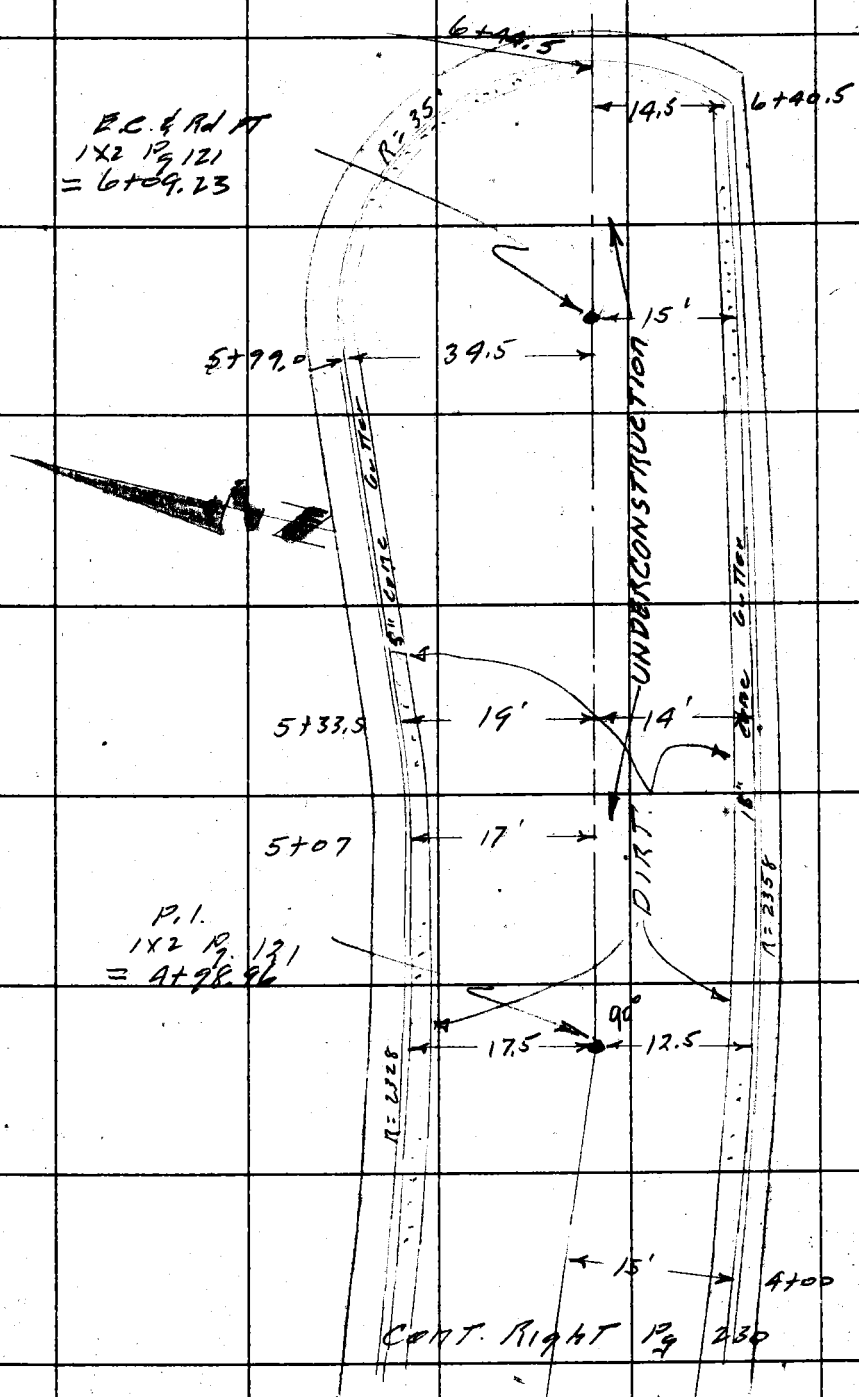

Note: Any Additions or Changes on This Sheet Must be Made or Circled in Red Ink With Date and Name of Person Making Change.

Do not extend this side of this line.

PLEASE RETURN TO
LOS ANGELES COUNTY ENGINEER
700 Los Angeles County Engineering Bldg.

76F3095 SAE #247 1-56

PLEASE RETURN TO
LOS ANGELES COUNTY ENGINEER
700 LOS ANGELES COUNTY ENGINEERING BLDG.

Note: Any Additions or Changes on This Sheet Must be Made or Circled in Red Ink With Date and Name of Person Making Change.

Do not extend this side of this line.

F. B. 1985 PG. 122

F. B. 1965 Pg. 233

Profile No. Notes Red Date Plotted Date Job No. 2111.34 Division No. 10
X-Sec. No. Notes Chkd Date Checked Date Survey of Stephanie Dr.
Survey by Snyder Notes PRS Date 10-29-59
Map No. Indexed C. Johnson Date

C.I. 2111.34
STEPHANIE DR.

X SECTIONS
of
Fenimore Ave & Grovedale ST.
From - Grandehl ST.
To - E. end of Grovedale ST.

Snyder
Carresco
Rangel
Moya

STATION	B. S.	H. I.	F. S.	ELEV.

Do not extend notes this side of this line.

NOTE: ANY ADDITIONS OR CHANGES ON THIS SHEET MUST BE MADE OR CIRCLED IN RED INK, WITH DATE AND NAME OF PERSON MAKING CHANGE.

PLEASE RETURN TO
LOS ANGELES COUNTY ENGINEER
700 Los Angeles County Engineering Bldg.

761-298 S & E #207—1-56

76L-298 S & E #307—1-56

PLEASE RETURN TO
LOS ANGELES COUNTY ENGINEER
700 LOS ANGELES COUNTY ENGINEERING BLDG.

NOTE: ANY ADDITIONS OR CHANGES ON THIS SHEET MUST BE MADE OR CIRCLED IN RED INK, WITH DATE AND NAME OF PERSON MAKING CHANGE.

Do not extend notes this side of this line.

STATION	B. S.	H. I.	F. S.	ELEV.	Left or E.	Right or W.
BM AZ 358				55290	AZ 358 EL. 552.901 FB. 1985-75 Grandahl ST. & Fenimore Ave N.W. COR. BT. spk in cb 5' W. of W. end C.R.	
0+00	℄ Int.			55[illegible]4	Int. Fenimore Ave & Grandahl ST.	
				55230	✓ S.W. COR. W. end C.R.	Gutter
				55292	✓ ✓ ✓ ✓	Top cb
				55285	✓ ✓ ✓ S. ✓	Gutter
				55350	✓ ✓ ✓ S ✓	Top cb
				55292	✓ S.E. COR S. ✓	Gutter
				55355	✓ ✓ ✓ ✓ ✓	Top cb
				55284	✓ ✓ ✓ E ✓	Gutter
				55348	✓ ✓ ✓ E ✓	Top cb
0+18				55273		℄ X Gutter
0+45				55318		℄
1+00	0			55347		℄
				55309		15' Gutter
				55371		15' Top cb
				55313	15' L Gutter	
				55373	15' L Top cb	
1+23				5535		℄ End Pav't
1+30				5556		146' R N.W. COR. Lot 1
2+00				5535		℄ Dirt

F. B. 1985 PG. 234 Job No. 2111.84 Division No. 10 Notes Red. Plotted Profile
Survey of Stephanie Dr. Date Date No. X-Sec.
Survey by Snyder Notes PRS Notes Chkd. Checked
Indexed C. Johnson Date Date No.

76L-298 S & E 2507—1-56

PLEASE RETURN TO
LOS ANGELES COUNTY ENGINEER
700 LOS ANGELES COUNTY ENGINEERING BLDG.

NOTE: ANY ADDITIONS OR CHANGES ON THIS SHEET MUST BE MADE OR CIRCLED IN RED INK, WITH DATE AND NAME OF PERSON MAKING CHANGE.

Do not extend notes this side of this line.

STATION	B. S.	H. I.	F. S.	ELEV.	Left E & N.	℄ Right or W & S
2+00				55368		15' R Gutter
				55429		15' R Top cb
				55360	15' L Gutter	
				55423	15' L Top cb	
2+65.5				55420		20' R Gutter
✓				55484		20' R Top cb B.C.
2+71.78				5543		℄ Dirt
✓				55429	15' L Gutter	
✓				55498	15' L Top cb N. end C.R.	
3+41.8				55454		Semi Ten Gutter
✓ ①				55515		" " Top cb
				5564		S.W. COR Lot 4 TR # 19928
3+62.5				55477		15' R. Gutter

Profile No. X-Sec. Notes Red. Date Plotted Date Job No. 2111 Division No. 34
Notes Chkd. Checked Date Survey of Stephan
No. Date Date Survey by Snyder Notes
Map No. Indexed

				5580	160' L	
6+09.23				5563		Red. PT Dirt
				55602		15' R Gutter
				55664		15" R Top cb
				55587	35' L Gutter	
				55652	35' L Top cb	
6+40.5				55616		14.5 R Gutter
				55683		14.5 R Top cb Angle Pt.
				5615	Most E'ly COR. Lot 11 TR# 19928	
BM. AZ 357				55683	AZ 357 EL 556.818 F.B. 1985-75 Grovedale ST. S. side at E. end of ST. BT. spk in cb 3' W. of angle Pt. of cb 30' E. & 15' S. of Red Pt. Cul-de-sac.	

F.B. 1985 Pg. 230 Job No. 2114 Division No. 10 Notes Red. Plotted
Survey of Stephanie Dr. Date Date
Survey by Stephanie Notes PRS Notes Chkd. Checked
Indexed Date Date Date