[redacted]

1988

DATE	J. N.	DESCRIPTION	NOTES	PAGES
11-55	6220.00	J. N. 62[illegible]0 LOS CERRITOS STO[illegible]RAIN Line "A" [illegible]ject No. 9	[illegible]SECS	5-264

Misfiled Oct 86

Notes Ck'd by
Map No.
Office Work
Checked
Date

Survey of
JN Tape Std °F
Surveyed by
Notes Date
Indexed

F. B. PG.

RETURN TO
LOS ANGELES COUNTY ENGINEER
700 LOS ANGELES COUNTY ENGINEERING BLDG.

Note: Any Additions or Changes on This Sheet Must be Made or Circled in Red Ink With Date and Name of Person Making Change.

Do not extend notes this side of this line.

F. B. _____ Pg. _____

Profile	Notes Red.	Plotted	Job No. 6220.00	Division No. 10	F.S. 1988
No.	Date	Date	Survey of Los Cerritos St.		
X-Sec.	Notes Chkd.	Checked	Survey by Sappell	Notes Lind	Date 4-55
No.	Date	Date	Map No.	Indexed Johnson	Date 11-4-55

J.N 6220.00

CROSS SECTIONS

LOS CERRITOS STORM DRAIN

LINE "A" PROJECT No 9

From Junction Los Cerritos S.D. & Palo Verede Ave. Lateral - N.W. to Spring St. W'LY & Parallel to Spring St. - N'LY & midway between Charlemagne & Rutgers to the S'LY Bdry of Hartwell Park - N.W. to Carson St. - & N'LY, parallel to Clark Ave to Del Amo Blvd.

Party: Sappell
Shoemaker
Lind
Paulson
Peterson
Bazen
Donnelly
San[illegible]

ELEV.

F.S.

H.I.

B.S.

STATION

NOTE: ANY ADDITIONS OR CHANGES ON THIS SHEET MUST BE MADE OR CIRCLED IN RED INK, WITH DATE AND NAME OF PERSON MAKING CHANGE.

PLEASE RETURN TO
LOS ANGELES COUNTY SURVEYOR
726 LOS ANGELES COUNTY ENGINEERING BLDG.

Do not extend notes this side of this line.

298 307 8-53

76L298 30 7 8-53

PLEASE RETURN TO
LOS ANGELES COUNTY SURVEYOR
726 LOS ANGELES COUNTY ENGINEERING BLDG.

NOTE: ANY ADDITIONS OR CHANGES ON THIS SHEET MUST BE MADE OR CIRCLED IN RED INK, WITH DATE AND NAME OF PERSON MAKING CHANGE.

Do not extend notes this side of this line.

STATION	B. S.	H. I.	F. S.	ELEV.		
KN-222	405	26.54		22.49	KN-222, EL. = 22.490, FB 1911-47 SO. SIDE F.C. CHANNEL, & WOODRUFF AVE., W. side WOODRUFF, 15° SO. OF SO. F.C. R/W. Bt. Spk. 6E S. OF END EXISTING Cb.	
			16.10	10.44	℄ INT. LOS CERRITOS CHANNEL & PALO VERDE LATERAL = 1+00 GOING EAST ALONG ℄ LOS CERRITOS & 1+00 GOING NORTH ALONG ℄ PALO VERDE AVE LATERAL. (SEE SKETCH ON NEXT page.)	
2+00 EAST			157	[illegible]		℄ LOS CERRITOS C.
3+00 EAST			165	[illegible]		℄ " " "
2+00 NORTH			158	107		℄ PALO VERDE LATERAL
3+00 NORTH			161	10[illegible]		℄ " " "

F. B. 1988 PG. 6 Job No. 6220.00 Division No. 10 Notes Red. Plotted Profile
Survey of LOS CERRITOS S.D. Date Date No.
Survey by SAPPELL Notes LIND Notes Chkd. Checked X-Sec.
Indexed A. C. Johnson Date Date Date No.

Profile	Notes Red.	Plotted	Job No. 6220.00	Division No. 10	F. B. 1988	Pg. 7
No.	Date	Date	Survey of Los Cerritos S.D.			
X-Sec.	Notes Chkd.	Checked	Survey by Sappell	Notes Lino	Date 4-55	
No.	Date	Date	Map No.	Indexed A. C. Johnson	Date	

NOTE: ANY ADDITIONS OR CHANGES ON THIS SHEET MUST BE MADE OR CIRCLED IN RED INK, WITH DATE AND NAME OF PERSON MAKING CHANGE.

PLEASE RETURN TO
LOS ANGELES COUNTY SURVEYOR
726 LOS ANGELES COUNTY ENGINEERING BLDG.

Do not extend notes this side of this line.

76L298 307 6-53

STATION	B. S.	H. I.	F. S.	ELEV.	
		26 54			ALL SECTIONS GOING WEST ARE TAKEN OFF N. P/L (55' N. OF ℄). 1+00 IS AT RT ∡'S ℄ INT LOS CERRITOS CHANNEL & PALO VERDE AVE. LATERAL. Note! SKETCH

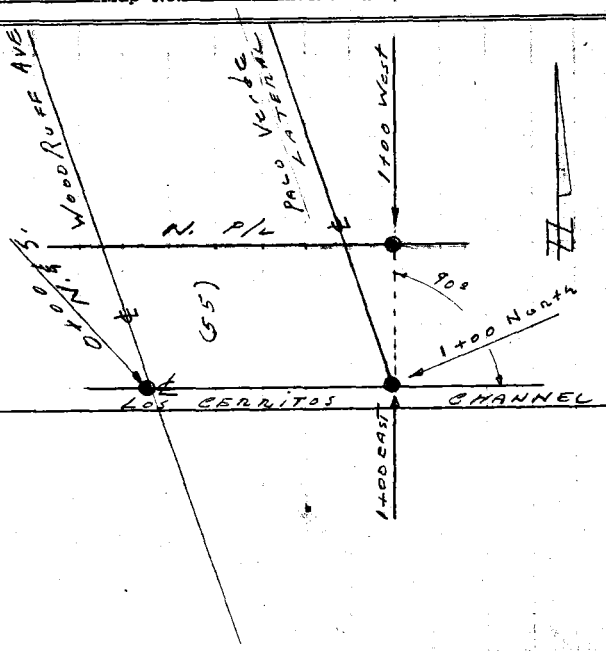

76L298 307 8-53

PLEASE RETURN TO
LOS ANGELES COUNTY SURVEYOR
726 LOS ANGELES COUNTY ENGINEERING BLDG.

NOTE: ANY ADDITIONS OR CHANGES ON THIS SHEET MUST BE MADE OR CIRCLED IN RED INK, WITH DATE AND NAME OF PERSON MAKING CHANGE.

Do not extend notes this side of this line.

F.B. 1988 Pg. 8 Profile
Job No. 62200 Division No. 10 Notes Red. Plotted No.
Survey of LOS ANGELES Date Date X-Sec.
Survey by SURVEY Notes LINE Notes Chkd. Checked
Indexed K. C. Johnson Date Date No.

STATION	B. S.	H. I.	F. S.	ELEV.			
1+00	West	2654	46	219		NORTH P/L (55' N. ℄)	
			41	224	13 L.	Top BANK	
			1000	1659	17 "	T. GUNITE	
			156	1109	27 "	B. BANK	
			1610	1044	55 "	℄ CHANNEL	
			153	1112	77 "	B. BANK	
			1095	1559	82 "	T. GUNITE	
			31	2234	90 "	T. BANK	
			41	2214	110"		
1+10			42	2223		N. P/L (CONC. BANK)	
			42	2223	4 L.	T. BANK	
			1000	1654	17 "	T. CONC.	
			159	1106	27 "	B. BANK	
1+13			42	2223		N / P.L	T. BANK
1+21			1030	1614		"	T. CONC.
1+30			155	1110		"	B. BANK
1+49			158	1107		"	
1+58			160	1095		N / P.L	
			165	1060	24 L.	ED. BANK (BOTTOM)	
1+68			165	1097		N / P.L.	B. B.

76L298 307 8-53

PLEASE RETURN TO
LOS ANGELES COUNTY SURVEYOR
726 LOS ANGELES COUNTY ENGINEERING BLDG.

NOTE: ANY ADDITIONS OR CHANGES ON THIS SHEET MUST BE MADE OR CIRCLED IN RED INK, WITH DATE AND NAME OF PERSON MAKING CHANGE.

Do not extend notes this side of this line.

STATION	B. S.	H. I.	F. S.	ELEV.		
		26 54				
1+83			30	235	N.	P/L
			30	235	7' L. T. BANK	
2+00			32	233	N.	P.L.
			26	239	10 L T. BANK	
			158	107	27 B. BANK	
			172	93	55 ℄ CHANNEL	
			162	103	76 B. BANK	
			30	235	93 T. BANK	
			34	231	110	
			173	92	℄ INT LOS CERRITOS CHANNEL &	
					WOODRUFF AVE. = 0+00 GOING	
					N. & S. ALONG ℄ WOODRUFF AVE	
					SEE SKETCH pg. 7	
0+36	NORTH		155	110	B. BANK	
0+57	NORTH		43	222	T. BANK	℄ WOODRUFF AVE.
1+23	NORTH		40	225		℄ " "
			43	222		50 R.
			40	225	50 L.	
2+23	N		39	226		℄ WOOD RUFF AVE.
			46	219		50 R.
			40	225	50 L.	

Profile Notes Red ____ Plotted ____ Job No. 622000 Division No. 10 F. B. 1988 Pg. 9
No. ____ Date ____ Date ____ Survey of LOS CERRITOS SD.
X-Sec. Notes Chkd. ____ Checked ____ Survey by Jappell Notes Lino Date 4-55
No. ____ Date ____ Date ____ Map No. ____ Reduced Johnson Date ____

76L298 307 8-53

PLEASE RETURN TO
LOS ANGELES COUNTY SURVEYOR
726 LOS ANGELES COUNTY ENGINEERING BLDG.

NOTE: ANY ADDITIONS OR CHANGES ON THIS SHEET MUST BE MADE OR CIRCLED IN RED INK, WITH DATE AND NAME OF PERSON MAKING CHANGE.

Do not extend notes this side of this line.

STATION	B. S.	H. I.	F. S.	ELEV.		
		26.54				
0+23 S.			157	1[illegible],8	B. BANK	℄ WOODRUFF AVE
0+47 S			30	2[illegible]5	T. BANK	℄ WOODRUFF AVE
0+73 S			40	2[illegible]5		℄ " "
			442	2212	BEGIN EB. & gutt	42 R. E.G.
			448	2206		44 " F.L.
			399	2255		44 " T.C
1+75 S			53	212		℄ WOODRUFF AVE
			477	2177	42 L E.G.	
			483	2171	44 " F.L.	
			440	2214	44 " T.C.	
2+75 S.			60	205		℄ WOODRUFF
			521	2133		42 R. E.G.
			525	2129		44 " F.L.
			477	2177		44 " T.C.
			520	2134	42 L. E.G.	
			525	2129	44 " F.L.	
			476	2178	44 " T.C.	

F.S. 1988 Pg. 10 Job No. 6220.00 Division No. 10 Notes Red. Plotted Profile
Survey of Los Cerritos Sd. Date Date No. X-Sec.
Survey by Sappell Notes Chkd. Checked
Indexed C. Johnson Date Date No.

76L298 307 8-53

PLEASE RETURN TO
LOS ANGELES COUNTY SURVEYOR
726 LOS ANGELES COUNTY ENGINEERING BLDG.

NOTE: ANY ADDITIONS OR CHANGES ON THIS SHEET MUST BE MADE OR CIRCLED IN RED INK, WITH DATE AND NAME OF PERSON MAKING CHANGE.

Do not extend notes this side of this line.

STATION	B. S.	H. I.	F. S.	ELEV.		
		26.54				(55' N. of ℄)
3+00			40	225		N. P/L. CERRITOS
			43	222	10 L.	T. BANK
			154	111	27 "	B. "
			173	92	55 "	℄ CHANNEL
			160	105	76 "	B. BANK
			36	229	93 "	T. BANK
			45	220	110 "	
					Note. (ALL SECTIONS ARE TAKEN ON RADIAL LINES ON CURVES.)	
26.89 ~~3+26.96~~		B.C.	37	228		N/PL.
			40	225	10 L.	T. BANK
			155	110	27 "	B. "
			175	90	55 "	℄ CHANNEL
			157	108	76 "	B. BANK
			38	227	93 "	T. BANK
			44	221	110 "	

Profile No. ____ Notes Red. ____ Plotted ____ Job No. 6420.00 Division No. 10 F. B. 1988 Pg. 11
No. ____ Date ____ Date ____ Survey of Los Cerritos S.D.
X-Sec. No. ____ Notes Chkd. ____ Checked ____ Survey by Sackell Notes Lind Date 4-55
No. ____ Date ____ Date ____ Map No. ____ Indexed E. C. Johnson Date ____

76L298 307 3-53

PLEASE RETURN TO
LOS ANGELES COUNTY SURVEYOR
726 LOS ANGELES COUNTY ENGINEERING BLDG.

NOTE: ANY ADDITIONS OR CHANGES ON THIS SHEET MUST BE MADE OR CIRCLED IN RED INK, WITH DATE AND NAME OF PERSON MAKING CHANGE.

Do not extend notes this side of this line.

STATION	B. S.	H. I.	F. S.	ELEV.			
4+00		26 54	3 0	[illegible] 5		N. P/L	(55 N. OF ℄ CHANNEL)
			3 7	2 2 8	12 L.		
			15 8	1 0 7	27 "		
			17 5	[illegible] 0	55 "	(SAME)	
			15 7	1 [illegible] 8	76 "		
			4 3	[illegible] 2	93 "		
			4 9	2 [illegible] 6	110 "		
T. P.	3 50	26 96	3 08	23 46		1x2	
5+00			3 3	[illegible] 7			(N. / P.L.)
			5 0	[illegible] 0	16 L.	T. BANK	
			15 8	[illegible] 2	31 "	B. "	
			17 4	[illegible] 6	55 "	℄ CHANNEL	
			16 5	[illegible] 5	75 "	B. BANK	
			5 5	[illegible] .5	92 "	T. "	
			6 1	[illegible] .9	110 "		
6+00			4 5	[illegible] 5	[illegible]		(N. P.L.)
			4 7	2 [illegible] 3	12 L.		
			16 5	1 [illegible] 5	27 "		
			17 5	[illegible] 5	55 "	(SAME)	
			14 3	1 [illegible] .7	75 "		
			5 1	2 [illegible] .9	92 "		
			6 0	21.0	110 "		

F. B. 1988 Pg. 12 Job No. 6220.00 Division No. 10 Notes Red. Plotted No. Profile
Survey of LOS CERRITOS SD Date Date No. X-Sec.
Survey by SAPPELL Notes LIND Notes Chkd. Checked No.
Indexed [illegible] C. Johnson Date Date Date

76L298 307 8-53

PLEASE RETURN TO
LOS ANGELES COUNTY SURVEYOR
726 LOS ANGELES COUNTY ENGINEERING BLDG.

NOTE: ANY ADDITIONS OR CHANGES ON THIS SHEET MUST BE MADE OR CIRCLED IN RED INK, WITH DATE AND NAME OF PERSON MAKING CHANGE.

Do not extend notes this side of this line.

STATION	B. S.	H. I.	F. S.	ELEV.			
7+00		26.96	41	22.9		(N.	P/L.)
			45	22.5	13	L.	
			153	11.7	27	"	
			172	9.8	55	"	SAME
			148	12.2	78	"	
			52	21.8	91	"	
			60	21.0	110	"	
8+00			35	23.5			(N/PL)
			37	23.3	13	L.	
			150	12.0	27	"	
			160	11.0	55	"	
			150	12.0	78	"	(SAME)
			35	23.5	91	"	
			43	22.7	110	"	
8+87.97		P.R.C.	37	23.3			(N/PL) 55' N. of ℄
			38	23.2	13	L.	
			152	11.8	27	"	
			171	9.9	55	"	
			147	12.3	78	"	(SAME)
			31	23.9	91	"	
			37	23.3	110	"	

Profile Notes Red. ____ Plotted ____ Job No. 6220.00 Division No. 10 F. B. 1988 Pg. 13
No. ____ Date ____ Date ____ Survey of Los Cerritos S.D.
X-Sec. Notes Chkd. ____ Checked ____ Survey by Sappell Notes Lino Date 4-55
No. ____ Date ____ Date ____ Map No. ____ Indexed Johnson Date ____

76L298 307 8-53

PLEASE RETURN TO
LOS ANGELES COUNTY SURVEYOR
726 LOS ANGELES COUNTY ENGINEERING BLDG.

NOTE: ANY ADDITIONS OR CHANGES ON THIS SHEET MUST BE MADE OR CIRCLED IN RED INK, WITH DATE AND NAME OF PERSON MAKING CHANGE.

Do not extend notes this side of this line.

STATION	B. S.	H. I.	F. S.	ELEV.			
10+00		26 96	37	23.3		N.	(55' N OF ℄ OF CHANNEL) P.K.
			41	229	13	L.	
			160	11.0	27	"	
			158	112	55	"	
			139	13.1	78	"	(Same)
			33	237	91	"	
			37	2[illegible]3	110	"	
T.P.	3 20	26 62	354	2[illegible]12		1x2	10+00
11+00			38	228		N	P.L.
			37	229	13	L.	
			147	119	27	"	
			155	111	55	"	
			144	122	78	"	(Same)
			27	239	91	"	
			31	235	110	"	

F. B. 1988 Pg. 14 Job No. 6220.00 Division No. 10 Notes Red. Plotted No.
Survey of Los Cerritos 5.0 Date Date X-Sec.
Survey by Sappell Notes Line Notes Chkd. Checked No.
Indexed K. C. Johnson Date Date Date

76L298 307 8-53

PLEASE RETURN TO
LOS ANGELES COUNTY SURVEYOR
726 LOS ANGELES COUNTY ENGINEERING BLDG.

NOTE: ANY ADDITIONS OR CHANGES ON THIS SHEET MUST BE MADE OR CIRCLED IN RED INK, WITH DATE AND NAME OF PERSON MAKING CHANGE.

Do not extend notes this side of this line.

STATION	B. S.	H. I.	F. S.	ELEV.		
12+00		26.62	30	236		(N P.L.)
			27	23.9	9 L.	
			144	122	25 "	
			152	114	55 "	(SAME)
			150	116	78 "	
			20	246	91 "	
			24	242	110 "	
13+00			26	240		(No. P.L.)
			30	236	8 L.	
			146	120	21 "	
			149	117	55 "	(SAME)
			142	124	70 "	
			10	256	94 "	
			16	250	110 "	
14+00			21	245		(No. PL)
			22	244	12	
			108	158	25	
			153	113	55	(SAME)
			138	128	70	
			01	265	94	
			08	258	110	

Profile Notes Red. ____ Plotted ____ Job No. 6220.00 Division No. 10 F. B. 1988 Pg. 15
No. ____ Date ____ Date ____ Survey of LOS CERRITOS S.D.
X-Sec. Notes Chkd. ____ Checked ____ Survey by SAPPELL Notes LIVO Date 4-55
No. ____ Date ____ Date ____ Map No. ____ Date ____

76L298 307 8-53

PLEASE RETURN TO
LOS ANGELES COUNTY SURVEYOR
726 LOS ANGELES COUNTY ENGINEERING BLDG.

NOTE: ANY ADDITIONS OR CHANGES ON THIS SHEET MUST BE MADE OR CIRCLED IN RED INK, WITH DATE AND NAME OF PERSON MAKING CHANGE.

FB 1988
Pg. 5

2 12.61

Do not extend notes this side of this line.

STATION	B. S.	H. I.	F. S.	ELEV.	
15+00		26 62	1 3	25 3	No. P.L.
			1 8	24 8	9 L.
			14 5	1 1	26 "
			14 9	11 7	55 " (SAME)
			13 2	13 4	75 "
			+06	2 2	96 "
			+06	2 2	110 "
KN 220	4 24	29 80	1 06	25 56	KN-220, EL = 25.567, FB 1911-46 SPRING ST & LOS COYOTES DIAGONAL S.W COR, 24 S. OF S. END CB.RT. & 6 N. OF N. END BRIDGE. # B-1042, BT SPK IN CB.
℄ int. 0+00			5 09	24 71	℄ INT. SPRING ST & LOS COYOTES DIAGONAL = 1+00 GOING SOUTH ALONG ℄ LOS COYOTES DIAGONAL
F/L 24" inlet	N.E	R+M+D 5.09+7.29+2.00=			
F/L 24" outlet	S.E	5.09+7.24+2.00=			
F/L 18" outlet	W	5.09+8.11+1.50=			
0+46 S.			5 06	2 4	North E. MAC. ℄ LOS COYOTES D. Note. THIS Int is under Const. FROM 0+73 S. TO 1+33 S.

F. B. 1988 Pg. 16 Job No. 6220.00 Division No. 10 Notes Red. Plotted Profile
Survey of Los Cerritos S.D. Date Date No.
Survey by Sappell Notes Line Notes Chkd. Checked X-Sec.
Indexed R. C. Johnson Date Date No.

76L298 307 8-53

PLEASE RETURN TO
LOS ANGELES COUNTY SURVEYOR
726 LOS ANGELES COUNTY ENGINEERING BLDG.

NOTE: ANY ADDITIONS OR CHANGES ON THIS SHEET MUST BE MADE OR CIRCLED IN RED INK, WITH DATE AND NAME OF PERSON MAKING CHANGE.

Do not extend notes this side of this line.

STATION	B. S.	H. I.	F. S.	ELEV.		
1+33 S.		2990	510	2480		℄ Los Coyotes R.
1+38 S.			510	2480	(Gr. Cr. Rt.)	℄ " " "
			501	2489	18 L.	W/℄
			526	2464	36 "	E.C.
			536	2454	37 "	F.L.
			487	2503	37 "	T.C.
2+00-S			462	2528		℄ Los Coyotes Dia.
			464	2526		18, R. W/℄
			493	2497		36 " E.C.
			501	2489		37 " F.L.
			451	2539		37, " T.C.
2+23.78-S			487	2503	37.05 L.	F.L. N.E. Cor. Bridge
			422	2568	37.05 "	T.C. " "
			411	2579	42.05 "	E.C. Bridge
(O.K.) 2+23.90-S			410	2580	46.55 "	E. End Conc. Wing Wall
2+26.73-S			451	2539	N. Edge Conc Bridge	℄ Los Coyotes Dia
2+29.60-S			485	2505	N.W. Cor Bridge	37.00 R. F.L. gutt
			417	2573	" " "	37.00 " T.C.
			404	2586		42.00 " W. Edge Bridge
2+30.38-S			401	2589		46.35 " (W. End Conc. Wing Wall)

* Profile Notes Red. Plotted Job No. 63200 Division No. 10 F.B. 1988 P. 12
No. Date Date Survey of Los Encinitos
X-Sec. Notes Chkd. Checked Survey by Sappelle Notes Kind Date 4-23-53
No. Date Date Map No. Traced J. Johnson Date

76L298 307 8-53

PLEASE RETURN TO
LOS ANGELES COUNTY SURVEYOR
726 LOS ANGELES COUNTY ENGINEERING BLDG.

NOTE: ANY ADDITIONS OR CHANGES ON THIS SHEET MUST BE MADE OR CIRCLED IN RED INK, WITH DATE AND NAME OF PERSON MAKING CHANGE.

Do not extend notes this side of this line.

STATION	B. S.	H. I.	F. S.	ELEV.		
2+42°	-S	29 80	4 49	25 31		℄ Los Coyotes Diag.
			4 78	[illegible]		37 R. FL.
			4 10	70		37 " TC
			4 02	25 78		42 " W. Edge Bridge
			12 0	17 8		42 " grd. under "
			4 6	28 2		60 "
			4 83	24 97	37 L. F.L.	
			4 13	[illegible] 67	37 " T.C.	
			4 07	[illegible] 73	42 " East Edge Bridge	
			9 0	[illegible] 8	42 " gr.	
			4 0	[illegible]	60 "	
2+58°	-S		4 45	[illegible] 35		℄ Los Coyotes Dia.
			4 00	[illegible] 70		42 R. W. Edge Bridg
			18 0	[illegible]		42 " Gr. (Bottom)
			4 02	[illegible] 78	42 L. E. Edge Br.	
			18 0	[illegible]	42 " Gr. (Bottom)	
3+08	-S		4 43	[illegible] 7		℄ Los Coyotes Diag.
			4 00	[illegible] 70		42. R. W. Ed. Bridge
			17 0	[illegible]		42 R. (Bottom Channel
			4 01	[illegible] 79	42 L. E. Ed. Bridge	
			16 8	[illegible]	42 " Bottom (gr.)	

F. B. 1988 Pg. 18 Job No. 6220.00 Division No. 10 Notes Red. Plotted Date Checked Date No. X-Sec.
Survey of Los Cerritos S.D. Notes Line Date Notes Chkd. Date No.
Survey by Sappell Notes Date
Indexed K. C. Johnson

76L298 307 8-53

PLEASE RETURN TO
LOS ANGELES COUNTY SURVEYOR
726 LOS ANGELES COUNTY ENGINEERING BLDG.

NOTE: ANY ADDITIONS OR CHANGES ON THIS SHEET MUST BE MADE OR CIRCLED IN RED INK, WITH DATE AND NAME OF PERSON MAKING CHANGE.

Do not extend notes this side of this line.

STATION	B. S.	H. I.	F. S.	ELEV.		
3+18.=	S	2980	443	2537		℄ Los Coyotes Diag.
			477	2503		37 F. L.
			409	2571		37 T C
			400	2580		42 W. Edge Bridge
			132	166		42 Gr
			43	255		60 Gr.
			478	2502	37 F.L.	
			410	2570	37 T.C.	
			403	2577	42 E. Ed. Bridge	
			100	198	42 Gr	
			30	268	60 Gr.	
3+40.50	S		409	2571	45.00 L. (S.E. Cor.)	Wing Wall
3+41.14	S		484	2496	37 L. F.L.	
			418	2562	37 " T.C.	
			410	2570	42 " E. Edge	Bridge
3+44.00	S		451	2529	S. Edge Bridge.	℄ Los Coyotes Dia.
3+47.00	S		485	2495		37 R F.L.
			421	2559		37 " T.C.
			411	2569		42 " W. Ed. Bridge
3+47.66	S		410	2570	(S.W. Cor.)	45 " Wing Wall

Profile Notes Red. ____ Plotted ____ Job No. 6220.00 Division No. 10 F. B. 1988 Pg. 19
No. ____ Date ____ Date ____ Survey of Los Cerritos Sp.
X-Sec. Notes Chkd. ____ Checked ____ Survey by Sappell Notes Lind Date 4-55
No. ____ Date ____ Date ____ Map No. ____ Date ____

76L298 307 8-53

PLEASE RETURN TO
LOS ANGELES COUNTY SURVEYOR
726 LOS ANGELES COUNTY ENGINEERING BLDG.

NOTE: ANY ADDITIONS OR CHANGES ON THIS SHEET MUST BE MADE OR CIRCLED IN RED INK, WITH DATE AND NAME OF PERSON MAKING CHANGE.

Do not extend notes this side of this line.

STATION	B. S.	H. I.	F. S.	ELEV.		
4+24 S.	[illegible]	29.80	4 87	[illegible] 93		℄ Los Coyotes Dia
			5 09	[illegible] 71		18 W/℄
			5 64	[illegible] 16		36 F.G.
			5 72	[illegible] 08		37 F.G.
			5 25	[illegible] 55		37 T.C.
			5 04	[illegible] 76	18 L. W/℄	
			5 56	[illegible] 24	36 " E.G.	
See pg 259			5 71	[illegible] 09	37 " T.L.	
For S.M.H's			5 21	[illegible] 59	37 " T.C.	
			5 25	[illegible] 55	℄ INT. OAKBROOK & Los Coyotes D.	
5+24 S.			5 72	[illegible]		℄ Los Coyotes P.
T. P.	4 17	29.39	4 58	25.22	17+00 1x2	
17+00			4 2	[illegible]		N/PL (55' N of ℄)
			4 5	[illegible]	13 L. T. BANK	
			1 68	[illegible]	25 " B. BANK	
			1 85	[illegible]	55 " ℄ CHANNEL	
			1 60	13.4	71 " B. BANK	
			4 0	25.4	92 " T. BANK	
			3 7	25.7	110 " S. P.L.	

F. B. 1988 PG. 20 Job No. 622800 Division No. 10 Notes Red. Plotted Profile
Survey of Los Cerritos S.P. Date Date No.
Survey by Sappell Notes Lino Notes Chkd. Checked X-Sec.
Indexed R. C. Johnson Date Date Date No.

76L298 307 8-53

PLEASE RETURN TO
LOS ANGELES COUNTY SURVEYOR
726 LOS ANGELES COUNTY ENGINEERING BLDG.

NOTE: ANY ADDITIONS OR CHANGES ON THIS SHEET MUST BE MADE OR CIRCLED IN RED INK, WITH DATE AND NAME OF PERSON MAKING CHANGE.

Do not extend notes this side of this line.

STATION	B. S.	H. I.	F. S.	ELEV.		
18+00		2939	43	251		(N. P.L. (55' N OF ℄ CHANNEL)
			43	251	13 L.	
			162	132	25 "	
			185	109	55 "	(SAME)
			155	139	71 "	
			34	260	92 "	
			33	261	110 "	
19+00			44	250		(No. P.L.)
			41	253	13 L.	
			168	126	25 "	
			185	109	55 "	(SAME)
			165	129	71 "	
			38	256	92 "	
			34	260	110 "	

EC. 19+81.00 BACK ALONG No. P.L. = 19+41.66
AHEAD ALONG ℄ S.D.

Profile Notes Red. ____ Plotted ____ Job No. 6220.00 Division No. 10 F. B. 1988 Pg. 21
No. ____ Date ____ Date ____ Survey of LOS CERRITOS S.D.
X-Sec. Notes Chkd. ____ Checked ____ Survey by SAPPELL Notes LIND Date 4-55
No. ____ Date ____ Date ____ Map No. ____ Date ____

76L298 307 8-53

PLEASE RETURN TO
LOS ANGELES COUNTY SURVEYOR
726 LOS ANGELES COUNTY ENGINEERING BLDG.

NOTE: ANY ADDITIONS OR CHANGES ON THIS SHEET MUST BE MADE OR CIRCLED IN RED INK, WITH DATE AND NAME OF PERSON MAKING CHANGE.

Do not extend notes this side of this line.

STATION	B. S.	H. I.	F. S.	ELEV.		
19 + 41.6		29.39 E.C.	198	[illegible]6		℄ 50
Note: Spring St. presently under reconstruction & No elevations were taken on this street. Request pick-up if Spring St. elev. needed for design.			164	130		25 R. B. BANK
			22	272		44 R. T. BANK
			23	271		55 " T. BANK
			47	247		60 " B. BANK
			52	242		75 "
			155	[illegible]	24 L. B. BANK	
			37	[illegible]	37 " T. "	
			33	[illegible]	55 "	
20+00			195	[illegible]		℄ 50 R.
			178	[illegible]		25 "
			24	270		44 " (SAME)
			21	[illegible]		55 "
			48	[illegible]		60 "
			52	[illegible]		75 "
			155	139	24 L.	
			38	[illegible]	37 " (SAME)	
			36	[illegible]	55 "	
20+13²		S.M.H.	538	2401	S.M.H. W. R.M.	℄ Spring St R + M + D
			1443	1496	F/L 18" inlet E	5.38 + 7.55 + 1.50 = 14.43
			1448	1491	F/L 18" outlet N.W.	5.38 + 7.60 + 1.50 = 14.48

F. B. 1988 PG. 22 Job No. 6220.00 Division No. 10 Notes Red. Plotted Profile
Survey of Los Cerritos S.D. Date Date No.
Survey by Sappell Notes Lind Notes Chkd. Checked X-Sec.
Indexed C. Johnson Date Date Date No.

76L298 307 8-53

PLEASE RETURN TO
LOS ANGELES COUNTY SURVEYOR
726 LOS ANGELES COUNTY ENGINEERING BLDG.

NOTE: ANY ADDITIONS OR CHANGES ON THIS SHEET MUST BE MADE OR CIRCLED IN RED INK, WITH DATE AND NAME OF PERSON MAKING CHANGE.

Do not extend notes this side of this line.

STATION	B. S.	H. I.	F. S.	ELEV.		
21+00		29 39	185	109		℄ SD
			160	134		25 R.
			28	266		44 " (Same)
			31	263		55 "
			55	239		60 "
			53	241		75 "
			160	134	24 L.	
			40	254	37 " (Same)	
			39	255	55 "	
T.P.	1 61	2834	2.66	2673	1x2	
22+00			16.3	120		℄
"			15.5	128		25 R B Bank
"	(see	pg 262)	1.4	269		44 R T "
"			1.1	272		55 R T "
"			3.6	247		60 R B "
"			4.3	240		75 R Gnd.
"			15.0	133	24 L B Bank	
"			32	251	37 L T "	
			30	253	55 L P/L	
22+21.31				103	℄ Int Los Cerritos Channel & ℄ prod Lomina Ave	
23+00			17.7	106		℄
"			15.3	130		25 R B Bank

Profile Notes Red. ____ Plotted ____ Job No. 6220.00 Division No. 10 F. B. 1988 Pg. 23
No. ____ Date ____ Date ____ Survey of Los Cerritos SD
X-Sec. Notes Chkd. ____ Checked ____ Survey by Sappell Notes Lind Date 4-55
No. ____ Date ____ Date ____ Map No. ____ Date ____

76L298 307 8-53

PLEASE RETURN TO
LOS ANGELES COUNTY SURVEYOR
726 LOS ANGELES COUNTY ENGINEERING BLDG.

NOTE: ANY ADDITIONS OR CHANGES ON THIS SHEET MUST BE MADE OR CIRCLED IN RED INK, WITH DATE AND NAME OF PERSON MAKING CHANGE.

Do not extend notes this side of this line.

STATION	B. S.	H. I.	F. S.	ELEV.		
23+00		2834	1.9	[illegible]4		44 R T Bank
"			1.7	[illegible]		55 R T "
"			4.3	[illegible]		60 R B "
"			4.7	23[illegible]6		75 R Gnd.
"			15.9	[illegible]4	24 L B Bank	
"			3.4	2[illegible]	37 L T "	
"			3.5	2[illegible]8	55 L P/L	
TBM	212	2987	0.59	27[illegible]5	Spk in S. side P.P. 644206 E	
24+00			183	[illegible]		℄ SD
			173	[illegible]		25 R. B. Ban
			25	2[illegible]		45 "
			22	2[illegible]		55 "
			51	24[illegible]		60
			56	24[illegible]		75
			—	—		
			183	116	24 L. B. Bank	
			48	251	36 "	
			46	25[illegible]	55 "	
24+75.30			185	114	℄ Int. Los Cerritos Channel & ℄ prod Ocana Ave	
	(see	pg 262)				

F. B. 1988 Pg. 24 Job No. 6220.00 Division No. 10 Notes Red. Plotted Profile
Survey of Los Cerritos S.D. Date Date No.
Survey by Sappell Notes Line Notes Chkd. Checked X-Sec.
Indexed C. Johnson Date Date Date No.

76L298 307 8-53

PLEASE RETURN TO
LOS ANGELES COUNTY SURVEYOR
726 LOS ANGELES COUNTY ENGINEERING BLDG.

NOTE: ANY ADDITIONS OR CHANGES ON THIS SHEET MUST BE MADE OR CIRCLED IN RED INK, WITH DATE AND NAME OF PERSON MAKING CHANGE.

Do not extend notes this side of this line.

STATION	B. S.	H. I.	F. S.	ELEV.		
25+00		29 87	185	114		℄ S.D.
			174	125		25 R. B. BANK
			18	281		44 " T. BANK
			18	281		55 " T. BANK
			50	249		60 " B. "
			58	241		75 "
			167	132	24 L. B. BANK	
			45	254	36 " T. BANK	
			43	256	55 "	
26+00			180	119		℄ S.D.
			180	119		25 R. B. B.
			26	273		44 " T. B.
			23	276		55 " T. B.
			49	250		60 " B. B.
			54	245		75 "
			164	135	24 L.	
			50	249	36 "	
			45	254	55 "	
26+03.5			1277	1710	28'L outlet Top 20"	conc. S.D. pipe

Profile Notes Red. ____ Plotted ____ Job No. 6220.00 Division No. 10 F. B. 1988 Pg. 25
No. ____ Date ____ Date ____ Survey of Los Cerritos SD
X-Sec. Notes Chkd. ____ Checked ____ Survey by Sappell Notes Lina Date 4-55
No. ____ Date ____ Date ____ Map No. ____ Indexed Johnson Date ____

76L298 307 8-53

PLEASE RETURN TO
LOS ANGELES COUNTY SURVEYOR
726 LOS ANGELES COUNTY ENGINEERING BLDG.

NOTE: ANY ADDITIONS OR CHANGES ON THIS SHEET MUST BE MADE OR CIRCLED IN RED INK, WITH DATE AND NAME OF PERSON MAKING CHANGE.

Do not extend notes this side of this line.

STATION	B. S.	H. I.	F. S.	ELEV.		
27+00		29 87	175			℄ SD
			168			25 R. B. B.
			31			45 " T. B.
			35			55 " T. B.
			49			60 " B. B.
			59			75 "
			167		24 L. B. B.	
			43		36 " T. B.	
			45		55 " P. L.	
27+37.~~42~~ 32			173		℄ INT S.D. & SAN ANSELINE AVE	5.00 OFFSET LINE
BM KN-219	491	2716	762	2[illegible]5	BM KM-219, EL = 22.254 FB 1911-45	
					SPRING ST. (SERVICE RD.) &	
					SAN ANSELINE AVE. S.E. COR	
					20' E. OF EAST END CB. RT.	
					Bt. spk IN CB.	
27+59.7			1065	[illegible]	F/L 18" Conc pipe	52.4 R.
27+62.5			1242	[illegible]	F/L 48" C.M.P.	54.0 R.
27+67.0			1239	[illegible]	" " "	54.0 R.
27+71.5			1233	[illegible]	" " "	54.0 R.

F. B. 1988 Pg. 26 Job No. 6220.00 Division No. 10 Notes Red. Plotted Profile
Survey of Los Cerritos SD Date Date No.
Survey by Sappell Notes Lind Notes Chkd. Checked X-Sec.
Indexed R. C. Johnson Date Date Date No.

76L298 307 8-53

PLEASE RETURN TO
LOS ANGELES COUNTY SURVEYOR
726 LOS ANGELES COUNTY ENGINEERING BLDG.

NOTE: ANY ADDITIONS OR CHANGES ON THIS SHEET MUST BE MADE OR CIRCLED IN RED INK, WITH DATE AND NAME OF PERSON MAKING CHANGE.

Do not extend notes this side of this line.

STATION	B. S.	H. I.	F. S.	ELEV.				
ok 27+45		27 16	149	123			℄ SD	
(see pg 260&261)			139	133			25 R.	B.B.
			10	262			45 "	T.B.
			10	262			55 "	P/L
27+59			150	122			℄ SD.	
			123	149			53 R.	Gnd.
27+80			147	125			℄ SD	
			123	149			53 R	Gnd
28+00			152	120			℄ SD	
			144	128			25 R.	B.B.
			60	212			45 R.	T.B.
			53	219			55 R.	P/L
			53	219			75 "	
			139	133	24 L.	B.B.		
			16	256	36 "	T.B.		
			16	256	55 "	P.L.		

Profile Notes Red. ____ Plotted ____ Job No. 6220.00 Division No. 10 F.B. 1988 Pg. 27
No. ____ Date ____ Date ____ Survey of Los Cerritos S.D.
X-Sec. Notes Chkd. ____ Checked ____ Survey by Sappell Notes Lind Date 4-55
No. ____ Date ____ Date ____ Map No. ____ Date ____

76L298 307 8-53

PLEASE RETURN TO
LOS ANGELES COUNTY SURVEYOR
726 LOS ANGELES COUNTY ENGINEERING BLDG.

NOTE: ANY ADDITIONS OR CHANGES ON THIS SHEET MUST BE MADE OR CIRCLED IN RED INK, WITH DATE AND NAME OF PERSON MAKING CHANGE.

Do not extend notes this side of this line.

STATION	B. S.	H. I.	F. S.	ELEV.				
28+60		2716	147	[illegible]			℄ SD	
			142	[illegible]			25 R.	B.B.
			20	[illegible]			44 "	T.B
			30	[illegible]			55 "	T.B.
			38	[illegible]			60 "	B.B.
			42	[illegible]			75 "	
			137	[illegible]	24 L.	B.B.		
			20	[illegible]	36 "	T.B.		
			23	[illegible]	55 "	P.L.		
29+00			150	[illegible]			℄ SD	
			144	[illegible]			25 R.	B.B
			12	[illegible]			44 "	T.B
			14	[illegible]			55 "	T.B
			30	[illegible]			60 "	B.B.
			39	[illegible]			75 "	
			140	[illegible]	24 L.	B.B		
			17	[illegible]	36 "	T.B.		
			24	[illegible]	55 "	PL		

(see pg 263)

F. B. 1988 Pg. 28 Job No. 6220.00 Division No. 10 Notes Red. Plotted Profile
Survey of Los Cerritos SD Date Date No.
Survey by Sappell Notes Line Notes Chkd. Checked X-Sec.
Indexed C. Johnson Date Date Date No.

76L298 307 8-53

PLEASE RETURN TO
LOS ANGELES COUNTY SURVEYOR
726 LOS ANGELES COUNTY ENGINEERING BLDG.

NOTE: ANY ADDITIONS OR CHANGES ON THIS SHEET MUST BE MADE OR CIRCLED IN RED INK, WITH DATE AND NAME OF PERSON MAKING CHANGE.

Do not extend notes this side of this line.

STATION	B. S.	H. I.	F. S.	ELEV.		
29+92.33		27.16	152	120	℄ INT S.D. &	℄ Prod MARWICK AVE.
30+00			150	122		℄ SD
			144	128		25 R. B.B
			10	262		44 " T.B.
			12	260		55 " T.B
			32	240		60 " B.B.
			44	228		75 "
			130	142	24 L. B.B.	
			17	255	37 " T.B.	
			20	252	55 " P.L.	
T.P.	2.99	29.17	098	2618	1x2	
31+00			183	109		℄ SD.
			150	142		24 R. B.B.
			23	269		42 " T.B.
			28	264		55 " T.B.
			52	240		60 " B.B.
			59	233		75 "
			165	127	20 L. B.B	
			33	259	36 " T.B	
			36	256	55 " P.L.	

Profile Notes Red. _____ Plotted _____ Job No. 622400 Division No. 10 F.B. 1988 Pg. 29
No. _____ Date _____ Date _____ Survey of Los Cerritos S.D.
X-Sec. Notes Chkd. _____ Checked _____ Survey by Sappell Notes Lind Date 4-55
No. _____ Date _____ Date _____ Map No. _____ Red Ed Johnson Date _____

76L298 307 8-53

PLEASE RETURN TO
LOS ANGELES COUNTY SURVEYOR
726 LOS ANGELES COUNTY ENGINEERING BLDG.

NOTE: ANY ADDITIONS OR CHANGES ON THIS SHEET MUST BE MADE OR CIRCLED IN RED INK, WITH DATE AND NAME OF PERSON MAKING CHANGE.

Do not extend notes this side of this line.

STATION	B. S.	H. I.	F. S.	ELEV.		
32+00		29.17	17.2	[illegible]		℄ SD.
			170	[illegible]		24 R. B.B.
			18	[illegible]		42 " T.B.
			21	[illegible]		55 " T.B.
			46	[illegible]		60 " B.B.
			52	[illegible]		75 " Grd
			167	[illegible]	20 L. B.B.	
			28	[illegible]	36 " T.B.	
			30	[illegible]	55 " P.L.	
32+28.36			184	[illegible]	℄ INT. SD. &	℄ prod CHATWIN AVE
33+00			174			℄ SD.
			150	[illegible]		24 R. B.B.
(see pg	263)		15	[illegible]		92 " T.B.
			18	[illegible]		55 " T.B.
			45	[illegible]		60 " B.B.
			52	[illegible]		75 "
			165	[illegible]	20 L. B.B.	
			30	[illegible]	36 " T.B.	
			30	[illegible]	55 " P.L.	

F. B. 1988 Pg. 30 Job No. 6229.00 Division No. 10 Notes Red. Plotted Profile
Survey of Los Cerritos SD. Date Date No.
Survey by Sandell Notes Line Notes Chkd. Checked X-Sec.
Indexed A. C. Johnson Date Date Date No.

76L298 307 8-53

PLEASE RETURN TO
LOS ANGELES COUNTY SURVEYOR
726 LOS ANGELES COUNTY ENGINEERING BLDG.

NOTE: ANY ADDITIONS OR CHANGES ON THIS SHEET MUST BE MADE OR CIRCLED IN RED INK, WITH DATE AND NAME OF PERSON MAKING CHANGE.

Do not extend notes this side of this line.

STATION	B. S.	H. I.	F. S.	ELEV.						
34+00		2917	175	117				℄ SD		
			165	127				24	R.	B.B.
			14	278				42	"	T.B.
			16	276				55	"	T.B.
			42	250				60	"	B.B.
			47	245				75	"	GND
			165	127	20	L.	B.B.			
			28	264	36	"	T.B.			
			30	262	55	"	P.L.			
35+00			172	120				℄ SD		
			167	125				24	R.	B.B.
			18	274				42	"	T.B.
(see pg	263)		21	271				55	"	T.B.
			45	247				60	"	B.B.
			51	241				75	"	Gnd
			165	127	20	L.	B.B.			
			24	268	36	"	T.B.			
			25	267	55	"	P.L.			
T.P.	063	2753	227	2690			1x2			

Profile Notes Red. ____ Plotted ____ Job No. 6220.00 Division No. 10 F. B. 1988 Pg. 31
No. ____ Date ____ Date ____ Survey of Los Cerritos S.D.
X-Sec. Notes Chkd. ____ Checked ____ Survey by Appell Notes Lino Date 4-55
No. ____ Date ____ Date ____ Map No. ____ Indexed Johnson Date ____

76L[illegible]7 8-53

PLEASE RETURN TO
LOS ANGELES COUNTY SURVEYOR
726 LOS ANGELES COUNTY ENGINEERING BLDG.

NOTE: ANY ADDITIONS OR CHANGES ON THIS SHEET MUST BE MADE OR CIRCLED IN RED INK, WITH DATE AND NAME OF PERSON MAKING CHANGE.

Do not extend notes this side of this line.

STATION	B. S.	H. I.	F. S.	ELEV.		
36+00		27 53	15[illegible]	1[illegible]5		℄ 50
			145	1[illegible]		24 R B. B.
			148	1[illegible]7		42 " T. B.
			01	[illegible]14		55 " T. B.
			30	[illegible]5		60 " B. B.
			42	[illegible]		75 " End
			144	[illegible]	20 L. B. B.	
			11	[illegible]	36 " T. B.	
			14	[illegible]	55 " P. L.	
37+00			148	[illegible]		℄ 50 R.
			145	[illegible]		24 " B. B.
			07	[illegible]		42 " T. B.
(See pg 263)			10	[illegible]		55 " T. B.
			33	2[illegible]2		60 " B. B.
			38	[illegible]		75 " End
			137	[illegible]	20 L. B. B.	
			17	[illegible]	36 " T. B.	
			15	[illegible]	55 " P. L.	

F. B. 1988 Pg. 32 Job No. 6220.00 Division No. 10 Notes Red. Plotted No. Profile
Survey of Los Cerritos S.A. Date Date No. X-Sec.
Survey by [illegible] Notes Line Notes Chkd. Checked
Indexed A. C. Johnson Date Date Date No.

76L298 307 8-53

PLEASE RETURN TO
LOS ANGELES COUNTY SURVEYOR
726 LOS ANGELES COUNTY ENGINEERING BLDG.

NOTE: ANY ADDITIONS OR CHANGES ON THIS SHEET MUST BE MADE OR CIRCLED IN RED INK, WITH DATE AND NAME OF PERSON MAKING CHANGE.

Do not extend notes this side of this line.

STATION	B. S.	H. I.	F. S.	ELEV.		
38+00		27 53	150	125		℄ SO
			144	131		25 R B.B.
			892	1861	FL. 12" CONC. pipe	43 "
			22	253		55 " T.B.
			844	1909	F.L 12" Conc pipe	63 "
			42	233	-	75 " Gnd
			150	125	20 L. B.B.	
			12	263	43 " T.B.	
			14	261	55 " P.L.	
BM 8-36			579	2174	BM 8-36 EL. = 21.755 FB 12 09-31	
	6.34	28.09		Conn. El. 2175	(CLEAR WATER J-11) AT THE ℄ INT. OF SPRING ST & BELLFLOWER BLVD. IN A WELL CUT THROUGH THE PVMT. AND PROTECTED BY A CAST IRON COVER MARKED C.S. MON. A STRD. C.S. BRASS TABLET INSC. C.S. MON. CTR. SEC. 22, T 4 S. R 12 W. & SET IN CONC 12" DN.	

Profile Notes Red. ____ Plotted ____ Job No. 6220.00 Division No. 10 F. B. 1988 Pg. 33
No. ____ Date ____ Date ____ Survey of LOS CERRITOS S.D.
X-Sec. Notes Chkd. ____ Checked ____ Survey by SAPPELL Notes LIND Date 4-56
No. ____ Date ____ Date ____ Map No. ____ Indexed Johnson Date ____

76L298 307 8-53

38+733
863
39+596

PLEASE RETURN TO
LOS ANGELES COUNTY SURVEYOR
726 LOS ANGELES COUNTY ENGINEERING BLDG.

NOTE: ANY ADDITIONS OR CHANGES ON THIS SHEET MUST BE MADE OR CIRCLED IN RED INK, WITH DATE AND NAME OF PERSON MAKING CHANGE.

Do not extend notes this side of this line.

STATION	B. S.	H. I.	F. S.	ELEV.		
38+68.28		28 09	529	22 80	℄ INT. SPRING ST. &	
					BELLFLOWER BLVD. = 0+00	
38+73.28 = 0+05 N.					N. & S. GOING ALONG ℄	
					BELLFLOWER BLVD.	
0+25 N			518	22 91		℄ BELLFLOWER
0+37 N		SMH	5 52	22 57	W. RIM	43' R.
						R + M + D.
			13 80	14 29	F/L 8" inlet N.	5.52 + 7.61 + 0.67 = 13.80
			14 25	13 84	F/L 18" inlet E	5.52 + 7.23 + 1.50 = 14.25
			14 32	13 77	F/L 18" outlet W	5.52 + 7.30 + 1.50 = 14.32
0+53 N			5 03	23 06		℄ BELLFLOWER
0+62 N		SMH	5 70	22 39		43' R.
						R + M + D
			13 49	14 60	F/L 8" inlet N.	5.70 + 7.12 + 0.67 = 13.49
			13 52	14 57	F/L 8" outlet S.	5.70 + 7.15 + 0.67 = 13.52

F. B. 1988 Pg. 34 Job No. 6220.00 Division No. 10 Notes Red. Plotted No. Profile
Survey of Los Cerritos SA Date Date X-Sec.
Survey by Jarrell Notes Chkd. Checked No.
Indexed A. C. Johnson Date Date Date

76L298 307 8-53

PLEASE RETURN TO
LOS ANGELES COUNTY SURVEYOR
726 LOS ANGELES COUNTY ENGINEERING BLDG.

NOTE: ANY ADDITIONS OR CHANGES ON THIS SHEET MUST BE MADE OR CIRCLED IN RED INK, WITH DATE AND NAME OF PERSON MAKING CHANGE.

Do not extend notes this side of this line.

STATION	B. S.	H. I.	F. S.	ELEV.		
0+81N		28 09 S.M.H.	5 70	22 39	43 L. N. Rim	
						R + M + D
			13 52	14 57	F/L 9" inlet N	5.70 + 7.07 + 0.75 = 13.52
			13 56	14 53	F/L 9" outlet S	5.70 + 7.11 + 0.75 = 13.56
0+94¹ No.			5 05	23 04		℄ BELLFLOWER
			5 25	22 74		25 R. W/4
			5 95	22 14		49 " E.G.
			6 36	21 73		53 FL
			5 51	22 58		53 TC & Catch Basin
			10 89	17 20		53 R F/L 24" conc. SD. pipe
			5 31	22 78	25 L. W/4	
			5 96	22 13	51 " E.G.	
			6 11	21 98	53 " F/L	
			5 43	22 66	53 " T.C.	

Profile Notes Red. ____ Plotted ____ Job No. 6220.00 Division No. 10 F. B. 1988 Pg. 35
No. ____ Date ____ Date ____ Survey of Los Cerritos SD
X-Sec. Notes Chkd. ____ Checked ____ Survey by Jappell Notes Lind Date 9-85
No. ____ Date ____ Date ____ Map No. ____ Indexed Johnson Date ____

76 [illegible].307 8-53

PLEASE RETURN TO
LOS ANGELES COUNTY SURVEYOR
726 LOS ANGELES COUNTY ENGINEERING BLDG.

NOTE: ANY ADDITIONS OR CHANGES ON THIS SHEET MUST BE MADE OR CIRCLED IN RED INK, WITH DATE AND NAME OF PERSON MAKING CHANGE.

Do not extend notes this side of this line.

STATION	B. S.	H. I.	F. S.	ELEV.		
1+35 N.		[illegible]	491	[illegible] 18		℄ BELLFLOWER
			505	[illegible] 04		25 R.
			590	[illegible] 19		51 " (SAME)
			605	[illegible] 04		53 "
			541	[illegible] 62		53 "
			504	23 05	25 L.	
			600	[illegible] 09	51 " (SAME)	
			610	[illegible] 99	53 "	
			541	[illegible] 18	53 "	
2+35 N.			457	[illegible]		℄ BELLFLOWER
			502	23 07		25 R.
			578	[illegible] 31		51 "
			588	[illegible]		53 " (SAME)
			525	[illegible]		53 "
			511	[illegible] 98	25 L.	
			582	[illegible] 27	51 " (SAME)	
			591	[illegible] 18	53 "	
			522	[illegible] 87	53 "	
A		71				

F. B. 1988 Pg. 36 Job No. 6220.00 Division No. 10 Notes Red. Plotted Profile
Survey of Los Cerritos SR Date Date No.
Survey by Sappell Notes Line Notes Chkd. Checked X-Sec.
Indexed A. C. Johnson Date Date Date No.

76L298 307 8-53

PLEASE RETURN TO
LOS ANGELES COUNTY SURVEYOR
726 LOS ANGELES COUNTY ENGINEERING BLDG.

NOTE: ANY ADDITIONS OR CHANGES ON THIS SHEET MUST BE MADE OR CIRCLED IN RED INK, WITH DATE AND NAME OF PERSON MAKING CHANGE.

Do not extend notes this side of this line.

STATION	B. S.	H. I.	F. S.	ELEV.		
3+10 N		28 09 SMH	5 25	22 84	S. Rim	43 R.
3+10 N		SMH	5 43	22 66	S. Rim 43. L	
OK. 0+05 N		City of L.B. Drain MH	5 35	22 74	31. L. S. Rim City of L.B. Drain MH.	
0+03.7 N +O.K.		5.35+9.17	14 52	13 57	31.5 L F/L 1.0 x 6.0" conc. box drain	
0+06.3 N		5.35+ 8.90	14 25	13 84	31.5 L F/L 24" x 42" corr. iron Elyptical S.D. pipe	

Profile Notes Red. ____ Plotted ____ Job No. 6220.00 Division No. 10 F. B. 1988 Pg. 57
No. ____ Date ____ Date ____ Survey of Los Cerritos SP
X-Sec. Notes Chkd. ____ Checked ____ Survey by Sappell Notes Lino Date 4-55
No. ____ Date ____ Date ____ Map No. ____ Date ____

76L2 3 307 8-53

PLEASE RETURN TO
LOS ANGELES COUNTY SURVEYOR
726 LOS ANGELES COUNTY ENGINEERING BLDG.

NOTE: ANY ADDITIONS OR CHANGES ON THIS SHEET MUST BE MADE OR CIRCLED IN RED INK, WITH DATE AND NAME OF PERSON MAKING CHANGE.

Do not extend notes this side of this line.

STATION	B. S.	H. I.	F. S.	ELEV.		
ok 0+32 N		28 09 SMH	5 77	22 32	S. Rim 43 L.	
						R + m + D
			14 29	13 80	F/L 18" inlet E	5.77+7.02+1.50 = 14.29
			14 30	14 79	F/L 18" outlet W	5.77+7.03+1.50 = 14.30
			13 67	14 42	F/L 9" inlet N	5.77+7.15+0.75 = 13.67
0+44 N		L.B. Storm drain MH.	5 61	22 48	33' L N. Rim	
		J.C. R + m 5.61+6.19	11 80	16 29	F/L 30" conc. S.D. pipe	inlet No.
		5.61+6.03	11 64	16 45	F/L 18" " " "	" N.W.
		5.61+6.20	11 81	16 28	F/L 24" " " "	" N.E.
		5.61+6.55	12 16	15 93	F/L 24" 42" corr. iron S.D.	outlet S. pipe
0+10 6 S		G.M.H	5 48	2[illegible] 61	N. Rim	24' R
		R + m 5.48+3.83	9 31	17 78		Top Junction 24' R 12" & 9" Gas lines
		5.48+6.33	11 81	16 28		24 R bott chamber
0+18 6 S.		5.48+1.75	7 23	20 86		24 R Top 9" line @ S. end Elbow
0+25 S			5 33	22 76		℄ BELL FLOWER
0+40 S			6 31	2[illegible] 78	F.L. 8" conc pipe	36' R.
0+53 S			8 14	1[illegible] 75	" " " "	37 5 R.

F.B. 1988 Pg. 38 Job No. 622 Arco Division No. 10 Notes Red. Plotted No. Profile
Survey of Los Cerritos S.D. Date Date X-Sec.
Survey by C. Johnson Notes Notes Chkd. Checked No.
Indexed Date Date

76L298 307 8-53

PLEASE RETURN TO
LOS ANGELES COUNTY SURVEYOR
726 LOS ANGELES COUNTY ENGINEERING BLDG.

NOTE: ANY ADDITIONS OR CHANGES ON THIS SHEET MUST BE MADE OR CIRCLED IN RED INK, WITH DATE AND NAME OF PERSON MAKING CHANGE.

Do not extend notes this side of this line.

STATION	B. S.	H. I.	F. S.	ELEV.		
0+53.5 S		28.09	539	22.70	N. EDGE (WOOD BRIDGE) ℄	BELLFLOWER
			543	22.66		15 R.W/℄
			579	22.30	WEST EDGE BRIDGE	29° "
			123	158		29° " GND
			551	22.58	15 L. W/℄	
			574	22.35	29 " E. EDGE BRIDGE	
			97	18.4	29 " GND.	
1+05 S.			544	22.65	℄ INT. S.D. &	BELLFLOWER BLVD.
			547	22.62		15 R. W/℄
			593	22.16		29° " WEST Ed. Bridge
			139	142		29° " Gnd.
			550	22.59	15 L. W/	
			584	22.25	29 " EAST EDGE BRIDGE	
			143	138	29 " Gnd.	
1+39.5 S.			544	22.65	S. EDGE WOOD Bridge ℄	BELLFLOWER BLVD
			552	22.57		15 R. W/℄
			586	22.23		29 R W.ED. Bridge
			94	187		29 " Gnd.
			547	22.62	15 L. W/℄	
			584	22.25	29 " E. EDGE BRIDGE	
			113	168	29 " GND.	

Profile Notes Red. ____ Plotted ____ Job No. 6220.00 Division No. 10 F. B. 1988 Pg. 39
No. ____ Date ____ Date ____ Survey of Los Cerritos SD
X-Sec. Notes Chkd. ____ Checked ____ Survey by Sappell Notes Lind Date 4-55
No. ____ Date ____ Date ____ Map No. ____ Indexed Johnson Date ____

76L298 307 8-53

PLEASE RETURN TO
LOS ANGELES COUNTY SURVEYOR
726 LOS ANGELES COUNTY ENGINEERING BLDG.

NOTE: ANY ADDITIONS OR CHANGES ON THIS SHEET MUST BE MADE OR CIRCLED IN RED INK, WITH DATE AND NAME OF PERSON MAKING CHANGE.

Do not extend notes this side of this line.

STATION	B. S.	H. I.	F. S.	ELEV.		
1477 S		28 09	548	22 61		℄ BELL FLOWER
			562	22 47		18 R. W/A
			603	22 06	(BEGIN CONC GUTT.)	36.5 " E.G.
			606	22 03		38.5 " F.L.
			547	22 62		38.5 " T.C.
			558	22 51	12 L W/A	
			578	22 31	24 " E. MAC	
			50	23 1	50 " Cnd.	
2+02 5 S			556	22 [illegible]3		℄ BELL FLOWER
			571	22 38		78.0 W/A
			609	22 [illegible]0		36.5 E. "X" gutt
			611	22 [illegible]8		38.5 F.L. "X" gutt
			608	22 [illegible]1		40.5 E. "X" gutt
			597	22 12		48.5 E.G.
			597	22 12		49.5 F.L.
			562	23 47		49.5 T.C.

F. B. 1989 Pg. 40 Job No. 6220.00 Division No. 10 Notes Red. Plotted No. Profile
Survey of Los Cerritos 30 Date Date X-Sec.
Survey by Sappell Notes Lind Notes Chkd. Checked No.
Indexed C. Johnson Date Date Date

76L298 307 8-53

PLEASE RETURN TO
LOS ANGELES COUNTY SURVEYOR
726 LOS ANGELES COUNTY ENGINEERING BLDG.

NOTE: ANY ADDITIONS OR CHANGES ON THIS SHEET MUST BE MADE OR CIRCLED IN RED INK, WITH DATE AND NAME OF PERSON MAKING CHANGE.

Do not extend notes this side of this line.

STATION	B. S.	H. I.	E. S.	ELEV.		
		28 09				
2+52 E	S.		569	22 40		℄ BELL FLOWER
			592	22 17		18 R. W/4
			622	21 87		365 " E. "X" gutt.
			627	21 82		385 " F.L. "
			618	21 91		405 " E. "
			612	21 97		485 " E. G.
			614	21 95		495 " F.L.
			576	22 33		495 " T.C
			572	22 37	12 L. W/4	
			600	22 09	24 " E. MAC	
			67	21 4	31 " F/L	
			46	235	50 Gnd.	
2+56 E	S.	SMH (Flush)	619	21.90	N. Rim	435 R.
						R + M + D
			1090	17 19	F/L 8" outlet S.	6.19 + 4.04 + 0.67 = 10.90

Profile Notes Red. ____ Plotted ____ Job No. 62 Division No. 10 F. B. 1988 Pg. 41
No. ____ Date ____ Date ____ Survey of Los Cerritos SR
X-Sec. Notes Chkd. ____ Checked ____ Survey by Supp. Notes Line Date 4-55
No. ____ Date ____ Date ____ Map No. ____ Indexed Johnson Date ____

76L298 307 8-53

PLEASE RETURN TO
LOS ANGELES COUNTY SURVEYOR
726 LOS ANGELES COUNTY ENGINEERING BLDG.

NOTE: ANY ADDITIONS OR CHANGES ON THIS SHEET MUST BE MADE OR CIRCLED IN RED INK, WITH DATE AND NAME OF PERSON MAKING CHANGE.

Do not extend notes this side of this line.

STATION	B. S.	H. I.	F. S.	ELEV.		
		28 09				
34 52 5	S.		5 99	2[illegible] 10		℄ BELL FLOWER
			520	2[illegible] 9		18
			655	2[illegible] 54		36 5
			664	2[illegible] 45		38 5 (SAME)
			655	2[illegible] 4		40 5
			642	2[illegible] 57		48 5
			631	21 78		49 5
			590	2[illegible] 19		49 5
			601	2[illegible] 08	12 L	
			619	2[illegible] 90	24 " (SAME)	
			64	2[illegible] 7	31	
			45	2[illegible]	50 "	
T.P.	4 29	2707	531	2[illegible] 78	[illegible] N/W COR	[illegible]
39+05			13[illegible]	13.5	F.L. 1° x 6° CONC 60x DRAIN	42° R.

F. B. 1988 Pg. 42 Job No. 6220.00 Division No. 10 Notes Red. Plotted Date Date No. Profile
Survey of Los Cerritos S.D. Date Date Sec.
Survey by Sawell Notes Lino Notes Chkd. Checked Date Date No.
Indexed C. Johnson Date

76L298 307 8-53

PLEASE RETURN TO
LOS ANGELES COUNTY SURVEYOR
726 LOS ANGELES COUNTY ENGINEERING BLDG.

NOTE: ANY ADDITIONS OR CHANGES ON THIS SHEET MUST BE MADE OR CIRCLED IN RED INK, WITH DATE AND NAME OF PERSON MAKING CHANGE.

Do not extend notes this side of this line.

STATION	B. S.	H. I.	F. S.	ELEV.				
39+07		27 07	132	139			℄ SD	
			136	135			42° R.	B.B.
			64	207			50° "	Brk
			44	227			51 "	T.B.
			143	128	30 L.	B.B.		
			42	229	41° "	T.B.		
39+18			132	139			℄ SD.	
			129	142			24 R.	B.B.
			18	253			40 "	T.B.
			49	222			80 "	
			147	124	30 L.	B.B.		
			15	256	45 L.	T.B.		
			16	255	60 L.	End		
39+61			132	139			℄ SD	
			132	139			24	B.B.
			22	249			40	T.B.
			48	223			80	End
			130	141	42 L	B.B.		
			12	259	56 "	T.B.		
			13	258	76 "	T.B.		
			40	231	80 "	B.B.		

Profile Notes Red. ____ Plotted ____ Job No. 6220.00 Division No. 10 F. S. 1988 Pg. 43
No. ____ Date ____ Date ____ Survey of LOS CERRITOS SD
X-Sec. Notes Chkd. ____ Checked ____ Survey by SAPPELL Notes LIND Date 4-55
No. ____ Date ____ Date ____ Map No. ____ Indexed Johnson Date ____

76L298 307 8-53

PLEASE RETURN TO
LOS ANGELES COUNTY SURVEYOR
726 LOS ANGELES COUNTY ENGINEERING BLDG.

NOTE: ANY ADDITIONS OR CHANGES ON THIS SHEET MUST BE MADE OR CIRCLED IN RED INK, WITH DATE AND NAME OF PERSON MAKING CHANGE.

Do not extend notes this side of this line.

STATION	B. S.	H. I.	F. S.	ELEV.				
40+00		27.07	13 1				℄ 50	
			12 9				24 R.	B.B.
			2 2				40 "	T.B.
			4 9				80 "	End
			12 7		42 L.	B.B		
			0 9		56 "	T.B		
			0 9		76 "	T.B		
			3 9		80 "	B.B.		
41+00			13 7				℄ 50	
			13 2				24 R	B.B.
			1 4				40 "	T.B.
(see pg 264)			5 3				80 "	End
			12 1		42 L	B.B		
			1 0		56 "	T.B		
			0 6		76 "	T.B.		
			2 5	2	80 "	B.B.		
Cor 39+59.6			5 89	21 18	(E end CATCH BASIN)		153 R.	F.L. gutt
			5 01	22 06	"	"	153 R.	Top Cb.
		5.0 + 3.75 =	8 76	18 31	"	"	153 R.	F.L. 18" Conc. S.D. pipe

F. B. 1988 Pg. 44 Job No. 6220.00 Division No. 10 Notes Red. Plotted Profile
Survey of LOS CERRITOS S.D. Date Date No.
Survey by SAPPELL Notes LIND Notes Chkd. Checked X-Sec.
Indexed R. C. Johnson Date Date Date No.

76L298 307 8-53

PLEASE RETURN TO
LOS ANGELES COUNTY SURVEYOR
726 LOS ANGELES COUNTY ENGINEERING BLDG.

NOTE: ANY ADDITIONS OR CHANGES ON THIS SHEET MUST BE MADE OR CIRCLED IN RED INK, WITH DATE AND NAME OF PERSON MAKING CHANGE.

Do not extend notes this side of this line.

STATION	B. S.	H. I.	F. S.	ELEV.		
42+00		27 07	140	131		℄ SO
			126	145		24 R. B.B.
			27	244		40 " T.B.
			52	219		80 " GND
			120	151	42 L. B.B.	
			03	269	56 " T.B.	
			07	264	76 " T.B.	
			35	236	80 " B.B.	
42+15-38			140	131	℄ INT. SA &	℄ prod MONTAIR AVE
43+00			135	136		℄ SO
			130	141		24 R. B.B.
			25	251		40 " T.B.
			52	219		80 "
			120	151	42 L. B.B.	
			06	265	56 " T.B.	
			04	267	76 " T.B.	
			31	240	80 " B.B.	
BM KN 217	539	28.15	431	22 76	BM-KN 217, EL = 22.761 FB 1911-44	
					SPRING ST SERVICE RD. & MONTAIR AVE.	
					SW. COR. 5' W. OF W. END CR. RT. BT	
					SPK IN E.B.	

Profile Notes Red. ____ Plotted ____ Job No. 6220.00 Division No. 10 F. B. 1988 Pg. 45
No. ____ Date ____ Date ____ Survey of LOS CERRITOS SD
X-Sec. Notes Chkd. ____ Checked ____ Survey by SARDELL Notes LIND Date 4-55
No. ____ Date ____ Date ____ Map No. ____ Indexed Job no. ____ Date ____

76L298 307 8-53

PLEASE RETURN TO
LOS ANGELES COUNTY SURVEYOR
726 LOS ANGELES COUNTY ENGINEERING BLDG.

NOTE: ANY ADDITIONS OR CHANGES ON THIS SHEET MUST BE MADE OR CIRCLED IN RED INK, WITH DATE AND NAME OF PERSON MAKING CHANGE.

Do not extend notes this side of this line.

STATION	B. S.	H. I.	F. S.	ELEV.			
44+00		28.15	14 4	13 8			℄ SO
			13 8	14 4			24 R. B. B.
			3 5	24 7			40 " T. B
			6 6	21 6			80 " Gnd
			13 6	14 6	42 L.	B.B.	
			1 7	26 5	56 "	T. B.	
			1 7	26 5	76 "	T. B.	
			4 3	24 9	80 "	B. B.	
45+00			13 6	14 6			℄ SO
			14 2	14 0			25 R. B.B.
			2 8	24 4			40 " T.B
			6 4	21 8			80 "
			14 0	14 2	42 L.	B.B.	
			1 5	26 7	56 "	T. B	
			1 4	26 8	76 "	T. B	
			4 0	24 2	80 "	B. B	
46+30.5 +o.k.		W.D. mH (Valve chamber)	6 78	21 37	Long Beach W.D. mH.		136' R E. Rim
			10 23	17 92	bott chamber		R + m Rod 6.78 + 3.45 = 10.23

F. B. 1988 Pg. 46 Job No. 6220.00 Division No. 10 Notes Red. Plotted Profile #
Survey of LOS CERRITOS S.D. Date Date No. X-Sec.
Survey by SAPPELL Notes LIND Notes Chkd. Checked
Indexed C. Johnson Date Date Date No.

76L298 307 8-53

PLEASE RETURN TO
LOS ANGELES COUNTY SURVEYOR
726 LOS ANGELES COUNTY ENGINEERING BLDG.

NOTE: ANY ADDITIONS OR CHANGES ON THIS SHEET MUST BE MADE OR CIRCLED IN RED INK, WITH DATE AND NAME OF PERSON MAKING CHANGE.

Do not extend notes this side of this line.

STATION	B. S.	H. I.	F. S.	ELEV.				
46+00		28 15	136	14.6			℄ SD	
			138	144			25 R.	B. B.
			32	25.0			40 "	T. B.
			67	215			80 "	
			134	148	42 L	B.B.		
			16	266	56 "	T. B.		
			16	266	76 "	T. B.		
			39	243	80 "	B. B.		
47+00			135	147			℄ SD.	
			135	147			25 R.	B. B.
			23	259			40 "	T. B.
			70	212			80 "	End
			135	147	42 L.	B. B.		
			13	269	56 "	T. B.		
			14	268	76 "	T. B.		
			40	242	80 "	B. B.		
T. P.	3 07	29 32	190	2625		1×2		

Profile Notes Red. ____ Plotted ____ Job No. 6220.00 Division No. 10 F. B. 1988 Pg. 47
No. ____ Date ____ Date ____ Survey of LOS CERRITOS S.D.
X-Sec. Notes Chkd. ____ Checked ____ Survey by SAPPELL Notes LIND Date 4-55
No. ____ Date ____ Date ____ Map No. ____ Date ____

76L298 307 8-53

PLEASE RETURN TO
LOS ANGELES COUNTY SURVEYOR
726 LOS ANGELES COUNTY ENGINEERING BLDG.

NOTE: ANY ADDITIONS OR CHANGES ON THIS SHEET MUST BE MADE OR CIRCLED IN RED INK, WITH DATE AND NAME OF PERSON MAKING CHANGE.

Do not extend notes this side of this line.

STATION	B. S.	H. I.	F. S.	ELEV.				
48+00		29 32	148	145			℄ SD.	
			148	145			24 R.	BB
			33	260			40 "	T.B.
			37	256			55 "	T.B
			54	259			62 "	Brk
			79	214			80 "	
			147	[illegible]	42 L.	B.B.		
			23	270	56 "	T.B.		
			23	270	75 "	T.B.		
			54	239	80 "	B.B.		
49+00			143	100			℄ SD.	
			147	146			24 R.	B.B.
			18	275			40 "	T.B.
			17	276			55 "	T.B.
			54	239			62 "	Brk
			74	219			80 "	
			145	148	42 L	B.B.		
			23	270	56 "	T.B.		
			20	273	75 "	T.B.		
			48	245	80 "	B.B.		

F. B. 1988 Pg. 48 Job No. 6220.00 Division No. 10 Notes Red. Plotted Profile
Survey of LOS CERRITOS SD Date Date No.
Survey by SAPPELL Notes LIND Notes Chkd. Checked X-Sec.
Indexed C. Johnson Date Date Date No.

76L298 307 8-53

PLEASE RETURN TO
LOS ANGELES COUNTY SURVEYOR
726 LOS ANGELES COUNTY ENGINEERING BLDG.

NOTE: ANY ADDITIONS OR CHANGES ON THIS SHEET MUST BE MADE OR CIRCLED IN RED INK, WITH DATE AND NAME OF PERSON MAKING CHANGE.

Do not extend notes this side of this line.

STATION	B. S.	H. I.	F. S.	ELEV.		
49+55		29 32	145	148		℄ S.D.
"			149	144		23 R. B.B.
"			13	280		44 " T.B.
"			15	278		57 " T.B.
"			54	239		67 " B.B.
"			72	221		80 " GND.
50+00			146	147		℄ S.D.
			128	165		59 R. B.B.
			53	240		69 " T.B.
			69	224		85 " Bnk
			144	149	42 L. B.B.	
			23	270	56 " T.B.	
			23	270	75 " T.B.	
			54	239	80 " B.B.	
50+15.1			1343	1589	F.L. 48" C.M.P. (orr. metal pipe)	61.5 R.
50+20.5			1301	1631	F.L. 48" CMP.	62.0 R.
50+23.0			1290	1642	F.L. 12" steel pipe	59.0 R.

Profile Notes Red. ____ Plotted ____ Job No. 6220.00 Division No. 10 F. B. 1988 Pg. 49
No. ____ Date ____ Date ____ Survey of LOS CERRITOS S.D.
X-Sec. Notes Chkd. ____ Checked ____ Survey by SARPELL Notes LIND Date 4-55
No. ____ Date ____ Date ____ Map No. ____ Date ____

76L298 307 8-53

PLEASE RETURN TO
LOS ANGELES COUNTY SURVEYOR
726 LOS ANGELES COUNTY ENGINEERING BLDG.

NOTE: ANY ADDITIONS OR CHANGES ON THIS SHEET MUST BE MADE OR CIRCLED IN RED INK, WITH DATE AND NAME OF PERSON MAKING CHANGE.

Do not extend notes this side of this line.

STATION	B. S.	H. I.	F. S.	ELEV.		
50+22.5		29 32	14 8	145		℄ SD.
			13 1	162		60 R. BB
			5 3	240		68 " TB
			6 5	228		85 "
50+35			14 4	[illegible]		℄ SD.
			13 1	162		32 R. BB.
			5 7	236		41 " TB.
			6 7	226		85 "
50+39.5		W MH	6 81	22 51	LONG BEACH WATER [illegible] E. Rim	74 R.
		R + m 6.81+4.00 =	10 81	18 51	- Top & W. end 6" water pipe Line.	
		6.81+11.91 =	18 72	10 60	- bott chamber.	
KN 216			5 85	23 47	KN 216 EL. = 23.467 FB 1911-93 SPRING ST (SERVICE RD). S. SIDE. ±366' E. OF ℄ OF RUTGERS AVE. BT. SPK. IN CB.	
KN 174	3 68	29 07		25 39	KN 174 EL. = 25.387 FB 1911-18 SPRING ST & CHARLEMAGNE AVE. S.E. COR. 86'± E. OF E. END CB. RT. BT. SPK IN CB.	

F. B. 1988 Pg. 50 Job No. 6220.00 Division No. 10 Notes Red. Plotted Profile
Survey of LOS CERRITOS S.D. Date Date No.
Survey by SAPPELL Notes LIND Notes Chkd. Checked X-Sec.
Indexed K. C. Johnson Date Date Date No.

76L298 307 8-53

PLEASE RETURN TO
LOS ANGELES COUNTY SURVEYOR
726 LOS ANGELES COUNTY ENGINEERING BLDG.

NOTE: ANY ADDITIONS OR CHANGES ON THIS SHEET MUST BE MADE OR CIRCLED IN RED INK, WITH DATE AND NAME OF PERSON MAKING CHANGE.

Do not extend notes this side of this line.

STATION	B. S.	H. I.	F. S.	ELEV.		
50+93.61		29 07	140	151	℄ INT. S.D. &	℄ prod. AUGTERS AVE
51+00			137	154		℄ S.D.
			120	171		28 R. B.B.
			05	286		47 " T.B.
			04	287		58 " T.B.
			59	232		68 " B.B.
			53	238		80 "
			145	146	42 L. B.B.	
			17	274	56 " T.B.	
			18	273	76 " T.B.	
			50	241	80 " B.B.	
51+85			142	149		℄ S.D.
			125	166		33 R.
			18	273		50 "
			15	276		63 "
			43	248		80 "

Profile Notes Red. ____ Plotted ____ Job No. 6220.00 Division No. 10 F. B. 1988 Pg. 51
No. ____ Date ____ Date ____ Survey of LOS CERRITOS S.D.
X-Sec. Notes Chkd. ____ Checked ____ Survey by SARPELL Notes LIND Date 4-55
No. ____ Date ____ Date ____ Map No. ____ Indexed Johnson Date ____

76L298 307 8-53

PLEASE RETURN TO
LOS ANGELES COUNTY SURVEYOR
726 LOS ANGELES COUNTY ENGINEERING BLDG.

NOTE: ANY ADDITIONS OR CHANGES ON THIS SHEET MUST BE MADE OR CIRCLED IN RED INK, WITH DATE AND NAME OF PERSON MAKING CHANGE.

Do not extend notes this side of this line.

STATION	B. S.	H. I.	F. S.	ELEV.		
52+00		2907	145	146		℄ SO
			128	163		42 [illegible] B. B.
			22	269		62 " T. B.
			40	251		80 "
			144	147	42 L. B.B	
			18	273	56 " T.B.	
			18	273	75 " T.B	
			52	239	80 " B.B	
52+73.61	FROM EAST		153	138	℄ INT LOS CERRITOS CHANNEL	
					& DRAINAGE CHANNEL TO NORTH	
			145	146	10 L. B B	
			14	277	31' L. T.B	
			17	2[illegible]	53 " T.B.	
			55	2[illegible]	80 " B.B.	
52+73.61			153	13[illegible]	℄ INT DRAINAGE CHANNEL TO NORTH	
					& LOS CERRITOS CHANNEL	
					= 1+00 GOING WEST ALONG	
					℄ LOS CERRITOS CHANNEL	

F. B. 1988 Pg. 52 Job No. 6202 Job No. 10 Notes Red. Plotted Profile
Survey of LOS CERRITOS S.D. Date Date No.
Survey by SAPPELL Notes Notes Chkd. Checked X-Sec.
Indexed A. C. Johnson Date Date Date No.

76L298 307 8-53

PLEASE RETURN TO
LOS ANGELES COUNTY SURVEYOR
726 LOS ANGELES COUNTY ENGINEERING BLDG.

NOTE: ANY ADDITIONS OR CHANGES ON THIS SHEET MUST BE MADE OR CIRCLED IN RED INK, WITH DATE AND NAME OF PERSON MAKING CHANGE.

Do not extend notes this side of this line.

STATION	B.S.	H. I.	F. S.	ELEV.				
		2907						
1+07	WEST		150	141			℄ S.D.	
			140	151			32 R.	B.B.
			145	146	9 "	B.B		
			14	277	26 "	T.B.		
			17	274	45 "	T.B		
			41	250	80 "	B.B.		
							℄	

Profile Notes Red. ____ Plotted ____ Job No. 6220.03 Division No. 10 F. B. 1984 Pg. 53
No. ____ Date ____ Date ____ Survey of LOS CERRITOS S.D.
X-Sec. Notes Chkd. ____ Checked ____ Survey by SARRELL Notes LIND Date 4-55
No. ____ Date ____ Date ____ Map No. ____ Red Ed Johnson Date ____

76L298 307 8-53

PLEASE RETURN TO
LOS ANGELES COUNTY SURVEYOR
726 LOS ANGELES COUNTY ENGINEERING BLDG.

NOTE: ANY ADDITIONS OR CHANGES ON THIS SHEET MUST BE MADE OR CIRCLED IN RED INK, WITH DATE AND NAME OF PERSON MAKING CHANGE.

Do not extend notes this side of this line.

STATION	B. S.	H. I.	F. S.	ELEV.		
2+00 WEST		29 07	145	146		℄ S.D.
			135	156		32 R. B.B.
			20	271		49 " T.B.
			23	268		65 "
			140	151	9 L. B.B.	
			20	271	26 " T.B.	
			17	274	45 " T.B.	
			40	251	50 " B.B.	
3+00 WEST			135	[illegible]		℄ SD
			138	153		
53+00 (GOING NORTH)			45	19[illegible]		℄ SD Brk ℄ SD
53+23			135	186		12 R. B.B.
			135	[illegible]		24 R. ℄ Existing Pitch
			125	166		48 R. B.B.
			20	271	20 L. T. BANK	
53+31.5			940	1967	45 L. FL. 42"	C.I.P.
53+44.7			470	2437	Top 8" Cast Iron pipe	℄ SD
53+45.8			456	2451	" 12" " " "	℄ SD (utility pipes)
53+46.9			499	2408	" 6" " " "	℄ SD
53+48.3			477	2430	" 10" " " "	℄ SD
T.P.	439	30.79	267	2640	SPK N. W. COR. WING WALL	

F. B. 1988 Pg. 54 Job No. 6220.00 Division No. 10 Notes Red. Plotted No. Date Date X-Sec.
Survey of LOS CERRITOS S.D. Notes Chkd. Checked No.
Survey by SAPPELL Notes LIMD Date Date
Indexed C. Johnson Date

76L298 307 8-53

PLEASE RETURN TO
LOS ANGELES COUNTY SURVEYOR
726 LOS ANGELES COUNTY ENGINEERING BLDG.

NOTE: ANY ADDITIONS OR CHANGES ON THIS SHEET MUST BE MADE OR CIRCLED IN RED INK, WITH DATE AND NAME OF PERSON MAKING CHANGE.

Do not extend notes this side of this line.

STATION	B. S.	H. I.	F. S.	ELEV.		
53+73.61		30 79	465	26 14	℄ INT. S.D.	EASEMENT &
					SPRING ST =	0+00 EAST
					& WEST ALONG	℄ SPRING ST.
0+13.5	EAST		466	26 13	(Approx. ℄ Existing	℄ SPRING ST
			476	26 03	pitch)	6 R. W/4
			498	25 81		13" S. EDGE BRIDGE
			152	156		13" GND.
			468	26 11		℄ SPRING
0+21	EAST		477	26 02	6 L W/4	
			486	25 93	13 L. (N.E. EDGE BRIDGE)	
			150	158	13 L. GND	
0+24	EAST		553	25 26	24.5 (N.E. END WING WALL)	
0+32	EAST		476	26 03		℄ SPRING
			486	25 93		12 W/4
			504	25 75		13 SE COR BRIDGE
			152	156		13 GND
0+34	EAST		602	24 77	SE COR WING WALL	22 R.

Profile Notes Red. Plotted Job No. 6220.00 Division No. 10 F. B. 1988 Pg. 55
No. Date Date Survey of LOS CERRITOS S.D.
X-Sec. Notes Chkd. Checked Survey by SAPPELL Notes LIND Date 4-55
No. Date Date Map No. Indexed Date

76L298 307 8-53

PLEASE RETURN TO
LOS ANGELES COUNTY SURVEYOR
726 LOS ANGELES COUNTY ENGINEERING BLDG.

NOTE: ANY ADDITIONS OR CHANGES ON THIS SHEET MUST BE MADE OR CIRCLED IN RED INK, WITH DATE AND NAME OF PERSON MAKING CHANGE.

Do not extend notes this side of this line.

F. B. 1988 Pg. 56 | Job No. 6220.00 | Division No. 10 | Notes Red. | Plotted | Profile No. | X-Sec. No.
Survey of LOS CERRITOS S.D. | Date | Date | Date
Survey by [illegible] Notes [illegible] | Notes Chkd. | Checked | Date
Indexed C. Johnson Date | Date | Date

STATION	B. S.	H. I.	F. S.	ELEV.		
0+50 EAST		30 79	4 83	2[illegible]96		℄ SPRING
			4 89	2[illegible]90		6 R. W/R
			5 L0	2[illegible]59		13 " E. MAC
			5 L	2[illegible]2		21 " F.L.
			4 7	[illegible]1		27 " BrK
			4 86	2[illegible]93	6 L. W/R	
			5 07	2[illegible]72	13 " E. MAC	
			5 4	2[illegible]4	40 " END	
1+00 EAST			5 21	2[illegible]58		℄ SPRING
			5 37	2[illegible]42		6 W/R
			5 85	2[illegible]74		13 E. MAC.
			C 1	3[illegible]1		END
			5 32	2[illegible]7	13 E.MAC	
			5 54	2[illegible]5	28 E.MAC SHOULDER	
			6 6	2+2	40 END.	
1+26 ± EAST			5 55	2[illegible]24		℄ SPRING ET
			5 83	2[illegible]96	11 L. MAC	
			7 95	2[illegible]34	30 " MAC	
			10 08	2[illegible]71	48 " FL, 15" CMP.	

76L298 307 8-53

PLEASE RETURN TO
LOS ANGELES COUNTY SURVEYOR
726 LOS ANGELES COUNTY ENGINEERING BLDG.

NOTE: ANY ADDITIONS OR CHANGES ON THIS SHEET MUST BE MADE OR CIRCLED IN RED INK, WITH DATE AND NAME OF PERSON MAKING CHANGE.

Do not extend notes this side of this line.

STATION	B. S.	H. I.	F. S.	ELEV.		
1+43.5 EAST		30 79	577	2502		℄ SPRING ST
			610	2469	10 L. (BNK MAC)	
			783	2296	37 " E. GUTT	
			783	2296	38 " F/L	
			734	2345	38 " T.C.	
1+80 EAST			639	2440	℄ INT SPRING	& RUTGERS AVE.
0+08 WEST			466	2613		℄ SPRING
			477	2602	6. L. W/F	
			497	2582	13 " SW. EDGE BRIDE	
			147	161	13 " GND	
			782	2297	39 " (S.W. END WING WALL)	
0+20 WEST			470	2609		℄ SPRING
			476	2603	6 L. W/F	
			489	2590	13 " NW EDGE BRIDGE	
			142	166	13 " GND	
0+27 WEST			440	2639	24.5 " (N.W. END WING WALL)	

Profile Notes Red. ____ Plotted ____ Job No. 6202.00 Division No. 10 F. B. 1988 Pg. 59
No. ____ Date ____ Date ____ Survey of LOS CERRITOS S.D.
X-Sec. Notes Chkd. ____ Checked ____ Survey by SARDELL Notes LIND Date 4-55
No. ____ Date ____ Date ____ Map No. ____ Date ____

76L298 307 8-53

PLEASE RETURN TO
LOS ANGELES COUNTY SURVEYOR
726 LOS ANGELES COUNTY ENGINEERING BLDG.

NOTE: ANY ADDITIONS OR CHANGES ON THIS SHEET MUST BE MADE OR CIRCLED IN RED INK, WITH DATE AND NAME OF PERSON MAKING CHANGE.

Do not extend notes this side of this line.

STATION	B. S.	H. I.	F. S.	ELEV.		
0+50 WEST		30 79	4 74	2[illegible]05		℄ SPRING
			4 74	2[illegible]05		6 R. W/4
			4 90	[illegible]89		12 " E. MAC
			5 1	2[illegible]7		40 " GND
			4 83	2[illegible]76	6 L. W/4	
			4 98	2[illegible]21	13 " E. MAC	
			5 1	2[illegible]7	20 " GND	
0+84 WEST			4 94	2[illegible]85		℄ SPRING
			8 94	21[illegible]5	25 L. F.L. 36" C.M.P.	
1+00 WEST			5 10	2[illegible]69		℄ SPRING ST
			5 18	2[illegible]61		6 R. W/4
			5 29	2[illegible]50		13 " E. MAC
			5 4	25[illegible]		30 " GND
			5 31	2[illegible]8	6 L. W/4	
			5 56	2[illegible]3	12 " E. MAC	
			6 6	2[illegible]	20 " BRK	
			8 4	2[illegible]	25 " BRK	
1+01 WEST			9 07	2[illegible]2	F.L. 42" C.M.P.	30' R.

F. B. 1988 Pg. 58 Job No. 6220.00 Division No. 10 Notes Red. Plotted Profile
Survey of LOS CERRITOS S.D. Date Date No.
Survey by SAPPELL Notes LIND Notes Chkd. Checked X-Sec.
Indexed C. Johnson Date Date Date No.

76L298 307 8-53

PLEASE RETURN TO
LOS ANGELES COUNTY SURVEYOR
726 LOS ANGELES COUNTY ENGINEERING BLDG.

NOTE: ANY ADDITIONS OR CHANGES ON THIS SHEET MUST BE MADE OR CIRCLED IN RED INK, WITH DATE AND NAME OF PERSON MAKING CHANGE.

Do not extend notes this side of this line.

STATION	B. S.	H. I.	F. S.	ELEV.		
1+42	WEST	30 79	5 66	25 13		℄ SPRING ST
			5 76	25 03		6 R. W. 4
			6 00	24 79		12 " BRK
			7 50	23 29		37 " F GUTT
			7 47	23 32		38 " F L.
			6 95	23 84		38 " T.C.
1+80 WEST			6 18	24 61	℄ INT SPRING ST & CHARLEMAGNE AVE	
53+98.9	(GOING NORTH)		6 27	24 52	Top 8" IRON PIPE	℄ SD
54 +00.1			6 98	23 81	" 4" "	℄ SD UTILITY PIPES
54 + 01.3			6 55	24 24	" 8" "	℄ SD
54 + 02.5 (OK)			6 90	23 89	" 5" "	℄ SD
54+00			15 0	158		℄ SD
			15 2	156		19 B.B.
			63	245		24 T.B.
			55	253		45
			14 6	162	15 B.B.	
			52	256	28 T.B.	
			49	259	45	
54+05.8			10 26	20 53	18' C. FL. 42" C.M.P.	

Profile Notes Red. ____ Plotted ____ Job No. 6220.00 Division No. 10 F. B. 1988 Pg. 59
No. ____ Date ____ Date ____ Survey of LOS CERRITOS S.D.
X-Sec. Notes Chkd. ____ Checked ____ Survey by SAPPELL Notes LIND Date 4-55
No. ____ Date ____ Date ____ Map No. ____ Indexed Johnson Date ____

76L298 307 8-53

PLEASE RETURN TO
LOS ANGELES COUNTY SURVEYOR
726 LOS ANGELES COUNTY ENGINEERING BLDG.

NOTE: ANY ADDITIONS OR CHANGES ON THIS SHEET MUST BE MADE OR CIRCLED IN RED INK, WITH DATE AND NAME OF PERSON MAKING CHANGE.

Do not extend notes this side of this line.

STATION	B. S.	H. I.	F. S.	ELEV.		
54+08.8		30.79	12.75	[illegible]	15" V.C.P.	22 R.
54+34.6			15.3	[illegible]	℄ INT S.D. & SPRING ST SERVICE RD, = 0+00 EAST & WEST ALONG ℄ SERVICE RD.	
0+15 EAST			15.0	[illegible]	B.B.	℄ SPRING ST SERVICE RD.
0+40	"		6.2	[illegible]		" " "
0+50	"		6.00	[illegible]		" " "
			5.83	[illegible]		6 W4
			5.83	[illegible]		13 E.C.
			5.83	[illegible]		14 F.L.
			5.33	[illegible]		14 T.C.
			6.25	[illegible]	16 L W/4	
			6.54	[illegible]	13 " E.C.	
			6.61	[illegible]	14 " F/L	
			5.99	[illegible]	14 " T.C.	

F. B. 1988 Pg. 60 Job No. 6220.00 Division No. 10 Notes Red. Plotted Profile No.
Survey of LOS CERRITOS S.D. Date Date X-Sec. No.
Survey by SAPPELL Notes Chkd. Checked
Indexed C. Johnson Date Date Date No.

76L298 307 8-53

PLEASE RETURN TO
LOS ANGELES COUNTY SURVEYOR
726 LOS ANGELES COUNTY ENGINEERING BLDG.

NOTE: ANY ADDITIONS OR CHANGES ON THIS SHEET MUST BE MADE OR CIRCLED IN RED INK, WITH DATE AND NAME OF PERSON MAKING CHANGE.

Do not extend notes this side of this line.

STATION	B. S.	H. I.	F. S.	ELEV.		
1400	EAST	3079	746	2333		℄ SPRINGST SERVICE RD
			738	2341		6 R.
			726	2353		13 "
			724	2355		14 " SAME
			676	2403		14 "
			758	2321	6 L.	
			771	2308	13 "	
			783	2296	14 " (SAME)	
			719	2380	14 "	
1426	EAST		800	2279		℄ SPRINGST SERVICE RD
			804	2275	5 L. W/4	
			810	2269	10 " E.G.	
			851	2228	14 " F.L. gutt	
			769	2310	14 " T.C.	
			1185	1894	15.5 " F.L. CATCH BASIN	
			1186	1893	15.5 " F.L. 18" INLET EAST	
			1184	1895	14 " F.L. 15" INLET SOUTH	
			1185	1894	15.5 " F.L. 18" OUTLET WEST	

Profile Notes Red. ____ Plotted ____ Job No. 6220.02 Division No. 10 F. B. 1988 Pg. 61
No. ____ Date ____ Date ____ Survey of LOS CERRITOS S.D.
X-Sec. Notes Chkd. ____ Checked ____ Survey by SAMPELL Notes LIND Date 4-55
No. ____ Date ____ Date ____ Map No. ____ Index Date ____

76L298 307 8-53

PLEASE RETURN TO
LOS ANGELES COUNTY SURVEYOR
726 LOS ANGELES COUNTY ENGINEERING BLDG.

NOTE: ANY ADDITIONS OR CHANGES ON THIS SHEET MUST BE MADE OR CIRCLED IN RED INK, WITH DATE AND NAME OF PERSON MAKING CHANGE.

Do not extend notes this side of this line.

STATION	B. S.	H. I.	F. S.	ELEV.		
1+35 EAST		3079	806	[illegible]73		℄ SPRING SERVICE RD.
			811	[illegible]58	5 L. W/4	
			820	[illegible]59	10 " E.G.	
			841	[illegible]38	14 " F.C.	(N.W.) EB. RT.
			778	[illegible]01	14 " T.C.	
1+42 EAST			865	[illegible]74		℄ SPRING ST. S. R.
			798	[illegible]		6 R. W/4
			790	[illegible]		13 " E.C.
			788	[illegible]		14 " F.C.
			739	[illegible]40		14 " T.C.
1+80 EAST			798	[illegible]	℄ INT SPRING ST.	SERVICE RD.
"					℄ Rutgers AVE.	
"		SMH J.C.	802	[illegible]	8' L.	W. RIM
						R + M + D
			1786	12[illegible]93	F/L 18" inlet E	8.02 + 8.34 + 1.50 = 17.86
			1783	12[illegible]6	F/L 18" outlet W.	8.02 + 8.31 + 1.50 = 17.83
			1713	1[illegible]6	F/L 10" inlet N.	8.02 + 8.28 + 0.83 = 17.13
" "		S.M.H.	783	2[illegible]6	41.5 L S.M.H. S. Rim	℄ Rutgers R. + M + D.
			1701	13[illegible]78	F/L 10" inlet N.	7.83 + 8.35 + 0.83 = 17.01
			1703	13[illegible]76	F/L 10" outlet S.	7.83 + 8.37 + 0.83 = 17.03

F. B. 1988 Pg. 62 Job No. 6220.00 Division No. 10 Notes Red. Plotted Profile
Survey of LOS CERRITOS S.D. Date Date No.
Survey by SAPPELL Notes LIND Notes Chkd. Checked X-Sec.
Indexed ~~A~~ C. Johnson Date Date Date No.

76L298 307 8-53

PLEASE RETURN TO
LOS ANGELES COUNTY SURVEYOR
726 LOS ANGELES COUNTY ENGINEERING BLDG.

NOTE: ANY ADDITIONS OR CHANGES ON THIS SHEET MUST BE MADE OR CIRCLED IN RED INK, WITH DATE AND NAME OF PERSON MAKING CHANGE.

Do not extend notes this side of this line.

STATION	B. S.	H. I.	F. S.	ELEV.		
0+15 WEST		30 79	148	160	B.B.	℄ SPRING ST SERVICE RD.
0+40 "			58	250	T.B	℄ " " "
0+50 WEST			585	2494		℄ " " "
			600	2479	(Begin Cb & gutt)	6 R. W/4
			623	2456		13 " E.C.
			630	2449		14 " F.C.
			571	2508		14 " T.C.
			594	2485	6 L. W/4	
			586	2493	13 " E.C.	
			584	2495	14 " F.C.	
			535	2544	14 " T.C.	
1+00			698	2381		℄ SPRING ST SERVICE RD
			706	2373		6 R.
			716	2363		13 "
			729	2350		14 " (SAME)
			663	2416		14 "
			690	2389	6 L.	
			685	2394	13 " (SAME)	
			684	2395	14 "	
			634	2445	14 "	

Profile Notes Red. ____ Plotted ____ Job No. 6220.00 Division No. 10 F.B. 1988 Pg. 63
No. ____ Date ____ Date ____ Survey of LOS CERRITOS S.D.
X-Sec. Notes Chkd. ____ Checked ____ Survey by SAPPELL Notes LIND Date 4-55
No. ____ Date ____ Date ____ Map No. ____ Indexed G. Johnson Date ____

76L298 307 8-53

PLEASE RETURN TO
LOS ANGELES COUNTY SURVEYOR
726 LOS ANGELES COUNTY ENGINEERING BLDG.

NOTE: ANY ADDITIONS OR CHANGES ON THIS SHEET MUST BE MADE OR CIRCLED IN RED INK, WITH DATE AND NAME OF PERSON MAKING CHANGE.

Do not extend notes this side of this line.

STATION	B. S.	H. I.	F. S.	ELEV.		
1+25 WEST		30 79	7 46	23 33	℄ SPRING ST	SERVICE RD.
			7 54	23 25		5 R. W/4
			7 64	23 15		10 " E.C.
			8 10	22 69		14 " F.C.
			7 28	23 51		14 " T.C.
			12 21	18 58	F.C. CATCH	BASIN 16 R.
			12 34	18 45	24" F.C. EAST	OUTLET
			12 21	18 58	24" F.C. WEST	INLET
1+35 ±	WEST		7 55	23 24		℄ SPRING S. ROAD
			7 63	23 16		5 R. W/4
			7 68	23 11		10 " E.C.
			7 93	23 16		14 " F/C
			7 30	23 29		14 " T.C.
1+42 ±	WEST		7 58	23 21		℄
			7 55	23 24	6 L. W/4	
			7 56	23 23	13 " E.C.	
			7 59	23 20	14 " F.C.	
			7 12	23 67	14 " T.C.	
1+80 WEST			7 53	23 26	℄ INT SPRING ST	SERVICE RD.
					& CHARLEMAGNE	AVE.

F. B. 1988 Pg. 64 Job No. 6220.00 Division No. 10 Notes Red. Plotted
Survey of LOS CERRITOS S.D. Date Date No.
Survey by SAPPELL Notes LIND Notes Chkd. Checked X-Sec.
Indexed A. C. Johnson Date Date Date No.
Profile

76L298 307 8-53

PLEASE RETURN TO
LOS ANGELES COUNTY SURVEYOR
726 LOS ANGELES COUNTY ENGINEERING BLDG.

NOTE: ANY ADDITIONS OR CHANGES ON THIS SHEET MUST BE MADE OR CIRCLED IN RED INK, WITH DATE AND NAME OF PERSON MAKING CHANGE.

Do not extend notes this side of this line.

STATION	B. S.	H. I.	F. S.	ELEV.		
1+80	WEST	30 79 SM.H	7 53	23 26	W. RIM	8 R.
						R + M + D
			1724	13 55	F/L 8" inlet N.	7.53+9.04+0.67 = 17.24
			1818	12 61	F/L 18" inlet E	7.53+9.15+1.50 = 18.18
			1816	12 63	F/L 18" outlet W	7.53+9.13+1.50 = 18.16
54+54.7			11 51	19 28	F.L. 15" CMP.	37.2 R
54+55.6			11 38	19 41	29.1 24" CMP. (F.L.)	
54+63.0			7 38	23 41	8" STEEL PIPE	℄ SD. (TOP OF PIPE)
55+00			148	160		℄ SD. EASEMENT.
			140	168		28 R. B.B.
			60	248		45 " T.B.
			60	248		50 " P/L
			140	168	26 L. B.B.	
			50	258	36 " T.B.	
			52	256	50 " P.L.	

Profile Notes Red. ____ Plotted ____ Job No. 6220.00 Division No. 10 F.B. 1988 Pg. 65
No. ____ Date ____ Date ____ Survey of LOS CERRITOS SD
X-Sec. Notes Chkd. ____ Checked ____ Survey by SOPPELL Notes LIND Date 4-55
No. ____ Date ____ Date ____ Map No. ____ Indexed Johnson Date ____

76L298 307 8-53

PLEASE RETURN TO
LOS ANGELES COUNTY SURVEYOR
726 LOS ANGELES COUNTY ENGINEERING BLDG.

NOTE: ANY ADDITIONS OR CHANGES ON THIS SHEET MUST BE MADE OR CIRCLED IN RED INK, WITH DATE AND NAME OF PERSON MAKING CHANGE.

Do not extend notes this side of this line.

STATION	B. S.	H. I.	F. S.	ELEV.		
56+00		30 79	150	158		℄ SD
			145	163		28 R. B.B.
			71	237		45 " T.B
			64	244		50 " P.L.
			145	163	36 L. B.B	
			49	259	36 " T.B.	
			50	258	50 " P.L.	
57+00			133	175		℄ SD
			142	166		28 R. B.B.
			68	240		45 " T.B
			64	244		50 " P.L.
			128	180	26 L. B.B.	
			50	258	36 " T.B	
			50	258	50 " P.L	
T.P.	228	2837	470	2609	1x2	

F. B. 1988 Pg. 64 Job No. 6220.08 Division No. 10 Notes Red. Plotted Profile ?
Survey of LOS CERRITOS S.D. Date Date No. X-Sec.
Survey by SAPPELL Notes LIND Notes Chkd. Checked
Indexed A. C. Johnson Date Date Date No.

76L298 307 8-53

PLEASE RETURN TO
LOS ANGELES COUNTY SURVEYOR
726 LOS ANGELES COUNTY ENGINEERING BLDG.

NOTE: ANY ADDITIONS OR CHANGES ON THIS SHEET MUST BE MADE OR CIRCLED IN RED INK, WITH DATE AND NAME OF PERSON MAKING CHANGE.

Do not extend notes this side of this line.

STATION	B. S.	H. I.	F. S.	ELEV.		
58+00		28.37	107	177		℄ SD
			117	167		28 R. B.B.
			39	245		45 " T.B.
			39	245		50 " P.L.
			105	179	26 L. B.B.	
			22	262	36 " T.B.	
			26	258	50 " P.L.	
59+00			111	173		℄ S.D
			112	172		31' R B.B
			35	249		46' " T.B
			34	250		50' " P.L
			102	182	21' L B.B	
			24	260	36' " T.B.	
			25	259	50' " P.L.	
60+00			105	179		℄ S.D
			108	176		31 R B.B.
			40	244		46 " T.B.
			36	248		50 " P.L
			100	184	21' L B.B	
			18	266	36' " T.B.	
			14	270	50' " P.L.	

Profile Notes Red. ____ Plotted ____ Job No. 6220.00 Division No. 10 F. B. 1988 Pg. 67
No. ____ Date ____ Date ____ Survey of LOS CERRITOS S.D
X-Sec. Notes Chkd. ____ Checked ____ Survey by SAPPELL Notes LIND Date 4-55
No. ____ Date ____ Date ____ Map No. ____ Index Date ____

76L298 307 8-53

PLEASE RETURN TO
LOS ANGELES COUNTY SURVEYOR
726 LOS ANGELES COUNTY ENGINEERING BLDG.

NOTE: ANY ADDITIONS OR CHANGES ON THIS SHEET MUST BE MADE OR CIRCLED IN RED INK, WITH DATE AND NAME OF PERSON MAKING CHANGE.

Do not extend notes this side of this line.

STATION	B. S.	H. I.	F. S.	ELEV.		
61+00		28 37	10 3	181		℄ S.D.
			10 8	176		31' R B.B
			3 2	252		46' T.B.
			3 0	254		50 P.L
			10 8	176	21' L B.B.	
			2 2	252	36' " T.B.	
			2 3	261	50' " P.L	
62+00			10 9	175		℄ SD
			9 5	189		31' R B.B.
			2 9	255		46' R T.B.
			2 8	256		50' R P.L
			11 2	172	21' L B.B.	
			1 9	265	36' " T.B.	
			1 9	265	50' " P.L.	
T.P.	337	29 52	2 22	2[illegible]15		
63+02.54			10 8	1[illegible]7	℄ INT. S.D.	℄ PAGENTRY
					= 0+00 GOING EAST & WEST	
					ALONG ℄ PAGENTRY.	
0+28	EAST		11 0	195	B.B.	℄ PAGENTRY

F. B. 1988 Pg. 68 Job No. 6220.00 Division No. 10 Notes Red. Plotted Date No. X-Sec.
Survey of LOS CERRITOS S.D. Date Checked Date No.
Survey by SAMPELL Notes 2172 Notes Chkd. Date
Indexed C. Johnson Date

76L298 307 8-53

PLEASE RETURN TO
LOS ANGELES COUNTY SURVEYOR
726 Los Angeles County Engineering Bldg.

NOTE: ANY ADDITIONS OR CHANGES ON THIS SHEET MUST BE MADE OR CIRCLED IN RED INK, WITH DATE AND NAME OF PERSON MAKING CHANGE.

Do not extend notes this side of this line.

STATION	B. S.	H. I.	F. S.	ELEV.		
0+31	EAST	29 52	200	27 52	N. EDGE WOOD BRIDGE	29 ° R
			200	27 52	S. " " "	30 ° R.
0+44	EAST		38	257	Top BANK	℄ PACEANTRY
0+48	EAST		399	25 53	(BEGIN MAC pv. &	℄ "
			415	25 37	Conc. Sid. & gutt.	8 R. W/F
			442	25 10		17 " E.G.
			453	24 99		18 " FC
			3 84	25 69		18 " TC
			3 95	26 07	N.E. COR WOOD BRIDGE	25 "
			3 95	26 07	S.E. " " "	30 "
	0+52	EAST	399	2553	8 L. W/F	
			440	25 12	17 " EG	
			448	2504	18 " FL.	
			380	2572	18 " TC.	
0+88	EAST		452	2498		℄ PACEANTRY
			463	2489		8 R. W/F
			499	2453		17 " EC.
			508	2444		18 " E.C.
			442	2510		18 " T.C.
			468	2484	8 L. W/F	
			499	2453	17 " E.C.	
			506	2446	18 " FL.	
					18 " T.C.	

Profile Notes Red. Plotted Job No. 6220.00 Division No. 10 F. B. 1988 Pg. 69
No. Date Date Survey of LOS CERRITOS S.D.
X-Sec. Notes Chkd. Checked Survey by SAPPELL Notes LIND Date 4-5-5
No. Date Date Map No. Date

76L298 307 8-53

PLEASE RETURN TO
LOS ANGELES COUNTY SURVEYOR
726 LOS ANGELES COUNTY ENGINEERING BLDG.

NOTE: ANY ADDITIONS OR CHANGES ON THIS SHEET MUST BE MADE OR CIRCLED IN RED INK, WITH DATE AND NAME OF PERSON MAKING CHANGE.

Do not extend notes this side of this line.

STATION	B. S.	H. I.	F. S.	ELEV.		
1+28	EAST	2952	517	2435		℄ PAGEANTRY ST
			529	2423		8 R. W/A
			568	2384		7 " E.G.
			579	2373		18 " F/L
			512	2440		18 " T.C.
			540	2412	7 L. W/A	
			562	2390	14 " E.C.	
			598	2354	18 " F.L.	
			514	2438	18 " T.C.	
			1007	1145	20" F.L. [illegible]	
			1007	1145	20" F.L. 18" WEST OUTLET	
			1007	1145	20" F.L. 24" EAST INLET	
1+53.3 P.I.	∡ PT. EAST		527	2425		℄ PAGEANTRY
	EAST		525	2427	℄ INT. PAGEANTRY ST &	
P.I. TO INT. 27.85	N. RIM (SMH)				RUTGERS. AVE. = ~~1+80~~ EAST	
					ALONG ℄ PAGEANTRY &	
					0+00 NORTH & SOUTH ALONG	
					℄ RUTGERS.	R + M + D
			1400	1552	F/L 8" inlet N.	5.25 + 8.08 + 0.67 = 14.00
			1418	1534	F/L 10" outlet S.	5.25 + 8.10 + 0.83 = 14.18
			1389	1563	F/L 8" inlet E	5.25 + 7.97 + 0.67 = 13.89

F. B. 1988 Pg. 70 Job No. 6220.00 Division No. 10 Notes Red. Plotted Date No. Profile
Survey of LOS CERRITOS S.D. Date Checked Date No. X-Sec.
Survey by SARDELL Notes LIND Notes Chkd. Date
Indexed C. Johnson Date

76L298 307 8-53

PLEASE RETURN TO
LOS ANGELES COUNTY SURVEYOR
726 LOS ANGELES COUNTY ENGINEERING BLDG.

NOTE: ANY ADDITIONS OR CHANGES ON THIS SHEET MUST BE MADE OR CIRCLED IN RED INK, WITH DATE AND NAME OF PERSON MAKING CHANGE.

Do not extend notes this side of this line.

STATION	B. S.	H. I.	F. S.	ELEV.		
2+35 EAST		29 52	526	2426		℄ PAGEANTRY
			539	2413		8 R. W/4
			570	2382		17 " E.G.
			580	2372		18 " F.L.
			514	2438		18 " T.C.
			540	2412	7 L. W/4	
			567	2385	14 " E.G.	
			597	2355	18 " F.L. gutt	(CATCH BASIN)
			518	2434	18 " T.C.	
			840	2112	20 " F.L.	CATCH BASIN
			840	2112	20 " F.L.	15" WEST OUTLET
2+75 EAST			522	2430		℄ PAGEANTRY
			530	2422		8 R. W/4
			565	2387		17 " E.C.
			576	2376		18 " F.L.
			509	2443		18 " T.C.
			534	2418	8 L. W/4	
			570	2382	17 " E.C.	
			575	2377	18 " F.L.	
					18 " T.C.	

Profile Notes Red. ____ Plotted ____ Job No. 6220.00 Division No. 10 F. B. 1988 Pg. 71
No. ____ Date ____ Date ____ Survey of LOS CERRITOS S.D.
X-Sec. Notes Chkd. ____ Checked ____ Survey by SAPPELL Notes LIND Date 4-55
No. ____ Date ____ Date ____ Map No. ____ Indexed Johnson Date ____

76L298 307 8-53

PLEASE RETURN TO
LOS ANGELES COUNTY SURVEYOR
726 LOS ANGELES COUNTY ENGINEERING BLDG.

NOTE: ANY ADDITIONS OR CHANGES ON THIS SHEET MUST BE MADE OR CIRCLED IN RED INK, WITH DATE AND NAME OF PERSON MAKING CHANGE.

Do not extend notes this side of this line.

STATION	B. S.	H. I.	F. S.	ELEV.			
3+75 EAST		2952	503	2449			℄ PAGEANTRY
			516	2436			8 R. W/4
			553	2399			17 " E.C.
			558	2394			18 " F.L.
			492	2460			18 " T.C.
			513	2439	8 L.	W/4	
			543	2409	17 "	E.C.	
			556	2396	18 "	F.L.	
			491	2461	18 "	T.C.	
0+30 SOUTH			532	2420			℄ RUTGERS
0+57 SOUTH			538	2414			℄ "
			548	2404			8 R. W/4
			579	2373			17 " E.C.
			592	2360			18 " F.L.
			528	2424			18 " T.C.
			549	2403	8 L.	W/4	
			583	2369	17 "	E.C.	
			589	2363	18 "	F.L.	
			528	2424	18 "	T.C.	

F. B. 1988 PG. 72 Job No. 6220.00 Division No. 10 Notes Red. Plotted Profile
Survey of LOS CORRITOS S.D. Date Date No. X-Sec.
Survey by SAPPELL Notes LIND Notes Chkd. Checked
Indexed K. C. Johnson Date Date Date No.

76L298 307 8-53

PLEASE RETURN TO
LOS ANGELES COUNTY SURVEYOR
726 LOS ANGELES COUNTY ENGINEERING BLDG.

NOTE: ANY ADDITIONS OR CHANGES ON THIS SHEET MUST BE MADE OR CIRCLED IN RED INK, WITH DATE AND NAME OF PERSON MAKING CHANGE.

Do not extend notes this side of this line.

Profile Notes Red. Plotted Job No. 6220.00 Division No. 10 F. B. 1988 Pg. 73
No. Date Date Survey of LOS CERRITOS S.D.
X-Sec. Notes Chkd. Checked Survey by SARRELL Notes LIND Date 4-55
No. Date Date Map No. [redacted] Date

STATION	B. S.	H. I.	F. S.	ELEV.			
0+97	South	29.52	542	24.10			℄ ROTGERS AVE.
			552	24.00			8 R.
			585	23.67			17 " (SAME)
			597	23.55			18 "
			533	24.19			18 "
			551	24.01	8 L.		
			588	23.64	17 "	(SAME)	
			593	23.59	18 "		
			531	24.21	18 "		
					NOTE! ALL FLOW IS TO THE SOUTH FROM THIS POINT.		
0+30	North		516	24.36			℄ Rotgers.
0+54	North		511	24.41			℄ "
			526	24.26			8 R. W/4
			564	23.88			17 " E.C.
			571	23.81			18 " F.C.
			506	24.46			18 " T.C.
			519	24.33	8 L.	W/4	
			562	23.90	17 "	E.C.	
			574	23.78	18 "	F.C.	
			508	24.44	18 "	T.C.	

76L298 307 8-53

PLEASE RETURN TO
LOS ANGELES COUNTY SURVEYOR
726 LOS ANGELES COUNTY ENGINEERING BLDG.

NOTE: ANY ADDITIONS OR CHANGES ON THIS SHEET MUST BE MADE OR CIRCLED IN RED INK, WITH DATE AND NAME OF PERSON MAKING CHANGE.

Do not extend notes this side of this line.

STATION	B. S.	H. I.	F. S.	ELEV.		
0+94	NORTH	29 52	510	[illegible]42		℄ Rutgers
			520	[illegible]32		8 R
			560	[illegible]92		17 " (SAME)
			567	[illegible]85		18 "
			500	[illegible]52		18 "
			517	[illegible]35	8 L	
			556	[illegible]96	17 " (SAME)	
			565	[illegible]87	18 "	
			501	[illegible]51	18 "	
1+94			492	[illegible]60		℄ Rutgers
			505	[illegible]47		8 R
			543	[illegible]09		17 " (SAME)
			551	[illegible]01		18 "
			482	[illegible]70		18 "
			497	[illegible]55	8 L	
			540	[illegible]12	17 "	
			551	[illegible]01	18 " (SAME)	
					18 "	
BM-KN176	421	3001	372	21 80	BM-KN-176 EC=25.801 FB 1911-19	
					PAGEANTRY ST. S. SIDE B. SPK. IN NE COR.	
					CONC. DRWAY HO# 525 ℄ 8' W. OF IN FC. R.W.	

F. B. 1988 PG. 74 Job No. 6220.00 Division No. 16 Notes Red. Plotted Profile •
Survey of LOS CERRITOS S.D. Date Date No. X-Sec.
Survey by SAPPELL Notes LIND Notes Chkd. Checked
Indexed K. C. Johnson Date Date Date No.

76L298 307 8-53

PLEASE RETURN TO
LOS ANGELES COUNTY SURVEYOR
726 LOS ANGELES COUNTY ENGINEERING BLDG.

NOTE: ANY ADDITIONS OR CHANGES ON THIS SHEET MUST BE MADE OR CIRCLED IN RED INK, WITH DATE AND NAME OF PERSON MAKING CHANGE.

Do not extend notes this side of this line.

STATION	B. S.	H. I.	F. S.	ELEV.		
0+[illegible] W.		30.01	115	185	B. BANK	℄ PAGEANTRY
0+28	West		243	2758	25' L. N. Edge Wood	BRIDGE (B+K)
			243	2758	30' L. S. " "	" (B+K)
0+40	WEST		42	258	T.B.	℄ PAGEANTRY
0+43	WEST		413	2588	N.W. END WOOD BRIDGE	(25' LEFT)
[illegible]			413	2588	S W " " "	(30' ")
0+48	WEST		454	2547	(Begin Cb. & gutt)	℄ PAGEANTRY
			458	2543		8 K. W/4
			495	2506		17 " E.G.
			505	2496		18 " F.C.
			438	2563		18 " T.C.
0+52	WEST		465	2536	8 L. W/4	(Begin Cb & gutt.)
			498	2503	17 " E.G.	
			502	2499	18 " F.C.	
			438	2563	18 " T.C.	

Profile No. ____ Notes Red. ____ Plotted ____ Job No. 6220.00 Division No. 10 F. B. 1988 Pg. 75
X-Sec. No. ____ Date ____ Date ____ Survey of LOS CERRITOS S.D.
Notes Chkd. ____ Checked ____ Survey by SAPPELL Notes LIND Date 4-55
Date ____ Date ____ Map No. ____ Indexed E. G. Johnson Date ____

76L298 307 8-53

PLEASE RETURN TO
LOS ANGELES COUNTY SURVEYOR
726 LOS ANGELES COUNTY ENGINEERING BLDG.

NOTE: ANY ADDITIONS OR CHANGES ON THIS SHEET MUST BE MADE OR CIRCLED IN RED INK, WITH DATE AND NAME OF PERSON MAKING CHANGE.

Do not extend notes this side of this line.

STATION	B. S.	H. I.	F. S.	ELEV.		
Or 82	WEST	30 01	4 73	[illegible] 28		℄ PAGEANTRY
			4 88	25 12		8 R. W/4
			5 28	[illegible] 73		17 " EG
			5 39	[illegible] 62		18 " FL
			4 80	[illegible] 21		18 " T.C.
			4 53	[illegible] 18	8 L. W/4	
			5 23	[illegible] 78	17 " E.G.	
			5 26	[illegible] 15	18 " F.L.	
			4 65	[illegible] 36	18 " T.C.	
1422	WEST		5 13	[illegible] 88		℄ PAGEANTRY ST.
			5 29	[illegible] 72		7 R. W/4
			5 55	[illegible] 46		14 " EG
			5 86	24 15	(CATCH BASIN)	18 " FL
			5 08	24 93		18 " T.C.
			10 28	[illegible] 73	F.L. 18" OUTLET EAST	
			10 28	[illegible] 73	FL. 18" INLET WEST	
			10 28	[illegible] 73	FL (CATCH BASIN)	
			5 18	24 83	8 L. W/4	
			5 54	24 47	17 " E.G.	
			5 61	24 40	18 " F.L.	
			5 01	25 00	18 " T.C.	

F. B. 1988 Pg. 76 Job No. 6220.00 Division No. 10 Notes Red. Plotted Profile
Survey of LOS CERRITOS SD Date Date No. X-Sec.
Survey by [illegible] Notes [illegible] Notes Chkd. Checked
Indexed C. Johnson Date Date Date No.

76L298 307 8-53

PLEASE RETURN TO
LOS ANGELES COUNTY SURVEYOR
726 LOS ANGELES COUNTY ENGINEERING BLDG.

NOTE: ANY ADDITIONS OR CHANGES ON THIS SHEET MUST BE MADE OR CIRCLED IN RED INK, WITH DATE AND NAME OF PERSON MAKING CHANGE.

Do not extend notes this side of this line.

STATION	B. S.	H. I.	F. S.	ELEV.		
(P.I) 1+52.94	PT.	30 01	5 36	24 65		
P.I TO INT 27.85	N.RIM	5 MH	5 20	24 91	℄ INT PAGEANTRY & CHARLEMAGNE AVE. = 1+80 GOING WEST ALONG ℄ PAGEANTRY & 0+00 GOING NORTH & SOUTH ALONG ℄ CHARLEMAGNE	R + m + D
			14 37	15 64	F/L 8" inlet N -	5.20 + 8.50 + 0.67 = 14.37
			14 39	15 62	F/L 8" outlet S -	5.20 + 8.52 + 0.67 = 14.39
1+98 WEST			5 27	24 74		℄ PAGEANTRY
2+34 WEST			5 27	24 74		℄ "
			5 35	24 66		7 R. W/4
			5 56	24 45		14 " E.G.
			6 10	23 91	(CATCH BASIN)	18 " F.L.
			5 19	24 82		18 " T.C.
			8 44	21 57	F.L. CATCH BASIN	
			8 44	21 57	F.L. 18" OUTLET EAST	
			5 44	24 57	8 L W/4	
			5 74	24 27	16 " E.G.	
			5 85	24 16	18 " F.L.	
			5 21	24 80	18 " T.C.	

Profile Notes Red. ____ Plotted ____ Job No. 6220.00 Division No. 10 F. B. 1988 Pg. 77
No. ____ Date ____ Date ____ Survey of LGS CERRITOS S.D
X-Sec. Notes Chkd. ____ Checked ____ Survey by SARDELL Notes LIND Date 4-55
No. ____ Date ____ Date ____ Map No. ____ Indexed Johnson Date ____

76L298 307 8-53

PLEASE RETURN TO
LOS ANGELES COUNTY SURVEYOR
726 LOS ANGELES COUNTY ENGINEERING BLDG.

NOTE: ANY ADDITIONS OR CHANGES ON THIS SHEET MUST BE MADE OR CIRCLED IN RED INK, WITH DATE AND NAME OF PERSON MAKING CHANGE.

Do not extend notes this side of this line.

STATION	B. S.	H. I.	F. S.	ELEV.		
2+74	WAST	30 01	5 19	24 82		℄ PAGEANTRY
			5 31	24 70		8 R. W/℄
			5 62	24 39		17 " E.G.
			5 70	24 31		18 " F.L.
			5 09	24 92		18 " T.C.
			5 34	24 67	8 " W/℄	
			5 69	24 32	17 " E.G.	
			5 78	24 23	18 " F.L.	
			5 14	24 87	18 " T.C.	
3+31.0		5MH	5 06	24 95	E. RIM	℄ PAGEANTRY

F. B. 1988 Pg. 78 Job No. 6220.00 Division No. 10 Notes Red. Plotted Profile
Survey of LOS CERRITOS S.D. Date Date No.
Survey by SAPPELL Notes LIND Notes Chkd. Checked X-Sec.
Indexed R. C. Johnson Date Date Date No.

76L298 307 8-53

PLEASE RETURN TO
LOS ANGELES COUNTY SURVEYOR
726 LOS ANGELES COUNTY ENGINEERING BLDG.

NOTE: ANY ADDITIONS OR CHANGES ON THIS SHEET MUST BE MADE OR CIRCLED IN RED INK, WITH DATE AND NAME OF PERSON MAKING CHANGE.

Do not extend notes this side of this line.

STATION	B. S.	H. I.	F. S.	ELEV.			
3+74	WEST	30 01	5 01	25 00			℄ PAGEANTRY
			5 21	24 80			8 R. W/4
			5 50	24 51			17 " E.C.
			5 54	24 47			18 " F.L.
			4 95	25 06			18 " T.C.
			5 14	24 87	8 L	W/4	
			5 50	24 51	17 "	E.C.	
			5 59	24 42	18 "	F.L.	
			4 94	25 07	18 "	T.C.	
0+18	South		5 34	24 67			℄ CHARLEMAGNE
0+55	SOUTH		5 46	24 55			℄
			5 58	24 43			8 R. W/4
			5 93	24 08			17 " E.C.
			6 02	23 99			18 " F.L.
			5 37	24 64			18 " T.C.
			5 57	24 44	8 L	W/4	
			5 88	24 13	17 "	E.C.	
			6 00	24 01	18 "	F.C.	
			5 36	24 65	18 "	T.C.	

Profile Notes Red. ____ Plotted ____ Job No. 6220.00 Division No. 10 F.B. 1988 Pg. 79
No. ____ Date ____ Date ____ Survey of LOS CERRITOS S.D.
X-Sec. Notes Chkd. ____ Checked ____ Survey by SAPPELL Notes LIND Date 4-55
No. ____ Date ____ Date ____ Map No. ____ Indexed G. Johnson Date ____

76L298 307 8-53

PLEASE RETURN TO
LOS ANGELES COUNTY SURVEYOR
726 Los Angeles County Engineering Bldg.

NOTE: ANY ADDITIONS OR CHANGES ON THIS SHEET MUST BE MADE OR CIRCLED IN RED INK, WITH DATE AND NAME OF PERSON MAKING CHANGE.

Do not extend notes this side of this line.

F. B. 1988 Pg. 80 Job No. 620100 Division No. 10 Notes Red. Plotted
Survey of LOS CERRITOS S.D. Date Date No.
Survey by SAPPELL Notes LAND Notes Chkd. Checked X-Sec.
Indexed C. Johnson Date Date Date No.
Profile

STATION	B. S.	H. I.	F. S.	ELEV.		
0+95	SOUTH	30 01	5 53	48		℄ CHARLEMAGNE
			5 C9	37		8 R.
			5 98	03		17 "
			6 07	94		18 " (Grade)
			5 92	59		18 "
			5 61	+0	8 L.	
			5 92	09	17 "	
			6 06	95	18 " (Same)	
			5 41	60	18 "	
			—		NOTE! ALL	FLOW IS TO SOUTH
0+18	NORTH		5 01	85		℄ CHARLEMAGNE
0+57	NORTH		5 10	91		℄ "
			5 21	80		8 W/C
			5 56	45		17 E.C.
			5 63	38		18 E.C.
			5 01	00		18 T.C.
			5 22	24 79	℄ L.	W/C
			5 51	50	17 "	E.C.
			5 67	34	18 "	F.L.
			5 00	01	18 "	T.C.

76L298 307 8-53

PLEASE RETURN TO
LOS ANGELES COUNTY SURVEYOR
726 LOS ANGELES COUNTY ENGINEERING BLDG.

NOTE: ANY ADDITIONS OR CHANGES ON THIS SHEET MUST BE MADE OR CIRCLED IN RED INK. WITH DATE AND NAME OF PERSON MAKING CHANGE.

Do not extend notes this side of this line.

STATION	B. S.	H. I.	F. S.	ELEV.			
0+97	NORTH	30 01	4 96	25 05			℄ CHARLEMAGNE
			5 06	24 95			8 R. W/4
			5 52	24 49			17 " E.G.
			5 56	24 45			18 " F.C.
			4 95	25 06			18 " T.C.
			5 09	24 92	8 L	W/4	
			5 43	24 58	17 "	E.G.	
			5 54	24 47	18 "	F.C.	
			4 91	25 10	18 "	T.C.	
1+97	NORTH		4 88	25 13			℄ CHARLEMAGNE
			4 97	25 04			8 R. W/4
			5 38	24 63			17 " E.G.
			5 46	24 55			18 " F.C.
			4 79	25 22			18 " T.C.
			5 13	24 88	8 L	W/4	
			5 33	24 68	17 "	E.G.	
			5 45	24 56	18 "	F.C.	
			4 82	25 19	18 "	T.C.	
T.P.	3 49	29 61	3 89	26 12		1"x2"	

Profile Notes Red. Plotted Job No. 6220.00 Division No. 10 F. B. 1988 Pg. 81
No. Date Date Survey of LOS CERRITOS S.D.
X-Sec. Notes Chkd. Checked Survey by SAPPELL Notes LIND Date 4-55
No. Date Date Map No. Indexed Johnson Date

76L298 307 8-53

PLEASE RETURN TO
LOS ANGELES COUNTY SURVEYOR
726 LOS ANGELES COUNTY ENGINEERING BLDG.

NOTE: ANY ADDITIONS OR CHANGES ON THIS SHEET MUST BE MADE OR CIRCLED IN RED INK, WITH DATE AND NAME OF PERSON MAKING CHANGE.

Do not extend notes this side of this line.

STATION	B. S.	H. I.	F. S.	ELEV.		
63+16.3		29.61	11.69	17.9	27.4 L FC 18" EMP.	
63+26.4			10.90	18.71		37' R. FC. 18" EMP.
64+00			11.2	18.4		℄ 50
			11.1	18.5		35 R. B.B.
			4.1	25.5		47 " T.B.
			3.6	26.0		50 " P.L.
			11.0	18.6	23 L. B.B.	
			3.0	26.6	37 " T.B.	
			2.7	26.9	50 " P.L.	
65+00			10.7	18.9		℄ 50
			10.9	18.7		35 R. BB
			4.1	25.5		47 " T.B.
			3.7	26.9		50 " P.L.
			11.2	18.4	23 L. B.B.	
			2.2	27.4	37 " T.B.	
			2.0	27.6	50 " P.L.	

F. B. 1988 Pg. 82 Job No. 6220.00 Division No. 10 Notes Red. Placed No. Profile
Survey of LOS CERRITOS S.D. Date Date X-Sec.
Survey by SAPPELL Notes LIND Notes Chkd. Checked
Indexed K. C. Johnson Date Date Date No.

76L298 307 8-53

PLEASE RETURN TO
LOS ANGELES COUNTY SURVEYOR
726 LOS ANGELES COUNTY ENGINEERING BLDG.

NOTE: ANY ADDITIONS OR CHANGES ON THIS SHEET MUST BE MADE OR CIRCLED IN RED INK, WITH DATE AND NAME OF PERSON MAKING CHANGE.

Do not extend notes this side of this line.

STATION	B. S.	H. I.	F. S.	ELEV.					
66+00		29 61	10 4	19 2			℄	50	
			11 1	18 5				37 R.	B. B.
			4 1	25 5				47 "	T. B.
			3 6	26 0				50 "	P. L.
			11 3	18 3	23 4	B. B.			
			1 8	27 8	37 "	T. B.			
			2 7	26 9	50 "	P. L.			
67+00			10 6	19 0			℄	50	
			11 5	18 1				37 R.	B. B.
			3 7	25 9				47 "	T. B.
			3 3	26 3				50 "	P. L.
			11 1	18 5	23 4	B. B.			
			2 0	27 6	37 "	T. B.			
			2 6	27 0	50 "	P. L.			
68+00			10 4	18 7			℄	S.D.	
			10 7	18 9				37	B. B.
			4 6	25 0				47	T. B.
			3 4	26 2				50	P. L.
			10 9	18 7	23 4	B. B.			
			2 1	27 5	37 "	T. B.			
			2 8	26 8	50 "	P. L.			

Profile Notes Red. Plotted Job No. 6220-00 Division No. 10 F. B. 1988 Pg. 83
No. Date Date Survey of LOS CENTROS SD. Date 4-55
X-Sec. Notes Chkd. Checked Survey by [redacted] Notes Line
No. Date Date Map No. [redacted] Date

76L298 307 8-53

PLEASE RETURN TO
LOS ANGELES COUNTY SURVEYOR
726 LOS ANGELES COUNTY ENGINEERING BLDG.

NOTE: ANY ADDITIONS OR CHANGES ON THIS SHEET MUST BE MADE OR CIRCLED IN RED INK, WITH DATE AND NAME OF PERSON MAKING CHANGE.

Do not extend notes this side of this line.

STATION	B. S.	H. I.	F. S.	ELEV.		
69+00		29 61	10 6	[illegible]		℄ 50
			10 4	[illegible]		35 R. BB
			3 5	[illegible]		47 " TB
			3 0	[illegible]		50 " PL
			[illegible]		23 L. BB	
			1 6	[illegible]	37 " TB	
			2 0	[illegible]	50 " PL	
T.P.	4 08	32 02	1 67	[illegible]		
70+00			12 4	1[illegible]		℄ 50
			12 4	1[illegible]		35 R. BB
			4 2	[illegible]		47 " T.B.
			4 6	[illegible]		50 " P.L.
			12 3	19 7	23 L. BB	
			4 4	27 6	37 " TB	
			5 1	26 [illegible]	50 " PL	
70+59.7			11 96	20 [illegible]	F.L. CMP	37.6 R.
(OK) 70+59.4			12 53	19 49	27.6 L. F.L.	30" CMP

F. B. 1988 PG. 84 Job No. 6220100 Division No. 10 Notes Red. Plotted Profile
Survey of Los Cerritos SR Date Date No.
Survey by Sardell Notes Lind Notes Chkd. Checked X-Sec.
Indexed E. C. Johnson Date Date Date No.

76L298 307 8-53

PLEASE RETURN TO
LOS ANGELES COUNTY SURVEYOR
726 LOS ANGELES COUNTY ENGINEERING BLDG.

NOTE: ANY ADDITIONS OR CHANGES ON THIS SHEET MUST BE MADE OR CIRCLED IN RED INK, WITH DATE AND NAME OF PERSON MAKING CHANGE.

Do not extend notes this side of this line.

STATION	B. S.	H. I.	F. S.	ELEV.		
70+82.52		32 02	12 6	19 4	℄ INT. SD ℄	MEZZAINE WAY
					= 0+00 EAST &	WEST ALONG
					℄ MEZZAINE	WAY.
0+35 EAST			12 5	19 5		
			5 7	26 3		
KN-177	3 90	29 70	6 22	25 80	KN-177, ELEV. =	25.804, F.B. 1911-19
0+50 EAST			3 25	26 45	(BRASS MAG PV,	℄ MEZZAINE WAY
			3 49	26 21	[illegible] 6 & 9 [illegible])	14 R W/4
			3 95	25 75		27 " E.G.
			4 00	25 70		28 "
			3 34	26 36		28 " T.C.
			3 44	26 26	14 L W/4	
			3 82	25 88	27 " E.G.	
			3 88	25 82	28 " F.L.	
			3 23	26 47	28 " T.C.	

Profile Notes Red. ____ Plotted ____ Job No. 6220-00 Division No. 10 F.B. 1988 Pg. 85
No. ____ Date ____ Date ____ Survey of LOS CERRITOS S.D.
X-Sec. Notes Chkd. ____ Checked ____ Survey by SAPPELL Notes LIND Date 4-55
No. ____ Date ____ Date ____ Map No. ____ Indexed Johnson Date ____

76L298 307 8-53

PLEASE RETURN TO
LOS ANGELES COUNTY SURVEYOR
726 LOS ANGELES COUNTY ENGINEERING BLDG.

NOTICE: ANY ADDITIONS OR CHANGES ON THIS SHEET MUST BE MADE OR CIRCLED IN RED INK, WITH DATE AND NAME OF PERSON MAKING CHANGE.

Do not extend notes this side of this line.

F. B. 1988 Pg. 86 Job No. 6220.00 Division No. 10 Notes Red. Plotted
Survey of LOS CERRITOS Date Date No.
Survey by SAPPELL Notes LINES Notes Chkd. Checked X-Sec.
Indexed C. Johnson Date Date Date No.
Profile

STATION	B. S.	H. I.	F. S.	ELEV.		
0+85	EAST	29.70	4.10	[illegible]	[illegible]	℄ MEZZANINE WAY
			4.32	[illegible]		14 R. W/F
			4.81	[illegible]		27 " E.G.
			4.90	[illegible]		28 " F.L.
			[illegible]			28 " T.G.
			4.21	[illegible]	14	W/F
			4.66	[illegible]	27	E.G.
			4.73	[illegible]	28	F.L.
			[illegible]		28	T.G.
1+25	EAST		4.99	[illegible]		℄ MEZZANINE WAY
			5.15	[illegible]		12 R. W/F
			5.54	[illegible]		24 " E.G.
			6.08	[illegible]	(CATCH BASIN)	28 " F.L.
			6.19	[illegible]		28 " T.G.
[illegible]			[illegible]	[illegible]	30" WEST OUTLET	F.L.
10+44			[illegible]	[illegible]	F.L. (CATCH BASIN)	
10+24			[illegible]	[illegible]	18" EAST INLET	F.L.

76L298 307 8-53

PLEASE RETURN TO
LOS ANGELES COUNTY SURVEYOR
726 LOS ANGELES COUNTY ENGINEERING BLDG.

NOTE: ANY ADDITIONS OR CHANGES ON THIS SHEET MUST BE MADE OR CIRCLED IN RED INK. WITH DATE AND NAME OF PERSON MAKING CHANGE.

Do not extend notes this side of this line.

STATION	B. S.	H. I.	F. S.	ELEV.		
1+25 EAST		29.70	5 11	24 59	12 L. W/4	
			5 50	24 20	24 L. E.G.	
			6 05	23 65	28 L. F.L.	(CATCH BASIN)
			5 07	24 63	28 L. T.C.	
			9 17	20 53	F.L. CATCH BASIN	
			9 17	20 53	F.L. 24" OUTLET SOUTH	
			9 07	20 63	F.L. 18" INLET EAST	
1+62 EAST			5 25	24 45		℄ MEZZAINE WAY
1+78		S.M.H. J.C.	5 25	24 45	N. Rim	℄ " "
						R + M + D
			12 23	17 47	F/L 8" inlet N	5.25 + 6.31 + 0.67 = 12.23
			12 15	17 55	F/L 8" inlet E	5.25 + 6.23 + 0.67 = 12.15
			12 29	17 41	F/L 8" outlet S	5.25 + 6.37 + 0.67 = 12.29
1+80 EAST			5 23	24 47	℄ Int. MEZZAINE WAY &	
					Rutgers AVE.	= 1+80 EAST
					ALONG ℄ MEZZAINE WAY, & 0+00	
					N. & S. ALONG ℄ Rutgers AVE.	
1+98 EAST			5 19	24 51		℄ MEZZAINE
2+09 EAST			5 18	24 52	E. Gutt	℄ "
2+10 EAST			5 16	24 54	F.L.	℄ "
2+10 EAST			4 69	25 01	T.C.	℄ "

Profile Notes Red. ____ Plotted ____ Job No. 6220.00 Division No. 10 F.B. 1988 Pg. 87
No. ____ Date ____ Date ____ Survey of LOS CERRITOS S.D.
X-Sec. Notes Chkd. ____ Checked ____ Survey by SARDELL Notes LIND Date 4-55
No. ____ Date ____ Date ____ Map No. ____ Indexed Johnson Date ____

76L298 307 8-53

PLEASE RETURN TO
LOS ANGELES COUNTY SURVEYOR
726 LOS ANGELES COUNTY ENGINEERING BLDG.

NOTE: ANY ADDITIONS OR CHANGES ON THIS SHEET MUST BE MADE OR CIRCLED IN RED INK, WITH DATE AND NAME OF PERSON MAKING CHANGE.

Do not extend notes this side of this line.

STATION	B. S.	H. I.	F. S.	ELEV.		
2436 EAST		27.70	4 31	[illegible]		℄ MEZZANINE WAY
			4 60	[illegible]		5 " T.C.
			5 07	[illegible]		5 " F.L.
			5 06	[illegible]		6 " E.C.
			5 32	[illegible]		15 " W/4
			5 58	[illegible]	(CATCH BASIN)	24 " E.C.
			6 14	[illegible]		28 F.L.
			5 18	[illegible]		28 T.C.
			7 75	21 95	(F.L. CATCH BASIN)	
			7 75	21 [illegible]	F.L. 18" OUTLET WEST 30 R.	
			4 65	[illegible]	5 " T.C.	
			5 13	[illegible]	5 " F.L.	
			5 13	[illegible]	6 " E.C.	
			5 36	[illegible]	15 " W.4	
			5 58	[illegible]	24 " E.C.	
			6 06	[illegible]	28 " F.L.	
			5 13	[illegible]	28 " T.C.	
			7 63	[illegible]	(F.L. CATCH BASIN)	
			7 93	21 77	(F.L. 18" OUTLET WEST.)	

F. B. 1988 PG. 88 Job No. 6220.00 Division No. 10 Notes Red. Plotted Profile
Survey of LOS CERRITOS S.D. Date Date No. X-Sec.
Survey by SAPPELL Notes LIND Notes Chkd. Checked
Indexed E. C. Johnson Date Date Date No.

76L298 307 8-53

PLEASE RETURN TO
LOS ANGELES COUNTY SURVEYOR
726 LOS ANGELES COUNTY ENGINEERING BLDG.

NOTE: ANY ADDITIONS OR CHANGES ON THIS SHEET MUST BE MADE OR CIRCLED IN RED INK, WITH DATE AND NAME OF PERSON MAKING CHANGE.

Do not extend notes this side of this line.

STATION	B. S.	H. I.	F. S.	ELEV.			
2+76 EAST		29 70	421	2549			℄ MEZZANINE WAY
			453	2517			5 R T.C.
			501	2469			5 " F.C.
			500	2470			6 " E.C.
			526	2444			17 " W/4
			559	2411			27 " F.C.
			568	2402			28 " F.C.
			—				28 " T.C.
			456	2514	5 L	T.C.	
			500	2470	5 "	T.C.	
			501	2469	6 "	E.C.	
			536	2434	17 "	W/4	
			563	2407	27 "	E.C.	
			570	2400	28 "	F.C.	
			503	2467	28 "	T.C.	

Profile Notes Red. ____ Plotted ____ Job No. 6270.00 Division No. 10 F.B. 1988 Pg. 89
No. ____ Date ____ Date ____ Survey of LOS CERRITOS S.D.
X-Sec. Notes Chkd. ____ Checked ____ Survey by SAPPELL Notes LIND Date 4-55
No. ____ Date ____ Date ____ Map No. ____ Index Johnson Date ____

PLEASE RETURN TO
LOS ANGELES COUNTY SURVEYOR
726 LOS ANGELES COUNTY ENGINEERING BLDG.

NOTE: ANY ADDITIONS OR CHANGES ON THIS SHEET MUST BE MADE OR CIRCLED IN RED INK, WITH DATE AND NAME OF PERSON MAKING CHANGE.

Do not extend notes this side of this line.

STATION	B. S.	H. I.	F. S.	ELEV.		
3+76 EAST		29 70	4 16	25 54		℄ MEZZANINE
			4 41	25 29		5 R.
			4 87	24 83		5 "
			4 87	24 83		6 " (SAME)
			5 13	24 57		17 "
			5 40	24 30		27 "
			5 53	24 17		28 "
			4 92	24 78		28 "
			4 91	25 29	5 L	
			4 85	24 65	5 "	
			4 88	24 72	6 "	
			5 13	24 57	17 " (SAME)	
			5 42	24 28	27 "	
			5 54	24 16	28 "	
			4 88	24 82	25 "	
0+28 SOUTH			5 22	24 48		℄ Rutgers

F. B. 1988 Pg. 90 Job No. 6220.00 Division No. 10 Notes Red. Plotted Profile
Survey of LOS CERRITOS S.D. Date Date No. X-Sec.
Survey by SAPPELL Notes LIND Notes Chkd. Checked
Indexed R. C. Johnson Date Date Date No.

76L298 307 8-53

PLEASE RETURN TO
LOS ANGELES COUNTY SURVEYOR
726 LOS ANGELES COUNTY ENGINEERING BLDG.

NOTE: ANY ADDITIONS OR CHANGES ON THIS SHEET MUST BE MADE OR CIRCLED IN RED INK, WITH DATE AND NAME OF PERSON MAKING CHANGE.

Do not extend notes this side of this line.

STATION	B. S.	H. I.	F. S.	ELEV.		
0+65	South	29 70	519	24 51		℄ RUTGERS AVE
			533	24 37		8 R. W/4
			562	24 08		17 " E.G.
			570	24 00		18 " F.L.
			509	24 61		18 " T.C.
			535	24 35	8 L. W/4	
			562	24 08	17 " E.G.	
			574	23 96	18 " F.L.	
			507	24 63	18 " T.C.	
1+05	SOUTH		510	24 60		℄ RUTGERS AVE
			524	24 46		8 R.
			562	24 08		17 "
			566	24 04		18 " (Same)
			504	24 66		18 "
			520	24 50	8 L.	
			559	24 11	17 " (Same)	
			567	24 03	18 "	
			503	24 67	18 "	

Note! ALL DRAINAGE IS TO THE SOUTH

Profile Notes Red. ____ Plotted ____ Job No. 6220.00 Division No. 10 F. B. 1988 PG. 91
No. ____ Date ____ Date ____ Survey of LOS CERRITOS S.D.
X-Sec. Notes Chkd. ____ Checked ____ Survey by SAPPELL Notes LIND Date 4-5-5
No. ____ Date ____ Date ____ Map No. ____ Index Johnson Date ____

76L298 307 8-53

PLEASE RETURN TO
LOS ANGELES COUNTY SURVEYOR
726 LOS ANGELES COUNTY ENGINEERING BLDG.

NOTE: ANY ADDITIONS OR CHANGES ON THIS SHEET MUST BE MADE OR CIRCLED IN RED INK, WITH DATE AND NAME OF PERSON MAKING CHANGE.

Do not extend notes this side of this line.

STATION	B. S.	H. I.	F. S.	ELEV.			
		2970					
0+28 NORTH			5 07	24 63			℄ Rutgers AVE
0+65 NORTH			5 06	24 64			℄ " "
			5 20	24 50			8 " W/E
			5 54	24 16			17 " E.C.
			5 66	24 04			18 " F.C.
			4 98	24 72			18 " T.C.
			5 19	24 71	8 "	W/E	
			5 20	24 70	17 "	E.C.	
			5 56	24 14	18 "	F.C.	
			4 90	24 90	18 "	T.C.	
1+05			5 03	24 67			℄ Rutgers AVE
			5 18	24 52			8 " W/E
			5 53	24 17			17 " E.C.
			5 60	24 10			18 " F.C.
			4 95	24 75			18 " T.C.
			5 10	24 60	8 "	W/E	
			5 49	24 21	17 "	E.C.	
			5 55	24 15	18 "	F.C.	
			4 88	24 82	18 "	T.C.	

F. B. 1988 PG. 92 Job No. 6220.00 Division No. 10 Notes Red. Plotted Profile -
Survey of LOS CERRITOS S.D. Date Date No. X-Sec.
Survey by SARAELL Notes LIND Notes Chkd. Checked
Indexed R. C. Johnson Date Date No.

76L298 307 8-53

PLEASE RETURN TO
LOS ANGELES COUNTY SURVEYOR
726 LOS ANGELES COUNTY ENGINEERING BLDG.

NOTE: ANY ADDITIONS OR CHANGES ON THIS SHEET MUST BE MADE OR CIRCLED IN RED INK, WITH DATE AND NAME OF PERSON MAKING CHANGE.

Do not extend notes this side of this line.

STATION	B. S.	H. I.	F. S.	ELEV.		
2+25	NORTH	29 70	4 90	2480		℄ RUTGERS
			5 06	2464		8 R W/4
			5 37	2433		17 " E.C.
			5 47	2423		15 " F.C.
			4 83	2487		18 " T.C.
			4 99	2471	8 L W/4	
			5 38	2432	17 " E.C.	
			5 43	2427	18 " F.C.	
			4 81	2489	18 " T.C.	
T.P.	5 18	30 21	4 67	2503	1"x2"	
0+23	WEST		11 2	190		℄ MAZZANINE WAY
0+37	WEST		3 7	265		℄ " "
0+50	WEST		3 62	2659	Begin cb + gutt	℄ " "
			3 91	2630		14 R W/4
			4 32	2589		27 " E.C.
			4 37	2584		28 " F.C.
			3 73	2648		28 " T.C.
			3 88	2633	14 L W/4	
			4 30	2591	27 " E.C.	
			4 36	2585	28 " F.C.	
			3 73	2648	28 " T.C.	

Profile Notes Red. ____ Plotted ____ Job No. 6220.00 Division No. 10 F.B. 1988 Pg. 93
No. ____ Date ____ Date ____ Survey of LOS CERRITOS SD.
X-Sec. Notes Chkd. ____ Checked ____ Survey by SARPELL Notes LMD Date 4-55
No. ____ Date ____ Date ____ Map No. ____ Date ____

76L298 307 8-53

PLEASE RETURN TO
LOS ANGELES COUNTY SURVEYOR
726 LOS ANGELES COUNTY ENGINEERING BLDG.

NOTE: ANY ADDITIONS OR CHANGES ON THIS SHEET MUST BE MADE OR CIRCLED IN RED INK, WITH DATE AND NAME OF PERSON MAKING CHANGE.

Do not extend notes this side of this line.

STATION	B. S.	H. I.	F. S.	ELEV.		
0+84 WEST		30 21	4 39	25 82		℄ MEZZANINE WAY
			4 75	25 46		14 R W/4
			5 03	25 18		27 " E.C.
			5 11	25 10		28 " F.L.
			4 48	25 73		28 " T.C.
			4 55	25 66	14 L W/4	
			5 06	25 15	27 " E.C.	
			5 13	25 08	28 " F.L.	
			4 50	25 71	28 " T.C.	
1+24 WEST			5 22	24 99		℄ MEZZANINE WAY
			5 45	24 76		12 R W/4
			5 42	24 79		24 " E.C.
			6 38	23 83		28 " F.C.
			5 39	24 82		28 " T.C.
			4 64	2[illegible]	24" INLET WEST	30 R
			4 64	2[illegible]	24" Outlet	South 28R

F. B. 1988 PG. 94 Job No. 6220.00 Division No. 10 Notes Red. Plotted Profile
Survey of LOS CERRITOS S.D. Date Date No.
Survey by SAPPELL Notes FIND Notes Chkd. Checked X-Sec.
Indexed R. C. Johnson Date Date Date No.

76L298 307 8-53

PLEASE RETURN TO
LOS ANGELES COUNTY SURVEYOR
726 LOS ANGELES COUNTY ENGINEERING BLDG.

NOTE: ANY ADDITIONS OR CHANGES ON THIS SHEET MUST BE MADE OR CIRCLED IN RED INK, WITH DATE AND NAME OF PERSON MAKING CHANGE.

Do not extend notes this side of this line.

STATION	B. S.	H. I.	F. S.	ELEV.		
1+24	WEST 30 21		5 40	24 81	12 L. W/4	
			5 90	24 31	24 " E.C.	
			6 40	23 81	28 " F.L.	
544			5 44	24 77	28 " T.C.	
			10 42	19 79	F.L. 24" Inlet N.	
			10 17	20 04	F.L. 18" Inlet W.	
			10 77	19 54	F.L. 30" Outlet EAST	
			10 42	19 79	F.L. (EATCH BASIN)	
1+62	WEST		5 45	24 76		℄ MEZZANINE
1+80	WEST		5 32	24 89	℄ INT MEZZANINE WAY &	
					CHARLEMAGNE AVE. = 1+80 GOING	
					WEST ALONG ℄ MEZZANINE WAY, &	
					0+00 N. & S. ALONG ℄ CHARLEMAGNE.	
1+98	WEST		5 27	24 94		℄ MEZZANINE WAY
2+09	WEST		5 24	24 97	F.C.	℄ " "
2+10	WEST		5 24	24 97	F.L.	℄ " "
2+10	"		4 70	25 51	T.C.	℄ " "

• Profile Notes Red. ____ Plotted ____ Job No. 6220.00 Division No. 10 F. B. 1988 Pg. 95
No. ____ Date ____ Date ____ Survey of LOS CERRITOS S.D.
X-Sec. Notes Chkd. ____ Checked ____ Survey by SAPPELL Notes LIND Date 4-55
No. ____ Date ____ Date ____ Map No. ____ Indexed Johnson Date ____

76L298 307 8-53

PLEASE RETURN TO
LOS ANGELES COUNTY SURVEYOR
726 LOS ANGELES COUNTY ENGINEERING BLDG.

NOTE: ANY ADDITIONS OR CHANGES ON THIS SHEET MUST BE MADE OR CIRCLED IN RED INK, WITH DATE AND NAME OF PERSON MAKING CHANGE.

Do not extend notes this side of this line.

F. B. 1988 Pg. 96 Job No. 6220.00 Division No. 10
Survey of LOS CERRITOS S.D.
Survey by SANDELL Notes LAND
Indexed E. C. Johnson Date
Profile No. Plotted Date
X-Sec. No. Checked Date
Notes Red. Date
Notes Chkd. Date

STATION	B. S.	H. I.	F. S.	ELEV.			
2+36	WEST	30 21	4 52	25 [illegible]9			℄ MEZZANINE
			4 68	2[illegible]53			5 R TC
			5 17	2[illegible]04			5 " FL
			5 18	2[illegible]03			6 " EG.
			5 37	[illegible]24			17 " W/L
			5 70	[illegible]51			27 " EG.
			5 79	[illegible]42			28 " FL
			5 19	[illegible]32			29 " TC.
			4 68	25[illegible]3	5 4	TC.	
			5 17	[illegible]	5 "	FC	
			5 45	[illegible]06	6 "	EG.	
			5 43	[illegible]18	15 "	W/L	
			5 70	[illegible]91	24 "	EG.	
			6 25	[illegible]76	28 "	FL	
			5 20	[illegible]91	29 "	TC.	
			8 60	[illegible]61	FL	CATCH	BASIN
			8 70	[illegible]51	30°C.F2	18" OUTLET	FIST
3+30		SAME	4 50	[illegible]71	E. RIM		℄ MEZZANINE

76L298 307 8-53

PLEASE RETURN TO
LOS ANGELES COUNTY SURVEYOR
726 LOS ANGELES COUNTY ENGINEERING BLDG.

NOTE: ANY ADDITIONS OR CHANGES ON THIS SHEET MUST BE MADE OR CIRCLED IN RED INK, WITH DATE AND NAME OF PERSON MAKING CHANGE.

Do not extend notes this side of this line.

STATION	B. S.	H. I.	F. S.	ELEV.			
2476	WEST	30 21	44	258			℄ MEZZANINE
			461	2560			5 R TC.
			509	2512			5 " FL
			509	2512			6 " EG.
			542	2479			17 " W/4
			569	2452			27 " EG.
			577	2444			28 " FC
			512	2509			28 " TC
			459	2562	5 L	TC	
			509	2512	5 "	FL	
			508	2513	6 "	EG	
			537	2484	17 "	W/4	
			566	2455	27 "	E.C.	
			577	2444	28 "	F.L.	
			513	2508	28 "	T.C.	

Profile Notes Red. ____ Plotted ____ Job No. 6220.00 Division No. 10 F. B. 1988 Pg. 97
No. ____ Date ____ Date ____ Survey of LOS CERRITOS SD.
X-Sec. Notes Chkd. ____ Checked ____ Survey by SARDELL Notes LIND Date 4-35
No. ____ Date ____ Date ____ Map No. ____ Indexed Johnson Date ____

76L298 307 8-53

PLEASE RETURN TO
LOS ANGELES COUNTY SURVEYOR
726 LOS ANGELES COUNTY ENGINEERING BLDG.

NOTE: ANY ADDITIONS OR CHANGES ON THIS SHEET MUST BE MADE OR CIRCLED IN RED INK, WITH DATE AND NAME OF PERSON MAKING CHANGE.

Do not extend notes this side of this line.

STATION	B. S.	H. I.	F. S.	ELEV.		
3+76 WEST		30 21	4 21	2[illegible]		℄ MEZZANINE
			4 45	2[illegible]76		5 "
			4 97	2[illegible]		5 "
			4 95	2[illegible]26		6 " (Same)
			5 25	2[illegible]76		17 "
			5 48	2[illegible]73		27 "
			5 62	2[illegible]9		28 "
			—	—		28 "
			4 45	2[illegible]76	5 "	
			4 95	25 26	5 "	
			4 95	2[illegible]6	6 "	
			5 27	24 99	17 " (Same)	
			5 54	24 67	21 "	
			5 66	2[illegible]5	25 "	
			5 02	2[illegible]9	29 "	
0+28 South			5 30	2[illegible]91		℄ CHARLEMAGNE AVE.

F. B. 1988 Pg. 98 Job No. 6220.00 Division No. 10 Notes Red. Plotted No. Profile 1
Survey of LOS CERRITOS S.D. Date Date X-Sec.
Survey by SAPPELL Notes LIND Notes Chkd. Checked No.
Indexed R. C. Johnson Date Date Date

76L298 307 8-53

PLEASE RETURN TO
LOS ANGELES COUNTY SURVEYOR
726 LOS ANGELES COUNTY ENGINEERING BLDG.

NOTE: ANY ADDITIONS OR CHANGES ON THIS SHEET MUST BE MADE OR CIRCLED IN RED INK, WITH DATE AND NAME OF PERSON MAKING CHANGE.

Do not extend notes this side of this line.

STATION	B. S.	H. I.	F. S.	ELEV.		
0+65	South	30 21	5 28	24 93		℄ Charlemagne Ave.
			5 42	24 79		8 R. W/4
			5 73	24 48		17 " E.C.
			5 82	24 39		18 " F.C.
			5 20	25 01		18 " T.C.
			5 47	24 74	8 L W/4	
			5 71	24 50	17 " E.C.	
			5 81	24 40	18 " F.C.	
			5 18	25 03	18 " T.C.	
1+05	South		5 21	25 00		℄ CHARLEMAGNE
			5 26	24 95		8 R W/4
			5 67	24 54		17 " E.C.
			5 74	24 47		18 " F.C.
			5 12	25 09		18 " T.C.
			5 26	24 95	8 L W/4	
			5 68	24 53	17 " E.C.	
			5 77	24 44	18 " F.C.	
					18 " T.C.	
					Note, ALL DRAINAGE IS TO SOUTH.	

Profile Notes Rod Plotted Job No. 62201.00 Division No. 10 F. B. 1986 Pg. 91
No. Date Survey of LOS CERRITOS S.D.
X-Sec. Notes Chkd. Checked Survey by SAPPELL Notes KWP Date 4-25
No. Date Date Map No. Indexed Johnson Date

76L293 307 8-53

PLEASE RETURN TO

LOS ANGELES COUNTY SURVEYOR

6 LOS ANGELES COUNTY ENGINEERING BLDG.

NOTE: ANY ADDITIONS OR CHANGES ON THIS SHEET MUST BE MADE OR CIRCLED IN RED INK, WITH DATE AND NAME OF PERSON MAKING CHANGE.

Do not extend notes this side of this line.

	B. S.	H. I.	F. S.	ELEV.			
0+28 NORTH		30 21	5 41	2[illegible] 80			℄ CHARLEMAGNE
0+69 NORTH			5 38	2[illegible] 73			℄ "
			5 51	2[illegible] 70			8 R. W/4
			5 74	2[illegible] 7			17 " E.G.
			5 87	2[illegible] 34			18 " F.C.
			5 23	2[illegible] 78			18 " T.C.
			5 48	2[illegible] 73	7 L.	W/4	
			5 68	2[illegible] 53	14 "	E.G.	
			6 27	2[illegible] 74	19 "	F.C.	
			5 27	2[illegible] 74	18 "	T.C.	
			9 00	2[illegible]	F.C. CATCH BASIN		
			9 00	2[illegible]	F.C. 24" OUTLET EAST		
1+09 N.			5 28	2[illegible] 73			℄ CHARLEMAGE
			5 43	2[illegible] 78			8 R. W/4
			5 74	[illegible] 7			17 " E.G.
			5 82	[illegible] 9			18 " F.C.
			5 20	[illegible] 31			18 " T.C.
			5 40	[illegible] 1	8 L.	W/4	
			5 73	2[illegible]	17 "	E.G.	
			5 85	2[illegible]	18 "	F.C.	
			5 19	2[illegible]	18 "	T.C.	

F. B. 1988 Pg. 100 Job No. 6220.00 Division No. 10 Notes Red. Plotted Profile

Survey of LOS CERRITOS S.D. Date Date No. X-Sec.

Survey by SARDELL Notes LIND Notes Chkd. Checked

Indexed C. Johnson Date Date Date

76L298 307 8-53

PLEASE RETURN TO
LOS ANGELES COUNTY SURVEYOR
726 LOS ANGELES COUNTY ENGINEERING BLDG.

NOTE: ANY ADDITIONS OR CHANGES ON THIS SHEET MUST BE MADE OR CIRCLED IN RED INK, WITH DATE AND NAME OF PERSON MAKING CHANGE.

25.12
4.83
29.95
4.90
25.05

Do not extend notes this side of this line.

STATION	B. S.	H. I.	F. S.	ELEV.		
2+09	NORTH	30 21	5 08	25 13		℄ CHARLEMAGNE
			5 09	25 12		8 R. W/4
			5 65	24 53		17 " EG
			—	—		18 " FC
			—	—		18 " T.C.
			5 24	24 97	8 L. W/4	
			5 49	24 72	17 " E.C.	
			5 61	24 60	18 " F.C.	
			4 98	25 23	18 " T.C.	
1+85 ok	N.	SMH	5 09	25 12	N. Rim ℄ Charlemagne	R + M + D
			12 17	18 04	F/L 8" inlet N.	5.09 + 6.41 + 0.67 = 12.17
			12 17	18 04	F/L 8" outlet S.	5.09 + 6.41 + 0.67 = 12.17
1+45 2	South.	S.M.H.	5 16	25 05	S. Rim	℄ Charlemagne
			12 96	17 25	F/L 8" inlet N.	5.16 + 7.13 + 0.67 = 12.96
			12 94	17 27	F/L 8" outlet	5.16 + 7.09 + 0.67 = 12.92
KN-177	487	3067	4 41	25 80	KN-177 El. 25.804 F.B. 1911-19	

Profile No. ____ Notes Red. ____ Plotted ____ Job No. 6220.00 Division No. 10 F. B. 1988 Pg. 101
Date ____ Date ____ Survey of LOS CERRITOS S.D.
X-Sec. No. ____ Notes Chkd. ____ Checked ____ Survey by SAPPELL Notes LDND Date 4-55
Date ____ Date ____ Map No. ____ Date ____

76L298 [illegible]7 8-53

PLEASE RETURN TO
LOS ANGELES COUNTY SURVEYOR
[illegible]6 LOS ANGELES COUNTY ENGINEERING BLDG.

NOTE: ANY ADDITIONS OR CHANGES ON THIS SHEET MUST BE MADE OR CIRCLED IN RED INK, WITH DATE AND NAME OF PERSON MAKING CHANGE.

Do not extend notes this side of this line.

STATION	B. S.	H. I.	F. S.	ELEV.				
72+00		30 67	11 8	[illegible]			℄ 50	
			11 6	[illegible]			32	B.B.
			4 6	[illegible]			44	T.B.
			4 6	[illegible]			50	
			11 3	[illegible]	24 L.	B.B.		
			5 0	[illegible]	34 "	T.B.		
			4 6		50 "	P.C.		
73+00			10 9				℄ 50	
			11 0	[illegible]			32 R.	B.B.
			4 6	[illegible]			44 "	T.B.
			4 4	[illegible]			50 "	P.C.
			11 4		24 L.	B.B.		
			4 2	[illegible]	34 "	T.B.		
			4 0	[illegible]	50 "	P.C.		
74+00			10 9	[illegible]			℄ 50	
			10 8	[illegible]			32 R.	B.B.
			4 3	[illegible]			44 "	T.B.
			4 [illegible]	[illegible]			50 "	P.C.
			11 3		24 L.	B.B.		
			3 4	2	34 "	T.B.		
			3 4	2 [illegible]	50 "	P.C.		

F. B. 1988 Pg. 102 Job No. 6220.00 Division No. 10 Notes Red. Plotted Profile
Survey of LOS CERRITOS S.D. Date Date No.
Survey by SADDELL Notes LIND Notes Chkd. Checked X-Sec.
Indexed C. Johnson Date Date Date No.

76L298 307 8-53

PLEASE RETURN TO
LOS ANGELES COUNTY SURVEYOR
726 LOS ANGELES COUNTY ENGINEERING BLDG.

NOTE: ANY ADDITIONS OR CHANGES ON THIS SHEET MUST BE MADE OR CIRCLED IN RED INK, WITH DATE AND NAME OF PERSON MAKING CHANGE.

Do not extend notes this side of this line.

STATION	B. S.	H. I.	F. S.	ELEV.			
		30 67					
T.P.	4 63	3185	345	2722	1"x2"		
75+00			122	196			℄ 50.
			120	198			32 R. B.B.
			58	260			44 " T.B.
			55	263			50 " P.L.
			118	200	24 L.	B.B.	
			50	268	34 "	T.B.	
			46	272	50 "	P.L.	
76+00			118	300			℄ 50.
			123	195			32 A. B.B.
			56	262			44 " T.B.
			56	262			50 " P.L.
			121	197	24 L.	B.B.	
			45	273	34 "	T.B.	
			44	272	50 "	P.L.	

• Profile Notes Red. Plotted Job No. 62200.00 Division No. 10 F. B. 1988 Pg. 103
No. Date Date Survey of LOS ERRITOS S.D. 4-55
X-Sec. Notes Chkd. Checked Survey by SAPPELL Notes KIND Date
No. Date Date Map No. Inspection Date

76L298 307 8-53

PLEASE RETURN TO
LOS ANGELES COUNTY SURVEYOR
726 LOS ANGELES COUNTY ENGINEERING BLDG.

NOTE: ANY ADDITIONS OR CHANGES ON THIS SHEET MUST BE MADE OR CIRCLED IN RED INK, WITH DATE AND NAME OF PERSON MAKING CHANGE.

Do not extend notes this side of this line.

STATION	B. S.	H. I.	F. S.	ELEV.		
		31 85				
77+00			11 3	[illegible]		℄ SO
			12 7	[illegible]		32 R. B.B.
			5 2	[illegible]		44 " T.B.
			5 0	[illegible]		50 " P.C.
			11 7	[illegible]	24 L. B.B.	
			4 3	[illegible]	34 " T.B.	
			4 4	[illegible]	50 " P.L.	
78+00			11 6	[illegible]		℄ SO
			12 4	[illegible]		32 R. B.B.
			4 6	[illegible]		44 " T.B
			4 6	[illegible]		50 " P.L.
			11 5	[illegible]	24 L. B.B.	
			4 2	[illegible]	34 " T.B.	
			4 1	[illegible]	50 " P.L	

F. B. 1988 PG. 104 Job No. 6220.00 Division No. 10 Notes Red. Plotted Profile
Survey of LOS CERRITOS S.D. Date Date No. X-Sec.
Survey by SAPPELL Notes LIND Notes Chkd. Checked
Indexed C. Johnson Date Date Date No.

76L298 307 8-53

PLEASE RETURN TO
LOS ANGELES COUNTY SURVEYOR
726 LOS ANGELES COUNTY ENGINEERING BLDG.

NOTE: ANY ADDITIONS OR CHANGES ON THIS SHEET MUST BE MADE OR CIRCLED IN RED INK, WITH DATE AND NAME OF PERSON MAKING CHANGE.

Do not extend notes this side of this line.

STATION	B. S.	H. I.	F. S.	ELEV.		
79+00		31 85	11 7	201		℄ SD.
			12 2	196		32 R. B. B.
			50	268		44 " T. B.
			50	268		50 " P. L.
			11 3	205	24 L.	B B.
			4 1	277	34 "	T B
			4 1	277	50 "	P L.
80+00			12 6	192		℄ SD.
			11 7	201		32 R. B. B.
			4 8	270		44 " T. B.
			4 8	270		50 " P. L.
			11 0	208	24 L.	B. B
			4 1	277	34 L.	T. P
			4 1	277	50 L.	P. L.
80+34.2			12 19	1966	F. L. 18" C. M. P.	(37.2 L. R. FOR CATCH BASIN INLET SEE PG. 110)
81+00			11 3	205		℄ SD R.
			11 4	204		32 " B. B.
			4 2	276		44 " T. B.
			4 3	275		50 " P. L.
			11 2	206	24 L.	B. B.
			4 6	272	34 "	B. B.
			4 0	278	50 "	P. L.

Profile Notes Red. Plotted Job No. 62 2 Division No. 10 F. B. 1988 Pg. 105
No. Date Date Survey of LOS CERRITOS S.D.
X-Sec. Notes Chkd. Checked Survey by SAPPELL Notes LIND. Date 4-55
No. Date Date Map No. Indexed Johnson Date

76L298 307 8-53

PLEASE RETURN TO
LOS ANGELES COUNTY SURVEYOR
726 LOS ANGELES COUNTY ENGINEERING BLDG.

NOTE: ANY ADDITIONS OR CHANGES ON THIS SHEET MUST BE MADE OR CIRCLED IN RED INK, WITH DATE AND NAME OF PERSON MAKING CHANGE.

Do not extend notes this side of this line.

STATION	B. S.	H. I.	F. S.	ELEV.		
		31 85				
T.P.	5.43	33 16	4 12	2[illegible].73	1 12	
82+00			12 4	2[illegible]		℄ 50 R.
			12 8	2[illegible]		32 " B.B
			5 6	2[illegible]		44 " T.B.
			5 5	2[illegible]		50 " P.L.
			12 2	2[illegible]	24 L. B.B.	
			5 7	2[illegible]	34 " T.B	
			5 0	2[illegible]	50 " P.L.	
83+00			13 1	2[illegible]		℄ 50
			11 4	2[illegible]		32 R. B.B.
			4 8	2[illegible]		44 " T.B.
			4 8	2[illegible]		50 " P.L.
			13 0	2[illegible]	32 L.	
			5 3	2[illegible]	44 "	
			5 1	2[illegible]	50 "	
83+78.40			4 59	2[illegible]	℄ INT. S.O. WARDLOW = 0+00	
					E. & W. ALONG. ℄ WARDLOW.	

F. B. 1988 Pg. 106 Job No. 62120.00 Division No. 10 Notes Red. Plotted Profile
Survey of LOS CERRITOS S.D. Date Date No.
Survey by S. PELL Notes LIND Notes Chkd. Checked X-Sec.
Indexed C. Johnson Date Date Date No.

76L298 307 8-53

PLEASE RETURN TO
LOS ANGELES COUNTY SURVEYOR
726 LOS ANGELES COUNTY ENGINEERING BLDG.

NOTE: ANY ADDITIONS OR CHANGES ON THIS SHEET MUST BE MADE OR CIRCLED IN RED INK, WITH DATE AND NAME OF PERSON MAKING CHANGE.

Do not extend notes this side of this line.

STATION	B. S.	H. I.	F. S.	ELEV.		
0+00	EAST	33 16	4 59	28 57		℄ WARDLOW
			4 82	28 34		20 R. W/F
			5 09	28.07		40 " F.L.
			4 40	28 76		40 " T.C
			4 28	28 88		46 " S. EDGE BRIDGE
			13 0	202		46 " GND
			4 67	28 49	20 L. W/F	
			5 03	28 13	40 " FL	
			4 37	28 79	40 " T.C.	
			4 26	28 90	46 " N. EDGE BRIDGE	
			13 2	200	46 " GND.	
0+50	EAST		4 50	28 66		℄ WARDLOW
			4 76	28 40		20 R. W/F
			5 09	28 07		40 " F.L.
			4 42	28 74		40 " T.C.
			4 31	28 85		46 " S.E POR. BRIDGE
			64	268		46 " GND.

Profile Notes Red. Plotted Job No. 62120.00 Division No. 10. F.B. 1988 Pg. 107
No. Date Date Survey of LOS CERRITOS S.D.
X-Sec. Notes Chkd. Checked Survey by SAPPELL Notes LIND Date 4-55
No. Date Date Map No. Indexed Johnson Date

76L298 307 8-53

PLEASE RETURN TO
LOS ANGELES COUNTY SURVEYOR
726 LOS ANGELES COUNTY ENGINEERING BLDG.

NOTE: ANY ADDITIONS OR CHANGES ON THIS SHEET MUST BE MADE OR CIRCLED IN RED INK, WITH DATE AND NAME OF PERSON MAKING CHANGE.

Do not extend notes this side of this line.

F. B. 1988 Pg. 108 Job No. 62-20.00 Division No. 10 Notes Red. Plotted
Survey of LOS CERRITOS 5.2 Date Date No. Profile
Survey by SADDELL Notes Land Notes Chkd. Checked X-Sec.
Indexed K. C. Johnson Date Date Date No.

STATION	B. S.	H. I.	F. S.	ELEV.		
0+50 EAST		33 16	4 72	28 44	20 C. W/K	
			5 11	28 05	40 " F.C.	
			4 39	28 77	40 " T.C.	
			4 26	28 90	40 " N.E. CON. CONC. BUBBLE	
			8 01	28 15	40 " GND.	
0+85 EAST			4 83	28 33		℄ INVARD LOW RD
			4 98	28 18		20 R. W/K
			5 24	27 92		38 " E.C.
			5 36	27 80		40 " F.C.
			4 99	28 17		40 " T.C.
			4 87	28 29	20 C. W/K	
			5 25	27 91	38 " E.C.	
			5 37	27 79	40 " F.C.	
			4 90	28 26	40 " T.C.	
0+93 EAST		SAME	4 97	28 19	E. RIM	℄ INVARD LOW
						R + M + D
			15 67	17 49	F/L 15" inlet E	4.97 + 9.45 + 1.25 = 15.67
			15 71	17 45	F/L 15" outlet W	4.97 + 9.49 + 1.25 = 15.71
			15 13	18 03	F/L 8" inlet N.	4.97 + 9.49 + 0.67 = 15.13

76L298 307 8-53

PLEASE RETURN TO
LOS ANGELES COUNTY SURVEYOR
726 LOS ANGELES COUNTY ENGINEERING BLDG.

NOTE: ANY ADDITIONS OR CHANGES ON THIS SHEET MUST BE MADE OR CIRCLED IN RED INK, WITH DATE AND NAME OF PERSON MAKING CHANGE.

Do not extend notes this side of this line.

STATION	B. S.	H. I.	F. S.	ELEV.		
1+25	EAST	33.16	5 46	27 70		℄ WARDLOW
			5 59	27 57		20 R W/L
			5 89	27 27		38 " E.G.
			6 01	27 15		40 " F.L.
			5 51	27 65		40 " T.C.
			5 28	27 88	20 L W/L	
			5 63	27 53	38 " E.G.	
			5 74	27 42	40 " F.L.	
			5 27	27 89	40 " T.C.	
			5 66	27 50	℄ INT WARDLOW RD. & RUTGERS AVE	
1+80 E					= 1+80 GOING EAST ALONG ℄ WARDLOW & 0+00 S. ALONG ℄ Rutgers AVE.	
0+34 E	SOUTH	SMH	5 81	27 35	N. Rim	℄ Rutgers.
						R + M + D.
			12 62	20 54	F/L 8" inlet E	5.81 + 6.14 + 0.67 = 12.62
			12 71	20 45	F/L 8" outlet S.	5.81 + 6.23 + 0.67 = 12.71
0+40 South			5 82	27 34		℄ Rutgers

Profile Notes Red. ____ Plotted ____ Job No. 62R0.00 Division No. 10 F. B. 1988 Pg. 109
No. ____ Date ____ Date ____ Survey of LOS CERRITOS S.D.
X-Sec. Notes Chkd. ____ Checked ____ Survey by JAPPELL Notes LND Date 4-5-5
No. ____ Date ____ Date ____ Map No. ____ Date ____

76L298 307 8-53

PLEASE RETURN TO
LOS ANGELES COUNTY SURVEYOR
726 LOS ANGELES COUNTY ENGINEERING BLDG.

NOTE: ANY ADDITIONS OR CHANGES ON THIS SHEET MUST BE MADE OR CIRCLED IN RED INK, WITH DATE AND NAME OF PERSON MAKING CHANGE.

Do not extend notes this side of this line.

STATION	B. S.	H. I.	F. S.	ELEV.		
0+79	SOUTH	3 3 16	6 00	[illegible]		℄ Rutgers
			6 13	[illegible]		8 R. W/4
			6 42	[illegible]		17 " E.G.
			6 52	[illegible]		18 " F.C.
			5 90	[illegible]		18 " T.C.
			6 14	[illegible]	8 L. W/4	
			6 40	[illegible]	17 " E.G.	
			6 48	[illegible]	18 " F.C.	
			5 84	[illegible]	18 " T.C.	
1+19	South		6 52	[illegible]		℄ Rutgers
			6 50	[illegible]		8 R. W/4
			6 64	[illegible]		17 " E.G.
			6 71	[illegible]		18 " FC
			6 10	[illegible]		18 " T.C.
			6 55	[illegible]	8 L. W.4	
			6 92	[illegible]	17 " E.G.	
			7 01	[illegible]	18 " F.C.	
			6 44	2672	18 " T.C.	
3+45 S.			769	2547	(CATCH BASIN)	18 R. T.C.
			1159	2157	FL. CATCH	BASIN
			1159	2157	FL. 18" Outlet	West

F. B. 1988 Pg. 110 Job No. 6220.00 Division No. 10 Notes Red. Plotted Date No. Profile
Survey of LOS CERRITOS S.D. Date Date X-Sec.
Survey by SAPPELL Notes LIND Notes Chkd. Checked
Indexed K. C. Johnson Date Date Date No.

76L298 307 8-53

PLEASE RETURN TO
LOS ANGELES COUNTY SURVEYOR
726 LOS ANGELES COUNTY ENGINEERING BLDG.

NOTE: ANY ADDITIONS OR CHANGES ON THIS SHEET MUST BE MADE OR CIRCLED IN RED INK, WITH DATE AND NAME OF PERSON MAKING CHANGE.

Do not extend notes this side of this line.

STATION	B. S.	H. I.	F. S.	ELEV.		
1+77.4	EAST	33 16	5 35	27 81	20 L	W/℄
			6 04	27 12	36 L	Ed. conc apron.
			6 46	26 70	40 "	bo H. ob.
			5 70	27 46	40 "	Top " & catch basin
			7 90	25 26	41.6 "	F/L 18" Corr. I.P. & F/L basin.
1+98	EAST		5 62	27 54		℄ ~~Rutgers~~ Wardlow AVE.
2+09	EAST		5 64	27 52	E.G.	℄ " "
2+10	EAST		5 62	27 54	F.C.	℄ " "
2+10	EAST		5 11	28 05	T.C.	℄ " "
2+33	EAST		5 0	28 2		℄ " "
			5 14	28 02		8 R T.C.
			5 62	27 54		8 " F.C.
			5 63	27 53		9 " E.G.
			5 82	27 34		24 " W/W
			6 04	27 12		39 " E.G.
			6 11	27 05		40 " F.C.
			5 62	27 54		40 " T.C.

Profile No. ___ Notes Red. ___ Plotted ___ Date ___ Job No. 6220.00 Division No. 10 F.B. 1988 Pg. 111
X-Sec. No. ___ Notes Chkd. ___ Date ___ Checked ___ Date ___ Survey of LOS CERRITOS S.D. Survey by SAPPELL Notes LIND Date 4-55
Map No. ___ Date ___ Indexed Johnson Date ___

76L298 307 8-53

PLEASE RETURN TO
LOS ANGELES COUNTY SURVEYOR
726 LOS ANGELES COUNTY ENGINEERING BLDG.

NOTE: ANY ADDITIONS OR CHANGES ON THIS SHEET MUST BE MADE OR CIRCLED IN RED INK, WITH DATE AND NAME OF PERSON MAKING CHANGE.

Do not extend notes this side of this line.

STATION	B. S.	H. I.	F. S.	ELEV.			
2+33 EAST		33 16	4 99	2[illegible] 17	8 L.	TC	
			5 46	2[illegible] 10	8 "	FC	
			5 45	2[illegible] 71	9 "	E.C.	
			5 18	2[illegible] 18	24 "	W/4	
			5 91	2[illegible]	39 "	E.C.	
			5 99	2[illegible] 7	40 "	F.C.	
			5 55	2[illegible] 1	40 "	T.C.	
2+73 EAST			4 7	[illegible]			& ~~Rutgers~~ Wardlow
			5 0	[illegible]			8 R.
			5 61	2[illegible] 5			8 "
			5 60	2[illegible] 3			9 "
			5 68	2[illegible] 8			24 " (SAME)
			6 00	2[illegible] 3			39 "
			6 04	2[illegible] 2			40 "
			5 59	2[illegible] 7			40 "
			4 98	2[illegible] 8	8 L.		
			5 51	2[illegible] 5	8 "		
			5 50	2[illegible] 6	9 "	(SAME)	
			5 29	2[illegible] 7	24 "		
			6 10	2[illegible] 6	39 "		
			6 19	2[illegible] 7	40 "		
			5 73	2[illegible] 3	40 "		

F. B. 1988 PG. 112 Job No. 622000 Division No. 10 Notes Red. Plotted Date No. Profile
Survey of LOS CERRITOS S.D. Date Checked Date No. X-Sec.
Survey by SAPPELL Notes LIND Notes Chkd. Date
Indexed C. Johnson Date

76L298 307 8-53

PLEASE RETURN TO
LOS ANGELES COUNTY SURVEYOR
726 LOS ANGELES COUNTY ENGINEERING BLDG.

NOTE: ANY ADDITIONS OR CHANGES ON THIS SHEET MUST BE MADE OR CIRCLED IN RED INK, WITH DATE AND NAME OF PERSON MAKING CHANGE.

Do not extend notes this side of this line.

STATION	B. S.	H. I.	F. S.	ELEV.		
3+385	EAST	3316 SMN	500	2816		℄ Wardlow ~~Rutgers~~.
3+73	EAST		47	285		℄ Wardlow ~~Rutgers~~
			—			8 R. T.C.
			—			8 " F.C.
			—			9 " E.G.
			548	2768		24 " W/4
			579	2737		39 " E.G.
			591	2725		40 " F.C.
			544	2772		40 " F.C.
			474	2842	8 L. T.C.	
			428	2888	8 " F.C.	
			429	2887	9 " E.G.	
			518	2798	24 " W 4	
			579	2737	39 " E.G.	
			591	2725	40 " F.C.	
			544	2772	40 " T.C.	
	406	3254	468	2848	K.N 179 EL. = 28.480	FB 1911-20

KN 179

Profile Notes Red. ____ Plotted ____ Job No. 6270.00 Division No. 10 F.B. 1988 Pg. 113
No. ____ Date ____ Date ____ Survey of LOS CERRITOS S.D.
X-Sec. Notes Chkd. ____ Checked ____ Survey by SAPPELL Notes LIND Date 4-55
No. ____ Date ____ Date ____ Map No. ____ Indexed Johnson Date ____

76L298 307 8-53

PLEASE RETURN TO
LOS ANGELES COUNTY SURVEYOR
726 Los Angeles County Engineering Bldg.

NOTE: ANY ADDITIONS OR CHANGES ON THIS SHEET MUST BE MADE OR CIRCLED IN RED INK, WITH DATE AND NAME OF PERSON MAKING CHANGE.

Do not extend notes this side of this line.

F. B. 1983 Pg. 114 Job No. 4220.00 Division No. 10 Notes Red. Plotted
Survey of 205 CORRITOS S.D. Date Date No. X-Sec.
Survey by SARGENT Notes LAND Notes Chkd. Checked
Index C. Johnson Date Date Date No.
Profile

STATION	B. S.	H. I.	F. S.	ELEV.		
Of 41 WEST		3254	392	2862		℄ WIRE LOW.
			404	2850		20 R. W/4
			446	2808		40 " FL.
			379	2875		40 " T.C.
			367	2887		46 " NW. COR BRIDGE
			83	3171		46 " GND
			414	2840	20 L. W/4	
			446	2808	40 " FL.	
			379	2875	40 " T.C.	
			366	2888	46 " S.W. COR. BRIDGE	
			67	3187	46 " GND.	
0+935	WEST		473	2781		℄ WIRE LOW.
			483	2771		20 W/4
			543	2711		36 E.C.
			591	2663		40 FL.
			511	2743		40 T.C.
			756	2498	F.L. CATCH BASIN	
			756	2498	F.L. 18" OUTLET EAST	42' RT.

76L298 307 8-53

PLEASE RETURN TO
LOS ANGELES COUNTY SURVEYOR
726 LOS ANGELES COUNTY ENGINEERING BLDG.

NOTE: ANY ADDITIONS OR CHANGES ON THIS SHEET MUST BE MADE OR CIRCLED IN RED INK, WITH DATE AND NAME OF PERSON MAKING CHANGE.

Do not extend notes this side of this line.

STATION	B. S.	H. I.	F. S.	ELEV.		
0+93.5	WEST	32.54	479	27.75	20 L. W/F	
			526	27.28	39 " E.G.	
			538	27.16	40 " F.G.	
			503	27.51	40 " T.C.	
1+27	WEST		485	27.69		℄ WARDLOW RD
			488	27.66		20 R. W/F
			547	27.07		39 " EG
			560	26.94		40 " F.G.
			509	27.45		40 " T.C.
			492	27.62	20 L W. F	
			531	27.23	39 " E.G.	
			544	27.10	40 " F.G.	
			508	27.46	40 " T.C.	
1+53	WEST	5 MH J.C.	500	27.54	W. Rim	℄ WARDLOW RD.
						R + M + D
			1524	17.30	F/L 15" inlet E	5.00 + 8.99 + 1.25 = 15.24
			1522	17.32	F/L 15" outlet W	5.00 + 8.97 + 1.25 = 15.22
			1483	17.71	F/L 8" inlet N.	5.00 + 9.16 + 0.67 = 14.83

Profile Notes Red. ____ Plotted ____ Job No. 6720.00 Division No. 10 F.B. 1988 Pg. 115
No. ____ Date ____ Date ____ Survey of LOS CERRITOS S.D.
X-Sec. Notes Chkd. ____ Checked ____ Survey by SAPPELL Notes LIND Date 4-55
No. ____ Date ____ Date ____ Map No. ____ Indexed Johnson Date ____

76L298 307 8-53

PLEASE RETURN TO
LOS ANGELES COUNTY SURVEYOR
726 LOS ANGELES COUNTY ENGINEERING BLDG.

NOTE: ANY ADDITIONS OR CHANGES ON THIS SHEET MUST BE MADE OR CIRCLED IN RED INK, WITH DATE AND NAME OF PERSON MAKING CHANGE.

Do not extend notes this side of this line.

STATION	B. S.	H. I.	F. S.	ELEV.		
1+71 WEST		3254	491	2[illegible]63		℄ WARDLOW RD.
1+80 WEST			486	2[illegible]68	℄ INT. WARDLOW RD &	
					CHARLEMAGNE AVE. = 1+80 WEST	
					ALONG ℄ WARDLOW & 0+00	
					N. & S. ALONG ℄ CHARLEMAGNE	
1+98 WEST			480	2[illegible]74		℄ WARDLOW Rd.
2+09	"		486	2[illegible]68		℄ " "
2+10	"		485	2[illegible]9		℄ " "
2+10	"		443	2[illegible]1		℄ " "
2+34	WEST		46	2[illegible]		℄ " "
			445	2[illegible]9		8 R. T.C.
			49[illegible]	2[illegible]0		8 " F.C.
			493	2[illegible]1		9 " E.C.
			496	2[illegible]8		24 " W/L
			549	2[illegible]		39 " E.C.
			551	2[illegible]3		40 " F.C.
			511	2[illegible]		40 " T.C.

F. B. 1988 Pg. 116 Job No. 6220.00 Division No. 10 Notes Red. Plotted Profile
Survey of LOS CERRITOS S.D. Date Date No. X-Sec.
Survey by SAPPELL Notes LIND Notes Chkd. Checked
Indexed C. Johnson Date Date Date No.

76L298 307 8-53

PLEASE RETURN TO
LOS ANGELES COUNTY SURVEYOR
726 LOS ANGELES COUNTY ENGINEERING BLDG.

NOTE: ANY ADDITIONS OR CHANGES ON THIS SHEET MUST BE MADE OR CIRCLED IN RED INK, WITH DATE AND NAME OF PERSON MAKING CHANGE.

Do not extend notes this side of this line.

STATION	B. S.	H. I.	F. S.	ELEV.			
2+34	WEST	3254	446	28 08	8 L	T.C.	
			493	27 61	8 "	F.C.	
			493	27 61	9 "	E.C.	
			500	27 54	24 "	W.C.	
			526	27 28	39 "	E.C.	
			536	27 18	40 "	F.C.	
			490	27 64	40 "	T.C.	
2+74	WEST		44	28 1			℄
			436	28 18			8 R
			482	27 72			8 "
			485	27 69			9 " (SAME)
			482	27 72			24 "
			532	27 22			39 "
			543	27 11			40 "
			492	27 62			40 "
			442	28 12	8 L		
			485	27 69	8 "		
			486	27 68	9 "	(SAME)	
			494	27 60	24 "		
			524	27 30	39 "		
			532	27 22	40		
			485	27 69	40 "		

Profile No. 2 Notes Red. ____ Plotted ____ Job No. 6220 00 Division No. 16 F. B. 1988 Pg. 117
Date ____ Date ____ Survey of LOS CERRITOS S.D.
X-Sec. No. ____ Notes Chkd. ____ Checked ____ Survey by SOPPELL Notes LIND Date 4-55
Date ____ Date ____ Map No. ____ Indexed Johnson Date ____

76L298 307 8-53

PLEASE RETURN TO
LOS ANGELES COUNTY SURVEYOR
726 LOS ANGELES COUNTY ENGINEERING BLDG.

NOTE: ANY ADDITIONS OR CHANGES ON THIS SHEET MUST BE MADE OR CIRCLED IN RED INK, WITH DATE AND NAME OF PERSON MAKING CHANGE.

Do not extend notes this side of this line.

STATION	B. S.	H. I.	F. S.	ELEV.		
3+74 WEST		3254	41	2[illegible]4		℄ WARDLOW RD.
			425	2[illegible]29		8
			472	[illegible]		8
			473	[illegible]		9
			474	[illegible]0		24 (SAME)
			515	[illegible]39		39
			524	[illegible]30		40
			472	[illegible]82		40
			425	[illegible]29	8	
			475	[illegible]79	8	
			474	[illegible]0	[illegible]	
			482	[illegible]72	[illegible] (SAME)	
			515	[illegible]39	39	
			522	[illegible]32	40	
			475	[illegible]9	40	
3+47	SMH	(OK)	500	[illegible]	34' L E. RIM	
0+40 SOUTH			490	27[illegible]64		℄ CHARLEMAGNE

F. B. 1988 PG. 118 Job No. 6220.00 Division No. 10 Notes Red. Plotted. Profile
Survey of LOS CORRITOS S.D. Date Date No.
Survey by SAPPELL Notes LIND Notes Chkd. Checked X-Sec.
Indexed K. C. Johnson Date Date Date No.

76L298 307 8-53

PLEASE RETURN TO
LOS ANGELES COUNTY SURVEYOR
726 Los Angeles County Engineering Bldg.

NOTE: ANY ADDITIONS OR CHANGES ON THIS SHEET MUST BE MADE OR CIRCLED IN RED INK, WITH DATE AND NAME OF PERSON MAKING CHANGE.

Do not extend notes this side of this line.

STATION	B. S.	H. I.	F. S.	ELEV.			
0+75	South	32.54	5.04	27.50			℄ Charlemagne
			5.13	27.41			8 R. W/4
			5.47	27.07			17 " E.C.
			5.59	26.95			18 " F.C.
			4.95	27.59			18 " T.C.
			5.16	27.38	8 L.	W/4	
			5.49	27.05	17 "	E.C.	
			5.60	26.94	18 "	F.C.	
			4.94	27.60	18 "	T.C.	
1+05	South	5" M.H. (Flush)	5.29	27.25	M. Rim		℄ Charlemagne
							R + m + D
			12.15	20.39	F/L 8" outlet S.		5.29+6.19+0.67 = 12.15
1+15	South		5.34	27.20			℄ Charlemagne
			5.42	27.12			8 R. W/4
			5.85	26.69			17 " E.C.
			5.96	26.58			18 " F.C.
			5.26	27.28			18 " T.C.
			5.47	27.07	8 L.	W/4	
			5.82	26.72	17 "	E.C.	Note! All drainage
			5.90	26.64	18 "	F.C.	
			5.26	27.28	13 "	T.C.	is to South

Profile
Notes Red. Plotted Job No. 62200 Division No. 10 F.B. 1988 Pg. 112
No. X-Sec. Date Date Survey of Los Cerritos Sub. Date 4-53
Notes Chkd. Checked Survey by Sapiel-Notes Lund Date
No. Date Date Map No. Indexed Johnson Date

76L298 307 8-53

PLEASE RETURN TO
LOS ANGELES COUNTY SURVEYOR
726 LOS ANGELES COUNTY ENGINEERING BLDG.

NOTE: ANY ADDITIONS OR CHANGES ON THIS SHEET MUST BE MADE OR CIRCLED IN RED INK, WITH DATE AND NAME OF PERSON MAKING CHANGE.

Do not extend notes this side of this line.

STATION	B. S.	H. I.	F. S.	ELEV.		
0+20 North		3254	491	2763		℄ Charlemagne
0+38.5	"		538	2716	Ed. "X" gutt.	℄ "
0+40.5	"		545	2709	F.C. "X" gutt	℄ "
0+42.5	"		541	2713	Ed. "X" gutt.	℄ "
0+75	North		490	2764		℄ Charlemagne
			496	2758		8 n. W/℄
			517	2737		17 " E.C.
			530	2724		18 " F.C.
			465	2[illegible]		18 " T.C.
			496	2[illegible]	8 L. W/℄	
			524	2[illegible]	17 " E.C.	
			534	2[illegible]	18 " F.C.	
			470	2[illegible]4	18 " T.C.	
1+15 North			476	2778		℄ Charlemagne
			485	2769		8 n. W/℄
			515	2739		17 " E.C.
			525	2[illegible]		18 " F.C.
			462	2792		18 " T.C.
			487	2[illegible]7	8 L. W/℄	
			511	27[illegible]3	17 " E.C.	
			522	2[illegible]2	18 " F.C.	
			460	2794	18 " T.C.	

F. B. 1988 Pg. 120 Job No. 6220 Division No. 10 Notes Red. Plotted Profile
Survey of LOS CERRITOS S.D. Date Date No.
Survey by SAPPELL Notes LIND Notes Chkd. Checked X-Sec.
Indexed R. C. Johnson Date Date Date No.

76L298 307 8-53

PLEASE RETURN TO
LOS ANGELES COUNTY SURVEYOR
726 LOS ANGELES COUNTY ENGINEERING BLDG.

NOTE: ANY ADDITIONS OR CHANGES ON THIS SHEET MUST BE MADE OR CIRCLED IN RED INK, WITH DATE AND NAME OF PERSON MAKING CHANGE.

Do not extend notes this side of this line.

STATION	B. S.	H. I.	F. S.	ELEV.		
14 45 NORTH		32 54 SMH J.C.	4 36	28 12	S. Rim	27° R
						R + m + D.
			14 47	18 07	F/L 8" inlet N	4.36 + 9.44 + 0.67 = 14.47
			14 51	18 03	F/L 8" outlet S	4.36 + 9.48 + 0.67 = 14.51
			14 20	18 34	F/L 8" inlet W	4.36 + 9.17 + 0.67 = 14.20
2+15	NORTH		4 60	27 94		℄ CHARLEMAGNE
			4 75	27 61		8 R. W/4
			5 01	27 53		17 " E.G.
			5 15	27 39		18 " F.L.
			4 30	28 55		18 " T.C.
			4 68	27 86	8 L. W/4	
			4 99	27 55	17 " E.G.	
			5 11	27 43	18 " F.L.	
			4 47	28 07	18 " T.C.	
T. P	481	32 95	4 40	28 14	SPK	
84+19.8			9 02	23 93	30'5L F.L. 18" C.M.P	
84+25.6			9 02	23 93		46' R F.L. 18" C.M.P.

Profile No. - Notes Red. Date Plotted Date Job No. 6229.00 Division No. 10 F.B. 1988 Pg. 124
X-Sec. No. Notes Chkd. Date Checked Date Survey of LOS CERRITOS S.D. Survey by SAPPELL Notes LIND Date 4-55
Map No. Date Date Date

76L298 307 8-53

PLEASE RETURN TO
LOS ANGELES COUNTY SURVEYOR
726 LOS ANGELES COUNTY ENGINEERING BLDG.

NOTE: ANY ADDITIONS OR CHANGES ON THIS SHEET MUST BE MADE OR CIRCLED IN RED INK, WITH DATE AND NAME OF PERSON MAKING CHANGE.

85452

Do not extend notes this side of this line.

F. B. 1988 Pg. 121 Job No. 6220.00 Division No. 10 Notes Red. Plotted
Survey of LOS CERRITOS S.D. Date Date No.
Survey by SAMPSELL Notes 2ND Notes Chkd. Checked X-Sec.
Index C. Johnson Date Date Date No.
Profile -

STATION	B. S.	H. I.	F. S.	ELEV.		
85+00		3295	123	6		℄ S.D.
			116	3		22' R B.B
			47			35' " T.B
			45			50' " P.L.
			103		31' L B.B.	
			39		41 " T.B.	
			36		50 " P.L.	
85+80.5			694	01		31' R SLOPE WING WALL
85+85.2			690	5		32' " CENTER WING WALL
"			1000	15		32' " F.L. 12" C.M.P.
85+89.5			689	6		31' " N. EDGE WING WALL
86+00			113			℄ S.D.
			101			34R B.B
			47			37 " T.B
			45			" P.L.
			109		31' L B.B.	
			43		41 " T.B.	
			39		50 " P.L.	

76L298 307 8-53

PLEASE RETURN TO
LOS ANGELES COUNTY SURVEYOR
726 LOS ANGELES COUNTY ENGINEERING BLDG.

NOTE: ANY ADDITIONS OR CHANGES ON THIS SHEET MUST BE MADE OR CIRCLED IN RED INK, WITH DATE AND NAME OF PERSON MAKING CHANGE.

Do not extend notes this side of this line.

Profile — Notes Red. ____ Plotted ____ Job No. 6220 00 Division No. 10 F.B. 1988 Pg. 23
No. ____ Date ____ Date ____ Survey of LOS CERRITOS S.D.
X-Sec. Notes Chkd. ____ Checked ____ Survey by SAPPELL Notes LAND Date 4-5-57
No. ____ Date ____ Date ____ Map No. ____ Inspected by ____ Date ____

STATION	B. S.	H. I.	F. S.	ELEV.		
86+16.5		32.95	6.09	26.86		103' R S.E. EDGE Head Wall
86+18.5			6.12	26.83		104' " CENTER " "
86+20.5			6.12	26.83		105.0 " N. EDGE " "
86+18.5			7.06	23.89		104.5' F.L. 12" C.M.P.
			4.48	28.47	EN 179 EL 28.480	B 1911-20
	4.86	33.34		28.48		
87+00			11.9	21.4		℄ S.D.
			12.4	20.9		35 R B.B.
			4.9	28.4		42 " T.B.
			4.8	28.5		50 " F.L.
			10.7	22.6	21 L	
			5.3	28.0	28 " Same	
			3.3	30.0	50 "	
88+00			12.1	21.2		℄ S.D.
			12.0	21.3		37 R
			4.4	28.9		42 R Same
			9.4	28.9		50 R
			11.8	21.5	20 L	
			4.5	28.8	27 L Same	
			3.7	29.6	50 L	

76L298 307 8-53

PLEASE RETURN TO
LOS ANGELES COUNTY SURVEYOR
726 LOS ANGELES COUNTY ENGINEERING BLDG.

NOTE: ANY ADDITIONS OR CHANGES ON THIS SHEET MUST BE MADE OR CIRCLED IN RED INK, WITH DATE AND NAME OF PERSON MAKING CHANGE.

Do not extend notes this side of this line.

STATION	B. S.	H. I.	F. S.	ELEV.		
89+00		33 34	12 0	21 3		℄ S.D.
			12 4	20 9		37 R
			4 7	2[illegible] 6		42 " Same
			4 2	2[illegible] 1		50 "
			11 7	21 6	20 L	
			3 6	29 7	27 " Same	
			3 1	30 2	50 "	
90+00			11 4	2[illegible] 9		℄ S.D.
			11 9	2[illegible] 4		37 R
			4 1	2[illegible] 2		42 " Same
			4 0	2[illegible] 3		50 "
			11 2	22 1	20 L	
			3 5	2[illegible] 8	27 "	
			3 1	30	50 "	
T.P.	445	34 10	3 69	29 05	1X2	
91+00			12 9	2[illegible] 2		℄ SD
			12 1	2[illegible]		32 R
			4 8	2[illegible] 3		37 R Same
			4 8	2[illegible] 3		50 R
			11 9	22 2	31 L	
			4 4	2[illegible] 7	37 " Same	
			3 4	2[illegible] 7	50 "	

F.B. 1988 Pg. 124 Job No. 6220.00 Division No. 10 Notes Red. Plotted Profile No.
Survey of Los Cerritos S.D. Date Date X-Sec.
Survey by Sappell Notes English Notes Chkd. Checked
Indexed R. C. Johnson Date Date Date No.

76L298 S & E #307 9-54

PLEASE RETURN TO
LOS ANGELES COUNTY SURVEYOR
726 LOS ANGELES COUNTY ENGINEERING BLDG.

NOTE: ANY ADDITIONS OR CHANGES ON THIS SHEET MUST BE MADE OR CIRCLED IN RED INK, WITH DATE AND NAME OF PERSON MAKING CHANGE.

Do not extend notes this side of this line.

STATION	B. S.	H. I.	F. S.	ELEV.			
92+00		34 10	11 6	22 5			℄ S.D.
			12 2	21 9			23 R
			4 9	29 2			37 " Same
			4 9	29 2			50 "
			11 0	23 1	27 L		
			4 3	29 8	34 "		
			3 7	30 4	50 "	Same	
93+00			12 1	22 0			℄ S.D.
			12 2	21 9			23 R
			4 6	29 5			34 "
			4 6	29 5			50 " Same
			11 8	22 3	12 L		
			4 0	30 1	34 "		
			3 0	31 1	50 "	Same	
94+00			13 2	20 9			℄ S.D.
			11 1	23 0			24 R
			4 8	29 3			34 " Same
			4 3	29 8			50 "
			11 7	22 4	9 L		
			3 5	30 6	35 "		
			2 7	31 4	50 "	Same	

Profile Notes Red. ____ Plotted ____ Job No. 6220.00 Division No. 10 F. B. 1988 Pg. 125
No. ____ Date ____ Date ____ Survey of Los Cerritos S.D.
X-Sec. Notes Chkd. ____ Checked ____ Survey by Sappell Notes English Date 5-55
No. ____ Date ____ Date ____ Map No. ____ Index Johnson Date ____

76L298 S & E #307 9-54

PLEASE RETURN TO
LOS ANGELES COUNTY SURVEYOR
726 LOS ANGELES COUNTY ENGINEERING BLDG.

NOTE: ANY ADDITIONS OR CHANGES ON THIS SHEET MUST BE MADE OR CIRCLED IN RED INK, WITH DATE AND NAME OF PERSON MAKING CHANGE.

Do not extend notes this side of this line.

STATION	B. S.	H. I.	F. S.	ELEV.		
95+00		34 10	12 0	2[illegible] 1		℄ SD
			11 9	[illegible] 2		24 R
			4 3	[illegible] 8		38 " Same
			3 8	3[illegible] 3		50 "
			12 2	2[illegible]	6 L	
			3 0	3[illegible]	28 " Same	
			2 3	31 8	50 "	
K.N. 181			3 90	30 20	K.N. -181, el. = 30.201, F.B. 1911-21	
	445	34 65				
95+44			12 0	[illegible]		℄ S.D.
			10 9	23 7	20' L B. Slope.	
			3 2	3[illegible]	27' L T.B.	
			2 8	31 [illegible]	50' L P/L	
95+74			8 7	2[illegible]	33' L B.B.	
			3 1	3[illegible]	39' L T.B.	
			3 0	3[illegible]	50' L P/L	
95+90.5			[illegible]	22 [illegible]		℄ S.D. bott. channel
"			4 15	30 50		" Top conc walk on bridge
95+96.3			4 26	30 [illegible]		" "
"			4 92	2[illegible] 3		" gutt.
96+09.3			4 77	2[illegible] 9		" W/4

F. B. 1988 Pg. 126 Job No. 6220.00 Division No. 10 Notes Red. Plotted Profile
Survey of Los Gerritos S.D. Date Date No.
Survey by Sappell Notes English Notes Chkd. Checked X-Sec.
Indexed E. C. Johnson Date Date Date No.

76L298 S & E #307 9-54

PLEASE RETURN TO
LOS ANGELES COUNTY SURVEYOR
726 LOS ANGELES COUNTY ENGINEERING BLDG.

NOTE: ANY ADDITIONS OR CHANGES ON THIS SHEET MUST BE MADE OR CIRCLED IN RED INK, WITH DATE AND NAME OF PERSON MAKING CHANGE.

Do not extend notes this side of this line.

STATION	B. S.	H. I.	F. S.	ELEV.		
		34 65				
96+24.52						℄ int S.D. & Monlaco
			4 62	30 03	= 0+00 going E	& W on ℄ "
0+41 W			4 67	29 98		℄ Monlaco
			4 77	29 88		13' R W/4
			4 98	29 67		27' R Ed. gutt
			5 02	29 63		28' R bott. cb
			4 35	30 30		22' R Top & W/L
			4 18	30 47		34 " R Top conc. walk on bridge
			8 6	26 0		" bott. channel
			4 82	29 83	13' L W/L	
			5 03	29 62	27' L Ed. conc. gutt	
			4 99	29 66	28' L bott. cb	
			4 32	30 33	28' L Top " & conc. walk	
			4 22	30 43	34' L " —	
			3 9	25 7	" bott. channel	
0+91 7 W			5 07	29 58		℄ Monlaco
			5 30	29 35		13' R W/4
			5 57	28 98		24' R ed. conc. apron
			6 15	28.50		28' R gutt
			5 23	29 42		28' R Top catch basin
			7 77	26 78		29.6 R F/L 18" Conc. I.P. & Fl. Dip

Profile Notes Red. ____ Plotted ____ Job No. 62200 Division No. 10 F. B. 7988 Pg. 727
No. ____ Date ____ Date ____ Survey of Los Cerritos SD
X-Sec. Notes Chkd. ____ Checked ____ Survey by D.S. Notes D.S. Date 5-11-55
No. ____ Date ____ Date ____ Map No. ____ Indexed Johnson Date ____

76L298 S & E #307 9-54

PLEASE RETURN TO
LOS ANGELES COUNTY SURVEYOR
726 LOS ANGELES COUNTY ENGINEERING BLDG.

NOTE: ANY ADDITIONS OR CHANGES ON THIS SHEET MUST BE MADE OR CIRCLED IN RED INK, WITH DATE AND NAME OF PERSON MAKING CHANGE.

Do not extend notes this side of this line.

STATION	B. S.	H. I.	F. S.	ELEV.		
		34.65				
0+91.7 W			5.[illegible]	[illegible]45	13' L W/L	
			5.4[illegible]	[illegible]16	27' L ed. gutt	
			5.5[illegible]	[illegible]09	[illegible] bott. cb	
			[illegible]	[illegible]	[illegible] Top	
1+53.2 W.		S.M.H. J.C.	[illegible]	[illegible]9	S.M.H J.C. W. Rim ℄ Monlaco	
						R + M + D
			13.44	21.[illegible]	F/L 8" inlet N.	5.06 + 7.71 + 0.67 = 13.44
			13.28	21.37	F/L 8" inlet W	5.06 + 7.55 + 0.67 = 13.28
			13.48	21.17	F/L 8" outlet S.	5.06 + 7.75 + 0.67 = 13.48
1+80.5 W. = 0+00 N&S. on ℄ Charlemagne.						℄ int. Monlaco & Charlemagne
			5.[illegible]	[illegible]2	= 0+00 going N&S on ℄ Charlemagne	
0+13 N.			5.[illegible]	[illegible]3		℄ Charlemagne
0+27 N			5.6[illegible]	[illegible]		℄ Ed. cross gutt.
0+29 N			5.6[illegible]	[illegible]6		℄ F/L
0+31 N			5.[illegible]	[illegible]		Ed cross gutt.
0+28 N						
"			5.84	[illegible]		45° R. (E. end C.R. NE cor) bott. cb.
"			5.2[illegible]	[illegible]45		" Top "
"			5.61	29.[illegible]4	45° L (W. end C.R. NW cor.) bott. cb	
"			4.96	21.[illegible]9	" Top "	

F. B. 1988 Pg. 128 Job No. 6220.00 Division No. 10 Notes Red. Plotted Profile
Survey of Los Cerritos SD Date Date No.
Survey by D. Sappell Notes D.S. Notes Chkd. Checked X-Sec.
Indexed C. Johnson Date Date Date No.

76L298 S & E #307 9-54

PLEASE RETURN TO
LOS ANGELES COUNTY SURVEYOR
726 LOS ANGELES COUNTY ENGINEERING BLDG.

NOTE: ANY ADDITIONS OR CHANGES ON THIS SHEET MUST BE MADE OR CIRCLED IN RED INK, WITH DATE AND NAME OF PERSON MAKING CHANGE.

Do not extend notes this side of this line.

STATION	B. S.	H. I.	F. S.	ELEV.		
		34 65				
0+55-N			5 26	29 39		℄ Charlemagne
			5 43	29 22		17' R Ed gutt (N. end C.R. NE cor)
			5 52	29 13		18' R bott. cb.
			4 89	29 76		18' R Top "
			5 47	29 18	17' L (N. end C.R. NW cor) Ed gutt	
			5 59	29 06	18' L bott. cb.	
			4 95	29 70	18' L Top "	
0+55 N			4 87	29 78		℄ Charlemagne
0+13-S			5 07	29 58		℄ "
0+28-S			5 06	29 59		℄ "
			5 08	29 57		45' R (N end C.R. SW. cor) bott. cb.
			4 43	30 22		45' R Top "
			5 64	29 01	45' L (E end C.R. SE cor) bott. cb.	
			5 20	29 45	45' L Top "	
0+55-S			5 04	29 61		℄ Charlemagne
			5 15	29 50		17' R (S. End SW. C.R.) ed gutt
			5 27	29 38		18' R bott. cb.
			4 62	30 03		18' R Top "
			5 67	28 98	17' L (S. End C.R. SE cor) Ed gutt	
			5 30	28 85	18' L bott. cb.	
			5 14	29 51	18' L Top cb.	

Profile Notes Red. ____ Plotted ____ Job No. 6220.00 Division No. 10 F. B. 1988 Pg. 129
No. ____ Date ____ Date ____ Survey of Los Cerritos SD
X-Sec. Notes Chkd. ____ Checked ____ Survey by D.S. Notes D.S. Date 5-11-55
No. ____ Date ____ Date ____ Map No. ____ Indexed ____ Date ____

76L298 S & E #307 9-54

PLEASE RETURN TO
LOS ANGELES COUNTY SURVEYOR
726 LOS ANGELES COUNTY ENGINEERING BLDG.

NOTE: ANY ADDITIONS OR CHANGES ON THIS SHEET MUST BE MADE OR CIRCLED IN RED INK, WITH DATE AND NAME OF PERSON MAKING CHANGE.

Do not extend notes this side of this line.

STATION	B. S.	H. I.	F. S.	ELEV.		
		34 65				
[illegible] S			5 26	29 39		℄ Charlemagne
2+09.5 W			4 94	29 71		℄ Monlaco Ed gutt
2+10.5 W.			4 89	29 76		℄ " bott cb.
"			4 50	30 15		℄ " Top "
2+[illegible] W			4 [illegible]	30 2		℄ Monlaco (Island) grass
			4 47	30 18		5' R Top cb.
			4 96	29 69		5' R bott "
			5 01	29 64		6' R ed gutt
			4 48	30 17	F/L Top cb.	
			4 96	29 69	F/L bott cb.	
			5 02	29 63	F/L ed gutt.	
2+97.5 W		J.C. S.M.H.	4 46	30 19	S.M.H. E Rim	℄ Monlaco
						R + M + D
			12 74	21 91	F/L 8" inlet N	4.46 + 7.61 + 0.67 = 12.74
			12 82	21 83	F/L 8" outlet E	4.46 + 7.69 + 0.67 = 12.82
T.P.	4 33	34 38	4 60	30 [illegible]	T.P.	
0+50 E			4 33	30 05		℄ Monlaco
			4 49	29 49		13' R W/L
			4 68	29 70		28' R bott cb & walk
			4 02	30 36	(on bridge)	28' R TP cb & walk
			3 93	30 45		34' R TP walk
			9 6	24 8		bott channel

F. B. 1988 Pg. 130 Job No. 6220.00 Division No. 10 Notes Red. Plotted Profile
Survey of Los Cerritos S.D. Date Date No.
Survey by D. Sappell Notes D.S. Notes Chkd. Checked X-Sec.
Indexed K. C. Johnson Date Date Date No.

76L298 S & E #307 9-54

PLEASE RETURN TO
LOS ANGELES COUNTY SURVEYOR
726 LOS ANGELES COUNTY ENGINEERING BLDG.

NOTE: ANY ADDITIONS OR CHANGES ON THIS SHEET MUST BE MADE OR CIRCLED IN RED INK, WITH DATE AND NAME OF PERSON MAKING CHANGE.

Do not extend notes this side of this line.

STATION	B. S.	H. I.	F. S.	ELEV.		
		34 38				
0+50 E			4 47	29 91	13' L	1/4
			4 65	29 73	28' L	both cb.
			399	30 39	28' L	Top " ¢ conc. wlk. on bridge.
0			386	30 52	34' L	" " " "
			793	26 45	34' L	both channel
0+50 E			475	29 63		26' R ed gutt.
			485	29 53		28' R Both cb.
			420	30 18		28' R Tp. "
			461	29 77	26' L	ed. gutt.
			478	29 60	28' L	both cb.
			411	30 27	28' L	Tp. "
0+73 E			495	29 53		26' R. ed gutt
			495	29 43		28' R both W. end C.B.
			430	30 08		28' R Top. " "
0+79 E			508	29 30		26' R ed. gutt.
			518	29 20		27 R F/L
			513	29 25		29' R ed. gutt.
			502	29 36		31' R both cb. (E. end C.B.)
			441	29 97		21 R Top "
			514	29 24		46 R both cb. (W. end C.B.)
0+96 E			461	29 77		11 R Top "

Profile Notes Rod_____ Plotted_____ Job No. 62220 Division No. 10 F. B. 1988 Pg. 131

No.____ Date____ Date____ Survey of Los Cerritos J.D.

X-Sec. Notes Chkd.____ Checked____ Survey by R.S. Notes R.S. Date 5-11-55

No.____ Date____ Date____ Map No.____ Notes____ Date____

76L298 S & E #307 9-54

PLEASE RETURN TO
LOS ANGELES COUNTY SURVEYOR
726 LOS ANGELES COUNTY ENGINEERING BLDG.

NOTE: ANY ADDITIONS OR CHANGES ON THIS SHEET MUST BE MADE OR CIRCLED IN RED INK, WITH DATE AND NAME OF PERSON MAKING CHANGE.

Do not extend notes this side of this line.

STATION	B. S.	H. I.	F. S.	ELEV.		
[illegible]		34 38				
0+98 E			4 78	29 60		E Monlaco
			5 01	29 37		13' R W/4
			5 46	28 92		25½' R ed cross gutt
			5 61	28 77		[illegible] R F/L
			5 47	[illegible]		[illegible] R ed cross gutt
			5 03	[illegible]		[illegible] R bott. cb (E and C.R)
			4 54	[illegible]		[illegible] Top "
(+ o.k) 0+46 E			8 60	25 78	(pipe under bridge)	[illegible] (outlet) F/L 18" corr. I.P.
1+01³ E			4 80	29 58		E Monlaco
			5 15	[illegible]		13' R W/4
			5 65	28 73		28' R W. end 1E x 2 catch basin
			7 40	[illegible]		28' R F/L 18" corr. I.P.
			5 09	29 29	13' L W/4	
			5 43	[illegible]	24' L ed conc. apron	
			5 93	[illegible]	28' L [illegible] gutt.	
			5 05	[illegible]	28' L [illegible]	
			7 52	[illegible]	29½' L - Inlet F/L 18" corr. I.P & F/L basin	
0+96⁷ E (+ o.k)						
			5 35	29 [illegible]	24' L cor conc. apron	
			5 53	28 [illegible]	26' L int. 2' gutt & Apron.	
			5 69	28 69	28' L bott. cb.	
			5 02	29 36	TP "	

F. B. 1988 Pg. 132 Job No. 6220.00 Division No. 10 Notes Red. Plotted Profile
Survey of Los Cerritos S.D. Date Date No.
Survey by Sappell Notes D.S. Notes Chkd. Checked X-Sec.
Indexed K. C. Johnson Date Date Date No.

76L298 S & E #307 9-54

PLEASE RETURN TO
LOS ANGELES COUNTY SURVEYOR
726 LOS ANGELES COUNTY ENGINEERING BLDG.

NOTE: ANY ADDITIONS OR CHANGES ON THIS SHEET MUST BE MADE OR CIRCLED IN RED INK, WITH DATE AND NAME OF PERSON MAKING CHANGE.

Do not extend notes this side of this line.

STATION	B. S.	H. I.	F. S.	ELEV.		
		34 38				
1+11.5 E			5 43	28 95	24' L. cor conc. Apron.	
			5 59	28 79	27' L int. 1º gutt & "	
			5 74	28 64	28' L bott. cb.	
			5 08	29 30	28' L Tp. "	
1+35 E			4 92	29 46		℄ Monlaco.
			5 16	29 22	13' L W/4	
			5 51	28 87	27' L ed gutt.	
			5 67	28 71	28' L W. end CR.	- bott cb.
			4 97	29 41	28' L "	Tp. "
1+80 E			4 90	29 48		℄ int. Monlaco & Rutgers.
			5 16	29 22		13' R W/4
			5 51	28 87		26' R ed. cross gutt
			5 56	28 82		28' R F/L
			5 50	28 88		30' R ed.
			4 83	29 55		48' R bott cb.
			4 41	29 97		48' R Tp "
1+80 E =0+00 going N.			4 90	29 48	1+80 E = 0+00 Going N. on ℄ Rutgers.	
0+13 N			5 11	29 27		℄ Rutgers W/4
0+27 N			5 53	28 85		" Ed. gutt
0+29 N			5 57	28 81		" F/L
0+31 N			5 50	28 88		" Ed gutt

Profile No. ____ Notes Red. ____ Plotted ____ Job No. 6220.00 Division No. 10 F. B. 1988 Pg. 133
Date ____ Date ____ Survey of Los Cerritos S.D.
X-Sec. No. ____ Notes Chkd. ____ Checked ____ Survey by D.S. Notes D.S. Date 5-11-55
Date ____ Date ____ Map No. ____ Indexed Johnson Date ____

76L298 S & E #307 9-54

PLEASE RETURN TO
LOS ANGELES COUNTY SURVEYOR
726 LOS ANGELES COUNTY ENGINEERING BLDG.

NOTE: ANY ADDITIONS OR CHANGES ON THIS SHEET MUST BE MADE OR CIRCLED IN RED INK, WITH DATE AND NAME OF PERSON MAKING CHANGE.

Do not extend notes this side of this line.

STATION	B. S.	H. I.	F. S.	ELEV.		
		34 38				bott cb.
0+28 N			5 44	28 94		55' R E. end. C.R. N.E. cor.
"			4 77	29 61		55' R Tp. cb.
0+55 N			5 04	29 34		℄ Rutgers
			5 18	29 20		17' R ed gutt
			5 28	29 10		18' R N. end. C.R. N.E. cor. bott cb.
			4 62	29 76		18' R Tp. "
			5 23	29 15	17' L ed gutt	
			5 33	29 25	18' L N end CR. N.W. cor. bott cb.	
			4 70	29 68	18' L Tp. "	
1+55 N			4 65	29 73		℄ Rutgers.
4+84.6 N			4 94	29 44	18' L Top ctr. catch basin	
"			7 24	27 14	18.3' L bott. ctr. "	
		R + m 7.24+2.92 =	10 16	24 22	27.7 L bott. catch basin (brk)	
		7.24+4.50 =	11 74	22 64	29.5 L F/L 29" × 39" Elyptical corr. I.P.	
2+09 E			4 69	29 69		℄ Monlaco. ed gutt
2+10 E			4 64	29 74		" bott cb.
			4 27	30 11		" Top "
2+15 E			4 2	30 2		" (Grass Island)
			4 31	30 27		5' R Tp. cb.
			4.76	29 82		" bott "
			4 79	29 69		6" R ed gutt

F. B. 1988 Pg. 134 Job No. 6220.00 Division No. 10 Notes Red. Plotted Profile
Survey of Los Cerritos S.D. Date Date No.
Survey by Sappell Notes D.S. Notes Chkd. Checked X-Sec.
Indexed C. Johnson Date Date Date No.

76L298 S & E #307 9-54

PLEASE RETURN TO
LOS ANGELES COUNTY SURVEYOR
726 LOS ANGELES COUNTY ENGINEERING BLDG.

NOTE: ANY ADDITIONS OR CHANGES ON THIS SHEET MUST BE MADE OR CIRCLED IN RED INK, WITH DATE AND NAME OF PERSON MAKING CHANGE.

Do not extend notes this side of this line.

STATION	B. S.	H. I.	F. S.	ELEV.		
		34 38				
2+15 E			4 33	30 05	5'L. Tp. cb.	
			4 79	29 59	5'L bott. "	
			4 79	29 59	6'L cd. gutt.	
B.m-KN			4 17	30 21	B.m KN-181, El 30.201	
	3 11	33 31		30 20 (CORR)		
96+37 $\frac{5}{}$			3 42	29 89		℄ S.D. on bridge
96+52 $\frac{5}{}$			3 56	29 75		℄ " bott cb.
" "			2 90	30 41		℄ " Top cb & walk
96+58 $\frac{6}{}$			2 79	30 52		℄ " Tp walk
" (+ o.k)			1 10	22 3		℄ " bott channel
96+54 $\frac{3}{}$			7 65	25 66	Flow line 18" corr. I.P. (under Bridge)	46' R.
"			7 70	25 61	31° L Flow Line 18" corr. I.P. (under bridge)	
96+81			1 04	22 9		℄ S.D.
			1 06	22 7		26' R bott slope.
			3 6	27 7		45' R Top "
			3 4	29 9		50' R/W.
97+00			1 15	21 8		℄ S.D.
			1 06	23 7	10 $\frac{5}{}$ L bott slope	
			3 7	29 6	19' L Top "	
			2 7	30 6	50' L R/W.	

Profile Noted Red Plotted Job No. 62200 Division No. 10
No. Date Date Survey of Los Gerritos S.D. F. B. 1988 Pg. 135
X-Sec. Noted Chkd. Checked Survey by RS Noted RS Date 5-11-55
No. Date Date Map No. Traced Johnson Date

76L298 S & E #307 9-54

PLEASE RETURN TO
LOS ANGELES COUNTY SURVEYOR
726 LOS ANGELES COUNTY ENGINEERING BLDG.

NOTE: ANY ADDITIONS OR CHANGES ON THIS SHEET MUST BE MADE OR CIRCLED IN RED INK, WITH DATE AND NAME OF PERSON MAKING CHANGE.

Do not extend notes this side of this line.

STATION	B. S.	H. I.	F. S.	ELEV.		
		33 31				
97+28			104	22 9		℄ S.D.
			85	24 9	24'L bott slope	
			28	30 5	32'L Top	
			23	31 0	50'L R/W.	
98+00			102	23 1		℄ S.D.
			100	23 3		27'R bott slope
			20	31 3		45'R Top "
			23	31 0		50'R R/W.
			83	25 0	27'L bott. slope	
			23	31 0	38'L Top "	
			21	31 2	50'L R/W.	
99+00			101	23 2		℄ S.D.
			100	23 3		27'R bott slope
			20	31 3		45'R Top "
			21	31 2		50'R R/W.
			95	23 8	27'L	
			20	31 3	38'L Same	
			22	31 1	50'L	
T.P.			142	31 89	T.P.	
	330	35 19				

F. B. 1988 Pg. 136 Job No. 6220.00 Division No. 10 Notes Red. Plotted Profile
Survey of Los Cerritos S.D. Date Date No.
Survey by Sappell Notes D.S. Notes Chkd. Checked X-Sec.
Indexed C. Johnson Date Date Date No.

76L298 S & E #307 9-54

PLEASE RETURN TO
LOS ANGELES COUNTY SURVEYOR
726 LOS ANGELES COUNTY ENGINEERING BLDG.

NOTE: ANY ADDITIONS OR CHANGES ON THIS SHEET MUST BE MADE OR CIRCLED IN RED INK, WITH DATE AND NAME OF PERSON MAKING CHANGE.

Do not extend notes this side of this line.

STATION	B. S.	H. I.	F. S.	ELEV.			
		3519					
100+00			120	232			℄ S.D.
			111	241			27' R both slope
			29	323			45' R Top "
			27	323			50' R R/W
			113	237	27' L	both slope	
			30	322	38' L	Top "	
			30	322	50' L	R/W.	
101+00			112	240			℄ S.D.
			108	244			27' R
			25	327			45' R Same
			25	327			50' R
			112	240	27' L		
			28	324	38' L	Same	
			27	325	50' L		
101+095			1088	2431			23.81' R Invert Elev. of Elliptical Corr. I.P. 24" x 42".
102+00			107	245			℄ S.D.
			95	257			27' R
			18	334			45' R Same
			20	332			50' R

Profile Notes Red. Plotted Job No. 62204 Division No. 10 F. B. 19888 Pg. 137
No. Date Date Survey of Los Cerritos Top J.S.D.
X-Sec. Notes Chkd. Checked Survey by D.S.S. Notes R.S. Date 5-11-55
No. Date Date Map No. Indexed Job No. Date

76L298 S & E #307 9-54

PLEASE RETURN TO
LOS ANGELES COUNTY SURVEYOR
726 LOS ANGELES COUNTY ENGINEERING BLDG.

NOTE: ANY ADDITIONS OR CHANGES ON THIS SHEET MUST BE MADE OR CIRCLED IN RED INK, WITH DATE AND NAME OF PERSON MAKING CHANGE.

Do not extend notes this side of this line.

STATION	B. S.	H. I.	F. S.	ELEV.		
		35 19				
102+00			106	24 6	18'L bott slope	
			26	32 6	36'L Top "	
			27	32 5	50'L R/W.	
103+00			108	[illegible]		℄ S.D.
			97	[illegible]		30'R bott slope.
			20	[illegible]		45'R Top "
			18	33 4		50'R R/W.
			98	25 4	18'L bott slope	
			23	32 9	36'L Top "	
			20	33 2	50'L R/W	
104+00			106	24 6		℄ S.D.
			96	35 6		30'R
			10	[illegible]		45'R Same
			11	[illegible]		50'R
			95	[illegible]	16'L	
			19	[illegible]	36'L Same	
			19	[illegible]	50'L	
105+00			113	[illegible]		℄ S.D.
			111	[illegible]		7'R bott. bk
			100	[illegible]		8'R Top "

F. B. 1988 Pg. 138 Job No. 6220.00 Division No. 10 Notes Red. Plotted No. Profile
Survey of Los Cerritos Date Date X-Sec.
Survey by Sappell Notes D.S. Notes Chkd. Checked
Indexed [illegible] Date Date Date No.

76L298 S & E #307 9-54

PLEASE RETURN TO
LOS ANGELES COUNTY SURVEYOR
726 LOS ANGELES COUNTY ENGINEERING BLDG.

NOTE: ANY ADDITIONS OR CHANGES ON THIS SHEET MUST BE MADE OR CIRCLED IN RED INK, WITH DATE AND NAME OF PERSON MAKING CHANGE.

Do not extend notes this side of this line.

STATION	B. S.	H. I.	F. S.	ELEV.		
		35 19				
105+00			90	262		29'R bott slope
			10	342		45'R Top "
			11	341		50'R R/W
			108	244	7'L Brk.	
			96	256	8'L bott slope	
			16	336	36'L Top "	
			15	337	50'L R/W	
105+86			123	229		℄ S.D.
			112	240		8'R bott. brk.
			94	258		10'R Top "
			86	266		16'R bott slope.
			05	347		45'R Top "
			03	349		50'R R/W.
			116	236	6'L bott brk.	
			101	251	10'L Top "	
			90	262	17'L Toe slope	
			10	342	36'L Top "	
			05	347	50'L R/W.	
T.P.			141	3378	T.P.	
	484	38 62				

Profile Notes Red. ____ Plotted ____ Job No. 6220.00 Division No. 10 F. B. 1988 PG. 139
No. ____ Date ____ Date ____ Survey of Los Cerritos SD
X-Sec. Notes Chkd. ____ Checked ____ Survey by D.S. Notes D.S. Date 5-12-55
No. ____ Date ____ Date ____ Map No. ____ Indexed Johnson Date ____

76L298 S & E #307 9-54

PLEASE RETURN TO
LOS ANGELES COUNTY SURVEYOR
726 LOS ANGELES COUNTY ENGINEERING BLDG.

NOTE: ANY ADDITIONS OR CHANGES ON THIS SHEET MUST BE MADE OR CIRCLED IN RED INK, WITH DATE AND NAME OF PERSON MAKING CHANGE.

Do not extend notes this side of this line.

STATION	B. S.	H. I.	F. S.	ELEV.		
		38 62				
105+98.5			162	[illegible]		℄ S.D.
			155	[illegible]		7'R bott brk
			133	[illegible]		9'R Top "
			74	[illegible]		27'R Int slope & Timber wing wall
			33	[illegible]		27'R Top wing wall
			155	23 1	6'L bott. brk.	
			138	24 8	8'L Top "	
			128	25 8	12'L "	
			70	31 6	26 L Int. Timber	wng wall & slope.
			31	35 5	26'L Top "	" "
106+09.5			763	30 99	12'L invet Elev. 8"	corr. iron drain pipe
			161	22 5		bott channel
106+15.5			332	35 30		℄ SD. Top conc bridge
			146	24 0		9½'R bott chan. (E. ed. bridge)
			336	35 6		9½ R top Bridge
			44	34 2		50'R R/W.
			150	23 6	9½'L bott channel	(W. end bridge)
			329	35 33	9½'L Top bridge	" " (conc. walk)
			44	34 2	50'L R/W	
106+17.6			505	33 57		invert (under bridge) ℄ "8" utility pipe
106+28.0			1275	25 97	9½ Invert 39" conc	drain pipe

F. B. 1988 Pg. 140 Job No. 6220.00 Division No. 10 Notes Red. Plotted Profile
Survey of Los Cerritos S.D. Date Date No.
Survey by Sappell Notes D.S. Notes Chkd. Checked X-Sec.
Indexed ~~[illegible]~~ Date Date Date No.

76L298 S & E #307 9-54

PLEASE RETURN TO
LOS ANGELES COUNTY SURVEYOR
726 LOS ANGELES COUNTY ENGINEERING BLDG.

NOTE: ANY ADDITIONS OR CHANGES ON THIS SHEET MUST BE MADE OR CIRCLED IN RED INK, WITH DATE AND NAME OF PERSON MAKING CHANGE.

Do not extend notes this side of this line.

STATION	B. S.	H. I.	F. S.	ELEV.		
TP		38 62	4 03	34 59	TP	
	4 49	39 08				
106+26.8			4 03	35 05		℄ S.D. Top cb. on bridge
"			4 69	34 39		℄ " bott cb.
106+39.8			4 51	34 57		℄ S.D. W/4
106+54.44			4 52	34 56	℄ int. S.D. & Conant St. = 0+00 going E. & W.	
0+09 ± E			4 53	34 55		℄ Conant
			4 57	34 51		13' R W/4
			4 63	34 45		27' R ed conc. gutt. E. end
			4 70	34 38		28' R bott cb. @ Bridge
			4 05	35 03		28' R Top cb
			4 55	34 53	13' L W/4	
			4 67	34 41	27' L ed & begin	conc. gutt
			4 72	34 36	28' L bott. cb	E. end bridge
			4 06	35 02	28' L Top "	" " "
0+39 ± E			4 80	34 28		℄ Conant
			4 90	34 18	13' L W/4	
			5 75	33 33	27' L ed. gutt.	
			5 83	33 25	28' L W. end C.R.	(gutt)
			5 19	33 89	28' L Top cb.	
0+50 ± E			4 91	34 17		℄ Conant
			5 05	34 03		13' R W/4

Profile Notes Red. Plotted
No. Date Date Job No. 622000 Division No. 10
X-Sec. Notes Chkd. Checked Survey of Los Cerritos F.B. 1988 Pg. 141
No. Date Date Map No. Notes J.S. Date 5-12-55
Date Date

76L298 S & E #307 9-54

PLEASE RETURN TO
LOS ANGELES COUNTY SURVEYOR
726 LOS ANGELES COUNTY ENGINEERING BLDG.

NOTE: ANY ADDITIONS OR CHANGES ON THIS SHEET MUST BE MADE OR CIRCLED IN RED INK, WITH DATE AND NAME OF PERSON MAKING CHANGE.

Do not extend notes this side of this line.

STATION	B. S.	H. I.	F. S.	ELEV.		
		39 08				
0+50.5 E			5 87	33 21		27' R ed. gutt.
			6 00	33 08		28' R bott. cb.
			5 35	33 73		28' R Top "
0+55 E			4 94	34 14	INT. Conant & Alley = 0+00	
					going N. on ℄ Alley	
0+13 N			5 06	34 02		℄ Alley
0+27 N			6 01	33 07		" Ed gutt
0+28 N			6 07	33 01		℄ " F/L
0+36.5 N			5 55	33 53		℄ Alley (N. end. C.R.)
			5 35	33 73		10' R bott. cb.
			5 27	33 81		10' R Top "
			5 37	33 71	10' L (N. end. C.R.) bott. cb.	
			5 27	33 81	10' L Top "	
0+40.5 N			5 46	33 62		℄ Alley end conc. gutt
			5 21	33 87		10' R bott & Top. cb.
			5 13	33 95	10' L bott & Top cb.	
0+90.5 N			5 19	33 89		℄ Alley
			4 94	34 14		9' R ed pre-mix

F. B. 1988 Pg. 142 Job No. 8220.00 Division No. 10 Notes Red. Plotted Profile
Survey of Los Cerritos SD Date Date No.
Survey by Sappell Notes D.S. Notes Chkd. Checked X-Sec.
Indexed C. Johnson Date Date No.

76L298 S & E #307 9-54

PLEASE RETURN TO
LOS ANGELES COUNTY SURVEYOR
726 LOS ANGELES COUNTY ENGINEERING BLDG.

NOTE: ANY ADDITIONS OR CHANGES ON THIS SHEET MUST BE MADE OR CIRCLED IN RED INK, WITH DATE AND NAME OF PERSON MAKING CHANGE.

Do not extend notes this side of this line.

STATION	B. S.	H. I.	F. S.	ELEV.		
		39 08				
0+90.5 N			4 95	34 13	8'L, ed. pre-mix	
			4 8	34 3	10'L F.C. R/W.	
0+73 E			5 01	34 07		℄ Conant
			5 16	33 92	13'L W/4	
			5 98	33 10	27'L ed gutt	
			6 07	33 01	28'L bott E. end	C.R.
			5 41	33 67	28'L Top "	"
0 +84 E			5 25	33 83		33'R T.M.H. N. Rim.
			13 65	25 43		33'R bott. 4°x8° Conc. cham NS. - E&W.
						R + m = 5.25 + 8.40 = 13.65
1+25.5 E			5 15	33 93		℄ Conant
			5 30	33 78		13'R W/4
			6 00	33 08		27'R ed. gutt
			6 09	32 99		28'R bott cb.
			5 44	33 64		28'R Top "
			5 36	33 72	13'L W/4	
			6 08	33 00	27'L ed. gutt	
			6 25	32 83	28'L bott cb.	
			5 60	33 48	28'L Top "	

Profile Notes Red. ____ Plotted ____ Job No. 6220.00 Division No. 10 F. B. 1988 PG. 143
No. ____ Date ____ Date ____ Survey of Los Cerritos S.D.
X-Sec. Notes Chkd. ____ Checked ____ Survey by D.S. Notes D.S. Date 5-12-55
No. ____ Date ____ Date ____ Map No. ____ Indexed Johnson Date ____

76L298 S & E #307 9-54

PLEASE RETURN TO
LOS ANGELES COUNTY SURVEYOR
726 LOS ANGELES COUNTY ENGINEERING BLDG.

NOTE: ANY ADDITIONS OR CHANGES ON THIS SHEET MUST BE MADE OR CIRCLED IN RED INK, WITH DATE AND NAME OF PERSON MAKING CHANGE.

Do not extend notes this side of this line.

STATION	B. S.	H. I.	F. S.	ELEV.		
		39 08				
1+80.1 E			5 29	33 79	℄ int Conant & going S. on ℄	Rutgers = 0+00 of Rutgers.
0+13 S			5 40	33 68		℄ Rutgers
0+28 S			5 65	33 43		℄ "
0+55 S			5 77	33 31		℄ "
			6 14	32 94		17'R ed. gutt. (S. end C.R.) S.W. cor
			6 22	32 86		18'R bott cb.
			5 61	33 47		18'R Top "
			6 11	32 97	17'L ed. gutt. S. end C.R. S.E. cor.	
			6 25	32 83	18'L bott. cb.	
			5 62	33 46	18'L Top "	
0+95.5 S.		S.M.H. Flush.	5 53	33 55		27'R S.M.H.
						R + M + D
			12 09	26 99	F/L 8" outlet So.	5.53+5.89+0.67 = 12.09
1+55 S.			6 51	32 57		℄ Rutgers.
2+10.1 E			5 23	33 85		℄ Conant. bott. cb.
"			4 90	34 18		" Top cb.
2+15 E			4 8	34 3		℄ Conant (Grass Island)
			4 90	34 18		5'R Top cb.
			5 31	33 77		5'R bott "

F. B. 1988 Pg. 144 Job No. 6220.00 Division No. 10 Notes Red. Plotted Profile
Survey of Los Cerritos S.D. Date Date No.
Survey by Sappell Notes D.S. Notes Chkd. Checked X-Sec.
Indexed K. C. Johnson Date Date Date No.

76L298 S & E #307 9-54

PLEASE RETURN TO
LOS ANGELES COUNTY SURVEYOR
726 LOS ANGELES COUNTY ENGINEERING BLDG.

NOTE: ANY ADDITIONS OR CHANGES ON THIS SHEET MUST BE MADE OR CIRCLED IN RED INK, WITH DATE AND NAME OF PERSON MAKING CHANGE.

Do not extend notes this side of this line.

STATION	B. S.	H. I.	F. S.	ELEV.		
		3908				
2+15 E			495	3413	5'L	Top cb.
			532	3376	5'L	both cb.
2+25 E			48	343		& Conant (grass)
			494	3414		5'R Top cb.
			530	3378		5'R both "
			619	3289		22'R ed. gutt.
			627	3281		23'R both cb.
			565	3343		23'R Top "
			492	3416	5'L	Top cb.
			533	3375	5'L	both "
			627	3281	22'L	ed gutt.
			639	3269	23'L	both cb
			575	3333	23'L	Top "
0+09 W			454	3454		& Conant
			455	3453		13'R W/4
			462	3446		27'R ed & start gutt
			471	3437		28'R both cb. (W. end bridge)
			405	3503		28'R Top " "
			457	3451	13'L	W/4
			463	3445	27'L	ed & start gutt.

Profile Notes Red. Plotted Job No. 6220.00 Division No. 10 F. B. 1988 Pg. 145
No. Date Date Survey of Los Cerritos (SW)
X-Sec. Notes Chkd. Checked Survey by L.S. Notes L.S. Date 5-12-55
No. Date Date Map No. Indexed Checked Date

76L298 S & E #307 9-54

PLEASE RETURN TO
LOS ANGELES COUNTY SURVEYOR
726 LOS ANGELES COUNTY ENGINEERING BLDG.

NOTE: ANY ADDITIONS OR CHANGES ON THIS SHEET MUST BE MADE OR CIRCLED IN RED INK, WITH DATE AND NAME OF PERSON MAKING CHANGE.

Do not extend notes this side of this line.

STATION	B. S.	H. I.	F. S.	ELEV.		
		39 08				
0+09 W			4 72	34 36	28'L bott. cb. (W end bridge)	
			4 05	35 03	28'L Top "	" "
0+34.5 W			5 28	33 80		25'R cor conc. apron
			5 42	33 66		27'R int " & gutt.
			5 52	33 56		28'R bott. cb.
			4 80	34 28		28'R Top "
0+36.5 W			4 71	34 37		℄ Conant
			5 35	33 73	25'L. cor. conc. apron	
			5 49	33 59	27'L int " " & gutt.	
			5 58	33 50	28'L bott cb.	
			4 90	34 18	28'L Top "	
0+39.4 W			7 34	31 74		29.5 R invert 12" corr. I.P. in catch basin
					42.39	& bott " "
0+44.6 W			7 17	31 91	42.02	30'R bott. " "
0+40.4 W (+ck)			7 53	31 55	30'L invert 10" corr. I.P. & bott " "	
0+45.6 W			7 29	31 79	30'L bott. catch basin	
0+51 W			4 74	34 34		℄ Conant.
			4 89	34 19		13'R W/4
			5 60	33 48		25'R cor apron.
			5 74	33 34		27'R int apron & gutt

F. B. 1988 Pg. 146 Job No. 6220.00 Division No. 10 Notes Red. Plotted Profile
Survey of Los Cerritos S.D. Date Date No.
Survey by Sappell Notes D.S. Notes Chkd. Checked X-Sec.
Indexed A. C. Johnson Date Date Date No.

76L298 S & E #307 9-54

PLEASE RETURN TO
LOS ANGELES COUNTY SURVEYOR
726 LOS ANGELES COUNTY ENGINEERING BLDG.

NOTE: ANY ADDITIONS OR CHANGES ON THIS SHEET MUST BE MADE OR CIRCLED IN RED INK, WITH DATE AND NAME OF PERSON MAKING CHANGE.

Do not extend notes this side of this line.

STATION	S. S.	H. I.	F. S.	ELEV.		
		39 08				
0+51 W			5 86	33 22		28' R bott. cb.
			5 17	33 91		28' R Top "
			4 81	34 27	13' L W/4	
			5 62	33 46	25' L cor. apron	
			5 73	33 35	27' L int. " &	gutt.
			5 86	33 22	28' L bott. cb.	
			5 21	33 87	28' L Top "	
0+75.8 W			5 00	34 08	35' L T.M.H.	N - Rim
					R + M 5.00 + 9.17 = 14.17	
			14 17	24 91	35' L bott. conc. chamber	N&S. E&W. 4° x 8°
0+83 W		Storm Drain M.H.	4 75	34 33	Storm Drain M.H. N-Rim	10.5' R
"		F/L	13 11	25 97	F/L 39" conc. S.D. pipe	R. + M. 4.75 + 8.36 = 13.11
1+34 W			4 69	34 39		℄ Conant
			4 81	34 27		13' R W/4
			5 65	33 43		27' R Ed. gutt. (E. end C.R. NE cor)
			5 78	33 30		28' R bott cb
			5 12	33 96		28' R Top "

Profile No. 1 Notes Red. ____ Plotted ____ Job No. 6220.00 Division No. 10 F. B. 1988 Pg. 147
Date ____ Date ____ Survey of Los Cerritos S.D.
X-Sec. No. ____ Notes Chkd. ____ Checked ____ Survey by D.S. Notes D.S. Date 5-12-55
Date ____ Date ____ Map No. ____ Indexed ____ Date ____

76L298 S & E #307 9-54

PLEASE RETURN TO
LOS ANGELES COUNTY SURVEYOR
726 LOS ANGELES COUNTY ENGINEERING BLDG.

NOTE: ANY ADDITIONS OR CHANGES ON THIS SHEET MUST BE MADE OR CIRCLED IN RED INK, WITH DATE AND NAME OF PERSON MAKING CHANGE.

Do not extend notes this side of this line.

F. B. 1988 Pg. 148 Job No. 6220.00 Division No. 10 Notes Red. Plotted Profile No.
Survey of Los Cerritos S.D. Date Date X-Sec. No.
Survey by Sorrell Notes L.S. Notes Chkd. Checked
Indexed C. Johnson Date Date Date

STATION	B. S.	H. I.	F. S.	ELEV.		
		39 09				
1+34 W			4 75	34 33	13'L W/4 (E end C.R. S.E. cor)	
			5 64	33 44	27'L Ed gutt	
			5 72	33 36	28'L Bott cb.	
			5 13	33 95	28'L Top "	
T.P.	4 64	38 64	5 08	34 00	T.P.	
1+54 S W		S.M.H.	4 80	33 84		23 S R S.M.H. N.R.in
			11 26	27 38	F/L 16" outlet W	R + m + D 11.26 4.80 + 5.13 + 1.33 =
			10 62	28 02	F/L 8" inlet N.	4.80 + 5.15 + 0.67 = 10.62
1+80 W			4 36	34 28	℄ int Conant ℄ Charlemagne to The So. = 0+00 going S. on ℄ Charlemagne	
0+13 S.			4 33	34 31		℄ Charlemagne
0+28 S			4 71	33 93		℄ "
0+55 S			5 04	33 60		℄ "
			5 36	33 28		17' R ed. gutt (S. end C.R. S.W. cor)
			5 46	33 18		18' R Bott cb
			4 83	33 81		18' R Top "
			5 33	33 31	17'L ed. gutt (S. end C.R. S.E. cor)	
			5 44	33 20	18'L Bott. cb.	
			4 81	33 83	18'L Top cb.	

76L298 S & E #307 9-54

PLEASE RETURN TO
LOS ANGELES COUNTY SURVEYOR
726 LOS ANGELES COUNTY ENGINEERING BLDG.

NOTE: ANY ADDITIONS OR CHANGES ON THIS SHEET MUST BE MADE OR CIRCLED IN RED INK, WITH DATE AND NAME OF PERSON MAKING CHANGE.

Do not extend notes this side of this line.

STATION	B. S.	H. I.	F. S.	ELEV.		
		38 64				
0+95 S		S.m.H. (Flush)	4 94	33 70	27'L (Flush) SmH	N-Rim R + m + D
			11 33	27 31	F/L 8" outlet S.	4.94 + 5.72 + 0.67 = 11.33
1+55 S			6 06	32 58		℄ Charlemagne
1+81 W			4 36	34 28	℄ int Conant ℄ Charlemagne to N. = 0+00 going N. on ℄ Charlemagne	
0+ 13 N			448	34 16		℄ "
0+27 N			519	33 45		℄ " ed. cross gutt.
0+29 N			528	33 36		℄ " F/L.
0+31 N			5 19	33 45		℄ " ed. cross gutt.
0+58 N			4 70	33 94		℄ Charlemagne
			497	33 67		17' R ed. gutt. N. end C.R. N.E cor.
			511	33 53		18' R Bott. cb.
			445	34 19		18' R Top "
			495	33 69	17'L ed. gutt.	
			502	33 62	Bott. cb.	
			441	34 23	18'L Top " (N. end C.R. N.W cor.)	
1+58 N			466	33 98		℄ Charlemagne
3+48° N.			870	2994		23 3/4 R (Invert El. 24" inlet Drain pipe & Bott. catch basin)
3+64° N			837	3027	18'L Invert El. 24" Conc. inlet Drain pipe & Bott. catch basin	

Profile Notes Red Plotted Job No. 6220.00 Division No. 10 F. B. 1968 Pg. 149
No. Date Date Survey of Los Cerritos Jct.
X-Sec. Notes Chkd. Checked Survey by L.S. Notes L.S. Date 5-12-55
No. Date Date Map No. Date

76L298 S & E #307 9-54

PLEASE RETURN TO
LOS ANGELES COUNTY SURVEYOR
726 Los Angeles County Engineering Bldg.

NOTE: ANY ADDITIONS OR CHANGES ON THIS SHEET MUST BE MADE OR CIRCLED IN RED INK, WITH DATE AND NAME OF PERSON MAKING CHANGE.

Do not extend notes this side of this line.

F. B. 1988 Pg. 150 | Job No. 6220.00 | Division No. 10 | Notes Red. | Plotted | No. | Profile
Survey of Los Cerritos S.D. | Date | Date | No. | X-Sec.
Survey by Sorensen | Notes S.D.J. | Notes Chkd. | Checked
Indexed C. Johnson | Date | Date | Date | No.

STATION	B. S.	H. I.	F. S.	ELEV.		
		38 64				
2+10 W			4 18	34 46		℄ Conant both cb.
			3 85	34 79		" Top "
2+15 W			38	34 8		℄ " Grass Island.
			3 86	34 78		5'R Top cb. @ C.R.
			4 39	34 25		5'R both " "
			3 83	34 81	5'L Top cb. @ C.R.	
			4 26	34 38	5'L both " @ C.R.	
2+25 W.			3 8	34 8		℄ Charlemagne Ist.
			3 84	34 90	5'L Tp cb.	
			4 30	34 34	5'L both "	
			5 05	33 79	27'L ed gutt	
			5 12	33 72	28'L both cb.	(W. end C.R. S.W. cor)
			4 50	34 34	28'L Top "	
2+29 N			3 80	34 84		5'R Tp. cb.
			4 31	34 33		5'R both "
			5 08	33 76		27'R ed. gutt.
			5 16	33 68		28'R (W end C.R N.W. cor) both cb.
			4 51	34 13		28'R Top "
T.P.			559	33 05	T.P.	
	3 77	36 82				

76L298 S & E #307 9-54

PLEASE RETURN TO
LOS ANGELES COUNTY SURVEYOR
726 LOS ANGELES COUNTY ENGINEERING BLDG.

NOTE: ANY ADDITIONS OR CHANGES ON THIS SHEET MUST BE MADE OR CIRCLED IN RED INK, WITH DATE AND NAME OF PERSON MAKING CHANGE.

Do not extend notes this side of this line.

STATION	B. S.	H. I.	F. S.	ELEV.		
		36 82				
106+67.4			227	34 55		℄ S.D. W/4 on bridge
106+82.7			244	34 38		℄ " bott cb. "
"			177	35 05		" Top " "
106+94.6			154	35 28		℄ " ed. conc. on bridge
			125	243		" bott channel
			147	35 35		9' R top E. end bridge
			128	240		9' R bott channel
			155	35 27	9° L W. end bridge (Top)	
			127	241	9° L bott channel	
			25	343	45' L R/W.	
106+97.5			732	29 50	8' L invert 12" corr. Iron drain pipe	
107+11			124	244		℄ S.D.
			119	249		13.5' R bott slop.
			29	339		27' R int Slope & W.W.
			155	35 27		27' R Top timber W.W.
			25	343		45' R R/W.
			102	266	17.4' L bott slope	
			22	346	27' L int slope & timber W.W.	
			158	35 24	27' L Top timber W.W.	
			24	344	45' L R/W.	

Profile Notes Red. ____ Plotted ____ Job No. 6220.00 Division No. 10 F. B. 1988 Pg. 151
No. ____ Date ____ Date ____ Survey of Los Cerritos S.D.
X-Sec. Notes Chkd. ____ Checked ____ Survey by D.S. Notes D.S. Date 5-12-55
No. ____ Date ____ Date ____ Map No. ____ Indexed Johnson Date ____

76L298 S & E #307 9-54

PLEASE RETURN TO
LOS ANGELES COUNTY SURVEYOR
726 LOS ANGELES COUNTY ENGINEERING BLDG.

NOTE: ANY ADDITIONS OR CHANGES ON THIS SHEET MUST BE MADE OR CIRCLED IN RED INK, WITH DATE AND NAME OF PERSON MAKING CHANGE.

Do not extend notes this side of this line.

STATION	B. S.	H. I.	F. S.	ELEV.		
		36.82				
107+96			5 81	31 01		℄ S.D. Top 8" utility pipe
			12 3	24 5		" bott channel
108+24°			10 7	26 1		℄ S.D.
"			101	26 7		22'R bott. slope
			22	34 6		36'R Top "
"			22	34 6		45'R R/W. & Ed. pre mix Alley
"			250	34 22		55'R Pre-mix Alley F/L
			278	34 04		95'R " F/L
"		S.m.H (Flush)	283	33 99		100±'R Flush S.m.H. W. Rim
						R + m + D
"			898	27 24	F/L 8" outlet E.	2.83 + 5.48 + 0.67 = 8.98
"			294	33 88		145'R Pre-mix Alley F/L
			103	26 5	18'L bott slope	
			24	34 1	32'L Top "	
			14	35 4	45'L R/W.	
109+00			112	25 6		℄ S.D.
			104	26 4		22'R Same
			14	35 4		36 R
			13	35 5		45 R

F. B. 1988 Pg. 152 Job No. 6220.00 Division No. 10 Notes Red. Plotted Profile
Survey of Los Cerritos S.D. Date Date No.
Survey by Sappell Notes D.S. Notes Chkd. Checked X-Sec.
Indexed C. Johnson Date Date Date No.

76L298 S & E #307 9-54

PLEASE RETURN TO
LOS ANGELES COUNTY SURVEYOR
726 LOS ANGELES COUNTY ENGINEERING BLDG.

NOTE: ANY ADDITIONS OR CHANGES ON THIS SHEET MUST BE MADE OR CIRCLED IN RED INK, WITH DATE AND NAME OF PERSON MAKING CHANGE.

Do not extend notes this side of this line.

STATION	B. S.	H. I.	F. S.	ELEV.		
		36 82				
109+00			96	272	18'L bott slope	
			16	352	32'L Top "	
			13	355	45'L • R/W	
T. P.	661	38 74	469	32 13	T.P.	
110+00			124	263		℄ S.D.
			115	272		22'R
			33	354		36'R Same
			29	358		45'R
			108	279	18'L	
			29	358	32'L Same	
			28	359	45'L	
110+03			1165	2709	18'L invert el. 30" c[illegible] I.P. att. to 24" conc. drain pipe	
111+00			116	271		℄ S.D.
			115	272		22'R Same
			26	361		36'R
			25	362		45R
			112	275	18 L	
			31	356	32" Same.	
			30	357	45"	
110+90.9 (+0.2)		J.C. S.M.H.	215	3659	J.C. S.M.H. N-Rim	R + M + D
			877	2997	F/L 6" inlet N	2.15 + 6.12 + 0.50 = 8.77
			879	2995	F/L 6" inlet S.	2.15 + 6.14 + 0.50 = 8.79
			903	2971	F/L 8" outlet E	2.15 + 6.21 + 0.67 = 9.03

Profile Notes Red. ____ Plotted ____ Job No. 6220.00 Division No. 10 F. B. 1988 PG. 153
No. ____ Date ____ Date ____ Survey of Los Cerritos S.D.
X-Sec. Notes Chkd. ____ Checked ____ Survey by D.S. Notes D.S. Date 5-12-55
No. ____ Date ____ Date ____ Map No. ____ Date ____

76L298 S & E #307 9-54

PLEASE RETURN TO
LOS ANGELES COUNTY SURVEYOR
726 LOS ANGELES COUNTY ENGINEERING BLDG.

NOTE: ANY ADDITIONS OR CHANGES ON THIS SHEET MUST BE MADE OR CIRCLED IN RED INK, WITH DATE AND NAME OF PERSON MAKING CHANGE.

Do not extend notes this side of this line.

STATION	B. S.	H. I.	F. S.	ELEV.		
		38 74				
112+00			129	[illegible]		℄ S.D.
			123	[illegible]		22' R same
			25	[illegible]		36 R
			25	[illegible]		45 R
			119	[illegible]	18' L	
			30	[illegible]	32' L same	
			26	[illegible]	45' L	
113+00			125	262		℄ S.D.
			123	264		22' R
			20	[illegible]		36 R same
			17	370		45 R
			117	270	18' L	
			26	361	32' L same	
			21	[illegible]	45' L	
114+00			139	[illegible]		℄ S.D.
			124	[illegible]		22' R
			17	370		36' R same
			16	371		45' R
			125	[illegible]	18' L	
			22	[illegible]	32' L same	
			22	[illegible]	45' L	

F. B. 1988 Pg. 154 Job No. 6220.00 Division No. 10 Notes Red. Plotted Profile
Survey of Los Cerritos S.D. Date Date No.
Survey by Sappell Notes D.S. Notes Chkd. Checked X-Sec.
Indexed A. C. Johnson Date Date Date No.

76L298 S & E #307 9-54

PLEASE RETURN TO
LOS ANGELES COUNTY SURVEYOR
726 LOS ANGELES COUNTY ENGINEERING BLDG.

NOTE: ANY ADDITIONS OR CHANGES ON THIS SHEET MUST BE MADE OR CIRCLED IN RED INK, WITH DATE AND NAME OF PERSON MAKING CHANGE.

Do not extend notes this side of this line.

Profile No. _____ Notes Red. _____ Plotted _____ Job No. 6220.00 Division No. 10 F.B. 1988 PG. 155
X-Sec. No. _____ Date _____ Date _____ Survey of LOS GERRITOS SUB
Notes Chkd. _____ Checked _____ Survey by L.S. Notes L.S. Date 5-12-55
Date _____ Date _____ Map No. _____ Initial Johnson Date _____

STATION	B. S.	H. I.	F. S.	ELEV.		
		38 74				
T.P.	4 57	41 14	2 17	36 57	T.P.	
115+00			14 4	26 7		℄ S.D.
			14 2	26 9		22 'R both slope
			3 9	37 2		36 'R Top "
			3 9	37 2		45 'R R/W.
			14 3	26 8	18 'L both slope	
			4 8	36 3	32 'L Top "	
			4 2	36 9	45 'L R/W.	
			14 3	26 9		℄ S.D.
116+00			12 5	28 6		25 'R same
			3 4	37 7		39
			3 2	37 9		45 'R
			14 4	26 7	18 'L	
			4 7	36 4	32 'L	
			4 2	36 9	45 'L same	
116+29.2		S.M.H. J.C.	3 16	37 98	S.M.H. N-Rim	50.8 R
			11 37	29 77	F/L 6" inlet N	3.16 + 7.71 + 0.50 = 11.37
			11 38	29 76	F/L 6" inlet S.	3.16 + 7.72 + 0.50 = 11.38
			11 50	29 64	F/L 8" outlet E	3.16 + 7.67 + 0.67 = 11.50
BM-KN 183			3 56	37 58	B.M. KN 183, El. 37.587, F.B. 1911-22, Charlemagne Ave. (E Side) 6" spk in conc slab to rear of Garage to Ho. # 3802, 16.5 N. of P.P. # 644985-E ℄ in 6" from E. ed slab. - Description as above	
	3 47	41 06		37 59		

76L298 S & E #307 9-54

PLEASE RETURN TO
LOS ANGELES COUNTY SURVEYOR
726 LOS ANGELES COUNTY ENGINEERING BLDG.

NOTE: ANY ADDITIONS OR CHANGES ON THIS SHEET MUST BE MADE OR CIRCLED IN RED INK, WITH DATE AND NAME OF PERSON MAKING CHANGE.

Do not extend notes this side of this line.

F. B. 1988 Pg. 152 | Job No. 6220.00 | Division No. 10 | Notes Red. | Plotted | No. | Profile
Survey of Los Cerritos Sub | Date | Date | X-Sec.
Survey by Sapsell | Notes S. S. | Notes Chkd | Checked | No.
Indexed K. C. Johnson | Date | Date | Date

STATION	B. S.	H. I.	F. S.	ELEV.		
		41 06				
117+00			151	260		℄ S.D.
			145	266		25' R both slope
			35	376		39' R Top "
			33	378		45' R R/W.
			144	267	18' L both slope	
			35	376	32' L Top "	
			35	376	45' L R/W	
118+00			149	262		℄ S.D.
			141	270		25' R
			32	379		39' R Same
			32	379		45' R
			147	264	18' L	
			37	374	32' L Same	
			34	377	45' L	
119+00			147	264		℄ S.D.
			146	265		25' R
			29	382		39' R Same
			27	384		45' R
			147	264	18' L	
			30	381	32' L	
			29	382	45' L	

76L298 S & E #307 9-54

PLEASE RETURN TO
LOS ANGELES COUNTY SURVEYOR
726 LOS ANGELES COUNTY ENGINEERING BLDG.

NOTE: ANY ADDITIONS OR CHANGES ON THIS SHEET MUST BE MADE OR CIRCLED IN RED INK, WITH DATE AND NAME OF PERSON MAKING CHANGE.

Do not extend notes this side of this line.

STATION	B. S.	H. I.	F. S.	ELEV.		
		41 06				
120+00			146	265		℄ S.D.
			134	277		25'R bott slope
			29	382		39'R Top "
			28	383		45'R R/W.
			142	269	18'L bott slope	
			28	383	32'L Top "	
			25	386	45'L R/W.	
T.P.	212	40 91	227	3879	T.P.	
121+00			138	271		℄ S.D.
			133	276		25'R same
			26	383		39'R
			23	386		45'R
			137	272	18'L	
			20	389	32'L same	
			18	391	45'L	
121+61.3		S.M.H.	205	3886		48'R S.M.H. W Rim
						R + M + D
			1016	3075	F/L 8" inlet N	2.05 + 7.44 + 0.67 = 10.16
			1027	3064	F/L 8" outlet E	2.05 + 7.55 + 0.67 = 10.27
			10.11	3080	F/L 6" inlet S.	2.05 + 7.56 + 0.50 = 10.11

Profile Notes Red. ____ Plotted ____ Job No. 6220.00 Division No. 10 F.B. 1988 Pg. 158
No. ____ Date ____ Date ____ Survey of Los Cerritos S.D.
X-Sec. Notes Chkd. ____ Checked ____ Survey by D.S. Notes D.S. Date 5-12-55
No. ____ Date ____ Date ____ Map No. ____ Indexed Johnson Date ____

76L298 S & E #307 9-54

PLEASE RETURN TO
LOS ANGELES COUNTY SURVEYOR
726 LOS ANGELES COUNTY ENGINEERING BLDG.

NOTE: ANY ADDITIONS OR CHANGES ON THIS SHEET MUST BE MADE OR CIRCLED IN RED INK, WITH DATE AND NAME OF PERSON MAKING CHANGE.

Do not extend notes this side of this line.

F. B. 1988 Pg. 158 Job No. 622000 Division No. 10 Notes Red. Plotted
Survey of Los Serritos S.D. Date Date No.
Survey by Sappell Notes D.S. Notes Chkd. Checked X-Sec.
Indexed C. Johnson Date Date Date No.
Profile

STATION	B. S.	H. I.	F. S.	ELEV.		
		40.91				
122+00			14.3	[illegible]		℄ S.D.
			13.6	27.3		25' R both slope
			2.5	38.4		39' R Top "
			2.5	38.4		45' R R/W.
			13.6	27.3	18' L both slope	
			1.4	39.5	32' L Top "	
			1.5	39.4	45' L R/W.	
123+00			13.5	[illegible]		℄ S.D.
			13.5	27.4		25' R
			2.5	38.1		39' R Same
			2.5	39.4		45' R
			12.8	25.1	18' L	
			1.5	39.4	32' L Same	
			1.3	[illegible]	45' L	
124+00			12.9	[illegible]		℄ S.D.
			13.4	[illegible]		25' R
			2.8	38.1		39' R Same
			2.9	[illegible]		45' R
			12.7	[illegible]	18' L	
			1.6	[illegible]	32' L Same	
			1.1	[illegible]	45' L	

76L298 S & E #307 9-54

PLEASE RETURN TO
LOS ANGELES COUNTY SURVEYOR
726 LOS ANGELES COUNTY ENGINEERING BLDG.

NOTE: ANY ADDITIONS OR CHANGES ON THIS SHEET MUST BE MADE OR CIRCLED IN RED INK, WITH DATE AND NAME OF PERSON MAKING CHANGE.

Do not extend notes this side of this line.

STATION	B. S.	H. I.	F. S.	ELEV.		
		4091				
T. P.	327	4272	146	3945	T. P.	
125+00			163	264		℄ S.D.
			156	271		8½' R brk.
			136	291		9' R Top brk
			139	288		25' R both slope
			46	381		39' R Top "
			34	393		45' R R/W.
			157	270	5' L	brk
			148	279	6' L	Top brk.
			135	292	18' L	both slope
			38	389	32' L	Top "
			31	396	45' L	R/W
125+23			168	259		℄ S.D.
			161	266		6' R brk.
			148	279		7' R Top brk.
			123	304		22' R Toe slope.
			45	382		39' R Top "
			36	391		45' R R/W.
			159	268	7' L	Toe slope
			41	386	15' L	Top "
			38	389	45' L	

Profile Notes Red____ Plotted____ Job No. 6220.00 Division No. 10 F. B. 1988 Pg. 159
No.____ Date____ Date____ Survey of Los Cerritos Jct.
X-Sec. Notes Chkd.____ Checked____ Survey by D.S. Notes D.S. Date 5-
No.____ Date____ Map No.____ Date____

76L298 S & E #307 9-54

PLEASE RETURN TO
LOS ANGELES COUNTY SURVEYOR
726 LOS ANGELES COUNTY ENGINEERING BLDG.

NOTE: ANY ADDITIONS OR CHANGES ON THIS SHEET MUST BE MADE OR CIRCLED IN RED INK, WITH DATE AND NAME OF PERSON MAKING CHANGE.

Do not extend notes this side of this line.

F. B. 1988 Pg. 160 | Job No. 6220.00 | Division No. 10 | Notes Red. | Plotted | No. | Profile
Survey of Los Cerritos S.D. | Date | Date | No. | X-Sec.
Survey by Sorrell | Notes D.S. | Notes Chkd | Checked
Indexed K. C. Johnson | Date | Date | Date | No.

STATION	B. S.	H. I.	F. S.	ELEV.		
			164	38 3		℄ S.D
125+28		42 72	163	26 4		6'R bott slope
			50	3 7		25'R Top "
			36	37 1		45'R R/W
125+44 (+0.K)		S.M.H.	326.	37 46	S.M.H. N. Rim	493 R
						R + m + D
			1070	35 02	F/L 8" outlet S.	3.26 + 6.77 + 0.67 = 10.70
			1038	35 34	F/L 8" inlet N.	3.26 + 6.45 + 0.67 = 10.38
		Inlet seems to be from Comfort Sta. Hartwell Park				
125+29.5			765	35 07		Top of 6" Iron ℄ S.D. utility pipe
125+75			166	261		℄ S.D.
			149	27 2		15'R bott slope
			45	39 2		25'R Top "
			35	37 2		45'R R/W. City of Long Beach
125+85±			166	26 1	Int ℄ S.D. & S'ly P/L	(Hartwell Park)
			147	28 1		14'R. bott slope
			37	37 5		16'R. Top "
			35	37 3		45'R R/W
			154	27 3	5 L. BOTT SLOPE	
			39	37 7	15'L Top "	
			36	37 6	45'L R/W	
BM-KN 185			369	37 03	El. 39.016, Bm-KN 185, Channel, St. ℄ 126' W. of ℄ Prod Osler Ave., Spk in conc. walk @ N.W. cor comfort station	F.B. 1911-23, E side F.C. 96'± N of ℄ Parkcrest
				39 02	(Description as above)	
	404	43 06				

76L298 S & E #307 9-54

PLEASE RETURN TO
LOS ANGELES COUNTY SURVEYOR
726 LOS ANGELES COUNTY ENGINEERING BLDG.

NOTE: ANY ADDITIONS OR CHANGES ON THIS SHEET MUST BE MADE OR CIRCLED IN RED INK, WITH DATE AND NAME OF PERSON MAKING CHANGE.

KN 186
38.468

Do not extend notes this side of this line.

STATION	B. S.	H. I.	F. S.	ELEV.	LFT.	RT.
		4306			B.C. Sections taken @ RT ∠s to Semi-Tan.	
B.C. 126+35.13 = 0+00	back	(℄ S.D)	= 0+00	ahead	going N. along	semi-Tan. To p.I.
0+00			17.7	254		℄ S.D. @ B.C.
			16.2	269		4'R both brk
			14.4	287		5.4'R Top "
			13.5	296		8'R bott slope
			3.6	395		15'R Top "
			4.1	390		45'R gnd.
			16.1	270	6'L brk	
			14.6	285	7'L bott slope	
			4.3	388	15'L Top "	
			4.3	388	45'L gnd.	
0+43 on semi-Tan			16.0	271		semi-Tan. bott slope
			4.1	390		10'R Top
			4.2	387		30'R
			17.7	254	5'L bott channel	
			15.7	274	9'L bott slope	
			4.2	389	20'L Top "	
			4.0	391	50'L gnd	
0+77.9			3.8	393		Semi-Tan Top Slope
			4.2	389		R Gnd

Profile Notes Red_____ Plotted_____ Job No. 62200 Division No. 10 F. B. 1988 Pg. 161
No._____ Date_____ Date_____ Survey of Los Cerritos JJ
X-Sec. Notes Chkd._____ Checked_____ Survey by D.J. Notes D.J. Date 5-
No._____ Date_____ Map No._____ Indexed Tabulated Date_____

76L298 S & E #307 9-54

PLEASE RETURN TO
LOS ANGELES COUNTY SURVEYOR
726 LOS ANGELES COUNTY ENGINEERING BLDG.

NOTE: ANY ADDITIONS OR CHANGES ON THIS SHEET MUST BE MADE OR CIRCLED IN RED INK, WITH DATE AND NAME OF PERSON MAKING CHANGE.

Do not extend notes this side of this line.

F. B. 1988 Pg. 162 Job No. 6220.00 Division No. 10 Notes Red. Plotted
Survey of Los Cerritos Sd Date. No.
Survey by Sagell Notes U.S. Date. X-Sec.
Indexed C. Johnson Date. Notes Chkd. Checked
Profile Date. Date. No.

STATION	B. S.	H. I.	F. S.	ELEV.	LFT.	RT.
0+77.9		43.06	15.6	27 5	12' L Bott Slope	
"			17.3	25 8	15' L Bott Channel	
"			13.6	29 5	24' L Bott Slope	
"			4.0	39 1	32' L Top Slope	
"			3.8	39 3	51' L E Edge Pre mix drive	
"			4.0	39 1	74 L W " " " "	
1+19.42			3.8	39 3	P.I. of Curve (Sec @ RT & to Tan)	
1+58.4			3.7	39 4	Semi Tan & Top Slope to W.	
			4.1	39 0		30' R Gnd
			16.5	26 6	11' L Bott Slope	
			17.8	25 3	15' L Bott Channel	
			17.0	26 1	20' L Bot Slope	
			14.3	28 8	21' L Brk	
			13.3	29 8	23 5' L Brk	
			4.1	39 0	34' L Top Slope	
			3.82	39 24	49.L NE Edge Pre mix drive	
1+93.4			17.0	26 1	Semi Tan & Bott Slope	
						9 R Top Slope
						R Gnd
			18.3	24 8	5' L Bott Channel	
			17.5	25 6	9' L Bot Slope	

76L298 S & E #307 9-54

PLEASE RETURN TO
LOS ANGELES COUNTY SURVEYOR
726 LOS ANGELES COUNTY ENGINEERING BLDG.

NOTE: ANY ADDITIONS OR CHANGES ON THIS SHEET MUST BE MADE OR CIRCLED IN RED INK, WITH DATE AND NAME OF PERSON MAKING CHANGE.

Do not extend notes this side of this line.

STATION	B. S.	H. I.	F. S.	ELEV.		
		43.06			(Sec. @ RT ∡ to Semi-Tan)	
1+93.4			4.0	39 1	20' L Top Slope	
"			3.80	39 26	35' L N.Edge Pre mix drive	
"			3.64	39 42	42' L crown.	
			3.90	39 16	48' L S. " " " "	
E.C.2+38.84	back	(semi-Tan) = 128+46.62			ahead along the ℄ of S.D.	
=128+46.62			17.5	25 6		℄ S.D.
"			16.9	26 2		5' R Bott Slope
"			3.9	39 2		14' R Top Slope
"			4.0	39 1		45' R Gnd.
"			17.0	26 1	2' L Bot. Slope	
"			14.5	28 6	4' L Brk	
"			14.0	39 1	6' L Brk	
"			4.4	38 7	15' L Top Slope	
"			3.80	39 26	28' L N Edge Pre mix drive	
"			3.65	39 41	34' L crown.	
"			3.80	39 26	40' L S Edge Pre mix drive	
129+00			17.8	25 3		℄ S.D.
"			16.7	26 4		3' R Bot Slope
"			15.5	27 6		5' R Brk
"			107	32 4		12' R Brk
"			37	39 4		14' R Top Slope
"			39	39 2		45' R Gnd

Profile Notes Red. ____ Plotted ____ Job No. 6220.00 Division No. 10 F. B. 1988 Pg. 163
No. ____ Date ____ Date ____ Survey of Los Cerritos SD
X-Sec. Notes Chkd. ____ Checked ____ Survey by Sappell Notes DS Date 5-55
No. ____ Date ____ Date ____ Map No. ____ Indexed Johnson Date ____

76L298 S & E #307 9-54

PLEASE RETURN TO
LOS ANGELES COUNTY SURVEYOR
726 LOS ANGELES COUNTY ENGINEERING BLDG.

NOTE: ANY ADDITIONS OR CHANGES ON THIS SHEET MUST BE MADE OR CIRCLED IN RED INK, WITH DATE AND NAME OF PERSON MAKING CHANGE.

Do not extend notes this side of this line.

STATION	B. S.	H. I.	F. S.	ELEV.		
129+00		43.06				
"			16.9	26 2	2.5' L Bot Slope	
"			40	39 1	12.5' L Top Slope	
"			3 65	39 41	27' L N. Edge Pre mix drive	
			3 48	39 58	34' L crown.	
"			3 73	39 33	40' L S. " " " "	
129+77			17.8	[illegible] 3		℄
"			15.9	27 [illegible]		6' R Bot Slope
"			41	3[illegible] 0		15' R Top Slope
			16.4	2[illegible] 7	2.5' L Bot Slope	
			42	3[illegible] 9	12.5' L Top Slope	
129+91.0			17.0	26 1		℄
"			15.9	[illegible] 2		4' R Bot Slope
			14.03	[illegible] 3		9' R Top & End Wing Wall & gnd
"			90	3[illegible] 1		13.5' R Brk
			38	3[illegible] 3		18.7' R Top slope
129+97.0			16.9	2[illegible] 2		℄
130+00.			16.0	27 1		℄
"			17.2	25 9		6' R Bot Channel
"			14.7	2[illegible] 4		10' R Brk
"			14.6	28 [illegible]		15' R Bot Wing Wall
"			7.35	35 71		15' R Top " " & gnd

F. B. 1988 Pg. 164 Job No. 6220.00 Division No. 10 Notes Red. Plotted Profile
Survey of Los Cerritos S.D. Date Date No.
Survey by Sappell Notes D.S. Notes Chkd. Checked X-Sec.
Indexed A. C. Johnson Date Date Date No.

76L298 S & E #307 9-54

PLEASE RETURN TO
LOS ANGELES COUNTY SURVEYOR
726 LOS ANGELES COUNTY ENGINEERING BLDG.

NOTE: ANY ADDITIONS OR CHANGES ON THIS SHEET MUST BE MADE OR CIRCLED IN RED INK, WITH DATE AND NAME OF PERSON MAKING CHANGE.

Do not extend notes this side of this line.

STATION	S. S.	H. I.	F. S.	ELEV.		
		43.06				
130+00			41	39 0		25 R Top Slope
"			40	39 1		45 R Gnd
"			15.5	27 6	2.5' L Bot Slope	
"			43	38 8	12.5 L Top Slope	
"			3 57	39 49	29.0 L N Edge Premix drive	
"			3 40	39 66	35' L crown	
"			3 73	39 33	42.0 L S Edge Premix drive	
130+03.5			16.1	27 0		℄ S.D.
"			16.7	26 4		10' R Bot of Channel to R.
"			15.0	28 1		16.5 R Bot Wing Wall
"			5 92	37 14		16.5 R Top Cor. Wing wall
—			—	—		& gnd
"			43	38 8		25' Top slope.
130+06.0			15.0	28 1		℄ S.D.
"			17 30	25 76		12.3 R. Invert of 63" Conc
—			—	—		S.D. Pipe
130+15.5			16 2	26 9		℄
"			15.8	27 3		7 R Brk
"			14.8	28 3		16.5 R Bot Cor. Wing Wall
"			5 85	37 21		16.5 R Top " " " & Gnd
"			47	38 4		25 R Gnd

Profile Notes Red. ____ Plotted ____ Job No. 6220.00 Division No. 10 F. B. 1988 Pg. 165
No. ____ Date ____ Date ____ Survey of Los Cerritos S.D.
X-Sec. Notes Chkd. ____ Checked ____ Survey by Sappell Notes D.S. Date 5-55
No. ____ Date ____ Date ____ Map No. ____ Indexed Johnson Date ____

76L298 S & E #307 9-54

PLEASE RETURN TO
LOS ANGELES COUNTY SURVEYOR
726 LOS ANGELES COUNTY ENGINEERING BLDG.

NOTE: ANY ADDITIONS OR CHANGES ON THIS SHEET MUST BE MADE OR CIRCLED IN RED INK, WITH DATE AND NAME OF PERSON MAKING CHANGE.

Do not extend notes this side of this line.

F. B. 1988 Pg. 166 | Job No. 62Z000 | Division No. 10 | Notes Red. | Plotted | No. | Profile
Survey of Los Cerritos S.D. | Date | Date | No. | X-Sec.
Survey by Sapnell Notes D.S. | Notes Chkd. | Checked
Indexed C. Johnson Date | Date | Date | No.

STATION	B. S.	H. I.	F. S.	ELEV.		
		43.06				
130+24.5			14.5	28 5		8.8 R Gnd @ end of Wing Wall
"			13.6	29 5		8.8 R End of Wing Wall
130+34.0			17.2	25 1		℄
"			16.4	26 7		4 R Brk
"			14.2	28 1		7 R Bot slope
"			37	5 1		16 R Top slope
			39	3 1		45 R Gnd
			156	21 5	25 L Bot Slope	
			49	32 2	125 L Top Slope	
			370	31 36	29' L N Edge Promix drive	
			354	39 52	36' L crown.	
			370	3936	42' L S " " "	
T.P			458	34 48	T.P.	
	402	42 50				
131+00			156	26 9		℄ SD.
			153	27 2		5 5' R bott slope
			43	38 2		16' R Top "
			41	38 4		45' R gnd
			151	27 4	3' L bott Slope	
			42	35 3	125' L Top "	
			371	38 79	29' L ed. pre mix	drive
			353	37 17	35' L crown.	
			381	38.69	41' L " " "	"

76L298 S & E #307 9-54

PLEASE RETURN TO
LOS ANGELES COUNTY SURVEYOR
726 LOS ANGELES COUNTY ENGINEERING BLDG.

NOTE: ANY ADDITIONS OR CHANGES ON THIS SHEET MUST BE MADE OR CIRCLED IN RED INK, WITH DATE AND NAME OF PERSON MAKING CHANGE.

Do not extend notes this side of this line.

STATION	B. S.	H. I.	F. S.	ELEV.		
		42 50				
132+00			158	26 7		℄ S.D.
			153	27 2		5'R bott. slope
			39	38 6		16 Top "
			37	38 8		45'R gnd.
			151	27 4	4'L	bott. slope
			41	38 4	12'L	Top "
			370	38 80	29'L	Ed. pre-mix drive
			353	38 97	35'L	Crown. " "
			383	38 67	42'L	Ed " " "
132+10			486	37 64	10'L	Top 3" iron drain pipe.
T.P.			368	38.82	T.P.	
	5 07	43 89				
133+00			170	26 9		℄ S.D.
			160	27 9		3'R brk
			130	30 9		7'R bott Slope
			44	39 5		16'R Top "
			48	39 1		45'R gnd.
			161	27 8	2'L	brk.
			140	29 9	4'L	bott Slope
			49	39 0	12'L	Top "

Profile ℄ Notes Red _____ Plotted _____ Job No. 622000 Division No. 10 F. B. 1988 Pg. 167
No. _____ Date _____ Date _____ Survey of Los Cerritos S.D.
X-Sec. Notes Chkd. _____ Checked _____ Survey by Sapsell Notes W.S. Date 5-
No. _____ Date _____ Date _____ Map No. _____ Revised Johnson Date _____

76L298 S & E #307 9-54

PLEASE RETURN TO
LOS ANGELES COUNTY SURVEYOR
726 LOS ANGELES COUNTY ENGINEERING BLDG.

NOTE: ANY ADDITIONS OR CHANGES ON THIS SHEET MUST BE MADE OR CIRCLED IN RED INK, WITH DATE AND NAME OF PERSON MAKING CHANGE.

Do not extend notes this side of this line.

F. B. 1988 Pg. 168 Job No. 622000 Division No. 10 Notes Red. Plotted
Survey of Los Cerritos S.D. Date Date
Survey by Sorrell Notes D.S. Notes Chkd. Checked
Indexed C. Johnson Date Date
Profile No. X-Sec. No.

STATION	B. S.	H. I.	F. S.	ELEV.			
		43.89					
133+00			5.07	38.82	29'L	Ed. pre-mix drive	
"			4.98	3.9.71	38'L	Crown "	"
"			5.26	3.7.63	42'L	Ed. "	"
133+44			5.91	37.98	135'L	Top 3" iron	drain pipe
B.C. 134+09.84			1.67	27.2			& S.D.
			1.59	28.0			7'R brk
0+00			1.44	2.7.5			10'R both slope
			4.7	31.2			20'R Top "
			5.0	3.7.9			45
			1.64	27.5	2'L	both brk.	
			1.53	2.9.6	25'L	Top "	
			1.33	3.2.6	10'L	both slope	
			5.55	3.3.4	16'L	Top "	
			5.25	3.7.64	30'L	Ed. pre-mix drive	
			5.08	38.21	37'L	Crown "	"
			5.32	38.57	43'L	Ed. "	"
T.P.	2.08	40.67	5.30	38.59	T.P.		

76L298 S & E #307 9-54

PLEASE RETURN TO
LOS ANGELES COUNTY SURVEYOR
726 LOS ANGELES COUNTY ENGINEERING BLDG.

NOTE: ANY ADDITIONS OR CHANGES ON THIS SHEET MUST BE MADE OR CIRCLED IN RED INK, WITH DATE AND NAME OF PERSON MAKING CHANGE.

Do not extend notes this side of this line.

STATION	B. S.	H. I.	F. S.	ELEV.	LFT	RT.
B.C.		40 67				
134+09.84 back ℄ S.D. = 0+00 Ahead along Long Chord						
Cross sections taken at RT. ∠'s to Long Chord.						
0+12.5			410	3657		118' R Top 4" C.I. Water pipe @ E. end Elbow
0+13.8			487	3580		10.4' R " W. "
0+15			128	279		Long Ch. - brk.
0+24			95	312		" " bott slope
					(Note: Probing bar used to locate pipe in bott of channel. - Unable to locate Elbows at side slope & bott. channel)	
0+25.4			1644	2423	6.8' L Top 4" C.I. Water pipe	under Av. of 35 of gnd. bott of channel
0+30.5			1652	2415	14.0' L " " "	
0+34.0			1632	2435	19.6' L " " "	
0+42.4			567	3500	33' L Top 4" C.I. pipe @ E end Elbow. 45°	
0+44.0			506	3561	34' L " " " W. " "	
0+50			13	394		Long Ch. Top slope
			15	392		20' R. gnd
			90	317	5.5' L bott slope	
			121	286	12.5' L brk.	
			130	277	18.5' L ctr. channel	
			118	289	25' L brk.	

Profile Notes Red. ____ Plotted ____ Job No. 6220.00 Division No. 10 F. S. 1988 Pg. 169
No. ____ Date ____ Date ____ Survey of Los Cerritos S.D.
X-Sec. Notes Chkd. ____ Checked ____ Survey by Sappell Notes D.S. Date 5-55
No. ____ Date ____ Date ____ Map No. ____ Date ____
Tohnson

76L298 S & E #307 9-54

PLEASE RETURN TO
LOS ANGELES COUNTY SURVEYOR
726 LOS ANGELES COUNTY ENGINEERING BLDG.

NOTE: ANY ADDITIONS OR CHANGES ON THIS SHEET MUST BE MADE OR CIRCLED IN RED INK, WITH DATE AND NAME OF PERSON MAKING CHANGE.

Do not extend notes this side of this line.

STATION	B. S.	H. I.	F. S.	ELEV.	LFT.	RT.
		4067			(Sections @ RT. ∡'s	To Long Chord.)
Long Ch. 0+50			100	307	30.5' L bott slope	
			21	386	38' L Top "	
			215	38.52	48' L Ed pre-mix drive	
			181	38.26	54' L crown "	" "
			198	38.69	60' Ed "	" "
Long ch. 1+00			17	390		Long Ch.
			15	392		20' R
			17	390	8.5' L Top Slope	
			100	307	18° L bott "	
			122	285	23.5' L brk	
			135	272	33° L ctr. channel	
			127	280	37.5' L brk	
			89	318	44° L bott slope	
			23	384	52.5' L Top "	
Long ch.			217	38.50	64° L Ed. pre-mix dr.	
1+02.5			230	38.37	63.4' L Invert El. 8"	Iron drain pipe (S. inlet)
1+10.0			406	36.61	52.2' L " "	" " (N. outlet)
BM-E-730			212	38.55	BM E-730, El. 38.556, F.B. 1911-23, 200'± E. of ℄ Prod Greenbrier Rd & 10'S of S. Cb Carson St. 1.5 E. of E. end conc. Wing wall, brass disk mkd. "U.S.C. & G.S. BM E-730, Reset 1953"	

F. B. 1988 Pg. 170 Job No. 6220.00 Division No. 10 Notes Red. Plotted No. Profile
Survey of Los Cerritos S.D. Date Date X-Sec.
Survey by Sappell Notes D.S. Notes Chkd. Checked
Indexed K. C. Johnson Date Date Date No.

76L298 S & E #307 9-54

PLEASE RETURN TO
LOS ANGELES COUNTY SURVEYOR
726 LOS ANGELES COUNTY ENGINEERING BLDG.

NOTE: ANY ADDITIONS OR CHANGES ON THIS SHEET MUST BE MADE OR CIRCLED IN RED INK, WITH DATE AND NAME OF PERSON MAKING CHANGE.

Do not extend notes this side of this line.

STATION	B. S.	H. I.	F. S.	ELEV.	LFT	RT
BM·E,730				38 56	B.M. E-730, El. 38.556	F.B. 1911-23
	4 82	43 38				
Long Ch. 1+50			46	38 8		Long Ch. gnd
			46	38 8		20'R "
			48	38 6	2'L Top Slope	
			128	30 6	7'L bott "	
			135	29 9	14'L Top brk.	
			144	29 0	15'L bott "	
			153	28 1	23.5'L ctr. channel	
			154	28 0	32'L bott slope	
			52	38 2	43'L Top "	
			45	38 9	63'L	
E.C. 1+99.84	back (Long Ch.) =			136+21.32	ahead on	℄ S.D.
=136+21.32			151	28 3		℄ S.D.
			149	28 5		10'R bott brk.
			130	30 4		12'R Top "
			118	31 6		15'R bott Slope.
			45	38 9		22'R Top Slope.
			45	38 9		45'R gnd
			148	28 6	3'L brk.	
			175	31 9	11'L bott slope	

Profile Notes Red. ____ Plotted ____ Job No. 6220.00 Division No. 10 F. B. 1988 Pg. 171
No. ____ Date ____ Date ____ Survey of Los Cerritos S.D.
X-Sec. Notes Chkd. ____ Checked ____ Survey by Soppell Notes D.S. Date 5-55
No. ____ Date ____ Date ____ Map No. ____ Date ____

76L298 S & E #307 9-54

PLEASE RETURN TO
LOS ANGELES COUNTY SURVEYOR
726 LOS ANGELES COUNTY ENGINEERING BLDG.

NOTE: ANY ADDITIONS OR CHANGES ON THIS SHEET MUST BE MADE OR CIRCLED IN RED INK, WITH DATE AND NAME OF PERSON MAKING CHANGE.

Do not extend notes this side of this line.

STATION	B. S.	H. I.	F. S.	ELEV.		
		43 38				
136+21.32			47	38 7	18'L Top slope.	
			41	39 3	45'L gnd.	
136+43.6			146	28 8		℄ S.D.
			144	29 0	3'L	
			119	31 5	11'L Same	
			46	38 9	18'L	
			41	39 3	45'L	
136+49.2			146	28 0		℄ S.D.
			142	29 2		14'R bott. brk.
			89	34 5		17'R Top "
			84	35 0		20'R bott. conc. retaining wall
			473	33 15		24'R Top " "
			48	35 6		45'R gnd.
136+57.2			146	28 [illegible]		℄ S.D.
			139	29 [illegible]	11'L bott. channel	
			144	29 [illegible]	21'L bott. channel @ S. end wing wall.	
			479	32 59	21'L Top conc. wing wall	
			49	38 [illegible]	45'L gnd.	
136+61.0			1129	32 [illegible]9	21'L, invert El. 48" conc. S.D. pipe	
			438	39 00	461.5'L E-Rim S.D. M.H.	
	4.38+6.16 =		1054	32 84	461.5'L F/L 48" conc. S.D. pipe	

F. B. 1988 Pg. 172 Job No. 6220.00 Division No. 10 Notes Red. Plotted Profile
Survey of Los Cerritos S.D. Date Date No.
Survey by Sappell Notes D.S. Notes Chkd. Checked X-Sec.
Indexed E. C. Johnson Date Date Date No.

76L298 S & E #307 9-54

12 63
4 9
7 54

PLEASE RETURN TO
LOS ANGELES COUNTY SURVEYOR
726 LOS ANGELES COUNTY ENGINEERING BLDG.

NOTE: ANY ADDITIONS OR CHANGES ON THIS SHEET MUST BE MADE OR CIRCLED IN RED INK, WITH DATE AND NAME OF PERSON MAKING CHANGE.

Do not extend notes this side of this line.

STATION	B. S.	H. I.	F. S.	ELEV.		
		43 38				
136+65.6			142	29 2		℄ S.D
			132	30 2		12'L bott brk.
			112	32 2		20'L gnd S. end conc wing wall.
			483	38 55		20'L Top " "
			1122	32 16		20.8'L bott. (conc. retaining wall)
			460	38 78		26'L Top " "
136+71.2			144	29 0		℄ S.D gnd
			1759	25 79		℄ S.D. F/L conc. bott. bridge
			483	38 55		℄ S.D. - Top conc. H.W
			119	31 5		10.6'R gnd E end H.W.
			1748	25 90		10.6 R conc. bott.
			484	38 54		10.6 R E end Top conc. H.W.
			143	29 1	21.8'L gnd.	
			479	38 59	21.8'L conc. bott.	
			1754	25 84	21.8'L Top W. end	conc. H.W.
136+77.1			483	38 55		℄ S.D. Top Cb. Carson St
			977	33 61		℄ " bott.
136+78.1			550	37 88	2	10.6 Invert El outlet 18" conc. S.D pipe
			842	34 96		14.4'R Invert 18" inlet conc. S.D pipe &
			787	35 51		21.0'R bott. catch basin bott. catch basin

Profile Notes Red. ____ Plotted ____ Job No. 6220.00 Division No. 10 F. B. 1988 Pg. 173
No. ____ Date ____ Date ____ Survey of Los Cerritos S.D
X-Sec. Notes Chkd. ____ Checked ____ Survey by Sappell Notes D.S. Date 5-55
No. ____ Date ____ Date ____ Map No. ____ Indexed Johnson Date ____

76L298 S & E #307 9-54

PLEASE RETURN TO
LOS ANGELES COUNTY SURVEYOR
726 LOS ANGELES COUNTY ENGINEERING BLDG.

NOTE: ANY ADDITIONS OR CHANGES ON THIS SHEET MUST BE MADE OR CIRCLED IN RED INK, WITH DATE AND NAME OF PERSON MAKING CHANGE.

Do not extend notes this side of this line.

STATION	B. S.	H. I.	F. S.	ELEV.		
		43 38				
136+78 1			1246	30 92	21 8' L	invert outlet 18" conc. S.D. pipe
			959	33 79	25 8' L	invert inlet 18" conc. S.D. pipe & bott. catch basin
			836	35 02	32 3' L	W. end bott. catch basin
136+79 0			540	37 98		℄ " ed. conc. gutt.
137+09 7			459	38 79		℄ " bott. cb. (Island)
			406	39 32		℄ " Top "
137+21 32 = 0+00	℄ int S.D.		℄ Carson St. = 0+00 going			E & W. on ℄ Carson St.
			397	38 41		℄ Carson St
1+00 E			386	39 52		℄ "
			404	39 34		11 6' R Top. cb.
			452	38 86		11 6 R bott "
			524	38 14		42 0' R ed. conc. gutt.
			531	38 07		44' R bott. cb.
			467	38 71		44' R Top "
			405	39 33	5 6' L	Top cb.
			456	38 82	5 6' L	bott "
			547	37 91	36' L	ed conc. gutt
			556	37 82	38' L	bott. cb.
			487	38 51	38' L	Top "

F. B. 1988 Pg. 174 Job No. 622000 Division No. 10 Notes Red. Plotted Profile
Survey of Los Cerritos S.D. Date Date No.
Survey by Sappell Notes D.S. Notes Chkd Checked X-Sec.
Indexed R. C. Johnson Date Date Date No.

76L298 S & E #307 9-54

PLEASE RETURN TO
LOS ANGELES COUNTY SURVEYOR
726 LOS ANGELES COUNTY ENGINEERING BLDG.

NOTE: ANY ADDITIONS OR CHANGES ON THIS SHEET MUST BE MADE OR CIRCLED IN RED INK, WITH DATE AND NAME OF PERSON MAKING CHANGE.

Do not extend notes this side of this line.

STATION	B. S.	H. I.	F. S.	ELEV.		
		4338				
1+30.5 E			387	3951		℄ Carson St.
			404	3934	5.6' L Top cb.	
			454	3884	5.6' L bott "	
			542	3796	36' L ed gutt.	
			549	3789	38' L bott. W. end	C.R. N.W. cor.
			473	3865	38' L Top "	" "
1+75 E	= 0+00	going	N & S.		on ℄ & ℄ prod of	Heather Rd.
0+00			382	3956		℄ int. Heather & Carson
0+11.6 S.			402	3936		℄ prod " " Top cb.
0+11.6 S.			441	3897		" " " bott "
0+42 S			521	3817		℄ " ed gutt.
0+44 S			522	3816		℄ " bott cb.
0+44 S			460	3878		℄ " Top "
0+45.8 S.			457	3881		℄ " 2.6' R T.M.H. Rim N.
			1193	3145	chamber size 8° E & W., 4° N & S. cables Run E & W.	" 2.6' R bott ctr. conc. chamber R + m. 4.57 + 7.36 = 11.93
0+05.6 N			402	3936		℄ Heather Top Cb.
"			451	3887		" bott "
0+36 N			534	3804		℄ " Ed. conc. gutt.
0+38' N			541	3797		" F/L " "

Profile Notes Red. ____ Plotted ____ Job No. 6220.00 Division No. 10 F. B. 1988 Pg. 175
No. ____ Date ____ Date ____ Survey of Los Cerritos S.D.
X-Sec. Notes Chkd. ____ Checked ____ Survey by Sappell Notes D.S. Date 5-5-55
No. ____ Date ____ Date ____ Map No. ____ Indexed C. Johnson Date ____

76L298 S & E #307 9-54

PLEASE RETURN TO
LOS ANGELES COUNTY SURVEYOR
726 Los Angeles County Engineering Bldg.

NOTE: ANY ADDITIONS OR CHANGES ON THIS SHEET MUST BE MADE OR CIRCLED IN RED INK, WITH DATE AND NAME OF PERSON MAKING CHANGE.

Do not extend notes this side of this line.

F.B. 1988 Pg. 176 Job No. 622a 00 Division No. 10 Notes Red. Plotted
Survey of Los Cerritos S.D. Date Date No.
Survey by Sorgell Notes S.S. Notes Chkd. Checked X-Sec.
Indexed C. Johnson Date Date Date No. Profile —

STATION	B. S.	H. I.	F. S.	ELEV.			
		43 38					
0+40 N			5 35	38 03			℄ Heather Ed conc. cross guth
0+68 N			4 78	38 60			℄ "
			5 21	38 17			15'R ed guth.
			5 30	38 08			17'R N. End C.R. N.E. Cor - both cb.
			4 64	38 74			17'R " Top "
			5 10	38 28	15'L	N. End C.R.	N.W. cor - ed guth.
			5 19	38 19	17'L	"	" both cb.
			4 51	38 87	17'L	"	" Top "
1+18 N			4 59	38 79			℄ Heather.
2+20 E			3 84	37 54			℄ Carson St.
			3 99	37 39	5-6'L	Top cb.	
			4 54	38 84	5-6'L	both cb.	
			5 29	38 09	36'L	Ed guth.	
			5 38	38 00	38'L	E end C.R. both cb.	N.E. cor Carson & Heather.
			4 77	38 61	38'L	Top "	
1+00 W			3 96	39 42			℄ Carson.
			4 16	38 22			5-6'R Top cb.
			4 67	38 71			5-6'R both "
			5 59	37 79			38'R " "
			4 95	38 43			38'R Top "

76L298 S & E #307 9-54

PLEASE RETURN TO
LOS ANGELES COUNTY SURVEYOR
726 LOS ANGELES COUNTY ENGINEERING BLDG.

NOTE: ANY ADDITIONS OR CHANGES ON THIS SHEET MUST BE MADE OR CIRCLED IN RED INK, WITH DATE AND NAME OF PERSON MAKING CHANGE.

Do not extend notes this side of this line.

STATION	B. S.	H. I.	F. S.	ELEV.		
		43 38				
1+00 W			405	39 33	11⁶ 'L Top cb.	
			455	38 83	11⁶ 'L bott "	
			536	38 02	42 'L ed gutt.	
			545	37 93	44 'L bott cb.	
			483	38 55	44 'L Top "	
1+30 W.			397	39 41		℄ Carson.
			414	39 24		5⁶ 'R Top cb.
			470	38 68		5⁶ 'R bott "
			544	37 94		36 'R begin ed. gutt.
			560	37 78		38 'R E end C.R. N.E Cor. - bott. cb.
			498	38 40		38 'R Top "
1+75 W	=	0+00	going N. & S. from ℄ int. of Greenbrier Rd. & Carson St. along ℄ & ℄ prod. "			
0+00			392	39 46		℄ int. Greenbrier & Carson.
0+05⁶ N			416	39 22		℄ Greenbrier top cb.
" N			464	38 74		" bott. "
0+36 N			540	37 98		℄ " Ed. cross gutt.
0+38 N			555	37 83		℄ " F/L " "
0+40 N			537	38 01		℄ " Ed. " "

Profile Notes Red. ____ Plotted ____ Job No. 6220.00 Division No. 10 F. B. 1988 Pg. 177
No. ____ Date ____ Date ____ Survey of Los Cerritos S.D.
X-Sec. Notes Chkd. ____ Checked ____ Survey by Sappell Notes D.S. Date 5-17-55
No. ____ Date ____ Date ____ Map No. ____ Date ____

76L298 S & E #307 9-54

PLEASE RETURN TO
LOS ANGELES COUNTY SURVEYOR
726 LOS ANGELES COUNTY ENGINEERING BLDG.

NOTE: ANY ADDITIONS OR CHANGES ON THIS SHEET MUST BE MADE OR CIRCLED IN RED INK, WITH DATE AND NAME OF PERSON MAKING CHANGE.

Do not extend notes this side of this line.

STATION	B. S.	H. I.	F. S.	ELEV.		
		43 38				
0+67.5 N			4 76	38 62		℄ Greenbrier
			5 26	38 12		15'R Ed. gutt.
			5 40	37 98		17'R N. end C.R.-NE cor. - bott cb.
			4 71	38 67		17'R " Top "
			5 07	38 31	15'L Ed gutt.	
			5 25	38 13	17'L N. end C.R. NW cor.	bott cb.
			4 53	38 85	17'L " "	" Top "
1+17.5 N			4 50	38 88		℄ Greenbrier
2+20 E			3 92	39 46		℄ Carson.
			4 12	39 26		5.6'R Top cb.
			4 61	38 77		5.6'R bott "
			5 45	37 93		36'R Ed. gutt.
			5 64	37 74		38'R bott cb.
			5 07	38 31		38'R Top "
0+11.6 S.			4 03	39 35		℄ Prod Greenbrier Top cb.
"			4 48	38 90		℄ " " bott. cb.
0+42' S.			5 28	38 10		℄ " " Ed gutt.
0+44 S			5 40	37 98		℄ " " bott cb.
0+44 S			4 72	38 66		℄ " " Top "

F. B. 1988 Pg. 178 Job No. 6220.00 Division No. 10 Notes Red. Plotted Profile
Survey of Los Cerritos S.D. Date Date No.
Survey by Sappell Notes D.S. Notes Chkd. Checked X-Sec.
Indexed C. Johnson Date Date Date No.

76L298 S & E #307 9-54

PLEASE RETURN TO
LOS ANGELES COUNTY SURVEYOR
726 LOS ANGELES COUNTY ENGINEERING BLDG.

NOTE: ANY ADDITIONS OR CHANGES ON THIS SHEET MUST BE MADE OR CIRCLED IN RED INK, WITH DATE AND NAME OF PERSON MAKING CHANGE.

Do not extend notes this side of this line.

STATION	B. S.	H. I.	F. S.	ELEV.		
		43 38				
137+26 9			4 15	39 23		℄ S.D. Top cb. (Island)
			4 64	38 74		bott " "
137+55 3			5 35	38 03	26' L S.E cor conc.	apron.
			5 43	37 95	41 8' L S.W. " "	"
137+56 3			5 35	38 03		14 7' R S.W. cor conc. apron.
			5 32	38 06		30 5 R SE " " "
					Note: Double catch basin	
137+58 3			9 65	33 73		15 4 R invert El. 24" corr. W. end Iron I.P. @ catch basin
			7 38	36 00		21 8 R bott. catch basin
			9 78	33 60		23 8 R invert El. 18" conc. S.D pipe W end catch basin
			9 57	33 81		29 7 R bott. catch basin
			11 07	32 31		10 8 R invert El. 24" corr. I.P. outlet
			12 99	30 39		10 8' R invert 18" conc. S.D. pipe. outlet
137+58			5 67	37 71		℄ S.D. ed. gutt.
137+59			5 69	37 69		℄ S.D. bott. cb.
"			4 97	38 41		" Top "
			5 64	37 74		14 7 R. bott. cb. W. end catch basin
			4 92	38 46		14 7 R Top "
			5 55	37 83		30 5' R bott. cb. E. end basin
			4 79	38 59		30 5' R Top "
			5 66	37 72	26' L bott. cb.	
			4 96	38 42	Top " E. end	catch basin

Profile Notes Red. ____ Plotted ____ Job No. 622000 Division No. 10 F. B. 1988 Pg. 179
No. ____ Date ____ Date ____ Survey of Los Cerritos S.D.
X-Sec. Notes Chkd. ____ Checked ____ Survey by Sappell Notes D.S. Date 5-17-55
No. ____ Date ____ Date ____ Map No. ____ Indexed E. S. Johnson Date ____

76L298 S & E #307 9-54

PLEASE RETURN TO
LOS ANGELES COUNTY SURVEYOR
726 LOS ANGELES COUNTY ENGINEERING BLDG.

NOTE: ANY ADDITIONS OR CHANGES ON THIS SHEET MUST BE MADE OR CIRCLED IN RED INK, WITH DATE AND NAME OF PERSON MAKING CHANGE.

Do not extend notes this side of this line.

F. B. 1988 Pg. 180 Job No. 6220.00 Division No. 10 Notes Red. Plotted
Survey of Los Cerritos S.D. Date Date No. X-Sec.
Survey by Sorrell Notes D.S. Notes Chkd. Checked
Indexed K. C. Johnson Date Date Date No. Profile

STATION	B. S.	H. I.	F. S.	ELEV.		
		43 38				
137+59			5.94	37.44	28.8' L	gutt.
			4.94	38.94	28.8' L	Top catch basin
			5.91	37.47	35.8' L	gutt.
			4.92	38.46	35.8' L	Top " "
			5.67	37.71	41.8' L	Ed. apron & bott. cb.
			4.90	38.48	41.8' L	Top cb.
137+61.2		(due to barrel unable to get elev. blocked up)			22.0' L	invert 24" conc. S.D. pipe outlet
			8.99	34.39	28.8' L	" 24" " " " " inlet ℄
						F/L of catch basin
			8.26	35.12		'L F/L W. end catch basin
137+71.5			4.60	38.78	Note: 3 barrel conc. bridge over Carson St., W'LY barrel pluged.	℄ S.D. Top H.W.
			1.46	38.98		℄ SD gnd.
			17.35	26.09		℄ SD. conc. bott. box cons.
			4.59	38.79		10.8' R Top H.W.
			1.43	39.01		10.8' R gnd.
			17.36	26.02		10.8' R bott conc. box cons.
			1.43	39.01	10' L	bott slope
			17.39	25.99	10' L	conc. bott. box cons.
			5.9	37.5	22° L	int. slope & H.W.
			4.70	38.58	22° L	Top H.H.

76L298 S & E #307 9-54

PLEASE RETURN TO
LOS ANGELES COUNTY SURVEYOR
726 LOS ANGELES COUNTY ENGINEERING BLDG.

NOTE: ANY ADDITIONS OR CHANGES ON THIS SHEET MUST BE MADE OR CIRCLED IN RED INK, WITH DATE AND NAME OF PERSON MAKING CHANGE.

Do not extend notes this side of this line.

STATION	B. S.	H. I.	F. S.	ELEV.		
		43 38				
137+74.1			49	38 5	24.8' L int slope	& H.W.
			470	38 68	24.8' L Top wing	wall @ N.W. end.
137+74.7			128	30 6		13.9' R bott. channel
			1734	26 04		13.9' R " conc. Apron
			462	38 76		13.9' R Top. N.E. end. conc. W.W.
T.P.			467	38 71	T.P.	
	3 56	42 27				
138+00			134	28 9		℄ S.D.
			130	29 3		7' R bott brk.
			84	33 9		9.5' R top "
			73	35 0		11.5' R bott brk.
			54	36 9		15' R int. of slope & Timber wall
			233	39 94		15' R Top " "
			132	29 1	6.5' L brk.	
			115	30 8	8' L brk	
			12	41 1	21' L Top slope	
			16	40 7	25' L gnd.	
138+12			135	28 8		℄ S.D.
			133	29 0	6.5' L brk.	
			110	31 3	8' L "	

Profile Notes Red. ____ Plotted ____ Job No. C220.00 Division No. 10 F. B. 1988 Pg. 181
No. ____ Date ____ Date ____ Survey of Los Cerritos S.D.
X-Sec. Notes Chkd. ____ Checked ____ Survey by Sappell Notes D.S. Date 5-17-55
No. ____ Date ____ Date ____ Map No. ____ Date ____

76L298 S & E #307 9-54

PLEASE RETURN TO
LOS ANGELES COUNTY SURVEYOR
726 LOS ANGELES COUNTY ENGINEERING BLDG.

NOTE: ANY ADDITIONS OR CHANGES ON THIS SHEET MUST BE MADE OR CIRCLED IN RED INK, WITH DATE AND NAME OF PERSON MAKING CHANGE.

Do not extend notes this side of this line.

F. B. 1988 Pg. 182 Job No. 6220.00 Division No. 10 Notes Red. Plotted No.
Survey of Los Cerritos Sq. Date Date X-Sec.
Survey by Sorrell Notes Chkd. Checked
Indexed C. Johnson Date Date No.
Profile

STATION	B. S.	H. I.	F. S.	ELEV.		
		42 27				
138+12			66	35 7	14'L	brk.
			13	41 0	18'L	Top Slope
			15	40 8	25'L	gnd.
138+80			14	40 9	18'L	Top Slope
"			14	40 9	25'L	gnd.
139+10.5	= 0+00 going E & W. on				Approx ℄ Alley	
0+00			84	28 9	Int ℄ S.D. & Approx ℄ Alley.	
0+06.5 E			124	29 9	Approx. ℄ Alley	brk.
0+07.5 E			90	33 3	" "	Top " & both Slope.
			431	37 96	" ℄ Alley	
0+15 E			389	38 38		10'R ed pv.
"			244	39 33		13'R Top Conc. Ret. wall & walk.
"			425	32 02	10'L	ed pv. both cb.
"			305	37 22	10'L	Top cb.
0+37 E			377	38 50		Approx ℄ Alley brk.
			332	31 35		10'R ed pv.
			344	38 83	10'L	both cb.
			272	39 55	10'L	Top "
0+51			332	38 75	10'L	both end cb.
			268	39 59	10'L	Top " "
1+50			380	39 47		Approx ℄ Alley.

76L298 S & E #307 9-54

PLEASE RETURN TO
LOS ANGELES COUNTY SURVEYOR
726 LOS ANGELES COUNTY ENGINEERING BLDG.

NOTE: ANY ADDITIONS OR CHANGES ON THIS SHEET MUST BE MADE OR CIRCLED IN RED INK, WITH DATE AND NAME OF PERSON MAKING CHANGE.

Do not extend notes this side of this line.

STATION	B. S.	H. I.	F. S.	ELEV.		
		42 27				
1+65 E		S.M.H. J.C.	3 68	38 59	Approx	℄ Alley S.m.H. N. Rim
			19 22	23 05	F/L 15" inlet E.	3.68 + 14.29 + 1.25 = 19.22 (R + M + D?)
			19 19	23 08	F/L 15" outlet W	3.68 + 14.26 + 1.25 = 19.19
			18 52	23 75	F/L 8" inlet N.	3.68 + 14.17 + 0.67 = 18.52
			11.71	30 56	F/L 8" inlet N.	3.68 + 7.36 + 0.67 = 11.71
0+065 W			130	293	Approx	℄ Alley brk.
0+08 W			86	337		" " brk Bott. Slope.
0+185 W			450	3771		" " Top Slope & mix ed. pre
			414	38 13		10'R ed. pv.
			400	38 27	10'L ed. pv.	
0+50 W			378	38 49	Approx	℄ Alley brk.
			353	3874		10'R ed pv.
			345	3882	10'L ed. pv.	
1+50 W			381	38 46	Approx	℄ Alley
1+60? W		S.M.H. J.C.	388	38 39	"	" S.m.H. N. Rim
			19 60	22 67	F/L 15" inlet E	3.99 + 14.36 + 1.25 = 19.60 (R + M + P?)
			19 45	22 82	F/L 15" outlet W	3.79 + 14.41 + 1.25 = 19.45
			18 65	23 62	F/L 8" inlet N.	3.88 + 14.10 + 0.67 = 18.65
			11 58	30 69	F/L 8" drop inlet N	3.88 + 7.03 + 0.67 = 11.58
T.P.			7.05	35 22	F/L 6" drop inlet S.	3.90 + 2.65 + 0.50 = 7.05
T.P.	5 44	43 54	417	38 10	T.P	

Profile Notes Red. Plotted Job No. 6220.00 Division No. 20 F. B. 1988 Pg. 183
No. Date Survey of Los Cerritos Jct.
X-Sec. Notes Chkd. Checked Survey by Sawtell Notes D.J. Date 5-
No. Date Date Map No. Indexed Tabulated Date

76L298 S & E #307 9-54

PLEASE RETURN TO
LOS ANGELES COUNTY SURVEYOR
726 Los Angeles County Engineering Bldg.

NOTE: ANY ADDITIONS OR CHANGES ON THIS SHEET MUST BE MADE OR CIRCLED IN RED INK, WITH DATE AND NAME OF PERSON MAKING CHANGE.

Do not extend notes this side of this line.

F. B. 1980 Pg. 184 Job No. 6220.00 Division No. 10 Notes Red No. Plotted
Survey of Los Cerritos SD Date Date X-Sec.
Survey by Sapsell Notes 25 Notes Chkd Checked
Indexed A. C. Johnson Date Date Profile

STATION	B. S.	H. I.	F. S.	ELEV.			
		4354					
139+24.5			147	288			& S.D
			141	294	7'L	both chan.	
			93	342	9'L	brk	
			56	379	13.5'L	Top slope	
			52	383	15'L	both cor. v conc.	retaining wall
			284	4.70	15'L	Top "	" "
			144	291			6'R both chan
			135	320			7'R brk
			52	323			13'R Top Slope
			46	329			15'R gnd
139+91			34	401	15'L	both cor. v conc.	retaining wall
			281	4.73	15'L	Top "	
140+00			144	291			& SD
			131	304			7'R both chan.
			44	391			13'R Top Slope
			42	393			15'R gnd
			37	398			25'R "
			120	315	7'L	both Slope	
			30	405	13'L	Top "	
			25	410	15'L	Gnd "	
			25	410	25'L	"	

76L298 S & E #307 9-54

PLEASE RETURN TO
LOS ANGELES COUNTY SURVEYOR
726 LOS ANGELES COUNTY ENGINEERING BLDG.

NOTE: ANY ADDITIONS OR CHANGES ON THIS SHEET MUST BE MADE OR CIRCLED IN RED INK, WITH DATE AND NAME OF PERSON MAKING CHANGE.

Do not extend notes this side of this line.

STATION	B. S.	H. I.	F. S.	ELEV.		
		43 54				
141+00			139	296		℄ S.D.
			132	303		7'R. BOTT CHAN.
			43	392		13'R. TOP SLOPE
			40	395		15'R. GROUND. ℄ R/W
			38	397		25'R GROUND
			124	311	7'L. BOTT CHAN.	
			44	391	13'L. TOP SLOPE	
			40	395	15'L. GROUND. ℄ R/W	
			39	396	25'L. GROUND	
T.P.			370	3984	T.P.	
	334	43 18				
142+00			132	300		℄ S.D.
			102	330		9'R Both Slope
			40	392		13'R Top "
			40	392		15'R Gnd.
			38	394		25'R "
			108	324	7'L Both Slope	
			36	396	12'L Top "	
			35	397	15'L Gnd.	
			35	397	25'L "	

Profile
Notes Red. Plotted Job No. 6220.00 Division No. 10
No. Date. Date. Survey of Los Certitas S.D.
X-Sec. Notes Chkd. Checked Survey by Sorrell Notes D.J. Date 5-18-55
No. Date. Date. Map No. Indexed Johnson Date.

F. B. 1980 Pg. 183

76L298 S & E #307 9-54

PLEASE RETURN TO
LOS ANGELES COUNTY SURVEYOR
726 LOS ANGELES COUNTY ENGINEERING BLDG.

NOTE: ANY ADDITIONS OR CHANGES ON THIS SHEET MUST BE MADE OR CIRCLED IN RED INK, WITH DATE AND NAME OF PERSON MAKING CHANGE.

Do not extend notes this side of this line.

STATION	B. S.	H. I.	F. S.	ELEV.		
		43 18				
143+00			128	30 4		℄ S.D.
			102	33 0		10' R bott. slope
			40	39 2		13' R Top "
			40	39 2		15' R gnd.
			38	39 4		25' R "
			114	31 8	7' L bott slope	
			42	39 0	13' L Top "	
			36	39 6	15' L gnd.	
			35	39 7	25' L "	
144+00			127	30 5		℄ S.D
			97	33 5		9.5' R bott slope
			38	39 4		14' R Top "
			37	39 5		15' R gnd.
			35	39 7		25' R "
			97	33 5	9.5' L bott slope	
			41	39 1	14' L Top "	
			37	39 5	15' L gnd.	
			31	40 1	25' L gnd.	
145+00			119	31 3		℄ S.D.
			98	33 4		9.5' R bott slope

F. B. 1988 Pg. 186 Job No. 6220.00 Division No. 10 Notes Red. Plotted Profile
Survey of Los Cerritos S.D. Date Date No.
Survey by Sappell Notes D.S. Notes Chkd. Checked X-Sec.
Indexed A. C. Johnson Date Date Date No.

76L298 S & E #307 9-54

PLEASE RETURN TO
LOS ANGELES COUNTY SURVEYOR
726 LOS ANGELES COUNTY ENGINEERING BLDG.

NOTE: ANY ADDITIONS OR CHANGES ON THIS SHEET MUST BE MADE OR CIRCLED IN RED INK, WITH DATE AND NAME OF PERSON MAKING CHANGE.

Do not extend notes this side of this line.

STATION	B. S.	H. I.	F. S.	ELEV.		
		43 18				
145+00			31	401		14'R Top Slope
			30	402		15'R gnd.
			28	404		25'R gnd
			96	336	95'L	
			32	400	14'L same	
			29	403	15'L	
			28	404	25'L	
146+00			114	318		℄ S.D.
			98	334		8'R bott slope
			26	406		14'R Top "
			26	406		15'R gnd
			28	404		25'R "
			100	332	8'L bott. slope	
			31	401	13'L Top "	
			30	402	15'L gnd.	
			28	404	25'L gnd.	
T.P.			475	3843	T.P.	
	758	46 01				
147+00			144	316		℄ S.D.
			134	326		7'R bott slope

Profile Notes Red. ____ Plotted ____ Job No. 6220.00 Division No. 10 F. B. 1988 Pg. 187
No. ____ Date ____ Date ____ Survey of Los Cerritos S.D.
X-Sec. Notes Chkd. ____ Checked ____ Survey by Sappell Notes D.S. Date 5-55
No. ____ Date ____ Date ____ Map No. ____ Indexed ____ Date ____

76L298 S & E #307 9-54

PLEASE RETURN TO
LOS ANGELES COUNTY SURVEYOR
726 Los Angeles County Engineering Bldg.

NOTE: ANY ADDITIONS OR CHANGES ON THIS SHEET MUST BE MADE OR CIRCLED IN RED INK, WITH DATE AND NAME OF PERSON MAKING CHANGE.

Do not extend notes this side of this line.

F. B. 1988 Pg. 102 Job No. 622000 Division No. 10 Notes Red. Plotted
Survey of Las Cerritos SD Date Date
Survey by Sorrell Notes S.S. Notes Chkd Checked
Indexed C. Johnson Date Date
Profile No. X-Sec. No.

STATION	B. S.	H. I.	F. S.	ELEV.		
		46 01				
147+00			67	39 3		12'R Top Slope
			65	39 5		15'R Gnd.
			64	39 6		25'R "
			143	31 7	8'L both Slope	
			55	40 5	14'L Top "	
			56	40 4	15'L Gnd	
			55	40 5	25'L "	
148+00			145	31 5		℄ S.D.
			134	32 6		8'R
			58	40 2		13'R Same
			52	40 8		15'R
			51	40 9		25'R
			140	32 0	8'L	
			61	39 9	12'L Same	
			55	40 5	15'L	
			54	40 6	25'L	
149+00			135	32 5		℄ S.D
			131	32 9		7'R brk
			78	39 2		11'R "
			52	40 8		15'R Top Slope
			50	41 0		25'R

76L298 S & E #307 9-54

PLEASE RETURN TO
LOS ANGELES COUNTY SURVEYOR
726 LOS ANGELES COUNTY ENGINEERING BLDG.

NOTE: ANY ADDITIONS OR CHANGES ON THIS SHEET MUST BE MADE OR CIRCLED IN RED INK, WITH DATE AND NAME OF PERSON MAKING CHANGE.

Do not extend notes this side of this line.

STATION	B. S.	H. I.	F. S.	ELEV.		
		4601				
149+00			132	328	8°L bott slope	
			53	407	12'L Top "	
			54	406	15'L gnd.	
			52	408	25'L "	
150+00			139	321		℄ S.D.
			125	335		9'R bott slope
			53	407		13'R Top "
			47	413		15'R gnd.
			44	416		25'R "
			129	331	9'L	
			49	411	13'L same	
			47	413	15'L	
			46	414	25'L	
BM-KN-188			467	4134	B.m. KN 188, El. 41.337, F.B. 1911-25. Harvey Way (S. Side) 158'± E. of ℄ Greenbrier Rd., bt. spk in cb.	
	476	4610				

Profile Notes Red. ____ Plotted ____ Job No. 6220.00 Division No. 10 F.B. 1988 Pg. 189
No. ____ Date ____ Date ____ Survey of Los Cerritos S.D.
X-Sec. Notes Chkd. ____ Checked ____ Survey by Sappell Notes DS Date 5-55
No. ____ Date ____ Date ____ Map No. ____ Indexed Johnson Date ____

76L298 S & E #307 9-54

PLEASE RETURN TO
LOS ANGELES COUNTY SURVEYOR
726 LOS ANGELES COUNTY ENGINEERING BLDG.

NOTE: ANY ADDITIONS OR CHANGES ON THIS SHEET MUST BE MADE OR CIRCLED IN RED INK, WITH DATE AND NAME OF PERSON MAKING CHANGE.

Do not extend notes this side of this line.

F. B. 1988 Pg. 120 Job No. 62206 Division No. 10 Notes Red. Plotted
Survey of Los Cerritos S.D. Date No.
Survey by Sorrell Notes Notes Chkd. Checked X-Sec.
Indexed C. Johnson Date Date Date No.
Profile

STATION	B. S.	H. I.	F. S.	ELEV.			
		46 10					
150+71.27			136	325			℄ S.D
			115	346			11'R both channel & " Timber W.W
			539	4071			11'R Top Timbe W.W.
			46	415			15'R Gnd.
			46	415			25'R "
			123	338	10'L	both channel & both. Timber	Wing wall
			532	4078	10'L	Top "	" "
			50	411	15'L	gnd.	
			48	413	25'L	"	
150+81.97			1000	3610			10'R invert El 18" corr. IRON Drain pipe
			995	3615	10'L	invert 18" corr. Drain pipe	(under bridge)
150+89.77			916	3694			Top 8" C.I. utility pipe - (under bridge)
151+01.18	-		492	4118			℄ int Harvey Way ℄ S.D. (on Bridge)
151+01.18	=	0+00	going E & W. along ℄ of Harvey Way				
0+11.0E			495	4115			℄ " "
			549	4061			15'R cor. conc gutt
			553	4057			17'R both cb. E. end bridge
			580	4030			17'R Top cb.
			466	4144			22'R Top Conc. walk
			537	4073			22.5'R Top Timber WW

76L298 S & E #307 9-54

PLEASE RETURN TO
LOS ANGELES COUNTY SURVEYOR
726 LOS ANGELES COUNTY ENGINEERING BLDG.

NOTE: ANY ADDITIONS OR CHANGES ON THIS SHEET MUST BE MADE OR CIRCLED IN RED INK, WITH DATE AND NAME OF PERSON MAKING CHANGE.

Do not extend notes this side of this line.

STATION	B. S.	H. I.	F. S.	ELEV.		
		4610				
0+11.0 E			138	323		22.5'R bott. channel
			530	4080	15'L	cor. conc. gutt.
			535	4075	17'L	bott. cb. (E end bridge)
			463	4147	17'L	Top "
			444	4166	22.4'L	Top conc. walk
			548	4062	22.4'L	" Timber W.W.
			129	332	22.4'L	bott. channel
0 +58.0 E			546	4064		℄ Harvey Way
0+ 58.0 E			598	4012		13'R cor. of apron to catch basin
			618	3992		15'R int apron & gutt.
			625	3985		17'R bott cb.
			557	4053		17'R Top cb.
0+61.4 E			609	4001	13'L	cor. apron to catch basin
			613	3997	15'L	int " & gutt.
			624	3986	17'L	bott. cb.
			553	4057	17'L	Top "
0+63.1 E			651	3959		17'R bott. cb.
			563	4047		17'R Top catch basin
			873	3737		18.6'R invert of 18" corr. I.P. & F/L basin
0+66.6 E			639	3971	17'L	bott. cb.
			555	4055	17'L	Top catch basin

Profile Notes Red. ____ Plotted ____ Job No. 6220.00 Division No. 10 F. B. 1988 Pg. 191
No. ____ Date ____ Date ____ Survey of Los Cerritos S.D.
X-Sec. Notes Chkd. ____ Checked ____ Survey by Sappell Notes D.S. Date 5-55
No. ____ Date ____ Date ____ Map No. ____ Added Johnson Date ____

76L298 S & E #307 9-54

PLEASE RETURN TO
LOS ANGELES COUNTY SURVEYOR
726 LOS ANGELES COUNTY ENGINEERING BLDG.

NOTE: ANY ADDITIONS OR CHANGES ON THIS SHEET MUST BE MADE OR CIRCLED IN RED INK, WITH DATE AND NAME OF PERSON MAKING CHANGE.

Do not extend notes this side of this line.

STATION	B. S.	H. I.	F. S.	ELEV.		
		4610				
0+66.6E			856	[illegible]54	18⁸'L invert of 18" corr. I.P. & F/L basin	
0+68.3E			657	[illegible]53		17'R bott. cb.
			564	[illegible]46		17'R Top catch basin
			827	[illegible]83		18⁶'R bott. F/L "
0+71.7E			644	[illegible]66	17'L bott. cb.	
			560	[illegible]50	17'L Top catch basin	
			811	[illegible]79	18⁸'L F/L "	"
0+74.9E			617	[illegible]73		13'R cor. apron.
			627	[illegible]3		15'R int. " & gutt.
			636	[illegible]74		17'R bott. cb.
			568	[illegible]42		17'R Top "
0+76.5E			560	[illegible]50		℄ Harvey Way
			606	4004	13'L cor apron	
			619	[illegible]91	15'L int " & gutt.	
			637	[illegible]73	17'L bott. cb.	
			568	[illegible]42	17'L Top "	
1+30.0E			572	[illegible]8		℄ Harvey Way
			627	[illegible]3		15'R gutt. out
			635	[illegible]75		17'R bott. cb. W. end C.R. S.W. cor.
			557	[illegible]3		17'R Top cb.

F. B. 1988 Pg. 192 Job No. 6220.00 Division No. 10 Notes Red. Plotted Profile
Survey of Los Cerritos S.D. Date Date No.
Survey by Sappell Notes D.S. Notes Chkd. Checked X-Sec.
Indexed C. Johnson Date Date Date No.

76L298 S & E #307 9-54

PLEASE RETURN TO
LOS ANGELES COUNTY SURVEYOR
726 LOS ANGELES COUNTY ENGINEERING BLDG.

NOTE: ANY ADDITIONS OR CHANGES ON THIS SHEET MUST BE MADE OR CIRCLED IN RED INK, WITH DATE AND NAME OF PERSON MAKING CHANGE.

Do not extend notes this side of this line.

STATION	B. S.	H. I.	F. S.	ELEV.		
		46 10				
1+30.0E			6 24	39 86	15°L gutt. out.	
			6 33	39 77	17°L bott. cb. W. end CR. N.W. cor.	
			5 60	40 50	17°L Top " " " "	
1+75.04E			5 75	40 35		℄ int. Harvey Way & Heather Rd.
" "	= 0+00 going			N & S.	on ℄ of Heather Rd.	
T.P.	4 69	45 10	5 69	40 41	T.P.	
0+05.5N		S.M.H. (Flush)	4 86	40 24	10.6'L (Flush) S.M.H. (N. RIM)	
						R + M + D
			11 45	33 65	F/L 8" outlet So.	4.86 + 5.92 + 0.67 = 11.45
0+10.5 N		J.C. S.M.H.	4 86	40 24	10.6 L S.M.H. (N. Rim)	R + M + D.
			11 49	33 61	F/L 8" Drop inlet N.	4.86 + 5.96 + 0.67 = 11.49
			18 43	26 67	F/L 8" inlet N.	4.86 + 12.90 + 0.67 = 18.43
			18 51	26 59	F/L 9" inlet E	4.86 + 12.90 + 0.75 = 18.51
			18 67	26 43	F/L 9" outlet W	4.86 + 13.06 + 0.75 = 18.67
0+44.5N			4 64	40 46		℄ Heather Rd.
			5 13	39 97		15'R ed. gutt.
			5 23	39 87		17'R bott. cb. - N end C.R. N.E. Cor
			4 55	40 55		17'R Top cb.
			5 16	39 94	15'L ed gutt.	
			5 27	39 83	17'L bott. cb. N. end C.R. N.W. cor.	
			4 78	40 32	17'L Top " " "	

Profile Notes Red. ____ Plotted ____ Job No. 6220.00 Division No. 10 F. B. 1988 Pg. 193
No. ____ Date ____ Date ____ Survey of Los Cerritos S.D.
X-Sec. Notes Chkd. ____ Checked ____ Survey by Sappell Notes D.S. Date 5-55
No. ____ Date ____ Date ____ Map No. ____ Indexed Johnson Date ____

76L298 S & E #307 9-54

PLEASE RETURN TO
LOS ANGELES COUNTY SURVEYOR
726 LOS ANGELES COUNTY ENGINEERING BLDG.

NOTE: ANY ADDITIONS OR CHANGES ON THIS SHEET MUST BE MADE OR CIRCLED IN RED INK, WITH DATE AND NAME OF PERSON MAKING CHANGE.

Do not extend notes this side of this line.

F. B. 1988 Pg. 194 Job No. 6220.00 Division No. 10 Notes Red. Plotted
Survey of Los Serritos (S.J.) Date Date No. Profile
Survey by Sapsell Notes D.S. Notes Chkd. Checked X-Sec.
Indexed C. Johnson Date Date Date No.

STATION	B. S.	H. I.	F. S.	ELEV.		
		45.10				
1+44.5N			4.35			℄ Heather
			5.05			15'R
			5.15			17'R same
			4.43			17'R
			4.93		15'L	
			5.05		17'L same	
			4.40		17'L	
3+30.1 N		S.m.H	4.41		10.6'L	S.m.H.(N.Rim)
						R + m + D
			10.64	3.46	F/L 8" inlet N.	4.41+5.56+0.67 = 10.64
			10.62	3.48	F/L 8" outlet S.	4.41+5.54+0.67 = 10.62
0+44.5 S.			4.77			℄ Heather
			5.33			15'R ed. gutt. S. End
			5.40			17'R both cb's C.R. S.W. cor.
			4.70			17'R Top cb
			5.35		15'L Ed gutt	
			5.45		17'L both cb's S end C.R. S.E. cor.	
			4.75		17'L Top "	
1+44.5 S			4.88			℄ Heather.
			5.47			15'R ed gutt

76L298 S & E #307 9

PLEASE RETURN TO
LOS ANGELES COUNTY SURVEYOR
726 LOS ANGELES COUNTY ENGINEERING BLDG.

NOTE: ANY ADDITIONS OR CHANGES ON THIS SHEET MUST BE MADE OR CIRCLED IN RED INK, WITH DATE AND NAME OF PERSON MAKING CHANGE.

Do not extend notes this side of this line.

STATION	B. S.	H. I.	F. S.	ELEV.		
		4510				
1+44.5 S			560	3950		17'R bott. ch.
			490	4020		17'R Top "
			538	3972	15'L ed. gutt.	
			552	3958	17'L bott. ch.	
			486	4024	17'L Top "	
2+90.5 S		S.m.H.	525	3985		10.6'R S.m.H (N. Rim)
						R + m + D
			1215	3295	F/L 8" inlet N.	5.25 + 6.23 + 0.67 = 12.15
			1214	3296	F/L 8" outlet S.	5.25 + 6.22 + 0.67 = 12.14
1+90.0 E			529	3981		℄ Harvey Way gutt Ed. cross
1+92.0 E			532	3978		℄ " F/L gutt.
1+94.0 E			530	3980		℄ " Ed cross gutt.
2+19.5 E			477	4033		℄ "
			514	3996		15'R ed. gutt.
			524	3986		17'R bott cb (E end. C.R. S.E. Cor.)
			457	4053		17'R Top "
			506	4004	15'L ed. gutt	
			517	3993	17'L bott. cb.	E end C.R. N.E. Cor.
			456	4054	17'L Top "	
T.P.	451	4570	391	4119	T.P.	

Profile No. ____ Notes Red. ____ Plotted ____ Job No. 6220.00 Division No. 10 F.B. 1988 Pg. 195
X-Sec. No. ____ Date ____ Date ____ Survey of Los Cerritos S.D.
Notes Chkd. ____ Checked ____ Survey by Sappell Notes D.S. Date 5-55
No. ____ Date ____ Date ____ Map No. ____ Indexed Johnson Date ____

76L298 S & E #307 9-54

PLEASE RETURN TO
LOS ANGELES COUNTY SURVEYOR
726 LOS ANGELES COUNTY ENGINEERING BLDG.

NOTE: ANY ADDITIONS OR CHANGES ON THIS SHEET MUST BE MADE OR CIRCLED IN RED INK, WITH DATE AND NAME OF PERSON MAKING CHANGE.

Do not extend notes this side of this line.

STATION	B. S.	H. I.	F. S.	ELEV.		
		4570				
0+10.6 W.			452	[illegible]18		℄ Harvey Way
			484	[illegible]6		15'R cor. gutt.
			491	[illegible]9		17'R bott. cb. (W. end bridge)
			419	[illegible]		17'R Top "
			410	[illegible]0		22½'R Top Edge walk.
			479	[illegible]1		22½'R Top Timber W.W.
			127	[illegible]		22½'R bott. channel
			492	[illegible]8	15'L	
			497	[illegible]	17'L	
			431	[illegible]	17'L	
			420	[illegible]	22.5'L	
			488	[illegible]	22.5'L	
			135	[illegible]	22.5'L	
0+52.0 W.			492	[illegible]8		℄ Harvey Way
			550	[illegible]		13'R cor. apron
			555	[illegible]5		15'R int. " & gutt
			566	[illegible]4		17'R bott. cb.
			490	[illegible]0		17'R Top "
0+57.0 W			590	[illegible]0		17'R bott. cb.
			497	[illegible]		17'R Top catch basin

Same descrip. as RT.

F. B. 1988 Pg. 196 Job No. 6220.00 Division No. 10 Notes Red. Plotted Profile
Survey of Los Cerritos S.D. Date Date No.
Survey by Sappell Notes D.S. Notes Chkd Checked X-Sec.
Indexed C. Johnson Date Date Date No.

76L298 S & E #307 9-54

PLEASE RETURN TO
LOS ANGELES COUNTY SURVEYOR
726 LOS ANGELES COUNTY ENGINEERING BLDG.

NOTE: ANY ADDITIONS OR CHANGES ON THIS SHEET MUST BE MADE OR CIRCLED IN RED INK, WITH DATE AND NAME OF PERSON MAKING CHANGE.

Do not extend notes this side of this line.

STATION	B. S.	H. I.	F. S.	ELEV.		
		45 70				
0+57 W			784	3786		18.8' R invert El. 18" corr. I.P. & F/L catch basin
0+61.8 W			594	3976		17' R bott. cb
			503	4067		17' R Top catch basin
			750	3820		18.8' R F/L " "
0+66.5 W			556	4014	13' L cor. conc. apron.	
			563	4007	15' L int gutt. & "	
			572	3998	17' L bott. cb.	
			506	4064	17' L Top "	
0+68.8 W			553	4017		13' R cor. apron.
			569	4001		15' R int. gutt. & ap.
			582	3988		17' R bott. cb.
			511	4059		17' R Top "
0+72 W			595	3975	17' L bott. cb.	
			507	4063	17' L Top catch basin	
			806	3764	19' L invert 18" corr. I.P. & F/L basin	
0+77 W			601	3969	17' L bott. cb.	
			510	4060	17' L Top catch basin	
			771	3799	19' L F/L " "	
0+84 W			502	4068		℄ Harvey Way
			559	4011	13' L cor. apron.	

Profile Notes Red. ____ Plotted ____ Job No. 6220.00 Division No. 10 F. B. 1988 Pg. 1970
No. ____ Date ____ Date ____ Survey of Los Cerritos S.D.
X-Sec. Notes Chkd. ____ Checked ____ Survey by Sappell Notes D.S. Date 5-55
No. ____ Date ____ Date ____ Map No. ____ Date ____

76L298 S & E #307 9-54

PLEASE RETURN TO
LOS ANGELES COUNTY SURVEYOR
726 Los Angeles County Engineering Bldg.

NOTE: ANY ADDITIONS OR CHANGES ON THIS SHEET MUST BE MADE OR CIRCLED IN RED INK, WITH DATE AND NAME OF PERSON MAKING CHANGE.

Do not extend notes this side of this line.

F. B. 1988 Pg. 198 | Job No. 6220.06 | Division No. 10 | Profile No. 1 | X-Sec. No.

Survey of Los Cerritos D.S. | Notes Red. | Date | Plotted | Date

Survey by Sorrell | Notes Chkd. | Date | Checked | Date

Indexed by C. Johnson | Date

STATION	B. S.	H. I.	F. S.	ELEV.		
		4570				
0+84 W			569	4001	15'L int 9uth ℄	Apron
			582	3988	17'L	
			513	4057	17'L both cb Top "	
1+30 ± W			498	4072		℄ Harvey Way
			527	4043		15'R ed 9uth.
			542	4028		17'R both cb. (E end C.R. N.E. Cor.
			483	4087		17'R Top "
			538	4032	15'L ed 9uth.	
			550	4020	17'L both cb (E end C.R. S.E. Cor)	
			493	4077	17'L Top "	
1+61 W		S.M.H. (Flush)	488	4082		6'R S.M.H. (Flush) (S. RIM) R + m + D
			12 11	3559	F/L 8" outlet So.	4.88 + 6.56 + 0.67 = 12.11
			12 06	3554	F/L 8" Stub No	4.88 + 6.51 + 0.67 = 12.06
1+61 W		S.M.H.	493	4077		10.5'R S.M.H (S. RIM) R + m + D
			12 12	3578	F/L 8" inlet drip N	4.93 + 6.52 + 0.67 = 12.12
			19 84	2586	F/L 8" inlet N.	4.93 + 14.24 + 0.67 = 19.84
			20 32	2538	F/L 9" inlet E	4.93 + 14.64 + 0.75 = 20.32
			20 34	2536	F/L 9" outlet W	4.93 + 14.66 + 0.75 = 20.34

76L298 S & E #307 9-54

PLEASE RETURN TO
LOS ANGELES COUNTY SURVEYOR
726 LOS ANGELES COUNTY ENGINEERING BLDG.

NOTE: ANY ADDITIONS OR CHANGES ON THIS SHEET MUST BE MADE OR CIRCLED IN RED INK, WITH DATE AND NAME OF PERSON MAKING CHANGE.

Do not extend notes this side of this line.

STATION	B. S.	H. I.	F. S.	ELEV.		
		4570		'		
1+75.03 W			492	4078		℄ int Harvey Way & Greenbrier Rd
" "	= 0+00 going			N. & S.	along ℄ of Greenbrier Rd.	
0+45 N			476	4094		℄ Greenbrier Rd.
			527	4043		15'R ed gutt.
			539	4031		17'R N. end C.R. N.E. cor - bott. cb.
			483	4087		17'R " " Top "
			534	4036	15'L ed gutt.	
			544	4026	17'L bott. cb., N. End C.R. N.E. cor.	
			472	4098	17'L Top " " "	
1+45 N			464	4106		℄ Greenbrier
			514	4056		15'R ed. gutt.
			523	4047		17'R bott cb.
			467	4103		17'R Top "
			516	4054	15'L ed gutt.	
			530	4040	17'L bott cb.	
			465	4105	17'L Top "	
3+25.5 N		S.m.H.	485	4085		14.3'R S.m.H. (S. RIM)
						R + M + D
			1144	3426	F/L 8" inlet N.	4.85 + 5.92 + 0.67 = 11.44
			1144	3426	F/L 8" outlet S.	4.85 + 5.92 + 0.67 = 11.44

Profile No. ____ Notes Red. ____ Plotted ____ Job No. 622000 Division No. 10 F. B. 1988 Pg. 199
Date ____ Date ____ Survey of Los Cerritos S.D.
X-Sec. No. ____ Notes Chkd. ____ Checked ____ Survey by Sappell Notes D.S. Date 5-55
Date ____ Date ____ Map No. ____ Indexed Johnson Date ____

76L298 S & E #307 9-54

PLEASE RETURN TO
LOS ANGELES COUNTY SURVEYOR
726 LOS ANGELES COUNTY ENGINEERING BLDG.

NOTE: ANY ADDITIONS OR CHANGES ON THIS SHEET MUST BE MADE OR CIRCLED IN RED INK, WITH DATE AND NAME OF PERSON MAKING CHANGE.

Do not extend notes this side of this line.

STATION	B. S.	H. I.	F. S.	ELEV.		
		4570				
0+45 S.			486	4084		℄ Greenbrier
			547	4023		15'R ed. gutt
			555	4015		17'R bott. cb. (S. End CR S.W. cor.
			472	4098		17'R Top " "
			552	4018	15'L ed. gutt.	
			557	4013	17'L bott. cb, S. End CR S.E. Cor.	
			494	4076	17'L Top "	"
1+45 S			510	4060		℄ Greenbrier
			566	4004		15'R ed. gutt.
			580	3990		17'R bott. cb.
			510	4060		17'R Top "
			570	4000	15'L ed gutt	
			579	3991	17'L bott cb	
			518	4052	17'L Top "	
2+89.5 N		S.m.H.	582	3988	14.3'L S.m.H. (S. Rim)	
						R + m + D
			1285	3285	F/L 8" inlet N.	5.82 + 6.36 + 0.67 = 12.85
			1285	3285	F/L 8 outlet S.	5.82 + 6.36 + 0.67 = 12.85

F. B. 1988 Pg. 200 Job No. 6220.00 Division No. 10 Notes Red. Plotted Profile No.
Survey of Los Cerritos S.D. Date Date X-Sec.
Survey by Sappell Notes D.S. Notes Chkd. Checked
Indexed C. Johnson Date Date Date No.

76L298 S & E #307 9-54

PLEASE RETURN TO
LOS ANGELES COUNTY SURVEYOR
726 LOS ANGELES COUNTY ENGINEERING BLDG.

NOTE: ANY ADDITIONS OR CHANGES ON THIS SHEET MUST BE MADE OR CIRCLED IN RED INK, WITH DATE AND NAME OF PERSON MAKING CHANGE.

Do not extend notes this side of this line.

STATION	B. S.	H. I.	F. S.	ELEV.		
		4570				
1+90 W			553	4017		℄ Harvey Ed. Cross gutt
1+92 W			557	4013		℄ " F/L " "
1+94 W			553	4017		℄ " ed. " "
2+20 W			492	4078		℄ "
			542	4028		15'R ed gutt
			550	4020		17'R bott cb. (W. end C.R. N.W. Cor)
			490	4080		17'R Top " "
			543	4027	15'L ed gutt.	
			551	4019	17'L bott cb (W. end C.R. S.W. Cor)	
			490	4080	17'L Top "	"
B.M-KN-188			436	4134	B.M. K.N.-188- EL. 41.337, FB. 1911-25	
					Harvey Way (S. Side) 158'± E. of ℄	
	359	4493			Greenbrair Rd, bt. spk. in cb.	
151+21°			898	3595		10.7'R invert 18" corr. Iron pipe (outlet)
151+21°			886	3607	9.9'L invert 18" corr. iron pipe (outlet)	
151+31.2			126	323		℄ S.D.
			119	330		5.5'R brk.
			96	353		11°R int. Slope & wing wall
			441	4052		11°R Top Timber Wing Wall
			36	413		15°R gnd @ Top Slope
			34	415		25°R "

Profile Notes Red. ____ Plotted ____ Job No. 622000 Division No. 10 F. B. 1988 Pg. 201
No. ____ Date ____ Date ____ Survey of Los Cerritos S.D.
X-Sec. Notes Chkd. ____ Checked ____ Survey by Sappell Notes D.S. Date 5-55
No. ____ Date ____ Date ____ Map No. ____ Indexed Johnson Date ____

76L298 S & E #307 9-54

PLEASE RETURN TO
LOS ANGELES COUNTY SURVEYOR
726 LOS ANGELES COUNTY ENGINEERING BLDG.

NOTE: ANY ADDITIONS OR CHANGES ON THIS SHEET MUST BE MADE OR CIRCLED IN RED INK, WITH DATE AND NAME OF PERSON MAKING CHANGE.

Do not extend notes this side of this line.

STATION	B. S.	H. I.	F. S.	ELEV.		
		44 93				
151+312			12 0	[illegible]	5'L brk.	
			10 0	[illegible]	10'L int. Slope &	Timber Wing Wall
			4 04	[illegible]	10'L Top	" " "
			4 1	[illegible]	15'L " Slope	
			3 2	[illegible]	25'L gnd.	
152+00			12 1	[illegible]		℄ S.D.
			11 9	33 0		5'R bott. Slope
			2 6	[illegible]		18'R Top "
			2 5	[illegible]		25'R gnd.
			—			~~R~~ "
			11 9	33 0	4'L bott. Channel	
			10 2	[illegible]	7'L brk.	
			2 7	[illegible]	18'L Top Slope	
			2 5	42 4	25'L "	
153+00			12 2	32 7		℄ S.D.
			11 8	33 1		5'R bott. Slope
			2 8	[illegible]		18'R Top "
			2 8	42		25'R gnd.
			11 8	33 1	4'L	
			10 2	[illegible]	7'L	Same
			2 6	[illegible]	18'L	
			2 6	[illegible]	25'L	

F. B. 1988 Pg. 202 Job No. 6220.00 Division No. 10 Notes Red. Plotted Profile
Survey of Los Cerritos - S.D. Date Date No.
Survey by Sappell Notes D.S. Notes Chkd. Checked X-Sec.
Indexed K. C. Johnson Date Date Date No.

76L298 S & E #307 9-54

PLEASE RETURN TO
LOS ANGELES COUNTY SURVEYOR
726 LOS ANGELES COUNTY ENGINEERING BLDG.

NOTE: ANY ADDITIONS OR CHANGES ON THIS SHEET MUST BE MADE OR CIRCLED IN RED INK, WITH DATE AND NAME OF PERSON MAKING CHANGE.

Do not extend notes this side of this line.

STATION	B. S.	H. I.	F. S.	ELEV.		
		4493				
154+00			123	326		℄ S.D.
			116	333		4'L bott slope
			36	413		15'L Top "
			25	424		18'L gnd
			20	429		25'L "
			117	332	4'L bott channel	
			106	343	7'L brk	
			20	429	18'L Top Slope	
			19	430	25'L gnd	
154+97.5			255	4238		18'R end ℄ F/L of conc. slab
"			222	4271		25"R F/L slab
154+98.5			567	3926		12.2'R Top - 1½" Iron drain pipe (outlet) Pump pit
155+00			162	4331	21° RT. Top W. end bott. Pump pit	
"			512	3981	21° RT bott. " "	
155+45.7			167	4326	19.3' RT. outlet Top 2" drain pipe	
"			165	4328	21.5 RT Top 2" Iron pipe	
"			535	3958	22.3 RT Top Water valve	
"			1134	3359	44' RT. outlet bott. pool	
155+79.2			574	3919	44' RT. bott slope @ N. end pool	

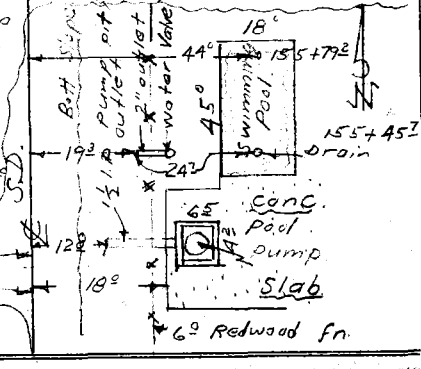

Profile Notes Red. Plotted Job No. 62200 Division No. 10 F. B. 1988 Pg. 203
No. Date Date Survey of Los Cerritos S.D.
X-Sec. Notes Chkd. Checked Survey by Sappell Notes DS Date 5-5-55
No. Date Date Map No. Indexed Johnson Date

76L298 S & E #307 9-54

PLEASE RETURN TO
LOS ANGELES COUNTY SURVEYOR
726 LOS ANGELES COUNTY ENGINEERING BLDG.

NOTE: ANY ADDITIONS OR CHANGES ON THIS SHEET MUST BE MADE OR CIRCLED IN RED INK, WITH DATE AND NAME OF PERSON MAKING CHANGE.

Do not extend notes this side of this line.

STATION	B. S.	H. I.	F. S.	ELEV.		
		4493				
155+00			120	329		℄ S.D.
			115	3[illegible]3		4'R bott slope
			28	4[illegible]1		15'R Top "
			19	430		18'R gnd
			116	33[illegible]3	4'L bott. channel	
			97	35[illegible]	7'L br[illegible]	
			20	42[illegible]	18'L Top Slope	
			20	42[illegible]	25'L gnd	
T.P.	326	4740	079	4[illegible]4	T.P.	
156+00			145	329		℄ S.D.
			142	3[illegible]2		4'R bott. slope
			40	4[illegible]4		19'R Top "
			37	437		25'R gnd.
			138	336	4.5'L bott. slope	
			40	434	17'L Top "	
			40	434	25'L gnd	
156+08			613	4127	13.7'L Top outlet 2" iron drain pipe (unable to find inlet)	
156+39.7			569	4171	14.3'L Top outlet 1" iron drain pipe from swimming pool pump pit	

F. B. 1988 Pg. 204 Job No. 6220.00 Division No. 10 Notes Red. Plotted Profile
Survey of Los Cerritos S.D. Date Date No. -
Survey by Sappell Notes D.S. Notes Chkd. Checked X-Sec.
Indexed C. Johnson Date Date Date No.

76L298 S & E #307 9-54

PLEASE RETURN TO
LOS ANGELES COUNTY SURVEYOR
726 LOS ANGELES COUNTY ENGINEERING BLDG.

NOTE: ANY ADDITIONS OR CHANGES ON THIS SHEET MUST BE MADE OR CIRCLED IN RED INK, WITH DATE AND NAME OF PERSON MAKING CHANGE.

Do not extend notes this side of this line.

STATION	B. S.	H. I.	F. S.	ELEV.		
		47 40				
156+58.5			333	44 07	24' L	conc. deck. E. ed pool
			1195	35 45	31.9' L	Swimming pool outlet
157+00			143	33 1		℄ S.D.
			144	33 0		4'R bott. slope
			46	42 8		19'R Top "
			42	43 2		25'R gnd
			142	33 2	45' L	bott. slope
			40	43 4	17' L	Top "
			38	43 6	25' L	gnd.
T. P.	3 46	47 03	383	43 57	T.P.	
158+00			137	33 3		℄ S.D.
			132	33 8		5'R bott. channel
			104	36 6		11'R brk.
			34	43 6		18'R Top slope
			33	43 7		25'R gnd.

Profile Notes Red ____ Plotted ____ Job No. 6220.00 Division No. 10 F. B. 1988 Pg. 205
No. ____ Date ____ Date ____ Survey of Los Cerritos S.D.
X-Sec. Notes Chkd. ____ Checked ____ Survey by Sappell Notes D.S. Date 5-55
No. ____ Date ____ Date ____ Map No. ____ Indexed Johnson Date ____

76L298 S & E #307 9-54

PLEASE RETURN TO
LOS ANGELES COUNTY SURVEYOR
726 LOS ANGELES COUNTY ENGINEERING BLDG.

NOTE: ANY ADDITIONS OR CHANGES ON THIS SHEET MUST BE MADE OR CIRCLED IN RED INK, WITH DATE AND NAME OF PERSON MAKING CHANGE.

Do not extend notes this side of this line.

STATION	B. S.	H. I.	F. S.	ELEV.		
		47.03				
158+00			135	[illegible]5	45'L bott. slope	
			38	43.2	16'L	
			37	43.3	25'L	
159+00			133	33.7		℄ S.D.
			133	33.7		5'R bott. channel
			110	36.0		11'R brk.
			40	[illegible]		18'R Top Slope
			39	[illegible]1		25'R gnd.
			124	34.[illegible]	45'L bott. slope	
			32	43.8	17'L Top "	
			32	43.8	25'L gnd.	
160+00			135	33.5		℄ S.D.
			136	33.4		6'R bott. slope
			49	42.1		16'R Top "
			43	42.7		18'R
			40	43.0		25'R gnd.
			127	34.3	45'L bott. slope	
			29	44.1	15'L Top "	
			25	44.5	25'L gnd.	
161+00			137	33.3		℄ S.D.
			130	34.0		45'R bott. slope

F. B. 1988 Pg. 206 Job No. 6220.00 Division No. 10 Notes Red. Plotted Profile
Survey of Los Cerritos S.D. Date Date No. X-Sec.
Survey by Sappell Notes D.S. Notes Chkd. Checked
Indexed A. C. Johnson Date Date Date No.

76L298 S & E #307 9-54

PLEASE RETURN TO
LOS ANGELES COUNTY SURVEYOR
726 LOS ANGELES COUNTY ENGINEERING BLDG.

NOTE: ANY ADDITIONS OR CHANGES ON THIS SHEET MUST BE MADE OR CIRCLED IN RED INK, WITH DATE AND NAME OF PERSON MAKING CHANGE.

Do not extend notes this side of this line.

STATION	B. S.	H. I.	F. S.	ELEV.		
		4703				
161+00			58	412		16'R Top Slope
			43	427		18'R BREAK
			40	430		25'R Gnd.
			134	336	4'L Bott Slope	
			15	455	16'L. Top "	
			17	453	25L. Ground	
T.P.	[illegible]	4845	239	4464	T.P.	
162+00			148	336		℄ SD
			146	338		5'R. Bott Slope
			154	430		16'R Top "
			52	432		25'R. Gnd.
			137	347	6'L. Bott Slope	
			31	453	16'L Top "	
			32	452	25'L Gnd.	
163+00			143	341		℄ SD.
			136	348		5'R bott. slope
			59	425		14'R Top Slope.
			42	442		16'R brk.
			41	443		25'R gnd.
			139	345	5'L Same	
			39	445	16'L	
			37	447	25'L	

Profile Notes Red. ____ Plotted ____ Job No. 6220.00 Division No. 10 F. B. 1988 Pg. 207
No. ____ Date ____ Date ____ Survey of Los Cerritos S.D.
X-Sec. Notes Chkd. ____ Checked ____ Survey by Sappell Notes D.S. Date 5-55
No. ____ Date ____ Date ____ Map No. ____ Indexed Johnson Date ____

76L298 S & E #307 9-54

PLEASE RETURN TO
LOS ANGELES COUNTY SURVEYOR
726 LOS ANGELES COUNTY ENGINEERING BLDG.

NOTE: ANY ADDITIONS OR CHANGES ON THIS SHEET MUST BE MADE OR CIRCLED IN RED INK, WITH DATE AND NAME OF PERSON MAKING CHANGE.

Do not extend notes this side of this line.

STATION	B. S.	H. I.	F. S.	ELEV.		
		48 45				
BM KN 190			3 92	44 53	Bm KN 190, El. 44.521	F.B. 1911-26, Centralia
				(cont'd)	(N-side), 160'± W. of ℄	Heather Rd, a bt spk.
	3 47	47 99		44 52	in cb, 5' E. of E. end of Bridge #B-895	
163+22°			142	33 8		℄ S.D.
			13 9	34 1		4'R bott. slope
			12 2	35 8		8'R brk.
			3 4	44 6		16'R Top Slope
			3 4	44 6		25'R gnd
			127	35 3	7'L bott. slope	
			3 5	44 5	15.5'L Top "	
			3 6	44 4	25'L gnd.	
163+31.6			141	33 9		℄ S.D.
			13 5	34 5		10.7'R bott. channel
			4 35	43 64		10.7'R Top Timber W.W.
			3 4	44 6		16'R gnd.
			3 4	44 6		25'R gnd
			13 9	34 1	11.0'L bott. channel	
			4 35	43 64	11.0'L Top Timber	W.W.
			3 5	44 5	16'L gnd	
			3 4	44 6	25'L gnd.	

F. B. 1988 Pg. 208 Job No. 6220.00 Division No. 10 Notes Red. Plotted Profile
Survey of Los Cerritos S.D. Date Date No.
Survey by Sappell Notes D.S. Notes Chkd. Checked X-Sec.
Indexed C. Johnson Date Date Date No.

76L298 S & E #307 9-54

PLEASE RETURN TO
LOS ANGELES COUNTY SURVEYOR
726 LOS ANGELES COUNTY ENGINEERING BLDG.

NOTE: ANY ADDITIONS OR CHANGES ON THIS SHEET MUST BE MADE OR CIRCLED IN RED INK, WITH DATE AND NAME OF PERSON MAKING CHANGE.

Do not extend notes this side of this line.

STATION	B. S.	H. I.	F. S.	ELEV.		
		47 99				
163+49.8			8 72	39 27		℄ S.D. Top 8' C.I. utility pipe line - Under Bridge.
163+61.39			3 78	44 21	℄ int S.D. & Centrallia Rd. = 0+00	
			—	—	going E. & W. along ℄ Centrallia	
0+11 E			3 81	44 18		℄ Centrallia.
			3 88	44 11		8' R W/4
			4 15	43 84		15' R. ed. conc. gutt.
			4 24	43 75		17' R bott. cb. E. end Bridge
			3 60	44 39		17' R Top " "
			3 42	44 57		22.5' R Ed. conc. walk "
			4 34	43 65		23' R Top Timber W.W.
			3 88	44 11	8' L W/4	
			4 08	43 91	15' L	
			4 12	43 87	17' L	
			3 47	44 52	17' L	
			3 37	44 62	22.4' L	
			4 25	43 74	23' L	
0+61 E			4 36	43 63		℄ Centrallia
			4 44	43 55		8' R W/4
			4 68	43 31		15' ed. gutt.
			4 80	43 19		17' R bott. cb.
			4 13	43 86		17' R Top "
			4 42	43 57	8' L W/4	
			4 64	43 35	15' L ed. gutt.	
			4 77	43 22	17' L bott. cb.	
			4 11	43 88	17' L Top "	

same as RT. side

Profile Notes Red. ____ Plotted ____ Job No. 6220.00 Division No. 10 F. B. 1988 Pg. 209
No. ____ Date ____ Date ____ Survey of Los Cerritos S.D.
X-Sec. Notes Chkd. ____ Checked ____ Survey by Sappell Notes D.S. Date 5-53
No. ____ Date ____ Date ____ Map No. ____ Sheet Johnson Date ____

76L298 S & E #307 9-54

PLEASE RETURN TO
LOS ANGELES COUNTY SURVEYOR
726 LOS ANGELES COUNTY ENGINEERING BLDG.

NOTE: ANY ADDITIONS OR CHANGES ON THIS SHEET MUST BE MADE OR CIRCLED IN RED INK, WITH DATE AND NAME OF PERSON MAKING CHANGE.

Do not extend notes this side of this line.

F. B. 1988 Pg. 210 | Job No. 62220.00 | Division No. 10 | Notes Red. | Plotted | No.
Survey of Los Cerritos - S.D. | Date | Date | X-Sec.
Survey by Sorrell | Notes D.S. | Notes Chkd. | Checked | No.
Indexed C. Johnson | Date | Date | Date

STATION	B. S.	H. I.	F. S.	ELEV.		
		47.99				
0+94.6 E			513	42.86		℄ Centralia
			518	42.21	8'L	W/4
			550	42.19	13'L	cor. conc. apron
			565	42.34	15'L	int. " " . ℄ gutt
			579	42.20	17'L	both cb.
			506	42.23	17'L	Top "
0+99.6 E			552	42.17	13'L	conc. apron
			610	42.29	17'L	both cb.
			512	42.27	17'L	Top catch basin
			864	39.35	19'L	invert El. inlet 18" conc. iron S.D. pipe ℄ both basin
1+04.2 E			556	42.43	13'L	ed apron
			617	42.32	17'L	both cb.
			520	42.39	17'L	Top catch basin
			823	39.76	18.5'L	F/L " "
1+11.6 E			536	42.33		℄ Centralia
			546	42.53	8'L	W/4
			559	42.50	13'L	cor. apron
			576	42.43	15'L	int. " ℄ gutt
			600	42.39	17'L	both cb.
			539	42.60	17'L	Top "

76L298 S & E #307 9-54

PLEASE RETURN TO
LOS ANGELES COUNTY SURVEYOR
726 LOS ANGELES COUNTY ENGINEERING BLDG.

NOTE: ANY ADDITIONS OR CHANGES ON THIS SHEET MUST BE MADE OR CIRCLED IN RED INK, WITH DATE AND NAME OF PERSON MAKING CHANGE.

Do not extend notes this side of this line.

STATION	B. S.	H. I.	F. S.	ELEV.		
		47 99				
1+31.7 E			5 56	42 43		℄ Centrallia
			5 62	42 37		8'R w/4
			5 98	42 01		15'R gutt.
			6 13	41 86		17'R bott. cb. w. end. C.R. S.W. cor.
			5 51	42 48		17'R Top " " "
			5 62	42 37	8'L w/4	
			5 88	42 11	15'L ed gutt	
			6 01	41 98	17'L bott. C.R.	
			5 44	42 55	17'L Top "	
1+35 E			5 97	42 02	17'L F/L gutt	
			5 97	42 02	18.2'L bott. C.R.	
			5 48	42 51	18.2'L Top "	
1+49.3 E			5 63	42 36	33.7'L bott. C.R.	
			5 11	42 88	33.7'L Top "	
1+53.5 E			5 69	42 30		℄ centrallia
			5 74	42 25	8'L w/4	
			5 90	42 09	15'L ed. cross	gutt.
			5 96	42 03	17'L F/L "	"
			5 92	42 07	19'L ed. "	"
			5 58	42 41	35'L bott. C.R.	
			5 10	42.89	35'L Top "	

Profile No. ____ Notes Red. ____ Plotted ____ Job No. 6220.00 Division No. 10 F. B. 1988 Pg. 211
X-Sec. No. ____ Date ____ Date ____ Survey of Los Cerritos SD
Notes Chkd. ____ Checked ____ Survey by Sappell Notes D.S. Date 5-55
Date ____ Date ____ Map No. ____ Indexed Johnson Date ____

76L298 S & E #307 9-54

PLEASE RETURN TO
LOS ANGELES COUNTY SURVEYOR
726 LOS ANGELES COUNTY ENGINEERING BLDG.

NOTE: ANY ADDITIONS OR CHANGES ON THIS SHEET MUST BE MADE OR CIRCLED IN RED INK, WITH DATE AND NAME OF PERSON MAKING CHANGE.

Do not extend notes this side of this line.

STATION	[illegible]	H. I.	F. S.	ELEV.		
		47 99				
1+64.4 E		S.M.H (Flush)	5 76	[illegible]	5.3' L S.M.H.	S. Rim R + M + D.
			11 27	36 72	F/L 8" outlet S.	5.76 + 4.84 + 0.67 = 11.27
1+75.05 E	℄	int. South	Centrali[illegible] along ℄		℄ Heather Rd of Heather	= 0+00 going Rd.
0+00			5 70	[illegible]		℄ Heather
0+08 S			5 70	[illegible]		℄ "
0+45' S			5 75	[illegible]		℄ "
			6 17	[illegible]		15' R ed. gutt.
			6 27	[illegible]		17' R bott. cb. S. end C.R. S.W. Cor.
			5 65	[illegible]		17' R Top " " "
			6 26	[illegible]	15' L ed gutt.	
			6 33	[illegible]	17' L bott. cb. S. end C.R. S.E. Cor.	
			5 65	[illegible]	17' L Top "	" " "
1+45 S			5 79	[illegible]		℄ Heather
			6 25	[illegible]		15' R
			6 39	[illegible]		17' R same
			5 82	[illegible]		17' R
			6 28	[illegible]	15' L ed gutt.	

F. B. 1988 Pg. 212 Job No. 6220.00 Division No. 10 Notes Red. Plotted Profile No.
Survey of Los Cerritos S.D. Date Date X-Sec.
Survey by Sappell Notes D.S. Notes Chkd. Checked
Indexed E. C. Johnson Date Date Date No.

76L298 S & E #307 9-54

PLEASE RETURN TO
LOS ANGELES COUNTY SURVEYOR
726 LOS ANGELES COUNTY ENGINEERING BLDG.

NOTE: ANY ADDITIONS OR CHANGES ON THIS SHEET MUST BE MADE OR CIRCLED IN RED INK, WITH DATE AND NAME OF PERSON MAKING CHANGE.

Do not extend notes this side of this line.

STATION	B. S.	H. I.	F. S.	ELEV.		
		47 99				
1+45 S			644	41 55	17'L bott. cb.	
			582	42 17	17'L Top "	
3+05-S		S.M.H.	627	41 72	S.M.H.	11⁶ R. S. Rim
						R + M + D
			12 10	35 89	F/L 8" inlet N.	6.27 + 5.16 + 0.67 = 12.10
			12 12	35 87	F/L 8" outlet S.	6.27 + 5.18 + 0.67 = 12.12
2+21⁵ E			560	42 39		℄ Centrallia
			567	42 32		8'R w/4
			606	41 93		15'R ed gutt
			614	41 85		17'R bott cb E end C.R. SE cor
			551	42 48		17'R Top " " "
			566	42 33	8'L w/4	
			588	42 11	15'L ed gutt	
			591	42 08	17'L F/L "	
			585	42 14	19'L ed "	
			543	42 56	35'L bott. cb.	
			504	42 95	35'L Top "	

Profile No. — Notes Red. — Plotted — Date — Job No. 6220.00 Division No. 10 F. B. 1988 Pg. 213
X-Sec. No. — Notes Chkd. — Date — Checked — Date — Survey of Los Cerritos S.D. Survey by Sappell Notes D.S. Date 5-53
Map No. — Date — Date — Date — Ed Johnson

76L298 S & E #307 9-54

PLEASE RETURN TO
LOS ANGELES COUNTY SURVEYOR
726 LOS ANGELES COUNTY ENGINEERING BLDG.

NOTE: ANY ADDITIONS OR CHANGES ON THIS SHEET MUST BE MADE OR CIRCLED IN RED INK, WITH DATE AND NAME OF PERSON MAKING CHANGE.

Do not extend notes this side of this line.

F. B. 1988 Pg. 214 Job No. 622000 Division No. 10 Notes Red. Date Plotted
Survey of 205 Centralia S.D. Date Checked
Survey by Stagnell Notes D. J. Notes Chkd. Date
Indexed K. C. Johnson Date Date
Profile No. X-Sec. No.

STATION	B. S.	H. I.	F. S.	ELEV.		
		4799				
0+11 W			379	44 20		℄ Centralia
			388	44 11		8'R w/4
			406	43 93		15'R ed guth
			410	43 89		17'R both cb. w. end bridge
			341	44 58		17'R Top " "
			331	44 68		22½'R ed walk "
			426	43 73		23'R Top Timber w.w.
			387	44 12	8'L	
			416	43 83	15'L	
			421	43 78	17'L	Same as Rt. Side
			353	44 46	17'L	
			337	44 62	22½'L	
			430	43 69	23'L	
T.P.	442	48 31	410	43 99	T.P.	
0+61 W			466	43 65		℄ Centralia
			472	43 59		8'R w/4
			504	43 27		15'R ed guth.
			519	43 12		17'R both cb.
			452	43 79		17'R Top "
			470	43 61	8'L w/4	
			485	43 46	15'L ed guth.	

76L298 S & E #307 9-54

PLEASE RETURN TO
LOS ANGELES COUNTY SURVEYOR
726 LOS ANGELES COUNTY ENGINEERING BLDG.

NOTE: ANY ADDITIONS OR CHANGES ON THIS SHEET MUST BE MADE OR CIRCLED IN RED INK, WITH DATE AND NAME OF PERSON MAKING CHANGE.

Do not extend notes this side of this line.

STATION	B. S.	H. I.	F. S.	ELEV.		
		48 31				
0+61 W			5 01	43 30	17'L bott. cb.	
			4 36	43 95	17'L Top "	
0+89 W			5 18	43 13		℄ Centrallia
			5 68	42 63		13'R cor. conc. apron
			5 79	42 52		15'R int " " & gutt.
			5 92	42 39		17'R bott cb.
			5 12	43 19		17'R Top "
0+ 94.8 W			6 18	42 13		17'R bott. cb.
			5 18	43 13		17'R Top catch basin
			8 80	39 51		18.8'R invert El. 18" corr. Iron drain pipe & bott chamber
0+99.2 W.			6 21	42 10		17'R bott. cb.
			5 22	43 09		17'R Top catch basin
			8 41	39 90		18.5'R F/L " "
1+06.3 W			5 33	42 98		℄ centrallia
1+06.3 W			5 71	42 60		13'R cor. apron.
			5 86	42 45		15'R int. " & gutt.
			6 15	42 16		17'R bott. cb.
			5 31	43 00		17'R Top "
1+29.2 W			5 49	42 82		℄ centrallia
			5 49	42 82	8'L W/4	
			5 69	42 62	15'L ed. gutt.	

Profile Notes Red. ____ Plotted ____ Job No. 6220.00 Division No. 10 F. B. 1988 Pg. 215
No. ____ Date ____ Date ____ Survey of Los Cerritos S.D.
X-Sec. Notes Chkd. ____ Checked ____ Survey by Sappell Notes D.S. Date 5-5-55
No. ____ Date ____ Date ____ Map No. ____ Date ____

76L298 S & E #307 9-54

PLEASE RETURN TO
LOS ANGELES COUNTY SURVEYOR
726 LOS ANGELES COUNTY ENGINEERING BLDG.

NOTE: ANY ADDITIONS OR CHANGES ON THIS SHEET MUST BE MADE OR CIRCLED IN RED INK, WITH DATE AND NAME OF PERSON MAKING CHANGE.

Do not extend notes this side of this line.

F. B. 1988 Pg. 216 | Job No. 6220.00 | Division No. 10 | Notes Red. | Plotted | No. | Profile
Survey of Los Cerritos S.D. | Date | Date | X-Sec.
Survey by Sapsell | Notes D.S. | Notes Chkd. | Checked | No.
Indexed A. C. Johnson | Date | Date | Date

STATION	B. S.	H. I.	F. S.	ELEV.		
		48 31				
1+29² W.			583	47 48	17'L both. cb. E end	C.R. S.E. Cor.
			524	47 07	17'L Top "	" " "
1+61 W		S.M.H.	561	47 70		5⁶R S.M.H. N. Rim
						R + M +D
			1175	36 56	F/L 8" outlet S.	5.61+5.47 +0.67 = 11.75
		(From School)	1156	36 75	F/L 5" inlet N.	5.61+5.53 +0.42 = 11.56
1475.07 W.		= ℄ int	Centralia		℄ Greenbrier	Rd = 0+00
		going South along			℄ Greenbrier	Rd
0+00			551	42 20		℄ Greenbrier Rd
0+08 S			550	42 81		℄ "
0+45 S			546	42 35		℄ "
			583	42 48		15'R ed gutt. S. end C.R.
			577	42 34		17'R both cb. S.W. Cor.
			535	42 76		17'R Top " "
			591	42 36	15'L ed gutt. S end	C.R. S.E Cor.
			605	42 26	17'L both cb.	
			537	42 14	17'L Top "	" "
1+45 S			551	42 80		℄ Greenbrier
			604	42 77		15'R gutt.
			620	42 11		17'R both cb
			554	42 77		17'R Top "

76L298 S & E #307 9-54

PLEASE RETURN TO
LOS ANGELES COUNTY SURVEYOR
726 LOS ANGELES COUNTY ENGINEERING BLDG.

NOTE: ANY ADDITIONS OR CHANGES ON THIS SHEET MUST BE MADE OR CIRCLED IN RED INK, WITH DATE AND NAME OF PERSON MAKING CHANGE.

Do not extend notes this side of this line.

STATION	B. S.	H. I.	F. S.	ELEV.		
		48 31				
1+45 S			6 12	42 19	15'L ed gutt	
			6 22	42 09	17'L bott cb	
			5 58	42 73	17'L Top "	
2+20² W			5 34	42 97		℄ Centrallia
			5 37	42 94		8'R w/4
			5 61	42 70		15'R edgutt
			5 77	42 54		17'R bott cb
			5 10	43 21		17'R Top "
			5 38	42 93	9 L w/4	
			5 64	42 67	15 L Ed gutt	
			5 73	42 58	17 L bott cb - W end	C.R. - S.W. cor.
			5 13	43 18	17 L Top " "	" "
3+04³ S. (+O.K.)		S.M.H.	6 06	42 25	14³L of ℄ Greenbrier	S.M.H. So. Rim
			12 38	35 93	F/L 8" inlet N	R + m + D 6.06 + 5.65 + 0.67 = 12.38
			12 34	35 97	F/L 8" outlet S.	6.06 + 5.61 + 0.67 = 12.34
T.P.	4 82	49 33	3 80	44 51	T.P.	
163+82⁶			12 53	36 80		10⁶R invert El 18" corr Iron drain pipe (under bridge)
			12 55	36 78	10'L invert El 18" corr. Iron drain pipe	
163+83⁹			14 9	34 4		11'R bott chan. @ wing wall
"			15 1	34 2	11'L bott channel at wing wall.	
163+92			15 2	34 1		℄ S.D.
			14 5	34 8	7'L bott slope	

Profile Notes Red. ____ Plotted ____ Job No. 6220.00 Division No. 10 F.B. 1988 Pg. 217
No. ____ Date ____ Date ____ Survey of Los Cerritos - S.D.
X-Sec. Notes Chkd. ____ Checked ____ Survey by Sappell Notes D.S. Date 5-55
No. ____ Date ____ Date ____ Map No. ____ Date ____ Date ____ Jones E. Johnson

76L298 S & E #307 9-54

PLEASE RETURN TO
LOS ANGELES COUNTY SURVEYOR
726 LOS ANGELES COUNTY ENGINEERING BLDG.

NOTE: ANY ADDITIONS OR CHANGES ON THIS SHEET MUST BE MADE OR CIRCLED IN RED INK, WITH DATE AND NAME OF PERSON MAKING CHANGE.

Do not extend notes this side of this line.

STATION	B. S.	H. I.	F. S.	ELEV.		
		49 33				
163+92			105	38 8	14'L int slope &	Timber wing wall
			560	43 73	14'L Top w.w.	
			43	45 0	32.5'L gnd.	
163+95			150	34 3		℄ S.D
			141	35 2		7'R bott chanel
			99	39 4		16'R int. Slope & w.w.
			556	43 77		16'R Top Timber w.w.
			46	44 7		32.5 R gnd
163+99			48	44 5		18.5 R gnd.
"			414	45 19		18.5 R Top Abandoned conc. Footing
"			56	43 7	17.5'L Same as RT.	
"			407	45 26	17.5 L	
164+00			154	33 9		℄ S.D.
			145	34 8		7'R bott slope
			52	44 1		16'R Top "
			48	44 5		18.5'R gnd.
			414	45 19		18.5'R Top Abandoned Footing
			45	44 3		32.5'R
			143	35 0	7'L bott slope	
			62	43 1	15'L Top "	

F. B. 1988 Pg. 218 Job No. 6220.00 Division No. 10 Notes Red. Plotted Profile
Survey of Los Cerritos S.D. Date Date No.
Survey by Sappell Notes D.S. Notes Chkd. Checked X-Sec.
Indexed C. Johnson Date Date Date No.

76L298 S & E #307 9-54

PLEASE RETURN TO
LOS ANGELES COUNTY SURVEYOR
726 Los Angeles County Engineering Bldg.

NOTE: ANY ADDITIONS OR CHANGES ON THIS SHEET MUST BE MADE OR CIRCLED IN RED INK, WITH DATE AND NAME OF PERSON MAKING CHANGE.

Do not extend notes this side of this line.

Profile Notes Red____ Plotted____ Job No. 622006 Division No. 10 F. B. 1999 Pg. 219
No.____ Date____ Date____ Survey of Los Cerritos S.D.
X-Sec. Notes Chkd____ Checked____ Survey by Sproul Notes by L.S. Date 5-
No.____ Date____ Date____ Map No.____ Plotted C. Johnson Date

STATION	B. S.	H. I.	F. S.	ELEV.		
		49 33				
164+00			54	439	17.5' L	Gnd
			408	4525	17.5' L	Top Abandoned conc. footing
			54	439	18' L	bott " " "
			51	442	32.5 L	
164+06.5			48	445		18.5 Rt. Gnd.
			409	4524		18.5 R Top Abandoned conc Footing
			53	440	17.5' L	Gnd
			403	4530	17.5' L	Top Abandoned conc. footing
			49	444	18' L	bott. " "
165+00			154	339		℄ S.D.
			148	345		7' R bott. Slope
			46	447		16' R Top "
			46	447		32.5 R Gnd.
			45	448		42' R "
			145	348	7' L	Same as Rt. descrip
			53	440	15' L	
			47	446	32.5' L	
			47	446	42.5' L	
166+00			151	342		℄ S.D.
			142	351		7' R bott Slope

76L298 S & E #307 9-54

PLEASE RETURN TO
LOS ANGELES COUNTY SURVEYOR
726 LOS ANGELES COUNTY ENGINEERING BLDG.

NOTE: ANY ADDITIONS OR CHANGES ON THIS SHEET MUST BE MADE OR CIRCLED IN RED INK, WITH DATE AND NAME OF PERSON MAKING CHANGE.

Do not extend notes this side of this line.

STATION	B. S.	H. I.	F. S.	ELEV.		
		49 33				
166+00			43	45 0		16'R Top Slope
			43	45 0		32.5'R gnd
			42	45 1		42.5 R "
			144	34 9	7'L	
			51	44 2	15'L Same	
			45	44 8	32.5 L	
			46	44 7	42.5 L	
167+00			153	34 0		℄ S.D.
			145	34 8		7'R Same
			40	45 3		16'R
			44	44 9		32.5'R
			40	45 3		42.5'R
			142	35 1	7'L	
			47	44 6	15'L Same	
			43	45 0	32.5'L	
			44	44 9	42.5'L	
168+00			150	34 3		℄ S.D.
			143	35 0		7'R Same
			40	45 3		16'R
			44	44 9		32.5'R
			42	45 1		42.5'R

F. B. 1988 Pg. 220 Job No. 6220.00 Division No. 10 Notes Red. Plotted Profile
Survey of Los Cerritos - S.D. Date Date No.
Survey by Sappell Notes D.S. Notes Chkd. Checked X-Sec.
Indexed K. C. Johnson Date Date Date No.

76L298 S & E #307 9-54

PLEASE RETURN TO
LOS ANGELES COUNTY SURVEYOR
726 LOS ANGELES COUNTY ENGINEERING BLDG.

NOTE: ANY ADDITIONS OR CHANGES ON THIS SHEET MUST BE MADE OR CIRCLED IN RED INK, WITH DATE AND NAME OF PERSON MAKING CHANGE.

Do not extend notes this side of this line.

STATION	B. S.	H. I.	F. S.	ELEV.		
		49 33				
168+00			145	348	7' L	
			47	446	15' L	
			42	451	32.5' L	same
			43	450	42.5' L	
T.P.	4.19	49.04	448	4485	T.P.	
168+23.8			720	4184		16' E R Invert El. 8" corr iron drain pipe
			4.70	44.34		50.1' R Top catch basin
			5.23	43.81		50.1' R invert El. 8" corr I.P. & F/L basin
169+00			144	346		℄ S.D.
			143	347		7' R
			37	453		16' R same
			42	448		32.5' R
			40	450		42.5' R
			143	347	7' L	
			45	445	15' L	
			38	452	32.5' L	same
			41	449	42.5' L	
170+00			143	347		℄ S.D.
			144	346		7' R bott. slope
			35	~~35.5~~ 45.5		16' R Top "

Profile Notes Red ____ Plotted ____ Job No. 6220.00 Division No. 10 F. B. 1988 Pg. 221
No. ____ Date ____ Date ____ Survey of Los Cerritos - S.D.
X-Sec. Notes Chkd. ____ Checked ____ Survey by Sappell Notes D.S. Date ____
No. ____ Date ____ Date ____ Map No. ____ Inspector C. Johnson Date ____

76L298 S & E #307 9-54

PLEASE RETURN TO
LOS ANGELES COUNTY SURVEYOR
726 LOS ANGELES COUNTY ENGINEERING BLDG.

NOTE: ANY ADDITIONS OR CHANGES ON THIS SHEET MUST BE MADE OR CIRCLED IN RED INK, WITH DATE AND NAME OF PERSON MAKING CHANGE.

Do not extend notes this side of this line.

F. B. 1988 Pg. 222 | Job No. 6220.00 | Division No. 10 | Profile
Survey of Sorrell Los Cerritos S.D. | Notes Red. | Plotted | No.
Survey by C. Johnson D.S. | Notes Chkd. | Checked | X-Sec. No.
Indexed | Notes | Date | Date | Date

STATION	B. S.	H. I.	F. S.	ELEV.		
		4904				
170+00			44	4856		32.5' R gnd
			44	4856		42.5' R "
			143	3457	7' L	60% slope
			44	4856	15' L	Top "
			39	4551	32.5' L	gnd
			41	4479	42.5' L	"
170+74±			618	4286		15.3' R Invert El 12" corr. iron drain pipe
			346	4558		33.5' R Top at ctr. 42" conc. H.W.
			556	4348		33.5' R Invert El 12" corr. iron drain pipe (inlet)
171+00			147	3443		& S.D.
			146	3444		7' R
			32	4558		16' R
			42	4448		32.5' R same
			41	4479		42.5' R
			146	3444	7' L	
			44	4856	15' L	
			39	4551	32.5' L	same
			40	4510	42.5' L	
172+00			146	3444		& S.D.
			147	3433		7' R bott slope

76L298 S & E #307 9-54

PLEASE RETURN TO
LOS ANGELES COUNTY SURVEYOR
726 LOS ANGELES COUNTY ENGINEERING BLDG.

NOTE: ANY ADDITIONS OR CHANGES ON THIS SHEET MUST BE MADE OR CIRCLED IN RED INK, WITH DATE AND NAME OF PERSON MAKING CHANGE.

Do not extend notes this side of this line.

STATION	B. S.	H. I.	F. S.	ELEV.		
		49 04				
172+00			29	461		16'R Top Slope
			34	456		32.5'R gnd.
			34	456		42.5'R "
			148	342	7'L bott. slope	
			41	449	15'L Top "	
			37	453	32.5'L gnd.	
			40	450	42.5'L "	
T.P.	501	50 04	401	4503	T.P.	
173+00			153	347		℄ S.D.
			155	345		7'R
			39	461		16'R same.
			41	459		32.5'R
			41	459		42.5'R
			154	346	7'L	
			49	451	15'L	
			48	452	32.5'L same	
			48	452	42.5'L	
174+00			149	351		℄ S.D.
			147	353		7'R bott. slope
			39	461		16'R Top "

Profile Notes Red. ____ Plotted ____ Job No. 6220.00 Division No. 10 F. B. 1988 Pg. 223
No. ____ Date ____ Date ____ Survey of Los Cerritos S.D.
X-Sec. Notes Chkd. ____ Checked ____ Survey by Sappell Notes D.S. Date ____
No. ____ Date ____ Date ____ Map No. ____ Indexed C. Johnson Date ____

76L298 S & E #307 9-54

PLEASE RETURN TO
LOS ANGELES COUNTY SURVEYOR
726 LOS ANGELES COUNTY ENGINEERING BLDG.

NOTE: ANY ADDITIONS OR CHANGES ON THIS SHEET MUST BE MADE OR CIRCLED IN RED INK, WITH DATE AND NAME OF PERSON MAKING CHANGE.

Do not extend notes this side of this line.

STATION	B. S.	H. I.	F. S.	ELEV.			
		50 04					
174+00			39	46 1			32.5'R gnd
			38	46 2			42.5'R "
			146	35 4	7'L		
			46	45 4	15'L	same	
			45	45 5	32.5'L		
			45	45 5	42.5'L		
174+79.0			9.39	40 65	12.0'L	outlet invert El. 6" conc. drain pipe.	
			5.39	44 [illegible]5	146.3'L	Top Catch basin in School Yard F/L	
			7.06	42 18	146.3'L	Invert 6" conc. Drain pipe & basin	
175+00			148	35 2			℄ S.D.
			148	35 2			5'R bott channel
			122	37 8			10'R brk.
			33	46 7			16'R Top Slope
			31	46 9			32.5'R gnd
			26	47 4			42.5'R gnd
			141	35 9	7'L	bott. slope	
			43	45 7	15'L	Top "	
			42	45 [illegible]	42'L	gnd	
175+21.5			632	43 72	14.6'L	Top 2" Iron Drain pipe outlet	
					±62'L	(Inlet at drinking Fountain)	

F. B. 1988 Pg. 224 Job No. 6220.00 Division No. 10 Notes Red. Plotted Profile
Survey of Los Cerritos S.D. Date Date No.
Survey by Sappell Notes D.S. Notes Chkd. Checked X-Sec.
Indexed R. C. Johnson Date Date Date No.

76L298 S & E #307 9-54

PLEASE RETURN TO
LOS ANGELES COUNTY SURVEYOR
726 LOS ANGELES COUNTY ENGINEERING BLDG.

NOTE: ANY ADDITIONS OR CHANGES ON THIS SHEET MUST BE MADE OR CIRCLED IN RED INK, WITH DATE AND NAME OF PERSON MAKING CHANGE.

Do not extend notes this side of this line.

STATION	B. S.	H. I.	F. S.	ELEV.		
		50 04				
175+54			145	355		℄ S.D.
			130	370	7'L	bott slope
			46	454	15'L	Top "
			46	454	26°L	bott 5° conc. block wall
175+73			139	361	11°'L	bott channel & ed conc. apron
			1235	3769	12³'L	Top " "
			1203	3801	14'L	bott slope & ed. " "
			41	459	26°'L	Top "
			31	469	29'L	gnd.
175+76			138	362		℄ S.D
			133	367		9°R bott slope
			293	4711		19⁵'R Top slope & End Timber W.W. (Top)
			29	471		32⁵'R gnd.
			27	473		42⁵'R "
			137	363	11⁷'L	bott. channel & ed. conc. apron
			1238	3766	13°'L	Top conc. apron
			1203	3801	19⁵'L	ed " " & bott. slope
			310	4694	27⁷'L	Top slope & End (Top) Timber W.W.
			25	475	32'L	gnd.
175+84⁸			912	4092	21⁶'L	F/L S. barrel (outlet)
			1217	3787	21⁶'L	int Apron & H.W.

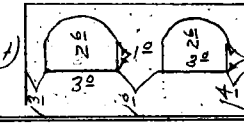

Profile No. ____ Notes Red. ____ Plotted ____ Job No. 6220.00 Division No. 10 F.B. 1988 Pg. 225
X-Sec. No. ____ Date ____ Date ____ Survey of Los Cerritos S.D.
Notes Chkd. ____ Checked ____ Survey by Sappell Notes D.S. Date ____
Date ____ Date ____ Map No. ____ Date ____

76L298 S & E #307 9-54

PLEASE RETURN TO
LOS ANGELES COUNTY SURVEYOR
726 LOS ANGELES COUNTY ENGINEERING BLDG.

NOTE: ANY ADDITIONS OR CHANGES ON THIS SHEET MUST BE MADE OR CIRCLED IN RED INK, WITH DATE AND NAME OF PERSON MAKING CHANGE.

Do not extend notes this side of this line.

F. B. 1988 Pg. 226 | Job No. 6220.00 | Division No. 10 | Notes Red. | Plotted | No. | Profile
Survey of Los Cerritos S.D. | Date | Date | X-Sec.
Survey by Sprowell | Notes D.S. | Notes Chkd. | Checked | No.
Indexed C. Johnson | Date | Date | Date

STATION	B. S.	H. I.	F. S.	ELEV.		
		50 04				
175+84.8			6 20	43 84	21°L	Top conc. H.W.
175+88.7			12 23	37 81	19°L	Int. apron & H.W. (both H.W.)
			9 18	41 86	19°L	F/L N. barrel (outlet)
			6 21	43 83	19°L	Top conc H.W.
Bm-KN-192			2 78	47 26		B.m-KN 192 El. 47.277, Arbor Rd (N. side)
	4 36	51 64		47 28		15'± E. of E end Bridge "B.862" & 8'W of E. F.C. R/W, bt spk in cb
176+21.98	E	int.	S.D.	&	Arbor Rd.	= 0+00 going E & W.
	on	℄	of		Arbor Rd.	
0+00			4 67	46 77		℄ int.
0+10 E			4 73	46 71		℄ Arbor Rd.
			4 65	46 79		11½'R w/4
			4 72	46 72		21'R ea conc. gutt.
			4 88	46 76		23'R both cb.
			4 21	47 43		23'R Top " E end Bridge
			4 13	47 51		27½R Ea conc. walk
			4 65	46 79		27½R Top Timber W.W.
			1 54	36 90		27½R both channel
			4 71	46 73	11½L. w/4	
			4 87	46 77	21 L. ea conc. gutt.	
			5 00	46 64	23 L. both cb.	

76L298 S & E #307

PLEASE RETURN TO
LOS ANGELES COUNTY SURVEYOR
726 LOS ANGELES COUNTY ENGINEERING BLDG.

NOTE: ANY ADDITIONS OR CHANGES ON THIS SHEET MUST BE MADE OR CIRCLED IN RED INK, WITH DATE AND NAME OF PERSON MAKING CHANGE.

Do not extend notes this side of this line.

STATION	B. S.	H. I.	F. S.	ELEV.		
		5164				
0+10 E			429	4735	23'L Top cb	
			424	4740	27.5'L Ed conc walk	
			468	4696	27.5'L Top Timber W.W.	
			158	358	27.5'L bott channel	
0+21.5 E.			471	4693	(Destroyed)	℄ Arbor S.M.H. N. Rim
0+32.5 E			479	4685		℄ Arbor
			468	4696		11 R w/a
			487	4677		21 R Ed gutt
			498	4666		23 R Bott cb
			431	4733		23 R Top "
			470	4694	11 L	
			484	4680	21 "	
			506	4658	23 " Same	
			442	4722	23	
0+34.5 E		S.M.H.	478	4686	S.M.H. W-Rim	℄ Arbor
						Rod + Meas + Diam
			1861	3303	F/L 17" inlet E	4.78 + 12.41 + 1.42 = 18.61
			1789	3375	F/L 8" inlet S.E.	4.78 + 12.44 + 0.67 = 17.89
			1868	3296	F/L 12" outlet N.W.	4.78 + 12.90 + 1.00 = 18.68
			1837	3327	F/L 8" inlet W.	4.78 + 12.92 + 0.67 = 18.37
			1624	3540	F/L 8" (Drop inlet) S.E.	4.78 + 10.79 + 0.67 = 16.24
			1788	3376	F/L 8" stub N.E.	4.78 + 12.43 + 0.67 = 17.88

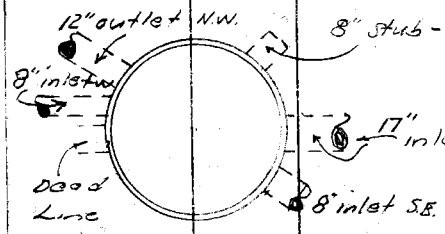

Profile Notes Red. Plotted Job No. 6220.00 Division No. 10 F. B. 1988 Pg. 227
No. Date Date Survey of Los Cerritos S.D.
X-Sec. Notes Chkd. Checked Survey by Sappell Notes D.S. Date 5-
No. Date Date Map No. Date Date

76L298 S & E #307 9-54

PLEASE RETURN TO
LOS ANGELES COUNTY SURVEYOR
726 LOS ANGELES COUNTY ENGINEERING BLDG.

NOTE: ANY ADDITIONS OR CHANGES ON THIS SHEET MUST BE MADE OR CIRCLED IN RED INK, WITH DATE AND NAME OF PERSON MAKING CHANGE.

Do not extend notes this side of this line.

STATION	B. S.	H. I.	F. S.	ELEV.		
		5164				
0+55 E		T.M.H.	435	4729		26.5'R T.M.H. E Rim
			1281	3[illegible]93		26.5'R bott chamber
0+59.5 E			475	46[illegible]9		℄ Arbor
			483	46[illegible]1		11'R w/4
			502	46[illegible]2		21'R ed. gutt.
			513	46[illegible]51		23'R bott. C.R.
			442	47[illegible]2		23'R Top "
0+63 E			503	46[illegible]1		21'R ed. gutt
			510	46[illegible]4		23'R F/L "
			505	46[illegible]9		24.4'R bott C.R.
			444	47[illegible]0		24.4'R Top "
0+78 E			517	46[illegible]7		21'R ed. gutt
			522	46[illegible]2		23'R F/L "
			516	46[illegible]8		25'R ed. "
			479	46[illegible]5		39.5'R bott cb.
			441	47[illegible]3		39.5'R Top "
0+82.5 E			486	46[illegible]78		℄ Arbor.
			500	46[illegible]4		11'R w/4

F. B. 1988 Pg. 228 Job No. 6220.00 Division No. 10 Notes Red. Plotted Profile
Survey of Los Cerritos SD Date Date No.
Survey by Sappell Notes D.S. Notes Chkd. Checked X-Sec.
Indexed C. Johnson Date Date No.

76L298 S & E #307 9-54

PLEASE RETURN TO
LOS ANGELES COUNTY SURVEYOR
726 LOS ANGELES COUNTY ENGINEERING BLDG.

NOTE: ANY ADDITIONS OR CHANGES ON THIS SHEET MUST BE MADE OR CIRCLED IN RED INK, WITH DATE AND NAME OF PERSON MAKING CHANGE.

Do not extend notes this side of this line.

STATION	B. S.	H. I.	F. S.	ELEV.		
		5164				
0+82.5 E			521	4643		21' R ed gutt
			526	4638		23' R F/L "
			522	4642		25' R ed "
			473	4691		41' R bott c.R.
			437	4727		41' R Top "
			499	4665	11' L w/4	
			529	4635	21' L ed gutt	
			549	4615	23' L bott cb.	
			476	4688	23' L Top "	
1+82.5 E			536	4628		℄ Arbor
			554	4610		11' R
			586	4578		21' R
			589	4575		23' R
			584	4580		25' R
			536	4628		41' R
			506	4658		41' R
			548	4616	11' L	
			569	4595	21' L	
			588	4576	23' L	
			521	4643	23' L	

same

same

Profile Notes Red. Plotted Job No. 6220.00 Division No. 10 F. B. 1988 Pg. 229
No. Date Date Survey of Los Cerritos S.D.
X-Sec. Notes Chkd. Checked Survey by Sappell Notes D.S. Date
No. Date Date Map No. Indexed Johnson Date

76L298 S & E #307 9-54

PLEASE RETURN TO
LOS ANGELES COUNTY SURVEYOR
726 Los Angeles County Engineering Bldg.

NOTE: ANY ADDITIONS OR CHANGES ON THIS SHEET MUST BE MADE OR CIRCLED IN RED INK, WITH DATE AND NAME OF PERSON MAKING CHANGE.

Do not extend notes this side of this line.

F. B. 1988 Pg. 230 | Job No. 6220.00 | Division No. 10 | Notes Red. | Plotted | No. | Profile
Survey of Los Cerritos S.D. | Date | Notes Chkd. | Date | No. | X-Sec.
Survey by Sorrell Notes D.S. | Checked | Date
Indexed by C. Johnson Date

STATION	B. S.	H. I.	F. S.	ELEV.		
		5164				N. Rim
3+344 E		S.M.H. J.C.	582	4582		℄ Arbor S.M.H.
			1809	3355	F/L 17" inlet E	5.82 + 10.85 + 1.42 = 18.09
			1813	3351	F/L 17" outlet W	5.82 + 10.89 + 1.42 = 18.13
			1739	3425	F/L 8" inlet N	5.82 + 10.90 + 0.67 = 17.39
4+46' E			600	4564	27'L Top	catch basin
			929	4235	27'L Invert	El. 24" Corr I.P. & F/L basin
0+17.3 W			461	4700		℄ Arbor.
			468	4698		11'R W/4
			478	4686		21'R ed gutt
			489	4675		28'R bott cb. (W. end bridge)
			418	4746		23'R Top "
			414	4750		27½'R N.ed conc. walk
			478	4686		27½'R Top Timber W.W.
			152	364		27½'R bott channel
			471	4693	11'L W/4	
			486	4678	21'L ed gutt	
			496	4668	23'L bott cb.	W. end Bridge
			425	4739	23'L Top "	
			416	4748	27½'L ed conc walk	
			462	4702	27½'L Top Timber	W.W.
			1387	4777	27½'L Top conc. apron	& bott conc H.W.

76L298 S & E #307 9-54

PLEASE RETURN TO
LOS ANGELES COUNTY SURVEYOR
726 Los Angeles County Engineering Bldg.

NOTE: ANY ADDITIONS OR CHANGES ON THIS SHEET MUST BE MADE OR CIRCLED IN RED INK, WITH DATE AND NAME OF PERSON MAKING CHANGE.

Do not extend notes this side of this line.

STATION	B. S.	H. I.	F. S.	ELEV.		
(+0.K)		5164				
0+14 W			156	360	27½'L both channel & Apron	
0+29⁴ W			466	4698		℄ ARBOR W. Rim S.M.H.
					(Abandoned)	
0+32⁵ W			467	4697		℄ ARBor
			464	4700		11'R W/4
			477	4687		21'R ed. guth.
			494	4670		23'R both cb.
			428	4736		23'R Top "
			479	4685	11'L	
			484	4680	21'L same as R¹	
			502	4662	23'L	
			431	4733	23'L	
0+36⁶ W		S.M.H.	470	4694		℄ ARBOR N-Rim S.M.H.
						R + m + D
			1905	3259	F/L 12" inlet N.E.	4.70 + 13.35 + 1.00 = 19.05
			1916	3248	F/L 17? " outlet W.	4.70 + 13.04 + 1.42 = 19.16
					Note: Dead line E. - Evidently From	
					Adandaned S.M.H.	R + m + D
		Top.	1795	3369	(Top)	4.70 + 13.25 ?

Profile Notes Red _____ Plotted _____ Job No. 6220.00 Division No. 10 F. B. 1990 Pg. 231
No. _____ Date _____ Date _____ Survey of Los Cerritos S.D.
X-Sec. Notes Chkd _____ Checked _____ Survey by Sapp/Johnson Notes D.J. Date _____
No. _____ Date _____ Date _____ Map No. _____ Date _____

76L298 S & E #307 9-54

PLEASE RETURN TO
LOS ANGELES COUNTY SURVEYOR
726 LOS ANGELES COUNTY ENGINEERING BLDG.

NOTE: ANY ADDITIONS OR CHANGES ON THIS SHEET MUST BE MADE OR CIRCLED IN RED INK, WITH DATE AND NAME OF PERSON MAKING CHANGE.

Do not extend notes this side of this line.

STATION	B. S.	H. I.	F. S.	ELEV.		
		51 64				
0+82.5 W			4 77	46 87		℄ ARBOR
			4 78	46 86		11 'R w/4
			5 00	46 64		21 'R Ed gutt.
			5 17	46 47		23 'R bott cb
			4 52	47 12		23 'R Top "
			4 85	46 79	11 'L	
			5 06	46 58	21 'L	
			5 27	46 37	23 'L same as RT.	
			4 58	47 06	23 'L	
1+82.5 W			5 32	46 32		℄ Arbor
			5 40	46 24		11 'R
			5 60	46 04		21 'R same
			5 82	45 82		23 'R
			5 12	46 52		23 'R
			5 45	46 19	11 'L	
			5 67	45 97	21 'L	
			5 88	45 76	23 'L same	
			5 24	46 40	23 'L	

F. B. 1988 Pg. 232 Job No. 6220.00 Division No. 10 Notes Red. Plotted Profile
Survey of Los Cerritos S.D. Date Date No.
Survey by Sappell Notes D.S. Notes Chkd. Checked X-Sec.
Indexed C. Johnson Date Date Date No.

76L298 S & E #307 9-54

PLEASE RETURN TO
LOS ANGELES COUNTY SURVEYOR
726 LOS ANGELES COUNTY ENGINEERING BLDG.

NOTE: ANY ADDITIONS OR CHANGES ON THIS SHEET MUST BE MADE OR CIRCLED IN RED INK, WITH DATE AND NAME OF PERSON MAKING CHANGE.

Do not extend notes this side of this line.

STATION	B. S.	H. I.	F. S.	ELEV.		
		51 64				
2+03 W			5 29	46 35	23.5' L Top conc. S.D. chamber	
			10 24	41 40	23.5' L Invert El. & bott " N. barrel	(outlet)
			5 26	46 38	27.5' L Top chamber	
			10 28	41 36	27.5' L Invert El. & bott " S. "	
2+07 W			5 34	46 30	23.5' L Top conc. S.D. chamber	
			10 25	41 39	23.5' L Invert El. & bott " N. barrel	(inlet)
			5 28	46 38	27.5' L Top chamber	
			10 28	41 36	27.5' L Invert El. & bott " S. "	
					(See sketch pg 225 FOR pipe size)	
3+25.4 W		S.M.H. ∡ PT.	6 05	45 59		W-Rim ℄ ARbor. S.M.H.
						R + M + D.
			19 75	31 89	F/L 17" inlet E	6.05 + 12.28 + 1.42 = 19.75
			20 15	31 49	F/L 17" outlet S.W.	6.05 + 12.68 + 1.42 = 20.15
3+36.0 W			6 05	45 59	11.5' L S.M.H.	W.-Rim
					∡ PT.	
T.P.	2 84	49 67	4 81	46 83	T.P.	

Profile No. ____ Notes Red. ____ Plotted ____ Job No. 622000 Division No. 10 F. B. 1988 Pg. 233
X-Sec. No. ____ Date ____ Date ____ Survey of Los Cerritos S.D.
Notes Chkd. ____ Checked ____ Survey by Sappell Notes D.S. Date ____
No. ____ Date ____ Date ____ Map No. ____ Date ____

76L298 S & E #307 9-54

PLEASE RETURN TO
LOS ANGELES COUNTY SURVEYOR
726 LOS ANGELES COUNTY ENGINEERING BLDG.

NOTE: ANY ADDITIONS OR CHANGES ON THIS SHEET MUST BE MADE OR CIRCLED IN RED INK, WITH DATE AND NAME OF PERSON MAKING CHANGE.

Do not extend notes this side of this line.

F. B. 1988 Pg. 234 Job No. 622.00 Division No. 10 Notes Red Plotted Profile
Survey of Los Cerritos S.D. Date Date No.
Survey by Sapsell Notes D.S. Notes Chkd. Checked X-Sec.
Indexed K. C. Johnson Date Date Date No.

STATION	B. S.	H. I.	F. S.	ELEV.			
		49 67					
176 + 49			4 80	44 87			℄ S.D Top 2" iron. utility pipe.
"			8 54	41 13			5.7 R Invert 24" corr. S.D pipe - outlet.
176 + 58.5			14 0	35 7			℄ S.D.
			13 2	36 5	7' L	both slope	
			287	46 80	23.5' L	Top Timber	W.W. & Top slope
			23	47 4	32.5' L	Gnd.	
			23	47 4	42.5' L	Gnd.	
176 + 66			14 1	36 6			℄ S.D.
			13 1	36 6			7' R both Slope
			2 76	46 91			19.5 R Top Timber W.W. & Top Slope
			28	46 9			32.5 R Gnd.
			27	47 0			42.5 R "
			13 3	36 4	7' L	both slope	
			28	46 9	18.5' L	Top "	
			24	47 3	32.5 L	Gnd.	
			24	47 3	42.5 L	"	
176 + 70			412	45 55			14' R Top 3" iron drain pipe outlet Inlet ?

76L298 S & E #307 9-54

PLEASE RETURN TO
LOS ANGELES COUNTY SURVEYOR
726 LOS ANGELES COUNTY ENGINEERING BLDG.

NOTE: ANY ADDITIONS OR CHANGES ON THIS SHEET MUST BE MADE OR CIRCLED IN RED INK, WITH DATE AND NAME OF PERSON MAKING CHANGE.

Do not extend notes this side of this line.

STATION	B. S.	H. I.	F. S.	ELEV.		
		49 67				
177+00			144	35 3		℄ S.D.
			134	36 3		7'R bott slope
			33	46 4		18'R Top "
			30	46 7		32.5'R bott conc. block wall
			134	36 3	7'L bott slope	
			31	46 6	17'L Top "	
			26	47 1	32.5'L gnd	
			25	47 2	42.5'L "	
177+58.0			1080	38 87		9'R invert El. 30" conc. S.D pipe - outlet
			145	35 2		7'R bott channel
178+00			147	35 0		℄ S.D.
			144	35 3		7'R bott slope
			28	46 9		18'R Top "
			22	47 5		32.5'R gnd
			18	47 9		42.5'R "
			144	35 3	7'L	
			36	46 1	17'L same as RT.	
			30	46 7	32.5'L	
			29	46 8	42.5'L	

Profile No. ____ Notes Red ____ Plotted ____ Job No. 622000 Division No. 10 F. B. 1988 Pg. 235
X-Sec. No. ____ Date ____ Date ____ Survey of Los Cerritos SD
Notes Chkd ____ Checked ____ Survey by Sappell Notes D.S. Date ____
Date ____ Date ____ Map No. ____ Date ____

76L298 S & E #307 9-54

PLEASE RETURN TO
LOS ANGELES COUNTY SURVEYOR
726 LOS ANGELES COUNTY ENGINEERING BLDG.

NOTE: ANY ADDITIONS OR CHANGES ON THIS SHEET MUST BE MADE OR CIRCLED IN RED INK, WITH DATE AND NAME OF PERSON MAKING CHANGE.

Do not extend notes this side of this line.

STATION	B. S.	H. I.	F. S.	ELEV.		
		49 67				
178+84.9			5 03	44 64		153.5 R Top catch Basin 30"
			9 03	4[illegible] 64		153.5 R invert El S.D. pipe
179+00			14 8	34 9		℄ S.D.
			14 5	35 2		7' R bott. Slope
			2 5	47 2		17' R Top "
			2 4	47 3		32.5 R Gnd
			2 3	47 4		42.5 R "
			14 6	35 1	7' L	
			2 9	46 8	17' L same as RT	
			2 8	46 9	32.5' L	
			3 2	46 5	42.5' L	
180+00			14 3	35 4		℄ S.D.
			13 8	35 9		7' R
			2 8	46 9		17' R same
			2 4	47 3		32.5' R
			2 2	47 5		42.5' R

F. B. 1988 Pg. 236 Job No. 6220.00 Division No. 10 Notes Red. Plotted Profile
Survey of Los Gerritos S.D. Date Date No.
Survey by Sappell Notes D.S. Notes Chkd. Checked X-Sec.
Indexed C. Johnson Date Date Date No.

76L298 S & E #307 9-54

PLEASE RETURN TO
LOS ANGELES COUNTY SURVEYOR
726 LOS ANGELES COUNTY ENGINEERING BLDG.

NOTE: ANY ADDITIONS OR CHANGES ON THIS SHEET MUST BE MADE OR CIRCLED IN RED INK, WITH DATE AND NAME OF PERSON MAKING CHANGE.

Do not extend notes this side of this line.

STATION	B. S.	H. I.	F. S.	ELEV.		
		49 67				
180+00			145	352	7'L both Slope	
			32	465	17'L Top "	
			30	467	32½'L Gnd.	
			35	462	42½'L "	
T.P	4 24	51 46	245	4722	T.P	
181+00			166	349		℄ S.D.
			165	350		7'R both Slope
			44	471		17'R Top "
			41	474		32½'R Gnd.
						42½'R (garage)
			163	352	7'L	
			55	460	17'L same	
			58	457	32½'L	
			58	457	42½'L	
182+00			154	361		℄ S.D.
			155	360		7'R
			39	476		17 R same
			36	479		32½ R
			36	479		42½ R

Profile Notes Red. Plotted Job No. 622000 Division No. 10 F. B. 1988 Pg. 237
No. Date Date Survey of Los Cerritos SD
X-Sec. Notes Chkd Checked Survey by Sappell Notes D.S. Date 5-31-55
No. Date Date Map No. Added Johnson Date

76L298 S & E #307 9-54

PLEASE RETURN TO
LOS ANGELES COUNTY SURVEYOR
726 LOS ANGELES COUNTY ENGINEERING BLDG.

NOTE: ANY ADDITIONS OR CHANGES ON THIS SHEET MUST BE MADE OR CIRCLED IN RED INK, WITH DATE AND NAME OF PERSON MAKING CHANGE.

Do not extend notes this side of this line.

STATION	B. S.	H. I.	F. S.	ELEV.		
		51 46				
182+00			15 3	36 2	7'L bott slope	
			57	45 8	17 L Top "	
			58	45 7	32.5 L gnd	
			58	4[illegible] 7	42.5 L "	
183+00			16 1	35 4		℄ S.D. begining of Rubble lining
			15 20	3[illegible] 26		7.5R bott slope & Ed. Rubble lining
			36	47 1		17'R Top Slope
			35	4[illegible] 0		32.5R gnd
			33	4[illegible] 2		42.5 "
			15 7	35 [illegible]	6.5'L bott slope & Ed. rubble lining	
			51	46 4	17'L Top "	
			55	4[illegible] 0	32.5 L gnd	
			55	4[illegible]	42.5 L gnd	
Bm-KN-193			1 34	50 12	Bm KN 193, El. 50.116, F.B. 1911-28, E. Side F.C.	
	025	50 37			Channel, 715'± N. of ℄ Arbor Rd., bt.	
					Spk. in W. side of P.P. # 841341-E	
183+22.6			11 58	38 77	Note: Inlet catch basin W. side of Lorelei Ave.	9'R Invert El. of 36" S.D. pipe (conc.) outlet
"			7 87	42 50		12'R Top Rubble Lining
"			14 84	35 53		7.5R Bott CHANNEL
183+31.5			15 05	35 32		℄ S.D. end of Rubble lineing
			15 12	35 25		7.0R bott. slope & Rubble Lining

F. B. 1988 Pg. 238 Job No. 6220.00 Division No. 10 Notes Red. Plotted Profile
Survey of Los Cerritos S.D. Date Date No.
Survey by Sappell Notes D.S. Notes Chkd. Checked X-Sec.
Indexed K. C. Johnson Date Date Date No.

76L298 S & E #307 9-54

PLEASE RETURN TO
LOS ANGELES COUNTY SURVEYOR
726 LOS ANGELES COUNTY ENGINEERING BLDG.

NOTE: ANY ADDITIONS OR CHANGES ON THIS SHEET MUST BE MADE OR CIRCLED IN RED INK, WITH DATE AND NAME OF PERSON MAKING CHANGE.

Do not extend notes this side of this line.

STATION	B. S.	H. I.	F. S.	ELEV.		
		50 37				
183+31.5			1440	3597		7.5' R Ed & Top. Rubble Lining
						℄ S.D.
"			1496	3541	5' L bott. slope &	bott. Rubble Lining
"			1425	3612	6' L —	Top " "
184+00			150	354		℄ S.D.
			150	354		7' R bott. slope
			22	482		17' R Top "
			19	485		32.5' R grd
			19	485		42.5' R "
			148	356	7' L	
			41	463	17' L same as Rt.	
			42	462	32.5' L	
			42	462	42.5' L	
185+00			141	363		℄ S.D.
			136	368		7' R
			22	482		17 R same
			20	484		32.5 R
			18	486		42.5 R
			147	357	5.5' L bott. slope	
			38	466	17' L Top "	

Profile No. ____ Notes Red. ____ Plotted ____ Job No. 6220.00 Division No. 10 F. B. 1988 Pg. 239
X-Sec. No. ____ Date ____ Date ____ Survey of Los Cerritos S.D.
Notes Chkd. ____ Checked ____ Survey by Sappell Notes D.S. Date 5-31-55
No. ____ Date ____ Date ____ Map No. ____ Date ____

76L298 S & E #307 9-54

PLEASE RETURN TO
LOS ANGELES COUNTY SURVEYOR
726 LOS ANGELES COUNTY ENGINEERING BLDG.

NOTE: ANY ADDITIONS OR CHANGES ON THIS SHEET MUST BE MADE OR CIRCLED IN RED INK, WITH DATE AND NAME OF PERSON MAKING CHANGE.

Do not extend notes this side of this line.

F. B. 1988 Pg. 240 | Job No. 6220.00 | Division No. 10 | Notes Red. | Plotted | Profile
Survey of Los Cerritos SD | Date | Date | No.
Survey by Sapsell | Notes 2 Sets | Notes Chkd. | Checked | X-Sec.
Indexed C. Johnson | Date | Date | Date | No.

STATION	B. S.	H. I.	F. S.	ELEV.		
		50 37				
185+00			39	46 5	325 'L grid	
			39	46 5	425 'L "	
186+00			148	356		℄ S.D.
			144	360		7 'R
			20	424		17 'R same
			15	467		325 R
			13	491		425 R
			148	356	6 'L	
			40	464	17 'L same	
			36	468	325 L	
			35	467	425 L	
T.P.	494	51 51	380	4257	T.P.	
187+00			163	352		℄ S.D.
			158	357		7 'R
			28	467		17 'R same
			25	470		325 R
						425 - (Garage)
			160	355	6 'L	
			47	468	17 'L same	
			40	472	325 L	
			44	471	425 L	

76L298 S & E #307 9-54

PLEASE RETURN TO
LOS ANGELES COUNTY SURVEYOR
726 LOS ANGELES COUNTY ENGINEERING BLDG.

NOTE: ANY ADDITIONS OR CHANGES ON THIS SHEET MUST BE MADE OR CIRCLED IN RED INK, WITH DATE AND NAME OF PERSON MAKING CHANGE.

Do not extend notes this side of this line.

STATION	B. S.	H. I.	F. S.	ELEV.		
		5151				
188+00			160	355		℄ S.D.
			156	359		6' R both slope
			26	489		17 'R Top "
			22	493		325 'R Gnd "
			22	493		425 'R "
			157	358	65 'L both slope	
			46	469	17 'L Top "	
			43	472	325 'L Gnd "	
			44	471	425 'L "	
189+00			156	359		℄ S.D. ℄ B.C. of Existing channel
			152	363		6 'R
			20	495		17 'R same
			18	497		325 R "
			17	498		425 R
			151	364	6 'L	
			38	477	17 'L same	
			38	477	325 L	
			36	479	425 L	
189+37			148	367		℄ S.D. – both E slope channel

Profile Notes Red. Plotted Job No. 6220.00 Division No. 10 F. B. 1988 Pg. 241
No. Date Date Survey of Los Cerritos SD
X-Sec. Notes Chkd Checked Survey by Sapsell Notes D.S. Date 5-31-55
No. Date Date Map No. Added Johnson Date

76L298 S & E #307 9-54

PLEASE RETURN TO
LOS ANGELES COUNTY SURVEYOR
726 LOS ANGELES COUNTY ENGINEERING BLDG.

NOTE: ANY ADDITIONS OR CHANGES ON THIS SHEET MUST BE MADE OR CIRCLED IN RED INK, WITH DATE AND NAME OF PERSON MAKING CHANGE.

Do not extend notes this side of this line.

STATION	B. S.	H. I.	F. S.	ELEV.		
		51 51				
189+65.5			44	47 1	41.'L gnd.	
189+65.5			53	46 2	31.0'L gnd.-Top Levee.	
189+65.5			799	43 52	26.0'L Top (begin) Rock & cmt. Lining	
189+66.7			1544	36 07	19.0'L bott. " " "	
189+68.8			1537	36 14	14.0'L ctr. Exist. channel	
189+70.7			1545	36 06	8.7'L bott. Rock & cmt. Lining.	
189+72.4			904	42 47	2.5'L Top " " "	
189+72.4			43	47 2		℄ S.D. side slope
			18	49 7		3.5'R Top "
			20	47 5		32.5'R gnd.
189+83.0			20	49 5		℄ S.D. Top slope.
			733	44 18	6.5'L Top. Rock & cmt. Lineing	
			1520	36 31	15'L bott " "	
			1563	35 88	20.7'L ctr. channel	
			1562	35 89	26.2'L bott. " " Rock & cmt.	
			746	44 05	36.7'L Top Rock & cmt Lining	
			43	47 2	47.5'L Top Levee.	
			44	47 1	57'L gnd.	
190+14.3			18	49 7		℄ int. S.D. & Approx. ctr. (Top Levee) of Existing Drain to W.
			22	49 3		32.5'R gnd
			21	49 4		42.5'R "

F. B. 1988 Pg. 242 Job No. 6220.00 Division No. 10 Notes Red. Plotted Profile
Survey of Los Cerritos S.D. Date Date No.
Survey by Sappell Notes DS Notes Chkd. Checked X-Sec.
Indexed R. C. Johnson Date Date Date No.

76L298 S & E #307 9-54

PLEASE RETURN TO
LOS ANGELES COUNTY SURVEYOR
726 LOS ANGELES COUNTY ENGINEERING BLDG.

NOTE: ANY ADDITIONS OR CHANGES ON THIS SHEET MUST BE MADE OR CIRCLED IN RED INK, WITH DATE AND NAME OF PERSON MAKING CHANGE.

Do not extend notes this side of this line.

STATION	S. S.	H. I.	F. S.	ELEV.		
		51 51				
190+14.3			16	49 9	8.5'L Top Slope	
			842	43 09	20.4'L Top Rock & Cmt. Lining	
			1497	36 54	27.6'L bott. " " "	
			1560	35 91	42.5'L bott. channel	
BM KN-194			435	47 16	Bm-KN 194, El. 47.156, Del Amo Blvd. (N-side)	
	3 02	50 18			5° E of E end Bridge "B-936," 165'± W. of ℄ of	
					Fidler Ave, bt. spk in cb.	
190+90.75			362	46 56	℄ int. S.D. To So. & Del Amo Blvd.	
190+90.75	=	0+00	going		E along the ℄ " " "	
0+32.5 E			398	46 20	" ℄ " " "	
			425	45 93		20'R W/4
			459	45 59		38'R ed. gutt.
			473	45 45		40'R bott. cb.
			393	46 25		40'R Top "
			31	47 1		50'R gnd.
			430	45 88	20'L W/4	
			451	45 67	38'L ed. gutt.	
			464	45 54	40'L bott. cb	
			382	46 36	40'L Top "	

Profile Notes Red. ____ Plotted ____ Job No. 6220.00 Division No. 10 F. B. 1988 Pg. 243
No. ____ Date ____ Date ____ Survey of Los Cerritos S.D.
X-Sec. Notes Chkd. ____ Checked ____ Survey by Sappell Notes D.S. Date 5-31-55
No. ____ Date ____ Date ____ Map No. ____ Indexed C. Johnson Date ____

76L298 S & E #307 9-54

PLEASE RETURN TO
LOS ANGELES COUNTY SURVEYOR
726 LOS ANGELES COUNTY ENGINEERING BLDG.

NOTE: ANY ADDITIONS OR CHANGES ON THIS SHEET MUST BE MADE OR CIRCLED IN RED INK, WITH DATE AND NAME OF PERSON MAKING CHANGE.

Do not extend notes this side of this line.

STATION	B. S.	H. I.	F. S.	ELEV.		
		50.18				
0+58.4 E			4.17	4[illegible].01		℄ Del Amo
			4.49	45.[illegible]9	20'L W/4	
			4.86	45.32	38'L ed. gutt	
			5.09	45.09	40'L bott. cb.	
			4.36	45.82	40'L Top "	
0+67.8 E			4.86	45.32	35'L Ed conc. apron.	
			5.35	44.83	40'L bott cb.	
			4.50	45.68	40'L Top "	
0+71.4 E			4.24	45.[illegible]4		℄ Del Amo.
			4.55	4[illegible].63		20'R W/4
			4.95	45.23		38'R ed gutt
			5.12	45.06		40'R bott cb
			4.52	45.66		40'R Top "
0+72.7 E			5.60	44.58	40'L bott. cb.	
			4.54	45.64	40'L Top catch	basin
			4.43	45.75	42.5'L Top "	"
			7.43	42.75	42.5'L invert El. 30"	conc. S.D. pipe & F/L basin
0+87.0 E			5.07	45.[illegible]		35'R conc. apron.
			5.44	44.74		40'R bott. cb.
			4.52	45.66		40'R Top catch basin

F. B. 1988 Pg. 244 Job No. 622000 Division No. 10 Notes Red. Plotted Profile
Survey of Los Cerritos S.D. Date Date No.
Survey by Sappell Notes D.S. Notes Chkd. Checked X-Sec.
Indexed C. Johnson Date Date Date No.

76L298 S & E #307 9-54

PLEASE RETURN TO
LOS ANGELES COUNTY SURVEYOR
726 LOS ANGELES COUNTY ENGINEERING BLDG.

NOTE: ANY ADDITIONS OR CHANGES ON THIS SHEET MUST BE MADE OR CIRCLED IN RED INK, WITH DATE AND NAME OF PERSON MAKING CHANGE.

Do not extend notes this side of this line.

87.5
72.7
14.8

STATION	B. S.	H. I.	F. S.	ELEV.		
		5018				
0+87.0 E			448	45 70		42.4' R Top basin
			840	41 78		invert El. 30" conc. 42.4' R S.D. pipe & F/L c. basin
0+87.5 E			559	44 57	40' L bott. cb.	
			455	45 63	40' L Top catch	basin
			631	43 87	42.5' L F/L "	"
0+92.7 E			438	45 80		℄ Del Amo
			491	45 27	35' L conc. apron	
			522	44 96	40' L bott. W. end.	C.R. N.W. cor.
			450	45 68	40' L Top "	" "
1+01.5 E			551	44 67		40' R bott. cb.
			456	45 62		40' R Top catch basin
			734	42 84		42.4' R F/L " "
1+02.0 E			505	45 13	36.6' L ∡ PT. conc.	cross gutt.
			515	45 03	39.5' L F/L	
			516	45 02	42' L bott. cb.	
			453	45 65	42' L Top "	
1+07.0 E			445	45 73		℄ Del Amo
			472	45 46		20' R W/4
			500	45 18		35' R ed. gutt.
			518	45 00		40' R bott. W. end C.R.
			454	45 64		40' R Top S.W. Cor.

Profile Notes Red. ____ Plotted ____ Job No. 6220.00 Division No. 10 F. B. 1988 Pg. 245
No. ____ Date ____ Date ____ Survey of Los Cerritos SD
X-Sec. Notes Chkd. ____ Checked ____ Survey by Sappell Notes D.S. Date ____
No. ____ Date ____ Date ____ Map No. ____ Date ____

76L298 S & E #307 9-54

PLEASE RETURN TO
LOS ANGELES COUNTY SURVEYOR
726 LOS ANGELES COUNTY ENGINEERING BLDG.

NOTE: ANY ADDITIONS OR CHANGES ON THIS SHEET MUST BE MADE OR CIRCLED IN RED INK, WITH DATE AND NAME OF PERSON MAKING CHANGE.

Do not extend notes this side of this line.

STATION	B. S.	H. I.	F. S.	ELEV.		
		50 18				
1+17.5 E			5 06	45 12		37.5' R ∡ pt. cross gutt.
			5 16	45 02		39.5' R F/L
			5 13	45 05		41.5' R bott. cb.
			4 47	45 71		41.5' R Top "
1+47.27 E			4 39	45 79	℄ int. Del Amo &	Fidler Ave. To The No.
" " = 0+00		going	North.		long the ℄ of	" " " " "
0+20 N			4 63	45 55		℄ " " "
0+31.8 N		J.C. S.M.H.	4 84	45 34		℄ Fidler S.M.H. E Rim
			19 04	31 14	F/L 8" drop inlet N.	R + M + D 4.84 + 13.53 + 0.67 = 19.04
			21 19	28 19	F/L 17" inlet E	4.84 + 14.93 + 1.42 = 21.19
			21 12	27 06	F/L 17" outlet W	4.84 + 14.86 + 1.42 = 21.12
0+36.1 N.			4 97	45 21		℄ Fidler Ed. cross gutt.
0+39.8 N			5 03	45 15		℄ " F/L "
"			4 95	45 23		18' R F/L int. cross gutt.
0+53.2 N			4 79	45 39		℄ Fidler Ed. gutt.
0+66.0 N.			4 50	45 68	Approx ℄ int.	Fidler & Service Rd. To E.
			4 82	45 36		15' R ed. cross gutt.
			4 90	45 28		18' R F/L
			4 80	45 38		21' R Ed. " "

F. B. 1988 Pg. 246 Job No. 6220.00 Division No. 10 Notes Red. Plotted Profile
Survey of Los Cerritos S.D. Date Date No.
Survey by Sappell Notes D.S. Notes Chkd. Checked X-Sec.
Indexed C. Johnson Date Date Date No.

76L298 S & E #307 9-54

PLEASE RETURN TO
LOS ANGELES COUNTY SURVEYOR
726 LOS ANGELES COUNTY ENGINEERING BLDG.

NOTE: ANY ADDITIONS OR CHANGES ON THIS SHEET MUST BE MADE OR CIRCLED IN RED INK, WITH DATE AND NAME OF PERSON MAKING CHANGE.

Do not extend notes this side of this line.

STATION	B. S.	H. I.	F. S.	ELEV.		
		5018				
0+79.5 N			4 35	45 83		℄ Fidler to No.
			480	45 38	17'L ed guth	
			5 02	45 16	18 'L both N end	C.L. N.W. cor.
			4 33	45 85	18 'L Top "	" "
			487	45 31		18'R F/L int. guth. Service Rd.
1+08 N			427	45 91		℄ Fidler
			468	45 50		17'R Ed guth.
			479	45 39		18 R both N end C.R. NE cor.
			412	46 06		18 'R Top "
2+08 N			399	46 19		℄ Fidler to No.
			443	45 75		17'R Ed guth.
			450	45 68		18'R both cb
			386	46 32		12 'R Top "
			445	45 73	17'L	
			456	45 62	18 'L same as Rt.	
			396	46 22	12 'L	
2+32.6 N		S.M.H.	394	46 24		℄ Fidler S.M.H. (So. Rim)
						R + m + d
			16 32	33 86	F/L 8" inlet N.	3.94 + 11.71 + 0.67 = 16.32
			16 41	33 77	F/L 8" outlet S.	3.94 + 11.80 + 0.67 = 16.41

Profile No. ____ Notes Red ____ Plotted ____ Job No. 6220.00 Division No. 10 F. B. 1988 Pg. 247
X-Sec. No. ____ Date ____ Date ____ Survey of Lee Service Rd.
Notes Chkd ____ Date ____ Checked ____ Survey by Sorrell Notes D.L. Date ____
Date ____ Map No. ____ Traced Tabulated Date ____

76L298 S & E #307 9-54

PLEASE RETURN TO
LOS ANGELES COUNTY SURVEYOR
726 LOS ANGELES COUNTY ENGINEERING BLDG.

NOTE: ANY ADDITIONS OR CHANGES ON THIS SHEET MUST BE MADE OR CIRCLED IN RED INK, WITH DATE AND NAME OF PERSON MAKING CHANGE.

4+17.0
32.5

Do not extend notes this side of this line.

STATION	B. S.	H. I.	F. S.	ELEV.		
		50 18				
1+62.50 E			4 29	45 89	℄ int. Del Amo &	Fidler Ave To. So.
"	= 0+00	going		South	along the ℄	" " " "
0+20 -S			4 68	45 50		℄ " " "
0+36 -S			4 93	45 25		℄ " " Ed cross gutt.
0+39 S			5 00	45 18		℄ " F/L "
"			4 91	45 27	18'L int. F/L	cross gutt.
0+53 S.			4 55	45 63		℄ Fidler Ed gutt.
0+66 S			4 11	46 07	Approx ℄ int.	Fidler & Service Rd.
			4 46	45 72	15'L ed. gutt.	
			4 56	45 62	18'L F/L	
			4 51	45 67	21'L Ed "	
0+79 So.			4 82	45 36		℄ Fidler
			4 25	45 93		17'R ed gutt.
			4 39	45 79		18'R bott. So. End C.R. S.W. COR.
			3 74	45 44		18'R Top " "
			4 42	45 76	18'L int F/L gutt.	
0+97 So.		S.m.H Flush	3 63	46 55		℄ Fidler S.m.H. (So. Rim)
						R + M + D
			9 92	40 26	F/L 8" outlet So. -	3.63 + 5.62 + 0.67 = 9.92

F. S. 1988 Pg. 248 Job No. 6220.00 Division No. 10 Notes Red. Plotted Date Date No. Profile
Survey of Los Cerritos SD Date Date No. X-Sec.
Survey by Sappell Notes D.S. Notes Chkd. Checked
Indexed A. C. Johnson Date Date Date No.

76L298 S & E #307 9-54

PLEASE RETURN TO
LOS ANGELES COUNTY SURVEYOR
726 Los Angeles County Engineering Bldg.

NOTE: ANY ADDITIONS OR CHANGES ON THIS SHEET MUST BE MADE OR CIRCLED IN RED INK, WITH DATE AND NAME OF PERSON MAKING CHANGE.

Do not extend notes this side of this line.

STATION	B. S.	H. I.	F. S.	ELEV.		
		5018				
1+08 S.			360	4658		℄ Fidler to So.
			393	4625	17'L	ed gutt.
			406	4612	18'L	both S. end C.R. S.E. cor
			342	4676	18'L	Top " "
2+08 S			370	4648		℄ Fidler to So.
			416	4602		17'R
			432	4586		18'R same
			366	4652		18'R
			422	4596	17'L	
			433	4585	18'L	same
			366	4652	18'L	
3+64.5 S			407	4611		℄ Fidler S.M.H. (So. Rim)
1+82.5 E			420	4598		℄ Del Amo
			453	4565	19'+	W/L
			481	4537	36'L	Ed. gutt.
			489	4529	38'L	F/L
			479	4539	42.5'L	both cb @ C.R. (island)
			418	4600	" 'L	Top " "

Profile Notes Red. Plotted. Job No. 6220.00 Division No. 10 F. B. 1988 Pg. 249
No. Date Date Survey of Los Cerritos S.D.
X-Sec. Notes Chkd Checked Survey by Sagehill Notes by J.S. Date
No. Date Date Map No. Robert Johnson Date

76L298 S & E #307 9-54

PLEASE RETURN TO
LOS ANGELES COUNTY SURVEYOR
726 Los Angeles County Engineering Bldg.

NOTE: ANY ADDITIONS OR CHANGES ON THIS SHEET MUST BE MADE OR CIRCLED IN RED INK, WITH DATE AND NAME OF PERSON MAKING CHANGE.

Do not extend notes this side of this line.

F. B. 1988 Pg. 250 Job No. 6220.00 Division No. 10 Notes Red. Date Notes Chkd. Date Profile No. X-Sec. No.
Survey of Los Cerritos S.D. Date Plotted Date Checked Date
Survey by Sapsell Notes D.S.
Indexed K C. Johnson Date

STATION	B. S.	H. I.	F. S.	ELEV.		
		50 18				
1+82.5 E			4 13	45 05	52' L	Top cb @ C.R.
			462	45 56	52 L	both " "
			467	45 51	53 L	ed. gutt.
			474	45 44	79' L	ed. gutt (Service Rd)
1+92° E			482	45 36	80' L	both E. end C.R. N.E cor.
			417	46 01	80 L	Top " " "
1+97°E			414	46 04		℄ Del Amo
			446	45 72		19' R W/A
			476	45 42		36' R Ed. gutt.
			484	45 34		38' R FL "
			478	45 40		41.5' R both cb @ C.R.
			414	46 04		41.5 R Top " "
			376	46 42		52 R Top " "
			433	45 25		52 R both " "
			432	45 26		53 R Ed gutt.
2+07.5 E			421	45 37		79 R Ed gutt E. end C.R. S.E. Cor.
			435	45 23		80 R both cb. " "
			369	46 49		80 R Top " "
2+42.5 E			405	46 13		℄ Del Amo
			423	45 75	19' L	W/A
			457	45 61	36' L	ed. gutt

76L298 S & E #307 9-54

PLEASE RETURN TO
LOS ANGELES COUNTY SURVEYOR
726 LOS ANGELES COUNTY ENGINEERING BLDG.

NOTE: ANY ADDITIONS OR CHANGES ON THIS SHEET MUST BE MADE OR CIRCLED IN RED INK, WITH DATE AND NAME OF PERSON MAKING CHANGE.

Do not extend notes this side of this line.

STATION	B. S.	H. I.	F. S.	ELEV.		
		5018				
2+42.5 E			474	4544	38 'L	60H. cb.
			406	4612	38 'L	Top "
			381	4637	52 'L	Top " (ISLAND)
			430	4588	52 'L	60H "
			431	4587	53 'L	ed guth.
			468	4550	79 'L	" " (Service Rd)
			480	4538	80 'L	60H. cb.
			415	4603	80 'L	Top "
2+59.9 E			399	4619		℄ Del Amo
			427	4591		19 'R w/4
			440	4578		36 'R ed. guth.
			460	4558		38 'R 60H. cb. (4 pt)
			392	4626		38 'R Top cb
			325	4693	(Island)	52 'R Top "
			377	4641		52 'R 60H. "
			380	4638		53 'R ed guth.
			419	4599	(Service Rd)	79 'R " "
			431	4587		80 'R 60H. cb.
			365	4653		80 'R Top "

Profile Notes Red. Plotted Job No. 62200 Division No. 10 F. B. 1988 Pg. 251
No. Date Date Survey of Los Cerritos SD
X-Sec. Notes Chkd. Checked Survey by Sewell Notes by J. Johnson Date 5-31-55
No. Date Date Map No. Date

76L298 S & E #307 9-54

PLEASE RETURN TO
LOS ANGELES COUNTY SURVEYOR
726 Los Angeles County Engineering Bldg.

NOTE: ANY ADDITIONS OR CHANGES ON THIS SHEET MUST BE MADE OR CIRCLED IN RED INK, WITH DATE AND NAME OF PERSON MAKING CHANGE.

Do not extend notes this side of this line.

F. B. 1988 Pg. 272 Job No. 6220.00 Division No. 10 Notes Red. Plotted
Survey of Los Cerritos S.D. Date Date
Survey by Sapsis & Notes D.S. Notes Chkd. Checked
Indexed K. C. Johnson Date Date
Profile No. X-Sec. No.

STATION	B. S.	H. I.	F. S.	ELEV.		
4+17.2 E		5018	3 90	46 28	32.5' L S. M.H	S. Rim
T. P.	434	50 89	363	4655	T. P.	
191+06.2			419	4670		℄ S.D ℄ Del Amo
191+06.2			340	4749	57' L Top Timber Wing Wall	
"			18	4971	63.5' L Top East Slope.	
191+14.2			411	4678		℄ S.D. ℄ Del Amo.
			427	4662		20' R W/4
			447	4642		38' R E end ed. both Bridge
			458	4631		40 R both cb.
			367	4722		40' R Top "
			429	4660	20' L W/4	
			454	4635	38' L same as RT. side	
			473	4616	40 L	
			374	4715	40' L	
191+14 L			346	4753		E end. 40' R Top cb. Bridge
			332	4757		50' R Top Timber W.W.
			136	3773		50' R both channel

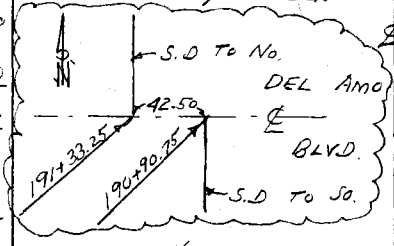

76L298 S & E #307 9-54

PLEASE RETURN TO
LOS ANGELES COUNTY SURVEYOR
726 LOS ANGELES COUNTY ENGINEERING BLDG.

NOTE: ANY ADDITIONS OR CHANGES ON THIS SHEET MUST BE MADE OR CIRCLED IN RED INK, WITH DATE AND NAME OF PERSON MAKING CHANGE.

Do not extend notes this side of this line.

STATION	B. S.	H. I.	F. S.	ELEV.		
		50 89				
191+14.1			4 11	46 78		℄ S.D. & Del Amo.
			3 53	47 36	40'L	Top conc. H.W.
			3 53	47 36	40'L	Top Timber W.W.
			3 59	47 30	43.3'L	" " " ∡ PT.
			1 34	37 5	43.3'L	bott channel.
191+16.5			11 58	39 31	42.0'L	invert El. 30" conc. S.D. pipe (outlet)
191+18.0			13 40	37 49	45'L	bott channel & End Rock & cmt.
			11 50	39 39	47'L	Top Rock & cmt. Lineing
191+21.0			13 70	37 19	47'L	bott & end " " "
191+33.25			4 12	46 77	℄ int.	S.D. to No. & Del Amo Blvd.
" "	=	0+00	going	W.	along	the ℄ of " "
191+33.25			3 58	47 31	40'L	Top conc. H.W.
"			1 39	37 0	40'L	bott. channel
"			5 38	45 51	42'L	Top 6" Iron gas line.
"			14 10	36 79	46'L	bott & end Rock & cmt Lineing
"			14 00	36 89	75'L	Approx. ctr. S.D. To West.
"			14 55	36 34	97'L	bott Rock & cmt Lineing.
"			6 84	44 05	110'L	Top " "
"			3 7	47 2	117'L	Top Slope
"			3 7	47 2	127'L	gnd.

Profile No. ____ Notes Red. ____ Plotted ____ Job No. 6220.00 Division No. 10 F. B. 1988 Pg. 253
X-Sec. No. ____ Date ____ Date ____ Survey of Los Cerritos S.D.
Notes Chkd. ____ Checked ____ Survey by Sappell Notes D.S. Date 5-31-55
Date ____ Date ____ Map No. ____ Date ____

76L298 S & E #307 9-54

PLEASE RETURN TO
LOS ANGELES COUNTY SURVEYOR
726 LOS ANGELES COUNTY ENGINEERING BLDG.

NOTE: ANY ADDITIONS OR CHANGES ON THIS SHEET MUST BE MADE OR CIRCLED IN RED INK, WITH DATE AND NAME OF PERSON MAKING CHANGE.

Do not extend notes this side of this line.

STATION	B. S.	H. I.	F. S.	ELEV.		
		50 89				
0+07^{1} W.			4 04	46 85		℄ Del Amo
			3 46	47 43		40' R Top W. end Bridge conc. cb.
			3 31	47 58		50' R Top Timber w.w.
			13 3	37 6		50' R bott. channel
			3 54	47 35	40' L	Top conc. H.W. & Timber w.w.
			13 1	37 8	40' L.	bott. channel
			3 62	47 27	43^{2}' L	Top Timber w.w. (90° ∡ PT) To W.
			13 4	37 5	43^{2} L	bott. channel.
0+07^{2} W			4 62	46 27		38' R W. end Bridge ed gutt.
			4 75	46 14		40' R bott cb.
			3 66	47 23		40' R Top "
			4 47	46 42	38' L	
			4 62	46 27	40' L	same as RT.
			3 71	47 18	40' L	
0+12 W			3 66	47 23	43' L	Top Timber w.w.
			8 6	42 3	43' L	Gnd.
			8 61	42 28	48' L	Top Rock & cmt. Lining
			13 92	36 97	59' L	bott. " " "
E.C. 0+22^{5} W			3 80	47 59	42^{4}' L	Top Timber w.w. & Top Slope
			7 71	43 18	49' L	Top & End Rock & cmt. Lining

F. B. 1988 Pg. 254 Job No. 6220.00 Division No. 10 Notes Red. Plotted Profile
Survey of Los Cerritos S.D. Date Date No.
Survey by Sappell Notes D.S. Notes Chkd. Checked X-Sec.
Indexed A. C. Johnson Date Date Date No.

76L298 S & E #307 9-54

PLEASE RETURN TO
LOS ANGELES COUNTY SURVEYOR
726 LOS ANGELES COUNTY ENGINEERING BLDG.

NOTE: ANY ADDITIONS OR CHANGES ON THIS SHEET MUST BE MADE OR CIRCLED IN RED INK, WITH DATE AND NAME OF PERSON MAKING CHANGE.

Do not extend notes this side of this line.

STATION	B. S.	H. I.	F. S.	ELEV.		
		50 89				
E.C. 0+22.5 W			1409	3680	59' L	both. Rock & cmt Lining
			1425	3664	75' L	ctr Exist channel
			1424	3665	92' L	both. Rock & cmt Lining (E.C. End)
			668	4421	100.5 L	Top " "
			42	467	102.5 L	" slope
			37	472	112' L	gnd.
0+29 W			421	4668		℄ Del Amo
			434	4655		20' R W/4
			438	4651		38' R Ed guth.
			452	4637		40' R both cb.
			377	4712		40' R Top "
			425	4664	20' L	
			434	4655	38' L	same rt.
			456	4633	40' L	as
			391	4698	40' L	
0+69.5 W			422	4667		℄ Del Amo
			448	4641		20' R
			509	4580		38' R same
			532	4557		40' R
			461	4628		40' R

Profile Notes Red Plotted Job No. 6220.00 Division No. 10 F. B. 1988 Pg. 255
No. Date Date Survey of Los Cerritos S.D.
X-Sec. Notes Chkd Checked Survey by Sapsell Notes DJS Date 5-21-57
No. Date Date Map No. Traced Johnson Date

76L298 S & E #307 9-54

PLEASE RETURN TO
LOS ANGELES COUNTY SURVEYOR
726 LOS ANGELES COUNTY ENGINEERING BLDG.

NOTE: ANY ADDITIONS OR CHANGES ON THIS SHEET MUST BE MADE OR CIRCLED IN RED INK, WITH DATE AND NAME OF PERSON MAKING CHANGE.

Do not extend notes this side of this line.

STATION	B. S.	H. I.	F. S.	ELEV.		
		50 89				
0+69 W			4 52	46 37	20' L	W/4
			4 96	45 93	38' L	Ed gutt
			5 13	45 76	40' L	bott cb
			4 52	46 37	40' L	Top "
1+29.6 W			4 39	46 50		℄ Del Amo
			4 67	46 22	20' L	
			5 18	45 71	38' L	same
			5 33	45 56	40' L	
			4 68	46 21	40' L	
1+36° W			4 65	46 24	40' L	Top cb.
			4 7	46 2	46.5' L	Top Slope.
			11 75	39 14	52.7' L	Invert El. 24" conc. S.D. pipe (outlet)
			13 9	37 0	56.5' L	bott. Slope.
			13 6	37 3	75' L	ctr. Exist. S.D. Channel
			13 7	37 2	92.5' L	bott Slope
			4 0	46 9	102.5' L	Top "
			3 7	47 2	112.5' L	gnd.
			4 41	46 48		℄ Del Amo
			4 72	46 17		20' R W/4
			5 25	45 64		38' R Ed gutt
			5 40	45 49		40' R bott cb.
			4 76	46 13		40' R Top "

F. B. 1988 Pg. 256 Job No. 6220.00 Division No. 10 Notes Red. Plotted Profile
Survey of Los Cerritos S.D. Date Date No.
Survey by Sappell Notes D.S. Notes Chkd. Checked X-Sec.
Indexed C. Johnson Date Date No.

76L298 S & E #307 9-54

1+49

PLEASE RETURN TO
LOS ANGELES COUNTY SURVEYOR
726 LOS ANGELES COUNTY ENGINEERING BLDG.

NOTE: ANY ADDITIONS OR CHANGES ON THIS SHEET MUST BE MADE OR CIRCLED IN RED INK, WITH DATE AND NAME OF PERSON MAKING CHANGE.

Do not extend notes this side of this line.

STATION	B. S.	H. I.	F. S.	ELEV.		
		50 89				
1+44° W			5 09	45 80	36'L ∡ PT. conc. apron	
1+49³ W			5 64	45 25	40'L bott. cb.	
			4 69	46 20	40'L Top catch basin	
			4 64	46 25	42⁸'L Top " "	
			11 39	39 50	42⁸'L Invert El. 24" conc. S.D. pipe & F/L basin	
1+51⁵ W			5 30	45 59		38'R cd. gutt.
			5 48	45 41		40'R bott cb.
			4 80	46 09		40'R Top catch basin
					Note: catch basin full of dirt & plates Locked - Unable to get invert El. of pipe	
			4 67	46 22	40'L Top Catch basin	
			5 67	45 22	40'L gutt.	
			11 15	39 74	40'L invert El. 18" conc. S.D. Pipe & basin (outlet) F/L	
1+54³ W			4 69	46 20	42'L Top catch basin	
					42'L F/L " "	
1+57 W		S.m.H.	4 95	45 94		32'R SmH S. Rim
						R + M + D
			22 43	28 46	F/L 17" inlet E.	4.95 + 16.06 + 1.42 = 22.43
			22 39	28 50	F/L 17" outlet W.	4.95 + 16.02 + 1.42 = 22.39
			21 78	29 11	F/L 8" Stub N.	4.95 + 16.16 + 0.67 = 21.78
1+59 W			5 05	45 84	36'L ∡ PT. conc apron	

Profile No. ____ Notes Red. ____ Plotted ____ Job No. 6220.00 Division No. 10 F.B. 1988 Pg. 257
X-Sec. No. ____ Date ____ Date ____ Survey of Los Cerritos S.D.
Notes Chkd. ____ Checked ____ Survey by Sappell Notes D.S. Date 5-31-55
Date ____ Date ____ Map No. ____ Date ____

76L298 S & E #307 9-54

PLEASE RETURN TO
LOS ANGELES COUNTY SURVEYOR
726 LOS ANGELES COUNTY ENGINEERING BLDG.

NOTE: ANY ADDITIONS OR CHANGES ON THIS SHEET MUST BE MADE OR CIRCLED IN RED INK, WITH DATE AND NAME OF PERSON MAKING CHANGE.

Do not extend notes this side of this line.

STATION	B. S.	H. I.	F. S.	ELEV.		
		50 89				
1+74.5 W			4 50	46 39		℄ Del Amo
			4 70	46 19		20' R W/4
			5 18	45 71		38' R cd. gutt.
			5 37	45 52		40' R bott. cb.
			4 71	46 18		40' R Top "
			4 76	46 13	20' L	
			5 13	45 76	38' L same as RT.	
			5 22	45 67	40' L	
			4 62	45 27	40' L	
191+76.5			10 86	46 03		18.5' R invert El. 30" conc. S.D. pipe under bridge.
191+94			135	37 4		℄ S.D. & bott. slope
			3 24	47 75	14' L Top slope.	
			40	46 9	32.5' L gnd.	
191+96.5			135	37 4		℄ S.D. & " "
			142	36 7		6.5' R ctr. channel
			137	37 2		13' R bott. slope
			289	49 00		27' R Top Timber W.W. Slope &
			20	48 9		32.5' R gnd.
BM-KN 194			3 73	47 16	BM-KN-194, El. 47.156,	see pg. 243

Sections cont. F.B. 1994 - 6

F. B. 1988 Pg. 258 Job No. 6220.00 Division No. 10 Notes Red. Plotted Profile
Survey of Los Cerritos S.D. Date Date No.
Survey by Sappell Notes D.S. Notes Chkd. Checked X-Sec.
Indexed C. Johnson Date Date Date No.

76L298 307 10-51

PLEASE RETURN TO
LOS ANGELES COUNTY SURVEYOR
726 LOS ANGELES COUNTY
ENGINEERING BLDG.

NOTE: ANY ADDITIONS OR CHANGES ON THIS SHEET MUST BE MADE OR CIRCLED IN RED INK, WITH DATE AND NAME OF PERSON MAKING CHANGE.

Do not extend notes this side of this line.

STATION	B. S.	H. I.	F. S.	ELEV.		
ADDITIONAL			S. M. H's &		CATCH BASIN	ELEVATIONS
		29 80	(Pg 20)			
4+76.8 So. of ℄ int of Los Coyotes & Spring		C.S.D. #2 S.M.H J.C.	6 08	23 72	48.4 L of ℄ Los Coyotes	S.M.H. So. Rim R + M + D
			17 15	12 65	F/L 24" inlet N.	6.08 + 9.07 + 2.00 = 17.15
			17 04	12 76	F/L 24" outlet S.	6.08 + 8.96 + 2.00 = 17.04
			16 36	13 44	F/L 9" inlet E	6.08 + 9.53 + 0.75 = 16.36
			16 32	13 48	F/L 9" inlet W.	6.08 + 9.49 + 0.75 = 16.32
4+ 72 So		S.M.H	6 23	23 57	79.7 L of ℄ Los Coyotes,	S.M.H W. Rim R + M + D
			16 18	13 62	F/L 9" inlet E	6.23 + 9.20 + 0.75 = 16.18
			16 30	13 50	F/L 9" outlet W	6.23 + 9.32 + 0.75 = 16.30
4+78.2-S		S.M.H	6 29	23 51	S.M.H. E.-Rim	79.5 R of ℄ Los Coyotes R + M + D
			15 91	13 89	F/L 9" inlet W	6.29 + 8.87 + 0.75 = 15.91
			15 95	13 85	F/L 9" outlet E	6.29 + 8.91 + 0.75 = 15.95
3+45.5 No. of ℄ int Los Coyotes & Spring		S.M.H	3 20	26 60	S.M.H.- So.-Rim	℄ prod Los Coyotes R + M + D
			14 49	15 31	F/L 24" inlet N.	3.20 + 9.29 + 2.00 = 14.49
			14 48	15 32	F/L 24" outlet S.	3.20 + 9.28 + 2.00 = 14.48
2+10.8 So. of ℄ int Los Coyote & Spring		Gas Vault	4 16	25 64	Top 6"x7" conc. gas vault	42.5 R ℄ Los Coyotes
			7 6	22 2	Top 4" gas pipe	42.5 R "
			10 68	19 12	Bott chamber	42.5 R "

Profile No. ____ Notes Red ____ Plotted ____ Job No. 6220.00 Division No. 10 F.B. 1988 Pg. 259
X-Sec. No. ____ Date ____ Date ____ Survey of Los Cerritos SD
Notes Chkd ____ Checked ____ Survey by Sappell Notes D.S. Date 10-55
Date ____ Date ____ Map No. ____ Indexed C. Johnson Date ____

76L298 307 10-51

PLEASE RETURN TO

LOS ANGELES COUNTY SURVEYOR
726 LOS ANGELES COUNTY
ENGINEERING BLDG.

NOTE: ANY ADDITIONS OR CHANGES ON THIS SHEET MUST BE MADE OR CIRCLED IN RED INK, WITH DATE AND NAME OF PERSON MAKING CHANGE.

Do not extend notes this side of this line.

26+68 40
12
80

STATION	B. S.	H. I.	F. S.	ELEV.		
1+79.5 E of E of E.C. S.D. (19+41.66)		29 80 S.m.H.	(pg 20) 5 26	2[illegible] 54	S.m.H. W. Rim	℄ Spring R + m + D
			14 74	1[illegible] 06	F/L 18" inlet E	5.26+7.98+1.50=14.74
			14 76	1[illegible] 04	F/L 18" outlet W	5.26+8.00+1.50=14.76
1+11.0 E of E.C. S.D. along ℄ Spring		L.B.W.D. M.H.	5 57	[illegible] 3	19.3' S of ℄ Spring	L.B.W.D. MH. E-Rim
			8 59	2[illegible] 21	Top 2" line going So.	
			9 94	1[illegible] 26	bott. chamber	
Bm KN 219	4 64	26 89		22 25	B.m-KN 219, El. 22.254, F.B 1911-45	
27+43		S.m.H.	5 18	21 71	S.m.H. E-Rim	179' R R + m + D
			12 39	1[illegible] 50	F/L 18" inlet E	5.18+5.71+1.50=12.39
			12 41	14 48	F/L 18" outlet W	5.18+5.73+1.50=12.41
			11 76	15 13	F/L 10" inlet N	5.18+5.75+0.83=11.76
27+84 S.D.		26 89	5 00	2[illegible] 89	26'L L.B.W.D. MH.	E-Rim
			10 45	16 44	26'L Top 6" pipe @ valve to S.	
			18 45	8 44	26'L bott. chamber	
26+80.4 S.D.		26 89	4 43	2[illegible] 46	145' Rt. Top catch basin	
			7 97	18 92	145' Rt. - F/L 18" conc. S.D. pipe	
26+72.9 S.D.		26 89	5 23	21 66	184.8 RT. Top catch basin	
			9 59	17 30	184.8 RT. F/L 30" corr. iron S.D. pipe	
27+26.5 S.D.		26 89	5 21	21 68	144' R Top S.D. J.C. chamber	
			10 57	16 32	144' R F/L 30" Corr. I.P. & 18" conc. pipe (inlets)	

F.B. 1988 PG. 260 Job No. 6220.00 Division No. 10 Notes Red. Plotted Profile
Survey of Los Cerritos S.D. Date Date No.
Survey by Sappell Notes D.S. Notes Chkd. Checked X-Sec.
Indexed C. Johnson Date Date No.

76L298 307 10-51

PLEASE RETURN TO
LOS ANGELES COUNTY SURVEYOR
726 LOS ANGELES COUNTY
ENGINEERING BLDG.

NOTE: ANY ADDITIONS OR CHANGES ON THIS SHEET MUST BE MADE OR CIRCLED IN RED INK, WITH DATE AND NAME OF PERSON MAKING CHANGE.

Do not extend notes this side of this line.

STATION	B. S.	H. I.	F. S.	ELEV.		
27+14^{3} S.D.		26 89	5 11	21 78	219^{0} RT.	Top catch basin
			8 61	18 28	219^{0} RT.	F/L 1^{5}x2^{0} Elyplical corr. iron pipe
27+45^{0} S.D.		26 89	4 84	22 05	64' RT.	Top catch basin
			8 46	18 43	64' RT.	F/L 18" conc. S.D. pipe
27+30^{0} S.D.		26 89	11 69	15 20	144' RT.	F/L 48" I.P. outlet W. end. J.C.
27+64 S.D.		26 89	5 44	21 45	188^{3} RT.	Storm Drain M.H. - W. Rim
			9 59	17 30	F/L 2^{0}x3^{2}	Elyp. Corr I.P. inlet N.
			9 31	17 58	F/L 1^{5}x2^{0}	" " " " E
			9 80	17 09	F/L 3^{0}x4^{0}	" " " outlet S.
			9 47	17 42	F/L 1^{5}	corr. I.P. - inlet W
27+57^{9} S.D.		26 89			136^{7} RT.	F/L 48" corr. I.P. - inlet N.E.
27+60^{4} "			12 12	14 77	134^{7} "	F/L 48" corr. I.P. outlet S. 4.88+7.24=12.12
27+65^{0} "			12 12	14 77	134^{7} "	" " " "
27+65^{0} "			10 92	15 97	138^{7} "	3^{0}x4^{0} " " inlet N 4.88+6.04 = 10.92
27+69^{4} "			12 12	14 77	134^{7} "	F/L 48" " " outlet S.
27+70^{4} "			4 88	22 01	136^{7} "	S.D. chamber M.H. E-Rim
27+72^{0} "			9 20	17 69	137^{0} "	F/L 12" conc pipe inlet W. 4.88+4.32 = 9.20
27+70^{3} S.D.		26 89	5 11	21 78	216^{9} RT.	Top catch basin
			9 15	17 74	216^{9} RT.	F/L 2^{0}x3^{2} Elyptical Corr. ip. outlet
						5.11+4.04 = 9.15

Profile No. ____ Notes Red ____ Plotted ____ Job No. 6220.00 Division No. 10 F.B. 1988 Pg. 261
X-Sec. No. ____ Date ____ Date ____ Survey of Los Cerritos SD
Notes Chkd. ____ Checked ____ Survey by Sappell Notes D.S. Date 10-55
Date ____ Date ____ Map No. ____ Indexed C. Johnson Date ____

76L298 307 10-51

PLEASE RETURN TO
LOS ANGELES COUNTY SURVEYOR
726 LOS ANGELES COUNTY
ENGINEERING BLDG.

NOTE: ANY ADDITIONS OR CHANGES ON THIS SHEET MUST BE MADE OR CIRCLED IN RED INK, WITH DATE AND NAME OF PERSON MAKING CHANGE.

Do not extend notes this side of this line.

STATION	B. S.	H. I.	F. S.	ELEV.		
		26 89				
28+03.7 S.D.			5 25	21 64	187° RT. Top catch basin	
			8 03	18 86	187° " F/L 18" corr I.P. inlet.	
					5.25 + 2.78 = 8.03	
28+01.9 S.D.		26 89	4 75	22 14	145' RT. Top catch basin	
			8 25	18 64	145' RT. F/L 12" conc. S.D. pipe	
B.M. KN 218	5 31	28 32		23 01	B.M. KN 218, El. 23.014, F.B 1911-45	
20+86.5 S.D.		S.M.H.	5 77	22 55	179' RT. S.M.H. W. Rim	
						R + m + D
			12 65	15 67	F/L 8" inlet E	5.77 + 6.21 + 0.67 = 12.65
			13 49	14 83	F/L 18" inlet S.E.	5.77 + 6.22 + 1.50 = 13.49
			13 47	14 85	F/L 18" outlet W	5.77 + 6.20 + 1.50 = 13.47
22+21.3		28 32 S.M.H.	6 42	21 90	179' RT. int Lomina & Service Rd. S.M.H. W-Rim	
						R + m + D
			12 70	15 62	F/L 8" inlet - No.	6.42 + 5.61 + 0.67 = 12.70
			13 55	14 77	F/L 18" inlet - E	6.42 + 5.63 + 1.50 = 13 55
			13 63	14 69	F/L 18" outlet - W	6.42 + 5.71 + 1.50 = 13.63
24+75.3		28 32	6 83	21 49	179' RT. int Ocana & Spring ST. Service Rd., S.M.H. W. Rim	
						R + m + D
			12 82	15 50	F/L 8" inlet N.	6.83 + 5.32 + 0.67 = 12.82
			13 65	14 67	F/L 18" inlet E.	6.83 + 5.32 + 1.50 = 13.65
			13 64	14 68	F/L 18" outlet W	6.83 + 5.31 + 1.50 = 13.64

F.B. 1988 PG. 262 Job No. 6220.00 Division No. 10 Notes Red. Plotted Profile
Survey of Los Cerritos S.D. Date Date No.
Survey by Sappell Notes D.S. Notes Chkd. Checked X-Sec.
Indexed C. Johnson Date Date No.

76L298 307 10-51

PLEASE RETURN TO

LOS ANGELES COUNTY SURVEYOR

726 LOS ANGELES COUNTY
ENGINEERING BLDG.

NOTE: ANY ADDITIONS OR CHANGES ON THIS SHEET MUST BE MADE OR CIRCLED IN RED INK, WITH DATE AND NAME OF PERSON MAKING CHANGE.

Do not extend notes this side of this line.

STATION	B. S.	H. I.	F. S.	ELEV.		
Bm-KN218	531	2832		2301	B.M.KN-218, El. 23.014 FB1911-45 Spring St.	S.M.H.
29+92.3		S.M.H.	544	2288	179' Rt. int. Marwick & Service Rd.	W-Rim
					R + M + D.	
			1190	1642	F/L 8" inlet N.	5.44 + 5.[illegible] + 0.67 = 11.90
			1258	1574	F/L 18" outlet W	5.44 + 5.64 + 1.50 = 12.58
			1256	1576	F/L 18" inlet E	5.44 + 5.62 + 1.50 = 12.56
32+28.4		2832	632	2200	179' Rt. int. Chatwin & Spring St. Service Rd.	S.M.H. W-Rim
		S.M.H.			R + M + D.	
			1339	1493	F/L 8" inlet N.	6.32 + 6.40 + 0.67 = 13.39
			1401	1431	F/L 18" inlet E	6.32 + 6.19 + 1.50 = 14.01
			1406	1426	F/L 18" outlet W	6.32 + 6.24 + 1.50 = 14.06
33+70.4		2832				
		S.M.H.	516	2316	S.M.H. W-Rim	141' Rt.
					Stub	R + M + D.
			1337	1495	F/L 8" inlet N.	5.16 + 7.54 + 0.67 = 13.37
			1415	1417	F/L 18" inlet E	5.16 + 7.49 + 1.50 = 14.15
			1416	1416	F/L 18 outlet W	5.16 + 7.50 + 1.50 = 14.16
33+76.5		L.B.W.D. M.H.	478	2354	L.B.W.D.-M.H. W-Rim	85.6 R.
			722	2110	Top 2" pipe going N.E.	
			893	1939	bott chamber	
35+22.6			947	1885	30.5 L Top 20" conc. (outlet) drain pipe	
36+53 SD			558	2274	141' Rt. S.M.H. - W. Rim	
					R. + M + D.	
			1428	1404	F/L 18" inlet E	5.58 + 7.20 + 1.50 = 14.28
			1428	1404	F/L 18" outlet W	5.58 + 7.20 + 1.50 = 14.28
			1347	1485	F/L 8" stub inlet N.	5.58 + 7.22 + 0.67 = 13.47

Profile No. ____ Date ____ Notes Red ____ Plotted ____ Job No. 6220.00 Division No. 10 F.B. 1988 Pg. 263

X-Sec. No. ____ Date ____ Notes Chkd. ____ Checked ____ Survey of Los Cerritos SD

Survey by Sappell Notes D.S. Date 10-55

Map No. ____ Date ____ Indexed C. Johnson Date ____

F.B. 1988 PG. 264 Job No. 6220.00 Division No. 10 Notes Red. Plotted
Survey of Los Cerritos S.D. Date Date
Survey by Sappell Notes D.S. Notes Chkd. Checked
Indexed Date Date

1988

STATION	B.	I.	S.	EV.		
0+37 -S of ℄ int. Bellflower & Spring			5 [illegible]	[illegible] 71	[illegible]5 L [illegible] No.	Top Catch Basin
			9 [illegible]	18	F/L 12"	conc. drain pipe
0+62.5 -S			[illegible]51	[illegible]	[illegible]7.5 L	F/L " " " " outlet
BM-KN 217	4 [illegible]	27 4[illegible]		22 [illegible]6	B.M KN 217 El. 22.761	F.B. 1911-44
41+77.4 SD			5 51	21 [illegible]2	136' RT. S.M.H.	R + m + D
			13 92	13 51	F/L 18" inlet E.	5.51 + 6.91 + 1.50 = 13.92
			14 01	13 42	F/L 18" outlet N.W.	5.51 + 7.00 + 1.50 = 14.01
42+15.4 SD		27 43	5 47	21 96	174' RT. S.M.H.	S. Rim R + m + D.
			13 16	1[illegible] 27	F/L 8" inlet N.	5.47 + 7.02 + 0.67 = 13.16
			13 96	13 [illegible]7	F/L 18" inlet S.E.	5.47 + 6.99 + 1.50 = 13.96
			14 00	1[illegible] 43	F/L 18" outlet W	5.47 + 7.03 + 1.50 = 14.00
BM-KN 220	4 34	29 91		2[illegible] 57	BM-KN 220 El 25.567	F.B 1911-46
240.7 E of EC. S.D. (19+41.66) along ℄ Spring			9 51	2[illegible] 40	F/L 12" conc. Drain pipe	92.4 S. of ℄ Spring