		HOLLYDALE "A" STORM DRAIN PROJECT NO. 19			
1955	6216.00	BENCH MARK LEVELS	Tie between USED B.M. & Hollydale B.M.'s	B.M.'s	5-12
"	"	" " "	For Line Change	"	15-22
"	"	CENTERLINE SURVEY	Line Change	C.L.	25-38
"	"	MONROE AVE.	L.A. River to Gardendale St.	Topog	39-51
"	"	TRANSIT LINE	Gardendale St. to Laurel St.	"	51-54
1956	"	INVERT CHECKS		X-sects	65-108
					109-114
		DUBESOR STREET SEWER DISTRICT C.I.2166.34			
10-60	2166.34	District Bench Levels		B.M.s	121-128
11-60	"	Indian Summer Ave. from Maplegrove Ave. to Benwick St.		X-secs.	129-131
"	"	Benwick St. from Indian Summer Ave. to E. end of Street.		"	133-137
"	"	Fellowship Ave. at W. line of Tr#18081 --M.H.		Location	139-140
"	"	Fellowship Ave. from W. line of Tr#18081 to Valinda Ave.		X-secs.	141-147
	"	Hartview St. from Fellowship Ave. to Dubesor St.		"	149-153
	"	Dalatt St. from Hartview St. to W. end of Street.		X-secs.	155-158
"	"	" " to E. end of Street.		"	159-162
	"	Dubesor St. from Hartview St. to E. end of Street.		"	163-166
"	"	" " to W. end of Street.		"	167-170
	"	Location of plumbing outlets on Dubesor St.		Location.	171-172
	"	Maplegrove St. from Indian Summer Ave. to Valinda Ave.		Topog.	173-174
"	"	" " "		X-secs.	175-181

Survey of
JN Tape Std °F
Surveyed by
Notes Date
Indexed

F.B. PG

RETURN TO
LOS ANGELES COUNTY ENGINEER
700 LOS ANGELES COUNTY ENGINEERING BLDG.

Note: Any Additions or Changes on This Sheet Must be Made or Circled In Red Ink With Date and Name of Person Making Change.

Do not extend notes this side of this line.

DATE	J.K.	DESCRIPTION	NOTES	NAME

INDEX TO F.B. _____ (CONT'D.)

F.B. _____ PG. _____

Notes Ck'd by	Survey of
Map No.	W. O. Tape No. St'd. °F
Office Work	Surveyed by
Checked	Notes Date
Date	Indexed

F. B. Pg.

J.N. 6216.00

Hollydale "A"
Pluses

5' offset line

1+00	W'ly R/W - L.A. River	
1 77.90		
2+77.90	P.O.T. (W. Bank)	Pg. 27
2 35.56		
5+13.46	P.O.T. - L.&T.	
1 74.24		
6+87.70	" (E. Bank)	
3 65.75		
10+53.45	P.O.T.	
— ℄ Monroe		Pg. 28
10+53.45		
2 06.61		
12+60.06	W R/W EDISON CO.	PG 29
3 55.05		
16+15.11	IDAHO	PG 30
3 10.09		
19+25.20	PENNSYLVANIA	PG 31
3 10.01		
22+35.21	OKLAHOMA	PG 33
3 10.05		
25+45.26	UTAH	PG 34
1 63.06		
27+08.32	P.O.T. (ALLEY)	PG 34
1 72.00		
28+80.32	GARFIELD	PG 32
1 68.53		
30+48.85	P.O.T. (ALLEY)	PG 35
3 08.31		
33+57.16	GARDENDALE	PG 35
— — —	(5' OFFSET LINE)	
33+57.16		
8.78		
33+64.94	GARDENDALE	PG 35
1 56.25		
35 22.19	4PT (RD. DEPT. YD.)	PG 36
— — —	(℄ LINE)	
35+22.19		
1 72.60		
36+94.79	U.P.R.R.	PG. 36
3 49.14		
40+43.93	LAUREL	PG 37

Note: Any Additions or Changes on This Sheet Must be Made or Circled in Red Ink With Date and Name of Person Making Change.

Do not enter notes this side of this line.

return to
LOS ANGELES COUNTY SURVEYOR
225 LOS ANGELES COUNTY
ENGINEERING BLDG.

76P3098 247 2-51

F. B._____ PG._____

1 2 3 4

RETURN TO
LOS ANGELES COUNTY SURVEYOR
725 LOS ANGELES COUNTY
ENGINEERING BLDG.

Do not extend notes this side of this line.

Note: Any Additions or Changes on This Sheet Must be Made or Circled in Red Ink With Date and Name of Person Making Change.

F. B/990 PG. 5

NOTES RED. JOB NO. 621600 SURVEY OF Hollydale "A"
DATE SURVEY BY M. A. Van Deren
NOTES CHKD. NOTES BY Van DATE 5-9-55
DATE INDEXED A. C. Johnson DATE 5-12-55

NOTE: ANY ADDITIONS OR CHANGES ON THIS SHEET MUST BE MADE OR CIRCLED IN RED INK, WITH DATE AND NAME OF PERSON MAKING CHANGE.

Do not extend notes this side of this line

PLEASE RETURN TO
LOS ANGELES COUNTY SURVEYOR
315 CIVIC CENTER BLDG.

765420 353 2M 3-48

DESCRIPTION	ADJ. ELEV.	3RD RUN	2ND RUN	DIFF.	1ST RUN	B.M.
J. N. 621600						
Hollydale "A"						
Bench Levels						
Tie between U.S.E.D. BM. E'						
Hollydale "A" Circuit B.M.						
		5-10-55				
		Van Deren				
		Richards				
		Myers				
		Sierzane				
		Turrill				
			Elev. based on L.A.C. Engr. Precise Level Net - 1952 Adj.			
			See AB-20 for Adj. Calc.			
			Adj. 5/16/55			
					Indexed 10-26-59	

FORM 353 2M 3-48

PLEASE RETURN TO
LOS ANGELES COUNTY SURVEYOR
315 CIVIC CENTER BLDG.

NOTE: ANY ADDITIONS OR CHANGES ON THIS SHEET MUST BE MADE OR CIRCLED IN RED INK, WITH DATE AND NAME OF PERSON MAKING CHANGE.

Do not extend notes this side of this line

B.M.	1ST RUN	DIFF.	2ND RUN	3RD RUN	ADJ. ELEV.	DESCRIPTION
					67.099	BM6-16 Elev = 67.099 FB1207-20
						FB1909-7
						℄ int Compton Blvd & San Antonio Ave
						in a well protected by a cast iron
						Cover Marked, County Surveyor Mon.
						a std Co Surv Mon stamped R.E. 329
BM6-16	67.099					12" below the Surface
+ 30'	5.775		5.816			
⊼	72.874	+1.384	1.383		+1.3835	
− 30'	4.391		4.433			No reference to this BM - out of Series
(Fd) HF-10	68.483				68.482	~~BM. H E10 Elev~~ Could be U.S.E.D. BM
+ 125'	4.216		4.131			Compton Blvd & San Antonio Ave N.W. Cor
⊼	72.699	+2.174	2.173		+2.1735	1' N. of Back of Walk & 2' W. of Curb.
− 125'	2.042		1.958			Brass Tablet set in conc & Marked
T.P.	70.657					War Dept Corps of Eng 1948
+ 25'	5.783		5.911			
⊼	76.440	+3.571	3.571		+3.5710	
− 25'	2.212		2.340			
T.P.	74.228					
+ 115'	5.920		5.769			
⊼	80.148	+3.740	3.739		+3.7395	
− 115'	2.180		2.030			
T.P.	77.968					
+ 150'	5.083		5.019			
⊼	83.051	+0.141	0.142		+0.1415	
− 150'	4.942		4.877			
T.P.	78.109					
+ 145'	4.990		4.925			
⊼	83.099	−0.685	0.686		−0.6855	
− 145'	5.675		5.611			
T.P.	77.424					

JOB NO. 6216.00 SURVEY OF Hollydale 'A'
SURVEY BY M. A. Van Deren DATE 5-9-55
NOTES BY Van DATE
INDEXED A. C. Johnson DATE
NOTES RED. DATE
NOTES CHKD. DATE

F. B1990 PG6

765420 353 8-49

PLEASE RETURN TO
LOS ANGELES COUNTY SURVEYOR
725 LOS ANGELES COUNTY ENGINEERING BLDG.

NOTE: ANY ADDITIONS OR CHANGES ON THIS SHEET MUST BE MADE OR CIRCLED IN RED INK, WITH DATE AND NAME OF PERSON MAKING CHANGE.

Do not extend notes this side of this line

B.M.	1ST RUN	DIFF.	2ND RUN	3RD RUN	ADJ. ELEV.	DESCRIPTION
T.P.	77.424					T.P. Per pg 6
+ 35'	2.300		2.554			
π	79.724	-2.547	2.546		-2.5465	
− 35'	4.847		5.100			
T.P.	74.877					
+ 35'	2.499		2.381			
π	77.376	-2.069	2.069		-2.0690	
− 35'	4.568		4.450			
T.P.	72.808					
+ 40'	1.500		1.790			
π	74.308	-3.072	3.072		-3.0720	
− 40'	4.572		4.862			
T.P.	69.736					
+ 55'	4.107		3.956			
π	73.843	-0.958	0.957		-0.9575	+0.2950 9
(Fd) 55'	5.065		4.913			
H.F. 9	68.778				68.769	U.S.E.D.BM H.F.9 Elev = 68.895
+ 125'	4.201		4.272			a standard Brass Disk stamped BM H.F.9.
π	72.979	-0.352	0.353		-0.3525	Corps of Eng U.S. Army set in top of conc post
(Fd) 125'	4.553		4.625			Flush with top of curb. 11' N. of N. curb of Compton
T-418	68.426					Blvd. & 3.5 E. of E. curb of Gibson Ave
+ 100'	5.141		5.029			
π	73.567	+0.355	0.357		+0.3560	BM T418
− 100'	4.786		4.672			Gibson Ave. & San Luis St S.E. Cor
T.P.	68.781					Bt Spk in curb. 20' S. of S. end CR.
+ 30'	4.974		5.020			
π	73.755	+0.574	0.573		+0.5735	+0.9295 2
(Fd) 30'	4.400		4.447			BM T-419
T-419	69.355				[illegible]	Gibson Ave & San Marcus St S.E. Cor
						Bt Spk in Curb 17' S. of S. end C.R.

NOTES RED _____ JOB NO 6246.00 SURVEY OF Halldale "A"
DATE _____ SURVEY BY M. Van Deren
NOTES CHKD. _____ NOTES BY [redacted] C. JOHNSON DATE 5-10-55
DATE _____ INDEXED _____ DATE _____

F.B. 1990 PG. 7

768420 333 8-49

PLEASE RETURN TO
LOS ANGELES COUNTY SURVEYOR
725 LOS ANGELES COUNTY ENGINEERING BLDG.

NOTE: ANY ADDITIONS OR CHANGES ON THIS SHEET MUST BE MADE OR CIRCLED IN RED INK, WITH DATE AND NAME OF PERSON MAKING CHANGE.

Do not extend notes this side of this line

JOB NO. 6216.00 SURVEY OF Hollydale "A"
SURVEY BY N. A. Van Dercn
NOTES BY Van DATE 5-10-55
INDEXED K. C. Johnson DATE
NOTES RED. DATE
NOTES CHKD. DATE

E. B. 1990 Pg. 8

B.M.	1ST RUN	DIFF.	2ND RUN	3RD RUN	ADJ. ELEV.	DESCRIPTION
T-419	69.355				69.344	T-419 per Pg 7
+ 150'	5.431		5.349			
Π	74.786	+0.774	0.774		+0.7740	
(Fd) 150'	4.657		4.575			
T-420	70.129				70.117	BM T-420 "Note" this Bench Reset
+ 150'	4.410		4.311			Gibson Ave & San Mateo st S.E. Cor
Π	74.539	+0.179	0.178		+0.1785	Bt Spk in curb. 15' S. of S. end C.R.
(Fd) 150'	4.231		4.133			
T-421	70.308				70.294	BM T 421
+ 150'	4.521		4.580			Gibson Ave & San Vincente st S.E. Cor
Π	74.829	-0.286	0.286		-0.2860	Bt Spk in curb. 17' ± S. of S. end C.R.
(Fd) 150'	4.807		4.866			
T-422	70.022				70.008	BM T 422
+ 150'	5.378		5.291	5.407		Gibson Ave & San Miguel st S.E. Cor
Π	75.400	+1.071	1.070	1.071	+1.0705	Bt Spk in curb. 13.5' S. of S. end C.R.
(Fd) 150'	4.301		4.221	4.336		
T-423	71.099				71.078	BM T-423
+ 150'	5.086		5.009			Gibson Ave & San Juan st S.E. Cor
Π	76.185	+0.484	0.483		+0.4835	Bt Spk in curb. 13' S. of S. end C.R.
(Fd) 150'	4.602		4.526			
T-424	71.583				71.561	BM T 424
+ 150'	5.023		4.929			Gibson Ave & San Carlos st S.E. Cor
Π	76.606	+0.363	0.364		+0.3635	Bt Spk in curb 12.5' S. of S. end C.R.
(Fd) 150'	4.660		4.565			
T 425	71.946				71.923	BM T-425
+ 150'	4.998		4.869			Gibson Ave & San Rafael st S.E. Cor
Π	76.944	-0.335	0.337		-0.3360	Bt Spk in curb 14' S. of S. end C.R.
- 150'	5.333		5.286			
T.P.	71.611					

76S420 353 2M 3-48

PLEASE RETURN TO
LOS ANGELES COUNTY SURVEYOR
315 CIVIC CENTER BLDG.

NOTE: ANY ADDITIONS OR CHANGES ON THIS SHEET MUST BE MADE OR CIRCLED IN RED INK, WITH DATE AND NAME OF PERSON MAKING CHANGE.

Do not extend notes this side of this line

B.M.	1ST RUN	DIFF.	2ND RUN	3RD RUN	ADJ. ELEV.	DESCRIPTION
T.P.	71.611					T.P. per pg 8
+ 85'	5.093		4.980			
⊼	76.704	+0.654	0.656		+0.6550	+0.3190 2
(Fd) 85'	4.439		4.324			
L.A.R. 219	72.265				72.241	U.S.E.D. BM - L.A.R. 219 Elev = 72.405
+ 85'	4.463		4.521			Rosecrans Ave & Gibson Ave N.W. Cor
⊼	76.728	-0.639	0.639		-0.6390	1" Sq Brass plug in galv iron Coupling 1¼ I.P.
- 85'	5.102		5.160			set in Conc Flush with sidewalk. 21' W. ℄
T.P.	71.626					Gibson Ave & 54' N ℄ Rosecrans Ave
+ 125'	5.012		4.980			1952 adj
⊼	76.638	+0.399	0.398		+0.3985	
- 125'	4.613		4.582			
T.P.	72.025					
+ 125'	4.872		4.897			
⊼	76.897	+0.250	0.251		+0.2505	
- 125'	4.622		4.646			
T.P.	72.275					
+ 90'	4.943		4.964			
⊼	77.218	+0.373	0.373		+0.3730	+0.3830 4
(Fd) 90'	4.570		4.591			
BM-12-D-52	72.648				72.620	BM 12-D-52
+ 25'	4.500		4.541			Rosecrans Ave & San Diego Ave S.W. Cor
⊼	77.148	-0.012	0.013		-0.0125	L & Nail in curb 6' So. of N. end of Curb
(Fd) 25'	4.512		4.554			
T-503	72.636				72.607	BM T503
+ 125'	5.157		5.238			Rosecrans Ave & San Diego Ave S.W. Cor
⊼	77.793	+0.512	0.513		+0.5125	Bt Spk in curb. 9' So. of N. end of Curb
- 125'	4.645		4.725			
T.P.	73.148					

NOTES RED. _____ JOB NO. 6216.00 SURVEY OF Hollydale 'A'
DATE _____ SURVEY BY M.A. Van Deren
NOTES CHKD. _____ NOTES BY Van DATE 5-10-55
DATE _____ INDEXED C. Johnson DATE _____

F.B. 1990 PG. 9

FORM 353 2M 3-48

PLEASE RETURN TO
LOS ANGELES COUNTY SURVEYOR
315 CIVIC CENTER BLDG.

NOTE: ANY ADDITIONS OR CHANGES ON THIS SHEET MUST BE MADE OR CIRCLED IN RED INK, WITH DATE AND NAME OF PERSON MAKING CHANGE.

Do not extend notes this side of this line

B.M.	1ST RUN	DIFF.	2ND RUN	3RD RUN	ADJ. ELEV.	DESCRIPTION
T.P.	73.148					T.P. per pg 9
+ 100'	5.115		5.152	5292		
⊼	78.263	+1.924	1.901	1.901	+1.9010	
− 100'	3.191		3.251	3391		
T.P.	75.072					
+ 100'	6.019		6.077			
⊼	81.091	+4.470	4.468		+4.4690	
− 100'	1.549		1.609			
T.P.	79.542					
+ 50'	5.841		6.001			
⊼	85.383	+3.262	3.262		+3.2620	
− 50'	2.579		2.739			
T.P.	82.804					
+ 45'	5.871		6.013			
⊼	88.675	+3.151	3.151		+3.1510	+13.2955 5
− 45' (Fd)	2.720		2.862			
U.S.E.D.BM	85.955				85.899	U.S.E.D.BM Elev = 86.142 - 1952 U.S.E.D. adj
+ 50'	5.733		5.793			Rosecrans Ave (N. side) 75' West of West end
⊼	91.688	+0.608	0.609		+0.6085	of Curb of Bridge over L.A. River
− 50'	5.125		5.184			Fd L&T in curb. checks Storm Drain
T.P.	86.563					Div. dist from end of curb ①
+ 50'	6.180		6.092			(1 Marked this L&T BM)
⊼	92.743	+3.123	3.123		+3.1230	
− 50'	3.057		2.969			
T.P.	89.686					
+ 45'	6.140		6.178			
⊼	95.826	+3.109	3.109		+3.1090	
− 45'	3.031		3.069			
T.P.	92.795					

JOB NO. 6216.00 SURVEY OF Hollydale "A"
SURVEY BY M.A. Van Deren
NOTES BY Van DATE 5-10-55
INDEXED A. C. Johnson DATE
NOTES RED. DATE
NOTES CHKD. DATE

F.B. 1990 PG. 10

765420 853 2M 3-48

PLEASE RETURN TO
LOS ANGELES COUNTY SURVEYOR
315 CIVIC CENTER BLDG.

NOTE: ANY ADDITIONS OR CHANGES ON THIS SHEET MUST BE MADE OR CIRCLED IN RED INK, WITH DATE AND NAME OF PERSON MAKING CHANGE.

Do not extend notes this side of this line

B.M.	1ST RUN	DIFF.	2ND RUN	3RD RUN	ADJ. ELEV.	DESCRIPTION
T.P.	92.795					T.P. per pg 10
+ 50'	6.168		6.065			
Π	98.963	+3.498	3.497		+3.4975	
− 50'	2.670		2.568			
T.P.	96.293					
+ 100'	5.841		5.993			
Π	102.134	+2.456	2.453		+2.4545	
− 100'	3.385		3.540			
T.P.	98.749					
+ 100'	4.233		4.303			
Π	102.982	−1.276	1.276		−1.2760	
− 100'	5.509		5.579			
T.P.	97.473					
+ 75'	1.440		1.311			
Π	98.913	−4.800	4.799		−4.7995	
− 75'	6.240		6.110			
T.P.	92.673					
+ 25'	2.472		2.517			
Π	95.145	−3.433	3.433		−3.4330	+3.2840 8
(F2) 25'	5.905		5.950			
H.K 22	89.240				89.176	BM H.K 22 Elev = 89.176 FB 1909-10
+ 50'	1.811		2.005			Rosecrans Ave (S. side) 10' E. of E. end
Π	91.051	−3.549	3.550		−3.5495	of Bridge over L.A. River
− 50'	5.360		5.555			Bt spk in curb. 10' E. of end of Curb
T.P.	85.691					
+ 60'	1.932		2.152			
Π	87.623	−3.449	3.449		−3.4490	
− 60'	5.381		5.601			
T.P.	82.242					

NOTES RED. _____ JOB NO. 6216.00 SURVEY OF Holldale 'A'
DATE _____ SURVEY BY M.A. Van Deren
NOTES CHKD. _____ NOTES BY K.M. DATE 5-10-55
DATE _____ INDEXED E. C. Johnson DATE _____

F.B. 1990 PG. 11

FORM 353 2M 3-48

PLEASE RETURN TO
LOS ANGELES COUNTY SURVEYOR
315 CIVIC CENTER BLDG.

NOTE: ANY ADDITIONS OR CHANGES ON THIS SHEET MUST BE MADE OR CIRCLED IN RED INK, WITH DATE AND NAME OF PERSON MAKING CHANGE.

Do not extend notes this side of this line

B.M.	1ST RUN	DIFF.	2ND RUN	3RD RUN	ADJ. ELEV.	DESCRIPTION
T.P.	82.242					T.P. per pg 11
+ 60'	0.934		1.302			
Π	83.176	-3.959	3.958		-3.9585	
− 60'	4.893		5.260			
T.P.	78.283					
+ 60'	2.139		2.339			
Π	80.422	-3.199	3.201		-3.2000	
− 60'	5.338		5.540			
T.P.	75.084					
+ 100'	2.791		2.676			
Π	77.875	-3.395	3.394		-3.3945	
− 100'	6.186		6.070			
T.P.	71.689					
+ 80'	5.363		5.537			
Π	77.052	+0.318	0.319		+0.3185	-17.2330 6
(Fd) 80'	5.045		5.218			
HK-23	72.007				71.942	HK-23 Elev = Elev = 71.942 FB 1909-11
						Rosecrans Ave & Orange Ave. S.W. Cor
						Bt Spk in curb 50' W. of W. end CR

JOB NO. 6216.00 SURVEY OF Hollydale 'A'
SURVEY BY Van Deren
NOTES BY Van C. Johnson DATE 5-10-55
INDEXED DATE
NOTES RED. DATE
NOTES CHKD. DATE

F. B. 1990 PG. 12

NOTES RED. _____ JOB NO. 6216.00 SURVEY OF Hollydale "A"

DATE _____ SURVEY BY English

NOTES CHKD. _____ NOTES BY E.L. DATE 11-55

DATE _____ INDEXED A. C. Johnson DATE NOV 10 '58

F.B. 1990 PG. 15

DESCRIPTION	ADJ. ELEV.	3RD RUN	2ND RUN	DIFF.	1ST RUN	B.M.
HOLLYDALE "A"						
STORM DRAIN						
PROJECT № 19						
J.N. 6216.00						
LINE CHANGE						
BENCH LEVELS						
		Nov. 1955				
		English				
		LeGault				
		Peterson				
		Santucci				
		Foulger				
Elev. based on L.A.Co.Engr. P.L.N.-1952 Adj.						
Adj. 11/28/55						
See AB-34 for Adj. Calc.						

Do not extend notes this side of this line

NOTE: ANY ADDITIONS OR CHANGES ON THIS SHEET MUST BE MADE OR CIRCLED IN RED INK, WITH DATE AND NAME OF PERSON MAKING CHANGE.

PLEASE RETURN TO
LOS ANGELES COUNTY SURVEYOR
725 LOS ANGELES COUNTY ENGINEERING BLDG.

785420 393 8-49

F.B. 1990 PG. 16

JOB NO. 621600 SURVEY OF Hollydale "A" NOTES RED.
SURVEY BY English DATE
NOTES BY Ed. DATE 11-5-5 NOTES CHKD.
INDEXED C. Johnson DATE DATE



B.M. | 1ST RUN | DIFF. | 2ND RUN | 3RD RUN | ADJ. ELEV. | DESCRIPTION

Do not extend notes this side of this line

PLEASE RETURN TO
LOS ANGELES COUNTY SURVEYOR
725 LOS ANGELES COUNTY ENGINEERING BLDG.

NOTE: ANY ADDITIONS OR CHANGES ON THIS SHEET MUST BE MADE OR CIRCLED IN RED INK, WITH DATE AND NAME OF PERSON MAKING CHANGE.

765420 353 8-49

768420 353 8-49

PLEASE RETURN TO
LOS ANGELES COUNTY SURVEYOR
725 LOS ANGELES COUNTY ENGINEERING BLDG.

NOTE: ANY ADDITIONS OR CHANGES ON THIS SHEET MUST BE MADE OR CIRCLED IN RED INK, WITH DATE AND NAME OF PERSON MAKING CHANGE.

Do not extend notes this side of this line

B.M.	1st RUN	DIFF.	2nd RUN	3rd RUN	ADJ. ELEV.	DESCRIPTION
fd. B.M. H.K.-47	89.631				89.631	H.K.-47, el.= 89.631, F.B. 1909-21
	4.158		4.015			Laurel St. & Bonita St., N.E. Cor.
π	93.789	-1.222	-1.223		-1.2225	Bt. Spk. in cb. 50' N. of N. end C.R.
(fd. B.M.)	5380		5.238			
H.K.-46	88.409				88.406	H.K.-46, el.= 88.406, F.B. 1909-20
	5.507		5.230			Laurel St. & 1st Rd. S. of Bonita
π	93.916	-0.514	-0.513		-0.5135	Bt. Spk. in cb. 50' N. of N. end C.R.
	6.021		5.743			
T.P.	87.895					
	6.094		6.238			
π	93.989	+0.001	+0.001		+0.0010	
	6.093		6.237			
T.P.	87.896					
	4.612		4.700			
π	92.508	-0.347	-0.345		-0.3460	-0.8535 3
	4959		5.045			
HK-55	87.549				87.549	HK-55
+	3.848		3637			MONROE AVE & GARDENDALE St
π	91.397	-1.485	-1.483		-1.4840	Bt Spk on N. cb 50' East of Prod.
-	5.333		5120			
T.P.	86064					
	4940		4.790			
π	91.004	+0.497	+0.497		+0.4970	-0.9870 2
	4443		4.293			
HK-56	86.561				86.564	HK-56
	4.270		4.113			MONROE AVE & GARFIELD AVE SE COR.
π	90831	-0.663	-0.665		-0.6640	Bt Spk in cb 50' E. ± of E. end C.R.
	4933		4.778			
T.P.	85.898					

NOTES RED. ____ JOB NO. 6216.00 SURVEY OF Hollydale "A"
DATE ____ SURVEY BY English
NOTES CHKD. ____ NOTES BY Le Gault DATE 11-55
DATE ____ INDEXED C. Johnson DATE ____

F.B. 1990 PG. 17

765420 353 8-49

PLEASE RETURN TO
LOS ANGELES COUNTY SURVEYOR
725 LOS ANGELES COUNTY ENGINEERING BLDG.

NOTE: ANY ADDITIONS OR CHANGES ON THIS SHEET MUST BE MADE OR CIRCLED IN RED INK, WITH DATE AND NAME OF PERSON MAKING CHANGE.

Do not extend notes this side of this line

B.M.	1ST RUN	DIFF.	2ND RUN	3RD RUN	ADJ. ELEV.	DESCRIPTION
T.P.	85.898					
	5.188		4.944			
π	91.086	+0.734	+0.735		+0.7345	+0.0705 1
	4.454		4.209			
HK-57	86.632				86.634	HK-57
	4.948		4.783			MONROE AVE & UTAH AVE S.E. COR
π	91.580	-0.332	-0.333		-0.3325	Bt Spk in Cb 50' ± E. of E. end CR.
	5.280		5.116			
T.P.	86.300					
	5.171		4.939			
π	91.471	+0.818	+0.817		+0.8175	+0.4850 2
	4.353		4.122			
HK-58	87.118				87.117	HK-58
	4.838		4.622			MONROE AVE & OKLAHOMA AVE SE COR.
π	91.956	-0.830	-0.830		-0.8300	Bt Spk in Cb 50' ± E. of E. end CR.
	5.668		5.452			
T.P.	86.288					
	4.849		4.662			
π	91.137	+0.036	+0.032		+0.0340	-0.7960 2
	4.813		4.630			
HK-59	86.324				86.316	HK-59
	4.303		4.067			MONROE AVE & PENNSLYVANA AVE SE COR.
π	90.627	-0.640	-0.638		-0.6390	Bt Spk in Cb 50' ± E. of E end CR
	4.943		4.705			
T.P.	85.684					
	5.302		5.116			
π	90.986	+0.451	+0.449		+0.4500	-0.1890 2
	4.851		4.667			
HK-60	86.135				86.130	HK-60
						MONROE AVE & IDAHO AVE SE COR.
						Bt Spk in Cb 50' ± E. of E. end CR.

F.B. 1990 PG. 18

JOB NO. 6216.00 SURVEY OF Hollydale "A"
SURVEY BY English
NOTES BY L. Gault DATE 11-55
INDEXED L. C. Johnson DATE
NOTES RED. DATE
NOTES CHKD. DATE

76S420 353 8-49

PLEASE RETURN TO
LOS ANGELES COUNTY SURVEYOR
725 LOS ANGELES COUNTY ENGINEERING BLDG.

NOTE: ANY ADDITIONS OR CHANGES ON THIS SHEET MUST BE MADE OR CIRCLED IN RED INK, WITH DATE AND NAME OF PERSON MAKING CHANGE.

Do not extend notes this side of this line

B.M.	1ST RUN	DIFF.	2ND RUN	3RD RUN	ADJ. ELEV.	DESCRIPTION
HK-60	86.135				86.130	See page 18 for description
	4.467		4.223			
π	90.602	-0.829	-0.829		-0.8290	
	5.296		5.052			
T.P.	85.306					
	4923		4.608			
π	90229	+0.285	+0.282		+0.2835	-0.5455 2
	4638		4.326			
HK-61	85.591				85.583	HK-61
	4.235		4.102			MONROE AVE & RIO HONDO DR. SE COR
π	89.826	+0.634	+0.629		+0.6315	Bt Spk in cb 50' ± E. of E end CR.
	3.601		3.473			
T.P.	86.225					
	6.040		6.161			
π	92.265	+5.273	+5.274		+5.2735	
	0.767		0.887			
T.P.	91.498					
	3.583		3.342			
π	95.081	+0.781	+0.784		+0.7825	+6.6875 3
	2.802		2558			
HK-62	92279				92.269	HK-62
	2433		2032			ON West Edge of East bank of L.A. Rivc
π	94712	-2.061	-2.059		-2.0600	Bt Spk in boulder 50' ± S. of ℄ Prod.
	4494		4.091			of MONROE AVE.
T.P.	90.218					
	2994		2549			
π	93212	-1.909	-1.914		-1.9115	
	4903		4463			
T.P.	88309					

NOTES RED. ____ JOB NO. 6216.00 SURVEY OF HOLLYDALE "A"
DATE ____ SURVEY BY ENGLISH
NOTES CHKD. ____ NOTES BY LC CAULT DATE 11-55
DATE ____ INDEXED R. C. Johnson DATE ____

F. B. 1990 PG. 19

76S420 353 8-49

PLEASE RETURN TO
LOS ANGELES COUNTY SURVEYOR
725 LOS ANGELES COUNTY ENGINEERING BLDG.

NOTE: ANY ADDITIONS OR CHANGES ON THIS SHEET MUST BE MADE OR CIRCLED IN RED INK, WITH DATE AND NAME OF PERSON MAKING CHANGE.

Do not extend notes this side of this line

B.M.	1ST RUN	DIFF.	2ND RUN	3RD RUN	ADJ. ELEV.	DESCRIPTION
T.P.	88309					
	2491		2345			
π	90800	-3.449	-3451		-3.4500	
	5940		5796			
T.P.	84860					
	5264		4.901			
π	90124	+0749	+0748		+0.7485	
	4515		4153			
T.P.	85609					
	4843		4592			
π	90452	+0.474	+0.472		+0.4730	-6.2000
	4369		4120			
FOBM H-90	86083				86.066	[redacted]
	4728		4.555			
π	90811	-0.435	-0.434		-0.4345	
	5163		4989			
T.P	85648					
	4994		4.800			
π	90642	+0.682	+0680		+0.6810	+0.2465
	4312		4120			
T.P.	86330				86.316	HK-59
	5149		4.942			
π	91479	+0.311	+0.315		+0.3130	
	4838		4.627			
T.P.	86641					
	4869		4.637			
π	91510	-0.403	-0.406		[illegible].4045	
	5272		5043			
T.P.	86238					

F.B. 1990 PG. 20

JOB NO. 6216.00 SURVEY OF HOLLYDALE "A"

SURVEY BY ENGLISH DATE 11-55

NOTES BY LC GAULT DATE

INDEXED R. C. Johnson DATE

NOTES RED. DATE

NOTES CHKD. DATE

766420 353 8-49

PLEASE RETURN TO
LOS ANGELES COUNTY SURVEYOR
725 LOS ANGELES COUNTY ENGINEERING BLDG.

NOTE: ANY ADDITIONS OR CHANGES ON THIS SHEET MUST BE MADE OR CIRCLED IN RED INK, WITH DATE AND NAME OF PERSON MAKING CHANGE.

Do not extend notes this side of this line

B.M.	1ST RUN	DIFF.	2ND RUN	3RD RUN	ADJ. ELEV.	DESCRIPTION
T.P.	86238					
	5002		4.802			
π	91240	-0.225	-0.224		-0.2245	
	5227		5026			
T.P.	86013					
	4917		4.722			
π	90930	+0.250	+0.250		+0.2500	
	4667		4.472			
T.P.	86263					
	5139		4.935			
π	91402	-0.031	-0.033		-0.0320	
	5170		4.968			
T.P.	86232					
	5587		5384			
π	91819	+1.336	+1.334		+1.3350	+1.2370 6
	4251		4050			
T.P.	87568				87.549	HK-55 See pg 17 for description
	5048		4.864			
π	92616	+2.421	+2.420		+2.4205	
	2627		2444			
T.P.	89989					
	4102		4227			
π	94091	-1.753	-1.751		-1.7520	
	5855		5978			
T.P.	88236					
	2598		2.478			
π	90834	-2.864	-2867		-2.8655	-2.1970 3
	5462		5345			
HK-45	85372				85.346	HK-45, el.=85.346; F.B. 1909-20 GARDENDALE ST; N ly Cb 50' E ly of ℄ Prod. INDUSTRIAL AVE

NOTES RED. ____ JOB NO. ____ SURVEY OF HOLLYDALE "A"
DATE ____ SURVEY BY ENGLISH
NOTES CHKD. ____ NOTES BY LC & AULT DATE 11-55
DATE ____ INDEXED C. Johnson DATE ____

F.B. 1990 Pg. 21

76S420 353 8-49

PLEASE RETURN TO
LOS ANGELES COUNTY SURVEYOR
725 LOS ANGELES COUNTY ENGINEERING BLDG.

NOTE: ANY ADDITIONS OR CHANGES ON THIS SHEET MUST BE MADE OR CIRCLED IN RED INK, WITH DATE AND NAME OF PERSON MAKING CHANGE.

Do not extend notes this side of this line

B.M.	1ST RUN	DIFF.	2ND RUN	3RD RUN	ADJ. ELEV.	DESCRIPTION
HK-45	85372					
	5234		4993			
π	90606	+2141	+2142			
	3093		2851			
T.P.	87513					
	5816		5581			
π	93329	+1104	+1103			
	4712		4478			
T.P.	88617					
	4313		4127			
π	92930	-0.202	-0201			
	4515		4328			
HK-46	88415				88.406	HK-46 EL. 88.406 FB-1909-20 Laurel St & 1st Road S. of Bonita Bt. Spk in CB 50' N. of N. end CR

JOB NO. _____ SURVEY OF HOLLYDALE "A" NOTES RED. _____
SURVEY BY ENGLISH DATE _____
NOTES BY LEGAULT DATE 11-55 NOTES CHKD. _____
INDEXED C. Johnson DATE _____ DATE _____

F.B. 1990 PG. 22

PWFB 0823

Notes Ck'd by Gault	Survey of Hollydale "A"	F.B. 1970 Pg. 43
Map No.	W.O. 6216.00 Tape No. 0155 St'd 68 °F	666
Office Work	Surveyed by English	
Checked	Notes Ed. Date 11-55	
Date	Indexed K. C. Johnson NOV 10 '58	

HOLLYDALE "A"
STORM DRAIN
PROJECT Nº 19
J.N. 6216.00
LINE CHANGE

STREET
CENTERLINES

Nov. 1955
English
Le Gault
Peterson
Santucci
Foulger

Note: Any Additions or Changes on This Sheet Must be Made or Circled in Red Ink With Date and Name of Person Making Change.

Do not extend notes this side of this line.

RETURN TO
LOS ANGELES COUNTY SURVEYOR
726 LOS ANGELES COUNTY
ENGINEERING BLDG.

76FS095 247 2-51

667, 668, 669, 670

F. B. 1940 PG. 26

PWFB 0823

INDEX MAP

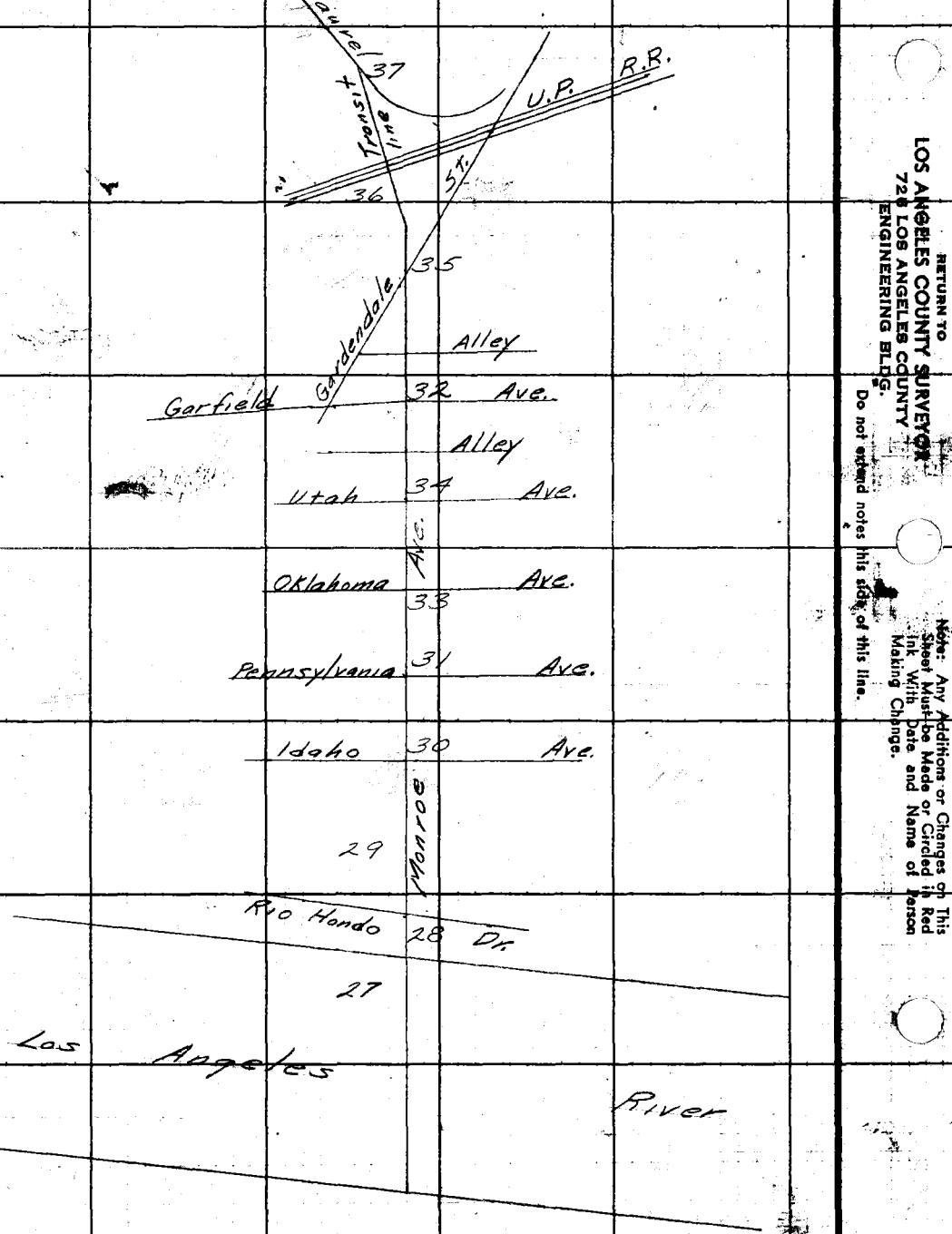

RETURN TO
LOS ANGELES COUNTY SURVEYOR
720 LOS ANGELES COUNTY
ENGINEERING BLDG.

Do not extend notes this side of this line.

Note: Any Additions or Changes on This Sheet Must be Made or Circled in Red Ink With Date and Name of Person Making Change.

76F3095 247 2-51

RETURN TO
LOS ANGELES COUNTY SURVEYOR
726 LOS ANGELES COUNTY
ENGINEERING BLDG.

Note: Any Additions or Changes on This Sheet Must be Made or Circled in Red Ink With Date and Name of Person Making Change.

Do not extend notes this side of this line.

W532C-2

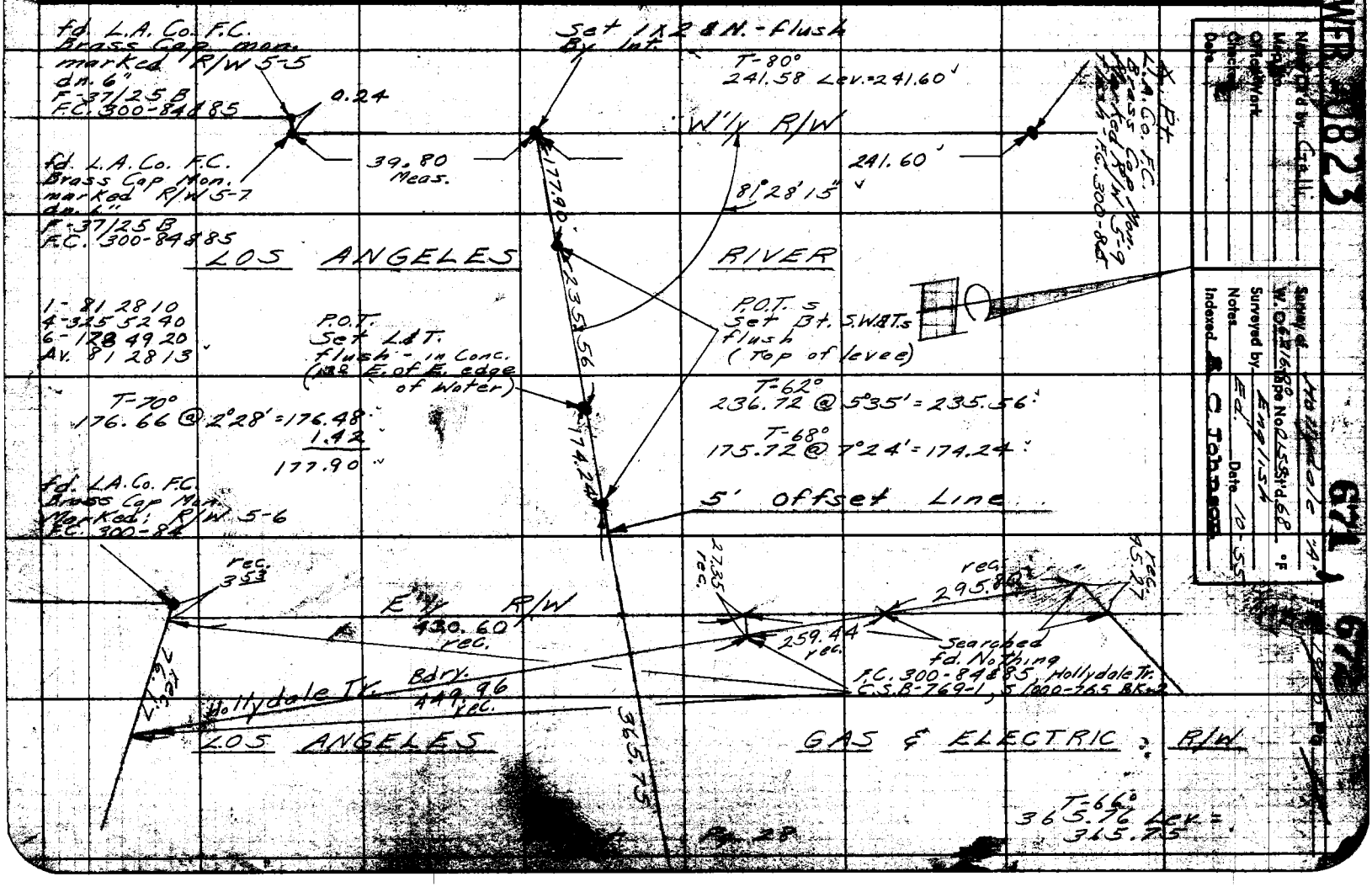

PWFR 30823

Name Ch'd by Cg. Ill.
Map No.
Office Work
Checked
Date

Survey of Hollydale "A"
W.O. 6216 Tape No. 0155 Std. 68 °F
Surveyed by Ed. English
Notes Ed. Date 10-55
Indexed R. C. Johnson

671, 672

F.B. 1990 Pg. 38

PWFB 0823

673, 674

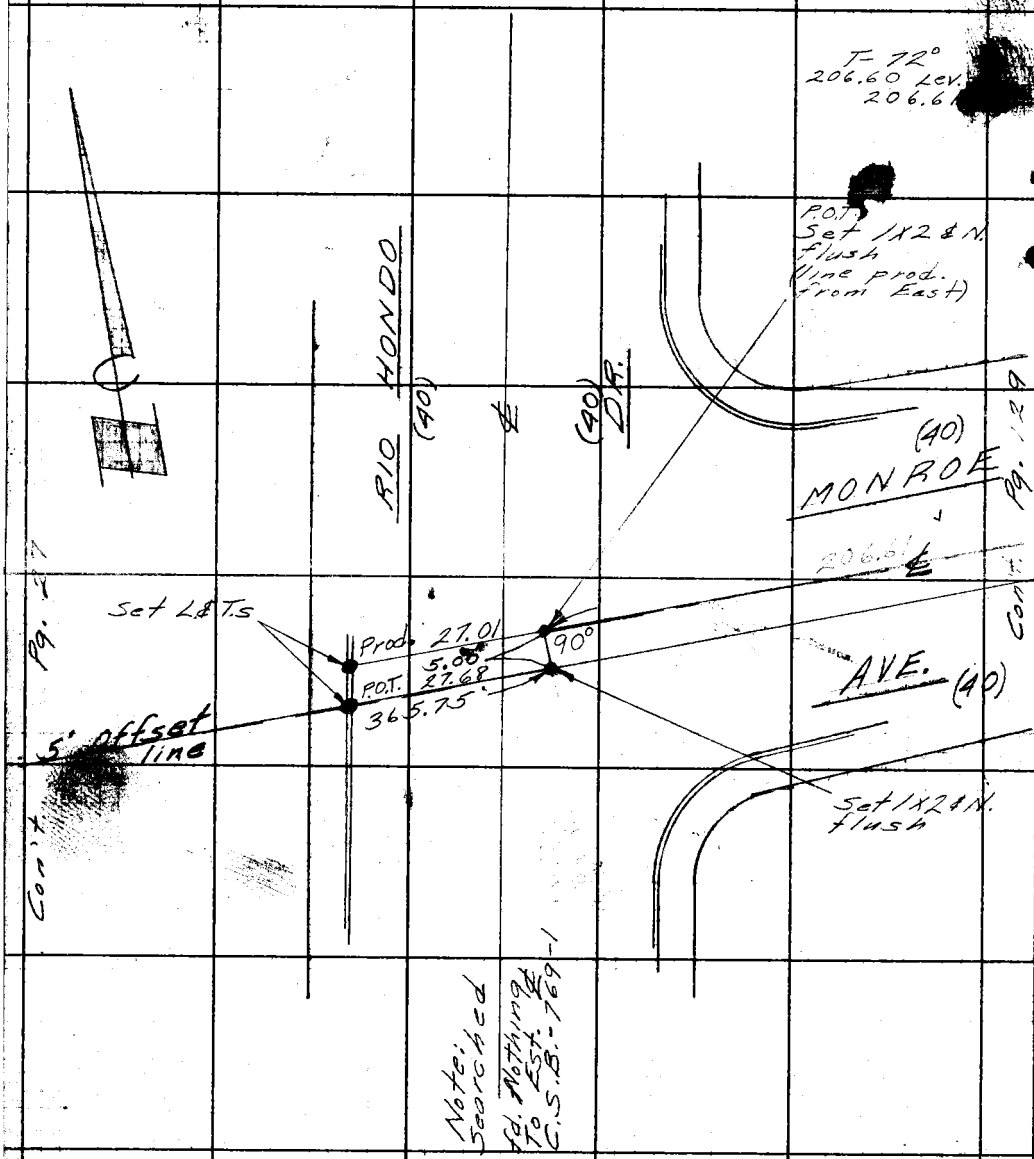

RETURN TO
LOS ANGELES COUNTY SURVEYOR
725 LOS ANGELES COUNTY
ENGINEERING BLDG.

Do not extend notes this side of this line.

Note: Any Additions or Changes on This Sheet Must be Made or Circled in Red Ink With Date and Name of Person Making Change.

PWFB 0823 675

Notes Ck'd by Guth	Survey of Hollydale "A"
Map No.	W.O. 0303.00 Tape No. 0155 St'd. 68 °F
Office Work	Surveyed by English
Checked	Notes Ed. Date 10-55
Date	Indexed A. C. Johnson

F.B. 1770 Pg. 3

90 11 70
70 1890

2.68

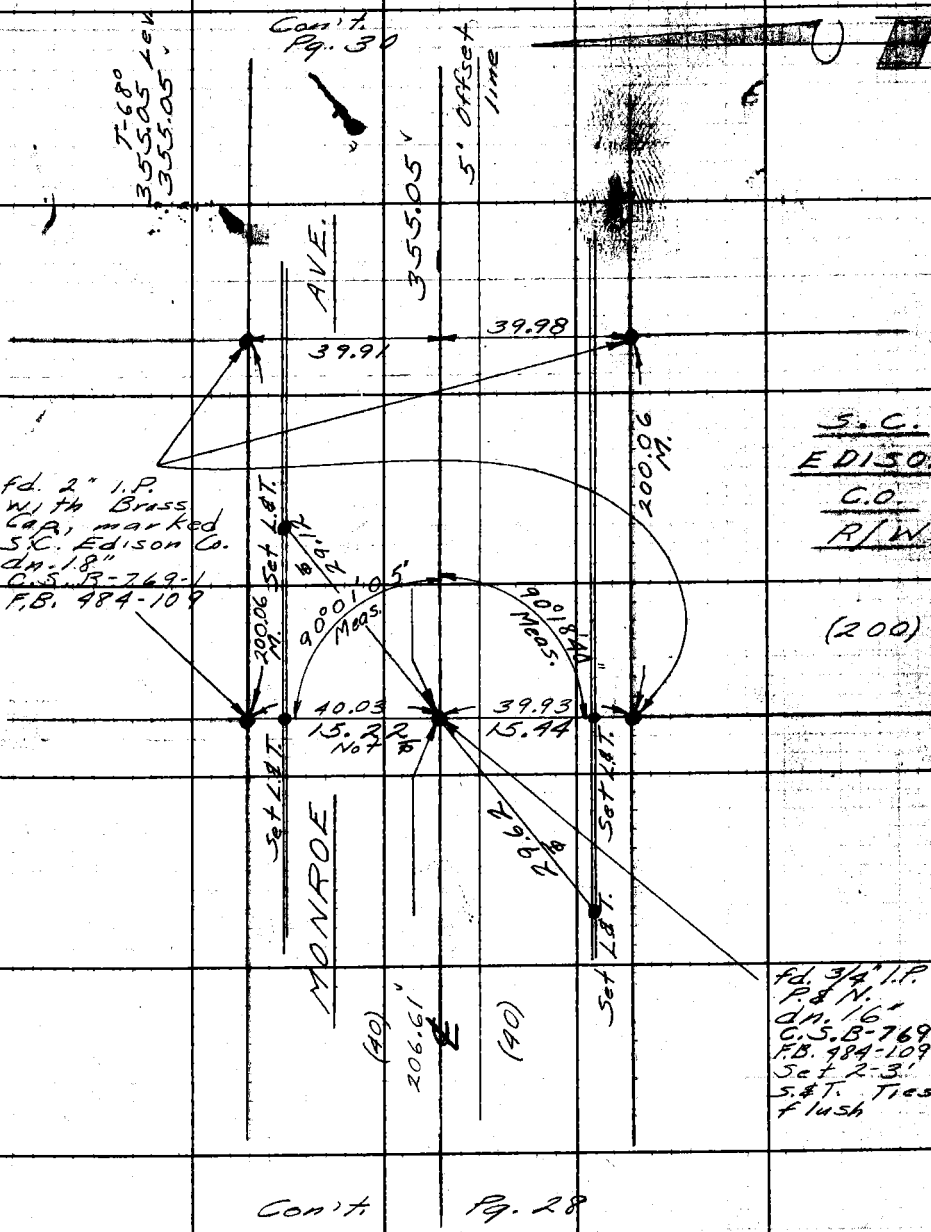

Note: Any Additions or Changes on Sheet Must be Made or Circled in Ink With Date and Name of Person Making Change.

Do not extend notes this side of this line.

RETURN TO
LOS ANGELES COUNTY SURVEYOR
726 LOS ANGELES COUNTY
ENGINEERING BLDG.

76F3095 247 2-51

F. B. 1920 Pg. 20

PWFB 0823

676 , 677

WS 32 C-2

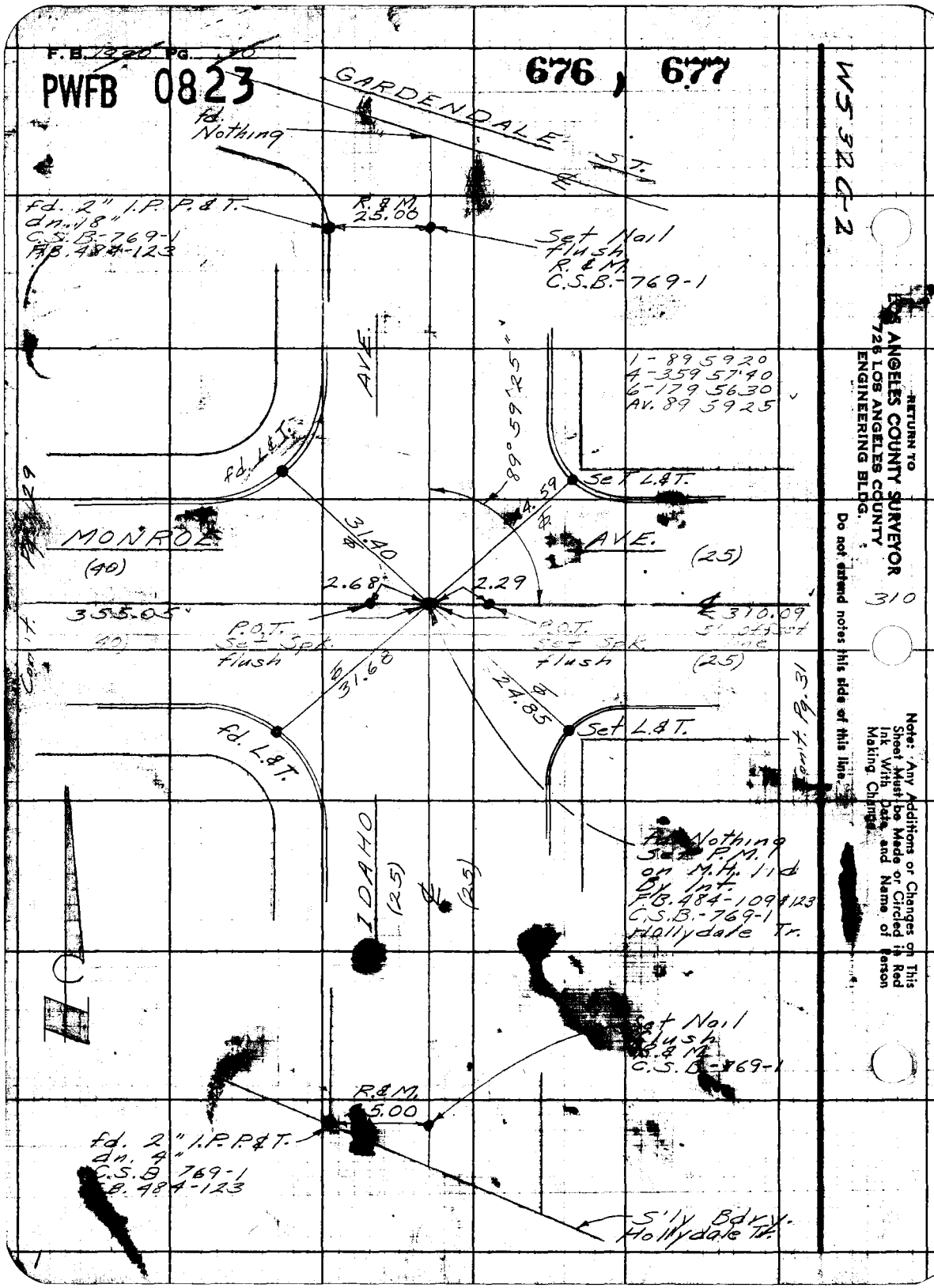

RETURN TO
LOS ANGELES COUNTY SURVEYOR
726 LOS ANGELES COUNTY
ENGINEERING BLDG.

Do not extend notes this side of this line.

Note: Any Additions or Changes on This Sheet Must be Made or Circled in Red Ink With Date and Name of Person Making Change.

PWFB 0823 678, 679

F.B. 1946 Pg. 31

Notes Ck'd by Galli	Survey of Hollydale "A"
Map No.	W.O. 0303.00 Tape No. 0155 St'd. 68 °F
Office Work	Surveyed by English
Checked	Notes Ed. Date 10-55
Date	Indexed C. Johnson

WS 32 C-2



Note: Any Additions or Changes on This Sheet Must be Made or Circled in Red Ink With Date and Name of Person Making Change.

Do not extend notes this side of this line.

RETURN TO
LOS ANGELES COUNTY SURVEYOR
726 LOS ANGELES COUNTY
ENGINEERING BLDG.

76F3095 247 2-51

F.B. 1993 PG. 32

PWFB 0823

680

To: Gardendale St.
F.B. 1909-64
fd. L&T.

MS 32 C-2

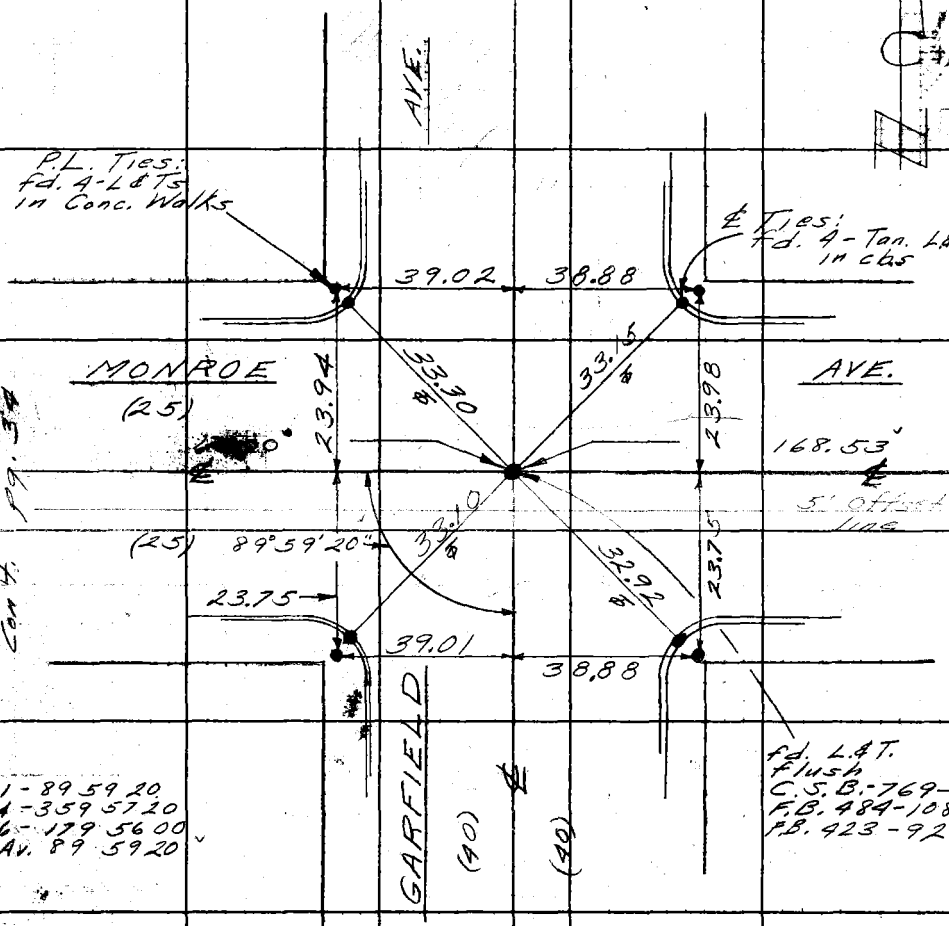

Pg. 34

Con't.

Pg. 35

Con't.

To: Century Blvd.
F.B. 1909-53
fd. L&T.

RETURN TO
LOS ANGELES COUNTY SURVEYOR
726 LOS ANGELES COUNTY
ENGINEERING BLDG.

Do not extend notes this side of this line.

Note: Any Additions or Changes on This Sheet Must Be Made or Circled in Red Ink With Date and Name of Person Making Change.

PWFB 0823 681, 682

Notes Ck'd by Gall.	Survey of Hollydale "A"
Map No.	W. O. 0303.00 Tape No. 0155 St'd 68 °F
Office Work	Surveyed by English
Checked	Notes Ed. Date 10-55
Date	Indexed A. C. Johnson

F.B. 1940 Pg. 4

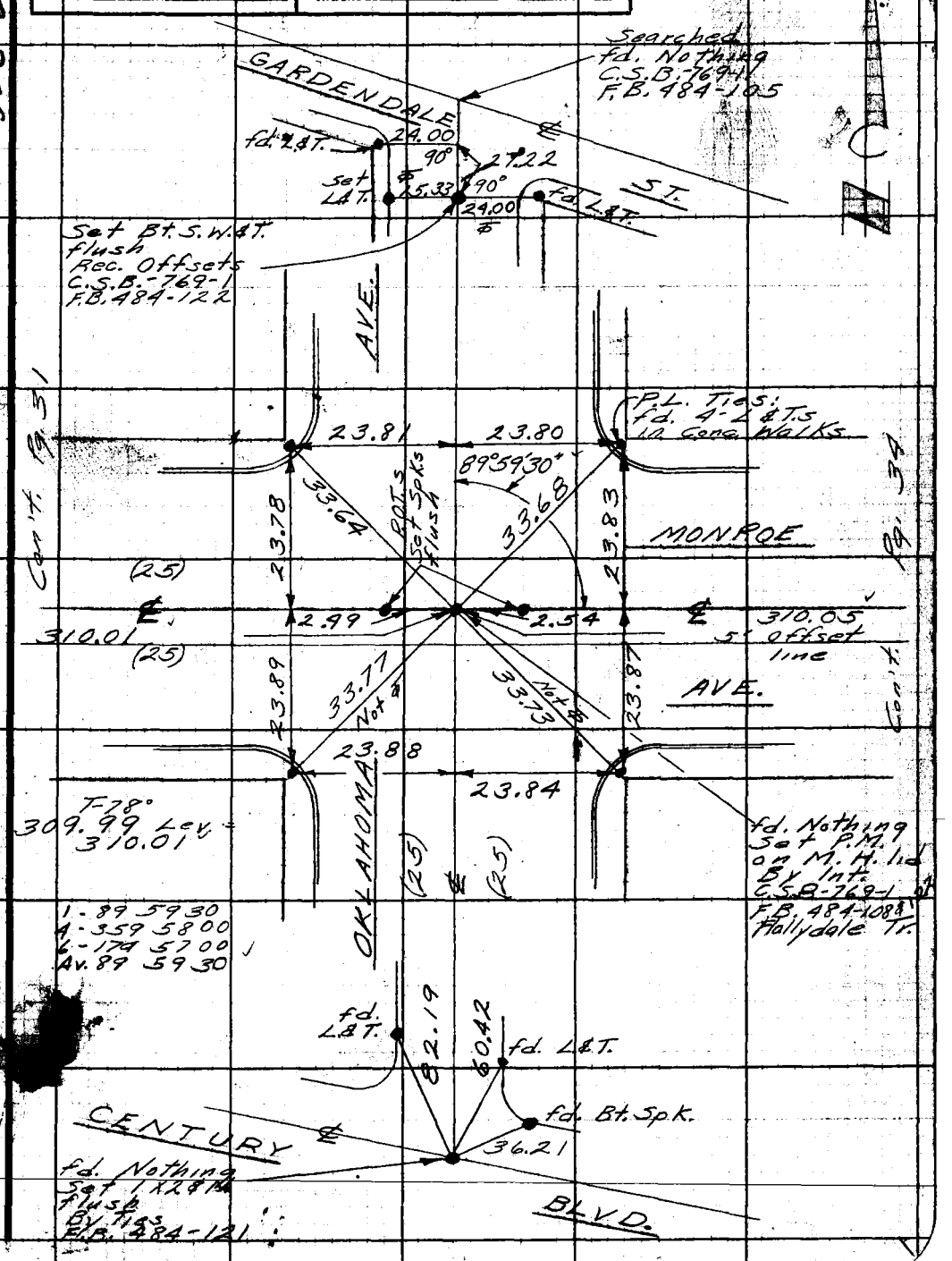

Note: Any Additions or Changes on This Sheet Must be Made or Circled in Red Ink With Date and Name of Person Making Change.

Do not extend notes this side of this line.

RETURN TO
LOS ANGELES COUNTY SURVEYOR
725 LOS ANGELES COUNTY
ENGINEERING BLDG.

76F3095 247 2-51

PWFB 0823 683, 684

F.B. 1990 PG. 34

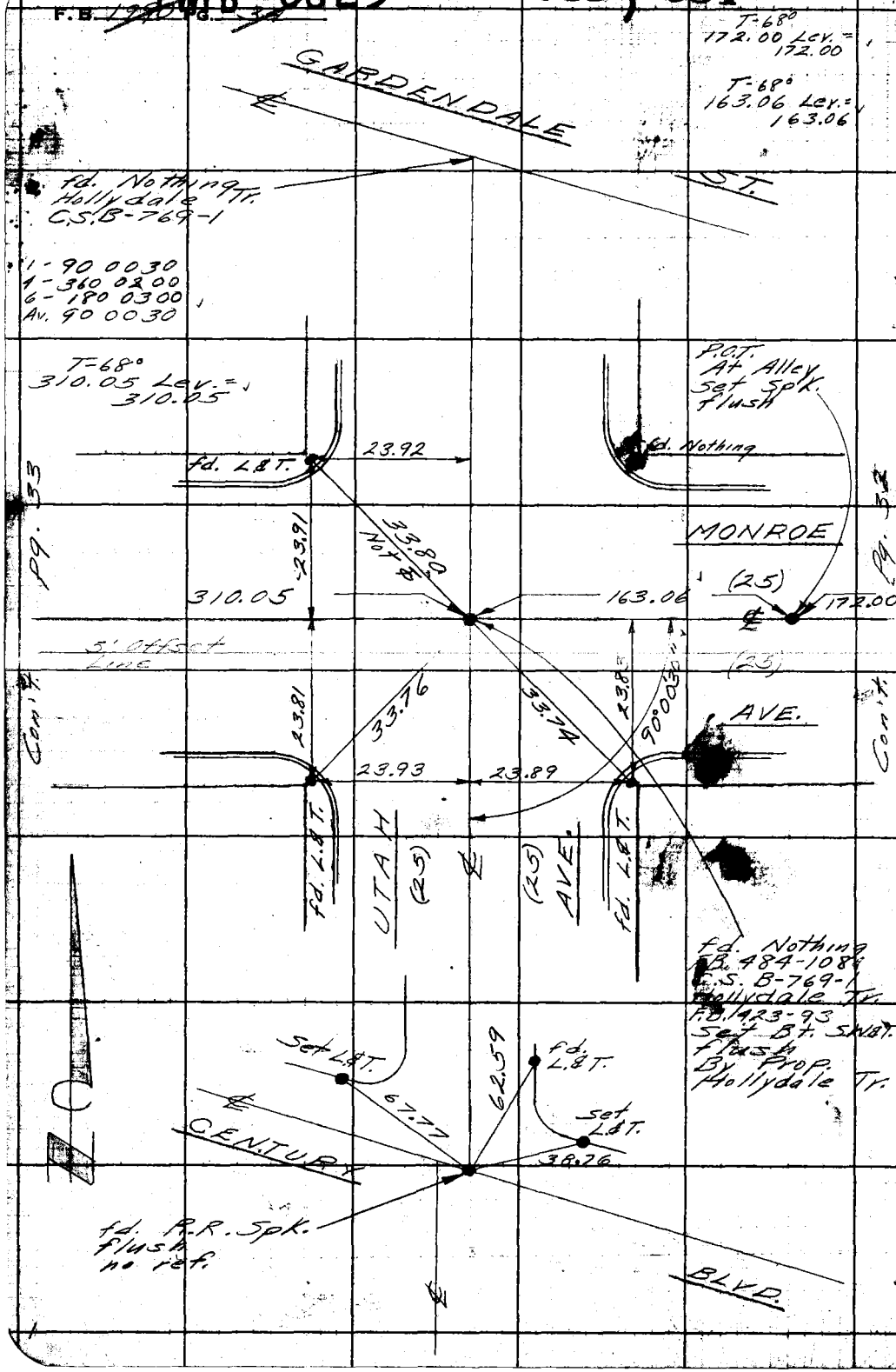

WS 32 C-2

RETURN TO
LOS ANGELES COUNTY SURVEYOR
726 LOS ANGELES COUNTY
ENGINEERING BLDG.

Do not extend notes this side of this line.

Note: Any Additions or Changes on This Sheet Must be Made or Circled in Red Ink With Date and Name of Person Making Change.

PWFB 0823 685

F.B. 1900 Pg. [illegible]

Notes Ck'd by Galli	Survey of Hollydale "A"
Map No.	W. O. 0308.00 Tape No. 0155 St'd 68 °F
Office Work	Surveyed by English
Checked	Notes Ed. Date 10-55
Date	Indexed A. C. Johnson

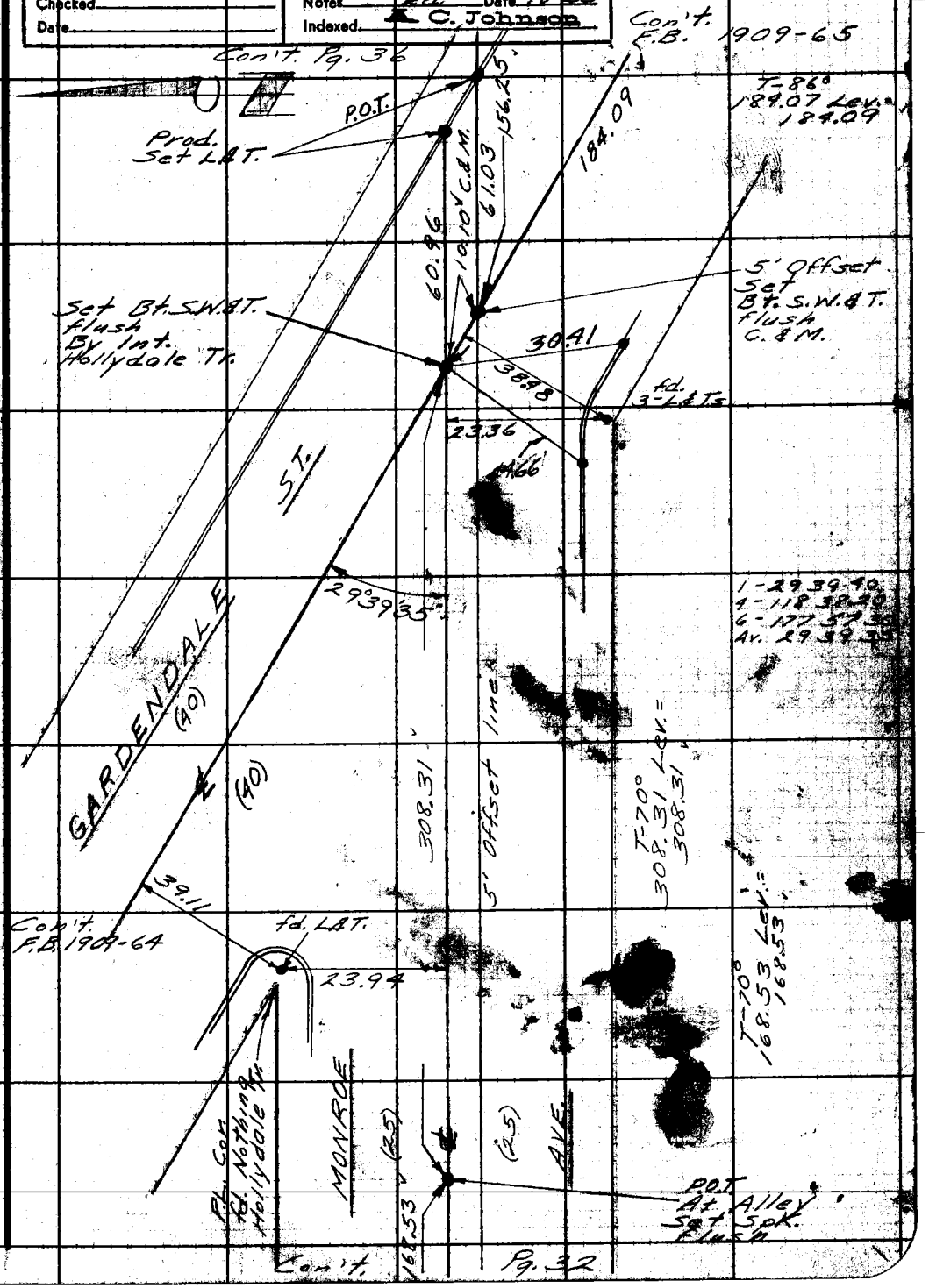

Note: Any Additions or Changes on This Sheet Must be Made or Circled in Red Ink With Date and Name of Person Making Change.

Do not extend notes this side of this line.

RETURN TO
LOS ANGELES COUNTY SURVEYOR
720 LOS ANGELES COUNTY
ENGINEERING BLDG.

76F8095 247 2-51

F.B. [illegible] PG. [illegible]

PWFB 0823

686

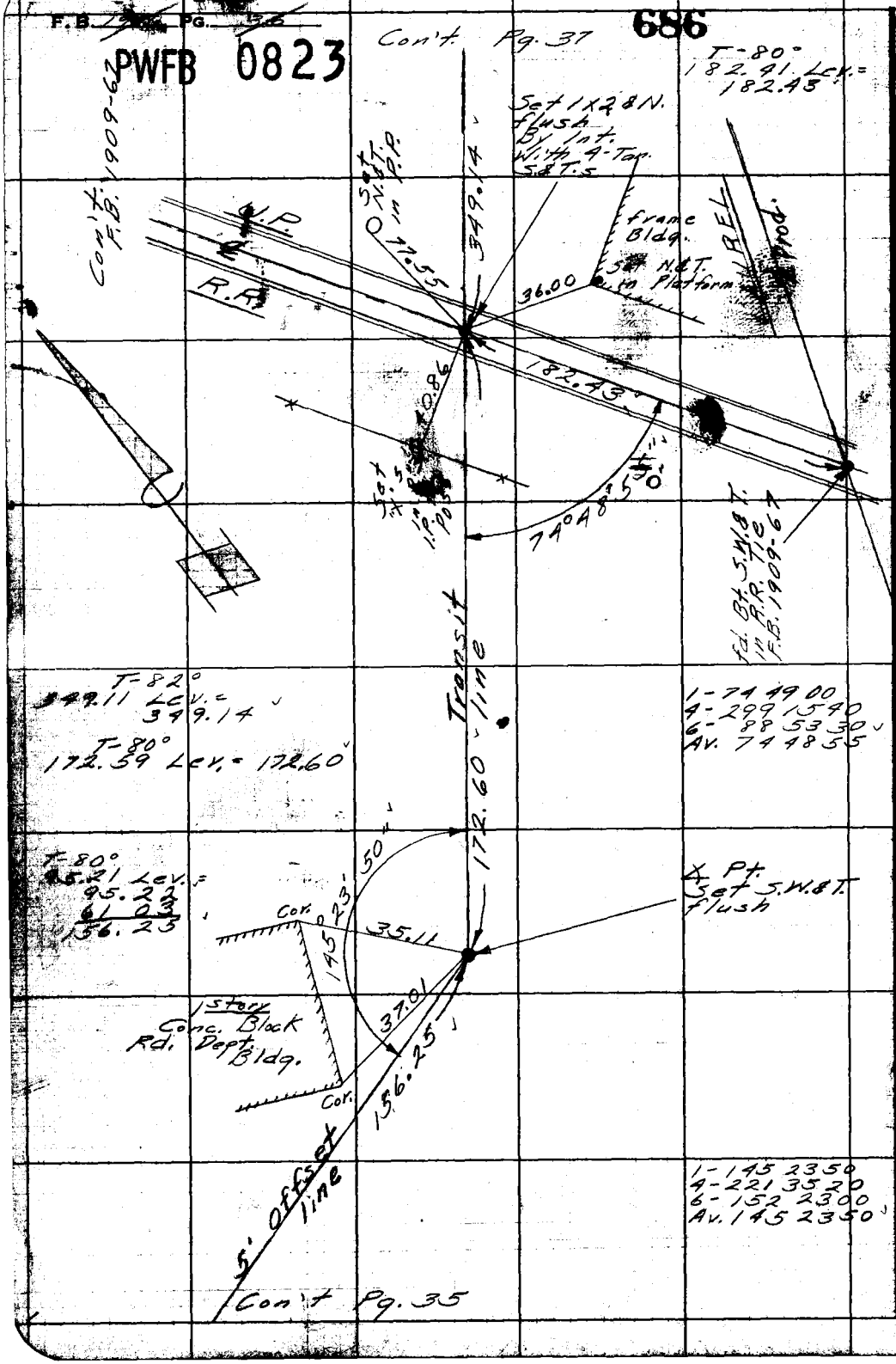

W532C-2

RETURN TO
LOS ANGELES COUNTY SURVEYOR
725 LOS ANGELES COUNTY
ENGINEERING BLDG.

Do not extend notes this side of this line.

Note: Any Additions or Changes on This Sheet Must be Made or Circled in Red Ink With Date and Name of Person Making Change.

PWFB 823

Notes Ck'd by Galli	Survey of Hollydale "A"
Map No.	W. O. 0303.00 Tape No. 0155 St'd. 68 °F
Office Work	Surveyed by English
Checked	Notes Ed. Date 10-55
Date	Indexed A. C. Johnson

F.B. 1970 Pg. 687

WS 32 C-2

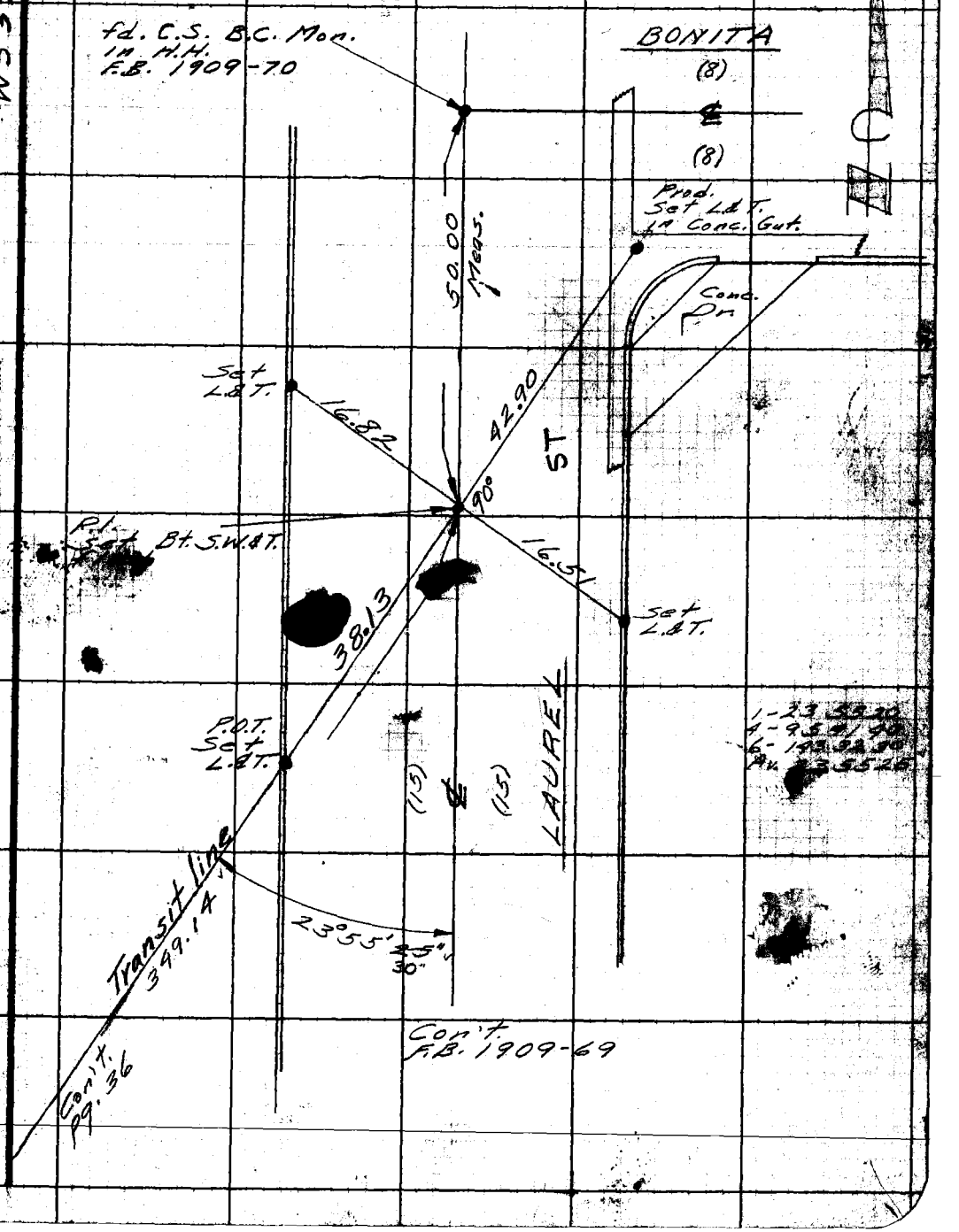

Note: Any Additions or Changes on This Sheet Must be Made or Circled in Red Ink With Date and Name of Person Making Change.

Do not extend notes this side of this line.

RETURN TO
LOS ANGELES COUNTY SURVEYOR
726 LOS ANGELES COUNTY
ENGINEERING BLDG.

76F309S 247 2-51

RETURN TO
LOS ANGELES COUNTY SURVEYOR
726 LOS ANGELES COUNTY
ENGINEERING BLDG.

Note: Any Additions or Changes on This Sheet Must be Made or Circled in Red Ink With Date and Name of Person Making Change.

Do not extend notes this side of this line.

F.B. 1990 PG. 38

Notes Ck'd by	Survey of HOLLYDALE "A"
Map No.	W.O. 6216.00 Tape No. St'd. °F
Office Work	Surveyed by ENGLISH
Checked	Notes PETERSON Date 11-55
Date	Indexed A. C. Johnson NOV 10 55

F.B. 1990 PG. 39

HOLLYDALE "A"
STORM DRAIN
PROJECT Nº 19
J. N. 6216.00
LINE CHANGE
-TOPOG-

OCT & NOV 1955
ENGLISH
LE GAULT
PETERSON
SANTUCCI
FOULGER

Note: Any Additions or Changes on This Sheet Must be Made or Circled in Red Ink With Date and Name of Person Making Change.

Do not extend notes this side of this line.

RETURN TO
LOS ANGELES COUNTY SURVEYOR
723 LOS ANGELES COUNTY
ENGINEERING BLDG.

76FB095 247 2-81

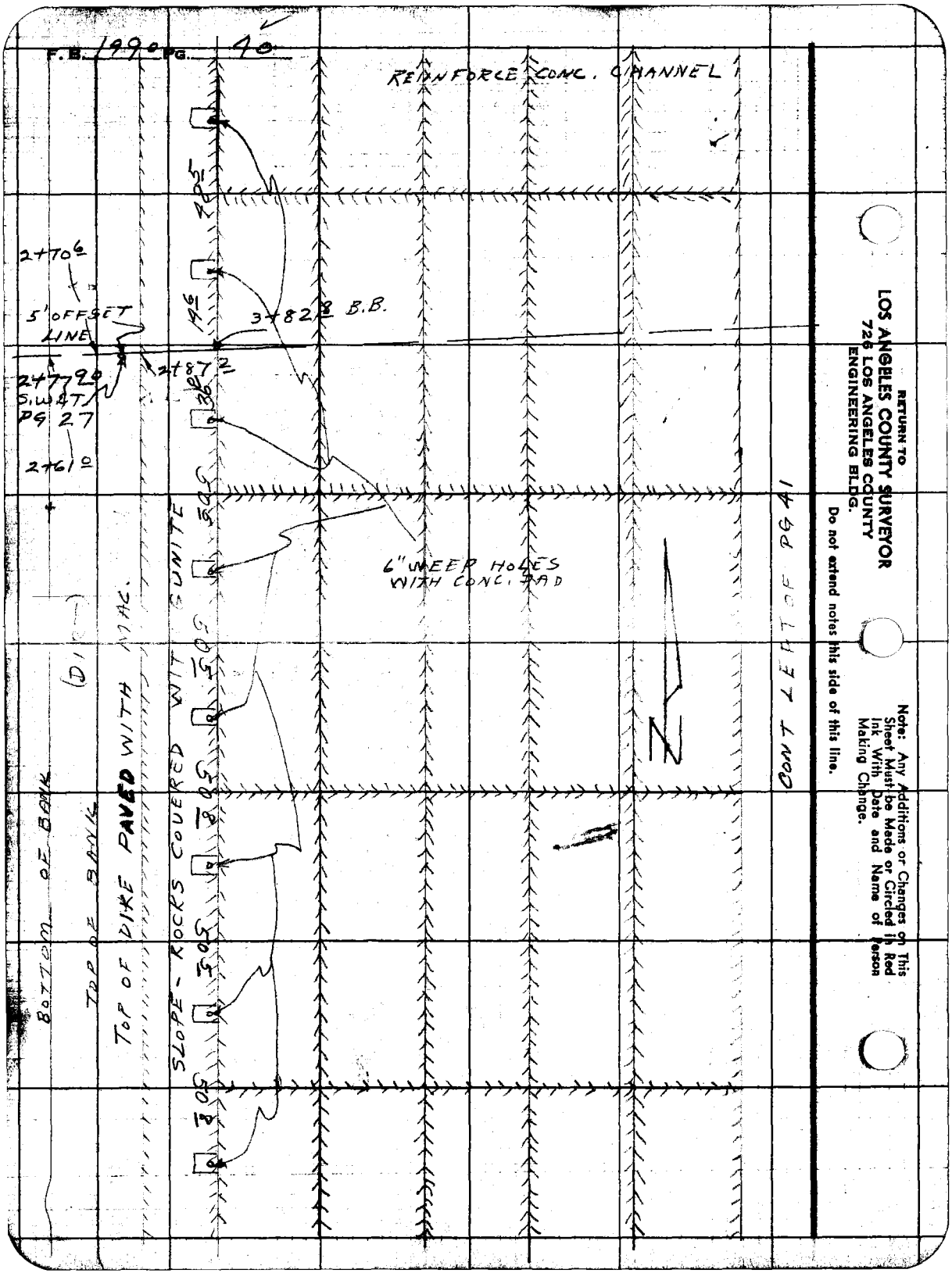
F.B. 1990 PG. 40
REINFORCE CONC. CHANNEL
2+70.6
5' OFFSET LINE
3+82.8 B.B.
2+87.2
2+77.90
S.W.&T. PG 27
2+61.0
6" WEEP HOLES WITH CONC. PAD
BOTTOM OF BANK
TOP OF BANK
TOP OF DIKE PAVED WITH MAC.
SLOPE - ROCKS COVERED WITH GUNITE
CONT LEFT OF PG 41
N
RETURN TO
LOS ANGELES COUNTY SURVEYOR
726 LOS ANGELES COUNTY
ENGINEERING BLDG.
Do not extend notes this side of this line.
Note: Any Additions or Changes on This Sheet Must be Made or Circled in Red Ink With Date and Name of Person Making Change.

5 13 5
1 20 6
6 54 1

Notes Ck'd by	Survey of HOLLYDALE 'A'
Map No.	W. O. 6216.00 Tape No. St'd. °F
Office Work	Surveyed by ENGLISH
Checked	Notes PETERSON Date 11-55
Date	Indexed C. Johnson

F.B. 1990 PG. 41

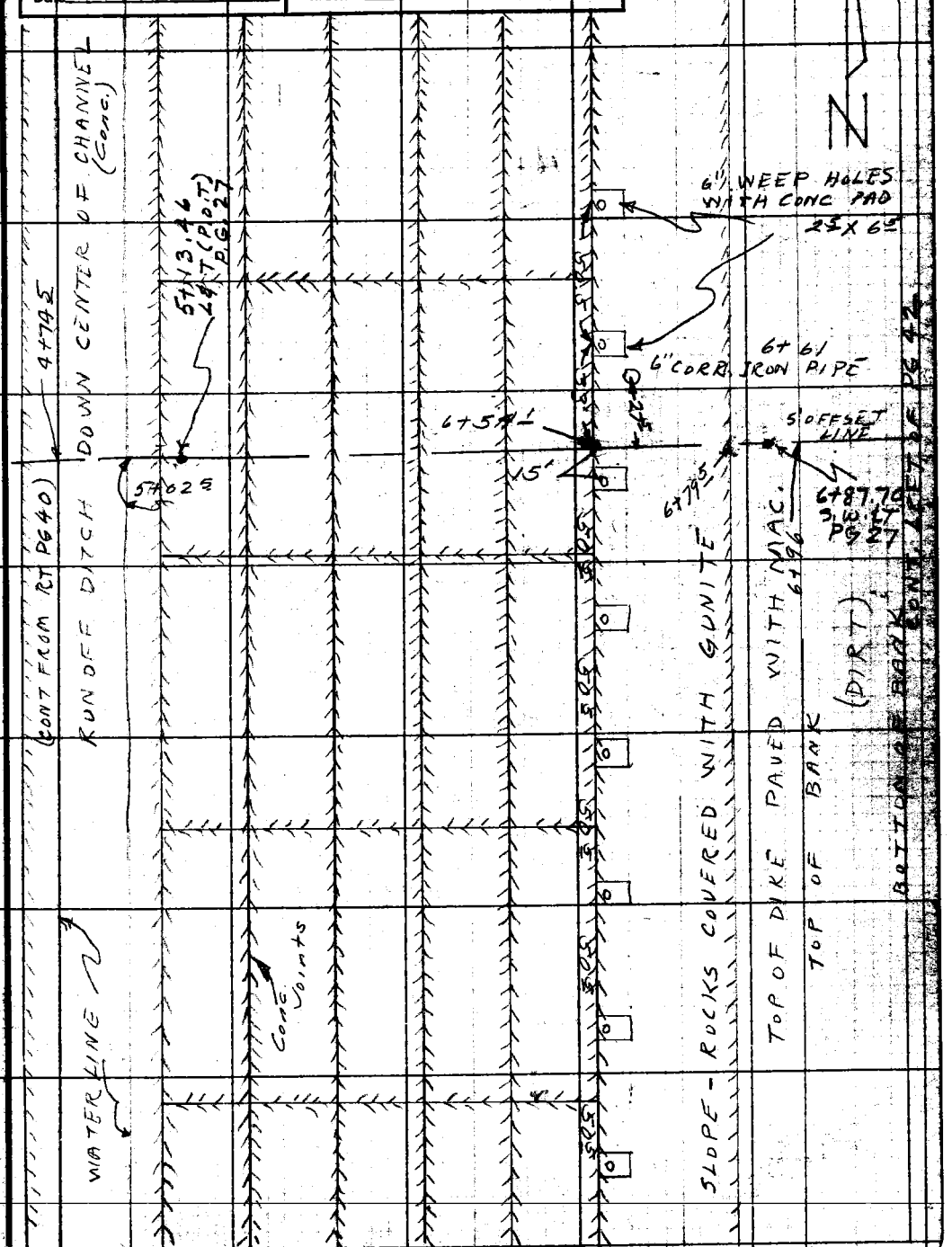

Note: Any Additions or Changes on This Sheet Must be Made or Circled in Red Ink With Date and Name of Person Making Change.

Do not extend notes this side of this line.

RETURN TO
LOS ANGELES COUNTY SURVEYOR
726 LOS ANGELES COUNTY
ENGINEERING BLDG.

76F3098 247 4-53

F.B. 1990 PG. 42

RETURN TO
LOS ANGELES COUNTY SURVEYOR
726 LOS ANGELES COUNTY
ENGINEERING BLDG.
Do not extend notes this side of this line.

Note: Any Additions or Changes on This Sheet Must be Made or Circled in Red Ink With Date and Name of Person Making Change.

Notes Ck'd by	Survey of HOLLYDALE "A"
Map No.	W. O. 6216.00 Tape No. Rd. °F
Office Work	Surveyed by ENGLISH
Checked	Notes PETERSON Date 11-55
Date	Indexed A. C. Johnson

F.B. 1990 Pg. 43

CONT LEFT PG 44

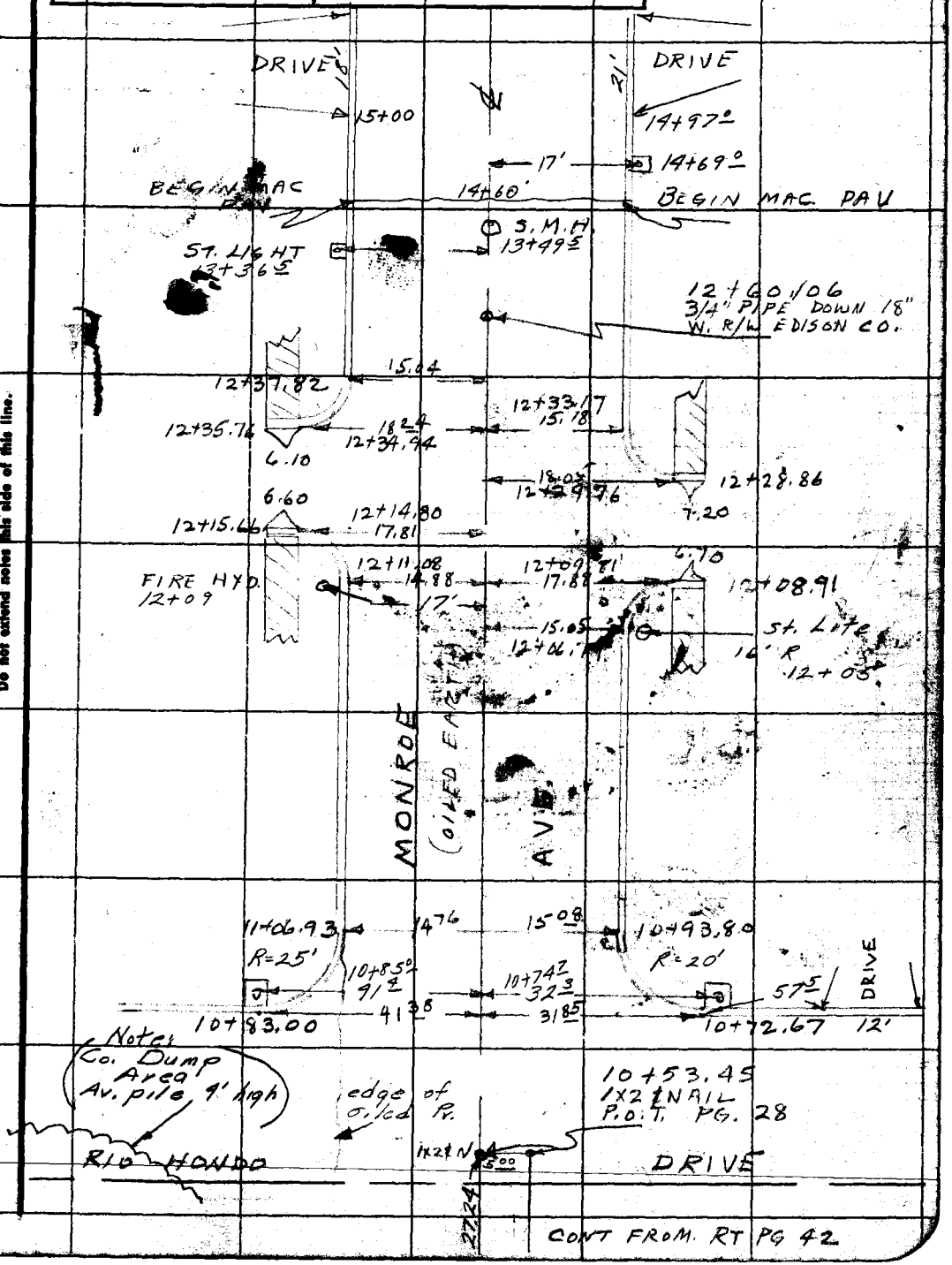

CONT FROM RT PG 42

Note: Any Additions or Changes on This Sheet Must be Made or Circled in Red Ink With Date and Name of Person Making Change.

Do not extend notes this side of this line.

RETURN TO
LOS ANGELES COUNTY SURVEYOR
726 LOS ANGELES COUNTY
ENGINEERING BLDG.

79F8095 247 4-52

F.B. 1990 PG. 44

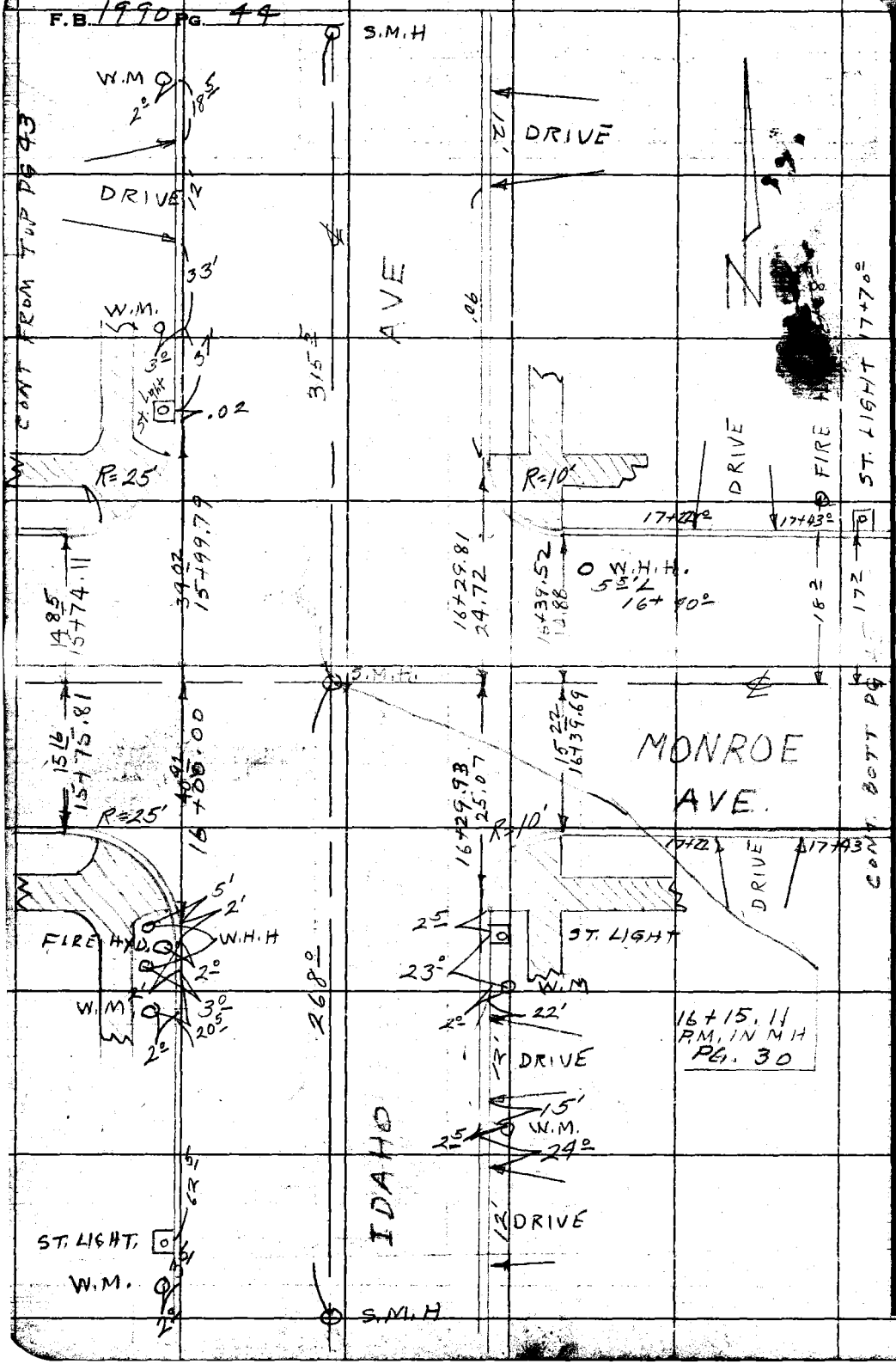

RETURN TO
LOS ANGELES COUNTY SURVEYOR
726 LOS ANGELES COUNTY
ENGINEERING BLDG.

Do not extend notes this side of this line.

Note: Any Additions or Changes on This Sheet Must be Made or Circled in Red Ink With Date and Name of Person Making Change.

Notes Ck'd by	Survey of HOLLYDALE "A"
Map No.	W. O. 6216.00 Tape No. St'd. °F
Office Work	Surveyed by ENGLISH
Checked	Notes PETERSON Date 10-55
Date	Indexed C. Johnson

F.B. 1990 PG. 45

CONT. BOTT PG 46

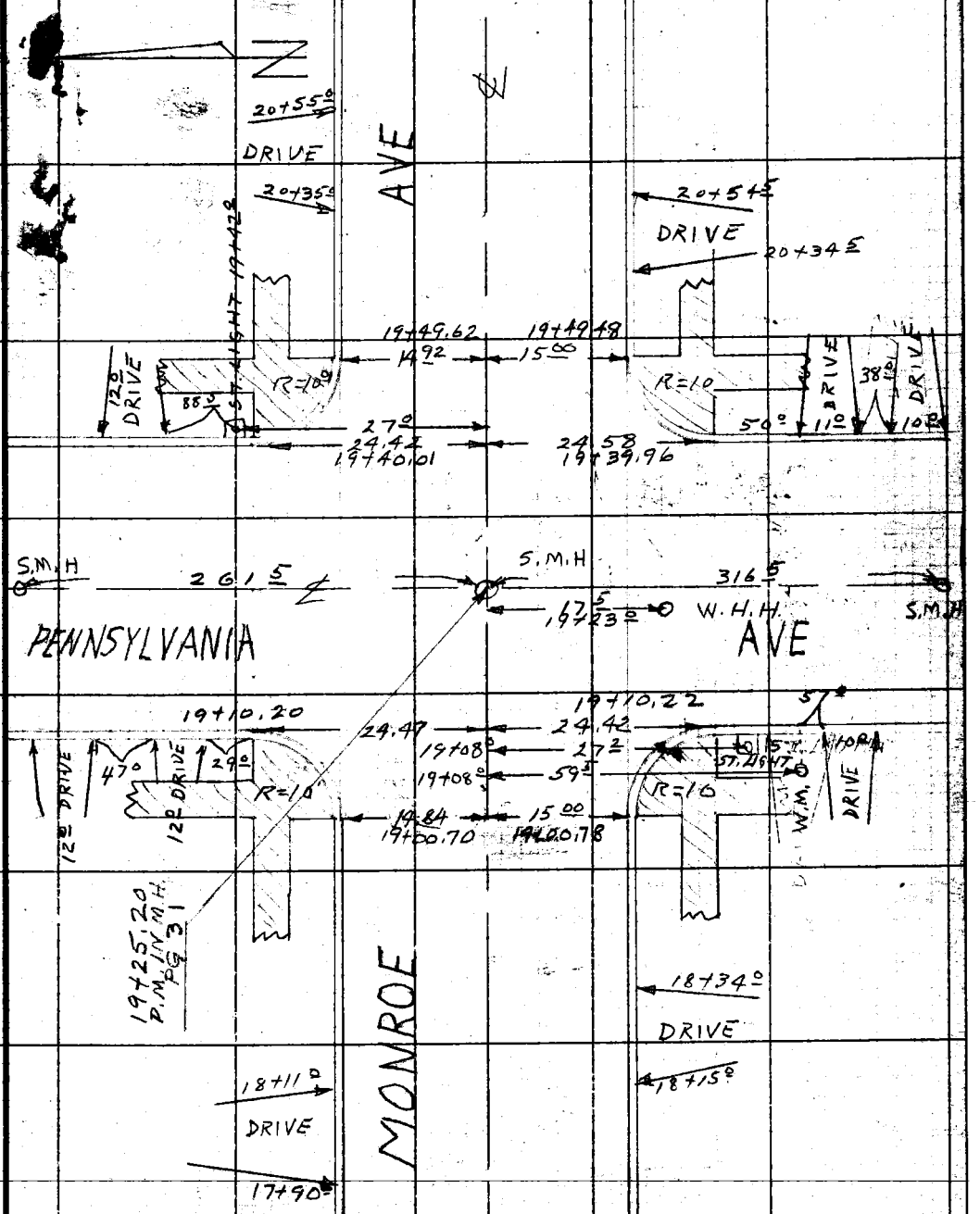

CONT. FROM RT. PG 44

Note: Any Additions or Changes on This Sheet Must be Made or Circled in Red Ink With Date and Name of Person Making Change.

Do not extend notes this side of this line.

RETURN TO
LOS ANGELES COUNTY SURVEYOR
726 LOS ANGELES COUNTY
ENGINEERING BLDG.

76FS098 247 4-53

F.B. 1990 PG. 46

CONT. REPT PG 47

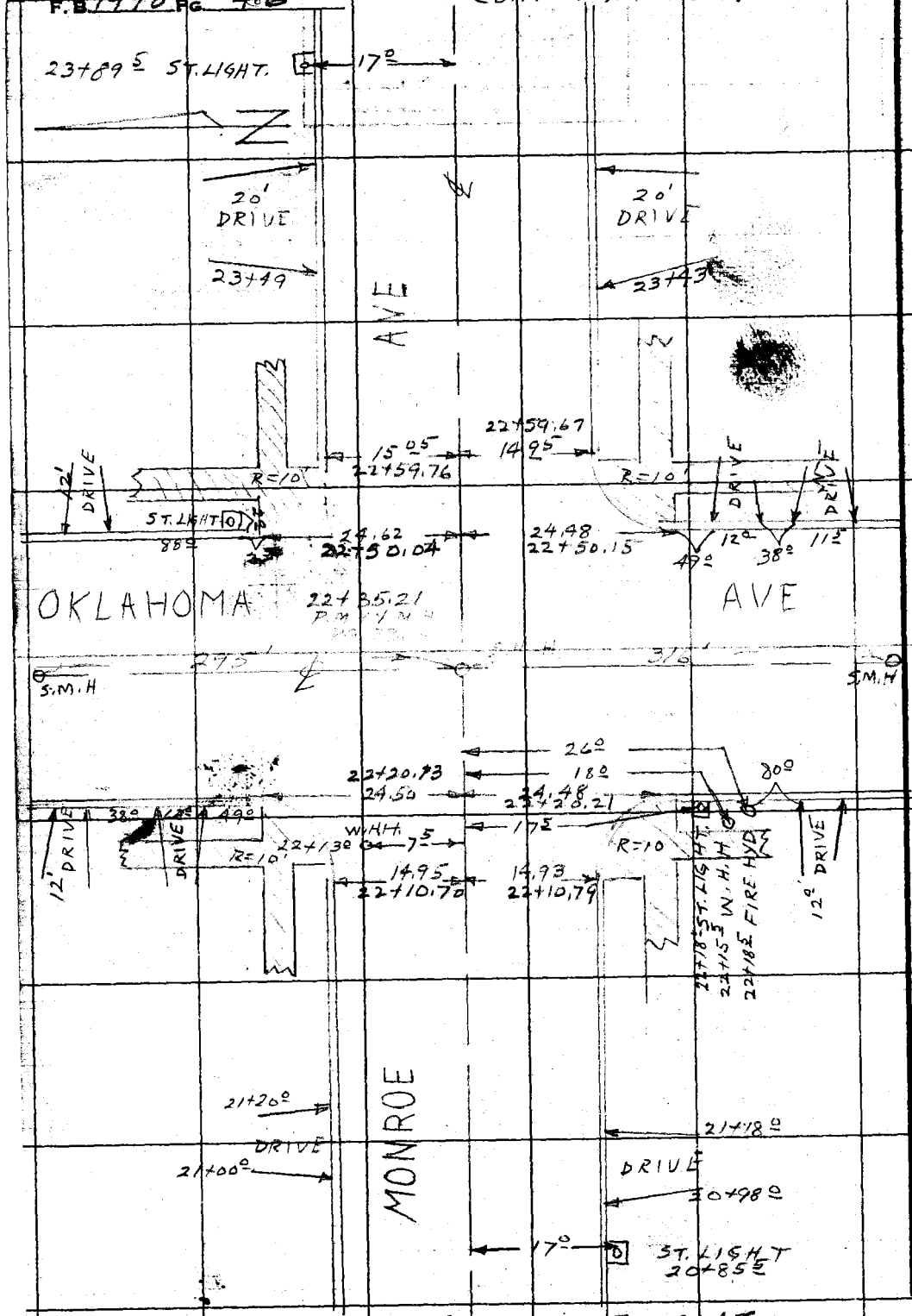

CONT. FROM TOP PG 45

RETURN TO
LOS ANGELES COUNTY SURVEYOR
726 LOS ANGELES COUNTY
ENGINEERING BLDG.

Do not extend notes this side of this line.

Note: Any Additions or Changes on This Sheet Must be Made or Circled in Red Ink With Date and Name of Person Making Change.

F.B. 1990 Pg. 47

Notes Ck'd by	Survey of HOLLYDALE "A"
Map No.	W. O. 6216.00 Tape No. Sr'd. °F
Office Work	Surveyed by ENGSHSH
Checked	Notes PETERSON Date 10-53
Date	Indexed K. C. Johnson

Note: Any Additions or Changes on This Sheet Must be Made or Circled in Red Ink With Date and Name of Person Making Change.

Do not extend notes this side of this line.

RETURN TO
LOS ANGELES COUNTY SURVEYOR
726 LOS ANGELES COUNTY
ENGINEERING BLDG.

76FSOBS 247 4-53

F.B. 1990 PG. 48

CONT. LEFT PG 49

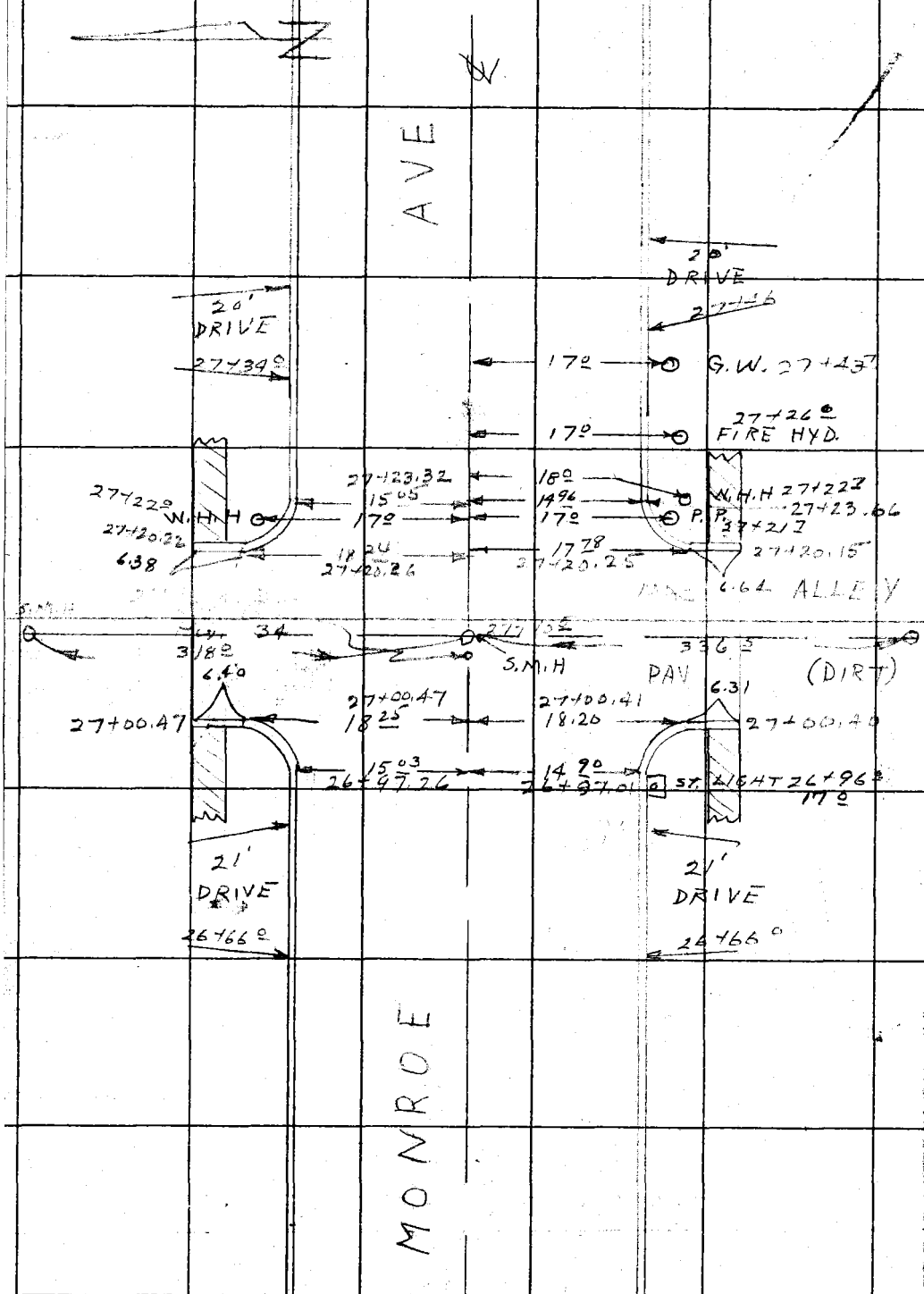

CONT. FROM RT. PG 47

RETURN TO
LOS ANGELES COUNTY SURVEYOR
726 LOS ANGELES COUNTY
ENGINEERING BLDG.

Do not extend notes this side of this line.

Note: Any Additions or Changes on This Sheet Must be Made or Circled in Red Ink With Date and Name of Person Making Change.

76F3098 247 4-53

RETURN TO
LOS ANGELES COUNTY SURVEYOR
726 LOS ANGELES COUNTY
ENGINEERING BLDG.

Note: Any Additions or Changes on This Sheet Must be Made or Circled in Red Ink With Date and Name of Person Making Change.

Do not extend notes this side of this line.

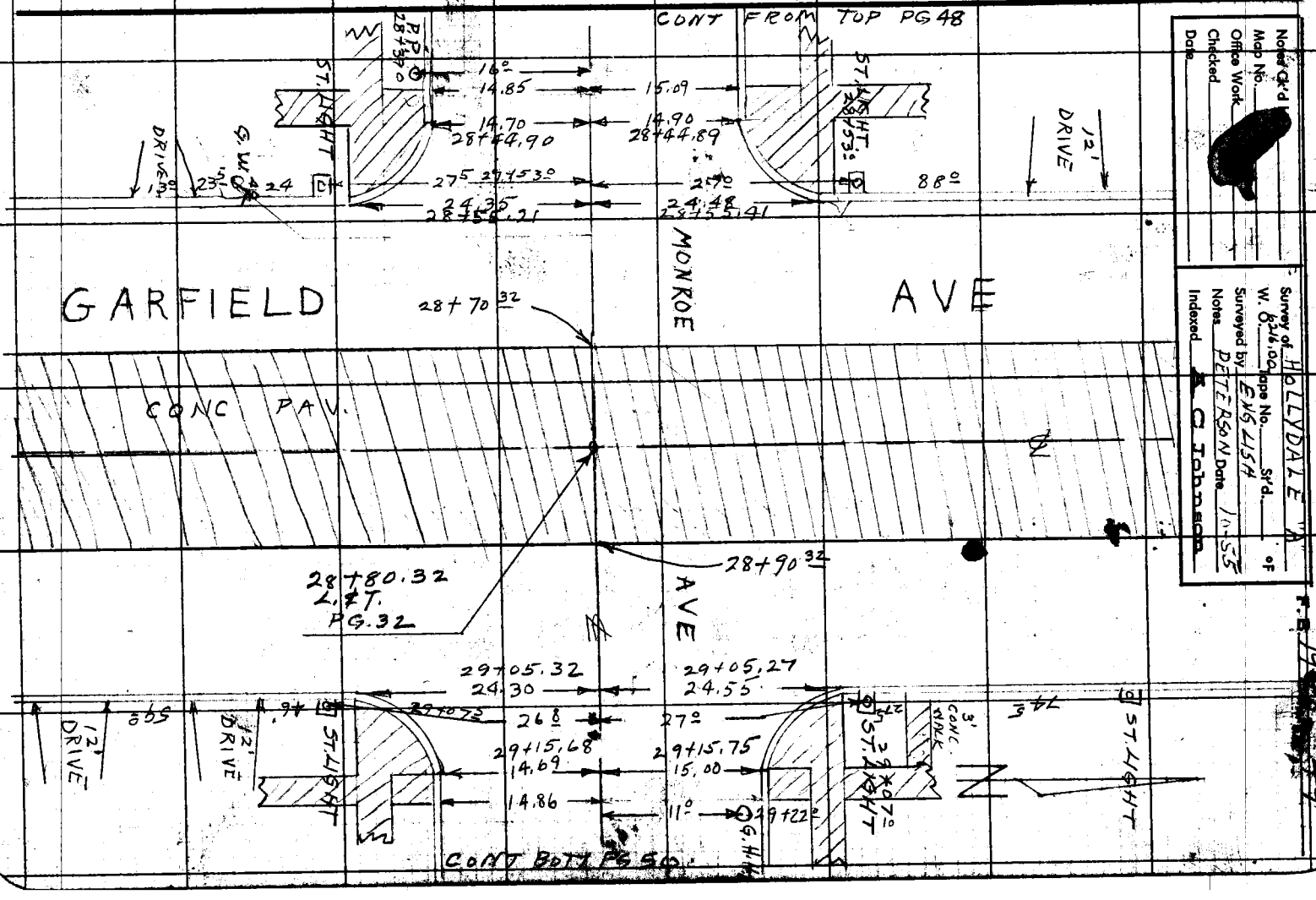

Notes Ck'd
Map No.
Office Work
Checked
Date

Survey of HOLLYDALE
W. O. 6246.00 Tape No. Sr'd. of
Surveyed by ENG 4154
Notes PETTERSON Date 10-55
Indexed E. C. Johnson



RETURN TO
LOS ANGELES COUNTY SURVEYOR
726 LOS ANGELES COUNTY
ENGINEERING BLDG.

Do not extend notes this side of this line.

Note: Any Additions or Changes on This Sheet Must be Made or Circled in Red Ink With Date and Name of Person Making Change.

F.B. 1990 Pg. 51

Notes Ck'd by	Survey of HOLLY DALE "A"
Map No.	W.O. 5216.00 Tape No. St'd. °F
Office Work	Surveyed by ENGLISH
Checked	Notes PETERSON Date 10-55
Date	Indexed C. Johnson

CONT BOTT. PG 52

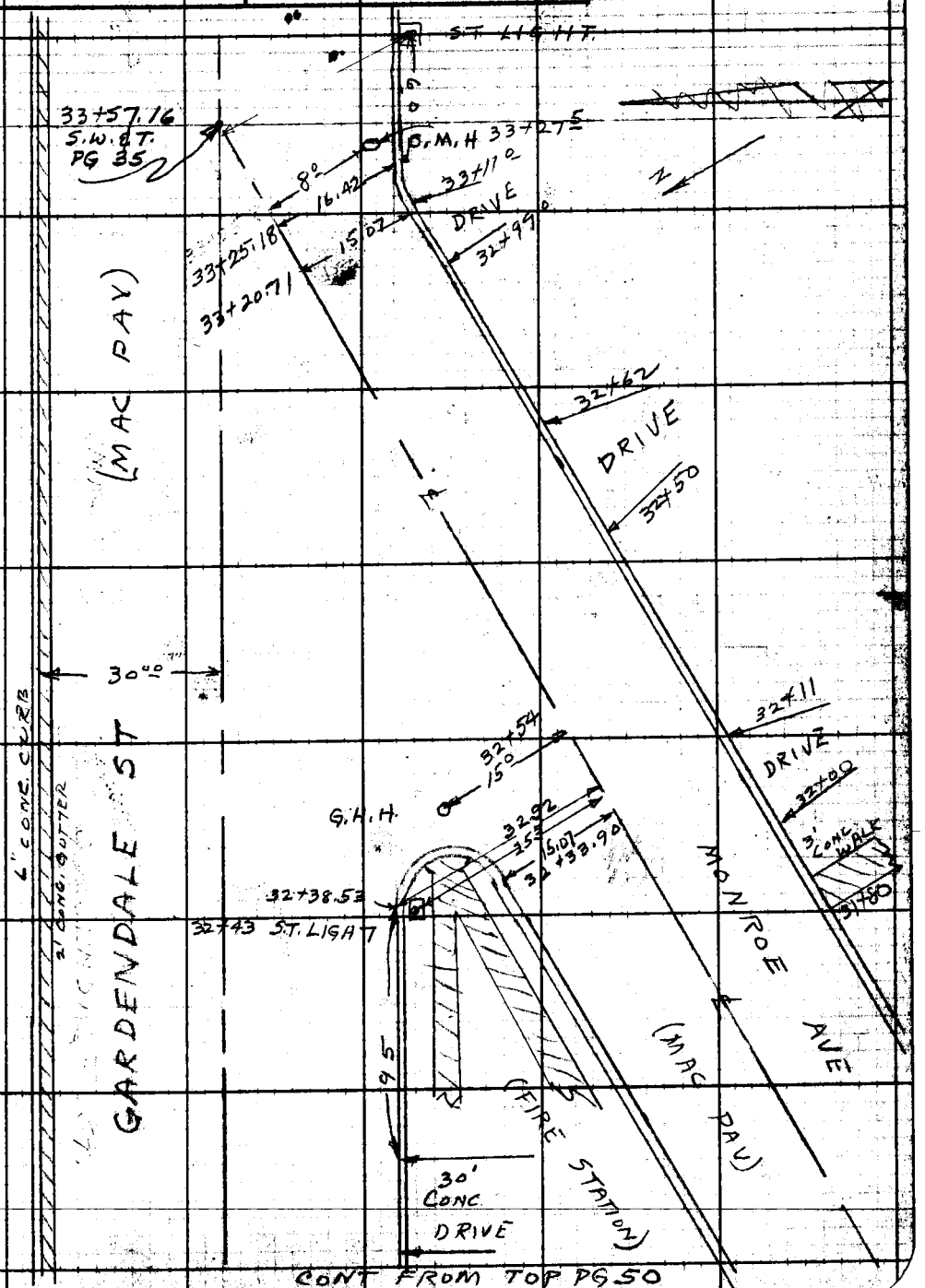

CONT FROM TOP PG 50

Note: Any Additions or Changes on This Sheet Must be Made or Circled in Red Ink With Date and Name of Person Making Change.

Do not extend notes this side of this line.

RETURN TO
LOS ANGELES COUNTY SURVEYOR
726 LOS ANGELES COUNTY
ENGINEERING BLDG.

76F309S 247 2-51

F.B. 1990 PG. 52

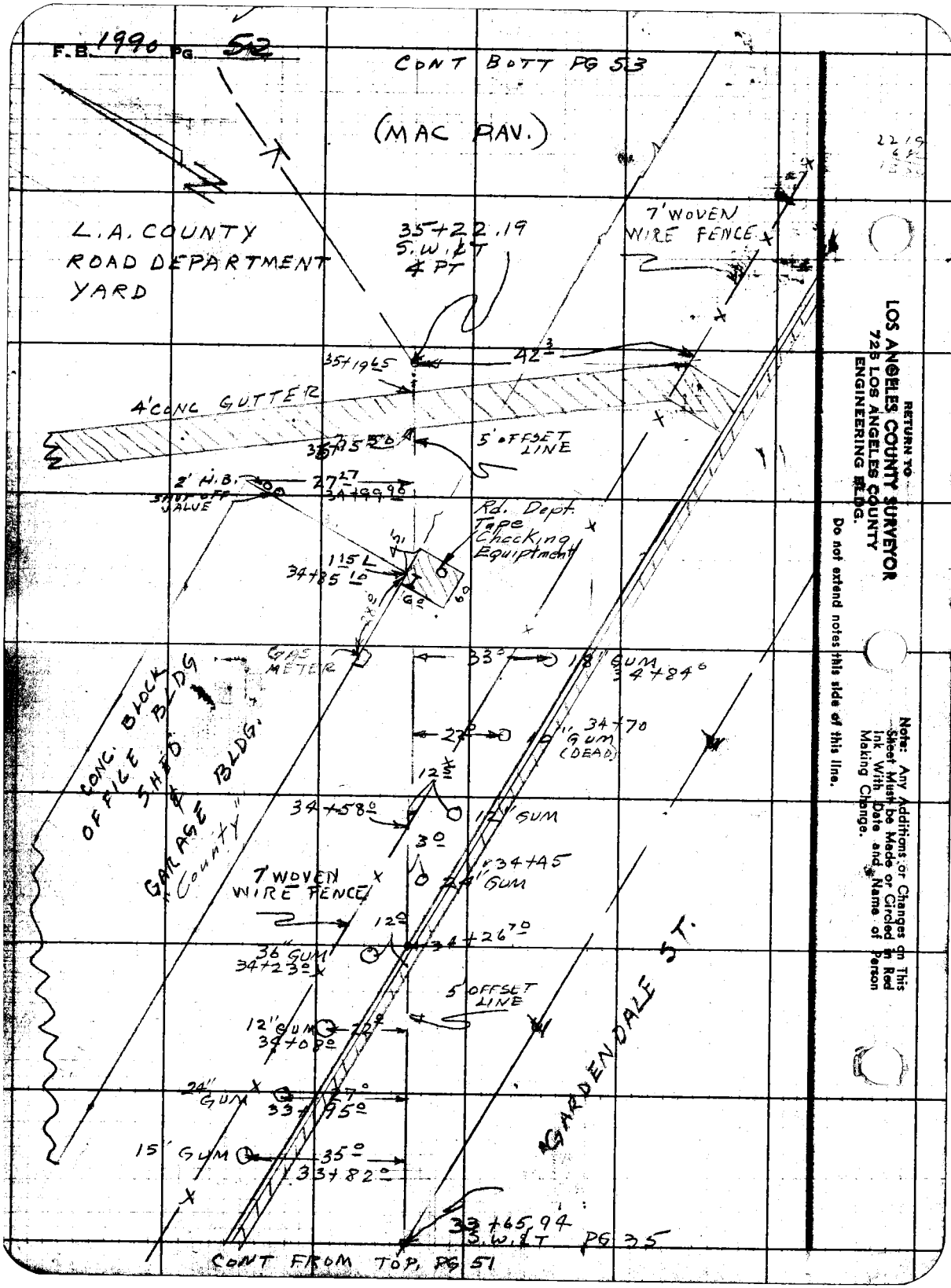

RETURN TO
LOS ANGELES COUNTY SURVEYOR
725 LOS ANGELES COUNTY
ENGINEERING BLDG.

Do not extend notes this side of this line.

Note: Any Additions or Changes on This Sheet Must be Made or Circled in Red Ink With Date and Name of Person Making Change.

Notes Ck'd by	Survey of HOLLYDALE "A"
Map No.	W.O. 62.16.09 Tape No. St'd.
Office Work	Surveyed by ENGLISH
Checked	Notes PETERSON Date 11-55
Date	Indexed E. C. Johnson

F.B. 1990 Pg 58

CONT BOTT PG 54

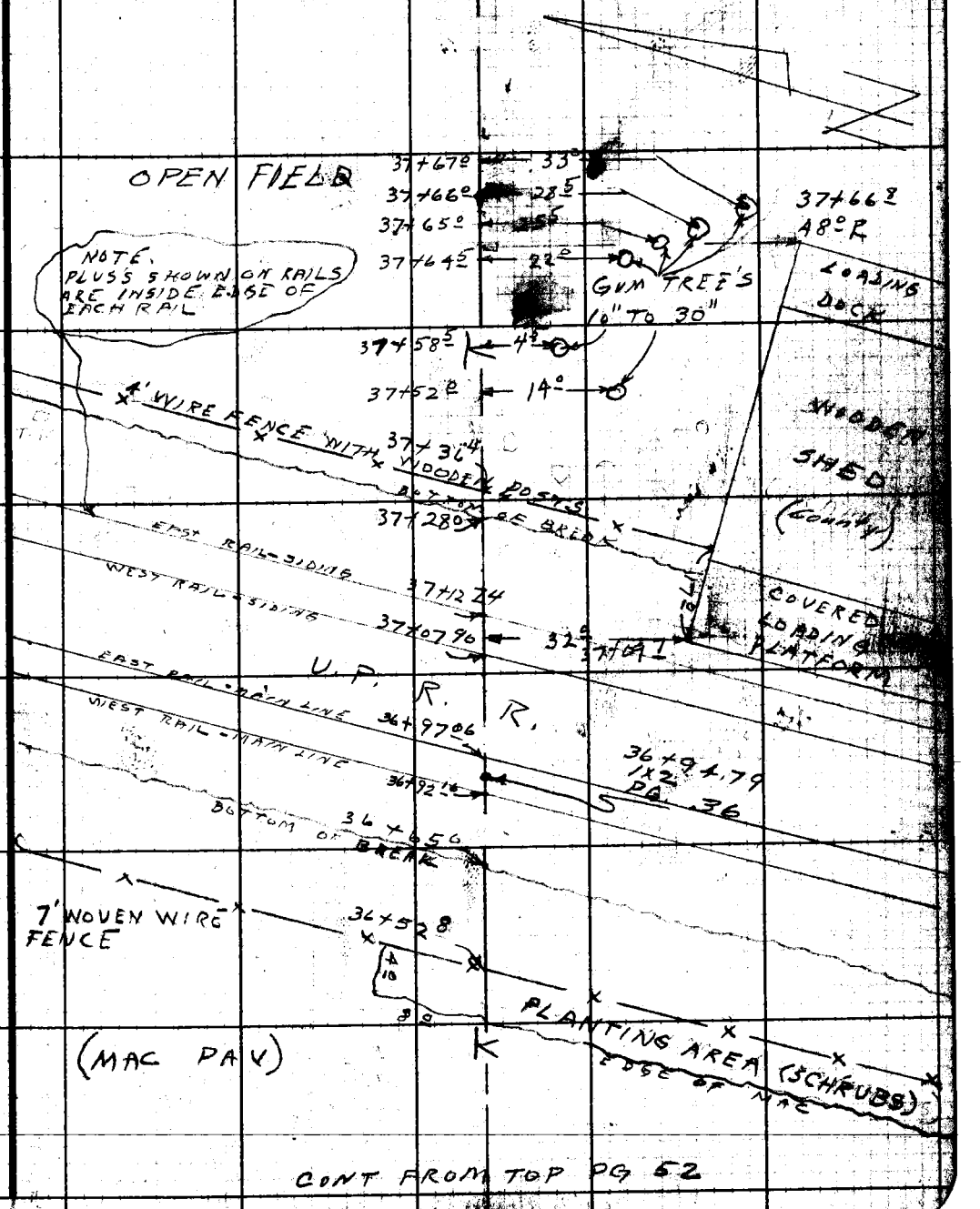

CONT FROM TOP PG 52

Note: Any Additions or Changes on This Sheet Must be Made or Circled in Red Ink With Date and Name of Person Making Change.

Do not extend notes this side of this line.

RETURN TO
LOS ANGELES COUNTY SURVEYOR
726 LOS ANGELES COUNTY
ENGINEERING BLDG.

76F3095 247 2-51

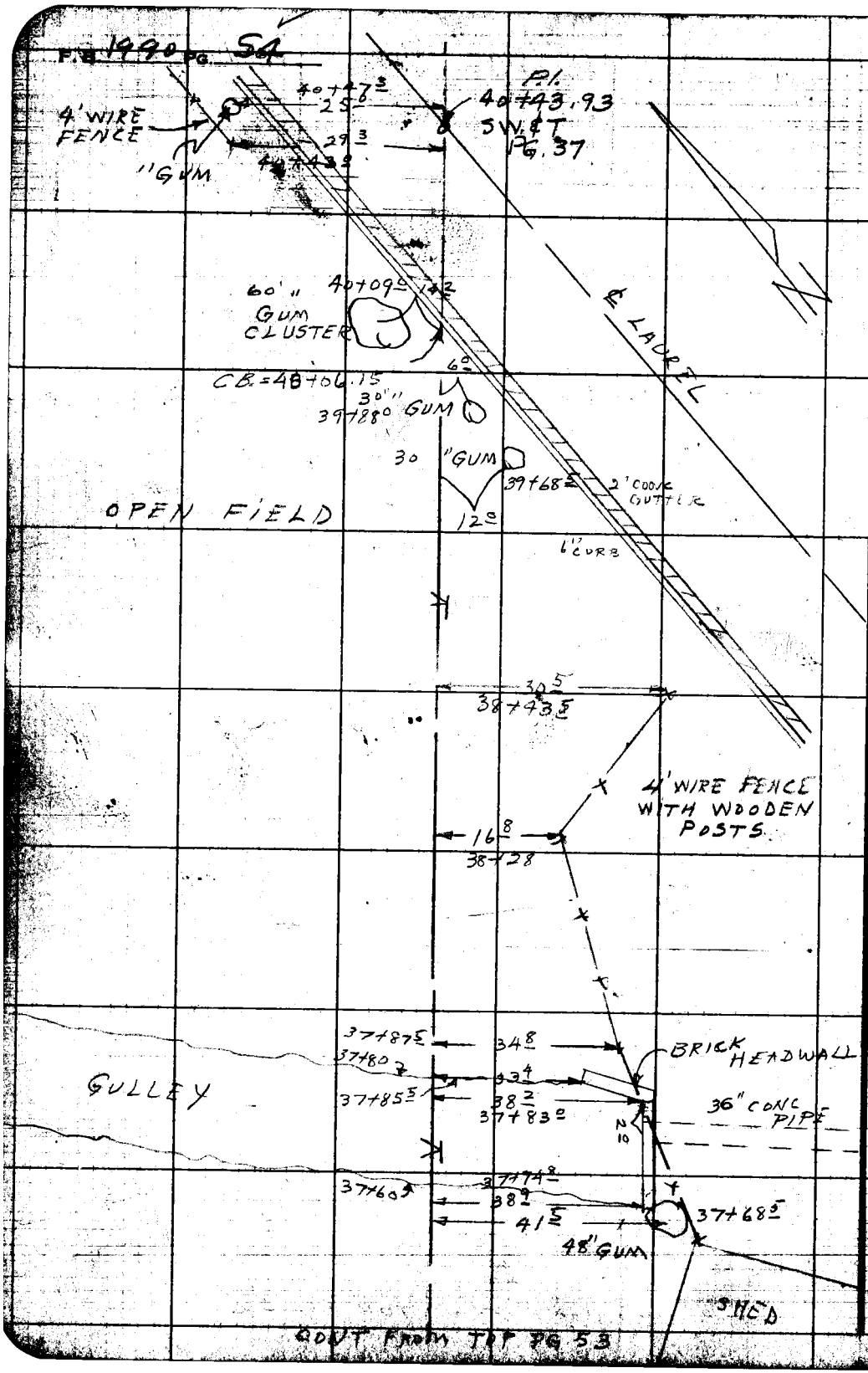

RETURN TO
LOS ANGELES COUNTY SURVEYOR
725 LOS ANGELES COUNTY
ENGINEERING BLDG.

Do not extend notes this side of this line.

Note: Any Additions or Changes on This Sheet Must be Made or Circled in Red Ink With Date and Name of Person Making Change.

Profile	Notes Red.	Plotted	Job No. [illegible]	Sheet No. 10
No.	Date	Date	Survey of [illegible]	
X-Sec.	Notes Chkd.	Checked	Survey by [illegible]	
No.	Date	Date	Map No. [illegible]	

HOLLYDALE "A"
STORM DRAIN
PROJECT Nº 19
J.N. 6216.00
LINE CHANGE

CROSS-
SECTIONS

STATION	B.S.	H.I.	F.S.	ELEV.

Nov. 1955
English
LeGault
Peterson
Santucci
Foulger

NOTE: ANY ADDITIONS OR CHANGES ON THIS SHEET MUST BE MADE OR CIRCLED IN RED INK, WITH DATE AND NAME OF PERSON MAKING CHANGE.

PLEASE RETURN TO
LOS ANGELES COUNTY SURVEYOR
726 LOS ANGELES COUNTY ENGINEERING BLDG.

Do not extend notes this side of this line.

76L298 S & E #307 9-54

76L298 S & E #307 9-54

PLEASE RETURN TO
LOS ANGELES COUNTY SURVEYOR
726 LOS ANGELES COUNTY ENGINEERING BLDG.

NOTE: ANY ADDITIONS OR CHANGES ON THIS SHEET MUST BE MADE OR CIRCLED IN RED INK, WITH DATE AND NAME OF PERSON MAKING CHANGE.

Do not extend notes this side of this line.

F.B. 1990 PG. 66 Job No. 6216.00 Division No. 10 Notes Red. Plotted No. Profile
Survey of Hollydale "A" Date Date No. X-Sec.
Survey by English Notes Ed. Notes Chkd. Checked
Indexed J. C. Johnson Date Date Date

STATION	B. S.	H. I.	F. S.	ELEV.			
Fd. B.M.							
H.K.-62	1.06	93.34 (Elev. ±)		92.28	HK.-62, el.= 92.28, F.B. 1990-19		
Note: All Dists R. & L. of 5' offset line shown within L.A. River R/W lines are meas. parallel to L.A. River & not right angle offsets.							
2+61.0		93.34	7.5	85.8	B.S.	5' offset	
			7.8	85.5	"	100' R.	meas. parallel to River
			8.4	84.9	"	200' R.	
			8.5	84.8	"	300' R	
			8.8	84.5	"	400' "	
			7.3	86.0	100' L	B.B.	
2+70.6			0.47	92.87	T.B. & ed. mac. pv.	5' offset	
			0.46	92.88	" " " " "	100	
			0.23	92.11	" " " " "	200	R.
			0.35	92.99	" " " " "	300	
			0.64	92.70	" " " " "	400	
			0.40	92.94	" " " " "	-100' L	
2+87.2			0.74	92.60	T.B.	5' offset	
			0.79	92.55	"	100	
			0.78	92.56	"	200	R
			0.86	92.48	"	300	
			0.78	92.56	"	400	
			0.80	92.54	"		

76L298 S & E #307 9-54

PLEASE RETURN TO
LOS ANGELES COUNTY SURVEYOR
726 LOS ANGELES COUNTY ENGINEERING BLDG.

NOTE: ANY ADDITIONS OR CHANGES ON THIS SHEET MUST BE MADE OR CIRCLED IN RED INK, WITH DATE AND NAME OF PERSON MAKING CHANGE.

Do not extend notes this side of this line.

STATION	B. S.	H. I.	F. S.	ELEV.		
		93 34				
3+82 8 TR	0 21	81 91	11 64	81 70		
		81 91	9 15	72 76	B.B.	5' Offset
			9 29	72 62	"	100
			9 50	72 41	"	200 R.
			9 62	72 29	"	300
			9 75	72 16	"	400
			9 02	72 89	"	- 100' L.
4+74 5			9 23	72 68	T. Brk. (edge Water)	5' Offset
			9 37	72 54	"	100
			9 52	72 39	"	200 R.
			9 66	72 25	"	300
			9 76	72 15	"	400
			9 03	72 88	"	-100 L.
4+88			10 0	71 9	(Ctr. Water)	5' Offset (Top of 2'± Sand & Water)
5+02 5			9 19	72 92	T. Brk. (edge water)	5' Offset
			9 31	72 60	"	100'
			9 45	72 46	"	200 R
			9 56	72 35	"	300
			9 75	72 16	"	400
			8 99	72 92	100 L	Same

Profile Notes Red. Plotted Job No. 6216.00 Division No. 10 F. B. 1990 Pg. 67
No. Date Date Survey of HOLLYDALE "A"
X-Sec. Notes Chkd. Checked Survey by ENGLISH Notes E.F.E. Date 11-55
No. Date Date Map No. Endorsed Johnson Date

76L298 S & E #307 9-54

PLEASE RETURN TO
LOS ANGELES COUNTY SURVEYOR
726 LOS ANGELES COUNTY ENGINEERING BLDG.

NOTE: ANY ADDITIONS OR CHANGES ON THIS SHEET MUST BE MADE OR CIRCLED IN RED INK, WITH DATE AND NAME OF PERSON MAKING CHANGE.

6+79 =
6+96

Do not extend notes this side of this line.

STATION	B. S.	H. I.	F. S.	ELEV.		
6+54 ±		81 91	920	7[illegible]71	B.B. 5'	Offset
			930	72 61	"	100
			951	72 40	"	200
			962	72 29	"	300 R
			975	72 16	"	400
			900	[illegible] 91	" -100 L.	
T.P.	1 20	93 02	011	8[illegible] 70		
T.B.M.	1 25	93 54	073	9[illegible] 29		
6+79 =			0 68	92 86	T.B. (ed. mac. Pv.) 5'	Offset
			0 65	9[illegible] 89	" "	100
			0 15	9[illegible] 39	" "	200
			0 93	9[illegible] 11	" "	300 R.
			0 66	9[illegible] 88	" "	400
			0 75	92 -9	" " - 100' L	
6+96			0 61	9[illegible] 13	" " 5'	Offset
			0 55	9[illegible] 9	" "	100
			0 18	9[illegible]	" "	200
			0 75	92 19	" "	300 R
			0 60	92 94	" "	400
			0 55	[illegible]	" " 100' L	

F. B. 1990 Pg. 68 Job No. 6216.00 Division No. 10 Notes Red. Plotted Profile
Survey of HOLLYDALE "A" Date No.
Survey by ENGLISH Notes Notes Chkd. Checked X-Sec.
Indexed E. C. Johnson Date Date Date No.

76L298 S & E #307 9-54

PLEASE RETURN TO
LOS ANGELES COUNTY SURVEYOR
726 LOS ANGELES COUNTY ENGINEERING BLDG.

NOTE: ANY ADDITIONS OR CHANGES ON THIS SHEET MUST BE MADE OR CIRCLED IN RED INK, WITH DATE AND NAME OF PERSON MAKING CHANGE.

Do not extend notes this side of this line.

STATION	B. S.	H. I.	F. S.	ELEV.			
7+30		93 54	8 8	84 7	B.B.	5'	offset
			7 1	86 4	"		100
			7 1	86 4	"		200
			5 6	87 9	"		300 R.
			7 3	86 2	"		400
			9 2	84 3	"	100 L.	
7+65			10 6	82 9	B.B.	5'	Offset
7+75			4 1	89 4	T.B.	"	"
8+00			5 4	88 1		"	"
			3 2	90 3			100'
			2 2				200' R.
							300'
							400'
			4 6	88 9	100' L.		
8+25			6 7	86 8	T.B.	5'	Offset
8+33			10 7	82 8	B.B.	"	"
8+60			11 0	82 5	Brk.	"	"
8+67			12 2	81 3	"	"	"
8+85			12 2	81 3	"	"	"
8+95			10 4	83 1			

Profile Notes Red ____ Plotted ____ Job No. 621600 Division No. 10 F. B. 1890 Pg. 69
No. ____ Date ____ Date ____ Survey of HOLLYDALE (A) Date 11-55
X-Sec. Notes Chkd. ____ Checked ____ Survey by ENGLISH Notes BO
No. ____ Date ____ Date ____ Map No. ____ Edited Johnson Date

76L298 S & E #307 9-54

PLEASE RETURN TO
LOS ANGELES COUNTY SURVEYOR
726 LOS ANGELES COUNTY ENGINEERING BLDG.

NOTE: ANY ADDITIONS OR CHANGES ON THIS SHEET MUST BE MADE OR CIRCLED IN RED INK, WITH DATE AND NAME OF PERSON MAKING CHANGE.

Do not extend notes this side of this line.

STATION	B. S.	H. I.	F. S.	ELEV.		
9+00		93 54	11 7	81 8		5' offset
			12 0	81 5		100 R
			12 5	81 0		200 "
			13 2	8 3		300 "
			12 7	8 8		400 "
			8 7	84 8	100 L	
9+45			7 7	85 8	Brk	5' offset
10+00			7 1	85 4		" "
			6 7	8 8		100 R
			6 9	8 6		200 R
			7 4	8 1	100 L.	

F. B. 1990 Pg. 70 Job No. 62160 Division No. 10 Notes Red. Plotted Profile
Survey of Hollydale "A" Date Date No.
Survey by Hughes Notes Ed. Notes Chkd. Checked X-Sec.
Indexed A. C. Johnson Date Date Date No.

76L298 S & E #307 9-54

PLEASE RETURN TO
LOS ANGELES COUNTY SURVEYOR
726 LOS ANGELES COUNTY ENGINEERING BLDG.

NOTE: ANY ADDITIONS OR CHANGES ON THIS SHEET MUST BE MADE OR CIRCLED IN RED INK, WITH DATE AND NAME OF PERSON MAKING CHANGE.

Do not extend notes this side of this line.

STATION	B. S.	H. I.	F. S.	ELEV.		
				85 60		
H.K.-61		93 54	7 94	85 59	H.K.-61, el.= 85.59,	F.B. 1990-19
10+26 1				85 45	T. cb.	5' Offset line
"				84 80	B. cb.	" " "
10+53 45				8 53	P.O.T.s, Pg. 43	
10+77 8				853		℄ Monroe
10+77 8					= 0+00 going N. & S. along cb. line shown on Pg. 43	
0+42 S.				8558	T. cb.	
				846		0.2' R b. cb.
				853	(Oil, Rock & Dirt Pr.)	25' R cr.
				846		50' " B. cb.
				8555		50' R T. cb.
0+82 S.				8501	T. cb.	
				848		0.2' R. B. cb.
				852		25' R cr.
				844		50' R B. cb.
				8549		50' " T. "
1+82 S.				8570	T. cb.	
				851		0.2' R B. cb.
				855		25' " cr.
				849		50' " B. cb.
				8568		" T. cb.

Self-reading rod used

Profile Notes Red ____ Plotted ____ Job No. 621600 Division No. 14 F. B. 1990 Pg. 71
No. ____ Date ____ Date ____ Survey of Hollydale "A"
X-Sec. Notes Chkd. ____ Checked ____ Survey by English Notes Ed Date 11-55
No. ____ Date ____ Date ____ Map No. ____ Indexed Date ____

76L298 S & E #307 9-54

PLEASE RETURN TO
LOS ANGELES COUNTY SURVEYOR
726 LOS ANGELES COUNTY ENGINEERING BLDG.

NOTE: ANY ADDITIONS OR CHANGES ON THIS SHEET MUST BE MADE OR CIRCLED IN RED INK, WITH DATE AND NAME OF PERSON MAKING CHANGE.

Do not extend notes this side of this line.

STATION	B. S.	H. I.	F. S.	ELEV.		
0+52 N.				8565		T. cb.
				847	0.2' L. B. cb.	
				851	25' " cr.	(Bot.)
					See Note: Pg. 43	
0+92 N.				8562		T. cb.
				849	0.2' L. B. cb.	
				852	25' " cr.	(Co. Dump Area)
					(unable to get	more X-Sections)
11+07				852		℄ Monroe
				850		7 R W/4
				848		15 R B. cb.
				8561		" " T. "
				850	7 L. W/4	
				846	14 8 L B. cb.	
				8575	" " T. cb.	
11+47				852		℄ Monroe
				850		7 R. W/4
				847		15 " B. cb.
				8559		15 " T. "
				849	7 L	
				846	14 8 " Same	
				8454	" "	

F. B. 1990 Pg. 72 | Job No. 621600 | Division No. 10 | Notes Red. | Plotted | Profile
Survey of Hollydale "A" | Date | Date | No.
Survey by English | Notes Ed | Notes Chkd. | Checked | X-Sec.
Indexed A. C. Johnson | Date | Date | Date | No.

76L298 S & E #307 9-54

PLEASE RETURN TO
LOS ANGELES COUNTY SURVEYOR
726 LOS ANGELES COUNTY ENGINEERING BLDG.

NOTE: ANY ADDITIONS OR CHANGES ON THIS SHEET MUST BE MADE OR CIRCLED IN RED INK, WITH DATE AND NAME OF PERSON MAKING CHANGE.

Do not extend notes this side of this line.

STATION	B. S.	H. I.	F. S.	ELEV.		
12+00				853		℄ Monroe
				852		7 R
				850		15 " Same
				8560		15 "
				851	7 L	
				848	15 " Same	
				8572	15 "	
13+00				8573		℄ Monroe
				855		7
				849		15 R. Same
				8579		15
				856	7	
				851	15 L. Same	
				8605	15	
13+49.5		S.M.H.		8616	Av. rim	℄ Monroe
						T + D. = F.L.
				7882	8" Inlet W.	− 6.67 + .67 = 7.34
				7885	8" Outlet E	− 6.64 + .67 = 7.31

Note: unable to locate 1st M.H. West

Profile Notes Red ____ Plotted ____ Job No. 621600 Division No. 10 F. B. 1990 Pg. 2 73
No. ____ Date ____ Date ____ Survey of HOLLYDALE "A"
X-Sec. Notes Chkd. ____ Checked ____ Survey by ENGLISH Notes Red Date 11-55
No. ____ Date ____ Date ____ Map No. ____ Kindred Telecom Date ____

76L298 S & E #307 9-54

PLEASE RETURN TO
LOS ANGELES COUNTY SURVEYOR
726 LOS ANGELES COUNTY ENGINEERING BLDG.

NOTE: ANY ADDITIONS OR CHANGES ON THIS SHEET MUST BE MADE OR CIRCLED IN RED INK, WITH DATE AND NAME OF PERSON MAKING CHANGE.

Do not extend notes this side of this line.

STATION	B. S.	H. I.	F. S.	ELEV.		
14+60				8[illegible]75	Beg. Mac. Pvm't. - ℄	Monroe
14+00				858		℄ Monroe
				855		7 R
				849		15 " Same
				8582		15 "
				857	7	
				852	15 L. Same	
				8[illegible]07	15	
15+00				8579		℄ Monroe
				8569		7
				8[illegible]6		15 R. Same
				8594		15
				8567	7	
				8522	15 L. Same	
				8585	15	
15+65				8603		℄ Monroe
				8580		7
				8529		15 R. Same
				8603		15
				8582	7	
				8559	15 L. Same	
				8608	15	

F. B. 1990 Pg. 74 Job No. 621600 Division No. 10 Notes Red. Plotted Profile
Survey of Hollydale "A" Date No.
Survey by English Notes Ed. Date Checked X-Sec.
Indexed R. C. Johnson Date Notes Chkd. Date No.

76L298 S & E #307 9-54

PLEASE RETURN TO
LOS ANGELES COUNTY SURVEYOR
726 LOS ANGELES COUNTY ENGINEERING BLDG.

NOTE: ANY ADDITIONS OR CHANGES ON THIS SHEET MUST BE MADE OR CIRCLED IN RED INK, WITH DATE AND NAME OF PERSON MAKING CHANGE.

Do not extend notes this side of this line.

STATION	B. S.	H. I.	F. S.	ELEV.		
16+00				8587	cr.	℄ Monroe
H.K. -60				86 13	H.K. - 60, el. = 86.13, F.B. 1990-18	
16+15.11				8595	℄ Int. Monroe ℄ Idaho, Pg. 44	
					= 0+00 going N&S. on ℄ Idaho.	
16+15.11		S.M.H.		8594	av. rim	℄ Monroe
				7810	8" Inlet W —	T 7.17 + D .67 = EL. 7.84
				7811	8" " N. —	7.16 + " = 7.83
				7832	8" " S —	6.95 + " = 7.62
				7808	8" outlet E —	7.19 + " = 7.86
0+15 S.				8535	Gut.	℄ Idaho
0+35 S.				8586	"	℄ "
				8563	7 L W/4	
				8542	15 " B. cb.	
				8610	15 " T. "	
0+51 S.				8586	cr.	℄ Idaho
				8577		7 R
				8549		15 "
				8620		15 " Same

Profile Notes Red. ____ Plotted ____ Job No. 621600 Division No. 10 F. B. 1990 Pg. 3 75
No. ____ Date ____ Date ____ Survey of Holly Dale "A"
X-Sec. Notes Chkd. ____ Checked ____ Survey by English Notes Red Date 11-5-90
No. ____ Date ____ Date ____ Map No. ____ Date ____

76L298 S & E #307 9-54

PLEASE RETURN TO
LOS ANGELES COUNTY SURVEYOR
726 LOS ANGELES COUNTY ENGINEERING BLDG.

NOTE: ANY ADDITIONS OR CHANGES ON THIS SHEET MUST BE MADE OR CIRCLED IN RED INK, WITH DATE AND NAME OF PERSON MAKING CHANGE.

Do not extend notes this side of this line.

STATION	B. S.	H. I.	F. S.	ELEV.		
0+91.5				8587		℄ Idaho
				8575		7 R
				8547		15 " Same
				8623		15 "
				8579	7	
				8571	15 L. Same	
				8627	15	
1+91.5				8620		℄ Idaho
				8601		7
				8575		15 R. Same
				8645		15
				8610	7	
		86.50?		8589	15 L. Same	
				8550	15	
2+68.2		S.M.H.		8680	Ar. rim	℄ Idaho
				7921	8" Inlet S –	6.92 – 6.7 = 7.59 (+ P.L.)
				7922	8' Outlet – H –	6.91 – 6.7 = 7.58

F. B. 1990 Pg. 76 Job No. 621600 Division No. 10 Notes Red. Plotted
Survey of Hollydale "A" Date Date No.
Survey by English Notes Ed. Notes Chkd. Checked X-Sec.
Indexed C. Johnson Date Date Date No.

76L298 S & E #307 9-54

PLEASE RETURN TO
LOS ANGELES COUNTY SURVEYOR
726 LOS ANGELES COUNTY ENGINEERING BLDG.

NOTE: ANY ADDITIONS OR CHANGES ON THIS SHEET MUST BE MADE OR CIRCLED IN RED INK, WITH DATE AND NAME OF PERSON MAKING CHANGE.

Do not extend notes this side of this line.

STATION	B. S.	H. I.	F. S.	ELEV.		
0+15 N.				8551	Gut.	℄ Idaho
0+35 N.				8591		℄ "
				8576		7 R
				8550		15 " Same
				8611		15 "
0+49 N.				8591		℄ Idaho
				8592	7	
				8570	15	L. Same
				8631	15	
0+89 N.				8609		℄ Idaho
				8594		7
				8571		15 R. Same
				8632		15
				8596	7	
				8567	15	L. Same
				8639	15	
1+89 N.				8641		℄ Idaho
				8622		7
				8585		15 R. Same
				8654		15

Profile Notes Red. ____ Plotted ____ Job No. 621600 Division No. 10 F. B. 1990 Pg. 77
No. ____ Date ____ Date ____ Survey of Hollywood "A"
X-Sec. Notes Chkd. ____ Checked ____ Survey by English Notes Red. Date 11-55
No. ____ Date ____ Date ____ Map No. ____ Kindred Johnson Date ____

76L298 S & E #307 9-54

PLEASE RETURN TO
LOS ANGELES COUNTY SURVEYOR
726 LOS ANGELES COUNTY ENGINEERING BLDG.

NOTE: ANY ADDITIONS OR CHANGES ON THIS SHEET MUST BE MADE OR CIRCLED IN RED INK, WITH DATE AND NAME OF PERSON MAKING CHANGE.

Do not extend notes this side of this line.

STATION	B. S.	H. I.	F. S.	ELEV.		
1+89 N.				8623	7	
				8585	15	L. Same
				8639	15	
3+15 5		S.M.H.		8612	Av. rim	℄ Idaho
				7907	8" Inlet N. —	6.66 + .67 D = 7.33 EL
				7907	8" Outlet S —	6.66 - .67 = 7.33
16+30				8594	Cr.	℄ Monroe
16+50				8592		℄ Monroe
				8571		7 R
				8536		15 " Same
				8518		15 "
				8593	7	
				8560	15	L. Same
				8618	15	
17+00				8596		℄ Monroe
				8582		7
				8554		15 R. Same
				8607		15
				8596	7	
				8565	15	L. Same
				8624	15	

F. B. 1990 Pg. 78 Job No. 621600 Division No. 10 Notes Red. Plotted Profile
Survey of Holly Dale "A" Date Date No.
Survey by English Notes Red Notes Chkd. Checked X-Sec.
Indexed K. C. Johnson Date Date Date No.

76L298 S & E #307 9-54

PLEASE RETURN TO
LOS ANGELES COUNTY SURVEYOR
726 LOS ANGELES COUNTY ENGINEERING BLDG.

NOTE: ANY ADDITIONS OR CHANGES ON THIS SHEET MUST BE MADE OR CIRCLED IN RED INK, WITH DATE AND NAME OF PERSON MAKING CHANGE.

Do not extend notes this side of this line.

STATION	B. S.	H. I.	F. S.	ELEV.		
18+00				8609		℄ Monroe
				8596		7
				8572		15 R. Same
				8626		15
				8606	7	
				8577	15	
				8634	15	L. Same
18+50				8595		℄ Monroe
				8586		7
				8562		15
				8618		15 R. Same
				8586	7	
				8559	15	
				8620	15	L
18+90				8594		℄ Monroe
				8581		7
				8560		15 R
				8611		15
				8583	7	
				8551	15	
				8616	15	L

Profile Notes Red ____ Plotted ____ Job No. 621600 Division No. 10 F. B. 1990 Pg. 5 79
No. ____ Date ____ Date ____ Survey of HOLLYDALE "A"
X-Sec. Notes Chkd. ____ Checked ____ Survey by English Notes Red Date 11-55
No. ____ Date ____ Date ____ Map No. ____ Indexed Johnson Date ____

76L298 S & E #307 9-54

PLEASE RETURN TO
LOS ANGELES COUNTY SURVEYOR
726 LOS ANGELES COUNTY ENGINEERING BLDG.

NOTE: ANY ADDITIONS OR CHANGES ON THIS SHEET MUST BE MADE OR CIRCLED IN RED INK, WITH DATE AND NAME OF PERSON MAKING CHANGE.

Do not extend notes this side of this line.

STATION	B. S.	H. I.	F. S.	ELEV.		
19+05				8568	Brk.	℄ Monroe
19+10				8560	Gut.	℄ "
19+15				8592	Brk.	℄ "
H.K.-59				8632	H.K.-59, el. = 86.32, F.B. 1990-18	
19+25 2		S.M.H.		8592	Av. rim	℄ Monroe
				7804	8" Inlet N -	T D EL 7.21 - 67 = 7.88
				7725	8" " W -	8.00 - 67 = 8.67
				7717	8" Outlet S -	8.08 - 67 = 7.75
19+25 20				8592	℄ Int. Monroe & Pennsylvania, Pg. 45 = 0+00 going N. & S. on ℄ Pennsylvania	
0+15 S.				8[illegible]9	cr.	℄ Pennsylvania
0+35 S.				8[illegible]4	cr.	℄ "
				8574		7 R. W/4
				8547		15 " B. ob.
				8600		15 " T. "
				8564	7 L	
				8526	15 " Same	
				8597	15 "	

F. B. 1990 Pg. 80 Job No. 621600 Division No. 10 Notes Red. Plotted Profile
Survey of Holly Dale "A" Date Date No.
Survey by English Notes Notes Chkd. Checked X-Sec.
Indexed E. C. Johnson Date Date Date No.

76L298 S & E #307 9-54

PLEASE RETURN TO
LOS ANGELES COUNTY SURVEYOR
726 LOS ANGELES COUNTY ENGINEERING BLDG.

NOTE: ANY ADDITIONS OR CHANGES ON THIS SHEET MUST BE MADE OR CIRCLED IN RED INK, WITH DATE AND NAME OF PERSON MAKING CHANGE.

Do not extend notes this side of this line.

STATION	B. S.	H. I.	F. S.	ELEV.		
0+75 S.				8580		℄ Pennsylvania
				8570		7
				8540		15 R.
				8597		15
				8549	7	
				8524	15 L.	
				8597	15	
1+75 S.				8570		℄ Pennsylvania
				8551		7
				8519		15 R.
				8585		15
				8547	7	
				8510	15 L.	
				8579	15	
3+16.5 S.		S.M.H.		8550	Av. rim	℄ Pennsylvania
				7627	8" Inlet N –	8.56 + .67 – .67 = 9.23 EL
				7623	8" Outlet S –	8.60 – .67 = 9.27

Profile Notes Red. ____ Plotted ____ Job No. 621600 Division No. 10 F. B. 1990 PG. 81
No. ____ Date ____ Date ____ Survey of Hollydale "A"
X-Sec. Notes Chkd. ____ Checked ____ Survey by English Notes Red Date 11-55
No. ____ Date ____ Date ____ Map No. ____ Indexed Johnson Date ____

76L298 S & E #307 9-54

PLEASE RETURN TO
LOS ANGELES COUNTY SURVEYOR
726 LOS ANGELES COUNTY ENGINEERING BLDG.

NOTE: ANY ADDITIONS OR CHANGES ON THIS SHEET MUST BE MADE OR CIRCLED IN RED INK, WITH DATE AND NAME OF PERSON MAKING CHANGE.

Do not extend notes this side of this line.

STATION	B. S.	H. I.	F. S.	ELEV.		
0+15 N.				8598	cr.	℄ Pennsylvania
0+35 N.				8595	"	℄ "
				8592		7
				8557		15 R.
				8617		15
				8592	7	
				8557	15	
				8626	15 L.	
0+75 N.				8598		℄ Pennsylvania
				8590		7
				8560		15 R.
				8618		15
				8590	7	
				8565	15	
				8622	15 L	
1+75 N.				8611		℄ Pennsylvania
				8600		7
				8557		15 R
				8627		15
				8600	7	
				8571	15 L.	
				8627	15	

F. B. 1990 PG. 82 Job No. 12600 Division No. 10 Notes Red. Plotted Profile
Survey of Hollydale "A" Date Date No.
Survey by English Notes Bd Notes Chkd. Checked X-Sec.
Indexed C. Johnson Date Date Date No.

76L298 S & E #307 9-54

PLEASE RETURN TO
LOS ANGELES COUNTY SURVEYOR
726 LOS ANGELES COUNTY ENGINEERING BLDG.

NOTE: ANY ADDITIONS OR CHANGES ON THIS SHEET MUST BE MADE OR CIRCLED IN RED INK, WITH DATE AND NAME OF PERSON MAKING CHANGE.

Do not extend notes this side of this line.

STATION	S. S.	H. I.	F. S.	ELEV.		
2+61.5 N.		S.M.H.		8640	Av. rim	℄ Pennsylvania
				7903	8" Inlet-N -	6.70 - .67 = 7.37 (T D EL)
				7899	8" Outlet-S -	6.74 - .67 = 7.41
19+35				8567	Brk.	℄ Monroe
19+40				8551	Gut.	℄ "
19+45				8582	Brk.	℄ "
19+60				8605		℄ "
				8588		7
				8539		15 R.
				8605		15
				8586	7	
				8559	15 L.	
				8624	15	
20+00				8621		℄ Monroe
				8598		7
				8564		15 R.
				8631		15
				8604	7	
				8569	15 L.	
				8640	15	

Profile Notes Red. ____ Plotted ____ Job No. 62160 Division No. 10 F. B. 1990 Pg. 83
No. ____ Date ____ Date ____ Survey of Hollydale "A"
X-Sec. Notes Chkd. ____ Checked ____ Survey by English Notes Bd Date 11-55
No. ____ Date ____ Date ____ Map No. ____ Indexed G. Johnson Date ____

76L298 S & E #307 9-54

PLEASE RETURN TO
LOS ANGELES COUNTY SURVEYOR
726 LOS ANGELES COUNTY ENGINEERING BLDG.

NOTE: ANY ADDITIONS OR CHANGES ON THIS SHEET MUST BE MADE OR CIRCLED IN RED INK, WITH DATE AND NAME OF PERSON MAKING CHANGE.

Do not extend notes this side of this line.

STATION	B. S.	H. I.	F. S.	ELEV.			
21+00				8658			℄ Monroe
				8641			7
				8597			15 R
				8664			15
				8642	7		
				8601	15	L	
				8676	15		
21+60				8[illegible]1			℄ Monroe
				8[illegible]7			7
				8626			15 R.
				8[illegible]8			15
				8665	7		
				8[illegible]1	15		
				8676	15	L	
22+00				8677			℄
							Monroe
				8667			7
				8698			15 R
				87[illegible]			15
				8672	7		
				8652	15	L.	
				8718	15		

F. B. 1990 Pg. 84 Job No. 621600 Division No. Notes Red. Plotted Profile
Survey of Hollydale 'A' Date Date No. X-Sec.
Survey by English Notes Red Notes Chkd. Checked
Indexed K. C. Johnson Date Date Date No.

76L298 S & E #307 9-54

PLEASE RETURN TO
LOS ANGELES COUNTY SURVEYOR
726 LOS ANGELES COUNTY ENGINEERING BLDG.

NOTE: ANY ADDITIONS OR CHANGES ON THIS SHEET MUST BE MADE OR CIRCLED IN RED INK, WITH DATE AND NAME OF PERSON MAKING CHANGE.

Do not extend notes this side of this line.

STATION	B. S.	H. I.	F. S.	ELEV.		
22+13				8659	Brk.	℄ Monroe
22+18				8648	Gut.	℄ "
22+23				8706	Brk.	℄ "
H.K.-58				8712	H.K.-58, el.= 87.12, F.B. 1990-18	
22+35 2		S.M.H.		8702	Av. rim.	℄ Monroe
				7877	8" Inlet-N	758 - 67 = 8.25 (T D EL)
				7873	8" Outlet-S	762 - 67 = 829
22+35 21				8705	℄ Int. Monroe & Oklahoma = 0+00 going N. & S. on ℄ Oklahoma	
0+15 S.				8709	cr.	℄ Oklahoma
0+35 S.				8704	"	℄ "
				8681		7
				8651		15 R.
				8703		15
				8689	7	
				8649	15 L.	
				8710	15	

Profile Notes Red. ____ Plotted ____ Job No. 621600 Division No. 10 F. B. 1990 Pg. 85
No. ____ Date ____ Date ____ Survey of Hollydale 4"
X-Sec. Notes Chkd. ____ Checked ____ Survey by Engliz Notes RL Date 11-55
No. ____ Date ____ Date ____ Map No. ____ Indexed Johnson Date ____

76L298 S & E #307 9-54

PLEASE RETURN TO
LOS ANGELES COUNTY SURVEYOR
726 LOS ANGELES COUNTY ENGINEERING BLDG.

NOTE: ANY ADDITIONS OR CHANGES ON THIS SHEET MUST BE MADE OR CIRCLED IN RED INK, WITH DATE AND NAME OF PERSON MAKING CHANGE.

Do not extend notes this side of this line.

STATION	B. S.	H. I.	F. S.	ELEV.		
0+75 S.				8697		℄ Oklahoma
				8672		7
				8642		15 R.
				8697		15
				8677	7	
				8[illegible]37	15	
				8[illegible]98	15 L.	
1+75 S.				8651		℄ Oklahoma
				8[illegible]7		7
				8[illegible]9		15 R.
				8666		15
				8[illegible]8	7	
				8605	15	
				8[illegible]7	15 L.	
3+16 S.		S.M.H.		8[illegible]9	Av. rim	℄ Oklahoma
				7792	8" Inlet-N	7.60 - .67 = 8.27 (L D EL)
				7787	8" Outlet-S	7.65 - .67 8.32

F. B. 1990 Pg. 86 Job No. 621600 Division No. 10 Notes Red. Plotted
Survey of Hollydale "A" Date Date No.
Survey by Engelin Notes Ed. Notes Chkd. Checked X-Sec.
Indexed E. O. Johnson Date Date Date No.
Profile

76L298 S & E #307 9-54

PLEASE RETURN TO
LOS ANGELES COUNTY SURVEYOR
726 LOS ANGELES COUNTY ENGINEERING BLDG.

NOTE: ANY ADDITIONS OR CHANGES ON THIS SHEET MUST BE MADE OR CIRCLED IN RED INK, WITH DATE AND NAME OF PERSON MAKING CHANGE.

Do not extend notes this side of this line.

38-8712

STATION	B. S.	H. I.	F. S.	ELEV.			
0+15 N.				8714	cr.		℄ Oklahoma
0+35 N.				8720	"		℄ "
				8701			7
				8668			15 R.
				8735			15
				8700	7		
				8666	15		
				8728	15.	L.	
0+75 N.				8732			℄ Oklahoma
				8713			7
				8678			15 R.
				8740			15
				8710	7		
				8681	15		
				8736	15	L	
1+75 N				8754			℄ Oklahoma
				8736			7
				8695			15 R.
				8751			15
				8734	7		
				8700	15	L.	
				8750	15		

Profile Notes Red ____ Plotted ____ Job No. 6216.00 Division No. 10 F. B. 1990 Pg. 87
No. ____ Date ____ Date ____ Survey of HOLLYDALE
X-Sec. Notes Chkd. ____ Checked ____ Survey by ENGLISH Notes EFE Date 11-55
No. ____ Date ____ Date ____ Map No. ____ Indexed John Date ____

76L298 S & E #307 9-54

PLEASE RETURN TO
LOS ANGELES COUNTY SURVEYOR
726 LOS ANGELES COUNTY ENGINEERING BLDG.

NOTE: ANY ADDITIONS OR CHANGES ON THIS SHEET MUST BE MADE OR CIRCLED IN RED INK, WITH DATE AND NAME OF PERSON MAKING CHANGE.

Do not extend notes this side of this line.

F. B. 1990 Pg. 88 | Job No. 6216.06 | Division No. 10 | Notes Red. | Plotted | Profile
Survey of HOLLYDALE A | Date | No. | X-Sec.
Survey by ENGLISH | Notes ENGLISH | Notes Chkd. | Checked
Indexed R. C. Johnson | Date | Date | No.

STATION	B. S.	H. I.	F. S.	ELEV.		
2+95		S.M.H.		8776	Av. rim	℄ Oklahoma
				8014	8' Inlet N -	6.95 + 67 = 7.62
				7994	8' outlet S -	7.15 + 67 = 7.82
22+96				8680	Brk.	℄ Monroe
22+51				8655	Gut.	℄ "
22+56				8674	Brk.	℄ "
22+70				8682		℄ Monroe
				8673		7
				8646		15 R.
				8719		15
				8676	7	
				8664	15	
				8725	15 L.	
23+00				8692		℄ Monroe
				8673		7
				8647		15 R.
				8715		15
				8682	7	
				8657	15 L.	
				8716	15	

76L298 5 & E #307 9-54

PLEASE RETURN TO
LOS ANGELES COUNTY SURVEYOR
726 LOS ANGELES COUNTY ENGINEERING BLDG.

NOTE: ANY ADDITIONS OR CHANGES ON THIS SHEET MUST BE MADE OR CIRCLED IN RED INK, WITH DATE AND NAME OF PERSON MAKING CHANGE.

Do not extend notes this side of this line.

STATION	B. S.	H. I.	F. S.	ELEV.		
24+00				86 83		℄ Monroe
				86 56		7
				86 22		15 R.
				86 91		15
				86 67	7	
				86 46	15	
				87 00	15 L.	
24+70				86 75		℄ Monroe
				86 55		7
		SELF READING		86 22		15 R.
		ROD		86 74		15
		USED		86 61	7	
				86 30	15	
				86 70	15 L.	
25+10				86 50		℄ Monroe
				86 33		7
				86 05		15 R
				86 60		15
				86 38	7	
				86 17	15	
				86 72	15 L	

Profile Notes Red. ____ Plotted ____ Job No. 6216.08 Division No. 10 F. B. 1990 Pg. 89
No. ____ Date ____ Date ____ Survey of HOLLYDALE "A"
X-Sec. Notes Chkd. ____ Checked ____ Survey by ENGLISH Notes EFE Date 11-55
No. ____ Date ____ Date ____ Map No. ____ Indexed Johnson Date ____

76L298 S & E #307 9-54

PLEASE RETURN TO
LOS ANGELES COUNTY SURVEYOR
726 LOS ANGELES COUNTY ENGINEERING BLDG.

NOTE: ANY ADDITIONS OR CHANGES ON THIS SHEET MUST BE MADE OR CIRCLED IN RED INK, WITH DATE AND NAME OF PERSON MAKING CHANGE.

Do not extend notes this side of this line.

STATION	B. S.	H. I.	F. S.	ELEV.		
25+24				86 27	Brk.	℄ Monroe
25+29				86 10	Gut.	℄ "
25+34				86 43	Brk.	℄ "
H.K.-57				86 63	H.K.-57, el.=86.63, F.B. 1990-18	
25+37 3		S.M.H.		86 59	Av. rim	℄ Monroe
				7748	8" Inlet-N -	744 -.67 = 8.11
				7748	8' Outlet-S -	744 -67 = 8.11
25+45.26				86 81	℄ Int. Monroe & Utah, Pg. 47	
					=0+00 going N. & S. on ℄ Utah	
0+15 S.				86 75	cr.	℄ Utah
0+35 S.				86 69	"	℄ "
				86 44		7
				86 01		15 R
				86 61		15
				86 47	7	
				86 02	15	
				86 62	15 L.	

F. B. 1990 Pg. 90 Job No. 6216.00 Division No. 18 Notes Red. Plotted Profile
Survey of HOLLYDALE "A" Date Date No.
Survey by ENGLISH Notes ENGLISH Notes Chkd. Checked X-Sec.
Indexed C. Johnson Date Date Date No.

76L298 S & E #307 9-54

PLEASE RETURN TO
LOS ANGELES COUNTY SURVEYOR
726 LOS ANGELES COUNTY ENGINEERING BLDG.

NOTE: ANY ADDITIONS OR CHANGES ON THIS SHEET MUST BE MADE OR CIRCLED IN RED INK, WITH DATE AND NAME OF PERSON MAKING CHANGE.

Do not extend notes this side of this line.

STATION	B. S.	H. I.	F. S.	ELEV.		
0+75 S.				86 69		℄ Utah
				86 42		7
				85 91		15 R
				86 51		15
				86 46	7	
				85 95	15	
				86 51	15 L.	
1+75 S.				86 55		℄ Utah
				86 30		7
				85 86		15 R
				86 40		15
				86 40	7	
				85 86	15	
				86 31	15 L	
3+18 5		S.M.H.		85 96	Av. rim	8' R.
				77 30	8" Inlet - N -	T 7.99 - D .67 = EL 8.66
				77 30	8" Outlet - S -	7.99 - .67 = 8.66

Profile Notes Red. ____ Plotted ____ Job No. 6216.0 B Division No. 10 F. B. 1990 Pg. 91
No. ____ Date ____ Date ____ Survey of HOLLYDALE "A"
X-Sec. Notes Chkd. ____ Checked ____ Survey by ENGLISH Notes E.F.E. Date 11-55
No. ____ Date ____ Date ____ Map No. ____ Date ____

76L298 S & E #307 9-54

PLEASE RETURN TO
LOS ANGELES COUNTY SURVEYOR
726 LOS ANGELES COUNTY ENGINEERING BLDG.

NOTE: ANY ADDITIONS OR CHANGES ON THIS SHEET MUST BE MADE OR CIRCLED IN RED INK, WITH DATE AND NAME OF PERSON MAKING CHANGE.

Do not extend notes this side of this line.

STATION	B. S.	H. I.	F. S.	ELEV.		
0+15 N.				86 85	cr.	℄ Utah
0+35 N.				86 82	"	℄ "
				86 69		7
				86 26		15 R.
				86 82		15
				86 63	7	
				86 12	15	
				86 76	15 L.	
0+75 N.				86 98		℄ Utah
				86 66		7
				86 34		15 R.
				86 86		15
				86 70	7	
				86 20	15	
				86 24	15 L	
1+75 N.				87 10		℄ Utah
				86 80		7
				86 45		15 R
				86 95		15
				87 01	7	
				86 22	15 L.	
				86 92		

F. B. 1990 Pg. 92 Job No. 6216 Division No. 12 Notes Red. Plotted Profile
Survey of [illegible] Date Date No.
Survey by [illegible] Notes Notes Chkd. Checked X-Sec.
Indexed C. Johnson Date Date Date No.

76L298 S & E #307 9-54

PLEASE RETURN TO
LOS ANGELES COUNTY SURVEYOR
726 LOS ANGELES COUNTY ENGINEERING BLDG.

NOTE: ANY ADDITIONS OR CHANGES ON THIS SHEET MUST BE MADE OR CIRCLED IN RED INK, WITH DATE AND NAME OF PERSON MAKING CHANGE.

Do not extend notes this side of this line.

STATION	B. S.	H. I.	F. S.	ELEV.		
2+18.3		S.M.H.		8686	Av. rim	8' L.
				7917	8" Inlet - N. -	7.02 - .67 = 7.69
				7917	8" Outlet - S -	7.02 - .67 = 7.69
25+56				8643	Brk.	℄ Monroe
25+61				8609	Gut.	℄ "
25+66				8629	Brk.	℄ "
25+80				8650		℄ "
				8635		7
				8599		15 R.
				8668		15
				8637	7	
				8606	15 L.	
				8677	15	
26+20				8654		℄ Monroe
				8641		7
				8600		15 R
				8664		15
				8641	7	
				8609	15 L	
				8672	15	

Profile Notes Red. ____ Plotted ____ Job No. 621600 Division No. 10 F. B. 1990 Pg. 93
No. ____ Date ____ Date ____ Survey of HOLLYDALE A
X-Sec. Notes Chkd. ____ Checked ____ Survey by ENGLISH Notes E.F.E. Date 11-55
No. ____ Date ____ Date ____ Map No. ____ Indexed ____ Date ____

76L298 S & E #307 9-54

PLEASE RETURN TO
LOS ANGELES COUNTY SURVEYOR
726 LOS ANGELES COUNTY ENGINEERING BLDG.

NOTE: ANY ADDITIONS OR CHANGES ON THIS SHEET MUST BE MADE OR CIRCLED IN RED INK, WITH DATE AND NAME OF PERSON MAKING CHANGE.

Do not extend notes this side of this line.

STATION	B. S.	H. I.	F. S.	ELEV.		
26+87				8639		℄ Monroe
				8622		7
				8595		15 R.
				8650		15
				8626	7	
				8591	15	
				8664	15 L.	
27+10.5		S.M.H.		8652	Av. rim	℄ Monroe
				7901	8" Inlet N -	+ D EL. 6.84-.67 = 7.51
				7900	8' Outlet S -	6.85-.67 = 7.52
27+10.5		S.M.H.		8630	Av. rim	336.5' R
				7806	8" Inlet - N	+ D EL 7.57-.67 = 8.24
				7805	8" Outlet - S	7.57-.67 = 8.24
27+10.5		S.M.H.		8763	318' L.	Av. rim
				8028	8" Outlet S -	+ D EL 6.68-.67 = 7.35

F. B. 1990 Pg. 94 Job No. 6216.08 Division No. 10 Notes Red. Plotted Date Date No. Profile
Survey of Hollywood Notes Checked Date X-Sec.
Survey by Engineering Notes Chkd. Date No.
Indexed K. C. Johnson Date

76L298 S & E #307 9-54

PLEASE RETURN TO
LOS ANGELES COUNTY SURVEYOR
726 LOS ANGELES COUNTY ENGINEERING BLDG.

NOTE: ANY ADDITIONS OR CHANGES ON THIS SHEET MUST BE MADE OR CIRCLED IN RED INK, WITH DATE AND NAME OF PERSON MAKING CHANGE.

28+25

Do not extend notes this side of this line.

STATION	B. S.	H. I.	F. S.	ELEV.		
27+43				8644		℄ Monroe
				8622		7
				8585		15 R
				8654		15
				8625	7	
				8590	15	
				8655	15 L.	
27+85				8634		℄ Monroe
				8613		7
				8588		15 R
				8655		15
				8632	7	
				8592	15	
				8653	15 L.	
28+25				8620		℄ Monroe
				8611		7
				8578		15 R
				8648		15
				8611	7	
				8582	15	
				8651	15 L.	

Profile Notes Red. ____ Plotted ____ Job No. 6216.00 Division No. 10 F. B. 1990 Pg. 95
No. ____ Date ____ Date ____ Survey of HELLYDALE A
X-Sec. Notes Chkd. ____ Checked ____ Survey by ENGLISH Notes E.E.E. Date 11-55
No. ____ Date ____ Date ____ Map No. ____ Checked Johnson Date ____

76L298 S & E #307 9-54

PLEASE RETURN TO
LOS ANGELES COUNTY SURVEYOR
726 LOS ANGELES COUNTY ENGINEERING BLDG.

NOTE: ANY ADDITIONS OR CHANGES ON THIS SHEET MUST BE MADE OR CIRCLED IN RED INK, WITH DATE AND NAME OF PERSON MAKING CHANGE.

Do not extend notes this side of this line.

STATION	B. S.	H. I.	F. S.	ELEV.		
28+50				85 88	Brk.	℄ Monroe
28+55				85 78	Gut.	℄ "
28+70 3/				86 32	ed. conc. pv.	℄ "
H.K.-56				86 56	H.K. -56, el. = 86.56, F.B. 1990-17	
28+80 32				86 41	℄ Int. Monroe & Garfield, Pg. 49	
					= 0+00 going N & S. on ℄ Garfield	
0+15 S.				86 35	cr.	℄ Garfield
0+35 S.				86 29	cr.	℄ "
				86 20		10 R. ed. conc. pv.
				85 73		25 " B. cb.
				86 30		25 " T. cb.
				86 22	10	
				85 80	25 L. Same	
				86 38	25	
0+75 S.				86 24		℄ Garfield
				86 17		10
				85 69		25 R.
				86 25		25
				86 16	10	
				85 81	25 L.	
				86 32	25	

F. B. 1990 Pg. 96 Job No. 6216.00 Division No. 16 Notes Red. Plotted Profile
Survey of HOLLY DALE "A" Date Date No.
Survey by ENGLISH Notes ENGLISH Notes Chkd. Checked X-Sec.
Indexed K. C. Johnson Date Date Date No.

76L298 S & E #307 9-54

PLEASE RETURN TO
LOS ANGELES COUNTY SURVEYOR
726 LOS ANGELES COUNTY ENGINEERING BLDG.

NOTE: ANY ADDITIONS OR CHANGES ON THIS SHEET MUST BE MADE OR CIRCLED IN RED INK, WITH DATE AND NAME OF PERSON MAKING CHANGE.

Do not extend notes this side of this line.

STATION	B. S.	H. I.	F. S.	ELEV.		
1+75 S.				8615		℄ Garfield
				8606		10
				8564		25 R.
				8620		25
				8615	10	
				8569	25	L.
				8619	25	
0+15 N.				8651	CK.	℄ Garfield
0+35 N.				8662	CK.	℄ "
				8654		10
				8610		25 R.
				8660		25
				8655	10	
				8610	25	L.
				8658	25	
0+75 N.				8695		℄ Garfield
				8686		10
				8631		25 R
				8691		25
				8684	10	
				8653	25	L.
				8608	25	

Profile Notes Red. _____ Plotted _____ Job No. 6216.00 Division No. 10 F. B. 1990 PG. 97
No. _____ Date _____ Date _____ Survey of HOLLY DALE "A"
X-Sec. Notes Chkd. _____ Checked _____ Survey by ENGLISH Notes EFE Date 11-55
No. _____ Date _____ Date _____ Map No. _____ Indexed Johnson Date _____

76L298 S & E #307 9-54

PLEASE RETURN TO
LOS ANGELES COUNTY SURVEYOR
726 LOS ANGELES COUNTY ENGINEERING BLDG.

NOTE: ANY ADDITIONS OR CHANGES ON THIS SHEET MUST BE MADE OR CIRCLED IN RED INK, WITH DATE AND NAME OF PERSON MAKING CHANGE.

Do not extend notes this side of this line.

STATION	B. S.	H. I.	F. S.	ELEV.		
1+75 N.				87 68		℄ Garfield
				87 63		10
				87 44		25 R
				88 11		25
				87 60	10	
				87 24	25 L	
				87 75	25	
28+90 3				86 31	ed. Conc. Pv.	℄ Monroe
29+05				85 81	Gut.	℄ "
29+16				86 18	Brk.	℄ "
29+26				86 19		℄ "
				85 97		7
				85 75		15 R
				86 51		15
				86 10	7	
				85 97	15 L.	
				86 60	15	
29+66				86 05		℄ Monroe
				85 91		7
				85 74		15 R
				86 52		15

F. B. 1990 Pg. 98 Job No. 62600 Division No. 10 Notes Red. Plotted Profile
Survey of HOLLYDALE B Date Date No.
Survey by ENGLISH Notes ENGLISH Notes Chkd. Checked X-Sec.
Indexed A. C. Johnson Date Date Date No.

76L298 S & E #307 9-54

PLEASE RETURN TO
LOS ANGELES COUNTY SURVEYOR
726 LOS ANGELES COUNTY ENGINEERING BLDG.

NOTE: ANY ADDITIONS OR CHANGES ON THIS SHEET MUST BE MADE OR CIRCLED IN RED INK, WITH DATE AND NAME OF PERSON MAKING CHANGE.

Do not extend notes this side of this line.

STATION	B. S.	H. I.	F. S.	ELEV.		
29+66				8605	7	
				8598	15	L.
				8659	15	
				8623		℄ Monroe
30+17				8605		7
				8597		15 R
				8651		15
				8619	7	
				8609	15	L.
				8664	15	
30+46		S.M.H.		8642	Av. rim	3.5 R
					Unable to take - M.H. filled up.	
30+53		S.M.H		8627	Av. rim	9' R.
						+ ∘ EL.
				7910	8" Inlet N-	650+.67 = 7.17
				7976	8" " E.	584+.67 = 6.51
				7910	8" Outlet S.	650+.67 = 7.17

Profile Notes Red. ____ Plotted ____ Job No. 6216.00 Division No. 10 F. B. 1990 Pg. 99
No. ____ Date ____ Date ____ Survey of HOLLYDALE "A"
X-Sec. Notes Chkd. ____ Checked ____ Survey by ENGLISH Notes E.F.E. Date 11-55
No. ____ Date ____ Date ____ Map No. ____ Indexed by ____ Date ____

76L298 S & E #307 9-54

PLEASE RETURN TO
LOS ANGELES COUNTY SURVEYOR
726 LOS ANGELES COUNTY ENGINEERING BLDG.

NOTE: ANY ADDITIONS OR CHANGES ON THIS SHEET MUST BE MADE OR CIRCLED IN RED INK, WITH DATE AND NAME OF PERSON MAKING CHANGE.

Do not extend notes this side of this line.

STATION	B. S.	H. I.	F. S.	ELEV.		
30+53		S.M.H.		8605	Av. rim	331' R
				7888	8" Inlet N -	6+50 + 67 = 7.17 EL.
				7854	8" " E -	5.84 + 67 = 6.51
				7888	8" Outlet S.	6.50 + 67 = 7.17
30+53		S.M.H.		8764	134' L.	Av. rim
						+ - D EL.
				8056	8" Outlet - S -	6.41 + 67 = 7.08
30+73				8628		℄ Monroe
				8609		7
				8589		15 R
				8658		15
				8628	7	
				8617	15	
				8639	15 L.	
31+13				8625		℄ Monroe
				8606		7
				8584		15 R
				8605		15
				8630	7	
				8624	15 L.	

F. B. 1990 Pg. 100 Job No. 6216.00 Division No. 10 Notes Red. Plotted Profile
Survey of HOLLYDALE "A" Date Date No.
Survey by ENGLISH Notes ENGLISH Notes Chkd. Checked X-Sec.
Indexed K. C. Johnson Date Date Date No.

76L298 S & E #307 9-54

PLEASE RETURN TO
LOS ANGELES COUNTY SURVEYOR
726 LOS ANGELES COUNTY ENGINEERING BLDG.

NOTE: ANY ADDITIONS OR CHANGES ON THIS SHEET MUST BE MADE OR CIRCLED IN RED INK, WITH DATE AND NAME OF PERSON MAKING CHANGE.

Do not extend notes this side of this line.

STATION	B. S.	H. I.	F. S.	ELEV.		
31+94				8635		℄ Monroe
				8622		7
				8603		15 R.
				8667		15
				8635	7	
				8627	15	
				8678	15 L.	
32+71				8646		℄ Monroe
				8627		7
				8609		15 R.
				8672		15
33+11				8677		℄ Monroe
				8654		7
				8619		15 R.
				8686		15
33+27.5		S.M.H.		8641	AV. rim	8' R.
					CAN NOT CHECK	
					filled up.	
H.K.-55				87.55	H.K.-55, el.=87.55, F.B. 1990-17	

Profile Notes Red. ____ Plotted ____ Job No. 621600 Division No. 10 F. B. 1990 Pg. 101
No. ____ Date ____ Date ____ Survey of Holly Dale "A"
X-Sec. Notes Chkd. ____ Checked ____ Survey by English Notes Feb Date 11-55
No. ____ Date ____ Date ____ Map No. ____ Checked Johnson Date ____

76L298 S & E #307 9-54

PLEASE RETURN TO
LOS ANGELES COUNTY SURVEYOR
726 LOS ANGELES COUNTY ENGINEERING BLDG.

NOTE: ANY ADDITIONS OR CHANGES ON THIS SHEET MUST BE MADE OR CIRCLED IN RED INK, WITH DATE AND NAME OF PERSON MAKING CHANGE.

Do not extend notes this side of this line.

STATION	B. S.	H. I.	F. S.	ELEV.		
33+57 16				8637	℄ Int. Monroe & Gardendale, Pg. 51	
					= 0+00 going S.E. & N.W. on ℄ Gardendale	
0+30 S.E.				8681	ck.	℄ Gardendale
				8667		15
				8645		30 R.
				8700		30
				8683	14 L W/4	
				8684	28 " cd. gut.	
				8666	30 " B. cb.	
				8731	30 " T. cb.	
1+05				8740		℄ Gardendale
				8720		15
				8665		30 R.
				8725		30
				8736	14	
				8707	28	
				8691	30	
				8754	30 L.	

F. B. 1990 Pg. 102 | Job No. 621600 | Division No. 10 | Notes Red. | Plotted | Profile
Survey of Holly Dale Av | Date | Date | No. | X-Sec.
Survey by English | Notes | Notes Chkd. | Checked | No.
Indexed E. C. Johns | Date | Date | Date

76L298 S & E #307 9-54

PLEASE RETURN TO
LOS ANGELES COUNTY SURVEYOR
726 LOS ANGELES COUNTY ENGINEERING BLDG.

NOTE: ANY ADDITIONS OR CHANGES ON THIS SHEET MUST BE MADE OR CIRCLED IN RED INK, WITH DATE AND NAME OF PERSON MAKING CHANGE.

Do not extend notes this side of this line.

STATION	B. S.	H. I.	F. S.	ELEV.		
0+10 N.W.				8649		℄ Gardendale
				8664		14
				8679		28 R
				8660		30
				8725		30
				8630	15	
				8627	30	
				8684	30 L.	
0+35 N.W.				8700	Brk.	℄ Gardendale
0+60 N.W.				8716		℄ "
				8729		14
				8686		28 R
				8672		30
				8738		30
				8720	15	
(HK-55 8755)				8672	30 L	
1+29 N.W.				8734		℄ Gardendale
				8734		14
				8700		28
				8680		30 R.
				8743		30

Profile Notes Red ____ Plotted ____ Job No. 621600 Division No. 10 F. B. 1990 Pg. 103
No. ____ Date ____ Date ____ Survey of Holly Dale Av
X-Sec. Notes Chkd. ____ Checked ____ Survey by English Notes Ed Date 11-5-5
No. ____ Date ____ Date ____ Map No. ____ Date ____

76L298 S & E #307 9-54

PLEASE RETURN TO
LOS ANGELES COUNTY SURVEYOR
726 LOS ANGELES COUNTY ENGINEERING BLDG.

NOTE: ANY ADDITIONS OR CHANGES ON THIS SHEET MUST BE MADE OR CIRCLED IN RED INK, WITH DATE AND NAME OF PERSON MAKING CHANGE.

Do not extend notes this side of this line.

STATION	B. S.	H. I.	F. S.	ELEV.		
1+29 N.W.				8724	15	
				8644	30	L.
				8695	30	
1+69 N.W.				8745		℄ Gardendale
				8744		14
				8708		28
				8690		30 R.
				8755		30
				8727	15	
				8661	30	L.
				8717	30	
2+69 N.W.				8760		℄ Gardendale
				8760		14
				8775		28
				8775		30 R
				8780		30
				8742	15	
				8689	30	L.
				8757	30	

F. B. 1990 Pg. 104 Job No. 621600 Division No. 10 Notes Red. Plotted Profile
Survey of Holly Dale "A" Date Date No.
Survey by English Notes Bd Notes Chkd. Checked X-Sec.
Indexed E. O'Johnson Date Date Date No.

76L298 S & E #307 9-54

933

PLEASE RETURN TO
LOS ANGELES COUNTY SURVEYOR
726 LOS ANGELES COUNTY ENGINEERING BLDG.

NOTE: ANY ADDITIONS OR CHANGES ON THIS SHEET MUST BE MADE OR CIRCLED IN RED INK, WITH DATE AND NAME OF PERSON MAKING CHANGE.

Do not extend notes this side of this line.

0.11 RR

STATION	B. S.	H. I.	F. S.	ELEV.		
33+65 94				8634	℄ Int. Gardendale & 5' Offset	Pg. 52
34+24 2				8691	ed. gut.	5' Offset
34+26 7				8677	B. cb.	" "
"				8742	T. cb.	" "
34+58				884	Brk.	" "
34+86				8884	ed. mac. pv.	" "
35+00				8861		" "
				883		30' R.
				8881	30' L.	
35+15 50				8815	ed. conc. Gut.	5' offset
35 17 5				8805	F.L. " "	" "
35+19 65				8813	" " "	" "
35+22.19				8812	∡ Pt., Pg. 52	
36+00				8823	Transit line	
				8815		30 R
				8834	30' L.	
36+47				8846	ed. pv.	Transit line
36+65				887	Bot Blk.	
36+91				827	top Blk	
36+92 16				8324	top of Rail	
36+97 06				8327	" " "	

Profile Notes Red. Plotted Job No. 621600 Division No. 10 F.B. 1990 Pg. 10
No. Date Date Survey of Holly Dale "A"
X-Sec. Notes Chkd. Checked Survey by English Notes R.L. Date 11-5-
No. Date Date Map No. Ed. Johnson Date

76L298 S & E #307 9-54

PLEASE RETURN TO
LOS ANGELES COUNTY SURVEYOR
726 LOS ANGELES COUNTY ENGINEERING BLDG.

NOTE: ANY ADDITIONS OR CHANGES ON THIS SHEET MUST BE MADE OR CIRCLED IN RED INK, WITH DATE AND NAME OF PERSON MAKING CHANGE.

7.0-3

Do not extend notes this side of this line.

STATION	B. S.	H. I.	F. S.	ELEV.		
37+00				827		℄
"				818	30' R	
"			98	828	30' L	
37+07				8245	top of Rail	
37+12				8249	" " "	
37+15				820	top Blk.	
37+28				8[illegible]	Bot Blk.	
37+60				872	Bd of Culvert	
37+70				8[illegible]	"	℄
+80				846	Bd of Culvert	
37+81				8442	38² R	℄ 36" drain Pipe
"				8751	" "	top " "
38+00				864		℄
"				867	30' R	
"				868	30' L	
39+00				870		℄
				871	30' R.	
				874	30' L.	
38+60				873	Bot Blk	
40+00				892	top "	℄
				8910	3' R top Cb	

F. B. 1990 Pg. 106 Job No. 621600 Division No. 10 Notes Red. Plotted No. Profile
Survey of Holly Dale Date Date X-Sec.
Survey by English Notes Ed Notes Chkd. Checked No.
Indexed C. Johnson Date Date Date

76L298 S & E #307 9-54

PLEASE RETURN TO
LOS ANGELES COUNTY SURVEYOR
726 LOS ANGELES COUNTY ENGINEERING BLDG.

NOTE: ANY ADDITIONS OR CHANGES ON THIS SHEET MUST BE MADE OR CIRCLED IN RED INK, WITH DATE AND NAME OF PERSON MAKING CHANGE.

Do not extend notes this side of this line.

STATION	B. S.	H. I.	F. S.	ELEV.		
40+00				8860	3'R Bot Cb	
"				8873	4' Cutter	
"				8883	30' R	
				876	15'L Bot Bulk	
				878	30' L.	
40+06 15				8913	top of Cb	℄
"				8864	Bot "	
+07 15				8876	Cutter	
40+43 93				8893	P.I - Pg. 37	℄
HK-47				8963	HK-47 EL 89.63 FB-1990-17	

Profile Notes Red. ____ Plotted ____ Job No. 621600 Division No. 10 F.B. 1990 Pg. 107
No. ____ Date ____ Date ____ Survey of Hully Dale Av
X-Sec. Notes Chkd. ____ Checked ____ Survey by English Notes Ed Date 11-55
No. ____ Date ____ Date ____ Map No. ____ Indexed Johnson Date ____

F. B. 1990 Pg. 108

Job No. _____ Division No. _____ Notes Red. _____ Plotted _____ Profile

Survey of _____ Date _____ Date _____ No. _____

Survey by _____ Notes _____ Notes Chkd. _____ Checked _____ X-Sec.

Indexed _____ Date _____ Date _____ Date _____ No. _____

STATION	B. S.	H. I.	F. S.	ELEV.

Do not extend notes this side of this line.

PLEASE RETURN TO

LOS ANGELES COUNTY SURVEYOR

726 LOS ANGELES COUNTY ENGINEERING BLDG.

NOTE: ANY ADDITIONS OR CHANGES ON THIS SHEET MUST BE MADE OR CIRCLED IN RED INK, WITH DATE AND NAME OF PERSON MAKING CHANGE.

76L298 S & E #907 9-54

Notes Ck'd by	Survey of Hollydale "A" S.D.
Map No.	W. O. 6216.00 Tape No. St'd. °F
Office Work	Surveyed by A.S. Curtis
Checked	Notes E.T. Mankey Date 5-7-56
Date	Indexed

F. B. 1990 Pg. 109

JN 6216.00

HOLLYDALE "A" S.D.

Sewer & 30" Storm Drain Invert Locations

Profile over line shown in green

Curtis
Mankey
Martinez
Moore

Note: Any Additions or Changes on This Sheet Must be Made or Circled in Red Ink With Date and Name of Person Making Change.

Do not extend notes this side of this line.

RETURN TO
LOS ANGELES COUNTY SURVEYOR
726 LOS ANGELES COUNTY
ENGINEERING BLDG.

76F3095 S&E #247. 8-54

F. B. 1990 PG. 110

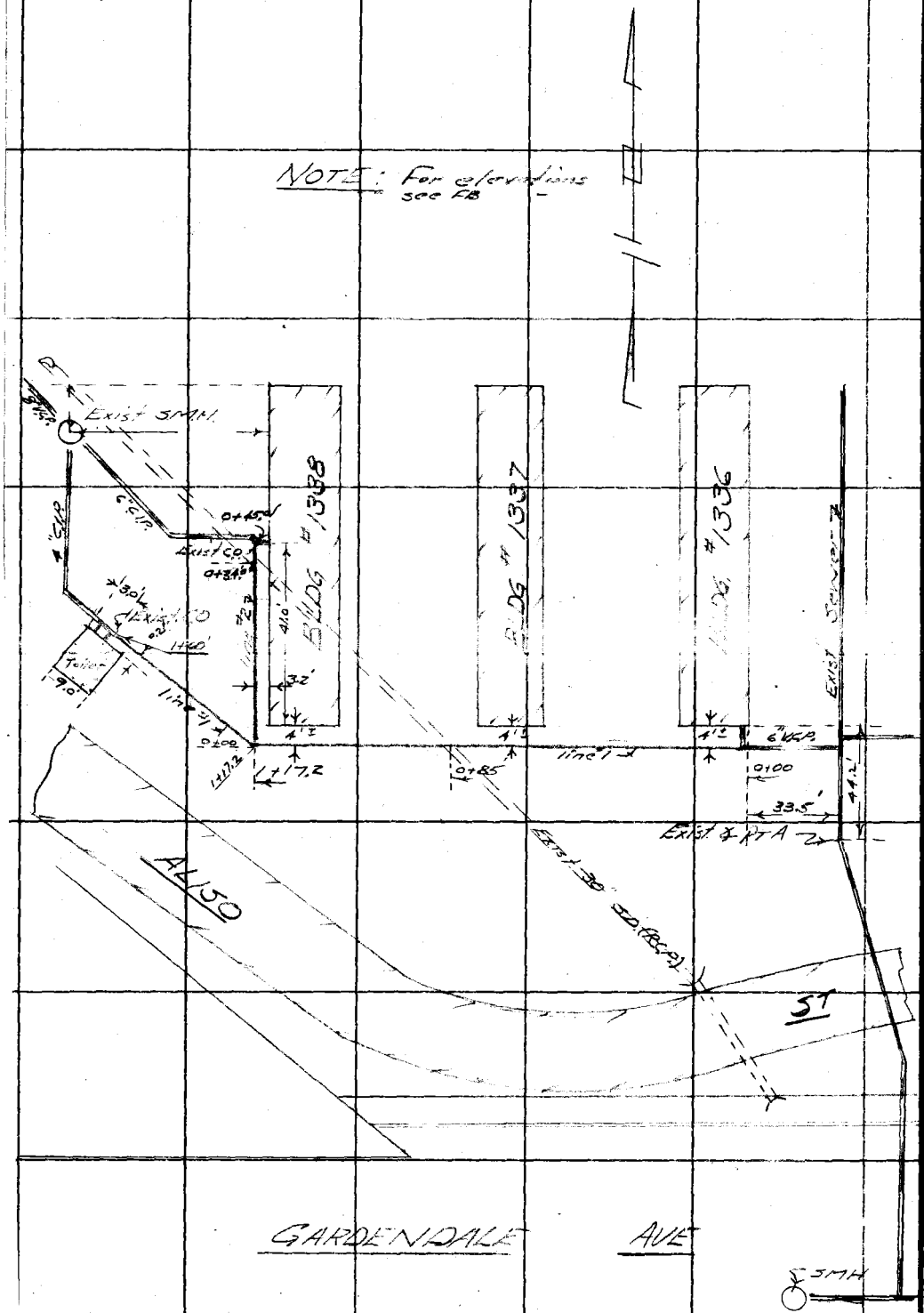

RETURN TO
LOS ANGELES COUNTY SURVEYOR
726 LOS ANGELES COUNTY
ENGINEERING BLDG.

Do not extend notes this side of this line.

Note: Any Additions or Changes on This Sheet Must be Made or Circled in Red Ink With Date and Name of Person Making Change.

Profile	Notes Red.	Plotted	Job No 6216.00	Division No.	F. B. 1990	Pg. 111
No.	Date	Date	Survey of Hollydale "A" SD			
X-Sec.	Notes Chkd.	Checked	Survey by Curtis	Notes ETM Jr	Date 3-7-56	
No.	Date	Date	Map No.	Indexed	Date	

JN 6216.00

HOLLYDALE "A" S.D.

Invert Elevations & Profile, Located on page

Curtis
Mankey
Martinez
Moore

STATION	B. S.	H. I.	F. S.	ELEV.

NOTE: ANY ADDITIONS OR CHANGES ON THIS SHEET MUST BE MADE OR CIRCLED IN RED INK, WITH DATE AND NAME OF PERSON MAKING CHANGE.

Do not extend notes this side of this line.

PLEASE RETURN TO
LOS ANGELES COUNTY SURVEYOR
726 LOS ANGELES COUNTY ENGINEERING BLDG.

76L298 S & E #307 9-54

76L298 S & E #307 9-54

PLEASE RETURN TO
LOS ANGELES COUNTY SURVEYOR
726 LOS ANGELES COUNTY ENGINEERING BLDG.

NOTE: ANY ADDITIONS OR CHANGES ON THIS SHEET MUST BE MADE OR CIRCLED IN RED INK, WITH DATE AND NAME OF PERSON MAKING CHANGE.

Do not extend notes this side of this line.

F. B. 1990 Pg. 112 | Job No. 62-1500 | Division No. "A" SD | Notes Red. | Notes Chkd. | Plotted | Checked | Profile No. | X-Sec. No.

Survey of Hollydale | Notes | Date | Date | Date | Date | Date | Date

Survey by Carrillo

Indexed

STATION	B. S.	H. I.	F. S.	ELEV.	
					Profile Line #1
BM HK 46	(Lenker Self Reading Rod)			85.41	BMHK 46 EL 88.406 FB 1990-17 Located 57' ± First Rd. South of Bldg. 338 Brass Spk in curb 50' N. of West R.L.E.C.R.
TP				89.27	
Exist ⊥ Pt "A"				87.91	Ground shot on ℄ of Existing Sewer
0+00				87.8	" " " " " proposed sewer
0+25				87.4	" " " " "
+50				87.25	" " " " "
+75				87.0	" " " " "
0+85	Intr. of 30" SD & Prop. Sewer			87.2	" " " " "
0+85	" " " " " " "			87.91	Outside Top R.C.P.
1+00				87.15	Ground Shot on ℄ proposed Sewer
1+17.2	⊥ pt & Intr. of LN #2			87.3	" " " " "
1+25				87.6	" " " " "
1+50				88.4	" " " " "
1+60	end of profile line #1 & Beginning of Exist 4" C.I.P.			88.3	" " " " "
1+60	" " " " " " "			87.91	Outside top of existing 4" C.I.P.
					Profile Line #2
0+00	Intr. of LN. #1 & LN #2			87.3	Ground shot on ℄ proposed sewer
0+25				87.4	" " " " "
0+34	Intr. of 30" SD. & Prop. Sewer			87.4	" " " " "
0+34	" " " " " " "			86.74	Outside Top of 30" R.C.P.
0+45	end of profile LN #2 & Beginning of Exist 6" C.I.P.			87.4	Ground Shot on ℄ prop. sewer
0+45	" " " " " " "			85.29	Outside Top 6" C.I.P.
Exist Sewer M.H.	47' W. of West Rd. 24' S. of N. end Bldg. 338			89.09	Top of conc. rim N. (side)
BMHK 46				88.40	BMHK 46 EL 88.406 FB 1990-17 (See above)

NOTES RED. JOB NO. C.I. 2166.34 SURVEY OF Dubesor ST F. B. 1990 Pg. 121
DATE SURVEY BY Snyder
NOTES CHKD Miller NOTES BY PJS DATE 10-31-60
DATE INDEXED H. E. OTT DATE NOV 30 '60

DESCRIPTION	ADJ. ELEV.	3RD RUN	2ND RUN	DIFF.	1ST RUN	B.M.
C.I. 2166.34						
DUBESOR STREET						
BENCH LEVELS.						
Snyder Carrasco Rangel Moya						
		indexed 12-1-60				

NOTE: ANY ADDITIONS OR CHANGES ON THIS SHEET MUST BE MADE OR CIRCLED IN RED INK, WITH DATE AND NAME OF PERSON MAKING CHANGE.

Do not extend notes this side of this line

PLEASE RETURN TO
LOS ANGELES COUNTY ENGINEER
700 LOS ANGELES COUNTY ENGINEERING BLDG.

765420 S & E-353 9-55

765420 S & E-353 9-55

PLEASE RETURN TO
LOS ANGELES COUNTY ENGINEER
700 LOS ANGELES COUNTY ENGINEERING BLDG.

NOTE: ANY ADDITIONS OR CHANGES ON THIS SHEET MUST BE MADE OR CIRCLED IN RED INK, WITH DATE AND NAME OF PERSON MAKING CHANGE.

Do not extend notes this side of this line

JOB NO. 2166.34 SURVEY OF Dubeson ST.
SURVEY BY Snyder
NOTES BY PRS DATE 10-31-60
INDEXED H. E. OM DATE
NOTES RED. DATE
NOTES CHKD. DATE

F.B. 1990 Pg. 122

B.M.	1ST RUN	DIFF.	2ND RUN	3RD RUN	ADJ. ELEV.	DESCRIPTION
Fd.			CIRCUIT		= 1 Lenght = 0.54 Mi.	
AZ 71	372.479				372.479	AZ 71 EL. 372.479 F.B. 1926-53
+	6102		6039			Maplegrove ST. (S. side) 715'± E. of ℄ of
π	378.581	+3.285	3.283	+3.282		Walnut Ave - BT. sph. in cb in front
−	2817		2756			No # 16070
T.P. #1	375.764					
+	6078		6131			
π	381.842	+3.268	3.270	+3.269		
−	2810		2861			
T.P. #2	379.032					
+	6131		6105			
π	385.163	+2.876	2.875	+2.875		
−	3255		3230			
T.P. #3	381.908					
+	6013		5966			
π	387.921	+2.351	2.351	+2.351		
−	3662		3615			
T.P. #4	384.259					
+	5593		5550			
π	389.852	+1.601	1.602	+1.601		
−	3992		3948			BM
Fd. AZ 72	385.860				385.859	AZ 72 EL = 385.849 F.B. 1926-54
+	5637		5732			Maplegrove ST. & Indian Summer Ave
π	391.497	+1.194	1.195	+1.194		S.W. cor. - BT. sph. in cb. 5' W. of W.
−	4443		4537			end of C.R.
T.P. #5	387.054					
+	5173		5210			BM
π	392.227	+0.682	0.683	+.682		AZ 388 Berwick ST. & Indian
−	4491		4527			Summer Ave S.E. cor.
Set AZ. 388	387.736				387.735	BT. sph. in cb. 5' E. of E. end C.R.

769420 S & E-[illegible] 9-55

PLEASE RETURN TO
LOS ANGELES COUNTY ENGINEER
700 LOS ANGELES COUNTY ENGINEERING BLDG.

NOTE: ANY ADDITIONS OR CHANGES ON THIS SHEET MUST BE MADE OR CIRCLED IN RED INK, WITH DATE AND NAME OF PERSON MAKING CHANGE.

Do not extend notes this side of this line

B.M.	1ST RUN	DIFF.	2ND RUN	3RD RUN	ADJ. ELEV.	DESCRIPTION
AZ 388	387.736 ✓				387.735	Per Pg 122
+	4911		4840			
Σ	392.647 ✓	+0.222	0.223	+.222		
−	4689		4617			
T.P. #6	387.958 ✓					
+	6138		6074			
Σ	394.096 ✓	+2.246	2.244	+2.245		
Set −	3892		3830			
AZ 389	390.204 ✓				390.202	?
+	5537		5504			
Σ	395.741 ✓	+3.786	3.785	+3.785		
−	1751		1719			
T.P. #7	393.990 ✓					
+	6052		6184			
Σ	400.042 ✓	+3.899	3.898	+3.899		
−	2153		2286			
T.P. #8	397.889 ✓					
+	6053		6202			
Σ	403.942 ✓	+5.137	5.138	+5.137		
Set −	0916		1064			BM
AZ. 390	403.026 ✓				403.023	AZ 390 Berwick St. E. end.
+	0960		0863			BT. spk. in Cb. 10' S. of ℄
Σ	403.986 ✓	+5.138	5.138	-5.138		Prod of St.
−	6098		6001			
T.P. #9	397.888 ✓					
+	0912		0847			
Σ	398.800 ✓	-5.095	5.093	-5.095		
−	6007		5940			
T.P. #10	392.793 ✓					

NOTES RED _____ JOB NO. 2166.34 SURVEY OF Dubasor St.
DATE _____ SURVEY BY Sitzler
NOTES CHKD. Miller NOTES BY DRS
DATE _____ INDEXED H. E. Ott DATE 10-31-60
DATE _____

F.B. 1990 PG. 123

F.B. 1990 Pg. 124

JOB NO. 2166.34 SURVEY OF Dubesor St. NOTES RED.
SURVEY BY Snyder DATE
NOTES BY PRS DATE 10-31-60 NOTES CHKD.
INDEXED H. E. Ott DATE DATE

765420 S & E-353 9-55

PLEASE RETURN TO
LOS ANGELES COUNTY ENGINEER
700 LOS ANGELES COUNTY ENGINEERING BLDG.

NOTE: ANY ADDITIONS OR CHANGES ON THIS SHEET MUST BE MADE OR CIRCLED IN RED INK, WITH DATE AND NAME OF PERSON MAKING CHANGE.

Do not extend notes this side of this line

B.M.	1st RUN	DIFF.	2nd RUN	3rd RUN	ADJ. ELEV.	DESCRIPTION
T.P.#10	392.793 ✓					Per Pg. 123
+	3651		3601			
⊼	396.444 ✓	-0.969	0.971	-.970		
Set −	4620		4572			
AZ 391	391.824 ✓				391.820	BM AZ 391 Hartview Ave & Fellowship St. S.W. cor. Bt. spk in cb. 5' S. of S. end C.R.
+	4087		4228			
⊼	395.911 ✓	-1.955	1.953	-1.955		
−	6042		6181			
T.P.#11	389.869 ✓					
+	2933		3275			
⊼	392.802 ✓	-2.277	2.275	-2.277		
−	5210		5550			
T.P.#12	387.592 ✓					
+	4619		4723			
⊼	392.211 ✓	-0.479	0.481	-.480		
Fd. −	5098		5204			
AZ 224	387.113 ✓				387.108	BM AZ 224 EL. 387.108 F.B. 1926/172 Fellowship St. (N. side) 1325' ± E. of ℄ Walnut Ave - Bt. spk in cb 5' E. of W. end. in front ho #16205
			CIRCUIT #2 Lenght = 0.80 Mi			
Fd. AZ 391	391.824				391.820	BM AZ 391 EL 391.824 (field) F.B. 1990/124 Hartview Ave & Fellowship St. S.W. cor. - Bt. spk in cb 5' S. of S. end C.R.
+	4799		4748			
⊼	396.623	+0.429	0.431	+.430		
−	4370		4317			
T.P.#13	392.253					

769420 S & E-353 9-55

PLEASE RETURN TO
LOS ANGELES COUNTY ENGINEER
700 LOS ANGELES COUNTY ENGINEERING BLDG.

NOTE: ANY ADDITIONS OR CHANGES ON THIS SHEET MUST BE MADE OR CIRCLED IN RED INK, WITH DATE AND NAME OF PERSON MAKING CHANGE.

Do not extend notes this side of this line

B.M.	1ST RUN	DIFF.	2ND RUN	3RD RUN	ADJ. ELEV.	DESCRIPTION
T.P. #13	392.253					Per Pg. 124
+	5373		5299			
π	397.626	+1.141	1.141	+1.141		
−	4232		4158			B.M. AZ-392 El
Set AZ 392	393.394				393.391	AZ392 Hartview Ave & Dalark St.
+	4777		4673			S.W. cor - BT. spk in cb. 5' S. of
π	398.171	−1.297	1.297	−1.297		S. end C.R.
−	6074		5970			
T.P. #14	392.097					
+	2969		2903			
π	395.066	−2.766	2.764	−2.765		
−	5735		5667			
T.P. #15	389.331					
+	0727		0631			
π	390.058	−5.321	5.321	−5.321		
−	6048		5952			BM
Set AZ. 393	384.010				384.008	AZ 393 Dalark ST. at W. end.
+	5005		4953			of ST. - BT. spk. in cb. at E. end
π	389.015	−0.027	0.026	−.027		of Catch Basin
−	5032		4979			BM
Fd. S.D. 1110	383.983				383.981	S.D. 1110 Dalark ST. at W. end
+	6029		5877			of ST. - BT. spk in cb at W. end
π	390.012	+1.087	1.087	+1.087		of Catch Basin - (No Ref. in field)
−	4942		4790			
T.P. #16	385.070					
+	2159		2091			
π	387.229	−2.804	2.802	−2.803		BM
−	4963		4893			AZ394 Dubeson ST at W end of St.
Set AZ 394	382.266				382.265	Fd. BT. spk in cb. at E. end of Catch
						Basin Mkd. S.D. 1111 (No Ref. in field)

NOTES RED _____ JOB NO. 2166.34 SURVEY OF Dubeson ST.
DATE _____ SURVEY BY Snyder
NOTES CHKD. Miller NOTES BY RRS DATE 10-31-60
DATE _____ INDEXED H. E. OTT DATE _____

F.B. 1980 Pg. 125

76S420 S & E-353 9-55

PLEASE RETURN TO
LOS ANGELES COUNTY ENGINEER
700 LOS ANGELES COUNTY ENGINEERING BLDG.

NOTE: ANY ADDITIONS OR CHANGES ON THIS SHEET MUST BE MADE OR CIRCLED IN RED INK, WITH DATE AND NAME OF PERSON MAKING CHANGE.

Do not extend notes this side of this line

B.M.	1ST RUN	DIFF.	2ND RUN	3RD RUN	ADJ. ELEV.	DESCRIPTION
AZ 394	382.266				382.265	Per Pg 125
+	5545		5392			
⊼	387.811	+3.131	3.129	+3.130		
−	2.414		2263			
T.P.#17	385.397					
+	6091		6165			
⊼	391.488	+5.004	5.004	+5.004		
−	1087		1161			
T.P.#18	390.401					
+	6165		6190			
⊼	396.566	+4.336	4.335	+4.336		
Set. −	1.829		1855			BM
AZ 395	394.737				394.735	AZ 395 Dubeson St. & Hartview St.
+	5442		5555			S.W. Cor. - Bt. spk in cb. 5'S. of
⊼	400.179	+1.543	1.544	+1.544		S. end of C.R.
−	3899		4011			
T.P.#19	396.280					
+	5833		5892			
⊼	402.113	+2.323	2.324	+2.323		
−	3510		3568			
T.P.#20	398.603					
+	6025		6077			
⊼	404.628	+2.934	2.933	+2.934		
Set −	3091		3144			BM
AZ 396	401.537				401.536	AZ 396 Dubeson St. (E. end of St)
+	6059		6177			E. end of Cul-de-sac at Valinda
⊼	407.596	+2.703	2.704	+2.704		Ave - Bt. spk. in cb 10'S. of ℄
−	3356		3473			Prod. of St.
T.P.#21	404.240					

JOB NO. 2166.34 SURVEY OF Dubeson St. NOTES RED.
SURVEY BY Snyder DATE
NOTES BY PRS DATE 10-31-60 NOTES CHKD.
INDEXED H. E. OH DATE DATE

F.B. 1990 PG. 126

76S420 S & E-353 9-55

PLEASE RETURN TO
LOS ANGELES COUNTY ENGINEER
700 LOS ANGELES COUNTY ENGINEERING BLDG.

NOTE: ANY ADDITIONS OR CHANGES ON THIS SHEET MUST BE MADE OR CIRCLED IN RED INK, WITH DATE AND NAME OF PERSON MAKING CHANGE.

Do not extend notes this side of this line

B.M.	1ST RUN	DIFF.	2ND RUN	3RD RUN	ADJ. ELEV.	DESCRIPTION
T.P.#21	404.240					Per Pg 126
+	6243		6162			
⊼	410.483	+0.061	0061	+.061		
Set −	6182		6101			
AZ 397	404.301				404.301	BM AZ 397 Dalark St. (E. end of St)
+	6055		6094			at Valinda Ave - BT. spk in
⊼	410.356	+1.494	1.494	+1.494		cb. E. end Cul-de-Sac. 10' S. of
−	4561		4600			℄ Prod. of Dalark St.
T.P.#22	405.795					
+	5260		5316			
⊼	411.055	+0.799	0.801	+.800		
Fd −	4461		4515			
AZ 195	406.594				406.595	BM AZ 195 EL. 406.561 F.B. 1926-156
+	5179		5137			Valinda Ave & Fellowship St. N.W. cor.
⊼	411.773	+0.330	0.330	+.330		Bt. spk in cb. 17' N. of N. end of C.R.
−	4849		4807			
T.P.#23	406.924					
+	5405		5433			
⊼	412.329	+0.853	0.852	+.852		
−	4552		4581			
T.P.#24	407.777					
+	5630		5671			
⊼	413.407	+1.852	1.851	+1.852		
−	3778		3820			
T.P.#25	409.629					
+	5327		5303			
⊼	414.956	+0.208	0208	+.208		BM AZ 196 EL. 409.790 F.B. 1926-156
Fd. −	5119		5095			Maple grove St. S. side at
AZ 196	409.837				409.837	Valinda Ave - Bt. spk in cb.
						5' W. of ℄ Prod. of Valinda Ave

NOTES RED ____ JOB NO. 2166.34 SURVEY OF Dubeser St
DATE ____ SURVEY BY Snyder
NOTES CHKD. Miller NOTES BY PRS DATE 10-31-68
DATE ____ INDEXED H. E. OTT DATE ____

F.B. 1990 PG. 127

765420 S & E-353 9-55

PLEASE RETURN TO
LOS ANGELES COUNTY ENGINEER
700 LOS ANGELES COUNTY ENGINEERING BLDG.

NOTE: ANY ADDITIONS OR CHANGES ON THIS SHEET MUST BE MADE OR CIRCLED IN RED INK, WITH DATE AND NAME OF PERSON MAKING CHANGE.

Do not extend notes this side of this line

B.M.	1ST RUN	DIFF.	2ND RUN	3RD RUN	ADJ. ELEV.	DESCRIPTION
AZ 196	409.837				409.837	Per Pg. 127
+	2416		2449			
π	412.253	-3.557	3.557	-3.557		
−	5973		6006			
T.P.#26	406.280					
+	2610		2485			
π	408.890	-3.667	3.666	-3.666		
−	6277		6151			
T.P.#27	402.613					
+	2242		2182			
π	404.855	-3.928	3.926	-3.927		
−	6170		6108			
T.P.#28	398.685					
+	2224		2143			
π	400.909	-3.883	3.884	-3.883		
−	6107		6027			
T.P.#29	394.802					
+	2130		2138			
π	396.932	-4.026	4028	-4.026		
−	6156		6166			
T.P.#30	390.776					
+	2151		2080			
π	392.927	-3.751	3.752	-3.751		
−	5902		5832			
T.P.#31	387.025					
+	3868		3829			BM
π	390.893	-1.168	1.168	-1.168		AZ 72 EL. 385.849 FB. 1926-54
Fd. −	5036		4997			Maple grove St. & Indian Summer Ave
AZ 72	385.857				385.859	S.W. COR. Bt. spk in cb 5' W. of W. end of C.R.
	(385.860 = Per Pg. 122)					

JOB NO. 2166.34 SURVEY OF Dubesor ST. NOTES RED.
SURVEY BY Snyder DATE
NOTES BY RRS DATE 10-31-60 NOTES CHKD.
INDEXED H. E. OTT DATE DATE

F.B. 1990 PG. 128

Profile No.	Notes Red.	Plotted	Job No. 2166.34	Division No. 11	F. B. 1990 Pg. 129
	Date	Date	Survey of Dubesor St.		
X-Sec. No.	Notes Chkd.	Checked	Survey by Snyder Notes PRS		Date 11-23-60
	Date	Date	Map No.	Indexed	Date NOV 30 '60

H. E. OTT

C.I. 2166.34
DUBESOR ST
X SECTIONS
ON
INDIAN SUMMER AVE
From- Maplegrove Ave
To - Berwick ST.

Snyder
Carrasco
Rangel
Mora

STATION	B. S.	H. I.	F. S.	ELEV.

NOTE: ANY ADDITIONS OR CHANGES ON THIS SHEET MUST BE MADE OR CIRCLED IN RED INK, WITH DATE AND NAME OF PERSON MAKING CHANGE.

Do not extend notes this side of this line.

PLEASE RETURN TO
LOS ANGELES COUNTY ENGINEER
700 LOS ANGELES COUNTY ENGINEERING BLDG.

761-298 S & E #307—1-56

76L-298 S & E #307—1-56

PLEASE RETURN TO
LOS ANGELES COUNTY ENGINEER
700 LOS ANGELES COUNTY ENGINEERING BLDG.

NOTE: ANY ADDITIONS OR CHANGES ON THIS SHEET MUST BE MADE OR CIRCLED IN RED INK, WITH DATE AND NAME OF PERSON MAKING CHANGE.

Do not extend notes this side of this line.

STATION	B. S.	H. I.	F. S.	ELEV.	Indian Summer Ave.
BM A2 72				385 85	A2 72 EL. 385.849 F13 1926-54 Maplegrove Ave & Indian Summer Ave S.W. cor. - BT. spk in cb 5' W. of W. end C.R.
1+00.00	℄ int			3866	Int. Indian Summer Ave & Maplegrove ST
				38678	— N.E. cor E. end C.R. Gutter
				38743	— — — E — — Top cb
				38655	— — — N — — Gutter
				38723	— — — N — — Top cb
				38527	— N. W. cor W. end — Gutter
				38597	— — — — W — Top cb
				38613	— — — — N. — Gutter
				38683	— — — N — Top cb
				3874	50' R. ℄ ST
				3859	50' L ℄ ST.
1+18				38675	℄ X Gutter
1+50				3868	℄
2+00				3872	℄
				38665	18' R Gutter
				38730	18' R Top cb
				38661	18' L Gutter
				38725	18' L Top cb
3+00				3875	℄

F. B. 1990 Pg. 130 Job No 2166.34 Division No 11 Notes Red Plotted Profile
Survey of Dubeser ST Date Date No. X-Sec.
Survey by Snyder Notes PRS Notes Chkd Checked
Indexed H. E. OTT Date 11-23-60 Date Date No.

76L-298 S & E #307—1-56

PLEASE RETURN TO
LOS ANGELES COUNTY ENGINEER
700 LOS ANGELES COUNTY ENGINEERING BLDG.

NOTE: ANY ADDITIONS OR CHANGES ON THIS SHEET MUST BE MADE OR CIRCLED IN RED INK, WITH DATE AND NAME OF PERSON MAKING CHANGE.

Do not extend notes this side of this line.

STATION	B. S.	H. I.	F. S.	ELEV.	Indian Summer Ave	
3+00				38680		28' R Gutter
/				38742		— Top cb
3+42.01	Int			3873	℄ Int. Indian Summer Ave & Benwick ST	
/				38682	✓ S.E. COR S. end C.R. Gutter	
/				38749	— — —	— — Top cb
BM AZ 388				38773	AZ 388 EL. 387.74 F.B. 1990.122 Benwick ST. & Indian Summer Ave S.E. COR. — BT. spk in cb 5' E. of E. end C.R.	

Profile No. X-Sec. No.
Notes Red. Date Notes Chkd. Date
Plotted Date Checked Date
Job No. 2166.3'4 Division No. 11
Survey of Tubeser ST.
Survey by Snyder Notes PRS Date 11-23-60
Map No. Indexed ~~U. E. OTT~~ Date
F. B. 1990 Pg. 131

F. B. 1990 Pg. 132 Job No. Division No. Notes Red Plotted Profile

Survey of Date Date No.

Survey by Notes Notes Chkd. Checked X-Sec.

Indexed Date Date Date No.

STATION	B. S.	H. I.	F. S.	ELEV.

Do not extend notes this side of this line.

PLEASE RETURN TO

LOS ANGELES COUNTY ENGINEER

700 Los Angeles County Engineering Bldg.

NOTE: ANY ADDITIONS OR CHANGES ON THIS SHEET MUST BE MADE OR CIRCLED IN RED INK, WITH DATE AND NAME OF PERSON MAKING CHANGE.

76L-298 S & E #307—1-56

Profile	Notes Red	Plotted	Job No. 2166.34	Division No. 11	F. B. 1990	Pg. 133
No.	Date	Date	Survey of Dubesor ST			
X-Sec.	Notes Chkd.	Checked	Survey by Snyder	Notes PRS	Date 11-23-60	
No.	Date	Date	Map No.	Indexed H. E. OR	Date NOV 1 0 [illegible]	

C.I. 2166.34
DUBESOR ST
X SECTIONS
on
BENWICK ST
From - Indian Summer Ave
to - E end of ST

Snyder
Carrasco
Rangel
Moya

Note
All houses have slab floors on Pads
0' to 2' above ST.

STATION	B. S.	H. I.	F. S.	ELEV.

NOTE: ANY ADDITIONS OR CHANGES ON THIS SHEET MUST BE MADE OR CIRCLED IN RED INK, WITH DATE AND NAME OF PERSON MAKING CHANGE.

PLEASE RETURN TO
LOS ANGELES COUNTY ENGINEER
700 LOS ANGELES COUNTY ENGINEERING BLDG.

Do not extend notes this side of this line.

76L-298 S & E #307—1-56

76L-298 S & E #307—1-56

PLEASE RETURN TO
LOS ANGELES COUNTY ENGINEER
700 LOS ANGELES COUNTY ENGINEERING BLDG.

NOTE: ANY ADDITIONS OR CHANGES ON THIS SHEET MUST BE MADE OR CIRCLED IN RED INK, WITH DATE AND NAME OF PERSON MAKING CHANGE.

Do not extend notes this side of this line.

STATION	B. S.	H. I.	F. S.	ELEV.	Benwick ST
BM A2388				38774	A2388 EL. 387.786 FB 1990-122 Benwick St. & Indian Summer Ave S.E. Cor. BT. Spk in cb 5' E. of E. end C.R.
0+00	INT			38773	℄ INT Benwick ST. & Maplegrove Ave
				38708	✓ S.E. Cor. E. end C.R. Gutter
				38773	✓ — — — — — — Top cb
				38697	10' L Gutter
				38758	10' L Top cb
0+55				38755	℄
1+00				3876	℄
				38720	18' R Gutter
				38[illegible]3	18' R Top cb
				38717	18' L Gutter
				38784	18' L Top cb
2+00				38808	℄
				38[illegible]5	18' R Gutter
				38808	18' R Top cb
				38[illegible]0	18' L Gutter
				38818	18' L Top cb.
3+00				38[illegible]	℄
				38828	18' R Gutter
				38892	18' R Top cb

F. B. 1990 Pg. 134 Job No 2166.34 Division No. 11 Notes Red Plotted Profile
Survey of Dupeser St. Date Date No. X-Sec.
Survey by Snyder Notes PRS Notes Chkd Checked
Indexed H. E. OR Date 11-23-60 Date Date No.

76L-298 S & E #307—1-56

PLEASE RETURN TO
LOS ANGELES COUNTY ENGINEER
700 LOS ANGELES COUNTY ENGINEERING BLDG.

NOTE: ANY ADDITIONS OR CHANGES ON THIS SHEET MUST BE MADE OR CIRCLED IN RED INK, WITH DATE AND NAME OF PERSON MAKING CHANGE.

Do not extend notes this side of this line.

STATION	B. S.	H. I.	F. S.	ELEV.	Benwick ST. Left	℄ Right
3+00				38828	18' L Gutter	
				38893	18' L Top cb	
4+00 @				38990		℄
4+00				38935		18' R Gutter
				38999		18' R Top cb
				38934	18' L Gutter	
				39001	18' L Top cb	
4+71.28 int.				3906	℄ int. Benwick ST. To West & Hartview Ave	
				38954	✓ N. W. COR W. end C.R. Gutter	
				39022	— — — — — — Top cb	
				39016	— — — — N. ✓ — Gutter	
				39083	— — — N ✓ — Top cb	
				39045	✓ N. E. COR. N. end C.R. Gutter	
				39110	✓ — — — N ✓ — Top cb	
				39071	✓ — — — E — — Gutter	
				39139	✓ — — E ✓ — Top cb	
				39036	12' L X Gutter	
				39087	50' L ℄ Hartview Ave	
4+71.28 int				3906	℄ int Benwick St. To East & Hartview Ave	
				39015		15' R Gutter

Profile Notes Red. Plotted Job No. 2166.34 Division No. 11 F. B. 1990 Pg. 135
No. Date Date Survey of Dubesor ST.
X-Sec. Notes Chkd. Checked Survey by Snyder Notes PBS Date 11-23-60
No. Date Date Map No. Indexed H & OTT Date

76L-298 S & E #307—1-56

PLEASE RETURN TO
LOS ANGELES COUNTY ENGINEER
700 LOS ANGELES COUNTY ENGINEERING BLDG.

NOTE: ANY ADDITIONS OR CHANGES ON THIS SHEET MUST BE MADE OR CIRCLED IN RED INK, WITH DATE AND NAME OF PERSON MAKING CHANGE.

Do not extend notes this side of this line.

STATION	B. S.	H. I.	F. S.	ELEV.	Berwick ST	
					Left	℄ Right
4+71.28				39[illegible]86		15' R Top cb
5+00				3910		℄
5+50				3918		℄
				39135		15' R Gutter
				39202		15' R Top cb
				39132	15' L Gutter	
				39[illegible]00	15' L Top cb	
6+00 ⊙				39[illegible]46		℄
				39[illegible]97		15' R Gutter
				39[illegible]9		15' R Top cb
				39[illegible]2	15' L Gutter	
				39[illegible]7	15' L Top cb	
7+00 ⊙				39775		℄
				39[illegible]0		15' Right Gutter
				39[illegible]		15' " Top cb
				39723	15' L Gutter	
				39795	15' L Top cb	
7+45				3997		℄
				39923		15' R Gutter
				39991	B.C.	15' R Top cb

F. B. 1990 Pg. 136 Job No. 2166.34 Division No. 11 Notes Red. Plotted Profile
Survey of Dubeser St Date No. X-Sec.
Survey by Snyder Notes PRS Notes Chkd. Checked
Indexed H. E. OFF Date 11-23-60 Date No.

76L-298 S & E #307—1-56

PLEASE RETURN TO
LOS ANGELES COUNTY ENGINEER
700 LOS ANGELES COUNTY ENGINEERING BLDG.

NOTE: ANY ADDITIONS OR CHANGES ON THIS SHEET MUST BE MADE OR CIRCLED IN RED INK, WITH DATE AND NAME OF PERSON MAKING CHANGE.

Do not extend notes this side of this line.

STATION	B. S.	H. I.	F. S.	ELEV.	Benwick St.	
					Left	℄ Right
7+45				39929	15'L Gutter	
				39994	15'L Top cb B.C.	Cul-de-sac
8+00				4020		℄
8+20.62				4026		℄ Red. Pt.
				40201		28'R Gutter
				40267		28'R Top cb
				40197	28'L Gutter	
				40264	28'L Top cb	
8+48.62				40235		℄ Prod. Gutter
				40300		℄ " Top cb
BM A2 390				40304	A2 390 EL. 403.026 F.B. 1990-123 Benwick St. E. end. - BT. spk in cb 10'S. of ℄ Prod. of ST.	

Profile Notes Red. Plotted Job No. 2166.34 Division No. 11 F. B. 1990 PG. 137
No. Date Date Survey of Rubeser St.
X-Sec. Notes Chkd. Checked Survey by Snyder Notes PRS Date 11-23-60
No. Date Date Map No. Indexed H. E. OTT Date

F. B. 1990 Pg. 138 | Job No. | Division No. | Notes Red | Plotted | Profile

Survey of | Date | Date | No.

Survey by | Notes | Notes Chkd | Checked | X-Sec.

Indexed | Date | Date | Date | No.

STATION	B. S.	H. I.	F. S.	ELEV.

Do not extend notes this side of this line.

PLEASE RETURN TO
LOS ANGELES COUNTY ENGINEER
700 LOS ANGELES COUNTY ENGINEERING BLDG.

NOTE: ANY ADDITIONS OR CHANGES ON THIS SHEET MUST BE MADE OR CIRCLED IN RED INK, WITH DATE AND NAME OF PERSON MAKING CHANGE.

76L-298 S & E #307—1-56

Notes Ck'd by	Survey of Dubesor ST.
Map No.	JN 2166.34 Tape Std °F
Office Work	Surveyed by Snyder
Checked	Notes PRS Date 11-23-60
Date	Indexed NOV 30 '60 H. E. OTT

F. B. 1990 PG. 139

C.I. 2166.34

DUBESOR ST.

Location of S.S. M.H.

on

FELLOWSHIP AVE

at

The W. TR. line of TR. # 18081

Snyder
Carrasco
Moyer

Note: Any Additions or Changes on This Sheet Must be Made or Circled in Red Ink With Date and Name of Person Making Change.

Do not extend notes this side of this line.

RETURN TO
LOS ANGELES COUNTY ENGINEER
100 LOS ANGELES COUNTY ENGINEERING BLDG.

763098 CE #247 7-58

F. B. 1990 PG. 140

No. 18081



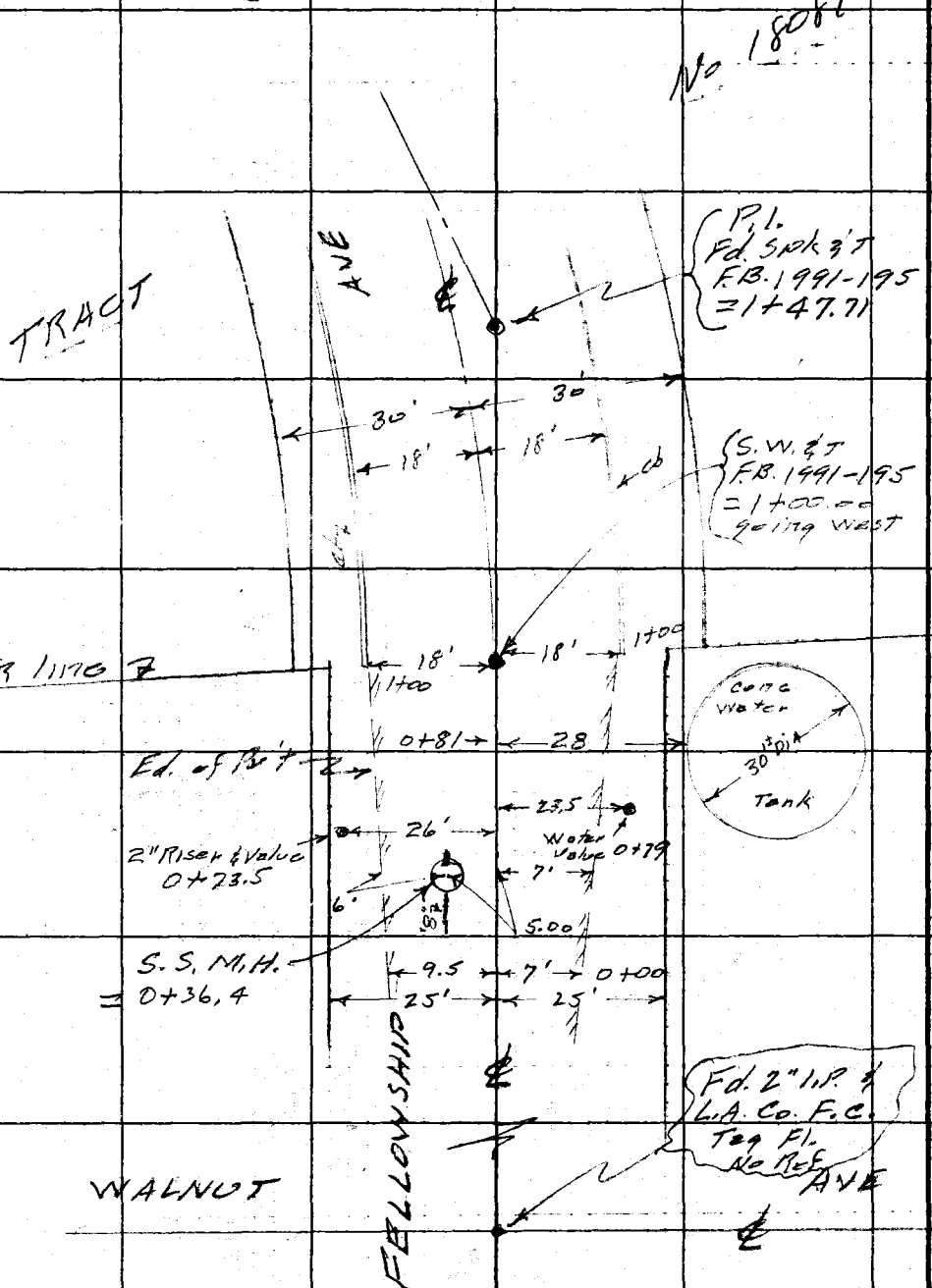

RETURN TO
LOS ANGELES COUNTY ENGINEER
7DQ LOS ANGELES COUNTY ENGINEERING BLDG.

Do not extend notes this side of this line.

Note: Any Additions or Changes on This Sheet Must be Made or Circled in Red Ink With Date and Name of Person Making Change.

Profile No.	Notes Red.	Plotted	Job No. 2166.34	Division No. 11	F. B. 1990 Pg. 141
	Date	Date	Survey of Dubesor St.		
X-Sec. No.	Notes Chkd.	Checked	Survey by Snyder	Notes PRS	Date 11-25-60
	Date	Date	Map No.	Indexed H. E. Ott	Date NOV 30 60

C.I. 2166.34
DUBESOR ST.

X SECTIONS
ON
FELLOWSHIP AVE

From - W. Line TR # 18081
To - Valinda Ave

Snyder
Carrasco
Moya

Note
All houses have slab floors on Pads
1'± Above ST.

STATION	B. S.	H. I.	F. S.	ELEV.

NOTE: ANY ADDITIONS OR CHANGES ON THIS SHEET MUST BE MADE OR CIRCLED IN RED INK, WITH DATE AND NAME OF PERSON MAKING CHANGE.

Do not extend notes this side of this line.

PLEASE RETURN TO
LOS ANGELES COUNTY ENGINEER
700 LOS ANGELES COUNTY ENGINEERING BLDG.

76L-298 S & E #307—1-56

76L-298 S & E #307—1-56

PLEASE RETURN TO
LOS ANGELES COUNTY ENGINEER
700 LOS ANGELES COUNTY ENGINEERING BLDG.

NOTE: ANY ADDITIONS OR CHANGES ON THIS SHEET MUST BE MADE OR CIRCLED IN RED INK, WITH DATE AND NAME OF PERSON MAKING CHANGE.

Do not extend notes this side of this line.

F. B. 1990 Pg. 142 Job No 2166.34 Division No 11 Notes Red ____ Plotted ____ Profile ____
Survey of Dufresne ST. Date ____ Date ____ No ____
Survey by Snyder Notes PRS Notes Chkd ____ Checked ____ X-Sec. ____
Indexed H. E. OTT Date 11-25-60 Date ____ Date ____ No ____

STATION	B. S.	H. I.	F. S.	ELEV.	Fellowship Ave	
BM AZ 224				387.11	AZ 224 EL 387.1-8 F.B. 1926.172 F.B. 1990/124 Fellowship ST. N. side 1325th E. of ℄ Walnut Ave - BT. spk in cb S.E. of W. end.	
					Left & No	℄ Right & So.
0+00				38[illegible]72		℄
				38[illegible]		7' R Ed. Pent
				38[illegible]		10' R Gutter
				38[illegible]6		12' R Top
				38[illegible]	9.5 L Ed. Pent	
				38[illegible]	15' L Gutter	
				38[illegible]	25' L	
0+36.4 =	M.H.			38[illegible]	5' L Rim of S.S. M.H.	
8" Stub	E.	386.42 / 14.82 / 371.60		3[illegible]	MEAS 14.15 / DIA .67 / 14.82	
8" outlet	W.	386.42 / 14.93 / 371.49		37[illegible]	MEAS 14.26 / DIA .67 / 14.93	
1+00				386[illegible]		℄ int W. TR line
				38[illegible]		18' R Gutter
				38[illegible]		18' R top cb W. end
				38[illegible]	18' L Gutter	
				38[illegible]	18' L top cb W. end.	
1+47.71 ⊙	P.I.			387.14		P.I.
2+00				38[illegible]		℄

76L-298 S & E #307—1-56

PLEASE RETURN TO
LOS ANGELES COUNTY ENGINEER
700 LOS ANGELES COUNTY ENGINEERING BLDG.

NOTE: ANY ADDITIONS OR CHANGES ON THIS SHEET MUST BE MADE OR CIRCLED IN RED INK, WITH DATE AND NAME OF PERSON MAKING CHANGE.

Do not extend notes this side of this line.

STATION	B. S.	H. I.	F. S.	ELEV.	Fellowship Ave Left	℄ Right
2+00				38695		18'R Gutter
				38760		18'R Top cb
				38689	18'L Gutter	
				38756	18'L Top cb	
2+89.59	⊙ P.I.			38776		P.I.
3+00				3879		⊼
				3874		5'R ℄ Pout
				38752		23'R Gutter
				38799		23'R Top cb
				38728	13'L Gutter	
				38798	13'L Top cb	
4+00 ⊙				38837		℄
				38783		18'R Gutter
				38841		18'R Top cb
				38780	18'L Gutter	
				38845	18'L Top cb	
5+00				3897		℄
				38920		18'R Gutter
				38997		18'R Top cb
				38918	18'L Gutter	

Profile Notes Red. ____ Plotted ____ Job No. 216634 Division No. 11 F. B. 1980 Pg. 143
No. ____ Date ____ Date ____ Survey of Dobeson St.
X-Sec. Notes Chkd. ____ Checked ____ Survey by Snyder Notes PRS Date 11-25-60
No. ____ Date ____ Date ____ Map No. ____ Indexed H. E. OTT Date ____

76L-298 S & E #307—1-56

PLEASE RETURN TO
LOS ANGELES COUNTY ENGINEER
700 LOS ANGELES COUNTY ENGINEERING BLDG.

NOTE: ANY ADDITIONS OR CHANGES ON THIS SHEET MUST BE MADE OR CIRCLED IN RED INK, WITH DATE AND NAME OF PERSON MAKING CHANGE.

Do not extend notes this side of this line.

STATION	B. S.	H. I.	F. S.	ELEV.	Fellowship Sup	
					Left	℄ Right.
5+00				[illegible]	18' L Top cb.	
6+00 @				[illegible]		℄
				[illegible]		18' R Gutter
				[illegible]		18' R Top cb
				[illegible]	18' L Gutter	
				[illegible]	18' L Top cb	
7+00				[illegible]		℄
7+31.6				[illegible]		℄ X Gutter
7+57.61	[illegible]	50+00 to No.		[illegible]	℄ [illegible] Fellowship [illegible] & Portview Ave	
				[illegible]	" S.W. Cor. [illegible]	Gutter
				[illegible]	" " " "	Top cb
				[illegible]	" " " S. " "	Gutter
				[illegible]	" " " S. " "	Top cb
				[illegible]	" N. W. Cor W. " "	Gutter
				[illegible]	" " " " W. " "	Top cb
				[illegible]	" " " " W. " "	Gutter
				[illegible]	" " " " W. " "	Top cb
				[illegible]	" N. E. Cor N. " "	Gutter
				[illegible]	" " " " N. " "	Top cb
				[illegible]	" " " " E. " "	Gutter
				[illegible]	" " " " E. " "	Top cb

F. B. 1990 Pg. 144 Job No. 2166.54 Division No. 11 Notes Red ____ Plotted ____ Profile ____
Survey of Dubeson St. Date ____ No. ____
Survey by [illegible] Notes PRS Notes Chkd ____ Checked ____ X-Sec. ____
Indexed ____ Date 11-25-60 Date ____ No. ____

76L-298 S & E #307—1-56

PLEASE RETURN TO
LOS ANGELES COUNTY ENGINEER
700 LOS ANGELES COUNTY ENGINEERING BLDG.

NOTE: ANY ADDITIONS OR CHANGES ON THIS SHEET MUST BE MADE OR CIRCLED IN RED INK, WITH DATE AND NAME OF PERSON MAKING CHANGE.

Do not extend notes this side of this line.

STATION	B. S.	H. I.	F. S.	ELEV.	Fellowship Ave	
					Left ℄	Right
7+51.61				39117	S.E. COR. S. end	C.R. Gutter
				39183	" " " S "	" Top cb
				39155	" " " E "	" " Gutter
				39220	" " " E "	" " Top cb
				3918		50' R ℄ Hartwell
				3921	50' L ℄ Hartwell	
7+69.6				3916		℄ Y Gutter
8+00				3920		℄
9+00 ⊙				39360		℄
				39360		18' R Gutter
				39364		18' R Top cb
				39302	18' L Gutter	
				39367	18' L Top cb	
10+00				3962		℄
				39568		18' R Gutter
				39633		18' R Top cb
				39577	18' L Gutter	
				39640	18' L Top cb	
11+00 ⊙				39958		℄
				39894		18' R Gutter

Profile Notes Red. ____ Plotted ____ Job No. 2166.30 Division No. 11 F. B. 1990 Pg. 145
No. ____ Date ____ Date ____ Survey of Dobesor ST.
X-Sec. Notes Chkd. ____ Checked ____ Survey by Snyder Notes PRS Date 11-25-60
No. ____ Date ____ Date ____ Map No. ____ Indexed H. E. OTT Date ____

76L-298 S & E #307—1-56

PLEASE RETURN TO
LOS ANGELES COUNTY ENGINEER
700 LOS ANGELES COUNTY ENGINEERING BLDG.

NOTE: ANY ADDITIONS OR CHANGES ON THIS SHEET MUST BE MADE OR CIRCLED IN RED INK, WITH DATE AND NAME OF PERSON MAKING CHANGE.

Do not extend notes this side of this line.

STATION	B. S.	H. I.	F. S.	ELEV.	Fellowship Ave	
					Left	℄ Right
11+00				39[illegible]0		18' R Top cb
✓				39854	18' L Gutter	
✓				39950	18' L Top cb	
12+00				4028		℄
				40[illegible]3		18' R Gutter
				40[illegible]0		18' R Top cb
				40231	18' L Gutter	
				40[illegible]6	18' L Top cb	
13+00 ⓒ				40[illegible]5		℄
				40512		18' R Gutter
				40[illegible]5		18' R Top cb
				40[illegible]3	18' L Gutter	
				40[illegible]9	18' L Top cb	
13+60				4066		℄
13+97				4069		℄ X Gutter
14+23.71 = ℄ Int				4075	℄ Int Fellowship	Ave & Valinda Ave
				40[illegible]9	✓ S.W. COR.	W end C.R. Gutter
				40[illegible]6	✓ ✓ ✓ ✓	W ✓ ✓ Top cb
				40630	✓ ✓ ✓ ✓	S. ✓ ✓ Gutter
				40[illegible]1	✓ ✓ ✓ ✓	S. ✓ ✓ Top cb

F. B. 1990 PG. 146 Job No. 216 34 Division No. 11 Notes Red. Plotted Profile
Survey of Dubesor St. Date Date No. X-Sec.
Survey by Snyder Notes PRS Notes Chkd. Checked
Indexed Date 11-25-60 Date Date No.

76L-298 S & E #307—1-56

PLEASE RETURN TO
LOS ANGELES COUNTY ENGINEER
700 LOS ANGELES COUNTY ENGINEERING BLDG.

NOTE: ANY ADDITIONS OR CHANGES ON THIS SHEET MUST BE MADE OR CIRCLED IN RED INK, WITH DATE AND NAME OF PERSON MAKING CHANGE.

Do not extend notes this side of this line.

STATION	B. S.	H. I.	F. S.	ELEV.	Fellowship Ave	
					Left	& Right
14+23.71				40606	N.W. cor. W. end C.R.	Gutter
				40671	" " " W	" " top cb
				40605	" " " N	" " " Gutter
				40672	" " " N	" " " top cb
BM AZ 195				40659	AZ 195 EL = 406.561 F.B. 1926-156 Velinda Ave & Fellowship Ave N.W. cor. BT. spk in cb 17' N. of N. end of C.R.	

Profile Notes Red. Plotted Job No. 2166.34 Division No. 11 F. B. 1990 Pg. 147
No. X-Sec. Date Date Survey of Dubesor St.
No. Notes Chkd. Checked Survey by Snyder Notes PRS Date 11-25-60
Date Date Map No. Indexed H. E. OTT Date

F. B. 1990 PG. 148 Job No. Division No. Notes Red. Plotted Profile

Survey of Date Date No.

Survey by Notes Notes Chkd. Checked X-Sec.

Indexed Date Date Date No.

STATION	B. S.	H. I.	F. S.	ELEV.

Do not extend notes this side of this line.

PLEASE RETURN TO

LOS ANGELES COUNTY ENGINEER

700 LOS ANGELES COUNTY ENGINEERING BLDG.

NOTE: ANY ADDITIONS OR CHANGES ON THIS SHEET MUST BE MADE OR CIRCLED IN RED INK, WITH DATE AND NAME OF PERSON MAKING CHANGE.

76L-298 S & E #307—1-56

Profile No.	Notes Red.	Plotted	Job No. 2166.34	Division No. 11	F. B. 1990 Pg. 149
	Date	Date	Survey of Dubesor St.		
X-Sec. No.	Notes Chkd.	Checked	Survey by Snyder	Notes PRS	Date 11-25-60
	Date	Date	Map No.	Indexed ~~H. E. OTT~~	Date NOV 30 '60

C.I. 2166.34
DUBESOR ST
X SECTIONS
OFF
HARTVIEW ST
From- Fellowship Ave
To- Dubesor St.

Snyder
Carrasco
Moya

STATION	B. S.	H. I.	F. S.	ELEV.

Do not extend notes this side of this line.

NOTE: ANY ADDITIONS OR CHANGES ON THIS SHEET MUST BE MADE OR CIRCLED IN RED INK, WITH DATE AND NAME OF PERSON MAKING CHANGE.

PLEASE RETURN TO
LOS ANGELES COUNTY ENGINEER
700 LOS ANGELES COUNTY ENGINEERING BLDG.

761.-298 S & E #307—1-56

76L-298 S & E #307—1-56

PLEASE RETURN TO
LOS ANGELES COUNTY ENGINEER
700 LOS ANGELES COUNTY ENGINEERING BLDG.

NOTE: ANY ADDITIONS OR CHANGES ON THIS SHEET MUST BE MADE OR CIRCLED IN RED INK, WITH DATE AND NAME OF PERSON MAKING CHANGE.

Do not extend notes this side of this line.

STATION	B. S.	H. I.	F. S.	ELEV.	Hartview ST	
BM A2391				391 82	A2391 EL. 391.824 F.B. 1990-124 Hartview Ave & Fellowship Ave S.W. Cor - Bt. spk in cb 5' S. of S. end of C.R.	
					Left	℄ Right.
0+00	℄ int = 7+51.61 from W.			391 9	℄ INT Hartview	ST & Fellowship Ave
				391 60	— N. E. Cor.	E. end C.R. Gutter
				392 24	— — — —	— — — Top cb
				391 60	— — — —	N. — — Gutter
				392 27	— — — —	N — — Top cb
				391 62	— N. W. Cor	W. — — Gutter
				392 30	— — — —	W — — Top cb
				391 57	— — — —	N — — Gutter
				392 26	— — — —	N — — Top cb
				391 60		18' R Gutter
				391 5	18' L Gutter	
0+50				392 1		℄
1+00				392 5		℄
				391 90		18' R Gutter
				392 62		18' R Top cb
				391 93	18' L Gutter	
				392 37	18' L Top cb	
2+00 ⊙				393 12		℄

F. B. 1990 Pg. 150 Job No. 2166.34 Division No. 11 Notes Red. Plotted Profile
Survey of Dubeser St. Date Date No.
Survey by Snyder Notes PRS Notes Chkd. Checked X-Sec.
Indexed H. E. OTT Date 11-25-60 Date Date No.

76L-298 S & E #307—1-56

PLEASE RETURN TO
LOS ANGELES COUNTY ENGINEER
700 LOS ANGELES COUNTY ENGINEERING BLDG.

NOTE: ANY ADDITIONS OR CHANGES ON THIS SHEET MUST BE MADE OR CIRCLED IN RED INK, WITH DATE AND NAME OF PERSON MAKING CHANGE.

Do not extend notes this side of this line.

STATION	B. S.	H. I.	F. S.	ELEV.	Hartview ST	
					Left & W	℄ Right & E.
2+00						℄
				39256		18' R Gutter
				39320		18' R top cb
				39251	18' L Gutter	
				39319	18' L top cb	
2+83.03	℄ int	=0+00 to E & W		3935	℄ int. Hartview ST & Delark ST	
				39277	— S.E. COR. S. end C.R.	Gutter
				39347	— — — — S —	— top cb
				39325	— — — — E —	— Gutter
				39396	— — — — E —	— top cb
				39275	— S.W. — S —	— Gutter
				39341	— — — S —	— top cb
				39327	— — — W —	— Gutter
				39397	— — — W —	— top cb
				39328	— N.E. — E —	— Gutter
				39395	— — — E —	— top cb
				39327	— — — N. —	— Gutter
				39393	— — — N. —	— top cb
				39326	— N.W. — N. —	— Gutter
				39396	— — — — N. —	— top cb

Profile Notes Red ____ Plotted ____ Job No. 2166.34 Division No. 11 F. B. 1990 Pg. 151
No. ____ Date ____ Date ____ Survey of Dubesor ST.
X-Sec. Notes Chkd. ____ Checked ____ Survey by Snyder Notes RRS Date 11-25-60
No. ____ Date ____ Date ____ Map No. ____ Indexed H. E. OTT Date ____

76L-298 S & E #307—1-56

PLEASE RETURN TO
LOS ANGELES COUNTY ENGINEER
700 LOS ANGELES COUNTY ENGINEERING BLDG.

NOTE: ANY ADDITIONS OR CHANGES ON THIS SHEET MUST BE MADE OR CIRCLED IN RED INK, WITH DATE AND NAME OF PERSON MAKING CHANGE.

Do not extend notes this side of this line.

STATION	B. S.	H. I.	F. S.	ELEV.	Hartview ST	
					Left & W	℄ Right & E
2+83.03	℄ Int			39335	N. W. COR W. end C.R. Gutter	
✓				39405	✓ ✓ ✓ W	✓ ✓ Top cb
✓				39[illegible]2		18' R X Gutter
✓				39[illegible]6		50' R.
✓				39[illegible]2	18' L X Gutter	
✓				39[illegible]6	50' L	
3+00				39[illegible]		℄
4+00				39428		℄
				39[illegible]4		18' R Gutter
				39432		18' R Top cb
				39368	18' L Gutter	
				394[illegible]2	18' L Top cb	
5+00				3948		℄
				39[illegible]6		18' R Gutter
				394[illegible]3		18' R Top cb
				39420	18' L Gutter	
				39484	18' L Top cb	
5+61.08	℄ Int			39[illegible]	℄ Int. Hartview ST & Dubesor ST	
✓				39433	✓ S. E. COR. S end C.R. Gutter	
✓				39[illegible]2	✓ ✓ ✓ S	✓ ✓ Top cb.

F. B. 1990 Pg. 152 Job No. 2166.39 Division No. 11 Notes Red. Plotted Profile
Survey of Dubesor ST. Date Date No. X-Sec.
Survey by Snyder Notes PRS Notes Chkd. Checked
Indexed H. E. Ott Date 11-25-60 Date Date No.

76L-298 S & E #307—1-56

PLEASE RETURN TO
LOS ANGELES COUNTY ENGINEER
700 LOS ANGELES COUNTY ENGINEERING BLDG.

NOTE: ANY ADDITIONS OR CHANGES ON THIS SHEET MUST BE MADE OR CIRCLED IN RED INK, WITH DATE AND NAME OF PERSON MAKING CHANGE.

Do not extend notes this side of this line.

STATION	B. S.	H. I.	F. S.	ELEV.	Hartview ST
					Left & W & Right & E
5+61.08				39466	S.E. COR. E. end C.R. Gutter
				39532	" " E " " Top cb
				39398	S.W. " S. " " Gutter
				39465	" " S " " Top cb
				39300	" " W. " " Gutter
				39365	" " W " " Top cb
				3952	50' R.
				3934	50' L
BM. AZ 395				39473	AZ 395 EL. 394.737 F.B. 1990-126 Hartview ST & Dubesor ST. S.W. Cor. BT. spkin cb 5' S. of S. end C.R.

Profile Notes Red ____ Plotted ____ Job No. 2166.34 Division No. 11 F. B. 1990 Pg. 153
No. ____ Date ____ Date ____ Survey of Dubesor ST.
X-Sec. Notes Chkd. ____ Checked ____ Survey by Snyder Notes PRS Date 11-25-60
No. ____ Date ____ Date ____ Map No. ____ Indexed H. E. OTI Date ____

F. B. 1990 Pg. 154 Job No. Division No. Notes Red Plotted Profile

Survey of Date Date No.

Survey by Notes Notes Chkd. Checked X-Sec.

Indexed Date Date Date No.

STATION	B. S.	H. I.	F. S.	ELEV.

Do not extend notes this side of this line.

PLEASE RETURN TO
LOS ANGELES COUNTY ENGINEER
700 LOS ANGELES COUNTY ENGINEERING BLDG.

NOTE: ANY ADDITIONS OR CHANGES ON THIS SHEET MUST BE MADE OR CIRCLED IN RED INK, WITH DATE AND NAME OF PERSON MAKING CHANGE.

76L-298 S & E #507—1-56

Profile No.	Notes Red	Plotted	Job No. 2166.34	Division No. 11	F. B. 1990 Pg. 155
	Date	Date	Survey of Dubesor ST.		
X-Sec. No.	Notes Chkd.	Checked	Survey by Snyder	Notes PRS	Date 11-25-60
	Date	Date	Map No.	Indexed H. E. OTT	Date 3 0 '60

C.I. 2166.34
DUBESOR ST.
X SECTIONS
ON
DALARK ST. to WEST.
From- Hentview ST.
To- W end of ST.

Snyder
Carrasco
Moya

Note
All House have slab floors on Pads
1' to 1.5' above ST.

STATION	B. S.	H. I.	F. S.	ELEV.

NOTE: ANY ADDITIONS OR CHANGES ON THIS SHEET MUST BE MADE OR CIRCLED IN RED INK, WITH DATE AND NAME OF PERSON MAKING CHANGE.

Do not extend notes this side of this line.

PLEASE RETURN TO
LOS ANGELES COUNTY ENGINEER
700 LOS ANGELES COUNTY ENGINEERING BLDG.

76L-298 S & E #307—1-56

76L-298 S & E #307—1-56

PLEASE RETURN TO
LOS ANGELES COUNTY ENGINEER
700 LOS ANGELES COUNTY ENGINEERING BLDG.

NOTE: ANY ADDITIONS OR CHANGES ON THIS SHEET MUST BE MADE OR CIRCLED IN RED INK, WITH DATE AND NAME OF PERSON MAKING CHANGE.

Do not extend notes this side of this line.

STATION	B. S.	H. I.	F. S.	ELEV.	Dalank ST	To West
BM					AZ 392 EL 393.394	FB. 1990/125
AZ 392				393.39	Hartview ST & Dalank ST. S.W. COR	
					BT. spk in cb 5' S. of S. end of C.R.	
					Left ℄ S	℄ Right ℄ N.
0+00	℄ INT	= 2783.03	from S.	393.5	℄ INT Hartview	ST & Dalank ST.
				393.26	— N. W. COR	N. end C.R. Gutter
				393.96	— — — —	N — — top cb
				393.35	— — — —	W — — Gutter
				394.05	— — — —	W — — Top cb
				392.75	— S. W. COR	S. — — Gutter
				393.41	— — — —	S — — Top cb
				393.27	— — — —	N. — — Gutter
				393.97	— — — —	W — — Top cb
				393.8		50' R
				393.5	50' L	
0+18				393.2		℄ X Gutter
0+50				393.6		℄
1+00				393.8		℄
				393.33		18' R Gutter
				394.00		18' R Top cb
				393.38	18' L Gutter	
				394.00	18' L Top cb	

F. B. 1990 Pg. 156 Job No. 2466.84 Division No. 11 Notes Red. Plotted Profile
Survey of Dubesor ST. Date Date No.
Survey by Snyder Notes PRS Notes Chkd. Checked X-Sec.
Indexed H. E. OTT Date 11-25-60 Date No.

76L-298 S & E #307—1-56

PLEASE RETURN TO
LOS ANGELES COUNTY ENGINEER
700 LOS ANGELES COUNTY ENGINEERING BLDG.

NOTE: ANY ADDITIONS OR CHANGES ON THIS SHEET MUST BE MADE OR CIRCLED IN RED INK, WITH DATE AND NAME OF PERSON MAKING CHANGE.

Do not extend notes this side of this line.

STATION	B. S.	H. I.	F. S.	ELEV.	Delark ST.	To West
					Left ℄ S	℄ Right ℄ N.
2+00 ⊙				39248		℄
				39210		18' R Gutter
				39270		18' R Top cb
				39204	18' L Gutter	
				39266	18' L Top cb	
3+00				39040		℄
				39001		18' R Gutter
				39069		18 R Top cb
				39000	18' L Gutter	
				39067	18 L Top cb	
4+00				38703		℄
				38655		18' R Gutter
				38723		18' R Top cb
				38660	18' L Gutter	
				38727	18' L Top cb	
4+28±				3860		℄
				38560		18' R Gutter
				38623	B.C. Cul-de-sac	18' R Top cb
				38558	18' L Gutter	
				38624	18' L Top cb	

Profile Notes Red. ____ Plotted ____ Job No. 2166 34 Division No. 11 F. B. 1990 Pg. 157
No. ____ Date ____ Date ____ Survey of Dupesor ST.
X-Sec. Notes Chkd. ____ Checked ____ Survey by Snyder Notes PRS Date 11-25-60
No. ____ Date ____ Date ____ Map No. ____ Indexed ____ Date ____

B. E. OTT

76L-298 S & E #307—1-56

PLEASE RETURN TO
LOS ANGELES COUNTY ENGINEER
700 LOS ANGELES COUNTY ENGINEERING BLDG.

NOTE: ANY ADDITIONS OR CHANGES ON THIS SHEET MUST BE MADE OR CIRCLED IN RED INK, WITH DATE AND NAME OF PERSON MAKING CHANGE.

Do not extend notes this side of this line.

STATION	B. S.	H. I.	F. S.	ELEV.	Delark ST To West	
					Left & S	℄ Right & N.
5+00.30				3843	Red Pt. Cul-de-Sac.	℄ Red. Pt.
				38[illegible]0		28' R Gutter
				38421		28' R Top cb
				38[illegible]8	28' L Gutter	
				38[illegible]5	28' L Top cb	
5+20.	18" Cul. to N.W. along lot line			38[illegible]3	center 6'X3' catch basin	19.3 R. Gutter
				38[illegible]5	" " "	" Flow line
5+28				38[illegible]37		℄ Prod. Gutter
				38406		℄ Prod Top cb
BM AZ 393				38[illegible]	AZ 393 EL. 384.01	F.B. 1990-125
					Delark ST. at W. end of ST. -	
					BT. spk in cb. at E. end of C.B.	

F. B. 1990 Pg. 158 Job No. 2166.34 Division No. 11 Notes Red. Plotted Profile
Survey of Dugesor ST. Date No. X-Sec.
Survey by Snyder Notes PRS Notes Chkd. Checked
Indexed B.E. Ott Date 11-25-60 Date No.

Profile	Notes Red	Plotted	Job No. 2166.34	Division No. 11	F. B. 1990 Pg. 159
No.	Date	Date	Survey of Dubesor ST.		
X-Sec.	Notes Chkd.	Checked	Survey by Snyder	Notes P.R.S.	Date 11-25-60
No.	Date	Date	Map No.	Indexed H. E. OTT	Date NOV 30 [illegible]

C.I. 2166.34
DUBESOR ST.
X SECTIONS
ON
DALARK ST To East
From - Hartview ST.
To - E. end of ST.

Snyder
Carrasco
Moya

Note
All house have slab Floors on Pads
1' to 1.5' above ST.

STATION	B. S.	H. I.	F. S.	ELEV.

NOTE: ANY ADDITIONS OR CHANGES ON THIS SHEET MUST BE MADE OR CIRCLED IN RED INK, WITH DATE AND NAME OF PERSON MAKING CHANGE.

Do not extend notes this side of this line.

PLEASE RETURN TO
LOS ANGELES COUNTY ENGINEER
700 LOS ANGELES COUNTY ENGINEERING BLDG.

761-298 S & E #307—1-56

76L-298 S & E #307—1-56

PLEASE RETURN TO
LOS ANGELES COUNTY ENGINEER
700 LOS ANGELES COUNTY ENGINEERING BLDG.

NOTE: ANY ADDITIONS OR CHANGES ON THIS SHEET MUST BE MADE OR CIRCLED IN RED INK, WITH DATE AND NAME OF PERSON MAKING CHANGE.

Do not extend notes this side of this line.

STATION	B. S.	H. I.	F. S.	ELEV.	Dalark ST.	To East
BM A2392				39339	A2392 BL 393,394 Hartview ST & Dalark ST. S.W. COR. Bt. SPK in cb 5' S. of S. end C.R.	F.B. 1990-125
					Left & N	℄ Right & S.
0+00	℄ Int = 2+83.03		from South	39335	℄ Int Hartview ST & Dalark ST.	
				39277	— S.E. COR S. end C.R. Gutter	
				39347	— — — S — Top cb	
				39325	— — — — E — — Gutter	
				39396	— — — — E — — top cb	
				39328	— N.E. COR E — — Gutter	
				39395	— — — — E — — top cb	
				39327	— — — — N — — Gutter	
				39393	— — — — N — — top cb	
				39333		50' R.
				39[illegible]8	50' L	
0+18.				39[illegible]		℄ X Gutter
0+50				39[illegible]		℄
1+00				39[illegible]		℄
				39343		18' R Gutter
				39418		18' R top cb
				39353	18' L Gutter	
				39422	18' L Top cb	

F. B. 1990 PG. 160 Job No. 216634 Division No. 11 Notes Red. Plotted Profile
Survey of Dubesor ST. Date Date No. X-Sec.
Survey by Snyder Notes PRS Notes Chkd. Checked
Indexed Date 11-25-60 Date Date No.

76L-298 S & E #307—1-56

PLEASE RETURN TO
LOS ANGELES COUNTY ENGINEER
700 LOS ANGELES COUNTY ENGINEERING BLDG.

NOTE: ANY ADDITIONS OR CHANGES ON THIS SHEET MUST BE MADE OR CIRCLED IN RED INK, WITH DATE AND NAME OF PERSON MAKING CHANGE.

Do not extend notes this side of this line.

STATION	B. S.	H. I.	F. S.	ELEV.	Delark ST.	To East
					Left & N	℄ Right & S.
2+00 ⊙				39453		℄
				39403		18' R Gutter
				39472		18' R Top cb
				39403	18' L Gutter	
				39467	18' L Top cb	
3+00				3950		℄
				39451		18' R Gutter
				39522		18' R Top cb
				39450	18' L Gutter	
				39515	18' L Top cb	
4+00 ⊙				39658		℄
				39602		18' R Gutter
				39663		18 R Top cb
				39608	18' L Gutter	
				39667	18' L Top cb	
5+00				4005		℄
				39991		18' R Gutter
				40063		18' R Top cb
				39995	18' L Gutter	
				40060	18' L Top cb	B.C. of cb to cul-de-sac

Profile Notes Red. ____ Plotted ____ Job No. 2166.34 Division No. 11 F. B. 1990 Pg. 161
No. ____ Date ____ Date ____ Survey of Dubesor ST.
X-Sec. Notes Chkd. ____ Checked ____ Survey by Snyder Notes PRS Date 11-25-60
No. ____ Date ____ Date ____ Map No. ____ Indexed H. E. OTT Date ____

76L-298 S & E #307—1-56

PLEASE RETURN TO
LOS ANGELES COUNTY ENGINEER
700 LOS ANGELES COUNTY ENGINEERING BLDG.

NOTE: ANY ADDITIONS OR CHANGES ON THIS SHEET MUST BE MADE OR CIRCLED IN RED INK, WITH DATE AND NAME OF PERSON MAKING CHANGE.

Do not extend notes this side of this line.

STATION	B. S.	H. I.	F. S.	ELEV.	Dalark ST. to East
					Left & N ℄ Right & S.
5+74.13				4036	Rad. Pt. & ℄.
				40310	28' R Gutter
				40380	28' R Top cb
				40288	28' L Gutter
				40352	28' L Top cb
6+02.13				40369	℄ Prod. Gutter
				40437	℄ Prod. Top cb
BM AZ 397				40431	AZ 397 EL. 404.301 F.B. 1990-127 Dalark ST. (E. end of St.) at Valinda Ave BT. spkin cb E. end of Cul-de-Sac.

F. B. 1990 Pg. 162 Job No. 2166.34 Division No. 11 Notes Red. Plotted Profile
Survey of Dubesor St. Date Date No.
Survey by Snyder Notes PRS Notes Chkd. Checked X-Sec.
Indexed B.E. Ott Date 11-25-60 Date Date No.

Profile No.	Notes Red.	Plotted	Job No. 2166.34	Division No. 11	F. B. 1990	Pg. 163
	Date	Date	Survey of Dubesor ST.			
X-Sec. No.	Notes Chkd.	Checked	Survey by Snyder	Notes PRS	Date 11-25-60 NOV 30 60	
	Date	Date	Map No.	Indexed H.E. On	Date	

C.I. 2166.34
DUBESOR ST
X SECTIONS
on
DUBESOR ST to East
From - Hartview ST.
to - E. end of ST.

Snyder
Carrasco
1970

Note
All houses are slab floors on Pads
1' to 2' above ST.

STATION	B. S.	H. I.	F. S.	ELEV.

NOTE: ANY ADDITIONS OR CHANGES ON THIS SHEET MUST BE MADE OR CIRCLED IN RED INK, WITH DATE AND NAME OF PERSON MAKING CHANGE.

Do not extend notes this side of this line.

PLEASE RETURN TO
LOS ANGELES COUNTY ENGINEER
700 LOS ANGELES COUNTY ENGINEERING BLDG.

76L-298 S & E #307—1-56

76L-298 S & E #307—1-56

PLEASE RETURN TO
LOS ANGELES COUNTY ENGINEER
700 LOS ANGELES COUNTY ENGINEERING BLDG.

NOTE: ANY ADDITIONS OR CHANGES ON THIS SHEET MUST BE MADE OR CIRCLED IN RED INK, WITH DATE AND NAME OF PERSON MAKING CHANGE.

Do not extend notes this side of this line.

F. B. 1990 PG. 164 | Job No. 2166.54 | Division No. 11 | Notes Red. ____ Date ____ | Plotted ____ Date ____ | Profile ____ No. ____
Survey of Dubesor ST. | X-Sec. ____ No. ____
Survey by Stryker Notes 1275 | Notes Chkd. ____ Date ____ | Checked ____ Date ____
Indexed E. Ott Date 11-25-60

STATION	B. S.	H. I.	F. S.	ELEV.	Dubesor ST	To East
BM					AZ 375 EL. 394737 F.B. 1990-126	
AZ 395				394.74	Dubesor ST & Hartview ST. S.W. COR.	
					Ft. 3ft in cb 5' S. of S. end C.B.	
					Left & N ℄	Right & S.
0+00 = ℄ int = 5+61.08 From Sta. 7+17				394.5	℄ int Hartview ST & Dubesor ST.	
				394.33	— S.E. COR.	S. end C.R. Gutter
				395.02	— — — —	S — — Top cb
				394.66	— — — —	E — — Gutter
				395.32	— — — —	E — — Top cb
				394.7		50' R.
				394.03	15' L Gutter	
				394.65	15' L Top cb	
0+50				395.2		℄
1+00				395.8		℄
				395.33		15' R Gutter
				395.99		15' R Top cb
				395.36	15' L Gutter	
				396.00	15' L Top cb	
2+00 ⊙				396.70		℄
				396.34		15' R Gutter
				397.12		15' R Top cb
				396.66	15' L Gutter	
				397.10	15' L Top cb	

76L-298 S & E #307—1-56

PLEASE RETURN TO
LOS ANGELES COUNTY ENGINEER
700 LOS ANGELES COUNTY ENGINEERING BLDG.

NOTE: ANY ADDITIONS OR CHANGES ON THIS SHEET MUST BE MADE OR CIRCLED IN RED INK, WITH DATE AND NAME OF PERSON MAKING CHANGE.

Do not extend notes this side of this line.

STATION	B. S.	H. I.	F. S.	ELEV.	Dubesor ST	East
					Left & N	Right & S.
3+00				3980		℄
				39755		15' R Gutter
				39824		15' R Top cb
				39755	15' L Gutter	
				39819	15' L Top cb	
4+00				3991		℄
				39869		15' R Gutter
				39935		15' R Top cb
				39865	15' L Gutter	
				39931	15' L Top cb	
5+00 ①				40038		℄
				39986		15' R Gutter
				40051		15' R Top cb
				39996	15' L Gutter	
				40056	15' L Top cb = B.C. of Cul-de-Sac)	
5+74.16	Red Pt.			4014		Red Pt.
				40053		28' R Gutter
				40124		28' R Top cb
				40059	28' L Gutter	
				40129	28' L Top cb	

Profile Notes Red. Plotted Job No. 2166.34 Division No. 11 F. B. 1990 Pg. 165
No. Date Date Survey of Dubesor ST.
X-Sec. Notes Chkd. Checked Survey by Snyder Notes PRS Date 11-25-60
No. Date Date Map No. Indexed JH Date

76L-298 S & E #307—1-56

PLEASE RETURN TO
LOS ANGELES COUNTY ENGINEER
700 LOS ANGELES COUNTY ENGINEERING BLDG.

NOTE: ANY ADDITIONS OR CHANGES ON THIS SHEET MUST BE MADE OR CIRCLED IN RED INK, WITH DATE AND NAME OF PERSON MAKING CHANGE.

Do not extend notes this side of this line.

STATION	B. S.	H. I.	F. S.	ELEV.	Dubeser ST	East
					Left & N	℄ Right & S
6 + 02.16 ✓				400[illegible]3		℄ Prod Gutter
				401[illegible]3		℄ Prod Top eb
BM AZ 396				401[illegible]6	AZ 396 EL = 401.537 F.B. 1990-126 Dubeser ST. (E. end of St) E. end of Cul-de-sac at Velinda Ave - Bt. spk in eb 10'S. of ℄ Prod of ST.	

F. B. 1990 PG. 166 Job No 2166 39 Division No 11 Notes Red. Plotted Profile
Survey of Dubeser ST. Date Date No. X-Sec.
Survey by Snyder Notes PRS Notes Chkd. Checked No.
Indexed [illegible] Date 11-25-60 Date Date

Profile	Notes Red.	Plotted	Job No. 2166.34	Division No. 11	F. B. 1990	Pg. 167
No.	Date	Date	Survey of Dubesor ST.			
X-Sec.	Notes Chkd.	Checked	Survey by Snyder	Notes PRS	Date 11-28-60	
No.	Date	Date	Map No.	Indexed H. E. OTT	Date NOV 30 '60	

C. I. 2166.34
DUBESOR ST
X SECTIONS
on
DUBESOR ST To West.
From - Hartview ST.
To - W. end of ST.

Note
All house are slab floor
on Pads 1' to 2' above ST.

Snyder
Carrasco
Mayo

STATION	B. S.	H. I.	F. S.	ELEV.

NOTE: ANY ADDITIONS OR CHANGES ON THIS SHEET MUST BE MADE OR CIRCLED IN RED INK, WITH DATE AND NAME OF PERSON MAKING CHANGE.

PLEASE RETURN TO
LOS ANGELES COUNTY ENGINEER
700 Los Angeles County Engineering Bldg.

Do not extend notes this side of this line.

76L-298 S & E #307—1-56

76L-298 S & E #307—1-56

PLEASE RETURN TO
LOS ANGELES COUNTY ENGINEER
700 LOS ANGELES COUNTY ENGINEERING BLDG.

NOTE: ANY ADDITIONS OR CHANGES ON THIS SHEET MUST BE MADE OR CIRCLED IN RED INK, WITH DATE AND NAME OF PERSON MAKING CHANGE.

Do not extend notes this side of this line.

STATION	B. S.	H. I.	F. S.	ELEV.	Dubeser ST to West
BM					AZ 395 EL 394.737 FB 1990-126 Hentview ST &
42395				394 74	Dubeser ST. S.W. cor - 18T. spk in cb 5' S. of S. end C.R.
					Left & S ℄ Right & N
0+00.	℄ int = 5+61.08 from So.			394 5	℄ int. Dubeser ST & Hentview ST.
				393 48	- S.W. cor. S. end C.R. Gutter
				394 65	- - - - S - - Top cb
				393 0	- - - - W - - Gutter
				393 65	- - - - W - - Top cb
				394 03	15' R Gutter
				394 65	15' R Top cb
				394 7	50' L ℄ Hentview
1+00				391 9	℄
				391 51	15' R Gutter
				392 5	15' R Top cb
				391 49	15' L Gutter
				392 12	15' L Top cb
2+00				389 27	℄
				388 83	15' R Gutter
				389 44	15' R Top cb
				388 84	15' L Gutter
				389 51	15' L Top cb
3+00				386 5	℄

F. B. 1990 Pg. 168 Job No 2166.34 Division No 11 Notes Red Plotted Profile
Survey of Dubeser St. Date Date No. X-Sec.
Survey by Snyder Notes PRS Notes Chkd. Checked
Indexed H. E. Ott Date 11-28-60 Date No.

76L-298 S & E #307—1-56

PLEASE RETURN TO
LOS ANGELES COUNTY ENGINEER
700 LOS ANGELES COUNTY ENGINEERING BLDG.

NOTE: ANY ADDITIONS OR CHANGES ON THIS SHEET MUST BE MADE OR CIRCLED IN RED INK, WITH DATE AND NAME OF PERSON MAKING CHANGE.

Do not extend notes this side of this line.

STATION	B. S.	H. I.	F. S.	ELEV.	Dubeser ST.	To WEST
					Left ℄ S	℄ Right ℄ N.
3+00				38608		15' R Gutter
				38673		15' R Top cb
				38610	15' L Gutter	
				38680	15' L Top cb	
4+00 ⊙				38389		℄
				38333		15' R Gutter
				38398		15' R Top cb
				38346	15' L Gutter	
				38414	15' L Top cb	
5+00.51	Red PT.			3822		38' Red PT.
				38148		28' R Gutter
				38214		28' R Top cb
				38163	28' L Gutter	
				38231	28' L Top cb	
5+22.5				37975	Flow line of C.B. 18.5 R.	
5+28.5				38138		℄ Prod Gutter
				38205		℄ ✓ Top cb
Ground				3851	Most E'ly cor lot #16205 lot #18 Pg 171	
				3855	Most N'ly cor lot 19 (N.W. cor Tr 18081)	
				3854	Most S'ly cor lot #16201 Lot 19 Pg 171	

Profile Notes Red. ____ Plotted ____ Job No. 2166.34 Division No. 11 F. B. 1990 Pg. 169
No. X-Sec. ____ Date ____ Date ____ Survey of Dubeser ST.
No. ____ Notes Chkd. ____ Checked ____ Survey by Snyder Notes PRS Date 11-28-60
Date ____ Date ____ Map No. ____ Indexed H. E. OH Date ____

76L-298 S & E #307—1-56

PLEASE RETURN TO
LOS ANGELES COUNTY ENGINEER
700 LOS ANGELES COUNTY ENGINEERING BLDG.

NOTE: ANY ADDITIONS OR CHANGES ON THIS SHEET MUST BE MADE OR CIRCLED IN RED INK, WITH DATE AND NAME OF PERSON MAKING CHANGE.

Do not extend notes this side of this line.

STATION	B. S.	H. I.	F. S.	ELEV.	Dubesor ST.
ho # 16200				3849	ground over outlet N. side ho # 16200 Pg 171
ho # 16200				382[illegible]	Top of 4" outlet. N. side ho # 16200 Pg 171
ground				38[illegible]	Most S'ly cor Lot 20
ho # 16204				3850	N. W. cor ho # 16204 Lot 21 Pg 171
ground				387[illegible]	S. E. cor Lot 21
BM AZ 394				382[illegible]	AZ 394 EL 382.266 F.B. 1990-125 Dubesor ST. at W. end of ST. BT. spk in ab at E end of Catch basin

F. B. 1990 Pg. 170 Job No. 2166.54 Division No. 11 Notes Red. Plotted Profile
Survey of Dubesor ST. Date Date No. X-Sec.
Survey by Snyder Notes PRS Notes Chkd. Checked No.
Indexed M. E. Ott Date 11-28-60 Date Date

Notes Ck'd by	Survey of Dubesor ST
Map No.	JN 2166.34 Tape Std °F
Office Work	Surveyed by Snyder
Checked	Notes PRS Date 11-28-60
Date	Indexed NOV 30 '60 H. E. O'T

F. B. 1990 PG. 171

C.I. 2166.34

DUBESOR ST

Location of Plumbing Outlets

on

DUBESOR ST at

West end of ST.

LOTS 18-19-20-21 TR# 18081

Snyder
Carrasco
Moya

Note: Any Additions or Changes on This Sheet Must be Made or Circled in Red Ink With Date and Name of Person Making Change.

Do not extend notes this side of this line.

RETURN TO
LOS ANGELES COUNTY ENGINEER
100 LOS ANGELES COUNTY ENGINEERING BLDG.

763098 CE #247—7-53

F. B. 1990 PG. 172

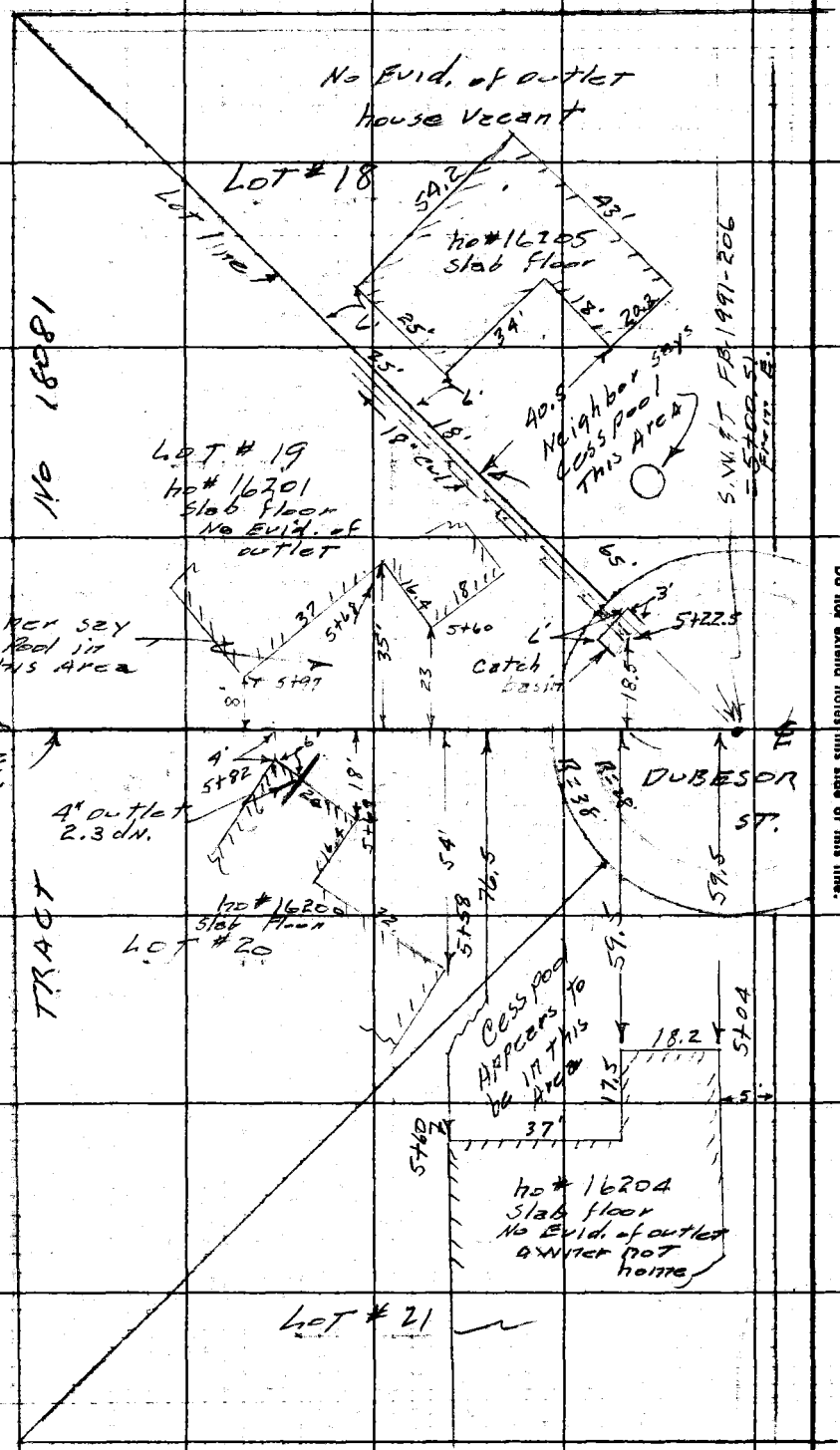

RETURN TO
LOS ANGELES COUNTY ENGINEER
700 LOS ANGELES COUNTY ENGINEERING BLDG.

Do not extend notes this side of this line.

Note: Any Additions or Changes on This Sheet Must be Made or Circled in Red Ink With Date and Name of Person Making Change.

Notes Ck'd by	Survey of Dubesor ST
Map No.	JN 2166.34 Tape Std °F
Office Work	Surveyed by Snyder
Checked	Notes 1133 Date 11-28-60
Date	Indexed NOV 30 '60 H. E. OTT

F. B. 1990 PG. 173

C.I. 2166.34
DUBESOR ST
Location of Improvements
on
MAPLE GROVE ST

From - Indian Summer Ave
To - Velinda Ave

Snyder
Carrasco
Moyer

Note: Any Additions or Changes on This Sheet Must be Made or Circled in Red Ink With Date and Name of Person Making Change.

Do not extend notes this side of this line.

RETURN TO
LOS ANGELES COUNTY ENGINEER
100 LOS ANGELES COUNTY ENGINEERING BLDG.

763095 CE #247—7-58

F. B. 1990 PG. 174

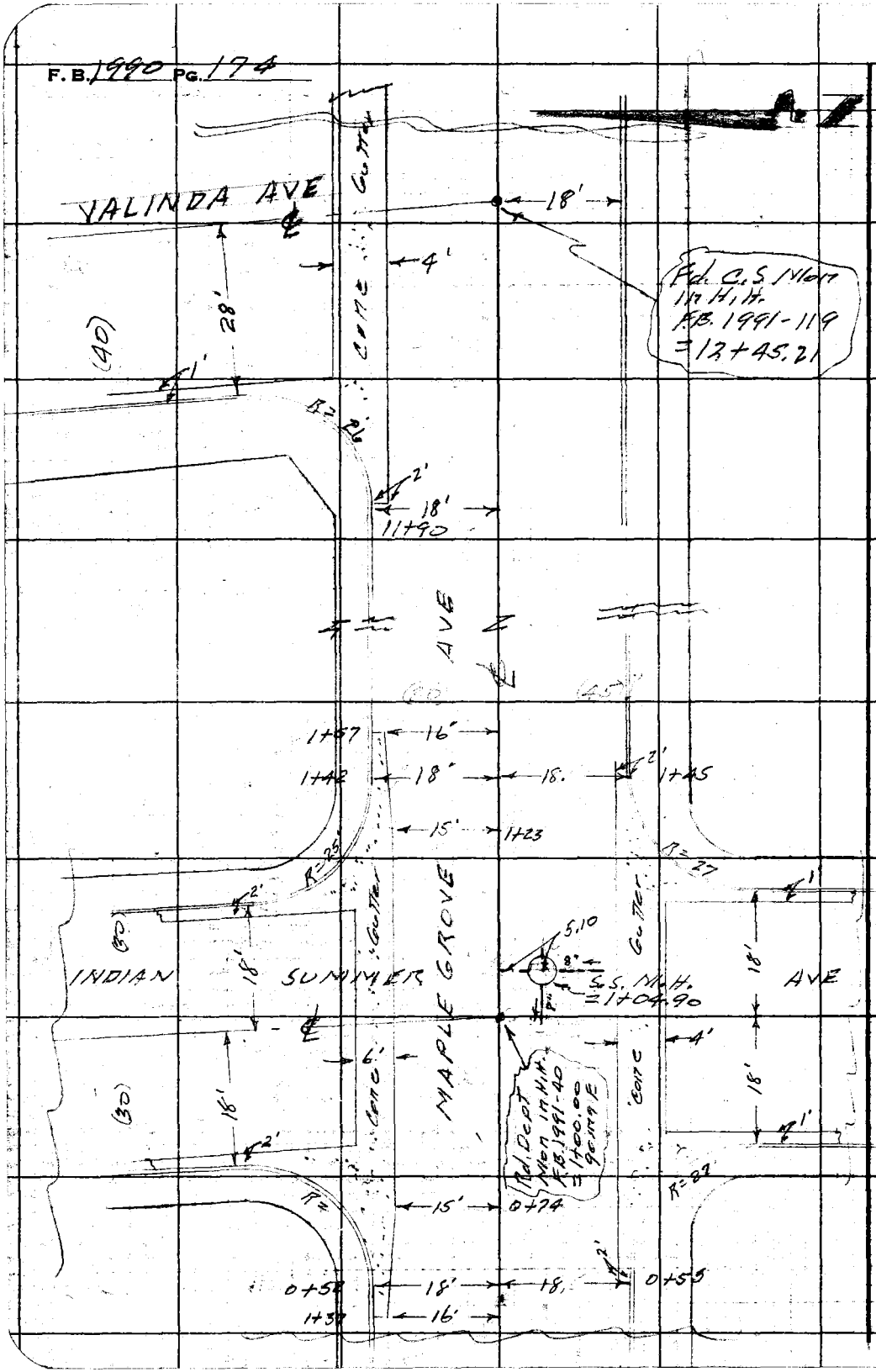

Profile No.	Notes Red.	Plotted	Job No. 2166.34 Division No. 11	F. B. 1990 Pg. 175
	Date	Date	Survey of Dubesor ST.	
X-Sec. No.	Notes Chkd.	Checked	Survey by Snyder Notes PRS Date 11-28-60	
	Date	Date	Map No. Indexed H. E. OTT Date 10 3 0 '60	

C. I. 2166.34
DUBESOR ST.
X SECTIONS
on
MAPLEGROVE ST.
From - Indian Summer Ave
To - Velinda Ave

Snyder
Carrasco
Moya

Note
All houses have slab floors on Pads
0' to 1' Above ST.

STATION	B. S.	H. I.	F. S.	ELEV.

NOTE: ANY ADDITIONS OR CHANGES ON THIS SHEET MUST BE MADE OR CIRCLED IN RED INK, WITH DATE AND NAME OF PERSON MAKING CHANGE.

PLEASE RETURN TO
LOS ANGELES COUNTY ENGINEER
700 Los Angeles County Engineering Bldg.

Do not extend notes this side of this line.

76L-298 S & E #307—1-56

76L-298 S & E #307—1-56

PLEASE RETURN TO
LOS ANGELES COUNTY ENGINEER
700 LOS ANGELES COUNTY ENGINEERING BLDG.

NOTE: ANY ADDITIONS OR CHANGES ON THIS SHEET MUST BE MADE OR CIRCLED IN RED INK, WITH DATE AND NAME OF PERSON MAKING CHANGE.

Do not extend notes this side of this line.

STATION	B. S.	H. I.	F. S.	ELEV.	Maple Grove ST
BM AZ 72				385 85	AZ 72. EL: 385,849 F.B. 1926-54 Maple Grove Ave & Indian Summer Ave S.W. COR - BT. spk in cb 5' W. of W. end of C.R.
					Left & N ℄ Right & S.
0+50				38[illegible]9	℄
1+00.00	℄ int.			386 6	℄ int. Maple Grove Ave & Indian Summer Ave
				38534	- S.W. COR W. end C.R. Gutter
				38594	- - - - W - - - Top cb
				38594	- - - - S. - - Gutter
				38697	- - - - S - - Top cb
				38527	- N.W. COR W. - - Gutter
				38597	- - - - W - - Top cb
				38613	- - - - W - - Gutter
				38683	- - - - N - - Top cb
				38641	- S.E. COR S - - Gutter
				38703	- - - - S - - Top cb
				38678	- - - E. - - Gutter
				38730	- - - E - - Top cb
				38655	- N.E. COR N. - - Gutter
				38723	- - - - N - - Top cb
				38678	- - - - E - - Gutter
				38743	- - - - E - - Top cb

F. B. 1990 PG. 176 Job No. 2166.34 Division No. 11 Notes Red. Plotted Profile
Survey of Dubasor ST. Date No. X-Sec.
Survey by Snyder Notes 1/12/5 Notes Chkd. Checked
Indexed H. E. OTT Date 11-28-60 Date No.

76L-298 S & E #307—1-56

PLEASE RETURN TO
LOS ANGELES COUNTY ENGINEER
700 LOS ANGELES COUNTY ENGINEERING BLDG.

NOTE: ANY ADDITIONS OR CHANGES ON THIS SHEET MUST BE MADE OR CIRCLED IN RED INK, WITH DATE AND NAME OF PERSON MAKING CHANGE.

Do not extend notes this side of this line.

STATION	B. S.	H. I.	F. S.	ELEV.	Maplegrove St	
					Left ℄ N	℄ Right ℄ S.
1+00 ℄ Int.				3859		18' R X Gutter
				3867		50' R.
				38625	18' L X Gutter	
				3872	50' L	
1+04.90				38659	Rim of S.S. M.H.	5.10 Right
8" Stub N.		386.59 9.07 37752		37752	Meas 8.40 Dia 67 9.07	
8" Stub E		386.59 9.04 377.55		37755	6.56 Meas. 8.37 Dia. 67 9.04	
8" Inlet S.		386.59 8.99 37760		37760	Meas 8.32 Dia 67 8.99	
8" outlet W.		386.59 9.21 37738		37738		Meas 8.54 Dia 67 9.21
1+50				3874		℄
2+00				3885		℄
				38802		18. R Gutter
				38846		18. R Top Cb
				38805	18' L Gutter	
				38856	18' L Top Cb	
2+15				3891		45' R

Profile Notes Red. Plotted Job No. 2166. 34 Division No. 11 F. B. 1990 Pg. 177
No. Date Date Survey of Rubeser St.
X-Sec. Notes Chkd. Checked Survey by Snyder Notes PRS Date 11-28-60
No. Date Date Map No. Indexed H. E. OTT Date

76L-298 S & E #307—1-56

PLEASE RETURN TO
LOS ANGELES COUNTY ENGINEER
700 LOS ANGELES COUNTY ENGINEERING BLDG.

NOTE: ANY ADDITIONS OR CHANGES ON THIS SHEET MUST BE MADE OR CIRCLED IN RED INK, WITH DATE AND NAME OF PERSON MAKING CHANGE.

Do not extend notes this side of this line.

STATION	B. S.	H. I.	F. S.	ELEV.	Maple grove ST	
					Left & N	℄ Right & S
2+15				3917		180' R B.L.L
3+00				39056		℄
				39015		18' R Gutter
				39054		18' R Top cb
				39015	18' L Gutter	
				39059	18' L Top cb	
4+00				3926		℄
				39220		18' R Gutter
				39261		18' R Top cb
				39222	18' L Gutter	
				39262	18' L Top cb	
5+00				3945		℄
				39423		18' R Gutter
				39462		18' R Top cb
				3949		45' R
				3949		180' R B.L.L.
				39419	18' L Gutter	
				39468	18' L Top cb	
6+00				39669		℄
✓				39629		18' R Gutter

F. B. 1990 Pg. 178 Job No. 2166.34 Division No. 11 Notes Red. Plotted Profile
Survey of Dubeser St. Date Date No. X-Sec.
Survey by Snyder Notes PRS Notes Chkd. Checked
Indexed H. E. OD Date 11-28-60 Date Date No.

76L-298 S & E #307—1-56

PLEASE RETURN TO
LOS ANGELES COUNTY ENGINEER
700 LOS ANGELES COUNTY ENGINEERING BLDG.

NOTE: ANY ADDITIONS OR CHANGES ON THIS SHEET MUST BE MADE OR CIRCLED IN RED INK, WITH DATE AND NAME OF PERSON MAKING CHANGE.

Do not extend notes this side of this line.

STATION	B. S.	H. I.	F. S.	ELEV.	Maplegrove ST. Left & N	℄ Right & S.
6+00 ⊙				39669		18' R Top cb
—				39625	18' L Gutter	
—				39672	18' L Top cb	
7+00				3986		℄
				39829		18' R Gutter
				39872		18' R Top cb
				39828	18' L Gutter	
				39877	18' L Top cb	
8+00				4007		℄
				40033		18' R Gutter
				40080		18' R Top cb
				40037	18' L Gutter	
				40080	18' L Top cb	
9+00 ⊙				40273		℄
				40236		18' R Gutter
				40286		18' R
				4034		45' R.
				4042		180' R B.L.L.
				40231	18' L Gutter	
				40278	18' L Top cb	

Profile Notes Red. ____ Plotted ____ Job No. 2166.34 Division No. 11 F. B. 1990 Pg. 179
No. ____ Date ____ Date ____ Survey of Dubeser ST.
X-Sec. Notes Chkd. ____ Checked ____ Survey by Snyder Notes PRS Date 11-28-60
No. ____ Date ____ Date ____ Map No. ____ Indexed H. E. OTT Date ____

76L-298 S & E #307—1-56

PLEASE RETURN TO
LOS ANGELES COUNTY ENGINEER
700 LOS ANGELES COUNTY ENGINEERING BLDG.

NOTE: ANY ADDITIONS OR CHANGES ON THIS SHEET MUST BE MADE OR CIRCLED IN RED INK, WITH DATE AND NAME OF PERSON MAKING CHANGE.

Do not extend notes this side of this line.

F. B. 1990 Pg. 180 Job No. 3166.34 Division No. 11 Notes Red. Plotted Profile
Survey of Dubeser St. Date Date No. X-Sec.
Survey by Snyder Notes PBS Notes Chkd. Checked
Indexed H. E. Ott Date 11-28-60 Date No.

STATION	B. S.	H. I.	F. S.	ELEV.	Maplegrove ST	
9+30				4046	160' Left	
10+00				40[illegible]		℄
				40[illegible]2		18' R Gutter
				40[illegible]7		18' R Top cb
				40440	18' L Gutter	
				40[illegible]	18' L Top cb	
11+00 ⊙				40657		℄
				40647		18' R Gutter
				60691		18' R Top cb
				60[illegible]	18' L Gutter	
				60[illegible]	18' L Top cb	
12+00				6088		℄
				608[illegible]7		18' R Gutter
				608[illegible]5		18' R Top cb
12+45.24	℄ Int			6098	℄ Int. Maplegrove ST & Valinda Ave	
				60833	— N. W. Cor. W. end C.R. Gutter	
				608[illegible]3	— — — — W — — Top cb	
				40862	— — — — N — — Gutter	
				40930	— — — — N — — Top cb	
				40[illegible]4	— N. E. — N — Gutter	

76L-298 S & E #307—1-56

PLEASE RETURN TO
LOS ANGELES COUNTY ENGINEER
700 LOS ANGELES COUNTY ENGINEERING BLDG.

NOTE: ANY ADDITIONS OR CHANGES ON THIS SHEET MUST BE MADE OR CIRCLED IN RED INK, WITH DATE AND NAME OF PERSON MAKING CHANGE.

Do not extend notes this side of this line.

STATION	B. S.	H. I.	F. S.	ELEV.	Maple grove ST
					Left & N ℄ Right & S.
12+45.24	℄ int			41040	N. E. COR. N. end C.R. Top cb
				41034	— — — E — — Gutter
				41091	— — — E — — Top cb
				4092	18' L X Gutter
				4097	50' L ℄ Velinda Ave
				4092	200. L ℄ Velinda Ave
				40798	— Thence 28' W. To Gutter
				40857	— — 28' W — Top cb
				4087	— — 40' W — P/L
13+00				4108	℄
—				41032	18' R Gutter
—				41089	18' R Top cb
BM AZ 196				40982	AZ 196 EL. 409.79 F.B. 1926-156 Maple grove ST. S. side at Velinda Ave BT. spk in cb 5' W. of ℄ Prod. of Velinda Ave

Profile Notes Red. Plotted Job No. 2166.34 Division No. 11 F. B. 1990 Pg. 181
No. Date Date Survey of Dubesor ST.
X-Sec. Notes Chkd. Checked Survey by Snyder Notes PRS Date 11-28-60
No. Date Date Map No. Indexed H. E. OTT Date

F. B. 1990 Pg. 182 Job No. Division No. Notes Red Plotted Profile

Survey of Date Date No.

Survey by Notes Notes Chkd. Checked X-Sec.

Indexed Date Date Date No.

STATION	B. S.	H. I.	F. S.	ELEV.

Do not extend notes this side of this line.

PLEASE RETURN TO
LOS ANGELES COUNTY ENGINEER
700 LOS ANGELES COUNTY ENGINEERING BLDG.

NOTE: ANY ADDITIONS OR CHANGES ON THIS SHEET MUST BE MADE OR CIRCLED IN RED INK, WITH DATE AND NAME OF PERSON MAKING CHANGE.

76L-298 S & E #307—1-56

NOTES RED _____ JOB NO. 2369.14 SURVEY OF BELCOURT DR. (WHITTIER AREA) F. B. 1990 PG. 183

DATE _____ SURVEY BY R. B. H.

NOTES CHK M. ASHLEY NOTES BY D. L. DATE 12-2-65

DATE _____ INDEXED C. L. GALLI DATE DEC 13 '65

DESCRIPTION	ADJ. ELEV.	3RD RUN	2ND RUN	DIFF.	1ST RUN	B.M.
BENCH MARK LEVELS FOR BELCOURT DR ~ C.I. 2369.14		DEC - 1965 R. HOBSON D. LeGAULT B. NUMEZ J. McCOY				

NOTE: ANY ADDITIONS OR CHANGES ON THIS SHEET MUST BE MADE OR CIRCLED IN RED INK, WITH DATE AND NAME OF PERSON MAKING CHANGE.

Do not extend notes this side of this line

PLEASE RETURN TO
LOS ANGELES COUNTY ENGINEER
700 LOS ANGELES COUNTY ENGINEERING BLDG.

76S420 S & E-353 9-55

76S420 S & E-353 9-55

PLEASE RETURN TO
LOS ANGELES COUNTY ENGINEER
700 LOS ANGELES COUNTY ENGINEERING BLDG.

NOTE: ANY ADDITIONS OR CHANGES ON THIS SHEET MUST BE MADE OR CIRCLED IN RED INK, WITH DATE AND NAME OF PERSON MAKING CHANGE.

Do not extend notes this side of this line

B.M.	1ST RUN	DIFF.	2ND RUN	3RD RUN	ADJ. ELEV.	DESCRIPTION
WZ-509	184.692					B.M. WZ-509 ELEV 184.692 FB 2182-145
+	5249		5135			LUITWIELER AVE & LINDHALL WAY N.E. COR
π	189.941	-0153	-0156			Bt. SPK. IN Cb 5° N. of N. C.R
−	5402		5291			
WZ-510	184.539					B.M. WZ-510 ELEV. 184.533 FB 2182-145
+	4.987		4893			LUITWIELER AVE & LINDHALL WAY N.W. COR
π	189.526	+0755	+0755			Bt SPK IN Cb. 5° N. of N. C.R.
−	4232		4138			
⊼	185.294					
+	6184		6059			
π	191478	+3655	+3658			
−	2529		2401			
⊼	188949					
+	5848		5783			
π	194797	+1960	+1958			
⊼	3888		3825			
WZ-506	190909					BM WZ-506 ELEV. 190.913 FB 2182-144
+	4208		4122			SANTA FE & LUITWIELER AVE S.E. COR
π	195117	-0654	-0654			L & T. IN MIDDLE of CR.
−	4862		4776			
⊼	190255					
+	4862		4754			
π	195117	-0267	-0267			
−	5129		5021			
⊼	189.988					
+	5868		5737			
π	195856	+1491	+1493			
−	4377		4244			
(SET) WZ-513	191479					BM WZ-513 ELEV. 191.479 FB 1990-184
						LUITWIELER AVE & BELCOURT DR. S.W. COR
						Brad in Ld 5° S. of CR IN CE COR. of Catch Basin.

JOB NO. 2369.14 SURVEY OF BELCOURT DR. (WHITTIER AREA) NOTES RED.
SURVEY BY R.B.H. DATE
NOTES BY D.L. DATE 12-2-65 NOTES CHKD. HLEY
INDEXED C. J. GALLI DATE DATE

F.B. 1990 PG. 184

768420 S & E-353 9-55

PLEASE RETURN TO
LOS ANGELES COUNTY ENGINEER
700 LOS ANGELES COUNTY ENGINEERING BLDG.

NOTE: ANY ADDITIONS OR CHANGES ON THIS SHEET MUST BE MADE OR CIRCLED IN RED INK, WITH DATE AND NAME OF PERSON MAKING CHANGE.

Do not extend notes this side of this line

B.M.	1ST RUN	DIFF.	2ND RUN	3RD RUN	ADJ. ELEV.	DESCRIPTION
WZ513	191.479					BM WZ513 ELEV=191.479 FB1990-184
+	3895		3706			
π	195374	-0777	-0775			
−	4672		4481			
Ф	190.702					
+	5047		4889			
π	195749	+0729	+0726			
−	4318		4163			
WZ514 (SET)	191.431					BM WZ514 ELEV. 191.431 FB1990-185
+	6149		6012			ON BELCOURT DR. 312± EAST of
π	197.580	+2781	+2783			LUIT WIELER AVE; Bt Spk in S. cb.
−	3368		3229			
Ф	194212					
+	6169		5948			
π	200.381	+2156	+2159			
−	4013		3789			
Ф	196.368					
+	2894		3022			
π	199262	-0837	-0840			
−	3731		3862			
WZ515 (SET)	195531					BM WZ515 ELEV 195.531 FB 1990-185
+	4016		3849			ON BELCOURT DR 824± EAST of
π	199547	+0842	+0841			LUIT WIELER AVE, & 4' W. of End
−	3174		3008			of cb. Bt Spk in South cb.
Ф	196.373					
+	4004		3874			
π	200.377	-2158	-2159			
−	6162		6033			
Ф	194215					

NOTES RED _____ JOB NO. 2369.18 SURVEY OF BELCOURT DR. (WHITTIER AREA)
DATE _____ SURVEY BY E.S.H.
NOTES CHKD. M. ASHLEY NOTES BY D.L. DATE 12-6-65
DATE _____ INDEXED C. J. GALLE DATE _____

F. B. 1990 Pg. 185

76S420 S & E-353 9-55

PLEASE RETURN TO
LOS ANGELES COUNTY ENGINEER
700 LOS ANGELES COUNTY ENGINEERING BLDG.

NOTE: ANY ADDITIONS OR CHANGES ON THIS SHEET MUST BE MADE OR CIRCLED IN RED INK, WITH DATE AND NAME OF PERSON MAKING CHANGE.

Do not extend notes this side of this line

B.M.	1ST RUN	DIFF.	2ND RUN	3RD RUN	ADJ. ELEV.	DESCRIPTION
⊽	194215					
+	3213		3082			
π	197428	-2783	-2781			
−	5996		5863			
WZ514	191432					BM WZ514 ELEV. 191.432 FB 1990-185
+	4289		4146			
π	195721	-0733	-0730			
−	5022		4876			
⊽	190699					
+	3889		3762			
π	194588	-2072	-2070		-2.071	
−	5961		5832			
⊽	188627					
+	5326		5196			
π	193953	+1625	+1625			
−	3701		3571			
⊽	190252					
+	4613		4517			
π	194865	+0660	+0658			
−	3953		3859			
WZ506	190.912					BM WZ506 ELEV. 190.913 FB 2182-144 SANTA FE & LUITWIELER AVE S.E. COR L&t IN MIDDLE of C.R.

JOB NO. 2369.14 SURVEY OF BELCOURT DR. (WHITTIER AREA) NOTES RED.
SURVEY BY R.B.H. DATE
NOTES BY D.C. DATE NOTES CHKD. M. ILEY
INDEXED C. J. GALLI DATE DATE

F.B. 1990 PG. 186

Notes Ck'd by M. ASHLEY	Survey of BELCOURT DR. (WHITTIER AREA)
Map No.	JN 0303.00 Tape Std 68 °F
Office Work	Surveyed by R. B. HOBSON
Checked	Notes R. B. H. Date 12-1-65
Date	Indexed C. J. GALLI

F. B. 1990 PG. 187

℄ SURVEY
FOR
C.I. JOBS
2

BELCOURT DRIVE
(WHITTIER AREA)

J.N. 0303.00
(C.I. 2369.14)

REF.: TB. No. 18309
F.B. 2182-151 & 152
RD. F.B. 347-129A

DEC. 1ST, 1965
HOBSON
LE GOULT
NUNEZ
McCOY

Note: Any Additions or Changes on This Sheet Must be Made or Circled in Red Ink With Date and Name of Person Making Change.

Do not extend this side of this line.

PLEASE RETURN TO
LOS ANGELES COUNTY ENGINEER
403 LOS ANGELES COUNTY ENGINEERING BLDG.

7BF3093 CE#310 1-65

F. B. 1990 PG. 188

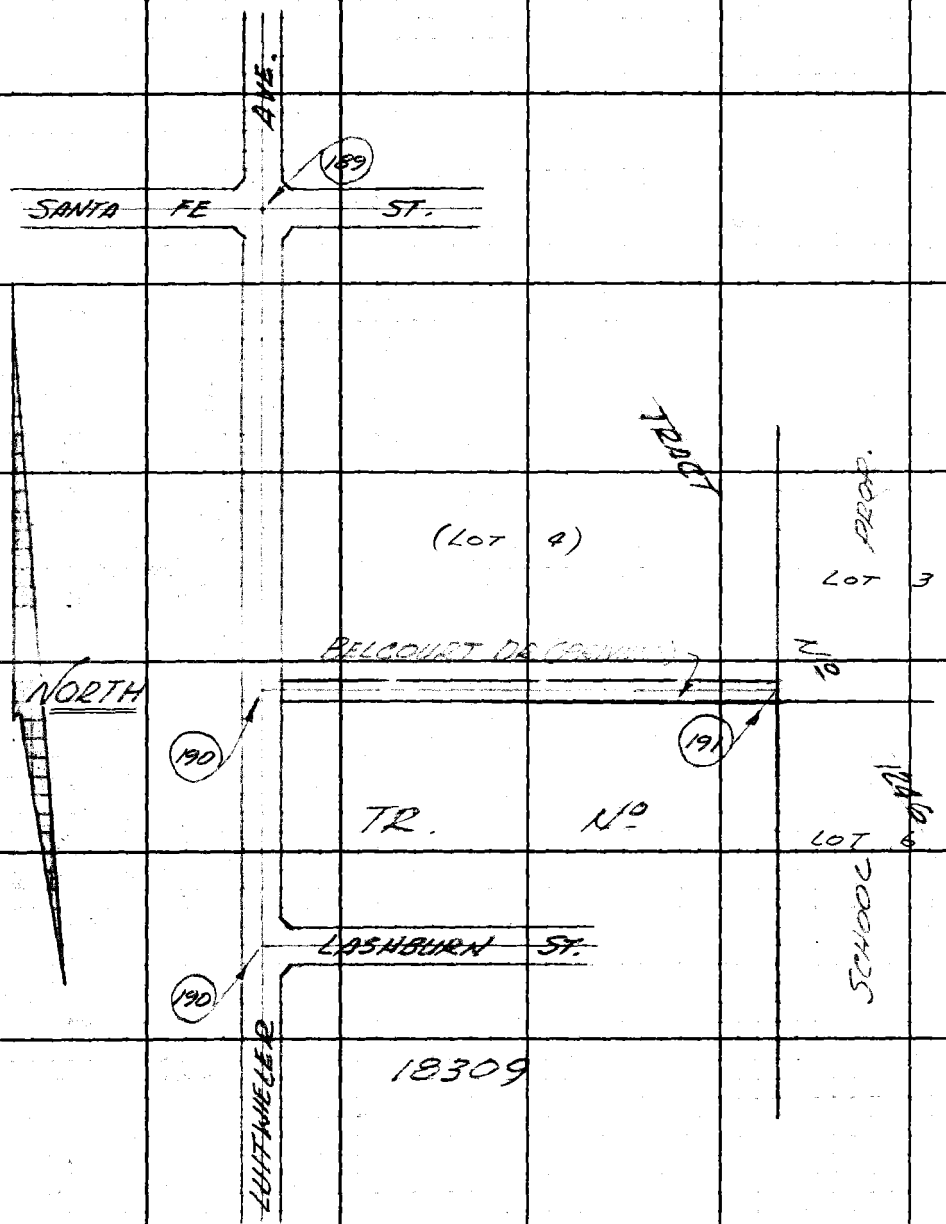

INDEX
BELCOURT DR. (WHITTIER AREA)
C.I. 2369.14

CIRCLED No.S DENOTE PAGE No.

PLEASE RETURN TO
LOS ANGELES COUNTY ENGINEER
403 Los Angeles County Engineering Bldg.

Do not extend this side of this line.

Note: Any Additions or Changes on This Sheet Must be Made or Circled in Red Ink With Date and Name of Person Making Change.

Notes Ck'd by M. ASHLEY	Survey of BUCOURT DR. (WHITTIER AREA)	F. B. 1990	PG. 189
Map No.	JN 0303.00 Tape 0258 Std 68 °F		
Office Work	Surveyed by R. B. H.		
Checked	Notes R. B. H. Date 12-1-65		
Date	Indexed G. J. GALL		

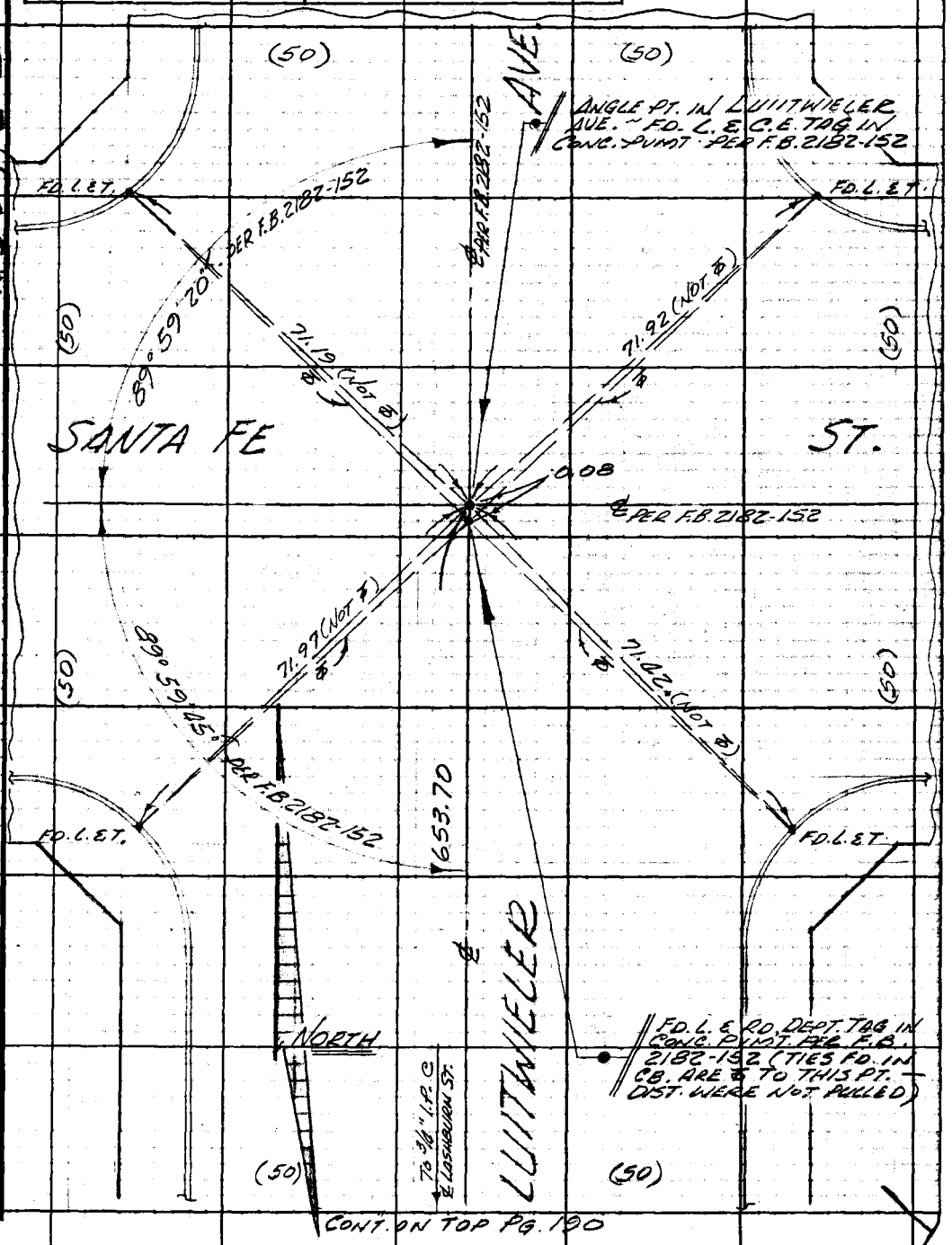

CONT. ON TOP PG. 190

W.S. 34, C. 2

Note: Any Additions or Changes on This Sheet Must be Made or Circled in Red Ink With Date and Name of Person Making Change.

Do not extend this side of this line.

PLEASE RETURN TO
LOS ANGELES COUNTY ENGINEER
403 LOS ANGELES COUNTY ENGINEERING BLDG.

7EF309S CE#310 1-65

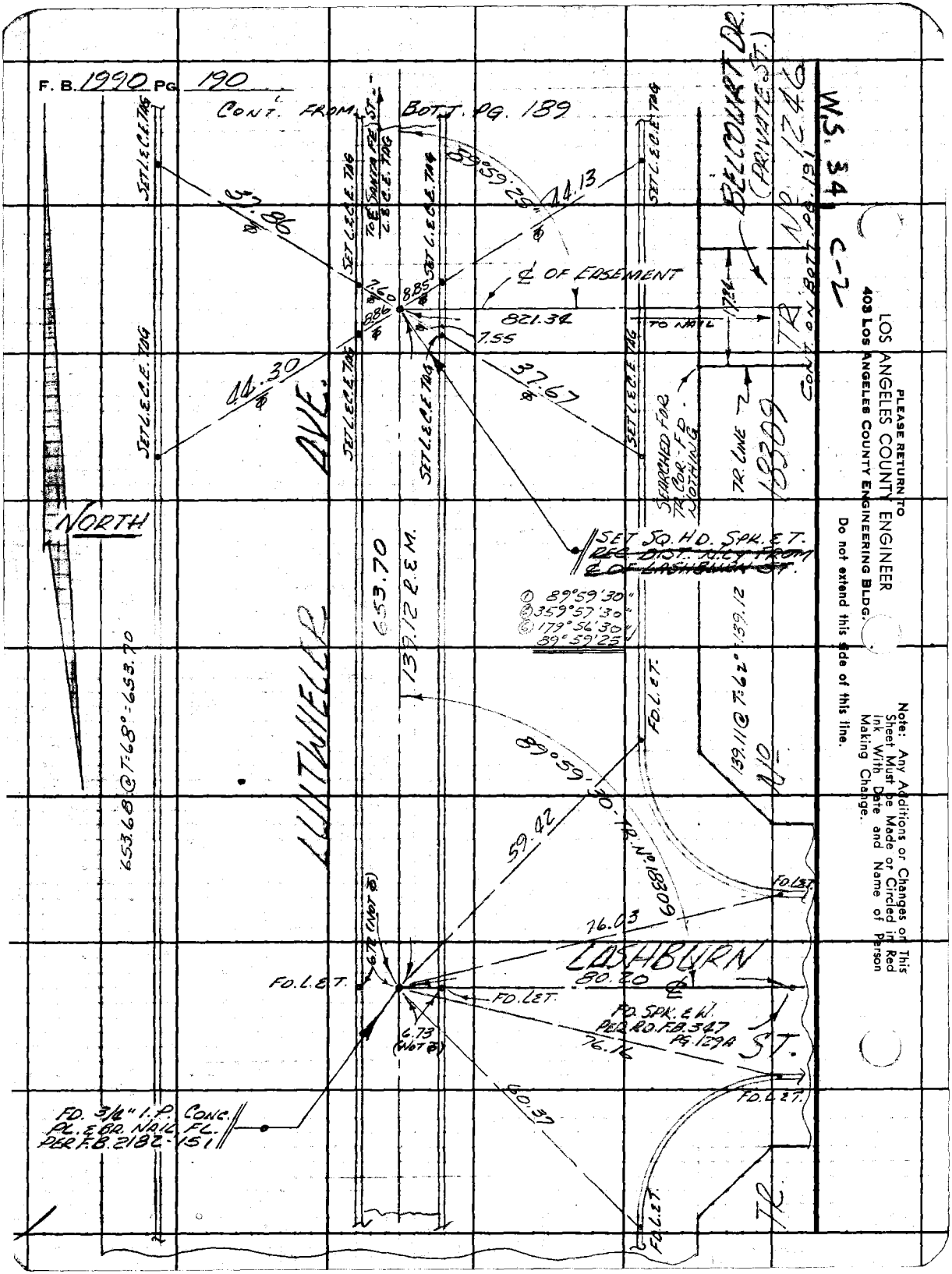

PLEASE RETURN TO
LOS ANGELES COUNTY ENGINEER
403 LOS ANGELES COUNTY ENGINEERING BLDG.

Do not extend this side of this line.

Note: Any Additions or Changes on This Sheet Must be Made or Circled in Red Ink With Date and Name of Person Making Change.

Notes Ck'd by M. ASHLEY	Survey of BELCOURT DR. (WHITTIER AREA)
Map No.	JN 0303.00 Tape 0258 Std 68 °F
Office Work	Surveyed by R.B.H.
Checked	Notes R.B.H. Date 12-1-65
Date	Indexed C. J. GALLI

F. B. 1990 PG. 191

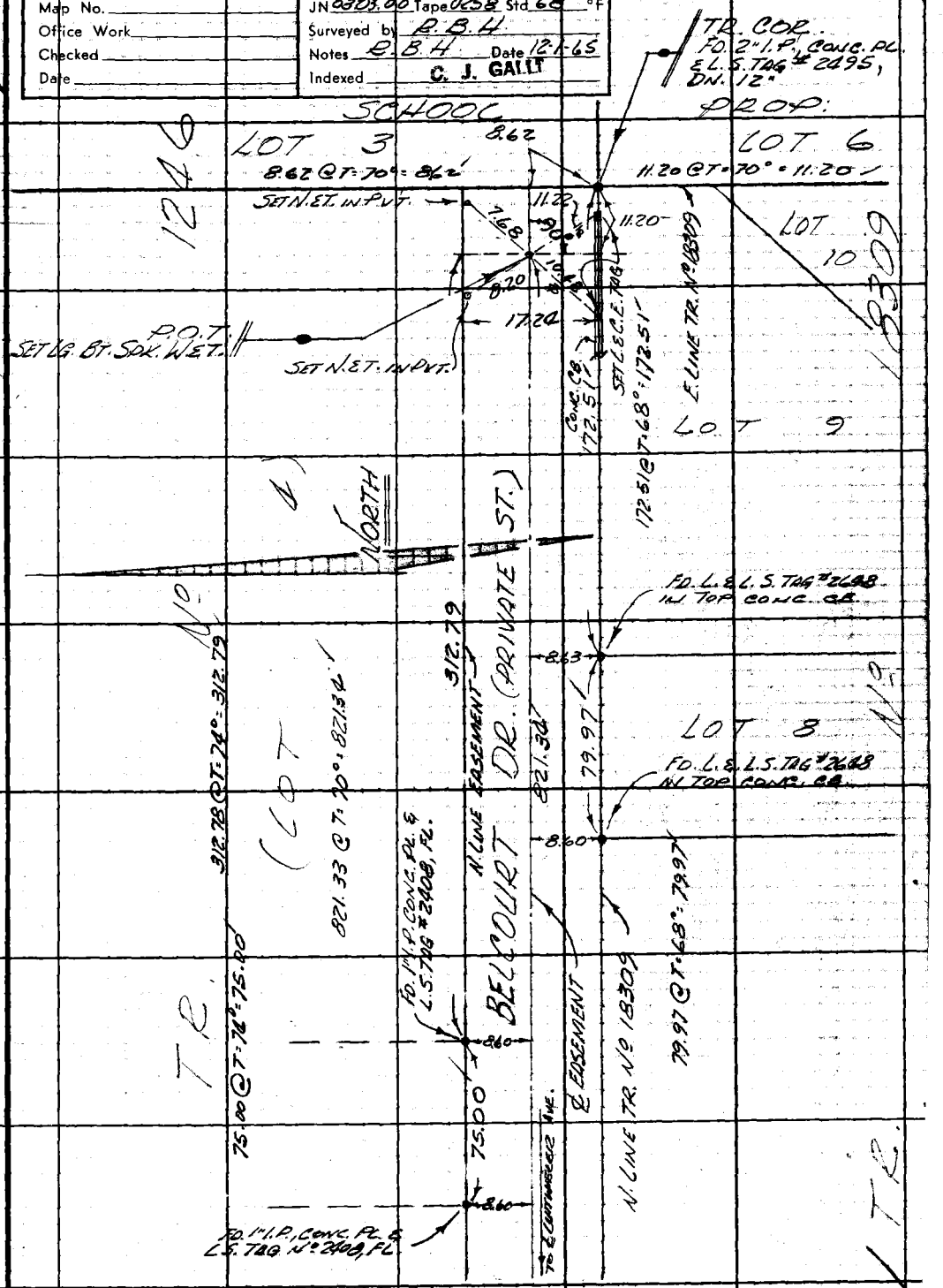

CONT. FROM RT. PG. 190

W.S.34, C-2

Note: Any Additions or Changes on This Sheet Must be Made or Circled in Red Ink With Date and Name of Person Making Change.

PLEASE RETURN TO
LOS ANGELES COUNTY ENGINEER
403 LOS ANGELES COUNTY ENGINEERING BLDG.

Do not extend this side of this line.

75F309S CE#310 1-65

F. B. 1990 PG. 192

PLEASE RETURN TO
LOS ANGELES COUNTY ENGINEER
403 LOS ANGELES COUNTY ENGINEERING BLDG.

Do not extend this side of this line.

Note: Any Additions or Changes on This Sheet Must be Made or Circled in Red Ink With Date and Name of Person Making Change.

Notes Ck'd by	Survey of BELCOURT DR
Map No.	JN 2369.14 Tape Std °F
Office Work	Surveyed by R. HOBSON
Checked	Notes D.C. Date
Date	Indexed C. L. GALLI

F. B. 1990 PG. 197

TOPOG.

ON

BELCOURT DR

FROM - LUITWIELER AVE = 1+00

TO - TRACT LINE (EAST) = 9+32.54

BELCOURT DR. (WHITTIER AREA)

C.I. 2369.14

PARTY

R. HOBSON
D. LeGAULT
B. NUMEZ
J. McCOY

DATE = DEC-1965

Note: Any Additions or Changes on This Sheet Must be Made or Circled in Red Ink With Date and Name of Person Making Change.

Do not extend this side of this line.

PLEASE RETURN TO
LOS ANGELES COUNTY ENGINEER
403 LOS ANGELES COUNTY ENGINEERING BLDG.

76F309S CE#310 1-65

F. B. 1990 PG. 198

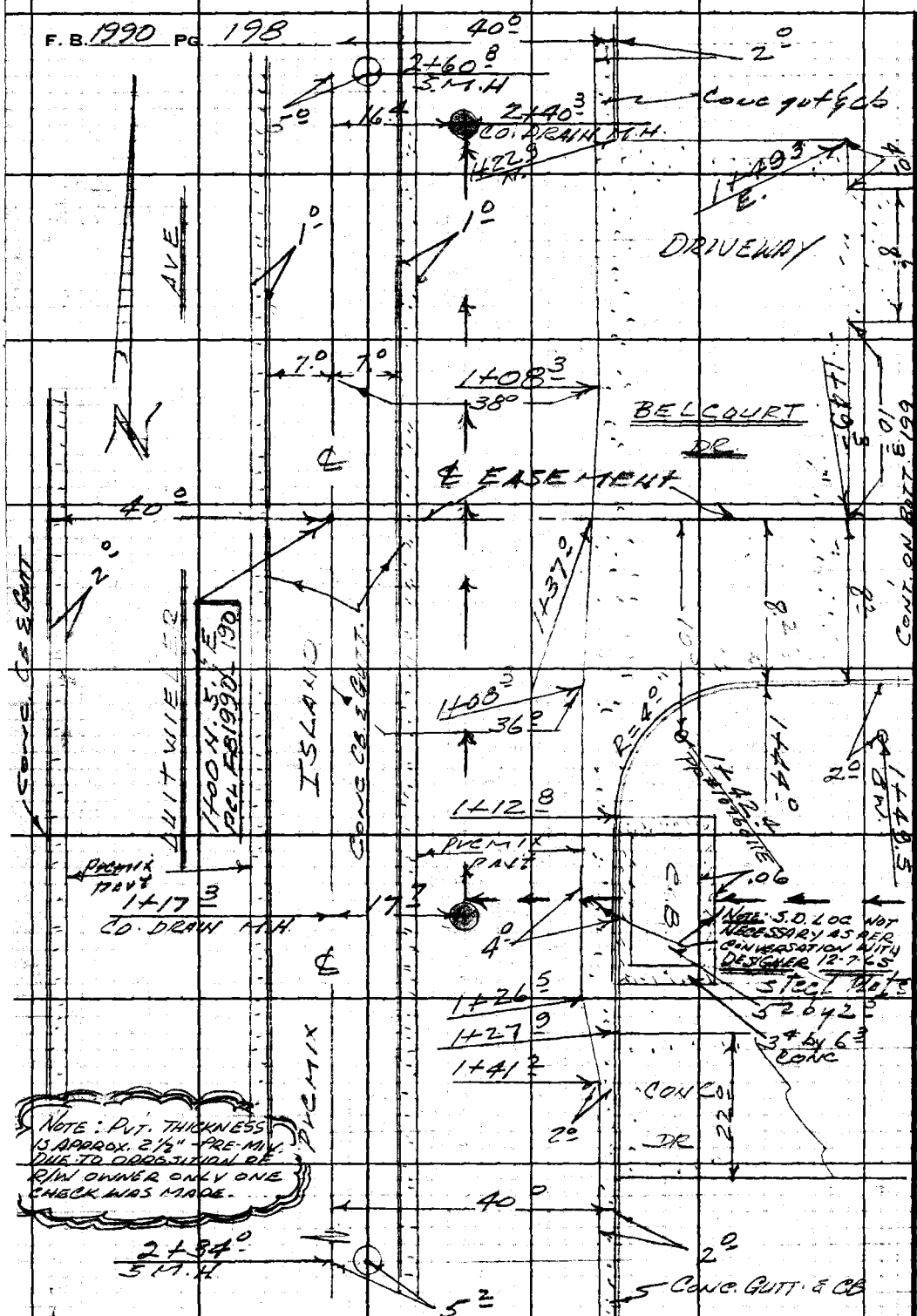

PLEASE RETURN TO
LOS ANGELES COUNTY ENGINEER
403 LOS ANGELES COUNTY ENGINEERING BLDG.

Do not extend this side of this line.

Note: Any Additions or Changes on This Sheet Must be Made or Circled in Red Ink With Date and Name of Person Making Change.

75F3095 CE#310 1-65

PLEASE RETURN TO
LOS ANGELES COUNTY ENGINEER
403 LOS ANGELES COUNTY ENGINEERING BLDG.

Do not extend this side of this line.

Note: Any Additions or Changes on This Sheet Must be Made or Circled in Red Ink With Date and Name of Person Making Change.

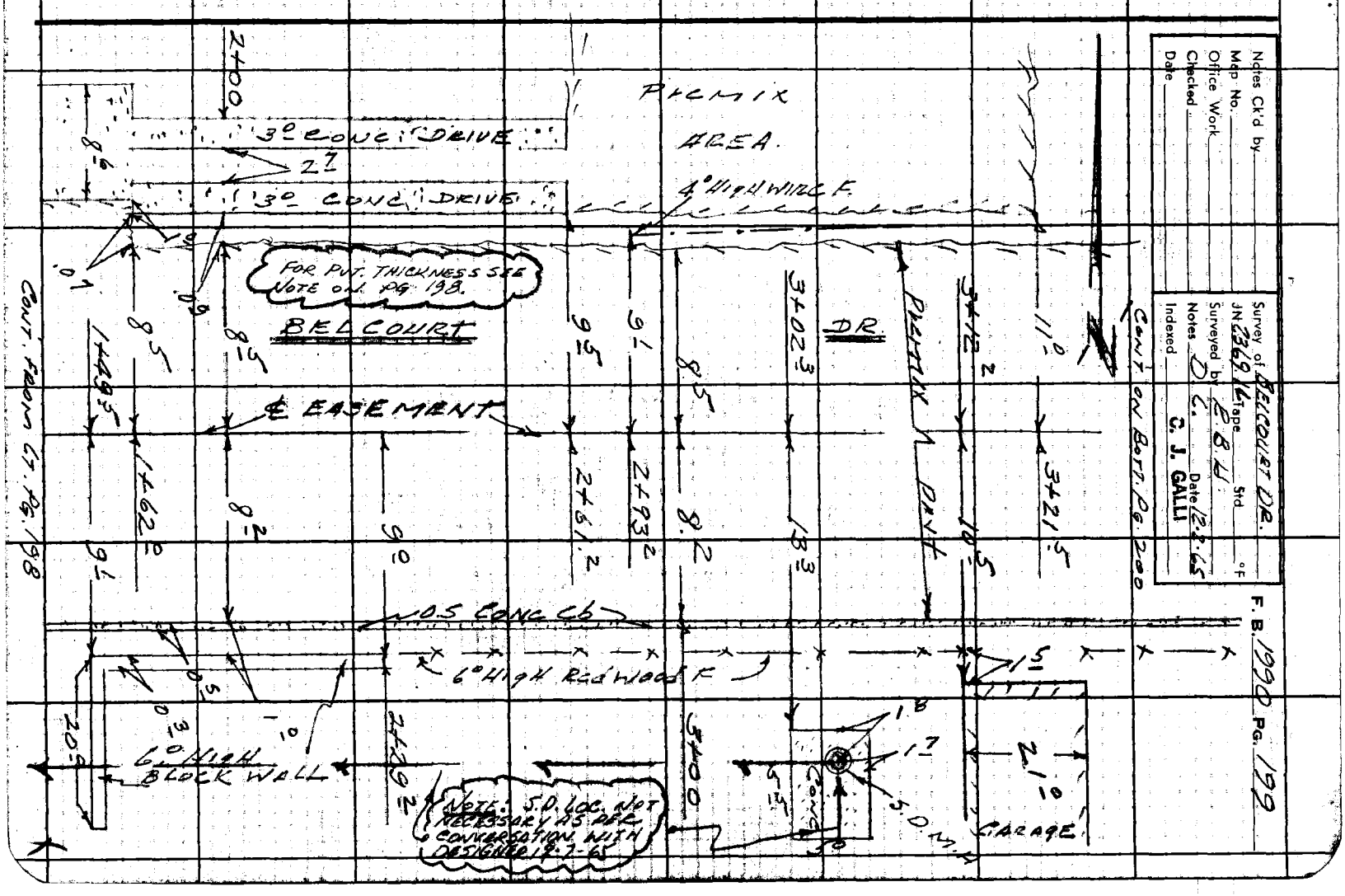

F. B. 1990 PG. 200

CONT. ON BOTT. PG. 201

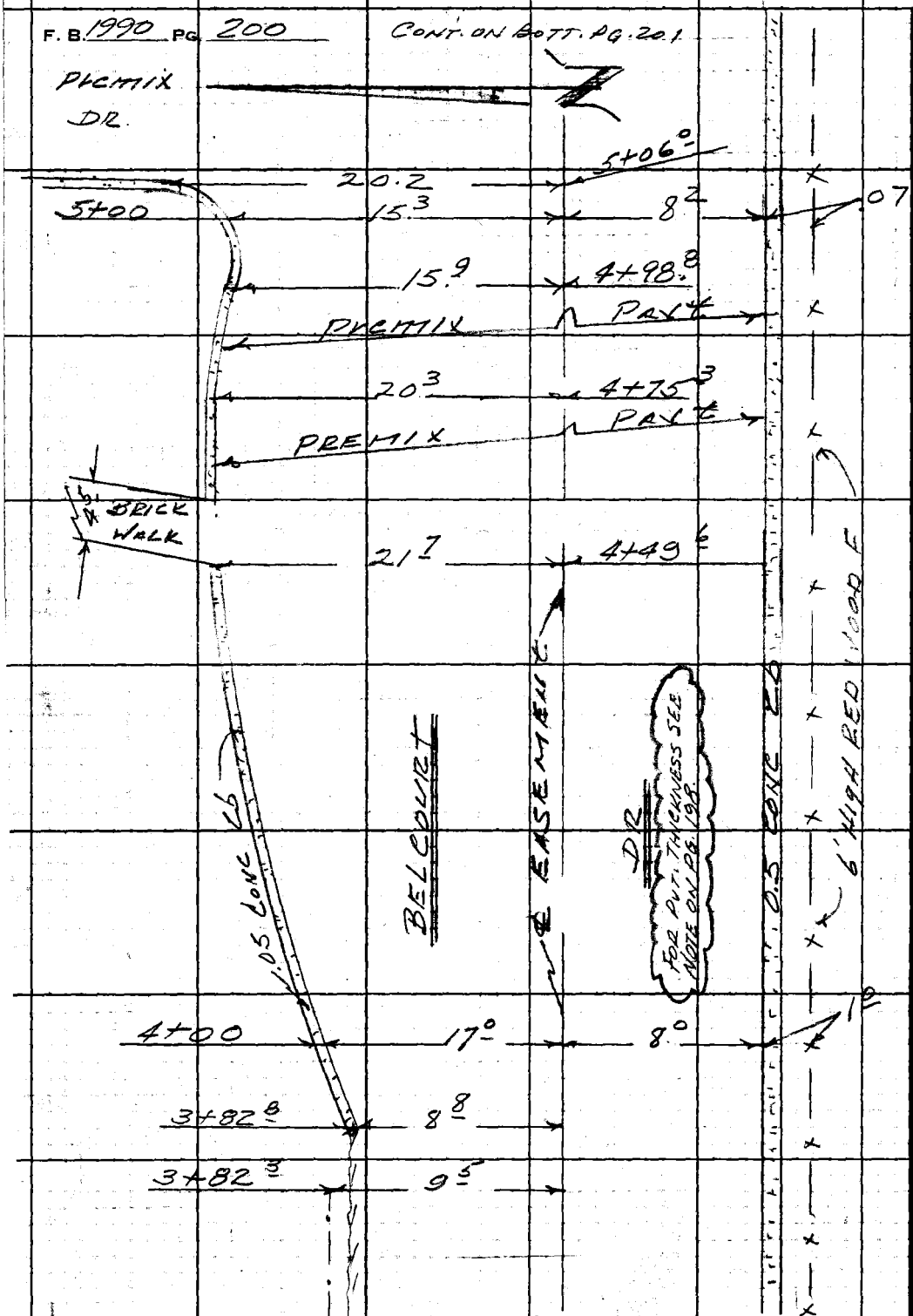

CONT. FROM TOP PG. 199

PLEASE RETURN TO
LOS ANGELES COUNTY ENGINEER
403 Los Angeles County Engineering Bldg.
Do not extend this side of this line.

Note: Any Additions or Changes on This Sheet Must be Made or Circled in Red Ink With Date and Name of Person Making Change.

Notes Ck'd by	Survey of RECOURT DR.
Map No.	JN 2369.14 Tape Std °F
Office Work	Surveyed by R. B. H.
Checked	Notes D. L. Date 12-1-65
Date	Indexed C. J. GALLI

F. B. 1990 PG. 201



Note: Any Additions or Changes on This Sheet Must be Made or Circled in Red Ink, With Date and Name of Person Making Change.

PLEASE RETURN TO
LOS ANGELES COUNTY ENGINEER
403 Los Angeles County Engineering Bldg.
Do not extend this side of this line.

7BF309S CE#310 1-65

F. B. 1990 PG. 202

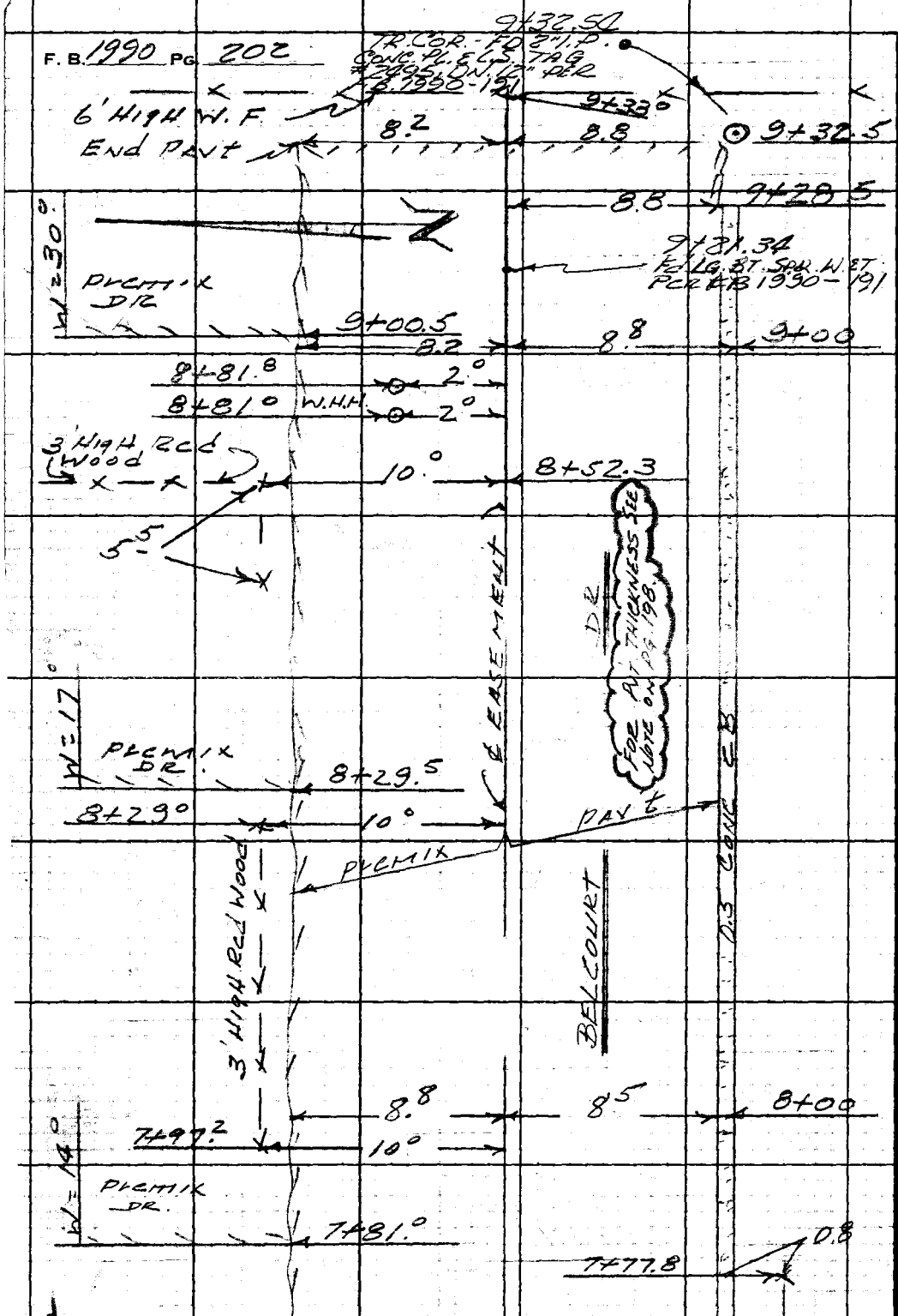

CONT. FROM TOP PG. 201

PLEASE RETURN TO
LOS ANGELES COUNTY ENGINEER
403 LOS ANGELES COUNTY ENGINEERING BLDG.

Do not extend this side of this line.

Note: Any Additions or Changes on This Sheet Must be Made or Circled in Red Ink With Date and Name of Person Making Change.

Profile No.	Notes Red	Plotted	Job No. 2369.14	Division No. 11	F.B. 1990	Pg. 209
	Date	Date	Survey of BELCOURT DR., (WHITTIER AREA)			
X-Sec. No.	Notes Chkd.	Checked	Survey by R.B.D.	Notes D.L.	Date 12-7-65	
	Date	Date	Map No.	Indexed G. J. CALLI	Date	

CROSS-SECTIONS
ON
BELCOURT DR.

FROM: CUITWIECER AVE (1400)
TO: E LINE LOT 4, TR #1246 (9732.54)

BELCOURT DR. (WHITTIER AREA)
C.I. 2369.14

DEC. 7TH, 1965
HOBSON
LE GOULT
NUNEZ
McCOY

STATION	B.S.	H.I.	F.S.	ELEV.

NOTE: ANY ADDITIONS OR CHANGES ON THIS SHEET MUST BE MADE OR CIRCLED IN RED INK, WITH DATE AND NAME OF PERSON MAKING CHANGE.

Do not extend notes this side of this line.

PLEASE RETURN TO
LOS ANGELES COUNTY ENGINEER
403 LOS ANGELES COUNTY ENGINEERING BLDG.

76-L-298 CE 307 2-63

76-L-298 CE 307 2-63

PLEASE RETURN TO
LOS ANGELES COUNTY ENGINEER
403 LOS ANGELES COUNTY ENGINEERING BLDG.

NOTE: ANY ADDITIONS OR CHANGES ON THIS SHEET MUST BE MADE OR CIRCLED IN RED INK, WITH DATE AND NAME OF PERSON MAKING CHANGE

Do not extend notes this side of this line.

STATION	B. S.	H. I.	F. S.	ELEV.	Left ℄ West	℄ Right ℄ EAST.
WZ-513				19.48	BM WZ513 ELEV 19.479 FB 1990-184	
					LUITWIELER AVE &	BELCOURT DR. SW COR
					Brass in Ld 5° S of CR IN SE COR of C.B.	
GOING NORTH ON LUITWIELER AVE from BELCOURT DR						FB 1990-198
1+00				19.39	Int. LUITWIELER AVE & BELCOURT DR.	
				19.58	7° top cb	
				19.11	" gut in	
				19.11	8° " out	
				19.31	23° PAVT	
				19.71	38° gut out	
				19.19	40° " in	
					" depress cb	
1+17.2				19.53	40 top cb.	
1+08.3				19.36		38° - gut out
1+22.0				19.17		℄
				19.99		7° cb
				19.52		" gut in
				19.53		8° " out
				19.27		23° PAVT
				19.09		38° gut out

F. B. 1990 PG. 210 Job No. 2369.14 Division No. 11 Notes Red. Plotted Profile
Survey of BELCOURT DR (WHITTIER AREA) Date Date No. X-Sec.
Survey by D.S.H. Notes D.L. Notes Chkd. Checked
Indexed C. J. GATLI Date Date No.

76-L-298 CE 307 2-63

PLEASE RETURN TO
LOS ANGELES COUNTY ENGINEER
403 LOS ANGELES COUNTY ENGINEERING BLDG.

NOTE: ANY ADDITIONS OR CHANGES ON THIS SHEET MUST BE MADE OR CIRCLED IN RED INK, WITH DATE AND NAME OF PERSON MAKING CHANGE.

Do not extend notes this side of this line.

STATION	B. S.	H. I.	F. S.	ELEV.	Left & West	℄ Right & East
1+22.9				18993		40 gut in
				19058		" top cb
1+61.0				18979	40° top cb (begin dep cb)	
1+65.6				19051		℄
				19029		7° top cb
				18980		" gut in
				18980		8° " out
				18947		23.5 Pavt
				18919		38° gut out
				18908		40° " in
				18970		" top cb
				1898		50° R
				19023	7° top cb	
				18976	" gut in	
				18976	8° " out	
				18947	23.5 Pavt	
				18923	38° gut out	
				18911	40° " in	
				—	" (dep cb)	

Profile No. ____ Notes Red ____ Plotted ____ Job No. 2369.14 Division No. 11 F.B. 1990 Pg. 291
X-Sec. No. ____ Date ____ Date ____ Survey of BELCOURT DR. (WHITTIER AREA)
Notes Chkd. ____ Checked ____ Survey by R.B.H. Notes D.L. Date 12-7-65
Date ____ Date ____ Map No. ____ Indexed C. J. GALLI Date ____

76-L-298 CE 307 2-63

PLEASE RETURN TO
LOS ANGELES COUNTY ENGINEER
403 LOS ANGELES COUNTY ENGINEERING BLDG.

NOTE: ANY ADDITIONS OR CHANGES ON THIS SHEET MUST BE MADE OR CIRCLED IN RED INK, WITH DATE AND NAME OF PERSON MAKING CHANGE

Do not extend notes this side of this line.

STATION	B. S.	H. I.	F. S.	ELEV.	Left & West	℄ Right & East
2+00				18914		℄
				18939		7° topcb
				18939		" gut in
				18938		8° " out
				18907		23.5 Pav't
				18874		38° gut out
				18869		40° " in
				18932		" topcb
				1892		47°R
				1887		50°
				18995	7° topcb	
				18945	" gut in	
				18943	8° " out	
				18914	23.5 Pav't	
				18872	38° gut out	
				18869	40° " in	
				18930	" topcb.	

F. B. 1990 Pg. 212 Job No. 2369.14 Division No. 11 Notes Red ____ Plotted ____ Profile ____
Survey of BELCOURT DR. (WHITTIER AREA) Date ____ Date ____ No. ____
Survey by R.B.H. Notes D.L. Notes Chkd. ____ Checked ____ X-Sec. ____
Indexed C. J. GALLI Date ____ Date ____ No. ____

76-L-298 CE 307 2-63

PLEASE RETURN TO
LOS ANGELES COUNTY ENGINEER
403 LOS ANGELES COUNTY ENGINEERING BLDG.

NOTE: ANY ADDITIONS OR CHANGES ON THIS SHEET MUST BE MADE OR CIRCLED IN RED INK, WITH DATE AND NAME OF PERSON MAKING CHANGE.

Do not extend notes this side of this line.

STATION	B. S.	H. I.	F. S.	ELEV.	Left & West	℄ Right & East
2+40 3	(going N) - S.D.M.H.			189.04		16 4 R. S.D.M.H.
						Rims { N 189.04, E 189.01, S 189.03, W 189.06
				184.36		F.L. At Ctr of M.H.
					Rim	189.04
					Meas	4.68
					F.L. At Ctr of MH	184.36
2+60 8	(going N) S.S.M.H.			189.84	Elev. Double Checked R.B.H. 12-8-65	5 0 R. Rim S.S.M.H.
						Rims { N 189.85, E 189.81, S 189.84, W 189.87
				180.19	Elev. Double Checked. R.B.H. 12-8-65	8' in Lct from South
					Rim	189.84
					Meas	8.98
					top P.	180.86
					Dia	.67
					Invert	180.19

Profile Notes Red ____ Plotted ____ Job No. 269.14 Division No. 11 F.B. 1990 Pg. 243
No. ____ Date ____ Date ____ Survey of BELCOURT DR. (WHITTIER AREA)
X-Sec. Notes Chkd. ____ Checked ____ Survey by R.B.H. Notes D.L. Date 12-7-65
No. ____ Date ____ Date ____ Map No. ____ Indexed C. J. GA... Date ____

76-L-298 CE 307 2-63

PLEASE RETURN TO
LOS ANGELES COUNTY ENGINEER
403 LOS ANGELES COUNTY ENGINEERING BLDG.

NOTE: ANY ADDITIONS OR CHANGES ON THIS SHEET MUST BE MADE OR CIRCLED IN RED INK, WITH DATE AND NAME OF PERSON MAKING CHANGE

Do not extend notes this side of this line.

STATION	B.S.	H.I.	F.S.	ELEV.	Left & East	℄	Right & West
Going South on Luitwieler Ave From Belcourt Dr							
1+00				19169	Int		
1+08 3				19071	36° L gutout		
1+12 3				19121		℄	
				19184	7° topcb		
				19140	" gut in		
				19140	8° " out		
				19115	23.5 Pavt		
				19085	36° gutout		
				19039	40° " in		
				19124	" topcb		
				1912	50°		

F.B. 1990 Pg. 216 Job No. 2369.14 Division No. 11 Notes Red Plotted Profile
Survey of Belcourt Dr (Whittier Area) Date Date No. X-Sec.
Survey by R.B.H. Notes D.L. Notes Chkd. Checked
Indexed C. J. Galli Date Date Date No.

4

76-L-298 CE 307 2-63

PLEASE RETURN TO
LOS ANGELES COUNTY ENGINEER
403 LOS ANGELES COUNTY ENGINEERING BLDG.

NOTE: ANY ADDITIONS OR CHANGES ON THIS SHEET MUST BE MADE OR CIRCLED IN RED INK, WITH DATE AND NAME OF PERSON MAKING CHANGE.

Do not extend notes this side of this line.

STATION	B. S.	H. I.	F. S.	ELEV.	Left & East ℄ Right & West
1+17.3 (going S)	S.D.M.H.			19135	17.7 L. RIM S.D.M.H.
					RIM { N 19132, E 19132, S 19137, W 19137
					RIM = 191.35
					MEAS = 6.03
				18532	F.L. at Ctr MH 185.32
1+26.5				19121	36° L gut out.
1+41.2				19158	38° L gut out
1+97.5				19464	℄
				19448	7° top cb
				19404	" gut in
				19404	8° " out
				19381	23.5 Pavt
				19350	38° gut out

Profile Notes Red ____ Plotted ____ Job No. 3369.14 Division No. 11 F.B. 1990 Pg. 215
No. ____ Date ____ Date ____ Survey of BELCOURT DR. (WHITTIER AREA)
X-Sec. Notes Chkd. ____ Checked ____ Survey by R.B.H. Notes D.L. Date 12-7-65
No. ____ Date ____ Date ____ Map No. ____ Indexed C. J. GALLI Date ____

76-L-298 CF 307 2-63

PLEASE RETURN TO
LOS ANGELES COUNTY ENGINEER
403 LOS ANGELES COUNTY ENGINEERING BLDG.

NOTE: ANY ADDITIONS OR CHANGES ON THIS SHEET MUST BE MADE OR CIRCLED IN RED INK, WITH DATE AND NAME OF PERSON MAKING CHANGE

Do not extend notes this side of this line.

STATION	B.S.	H.I.	F.S.	ELEV.	Left & East	Right & West
1+97.5				19333		40' gut in
				19394		" top cb
				19452	7° top cb	
				19403	" gut in	
				19402	8° " out	
				19371	23.5 Pavt	
				19347	38° gut out	
				19335	40° " in	
				19401	" top cb	at BC
				1939	50°	
2+34° (going S) SSMH				19584	ELEV. DOUBLE CHECKED - R.B.H. 12-8-65 5.2 L Rim SSMH.	Rim N 195.81 E 195.83 S 195.90 W 195.88
				18125	8" outlet to North	
					Rim 195.84	
					Meas 13.92	
					top P. 181.92	
					Dia. .67	
					Invert 181.25	

F.B. 1990 Pg. 216
Job No. 36914 Division No. 11 Notes Red Plotted Profile
Survey of BELCOURT DR. (WHITTIER AREA) Date Date No. X-Sec.
Survey by R.B.H. Notes D.L. Notes Chkd. Checked
Indexed G. J. GALLI Date Date Date No.

76-L-298 CE 307 2-63

PLEASE RETURN TO
LOS ANGELES COUNTY ENGINEER
403 LOS ANGELES COUNTY ENGINEERING BLDG.

NOTE: ANY ADDITIONS OR CHANGES ON THIS SHEET MUST BE MADE OR CIRCLED IN RED INK, WITH DATE AND NAME OF PERSON MAKING CHANGE.

Do not extend notes this side of this line.

STATION	B. S.	H. I.	F. S.	ELEV.	Left & North ℄ Right & South
Going East on Bel Court Dr from Whitwieler Ave (Pcl FB 1990-198)					
1+00				19169	℄ Int
1+07				19151	℄ top cb
"				19107	℄ gut in
1+09				19106	℄ " out
1+23.5				19082	℄ Pav't
1+37.0				19056	℄ gut out
1+40				19032	℄ " in
"				19040	℄ top (of dep. cb)
1+44.0				19091	8 2 gut
"				19120	" top cb
1+49.3				19104	℄
				19141	8 2 top cb & gut
				19066	10 3 Conc Pav't
				19051	17 1 " " F.L.
				19060	18 9 " "
				1903	" gr.
				19081	22 9 Conc "
				1906	" gr.

Profile No. ___ Notes Red ___ Plotted ___ Job No. 2369.14 Division No. 11 F.B. 1990 Pg. 217
X-Sec. No. ___ Date ___ Date ___ Survey of Bel Court Dr. (Whittier Area)
Notes Chkd. ___ Checked ___ Survey by R.B.H. Notes D.L. Date 12-7-65
Date ___ Date ___ Map No. ___ Indexed C. J. GALLI Date ___

76-L-298 CE 307 2-63

PLEASE RETURN TO
LOS ANGELES COUNTY ENGINEER
403 LOS ANGELES COUNTY ENGINEERING BLDG.

NOTE: ANY ADDITIONS OR CHANGES ON THIS SHEET MUST BE MADE OR CIRCLED IN RED INK. WITH DATE AND NAME OF PERSON MAKING CHANGE

Do not extend notes this side of this line.

STATION	B. S.	H. I.	F. S.	ELEV.	Left & North	Right & South
1+54.6				19057	10.3 Conc F.L	
1+55.7				19047	8.2 Pavt F.L	
1+62.0				19051	8.5 "	
				19051	9.2 Conc Pavt	
				19051	10.2 " "	
				19070	18.8 " "	
				1905	" gr	
1+62.4				19046		℄ F.L.
1+66.5				19056		℄ Pavt Blk.
"				19049		8.2 R. F.L at gut
"				19087		" top cb.
				1909		9.0 gr
2+00				19066		℄
				19052		8.2 gut
				19086		" top cb
				1909		9.0 gr.
				19071	8.5 Edge Pavt	
				19071	9.4 " Conc Dr	
				19063	18.1 " " "	
				1904	" gr	

F. B. 1990 Pg. 218 Job No. 2369.14 Division No. 11 Notes Red Plotted Profile
Survey of Belcourt Dr. (Whittier Area) Date Date No. X-Sec.
Survey by R.B.H. Notes D.L. Notes Chkd. Checked
Indexed C. J. GALLI Date Date Date No.

76-L-298 CE 307 2-63

PLEASE RETURN TO
LOS ANGELES COUNTY ENGINEER
403 LOS ANGELES COUNTY ENGINEERING BLDG.

NOTE: ANY ADDITIONS OR CHANGES ON THIS SHEET MUST BE MADE OR CIRCLED IN RED INK, WITH DATE AND NAME OF PERSON MAKING CHANGE.

Do not extend notes this side of this line.

STATION	B. S.	H. I.	F. S.	ELEV.	Left & North ℄ Right & South
1+61.2				19065	℄
				19084	8.5 Edge Pav't
				19010	9.5 " Conc. Dr. At End.
				18986	18.2 " " " " "
				1899	" gr.
2+71.0				19065	℄
				19084	8.5 Edge Pav't
				19011	9.5 " Premix Dr.
				18985	22.2 " " " top brk.
				1892	25.0 gr bot brk.
				1892	85.2 gr brk
				1899	88.6 " At P/L
3+00				19076	℄
				19064	8.2 Edge Pav't
				19085	" top cb
				1907	9.0 gr
				19089	8.5 Edg Pav't
				1903	" Natural gr.

Profile No. ____ Notes Red ____ Plotted ____ Job No. 2369.14 Division No. 11 F.B. 1990 Pg. 219
No. ____ Date ____ Date ____ Survey of Belcourt Dr. (Whittier Area)
X-Sec. No. ____ Notes Chkd. ____ Checked ____ Survey by R.B.H. Notes D.L. Date 12-7-65
Date ____ Date ____ Map No. ____ Indexed ____ J. GALL Date ____

76-L-298 CE 307 2-63

PLEASE RETURN TO
LOS ANGELES COUNTY ENGINEER
403 LOS ANGELES COUNTY ENGINEERING BLDG.

NOTE: ANY ADDITIONS OR CHANGES ON THIS SHEET MUST BE MADE OR CIRCLED IN RED INK, WITH DATE AND NAME OF PERSON MAKING CHANGE

Do not extend notes this side of this line.

F.B. 1990 Pg. 220 Job No. 2369.16 Division No. 11 Notes Red ____ Plotted ____ Profile ____
Survey of BELCOURT DR. (WHITTIER AREA) Date ____ Date ____ No. ____
Survey by E.B.H. Notes D.E. Notes Chkd. ____ Checked ____ X-Sec. ____
Indexed K. T. GALLI Date ____ Date ____ No. ____

STATION	B.S.	H.I.	F.S.	ELEV.	LEFT & NORTH	& RIGHT & SOUTH
3+02.3	(POINT EAST) S.D.M.H.					13.3 S.D.M.H.
		NOTE				
	AFTER CONVERSATION WITH DESIGNER IT WAS DETERMINED THAT					DEC. 7TH, 1965
	ELEV.'S ON S.D.M.H. @ STA. 3+05.6 (OFF=15.1R.) WERE NOT NEEDED.					
3+83.5				1909.3		&
				1911.4	9° gut	
				1913.0	" top cb	
				1908	9.5 gt	
				1905	84°	
				1949	150°	
				1952	248.5 ± back P/L	

76-L-298 CE 307 2-63

PLEASE RETURN TO
LOS ANGELES COUNTY ENGINEER
403 LOS ANGELES COUNTY ENGINEERING BLDG.

NOTE: ANY ADDITIONS OR CHANGES ON THIS SHEET MUST BE MADE OR CIRCLED IN RED INK, WITH DATE AND NAME OF PERSON MAKING CHANGE.

Do not extend notes this side of this line.

STATION	B. S.	H. I.	F. S.	ELEV.	Left ℄ North	℄ Right ℄ South
4+00				19105		℄
				19089		8° gut
				19117		" top cb
				1912		9° gl
4+45°				19170		℄
				19174	22° gut	
				19234	" top cb	
				1922	22⁵ gl	
5+00				19275		℄
				19281		8² gut
				19303		" top cb
				1930		9° gl
				19279	15³ gut	
				19317	" top cb	
				1929	15⁵ gl	

Profile No. ____ Notes Red ____ Date ____ Plotted ____ Date ____ Job No. 2369.M Division No. 11 Survey of BELCOURT DR. (WHITTIER AREA) Survey by R.B.H. Notes D.L. Date 12-7-65 Map No. ____ Indexed ____ Date ____

X-Sec. No. ____ Notes Chkd. ____ Date ____ Checked ____ Date ____

F.B. 1990 Pg. 221

76-L-298 CE 307 2-63

PLEASE RETURN TO
LOS ANGELES COUNTY ENGINEER
403 LOS ANGELES COUNTY ENGINEERING BLDG.

NOTE: ANY ADDITIONS OR CHANGES ON THIS SHEET MUST BE MADE OR CIRCLED IN RED INK. WITH DATE AND NAME OF PERSON MAKING CHANGE

Do not extend notes this side of this line.

STATION	B.S.	H.I.	F.S.	ELEV.	Lc Ft & NORTH	℄ Right & SOUTH
5+38°				19357	8² gut	
				19365	" top cb at End	
				1937	9° gl	
6+00				19480		℄
				19471		8² gut
				19505		" top cb
				1950		9° gl
				19459	8⁶ Edge Pavt & Conc DR	
T.P.				19505		
6+54°				19592		℄
				19596		8² gut
				19665		" top cb.
				1966		9° gl
				19614	8⁵ Edge Pavt	
				1961	" gl.	
7+00				19624		℄
				19644		8² gut
				19701		" top cb

F.B. 1990 PG. 222 Job No. 2369.14 Division No. 11 Notes Red Plotted Profile
Survey of BELCOURT DR. (WHITTIER AREA) Date Date No. X-Sec.
Survey by R.B.W. Notes D.L. Notes Chkd. Checked
Indexed G. J. GALLY Date Date Date No.

4

76-L-298 CE 307 2-63

PLEASE RETURN TO
LOS ANGELES COUNTY ENGINEER
403 LOS ANGELES COUNTY ENGINEERING BLDG.

NOTE: ANY ADDITIONS OR CHANGES ON THIS SHEET MUST BE MADE OR CIRCLED IN RED INK, WITH DATE AND NAME OF PERSON MAKING CHANGE.

Do not extend notes this side of this line.

STATION	B. S.	H. I.	F. S.	ELEV.	Left & North ℄	Right & South
7+00				1970		9° gr
				19624	8.5 Edge Pavt	
				1962	" gr	
				1959	248.5± back P/L	
7+72.5				19612		℄
				19624		8.5 gut
				19665		" top cb.
				1963		9° gr
				19621	8.8 Edge Pavt	
				1960	" gr	
				1932	248.5± back P/L	
7+81.8				1943	90.3 gr	
"				19334	" top 4" I.P. 76.3 ℄	

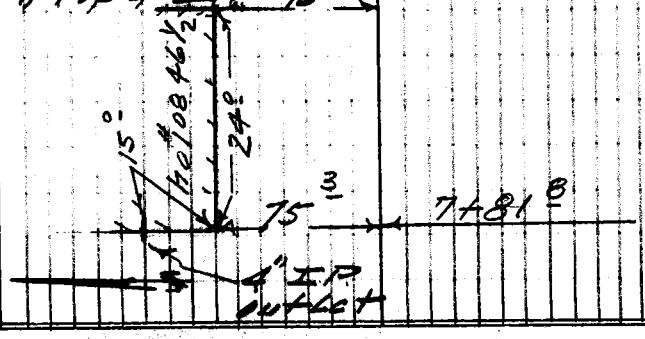

Profile No. ____ Notes Red ____ Plotted ____ Job No. 2369.14 Division No. 11 F.B. 1990 Pg. 223
Date ____ Date ____ Survey of BELCOURT DR. (WHITTIER AREA)
X-Sec. No. ____ Notes Chkd. ____ Checked ____ Survey by R.B.H. Notes D.L. Date 12-7-65
Date ____ Date ____ Map No. ____ Indexed C. J. GALL Date ____

76-L-298 CE 307 2-63

PLEASE RETURN TO
LOS ANGELES COUNTY ENGINEER
403 LOS ANGELES COUNTY ENGINEERING BLDG.

NOTE: ANY ADDITIONS OR CHANGES ON THIS SHEET MUST BE MADE OR CIRCLED IN RED INK, WITH DATE AND NAME OF PERSON MAKING CHANGE

Do not extend notes this side of this line.

STATION	B.S.	H.I.	F.S.	ELEV.	Left ℄ North	℄ Right ℄ South
8+00				19572		℄
				19572		8^{5} gut
				19595		" top cb.
				1959		9^{0} gl.
				19581	8^{8} Edge Pav't	
				1953	9^{5} gl	
8+52^{6}				19515		℄
				19512	8^{6} Edge Pav't	
				1941	12^{5} gl	
				1928	89^{5} "	
				1920	153^{5} "	
				1917	190^{0} "	
				1916	248^{5} ± back P/L	
8+81^{4}				1932	60 gl	
				1920	" top 4" I.P.	

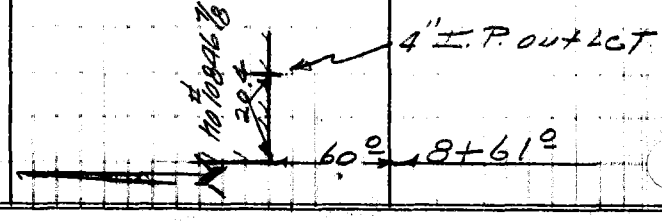

F.B. 1990 Pg. 224 Job No. 2369.14 Division No. 11 Notes Red Plotted Profile
Survey of BELCOURT DR. (WHITTIER AREA) Date Date No. X-Sec.
Survey by R.B.H. Notes D.L. Notes Chkd. Checked
Indexed C. I. GALLI Date Date Date No.

76-L-298 CE 307 2-63

PLEASE RETURN TO
LOS ANGELES COUNTY ENGINEER
403 LOS ANGELES COUNTY ENGINEERING BLDG.

NOTE: ANY ADDITIONS OR CHANGES ON THIS SHEET MUST BE MADE OR CIRCLED IN RED INK, WITH DATE AND NAME OF PERSON MAKING CHANGE.

Do not extend notes this side of this line.

STATION	B. S.	H. I.	F. S.	ELEV.	Left & North	℄	Right & South
9+00				19492		℄	
				19510			8.8 gut
				19550			" top cb.
				1955			9.5 gr
				19470	8.2 Edge Part		
				1946	" gr		
9+28.5				19548			8.8 top at End cb.
9+33.0				19479		℄	
				19516			8.8 Edge Part
				19452	8.2 Edge Part		
				1945	" gr		
				1929	89.5		
				1926	153.5		
				1927	190.0		
	(the End)			1925	248.5 ± back P/L		
WZ515				195.53	WZ515 Elev 195.53 1 FB 1990 - 185 on Belcourt Dr; 824± East of Huntwieler Ave & 4' W of End of cb. Bt. spk in South cb.		

Profile No. ____ Notes Red ____ Plotted ____ Job No. 2369.14 Division No. 11 F.B. 1990 Pg. 225
X-Sec. No. ____ Date ____ Date ____ Survey of Belcourt Dr. (Whittier Area)
Notes Chkd. ____ Checked ____ Survey by R.B.H. Notes D.C. Date 12-7-65
Date ____ Date ____ Map No. ____ Indexed G. J. Galli Date ____

F.B. 1990 PG. 225 Job No. 2369.14 Division No. " Notes Red _____ Plotted _____ Profile

Survey of BELCOURT DR. (WHITTIER AREA) Date _____ Date _____ No. _____

Survey by R.B.H Notes D. L. Notes Chkd. _____ Checked _____ X-Sec.

Indexed _____ Date _____ Date _____ Date _____ No. _____

STATION	B.S.	H.I.	F.S.	ELEV.

76-L-296 CE 307 2-63

PLEASE RETURN TO
LOS ANGELES COUNTY ENGINEER
403 Los Angeles County Engineering Bldg.

Do not extend notes this side of this line.

NOTE: ANY ADDITIONS OR CHANGES ON THIS SHEET MUST BE MADE OR CIRCLED IN RED INK, WITH DATE AND NAME OF PERSON MAKING CHANGE

Profile No.	Notes Red.	Plotted	Job No.	Division No.	F. B.	Pg.
	Date	Date	Survey of			
X-Sec. No.	Notes Chkd.	Checked	Survey by	Notes	Date	
	Date	Date	Map No.	Indexed	Date	

STATION	B. S.	H. I.	F. S.	ELEV.		
						162 28 210

NOTE: ANY ADDITIONS OR CHANGES ON THIS SHEET MUST BE MADE OR CIRCLED IN RED INK, WITH DATE AND NAME OF PERSON MAKING CHANGE.

PLEASE RETURN TO
LOS ANGELES COUNTY ENGINEER
700 LOS ANGELES COUNTY ENGINEERING BLDG.

Do not extend notes this side of this line.

76298 S & E #307—7-55

STATION	B.S.	[illegible]	[illegible]	ELEV.	[illegible]
	5 28	[illegible]		90 [illegible]	[illegible]
					N.E. Cor Bt. Spk. in Cb 95'N of [illegible] end C.R.
			4 55	91 71	R. Rim 8.54 to invert
			5 53	90 73	℄ St
			4 70	91 56	L. Rim 8.04 to invert

Profile

Job No. Division No. Notes Red. Plotted

Survey of Date Date

Survey by Notes Notes Chkd. Checked

Indexed Date Date Date

F. B. Pg.