1992

DATE	D.N.	DESCRIPTION	[illegible]	[illegible]
[illegible]	[illegible]	[illegible]	[illegible]	[illegible]
"	0303.00	Center Line Survey for District-162nd. St.	C/L	25-50
"	1807.14	Norwalk Blvd. from Alondra Blvd. to 166th St.-(waste water lines)	location	55-58
"	"	" " "	Elevations	59-61
"	"	166th. St. from Norwalk Blvd. to Elaine Ave.	Topog.	63-66
8-55	"	" " "	X-secs.	67-72
"	"	Horst Ave. from 166Th. St. to 163rd. St.	Topog.	73-76
"	"	" " "	X-secs.	77-86
"	"	165th. St. from Horst Ave. to Norwalk Blvd.	Topog.	87-89
"	"	" " "	X-secs.	91-95
"	"	165th St from Horst Ave. to Elaine Ave.	Topog.	97-99
"	"	" " "	X-secs.	101-105
"	"	Cedarvale Stfrom Horst Ave. to Elaine Ave.	Topog.	107-109
"	"	" " "	X-secs.	111-115
"	"	Cedardale St. from Horst Ave. t.o Norwalk Blvd.	Topog.	117-119
"	"	" " "	X-secs.	121-125
"	"	164th. St. from Horst Ave. to Norwalk Blvd.	Topog.	127-129
"	"	" " "	X-secs.	131-135
"	"	164th St. from Horst Ave. to Elaine Ave.	Topog.	137-139
"	"	" " "	X-secs.	141-145
"	"	Chesterton St. from Horst Ave to Norwalk Blvd.	Topog.	147-149
"	"	" " "	X-secs.	151-155
"	"	Chesterton St. from Horst Ave. to Elaine Ave.	Topog.	157-159
"	"	" " "	X-secs.	161-165
"	"	163 rd. St. from Norwalk Blvd. to Elaine Ave.	Topog.	167-170
"	"	" " "	X-secs.	171-178
"	"	162nd. St from Norwalk Blvd. to Elaine Ave.	Topog.	179-183
9-55	"	" " "	X-secs.	185-193

D.W.D. file O.K. Dec '86

Microfilmed Oct '86

INDEX TO F.B. 1992(con'd)

DATE	J.N.	DESCRIPTION	NOTES	PAGES
9-55	1807.14	Horst Ave. from 163rd. St. 162nd. St.	Topog.	195-196
"	"	" " "	X-secs.	197-200
"	"	1st. Alley W. of Norwalk Blvd from 162nd.to 1st Alley S. of Alondra Blvd.	Topog.	201-204
"	"	" " "	X-secs.	205-210
"	"	161st St. From 1st. Alley W.of Norwalk Blvd. to Tract line W.of Horst Ave.	Topog.	211-214
"	"	" " "	X-secs.	215-220
"	"	Algardi St. from 1st. Alley W. of Norwalk Blvd.to Tract line W.of Horst Ave.	Topog.	221-223
"	"	" " "	X-secs.	225-230
"	"	160th. St. from 1st. Alley W. of Norwalk Blvd.toTract Line W. of Horst Ave.	Topog.	231-233
"	"	" " "	X-secs,	235-240
"	"	Hermosura St. from " " "	Topog	241-244
"	"	" " "	X-secs.	245-250
"	"	1st. Alley S. of Alondra Blvd.from Norwalk Blvd. to W.Line Tract # 9738	Topog.	251-254
"	"	" " "	X-secs.	255-259
"	"	Area Bounded By Alondra Blvd.,Clarkdale, Artesia, and Norwalk Blvd.	Profile	261-266
9-57	"	Check Bench-levels	Elevs.	267-272
		NORWALK IMPROVEMENT # 2 J.N.4352.00		
1-58	4352.00	M.H. on 166th. St. 200ft. E.of Norwalk Blvd.	Location	273-274
"	"	" "	Elevations	275-276

F. B/992 PG. 5

NOTES RED. ____ JOB NO. 1807.14 SURVEY OF 162nd St.
DATE ____ SURVEY BY J.L. Willey
NOTES CHKD. ____ NOTES BY J.W. C. Johnson DATE 6/9/55
DATE ____ INDEXED ____ DATE ____

DESCRIPTION

162nd St.
c.i. 1807.14
BENCH MARK LEVELS
in Area of
Alondra Blvd to 166th St
&
Norwalk Blvd to Elaine Ave

ADJ. ELEV.

3RD RUN

6/9/55
Willey J.L.
Kapp
Nunez
Underdahl

2ND RUN

Elev. based on L.A. Co. Engr. P.L.N. - 1952 Adj.
See AB-29 for Adj. calc.
Adj. 6/14/55 JS.

DIFF.

1ST RUN

indexed

B.M.

NOTE: ANY ADDITIONS OR CHANGES ON THIS SHEET MUST BE MADE OR CIRCLED IN RED INK, WITH DATE AND NAME OF PERSON MAKING CHANGE.

Do not extend notes this side of this line

PLEASE RETURN TO
LOS ANGELES COUNTY SURVEYOR
315 CIVIC CENTER BLDG.

765 420 357

FORM 353 2M 3-48

PLEASE RETURN TO
LOS ANGELES COUNTY SURVEYOR
315 CIVIC CENTER BLDG.

NOTE: ANY ADDITIONS OR CHANGES ON THIS SHEET MUST BE MADE OR CIRCLED IN RED INK, WITH DATE AND NAME OF PERSON MAKING CHANGE.

Do not extend notes this side of this line

JOB NO. 1807.14 SURVEY OF 164 mi SF
SURVEY BY J.L.W. DATE 6/9/55
NOTES BY J.L.W. DATE
INDEXED C. Johnson DATE
NOTES RED. DATE
NOTES CHKD. DATE

F.B. 1992 PG. 6

B.M.	1ST RUN	DIFF.	2ND RUN	3RD RUN	ADJ. ELEV.	DESCRIPTION
BMKN125	71.326				71.326	BMKN125 Elev. 71.326 F.B. 1938-11
+	3.537		3.459			Alondra Blvd & Elaine Ave, N.W. Cor
Π	74.863	-1.432	1.431		-1.4315	Bt Spk in walk 6 ft ± 11.965
−	4.969		4.890			
TP	69.894					
+	4.584		4.490			
Π	74.478	-0.371	0.371		-0.3710	
−	4.955		4.861			
TP	69.523					
+	5.472		5.335			
Π	74.995	+0.174	0.173		-0.1735	-1.6290 3
−	5.298		5.162			
BMKN124	69.697				69.688	BMKN124 Elev. 69.688 F.B. 1938-11
+	4.698		4.538			Alondra Blvd & Horst Ave to N.
Π	74.395	-0.078	0.077		-0.0775	Bt Spk in Drive to Ho 12.066, 10' W of Horst Ave Prop
−	4.776		4.615			
TP	69.619					
+	5.119		4.960			
Π	74.738	+0.160	0.158		+0.1590	
−	4.959		4.802			
TP	69.779					
+	5.171		5.005			
Π	74.950	-0.706	0.703		-0.7045	-0.6230 3
−	5.877		5.708			
BMKN22	69.073				69.067	BMKN22 Elev. 69.067 F.B. 1945-17
+	5.840		5.543			Norwalk Blvd & Alondra Blvd N.W. Cor
Π	74.913	+0.571	0.572		+0.5715	2 Bt Spks in S.E. Side PP & 6.29 ± E
− set	5.269		4.971			set
BMKN271	69.644				69.646	BMKN271
						See Next Pg

765 420 353 2M 8-48

PLEASE RETURN TO
LOS ANGELES COUNTY SURVEYOR
315 CIVIC CENTER BLDG.

NOTE: ANY ADDITIONS OR CHANGES ON THIS SHEET MUST BE MADE OR CIRCLED IN RED INK, WITH DATE AND NAME OF PERSON MAKING CHANGE.

Do not extend notes this side of this line

NOTES RED. ____ JOB NO. 180714 SURVEY OF 162nd St.
DATE ____ SURVEY BY J.L. Willey
NOTES CHKD. ____ NOTES BY J.L.W. DATE 6/9/55
DATE ____ INDEXED [redacted] C. Johnson DATE ____

B.M.	1ST RUN	DIFF.	2ND RUN	3RD RUN	ADJ. ELEV.	DESCRIPTION
set BMKN271	69.644				69.646	set BMKN271
+	4.357		4248			Alondra Blvd & Thornelake Ave N.W. Cor.
π	74.001	-0925	0926		-0.9255	Bt Spk in Curb 5' W. of W. end CR.
−	5282		5174			
T.P.	68.719					
+	4.522		4497			
π	73.241	+0172	0173		+0.1725	-0.7530 2
−	4350		4324			
set BMKN272	68.891				68.893	set BMKN272
T	3890		3862			Norwalk Blvd (W. side) 75± N. of Hermosura St.
π	72.781	-1.019	1.016		-1.0175	Bt Spk, N end walk Ho# 15921, 63' W of ℄ Norwalk Blvd
−	4.909		4878			
T.P.	67.872					
+	4270		4095			
π	72.142	-0255	0254		-0.2545	-1.2720 2
−	4.525		4349			
set BMKN273	67.617				67.621	set BMKN273
+	4.012		3858			160th St & 1st Alley W. of Norwalk Blvd S.W. Cor.
π	71.629	-0771	0772		-0.7715	Bt Spk in N.E. Cor Drive to Ho# 12144
−	4.783		4.630			
set BMKN274	66.846				66.849	set BMKN274.
+	4.379		4250			Algardi St & Norwalk Blvd S.W. Cor
π	71.225	-0.046	0045		-0.0455	Bt Spk in N.E. Cor. Drive to Ho# 16027
−	4425		4295			
T.P.	66.800					
+	3.878		3728			
π	70.678	-0522	0522		-0.5220	-0.5675 2
−	4400		4250			
set BMKN275	66.278				66.282	set BMKN275
						see Next pg.

F. B/992 PG. 7

FORM 3 2M 3-48

PLEASE RETURN TO
LOS ANGELES COUNTY SURVEYOR
315 CIVIC CENTER BLDG.

NOTE: ANY ADDITIONS OR CHANGES ON THIS SHEET MUST BE MADE OR CIRCLED IN RED INK, WITH DATE AND NAME OF PERSON MAKING CHANGE.

Do not extend notes this side of this line

B.M.	1ST RUN	DIFF.	2ND RUN	3RD RUN	ADJ. ELEV.	DESCRIPTION
set BMKN275	66.278				66.282	set BMKN275
+	4.430		4303			161st St (S side) 50± W. 1st Alley W of Norwalk Blvd.
⊼	70.708	-0431	0430		-0.4315	Bt Spk, NE Cor Drive to Ho# 12138
—	4.861		4733			
TP	65.847					
+	4.807		4696			
⊼	70.654	-0415	0.415		-0.4150	-0.8465 2
set	5222		5111			
BMKN276	65.432				65.436	set BMKN276
+	4918		4831			162nd St (S side) 155± W of Norwalk Blvd.
⊼	70350	-0167	0168		-0.1675	Bt spk in Walk @ P/L to Ho# 12146
—	5085		4999			
TP	65.265					
+	4.056		3913			
⊼	69.321	+0554	0554		+0.5540	+0.3865 2
set	3.502		3359			
BMKN277	65.819				65.822	set BMKN277
+	3729		3622			Norwalk Blvd & 163rd St. N.W. Cor.
⊼	69.548	-0844	0845		-0.8445	Bt Spk. in Bot Step to Cafe # 16217
set	4573		4467			
BMKN278	64.975				64.977	set BMKN278
+	3510		3412			Norwalk Blvd & Chesterton St. N.W. Cor.
⊼	68.485	-1030	1030		-1.0300	Bt Spk in Bot Step to Store Bldg #16315
fd	4540		4442			
BMKN25	63.945				63.948	fd BMKN25 Elev. 63948 F.R. 1795-19
+	4028		3930			Norwalk Blvd (W. side) 110± S. of Chesterton St.
⊼	67.973	-0668	0668		-0.6680	2 Bt Spks in E. Side PP# 531471 E.
—	4696		4598			
TP	63.277					

NOTES RED. ____ DATE ____
NOTES CHKD. ____ DATE ____

JOB NO. 1807.14 SURVEY OF 162nd St.
SURVEY BY J. L. Willey
NOTES BY J. L. W. DATE 6/9/55
INDEXED ~~A. C. Johnson~~ DATE ____

F. B/1992 PG. 8

76S420 353 2M 3-48

PLEASE RETURN TO
LOS ANGELES COUNTY SURVEYOR
315 CIVIC CENTER BLDG.

NOTE: ANY ADDITIONS OR CHANGES ON THIS SHEET MUST BE MADE OR CIRCLED IN RED INK, WITH DATE AND NAME OF PERSON MAKING CHANGE.

Do not extend notes this side of this line

B.M.	1ST RUN	DIFF.	2ND RUN	3RD RUN	ADJ. ELEV.	DESCRIPTION
TP	63.277					
+	5108		4977			
π	68385	+0440	0439		+0.4395	-0.2285
— set	4668		4538			set
BMKN279	63.717				63.722	BMKN 279
+	4.468		4330			164th St (s. side) 180' ± W of Norwalk Blvd
π	68.185	-0261	0260		-0.2605	Bt Spk 7' S of N end walk to Ho# 12148
—	4.729		4590			
T.P.	63.456					
+	4060		3859			
π	67.516	+0651	0650		+0.6505	+0.3900
— set	3409		3209			set
BMKN280	64.107				64.113	BMKN 280
+	3.041		2960			Norwalk Blvd & Cedar Vale St S.W. Cor
π	67.148	-0863	0862		-0.8625	Bt spk N.E. Cor. walk ground Ho# 16427
— fd	3904		3822			fd
BMKN26	63.244				63.253	BMKN 26 Elev. 63253 F.B. 1795-19
+	4023		3974			Norwalk Blvd (w side) 115' ± S. of 165th St.
π	67.267	-0365	0364		-0.3645	Bt Spk in N.E. Cor. Conc. Drive to Ho# 16511
—	4.388		4338			
T.P.	62.879					
+	5128		5098			
π	68.007	-0.010	0.009		-0.0095	
—	5138		5107			
T.P.	62.869					
+	4.871		4771	4838		
π	67740	-0177	0275	0.174	-0.1755	
—	5048		5046	5012		
T.P.	62.692					

NOTES RED. ____ JOB NO. 1807.14 SURVEY OF 162nd St.
DATE ____ SURVEY BY J.L. Willey
NOTES CHKD. ____ NOTES BY J.C. Johnson DATE 6/10/55
DATE ____ INDEXED ____ DATE ____

F.B. 1992 PG. 9

FORM 358 2M 3-48

PLEASE RETURN TO
LOS ANGELES COUNTY SURVEYOR
315 CIVIC CENTER BLDG.

NOTE: ANY ADDITIONS OR CHANGES ON THIS SHEET MUST BE MADE OR CIRCLED IN RED INK, WITH DATE AND NAME OF PERSON MAKING CHANGE.

Do not extend notes this side of this line

B.M.	1ST RUN	DIFF.	2ND RUN	3RD RUN	ADJ. ELEV.	DESCRIPTION
T.P.	62.692					
+	4690		4558			
⊼	67.382	+0792	0791		+0.7915	+0.2420
− set	3896		3767			set
BMKN281	63.484				63.494	BMKN 281
+	4579		4511			Horst Ave & 165th St N.W. Cor
⊼	68.063	+0611	0610		+0.6105	Bt Spk in S.E. Cor to Walk, Front Church #16513
− set	3968		3901			set
BMKN282	64.095				64.104	BMKN 282
+	4355		4279			Horst Ave & 165th St, NE Cor
⊼	68450	+0624	0624		+0.6240	Bt Spk in Curb, 5' N of N. end CR
−	4979		4903			
T.P.	63.471					
+	5128		5048			
⊼	68.599	+1148	1149 ✓		+1.1485	+0.5245 ✓ ~~+1.7725~~ 2
− set	3980		3899			set
BMKN283	64.619				64.628	BMKN 283
+	4155		4043			Cedarvale St & Horst Ave, S.E. Cor
⊼	68.774	−0795	0796		−0.7955	Bt Spk in NW Cor Drive to Ho# 12100
−	4950		4839			
T.P.	63.824					
+	5182		5146			
⊼	69.006	+1425	1426		+1.4255	+0.6300 2
− set	3757		3720			set
BMKN284	65.249				65.257	BMKN 284
+	3691		3619			Horst Ave (W side) 60' N. of 164th St.
⊼	68940	−1107	1108		−1.1075	Bt Spk in Walk @ P/L to Ho# 16337
−	4798		4727			
T.P.	64.142					

NOTES RED. ____ DATE ____ NOTES CHKD. ____ DATE ____

JOB NO. 1807.14 SURVEY OF −163rd St
SURVEY BY J.L. Willey
NOTES BY J.L. Willey DATE 6/10/55
INDEXED C. Johnson DATE ____

F.B. 1992 PG. 10

765420 353 2M 3-48

PLEASE RETURN TO
LOS ANGELES COUNTY SURVEYOR
315 CIVIC CENTER BLDG.

NOTE: ANY ADDITIONS OR CHANGES ON THIS SHEET MUST BE MADE OR CIRCLED IN RED INK, WITH DATE AND NAME OF PERSON MAKING CHANGE.

Do not extend notes this side of this line

B.M.	1ST RUN	DIFF.	2ND RUN	3RD RUN	ADJ. ELEV.	DESCRIPTION
TP	64.142					
+	5370		5245			
Π	69.512	+0392	0393		+0.3925	-0.7150 2
set	4978		4852			
BMKN285	64534				64.541	set BMKN 285
+	4700		4619			Chesterton St. (S side) 50' E of Horst Ave
Π	69.234	-0087	0086		-0.0865	Bt Spk in N end walk to Ho #12102
−	4787		4705			
TP	64.447					
+	4901		4810			
Π	69.348	+0413	0.413		+0.4130	+0.3265 2
set	4488		4397			
BMKN286	64.860				64.867	set BMKN 286
+	4988		4918			163rd St & Horst Ave, N.W. Cor.
Π	69.848	+0931	0933		+0.9320	Bt Spk. in Conc. Slab @ S.E. Cor Store #12061
set	4057		3985			
BMKN287	65.791				65.799	set BMKN 287
+	4519		4410			162nd St & Horst Ave N.W. Cor.
Π	70.310	-0113	0.115		-0.1140	Bt Spk in S.E. Cor Conc. Slab. Front Store #12061
set	4632		4525			
BMKN288	65.678				65.684	set BMKN 288
+	4945		4860			Horst Ave & 161st St. S.E. Cor.
Π	70.623	+0373	0.373		+0.3730	Bt Spk in W. end walk to Ho #12100
−	4572		4487			
TP	66.051					
+	5108		5022			
Π	71.159	+0690	0689		+0.6890	+1.0620 2
set	4418		4333			
BMKN289	66.741				66.746	set BMKN 289
						See Next Pg

NOTES RED _____ JOB NO. 180214 SURVEY OF 162nd St.
DATE _____ SURVEY BY J.L. Williey
NOTES CHKD. _____ NOTES BY J.L.W. DATE 6/10/55
DATE _____ INDEXED C. Johnson DATE

F.B. 1932 Pg. 11

FORM 353.2M 3-48

PLEASE RETURN TO
LOS ANGELES COUNTY SURVEYOR
315 CIVIC CENTER BLDG.

NOTE: ANY ADDITIONS OR CHANGES ON THIS SHEET MUST BE MADE OR CIRCLED IN RED INK, WITH DATE AND NAME OF PERSON MAKING CHANGE.

Do not extend notes this side of this line

B.M.	1ST RUN	DIFF.	2ND RUN	3RD RUN	ADJ. ELEV.	DESCRIPTION
set BMKN289	66741				66.746	set BMKN289
+	4918		4855			Algardi St & Horst Ave N.W. Cor
Π	71.659	+0071	0042		+0.0415	Bt Spk in Sidewalk to Ho # 12059
−	4877		4813			
T.P.	66.782					
+	5289		5220			
Π	72.071	+0487	0486		+0.4865	+0.5280 2
set	4802		4734			
BMKN290	67.269				67.273	set BMKN290
+	4783		4660			160th St & Horst Ave S.W. Cor
Π	72.052	+0328	0329		+0.3085	Bt Spk in E Side Drive to Ho # 12058
−	4475		4351			
T.P.	67.577					
+	5001		4949			
Π	72.578	+1173	1174		+1.1735	+1.4820 2
−	3828		3775			
BMKN291	68.750				68.754	BMKN291
+	4462		4390			Hermosura St & Horst Ave S.W. Cor
Π	73.212	+0154	0155		+0.1545	Bt Spk in N.E. Cor Drive to Ho # 12058
−	4308		4235			
T.P.	68.904					
+	5303		5139			
Π	74.207	+0780	0780		+0.7800	+0.9345 2
−	4523		4359			
BMKN124	69.684				69.688	BMKN124 Elev. ~~69.692~~ FB ~~1992-6~~ 69.688 1991-11
+	4098		3942			Alondra Blvd. (S. Side) @ Horst Ave to N.
Π	73.782	−1140	1140		−1.1400	Bt Spk in Drive to Ho # 12066, 10' W. of Horst Ave, Prod.
−	5238		5082			
T.P.	68.544					

NOTES RED.
DATE
NOTES CHKD.
DATE

JOB NO. 180714 SURVEY OF 162nd St
SURVEY BY J. L. Williams
NOTES BY A. C. Johnson DATE 6/10/55
INDEXED DATE

F.B. 1992 PG. 12

76S420 353 2M 3-48

PLEASE RETURN TO
LOS ANGELES COUNTY SURVEYOR
315 CIVIC CENTER BLDG.

NOTE: ANY ADDITIONS OR CHANGES ON THIS SHEET MUST BE MADE OR CIRCLED IN RED INK, WITH DATE AND NAME OF PERSON MAKING CHANGE.

Do not extend notes this side of this line

B.M.	1ST RUN	DIFF.	2ND RUN	3RD RUN	ADJ. ELEV.	DESCRIPTION
T.P.	68544					
+	4195		4.113			
π	72.739	-0450	0449		-0.4495	
−	4645		4.562			
TP	68.094					
+	4923		4822			
π	73.017	+1050	1.049		+1.0495	-0.5400 3
−	3873		3773			
set BMKN292	69144				69.142	set BMKN292
+	3764		3.688			Hermosura St (N. Side) @ Tr. dot line W of Horst Ave
π	72.908	-0.744	0.744		-0.7440	Bt Spk in W. end Curb @ Tract line Ho# 12031
−	4508		4.432			
TP	68.400					
+	4301		4[illegible]8			
π	72.701	-1.000	1.001		-1.0005	-1.7445 2
− set	5301		5269		67.398	
BMKN293	67.400					set BMKN293
+	4807		4.742			160th St (S Side) @ Tr. Line W of Horst Ave
π	72.207	-0371	0370		-0.3705	Bt Spk in E end walk @ Ho# 12030
−	5178		5112			
T.P.	67.029					
+	4919		4845			
π	71.948	+0184	0186		+0.1850	
−	4735		4659			
T.P.	67.213					
+	4323		4187			
π	71.536	-0.009	0.009		-0.0090	-0.1945 3
− set	4332		4.196			
BMKN294	67.204				67.206	set BMKN294
						See Next Pg.

NOTES RE[illegible] JOB NO. 1807.14 SURVEY OF 162nd St
DATE SURVEY BY J.L. Willey
NOTES CHKD. NOTES BY C. J[illegible] DATE 6/10/55
DATE INDEXED DATE

F. B. 1992 PG. 13

FORM 353 2M 3-48

PLEASE [illegible] TO
LOS ANGELES COUNTY SURVEYOR
315 CIVIC CENTER BLDG.

NOTE: ANY ADDITIONS OR CHANGES ON THIS SHEET MUST BE MADE OR CIRCLED IN RED INK, WITH DATE AND NAME OF PERSON MAKING CHANGE.

Do not extend notes this side of this line

B.M.	1ST RUN	DIFF.	2ND RUN	3RD RUN	ADJ. ELEV.	DESCRIPTION
set BMKN294	67.204				67.206	set BMKN 294
+	4655		4.632			Algardi St (N. Side) @ Tractline W. of Horst Ave
⊼	71.859	-0.155	0156		-0.1555	Bt spk in S.W. Cor. Drive to Ho. #12031
−	4810		4788			
T.P.	67.049					
+	4.812		4.677			
⊼	71.861	+0280	0.279		+0.2795	+0.1240 2
−	4532		4398			
set BMKN295	67.329				67.330	set BMKN 295
+	4538		4389			161st St (N. Side) @ Tractline W. of Horst St.
⊼	71.867	-0.118	0.119		-0.1185	Bt Spk, S.E. Cor. Porch to Ho. #12031
−	4656		4508			
TP	67.211					
+	4637		4460			
⊼	71.850	-0381	0.380		-0.3805	-0.4990 2
−	5020		4840			
set BMKN296	66.830				66.832	set BMKN 296
+	4013		3888			162nd St (S. Side) 335 ± W of Horst Ave
[illegible]	70.843	-0.783	0.782		-0.7825	Bt Spk in walk @ P/L, Ho. #12028
[illegible]	4796		4670			
[illegible]	66.047					
[illegible]	5512		5410			
[illegible]	71.559	+0.710	0.710		+0.7100	-0.0725 2
−	4802		4700			
set BMKN297	66.757				66.761	set BMKN 297
+	3965		3802			Elaine Ave (W. Side) 55 ± S. 162nd St.
⊼	70.722	-0273	0273		-0.2730	Bt Spk in E. end walk to Ho. #16205
−	4238		4075			
set BMKN298	66.484				66.488	set BMKN 298
						See Next Page

JOB NO. 1807.14 SURVEY OF 162nd St
SURVEY BY J.L. Willey DATE 6-10-55
NOTES BY J.L.W. DATE
INDEXED A. C. Johnson DATE
NOTES RED. DATE
NOTES CHKD. DATE

F.B. 1992 Pg. 14

76S420 353 2M 3-48

PLEASE RETURN TO
LOS ANGELES COUNTY SURVEYOR
315 CIVIC CENTER BLDG.

NOTE: ANY ADDITIONS OR CHANGES ON THIS SHEET MUST BE MADE OR CIRCLED IN RED INK, WITH DATE AND NAME OF PERSON MAKING CHANGE.

Do not extend notes this side of this line

B.M.	1ST RUN	DIFF.	2ND RUN	3RD RUN	ADJ. ELEV.	DESCRIPTION
set BMKN298	66.484				66.488	set BMKN 298
+	4.006		3.815			163rd St & Elaine Ave S.E. Cor
⊼	70.490	-0.313	0.313		-0.3130	Bt. Spk., N end Walk to Ho. # 12002
−	4.319		4.128			
set BMKN299	66.171				66.170	set BMKN 299
+	3.002		2.858			Chesterton St & Elaine Ave, N.E. Cor.
⊼	69.173	-2.093	2.091		-2.0920	Bt Spk in S. end walk Ho. # 12003
−	5.095		4.949			
TP	64.078					
+	4.488		4.357			
⊼	68.566	+1.851	1.852		+1.8515	-0.2405 2
−	2.637		2.505			
set BMKN300	65.929				65.936	set BMKN 300
+	2.713		2.661			164th St & Elaine Ave, S.E. Cor.
⊼	68.642	-2.280	2.279		-2.2795	Bt Spk N. end of Step to Ho. # 12002
−	4.993		4.940			
TP	63.649					
+	4.222		4.091			
⊼	67.871	+1.022	1.022		+1.0220	-1.2575 2
−	3.200		3.069			
set BMKN301	64.671				64.680	set BMKN 301
+	2.868		2.774			Cedarvale St & Elaine Ave, S.E. Cor.
⊼	67.539	-1.341	1.341		-1.3410	St. Spk. in Cor. of walk @ N.W. Cor Ho. # 12002
−	4.209		4.115			
set BMKN302	63.330				63.339	set BMKN 302
+	4.822		4.641			165th St & Elaine Ave, S.E. Cor.
⊼	68.152	-0.395	0.396		-0.3955	Bt Spk in Curb, 5' E of E end C.R.
−	5.217		5.037			
TP	62.935					

NOTES RED. _____ JOB NO. 1807.14 SURVEY OF [illegible] nd St
DATE _____ SURVEY BY J.H. Willey
NOTES CHKD. _____ NOTES BY J.L.W. DATE 6-10-55
DATE _____ INDEXED J. C. Johnson DATE _____

F.B. 1992 PG. 15

FORM 353 2M 3-48

PLEASE RETURN TO
LOS ANGELES COUNTY SURVEYOR
315 CIVIC CENTER BLDG.

NOTE: ANY ADDITIONS OR CHANGES ON THIS SHEET MUST BE MADE OR CIRCLED IN RED INK, WITH DATE AND NAME OF PERSON MAKING CHANGE.

Do not extend notes this side of this line

B.M.	1ST RUN	DIFF.	2ND RUN	3RD RUN	ADJ. ELEV.	DESCRIPTION
T.P.	62935					
+	4752		4670			
Π	67687	+0256	0258		+0.2570	-0.1385 2
−	4496		4412			
Set BMKN303	63191				63.202	Set BMKN303
+	4320		4231			166th St (N. Side) 160' ± E of Elaine Ave
Π	67511	-0909	0909		-0.9090	Bt Spk in S. end Walk to Ho# 12013
−	5229		5140			
T.P.	62282					
+	5242		5179			
Π	67524	+0171	0170		+0.1705	
−	5071		5009			
TP	62453					
+	4988		4837			
Π	67441	+1.030	1029		+1.0295	+0.2910 3
−	3958		3808			
Fd BMKN281	63483				63.494	Fd BMKN281 Elev. ~~63.484~~ 63.494 FB. 1992-10
						Horst Ave & 166th St. N.W. Cor
						Bt Spk, S.E. Cor Walk, Front Church #16513
			CIRCUIT #2			
Fd BMKN276	65432				65.436	Fd BMKN276 Elev. ~~65.432~~ 65.436 FB. 1992-8
+	5061		4932			162nd St (S. Side) 155' ± W. of Norwalk Blvd.
Π	70493	+0191	0190		+0.1905	Bt Spk in Walk @ P/L to Ho# 12146
−	4870		4742			
Fd BMKN24	65623				65.633	Fd BMKN24
						See Next Pg.

JOB NO. 1807.14 SURV. 162nd St.
SURVEY BY J.L.W. DATE 6-10-55
NOTES BY J.L.W. DATE
INDEXED A. C. Johnson DATE
NOTES RED. DATE
NOTES CHKD. DATE

F.B. 1992 PG. 16

76S420 353 2M 3-48

PLEASE RETURN TO
LOS ANGELES COUNTY SURVEYOR
315 CIVIC CENTER BLDG.

NOTE: ANY ADDITIONS OR CHANGES ON THIS SHEET MUST BE MADE OR CIRCLED IN RED ING, WITH DATE AND NAME OF PERSON MAKING CHANGE.

Do not extend notes this side of this line

B.M.	1ST RUN	DIFF.	2ND RUN	3RD RUN	ADJ. ELEV.	DESCRIPTION
BMKN24	65.623				65.633	BMKN24 Elev. 65.633 FB. 1795-18
+	4.755		4.630			162nd St. (S. side) 50' W. of Norwalk Blvd.
Π	70.378	-0.195	0.197		-0.1960	2 Bt. Spks. in N.E. Side of P.P. #535.57E
−	4.950		4.827			
TP	65.428					
+	4.817		4.676			
Π	70.245	-0.203	0.204		-0.2035	
−	5.020		4.880			
TP	65.225					
+	4.851		4.659			
Π	70.076	+0.574	0.574		+0.5740	+0.1745
−	4.277		4.085			
BMKN287	65.799				65.799	BMKN287 Elev. ~~65.791~~ 65.799 FB. 1992-11
+	4.552		4.406			162nd St. & Horst Ave. N.W. Cor.
Π	70.351	-0.240	0.241		-0.2405	Bt. spk. S.E. Cor. Conc. slab Front of Store #12061
−	4.792		4.647			
TP	65.559					
+	5.205		5.085			
Π	70.764	+1.280	1.281		+1.2805	+1.0400
−	3.925		3.804			
BMKN296	66.839				66.832	BMKN296 Elev. ~~66.830~~ 66.832 FB. 1992-14
						162nd St. (S side) 335'± W. of Horst Ave.
						Bt. spk. in walk @ P/L to Ho. #12028

NOTES RED. _____ JOB NO. 180714 SURVEY OF 162nd St
DATE _____ SURVEY BY J.L.W. Illey
NOTES CHKD. _____ NOTES BY _____ DATE 6/13/55
DATE _____ INDEXED J. C. Jordan DATE _____

F. B. 1992 PG. 17

F. B. 1992 PG. 18

JOB NO. _____ SURVEY OF _____ NOTES RED. _____

SURVEY BY _____ DATE _____

NOTES BY _____ DATE _____ NOTES CHKD. _____

INDEXED _____ DATE _____ DATE _____

B.M.	1ST RUN	DIFF.	2ND RUN	3RD RUN	ADJ. ELEV.	DESCRIPTION

FORM 359 2M 3-48

PLEASE RETURN TO
LOS ANGELES COUNTY SURVEYOR
313 CIVIC CENTER BLDG.

NOTE: ANY ADDITIONS OR CHANGES ON THIS SHEET MUST BE MADE OR CIRCLED IN RED INK, WITH DATE AND NAME OF PERSON MAKING CHANGE.

Do not extend notes this side of this line

COPIES TO

LOS CERRITOS

(REGIONAL OFFICE)

pages 23 thru 50

PWFB 0626 1248, 1249

F. B. 1992 Pg. 23

Notes Ck'd by C. J. GALLI	Survey of 162nd St
Map No.	W. O. 0303.00 Tape No. 0169 St'd. 68 °F
Office Work	Surveyed by J.L. Willey
Checked	Notes J.L.W. Date
Date	Indexed A. C. Johnson 9-29-55

162nd. ST.

JN 0303.00
C.I. 1807.14

℄ SURVEY
of Area

Alondra Ave to 166th St &
Norwalk Blvd to Elaine Ave

6-13-55
Willey J.L.
Kapp
Nunez
Underdahl.
Bustrum

W.S. 33

INDEX on PAGE 24

Note: Any Additions or Changes on This Sheet Must be Made or Circled in Red Ink With Date and Name of Person Making Change.

Do not extend notes this side of this line.

RETURN TO
LOS ANGELES COUNTY SURVEYOR
726 LOS ANGELES COUNTY
ENGINEERING BLDG.

76F3099 S&E #247. 8-54

F. B. 1992 PG. 24

PWFB 0626

1250, 1251, 1252, 1253

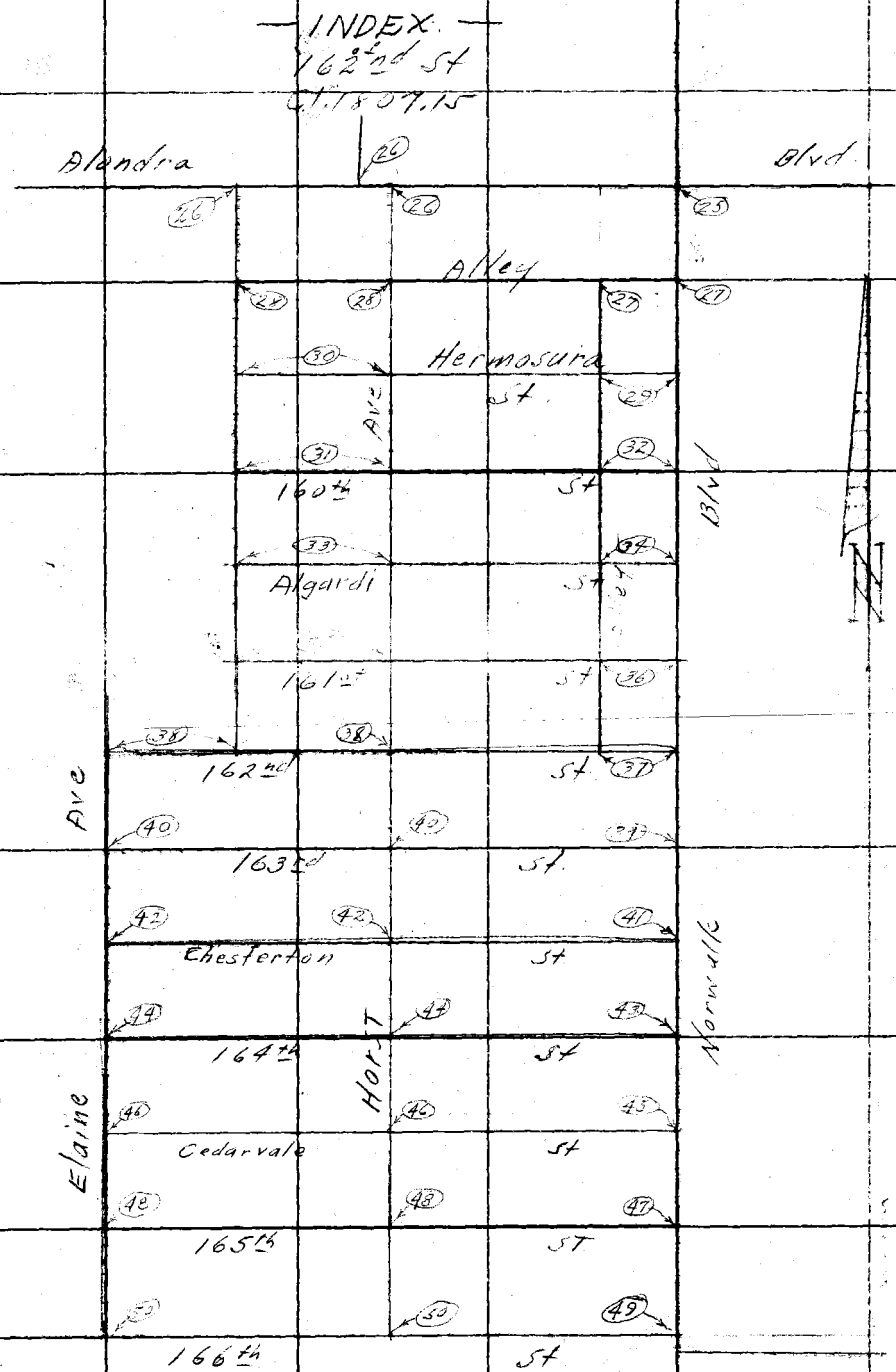

RETURN TO
LOS ANGELES COUNTY SURVEYOR
724 LOS ANGELES COUNTY
ENGINEERING BLDG.
Do not extend notes this side of this line.

Note: Any Additions or Changes on This Sheet Must be Made or Circled in Red Ink With Date and Name of Person Making Change.

PWFB 0726 537

F.B. 1992 Pg. 25

Notes Ck'd by C. J. GALLI	Survey of 162nd St
Map No.	W. O. 30300 Tape No. 0169 St'd. 68 °F
Office Work	Surveyed by J.L. Willey
Checked	Notes J.L.W. Date 6-52
Date	Indexed A. C. Johnson

W.S. 33-D-4

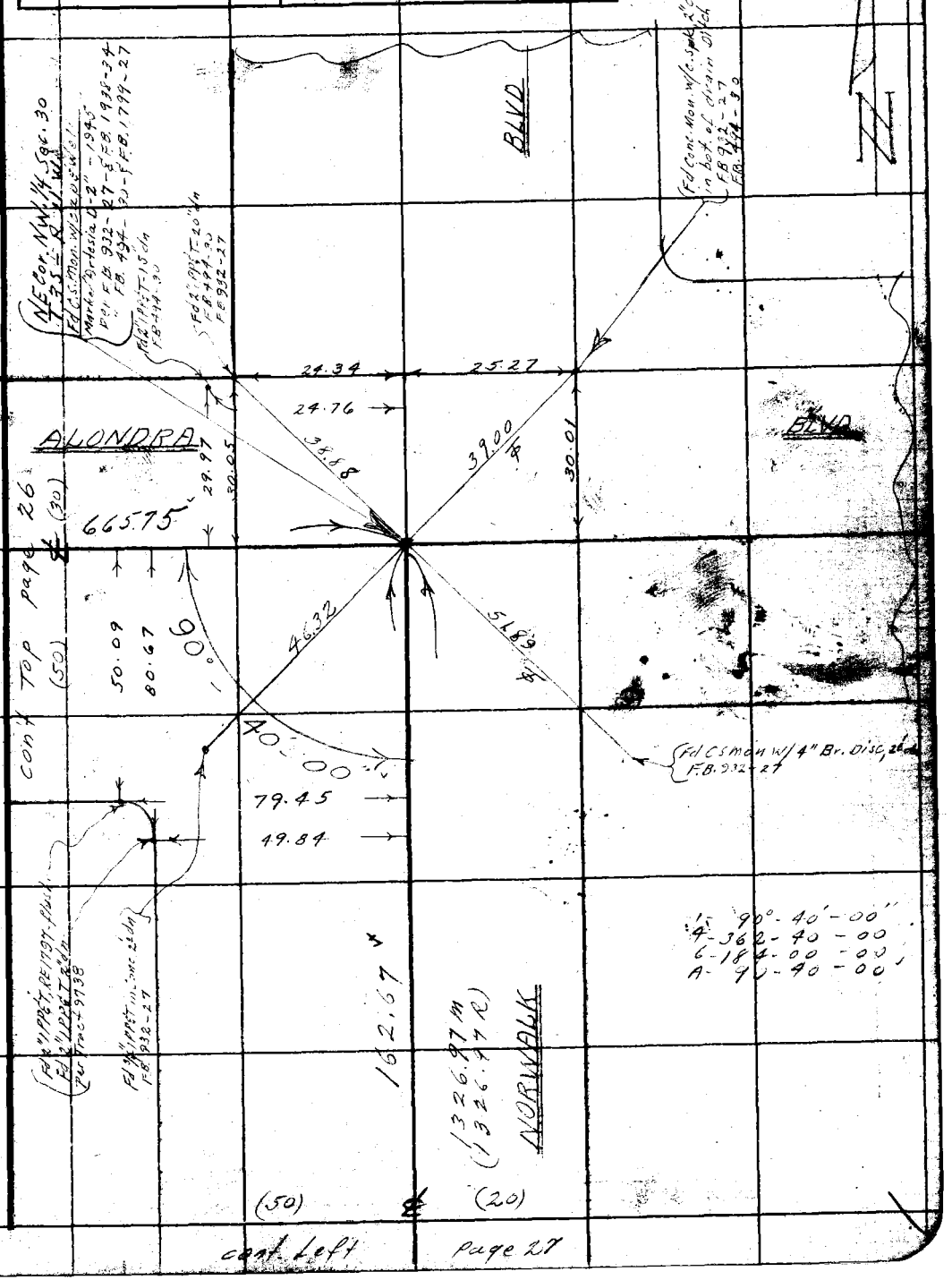

Note: Any Additions or Changes on This Sheet Must be Made or Circled in Red Ink With Date and Name of Person Making Change.

Do not extend notes this side of this line.

RETURN TO
LOS ANGELES COUNTY SURVEYOR
726 LOS ANGELES COUNTY
ENGINEERING BLDG.

76F3095 S&E #247. 8-54

PWFB 0726 538

F.B. 1992 PG. 26



W.S. 33-D-4

RETURN TO
LOS ANGELES COUNTY SURVEYOR
726 LOS ANGELES COUNTY
ENGINEERING BLDG.

Do not extend notes this side of this line.

Note: Any Additions or Changes on This Sheet Must be Made or Circled in Red Ink With Date and Name of Person Making Change.

PWFB 0726 539

Notes Ck'd by C. J. GALLI	Survey of 162nd St
Map No.	W. O. 030300 Tape No. 0169 St'd. 68 °F
Office Work	Surveyed by J.L.Willey
Checked	Notes J.L.W. Date 6-52
Date	Indexed A. C. Johnson

F.B. 1992 Pg. 21

W.S. 33-D-4

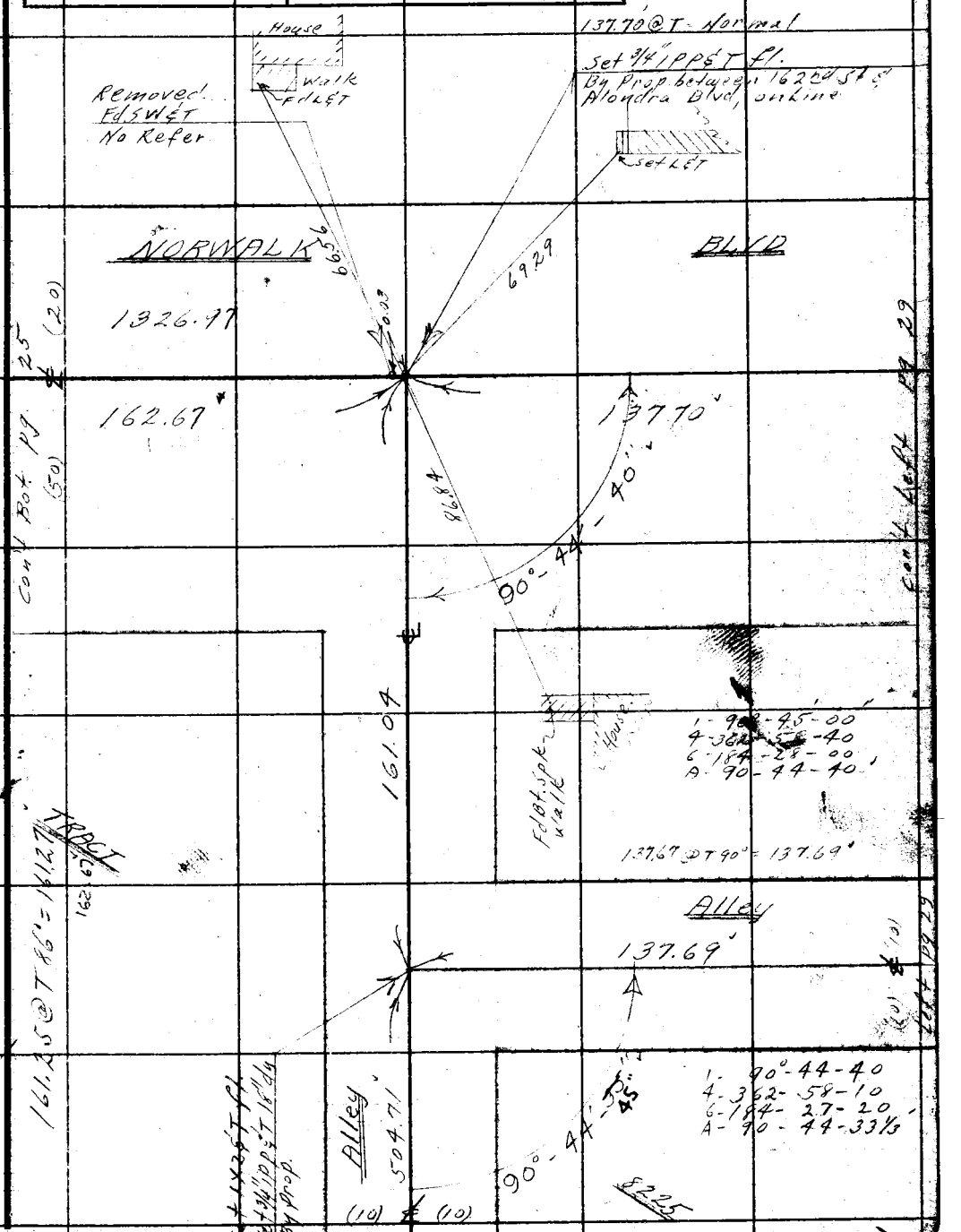

Note: Any Additions or Changes on This Sheet Must be Made or Circled in Red Ink With Date and Name of Person Making Change.

Do not extend notes this side of this line.

RETURN TO
LOS ANGELES COUNTY SURVEYOR
726 LOS ANGELES COUNTY
ENGINEERING BLDG.

76F3095 S&E #247. 8-54

PWFB 0726 540, 541

F.B. ~~1992~~ Pg. ~~28~~

77

Bot Pg 27

W.S. 33-D-4

8225

1- 89°-15-40"
4- 357-01-20
6- 175-32-10
A- 89-15-21 1/3

137.71 @ T 90° = 137.71

TRACT

504.68 @ T 100° = 504.71

Alley

504.71

Set Lg. Bt. Spk. W. & T.

Set 3/4" I.P.P. & T. fl.
By Inter.

89°-15-40"

Set Lg. Bt. Spk. W. & T.

HORST

AVE.

15.42

15.25 Tan.

10.9

45°

161.82
.76 Calc.

137.71

14.87 Tan.

10.4

15.75

Set Lg. Bt. Spk. W. & T.

Set Lg. Bt. Spk. W. & T.

Cont. Right page 26 (25)

Cont. Left page 30

353.99 @ T 90° = 354.04

354.04

1- 89°-15'-00"
4- 357-00-20
6- 175-30-20
A- 89-15-03 1/3

Alley

Set 3/4" I.P.P. & T. 18" dia
By Inter.

89°-15-00"

TRACT

9738

(10) (10)

161.28 Calc.

137.71 Calc.

161.27

1325.70

137.71

Set 1/2 & T
By Prop.

15' off set line

RETURN TO
LOS ANGELES COUNTY SURVEYOR
726 LOS ANGELES COUNTY
ENGINEERING BLDG.

Do not extend notes this side of this line.

Note: Any Additions or Changes on This Sheet Must be Made or Circled in Red Ink With Date and Name of Person Making Change.

PWFB 0726 542

F. B. 1992 Pg. 29

Notes Ck'd by C. J. GALLI	Survey of 162nd St.
Map No.	W. O. 030300 Tape No. 0169 St'd. 68 °F
Office Work	Surveyed by J.L. Willey
Checked	Notes J.L.W. Date
Date	Indexed A. C. Johnson

W.S. 33-D-4

Note: Any Additions or Changes on This Sheet Must be Made or Circled in Red Ink With Date and Name of Person Making Change.

Do not extend notes this side of this line.

RETURN TO
LOS ANGELES COUNTY SURVEYOR
726 LOS ANGELES COUNTY
ENGINEERING BLDG.

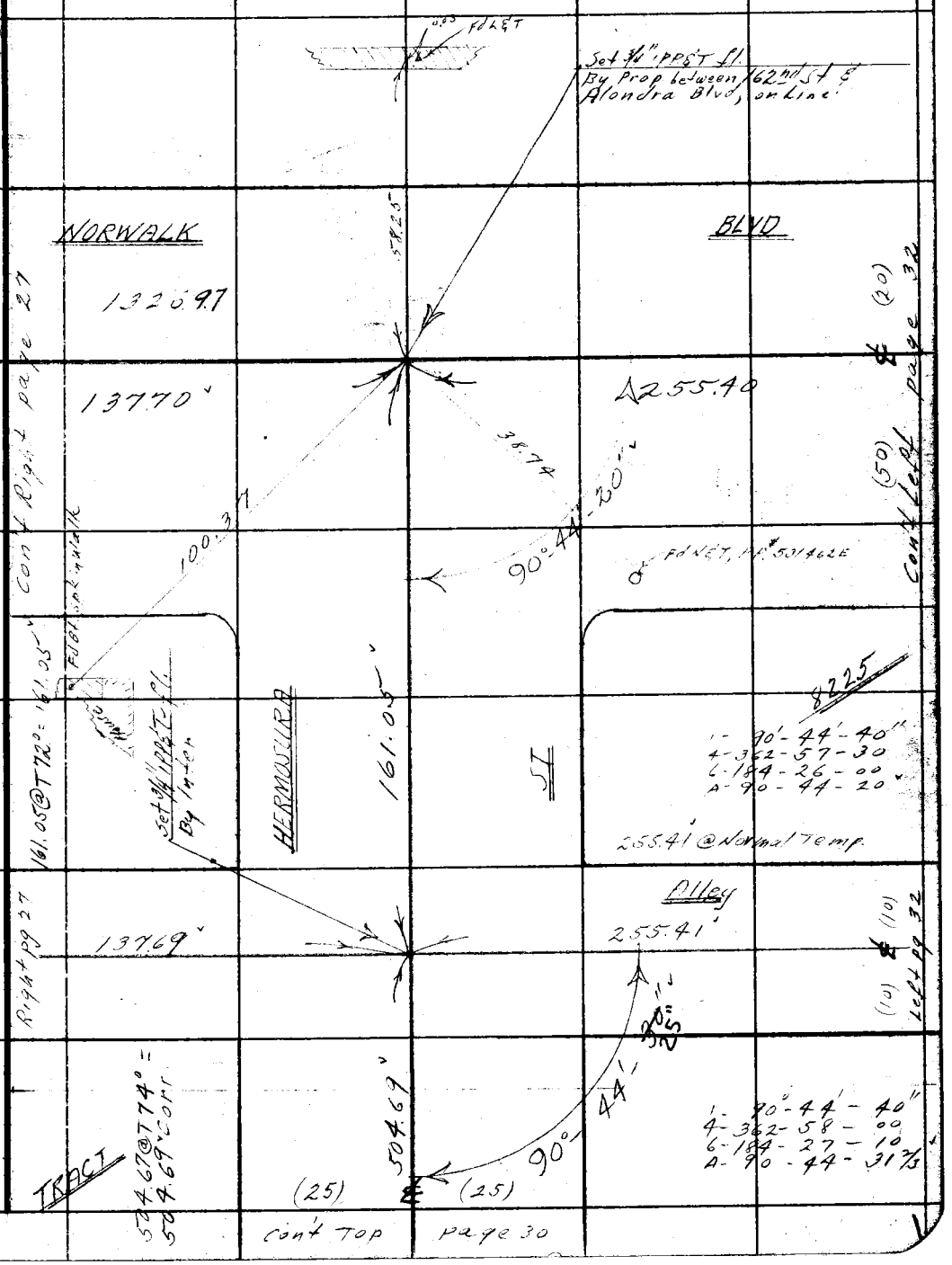

76F309S S&E #247. 8-54

PWFB 0726 543, 544

F.B. 1992 PG. 30

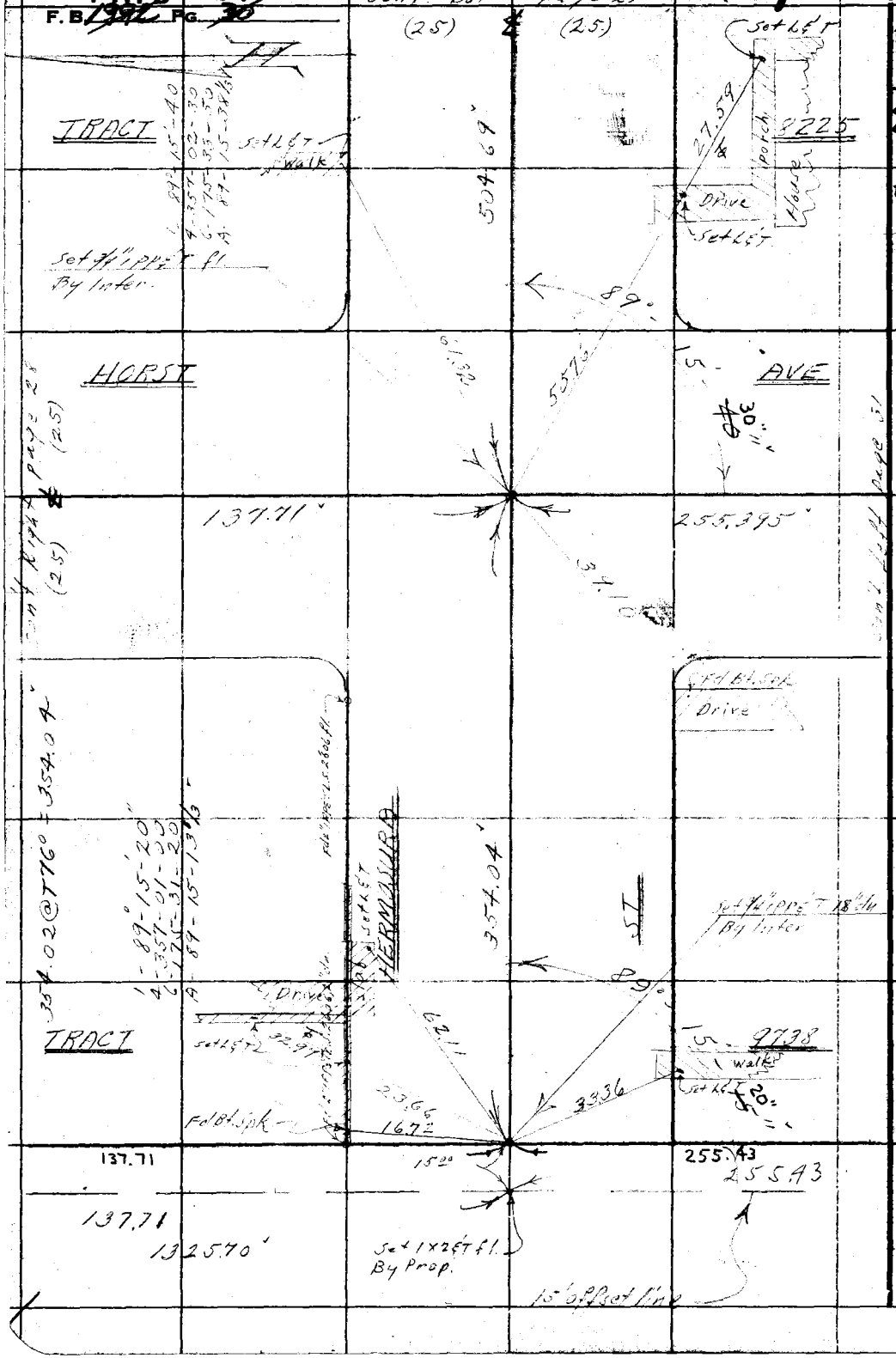

WS 33-D-4

RETURN TO
LOS ANGELES COUNTY SURVEYOR
726 LOS ANGELES COUNTY
ENGINEERING BLDG.

Do not extend notes this side of this line.

Note: Any Additions or Changes on This Sheet Must be Made or Circled In Red Ink With Date and Name of Person Making Change.

PWFB 0726 545 546

Notes Ck'd by C. J. GALLI	Survey of 162nd St
Map No.	W. O. 303.00 Tape No. 2169 St'd. 68 °F
Office Work	Surveyed by J.L. Willey
Checked	Notes JLW. Date 6-52
Date	Indexed C. Johnson

F.B. 1996 Pg. 31

Wis. 33-D-4

TRACT

1- 89°-15'-30"
4- 357-01-50
6- 175-32-50
A- 89-15-28 1/3

Set L&T

Con't Bot. page 32 (25) ℄ (25)

82.25

255.42 @ Normal Temp.

Set 3/4" IPP&T Fl. By Inter

504.67

HORST AVE

7234

89°-15'-30"

Con't Right pg 30 (25) ℄ (25)

255.395

255.42

58.36

47.30

Con't Left page 33

255.395 @ T 70° = 255.395

Walk

Fd Bt. Spk

Drive

26.47

Set L&T

Walk

354.00 @ T 92° = 354.06

160th

354.06

ST

1- 89-15-00
4- 357-01-20
6- 175-32-10
A- 89-15-21 2/3

Set L&T

Porch

House

Set 3/4" IPP&T 18" dia By Inter.

89°-15'-20"

77.17

TRACT

House

Set L&T

59.20

48.53

Walk

House

Set L&T

97.38

255.43

255.43

255.43

255.43

Set 1x2 L&T Fl. By Prop.

1325.70 M (1325.56 R)

1325.70 @ T 68° = 1325.70

15' offset line

Note: Any Additions or Changes on This Sheet Must be Made or Circled in Red Ink With Date and Name of Person Making Change.

Do not extend notes this side of this line.

RETURN TO
LOS ANGELES COUNTY SURVEYOR
726 LOS ANGELES COUNTY
ENGINEERING BLDG.

76F309S S&E #247. 8-54

F.B. 1992 Pg. 32

PWFB 0726

547

W.S. 33-D-4

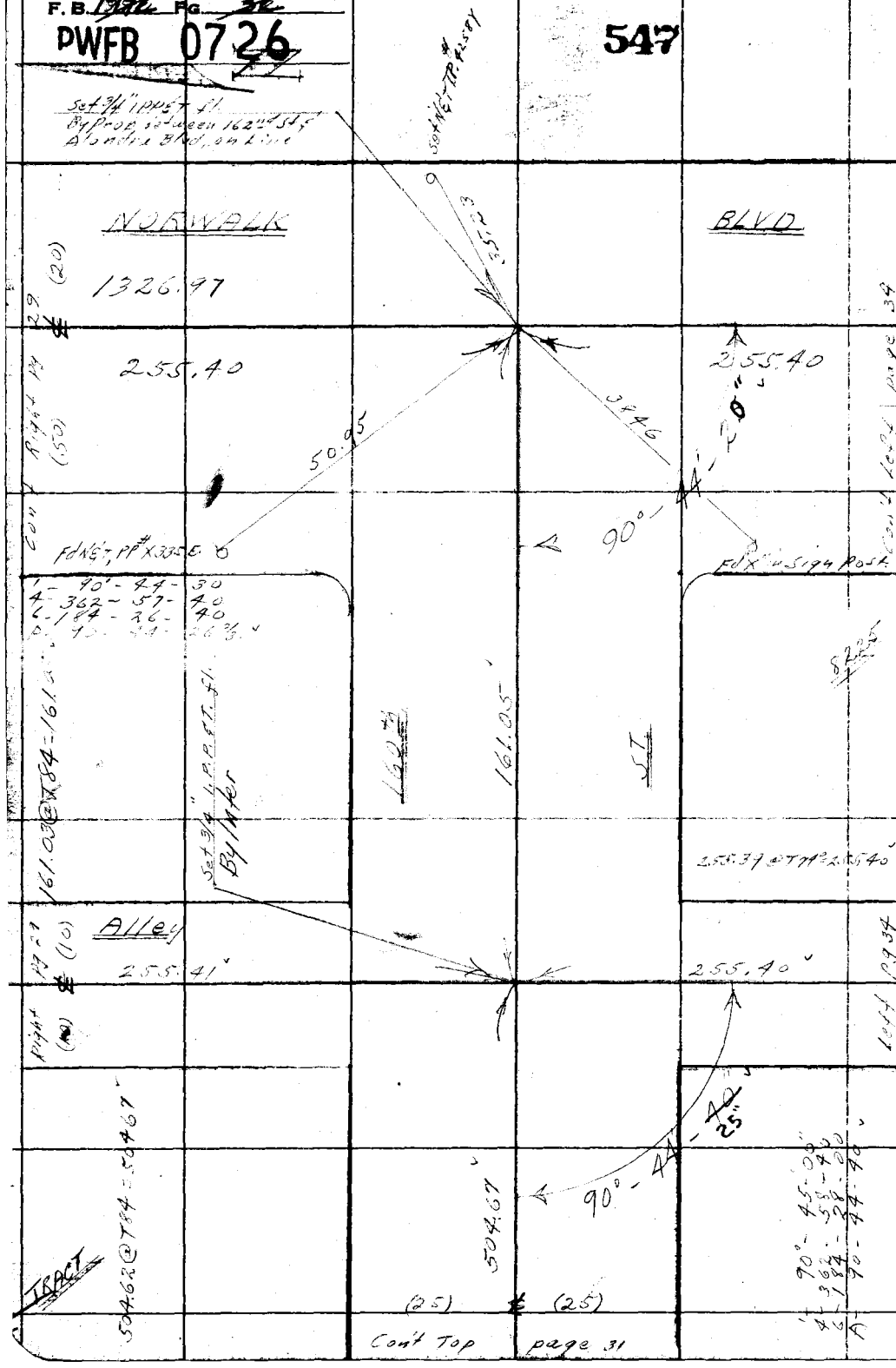

RETURN TO
LOS ANGELES COUNTY SURVEYOR
726 LOS ANGELES COUNTY
ENGINEERING BLDG.

Do not extend notes this side of this line.

Note: Any Additions or Changes on This Sheet Must be Made or Circled in Red Ink With Date and Name of Person Making Change.

PWFB 0726 548 549

F. B. 1992 Pg. 35

Notes Ck'd by C. J. GALLI	Survey of 162nd St
Map No.	W. O. 930320 Tape No. 0169 St'd. 68 °F
Office Work	Surveyed by J.L. Willey
Checked	Notes J.L.W. Date 6-52
Date	Indexed K. C. Johnson

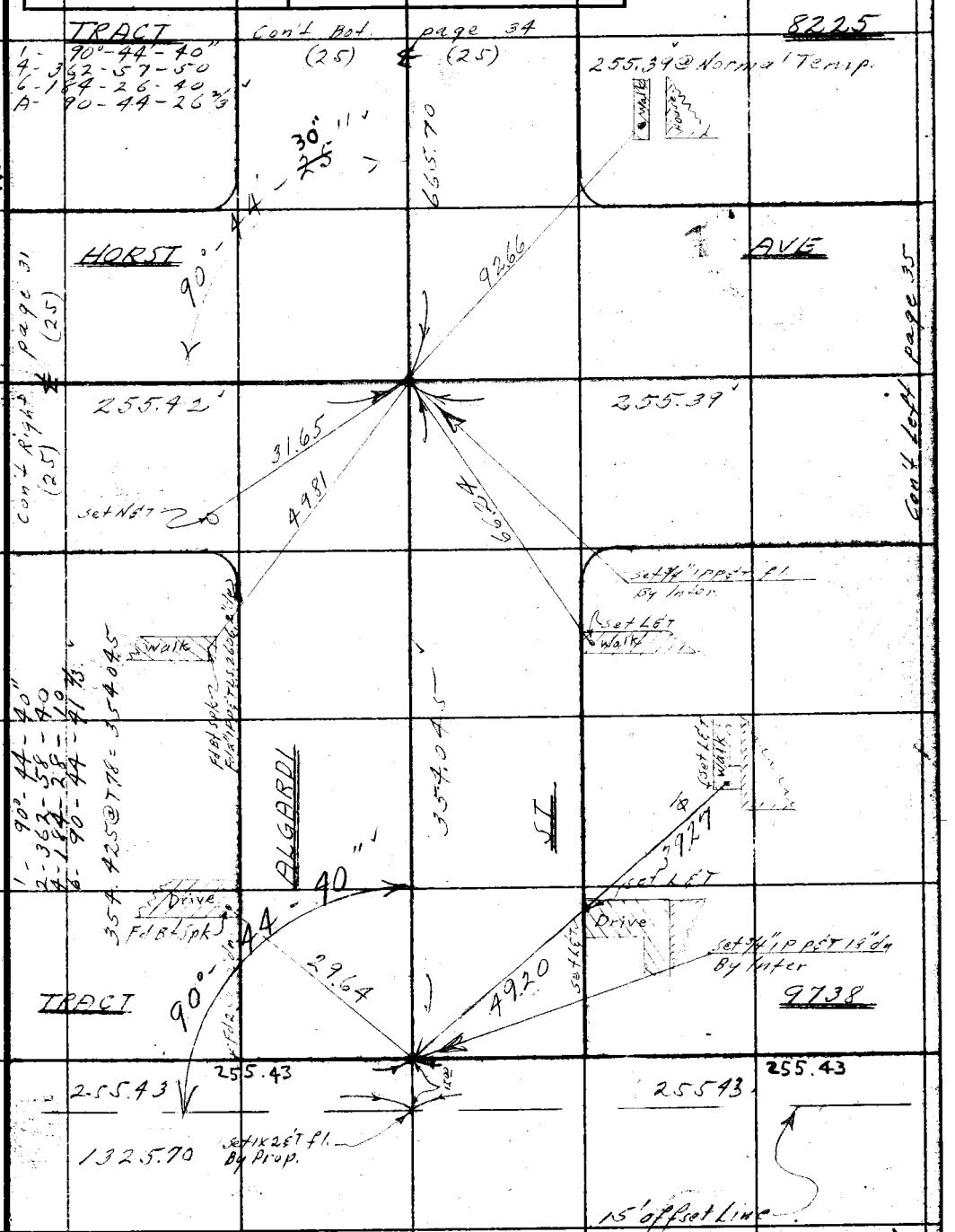

W.S. 33-D-4

Note: Any Additions or Changes on This Sheet Must be Made or Circled in Red Ink With Date and Name of Person Making Change.

Do not extend notes this side of this line.

RETURN TO
LOS ANGELES COUNTY SURVEYOR
726 LOS ANGELES COUNTY
ENGINEERING BLDG.

76F309S S&E #247. 8-54

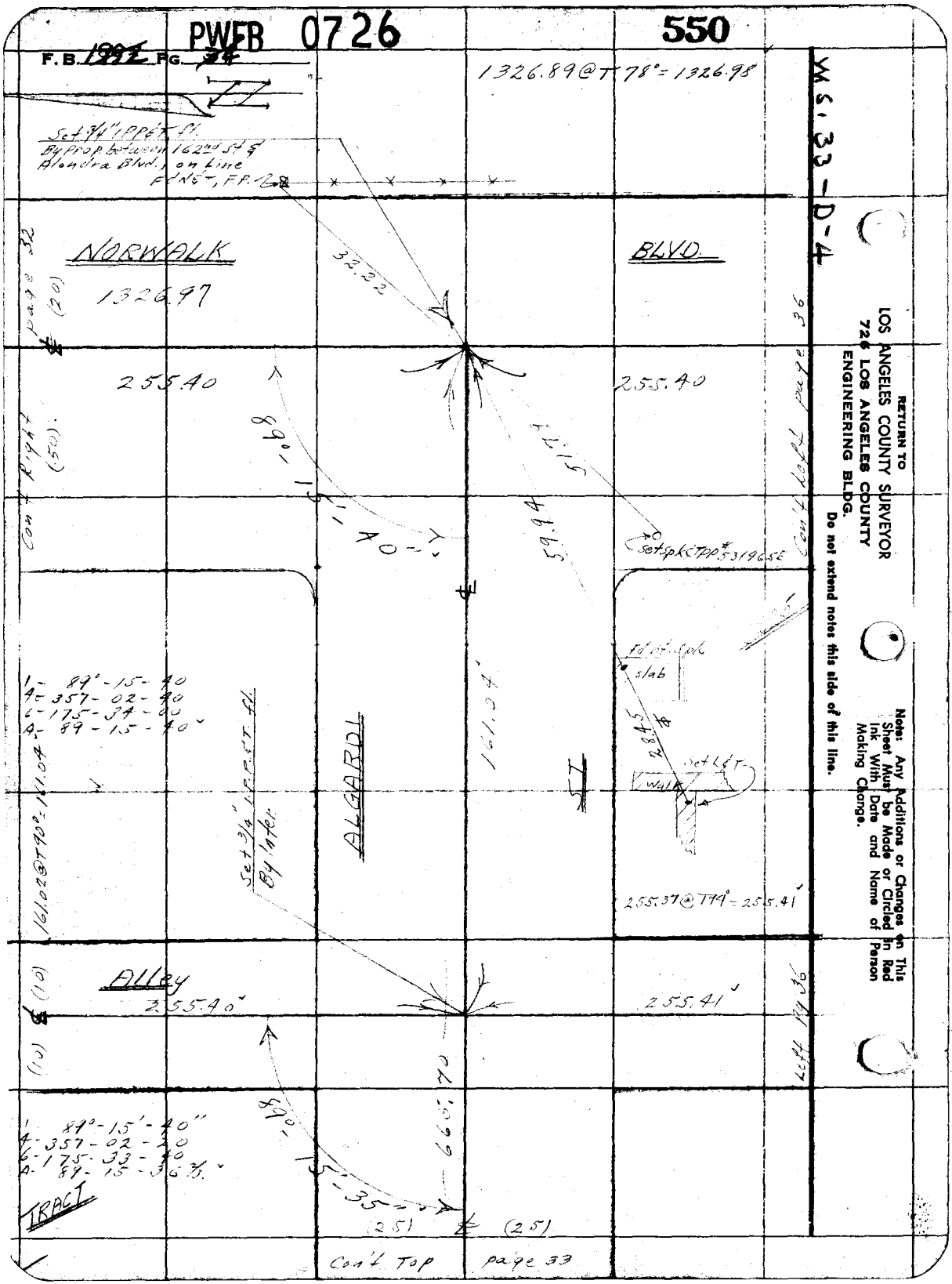
PWFB 0726
550
F.B. 1992 PG. 34
1326.89@T 78° = 1326.98
MS 33-D-4
Set 3/4" I.P.P.&T. fl.
By Prop. between 162nd St & Alondra Blvd., on line
F&N&T, F.P.
NORWALK
BLVD.
1326.97
32.22
255.40
255.40
89°-15'-40"
59.94
51.79
Set spk&TPP #531965E
Con't Right page 32
(20)
(50)
Con't Left page 36
1- 89°-15-40
4- 357-02-40
6- 175-34-00
A- 89-15-40
161.02@T90° = 161.04
Set 3/4" I.P.P.&T. fl.
By Inter.
ALGARDI
161.04
Fd pt. spk
slab
28.45
Set L&T
walk
255.37@T94° = 255.41
Alley
255.40
255.41
(10)
(10)
Left Pg 36
665.70
89°-15'-35"
1- 89°-15'-40"
4- 357-02-20
6- 175-33-40
A- 89-15-36 3/8
TRACT
(25)
(25)
Con't Top page 33
RETURN TO
LOS ANGELES COUNTY SURVEYOR
726 LOS ANGELES COUNTY
ENGINEERING BLDG.
Do not extend notes this side of this line.
Note: Any Additions or Changes on This Sheet Must be Made or Circled in Red Ink With Date and Name of Person Making Change.

PWFB 0726 551, 552

Notes Ck'd by C. J. GALLI	Survey of 162nd St.
Map No.	W. O. 030340 Tape No. 0169 St'd. 68 °F
Office Work	Surveyed by J.L. Willey
Checked	Notes J.L.W. Date 6-52
Date	Indexed A. C. Johnson

F.B. 1992 Pg. 35



Note: Any Additions or Changes on This Sheet Must be Made or Circled in Red Ink With Date and Name of Person Making Change.

Do not extend notes this side of this line.

RETURN TO
LOS ANGELES COUNTY SURVEYOR
726 LOS ANGELES COUNTY
ENGINEERING BLDG.

76F309S S&E #247 8-54

PWFB 0726

553

F.B. 1992 PG. 36

Set 3/4" I.P.P.&T. ...
By Prop between 162nd St & Alondra Blvd - on line

Fd "X", 4" I.P. Riser

NORWALK BLVD

W.S. 33-D-5

(20) 132697

42.97

255.40 260.40

42.31

77.61

89°-15'-40"

84.17

(50)

Cont Right pg 34

Cont Left pg 37

Fd N&T, PP# 531466 E

1- 89°-15'-40"
4- 357-02-40
6- 175-34-00
A- 89-15-40

Fd Bt. Spk in Pvt

8225

Set L&T House

161.00@T94° = 161.03'

161 ST

161.03'

ST

Set 3/4" I.P.P.&T. Fl. By Inter

Alley

(10) (10)

255.41'

260.395'

Right pg 34

Left pg 37

504.56@T94° = 504.65 corr.
1- 89°-15'-40"
4- 357-01-40
6- 175-32-40
A- 89-15-26 3/4

89°-15'

504.65'

TRACT

(25) (25)

260.375@T78 = 260.395'

con't Top page 35

RETURN TO
LOS ANGELES COUNTY SURVEYOR
726 LOS ANGELES COUNTY
ENGINEERING BLDG.

Do not extend notes this side of this line.

Note: Any Additions or Changes on This Sheet Must be Made or Circled in Red Ink With Date and Name of Person Making Change.

76F3095 S&E #247, 8-54

RETURN TO
LOS ANGELES COUNTY SURVEYOR
726 LOS ANGELES COUNTY
ENGINEERING BLDG.

Note: Any Additions or Changes on This Sheet Must be Made or Circled in Red Ink With Date and Name of Person Making Change.

Do not extend notes this side of this line.

W.5133-D.5

PWER 0726

Notes Ck'd by C. J. GALLI
Map No.
Office Work
Checked
Date

Survey of W. O. 13342 Type No. 0163 Sr'd. 6F of 162nd St
Surveyed by J.L.W. Date 6-5-
Notes
Indexed C. Johnson

554

F. B. [redacted] Pg. [redacted]

TRACT

Right pg 36 (10) ℄ (10)

10922 @ T 90° = 109.24

822.5

Cont Right page 36 (50) ℄ (20)

1- 89°-15'-40"
4-357-02-00
L-175-32-50
A- 89-15-28½

Alley

260.395

Set 3/4" I.P.P.S.T. fl. By Prop.

Fd. 1½ no dep. flush curb on line

Used center of Alley as shown on Hill Tracts

Fd. Lgt. Spk. E.W. W 47' S & W S over Fd. 2X2 S.T. 10" dn. set 3/4 I.P.P.S.T. Pl. Per F.B. 1799-26 F.B. 494-30. Held to this point

50.15

64.99

260.140

(33) 26.57 (C) 1326.57 M

NORWALK

162nd

Cont Top pg 36

89°

(30)

109.24

4.507

51.78

29.99

66.565

Fd. S.W.S.T. No. Ref

3.17

3.23

29.99

28.96

3.27

90°

S175°

30°

S310

ST

N.S.T. P.P.

"X" Top Fire plug

30°

N 20°

N.S.T. P.P.

Fd. Bolt 3" remain. of 2½" A. bolt set broken off. Set stamped -30 Pl.

Fd. 2X2 S.T. 10" dn. F.B. 494-30 F.B. 1799-26

Fd. Lgt. Spk. in Conc. Mon. 18" dn. F.B. 502-24 F.B. 1799-26

1- 90°-45'-00"
4-362-58-00
L-184-26-50
A- 90-44-28½

Fd. Spk. in Conc. Mon. 18" dn. F.B. 494-30 F.B. 502-24 F.B. 1799-26

BLVD

(33) 26.57 (C) 1326.57 M

230.01

665.63 @ T 72° = 665.65

TRACT

5775

(30) Cont Left ℄ (20) pg 39

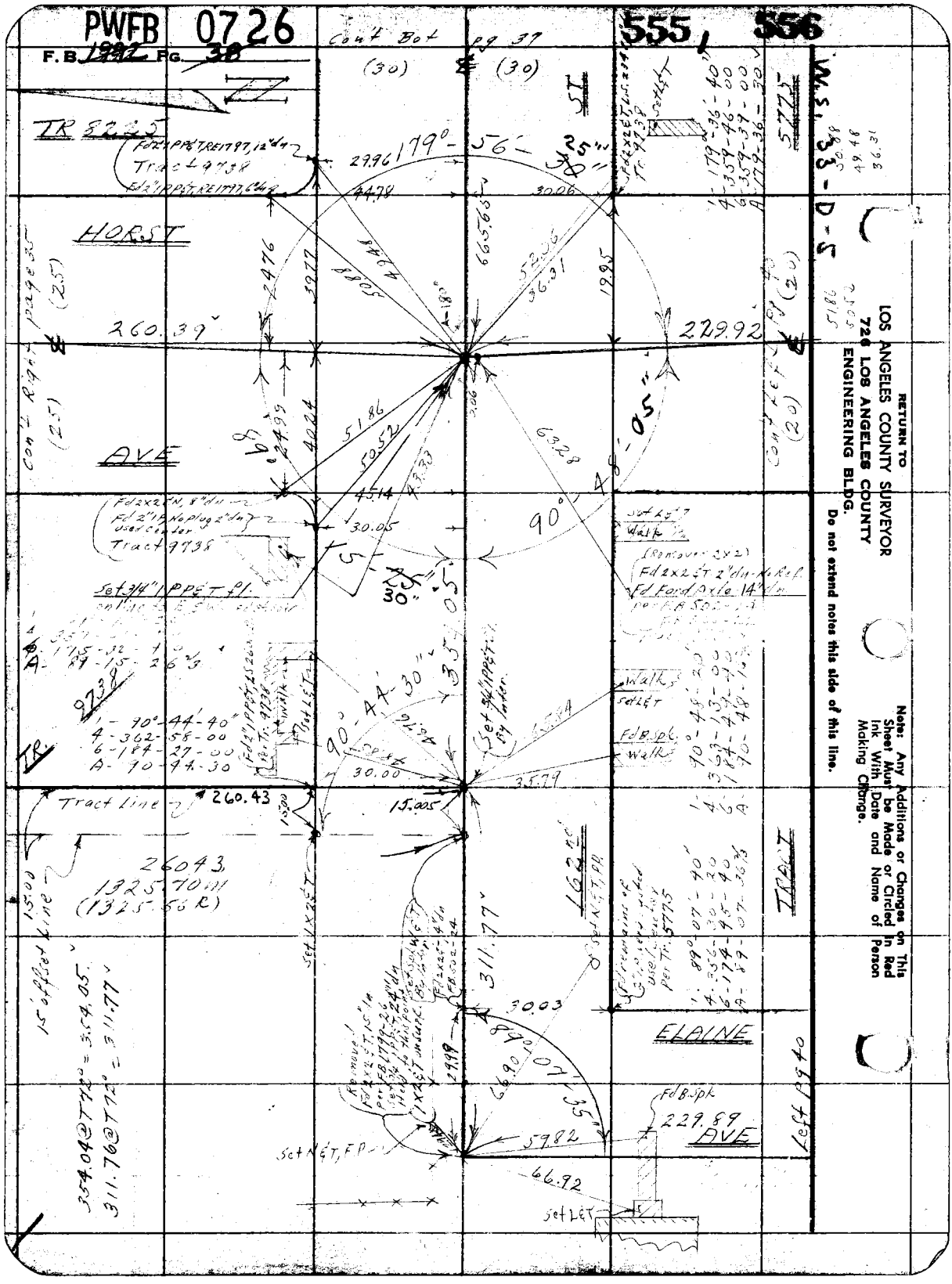
PWFB 0726
F.B. 1992 PG. 38
555
556
Cont Bot pg 37
(30)
(30)
TR 8225
HORST
AVE
Cont Right page 35
(25)
(25)
Cont Left pg 40
(20)
(20)
260.39
229.92
179°-56'-30"
90°-48'-05"
90°-44'-30"
Tract 9738
Set 3/4" IPP&T Pl.
Tract Line
260.43
26043
1325.70m
(1325.56R)
15' offset Line
354.04@T72° = 354.05
311.76@T72° = 311.77
311.77
162.25
ELAINE
AVE
229.89
Left pg 40
TRACT
5775
W.S. 33-D-5
RETURN TO
LOS ANGELES COUNTY SURVEYOR
726 LOS ANGELES COUNTY
ENGINEERING BLDG.
Do not extend notes this side of this line.
Note: Any Additions or Changes on This Sheet Must be Made or Circled in Red Ink With Date and Name of Person Making Change.

PWFB 0626 1254

Notes Ck'd by C. I. GALLI	Survey of 162nd St	F.B. 1992 Pg. 39
Map No.	W. O. 030308 Tape No. 0169 St'd. 68 °F	
Office Work	Surveyed by J.L. Willey	
Checked	Notes J.L.W. Date 6-55	
Date	Indexed A. C. Johnson	

W.S. 33-D-5

1326.80@T78° = 1326.89

Set 3/4" IPP & + fl. By Prop. between 166th & 162nd Sts. on Line

Set N&T, G.P. #1087429E

NORWALK BLVD

1326.89

230.01

36.24

220.005

Con't Right pg 37 (30) & (20)

57.75

31.91

90°-44'-45"

Fd. N&T PP #531469E

Con't Left pg 41

Fd L&T, bot Step

5775

665.375@T72° = 665.395

1 - 90°-45'-00"
4 - 362°-59'-00
6 - 184-28-20
A - 90-44-43½

665.395

163rd ST

TRACT

(20) & (20)

Con't Top pg 40

Note: Any Additions or Changes on This Sheet Must be Made or Circled in Red Ink With Date and Name of Person Making Change.

Do not extend notes this side of this line.

RETURN TO
LOS ANGELES COUNTY SURVEYOR
726 LOS ANGELES COUNTY
ENGINEERING BLDG.

76F309S S&E #247. 8-54

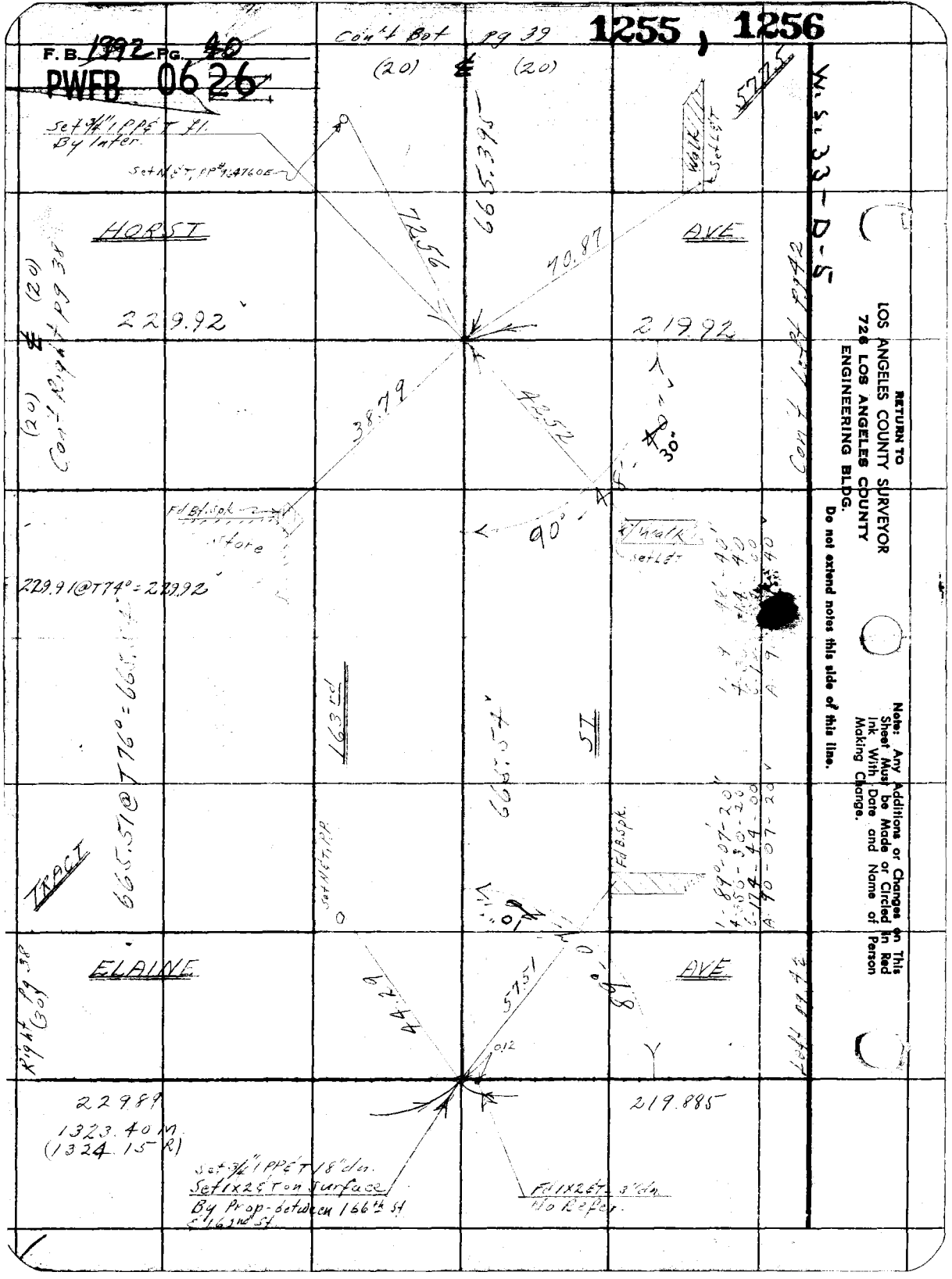
F.B. 1992 PG. 40
PWFB 0626
1255, 1256
Con't Bot pg 39
(20) ℄ (20)
Set 3/4" I PP & T Fl. By Inter.
Set N & T, PP #964760E
HORST
AVE
229.92
219.92
665.395
7256
70.87
38.79
4252
90°
30"
Walk
Set L & T
Fd Bt. Spk
Store
229.91 @ T74° = 229.92
665.51 @ T76° = 665.54
163rd
665.54
ST
TRACT
Set N & T, P.P.
Fd B. Spk.
ELAINE
AVE
44.29
57.51
89°
0.12
229.89
1323.40 M.
(1324.15 R)
219.885
Set 3/4" I PP & T 18" dn.
Set 1x2 & T on Surface
By Prop. between 166th St & 163rd St.
Fd 1x2 & T 3" dn.
No Refer.
Right pg 38
Left pg 42
Con't Left pg 42
Con't Right pg 38
W.S. 33-D-5
RETURN TO
LOS ANGELES COUNTY SURVEYOR
726 LOS ANGELES COUNTY
ENGINEERING BLDG.
Do not extend notes this side of this line.
Note: Any Additions or Changes on This Sheet Must be Made or Circled in Red Ink With Date and Name of Person Making Change.

PWFB 0626 1257

Notes Ck'd by C. J. GALLI	Survey of 162nd St.
Map No.	W. O. 030300 Tape No. 0169 St'd. 68 °F
Office Work	Surveyed by J. L. Willey
Checked	Notes J. L. W. Date 6-5-5
Date	Indexed A. C. Johnson

F.B. 1992 Pg. 41

W.S. 33-D-5

Note: Any Additions or Changes on This Sheet Must be Made or Circled in Red Ink With Date and Name of Person Making Change.

Do not extend notes this side of this line.

RETURN TO
LOS ANGELES COUNTY SURVEYOR
726 LOS ANGELES COUNTY
ENGINEERING BLDG.



76F309S S&E #247. 8-54


F.B. 1992 PG. 42
Con't Bot pg 41
1258
1259
(20) ℄ (20)
PWFB 0626
W.S. 33-D-5
House
Set L&T
Walk
Fd Bf. Spk
HORST
AVE
219.92
219.91
Con't Right pg 40 (20)
Con't Left pg 44
Set N&T
219.91@T74° = 219.92
CHESTERTON
ST.
TRACT
665.27@T68° = 665.27
Set 3/4" Iron Pipe By Inter.
Walk
Fd B. Spk
ELAINE
AVE
Right pg 40 (30)
Left pg 44
219.885
219.885
House
Walk
Set L&T ℄ Prod.
RETURN TO
LOS ANGELES COUNTY SURVEYOR
726 LOS ANGELES COUNTY
ENGINEERING BLDG.
Do not extend notes this side of this line.
Note: Any Additions or Changes on This Sheet Must be Made or Circled in Red Ink With Date and Name of Person Making Change.

PWFB 0626 1260

Notes Ck'd by C. J. GALLI	Survey of 162nd St.
Map No.	W. O. 0303.00 Tape No. 0169 St'd. 68 °F
Office Work	Surveyed by J L Willey
Checked	Notes J.L.W. Date 6-55
Date	Indexed K. C. Johnson

F. B. 1992 Pg. 43

W.S. 33-D-5

Note: Any Additions or Changes on This Sheet Must be Made or Circled In Red Ink With Date and Name of Person Making Change.

Do not extend notes this side of this line.

RETURN TO
LOS ANGELES COUNTY SURVEYOR
726 LOS ANGELES COUNTY
ENGINEERING BLDG.

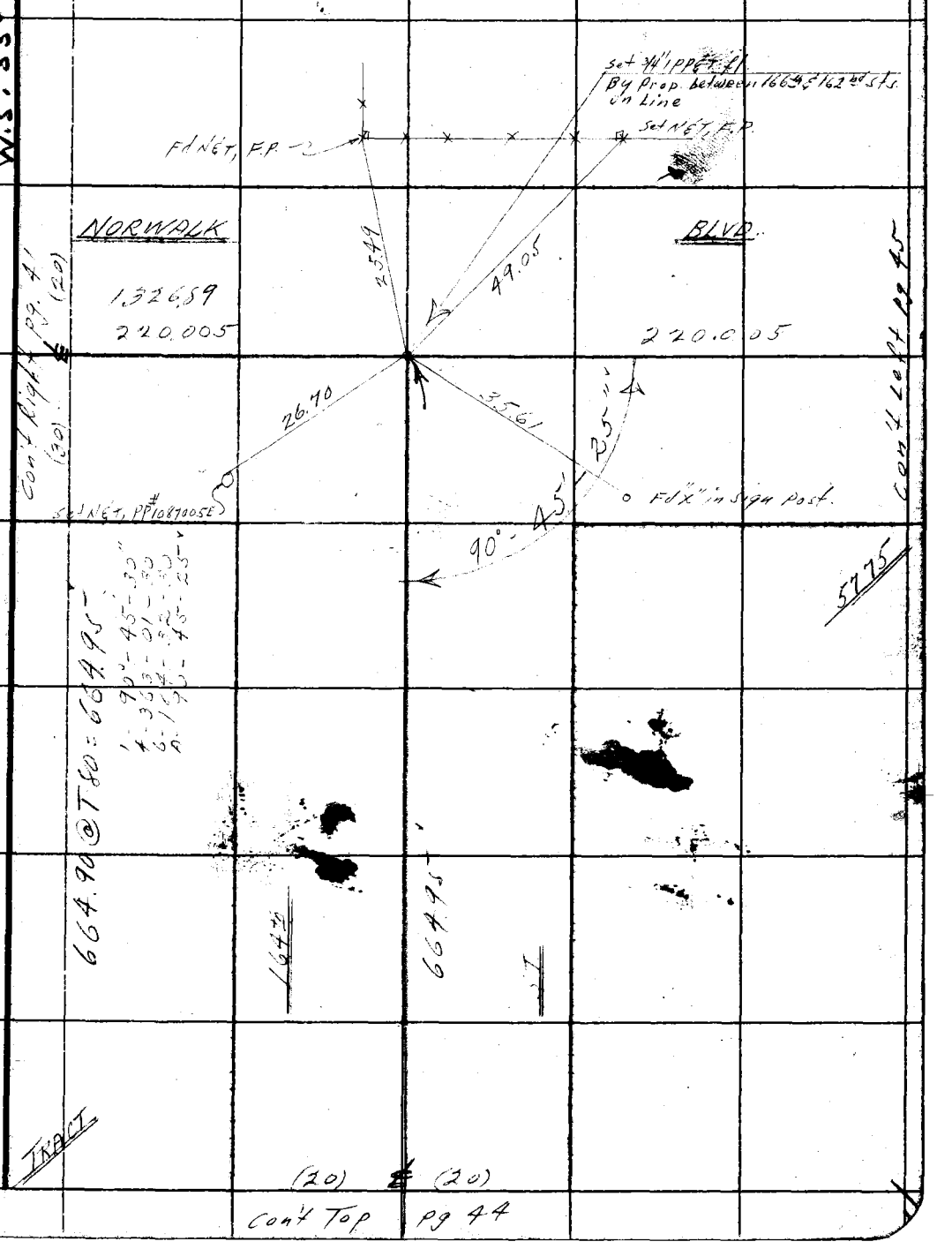

76F309S S&E #247. 8-54



F.B. 1992 Pg. 44
PWFB 0626
1261, 1262
Con't Bot pg 43
(20) (20)
W.S. 33-D-5
Set 3/4" IPP&T fl. By Inter.
664.95
Set L&T
HORST
AVE
51.68
219.91
219.95
Cont Right pg 42
(20)
59.22
33.20
Set N&T TP #M1991Y
219.90@T74°=219.91
665.01
664.96@T
TRACT
164th
ST.
665.01
House
Set L&T
Fd B.Spk
ELAINE
AVE
(30)
219.885
219.885
Fd 1x2 & T 4" dn No Refer
Set 3/4" IPP&T - 18" dn By Prop. of tween 166th St. & 162nd St.
RETURN TO
LOS ANGELES COUNTY SURVEYOR
726 LOS ANGELES COUNTY
ENGINEERING BLDG.
Do not extend notes this side of this line.
Note: Any Additions or Changes on This Sheet Must be Made or Circled in Red Ink With Date and Name of Person Making Change.

PWFB 0626 1263

Notes Ck'd by C. J. GALLI	Survey of 162nd St.
Map No.	W. O. 030300 Tape No. 0169 St'd. 68 °F
Office Work	Surveyed by J.L. Willey
Checked	Notes J.L.W. Date 6-55
Date	Indexed A. C. Johnson

F. B. ~~1992~~ Pg. ~~45~~

W.S. 33-D-5

Note: Any Additions or Changes on This Sheet Must be Made or Circled in Red Ink With Date and Name of Person Making Change.

Do not extend notes this side of this line.

RETURN TO
LOS ANGELES COUNTY SURVEYOR
726 LOS ANGELES COUNTY
ENGINEERING BLDG.

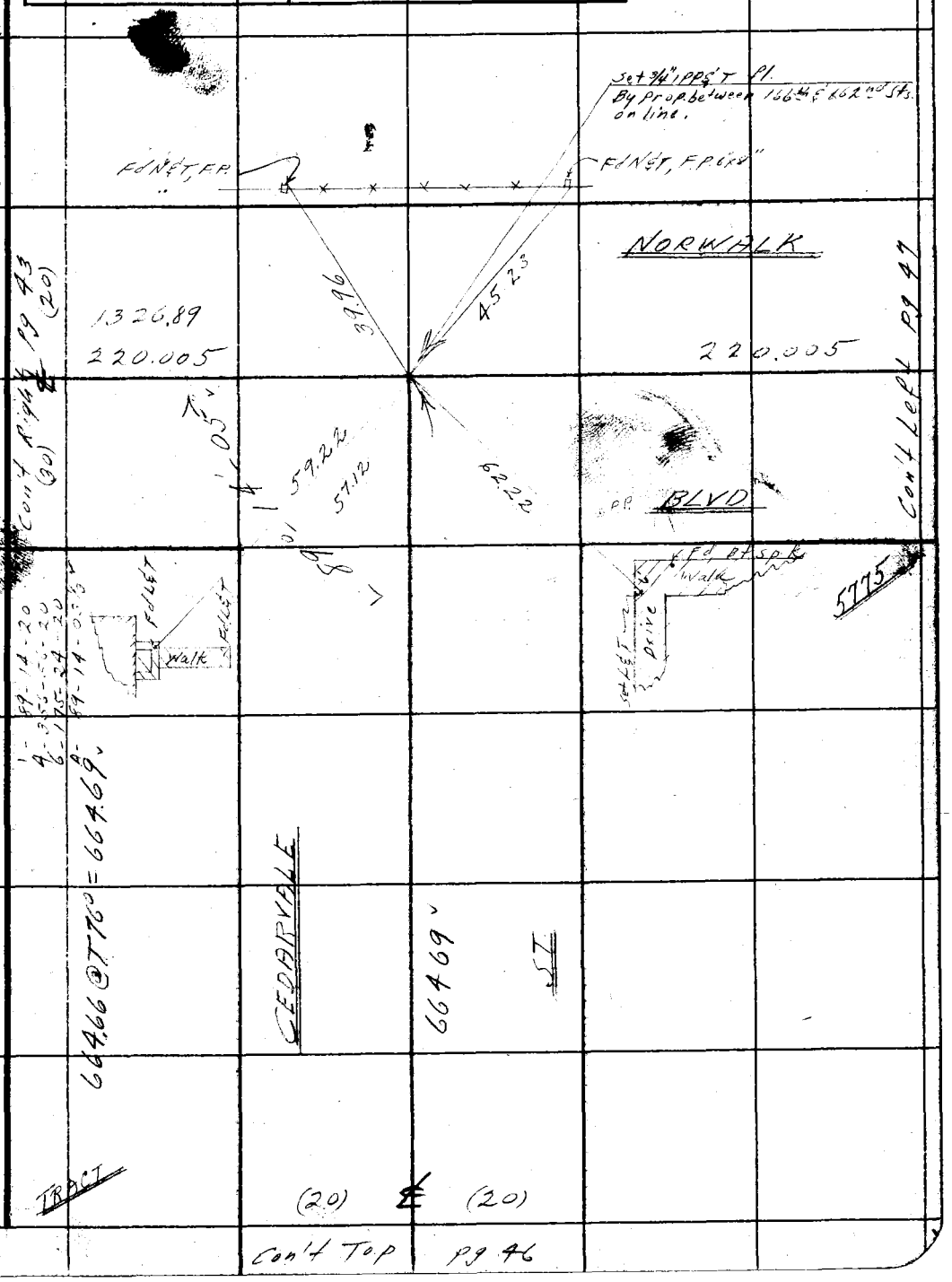

76F3098 S&E #247. 8-54

PWFB 0626 1264, 1265

F.B. 1992 Pg. 46

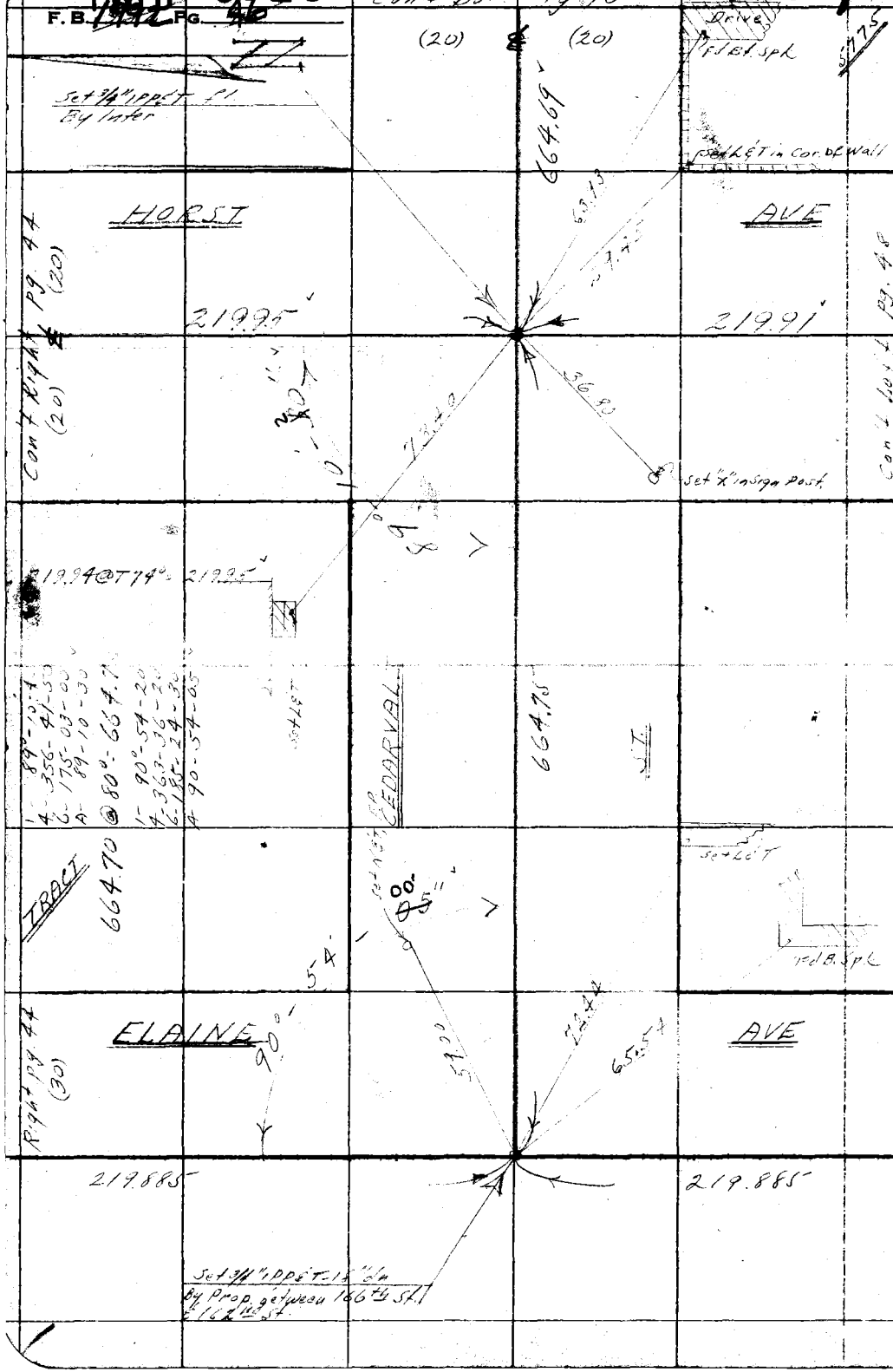

W.S. 33-D-5

RETURN TO
LOS ANGELES COUNTY SURVEYOR
726 LOS ANGELES COUNTY
ENGINEERING BLDG.

Do not extend notes this side of this line.

Note: Any Additions or Changes on This Sheet Must be Made or Circled in Red Ink With Date and Name of Person Making Change.

PWFR 0626

1266

Notes Ck'd by C. J. GALLI	Survey of 162nd St
Map No.	W. O. 030300 Tape No. 0169 St'd. 68 °F
Office Work	Surveyed by J.L. Willey
Checked	Notes J.L.W. Date 6-5-52
Date	Indexed C. Johnson

F.B. 1992 Pg. 47

W.S. 33-D-5

Note: Any Additions or Changes on This Sheet Must be Made or Circled in Red Ink With Date and Name of Person Making Change.

Do not extend notes this side of this line.

RETURN TO
LOS ANGELES COUNTY SURVEYOR
726 LOS ANGELES COUNTY
ENGINEERING BLDG.



76F309S S&E #247. 8-54

PWEB 0626 1267, 1268

F.B. 1992 PG. 48

Con't Bot pg 47

W.S. 133 - D-5



RETURN TO
LOS ANGELES COUNTY SURVEYOR
726 LOS ANGELES COUNTY
ENGINEERING BLDG.

Do not extend notes this side of this line.

Note: Any Additions or Changes on This Sheet Must be Made or Circled in Red Ink With Date and Name of Person Making Change.

PWFB 0626

1269, 1270

F.B. 1992 Pg. 49

Notes Ck'd by V. GALLI	Survey of 162nd St.
Map No.	W. O. 030300 Tape No. 0169 St'd. 68 °F
Office Work	Surveyed by J. L. Willey
Checked	Notes J. L. W. Date 6-52
Date	Indexed A. C. Johnson

W.S. 33-D-5

Note: Any Additions or Changes on This Sheet Must be Made or Circled in Red Ink With Date and Name of Person Making Change.

Do not extend notes this side of this line.

RETURN TO
LOS ANGELES COUNTY SURVEYOR
726 LOS ANGELES COUNTY
ENGINEERING BLDG.

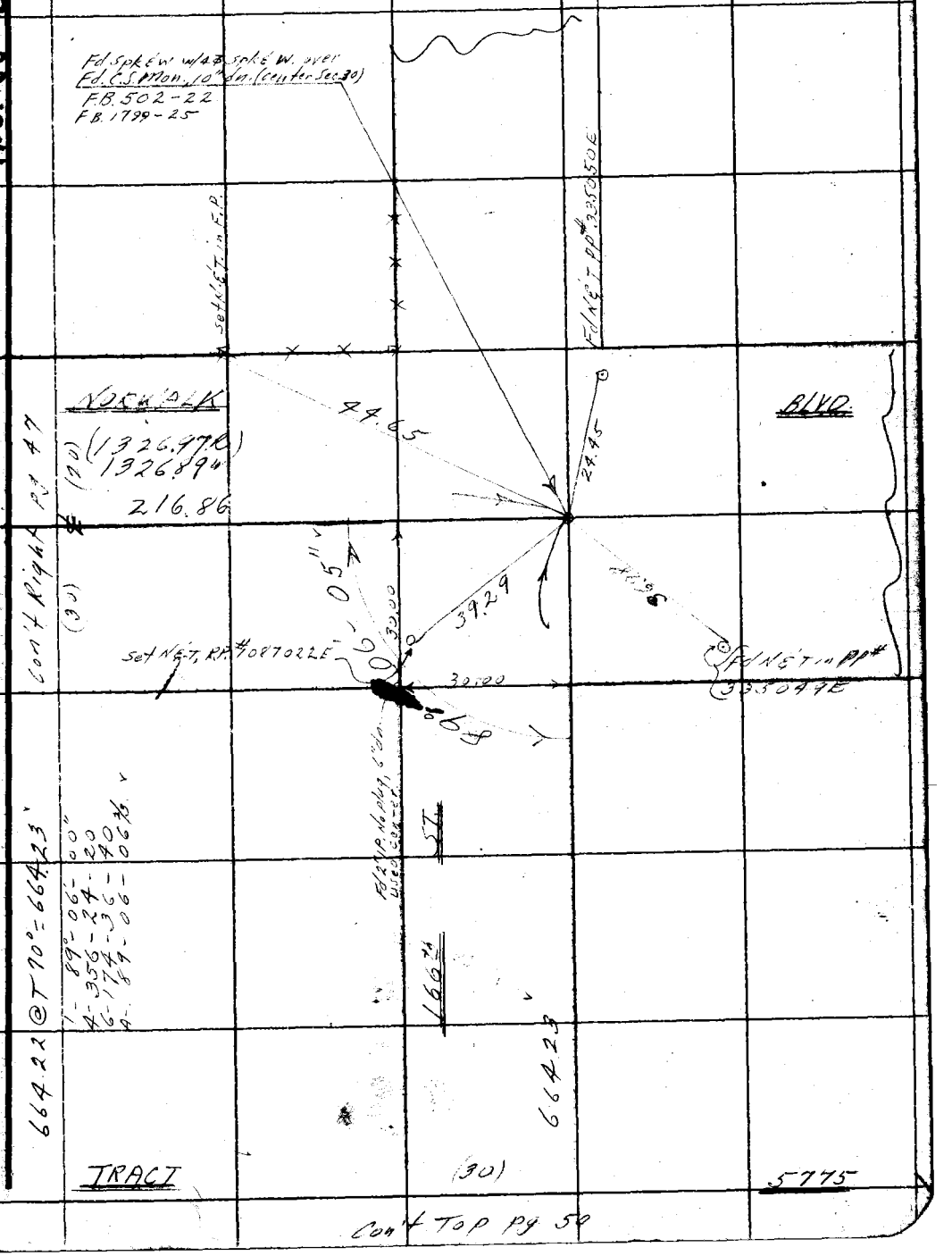

78F309S S&E #247. 8-54


F.B. 1992 PG. 50
Cont Bot Pg 49
1271, 1272
W.S. 33-D-5
PWFB 0626
5775
HORST
AVE
Cont Right Pg 48
(20)
215.42
Fd Bt Spk
21541@T76° = 215.42
TRACT
664.20@T74° = 664.23
1-91°-02'-00" 1-89°-02'-40"
4-364-08-10 4-356-01-50
6-186-12-10 6-174-14-40
4-91-02-01 2/3 A-89-02-26 2/3
Fd 2" IPPET 2" UP
Tract 5775
166th
ST
664.23
Fd X, Sign Post
664.23
Fd 2" IPPET 6" dia
No Ref
(FB 506-22 calls for 2x2)
43.73
5993
7820
80.80
Set NET PP
Fd 2" IPPET 2" UP
FB 506-21
Set NET PP
29.39
ELAINE AVE
91°-02'-00"
29.47
41.61
40.47
49.23
47.17
39.42
0.67
0.68
1920
1009
Fd 2" IPPET very old & about gone - flush
FB 506-21
Fd 2" IP No plug
used center
92.93
213.97
1323.40 M
(1324.15 R)
Set 3/4" IPPET Pl.
Fd 2x2 ET, 12" dia. (very old)
FB 506-21
(used for line both N & E)
Fd NET in P.P.
RETURN TO
LOS ANGELES COUNTY SURVEYOR
726 LOS ANGELES COUNTY
ENGINEERING BLDG.
Do not extend notes this side of this line.
Note: Any Additions or Changes on This Sheet Must be Made or Circled in Red Ink With Date and Name of Person Making Change.

Notes Ck'd by	Survey of 162nd St	F.B. 1992 Pg. 55
Map No.	W. O. 1807.14 Tape No. St'd. °F	
Office Work	Surveyed by J. L. Willey	
Checked	Notes J.L.W. Date 6-55	
Date	Indexed J. O. Johnson	

162nd St. C.I. 1807.14

Locations & Elev. of M.H.'s

& for pipes on Norwalk Blvd.

of

Santa Fe Springs Waste Water Line Co.

from

Alondra Blvd to 166th St.

6-22-55

J. L. Willey & Party

Note: Any Additions or Changes on This Sheet Must be Made in Red Ink With Date and Name of Person Making Change.

Do not extend notes this side of this line.

RETURN TO
LOS ANGELES COUNTY SURVEYOR
726 LOS ANGELES COUNTY
ENGINEERING BLDG.

76F3005 S&E #207. 6-54

F.B. 1992 PG. 56

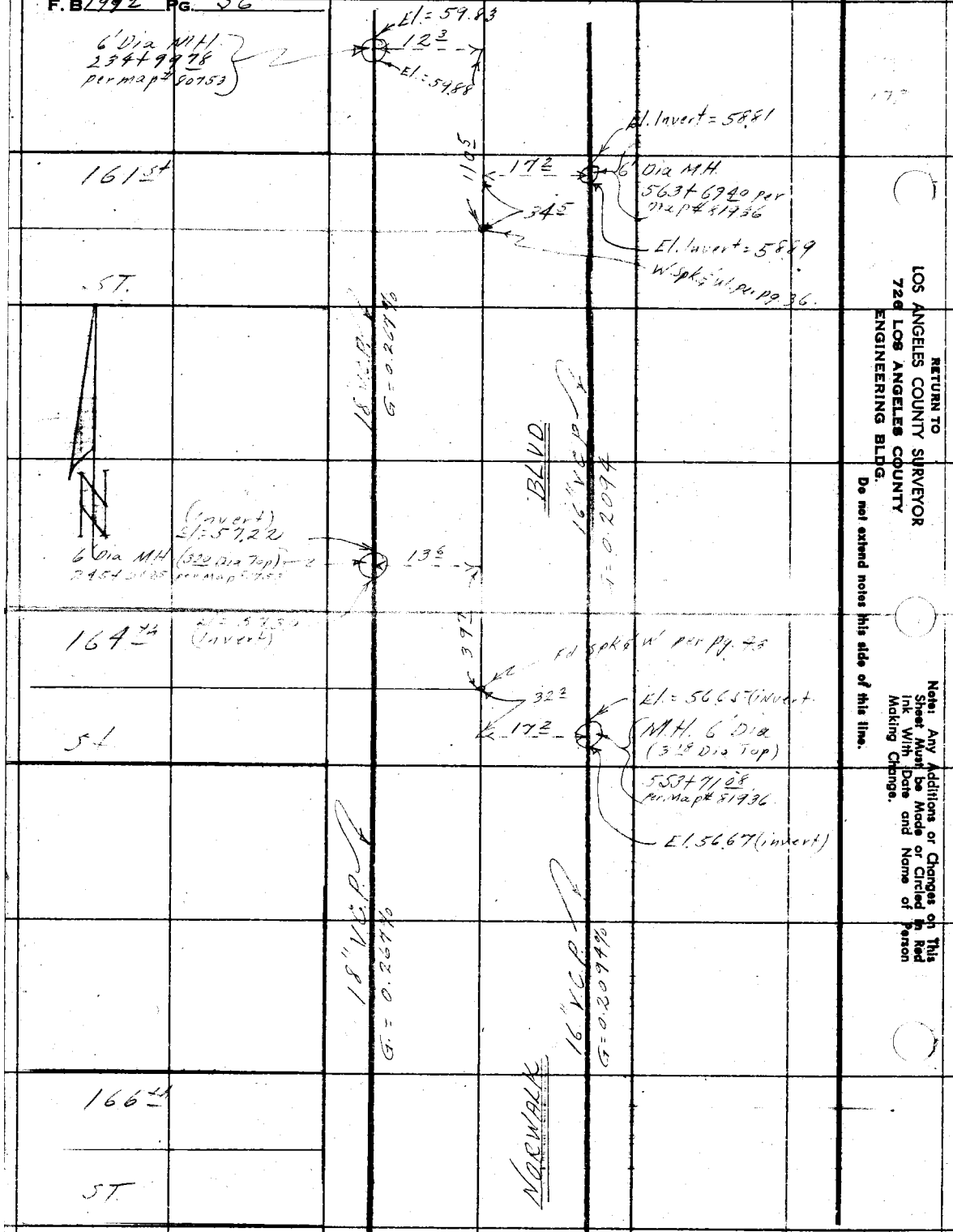

RETURN TO
LOS ANGELES COUNTY SURVEYOR
726 LOS ANGELES COUNTY
ENGINEERING BLDG.
Do not extend notes this side of this line.

Note: Any Additions or Changes on This Sheet Must be Made or Circled in Red Ink With Date and Name of Person Making Change.

76F3095 S&E #247. 8-54

RETURN TO
LOS ANGELES COUNTY SURVEYOR
726 LOS ANGELES COUNTY
ENGINEERING BLDG.

Note: Any Additions or Changes on This Sheet Must be Made or Circled in Red Ink With Date and Name of Person Making Change.

Do not extend notes this side of this line.

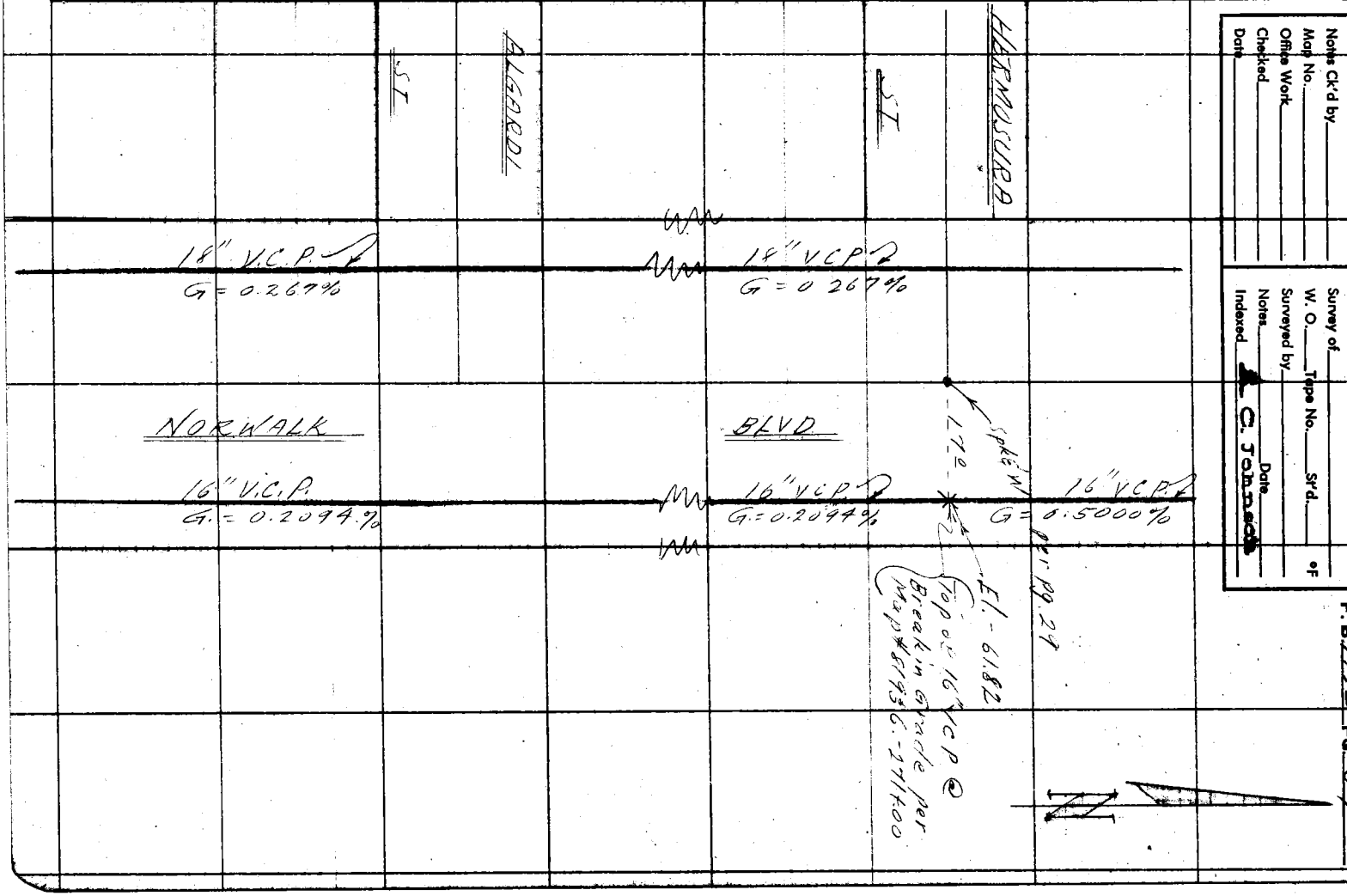

Notes Ck'd by
Map No.
Office Work
Checked
Date

Survey of
W. O. Tape No. Sr'd. °F
Surveyed by
Notes Date
Indexed C. Johnson

F. B. 1992 Pg. 57

F.B. 1992 PG. 58



RETURN TO
LOS ANGELES COUNTY SURVEYOR
72d LOS ANGELES COUNTY
ENGINEERING BLDG.

Do not extend notes this side of this line.

Note: Any Additions or Changes on This Sheet Must be Made or Circled in Red Ink With Date and Name of Person Making Change.

76L298 307 8-53

PLEASE RETURN TO
LOS ANGELES COUNTY SURVEYOR
726 LOS ANGELES COUNTY ENGINEERING BLDG.

NOTE: ANY ADDITIONS OR CHANGES ON THIS SHEET MUST BE MADE OR CIRCLED IN RED INK, WITH DATE AND NAME OF PERSON MAKING CHANGE.

Do not extend notes this side of this line.

STATION	B. S.	H. I.	F. S.	ELEV.		
BMKN 279	4 36	68 08		63 72	BMKN 279 Elev. 63.72	FB. 1992-9
					164th St (S. Side) 180' W. of Norwalk Blvd.	
					Bt Spk in Walk to Ho. # 12148, -7' S. of N. end.	
6' Dia MH.					17± E. & 32± S. of ℄ Inter., 164th St & Norwalk Blvd.	
16" Outlet S.			11 41	56 67	Rim 5.32	Rim 5.31
16" Inlet N.			11 43	56 65	Depth 4.76	Depth 4.79
					Dia 1.33	Dia 1.33
					Rod 11.41	Rod. 11.43
6' Dia MH.					13± W & 39± N. of ℄ Inter. 164th St. & Norwalk Blvd.	
18" outlet S			10 78	57 30	Rim 4.96	Rim 5.01
18" Inlet N.			10 86	57 22	Depth 4.32	Depth 4.35
					Dia 1.50	Dia 1.50
					Rod 10.78	Rod. 10.86
0	4 54	68 37	4 25	63 83		
BMKN 278			3 39	64 98	BMKN 278 Elev. 64.97	FB. 1992-8
					Norwalk Blvd & Chesterton St. N.W. Cor.	
					Bt. Spk in Bottom Step to Store Bldg. # 16315	
BMKN 275	4 96	71 24		66 28	BMKN 275 Elev. 66.28	FB. 1992-8
					161st St. (S. Side) 50'± W. of 1st Alley W. of Norwalk Blvd	
					Bt. Spk., N.E. Cor. Drive to Ho. # 12138	

Profile No. ____ Date ____ Notes Rod ____ Plotted ____ Job No. 1607.14 Division No. 6
X-Sec. No. ____ Date ____ Notes Chkd. ____ Date ____ Checked ____ Date ____ Survey of 162nd St. Survey by J.L.W./J.E.W. Notes J.E.W. Date 6-5-15
Map No. ____ Indexed C. Johnson

F. B. 1992 Pg. 59

76L298 307 8-53

PLEASE RETURN TO
LOS ANGELES COUNTY SURVEYOR
726 LOS ANGELES COUNTY ENGINEERING BLDG.

NOTE: ANY ADDITIONS OR CHANGES ON THIS SHEET MUST BE MADE OR CIRCLED IN RED INK, WITH DATE AND NAME OF PERSON MAKING CHANGE.

Do not extend notes this side of this line.

F. B. 1992 Pg. 60 Profile No. X-Sec. No.

Survey of Tewley Plotted Notes Red.
Survey by C. Johnson Date Date Date Notes Chkd.
Indexed Date Date Date Checked

Job No. 16071H Division No. Notes Zero

STATION	B. S.	H. I.	F. S.	ELEV.		
6' Dia MH.		71 24			17.2 E & 34.5 N. of ℄ Inter. 161st St. & Norwalk Blvd	
16" Outlet S.			12 35	58 89	Rim 6.14	Rim 6.13
16" Inlet N.			12 43	58 81	Depth 4.88	Depth 4.97
					Dia 1.33	Dia 1.33
					Rod 12.35	Rod. 12.43
6' Dia M.H.					12.3 W & 110.5 N. ℄ Inter. 161st St. & Norwalk Blvd.	
18" Outlet S.			11 36	5[illegible]	Rim 5.67	Rim 5.65
18" Inlet N.			11 41	5[illegible]	Depth 4.19	Depth 4.26
					Dia 1.50	Dia 1.50
					Rod. 11.36	Rod. 11.41
0	4 82	71 15	4 91	66 33		
BMKN 274			4 31	66 94	BMKN 274. El 66.849 F.B. 1992-7	
					Algardi St & Norwalk Blvd, S.W. Cor.	
					Bt Spk, N.E. Cor. Drive to Ho. #12144.	
BMKN 272	5 89	74 78		6[illegible]	BMKN 272 Elev. 66.893 F.B. 1992-7	
					Norwalk Blvd. (W. Side) 75' N. of Hermosura St	
					Bt Spk, N. end walk, Ho. #15921, - 63' W ℄ Norwalk Blvd	
Top 16" V.C.P.			12 96	61 52	Top 16" V.C.P. 17.2 E. of Norwalk Blvd. on ℄ of	
					Hermosura St. Prod. - Break in Grade per	
					Map #81936	

76L298 307 8-53

PLEASE RETURN TO
LOS ANGELES COUNTY SURVEYOR
726 LOS ANGELES COUNTY ENGINEERING BLDG.

NOTE: ANY ADDITIONS OR CHANGES ON THIS SHEET MUST BE MADE OR CIRCLED IN RED INK, WITH DATE AND NAME OF PERSON MAKING CHANGE.

Do not extend notes this side of this line.

STATION	B. S.	H. I.	F. S.	ELEV.		
Top 16" VCP.		74 78	11 84	62 94	Top 16" VCP. 16.8 E & 55.4 S. ℄ Int. Alondra Blvd. & Norwalk Blvd. (6" N. of M.H. which we did not open or Locate – has been covered with 1.5 Conc to stop leakage.)	
6' Dia M.H.					10' W & 45.7 N. of ℄ Inter Alondra Blvd & Norwalk Blvd. – (Prod from South)	
18" Outlet S.			12 36	62 42	Rod 5.64	Rim 5.61
16" Inlet N.			12 18	62 60	Depth 5.22	Depth 5.24
					Dia 1.50	Dia 1.33
					Rod 12.36	Rod 12.18
BMKN 271			5 14	69 64	BMKN 271. Elev. 69.646. F.B. 1992-7 Alondra Blvd & Thornlake Ave, N.W. Cor. Bt Spk in Curb, 5' W. of W. end C.R.	

Profile Notes Red. ____ Plotted ____ Job No. 180714 Division No. ____ F.B. 1992 Pg. 61
No. ____ Date ____ Date ____ Survey of 162nd St
X-Sec. Notes Chkd. ____ Checked ____ Survey by J.L. Willey Notes J.L.W. Date 6-5-55
No. ____ Date ____ Date ____ Map No. ____ Indexed C. Johnson

F. B. 1992 Pg. 62

Job No. Division No. Notes Red. Plotted

Survey of Date Date

Survey by Notes Notes Chkd. Checked

Indexed Date Date Date

Profile No.

X-Sec. No.

STATION	B. S.	H. I.	F. S.	ELEV.

PLEASE RETURN TO

LOS ANGELES COUNTY SURVEYOR

726 LOS ANGELES COUNTY ENGINEERING BLDG.

Do not extend notes this side of this line.

NOTE: ANY ADDITIONS OR CHANGES ON THIS SHEET MUST BE MADE OR CIRCLED IN RED INK, WITH DATE AND NAME OF PERSON MAKING CHANGE.

76L298 307 8-53

Notes Ck'd by	Survey of 162nd St
Map No.	W. O. 1807.14 Tape No. St'd. °F
Office Work	Surveyed by J.L. Willey
Checked	Notes J.L.W. Date
Date	Indexed H. E. OTT JUL 6 '60

F. B. 1992 Pg. 63

162nd ST

C.I. 1807.14

TOPOGRAPHY

on

166th ST

from

Norwalk Blvd to Elaine Ave

6-55

J.L. Willey & party.

Note: Any Additions or Changes on This Sheet Must be Made or Circled in Red Ink With Date and Name of Person Making Change.

Do not attend notes this side of this line.

RETURN TO
LOS ANGELES COUNTY SURVEYOR
726 LOS ANGELES COUNTY
ENGINEERING BLDG.

76F309S S&E #247. 8-54

F. B. 1972 PG. 64



RETURN TO
LOS ANGELES COUNTY SURVEYOR
726 LOS ANGELES COUNTY
ENGINEERING BLDG.

Do not extend notes this side of this line.

Note: Any Additions or Changes on This Sheet Must be Made or Circled in Red Ink With Date and Name of Person Making Change.

Notes Ck'd by	Survey of 162nd St
Map No.	W. O. 1117/4 Tape No. St'd. °F
Office Work	Surveyed by J.L. Willey
Checked	Notes JLW Date 6-55
Date	Indexed H. E. OTT

F. B. 1992 Pg. 65



Note: Any Additions or Changes on This Sheet Must be Made or Circled in Red Ink With Date and Name of Person Making Change.

Do not extend notes this side of this line.

RETURN TO
LOS ANGELES COUNTY SURVEYOR
726 LOS ANGELES COUNTY
ENGINEERING BLDG.

76F3098 S&E #247. 8-54

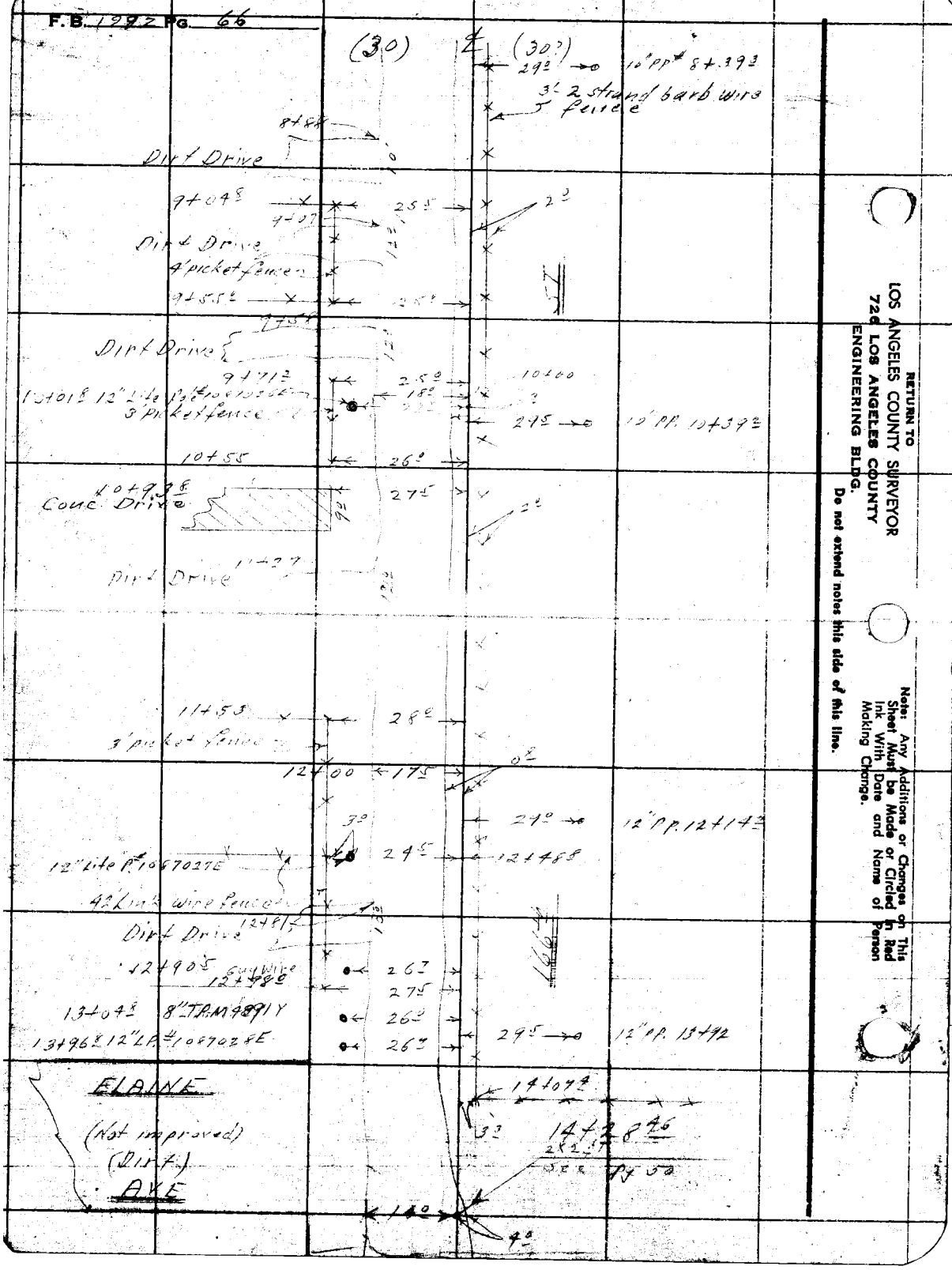
F.B. 1992 Pg. 66
(30)
(30?)
29.0
10" PP# 8+39.3
3' 2 strand barb wire fence
8+88
Dirt Drive
9+04.8
25.5
2.0
9+07
Dirt Drive
4' picket fence
9+55.0
25.0
Dirt Drive
9+71.2
25.0
10+00
10+01.8 12" Lite Pole
3' Picket fence
18.0
29.5
10" PP. 10+39.2
10+55
26.0
10+93.8
Conc. Drive
27.5
2.0
Dirt Drive
11+27
11+53
28.0
3' picket fence
12+00
17.5
0.0
29.0
12" PP. 12+14.2
3.0
12" Lite P# 1087027E
24.5
12+48.8
42' Link wire fence
Dirt Drive
12+81
12+90.5
Guy Wire
12+98.0
26.7
27.5
13+04.8
8" T.R.M. 4891Y
26.0
13+96.8 12" LP# 1087028E
26.7
29.5
12" PP. 13+92
ELAINE
(Not improved)
(Dirt)
AVE
14+07.4
3.0
14+28.46
14.0
4.0
RETURN TO
LOS ANGELES COUNTY SURVEYOR
726 LOS ANGELES COUNTY
ENGINEERING BLDG.
Do not extend notes this side of this line.
Note: Any Additions or Changes on This Sheet Must be Made or Circled in Red Ink With Date and Name of Person Making Change.

Profile No.	Notes Red. Date	Plotted Date	Job No. [illegible]	Survey of 162nd St
X-Sec. No.	Notes Chkd. Date	Checked Date	Survey by J.L. Willey	Notes J.L.W. Date 8/25/55
			Map No.	Indexed H. E. OTT Date

Cl. 1807 A

162nd St

"X" sections

on

166th St

from

Norwalk Blvd to Elaine Ave

8/25/55

J.L. Willey & Party

STATION	B. S.	H. I.	F. S.	ELEV.

NOTE: ANY ADDITIONS OR CHANGES ON THIS SHEET MUST BE MADE OR CIRCLED IN RED INK, WITH DATE AND NAME OF PERSON MAKING CHANGE.

PLEASE RETURN TO

LOS ANGELES COUNTY SURVEYOR

726 LOS ANGELES COUNTY ENGINEERING BLDG.

Do not extend notes this side of this line.

76L298 S & E #307 9-54

76L298 S & E #307 9-54

PLEASE RETURN TO
LOS ANGELES COUNTY SURVEYOR
726 LOS ANGELES COUNTY ENGINEERING BLDG.

NOTE: ANY ADDITIONS OR CHANGES ON THIS SHEET MUST BE MADE OR CIRCLED IN RED INK, WITH DATE AND NAME OF PERSON MAKING CHANGE.

Do not extend notes this side of this line.

Profile No. ____ Plotted ____ Date ____ Notes Red. ____ Date ____ Notes Chkd. ____ Date ____

X-Sec. No. ____ Checked ____ Date ____

Job No. 8021 Division No. ____ Notes V 2W

Survey of 16 Mar 54

Survey by H. E. Ott

Indexed H. E. Ott Date ____

STATION	B. S.	H. I.	F. S.	ELEV.		
BMKN26				5 [illegible]	B.M. K.N26 Elev. 63.253 FB 1795-19	
					Norwalk Blvd (W. Side) 10± S. 165th St.	
					Bt. 3 x 3 Cor. Conc. Dr. to 16± 165th.	
1+00				6 [illegible] 5	Int. Norwalk [illegible]	℄
"				6 [illegible] 6		30 opp N P/L
"				6 [illegible]		107 " Back lot
"				6 [illegible]	140 opp. S. Dr. by gate	
1+17±				6 [illegible]	4" Gut.	℄
1+27				6 [illegible]	Top of bk in Pvt.	
2+00				6 [illegible]		℄
"				6 [illegible]	S. edge Pvt.	32
"				6 [illegible]		20 N edge Pvt.
"				6 [illegible]		30 N P/L, bk
3+00				6 [illegible]		℄
"				6 [illegible]		32 S edge Pvt.
"				6		19 N edge Pvt.
"				6 [illegible]		30 N P/L, b.k
4+00				6		℄
"				6		25 S edge Pvt
"				6		19 N edge Pvt.
"				6		30 N P/L, b.k

76L298 S & E #307 9-54

PLEASE RETURN TO
LOS ANGELES COUNTY SURVEYOR
726 LOS ANGELES COUNTY ENGINEERING BLDG.

NOTE: ANY ADDITIONS OR CHANGES ON THIS SHEET MUST BE MADE OR CIRCLED IN RED INK, WITH DATE AND NAME OF PERSON MAKING CHANGE.

Do not extend notes this side of this line.

STATION	B. S.	H. I.	F. S.	ELEV.		
4+00				631		10.7 back lot line
"				620	2° bot brk	
"				619	30 Ground	
"				621	140 Bndry of dist	
5+00				630		℄
"				630		2° S. edge Pvt.
"				627		19.5 N. edge Pvt.
"				634		30 N P/L, Top brk
6+00				632		℄
"				630		2° S. edge Pvt.
"				627		18.4 N. edge Pvt.
"				633		30 N P/L, Top brk.
7+00				628		℄
"				628		1° S. edge Pvt.
"				626		19.2 N. " "
"				634		30 N P/L, Top brk.
7+44				631	(PPE Pt. Horst Ave)	℄
"				628		1.8 S. edge Pvt.
"				624		22.2 N. " "
"				637		33.8 Top brk
7+64.23				628	Inter Horst Ave	℄

Profile Notes Red. Plotted Job No. 1807/4 Division No. P. B. 1992
No. Date Date Survey of 76 2nd St
X-Sec. Notes Chkd. Checked Survey by JLW Notes JLW Date 8/25/55
No. Date Date Map No. Indexed H. E. Ott Date

76L298 S & E #307 9-54

PLEASE RETURN TO
LOS ANGELES COUNTY SURVEYOR
726 LOS ANGELES COUNTY ENGINEERING BLDG.

NOTE: ANY ADDITIONS OR CHANGES ON THIS SHEET MUST BE MADE OR CIRCLED IN RED INK, WITH DATE AND NAME OF PERSON MAKING CHANGE.

2.475

Do not extend notes this side of this line.

STATION	B. S.	H. I.	F. S.	ELEV.		
7+64.35				6 [illegible]		1.5 S edge Pvt.
"				[illegible]		20 "X" Gut line
"				6 [illegible]		42.3 brk [illegible]
"				6 [illegible]		1.35 opp back [illegible]
"				6 [illegible]	[illegible]	
"				6 [illegible]	1.40 "	
7+84				6 [illegible] 3	(Opp. [illegible] Hurst Ave) ℄	
"				6 [illegible]		1.5 S edge Pvt
"				6 [illegible]		31.4 N. edge Pvt.
"				6 [illegible]		37.5 Top brk
8+00				6 [illegible]		℄
"				6 [illegible]		1.5 S. edge Pvt
"				6 [illegible]		18.6 N. " "
"				6 [illegible]		30 N P/L, brk
"				6 [illegible]	30 Ground	
9+50				6 [illegible]		℄
"				6 [illegible] 6		1.5 S. edge Pvt.
"				6 [illegible]		17.3 N. " "
"				6 [illegible]		30 N. P/L, brk
"				6 [illegible]	30 Ground	

F. B. 1992 Pg. 70 Job No. 1807.14 Division No. Notes Red. Plotted Profile
Survey of 162nd St. Date Date No. X-Sec.
Survey by J. L. Willey Notes J. L. W. Notes Chkd. Checked
Indexed H. E. Off Date Date Date No.

76L298 S & E #307 9-54

PLEASE RETURN TO
LOS ANGELES COUNTY SURVEYOR
726 LOS ANGELES COUNTY ENGINEERING BLDG.

NOTE: ANY ADDITIONS OR CHANGES ON THIS SHEET MUST BE MADE OR CIRCLED IN RED INK, WITH DATE AND NAME OF PERSON MAKING CHANGE.

261

Do not extend notes this side of this line.

STATION	B. S.	H. I.	F. S.	ELEV.		
10+00				625		℄
"				625		0.3 S. edge Pvt.
"				622		18.0 N. " "
"				628		30 N. P/L, brk
"				625	30 Ground	
11+00				628		℄
"				626		1.5 S. edge Pvt.
"				623		17 N. " "
"				634		30 N. P/L, brk
"				632		107 back lot.
"				624		
"				620		
12+00				629		℄
"				626		0.8 S. edge Pvt.
"				623		17.5 N. " "
"				629		30 N. P/L, brk
"				628	30 Ground	
13+00				626		℄
"				625		0.2 S. edge Pvt.
"				624		17.2 N. " "
"				633		30 N. P/L

Profile Notes Red. ____ Plotted ____ Job No. 160714 Division No. ____ F. B. 1992 Pg. 91
No. ____ Date ____ Date ____ Survey of 162nd St.
X-Sec. Notes Chkd. ____ Checked ____ Survey by J.L. Willey Notes J.L. W. Date 8/25/56
No. ____ Date ____ Date ____ Map No. ____ Indexed H. E. OTT Date ____

76L298 S & E #307 9-54

PLEASE RETURN TO
LOS ANGELES COUNTY SURVEYOR
726 LOS ANGELES COUNTY ENGINEERING BLDG.

NOTE: ANY ADDITIONS OR CHANGES ON THIS SHEET MUST BE MADE OR CIRCLED IN RED INK, WITH DATE AND NAME OF PERSON MAKING CHANGE.

Do not extend notes this side of this line.

STATION	B. S.	H. I.	F. S.	ELEV.		
13+00				[illegible]	30 Ground	
14+00				[illegible]		℄
"						15 N edge Pvt
"				6 2 [illegible]		25 brk
"				6 [illegible]		30 N P/L
"				[illegible]	[illegible] edge Pvt	
"				6 [illegible]	30 Ground	
14+28 46				6 2 7	Inter Elaine Ave	℄
"				6 2 7		14 [illegible] edge Pvt
"				6 2 1		25 brk
"				6 3 [illegible]		30 opp N P/L, brk
"				6 [illegible]		105 " back lot.
"				6 2 [illegible]	40 S. edge Pvt.	
"				6 [illegible]	30 Ground	
				6 [illegible]	140 "	
BMKN303					BMKN303 El. 63.202	F.B. 1992-16
					166th St (N. side) 160 [illegible] E. of Elaine Ave	
					Bt. Spk S. end walk [illegible] 120 B.	

F. B. 1992 Pg. 72 Job No. 1807 14 Division No. Notes Red. Plotted Profile
Survey of 162nd St. Date Date No.
Survey by J. Willey Notes J.L.W. Notes Chkd. Checked X-Sec.
Indexed H. E. OTT Date Date Date No.

Notes Ck'd by	Survey of 162nd St.	F. B. 1992 Pg. 93
Map No.	W. O. 1807.14 Tape No. St'd. °F	
Office Work	Surveyed by J.L. Willey	
Checked	Notes JLW Date	
Date	Indexed [redacted]	

162nd ST C.I. 1807.14

TOPOGRAPHY

on

HORST AVE

from

166th ST to 163rd ST

8/25/55

J.L. Willey & Party

Note: Any Additions or Changes on This Sheet Must be Made or Circled in Red Ink With Date and Name of Person Making Change.

Do not extend notes this side of this line.

RETURN TO
LOS ANGELES COUNTY SURVEYOR
726 LOS ANGELES COUNTY
ENGINEERING BLDG.

76F309S S&E #247. 8-54

F.B. 1992 PG. 74

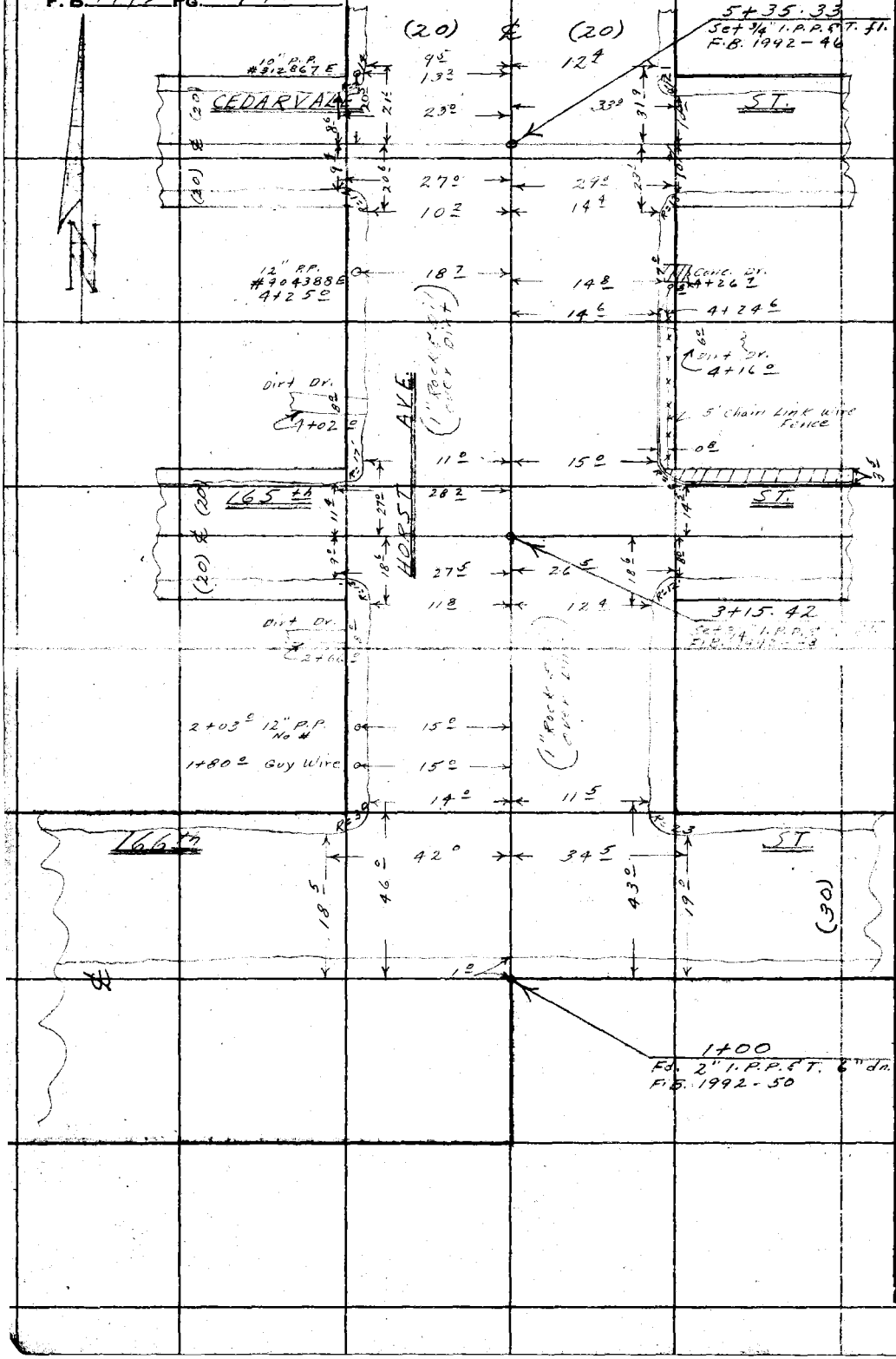

RETURN TO
LOS ANGELES COUNTY SURVEYOR
726 LOS ANGELES COUNTY
ENGINEERING BLDG.
Do not extend notes this side of this line.

Note: Any Additions or Changes on This Sheet Must be Made or Circled in Red Ink With Date and Name of Person Making Change.

Notes Ck'd by	Survey of 162nd St
Map No.	W. O. 1807 Tape No. St'd. °F
Office Work	Surveyed by J L Willey
Checked	Notes KMK Date 8/24/
Date	Indexed C. Johnson

F.B. 1992 Pg. 75



Note: Any Additions or Changes on This Sheet Must be Made or Circled in Red Ink With Date and Name of Person Making Change.

Do not extend notes this side of this line.

RETURN TO
LOS ANGELES COUNTY SURVEYOR
726 LOS ANGELES COUNTY
ENGINEERING BLDG.

76F3095 S&E #247. 8-54

F.B. 1992 PG. 76

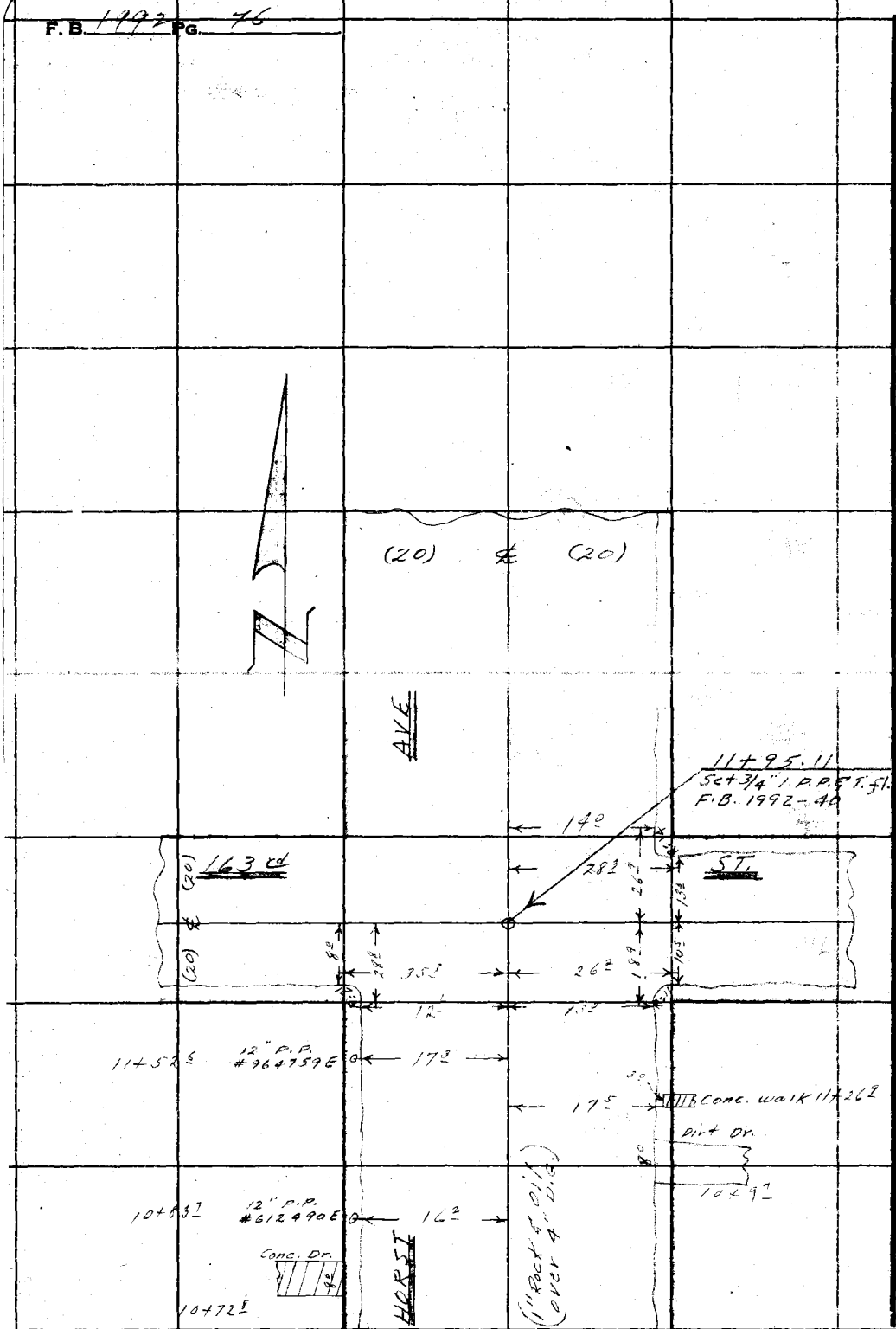

RETURN TO
LOS ANGELES COUNTY SURVEYOR
726 LOS ANGELES COUNTY
ENGINEERING BLDG.

Do not extend notes this side of this line.

Note: Any Additions or Changes on This Sheet Must be Made or Circled in Red Ink With Date and Name of Person Making Change.

Profile	Notes Red.	Plotted	Job No. 1807.14	Division No.	F. B. 1992 Pg. 77
No.	Date	Date	Survey of 162nd St		
X-Sec.	Notes Chkd.	Checked	Survey by J.L. Willey	Notes J.L.W.	Date 8/25/55
No.	Date	Date	Map No.	Indexed John [illegible]	Date

162nd St Cl. 1807.14

"X" Sections on Horst Ave from

166th St to 163rd St

8/25/55

STATION	B. S.	H. I.	F. B.	ELEV.

NOTE: ANY ADDITIONS OR CHANGES ON THIS SHEET MUST BE MADE OR CIRCLED IN RED INK, WITH DATE AND NAME OF PERSON MAKING CHANGE.

PLEASE RETURN TO
LOS ANGELES COUNTY SURVEYOR
726 LOS ANGELES COUNTY ENGINEERING BLDG.

Do not extend notes this side of this line.

76L298 S & E #307 9-54

76L298 S & E #307 9-54

PLEASE RETURN TO
LOS ANGELES COUNTY SURVEYOR
726 LOS ANGELES COUNTY ENGINEERING BLDG.

NOTE: ANY ADDITIONS OR CHANGES ON THIS SHEET MUST BE MADE OR CIRCLED IN RED INK, WITH DATE AND NAME OF PERSON MAKING CHANGE.

Do not extend notes this side of this line.

STATION	B. S.	H. I.	F. S.	ELEV.		
BMKN 281				63 29	BMKN 281 Elev. 63.494	F.B. 1992-10
					Horst Ave. & 166th St. N.W. Cor	
					Bt Spk, S.E. Cor. Walk	to Church Bldg #16513
1+00				6 [illegible]	Inter. 166th St.	℄
"				6 [illegible]		20 opp E P/L
"				6 3		86 " apparent back lot.
				6 [illegible]	20 opp WP/L	
"				6 2	110 " apparent back lot.	
1+20				6 2 5	brk (8" Cut)	℄
1+38.4				6 [illegible]	brk in pvt.	℄
2+00				6 [illegible]		℄
				6 2 9		11.9 edge Pvt.
				6 2 [illegible]		16 Top brk, E P/L
				6 4 2		86 back lot.
				6 2 9	12 edge Pvt	
				6 [illegible]	20 WP/L; brk	
				6 3	110 back lot	
2+95.4				6 3	opp S P/L 165th St.	℄
"				6 3 [illegible]		11.9 edge Pvt.
"				6 4		20 E P/L Cor. brk
"				6 3	11.9 edge Pvt.	

F. B. 1992 Pg. 78 Job No. 1907.14 Division No. Notes Red. Plotted Profile
Survey of 162nd St Notes Date Date No.
Survey by JL Willey Notes JLW Notes Chkd. Checked X-Sec.
Indexed C. Johnson Date Date Date No.

76L298 S & E #307 9-54

PLEASE RETURN TO
LOS ANGELES COUNTY SURVEYOR
726 LOS ANGELES COUNTY ENGINEERING BLDG.

NOTE: ANY ADDITIONS OR CHANGES ON THIS SHEET MUST BE MADE OR CIRCLED IN RED INK, WITH DATE AND NAME OF PERSON MAKING CHANGE.

321

Do not extend notes this side of this line.

STATION	B. S.	H. I.	F. S.	ELEV.		
2+95.4				640	20 W P/L Cor, Top brk	
3+00				633		℄
3+15.42				634	Inter. 165th St.	℄
"				634	opp E P/L	20 Pvt.
"				636	" back lot line	86 Pvt.
"				634	20 opp W P/L - pvt.	
"				637	110 back lot.	
E end C.R., N.E. Cor				6408		
Gut				634		
N. end C.R. N.E. Cor				6409		
Gut.				634		
3+35.4				635		℄
"				629	14.4 edge Pvt.	
"				643	20 W P/L Cor., brk	
4+00				636		℄
"				6434		14.7 Top Curb.
"				634		14.7 Gut.
"				631	11.9 edge pvt.	
				646	20 W P/L	
4+24.5				636	Approx Lot line	℄
				643		20 E P/L

Profile Notes Red. ____ Plotted ____ Job No. 180714 Division No. ____ F. B. 1992 Pg. 79
No. ____ Date ____ Date ____ Survey of 162nd St.
X-Sec. Notes Chkd. ____ Checked ____ Survey by J.L. Wiley Notes J.L.W. Date 8/25/55
No. ____ Date ____ Date ____ Map No. ____ Index C. Johnson

76L298 S & E #307 9-54

PLEASE RETURN TO
LOS ANGELES COUNTY SURVEYOR
726 LOS ANGELES COUNTY ENGINEERING BLDG.

NOTE: ANY ADDITIONS OR CHANGES ON THIS SHEET MUST BE MADE OR CIRCLED IN RED INK, WITH DATE AND NAME OF PERSON MAKING CHANGE.

Do not extend notes this side of this line.

STATION	B. S.	H. I.	F. S.	ELEV.	Left (W.)	Right (E.)
4+24.5				6[illegible]6		86 back lot line
"				6[illegible]	20 W P/L	
"				6[illegible]	110 back lot line	
5+00				63[illegible]		℄
"				63[illegible]4		13° edge Pvt.
"				6[illegible]		20 E P/L, brk
"				6[illegible]	10° edge Pvt.	
"				63[illegible]	20 W P/L, brk	
BMKN 283				64[illegible]3	BMKN 283 El. 64.62[illegible]	F.B. 1992-10
5+15 33				63[illegible]		℄
"				63[illegible]		13° edge pvt.
"				64[illegible]		20 S.E. P/L cor. brk.
"				63[illegible]4	10° edge pvt.	
"				65[illegible]	20 S.W. P/L cor. br.	
5+35 33				63[illegible]		℄ [illegible] @ Cedar vale
"				63[illegible]		20 E P/L
"				[illegible]		95 back lot line
"				63[illegible]	20 W. P/L	
"				6[illegible]	110 back lot line	
5+55 33				[illegible]		℄
"				63[illegible]		15° edge pvt.

F. B. 1992 Pg. 80 Job No. 180714 Division No. Notes Red. Plotted Profile
Survey of 162nd St Date Date No.
Survey by J. L. Wiles Notes Notes Chkd Checked X-Sec.
Indexed C. Johnson Date Date Date No.

76L298 S & E #307 9-54

PLEASE RETURN TO
LOS ANGELES COUNTY SURVEYOR
726 LOS ANGELES COUNTY ENGINEERING BLDG.

NOTE: ANY ADDITIONS OR CHANGES ON THIS SHEET MUST BE MADE OR CIRCLED IN RED INK, WITH DATE AND NAME OF PERSON MAKING CHANGE.

Do not extend notes this side of this line.

STATION	B. S.	H. I.	F. S.	ELEV.	Left (W.)	Right (E.)
5+55 33				639		20 N.E. P/L cor., brk.
"				635	10° edge pvt.	
"				649	20 N.W. P/L cor., brk.	
6+00				639		℄
"				638		12° edge pvt.
"				652		20 E. P/L, brk.
"				637	9° edge pvt.	
"				636	13° gut.	
"				651	20 W. P/L, brk.	
6+45				640		℄
"				637		12° edge pvt.
"				649		20 E. P/L, brk.
"				652		95 back lot line
"				637	10° edge pvt.	
"				637	13° gut.	
"				654	20 W. P/L, brk.	
"				651	110 back lot line	
7+00				640		℄
"				637		12° edge pvt.
"				651		20 E. P/L, brk.
"				636	10° edge pvt.	

Profile Notes Red. ____ Plotted ____ Job No. 1807-14 Division No. ____ F. B. 1992 Pg. 81
No. ____ Date ____ Date ____ Survey of 162nd St.
X-Sec. Notes Chkd. ____ Checked ____ Survey by K. M. Kapp Notes K. M. K. Date 8-29-55
No. ____ Date ____ Date ____ Map No. ____ Indexed G. John Date

76L298 S & E #307 9-54

PLEASE RETURN TO
LOS ANGELES COUNTY SURVEYOR
726 LOS ANGELES COUNTY ENGINEERING BLDG.

NOTE: ANY ADDITIONS OR CHANGES ON THIS SHEET MUST BE MADE OR CIRCLED IN RED INK, WITH DATE AND NAME OF PERSON MAKING CHANGE.

Do not extend notes this side of this line.

STATION	B. S.	H. I.	F. S.	ELEV.	Left (W.)	Right (E.)
7+00				[illegible]	13° gut.	
"				65 4	20 W. P/L, brk.	
7+35 28				64 0		℄
"				6[illegible]		14° edge pvt.
"				6[illegible]		20 S.E. P/L Cor., brk.
"				6[illegible] 8	10° edge pvt.	
"				6[illegible] 7	13° gut.	
"				6[illegible]	20 S.W. P/L Cor., brk.	
7+55 28				64 0		℄ Inter. @ 164th St.
"				[illegible]		[illegible] P/L
"				64 2		75 back lot line
"				6[illegible]	20 W. P/L	
"				64 0	110 back lot [illegible]	
7+75 28				6[illegible] 0		℄
"				6[illegible]		15° edge pvt.
"				64 7		20 N.E. P/L Cor., brk.
"				6[illegible]	10° edge pvt.	
"				63 [illegible]	13° gut.	
"				6[illegible]	20 N.W. P/L Cor., brk.	
8+00				64 1		℄
"				63 8		13° edge pvt.

F. B. 1992 Pg. 82 Job No. 1807.14 Division No. ____ Notes Red ____ Plotted ____ Profile
Survey of 162nd St. Date ____ Date ____ No. ____
Survey by K.M. Kapp Notes K.M.K. Notes Chkd. ____ Checked ____ X-Sec.
Indexed C. Johnson Date ____ Date ____ No. ____

76L298 S & E #307 9-54

440

PLEASE RETURN TO
LOS ANGELES COUNTY SURVEYOR
726 LOS ANGELES COUNTY ENGINEERING BLDG.

NOTE: ANY ADDITIONS OR CHANGES ON THIS SHEET MUST BE MADE OR CIRCLED IN RED INK, WITH DATE AND NAME OF PERSON MAKING CHANGE.

Do not extend notes this side of this line.

STATION	B. S.	H. I.	F. S.	ELEV.	Left (W.)	Right (E.)
8+00				650		20 E. P/L, brk.
"				638	9° edge pvt.	
"				638	14° gut.	
"				649	20 W. P/L, brk.	
8+65				643		℄
"				637		11° edge pvt.
"				649		20 E. P/L, brk.
"				644		95 back lot line
"				640	11² edge pvt.	
"				637	13° gut.	
"				649	20 W. P/L, brk.	
"				656	110 back lot line	
9+00				644		℄
"				640		11¹ edge pvt.
"				648		20 E. P/L, brk.
"				641	10³ edge pvt.	
"				640	13° gut.	
"				649	20, W. P/L, brk.	
9+55 [illegible]				644		℄
"				641		12² edge pvt.
"				640		17° gut.

Profile Notes Red. ____ Plotted ____ Job No. 1807.14 Division No. ____ F. B. 1992 Pg. 83
No. ____ Date ____ Date ____ Survey of 162nd St.
X-Sec. Notes Chkd. ____ Checked ____ Survey by K.M. Kapp Notes K.M.K. Date 8-29-55
No. ____ Date ____ Date ____ Map No. ____ Indexed C. John Date

76L298 S & E #307 9-54

PLEASE RETURN TO
LOS ANGELES COUNTY SURVEYOR
726 LOS ANGELES COUNTY ENGINEERING BLDG.

NOTE: ANY ADDITIONS OR CHANGES ON THIS SHEET MUST BE MADE OR CIRCLED IN RED INK, WITH DATE AND NAME OF PERSON MAKING CHANGE.

Do not extend notes this side of this line.

STATION	B. S.	H. I.	F. S.	ELEV.	Left (W.)	Right (E.)
9+55 19				64 6		20 S.E. P/L Cor., brk.
"				64 2	10° edge pvt.	
"				64 1	13° gut.	
"				65 2	20 S.W. P/L Cor, brk	
9+75 19				64 5		℄ Inter. @ Chesterton
"				64 4		20 E. P/L
"				64 4		95 back lot line
"				64 4	20 W. P/L	
"				[illegible]	110 back lot line	
9+95 19				64 6		℄
"				64 3		10 6 edge pvt.
"				64 7		20 N.E. P/L Cor., brk.
"				64 3	11 1 edge pvt.	
"				64 7	16° brk.	
"				65 1	20 N.W. P/L Cor.	
10+00				64 6		℄
10+85				64 7		℄
"				64 2		12 9 edge pvt.
"				64 6		20 E. P/L, brk.
"				65 8		95 back lot line
"				64 4	10 6 edge pvt.	

F. B. 1992 Pg. 84 Job No. 1807.14 Division No. Notes Red. Plotted Profile
Survey of 162nd St. Date Date No.
Survey by K.M. Kapp Notes K.M.K. Notes Chkd. Checked X-Sec.
Indexed A. C. Johnson Date Date Date No.

76L298 S & E #307 9-54

PLEASE RETURN TO
LOS ANGELES COUNTY SURVEYOR
726 LOS ANGELES COUNTY ENGINEERING BLDG.

NOTE: ANY ADDITIONS OR CHANGES ON THIS SHEET MUST BE MADE OR CIRCLED IN RED INK, WITH DATE AND NAME OF PERSON MAKING CHANGE.

Do not extend notes this side of this line.

STATION	B. S.	H. I.	F. S.	ELEV.	Left (W.)	Right (E.)
10+85				643	13° gut.	
"				650	16° top brk.	
"				650	20 W. P/L	
"				653	110 back lot line	
11+00				647		℄
"				643		12° edge pvt.
"				641		14° gut.
"				647		20 E. P/L, brk.
"				644	10° edge pvt.	
"				643	14° gut.	
"				648	15° top brk.	
"				648	20 W. P/L	
11+75				647		℄
"				644		12° edge pvt.
"				642		16° gut.
"				648		20 5 E. P/L cor., brk.
"				643	12° edge pvt.	
"				643	15° gut.	
"				648	18° top brk.	
"				648	20 5 W. P/L cor.	
11+95				648		℄ Inter. @ 163rd St.

Profile Notes Red ____ Plotted ____ Job No. 1807.4 Division No. ____
No. ____ Date ____ Date ____ Survey of 162nd St.
X-Sec. Notes Chkd. ____ Checked ____ Survey by K.M. Kaper Notes K.M.K. Date 8-29-55
No. ____ Date ____ Date ____ Map No. ____ Indexed C. Johnson

F. B. 1992 Pg. 85

76L298 S & E #307 9-54

PLEASE RETURN TO
LOS ANGELES COUNTY SURVEYOR
726 LOS ANGELES COUNTY ENGINEERING BLDG.

NOTE: ANY ADDITIONS OR CHANGES ON THIS SHEET MUST BE MADE OR CIRCLED IN RED INK, WITH DATE AND NAME OF PERSON MAKING CHANGE.

Do not extend notes this side of this line.

STATION	S. S.	H. I.	F. S.	ELEV.	Left (W.)	Right (E.)
11+95 "				64 6		20 E. P/L
"				64 4		95 back lot line
"				64 4	15 3 X gut.	
"				64 5	20 W. P/L	
"				64 9	110 back lot line	
BM KN-286				64 37	BM KN-286 Elev. 64.867 F.B. 1992-11	
					163rd St. & Horst Ave., N.W. Cor.	
					Bt. Spk. in conc. slab at front of store bldg. #12061	

F. B. 1992 Pg. 86 Job No. 1807-14 Division No. Notes Red. Plotted Profile
Survey of 162nd St. Date Date No.
Survey by K.M. Kapp Notes K.M.K. Notes Chkd. Checked X-Sec.
Indexed C. Johnson Date Date Date No.

Notes Ck'd by	Survey of 162nd St.	F. B. 1992 Pg. 87
Map No.	W. O. 1807.14 Tape No. St'd. °F	
Office Work	Surveyed by J.L. Willey	
Checked	Notes J.L.W. Date	
Date	Indexed J. C. Johnson	

162nd ST C.I. 1807.14

TOPOGRAPHY

on

165th ST

from

Horst Ave to Norwalk Blvd

8/24/55

J.L. Willey & Party

Note: Any Additions or Changes on This Sheet Must be Made or Circled in Red Ink With Date and Name of Person Making Change.

Do not extend notes this side of this line.

RETURN TO
LOS ANGELES COUNTY SURVEYOR
726 LOS ANGELES COUNTY
ENGINEERING BLDG.

76F3095 S&E #247. 8-54

RETURN TO
LOS ANGELES COUNTY SURVEYOR
726 LOS ANGELES COUNTY
ENGINEERING BLDG.

Note: Any Additions or Changes on This Sheet Must be Made or Circled in Red Ink With Date and Name of Person Making Change.

De not extend notes this side of this line.

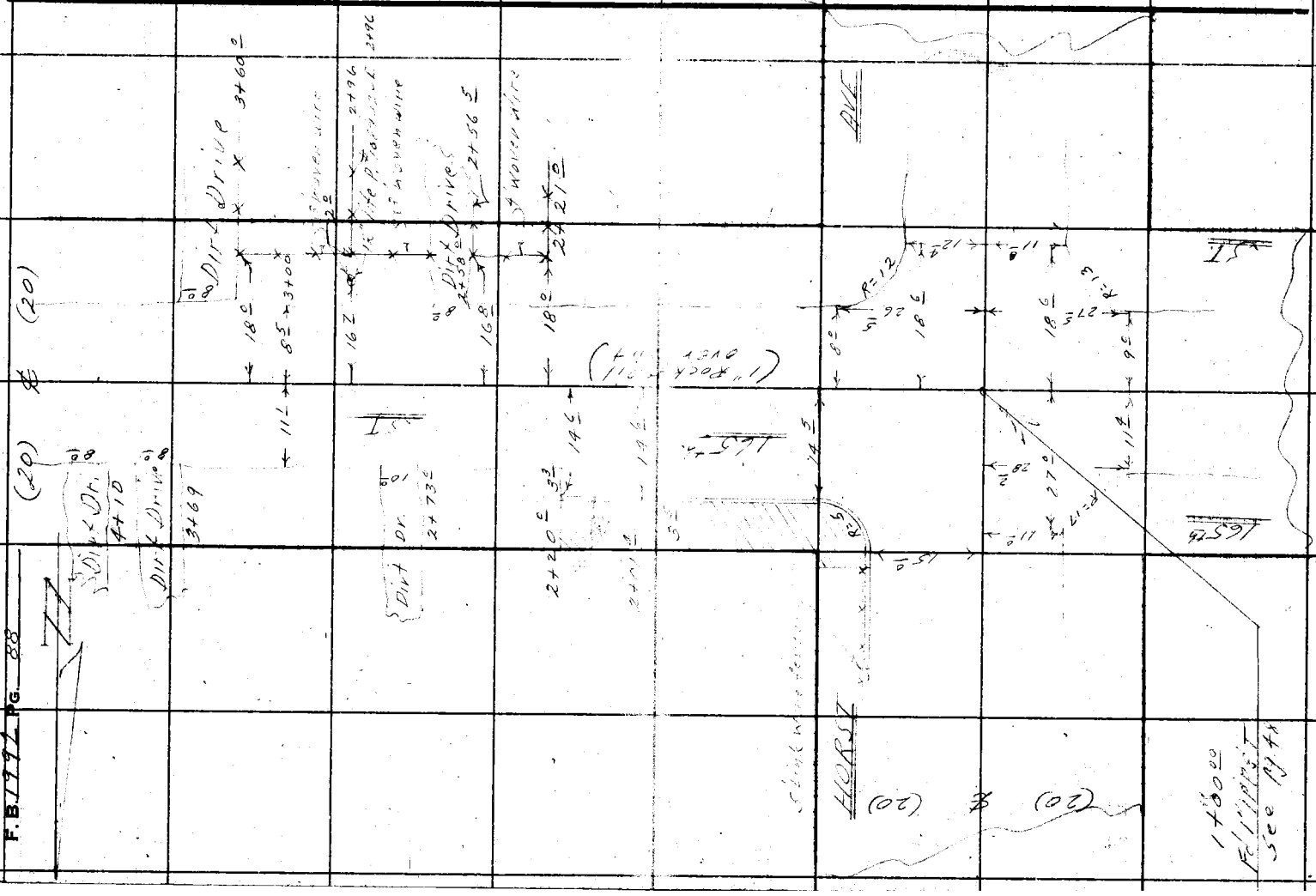

F.B. 1791 PG. 88

Notes Ck'd by	Survey of 162nd St.	F.B. 1992 Pg. 89
Map No.	W. O. 180714 Tape No. St'd. °F	
Office Work	Surveyed by JL Willey	
Checked	Notes JLW Date 8/24/55	
Date	Indexed A. C. Johnson	

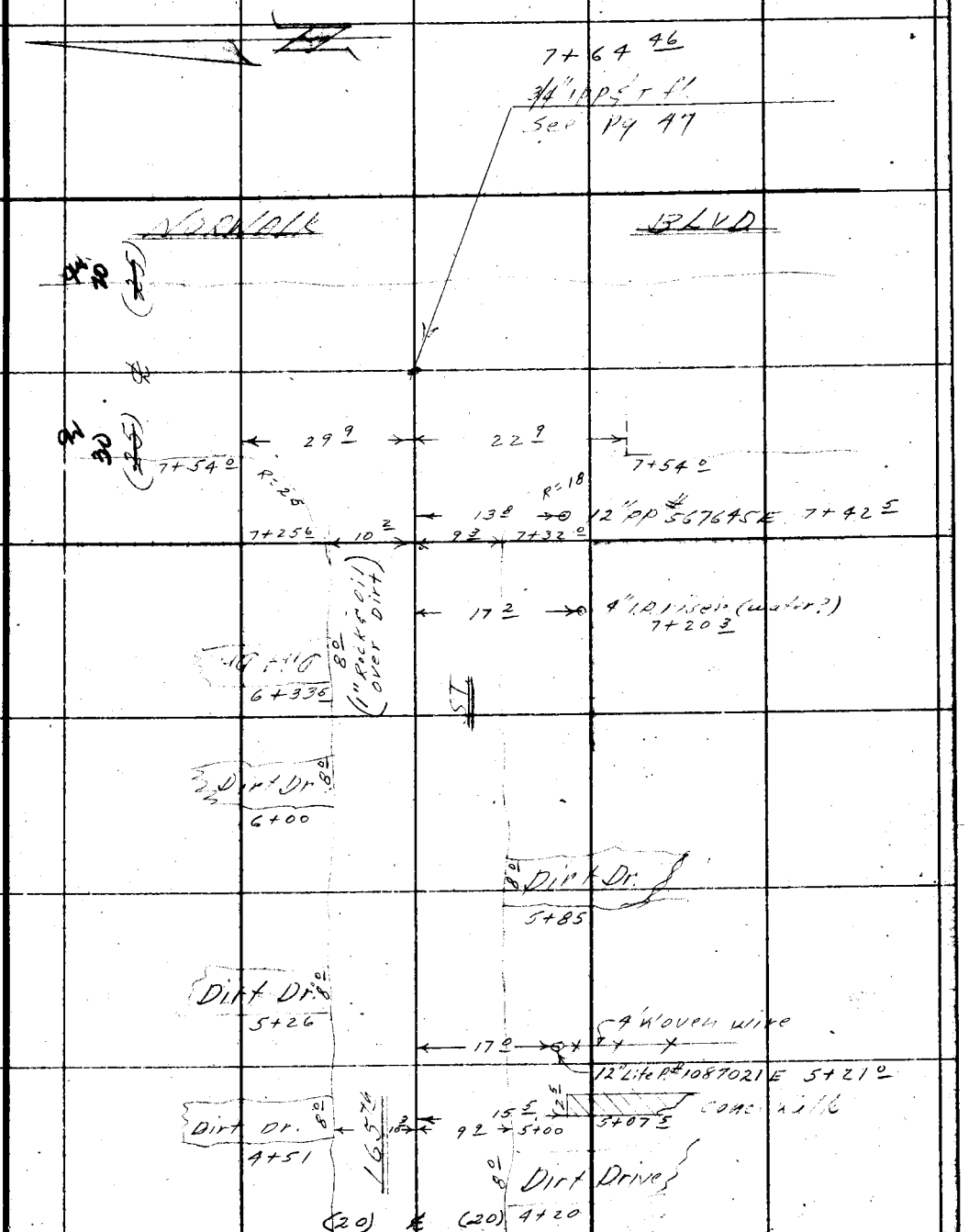

Note: Any Additions or Changes on This Sheet Must be Made or Circled in Red Ink With Date and Name of Person Making Change.

Do not extend notes this side of this line.

RETURN TO
LOS ANGELES COUNTY SURVEYOR
726 LOS ANGELES COUNTY
ENGINEERING BLDG.

76F309S S&E #247. 8-54

F.B. 1992 PG. 90

RETURN TO
LOS ANGELES COUNTY SURVEYOR
726 LOS ANGELES COUNTY
ENGINEERING BLDG.

Do not extend notes this side of this line.

Note: Any Additions or Changes on This Sheet Must be Made or Circled in Red Ink With Date and Name of Person Making Change.

F. B. 1992 Pg. 97

Profile No. | Notes Red. | Plotted | Job No. 1807.14 | Division No.
Date | Date | Survey of 162nd St.
X-Sec. No. | Notes Chkd. | Checked | Survey by K.M. Kapp | Notes K.M.K. | Date 8-29-55
Date | Date | Map No. | Max G. Johnson | Date

162nd ST. C.I. 1807.14

"X" Sections
on
165th St.
from
Horst Ave. to Norwalk Blvd.

8-29-55

STATION	B. S.	H. I.	F. S.	ELEV.

NOTE: ANY ADDITIONS OR CHANGES ON THIS SHEET MUST BE MADE OR CIRCLED IN RED INK, WITH DATE AND NAME OF PERSON MAKING CHANGE.

PLEASE RETURN TO
LOS ANGELES COUNTY SURVEYOR
726 LOS ANGELES COUNTY ENGINEERING BLDG.

Do not extend notes this side of this line.

761.298 S & E #307 9-54

76L298 S & E #307 9-54

PLEASE RETURN TO
LOS ANGELES COUNTY SURVEYOR
726 LOS ANGELES COUNTY ENGINEERING BLDG.

NOTE: ANY ADDITIONS OR CHANGES ON THIS SHEET MUST BE MADE OR CIRCLED IN RED INK, WITH DATE AND NAME OF PERSON MAKING CHANGE.

Do not extend notes this side of this line.

STATION	B. S.	H. I.	F. S.	ELEV.	Left (N.)	Right (S.)
BM KN-282				64 10	B.M. KN-282 Elev. 64.104 F.B. 1992-10	
					Horst Ave. & 165th St., N.E. Cor.	
					Bt. Spk. in cb., 5' N. of N. end C.R.	
1+00				63 4		℄ Inter. @ Horst
"				63 3		20 S. P/L
"				63 1		110 back lot line
"				63 4	20 N. P/L	
"				63 5	110 back lot line	
1+20				63 4		℄
"				63 2		8 5 edge pvt.
"				62 9		12 0 gut.
"				64 1		20 S.E. P/L Cor., brk.
N. end C.R. @ N.E. Cor.				6[illegible] 18		
gut.	"	"		[illegible] 1		
E. end C.R. @ N.E. Cor.				64 [illegible]3		
gut.	"	"		63 22		
2+00				63 6		℄
"				63 4		8 1 edge pvt.
"				64 2		20 S. P/L, brk.
"				64 17	14 6 top curb	
"				63 43	" gut.	

F. B. 1992 Pg. 92
Job No. 1807.14 Division No. Notes Red. Plotted Profile
Survey of 162nd St. Date Date No.
Survey by K.M. Kapp Notes K.M.K. Notes Chkd. Checked X-Sec.
Indexed C. Johnson Date Date Date No.

76L298 S & E #307 9-54

PLEASE RETURN TO
LOS ANGELES COUNTY SURVEYOR
726 LOS ANGELES COUNTY ENGINEERING BLDG.

NOTE: ANY ADDITIONS OR CHANGES ON THIS SHEET MUST BE MADE OR CIRCLED IN RED INK, WITH DATE AND NAME OF PERSON MAKING CHANGE.

~~4.16~~ 3.20

Do not extend notes this side of this line.

STATION	B. S.	H. I.	F. S.	ELEV.	Left (N.)	Right (S.)
2+00				64 26	20 N. P/L & back walk	
3+00				63 4		℄
"				63 2		8^{3} edge pvt.
"				64 2		20 S. P/L, brk.
"				63 1	10^{2} edge pvt.	
"				63 9	17^{0} top brk.	
"				64 1	20 N. P/L	
4+00				63 4		℄
"				63 2		7^{8} edge pvt.
"				64 1		20 S. P/L, brk.
"				63 9		110 back lot line
"				63 2	11^{7} edge pvt.	
"				63 7	20 N. P/L, brk.	
"				64 6	110 back lot line	
5+00				63 2		℄
"				63 0		9^{7} edge pvt.
"				63 9		16^{0} top brk.
"				64 0		20 S. P/L
"				63 0	10^{3} edge pvt.	
"				63 8	17^{0} top brk.	
"				63 8	20 N. P/L	

Profile Notes Red. ____ Plotted ____ Job No. 1807.14 Division No. ____
No. ____ Date ____ Date ____ Survey of 162nd St.
X-Sec. Notes Chkd. ____ Checked ____ Survey by K.M. Kapp Notes K.M.K. Date 8-29-55
No. ____ Date ____ Date ____ Map No. ____ Indexed ____ Date ____

F. B. 1992 PG. 93

76L298 S & E #307 9-54

PLEASE RETURN TO
LOS ANGELES COUNTY SURVEYOR
726 LOS ANGELES COUNTY ENGINEERING BLDG.

NOTE: ANY ADDITIONS OR CHANGES ON THIS SHEET MUST BE MADE OR CIRCLED IN RED INK, WITH DATE AND NAME OF PERSON MAKING CHANGE.

Do not extend notes this side of this line.

STATION	B. S.	H. I.	F. S.	ELEV.	Left (N.)	Right (S.)
6+00				632		℄
"				630		8.5 edge pvt.
"				629		11.5 gut.
"				640		20 S. P/L, brk.
"				629	10.9 edge pvt.	
"				635	20 N. P/L, brk.	
7+00				630		℄
"				627		8.5 edge pvt.
"				631		20 S. P/L, brk.
"				[illegible]	11.5 edge pvt.	
"				631	20 N. P/L, brk.	
7+39 46				62[illegible]		℄
"				625		9.0 edge pvt.
"				631		13.0 top brk.
"				632		20 S.W. P/L Cor.
"				62[illegible]	11.5 edge pvt.	
"				63[illegible]	20 N.W. P/L Cor., brk.	
7+47				622		℄ "X" gut.
7+64 46				621		℄ Inter. @ Norwalk
"				621		20 S. P/L
"				621		110 back lot line

F. B. 1992 Pg. 94 Job No. 1807.14 Division No. Notes Red. Plotted Profile
Survey of 162nd St. Date Date No.
Survey by K.M. Kapp Notes K.M.K. Notes Chkd. Checked X-Sec.
Indexed C. Johnson Date Date Date No.

76L298 S & E #307 9-54

PLEASE RETURN TO
LOS ANGELES COUNTY SURVEYOR
726 LOS ANGELES COUNTY ENGINEERING BLDG.

NOTE: ANY ADDITIONS OR CHANGES ON THIS SHEET MUST BE MADE OR CIRCLED IN RED INK, WITH DATE AND NAME OF PERSON MAKING CHANGE.

Do not extend notes this side of this line.

STATION	B. S.	H. I.	F. S.	ELEV.	Left (N.)	
7+64 46				630	20 N. P/L	
"				630	85 back lot line	
BM KN-26				6324	BM KN-26 Elev. 63.253 F.B. 1795-19 Norwalk Blvd. (W. Side), 115' ± S. of 165th St. Bt. Spk in N.E. Cor. conc. drive to Ho. #16511	

Profile Notes Red. ____ Plotted ____ Job No. 1807.14 Division No. ____
No. ____ Date ____ Date ____ Survey of 162nd St.
X-Sec. Notes Chkd. ____ Checked ____ Survey by K.M. Kapp Notes K.M.K. Date 8-29-55
No. ____ Date ____ Date ____ Map No. ____ Indexed C. Johnson

F. B. 1992 Pg. 95

F. B. 1992 Pg. 96 Job No. 1207.14 Division No. _____ Notes Red. _____ Plotted _____ Profile

Survey of 162nd St. Date _____ Date _____ No. _____

Survey by K.M. Kapp Notes K.M.K. Notes Chkd. _____ Checked _____ X-Sec.

Indexed _____ Date _____ Date _____ Date _____ No. _____

STATION	B. S.	H. I.	F. S.	ELEV.

76L298 S & E #307 9-54

PLEASE RETURN TO

LOS ANGELES COUNTY SURVEYOR

726 LOS ANGELES COUNTY ENGINEERING BLDG.

Do not extend notes this side of this line.

NOTE: ANY ADDITIONS OR CHANGES ON THIS SHEET MUST BE MADE OR CIRCLED IN RED INK, WITH DATE AND NAME OF PERSON MAKING CHANGE.

Notes Ck'd by	Survey of 162nd ST	F. B. 1992 Pg. 97
Map No.	W. O. 1807.15 Tape No. St'd. °F	
Office Work	Surveyed by J.L.Willey	
Checked	Notes J.L.W. Date 8/24/55	
Date	Indexed [redacted]	

162nd ST cl. 1807.15

TOPOGRAPHY

on

165th ST

from

HORST AVE to ELAYNE AVE.

8/24/55

J.L. Willey & Party

Note: Any Additions or Changes on This Sheet Must be Made or Circled in Red Ink With Date and Name of Person Making Change.

Do not extend notes this side of this line.

RETURN TO
LOS ANGELES COUNTY SURVEYOR
726 LOS ANGELES COUNTY
ENGINEERING BLDG.

76E3095 SAE #247, 8-54

F.B. 1992 PG. 98

RETURN TO
LOS ANGELES COUNTY SURVEYOR
726 LOS ANGELES COUNTY
ENGINEERING BLDG.

Do not extend notes this side of this line.

Note: Any Additions or Changes on This Sheet Must be Made or Circled in Red Ink With Date and Name of Person Making Change.

Notes Ck'd by	Survey of 162nd St.
Map No.	W. O. 180714 Tape No. St'd. °F
Office Work	Surveyed by J.L. Willey
Checked	Notes J.L.W. Date 8/24/55
Date	Indexed A. C. Johnson

F.B. 1992 Pg. 99

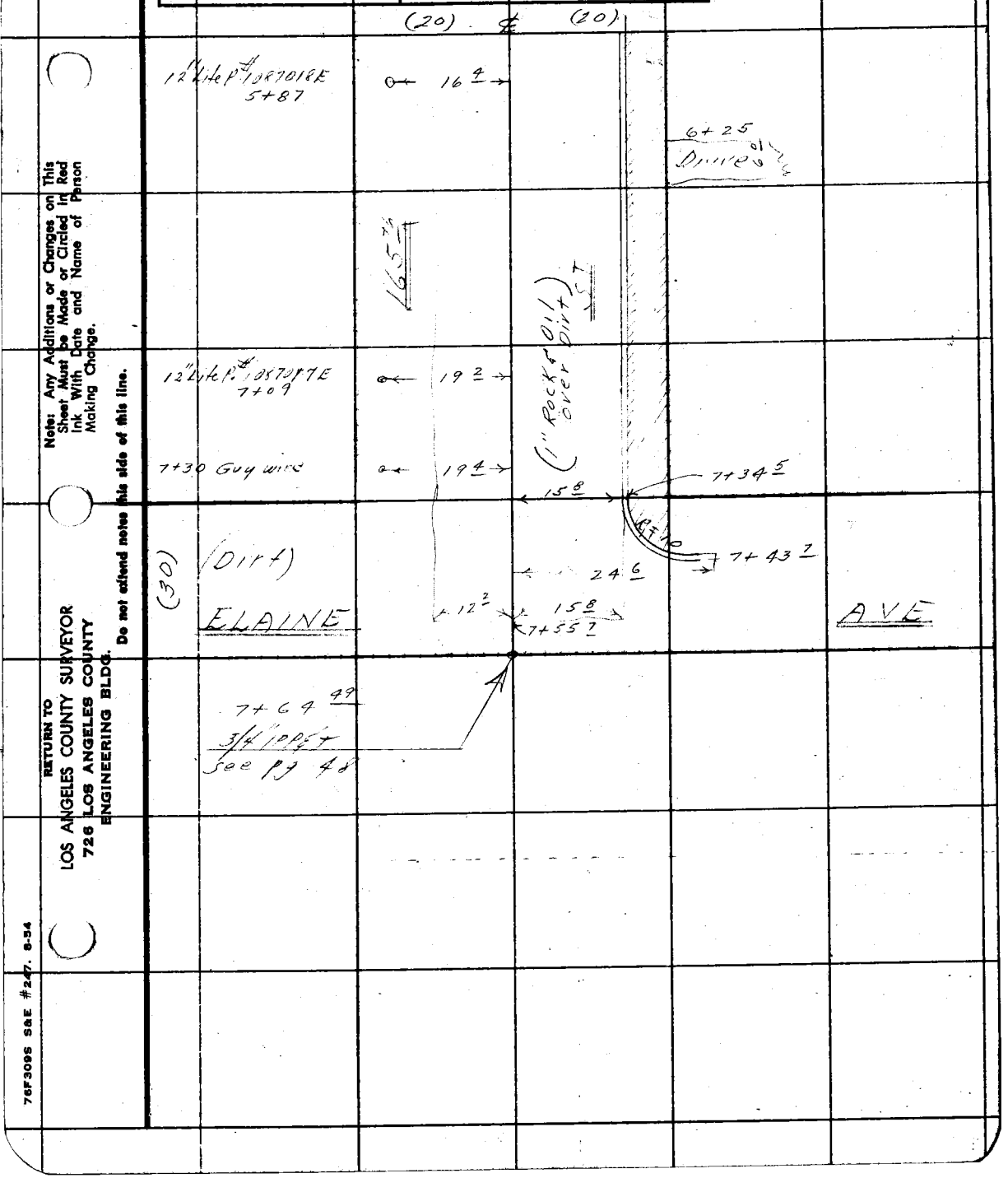

Note: Any Additions or Changes on This Sheet Must be Made or Circled in Red Ink With Date and Name of Person Making Change.

Do not extend notes this side of this line.

RETURN TO
LOS ANGELES COUNTY SURVEYOR
726 LOS ANGELES COUNTY
ENGINEERING BLDG.

76F309S S&E #247. 8-54

F. B. 1772 PG. 100

RETURN TO
LOS ANGELES COUNTY SURVEYOR
72d LOS ANGELES COUNTY
ENGINEERING BLDG.

Do not extend notes this side of this line.

Note: Any Additions or Changes on This Sheet Must be Made or Circled in Red Ink With Date and Name of Person Making Change.

Profile No.	Notes Red.	Plotted	Job No. 1807.14	Division No.	F. B. 1992 Pg. 101
	Date	Date	Survey of 162nd St.		
X-Sec. No.	Notes Chkd.	Checked	Survey by K.M. Kapp	Notes K.M.K.	Date 8-30-55
	Date	Date	Map No.	Indexed C. Johnson	

162nd ST.

C.I. 1807.14

"X" SECTIONS on

165th ST.

from

HORST AVE. to ELAINE AVE.

8-30-55

K.M. Kapp & Party

STATION	B. S.	H. I.	F. S.	ELEV.

NOTE: ANY ADDITIONS OR CHANGES ON THIS SHEET MUST BE MADE OR CIRCLED IN RED INK, WITH DATE AND NAME OF PERSON MAKING CHANGE.

Do not extend notes this side of this line.

PLEASE RETURN TO

LOS ANGELES COUNTY SURVEYOR

726 Los Angeles County Engineering Bldg.

761.298 S & E #307 9-54

76L298 S & E #307 9-54

PLEASE RETURN TO
LOS ANGELES COUNTY SURVEYOR
726 LOS ANGELES COUNTY ENGINEERING BLDG.

NOTE: ANY ADDITIONS OR CHANGES ON THIS SHEET MUST BE MADE OR CIRCLED IN RED INK, WITH DATE AND NAME OF PERSON MAKING CHANGE.

Do not extend notes this side of this line.

STATION	B. S.	H. I.	F. S.	ELEV.	Left (S.)	Right (N.)
BM KN-282				64.10	BM KN-282 Elev. 64.104 F.B. 1992-10	
					Horst Ave. & 165th St., N.E. Cor.	
					Bt. Spk. in cb., 5' N. of N. end C.R.	
1+00.0				6[illegible].4		℄ Inter. @ Horst
"				6[illegible].4		20 N. P/L
"				6[illegible].5		95 back lot line
"				6[illegible].3	20 S. P/L	
"				6[illegible].1	110 back lot line	
1+20				6[illegible].4		℄
"				6[illegible].1		12° edge pvt.
"				6[illegible]		15° gut.
"				6[illegible]		20 N.W P/L Cor., brk.
"				6[illegible].1	10° edge pvt.	
"				6[illegible].8	14° top brk.	
"				6[illegible]	20 S.W. P/L Cor.	
2+00				[illegible]		℄
"				6[illegible]		7° edge pvt.
"				6[illegible]		20 N. P/L, brk.
"				6[illegible]	12° edge pvt.	
"				6[illegible]	20 S. P/L	

F. B. 1992 Pg. 102 Profile
Job No. 1807.14 Division No. Notes Red. Plotted No. X-Sec.
Survey of 165th St. Date Date Notes Chkd. Checked Date No.
Survey by K.M. Kapp Notes K.M.K. Date Date
Indexed C. Johnson

76L298 S & E #307 9-54

PLEASE RETURN TO
LOS ANGELES COUNTY SURVEYOR
726 LOS ANGELES COUNTY ENGINEERING BLDG.

NOTE: ANY ADDITIONS OR CHANGES ON THIS SHEET MUST BE MADE OR CIRCLED IN RED INK, WITH DATE AND NAME OF PERSON MAKING CHANGE.

Do not extend notes this side of this line.

STATION	B. S.	H. I.	F. S.	ELEV.	Left (S.)	Right (N.)
2+10				637		℄
"				6360	15^{3} top curb	
"				6303	" gut.	
"				6366	20 S. P/L, back walk	
3+00				635		℄
"				633		10^{6} edge pvt.
"				638		20 N. P/L, brk.
"				6355	15^{5} top curb	
"				6312	" gut.	
"				6370	20 S. P/L, back walk	
4+00				633		℄
"				630		12^{2} edge pvt.
"				636		20 N. P/L, brk.
"				638		110 back lot line
"				6353	15^{0} top curb	
"				6300	" gut.	
"				6361	20 S. P/L, back walk	
"				632	110 back lot line	
5+00				635		℄
"				632		12^{0} edge pvt.
"				638		20 N. P/L, brk.
"				6341	15^{0} top curb	

Profile Notes Red ____ Plotted ____ Job No. 1807 Drawing No. ____
No. ____ Date ____ Date ____ Survey of 162nd St.
X-Sec. Notes Chkd. ____ Checked ____ Survey by K.M. Rapp Notes K.M.K. Date 8-30-55
No. ____ Date ____ Date ____ Map No. ____ Index C. Johnson Date ____

F. B. 1992 PG. 103

76L298 S & E #307 9-54

3.46

PLEASE RETURN TO
LOS ANGELES COUNTY SURVEYOR
726 LOS ANGELES COUNTY ENGINEERING BLDG.

NOTE: ANY ADDITIONS OR CHANGES ON THIS SHEET MUST BE MADE OR CIRCLED IN RED INK, WITH DATE AND NAME OF PERSON MAKING CHANGE.

Do not extend notes this side of this line.

STATION	B. S.	H. I.	F. S.	ELEV.	Left (S.)	Right (N.)
5+00				62.87	15° gut.	
"				62.56	20 S. P/L, back walk	
6+00				63.5		℄
"				63.3		11.5 edge pvt.
"				[illegible]		20 N. P/L, brk.
"				62.71	15° top curb	
"				62.93	" gut.	
"				62.51	20 S. P/L, back walk	
7+00				[illegible]		℄
"				63.0		11.4 edge pvt.
"				63.1		20 N. P/L, brk.
"				63.33	15° top curb	
"				62.71	" gut.	
"				62.46	20 S. P/L, back walk	
7+34.5				63.1		℄
"				62.8		14° edge pvt.
"				62.6		17° gut.
"				63.[illegible]		20 N.E. P/L Cor., brk.
"				63.34	15° top E. end C.R.	
"				62.69	" gut.	
"				63.45	20 S.E. P/L Cor., back walk	

F. B. 1992 Pg. 104 Job No. 1807.14 Division No. Notes Red. Plotted Date Date No. Profile

Survey of 162nd St. Survey by K.M. Kapp Notes K.M.K. Notes Chkd. Checked Date Date No. X-Sec.

Indexed C. Johnson Date

76L298 S & E #307 9-54

PLEASE RETURN TO
LOS ANGELES COUNTY SURVEYOR
726 LOS ANGELES COUNTY ENGINEERING BLDG.

NOTE: ANY ADDITIONS OR CHANGES ON THIS SHEET MUST BE MADE OR CIRCLED IN RED INK, WITH DATE AND NAME OF PERSON MAKING CHANGE.

Do not extend notes this side of this line.

STATION	B. S.	H. I.	F. S.	ELEV.	Left (S.)	Right (N.)
7+43 7				631		℄
"				6330	24 6 top S. end C.R.	
"				6280	" pvt.	
7+55 7				631		℄ end pvt.
"				630		12 2 edge pvt.
"				630	15 8 edge pvt.	
7+64 49				635		℄ Inter. @ Elaine
"				634		20 N. P/L
"				632		110 back lot line
"				634	20 S. P/L	
"				630	110 back lot line	
BMKN-302				6336	BMKN-302 Elev. 63.339 F.B. 1992-15 165th St. & Elaine Ave., S.E. Cor. Bt. Spk. in cb., 5' E. of E. end C.R.	

Profile Notes Red. ____ Plotted ____ Job No. 1807.14 Division No. ____
No. ____ Date ____ Date ____ Survey of 162nd St.
X-Sec. Notes Chkd. ____ Checked ____ Survey by K.M. Kapp Notes K.M.K. Date 8-30-55
No. ____ Date ____ Date ____ Map No. ____ Indexed ~~C. Jones~~ Date ____

F. B. 1992 Pg. 105

F. B. 1992 Pg. 106 Job No. 1807.14 Division No. _____ Notes Red. _____ Plotted _____ Profile

Survey of 162nd St. _____ Date _____ Date _____ No. _____

Survey by K.M. Kapp Notes K.M.K. _____ Notes Chkd. _____ Checked _____ X-Sec.

Indexed _____ Date _____ Date _____ Date _____ No. _____

STATION	B. S.	H. I.	F. S.	ELEV.

Do not extend notes this side of this line.

PLEASE RETURN TO

LOS ANGELES COUNTY SURVEYOR

726 LOS ANGELES COUNTY ENGINEERING BLDG.

NOTE: ANY ADDITIONS OR CHANGES ON THIS SHEET MUST BE MADE OR CIRCLED IN RED INK, WITH DATE AND NAME OF PERSON MAKING CHANGE.

76L298 S & E #307 9-54

Notes Ck'd by	Survey of 162nd St	F. B. 1992 Pg. 107
Map No.	W. O. 180714 Tape No. St'd. •F	
Office Work	Surveyed by JL. Willey	
Checked	Notes JLW Date 8/24/55	
Date	Indexed [redacted] C. Johnson	

162nd ST C.I. 180714

TOPOGRAPHY

on

CEDARVALE ST.

from

HORST AVE to ELAINE AVE.

8/24/55

JL Willey & Party

Note: Any Additions or Changes on This Sheet Must be Made or Circled in Red Ink With Date and Name of Person Making Change.

Do not extend notes this side of this line.

RETURN TO
LOS ANGELES COUNTY SURVEYOR
726 LOS ANGELES COUNTY
ENGINEERING BLDG.

76F3095 S&E #247. 8-54



RETURN TO
LOS ANGELES COUNTY SURVEYOR
726 LOS ANGELES COUNTY
ENGINEERING BLDG.
Do not extend notes this side of this line.

Note: Any Additions or Changes on This Sheet Must be Made or Circled in Red Ink With Date and Name of Person Making Change.

Notes Ck'd by	Survey of 162nd St.
Map No.	W. O. 180714 Tape No. St'd. °F
Office Work	Surveyed by J.L. Willey
Checked	Notes J.L.W. Date 8/24/55
Date	Indexed C. Johnson

F. B. 1992 Pg. 109

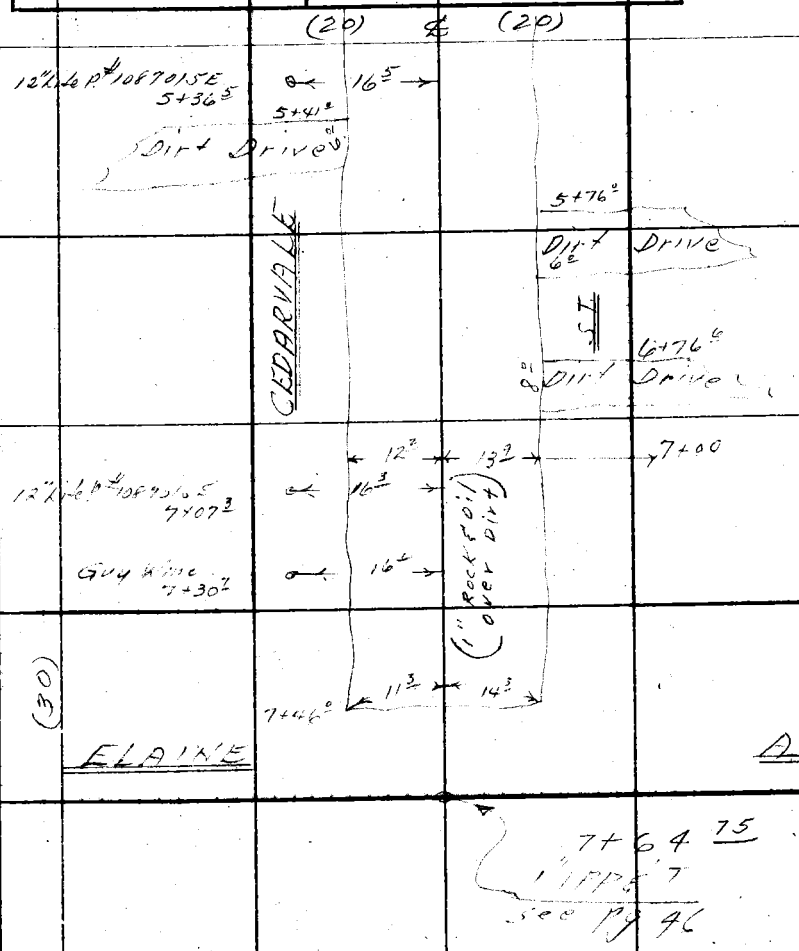

Note: Any Additions or Changes on This Sheet Must be Made or Circled in Red Ink With Date and Name of Person Making Change.

Do not extend notes this side of this line.

RETURN TO
LOS ANGELES COUNTY SURVEYOR
726 LOS ANGELES COUNTY
ENGINEERING BLDG.

76F309S S&E #247. 8-54

F. B. 1992 PG. 110

RETURN TO
LOS ANGELES COUNTY SURVEYOR
726 LOS ANGELES COUNTY
ENGINEERING BLDG.

Do not extend notes this side of this line.

Note: Any Additions or Changes on This Sheet Must be Made or Circled in Red Ink With Date and Name of Person Making Change.

Profile No.	Notes Red.	Plotted	Job No. 1807.14	Division No.	F. B. 1992 Pg. 111
	Date	Date	Survey of 162nd St.		
X-Sec. No.	Notes Chkd.	Checked	Survey by K.M.Kapp	Notes K.M.K.	Date 8-30-55
	Date	Date	Map No.	Index C. Johnson	Date

162nd ST. C.I. 1807.14

"X" SECTIONS on

CEDARVALE ST.

from

HORST AVE. to ELAINE AVE.

8-30-55

K.M. Kapp & Party

STATION	B. S.	H. I.	F. S.	ELEV.

NOTE: ANY ADDITIONS OR CHANGES ON THIS SHEET MUST BE MADE OR CIRCLED IN RED INK, WITH DATE AND NAME OF PERSON MAKING CHANGE.

Do not extend notes this side of this line.

PLEASE RETURN TO
LOS ANGELES COUNTY SURVEYOR
726 Los Angeles County Engineering Bldg.

76L298 S & E #307 9-54

76L298 S & E #307 9-54

PLEASE RETURN TO
LOS ANGELES COUNTY SURVEYOR
726 LOS ANGELES COUNTY ENGINEERING BLDG.

NOTE: ANY ADDITIONS OR CHANGES ON THIS SHEET MUST BE MADE OR CIRCLED IN RED INK, WITH DATE AND NAME OF PERSON MAKING CHANGE.

3.68

Do not extend notes this side of this line.

STATION	B. S.	H. I.	F. S.	ELEV.	Left (S.)	Right (N.)
BM KN-283				64 63	BM KN-283 Elev. 64.628 F.B. 1992-10	
					Cedarvale St. & Horst Ave., S.E. Cor.	
					Bt. Spk. in N.W. Cor. of dr. to Ho. #12100	
1+00				63 8		℄ Inter. @ Horst
"				63 8		20 N. P/L
"				64 0		110 back lot line
"				63 7	20 S. P/L	
"				63 6	110 back lot line	
1+20				63 7		℄
"				63 5		10^{5} edge pvt.
"				64 9		20 N.W. P/L Cor., brk.
"				63 4	11^{3} edge pvt.	
"				63 0	20 S.W. P/L Cor., brk	
2+00				63 7		℄
"				63 5		10^{7} edge pvt.
"				63 2		20 N. P/L, brk.
"				63 5	10^{4} edge pvt.	
"				63 1	20 S. P/L, brk.	
3+00				63		℄
"				63 5		9^{5} edge pvt.

F. B. 1992 Pg. 112
Job No. 1807.14 Division No. ____ Notes Red. ____ Plotted ____ Profile
Survey of 162nd St. Date ____ Date ____ No. ____
Survey by K.M. Kapp Notes K.M.K. Notes Chkd. ____ Checked ____ X-Sec.
Indexed C. Johnson Date ____ Date ____ Date ____ No. ____

76L298 S & E #307 9-54

PLEASE RETURN TO
LOS ANGELES COUNTY SURVEYOR
726 LOS ANGELES COUNTY ENGINEERING BLDG.

NOTE: ANY ADDITIONS OR CHANGES ON THIS SHEET MUST BE MADE OR CIRCLED IN RED INK, WITH DATE AND NAME OF PERSON MAKING CHANGE.

Do not extend notes this side of this line.

STATION	B. S.	H. I.	F. S.	ELEV.	Left (S.)	Right (N.)
3+00				644		20 N. P/L, brk.
"				634	11.8 edge pvt.	
"				647	20 S. P/L, brk.	
4+00				636		℄
"				634		11.5 edge pvt.
"				642		20 N. P/L, brk.
"				647		110 back lot line
"				632	11.6 edge pvt.	
"				646	20 S. P/L, brk.	
"				637	110 back lot line	
4+10.5				636		℄
"				6393		14.6 top curb
"				6333		" gut.
"				6407		20 N. P/L, back walk
4+85.4				636		℄
"				6395		14.6 top curb
"				6368		" gut.
"				6406		20 N. P/L, back walk
5+00				637		℄
"				635		11.8 edge pvt.
"				641		20 N. P/L, brk.

Profile Notes Red. ____ Plotted ____ Job No. 1807.14 Division No. ____ F. B. 1992 Pg. 113
No. ____ Date ____ Date ____ Survey of 162nd St.
X-Sec. Notes Chkd. ____ Checked ____ Survey by K.M. Kapp Notes K.M.K. Date 8-30-55
No. ____ Date ____ Date ____ Map No. ____ Indexed C. Johnson Date ____

76L298 S & E #307 9-54

PLEASE RETURN TO
LOS ANGELES COUNTY SURVEYOR
726 LOS ANGELES COUNTY ENGINEERING BLDG.

NOTE: ANY ADDITIONS OR CHANGES ON THIS SHEET MUST BE MADE OR CIRCLED IN RED INK, WITH DATE AND NAME OF PERSON MAKING CHANGE.

3.65 (5+00)

Do not extend notes this side of this line.

STATION	B. S.	H. I.	F. S.	ELEV.	Left (S.)	Right (N.)
5+00				[illegible]3	13.9 edge pvt.	
"				[illegible]8	20 S. P/L, brk.	
6+00				6[illegible]5		℄
"				[illegible]3		9.4 edge pvt.
"				[illegible]2		12.0 gut.
"				6[illegible]7		20 N. P/L, brk.
"				[illegible]2	12.9 edge pvt.	
"				6[illegible]2	20 S. P/L, brk.	
7+00				6[illegible]4		℄
"				6[illegible]2		10.7 edge pvt.
"				6[illegible]1		13.0 gut.
"				6[illegible]5		20 N. P/L, brk.
"				6[illegible]	14.0 edge pvt.	
"				6[illegible]	16.5 gut.	
"				64[illegible]2	20 S. P/L, brk.	
7+34.75				6[illegible]		℄
"				6[illegible]		10.0 edge pvt.
"				6[illegible]		20 N.E. P/L Cor., brk.
"				6[illegible]	10.7 edge pvt.	
"				64[illegible]	20 S.E. P/L Cor., brk.	
7+46				6[illegible]		℄

F. B. 1992 Pg. 114
Job No. 1807.14 Division No. ____ Notes Red. ____ Plotted ____ Profile
Survey of 162nd St. ____ Date ____ Date ____ No. ____
Survey by K.M. Kapp Notes K.M.K. Notes Chkd. ____ Checked ____ X-Sec.
Indexed C. Johnson Date ____ Date ____ Date ____ No. ____

76L298 S & E #307 9-54

PLEASE RETURN TO
LOS ANGELES COUNTY SURVEYOR
726 LOS ANGELES COUNTY ENGINEERING BLDG.

NOTE: ANY ADDITIONS OR CHANGES ON THIS SHEET MUST BE MADE OR CIRCLED IN RED INK, WITH DATE AND NAME OF PERSON MAKING CHANGE.

Do not extend notes this side of this line.

STATION	B. S.	H. I.	F. S.	ELEV.	Left (S.)	Right (N.)
7+46				631		11 3 edge pvt.
"				632	14 3 edge pvt.	
7+64 75				639		℄ Inter. @ Elaine
"				642		20 N. P/L
"				641		110 back lot line
"				638	20 S. P/L	
"				639	110 back lot line	
BM KN-301				64.67	BM KN-301 Elev. 64.680 F.B. 1992-15 Cedarvale St. & Elaine Ave., S.E. Cor. Bt. Spk. in cor. of walk at N.W. Cor. No. #12002	

Profile Notes Red. ____ Plotted ____ Job No. 1807.14 Division No. ____ F. B. 1992 Pg. 115
No. ____ Date ____ Date ____ Survey of 162nd St.
X-Sec. Notes Chkd. ____ Checked ____ Survey by K.M. Kapp Notes K.M.K. Date 8-31-55
No. ____ Date ____ Date ____ Map No. ____ Indexed C. Johnson Date ____

F. B. 1992 PG. 116

Job No. 1807.14 Division No. _____ Notes Red. _____ Plotted _____ Profile

Survey of 165 nd St. _____ Date _____ Date _____ No. _____

Survey by K. M. Kapp Notes K. M. K. _____ Notes Chkd. _____ Checked _____ X-Sec.

Indexed _____ Date _____ Date _____ Date _____ No. _____

STATION	B. S.	H. I.	F. S.	ELEV.		

76L298 S & E #307 9-54

PLEASE RETURN TO

LOS ANGELES COUNTY SURVEYOR

726 LOS ANGELES COUNTY ENGINEERING BLDG.

NOTE: ANY ADDITIONS OR CHANGES ON THIS SHEET MUST BE MADE OR CIRCLED IN RED INK, WITH DATE AND NAME OF PERSON MAKING CHANGE.

Do not extend notes this side of this line.

Notes Ck'd by	Survey of 162nd St	F. B. 1992 Pg. 117
Map No.	W. O. 1807.14 Tape No. St'd. °F	
Office Work	Surveyed by J. L. Willey	
Checked	Notes JLW Date	
Date	Indexed [redacted] C. Johnson	

162nd ST C.I. 1807.14

TOPOGRAPHY

on

CEDARVALE ST

from

HORST AVE to NORWALK BLVD.

8/24/55

J. L. Willey's Party

Note: Any Additions or Changes on This Sheet Must be Made or Circled in Red Ink With Date and Name of Person Making Change.

Do not extend notes this side of this line.

RETURN TO
LOS ANGELES COUNTY SURVEYOR
726 LOS ANGELES COUNTY
ENGINEERING BLDG.

76F3095 S&E #247, 8-54

F.B. 1992 PG. 116



RETURN TO
LOS ANGELES COUNTY SURVEYOR
726 LOS ANGELES COUNTY
ENGINEERING BLDG.
Do not extend notes this side of this line.

Note: Any Additions or Changes on This Sheet Must be Made or Circled in Red Ink With Date and Name of Person Making Change.

Notes Ck'd by	Survey of 162nd St
Map No.	W. O. 180714 Tape No. St'd. °F
Office Work	Surveyed by J.L. Willey
Checked	Notes J.L.W. Date 8/24/55
Date	Indexed A. C. Johnson

F. B. 1992 Pg. 119



Note: Any Additions or Changes on This Sheet Must be Made or Circled in Red Ink With Date and Name of Person Making Change.

Do not extend notes this side of this line.

RETURN TO
LOS ANGELES COUNTY SURVEYOR
726 LOS ANGELES COUNTY
ENGINEERING BLDG.

76F309S S&E #247. 8-54

F. B. 1942 PG. 120

RETURN TO
LOS ANGELES COUNTY SURVEYOR
726 LOS ANGELES COUNTY
ENGINEERING BLDG.

Do not extend notes this side of this line.

Note: Any Additions or Changes on This Sheet Must be Made or Circled in Red Ink With Date and Name of Person Making Change.

Profile	Notes Red	Plotted	Job No. 1807.14 Division No.	F. S. 7992 Pg. 72
No.	Date	Date	Survey of 162nd St.	
X-Sec.	Notes Chkd.	Checked	Survey by K.M. Kapp Notes K.M.K. Date 8-31-55	
No.	Date	Date	Map No. Inspector C. J. Date	

162nd ST.

C.I. 1807.14

"X" SECTIONS on

CEDARVALE ST.

from

HORST AVE. to NORWALK BLVD.

8-31-55

K.M. Kapp & Party

STATION	B. S.	H. I.	F. S.	ELEV.

NOTE: ANY ADDITIONS OR CHANGES ON THIS SHEET MUST BE MADE OR CIRCLED IN RED INK, WITH DATE AND NAME OF PERSON MAKING CHANGE.

PLEASE RETURN TO

LOS ANGELES COUNTY SURVEYOR

726 LOS ANGELES COUNTY ENGINEERING BLDG.

Do not extend notes this side of this line.

761298 307 4-50

76L298 307 4-50

PLEASE RETURN TO
LOS ANGELES COUNTY SURVEYOR
726 LOS ANGELES COUNTY ENGINEERING BLDG.

NOTE: ANY ADDITIONS OR CHANGES ON THIS SHEET MUST BE MADE OR CIRCLED IN RED INK, WITH DATE AND NAME OF PERSON MAKING CHANGE.

Do not extend notes this side of this line.

STATION	B. S.	H. I.	F. S.	ELEV.	Left (N.)	Right (S.)
BM KN-283				64.63	BM KN-283 Elev. 64.628 F.B. 1992-10	
					Cedarvale St. & Horst Ave., S.E. Cor.	
					Bt. Spk. in N.W. cor. of dr. to ho. #12100	
1+00				63.8		℄ Inter. @ Horst
"				63.7		20 S. P/L
"				63.6		110 back lot line
"				63.8	20 N. P/L	
"				64.0	110 back lot line	
1+20				63.8		℄
"				63.6		12° edge pvt.
"				64.7		20 S.E. P/L Cor., brk.
"				63.6	11.5 edge pvt.	
"				64.7	20 N.E. P/L Cor., brk.	
2+00				63.9		℄
"				63.7		10° edge pvt.
"				63.6		12° gut.
"				63.7		20 S. P/L, brk.
"				63.7	8.7 edge pvt.	
"				63.6	12° gut.	
"				65.0	20 N. P/L, brk.	

F. B. 1992 Pg. 122
Job No. 1807.14 Division No. ____ Notes Red. ____ Plotted ____ Profile ____
Survey of 162nd St. Date ____ Date ____ No. ____
Survey by K.M. Kapp Notes K.M.K. Notes Chkd. ____ Checked ____ X-Sec. ____
Indexed C. Johnson Date ____ Date ____ Date ____ No. ____

76L298 307 4-50

3.85

PLEASE RETURN TO
LOS ANGELES COUNTY SURVEYOR
726 LOS ANGELES COUNTY ENGINEERING BLDG.

NOTE: ANY ADDITIONS OR CHANGES ON THIS SHEET MUST BE MADE OR CIRCLED IN RED INK, WITH DATE AND NAME OF PERSON MAKING CHANGE.

Do not extend notes this side of this line.

STATION	B. S.	H. I.	F. S.	ELEV.	Left (N.)	Right (S.)
3+00				639		℄
"				637		10^{5} edge pvt.
"				643		20 S. P/L, brk.
"				637	10^{7} edge pvt.	
"				650	20 N. P/L, brk.	
4+00				637		℄
"				636		9^{0} edge pvt.
"				636		12^{0} gut.
"				640		20 S. P/L, brk.
"				648		110 back lot line
"				635	10^{5} edge pvt.	
"				634	13^{5} gut.	
"				644	20 N. P/L, brk.	
"				635	110 back lot line	
5+00				635		℄
"				634		9^{5} edge pvt.
"				633		12^{0} gut.
"				638		20 S. P/L, brk.
"				632	10^{3} edge pvt.	
"				631	13^{5} gut.	
"				635	20 N. P/L, brk.	

Profile Notes Red. ____ Plotted ____ Job No. 6807-15 Division No. ____
No. ____ Date ____ Date ____ Survey of 162nd St.
X-Sec. Notes Chkd. ____ Checked ____ Survey by K.M. Kapp Notes K.M.K. Date 8-31-55
No. ____ Date ____ Date ____ Map No. ____ Index C. Jaimes Date ____

F. B. 7992 Pg. 123

76L298 307 4-50

PLEASE RETURN TO
LOS ANGELES COUNTY SURVEYOR
726 LOS ANGELES COUNTY ENGINEERING BLDG.

NOTE: ANY ADDITIONS OR CHANGES ON THIS SHEET MUST BE MADE OR CIRCLED IN RED INK, WITH DATE AND NAME OF PERSON MAKING CHANGE.

3.23

Do not extend notes this side of this line.

STATION	B. S.	H. I.	F. S.	ELEV.	Left (N.)	Right (S.)
6+00				63 2		℄
"				63 0		9 3 edge pvt.
"				62 8		13 0 gut.
"				63 0		20 S. P/L, brk.
"				[illegible] 0	9 6 edge pvt.	
"				62 8	13 0 gut.	
"				63 3	20 N. P/L, brk.	
7+00				63 2		℄
"				62 8		9 4 edge pvt.
"				62 7		12 0 gut.
"				63 3		20 S. P/L, brk.
"				62 9	10 1 edge pvt.	
"				62 4	16 5 gut.	
"				63 6	17 5 top brk.	
"				63 6	20 N. P/L	
7+39 6.9				62 8		℄
"				62 7		12 4 edge pvt.
"				63 6		20 S.W. P/L Cor., brk.
"				62 7	15 6 edge pvt.	
"				63 4	20 N.W. P/L Cor., brk.	
7+47				62 7		℄ "X" gut.

F. B. 1992 Pg. 124

Job No. 1807.14 Division No. ____ Notes Red. ____ Plotted ____ Profile ____

Survey of 162nd St. Date ____ Date ____ No. ____

Survey by K.M. Kapp Notes K.M.K. Notes Chkd. ____ Checked ____ X-Sec. ____

Indexed C. Johnson Date ____ Date ____ Date ____ No. ____

76L298 307 4-50

PLEASE RETURN TO
LOS ANGELES COUNTY SURVEYOR
726 LOS ANGELES COUNTY ENGINEERING BLDG.

NOTE: ANY ADDITIONS OR CHANGES ON THIS SHEET MUST BE MADE OR CIRCLED IN RED INK, WITH DATE AND NAME OF PERSON MAKING CHANGE.

Do not extend notes this side of this line.

STATION	B. S.	H. I.	F. S.	ELEV.	Left (N.)	Right (S.)
7+64 69				63 5		℄ Inter. @ Norwalk
"				63 5		20 S. P/L
"				63 0		110 back lot line
"				63 5	20 N. P/L	
"				63 5	110 back lot line	
BM KN-280				64 09	BM KN-280 Elev. 64.113 F.B. 1992-9	
					Norwalk Blvd. & Cedarvale St., S.W. Cor.	
					Bt. Spk. in N.E. cor. walk to No. #16427	

Profile No. ____ Notes Red ____ Plotted ____ Job No. 1807-14 Division No. ____ F.B. 1992 Pg. 123
X-Sec. No. ____ Date ____ Date ____ Survey of 162nd St.
Notes Chkd. ____ Checked ____ Survey by K.M. Kapp Notes K.M.K. Date 8-31-55
Date ____ Date ____ Map No. ____ Indexed C. Johnson Date ____

[illegible] 1992 No. 126

Job No. 1807.14 Division No. _____ Notes Red _____ Plotted _____ Profile

Survey of 162nd St. Date _____ Date _____ No. _____

Survey by K. M. Kapp Notes K.M.K. Notes Chkd. _____ Checked _____ X-Sec.

Indexed _____ Date _____ Date _____ Date _____ No. _____

75L298 307 4-50

PLEASE RETURN TO

LOS ANGELES COUNTY SURVEYOR

726 LOS ANGELES COUNTY ENGINEERING BLDG.

NOTE: ANY ADDITIONS OR CHANGES ON THIS SHEET MUST BE MADE OR CIRCLED IN RED INK, WITH DATE AND NAME OF PERSON MAKING CHANGE.

Do not extend notes this side of this line.

STATION	B. S.	H. I.	F. S.	ELEV.

Notes Ck'd by	Survey of 162nd St.
Map No.	W. O. 180714 Tape No. St'd. °F
Office Work	Surveyed by J.L. Willey
Checked	Notes J.L.W. Date 8/24/55
Date	Indexed C. Johnson

F. B. 1992 Pg. 127

162nd ST C.I. 180714
TOPOGRAPHY
on
164th ST
from
HORST AVE to NORWALK BLVD.

8/24/55
JL Willey & Party

Note: Any Additions or Changes on This Sheet Must be Made or Circled in Red Ink With Date and Name of Person Making Change.

Do not extend notes this side of this line.

RETURN TO
LOS ANGELES COUNTY SURVEYOR
726 LOS ANGELES COUNTY
ENGINEERING BLDG.

76F3093 S&E #247. 8-54

RETURN TO
LOS ANGELES COUNTY SURVEYOR
726 LOS ANGELES COUNTY
ENGINEERING BLDG.

Note: Any Additions or Changes on This Sheet Must be Made or Circled in Red Ink With Date and Name of Person Making Change.

Do not extend notes this side of this line.

F.B. 1944 PG. 130

Profile	Notes Red.	Plotted	Job No. 1807.14	Division No.	F. B. 1992	Pg. 731
No.	Date	Date	Survey of 162nd St.			
X-Sec.	Notes Chkd.	Checked	Survey by K.M. Kapp	Notes K.M.K.	Date 8-31-55	
No.	Date	Date	Map No.	Indexed G. Johnson	Date	

162nd ST.

C.I. 1807.14

"X" SECTIONS on

164th ST.

from

HORST AVE. to NORWALK BLVD.

8-31-55

K.M. Kapp & Party

STATION	B.S.	H.I.	F.S.	ELEV.

NOTE: ANY ADDITIONS OR CHANGES ON THIS SHEET MUST BE MADE OR CIRCLED IN RED INK, WITH DATE AND NAME OF PERSON MAKING CHANGE.

PLEASE RETURN TO
LOS ANGELES COUNTY SURVEYOR
726 LOS ANGELES COUNTY ENGINEERING BLDG.

Do not extend notes this side of this line.

76L298 307 4-50

76L298 307 4-50

PLEASE RETURN TO
LOS ANGELES COUNTY SURVEYOR
726 LOS ANGELES COUNTY ENGINEERING BLDG.

NOTE: ANY ADDITIONS OR CHANGES ON THIS SHEET MUST BE MADE OR CIRCLED IN RED INK, WITH DATE AND NAME OF PERSON MAKING CHANGE.

Do not extend notes this side of this line.

STATION	B. S.	H. I.	F. S.	ELEV.	Left (N.)	Right (S.)
BM KN-284				6[illegible]26	BM KN-284 Elev. 65.257 F.B. 1992-10	
					Horst Ave. (W. side), 60'± N. of 164th St.	
					Bt. Spk. in walk at P/L to Ho. #16337	
1+00				641		℄ Inter. @ Horst
"				640		20 S. P/L
"				640		110 back lot line
"				641	20 N. P/L	
"				643	110 back lot line	
1+20				640		℄
"				638		10.6 edge pvt.
"				637		14.5 gut.
"				650		20 S.E. P/L Cor., brk.
"				638	12.0 edge pvt.	
"				638	15.0 gut.	
"				648	20 N.E. P/L Cor., brk.	
2+00				642		℄
"				638		11.5 edge pvt.
"				638		13.0 gut.
"				649		20 S. P/L, brk.
"				638	10.5 edge pvt.	

F. B. 1992 Pg. 132
Job No. 1807.14 Division No. ____ Notes Red. ____ Plotted ____ Profile ____
Survey of 162nd St. Date ____ Date ____ No. ____
Survey by K.M. Kapp Notes K.M.K. Notes Chkd. ____ Checked ____ X-Sec. ____
Indexed [illegible] Date ____ Date ____ No. ____

76L298 307 4-50

PLEASE RETURN TO
LOS ANGELES COUNTY SURVEYOR
726 LOS ANGELES COUNTY ENGINEERING BLDG.

NOTE: ANY ADDITIONS OR CHANGES ON THIS SHEET MUST BE MADE OR CIRCLED IN RED INK, WITH DATE AND NAME OF PERSON MAKING CHANGE.

3.80

Do not extend notes this side of this line.

STATION	B. S.	H. I.	F. S.	ELEV.	Left (N.)	Right (S.)
2+00				636	13.5 gut	
"				647	20 N. P/L, brk.	
3+00				638		℄
"				635		11.0 edge pvt.
"				634		13.0 gut.
"				640		20 S. P/L, brk.
"				635	10.5 edge pvt.	
"				633	13 gut.	
"				641	20 N. P/L, brk.	
4+00				635		℄
"				633		11.3 edge pvt.
"				632		13.5 gut.
"				638		20 S. P/L, brk.
"				636		110 back lot line
"				632	8.9 edge pvt.	
"				630	12.5 gut.	
"				634	20 N. P/L, brk.	
"				633	110 back lot line	
5+00				634		℄
"				631		11.5 edge pvt.
"				629		15 gut.

Profile No. ____ Notes Red. ____ Plotted ____ Job No. 1807-H Division No. ____
X-Sec. No. ____ Date ____ Date ____ Survey of 162nd St.
Notes Chkd. ____ Checked ____ Survey by K. M. Kopp Notes K.M.K. Date 8-31-55
Date ____ Date ____ Map No. ____ Index ____

F. B. 7992 Pg. 133

76L298 307 4-50

PLEASE RETURN TO
LOS ANGELES COUNTY SURVEYOR
726 LOS ANGELES COUNTY ENGINEERING BLDG.

NOTE: ANY ADDITIONS OR CHANGES ON THIS SHEET MUST BE MADE OR CIRCLED IN RED INK, WITH DATE AND NAME OF PERSON MAKING CHANGE.

3.26

Do not extend notes this side of this line.

STATION	B. S.	H. I.	F. S.	ELEV.	Left (N.)	Right (S.)
5+00				633		20 S. P/L, brk.
"				631	9° edge pvt.	
"				629	12 gut.	
"				634	20 N. P/L, brk.	
6+00				634		℄
"				632		10 8 edge pvt.
"				631		14 gut.
"				635		20 S. P/L, brk.
"				631	9 5 edge pvt.	
"				630	12 gut.	
"				638	20 N. P/L, brk.	
7+00				633		℄
"				632		13 5 edge pvt.
"				637		20 S. P/L, brk.
"				631	9° edge pvt.	
"				635	20 N. P/L, brk.	
7+39 95				632		℄
"				631		13 5 edge pvt.
"				630		16 gut.
"				637		20 S.W. P/L Cor., brk.
"				632	9° edge pvt.	

F. B. 1992 Pg. 134
Job No. 1807.14 Division No. ____ Notes Red. ____ Plotted ____ Profile ____
Survey of 162nd St. Date ____ Date ____ No. ____
Survey by K.M. Kapp Notes K.M.K. Notes Chkd. ____ Checked ____ X-Sec. ____
Indexed C. Johnson Date ____ Date ____ Date ____ No. ____

76L298 307 4-50

PLEASE RETURN TO
LOS ANGELES COUNTY SURVEYOR
726 LOS ANGELES COUNTY ENGINEERING BLDG.

NOTE: ANY ADDITIONS OR CHANGES ON THIS SHEET MUST BE MADE OR CIRCLED IN RED INK, WITH DATE AND NAME OF PERSON MAKING CHANGE.

Do not extend notes this side of this line.

STATION	B. S.	H. I.	F. S.	ELEV.	Left (N.)	Right (S.)
7+39 95				642	20 N.W. P/L Cor, brk	
7+48				632		℄ "X" gut.
7+64 95				637		℄ Inter. @ Norwalk
"				637		20 S. P/L
"				635		110 back lot line
"				638	20 N. P/L	
"				639	110 back lot line	
BM KN-279				6371	BM KN-279 Elev. 63.722 F.B. 1992-9	
					164th St., (S. Side), 180± W. of Norwalk	
					Bt. Spk. in walk to Ho. #12148, 7' S. of N. end	

Profile Notes Red. Plotted Job No. [illegible] Division No.
No. Date Date Survey of 162nd St.
X-Sec. Notes Chkd. Checked Survey by K.M. Kapp Notes K.M.K. Date 8-31-56
No. Date Date Map No. Indexed Date

F.B. 1992 Pg. 135

F. B. 1992 Pg. 136 Job No. 1807.14 Division No. Notes Red. Plotted Profile

Survey of 162nd St. Date Date No.

Survey by K.M. Kapp Notes K.M.K. Notes Chkd Checked X-Sec.

Indexed C. Johnson Date Date Date No.

STATION	B. S.	H. I.	F. S.	ELEV.	

761-298 307 4-50

PLEASE RETURN TO

LOS ANGELES COUNTY SURVEYOR

726 LOS ANGELES COUNTY ENGINEERING BLDG.

NOTE: ANY ADDITIONS OR CHANGES ON THIS SHEET MUST BE MADE OR CIRCLED IN RED INK, WITH DATE AND NAME OF PERSON MAKING CHANGE.

Do not extend notes this side of this line.

Notes Ck'd by	Survey of 162nd St	F.B. 1992 Pg. 137
Map No.	W. O. 180714 Tape No. St'd. °F	
Office Work	Surveyed by J.L. Willey	
Checked	Notes J.L.W. Date 8/24/55	
Date	Indexed [redacted] C. Johnson	

162nd ST

TOPOGRAPHY

on

164th ST

from

Horst Ave to Elaine Ave

C.I. 180714

8/24/55
J.L. Willey & Party

Note: Any Additions or Changes on This Sheet Must be Made or Circled in Red Ink With Date and Name of Person Making Change.

Do not extend notes this side of this line.

RETURN TO
LOS ANGELES COUNTY SURVEYOR
726 LOS ANGELES COUNTY
ENGINEERING BLDG.

76F309S S&E #247. 8-54

F.B. 1992 PG. 138

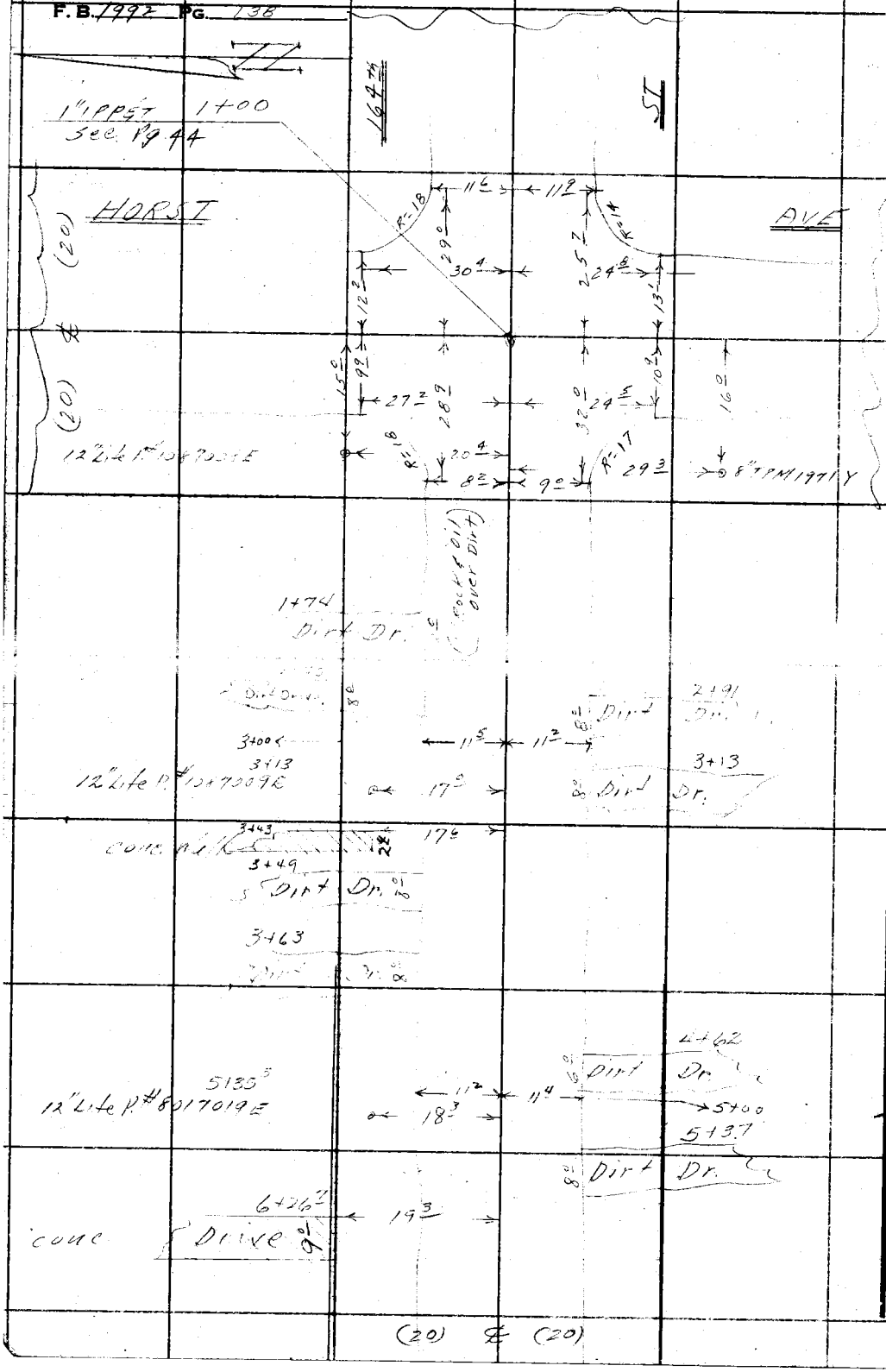

RETURN TO
LOS ANGELES COUNTY SURVEYOR
726 LOS ANGELES COUNTY
ENGINEERING BLDG.

Do not extend notes this side of this line.

Note: Any Additions or Changes on This Sheet Must be Made or Circled in Red Ink With Date and Name of Person Making Change.

Notes Ck'd by	Survey of 162nd St.
Map No.	W. O. 180792 Tape No. St'd. °F
Office Work	Surveyed by J L Willey
Checked	Notes JLW Date 8/24/55
Date	Indexed [redacted] C. Johnson

F. B. 1992 PG. 139

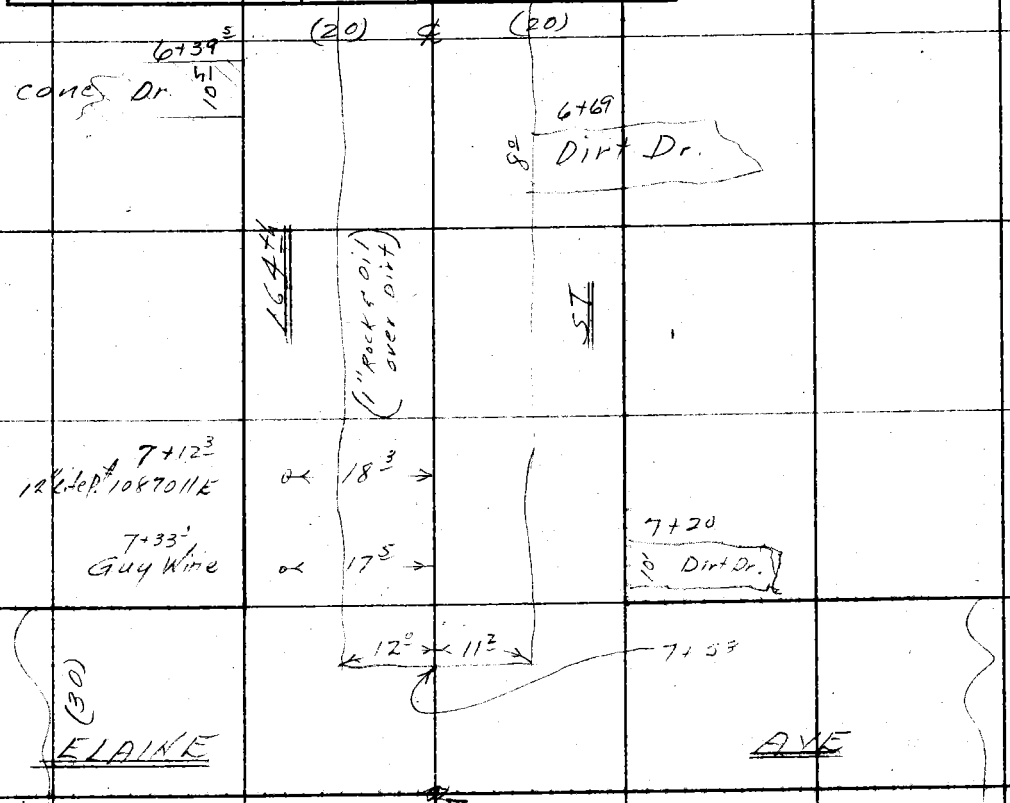

Note: Any Additions or Changes on This Sheet Must be Made or Circled in Red Ink With Date and Name of Person Making Change.

Do not extend notes this side of this line.

RETURN TO
LOS ANGELES COUNTY SURVEYOR
726 LOS ANGELES COUNTY
ENGINEERING BLDG.

76F309S S&E #247. 8-54

F. B. 1992 PG. 140

RETURN TO
LOS ANGELES COUNTY SURVEYOR
726 LOS ANGELES COUNTY
ENGINEERING BLDG.

Do not extend notes this side of this line.

Note: Any Additions or Changes on This Sheet Must be Made or Circled in Red Ink With Date and Name of Person Making Change.

Profile	Notes Red	Plotted	Job No. 1807.14 Division No.	F. B. 1992 Pg. 141
No.	Date	Date	Survey of 162nd St.	
X-Sec.	Notes Chkd	Checked	Survey by K.M. Kapp Notes K.M.K. Date 8-31-55	
No.	Date	Date	Map No. Index R. C. Johnson	

162nd ST. C.I. 1807.14

"X" SECTIONS on

164th ST.

from

HORST AVE. to ELAINE AVE.

8-31-55

K.M. Kapp & Party

STATION	B.S.	H.I.	F.S.	ELEV.

NOTE: ANY ADDITIONS OR CHANGES ON THIS SHEET MUST BE MADE OR CIRCLED IN RED INK, WITH DATE AND NAME OF PERSON MAKING CHANGE.

PLEASE RETURN TO

LOS ANGELES COUNTY SURVEYOR

726 LOS ANGELES COUNTY ENGINEERING BLDG.

Do not extend notes this side of this line.

76L298 307 4-50

76L298 307 4-80

PLEASE RETURN TO
LOS ANGELES COUNTY SURVEYOR
726 LOS ANGELES COUNTY ENGINEERING BLDG.

NOTE: ANY ADDITIONS OR CHANGES ON THIS SHEET MUST BE MADE OR CIRCLED IN RED INK, WITH DATE AND NAME OF PERSON MAKING CHANGE.

Do not extend notes this side of this line.

STATION	B. S.	H. I.	F. S.	ELEV.	Left (S.)	Right (N.)
BM KN-284				6526	BM KN-284 Elev. 65	257 F.B. 1992-10
					Horst Ave. (W. side), 60' ± N. of 164th St.	
					Bt. Spk. in walk at P/L to Ho. # 16337	
1+00				641		℄ Inter. @ Horst
"				641		20 N. P/L
"				643		110 back lot line
"				640	20 S. P/L	
"				641	110 back lot line	
1+20				640		℄
"				637		10.5 edge prt.
"				635		13.5 gut.
"				646		20 N.W. P/L Cor., brk.
"				637	10.5 edge pvt.	
"				652	20 S.W. P/L Cor., brk.	
2+00				641		℄
"				638		9.5 edge prt.
"				637		12 gut.
"				652		20 N. P/L, brk.
"				639	10.5 edge pvt.	
"				638	12 gut.	

F. B. 1992 Pg. 142
Job No. 1807.14 Division No. ____ Notes Red. ____ Plotted ____ Profile ____
Survey of 162nd St. Date ____ Date ____ No. ____
Survey by K.M. Kapp Notes K.M.K. Notes Chkd. ____ Checked ____ X-Sec. ____
Indexed ____ Date ____ Date ____ Date ____ No. ____

76L298 307 4-50

PLEASE RETURN TO
LOS ANGELES COUNTY SURVEYOR
726 LOS ANGELES COUNTY ENGINEERING BLDG.

NOTE: ANY ADDITIONS OR CHANGES ON THIS SHEET MUST BE MADE OR CIRCLED IN RED INK, WITH DATE AND NAME OF PERSON MAKING CHANGE.

4.15

Do not extend notes this side of this line.

STATION	B. S.	H. I.	F. S.	ELEV.	Left (S.)	Right (N.)
2+00				648	20 S. P/L, brk.	
3+00				642		℄
"				640		9.5 edge pvt.
"				639		11 gut.
"				655		20 N. P/L, brk.
"				640	9.5 edge pvt.	
"				640	11 gut.	
"				648	20 S. P/L, brk.	
4+00				641		℄
"				639		10.0 edge pvt.
"				638		12 gut.
"				654		20 N. P/L, brk.
"				650		110 back lot line
"				640	7.5 edge pvt.	
"				639	11 gut.	
"				652	20 S. P/L, brk.	
"				652	110 back lot line	
5+00				642		℄
"				640		9.0 edge pvt.
"				639		12 gut.
"				652		20 N. P/L, brk.

Profile Notes Red. ____ Plotted ____ Job No. [illegible] Division No. ____ F. B. 1992 Pg. 143
No. ____ Date ____ Date ____ Survey of 162nd St.
X-Sec. Notes Chkd. ____ Checked ____ Survey by K.M. Kapp Notes K.M.K. Date 8-31-55
No. ____ Date ____ Date ____ Map No. ____ Index [illegible]

76L298 307 4-50

PLEASE RETURN TO
LOS ANGELES COUNTY SURVEYOR
726 LOS ANGELES COUNTY ENGINEERING BLDG.

NOTE: ANY ADDITIONS OR CHANGES ON THIS SHEET MUST BE MADE OR CIRCLED IN RED INK, WITH DATE AND NAME OF PERSON MAKING CHANGE.

407

Do not extend notes this side of this line.

STATION	B. S.	H. I.	F. S.	ELEV.	Left (S.)	Right (N.)
5+00				640	8.5 edge pvt.	
"				640	12 gut.	
"				651	20 S. P/L, brk.	
6+00				641		℄
"				639		11.0 edge pvt.
"				638		14.5 gut.
"				640		20 N. P/L, brk.
"				638	8.5 edge pvt.	
"				637	11 gut.	
"				648	20 S. P/L, brk.	
7+00				637		℄
"				635		10.0 edge pvt.
"				634		12.5 gut.
"				643		20 N. P/L, brk.
"				635	10.0	
"				633	12.5 gut.	
"				647	20 S. P/L, brk.	
7+35.01				637		℄
"				635		11.0 edge pvt.
"				634		14 gut.
"				647		20 N.E. P/L Cor., brk.

F. B. 1992 Pg. 144
Job No. 1807.14 Division No. Notes Red. Plotted Profile
Survey of 162nd St. Date Date No.
Survey by K.M. Kapp Notes K.M.K. Notes Chkd. Checked X-Sec.
Indexed C. Johnson Date Date No.

76L298 307 4-50

PLEASE RETURN TO
LOS ANGELES COUNTY SURVEYOR
726 LOS ANGELES COUNTY ENGINEERING BLDG.

NOTE: ANY ADDITIONS OR CHANGES ON THIS SHEET MUST BE MADE OR CIRCLED IN RED INK, WITH DATE AND NAME OF PERSON MAKING CHANGE.

Do not extend notes this side of this line.

STATION	B. S.	H. I.	F. S.	ELEV.	Left (S.)	Right (N.)
7+35 01				636	8 5 edge pvt.	
"				635	11 5 gut.	
"				649	20 S.E. P/L Cor., brk.	
7+53				641		℄
"				636		12 0 edge pvt.
"				637	11 2 edge pvt	
7+65 01				644		℄ Inter. @ Elaine
"				642		20 N. P/L
"				644		110 back lot line
"				645	20 S. P/L	
"				642	110 back lot line	
BM KN-300				6595	BM KN-300 Elev. 65.936 F.B. 1992-15	
					164th St. & Elaine Ave., S.E. Cor.	
					Bt. Spk. in N. end of step to Ho. #12002	

Profile Notes Red ____ Plotted ____ Job No. 1007-145 Division No. ____ F.B. 1992 Pg. 745
No. ____ Date ____ Date ____ Survey of 162nd St.
X-Sec. Notes Chkd. ____ Checked ____ Survey by K.M. Kapp Notes K.M.K. Date 8-31-55
No. ____ Date ____ Date ____ Map No. ____ Index C. Tolbert

F. B. 1992 Pg. 146 Job No. 1807.14 Division No. _____ Notes Red _____ Plotted _____ Profile

Survey of 162nd St. _____ Date _____ Date _____ No. _____

Survey by K. M. Kapp Notes K. M. K. Notes Chkd _____ Checked _____ X-Sec.

Indexed _____ Date _____ Date _____ Date _____ No. _____

STATION	B. S.	H. I.	F. S.	ELEV.

764.298 307 4-50

PLEASE RETURN TO

LOS ANGELES COUNTY SURVEYOR

726 LOS ANGELES COUNTY ENGINEERING BLDG.

NOTE: ANY ADDITIONS OR CHANGES ON THIS SHEET MUST BE MADE OR CIRCLED IN RED INK, WITH DATE AND NAME OF PERSON MAKING CHANGE.

Do not extend notes this side of this line.

Notes Ck'd by	Survey of 162nd St
Map No.	W. O. 180714 Tape No. St'd. °F
Office Work	Surveyed by J L Willey
Checked	Notes J.L.W. Date 8/24/55
Date	Indexed L. C. Johnson

F. B 1992 Pg. 147

162nd ST. C.I. 180714

TOPOGRAPHY

on

CHESTERTON ST

from

Horst Ave to Norwalk Blvd.

8/24/55

J.L. Willey & Party

Note: Any Additions or Changes on This Sheet Must be Made or Circled in Red Ink With Date and Name of Person Making Change.

Do not extend notes this side of this line.

RETURN TO
LOS ANGELES COUNTY SURVEYOR
726 LOS ANGELES COUNTY
ENGINEERING BLDG.

76F3095 S&E #247. 8-54

F.B. 1994 PG. 148



RETURN TO
LOS ANGELES COUNTY SURVEYOR
726 LOS ANGELES COUNTY
ENGINEERING BLDG.
Do not extend notes this side of this line.

Note: Any Additions or Changes on This Sheet Must be Made or Circled in Red Ink With Date and Name of Person Making Change.

Notes Ck'd by	Survey of 162nd St
Map No.	W. O. 150714 Tape No. St'd. °F
Office Work	Surveyed by J.L. Willey
Checked	Notes J.L.W. Date 8/24/55
Date	Indexed K. C. Johnson

F. B. 1992 PG. 149



Note: Any Additions or Changes on This Sheet Must be Made or Circled in Red Ink With Date and Name of Person Making Change.

Do not extend notes this side of this line.

RETURN TO
LOS ANGELES COUNTY SURVEYOR
726 LOS ANGELES COUNTY
ENGINEERING BLDG.

76F3095 S&E #247. 8-54

F. B. 1992 PG. 150

RETURN TO
LOS ANGELES COUNTY SURVEYOR
726 LOS ANGELES COUNTY
ENGINEERING BLDG.

Do not extend notes this side of this line.

Note: Any Additions or Changes on This Sheet Must be Made or Circled in Red Ink With Date and Name of Person Making Change.

Profile	Notes Red.	Plotted	Job No. 1807.14	Division No.	F. B. 7992 Pg. 131
No.	Date	Date	Survey of 162nd St.		
X-Sec.	Notes Chkd.	Checked	Survey by K.M. Kapp	Notes K.M.K.	Date 9-1-55
No.	Date	Date	Map No.	Indexed by [redacted]	

162nd ST. C.I. 1807.14

"X SECTIONS on

CHESTERTON ST.

from

HORST AVE. to NORWALK BLVD.

9-1-55

K.M. Kapp & Party

STATION	B.S.	H.I.	F.S.	ELEV.

Do not extend notes this side of this line.

NOTE: ANY ADDITIONS OR CHANGES ON THIS SHEET MUST BE MADE IN RED INK, WITH DATE AND NAME OF PERSON MAKING CHANGE.

PLEASE RETURN TO
LOS ANGELES COUNTY SURVEYOR
726 LOS ANGELES COUNTY ENGINEERING BLDG.

76L398 307 4-50

76L298 307 4-50

PLEASE RETURN TO
LOS ANGELES COUNTY SURVEYOR
726 LOS ANGELES COUNTY ENGINEERING BLDG.

NOTE: ANY ADDITIONS OR CHANGES ON THIS SHEET MUST BE MADE OR CIRCLED IN RED INK, WITH DATE AND NAME OF PERSON MAKING CHANGE.

Do not extend notes this side of this line.

STATION	B. S.	H. I.	F. S.	ELEV.	Left (N.)	Right (S.)
BM KN-285				64 54	BM. KN-285 Elev. 64.541 F.B. 1992-11 Chesterton St. (S. side), 50' ± E. of Horst Ave. Bt. Spk. in N. end of walk to Ho. #12102	
1+00				64 4		℄ Inter. @ Horst Ave.
"				64 4		20 S. P/L
"				64 3		110 back lot line
"				64 5	20 N. P/L	
"				64 7	110 back lot line	
1+20				64 4		℄
"				64 1		13.5 edge pvt.
"				64 5		20 S.E. P/L Cor., brk.
"				64 2	13.0 edge pvt.	
"				64 8	20 N.E. P/L Cor., brk.	
2+00				64 4		℄
"				64 0		12.0 edge pvt.
"				63 8		15 gut.
"				64 3		20 S. P/L, brk.
"				64 0	9.8 edge pvt.	
"				63 8	13 gut.	
"				64 3	20 N. P/L, brk.	

F. B. 1992 Pg. 152
Job No. 1807.14 Division No. ____ Notes Red. ____ Plotted ____ Profile ____
Survey of 162nd St. Date ____ Date ____ No. ____
Survey by K.M. Kapp Notes K.M.K. Notes Chkd. ____ Checked ____ X-Sec. ____
Indexed K. C. Johnson Date ____ Date ____ Date ____ No. ____

74L298 307 4-50

PLEASE RETURN TO
LOS ANGELES COUNTY SURVEYOR
726 LOS ANGELES COUNTY ENGINEERING BLDG.

NOTE: ANY ADDITIONS OR CHANGES ON THIS SHEET MUST BE MADE OR CIRCLED IN RED INK, WITH DATE AND NAME OF PERSON MAKING CHANGE.

4.165

Do not extend notes this side of this line.

STATION	B. S.	H. I.	F. S.	ELEV.	Left (N.)	Right (S.)
3+00				642		℄
"				636		12 3 edge pvt.
"				634		20 S. P/L, brk.
"				636	11 6 edge pvt.	
"				642	20 N. P/L, brk.	
4+00				640		℄
"				634		10 3 edge pvt.
"				636		14 gut.
"				635		20 S. P/L, brk.
"				635		110 back lot line
"				638	9 7 edge pvt.	
"				636	13 gut.	
"				639	20 N. P/L, brk.	
"				639	110 back lot line	
5+00				640		℄
"				637		9 8 edge pvt.
"				635		14 gut.
"				639		20 S. P/L, brk.
"				637	11 3 edge pvt.	
"				636	15 gut.	
"				642	20 N. P/L, brk.	

Profile Notes Red ____ Plotted ____ Job No. [illegible] Division No. ____
No. ____ Date ____ Date ____ Survey of 6-2-55
X-Sec. Notes Chkd ____ Checked ____ Survey by [illegible] Notes [illegible] Date 9-1-55
No. ____ Date ____ Date ____ Map No. ____ Indexed [illegible]

F. B. 7992 PG. 133

76L298 307 4-50

PLEASE RETURN TO
LOS ANGELES COUNTY SURVEYOR
726 LOS ANGELES COUNTY ENGINEERING BLDG.

NOTE: ANY ADDITIONS OR CHANGES ON THIS SHEET MUST BE MADE OR CIRCLED IN RED INK, WITH DATE AND NAME OF PERSON MAKING CHANGE.

4.08

Do not extend notes this side of this line.

STATION	B. S.	H. I.	F. S.	ELEV.	Left (N.)	Right (S.)
6+00				641		℄
"				637		10^{7} edge pvt.
"				636		13 gut.
"				641		20 S. P/L, brk.
"				637	10^{5} edge pvt.	
"				636	13^{5} gut.	
"				641	20 N. P/L, brk.	
7+00				642		℄
"				639		10^{5} edge pvt.
"				638		13 gut.
"				641		20 S. P/L, brk.
"				638	12^{5} edge pvt.	
"				638	15 gut.	
"				640	20 N. P/L, brk.	
7+40 17				639		℄
"				638		10^{0} edge pvt.
"				637		13 gut.
"				641		20 S.W. P/L Cor., brk.
"				636	14^{5} gut.	
"				637	20 N.W. P/L Cor., brk.	
7+48				635		℄ "X" gut.

F. B. 1992 Pg. 154
Job No. 1807.14 Division No. ____ Notes Red. ____ Plotted ____ Profile ____
Survey of 162nd St. Date ____ Date ____ No. ____
Survey by K.M. Kapp Notes K.M.K. Notes Chkd ____ Checked ____ X-Sec. ____
Index C. Tomtusa Date ____ Date ____ Date ____ No. ____

76L298 307 4-50

PLEASE RETURN TO
LOS ANGELES COUNTY SURVEYOR
726 LOS ANGELES COUNTY ENGINEERING BLDG.

NOTE: ANY ADDITIONS OR CHANGES ON THIS SHEET MUST BE MADE OR CIRCLED IN RED INK, WITH DATE AND NAME OF PERSON MAKING CHANGE.

Do not extend notes this side of this line.

STATION	B. S.	H. I.	F. S.	ELEV.	Left (N.)	Right (S.)
7+65 17				642		℄ Inter. @ Norwalk
"				642		20 S. P/L
"				639		110 back lot line
"				642	20 N. P/L	
"				645	110 back lot line	
BM KN-278				6498	BM KN-278 Elev. 64.977 F.B. 1992-8	
					Norwalk Blvd. & Chesterton St., N.W. Cor.	
					Bt. Spk. in bottom step to store bldg. #16315	

Profile Notes Red. Plotted Job No. 7807-1 Division No.
No. Date Date Survey of 162nd St
X-Sec. Notes Chkd. Checked Survey by K.M. Kapp Notes K.M.K. Date 9-6-55
No. Date Date Map No. Indexed Date

F. B. 1992 PG. 155

F. B. 1992 Pg. 156 Job No. 1807.14 Division No. _____ Notes Red _____ Plotted _____ Profile

Survey of 162nd St. _____ Date _____ Date _____ No. _____

Survey by K. M. Kapp Notes K. M. K. Notes Chkd _____ Checked _____ X-Sec.

Indexed _____ Date _____ Date _____ Date _____ No. _____

STATION	B. S.	H. I.	F. S.	ELEV.

Do not extend notes this side of this line.

PLEASE RETURN TO

LOS ANGELES COUNTY SURVEYOR

726 LOS ANGELES COUNTY ENGINEERING BLDG.

NOTE: ANY ADDITIONS OR CHANGES ON THIS SHEET MUST BE MADE OR CIRCLED IN RED INK, WITH DATE AND NAME OF PERSON MAKING CHANGE.

78L298 307 4-50

Notes Ck'd by	Survey of 162nd St
Map No.	W. O. 180714 Tape No. St'd. °F
Office Work	Surveyed by J.L. Willey
Checked	Notes J.L.W. Date 8/24/55
Date	Indexed

F. B. 1992 PG. 157

162nd ST Cl. 180714

TOPOGRAPHY
on
CHESTERTON ST.
from
Horst Ave to Elaine Ave.

8/24/55
J.L. Willey & party

Note: Any Additions or Changes on This Sheet Must be Made or Circled in Red Ink With Date and Name of Person Making Change.

Do not extend notes this side of this line.

RETURN TO
LOS ANGELES COUNTY SURVEYOR
726 LOS ANGELES COUNTY
ENGINEERING BLDG.

76F309S S&E #247. 8-54



RETURN TO
LOS ANGELES COUNTY SURVEYOR
726 LOS ANGELES COUNTY
ENGINEERING BLDG.

Do not extend notes this side of this line.

Note: Any Additions or Changes on This Sheet Must be Made or Circled in Red Ink With Date and Name of Person Making Change.

Notes Ck'd by	Survey of 162nd St
Map No.	W. O. 180714 Tape No. St'd. °F
Office Work	Surveyed by JL Willey
Checked	Notes JLW Date 8/24/55
Date	Indexed A. C. Johnson

F. B. 1992 PG. 159

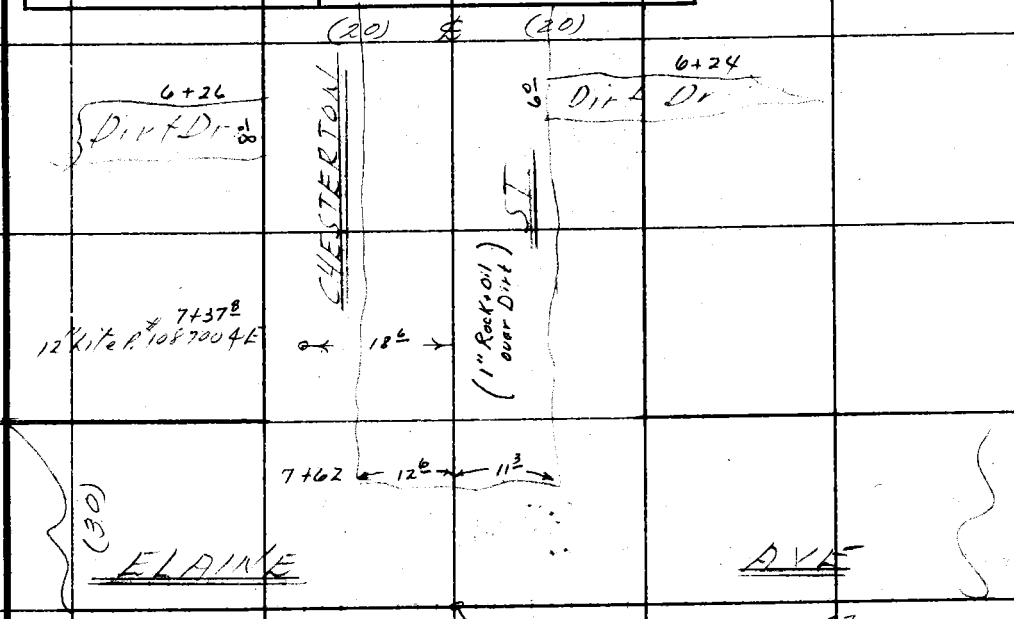

Note: Any Additions or Changes on This Sheet Must be Made or Circled In Red Ink With Date and Name of Person Making Change.

Do not extend notes this side of this line.

RETURN TO
LOS ANGELES COUNTY SURVEYOR
726 LOS ANGELES COUNTY
ENGINEERING BLDG.

76F309S S&E #247. 8-54

F. B. 1992 PG. 160

RETURN TO
LOS ANGELES COUNTY SURVEYOR
724 LOS ANGELES COUNTY
ENGINEERING BLDG.

Do not extend notes this side of this line.

Note: Any Additions or Changes on This Sheet Must be Made or Circled in Red Ink With Date and Name of Person Making Change.

Profile No.	Notes Red.	Plotted	Job No. 1807.14	Division No.	F. B. 1992 Pg. 161
	Date	Date	Survey of 162nd St.		
X-Sec. No.	Notes Chkd.	Checked	Survey by K.M. Kapp	Notes K.M.K.	Date 9-1-55
	Date	Date	Map No.	Indexed	Date

162nd ST.

C.I. 1807.14

"X" SECTIONS on

CHESTERTON ST.

from

HORST AVE. to ELAINE AVE.

9-1-55

K.M. Kapp & Party

STATION	B. S.	H. I.	F. S.	ELEV.

NOTE: ANY ADDITIONS OR CHANGES ON THIS SHEET MUST BE MADE OR CIRCLED IN RED INK, WITH DATE AND NAME OF PERSON MAKING CHANGE.

PLEASE RETURN TO

LOS ANGELES COUNTY SURVEYOR

726 LOS ANGELES COUNTY ENGINEERING BLDG.

Do not extend notes this side of this line.

76L298 307 4-50

76L298 307 4-50

PLEASE RETURN TO
LOS ANGELES COUNTY SURVEYOR
726 LOS ANGELES COUNTY ENGINEERING BLDG.

NOTE: ANY ADDITIONS OR CHANGES ON THIS SHEET MUST BE MADE OR CIRCLED IN RED INK, WITH DATE AND NAME OF PERSON MAKING CHANGE.

Do not extend notes this side of this line.

STATION	B. S.	H. I.	F. S.	ELEV.	Left (S.)	Right (N.)
BM KN-285				64 54	BM KN-285 Elev. 64.541 F.B. 1992-11	
					Chesterton St. (S. Side), 50'± E. of Horst	
					Bt. Spk. in N. end of walk to Ho. # 12102	
1+00				64 4		℄ Inter. @ Horst
"				64 5		20 N. P/L
"				64 7		110 back lot line
"				64 4	20 S. P/L	
"				64 3	110 back lot line	
1+20				64 4		℄
"				64 2		10.5 edge pvt.
"				64 2		13 gut.
"				65 0		20 N.W. P/L Cor., brk.
"				64 1	11.5 edge pvt.	
"				64 1	13 gut.	
"				65 2	20 S.W. P/L Cor., brk.	
2+00				64 9		℄
"				64 7		8.5 edge pvt.
"				64 6		11.5 gut.
"				65 4		20 N. P/L, brk.
"				64 7	10.0 edge pvt.	

F. B. 1992 Pg. 162 Job No. 6807.14 Division No. Notes Red. Plotted Profile
Survey of 162nd St. Date Date No.
Survey by K.M. Kapp Notes K.M.K. Notes Chkd. Checked X-Sec.
Indexed C. Johnson Date Date No.

76L298 307 4-50

5.015

PLEASE RETURN TO
LOS ANGELES COUNTY SURVEYOR
726 LOS ANGELES COUNTY ENGINEERING BLDG.

NOTE: ANY ADDITIONS OR CHANGES ON THIS SHEET MUST BE MADE OR CIRCLED IN RED INK, WITH DATE AND NAME OF PERSON MAKING CHANGE.

Do not extend notes this side of this line.

STATION	B. S.	H. I.	F. S.	ELEV.	Left (S.)	Right (N.)
2+00				646	13 gut.	
"				655	20 S.P/L, brk.	
3+00				650		℄
"				648		9.5 edge pvt.
"				647		11.5 gut.
"				656		20 N.P/L, brk.
"				647	11.5 edge pvt.	
"				646	13 gut.	
"				659	20 S.P/L, brk.	
4+00				652		℄
"				650		9.5 edge pvt.
"				649		11 gut.
"				661		20 N.P/L, brk.
"				665		110 back lot line
"				649	10.5 edge pvt.	
"				648	13 gut.	
"				658	20 S.P/L, brk.	
"				650	110 back lot line	
5+00				654		℄
"				651		10.5 edge pvt.
"				649		12.5 gut.

Profile Notes Red. ____ Plotted ____ Job No. 18071 Division No. ____ F.B. 1992 Pg. 163
No. ____ Date ____ Date ____ Survey of 162nd St.
X-Sec. Notes Chkd. ____ Checked ____ Survey by K.M. Kapp Notes K.M.K. Date 9-1-55
No. ____ Date ____ Date ____ Map No. ____ Index C. Tolbert

76L298 307 4-50

PLEASE RETURN TO
LOS ANGELES COUNTY SURVEYOR
726 LOS ANGELES COUNTY ENGINEERING BLDG.

NOTE: ANY ADDITIONS OR CHANGES ON THIS SHEET MUST BE MADE OR CIRCLED IN RED INK, WITH DATE AND NAME OF PERSON MAKING CHANGE.

5.215

Do not extend notes this side of this line.

STATION	B. S.	H. I.	F. S.	ELEV.	Left (S.)	Right (N.)
5+00				661		20 N. P/L, brk.
"				650	10 5 edge pvt.	
"				649	12 gut.	
"				657	20 S. P/L, brk.	
6+00				652		℄
"				650		10 0 edge pvt.
"				648		12 5 gut.
"				658		20 N. P/L, brk.
"				650	9 5 edge pvt.	
"				648	13 gut.	
"				655	20 S. P/L, brk.	
7+00				649		℄
"				647		10 0 edge pvt.
"				646		12 5 gut.
"				652		20 N. P/L, brk.
"				646	10 5 edge pvt.	
"				644	13 gut.	
"				652	20 S. P/L, brk.	
7+35 27				646		℄
"				645		10 0 edge pvt.
"				654		20 N.E. P/L Cor., brk.

F. B. 1992 Pg. 164 Profile
Job No. 1807.14 Division No. Notes Red. Plotted No. X-Sec.
Survey of 162nd St. Date Date Checked
Survey by K.M. Kapp Notes K.M.K. Notes Chkd.
Indexed Date Date Date No.

76L298 307 4-50

PLEASE RETURN TO
LOS ANGELES COUNTY SURVEYOR
726 LOS ANGELES COUNTY ENGINEERING BLDG.

NOTE: ANY ADDITIONS OR CHANGES ON THIS SHEET MUST BE MADE OR CIRCLED IN RED INK, WITH DATE AND NAME OF PERSON MAKING CHANGE.

Do not extend notes this side of this line.

STATION	B. S.	H. I.	F. S.	ELEV.	Left (S.)	Right (N.)
7+35 27				642	11° edge pvt	
"				641	13 gut.	
"				653	20 S.E. P/L Cor., brk.	
7+62				646		℄ end pvt.
				647		12 6 edge pvt.
				643	11 3 edge pvt.	
7+65 27				646		℄ Inter. @ Elaine
"				651		20 N. P/L
"				650		110 back lot line
"				645	20 S. P/L	
"				644	110 back lot line	
BM KN-299				6619	BM KN-299 Elev. 66.176 F.B. 1992-15 Chesterton St. & Elaine Ave., N.E. Cor. Bt. Spk. in S. end of walk to Ho. # 12003	

Profile Notes Red. Plotted Job No. 1807 Division No.
No. Date Date Survey of 162nd St.
X-Sec. Notes Chkd. Checked Survey by K.M.K. Notes K.M.K. Date 9-1-55
No. Date Date Map No. Index C. Johnson

F.B. 1992 Pg. 965

F. B. 1992 Pg. 166

Job No. 1807.14 Division No. _____ Notes Red. _____ Plotted _____ Profile

Survey of 162nd St. Date _____ Date _____ No. _____

Survey by K.M.Kapp Notes K.M.K. Notes Chkd _____ Checked _____ X-Sec.

Indexed _____ Date _____ Date _____ Date _____ No. _____

STATION	B. S.	H. I.	F. S.	ELEV.

Do not extend notes this side of this line.

PLEASE RETURN TO

LOS ANGELES COUNTY SURVEYOR

726 LOS ANGELES COUNTY ENGINEERING BLDG.

NOTE: ANY ADDITIONS OR CHANGES ON THIS SHEET MUST BE MADE OR CIRCLED IN RED INK, WITH DATE AND NAME OF PERSON MAKING CHANGE.

76L398 307 4-56

Notes Ck'd by	Survey of 162nd St
Map No.	W. O. 180714 Tape No. St'd. °F
Office Work	Surveyed by J.L. Willey
Checked	Notes J.L.W. Date 8/24/55
Date	Indexed A. C. Johnson

F. B. 1992 Pg. 167

162nd ST. C.I. 180714
TOPOGRAPHY
on
163rd ST
from
Norwalk Blvd to Elaine Ave.

8/24/55
J.L. Willey & Party

Note: Any Additions or Changes on This Sheet Must be Made or Circled in Red Ink With Date and Name of Person Making Change.

Do not extend notes this side of this line.

RETURN TO
LOS ANGELES COUNTY SURVEYOR
726 LOS ANGELES COUNTY
ENGINEERING BLDG.

76F309S S&E #247. 8-54

F.B. 199V PG. 168

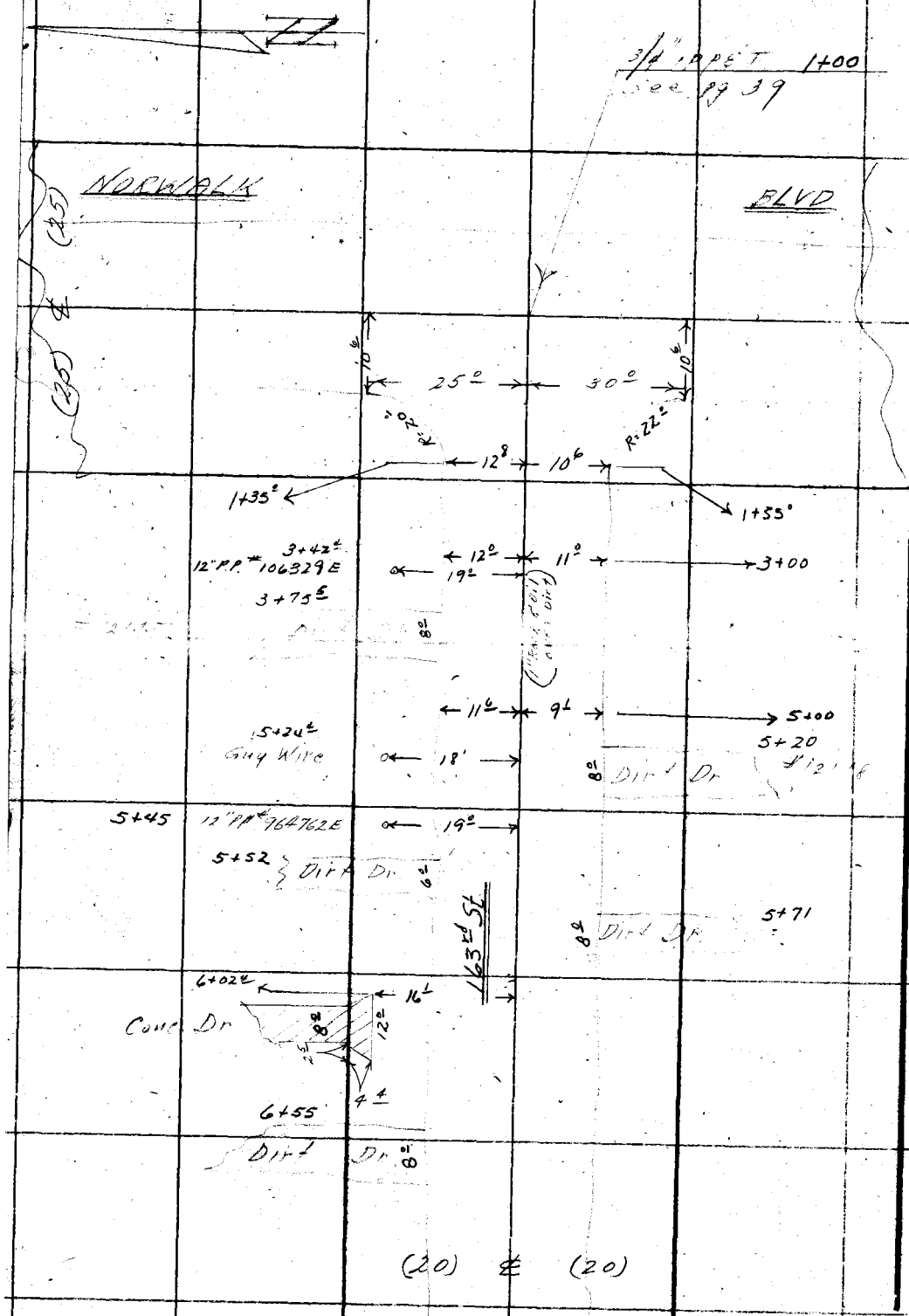

RETURN TO
LOS ANGELES COUNTY SURVEYOR
726 LOS ANGELES COUNTY
ENGINEERING BLDG.

Do not extend notes this side of this line.

Note: Any Additions or Changes on This Sheet Must be Made or Circled in Red Ink With Date and Name of Person Making Change.

Notes Ck'd by	Survey of 162nd St.
Map No.	W. O. 18074 Tape No. St'd. °F
Office Work	Surveyed by J.L.W.
Checked	Notes J.L.W. Date 8/24/55
Date	Indexed C. Johnson

F.B. 1992 Pg. 169

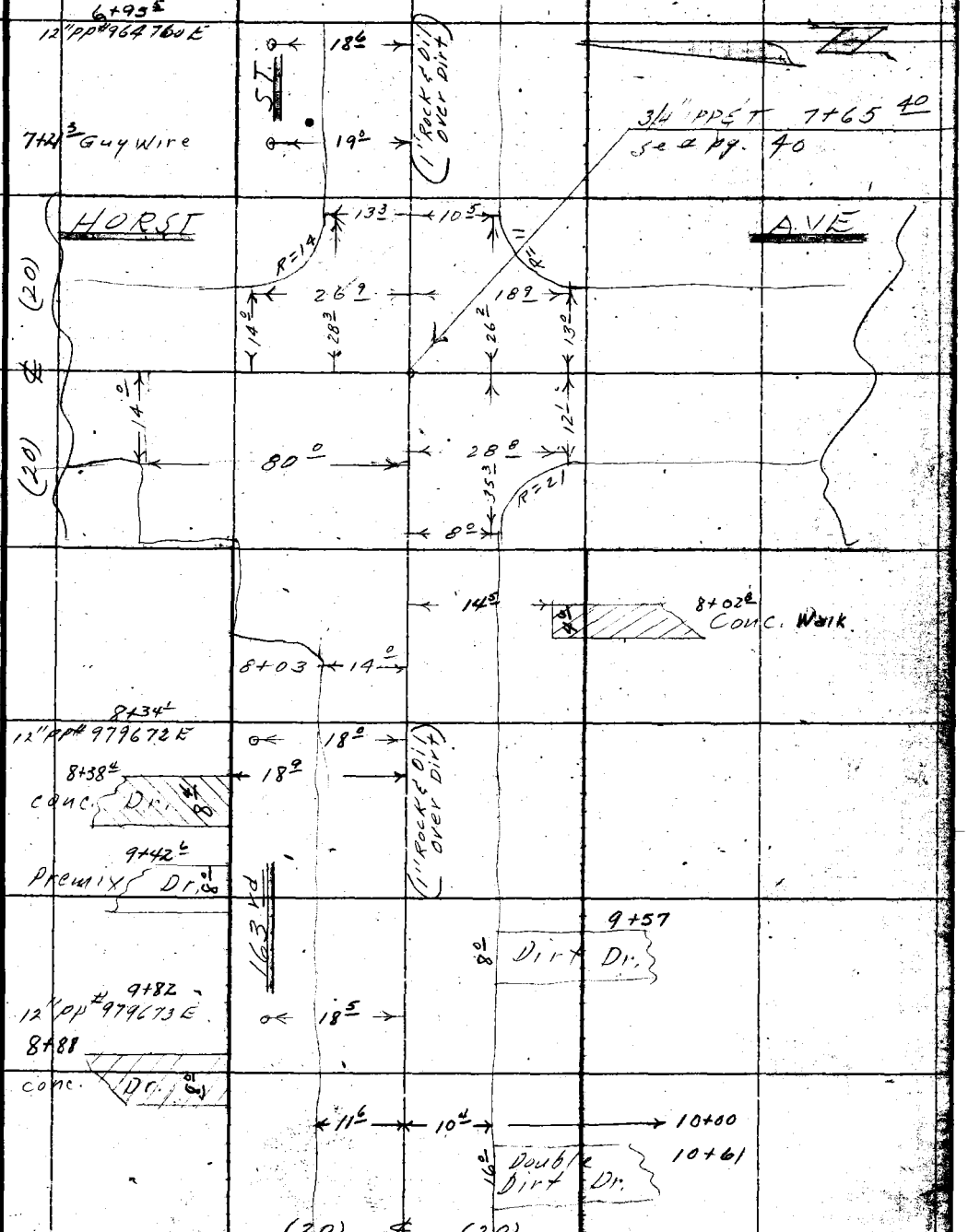

Note: Any Additions or Changes on This Sheet Must be Made or Circled in Red Ink With Date and Name of Person Making Change.

Do not extend notes this side of this line.

RETURN TO
LOS ANGELES COUNTY SURVEYOR
726 LOS ANGELES COUNTY
ENGINEERING BLDG.

76FS09S 247 4-53

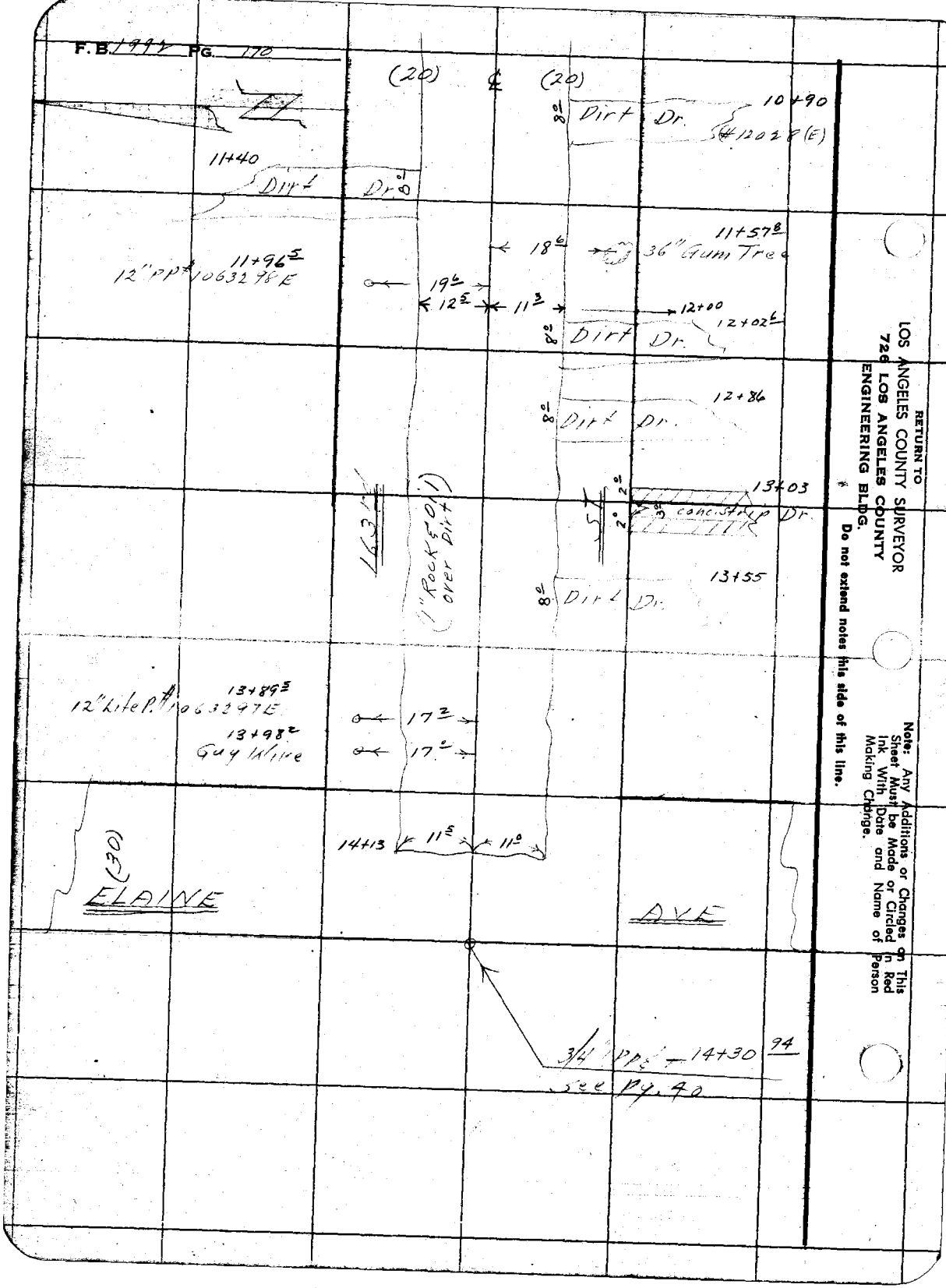

RETURN TO
LOS ANGELES COUNTY SURVEYOR
726 LOS ANGELES COUNTY
ENGINEERING BLDG.

Do not extend notes this side of this line.

Note: Any Additions or Changes on This Sheet Must be Made or Circled in Red Ink With Date and Name of Person Making Change.

Profile	Notes Red	Plotted	Job No. 1807.14	Division No.	F. B. 1992	Pg. 171
No.	Date	Date	Survey of 162nd St.			
X-Sec.	Notes Chkd	Checked	Survey by K.M. Kapp	Notes K.M.K.	Date 9-1-55	
No.	Date	Date	Map No.	Inspected		

162nd ST. C.I. 1807.14

"X" SECTIONS on

163rd ST. from

NORWALK BLVD. to ELAINE AVE.

9-1-55

K.M. Kapp & Party

STATION	B. S.	H. I.	F. S.	ELEV.

NOTE: ANY ADDITIONS OR CHANGES ON THIS SHEET MUST BE MADE BY CIRCLED IN RED INK, WITH DATE AND NAME OF PERSON MAKING CHANGE.

PLEASE RETURN TO

LOS ANGELES COUNTY SURVEYOR

726 LOS ANGELES COUNTY ENGINEERING BLDG.

Do not extend notes this side of this line.

76L298 307 4-50

76L298 307 4-50

PLEASE RETURN TO
LOS ANGELES COUNTY SURVEYOR
726 LOS ANGELES COUNTY ENGINEERING BLDG.

NOTE: ANY ADDITIONS OR CHANGES ON THIS SHEET MUST BE MADE OR CIRCLED IN RED INK, WITH DATE AND NAME OF PERSON MAKING CHANGE.

Do not extend notes this side of this line.

STATION	S. S.	H. I.	F. S.	ELEV.	Left (S.)	Right (N.)
BM KN 277				65 82	BM KN-277 Elev. 65.822 F.B. 1992-8	
					Norwalk Blvd. & 163rd St., N.W. Cor.	
					Bt. Spk. in bottom step to cafe bldg. #16217	
1+00				64 9		℄ Inter. @ Norwalk
"				65 0		20 N. P/L
"				65 2		110 back lot line
"				64 9	20 S. P/L	
"				64 5	110 back lot line	
1+19				64 1		℄ "X" gut.
1+25				64 3		℄
"				64 2		11.0 edge pvt.
"				64 5		20 N.W. P/L Cor., brk.
"				64 1	11.3 edge pvt.	
"				64 0	15 gut.	
"				65 2	20 S.W. P/L Cor., brk.	
2+00				64 7		℄
"				64 5		12.8 edge pvt.
"				64 3		15 gut.
"				64 8		20 N. P/L, brk.
"				64 4	9.4 edge pvt.	

F. B. 1992 Pg. 172
Job No. 1807.14 Division No. ____ Notes Red ____ Plotted ____ Profile ____
Survey of 162nd St. Date ____ Date ____ No. ____
Survey by K.M. Kapp Notes K.M.K. Notes Chkd ____ Checked ____ X-Sec. ____
Indexed C. Jamison Date ____ Date ____ Date ____ No. ____

76L398 307 4-50

4.55

PLEASE RETURN TO
LOS ANGELES COUNTY SURVEYOR
726 LOS ANGELES COUNTY ENGINEERING BLDG.

NOTE: ANY ADDITIONS OR CHANGES ON THIS SHEET MUST BE MADE OR CIRCLED IN RED INK, WITH DATE AND NAME OF PERSON MAKING CHANGE.

Do not extend notes this side of this line.

STATION	B. S.	H. I.	F. S.	ELEV.	Left (S.)	Right (N.)
2+00				641	14 gut.	
"				645	20 S. P/L, brk.	
3+00				646		℄
"				644		10° edge pvt.
"				643		13.5 gut.
"				647		20 N. P/L, brk.
"				642	9.5 edge pvt.	
"				641	13 gut.	
"				644	20 S. P/L, brk.	
4+00				644		℄
"				642		11° edge pvt.
"				640		14 gut.
"				645		20 N. P/L, brk.
"				645		110 back lot line
"				641	9° edge pvt.	
"				640	14 gut.	
"				648	20 S. P/L, brk.	
"				640	110 back lot line	
5+00				643		℄
"				641		11° edge pvt.
"				640		16 gut.
"				642		20 N. P/L, brk.

Profile Notes Red. _____ Plotted _____ Job No. 18071 Division No. _____ F. S. 1992 Pg. 173
No. _____ Date _____ Date _____ Survey of 162nd St.
X-Sec. Notes Chkd. _____ Checked _____ Survey by K.M. Kapp Notes K.M.K. Date 9-1-55
No. _____ Date _____ Date _____ Map No. _____ Inspector _____ Date _____

76L298 307 4-50

PLEASE RETURN TO
LOS ANGELES COUNTY SURVEYOR
726 LOS ANGELES COUNTY ENGINEERING BLDG.

NOTE: ANY ADDITIONS OR CHANGES ON THIS SHEET MUST BE MADE OR CIRCLED IN RED INK, WITH DATE AND NAME OF PERSON MAKING CHANGE.

4.34

Do not extend notes this side of this line.

STATION	B. S.	H. I.	F. S.	ELEV.	Left (S.)	Right (N.)
5+00				640	8^{5} edge pvt.	
"				639	11 gut.	
"				640	20 S. P/L, brk.	
6+00				643		℄
"				642		9^{5} edge pvt.
"				640		13^{5} gut.
"				647		20 N. P/L, brk.
"				640	8^{5} edge pvt.	
"				639	11 gut.	
"				641	20 S. P/L, brk.	
7+00				644		℄
"				643		10^{5} edge pvt.
"				642		14 gut.
"				645		20 N. P/L, brk.
"				642	9^{5} edge pvt.	
"				640	12 gut.	
"				642	20 S. P/L, brk.	
7+45 40				646		℄
"				644		14^{0} edge pvt.
"				642		16^{5} gut.
"				647		20 N. E. P/L Cor., brk.

F. B. 1992 Pg. 174 Job No. 1807.14 Division No. Notes Red. Plotted Profile
Survey of 162nd St. Date Date No.
Survey by K. M. Kapp Notes K. M. K. Notes Chkd. Checked X-Sec.
Indexed H. C. Johnson Date Date Date No.

76L298 307 4-50

PLEASE RETURN TO
LOS ANGELES COUNTY SURVEYOR
726 LOS ANGELES COUNTY ENGINEERING BLDG.

NOTE: ANY ADDITIONS OR CHANGES ON THIS SHEET MUST BE MADE OR CIRCLED IN RED INK, WITH DATE AND NAME OF PERSON MAKING CHANGE.

486

Do not extend notes this side of this line.

STATION	B. S.	H. I.	F. S.	ELEV.	Left (S.)	Right (N.)
7+45 40				644	10° edge pvt.	
"				642	13 gut.	
"				646	20 S. E. P/L Cor., brk.	
7+65 40				648		℄ Inter. @ Horst
"				649		20 N. P/L
"				650		110 back lot line
"				647	20 S. P/L	
"				647	110 back lot line	
7+79 4				644		℄ "X" gut.
7+85 40				645		℄
"				645		13° brk. pvt.
"				646		20 N. W. P/L Cor.
"				643	12° edge pvt.	
"				643	13 5 gut.	
"				647	20 S. W. P/L Cor., brk.	
8+00				647		℄
"				645		13 5 brk. pvt.
"				646		20 N. P/L
"				644	10° edge pvt.	
"				642	13 gut.	
"				649	20 S. P/L brk.	

Profile Notes Red ____ Plotted ____ Job No. [illegible] Division No. ____ F.B. 1992 Pg. 375
No. ____ Date ____ Date ____ Survey of 162nd St.
X-Sec. Notes Chkd. ____ Checked ____ Survey by K.M. Kapp Notes K.M.K. Date 9-1-55
No. ____ Date ____ Date ____ Map No. ____ Ind. [illegible] Job [illegible]

76L298 307 4-50

4.965

PLEASE RETURN TO
LOS ANGELES COUNTY SURVEYOR
726 LOS ANGELES COUNTY ENGINEERING BLDG.

NOTE: ANY ADDITIONS OR CHANGES ON THIS SHEET MUST BE MADE OR CIRCLED IN RED INK, WITH DATE AND NAME OF PERSON MAKING CHANGE.

Do not extend notes this side of this line.

STATION	B. S.	H. I.	F. S.	ELEV.	Left (S.)	Right (N.)
9+00				65 0		℄
"				64 8		10 5 edge pvt.
"				64 6		14 gut.
"				65 3		20 N. P/L, brk.
"				64 7	10 0 edge pvt.	
"				64 5	12 gut.	
"				65 4	20 S. P/L, brk.	
10+00				65 2		℄
"				65 0		10 0 edge pvt.
"				65 0		12 5 gut.
"				66 1		20 N. P/L, brk.
"				65 0	9 0 edge pvt.	
"				65 0	11 gut.	
"				66 0	20 S. P/L, brk.	
11+00				65 3		℄
"				65 1		11 5 edge pvt.
"				65 0		15 gut.
"				66 5		20 N. P/L, brk.
"				66 9		110 back lot line
"				65 2	8 5 edge pvt.	
"				65 2	10 gut.	

F. B. 1992 PG. 176
Job No. 1807.14 Division No. ____ Notes Red. ____ Plotted ____ Profile ____
Survey of 162nd St. Date ____ Date ____ No. ____
Survey by K. M. Kapp Notes K. M. K. Notes Chkd. ____ Checked ____ X-Sec. ____
Indexed C. Johnson Date ____ Date ____ Date ____ No. ____

76L298 307 4-50

5.66

PLEASE RETURN TO
LOS ANGELES COUNTY SURVEYOR
726 LOS ANGELES COUNTY ENGINEERING BLDG.

NOTE: ANY ADDITIONS OR CHANGES ON THIS SHEET MUST BE MADE OR CIRCLED IN RED INK, WITH DATE AND NAME OF PERSON MAKING CHANGE.

Do not extend notes this side of this line.

STATION	B. S.	H. I.	F. S.	ELEV.	Left (S.)	Right (N.)
11+00				66.4	20 S. P/L, brk.	
"				66.9	110 back lot line	
12+00				65.7		℄
"				65.5		11.0 edge pvt.
"				65.4		13.5 gut.
"				66.2		20 N. P/L, brk.
"				65.5	9.0 edge pvt.	
"				65.4	11.5 gut.	
"				66.4	20 S. P/L, brk.	
13+00				65.6		℄
"				65.4		9.5 edge pvt.
"				65.3		12.0 gut.
"				67.2		20 N. P/L, brk.
"				65.4	9.5 edge pvt.	
"				65.4	11 gut.	
"				66.6	20 S. P/L, brk.	
14+00				65.0		℄
14+00 94				65.0		℄
"				65.0		8.5 edge pvt.
"				64.9		11.5 gut.
"				66.4		20 N. E. P/L Cor. brk.

Profile Notes Red. ____ Plotted ____ Job No. 1887-14 Division No. ____ F.B. 1992 Pg. 177
No. ____ Date ____ Date ____ Survey of 162nd St.
X-Sec. Notes Chkd. ____ Checked ____ Survey by K.M.K. Notes K.M.K. Date 9-2-55
No. ____ Date ____ Date ____ Map No. ____ Indexed ____ Date ____

76L298 307 4-50

PLEASE RETURN TO
LOS ANGELES COUNTY SURVEYOR
726 LOS ANGELES COUNTY ENGINEERING BLDG.

NOTE: ANY ADDITIONS OR CHANGES ON THIS SHEET MUST BE MADE OR CIRCLED IN RED INK, WITH DATE AND NAME OF PERSON MAKING CHANGE.

Do not extend notes this side of this line.

STATION	B. S.	H. I.	F. S.	ELEV.	Left (S.)	Right (N.)
14+00 94				648	9° edge pvt.	
"				648	11 gut.	
"				660	20 S.E. P/L Cor., brk.	
14+13				651		℄
"				650		11.5 edge pvt.
"				649	11° edge pvt.	
14+30 94				654		℄ Inter. @ Elaine
"				657		20 N. P/L
"				661		110 back lot line
"				651	20 S. P/L	
"				650	110 back lot line.	
BM KN-298				66 50	BM KN-298 Elev. 66.488 F.B. 1992-15	
					163rd St. & Elaine Ave., S.E. Cor.	
					Bt. Spk. in N. end of walk to Ha. # 12002	

F. B. 1992 Pg. 178
Job No. 1807.14 Division No. ____ Notes Red ____ Plotted ____ Profile
Survey of 162nd St. Date ____ Date ____ No. ____
Survey by K.M. Kapp Notes K.M.K. Notes Chkd ____ Checked ____ X-Sec.
Index C. Johnson Date ____ Date ____ Date ____ No. ____

Notes Ck'd by	Survey of 162nd St.
Map No.	W. O. 1807.14 Map No. St'd. °F
Office Work	Surveyed by K.M. Kapp
Checked	Notes K.M.K. Date 8-24-55
Date	Indexed J. C. Johnson

F. B. 1992 PG. 179

162nd ST. C.I. 1807.14

TOPOGRAPHY
on
162nd ST.
from
NORWALK BLVD. to ELAINE AVE

8-24-55
K.M. Kapp & Party

Note: Any Additions or Changes on This Sheet Must be Made or Circled in Red Ink With Date and Name of Person Making Change.

Do not extend notes this side of this line.

RETURN TO
LOS ANGELES COUNTY SURVEYOR
726 LOS ANGELES COUNTY
ENGINEERING BLDG.

76FB095 247 4-55

F. B. 199 V PG. 180

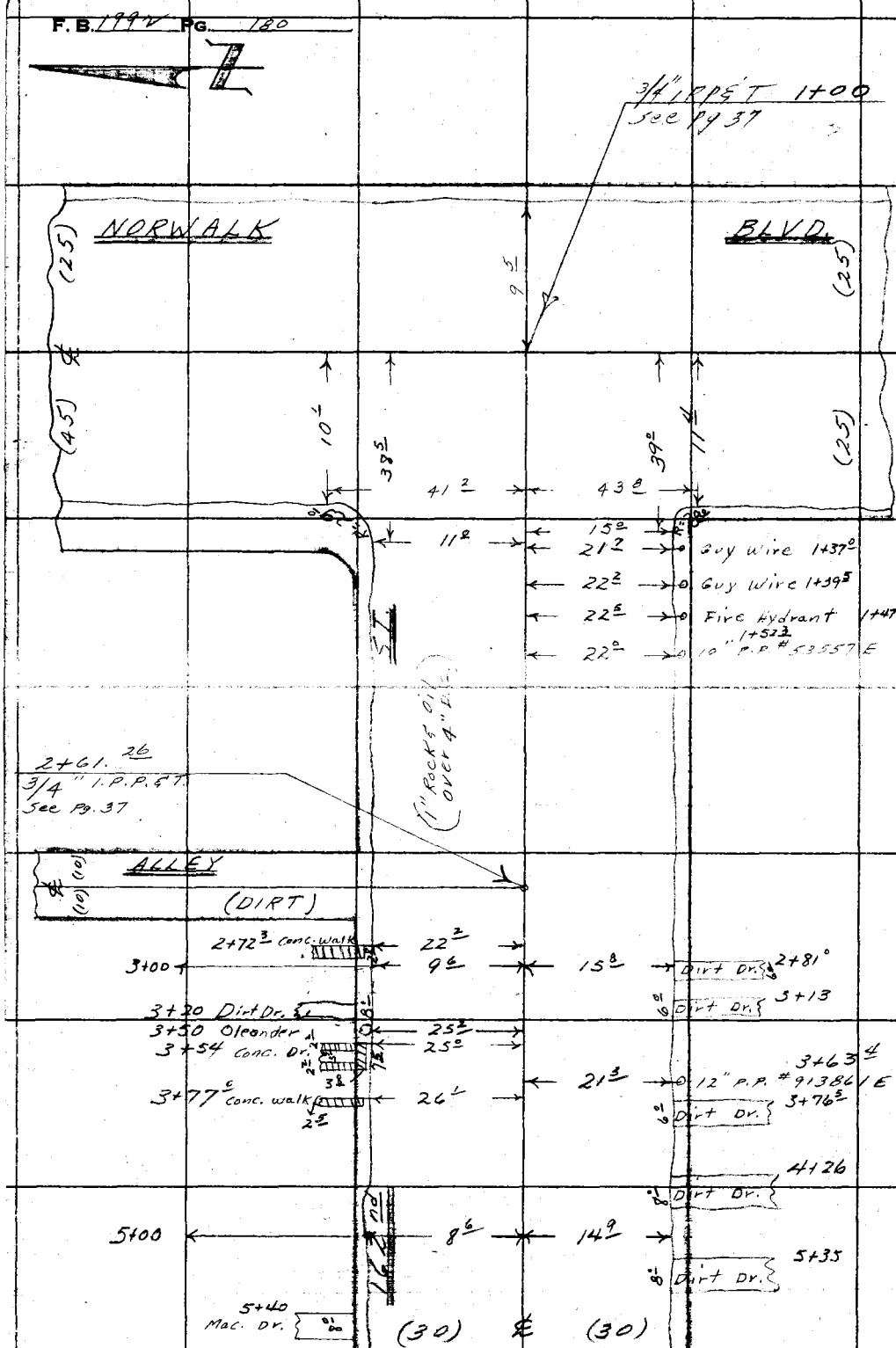

RETURN TO
LOS ANGELES COUNTY SURVEYOR
726 LOS ANGELES COUNTY
ENGINEERING BLDG.

Do not extend notes this side of this line.

Note: Any Additions or Changes on This Sheet Must be Made or Circled in Red Ink With Date and Name of Person Making Change.

Notes Ck'd by	Survey of 162nd St
Map No.	W. O. 1207 Tape No. St'd. °F
Office Work	Surveyed by J L Willey
Checked	Notes KMK Date 8/29/51
Date	Indexed L. C. Johnson

F.B. 1992 Pg. 181

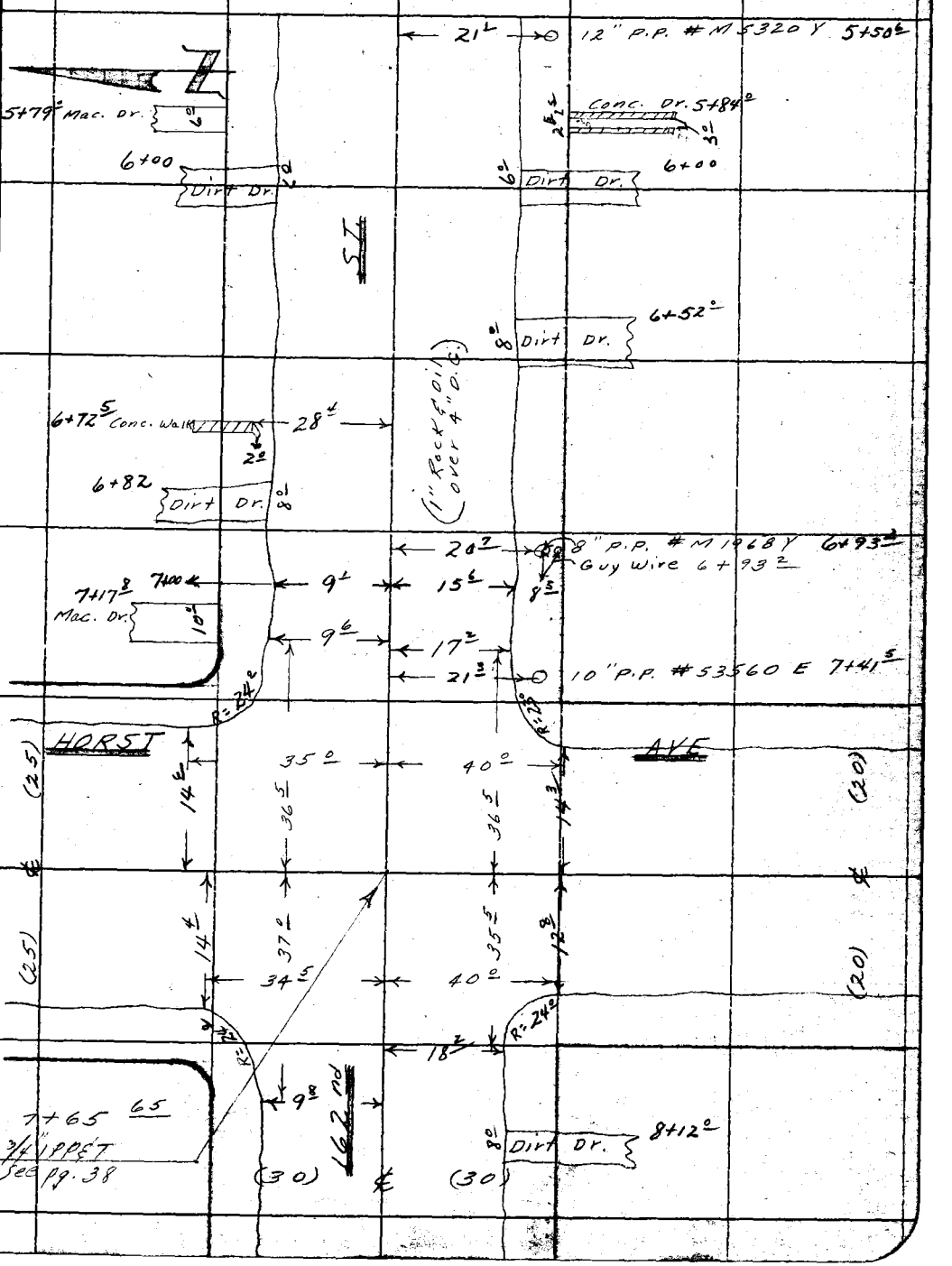

Note: Any Additions or Changes on This Sheet Must be Made or Circled in Red Ink With Date and Name of Person Making Change.

Do not extend notes this side of this line.

RETURN TO
LOS ANGELES COUNTY SURVEYOR
726 LOS ANGELES COUNTY
ENGINEERING BLDG.

76F3095 247 4-55

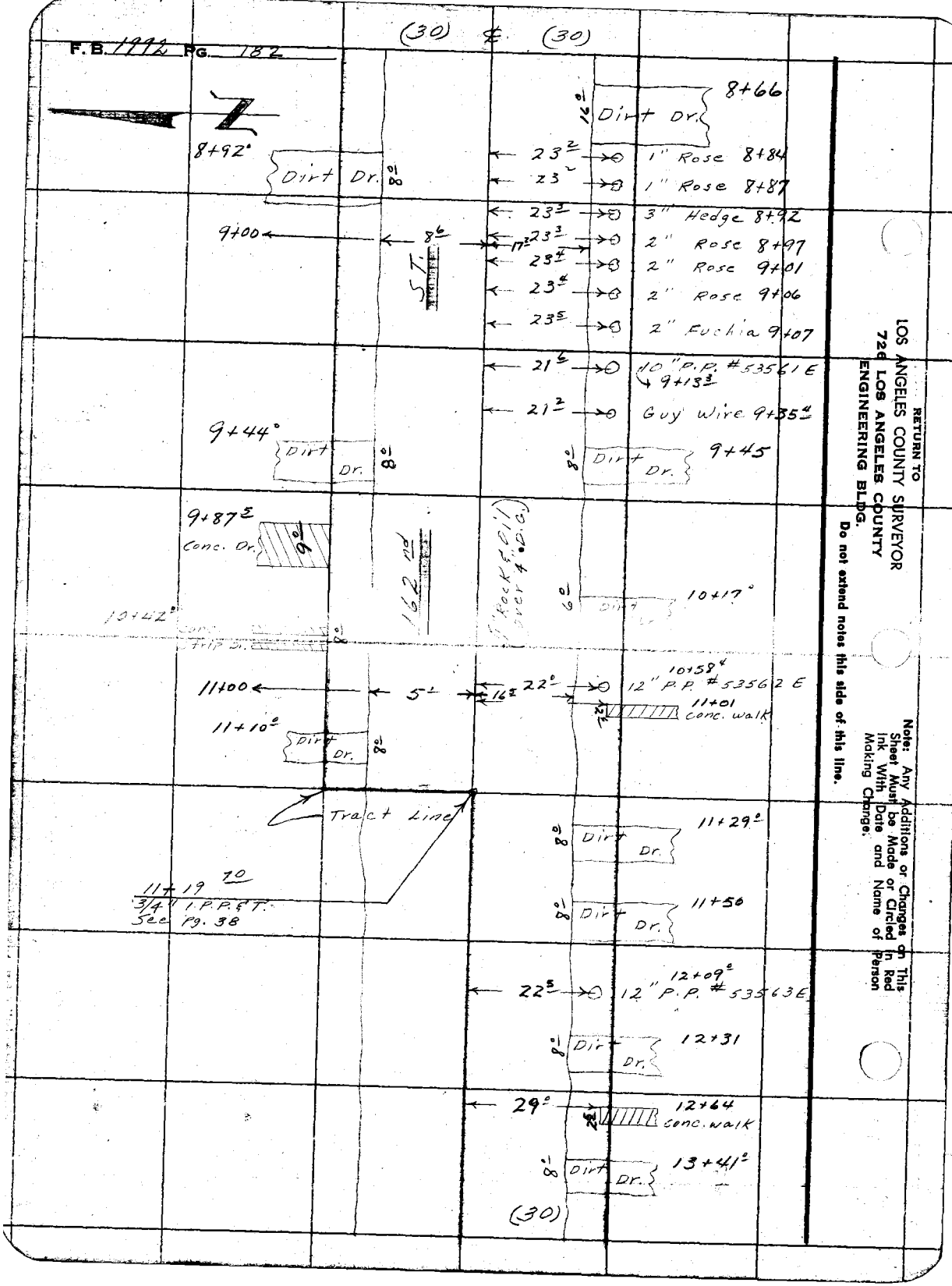

RETURN TO
LOS ANGELES COUNTY SURVEYOR
726 LOS ANGELES COUNTY
ENGINEERING BLDG.
Do not extend notes this side of this line.

Note: Any Additions or Changes on This Sheet Must be Made or Circled in Red Ink With Date and Name of Person Making Change.

Notes Ck'd by	Survey of 162nd St.
Map No.	W. O. 1807.14 Tape No. St'd. °F
Office Work	Surveyed by K. M. Kapp
Checked	Notes K.M.K. Date 9-1-55
Date	Indexed C. Johnson

F. B. 1992 PG. 183

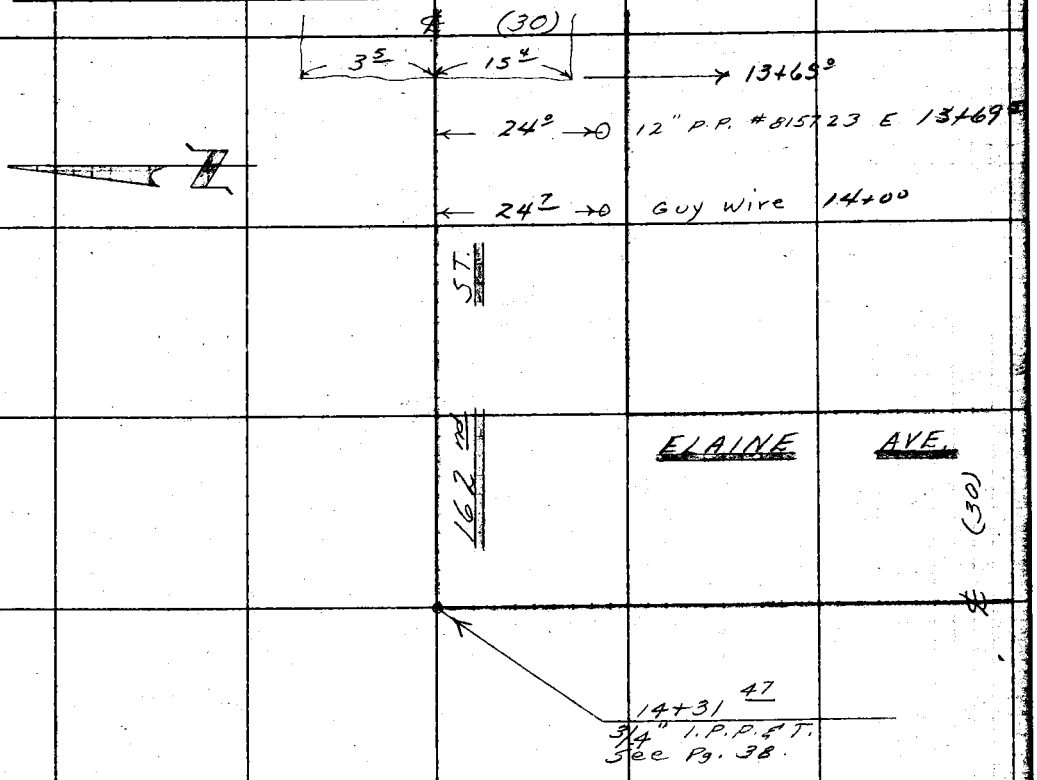

Note: Any Additions or Changes on This Sheet Must be Made or Circled in Red Ink With Date and Name of Person Making Change.

Do not extend notes this side of this line.

RETURN TO
LOS ANGELES COUNTY SURVEYOR
726 LOS ANGELES COUNTY
ENGINEERING BLDG.

76F309S 247 4-53

F. B. 1992 PG. 184

RETURN TO
LOS ANGELES COUNTY SURVEYOR
726 LOS ANGELES COUNTY
ENGINEERING BLDG.

Do not extend notes this side of this line.

Note: Any Additions or Changes on This Sheet Must be Made or Circled in Red Ink With Date and Name of Person Making Change.

Profile No. Notes Red. Date Plotted Date Survey of 162nd St.
X-Sec. No. Notes Chkd. Date Checked Date Survey by
Map No.

162nd ST. C.N. 180714

"X" SECTIONS on

162nd ST. from

NORWALK BLVD. to ELAINE AVE.

9-6-55

K.M. Kapp & Party

STATION	B.S.	H.I.	F.S.	ELEV.

NOTE: ANY ADDITIONS OR CHANGES ON THIS SHEET MUST BE MADE OR CIRCLED IN RED INK, WITH DATE AND NAME OF PERSON MAKING CHANGE.

PLEASE RETURN TO
LOS ANGELES COUNTY SURVEYOR
726 LOS ANGELES COUNTY ENGINEERING BLDG.

Do not extend notes this side of this line.

76L298 307 4-50

76L298 307 4-50

PLEASE RETURN TO
LOS ANGELES COUNTY SURVEYOR
726 LOS ANGELES COUNTY ENGINEERING BLDG.

NOTE: ANY ADDITIONS OR CHANGES ON THIS SHEET MUST BE MADE OR CIRCLED IN RED INK, WITH DATE AND NAME OF PERSON MAKING CHANGE.

Do not extend notes this side of this line.

STATION	B. S.	H. I.	F. S.	ELEV.	Left (S.)	Right (N.)
BM KN-276				65 44	BM KN-276 Elev. 65.436 F.B. 1992-8	
					162nd St. (S. Side), 155' ± W. of Norwalk	
					Bt. SPK. in walk at P/L to ho. #12146	
1+00				65 8		℄
"				65 9		30 N. P/L
"				65 9		120 back lot line
"				65 7	30 S. P/L	
"				65 3	120 back lot line	
1+17.5				65 1		℄ "X" gut.
1+25				65 3		℄
"				65 1	15.5 edge pvt.	
"				65 0	18 gut.	
"				65 4	30 S.W. P/L Cor.	
1+45				65 6		℄
"				65 4		12.0 edge pvt.
"				65 3		15.5 gut.
"				66 5		30 N.W. P/L Cor., brk.
2+00				65 8		℄
"				65 4		10.5 edge pvt.
"				65 2		13.5 gut.

F.B. 1992 Pg. 186
Job No. 1807.14 Division No. ____ Notes Red. ____ Plotted ____ Profile ____
Survey of 162nd St Date ____ Date ____ No. ____
Survey by K.M. Kapp Notes K.M.K. Notes Chkd. ____ Checked ____ X-Sec. ____
Indexed C. Johnson Date ____ Date ____ Date ____ No. ____

76L298 307 4-50

5.77

PLEASE RETURN TO
LOS ANGELES COUNTY SURVEYOR
726 LOS ANGELES COUNTY ENGINEERING BLDG.

NOTE: ANY ADDITIONS OR CHANGES ON THIS SHEET MUST BE MADE OR CIRCLED IN RED INK, WITH DATE AND NAME OF PERSON MAKING CHANGE.

Do not extend notes this side of this line.

STATION	B. S.	H. I.	F. S.	ELEV.	Left (S.)	Right (N.)
2+00				660		30 N. P/L
"				654	13.5 edge pvt.	
"				653	17 gvt.	
"				657	30 S. P/L	
2+51 26				656		℄
"				654		9.0 edge pvt.
"				653		11.5 gvt.
"				656		30 N.E. P/L Cor.
2+61 26				657		℄ Inter. @ Alley
"				654		10.0 edge pvt.
"				653		12 gvt.
"				656		30 N. P/L
"				659		120 back lot line
2+71 26				656		℄
"				654		8.5 edge pvt.
"				652		12.5 gvt.
"				654		30 N.W. P/L Cor.
3+00				655		℄
"				654		8.0 edge pvt.
"				652		12 gvt.
"				654		30 N. P/L

Profile Notes Red ____ Plotted ____ Job No. [illegible] Drawing No. ____ F. S. 1992 Pg. 987
No. ____ Date ____ Date ____ Survey of 162 [illegible] St.
X-Sec. Notes Chkd. ____ Checked ____ Survey by [illegible] Notes [illegible] Date 9-6-[illegible]
No. ____ Date ____ Date ____ Map No. ____ Indexed [illegible] Date ____

76L298 307 4-50

PLEASE RETURN TO
LOS ANGELES COUNTY SURVEYOR
726 LOS ANGELES COUNTY ENGINEERING BLDG.

NOTE: ANY ADDITIONS OR CHANGES ON THIS SHEET MUST BE MADE OR CIRCLED IN RED INK, WITH DATE AND NAME OF PERSON MAKING CHANGE.

5.54

Do not extend notes this side of this line.

STATION	B. S.	H. I.	F. S.	ELEV.	Left (S.)	Right (N.)
3+00				65 2	13 5 edge pvt.	
"				64 9	16 5 gut.	
"				64 9	30 S. P/L	
4+00				65 5		℄
"				65 4		7 0 edge pvt.
"				65 4		9 gut.
"				65 4		30 N. P/L
"				65 2	12 5 edge pvt.	
"				64 9	19 gut.	
"				64 9	30 S. P/L	
5+00				65 4		℄
"				65 2		8 5 edge pvt.
"				65 1		10 5 gut.
"				65 3		30 N. P/L
"				65 4		120 back lot line.
"				65 2	13 0 edge pvt.	
"				64 7	19 5 gut.	
"				64 6	30 S. P/L	
"				64 7	120 back lot line	
6+00				65 3		℄
"				65 1		9 0 edge pvt.

F. B. 1992 Pg. 188 Job No. 1807.14 Division No. Notes Red. Plotted Profile
Survey of 162nd St. Date Date No.
Survey by K. M. Karr Notes K.M.K. Notes Chkd. Checked X-Sec.
Index C. Johnson Date Date Date No.

76L298 307 4-50

5.34

PLEASE RETURN TO
LOS ANGELES COUNTY SURVEYOR
726 LOS ANGELES COUNTY ENGINEERING BLDG.

NOTE: ANY ADDITIONS OR CHANGES ON THIS SHEET MUST BE MADE OR CIRCLED IN RED INK, WITH DATE AND NAME OF PERSON MAKING CHANGE.

Do not extend notes this side of this line.

STATION	B. S.	H. I.	F. S.	ELEV.	Left (S.)	Right (N.)
6+00				649		11 gut.
"				652		30 N. P/L
"				650	15 5 edge pvt.	
"				649	18 gut.	
"				650	30 S. P/L	
7+00				653		℄
"				649		9 0 edge pvt.
"				647		13 gut.
"				653		30 N. P/L
"				651	15 0 edge pvt.	
"				648	19 5 gut.	
"				653	30 S. P/L	
7+40 65				651		℄
"				649		14 0 edge pvt.
"				648		17 5 gut.
"				655		30 N. E. P/L Cor.
7+45 65				650		℄
"				647	16 0 edge pvt.	
"				645	20 gut.	
"				652	30 S. E. P/L Cor.	
7+50				649		℄ "X" gut.

Profile Notes Red. ____ Plotted ____ Job No. [illegible] Division No. [illegible] F. B. 7992 Pg. 989
No. ____ Date ____ Date ____ Survey of 162 Rd St
X-Sec. Notes Chkd. ____ Checked ____ Survey by K. M. [illegible] Notes K. M. K. Date 9-6-55
No. ____ Date ____ Date ____ Map No. ____ Indexed C. J. [illegible] Date ____

76L298 307 4-50

PLEASE RETURN TO
LOS ANGELES COUNTY SURVEYOR
726 LOS ANGELES COUNTY ENGINEERING BLDG.

NOTE: ANY ADDITIONS OR CHANGES ON THIS SHEET MUST BE MADE OR CIRCLED IN RED INK, WITH DATE AND NAME OF PERSON MAKING CHANGE.

Do not extend notes this side of this line.

STATION	B. S.	H. I.	F. S.	ELEV.	Left (S.)	Right (N.)
7+65 65				652		℄ Inter. @ Horst.
"				654		30 N. P/L
"				659		120 back lot line
"				648	30 S. P/L	
"				651	120 back lot line	
7+81				649		℄ "X" gut.
7+85 65				650		℄
"				648	16.5 edge pvt.	
"				647	19 gut.	
"				652	30 S.W. P/L Cor.	
7+90 65				650		℄
"				649		14.0 edge pvt.
"				648		16.5 gut.
"				653		30 N.W. P/L Cor.
8+00				652		℄
"				650		8.5 edge pvt.
"				649		10 gut.
"				652		30 N. P/L
"				650	15.0 edge pvt.	
"				648	18.5 gut.	
"				651	30 S. P/L	

F. B. 1992 Pg. 190
Job No. 1807.14 Division No. ____ Notes Red. ____ Plotted ____ Profile ____
Survey of 162nd St. Date ____ Date ____ No. ____
Survey by K. M. Kapp Notes K. M. K. Notes Chkd. ____ Checked ____ X-Sec. ____
Indexed C. Johnson Date ____ Date ____ No. ____

76L298 307 4-50

5.545

PLEASE RETURN TO
LOS ANGELES COUNTY SURVEYOR
726 LOS ANGELES COUNTY ENGINEERING BLDG.

NOTE: ANY ADDITIONS OR CHANGES ON THIS SHEET MUST BE MADE OR CIRCLED IN RED INK, WITH DATE AND NAME OF PERSON MAKING CHANGE.

Do not extend notes this side of this line.

STATION	B. S.	H. I.	F. S.	ELEV.	Left (S.)	Right (N.)
9+00				65.5		℄
"				65.4		7° edge pvt.
"				65.1		11 gut.
"				65.8		30 N. P/L, brk.
"				65.4	14° edge pvt.	
"				65.2	20 gut.	
"				65.5	30 S. P/L, brk.	
10+00				65.7		℄
"				65.6		6.5 edge pvt.
"				65.4		9 gut.
"				66.1		30 N. P/L, brk.
"				65.6	14° edge pvt.	
"				65.4	18 gut.	
"				66.3	30 S. P/L, brk.	
11+00				66.0		℄
"				65.9		4° edge pvt.
"				65.9		5.5 gut.
"				66.9		30 N. P/L, brk.
"				65.9	15° edge pvt.	
"				65.8	17.5 gut.	
"				66.7	30 S. P/L, brk.	

Profile Notes Red. ____ Plotted ____ Job No. 1807 Division No. ____ F. B. 7992 Pg. 191
No. ____ Date ____ Date ____ Survey of 162nd St.
X-Sec. Notes Chkd. ____ Checked ____ Survey by K. M. Kaplan Notes K. N. K. Date 9-6-55
No. ____ Date ____ Date ____ Map No. ____ Indexed C. Johnson

76L298 307 4-50

PLEASE RETURN TO
LOS ANGELES COUNTY SURVEYOR
726 LOS ANGELES COUNTY ENGINEERING BLDG.

NOTE: ANY ADDITIONS OR CHANGES ON THIS SHEET MUST BE MADE OR CIRCLED IN RED INK, WITH DATE AND NAME OF PERSON MAKING CHANGE.

6.11

Do not extend notes this side of this line.

STATION	B. S.	H. I.	F. S.	ELEV.	Left (S.)	Right (N.)
11+19 70				66.0		℄ Inter. @ Tract Line
"				65.9		3.5 edge pvt.
"				65.9		4.5 gut.
"				66.8		9 top brk.
"				67.1		30 N. P/L
"				67.3		130 back lot line
"				66.9	30 S. P/L, brk.	
"				67.0	120 back lot line	
12+00				66.0		℄
"				65.9		3.5 edge pvt.
"				65.8		5.5 gut.
"				67.5		11 top brk.
"				66.1	14.0 edge pvt.	
"				66.0	18 gut.	
"				66.8	30 S. P/L, brk.	
13+00				66.1		℄
"				65.9		4.5 edge pvt.
"				65.9		6 gut.
"				67.1		11 top brk.
"				66.0	14.0 edge pvt.	
"				65.9	15.5 gut.	

F. B. 1992 PG. 192
Job No. 1807.14 Division No. ____ Notes Red. ____ Plotted ____ Profile ____
Survey of 162nd St. Date ____ Date ____ No. ____
Survey by K.M. Kapp Notes K.M.K. Notes Chkd. ____ Checked ____ X-Sec. ____
Index C. Jordan Date ____ Date ____ No. ____

74L298 307 4-50

PLEASE RETURN TO
LOS ANGELES COUNTY SURVEYOR
726 LOS ANGELES COUNTY ENGINEERING BLDG.

NOTE: ANY ADDITIONS OR CHANGES ON THIS SHEET MUST BE MADE OR CIRCLED IN RED INK, WITH DATE AND NAME OF PERSON MAKING CHANGE.

Do not extend notes this side of this line.

STATION	B. S.	H. I.	F. S.	ELEV.	Left (S.)	Right (N.)
13+00				66.3	30 S. P/L, brk.	
13+65				66.5		℄ end pvt.
"				66.5		3.5 edge pvt
"				66.5	15.4 edge pvt.	
14+00				66.8		℄
14+01 47				66.8		℄
"				67.6		11 top brk.
"				68.0		130 back lot line
"				66.5	21.5 gut	
"				67.2	30 S.E. P/L Cor., brk.	
14+31 47				67.3		℄ Inter. @ Elaine
"				67.6		11 top brk.
"				67.9		130 back lot line
"				66.8	30 S. P/L	
"				66.0	120 back lot line	
BM KN-297				66.77	BM KN-297 Elev. 66.261 F.B. 1992-14 Elaine Ave (W. side), 55' ± S. of 162nd St. Bt. spk. in E. end of walk to hn. #16205	

Profile No. ____ Notes Red. ____ Plotted ____ Job No. ____ Division No. ____ F.B. 1992 Pg. ____
Date ____ Date ____ Survey of 162nd St.
X-Sec. No. ____ Notes Chkd. ____ Checked ____ Survey by K. M. Kapp Notes K.M.K. Date 9-6-55
Date ____ Date ____ Map No. ____ Inspector ____ Date ____

Job No. [illegible] Division No. _____ Notes Red _____ Plotted _____ Profile

Survey of 162nd St. Date _____ Date _____ No. _____

Survey by K.M. Kapp Notes K.M.K. Notes Chkd. _____ Checked _____ X-Sec.

Indexed _____ Date _____ Date _____ Date _____ No. _____

76L298 307 4-50

PLEASE RETURN TO

LOS ANGELES COUNTY SURVEYOR

726 LOS ANGELES COUNTY ENGINEERING BLDG.

NOTE: ANY ADDITIONS OR CHANGES ON THIS SHEET MUST BE MADE OR CIRCLED IN RED INK, WITH DATE AND NAME OF PERSON MAKING CHANGE.

Do not extend notes this side of this line.

STATION	B. S.	H. I.	F. S.	ELEV.	

Notes Ck'd by	Survey of 162nd St.
Map No.	W. O. 1807.14 Tape No. St'd. °F
Office Work	Surveyed by K.M. Kapp
Checked	Notes K.M.K. Date 9-6-55
Date	Indexed C. Johnson

F.B. 1992 Pg. 195

162nd ST.

C.I. 1807.14

TOPOGRAPHY

on

HORST AVE.

from

163rd ST. to 162nd ST.

9-6-55

K.M. Kapp & Party

Note: Any Additions or Changes on This Sheet Must be Made or Circled in Red Ink With Date and Name of Person Making Change.

Do not extend notes this side of this line.

RETURN TO
LOS ANGELES COUNTY SURVEYOR
726 LOS ANGELES COUNTY
ENGINEERING BLDG.

76F8095 247 4-53

F.B. 1992 PG. 196

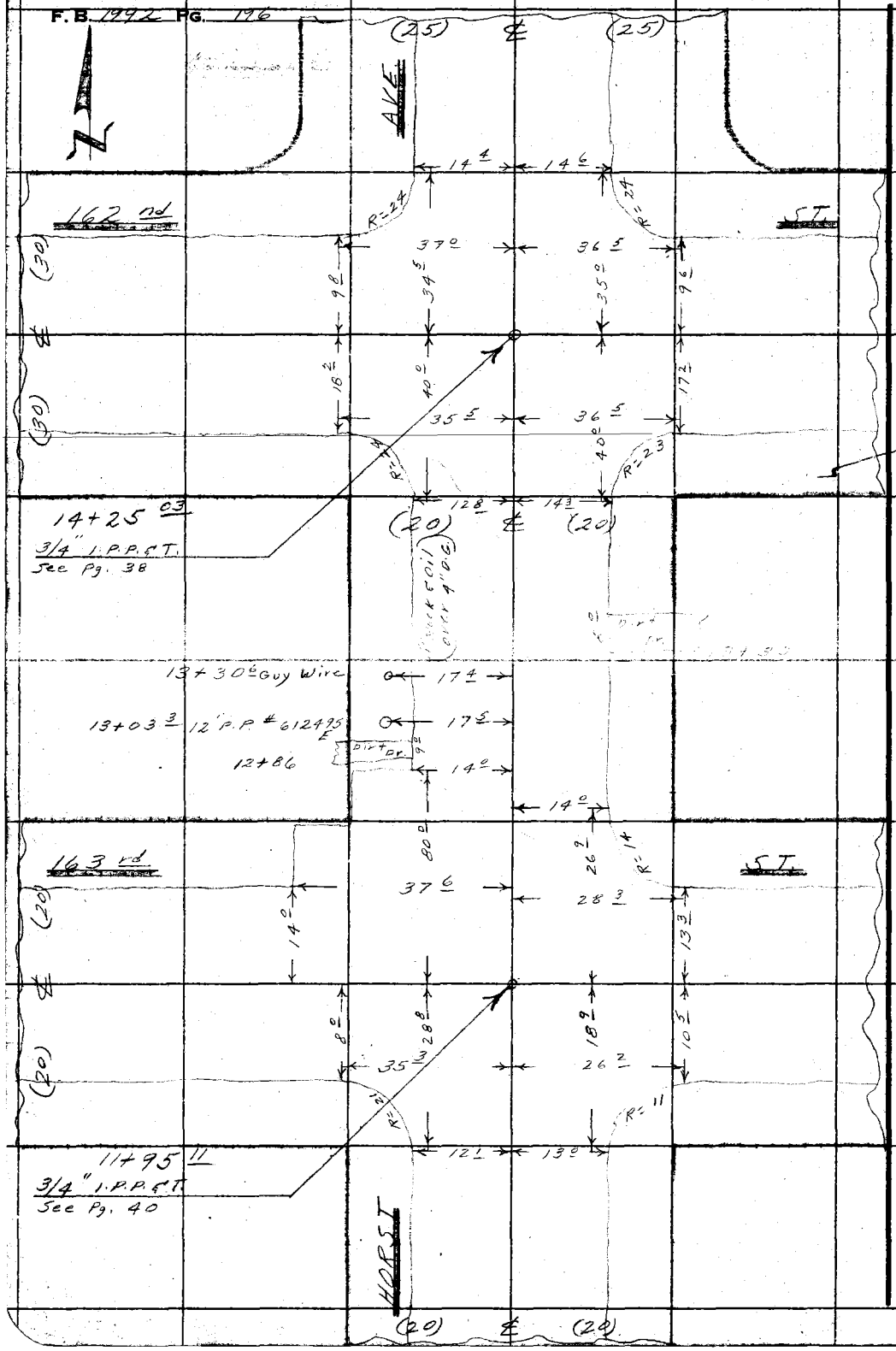

RETURN TO
LOS ANGELES COUNTY SURVEYOR
726 LOS ANGELES COUNTY
ENGINEERING BLDG.

Do not extend notes this side of this line.

Note: Any Additions or Changes on This Sheet Must be Made or Circled in Red Ink With Date and Name of Person Making Change.

Profile	Notes Red.	Plotted	Job No. 1807.14	Division No.	F.B. 1992 Pg. 197
No.	Date	Date	Survey of 162nd St.		
X-Sec.	Notes Chkd.	Checked	Survey by K.M. Kapp	Notes K.M.K.	Date 9-6-55
No.	Date	Date	Map No.	Indexed C. Johnson	

162nd ST. C.I. 1807.14

"X" SECTIONS on

HORST AVE from

163rd ST. to 162nd ST.

9-6-55

K.M. Kapp & Party

STATION	B.S.	H.I.	F.S.	ELEV.

NOTE: ANY ADDITIONS OR CHANGES ON THIS SHEET MUST BE MADE OR CIRCLED IN RED INK, WITH DATE AND NAME OF PERSON MAKING CHANGE.

PLEASE RETURN TO
LOS ANGELES COUNTY SURVEYOR
726 LOS ANGELES COUNTY ENGINEERING BLDG.

Do not extend notes this side of this line.

76L298 307 4-50

76L298 307 4-50

PLEASE RETURN TO
LOS ANGELES COUNTY SURVEYOR
726 LOS ANGELES COUNTY ENGINEERING BLDG.

NOTE: ANY ADDITIONS OR CHANGES ON THIS SHEET MUST BE MADE OR CIRCLED IN RED INK, WITH DATE AND NAME OF PERSON MAKING CHANGE.

5-07

Do not extend notes this side of this line.

STATION	B. S.	H. I.	F. S.	ELEV.	Left (W.)	Right (E.)
BM KN-286				64 87	BM KN-286 Elev. 64.867 F.B. 1992-11	
					163rd St. & Horst Ave., N.W. Cor.	
					Bt. spk. in conc. slab at front of store bldg. #12061	
11+95 11				64 8		℄ Inter. @ 163rd St.
"				64 6		20 E. P/L
"				64 4		65 back lot line
"				64 4	14° "X" gut.	
"				64 5	20 W. P/L	
"				64 9	70 back lot line	
12+00				64 8		℄
12+15 11				64 8		℄
"				64 5		13° edge pvt.
"				64 1		17 5 gut.
"				64 5		20 N.E. P/L Cor.
"				64 5	14 5 gut.	
"				64 5	20 N.W. P/L Cor.	
13+00				65 1		℄
"				64 8		13° edge pvt.
"				64 4		16 5 gut.
"				65 3		20 E. P/L brk.

F. B. 1992 Pg. 198 Job No. 1807.14 Division No. Notes Red Plotted Profile
Survey of 162nd St. Date Date No.
Survey by K. M. Kapp Notes K. M. K. Notes Chkd Checked X-Sec.
Indexed C. Johnson Date Date No.

76L298 307 4-50

5.28

PLEASE RETURN TO
LOS ANGELES COUNTY SURVEYOR
726 LOS ANGELES COUNTY ENGINEERING BLDG.

NOTE: ANY ADDITIONS OR CHANGES ON THIS SHEET MUST BE MADE OR CIRCLED IN RED INK, WITH DATE AND NAME OF PERSON MAKING CHANGE.

Do not extend notes this side of this line.

STATION	B. S.	H. I.	F. S.	ELEV.	Left (W.)	Right (E.)
13+00				64.6		65 back lot line
"				64.7	12.5 edge pvt.	
"				64.6	14.5 gut.	
"				64.9	20 W. P/L	
"				65.0	70 back lot line	
13+95.03				64.9		℄
"				64.7		12.5 edge pvt.
"				64.6		16.5 gut.
"				65.3		20 S.E. P/L Cor, brk
"				64.8	12.5 edge pvt.	
"				65.2	20 S.W. P/L Cor, brk.	
14+00				64.9		℄
14+25.03				65.3		℄ Inter. @ 162nd St.
"				64.9		15.5 "X" gut.
"				65.0		20 E. P/L to S.
"				65.2		25 E. P/L to N.
"				65.4		65 back lot line
"				65.0	15.5 "X" gut.	
"				65.0	20 W. P/L to S.	
"				65.1	25 W. P/L to N.	
"				65.6	70 back lot line	
14+55.03				65.5		℄

Profile Notes Red. ____ Plotted ____ Job No. 1947 Division No. ____
No. ____ Date ____ Date ____ Survey of 162nd St.
X-Sec. Notes Chkd. ____ Checked ____ Survey by K.M. Karp Notes K.M.K. Date 9-6-55
No. ____ Date ____ Date ____ Map No. ____ Indexed ____ Date ____

F.S. 1992 Pg. 149

76L298 307 4-50

PLEASE RETURN TO
LOS ANGELES COUNTY SURVEYOR
726 LOS ANGELES COUNTY ENGINEERING BLDG.

NOTE: ANY ADDITIONS OR CHANGES ON THIS SHEET MUST BE MADE OR CIRCLED IN RED INK, WITH DATE AND NAME OF PERSON MAKING CHANGE.

Do not extend notes this side of this line.

STATION	B. S.	H. I.	F. S.	ELEV.	Left (W.)	Right (E.)
14+55 03				651		14 0 edge pvt.
"				649		20 gut.
"				655		25 N.E. P/L Cor., brk.
"				650	12 5 edge pvt.	
"				647	14 5 gut.	
"				654	25 N.W. P/L Cor., brk.	
BM KN-287				65 79	BM KN-287 Elev. 65.799 F.B. 1992- 11	
					162nd St. & Horst Ave., N.W. Cor.	
					Bt. spk. in S.E. Cor. conc. slab in front of	
					store bldg. #12061	

F. B. 1992 Pg. 200 Job No. 1807.14 Division No. Notes Red. Plotted Profile
Survey of 162nd St. Date Date No. X-Sec.
Survey by K.M. Kapp Notes K.M.K. Notes Chkd. Checked
Indexed Ct. Tennessee Date Date Date No.

Notes Ck'd by	Survey of 162nd St.	F.B. 1992 Pg. 201
Map No.	W. O. 1807.14 Tape No. St'd. °F	
Office Work	Surveyed by J L Willey	
Checked	Notes JLW Date 9-55	
Date	Indexed E. C. Johnson	

162nd ST.

C.I. 1807.14

TOPOGRAPHY

on

1st ALLEY W. of NORWALK Blvd

from

162nd St. to 1st Alley S. of Alondra Blvd

Note: Any Additions or Changes on This Sheet Must be Made or Circled in Red Ink With Date and Name of Person Making Change.

Do not extend notes this side of this line.

RETURN TO
LOS ANGELES COUNTY SURVEYOR
726 LOS ANGELES COUNTY
ENGINEERING BLDG.

76F309S S&E #247. 8-54

F. B. 1992 PG. 202



RETURN TO
LOS ANGELES COUNTY SURVEYOR
726 LOS ANGELES COUNTY
ENGINEERING BLDG.

Do not extend notes this side of this line.

Note: Any Additions or Changes on This Sheet Must be Made or Circled in Red Ink With Date and Name of Person Making Change.

Notes Ck'd by	Survey of 162nd St.	F.B. 1992 Pg. 203
Map No.	W. O. 180914 Tape No. St'd. °F	
Office Work	Surveyed by J L Willey	
Checked	Notes JLW Date 9-55	
Date	Indexed A. C. Johnson	

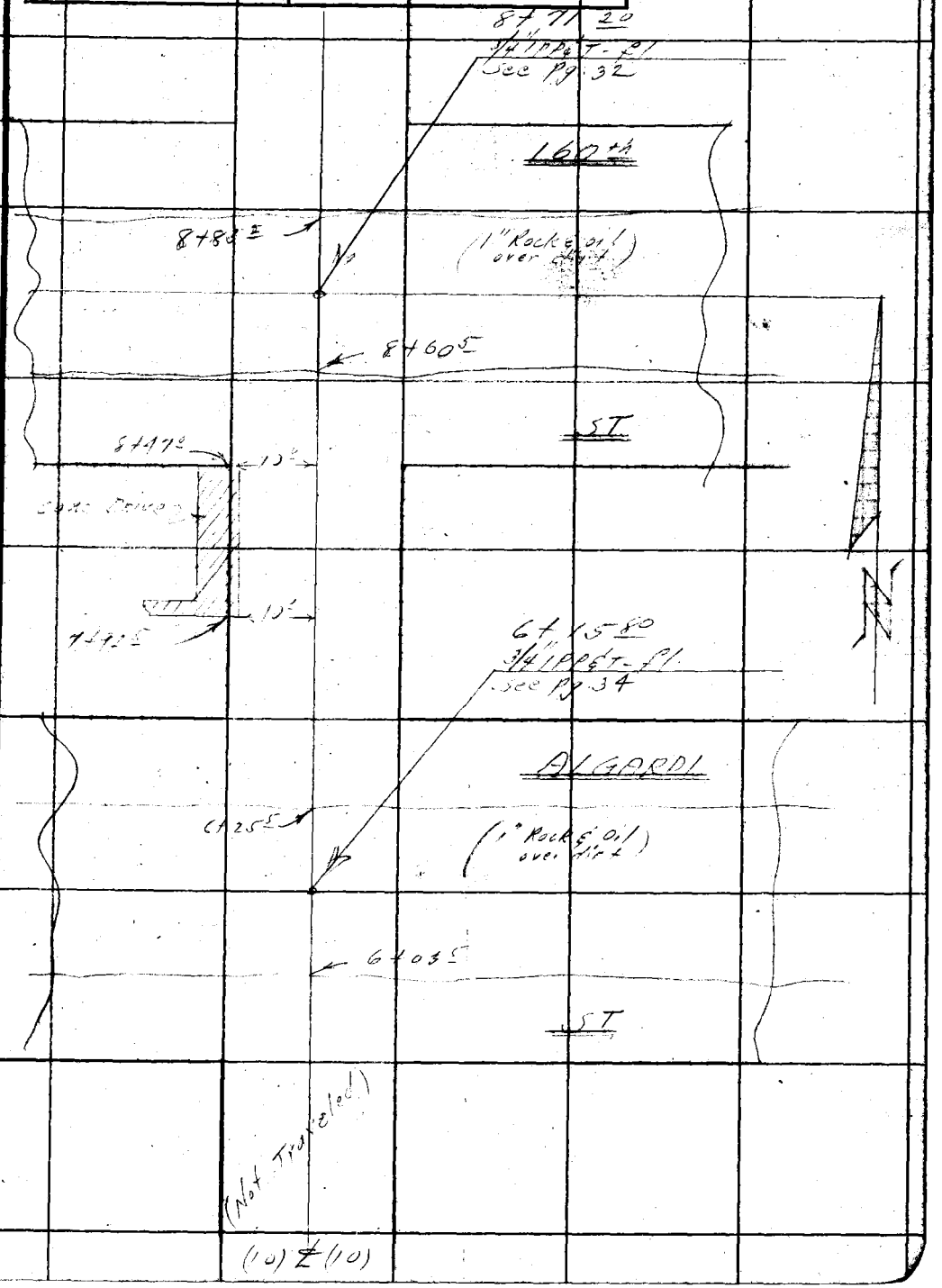

Note: Any Additions or Changes on This Sheet Must be Made or Circled in Red Ink With Date and Name of Person Making Change.

Do not extend notes this side of this line.

RETURN TO
LOS ANGELES COUNTY SURVEYOR
726 LOS ANGELES COUNTY
ENGINEERING BLDG.

76F3096 S&E #247. 8-54

F.B. 1992 Pg. 204



RETURN TO
LOS ANGELES COUNTY SURVEYOR
726 LOS ANGELES COUNTY
ENGINEERING BLDG.

Do not extend notes this side of this line.

Note: Any Additions or Changes on This Sheet Must be Made or Circled in Red Ink With Date and Name of Person Making Change.

Profile No. ____ Notes Red ____ Plotted ____ Job No. 180714 Division No. ____ F.B. 1992 PG. 285

Date ____ Date ____ Survey of 162nd St.

X-Sec. No. ____ Notes Chkd ____ Checked ____ Survey by J.L. Willey Notes J.L.W. Date 9-23-55

Date ____ Date ____ Map No. ____ Indexed ____ C. Johnson

162nd ST

C.I. 180714

"X" SECTIONS

on

1st Alley W. of Norwalk Blvd.

from

162nd St to 1st Alley S. of Alondra Blvd.

9-23-55

J.L. Willey & Party

STATION	B.S.	H.I.	F.S.	ELEV.

NOTE: ANY ADDITIONS OR CHANGES ON THIS SHEET MUST BE MADE OR CIRCLED IN RED INK, WITH DATE AND NAME OF PERSON MAKING CHANGE.

PLEASE RETURN TO

LOS ANGELES COUNTY SURVEYOR

726 LOS ANGELES COUNTY ENGINEERING BLDG.

Do not extend notes this side of this line.

761298 307 4-50

76L298 307 4-58

PLEASE RETURN TO
LOS ANGELES COUNTY SURVEYOR
726 LOS ANGELES COUNTY ENGINEERING BLDG.

NOTE: ANY ADDITIONS OR CHANGES ON THIS SHEET MUST BE MADE OR CIRCLED IN RED INK, WITH DATE AND NAME OF PERSON MAKING CHANGE.

Do not extend notes this side of this line.

STATION	B. S.	H. I.	F. S.	ELEV.		
BMKN276				65 44	BMKN276 Elev. 65436	EB. 1992-8
					162nd St. (S. Side) 155 ft W. of Norwalk Blvd.	
					Bt. Spk in walk @ P/L to Ho. # 12146	
0+70				65 3	S P/L 162nd St	℄
0+81				64 8	Gut	℄
0+85 2				65 1	S. edge Pvt	℄
1+00				65 7	℄ Inter. 162nd St	℄
"				65 6		10' Opp E P/L
"				65 [illegible]		110 W P/L Norwalk Blvd
"				65 [illegible]	10 opp W P/L	
"				65 5	57 opp back lot	
1+09 3				6 4	N. edge Pvt	℄
1+12 0				65 2	Gut	℄
1+30				65 6	N P/L	℄
"				65 6		10 E P/L Cov.
"				65 6	10 W. P/L Cov.	
2+00				65 9	Dirt	℄
"				65 5		10 E P/L
"				66 0	10 W P/L	
TP				65 72		
3+00				65 5	Dirt	℄

F. B. 1992 PG. 206
Job No. 180714 Division No. Notes Red. Plotted Profile
Survey of 162nd St. Date Date No.
Survey by J.L. Willey Notes J.L.W. Notes Chkd. Checked X-Sec.
Indexed C. J. [illegible] Date Date Date No.

76L298 307 4-50

PLEASE RETURN TO
LOS ANGELES COUNTY SURVEYOR
726 LOS ANGELES COUNTY ENGINEERING BLDG.

NOTE: ANY ADDITIONS OR CHANGES ON THIS SHEET MUST BE MADE OR CIRCLED IN RED INK, WITH DATE AND NAME OF PERSON MAKING CHANGE.

Do not extend notes this side of this line.

STATION	B. S.	H. I.	F. S.	ELEV.		
3+00				658		10 EP/L
"				658	10 W P/L	
3+46				655	Gut	℄
3+48				658	S. edge Pvt.	℄
3+60 39				661	℄ Inter 161st St.	℄
"				661		10 opp EP/L
"				660		110 W.P/L Norwalk Blvd
"				661	10 Opp. W.P/L	
"				661	57 " Back lot.	
3+73				658	N edge Pvt.	℄
3+75				657	Gut	℄
3+77				663	brk	℄
4+00				666		℄
"				662		10 EP/L
"				664	10 W P/L	
5+00				667		℄
"				667		10 EP/L
"				667	10 W P/L	
T.P.				6672		
6+00				666		℄
6+01				663	Gut.	℄

Profile Notes Red ____ Tinted ____ Job No. [illegible] Sheet No. ____
No. ____ Date ____ Date ____ Survey St. 162nd St.
M.Sec. Notes Chkd. ____ Checked ____ Survey by [illegible] Date [illegible]
No. ____ Date ____ Date ____ Map No. ____ Tabulated ____

F. B. 1792 [illegible]

76L298 307 4-50

PLEASE RETURN TO
LOS ANGELES COUNTY SURVEYOR
726 LOS ANGELES COUNTY ENGINEERING BLDG.

NOTE: ANY ADDITIONS OR CHANGES ON THIS SHEET MUST BE MADE OR CIRCLED IN RED INK, WITH DATE AND NAME OF PERSON MAKING CHANGE.

Do not extend notes this side of this line.

STATION	B. S.	H. I.	F. S.	ELEV.		
6+06 5				666	S. edge Pvt.	℄
6+15 80				66	Int. Algardi St.	℄
"				666		10 opp E P/L
"				66		110 " W P/L Normal RB
"				668	10 opp W P/L	
"				66	57 " back lot.	
6+25 5				66	N edge Pvt	℄
6+28				66	Gut line	℄
6+40 8				671	brk E N P/L	℄
7+00				664		℄
"				668		10 E P/L
"				668	10 W P/L	
TP				6701		
8+00				672		℄
"				668		10 E P/L
"				671	10 W P/L	
8+55				676	brk	℄
8+59				671	Gut	℄
8+60 5				673	S. edge Pvt	℄
8+71 20				676	Int. 160th	℄
"				6		10 opp E P/L

F. B. 1992 Pg. 208 Job No. 180714 Division No. Notes Red. Plotted Profile
Survey of 162nd St Date Date No.
Survey [illegible] Notes JLW Notes Chkd. Checked X-Sec.
Indexed Date Date No.

76L298 307 4-50

PLEASE RETURN TO
LOS ANGELES COUNTY SURVEYOR
726 LOS ANGELES COUNTY ENGINEERING BLDG.

925
54
1470

NOTE: ANY ADDITIONS OR CHANGES ON THIS SHEET MUST BE MADE OR CIRCLED IN RED INK, WITH DATE AND NAME OF PERSON MAKING CHANGE.

Do not extend notes this side of this line.

STATION	B. S.	H. I.	F. S.	ELEV.	Left	℄	Right
8+71.20				67.6			110 W P/L Norwalk Blvd
"				67.6	10 Opp W P/L		
"				67.6	57 " back lot		
8+83.2				67.4	North edge Prt.	℄	
8+87				67.1	Gut	℄	
8+96.2				68.0	brk	℄	
9+00				68.1		℄	
"				67.9			10 E P/L
"				67.7	10 W P/L		
10+00				67.9		℄	
"				68.0			10 E P/L
"				67.9	10 W P/L		
T.P.				67.95			
11+00				68.6		℄	
"				68.7			10 E P/L
"				68.6	10 W P/L		
11+07				68.5	brk	℄	
11+13				67.8	Gut	℄	
11+15.0				68.1	S. edge prt.		
11+26.81				68.3	Inter Hermosura St.	℄	
"				68.2			10 Opp E P/L

Profile Notes Red. Plotted Job No. 1807 Division No. F.S. 1992 Page 239
No. Date Date Survey of 162nd St
N.Sec. Notes Chkd. Checked Survey by [illegible] Notes [illegible] Date
No. Date Date Map No. Index [illegible] Johnson

76L298 307 4-50

PLEASE RETURN TO
LOS ANGELES COUNTY SURVEYOR
726 LOS ANGELES COUNTY ENGINEERING BLDG.

NOTE: ANY ADDITIONS OR CHANGES ON THIS SHEET MUST BE MADE OR CIRCLED IN RED INK, WITH DATE AND NAME OF PERSON MAKING CHANGE.

Do not extend notes this side of this line.

STATION	B. S.	H. I.	F. S.	ELEV.		
11+26 81				68 1		110 W P/L Norwalk Blvd
"				68 3	10 opp W P/L	
"				68 3	57 " back lot	
11+39 7				68 2	N. edge pvt.	℄
11+42				68 0	Cut	℄
11+51 8				68 7	brk	℄
12+00				69 0		℄
"				68 9		10 E P/L
"				69 1	10 W P/L	
T.P.				69 16		
12+54 3				69 1	brk	℄
12+64 30				69 2	Int. Alley	℄
"				69 3		10 opp W P/L
"				69 2		110 W P/L Norwalk Blvd
"				69 4	10 opp E P/L	
"				69 4	57 " back Lot	
12+74 3				69 2		
BMKN 272				69 93	BMKN 272 Elev. 68.893 F.B. 1992-7 Norwalk Blvd (W side) 75± N. of Hermosura St Bt Spk Norwalk Ho #15921 - 63' W of ℄ Street	

F.B. 1992 Pg. 210
Job No. 180714 Division No. Notes Red. Plotted Profile
Survey of 162nd St. Date Date No.
Survey by J.L. Willey Notes J.L.W. Notes Chkd. Checked X-Sec.
Indexed C. Johnson Date Date Date No.

Notes Ck'd by	Survey of 162nd St.
Map No.	W. O. 1807.14 Tape No. St'd. °F
Office Work	Surveyed by J. L. Willey
Checked	Notes J. L. W. Date 9/13/55
Date	Indexed C. Johnson

F. B. 1992 PG. 211

162nd ST.

C.I. 1807.14

TOPOGRAPHY

161st to 4th St.

1st Alley W. of from Norwalk Blvd to Tract Line W. of Horst Ave

9/13/55

J. L. Willey & Party

Note: Any Additions or Changes on This Sheet Must be Made or Circled in Red Ink With Date and Name of Person Making Change.

Do not extend notes this side of this line.

RETURN TO
LOS ANGELES COUNTY SURVEYOR
726 LOS ANGELES COUNTY
ENGINEERING BLDG.

76FBOSS 247 4-53

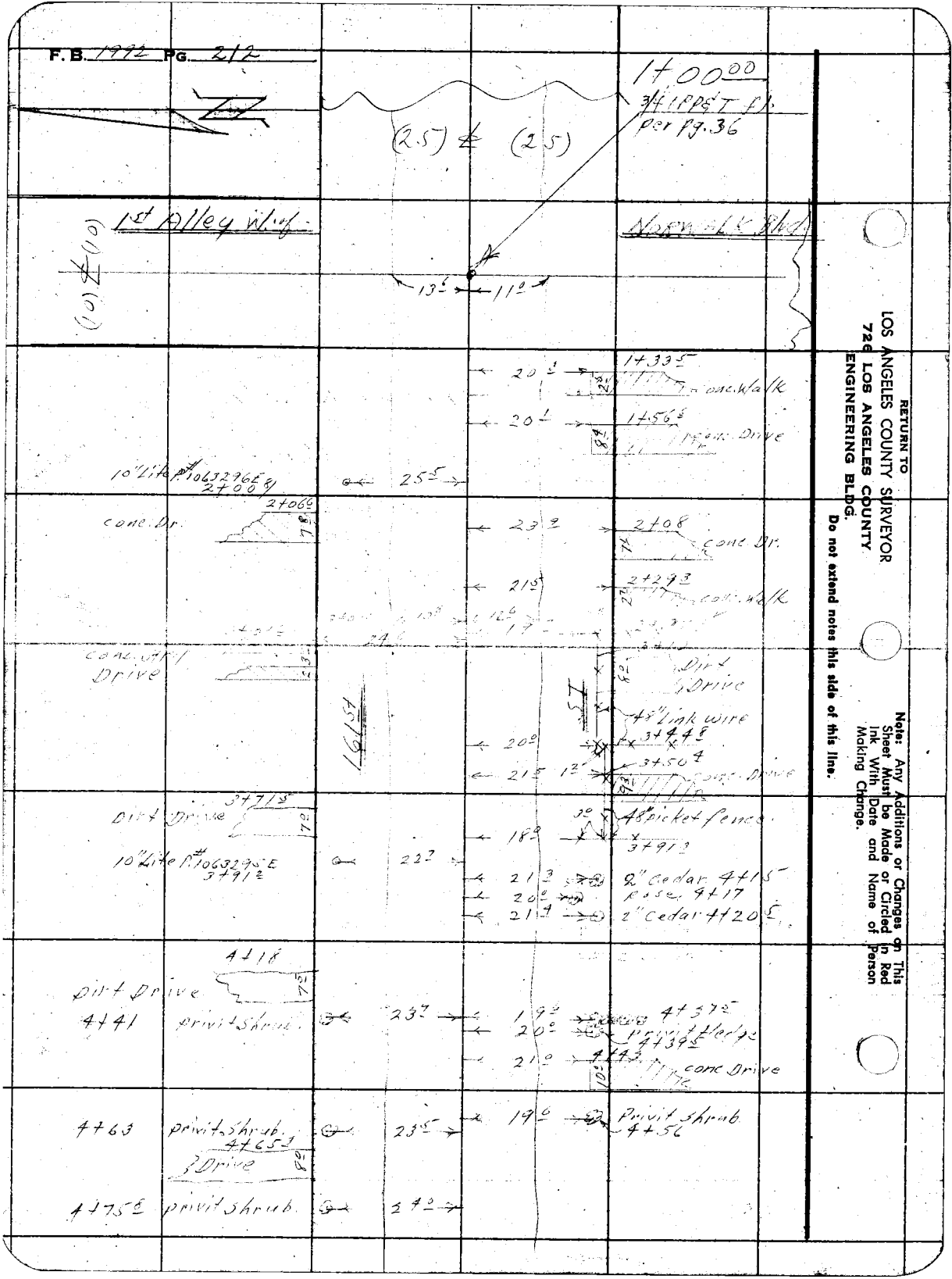

RETURN TO
LOS ANGELES COUNTY SURVEYOR
726 LOS ANGELES COUNTY
ENGINEERING BLDG.

Do not extend notes this side of this line.

Note: Any Additions or Changes on This Sheet Must be Made or Circled in Red Ink With Date and Name of Person Making Change.

Notes Ck'd by	Survey of 162nd St
Map No.	W. O. 180714 Tape No. St'd. °F
Office Work	Surveyed by J.L. Willey
Checked	Notes J.L.W. Date 9/13/55
Date	Indexed C. Johnson

F.B. 1992 PG. 213

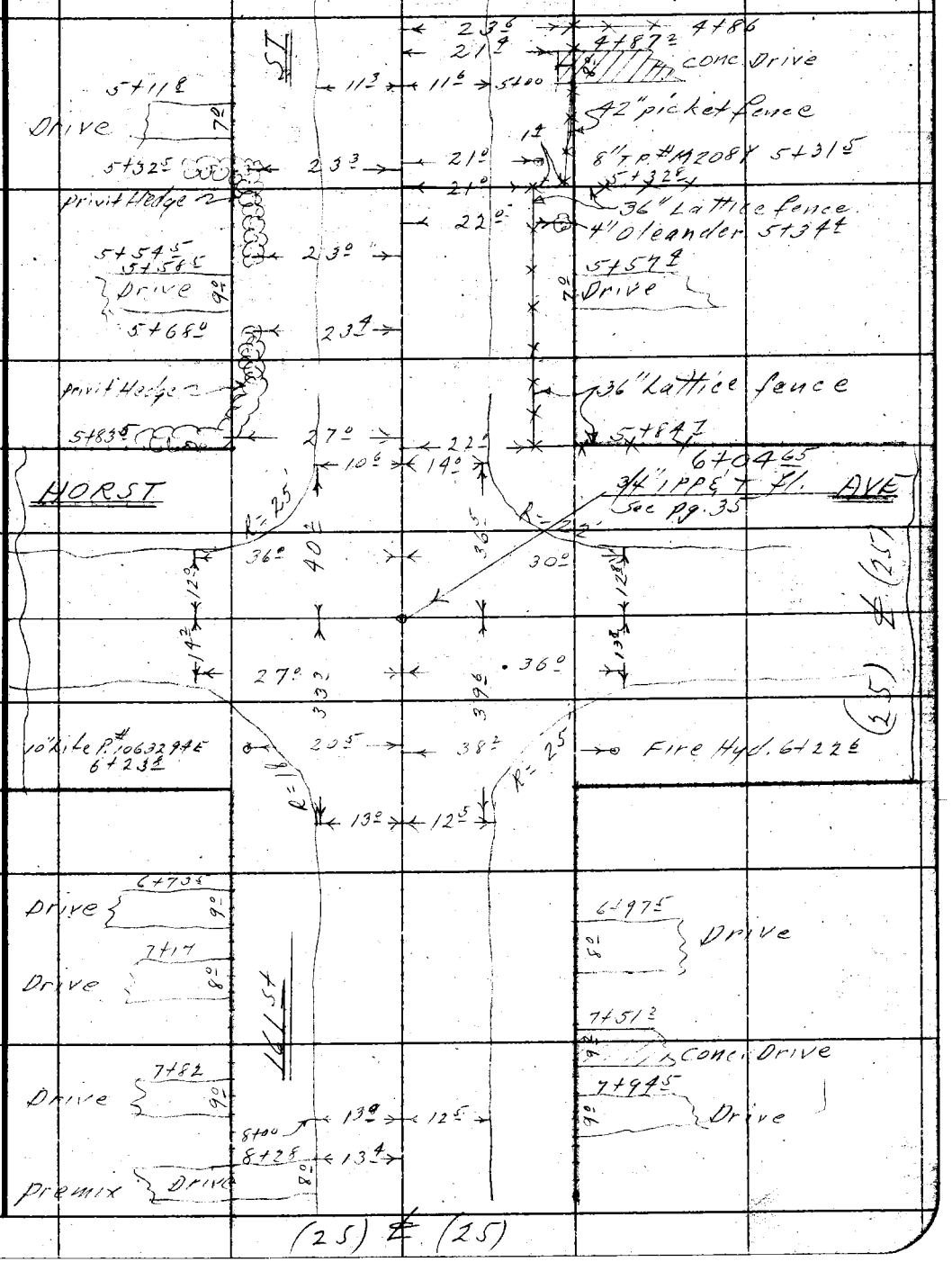

Note: Any Additions or Changes on This Sheet Must be Made or Circled in Red Ink With Date and Name of Person Making Change.

Do not extend notes this side of this line.

RETURN TO
LOS ANGELES COUNTY SURVEYOR
726 LOS ANGELES COUNTY
ENGINEERING BLDG.

76FB095 247 4-53

F.B. 1992 PG. 214



RETURN TO
LOS ANGELES COUNTY SURVEYOR
726 LOS ANGELES COUNTY
ENGINEERING BLDG.

Do not extend notes this side of this line.

Note: Any Additions or Changes on This Sheet Must be Made or Circled in Red Ink With Date and Name of Person Making Change.

Profile	Notes Red	Plotted	Job No. 18714	Division No.	F. B. 1992 Pg. 21
No.	Date	Date	Survey of 162nd St.		
X-Sec.	Notes Chkd.	Checked	Survey by J.L.Willey	Notes J.L.W.	Date 9-26-55
No.	Date	Date	Map No.	[redacted]	Date

162nd ST C.I. 1809.14

"X" SECTIONS

on

161st ST

from

1st Alley W. of Norwalk Blvd

to

W. Line Tract 9738

9/26/55

J.L.Willey & Party

STATION	B. S.	H. I.	F. S.	ELEV.

Do not extend notes this side of this line.

PLEASE RETURN TO
LOS ANGELES COUNTY SURVEYOR
726 Los Angeles County Engineering Bldg.

NOTE: ANY ADDITIONS OR CHANGES ON THIS SHEET MUST BE MADE OR CIRCLED IN RED INK, WITH DATE AND NAME OF PERSON MAKING CHANGE.

764-958 307 4-50

76L298 307 4-50

PLEASE RETURN TO
LOS ANGELES COUNTY SURVEYOR
726 LOS ANGELES COUNTY ENGINEERING BLDG.

NOTE: ANY ADDITIONS OR CHANGES ON THIS SHEET MUST BE MADE OR CIRCLED IN RED INK, WITH DATE AND NAME OF PERSON MAKING CHANGE.

Do not extend notes this side of this line.

STATION	B. S.	H. I.	F. S.	ELEV.		
BMKN 275				66 28	BMKN 275 Elev. 66282 FB. 1992-8	
					161st St (S. Side) 50'± W of 1st Alley W. of Norwalk Blvd	
					Bt. Spk., N.E. Cor. Drive to Ho. # 12138	
0+90				6[illegible]		℄
1+00				661	Int. of Alley	℄
"				659		13.6 edge Pvt.
"				657		16 Gut.
"				661		25 brk, N P/L
"				667		120 back lot.
"				6[illegible]	11.0 edge pvt.	
"				656	14 Gut.	
"				657	25 brk, S P/L	
"				657	120 back lot.	
1+10				661		℄
2+00				662		℄
"				659		10.9 edge Pvt.
"				658		12.0 Gut.
"				665		25 N P/L
"				658	11.8 edge Pvt.	
"				656	15.0 Gut.	
"				663	25 S P/L	

F. B. 1992 Pg. 216 Job No. 180714 Division No. Notes Red. Plotted Profile
Survey of 162nd St Date Date No.
Survey by J.L. Willey Notes J.L.W. Notes Chkd. Checked X-Sec.
Indexed C. Tobias Date Date No.

76L298 307 4-50

PLEASE RETURN TO
LOS ANGELES COUNTY SURVEYOR
726 LOS ANGELES COUNTY ENGINEERING BLDG.

NOTE: ANY ADDITIONS OR CHANGES ON THIS SHEET MUST BE MADE OR CIRCLED IN RED INK, WITH DATE AND NAME OF PERSON MAKING CHANGE.

Do not extend notes this side of this line.

STATION	B. S.	H. I.	F. S.	ELEV.		
T.P.				6615		
3+00				659		℄
"				656		10^{3} edge Pvt.
"				655		12 Gut.
"				662		25 NP/L
"				656	12^{6} edge Pvt.	
"				656	14 Gut line	
"				658	25 S P/L	
4+00				658		℄
"				655		10^{8} edge Pvt.
"				652		13 Gut.
"				657		25 NP/L
"				660		120 back lot.
"				655	10^{5} edge Pvt.	
"				653	13 Gut.	
"				656	25 S P/L	
"				659	120 back lot.	
5+00				657		℄
"				654		11^{3} edge Pvt.
"				651		14 Gut.
"				657		25 NP/L

Profile Notes Red ____ Plotted ____ Job No. 160714 Division No. ____ F. B. 1992 Pg. 217
No. ____ Date ____ Date ____ Survey of 162nd St
X-Sec. Notes Chkd ____ Checked ____ Survey by J.L. Willey Notes J.L.W. Date ____
No. ____ Date ____ Date ____ Map No. ____ Indexed C. Tahn

76L298 307 4-50

PLEASE RETURN TO
LOS ANGELES COUNTY SURVEYOR
726 LOS ANGELES COUNTY ENGINEERING BLDG.

NOTE: ANY ADDITIONS OR CHANGES ON THIS SHEET MUST BE MADE OR CIRCLED IN RED INK, WITH DATE AND NAME OF PERSON MAKING CHANGE.

Do not extend notes this side of this line.

STATION	B. S.	H. I.	F. S.	ELEV.		
5+00				655	11.6 edge Pvt.	
"				654	13.0 Gut.	
"				658	25 SP/L	
T.P.				6566		
5+79.6				657	opp E P/L	℄
5+89				655	Gut	℄
6+00				659	Pvt.	℄
6+04.65				657	Int. Horst Ave	℄
"				660		25 Opp N P/L
"				662		120 " back lot.
"				658	25 opp S P/L	
"				655	120 " back lot.	
6+21.7				651	Gut	℄
6+29.6				654	opp W P/L	℄
7+00				65[illegible]		℄
"				65[illegible]		12.3 edge Pvt.
"				654		14.8 Gut
"				658		25 N P/L
"				654	10.2 edge Pvt.	
"				65[illegible]	12.4 Gut	
"				657	25 S P/L	

F. B. 1992 Pg. 218 Job No. 180714 Division No. Notes Red. Plotted Profile
Survey of 162nd St Date Date No.
Survey by J.L. Willey Notes J.L.W. Notes Chkd. Checked X-Sec.
Indexed [illegible] Date Date No.

76L298 307 4-50

PLEASE RETURN TO
LOS ANGELES COUNTY SURVEYOR
726 LOS ANGELES COUNTY ENGINEERING BLDG.

NOTE: ANY ADDITIONS OR CHANGES ON THIS SHEET MUST BE MADE OR CIRCLED IN RED INK, WITH DATE AND NAME OF PERSON MAKING CHANGE.

Do not extend notes this side of this line.

STATION	B. S.	H. I.	F. S.	ELEV.		
T.P.				6576		
8+00				659		℄
"				657		11.8 edge Pvt.
"				656		15 Gut.
"				660		25 N P/L
"				656	10.2 edge Pvt.	
"				654	14.4 Gut	
"				657	25 S P/L	
9+00				660		℄
"				661		12.0 edge Pvt.
"				661		14 Gut line
"				668		25 N P/L
"				659	10.0 edge Pvt.	
"				659	11.8 Gut line	
"				667	25 S P/L	
9+54				664	W. end pvt.	℄
"				666		15.5 N. edge Pvt.
"				665	11.0 S. edge pvt.	
9+58.69				666	W. line Tract 9738	℄
"				670		25 S P/L Cor.
"				669		120 back lot

Profile Notes Red. ____ Plotted ____ Job No. 180714 Division No. ____ F. E. 1992 Pg. 21
No. ____ Date ____ Date ____ Survey of 162nd St.
X-Sec. Notes Chkd. ____ Checked ____ Survey by J. Willey Notes J.L.W. Date ____
No. ____ Date ____ Date ____ Map No. ____ Indexed ____ Total Date ____

76L298 307 4-50

PLEASE RETURN TO
LOS ANGELES COUNTY SURVEYOR
726 LOS ANGELES COUNTY ENGINEERING BLDG.

NOTE: ANY ADDITIONS OR CHANGES ON THIS SHEET MUST BE MADE OR CIRCLED IN RED INK, WITH DATE AND NAME OF PERSON MAKING CHANGE.

Do not extend notes this side of this line.

STATION	B. S.	H. I.	F. S.	ELEV.		
9+58 69				672	25 Sp/L Cor	
				671	120 back lot.	
B.M. KN295				67 4	BM KN295 Elev. 67.330 FB. 1992-14	
					161st St (N. Side) 360'± W. of Horst Ave.	
					Bt. Spk., S.E. Cor. Porch to Ho # 12031	

F. B. 1992 Pg. 220 Job No. 180714 Division No. Notes Red. Plotted Profile
Survey of 162nd St Date Date No.
Survey by J.L. Willey Notes J.L.W. Notes Chkd. Checked X-Sec.
Indexed C. Johnson Date Date No.

Notes Ck'd by	Survey of 162nd St
Map No.	W. O. 1807.14 Tape No. St'd. °F
Office Work	Surveyed by J.L.W. Illey
Checked	Notes J.L.W. Date 9/14/55
Date	Indexed C. Johnson

F.B. 1992 PG. 221

162nd ST. C.I. 1807.14

TOPOGRAPHY
on
ALGARDI ST.
from
1st Alley W. of Norwalk Blvd.
to
Tract Line W. of Horst Ave

9/14/55
J.L.W. Illey & Party.

Note: Any Additions or Changes on This Sheet Must be Made or Circled in Red Ink With Date and Name of Person Making Change.

Do not extend notes this side of this line.

RETURN TO
LOS ANGELES COUNTY SURVEYOR
726 LOS ANGELES COUNTY
ENGINEERING BLDG.

76FBOSS 247 4-53

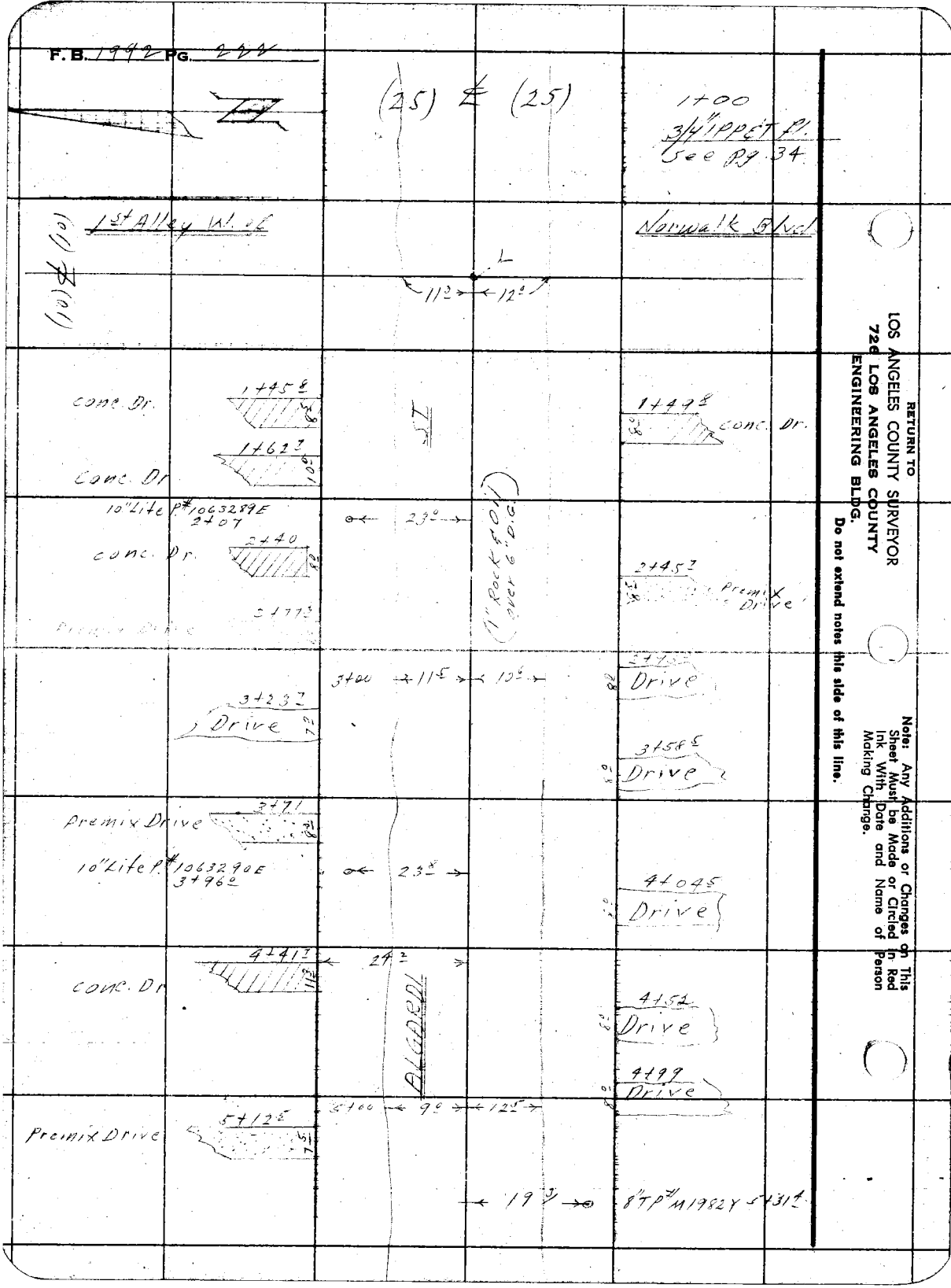

RETURN TO
LOS ANGELES COUNTY SURVEYOR
726 LOS ANGELES COUNTY
ENGINEERING BLDG.

Do not extend notes this side of this line.

Note: Any Additions or Changes on This Sheet Must be Made or Circled in Red Ink With Date and Name of Person Making Change.

Notes Ck'd by	Survey of 162nd St
Map No.	W. O. 1807.14 Tape No. St'd. °F
Office Work	Surveyed by J. L. Willey
Checked	Notes JLW. Date 9-55
Date	Indexed A. C. Johnson

F. B. 1992 PG. 223

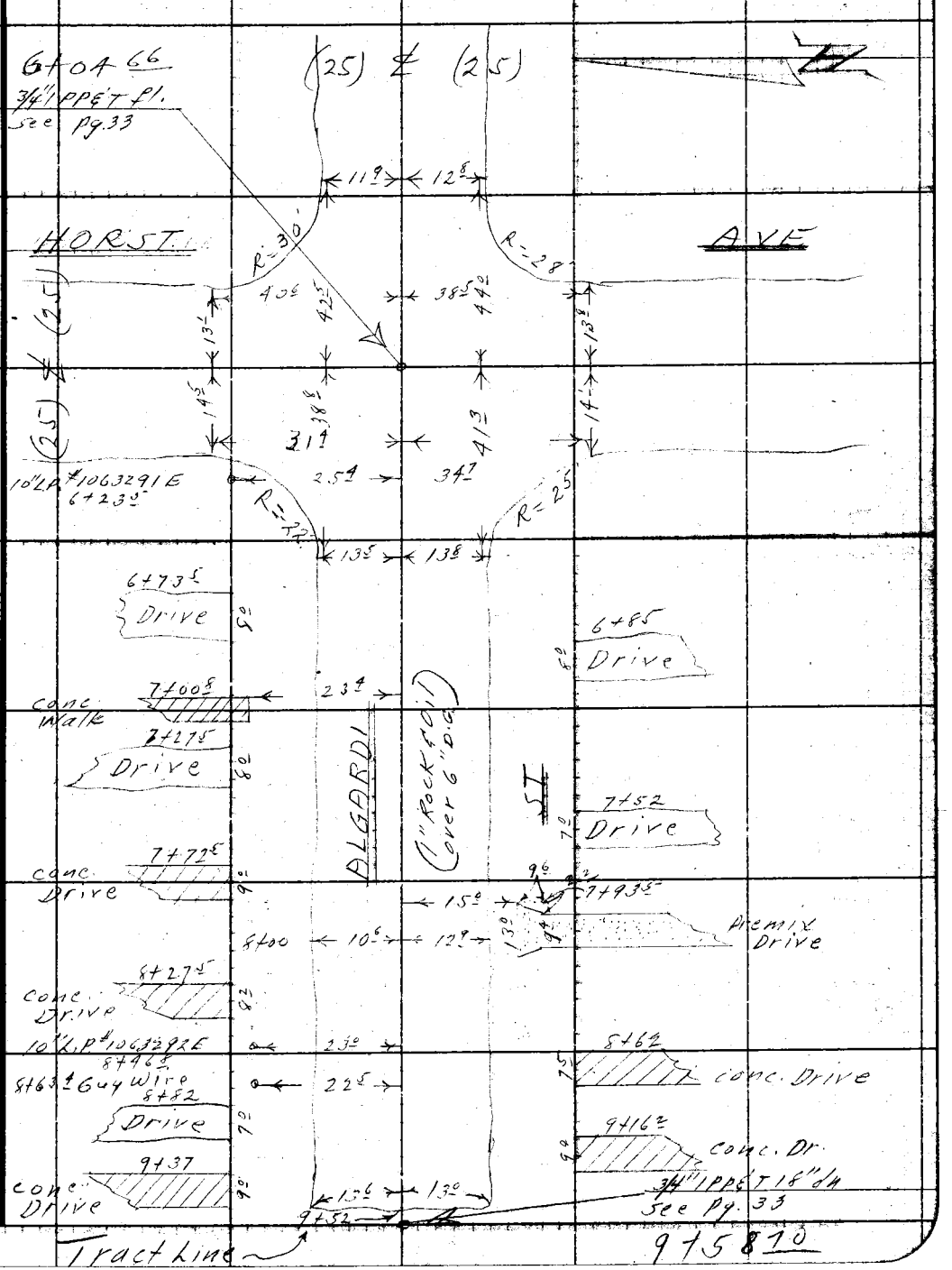

Note: Any Additions or Changes on This Sheet Must be Made or Circled in Red Ink With Date and Name of Person Making Change.

Do not extend notes this side of this line.

RETURN TO
LOS ANGELES COUNTY SURVEYOR
726 LOS ANGELES COUNTY
ENGINEERING BLDG.

76FS098 247 4-53

B. 1992 PG. 224

RETURN TO
LOS ANGELES COUNTY SURVEYOR
726 LOS ANGELES COUNTY
ENGINEERING BLDG.

Note: Any Additions or Changes on This Sheet Must be Made or Circled in Red Ink With Date and Name of Person Making Change.

Do not extend notes this side of this line.

Profile No.	Notes Red. Date	Plotted Date	Job No. 180714 Division No.	F. B. 7992
X-Sec. No.	Notes Chkd. Date	Checked Date	Survey of 162nd St. Survey by JLWilley Notes JLW Date 9/26/55 Map No.	

162nd ST
CL 180714
"X" SECTIONS
on
ALGARDI ST.
from
1st Alley W. of Norwalk Blvd
to
W. Line Tract 9738

9/26/55
J.L.Willey & Party

STATION	B. S.	H. I.	F. S.	ELEV.

NOTE: ANY ADDITIONS OR CHANGES ON THIS SHEET MUST BE MADE OR CIRCLED IN RED INK, WITH DATE AND NAME OF PERSON MAKING CHANGE.

PLEASE RETURN TO
LOS ANGELES COUNTY SURVEYOR
726 LOS ANGELES COUNTY ENGINEERING BLDG.

Do not extend notes this side of this line.

761.298 307 4-50

76L298 307 4-50

PLEASE RETURN TO
LOS ANGELES COUNTY SURVEYOR
726 LOS ANGELES COUNTY ENGINEERING BLDG.

NOTE: ANY ADDITIONS OR CHANGES ON THIS SHEET MUST BE MADE OR CIRCLED IN RED INK, WITH DATE AND NAME OF PERSON MAKING CHANGE.

6.675

Do not extend notes this side of this line.

STATION	B. S.	H. I.	F. S.	ELEV.	Left (S.)	Right (N.)
BMKN274				66 85	BMKN274 Elev. 66849 F.B. 1992-7	
					Algardi St. & Norwalk Blvd, S.W. Cor.	
					Bt. Spk. in N.E. Cor Drive to Ho. #12144.	
0+90				66 8		℄ opp. E. P/L of Alley
1+00				66 8		℄ Inter. @ Algardi & Alley
"				66 5		11 3 edge pvt.
"				66 3		14 gut.
"				67 1		25 N. P/L
"				67 1		125 back lot line
"				66 6	12 0 edge pvt.	
"				66 3	15 gut.	
"				67 1	25 S. P/L	
"				66 8	125 back lot line	
1+10				66 8		℄ opp. W. P/L of Alley
2+00				66 7		℄
"				66 5		10 0 edge pvt.
"				66 2		12 gut.
"				67 1		25 N. P/L
"				66 5	11 0 edge pvt.	
"				66 4	13 gut.	
"				66 7	25 S. P/L	

Profile
Plotted ____ No. ____
Date ____
X-Sec.
Checked ____ No. ____
Date ____
Notes Red. ____
Date ____
Notes Chkd. ____
Date ____
Job No. 180714 Division No. ____
Survey of 162nd St.
Survey by J.L. Wiley Notes J.L.W.
Indexed ____ Date ____
B. 1992 Pg. 226

76L298 307 4-50

PLEASE RETURN TO
LOS ANGELES COUNTY SURVEYOR
726 LOS ANGELES COUNTY ENGINEERING BLDG.

NOTE: ANY ADDITIONS OR CHANGES ON THIS SHEET MUST BE MADE OR CIRCLED IN RED INK, WITH DATE AND NAME OF PERSON MAKING CHANGE.

Do not extend notes this side of this line.

STATION	B. S.	H. I.	F. S.	ELEV.	Left (S.)	Right (N.)
3+00				66.6		℄
"				66.4		10° edge pvt.
"				66.1		13 gvt.
"				66.5		25 N. P/L
"				66.3	11° edge pvt.	
"				66.2	14 gvt.	
"				66.5	25 S. P/L	
4+00				66.5		℄
"				66.3		11° edge pvt.
"				66.1		14 gvt.
"				66.7		25 N. P/L
"				67.0		125 back lot line
"				66.3	12° edge pvt.	
"				66.0	15 gvt.	
"				66.5	25 S. P/L	
"				66.4	125 back lot line	
5+00				66.5		℄
"				66.2		11° edge pvt.
"				66.0		14 gvt.
"				66.5		25 N. P/L
"				66.3	12° edge pvt.	

Profile Notes Red. ____ Plotted ____ Job No. [illegible] Division No. ____ F. S. 799 Pg. [illegible]
No. ____ Date ____ Date ____ Survey of 162nd St.
X-Sec. Notes Chkd. ____ Checked ____ Survey by J.L. Willey Notes J.L.W. Date 9-27-55
No. ____ Date ____ Date ____ Map No. ____ Index [illegible]

76L298 307 4-50

PLEASE RETURN TO
LOS ANGELES COUNTY SURVEYOR
726 LOS ANGELES COUNTY ENGINEERING BLDG.

NOTE: ANY ADDITIONS OR CHANGES ON THIS SHEET MUST BE MADE OR CIRCLED IN RED INK, WITH DATE AND NAME OF PERSON MAKING CHANGE.

6.48

Do not extend notes this side of this line.

STATION	B. S.	H. I.	F. S.	ELEV.	Left (S.)	Right (N.)
5+00				66 2	13 gut.	
"				66 5	25 S. P/L	
5+79 66				66 5		℄ opp. E. P/L Horst
"				66 3		15° edge put.
"				66 3		16 gut.
"				67 2		25 N.E. P/L Cor.
"				66 2	17° edge put.	
"				66 1	18 gut.	
"				66 4	25 S.E. P/L Cor.	
5+90 5				66 2		℄ "X" gut.
6+00				66 6		℄
6+04 66				66 5		℄ Inter. @ Algardi & Horst
"				66 6		25 opp. N. P/L Algardi
"				66 9		125 opp. back lot line
"				66 5	25 opp. S. P/L Algardi	
"				66 2	125 opp. back lot line	
6+21				65 9		℄ "X" gut.
6+29 66				66 0		℄ opp. W. P/L Horst
"				66 0		15° edge put., gut.
"				66 7		25 N.W. P/L Cor.
"				65 [illegible]	13° edge put., gut.	

F. B. 1992 Pg. 228
Survey of 762nd St
Survey by J. Willey
Indexed [illegible]
Job No. 180714 Division No.
Notes JLW
Date
Notes Red.
Date
Notes Chkd.
Date
Plotted
Date
Checked
Date
Profile
No.
X-Sec.
No.

76L298 307 4-50

PLEASE RETURN TO
LOS ANGELES COUNTY SURVEYOR
726 LOS ANGELES COUNTY ENGINEERING BLDG.

NOTE: ANY ADDITIONS OR CHANGES ON THIS SHEET MUST BE MADE OR CIRCLED IN RED INK, WITH DATE AND NAME OF PERSON MAKING CHANGE.

6.255

Do not extend notes this side of this line.

STATION	B. S.	H. I.	F. S.	ELEV.	Left (S.)	Right (N.)
6+29 66				66 4	25 S.W. P/L Cor.	
7+00				66 3		℄
"				66 1		12° edge pvt.
"				65 9		14 gut.
"				66 8		25 N. P/L
"				66 0	13° edge pvt.	
"				66 0	15 gut.	
"				66 4	25 S. P/L	
8+ 00				66 2		℄
"				66 2		12° edge pvt.
"				66 1		14 gut.
"				66 9		25 N. P/L
"				66 1	12° edge pvt.	
"				66 0	14 gut.	
"				66 5	25 S. P/L	
9+00				66 3		℄
"				66 2		12° edge pvt., gut.
"				67 0		25 N. P/L
"				66 2	13° edge pvt.	
"				66 0	14 gut.	
"				66 8	25 S. P/L	

Profile Notes Red. ____ Plotted ____ Job No. 1807 Division No. ____ P.B. 7 9 9 W Pg. 1 [illegible]
No. ____ Date ____ Date ____ Survey of 162nd St.
X-Sec. Notes Chkd. ____ Checked ____ Survey by J.K. Willey Notes J.K.W. Date 9-27-55
No. ____ Date ____ Date ____ Map No. ____ Indexed E. C. Johnson

76L298 307 4-50

PLEASE RETURN TO
LOS ANGELES COUNTY SURVEYOR
726 LOS ANGELES COUNTY ENGINEERING BLDG.

NOTE: ANY ADDITIONS OR CHANGES ON THIS SHEET MUST BE MADE OR CIRCLED IN RED INK, WITH DATE AND NAME OF PERSON MAKING CHANGE.

Do not extend notes this side of this line.

STATION	B. S.	H. I.	F. S.	ELEV.	Left (S.)	Right (N.)
9+52				66 4		℄ end of pvt.
"				66 5		13 6/1 edge pvt.
"				66 4	13 0 edge pvt.	
9+58 70				67 2		℄ Inter. @ Algardi & Tr. Line
"				67 0		25 N. P/L
"				66 8		125 back lot line
"				67 2	25 S. P/L	
"				66 8	125 back lot line	
BM KN 294				67 18	BM KN 294 Elev. 67.206 F.B. 1992-14 Algardi St. (N. Side) 360' ± W. of ℄ of Horst. Bt. Spk. in S.W. Cor. dr. to ho. # 12031	

F. B. 199W Pg. 230 Job No. 180714 Division No. Notes Red. Plotted Profile
Survey of 162nd St Date Date No.
Survey by J.L. Willey Notes J.L.W. Notes Chkd. Checked X-Sec.
Indexed [illegible] Date Date No.

Notes Ck'd by	Survey of 162nd St	F. B. 1992 PG. 231
Map No.	W. O. 1807.14 Tape No. St'd. °F	
Office Work	Surveyed by J.L. Willey	
Checked	Notes J.L.W. Date 9-55	
Date	Indexed A. C. Johnson	

162nd ST C.I. 1807.14

TOPOGRAPHY

on

160th ST

from

1st Alley W. of Norwalk Blvd.

to

Tract Line W. of Horst Ave

9/14/55

J.L. Willey & Party.

Note: Any Additions or Changes on This Sheet Must be Made or Circled in Red Ink With Date and Name of Person Making Change.

Do not extend notes this side of this line.

RETURN TO
LOS ANGELES COUNTY SURVEYOR
726 LOS ANGELES COUNTY
ENGINEERING BLDG.

76FSO9S 247 4-53

F.B. 1992 PG. 232

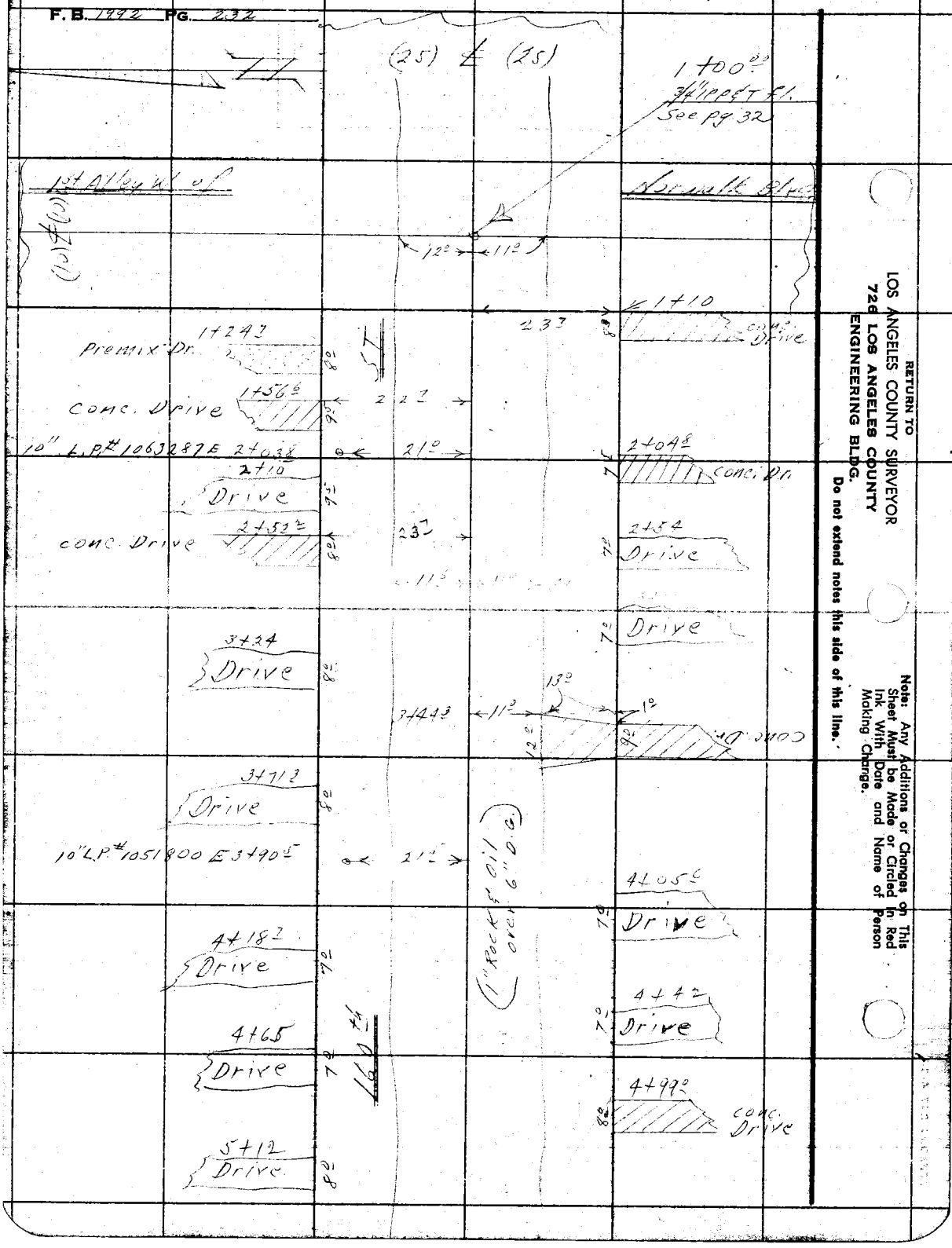

RETURN TO
LOS ANGELES COUNTY SURVEYOR
72d LOS ANGELES COUNTY
ENGINEERING BLDG.

Do not extend notes this side of this line.

Note: Any Additions or Changes on This Sheet Must be Made or Circled in Red Ink With Date and Name of Person Making Change.

Notes Ck'd by	Survey of 162nd St.	F.B. 1992 Pg. 233
Map No.	W. O. 160714 Tape No. St'd. °F	
Office Work	Surveyed by J L Willey	
Checked	Notes J L W Date 9-55	
Date	Indexed C. Johnson	

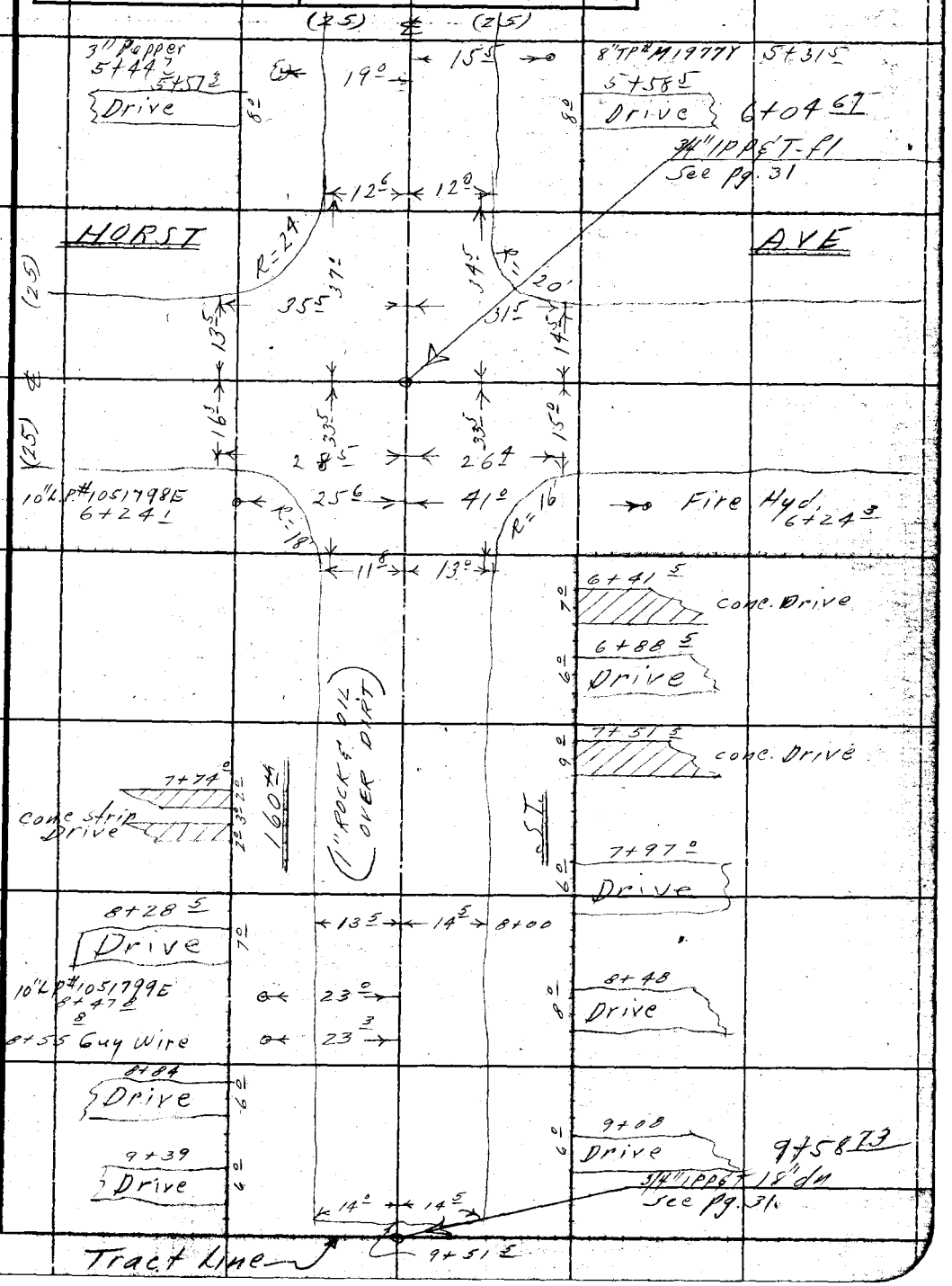

Note: Any Additions or Changes on This Sheet Must be Made or Circled in Red Ink With Date and Name of Person Making Change.

Do not extend notes this side of this line.

RETURN TO
LOS ANGELES COUNTY SURVEYOR
726 LOS ANGELES COUNTY
ENGINEERING BLDG.

76F8096 247 4-53

RETURN TO
LOS ANGELES COUNTY SURVEYOR
726 LOS ANGELES COUNTY
ENGINEERING BLDG.

Note: Any Additions or Changes on This Sheet Must be Made or Circled in Red Ink With Date and Name of Person Making Change.

Do not extend notes this side of this line.

F.B. 1992 PG. 234

Profile	Notes Red	Plotted	Job No. [illegible]	Division No.	F. B. 1992 Pg. 235
No.	Date	Date	Survey of 162nd St		
X-Sec.	Notes Chkd.	Checked	Survey by JLWilley	Notes JLW	Date 9/55
No.	Date	Date	Map No.	Indexed [illegible]	Date

162nd ST Cl. 180714

"X" SECTIONS

on

160th ST

from

1st Alley W. of Norwalk Blvd

to

W. Line Tract 9738

9-55

JLWilley & Party

STATION	B. S.	H. I.	F. S.	ELEV.

NOTE: ANY ADDITIONS OR CHANGES ON THIS SHEET MUST BE MADE OR CIRCLED IN RED INK, WITH DATE AND NAME OF PERSON MAKING CHANGE.

PLEASE RETURN TO

LOS ANGELES COUNTY SURVEYOR

726 LOS ANGELES COUNTY ENGINEERING BLDG.

Do not extend notes this side of this line.

761298 307 4-50

76L298 307 4-50

PLEASE RETURN TO
LOS ANGELES COUNTY SURVEYOR
726 LOS ANGELES COUNTY ENGINEERING BLDG.

NOTE: ANY ADDITIONS OR CHANGES ON THIS SHEET MUST BE MADE OR CIRCLED IN RED INK, WITH DATE AND NAME OF PERSON MAKING CHANGE.

7.54

Do not extend notes this side of this line.

STATION	B. S.	H. I.	F. S.	ELEV.	Left (S.)	Right (N.)
BMKN273				67 62	BMKN 273 Elev. 67.621 FB. 1992-7 160th St & 1st Alley W. of Norwalk Blvd. Bt. Spk in N.E. Cor. of Drive to Ho. #12144	
0+90				61 6		℄ opp. E. P/L Alley
1+00				67 6		℄ Inter. @ 160th St. & Alley
"				67 3		12° edge pvt.
"				67 1		15 gut.
"				67 9		25 N. P/L
"				67 8		125 back lot line
"				67 2	11° edge pvt.	
"				67 1	13 gut.	
"				67 6	25 S. P/L	
"				67 1	125 back lot line	
1+10				67 6		℄ opp. W. P/L Alley
2+00				67 5		℄
"				67 2		10° edge pvt.
"				67 1		13 gut.
"				67 8		25 N. P/L
"				67 2	10° edge pvt.	
"				67 1	11 gut.	
"				68 0	25 S. P/L	
3+00				67 4		℄

F. S. 1992 Pg. 236
Job No. 180714 Division No. ____ Notes Red. ____ Plotted ____ Profile ____
Survey of 162nd St Date ____ Date ____ No. ____
Survey by J. Willey Notes J.L.W. Notes Chkd. ____ Checked ____ X-Sec. ____
Indexed ____ Date ____ Date ____ Date ____ No. ____

76L298 807 4-50

PLEASE RETURN TO
LOS ANGELES COUNTY SURVEYOR
726 LOS ANGELES COUNTY ENGINEERING BLDG.

NOTE: ANY ADDITIONS OR CHANGES ON THIS SHEET MUST BE MADE OR CIRCLED IN RED INK, WITH DATE AND NAME OF PERSON MAKING CHANGE.

Do not extend notes this side of this line.

STATION	B. S.	H. I.	F. S.	ELEV.	Left (S.)	Right (N.)
3+00				672		11° edge pvt.
"				671		13 gut.
"				678		25 N. P/L
"				670	12° edge pvt.	
"				670	13 gut.	
"				676	25 S. P/L	
4+00				674		℄
"				672		12° edge pvt.
"				671		14 gut.
"				677		25 N. P/L
"				685		125 back lot line
"				671	11° edge pvt.	
"				670	12 gut.	
"				674	25 S. P/L	
"				671	125 back lot	
5+00				672		℄
"				671		10° edge pvt.
"				671		11 gut.
"				673		25 N. P/L
"				670	12° edge pvt.	
"				668	14 gut.	

Profile No. ____ Notes Red. ____ Plotted ____ Job No. [illegible] Division No. ____ F. B. [illegible]
Date ____ Date ____ Survey of 162 40 Ct
X-Sec. No. ____ Notes Chkd. ____ Checked ____ Survey by [illegible] Notes [illegible] Date [illegible]
Date ____ Date ____ Map No. ____ Indexed C. [illegible] Date ____

76L298 307 4-50

PLEASE RETURN TO
LOS ANGELES COUNTY SURVEYOR
726 LOS ANGELES COUNTY ENGINEERING BLDG.

NOTE: ANY ADDITIONS OR CHANGES ON THIS SHEET MUST BE MADE OR CIRCLED IN RED INK, WITH DATE AND NAME OF PERSON MAKING CHANGE.

~~7.18~~
7.095

Do not extend notes this side of this line.

STATION	B. S.	H. I.	F. S.	ELEV.	Left (S.)	Right (N.)
5+00				673	25 S. P/L	
5+79 67				671		℄ opp. E. P/L Horst
"				669		15° edge pvt., gut.
"				676		25 N. E. P/L Cor.
"				670	14° edge pvt., gut.	
"				674	25 S. E. P/L Cor.	
5+92				669		℄ "X" gut.
6+00				672		℄
6+04 67				672		℄ Inter. @ 160th St. & Horst
"				673		25 opp. N. P/L 160th
"				676		125 opp. back lot.
"				671	25 opp. S. P/L 160th	
"				669	125 opp. back lot	
6+22				667		℄ "X" gut.
6+29 67				668		℄ opp. W. P/L Horst
"				666		13° edge pvt., gut.
"				674		25 N. W. P/L Cor.
"				667	15° edge pvt., gut.	
"				671	25 S. W. P/L Cor.	
7+00				671		℄
"				671		13° edge pvt.

F. B. 1992 Pg. 238
Job No. 180714 Division No. Notes Red. Plotted Profile
Survey of J. L. Willey Date Date No.
Survey by J. L. W. Notes J. L. W. Checked X-Sec.
Indexed [redacted] Date Date No.

76L298 307 4-50

PLEASE RETURN TO
LOS ANGELES COUNTY SURVEYOR
726 LOS ANGELES COUNTY ENGINEERING BLDG.

NOTE: ANY ADDITIONS OR CHANGES ON THIS SHEET MUST BE MADE OR CIRCLED IN RED INK, WITH DATE AND NAME OF PERSON MAKING CHANGE.

Do not extend notes this side of this line.

STATION	B. S.	H. I.	F. S.	ELEV.	Left (S)	Right (N)
7+00				670		15 gut.
"				677		25 N. P/L
"				669	14° edge pvt.	
"				668	16 gut.	
"				672	25 S. P/L	
8+00				672		℄
"				671		15° edge pvt.
"				670		17 gut.
"				672		25 N. P/L
"				669	15° edge pvt.	
"				668	18 gut.	
"				671	25 S. P/L	
9+00				671		℄
"				671		15° edge pvt.
"				670		17 gut.
"				675		25 N. P/L
"				669	15° edge pvt.	
"				668	18 gut.	
"				672	25 S. P/L	
9+51.5				673		℄ end of pvt.
"				673		14°

Profile Notes Red. ____ Plotted ____ Job No. [illegible] Drawing No. ____
No. ____ Date ____ Date ____ Survey of 162nd St.
X-Sec. Notes Chkd. ____ Checked ____ Survey by [illegible] Notes [illegible] Date 9-27-85
No. ____ Date ____ Date ____ Map No. ____ Index No. C. Johnson

R.B. 1992 Pg. 3[illegible]

76L298 307 4-50

PLEASE RETURN TO
LOS ANGELES COUNTY SURVEYOR
726 LOS ANGELES COUNTY ENGINEERING BLDG.

NOTE: ANY ADDITIONS OR CHANGES ON THIS SHEET MUST BE MADE OR CIRCLED IN RED INK, WITH DATE AND NAME OF PERSON MAKING CHANGE.

Do not extend notes this side of this line.

STATION	B. S.	H. I.	F. S.	ELEV.	Left (S.)	Right (N.)
9+51 5				67 3	14 5	
9+58 73				67 4		℄ Inter. @ 160th & Tr. Line
"				67 4		25 N. P/L
"				67 9		125 back lot
"				67 1	25 S. P/L	
"				66 9	125 back lot	
BM KN 293				67 38	BM KN 293 Elev. 67.398 F.B. 1992-13	
					160th St. (S. side), 360' ± W. of ℄ of Horst	
					Bt. spk. in E. end of walk to ho. #12030	

Survey of 162nd St. Job No. 18071 Division No. Notes Red. Plotted Profile
Survey by J. Willey Notes J.L.W. Date Date No.
Indexed Date Notes Chkd. Checked X-Sec.
Date Date No.

Notes Ck'd by	Survey of 162nd St.
Map No.	W. O. 180714 Tape No. St'd. °F
Office Work	Surveyed by J.L. Willey
Checked	Notes J.L.W. Date 9-55
Date	Indexed A. C. Johnson

F. B. 1992 Pg. 241

162nd ST. C.I. 1807.14

TOPOGRAPHY
on
HERMOSURA ST
from
1st Alley W. of Norwalk Blvd
to
Tract Line W. of Horst Ave.

9/15/55
J.L. Willey & Party

Note: Any Additions or Changes on This Sheet Must be Made or Circled in Red Ink With Date and Name of Person Making Change.

Do not extend notes this side of this line.

RETURN TO
LOS ANGELES COUNTY SURVEYOR
726 LOS ANGELES COUNTY
ENGINEERING BLDG.

76FBOSS 247 4-53



RETURN TO
LOS ANGELES COUNTY SURVEYOR
726 LOS ANGELES COUNTY
ENGINEERING BLDG.
Do not extend notes this side of this line.

Note: Any Additions or Changes on This Sheet Must be Made or Circled in Red Ink With Date and Name of Person Making Change.

Notes Ck'd by	Survey of 162nd St	F. B. 1992 Pg. 243
Map No.	W. O. 1807/4 Tape No. St'd. °F	
Office Work	Surveyed by JLWilley	
Checked	Notes JLW Date 9-55	
Date	Indexed C. Johnson	



Note: Any Additions or Changes on This Sheet Must be Made or Circled in Red Ink With Date and Name of Person Making Change.

Do not extend notes this side of this line.

RETURN TO
LOS ANGELES COUNTY SURVEYOR
726 LOS ANGELES COUNTY
ENGINEERING BLDG.

76F3095 S&E #247. 8-54

F.B. 1992 PG. 244



RETURN TO
LOS ANGELES COUNTY SURVEYOR
726 LOS ANGELES COUNTY
ENGINEERING BLDG.
Do not extend notes this side of this line.

Note: Any Additions or Changes on This Sheet Must be Made or Circled in Red Ink With Date and Name of Person Making Change.

Profile	Notes Red	Platted	Job No. 180714	Division No.	F. B. 7992 Pg. 375
No.	Date	Date	Survey of 162nd St		
X-Sec.	Notes Chkd.	Checked	Survey by J.L. Willey	Notes J.L.W.	Date 9-55
No.	Date	Date	Map No.	Indexed	Date

162nd ST C.I. 180714

"X" SECTIONS

on

HERMOSURA ST

from

1st Alley W. of Norwalk Blvd

to

W. Line Tract 9738

9-55

J.L. Willey & Party

STATION	B. S.	H. I.	F. S.	ELEV.

Do not extend notes this side of this line.

NOTE: ANY ADDITIONS OR CHANGES ON THIS SHEET MUST BE MADE OR CIRCLED IN RED INK, WITH DATE AND NAME OF PERSON MAKING CHANGE.

PLEASE RETURN TO
LOS ANGELES COUNTY SURVEYOR
726 LOS ANGELES COUNTY ENGINEERING BLDG.

76L298 307 4-50

76L298 307 4-50

PLEASE RETURN TO
LOS ANGELES COUNTY SURVEYOR
726 LOS ANGELES COUNTY ENGINEERING BLDG.

NOTE: ANY ADDITIONS OR CHANGES ON THIS SHEET MUST BE MADE OR CIRCLED IN RED INK, WITH DATE AND NAME OF PERSON MAKING CHANGE.

Do not extend notes this side of this line.

STATION	B. S.	H. I.	F. S.	ELEV.		
BMKN272				68 9	BMKN272 Elev. 68.893	F.B. 1992-7
					Norwalk Blvd., (w. side) 75'±	N. of Hermosura St
					Bt. Spk. N. end Walk to Ho. #15921, 63' w. of ℄ Street	
0+90				68 2	opp E P/L of Alley	℄
1+00				68 2	1 ft. of Alley	℄
"				68 0		12.5 N. edge Pvt.
"				68 0		15.0 Gut
"				68 7		25 N P/L
"				67 8	12.6 S. edge Pvt.	
"				67 8	13.0 Gut.	
"				68 6	25 S P/L	
"				68 0	125 back lot.	
1+10				68 3	opp. W P/L Alley	℄
T.P.				68 17		
2+00				68 3		℄
"				68 1		12.0 edge pvt.
"				68 0		13.0 Gut.
"				68 8		25 N P/L
"				67 9	12.0 edge Pvt.	
"				67 8	13 Gut.	
"				68 4	25 S P/L	

F.B. 1992 Pg. 246
Job No. 18071A Division No. ____ Notes Red. ____ Plotted ____ Profile ____
Survey of 162nd St Date ____ Date ____ No. ____
Survey by J. Willey Notes J.L.W. Notes Chkd. ____ Checked ____ X-Sec. ____
Indexed C. J. Willey Date ____ Date ____ No. ____

76L298 307 4-50

PLEASE RETURN TO
LOS ANGELES COUNTY SURVEYOR
726 LOS ANGELES COUNTY ENGINEERING BLDG.

NOTE: ANY ADDITIONS OR CHANGES ON THIS SHEET MUST BE MADE OR CIRCLED IN RED INK, WITH DATE AND NAME OF PERSON MAKING CHANGE.

Do not extend notes this side of this line.

STATION	B. S.	H. I.	F. S.	ELEV.		
3+00				683		℄
"				682		11.5 edge Pvt.
"				682		12.0 Gut.
"				691		25 NP/L
"				680	12.5 edge Pvt.	
"				680	13.0 Gut.	
"				689	25 SP/L	
4+00				683		℄
"				681		11.7 edge Pvt & Gut
"				688		25 NP/L
"				679	12.3 edge Pvt & Gut.	
"				685	25 SP/L	
"				688	12.7 back lot.	
5+00				683		℄
"				681		12.3 Gut & edge Pvt.
"				686		25 NP/L
"				679	13.4 edge Pvt & Gut.	
"				683	25 SP/L	
T.P.				6834		
5+79.7				682		℄
"						17.4 edge Pvt & Gut

Profile Notes Red ____ Plotted ____ Job No. 180744 Division No. ____ F. B. 7992 Pg. 2[illegible]
No. ____ Date ____ Date ____ Survey of 162nd St
X-Sec. Notes Chkd. ____ Checked ____ Survey by J. L. Willey Notes J. L. W. Date 7/28/54
No. ____ Date ____ Date ____ Map No. 7 Indexed ____ Date ____

76L298 307 4-50

PLEASE RETURN TO
LOS ANGELES COUNTY SURVEYOR
726 LOS ANGELES COUNTY ENGINEERING BLDG.

NOTE: ANY ADDITIONS OR CHANGES ON THIS SHEET MUST BE MADE OR CIRCLED IN RED INK, WITH DATE AND NAME OF PERSON MAKING CHANGE.

Do not extend notes this side of this line.

STATION	B. S.	H. I.	F. S.	ELEV.		
5+79.7				68.5		25 N P/L Cor.
"				67.8	17.5 edge Pvt & Gut	
"				6[illegible].4	25 S P/L Cor	
5+90				67.9	"X" Gut	℄
6+00				68.1		℄
6+04.69				68.2	Int. Horst Ave.	℄
"				68.3		25 opp N P/L
"				68.1	25 opp S P/L	
"				67.7	127 " back lot.	
6+19.3				67.8	"X" Gut	℄
6+24.7				68.[illegible]	opp W P/L Hermosura	℄
"				67.8		10.8 edge Pvt & Gut.
"				68.5		25 N P/L Cor.
"				67.7	15.7 edge Pvt & Gut.	
"				68.3	25 S P/L Cor.	
7+00				68.2		℄
"				67.1		8.0 edge Pvt.
"				67.[illegible]		8.5 Gut
"				68.4		25 N P/L
"				67[illegible]	13.4 edge Pvt & Gut	
"				6[illegible]	25 S P/L	

F. B. 1992 PG. 248
Job No. 18174 Division No. ____ Notes Red. ____ Plotted ____ Profile ____
Survey of 162nd St Date ____ Date ____ No. ____
Survey by J.L. Willey Notes J.L.W. Notes Chkd. ____ Checked ____ X-Sec. ____
Index [illegible] C. Jo[illegible] Date ____ Date ____ No. ____

76L298 307 4-50

PLEASE RETURN TO
LOS ANGELES COUNTY SURVEYOR
726 LOS ANGELES COUNTY ENGINEERING BLDG.

NOTE: ANY ADDITIONS OR CHANGES ON THIS SHEET MUST BE MADE OR CIRCLED IN RED INK, WITH DATE AND NAME OF PERSON MAKING CHANGE.

Do not extend notes this side of this line.

STATION	B. S.	H. I.	F. S.	ELEV.		
T.P.				68 22		
8+00				68 1		℄
"				68 0		9⁶ edge Pvt.
"						(No Gut.)
"				68 5		25 N P/L
"				67 9	12⁶ edge Pvt. & Gut	
"				68 3	25 S P/L	
9+00				68 1		℄
"				68 2		11⁴ edge Pvt
"				68 4		25 N P/L
"				67 9	13⁰ edge Pvt. & Gut	
"				68 3	25 S P/L	
9+55				68 3	end of Pvt.	℄
"				68 4		8⁵ edge pvt.
"				68 2	9⁰ edge Pvt.	
9+58 73				68 1	W. Line Tract 9738	℄
"				68 7		25 N P/L
"				68 0	25 S P/L	
"				67 8	127 back lot	

Profile Notes Red ____ Plotted ____ Job No. 1807 Division No. ____ F. B. 1992 Pg. 24
No. ____ Date ____ Date ____ Survey of 162nd St.
X-Sec. Notes Chkd. ____ Checked ____ Survey by J.R. Wiley Notes J.R.W. Date 9/28/55
No. ____ Date ____ Date ____ Map No. ____ Indexed ____ C. Johnson

76L298 307 4-50

PLEASE RETURN TO
LOS ANGELES COUNTY SURVEYOR
726 LOS ANGELES COUNTY ENGINEERING BLDG.

NOTE: ANY ADDITIONS OR CHANGES ON THIS SHEET MUST BE MADE OR CIRCLED IN RED INK, WITH DATE AND NAME OF PERSON MAKING CHANGE.

Do not extend notes this side of this line.

STATION	B. S.	H. I.	F. S.	ELEV.		
BMKN292				69 13	BMKN292 Elev. 69.142 FB. 1922-13. Hermosura St. (N Side) 360'± W of Horst Ave Bt Spk in W. end Curb @ Tract line	

F. B. 1792 Pg. 250 Job No. 180714 Division No. Notes Red. Plotted Profile
Survey of 162nd St Date Date No.
Survey by J L Willey Notes J.L.W. Notes Chkd. Checked X-Sec.
Indexed C. Johnson Date Date Date No.

Notes Ck'd by	Survey of 162nd St	F. B. 1992 Pg. 251
Map No.	W. O. 1807.14 Tape No. St'd. °F.	
Office Work	Surveyed by J.L. Willey	
Checked	Notes J.L.W. Date 9-55	
Date	Indexed A. C. Johnson	

162nd ST

C.I. 1807.14

TOPOGRAPHY

on

1st ALLEY S of ALONDRA BLVD

from

Norwalk Blvd to W. Line Tract 9738.

9/28/55

J.L. Willey & Party

Note: Any Additions or Changes on This Sheet Must be Made in Red Ink With Date and Name of Person Making Change.

Do not extend notes this side of this line.

RETURN TO
LOS ANGELES COUNTY SURVEYOR
726 LOS ANGELES COUNTY
ENGINEERING BLDG.

76F309S S&E #247. 8-54

F.B. 1992 PG. 252



RETURN TO
LOS ANGELES COUNTY SURVEYOR
726 LOS ANGELES COUNTY
ENGINEERING BLDG.

Do not extend notes this side of this line.

Note: Any Additions or Changes on This Sheet Must be Made or Circled in Red Ink With Date and Name of Person Making Change.

Notes Ck'd by	Survey of 162nd St.	F. B. 1992 Pg. 259
Map No.	W. O. 1807.14 Tape No. St'd. °F	
Office Work	Surveyed by JH Willey	
Checked	Notes JH W. Date 9-55	
Date	Indexed A. C. Johnson	



Note: Any Additions or Changes on This Sheet Must be Made or Circled in Red Ink With Date and Name of Person Making Change.

Do not extend notes this side of this line.

RETURN TO
LOS ANGELES COUNTY SURVEYOR
726 LOS ANGELES COUNTY
ENGINEERING BLDG.

76F309S S&E #247. 8-54

F.B. 1997 PG. 254



RETURN TO
LOS ANGELES COUNTY SURVEYOR
720 LOS ANGELES COUNTY
ENGINEERING BLDG.
Do not extend notes this side of this line.

Note: Any Additions or Changes on This Sheet Must be Made or Circled in Red Ink With Date and Name of Person Making Change.

Profile No.	Notes Red. Date	Plotted Date	Job No. 180714 Division No.	F. B. 1992 Pg. 251
X-Sec. No.	Notes Chkd. Date	Checked Date	Survey of 162nd St. Survey by J.L. Willey Notes J.L.W. Date 9-55 Map No. [illegible] Date	

162nd ST.
C.I. 180714
"X" SECTIONS
on
1st Alley S. of Alondra Blvd
from
Norwalk Blvd to W. Line Tract 9738

9-55
J.L. Willey & Party

STATION	B. S.	H. I.	F. S.	ELEV.

NOTE: ANY ADDITIONS OR CHANGES ON THIS SHEET MUST BE MADE OR CIRCLED IN RED INK, WITH DATE AND NAME OF PERSON MAKING CHANGE.

PLEASE RETURN TO
LOS ANGELES COUNTY SURVEYOR
726 LOS ANGELES COUNTY ENGINEERING BLDG.

Do not extend notes this side of this line.

761.298 307 4-50

76L298 307 4-50

PLEASE RETURN TO
LOS ANGELES COUNTY SURVEYOR
726 LOS ANGELES COUNTY ENGINEERING BLDG.

NOTE: ANY ADDITIONS OR CHANGES ON THIS SHEET MUST BE MADE OR CIRCLED IN RED INK, WITH DATE AND NAME OF PERSON MAKING CHANGE.

Do not extend notes this side of this line.

STATION	B. S.	H. I.	F. S.	ELEV.		
BMKN272				68 89	BMKN272. Elev. 68.893 FB 1992-7	
					Norwalk Blvd (W. Side) 75'± N of Hermosura St	
					Bt Spk, N. end Walk to Ho. #15921 63' W. of ℄ of Street	
0+00				68 8	℄ Int. Norwalk Blvd. ℄	
"				68 8		10 opp N P/L
"				69 5	on ℄ Norwalk Blvd.	132 " Sp/L Alondra Blvd
"				68 8	10 Opp Sp/L	
"				68 6	112 " N P/L Hermosura St.	
0+09.8				68 5	W. edge Pvt. ℄	
0+16.0				68 5	Gut ℄	
0+18.0				68 8	brk ℄	
0+50				69 1	℄	
"				69 2		10 N.P/L
"				68 8	10 S.P/L	
1+00				69 4	℄	
"				69 1		10 N P/L
"				69 1	10 Sp/L	
1+61.04				69 3	Int. Alley's ℄	
"				69 2		10 opp N.P/L
"				69 5	SP/L Alondra Blvd.	132 "
"				69 1	10 opp SP/L	

F. B. 1992 Pg. 256
Job No. 180714 Division No. ____ Notes Red. ____ Plotted ____ Profile ____
Survey of 162nd St Date ____ Date ____ No. ____
Survey by J.L. Willey Notes J.L.W. Notes Chkd. ____ Checked ____ X-Sec. ____
Indexed ____ Date ____ Date ____ Date ____ No. ____

76L298 307 4-50

PLEASE RETURN TO
LOS ANGELES COUNTY SURVEYOR
726 LOS ANGELES COUNTY ENGINEERING BLDG.

NOTE: ANY ADDITIONS OR CHANGES ON THIS SHEET MUST BE MADE OR CIRCLED IN RED INK, WITH DATE AND NAME OF PERSON MAKING CHANGE.

Do not extend notes this side of this line.

STATION	B. S.	H. I.	F. S.	ELEV.		
1+61 04				68 7	112 - N P/L Hermosura St.	
2+00				69 5		℄
"				69 3		10 N P/L
"				69 2	10 S P/L	
T.P.				69 47		
3+00				69 5		℄
"				69 4		10 N P/L
"				69 5	10 S P/L	
4+00				70 1		℄
"				70 0		10 N P/L
"				69 5		132 S P/L Alondra Blvd
"				69 1	10 S P/L	
"				68 8	112 N P/L Hermosura St.	
T.P.				69 79		
5+00				69 8		℄
"				69 6		10 N P/L
"				69 6	10 S P/L	
6+00				69 4		℄
"				69 4		10 N P/L
"				69 2	10 S P/L	
6+40 7				69 4		℄

Profile Notes Red ____ Plotted ____ Job No. 1[illegible] Division No. ____ F. B. 1992 Pg. 27
No. ____ Date ____ Date ____ Survey of 16[illegible] St.
X-Sec. Notes Chkd. ____ Checked ____ Survey by [illegible] Notes [illegible] Date 9/28/55
No. ____ Date ____ Date ____ Map No. ____ Date ____
[illegible] C. Johnson

76L298 307 4-50

PLEASE RETURN TO
LOS ANGELES COUNTY SURVEYOR
726 LOS ANGELES COUNTY ENGINEERING BLDG.

NOTE: ANY ADDITIONS OR CHANGES ON THIS SHEET MUST BE MADE OR CIRCLED IN RED INK, WITH DATE AND NAME OF PERSON MAKING CHANGE.

Do not extend notes this side of this line.

STATION	B. S.	H. I.	F. S.	ELEV.		
6+40 7				69 3		10 N P/L Cor.
"				69 3	10 S P/L Cor	
6+48 5				69 5	brk ℄	
6+52 5				68 6	"X" Gut, edge Pvt. ℄	
6+65 75				68 9	Int. Horst Ave ℄	
"				68 9		10 opp N P/L
"				69 4		132 " S P/L Alondra Blvd
"				68 8	10 opp S P/L	
"				68 3	112 " N P/L Hermosura St.	
6+79				68 4	edge Pvt ℄	
6+79 5				68 3	Gut ℄	
6+90 8				68 9	opp W P/L ℄	
"				69 1		10 N P/L Cor.
"				68 7	10 S P/L Cor.	
7+00				69 1	℄	
"				69 2		10 N P/L
"				68 6	10 S P/L	
8+00				69 0	℄	
"				69 0		10 N P/L
"				68 7	10 S P/L	
T.P.				69 90		

F. B. 1992 PG. 258 Job No. 180714 Division No. Notes Red Plotted Profile
Survey of 162nd St Date Date No.
Survey by T.L. Willey Notes T.L.W. Notes Chkd Checked X-Sec.
Indexed C. Johnson Date Date No.

761298 307 4-50

PLEASE RETURN TO
LOS ANGELES COUNTY SURVEYOR
726 LOS ANGELES COUNTY ENGINEERING BLDG.

NOTE: ANY ADDITIONS OR CHANGES ON THIS SHEET MUST BE MADE OR CIRCLED IN RED INK, WITH DATE AND NAME OF PERSON MAKING CHANGE.

Do not extend notes this side of this line.

STATION	B. S.	H. I.	F. S.	ELEV.		
9+00				69 5		℄
"				69 5		10 NP/L
"				69 4	10' SP/L	
10+00				69 2		℄
"				69 3		10 NP/L
"				69 2	10 SP/L	
T.P.				69 08		
10+19 79				69 0	W line Tract 9738	℄
"				6 89		10 NP/L
"				69 6		132 SP/L Alondra Blvd
"				69 0	10 SP/L	
"				69 5	112 NP/L Hermosura St.	
BMKN.292				69 15	BM KN 292 Elev. 69.142 F.B. 1992-13 Hermosura St (N. side) 360'± W. of Horst Ave of Spk in W. end Curb @ Tract line.	

Profile No. ____ Notes Red ____ Plotted ____ Job No. 1 [illegible] Division No. ____ F.B. 1992 Pg. 259
Date ____ Date ____ Survey of 162nd St.
X-Sec. No. ____ Notes Chkd. ____ Checked ____ Survey by J.L. Willey Notes J.L.W. Date 9/28/55
Date ____ Date ____ Map No. ____ Indexed C. Johnson

F. B. 199 K Pg. 260

Job No. 180714 Division No. Notes Red. Plotted Profile

Survey of 162nd St Date Date No.

Survey by J. L. Willey Notes J. L. W. Notes Chkd. Checked X-Sec.

Indexed Date Date Date No.

76L298 307 4-50

PLEASE RETURN TO

LOS ANGELES COUNTY SURVEYOR

726 LOS ANGELES COUNTY ENGINEERING BLDG.

NOTE: ANY ADDITIONS OR CHANGES ON THIS SHEET MUST BE MADE OR CIRCLED IN RED INK, WITH DATE AND NAME OF PERSON MAKING CHANGE.

Do not extend notes this side of this line.

STATION	B. S.	H. I.	F. B.	ELEV.

Notes Red	Plotted	Job No.	
Date	Date	Survey of 162nd St	
Notes Chkd	Checked	Survey by J.L. Willey	Date
Date	Date	Map No.	Indexed

162nd ST C.I. 1807.14

PROFILE
of
AREA bounded by
Alondra Ave (N), Clarkdale (W) Artesia (S) Norwalk Blvd (E).

9-28-55
J.L. Willey & Party.

STATION	B. S.	H. I.	F. S.	ELEV.

NOTE: ANY ADDITIONS OR CHANGES ON THIS SHEET MUST BE MADE OR CIRCLED IN RED INK, WITH DATE AND NAME OF PERSON MAKING CHANGE.

PLEASE RETURN TO
LOS ANGELES COUNTY SURVEYOR
726 LOS ANGELES COUNTY ENGINEERING BLDG.

Do not extend notes this side of this line.

76L298 307 4-50

76L298 307 4-50

PLEASE RETURN TO
LOS ANGELES COUNTY SURVEYOR
726 LOS ANGELES COUNTY ENGINEERING BLDG.

NOTE: ANY ADDITIONS OR CHANGES ON THIS SHEET MUST BE MADE OR CIRCLED IN RED INK, WITH DATE AND NAME OF PERSON MAKING CHANGE.

Do not extend notes this side of this line.

STATION	B. S.	H. I.	F. S.	ELEV.		
BMKN 124				69 69	BMK.N.124. Elev. 69.688 F.B. 1938-11	
					Alondra Blvd (S. side) @ Horst Ave.	
					Bt. Spk. in drive, Ho. #12066 - 10' W. ℄ Horst Ave ℄ Prod.	
(See Instruction sheet)						
①				67 5	Spk Alondra Blvd - ℄ Lane St Prod. from S.	
T.P.				70 08	(310'± W. of W. Line Tract 9738)	
②				70 2	Spk Alondra Blvd. - 438'± E. of Clarkdale Ave.	
T.P.				70 25		
③				70 4	Spk Alondra Blvd @ Clarkdale Ave. to So.	
BMKN 127				71 24	BMKN 127 Elev. 71.231 F.B. 1938-12	
					Alondra Blvd (S. side) @ Clarkdale Ave North	
					Bt. Spk., N. side 48" Gum, 17' S & 12' E of ℄ later.	
T.P.				69 89		
④				68 7	℄ Clarkdale & Hermosura	
⑤				69 8	Hermosura - 445'± W of Clarkdale	
⑥				70 2	" 440'± E " " "	
⑦				70 1	" 770'± E " " "	
T.P.				68 56		
⑧				68 5	℄ 160'± S. Clarkdale	
⑨				69 0	" " - 440'± E of Clarkdale	
⑩				69 6	" " 770'± " " "	
T.P.				67 50		

B.B. #92 Pg. 262 Job No. 1611 Division No. Notes Red. Plotted. Profile
Survey of 1-22-52 Date. Date. No.
Survey by J. L. Wilkins Notes 12 W. Notes Chkd. Checked. X-Sec.
Indexed C. J. Date. Date. Date. No.

76L298 307 4-50

1.33 - 16244

PLEASE RETURN TO
LOS ANGELES COUNTY SURVEYOR
726 LOS ANGELES COUNTY ENGINEERING BLDG.

NOTE: ANY ADDITIONS OR CHANGES ON THIS SHEET MUST BE MADE OR CIRCLED IN RED INK, WITH DATE AND NAME OF PERSON MAKING CHANGE.

Do not extend notes this side of this line.

STATION	B. S.	H. I.	F. S.	ELEV.	
(11)				67 9	℄ Algardi & Clarkdale Ave
(12)				68 6	" " 446'± E of Clarkdale
(13)				69 1	" " 775'± " " "
T.P.				67 09	
(14)				66 7	℄ 161st & Clarkdale Ave
(15)				66 8	" " 449'± E of Clarkdale Ave
(16)				68 1	" " 780'± " " "
T.P.				65 92	
(17)				66 4	℄ 162nd & Clarkdale Ave
(18)				66 0	" " 452'± E of Clarkdale Ave
(19)				67 6	" " 785'± " " " "
(20)				65 3	℄ 163 & Clarkdale Ave
T.P.				65 32	
(21)				64 9	℄ Chesterton & Clarkdale Ave
(22)				64 6	℄ 164th St. & Clarkdale Ave
T.P.				64 58	
(23)				64 3	℄ Cedarvale & Clarkdale Ave
(24)				63 7	℄ 165th St & Clarkdale Ave
T.P.				63 67	
(25)				63 6	℄ 166th St & Clarkdale Ave
T.P.				63 11	

Profile Notes Pad Plotted Job No. [illegible] Checked By [illegible]
No. Date Date Survey of 16249 St
N-Sec. Notes Chkd. Checked Survey by JLWilley Notes JLW Date 4/[illegible]
No. Date Date Map No. Index C. Johnson

76L298 307 4-50

PLEASE RETURN TO
LOS ANGELES COUNTY SURVEYOR
726 LOS ANGELES COUNTY ENGINEERING BLDG.

NOTE: ANY ADDITIONS OR CHANGES ON THIS SHEET MUST BE MADE OR CIRCLED IN RED INK, WITH DATE AND NAME OF PERSON MAKING CHANGE.

Do not extend notes this side of this line.

STATION	B. S.	H. I.	F. S.	ELEV.	
BMKN303				~~63 17~~	BMKN303 Elev. 63.202 FB 1992-16
				63 20	166th St (N.Side) 160'± E of Elaine Ave
					Bt Spk, S end Walk to Ho #12013
⊙				61 93	
(26) ⊙				62 80	℄ Inter. Clardale & Arkansas Sts
(27)				61 2	℄ " " " 167th Sts.
(28) ⊙				60 40	℄ " " " 168th "
(29)				59 9	℄ " " " 169th "
(30) ⊙				59 33	℄ " " " 170th "
(31)				58 8	℄ Clarkdale Prod 180'± S of 170th St.
(32)				58 6	" " " 300'± " " " "
⊙				60 21	
(33)				59 7	N end Vine St 775'± N. of Artesia St.
⊙				59 45	
(34)				59 2	N.E. P/L Cor Artesia & Vine Sts.
(34)				56 3	℄ Inter. " " "
⊙				56 07	
⊙				54 97	
(35)				55 0	℄ Elaine Prod & Artesia Sts (1300'± E of Norwalk Blvd.
(35)				54 8	N P/L Artesia on ℄ Elaine Prod

Survey of 162nd St Job No. 180714 Division No. Notes Red Plotted Profile
Survey by T. Lilley Notes TRW Date Date No.
Indexed Date Notes Chkd Checked Date No.

PLEASE RETURN TO
LOS ANGELES COUNTY SURVEYOR
726 LOS ANGELES COUNTY ENGINEERING BLDG.

NOTE: ANY ADDITIONS OR CHANGES ON THIS SHEET MUST BE MADE OR CIRCLED IN RED INK, WITH DATE AND NAME OF PERSON MAKING CHANGE.

Do not extend notes this side of this line.

STATION	B. S.	H. I.	F. S.	ELEV.		
0				55 99		
0				58 99		
36				59 8	℄ Elaine Prod - ℄ 300' S. of 170th St.	
37 0				60 52	℄ 170th St ℄ Elaine St prod.	
38				61 2	℄ 169th St ℄ " " "	
39 0				61 27	℄ 168th St ℄ " " "	
40				61 8	℄ 167th St ℄ " " "	
41 0				62 50	℄ Arkansas St ℄ " " "	
BM KN 303				63 15	BM KN 303 Elev. 63.202 FB 1992-16	
BM KN 281				63 49	BM KN 281 Elev. 63.494 FB 1992-10	
42				62 0	on ℄ Prod of Arkansas ℄ Horst Sts.	
43 0				61 02	on ℄ Prod. of 167th St ℄ Horst Ave	
44				59 5	on ℄ Prod of 168th St ℄ Horst Ave	
45 0				58 48	on ℄ Prod of 169th St ℄ Horst Ave	
46				57 5	on ℄ Prod of 170th St ℄ Horst Ave	
47 0				57 05	on ℄ Horst Ave Prod, 300' S. of 170th St prod.	
0				55 53		
48				55 1	on N&L Artesia St ℄ ℄ Horst Prod.	
				54 9	on ℄ " " " "	
0				55 13		

Book ____ Page ____
Map Bk. ____ Page ____
Map Bk. ____ Page ____
Index ____
Notes Bk. ____ Page ____
Notes Chkd. ____ Date ____
Map No. ____ Index ____
Notes Tk. W. ____ Date ____
Date ____

76L398 307 4-50

PLEASE RETURN TO
LOS ANGELES COUNTY SURVEYOR
726 LOS ANGELES COUNTY ENGINEERING BLDG.

NOTE: ANY ADDITIONS OR CHANGES ON THIS SHEET MUST BE MADE OR CIRCLED IN RED INK, WITH DATE AND NAME OF PERSON MAKING CHANGE.

Do not extend notes this side of this line.

STATION	B. S.	H. I.	F. S.	ELEV.	
49				5 25	1x2 NW P/L Cor. Norwalk Blvd & Artesia St.
⊙				59 50	
50				60 4	W P/L Norwalk Blvd-300'± S. of 170th St Prod.
⊙				60 05	
51				60 6	" " " & 170th St Prod
52 ⊙				6 10	" " " & 169th St Prod.
53				61 5	" " " & 168th St Prod.
54 ⊙				62 13	" " " & 167th St Prod.
55				62 8	" " " & Arkansas St Prod
BMKN 26				63 25 26	BMKN26. Elev. 63.253 FB.1795-19.
⊙				65 06	
⊙				65 12	
56 ⊙				64 70	℄ Inter 166th St & Bloomfield St.
⊙				61 43	
⊙				58 03	
57				57 3	℄ Inter. Bloomfield & Artesia Sts.

Pa. 266 Job No. 180716 Division No. Notes Red Plotted Profile
Survey of 162nd St Date Date No. X-Sec.
Survey by J.L. Willey Notes J.L.W. Notes Chkd Checked
Index C. J. [illegible] Date Date No.

F. B. 1992 PG. 267

NOTES RED _____ JOB NO. 1807.14 SURVEY OF 162nd St.
DATE _____ SURVEY BY J L Willey
NOTES CHKD. _____ NOTES BY J L W. [redacted] DATE 4/26/57
DATE _____ INDEXED _____ DATE _____

DESCRIPTION	ADJ. ELEV.	3RD RUN	2ND RUN	DIFF.	1ST RUN	B.M.
C.I. 1807.14						
162nd ST						
BENCH MARK LEVELS						
Tieing our K.N Circuit to San Dist B.M.						
4/26/57						
	Willey JL					
	Malabrado					
	Nunez					
	Beld					

NOTE: ANY ADDITIONS OR CHANGES ON THIS SHEET MUST BE MADE OR CIRCLED IN RED INK, WITH DATE AND NAME OF PERSON MAKING CHANGE.

Do not extend notes this side of this line

PLEASE RETURN TO
LOS ANGELES COUNTY SURVEYOR
725 LOS ANGELES COUNTY ENGINEERING BLDG.

765420 S & E-353 4-54

765420 S & E-353 4-54

PLEASE RETURN TO
LOS ANGELES COUNTY SURVEYOR
725 LOS ANGELES COUNTY ENGINEERING BLDG.

NOTE: ANY ADDITIONS OR CHANGES ON THIS SHEET MUST BE MADE OR CIRCLED IN RED INK, WITH DATE AND NAME OF PERSON MAKING CHANGE.

Do not extend notes this side of this line

JOB NO. 180714 SURVEY OF 162nd St.
SURVEY BY T. L. Williams DATE 4/26/57
NOTES BY T. L. [illegible] DATE
INDEXED DATE
NOTES RED. DATE
NOTES CHKD. DATE
F. B. 1992 PG. 268

B.M.	1ST RUN	DIFF.	2ND RUN	3RD RUN	ADJ. ELEV.	DESCRIPTION
BMKN282	64.104				64.104	BMKN282 Elev 64.104 FB 1992-10 Horst Ave & 165th St. N.E. Cor. Bt Spk in Curb, 5' N. of N. end of C.R.
+	4.158					
Π	68.262	-0.604				
−	4.762					
BMKN281	63.500				63.494	BMKN281 Elev 63.494 FB 1992-10 Horst Ave & 166th St. N.W. Cor. Bt Spk in S.E. Cor. Walk to Church Bldg. #16513
+	4.171					
Π	67.671	-0.708				
−	4.879					
T.P.	62.792					
+	5.128					
Π	67.920	+0.169				
−	4.959					
T.P.	62.961					
+	4.788					
Π	67.749	+0.419				
−	4.369					
T.P.	63.380					
+	4.704					
Π	68.084	-0.110				
−	4.819					
T.P.	63.270					
+	5.413					
Π	68.683	+1.313				
−	4.100					
San Dist BM	64.583				64.583	San Dist BM Elev. 65.06 — 166th St. (N Side) 400' E of Norwalk Blvd. 4" in Curb, E. Side Drive 2.5' Side Walk S. 46 1243
+	4.890					
Π	69.473	-0.203				
−	5.073					
T.P.	64.380					

65.06 - San Dist
− 64.58 - Co. Engr.
−0.48 = San Dist. to Co. Engr.

76S420 S & E-353 4-54

PLEASE RETURN TO
LOS ANGELES COUNTY SURVEYOR
725 LOS ANGELES COUNTY ENGINEERING BLDG.

NOTE: ANY ADDITIONS OR CHANGES ON THIS SHEET MUST BE MADE OR CIRCLED IN RED INK, WITH DATE AND NAME OF PERSON MAKING CHANGE.

Do not extend notes this side of this line

B.M.	1ST RUN	DIFF.	2ND RUN	3RD RUN	ADJ. ELEV.	DESCRIPTION
T.P.	64.380 ✓					
+	5.611					
π	69.991	+0.573				
−	5.038					
T.P.	64.953 ✓					
+	4.999					
π	69.952	+0.280				
−	4.719					
T.P.	65.233 ✓					
+	4.791					
π	70.024	+0.232				
−	4.559					
T.P.	65.465 ✓					
+	4.843					
π	70.308	−0.320				
−	5.163					
T.P.	65.145 ✓					
+	4.769					
π	69.914	−0.574				
−	5.343					
T.P.	64.571 ✓					
+	4.822					
π	69.393	+0.065				
−	4.757					
T.P.	64.636 ✓					
+	4.650					
π	69.286	+0.155				
−	4.495					
T.P.	64.791 ✓					

NOTES RED. _____ JOB NO. 180114 SURVEY OF 162nd St
DATE _____ SURVEY BY J.H. Kelley
NOTES CHKD. _____ NOTES BY J.H. K DATE 4/27/57
DATE _____ INDEXED A. C. Johnson DATE _____

F. B. 1983 PG. 269

765420 S & E-353 4-54

PLEASE RETURN TO
LOS ANGELES COUNTY SURVEYOR
725 LOS ANGELES COUNTY ENGINEERING BLDG.

NOTE: ANY ADDITIONS OR CHANGES ON THIS SHEET MUST BE MADE OR CIRCLED IN RED INK, WITH DATE AND NAME OF PERSON MAKING CHANGE.

Do not extend notes this side of this line

JOB NO. 1607.14 SURVEY OF 162nd St
SURVEY BY J.L.W. DATE 4/26/54
NOTES BY J.L.W. DATE
INDEXED ~~K~~ C. JOHNSON DATE
NOTES RED
DATE
NOTES CHKD.
DATE

F.B. 1990 PG. 270

B.M.	1ST RUN	DIFF.	2ND RUN	3RD RUN	ADJ. ELEV.	DESCRIPTION
T.P.	64.791 ✓					63.75
+	4.859					− 63.28
Π	69.650	−1.520				− 0.48 = San. Dist to Co. Engr
− Fd	6.379					
San Dist BM	63.271 ✓				63.281	Fd San. Dist. B.M. Elev. 63.75
+	6.119					Bloomfield Ave & 162nd St, on ℄ Inter
Π	69.392	+1.521				C.S. Mon. in well w/cap.
−	4.541					
T.P.	64.792 ✓					
+	4.391					
Π	69.183	−0.159				
−	4.550					
T.P.	64.633 ✓					
+	4.578					
Π	69.211	−0.071				
−	4.649					
T.P.	64.562 ✓					
+	5.298					
Π	69.860	+0.577				
−	4.721					
T.P.	65.139 ✓					
+	5.112					
Π	70.251	+0.323				
−	4.789					
T.P.	65.462 ✓					
+	4.560					
Π	70.022	−0.241				
−	4.801					
T.P.	65.221 ✓					

76S420 S & E-353 4-54

PLEASE RETURN TO
LOS ANGELES COUNTY SURVEYOR
725 LOS ANGELES COUNTY ENGINEERING BLDG.

NOTE: ANY ADDITIONS OR CHANGES ON THIS SHEET MUST BE MADE OR CIRCLED IN RED INK, WITH DATE AND NAME OF PERSON MAKING CHANGE.

Do not extend notes this side of this line

B.M.	1ST RUN	DIFF.	2ND RUN	3RD RUN	ADJ. ELEV.	DESCRIPTION
T.P.	65.221 ✓					
+	4.639					
⊼	69.860	-0.279				
−	4.918					
T.P.	64.942 ✓					
+	5.023					
⊼	69.965	-0.585				
−	5.608					
T.P.	64.357 ✓					
+	4.988					
⊼	69.345 ✓	+0.205				65.06
− Fd	4.783					64.58
San. Dist. B.M.	64.562 ✓				64.583	− 0.48 San Dist. to Co. Engr
+	4.116					Fd San. Dist. B.M. Elev 65.06
⊼	68.678	-1.313				166th St. (N. Side) 400'± E. of Norwalk Blvd
−	5.429					"+" in Curb, E. Side of Drive @ S. Side of Walk
T.P.	63.249 ✓					to Ho. #12243
+	4.741					
⊼	67.990	+0.104				
−	4.637					
T.P.	63.353 ✓					
+	4.449					
⊼	67.802	-0.413				
−	4.862					
T.P.	62.940 ✓					
+	5.015					
⊼	67.955	-0.006				
−	5.021					
T.P.	62.934 ✓					

NOTES RED. JOB NO. 180714 SURVEY OF 162nd St
DATE SURVEY BY J.L. Willey
NOTES CHKD. NOTES BY J.L.W. DATE 4/26/57
DATE INDEXED K. C. Johnson DATE

F.B. 1992 PG. 271

76S420 S & E-353 4-54

PLEASE RETURN TO
LOS ANGELES COUNTY SURVEYOR
725 LOS ANGELES COUNTY ENGINEERING BLDG.

NOTE: ANY ADDITIONS OR CHANGES ON THIS SHEET MUST BE MADE OR CIRCLED IN RED INK, WITH DATE AND NAME OF PERSON MAKING CHANGE.

Do not extend notes this side of this line

B.M.	1ST RUN	DIFF.	2ND RUN	3RD RUN	ADJ. ELEV.	DESCRIPTION
T.P.	62.934 ✓					
+	4.988					
⊼	67.922	+0.541				
−	4.447					
B.M.K.N. 281	63.475 ✓					Fd BMK # 281 Elev. 63.494 F.B. 1992-10 Hors Ave & 16[illegible] St. N.W. Cor. Bt Spk in S.E. Cor, Walk to Church Bldg # 16513

error of closure = $+\frac{.019}{24}$

JOB NO. 1807.14 SURVEY OF 16[illegible] St
SURVEY BY J.L. Willey
NOTES BY J.L. W. DATE 4/26/57
INDEXED C. Johnson DATE
NOTES RED DATE
NOTES CHKD DATE

F.B. 1992 PG. 272

Notes Ck'd by	Survey of Norwalk Imp 2
Map No.	JN 4352.00 Tape Std °F
Office Work	Surveyed by Snyder
Checked	Notes PBS Date 1-15-58
Date	Indexed C. Johnson

F. B. 1992 PG. 273

J. N. 4352.00

NORWALK IMP. #2

Location of M.H. 200' ± E. of

Norwalk Blvd on 166th ST

Snyder
Le Gault
Harrington
Banksen

Note: Any Additions or Changes on This Sheet Must be Made or Circled in Red Ink With Date and Name of Person Making Change.

PLEASE RETURN TO
LOS ANGELES COUNTY ENGINEER
700 LOS ANGELES COUNTY ENGINEERING BLDG.

Do not extend this side of this line.

76F3095 S&E #247 1-56

F. B. 1992 PG. 274

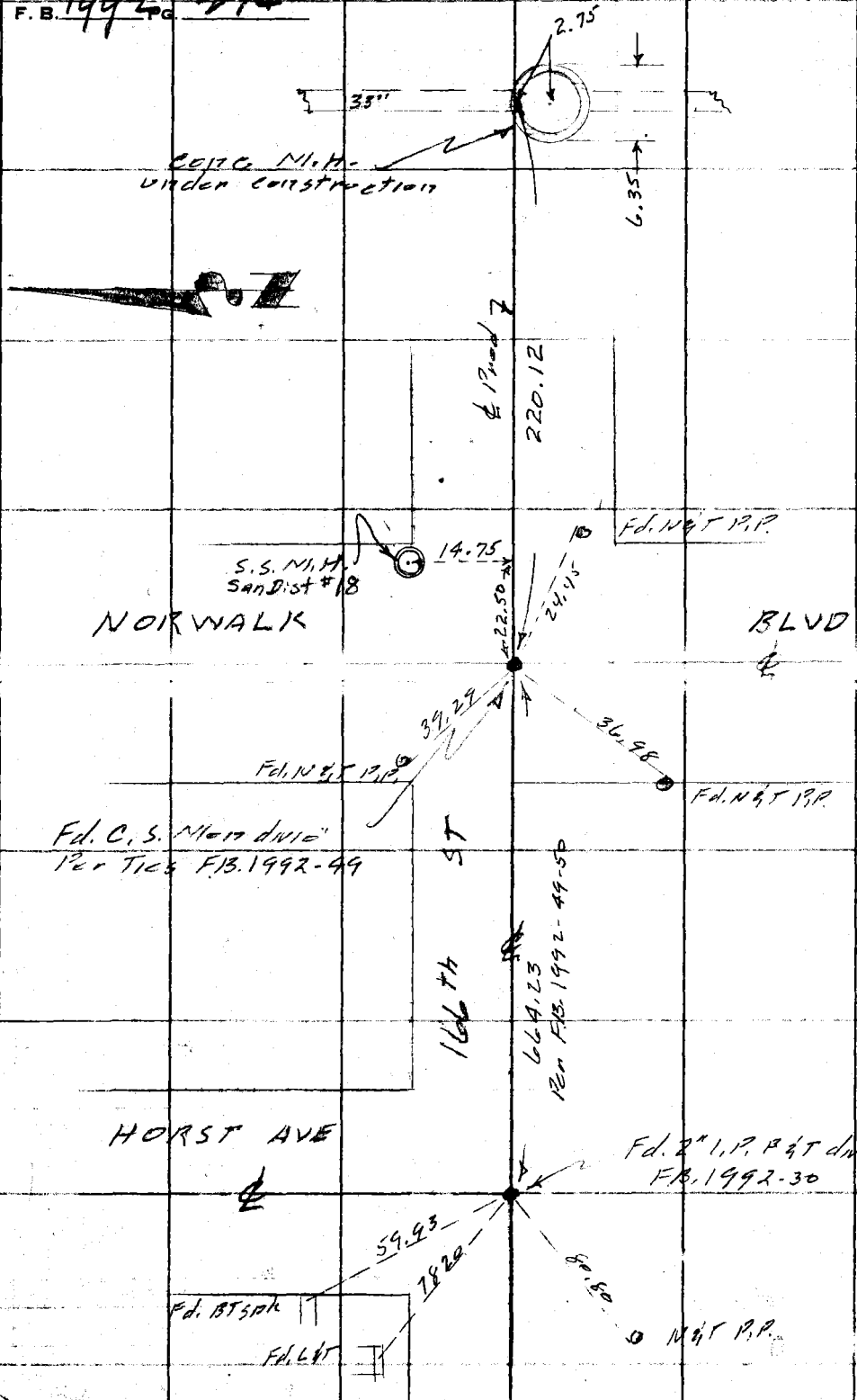

LOS ANGELES COUNTY ENGINEER
700 Los Angeles County Engineering Bldg.

PLEASE RETURN TO

Do not extend this side of this line.

Note: Any Additions or Changes on This Sheet Must be Made or Circled in Red Ink With Date and Name of Person Making Change.

Profile No.	Notes Red.	Plotted	Job No. 4352.00 Division No.	F. B. 1992 Pg. 275
	Date	Date	Survey of Norwalk Imp #2	
X-Sec. No.	Notes Chkd.	Checked	Survey by Snyder Notes PRS Date 1-15-58	
	Date	Date	Map No. Indexed C. Johnson Date 1-15-58	

J.N 4352.00
NORWALK IMP #2

Elev. of invent of 33" R.C.P. at M.H. 200'± E. of Norwalk Blvd on 166th ST.

Snyder
LeCault
Harrington
Bankson

STATION	B. S.	H. I.	F. S.	ELEV.

PLEASE RETURN TO
LOS ANGELES COUNTY ENGINEER
700 LOS ANGELES COUNTY ENGINEERING BLDG.

NOTE: ANY ADDITIONS OR CHANGES ON THIS SHEET MUST BE MADE OR CIRCLED IN RED INK, WITH DATE AND NAME OF PERSON MAKING CHANGE.

Do not extend notes this side of this line.

76298 S & E #307—7-55

F. B. 1992 Pg. 276 Division No. 4352.50

Survey of Norwalk Mtn #2 Notes Red. Plotted

Survey by Snyder Notes PRS Date Date

Indexed C. Johnson Date Notes Chkd Checked

Date Date

	489	69 57			BK. Spk in Conc Walk No #12002
T.P.	496	68 27	626	63 31	T.P.
T.P.	497	68 38	486	63 41	T.P.
T.P.	493	68 41	490	63 48	T.P.
T.P.	525	68 31	535	63 06	T.P.
T.P.	357	66 70	518	63 13	
			350	63 20	ground 200' E. of Norwalk Blvd on 166th ST.
M.H. T.P.	1087	66 61	1096	55 74	Rim of S.S. M.H. under construction on 166th ST. 220' E. of Norwalk Blvd.
Flow line of 33" R.C.P.				40 20	Meas from Rim 1554 To Flow line 55.74 / 15 54 / 4020
T.P.	460	67 73	348	63 13	
T.P.	487	67 86	474	62 19	
T.P.	502	67 84	504	62 12	
T.P.	510	68 26	468	63 16	
T.P.	521	68 34	513	63 [illegible]	
B.M. KN 302			501	63 [illegible]	B.M. KN 302 EL. 63.33 F.B. 1992-15 165th ST. & Elaine Ave. S.E. cor. BT. spk in cb 5' E. of E. end C.R.