1993

DATE	J.M.	DESCRIPTION	NOTES	PAGES
		KASSEBAUM ST. C.I.1804.14		
5-55	1804.14	Basye St. from Tyler Ave. to Cedar Ave.	Topog.	5-10
"	"	" " "	X-secs.	11-21
"	"	Plumbing Outlets on Basye St.	Elevs.	23
"	"	Bas ye St. from Tyler Ave. to W. end of Street.	Topog.	25-27
"	"	" " "	X-secs.	29-34
"	"	Lambert Ave from Tyler Ave. to Huddart Ave.	Topog.	35-41
"	"	" " "	X-secs.	43-52
"	"	McGirk St from Tyler Ave. To Huddart Ave.	Topog.	53-57
"	"	" " "	X-secs.	59-66
"	"	Lambert Ave. from Tyler Ave. to W.end of Street.	Topog.	67-70
"	"	" " "	X-secs.	71-76
6-55	"	Lincoln Ave. from Bryant Rd. to Basye St.	Topog.	77-80
"	"	" " "	X-secs.	81-85
"	"	Tyler Ave. from Bryant Rd. to McGirk Ave.	Topog.	87-92
"	"	" " "	X-secs.	93-108
"	"	Central Ave.from Bryant Rd.to Lambert Ave.,Kassebaum Ave.from Lambert Ave.to McGirk St.	Topog.	109-115
"	"	" " "	X-secs.	117-128
		139TH. ST. C.I.2145.14		
6-60	2145.14	District Bench Levels	B.M.	131-136
"	0303.00	District Center Line Survey	C/L	137-145
"	2145.14	139th. from Western Ave. to A Point 1363Ft. Westerly	Topog.	147-149
"	"	" " "	X-secs.	151-158
"	"	139th. St. from Van Ness Ave. to A Point 1278ft. Easterly.	Topog.	159-160
"	"	" " "	X-secs.	161-168

Microfilmed Oct 86

P.W.O. file o.k. 3/88

SO. CALIF. BLUE PRINT CO. 4207

INDEX TO F.B.1993(CONTINUED)

DATE	J.N.	DESCRIPTION	NOTES	PAGES
		VOLNEY DR. C.I.2197.14.		
12/61	2197.14	DISTRICT BENCH LEVELS.	B.M's	171-177.
"	0303.00	CENTER LINE SURVEY.	C.L.	179-190.
1/62	2197.14	HAUCK ST. from Helen Dr. to Volney Dr. & Volney Dr. from Hauck St. to Loren	Topog.	191-196.
"	"	" " " " " "	X-secs.	197-205.
"	"	Proposed sewer R/W from Volney Dr. to Watland Ave.	Topog.	207-213.
"	"	" " " "	X-secs.	215-222.
"	"	Watland Ave. from Loren Ave. to S. Side of Lot 155, Tract #6907.	Topog.	223-226.
"	"	" " " "	X-secs.	227-234.
"	"	Loren St. (S. side) from Volney Dr. to Watland Ave.	Topog.	235-237.
"	"	" " " "	X-secs.	239-242.
4/62	0303.00	Additional Center Line Survey	C/L	243-246
"	2197.14	Loren St. from Watland Ave. to Rollins Dr.	Topog.	247-249
"	"	" " "	X-secs.	251-254
"	"	Rollins Dr. from Lorin St. to Station 3+00	Topog.	255-257
"	"	" " "	X-secs.	259-262.

DATE

SURVEY BY

SURVEY OF

TR. No.

F. B. PG.

F. B._____ Pg._____ SURVEY OF_____

TR. No._____ SURVEY BY_____

DATE_____

Notes Ck'd by	Survey of Kassebaum Ave
Map No.	W. C. [illegible] Tape No. St'd. of
Office Work	Surveyed by Snyder
Checked	Notes [illegible] Date 5-55
Date	Indexed [illegible]

C.I. 1804.14

KASSEBAUM ST S.S. DIST.

Location of Improvements

on

BASYE ST

From - Tyler Ave

To - Ceder Ave

Note: Any Additions or Changes on this Sheet Must be Made or Checked on this Ink With Date and Name of Person Making Change.

Do not extend notes into side of this line.

RETURN TO
LOS ANGELES COUNTY SURVEYOR
7[illegible] LOS ANGELES COUNTY
ENGINEERING BLDG.

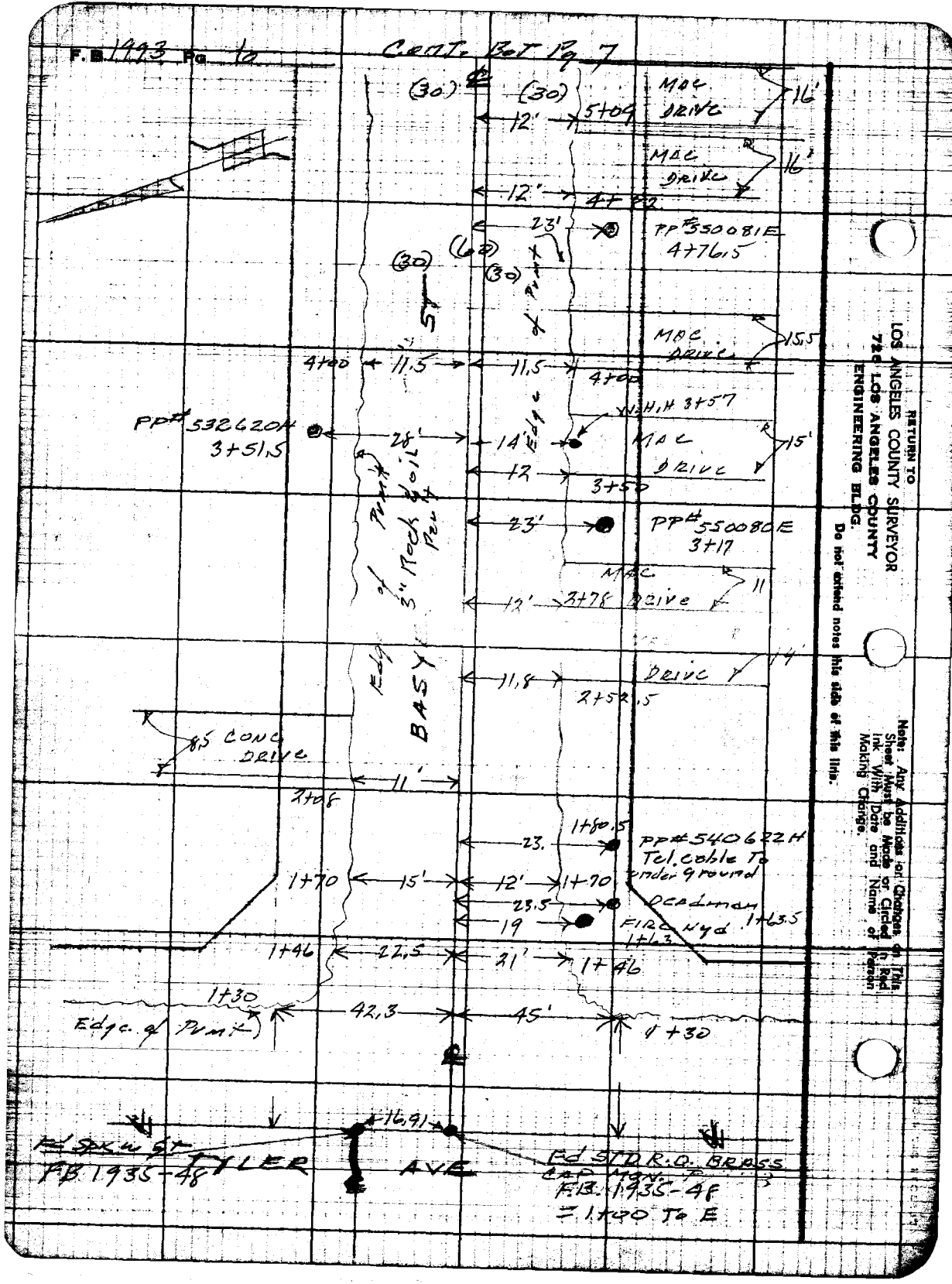
F.B. 1993 Pg 10
Cont. Bot Pg 7
(30)
(30)
5+09
MAC DRIVE
16'
12'
MAC DRIVE
16'
12'
4+82
23'
PP# 550081E
4+76.5
(60)
(30)
(30)
Edge of Pvmt
MAC DRIVE
15.5
4+00
11.5
11.5
4+00
W.H.H 3+57
PP# 532620H
3+51.5
28'
14'
MAC DRIVE
15'
12
3+50
Edge of Pvmt
3" Rock Soil Pvmt
23'
PP# 550080E
3+17
MAC DRIVE
11
12'
2+78
BASY
DRIVE
14'
11.8
2+52.5
8.5 CONC DRIVE
11'
2+08
1+80.5
23.
PP# 540622H
Tel. cable To under ground
1+70
15'
12'
1+70
23.5
Deadman
19
FIRE Hyd
1+63.5
1+63
1+46
22.5
21'
1+46
1+30
42.3
45'
1+30
Edge of Pvmt
16.91
Fd SPK W St
FB 1935-48
TYLER AVE
Fd STD R.O. BRASS
CAP MON.
F.B. 1935-48
= 1+00 To E
RETURN TO
LOS ANGELES COUNTY SURVEYOR
726 LOS ANGELES COUNTY
ENGINEERING BLDG.
Do not extend notes this side of this line.
Note: Any Additions or Changes on This Sheet Must be Made or Circled in Red Ink With Date and Name of Person Making Change.

Notes Ck'd by	Survey of [illegible]
Map No.	W. O. [illegible] Tape No. Std. of
Office Work	Surveyed by Snyder
Checked	Notes [illegible] Date [illegible]
Date	Indexed [illegible]

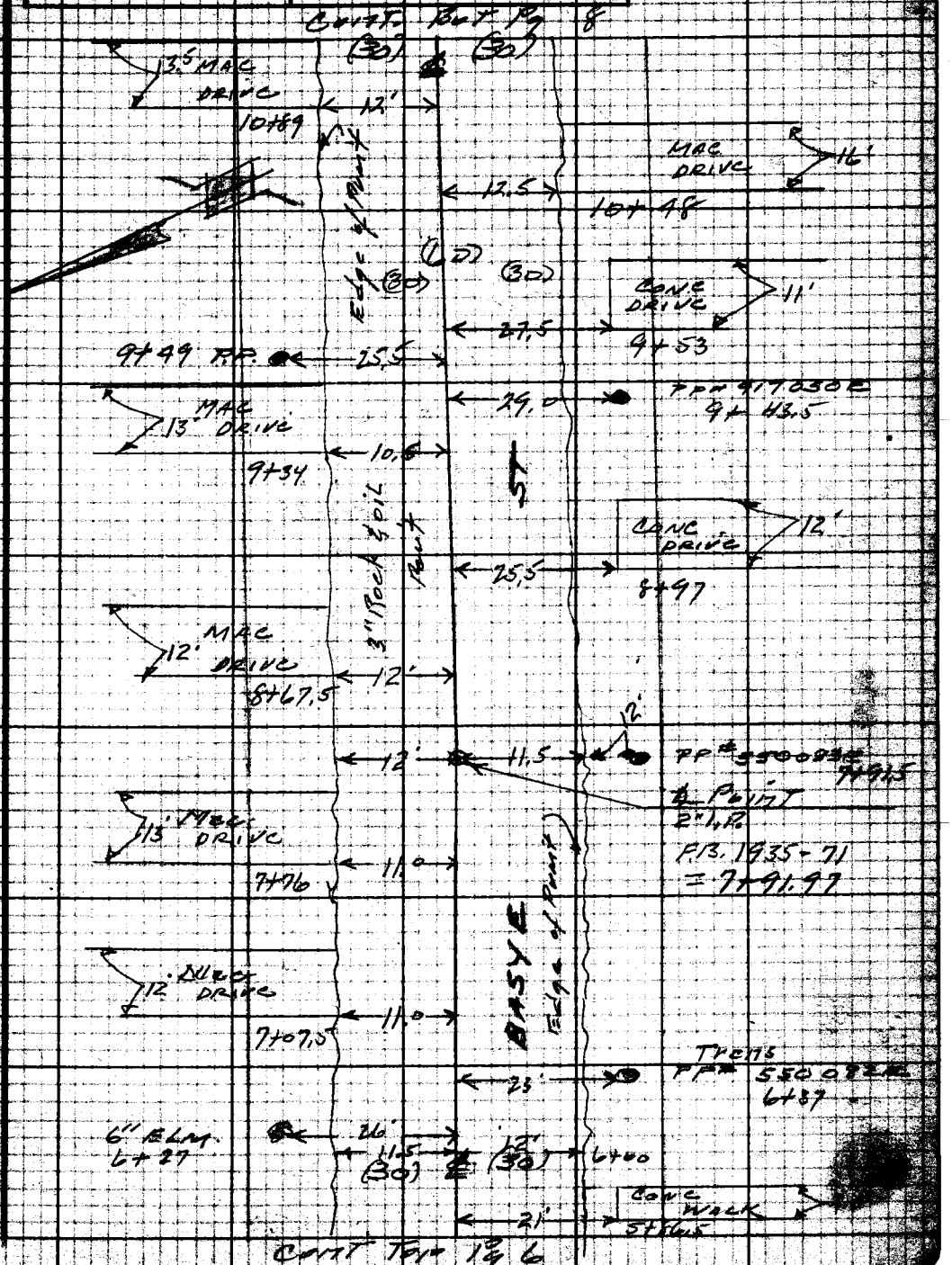

Note: Any Additions or Changes on This Sheet Must be Made or Checked in Red Ink With Date and Name of Person Making Change.

Do not extend notes this side of this line.

RETURN TO
LOS ANGELES COUNTY SURVEYOR
725 LOS ANGELES COUNTY
ENGINEERING BLDG.

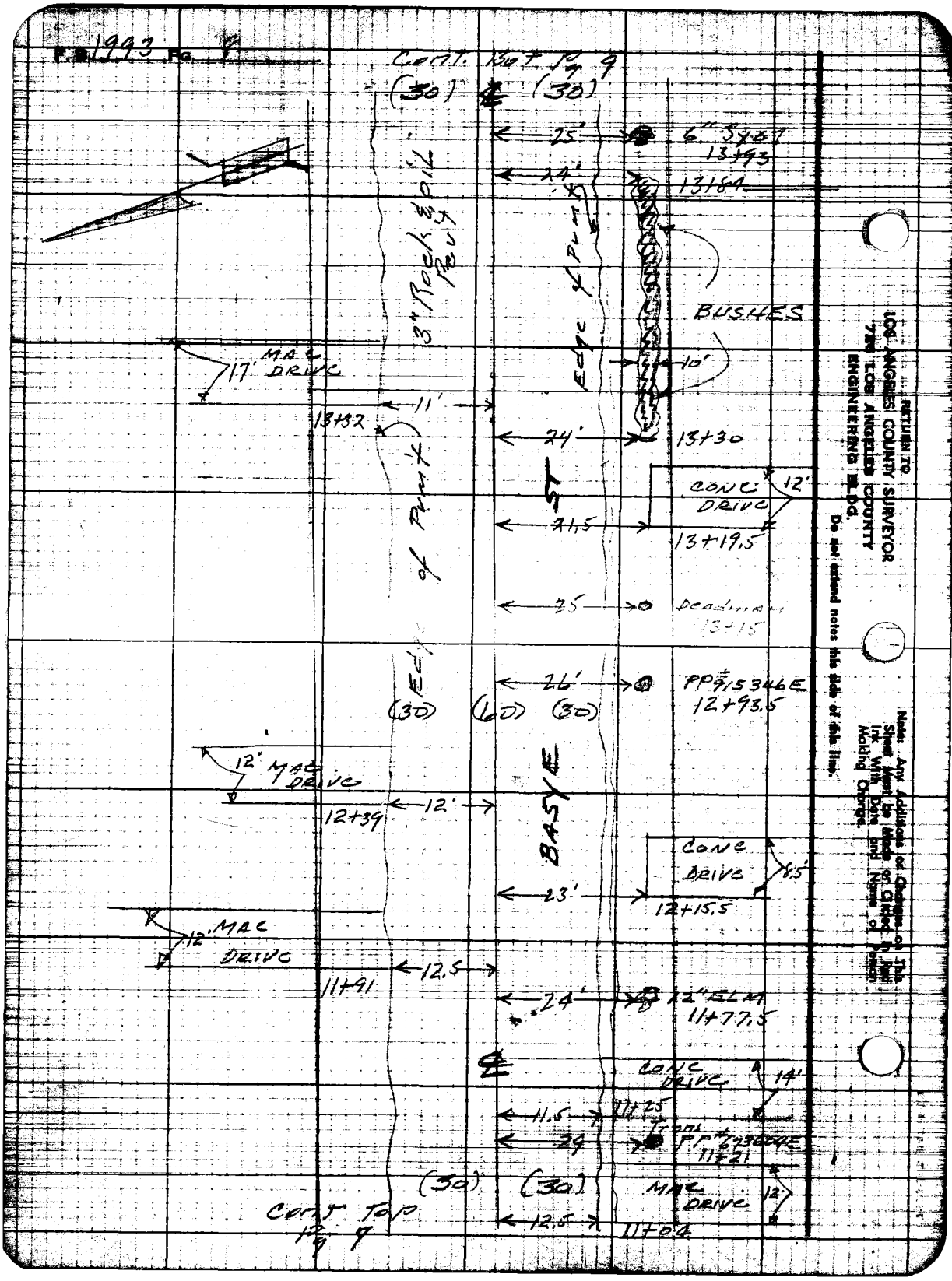

F.B. 1993 Pg. 8
Cont. Bot Pg 9
(30) ℄ (30)
25'
6" Sycy
13+93
24'
13+84
3" Rock & Oil Pavt
Edge of Pvmt
BUSHES
10'
17' MAC DRIVE
11'
13+32
24'
13+30
ST
CONC DRIVE
12'
21.5
13+19.5
25
Deadman
13+15
26'
PP#915346E
12+93.5
(30) (60) (30)
12' MAC DRIVE
12'
12+39
BASYE
CONC DRIVE
8.5'
23'
12+15.5
12' MAC DRIVE
12.5
11+91
24'
12" ELM
11+77.5
℄
CONC DRIVE
14'
11.5
11+25
24
Trans PP#673604E
11+21
(30) (30)
MAC DRIVE
12'
12.5
11+04
Cont Top Pg 9
RETURN TO
LOS ANGELES COUNTY SURVEYOR
7th LOS ANGELES COUNTY
ENGINEERING BLDG.
Do not extend notes this side of this line.
Note: Any Additions or Changes on This Sheet Must be Made or Cited in Red Ink With Date and Name of Person Making Change.



Notes Ck'd by
Map No.
Office Work
Checked
Date
Survey of
W. O.
Surveyed by
Notes
Indexed
Cont. Bot Pg 10
MAC DRIVE
37'
10'
16+23
PP 592460E
16+16.5
22.5
(30)
(30)
15+95
2" ELM
24'
Deadman
22.7
15+93.5
MAC DRIVE
18'
15+74
10'
15+47
23.5
6" ELM
Ed. Pavt
15+16
23.5
15+68
10'
10.5
15+68
14+74
21
25.8
14+74
14+73
W.H.H.
21.5
17.5
W.H.H.
14+72
14+71.5
22.8
37.5
48.5
14+61.5
14+60
CENTRAL
AVE
14+39
33.5
35.5
14+36
14+24
16.5
19.5
14+24
14+11.5
14+11.5
12'
14'
W.H.H. 14+07.5
17.7
19'
FIRE HYD
14+09
(60)
(30)
(30)
BASYE
Ed. 3/4" IP
F.B. 1935-71
= 14+50.25
(30)
(30)
Ed. Pavt
Cont. Top Pg 8



RETURN TO
LOS ANGELES COUNTY SURVEYOR
7th LOS ANGELES COUNTY
ENGINEERING BLDG.
Do not extend notes this side of this line.

Note: Any Additions or Changes on This Sheet Must be Made or Okked in Ink With Date and Name of Person Making Change.

Profile	Notes Red	Plotted	Job No. 1804.14	Division No.	F.B. 1993
No.	Date	Date	Survey of Kassebaum St.		
X-Sec.	Notes Chkd	Checked	Survey by Snyder	Notes PRS	Date 5-55
No.	Date	Date	Map No.	Indexed C. Johnson	Date

C.I. 1804.14
KASSEBAUM ST S.S. DIST.

X SECTIONS
on
BASYE ST
From - Tyler Ave
To - Cedar Ave

STATION	B.B.	H.I.	F.B.	ELEV.

PLEASE RETURN TO
LOS ANGELES COUNTY SURVEYOR
726 LOS ANGELES COUNTY ENGINEERING BLDG.

NOTE: ANY ADDITIONS OR CHANGES ON THIS SHEET MUST BE MADE OR CIRCLED IN RED INK, WITH DATE AND NAME OF PERSON MAKING CHANGE.

Do not extend notes this side of this line.

76L298 S & E #307 9-54

76L298 S & E #307 9-54

PLEASE RETURN TO
LOS ANGELES COUNTY SURVEYOR
726 LOS ANGELES COUNTY ENGINEERING BLDG.

NOTE: ANY ADDITIONS OR CHANGES ON THIS SHEET MUST BE MADE OR CIRCLED IN RED INK, WITH DATE AND NAME OF PERSON MAKING CHANGE.

Do not extend notes this side of this line.

Basye ST East

STATION	B. S.	H. I.	F. S.	ELEV.	Left & N	℄ Right & S
KY 7				296.09	KY 7 Elev. 296.094 F.B. 1903-11	
	580	301 89			Tyler Ave (E side) 80'± So of ℄ of	
					Basye ST. - Bt. spk. 2.5 N of S. edge	
					Come drive To ho # 4158	
1+00	℄ int		523	29[illegible] 66	℄ int Basye ST to E. & Tyler Ave	
–			503	29[illegible]		50' R
–			546	29[illegible] 43	50' L	
1+20			500	29[illegible] 9		℄
–			564	29[illegible]		50' R
–			518	29[illegible] 71	50' L	
1+30			586	29[illegible] 3		℄ Gutter
–			614	29[illegible] 15		45' R Gutter Ed. Pav.
–			562	29[illegible]	42.3' L Gutter Ed. Pav.	
1+70			531	[illegible] 58		℄
			547	29[illegible]		12' R Ed. Pav.
			56	29[illegible]		16' R Gutter.
			48	29[illegible]		20' R Top
			49	29[illegible]		30' R P/L
			537	29[illegible] 2	15' L Ed. Pav.	
			53	29[illegible] 6	19' L Gutter	
			43	29[illegible]	30' L Top P/L	

F. B. 1993 Pg. 12 Job No. 1804.14 Division No. Notes Red. Plotted No.
Survey of Rosseberry ST. Date Date X-Sec.
Survey by Snyder Notes PRS Notes Chkd. Checked No.
Indexed C. Johnson Date Date Date

76L298 S & E #307 9-54

PLEASE RETURN TO
LOS ANGELES COUNTY SURVEYOR
726 LOS ANGELES COUNTY ENGINEERING BLDG.

NOTE: ANY ADDITIONS OR CHANGES ON THIS SHEET MUST BE MADE OR CIRCLED IN RED INK, WITH DATE AND NAME OF PERSON MAKING CHANGE.

Do not extend notes this side of this line.

Besye ST

STATION	B. S.	H. I.	F. S.	ELEV.	Left & N	℄ Right & S.
2+00		301 89	505	296 84		℄
3+00			479	297 10		℄
			504	296 85		12' R Ed. Pav.
			52	296 7		17' R Gutter
			45	297 4		20' R Top
			48	297 1		30' R P/L
			493	296 96	11' L Ed. Pav	
			54	296 5	17' L Gutter	
			46	297 3	20' L Top	
			42	297 7	30' L P/L	
4+00	509	302 18	480	297 09		℄
			534	297 84		11.5' R Ed. Pav.
			54	297 8		17' R Gutter
			48	297 4		20' R Top
			50	297 2		30' R P/L
			633	295 85		350' R
			521	296 97	11.5' L Ed. Pav.	
			52	297 0	17 L Gutter	
			46	297 6	20' L Top	
			44	297 8	30' L P/L	
			48	297 4	160' L	

Plotted _____ Job No. 1804.14 Division No. _____ P.B. 1973
Date _____ Date _____ Survey of Kasschaum Ave
Notes Chkd _____ Checked _____ Survey by Snyder & Notes PRS Div. 5
Date _____ Date _____ Map No. _____ Indexed C. Johnson

751298 S & E #307 9-54

PLEASE RETURN TO
LOS ANGELES COUNTY SURVEYOR
726 Los Angeles County Engineering Bldg.

NOTE: ANY ADDITIONS OR CHANGES ON THIS SHEET MUST BE MADE OR CIRCLED IN RED INK, WITH DATE AND NAME OF PERSON MAKING CHANGE.

Do not extend notes this side of this line.

Bessye St

Profile No. X.Sec. No.
Survey of Kasselbaum #2
Survey by Kay & Co Notes Chkd. Checked Date
Indexed by C. Johnson Date 5-25-55 Date
Notes Red. Plotted
Date Date
Job No 8044-14 Division No.
T.B. 793 Pg. 14

STATION	B. S.	H. I.	F. S.	ELEV.	Left ℄ N.	℄ Right ℄s
4+00		30.18	42	298 0	350' L B.L.L.	
4+13			763	294 55	Top 4" cut lot S. side	ho. "A" Pg. 23
			723	294 95	" 4" " "	ho B Pg. 23
			663	295 55	" 4" " "	ho C Pg. 23
5+00			499	29[illegible] 19		℄
			522	29[illegible] 16		12' R Ed. Pav.
			54	29[illegible] 8		17' R Gutter
			51	29[illegible] 1		19' R
			51	29[illegible] 1		30' R 17/4
			60	296 2		170' R B.L.L.
			67	295 5		350' R B.L.L.
			502	29[illegible] 6	11.5' L Ed. Pav.	
			52	29[illegible] 0	17 L Gutter	
			48	29[illegible] L	L Top	
			48	29[illegible]	30' L 17/L	
6+00			485	29[illegible] 33		℄
			498	29[illegible] 20		12' R Ed. Pav.
			53	29[illegible] 7		17' Gutter
			49	297 3		30' Top
			49	297 3		30' R/4
			501	297 17	12' L Ed. Pav.	

76L298 S & E #307 9-54

PLEASE RETURN TO
LOS ANGELES COUNTY SURVEYOR
726 LOS ANGELES COUNTY ENGINEERING BLDG.

NOTE: ANY ADDITIONS OR CHANGES ON THIS SHEET MUST BE MADE OR CIRCLED IN RED INK, WITH DATE AND NAME OF PERSON MAKING CHANGE.

Do not extend notes this side of this line. Basye ST.

STATION	B. S.	H. I.	F. S.	ELEV.	Left ℄ N	℄ Right ℄ S.
6+00		302 18	52	297 0	17'L Gutter	
			48	297 4	30'L P/L	
7+00	450	301 89	479	297 39		℄
			458	297 31		12'R Ed. Pav.
			49	297 0		17'R Gutter
			45	297 4		20'R Top
			44	297 5		30'R P/L
			56	296 3		160'R B.L.L.
			462	297 27	12'L Ed. Pav.	
			49	297 0	17'L Gutter	
			44	297 5	30'L P/L	
			36	298 3	160'L	
			36	298 3	350'L B.L.L.	
8+00			435	297 54		℄
			458	297 31		11.5'R Ed. Pav.
			48	297 1		17'R Gutter
			47	297 2		20'R Top
			50	296 9		30'R P/L
			445	297 44	12'L Ed. Pav.	
			46	297 3	17'L Gutter	
			40	297 9	30'L P/L	

Profile No. ____ Notes Red ____ Plotted ____ Job No. 180414 Division No. ____ F.B. 1993
No. ____ Date ____ Date ____ Survey of Basse Ave. ____
X-Sec. Notes Chkd ____ Checked ____ Survey by Snyder Notes PRS Date 5-5-
No. ____ Date ____ Date ____ Map No. ____ Indexed C. Johnson

76L298 S & E #307 9-54

PLEASE RETURN TO
LOS ANGELES COUNTY SURVEYOR
726 LOS ANGELES COUNTY ENGINEERING BLDG.

NOTE: ANY ADDITIONS OR CHANGES ON THIS SHEET MUST BE MADE OR CIRCLED IN RED INK, WITH DATE AND NAME OF PERSON MAKING CHANGE.

Do not extend notes this side of this line. Basye ST

STATION	B. S.	H. I.	F. S.	ELEV.	Left ℄ N.	℄ Right ℄ S.
		301 89				
9+00	506	302 74	421	297 68		℄
			521	297 53		12' R Ed. Pav.
			52	297 5		17' R Gutter
			51	297 6		20 R Top
			52	297 5		30' R P/L
			520	297 5	11.5' L Ed. Pav.	
			54	297 3	17' L Gutter	
			49	297 8	30' L P/L	
10+00			480	297 94		℄
			498	297 76		12.5' R Ed. Pav.
			52	297 5		17' R Gutter
			49	297 8		20' R Top
			48	297 9		30' R P/L
			53	297 [illegible]		160' R B.L.L.
			488	297 76	12' L Ed Pav.	
			51	297 [illegible]	17' L Gutter	
			46	298 1	30' L P/L	
			41	298 6	160' L	
			34	297 3	350' L B.L.L.	
11+00			423	298 51		℄

F. S. 1993 Pg. 16 Job No. 1804.14 Division No. Notes Red. Plotted No. Profile
Survey of Rasselaum Ave Date Date X-Sec.
Survey by Snyder Notes Chkd. Checked No.
Indexed C. Johnson Date 5-55 Date

76L298 S & E #307 9-54

PLEASE RETURN TO
LOS ANGELES COUNTY SURVEYOR
726 LOS ANGELES COUNTY ENGINEERING BLDG.

NOTE: ANY ADDITIONS OR CHANGES ON THIS SHEET MUST BE MADE OR CIRCLED IN RED INK, WITH DATE AND NAME OF PERSON MAKING CHANGE.

Do not extend notes this side of this line. Bisye ST.

STATION	B. S.	H. I.	F. S.	ELEV.	Left & N	℄ Right & S
11+00		302 74	445	298 29		12' R Ed. Pav.
			47	298 0		17' R Gutter
			40	298 7		30' R P/L
			439	298 35	12' L Ed. Pav.	
			48	297 9	17' L Gutter	
			44	298 3	30' L P/L	
12+00	620	305 22	372	299 02		℄
			627	298 95		12' R Ed. Pav.
			63	298 9		17' R Gutter
			60	299 2		30' R P/L
			635	298 87	12' L Ed. Pav.	
			66	298 6	17' L Gutter	
			56	299 6	30' L P/L	
13+00			544	299 78		℄
			552	299 70		12' R Ed. Pav.
			58	299 4		17' R Gutter
			50	300 2		30' R P/L
			554	299 68	12' L Ed. Pav.	
			59	299 3	17' L Gutter	
			52	300 0	20' L Top	
			48	300 4	30' L P/L	

Notes Red ____ Plotted ____ Job No. 1804.14 Division No. ____ F. B. 1993 No. 77
Date ____ Date ____ Survey of Rosselbaum Ave
Notes Chkd ____ Checked ____ Survey by Snyder Notes PRS Date 5-5-5
Date ____ Date ____ Map No. ____ Issued C. Johnson Date ____

76L298 S & E #307 9-54

PLEASE RETURN TO
LOS ANGELES COUNTY SURVEYOR
726 LOS ANGELES COUNTY ENGINEERING BLDG.

NOTE: ANY ADDITIONS OR CHANGES ON THIS SHEET MUST BE MADE OR CIRCLED IN RED INK, WITH DATE AND NAME OF PERSON MAKING CHANGE.

Do not extend notes this side of this line.

Basye St

STATION	B. S.	H. I.	F. S.	ELEV.	Left & N	℄ Right & S.
14+00		305 22	477	30[illegible] 45		℄
			492	300 30		12' R Ed. Pav.
			51	300 1		16' R Gutter
			45	300 7		20' R Top
			43	300 9		30' R P/L
			478	30[illegible] 4	12' L Ed. Pav.	
			52	30[illegible] 0	17' L Gutter	
			41	30[illegible] 1	20' L Top	
			40	30[illegible] 2	30' L P/L	
14+50.20	℄ Int.		423	30[illegible] 9	℄ Int. Basye St &	Central Ave
✓			438	30[illegible] 4		50' R.
✓			417	30[illegible] 5	50' L	
			497	30[illegible] 5		℄ X Gutter.
15+00			389	30[illegible] 33		℄
			412	30[illegible] 0		10.5 R Ed. Pav.
			47	30[illegible] 5		17 R Gutter
			35	30[illegible] 7		20' R P/L
			33	30[illegible] 9		
			406	30[illegible] 16	10' L Ed. Pav.	
			43	30[illegible] 9	16' L Gutter	
			37	30[illegible] 5	30' L P/L	

F. S. 1993 Pg. 18 Job No. 1804 14 Division No. Notes Red Plotted Date No. Profile
Survey of Rasselbaum Ave Date Checked X-Sec.
Survey by Snyder Notes RRS Notes Chkd Date No.
Indexed C. Johnson Date 5-55

76L298 S & E #307 9-54

PLEASE RETURN TO
LOS ANGELES COUNTY SURVEYOR
726 LOS ANGELES COUNTY ENGINEERING BLDG.

NOTE: ANY ADDITIONS OR CHANGES ON THIS SHEET MUST BE MADE OR CIRCLED IN RED INK, WITH DATE AND NAME OF PERSON MAKING CHANGE.

Do not extend notes this side of this line. Basye St

STATION	B. S.	H. I.	F. S.	ELEV.	Left & N	℄ Right & S
16+00		305 22	365	301 57		℄
			382	301 40		10' R Ed. Pav.
			42	301 0		17' R Gutter
			34	301 8		20' R Top
			34	301 8		30' R P/L
			30	302 2		160' R B.L.L.
			387	301 35	10' L Ed.	
			39	301 3	16' L Gutter	
			31	302 1	30' L P/L	
T.P.	503	306 61	364	301 58		
17+00			468	301 93		℄
			481	301 80		12' R Ed. Pav.
			51	301 5		17' R Gutter
			46	302 0		20' R Top
			41	302 5		30' R P/L
			504	300 57	12' L Ed. Pav.	
			52	301 4	17' L Gutter	
			43	302 3	30' L P/L	
17+56.5			444	302 17		℄
			478	301 83		25 R Gutter & Ed. Pav.
			43	302 3		30' R

Profile Notes Red. ____ Plotted ____ Job No. 1804.14 Division No. ____ F. B. 1993 Pg. 19
No. ____ Date ____ Date ____ Survey of Kasselbaum Ave
X-Sec. Notes Chkd. ____ Checked ____ Survey by Snyder Notes PRS Date 5-5-
No. ____ Date ____ Date ____ Map No. ____ Indexed C. Jonn Date

76L298 S & E #307 9-54

PLEASE RETURN TO
LOS ANGELES COUNTY SURVEYOR
726 LOS ANGELES COUNTY ENGINEERING BLDG.

NOTE: ANY ADDITIONS OR CHANGES ON THIS SHEET MUST BE MADE OR CIRCLED IN RED INK, WITH DATE AND NAME OF PERSON MAKING CHANGE.

Do not extend notes this side of this line.

Basye ST

STATION	B. S.	H. I.	F. S.	ELEV.	Left & N	℄ Right & S
17+86.45		306 61	433	302 28	℄ Int Basye ST &	Lincoln Ave
✓			441	30[illegible]20		50' R.
18+00			430	30[illegible]31		℄
✓			469	30[illegible]92	12' L Ed. Pav.	
✓			50	30[illegible]6	17 L Gutter	
✓			39	30[illegible]7	30' L P/L	
✓			33	30[illegible]3	230' L B.L.L.	
18+16 45			425	30[illegible]36		℄
✓			489	30[illegible]2		25' R Gutter Ed. Pav.
✓			40	30[illegible]6		35' R
19+00			397	30[illegible]4		℄
			414	30[illegible]7		12' R Ed. Pav.
			44	30[illegible]		17' R Gutter
			37	30[illegible]9		30' R P/L
			441	30[illegible]0	12' L Ed. Pav	
			45	302[illegible]	17' L Gutter	
			39	30[illegible]7	30' L P/L	
T.P.	516	307 81	396	302 65		
19+65			499	30[illegible]2		℄
✓			45	30[illegible]3		30' R P/L
✓			47	30[illegible]1		90' R B.L.L.

F. S. 1493 Pg. 20 Job No. 1804.14 Division No. Notes Red. Plotted Profile
Survey of Bessebzein ST Date Date No.
Survey by Snyder Notes PRS Notes Chkd. Checked X-Sec.
Indexed C. Johnson Date Date Date No.

76L298 S & E #307 9-54

PLEASE RETURN TO
LOS ANGELES COUNTY SURVEYOR
726 LOS ANGELES COUNTY ENGINEERING BLDG.

NOTE: ANY ADDITIONS OR CHANGES ON THIS SHEET MUST BE MADE OR CIRCLED IN RED INK, WITH DATE AND NAME OF PERSON MAKING CHANGE.

Do not extend notes this side of this line.

Basye ST

STATION	B. S.	H. I.	F. S.	ELEV.	Left ℄ N	℄ Right ℄ S
19+65		307 81	49	302 9	30' L P/L	
—			42	303 6	165' L± B. L. L.	
20+00			481	303 00		℄
			506	302 75		10' R Ed. Pav.
			54	302 4		17' R Gutter
			46	303 2		30' R P/L
			504	302 77	12' L Ed. Pav.	
			52	302 6	17' L Gutter	
			45	303 3	30' L P/L	
21+16.51	℄ Int		441	303 40	℄ Int. Basye ST & Cedar Ave	
TF113			387	303 94	TF 113 Elev. 303.934 F.B. 1734-88 Cedar Ave & Basye ST N. E. COR. BT. spk. in curb 4' E. of W. end.	

Profile No. ____ Notes Red. ____ Plotted ____ Job No. 1804 14 Division No. ____ F. S. 1993 [illegible]
Date ____ Date ____ Survey of Kasselbaum Ave
X-Sec. No. ____ Notes Chkd. ____ Checked ____ Survey by Snyder Date 5-[illegible]
Date ____ Date ____ Map No. ____ Inst. C. Johnson

F. B. 1983 Pg. 22 Job No. 1804 14 Division No. Notes Red Plotted Profile

Survey of Kosseboum Ave Date Date No.

Survey by Snyder Notes PRS Notes Chkd Checked X-Sec.

Indexed Date Date Date No.

STATION	B. S.	H. I.	F. S.	ELEV.

76L298 S & E #307 9-54

PLEASE RETURN TO

LOS ANGELES COUNTY SURVEYOR

726 LOS ANGELES COUNTY ENGINEERING BLDG.

NOTE: ANY ADDITIONS OR CHANGES ON THIS SHEET MUST BE MADE OR CIRCLED IN RED INK, WITH DATE AND NAME OF PERSON MAKING CHANGE.

Do not extend notes this side of this line.

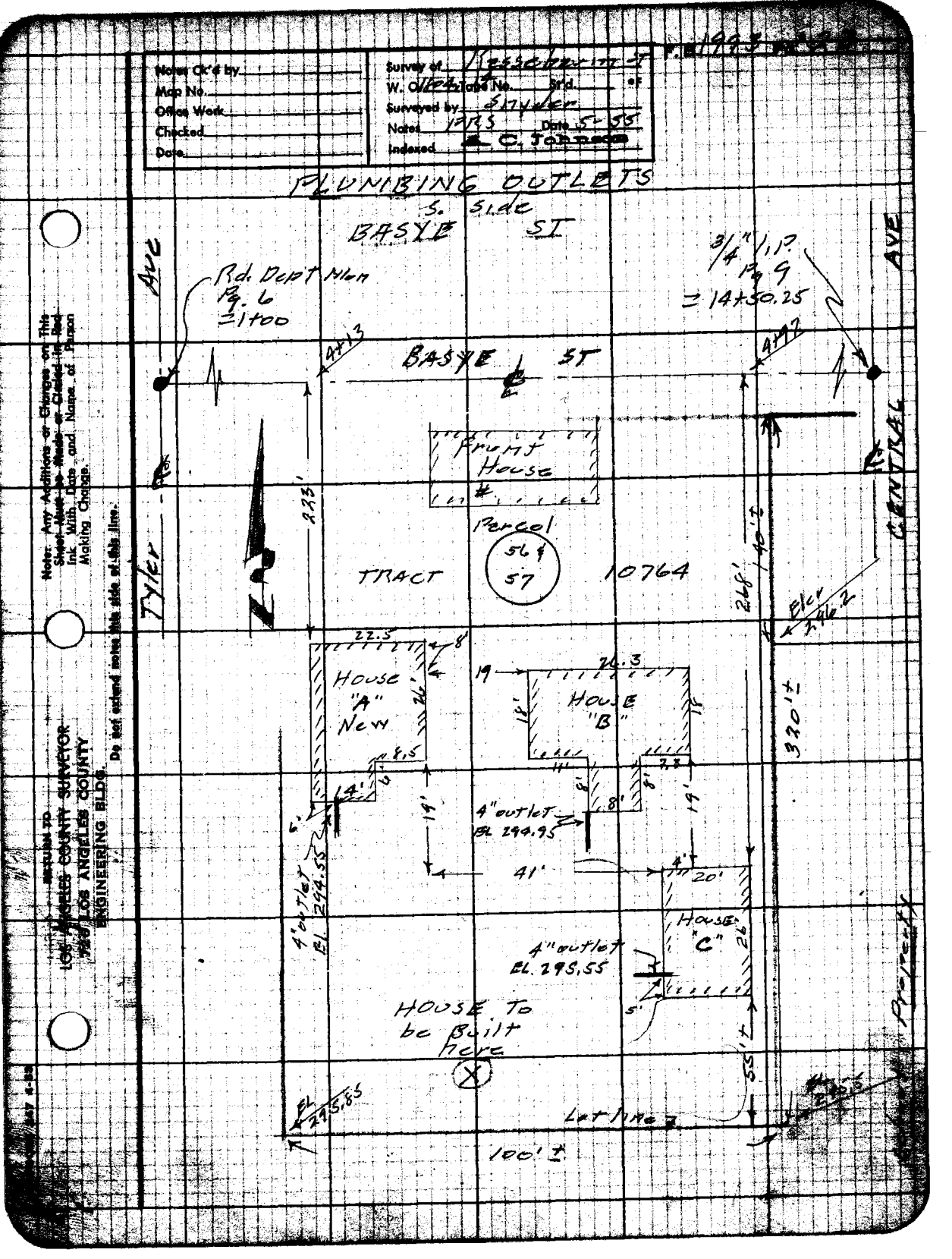

Notes Ck'd by
Map No.
Office Work
Checked
Date
Survey of Rosseberry St
W. O. 1804 Tape No. Std.
Surveyed by Snyder
Notes PRS Date 5-55
Indexed C. Johnson
PLUMBING OUTLETS
S. Side
BASYE ST
Rd. Dept Mon
Pg. 6
=1+00
3/4" I.P.
Pg 9
=14+50.25
BASYE ST
Tyler Ave
CENTRAL AVE
Front House
Parcel
56 & 57
TRACT 10764
223'
268'
140'±
Elev 296.2
320'±
House "A" New
House "B"
House "C"
4" outlet EL 294.95
4" outlet EL 294.55
4" outlet EL. 295.55
41'
20'
HOUSE To be Built here
EL 295.85
Lot line
100'±
55'±
Property
Note: Any Additions or Changes on This Sheet Must be Made or Circled in Red Ink With Date and Name of Person Making Change.
Do not extend notes this side of this line.
RETURN TO
LOS ANGELES COUNTY SURVEYOR
LOS ANGELES COUNTY
ENGINEERING BLDG.

F.B. 1993 PG 24

RETURN TO
LOS ANGELES COUNTY SURVEYOR
720 LOS ANGELES COUNTY
ENGINEERING BLDG.

Do not extend notes this side of this line.

Note: Any Additions or Changes on This Sheet Must be Made or Circled in Red Ink With Date and Name of Person Making Change.

F.B. 1993 Pg. 25

Notes Ck'd by	Survey of Kassebaum Ave
Map No.	W.O. Tape No. St'd. °F
Office Work	Surveyed by Snyder
Checked	Notes LeGault Date 5-55
Date	Indexed C. Johnson

C.I. 1802.14

KASSEBAUM ST S.S. Dist.

Location of Improvements on

BASYE ST To West.

From Tyler Ave.
To W. end of ST.

Note: Any Additions or Changes on This Sheet Must be Made or Circled in Red Ink With Date and Name of Person Making Change.

Do not extend notes this side of this line.

RETURN TO
LOS ANGELES COUNTY SURVEYOR
726 LOS ANGELES COUNTY
ENGINEERING BLDG.

7876085 247 4-55

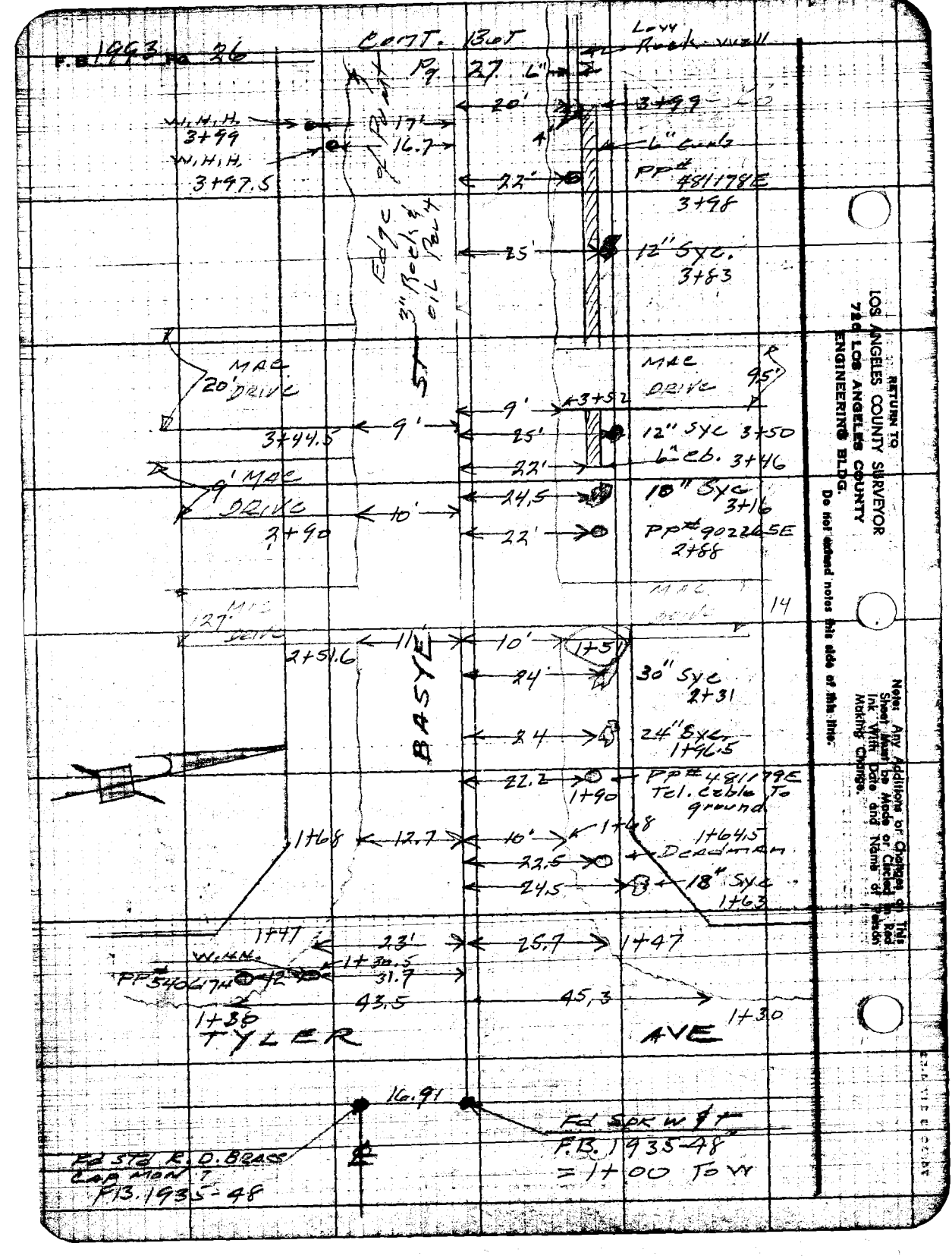
F.B. 1993 Pg. 26
CONT. BOT
Pg. 27
Low Rock wall
6"
20'
3+99
W.H.H. 3+99
17'
16.7
W.H.H. 3+97.5
6" Curb
22'
PP# 481178E 3+98
Edge of Pavt
3" Rock & oil Pavt
25'
12" Syc. 3+83
MAC 20' DRIVE
MAC DRIVE
9.5'
9'
3+52
3+44.5
9'
25'
12" Syc 3+50
22'
6" Cb. 3+46
9' MAC DRIVE
24.5
18" Syc 3+16
2+90
10'
22'
PP# 902265E 2+88
MAC DRIVE
14
127' MAC DRIVE
2+51.6
11'
10'
1+51
BASYE
24'
30" Syc 2+31
24
24" Syc. 1+96.5
22.2
PP# 481179E Tel. Cable To ground
1+90
1+68
12.7
10'
1+68
1+64.5
22.5
Deadman
24.5
18" Syc 1+63
1+47
23'
25.7
1+47
W.H.H.
1+30.5
PP# 540617H
31.7
43.5
45.3
1+38
1+30
TYLER
AVE
16.91
Fd Spk w/ T
F.B. 1935-48
= 1+00 To W
Fd Std R.O. Brass Cap Mon 7
F.B. 1935-48
RETURN TO
LOS ANGELES COUNTY SURVEYOR
720 LOS ANGELES COUNTY
ENGINEERING BLDG.
Do not extend notes this side of this line.
Note: Any Additions or Changes on This Sheet Must be Made or Circled in Red Ink With Date and Name of Person Making Change.

F.B. 1993 Pg. 27

Notes Ck'd by
Map No.
Office Work
Checked
Date

Survey of Kassebaum Ave
W. O. Tape No. St'd. °F
Surveyed by Snyder
Notes L. Gault Date 5-55
Indexed C. Johnson

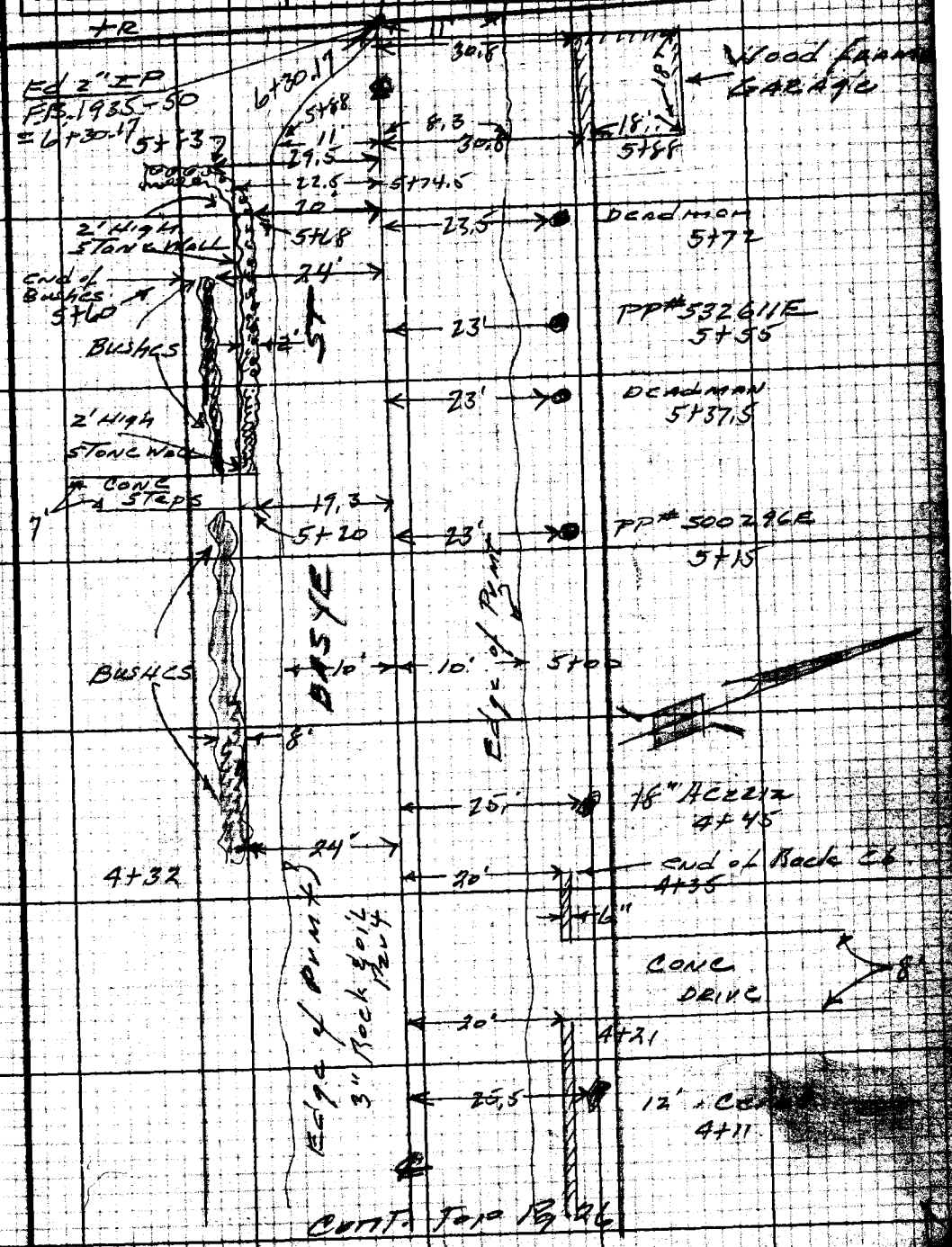

Cont. Top Pg 26

Notes: Any Additions or Changes on This Sheet Must be Made or Circled in Red Ink With Date and Name of Person Making Change.

Do not extend notes this side of this line.

RETURN TO
LOS ANGELES COUNTY SURVEYOR
726 LOS ANGELES COUNTY
ENGINEERING BLDG.

RETURN TO
LOS ANGELES COUNTY SURVEYOR
726 LOS ANGELES COUNTY
ENGINEERING BLDG.

Note: Any Additions or Changes on This Sheet Must be Made or Circled in Red Ink With Date and Name of Person Making Change.

Do not extend notes this side of this line.

F. B. 1922 Pg. 38

Profile	Notes Red	Plotted	Job No. 1804.14	Division No.	F.B. 1993 Pg. 29
No.	Date	Date	Survey of Kassebaum ST.		
X-Sec.	Notes Chkd	Checked	Survey by Snyder	Notes PRS	Date 5-65
No.	Date	Date	Map No.	Inspected C. Johnson	

C.I. 1804.14
KASSEBAUM ST S.S. DIST.
X SECTIONS
on
BASYE ST To West
From - TYLER AVE
To - W End of ST.

STATION	B.B.	H.I.	F.B.	ELEV.

NOTE: ANY ADDITIONS OR CHANGES ON THIS SHEET MUST BE MADE OR CIRCLED IN RED INK, WITH DATE AND NAME OF PERSON MAKING CHANGE.

PLEASE RETURN TO
LOS ANGELES COUNTY SURVEYOR
726 LOS ANGELES COUNTY ENGINEERING BLDG.

Do not extend notes this side of this line.

76L298 S & E #307 9-54

76L298 S & E #307 9-54

PLEASE RETURN TO
LOS ANGELES COUNTY SURVEYOR
726 LOS ANGELES COUNTY ENGINEERING BLDG.

NOTE: ANY ADDITIONS OR CHANGES ON THIS SHEET MUST BE MADE OR CIRCLED IN RED INK, WITH DATE AND NAME OF PERSON MAKING CHANGE.

Do not extend notes this side of this line.

Basye ST

STATION	S. S.	H. I.	F. S.	ELEV.	Left & S	℄ Right & N
KY7				296.09	KY7 Elev. 296.094 F.B. 1903-11	
	619	302.28			Tyler Ave (E. side) 80' ± S. of	
					Basye ST – Bt. spk. 2.5 N of S. edge of	
					conc. drive to ho # 4158	
1+00	℄ int		551	296.77	℄ int Basye ST &	Tyler Ave
✓			539	296.[illegible]9		50' R
✓			574	296.54	50' L	
1+20			588	296.40		℄
✓			552	296.76		50' R
✓			604	296.24	50' L	
1+30			613	296.[illegible]5		℄ Gutter
✓			596	296.[illegible]2		45.3 R. Gutter Ed. Pav.
✓			630	295.[illegible]8	43.5 L Gutter Ed. Ave	
1+50			563	296.[illegible]5		℄
			571	296.[illegible]7		20' R Ed. Pav. & Gutt
			46	297.7		30' R P/L
			577	296.[illegible]1	20' L Gutt. Ed. Pav	
			47	297.[illegible]	30' L P/L	
2+00			473	297.[illegible]5		℄
			492	297.[illegible]6		10' R Ed. Pav.
			51	297.[illegible]		20 R Gutter

F. B. 1993 Pg. 30 Job No. 1804 14 Division No. Notes Red. Plotted No. Date Date X-Sec.
Survey of Rassebaum Ave Notes Chkd. Checked No.
Survey by Snyder Notes PRS Date Date
Indexed C. Johnson Date 5-5-5

76L298 S & E #307 9-54

PLEASE RETURN TO
LOS ANGELES COUNTY SURVEYOR
726 LOS ANGELES COUNTY ENGINEERING BLDG.

NOTE: ANY ADDITIONS OR CHANGES ON THIS SHEET MUST BE MADE OR CIRCLED IN RED INK, WITH DATE AND NAME OF PERSON MAKING CHANGE.

Do not extend notes this side of this line. Basye ST

STATION	S. S.	H. I.	F. S.	ELEV.	Left & S	℄ Right & N
2+00		302 28	45	297.8		30' R P/L
—			511	297.17	10' L Ed. Pav	
—			51	297.2	15' L Gutter	
—			46	297.7	30' L P/L	
3+00			455	297.73		℄
			461	297.67		10' R Ed. Pav.
			47	297.6		16' R Gutter
			44	297.9		30' R P/L
			467	297.61	10' L Ed. Pav.	
			49	297.4	17' L Gutter	
			42	298.1	30' L P/L	
4+00	481	302 77	432	297.96		℄
			507	297.70		10' R Ed. Pav.
			50	297.8		17' R Gutter
			42	298.6		30' R P/L
			41	298.7		130' R B.L.L.
			503	297.74	10' L Ed. Pav.	
			52	297.6	17' L Gutter	
			45	298.3	30' L P/L	
			49	297.9	130' L B.L.L.	

Profile No. ____ Notes Red. ____ Plotted ____ Job No. 1804 14 Division No. ____ F.S. 1993 [illegible]
Date ____ Date ____ Survey of Kasscbaum Ave
X-Sec. Notes Chkd ____ Checked ____ Survey by Snyder Notes PRS Date 5-5-58
No. ____ Date ____ Date ____ Map No. ____ Indexed C. Johnson Date ____

76L298 S & E #307 9-54

PLEASE RETURN TO
LOS ANGELES COUNTY SURVEYOR
726 LOS ANGELES COUNTY ENGINEERING BLDG.

NOTE: ANY ADDITIONS OR CHANGES ON THIS SHEET MUST BE MADE OR CIRCLED IN RED INK, WITH DATE AND NAME OF PERSON MAKING CHANGE.

Do not extend notes this side of this line.

Boyse St

STATION	B. S.	H. I.	F. S.	ELEV.	Left ℄ S	℄ Right ℄ N
4+39		302 77	11 47	291 30	Elev. of Basement	To ho # 10938
5+00			550	297 27		℄ Top Bk
			570	297 07		10' R Ed. Pav.
			62	296 6		17' R Gutter
			50	297 8		30' R P/L
			575	297 02	10' L Ed. Pav.	
			60	296 8	17' L Gutter	
			49	297 9	30' L P/L	
T.P.	605	303 31	551	297 26		
5+00			42	299 1		150' R
—			39	299 4		300' R
—			50	298 3	150' L	
—			60	297 3	300' L	
5+26	725	303 40	716	296 15		℄ T.P.



F. S. 1993 Pg. 32 Job No. 1804.14 Division No. Notes Red. Plotted Date Notes Chkd. Checked Date Notes Date Date Date No. X-Sec. No. Profile

Survey of Kassebaum Ave

Surveyed by Snyder Notes PRS

Indexed Date 5-55

76L295 S & E #307 9-54

PLEASE RETURN TO
LOS ANGELES COUNTY SURVEYOR
726 LOS ANGELES COUNTY ENGINEERING BLDG.

NOTE: ANY ADDITIONS OR CHANGES ON THIS SHEET MUST BE MADE OR CIRCLED IN RED INK, WITH DATE AND NAME OF PERSON MAKING CHANGE.

Do not extend notes this side of this line. Basye ST

STATION	B. S.	H. I.	F. S.	ELEV.	Left ℄ S	℄ Right ℄ N
5+70		303 40	1042	29298		℄
			1053	29287		6' R Ed. Pav
			1140	29200		16' R Gutter
			112	2922		23' R Bot Bank
			50	2984		35' R Top ✓
			38	2996		150' R ✓ ✓
			36	2998		300' R ✓ ✓
			1055	29285	10' L Ed. Pav & Gutter	
			99	2945	22' L Bot Bank	
			51	2983	35' L Top ✓	
			50	2984	150' L ✓ ✓	vv side of house
			49	2985	300' L ✓ ✓	
T.P. 6+00	003	292 39	1104	29236		
			162	29077		℄
			174	29065		7' R Ed. Pav't
			20	2904		30' R Bot Bank
			49	2875		200' R Bot Bank
			158	29081	5' L Ed. Pav't	
			18	2906	15' L	
			58	2866	35' L Bot Bank	
			52	2872	100' L Bot ✓	

Profile Notes Red. ____ Plotted ____ Job No. 1804 14 Division No. ____ F. B. 1993 Pg. 33
No. ____ Date ____ Date ____ Survey of KASSEBAUM AVE
X-Sec. Notes Chkd. ____ Checked ____ Survey by Snyder Notes PRS Date 5-5-55
No. ____ Date ____ Date ____ Map No. ____ Inspector C. Johnson

76L298 S & E #307 9-54

PLEASE RETURN TO
LOS ANGELES COUNTY SURVEYOR
726 LOS ANGELES COUNTY ENGINEERING BLDG.

NOTE: ANY ADDITIONS OR CHANGES ON THIS SHEET MUST BE MADE OR CIRCLED IN RED INK, WITH DATE AND NAME OF PERSON MAKING CHANGE.

Do not extend notes this side of this line.

Basye ST

STATION	B. S.	H. I.	F. S.	ELEV.	Left ℄ S	℄ Right ℄ N
6+30.17		292 39	35	288 9		℄ W. end of ST.
			38	288 6		11'R Ed. Pav't
			58	286 6		30'R P/L
			57	286 7		150'R
			55	286 9		290'R Bot Bank
			32	289 2	20'L	
			52	287 2	30'L	
			52	287 2	150'L Bot Bank	
7+00			66	285 8		℄ Prod.
–			45	287 9	300'L Bot Bank	
8+00			69	285 5		℄ Prod.
–			63	286		300'R Flat
T.P.	1181	302 59	161	290 78		
T.P.	435	292 24	470	297 89		
T.P.	557	302 46	535	296 89		
KY6			326	299 20	KY6 Elev. 299.189 FB. 1903-10 Tyler Ave (E. side) 250'± S. of Lambert Ave. – Bt. spk. 1' N. of S. edge conc. drive to ho# 4242	

F. B. 1993 Pg. 34 Job No. 1804.14 Division No. Notes Red. Plotted Profile
Survey of Rassebaum Ave Date Date No.
Survey by Snyder Notes PRS Notes Chkd. Checked X-Sec.
Indexed C. Johnson Date Date No.

Noted Ck'd by	Survey of Kassebaum Ave
Map No.	W. Of Route Tape No. St'd. of
Office Work	Surveyed by Englew
Checked	Notes LaCault Date 5-55
Date	Indexed

F.B. 1993 Pg. 34

C.I. 1804.14

KASSEBAUM ST S.S. DIST.

LOCATION OF IMPROVEMENTS

ON

LAMBERT AVE

FROM — TYLER AVE

TO — HUDDART AVE

Note: Any Additions or Changes on This Sheet Must be Made or Circled in Red Ink With Date and Name of Person Making Change.

RETURN TO
LOS ANGELES COUNTY SURVEYOR
726 LOS ANGELES COUNTY
ENGINEERING BLDG.

Do not extend note this side of this line.



RETURN TO
LOS ANGELES COUNTY SURVEYOR
726 LOS ANGELES COUNTY
ENGINEERING BLDG.
Do not extend notes this side of this line.

Note: Any Additions or Changes on This Sheet Must be Made or Circled in Red Ink With Date and Name of Person Making Change.

Notes Ck'd by	Survey of Kasselbaum Ave
Map No.	W. O. 1804 Page No. Sht'd of
Office Work	Surveyed by Snyder
Checked	Notes LC Gault Date 5-5-[illegible]
Date	Indexed [illegible]

F.B. 1993 Pg. 37



Note: Any Additions or Changes on This Sheet Must be Made or Circled in Red Ink With Date and Name of Person Making Change.

Do not extend notes this side of this line.

RETURN TO
LOS ANGELES COUNTY SURVEYOR
725 LOS ANGELES COUNTY
ENGINEERING BLDG.



RETURN TO
LOS ANGELES COUNTY SURVEYOR
726 LOS ANGELES COUNTY
ENGINEERING BLDG.
Do not extend notes this side of this line.

Note: Any Additions or Changes on this Sheet Must be Made or Circled in Red Ink With Date and Name of Person Making Change.



Name Ck'd by
Map No.
Office Work
Checked
Date
Survey of
W. O.
Surveyed by
Notes
Indexed
C. Johnson
Cont. Bot Pg 40
(30)
(30)
Deadman
17+44
23'
PP#653052E
17+71
23'
Conc Drive
17+07
23'
11.5
17+00
10'
17+00
Edge of Pvmt
Mac Drive
15'
10.5
16+46.5
14' Conc Drive
16+33
13'
Deadman
15+97.5
23.5
3" Rock Soil Pavg
Mac Drive
14.3
11.5
15+77
15+72
PP#543950E
24'
15' Mac Drive
15+59
12.5
Lambert Ave
Mac Drive
12.5
12'
15+24
15+00
12.5
12'
Edge of Pvmt
Conc Drive
13'
22.2
14+76
14+36.5
PP#550001E
24'
Conc Drive
10'
(30)
(30)
33.3
21.3
14+26
14+22
Cont. Top Pg 38

F.B. 1993 Pg. 40



RETURN TO
LOS ANGELES COUNTY SURVEYOR
7th FLOOR LOS ANGELES COUNTY
ENGINEERING BLDG.
Do not extend notes this side of this line.

Note: Any Additions or Changes on this Sheet Must be Made or Circled in Red Ink With Date and Name of Person Making Change.

Notes Ck'd by	Survey of Kesseboum Ave
Map No.	W. O. 1802-14 Tape No. Std. of
Office Work	Surveyed by Snyder
Checked	Notes PRS Date 5-31-55
Date	Indexed A. C. Johnson

F.B. 1993 Pg. 4

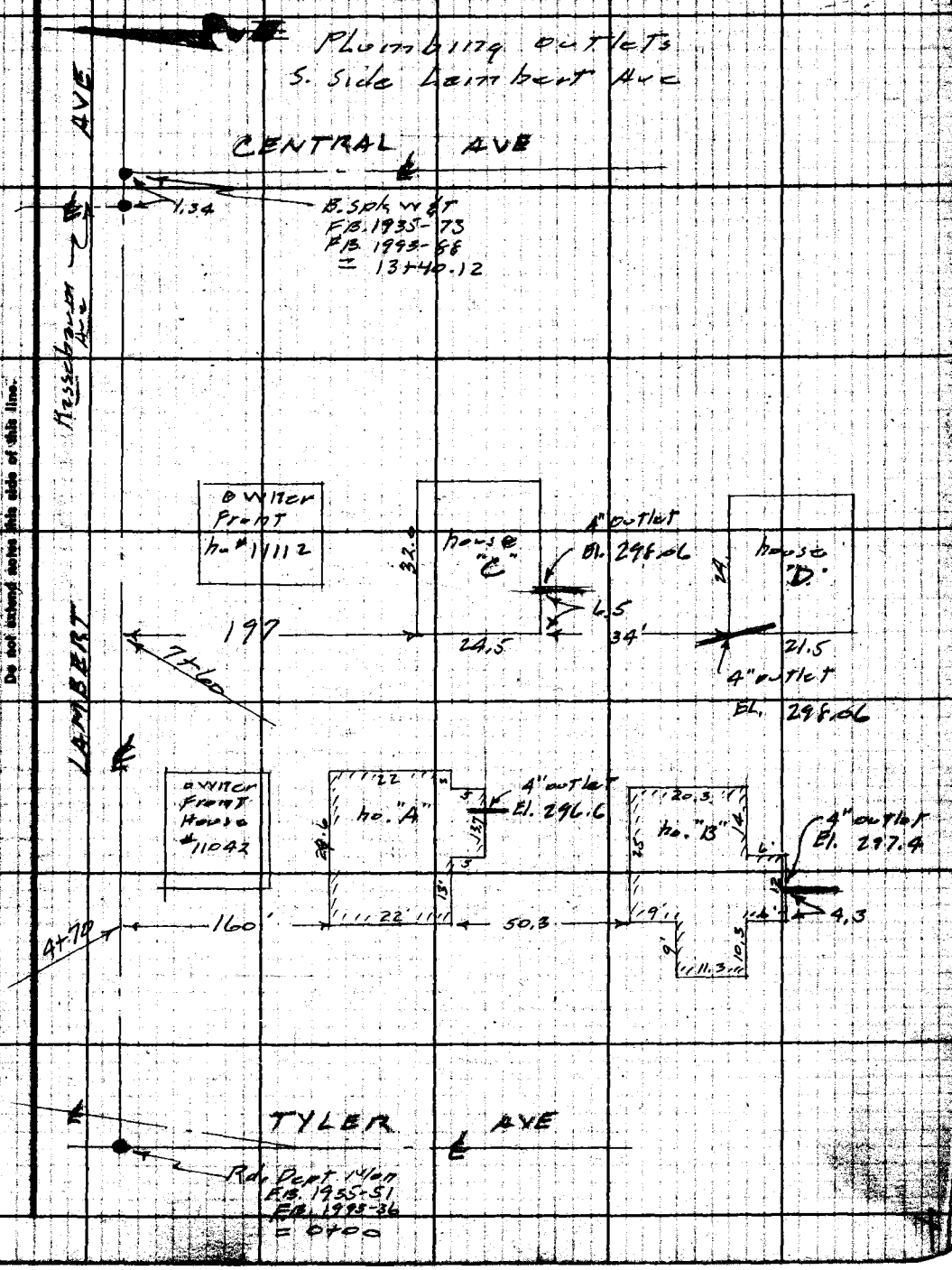

Note: Any Additions or Changes on This Sheet Must be Made or Circled in Red Ink With Date and Name of Person Making Change.

Do not extend notes this side of this line.

RETURN TO
LOS ANGELES COUNTY SURVEYOR
726 LOS ANGELES COUNTY
ENGINEERING BLDG.

76FBC08 247 4-58

RETURN TO
LOS ANGELES COUNTY SURVEYOR
726 LOS ANGELES COUNTY
ENGINEERING BLDG.

Note: Any Additions or Changes on This Sheet Must be Made or Circled in Red Ink With Date and Name of Person Making Change.

Do not extend notes this side of this line.

F.B. 993 Pg. 42

Profile	Notes Red	Plotted	Job No. 1804.14	Division No.	F.B. 1993 [illegible] 43
No.	Date	Date	Survey of Kassebaum Ave		
X-Sec.	Notes Chkd	Checked	Survey by Snyder	Notes PBS	Date 5-31-55
No.	Date	Date	Map No.	Indexed C. Johnson	Date

C.I. 1804.14
KASSEBAUM AVE S.S. DIST.

X SECTIONS
on
LAMBERT AVE.

From - TYLER AVE
To - HUDDART AVE

STATION	B.B.	H.I.	F.B.	ELEV.

NOTE: ANY ADDITIONS OR CHANGES ON THIS SHEET MUST BE MADE OR CIRCLED IN RED INK, WITH DATE AND NAME OF PERSON MAKING CHANGE.

PLEASE RETURN TO
LOS ANGELES COUNTY SURVEYOR
726 LOS ANGELES COUNTY ENGINEERING BLDG.

Do not extend notes this side of this line.

76L298 S & K #307 9-54

76L298 S & E #307 9-54

PLEASE RETURN TO
LOS ANGELES COUNTY SURVEYOR
726 LOS ANGELES COUNTY ENGINEERING BLDG.

NOTE: ANY ADDITIONS OR CHANGES ON THIS SHEET MUST BE MADE OR CIRCLED IN RED INK, WITH DATE AND NAME OF PERSON MAKING CHANGE.

Do not extend notes this side of this line.

Profile

F. B. 1993 Pg. 44 Job No. 6042 Division No. 12

Survey of Bassett Court Ave DRS Notes Red Date Plotted Date No.

Survey by Snyder Notes Chkd. Date Checked Date X-Sec. No.

Indexed K. C. Johnson Date

Lambert Ave

STATION	B. S.	H. I.	F. S.	ELEV.	Left ℄ N	℄ Right ℄ S.
KY6				299.19	KY6 El. 299.189	F.B. 1903-10
	564	304.83			Tyler Ave (E side) 250' S. of ℄	
					Lambert Ave - BT. spk. 1' N. of S.	
					edge conc. drive To hd# 4242	
0+00	BMT.		5.70	29[illegible].13	IMT ℄ Lambert ℄ Semi, Jct Tyler Ave	
0+36.09			5.05	29[illegible].18	℄ IMT " ℄ Tyler Ave	
			5.35	29[illegible].18		50' R on ℄
			4.72	30[illegible].11	50' L on ℄	
0+58			5.94	29[illegible].09		33' R Ed. Pav. Gutter
0+68			5.61	29[illegible].23		℄ X Gutter
0+79			5.47	29[illegible].16	37.5' L Gutter ℄ Ed. Pav.	
1+00			5.11	29[illegible].32		℄
			5.33	29[illegible].50		12' R Ed. Pav't
			53	29[illegible]		16' R Gutter
			49	29[illegible]		30' R P/L
			5.28	29[illegible].55	15' L Gutter Ed. Pav't	
			39	30[illegible]	30' L P/L	
2+00			4.66	30[illegible]		℄
			5.04	29[illegible].73		12.3' R Ed. Pav't
			54	29[illegible]		R Gutter
			46	30[illegible]		30' R P/L

76L298 S & E #307 9-54

PLEASE RETURN TO
LOS ANGELES COUNTY SURVEYOR
726 LOS ANGELES COUNTY ENGINEERING BLDG.

NOTE: ANY ADDITIONS OR CHANGES ON THIS SHEET MUST BE MADE OR CIRCLED IN RED INK, WITH DATE AND NAME OF PERSON MAKING CHANGE.

Do not extend notes this side of this line. Lambert Ave

STATION	B. S.	H. I.	F. S.	ELEV.	Left ℄ N	℄ Right ℄ S.
2+00		30483	472	300 11	11.6 L Ed. Pav't	
			50	299 8	16 L Gutter	
			38	301 0	30' L P/L	
T.P.	490	305 08	465	300 18		
3+00			477	300 31		℄
			508	300 00		12' R Ed. Pav.
			55	299 6		17' R Gutter
			51	300 0		30' R P/L
			58	299 3		180' R
			493	300 15	12' L Ed. Pav't	
			50	300 1	17' L Gutter	
			44	300 7	30' L P/L	
			35	301 6	150' L Back house	
			22	302 9	300' L	
4+00			471	300 37		℄
			501	300 07		12' R Ed. Pav.
			53	299 8		17' R Gutter
			50	300 1		30' R P/L
			474	300 34	12' L Ed. Pav.	
			50	300 1	17' L Gutter	
			39	301 2	30' L P/L	

Profile Notes Red ____ Plotted ____ Job No. 1804 14 Division No. ____ F.S. 1993 Pg. 45
No. ____ Date ____ Date ____ Survey of Kasschaum Ave
X-Sec. Notes Chkd ____ Checked ____ Survey by Snyder Notes PRS Date 5-5-55
No. ____ Date ____ Date ____ Map No. ____ Indexed ____ Date ____

76L295 S & E #307 9-54

PLEASE RETURN TO
LOS ANGELES COUNTY SURVEYOR
726 LOS ANGELES COUNTY ENGINEERING BLDG.

NOTE: ANY ADDITIONS OR CHANGES ON THIS SHEET MUST BE MADE OR CIRCLED IN RED INK, WITH DATE AND NAME OF PERSON MAKING CHANGE.

Do not extend notes this side of this line. Lambert Ave

F. B. 1993 Pg. 46 | Job No. 1904.14 Division No. 40 | Profile No. | Plotted | Notes Rod | X-Sec. No. | Date | Date | Notes Chkd | Checked | Date | Date

Survey of KASSCO ALAMEDA PARK

Survey by SNYDER Notes PRS

Indexed by C. TORRENCE Date 5-55

STATION	B. S.	H. I.	F. S.	ELEV.	Left ℄ N	℄ Right ℄ S
		305.08				
T.P.	5.77	306.14	4.71	300.37		
4+70			9.5	296.6	Top 4" plumb bldg outlet	Rear ho* 11042 "A" Pg 41
			8.7	297.4	" 4" " "	" B Pg 41
5+00			5.61	300.53		℄
			5.95	300.19		12' R Ed. Pav.
			6.3	299.8		17' R Gutter
			5.8	300.3		30' R P/L
			5.77	300.37	12' L Ed. Pav.	
			5.8	300.3	17' L Gutter	
			5.0	301.1	30' L P/L	
6+00			5.48	300.66		℄
			5.76	300.38		12' R Ed. Pav.
			6.0	300.1		17' R Gutter
			5.5	300.6		30' R P/L
			5.62	300.52	18' L Ed. Pav.	
			5.7	300.42	18' L Gutter	
			4.9	301.2	30' L P/L	
7+00	4.88	305.69	5.33	300.81		℄
			5.09	300.60		12' R Ed. Pav.
			5.4	300.3		17' R Gutter

76L295 S & E #307 9-54

PLEASE RETURN TO
LOS ANGELES COUNTY SURVEYOR
726 LOS ANGELES COUNTY ENGINEERING BLDG.

NOTE: ANY ADDITIONS OR CHANGES ON THIS SHEET MUST BE MADE OR CIRCLED IN RED INK, WITH DATE AND NAME OF PERSON MAKING CHANGE.

Do not extend notes this side of this line. Lambert Ave

STATION	B. S.	H. I.	F. S.	ELEV.	Left & N	℄ Right & S
7+00		305 69	52	300 7		30' L P/L
			57	300 0		180' L
			67	299 0		340' L B.L.L
			502	300 67	13' L Ed. Pav.	
			51	300 6	18' L Gutter	
			43	301 4	30' L P/L	
			37	302 0	150' L	
			27	303 0	300' L B.L.L.	
T.P.	497	306 06	460	301 09		
7+60			800	298 06	Top 4" outlet (rear of ho #11112) ho. "C" Pg 41	
			800	298 06	— — — — ho "D" Pg 41	
8+00			497	301 09		℄
			524	300 82		12' R Ed. Pav.
			54	300 7		17' R Gutter
			50	301 1		30' R P/L
			500	301 06	12.5' L Ed. Pav.	
			52	300 9	17' L Gutter	
			44	301 7	30' L P/L	
9+00			484	301 22		℄
			510	300 96		12' R Ed. Pav
			54	300 7		17' R Gutter

Profile Notes Red ____ Plotted ____ Job No. 1804.14 Division No. ____ F.B. 1993 Pg. 47
No. ____ Date ____ Date ____ Survey of Rassebaum Ave
X-Sec. Notes Chkd ____ Checked ____ Survey by Snyder Notes PRS Date 5-5-93
No. ____ Date ____ Date ____ Map No. ____ Index N. C. Johnson

76L298 S & E #307 9-54

PLEASE RETURN TO
LOS ANGELES COUNTY SURVEYOR
726 LOS ANGELES COUNTY ENGINEERING BLDG.

NOTE: ANY ADDITIONS OR CHANGES ON THIS SHEET MUST BE MADE OR CIRCLED IN RED INK, WITH DATE AND NAME OF PERSON MAKING CHANGE.

Do not extend notes this side of this line. Lambert Ave

STATION	B. S.	H. I.	F. S.	ELEV.	Left ℄ N	℄ Right ℄ S
9+00		306 06	49	301 2		30' R P/L
			594	300 12	12.5 L Ed. Pav.	
			52	300 9	17' L Gutter	
			44	301 7	30' L P/L	
10+00	475	306 17	464	301 42		℄
			500	301 17		12.5 R Ed. Pavt
			53	300 9		18' R Gutter
			48	301 4		30' R P/L
			54	300 8		180' R Back of ho.
			62	299 9		340' R B.L.L.
			497	301 20	13' L Ed. Pavt	
			51	301 1	18' L Gutter	
			39	302 3	30' L P/L	
			32	303 0	150' L	
			28	303 4	300' L B.L.L.	
11+00			438	301 79		℄
			462	301 55		12.5 R Ed. Pav.
			48	301 4		17' R Gutter
			41	302 1		30' R P/L
			451	301 66	13' L Ed. Pav.	
			46	301 6	18' L Gutter	

F. B. 1993 Pg. 48 Job No. 1804.14 Division No. Notes Red Plotted Profile
Survey of Rassebaum Ave Date Date No.
Survey by Snyder Notes PRS Notes Chkd Checked X-Sec.
Indexed R. C. Johnson Date 5-55 Date Date No.

76L298 S & E #307 9-54

PLEASE RETURN TO
LOS ANGELES COUNTY SURVEYOR
726 LOS ANGELES COUNTY ENGINEERING BLDG.

NOTE: ANY ADDITIONS OR CHANGES ON THIS SHEET MUST BE MADE OR CIRCLED IN RED INK, WITH DATE AND NAME OF PERSON MAKING CHANGE.

Do not extend notes this side of this line.

Lambert Ave

STATION	S. S.	H. I.	F. S.	ELEV.	Left & N	℄ Right & S
11+00		306 17	39	302 3	30' L P/L	
12+00	562	308 02	377	302 40		℄
			594	302 08		11' R Ed. Pav.
			63	301 7		16' R Gutter
			58	302 2		30' R P/L
			579	302 23	14' L Ed. Pav.	
			60	302 0	18' L Gutter	
			51	302 9	30' L P/L	
13+00			503	302 99		℄
			530	302 72		11' R Ed. Pav.
			55	302 5		16' R Gutter
			50	303 0		30' R P/L
			524	302 78	14' L Ed. Pav.	
			55	302 5	18' L Gutter	
			46	303 4	30' L P/L	
13+	℄ INT		483	303 19	℄ INT Lambert Ave & Kasscbaum Ave	
			526	302 76	24' L Ed. Pav't & Gutter	
			44	303 6	30' L Prop. cor.	
13+	℄ INT		484	303 18	℄ INT Lambert Ave & Central Ave	
			511	302 91		18' R ℄ ST
			544	302 58		70' R ℄ "

Profile Notes Red ____ Plotted ____ Job No. 1804 14 Division No. ____ F. B. 1993 Pg. 49
No. ____ Date ____ Date ____ Survey of Kasscbaum Ave
X-Sec. Notes Chkd ____ Checked ____ Survey by Sawyer Notes PRS Date 6-55
No. ____ Date ____ Date ____ Map No. ____ Indexed C. Johnson

76L298 S & E #307 9-54

PLEASE RETURN TO
LOS ANGELES COUNTY SURVEYOR
726 LOS ANGELES COUNTY ENGINEERING BLDG.

NOTE: ANY ADDITIONS OR CHANGES ON THIS SHEET MUST BE MADE OR CIRCLED IN RED INK, WITH DATE AND NAME OF PERSON MAKING CHANGE.

Do not extend notes this side of this line.

Lambert Ave

STATION	B. B.	H. I.	F. S.	ELEV.	Left ℄ N	℄ Right ℄ S
13+80		308 02	466	303 36		℄
			497	303 05		11' R Ed. Pav.
			55	302 5		17' R Gutter
			47	303 3		30' R P/L
			497	303 05	13' L Ed. Pav.	
			51	302 9	18' L Gutter	
			42	303 8	30' L P/L	
14+00	500	308 45	457	303 45		℄
15+00			473	303 72		℄
			494	303 51		12' R Ed. Pav.
			51	303 3		17' R Gutter
			47	303 7		30' R P/L
			48	303 6		180 R
			493	303 52	12.5' L Ed. Pav.	
			52	303 2	17' L Gutter	
			37	304 7	30' L P/L	
			39	304 5	275' L	
16+00			460	303 75		℄
			467	303 78		12' R Ed. Pav.
			47	303 7		18' R Gutter
			43	304 1		30' R P/L

F. B. 1993 Pg. 50 Job No. 1804.14 Division No. Notes Red Plotted Profile
Survey of Kasschaum Ave Date Date No.
Survey by Snyder Notes PRS Notes Chkd Checked X-Sec.
Indexed C. Johnson Date 6-55 Date Date No.

76L298 S & E #307 9-54

PLEASE RETURN TO
LOS ANGELES COUNTY SURVEYOR
726 LOS ANGELES COUNTY ENGINEERING BLDG.

NOTE: ANY ADDITIONS OR CHANGES ON THIS SHEET MUST BE MADE OR CIRCLED IN RED INK, WITH DATE AND NAME OF PERSON MAKING CHANGE.

Do not extend notes this side of this line.

Lambert Ave

STATION	B. B.	H. I.	F. B.	ELEV.	Left & N	℄ Right & S.
16+00		308 45	477	30368	12.5' L Ed. Pav.	
			49	3035	18' L Gutter	
			34	3050	30' L P/L	
17+00	468	308 99	414	30431		℄
			485	30414		10' R Ed. Pav.
			50	3040		18' R Gutter
			44	3046		30' R P/L
			486	30413	11.5 L Ed. Pav.	
			48	3042	18' L Gutter	
			37	3053	30' L P/L	
			32	3058	100' L B.L.L.	
18+00			439	30460		℄
			446	30454		10' R Ed. Pav.
			49	3041		18' R Gutter
			43	3046		30' R P/L
			43	3047		150' R
			48	3042		270' R B.L.L.
			449	30450	11.5 L Ed. Pav.	
			47	3043	18' L Gutter	
			36	3054	30' L P/L	

Notes Red. Plotted Job No. 1804 14 Division No. F. B. 1993 Pg. 37
No. Date Date Survey of Rosscbaum Ave
Notes Chkd. Checked Survey by Snyder Notes PRS Date 6-
No. Date Date Map No. Indexed C. Johnson Date

76L298 S & E #307 9-54

PLEASE RETURN TO
LOS ANGELES COUNTY SURVEYOR
726 LOS ANGELES COUNTY ENGINEERING BLDG.

NOTE: ANY ADDITIONS OR CHANGES ON THIS SHEET MUST BE MADE OR CIRCLED IN RED INK, WITH DATE AND NAME OF PERSON MAKING CHANGE.

Do not extend notes this side of this line. Lambert Ave

STATION	S. S.	H. I.	F. S.	ELEV.	
		308 99			
18+	℄ int		422	304 77	℄ int Lambert Ave & Huddart Ave
T.P.	593	310 53	439	304 60	
TF116			543	305 10	T.F116 EL. 305.112 F.B. 1734-88 Huddart Ave (W. side) 100' ± N. of Lambert Ave - Bt. spk in S.E. cor. conc. drive to ho # 4311

F. S. 1993 Pg. 52 Job No. 180414 Division No. Notes Red. Date Plotted Date No. Profile
Survey of Vasseaum Ave Notes Chkd. Date Checked Date X-Sec. No.
Survey by Snyder Notes PRS Date 6-55
Indexed R. C. Berkman

F.B. 1993 Pg. 53

Notes Ck'd by	Survey of Kassebaum Ave
Map No.	W. O. 1804.14 Tape No. Std. °F
Office Work	Surveyed by Snyder
Checked	Notes LeGault Date 5-55
Date	Indexed A. C. Johnson

C.I. 1804.14

KASSEBAUM St. S.S. DIST.

Location of improvements

on

Mc GIRK St

From — TYLER AVE

to — HUDDART AVE

Note: Any Additions or Changes on This Sheet Must be Made or Circled in Red Ink With Date and Name of Person Making Change.

Do not extend notes this side of this line.

RETURN TO
LOS ANGELES COUNTY SURVEYOR
726 LOS ANGELES COUNTY
ENGINEERING BLDG.

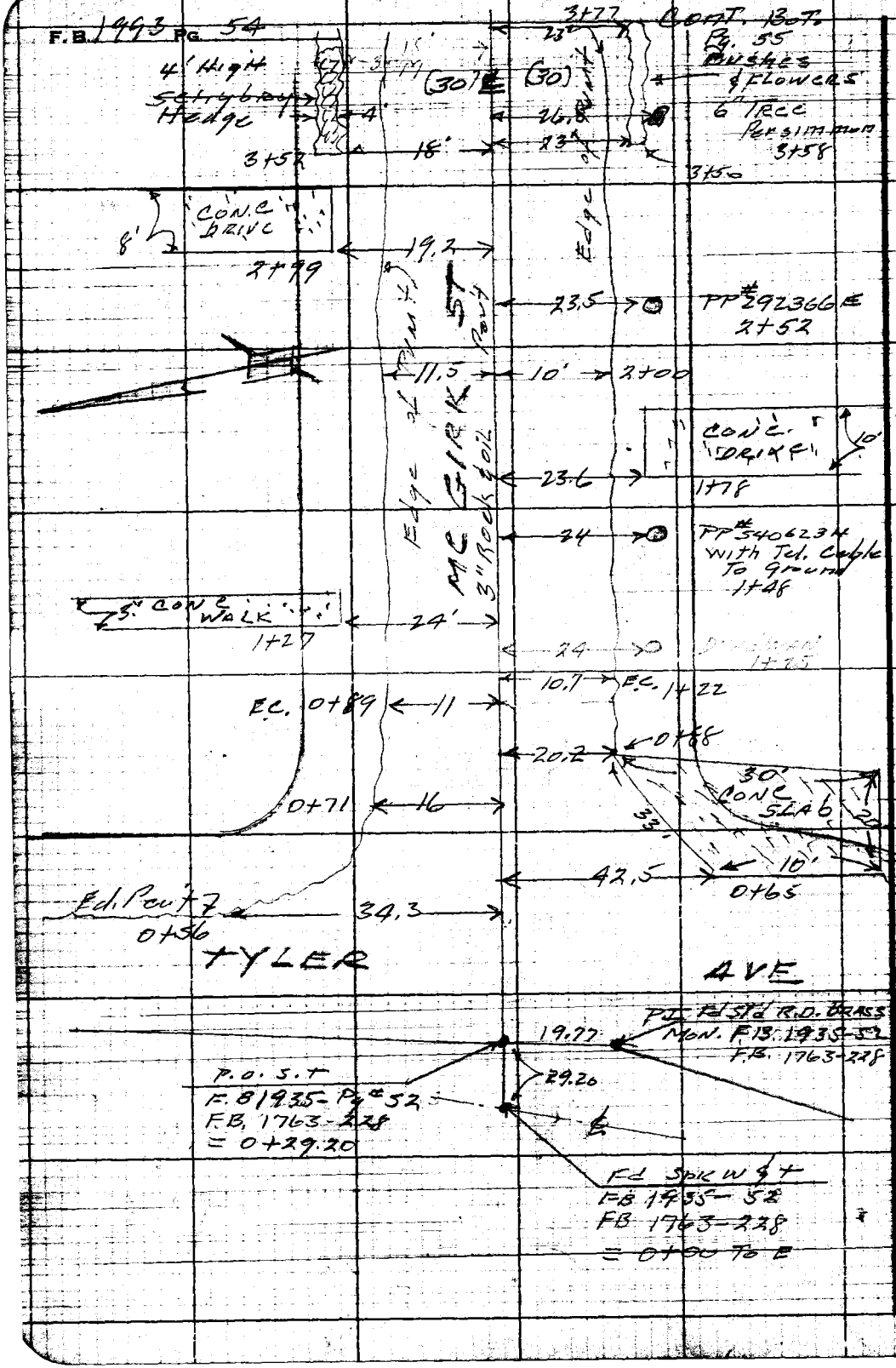

RETURN TO
LOS ANGELES COUNTY SURVEYOR
726 LOS ANGELES COUNTY
ENGINEERING BLDG.
Do not extend notes this side of this line.

Note: Any Additions or Changes on this Sheet Must be Made or Circled in Red Ink With Date and Name of Person Making Change.

Notes Ck'd by	Survey of Kasschaum Ave
Map No.	W. O. 1804 Tape No. Std. °F
Office Work	Surveyed by Snyder
Checked	Notes LC Gault Date 5-5-5
Date	Indexed C. Johnson

F.B. 1993 PG. 55

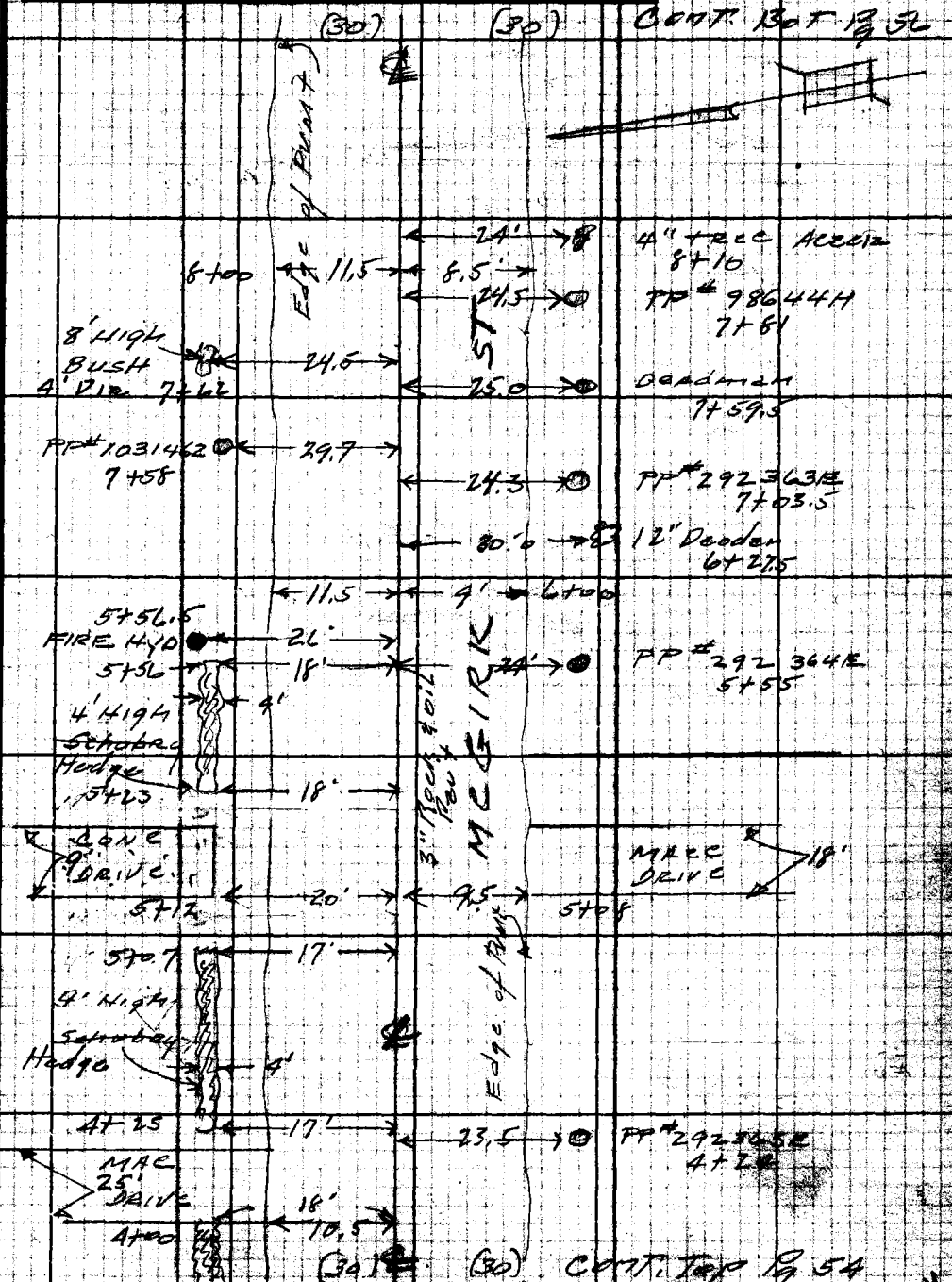

Note: Any Additions or Changes on This Sheet Must be Made or Checked in Red Ink With Date and Name of Person Making Change.

Do not extend notes this side of this line.

LOS ANGELES COUNTY SURVEYOR
726 LOS ANGELES COUNTY
ENGINEERING BLDG.

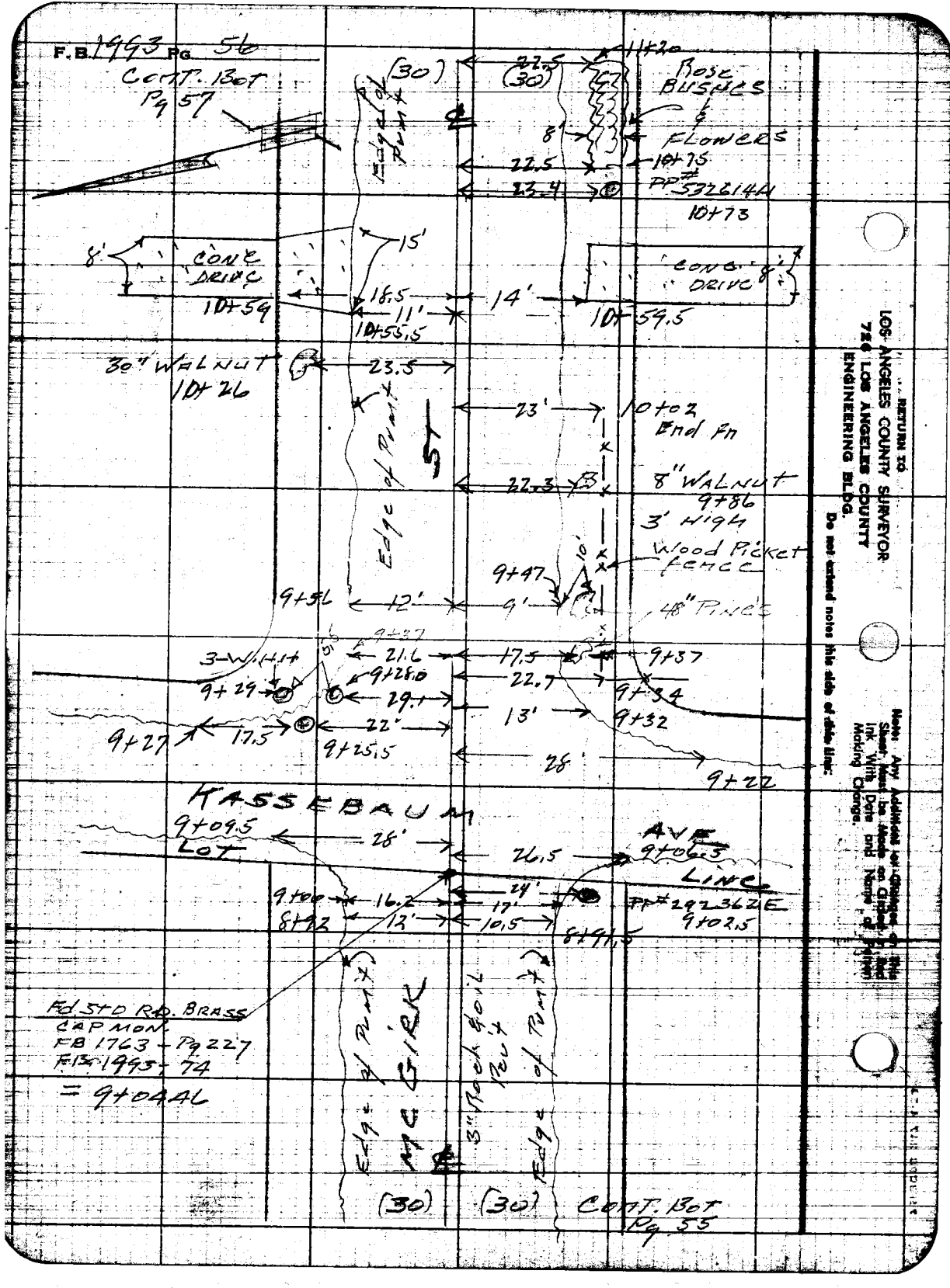
F.B. 1993 Pg. 56
CONT. BOT Pg 57
(30)
22.5
(30)
11+20
ROSE BUSHES & FLOWERS
8'
22.5
10+75
23.4
PP# 532614A
10+73
Edge of Pvmt
8'
CONC DRIVE
15'
18.5
14'
CONC DRIVE
8'
10+59
11'
10+55.5
10+59.5
30" WALNUT
10+26
23.5
23'
10+02
End Fn
ST
22.3
8" WALNUT
9+86
3' High
Wood Picket fence
10'
9+47
9+56
12'
9'
48" PINES
9+37
3-WHITE
21.6
17.5
9+37
9+28.0
22.7
9+29
29.1
9+34
13'
9+32
9+27
17.5
22'
9+25.5
28'
9+22
KASSEBAUM
9+09.5
LOT
28'
26.5
AVE
9+06.5
LINE
24'
9+00
16.2
17'
PP# 292362E
8+92
12'
10.5
8+91.5
Fd STD RD. BRASS CAP MON.
FB 1763 - Pg 227
FB 1993 - 74
= 9+04.46
Edge of Pvmt
MC GIRK
3" Rock & oil Pvmt
Edge of Pvmt
(30)
(30)
CONT. BOT Pg 55
RETURN TO
LOS ANGELES COUNTY SURVEYOR
726 LOS ANGELES COUNTY
ENGINEERING BLDG.
Do not extend notes this side of this line.
Note: Any Additional or Changes on this Sheet Must be Made on Circled in Red Ink With Date and Name of Person Making Change.

Notes Ck'd by
Map No.
Office Work
Checked
Date

Survey of KASSEBAUM AVE
W. O. 180 Zone No. Std. °F
Surveyed by SNYDER
Notes LeGault Date 5-55
Indexed C. Johnson

F.B. 1993 Pg. 57



Note: Any Additions or Changes on This Sheet Must be Made or Checked in Red Ink With Date and Name of Person Making Change.

Do not extend notes this side of this line.

RETURN TO
LOS ANGELES COUNTY SURVEYOR
726 LOS ANGELES COUNTY
ENGINEERING BLDG.

RETURN TO
LOS ANGELES COUNTY SURVEYOR
726 LOS ANGELES COUNTY
ENGINEERING BLDG.

Note: Any Additions or Changes on This Sheet Must be Made or Circled in Red Ink With Date and Name of Person Making Change.

Do not extend notes this side of this line.

F.B. 1993 Pg. 58

Profile No.	Notes Red Date	Plotted Date	Job No. 1804.14	Revision No.	F. B. 1993 Pg. 59
X-Sec. No.	Notes Chkd Date	Checked Date	Survey of Kassebaum Ave. Survey by Snyder Notes 1993 Date 6-1-55 Map No. Chkd. Johnson Date		

C.I. 1804.14
KASSEBAUM AVE S.S. DIST.

X SECTIONS
ON
McGIRK ST
From - Tyler Ave
To - Hiddart Ave

STATION	B. S.	H. I.	F. S.	ELEV.

NOTE: ANY ADDITIONS OR CHANGES ON THIS SHEET MUST BE MADE OR CIRCLED IN RED INK, WITH DATE AND NAME OF PERSON MAKING CHANGE.

Do not extend notes this side of this line.

PLEASE RETURN TO
LOS ANGELES COUNTY SURVEYOR
726 Los Angeles County Engineering Bldg.

761288 S & E #307 9-54

76L298 S & E #307 9-54

PLEASE RETURN TO
LOS ANGELES COUNTY SURVEYOR
726 LOS ANGELES COUNTY ENGINEERING BLDG.

NOTE: ANY ADDITIONS OR CHANGES ON THIS SHEET MUST BE MADE OR CIRCLED IN RED INK, WITH DATE AND NAME OF PERSON MAKING CHANGE.

Do not extend notes this side of this line. N/c Girk ST

STATION	B. S.	H. I.	F. S.	ELEV.	Left & N	℄ Right & S
KY4				303.91	KY4 Elev. 303.91	FB. 1903-9
	483	308 74			Tyler Ave (E. side) 145'± N. of	
					N/c Girk ST. - BT. spk in cone	
					drive to ho# 11009	
0+00	℄ INT		513	303.61	℄ INT N/c Girk ST. & Tyler Ave	
✓			541	303.33		50' R on ℄ ST.
✓			485	303.99	50' L on ℄ ST.	
0+29.20			555	303.19	INT ℄ N/c Girk ST & P.O.S.T Tyler Ave	
✓			584	303.90		19.77 R in Gutter P.I.
0+34			584	303.90	[illegible]	℄ X Gutter
0+56			573	303.01	34.3 L Gutter & Ed. Pav't	
0+65			516	303.59		℄
✓			524	303.50		20' R
✓			49	303.8		42' R
✓			561	303.13	20' L Gutter & Ed. Pav - Bot Bk	
✓			40	303.7	26' L Top Bank	
1+00			434	303.40		℄
✓			493	303.79		15' R Ed. Pav. & Gutter
✓			49	303.8		30' R P/L
✓			437	303.37	11' L Ed. Pav	
✓			47	303.[illegible]	16' L Gutter	

F. S. 1993 No. 60 Job No. 1804.14 Division No. Notes Red. Plotted No. Profile
Survey of Kessenbaum Ave Date Date X-Sec.
Survey by Snyder Notes PBS Notes Chkd. Checked
Indexed K. C. Johnson Date Date Date No.

76L295 S & E #307 9-54

PLEASE RETURN TO
LOS ANGELES COUNTY SURVEYOR
726 LOS ANGELES COUNTY ENGINEERING BLDG.

NOTE: ANY ADDITIONS OR CHANGES ON THIS SHEET MUST BE MADE OR CIRCLED IN RED INK, WITH DATE AND NAME OF PERSON MAKING CHANGE.

Do not extend notes this side of this line. N/C Cirk ST.

STATION	B. S.	H. I.	F. S.	ELEV.	Left & N	℄ Right & S
1+00		30874	40	3047	30' L P/L	
2+00			367	30507		℄
			443	30431		10' R Ed. Pav.
			48	3039		16' R Gutter
			46	3041		30' R P/L
			407	30467	11.5' L Ed. Pav.	
			44	3043	16' L Gutter	
			40	3047	30' L P/L	
T.P.	428	30935	367	30507		
3+00			426	30509		℄
✓			488	30447		10' R Ed. Pav.
✓			56	3038		16' R Gutter
✓			51	3043		30' R P/L
✓			56	3038		150' R
✓			62	3032		330' R P/L
✓			462	30473	10' L Ed. Pav.	
✓			48	3046	16' L Gutter	
✓			42	3052	30' L P/L	
✓			37	3057	150' L	
✓			29	3065	300' L	
4+00			414	30521		℄
✓			470	30465		10' R Ed. Pav

Profile Notes Red ____ Plotted ____ Job No. 1804-14 Station No. ____ F. B. 1993 Pg. 61
No. ____ Date ____ Date ____ Survey of Rassebrown Ave.
X-Sec. Notes Chkd. ____ Checked ____ Survey by Snyder Notes 1735 Date 6-6-55
No. ____ Date ____ Date ____ Map No. ____ Inspector C. Johnson Date ____

76L298 S & E #307 9-54

PLEASE RETURN TO
LOS ANGELES COUNTY SURVEYOR
726 LOS ANGELES COUNTY ENGINEERING BLDG.

NOTE: ANY ADDITIONS OR CHANGES ON THIS SHEET MUST BE MADE OR CIRCLED IN RED INK, WITH DATE AND NAME OF PERSON MAKING CHANGE.

Do not extend notes this side of this line.

McGirk St

STATION	S. S.	H. I.	F. S.	ELEV.	Left & N	℄ Right & S.
4+00		309 35	52	304 2		16' R Gutter
			51	304 3		30' R P/L
			4 52	304 83	10' L Ed Pav.	
			4 8	304 6	16' L Gutter	
			4 8	304 6	30' L P/L	
5+00	452	309 90	3 97	305 38		℄
			509	304 81		9.5' R Ed. Pav.
			56	304 3		15' R Gutter
			53	304 6		30' R P/L
			508	304 82	11.5' L Ed. Pav.	
			54	304 5	16' L Gutter	
			50	304 9	30' L P/L	
6+00			442	305 48		℄
			501	304 89		9' R Ed. Pav.
			55	304 4		15' R Gutter
			52	304 7		30' R P/L
			52	304 7		150' R
			60	303 9		300' R B.L.L
			485	305 05	11.5' L Ed. Pav.	
			51	304 8	16' L Gutter	
			47	305 2	30' L P/L	

F. B. 1993 Pg. 62 Job No. 1804.14 Division No. Notes Red. Plotted Profile
Survey of Bessabourn Ave Date Date No.
Survey by Snyder Notes PBS Noted Chkd. Checked X-Sec.
Indexed C. Johnson Date Date No.

76L298 S & E #307 9-54

PLEASE RETURN TO
LOS ANGELES COUNTY SURVEYOR
726 LOS ANGELES COUNTY ENGINEERING BLDG.

NOTE: ANY ADDITIONS OR CHANGES ON THIS SHEET MUST BE MADE OR CIRCLED IN RED INK, WITH DATE AND NAME OF PERSON MAKING CHANGE.

Do not extend notes this side of this line. N/C Cirk ST

STATION	B. S.	H. I.	F. S.	ELEV.	Left ℄ S	℄ Right ℄ N
6+00		309 90	39	3060	150'L	
			34	3065	300'L	
7+00			417	30573		℄
			465	30525		8.5'R Ed. Pav.
			53	3046		15' R Gutter
			48	3051		30'R P/L
			477	30513	11.5'L Ed. Pav.	
			51	3048	16' L Gutter	
			44	3055	30'L P/L	
8+00	527	311 33	384	30606		℄
			575	30558		8.5'R Ed. Pav.
			66	3047		15' R Gutter
			59	3054		30'R P/L
			582	30551	11.5'L Ed. Pav.	
			64	3049	17'L Gutter	
			56	3057	30'L P/L	
9+00			503	30630		℄
9+04.46	℄ IMT.		500	30633	℄ IMT. N/C Cirk ST ℄	Kasseberm Ave
			575	30558		15'R Gutter
			55	3058		30'R Prop Cor.
			63	3050		150'R

Profile Notes Red. Plotted Job No. 18041 Section No. F. B. 1993 Pg. 69
No. Date Date Survey of Kasseberm Ave
X-Sec. Notes Chkd. Checked Survey by Snyder Notes PRS Date 6-1-55
No. Date Date Map No. Inst. H. C. Johnson

76L298 S & E #307 9-54

PLEASE RETURN TO
LOS ANGELES COUNTY SURVEYOR
726 Los Angeles County Engineering Bldg.

NOTE: ANY ADDITIONS OR CHANGES ON THIS SHEET MUST BE MADE OR CIRCLED IN RED INK, WITH DATE AND NAME OF PERSON MAKING CHANGE.

Do not extend notes this side of this line. 14/c Gink St

F. B. 1993 Pg. 64 Job No. 8614 Division No. Notes Red. Plotted
Survey of Brassalberry Lane Date Date
Survey by C. Johnson Notes Chkd. Checked
Indexed Date Date

Profile No. X-Sec. No.

STATION	B. S.	H. I.	F. S.	ELEV.	Left ℄ N	℄ Right ℄'s
9+04.46		311 33	584	305 49	20' L X Gutter	
⌣			52	306 1	30' L Prop cor	
⌣			47	306 6	150' L along P/L	
⌣			44	306 9	⌣ L Thence	30' E P/L
⌣			41	307 2	330' L along P/L	
⌣			41	307 2	⌣ Thence	30' E P/L
9+34.5			492	306 41		℄
≀			542	305 91		15' R Ed. Pav. & Gutter
≀			49	306 4		30' R Prop cor
≀			575	305 58	20' L Ed. Pav. & Gutter	
≀			48	306 5	30' L Prop cor.	
10+00			493	306 40		℄
≀			525	306 08		9' R Ed. Pav.
≀			56	305 7		15' R Gutter
≀			53	306 0		30' R P/L
≀			538	305 95	12' L Ed. Pav.	
≀			56	305 7	14' L Gutter	
≀			45	306 8	30' L P/L	
11+00			451	306 87		℄
⌣			495	306 38		9' R Ed. Pav.
⌣			50	306 3		16' R Gutter

76L298 S & E #307 9-54

PLEASE RETURN TO
LOS ANGELES COUNTY SURVEYOR
726 LOS ANGELES COUNTY ENGINEERING BLDG.

NOTE: ANY ADDITIONS OR CHANGES ON THIS SHEET MUST BE MADE OR CIRCLED IN RED INK, WITH DATE AND NAME OF PERSON MAKING CHANGE.

Do not extend notes this side of this line. McCirk St

STATION	B. S.	H. I.	F. S.	ELEV.	Left & N	℄ Right & S
11+00		311 33	50	306 3		30' R P/L
			502	306 31	12' L Ed. Pav.	
			51	306 2	16' L Gutter	
			46	306 7	30' L P/L	
T.P.	461	311 44	450	306 83		
12+00			421	307 23		℄
			460	306 84		10' R Ed. Pav.
			51	306 3		15' R Gutter
			48	306 6		30' R P/L
			47	306 7		150' R
			53	306 1		225' ±R B.L.L.
			470	306 74	11' L Ed. Pav.	
			50	306 4	16' L Gutter	
			45	306 9	30' L P/L	
13+00	406	311 52	398	307 46		℄
			470	306 82		9' R Ed. Pav.
			49	306 6		15' R Gutter
			47	306 8		30' R P/L
			431	307 21	11' L Ed. Pav.	
			44	307 1	16' L Gutter	
			38	307 7	30' L P/L	

Profile Notes Red ____ Plotted ____ Job No. 1804.14 Section No. ____ F. B. 1993 Pg. 68
No. ____ Date ____ Date ____ Survey of Rosebaum Ave.
X-Sec. Notes Chkd ____ Checked ____ Survey by Snyder Notes 1955 Date 6-6-55
No. ____ Date ____ Date ____ Map No. ____ Labor C. Johnson No. ____

76L298 S & E #307 9-54

PLEASE RETURN TO
LOS ANGELES COUNTY SURVEYOR
726 LOS ANGELES COUNTY ENGINEERING BLDG.

NOTE: ANY ADDITIONS OR CHANGES ON THIS SHEET MUST BE MADE OR CIRCLED IN RED INK, WITH DATE AND NAME OF PERSON MAKING CHANGE.

Do not extend notes this side of this line. N/C Gink ST

STATION	B. S.	H. I.	F. S.	ELEV.	Left & N	℄ Right & S
13+00		311 52	33	308 2	225' L	
14+00	510	312 95	367	307 85		℄
			611	306 84		15' R Ed. Pav. & Gutter
			59	307 1		30' R P/L
			537	307 58	10.3' L Ed. Pav.	
			55	307 5	15' L Gutter	
			53	307 7	30' L P/L	
14+36.63	℄ Int		507	307 88	℄ Int N/C Gink ST &	Huddart Ave
			633	306 62		150' R ℄ ST
			58	307 2		✓ ✓ Thence-30' W P/L
			656	306 39		250' R ℄ ST
			63	306 7		✓ ✓ Thence-30' W P/L
T.P.	401	311 47	549	307 46		
T.P.	381	310 22	506	306 41		
T.F 155			469	305 53	T.F 155 Elev. 305.501 (Field) FB 1734/119	
					Kasseberm Ave (E side) 105' S. of	
					N/C Gink ST - BT spk. in conc.	
					drive to ho # 11102 - 2' W of P/L	

F. B. 1993 Pg. 66 Job No. 1804.14 Division No. Notes Red. Plotted Profile
Survey of Kasseberm Ave Date Date No. X-Sec.
Survey by Snyder Notes P135 Notes Chkd. Checked
Indexed C. Johnson Date Date No.

F.B. 1993 PG. 67

Notes Ck'd by	Survey of Kassebaum Ave
Map No.	W. O. 1804.14 Tape No. Std. °F
Office Work	Surveyed by Snyder
Checked	Notes PRS Date 6-1-55
Date	Indexed R. C. Johnson

CI 1804.14

KASSEBAUM ST. S.S. DIST

Location of improvements

ON

LAMBERT AVE

FROM — TYLER AVE WEST to

to — TRACK LINE

Note: Any Additions or Changes on This Sheet Must be Made or Circled in Red Ink With Date and Name of Person Making Change.

Do not extend notes this side of this line.

RETURN TO
LOS ANGELES COUNTY SURVEYOR
726 LOS ANGELES COUNTY
ENGINEERING BLDG.

F.B. 1993 PG. 68

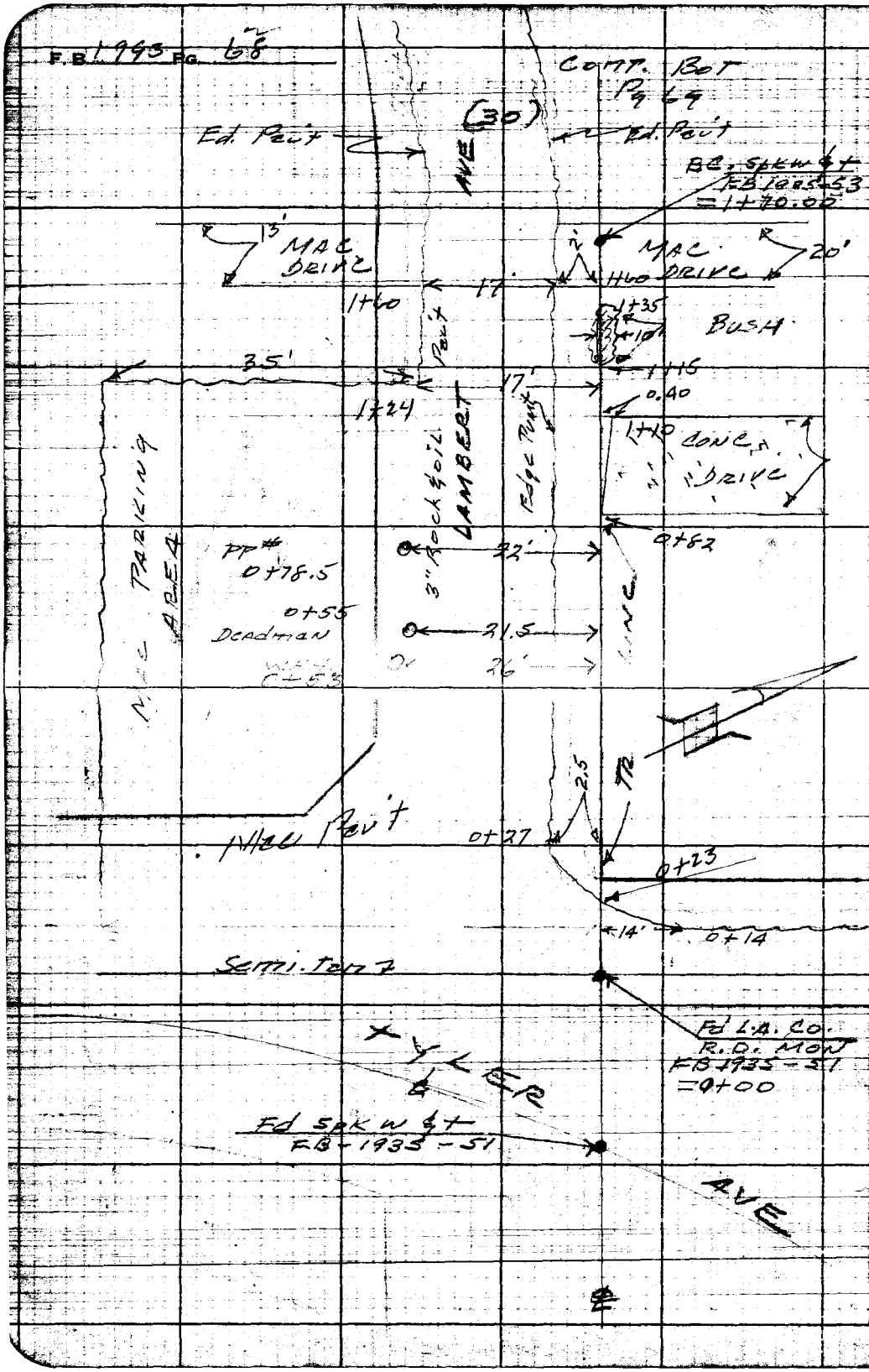

RETURN TO
LOS ANGELES COUNTY SURVEYOR
726 LOS ANGELES COUNTY
ENGINEERING BLDG.
Do not extend notes this side of this line.

Note: Any Additions or Changes on This Sheet Must be Made or Circled in Red Ink With Date and Name of Person Making Change.

Notes Ck'd by	Survey of Kessebaum Ave
Map No.	W. O. 1804.14 Tape No. Std. °F
Office Work	Surveyed by Snyder
Checked	Notes 1713S Date 6-1-55
Date	Indexed R. C. Johnson

F.B. 1993 PG 69

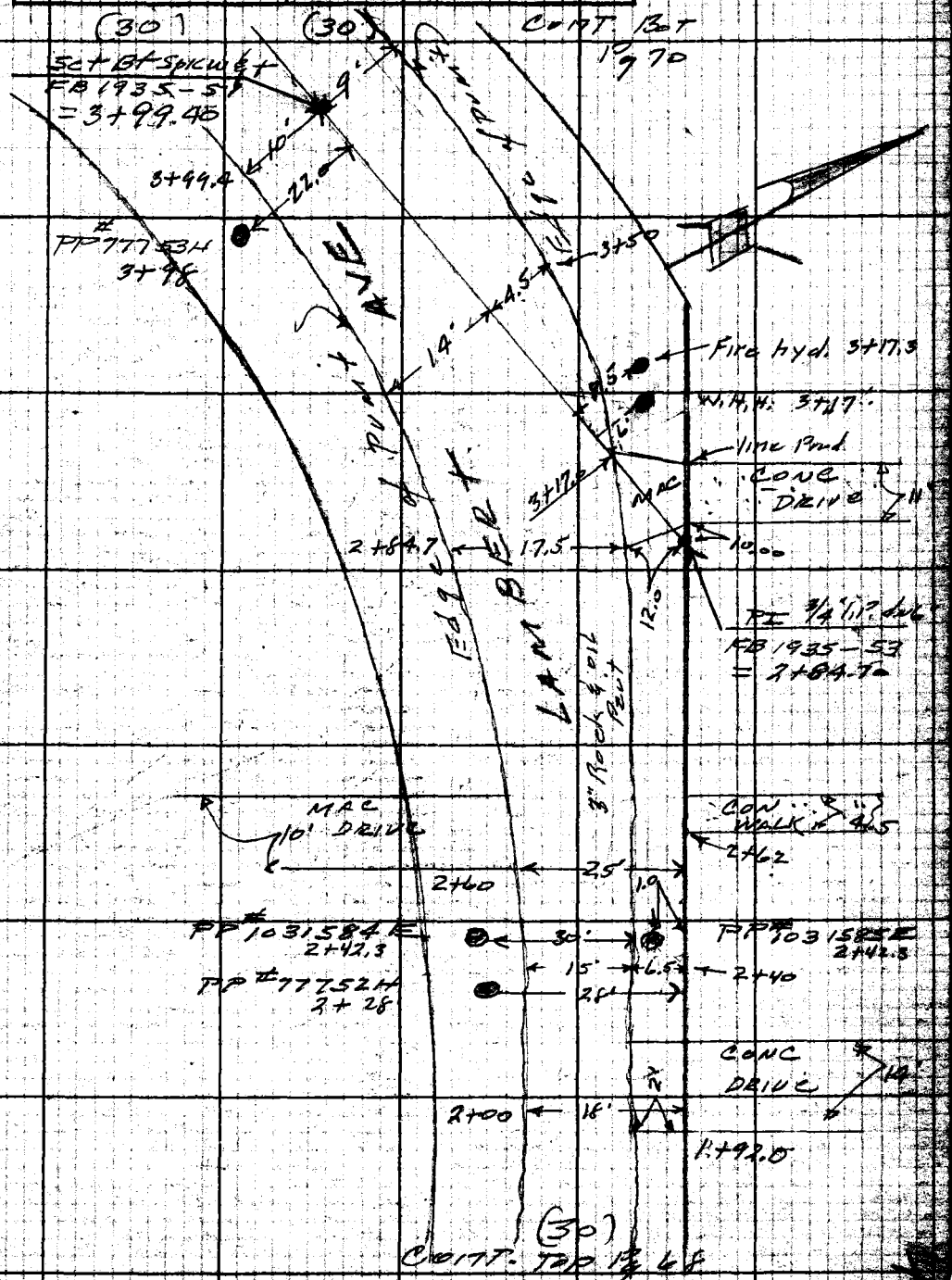

Note: Any Additions or Changes on This Sheet Must be Made or Circled in Red Ink With Date and Name of Person Making Change.

Do not extend notes this side of this line.

RETURN TO
LOS ANGELES COUNTY SURVEYOR
726 LOS ANGELES COUNTY
ENGINEERING BLDG.

F.B. 1993 Pg. 70



RETURN TO
LOS ANGELES COUNTY SURVEYOR
720 LOS ANGELES COUNTY
ENGINEERING BLDG.

Do not extend notes into this area of this line.

Note: Any Additions or Changes on This Sheet Must be Made in Ordered in Red Ink With Date and Name of Person Making Change.

P. B. 1993 Pgs. 71

Profile No. ____ Notes Red ____ Plotted ____ Job No. 1804.14 Division No. ____

No. ____ Date ____ Date ____ Survey of Kassebaum Ave

X-Sec. No. ____ Notes Chkd ____ Checked ____ Survey by Snyder Notes 1933 Date 6-2-55

No. ____ Date ____ Date ____ Map No. ____ Indexed ____ Date ____

C.I. 1804.14

KASSEBAUM AVE S.S. DIST.

X SECTIONS

on

LAMBERT AVE

From - Tyler Ave

To - W. end of ST

NOTE: ANY ADDITIONS OR CHANGES ON THIS SHEET MUST BE MADE OR CIRCLED IN RED INK, WITH DATE AND NAME OF PERSON MAKING CHANGE.

Do not extend notes this side of this line.

PLEASE RETURN TO

LOS ANGELES COUNTY SURVEYOR

726 Los Angeles County Engineering Bldg.

STATION	B. S.	H. I.	F. S.	ELEV.

761288 S & E #307 5-54

76L298 S & E #307 9-54

PLEASE RETURN TO
LOS ANGELES COUNTY SURVEYOR
726 LOS ANGELES COUNTY ENGINEERING BLDG.

NOTE: ANY ADDITIONS OR CHANGES ON THIS SHEET MUST BE MADE OR CIRCLED IN RED INK, WITH DATE AND NAME OF PERSON MAKING CHANGE.

Do not extend notes this side of this line. Lambert Ave

STATION	B. S.	H. I.	F. S.	ELEV.	Left ℄ S	℄ Right ℄ N
KY6				299 19	KY6 Elev. 299.189 F.B. 1903-10	
	536	304 55			Tyler Ave (E. side) 250' ± S. of ℄	
					Lambert Ave - Bt. spk 1' N. of S.	
					edge cone drive to ho# 4242	
0+00			543	299 12	Int ℄ Lambert Ave & semi Tem Tyler	
–			489	299 66		50' R
–			573	298 82	50' L	
0+25			520	299 35		℄ Prop Ed. Pav. COR.
0+25			41	300 5		50' R
0+40			46	300 0		℄ P/L
–			473	299 82	2.5' L Ed. Pav.	
–			50	299 6	22' L Gutter	
–			48	299 8	30' L P/L	
1+00			453	300 02		℄ P/L
–			40	300 6		15' R at house
–			460	299 95	2' L Ed. Pav.	
–			500	299 55	17' L Gutter	
–			49	299 7	30' L P/L	
T.P.	502	304 42	515	299 40		
1+70			454	299 88		℄ B.C. P/L
–			33	301 1		60' R.

F. B. 1995 Pg. 92 Job No. 7804.14 Division No. Notes Red. Plotted No. Profile
Survey of Rassebrun Ave Date Date X-Sec.
Survey by Snyder Notes 10/25 Notes Chkd. Checked No.
Indexed C. Johnson Date Date Date

76L298 S & E #307 9-54

PLEASE RETURN TO
LOS ANGELES COUNTY SURVEYOR
726 LOS ANGELES COUNTY ENGINEERING BLDG.

NOTE: ANY ADDITIONS OR CHANGES ON THIS SHEET MUST BE MADE OR CIRCLED IN RED INK, WITH DATE AND NAME OF PERSON MAKING CHANGE.

Do not extend notes this side of this line. Lambert Ave

STATION	B. S.	H. I.	F. S.	ELEV.	Left ℄ S	P/L ℄ Right ℄ N.
1+70		304 42	38	3006		95' R Top Bank & N. side of house
/			137	2907		135 R Bot Bank
/			137	2907		200' R
/			466	29976	2' L	
/			525	29917	19' L Gutter	
/			44	3006	30' L P/L	
/			43	3001	130' L	
2+00			463	29979		P/L
			34	3010		60' R N. side of House
			485	29957	2' L Gutter	
			533	29909	18' L	
			42	3002	30' L P/L	
T.P.	435	303 42	535	29907	(Owner wishes to be included in dist. Not shown on dist. map in City of El Monte)	
Basement of ho.			1110	29232		
Flow line of outlet "A"			400	29942		
Top 4" outlet "B."			1360	28982		

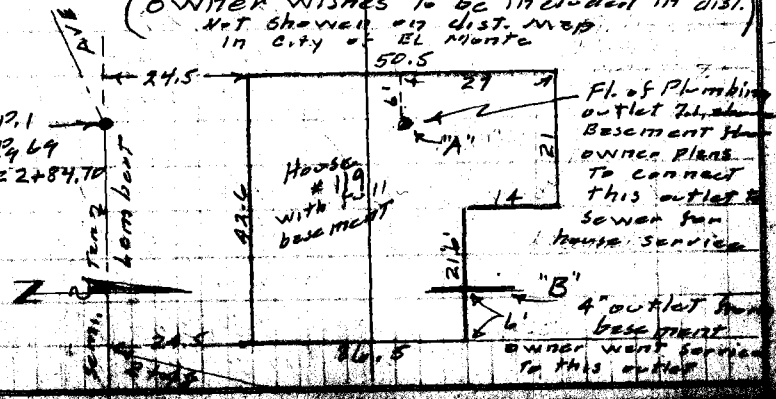

Profile Notes Red ____ Plotted ____ Job No. 1804.14 Operation No. ____
No. ____ Date ____ Date ____ Survey of Bessebeum Ave
X-Sec. Notes Chkd ____ Checked ____ Survey by Snyder Notes PRS Date 6-8-[illegible]
No. ____ Date ____ Date ____ Map No. ____ Indexed C. Johnson Date ____
F. S. [illegible]

76L298 S & E #307 9-54

PLEASE RETURN TO
LOS ANGELES COUNTY SURVEYOR
726 Los Angeles County Engineering Bldg.

NOTE: ANY ADDITIONS OR CHANGES ON THIS SHEET MUST BE MADE OR CIRCLED IN RED INK, WITH DATE AND NAME OF PERSON MAKING CHANGE.

Do not extend notes this side of this line.

Profile — Plotted — Date — Checked — Date — Job No. 8604,14 Division No. — Notes Red — Date — Notes Chkd. — Date — Survey of Basse Ave — Notes 1935 — Survey by Snyder — Indexed C. Johnson — Date — F. B. 1963 Pg. 74 — No. — X-Sec. — No.

Lemp Ave

STATION	B. S.	H. I.	F. S.	ELEV.	Left ℄'s	Semi ℄ Ten	Right ℄'s
2+84.70		303 42	360	299 82		P.I.	
″			33	300 1			24' R Top Bank at house
″			11 3	292 1			100' R
3+00			435	299 07		Semi, Ten	
″			63	299 1			25' R Top Bank
″			124	291 5			60' R Bot ″
″			412	299 30	7' L Ed. Pav.		
″			46	298 8	20' L Gutter		
″			38	298 6	35' L		
4+00			471	298 71		℄	
≀			472	298 70			9' R Ed. Pav.
≀			46	298 8			22' R Top Bank
≀			134	290 0			40' R Bot ″
≀			507	298 35	10' L Ed. Pav. & Gutter		
≀			35	299 9	30' L 17' L		
≀		✓	35	299 9	230' L		
T.P.	2.41	301 13	470	298 72			
4+40			302	298 11		Semi Ten	
″			321	297 92			14' R Ed. Pav. & Gutter
″			33	297 8			20' R Top Bk.
″			112	289 9			45' R Bot ″

76L298 S & E #307 9-54

PLEASE RETURN TO
LOS ANGELES COUNTY SURVEYOR
726 LOS ANGELES COUNTY ENGINEERING BLDG.

NOTE: ANY ADDITIONS OR CHANGES ON THIS SHEET MUST BE MADE OR CIRCLED IN RED INK, WITH DATE AND NAME OF PERSON MAKING CHANGE.

Do not extend notes this side of this line. Lambert Ave

STATION	B. S.	H. I.	F. S.	ELEV.	Left ℄ S & Right ℄ N
4+40		301 13	3 30	297 83	8' L Ed. Pav & Gutter
~			14	2997	30' L Toe RR
5+00			60	2951	Semi Top & Gutter
			590	29523	2' R Ed. Pav
			589	29524	10' R & Pav.
			622	29491	20' R Ed. Pav.
			67	2944	30' R Toe Bank
			117	2894	45' R Bot ~
			119	2892	150' R Flat
			13	2998	30' L Toe Bk & RR
6+00			1191	28922	Semi Top Ed Pav.
			1183	28936	16.5' R Ed. Pav.
			120	2891	42' R.
			113	2898	10' L Bot Bank.
			14	2997	50' L Toe ~ W side of House
			18	2993	120' L ~ ~ S. W. Cor ~
			158	2853	140' L Bot ~
6+40			19	2992	60' L Toe ~
6+70			1360	28813	11T RR & Semi Top
~			129	2882	30' R
~			132	2879	30' L Bot Bank

Profile Noted [illegible] Plotted [illegible] Job No. 66A-[illegible] Sheet No. [illegible]
Sta. [illegible] Date [illegible] Date [illegible] Survey of Lambert Ave
Z-Acc. Noted Child [illegible] Checked [illegible] Survey by Tucker Notes 1985 Date 6-[illegible]
Sta. [illegible] Date [illegible] Map No. [illegible] Jobs C. Jones

F.B. 1993 P. 95

76L298 S & E #307 9-54

PLEASE RETURN TO
LOS ANGELES COUNTY SURVEYOR
726 LOS ANGELES COUNTY ENGINEERING BLDG.

NOTE: ANY ADDITIONS OR CHANGES ON THIS SHEET MUST BE MADE OR CIRCLED IN RED INK, WITH DATE AND NAME OF PERSON MAKING CHANGE.

Do not extend notes this side of this line. Lembert Ave

STATION	B. S.	H. I.	F. S.	ELEV.		
		301 13				
T.P.	585	304 57	241	298 72		
T.P.	674	306 37	494	299 63		
KY 5			367	302 70	KY 5 Elev. 302.696 FB. 1903-10 Tyler Ave (E side) 300' N. of ℄ Lembert Ave - X in W. Rim of Tel. M.H. - 4' E. of E. edge of Pavement.	

F. B. 1993 Pg. 76 Job No. 1804.14 Division No. Notes Red. Plotted Profile
Survey of Kesseberg Ave Date Date No.
Survey by Snyder Notes P135 Notes Chkd. Checked X-Sec.
Indexed C. Johnson Date Date No.

Notes Ck'd by	Survey of Kassebaum Ave
Map No.	W. O. 1804.14 Tape No. Std. of
Office Work	Surveyed by Snyder
Checked	Notes LeGault Date 6-55
Date	Indexed R. C. Johnson

F.B. 1903 PG. 77

CI 1804.14

KASSEBAUM AVE S.S. DIST

Location of Improvements

on

LINCOLN AVE

FROM — E. BRYANT Rd.

to — BASYE ST.

Note

Location of Improvements

on Bryant Rd

See F.B. 1903 - 43-54

Note: Any Additions or Changes on This Sheet Must be Made or Circled in Red Ink With Date and Name of Person Making Change.

Do not extend notes this side of this line.

RETURN TO
LOS ANGELES COUNTY SURVEYOR
726 LOS ANGELES COUNTY
ENGINEERING BLDG.

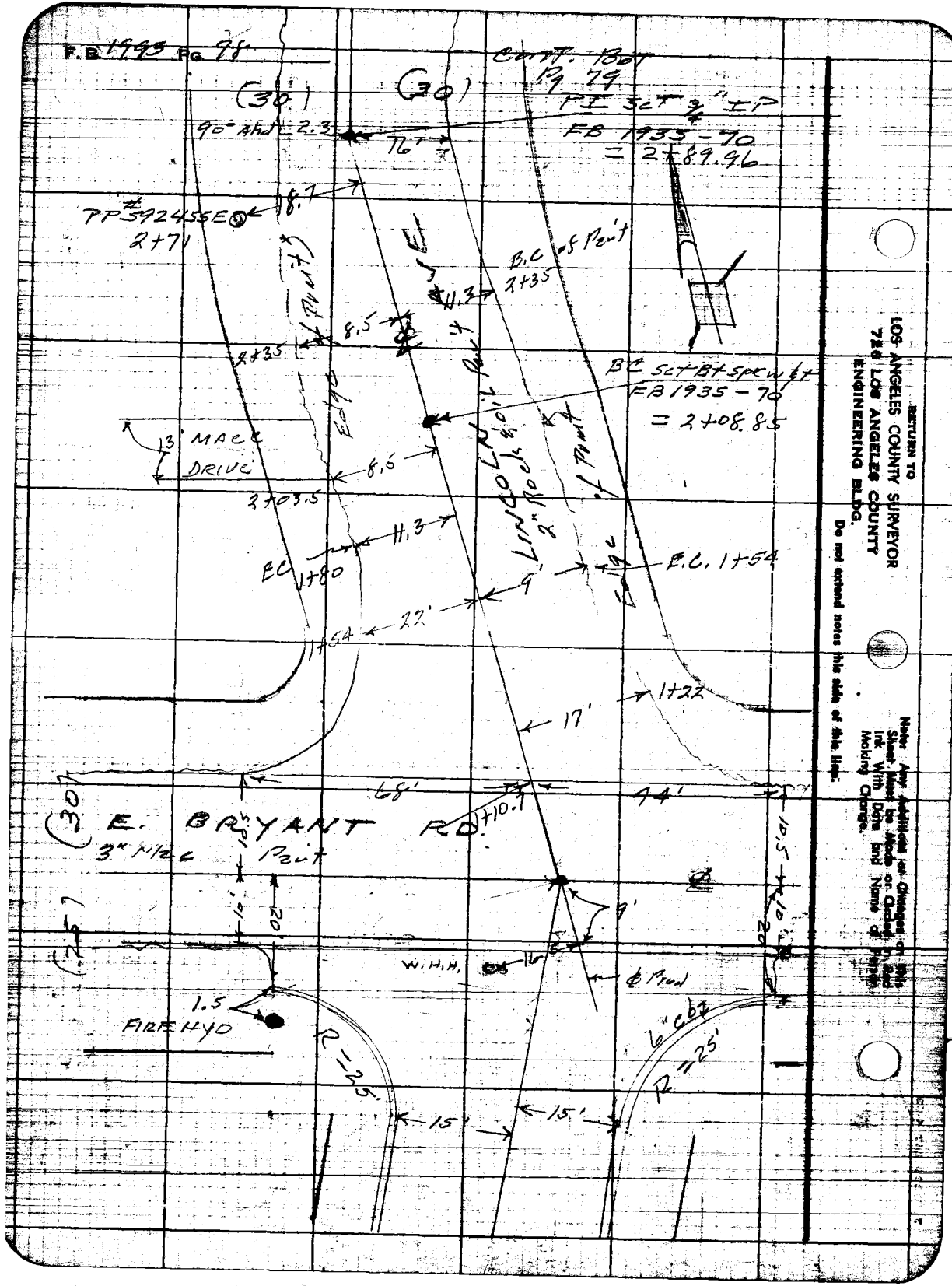
F.B. 1993 Pg. 78
Cont. Bot Pg. 79
(30)
(30)
PI Set 3/4" IP
FB 1935-70
= 2+89.96
90° Ahd 2.3
76'
18.7
PP#592455E
2+71
B.C. of Pvt
2+35
11.3
8.5
2+35
BC Set Bt Spk w/ Bt
FB 1935-70
= 2+08.85
13' MACC DRIVE
8.5
2+03.5
11.3
EC 1+80
9'
E.C. 1+54
22'
1+54
1+22
17'
68'
44'
(30)
E. BRYANT RD.
1+10.7
3" Mac Pvt
10.5
10'
20'
9'
W.H.H.
16.5
℄ Pvt
1.5
FIRE HYD
R=25'
6" cbt
R=25'
15'
15'
RETURN TO
LOS ANGELES COUNTY SURVEYOR
726 LOS ANGELES COUNTY
ENGINEERING BLDG.
Do not extend notes this side of this line.
Note: Any Additions or Changes on this Sheet Must be Made or Circled in Red Ink With Date and Name of Person Making Change.

Notes Ck'd by	Survey of Kasschaum Ave
Map No.	W. O. 180414 Page No. Std. °F
Office Work	Surveyed by Snyder
Checked	Notes LeFault Date 6-53
Date	Indexed C. C. Johnson

F.B. 1995 Pg 79



Note: Any Additions or Changes on This Sheet Must be Made or Circled in Red Ink With Date and Name of Person Making Change.

Do not extend notes this side of this line.

RETURN TO
LOS ANGELES COUNTY SURVEYOR
726 LOS ANGELES COUNTY
ENGINEERING BLDG.

F.B. 1993 Pg. 80

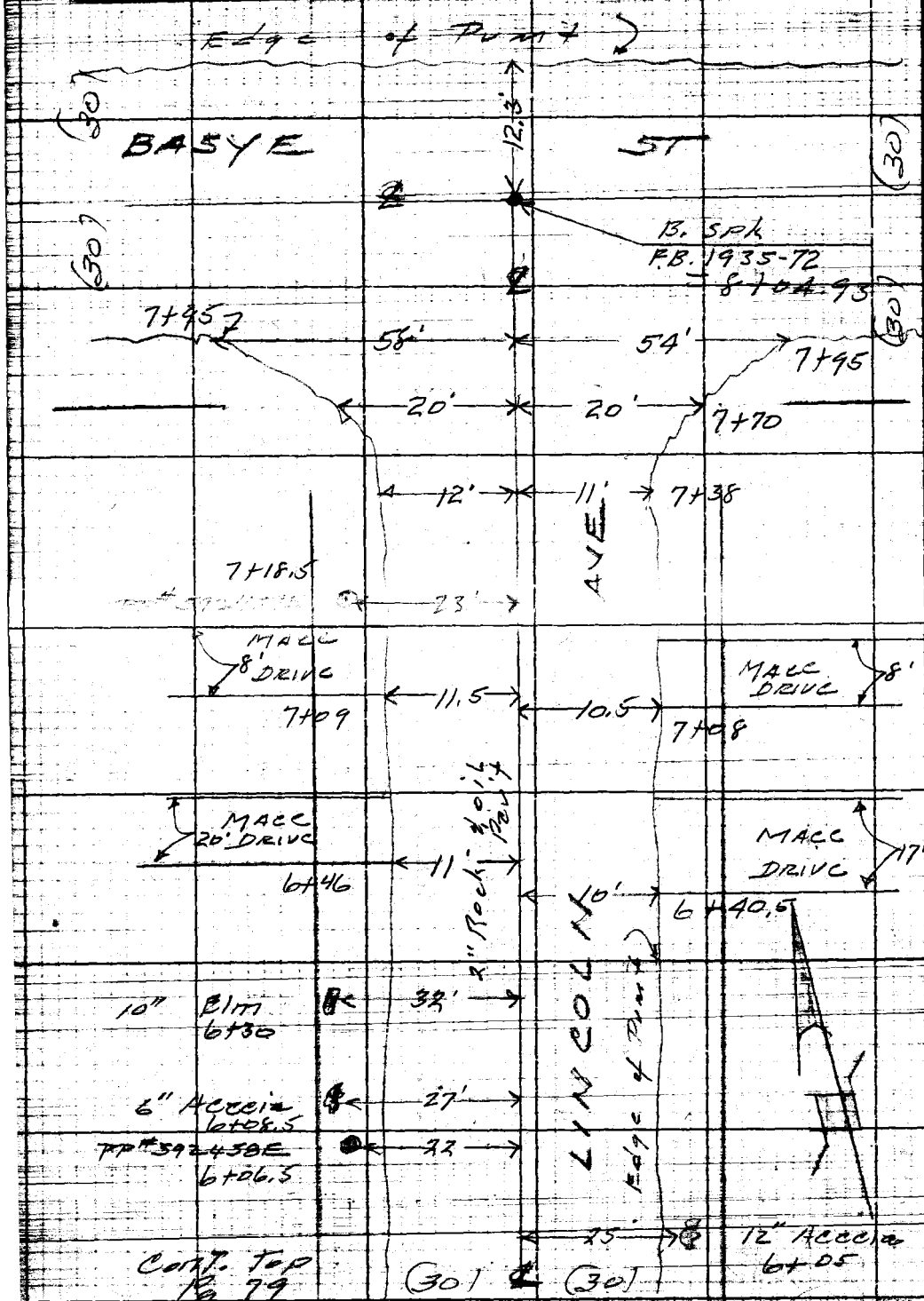

RETURN TO
LOS ANGELES COUNTY SURVEYOR
726 LOS ANGELES COUNTY
ENGINEERING BLDG.
Do not extend notes this side of this line.

Note: Any Additions or Changes on This Sheet Must be Made or Circled in Red Ink With Date and Name of Person Making Change.

F.B. 1993 Pg. 87

Profile No. ____ Notes Red ____ Date ____ Plotted ____ Date ____ Job No. 1804.14 Division No. ____ Survey of Kassebaum Ave.

X-Sec. No. ____ Notes Chkd ____ Date ____ Checked ____ Date ____ Survey by Snyder Notes PBS Date 6-2-65 Map No. ____ Indexed ☐ Traced ☐ Date ____

C.I. 1804.14

KASSEBAUM AVE S.S. DIST.

X SECTIONS

on

LINCOLN AVE

From - Bryant Rd.

To - Besye ST

Note

X Sections on Bryant Rd see F.B. 1903-65-98

STATION	B. S.	H. I.	F. S.	ELEV.

NOTE: ANY ADDITIONS OR CHANGES ON THIS SHEET MUST BE MADE IN CIRCLED IN RED INK, WITH DATE AND NAME OF PERSON MAKING CHANGE.

Do not extend notes this side of this line.

PLEASE RETURN TO

LOS ANGELES COUNTY SURVEYOR

726 Los Angeles County Engineering Bldg.

761288 S & E #307 9-54

76L298 S & E #307 9-54

PLEASE RETURN TO
LOS ANGELES COUNTY SURVEYOR
726 LOS ANGELES COUNTY ENGINEERING BLDG.

NOTE: ANY ADDITIONS OR CHANGES ON THIS SHEET MUST BE MADE OR CIRCLED IN RED INK, WITH DATE AND NAME OF PERSON MAKING CHANGE.

Do not extend notes this side of this line.

Lincoln Ave

F. B. 1943 Pg. 82 Job No. 5504.4 Division No. Grass Valley Ave 1213
Survey of Snyder Notes
Survey by C. Johnson Date
Indexed Date
Plotted Date
Notes Red. Date
Notes Chkd. Date
Checked Date
Profile No.
X-Sec. No.

STATION	B. S.	H. I.	F. S.	ELEV.	Left ℄ WY	℄ Right ℄ E
KY 16				301 17	KY 16 El. 301.174	FB. 1903.15
	498	306 15			Bryant Rd & Lincoln Ave S.E. cor.	
					Bt. spk in curb 9' S. of S. end C.R.	
1+00	℄ Int		485	301 30	℄ Int. Lincoln Ave & Bryant Rd.	
"			443	301 72		150' R ℄ St
"			4L	301 6		" Thence 30' N P/L
"			538	300 77	150' L on ℄ Bryant Rd	
"			56	300 6	" Thence 30' N P/L	
1+10.5			491	301 24		℄ Ed. Pav.
1+16			513	301 52		℄ X Gutter
1+54			493	301 22		℄
			50	301 2		9' R Ed. Pav.
			51	301 1		15' R Gutter
			45	301 7		30' R P/L
			538	300 77	22' L Ed. Pav. & Gutter	
			48	301 4	30' L	
2+00			482	301 33		℄
			495	301 25		11' R Ed. Pav.
			52	301 5		17' R Gutter
			49	301 3		30' R P/L
			497	301 18	8.5' L Ed. Pav.	

76L298 S & E #307 9-54

PLEASE RETURN TO
LOS ANGELES COUNTY SURVEYOR
726 LOS ANGELES COUNTY ENGINEERING BLDG.

NOTE: ANY ADDITIONS OR CHANGES ON THIS SHEET MUST BE MADE OR CIRCLED IN RED INK, WITH DATE AND NAME OF PERSON MAKING CHANGE.

Do not extend notes this side of this line. Lincoln Ave

STATION	B. S.	H. I.	F. S.	ELEV.	Left ℄ S	℄ Right ℄ N
2+00		306 15	51	301 1	16' R Gutter	
✓			47	301 5	30' R P/L	
T.P.	493	306 26	482	301 33		
3+00			483	301 43		Semi. Tar
			473	301 53		5' R ℄ Pav.
			493	301 33		16' R Ed. Pav.
			51	301 2		22' R Gutter
			45	301 8		35 R P/L
			43	302 0		150' ±R B.L.L.
			507	301 19	4' L Ed. Pav.	
			54	300 9	12' L Gutter	
			48	301 5	25 L P/L	
			52	301 1	150' ±L B.L.L.	
4+00			457	301 69		℄
			473	301 53		10' R Ed. Pav.
			51	301 2		16' R Gutter
			39	302 4		30' R P/L
			489	301 37	13' L Ed. Pav.	
			52	301 1	18' L Gutter	
			42	302 1	30' L P/L	
5+00			454	301 72		℄

Profile Notes Red. Plotted Job No. 1804.14 Division No.
No. Date Date Survey of Kesselbaum Ave
X-Sec. Notes Chkd. Checked Survey by Snyder Notes PRS Date 6-2-55
No. Date Date Map No. Indexed C. Johnson

F. B. 1943 PG 83

76L298 S & E #307 9-54

PLEASE RETURN TO
LOS ANGELES COUNTY SURVEYOR
726 LOS ANGELES COUNTY ENGINEERING BLDG.

NOTE: ANY ADDITIONS OR CHANGES ON THIS SHEET MUST BE MADE OR CIRCLED IN RED INK, WITH DATE AND NAME OF PERSON MAKING CHANGE.

Do not extend notes this side of this line. Lincoln Ave

STATION	B. S.	H. I.	F. S.	ELEV.	Left & W	℄ Right & E
5+00		306 26	469	301 57		10' R Ed. Pav.
			47	301 6		16' R Gutter
			39	302 4		30' R P/L
			476	301 50	13' L Ed. Pav.	
			51	301 2	18' L Gutter	
			43	302 0	30' L P/L	
T.P.	518	306 90	454	301 72		
6+00			491	301 99		℄
			515	301 75		10' R Ed. Pav.
			53	301 6		16' R Gutter
			42	302 7		30' R P/L
			40	302 9		150' ± R B.L.L.
			520	301 70	11' L Ed. Pav.	
			55	301 4	17' L Gutter	
			48	302 1	30' L P/L	
			50	301 9	150' ± L B.L.L.	
7+00			479	302 11		℄
			495	301 95		10.5 R Ed. Pav.
			53	301 6		16' R Gutter
			44	302 5		30' R P/L
			508	301 82	11.5' L Ed. Pav.	

F. S. 1993 Pg. 84 Job No. 180414 Division No. Notes Red Plotted No. Profile
Survey of Rosseberry Ave Date Date X-Sec.
Survey by Snyder Notes PRS Notes Chkd Checked
Indexed C. Johnson Date Date Date No.

76L298 S & E #307 9-54

PLEASE RETURN TO
LOS ANGELES COUNTY SURVEYOR
726 LOS ANGELES COUNTY ENGINEERING BLDG.

NOTE: ANY ADDITIONS OR CHANGES ON THIS SHEET MUST BE MADE OR CIRCLED IN RED INK, WITH DATE AND NAME OF PERSON MAKING CHANGE.

Do not extend notes this side of this line. Lincoln Ave

STATION	B. S.	H. I.	F. S.	ELEV.	Left & W	℄ Right & E
7+00		306 90	54	301 5	17' L Gutter	
✓			44	302 5	30' L P/L	
T.P	468	306 79	479	302 11		
7+75			453	302 26		℄
✓			513	301 66		24' R Gutter & Ed. Pav.
✓			39	302 9		30' R P/L
✓			506	301 73	23' L Gutter & Ed. Pav.	
✓			44	302 4	30' L P/L	
8+00			449	302 30		℄
8+04.93	℄ int		452	302 27	℄ int Lincoln Ave & Basye St	
✓			435	302 44		50' R
✓			474	302 05	50' L	
T.F 150			374	303 05	T.F 150 Elev. (Field El. 303.056) F.B. 1734-116	
					Basye St. (N. side) at Lincoln Ave	
					Bt. spk. in conc. drive to ho# 11229	
					30' N & 10' W of ℄ int.	

Profile Notes Red ____ Plotted ____ Job No. 1804.14 Division No. ____ F.B. 1993 Pg. 83
No. ____ Date ____ Date ____ Survey at Bassc Bev 122 Ave
X-Sec. Notes Chkd ____ Checked ____ Survey by Snyder Notes PRS Date 6-2-55
No. ____ Date ____ Date ____ Map No. ____ Initial G. Johnson

F. B. 1993 Pg. 86

Job No. Division No. Notes Red. Plotted Profile

Survey of Date Date No.

Survey by Notes Notes Chkd. Checked X-Sec.

Indexed Date Date Date No.

76L298 S & E #307 9-54

PLEASE RETURN TO

LOS ANGELES COUNTY SURVEYOR

726 LOS ANGELES COUNTY ENGINEERING BLDG.

NOTE: ANY ADDITIONS OR CHANGES ON THIS SHEET MUST BE MADE OR CIRCLED IN RED INK, WITH DATE AND NAME OF PERSON MAKING CHANGE.

Do not extend notes this side of this line.

STATION	B. S.	H. I.	F. S.	ELEV.

Notes Ck'd by	Survey of Kassebaum Ave
Map No.	W. O. 1804.14 Sheet No. Sr'd.
Office Work	Surveyed by Snyder
Checked	Notes LeGault Date 6-55
Date	Indexed

F.B. 1903 Pg. 87

CI. 1804.14

KASSEBAUM AVE S.S. DIST

Location of Improvements

on

N. TYLER AVE

FROM - E. BRYANT Rd.

to - McGIRK AVE

Note

Location of Improvements

From - Bryant Rd

To - Besye ST

See F.B. 1903 -

Pg. 55-56

Note: Any Additions or Changes on This Sheet Must be Made on Circled in Red Ink With Date and Name of Person Making Change.

Do not extend notes this side of this line.

RETURN TO
LOS ANGELES COUNTY SURVEYOR
726 LOS ANGELES COUNTY
ENGINEERING BLDG.

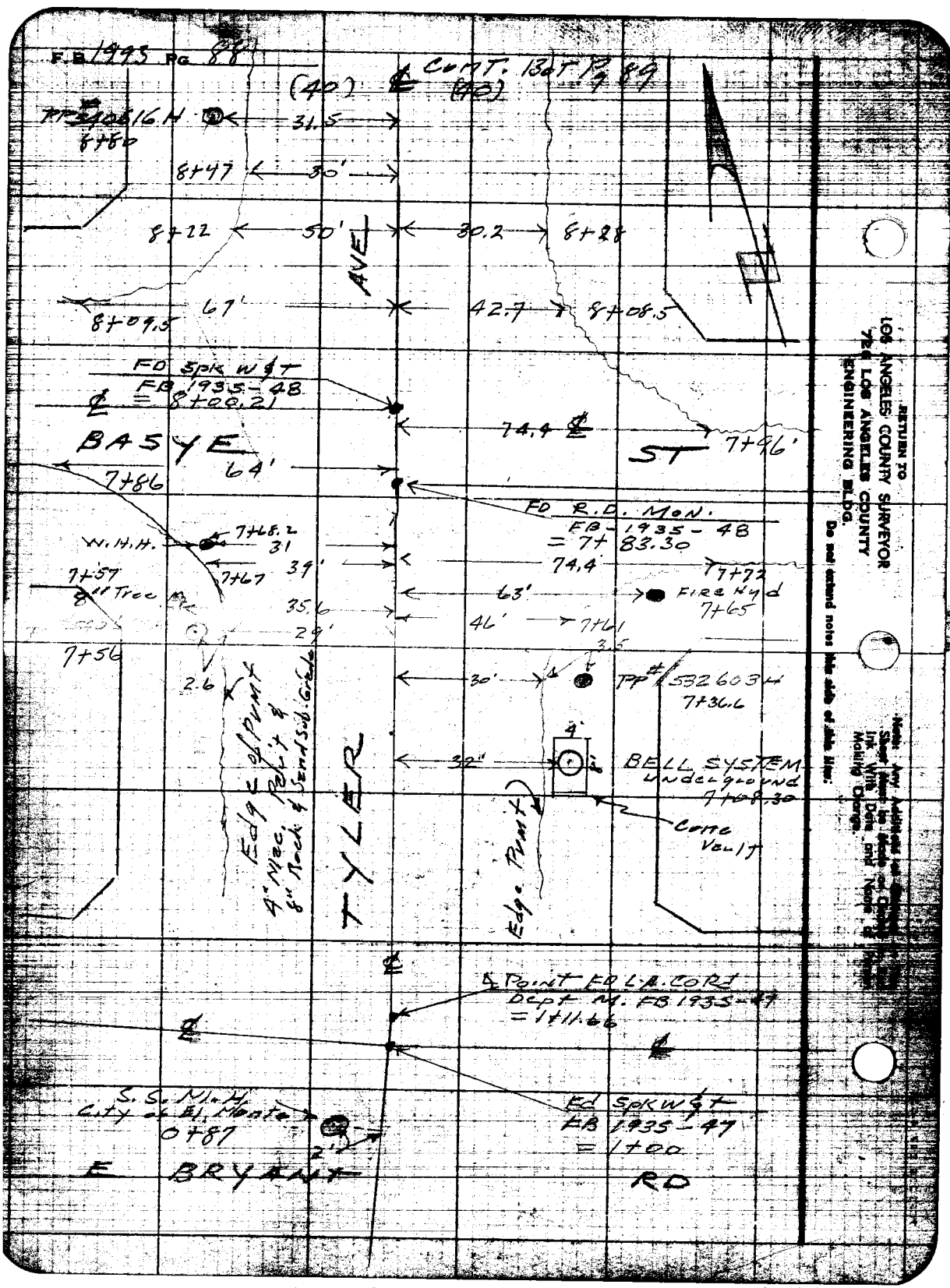
F.B. 1995 Pg 88
(40) ℄ Cont. Bot Pg 89 (40)
PP 340616 H
8+80
31.5
8+47
30'
8+22
50'
30.2
8+28
AVE
8+09.5
67'
42.7
8+08.5
FD Spk W&T
FB 1935-48
℄ = 8+00.21
74.4 ℄
BASYE
ST
7+96'
64'
7+86
FD R.D. Mon.
FB-1935-48
= 7+83.30
W.H.H.
7+68.2
31
39'
74.4
7+72
7+57
8" Tree
7+67
63'
Fire Hyd
7+65
35.6
46'
7+61
29'
7+56
3.5
2.6
30'
PP# 532603 H
7+36.6
Edge of Pvmt
4" Mec. Pvmt &
8" Rock & Sand Sub. Grade
TYLER
4'
32"
BELL SYSTEM
Underground
7+08.30
Edge Pvmt
Conc Vault
℄
℄ Point FD L.A. Cord
Dept M. FB 1935-47
= 1+11.66
℄
S.S. M.H.
City of El Monte
0+87
2'
Fd Spk W&T
FB 1935-47
= 1+00
E BRYANT
RD
RETURN TO
LOS ANGELES COUNTY SURVEYOR
726 LOS ANGELES COUNTY
ENGINEERING BLDG.
Do not extend notes this side of this line.
Note: Any Additions or Changes
Sheet Must be Made or Checked
Ink With Date and Name of
Making Change.



Name Ck'd by
Map No.
Office Work
Checked
Date
Survey of Kasschaum Ave
W. O. 120414 Map No. Sh'd. °F
Surveyed by Snyder
Notes LeFrault Date 6-5-
Indexed
F.B. 1993 Pg. 89
Cont. Bot Pg 90
BC Fd Spk W&T
FB 1935-48
= 12+02.97
(40)
38'
12+97
PP# 532605H
12+82.5
33.5
MAC DRIVE
9'
32'
BELL SYSTEM UNDERGROUND
12+30.3
Conc Vault
30'
30'
Trans. PP# 540614H
11+71.5
32'
AVE
Edge of Pvmt
MAC DRIVE
16'
30.4
11+27
40'
12" Hazeltine
11+02
11+00
30.2
30'
40'
8" Hazeltine
10+81
CONC DRIVE
30'
10+50.5
MAC DRIVE
PP# 540615H
10+29.5
31.3
30.04
10+27
TYLER
10+00
30'
29.6
MAC DRIVE
30'
9+75
33.3
PP# 532604H
9+70.5
4" Mac. Pvmt & 8" R.&S. Sub-Grade
Edge Pvmt
CONC DRIVE
13'
30
9+28.5
℄
(40)
(40)
CONC DRIVE
30
8+98.5
Cont Top Pg 88
Note: Any Additions or Changes on This Sheet Must be Made or Checked in Red Ink With Date and Name of Person Making Change.
Do not extend notes this side of this line.
LOS ANGELES COUNTY SURVEYOR
LOS ANGELES COUNTY
ENGINEERING BLDG.

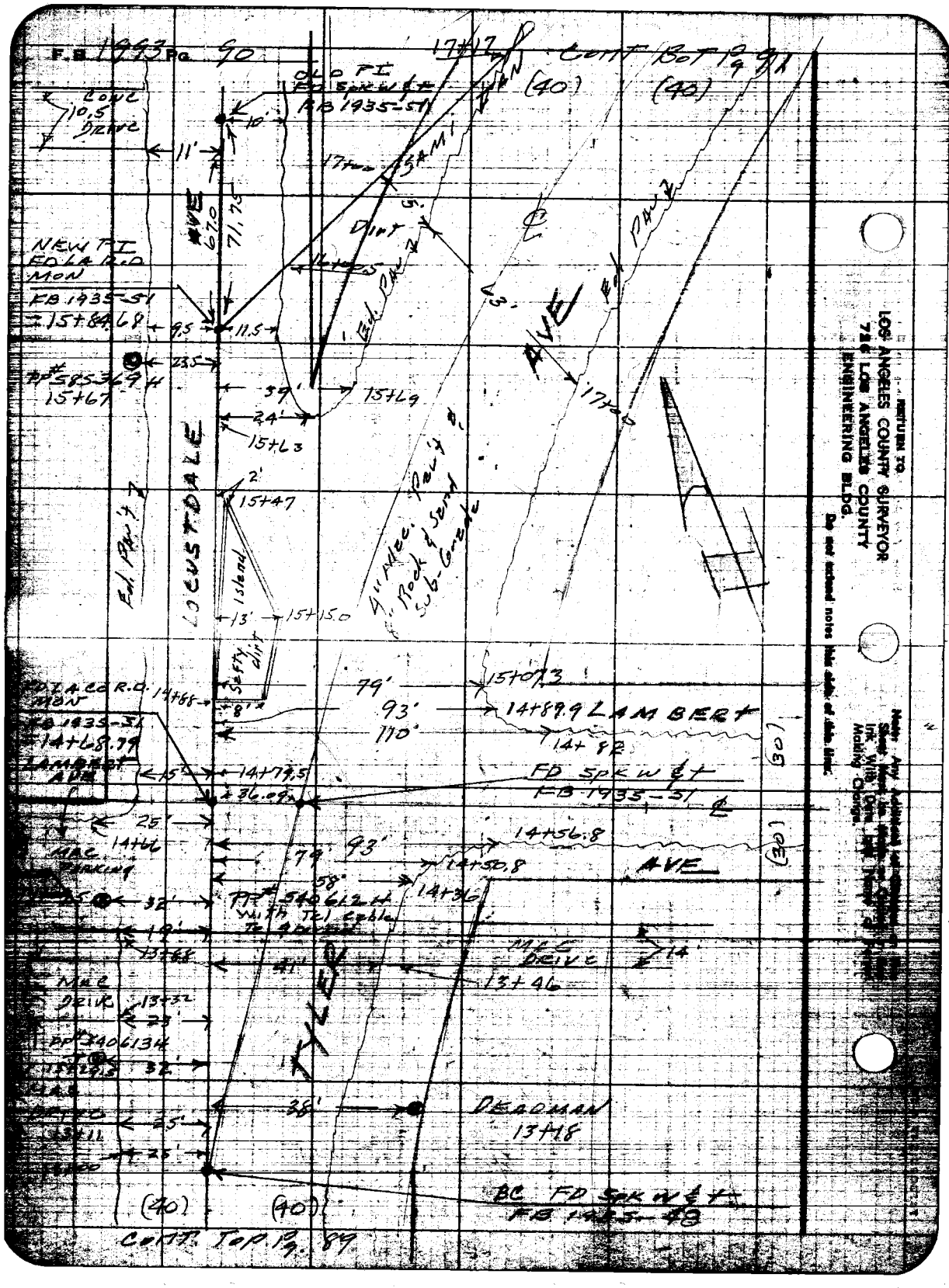
F.B. 1993 Pg. 90
17+17
CONT BOT Pg 91
(40)
(40)
OLD PI
FD SPK W & T
FB 1935-51
CONC
10.5
DRIVE
10'
11'
17+00
SAM'
AVE
67.0
71.75
DIRT
5'
NEW PI
FD LA R.O.
MON
FB 1935-51
15+84.68
9.5
11.5
23.5
PP# 585369 H
15+67
39'
15+69
24'
15+63
Ed. Pav't
AVE
17+00
LOCUSTDALE
2'
15+47
Island
13'
15+15.0
Safty dirt
4" Mec. Pav't &
8" Rock & Sand
Sub-Grade
FD LA CO R.O.
MON
14+88
8'
79'
15+07.3
93'
14+89.9 LAMBERT
110'
14+82
FB 1935-51
14+68.79
LAMBERT
AVE
15'
14+79.5
36.09
FD SPK W & T
FB 1935-51
(30)
25'
14+66
MAC
PARKING
79'
93'
14+56.8
14+50.8
AVE
58'
14+36
32'
PP# 540612 H
With Tel Cable
19'
13+88
MAC
DRIVE
14
41'
13+46
MAC
DRIVE
13+32
23'
PP# 540613 H
32'
38'
DEADMAN
13+18
25'
25'
(40)
(40)
BC FD SPK W & T
FB 1935-48
CONT TOP Pg. 89
RETURN TO
LOS ANGELES COUNTY SURVEYOR
726 LOS ANGELES COUNTY
ENGINEERING BLDG.
Do not extend notes this side of this line.
Note: Any Additional Information
Sheet Must be Made on Other
Ink With Date and Name of
Making Change.

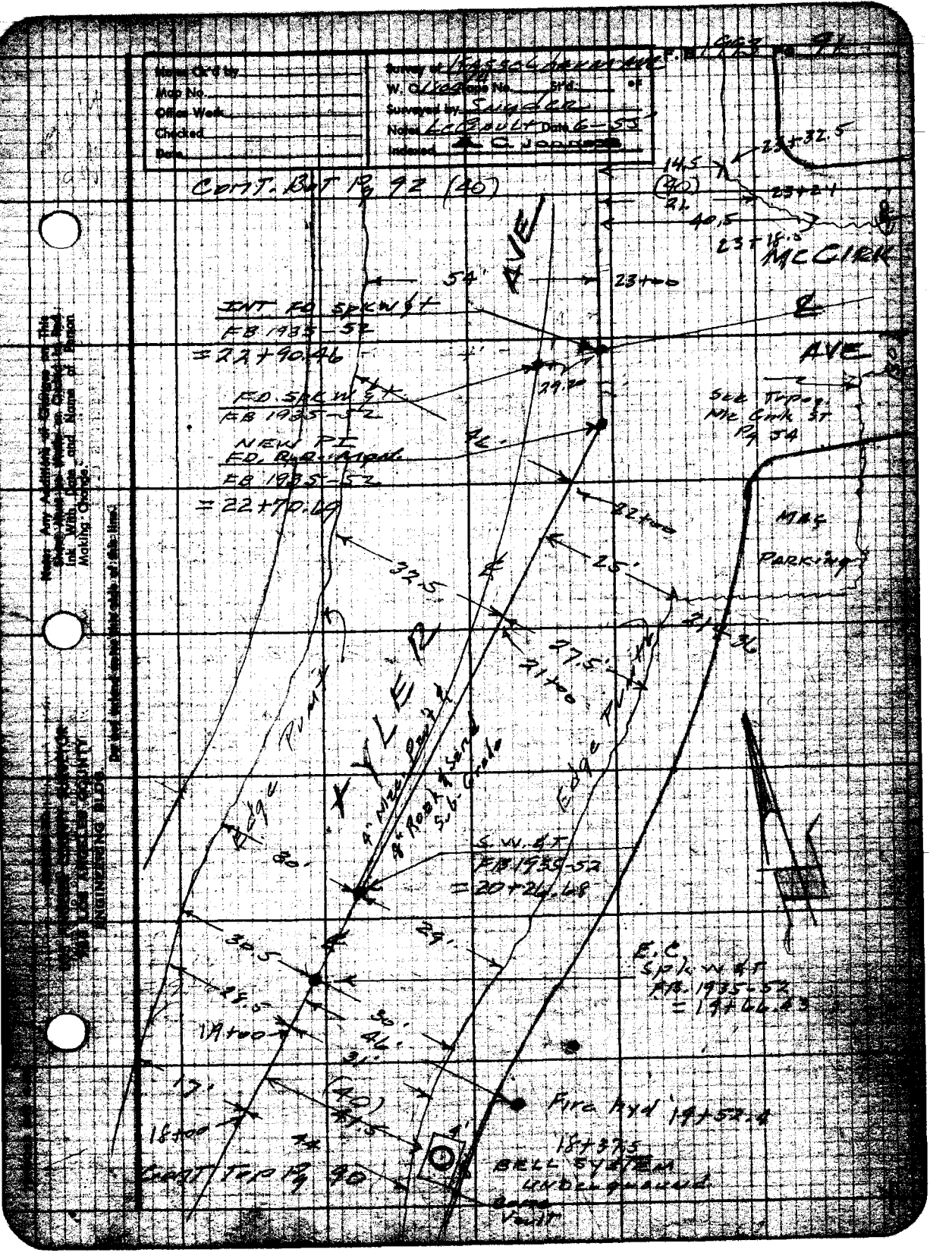

Notes Ck'd by
Map No.
Office Work
Checked
Date
Survey of
W. O.
Surveyed by
Notes
Date 6-55
Indexed
Cont. Bot Pg 92 (40)
23+32.5
14.5
(40)
21
23+21
40.5
23+18.5
McCIRK
54'
23+00
AVE
INT FD SPKW & T
FB 1935-52
=22+90.46
FD SPKW & T
FB 1935-52
NEW PI
FD. R.R. Mon.
FB 1935-52
=22+70.69
29.20
See Topog. Mc Cirk St Pg 54
22+00
MAC
PARKING
32.5
25'
21+36
27.5'
21+00
XYLER
Edge Pvmt
4" Mac Pvmt
8" Rock & Sand Sub-Grade
Edge Pvmt
S.W. & T
FB 1935-52
=20+26.68
30'
30.5
29'
E.C. SPKW & T
FB 1935-52
=19+66.43
28.5
19+00
30'
46'
31'
17'
(40)
41.5
Fire hyd 19+52.4
18+00
44
18+37.5
BELL SYSTEM
UNDERGROUND
Cont Top Pg 90
Vault

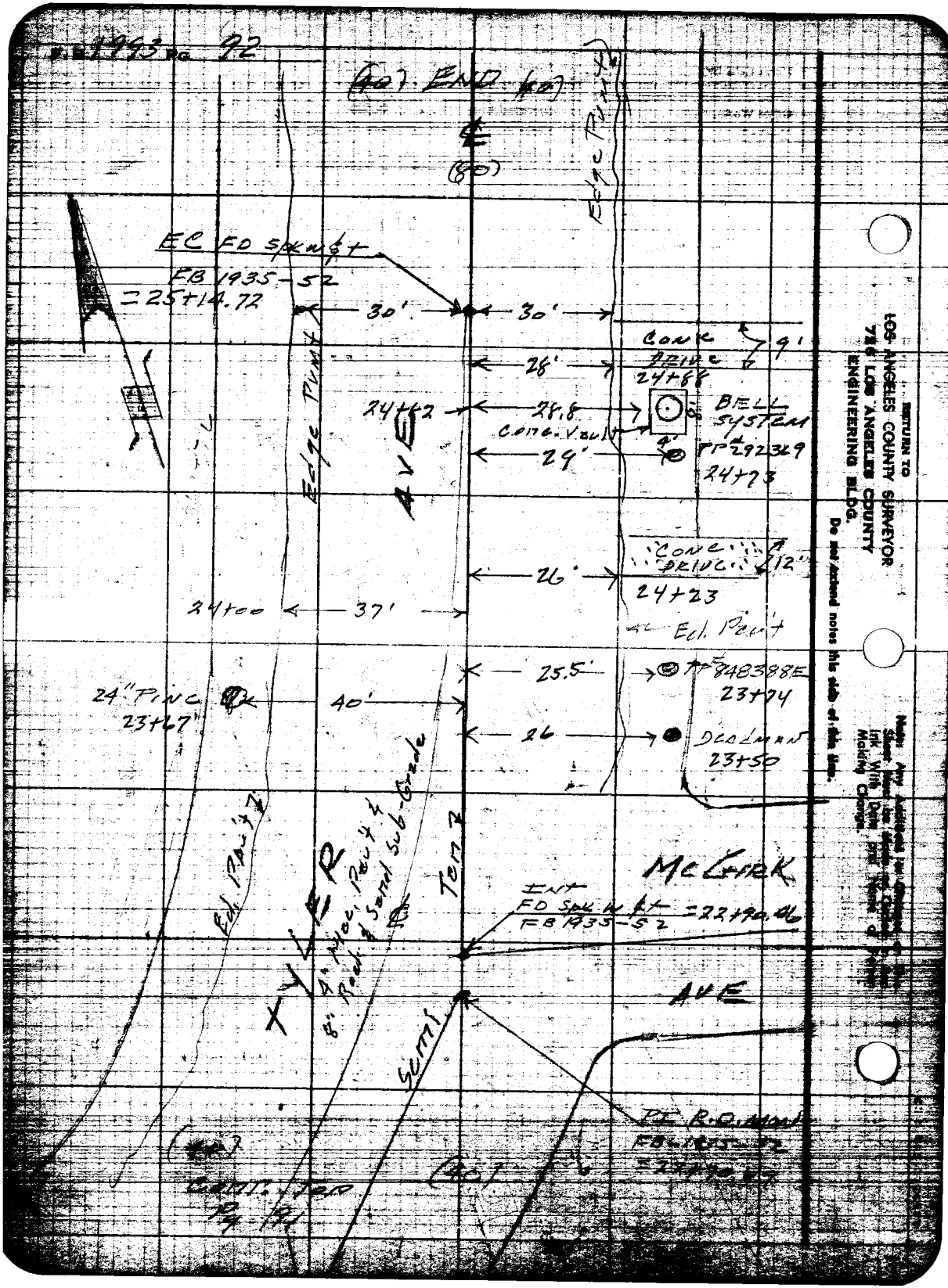

RETURN TO
LOS ANGELES COUNTY SURVEYOR
726 LOS ANGELES COUNTY
ENGINEERING BLDG.
Do not extend notes this side of this line.
Note: Any Additional or Changes of this Sheet Must be made on Outlet Index Ink With Date and Name of Person Making Change.

Profile	Notes Bed	Plotted	Job No. 1804.14	Division No.	F.B. 1993 Pg. 95
No.	Date	Date	Survey of Kassebaum Ave		
X-Sec.	Notes Chkd	Checked	Survey by Snyder	Notes 1713	Date 6-3-55
No.	Date	Date	Map No.	Indexed C. Johnson	Date

C.I. 1804.14

KASSEBAUM AVE S.S. Dist

X SECTIONS

OF

TYLER AVE

From - Bryant Rd

To - McGirk ST.

Note

X Sections

From - Bryant Rd

To - Basye ST

See F.B. 1903-

Pg 99-108

STATION	B.S.	H.I.	F.S.	ELEV.

NOTE: ANY ADDITIONS OR CHANGES ON THIS SHEET MUST BE MADE OR CIRCLED IN RED INK, WITH DATE AND NAME OF PERSON MAKING CHANGE.

PLEASE RETURN TO

LOS ANGELES COUNTY SURVEYOR

726 LOS ANGELES COUNTY ENGINEERING BLDG.

Do not extend notes this side of this line.

76L298 S & E #307 9-54

76L298 S & E #307 9-54

PLEASE RETURN TO
LOS ANGELES COUNTY SURVEYOR
726 LOS ANGELES COUNTY ENGINEERING BLDG.

NOTE: ANY ADDITIONS OR CHANGES ON THIS SHEET MUST BE MADE OR CIRCLED IN RED INK, WITH DATE AND NAME OF PERSON MAKING CHANGE.

Do not extend notes this side of this line. Tyler Ave

STATION	S. S.	H. I.	F. S.	ELEV.	Left & W	℄ Right & E
KY8				294 60	KY8 Elev. 294 604 F.B. 1903-11	
	458	299 18			Bryant Rd & Tyler Ave S.E. Cor.	
					Bt. spk in curb 20' S. of S. end C.R.	
0+87			558	293 60	2' L Rim S.S. M.H.	
10" outlet	S		1286	286 32	Rod 5.58	
					Meas 6.45	
					Dif .83	
					12.86	
1+11.66			574	293 44		℄ ∡ Point.
2+80			416	295 02		℄
			40	295 2		40' R P/L
			40	295 2		300' R
			36	295 6	40' L	Note house #4150 has basement - No one home
			33	295 9	150' L	
			30	296 2	300' L	
3+80			92	290 0	Floor of Basement to ho# 4128	
					No Plumbing.	
					(owner not home)	
T.P.	560	300 76	402	295 16		
T.P.	593	300 57	612	294 64		



F. S. 1993 Pg. 94 Job No. 804.14 Division No. Notes Red Plotted Profile
Survey of Basso Beam Ave Date Date No.
Survey by Snyder Notes PRS Notes Chkd Checked X-Sec.
Indexed C. Johnson Date Date Date No.

76L295 S & E #307 9-54

PLEASE RETURN TO
LOS ANGELES COUNTY SURVEYOR
726 LOS ANGELES COUNTY ENGINEERING BLDG.

NOTE: ANY ADDITIONS OR CHANGES ON THIS SHEET MUST BE MADE OR CIRCLED IN RED INK, WITH DATE AND NAME OF PERSON MAKING CHANGE.

Do not extend notes this side of this line. Tyler Ave

STATION	B. B.	H. I.	F. B.	ELEV.	Left ℄ W	℄ Right ℄ E
		300 57				
3+80			56	295 0	Top 4" outlet ho# 4125	
						℄
4+00			498	295 59		℄
			53	295 3		40' R P/L
			47	295 9		300' R
			42	296 4	40' L P/L	
			41	296 5	150' L	
			36	297 0	300' L	
KY 7	528	301 37	448	296 09	KY 7 Elev. 296.094 F.B. 1903-11	
7+00			503	296 34		℄
			512	296 25		15' R
			561	295 76		30' R Ed. Pav. & Gutter
			474	296 63		33' R Top
			46	296 8		40' R P/L
			519	296 18	15' L	
			563	295 74	30' L Ed. Pav. & Gutter	
			42	297 2	33' L Top	



Profile Notes Red ____ Plotted ____ Job No. 1824.14 Revision No. ____ F.B. 1993 Pg. 43
No. ____ Date ____ Date ____ Survey of Kesselburn Ave
X-Sec. Notes Chkd ____ Checked ____ Survey by Snyder Notes PRS Date 6-6
No. ____ Date ____ Date ____ Map No. ____ Indexed C. Johnson

76L298 S & E #307 9-54

PLEASE RETURN TO
LOS ANGELES COUNTY SURVEYOR
726 LOS ANGELES COUNTY ENGINEERING BLDG.

NOTE: ANY ADDITIONS OR CHANGES ON THIS SHEET MUST BE MADE OR CIRCLED IN RED INK, WITH DATE AND NAME OF PERSON MAKING CHANGE.

Do not extend notes this side of this line.

Tyler Ave

STATION	B. S.	H. I.	F. S.	ELEV.	Left & W	℄ Right & E
7+00		301 37	41	297 3	40'L P/L	
7+08.30			457	296 80	32'R. Rim Tel. M.H.	
					4x8x7.25 conc vault	
			11.82	289 55	Bot of vault	
7+36.6			493	296 44		℄
			500	296 37		15'R
			558	295 79		30'R Gutter Ed. Pav.
			45	296 9		33'R Top
			45	296 9		40'R P/L
7+56			483	296 54		℄
			500	296 37	15'L	
			542	295 95	30'L Gutter, Ed of Pav.	
			40	297 4	33'L Top	
			40	297 4	40'L P/L	
7+83.30	℄ INT		471	296 66	℄ INT Tyler Ave & Basye St. To E	
—			485	296 52		15'R
—			533	296 04		30'R X Gutter
—			485	296 52		60'R

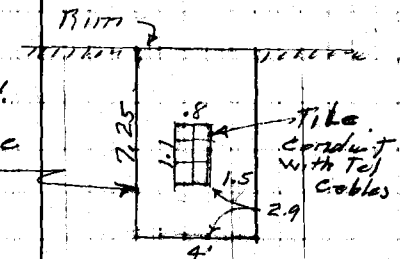

View Looking N & S

F. S. 1993 Pg. 96 Job No. 1804.14 Division No. Notes Red Plotted No.
Survey of Bassebaum Ave Date Date X-Sec.
Survey by Snyder Notes 1913 Notes Chkd Checked
Indexed A. C. Johnson Date Date Date No.

76L298 S & E #307 9-54

PLEASE RETURN TO
LOS ANGELES COUNTY SURVEYOR
726 LOS ANGELES COUNTY ENGINEERING BLDG.

NOTE: ANY ADDITIONS OR CHANGES ON THIS SHEET MUST BE MADE OR CIRCLED IN RED INK, WITH DATE AND NAME OF PERSON MAKING CHANGE.

Do not extend notes this side of this line. Tyler Ave

STATION	B. S.	H. I.	F. S.	ELEV.	Left & W	℄ Right & E
8+00.21		301 37	458	296 79	℄ INT Tyler Ave & Basye St. To W.	
/			480	296 57	15' L	
/			521	296 16	30' L X Gutter	
/			428	297 09	60' L	
8+30			450	296 87		℄
			470	296 67		15' R
			517	296 20		30' R Gutter Ed. Pav.
			39	297 5		35' R Top
			39	~~295 5~~ 297 5		40' R P/L
8+47			450	296 87		℄
			462	296 75	15' L	
			507	296 30	30' L Gutter Ed. Pav.	
			36	297 8	35' L Top	
			36	297 8	40' L P/L	
9+00			434	297 03		℄
			441	296 96		15' R
			483	296 54		30' R Gutter Ed. Pav.
			36	297 8		34' R Top
			35	297 9		40' R P/L
			438	296 99	15' L	
			477	296 60	30' L Gutter & Ed. Pav.	

Profile No. ____ Notes Red. ____ Plotted ____ Job No. 1804.14 Division No. ____ F. S. 1963 No. 97
No. ____ Date ____ Date ____ Survey at Rosecrans Avenue
X-Sec. No. ____ Notes Chkd. ____ Checked ____ Survey by Snydon Notes P/S Date 6-6-[illegible]
No. ____ Date ____ Date ____ Map No. ____ Inst. [illegible] Johnson

76L298 S & E #307 9-54

PLEASE RETURN TO
LOS ANGELES COUNTY SURVEYOR
726 LOS ANGELES COUNTY ENGINEERING BLDG.

NOTE: ANY ADDITIONS OR CHANGES ON THIS SHEET MUST BE MADE OR CIRCLED IN RED INK, WITH DATE AND NAME OF PERSON MAKING CHANGE.

Do not extend notes this side of this line.

Tyler Ave

STATION	S. S.	H. I.	F. S.	ELEV.	Left & Vx	℄ Right & E
9+00		301 37	34	298 0	35'L Top	
			32	298 2	40'L P/L	
10+00			378	297 59		℄
			383	297 54		15'R
			441	296 96		30'R Gutter Ed. Pav.
			32	298 2		33'R Top
			30	298 4		40'R P/L
			390	297 47	15'L	
			442	296 95	30'L Gutter Ed. Pav.	
			33	298 1	33'L Top	
			32	298 2	40'L P/L	
T.P.	629	303 28	438	29[illegible] 99		
11+00			525	29[illegible] [illegible]3		℄
			538	297 90		15'R
			585	297 43		30'R Gutt. Ed. Pav.
			49	298 4		32'R Top
			48	298 5		40'R P/L
			49	298 4		150'R
			53	298 0		240'R
			532	297 96	15'L	
			594	297 34	30'L Gutter Ed. Pav.	

F.S. 1993 Pg. 98 Job No. 804.14 Division No. Notes Red Plotted No. Profile
Survey of Kessebaum Ave Date Date X-Sec.
Survey by Snyder Notes PBS Notes Chkd Checked No.
Indexed C. Johnson Date Date Date

76L298 S & E #307 9-54

PLEASE RETURN TO
LOS ANGELES COUNTY SURVEYOR
726 LOS ANGELES COUNTY ENGINEERING BLDG.

NOTE: ANY ADDITIONS OR CHANGES ON THIS SHEET MUST BE MADE OR CIRCLED IN RED INK, WITH DATE AND NAME OF PERSON MAKING CHANGE.

Do not extend notes this side of this line.

Tyler Ave

STATION	B. S.	H. I.	F. S.	ELEV.	Left ℄ W	℄ Right ℄ E
11+00		303 28	46	298 7	32'L Top	
			45	298 8	40'L P/L	
			40	299 3	150'L	
			39	299 4	300'L	
12+00			477	298 51		℄
			498	298 30		15'R
			546	297 82		30'R Gutter-Ed. Pav.
			45	298 8		32'R Top
			43	299 0		40'R P/L
			491	298 37	15'L	
			548	297 80	30'L Gutter-Ed. Pav.	
			42	299 1	33'L Top	
			40	299 3	40'L P/L	
12+30.3			519	298 09		32'R Rim Tel. M.H.
					4 X 8 X 6.62 Conc. Vault	
					Tile conduit with Tel. cables	
			11 81	291 47 ~~292 47~~	Bot. of Vault	

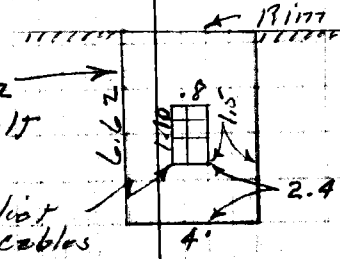

Profile Notes Red. Plotted Job No. 1804.14 Division No.
No. Date Date Survey of Kessebaum Ave.
X-Sec. Notes Chkd. Checked Survey by Snyder Notes PBS Date
No. Date Date Map No. Index Id. C. John Date

F. E. 1993 Pg. 99

76L298 S & E #307 9-54

PLEASE RETURN TO
LOS ANGELES COUNTY SURVEYOR
726 LOS ANGELES COUNTY ENGINEERING BLDG.

NOTE: ANY ADDITIONS OR CHANGES ON THIS SHEET MUST BE MADE OR CIRCLED IN RED INK, WITH DATE AND NAME OF PERSON MAKING CHANGE.

Do not extend notes this side of this line.

Tyler Ave

STATION	B. S.	H. I.	F. S.	ELEV.	Left & W	Semi-Tan	Right & E
13+00		303 28	438	298 90		Semi. Tan	
			443	298 85			15' R
			498	298 30			35' R Gutter Ed. Pav.
			47	298 6			37' R
			44	298 9			45' R P/L
			461	298 67	15' L		
			498	298 30	25' L ~~Gutter~~ Ed. Pav.		
			52	298 1	27' L Gutter		
			40	299 3	40' L P/L		
T.P.	568	304 11	485	29[illegible] 43			
14+00			498	299 13		Semi-Tan	
			469	299 42			20' R ℄ Pav.
			481	299 30			30' R
			532	298 79			50' R Gutter Ed. Pav.
			45	299 6			53' R
			44	299 7			60' R
			528	298 83	20' L Gutter		
			44	299 7	40' L P/L		
14+68.79	117T		497	299 14	117T ℄ Lambert Ave &		Semi Tan Tyler Ave
			509	299 02			4' R Gutter
			446	299 65			20 R

F. B. 1993 Pg. 100 Job No. 1804.14 Division No. Notes Red Plotted Profile
Survey of Kessler Beauty Ave Date Date No.
Survey by Snyder Notes PRS Notes Chkd Checked X-Sec.
Indexed E. C. Johnson Date Date No.

76L298 S & E #307 9-54

PLEASE RETURN TO
LOS ANGELES COUNTY SURVEYOR
726 LOS ANGELES COUNTY ENGINEERING BLDG.

NOTE: ANY ADDITIONS OR CHANGES ON THIS SHEET MUST BE MADE OR CIRCLED IN RED INK, WITH DATE AND NAME OF PERSON MAKING CHANGE.

Do not extend notes this side of this line.

Tyler Ave

STATION	S. S.	H. I.	F. S.	ELEV.	Left & W	Semi-Ten Right & E
14+68.79		304 11	433	299 78		36.09' R ℄ PAV.
			446	299 65		50' R
			489	299 22		66' R Gutter
			439	299 72		100' R ℄ ST.
			438	299 73	25' L P/L	
15+00			465	299 46		Semi-Ten
			41	300 0		1' R Top Island
			435	299 76		10' R " "
			493	299 18		12' R Gutter
			471	299 40	13' L Ed. PAV.	
			39	300 2	25' L P/L	
T.P.	652	306 01	462	299 49		
15+63			643	299 58		24' R Ed. PAV. Bot Bank
15+69			597	300 04		Semi-Ten
			624	299 77		15' R Ed. PAV. & Bot Bank
			47	301 3		20' R Top
			44	301 6		35' R "
			65	299 5		39' R Bot Gutter Ed. PAV.
			582	300 19		54' R
			563	300 38		70' R ℄ PAV.
			568	300 33		85' R

Profile No. ____ Notes Red ____ Plotted ____ Job No. 180414 Division No. ____ F. S. 1998 #101
No. ____ Date ____ Date ____ Survey of Bessebrun Ave
X-Sec. Notes Chkd ____ Checked ____ Survey by Snyder Notes PBS Date 6-6-55
No. ____ Date ____ Date ____ Map No. ____ Issued C. Johnson Date ____

76L298 S & E #307 9-54

PLEASE RETURN TO
LOS ANGELES COUNTY SURVEYOR
726 Los Angeles County Engineering Bldg.

NOTE: ANY ADDITIONS OR CHANGES ON THIS SHEET MUST BE MADE OR CIRCLED IN RED INK, WITH DATE AND NAME OF PERSON MAKING CHANGE.

Do not extend notes this side of this line.

Profile No. ____ X-Sec. No. ____

Plotted ____ Date ____ Checked ____ Date ____

Notes Red ____ Date ____ Notes Cbkd ____ Date ____

Survey of Tyler Ave. Division No. 5 Job No. 64.14

Survey by Kesselring Bros. Notes Bk. 1735 Pg. 102

Indexed ____ Date ____

STATION	B. S.	H. I.	F. S.	ELEV.	Left ℄ WW	Semi-Top	Right ℄ E
15+69		366 61	631	29 70			100' R Cutter ℄ Ed. of Pav.
~			50	30 0			105' R Top
~			54	30 6			125' R
~			615	29 86	9.5' L Ed. Pav. ℄ Gutter		
~			53	30 7	25' L P/L		
~			51	30 0	150' L		
15+84.68			592	30 79		P.I.	
			608	29 13		45' W Semi-Jan Prod	
			48	30 2		~	Thence 25 W P/L
			55	30 ~		~	~ 85' W (Top Bk ℄ N. side house)
			643	29 78	71.75 N. on Semi Jan Prod. - Break -		
			660	29 81		~	Thence 11' W Gutter - Ed. Pav.
			60	30 0		~	~ 25' W P/L - Top Bank
			144	29 4		~	~ 100' W Bot. Bank
			652	29 9		~	~ 10' E Ed. Pav. (Bot. Bank)
			33	30 7		~	~ 15' E Top
			152	29 5	215' N on Semi-Jan Prod.		
16+00			605	29 4	(Bot Bank)	Semi-Jan Ed. Pav.	
16+06			46	30		~	Top Bank
17+00			41	30		~	~ ~
~			591	30 5	Gutter - Bot Bank		5' R Ed. Pav.

791.298 S & E #307 9-54

PLEASE RETURN TO
LOS ANGELES COUNTY SURVEYOR
726 Los Angeles County Engineering Bldg.

NOTE: ANY ADDITIONS OR CHANGES ON THIS SHEET MUST BE MADE OR CIRCLED IN RED INK, WITH DATE AND NAME OF PERSON MAKING CHANGE.

Do not extend notes this side of this line.

Tyler Ave

STATION	B. S.	H. I.	F. S.	ELEV.	Left ℄ VV	Semi-Tan	Right ℄ E
17+00		306.01	5.38	300.63			20' R
			5.33	300.68			37' R ℄ Pav.
			5.34	300.67			52' R
			6.02	299.99			68' R Cutter Ed. Pav.
			5.0	301.0			71' R Top
			4.3	301.7			90' R
			2.2	303.8	55' L Top Bank		
17+17			5.86	300.15		Semi-Tan	Ed. Pav & Bot Bank
T.P.	4.83	306.72	4.12	301.89			
18+00			5.57	301.15		Semi-Tan	
			5.49	301.23			15 R ℄ Pav.
			5.59	301.13			30' R
			6.18	300.54			44 R. Cutter Ed. Pav.
			5.1	301.6			47' R Top
			4.0	302.7			60' R.
			6.07	300.65	17'L Cutter Ed. Pav. Bot Bank		
			3.7	303.0	32'L Top. Bank		
			2.7	304.0	35'L " "		
			13.0	293.7	75'L Bot "		

Profile Noted _____ Plotted _____ Job No. 1993 F. B. 1993
No. _____ Date _____ Date _____ Survey of Tyler Ave
Z-Sec. _____ Noted _____ Checked _____ Survey by Snyder, Kerr & Johnson Date 6-6-55
No. _____ Date _____ Date _____ Map No. _____ Indexed _____ Date _____

75L293 S & E #307 9-54

PLEASE RETURN TO
LOS ANGELES COUNTY SURVEYOR
726 LOS ANGELES COUNTY ENGINEERING BLDG.

NOTE: ANY ADDITIONS OR CHANGES ON THIS SHEET MUST BE MADE OR CIRCLED IN RED INK, WITH DATE AND NAME OF PERSON MAKING CHANGE.

Do not extend notes this side of this line.

Tyler Ave

STATION	B. S.	H. I.	F. S.	ELEV.	Left & W	Semi-Ten	Right & E
18+37.5		306 72	.403	302 69			41.5 R Rim Tel. Mtn.
			11.86	294 86	Bot. of Vault. 4x8x7.83 conc. Vault		
19+00			495	301 77		Semi-Ten	
			493	301 79			3'R ℄ Pav.
			513	301 59			18'R
			565	301 07			31'R Gutter Ed. Pav.
			38	302 [illegible]			36'R Top
			34	303 3			45'R
			517	301 55	15'L		
			576	300 96	28.5'L Ed. Pav. & Gutter		
			51	301 [illegible]	38'L Top		
			152	291 [illegible]	58'L Bot		
T.P.	565	307 38	499	301 73			
20+00			523	302 15			℄
			535	302 03			15'R
			595	301 43			29'R Gutter

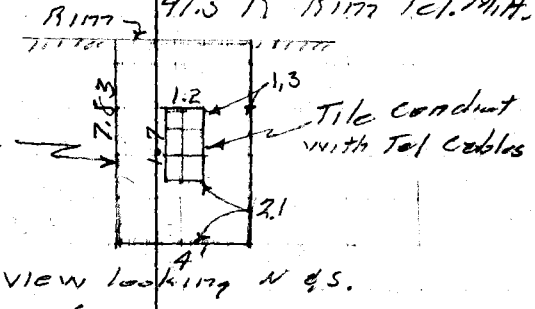

F.B. 1993 Pg. 104 Job No. 1804.14 Division No. Notes Red. Plotted Profile
Survey of Bassebaum Ave Date Date No.
Survey by Snyder Notes P.R.S. Notes Chkd. Checked X-Sec.
Indexed C. Date Date No.

76L298 S & E #307 9-54

PLEASE RETURN TO
LOS ANGELES COUNTY SURVEYOR
726 LOS ANGELES COUNTY ENGINEERING BLDG.

NOTE: ANY ADDITIONS OR CHANGES ON THIS SHEET MUST BE MADE OR CIRCLED IN RED INK, WITH DATE AND NAME OF PERSON MAKING CHANGE.

Do not extend notes this side of this line.

Tyler Ave

STATION	B. S.	H. I.	F. S.	ELEV.	Left & W	Semi-Ten	Right & E
20+00		307 38	53	302 1			40' R P/L
			50	302 4			150' R
			536	302 02	15' L		
			593	301 45	30' L Gutter - Ed. Pav.		
			49	302 5	40' L Top Bank		
			160	291 4	55' L Bot ✓		
21+00			462	302 76		Semi-Ten	
			477	302 61			15' R
			559	301 79			27.5' R Gutter - Ed. Pav.
			50	302 4			40' R
			463	302 75	3' L ℄ Pav.		
			478	302 66	18' L		
			540	301 98	32' L Gutter - Ed. Pav.		
			46	302 8	40' L Top Bank		
			160	291 4	70' L Bot ✓		
T.P.	578	308 63	453	302 85			
22+00			558	303 05		Semi-Ten	
			628	302 35			15' R Gutter
			57	302 9			30' R
			539	303 24	15' L ℄ Pav.		
			553	303 10	30' L		

Profile Notes Red ____ Plotted ____ Job No. 1804 Attention No. ____ F. S. 1993 Pg. [illegible]
No. ____ Date ____ Date ____ Survey at Bessemer Ave
X-Sec. Notes Chkd. ____ Checked ____ Survey by Snyder Notes PRS Date 6-6-56
No. ____ Date ____ Date ____ Map No. ____ Indexed C. Johnson

76L298 S & E #307 9-54

PLEASE RETURN TO
LOS ANGELES COUNTY SURVEYOR
726 LOS ANGELES COUNTY ENGINEERING BLDG.

NOTE: ANY ADDITIONS OR CHANGES ON THIS SHEET MUST BE MADE OR CIRCLED IN RED INK, WITH DATE AND NAME OF PERSON MAKING CHANGE.

Do not extend notes this side of this line. Tyler Ave

F.B. 1993 Pg. 106 Job No. 6824.4 Division No. Profile
Survey of Russell Ave Notes Red Plotted
Survey by Sinclair Notes Chkd. Date No. X-Sec.
Indexed by C. Jenkins Date Checked Date

STATION	B. S.	H. I.	F. S.	ELEV.	Left & VV	Semi-Tan	Right & E
22+00		308.63	6.18	302.45	46' L Gutter - Ed. Pav.		
			5.1	303.5	55' L Top		
			12.0	296	100' L		
22+70.69			5.73	302.90		P.I.	11° Gutter
22+90.46			5.41	303.19	11° & Nile Gink St &	Semi-Tan	
			5.73	302.96			5' R X Gutter
			4.25	304.38			70' R & St.
			5.03	303.60	29.20' L & Pav.		
23+00			5.30	303.33		Semi-Tan	
23+32.5			5.00	303.63		Semi-Tan	
			5.58	303.05			Ed. Pav. 14.5' R Gutter
			3.9	304.7			20' R Top
T.P.	6.12	309.33	5.42	303.21			
24+00			5.27	304.06		Semi-Tan	
			5.94	303.39			Ed. Pav. 24' R Gutter
			4.2	305.1			30' R
			4.0	305.3			40' R
			5.21	304.12	6' L & Pav.		
			5.39	303.94	21' L		
			5.94	303.39	37' L Gutter Ed. Pav.		
			4.0	305.3	56' L		

76L298 S & E #307 9-54

PLEASE RETURN TO
LOS ANGELES COUNTY SURVEYOR
726 LOS ANGELES COUNTY ENGINEERING BLDG.

NOTE: ANY ADDITIONS OR CHANGES ON THIS SHEET MUST BE MADE OR CIRCLED IN RED INK, WITH DATE AND NAME OF PERSON MAKING CHANGE.

Do not extend notes this side of this line. Tyler Ave

STATION	B. S.	H. I.	F. S.	ELEV.	Left & W	Semi-Tan	Right & E
24+82		30933	561	30372			28.8 R Rim Tel M.H.
			1179	29754			
25+00			471	30462		Semi-Tan.	
25+14.72			462	30471		E.C.	
			476	30457			15' R
			545	30388			30' R Gutter Ed. Pav.
			35	3058			34' R Top
			37	305.6			40' R P/L
			472	30461	15' L		
			550	30383	30' L Gutter - Ed. Pav.		
			35	3058	34' L Top		
			33	3060	40' L P/L		
26+00			416	30517			℄
27+00			364	30569			℄
28+00			304	30629			℄

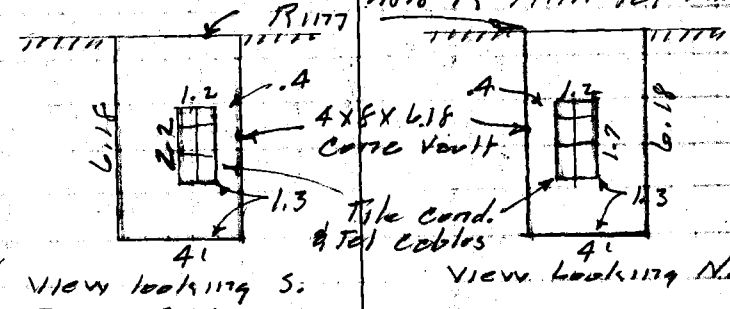

Profile No. ____ Plotted ____ Job No. 1804.14 Drawing No. ____ F.S. 1993 Page ____
X-Sec. No. ____ Date ____ Survey of Rosebaum Ave
Notes Chkd. ____ Checked ____ Survey by Snyder Notes PBS Date 6-6-55
No. ____ Date ____ Map No. ____ Inst. C. Johnson

76L298 S & E #307 9-54

PLEASE RETURN TO
LOS ANGELES COUNTY SURVEYOR
726 LOS ANGELES COUNTY ENGINEERING BLDG.

NOTE: ANY ADDITIONS OR CHANGES ON THIS SHEET MUST BE MADE OR CIRCLED IN RED INK, WITH DATE AND NAME OF PERSON MAKING CHANGE.

Do not extend notes this side of this line.

Tyler Ave

STATION	B. S.	H. I.	F. S.	ELEV.		
		309 33				
Tip	523	308 87	569	303 64		
KY 4			495	303 92	KY 4 Elev. 303.911 P.B. 1903-9 Tyler Ave (E. side) 145' ± N. of ℄ McGirk ST. - Bt. spk in conc. drive to ho# 11009.	

K.S. 1993 Pg. 108 Job No. 1804.14 Division No. Notes Red. Plotted Profile
Survey of Kasse Bevin Ave Date Date No.
Survey by S. Rydeke Notes P.B.S. Notes Chkd. Checked X-Sec.
Indexed Date Date Date No.

Maps Ch'd By
Map No.
Office Work
Checked
Date

Survey of
W. O.
Surveyed by
Notes
Indexed

C.I. 1804.14

KASSEBAUM ST. S.S. DIST

LOCATION of IMPROVEMENTS

ON

CENTRAL AVE

FROM — BRYANT Rd

TO — Lambert Ave

KASSEBAUM AVE

From - Lambert Ave

To Nile Link ST

Note

Location of Improvements

on Bryant Rd

See F.B. 1903-43-54

Note: Any Additions or Changes on This Sheet Must Be Made or Dated in Red Ink With Date and Name of Person Making Change.

Do not extend notes to this side of this line.

RETURN TO
LOS ANGELES COUNTY SURVEYOR
726 LOS ANGELES COUNTY
ENGINEERING BLDG.

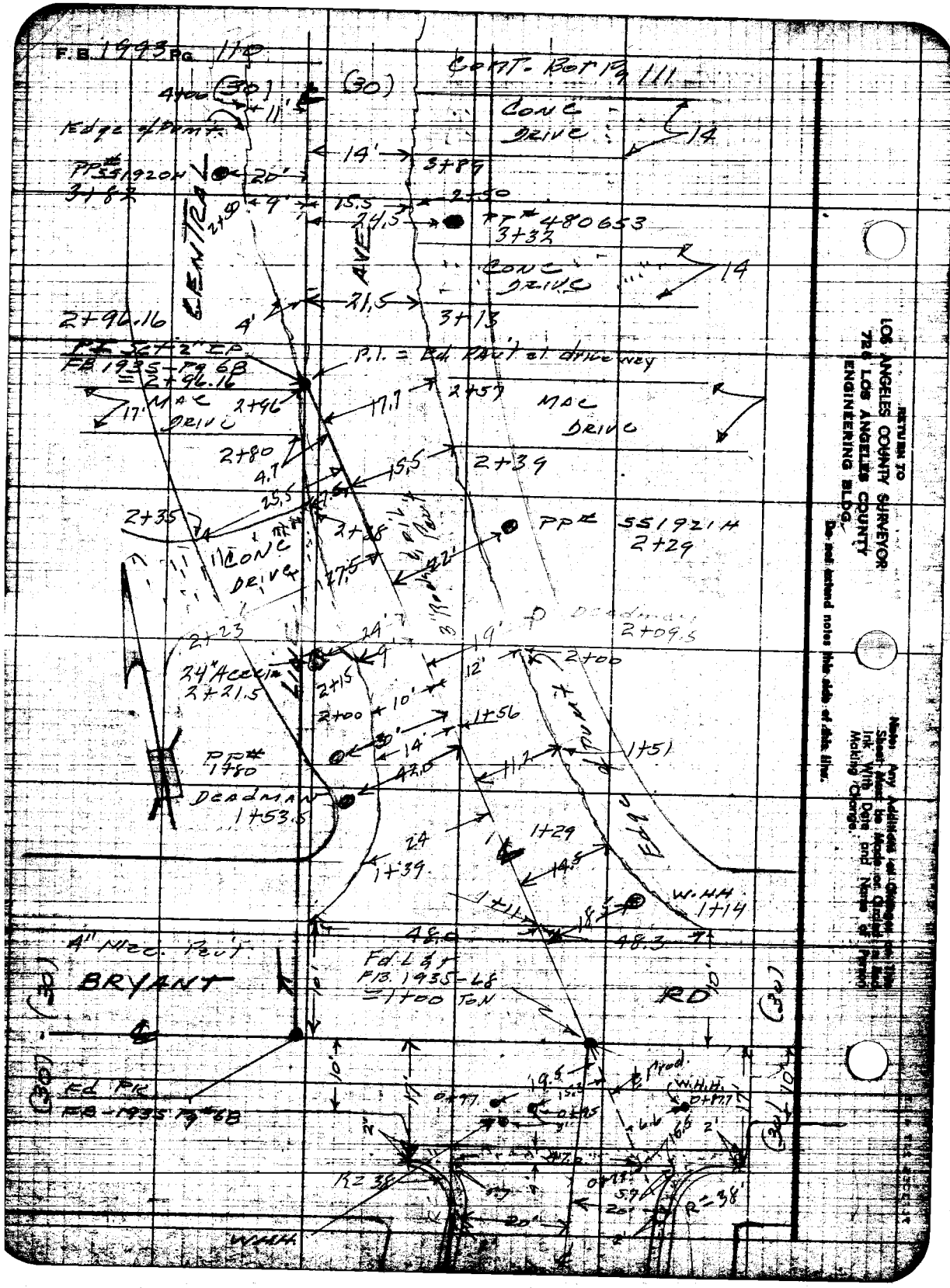
F.B. 1993 Pg. 110
Cont. Bot Pg 111
Edge of Pvmt.
PP# 551920H
3+82
CENTRAL AVE
Conc Drive
PP# 480653
3+32
Conc Drive
2+96.16
PI Set 2" IP
FB 1935-Pg 68
= 2+96.16
P.I. = Ed. Pav't at driveway
Mac Drive
Mac Drive
Conc Drive
PP# 551921H
2+29
Deadman
2+09.5
24" Accia
2+21.5
PP# 1+80
Deadman
1+53.5
W.H.H.
1+14
4" Mec. Pav't
BRYANT
RD
Fd. L&T
FB. 1935-68
= 1+00 TON
Ed. PK
FB-1935 Pg 68
W.H.H.
R=38'
RETURN TO
LOS ANGELES COUNTY SURVEYOR
725 LOS ANGELES COUNTY
ENGINEERING BLDG.
Do not extend notes this side of this line.
Note: Any Additions or Changes on this Sheet Must be Made or Circled in Red Ink With Date and Name of Person Making Change.

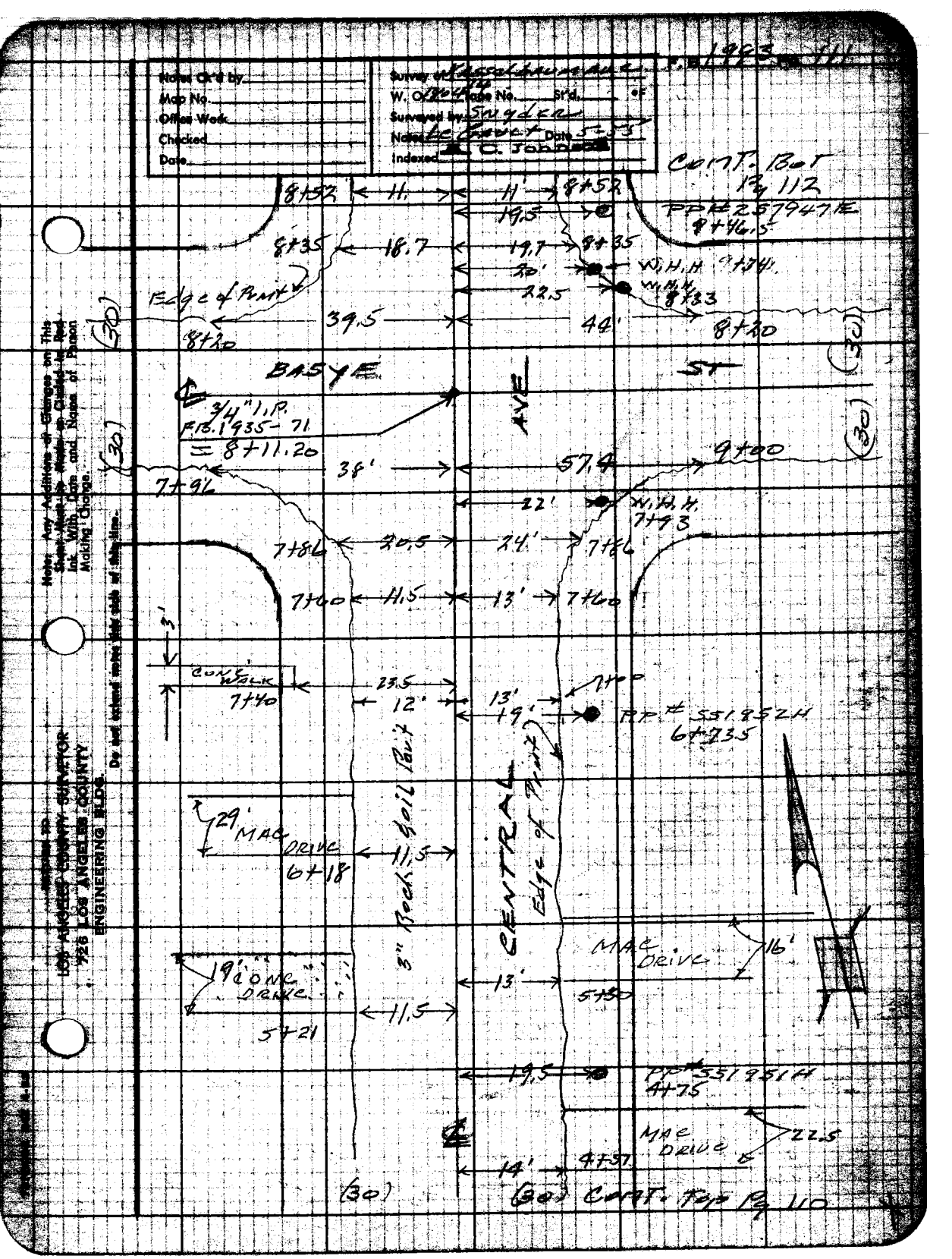

Notes Ck'd by
Map No.
Office Work
Checked
Date
Survey of Kesselbaum Ave.
W. O. 1804 Tape No. St'd. °F
Surveyed by Snyder
Notes Le Gault Date 5-55
Indexed C. Johnson
F.B. 1993 Pg. 111
Cont. Bot Pg 112
PP# 257947E 8+46.5
8+52
11.
11'
8+52
19.5
8+35
18.7
19.7
8+35
20'
W.H.H. 9+74
22.5
W.H.H. 8+33
Edge of Pvmt
39.5
44'
8+20
8+20
(30)
BASYE
ST
AVE
3/4" I.P. F.B. 1935-71 = 8+11.20
38'
57.4
9+00
7+96
22'
W.H.H. 7+93
7+86
20.5
24'
7+86
7+60
11.5
13'
7+60
3'
Conc Walk 7+40
23.5
12'
13'
19'
7+00
PP# 551952H 6+73.5
29' MAC DRIVE 6+18
11.5
3" Rock Soil Pvmt
CENTRAL
Edge of Pvmt
MAC DRIVE
16'
19' CONC DRIVE
13'
5+30
11.5
5+21
19.5
PP# 551951H 4+75
MAC DRIVE
22.5
14'
4+57
(30)
(30) Cont. Top Pg 110
Note: Any Additions or Changes on This Sheet Must be Made on Ciudad in Red Ink With Date and Name of Person Making Change.
Do not extend notes this side of this line.
RETURN TO
LOS ANGELES COUNTY SURVEYOR
726 LOS ANGELES COUNTY
ENGINEERING BLDG.



RETURN TO
LOS ANGELES COUNTY SURVEYOR
726 LOS ANGELES COUNTY
ENGINEERING BLDG.
Do not extend notes this side of this line.

Note: Any Additions or Changes on This Sheet Must be Made or Circled in Red Ink With Date and Name of Person Making Change.

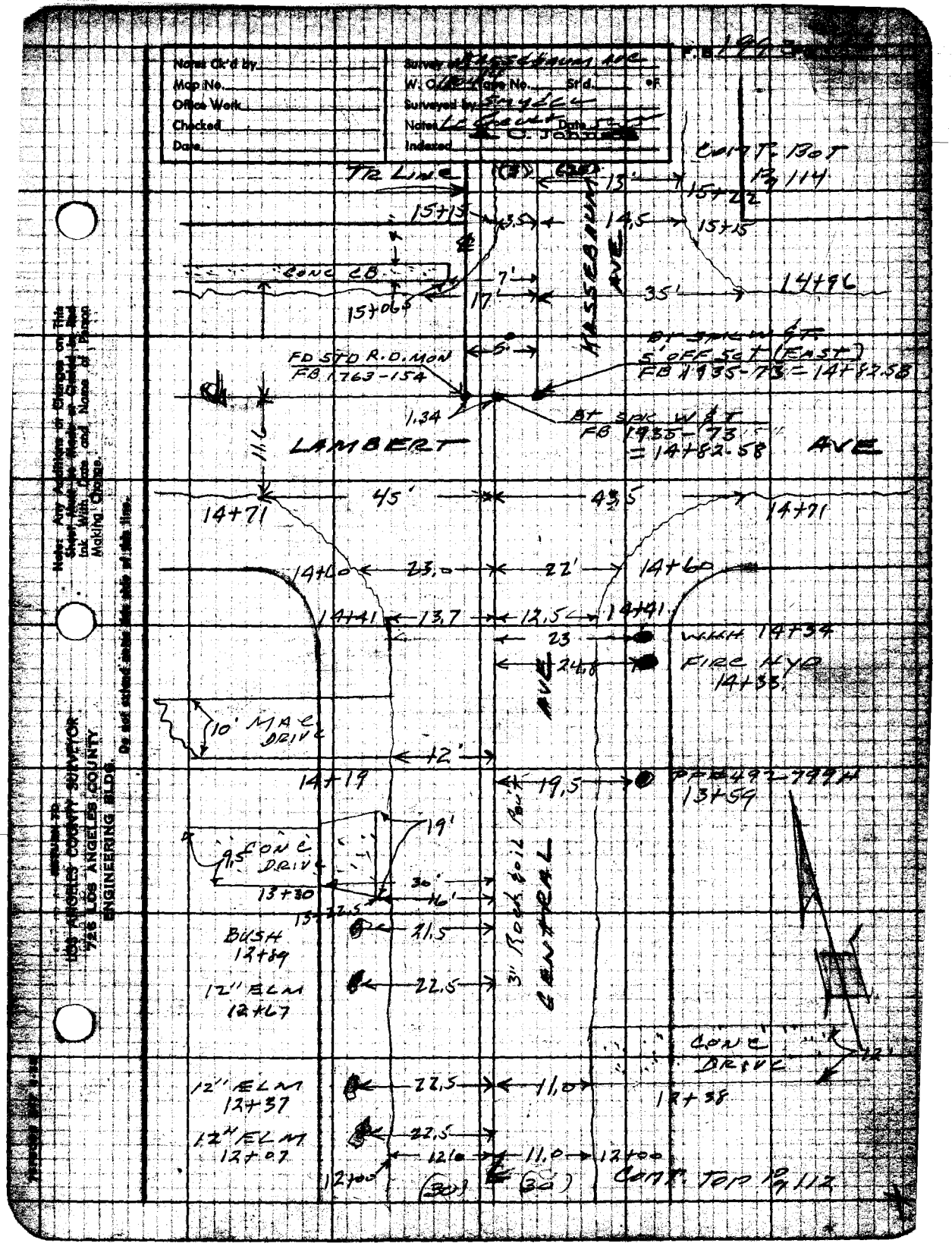

Notes Ck'd by
Map No.
Office Work
Checked
Date
Survey
W. O.
Surveyed by
Notes
Date
Indexed
F.B.
Comt. Bot Pg 114
Tr Line
15+15
3.5
14.5
15+15
15+22
Conc CB
7'
17'
35'
14+96
15+06.5
Kassebaum Ave
FD STD R.O. Mon
FB 1763-154
5'
5' off Sct (East)
FB 1935-73 = 14+82.58
1.34
Bt Spk W & T
FB 1935-73
= 14+82.58
11.6
Lambert
Ave
45'
43.5
14+71
14+71
14+60
23.0
22'
14+60
14+41
13.7
12.5
14+41
23
Whh 14+34
24.8
Fire Hyd
14+33
Ave
10' Mac Drive
12'
14+19
19.5
PP#492-799H
13+59
19'
9.5 Conc Drive
30'
16'
13+30
13+22.5
21.5
Bush
12+89
12" Elm
12+67
22.5
3" Rock Soil Pout
Central
Conc Drive
12'
12" Elm
12+37
22.5
11.0
12+38
12" Elm
12+07
22.5
12.0
11.0
12+00
12+00
(30)
(30)
Comt. Top Pg 112
Note: Any Additions or Changes on This Sheet Must be Made or Checked in Red Ink With Date and Name of Person Making Change.
Do not extend notes this side of this line.
Return to
Los Angeles County Surveyor
726 Los Angeles County
Engineering Bldg.


F.B. 1443 Pg. 114
Cont. Rot Pg 115
(5)
(25)
11'
Conc. Drive
20'
18+94
10' Conc. Drive
18+17
9.5
12'
Conc. Drive
19.5
18+11
18'
PP492837
18+03.5
18+00
4'
15'
18+00
3' Conc. Walk
17+71
9'
17+55.5
9.0
Edge of Pvmt
AVE
Edge of Pvmt
17.5 Conc. Drive
17+29
8.5
EAST
Conc. Drive
18.5
17+21
2' High Wood fence
Fr. Line
Ed. Pav't
Line
16+87
Conc. Walk
19.0
17.7
PP492836H
16+57.5
16+55.5
9'
OFF SCT
3" Rock Soil Pav't
KASSERBAUM
3" Pine
16+11.5
10'
3.3
13'
16+00
15+88
9'
15+83
9'
5'
Bushes
15+60
9.5
15+37
9'
17.5
PP344127E
15+23
(5)
(25)
Cont. Top Pg 113
RETURN TO
LOS ANGELES COUNTY SURVEYOR
725 LOS ANGELES COUNTY
ENGINEERING BLDG.
Do not extend notes this side of this line.
Note: Any Additions or Changes on This Sheet Must be Made on Cut-out & Rail Ink With Date and Name of Person Making Change.



Notes Ck'd by
Map No.
Office Work
Checked
Date
Survey of Kassebaum Ave
W. O. 1804 Page No. Sta'd
Surveyed by Snyder
Notes LC Gault Date 5-55
Indexed C. Johnson
END
(30)
22+21
22+21
2'
15'
3-W.H.H.
22+05.5
18.0
14.5
22+02.5
17.5
22+00
45
Rd. Dept ℄
Mon
F.B. 1935-74
18'
MC GIRK ST
21+93.5
21+90
(30)
5.00
B.T. Spk. W. ℄
F.B. 1935-74
= 21+79.61
21+73
21+68
17
31.3
29.5
21+55.5
PF 292362E
6.5
1.0
18'
4' PINE
21+64.5
21+50.5
21+61
9.5
14'
21+44
FIRE HYD 21+37
16.5
16'
W.H.H. 21+36.5
3' High Wood Fence
Edge of Pvmt
18.5
T.P. 492838H
21+09
AVE
10" Peech
20+92
9.5
CONC
DRIVE
16'
5'
17'
20+59
20+64
20+38
8.5
5' OFFSET LINE EAST
3" Rock & oil Pvmt
KASSEBAUM
Edge of Pvmt
8.5
20+23
8.5
3' Hedge
19+96
3'
14'
20+00
18'
DEADMAN
19+65
19+50
8.5
CONC
DRIVE
10.5
19+43
TR. LINE
16.5
17.5
PF 569326E 19+42
(5)
(25) CONT. TOP
Pg 114
Note: Any Additions or Changes on This Sheet Must be Made or Circled in Red Ink With Date and Name of Person Making Change.
Do not extend notes this side of this line.
RETURN TO
LOS ANGELES COUNTY SURVEYOR
726 LOS ANGELES COUNTY
ENGINEERING BLDG.
76F5098 247 4-53

RETURN TO
LOS ANGELES COUNTY SURVEYOR
726 LOS ANGELES COUNTY
ENGINEERING BLDG.

Note: Any Additions or Changes on This Sheet Must be Made or Circled in Red Ink With Date and Name of Person Making Change.

Do not extend notes this side of this line.

F.B. 1993 Pg. 116

Profile	Notes Red	Plotted	Job No. 1804.14	Division No.	F.B. 1995
No.	Date	Date	Survey of Kassebaum Ave		
X-Sec.	Notes Chkd	Checked	Survey by Snyder	Notes PRS	Date 6-[illegible]
No.	Date	Date	Map No.	Inspector C. Johnson	Date

C.I. 1804.14
KASSEBAUM AVE S.S. DIST.

X SECTIONS
on
CENTRAL AVE
and
KASSEBAUM AVE

From - Bryant Rd
To - McGirk ST.

Note
X Sections on Bryant Rd
See F.B. 1903-65-98

STATION	B.S.	H.I.	F.S.	ELEV.

NOTE: ANY ADDITIONS OR CHANGES ON THIS SHEET MUST BE MADE OR CIRCLED IN RED INK, WITH DATE AND NAME OF PERSON MAKING CHANGE.

PLEASE RETURN TO
LOS ANGELES COUNTY SURVEYOR
726 LOS ANGELES COUNTY ENGINEERING BLDG.

Do not extend notes this side of this line.

76L298 S & E #307 9-54

76L298 S & E #307 9-54

PLEASE RETURN TO
LOS ANGELES COUNTY SURVEYOR
726 LOS ANGELES COUNTY ENGINEERING BLDG.

NOTE: ANY ADDITIONS OR CHANGES ON THIS SHEET MUST BE MADE OR CIRCLED IN RED INK, WITH DATE AND NAME OF PERSON MAKING CHANGE.

Do not extend notes this side of this line.

Central Ave

STATION	S. S.	H. I.	F. S.	ELEV.	Left & W	℄ Right & E
KY15				300 27	KY 15 Elev. 300 270 F.B. 1903-15	
	432	30459			Bryant. Rd & Central Ave	
					S.E.cor. - BT. spk in Curb 20' S.	
					of S. end of C.R.	
1+00	℄ int		434	300 25	℄ int Bryant Rd & Central Ave	
			381	300 78	— 150' R on ℄ St	
			39	300 7	—	Thence 30' N P/L
			537	299 22	150' L on ℄ St	
			52	299 4	—	Thence 30' N P/L
1+11			444	300 15		℄ edge Mac Pav.
			418	300 41		48.3' R
			473	299 86	48' L	
1+20			488	299 71		℄ X Gutter
			487	299 72		15' R Gutter
			528	299 31	30' Gutter	
1+50			437	300 22		℄
			461	299 93		11' R Ed. Pav.
			48	299 8		16' R Gutter
			42	300 4		30' R P/L
			490	299 39	17' L Ed Pav.	

Profile
No.
X-Sec.
No.
Plotted
Date
Checked
Date
Notes Red.
Date
Notes Chkd.
Date
Division No.
Job No. 1804 14
Survey of Rassbaum Ave
Survey by Snyder
Indexed K. C. Johnson
Notes
Date 6-55
F.B. 1993 Pg. 118

76L295 S & E #307 9-54

PLEASE RETURN TO
LOS ANGELES COUNTY SURVEYOR
726 LOS ANGELES COUNTY ENGINEERING BLDG.

NOTE: ANY ADDITIONS OR CHANGES ON THIS SHEET MUST BE MADE OR CIRCLED IN RED INK, WITH DATE AND NAME OF PERSON MAKING CHANGE.

Do not extend notes this side of this line.

Central Ave

STATION	B.S.	H.I.	F.S.	ELEV.	Left ℄ W	℄ Right ℄ E
1+50		304 59	52	299 4	20'L Gutter	
			46	300 0	30'L P/L	
2+00			425	300 34		℄
			474	299 85		12' R Ed. Pav
			47	299 9		17 R Gutter
			40	300 6		30' R P/L
			456	300 03	10'L Ed. Pav.	
			47	299 9	15'L Gutter	
			43	300 3	30'L P/L	
3+00			437	300 22		semi-ten
			398	300 61		10' R ℄ Pav.
			441	300 17		22' R Ed. Pav.
			44	300 2		27 R Gutter
			35	301 1		40'± R P/L
			46	300 0	6'L Gutter	
			43	300 3	20'L	
T.P.	501	305 23	437	300 22		
4+00			463	300 60		℄
			495	300 29		14' R Ed. Pav.
			495	300 28		17' R Gutter
			42	301 1		30' R P/L

Profile Notes Red ____ Plotted ____ Job No. 1804 Division No. ____ F.S. 1993
No. ____ Date ____ Date ____ Survey of Kasschaum Ave
X-Sec. Notes Chkd ____ Checked ____ Survey by Snyder Notes PRS Date 6-
No. ____ Date ____ Date ____ Map No. ____ Indexed C. Johnson

76L298 S & E #307 9-54

PLEASE RETURN TO
LOS ANGELES COUNTY SURVEYOR
726 LOS ANGELES COUNTY ENGINEERING BLDG.

NOTE: ANY ADDITIONS OR CHANGES ON THIS SHEET MUST BE MADE OR CIRCLED IN RED INK, WITH DATE AND NAME OF PERSON MAKING CHANGE.

Do not extend notes this side of this line.

Central Ave

STATION	B. S.	H. I.	F. S.	ELEV.	Left ℄ W	℄ Right ℄ E
4+00		305 23	36	30[illegible] 6		150'R
			492	3[illegible] 31	11'L Ed. Pav.	
			50	30[illegible] 2	15 L Gutter	
			48	30[illegible] 4	30'L P/L	
			60	29[illegible] 2	150'L	
			62	2[illegible] 5	300'L	
5+00			458	30[illegible] 65		℄
			483	30[illegible] 40		13.5'R Ed. Pav.
			51	30[illegible] 1		17'R Gutter
			40	30[illegible] 2		30'R P/L
			491	30[illegible] 32	11'L Ed. Pav.	
			52	30[illegible] 5	16'L Gutter	
			48	300 [illegible]	30'L P/L	
6+00	491	305 72	442	300 [illegible]1		℄
			511	30[illegible] [illegible]		13'R Ed. Pav.
			58	29[illegible] [illegible]		17'R Gutter
			41	30[illegible] [illegible]		30'R P/L
			42	301 [illegible]		150'R
			521	300 [illegible]	12'L Ed. Pav.	
			55	300 2	16 L Gutter	
			48	300 9	30'L P/L	

Profile
No. ____ Plotted ____ Date ____ Notes Red ____ Date ____ Division No. ____ Job No. 1804.14 Pts. 120 Survey of Rassebaum Ave
X-Sec. ____ Checked ____ Date ____ Notes Chkd ____ Date ____ Survey by Snyder Notes PRS
No. ____ Date ____ Inspected C. Johnson Date 6-53

76L298 S & E #307 9-54

PLEASE RETURN TO
LOS ANGELES COUNTY SURVEYOR
726 LOS ANGELES COUNTY ENGINEERING BLDG.

NOTE: ANY ADDITIONS OR CHANGES ON THIS SHEET MUST BE MADE OR CIRCLED IN RED INK, WITH DATE AND NAME OF PERSON MAKING CHANGE.

Do not extend notes this side of this line. Central Ave

STATION	B. S.	H. I.	F. S.	ELEV.	Left ℄ W	℄ Right ℄ E
7+00		305 72	466	301 06		℄
			508	300 64		13' R Ed. Pav.
			56	300 1		18' R Gutter
			37	302 0		30' R P/L
			514	300 58	12' L Ed. Pav.	
			545	300 27	17' L Gutter	
			50	300 7	30' L P/L	
7+81			482	300 90		℄
			562	300 10		20' R Ed. Pav & Gutter
			37	302 0		30' R P/L
			526	300 46	17' L Ed. Pav. & Gutter	
			48	300 9	30' L P/L	
8+00			477	300 95		℄
8+11.20	℄ Int		477	300 96	℄ Int Central Ave	& Basye St.
			548	300 24		20' R Gutter
			443	301 29		50' R
			513	300 57	17' L	
			528	300 44	50' L	
8+41.20			476	300 96		℄
			544	300 28		20' R Ed. Pav. & Gutter
			44	301 3		30' R P/L

Profile Notes Red. Plotted Job No. 1804.14 Division No. F.S. 1993
No. Date Date Survey of Kassebaum Ave
X-Sec. Notes Chkd. Checked Survey by Snyder Notes P.R.S. Date 6-[illegible]
No. Date Date Map No. Mk. C. Johnson Date

76L298 S & E #307 9-54

PLEASE RETURN TO
LOS ANGELES COUNTY SURVEYOR
726 LOS ANGELES COUNTY ENGINEERING BLDG.

NOTE: ANY ADDITIONS OR CHANGES ON THIS SHEET MUST BE MADE OR CIRCLED IN RED INK, WITH DATE AND NAME OF PERSON MAKING CHANGE.

Do not extend notes this side of this line. Central Ave

STATION	B. S.	H. I.	F. S.	ELEV.	Left & W	℄ Right & E
8+41.20		305 72	521	3[illegible] 51	15' L Ed. Pav. & Gutter	
—			45	301 2	30' L P/L	
9+00			449	301 23		℄
			469	301 03		11' R Ed. Pav.
			48	30[illegible] 9		17 R Gutter
			39	30[illegible] 8		30' R P/L
			473	30[illegible] 99	11' L Ed. Pav.	
			48	30[illegible] 9	16' L Gutter	
			41	30[illegible] 6	30' L P/L	
T.P.	564	306 87	449	30[illegible] 23		
10+00			535	30[illegible] 2		℄
			560	301 [illegible]		11' R Ed. Pav.
			57	301 2		14' R Gutter
			50	301 9		30' R P/L
			572	301 15	11' L Ed. Pav.	
			56	301 3	16' L Gutter	
			53	301 6	30' L P/L	
11+00			513	301 [illegible]		℄
			532	301 [illegible]		11' R Ed. Pav.
			54	301 [illegible]		16' R Gutter
			47	302 2		30' R P/L

Profile
No. X-Sec.
Plotted Date
Notes Red. Date
Notes Chkd. Date
Division No. 1804 14
Job No. 1993 Pg. 122
Survey of Rassebaumhue
Survey by Snyder Notes BRS
Indexed K. C. Johnson Date 6-55

76L298 S & E #307 9-54

PLEASE RETURN TO
LOS ANGELES COUNTY SURVEYOR
726 LOS ANGELES COUNTY ENGINEERING BLDG.

NOTE: ANY ADDITIONS OR CHANGES ON THIS SHEET MUST BE MADE OR CIRCLED IN RED INK, WITH DATE AND NAME OF PERSON MAKING CHANGE.

Do not extend notes this side of this line. Central Ave

STATION	B. S.	H. I.	F. S.	ELEV.	Left & E	℄ Right & W
11+00		306 87	40	302 9		170' R
			542	301 45	11' L Ed. Pav.	
			56	301 3	16' L Gutter	
			50	301 9	30' L P/L	
			57	301 2	150' L	
			65	300 4	270' L	
12+00			485	302 02		℄
			509	301 78		11' R Ed. Pav.
			51	301 8		16' R Gutter
			41	302 8		30' R P/L
			529	301 58	12' L Ed. Pav	
			54	301 5	16' L Gutter	
			46	302 3	30' L P/L	
13+00			460	302 27		℄
			486	302 01		12' R Ed. Pav.
			48	302 1		17' R Gutter
			40	302 9		30' R P/L
			494	301 93	12' L Ed. Pav.	
			51	301 8	16' L Gutter	
			40	302 9	30' L P/L	
T.P.	5 31	307 58	460	302 27		

Profile Notes Red. ____ Plotted ____ Job No. 180414 Division No. ____ F. S. 1993 No. 123
No. ____ Date ____ Date ____ Survey of Kasscbaum Ave
X-Sec. Notes Chkd. ____ Checked ____ Survey by Snyder Notes PRS Date 6-57
No. ____ Date ____ Date ____ Map No. ____ Indexed C. Jones

76L298 S & E #307 9-54

PLEASE RETURN TO
LOS ANGELES COUNTY SURVEYOR
726 LOS ANGELES COUNTY ENGINEERING BLDG.

NOTE: ANY ADDITIONS OR CHANGES ON THIS SHEET MUST BE MADE OR CIRCLED IN RED INK, WITH DATE AND NAME OF PERSON MAKING CHANGE.

Do not extend notes this side of this line. Central Ave

STATION	S. S.	H. I.	F. S.	ELEV.	Left & W	℄ Right & E
14+00		307 58	502	3[illegible] 56		℄
			522	3[illegible] 36		12' R Ed. Pav.
			53	3[illegible] 3		17' R Gutter
			46	3[illegible] 5		30' R P/L
			533	3[illegible] 25	12' L Ed. Pav.	
			55	30[illegible] 1	17' L Gutter	
			45	30[illegible] 1	30' L P/L	
14+52.6			487	30[illegible] [illegible]		℄
			510	30[illegible] 18		15' R Ed. Pav.
			51	30[illegible] [illegible]		18' R Gutter
			43	30[illegible] 3		30' R P/L
			520	30[illegible] 28	15' L Ed. Pav. & Gutter	
			47	30[illegible] 9	30' L P/L	
14+82.58	℄ Int		440	30[illegible] [illegible]	℄ Int Central Ave & Lambert Ave	
			434	30[illegible] [illegible]		20' R ℄ St
			413	30[illegible] [illegible]		50' R "
			448	30[illegible] [illegible]	20' L ℄ St	
			473	30[illegible] [illegible]	50' L "	
14+82.58	℄ Int		439	30[illegible] [illegible]	℄ Int. Lambert Ave & Kasseboum Ave	
			439	30[illegible] 19		5' R off set line To North

F.B. 1993 Pg. 124
Job No. 180414 Division No.
Survey of Kasseboum Ave
Survey by Snyder Notes PRS
Indexed A. O. Johnson Date 6-55
Notes Red. Plotted
Date Date
Notes Chkd. Checked
Date Date
Profile No.
X-Sec. No.

76L298 S & E #307 9-54

PLEASE RETURN TO
LOS ANGELES COUNTY SURVEYOR
726 LOS ANGELES COUNTY ENGINEERING BLDG.

NOTE: ANY ADDITIONS OR CHANGES ON THIS SHEET MUST BE MADE OR CIRCLED IN RED INK, WITH DATE AND NAME OF PERSON MAKING CHANGE.

Do not extend notes this side of this line. Kassobaum Ave

STATION	B. S.	H. I.	F. S.	ELEV.	Left ℄ YY	5' offset	Right ℄ E
15+06		307 58	494	302 64		✕	
			493	302 65			17' R Gutter, Ed Pav
			484	302 74	5' L Ed. Pav. & Gutter		P/L
15+12			461	302 97		✕	
			469	302 69			12' R Gutter & Ed. Pav.
			38	303 8			25' R P/L
			449	303 09	3.5' L Ed. Pav.		
			39	303 7	5' L P/L		
16+00			405	303 53		✕	
			432	303 26			13' R Ed. Pav. & Gutt.
			37	303 9			25' R P/L
			407	303 51	3. L Ed. Pav. & Gutter		
			36	303 9	5' L P/L		
			39	303 7	25' L		
T.P.	535	308 87	406	303 52			
17+00			492	303 95		℄	
			534	303 53			13' R Ed. Pav. & Gutt.
			46	304 3			25' R P/L
			495	303 92	3' L Ed. Pav.		
			45	304 4	5' L P/L		
			49	303 9	25' L		

Notes Red _____ Plotted _____
No. _____ Date _____ Date _____ Survey of Kassebaum Ave
Z.Sec. _____ Notes Chkd _____ Checked _____ Survey by Snyder-Nave P.E.S. Date 6-54
No. _____ Date _____ Date _____ Map No. _____ Date _____

Job No. 1204-14
F. B. 1148

76L298 S & E #307 9-54

PLEASE RETURN TO
LOS ANGELES COUNTY SURVEYOR
726 LOS ANGELES COUNTY ENGINEERING BLDG.

NOTE: ANY ADDITIONS OR CHANGES ON THIS SHEET MUST BE MADE OR CIRCLED IN RED INK, WITH DATE AND NAME OF PERSON MAKING CHANGE.

Do not extend notes this side of this line.

Kesseburm Ave

STATION	B. S.	H. I.	F. S.	ELEV.	Left & W	5' offset Right & E
18+00		308 87	459	30 28		
			493	30 94		15' R Ed. Pav. & Gutter
			42	30 7		25' R P/L
			41	30 8		150' R
			33	30 6		300' ± R B.L.L.
			472	30 15	4' L Ed. Pav. & Gutter	
			43	30 5	5' L P/L	
			46	30 3	25' L	
19+00	465	309 33	419	30 68		
			510	30 23		14' R Ed. Pav. & Gutter
			45	30 8		25' R P/L
			466	30 67	3' L Ed. Pav. & Gutter	
			46	30 7	5' L P/L	
			45	30 8	25' L	
			48	30 5	150' L B.L.L.	
20+00			441	30 92		
			479	30 54		14' R Ed. Pav. & Gutter
			39	30 4		25' R P/L
			446	30 87	3' L Ed. Pav. & Gutter	
			42	30 1	5' L P/L	
			43	30 0	25' L	

Profile
Plotted No.
Date
X-Sec.
Checked No.
Date
Notes Red
Date
Notes Chkd
Date
Division No.
Job No. 1004
Surveyed Kesseburm Ave
Surveyed by Sauder
Notes PRS
Date 6-5-5
Indexed C. Jackson

76L298 S & E #307 9-54

PLEASE RETURN TO
LOS ANGELES COUNTY SURVEYOR
726 LOS ANGELES COUNTY ENGINEERING BLDG.

NOTE: ANY ADDITIONS OR CHANGES ON THIS SHEET MUST BE MADE OR CIRCLED IN RED INK, WITH DATE AND NAME OF PERSON MAKING CHANGE.

Do not extend notes this side of this line. Kesseberm Ave.

STATION	B. S.	H. I.	F. S.	ELEV.	Left & W	5' off set	Right & E
		309 33					
21+00	526	310 54	405	305 28			
			575	304 79			14' R Ed. Pav. & Gutter
			46	305 9			25' R P/L
			527	305 27	1' L Ed. Pav. & Gutter		
			50	305 5	5' L P/L		
			52	305 3	25' L		
21+50			512	305 42			
			530	305 24			16' R Ed. Pav & Gutter
			43	306 2			25' R Prop. con.
			512	305 42	1' L Ed. Pav. & Gutter		
			48	305 7	5' L Prop. con.		
21+58			485	305 69			
21+79.61			422	306 32	INT 5' off set line & ℄ Mc Girk St.		
			417	306 37			25' R
			414	306 40			50' R
			427	306 27	5' L ℄ INT.		
			437	306 17	50' L		
T.F. 155			506	305 48	T.F. 155 Elev 305 ~~501~~ 498 F.B. 1734-119		

Kesseberm Ave. E. side 105' S. of ℄ Mc Girk St. - Bt. spk. in conc. drive to hse N102 - 2' W. of P/L

76L298 S & E #307 9-54

PLEASE RETURN TO

LOS ANGELES COUNTY SURVEYOR

726 Los Angeles County Engineering Bldg.

NOTE: ANY ADDITIONS OR CHANGES ON THIS SHEET MUST BE MADE OR CIRCLED IN RED INK, WITH DATE AND NAME OF PERSON MAKING CHANGE.

Do not extend notes this side of this line.

STATION	B. S.	H. I.	F. S.	ELEV.		



PLEASE RETURN TO
LOS ANGELES COUNTY SURVEYOR
720 LOS ANGELES COUNTY ENGINEERING BLDG.

NOTE: ANY ADDITIONS OR CHANGES ON THIS SHEET MUST BE MADE OR CIRCLED IN RED INK, WITH DATE AND NAME OF PERSON MAKING CHANGE.

Do not extend notes this side of this line

B.M.	1ST RUN	DIFF.	2ND RUN	3RD RUN	ADJ. ELEV.	DESCRIPTION
HM 2	47.066				47.066	HM 2 - Elev. 47.066 - F.B. 1269-11
+	3.803		3.639			WESTERN AVE. @ 139TH ST. S.E.
π	50.869	+0.048	+0.051			cor. L. & T. in conc. head. wall
−	3.835		3.588			2' N. of S. end
HE 88	47.114				47.184	HE 88 - Elev. 47.125 - F.B. 1962-11
+	3.300		2.960			WESTERN AVE. @ 137TH ST. S.W.
π	50.414	-1.785	-1.785			cor., BT. SPK. IN conc. head. wall
−	5.085		4.745			4' N. of S. end
T.P.	45.329					T.P.
+	4.905		4.680			
π	50.233	-0.119	-0.122			
−	5.122		4.802			
T.P.	45.210					T.P.
+	4.982		4.793			
π	50.192	-0.081	+0.084			
−	4.901		4.709			
T.P.	45.291					T.P.
+	4.981		5.058			
π	50.272	+1.529	+1.530			
−	3.452		3.528			
(Cont.) HM 110	46.820				46.886	B.M. HM-110 ELEV. = FB 1993-32
+	3.891		3.382			139TH ST. (N. SLOPE) 9.4' W. OF WESTERN
π	50.711	-1.636	-1.637			AVE., BT. SPK. IN conc. BASE OF S.W. FENCE
−	4.927		5.019			COR. TO BLOCK 1911
T.P.	45.784					T.P.
+	4.956		5.091			
π	50.114	+0.320	-0.322			
−	5.250		5.411			
(Cont.) HM 111	44.864				44.882	B.M. HM-111 ELEV. = FB 1993-32
						139TH ST. (N. SLOPE) 11.4' E. OF W. FENCE
						AT N.W. ACCESS ROAD TO SUB-STA.

PLEASE RETURN TO
101 ANGELES COUNTY [illegible]
725 LOS ANGELES COUNTY ENGINEERING BLDG.

[illegible] of this line

B.M.	1st RUN	DIFF.	2nd RUN	3rd RUN	ADJ. ELEV.	DESCRIPTION
HM-111	44.864				44.870	B.M. HM-111 (SEE FB 1993-132 FOR
+	4.905		4.804			DESCRIP.)
⊼	49.769	+0.243	+0.244			
−	4.662		4.560			
T.P.	45.107					T.P.
+	4.463		4.570			
⊼	49.570	+0.100	−0.100			
−	4.563		4.670			
T.P.	45.007					T.P.
+	4.578		4.833			
⊼	49.585	0.186	−0.190			
−	4.764		5.022			
T.P.	44.821					T.P.
+	4.752		4.430			
⊼	49.573	+0.100	+0.098			
−	4.652		4.332			
T.P.	44.921					T.P.
+	4.538		4.688			
⊼	49.459	+2.773	+2.776			
−	1.765		1.912			
T.P.	47.694					T.P.
+	4.855		5.040			
⊼	52.549	+0.666	+0.667			
(sd) −	4.189		4.373			B.M. HM-112 ELEV. [illegible] FB 1993-1[illegible]
HM-112	48.360				[illegible]	[illegible]
+	4.062		[illegible]			[illegible]
⊼	52.422	0.794	0.792			
−	4.856		[illegible]			
T.P.	47.566					T.P.

7169480 559 5-61

PLEASE RETURN TO
LOS ANGELES COUNTY SURVEYOR
725 LOS ANGELES COUNTY ENGINEERING BLDG.

NOTE: ANY ADDITIONS OR CHANGES ON THIS SHEET MUST BE MADE, OR CIRCLED IN RED INK, WITH DATE AND NAME OF PERSON MAKING CHANGE.

Do not extend notes this side of this line

NOTES RED — DATE — BOOKS CHKD — DATE

JOB NO. 2196.12 SURVEY OF J. [illegible] SURVEY BY [illegible] NOTES BY [illegible] INKED BY [illegible] CHKD BY [illegible]

B.M.	1st RUN	DIFF.	2ND RUN	3RD RUN	ADJ. ELEV.	DESCRIPTION
T.P.	47.566					T.P.
+	4.780		4.843	4.848		
π	52.346	+0.357	-0.352	-0.353		
−	5.137		5.195	5.201		
T.P.	47.209					T.P.
+	4.880		4.749			
π	52.089	+0.310	+0.309			
−	4.570		4.440			
	47.519					T.P.
+	4.201		4.139	4.048		
π	51.720	+0.809	-0.801	-0.801		
−	5.010		4.940	4.849		
T.P.	46.710					T.P.
+	4.540		4.728	4.598		
π	51.250	+0.552	+0.559	+0.548		
−	3.988		4.169	4.050		
T.P.	47.262					T.P.
+	3.649		3.538			
π	50.911	+1.666	-1.664			
−	5.315		5.202			
T.P.	45.596					T.P.
+	4.111		4.211			
π	49.707	+1.045	-1.047			
−	5.156		5.258			
B.M. 21-10	44.551				44.574	B.M. 21-10 ELEV. = 44.574 F.B. 1371-16 ROSECRANS AVE. & VAN NESS AVE., S.W. COR., 89.6' S. & ROSECRANS AVE., 29.5' W. OF E. VAN NESS AVE., 1.5' BACK OF CURB, IN A WELL MONUMENTED BY A CAST IRON BOX & A BRASS DISC STAMPED "L.A. CO. SURVEY STANDARD C.S. MON." STAMPED 21-10 1962 - M.E. 2.0

NOTE - (B.M. RE-83 · 13 ZONE)

C.I. 2145.14

1394 ST.

BENCH LEVELS

FROM

B.M. KE-86 TO B.M. M-2

NOTE-(B.M. 21-9 AND B.M. KE-87 ARE GONE)

LARIGAN

PIKE

DOWER

ALWIN.

B.N.	1ST RUN	DIFF.	2ND RUN	2ND RUN	ADJ. ELEV.	DESCRIPTION

7-69 4.50 333 3-61

PLEASE RETURN TO
LOS ANGELES COUNTY SURVEYOR
725 LOS ANGELES COUNTY ENGINEERING BLDG.

NOTE: ANY ADDITIONS OR CHANGES ON THIS SHEET MUST BE MADE OR CIRCLED IN RED INK, WITH DATE AND NAME OF PERSON MAKING CHANGE.

Do not extend notes this side of this line

JOB NO. 2145/4 SURVEY No. 137 ± ST.
SURVEY BY T.T. CHAN
NOTES BY T.T. DATE 6-25-69 NOTES CHKD.
INDEXED A. O. Jones DATE
NOTES RED. DATE

B.M.	1ST RUN	DIFF.	2ND RUN	3RD RUN	ADJ. ELEV.	DESCRIPTION
KE-86	47.508				47.600	ELEV. = 47.308 FB. 1969-16 B.M. KE-86 ROSECRANS AVE. & WESTERN AVE. N.E. COR. BT. SPR. IN CONC. 45' N. OF N. AND C.P.
+	5.120		4.902			
π	52.628	+0.010	+0.008			
-	5.110		4.894			
T.P.	47.518					
+	4.489		4.209	4.360		
π	52.007	-0.642	-0.649	-0.645		
-	5.131		4.858	5.005		
T.P.	46.876					
+	5.088		4.850			
π	51.754	-0.610	-0.512			
-	5.590		5.362			
T.P.	46.364					
+	4.822		4.590			
π	51.188	-0.328	-0.328			
-	5.150		4.918			
T.P.	46.038					
+	5.025		4.865	4.559		
π	51.063	-0.065	-0.060	-0.061		
-	5.090		4.925	4.620		
T.P.	45.973					
+	4.683		4.362			
π	50.656	+1.123	+1.122			
BM	3.560		3.240			
HM-2	47.096				47.066	B.M. HM-2 ELEV. = 47.066 FB. 1969-11 WESTERN AVE. @ 139 ± ST. S.E. COR. L.T. IN CONC. HEAD WALL, 2' N. OF S. END

P.B. 1993 pg. 136

PWFB 0719 [illegible]

Notes Ck'd by [illegible]
Map No.
Office Work
Checked
Date

Survey of 139TH ST
[illegible] Tape [illegible] Std 65 °F
Surveyed by J. J. LANIGAN
Notes [illegible] Date 6-3-[illegible]
Indexed [illegible] C. Johnson

JN 030300
CI 214514

CENTER-LINE
SURVEY
FOR
139TH ST

LANIGAN
RIME
DOVER
ALWIN

Note: Any Additions or Changes on this Sheet Must be Made or Cueled in Red Ink With Date and Name of Person Making Change.

Do not extend notes this side of this line.

LOS ANGELES COUNTY ENGINEER
700 LOS ANGELES COUNTY ENGINEERING BLDG.

PWFB 0719 1008

F.B. 1995 Pg. 139

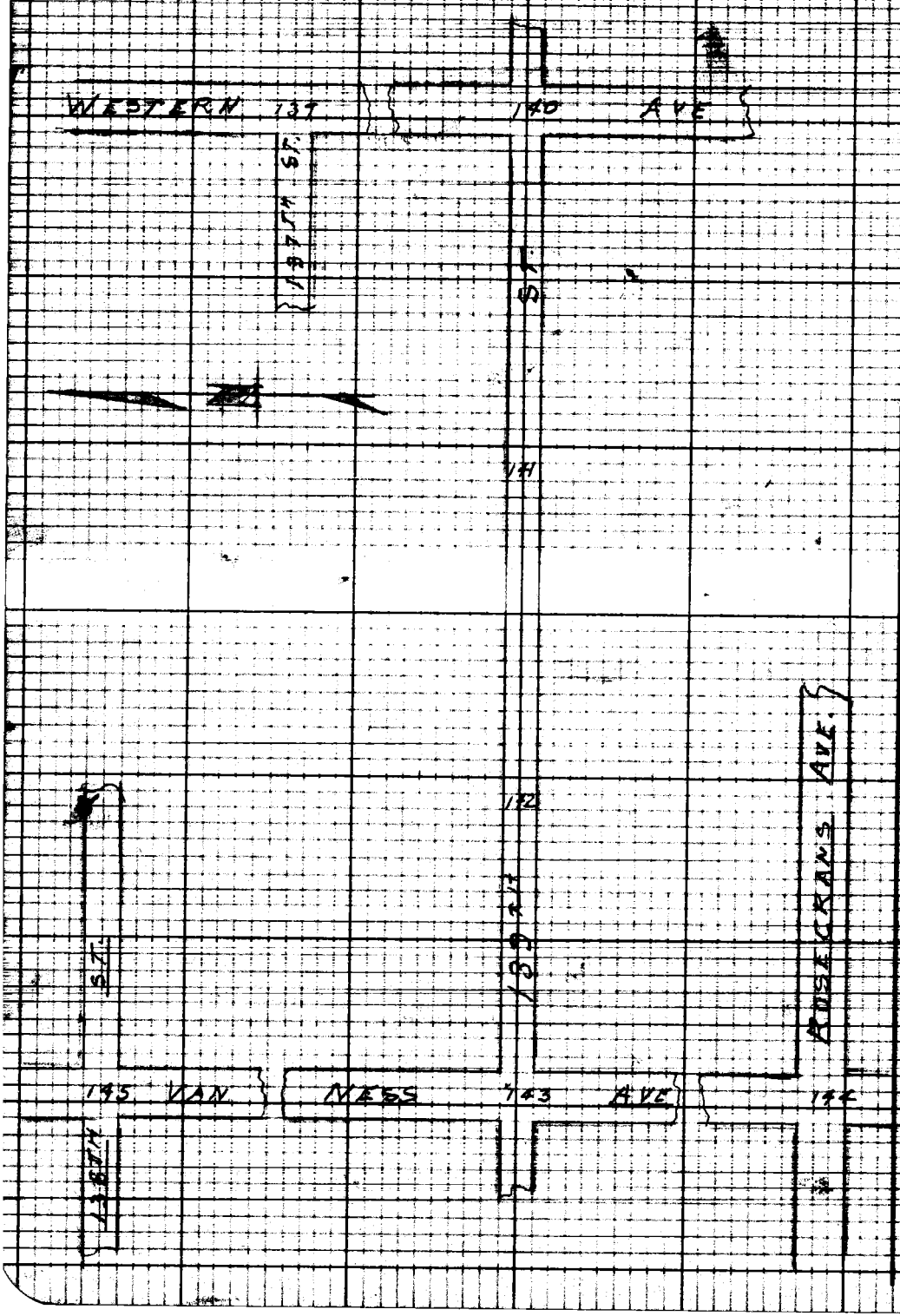

RETURN TO
LOS ANGELES COUNTY ENGINEER
400 LOS ANGELES COUNTY ENGINEERING BLDG.

Note: Any Additions or Changes on This Sheet Must be Made or Circled in Red Ink, With Date and Name of Person Making Change.

Do not extend notes this side of this line.

PWFB 0719 [redacted] [redacted]

Notes Ok'd by Miller
Map No.
Office Work
Checked
Date

Survey of 139 ... 57
Instrument ... Tape 0761 Sta. 68 °F
Surveyed by J. D. Lawson
Notes ... Date 6-3-57
Indexed G. Johnson

F.B. 1773 Pg.

Use Alco Addison ... Changes on this Note ... Ink With Date and Name of Person Making Change.

Do not indent inside this side of this line.

LOS ANGELES COUNTY ENGINEER
100 LOS ANGELES COUNTY ENGINEERING BLDG.

76D088 CE #287 7-56

PWFB 0719 1010

RETURN TO
LOS ANGELES COUNTY ENGINEER
700 Los Angeles County Engineering Bldg.

Do not extend notes this side of this line.

Note: Any Additions or Changes on This Sheet Must be Made or Circled in Red Ink With Date and Name of Person Making Change



PWFB 0719

1012

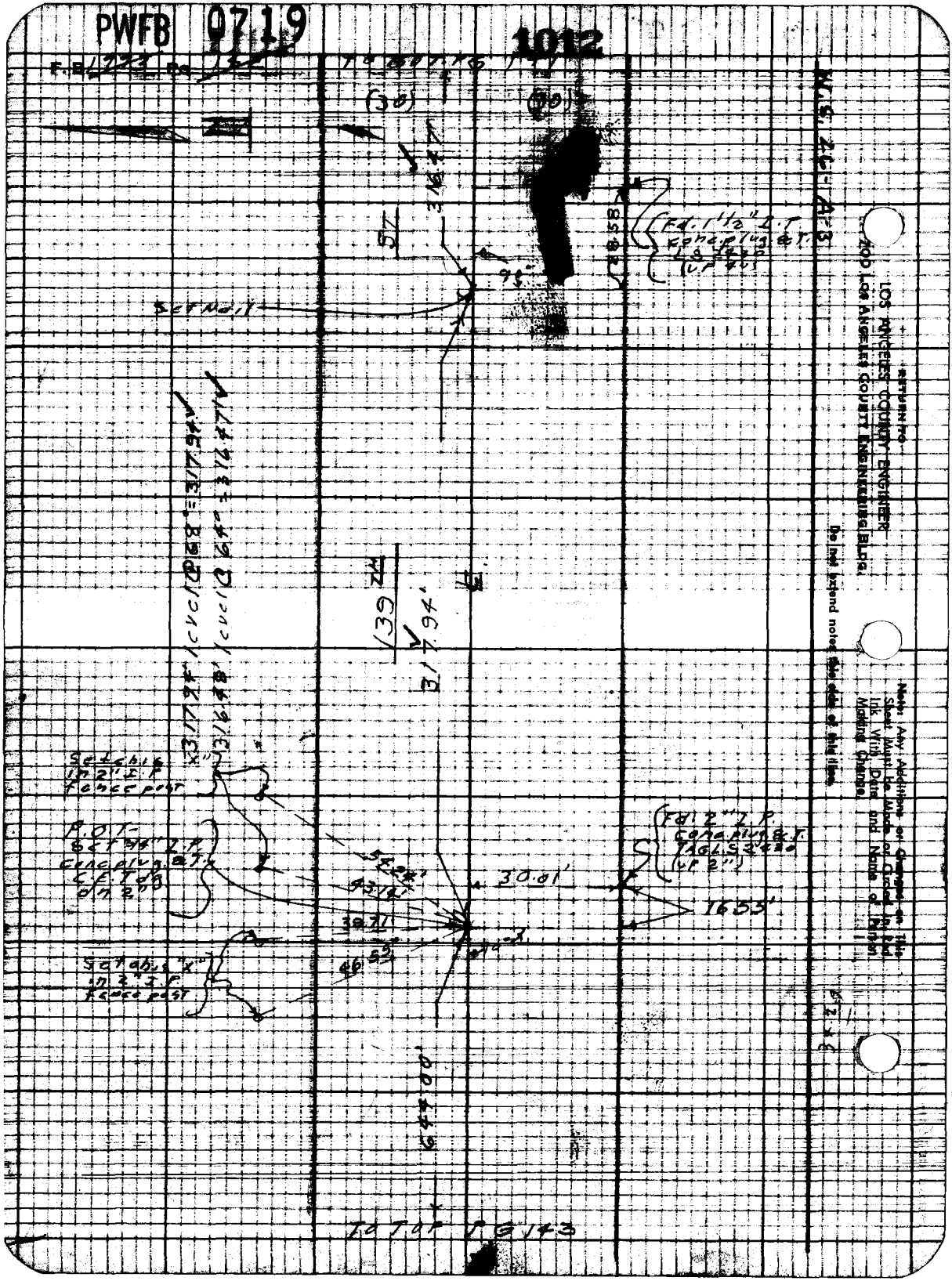

TO TOP PG 143

W.S. 26-A-3

RETURN TO
LOS ANGELES COUNTY ENGINEER
200 LOS ANGELES COUNTY ENGINEERING BLDG.

Do not extend notes this side of this line.

Note: Any Additions or Changes on this Sheet Must be Made or Circled in Red Ink With Date and Name of Person Making Change.

PWFB 0719

Notes Ck'd by

Map No.

Office Work

Checked

Date

Survey of

Surveyed by

Notes of

Page

PWFB 0719

1014

F.C. 1228 to 1244

(40)

(60)

Sch. L & T. C.E.Tag. Typ.

Sch. L & T. C.E.Tag. (Typ.)

AVE

ROSECRANS

AVE

MAIN ST.

Sch. L & T. & C.E.Tag.

Sch. L & T. & C.E.Tag.

Sch. L & T. & C.E.Tag. (Typ.) Provide 3.0 Min. Vert. Clearance Between Sidewalk and Top of Signal Mast Arm

LOS ANGELES COUNTY ENGINEER
900 S. Fremont Ave.
Alhambra, California 91803

Below legend notes this sheet & this item

Note: Any Additions or Changes to this Sheet Must be Made & Dated by the Individual Making Changes

PWFB 0719 1015

Notes Ck'd by	Survey of 135TH ST.
Map No.	IN[redacted] Tape 0161 Std. 65 of
Office Work	Surveyed by J. J. LANIGAN
Checked	Notes J. J. L. Date 6-6-60
Date	Indexed [redacted] C. Jo[redacted]

F. B. 1279 Pg. [redacted]

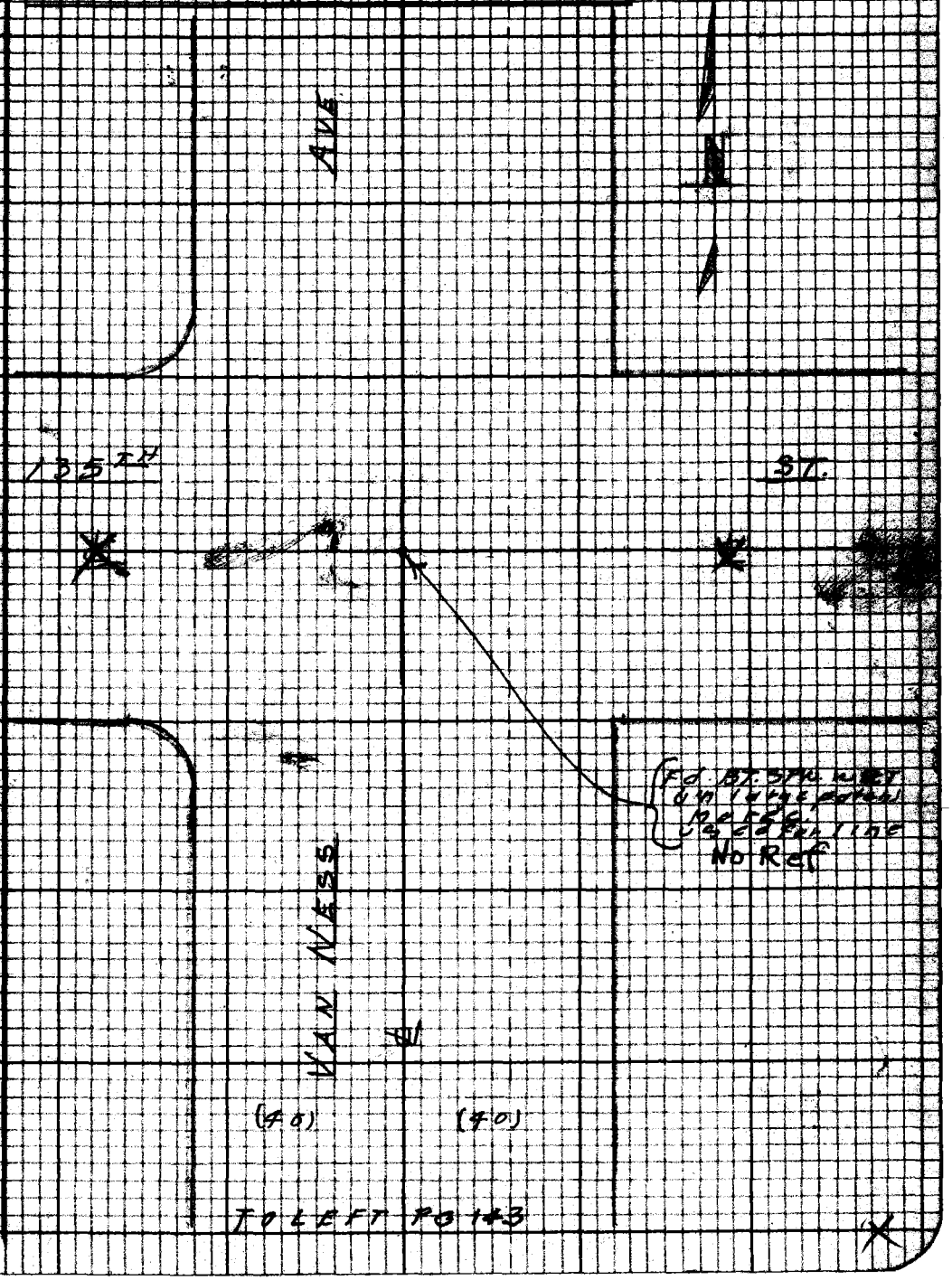

Note: Any Additions or Changes on this Sheet Must be Made or Cleared in Red Ink With Date and Name of Person Making Change.

Do not extend notes on side of this line.

LOS ANGELES COUNTY ENGINEER
700 LOS ANGELES COUNTY ENGINEERING BLDG.

RETURN TO
LOS ANGELES COUNTY ENGINEER
700 LOS ANGELES COUNTY ENGINEERING BLDG.

Note: Any Additions or Changes on This Sheet Must be Made or Circled in Red Ink With Date and Name of Person Making Change.

Do not extend notes this side of this line.

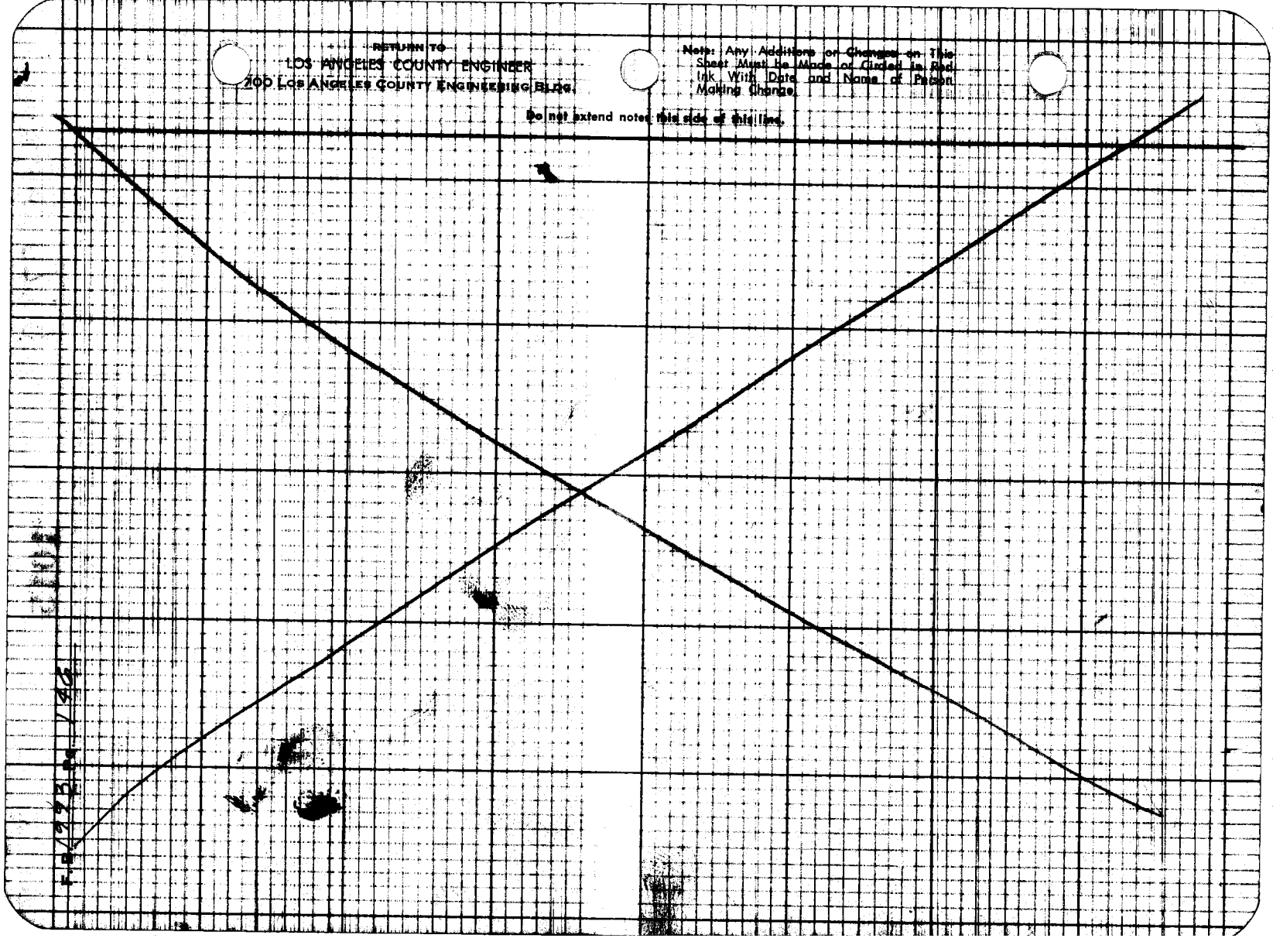

Notes Ck'd by	Survey of 139TH ST	F.B. 1993 Pg. 147
Map No.	IN 2145 Tape Std. of	
Office Work	Surveyed by J J LANIGAN	
Checked	Notes J.J.L. Date 6-7-60	
Date	Indexed 6-16-60	

C.I. 2145.14
139TH ST.

139TH ST
FROM
WESTERN AVE TO A POINT 1363' W'LY
LOCATION OF IMPROVEMENTS

LANIGAN
RIKE
DOVER
ALWIN.

Notes: Any Additions or Changes on this Sheet Must be Made or Circled in Red Ink With Date and Name of Person Making Change.

Do not remove notes this side of this line.

LOS ANGELES COUNTY ENGINEER
700 LOS ANGELES COUNTY ENGINEERING BLDG.

763C96 CE #257 7-58


F.B. 1993 pg. 148
WESTERN
AVE
SEWER M.H.
0+68.4
236'
3'x1' conc. box drain. E. end covered
15.3
14.9
30'
3'x1' conc. box drain. (E. end covered) (not in use)
30'
405'
50'
1+35.2
14.6
14.2
8" conc. head wall
1+41.5
13.2
24" C.M.P. culvert
60'
30'
30'
12.5
10'
3+00
14'
9'
4+00
15'
8'
5+00
edge of pic-mix pavement
edge of pic-mix pavement
TO TOP PG 149
RETURN TO
LOS ANGELES COUNTY ENGINEER
400 Los Angeles County Engineering Bldg.
Note: Any Additions or Changes on this Sheet Must be Made or Cited on Red Ink With Date and Name of Person Making Change.
Do not extend notes this side of this line.

Notes Ck'd by	Survey of 139TH ST.
Map No.	IN 2145 Tape Std. °F
Office Work	Surveyed by J. J. LANIGAN
Checked	Notes J.J.L. Date 6-9-60
Date	Indexed C. Johnson

F.B. 1993 Pg. 149

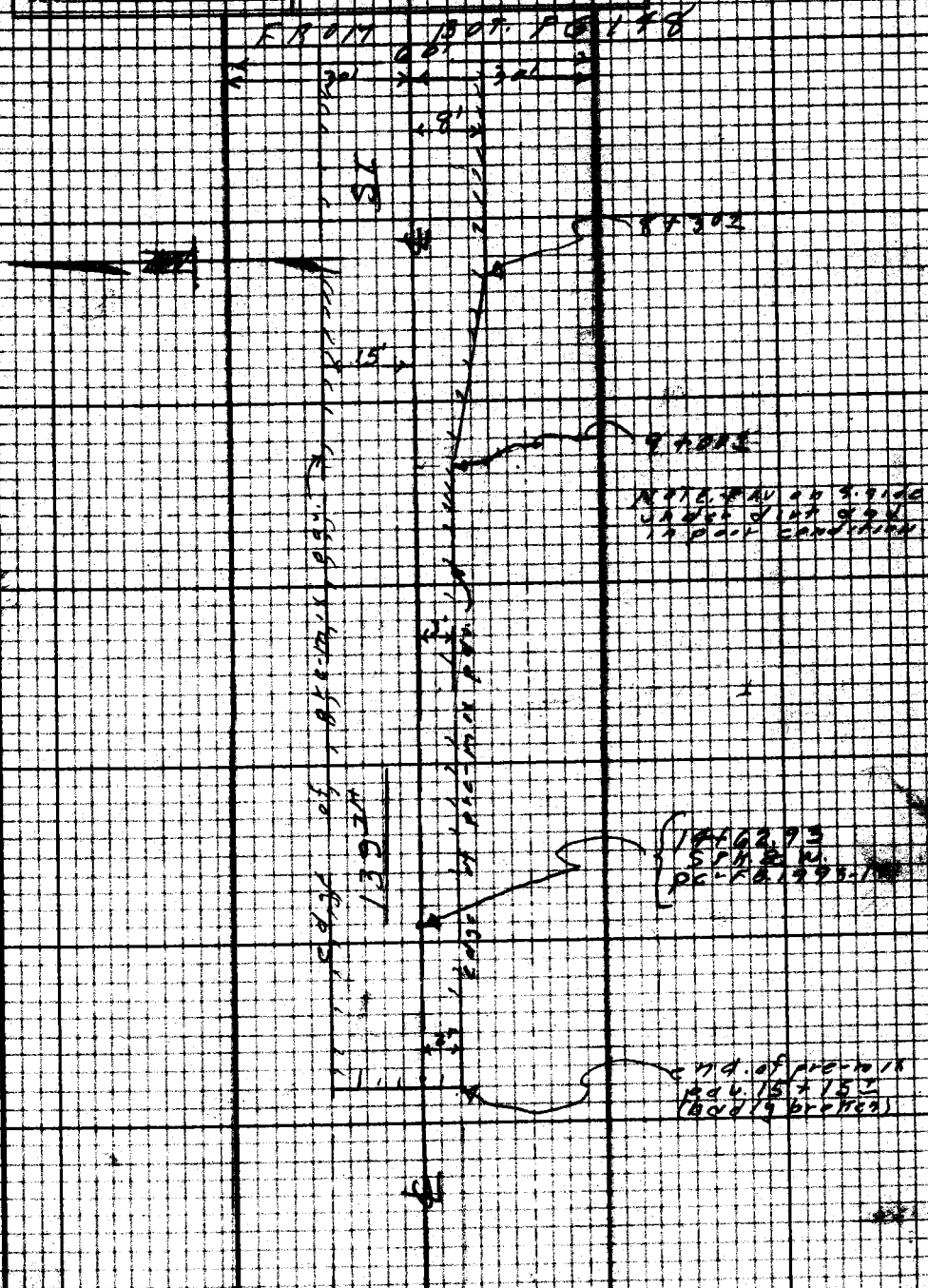

Note: Any Additions or Changes on This Sheet Must be Made or Cooled in Red Ink With Date and Name of Person Making Change.

Do not extend notes outside of this line.

LOS ANGELES COUNTY ENGINEER
700 LOS ANGELES COUNTY ENGINEERING BLDG.

768C96 CE #247 7-55

RETURN TO
LOS ANGELES COUNTY ENGINEER
700 LOS ANGELES COUNTY ENGINEERING BLDG.

Note: Any Additions or Changes on This Sheet Must Be Made or Circled in Red Ink With Date and Name of Person Making Change.

Do not extend notes this side of this line.

F.B. 1113 Pg. 15Ø

Profile No. | Notes Red. Date | Plotted Date | Job No. 2145.14 | Division No. 10 | F. B. 1993 Pg. 151
X-Sec. No. | Notes Chkd. Date | Checked Date | Survey of 139th ST. | Survey by LANIGAN Notes RIKE & C. Johnson Date 6-8-60 | Map No. Indexed Date

C.I. 2145.14

139th ST.

139th ST.

FROM WESTERN AVE TO A POINT 1363' WESTERLY

PROFILE AND CROSS SECTION

LANIGAN
RIKE
DOVER
ALWIN.

STATION | B. S. | H. I. | F. S. | ELEV.

NOTE: ANY ADDITIONS OR CHANGES ON THIS SHEET MUST BE MADE OR CIRCLED IN RED INK, WITH DATE AND NAME OF PERSON MAKING CHANGE.

Do not extend notes this side of this line.

PLEASE RETURN TO
LOS ANGELES COUNTY ENGINEER
700 Los Angeles County Engineering Bldg.

76298 S & E #307—7-55

76298 S & E #307—7-55

PLEASE RETURN TO
LOS ANGELES COUNTY ENGINEER
700 LOS ANGELES COUNTY ENGINEERING BLDG.

NOTE: ANY ADDITIONS OR CHANGES ON THIS SHEET MUST BE MADE OR CIRCLED IN RED INK, WITH DATE AND NAME OF PERSON MAKING CHANGE.

Do not extend notes this side of this line.

F. B. 1993 Pg. 152 | Job No. 2145.4 | Division No. 10 | Notes Red. | Plotted | Profile
Survey of 139 ¢ ST. | Date | No. | X-Sec.
Survey by LANIGAN Notes RIKE | Notes Cald. | Checked | Date | No.
Indexed C. Johnson Date | Date | Date | No.

STATION	B. S.	H. I.	F. S.	ELEV.	139 ¢ ST.	ST.
					ELEV. = 47.066 F.B. 1969-11 WESTERN AVE.	
B.M. HM-2				47 07	B.M. HM-2 + 139 ¢ ST. HEADWALL, 2' N. OF S. END.	E. COR. ¢ + T. IN CONC.
0+684	S.M.H.	OFFSET	23.6' LEFT		S.M.H. 8" INLET-E. RIM	46.21
					DEPTH	12.65
						33.56
					DIAM.	0.67
8" INLET-E.				32 89	8" INLET-E. ELEV.	32.89
					15" INLET-N. RIM	46.30
					DEPTH	12.41
						33.89
					DIAM.	1.25
15" INLET-N.				32 64	15" INLET-N. ELEV.	32.64
					18" OUTLET-S. RIM	46.24
					DEPTH	13.19
						34.83
					DIAM.	1.50
18" OUTLET-S.				32 55	18" OUTLET-S. ELEV.	32.55
					LT.	RT.
	INTER ¢ WESTERN AVE. + 139 ¢ ST				¢	
1+00				46 [illegible]	INTER ¢ WESTERN AVE. + 139 ¢ ST.	
1+35				46 2		¢ + GUTTER
1+35				44 3		17' 36" CONC. DRAIN F.L.
1+41.5				44 3		15' 24" GALV. I.R. " F.L.
1+35				44 [illegible]	163' 36" CONC. DRAIN F.L.	
1+41.5				44 3	15' 24" GALV. I.R. " F.L.	
1+50				46 [illegible]		¢
" "				46 3		12' EDGE PAVT.
" "				46 [illegible]		30' R/L

76298 S & E #307—7-55

PLEASE RETURN TO
LOS ANGELES COUNTY ENGINEER
700 LOS ANGELES COUNTY ENGINEERING BLDG.

NOTE: ANY ADDITIONS OR CHANGES ON THIS SHEET MUST BE MADE OR CIRCLED IN RED INK, WITH DATE AND NAME OF PERSON MAKING CHANGE.

Do not extend notes this side of this line.

STATION	B. S.	H. I.	F. S.	ELEV.	139th ST. (CONT.) LT.	RT.
						℄
1+50				46 2		165'±
" "				46 3	EDGE PAVT.	
" "				46 6	30' P/L	
" "				46 3	165'±	
2+00				46 1		℄
" "				46 0		12.5' EDGE PAVT.
" "				45 7		16' GUTTER
" "				46 7		30' P/L
" "				45 7	10' EDGE PAVT.	
" "				45 4	12.5' GUTTER	
" "				46 5	30' P/L	
3+00				45 5		℄
" "				45 3		12.5' EDGE PAVT.
" "				45 2		15.5' GUTTER
" "				46 4		P/L
" "				45 4	7' EDGE PAVT.	
" "				45 2	10' GUTTER	
" "				45 8	30' P/L	
T. P.				4[illegible]37	T.P.	
4+00				45 3		℄

Profile Notes Red. Plotted Job No. 145 Division No. 10 F.S. 149 3 Pg. 153
No. Date Date Survey 139th
X-Sec. Notes Chkd. Checked Survey [illegible]ANIGAN Note [illegible] RIKE Date [illegible]-8-[illegible]
No. Date Date Map Indexed Date

76298 S & E #307—7-55

PLEASE RETURN TO
LOS ANGELES COUNTY ENGINEER
700 Los Angeles County Engineering Bldg.

NOTE: ANY ADDITIONS OR CHANGES ON THIS SHEET MUST BE MADE OR CIRCLED IN RED INK, WITH DATE AND NAME OF PERSON MAKING CHANGE.

Do not extend notes this side of this line.

F. B. 1993 Pg. 154 | Job No. 2145.4 | Division No. 10 | Notes Red | Plotted
Survey of 139 th ST | Date | Date
Survey by LANIGAN Notes RIKE | Notes Chkd. | Checked
Indexed C. Johnson | Date | Date

STATION	B. S.	H. I.	F. S.	ELEV.	139 th ST. (CONT.) Lt.	℄	ST. (CONT.) Rt.
						℄	
4+00				45 1			14' EDGE PAVT.
" "				45 0			15.5' GUTTER
" "				45 9			30' P/L
4+25				46 3			165' ±
4+00				45 0	9' EDGE PAVT.		
" "				44 8	11' GUTTER		
" "				46 1	30' P/L		
4+50				45 1	165' ±		
5+00				45 3		℄	
" "				45 2			15' EDGE PAVT.
" "				44 9			17' GUTTER
" "				46 1			30' P/L
" "				45 1	8' EDGE PAVT.		
" "				45 6	30' P/L		
6+00				45 2		℄	
" "				45 2			EDGE PAVT.
" "				44 8			17' GUTTER
" "				46 3			30' P/L
" "				45 1	8' EDGE PAVT.		
" "				45 —	30' P/L		

76298 S & E #307—7-55

PLEASE RETURN TO
LOS ANGELES COUNTY ENGINEER
700 LOS ANGELES COUNTY ENGINEERING BLDG.

NOTE: ANY ADDITIONS OR CHANGES ON THIS SHEET MUST BE MADE OR CIRCLED IN RED INK, WITH DATE AND NAME OF PERSON MAKING CHANGE.

Do not extend notes this side of this line.

STATION	B. S.	H. I.	F. S.	ELEV.	139 th LT.	ST. (CONT.) RT.
						℄
T. P.				45 22	T. P.	
7+00				45 2		℄
" "				45 1		15' EDGE PAVT.
" "				44 7		18' GUTTER
" "				45 5		30' P/L
" "				44 8		165'±
" "				45 2	8' EDGE PAVT.	
" "				45 5	30' P/L	
" "				46 4	165'±	
8+00				45 1		℄
" "				45 1		13' EDGE PAVT.
" "				44 4		17' GUTTER
" "				45 3		30' P/L
" "				45 0	7' EDGE PAVT.	
" "				45 9	30' P/L	
9+00				45 4		℄
" "				45 2		15' EDGE PAVT.
" "				44 5		19' GUTTER
" "				45 4		30' P/L
" "				45 4	3' EDGE PAVT.	

Profile No. ____ Notes Red. ____ Plotted ____ Job No. 2145.14 Division No. 10 F. B. 1993 Pg. 165
X-Sec. No. ____ Date ____ Date ____ Survey of 139 th ST.
Notes Chkd. ____ Checked ____ Survey by LANIGAN Notes RIKE Date 6-8-60
No. ____ Date ____ Date ____ Map No. ____ Indexed ____ Date ____

76298 S & E #307—7-55

PLEASE RETURN TO
LOS ANGELES COUNTY ENGINEER
700 LOS ANGELES COUNTY ENGINEERING BLDG.

NOTE: ANY ADDITIONS OR CHANGES ON THIS SHEET MUST BE MADE OR CIRCLED IN RED INK, WITH DATE AND NAME OF PERSON MAKING CHANGE.

Do not extend notes this side of this line.

STATION	B. S.	H. I.	F. S.	ELEV.	139th LT.	ST. (CONT.) RT.
						℄
9+00				45 9	30' P/L	
10+00				45 5		℄
" "				45 4		15' EDGE PAVT
" "				44 6		18' GUTTER
" "				45 4		30' P/L
" "				45 4	3' EDGE PAVT.	
" "				46 5	30' P/L	
" "				47 0	165'±	
T. P.				45 41	T.P.	
11+00				45 4		℄
" "				45 3		15' EDGE PAVT.
" "				45 3		16' TOP DITCH
" "				44 2		19' BOT. "
" "				46 3		24' TOP "
" "				46 0		30' P/L
" "				46 2		165'±
" "				45 4	3' EDGE PAVT.	
" "				45 3	6' BOT. BRK.	
" "				47 2	11' TOP "	
" "				46 2	30' P/L	

F. B. 1993 Pg. 156 Job No. 2145.14 Division No. 10 Notes Red. Date Plotted No. Profile
Survey of 139th ST. Date Plotted No. X-Sec.
Survey by LANIGAN Notes RIKE Notes Chkd. Date Checked No.
Indexed K. C. Johnson Date Date

76298 S & E #307—7-55

PLEASE RETURN TO
LOS ANGELES COUNTY ENGINEER
700 LOS ANGELES COUNTY ENGINEERING BLDG.

NOTE: ANY ADDITIONS OR CHANGES ON THIS SHEET MUST BE MADE OR CIRCLED IN RED INK, WITH DATE AND NAME OF PERSON MAKING CHANGE.

Do not extend notes this side of this line.

STATION	B. S.	H. I.	F. S.	ELEV.	139 th LT.	ST. (CONT.) RT.
						℄
12+00				45 5		℄
" "				45 3		15' EDGE PAVT.
" "				45 3		16' TOP DITCH
" "				43 7		20' BOT "
" "				45 9		28' TOP "
" "				45 1		30' P/L
" "				45 4	3' EDGE PAVT.	
" "				46 0	30' P/L	
13+00				45 4		℄
" "				45 1		15' EDGE PAVT.
" "				44 7		21' TOP DITCH
" "				43 9		23' BOT "
" "				45 1		26' TOP "
" "				45 1		30' P/L
" "				45 4	3' EDGE PAVT.	
" "				45 8	30' P/L	
14+00				45 5		℄
" "				45 1		15' EDGE PAVT.
" "				44 9	"	20' TOP DITCH
" "				[illegible]		23' BOT "

Profile Notes Red. ____ Plotted ____ Job No. 2145.14 Division No. 10 F. B. 1993 Pg. 157
No. ____ Date ____ Date ____ Survey of 139 th ST.
X-Sec. Notes Chkd. ____ Checked ____ Survey by LANIGAN Notes RIKE Date 6-8-60
No. ____ Date ____ Date ____ Map No. ____ Indexed Johnson Date ____

76295 S & E #307—7-55

PLEASE RETURN TO
LOS ANGELES COUNTY ENGINEER
700 LOS ANGELES COUNTY ENGINEERING BLDG.

NOTE: ANY ADDITIONS OR CHANGES ON THIS SHEET MUST BE MADE OR CIRCLED IN RED INK, WITH DATE AND NAME OF PERSON MAKING CHANGE.

Do not extend notes this side of this line.

F. B. 1993 Pg. 158 | Job No. 2145.4 | Division No. 10 | Notes Red. | Plotted | No. | Profile
Survey of 139th ST. | Date | Notes Chkd. | Checked | X-Sec.
Survey by LANIGAN & PIKE | Date | Date | No.
Indexed by G. JACKSON | Date | Date

STATION	B. S.	H. I.	F. S.	ELEV.	139th ST.	℄	ST. (CONT.)
					℄		
14+00				45.2			26' TOP DITCH
" "				45.1			30' P/L
" "				45.0			165'±
" "				45.3	3' EDGE PAVT.		
" "				45.5	30' P/L		
" "				46.6	165'±		
T. P.				45.35	T.P.		
14+62.93				45.4		℄	
" "				45.2			15' EDGE PAVT.
" "				45.2			20' TOP DITCH
" "				45.3			24' BOT. "
" "				45.1			27' TOP "
" "				45.1			30' P/L
" "				45.2	3' EDGE PAVT.		
" "				46.3	30' P/L		
B.M. HM-110				46.83	ELEV. = 46.820 (UNADJ.) F.B. 1993-132 B.M. HM-114 139th ST. (N. SIDE) 940'± W. OF WESTERN AVE., BT SPT IN CONC BASE OF S.W. FENCE COR., TO BLDG. #1911		

Notes Ck'd by	Survey of 139TH ST
Map No.	IN 2145.14 Tape Std. of
Office Work	Surveyed by J.J. LANIGAN
Checked	Notes J.J.L. Date 6-9-60
Date	Indexed E. C. Johnson

F.B. 1993 Pg. 157

C.I. 2145.14
139TH ST

139TH ST
FROM
VAN NESS AVE TO A POINT 1278'± E'LY.

LOCATION OF IMPROVEMENTS

LANIGAN
RIKE
DOVER
ALWIN

Note: Any Additions or Changes on this Sheet Must be Made or Circled in Red Ink With Date and Name of Person Making Change.

Do not exceed notes this side of this line.

RESEARCH TO
LOS ANGELES COUNTY ENGINEER
700 LOS ANGELES COUNTY ENGINEERING BLDG.

763088 CE #247—7-58

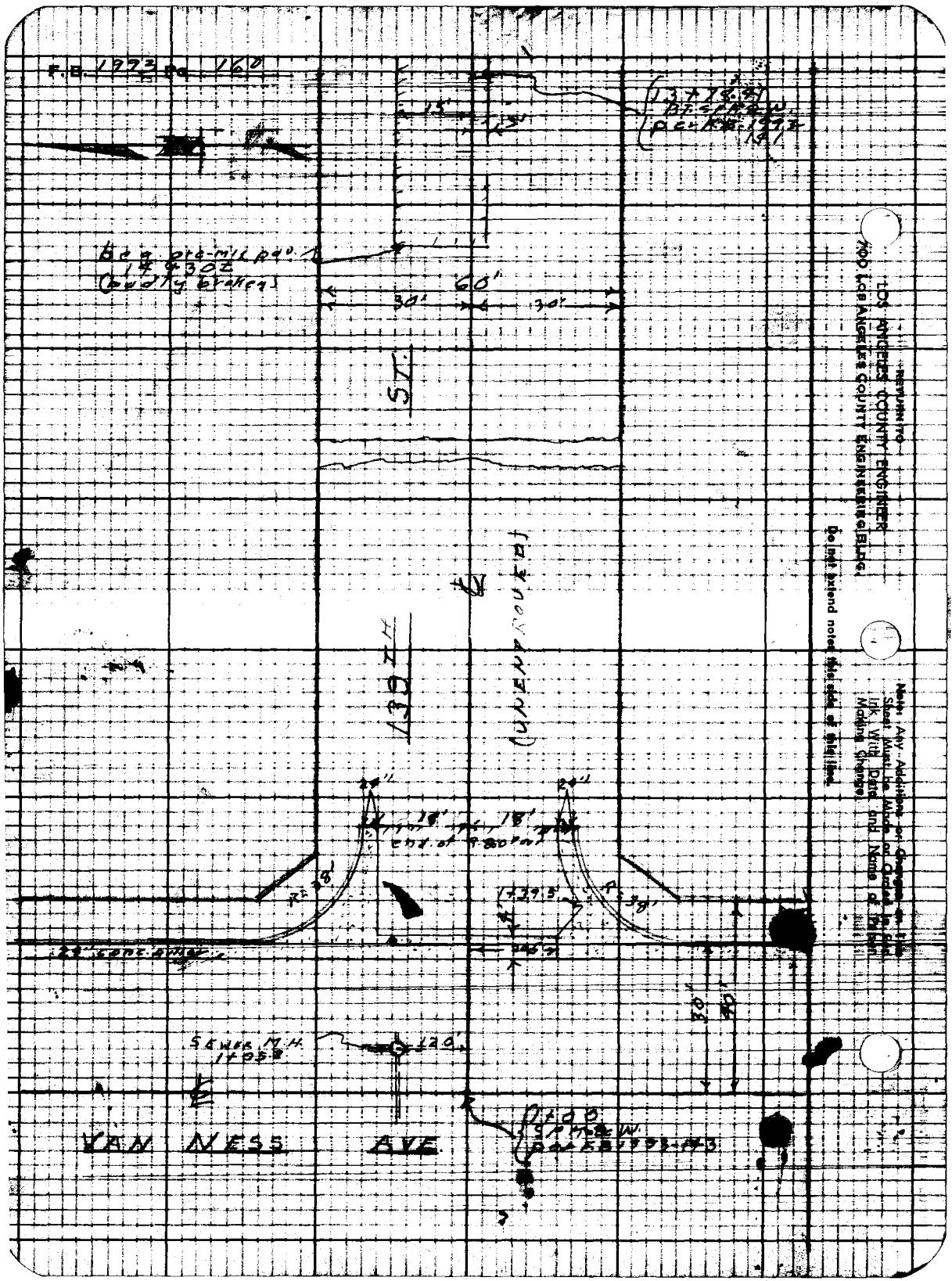
F.B. 1993 pg. 160
13+78.4
BT. SPR. & W.
PC-FB 1993-141
15'
3'
Beg. pre-mix pav.
14+30±
(badly broken)
60'
30'
30'
ST.
139TH
(UNENTROUGH)
24"
18'
18'
end of R 80' ±
R=38'
R=38'
1+29.5
24" conc. sewer
30'
40'
SEWER M.H.
1+05.8
120'
1+00
SPR. & W.
PC-FB 1993-143
VAN NESS AVE.
RETURN TO
LOS ANGELES COUNTY ENGINEER
700 LOS ANGELES COUNTY ENGINEERING BLDG.
Do not extend notes this side of this line.
Note: Any Additions or Changes on this Sheet Must be Made or Curved in Red Ink With Date and Name of Person Making Change.

Profile No. | Notes Red. | Date | Plotted | Date | Job No. 2145.14 | Division No. 10 | F. B. 1993 Pg. 161
X-Sec. No. | Notes Chkd. | Date | Checked | Date | Survey of 139 th ST. | Survey by LANIGAN | Notes RIKE | Date 6-9-60 | Map No. | Index C. Johnson

C.I. 2145.14

139 th ST.

139 th ST.

FROM

VAN NESS AVE. TO A POINT 1218' EASTERLY.

PROFILE AND CROSS SECTION.

STATION	B. S.	H. I.	F. S.	ELEV.

LANIGAN
RIKE
DOVER
ALWIN.

NOTE: ANY ADDITIONS OR CHANGES ON THIS SHEET MUST BE MADE OR CIRCLED IN RED INK, WITH DATE AND NAME OF PERSON MAKING CHANGE.

Do not extend notes this side of this line.

PLEASE RETURN TO
LOS ANGELES COUNTY ENGINEER
700 Los Angeles County Engineering Bldg.

70296 S & E #307—7.55

76298 S & E #307—7-55

PLEASE RETURN TO
LOS ANGELES COUNTY ENGINEER
700 LOS ANGELES COUNTY ENGINEERING BLDG.

NOTE: ANY ADDITIONS OR CHANGES ON THIS SHEET MUST BE MADE OR CIRCLED IN RED INK, WITH DATE AND NAME OF PERSON MAKING CHANGE.

Do not extend notes this side of this line.

STATION	B. S.	H. I.	F. S.	ELEV.	139th ST.	
					ELEV. = 48.360 (UNADJ.) F.B. 1993-133	
B.M. HM-112				48 36	B.M. HM-112 139th ST. + VAN NESS AVE., N.E. COR., BT. SPK. IN CURB, 4' N. OF N. END C.R.	
					S.M.H. 18" INLET-N. RIM	48.11
1+05.2	S.M.H. - OFFSET - 12' LEFT				DEPTH	16.47
						31.64
					DIAM.	1.50
18" INLET-N.				30 14	18" INLET-N. ELEV.	30.14
					18" OUTLET-S. RIM	48.11
					DEPTH	16.47
						31.64
					DIAM.	1.50
18" OUTLET-S.				30 14	18" OUTLET-S. ELEV.	30.14
					10" INLET-E. RIM	48.11
					DEPTH	15.93
						32.18
					DIAM.	0.83
10" INLET-E.				31 35	10" INLET-E. ELEV.	31.35
					LT.	℄ RT.
1+00		INTER. ℄ 139th ST. + VAN NESS AVE.		48 1	INTER. ℄ 139th ST. + VAN NESS AVE	
				47 46	S. END S.E. C.R. GUT.	
				48 10	" " " " CURB	
				47 69	E. " " " GUT.	
				48 [illegible]	" " " " CURB	
				47 [illegible]5	E. " N.E. " GUT.	
				48 [illegible]1	" " " " CURB	
				47 72	N. " " " GUT.	
				48 35	" " " " CURB	

F. B. 1993 Pg. 162 Job No. 2145.14 Division No. 10 Notes Red. Plotted Profile
Survey of 139th ST. Date Date No.
Survey by LANIGAN Notes RIKE Notes Chkd. Checked X-Sec.
Index C. Johnson Date Date Date No.

76298 S & E #307—7-55

PLEASE RETURN TO
LOS ANGELES COUNTY ENGINEER
700 LOS ANGELES COUNTY ENGINEERING BLDG.

NOTE: ANY ADDITIONS OR CHANGES ON THIS SHEET MUST BE MADE OR CIRCLED IN RED INK, WITH DATE AND NAME OF PERSON MAKING CHANGE.

Do not extend notes this side of this line.

STATION	B. S.	H. I.	F. S.	ELEV.	139th ST. (CONT.) LT.	℄	RT.
				47 9	100' S. ON ℄ VAN NESS AVE.		
				47 47	30' E. GUTTER + 100' S.		
				48 10	" " CURB " " "		
				47 8	185' S. ON ℄ VAN NESS AVE.		
				47 32	30' E. GUTTER + 185' S.		
				47 97	" " CURB " " "		
				48 4	100' N. ON ℄ VAN NESS AVE.		
				47 71	30' E. GUTTER + 100' N.		
				48 35	" " CURB " " "		
				48 4	185' N. ON ℄ VAN NESS AVE.		
				47 85	30' E. GUTTER + 185' N.		
				48 51	" " CURB " " "		
1+[illegible]				47 55		℄ + CONC. CROSS GUTTER	
1+67				48 1		℄ + END OF PAVT.	
2+00				47 5		℄	
" "				48 6		30' P/L	
" "				47 0	30' P/L		
2+85				45 6		℄	

Profile Notes Red. Plotted Job No. 2145.14 Division No. 10 F.B. 1993 Pg. 163
No. Date. Date. Survey of 139th ST.
X-Sec. Notes Chkd. Checked Survey by LANIGAN Notes RIKE Date 6-9-60
No. Date. Date. Map No. Index [illegible] C. John Date

76298 S & E #307—7-55

PLEASE RETURN TO
LOS ANGELES COUNTY ENGINEER
700 LOS ANGELES COUNTY ENGINEERING BLDG.

NOTE: ANY ADDITIONS OR CHANGES ON THIS SHEET MUST BE MADE OR CIRCLED IN RED INK, WITH DATE AND NAME OF PERSON MAKING CHANGE.

Do not extend notes this side of this line.

F. B. 1943 Pg. 164 | Job No. 2145.4 | Division No. 10 | Notes Red. | Plotted | No. | Profile
Survey of 139th ST. | Date | Date | X-Sec.
Survey by LANIGAN Notes PIKE | Notes Chkd. | Checked | No.
Indexed C. Jackson Date | Date | Date | No.

STATION	B. S.	H. I.	F. S.	ELEV.	139th ST. Lt.	℄	ST. (CONT.) Rt.
2+85				47 1			30' P/L
" "				48 0			46'
" "				48 6			165'±
" "				46 2	30' P/L & BOT. BRK.		
" "				50 2	40' TOP BRK.		
" "				50 3	165'±		
3+13				46 0		℄	
" "				46 4			30' P/L
" "				42 1			42'
" "				45 3	30' P/L & BOT. BRK. 15' E'LY.		
" "				50 4	40' TOP BRK. 5' LOWER. & TOP		
3+28				45 2	24.5' BEGIN OF DITCH		
" "				44 4	27' CTR. 1.5' DITCH		
" "				45 4	28' TOP "		
4+21				46 4		℄	
" "				45 1			30' P/L & BOT. BRK. 51' TOP BRK. 78' E'LY. 3.2' LOWER.
" "				48 3			
" "				45 9	24.5' TOP DITCH		
" "				43 9	28.5' CTR. 1.5' "		
" "				44 6	30' P/L (SIDE OF DITCH)		

76298 S & E #307—7-55

PLEASE RETURN TO
LOS ANGELES COUNTY ENGINEER
700 LOS ANGELES COUNTY ENGINEERING BLDG.

NOTE: ANY ADDITIONS OR CHANGES ON THIS SHEET MUST BE MADE OR CIRCLED IN RED INK, WITH DATE AND NAME OF PERSON MAKING CHANGE.

Do not extend notes this side of this line.

STATION	B. S.	H. I.	F. S.	ELEV.	139 th LT.	ST. (CON[illegible])
						℄
				45 1	31.5' TOP DITCH	
T. P.				45 69	T. P.	
5+00				45 1		℄
" "				44 8		30' P/L
" "				45 1	29' TOP DITCH	
" "				44 0	30' P/L (SIDE OF DITCH)	
" "				43 6	31' CTR. 1.5' DITCH	
" "				45 2	34.2' TOP "	
6+00				45 0		℄
" "				44 7		30' P/L
" "				44 9		165' ±
" "				45 3	27' TOP DITCH	
" "				43 6	29.5' CTR. 1.5' "	
" "				43 6	30' P/L (IN BOT. DITCH)	
" "				45 0	32.6' TOP DITCH	
" "				44 9	165' ±	
T. P.				45 00	T. P.	
7+00				44 9		℄
" "				44 8		30' P/L
" "				45 0	27' TOP DITCH	

Profile No. ____ Notes Red. ____ Plotted ____ Date ____ Checked ____ Date ____
X-Sec. No. ____ Notes Chkd. ____ Date ____ Checked ____ Date ____
No. ____ Date ____ Date ____ Checked ____ Date ____
Sub. No. 2145.14 Division No. 10 F. S. 1983 Pg. 16
Sub. 139 th ST.
Sub. by LANIGAN Notes RIKE Date 6-9-60
Map No. ____ Checked ____ Date ____

76298 S & E #307—7-55

PLEASE RETURN TO
LOS ANGELES COUNTY ENGINEER
700 LOS ANGELES COUNTY ENGINEERING BLDG.

NOTE: ANY ADDITIONS OR CHANGES ON THIS SHEET MUST BE MADE OR CIRCLED IN RED INK, WITH DATE AND NAME OF PERSON MAKING CHANGE.

Do not extend notes this side of this line.

STATION	B. S.	H. I.	F. S.	ELEV.	139th ST. (CONT.) LT.	℄	RT.
7+00				43 9	29' CTR. 1.5' DITCH		
" "				44 3	30' P/L (SIDE OF DITCH)		
" "				45 4	32.2' TOP DITCH		
8+00				45 1		℄	
" "				44 8			30' P/L
" "				45 0	24.5' TOP DITCH		
" "				43 8	26.5' CTR. 1.5' "		
" "				45 3	30' P/L + TOP "		
9+00				45 0		℄	
" "				44 8			30' P/L
" "				44 9			165'±
" "				45 0	25' TOP DITCH		
" "				43 5	27' CTR. 1.5' "		
" "				45 1	30' P/L + TOP "		
" "				45 0	165'±		
T.P.				44 94	T.P.		
10+00				44 8		℄	
" "				44 8			30' P/L
" "				45 0	24' TOP DITCH		
" "				43 7	26.5' CTR. 1.5' "		

F. B. 1993 Job No. 2145.14 Division No. 10 Notes Red. Plotted Profile
Survey of 139th ST. Date Date No.
Surveyed by LANIGAN Notes RIKE Notes Chkd. Checked X-Sec.
Indexed C. Johnson Date Date Date No.

76298 S & E #307—7-55

PLEASE RETURN TO
LOS ANGELES COUNTY ENGINEER
700 LOS ANGELES COUNTY ENGINEERING BLDG.

NOTE: ANY ADDITIONS OR CHANGES ON THIS SHEET MUST BE MADE OR CIRCLED IN RED INK, WITH DATE AND NAME OF PERSON MAKING CHANGE.

Do not extend notes this side of this line.

STATION	B. S.	H. I.	F. S.	ELEV.	139th LT.	ST. (CONT.) RT.
						℄
10+00				45 2	30' P/L + TOP DITCH	
11+00				44 9		℄
" "				45 0		30' P/L
" "				44 9	24' TOP DITCH	
" "				43 4	26.5' CTR. 1.5' "	
" "				44 8	28' TOP "	
" "				45 1	30' P/L	
12+00				44 9		℄ + BOT. BRK.
" "				47 5		30' P/L
" "				49 5		165'±
" "				44 9	23' TOP DITCH	
" "				43 5	26' CTR. 1.5' "	
" "				44 9	29' TOP "	
" "				45 2	30' P/L	
" "				45 0	165'±	
T. P.				44 83	T.P.	
13+00				44 8		℄
" "				46 7		30' P/L
" "				45 0	22' TOP DITCH	
" "				43 4	25' CTR. 1.5' "	

Profile No. ____ Notes Red ____ Plotted ____ Job No. 2145.14 Drawing No. 139th F.B. 1993 Pg. 167
X-Sec. No. ____ Date ____ Date ____ Survey of ____ 139th
Notes Chkd. ____ Checked ____ Survey by LANIGAN Notes RIKE Date 6-9-66
Date ____ Date ____ Map No. ____ Index No. C. Johnson

76298 S & E #307—7-55

PLEASE RETURN TO
LOS ANGELES COUNTY ENGINEER
700 LOS ANGELES COUNTY ENGINEERING BLDG.

NOTE: ANY ADDITIONS OR CHANGES ON THIS SHEET MUST BE MADE OR CIRCLED IN RED INK, WITH DATE AND NAME OF PERSON MAKING CHANGE.

Do not extend notes this side of this line.

STATION	B. S.	H. I.	F. S.	ELEV.	139th ST. (CONT.) LT.	RT.
						℄
13+00				4[illegible] 8	27' TOP DITCH	
" "				4[illegible] 8	30' P/L	
13+30				45 2		℄ + BEGIN. OF PAVT.
" "				45 2		3' EDGE "
" "				45 2	15' EDGE PAVT.	
13+78.41				45 4		℄
" "				45 2		3' EDGE PAVT.
				46 3		30' P/L
				4[illegible] 2	15' EDGE PAVT.	
				45 2	20' TOP DITCH.	
				4[illegible] 3	24' CTR. 1.5' "	
				4[illegible] 4	27' TOP "	
				4[illegible] 4	30' P/L	
B.M. HM-111				44 86	ELEV. = 44.86 4 (UNADJ.) F.B. 1993-132 B.M. HM-111 139th ST. (N. SIDE) 1170'± E. OF VAN NESS AVE., BT. SPK. IN CONC. FENCE POST.	

F. B. 1993 Pg. 168 Job No. 2145.14 Division No. 10 Plotted Date No. Profile
Survey of 139th ST. Notes Date Checked Date X-Sec. No.
Survey by LANIGAN RIKE
Indexed C. Johnson

JOB NO. 2197.14 SURVEY OF VOLNEY DR. S.S. DIST
SURVEY BY Manley Jr.
NOTES CHECKED BY ETM Jr. DATE Dec. 20, 61
INDEXED H. E. OTT DATE [illegible]

B.M.	1ST RUN	DIFF.	2ND RUN	3RD RUN	ADJ. ELEV.	DESCRIPTION
						IN 2197.14
						VOLNEY DR. S.S. DIST.
						BENCH LEVELS
						PRECISE LEVEL NET #61 USED FOR JOB
						Mankey Jr. McCall Swann Manley
						indexed 1-15-62

PLEASE RETURN TO
LOS ANGELES COUNTY ENGINEER
TO LOS ANGELES COUNTY ENGINEERING BLDG.

NOTE: ANY ADDITIONS OR CHANGES ON THIS SHEET MUST BE MADE AND CIRCLED IN RED INK. NOTE THE DATE AND NAME OF PERSON MAKING CHANGE.

Do not [illegible] this side of this line

768420 S & E-355 9-55

PLEASE RETURN TO
LOS ANGELES COUNTY ENGINEER
700 LOS ANGELES COUNTY ENGINEERING BLDG.

NOTE: ANY ADDITIONS OR CHANGES ON THIS SHEET MUST BE MADE OR CIRCLED IN RED INK, WITH DATE AND NAME OF PERSON MAKING CHANGE.

Do not extend notes this side of this line

B.M.	1ST RUN	DIFF.	2ND RUN	3RD RUN	ADJ. ELEV.	DESCRIPTION
					502.482	TBM #4 EL 502.482' FB 2863-25
TBM #4	502.482'					EASTERN AVE. & ROSLYN DR., East side in Cb.
+	8.197		8.263			on Projected line of the north side of
⊼	510.679 ✓	+0.836	-0.834			House #No. 1362. A Bt. Spk. in the Cb.
−	9.033		9.097			
T.P.	501.646 ✓					
+	1.483		1.547			
⊼	503.129 ✓	-7.540	-7.540			
−	9.023		9.087			
T.P.	494.106 ✓					
+	0.581		0.713			
⊼	494.687 ✓	-8.267	-8.266			
−	8.848		8.979			
T.B.M. #3	485.839 ✓				485.843	T.B.M. #3 EL= 485.843 F.B. 2863-25
+	10.462		10.563			Eastern Ave & Hauck St., in the cb. at S.E.
⊼	496.301 ✓	+9.439	+9.437			cor., 1.5' So. of So. end of C.R. A Bt. spk.
−	1.023		1.126			in curb.
T.P.	495.278 ✓					
+	11.970		11.766			
⊼	507.248 ✓	+10.806	+10.805			
−	1.164		0.961			
T.P.	506.084 ✓					
+	11.955		11.839			
⊼	518.039 ✓	+11.266	+11.268			
−	0.689		0.571			
T.P.	517.350 ✓					
+	11.913		11.609			
⊼	529.263 ✓	+11.252	+11.254			
−	0.661		0.355			
T.P.	528.602 ✓					

JOB NO. 2197.14 SURVEY OF Pouvey Dr. S.S. Dist. NOTES RED.
SURVEY BY Mankey Jr. DATE
NOTES BY E.F. Off. DATE Dec 20, 61 NOTES CHKD.
INDEXED H. E. Off DATE DATE

F.B. 1993 Pg. 172

PLEASE RETURN TO
LOS ANGELES COUNTY ENGINEER
LOS ANGELES COUNTY ENGINEERING BLDG.

NOTE: ANY ADDITIONS OR CHANGES ON THIS SHEET MUST BE MADE OR CIRCLED IN RED INK, WITH DATE AND NAME OF PERSON MAKING CHANGE.

Do not extend notes this side of this line

B.M.	1ST RUN	DIFF.	2ND RUN	3RD RUN	ADJ. ELEV.	DESCRIPTION
	528.602 ✓					
+	9.750		9.889			
Δ	538.352 ✓	+8.291	+8.290			
−	1.459		1.599			
B.M. FM-15 (SET)	536.893 ✓				536.893	B.M. FM-15 Hauck St. 116 ft ± Ely fr. int Helen Dr. + 11.5 ft Ely fr. a fire Hyd. on So. side of St. in conc. base of gas meter vault Bt. set in conc.
+	11.281		11.583			
Δ	548.174 ✓	+10.980	+10.977			
−	0.301		0.606			
T.P.	547.873 ✓					
+	9.947		9.978			
Δ	557.820 ✓	+7.645	+7.645			
−	2.302		2.333			
T.P.	555.518 ✓					
+	7.424		7.575			
Δ	562.942 ✓	+7.233	+7.232			
−	0.191		0.343			
B.M. FM-16 (set)	562.751 ✓				562.751	B.M. FM-16 Volney Dr. E. side ± Ely end of Hauck St. In P.P. # 328016E, E. side @ lp. bt. spk.
+	9.984		10.272			
Δ	572.735 ✓	+9.211	+9.209			
−	0.773		1.063			
T.P.	571.962 ✓					
+	10.765		10.925			
Δ	582.727 ✓	+9.182	9.183			
− (set)	1.583		1.742			BM FM 17
BM FM 17	581.144 ✓				581.144	VOLNEY DR. W. (side) ± 60' ± So. of LORAINE ST. Lt. in Head of Top Step to Hse. # 1317
+	6.000		6.187			
Δ	587.144 ✓	+5.619	5.619			
−	0.381 ✓		0.568			
T.P.	586.763 ✓					

STATE ENG. FOR [illegible] COUNTY OF LOS ANGELES
DIST. SURVEY BY [illegible] DEPT. OF PUBLIC WORKS
ROAD CREW [illegible] H. E. OTT DATE 12-29-61
INDEXED [illegible] DATE
ETC. [illegible]

VOLNEY DR. SS DIST

7664-20 S & E-5-62 5-58

PLEASE RETURN TO
LOS ANGELES COUNTY ENGINEER
700 LOS ANGELES COUNTY ENGINEERING BLDG.

NOTE: ANY ADDITIONS OR CHANGES ON THIS SHEET MUST BE MADE AND CIRCLED IN RED INK, WITH DATE AND NAME OF PERSON MAKING CHANGE.

Do not extend notes this side of this line

JOB NO. 2197.4 SURVEY OF YOLNEY DR. S. OF PICO NOTES RED.
SURVEY BY Mackey & Co. DATE 12-27-61 NOTES CHKD.
NOTES BY Mackey & Co. DATE 1-2-62 INDEXED
F.B. 1993 Pg. 174

B.M.	1ST RUN	DIFF.	2ND RUN	3RD RUN	ADJ. ELEV.	DESCRIPTION
						Per Pg. 173
T.P.	586.763 ✓					
+	9.368		9.561			
Δ	596.131 ✓	+8.730	+8.730			
−	0.638		0.831			
T.P.	595.493 ✓					
+	11.303		11.565			
Δ	606.796 ✓	10.881	10.882			
−	0.422		0.683			BM FM 18
BM FM 18 (set)	606.374 ✓				606.374	WATLAND AVE. W. side ℄ 85' ± S. of LORENZ ST ℄ L&T in old conc. footing in line with South Garage wall line ℄ 5'± E. of S.E. Cor. of Garage
+	9.063		9.211			
Δ	615.437 ✓	6.392	6.393			
−	2.671		2.818			
T.P.	612.766 ✓					
+	5.343		5.460			
Δ	618.109 ✓	-2.328	-2.329			
−	7.671		7.789			BM FM 19
BM FM 19 (set)	610.438 ✓				610.438	WATLAND AVE. W. (SIDE) ℄ GATE to FIRE COMBAT TRAINING CENTER Bk. Sp. k. in conc. ftg. for W. Gate Post
+	3.102		2.973			
Δ	613.540 ✓	6.728	-6.728			
−	9.830		9.701			
T.P.	603.710 ✓					
+	0.888		1.042			
Δ	604.598 ✓	-10.208	-10.209			
−	11.096		11.254			
T.P.	593.502 ✓					
+	1.482		1.280			
Δ	594.984 ✓	-6.295	6.295			
− (set)	7.777		7.575			BM FM 20
BM FM 20	587.207 ✓				587.207	WATLAND AVE. W. (SIDE) at back Lot Line Lg. Bk. Spk. in W. side 12" Pine Tree 12' W. of ℄ 20' So. of S.W. Cor. of Nsc. ≈ 1529

RETURN TO
COUNTY ENGINEER
LOS ANGELES COUNTY ENGINEERING BLDG.

NOTE: ANY ADDITIONS OR CHANGES ON THIS SHEET MUST BE MADE OR CIRCLED IN RED INK, WITH DATE AND NAME OF PERSON MAKING CHANGE.

Do not extend notes this side of this line

B.M.	1ST RUN	DIFF.	2ND RUN	3RD RUN	ADJ. ELEV.	DESCRIPTION
BM FM #20	587.207 ✓					Per Pg 174
+	1.733		1.924			
Π	588.940 ✓	-1.381	-1.381			
−	3.114		3.305			
T.P.	585.826 ✓					
+	6.229		6.248			
Π	592.055 ✓	-2.486	-2.485			
−(sal)	8.715		8.733			
BM FM #21	583.340 ✓				583.340	BM FM #21.
+	1.613		1.327			VOLNEY DR. E Side) ±100' ± No. of Hauck St. & Prod.
Π	584.953 ✓	-9.125	-9.124			~~½ g. Bit~~ Spk. & Cone Plug in ¾" L.P. 13.7' So. of &
−	10.738		10.457			5.4' E. of S.E. Cor. of Hse. #1312
T.P.	574.215 ✓					(Back of Lot)
+	1.183		0.879			
Π	575.398 ✓	-9.714	-9.713			
−	10.897		10.592			
T.P.	564.501 ✓					
+	0.727		0.881	0.559		
Π	565.228 ✓	-8.977	-8.968	-8.979		
−	9.704		9.849	9.538		
T.P.	555.521 ✓					
+	1.611		1.395			
Π	557.135 ✓	-9.948	9.941			
−	11.559		11.342			
T.P.	545.576 ✓					
+	0.952		0.152			
Π	546.528 ✓	-10.663	10.668			
−	11.615		11.114			
T.P.	534.913 ✓					

JOB NO. 2224 STREET VOLNEY DR. S.S. DIST. CANOGA
SURVEY BY Hauck & Co. DATE 12-22-67
NOTES BY HEC NOTES CHKD. H.E.O.T. DATE

788420 S & E-[illegible]

PLEASE RETURN TO
LOS ANGELES COUNTY ENGINEER
700 LOS ANGELES COUNTY ENGINEERING BLDG.

NOTE: ANY ADDITIONS OR CHANGES ON THIS SHEET MUST BE MADE OR CIRCLED IN RED INK, WITH DATE AND NAME OF PERSON MAKING CHANGE.

Do not extend notes this side of this line

B.M.	1st RUN	DIFF.	2nd RUN	3rd RUN	ADJ. ELEV.	DESCRIPTION
T.P.	534.913 ✓					T.P. Per PG 175
+	1.388		1.017			
⊼	536.301 ✓	-10.123	10.126			
−	11.511		11.143			
T.P.	524.790 ✓					
+	1.972		1.568			
⊼	526.762 ✓	-9.660	-9.660			
−	11.632		11.228			
T.P.	515.130 ✓					
+	0.876		0.530			
⊼	516.006 ✓	10.845	-10.844			
−	11.721		11.374			
T.P.	504.285 ✓					
+	1.562		1.328			
⊼	505.847 ✓	-10.151	-10.151			
−	11.713		11.479			
T.P.	494.134 ✓					
+	1.411		1.502			
⊼	495.545 ✓	-8.318	8.320			
−	9.729		9.822			
T.P.	485.816 ✓					
+	1.129		0.562			
⊼	486.945 ✓	8.633	-8.635			
−	9.762		9.197			
T.P.	477.183 ✓					
+	0.423		0.753			
⊼	477.606 ✓	-8.533	-8.534			
−	8.956		9.287			
T.P.	468.650 ✓					

JOB NO. 2197.14 SURVEY OF Volney Dr. S.S. DIST. NOTES RED.
SURVEY BY Monkey Jr. DATE
NOTES BY H.E. Off DATE 12-27-61 NOTES CHKD.
INDEXED DATE DATE

F.B. 1993 Pg. 176

765420 S & E-353 9-55

PLEASE RETURN TO
LOS ANGELES COUNTY ENGINEER
1000 LOS ANGELES COUNTY ENGINEERING BLDG.

NOTE: ANY ADDITIONS OR CHANGES ON THIS SHEET MUST BE MADE OR CIRCLED IN RED INK, WITH DATE AND NAME OF PERSON MAKING CHANGE.

Do not extend notes this side of this line

B.M.	1ST RUN	DIFF.	2ND RUN	3RD RUN	ADJ. ELEV.	DESCRIPTION
T.P.	468.650' ✓					T.P. Per Pg 176
+	1.102		0.863			
⊼	469.752' ✓	-8.017	-8.019			
−	9.119		8.882			
T.P.	460.633' ✓					
+	1.591		1.315			
⊼	462.224' ✓	-6.760	-6.764			
−	8.351		8.079			
T.P.	453.873' ✓					
+	1.416		1.524			
⊼	455.289' ✓	-6.860	-6.859			BM 61-3 1961, EL 447.012' FB 2863-10
−	8.276		8.383			Eastern Ave. 0.10 Miles S'ly of East Lotta Dr
BM 61-3	447.013' ✓				447.012	at ℄ P.L., 37.2' N. of a L/T in E. Cb.
						of Eastern Ave. 16.5' N. W'ly PP# 11686125
						8.3' W. of E. Cb. Mon. 8" marked
						"L.A. Co. Rd. Dept. 1960" in H.H.
						Protected by cast iron cover

NOTES RES. JOB NO. 2197.14 SURVEY OF Vicinity Dr. SS Dist.
DATE SURVEY BY Mackay Jr.
NOTES CHKD. [illegible] NOTES BY [illegible] DATE 12-27-61
DATE INDEXED H. F. OTT DATE

788420 S & E-353-9-55

PLEASE RETURN TO
LOS ANGELES COUNTY ENGINEER
700 LOS ANGELES COUNTY ENGINEERING BLDG.

NOTE: ANY ADDITIONS OR CHANGES ON THIS SHEET MUST BE MADE OR CIRCLED IN RED INK, WITH DATE AND NAME OF PERSON MAKING CHANGE.

Do not extend notes this side of this line

B.M.	1ST RUN	DIFF.	2ND RUN	3RD RUN	ADJ. ELEV.	DESCRIPTION

JOB NO. _____ SURVEY OF _____ NOTES RED _____

SURVEY BY _____ DATE _____ NOTES CHKD. _____

NOTES BY _____ DATE _____ DATE _____

INDEXED _____

F.B. 1981 Pg. 18

JN 030300

VOLNEY DR. S.S. DISTRICT

℄ SURVEY

PWFB 1323

2254, 2255

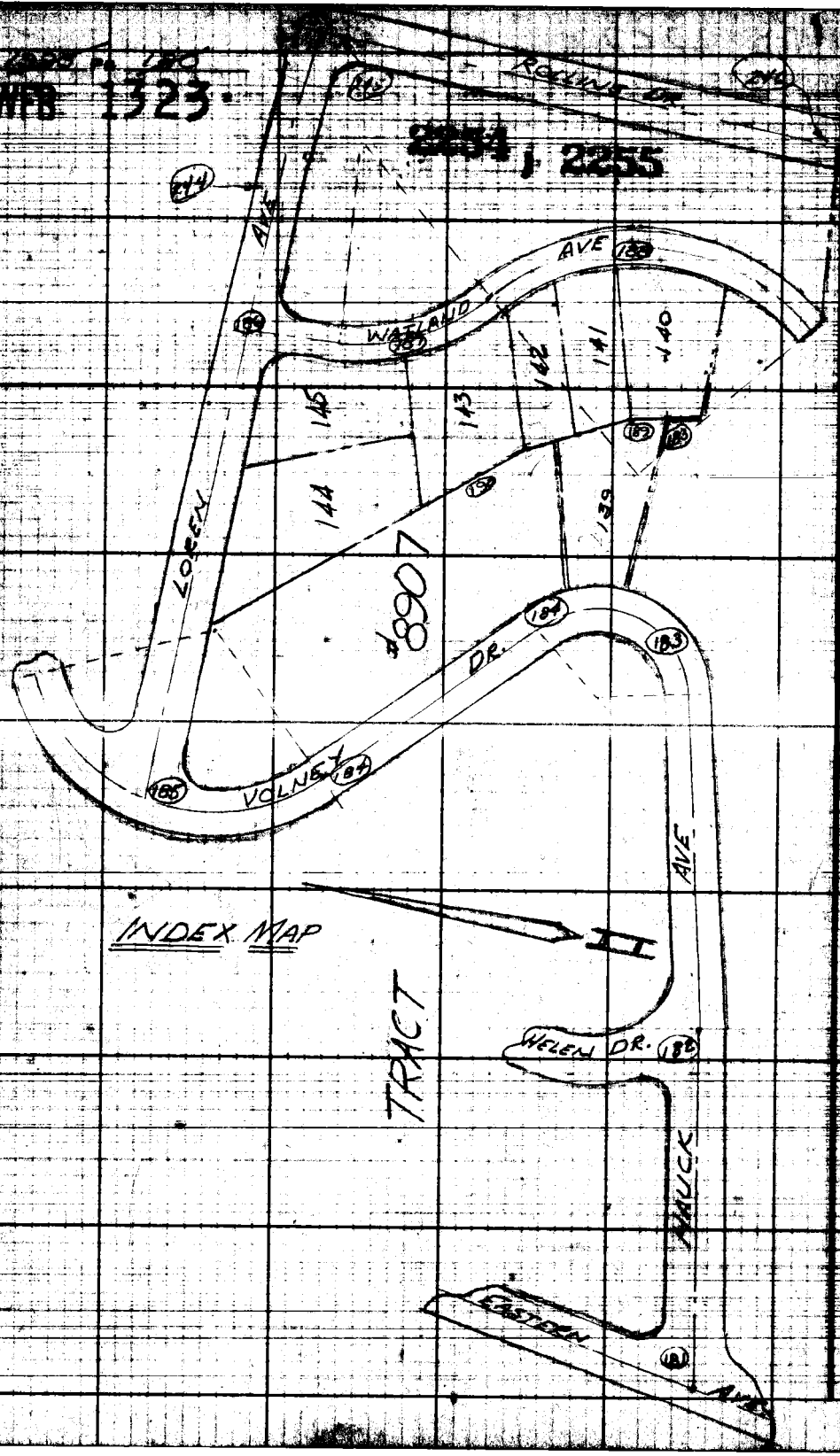

PLEASE RETURN TO
LOS ANGELES COUNTY ENGINEER
700 LOS ANGELES COUNTY ENGINEERING BLDG.

Note: Any Additions or Changes on This Sheet Must be Made or Circled in Red Ink With Date and Name of Person Making Change.

Do not extend this side of this line.

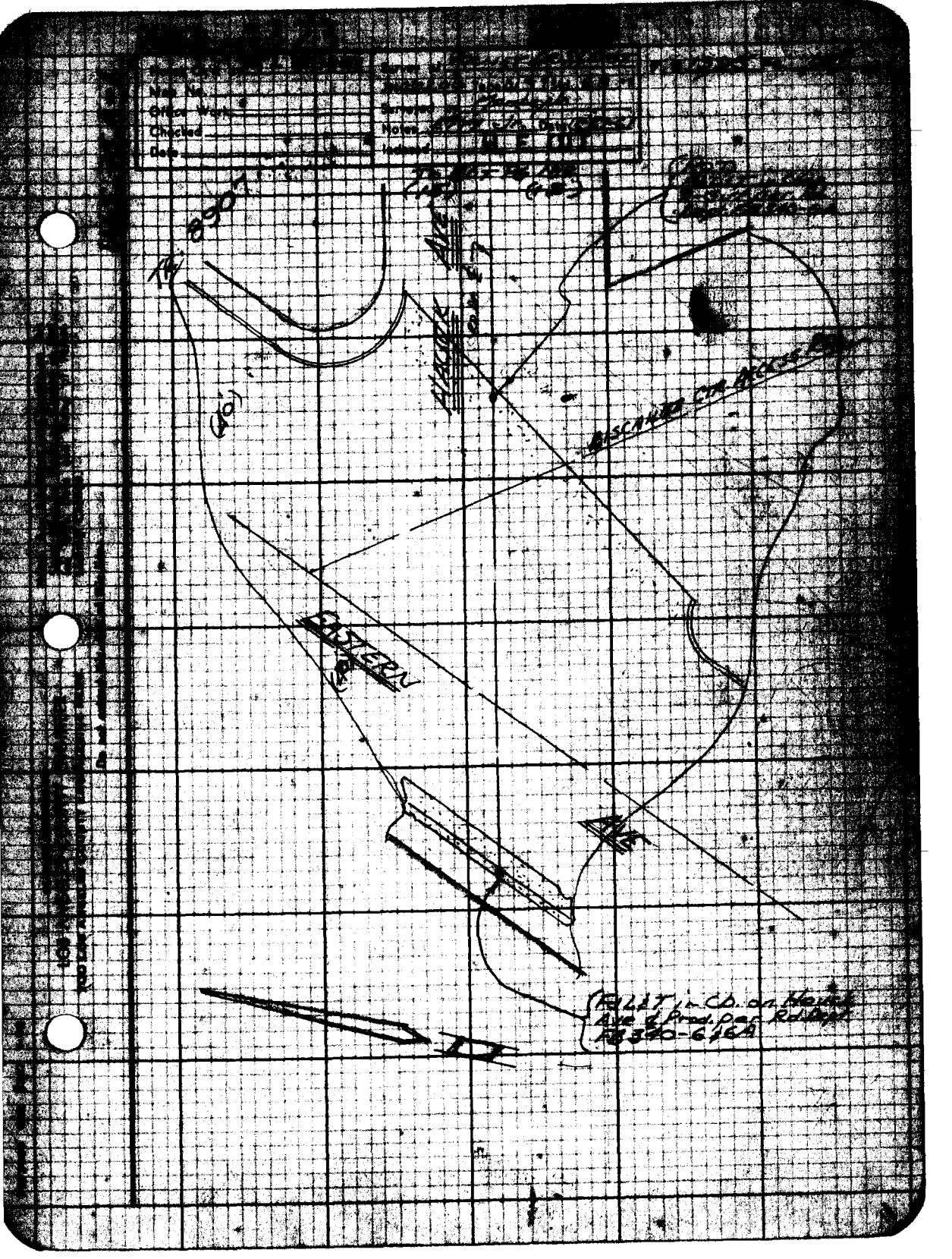
Office Work
Checked
Date
Notes
Driveway
Entrance
Existing Gate
Existing Fence
Existing Pole
Existing Tree
Existing Shed
Existing Garage
Existing Building
Existing Concrete
Existing Asphalt
Existing Gravel
Existing Grass
Existing Dirt
Existing Water
Existing Power Line
Existing Telephone Line
Existing Cable Line
Existing Gas Line
Existing Sewer Line
Existing Water Line
Existing Storm Drain
Existing Culvert
Existing Bridge
Existing Road
Existing Trail
Existing Path
Existing Boundary
Existing Property Line
Existing Right of Way
Existing Easement
Existing Setback
Existing Building Line
Existing Lot Line
Existing Block Line
Existing Subdivision Line
Existing Section Line
Existing Township Line
Existing Range Line
Existing Meridian Line
Existing Baseline
Existing Control Point
Existing Benchmark
Existing Monument
Existing Corner
Existing Angle Point
Existing Curve
Existing Tangent
Existing Radius
Existing Chord
Existing Arc
Existing Length
Existing Bearing
Existing Distance
Existing Coordinate
Existing Elevation
Existing Contour
Existing Slope
Existing Aspect
Existing Hillshade
Existing Shaded Relief
Existing Hypsometric Tint
Existing Color Ramp
Existing Legend
Existing Scale Bar
Existing North Arrow
Existing Title
Existing Author
Existing Date
Existing Projection
Existing Datum
Existing Ellipsoid
Existing Prime Meridian
Existing Unit
Existing Coordinate System
Existing Geographic Coordinate System
Existing Projected Coordinate System
Existing Vertical Coordinate System
Existing Temporal Coordinate System
Existing Spatial Reference
Existing Metadata
Existing Data Quality
Existing Lineage
Existing Completeness
Existing Logical Consistency
Existing Positional Accuracy
Existing Attribute Accuracy
Existing Temporal Accuracy
Existing Thematic Accuracy
Existing Resolution
Existing Scale
Existing Extent
Existing Bounding Box
Existing Coordinate Reference System
Existing Transformation
Existing Projection Parameters
Existing Datum Parameters
Existing Ellipsoid Parameters
Existing Prime Meridian Parameters
Existing Unit Parameters
Existing Coordinate System Parameters
Existing Geographic Coordinate System Parameters
Existing Projected Coordinate System Parameters
Existing Vertical Coordinate System Parameters
Existing Temporal Coordinate System Parameters
Existing Spatial Reference Parameters
Existing Metadata Parameters
Existing Data Quality Parameters
Existing Lineage Parameters
Existing Completeness Parameters
Existing Logical Consistency Parameters
Existing Positional Accuracy Parameters
Existing Attribute Accuracy Parameters
Existing Temporal Accuracy Parameters
Existing Thematic Accuracy Parameters
Existing Resolution Parameters
Existing Scale Parameters
Existing Extent Parameters
Existing Bounding Box Parameters
Existing Coordinate Reference System Parameters
Existing Transformation Parameters
Existing Projection Parameters
Existing Datum Parameters
Existing Ellipsoid Parameters
Existing Prime Meridian Parameters
Existing Unit Parameters
Existing Coordinate System Parameters
Existing Geographic Coordinate System Parameters
Existing Projected Coordinate System Parameters
Existing Vertical Coordinate System Parameters
Existing Temporal Coordinate System Parameters
Existing Spatial Reference Parameters
Existing Metadata Parameters
Existing Data Quality Parameters
Existing Lineage Parameters
Existing Completeness Parameters
Existing Logical Consistency Parameters
Existing Positional Accuracy Parameters
Existing Attribute Accuracy Parameters
Existing Temporal Accuracy Parameters
Existing Thematic Accuracy Parameters
Existing Resolution Parameters
Existing Scale Parameters
Existing Extent Parameters
Existing Bounding Box Parameters
Existing Coordinate Reference System Parameters
Existing Transformation Parameters

PWFB 1323

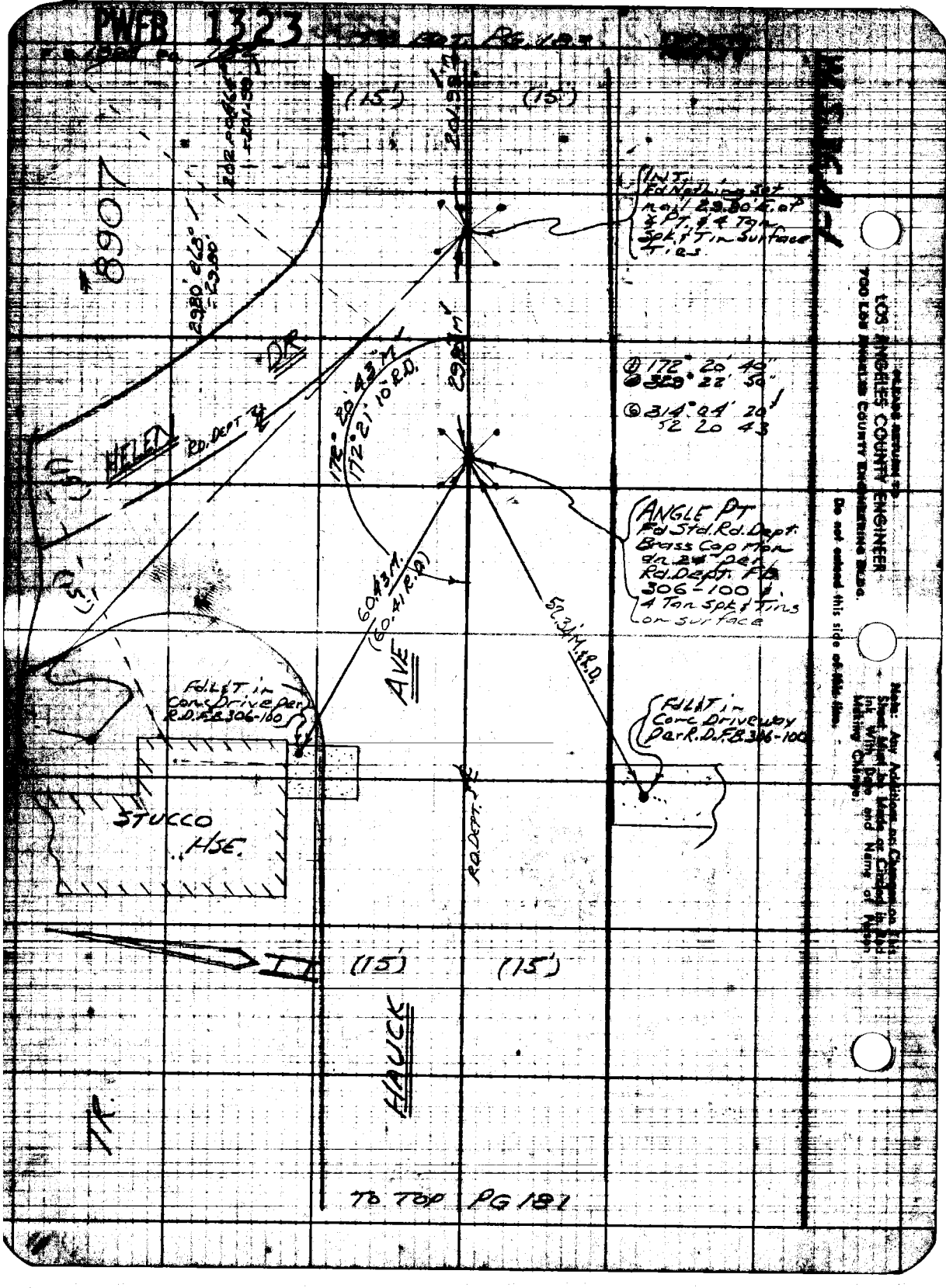

(15')
(15')
8907
INT.
Fd Nothing Set
nail 29.80' E. of
℄ PT. & 4 Tan
Spk. & T in Surface
Ties
DR
HELEN
RD. DEPT ℄
172° 20' 43" M
172° 21' 10" R.D.
29.80' M
172° 20' 40"
329° 22' 50"
314° 04' 20"
52 20 43
ANGLE PT
Fd Std. Rd. Dept.
Brass Cap Mon
dn 24" per
Rd. Dept. FB
306-100 ℄
4 Tan Spk & Tins
on surface
60.43' M.
(60.41' R.D.)
52.34' M. & R.D.
AVE
Fd. L & T in
Conc Drive per
R.D. F.B. 306-100
Fd L & T in
Conc Driveway
per R.D. F.B. 306-100
STUCCO
HSE.
RD. DEPT. ℄
(15')
(15')
HAUCK
TR.
TO TOP PG 181
LOS ANGELES COUNTY ENGINEER
700 LOS ANGELES COUNTY ENGINEERING BLDG.
Do not extend this side of this line.
Note: Any Additions or Changes on this Sheet Must be Made or Circled in Red Ink With Date and Name of Person Making Change.

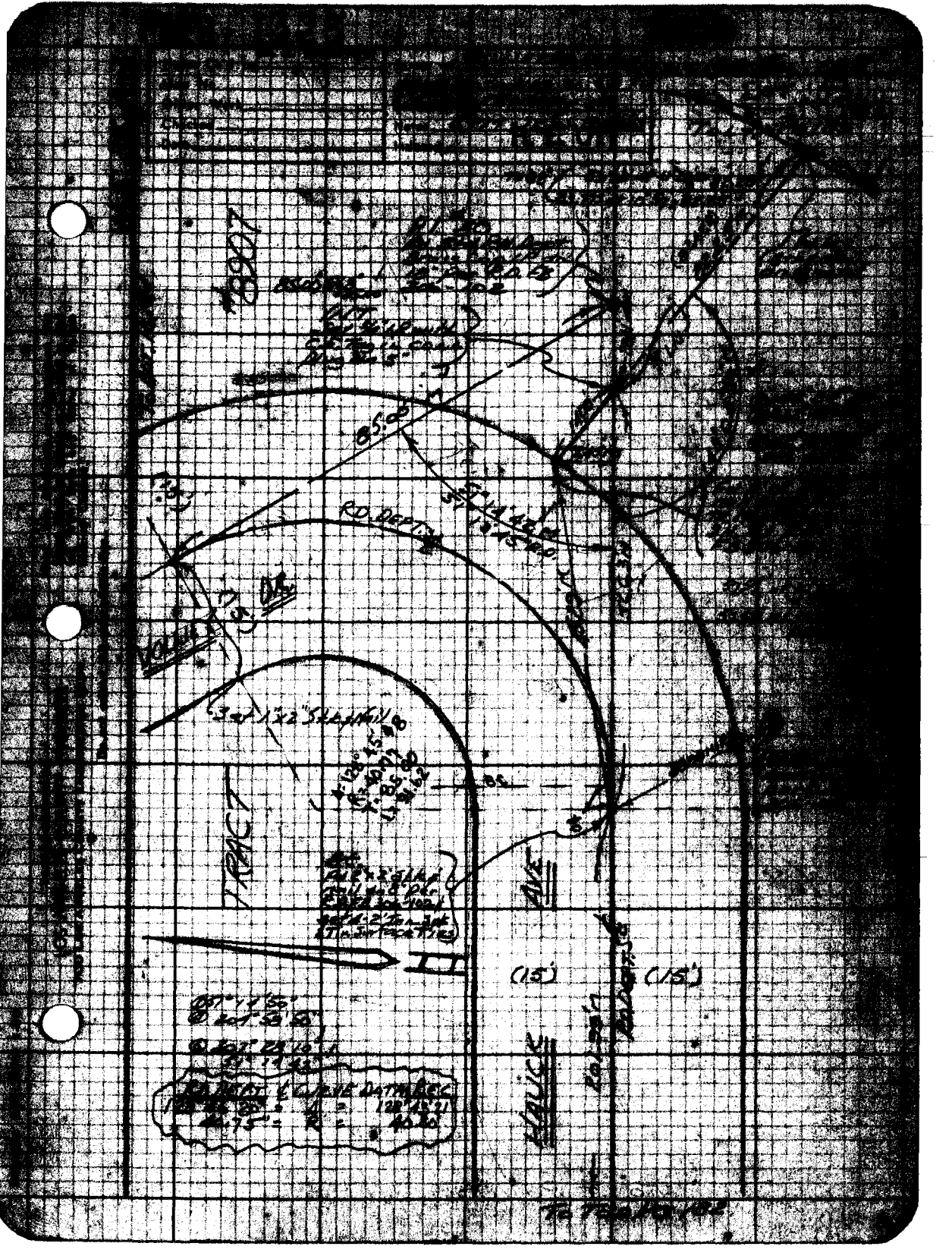

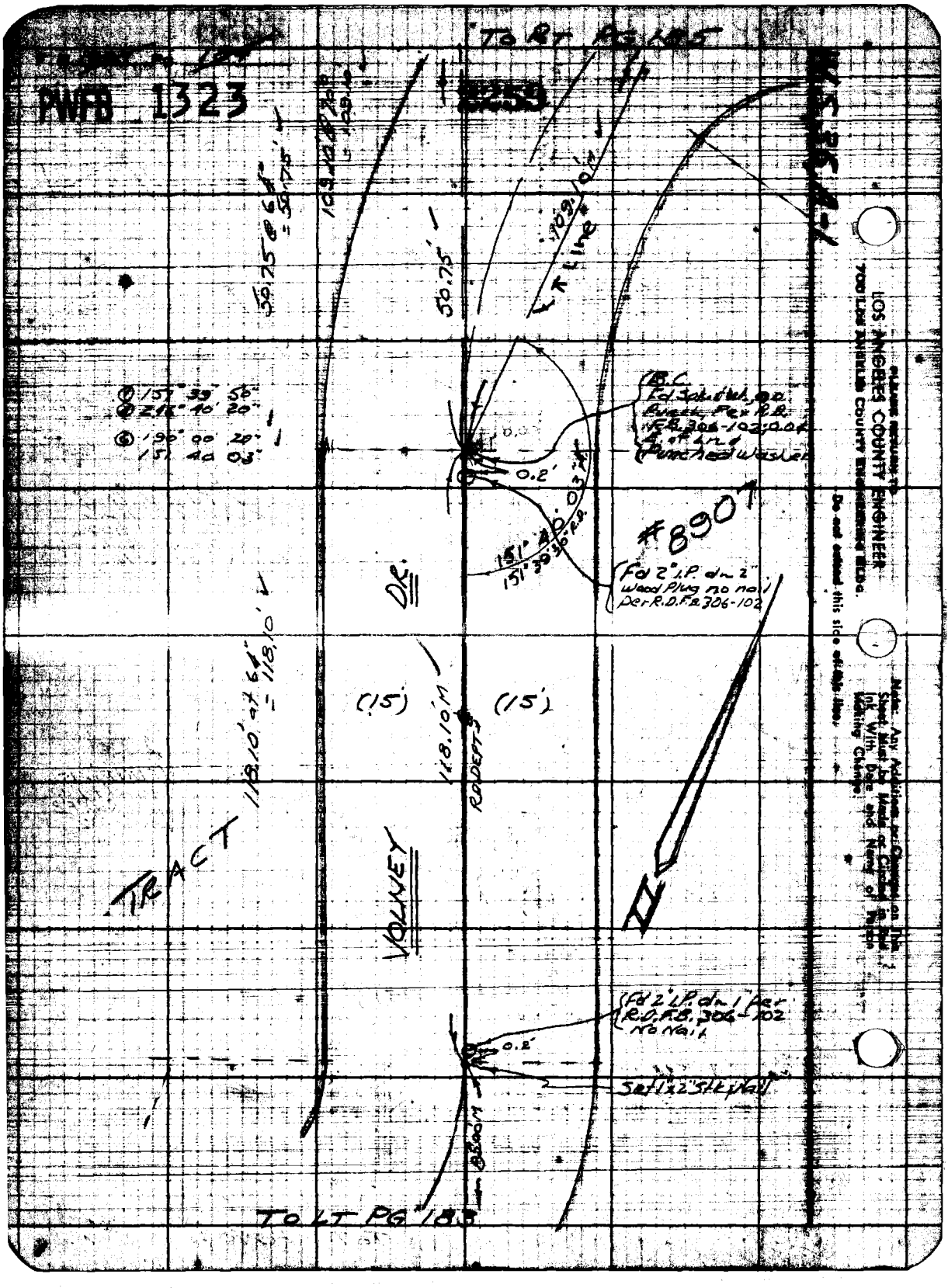
PWFB 1323
TO RT PG 185
50.75 @ 64" = 50.75'
50.75'
109.10 @ 70° = 109.10'
109.10' M
℄ Line
① 151° 39' 56"
② 216° 40' 20"
③ 190° 00' 20"
151° 40' 03"
B.C.
Fd Spk. & Wh. on Punch, Per R.D. F.B. 306-102; 0.04 E. of Line
Punched Washer
0.2'
151° 40' 03"
151° 39' 30" R.D.
#8907
Fd 2" I.P. dn 2" Wood Plug no nail Per R.D.F.B. 306-102
DR.
(15')
(15')
118.10' M
RD DEPT
118.10' at 64" = 118.10'
TRACT
VOLNEY
Fd 2" I.P. dn 1" Per R.D.F.B. 306-102 No Nail
0.2'
Set 1"x2" Stk. Nail
85.00' M
TO LT PG 183
PLEASE RETURN TO
LOS ANGELES COUNTY ENGINEER
700 LOS ANGELES COUNTY ENGINEERING BLDG.
Do not extend this side of this line.
Note: Any Additions or Changes on This Sheet Must be Made or Circled in Red Ink With Date and Name of Person Making Change.

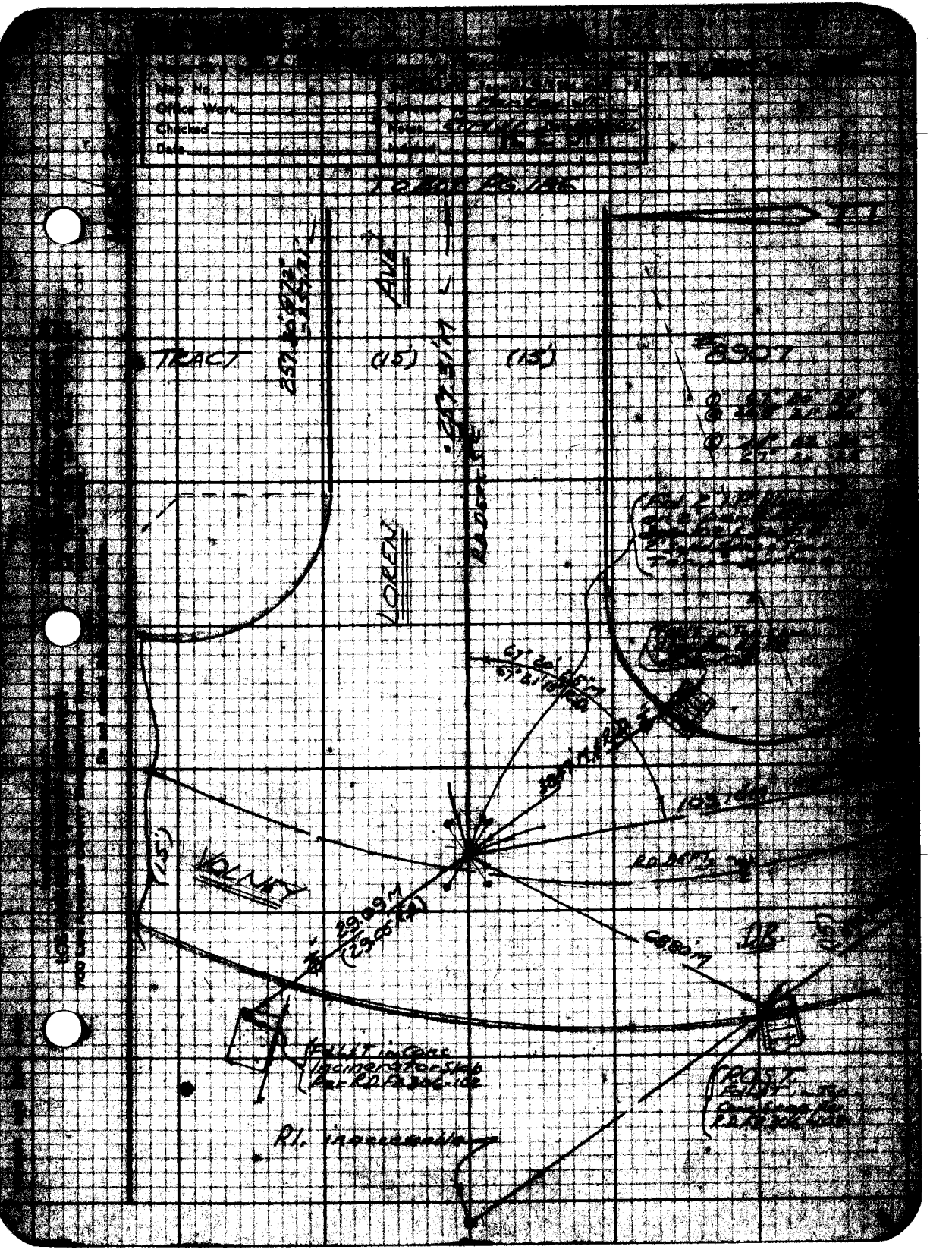

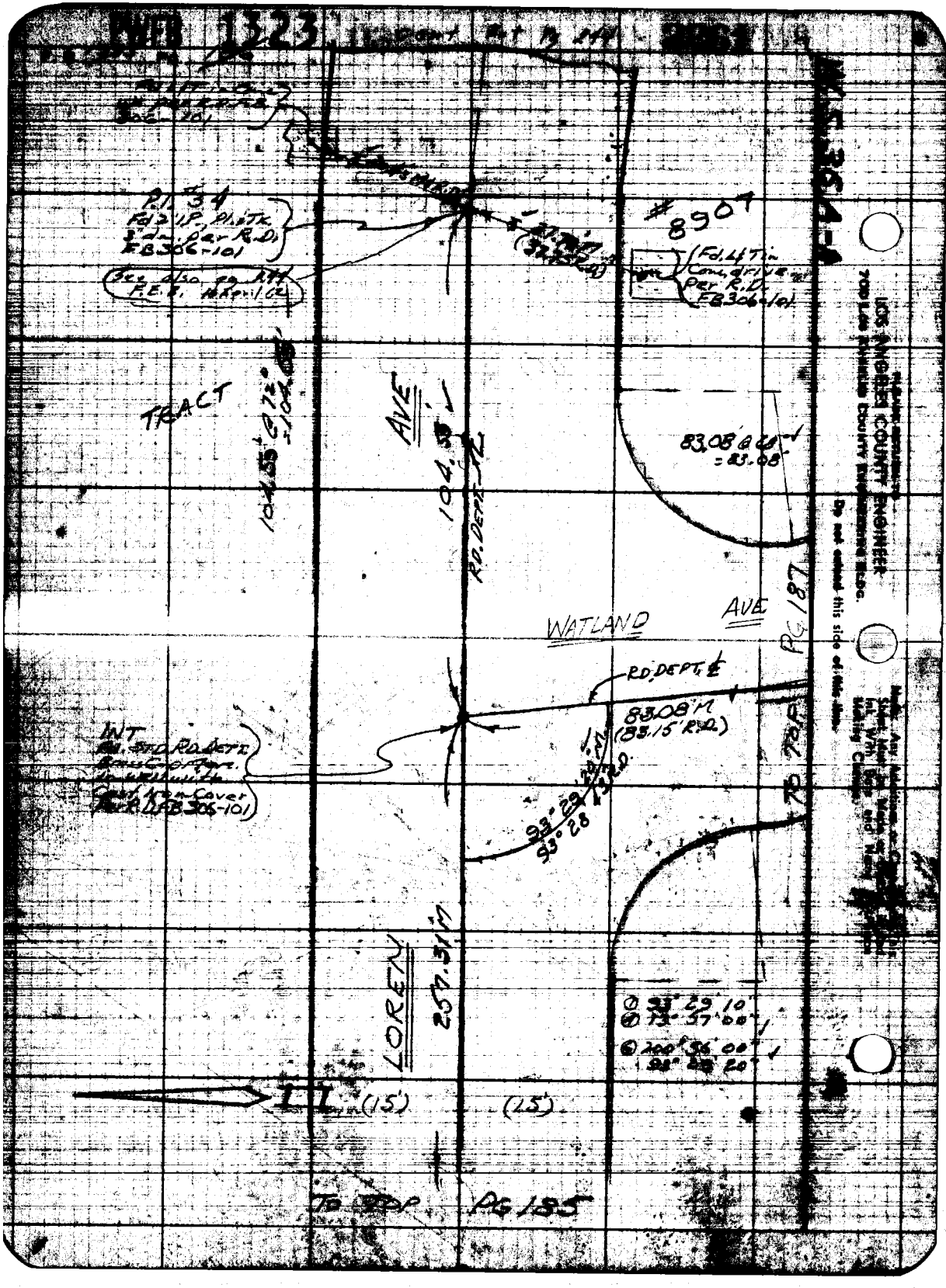

PWFB 1323
Pl. #34
Fd 2 I.P., Pl. & Tk.
3" dn. per R.D.
FB306-101
See also pg. 144
F.E.B. 10 April 62
#8907
Fd. L & Tin
Conc. drive
per R.D.
FB306-101
TRACT
AVE
104.55' @ 72° = 104.55'
104.55'
RD. DEPT. ℄
83.08' @ 68° = 83.08'
WATLAND
AVE
PG 187
RD. DEPT. ℄
83.08' M
(83.15' R.D.)
INT
Cast Iron Cover
Per R.D. FB306-101
93° 29' 20" M
93° 28' 43" R.D.
TO TOP
LOREN
257.31' M
① 93° 29' 10"
② 73° 57' 00"
③ 200° 56' 00"
93° 28' 20"
(15')
(15')
TO TOP PG 185
LOS ANGELES COUNTY ENGINEER
700 Los Angeles County Engineering Bldg.
Do not extend this side of this line.



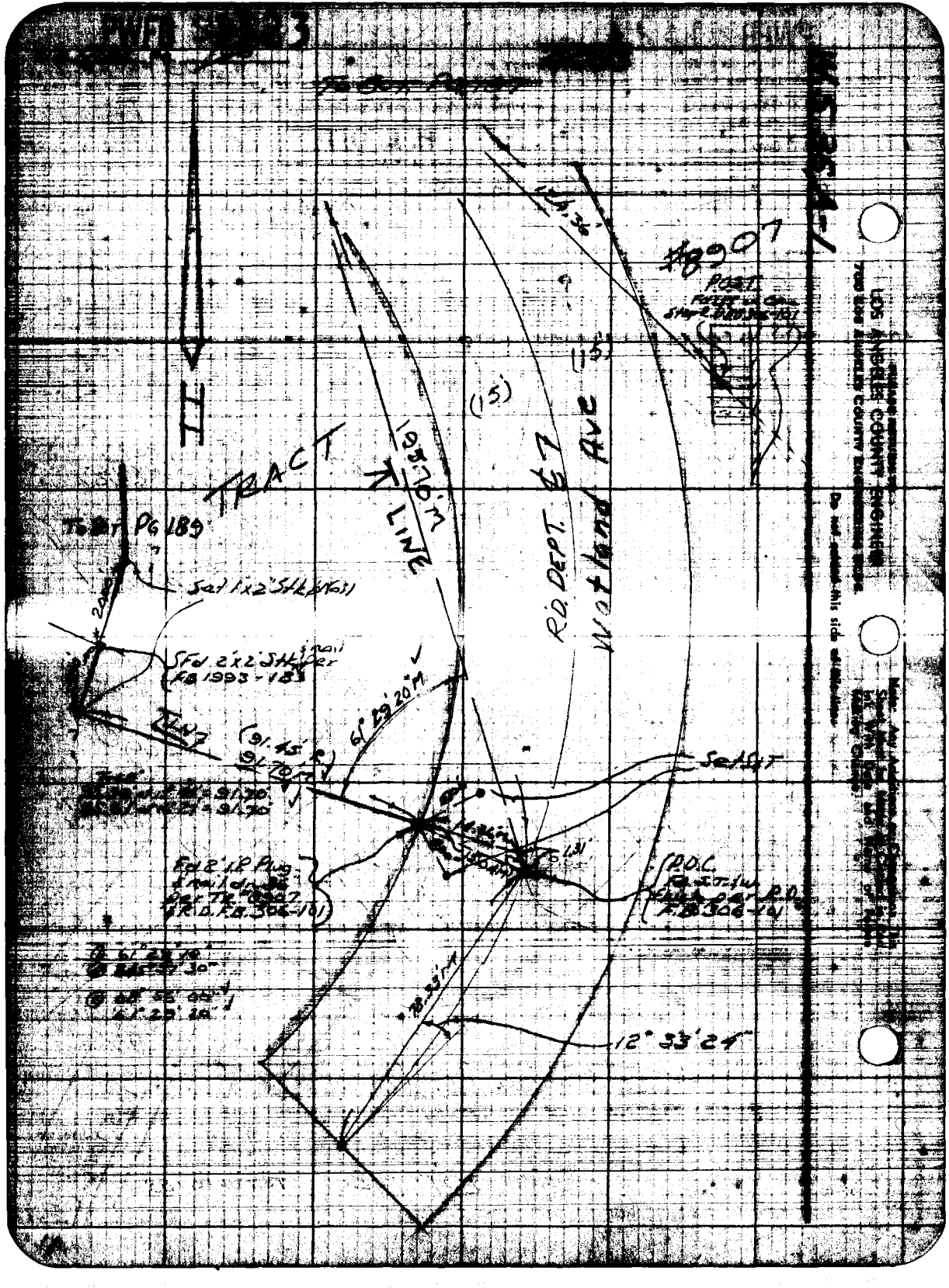

TRACT
LINE
RD. DEPT. ℄
Wotland Ave
(15)
(15)
#8907
POST
To Bot PG 189
Set 1x2" Stk
Set Sit
P.D.C.
12° 33' 24"

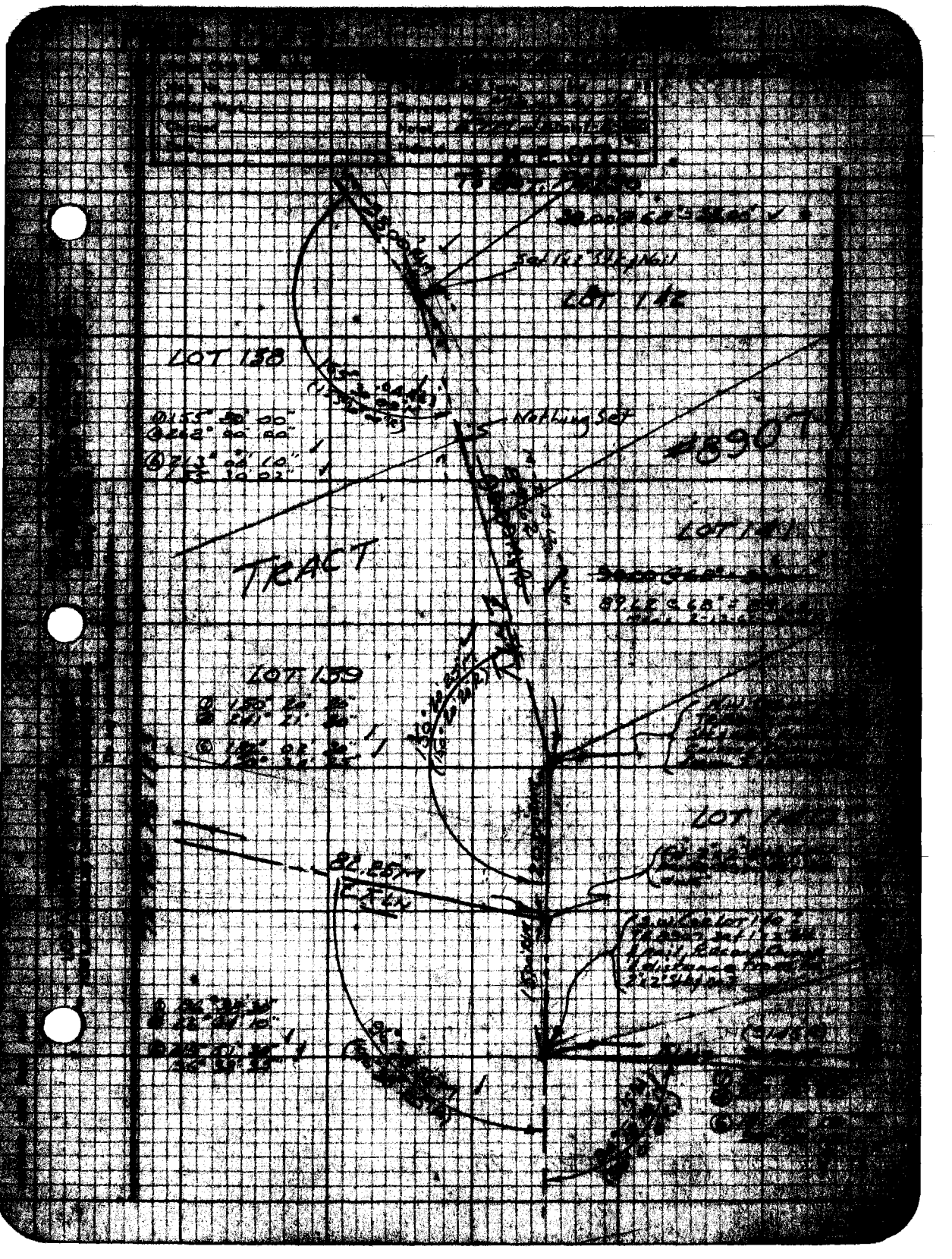
LOT 158
LOT 159
TRACT

PWFB 1323

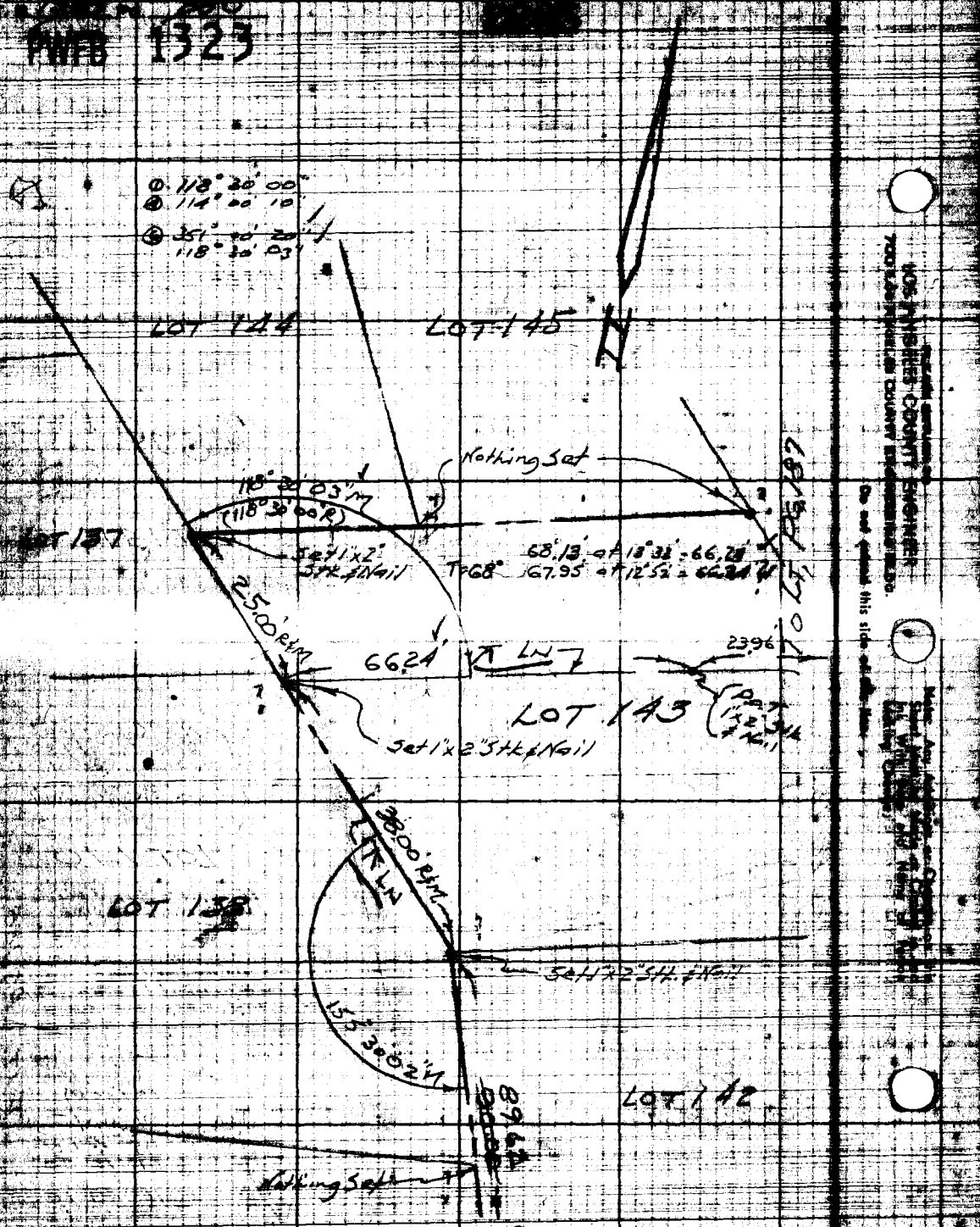

① 118° 30' 00"
② 114° 00' 10"
③ 351° 00' 20"
118° 30' 03"
LOT 144
LOT 145
Nothing Set
118° 30' 03" M
(118° 30' 00" R)
LOT 137
Set 1"x2" Stk & Nail
T=68°
68.13' at 13°31' = 66.28'
67.95' at 12°52' = 66.24'
25.00' R&M
66.24'
LN
23.96'
LOT 143
Set 1"x2" Stk & Nail
38.00' R&M
LN
LOT 138
Set 1"x2" Stk & Nail
155° 30' 02" M
LOT 142
Nothing Set
LOT 139
FROM TOP PG. 189

Notes Ck'd by
Map No.
Office Work
Checked
Date

Survey of Volney Dr. S.S. Dist.
JN 2197.14 Tape Std.
Surveyed by Monkey Jr.
Notes ETM JN Date 1-4-61
Indexed H. E. OTT
JAN 1 5 '62

JN 2197.14

VOLNEY DR. S.S. DIST.

TOPOGRAPHY
on
HAUCK ST. from HELEN DR
to
VOLNEY DR
& on
VOLNEY DR from HAUCK ST
to
LOREN ST

Monkey
McCall
Swann
Monley

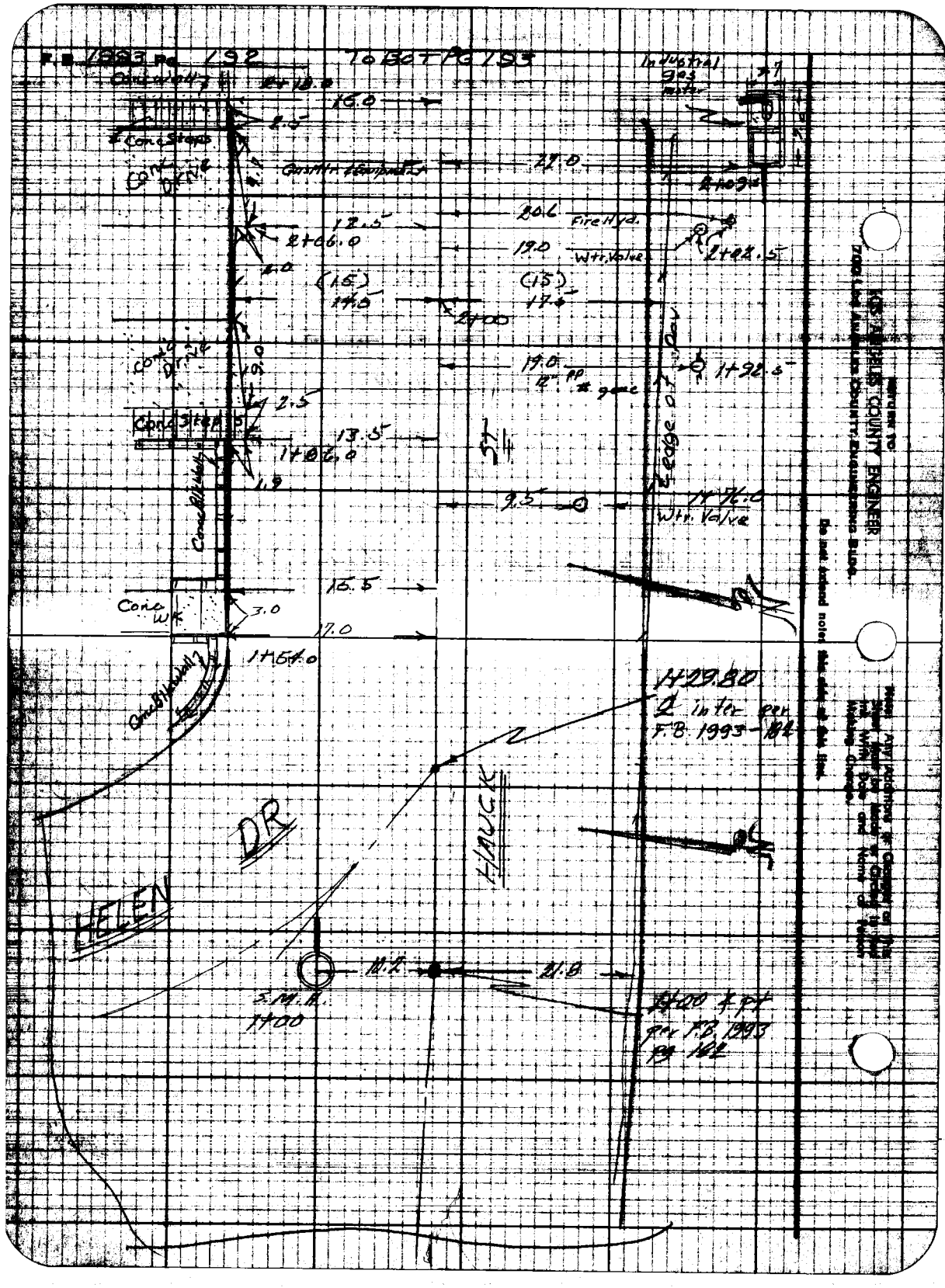
F.B. 1993 Pg. 192
To BOT PG 193
Industrial gas meter
Conc Wall
Conc Steps
Conc Drive
Gas Mtr. & Equipment
Fire Hyd.
Wtr. Valve
Conc Bldg Wall
Conc WK
Edge of Pav
HAUCK
HELEN
DR
S.M.R.
1+00
1+29.80
℄ inter per F.B. 1993-182
1+00 ℄ pt per F.B. 1993 pg 182
RETURN TO
LOS ANGELES COUNTY ENGINEER
700 Los Angeles County Engineering Bldg.
Do not extend notes this side of this line.
Note: Any Additions or Changes on this Sheet must be made or Circled in Red Ink. With Date and Name of Person Making Change.

Notes Ck'd by
Map No.
Office Work
Checked
Date

Notes
Date
Index H.S. OFF

F.B. 1933 Pg 193



F.B. 1193 Pg 196

RETURN TO
LOS ANGELES COUNTY ENGINEER
700 LOS ANGELES COUNTY ENGINEERING BLDG.

Do not extend notes this side of this line.

Note: Any Additions or Changes on This Sheet Must be Made or Circled in Red Ink With Date and Name of Person Making Change.

Profile	Notes Red	Plotted	Job No. 2197.14	Division No. 11	F. C. [illegible]
No.	Date	Date	Survey of Volney Dr. S.S. [illegible]		
X-Sec.	Notes Chkd.	Checked	Survey by F. E. Brooks	Notes [illegible]	Date [illegible]
No.	Date	Date	Map No.	Indexed H. E. OTT	Date [illegible]

J.N. 2197.14

VOLNEY DR. S.S. DIST.

CROSS SECTIONS

on Hauck St.
from Helen Dr.
to Volney Dr.
and on Volney Dr.
from Hauck St
to Loren St.

STATION	B. S.	H. I.	F. S.	ELEV.

F.E. Brooks
J.M. Maldonado
E. Martinez
G.E. Cook
G.R. Esquer

NOTE: ANY ADDITIONS OR CHANGES ON THIS SHEET MUST BE MADE OR CIRCLED IN RED INK, WITH DATE AND NAME OF PERSON MAKING CHANGE.

PLEASE RETURN TO
LOS ANGELES COUNTY ENGINEER
700 LOS ANGELES COUNTY ENGINEERING BLDG.

Do not extend notes this side of this line.

76L-288 S & E #307—1-56

76L-298 S & E #307—1-56

PLEASE RETURN TO
LOS ANGELES COUNTY ENGINEER
700 LOS ANGELES COUNTY ENGINEERING BLDG.

NOTE: ANY ADDITIONS OR CHANGES ON THIS SHEET MUST BE MADE OR CIRCLED IN RED INK, WITH DATE AND NAME OF PERSON MAKING CHANGE.

Do not extend notes this side of this line.

STATION	B. S.	H. I.	F. S.	ELEV.		
BM F.M. 15				53689	BM F.M. 15 Elev. 536.893 per F.B. 1993-173 Hauck St. 116 ft ± Ely from inter. Helen Dr. ~~&~~ 11.5 ft. Ely from a fire hyd. on S. side of st. in conc. base of a gas meter vault. a bt. spk in conc	
T.P.				52860	Left or N.	℄ Right or S
1+00				52409		℄ 15.0 Rt P/L
				5242		
				5261		21.8 Rt. edge of prmt.
				5335		50.0 Rt ground
						~~[illegible] Rt ground~~
				52405	15.0 Lt. gutter.	
T.P.				53045	50.0 Lt prmt	
				53920	100.0 Lt. prmt.	
1+50				52937		℄ 15.0 Rt P/L
				5293		
				5296		19.0 Rt edge prmt
				53500		50.0 Rt ground
				52915	15.0 Lt. gutter	
				5297	19.0 " base retaining wall	

F. B. 1993 Pg. 198 Job No. 2191.14 Division No. 11 Notes Red. Plotted Profile
Survey of Volney Dr. S.S. Dist. Date Date No. X-Sec.
Survey by F. E. Brooks Notes F. E. Brooks — J. M. Notes Chkd. Checked
Indexed H. E. Ott Date Date Date No.

76L-298 S & E #307—1-56

PLEASE RETURN TO
LOS ANGELES COUNTY ENGINEER
700 LOS ANGELES COUNTY ENGINEERING BLDG.

NOTE: ANY ADDITIONS OR CHANGES ON THIS SHEET MUST BE MADE OR CIRCLED IN RED INK, WITH DATE AND NAME OF PERSON MAKING CHANGE.

Do not extend notes this side of this line.

STATION	B. S.	H. I.	F. S.	ELEV.	Left or N.	℄	Right or S.
1+50				5334	17.0 Lt. top retaing wall		
2+00				53455		℄	
				53462			15.0 Rt P/L
				5353			17.5 Rt edge prmt.
				5432			50.0 Rt ground
				53471	14.5 Lt edge prmt.		
				53500	15.0 Lt P/L		
				5391	30.0 Lt. ground		
2+285	S.M.H.			53779	10.0 Lt S.M.H	8" outlet W.	8" stub E.
		E. rim = 537.91			elev. rim	537.79	537.29
		W. rim = 537.67			meas	6.29	6.03
					top pipe	531.50	531.76
	Invert	8" outlet W		53083	dia	.67	.67
	"	8" stub E.		53109	invert	530.83	531.09
2+50.				54082		℄	
				54050			15.0 Rt P/L
				5414			12.0 " edge of prmt
				5490			50.0 Rt ground

Profile No. ___ Notes Red ___ Plotted ___ Job No. 0M14 Division No. 11 P.B. [illegible]
Date ___ Date ___ Survey at Volney Dr. S.S. Dist.
X-Sec. No. ___ Notes Chkd. ___ Checked ___ Survey by F. E. Brooks Notes F.E.B. Date [illegible]
Date ___ Date ___ Map No. ___ Indexed H. E. OTT Date ___

76L-298 S & E #307—1-56

PLEASE RETURN TO
LOS ANGELES COUNTY ENGINEER
700 LOS ANGELES COUNTY ENGINEERING BLDG.

NOTE: ANY ADDITIONS OR CHANGES ON THIS SHEET MUST BE MADE OR CIRCLED IN RED INK, WITH DATE AND NAME OF PERSON MAKING CHANGE.

Do not extend notes this side of this line.

STATION	B. S.	H. I.	F. S.	ELEV.	Left or N.	℄ Right or S.
2+50				54090	15.0 Lt. P/L & Edge prmt.	
				5436	30.0 Lt. ground.	
TP				54603		
3+00				54731		℄
				54766		15.0 Rt. P/L
				54780		19.5 " edge of prmt
				5507		50.0 " ground
				54754	12.0 Lt. edge of prmt.	
				5480	15.0 " P/L	
				5546	50.0 " ground.	
3+31.79	B.C.			55225		℄
T.P.				55507		
3+50				55501		Semi Tan
				55490		20.0 Rt. edge prmt.
				5623		50.0 Rt ground
				55771	24.5 Lt. edge prmt.	
				5630	50.0 " ground	
3+77.0				55837		Semi Tan edge of prmt.

F. S. [illegible] Pg. 200 Job No. 2197.14 Division No. 11 Notes Red Plotted Profile
Survey of Volney Dr. S.S. Dist Date Date No.
Survey by F. E. Brooks Notes F. E. Brooks - J.M. Notes Chkd Checked X-Sec.
Indexed H. E. OTT Date Date Date No.

76L-298 S & E #307—1-56

PLEASE RETURN TO
LOS ANGELES COUNTY ENGINEER
700 LOS ANGELES COUNTY ENGINEERING BLDG.

NOTE: ANY ADDITIONS OR CHANGES ON THIS SHEET MUST BE MADE OR CIRCLED IN RED INK, WITH DATE AND NAME OF PERSON MAKING CHANGE.

Do not extend notes this side of this line.

STATION	B. S.	H. I.	F. S.	ELEV.	Left or N.	℄ Right or S.
4+00				5625		Semi tan
T.P.				56275		
4+16.83	P.I.			5660		P.I.
					Left or W.	℄ Right or E.
4+59.0				5670		semi tan top of bank
4+75.0				56265		Semi tan edge of prmt.
4+84.				56380		Semi tan
				56363		5.0 Rt edge of prmt
				5637		18.0 Rt top of bank
				5660		28.0 " ground
				56197	25.0 Lt edge of prmt.	
5+01.83	E.C.			56571		℄
				56528		9.5 Rt. edge of prmt
				5664		26.2 Rt. top of bank
				5687		36.0 Rt ground
				56552	15.0 Lt P/L	
				56549	15.5 " edge of prmt.	

Profile No. X-Sec. No. Notes Red Date Notes Chkd Date Plotted Date Checked Date Job No. 2192.14 Map No. Division No. 11 Survey of Volney Dr. S.S. Dist. Survey by E. E. Brooks Notes F&B Date 12 Jan 62 Indexed H. E. OTT Date

76L-298 S & E #807—1-56

PLEASE RETURN TO
LOS ANGELES COUNTY ENGINEER
700 Los Angeles County Engineering Bldg.

NOTE: ANY ADDITIONS OR CHANGES ON THIS SHEET MUST BE MADE OR CIRCLED IN RED INK, WITH DATE AND NAME OF PERSON MAKING CHANGE.

Do not extend notes this side of this line.

F. B. 1997 Pg. 202 Job No. 2197.14 Division No. 11 Notes Red ____ Plotted ____ Profile
Survey of Volney Dr. S.S. Dist. Date ____ No. ____ X-Sec.
Survey by E. E. Brooks Notes F. E. Brooks - J. M. ____ Notes Chkd ____ Checked ____
Indexed H. E. Ott Date ____ Date ____ Date ____ No. ____

STATION	B. S.	H. I.	F. S.	ELEV.	Left or W.	℄	Right or E.
5+01.83	E.C.			563 1	25.0 Lt. ground		
5+32.7				569 42		℄	
				568 69			12.0 Rt gutter
				569 71			12.0 " Top ck
				570 07			14.2 " base of retaining wall
5+50.				571 35		℄	
				569 49			12.4 Rt gutter
				571 40			12.4 " Top ck
				571 47			14.4 " base of retaining wall
				571 45	10.5 Lt edge of pvmt		
				570 1	15.0 " P/L		
				566 3	25.0 " ground		
T.P.				572 13			
5+66.0				571 91		℄	
				571 85			10.8 Rt. gutter
				572 59			10.8 Rt Top ck.
				572 77			12.8 " base of retaining wall
				577 8			13.0 Rt ground

76L-298 S & E #307—1-56

PLEASE RETURN TO
LOS ANGELES COUNTY ENGINEER
700 LOS ANGELES COUNTY ENGINEERING BLDG.

NOTE: ANY ADDITIONS OR CHANGES ON THIS SHEET MUST BE MADE OR CIRCLED IN RED INK, WITH DATE AND NAME OF PERSON MAKING CHANGE.

Do not extend notes this side of this line.

STATION	B. S.	H. I.	F. S.	ELEV.	Left or W	℄ Right or E.
5+92.3				566 0	44.0 Lt. ground at S.E. Cor House #1315 Lot 66 Tr. 8907	
6+00				576 06		℄
				575 40		12.0 Rt. edge pvmt.
				576 1		15.0 Rt P/L
				577 8		22.0 Rt.
				576 17	8.5 Lt edge of pvmt	
				575 83	15.0 " P/L	
				575 0	18.0 " ground at point owner of house #1315 will want house connection	
6+13.1				573 56	24.7 Lt. ground at S.E. Cor house #1315 Lot 66 Tr. 8907	
				574 38	Floor. Elev. of house	574.38
					Elbow of 4" C.I.P. under house is 3.45 ft. below floor.	3.45
	Invert of 4" C.I.P.			570 93 ✓	Invert 4" C.I.P. =	570.93 ✓
	Elev. S.W. Cor. Lot 66 Tr. 8907			557 1	by hand level	
	" N.W. " " " " "			564 6	by hand level	

Profile No. ___ Notes Red ___ Date ___ Plotted ___ Date ___ Job No. 2197.14 Division No. 11 F.S. 1995
X-Sec. No. ___ Notes Chkd. ___ Date ___ Checked ___ Date ___ Survey of Volney Dr. S.S. Dist. Survey by F. E. Brooks Notes Date 11 Jan 62
Map No. ___ Date ___ Indexed H. E. Ott Date ___

76L-298 S & E #207—1-56

PLEASE RETURN TO
LOS ANGELES COUNTY ENGINEER
700 LOS ANGELES COUNTY ENGINEERING BLDG.

NOTE: ANY ADDITIONS OR CHANGES ON THIS SHEET MUST BE MADE OR CIRCLED IN RED INK, WITH DATE AND NAME OF PERSON MAKING CHANGE.

Do not extend notes this side of this line.

F. B. 1993 Pg. 104 Job No. 2197.14 Division No. 11 Notes Red Plotted Profile
Survey of Volney Dr. S.S. D.S.T. Date No. X-Sec.
Survey by F. E. Brooks Notes F. E. Brooks - J. A. Date Checked No.
Indexed H.E.OTT Date Date

STATION	B. S.	H. I.	F. S.	ELEV.	Left or W.	℄	Right or E.
6+19.93	B.C.			57769		℄	
				57699			12.0 Rt. edge pvmt
				5776			15.0 Rt. P/L
				5822			23.7 Rt. Top bank
				57761	10.0 Lt edge pvmt		
				5777	15.0 Lt P/L		
T.P.				57937			
6+50				57925		↑	line
				57918			1.0 Rt edge pvmt
				5815			6.0 Rt. Top bank
				57882	20.0 Lt. edge pvmt.		
6+89				5839			8.0 Rt Top bank
7+00				58193		↑	line
				5820			14.4 Rt edge pvmt
				58244	18.7 Lt. edge pvmt		
				5810	26.4 " ground		
				57833	40.0 " ground		
7+29.03				58240	Intr. of ℄		Loren Ave & ↑ line
				58857			100.0 Rt on Loren Ave

76L-298 S & E #307—1-56

PLEASE RETURN TO
LOS ANGELES COUNTY ENGINEER
700 LOS ANGELES COUNTY ENGINEERING BLDG.

NOTE: ANY ADDITIONS OR CHANGES ON THIS SHEET MUST BE MADE OR CIRCLED IN RED INK, WITH DATE AND NAME OF PERSON MAKING CHANGE.

Do not extend notes this side of this line.

STATION	B. S.	H. I.	F. S.	ELEV.	Left or W. ℄ Right or E.
7+29.03				582 46	7.0 Lt. edge of pvmt
				582 0	13.5 Lt ground
				579 0	20.0 " ground
BM FM 17				581 18	BM FM 17 Elev. 581.144 per F.B. 1993-173 Volney Dr. W. side ~~a~~ 60 ft. ± S. of Loren St. ℄. a L&T in N. end of top step to house #1317

Profile Notes Red. Plotted Job No. 2197.14 Division No. 11 F. B. 1993 Pg. 205
No. Date Date Survey of Volney Dr. S.S. Dist.
X-Sec. Notes Chkd. Checked Survey by F. E. Brooks Notes F.E.B. Date 11 Jan 62
No. Date Date Map No. Index H. E. OTT Date

F. B. 1993 PG. 206

Job No. ______ Division No. ______ Notes Red ______ Plotted ______ Profile

Survey of ______ Date ______ Date ______ No. ______

Survey by ______ Notes F. E. Brooks ______ Notes Chkd ______ Checked ______ X-Sec.

Indexed ______ Date ______ Date ______ Date ______ No. ______

STATION	B. S.	H. I.	F. S.	ELEV.

Do not extend notes this side of this line.

PLEASE RETURN TO
LOS ANGELES COUNTY ENGINEER
700 Los Angeles County Engineering Bldg.

NOTE: ANY ADDITIONS OR CHANGES ON THIS SHEET MUST BE MADE OR CIRCLED IN RED INK, WITH DATE AND NAME OF PERSON MAKING CHANGE.

76L-298 S & E #307—1-56

J.N. 2197.14

VOLNEY DR. S.S. DIST.

TOPOGRAPHY

on Easement

From Volney Dr.
To Watland Ave.

F.F. Brooks
J.M. Maldonado
E. Martinez
G.E. Cook
B.R. Esper

LOS ANGELES COUNTY ENGINEER
700 Los Angeles County Engineering Bldg.

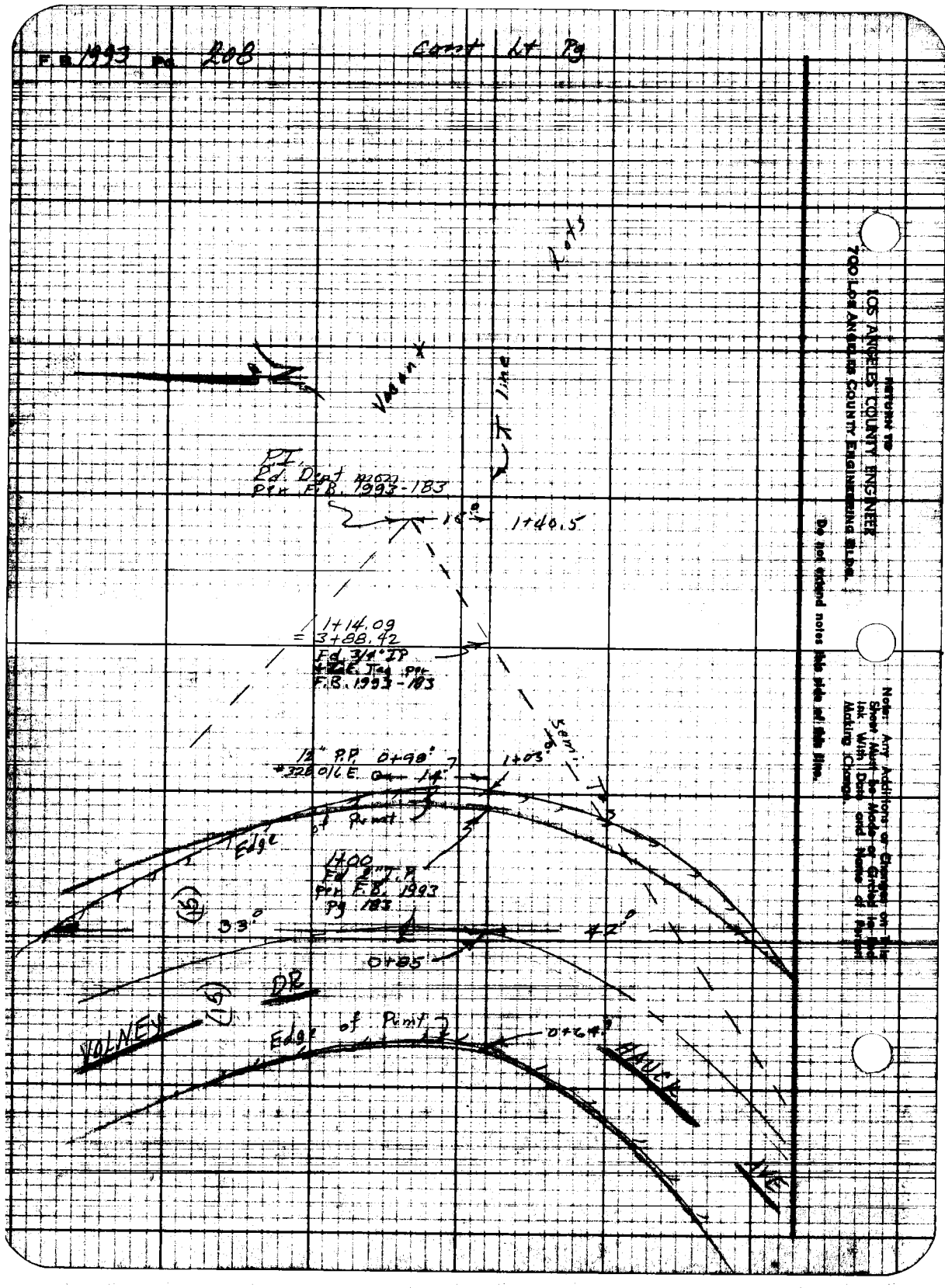
F.B. 1993 Pg. 208
Const Lt Pg
Vacant
T line
P.I.
Rd. Dept
per F.B. 1993-183
16°
1+40.5
1+14.09
= 3+88.42
Fd. 3/4" IP
per
F.B. 1993-183
12" P.P. 0+98
#328 O/L E
1+03
Edge of Pvmt
1+00
Fd 2" I.P.
per F.B. 1993
Pg 183
33°
42°
0+85
DR
VOLNEY
Edge of Pvmt
0+64
HAUCK
AVE
RETURN TO
LOS ANGELES COUNTY ENGINEER
700 Los Angeles County Engineering Bldg.
Do not extend notes this side of this line.
Note: Any Additions or Changes on this Sheet Must be Made or Circled in Red Ink With Date and Name of Person Making Change.

Notes Ck'd by	Survey
Map No.	Tape Std. °F
Office Work	Surveyed by E. E. Brooks
Checked	Notes FEB 1993 Date March 2
Date	Indexed H. E. OTT

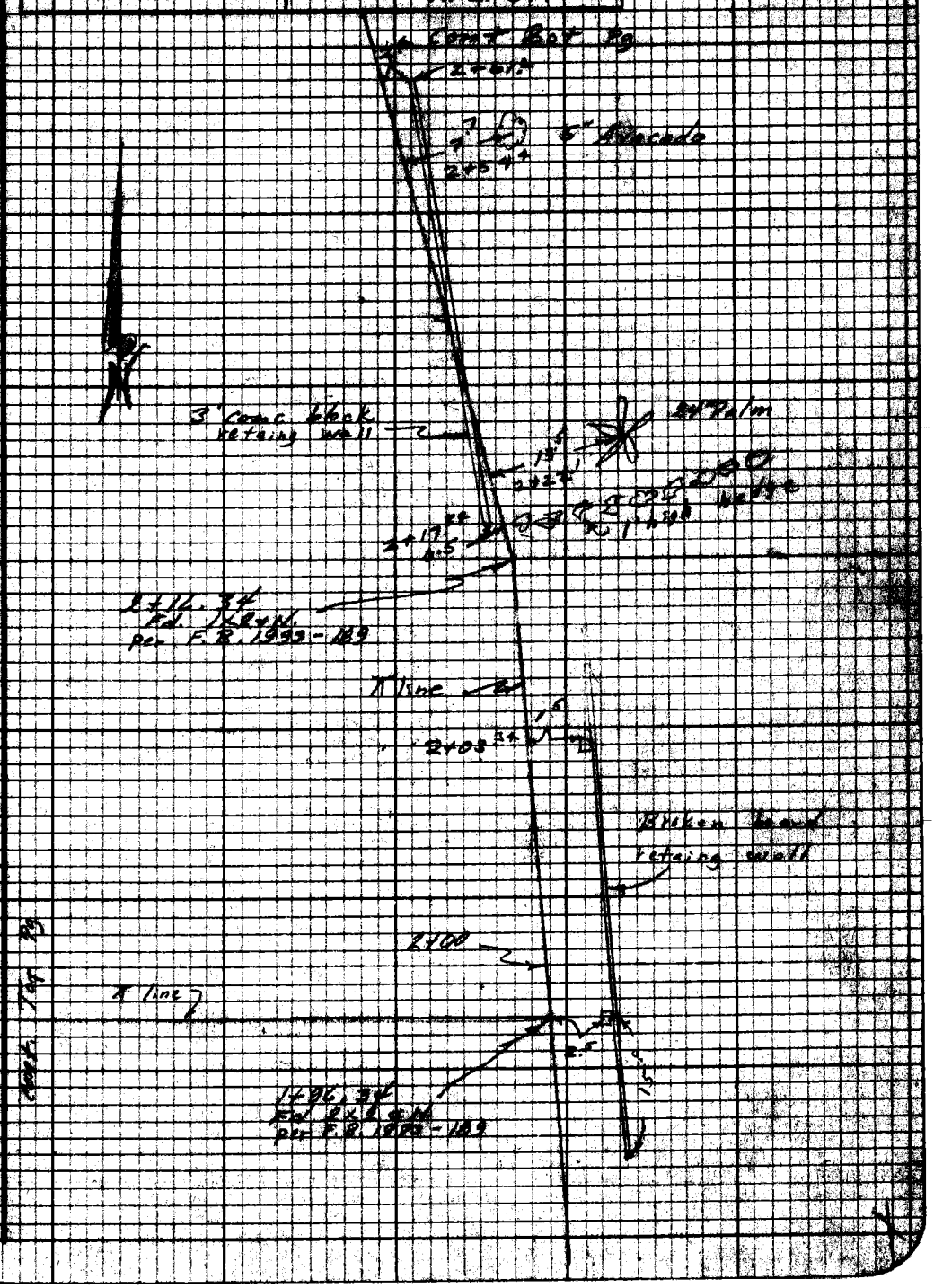

LOS ANGELES COUNTY ENGINEER
700 Los Angeles County Engineering Bldg.

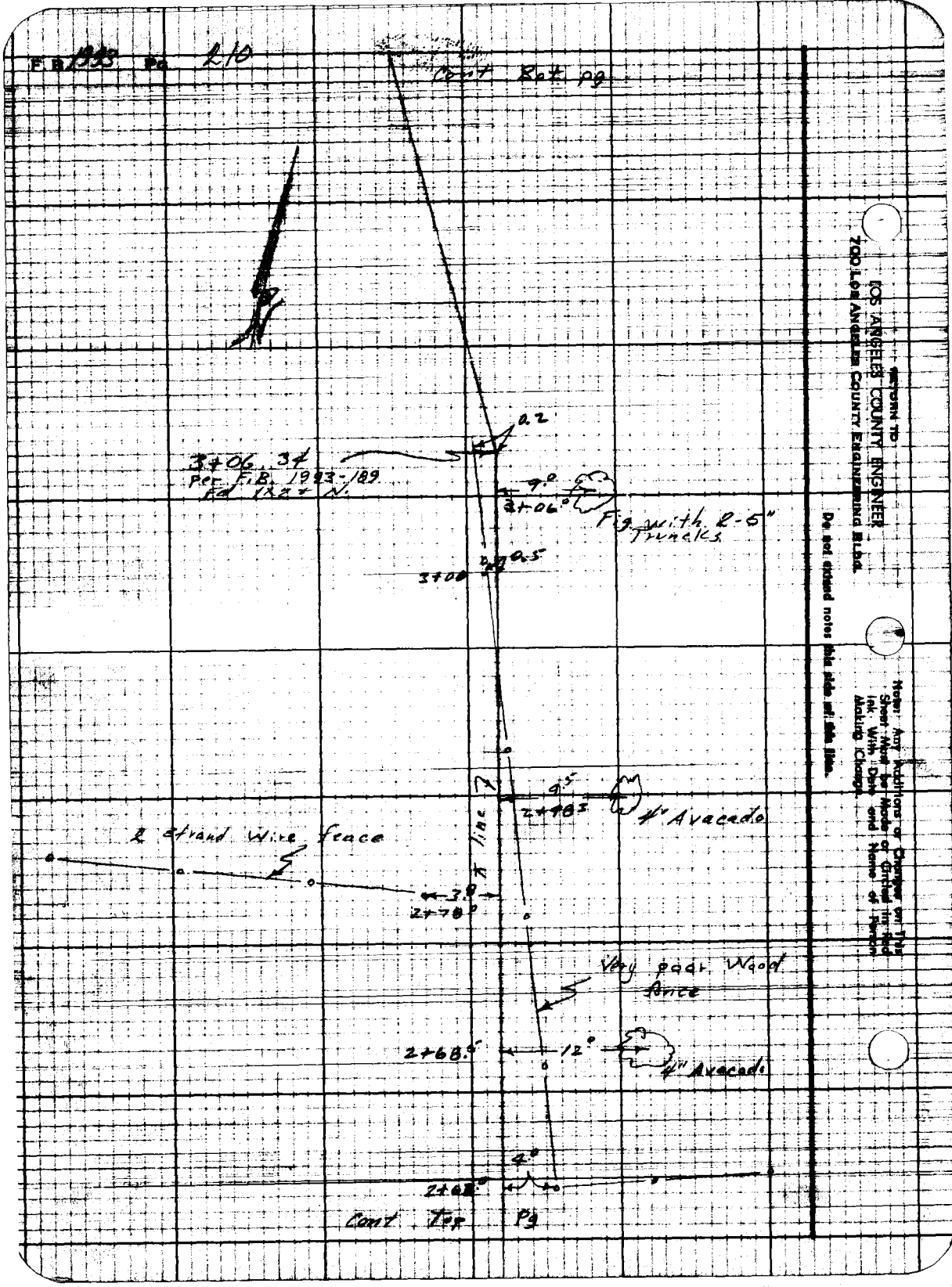
F.B. 1993 Pg 210
Cont Rot pg
0.2
3+06.34
Per F.B. 1993-189
Fd 1X2 + N.
9.0
3+06.0
Fig with 2-5" Trunks
3+00
0.5
9.5
2+98.5
4" Avacado
2 Strand Wire fence
3.8
2+78.0
Very poor Wood fence
2+68.5
12.0
4" Avacado
4.0
2+68.0
Cont Top Pg
RETURN TO
LOS ANGELES COUNTY ENGINEER
700 Los Angeles County Engineering Bldg.
Do not extend notes this side of this line.
Note: Any Additions or Changes on This Sheet Must be Made or Circled in Red Ink With Date and Name of Person Making Change.

Field Cards by

Map No.

Other Work

Checked

Date

Survey

Tape Std °F

Surveyed by

Notes Date

Indexed H. E. OTT

LOS ANGELES COUNTY ENGINEER

700 Los Angeles County Engineering Bldg.

F.B. 1993 Pg. 212

Cont. Lt. Pg.

Conc.

16.3 22.8 4+04.9



Stucco

Garage

16.3 22.3 3+87.0

line

Cont. Rt. Pg.

RETURN TO
LOS ANGELES COUNTY ENGINEER
700 Los Angeles County Engineering Bldg.

Do not extend notes this side of this line.

Note: Any Additions or Changes on This Sheet Must be Made or Ended in Red Ink With Date and Name of Person Making Change.

Notes Ck'd by	Survey of Valley Dist.
Map No.	IN 237 Tape Std. °F
Office Work	Surveyed by E. E. Brooks
Checked	Notes FEB-JM Date 10 Jan 62
Date	Indexed H. E. OTT



LOS ANGELES COUNTY ENGINEER
700 Los Angeles County Engineering Bldg.

RETURN TO
LOS ANGELES COUNTY ENGINEER
720 LOS ANGELES COUNTY ENGINEERING BLDG.

Note: Any Additions or Changes on This Sheet Must be Made or Circled in Red Ink With Date and Name of Person Making Change.

Do not extend notes this side of this line.

Profile	Notes Red	Plotted	Job No. 2197.14	Division No. 11	F. B. 1997	Pg. 215
No.	Date	Date	Survey of Volney Dr. S.S. Dist			
X-Sec.	Notes Chkd	Checked	Survey by F. E. Brooks	Notes F.E.B.	Date 11 Jan 62	
No.	Date	Date	Map No.	Indexed H. E. OTT	Date JAN 1 5 '63	

J. N. 2197.14

VOLNEY DR. S.S. DIST.

CROSS SECTIONS

on Easement
from Volney Dr.
to Watland Ave.

STATION	B. S.	H. I.	F. S.	ELEV.

F.E. Brooks
J.M. Maldonado
E. Martinez
G.E. Cook
G.R. Esquer

NOTE: ANY ADDITIONS OR CHANGES ON THIS SHEET MUST BE MADE OR CIRCLED IN RED INK, WITH DATE AND NAME OF PERSON MAKING CHANGE.

Do not extend notes this side of this line.

PLEASE RETURN TO
LOS ANGELES COUNTY ENGINEER
700 LOS ANGELES COUNTY ENGINEERING BLDG.

76L-298 S & E #307—1-56

76L-298 S & E #307—1-56

PLEASE RETURN TO
LOS ANGELES COUNTY ENGINEER
700 LOS ANGELES COUNTY ENGINEERING BLDG.

NOTE: ANY ADDITIONS OR CHANGES ON THIS SHEET MUST BE MADE OR CIRCLED IN RED INK, WITH DATE AND NAME OF PERSON MAKING CHANGE.

Do not extend notes this side of this line.

STATION	B. S.	H. I.	F. S.	ELEV.		
BM F.M. 16				562 75	BM F.M. 16 Elev. = 562.751 per F.B. 1993-173 Volney Dr. E. side at Ely end of Hauck St. in P.P. #328016 E., E. side a large bt. spk.	
					Left or N	Right or S.
0+64.9				558 02		W. edge pvmt
0+85				558 59		
				556 92		10.0 Rt. pvmt.
				554 85		42.0 Rt edge pvmt.
				560 15	10.0 Lt. pvmt	
				562 72	33.0 Lt. edge pvmt.	
1+00				558 93		
1+03.0				559 08		E. edge of pvmt.
				558 1		10.0 Rt ground
				557 1		20.0 Rt ground
				561 0	10.0 Lt. ground	
				564 7	20.0 Lt ground	

F. B. 1993 Pg. 216 Job No. 2197.14 Division No. 11 Notes Red. Plotted Profile
Survey of Volney Dr. S.S. Dist. Date Date No.
Survey by F. E. Brooks Notes F. E. Brooks J. M. Notes Chkd. Checked X-Sec.
Indexed H. E. OTT Date Date Date No.

76L-293 S & E #307—1-56

PLEASE RETURN TO
LOS ANGELES COUNTY ENGINEER
700 LOS ANGELES COUNTY ENGINEERING BLDG.

NOTE: ANY ADDITIONS OR CHANGES ON THIS SHEET MUST BE MADE OR CIRCLED IN RED INK, WITH DATE AND NAME OF PERSON MAKING CHANGE.

Do not extend notes this side of this line.

STATION	B. S.	H. I.	F. S.	ELEV.	Left or N.	Right or S.
1+34				5628		
T.P.				56460		
1+50				5666		
				5653		10.0 Rt ground
				5680	10.0 Lt ground	
1+75				5736		
T.P.				57377		
1+96.34 + pt.				5805		
				5802		10.0 Rt ground
same				5801		21.0 Rt. ground
					Left or W.	Right or E
1+96.34 + pt				5815		2.5 Rt. base of broken board retaing wall
				5817		3.0 Rt. ground
				5845		10.0 Rt. ground
				5868		20.0 Rt. ground
2+00				5812		

Profile No. X-Sec. No. Notes Red. Date Notes Chkd. Date Plotted Date Checked Date Job No. 2197.14 Division No. 11 Survey of Volney Pry S.S. Dist Survey by E. E. Brooks Notes Date 11 Jan 63 Map No. Index H. E. OTT Date

76L-298 S & E #307—1-56

PLEASE RETURN TO
LOS ANGELES COUNTY ENGINEER
700 LOS ANGELES COUNTY ENGINEERING BLDG.

NOTE: ANY ADDITIONS OR CHANGES ON THIS SHEET MUST BE MADE OR CIRCLED IN RED INK, WITH DATE AND NAME OF PERSON MAKING CHANGE.

Do not extend notes this side of this line.

STATION	B. S.	H. I.	F. S.	ELEV.	Left or W.	Right or E.
2+16.34	⊥ pt.			5825		
				5837		1.0 Rt. ground
				5865		10.0 Rt. ground
				5879		20.0 Rt. ground
				5794	10.0 Lt. ground	
				5760	20.0 Lt. ground	
2+17.3				58500	0.5 Lt. Top conc retaing wall	
				5819	0.7 Lt. bot conc retaing wall	
2+27.9				58480		Top conc retaing wall
				5814		bot. conc retaing wall ground
2+50				5812		
				5789	10.0 Lt ground	
				5750	20.0 Lt ground	
2+61.2				5820		
				5825		2.6 Rt ground bot conc retaing wall

F. B. 1993 Pg. 218 Job No. 2197.14 Division No. 11 Notes Red. Plotted Profile
Survey of Volney Dr. S.S. Dist. Date Date No.
Survey by F. E. Brooks Notes F. E. Brooks - J.M. Notes Chkd. Checked X-Sec.
Indexed H. E. OTT Date Date Date No.

76L-298 S & E #307—1-56

PLEASE RETURN TO
LOS ANGELES COUNTY ENGINEER
700 LOS ANGELES COUNTY ENGINEERING BLDG.

NOTE: ANY ADDITIONS OR CHANGES ON THIS SHEET MUST BE MADE OR CIRCLED IN RED INK, WITH DATE AND NAME OF PERSON MAKING CHANGE.

Do not extend notes this side of this line.

STATION	B. S.	H. I.	F. S.	ELEV.	Left or W	Right or E
2+61.2				58480		3.0 Rt. Top conc retaing wall
				5858		10.0 Rt. ground
				5878		20.0 Rt. ground
T.P.				58177		
3+00				5864		
				5896		10.0 Rt. ground
				5911		20.0 Rt. ground
				5845	10.0 Lt. ground	
				5821	20.0 Lt. ground	
3+21				5884		
3+				5909		2.0 Rt. ground
				5937		10.0 Rt. ground
				5870	10.0 Lt. ground	
3+ T.P.				59118		
3+33				5926		
				5979		10.0 Rt. ground
				5911	8.0 Lt ground	
				5878	10.0 Lt ground	

Profile Notes Red. Plotted Job No. 2197.14 Section No. 11 F.B. 1993 Pg. 209
No. Date Date Survey of Volney Dr. S.S. Dist
X-Sec. Notes Chkd. Checked Survey by E. E. Brooks Notes E. E. Brooks Date 11 Jan 62
No. Date Date Map No. Index H. E. OTT Date

76L-298 S & E #307—1-56

PLEASE RETURN TO
LOS ANGELES COUNTY ENGINEER
700 LOS ANGELES COUNTY ENGINEERING BLDG.

NOTE: ANY ADDITIONS OR CHANGES ON THIS SHEET MUST BE MADE OR CIRCLED IN RED INK, WITH DATE AND NAME OF PERSON MAKING CHANGE.

Do not extend notes this side of this line.

STATION	B. S.	H. I.	F. S.	ELEV.	Left or W.	Right or E.
3+44.34	x pt.			5931		
				5880	10.0 Lt. ground	
				5876	8.0 Lt. ground	
same				5856	20.0 Lt. ground	
					Left or N.	Right or E
3+44.34	x pt			5924	5.0 Lt. ground top of cut bank	
				5872	5.0 Lt. ground bot. of cut bank	
				5873	8.6 Lt. ground bot of cut bank	
				5953	8.6 Lt. ground Top of cut bank	
				5973	21.0 Lt. ground bot of conc block wall	
3+48.0				5938		
				5955	5.0 Lt. Top of cut bank at cor.	
3+50				5954		
						~~Rt. ground~~
						~~10.0 Rt ground~~
				5973	10.0 Lt. ground	
				5973	21.0 Lt. ground	

F. S. 1993 Pg. 220 Job No. 2197.14 Division No. 11 Notes Red. Plotted Profile
Survey of Volney Dr. S.S. Dist. Date Date No. X-Sec.
Survey by F. E. Brooks Notes F. E. Brooks - L.M. Notes Chkd Checked
Indexed H. E. Oil Date Date Date No.

76L-298 S & E #207—1-56

PLEASE RETURN TO
LOS ANGELES COUNTY ENGINEER
700 LOS ANGELES COUNTY ENGINEERING BLDG.

NOTE: ANY ADDITIONS OR CHANGES ON THIS SHEET MUST BE MADE OR CIRCLED IN RED INK, WITH DATE AND NAME OF PERSON MAKING CHANGE.

Do not extend notes this side of this line.

STATION	B. S.	H. I.	F. S.	ELEV.	Left or N.	Right or S.
3+58.6				5975		
				5968		8.0 Rt ground
				5909		20.0 Rt ground
				5972	10.0 Lt ground	
				5976	21.0 Lt ground	
3+74.5				5981		
				5975		13.0 Rt ground
				5945		20.0 Rt ground
				5979	10.0 Lt. ground	
				5981	21.0 Lt. ground	
T.P.				60030		
4+00				6091		
				6089		4.0 Rt ground
				5980		20.0 Rt ground
				5980	10.0 Lt ground	
				5975	22.0 Lt ground	
4+10				[illegible]73		
				[illegible]72		8.0 Rt ground
				[illegible]23		20.0 Rt ground

Profile Notes Red ____ Plotted ____ Job No. 2197.14 Division No. 14 F. B. 1997 Pg. 221
No. ____ Date ____ Date ____ Survey of Volney Dr. S.S. Dist
X-Sec. Notes Chkd ____ Checked ____ Survey by F. E. Brooks Note F. E. Brooks Date 11 Jan 62
No. ____ Date ____ Date ____ Map No. ____ Indexed H. E. OTT Date ____

76L-298 S & E #307—1-56

PLEASE RETURN TO
LOS ANGELES COUNTY ENGINEER
700 LOS ANGELES COUNTY ENGINEERING BLDG.

NOTE: ANY ADDITIONS OR CHANGES ON THIS SHEET MUST BE MADE OR CIRCLED IN RED INK, WITH DATE AND NAME OF PERSON MAKING CHANGE.

Do not extend notes this side of this line.

STATION	B. S.	H. I.	F. S.	ELEV.	Left or N. ⊼	Right or S.
4+10				607 2	10.0 Lt. ground	
				606 3	20.0 Lt. ground	
4+26.1				607 0		⊼ edge of pvmt
				608 1		13.5 Rt ground
				606 2		20.0 Rt ground
				607 3	10.0 Lt pvmt	
				606 4	20.0 Lt pvmt	
4+34.54				607 9		⊼ Inter. of ⊼ line and semi tan of Watland Ave
				608 6		20.0 Rt pvmt.
				606 7	20.0 Lt. Pvmt.	
4+50.0				607 1		⊼ prod. E. edge of pvmt.
BM FM 18				606 39	BM FM 18 Elev. 606.374 per F.B. 1993-174 Watland Ave W side @ 85ft. ± S. of Loren St. ℄ LST in old conc. footing in line with ± garage wall line + 5.5ft. E. of S.E. Cor. of garage	

F. B. 1993 Pg. 222 Job No. 2197.14 Division No. 11 Notes Red Plotted Profile
Survey of Volney Dr. S.S. Dist Date Date No.
Survey by F. E. Brooks Notes F. E. Brooks J. M. Notes Chkd. Checked X-Sec.
Indexed H. E. Ott Date Date Date No.

Name of Sub-Div.
Map No.
Other Work
Checked
Date

Surveyed by [illegible]
Notes [illegible] Date [illegible]
Reduced H. E. OTT

J.N. R197.14

VOLNEY DR. S.S. DIST.

TOPOGRAPHY

on Watland AVE.
From Loran Ave
To S. side of Lot 155 Tr. 8707

G.R. Esquer
F.E. Brooks
J.M. Maldonado
F. Martinez
G.E. Cook

LOS ANGELES COUNTY ENGINEER
700 Los Angeles County Engineering Bldg.

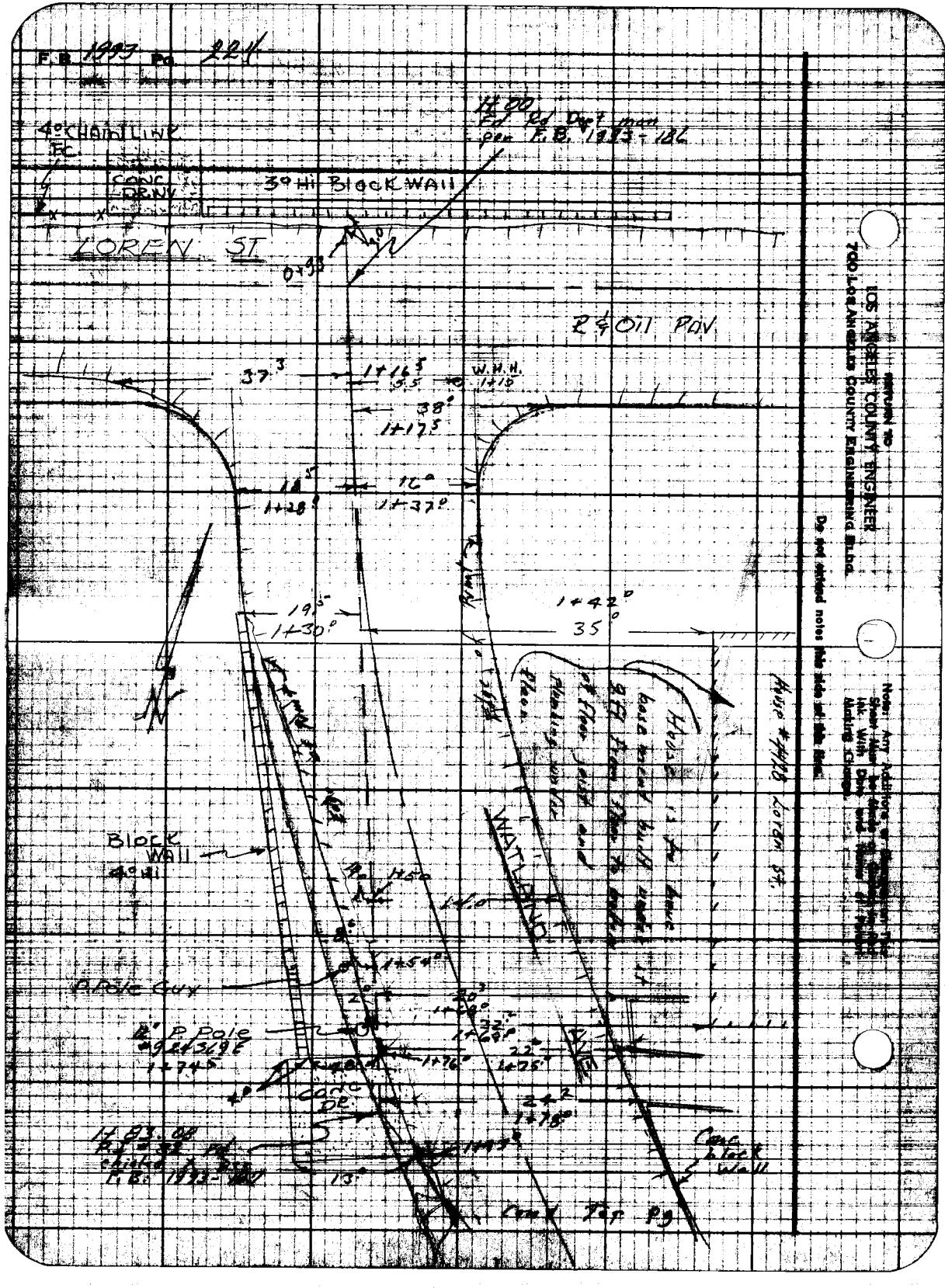
F.B. 1993 Pg. 224
4° CHAIN LINK FC
CONC DRWY
3° HI BLOCK WALL
LOREN ST
R & OIL PAV
37.3
1+16.5
W.H.H.
1+15
38°
1+17.5
16°
1+37°
1+28°
19.5
1+30°
1+42°
35°
WATLAND
BLOCK WALL
4° HI
P. Pole Guy
P. Pole
1+54°
1+76°
1+75°
1+78°
CONC DR.
Conc block Wall
13°
Cont Top Pg
RETURN TO
LOS ANGELES COUNTY ENGINEER
700 LOS ANGELES COUNTY ENGINEERING BLDG.
Do not extend notes this side of this line.

Notes Ck'd by	Survey of [illegible]
Map No.	[illegible] Tape Sid. of
Office Work	Surveyed by F. E. Brooks
Checked	Notes F. E. Brooks Date 10 Jan 6
Date	Indexed H. E. Ott

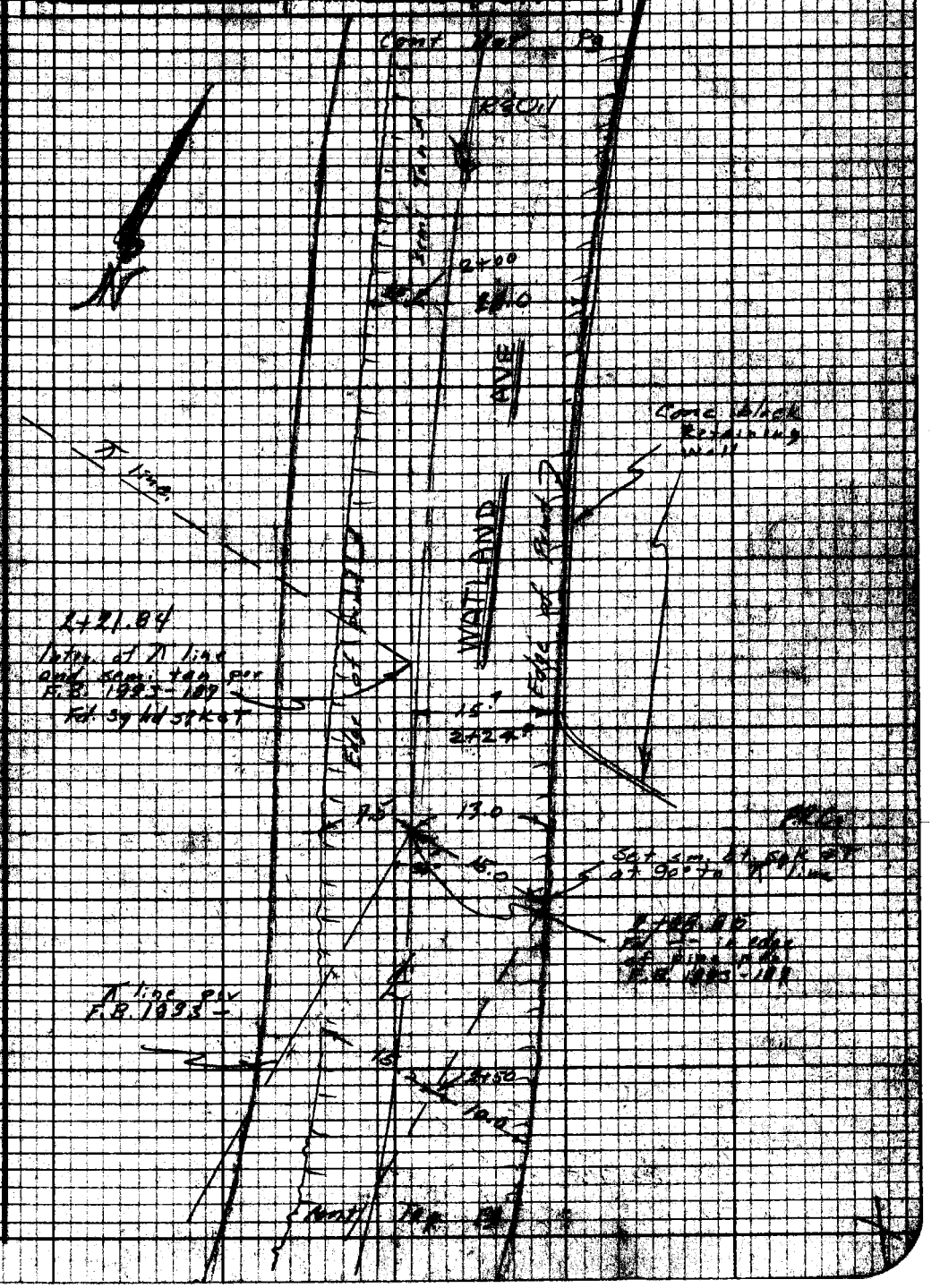

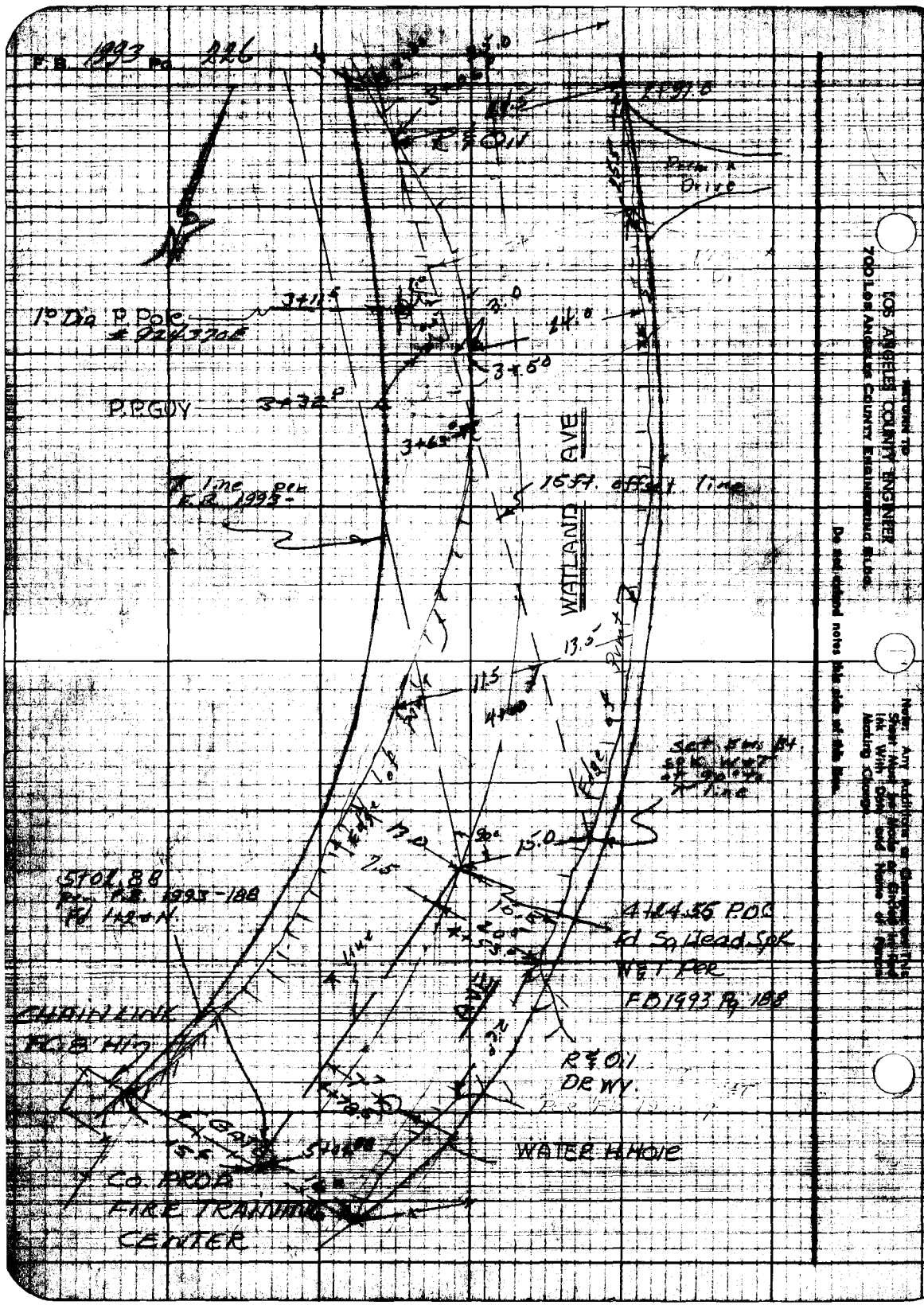
F.B. 1993 Pg. 226
R & Oil
Drive
1° Dia P. Pole
3+11.5
3.0
24.0
3+50
P.P. GUY
3+32
3+63
WATLAND AVE
15 ft. offset line
13.5
11.5
15.0
5+02.88
4+24.55 P.O.C.
Fd Sq Head Spk
FB 1993 Pg 188
CHAIN LINK
R & Oil
DR WY.
WATER H. HOLE
Co. PROP
FIRE TRAINING
CENTER
RETURN TO
LOS ANGELES COUNTY ENGINEER
700 Los Angeles County Engineering Bldg.
Do not extend notes this side of this line.

Profile	Notes Red	Plotted	Job No. 2197.14	Division No. 11	F. B. [illegible]	Pg. [illegible]
No.	Date	Date	Survey of Volney Dr. S.S. Dist			
X-Sec.	Notes Chkd	Checked	Survey by F. E. Brooks	Notes F. E. Brooks	Date 11 Jan 62	
No.	Date	Date	Map No.	Indexed H. E. Ott	Date JAN 15 '62	

J.N. 2197.14

VOLNEY DR. S.S. DIST.

CROSS SECTIONS

on Watland Ave
from Loren Ave
to S. Side of Lot 155 Tr. 8907

STATION	B. B.	H. I.	F. B.	ELEV.

F.E. Brooks
J.M. Maldonado
E. Martinez
G.E. Cook
G.R. Esquer

NOTE: ANY ADDITIONS OR CHANGES ON THIS SHEET MUST BE MADE OR CIRCLED IN RED INK, WITH DATE AND NAME OF PERSON MAKING CHANGE.

PLEASE RETURN TO
LOS ANGELES COUNTY ENGINEER
700 LOS ANGELES COUNTY ENGINEERING BLDG.

Do not extend notes this side of this line.

76L-298 S & E #307—1-56

76L-298 S & E #307—1-56

PLEASE RETURN TO
LOS ANGELES COUNTY ENGINEER
700 LOS ANGELES COUNTY ENGINEERING BLDG.

NOTE: ANY ADDITIONS OR CHANGES ON THIS SHEET MUST BE MADE OR CIRCLED IN RED INK, WITH DATE AND NAME OF PERSON MAKING CHANGE.

Do not extend notes this side of this line.

STATION	B. S.	H. I.	F. S.	ELEV.		
BM F.M. 18				606 37	BM F.M. 18 Elev. 606.374 per F.B. 1993-174 Watland Ave. W. side ≈ 85 ft ± S. of Lozen St. ℄. L & T in old conc. footing in line with S. Garage Wall line ≈ 5.5 ft. E. of S.E. Cor. of garage	
T.P.				600 98		
					Left or E	℄ Right or W
1+00				600 80		℄
				593 26		100 Rt part
				606 00	100 Lt. Part	
1+16.5				599 92		℄
				597 70		37.3 Rt part
1+17.5				599 95		℄
				602 06	38.0 Lt Part	
1+28.				600 64		℄
				599 69		18.5 Rt Part

F. B. 1993 Pg. 228 Job No. 2197.14 Division No. 11 Notes Red ____ Plotted ____ Profile ____
Survey of Volney Dr. S.S. Dist. Date ____ Date ____ No. ____
Survey by F. E. Brooks Notes F. E. Brooks - J. M. Notes Chkd ____ Checked ____ X-Sec. ____
Indexed H. E. Ott Date ____ Date ____ No. ____

76L-298 S & E #307—1-56

PLEASE RETURN TO
LOS ANGELES COUNTY ENGINEER
700 LOS ANGELES COUNTY ENGINEERING BLDG.

NOTE: ANY ADDITIONS OR CHANGES ON THIS SHEET MUST BE MADE OR CIRCLED IN RED INK, WITH DATE AND NAME OF PERSON MAKING CHANGE.

2.0.0
1.87
3.87

Do not extend notes this side of this line.

STATION	B. S.	H. I.	F. S.	ELEV.	Left or E.	℄	Right or W.
1+37.				601 59		℄	
				601 75	16.0 Lt pvmt bot bank		
				6072	25.0 Lt Top bank		
1+42.				6078	35.0 Lt ground N.W. cor. house #4428		
				613 87	" bottom of floor joist.		613.87
				604 87	Proposed basement elev.		
					9.0 ft below bottom of		
					Joist		− 9.0
					Proposed floor elev =		604.87
1+50				603 09		Semi tan	
				602 91			10.0 Rt edge pvmt
				602 75			20.0 Rt Tile floor
				602 77	14.0 Lt edge pvmt bot bank		
				6076	22.0 Lt Top bank		
1+76				605 79		Semi tan	
1+83.08	P.I			606 03		PI	

Profile No. X-Sec. No. Notes Red Date Notes Chkd Date Plotted Date Checked Date Job No. 2197.14 Division No. 11 Survey of Volney Dr. S.S. Dist Survey by F. E. Brooks Notes F. E. Brooks Date 11 Jan 62 Map No. Indexed H. E. Ott Date F.B. 1997 Pg 229

76L-295 S & E #307—1-56

PLEASE RETURN TO
LOS ANGELES COUNTY ENGINEER
700 Los Angeles County Engineering Bldg.

NOTE: ANY ADDITIONS OR CHANGES ON THIS SHEET MUST BE MADE OR CIRCLED IN RED INK, WITH DATE AND NAME OF PERSON MAKING CHANGE.

Do not extend notes this side of this line.

F. B. 1993 Pg. 230 Job No. 8199.14 Division No. 11 Notes Red Plotted Profile
Survey of Valley Dr. S.S. Dist Date No. X-566
Survey by E. E. Brooks Notes Chkd Checked
Indexed H. E. Ott Date Date No.

STATION	B. S.	H. I.	F. S.	ELEV.	Left or E	&	Right or W.
H93.0				4831			Semi tan
				6066			14.0 Rt. ground
				6018			22.0 Rt ground
				6032			30.0 Rt ground
T.P.				6036			
2400				60700			Semi tan
				60661			2.5 Rt edge pvmt
				6076			21.0 Rt ground
				6094			27.0 Rt ground
				6054			35.0 Rt ground
				60554	20.0 Lt edge pvmt		base conc wall
				6106	21.0 Lt ground		
				6117	50.0 Lt ground		
2428.85	P.R.C.			60834		&	
				60816			7.5 Rt edge pvmt
				6081			16.0 Rt Top bank
				6038			25.0 Rt. ground
				6073	13.0 Lt. edge pvmt		
				6011	25.0 Lt ground		

76L-298 S & E #307—1-56

PLEASE RETURN TO
LOS ANGELES COUNTY ENGINEER
700 LOS ANGELES COUNTY ENGINEERING BLDG.

NOTE: ANY ADDITIONS OR CHANGES ON THIS SHEET MUST BE MADE OR CIRCLED IN RED INK, WITH DATE AND NAME OF PERSON MAKING CHANGE.

Do not extend notes this side of this line.

STATION	B. S.	H. I.	F. S.	ELEV.	Left or E.	15 offset	Right or W.
2+28.85				6077		offset line	start
2+50				60900		offset line	
				60891			10.0 Rt edge pvmt
				5940			29.0 Rt. ground
				5894			47.0 Rt ground
				60861	15.0 Lt edge pvmt		
				6151	25.0 Lt ground		
3+00				61105		offset line	
				61030			1.5 Rt edge pvmt
				6080			8.0 Rt ground
				6044			10.0 Rt ground
				6039			20.0 Rt ground
				6106	25.0 Lt edge pvmt		
				6121	32.5 Lt ground		
				6142	40.5 Lt ground		
3+06				61140		offset line	edge pvmt

Profile No. ____ Notes Red ____ Plotted ____ Job No. 2197.14 Division No. 11 F.B. [illegible]
Date ____ Date ____ Survey of Volney Dr. S.S. R.R.
X-Sec. No. ____ Notes Chkd ____ Checked ____ Survey by E. E. Brooks Notes E. E. Brooks Date [illegible]
Date ____ Date ____ Map No. ____ Indexed H. E. OTT Date ____

76L-298 S & E #307—1-56

PLEASE RETURN TO
LOS ANGELES COUNTY ENGINEER
700 Los Angeles County Engineering Bldg.

NOTE: ANY ADDITIONS OR CHANGES ON THIS SHEET MUST BE MADE OR CIRCLED IN RED INK, WITH DATE AND NAME OF PERSON MAKING CHANGE.

Do not extend notes this side of this line.

F. B. 1993 Pg. 232 Job No. 2197.14 Division No. 11 Notes Red ____ Plotted ____ Profile ____
Survey of Volney Dr. S.S. Dist Date ____ No. ____ X-Sec. ____
Survey by E. Brook Notes A.E. Brook - J.M. Notes Clkd ____ Checked ____
Indexed H. E. Ott Date ____ Date ____ No. ____

STATION	B. S.	H. I.	F. S.	ELEV.	Left or E	offset line Right or W
3+50.0				612.9		offset line
				610.7		11.0 Rt. Top bank
				603.7		13.0 Rt. bot. bank
				603.3		23.0 Rt ground
				612.61	7.0 Lt edge of pvmt	
				611.65	27.0 Lt. edge of pvmt	
				618.4	34.0 Lt. Top bank	
				621.6	44.0 Lt. ground	
T.P.				612.35		
3+63.0				612.62		offset line edge of pvmt
4+00				612.68		offset line
				612.68		11.5 Rt edge pvmt
				602.1		14.5 Rt Top bank
				599.8		18.0 Rt bot bank
				599.3		26.0 Rt Top bank
				597.4		30.0 Rt bot bank
				592.6		40.0 Rt ground
				612.18	12.0 Lt ex thr	
				612.70	12.5 Lt edge pvmt	
				620.4	23.0 Lt Top bank	

76L-298 S & E #307—1-56

PLEASE RETURN TO
LOS ANGELES COUNTY ENGINEER
700 LOS ANGELES COUNTY ENGINEERING BLDG.

NOTE: ANY ADDITIONS OR CHANGES ON THIS SHEET MUST BE MADE OR CIRCLED IN RED INK, WITH DATE AND NAME OF PERSON MAKING CHANGE.

Do not extend notes this side of this line.

STATION	B. S.	H. I.	F. S.	ELEV.	Left or E.	offset line Right or W
4+00				6206	43.0 Lt. ground	
4+24.55				61238		offset line end.
					Left or E	T line Right or W
						at Rt. ∡ to line ahead
4+24.55	P.O.C.			61290		℄
				61298		8.0 Rt. pvmt
				60230		13.0 Rt. edge pvmt
				5932		20.0 Rt Toe of slope
				5920		35.0 Rt ground
				61239	14.0 Lt gutter	
				61278	15.5 Lt edge pvmt	
				6195	23.0 Top bank	
4+53.				61321		T
				61315		7.5 Rt edge pvmt Top bank
				6048		25.0 Rt ground
				61301	20.5 Lt edge pvmt	
				6147	31.5 Lt Top bank	
				6252	100.0 Lt ground	

Profile No. ____ Notes Red. ____ Plotted ____ Job No. 1192 14 Section No. 11 F. B. 1993 Pg. 233
Date ____ Date ____ Survey of Volney Dr. S.S. Dist
X-Sec. No. ____ Notes Chkd. ____ Checked ____ Survey by F.E. Brooks Notes F.E. B. J.M. Date 12 Jan 62
Date ____ Date ____ Map No. ____ Indexed H. F. OTT Date ____

76L-298 S & E #307—1-56

PLEASE RETURN TO
LOS ANGELES COUNTY ENGINEER
700 LOS ANGELES COUNTY ENGINEERING BLDG.

NOTE: ANY ADDITIONS OR CHANGES ON THIS SHEET MUST BE MADE OR CIRCLED IN RED INK, WITH DATE AND NAME OF PERSON MAKING CHANGE.

Do not extend notes this side of this line.

STATION	B. S.	H. I.	F. S.	ELEV.	Left or E	⊼ line	Right or W
4+72				61317		⊼	
5+02.88				61011		⊼	
				61023			15.6 Rt edge pvmt
				6091			21.0 Rt ground
				6050			30.0 Rt ground
				61024	16.4 Lt. edge pvmt		
				6149	24.0 Lt ground		
				6169	30.0 Lt ground		
BM FM 19				61043	BM FM 19 Elev. 610.438 per F.B 1993-174 Watland Ave. W. side & gate to Fire combat Traing center. Bt. Spk in conc Ftg for W gate post.		

F. B. 1993 Pg. 234 Job No. 2197.14 Division No. 11 Notes Red Date Plotted Date Profile No.
Survey of Volney Dr. S.S. Dist Date X-Sec. No.
Survey by F.E. Brooks Notes FEB - J.M. Notes Chkd Date Checked Date No.
Indexed H. E. OTT Date

Notes Ck'd By	Survey of VOLNEY DR SS DIST
Map No.	J.N. 2197.14 Tape Std. of
Office Work	Surveyed by F. E. Brooks
Checked	Notes F. E. Brooks Maldonado 1 Mar 62
Date	Indexed H. E. OTT Mar 1 62

F. B. 1995 Pg. 295

J.N. 2197.14

VOLNEY DR. S.S. DIST.

LOCATION OF IMPROVEMENTS

on

LOREN ST. S. SIDE

From Volney Dr.
To Watland Ave.

F.E. Brooks
J.M. Maldonado
E. Martinez
G.E. Cook
A.R. Esquer

LOS ANGELES COUNTY ENGINEER
700 LOS ANGELES COUNTY ENGINEERING BLDG.
Do not [illegible] this side of this line.
Note: Any [illegible] Sheet Must [illegible] Ink With [illegible] Mailing Cheque.
768088 CE #247—7-58

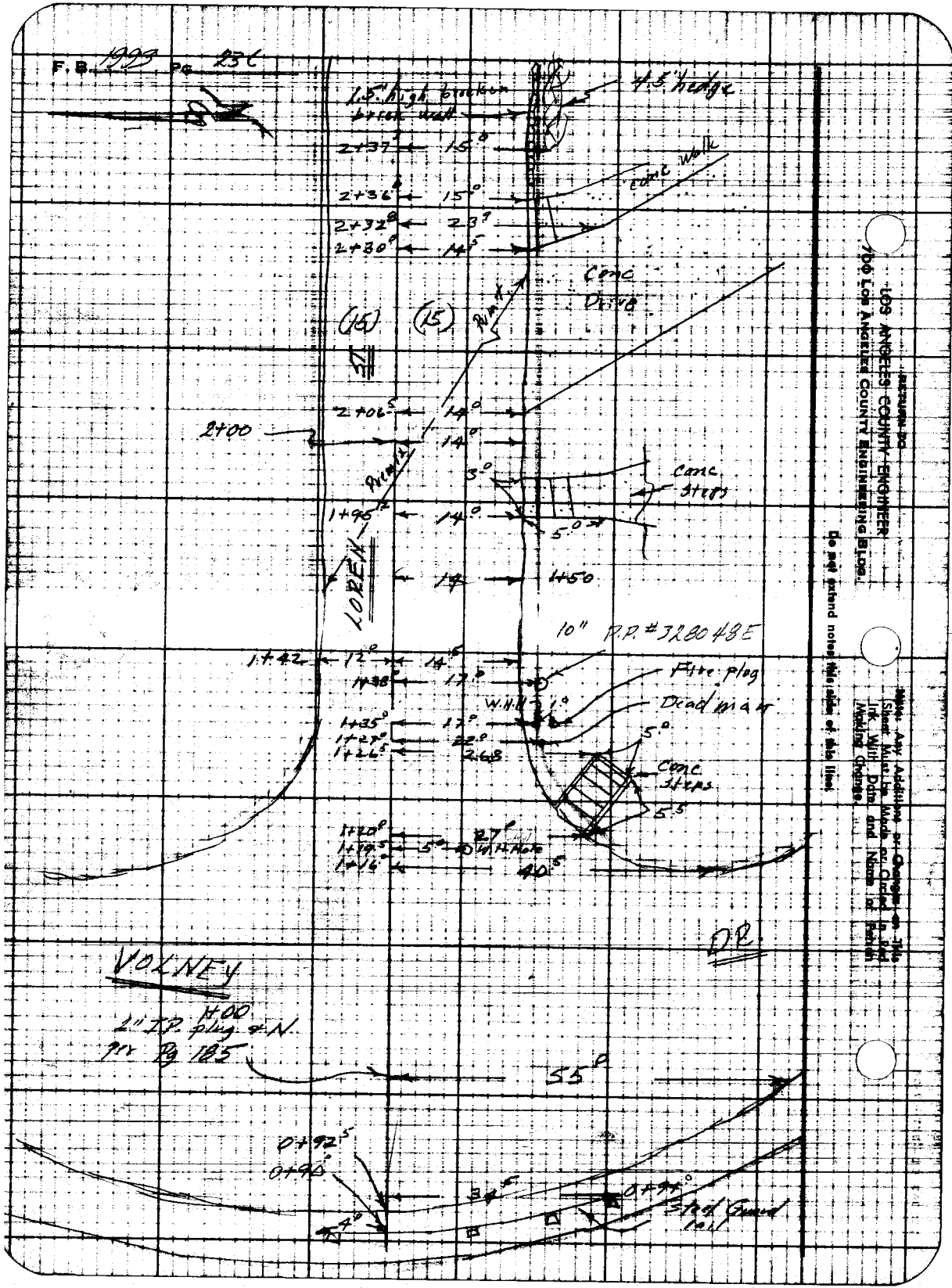
F.B. 1993 Pg 236
1.5' high broken brick wall
4.5' hedge
2+37 15°
2+36 15°
2+32 23°
2+30 14.5
Conc walk
Conc Drive
(15) (15)
2+06.5 14°
2+00
14°
3°
Conc steps
1+95 14°
5°
LOREN
14
1+50
10" P.P. #328048E
1+42 12° 14.5
1+38 17°
Fire plug
W.H.H. 1°
Dead man
1+35 17°
1+27 22°
1+26.5 26.8
5°
Conc steps
5.5
1+20 27°
1+19.5 5° W.H. Hole
1+16 40.5
DR
VOLNEY
1+00
2" I.P. plug & N.
per Pg 185
55°
0+92.5
0+90
34.5
0+94
4°
Steel Guard rail
RETURN TO
LOS ANGELES COUNTY ENGINEER
700 Los Angeles County Engineering Bldg.
Do not extend notes this side of this line.
Note: Any Additions or Changes on This Sheet Must be Made or Circled in Red Ink With Date and Name of Person Making Change.

Notes Ck'd by	Survey of VOLNEY DR 33 Dist
Map No.	IN 2197.14 Tape Std of
Office Work	Surveyed by R. E. Brooks
Checked	Notes R. E. Brooks Maldonado Date 1 Mar 62
Date	Indexed H. E. OTT

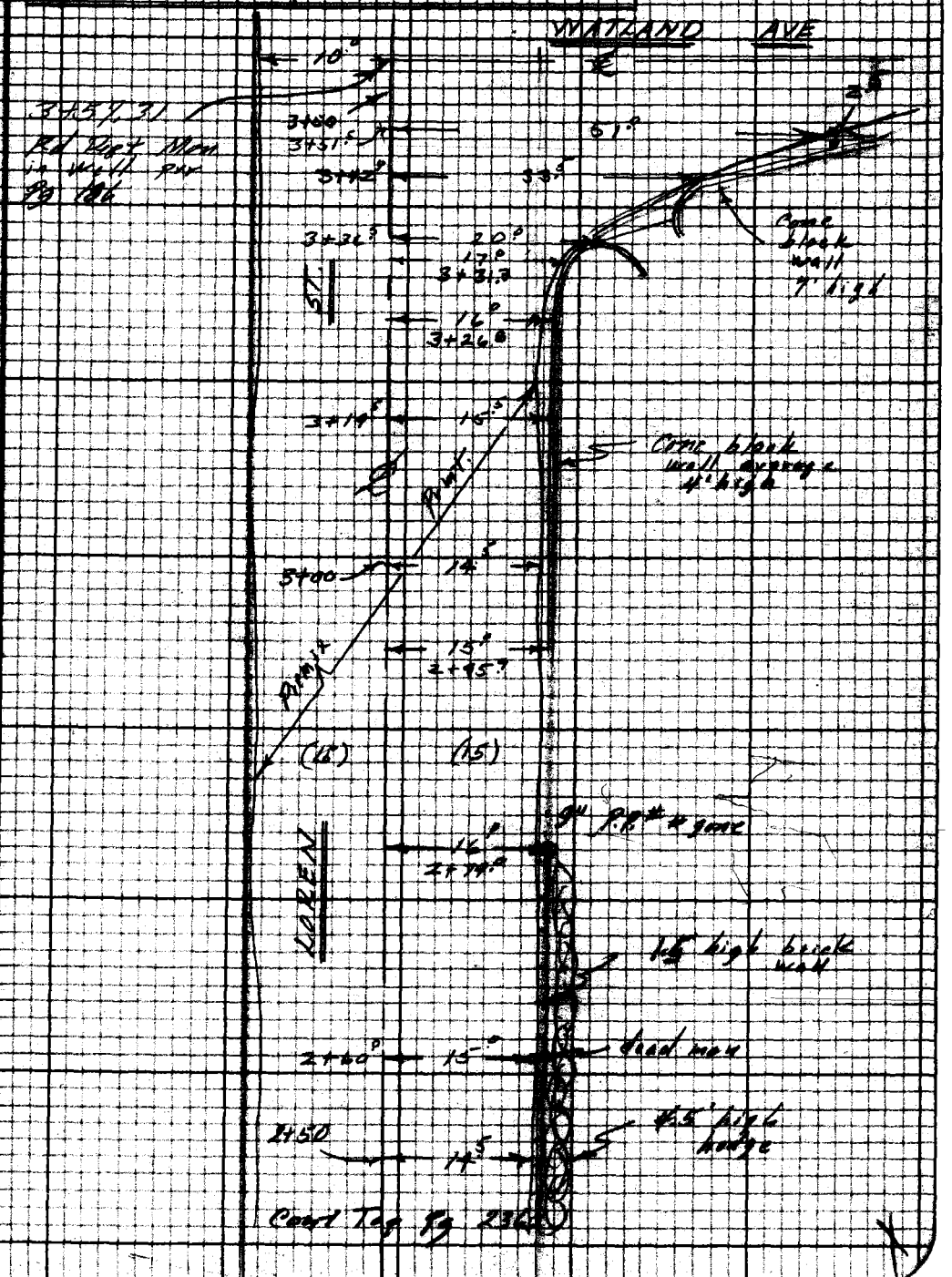

Do not [illegible]

LOS ANGELES COUNTY ENGINEER
700 Los Angeles County Engineering Bldg.

RETURN TO
LOS ANGELES COUNTY ENGINEER
700 Los Angeles County Engineering Bldg.

Note: Any Additions or Changes on This Sheet Must be Made or Circled in Red Ink With Date and Name of Person Making Change.

Do not extend notes this side of this line.

F.B. 1995 Pg. 250

Profile No.	Notes Red.	Plotted	Job No. 2197.14	Division No. 11	F. B. 1993 Pg. 139
	Date	Date	Survey of VOLNEY DR. S.S. Dist		
X-Sec. No.	Notes Chkd.	Checked	Survey by F. E. Brooks	Notes FEB-Maldonado	Date 1 Mar. 62
	Date	Date	Map No.	Indexed H. E. OTT	Date MAR 1 '62

S.N. 2197.14

VOLNEY DR. S.S. DIST.

CROSS SECTIONS

on

LOREN ST. S. Side

From Volney Dr.

To Watland Ave.

STATION	B. S.	H. I.	F. S.	ELEV.

F.E. Brooks
S.M Maldonado
E. Martinez
G.E. Cook
G.R. Esquer

NOTE: ANY ADDITIONS OR CHANGES ON THIS SHEET MUST BE MADE OR CIRCLED IN RED INK, WITH DATE AND NAME OF PERSON MAKING CHANGE.

PLEASE RETURN TO
LOS ANGELES COUNTY ENGINEER
700 LOS ANGELES COUNTY ENGINEERING BLDG.

Do not extend notes this side of this line.

76L-295 S & E #307—1-56

76L-298 S & E #307—1-56

PLEASE RETURN TO
LOS ANGELES COUNTY ENGINEER
700 LOS ANGELES COUNTY ENGINEERING BLDG.

NOTE: ANY ADDITIONS OR CHANGES ON THIS SHEET MUST BE MADE OR CIRCLED IN RED INK, WITH DATE AND NAME OF PERSON MAKING CHANGE.

Do not extend notes this side of this line.

STATION	B. S.	H. I.	F. S.	ELEV.	
BM FM 17				581 14	BM FM 17 Elev. = 581.144 F.B. 1993-173 Volney Dr. W(side) @ 60'± S. of Loren St. ℄. L&T in No end of Top Step to house # 1317
					℄ Right or S.
0+85.5				5822	℄ ground
0+92				58293	℄ edge of pvmt.
1+00				58234	℄
				58247	15' Rt. pvmt.
				58161	55' Rt. edge pvmt
1+15				58165	℄ gutter
				58045	80' Rt. pvmt 584.4
1+30				58291	℄
				58260	16' Rt. edge pvmt
				5852	22' Rt. Top bank ground
				5822	80' Rt. ground
1+42				58391	℄
				58345	14.5 Rt. edge pvmt

F. B. 1993 Pg. 240 Job No. 2197.14 Division No. 11 Notes Red. Plotted Profile
Survey of VOLNEY Dr. S.S. Dist. Date Date No.
Survey by E. E. Brooks Notes E. E. Brooks - Mallard Notes Chkd. Checked X-Sec.
Indexed H. E. OTT Date Date Date No.

76L-298 S & E #807—1-56

PLEASE RETURN TO
LOS ANGELES COUNTY ENGINEER
700 LOS ANGELES COUNTY ENGINEERING BLDG.

NOTE: ANY ADDITIONS OR CHANGES ON THIS SHEET MUST BE MADE OR CIRCLED IN RED INK, WITH DATE AND NAME OF PERSON MAKING CHANGE.

Do not extend notes this side of this line.

STATION	B. S.	H. I.	F. S.	ELEV.	℄ Right or S.
1+42				5861	19.5 Rt. Top bank
1+50				58460	℄
				58408	14' Rt. edge pvmt.
				5869	19' Rt top bank
T.P.				58794	
2+00				58859	℄
				5880	14' Rt. edge pvmt
				58938	20' Rt. ground
				5868	80' Rt. ground
2+50				59209	℄
				59140	14.5 Rt. edge pvmt
				59210	15.0 Rt. Top bracken brick wall ground
				5927	20' Rt. ground
TP				59377	
3+00				59611	℄
				59516	14.5 Rt. edge pvmt
				5974	20' Rt. ground

Profile Notes Red. Plotted Job No. 2197.14 Division No. 11 F. S. 1993 Pg. 244
No. Date Date Survey of VOLNEY DR. S.S. Dist.
X-Sec. Notes Chkd. Checked Survey by F. E. Brooks Notes F. E. Brooks Date 1 Mar 62
No. Date Date Map No. Indexed H. E. OTT Date

76L-298 S & E #307—1-56

PLEASE RETURN TO
LOS ANGELES COUNTY ENGINEER
700 LOS ANGELES COUNTY ENGINEERING BLDG.

NOTE: ANY ADDITIONS OR CHANGES ON THIS SHEET MUST BE MADE OR CIRCLED IN RED INK, WITH DATE AND NAME OF PERSON MAKING CHANGE.

Do not extend notes this side of this line.

STATION	B. S.	H. I.	F. S.	ELEV.	℄ Right or S.
3+31.3				598 75	℄
				597 88	17' Rt. edge pvmt
				6000	20' Rt. ground
T.P.				599 68	
3+42.0				599 62	℄
				598 88	17.0 Rt. gutter
				600 10	33.5 Rt. edge pvmt
3+57.31				600 80	℄ inter of Watland Ave
				599 90	17.0 Rt gutter
				606 07	80' Rt. ground
BM FM 18				606 36	BM FM 18 Elev. 606.374 F.B. 1993-174 Watland Ave W. (side) @ 85' ± S. of Loren St. ℄ L&T in old conc. footing in line with S. Garage wall line @ 5.5 ft. S.E. of S.E. Cor. of Garage

F. B. 1993 Pg. 242 Job No. 2197.14 Division No. 11 Notes Red. Plotted Profile
Survey of VOLNEY DR S.S. DIST Date Date No. X-Sec.
Survey by F. E. Brooks Notes F. E. Brooks - Maldonado Notes Chkd Checked
Indexed H. E. OTT Date Date Date No.

Notes Cr'd by
Map No.
Office Work
Checked
Date

Survey of
Surveyed by F. E. Brooks
Notes F. E. Brooks Date 10 Apr 1962
Indexed

J.M. 0303.00

VOLNEY DR. S.S. DISTRICT

Additional ℄ Survey

on LOREN ST.

From ℄ pt. E To Rollins Dr.

and on

ROLLINS DR

From Loren St. S To end of St.

See pg 180 for Index

F.E. Brooks
J.M. Maldonado
E. Martinez
G.E. Cook
G.R. Esquer

LOS ANGELES COUNTY ENGINEER
700 LOS ANGELES COUNTY ENGINEERING BLDG.

PWEB 1323 2267

F.B. 1923 Pg. 2?? Cont Lt Pg 245

181

188.55 T=66
= 188.55

8907
120-51,54

AVE

(15) (15)

1) 172-58-50
4) 331-55-10
172-58-47 1/2
6) 317-53-00
172-58-50

Rd. Dept ℄

Rec. per Rd. Dept F.B. 306-102 = 188.50
M = 188.55

TR
MB

Fd L&T per Pg 186 & Rd. Dept F.B. 306-101

LOREN

M = 172° 58' 50"
172° 65' 40" per Rd. Dept F.B. 306-101

Fd 2" I.P. plug & T. 3" dia N. is 0.08 N. and 0.03 E. of line prod from W set W on line from W and meas dist per Pg 186.

104.59 T=64°
= 104.59

37.69

104.59 per Pg 186
M = 104.59

Fd L&T per Pg 186 & Rd. Dept F.B. 306-101

Cont Top Pg 186

RETURN TO
LOS ANGELES COUNTY ENGINEER
700 LOS ANGELES COUNTY ENGINEERING BLDG.

Do not extend notes this side of this line.

Note: Any Additions or Changes on this Sheet Must be Made or Circled in Red Ink With Date and Name of Person Making Change.

PWEB 1[redacted]

Notes Ck'd By	Survey of
Map No.	
Office Work	Surveyed by
Checked	Notes E. E. Brooks Date 10 Apr 1962
Date	Indexed

F.B. Pg.

Cont To Pg 242

PWFB 1323 2269

F.B. 1925 Pg. 146

Cont. Bot. Pg. 145

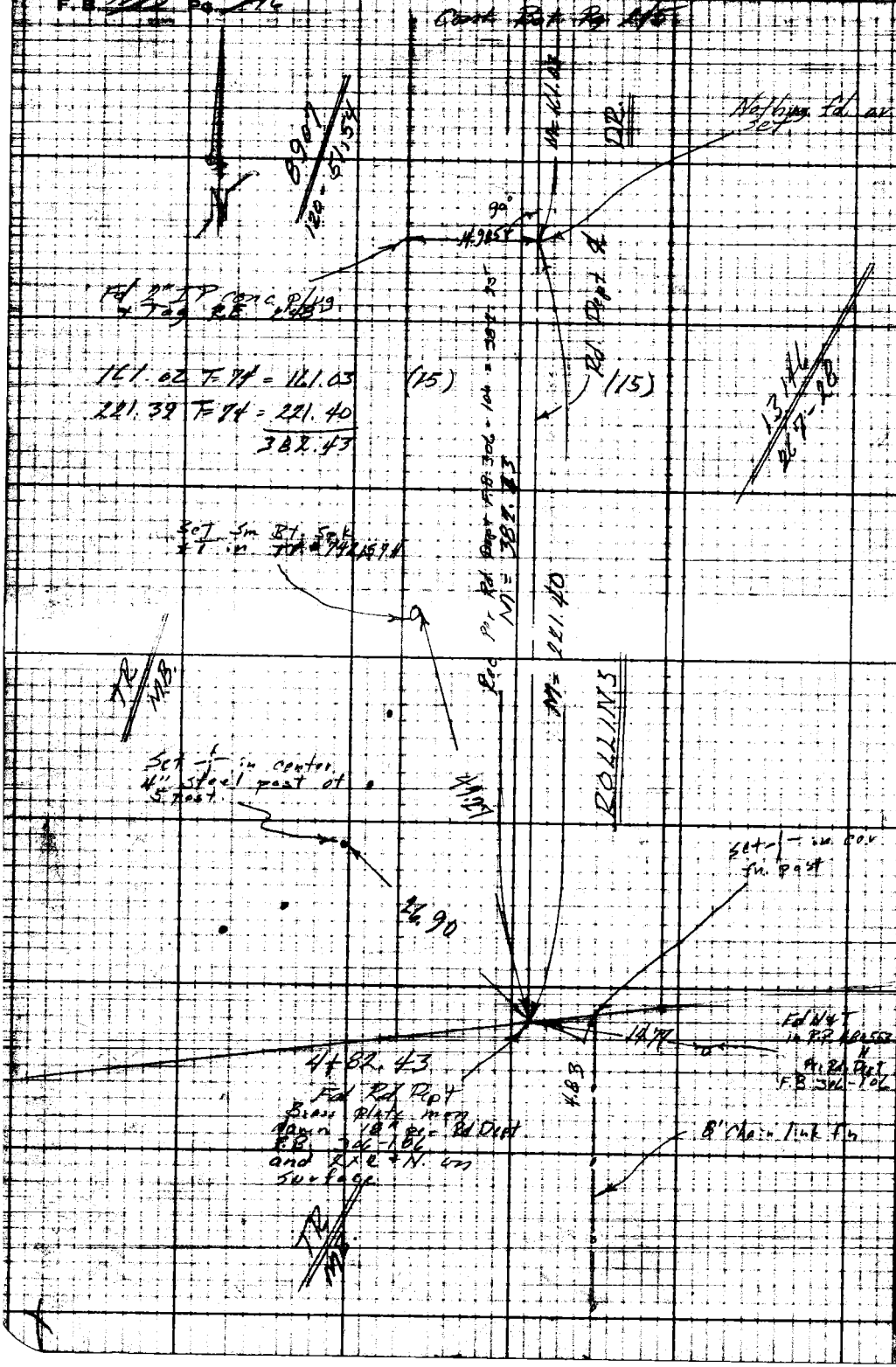

RETURN TO
LOS ANGELES COUNTY ENGINEER
1100 Los Angeles County Engineering Bldg.

Do not extend notes this side of this line.

Note: Any Additions or Changes on This Sheet Must be Made or Circled in Red Ink With Date and Name of Person Making Change.

Notes Ck'd by	Survey of VOLNEY Dr. SS. DIST.
Map No.	JN 2197.14 Tape Stn. of
Office Work	Surveyed by F.E. Brooks
Checked	Notes G. Cook Date 4-10-62
Date	Indexed

F B 1995 Pg 2[illegible]

JN 2197.14

VOLNEY Dr. SS. DIST.

TOPOGRAPHY

ON

LOREN ST.

From Watland Ave

To Rollins DR.

Brooks
Maldonado
Martinez
Cook
ESQUER

LOS ANGELES COUNTY ENGINEER
700 LOS ANGELES COUNTY ENGINEERING BLDG.

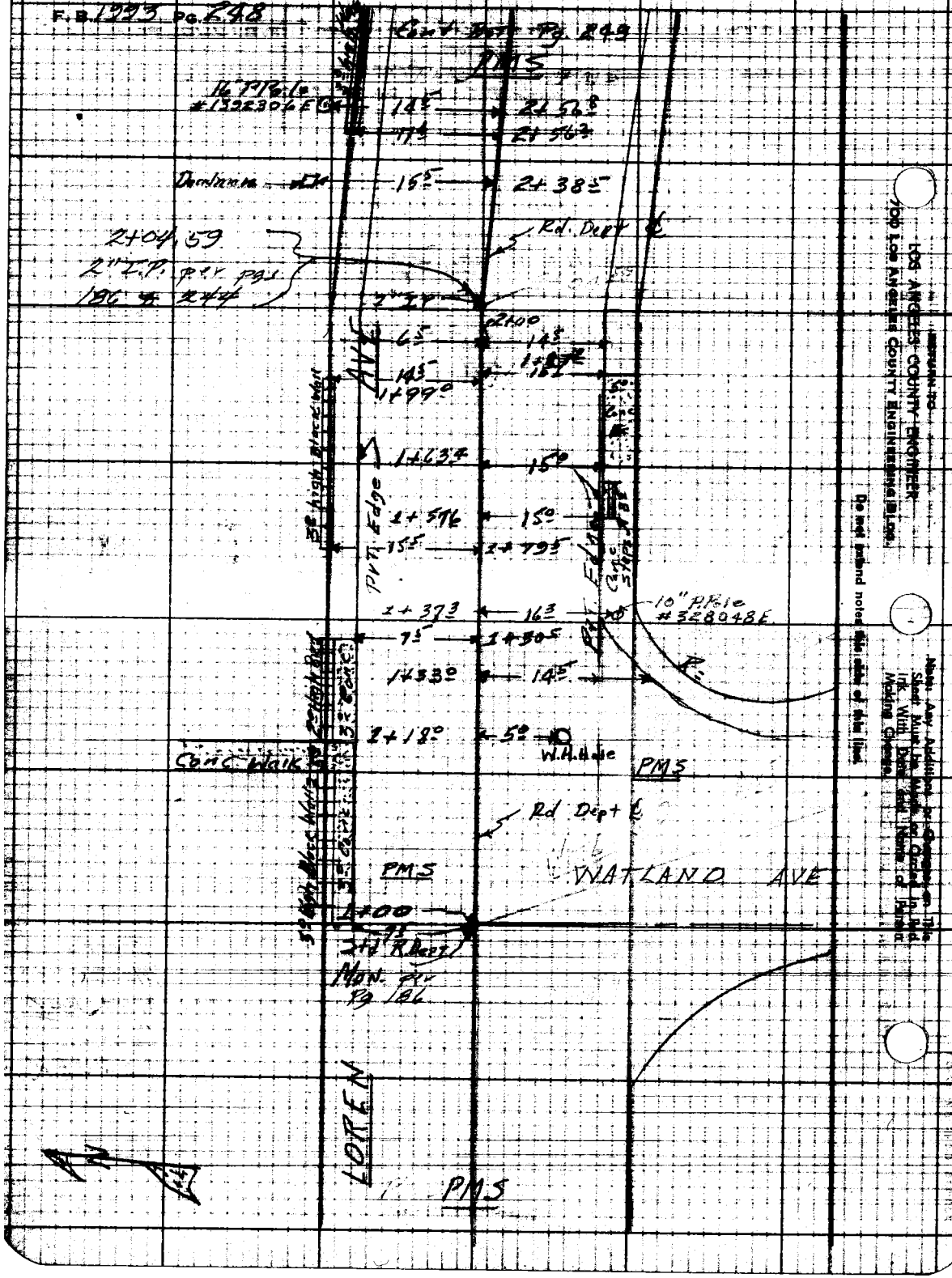
F.B. 1993 Pg. 248
Cont. Dept. Pg. 249
PMS
16" P.Pole #1392306 E
14.5
2+56.8
17.4
2+56.3
Dominion
15.5
2+38.5
Rd. Dept ℄
2+04.59
2" I.P. per pgs 186 & 244
2" I.P.
2+00
6.5
14.5
14.5
1+99.0
1+63.4
15.0
1+57.6
15.0
15.5
1+79.5
1+37.3
16.3
10" P.Pole #328048 E
7.5
1+30.5
1+33.0
14.5
1+18.0
5.0
W.H. Hole
Conc. Walk
PMS
Rd Dept ℄
PMS
WATLAND AVE
1+00
Std R. Dept
Mon. per Pg 186
LOREN
PMS
Pvt. Edge
Pvt. Edge
Conc. Steps
3" high Block Wall
3" Conc.
Note: Any Additions or Changes on This Sheet Must be Made or Circled in Red Ink With Date and Name of Person Making Change.
Do not extend notes this side of this line.
RETURN TO
LOS ANGELES COUNTY ENGINEER
700 Los Angeles County Engineering Bldg.

Notes Ck'd by	Survey of Palmer Dr. S.S. Dist. R.B. 1993 Pg. 249
Map No.	IN 2197.14 Tape Std. of
Office Work	Surveyed by F.E. Brooks
Checked	Notes G.E. Cook Date 4-10-62
Date	Indexed

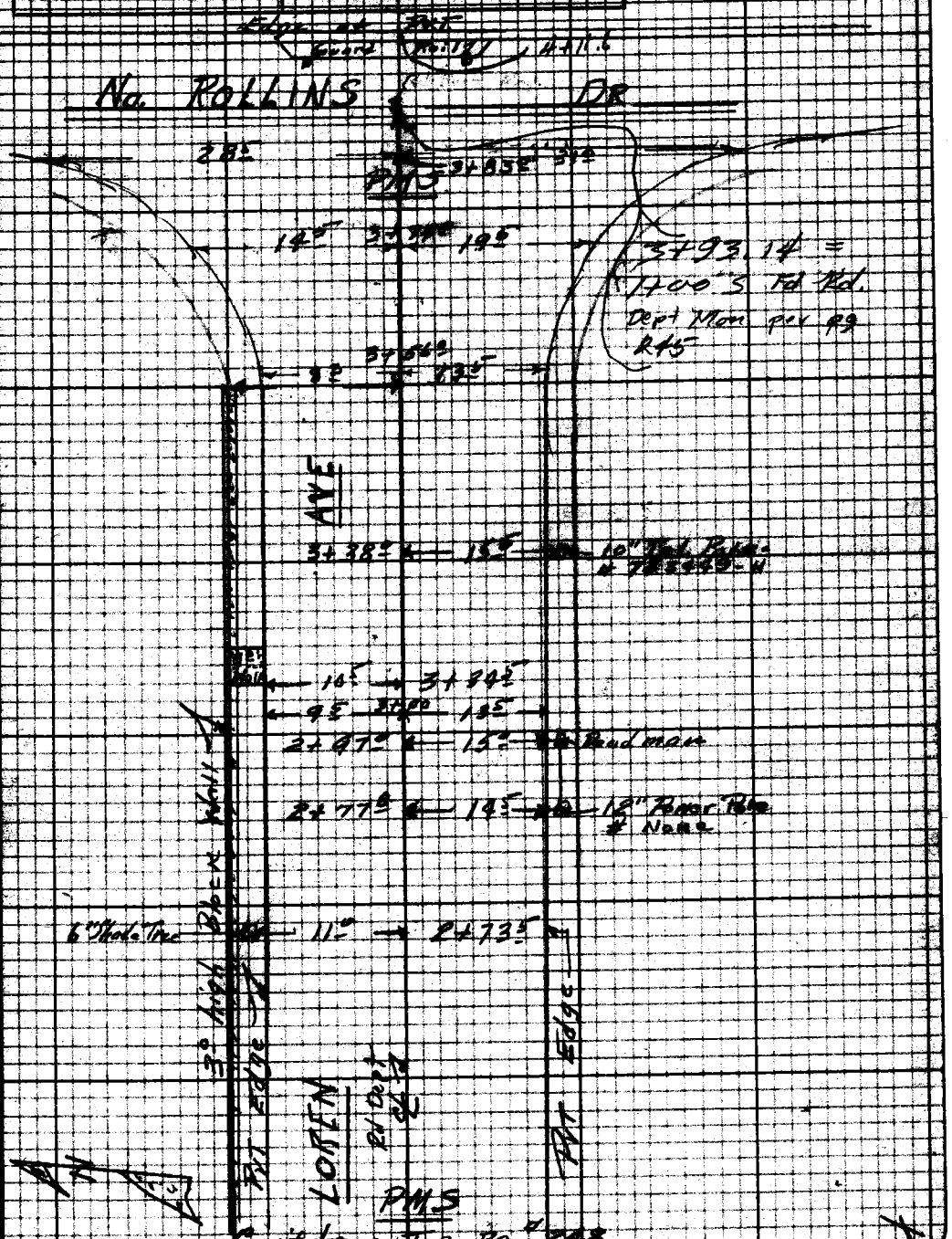

RETURN TO
LOS ANGELES COUNTY ENGINEER
700 LOS ANGELES COUNTY ENGINEERING BLDG.

Note: Any Additions or Changes on This Sheet Must Be Made or Circled In Red Ink With Date and Name of Person Making Change.

Do not extend notes this side of this line.

F.B. 1497 Pg. 230

Profile	Notes Red	Plotted	Job No. 2197.14	Division No. 11	F. B. 1993 Pg. 251
No.	Date	Date	Survey of Volney Dr. S.S. Dist		
X-Sec.	Notes Chkd	Checked	Survey by F. E. Brooks	Notes F. E. Brooks	Date 10 April 62
No.	Date	Date	Map No.	Indexed	Date

J.N. 2197.14

VOLNEY DR S.S. DIST

Cross Sections

on

LOREN ST

from Watland Ave

To Rollins Dr.

STATION	B. S.	H. I.	F. S.	ELEV.

FE Brooks
JM Maldonado
E Martinez
G.E. Cook
G R Esquer

NOTE: ANY ADDITIONS OR CHANGES ON THIS SHEET MUST BE MADE OR CIRCLED IN RED INK, WITH DATE AND NAME OF PERSON MAKING CHANGE.

PLEASE RETURN TO
LOS ANGELES COUNTY ENGINEER
700 LOS ANGELES COUNTY ENGINEERING BLDG.

Do not extend notes this side of this line.

76L-298 S & E #307—1-56

76L-298 S & E #307—1-56

PLEASE RETURN TO
LOS ANGELES COUNTY ENGINEER
700 LOS ANGELES COUNTY ENGINEERING BLDG.

NOTE: ANY ADDITIONS OR CHANGES ON THIS SHEET MUST BE MADE OR CIRCLED IN RED INK, WITH DATE AND NAME OF PERSON MAKING CHANGE.

Do not extend notes this side of this line.

STATION	S. S.	H. I.	F. S.	ELEV.		
BM F.M 18				606 37	BM FM 18 Elev. 606.374 per F.B. 1993 - 174 Watland Ave W. side & 85'± S. of Loren St. & L&T in old conc footing in line with S Garage Wall line & 5.5 ft. E. of S.E. Cor. of Garage	
					Left & N.	℄ Right & S
1+00 = 3+57.31 per pg 237 & 242				600 82		℄ inter. of Watland Ave
				599 95		15' Rt gutter.
				606 03		80' Rt pvmt.
				600 84	7.7 Lt. edge pvmt	
1+33				602 80		℄
				601 62		14.5 Rt edge pvmt.
				607 8		24.0 Rt. Top bank
T.P.				603 97		
1+50				603 79		℄
				602 54		14.6 Rt. edge pvmt
				603 71	9.0 Lt. edge pvmt.	

F. B. 1993 Pg. 252 Job No. 2197.14 Division No. 11 Notes Red. Plotted Profile
Survey of Volney Dr. S.S. Dist Date Date No. X-Sec.
Survey by F. E. Brooks Notes F. E. Brooks Notes Chkd Checked
Indexed Date Date Date No.

76L-298 S & E #307—1-56

PLEASE RETURN TO
LOS ANGELES COUNTY ENGINEER
700 LOS ANGELES COUNTY ENGINEERING BLDG.

NOTE: ANY ADDITIONS OR CHANGES ON THIS SHEET MUST BE MADE OR CIRCLED IN RED INK, WITH DATE AND NAME OF PERSON MAKING CHANGE.

Do not extend notes this side of this line.

STATION	B. S.	H. I.	F. S.	ELEV.	Left or N	℄ Right or S
2+00				60580		℄
				60473		14.5 Rt. edge pvmt
				6092		22.0 Rt. Top bank
				60578	6.5 Lt. edge pvmt	
2+04.59				60573		℄ pt.
2+50				60710		℄
				60606		14.0 Rt edge pvmt
				6111		22.0 Rt Top bank
				6191		80 Rt ground
				60711	7.5 Lt edge pvmt	
3+00				60777		℄
				60678		Rt edge pvmt
				60738	9.5 Lt. edge pvmt	
3+50				60590		℄
				60520		13.5 Rt. edge pvmt
				6094		20.5 Rt Top bank
				60570	8.3 Lt. edge pvmt	
T.P.				60497		

Profile No. ___ Notes Red. ___ Plotted ___ Job No. 2199.14 Division No. 11 F. B. 1993 Pg. 258
Date ___ Date ___ Survey of Valley Dr. S.S. Dist.
X-Sec. No. ___ Notes Chkd. ___ Checked ___ Survey by E. E. Brooks Notes E. E. Brooks Date 10 April 62
Date ___ Date ___ Map No. ___ Indexed ___ Date ___

76L-298 B & E #307—1-56

PLEASE RETURN TO
LOS ANGELES COUNTY ENGINEER
700 Los Angeles County Engineering Bldg.

NOTE: ANY ADDITIONS OR CHANGES ON THIS SHEET MUST BE MADE OR CIRCLED IN RED INK, WITH DATE AND NAME OF PERSON MAKING CHANGE.

Do not extend notes this side of this line.

F. B. 1993 Pg. 254 Job No. 11977 Division No. 11 Notes Red _____ Plotted _____ Profile _____
Survey of Volney Dr. S.S. Dist. 2 Date _____ No. _____ X-Sec. _____
Survey by R.E. Brooks Notes R.E. Brooks Notes Chkd _____ Checked _____ No. _____
Indexed _____ Date _____ Date _____ Date _____

STATION	B. S.	H. I.	F. S.	ELEV.	Left or N	℄	Right or S.
3+79				603.66		℄	gutter
3+93.14				603.99		℄	inter of Rollins Dr.
				601.31			25' Rt. pvmt
				610.02	80 Lt. pvmt.		
4+11.6				604.14		℄	edge pvmt prod. line
T.P.				610.02			
T.P.				609.35			
T.P.				605.01			
T.P.				596.14			
T.P.				586.91			
BM FM 17				581.14	BM FM 17 Elev. 581.144 per F.B. 1993-173 Volney Dr. W side ℄ 60' ± S. of Loren St ℄ LOT in N. end of Top step to house #1819		

Notes Ck'd by	Survey of [illegible]
Map No.	[illegible] Tape [illegible] Sta. [illegible]
Office Work	Surveyed by F. E. Brooks
Checked	Notes F. E. Brooks Date [illegible]
Date	Indexed

I.N. 2197.14

VOLNEY DR S.S. DIST.

Location of Improvements
on ROLLINS DR

From Loren ST

S. to Station 3+00

F.E. Brooks
I.M. Maldonado
E. Martinez
A.E. Cook
G.R. Esquer

LOS ANGELES COUNTY ENGINEER
700 Los Angeles County Engineering Bldg.

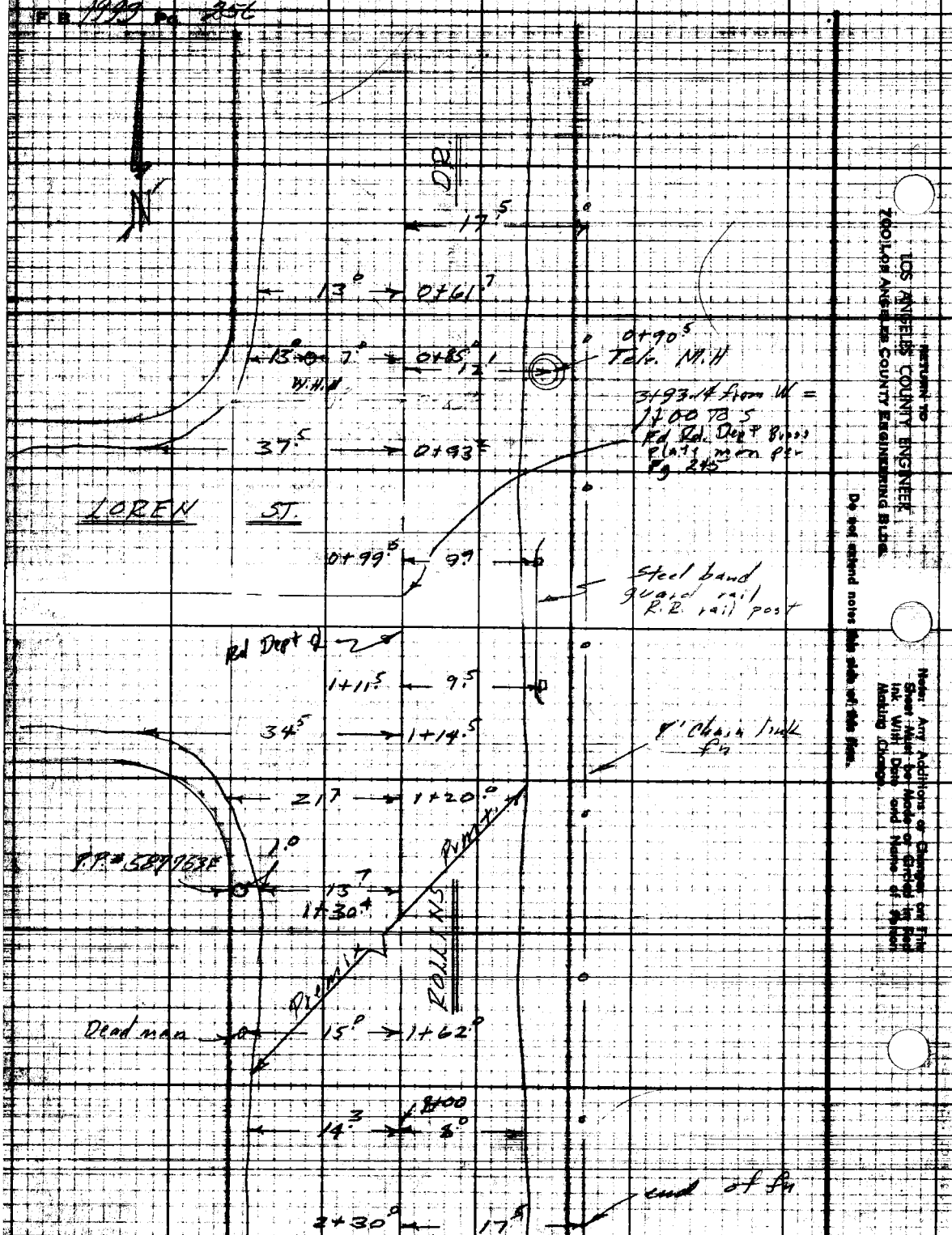
F.B. 1999 Pg. 256
N
DR.
17.5
13.0
0+61.7
13.0
7.0
0+85.0
12.1
0+90.5
Tele. M.H
W.H.H
3+93.14 from W = 1+00 TO S
Rd Rd. Dept Brass Plate man per Pg 245
37.5
0+93.2
LOREN ST.
0+99.5
9.9
Steel band guard rail R.R. rail post
Rd Dept ℄
1+11.5
9.5
34.5
1+14.5
8' Chain link fn
21.7
1+20.0
P.P. # 587753F
1.0
13.7
1+30.4
Permit
ROLLINS
Permit
Dead man
15.0
1+62.0
8+00
14.3
8.0
end of fn
2+30.0
17.5
RETURN TO
LOS ANGELES COUNTY ENGINEER
700 LOS ANGELES COUNTY ENGINEERING BLDG.
Do not extend notes this side of this line.
Note: Any Additions or Changes on File Sheet Must be Made or Circled in Red Ink With Date and Name of Person Making Change.

Name Ck'd by	Survey of Valley Dr. S.C. Dept
Map No.	Date 4-7-14 Tape Std. °F
Office Work	Surveyed by F. E. Brooks
Checked	Notes F. E. Brooks Date 10 April 64
Date	Indexed

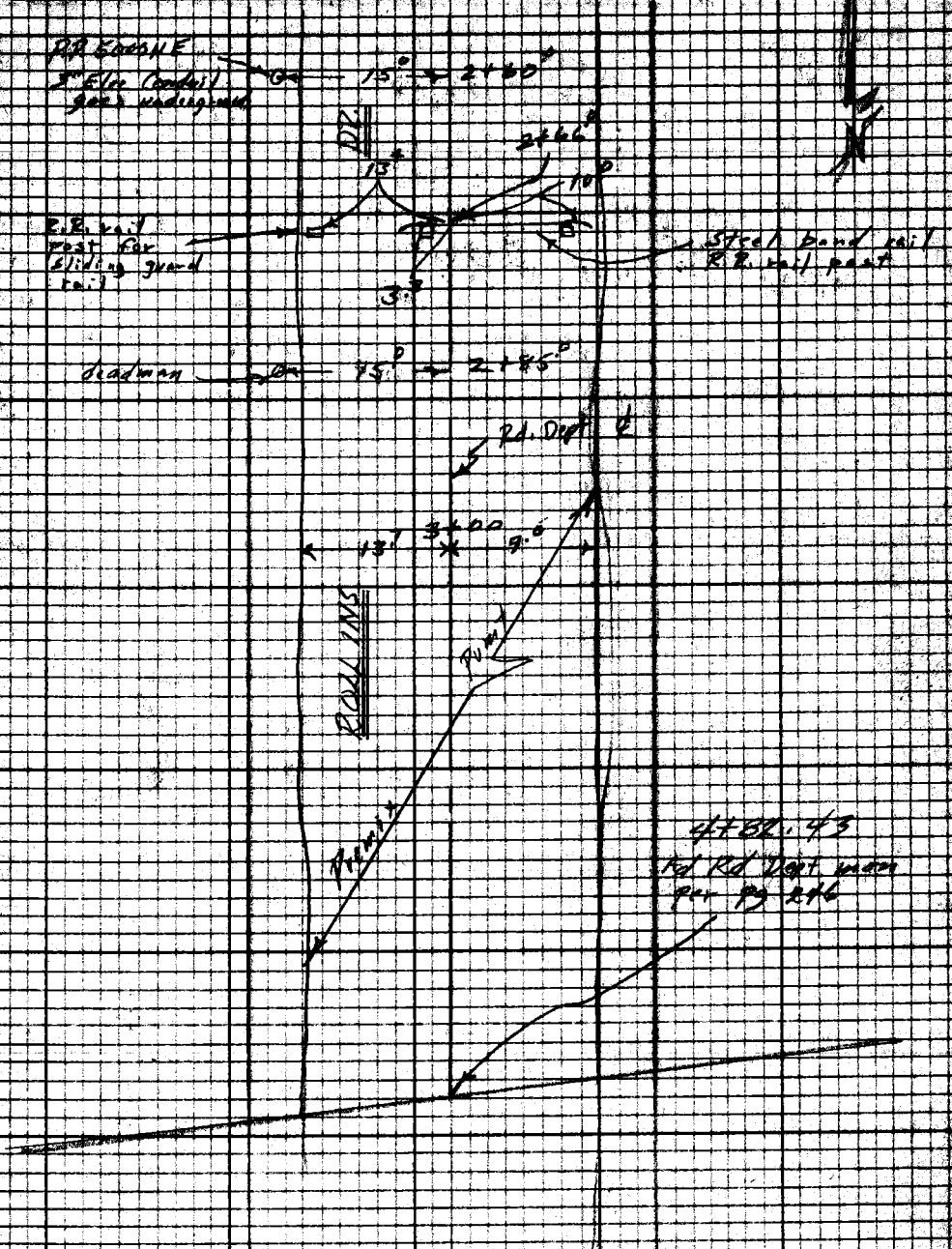

LOS ANGELES COUNTY ENGINEER
200 Los Angeles County Engineering Bldg.

RETURN TO
LOS ANGELES COUNTY ENGINEER
700 LOS ANGELES COUNTY ENGINEERING BLDG.

Note: Any Additions or Changes on This Sheet Must be Made or Circled in Red Ink With Date and Name of Person Making Change.

Do not extend notes this side of this line.

F.B. 1993 Pg. 158

Profile	Notes Red	Plotted	Job No. 2197.14	Division No. 11	F. B. 1993 Pg. 259
No.	Date	Date	Survey of Volney Dr. S.S. Dist		
X-Sec.	Notes Chkd.	Checked	Survey by F. E. Brooks	Notes F. E. Brooks	Date 10 April 62
No.	Date	Date	Map No.	Indexed	Date

I.N. 2197.14

VOLNEY DR. S.S. DIST

Cross Sections

on

ROLLINS DR.

from Loren St South

To Sta. 3+00

STATION	B. S.	H. I.	F. S.	ELEV.

F.E. Brooks
J.M. Maldonado
E Martinez
G E Cook
G.R. Esquer

NOTE: ANY ADDITIONS OR CHANGES ON THIS SHEET MUST BE MADE OR CIRCLED IN RED INK, WITH DATE AND NAME OF PERSON MAKING CHANGE.

PLEASE RETURN TO
LOS ANGELES COUNTY ENGINEER
700 LOS ANGELES COUNTY ENGINEERING BLDG.

Do not extend notes this side of this line.

75L-298 S & E #807—1-58

76L-298 S & E #307—1-56

PLEASE RETURN TO
LOS ANGELES COUNTY ENGINEER
700 LOS ANGELES COUNTY ENGINEERING BLDG.

NOTE: ANY ADDITIONS OR CHANGES ON THIS SHEET MUST BE MADE OR CIRCLED IN RED INK, WITH DATE AND NAME OF PERSON MAKING CHANGE.

Do not extend notes this side of this line.

STATION	B. S.	H. I.	F. S.	ELEV.		
BM FM 18				606 37	BM FM 18 Elev. 606.374 per F.B. 1993-174 Watland Ave W. side & 85' ± S. of Loren St ℄ L&T in old cone footing in line with S. Garage Wall & 5.5 ft. E. of S.E. Cor. of Garage.	
T.P.				603 97		
T.P.				604 97		
					Left or E.	℄ Right or W.
1+00				603 99		℄ inter Loren St.
				603 66		14.0 Rt. Gutter
				607 61		80 " pvmt
				604 14	8.5 Lt. edge pvmt.	
1+30.4				606 27		℄
				605 35		13.7 Rt. edge pvmt
				608 8		22.0 Rt. Top bank
1+50				607 85		℄
				606 81		14.0 Rt. edge pvmt

F. B. 1993 Pg. 260 Job No. 2197.14 Division No. 11 Notes Red Plotted Profile
Survey of Volney Dr. S.S. Dist Date Date No.
Survey by F. E. Brooks Notes F. E. Brooks Notes Chkd Checked X-Sec.
Indexed Date Date No.

PLEASE RETURN TO
LOS ANGELES COUNTY ENGINEER
700 LOS ANGELES COUNTY ENGINEERING BLDG.

NOTE: ANY ADDITIONS OR CHANGES ON THIS SHEET MUST BE MADE OR DISCLOSED IN RED INK, WITH DATE AND NAME OF PERSON MAKING CHANGE.

Do not extend notes this side of this line.

STATION	B. S.	H. I.	F. S.	ELEV.	Left or E.	℄ Right or W.
1+50				608 38	8.8 Lt. edge pvmt	
T.P.				610 02		
2+00				611 11		℄
				610 05		14.3 Rt. edge pvmt
				613 1		19.3 Rt Top bank
				611 20	8.0 Lt. edge pvmt	
2+50				613 83		℄
				612 75		14.0 Rt. edge pvmt
				613 57	8.5 Lt. edge pvmt	
3+00				617 02		℄
				615 89		13.7 Rt. edge pvmt
				622 9		24.0 Rt. Top bank
				627 9		80 Rt. ground
				617 13	9.0 Lt. edge pvmt.	
T.P.				609 85		
T.P.				605 01		
T.P.				596 14		
T.P.				586 91		

Job No. 2197.14 Division No. 11 F.B. 1993 Pg. 96
Survey of Volney Dr. S.S. Dist.
Survey by E. E. Brooks Note E. Brooks Date 10 April 62
Map No. Indexed Date
Checked Date
Plotted Date

K. C. 1993 No. 262 Job No. 2197.14 Division No. 11 Notes Red Plotted

Survey of Volney Dr. S.S. Dist. Date Date

Survey by F. E. Brooks Notes F. E. Brooks Notes Chkd. Checked

Indexed Date Date Date

Volney Dr. W. side & 60 ± S. of Laren St. R LOT in N end of Top step to house # 1317

B+170