Profile	Notes Red.	Plotted	Job No. 6220.00	Division No. 10	F.B. 1994
No.	Date	Date	Survey of Los Cerritos S.D.		
	Notes Chkd	Checked	Survey by Sappell	Notes D.S.	Date 6-2-55
No.	Date	Date	Map No.	Indexed A. C. Johnson	Date 10-26-55

J.N. 6220.00

CROSS SECTIONS

LOS CERRITOS STORM DRAIN

LINE "A" PROJECT No 9.

Cont. From F.B. 1988

From Del Amo Blvd - N'ly Along the ℄ Exist. Drainage Channel No of Ashworth St. - W'LY To Clark Ave - Then N'LY Along the ℄ of Clark Ave to Center St.

party: Sappell
Shoemaker
Paulson
Myers
Donnelly
Siemann
Bustrum

Microfilmed Oct '86

STATION

76L298 S & E #307 9-54

PLEASE RETURN TO
LOS ANGELES COUNTY SURVEYOR
726 LOS ANGELES COUNTY ENGINEERING BLDG.

NOTE: ANY ADDITIONS OR CHANGES ON THIS SHEET MUST BE MADE OR CIRCLED IN RED INK, WITH DATE AND NAME OF PERSON MAKING CHANGE.

Do not extend notes this side of this line.

STATION	B. S.	H. I.	F. S.	ELEV.		
"X" sections cont from F.B 1988 - 258						
BM KN-194	447	51 63		47 16	B.M KN 194, El 47.156, F.B. 1911-28, Del Amo Blvd. (N-side) 5° E. of E end Bridge #B-936, 165'± W. of ℄ Fidler Ave. bt. spk in cb	
193+00			146	37 0		℄ S.D. & bott. slope
			153	36 3		6.5 R ctr. channel
			146	37 0		14'R bott slope
			20	49 6		26'R Top "
			19	49 7		32.5 R gnd.
			19	49 7		42.5 R "
			32	48 4	14'L Top slope	
			41	47 5	32.5'L gnd	
			41	47 5	42'L "	
194+00			144	37 2		℄ S.D. & bott slope
			147	36 9		6.5'R
			142	37 4		14'R
			16	50 0		26'R same
			14	50 2		32.5'R
			14	50 2		42.5'R

F. B. 1994 Pg. 6 Job No. 6220.00 Division No. 10 Notes Red. Plotted No. Profile
Survey of Los Cerritos S.D. Date Date X-Sec.
Survey by Sappell Notes D.S. Notes Chkd. Checked
Indexed C. Johnson Date Date No.

76L298 S & E #307 9-54

PLEASE RETURN TO
LOS ANGELES COUNTY SURVEYOR
726 LOS ANGELES COUNTY ENGINEERING BLDG.

NOTE: ANY ADDITIONS OR CHANGES ON THIS SHEET MUST BE MADE OR CIRCLED IN RED INK, WITH DATE AND NAME OF PERSON MAKING CHANGE.

Do not extend notes this side of this line.

STATION	B. S.	H. I.	F. S.	ELEV.		
		5163				
194+00			27	489	14'L	Top Slope
			38	478	32½'L	gnd.
			42	474	42½'L	"
195+00			141	375		& S.D. & both slope
			147	369		6½'R
			136	380		14'R
			13	503		26'R same
			14	502		32½'R
			15	501		42½'R
			26	490	14'L	
			29	487	32½'L	same
			38	478	42½'L	
196+00			141	375		& S.D. & both slope
			148	368		6½'R
			136	380		14'R
			09	507		26'R same
			09	507		32½'R
			09	507		42½'R
			23	493	14'L	
			28	488	32½'L	same.
			35	481	42½'L	

Profile Notes Red. Plotted Job No. 6220.00 Division No. 10
No. Date Date Survey of Los Cerritos S.D.
X-Sec. Notes Chkd. Checked Survey by Sappell Notes L.S. Date 6-2-55
No. Date Map No. Traced C. Johnson Date

F. B. 1994 PG. 9

76L298 S & E #307 9-54

PLEASE RETURN TO
LOS ANGELES COUNTY SURVEYOR
726 LOS ANGELES COUNTY ENGINEERING BLDG.

NOTE: ANY ADDITIONS OR CHANGES ON THIS SHEET MUST BE MADE OR CIRCLED IN RED INK, WITH DATE AND NAME OF PERSON MAKING CHANGE.

Do not extend notes this side of this line.

STATION	B. S.	H. I.	F. S.	ELEV.		
		51 63				
T.P.	.353	54 39	0 77	50 86	T.P.	
197+00			172	37 [illegible]		℄ S.D. & bott slope
			173	37 1		6.5' R
			164	38 [illegible]		14' R
			33	51 1		26' R same
			34	51 [illegible]		32.5' R
			34	5[illegible]		42.5' R
			46	4[illegible] 3	14' L	
			50	4[illegible] 4	32.5' L same	
			62	48 [illegible]	42.5' L	
198+00			166	37 [illegible]		℄ S.D. & bott. slope
			172	37 2		6.5' R
			169	37 [illegible]		14' R
			23	52 [illegible]		26' R same
			27	51 7		32.5' R
			30	51 4		42.5' R
			37	5[illegible]	14' L Top Slope	
			43	50 [illegible]	32.5' L gnd.	
			46	49 [illegible]	34° L Top brk.	
			58	48 [illegible]	36° L bott "	

F. B. 1994 Pg. 8 Job No. 6220.00 Division No. 10 Notes Red. Plotted No. Profile
Survey of Los Cerritos S.D. Date Date X-Sec.
Survey by Sappell Notes D.S. Notes Chkd. Checked
Indexed R. C. Johnson Date Date No.

76L298 S & E #307 9-54

PLEASE RETURN TO
LOS ANGELES COUNTY SURVEYOR
726 Los Angeles County Engineering Bldg.

NOTE: ANY ADDITIONS OR CHANGES ON THIS SHEET MUST BE MADE OR CIRCLED IN RED INK, WITH DATE AND NAME OF PERSON MAKING CHANGE.

Do not extend notes this side of this line.

STATION	B. S.	H. I.	F. S.	ELEV.		
		54 39				
T.P.	2.24	53 56	307	51 32	T.P.	
199+00			154	38 2		℄ S.D. & bott slope
			162	37 4		6⁵ R.
			155	38 1		14' R.
			22	51 4		26' R. Same
			22	51 4		32⁵ R.
			22	51 4		42⁵ R.
			30	506	14 L.	
			28	508	32⁵ L.	
			30	50.6	34' L. same	
			47	489	36' L.	
			47	489	42⁵ L. grd.	
200+00			155	38 1		℄ S.D. & bott slope
			162	37 4		6⁵ R.
			152	38 4		14' R.
			19	51 7		26' R. Same
			22	51 4		32⁵ R.
			23	51 3		42⁵ R.
			27	50 9	14' L. Top slope	
			29	50 7	34' L. Top brk.	

Profile Notes Rod Plotted Job No. 622000 Division No. 10 F. B. 1994 Pg.
No. Date Date Survey of Los Cerritos S.D.
X-Sec. Notes Chkd Checked Survey by Sewell Notes D.S. Date 6-2-55
No. Date Date Map No. Inked Tabbed Date

76L293 S & E #307 9-54

PLEASE RETURN TO
LOS ANGELES COUNTY SURVEYOR
726 Los Angeles County Engineering Bldg.

NOTE: ANY ADDITIONS OR CHANGES ON THIS SHEET MUST BE MADE OR CIRCLED IN RED INK, WITH DATE AND NAME OF PERSON MAKING CHANGE.

Do not extend notes this side of this line.

F. B. 1994 Pg. 10 | Job No. 6220.00 Division No. 10 Notes Red. Plotted
Survey of Los Cerritos Date Date
Survey by Sapsell Notes D.S. Notes Chkd. Checked
Indexed C. Johnson Date Date Date
Profile No. X-Sec. No.

STATION	B. S.	H. I.	F. S.	ELEV.		
		53 56				
200+00			44	49 2	35'L. Bott brk.	
			44	49 2	42=L. gnd.	
201+00			159	37 7		℄ S.D. bott slope
			160	37 6		6=R
			151	38 5		14'R.
			16	50 0		26'R. Same
			19	51 7		32=R.
			21	51 5		42=R.
			25	51 1	14'L.	
			26	51 0	34'L.	
			42	49 4	35'L. Same	
			46	49 0	42=L	
202+00			152	38 4		℄ S.D. & bott slope
			159	37 7		6=R.
			154	38 2		14'R. Same
			21	51 5		26'R.
			19	51 7		32=R.
			22	51 4		42=R.
			25	51 1	14'L. Same	
			24	51 2	34'L	

76L298 S & E #307 9-54

PLEASE RETURN TO
LOS ANGELES COUNTY SURVEYOR
726 LOS ANGELES COUNTY ENGINEERING BLDG.

NOTE: ANY ADDITIONS OR CHANGES ON THIS SHEET MUST BE MADE OR CIRCLED IN RED INK, WITH DATE AND NAME OF PERSON MAKING CHANGE.

Do not extend notes this side of this line.

STATION	B. S.	H. I.	F. S.	ELEV.		
		5356				
			42	494	35'L. same	
			45	491	42.5'L	
T.P.	283	5486	153	5203	T.P.	
203+00			161	388		℄ S.D. & bott. slope
			168	381		6.5'R ctr. channel
			166	383		14'R bott. slope
			29	52.0		26'R Top "
			30	519		32.5'R gnd
			30	519		42.5'R "
			35	514	14'L Top slope	
			35	514	34'L " brk.	
			49	500	35'L bott. "	
			55	494	42'L gnd	
204+00			168	381		℄ S.D. & bott. channel
			168	381		6.5'R
			161	388		14'R
			31	518		26'R same
			31	518		32.5'R
			32	517		42.5'R

Profile Notes Red. Plotted Job No. 6220.00 Division No. 10 F.S. 1994 Pg. 9
No. Date Date Survey of Los Cerritos SD
X-Sec. Notes Chkd. Checked Survey by Sappell Notes D.S. Date 6-2-55
No. Date Date Map No. Inspector Johnson Date

76L298 S & E #307 9-54

PLEASE RETURN TO
LOS ANGELES COUNTY SURVEYOR
726 Los Angeles County Engineering Bldg.

NOTE: ANY ADDITIONS OR CHANGES ON THIS SHEET MUST BE MADE OR CIRCLED IN RED INK, WITH DATE AND NAME OF PERSON MAKING CHANGE.

Do not extend notes this side of this line.

F. B. 1994 Pg. 12 | Job No. 6220.00 | Division No. 10 | Notes Red. | Plotted | Profile
Survey of Los Cerritos S.D. | Date | No.
Survey by Sorrell Notes D.S. | Date | X-Sec.
Indexed K. C. Johnson Date | Notes Chkd. | Checked | No.
Date | Date

STATION	B. S.	H. I.	F. S.	ELEV.		
		54 86				
204+00			34	51 5	14'L	
			34	51 5	34'L	
			46	50 3	36'L	same
			52	49 7	42'L	
204+49±			1720	37 66		& bott conc. splash wall & S.D. Int. OF CONC. APRON
			1728	37 58		12±R. bott. conc. begin Retainer wall.
			26	52 8		26'R. Top slope.
			1628	38 88	1'L. Top begin conc. splash wall	
			32	51 7	14'L. Top slope	
204+60.7						& S.D. bott conc. splash wall
			1730	37 65		12±R. bott conc. Spillway
			1360	41 26		15±R. invert (out) 30" conc. D.P.
			968	45 18		17±R. Top D.P. & Retainer wall
			31	51 8		26'R Top slope
			32	51 7		32±R. gnd.
			1182	43 04		168±R. (inlet) invert 30" conc. D.P.
			726	47 60		168±R. Top catch Basin
204+71±			1723	37 63		& S.D. bott conc. splash wall
			1721	37 65		12±R. bott conc. Retainee
			31	51 8		26'R. Top slope

NAD 83

126 top ES.
CUT 3.5 IN OFFSET
5 26.3

76L298 S & E #307 9-54

PLEASE RETURN TO
LOS ANGELES COUNTY SURVEYOR
726 LOS ANGELES COUNTY ENGINEERING BLDG.

NOTE: ANY ADDITIONS OR CHANGES ON THIS SHEET MUST BE MADE OR CIRCLED IN RED INK, WITH DATE AND NAME OF PERSON MAKING CHANGE.

Do not extend notes this side of this line.

STATION	B. S.	H. I.	F. S.	ELEV.		
		54 86				
			1623	3863	1'L. Top conc. Slashwall	
			33	516	17'L. Top slope	
205+00			168	381		℄ S.D & bott slope
			166	383		6.5'R ctr. channel
			167	382		14 R bott slope.
			28	521		26 R Top "
			32	517		32.5 R gnd.
			32	517		42.5 R "
			34	515	14'L Top slope.	
			35	514	34'L " brk.	
			48	501	36'L bott "	
			50	499	42'L gnd.	
206+00			162	387		℄ S.D bott slope
			170	379		6.5'R
			167	382		14'R same
			28	521		26'R
			31	518		32.5 R
			31	518		42.5 R
			31	518	14'L	
			35	514	34'L	
			43	506	37'L same	
			45	504	42'L	

Profile Notes Red. ____ Plotted ____ Job No. 6220.00 Division No. 10 F. B. 1994 Pg. 13
No. ____ Date ____ Date ____ Survey of Los Cerritos S.D.
X-Sec. Notes Chkd. ____ Checked ____ Survey by Sappell Notes D.S. Date 6-2-55
No. ____ Date ____ Date ____ Map No. ____ Indexed Johnson Date ____

76L298 S & E #307 9-54

PLEASE RETURN TO
LOS ANGELES COUNTY SURVEYOR
726 Los Angeles County Engineering Bldg.

NOTE: ANY ADDITIONS OR CHANGES ON THIS SHEET MUST BE MADE OR CIRCLED IN RED INK, WITH DATE AND NAME OF PERSON MAKING CHANGE.

Do not extend notes this side of this line.

F. B. 1994 Pg. 14 | Job No. 6220.00 | Division No. 10 | Notes Red. | Plotted | No. | Profile
Survey of Los Cerritos Sub | Date | Date | No. | X-Sec.
Survey by Sappell Notes L.S. | Notes Chkd. | Checked
Indexed C. Johnson Date | Date | Date | No.

STATION	B. S.	H. I.	F. S.	ELEV.		
		5486				
207+00			158	3?1		℄ S.D. & bott. slope
			166	393		65' R
			159	3?0		14 R
			38	51?		26 R same
			35	514		32.5 R
			34	51?		42.5 R
			35	514	14 'L	
			31	513	34 'L	same
			42	50?	37 'L	
			44	505	42 'L	
T.P.	387	5557	316	5170	T.P.	
208+00			158	3?2		℄ S.D. & bott slope
			168	38?		65 R
			165	391		14 R
			38	518		26 R same
			37	517		32.5 R
			39	51?		42.5 R
			38	51?	14 L	
			34	522	34 L	same
			42	514	37 L	
			52	50?	42 L	

76L298 S & E #307 9-54

PLEASE RETURN TO
LOS ANGELES COUNTY SURVEYOR
726 LOS ANGELES COUNTY ENGINEERING BLDG.

NOTE: ANY ADDITIONS OR CHANGES ON THIS SHEET MUST BE MADE OR CIRCLED IN RED INK, WITH DATE AND NAME OF PERSON MAKING CHANGE.

Do not extend notes this side of this line.

STATION	B. S.	H. I.	F. S.	ELEV.		
		5557				
209+00			162	394		℄ S.D. & bott slope.
			168	388		6.5 R ctr channel
			163	393		14' R bott slope
			37	519		26' R Top "
			38	518		32.5 R gnd.
			38	518		42.5 R "
			38	518	14' L Top slope	
			37	519	32.5 L gnd.	
			48	508	42.5 L "	
210+00			162	394		℄ S.D.
			165	391		5' R ctr channel
			158	398		11.5' R brk
			127	429		17' R "
			31	525		26' R Top slope
			30	526		32.5 gnd.
			30	526		42.5 "
			133	423	5' L brk.	
			38	518	14' L Top slope.	
			37	519	32.5 L gnd.	
			44	512	42.5' L "	

Profile Notes Red. ____ Plotted ____ Job No. 6220.00 Division No. 10 F.B. 1994 Pg. 15
No. ____ Date ____ Date ____ Survey of Los Cerritos S.D.
X-Sec. Notes Chkd. ____ Checked ____ Survey by Sappell Notes D.S. Date 6-2-55
No. ____ Date ____ Date ____ Map No. ____ Date ____

76L298 S & E #307 9-54

PLEASE RETURN TO
LOS ANGELES COUNTY SURVEYOR
726 LOS ANGELES COUNTY ENGINEERING BLDG.

NOTE: ANY ADDITIONS OR CHANGES ON THIS SHEET MUST BE MADE OR CIRCLED IN RED INK, WITH DATE AND NAME OF PERSON MAKING CHANGE.

Do not extend notes this side of this line.

STATION	B. S.	H. I.	F. S.	ELEV.		
		5557				
211+00			160	396		℄ S.D.
			166	390		5' R
			161	395		11.5 R
			125	431		17 R
			30	526		26 R same
			32	524		32.5 R
			34	522		42.5 R
			130	426	5 L	
			34	522	14 L	
			34	522	32.5 L same	
			43	513	42.5 L	
212+00			155	401		℄ S.D. & bott. slope
			164	392		5.5 R
			159	397		11.5 R
			125	431		17 R same
			35	521		26 R
			33	523		32.5 R
			33	523		42.5 R
			33	523	14' L Top slope	
			30	526	32.5 L grid	
			41	515	42.5 L "	

F. B. 1994 PG. 16 Job No. 6220.00 Division No. 10 Notes Red. Plotted Profile
Survey of Los Cerritos S.D. Date Date No.
Survey by Sappell Notes D.S. Notes Chkd. Checked X-Sec.
Indexed K. C. Johnson Date Date No.

76L298 S & E #307 9-54

PLEASE RETURN TO
LOS ANGELES COUNTY SURVEYOR
726 LOS ANGELES COUNTY ENGINEERING BLDG.

NOTE: ANY ADDITIONS OR CHANGES ON THIS SHEET MUST BE MADE OR CIRCLED IN RED INK, WITH DATE AND NAME OF PERSON MAKING CHANGE.

Do not extend notes this side of this line.

STATION	B. S.	H. I.	F. S.	ELEV.		
		5557				
T.P.	2 42	5499	3 00	52 57	T.P.	
213+00			147	403		℄ S.D & both. slope
			159	391		5^{5} R ctr. channel
			154	396		11^{5} R brk.
			117	433		17' R "
			24	526		26' R Top slope
			24	526		32^{5} R Gnd.
			24	526		42^{5} R "
			20	530	14' L Top slope	
			24	526	32^{5} L Gnd.	
			32	518	42^{5} L "	
214+00			145	405		℄ S.D & both slope
			157	393		5^{5} R
			147	403		11^{5} R
			118	432		17^{5} R same
			21	529		26' R
			20	530		32^{5} R
			20	530		42^{5} R
			23	527	14 L	
			24	526	32^{5} L same	
			31	519	42^{5} L	

Profile Notes Red. Plotted Job No. 6220.00 Division No. 10 E. B. 1994 Pg. 97
No. Date Date Survey of Los Cerritos S.D.
X-Sec. Notes Chkd. Checked Survey by Sapell Notes S.S. Date 6-2-55
No. Date Date Map No. Traced Johnson Date

76L298 S & E #307 9-54

PLEASE RETURN TO
LOS ANGELES COUNTY SURVEYOR
726 LOS ANGELES COUNTY ENGINEERING BLDG.

NOTE: ANY ADDITIONS OR CHANGES ON THIS SHEET MUST BE MADE OR CIRCLED IN RED INK, WITH DATE AND NAME OF PERSON MAKING CHANGE.

Do not extend notes this side of this line.

STATION	B. S.	H. I.	F. B.	ELEV.		
		54 99				
214+73.0			15 09	39 90		℄ S.D. Conc. Retaining wall
			16 03	38 96		1.0' R bott. wall
			15 4	39 6	(Note: conc. bott.	6.5' R ctr. channel
			15 42	39 57	washed out)	12.0' R bott conc. wall
			10 28	44 71		18' R Top "
			23	52 7		26' R Top slope
			19	53 1		32.5' R gnd.
			21	52 9		42.5' R "
			10 49	44 50	5' L Top conc. Ret. wall	
			23	52 7	14' L Top slope	
			25	52 5	32.5' L gnd.	
			34	51 6	42.5' L "	
214+86.5			10 25	44 74		19' R Top conc. Ret. wall
			69	48 1		26.5' R Int slope & Timber w.w.
			397	51 02		26.5' R Top Timber w.w.
			30	52 00		32.5' R gnd.
			10 16	44 83	6.5' L	
			67	48 3	14.5' L	
			397	51 02	14.5' L	same des. as RT.
			33	51 7	32.5' L	
			39	51 [illegible]	42.5' L gnd.	

F. B. 1994 Pg. 18 Job No. 6220.00 Division No. 10 Notes Red. Plotted Profile
Survey of Los Cerritos S.D. Date Date No.
Survey by Sappell Notes D.S. Notes Chkd. Checked X-Sec.
Indexed K. C. Johnson Date Date Date No.

76L298 S & E #307 9-54

PLEASE RETURN TO
LOS ANGELES COUNTY SURVEYOR
726 LOS ANGELES COUNTY ENGINEERING BLDG.

NOTE: ANY ADDITIONS OR CHANGES ON THIS SHEET MUST BE MADE OR CIRCLED IN RED INK, WITH DATE AND NAME OF PERSON MAKING CHANGE.

Do not extend notes this side of this line.

STATION	B. S.	H. I.	F. S.	ELEV.		
		54 99				
214+96			15 74	39 25		15.5'R bott Ret. wall
			10 16	44 83		20.8'R Top "
			4 03	50 96		20.5'R Top Timber w.w.
			3 89	51 10		32.5'R gnd.
			15 90	39 09	2'L. bott Ret. wall	
			10 16	44 83	8.2'L. Top " "	
			3 97	51 02	8.2'L Top Timber w.w.	
			3 8	51 2	32.5'L conc. walk.	
214+99.0			4 77	50 22		℄ Top 10" water main
215+02.0			14 6	40 4	(Note: conc. bott.	℄ S.D. (conc. bott. washed out.
			14 4	40 6	washed out)	6'R ctr. channel
			15 95	39 04		15.5'R bott ret. wall (End)
			13 53	41 46		17.3'R Top " "
			4 03	50 96		17.3'R Top timber w.w.
			15 80	39 19	3.5'L bott ret. wall	
			13 34	41 65	5.1'L Top " "	(End)
			3 97	51 02	5.2'L Top timber w.w.	
215+04.6			10 00	44 99	3'L invert 18" Conc. D.P. (OUTFT)	(inoperative)
Bm KN-198			4 05	50 94	Bm-KN 198, El. 50.947, F.B. 1911, -31, Candlewood St. (N-side) 160'± W. of ℄ Fidler Ave, bt. spk in cb. 12° E. of E end bridge 8-948"	

Profile No. ____ Notes Red. ____ Plotted ____ Job No. 6220.00 Division No. 10 F.B. 1994 Pg. 19
X-Sec. No. ____ Date ____ Date ____ Survey of Los Cerritos S.D.
Notes Chkd. ____ Checked ____ Survey by Sappell Notes D.S. Date 6-3-55
Date ____ Date ____ Map No. ____ Indexed Johnson Date ____

76L298 S & E #307 9-54

PLEASE RETURN TO
LOS ANGELES COUNTY SURVEYOR
726 Los Angeles County Engineering Bldg.

NOTE: ANY ADDITIONS OR CHANGES ON THIS SHEET MUST BE MADE OR CIRCLED IN RED INK, WITH DATE AND NAME OF PERSON MAKING CHANGE.

4.95
3.45
3.31
15-45

Do not extend notes this side of this line.

F. B. 1994 Pg. 20 | Job No. 6220.00 Division No. 10 Notes Red. Plotted No. Profile
Survey of Los Cerritos S.D. Date Date X-Sec.
Survey by Sapsell Notes 255 Notes Chkd. Checked No.
Indexed K. C. Johnson Date Date Date

STATION	B. S.	H. I.	F. S.	ELEV.		
Bm KN-198				5' 15	Bm KN 198, El. 50.947, see pg 19.	
	346	5441				
215+24.71			405		℄ int S.J ℄ Candlewood (Top Bridge)	
" "	=	0+00	going	E & W.	along the ℄ of Candlewood St.	
0+17⁴ E			406	50 35		℄ "
			408	50 33		9' R W/4
			413	50 28		17' R ed gutt E end Bridge
			420	50 21		18' R both cb
			327	51 14		18' R Top "
			412	50 29	9' L W/4	
			420	50 21	17' L ed gutt. E end Bridge	
			421	50 20	18' L both cb "	
			329	51 12	18' L Top " "	
			321	51 20	22⁴ L Top conc walk on bridge	
			335	5 06	22⁶ L Top timber W.W.	
			1305	41 36	22⁶ L Top conc. Ret wall.	
0+15⁴ E (+0.2)			1545	38 96	22⁶ L both channel ℄ " "	
			1			
0+32⁵ E			408	50 33		℄ Candlewood.
			414	50 27		9' R
			430	50 11		17' R Same

76L298 S & E #307 9-54

PLEASE RETURN TO
LOS ANGELES COUNTY SURVEYOR
726 LOS ANGELES COUNTY ENGINEERING BLDG.

NOTE: ANY ADDITIONS OR CHANGES ON THIS SHEET MUST BE MADE OR CIRCLED IN RED INK, WITH DATE AND NAME OF PERSON MAKING CHANGE.

Do not extend notes this side of this line.

Profile Notes Red. Plotted. Job No. 6220.00 Division No. 10 F. B. 1994 Pg. 21
No. Date Date Survey of Los Cerritos J.D.
X-Sec. Notes Chkd. Checked Survey by Sorgel Notes by D.S. Date 6-13-55
No. Date Date Map No. Traced Checked Date

STATION	B. S.	H. I.	F. S.	ELEV.		
		54 41				
0+32.5 E			435	50 06		12' R bot. ch
			344	5097		R Top "
			410	50 31	9 L	
			426	5015	17 L	same.
			443	4998	18 L	
			349	5092	18 L	
1+11° E			509	4932		& Candlewood.
			528	4913	9' L	W/4
			573	4868	17' L	cl gutt. & beg in apron
			591	4850	18' L	bot. cb.
			499	4942	18' L	Top "
1+20° E			554	4887	13' L	∠ pt conc. apron.
1+24.5 E			612	4829	18' L	bot. cb.
			507	4934	18' L	Top catch basin
			505	4936	20' L	" " "
			896	4545	20' L	Invert El. 30" conc. S.D. pipe @ F/L Basin
1+39.5 E			610	4831	18' L	bot. cb.
			506	4935	18' L	Top catch basin
			502	4939	20' L	" " "
			744	4697	20' L	F/L " "

76L298 S & E #307 9-54

PLEASE RETURN TO
LOS ANGELES COUNTY SURVEYOR
726 LOS ANGELES COUNTY ENGINEERING BLDG.

NOTE: ANY ADDITIONS OR CHANGES ON THIS SHEET MUST BE MADE OR CIRCLED IN RED INK, WITH DATE AND NAME OF PERSON MAKING CHANGE.

Do not extend notes this side of this line.

F.B. 1994 Pg. 22 | Job No. 6220.00 | Division No. 10 | Notes Red. | Plotted | Profile
Survey of Los Cerritos Sd. | Date | No.
Survey by Sappell Notes D.S. | Notes Chkd. | Checked | X-Sec.
Indexed C. Johnson Date | Date | Date | No.

STATION	B. S.	H. I.	F. S.	ELEV.		
		54 41				
			523	49 18		℄ Candlewood
1+39.3 E			531	49 10		9 R W/4
			568	49 73		17'R Ed gutt.
			577	49 64		18'R both cb
			511	49 30		12'R Top "
1+44° E			552	49 89	13'L	℄ pr conc Apron
			586	49 55	18'L	both : W. end C.R. N.W. cor.
			515	49 26	18'L	Top " " "
1+48.4 E			559	49 82	15'L	Ed cross gutt.
			581	49 60	18'L	F/L " "
1+89.71 E			532	49 09		℄ int Candlewood & Fidler Ave.
" "	=	0+00	going	W & S.	along the	℄ " "
0+09 N			542	49 99		
0+15 N			562	49 79		℄ Fidler Ed cross gutt.
0+18 N			573	49 68		" F/L "
0+21 N			563	49 78		" Ed "
0+55 N			489	49 53		℄ Fidler
			505	49 37		9'R W/4
			530	49 11		16'R Ed gutt.
			538	49 03		18'R both cb
			477	49 64		18'R Top "

76L298 S & E #307 9-54

PLEASE RETURN TO
LOS ANGELES COUNTY SURVEYOR
726 LOS ANGELES COUNTY ENGINEERING BLDG.

NOTE: ANY ADDITIONS OR CHANGES ON THIS SHEET MUST BE MADE OR CIRCLED IN RED INK, WITH DATE AND NAME OF PERSON MAKING CHANGE.

Do not extend notes this side of this line.

STATION	B. S.	H. I.	F. S.	ELEV.		
		54 41				
0+55 N			497	4944	9'L	W/4
			534	4907	16'L	ed gutt
			548	4893	18'L	both cb
			482	4959	18'L	Top "
0+95 N			479	4962		
			490	4951		
			523	4918		
			535	4906		
			470	4971		
			492	4949	9'L	
			528	4913	16 L	same
			539	4902	18 L	
			475	4966	18 L	
1+95 N			472	4969		
			483	4958		
			512	4929		
			524	4917		
			461	4980		
			472	4969	9 L	
			512	4929	16 L	same
			524	4917	18 L	
			460	4981	18 L	

	& Fidler
	9 R
	16 R same
	18 R
	18 R
	& Fidler
	9'R
	16 R same
	18 R
	18 R

Profile Notes Red_____ Plotted_____ Job No. 6220.00 Division No. 10 F. B. 1994 Pg. 23
No._____ Date_____ Date_____ Survey of Los Cerritos JCD
X-Sec. Notes Chkd_____ Checked_____ Survey by Lopez // Notes L.S. Date 6-3-55
No._____ Date_____ Date_____ Map No._____ Checked Johnson Date_____

76L298 S & E #307 9-54

PLEASE RETURN TO
LOS ANGELES COUNTY SURVEYOR
726 LOS ANGELES COUNTY ENGINEERING BLDG.

NOTE: ANY ADDITIONS OR CHANGES ON THIS SHEET MUST BE MADE OR CIRCLED IN RED INK, WITH DATE AND NAME OF PERSON MAKING CHANGE.

Do not extend notes this side of this line.

STATION	B. S.	H. I.	F. S.	ELEV.		
		54 41				W Rim
3+25.5 N		S.m.H.	4 38	50 03		℄ Fidler S.m.H.
						R + M + D
			12 74	41 67	F/L 8" inlet N.	4.38 + 7.69 + 0.67 = 12.74
			12 71	41 70	F/L 8" outlet S.	4.38 + 7.66 + 0.67 = 12.71
0+09 S			5 29	49 12		℄ Fidler
0+55 S			5 25	49 16		℄ "
			5 38	48 03		9 R w/t
			5 78	48 63		17 R ed gutt
			5 89	48 52		18 R bott cb.
			5 26	49 15		18 R Top "
			5 34	48 07	9 L	
			5 75	48 66	17 L same as RT	
			5 87	48 54	18 L	
			5 21	49 20	18 L	
0+80.5 S		S.m.H. Flush.	5 33	49 08		W. Rim ℄ Fidler S.m.H. Flush.
						R + M + D
			11 79	42 62	F/L 8" outlet S.	5.33 + 5.79 + 0.67 = 11.79

F.B. 1994 Pg. 24 Job No. 6220.00 Division No. 16 Notes Red. Plotted Profile
Survey of Los Cerritos S.D. Date Date No.
Survey by Sappell Notes D.S. Notes Chkd. Checked X-Sec.
Indexed R. C. Johnson Date Date Date No.

76L298 S & E #307 9-54

PLEASE RETURN TO
LOS ANGELES COUNTY SURVEYOR
726 LOS ANGELES COUNTY ENGINEERING BLDG.

NOTE: ANY ADDITIONS OR CHANGES ON THIS SHEET MUST BE MADE OR CIRCLED IN RED INK, WITH DATE AND NAME OF PERSON MAKING CHANGE.

Do not extend notes this side of this line.

Profile Notes Red. Plotted Job No. 62200 Division No. 10
No. Date Date Survey of Los Cerritos F.B. 1994 Pg.
X-Sec. Notes Chkd. Checked Survey by Sagwell Notes D.S. Date 6-3-55
No. Date Date Map No. Indexed Checked Date

STATION	B. S.	H. I.	F. S.	ELEV.		
		54 41				
0+95 S			5 36	49 05		℄ Fidler
			5 48	48 93		9 R
			5 82	48 59		17 R
			5 93	48 48		18 R same
			5 31	49 10		18 R
			5 44	48 87	9 L	
			5 79	48 62	17 L same	
			5 90	48 51	18 L	
			5 24	49 17	18 L	
1+95 S			5 50	48 91		℄ Fidler
			5 60	48 81		9 R
			5 97	48 44		17 R same
			6 10	48 31		18 R
			5 48	48 93		18 R
			5 56	48 85	9 L	
			5 93	48 48	17 L same	
			6 04	48 37	18 L	
			5 37	49 04	18 L	
1+89 7 E		S.M.H.	5 32	49 09	S.M.H. E. Rim	℄ int Candlewood & Fidler
						Rod + m + Dp =
			20 93	33 48	F/L 17" inlet E	5.32 + 14.19 + 1.42 = 20.93
			21 00	33 41	F/L 17" outlet W.	5.32 + 14.26 + 1.42 = 21.00
			20 32	34 09	F/L 8" inlet N	5.32 + 14.33 + 0.67 = 20.32

76L298 S & E #307 9-54

PLEASE RETURN TO
LOS ANGELES COUNTY SURVEYOR
726 LOS ANGELES COUNTY ENGINEERING BLDG.

NOTE: ANY ADDITIONS OR CHANGES ON THIS SHEET MUST BE MADE OR CIRCLED IN RED INK, WITH DATE AND NAME OF PERSON MAKING CHANGE.

Do not extend notes this side of this line.

Profile No. ____ X-Sec. No. ____

Plotted ____ Date ____ Checked ____ Date ____

Notes Red. ____ Date ____ Notes Chkd. ____ Date ____

Division No. 10 Job No. 6220.00

Survey of Los Cerritos S.D.

Survey by Sapsell Notes D.S. Date

Indexed R. C. Johnson Date

F.B. 1994 Pg. 26

STATION	B. S.	H. I.	F. S.	ELEV.			
		54 41					
2+07.5 E			5 67	49 74	18' L	int. F/L	gutters
2+44.7 E			4 99	49 42			℄ Candlewood
			5 10	49 31			9' R
			5 50	48 91			17 R
			5 58	48 83			18 R same
			4 92	49 49			18 R
			5 07	49 34	9 L		
			5 44	48 97	17 L		
			5 57	48 84	18 L	same	
			4 89	49 52	18 L		
2+84.7 E			496	49 45			℄ Candlewood
			503	49 38			9 R
			538	49 03			17 R
			548	48 93			18 R same
			482	49 59			18 R
			506	49 35	9 L		
			536	49 05	17 L		
			546	48 95	18 L	same	
			482	49 59	18 L		

76L298 S & E #307 9-54

PLEASE RETURN TO
LOS ANGELES COUNTY SURVEYOR
726 LOS ANGELES COUNTY ENGINEERING BLDG.

NOTE: ANY ADDITIONS OR CHANGES ON THIS SHEET MUST BE MADE OR CIRCLED IN RED INK, WITH DATE AND NAME OF PERSON MAKING CHANGE.

Do not extend notes this side of this line.

STATION	B. S.	H. I.	F. S.	ELEV.		
		54 41				
0+04 W			1540	39 01		22^{5} R bott. channel & conc. Ret wall
$0+05^{5}$ W			402	50 39		℄ Candlewood.
			406	50 35		9' R w/4
			407	50 34		17 R ed gutt. W. end Bridge
			411	50 30		18 R bott. cb.
			323	51 18		18 R Top "
			322	51 19		22^{4} R Ed conc. walk
			336	51 05		22^{4} R Top Timber W.W.
			1286	41 55		22^{4} R Top " Ret wall.
			407	50 34	9' L w/4	
			414	50 27	17' L ed gutt. W. end Bridge	
			420	50 21	18' L bott cb.	" "
			332	51 09	18' L Top "	" "
$0+32^{5}$ W			384	50 57		℄ Candlewood.
			388	50 53		9 R
			409	50 32		17 R
			419	50 22		18 R same
			349	50 92		18 R
			387	50 54	9' L	
			402	50 39	17 L same.	
			415	50 26	18 L	
			353	50 88	18 L	

Profile Notes Red. ____ Plotted ____ Job No. 6220.00 Division No. 10 F.B. 1994 Pg. 27
No. ____ Date ____ Date ____ Survey of Los Cerritos S.D.
X-Sec. Notes Chkd. ____ Checked ____ Survey by Sappell Notes D.S. Date 6-3-55
No. ____ Date ____ Date ____ Map No. ____ Date ____

76L298 S & E #307 9-54

PLEASE RETURN TO
LOS ANGELES COUNTY SURVEYOR
726 LOS ANGELES COUNTY ENGINEERING BLDG.

NOTE: ANY ADDITIONS OR CHANGES ON THIS SHEET MUST BE MADE OR CIRCLED IN RED INK, WITH DATE AND NAME OF PERSON MAKING CHANGE.

Do not extend notes this side of this line.

F. B. 1994 Pg. 28 Job No. 6220.00 Division No. 10 Notes Red. Plotted Profile
Survey of Los Cerritos S.D. Date Date No. X-Sec.
Survey by Sagnell Notes Chkd. Checked
Indexed C. Johnson Date Date Date No.

STATION	B. S.	H. I.	F. S.	ELEV.		
		54 41				
0+39 W			405	5-36		17'R begin conc. apron
			420	5-21		18'R both cb.
			356	5-85		18 R Top "
0+54 W			404	5-37		14'R & PT. apron
T.P.	493	5765	169	5-72	T.P.	
			785	785		18'R both cb.
0+59 W			693	693		18'R Top catch basin
			692	692		19'R Top " "
			1146	1146		19½'R Invert El. 18" Conc. pipe & F/L basin
0+66 W.			787	787		18'R both cb.
			695	695		18'R Top catch basin
			694	694		19½R " " "
			1117	1117		19½R F/L " "
0+71 W			740	740		14 R & PT. apron.
0+87 W			708	708		& Candlewood
			718	712		9 R
			749	749		17 R same
			761	761		18 R
			690	690		18 R
			720	720	9 L	
			747	747	17 L	same
			761	761	18 L	
			782	782	18 L	

76L298 S & E #307 9-54

PLEASE RETURN TO
LOS ANGELES COUNTY SURVEYOR
726 LOS ANGELES COUNTY ENGINEERING BLDG.

NOTE: ANY ADDITIONS OR CHANGES ON THIS SHEET MUST BE MADE OR CIRCLED IN RED INK, WITH DATE AND NAME OF PERSON MAKING CHANGE.

Do not extend notes this side of this line.

STATION	B. S.	H. I.	F. S.	ELEV.		
		5765				
1+36.6 W		S.M.H.	710	50 55		℄ Candlewood (E Rim) S.M.H.
			24 70	32 95	F/L 17" inlet E	Rod + meas + Diam 7.10 + 16.18 + 1.42 = 24.70
			24 64	33 01	F/L 17" outlet W	7.10 + 16.12 + 1.42 = 24.64
1+53.3			709	50 56		℄ Candlewood
			710	50 55		9 R
			730	50 35		17 R same
			741	50 24		18 R
			681	50 64		18 R
			725	50 40	9 L w/4	
			759	50 06	17 L Ed gutt.	(Note) basin Filled with dirt - inoperative.
			773	49 92	18 L bott. cb.	
			715	50 50	18 L Top Catch Basin	
215+44.9			1392	43 73		14.7' R invert cons. S.D. pipe El. 30" (under Bridge)
215+50.8			1460	43 05	2.5' L invert El. 18" conc. S.D. pipe	
"			873	48 92		℄ S.D. - Top 12" UTILITY Pipe
215+53			1868	38 97		14.5 R bott. conc. Ret. wall
			1302	44 63		20.5' R Top " " @ W.W.
			652	51 13		20.5' R Top Timber W.W.
			66	51 0		32.5' R gnd.

Profile Notes Red. ____ Plotted ____ Job No. 6220.00 Division No. 10 F. S. 1994 Pg. 29
No. ____ Date ____ Date ____ Survey of Los Cerritos S.D.
X-Sec. Notes Chkd. ____ Checked ____ Survey by Sappell Notes D.S. Date 6-3-55
No. ____ Date ____ Date ____ Map No. ____ Indexed Johnson Date ____

76L298 S & E #307 9-54

PLEASE RETURN TO
LOS ANGELES COUNTY SURVEYOR
726 LOS ANGELES COUNTY ENGINEERING BLDG.

NOTE: ANY ADDITIONS OR CHANGES ON THIS SHEET MUST BE MADE OR CIRCLED IN RED INK, WITH DATE AND NAME OF PERSON MAKING CHANGE.

Do not extend notes this side of this line.

F. B. 1994 Pg. 30 Job No. 6220.00 Division No. 10 Notes Red. Date Notes Chkd. Date
Survey of Los Cerritos S.D. Plotted Date Checked Date
Survey by Sorgell Notes D.S. Profile No. X-Sec. No.
Indexed C. Johnson Date

STATION	B. S.	H. I.	F. S.	ELEV.			
		57.65					
215+53			18.76	38.89	25'L	bott. conc. Ret wall	
			12.12	45.53	85'L	Top " " @ W.W.	
			6.62	51.03	85'L	Top Timber W.W.	
215+63.5			12.78	44.87			17°R Top Ret wall (Edge)
			6.55	51.10			26°R Top Timber W.W.
			6.1	51.5			32.5'R Gnd
			6.1	51.5			42.5'R "
			11.89	45.76	L		
			6.65	51.00	L	same as RT.	
			6.0	51.6	32.5'L		
			6.3	51.3	42.5'L		
215+75.5							
			18.64	39.91			12°R bott. conc. Ret. wall
			12.02	45.53			16.5'R Top "
			4.5	53.1			26.5'R Top Slope
			5.6	52.0			32.5'R Gnd
			5.6	52.0			42.5'R "
			18.42	39.23			25°D. & bott. conc. Ret wall (End)
			12.22	45.43	7'L	Top Ret wall (End)	
			4.3	53.3	16'L	Top Slope	

76L298 S & E #307 9-54

PLEASE RETURN TO
LOS ANGELES COUNTY SURVEYOR
726 LOS ANGELES COUNTY ENGINEERING BLDG.

NOTE: ANY ADDITIONS OR CHANGES ON THIS SHEET MUST BE MADE OR CIRCLED IN RED INK, WITH DATE AND NAME OF PERSON MAKING CHANGE.

Do not extend notes this side of this line.

STATION	B. S.	H. I.	F. S.	ELEV.		
		57 65				
215+75.5			42	53 4	32.5' L gnd	
			58	51 8	42.5' L "	
215+83.2			557	52 08	(see topog	84' R (Top) ctr. of conc. underground pump station 9' E & W. 13' N & S.
			1498	42 67	F.B. 1911-283)	84' R (bott) " "
216+00			171	40 5		℄ S.D.
			176	40 0		7' R bott channel
			173	40 3		13' R " "
			146	43 0		18.5' R brk.
			48	52 8		26' R Top slope
			51	52 5		32.5 R gnd.
			53	52 3		42.5 R "
			168	40 8	3' L bott slope	
			42	53 4	16' L Top "	
			41	53 5	32.5' L gnd	
			43	53 3	42.5 L gnd.	
216+51.0			1100	46 65		19' R invert El 6" V.C.P. outlet (inoperative)
T.P.	474	54 74	765	50 00	T.P.	
217+00			134	41 3		℄ S.D. bott channel
			137	41 0		2' R Top brk. (bott. channel)
			147	40 0		3' R bott. "

Profile Notes Red. ____ Plotted ____ Job No. 6220.00 Division No. 10 F.B. 1994 Pg. 31
No. ____ Date ____ Date ____ Survey of Los Cerritos S.D.
X-Sec. Notes Chkd. ____ Checked ____ Survey by Sappell Notes D.S. Date 6-6-55
No. ____ Date ____ Date ____ Map No. ____ Indexed Johnson Date ____

76L298 S & E #307 9-54

PLEASE RETURN TO
LOS ANGELES COUNTY SURVEYOR
726 LOS ANGELES COUNTY ENGINEERING BLDG.

NOTE: ANY ADDITIONS OR CHANGES ON THIS SHEET MUST BE MADE OR CIRCLED IN RED INK, WITH DATE AND NAME OF PERSON MAKING CHANGE.

Do not extend notes this side of this line.

STATION	B. S.	H. I.	F. S.	ELEV.		
217+00		54.74	14.7	40.0		11'R bott. brk.
217+00			12.3	42.4		16 R Top "
			10.7	44.0		21'R brk.
			2.0	52.7		26'R Top slope
			2.0	52.7		32.5'R
			2.1	52.6		42.5 R
			11.5	43.2	6'L brk.	
			1.8	52.9	15'L Top slope	
			2.0	52.7	32.5 L	
			1.8	52.9	42.5 L	
217+98.5			15.89	38.85		℄ S.D. begin conc. Lining
			15.69	37.05		11.5'R bott. conc. side slope
			10.77	42.97		17.0 R Top "
			1.7	5[illegible]		27'R Top slope
			1.3	5[illegible]		32.5 R gnd
			1.4	5[illegible]		42.5 R gnd
			15.89	3[illegible]5	0.5'L bott. conc.	side slope
			10.16	44.[illegible]	6'L Top "	"
			9.8	4[illegible]	8'L brk.	
			2.1	5[illegible]	15'L Top slope	
			1.3	5[illegible]	32.5 gnd	
			1.4	5[illegible]	42.5 "	

F.B. 1994 Pg. 32 Job No. 6220.00 Division No. 16 Notes Red. Plotted Profile
Survey of Los Cerritos S.D. Date Date No.
Survey by Sappell Notes D.S. Notes Chkd. Checked X-Sec.
Indexed R. C. Johnson Date Date Date No.

76L298 S & E #307 9-54

PLEASE RETURN TO
LOS ANGELES COUNTY SURVEYOR
726 LOS ANGELES COUNTY ENGINEERING BLDG.

NOTE: ANY ADDITIONS OR CHANGES ON THIS SHEET MUST BE MADE OR CIRCLED IN RED INK, WITH DATE AND NAME OF PERSON MAKING CHANGE.

Do not extend notes this side of this line.

STATION	B. S.	H. I.	F. S.	ELEV.		
		5474				(Inoperative) Invert El. 10"
218+00			465	5009		25R Iron. S.D. pipe
218+24.4			1580	3894		℄ S.D. conc. Lining
			1580	3894	0.5'L bott. conc.	side slope (B.C.)
			1015	4459	5.5'L Top "	" "
			86	461	12.5'L brk.	
			22	525	14.5'L Top slope	
218+39.4			1546	3928	int ℄ S.D. &	Approx ℄ Exist channel to W.
" "	=	0+00	going	West along	Approx ℄	" " "
0+02 W			1484	3990	"	" 0.5'R bott. point of conc. side wall
0+06 W			1408	4066	"	" 1.5R bott. " " "
			1021	4453	"	" 4.5R Top " " "
			1458	4016	4.5'L bott. conc. side wall	
			990	4484	9.5'L Top " " "	
0+12° W			1369	4105	Approx ℄ channel	brk. (conc. bott)
			1352	4122	4.3'L bott. conc.	side wall (E.C.)
			1024	4450	7.5'L Top "	"
0+18 W			1340	4134	Approx ℄	(conc. bott)
			1330	4144		3.3'R bott chann.
			1024	4450		6.5'R Top conc side wall
			84	463		11'R brk.
			16	531		15'R Top slope

Profile Notes Red. ____ Plotted ____ Job No. 6220.00 Division No. 10 F.S. 1994 Pg. 35
No. ____ Date ____ Date ____ Survey of Los Cerritos S.D.
X-Sec. Notes Chkd. ____ Checked ____ Survey by Sappell Notes D.S. Date 6-55
No. ____ Date ____ Date ____ Map No. ____ Indexed Johnson Date ____

761 8 S & E #307 9-54

PLEASE RETURN TO
LOS ANGELES COUNTY SURVEYOR
726 Los Angeles County Engineering Bldg.

NOTE: ANY ADDITIONS OR CHANGES ON THIS SHEET MUST BE MADE OR CIRCLED IN RED INK, WITH DATE AND NAME OF PERSON MAKING CHANGE.

Do not extend notes this side of this line.

F. B. 19944 Pg. 36 | Job No. 6220.00 | Division No. 10 | Profile | Notes Red. | Plotted | No. | X-Sec.
Survey of Los Cerritos J.D. | Date | Date | No.
Survey by Sawtell Notes D.S. | Notes Chkd. | Checked
Indexed C. Johnson Date | Date | Date | No.

STATION	B. S.	H. I.	F. S.	ELEV.			
		54 74					
0+18 W			13 27	41 47	3^{3} L	bot chann.	
			10 22	42 52	6^{5} L	Top conc. Side wall	
			25	54 2	15' L	Top Slope.	
0+32^{5} W			13 40	4 34		Approx $\mathcal{E}$ channel	
			13 20	41 54			3^{3} R
			10 22	42 52			6^{5} R same as LFT.
			23	54 4			15' R
			13 25	41 59	3^{3} L		
			10 24	42 00	6^{5} L	same	
			18	52 7	15' L		
0+82^{5} W			1333	41 21		Approx $\mathcal{E}$ channel	
			1316	41 08			3^{3} R
			10 09	42 15			6^{5} R same
			20	52 7			15 R
			20	52 7			25 R Gnd
			13 24	41 50	3^{3} L		
			10 14	42 00	6^{5} L	same	
			17	53 3	15 L		
			17	53 3	25 L	Gnd	

76L298 S & E #307 9-54

PLEASE RETURN TO
LOS ANGELES COUNTY SURVEYOR
726 LOS ANGELES COUNTY ENGINEERING BLDG.

NOTE: ANY ADDITIONS OR CHANGES ON THIS SHEET MUST BE MADE OR CIRCLED IN RED INK, WITH DATE AND NAME OF PERSON MAKING CHANGE.

Do not extend notes this side of this line.

STATION	B. S.	H. I.	F. S.	ELEV.		
		54 74				
1+82.5 W			13 28	41 46		Approx ℄ channel.
			13 18	41 56		3.3 R
			10 12	44 62		6.5 R same
			2 1	52 6		15 R
			2 2	52 5		25 R
			13 14	41 60	3.3 L	
			10 06	44 68	6.5 L same	
			16	53 1	15 L	
			17	53 0	25 L	
218+39.4			15 49	39 25		11.5' R bott. conc. side wall
			10 39	44 35		17' R Top "
			1 3	53 4		27' R Top slope.
			1 3	53 4		32.5' R gnd.
			1 3	53 4		42.5 R "
218+52			9 2	45 5	8' L bott slope	
218+61.5			15 35	39 39		℄ S.D. End conc. Lining
			15 85	38 89		11.5' R bott. conc side wall
			10 43	44 31		17' R Top " "
			1 1	53 6		27' R Top slope
			1 1	53 6		32.5 gnd
			1 1	53 6		42.5 "

Profile Notes Red. ____ Plotted ____ Job No. 6220.00 Division No. 10 F. B. 1994 Pg. 37
No. ____ Date ____ Date ____ Survey of Los Cerritos S.D.
X-Sec. Notes Chkd. ____ Checked ____ Survey by Sappell Notes D.S. Date 6-7-55
No. ____ Date ____ Date ____ Map No. ____ Date ____

76L298 S & E #307 9-54

PLEASE RETURN TO
LOS ANGELES COUNTY SURVEYOR
726 LOS ANGELES COUNTY ENGINEERING BLDG.

NOTE: ANY ADDITIONS OR CHANGES ON THIS SHEET MUST BE MADE OR CIRCLED IN RED INK, WITH DATE AND NAME OF PERSON MAKING CHANGE.

Do not extend notes this side of this line.

F. B. 1994 PG. 38 | Job No. 6220.00 | Division No. 10 | Notes Red. | Plotted | Profile
Survey of Las Cerritos S.D. | Date | No. | X-Sec.
Survey by Sapsell Notes D.S. | Date | Notes Chkd. | Checked
Indexed C. Johnson | Date | Date | No.

STATION	B. S.	H. I.	F. S.	ELEV.		
		54 74				
218+61.5			15 35	37 39	0.5 'L	bott conc side wall (End)
			10 58	43 16	65' L	Top " "
			96	45 1	75' L	brk.
			16	53 1	125' L	Top Slope
			20	52 7	325' L	Gnd
			23	52 4	425' L	"
219+00			139	40 8		℄ S.D. & brk.
			147	40 0		4 'R bott channel
			140	40 7		10 'R brk
			110	43 7		13 'R Top brk.
			104	44 3		16 'R brk.
			15	53 2		26 'R Top Slope
			15	53 2		325' R Gnd
			14	53 3		425' R "
			100	44 7	7° 'L	brk.
			12	53 5	15 'L	Top Slope
			21	52 6	325' L	"
			21	52 6	425' L	
220+00			137	41 0		℄ S.D. & brk.
			141	40 6		6 'R bott channel

76L298 S & E #307 9-54

PLEASE RETURN TO
LOS ANGELES COUNTY SURVEYOR
726 LOS ANGELES COUNTY ENGINEERING BLDG.

NOTE: ANY ADDITIONS OR CHANGES ON THIS SHEET MUST BE MADE OR CIRCLED IN RED INK, WITH DATE AND NAME OF PERSON MAKING CHANGE.

Do not extend notes this side of this line.

STATION	B. S.	H. I.	F. S.	ELEV.		
		5474				
220+00			110	437		15° R brk.
			09	538		26' R Top slope
			09	538		32.5' R Gnd
			12	535		42.5' R "
			93	454	7½' L brk.	
			12	535	15° L Top slope	
			20	527	32.5 L Gnd	
			20	527	42.5 L Gnd	
221+00			132	415		℄ S.D. ℄ brk.
			144	403		45' R both channel
			120	427		125' R brk.
			06	541		26' R Top slope
			06	541		32.5 R
			08	539		42.5 R
			92	455	8' L brk.	
			18	529	15' L Top slope	
			22	525	32.5 L Gnd	
			19	528	42.5 L "	
T.P.			176	5298	T.P.	
	278	5576				

Profile Noted Rod Plotted Job No. 62220.00 Division No. 10 F. B. 1994 Pg. 39
No. Date Date Survey of Los Cerritos Jct.
X-Sec. Noted Chkd. Checked Survey by Sawell Noted D.L. Date 6-7-55
No. Date Date Map No. Revised Johnson Date

76L298 S & E #307 9-54

PLEASE RETURN TO
LOS ANGELES COUNTY SURVEYOR
726 Los Angeles County Engineering Bldg.

NOTE: ANY ADDITIONS OR CHANGES ON THIS SHEET MUST BE MADE OR CIRCLED IN RED INK, WITH DATE AND NAME OF PERSON MAKING CHANGE.

Do not extend notes this side of this line.

F. B. 1994 Pg. 40 | Job No. 6220.00 | Division No. 18 | Notes Red. | Plotted | No. | Profile
Survey of Los Cerritos SD | Date | Date | No. | X-Sec.
Survey by Sorrell Notes DS | Notes Chkd. | Checked
Indexed by C. Johnson Date | Date | Date | No.

STATION	B. S.	H. I.	F. S.	ELEV.		
		5576				
222+00			137	439		℄ S.D. ⊄ brk.
			147	429		3'R bott channel
			141	435		9'R " " brk.
			117	459		12.5'R Top brk.
			85	491		20'R brk.
			17	559		26'R Top Slope.
			18	558		32.5'R gnd
			18	558		42.5'R "
			94	482	85'L brk.	
			33	543	15'L Top Slope.	
			35	541	32.5'L gnd	
			36	540	42.5'L "	
223+00			139	437		℄ S.D. ⊄ brk.
			146	430		3'R bott channel
			143	433		9'R " "
			129	447		10.5'R Top brk.
			94	482		17.5'R brk.
			20	556		26'R Top Slope
			18	558		32.5'R Gnd
			16	560		42.5'R "

76L298 S & E #307 9-54

PLEASE RETURN TO
LOS ANGELES COUNTY SURVEYOR
726 LOS ANGELES COUNTY ENGINEERING BLDG.

NOTE: ANY ADDITIONS OR CHANGES ON THIS SHEET MUST BE MADE OR CIRCLED IN RED INK, WITH DATE AND NAME OF PERSON MAKING CHANGE.

Do not extend notes this side of this line.

STATION	S. S.	H. I.	F. S.	ELEV.		
		5576				
223+00			91	467	8½' L	brk.
			37	521	15' L	Top slope
			30	528	32½ L	gnd
			32	526	42½ L	gnd
223+85			141	417		℄ S.D. & brk.
			148	410		2' R bott channel
			135	423		10' R " "
			110	448		14' R Top brk.
			89	469		19' R brk.
			19	539		25' R Top slope
			18	540		32½ R gnd
			15	543		42½ R "
			101	457	8½' L	brk.
			29	529	15' L	Top brk
			29	529	32½	gnd
			29	529	42½	gnd
224+30±			151	407		℄ S.D. bott channel (dirt)
			144	414		10' R " " (Begin)
			1627	3949		10' R bott. conc. spillway
			112	446		21' R bott slope
			18	540		25' R Top "

Profile Notes Red. Plotted Job No. 6220.00 Division No. 10 F.B. 1994 Pg. 41
No. Date Date Survey of Los Carritos S.D.
X-Sec. Notes Chkd. Checked Survey by Sapsell Notes D.S. Date 6-7-55
No. Date Date Map No. Traced Johnson Date

76L298 S & E #307 9-54

PLEASE RETURN TO
LOS ANGELES COUNTY SURVEYOR
726 LOS ANGELES COUNTY ENGINEERING BLDG.

NOTE: ANY ADDITIONS OR CHANGES ON THIS SHEET MUST BE MADE OR CIRCLED IN RED INK, WITH DATE AND NAME OF PERSON MAKING CHANGE.

Do not extend notes this side of this line.

STATION	B. S.	H. I.	F. S.	ELEV.		
		55 76				
224+40.5			14 3	41 5		℄ S.D. bott. chan. (dirt)
						~~R~~
			16 20	39 56		10'R bott. conc. spillway
			12 45	43 31		15.5'R invert El. 36" conc. S.D. pipe (outlet)
			8 40	47 36		18.8'R Top conc. spillway
			1 9	5[illegible] 1		31.0'R Top slope
			5 58	50 18		164.2'R Top catch basin
			10 43	45 33		164.2'R invert El. 36" conc. inlet pipe
			12 4	43 4	8'L brk.	
			27	53 1	17'L Top Slope	
			27	5[illegible] 1	32.5 L gnd.	
			29	52 9	42.5 L "	
224+48.5			13 7	42 1		℄ S.D. bott. channel (dirt)
			14 1	41 7		10'R dirt
			16 35	39 41		10'R bott. (End) conc. spillway
			78	48 0		21'R brk.
			15	54 3		25'R Top Slope
			16	54 2		32.5 R gnd
			16	54 2		42.5 R "

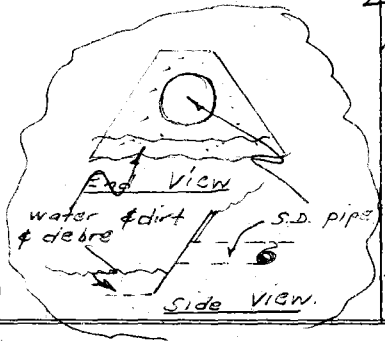

F. B. 1994 Pg. 42 Job No. 6220.00 Division No. 10 Notes Red. Plotted Profile
Survey of Los Cerritos S.D. Date Date No.
Survey by Sappell Notes D.S. Notes Chkd. Checked X-Sec.
Indexed C. Johnson Date Date Date No.

76L298 S & E #307 9-54

PLEASE RETURN TO
LOS ANGELES COUNTY SURVEYOR
726 LOS ANGELES COUNTY ENGINEERING BLDG.

NOTE: ANY ADDITIONS OR CHANGES ON THIS SHEET MUST BE MADE OR CIRCLED IN RED INK, WITH DATE AND NAME OF PERSON MAKING CHANGE.

Do not extend notes this side of this line.

STATION	B. S.	H. I.	F. S.	ELEV.		
		55 76				
224+53.5			13 7	42 1		℄ S.D.
			14 9	40 9		1 R bott chamel
			14 6	41 2		8.5 R " "
			12 8	43 0		12.0 R brk
			11 4	44 4		16.5 R brk
			15	54 3		25' R Top Slope
			9 6	46 2	8 'L brk	
			28	53 0	13 'L Top Slope	
T.P.	7 60	56 75	6 61	49 15	T.P.	
			15 1	41 7		2' R (dirt) (Begin)
225+36			17 20	39 55		2' R bott conc. slope
			15 3	41 5		10.5' R dirt
			17 30	39 45		10.5' R bott conc. Slope
			8 32	48 43		21.5' R Top " "
			2 9	53 9		26' R Top slope
			2 9	53 9		32.5 R gnd
			2 8	54 0		42.5 R "
			7 93	48 82	12.5' L Top conc.	slope.
			2 7	54 1	17' L Top slope	
			3 0	53 8	32.5' L gnd	
			3 2	53 6	42.5' L "	

Profile Notes Red. ____ Plotted ____ Job No. 6220.00 Division No. 10 F.S. 1994 Pg. 43
No. ____ Date ____ Date ____ Survey of Los Cerritos S.D.
X-Sec. Notes Chkd. ____ Checked ____ Survey by Sappell Notes D.S. Date 6-8-55
No. ____ Date ____ Date ____ Map No. ____ Index Johnson Date ____

76L298 S & E #307 9-54

PLEASE RETURN TO
LOS ANGELES COUNTY SURVEYOR
726 LOS ANGELES COUNTY ENGINEERING BLDG.

NOTE: ANY ADDITIONS OR CHANGES ON THIS SHEET MUST BE MADE OR CIRCLED IN RED INK, WITH DATE AND NAME OF PERSON MAKING CHANGE.

Do not extend notes this side of this line.

STATION	B. S.	H. I.	F. S.	ELEV.		
		56 75				(Note: bott broken up)
225+60			17 9	38 9		5.5'R bott. & ctr. conc. & iron spillway
"			11 91	34 84		5.5'R Top "
225+61			18 15	38 60		2.0'R bott. spillway & conc. side slope.
			11 95	44 80		2.0'R Top spillway
			17 85	38 90		10'R bott spillway & conc. side slope.
			11 90	44 85		10'R Top spillway
225+63			7 50	49 25		22'R Top spillway & conc. side slope
			68	5[illegible]0		24'R brk.
			35	53[illegible]		26'R Top slope.
			7 76	48 99	12'L Top spillway	& conc. side slope
			32	5[illegible]6	15'L Top slope	
225+74			11 9	44 [illegible]		& S.D.
			12 22	44 [illegible]		2'R (End) conc. spillway
			12 10	44 [illegible]		12.5'R " "
			10 1	46 [illegible]		15.5'R brk. (slope)
			2 9	53 [illegible]		22.5'R Top slope
			2 7	53 [illegible]		32.5 gnd.
			3 4	53 4	12.0'L Top slope	
			3 0	53 [illegible]	32.5'L gnd.	
			3 6	53 [illegible]	42.5'L	

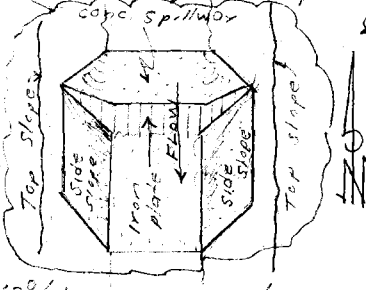

F. B. 1994 Pg. 44 Job No. 6220.00 Division No. 10 Notes Red. Plotted Profile
Survey of Los Cerritos S.D. Date Date No.
Survey by Sappell Notes D.S. Notes Chkd. Checked X-Sec.
Indexed E. C. Johnson Date Date Date No.

76L298 307 8-53

PLEASE RETURN TO
LOS ANGELES COUNTY SURVEYOR
726 LOS ANGELES COUNTY ENGINEERING BLDG.

NOTE: ANY ADDITIONS OR CHANGES ON THIS SHEET MUST BE MADE OR CIRCLED IN RED INK, WITH DATE AND NAME OF PERSON MAKING CHANGE.

Do not extend notes this side of this line.

STATION	B. S.	H. I.	F. S.	ELEV.		
		56.75				
226+00			11.8	45.0		℄ S.D. & bott. slope
			14.3	42.5		6° R bott. channel
			12.5	44.3		12° R bott. slope
			4.0	52.8		21.5' R Top "
			2.9	53.9		32.5' R gnd
			3.4	53.4	11' L Top slope	
			3.2	53.6	32.5 L gnd.	
227+00			11.0	45.8		℄ S.D.
			13.4	43.4		4.5' R
			11.3	45.5		10 R same
			2.8	54.0		21.5 R
			2.7	54.1		32.5 R
			2.9	53.9	11 L same	
			3.0	53.8	32.5 L	
228+00			11.5	45.3		℄ S.D.
			12.7	44.1		4.5 R same
			11.4	45.4		10' R
			3.1	53.7		21.5 R
			3.0	53.8		32.5 R
			2.7	54.1	11 L same	
			3.0	53.8	32.5 L	

Profile Notes Red. ____ Plotted ____ Job No. 6220.00 Division No. 10 F.S. 1994 Pg. 45
No. ____ Date ____ Date ____ Survey of Los Cerritos SD
X-Sec. Notes Chkd. ____ Checked ____ Survey by Sappell Notes D.S. Date 6-8-55
No. ____ Date ____ Date ____ Map No. ____ Indexed Johnson Date ____

76L298 307 8-53

PLEASE RETURN TO
LOS ANGELES COUNTY SURVEYOR
726 LOS ANGELES COUNTY ENGINEERING BLDG.

NOTE: ANY ADDITIONS OR CHANGES ON THIS SHEET MUST BE MADE OR CIRCLED IN RED INK, WITH DATE AND NAME OF PERSON MAKING CHANGE.

Do not extend notes this side of this line.

STATION	B. S.	H. I.	F. S.	ELEV.		
		56 75				
229+00			108	4[illegible]		℄ S.D. & bott. slope.
			120	4[illegible]		5° R " channel
			110	4[illegible]		10° R " slope
			28	54[illegible]		21.5 R Top "
			28	54[illegible]		32.5 R gnd.
			28	[illegible]	10' L Top slope	
			29	5[illegible]7	32.5 L gnd.	
229+37.0			162	5[illegible]		℄ S.D. ctr. - Top Tim ped. crossing (6° wide) bcr. bride
			104	4[illegible]		" & bott slope.
			115	4[illegible]		7.5 R ctr. bridge
			166	5[illegible]9		7.5 R bott channel
			105	4[illegible]3		14.5 R bott slope
			26	5[illegible]		22.0 R Top
			166	5[illegible]09		26.7 R End bridge & begin 6° conc. walk.
			211	5[illegible]64		42 R ctr conc. walk.
			25	5[illegible]	10' L Top slope	
			167	5[illegible]08	12.3' L End crossing bridge, & begin 6° conc. walk.	
			324	5[illegible]51	42.5 L ctr. 6° conc. walk.	
			319	5[illegible]6	52.5 L " " "	

F. B. 1994 PG. 46 Job No. 6220.00 Division No. 10 Notes Red. Plotted Profile
Survey of Los Cerritos S.D. Date Date No.
Survey by Sappell Notes D.S. Notes Chkd. Checked X-Sec.
Indexed K. C. Johnson Date Date Date No.

76L298 307 8-53

PLEASE RETURN TO
LOS ANGELES COUNTY SURVEYOR
726 LOS ANGELES COUNTY ENGINEERING BLDG.

NOTE: ANY ADDITIONS OR CHANGES ON THIS SHEET MUST BE MADE OR CIRCLED IN RED INK, WITH DATE AND NAME OF PERSON MAKING CHANGE.

Do not extend notes this side of this line.

STATION	B. S.	H. I.	F. S.	ELEV.		
		56.75				
BM-KN 200			1.92	54.83	Bm-KN 200, El. 54.849 FB 1911-32, Fidler Ave & Bigelow St, 27° N. & 153' W of ℄ int., bt. Spk in ctr. conc. walk, 10° E. of E. end Ped. Bridge # B-959	
	2.81	57.66		(CORR) 54.85		
229+79.81			11.6	46.1		℄ S.D.
			10.7	47.0		7'R bott Slope
			3.7	54.0		17R Top "
			3.5	54.2		22.5 gnd
			3.5	54.2		32.5 "
			11.6	46.1	6.70 L ℄ S.D. To So.	

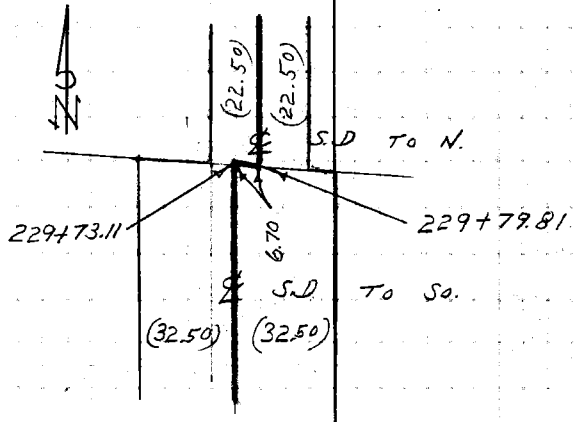

Profile Notes Red. Plotted Job No. 6220.00 Division No. 10 F.B. 1991 Pg. 47
No. Date Date Survey of Los Cerritos S.D.
X-Sec. Notes Chkd. Checked Survey by Sappell Notes D.S. Date 6-8-55
No. Date Date Map No. Indexed Johnson Date

76L298 307 8-53

PLEASE RETURN TO
LOS ANGELES COUNTY SURVEYOR
726 LOS ANGELES COUNTY ENGINEERING BLDG.

NOTE: ANY ADDITIONS OR CHANGES ON THIS SHEET MUST BE MADE OR CIRCLED IN RED INK, WITH DATE AND NAME OF PERSON MAKING CHANGE.

Do not extend notes this side of this line.

STATION	B. S.	H. I.	F. S.	ELEV.		
		5766				
229+79.81			41	[illegible]	17' L Top Slope	
			38	[illegible]	22.5 L Ind	
			38	[illegible]	32.5 L "	
229+82.8			[illegible]	[illegible]	5.5 L Invert El. 12"	Iron Drain pipe (outlet)
231+00			123	[illegible]		℄ S.D.
			116	[illegible]		7 R
			32	[illegible]		17 " same
			32	[illegible]		22.5 "
			39	[illegible]		32.5 "
			115	[illegible]	7 L	
			34	[illegible]	17 " same	
			34	[illegible]	22.5 "	
			36	[illegible]	32.5 "	
232+00			122	[illegible]		℄ S.D.
			113	[illegible]		6 R
			29	[illegible]		17 " same
			32	[illegible]		22.5 "
			37	[illegible]		32.5 "

F. B. 1994 Pg. 48 Job No. 6220.00 Division No. 10 Notes Red. Plotted Profile
Survey of Los Cerritos S.D. Date Date No.
Survey by Sappell Notes D.S. Notes Chkd. Checked X-Sec.
Indexed C. Johnson Date Date Date No.

76L298 307 8-53

PLEASE RETURN TO
LOS ANGELES COUNTY SURVEYOR
726 LOS ANGELES COUNTY ENGINEERING BLDG.

NOTE: ANY ADDITIONS OR CHANGES ON THIS SHEET MUST BE MADE OR CIRCLED IN RED INK, WITH DATE AND NAME OF PERSON MAKING CHANGE.

Do not extend notes this side of this line.

STATION	B. S.	H. I.	F. S.	ELEV.		
		57.66				
232+00			115	462	6 L	
			28	549	17 "	same
			30	547	22.5 "	
			31	546	32.5 "	
233+00			121	456		℄ S.D.
			110	467		6 R
			27	550		17 " same
			28	549		22.5 "
			38	539		32.5 "
			116	461	6 L	
			27	550	17 "	same
			28	549	22.5 "	
			31	546	32.5 "	
234+00			118	459		℄ S.D.
			111	466		6 R same
			29	548		17 "
			30	547		22.5 "
			37	540		32.5 "
			112	465	6 L	
			24	553	17 "	same
			26	551	22.5 "	
			29	548	32.5 "	

Profile Notes Red. ____ Plotted ____ Job No. 6220.00 Division No. 10 F.B. 1994 Pg. 49
No. ____ Date ____ Date ____ Survey of Los Cerritos S.D.
X-Sec. Notes Chkd. ____ Checked ____ Survey by Sappell Notes D.S. Date 6-8-55
No. ____ Date ____ Date ____ Map No. ____ Index Johnson Date ____

76L298 307 8-53

PLEASE RETURN TO
LOS ANGELES COUNTY SURVEYOR
726 LOS ANGELES COUNTY ENGINEERING BLDG.

NOTE: ANY ADDITIONS OR CHANGES ON THIS SHEET MUST BE MADE OR CIRCLED IN RED INK, WITH DATE AND NAME OF PERSON MAKING CHANGE.

Do not extend notes this side of this line.

STATION	B. S.	H. I.	F. S.	ELEV.		
		57 66				
235+00			117	4[illegible]0		℄ S.D
			107	41 0		6 R
			22	55 5		17 "
			26	5[illegible]1		22.5 "
			30	5[illegible]7		32.5 "
			109	4[illegible]8	6' L	
			24	5[illegible]3	17 "	
			24	5[illegible]3	22.5 "	
			35	5[illegible]2	32.5 "	
T.P.	3 97	58 40	3 23	54 43	T.P.	
235+24.5			230	56 10		ctr. Top 6° wide ped. ℄ S.D. crossing bridge
			120	46 4		" bott. channel
			116	4[illegible]8		6' R bott. slope.
			30	5[illegible]4		17' R Top "
			228	56 12		19.5 R End & ctr. ped. crossing bridge
			326	5[illegible]14		29.8 R (end) ctr. 6° pre-mix walk
			43	5[illegible]1		40' R gnd.
			115	4[illegible]	6' L bott. slope	
			27	45 7	17' L Top "	
			227	5[illegible]13	19.3' L ctr. & End. ped. cross. bridge	

F. B. 1994 PG. 50 Job No. 6220.00 Division No. 10 Notes Red. Plotted Profile
Survey of Los Cerritos S.D. Date Date No. X-Sec.
Survey by Sappell Notes D.S. Notes Chkd. Checked
Indexed K. C. Johnson Date Date Date No.

76L298 307 8-53

PLEASE RETURN TO
LOS ANGELES COUNTY SURVEYOR
726 LOS ANGELES COUNTY ENGINEERING BLDG.

NOTE: ANY ADDITIONS OR CHANGES ON THIS SHEET MUST BE MADE OR CIRCLED IN RED INK, WITH DATE AND NAME OF PERSON MAKING CHANGE.

Do not extend notes this side of this line.

STATION	B. S.	H. I.	F. S.	ELEV.		
		58 40				
235+24.5			3 11	55 29	27' L	End & ctr. 6" pre-mix walk
			4 2	54 2	40 L	gnd.
236+00			12 2	46 2		℄ S.D.
			11 4	47 0		6 R
			3 7	54 7		17 " same
			3 7	54 7		22.5 "
			4 2	54 2		32.5 "
			11 4	47 0	6 L	
			2 9	55 5	17 " same	
			2 9	55 5	22.5 "	
			3 6	54 8	32.5 "	
236+70.5			11 38	47 02	5.7' L	ed. conc. apron & wing wall
236+75.0			11 09	47 31	9.0' L	Invert El. 12" corr. I.P. outlet from swimming pool pump
"			7 66	50 74	11.5 L	Top conc. H.W.
236+76.5			11 36	47 04	5.7 L	ed. conc apron & W.W.
"			7 94	50 46	10.5' L	Top H.W.
236+81.5			15 63	42 77	53.8 L	bott. conc. pump room for swimming pool (Mayfair Park)
			9 84	48 56	53.8' L	Top 8" Iron drain pipe from pump. Note: This line angles on Route to S.D. Channel - unable to locate

Profile Notes Red. ____ Plotted ____ Job No. 622000 Division No. 10 F.B. 1994 Pg. 57
No. ____ Date ____ Date ____ Survey of Los Cerritos S.D.
X-Sec. Notes Chkd. ____ Checked ____ Survey by Sappell Notes D.S. Date 6-8-55
No. ____ Date ____ Date ____ Map No. ____ Indexed Johnson Date ____

76L298 307 8-53

PLEASE RETURN TO
LOS ANGELES COUNTY SURVEYOR
726 LOS ANGELES COUNTY ENGINEERING BLDG.

NOTE: ANY ADDITIONS OR CHANGES ON THIS SHEET MUST BE MADE OR CIRCLED IN RED INK, WITH DATE AND NAME OF PERSON MAKING CHANGE.

Do not extend notes this side of this line.

F.B. 1994 Pg. 52 Job No. 62a00 Division No. 10 Notes Red. Plotted Profile
Survey of Los Cerritos S.D. Date Date No.
Survey by Sawyer Notes S.D.S. Notes Chkd. Checked X-Sec.
Indexed K. C. Johnson Date Date Date No.

STATION	B. S.	H. I.	F. S.	ELEV.		
		58 40				
237+00			115	[illegible]		℄ S.D
			111	[illegible]		6 R bott. slope
			33	[illegible]		17 " Top "
			32	[illegible]		22½ " 2nd "
			40	[illegible]		32½ " "
			112	[illegible]	6 L bott. slope	
			30	[illegible]	17 L Top "	
			31	[illegible]	22½ L 2nd "	
			31	[illegible]	32½ L "	
237+26.8			247	13	1L Top Pool	
237+26.8			1316	45 24	1 L outlet	
237+46.8		unable to	247	determine	1L Top Pool	
237+66.8			1316	45 24	1 L outlet	
237+66.8						
238+00			113	[illegible]		℄ SD
			109	[illegible]		6 R
			39	[illegible]		17 "
			40	[illegible]		22½ "
			43	[illegible]		32½ "

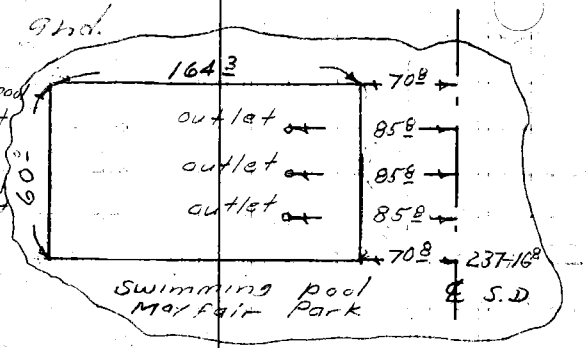

76L298 307 8-53

PLEASE RETURN TO
LOS ANGELES COUNTY SURVEYOR
726 LOS ANGELES COUNTY ENGINEERING BLDG.

NOTE: ANY ADDITIONS OR CHANGES ON THIS SHEET MUST BE MADE OR CIRCLED IN RED INK, WITH DATE AND NAME OF PERSON MAKING CHANGE.

Do not extend notes this side of this line.

STATION	B. S.	H. I.	F. S.	ELEV.		
		58 40				
238+00			110	47 4	6' L	
			32	55 2	17 L	same
			34	55 0	22.5 L	
			32	55 2	32.5 L	
T.P.	516	58 44	512	53 28	T.P.	
238+89			105	47 9		℄ S.D.
			102	48 2		6' R bott. slope
			70	51 4		15' R int. slope & Timber W.W.
			280	55 64		15' R Top Timber W.W. (End)
			32	55 2		22.5 R gnd.
			105	47 9	6' L	
			55	52 9	15 L	same as RT.
			285	55 59	15 L	
			28	55 6	22.5 L	
			297	55 47	33.3 L	Top cb.
			326	55 18	33.3 L	bott " (parking Lot)
			330	55 14	34.3' L	ed. gutt.
238+96			1019	48 25	5.7 L	Invert El. 12" Corr. I.P. outlet.
239+00			482	53 62		℄ S.D. bott. 10" utitity pipe (under bridge)
239+05			482	53 62		℄ S.D. " " "

Profile Notes Red. ____ Plotted ____ Job No. 6220.00 Division No. 10 F.B. 1994 Pg. 53
No. ____ Date ____ Date ____ Survey of Los Cerritos S.D.
X-Sec. Notes Chkd. ____ Checked ____ Survey by Sappell Notes D.S. Date 6-8-55
No. ____ Date ____ Date ____ Map No. ____ Indexed Johnson Date ____

76L298 307 8-53

PLEASE RETURN TO
LOS ANGELES COUNTY SURVEYOR
726 LOS ANGELES COUNTY ENGINEERING BLDG.

NOTE: ANY ADDITIONS OR CHANGES ON THIS SHEET MUST BE MADE OR CIRCLED IN RED INK, WITH DATE AND NAME OF PERSON MAKING CHANGE.

Do not extend notes this side of this line.

STATION	B. S.	H. I.	F. S.	ELEV.		
		58.44				
239+47.37			335	[illegible]09	℄ int. S.D. & South ST.	
" "	=	0+00	Going E & W along the ℄ of South St.			
0+08³ E			335	[illegible]09		℄ " "
			344	[illegible]0		20'R W/4
			370	[illegible]74		38'R ed. gutt. E end Bridge
			378	[illegible]6		40'R bott cb.
			315	[illegible]9		40'R Top cb.
			291	[illegible]3		50'R Ed. conc. & W.W. walk
			105	[illegible]		50'R bott. channel
			350	[illegible]4	19 L	
			380	[illegible]4	36 L	
			390	[illegible]4	38 L	same as RT. side
			322	[illegible]2	38 L	
			300	[illegible]4	48 L	
			108	[illegible]	48 L	
0+08⁴ E			387	[illegible]57		38'R ed. gutt.
			394	[illegible]0		40'R bott cb.
			327	[illegible]7		40'R Top cb.
0+52⁵ E			343	[illegible]		℄ South St.
			364	[illegible]0	19'L W/4	

F. B. 1994 Pg. 54 Job No. 6220.00 Division No. 10 Notes Red. Plotted Profile
Survey of Los Cerritos S.D. Date Date No.
Survey by Sappell Notes D.S. Notes Chkd. Checked X-Sec.
Indexed R. C. Johnson Date Date Date No.

76L298 307 8-53

PLEASE RETURN TO
LOS ANGELES COUNTY SURVEYOR
726 LOS ANGELES COUNTY ENGINEERING BLDG.

NOTE: ANY ADDITIONS OR CHANGES ON THIS SHEET MUST BE MADE OR CIRCLED IN RED INK, WITH DATE AND NAME OF PERSON MAKING CHANGE.

Do not extend notes this side of this line.

STATION	B. S.	H. I.	F. S.	ELEV.		
		58 44				
0+52.5 E			4 50	53 94	36'L ed gutt	
			4 64	53 80	38 'L bott cb.	
			4 00	54 44	38 'L Top cb	
0+75.5 E			3 45	54 99		℄ south
			3 76	54 68		20'R w/4
			4 57	53 87		38'R Ed. gutt
			4 71	53 73		40'R Bott cb.
			4 09	54 35		40'R Top cb.
0+95 E			3 44	55 00		℄ south
			3 92	54 52	19'L w/4	
			5 29	53 15	34'L car conc. apron	
			5 43	53 01	36'L int. "	" & gutt
			5 57	52 97	38 'L bott. cb.	
			4 88	53 56	38 'L Top "	
1+00 E			5 74	52 70	38 'L bott. cb	
			4 88	53 56	38 'L Top catch basin	
			8 75	49 69	39.5 'L Invert 20" corr. I.P. & F/L basin	
1+05 E			5 75	52 69	38 'L bott. cb.	
			4 87	53 57	38 'L Top catch basin	
			8 51	49 93	39.5 'L F/L "	"

Profile Notes Red. ____ Plotted ____ Job No. 6220.00 Division No. 10 F. B. 1994 Pg. 53
No. ____ Date ____ Date ____ Survey of Los Cerritos S.D.
X-Sec. Notes Chkd. ____ Checked ____ Survey by Sappell Notes D.S. Date 6-9-55
No. ____ Date ____ Date ____ Map No. ____ Checked Johnson Date ____

76L298 307 8-53

PLEASE RETURN TO
LOS ANGELES COUNTY SURVEYOR
726 LOS ANGELES COUNTY ENGINEERING BLDG.

NOTE: ANY ADDITIONS OR CHANGES ON THIS SHEET MUST BE MADE OR CIRCLED IN RED INK, WITH DATE AND NAME OF PERSON MAKING CHANGE.

Do not extend notes this side of this line.

F. B. 1994 Pg. 56 | Job No. 6220.00 | Division No. 10 | Notes Red. | Plotted | Profile
Survey of Los Cerritos Sub | Date | Date | No.
Survey by Sapsell | Notes D.S. | Notes Chkd. | Checked | X-Sec.
Indexed K. C. Johnson | Date | Date | Date | No.

STATION	B. S.	H. I.	F. S.	ELEV.		
		58 44				
1+10 E			341	53		℄ South
			383	61	19'L W/4	
			525	17	34'L Cor. conc.	apron
			512	12	36'L int. "	" ℄ gutt
			547	11	38'L bott cb.	(W. end C.R.
			481	13	38'L Top cb.	N.W. cor.)
1+15.4 E.			340	54		℄ South
			379	55		20'R W/4
			486	58		38'R ed gutt
			503	41		40'R bott cb.
			437	55		40'R Top "
1+49.89			343	51	℄ int South ℄	Fidler to the N.
" "	= 0+00	going			along the ℄	of " " " "
0+19 N			367	77		℄ Fidler
0+50 N			512	16		℄ " EW cross gutt
0+51.5 N			524	10		" F/L
0+51.5 N			516	58		15R int F/L gutters
0+53 N			521	53		℄ Fidler EW cross gutt
0+75.5 N			473	57		℄ "
			472	52	7'L W/4	

76L298 307 8-53

PLEASE RETURN TO
LOS ANGELES COUNTY SURVEYOR
726 LOS ANGELES COUNTY ENGINEERING BLDG.

NOTE: ANY ADDITIONS OR CHANGES ON THIS SHEET MUST BE MADE OR CIRCLED IN RED INK, WITH DATE AND NAME OF PERSON MAKING CHANGE.

Do not extend notes this side of this line.

STATION	B. S.	H. I.	F. S.	ELEV.		
		58 44				
0+75.5 N			4 79	53 65	13.5 L ed gutt	
			4 99	53 45	15 L bott. cb	
			4 46	53 98	15 L Top "	
			4 99	53 45		15R int F/L gutters
1+11 N			4 45	53 99		℄ Fidler
			4 53	53 91		7 R
			4 79	53 65		13.5 " same
			4 90	53 54		15 "
			4 46	53 98		15 "
			4 52	53 92	7 L	
			4 72	53 72	13.5 " same	
			4 95	53 49	15 "	
			4 51	53 93	15 "	
1+51 N			4 44	54 00		℄ Fidler
			4 43	54 01		7 R
			4 61	53 83		13.5 " same
			4 80	53 64		15 "
			4 40	54 04		15 "
			4 48	53 96	7 L	"
			4 64	53 80	13.5 " same	
			4 87	54 57	15 "	
			4 41	54 03	15 "	

Profile Notes Red. ____ Plotted ____ Job No. 6220.00 Division No. 10 F. B. 1994 Pg. 57
No. ____ Date ____ Date ____ Survey of Los Cerritos S.D.
X-Sec. Notes Chkd. ____ Checked ____ Survey by Sappell Notes D.S. Date 6-9-55
No. ____ Date ____ Date ____ Map No. ____ Indexed Johnson Date ____

76L298 307 8-53

PLEASE RETURN TO
LOS ANGELES COUNTY SURVEYOR
726 LOS ANGELES COUNTY ENGINEERING BLDG.

NOTE: ANY ADDITIONS OR CHANGES ON THIS SHEET MUST BE MADE OR CIRCLED IN RED INK, WITH DATE AND NAME OF PERSON MAKING CHANGE.

Do not extend notes this side of this line.

F. B. 1994 Pg. 58 | Job No. 6220.00 | Division No. 16 | Notes Red. | Plotted | No.
Survey of Los Cerritos S.D. | Date | Date | X-Sec.
Survey by Sapsell | Notes D.S. | Notes Chkd. | Checked | No.
Indexed J. C. Johnson | Date | Date | Date

STATION	B. S.	H. I.	F. S.	ELEV.		
		58 44				
2+51 N.			430	5[illegible] 4		℄ Fidler
			434	5[illegible] 0		7 R
			453	5[illegible] 91		135 "
			476	5[illegible] 68		15 "
			430	[illegible] 12		15 "
			436	5[illegible] 08	7 L	
			457	5[illegible] 7	135 "	
			474	5[illegible] 0	15 "	
			432	5[illegible] 12	15 "	
1+79.93E			346	5[illegible] 18	℄ int South St. &	Fidler Ave to So.
" "	=	0+00	going	South along the ℄	of "	" "
0+20 S.			396	5[illegible] 68		
0+87 S.			521	5[illegible] 33		℄ " " "
			534	5[illegible] 10		9' R W/4
			570	5[illegible] 74		17' R ed gutt.
			585	5[illegible] 59		18 R bot. cb
			520	5[illegible] 24		18 R Top "
1+17 S.			532	5[illegible] 12		℄ Fidler.
			546	5[illegible] 98	9' L W/4	
			578	5[illegible] 32	17' L ed gutt.	

76L298 307 8-53

PLEASE RETURN TO
LOS ANGELES COUNTY SURVEYOR
726 LOS ANGELES COUNTY ENGINEERING BLDG.

NOTE: ANY ADDITIONS OR CHANGES ON THIS SHEET MUST BE MADE OR CIRCLED IN RED INK, WITH DATE AND NAME OF PERSON MAKING CHANGE.

Do not extend notes this side of this line.

STATION	B. S.	H. I.	F. S.	ELEV.		
		58 44				
1+17-S			591	52 53	18 L bott cb	
			527	53 17	18 L Top "	
1+57 S			543	53 01		℄ Fidler
			557	52 87		9 R
			587	52 57		17 " same
			604	52 40		18 "
			541	53 03		18 "
			555	52 89	9 L	
			593	52 51	17 " same	
			601	52 43	18 "	
			539	53 04	18 "	
2+57 S			569	52 75		℄ Fidler
			581	52 63		9 R
			610	52 34		17 " same
			622	52 22		18 "
			560	52 84		18 "
			586	52 58	9 L	
			609	52 35	17 " same	
			620	52 24	18 "	
			558	52 86	18 "	

Profile Notes Red. ____ Plotted ____ Job No. 6220.00 Division No. 10 F. B. 1994 Pg. 59
No. ____ Date ____ Date ____ Survey of Los Cerritos SD
X-Sec. Notes Chkd. ____ Checked ____ Survey by Sappell Notes D.S. Date 6-9-55
No. ____ Date ____ Date ____ Map No. ____ Indexed ____ Date ____

76L298 307 8-53

PLEASE RETURN TO
LOS ANGELES COUNTY SURVEYOR
726 LOS ANGELES COUNTY ENGINEERING BLDG.

NOTE: ANY ADDITIONS OR CHANGES ON THIS SHEET MUST BE MADE OR CIRCLED IN RED INK, WITH DATE AND NAME OF PERSON MAKING CHANGE.

Do not extend notes this side of this line.

F. B. 1994 Pg. 60 | Job No. 622000 | Division No. 10 | Notes Red. | Plotted | No. | Profile
Survey of Los Cerritos S.D. | Date | Date | No. | X-Sec.
Survey by Sagrell | Notes S.S. | Notes Chkd. | Checked
Indexed C. Johnson | Date | Date | Date | No.

STATION	B. S.	H. I.	F. S.	ELEV.		
		58 44				
2+00 E			348	56 96		℄ South St.
			374	56 70	19' L w/4	
			479	55 65	36' L ed gutt	
			497	55 47	38' L bott ed	
			480	56 64	38' L Top "	
			447	56 97	50' L Top "	Island
			512	56 32	50' L bott ed.	
			503	56 41	51½ L ed gutt	
			462	56 82	63 L crown	(Service Rd.)
			501	56 43	74½ L ed gutt	
			509	56 35	76' L bott ed.	
			446	56 98	76' L Top "	
2+15 E			342	57 02		℄ South
			390	56 54		20' R w/4
			493	56 51		40' R ed gutt
			511	56 33		42' R bott ed CR
			446	56 98		42' R Top " Island
			480	56 64		52' R Top "
			532	56 12		52' R bott ed
			520	56 24		53½ R Ed gutt

76L298 307 8-53

PLEASE RETURN TO
LOS ANGELES COUNTY SURVEYOR
726 LOS ANGELES COUNTY ENGINEERING BLDG.

NOTE: ANY ADDITIONS OR CHANGES ON THIS SHEET MUST BE MADE OR CIRCLED IN RED INK, WITH DATE AND NAME OF PERSON MAKING CHANGE.

Do not extend notes this side of this line.

STATION	B. S.	H. I.	F. S.	ELEV.		
		58 44				
2+36° E			3 50	54 94		℄ South
2+36° E			3 90	54 54		20' R W/4
			4 75	53 69		52' R Top cb.
			5 25	53 19		52 R bott "
			5 23	53 21		53 R ed. gutt.
			5 30	53 14		66 R crown
			5 51	52 93		79 R ed gutt.
			5 73	53 71		80' R bott. cb.
			5 08	53 36		80 R Top "
2+62.5 E			3 48	54 96		℄ South
			3 91	54 53		19 R W/4
			4 80	53 64		36 R ed. gutt.
			4 95	53 49		38 " bott. cb.
			4 27	54 17		38 " Top "
			4 72	53 72		52 "
			5 21	53 23		52 "
			5 20	53 24		53 "
						~~53~~
			5 32	53 12		66 " same
			5 59	52 85		79 "
			5 67	52 77		80
			5 02	53 42		80 "

(Service Rd)

Profile Notes Red. ____ Plotted ____ Job No. 6220.00 Division No. 10 F. B. 1994 Pg. 61
No. ____ Date ____ Date ____ Survey of Los Cerritos J.D.
X-Sec. Notes Chkd. ____ Checked ____ Survey by Sappell Notes D.S. Date 6-9-55
No. ____ Date ____ Date ____ Map No. ____ Indexed Johnson Date ____

76L298 307 8-53

PLEASE RETURN TO
LOS ANGELES COUNTY SURVEYOR
726 LOS ANGELES COUNTY ENGINEERING BLDG.

NOTE: ANY ADDITIONS OR CHANGES ON THIS SHEET MUST BE MADE OR CIRCLED IN RED INK, WITH DATE AND NAME OF PERSON MAKING CHANGE.

Do not extend notes this side of this line.

STATION	B. S.	H. I.	F. S.	ELEV.		
		55 44				
2+62.5 E			377	5[illegible]7	19' L	
			470	5[illegible]74	36 "	
			486	5[illegible]8	38 "	
			420	5[illegible]24	38 "	
			438	5[illegible]6	50 "	
			501	5[illegible]43	50.5 "	same
			490	5[illegible]4	51.5 "	
			447	5[illegible]7	63 "	crown
			491	5[illegible]3	74.5 "	
			501	5[illegible]3	76	
			440	5[illegible]4	76 "	
BM KN 202			326	55 18	BM KN-202, El. 55.173, F.B. 1911-32, South St. (N.-side), 137'± E. of ℄ Dagwood Ave, bt. spk. in cb., 6.5 W. of W. end bridge.	
	403	59 20		(comp) 55 [illegible]7		
0+08.7 W			412	5[illegible]08		℄ South
			427	5[illegible]3		19' R w/4
			455	5[illegible]5		36' R ed. gutt.
			460	5[illegible]0		38 R bott cb
			391	5[illegible]9		38 R Top "

F. B. 1994 Pg. 62 Job No. 6220.00 Division No. 10 Notes Red. Plotted Profile
Survey of Los Cerritos S.D. Date Date No.
Survey by Sappell Notes D.S. Notes Chkd. Checked X-Sec.
Indexed R. C. Johnson Date Date Date No.

76L298 307 8-53

PLEASE RETURN TO
LOS ANGELES COUNTY SURVEYOR
726 LOS ANGELES COUNTY ENGINEERING BLDG.

NOTE: ANY ADDITIONS OR CHANGES ON THIS SHEET MUST BE MADE OR CIRCLED IN RED INK, WITH DATE AND NAME OF PERSON MAKING CHANGE.

Do not extend notes this side of this line.

STATION	B. S.	H. I.	F. S.	ELEV.			
		59 20					
0+08.7 W			3.75	55 45			48' R Top W. end Bridge conc. walk & Timber W.W.
			11 5	47 7			48' R bott. channel
0+07.3 W (+ o.k.)			4 22	54 98	20' L	w/4	
			4 52	54 68	38' L	ed gutt.	
			4 54	54 66	40' L	bott. cb.	
			3 89	55 31	40' L	Top "	
			3 69	55 51	50' L	Ed conc walk	W. end Bridge & Top Timber w.w.
			11 2	48 0	50' L	bott. channel	
0+07.4 W (+ o.k.)			4 63	54 57	38' L	Ed gutt.	
			4 68	54 52	40' L	bott cb.	
			4 00	55 20	40' L	Top "	
0+20.7 W			4 51	54 69	38' L	ed gutt.	
			4 60	54 60	40 L	E. end CR.	bott.
			3 96	55 24	40 L	" "	Top
0+33 W			4 73	54 47	38' L	ed gutt.	
			4 75	54 45	40' L	F/L	
			3 97	55 23	50.8 L	Ed conc. gutt. & S. end C.R.	
0+59 W			4 25	54 95			℄ South
			4 62	54 58			19 R w/4
			5 26	53 94			36 R ed gutt

Profile Notes Red. ____ Plotted ____ Job No. 6220.00 Division No. 10 F.B. 1994 Pg. 63
No. ____ Date ____ Date ____ Survey of Los Cerritos S.D.
X-Sec. Notes Chkd. ____ Checked ____ Survey by Sappell Notes D.S. Date 6-9-55
No. ____ Date ____ Date ____ Map No. ____ Indexed Johnson Date ____

76L298 307 8-53

PLEASE RETURN TO
LOS ANGELES COUNTY SURVEYOR
726 LOS ANGELES COUNTY ENGINEERING BLDG.

NOTE: ANY ADDITIONS OR CHANGES ON THIS SHEET MUST BE MADE OR CIRCLED IN RED INK, WITH DATE AND NAME OF PERSON MAKING CHANGE.

Do not extend notes this side of this line.

F. B. 1994 Pg. 64 | Job No. 6220.00 | Division No. 16 | Notes Red. | Plotted | Profile No.
Survey of Los Cerritos S.D. | Date | Date | X-Sec. No.
Survey by Sapsell Notes D.S. | Notes Chkd. | Checked
Indexed K. C. Johnson Date | Date | Date

STATION	B. S.	H. I.	F. S.	ELEV.		
		59 20				
0+59 W.			5 45	5 75		38' R both cb
			4 83	5 7		38 R Top "
			4 54	5 6	20 L	
			5 03	5 7	38 L	
			5 10	5 10	40 L W. end C.R.	both
			4 46	5 4	40 L " "	Top
			4 42	5 8	52 L " "	Top
			4 58	5 2	52 L	both
			4 46	5 4	54 L	ed gutt.
			4 50	5 10	78 L pre-mix prmt	
			4 23	5 7	105 L ed gutt.	
			4 17	5 3	106 L both cb.	
			3 71	5 9	106 L Top cb.	
17+00 ± W			4 38	5 2		℄ South.
			4 70	5 0		19 R W/4
			5 82	5 8		34 R cor. apron
			5 98	5 2		36 R int " & gutt
			6 13	5 07		38 R both cb.
			7 00	5 9		36 R Top "

Pre-mix Area Parking

76L298 307 8-53

PLEASE RETURN TO
LOS ANGELES COUNTY SURVEYOR
726 LOS ANGELES COUNTY ENGINEERING BLDG.

NOTE: ANY ADDITIONS OR CHANGES ON THIS SHEET MUST BE MADE OR CIRCLED IN RED INK, WITH DATE AND NAME OF PERSON MAKING CHANGE.

Do not extend notes this side of this line.

STATION	B. S.	H. I.	F. S.	ELEV.		
		59 20				
1+00^{2} W			4 55	54 65	19' L w/4	
			5 25	53 95	36' L cor Apron	
			5 35	53 85	38' L int " & gutt	
			5 57	53 63	40 L bott cb.	
			4 88	54 32	40 L Top "	
			4 68	54 52	52 L Top "	
			5 11	54 09	52 L bott "	
			5 01	54 19	54 L int Apron & gutt	
			4 96	54 24	56 L. ed gutt.	
1+05^{3} W			6 38	52 82		38' R bott cb.
			5 48	53 72		38 R. Top catch basin invert El. 20" corr
			9 28	49 92		39^{5} R Iron pipe (inlet)
			5 84	53 36	40' L bott cb.	
			4 92	54 28	40' L Top catch basin & F/L catch basin	
			9 00	50 20	41^{5} L invert El. 12" corr. I.P. (inlet)	
1+08 W			6 97	52 23	42^{5}' L invert El. 12" corr. I.P. outlet from basin to South	
			6 17	53 03	49' L " " " " inlet " " & F/L	
			4 67	54 53	52' L Top catch basin	
			5 51	53 69	52' L gutt.	

Profile Notes Red. ____ Plotted ____ Job No. 6220.00 Division No. 10 F.B. 1994 Pg. 65
No. ____ Date ____ Date ____ Survey of Los Cerritos S.D.
X-Sec. Notes Chkd. ____ Checked ____ Survey by Sappell Notes D.S. Date 6-15-
No. ____ Date ____ Date ____ Map No. ____ Indexed John Date ____

F. B. 1994 Pg. 66 Job No. 6220.00 Division No. 10 Notes Red. Plotted Profile
Survey of Los Cerritos S.D. Date Date No.
Survey by Sappell Notes D.S. Notes Chkd. Checked X-Sec.
Indexed E. C. Johnson Date Date No.

761.298 307 8-53

PLEASE RETURN TO
LOS ANGELES COUNTY SURVEYOR
726 LOS ANGELES COUNTY ENGINEERING BLDG.

NOTE: ANY ADDITIONS OR CHANGES ON THIS SHEET MUST BE MADE OR CIRCLED IN RED INK, WITH DATE AND NAME OF PERSON MAKING CHANGE.

Do not extend notes this side of this line.

STATION	B. S.	H. I.	F. S.	ELEV.		
		59 20	4 40	[illegible]		℄ South
			4 73	[illegible]		19'R w/4
1+10^{3} W			5 90	[illegible]		34'R ed. apron
			6 44	[illegible]		38 R bott cb
			5 49	53 71		38 R Top basin
			8 99	[illegible]		39 R F/L "
			5 83	53 37	40 L bott cb.	
			4 89	54 31	40 L Top basin	
			8 59	[illegible] 61	41.5 L F/L "	
1+15^{4} W			4 41	54 79		℄ South
			4 55	[illegible] 65	20 L	
			5 27	53 93	36 " COR Apron	
			5 48	53 72	38 " int " & gutt	
			5 69	53 51	40 " bott cb.	
			4 89	54 31	40 " Top "	
			4 60	54 [illegible]	52 " Top "	
			4 99	54 21	52 " bott "	
			4 93	54 27	54 " int Apron & gutt	
			4 90	54 30	56 " Cor. Apron.	
1+50^{03} W.			4 43	54 77	℄ int South St & Dagwood	
" "	0+00	going	"	along the ℄ of "		

76L298 307 8-53

PLEASE RETURN TO
LOS ANGELES COUNTY SURVEYOR
726 LOS ANGELES COUNTY ENGINEERING BLDG.

NOTE: ANY ADDITIONS OR CHANGES ON THIS SHEET MUST BE MADE OR CIRCLED IN RED INK, WITH DATE AND NAME OF PERSON MAKING CHANGE.

Do not extend notes this side of this line.

STATION	B. S.	H. I.	F. S.	ELEV.		
		5920				
0+19 N			484	5436		℄ Dogwood
0+51½N			601	5319		℄ " Ed cross guth.
			604	5316		F/L "
0+53 N			604	5316	15'L inst F/L guthers	
0+54½N			601	5319		" Ed " "
0+78N			543	5377		℄ DAGwood
			544	5376		7 R W/L
			551	5369		13½R Ed guth N. end C.R.
			573	5347		15 R 60H N.E cor
			525	5395		15 R Top "
			549	5371	7 L	
			557	5363	13½L same as RT.	
			572	5348	15 L	
			521	5399	15 L	
1+28 N			523	5397		℄ Dagwood.
			531	5389		7 R
			547	5373		13½ " same
			568	5352		15 "
			523	5397		
			528	5392	7 L	
			550	5370	13½ " same	
			565	5355	15 "	
			520	5400	15 "	

Profile Notes Red. Plotted Job No. 622000 Division No. 10 F.B. 1994 Pg. 67
No. Date Date Survey of Los Corritos SD
X-Sec. Notes Chkd. Checked Survey by Jaszell Notes W.J. Date 6-9-55
No. Date Date Map No. Ted Johnson Date

76L298 307 8-53

PLEASE RETURN TO
LOS ANGELES COUNTY SURVEYOR
726 LOS ANGELES COUNTY ENGINEERING BLDG.

NOTE: ANY ADDITIONS OR CHANGES ON THIS SHEET MUST BE MADE OR CIRCLED IN RED INK, WITH DATE AND NAME OF PERSON MAKING CHANGE.

Do not extend notes this side of this line.

F. B. 1994 Pg. 60 Job No. 6220.00 Division No. 10 Notes Red. Plotted
Survey of Los Cerritos D.S. Date Date No.
Survey by Sapsell Notes D.S. Notes Chkd. Checked X-Sec.
Indexed A. C. Johnson Date Date Date No.
Profile

STATION	B. S.	H. I.	F. S.	ELEV.		
		5.9 20				
2+28 N			5 14	5 06		℄ Dagwood
			5 22	5 18		7 R.
			5 31	5 39		13 5 "
			5 55	5 65		15 "
			5 01	5 19		15 "
			5 22	5 18	7 L	
			5 39	5 21	13 5 "	
			5 54	5 06	15 "	
			5 08	5 2	15 "	
2+00 W			4 49	5 71		℄ South St.
			4 95	5 25		26 R' W/4
			5 91	5 29		51 5 R ed gutt
			5 99	5 21		53 R both cb
			5 36	5 36		53 R Top "
			4 51	5 69	20 ' L W/4	
			5 32	5 28	38 ' L ed gutt	
			5 42	5 18	40 ' L both cb.	
			4 76	5 14	40 ' L Top "	
2+40 W			4 48	5 72		℄ South
			4 89	5 21		26 R W/4

76L298 307 8-53

PLEASE RETURN TO
LOS ANGELES COUNTY SURVEYOR
726 LOS ANGELES COUNTY ENGINEERING BLDG.

NOTE: ANY ADDITIONS OR CHANGES ON THIS SHEET MUST BE MADE OR CIRCLED IN RED INK, WITH DATE AND NAME OF PERSON MAKING CHANGE.

239+47.37
5.0
57.37

Do not extend notes this side of this line.

STATION	B. S.	H. I.	F. S.	ELEV.		
		59 20				
2+40 W			585	53 35		51.5 R
			597	53 23		53 " same
			536	53 84		53 "
			460	54 60	20 L w/4	
			523	53 97	38 " ed	
			539	53 81	40 " bott. cb	
			475	54 45	40 " Top "	
			422	54 98	52 " Top "	
			461	54 59	52 " bott "	
			453	54 67	54 " Ed. gutt	
			448	54 72	68 " pre-mix	
			426	54 94	105 " Ed gutt	
			421	54 99	106 " bott cb	
			375	55 45	106 " Top "	
T.P.	3 52	57 43	529	53 91	T.P.	
239+96.5			926	48 17	7.8' L invert El. 20" corr. I.P (outlet)	
"			929	48 14		7.8' R invert El. 20" corr iron pipe (outlet)
240+02.0			1005	47 38	9 ' L " "	30" Conc. S.D pipe - outlet
240+04.4			402	53 41		℄ S.D. Top 4" gas line

Profile Notes Red. ____ Plotted ____ Job No. 6220.00 Division No. 10 F. B. 1994 PG. 69
No. ____ Date ____ Date ____ Survey of Los Cerritos S.D.
X-Sec. Notes Chkd. ____ Checked ____ Survey by Sappell Notes D.S. Date 6-9-55
No. ____ Date ____ Date ____ Map No. ____ Indexed Johnson Date ____

76L298 307 8-53

PLEASE RETURN TO
LOS ANGELES COUNTY SURVEYOR
726 LOS ANGELES COUNTY ENGINEERING BLDG.

NOTE: ANY ADDITIONS OR CHANGES ON THIS SHEET MUST BE MADE OR CIRCLED IN RED INK, WITH DATE AND NAME OF PERSON MAKING CHANGE.

Do not extend notes this side of this line.

STATION	B. S.	H. I.	F. S.	ELEV.		
		57 43				
240+07			101	47 3		℄ S.D.
			94	48 [illegible]		6' R bott slope
			71	50 3		11' R int slope & W.W.
			372	53 71		11' R Top Timber W.W.
			20	55 4		17' R Top slope
			20	55 [illegible]		22.5 R gnd.
			94	48 6	6 L	
			75	49 9	10.5 L	
			356	53 97	10.5 L same descrip as RT.	
			24	55 [illegible]	17 L	
			20	55 [illegible]	22.5 L	
240+63.3		S.M.H. (Flush)	177	55 [illegible]6		17.5' R (Flush) S.M.H. W. Rim
						R + M + D =
			8 65	48 18	Flow Line 9" outlet No.	1.77 + 6.13 + 0.75 = 8.65
240+62.8 (+o.k)		S.M.H. (Flush)	208	55 35	17' L (Flush) S.M.H.	E. Rim
						R + M + D =
			8 66	48 77	Flow Line 9" outlet N.	2.08 + 5.83 + 0.75 = 8.66

F. B. 1994 Pg. 70 Job No. 6220.00 Division No. 10 Notes Red. Plotted Profile
Survey of Los Cerritos S.D. Date Date No.
Survey by Sappell Notes D.S. Notes Chkd. Checked X-Sec.
Indexed C. Johnson Date Date Date No.

76L298 307 8-53

PLEASE RETURN TO
LOS ANGELES COUNTY SURVEYOR
726 LOS ANGELES COUNTY ENGINEERING BLDG.

NOTE: ANY ADDITIONS OR CHANGES ON THIS SHEET MUST BE MADE OR CIRCLED IN RED INK, WITH DATE AND NAME OF PERSON MAKING CHANGE.

Do not extend notes this side of this line.

STATION	B. S.	H. I.	F. S.	ELEV.		
		57.43				
241+00			11.1	46.3		℄ S.D.
			9.9	47.5		6' R bott slope
			1.5	55.9		17 R Top "
			1.5	55.9		22.5 R gnd
			1.5	55.9		32.5 R gnd
			10.0	47.4	5' L bott slope	
			2.4	55.0	17 L Top "	
			1.2	56.2	22.5 L brk.	
			1.2	56.2	32.5 L gnd	
242+00			10.8	46.6		℄ S.D.
			10.0	47.4		6 R
			2.0	55.4		17 " same
			1.7	55.7		22.5 "
			1.6	55.8		32.5 "
			10.0	47.4	5.5 L	
			2.5	54.9	17 " same	
			1.5	55.9	22.5 "	
			1.5	55.9	32.5 "	

Profile No. ____ Notes Red. ____ Plotted ____ Job No. 6220.00 Division No. 10 F. B. 1994 Pg. 71
Date ____ Date ____ Survey of Los Cerritos S.D.
X-Sec. No. ____ Notes Chkd. ____ Checked ____ Survey by Sappell Notes D.S. Date 6-9-55
Date ____ Date ____ Map No. ____ Indexed ____ Date ____

76L298 307 8-53

PLEASE RETURN TO
LOS ANGELES COUNTY SURVEYOR
726 LOS ANGELES COUNTY ENGINEERING BLDG.

NOTE: ANY ADDITIONS OR CHANGES ON THIS SHEET MUST BE MADE OR CIRCLED IN RED INK, WITH DATE AND NAME OF PERSON MAKING CHANGE.

4,5.8

Do not extend notes this side of this line.

F.B. 1994 Pg. 72 | Job No. 6220.00 | Division No. 10 | Notes Red. | Plotted | No. | Profile
Survey of Los Cerritos S.D. | Date | Date | X-Sec.
Survey by Sappell Notes D.S. | Notes Chkd. | Checked | No.
Indexed K. C. Johnson Date | Date | Date

STATION	B. S.	H. I.	F. S.	ELEV.		
		57 43				
243+00			105	4[illegible]		℄ S.D.
			92	47 6		6 R 60th. slope
			23	5[illegible] 1		18 R Top "
			12	5[illegible] 2		20 R brk.
			11	5[illegible] 3		32.5 R
			99	47 5	5.5 L 60th. slope	
			22	5[illegible] 2	17' L Top "	
			21	5[illegible] 3	20' L Gnd.	
			21	5[illegible] 3	32.5 L	
243+72.9		S.M.H.	143	5[illegible] 50	17.9 L S.M.H.	S. Rim
						R + M + D.
			937	48 06	Flow Line 9" inlet	S 1.43 + 7.19 + 0.75 = 9.37
			943	47 00	" " 9" outlet	N 1.43 + 7.25 + 0.75 = 9.43
T.P.	4.52	60.51	144	55 99	T.P.	
243+72.9		S.M.H.	4.64	55 27		18' R S.M.H. W. Rim
						R + M + D
			1243	4[illegible] 08	Flow Line 9" inlet	S 4.64 + 7.04 + 0.75 = 12.43
			1246	4[illegible] 05	" " 9" outlet	N 4.64 + 7.07 + 0.75 = 12.46

76L298 307 8-53

PLEASE RETURN TO
LOS ANGELES COUNTY SURVEYOR
726 LOS ANGELES COUNTY ENGINEERING BLDG.

NOTE: ANY ADDITIONS OR CHANGES ON THIS SHEET MUST BE MADE OR CIRCLED IN RED INK, WITH DATE AND NAME OF PERSON MAKING CHANGE.

Do not extend notes this side of this line.

Profile Notes Red. Plotted Job No. 6220.00 Division No. 10 F. B. 1994 Pg. 73
No. Date Date Survey of Los Carritos S.D.
X-Sec. Notes Ckd. Checked Survey by Sapsell Notes D.S. Date 2-13-55
No. Date Date Map No. Indexed Johnson Date

STATION	B. S.	H. I.	F. S.	ELEV.		
		60.51				
244+00			13.2	473		℄ S.D.
			12.7	478		55 R both slope
			4.3	562		18 R Top "
			3.9	566		20 R brk
			3.8	567		32 R gnd
			12.9	476	5 L	both slope
			4.8	557	17 "	Top "
			4.3	562	20 "	brk
			4.3	562	32 "	gnd
245+00			13.4	471		℄ S.D.
			12.4	481		50 R both slope
			5.1	554		14 R Top "
			4.8	557		22.5 R gnd
			4.8	557		32.5 R "
			12.5	480	5 L	both slope
			4.3	562	15 L	Top "
			4.1	564	32.5 L	gnd
			3.8	567	32.5 L	gnd

76L298 307 8-53

PLEASE RETURN TO
LOS ANGELES COUNTY SURVEYOR
726 LOS ANGELES COUNTY ENGINEERING BLDG.

NOTE: ANY ADDITIONS OR CHANGES ON THIS SHEET MUST BE MADE OR CIRCLED IN RED INK, WITH DATE AND NAME OF PERSON MAKING CHANGE.

Do not extend notes this side of this line.

F. B. 1994 Pg. 74 Job No. 6220.00 Division No. 10 Notes Red. Plotted No.
Survey of Los Cerritos S.D. Date Date X-Sec.
Survey by Sagrell Notes D.S. Notes Chkd. Checked No.
Indexed L. C. Johnson Date Date Date

STATION	B. S.	H. I.	F. S.	ELEV.		
		60 51				
246+00			12 7	47 1		℄ S.D.
			12 0	47 5		5 R Bott Slope
			5 3	55 2		15 R Top "
			4 3	55 2		22.5 R
			4 1	55 2		32.5 R
			11 6	49 7	5 L	
			4 9	55 3	11.5 L	conc. "
			4 4	56 1	22.5 L	"
			4 4	56 1	32.5 L	"
T.P.	5 23	5,9 71	6 03	53 68	T.P.	
246+17.5			36	56 1	16.8 1 L	Bott conc. block wall
"			(+2 4)	6 1	16.8 1 L	Top " "
246+18.5			57 1	52 70	11.9 L	Invert 4" clay pipe outlet
246+38.8			36	56 26	11.7 L	" 4" "
246+70.2			36 4	56 07	17.0 L	Bott conc. block wall
			(+2 53)	62 23	17.0 L	Top " " "
246+38.7 (+0.1)			(+2.49)	62 20	17.5 L	Top " " "
			3 3 3	58 87	17.5 L	Bott wall & Top conc. deck
			3 2 9	58 72	24.0 L	Ed. swim. pool
			12 04	47 37	34.5 L	outlet " "

76L298 307 8-53

PLEASE RETURN TO
LOS ANGELES COUNTY SURVEYOR
726 LOS ANGELES COUNTY ENGINEERING BLDG.

NOTE: ANY ADDITIONS OR CHANGES ON THIS SHEET MUST BE MADE OR CIRCLED IN RED INK, WITH DATE AND NAME OF PERSON MAKING CHANGE.

Do not extend notes this side of this line.

STATION	B. S.	H. I.	F. S.	ELEV.		
		59.71				
246+72.5		S.M.H.	3.81	55.90		19.0' R S.M.H. W. Rim
						R + M + D.
			12.35	47.36	Flow Line 9" inlet	S 3.81 + 7.79 + 0.75 = 12.35
			12.41	47.30	" " 9" outlet	N 3.81 + 7.85 + 0.75 = 12.41
" "		S.M.H.	3.75	55.96	17.0' L S.M.H.	E Rim
						R + M + D.
			12.36	47.35	Flow Line 9" inlet	S 3.75 + 7.86 + 0.75 = 12.36
			12.38	47.33	" " 9" outlet	N. 3.75 + 7.88 + 0.75 = 12.38
247+00			12.3	47.4		℄ S.D.
			11.2	48.5		5 R bott slope
			3.5	56.2		18.7 R Top "
			2.6	57.1		22.5 R
			2.4	57.3		32.5 R
			11.7	48.0	5.5' L bott slope	
			3.8	55.9	17.5 L Top "	
			3.5	56.2	22.5 L gnd	
			3.5	56.2	32.5 L "	
248+00			12.1	47.6		℄ S.D.
			11.1	48.6		5 R bott slope
			3.7	56.0		14.5 R Top "

Profile Notes Red ____ Plotted ____ Job No. 6220.00 Division No. 10 F. B. 1994 Pg. 75
No. ____ Date ____ Date ____ Survey of Los Cerritos S.D.
X-Sec. Notes Chkd. ____ Checked ____ Survey by Sappell Notes D.S. Date 6-55
No. ____ Date ____ Date ____ Map No. ____ Indexed Johnson Date ____

76L298 307 8-53

PLEASE RETURN TO
LOS ANGELES COUNTY SURVEYOR
726 LOS ANGELES COUNTY ENGINEERING BLDG.

NOTE: ANY ADDITIONS OR CHANGES ON THIS SHEET MUST BE MADE OR CIRCLED IN RED INK, WITH DATE AND NAME OF PERSON MAKING CHANGE.

Do not extend notes this side of this line.

STATION	B. S.	H. I.	F. S.	ELEV.		
		59 71				
248+00			36	56 1		22.5 R same
			34	5[illegible]		32.5 R
			116	4[illegible]	5.5 L bott slope	
			3[illegible]	56 1	17.5 L Top "	
			33	56 4	20 L 9nd	
			32	5[illegible]	32.5 L "	
249+00			119	47 [illegible]		℄ S.D.
			11[illegible]	4[illegible]		5 R
			16	5[illegible]		18 R same
			1[illegible]	58 4		22.5 R - 9nd @ back of garage
			113	4[illegible]	5.5 L	
			37	56 0	16.5 L	
			31	5[illegible]	18 L	
			29	5[illegible]	32 L same	
T.P.	073	59 03	141	58 30	T.P.	
250+00			112	47 8		℄ S.D.
			105	4[illegible]		5 R
			20	57[illegible]		17.5 R same
			15	57 5		22.5 R
			15	57 5		32.5 R

F. B. 1994 Pg. 76 Job No. 6220.00 Division No. 10 Notes Red. Plotted Date No. Profile
Survey of Los Cerritos S.D. Date Checked Date No. X-Sec.
Survey by Sappell Notes D.S. Notes Chkd. Date No.
Indexed A. C. Johnson Date

76L298 307 8-53

PLEASE RETURN TO
LOS ANGELES COUNTY SURVEYOR
726 LOS ANGELES COUNTY ENGINEERING BLDG.

NOTE: ANY ADDITIONS OR CHANGES ON THIS SHEET MUST BE MADE OR CIRCLED IN RED INK, WITH DATE AND NAME OF PERSON MAKING CHANGE.

Do not extend notes this side of this line.

STATION	B. S.	H. I.	F. S.	ELEV.		
		5903				
250+00			10.3	48 7	5.5 L	
			2.8	56 2	16.5 L	same
			2 4	56 6	18 L	
			2 2	56 8	32 L	
250+22.4		S.M.H.	2 23	56 80	L	18.4 R S.M.H. W. Rim
						R + M + D
			12 53	46 50	Flow Line 9" inlet S 2.23 + 9.55 + 0.75 = 12.53	
			12 49	46 54	" " 9" outlet N 2.23 + 9.51 + 0.75 = 12.49	
250 + 22		S.M.H.	2 36	56 67	18 L S.M.H. E. Rim	
						R + M + D
			12 43	46 60	Flow Line 9" inlet S 2.36 + 9.32 + 0.75 = 12.43	
			12 38	46 65	" " 9" outlet N 2.36 + 9.27 + 0.75 = 12.38	
251+00			11.1	47 9		℄ S.D.
			10.5	48 5		5.5 R
			1 5	57 5		17 R same
			1 1	57 9		22.5 R
			1 1	57 9		32.5 R
			10.3	48 7	5 L	
			2 3	56 7	17 L same	
			1 8	57 2	20 L	
			1 6	57 4	32.5 L	

Profile Notes Red. ____ Plotted ____ Job No. 6220.00 Division No. 10 F. B. 1994 Pg. 77
No. ____ Date ____ Date ____ Survey of Los Cerritos S.D.
X-Sec. Notes Chkd. ____ Checked ____ Survey by Sappell Notes D.S. Date 6-55
No. ____ Date ____ Date ____ Map No. ____ Indexed ____ Date ____

76L298 307 8-53

PLEASE RETURN TO
LOS ANGELES COUNTY SURVEYOR
726 LOS ANGELES COUNTY ENGINEERING BLDG.

NOTE: ANY ADDITIONS OR CHANGES ON THIS SHEET MUST BE MADE OR CIRCLED IN RED INK, WITH DATE AND NAME OF PERSON MAKING CHANGE.

Do not extend notes this side of this line.

F. B. 1994 Pg. 78 | Job No. 6220.00 Division No. 10 | Notes Red. | Plotted | Profile
Survey of Los Cerritos SD | Date | No.
Survey by Sorrell Notes DS | Notes Chkd. | Checked | X-Sec.
Indexed C. Johnson Date | Date | Date | No.

STATION	B. S.	H. I.	F. S.	ELEV.		
		59 03				
252+00			106	484		℄ SD
			97	493		6 R
			12	518		18 R same
			10	520		20 R
			09	521		32½ R
			100	490	5 L	
			17	573	16½ L	
			14	574	20 L same	
			16	574	32½ L	
253+00			101	4 ?		℄ SD
			91	499		6½ R
			14	576		19 R
			12	577		22½ R
			12	577		32½ R
			95	495	4 L	
			34	572	15½ L	
			19	571	16½ L	
			15	575	32½ L	
253+22.3			97	493		℄ SD
			92	492		7½ R 60# Slope

76L298 307 8-53

PLEASE RETURN TO
LOS ANGELES COUNTY SURVEYOR
726 LOS ANGELES COUNTY ENGINEERING BLDG.

NOTE: ANY ADDITIONS OR CHANGES ON THIS SHEET MUST BE MADE OR CIRCLED IN RED INK, WITH DATE AND NAME OF PERSON MAKING CHANGE.

Do not extend notes this side of this line.

STATION	B. S.	H. I.	F. S.	ELEV.		
		59 03				
253+22 3			71	51 9		14 5 R int slope & conc. W.W.
			516	53 87		14 5 R Top @ End "
			400	55 03		19 R pre-mix walk
			326	55 77		25 R Ed conc. gutt.
253+21 3 (+ O.K.)			94	49 6	5 8 L bott slope	
			58	53 2	12 8 L int " & conc. W.W.	
			498	54 05	12 8 L Top " " @ End.	
			389	55 14	18 2 L Ed. conc. walk	
			403	55 00	15 2 L bott conc block wall	
			219	56 84	15 2 L Top " " & gnd level	
253+23 8			1070	48 33	6 5 L invert El. 30"	R.C.P. outlet
253+26 8			93	49 7		9 8 R bott channel
			920	49 83		9 8 R Top conc apron
			93	49 7	8 4 L bott channel	
			924	49 79	8 4 L Top conc. apron.	
BM KN 204			421	54 82	BM KN 204, El. 54.796, F.B. 1911-34 Hedda St. & Fidler Ave., S.W. Cor., 91° W. of W. end. C.R., bt spk in cb.	
				(CORR) 54 80		
	5 33	60 13				

Profile No. ____ Notes Red. ____ Plotted ____ Job No. 6220.00 Division No. 10 F.B. 1994 PG. 77
Date ____ Date ____ Survey of Los Cerritos S.D.
X-Sec. No. ____ Notes Chkd. ____ Checked ____ Survey by Sappell Notes D.S. Date 6-13-55
Date ____ Date ____ Map No. ____ Indexed Johnson Date ____

76L298 307 8-53

PLEASE RETURN TO
LOS ANGELES COUNTY SURVEYOR
726 LOS ANGELES COUNTY ENGINEERING BLDG.

NOTE: ANY ADDITIONS OR CHANGES ON THIS SHEET MUST BE MADE OR CIRCLED IN RED INK, WITH DATE AND NAME OF PERSON MAKING CHANGE.

Do not extend notes this side of this line.

F. B. 1994 Pg. 80 Job No. 6220.00 Division No. 10 Notes Red. Plotted
Survey of Los Cerritos S.D. Date Date No.
Survey by Soper & Notes D.S. Notes Chkd. Checked X-Sec.
Indexed A. C. Johnson Date Date Date No.
Profile

STATION	B. S.	H. I.	F. S.	ELEV.		
		60 13				
253+51.12			6 38	5[illegible] 15	℄ int S.D. & Hedda St.	
" "	5	0+40	going	E. & W. along ℄ of Hedda St.		
0+00.7 E			650	5[illegible] 63		16.9 R invert 4 I.P. (inlet)
"			653	5[illegible] 60		23.1 R " " " (outlet)
0+02.3 E			1033	4[illegible] 90		23.2 R invert 30" corr. S.D. pipe
			648	5[illegible] 65	17.9' L invert 4" I.P.	inlet
			647	5[illegible] 66	23.2' L " "	outlet
			1010	5[illegible] 83	23.2' L invert 30" corr. S.D. pipe	(inlet)
0+06 E			1039	4[illegible] 74		23.2' R invert El. 30" corr. I.P. outlet
"			1013	5[illegible] 10	23.2' L invert El. 30"	corr. S.D. pipe inlet
0+06.5 E			643	5[illegible] 70		16.9' R invert 4" I.P. inlet
"			653	5[illegible] 60		23.2' R " " outlet
0+07.3 E			644	53 69	17.9' L invert 3" I.P.	inlet
"			644	5[illegible] 69	23.2' L " "	outlet
0+08.2 E			633	5[illegible] 80		℄ Hedda
			611	5[illegible] 02		23.3' R Top Prc-mix walk
			659	5[illegible] 54		23.2' R Top conc. H.W.
			1034	4+79		23.3' R both H.W. & Top Rprap.
			605	53 08	23.3 L	
			640	53 73	23.2 L same as X.T.	

76L298 307 8-53

PLEASE RETURN TO
LOS ANGELES COUNTY SURVEYOR
726 LOS ANGELES COUNTY ENGINEERING BLDG.

NOTE: ANY ADDITIONS OR CHANGES ON THIS SHEET MUST BE MADE OR CIRCLED IN RED INK, WITH DATE AND NAME OF PERSON MAKING CHANGE.

Do not extend notes this side of this line.

STATION	B. S.	H. I.	F. S.	ELEV.		
		60 13				
0+08 8 E			10 11	50 02	23 3 L bott H.W. ℄	Top conc. apron
0+15 E			6 19	53 94		℄ Hedda
			6 21	53 92		8 R W/4
			6 39	53 74		16' R Ed gutt
			6 40	53 73		17' R bott pre-mix walk
			5 95	54 18		17' R Top " " "
			6 13	54 00	8 L	
			6 28	53 85	16 L same descrip as RT.	
			6 35	53 78	17 L	
			6 00	54 13	17 L	
0+15 1 E			6 40	53 73		17' R bott cb. (End)
			5 40	54 73		17' R Top "
			6 41	53 72	17' L bott cb.	
			5 26	54 87	17' L Top "	
0+18 2 E		J.C. S.M.H.	5 20	54 93	20 3 L S.M.H.	S. Rim
			16 97	43 16	Flow Line 16" inlet	Rod ⊥ M + Diam = E 5.20+10.44 + 1.33 = 16.97
			16 90	43 23	" " 16" outlet	W. 5.20+10.37 + 1.33 = 16.90
			16 41	43 72	" " 9" inlet	S. 5.20+10.46 + 0.75 = 16.41
0+ 60 E			16 40	43 73	" " 9" inlet	N 5.20+10.45 + 0.75 = 16.40
			5 21	54 92		℄ Hedda
			5 26	54 87		8 R W/4

Profile Notes Red. ____ Plotted ____ Job No. 6220.00 Division No. 10 F. B. 1994 Pg. 81
No. ____ Date ____ Date ____ Survey of Los Cerritos S.D.
X-Sec. Notes Chkd. ____ Checked ____ Survey by Sappell Notes D.S. Date 6-13-55
No. ____ Date ____ Date ____ Map No. ____ Indexed Johnson Date ____

76L298 307 8-53

PLEASE RETURN TO
LOS ANGELES COUNTY SURVEYOR
726 LOS ANGELES COUNTY ENGINEERING BLDG.

NOTE: ANY ADDITIONS OR CHANGES ON THIS SHEET MUST BE MADE OR CIRCLED IN RED INK, WITH DATE AND NAME OF PERSON MAKING CHANGE.

Do not extend notes this side of this line.

F. B. 1994 Pg. 82 | Job No. 6220.00 | Division No. 10 | Notes Red. | Plotted | No. | Profile
Survey of Los Cerritos S.D. | Date | Date | No. | X-Sec.
Survey by Sapsell Notes D.S. | Notes Chkd. | Checked
Indexed T. C. Johnson Date | Date | Date | No.

STATION	B. S.	H. I.	F. S.	ELEV.		
		60 13				
0+60 E			550	5[illegible]3		16 R
			559	5[illegible]4		17 R same
			495	5[illegible]18		17 R
			520	5[illegible]13	8 L	
			548	5[illegible]5	16 L	
			560	5[illegible]3	17 L same.	
			494	5[illegible]19	17 L	
1+00 E			480	5[illegible]3		℄ Hedda
			402	5[illegible]5		8 R
			522	5[illegible]1		16 "
			535	5[illegible]2		17 " same
			473	5[illegible]5		17 "
			488	5[illegible]5	8 L	
			529	5[illegible]4	16 "	
			538	5[illegible]5	17 " same.	
			478	5[illegible]5	17 "	
1+50.03 E			464	55[illegible]7	℄ int. Hedda St & Fidler Ave.	
" "	=	0+00	going W/S. along the ℄			" "
0+08 N			484	5[illegible]7		℄ Fidler
0+16 N			543	54[illegible]0		℄ " SV cross 9th

76L298 307 8-53

PLEASE RETURN TO
LOS ANGELES COUNTY SURVEYOR
726 LOS ANGELES COUNTY ENGINEERING BLDG.

NOTE: ANY ADDITIONS OR CHANGES ON THIS SHEET MUST BE MADE OR CIRCLED IN RED INK, WITH DATE AND NAME OF PERSON MAKING CHANGE.

Do not extend notes this side of this line.

STATION	B. S.	H. I.	F. S.	ELEV.		
0+16 N		60 13	5 37	54 76		15°-1 R int. F/L gutters
0+16 N			5 44	54 69		℄ Fidler F/L gutt.
0+18.6 N			5 42	54 71		℄ " Ed. "
0+52 N			4 47	55 66		℄ Fidler
			4 55	55 58		7 R w/4
			4 75	55 38		13.5 R Ed. gutt
			4 88	55 25		15 R bott. cb.
			4 40	55 73		15 R Top "
			4 53	55 60	7 L w/4	
			4 76	55 37	13.5 L Ed. gutt.	
			4 90	55 23	15 L bott. cb	
			4 37	55 76	15 L Top "	
0+92 N			4 26	55 87		℄ Fidler
			4 38	55 75		7 R
			4 64	55 49		13.5 " same
			4 82	55 31		15 "
			4 35	55 78		15 "
			4 37	55 76	7 L	
			4 65	55 48	13.5 " same	
			4 82	55 31	15 "	
			4 31	55 82	15 "	

Profile No. ____ Notes Red. ____ Date ____ Plotted ____ Date ____ Job No. 6220.00 Division No. 10 F. B. 1994 Pg. 83
X-Sec. No. ____ Notes Chkd. ____ Date ____ Checked ____ Date ____ Survey of Los Cerritos S.D. Survey by Sappell Notes D.S. Date 6-13-55 Map No. ____ Indexed Johnson Date ____

76L298 307 8-53

PLEASE RETURN TO
LOS ANGELES COUNTY SURVEYOR
726 LOS ANGELES COUNTY ENGINEERING BLDG.

NOTE: ANY ADDITIONS OR CHANGES ON THIS SHEET MUST BE MADE OR CIRCLED IN RED INK, WITH DATE AND NAME OF PERSON MAKING CHANGE.

Do not extend notes this side of this line.

F. B. 1994 Pg. 84 Job No. 622000 Division No. 10 Notes Red. Plotted
Survey of Los Cerritos SD Date Date No.
Survey by Sorrell Notes D.S. Notes Chkd. Checked X-Sec.
Indexed K. C. Johnson Date Date Date No.
Profile

STATION	B. S.	H. I.	F. S.	ELEV.		
		60 13				
1+92 N.			412	5[illegible] 1		℄ Fidler
			424	5[illegible] 89		7 R
			450	5[illegible] 63		135' same
			465	5[illegible] 48		15' "
			413	5[illegible] 50		15' "
			421	5[illegible] 22	7 L	
			452	[illegible] 61	135' same	
			467	5[illegible] 46	15' "	
			419	5[illegible] 24	15' "	
0+08 S.			458	5[illegible] 55		℄ Fidler
0+52 8 S			454	5[illegible] 59		℄ "
			461	5[illegible] 32		7 R
			483	5[illegible] 30		135' same
			505	5[illegible] 08		15' "
			459	5[illegible] 54		15' "
			467	5[illegible] 46	7 L	
			488	5[illegible] 15	135' same	
			508	5[illegible] 05	15' "	
			459	55 54	15' "	

76L298 307 8-53

PLEASE RETURN TO
LOS ANGELES COUNTY SURVEYOR
726 LOS ANGELES COUNTY ENGINEERING BLDG.

NOTE: ANY ADDITIONS OR CHANGES ON THIS SHEET MUST BE MADE OR CIRCLED IN RED INK, WITH DATE AND NAME OF PERSON MAKING CHANGE.

Do not extend notes this side of this line.

Profile Notes Red____ Plotted____ Job No. 622a00 Division No. 10
No.____ Date____ Date____ Survey of Los Cerritos SD
X-Sec. Notes Chkd____ Checked____ Survey by Sagrell Notes RJS Date 6-12-55
No.____ Date____ Date____ Map No.____ Entered Johnson Date____

F. B. 1994 Pg. 25

STATION	B. S.	H. I.	F. S.	ELEV.			
		60.13					
0+928S			4.60	55.53			℄ Fidler
			4.63	55.50			7' R w/4
			4.88	55.25			13½" Ed. gutt
			5.09	55.04			15" both cb.
			4.64	55.49			15" Top "
			4.68	55.45	7' L	w/4	
			4.89	55.24	13½ L	Ed gutt	
			5.10	55.03	15" L	both cb.	
			4.66	55.47	15" L	Top "	
1+928S			4.75	55.38			℄ Fidler
			4.84	55.29			7' R
			5.05	55.08			13½" same
			5.24	54.89			15" "
			4.79	55.34			15" "
			4.85	55.28	7' L		
			5.06	55.07	13½"	same	
			5.24	54.89	15"		
			4.78	55.35	15"		

76L298 307 8-53

PLEASE RETURN TO
LOS ANGELES COUNTY SURVEYOR
726 LOS ANGELES COUNTY ENGINEERING BLDG.

NOTE: ANY ADDITIONS OR CHANGES ON THIS SHEET MUST BE MADE OR CIRCLED IN RED INK, WITH DATE AND NAME OF PERSON MAKING CHANGE.

0+01.5

Do not extend notes this side of this line.

STATION	B. S.	H. I.	F. S.	ELEV.		
		60 13				
2+00 E			4 56	55 57		℄ Hedda
			4 72	55 41		8 R w/4
			5 12	55 01		16 " Ed. gutt.
			5 22	55 91		17 " bott. cb.
			4 60	55 53		17 " Top "
			4 72	55 41	8 L w/4	
			5 16	55 97	16 " Ed gutt.	
			5 29	55 84	17 " bott cb.	
			4 67	55 46	17 " Top "	
2+40 E			4 56	55 57		℄ Hedda
			4 80	55 33		8 R
			5 07	55 06		16 "
			5 22	55 91		17 " same
			4 60	55 53		17 "
			4.69	55 4	8 L	
			5 10	55 3	16 L same	
			5 20	55 93	17 L	
			4 63	55 50	17 L	
2+87.5 E		J.C. S.M.H.	4 36	55 77	19.7' L J.C. S.M.H.	W. Rim
			16 69	43 44	Flow Line 16" outlet	W. Rod + M + Diam 4.36+11.00+1.33 = 16.69
T.P.	614	60 16	6 11	54 02	T.P.	
0+01.7 W			10 14	50 02		23.3' R Invert El. 30" corr. (inlet) S.D. pipe
			10 34		23.3' L Invert El. 30" corr. S.D. pipe (outlet)	

F. B. 1994 Pg. 86 Job No. 6220.00 Division No. 10 Notes Red. Plotted No. Profile
Survey of Los Cerritos S.D. Date Date X-Sec.
Survey by Sappell Notes D.S. Notes Chkd. Checked No.
Indexed K. C. Johnson Date Date Date

76L298 307 8-53

PLEASE RETURN TO
LOS ANGELES COUNTY SURVEYOR
726 LOS ANGELES COUNTY ENGINEERING BLDG.

NOTE: ANY ADDITIONS OR CHANGES ON THIS SHEET MUST BE MADE OR CIRCLED IN RED INK, WITH DATE AND NAME OF PERSON MAKING CHANGE.

.34

Do not extend notes this side of this line.

STATION	B. S.	H. I.	F. S.	ELEV.		
		60 16				
0+02.5 W			6 44	53 72		17'R invert 4' I.P. inlet
			6 46	53 70		23.3'R " " outlet
0+05.2 W			10 11	50 05		23.3'R invert El 30" corr S.D. pipe inlet
			10 33	49 83	23.3'L invert 30" corr. S.D. pipe - outlet	
0+06 W			6 48	53 68	17'L invert 4" I.P.	inlet
			6 47	53 69	23.1'L "	" outlet
0+07.2 W			6 40	53 76		17.9'R invert 4" I.P. - inlet
			6 45	53 71		23.4'R " " outlet
0+08 W			6 10	54 06		23.3'R Top pre-mix walk
"			6 46	53 70		23.3'R Top conc. H.W.
			10 08	50 08		23.3'R Bott H.W & Top Apron
			6 09	54 07	23.3 L	
			6 48	53 68	23.3 L same as RT.	
			10 38	49 78	23.3 L	
			6 23	53 93		℄ Hedda
0+15.0 W			6 16	54 00		8 R W/4
			6 23	53 93		15.5" ed Gutt
			6 28	53 88		17 " bott. pre-mix walk
			6 00	54 16		17 " Top " " "
			6 23	53 93	8'L W/4	
			6 40	53 76	15.5'L Ed gutt	

Profile Notes Red. ____ Plotted ____ Job No. 6220.00 Division No. 10 F. B. 1994 Pg. 87
No. ____ Date ____ Date ____ Survey of Los Cerritos S.D.
X-Sec. Notes Chkd. ____ Checked ____ Survey by Sappell Notes D.S. Date 6-13-55
No. ____ Date ____ Date ____ Map No. ____ Indexed Johnson Date ____

76L298 307 8-53

PLEASE RETURN TO
LOS ANGELES COUNTY SURVEYOR
726 LOS ANGELES COUNTY ENGINEERING BLDG.

NOTE: ANY ADDITIONS OR CHANGES ON THIS SHEET MUST BE MADE OR CIRCLED IN RED INK, WITH DATE AND NAME OF PERSON MAKING CHANGE.

Do not extend notes this side of this line.

F. B. 1994 Pg. 88 Job No. 6220.00 Division No. 10 Notes Red. Plotted
Survey of Los Cerritos J.D. Date Date
Survey by Sapsell Notes J.S. Notes Chkd. Checked
Indexed C. Johnson Date Date
Profile No. X-Sec. No.

STATION	B. S.	H. I.	F. S.	ELEV.		
		60 16				
0+15 W.			6 52	54	17'L bott cb	
			5 42	54	17'L Top "	" "
0+15 L W.			6 23	53		15'R edge gutt
			6 35	41		17'R bott crb.
			5 28	52		17'R Top crb.
0+09 S W (+ O.K.)					~~15'L edge gutt~~	
			6 46	40	17'L Bott pre-mix	walk
			6 07	79	17'L Top " "	"
0+17 E W.		S.M.H. (Junction)	5 33	53		20'R. S.M.H. S. R.M.
			17 02	44	Flow Line 16" Inlet E.	Red + Meas + Diam 5.33 + 10.36 + 1.33 = 17.02
			17.06	40	" " 16" outlet W.	5.33 + 10.40 + 1.33 = 17.06
0+60 W.			17 08	38	" " 9" inlet S.	5.33 + 11.00 + 0.75 = 17.08
			5 18	98		@ Hedda
			5 20	96		8'R W/4
			5 49	67		15'R ed. gut.
			5 62	54		17'R bot. crb.
			4 99	117		17'R. Top "
			526	90	8'L	
			548	89	15'L	Same
			558	72	17'L.	
			490	156	17'L	

76L298 307 8-53

PLEASE RETURN TO
LOS ANGELES COUNTY SURVEYOR
726 LOS ANGELES COUNTY ENGINEERING BLDG.

NOTE: ANY ADDITIONS OR CHANGES ON THIS SHEET MUST BE MADE OR CIRCLED IN RED INK, WITH DATE AND NAME OF PERSON MAKING CHANGE.

Do not extend notes this side of this line.

STATION	B. S.	H. I.	F. S.	ELEV.		
1+00 W		60.16	4.79	55.37		℄ Hedda
			4.90	55.26		8'R w/4
			5.34	54.82		15.5'R ed. gutter
			5.44	54.72		17'R bott. crb.
			4.86	55.30		17'R Top "
			4.94	55.22	8' L	
			5.27	54.89	15.5' L	
			5.39	54.77	17' L	Same
			4.80	55.36	17' L	
1+49.93 W			4.67	55.49	℄ int of Hedda & Dagwood Ave.	
" "	=	0+00	going	South	along the	℄ Dagwood ave.
0+08 S.			4.64	55.52		℄ Dagwood
0+52.8 S.			4.94	55.22		℄ " "
			4.98	55.18		7.5'R w/4
			5.22	54.94		13.5'R ed. gutt.
			5.31	54.85		15'R bott crb.
			4.84	55.32		15'R Top crb.
			5.03	55.13	7.5 L	
			5.27	54.89	13.5 L	
			5.35	54.81	15' L	Same
			4.90	55.26	15' L	

Profile Notes Red. ____ Plotted ____ Job No. 6220.00 Division No. 10 F. B. 1994 Pg. 89
No. ____ Date ____ Date ____ Survey of Los Cerritos S.D.
X-Sec. Notes Chkd. ____ Checked ____ Survey by Sappell Notes D.S. Date 6-13-55
No. ____ Date ____ Date ____ Map No. ____ Indexed Johnson Date ____

76L298 307 8-53

PLEASE RETURN TO
LOS ANGELES COUNTY SURVEYOR
726 LOS ANGELES COUNTY ENGINEERING BLDG.

NOTE: ANY ADDITIONS OR CHANGES ON THIS SHEET MUST BE MADE OR CIRCLED IN RED INK, WITH DATE AND NAME OF PERSON MAKING CHANGE.

Do not extend notes this side of this line.

F. B. 1994 Pg. 90 | Job No. 622000 | Division No. 10 | Notes Red. | Plotted | Profile
Survey of Los Cerritos S.D. | Date | Date | No.
Survey by Sorell Notes D.S. | Notes Chkd. | Checked | X-Sec.
Indexed E. C. Johnson Date | Date | Date | No.

STATION	B. S.	H. I.	F. S.	ELEV.		
		60 16				
0+92.3 S			496	5 20		℄ Dagwood ave.
			500	5 16		7.5 R w/4
			516	5 00		13.5 L ed. gutt.
			529	4 87		15' R bott. crb
			484	5 32		15' R Top "
			505	5 11	7.5 L	
			530	4 86	13.5 L	same.
			539	4 77	15' L	
			493	5 23	15' L	
1+92.9 S			512	5 04		℄ Dagwood ave.
			515	5 01		7.5 R.
			536	4 80		13.5 R.
			550	4 66		15' L same
			500	5 16		15' R.
			526	5 90	7.5 L	
			542	5 74	13.5 L	
			555	5 61	15' L	same
			506	5 10	15' L	
2+00 W.			453	5 63	going W. on ℄ Hedda ST.	
			464	5 52		8' L w/4

76L298 307 8-53

PLEASE RETURN TO
LOS ANGELES COUNTY SURVEYOR
726 Los Angeles County Engineering Bldg.

NOTE: ANY ADDITIONS OR CHANGES ON THIS SHEET MUST BE MADE OR CIRCLED IN RED INK, WITH DATE AND NAME OF PERSON MAKING CHANGE.

Do not extend notes this side of this line.

STATION	B. S.	H. I.	F. S.	ELEV.		
		60.16				
2+00 W			5.10	55.06		15^{s}R ed. gutt.
			5.24	54.92		17'R. bott crb.
			4.68	55.48		17'R Top "
			4.65	55.51	8'L	
			5.06	55.10	15^{s}L	
			5.19	54.97	17'L	same
			4.56	55.60	17'L	
2+40W			4.47	55.69		& Hedda ST.
			4.57	55.59		8'R
			5.00	55.16		15^{s}R same
			5.14	55.02		17'R
			4.56	55.60		17'R
			4.58	55.58	8'L	
			4.95	55.21	15^{s}L	
			5.08	55.08	17'L	same
			4.47	55.69	17'L	
3+11^{2} W			4.07	56.09	27'L	Top S.D. Chamber
			8.38	51.78	27'L	invert of 30" conc. S.D. pipe (outlet)
3+16^{2}W			8.36	51.80	27'L	inlet of 30" " S.D. " (inlet)
"			4.05	56.11	27'L	Top S.D. Chamber.

Profile Notes Red. Plotted Job No. 622.00 Division No. 10 F. B. 1994 Pg. 91
No. Date Date Survey of Los Cerritos JD
X-Sec. Notes Chkd. Checked Survey by Sagell Notes D.S. Date 6-
No. Date Date Map No. Date

76L298 307 8-53

PLEASE RETURN TO
LOS ANGELES COUNTY SURVEYOR
726 LOS ANGELES COUNTY ENGINEERING BLDG.

NOTE: ANY ADDITIONS OR CHANGES ON THIS SHEET MUST BE MADE OR CIRCLED IN RED INK, WITH DATE AND NAME OF PERSON MAKING CHANGE.

Do not extend notes this side of this line.

STATION	B. S.	H. I.	F. S.	ELEV.		
		60 16				
2+92.5 W + O.K.		S.M.H. J.C.	4 32	5[illegible]94		20'R SMH S. Rim
			17 22	42 94	Flow Line 16" inlet	Rod + Dian + m = E. 4.32 + 1.33 + 11.57 = 17.22
T.P	381	5940	457	5[illegible]59	T.P.	
253+74.5			936	5[illegible]04		8.8'R int. Ed. conc. Apron & W.W.
			930	5[illegible]0	8.5'L int. Ed. conc. apron & W.W. & bott. channel	
253+80.5			96	4[illegible]		℄ S.D.
			86	5[illegible]		6'R bott slope
			504	5[illegible]36		13.7'R Top conc. W.W.
			93	5[illegible]	3.5'L bott slope.	
			519	5[illegible]	13.0'L Top conc.	W.W.
253+82.0			95	49[illegible]		℄ S.D.
			81	5[illegible]		6.5'R bott slope
			27	5[illegible]		16.5'R Top "
			88	5[illegible]6	4'L bott slope	
			39	5[illegible]	16'L Top "	

F. B. 1994 Pg. 92 Job No. 6220.00 Division No. 10 Notes Red. Plotted Profile
Survey of Los Cerritos Sd. Date Date No. X-Sec.
Survey by Sappell Notes D.S. Notes Chkd. Checked
Indexed E. C. Johnson Date Date No.

76L298 307 8-53

PLEASE RETURN TO
LOS ANGELES COUNTY SURVEYOR
726 LOS ANGELES COUNTY ENGINEERING BLDG.

NOTE: ANY ADDITIONS OR CHANGES ON THIS SHEET MUST BE MADE OR CIRCLED IN RED INK, WITH DATE AND NAME OF PERSON MAKING CHANGE.

Do not extend notes this side of this line.

2 5.10

STATION	B. S.	H. I.	F. S.	ELEV.		
		59 40				
254+00			88	506		℄ S.D.
			83	511		8 'R bott slope
			28	566		16½ " Top "
			25	569		22½ " gnd.
			99	515	6½'L bott slope	
			31	563	15 'L Top "	
			31	563	22½'L gnd.	
255+00			88	506		℄ S.D.
			81	513		7½ 'R bott slope
			27	567		16½ 'R Top "
			20	574		21½ 'R gnd
			20	574		31½ 'R gnd.
			78	516	6½'L bott slope	
			24	570	15 'L Top "	
			23	571	16½'L gnd	
			23	571	26½'L "	
TP	2.49	60.24	1.65	57.75	T.P.	BM KN 204 E/ 50.796 F.B. 1911-34 Hedda St. & Fidler Ave. S.W. cor 91.° West of W. end C.R. bt. spk. in curb
BM.	2.16	59.91	5.10	54.81		

Note: Self Computing Rod used from Here on.

255+17½				50.5	℄ S.D.

Profile Notes Red. Plotted Job No. 6220.00 Division No. 10 F. B. 1994 Pg. 23
No. Date Date Survey of Los Cerritos S.D.
X-Sec. Notes Chkd. Checked Survey by Sappell Notes J.J. Date 9-53
No. Date Date Map No. Indexed Johnson Date

76L298 307 8-53

PLEASE RETURN TO
LOS ANGELES COUNTY SURVEYOR
726 Los Angeles County Engineering Bldg.

NOTE: ANY ADDITIONS OR CHANGES ON THIS SHEET MUST BE MADE OR CIRCLED IN RED INK, WITH DATE AND NAME OF PERSON MAKING CHANGE.

Do not extend notes this side of this line.

F. B. 1994 Pg. 94 | Job No. 6220.02 | Division No. 10 | Notes Red. | Plotted | No.
Survey of Los Cerritos Jct | Date | Date | X-Sec.
Survey by Sorgell Notes Shoemaker | Notes Chkd. | Checked
Indexed K. C. Johnson Date | Date | Date | No.
Profile

STATION	B. S.	H. I.	F. S.	ELEV.		
255+17 ±				51.8	5' L bott slope	
				51.3	15' L Top "	
				51.1	21.5' L gnd.	
				51.0	31.5' L "	
256+00			Self Computing Rod	51.2		℄ S.D.
				52.2		6.5' R bott. slope
				51.7		23.5' R Top "
				57.8		32.5' R gnd.
				51.3	6 L' Bott slope	
				54.1	15 L' Top "	
				58.5	22.5 L' gnd	
				56.0	32.5 L' "	
256+83 ±		S.M.H.		51.80		19' R S.M.H. N.R.im
						TOP + DIAM. = ROD
				45.79	Flow. Line 9" inlet N.	11.06 + 0.75 = 11.81
				45.78	" " 9" outlet S.	11.07 + 0.75 = 11.82
257+00				51.4		℄ S.D.
				51.7		7' R bott slope
				56.5		18' R Top "
				51.2		21' R gnd

76L298 307 8-53

PLEASE RETURN TO
LOS ANGELES COUNTY SURVEYOR
726 LOS ANGELES COUNTY ENGINEERING BLDG.

NOTE: ANY ADDITIONS OR CHANGES ON THIS SHEET MUST BE MADE OR CIRCLED IN RED INK, WITH DATE AND NAME OF PERSON MAKING CHANGE.

Do not extend notes this side of this line.

STATION	B. S.	H. I.	F. S.	ELEV.		
257+00			Self Computing Rod	57.8		31.5'R gnd.
				52.4	8'L	
				55.3	15'L	
				56.2	21.5'L Same	
				56.4	31.5'L	
257+81.5				52.0		℄ S.D.
				52.3		7'R bott slope
				56.2		16'R " Retaining wall
				58.68		16'R Top " "
				58.6		21.5'R gnd.
258+00				52.3		℄ S.D.
				52.2		7'R bott slope
				56.4		16'R " Retain. wall
				58.9		16'R Top " "
				59.0		26.5'R gnd
				52.4	8'L	
				54.1	15'L Same	
				55.4	21.5'L	
				55.5	31.5'L	

Profile Notes Red. Plotted. Job No. 6220.00 Division No. 10 F. B. 1994 Pg. 95
No. Date Date Survey of Los Cerritos S.D.
X-Sec. Notes Chkd. Checked Survey by Sappell Notes E.S. Date 8-55
No. Date Date Map No. Indexed Johnson Date

76L298 307 8-53

PLEASE RETURN TO
LOS ANGELES COUNTY SURVEYOR
726 LOS ANGELES COUNTY ENGINEERING BLDG.

NOTE: ANY ADDITIONS OR CHANGES ON THIS SHEET MUST BE MADE OR CIRCLED IN RED INK, WITH DATE AND NAME OF PERSON MAKING CHANGE.

Do not extend notes this side of this line.

F. B. 1994 Pg. 96 Job No. 622000 Division No. 10 Notes Red. Date No. Profile
Survey of Los Cerritos Jct. Date X-Sec.
Survey by Sorgell Notes Shoemaker Notes Chkd. Checked
Indexed C. Johnson Date Date Date No.

STATION	B. S.	H. I.	F. S.	ELEV.		
259+32			Self Computing Rod	5[illegible]		℄ S.D.
				52.4		7'R bott slope
				5[illegible].3		16.5'R " Ret. Wall
				5[illegible].0		16.5'R Top " "
				5[illegible].1		21.5'R gnd.
259+00				5[illegible].7		℄ S.D.
				[illegible].4		7'R bott slope
				5[illegible].6		17'R Top "
				[illegible]		21.5'R gnd
				5[illegible]		31.5'R gnd.
				5[illegible].1	8'L	
				5[illegible].5	15'L	
				5[illegible].1	21.5'L Same	
				5[illegible].1	31.5'L	
260+00				5[illegible].2		℄ S.D.
				5[illegible].6		9'R bott slope
				57.2		18'R Top "
				5[illegible].9		21.5'R gnd
				5[illegible].3		31.5'R "
				52.6	8'L bott slope	

76L298 307 8-53

PLEASE RETURN TO
LOS ANGELES COUNTY SURVEYOR
726 LOS ANGELES COUNTY ENGINEERING BLDG.

NOTE: ANY ADDITIONS OR CHANGES ON THIS SHEET MUST BE MADE OR CIRCLED IN RED INK, WITH DATE AND NAME OF PERSON MAKING CHANGE.

Do not extend notes this side of this line.

STATION	B. S.	H. I.	F. S.	ELEV.		
260+00			Self Computing Rod	56.6	16 L Top slope	
				56.9	21.5' L gnd	
				56.8	31.5' L "	
260+32.4		S.M.H.		58.53		18.0 R S.M.H N.Rim
						TOP + DIAM. = ROD
				46 69	Flow Line 9" inlet N.	11.09 + 0.75 = 11.84
				46 70	" " 9" outlet S.	11.08 + 0.75 = 11.83
261+00				52.3		℄ S.D.
				52.9		8.5' R bott slope
				58.1		18' R Top "
				58.8		21.5' R gnd
				58.8		31.5' R "
				52.6	9.5' L bott slope	
				56.1	17' L Top "	
				56.8	21.5' L gnd	
				56.9	31.5' L "	
262+00				52.9		℄ S.D.
				53.2		8.5' R same

Profile Notes Red. Plotted Job No. 6220.00 Division No. 10 F.B. 1994 Pg. 97
No. Date Date Survey of Los Cerritos S.D.
X-Sec. Notes Chkd. Checked Survey by Sappell Notes E.S. Date 9-55
No. Date Date Map No. Indexed Johnson Date

76L298 307 8-53

PLEASE RETURN TO
LOS ANGELES COUNTY SURVEYOR
726 LOS ANGELES COUNTY ENGINEERING BLDG.

NOTE: ANY ADDITIONS OR CHANGES ON THIS SHEET MUST BE MADE OR CIRCLED IN RED INK, WITH DATE AND NAME OF PERSON MAKING CHANGE.

529*

Do not extend notes this side of this line.

STATION	B. S.	H. I.	F. S.	ELEV.		
262+00			Self Computing Rod	5[illegible].5		18.5'R Top slope
				58.9		21.5'R gnd
				5[illegible].0		31.5'R gnd.
				5[illegible].1	9.5'L	
				56.3	17.5'L	
				57.5	21.5'L	Same
				57.5	31.5'L	
263+00				52.7		℄ S.D.
				5[illegible].4		7.5'R
				58.3		19'R Same
				5[illegible].9		21.5'R
				5[illegible].0		31.5'R
				5[illegible].3	8'L	
				5[illegible].7	17.5'L	
				5[illegible].7	21.5'L	Same
				5[illegible].3	31.5'L	
263+82.3		S.M.H.		5[illegible].96		18.1'R S.M.H. N-Rim
						TOP + DIAM. = ROD
				47.63	Flow Line 8" inlet N.	10.66 + 0.67 = 11.33
				47.62	1" " 8" outlet S.	10.67 + 0.67 = 11.34

F. B. 1994 PG. 98 Job No. 6220.00 Division No. 10 Notes Red. Plotted Profile
Survey of Los Cerritos S.D. Date Date No.
Survey by Sappell Notes Shoemaker Notes Chkd. Checked X-Sec.
Indexed A. C. Johnson Date Date Date No.

76L298 307 8-53

PLEASE RETURN TO
LOS ANGELES COUNTY SURVEYOR
726 LOS ANGELES COUNTY ENGINEERING BLDG.

NOTE: ANY ADDITIONS OR CHANGES ON THIS SHEET MUST BE MADE OR CIRCLED IN RED INK, WITH DATE AND NAME OF PERSON MAKING CHANGE.

Do not extend notes this side of this line.

STATION	B. S.	H. I.	F. S.	ELEV.		
264+00			Self Computing Rod	53.0		℄ S.D.
				53.7		7.5'R bott slope
				58.1		17.5'R Top "
				58.6		21.5'R gnd
				58.8		31.5'R "
				53.3	8'L bott slope	
				57.0	17'L Top "	
				57.5	21.5'L gnd	
				57.4	31.5'L "	
265+00				53.0		℄ S.D.
				53.8		7.5'R
				58.6		18'R Same
				59.0		21.5'R
				59.0		31.5'R
				53.6	7'L	
				57.0	19'L same	
				58.3	21.5'L	
				58.3	31.5'L	
266+00				53.4		℄ S.D.
				53.1		7.5'R bott slope

Profile Notes Red. ____ Plotted ____ Job No. 6220.00 Division No. 10 F. B. 1994 Pg. 99
No. ____ Date ____ Date ____ Survey of Los Cerritos S.D.
X-Sec. Notes Chkd. ____ Checked ____ Survey by Sappell Notes E.S. Date 8-55
No. ____ Date ____ Date ____ Map No. ____ Indexed C. Johnson Date ____

76L298 307 8-53

PLEASE RETURN TO
LOS ANGELES COUNTY SURVEYOR
726 Los Angeles County Engineering Bldg.

NOTE: ANY ADDITIONS OR CHANGES ON THIS SHEET MUST BE MADE OR CIRCLED IN RED INK, WITH DATE AND NAME OF PERSON MAKING CHANGE.

Do not extend notes this side of this line.

F. B. 1994 Pg. 100 Job No. 622000 Division No. 10 Notes Red. Plotted Profile No.
Survey of Los Cerritos SD Date Date X-Sec. No.
Survey by Sapsell Notes Shoemaker Notes Chkd. Checked
Indexed K. C. Johnson Date Date

STATION	B. S.	H. I.	F. S.	ELEV.		
266+00				58.0		21.5' R Top Slope
				59.5		31.5' R gnd
				58.8	6.5' L bott slope	
				57.3	18.5' L Top "	
				58.8	28.5' L gnd.	
				58.8	32' L gnd	
BM. KN 206			Self Computing Rod	57.37	BM KN 206 El. 57.374 F.B. 1911-35 Ashworth St. N. side 173± W. of ℄ Fidler Ave 5.° W. of W. end bridge. Bt spk in cb	
266+83.9				57.7		℄
				58.3	8.7 L. Bot slope	
				58.2	14.2 L gnd at end wing wall	
				56.77	14.2 L end wing wall	
				58.8	18.5 L Top	
				58.3	21.5 L gnd	
				58.1	31.5 L gnd	
266+84.2				58.4		8.5 R Bot Slope
				57.7		15.4 R gnd at end wingwall
				58.5		15.4 R end Conc. wing wall

76L298 307 8-53

PLEASE RETURN TO
LOS ANGELES COUNTY SURVEYOR
726 LOS ANGELES COUNTY ENGINEERING BLDG.

NOTE: ANY ADDITIONS OR CHANGES ON THIS SHEET MUST BE MADE OR CIRCLED IN RED INK, WITH DATE AND NAME OF PERSON MAKING CHANGE.

Do not extend notes this side of this line.

STATION	B. S.	H. I.	F. S.	ELEV.		
266+84.2				58.1		21.5 R Top brk
				58.5		31.5 R gnd
266+88.85			Set f Computing Rod	53.4		& S.D. & S.edge bridge Bot
				56.68		& " " " " " Top
				56.64		0.7 R Top 4" I.P. drain
				52.39		2.3 R Inv. of 30" Cor I.P.
				52.44		5.9 R " " " " "
				56.63		7.7 R Top 4" I.P. drain
				54.0		8.4 R gnd
				56.57		8.6 Top Conc wing wall
				52.38	1.5 L. Inv 30" Corr. I.P.	
				52.25	5.1 L " " " "	
				56.63	7.0 L Top 4" I.P. drain	
				53.8	8.7 L gnd	
				56.73	8.7 L Top conc. wing wall	
266+94.10				56.81		& S.D.
				56.75		0.7 R Top 4" I.P. drain
				56.76		7.7 R " " " "
				56.75	7° L Top 4" I.P. drain	

Profile Notes Red. Plotted Job No. 622000 Division No. 10 F. B. 1994 Pg. 101
No. Date Date Survey of Los Cerritos SD
X-Sec. Notes Chkd. Checked Survey by Sappell Notes E.S. Date 9-
No. Date Date Map No. Traced Date

76L298 307 8-53

PLEASE RETURN TO
LOS ANGELES COUNTY SURVEYOR
726 LOS ANGELES COUNTY ENGINEERING BLDG.

NOTE: ANY ADDITIONS OR CHANGES ON THIS SHEET MUST BE MADE OR CIRCLED IN RED INK, WITH DATE AND NAME OF PERSON MAKING CHANGE.

Do not extend notes this side of this line.

STATION	B. S.	H. I.	F. S.	ELEV.		
267+11.25				5[illegible].52		℄ Int S.D & Ashworth St
"	= 0+00	Going	E. & W.	Along	℄ of Ashworth St.	
				5[illegible]		17' R Pvt
				5[illegible].40	17' L Pvt	
0+15.3 E				56.75		℄ Ashworth St
				5[illegible].58		15.6 R W. end gutter
				56.47		17' R Bot W end cb
				5[illegible].30		17' R Top " "
0+15.5 E				5[illegible].15	15.6 L W. end gutter	
				5[illegible].47	17' L W. end cb Bot	
				57.39	17' L W end cb top	
0+17.5 E		S.M.H		5[illegible]	19' L Co S.M.H. (N Rim)	Top + Diam = Rod
				47.20	Flow Line 8" inlet E	8.04 + 0.67 = 8.71
				4[illegible].36	" " 8" inlet W	8.58 + 0.67 = 9.25
				4[illegible].45	" " 9" outlet S.	8.71 + 0.75 = 9.46
0+21.5 E				5[illegible]		℄ Ashworth St
				5[illegible]		30° R End
0+50.0 E				57.38		℄ Ashworth St
				57.36		15.6 R Gut
				57.[illegible]2		17' R Bot Cb
				5[illegible].79		17' R Top Cb
				58.72		30° R P/L
				51.[illegible]1	15.6 L Edge gut	
				57.[illegible]3	17' L Bot cb	

Self Computing Rod

F. B. 1994 PG. 102 Job No. 6220.00 Division No. 10 Notes Red. Plotted Profile
Survey of Los Cerritos S.D. Date Date No.
Survey by Sappell Notes Shoemaker Notes Chkd. Checked X-Sec.
Indexed K. C. Johnson Date Date Date No.

76L298 307 8-53

PLEASE RETURN TO
LOS ANGELES COUNTY SURVEYOR
726 LOS ANGELES COUNTY ENGINEERING BLDG.

NOTE: ANY ADDITIONS OR CHANGES ON THIS SHEET MUST BE MADE OR CIRCLED IN RED INK, WITH DATE AND NAME OF PERSON MAKING CHANGE.

Do not extend notes this side of this line.

STATION	B. S.	H. I.	F. S.	ELEV.		
0+50 E				57.75	17.' L Top cb	
				58.4	30.° L P/L	
1+00 E			Self Computing Rod	58.11		℄ Ashworth St
				57.64		15.6 R Edge gut
				57.53		17.' R Bot cb
				58.00		17' R Top cb
				58.70		30' R P/L
				57.65	15.6 L Edge gut	
				57.50	17' L Bot Cb	
				57.96	17' L Top Cb	
				58.6	30° L P/L	
1+50.03 E				58.25		℄ Int. Ashworth & Fidler
"	= 0+00° Going S. on Fidler Ave.					
0+51.9 S				58.06		℄ Fidler Ave
				57.67		13.6 R Gut
				57.52		15' R Bot Cb
				58.02		15' R Top Cb
				57.69	13.6 L Gut	
				57.56	15' L Bot Cb	
				58.04	15' L Top cb	

Profile Notes Red. ____ Plotted ____ Job No. 6220.00 Division No. 10 F. B. 1994 Pg. 103
No. ____ Date ____ Date ____ Survey of Los Cerritos SD
X-Sec. Notes Chkd. ____ Checked ____ Survey by Sappell Notes E.S. Date 9-55
No. ____ Date ____ Date ____ Map No. ____ Indexed Johnson Date ____

76L298 307 8-53

PLEASE RETURN TO
LOS ANGELES COUNTY SURVEYOR
726 LOS ANGELES COUNTY ENGINEERING BLDG.

NOTE: ANY ADDITIONS OR CHANGES ON THIS SHEET MUST BE MADE OR CIRCLED IN RED INK, WITH DATE AND NAME OF PERSON MAKING CHANGE.

Do not extend notes this side of this line.

STATION	B. S.	H. I.	F. S.	ELEV.		
0+91.9 S			Self Computing Rod	57.96		℄ Fidler Ave
				57.[illegible]		13.6 R Gut
				57.43		15' R Bot Cb
				5[illegible].95		15' R Top Cb
				57.[illegible]5	13.6 L Gut	
				57.52	15' L Bot Cb	
				5[illegible]	15' L Top Cb	
1+91.9 S				5[illegible].8		℄ Fidler Ave
				57.45		13.6 R Gut
				5[illegible].6		15' R Bot Cb
				[illegible].14		15' R Top Cb
				57.[illegible]8	13.6 L Gut	
				57.34	15' L Bot Cb	
				57.82	15' L Top Cb	
1+50.3 E				5[illegible].[illegible]7	15.6 L Gut	
				5[illegible].[illegible]4	17.1 L Bot Cb	
				5[illegible].[illegible]7	17' L Top cb	
				58.[illegible]	30.0 L P/L	
				58.[illegible]5		℄ Ashworth
2+00 E				57.[illegible]6		15.5 R Gut
				5[illegible].66		17' R Bott cb
				5[illegible].[illegible]6		17' R Top "
				57.[illegible]7	15.5 L Gutt	
				57.[illegible]1	17 " bott cb	

F. B. 1994 Pg. 104 Job No. 6220.00 Division No. 10 Notes Red. Plotted Profile
Survey of Los Cerritos S.D. Date Date No.
Survey by Sappell Notes D.S. Notes Chkd. Checked X-Sec.
Indexed R. C. Johnson Date Date Date No.

76L298 307 10-51

PLEASE RETURN TO

LOS ANGELES COUNTY SURVEYOR

726 LOS ANGELES COUNTY
ENGINEERING BLDG.

NOTE: ANY ADDITIONS OR CHANGES ON THIS SHEET MUST BE MADE OR CIRCLED IN RED INK, WITH DATE AND NAME OF PERSON MAKING CHANGE.

Do not extend notes this side of this line.

STATION	B. S.	H. I.	F. S.	ELEV.		
2+00° E				58.10	17'L Top cb.	17' R Top Cb
3+52² E		S.MH		58.42	19'L S.MH. W. Rim.	Top + Diam = Rod
				49.83	Flow Line 8" inlet E	7.92 + 0.67 = 8.59
				49.81	" " 8" outlet W	7.94 + 0.67 = 8.61
				58.10	17'L Top Cb.	
0+15³ W			Self Computing Rod	56.79		℄ Ashworth
				56.80		8'R W/4
				56.58		15.5'R Ed cor gutt.
				56.48		17'R bott end cb
				57.26		17'R Top " " "
				57.50		30°R bott. ret wall
				59.35		30°R Top " "
				56.78	8° W/4	
				56.55	15.5	same as RT.
				56.50	17'L	
				57.29	17'L	
0+65³ W				57.82		℄ Ashworth
				57.72		2 R W/4
				57.44		15.5 " Ed gutt.
				57.31		17 " bott. cb
				57.84		7 " Top "

Profile No. ____ Date ____ Notes Red ____ Plotted ____ Date ____ Job No. 6220.00 Division No. 10 F.B. 1994 Pg. 185

X-Sec. No. ____ Date ____ Notes Chkd. ____ Checked ____ Date ____ Survey of Los Cerritos SD Survey by Sappell Notes Shoemaker Date 9-55

Map No. ____ Indexed Johnson Date ____

78L298 307 10-51

PLEASE RETURN TO

LOS ANGELES COUNTY SURVEYOR
726 LOS ANGELES COUNTY
ENGINEERING BLDG.

NOTE: ANY ADDITIONS OR CHANGES ON THIS SHEET MUST BE MADE OR CIRCLED IN RED INK, WITH DATE AND NAME OF PERSON MAKING CHANGE.

Do not extend notes this side of this line.

STATION	B. S.	H. I.	F. S.	ELEV.		
0+65.3 W			Self Computing Rod	5[illegible].3	8' L W/4	
				5[illegible].3	15.5 "	
				5[illegible].9	17 " same	
				5[illegible].37	17 "	
				5[illegible].3		℄ Ashworth.
1+65.3 W				5[illegible].6		8' R
				5[illegible].9		15.5 " same
				5[illegible].7		17 "
				5[illegible].6		17 "
				58.04	8' L	
				5[illegible].8	15.5 "	
				5[illegible].9	17 same	
				58.6	17	
1+72.0 W		S.M.H.		58.26	S.M.H. E Rim	19' R
				5[illegible].5	Flow Line 8" inlet W	Top + Diam = Rod 6.94 + 0.67 = 7.61
				50.2	" " 8" outlet E	6.97 + 0.67 = 7.64
267+28.5				56.[illegible]		℄ SD
				56.9		2.' R Top 4" IP drain
				5[illegible]		7.' R " " " "
				5[illegible]	2.' L Top 4" IP drain	
				5[illegible]	6.8 L " " " "	
267+34.65				5[illegible]		℄ S.D. Nedge Bridge gnd.
				5[illegible]		" " " " Top
				5[illegible]		2' R Top 4" IP drain

F.B. 1994 Pg. 106 Job No. 6220.00 Division No. 10 Notes Red. Plotted Profile
Survey of Los Cerritos S.D. Date Date No.
Survey by Sappell Notes Shoemaker Notes Chkd Checked X-Sec.
Indexed E. C. Johnson Date Date Date No.

76L298 307 10-51

PLEASE RETURN TO
LOS ANGELES COUNTY SURVEYOR
726 LOS ANGELES COUNTY
ENGINEERING BLDG.

NOTE: ANY ADDITIONS OR CHANGES ON THIS SHEET MUST BE MADE OR CIRCLED IN RED INK, WITH DATE AND NAME OF PERSON MAKING CHANGE.

Do not extend notes this side of this line.

STATION	B. S.	H. I.	F. S.	ELEV.		
267+34.65			Self Computing Rod	52.51		2.3 R Inv. of 30" Corr I.P.
				52.50		5.9 R " " " " "
				56.70		7.1 R Top 4" I.P. drain
				53.7		7.9 R Gnd
				56.73		7.9 R Top Bridge
				52.51	1.5 L Inv. of 30" Corr. I.P.	
				56.55	2.1 L Top 4" I.P. drain	
				52.39	5.1 L Inv of 30" Corr I.P.	
				56.54	6.8 L Top 4" I.P. drain	
				53.4	8.0 L gnd	
				56.67	8.0 L Top Bridge	
267+40.6				53.8		℄ S.D.
				53.9		8.0 R Bot Slope
				56.7		13.9 R gnd
				56.71		13.9 R Top end wingwall
				58.2		15.0 R Top slope
				53.9	8.0 L Bot Slope	
				56.7	13.5 L gnd	
				56.73	13.5 L Top End wingWall	
				58.8	15.0 L Top Slope	

Profile Notes Red ____ Plotted ____ Job No. 6220.09 Division No. 10 F.B. 1994 Pg. 109
No. ____ Date ____ Date ____ Survey of Los Cerritos S.D.
X-Sec. Notes Chkd ____ Checked ____ Survey by Sappell Notes Sheemaker Date 9-55
No. ____ Date ____ Date ____ Map No. ____ Indexed Johnson Date ____

76L298 307 10-51

PLEASE RETURN TO

LOS ANGELES COUNTY SURVEYOR
726 LOS ANGELES COUNTY
ENGINEERING BLDG.

NOTE: ANY ADDITIONS OR CHANGES ON THIS SHEET MUST BE MADE OR CIRCLED IN RED INK, WITH DATE AND NAME OF PERSON MAKING CHANGE.

Do not extend notes this side of this line.

STATION	B. S.	H. I.	F. S.	ELEV.		
268+00°				54.0		℄ SD
				54.3		6.0 R Bot Slope
				60.1		15.7 R Top Slope
				59.9		25° R Gnd
				[illegible]	7.5 L Bot Slope	
				[illegible]	15° L Top Slope	
				[illegible]	25° L Gnd	
268+30.21 BC.			Self Computing Rod	53.3		℄ S.D.
" 0+00°	Along Semi Tan					
				54.6		6° R Bot Slope
				[illegible]		15.7 R Top Slope
						25° Gnd
				[illegible]	8° L Bot Slope	
				[illegible]	15° L Top Slope	
				[illegible]	25° L Gnd	
0+25°				54.4		℄
				54.7		4° R Bot Slope
				60.3		16° R Top slope
				60.5		25 R Gnd
				54.7	8° L Bot Slope	
				59.8	15° L Top Slope	

F.B. 1994 PG 108

Job No. 6220.00 Division No. 10 Notes Red ____ Plotted ____ Profile ____

Survey of Los Cerritos SD Date ____ Date ____ No. ____

Survey by Sappell Notes Shoemaker Notes Chkd. ____ Checked ____ X-Sec. ____

Indexed E. C. Johnson Date ____ Date ____ Date ____ No. ____

76L298 307 10-51

PLEASE RETURN TO
LOS ANGELES COUNTY SURVEYOR
726 LOS ANGELES COUNTY
ENGINEERING BLDG.

NOTE: ANY ADDITIONS OR CHANGES ON THIS SHEET MUST BE MADE OR CIRCLED IN RED INK, WITH DATE AND NAME OF PERSON MAKING CHANGE.

Do not extend notes this side of this line.

68°

STATION	B. S.	H. I.	F. S.	ELEV.		
0+25.0			Self Computing Rod	59.8	25° L Gnd	
0+54.66				53.80		6.56 R Bot Conc drain
				55.76		6.56 R Top " "
				60.0		11.0 R Top Slope
				60.0		25.0 R Gnd
0+54.69				53.77		℄ of Conc drain
0+54.72				53.80	6.42 L Bot Conc drain	
				55.75	6.42 L Top " "	
				54.4	7.0 L Bot slope	
				54.4	8.2 L Bot channel	
				54.6	20° L Bot slope	
				59.5	26° L Top slope	
				59.7	36° L Gnd	
0+60.73				53.80		℄ of Conc drain
				53.86		2.96 R Bot conc drain
				56.94		2.96 R Top " "
				59.8		9.5 R Top Slope
				60.1		25° R Gnd
				53.86	3.02 L Bot Conc drain	
				56.89	3.02 L Top " "	
				56.7	4.00 L Gnd	

Profile No. ____ Date ____ Notes Red ____ Plotted ____ Job No. 6220.00 Division No. 10 F.B. 1994 Pg. 109
X-Sec. No. ____ Date ____ Notes Chkd. ____ Checked ____ Survey of Los Cerritos SD
Survey by Sappell Notes Shoemake Date 10-3-55
Map No. ____ Date ____ Indexed Johnson Date ____

F.B. 1994 Pg. 10 Job No. 6220.00 Division No. 16 Notes Red. Plotted Profile
Survey of Los Caritos SD Date No.
Survey by Sorgell Notes Shoemaker Date Notes Chkd Checked X-Sec.
Indexed K. C. Johnson Date Date No.

76L298 307 10-51

PLEASE RETURN TO
LOS ANGELES COUNTY SURVEYOR
726 LOS ANGELES COUNTY
ENGINEERING BLDG.

NOTE: ANY ADDITIONS OR CHANGES ON THIS SHEET MUST BE MADE OR CIRCLED IN RED INK, WITH DATE AND NAME OF PERSON MAKING CHANGE.

Do not extend notes this side of this line.

STATION	B. S.	H. I.	F. S.	ELEV.		
0+60.73				54.3	13° L	Bot slope
				54.3	24° L	Bot slope
				59.4	35° L	Top Slope
				59.1	40° L	Gnd
0+80°			Set Computing Rod	52.36		℄ Conc drain
				54.14		2.95 R Bot Conc drain
				57.35		2.95 R Top " "
				59.9		9.5 R Top slope
				60.1		20° R Gnd
				53.86	3.02 L	Bot Conc drain
				57.52	3.02 L	Top " "
				58.5	7.° L	Top slope
				58.3	12° L	Top slope
				54.9	25° L	Bot slope
				54.7	32° L	Bot channel
				54.5	39° L	Bot slope
				54.2	48° L	Top slope
0+99.88 P.I.				53.94		℄
" = 0+00° Ely along Tan				PI		
0+02.95 E				54.25		℄ & Bot Conc drain
"				57.5		℄ & Top " "

76L298 307 10-51

PLEASE RETURN TO
LOS ANGELES COUNTY SURVEYOR
726 LOS ANGELES COUNTY
ENGINEERING BLDG.

NOTE: ANY ADDITIONS OR CHANGES ON THIS SHEET MUST BE MADE OR CIRCLED IN RED INK, WITH DATE AND NAME OF PERSON MAKING CHANGE.

Do not extend notes this side of this line.

STATION	B. S.	H. I.	F. S.	ELEV.		
0+09 °E				59.9		& Top slope
0+20.06 E				59.8		& B.C. of Conc drain. Gnd
			Self Computing Rod	59.9	13.5 L	Top slope
				57.08	19.56 L	Top conc drain
				54.51	19.56 L	Bot conc drain
				54.04	22.43 L	center " " "
				54.49	25.50 L	Bot Conc drain
				57.06	25.50 L	Top " "
				58.9	30.8 L	Top slope
				60.°	40 ° L	Gnd
1+20.° E				59.2		&
				59.1	13.5 L	Top slope
				57.23	19.53 L	Top conc drain
				54.85	19.53 L	Bot " "
				54.31	22.40 L	Bot center " "
				54.84	25.47 L	Bot conc drain
				57.25	25.47 L	Top " "
				58.8	30.8 L	Top slope
0+99.88 P.I.						
1"= 0+00 ° Going N. along Tan Prod						

Profile
Notes Red _____ Plotted _____ Job No. 6220.00 Division No. 10 F.B. 1994 Pg. 44
No. _____ Date _____ Date _____ Survey of Los Cerritos U.D.
X-Sec. Notes Chkd _____ Checked _____ Survey by Sapsell Notes Shumate Date 10-2-56
No. _____ Date _____ Date _____ Map No. _____ Indexed Johnson Date _____

76L298 307 10-51

PLEASE RETURN TO

LOS ANGELES COUNTY SURVEYOR
726 LOS ANGELES COUNTY
ENGINEERING BLDG.

NOTE: ANY ADDITIONS OR CHANGES ON THIS SHEET MUST BE MADE OR CIRCLED IN RED INK, WITH DATE AND NAME OF PERSON MAKING CHANGE.

Do not extend notes this side of this line.

STATION	B. S.	H. I.	F. S.	ELEV.		
0+02.42 N			Self Computing Rod	53.[illegible]4		℄ B.C conc drain Bot
				54.35		2.95 R Bot conc drain
				57.07		2.95 R Top " "
				5[illegible]		7.0 R Top slope
				54.39	3.02 L Bot conc drain	
				51.10	3.02 L Top conc drain	
				5[illegible]	7° L Top slope	
0+15.0 N				51.1		℄ Bot slope
0+22.0 N				5[illegible].2		℄ Top slope
0+30.0 N				5[illegible].2		℄ Gnd
1+02.91				54.[illegible]		℄ Bot Conc drain
"				57.10		℄ Top Conc drain
1+04.0				51.1		℄ Bot slope
1+07.0				58.[illegible]		℄ Top slope
1+24.0				58.[illegible]		℄ Top slope
				5[illegible].2		30° R Gnd
				55.1	20° L Bot Slope	
1+45.0				5[illegible]		℄ Bot slope
				5[illegible].2		12.5 R Top Slope
				59.3		25° R Gnd

F.B. 1994 PG 112 Job No. 6220.00 Division No. 10 Notes Red. Plotted Profile
Survey of Los Cerritos Sd. Date Date No.
Survey by Sappell Notes Shoemaker Notes Chkd. Checked X-Sec.
Indexed C. Johnson Date Date No.

76L298 307 10-51

PLEASE RETURN TO
LOS ANGELES COUNTY SURVEYOR
726 LOS ANGELES COUNTY
ENGINEERING BLDG.

NOTE: ANY ADDITIONS OR CHANGES ON THIS SHEET MUST BE MADE OR CIRCLED IN RED INK, WITH DATE AND NAME OF PERSON MAKING CHANGE.

Do not extend notes this side of this line.

STATION	B. S.	H. I.	F. S.	ELEV.		
1+45°				54.9	8°L Center channel	
				54.8	17°L Bot slope	
				59.1	21.5L Top slope	
				59.2	30°L Gnd	
1+99.76 E.C.				54.8		℄
" = 269+87.17 Ahead along ℄ S.D.						
			Self Computing Rod	55.0		9°R Bot slope
				59.1		17.5R Top slope
				59.2		25R Gnd
				55.2	7°L Bot slope	
				58.8	12.5L Top slope	
				59.0	25°L Gnd	
271+00				55.1		℄
				55.6		8.° R Bot Slope
				59.1		15.5 R Top slope
				59.3		25.° R Gnd
				56.1	9°L Bot slope	
				59.4	15°L Top slope	
				59.5	25°L Gnd	

Profile Notes Red ____ Plotted ____ Job No. 6220.00 Division No. 10 F.B. 1994 Pg. 123
No. ____ Date ____ Date ____ Survey of Los Cerritos - S.D.
X-Sec. Notes Chkd. ____ Checked ____ Survey by Sappell Notes Shoemake Date 10-3-55
No. ____ Date ____ Date ____ Map No. ____ Indexed Johnson Date ____

76L298 307 10-51

PLEASE RETURN TO

LOS ANGELES COUNTY SURVEYOR
726 LOS ANGELES COUNTY
ENGINEERING BLDG.

NOTE: ANY ADDITIONS OR CHANGES ON THIS SHEET MUST BE MADE OR CIRCLED IN RED INK, WITH DATE AND NAME OF PERSON MAKING CHANGE.

Do not extend notes this side of this line.

STATION	B. S.	H. I.	F. S.	ELEV.		
272+00						℄
				55.9		7° R Bot Slope
				58.9		16° R Top slope
				59.[illegible]		25° R Gnd
			Rod	55.[illegible]	8° L Bot Slope	
				58.[illegible]	15° L Top slope	
				58.[illegible]	25.° L Gnd	
273+00				56.[illegible]		℄
				56.[illegible]		11° R Bot Slope
				59.[illegible]		17° R Top slope
				59.[illegible]		25° R Gnd
			Self comp	56.7	11° L Bot Slope	
				59.1	15.5 L Top slope	
				59.[illegible]	25° L Gnd	
273+06.2				56.5		℄ Gnd
				54.08		℄ Conc Wing Wall
				56.8		11° R Gnd
				54.[illegible]4		11° R Conc Wing Wall Bot
				59.[illegible]8		11° R " " " Top
				5[illegible]		12° R Bot Slope
				59.[illegible]		15.5 R Top slope

F.B. 1994 PG. 114 Job No. 6220.00 Division No. 10 Notes Red. Plotted Profile
Survey of Los Cerritos S.D. Date Date No.
Survey by Sappell Notes Shoemaker Notes Chkd Checked X-Sec.
Indexed K. C. Johnson Date Date Date No.

76L298 307 10-51

PLEASE RETURN TO

LOS ANGELES COUNTY SURVEYOR

726 LOS ANGELES COUNTY
ENGINEERING BLDG.

NOTE: ANY ADDITIONS OR CHANGES ON THIS SHEET MUST BE MADE OR CIRCLED IN RED INK, WITH DATE AND NAME OF PERSON MAKING CHANGE.

Do not extend notes this side of this line.

STATION	B. S.	H. I.	F. S.	ELEV.		
273+06.2				59.7		25° R Gnd
				56.4	11° L Gnd	
				54.09	11° L Bot Conc. W.W	
				59.08	11° L Top " " "	
				59.0	12° L Gnd	
				59.1	15.5 L Gnd	
				59.3	25° L Gnd	
273+16.5			Self Comp Rod	55.5		℄ Gnd at face W. Wall
				54.39		℄ Conc. slab (lower)
				57.92		℄ " " upper
				59.1		℄ Bot of conc. footbridge
				59.71		℄ Top " " " "
				54.48		3.1° R Invert 21" Corr I.P.
				56.7		11° R Gnd
				54.43		11° R Conc Slab & Bot. W.W.
				59.12		11° R Top W.W.
				58.09		11° R Upper conc. slab
				59.2		12° R Gnd
				59.2		15° R Gnd
				59.65		15° R Conc walk



(El of Wing wall Facing W.)

Profile No. ____ Notes Red ____ Plotted ____ Job No. 6220.00 Division No. 10 F.B. 1994 Page ____

X-Sec. No. ____ Date ____ Date ____ Survey of Los Cerritos S.D.

Notes Chkd ____ Checked ____ Survey by Sappell Notes Shoemaker Date 10-3-55

No. ____ Date ____ Date ____ Map No. ____ Indexed Johnson Date ____

76L298 307 10-51

PLEASE RETURN TO

LOS ANGELES COUNTY SURVEYOR
726 LOS ANGELES COUNTY
ENGINEERING BLDG.

NOTE: ANY ADDITIONS OR CHANGES ON THIS SHEET MUST BE MADE OR CIRCLED IN RED INK, WITH DATE AND NAME OF PERSON MAKING CHANGE.

Do not extend notes this side of this line.

STATION	B. S.	H. I.	F. S.	ELEV.		
273+16 5			Self Comp Rod	59.6		25°R Gnd
				59.57		25°R Conc Walk
				58.[illegible]	11° L Gnd	
				54.[illegible]	11° L Conc slab & Bot. W.W	
				59.[illegible]	11° L Top W.W	
				58.[illegible]	11° L Upper conc slab.	
				5[illegible].4	11° L Conc walk	
				5[illegible].[illegible]	12° L Gnd	
				5[illegible]	15° L Gnd	
				59.[illegible]4	15° L Conc walk	
				59.57	25° L Gnd	
				59.[illegible]	25° L Conc. Walk	
273 + 22 3				58.05		℄ Conc. slab
				59.05		℄ Bot of Conc. Walk
				59.10		℄ Top " " "
				58.14		12° R conc Slab
				59.15		12° R Bot conc walk
				59.73		12° R Top " "
				58.21	12° L Conc slab	
				59.20	12° L Bot conc walk	
				59.59	12° L Top " "	

F.B. 1994 Pg. 116 Job No. 6220.00 Division No. 18 Notes Red. Plotted Profile
Survey of Los Cerritos S.D. Date Date No. X-Sec.
Survey by Sappell Notes Shoemaker Notes Chkd. Checked
Indexed E. C. Johnson Date Date No.

76L298 307 10-51

PLEASE RETURN TO

LOS ANGELES COUNTY SURVEYOR

726 LOS ANGELES COUNTY
ENGINEERING BLDG.

NOTE: ANY ADDITIONS OR CHANGES ON THIS SHEET MUST BE MADE OR CIRCLED IN RED INK, WITH DATE AND NAME OF PERSON MAKING CHANGE.

Do not extend notes this side of this line.

26.2
34.2

STATION	B. S.	H. I.	F. S.	ELEV.		
273 + 30.3				58.35		℄ S.D & Edge conc slab
				58.74		℄ S.D. & W/4
273+56.49				59.03		℄ Int S.D & Clark Ave
" 0+00 Going South along ℄ of Clark Ave						
0+32.8 S				59.25		℄
				59.26		14 R W/4
				58.94		26° R Edge Gut
				58.86		28° R Bot Cb
				59.53		28° R Top cb
				59.03	14° L W/4	
				58.58	26° L Edge Gut	
				58.46	28° L Bot Cb	
				59.20	28° L Top Cb	
0+75.0 S				59.44		℄ Brk in grade
				59.40		14° R W/4
				59.20		26° R Edge Gut
				59.11		28° R Bot Cb
				59.79		28° R Top Cb
				59.27	14° L W/4	
				59.12	26° L Edge Gut	
				58.98	28° L Bot Cb	

Self Comp Rod

Profile Notes Red ____ Plotted ____ Job No. 6220.00 Division No. 10 F.B. 1994 Pg. 117
No. ____ Date ____ Date ____ Survey of Los Cerritos S.D.
X-Sec. Notes Chkd. ____ Checked ____ Survey by Sappell Notes Shoemaker Date 10-3-55
No. ____ Date ____ Date ____ Map No. ____ Indexed Johnson Date ____

76L298 307 10-51

PLEASE RETURN TO

LOS ANGELES COUNTY SURVEYOR
726 LOS ANGELES COUNTY
ENGINEERING BLDG.

NOTE: ANY ADDITIONS OR CHANGES ON THIS SHEET MUST BE MADE OR CIRCLED IN RED INK, WITH DATE AND NAME OF PERSON MAKING CHANGE.

Do not extend notes this side of this line.

STATION	B. S.	H. I.	F. S.	ELEV.		
0+75.0-S				59.72	28° L Top Cb	
1+26.6-S				59.43		℄ Clark Ave
				59.29		14°R W/4
				58.92		27°R Edge Gut
				58.83		28°R Bot Cb
				59.46		28°R Top Cb
				59.26	14° L W/4	
				58.74	27°L Edge Gut	
				58.69	28°L Bot Cb	
				59.30	28 L Top Cb	
1+66.6-S				59.29		℄ Clark Ave
				59.08		14 R W/4
				58.68		27°R Edge Gut
See pg. 257				58.62		28°R Bot Cb
For S.m.H.				59.22		28°R Top Cb
				59.16	14°L W/4	
				58.71	27°L Edge Gut	
				58.82	28°L Bot Cb	
				58.93	28°L Top Cb	
273+56.49				59.03		℄ Clark Ave
				59.13	14°L W/4	

Self - Comp Rod

F.B. 1994 Pg. 118 Job No. 6220.00 Division No. 10 Notes Red. Plotted No. Profile

Survey of Los Cerritos SD Date Date X-Sec.

Survey by Sappell Notes Shoemaker Notes Chkd. Checked No.

Indexed C. Johnson Date Date Date

76L298 307 10-51

PLEASE RETURN TO
LOS ANGELES COUNTY SURVEYOR
726 LOS ANGELES COUNTY
ENGINEERING BLDG.

NOTE: ANY ADDITIONS OR CHANGES ON THIS SHEET MUST BE MADE OR CIRCLED IN RED INK, WITH DATE AND NAME OF PERSON MAKING CHANGE.

Do not extend notes this side of this line.

STATION	B. S.	H. I.	F. S.	ELEV.		
273+56.49				58.77	26°L Edge Gut	
				58.67	28°L Bot Cb	
				59.38	28°L Top Cb	
				59.6	40°L Gnd	
				59.5	150°L	
273+89.5				58.92		℄ Clark
				58.73		14°R W/4
				58.44		26°R Edge Gut
				58.32		28°R Bot Cb
				59.16		28°R Top Cb
274+04.8				58.99		℄ Clark
				58.99	14°L W/4	
				58.43	26°L Edge Gut	
				59.23	28°L Top Catch basin	
				55.23	28°L F/L 21" S.D. pipe	
274+10.4				59.93		℄ Clark
				59.02	14'L W/4	
				58.50	26'L Ed. gutt.	
				59.27	28'L Top catch basin	
				5	28'L F/L " "	

Self - comp. Rod

Profile No. ____ Notes Red ____ Plotted ____ Job No. 6220.00 Division No. 10 F.B. 1994 Pg. 119
X-Sec. No. ____ Date ____ Date ____ Survey of Los Cerritos S.D.
Notes Chkd. ____ Checked ____ Survey by Sappell Notes D.S. Date 10-3-55
Date ____ Date ____ Map No. ____ Indexed C. Johnson Date ____

76L298 307 10-51

PLEASE RETURN TO

LOS ANGELES COUNTY SURVEYOR
726 LOS ANGELES COUNTY
ENGINEERING BLDG.

NOTE: ANY ADDITIONS OR CHANGES ON THIS SHEET MUST BE MADE OR CIRCLED IN RED INK, WITH DATE AND NAME OF PERSON MAKING CHANGE.

Do not extend notes this side of this line.

B. 1894 Pg 120 Job No. 6220.00 Division No. 10 Profile
Survey of Los Cerritos S.D. Notes Red. No. X-Sec.
Survey by Sapsell Notes D.S. Date Notes Chkd Date Checked No.
Indexed C. Johnson Date Date Date

STATION	B. S.	H. I.	F. S.	ELEV.		
274+23 8		S.M.H.		5' 13	.10 ± L S.M.H.	So. Rim, Top + Diam = Rim
				5' 11	Flow Line 24" inlet Sa - 6.02 + 2.00 = 8.02	
				5' 03	" " 24" outlet No - 6.10 + 2.00 = 8.10	
275+00				5' 30		& Clark
			Road	5' 25		14' R
				5' 19		26 " Sam C
				5' 16		28 "
				5' 09		28 "
				5' 22	14 L	
				5' 19	26 " Sam C.	
				5' 18	28 "	
				5' 10	28 "	
275+42 94				5' 24		& ± pt. Clark NE.
				5' 26		14' R W/4
				5' 27		26 Ed gutt
			Self - Comp	5' 30		28 60H. cb
				5' 33		28 Top "
				5' 28	14 L W/4	
				5' 29	26 " Ed gutt.	
				5' 21	28 " 60H. cb	
				5' 21	28 " Top "	

76L298 307 10-51

PLEASE RETURN TO
LOS ANGELES COUNTY SURVEYOR
726 LOS ANGELES COUNTY
ENGINEERING BLDG.

NOTE: ANY ADDITIONS OR CHANGES ON THIS SHEET MUST BE MADE OR CIRCLED IN RED INK, WITH DATE AND NAME OF PERSON MAKING CHANGE.

Do not extend notes this side of this line.

STATION	B. S.	H. I.	F. S.	ELEV.		
275+73.7		S.M.H. (Flush)		59 27	(Flush) S.M.H. (No. Rim)	℄ Clark
				53 58	Flow Line 8" outlet No.	Top + Diam = Rod 5.02 + 0.67 = 5.69
276+00				59 36		℄ Clark
				59 30		14' R
				58 82		26 " same
				58 68		28 "
				59 51		28 "
				59 26	14' L	
				58 88	26 "	
				58 65	28 " same.	
				59 46	28 "	
276+89				59 53		℄ Clark
				59 43	14' L	
				58 91	26 "	
				58 74	28 " same	
				59 57	28 "	
276+96.6				59 54		℄ Clark
				59 37		14' R
				58 92		26 " same.
				58 78		28 "
				59 61		28 "

Self-comp Rod.

Profile No. ____ Date ____ Notes Red ____ Plotted ____ Job No. 6220.00 Division No. 10 F.B. 1994 Pg. 121

X-Sec. No. ____ Date ____ Notes Chkd ____ Checked ____ Survey of Los Cerritos S.D.

Survey by Sappell Notes D.S. Date 10-3-55

Map No. ____ Date ____ Indexed Johnson Date ____

76L298 307 10-51

PLEASE RETURN TO

LOS ANGELES COUNTY SURVEYOR
726 LOS ANGELES COUNTY
ENGINEERING BLDG.

NOTE: ANY ADDITIONS OR CHANGES ON THIS SHEET MUST BE MADE OR CIRCLED IN RED INK, WITH DATE AND NAME OF PERSON MAKING CHANGE.

Do not extend notes this side of this line.

5-9-77

STATION	B. S.	H. I.	F. S.	ELEV.		
277+30²				[illegible]		℄ Clark
				[illegible]	14 L	
				[illegible]	26 "	
				[illegible]	28 " same	
				[illegible]	28 "	
277+36⁷			Self Comp. Rod	[illegible]		14' R
				[illegible]		26 " same
				[illegible]		28 "
				[illegible]		28 "
277+76⁷⁵				5[illegible]		℄ int Clark & Rose
"	=	0+00		Going E & W. along the ℄ Rose Ave.		
0+00		S.M.H.		5[illegible]	S.M.H. So Rim	
				5[illegible] 90	Flow Line 8" inlet S.	Top + Diam = Rod. 6.10 + 0.75 = 6.85
				5[illegible] 15	" " 8" " E.	5.85 + 0.75 = 6.60
				5[illegible] 97	" " 8" outlet N.	6.03 + 0.75 = 6.78
0+14 E				5[illegible]		℄ Rose
0+26 E				5[illegible]		" Ed gutt.
0+28 E				5[illegible]		" F/L "
0+30 E				5[illegible]		℄ Rose Ed. "
0+53 E				5[illegible]		℄ Rose
				5[illegible]		13' R Ed gutt
				E[illegible]		15' R bott ob.
						15' R ~~Top~~ " Drive

F.B. 1994 Pg. 122 Job No. 6220.00 Division No. 10 Notes Red. Plotted Profile
Survey of Los Cerritos S.D. Date Date No.
Survey by Sappell Notes D.S. Notes Chkd Checked X-Sec.
Indexed C. Johnson Date Date Date No.

76L298 307 10-51

PLEASE RETURN TO

LOS ANGELES COUNTY SURVEYOR

726 LOS ANGELES COUNTY
ENGINEERING BLDG.

NOTE: ANY ADDITIONS OR CHANGES ON THIS SHEET MUST BE MADE OR CIRCLED IN RED INK, WITH DATE AND NAME OF PERSON MAKING CHANGE.

9.88
60.03

Do not extend notes this side of this line.

STATION	B. S.	H. I.	F. S.	ELEV.		
0+53 E				59 51	13' L Ed gutt	
				59 34	15 " bott cb.	
				59 88	15 " Top "	
0+93 E				59 80		℄ Rose
				59 65		13 R
				59 48		15 "
				59 96		15 "
				59 60	13 L	
				59 44	15 "	
				59 99	15 "	
1+93 E				59 88		℄ Rose
				59 78		13 R
				59 59		15 "
See pg. 257				60 10		15 "
For S.m.H.				59 78	13 L	
				59 58	15 "	
				60 03	15 "	
0+14 W				59 60		℄ Rose
0+26 W				58 90		" Ed. cross gutt
0+28 W				58 84		" F/L " "
0+30 W				58 90		" Ed " "

self - comp. Rod

Profile
No. ____ Date ____ Notes Red ____ Plotted ____ Job No. 6220.00 Division No. 10 F.B. 1994 Pg. 123
X-Sec. Date ____ Date ____ Survey of Los Cerritos S.D.
No. ____ Date ____ Notes Chkd. ____ Checked ____ Survey by Sappell Notes D.S. Date 10-3-55
Date ____ Date ____ Map No. ____ Indexed Johnson Date ____

76L298 307 10-51

PLEASE RETURN TO

LOS ANGELES COUNTY SURVEYOR
726 LOS ANGELES COUNTY
ENGINEERING BLDG.

NOTE: ANY ADDITIONS OR CHANGES ON THIS SHEET MUST BE MADE OR CIRCLED IN RED INK, WITH DATE AND NAME OF PERSON MAKING CHANGE.

Do not extend notes this side of this line.

STATION	B. S.	H. I.	F. S.	ELEV.		
0+40 W				59 41		℄ Rose
				59 [illegible]5		6.6 R Ed. gutt.
				59 [illegible]5		8.6 R bott. W. end C.R. N.W. cor
				60 [illegible]1		8.6 R Top " "
			Rod	59 [illegible]4	25' L Crown	
				59 [illegible]1	19.6 L Ed gutt	
				59 [illegible]3	21.6 L bott W. end C.R, S.W. cor	
				59 [illegible]4	21.6 L Top " " "	
0+90 W			Self comp.	59 [illegible]		℄ Rose
				59 [illegible]8		8' R F/L
				60 [illegible]6		30' R
				59 [illegible]	25 L Crown	
				59 [illegible]1	21.5 " F/L	
				59 98	25 " Top brk.	
				60 12	30' L P/L	
1+90 W				59 [illegible]8		℄ Rose
				59 75		8 R F/L & Ed pvt same
				60 1		30 R
				59 93	25 L	

F.B. 1994 Pg 124 Job No. 6220.00 Division No. 10 Notes Red. Plotted Profile
Survey of Los Cerritos S.D. Date Date No.
Survey by Sappell Notes D.S. Notes Chkd. Checked X-Sec.
Indexed K. C. Johnson Date Date Date No.

76L298 307 10-51

PLEASE RETURN TO

LOS ANGELES COUNTY SURVEYOR

726 LOS ANGELES COUNTY
ENGINEERING BLDG.

NOTE: ANY ADDITIONS OR CHANGES ON THIS SHEET MUST BE MADE OR CIRCLED IN RED INK, WITH DATE AND NAME OF PERSON MAKING CHANGE.

Do not extend notes this side of this line.

STATION	B. S.	H. I.	F. S.	ELEV.		
1+90W				5963	21.5 L F/L	
				6020	25' L Top brk	
				6032	30' L P/L	
278+10				5983		℄ Clark Ave
			Rod	5964	14' L W/4	
				5903	26' L Ed gutt.	
				5882	28' L bott cb.	
				5964	28' L Top "	
278+16.6			Comp.	5983		℄ Clark Ave
				5962		14' R W/4
				5913		26 " Ed. gutt.
				5903		28 " bott. cb.
				5985		28 " Top "
278+14 (+.0K)		S.M.H.	Self	5972	9.8 L S.M.H. -	So Rim
						Top + Diam = Rod
				5058	Flow Line 24" inlet	So. 7.14 + 2.00 = 9.14
				5044	" " 26" outlet	No 7.11 + 2.17 = 9.28
278+56.6				5987		℄ Clark Ave.
				5963		14' R
				5915		26 " same
				5907		28 "
				5984		28 "

Profile Notes Red ____ Plotted ____ Job No. 6220.00 Division No. 10 F.B. 1994 Pg. 1125
No. ____ Date ____ Date ____ Survey of Los Cerritos S.D.
X-Sec. Notes Chkd. ____ Checked ____ Survey by Sappell Notes D.S. Date 10-3-55
No. ____ Date ____ Date ____ Map No. ____ Amended Johnson Date ____

76L298 307 10-51

PLEASE RETURN TO

LOS ANGELES COUNTY SURVEYOR
726 LOS ANGELES COUNTY
ENGINEERING BLDG.

NOTE: ANY ADDITIONS OR CHANGES ON THIS SHEET MUST BE MADE OR CIRCLED IN RED INK, WITH DATE AND NAME OF PERSON MAKING CHANGE.

Do not extend notes this side of this line.

STATION	B. S.	H. I.	F. S.	ELEV.		
278+56.6				5[illegible]71	14 L	
				5[illegible]09	26 "	
				5[illegible]92	28 " same	
				—	28 " Drive	
279+00				5[illegible]4		℄ Clark
				5[illegible]68		14 R
				5[illegible]7		26 " same
				5[illegible]1		28 "
				5[illegible]8		28 "
				5[illegible]9	14 L	
				5[illegible]8	26 "	
				5[illegible]2	28 " same	
				5[illegible]3	28 "	
280+00				5[illegible]8		℄ Clark
				5[illegible]8		14 R
				5[illegible]32		26 " same
				5[illegible]1		28 "
				6[illegible]0		28 "
				5[illegible]5	14 L	
				5[illegible]0	26 "	
				5[illegible]6	28 "	
				5[illegible]6	28 "	

Self comp Rod

F.B. 1994 PG. 126 Job No. 6220.00 Division No. 10 Notes Red. Plotted Profile
Survey of Los Cerritos SD Date Date No.
Survey by Sappell Notes D.S. Notes Chkd Checked X-Sec.
Indexed C. Johnson Date Date Date No.

76L298 307 10-51

PLEASE RETURN TO
LOS ANGELES COUNTY SURVEYOR
726 LOS ANGELES COUNTY
ENGINEERING BLDG.

NOTE: ANY ADDITIONS OR CHANGES ON THIS SHEET MUST BE MADE OR CIRCLED IN RED INK, WITH DATE AND NAME OF PERSON MAKING CHANGE.

Do not extend notes this side of this line.

STATION	B. S.	H. I.	F. S.	ELEV.		
280+57⁶		S.M.H.		60.09		℄ Clark S.M.H. So. Rim
						Top + Diam = Rod
				52 35	Flow Line 9" inlet	So. 6.99 + 0.75 = 7.74
				52 36	" " 9" outlet	No 6.98 + 0.75 = 7.73
281+00			Road	60.09		℄ Clark
				59.94		14 R
				59 44		26 " same
				59.30		28 "
				60.11		28 "
			Across	59.91	14 L	
				59.40	26 " same	
				59.28	28 "	
				60.09	28 "	
281+94⁸		S.M.H	-	60.04	10'L S.M.H. -	So. Rim
						Top + diam = Rod.
			135	49 56	Flow Line 26" inlet S	8.31 + 2.17 = 10.48
				49 59	" " 26" outlet N	8.28 + 2.17 = 10.45
282+00				60.16		℄ Clark
				59.97		14 R W/4
				59.53		26 R Ed Guth

Profile
No. Notes Red Plotted Job No. 6220.00 Division No. 10 F.B. 1894 Pg. 127
X-Sec. Date Date Survey of Los Cerritos S.D.
No. Notes Chkd Checked Survey by Sappell Notes D.S. Date 10-3-55
Date Date Map No. Indexed Johnson Date

76L298 307 10-51

PLEASE RETURN TO

LOS ANGELES COUNTY SURVEYOR
726 LOS ANGELES COUNTY
ENGINEERING BLDG.

NOTE: ANY ADDITIONS OR CHANGES ON THIS SHEET MUST BE MADE OR CIRCLED IN RED INK, WITH DATE AND NAME OF PERSON MAKING CHANGE.

Do not extend notes this side of this line.

STATION	B. S.	H. I.	F. S.	ELEV.		
282+00				59.39		28 'R bott ob.
				60.20		28 " Top "
				60.02	14 L	
				59.49	26 "	
				59.36	28 " same	
				60.13	28 "	
282+53.5			Rod	60.20		℄ Clark
				60.05		14 R
				59.50		26 "
				59.47		28 "
				60.30		28 "
				60.03	14 L	
				59.54	26 "	
				59.36	28 "	
				60.16	28 "	
282+93.5			self-comp.	60.23		℄ Clark
				60.13		14 R
				59.61		26 "
				59.48		28 "
				60.31		28 "

F.B. 1994 PG 128
Job No. 6220.00 Division No. 10 Notes Red. Plotted
Survey of Los Cerritos S.D. Date Date No.
Survey by Sappell Notes D.S. Notes Chkd. Checked X-Sec.
Indexed K. C. Johnson Date Date Date No.
Profile

76L298 307 10-51

PLEASE RETURN TO

LOS ANGELES COUNTY SURVEYOR

726 LOS ANGELES COUNTY
ENGINEERING BLDG.

NOTE: ANY ADDITIONS OR CHANGES ON THIS SHEET MUST BE MADE OR CIRCLED IN RED INK, WITH DATE AND NAME OF PERSON MAKING CHANGE.

Do not extend notes this side of this line.

STATION	B. S.	H. I.	F. S.	ELEV.		
282+93.5				60.10	14'L	
				59.63	26 "	
				59.45	28 "	
				60.31	28 "	
283+33.37				60.32		℄ int. Clark & Cedar to W
"	=	0+00		going	W'LY along the	℄ Cedar to W.
0+14 W				60.17		℄ "
0+26 W				59.58		℄ " Ed. gutt.
0+28 W				59.56		" F/L "
0+30 W				59.63		" Ed "
0+53 W				60.46		℄ Cedar
				60.48		7.5' R W/4.
				60.36		13' R Ed gutt
				60.23		15' R bott cb.
				60.87		15' R Top "
				60.38	7.5' L	
				60.19	13' L	same as RT.
				60.03	15' L	
				60.67	15' L	

Self comp. Rod

Profile No. ____ Notes Red ____ Plotted ____ Job No. 6220.00 Division No. 10 F.B. 1994 PG. 129

X-Sec. No. ____ Date ____ Date ____ Survey of Los Cerritos S.D.

Notes Chkd. ____ Checked ____ Survey by Sappell Notes D.S. Date 10-3-55

Date ____ Date ____ Map No. ____ Indexed J. Johnson Date ____

76L298 307 10-51

PLEASE RETURN TO

LOS ANGELES COUNTY SURVEYOR
726 LOS ANGELES COUNTY
ENGINEERING BLDG.

60.34

NOTE: ANY ADDITIONS OR CHANGES ON THIS SHEET MUST BE MADE OR CIRCLED IN RED INK, WITH DATE AND NAME OF PERSON MAKING CHANGE.

Do not extend notes this side of this line.

STATION	B. S.	H. I.	F. S.	ELEV.		
0+93 W				60.71		℄ Cedar to W.
				60.73		7.5 R
				60.41		13. R
				60.31		15 R
				61.01		15 R same
				60.70	7.5 L	
				60.25	13 L	
				60.31	15 L same	
				60.92	15 L	
1+01.2 W		S.M.H.	Rod	60.69		5 2 R S.M.H. S. Rim
					(End) Flush S.M.H. for Line going W'LY down Cedar.	
1+93 W				60.70		℄ Cedar to W.
				60.83		7.5 R
				60.58		13 R same.
				60.45		15 R
				61.08		15 R
				60.88	7.5 L	
				60.66	13 L	
				60.52	15 L same	
				61.15	15 L	
283+33.94				60.72		℄ int. Clark & Cedar To E.
" "	=	0+00	going	E'LY along the		℄ Cedar to E.
0+14 E				60.26		℄ " "

F.B. 1994 PG 130 Job No. 6220.00 Division No. 10 Notes Red. Plotted Profile
Survey of Los Cerritos S.D. Date Date No.
Survey by Sappell Notes D.S. Notes Chkd Checked X-Sec.
Indexed C. Johnson Date Date Date No.

76L298 307 10-51

PLEASE RETURN TO

LOS ANGELES COUNTY SURVEYOR

726 LOS ANGELES COUNTY
ENGINEERING BLDG.

NOTE: ANY ADDITIONS OR CHANGES ON THIS SHEET MUST BE MADE OR CIRCLED IN RED INK, WITH DATE AND NAME OF PERSON MAKING CHANGE.

Do not extend notes this side of this line.

STATION	B. S.	H. I.	F. S.	ELEV.		
0+26 E			Self Computing Rod	59.55		℄ Cedar E - Ed gutt.
0+28 E				59.51		" F/L "
0+30 E				59.55		" Ed "
0+53 E				60.30		℄ Cedar - E.
				60.26		7.5 R w/4
				60.07		13 R Ed gutt.
				59.94		15 R bott cb
				60.42		15 R Top "
				60.28	7.5 L w/4	
				60.09	13 L Ed. gutt.	
				59.96	15 L bott cb.	
				60.44	15 L Top "	
0+93 E				60.50		℄ Cedar to E.
				60.45		7.5 R
				60.29		13 R same
				60.12		15 R
				60.62		15 R
				60.47	7.5 L	
				60.30	13 L same	
				60.12	15 L	
				60.59	15 L	

Profile No. ____ Date ____ Notes Red ____ Plotted ____ Job No. 6220.00 Division No. 10 F.B. 1994 Pg. 131

X-Sec. No. ____ Date ____ Notes Chkd. ____ Checked ____ Survey of Los Cerritos S.D.

Survey by Sappell Notes D.S. Date 10-55

Map No. ____ Date ____ Indexed ____ Date ____

76L298 307 10-51

PLEASE RETURN TO

LOS ANGELES COUNTY SURVEYOR
726 LOS ANGELES COUNTY
ENGINEERING BLDG.

NOTE: ANY ADDITIONS OR CHANGES ON THIS SHEET MUST BE MADE OR CIRCLED IN RED INK, WITH DATE AND NAME OF PERSON MAKING CHANGE.

Do not extend notes this side of this line.

STATION	B. S.	H. I.	F. S.	ELEV.		
1+93 E				60.89		℄ Cedar
				60.84		7.5 R
				60.68		13 " same
				60.57		15 "
				61.05		15 "
				60.90	7.5 L	
				60.68	13 " same	
				60.49	15 "	
				60.96	15 "	
283+38.4		S.M.H.	Self Computing Rod	60.34		℄ Clark - S.M.H. So. Rim
						Top + Diam = Rod
				51.64	Flow Line 9" inlet S.	7.95 + 0.75 = 8.70
				51.66	" " 9" outlet N	7.93 + 0.75 = 8.68
				51.87	" " 9" inlet E	7.72 + 0.75 = 8.47
3+38.5 E (+ o.k)		S.M.H.			1.5' L S.M.H.	W - Rim
						Top + Diam = Rod
				543.53	Flow Line 9" outlet W	7.59 + 0.75 = 8.34
				543.51	" " 9" Inlet E	7.61 + 0.75 = 8.36
283+73.7				60.37		℄ clark
				60.33		14' R w/4
				59.72		26 R Ed gutt
				59.58		28 R bott cb.
				60.37		28 R Top "

F.B. 1994 Pg. 132 Job No. 6220.00 Division No. 10 Notes Red. Plotted Profile
Survey of Los Cerritos SD Date Date No.
Survey by Sappell Notes D.S. Notes Chkd Checked X-Sec.
Indexed X C. Johnson Date Date No.

76L298 307 10-51

PLEASE RETURN TO

LOS ANGELES COUNTY SURVEYOR

726 LOS ANGELES COUNTY
ENGINEERING BLDG.

NOTE: ANY ADDITIONS OR CHANGES ON THIS SHEET MUST BE MADE OR CIRCLED IN RED INK, WITH DATE AND NAME OF PERSON MAKING CHANGE.

79

Do not extend notes this side of this line.

STATION	B. S.	H. I.	F. S.	ELEV.		
283+73.7				60.25	14' L W/4	
				59.87	26 L Ed. gutt	
				59.70	28 L bott cb.	
				60.49	28 L Top "	
284+13.7			Self Computing Rod	60.45		℄ Clark
				60.37		14 R
				59.63		26 "
				59.57		28 " same
				60.45		28 "
				60.30	14 L	
				59.81	26 " same	
				59.64	28 "	
				60.45	28 "	
285+00				60.55		℄ Clark
				60.43		14 R
				59.87		26 " same
				59.66		28 "
				60.33		28 "
				60.48	14 L same	
				59.85	26 "	
				59.73	28 "	
				60.50	28 "	

Profile
No. ____ Date ____ Notes Red ____ Plotted ____ Job No. 6220.00 Division No. 10 F.B. 1994 Pg. 133
X-Sec. Date ____ Date ____ Survey of Los Cerritos S.D.
No. ____ Date ____ Notes Chkd ____ Checked ____ Survey by Sappell Notes D.S. Date 10-55
Date ____ Date ____ Map No. ____ Indexed C. Johnson Date ____

76L298 307 10-51

PLEASE RETURN TO

LOS ANGELES COUNTY SURVEYOR
726 LOS ANGELES COUNTY
ENGINEERING BLDG.

NOTE: ANY ADDITIONS OR CHANGES ON THIS SHEET MUST BE MADE OR CIRCLED IN RED INK, WITH DATE AND NAME OF PERSON MAKING CHANGE.

Do not extend notes this side of this line.

STATION	B. S.	H. I.	F. S.	ELEV.		
BM-SY 1436				60.32	BM-SY 1436 · El. 60.321, F.B. 1911-36	
					Clark Ave & Cedar Ave. S.W. cor.	
					L&T in cb 1° S. of S. end C.R.	
285+94.5		S.M.H.		60.52	10'L S.M.H. So. Rim	
						Top + Diam = Rod
				49.20	Flow Line 26" inlet S.	9.15 + 2.17 = 11.32
				49.21	" " 26" outlet N.	9.14 + 2.17 = 11.31
286+00			Self Computing Rod	60.55		℄ Clark
				60.48		14'R
				59.96		26 " same
				59.78		28 "
				60.62		28 "
				60.45	14'L	
				59.99	26 " same	
				59.83	28 "	
				60.63	28 "	
286+59.0		S.M.H.		60.68	S.M.H. So. Rim ℄ Clark	
						Top + diam = Rod
				50.81	Flow Line 9" inlet S.	9.12 + 0.75 = 9.87
				50.87	" " 9" outlet N.	9.06 + 0.75 = 9.81

F.B. 1994 PG. 134 Job No. 6220.00 Division No. 10 Notes Red. Plotted Profile
Survey of Los Cerritos S.D. Date Date No.
Survey by Sappell Notes D.S. Notes Chkd. Checked X-Sec.
Indexed C. Johnson Date Date Date No.

76L298 307 10-51

PLEASE RETURN TO

LOS ANGELES COUNTY SURVEYOR

726 LOS ANGELES COUNTY
ENGINEERING BLDG.

NOTE: ANY ADDITIONS OR CHANGES ON THIS SHEET MUST BE MADE OR CIRCLED IN RED INK, WITH DATE AND NAME OF PERSON MAKING CHANGE.

Do not extend notes this side of this line.

STATION	B. S.	H. I.	F. S.	ELÉV.		
287+00			Self Computing Rod	60.75		℄ Clark.
				60.64		14 'R
				60.07		26 " same
				59.91		28 "
				60.75		28 "
				60.63	14 'L	
				60.14	26 " same	
				59.95	28 "	
				60.75	28 "	
288+00				60.71		℄ Clark
				60.66		14 'R
				60.09		26 " same
				59.96		28 "
				60.79		28 "
				60.63	14 'L	
				60.22	26 " same	
				60.05	28 "	
				60.83	28 "	
289+14				60.92		℄ Clark
				60.85		14' R w/4
				60.30		26 'R 15d gutt.

Profile No. ____ Date ____ Notes Red ____ Plotted ____ Job No. 6220.00 Division No. 10 F.B. 1994 Pg. 135

X-Sec. No. ____ Date ____ Notes Chkd. ____ Checked ____ Survey of Los Cerritos SD

Survey by Sappell Notes D.S. Date 10-55

Map No. ____ Date ____ Indexed Johnson Date ____

76L298 307 10-51

PLEASE RETURN TO

LOS ANGELES COUNTY SURVEYOR
726 LOS ANGELES COUNTY
ENGINEERING BLDG.

NOTE: ANY ADDITIONS OR CHANGES ON THIS SHEET MUST BE MADE OR CIRCLED IN RED INK, WITH DATE AND NAME OF PERSON MAKING CHANGE.

Do not extend notes this side of this line.

STATION	B. S.	H. I.	F. S.	ELEV.		
289+14			Self Computing Rod	60.17		28'R bott cb
				60.98		28 " Top "
				60.79	14 'L w/4	
				60.31	26 " Ed gutt	
				60.09	28 " bott cb.	
				60.93	28 " Top "	
289+54.0				60.91		℄ Clark
				60.72		14'R
				60.37		26 "
				60.26		28 " Same
				61.05		28 "
				60.76	14 'L	
				60.31	26 "	
				60.17	28 " Same	
				61.02	28 "	
289+94.09		S.M.H.		61.04	S.M.H. So Rim ℄ Clark (Junction Chamber) 12/31/57 R.M. Dann	Top + Diam = Rod.
				48.63	Flow Line 27" inlet	N. 10.16 + 2.25 = 12.41
				48.~~76~~ 26	" " ~~27~~ 33" outlet	W 10.03 + 2.25 = 12.28
				49.16	" " 21" inlet	E 10.33 + 1.75 = 11.88
				~~50.02~~ 49.94	" " ~~10~~ 8" inlet	S. 10.19 + 0.83 = 1.02

F.B. 1994 PG. 136 Job No. 6220.00 Division No. 10 Notes Red. Plotted No. Profile
Survey of Los Cerritos Sd. Date Date X-Sec.
Survey by Sappell Notes D.S. Notes Chkd. Checked No.
Indexed K. C. Johnson Date Date Date

76L398 307 10-51

PLEASE RETURN TO
LOS ANGELES COUNTY SURVEYOR
726 LOS ANGELES COUNTY
ENGINEERING BLDG.

NOTE: ANY ADDITIONS OR CHANGES ON THIS SHEET MUST BE MADE OR CIRCLED IN RED INK, WITH DATE AND NAME OF PERSON MAKING CHANGE.

Do not extend notes this side of this line.

12/31/57 R.M. Dawn

STATION	B. S.	H. I.	F. S.	ELEV.		
289+94.1		S.M.H.		60.93	10'L J.C. S.M.H.	So Rim.
				48.71	Flow Line 33" inlet E	Top + Diam = Rod. 9.97 + 2.25 = 12.22
(See pg. 257)				48.72	" " 33" outlet W	9.96 + 2.25 = 12.21
				48.29	" " 24" inlet S	10.47 + 2.17 = 12.64
289+94.09				61.02		℄ vnt. Clark & Ramona
" "	=	0+00		going E. & W. along the ℄ Ramona.		
0+14 E				61.03		℄ "
0+26 E				60.28		" Ed gutt.
0+28 E				60.21		" F/L "
0+30 E				60.26		" Ed "
0+43.1 E				60.82		℄ Ramona
				60.68		13'R Ed (End) conc gutt
				60.58		15'R bott E end CR S.E. cor.
				61.23		15'R Top " "
				60.69	13'L Ed. (End) conc gutt	
				60.59	15'L bott. E end CR, N.E. cor.	
				61.19	15'L Top " " "	
0+78.5 E				62.45		℄ Ramona (break)
				61.97		10'R Ed pv.
				61.7		14'R F/L
				62.8		22'R Top brk.

Self Computing Rod

Profile No. ___ Notes Red ___ Plotted ___ Job No. 6220.00 Division No. 10 F.B. 1994 Pg. ___
X-Sec. No. ___ Date ___ Date ___ Survey of Los Cerritos S.D.
Notes Chkd. ___ Checked ___ Survey by Sappell Notes D.S. Date 10-
Date ___ Date ___ Map No. ___ Indexed Johnson Date ___

76L298 307 10-51

PLEASE RETURN TO

LOS ANGELES COUNTY SURVEYOR
726 LOS ANGELES COUNTY
ENGINEERING BLDG.

NOTE: ANY ADDITIONS OR CHANGES ON THIS SHEET MUST BE MADE OR CIRCLED IN RED INK, WITH DATE AND NAME OF PERSON MAKING CHANGE.

Do not extend notes this side of this line.

STATION	B. S.	H. I.	F. S.	ELEV.		
0+78.5 E				63.0		25' R P/L
				62.26	95' L Ed pv. & F/L	
				62.6	25' L P/L	
1+93 E				62.52		℄ Ramona
				62.13		10' R
				61.9		16' R same
(See pg 257			Self Computing Rod	62.3		21' R
For S.M.H.)				62.3		25' R
				62.35	95' L Ed pv. & F/L	
				62.5	25' L P/L	
0+14 W				60.86		℄ Ramona
0+26 W				60.29		" Ed gutt
0+28 W				60.24		" F/L "
0+30 W				60.27		" Ed "
0+42.7 W				60.36		℄ Ramona
				60.78		13' R Ed gutt
				60.68		15' R bott. W. end C.R. N.W. cor.
				61.21		15' R Top " "
				60.72	13' L Ed. gutt.	
				60.61	15 " bott - W. end C.R. S.W. cor	
				61.05	15 " Top " " "	

F.B. 1994 Pg 138 Job No. 6220.00 Division No. 10 Notes Red. Plotted Profile
Survey of Los Cerritos Sd Date Date No.
Survey by Sappell Notes D.S. Notes Chkd. Checked X-Sec.
Indexed C. Johnson Date Date Date No.

76L298 307 10-51

PLEASE RETURN TO
LOS ANGELES COUNTY SURVEYOR
726 LOS ANGELES COUNTY
ENGINEERING BLDG.

NOTE: ANY ADDITIONS OR CHANGES ON THIS SHEET MUST BE MADE OR CIRCLED IN RED INK, WITH DATE AND NAME OF PERSON MAKING CHANGE.

Do not extend notes this side of this line.

STATION	B. S.	H. I.	F. S.	ELEV.		
0+64 I W			Self Computing Rod	62.27		℄ Ramona (Break)
				62.01		8' R Ed pv.
				61.7		9' R F/L
				62.6		14' R Top brk
				62.9		25' R P/L
				62.04	7' L E.P.	
				61.4	9' L F/L	
				61.7	25' L P/L	
1+92 I W				61.69		℄ Ramona
				61.29		8° R
				61.2		9' R
(See pg 257 For C.S.D No 2 S.M.H.)				61.8		14' R same
				62.0		25' R
				61.55	7' L Ed pv.	
				61.4	9' L F/L	
				61.7	16' L Top brk.	
				61.9	25' L P/L	
290+00 8				61.96	131 8 L S.M.H. -	E - Rim
					Flush S.M.H. for Line	
					going W'LY on Ramona	

Profile No. ____ Date ____ Notes Red ____ Plotted ____ Job No. 6220.00 Division No. 10 F.B. 1994 Pg. 159
X-Sec. No. ____ Date ____ Notes Chkd. ____ Checked ____ Survey of Los Cerritos S.D.
Survey by Sappell Notes D.S. Date 10-5-55
Map No. ____ Date ____ Indexed Johnson Date ____

75L298 307 10-51

PLEASE RETURN TO
LOS ANGELES COUNTY SURVEYOR
726 LOS ANGELES COUNTY
ENGINEERING BLDG.

NOTE: ANY ADDITIONS OR CHANGES ON THIS SHEET MUST BE MADE OR CIRCLED IN RED INK, WITH DATE AND NAME OF PERSON MAKING CHANGE.

26
53
318

Do not extend notes this side of this line.

STATION	B. S.	H. I.	F. S.	ELEV.		
290+34			Self Computing Rod	61.12		℄ Clark
				61.08		14' R W/4
				60.50		26 " Ed gutt.
				60.35		28 " bott cb.
				61.16		28 " Top "
				60.98	14' L W/4	
				60.52	26 " Ed gutt.	
				60.38	28 " bott cb.	
				61.15	28 " Top "	
290+74				61.14		℄ Clark
				61.11		14' R
				60.58		26 " same
				60.36		28 "
				61.19		28 "
				61.05	14 L	
				60.52	26 " same	
				60.37	28 "	
				61.18	28 "	
292+39				61.37		℄ Clark
				61.32		14' R W/4
				60.72		26 R Ed gutt.

F.B. 1994 Pg. 140 Job No. 6220.00 Division No. 10 Notes Red. Plotted Profile
Survey of Los Cerritos S.D. Date Date No.
Survey by Sappell Notes D.S. Notes Chkd. Checked X-Sec.
Indexed C. Johnson Date Date Date No.

76L298 307 10-51

PLEASE RETURN TO
LOS ANGELES COUNTY SURVEYOR
726 LOS ANGELES COUNTY
ENGINEERING BLDG.

NOTE: ANY ADDITIONS OR CHANGES ON THIS SHEET MUST BE MADE OR CIRCLED IN RED INK, WITH DATE AND NAME OF PERSON MAKING CHANGE.

Do not extend notes this side of this line.

Profile Notes Red Plotted Job No. 6220.00 Division No. 10 F.B. 1994 Pg. 41
No. Date Date Survey of Los Angeles S.D.
X-Sec. Notes Chkd Checked Survey by Sparks/Notes D.S. Date 10-
No. Date Date Map No. Date

STATION	B. S.	H. I.	F. S.	ELEV.		
292+39				60.49		28 'R bo H cb.
				61.30		28 R Top "
				61.30	14 'L	
				60.73	26 "	
			1/25	60.54	28 "	same
				61.37	28 "	
292+79				61.41		℄ Clark
				61.33		14 R
				60.82		26 " same
				60.56		28 "
				6140		28 "
				61.33	14 L	
				60.78	26 "	
				60.60	28 "	same
				61.40	28 "	
293+03				61.43		℄ Clark
				60.82		40 3 R bo H. E end C.R. S.E cor.
				61.46		40 3 R Top " "
293+04				60.85	42 L	W. end C.R. S.W. cor. bo H.
				61.54	42 "	" " Top.

76L298 307 10-51

PLEASE RETURN TO

LOS ANGELES COUNTY SURVEYOR
726 LOS ANGELES COUNTY
ENGINEERING BLDG.

NOTE: ANY ADDITIONS OR CHANGES ON THIS SHEET MUST BE MADE OR CIRCLED IN RED INK, WITH DATE AND NAME OF PERSON MAKING CHANGE.

Do not extend notes this side of this line.

STATION	B. S.	H. I.	F. S.	ELEV.		
293+24.03				61.43		℄ Clark
"				61.34		14'R w/4
"				60.66		26 " Ed gutt
"				60.55		28 " F/L "
"				60.53		30 " Ed "
"				61.96		150'R per-mix pv.
"				61.35	14'L w/4	
				60.80	26'L Ed gutt	
				60.76	28 L F/L "	
				60.80	30 L Ed. "	
				61.06	40 L P/L	
293+44				61.42		℄ Clark
				60.92		40.2 R-bott. E end C.R. N.E. Cor.
				61.58		40.2 " Top " "
				60.87	42.5 L bott. W. end C.R. - N.W. Cor.	
				61.57	42.5 L Top. " " "	
BM RN 208.					BM KN 208, El. 61.168 F.B. 1911-37 Clark Ave & Ramona Ave., N.E. Cor 5° N. of N. end C.R., Bt. spk in cb.	

F.B. 1994 Pg. 142 Job No. 6220.00 Division No. 10 Notes Red. Plotted Profile
Survey of Los Cerritos S.D. Date Date No.
Survey by Sappell Notes D.S. Notes Chkd Checked X-Sec.
Indexed K. C. Johnson Date Date Date No.

76L298 307 10-51

PLEASE RETURN TO

LOS ANGELES COUNTY SURVEYOR

726 LOS ANGELES COUNTY
ENGINEERING BLDG.

NOTE: ANY ADDITIONS OR CHANGES ON THIS SHEET MUST BE MADE OR CIRCLED IN RED INK, WITH DATE AND NAME OF PERSON MAKING CHANGE.

55
73
82

Do not extend notes this side of this line.

STATION	B. S.	H. I.	F. S.	ELEV.		
293+69				61.41		℄ Clark
				61.36		14' R
				60.78		26 "
				60.65		28 " same
				61.53		28 "
				61.35	14' L	
				60.83	26 "	
				60.72	28 " same	
				61.53	28 "	
294+09				61.43		℄ Clark
				61.39		14 R
				60.87		26 " same
				60.71		28 "
				61.53		28 "
				61.38	14 L	
				60.87	26 "	
				60.73	28 " same	
				61.55	28 "	
295+36I				61.46		℄ Clark
				61.40	14' L	
				61.05	26 " same	

Profile No. ____ Date ____ Notes Red. ____ Plotted ____ Date ____ Job No. 6220.00 Division No. 10 Survey of Los Cerritos S.D. Survey by Sappell Notes D.S. Date 10-55 Map No. ____ Indexed ____ Date ____

X-Sec. No. ____ Date ____ Notes Chkd. ____ Checked ____ Date ____

F.B. 1994 Pg. 143

76L298 307 10-51

PLEASE RETURN TO

LOS ANGELES COUNTY SURVEYOR
726 LOS ANGELES COUNTY
ENGINEERING BLDG.

NOTE: ANY ADDITIONS OR CHANGES ON THIS SHEET MUST BE MADE OR CIRCLED IN RED INK, WITH DATE AND NAME OF PERSON MAKING CHANGE.

Do not extend notes this side of this line.

STATION	B. S.	H. I.	F. S.	ELEV.		
295+36.7				60.86	28 L	
				61.69	28 " same	
295+41.3				61.44		℄ Clark
				61.42		14 R
				60.98		26 " same
				60.83		28 "
				61.64		28 "
295+76.7				61.46		℄ Clark
				61.44	14 L	
				61.07	26 " same	
				60.70	28 "	
				61.71	28 "	
295+81.3				61.43		℄ Clark
				61.32		14 R
				61.11		26 " same
				60.92		28 "
				61.73		28 "
296+13.0		S.M.H.		61.42	S.M.H. So. Rim	℄ Clark
						Top + Diam = Rod
				49.48	Flow Line 27" inlet N.	9.69 + 2.25 = 11.94
				49.51	" " 27" outlet S.	9.66 + 2.25 = 11.91
				50.72	" " 8" inlet E	10.03 + 0.67 = 10.70
				50.74	" " 8" inlet W	10.01 + 0.67 = 10.68

F.B. 1994 PG. 144 Job No. 6220.00 Division No. 10 Notes Red ____ Plotted ____ Profile ____
Survey of Los Cerritos S.D. Date ____ Date ____ No. ____
Survey by Sappell Notes D.S. Notes Chkd ____ Checked ____ X-Sec. ____
Indexed C. Johnson Date ____ Date ____ No. ____

76L298 307 10-51

PLEASE RETURN TO

LOS ANGELES COUNTY SURVEYOR

726 LOS ANGELES COUNTY
ENGINEERING BLDG.

NOTE: ANY ADDITIONS OR CHANGES ON THIS SHEET MUST BE MADE OR CIRCLED IN RED INK, WITH DATE AND NAME OF PERSON MAKING CHANGE.

Do not extend notes this side of this line.

STATION	B. S.	H. I.	F. S.	ELEV.		
296+51.67				61.42		℄ int Clark & Artesia
" "	=	0+00	going		E & W. along the	℄ Artesia
0+14 E				61.36		℄ "
0+25 E				61.20		" Ed gutt.
0+28 E				61.27		" F/L "
0+31 E				61.20		" Ed "
0+37.5 E				61.49		℄ Artesia
				61.51		4.2' R bott cb. (Island)
				61.94		4.2' R Top "
				61.89		7.7' R " "
				61.41		7.7' R bott "
0+62.5 E				62.08		℄ Artesia
				62.15		'R bott cb.
				62.58		'R Top "
				62.47		'R " " (ISLAND)
				62.00		'R bott "
				61.62		38' R Ed gutt
				61.57		40' R bott. cb.
				62.23		40' R Top "
				61.93	20' L W/4	
				61.79	38' L Ed gutt.	

Profile No. ____ Notes Red ____ Plotted ____ Job No. 6220.00 Division No. 10 F.B. 1994 Pg. 145

X-Sec. No. ____ Date ____ Date ____ Survey of Los Cerritos S.D.

Notes Chkd ____ Checked ____ Survey by Sappell Notes D.S. Date 10-55

No. ____ Date ____ Date ____ Map No. ____ Indexed ____ Date ____

76L298 307 10-51

PLEASE RETURN TO
LOS ANGELES COUNTY SURVEYOR
726 LOS ANGELES COUNTY
ENGINEERING BLDG.

NOTE: ANY ADDITIONS OR CHANGES ON THIS SHEET MUST BE MADE OR CIRCLED IN RED INK, WITH DATE AND NAME OF PERSON MAKING CHANGE.

45 / 19 / C6 — ? ? / 3 4 / 4 3

Do not extend notes this side of this line.

F.B. 1994 PG. 116 Job No. 6220.00 Division No. 10 Notes Red ____ Plotted ____ Profile
Survey of Los Cerritos Sq. Date ____ No. ____
Survey by Sapsell Notes D.S. Date ____ X-Sec.
Indexed C. Johnson Date ____ Checked ____ No.
Date ____

STATION	B. S.	H. I.	F. S.	ELEV.		
0+62.5 E				61.79	40'L 6oH cb.	
				62.45	40'L Top "	
1+02.5 E				62.90		℄ Clark.
				63.15		43R
				63.63		43 R
				63.42		7.7 R
				63.02		7.7 R same B
				62.35		38 R
				62.23		40R
				62.89		40 R
				62.66	20'L W/4	
				62.31	38 " same	
				62.24	40 "	
				62.86	40 "	
1+73.2 E				63.75		℄ Artesia 6oH cb. Island
" E				64.22		" Top "
2+02.5 E				64.39		℄ Artesia (Island)
				64.16		7.7 'R Top cb.
				63.58		7.7 'R 6oH "
				62.94		38 'R Ed Sw
				62.81		40 R 6oH cb.
				63.48		40 R Top "

76L298 307 10-51

PLEASE RETURN TO
LOS ANGELES COUNTY SURVEYOR
726 LOS ANGELES COUNTY
ENGINEERING BLDG.

NOTE: ANY ADDITIONS OR CHANGES ON THIS SHEET MUST BE MADE OR CIRCLED IN RED INK, WITH DATE AND NAME OF PERSON MAKING CHANGE.

Do not extend notes this side of this line.

STATION	B. S.	H. I.	F. S.	ELEV.		
2+02.5 ℄				64.25	3.5 'L	Top cb.
				63.77	3.5 'L	both "
				62.81	38° 'L	Ed gutt.
				62.75	40° 'L	both cb.
				63.39	40° 'L	Top "
0+14 W				61.42		℄ Artesia
0+25 W				61.32		" Ed gutt.
0+ 28 W				61.24		" F/L "
0+ 31 W				61.31		" Ed "
0+37± W				61.46		℄ Artesia
				61.47		4.3 R both cb.
				61.96		4.3 'R Top "
				61.92		7.7 'R " " Island
				61.44		7.7 'R both "
0+63 W				61.99		℄ Artesia
				62.03		4.3 'R both cb.
				62.54		4.3 'R Top "
				62.52		7.7 R " "
				61.97		7.7 R both "
				61.63		38 'R Ed gutt.
				61.60		40 R both cb.
				62.26		40 R Top "

Profile
Notes Red ____ Plotted ____ Job No. 6220.00 Division No. 10 F.B. 1994 Pg. 44
No. ____ Date ____ Date ____ Survey of Los Cerritos JD
X-Sec. Notes Chkd ____ Checked ____ Survey by Sappell Notes D.S. Date 10-5-55
No. ____ Date ____ Date ____ Map No. ____ Inked Johnson Date ____

76L298 307 10-51

PLEASE RETURN TO
LOS ANGELES COUNTY SURVEYOR
726 LOS ANGELES COUNTY
ENGINEERING BLDG.

NOTE: ANY ADDITIONS OR CHANGES ON THIS SHEET MUST BE MADE OR CIRCLED IN RED INK, WITH DATE AND NAME OF PERSON MAKING CHANGE.

Do not extend notes this side of this line.

F.B. 1994 PG 118 Job No. 6220.00 Division No. 10 Profile
Survey of Los Cerritos S.D. No. X-Sec.
Survey by C. Johnson Notes Date Notes Red Date Plotted
Indexed Notes Chkd Date Checked Date

STATION	B. S.	H. I.	F. S.	ELEV.		
0+63 W				61.79	20'L	W/4
				61.56	38'L	Ed gutt.
				61.56	40'L	both cl.
				62.22	40 L	Top "
1+03 W				62.80		℄ Artesia
				62.86		4.3 R
				63.38		4.3 R
				63.21		7.7 R
				62.59		7.7 R same
				61.92		38 R
				61.95		40 R
				62.49		40 R
				62.45	20 L	
				61.88	38 "	same
				61.84	40 "	
				62.45	10 "	
1+88.3 W				62.84		℄ Artesia - both cl.
" W				63.39		" Top "
2+03 W				63.43		℄ Artesia
				63.19		7.7'R Top cl.
				62.48		7.7'R both "

76L298 307 10-51

PLEASE RETURN TO
LOS ANGELES COUNTY SURVEYOR
726 LOS ANGELES COUNTY
ENGINEERING BLDG.

NOTE: ANY ADDITIONS OR CHANGES ON THIS SHEET MUST BE MADE OR CIRCLED IN RED INK, WITH DATE AND NAME OF PERSON MAKING CHANGE.

Do not extend notes this side of this line.

Profile Notes Red____ Plotted____ Job No. 6220.00 Division No. 10 F.B. 1994 Pg. 19
No.____ Date____ Date____ Survey of Los Cerritos Sta
X-Sec. Notes Chkd____ Checked____ Survey by Sapsell Notes D.S. Date 10-6-55
No.____ Date____ Date____ Map No.____ Inspector Johnson Date____

STATION	B. S.	H. I.	F. S.	ELEV.		
2+03 W				61.84		38 'R Ed. guth
				61.81		40 " both cb.
				62.46		40 " Top "
(See pg 256 for S.M.H)				63.31	1.7 'L Top cb.	
				62.77	1.7 'L both "	
				61.96	38 'L Ed guth	
				61.88	40 L both cb.	
				62.54	40 L Top "	
296+75 ℄		S.M.H		61.48	S.M.H. So. Rim	℄ Clark Top + dia = Rim
				49.16	Flow Line 27" inlet N.	10.07 + 2.25 = 12.32
				48.79	" " 27" outlet S.	10.44 + 2.25 = 12.69
				51.49	" " 9" inlet E	9.24 + 0.75 = 9.99
				51.47	" " 9" inlet W	9.26 + 0.75 = 10.01
297+24 ℄				61.86		℄ Clark
				61.72		14 'R w/4
				61.58		26 " Ed. guth.
				61.44		28 " both cb.
				62.27		28 " Top "
297+26 ℄				61.86		℄ Clark
				61.76	14 'L w/4	
				61.59	26 " Ed guth	
				61.42	28 " both cb.	
				62.19	28 " Top "	

76L298 307 10-51

PLEASE RETURN TO

LOS ANGELES COUNTY SURVEYOR
726 LOS ANGELES COUNTY
ENGINEERING BLDG.

NOTE: ANY ADDITIONS OR CHANGES ON THIS SHEET MUST BE MADE OR CIRCLED IN RED INK, WITH DATE AND NAME OF PERSON MAKING CHANGE.

Do not extend notes this side of this line.

STATION	B. S.	H. I.	F. S.	ELEV.		
297+64.5				61.91		℄ Clark
				61.96		14' R
				61.60		26 "
				61.49		28 " same
				62.30		28 "
297+66.8				61.91		℄ Clark
				61.95	14' L	
				61.67	26 "	
				61.46	28 " same	
				62.28	28 "	
298+00				62.08		℄ Clark
				61.97		14' R
				61.61		26 " same
				61.47		28 "
				62.29		28 "
				62.07	14 L	
				61.67	26 "	
				61.50	28 " same	
				62.32	28 "	
299+00				62.35		℄ Clark
				62.24		14' R w/4

F.B. 1994 Pg 150 Job No. 6220.00 Division No. 10 Notes Red. Plotted Profile
Survey of Los Cerritos S.D. Date Date No.
Survey by Sappell Notes D.S. Notes Chkd. Checked X-Sec.
Indexed C. Johnson Date Date Date No.

76L298 307 10-51

PLEASE RETURN TO
LOS ANGELES COUNTY SURVEYOR
726 LOS ANGELES COUNTY
ENGINEERING BLDG.

NOTE: ANY ADDITIONS OR CHANGES ON THIS SHEET MUST BE MADE OR CIRCLED IN RED INK, WITH DATE AND NAME OF PERSON MAKING CHANGE.

Do not extend notes this side of this line.

STATION	B. S.	H. I.	F. S.	ELEV.		
299+00				61.79		26 R
				61.74		28 " same
				62 42		28 "
			self - comp. Rod	62.24	14 L	
				61.80	26 " same	
				61.58	28 "	
				62.39	28 "	
299 + 39.6				62.41		℄ Clark
				62.31		14 R
				61.80		26 " same
				61.63		28 "
				62.45		28 "
				62 .26	14 L	
				61 85	26 " same	
				61 66	28 "	
				62 45	28 "	
299+64.5				62 40		℄ Clark
				62 09	39.7 L	bott - W. end C.R. S.W. cor.
				62 59	39.7 L	Top - " " "

Profile No. ____ Notes Red ____ Plotted ____ Job No. 6220.00 Division No. 10 F.B. 1994 Pg. 157
X-Sec. No. ____ Date ____ Date ____ Survey of Los Cerritos SD
Notes Chkd. ____ Checked ____ Survey by Sappell Notes D.S. Date 10-55
Date ____ Date ____ Map No. ____ Indexed C. Johnson Date ____

76L298 307 10-51

96

PLEASE RETURN TO

LOS ANGELES COUNTY SURVEYOR
726 LOS ANGELES COUNTY
ENGINEERING BLDG.

NOTE: ANY ADDITIONS OR CHANGES ON THIS SHEET MUST BE MADE OR CIRCLED IN RED INK, WITH DATE AND NAME OF PERSON MAKING CHANGE.

Do not extend notes this side of this line.

STATION	B. S.	H. I.	F. S.	ELEV.		
299+82 9		S.m.H.		62 42	S.M.H. - So. Rim	℄ Clark TOP + Diam = Rod
				49 32	Flow Line 27" inlet N.	10.35 + 2.25 = 12.60
				49 90	" 27" outlet S.	10.27 + 2.25 = 12.52
				55 12	" 12" inlet E (DROP)	6.30 + 1.00 = 7.30
				51 11	" 8" inlet E	10.64 + 0.67 = 11.31
299+84 51				62 40		℄ int Clark & Beverly
" "		= 0+00 going			E on ℄ of	Beverly
0+14 E				62 33		℄ "
0+26 E				61 74		" Ed. gutt
0+28 E				61 70		" F/L "
0+30 E				61 75		" Ed. "
0+53 2 E				62 24		℄ Beverly
				62 25		9' R W/4
				61 35		18' R Ed gutt
				61 30		20' R bott ch
				62 48		20' R Top "
				62 23	9 L	same as RT.
				61 93	18 "	
				61 78	20 "	
				62 40	20 "	
0+93 2 E				62 70		℄ Beverly
				62 62		9' R W/4

F.B. 1994 PG. 152 Job No. 6220.00 Division No. 10 Notes Red. Plotted Profile
Survey of Los Cerritos S.D. Date Date No. X-Sec.
Survey by Sappell Notes D.S. Notes Chkd. Checked
Indexed C. Johnson Date Date No.

76L298 307 10-51

7.50
6.81
.69

PLEASE RETURN TO

LOS ANGELES COUNTY SURVEYOR

726 LOS ANGELES COUNTY
ENGINEERING BLDG.

NOTE: ANY ADDITIONS OR CHANGES ON THIS SHEET MUST BE MADE OR CIRCLED IN RED INK, WITH DATE AND NAME OF PERSON MAKING CHANGE.

Do not extend notes this side of this line.

STATION	B. S.	H. I.	F. S.	ELEV.		
0+93.2 E			Self - Comp. Rod	62.08		18 R
				61.98		20 " same
				62.67		20 "
				62.61	9 L	
				62.21	18 " same	
				62.01	20 "	
				62.68	20 "	
1+93.2 E				63.17		℄ Beverly
				63.06		9' R
				62.53		18 " same
				62.41		20 "
				63.08		20 "
				63.13	9 L	
				62.73	18 " same	
				62.55	20 "	
				63.20	20 "	
3+45.4 E		S.M.H.		63.91		1° R S.M.H. W Rim
						TOP + Diam = Rod
				56.43	Flow Line 8" Inlet E.	6.81 + 0.67 = 7.48
				56.39	" 8" OUTLET W.	6.85 + 0.67 = 7.52

Profile
No. ____ Date ____ Notes Red ____ Plotted ____ Job No. 6220.00 Division No. 10 F.B. 1994 Pg. [illegible]
X-Sec. Notes Chkd. ____ Checked ____ Survey of Los Cerritos SD
No. ____ Date ____ Date ____ Survey by Sappell Notes D.S. Date 10-[illegible]
Map No. ____ Date ____ Indexed Johnson Date ____

76L298 307 10-51

PLEASE RETURN TO

LOS ANGELES COUNTY SURVEYOR
726 LOS ANGELES COUNTY
ENGINEERING BLDG.

NOTE: ANY ADDITIONS OR CHANGES ON THIS SHEET MUST BE MADE OR CIRCLED IN RED INK, WITH DATE AND NAME OF PERSON MAKING CHANGE.

Do not extend notes this side of this line.

STATION	B. S.	H. I.	F. S.	ELEV.		
299+84 51				62.31	14'L w/4	
				61.73	26'L Ed. gutt.	
				61.69	28'L F/L "	
				61.74	30'L Ed "	
				62.18	40'L P/L	
300+29 6				62 46		℄ Clark
				62 41		14'R w/4
				61 98		26 " Ed gutt
				61 79		28 " bott cb.
				62 69		28 " Top "
				62 40	14'L w/4	
				61 93	26 " Ed gutt.	
				61 72	28 " bott. cb.	
				62.55	28 " Top "	
300+69 6				62 56		℄ Clark
				62 44		14 R
				62 00		26 " same
				61 98		28 "
				62 39		28 "
				62 58	14'L same.	
				61 98	26 "	

F.B. 1994 PG 154 Job No. 6220.00 Division No. 10 Notes Red. Plotted No. Profile
Survey of Los Cerritos Sd Date Date X-Sec.
Survey by Sappell Notes D.S. Notes Chkd. Checked No.
Indexed C. Johnson Date Date

76L298 307 10-51

PLEASE RETURN TO

LOS ANGELES COUNTY SURVEYOR

726 LOS ANGELES COUNTY
ENGINEERING BLDG.

NOTE: ANY ADDITIONS OR CHANGES ON THIS SHEET MUST BE MADE OR CIRCLED IN RED INK, WITH DATE AND NAME OF PERSON MAKING CHANGE.

Do not extend notes this side of this line.

STATION	B. S.	H. I.	F. S.	ELEV.		
300+69.6				61 81	28' L bott. cb	
				62 63	28 " Top "	
301+00				62 60		℄ Clark
			Self-Comp. Rod	62 46		14 R
				62 06		26 " same
				62 87		28 "
				62 67		28 "
				62 51	14' L	
				62 01	26 " same	
				61 88	28 "	
				62 69	28 "	
302+00				62 74		℄ Clark
				62 68		14 R
				62 04		26 " same
				61 96		28 "
				62 77		28 "
				62 62	14 L	
				62 12	26 " same	
				61 95	28 "	
				62 76	28 "	

Profile No. ____ Notes Red ____ Plotted ____ Job No. 6220.00 Division No. 10 F.B. 1994 Pg. 155

X-Sec. No. ____ Date ____ Date ____ Survey of Los Cerritos SD

Notes Chkd. ____ Checked ____ Survey by Sappell Notes D.S. Date 10-55

Date ____ Date ____ Map No. ____ Indexed ____ Date ____

G. Johnson

76L298 307 10-51

PLEASE RETURN TO

LOS ANGELES COUNTY SURVEYOR
726 LOS ANGELES COUNTY
ENGINEERING BLDG.

NOTE: ANY ADDITIONS OR CHANGES ON THIS SHEET MUST BE MADE OR CIRCLED IN RED INK, WITH DATE AND NAME OF PERSON MAKING CHANGE.

Do not extend notes this side of this line.

F.B. 1994 PG. 155 | Job No. 6220.00 | Division No. 10 | Notes Red | Plotted | Profile
Survey of Los Cerritos | Date | No. | X-Sec.
Survey by Speed Notes DS | Notes Chkd | Checked
Indexed C. Johnson | Date | Date | No.

STATION	B. S.	H. I.	F. S.	ELEV.		
302+31.8				62.72		℄ Clark
				62.69	14 L	
				62.16	26 "	
				62.00	28 "	same
				62.81	28 "	
302+34.6				63.71		℄ Clark
				62.67		14 L
				62.20		26 "
				62.00		28 " same
				62.79		28 "
302+71.8				62.71		℄ Clark
				62.57	14 L	
				62.20	26 "	
				62.09	28 "	
				62.89	28 "	
302+74.6				62.70		℄ Clark
				62.70		14 R
				62.18		26 "
				62.06		28 " same
				62.89		28 "

Self Computing Rod

76L298 307 10-51

PLEASE RETURN TO
LOS ANGELES COUNTY SURVEYOR
726 LOS ANGELES COUNTY
ENGINEERING BLDG.

NOTE: ANY ADDITIONS OR CHANGES ON THIS SHEET MUST BE MADE OR CIRCLED IN RED INK, WITH DATE AND NAME OF PERSON MAKING CHANGE.

Do not extend notes this side of this line.

STATION	B. S.	H. I.	F. S.	ELEV.		
303+11.68				62.85		℄ int Clark & Palm to W.
" "	=	0+00	going	W'LY along the		℄ Palm to W.
0+14 W				62.72		℄ "
0+26 W				62.19		" Ed gutt
0+28 W				62.16		" F/L "
0+30 W				62.20		" Ed "
0+52.7 W				63.07		℄ Palm to W.
				63.08		6.5 R W/A
				62.83		13 R Ed gutt
				62.76		15 R both cb
				63.21		15 R Top "
				62.99	6.5 L	
				62.84	13 "	same as RT
				62.68	15 "	
				63.23	15 "	
0+92.2 W				63.22		℄ palm to W.
				63.12		6.5 R
				62.86		13 " same
				62.75		15 "
				63.15		15 "

Profile
Notes Red _____ Plotted _____ Job No. 6220.00 Division No. 10 F.B. 1994 Pg. 157
No. _____ Date _____ Date _____ Survey of Los Cerritos SJD
X-Sec. Notes Chkd _____ Checked _____ Survey by Sorgell Notes DS Date 10-
No. _____ Date _____ Date _____ Map No. _____ Indexed Johnson Date _____

76L298 307 10-51

PLEASE RETURN TO

LOS ANGELES COUNTY SURVEYOR
726 LOS ANGELES COUNTY
ENGINEERING BLDG.

NOTE: ANY ADDITIONS OR CHANGES ON THIS SHEET MUST BE MADE OR CIRCLED IN RED INK, WITH DATE AND NAME OF PERSON MAKING CHANGE.

Do not extend notes this side of this line.

STATION	B. S.	H. I.	F. S.	ELEV.		
0+92.7 W				63.16	6.5 L	
				62.83	13 " same	
				62.69	15 "	
				63.25	15 "	
1+92.7 W				63.13		℄ Palm - W
				63.11		6.5 R
				62.71		13 " same
				62.63		15 "
				63.04		15 "
				63.04	6.5 L	
				62.63	13 " same	
				63.16	15 "	
				63.57	15 "	
3+22.8 W		S.M.H.		63.01	S.M.H. E Rim	℄
						TOP + DIAM = ROD
				52.43	Flow Line 8" inlet W	9.91 + 0.67 = 10.58
				52.48	" 8" outlet E	9.96 + 0.67 = 10.63
303+14.60				62.84		℄ int Clark & Palm to E
" "	=	0+00	going	E'LY	along the	℄ Palm to E
0+14 E				62.79		℄ "
0+26 E				62.14		" Ed gutt

F.B. 1994 Pg. 158 Job No. 6220.00 Division No. 10 Notes Red. Plotted Profile
Survey of Los Cerritos S.D. Date Date No.
Survey by Sappell Notes D.S. Notes Chkd. Checked X-Sec.
Indexed A. C. Johnson Date Date Date No.

76L298 307 10-51

2 + NW 63.037

PLEASE RETURN TO
LOS ANGELES COUNTY SURVEYOR
726 LOS ANGELES COUNTY
ENGINEERING BLDG.

NOTE: ANY ADDITIONS OR CHANGES ON THIS SHEET MUST BE MADE OR CIRCLED IN RED INK, WITH DATE AND NAME OF PERSON MAKING CHANGE.

Do not extend notes this side of this line.

Profile Notes Red____ Plotted____ Job No. 6220.00 Division No. 10 F.B. 1994 Pg. 50
No.____ Date____ Date____ Survey of Los Cerritos Rd.
X-Sec. Notes Chkd____ Checked____ Survey by Sewell Notes D.S. Date 10-
No.____ Date____ Date____ Map No.____ Checked Date____

STATION	B. S.	H. I.	F. S.	ELEV.		
0+28 E				62.07		℄ palm to E. F/L guH.
0+30 E				62.10		" Ed "
0+52.8 E				62.92		℄ palm to E
				62.90		6.5 R W/A
				62.53		13' R Ed guH.
				62.50		15 R both cb.
				63.21		15 R Top "
				62.87	6.5 L	
				62.62	13 "	
				62.54	15 "	same as RT.
				63.12	15 "	
0+92.8 E				63.32		℄ palm to E.
				63.20		6.5 R
				62.88		13 "
				62.68		15 "
				63.45		15 "
				63.25	6.5 L	
				62.88	13 "	
				62.72	15 "	
				63.39	15 "	

76L298 307 10-51

PLEASE RETURN TO
LOS ANGELES COUNTY SURVEYOR
726 LOS ANGELES COUNTY
ENGINEERING BLDG.

NOTE: ANY ADDITIONS OR CHANGES ON THIS SHEET MUST BE MADE OR CIRCLED IN RED INK, WITH DATE AND NAME OF PERSON MAKING CHANGE.

Do not extend notes this side of this line.

F.B. 1974 Pg. 160 Job No. 6220.00 Division No. 10 Notes Red. Plotted
Survey of Los Cerritos Sd. Date Date No.
Survey by Sorrell Notes D.S. Notes Chkd. Checked X-Sec.
Indexed C. Johnson Date Date Date No.
Profile

STATION	B. S.	H. I.	F. S.	ELEV.		
1+92.8 E				63.90		℄ Palm to E
				63.82		6⁵ R
				63.44		13 "
				63.26		15 "
				63.99		15 "
				64.88	6⁵ L	
				63.76	13 "	
				63.70	15 "	
				63.97	15 "	
3+35.1 -E		S.M.H.		64.26	3.8 L S.M.H. W. Rim	
						TOP + DIAM = ROD
				54.84	Flow Line 8" inlet E.	8.75 + 0.67 = 9.42
				54.83	" " outlet W.	8.76 + 0.67 = 9.43
303+14.6		S.M.H.		62.86	5 Rim	℄ int Clark & Palm to E
						TOP + Diam = Rod
				50.24	Flow Line 27" inlet N.	10.37 + 2.25 = 12.62
				50.26	" 27" outlet S.	10.35 + 2.25 = 12.60
				51.51	" 8" inlet E	10.68 + 0.67 = 11.35
				51.37	" 8" inlet W	10.82 + 0.67 = 11.49
				53.89	" 8" DROP inlet E	8.30 + 0.67 = 8.97

76L298 307 10-51

PLEASE RETURN TO

LOS ANGELES COUNTY SURVEYOR

726 LOS ANGELES COUNTY
ENGINEERING BLDG.

NOTE: ANY ADDITIONS OR CHANGES ON THIS SHEET MUST BE MADE OR CIRCLED IN RED INK, WITH DATE AND NAME OF PERSON MAKING CHANGE.

Do not extend notes this side of this line.

STATION	B. S.	H. I.	F. S.	ELEV.		
303+51.6				62.84		℄ Clark
				62.79	14 L w/4	
				62.36	26 " Ed gutt	
				62.20	28 " bott cb	
				63.01	28 " Top "	
303+54.8				62.85		℄ Clark
				62.79		14 'R
				62.35		26 "
				62.19		28 " same as LFT.
				63.01		28 "
303+91.6				62.87		℄ Clark
				62.77	14 L	
				62.37	26 " same	
				62.21	28 "	
				63.02	28 "	
303+94.8				62.87		℄ Clark
				62.80		14 R
				62.32		26 "
				62.18		28 " same
				63.00		28 "

Self - Comp. Rod

Profile Notes Red. ____ Plotted ____ Job No. 6220.00 Division No. 10 F.B. 1994 Pg. 61

No. ____ Date ____ Date ____ Survey of Los Cerritos S.D.

X-Sec. Notes Chkd. ____ Checked ____ Survey by Sappell Notes DS Date 10-55

No. ____ Date ____ Date ____ Map No. ____ Indexed ____ Date ____

76L298 307 10-51

PLEASE RETURN TO

LOS ANGELES COUNTY SURVEYOR
726 LOS ANGELES COUNTY
ENGINEERING BLDG.

NOTE: ANY ADDITIONS OR CHANGES ON THIS SHEET MUST BE MADE OR CIRCLED IN RED INK, WITH DATE AND NAME OF PERSON MAKING CHANGE.

Do not extend notes this side of this line.

STATION	B. S.	H. I.	F. S.	ELEV.		
BM-SY 1432				63.04	Bm SY 1432- El. 63.037, F.B. 1911-38. Clark Ave & Palm Ave, N.W. Cor, L&T. in cb.- 2° N. of N. end C.R.	
305+00				62.93		℄ Clark Ave
				62.84		14 R
				62.50		26 " same
				62.35		28 "
				63.15		28 "
				62.88	14 L	
				62.52	26 " same	
				62.36	28 "	
				63.16	28 "	
306+00				63.15		℄ Clark
				63.04		14 R
				62.57		26 " same
				62.42		28 "
				63.27		28 "
				63.06	14 L	
				62.57	26 " same	
				62.47	28 "	
				63.32	28 "	

F.B. 1994 Pg. 162 Job No. 6220.00 Division No. 10 Notes Red. Plotted Profile
Survey of Los Cerritos SD Date Date No.
Survey by Sappell Notes D.S. Notes Chkd. Checked X-Sec.
Indexed E. C. Johnson Date Date Date No.

76L298 307 10-51

PLEASE RETURN TO

LOS ANGELES COUNTY SURVEYOR

726 LOS ANGELES COUNTY
ENGINEERING BLDG.

NOTE: ANY ADDITIONS OR CHANGES ON THIS SHEET MUST BE MADE OR CIRCLED IN RED INK, WITH DATE AND NAME OF PERSON MAKING CHANGE.

Do not extend notes this side of this line.

356 342

373 342

STATION	B. S.	H. I.	F. S.	ELEV.		
307+00				63.24		℄ Clark Ave.
				63.15		14' R w/4
				62.73		26' R Ed ~~gutt~~
				62.59		28' R bott cb
				63.40		28 R Top "
			Self - Comp. Rod	63.18	14 L	same as RT
				62.77	26 "	
				62.56	28 "	
				63.39	28 "	
308+00				63.43		℄ Clark
				63.37		14 R
				62.92		26 " same
				62.75		28 "
				63.55		28 "
				63.37	14 L	
				62.87	26 " same	
				62.71	28 "	
				63.49	28 "	
308+92				63.46		℄ Clark
				63.39	14 L	
				62.94	26 " same	

Profile No. ____ Notes Red ____ Plotted ____ Job No. 6220.00 Division No. 10 F.B. 1994 Pg. [illegible]

X-Sec. No. ____ Date ____ Date ____ Survey of Los Cerritos SD

Notes Chkd. ____ Checked ____ Survey by Sappell Notes DS Date 10-55

Date ____ Date ____ Map No. ____ Indexed C. Johnson Date ____

76L298.307 10-51

PLEASE RETURN TO
LOS ANGELES COUNTY SURVEYOR
726 LOS ANGELES COUNTY
ENGINEERING BLDG.

NOTE: ANY ADDITIONS OR CHANGES ON THIS SHEET MUST BE MADE OR CIRCLED IN RED INK, WITH DATE AND NAME OF PERSON MAKING CHANGE.

Do not extend notes this side of this line.

F.B. 1994 Pg 164 Job No. 6220.00 Division No. 10 Notes Red. Plotted
Survey of Los Cerritos SD Date No. Profile
Survey by C. Johnson Notes D.S. Notes Chkd. Checked Date No. X-Sec.
Indexed Date Date

STATION	B. S.	H. I.	F. S.	ELEV.		
308+92				62.78	28' L	
				63.58	28 " same	
308+94.8				63.46		℄ Clark
				63.46		14 R
				62.00		26 "
				62.84		28 " same
				63.67		28 "
309+32.0				63.54		℄ Clark
				63.48	14 L	
				63.03	26 "	
				62.90	28 " same	
				63.66	28 "	
309+34.8				63.53		℄ Clark
				63.53		14' R
				62.93		26 "
				62.93		28 " same
				63.66		28 "
309+59.3		S.M.H.		63.50	S.M.H. So. Rim	0.8 R
						Top + Diam = Rod.
				51.07	Flow Line 27" inlet No.	10.18 + 2.25 = 12.43
				51.03	" 27" outlet So.	10.22 + 2.25 = 12.47
309+69.5		S.M.H.		63.54	S.M.H. So. Rim	℄ Clark
						Top + diam = Rod.
Junction chamber				51.15	Flow Line 24" inlet N.	10.39 + 2.00 = 12.39
trunk Line E & W.				56.79	Top conc. box sewer line	Rod 6.75
(C.S.D.N. #2)					box-size ?	

76L298 307 10-51

PLEASE RETURN TO
LOS ANGELES COUNTY SURVEYOR
726 LOS ANGELES COUNTY
ENGINEERING BLDG.

NOTE: ANY ADDITIONS OR CHANGES ON THIS SHEET MUST BE MADE OR CIRCLED IN RED INK, WITH DATE AND NAME OF PERSON MAKING CHANGE.

Do not extend notes this side of this line.

STATION	B. S.	H. I.	F. S.	ELEV.		
309+71.72				63.60		℄ int Clark & Park to W.
" "	=	0+00	going	W'LY along the		℄ Park to W.
0+14 W				63.47		℄ " " "
0+26 W				63.02		" Ed gutt
0+28 W				62.96		" F/L "
0+30 W				63.01		" Ed "
0+53.4 W				63.65		℄ Park to W
				63.65		6.5 R w/4
				63.53		13 " Ed gutt
				63.33		15 " bott cb.
				63.73		15 " Top "
0+55.8 W				63.67		℄ Park
				63.56	6.5 L	
				63.40	13 "	same as RT.
				63.26	15 "	
				63.92	15 "	
0+93.4 W				63.90		℄ park to W
				63.79		6.5 R
				63.48		13 " same
				63.27		15 "
				63.67		15 "

Self - Comp Rod

Profile No. ____ Notes Red ____ Plotted ____ Job No. 6220 Division No. [illegible]
X-Sec. No. ____ Date ____ Date ____ Survey of Los [illegible]
Notes Chkd ____ Checked ____ Survey by Sappell Notes [illegible]
Date ____ Date ____ Map No. ____ Indexed Johnson Date ____

76L298 307 10-51

PLEASE RETURN TO
LOS ANGELES COUNTY SURVEYOR
726 LOS ANGELES COUNTY
ENGINEERING BLDG.

NOTE: ANY ADDITIONS OR CHANGES ON THIS SHEET MUST BE MADE OR CIRCLED IN RED INK, WITH DATE AND NAME OF PERSON MAKING CHANGE.

Do not extend notes this side of this line.

Profile No. X-Sec. No.
Plotted Date Checked Date
Notes Red. Date Notes Chkd Date
Job No. 6220.00 Division No. 10
Survey of Los Cerritos Rd
Survey by Sawyer Notes D.S.
Indexed C. Johnson Date

STATION	B. S.	H. I.	F. S.	ELEV.		
0+95.8 W				63.91		℄ Park to W.
				63.81	6.5 L	
				63.37	13 "	
				63.19	15 "	same
				63.84	15 "	
1+96 W				64.02		℄ Park to W.
				63.81		6.5 R
				63.29		13 "
				63.13		15 " same
				63.49		15 "
				63.75	6.5 L	
				63.30	13 "	
				63.15	15 "	same
				63.79	15 "	
3+24.7 W		S.M.H.		63.38	SMH E Rim	℄ Park
						Top + diam = Rod
				53.19	Flow Line 8" inlet W.	10.02 + 0.67 = 10.69
				53.17	" 8" outlet E	10.04 + 0.67 = 10.71
6+86.2 W		S.M.H.		63.43	6.2 L S.M.H. E.	Rim
				56.45	(Top) of conc. Box sewer	line Rod = 6.98
					Box size ?	

+185.7
627
6+48.2 ℄

76L298 307 10-51

PLEASE RETURN TO

LOS ANGELES COUNTY SURVEYOR

726 LOS ANGELES COUNTY
ENGINEERING BLDG.

NOTE: ANY ADDITIONS OR CHANGES ON THIS SHEET MUST BE MADE OR CIRCLED IN RED INK, WITH DATE AND NAME OF PERSON MAKING CHANGE.

Do not extend notes this side of this line.

STATION	B. S.	H. I.	F. S.	ELEV.		
309+74.69				63.58		℄ int. Clark & Park to E
" "	=	0+00	going		E. along the	℄ Park to E.
0+14 E				63.52		℄ " " "
0+26 E				62.94		" Ed gutt.
0+28 E				62.88		" F/L "
0+30 E				62.93		" Ed "
0+53 E				63.39		℄ park to E.
				63.25		6.5 R W/4
				63.00		13 " Ed gutt
				62.88		15 " bott. cb
				63.40		15 " Top "
				63.25	6.5 L	
				63.04	13 "	
				62.92	15 "	same as RT.
				63.49	15 "	
0+93 E				63.65		℄ park to E.
				63.48		6.5 R
				63.08		13 "
				62.92		15 " same
				63.60		15 "

Self-comp Rod

Profile No. ____ Date ____ Notes Red ____ Plotted ____ Job No. 622000 Division No. 10 F.B. 1984 Pg. [illegible]

X-Sec. No. ____ Date ____ Notes Chkd. ____ Checked ____ Survey of Los Cerritos SD

Survey by Sappell Notes D.S. Date 10-55

Map No. ____ Date ____ Indexed Johnson Date ____

F.B. 1994 Pg 168 Job No. 6220.00 Division No. 10 Notes Red. Plotted Profile
Survey of Los Cerritos SD Date Date No.
Survey by Sappell Notes D.S. Notes Chkd. Checked X-Sec.
Indexed E. C. Johnson Date Date Date No.

VEL 298 307 10-51

PLEASE RETURN TO
LOS ANGELES COUNTY SURVEYOR
726 LOS ANGELES COUNTY
ENGINEERING BLDG.

NOTE: ANY ADDITIONS OR CHANGES ON THIS SHEET MUST BE MADE OR CIRCLED IN RED INK, WITH DATE AND NAME OF PERSON MAKING CHANGE.

Do not extend notes this side of this line.

STATION	B. S.	H. I.	F. S.	ELEV.		
0+93 E				63.39	6.5 L	
				62.79	13 "	
				62.83	15 " same	
				63.51	15 "	
1+93 E				63.78		℄ Park to E
				63.59		6.5 R
				63.11		13 " same
				62.98		15 "
				63.64		15 "
				63.55	6.5 L	
				63.10	13 " same	
				62.95	15 "	
				63.55	15 "	
2+79.9 -E		S.M.H.		63.92	4° L SMH W. Rim	
				55.42	Flow Line 9" inlet E	Top + diam = Rod 7.75 + 0.75 = 8.50
				55.39	" " 9" outlet W.	7.78 + 0.75 = 8.53
3+74.0 -E		S.M.H.		64.03	(C.S.D. No 2) Trunk Line	3.0 R SMH W. Rim
				55.93	Top conc box sewer Line 8.10 unable to det. size of box	

76L298 307 10-51

PLEASE RETURN TO

LOS ANGELES COUNTY SURVEYOR

726 LOS ANGELES COUNTY
ENGINEERING BLDG.

NOTE: ANY ADDITIONS OR CHANGES ON THIS SHEET MUST BE MADE OR CIRCLED IN RED INK, WITH DATE AND NAME OF PERSON MAKING CHANGE.

Do not extend notes this side of this line.

STATION	B. S.	H. I.	F. S.	ELEV.		Top + Diam = Rod
				63 56	0.8 L S.M.H. So Rim	
309+79.0		S.M.H.		51 08	Flow Line 27" Inlet N.	10.23 + 2.25 = 12.48
				51 00	" 27" outlet S.	10.31 + 2.25 = 12.56
				52 11	" 9" inlet W.	10.70 + 0.75 11.45
			Top of Bell	55 28	(Top of bell) Plugged Stub inlet E	Top bell 8.28 + ? Probably 8" pipe
				52 34	" 8" inlet E	10.55 + 0.67 = 11.22
309+87.2		S.M.H.		63.66		0.8 R S.M.H. So. Rim
						Top + Diam = Rod
					Flow Line 24' inlet No.	10.27 + 2.00 = 12.27
					(Note: Chamber to the South - unable to get outlet due to rapid flow. S Rim)	
309+92.4			Self - Comp. Rod	63.52	(Note: 6" oil line Running E.&W. elev. Top of pipe = 60.52 (chamber filled E H_2O)	Top Conc. Union 47.8 R Oil Chamber
				58 58		47.8 R bott chamber
310+11.4				63.67		℄ Clark
				63.62	14 L W/4	
				63.11	26 " Ed gutt	
				63.98	28 " bott cb.	
				63.80	28 " Top "	
310+14.4				63.67		℄ Clark
				63.60		14 R
				63.15		26 " same as LFT.
				62.99		28 "
				63.80		28 "
310+51.4				63.70		℄ Clark
				63.63	14' L	
				63.17	26 " same	

Profile Notes Red ____ Plotted ____ Job No. 6220.00 Division No. 10 F.B. 1994 Pg. 169

No. ____ Date ____ Date ____ Survey of Los Cerritos S.D.

X-Sec. Notes Chkd. ____ Checked ____ Survey by Sappell Notes D.S. Date 10-55

No. ____ Date ____ Date ____ Map No. ____ Date ____

76L298 307 10-51

PLEASE RETURN TO
LOS ANGELES COUNTY SURVEYOR
726 LOS ANGELES COUNTY
ENGINEERING BLDG.

NOTE: ANY ADDITIONS OR CHANGES ON THIS SHEET MUST BE MADE OR CIRCLED IN RED INK, WITH DATE AND NAME OF PERSON MAKING CHANGE.

Do not extend notes this side of this line.

F.B. 1994 PG. 170 Job No. 6220.00 Division No. 10 Notes Red Date Notes Chkd Date Plotted Date Checked Date Profile No. X-Sec. No.
Survey of Los Cerritos Sd.
Survey by Sapsell Notes D.S.
Indexed C. Johnson Date

STATION	B. S.	H. I.	F. S.	ELEV.		
310+45 ℄				63.01	28 L	
				63.81	28 L	same
310+54 ℄				63.70		℄ Clark
				63.63		14 R
				63.14		26 "
				63.00		28 " same
				63.83		28 "
311+00				63.78		℄ Clark
				63.69		14 R
				63.24		26 "
				63.09		28 " same
				63.92		28 "
				63.64	14 L	
				63.17	26 "	
				63.05	28 "	same
				63.88	28 "	
312+25				63.88		℄ Clark
				63.77		14 R
				63.36		26 " same
				63.20		28 "
				63.97		28 "

76L298 307 10-51

PLEASE RETURN TO

LOS ANGELES COUNTY SURVEYOR
726 LOS ANGELES COUNTY
ENGINEERING BLDG.

NOTE: ANY ADDITIONS OR CHANGES ON THIS SHEET MUST BE MADE OR CIRCLED IN RED INK, WITH DATE AND NAME OF PERSON MAKING CHANGE.

Do not extend notes this side of this line.

STATION	B. S.	H. I.	F. S.	ELEV.		
312+25			Self-Comp Rod	63.83	14 'L. W/4	
				63.39	26 " Ed. gutt.	
				63.24	28 bott cb	
				64.04	28 Top "	
312+65				63.95		℄ Clark
				63.86		14 R
				63.43		26 "
				63.28		28 " same
				64.12		28 "
313+04.8		S.M.H.		64.01	SO. RIM	℄ int Clark & Arkansas
						TOP + DIAM = ROD
				51 58	Flow Line 27" inlet no.	10.18 + 2.25 = 12.43
				51 59	" 27" outlet S	10.17 + 2.25 = 12.42
				52 78	" 8" inlet E	10.56 + 0.67 = 11.23
				52 82	" 8" STUB W	10.52 + 0.67 = 11.19
313+04.77				64.01		℄ int Clark & Arkansas
" "	=	0+00		going	E'LY along the	℄ Arkansas
0+14 E				63.95		℄ "
0+26 E				63.40		" Ed gutt.
0+28 E				63.33		" F/L "
0+30 E				63.35		" Ed "

Profile No. ____ Notes Red ____ Plotted ____ Job No. 6220.00 Division No. 10 F.B. 1994 Pg. 171

X-Sec. No. ____ Date ____ Date ____ Survey of Los Cerritos SD

Notes Chkd. ____ Checked ____ Survey by Sappell Notes D.S. Date 10-55

No. ____ Date ____ Date ____ Map No. ____ Indexed ____ Date ____

76L298 307 10-51

PLEASE RETURN TO
LOS ANGELES COUNTY SURVEYOR
726 LOS ANGELES COUNTY
ENGINEERING BLDG.

NOTE: ANY ADDITIONS OR CHANGES ON THIS SHEET MUST BE MADE OR CIRCLED IN RED INK, WITH DATE AND NAME OF PERSON MAKING CHANGE.

Do not extend notes this side of this line.

F.B. 1994 Pg 172 Job No. 620.00 Division No. 10 Notes Red Date Platted Date No.
Survey of Las Cerritos S.D. Notes Chkd Date Checked Date Profile No.
Survey by Sapsell Notes D.S. X-Sec.
Indexed C. Johnson Date

STATION	B. S.	H. I.	F. S.	ELEV.		
0+53 E				63.96		℄ Arkansas
				63.91		6.5 R W/4
				63.64		13 " Ed guth.
				63.49		15 " both cb.
				64.14		15 " Top "
				63.88	6.5 L	
				63.69	13 "	
				63.51	15 "	
			Self Comp. Rod	64.10	15 "	
0+93 E				64.09		℄ Arkansas
				63.99		6.5 R
				63.69		13 " same
				63.52		15 "
				64.16		15 "
				64.02	6.5 L	
				63.70	13 "	
				63.55	15 " same	
				64.17	15 "	
1+93 E				64.25		℄ Arkansas
				64.06		6.5 R same
				63.80		13 "

76L298 307 10-51

PLEASE RETURN TO

LOS ANGELES COUNTY SURVEYOR

726 LOS ANGELES COUNTY
ENGINEERING BLDG.

NOTE: ANY ADDITIONS OR CHANGES ON THIS SHEET MUST BE MADE OR CIRCLED IN RED INK, WITH DATE AND NAME OF PERSON MAKING CHANGE.

Do not extend notes this side of this line.

STATION	B. S.	H. I.	F. S.	ELEV.		
1+93 E				63.64		15 R same
				64.26		15 "
				64.04	6.5 L	
				63.81	13 "	
				63.60	15 " same	
				64.25	15 "	
2+80.1-E		S.M.H.	Self - Comp. Rod	64.19	0.2 L S.M.H. W Rim	Top + Diam = Rod
				55.87	Flow Line 8" inlet E	7.65 + 0.67 = 8.32
				55.85	" 8" outlet W	7.67 + 0.67 = 8.34
313+44.6				64.09		℄ Clark
				64.01		14' R w/4
				63.61		26 " Ed gutt
				63.40		28 " bott cb.
				64.22		28 " Top "
313+94.6				64.14		℄ Clark
				64.07		14 R
				63.67		26 " same
				63.50		28 "
				64.31		28 "
				64.07	14 L	
				63.67	26 " same	

Profile No. ____ Notes Red ____ Plotted ____ Job No. 6220.00 Division No. 10 F.B. 1994 Pg. 173

X-Sec. No. ____ Date ____ Date ____ Survey of Los Cerritos SD

Notes Chkd. ____ Checked ____ Survey by Sappell Notes D.S. Date 10-55

No. ____ Date ____ Date ____ Map No. ____ Date ____

76L298 307 10-51

PLEASE RETURN TO
LOS ANGELES COUNTY SURVEYOR
726 LOS ANGELES COUNTY
ENGINEERING BLDG.

NOTE: ANY ADDITIONS OR CHANGES ON THIS SHEET MUST BE MADE OR CIRCLED IN RED INK, WITH DATE AND NAME OF PERSON MAKING CHANGE.

Do not extend notes this side of this line.

F.B. 1994 Pg 74 Job No. 622000 Division No. 10 Notes Red Date Plotted
Survey of Los Cerritos S.D. Date Profile No.
Survey by Sorrell Notes D.S.[illegible] Notes Chkd Date Checked X-Sec.
Indexed R. C. Johnson Date Date No.

STATION	B. S.	H. I.	F. S.	ELEV.		
313+94.6				63.51	28 'L	both cb.
				64.30	28 "	Top "
315+00				64.32		℄ Clark
				64.25		14 'R W/4
				63.85		26 " Ex gutt
				63.69		28 " both cb.
				64.51		28 " Top "
				64.21	14 'L	same as RT.
				63.78	26 "	
				63.61	28 "	
				64.42	28 "	
315+51.6				64.41		℄ Clark
				64.28	14 L	
				63.90	26 "	
				63.72	28 "	same
				64.49	28 "	
315+54.3				64.42		℄ Clark
				64.30		14 R
				63.88		26 " same
				63.76		28 "
				64.58		28 "

Self Computing Rod

76L298 307 10-51

PLEASE RETURN TO
LOS ANGELES COUNTY SURVEYOR
726 LOS ANGELES COUNTY
ENGINEERING BLDG.

NOTE: ANY ADDITIONS OR CHANGES ON THIS SHEET MUST BE MADE OR CIRCLED IN RED INK, WITH DATE AND NAME OF PERSON MAKING CHANGE.

Do not extend notes this side of this line.

STATION	B. S.	H. I.	F. S.	ELEV.		
315+91 6				64.49		℄ Clark
				64.34	14 'L W/A	
				63.96	26 " Ed pv.	
				63.81	28 " bott. cb.	
				64.61	28 " Top "	
315+94 3				64.48		℄ Clark
				64.34		14 'R
				63.95		26 "
				63.80		28 " same
				64.60		28 "
316+31 65				64.56		℄ int Clark & Walnut. to W.
" "		= 0+00		going W'LY along the		℄ Walnut to W.
0+14 W				64.48		℄ "
0+26 W				63.86		" Ed gutt.
0+28 W				63.81		" F/L "
0+30 W				63.84		" Ed "
0+53 W				64.71		℄ Walnut to W.
				64.64		65 'R W/A
				64.51		13 " Ed gutt.
				64.37		15 " bott cb.
				64.84		15 " Top "

Profile
No. ____ Notes Red ____ Plotted ____ Job No. 622000 Division No. 10 F.B. 1994 Pg. 175
X-Sec. ____ Date ____ Date ____ Survey of Los Cerritos SD
No. ____ Notes Chkd ____ Checked ____ Survey by Spell Notes DS Date 10-6-55
Date ____ Date ____ Map No. ____ Index No. ____ Date ____

76L298 307 10-51

PLEASE RETURN TO

LOS ANGELES COUNTY SURVEYOR
726 LOS ANGELES COUNTY
ENGINEERING BLDG.

NOTE: ANY ADDITIONS OR CHANGES ON THIS SHEET MUST BE MADE OR CIRCLED IN RED INK, WITH DATE AND NAME OF PERSON MAKING CHANGE.

Do not extend notes this side of this line.

STATION	B. S.	H. I.	F. S.	ELEV.		
0+53 W				64.64	6.5 L	
				64.37	13 "	
				64.20	15 " same	
				64.72	15 "	
0+93 W				64.72		℄ Walnut to W.
				64.64		6.5 R
				64.47		13 " same
			Rod	64.29		15 "
				64.76		15 "
				64.62	6.5 L	
			Comp.	64.40	13 " same	
				64.22	15 "	
				64.75	15 "	
1+93 W				64.55		℄ Walnut to W.
				64.47		6.5 R
				64.31		13 " same
				64.14		15 "
				64.61		15 "
				64.51	6.5 L	
				64.36	13 " same	
				64.17	15 "	
				64.67	15 "	

F.B. 1994 PG 176 Job No. 6220.00 Division No. 10 Notes Red. Plotted Profile
Survey of Los Cerritos S.D. Date Date No. X-Sec.
Survey by Sappell Notes D.S. Notes Chkd. Checked
Indexed C. Johnson Date Date Date No.

76L298 307 10-51

PLEASE RETURN TO

LOS ANGELES COUNTY SURVEYOR

726 LOS ANGELES COUNTY
ENGINEERING BLDG.

NOTE: ANY ADDITIONS OR CHANGES ON THIS SHEET MUST BE MADE OR CIRCLED IN RED INK, WITH DATE AND NAME OF PERSON MAKING CHANGE.

Do not extend notes this side of this line.

STATION	B. S.	H. I.	F. S.	ELEV.		
3+32.4 -W		S.M.H.		64.40	0.9 L S.M.H. E Rim	Top + Diam = Rod.
				53.89	Flow Line 8" inlet -W	9.84 + 0.67 = 10.51
				53.91	" 8" outet -E	9.82 + 0.67 = 10.49
316+34.72				64.56		℄ int. Clark & Walnut to E
" "		= 0+00		going	E'LY along the	℄ Walnut to E
0+14 E			Self Comp. Rod	64.41		℄ " "
0+26 E				63.90		" Ed gutt
0+28 E				63.87		" F/L "
0+30 E				63.90		" Ed "
0+53 E				64.76		℄ Walnut to E
				64.77		6.5 R W/4
				64.55		13 " Ed gutt
				64.33		15 " bott cb
				64.96		15 " Top "
				64.60	6.5 L	
				64.41	13 " same	
				64.25	15 "	
				64.87	15 "	
0+93 E				64.91		℄ Walnut to E
				64.89		6.5 R same
				64.54		13 "

Profile No. ____ Notes Red ____ Plotted ____ Job No. 6220.00 Division No. 10 F.B. 1994 Pg. 177

X-Sec. No. ____ Date ____ Date ____ Survey of Los Cerritos SD

Notes Chkd. ____ Checked ____ Survey by Sappell Notes D.S. Date 10-55

Date ____ Date ____ Map No. ____ Indexed G. Johnson Date ____

76L298 307 10-51

PLEASE RETURN TO

LOS ANGELES COUNTY SURVEYOR
726 LOS ANGELES COUNTY
ENGINEERING BLDG.

NOTE: ANY ADDITIONS OR CHANGES ON THIS SHEET MUST BE MADE OR CIRCLED IN RED INK, WITH DATE AND NAME OF PERSON MAKING CHANGE.

Do not extend notes this side of this line.

STATION	B. S.	H. I.	F. S.	ELEV.		
0+93 E				[illegible] 42		15 R
				[illegible] 13		15 " same
				[illegible] 77	6.5 L	
				[illegible] 35	13 "	
				[illegible] 21	15 " same	
				[illegible] 79	15 "	
1+93 E				[illegible] 05		℄ Walnut to E.
				[illegible] 99		6.5 R
				64 64		13 "
				[illegible] 48		15 " same
				[illegible] 14		15 "
				[illegible] 91	6.5 L	
				[illegible] 59	13 "	
				[illegible] 37	15 " same	
				64 95	15 "	
2+93 E		S.M.H.		[illegible] 92	6' L S.M.H. W.	Rim
						Top + Diam = Rod
				53 87	Flow Line 10" Inlet E	10.22 + 0.83 = 11.05
				53 86	" " 10" outlet W	10.23 + 0.83 = 11.06

F.B. 1994 PG. 178 Job No. 6220.00 Division No. 10 Notes Red. Plotted Profile
Survey of Los Cerritos S.D. Date Date No.
Survey by Sappell Notes D.S. Notes Chkd. Checked X-Sec.
Indexed C. Johnson Date Date Date No.

76L298 307 10-51

PLEASE RETURN TO

LOS ANGELES COUNTY SURVEYOR

726 LOS ANGELES COUNTY
ENGINEERING BLDG.

NOTE: ANY ADDITIONS OR CHANGES ON THIS SHEET MUST BE MADE OR CIRCLED IN RED INK, WITH DATE AND NAME OF PERSON MAKING CHANGE.

Do not extend notes this side of this line.

STATION	B. S.	H. I.	F. S.	ELEV.		
316+71 4				64 59		℄ Clark
				64 56	14' L w/4	
				64 13	26 " Ed. gutt.	
				63 93	28 " bott. cb.	
				64 74	28 " Top "	
316+74 3				64 59		℄ Clark
				64 43		14 R
				64 09		26 " same
				63 93		28 "
				64 75		28 "
316+39 8 (+ O.K.)		S.M.H		64 56	2 5 L S.M.H. So Rim	Top + Diam = Rod
				53 60	Flow Line 27" Drop Inlet N.	8.71 + 2.25 = 10.96
				52 06	" 27" outlet S.	10.25 + 2.25 = 12.50
				53 03	" 8 " inlet W.	10.86 + 0.67 = 11.53
				52 84	" 10 " inlet E	10.89 + 0.83 = 11.72
Bm-SY 1430				64 72	Bm-SY 1430, El. 64.717, F.B. 1911-38, Clark Ave & Walnut Ave. N.W. cor., L&T in cb. 5° N. of N. and C.R.	
317+11 4				64 63		℄ Clark
				64 61	14 L	
				64 15	26 " same	
				63 94	28 "	
					28 " — Drive	

Profile No. ____ Date ____ Notes Red ____ Plotted ____ Job No. 6220.00 Division No. 10 F.B. 1994 Pg. 179

X-Sec. No. ____ Date ____ Date ____ Survey of Los Cerritos SD

Notes Chkd. ____ Checked ____ Survey by Sappell Notes D.S. Date 10-5-55

Map No. ____ Date ____ Date ____ Inspected C. Johnson Date ____

76L298 307 10-51

PLEASE RETURN TO

LOS ANGELES COUNTY SURVEYOR
726 LOS ANGELES COUNTY
ENGINEERING BLDG.

NOTE: ANY ADDITIONS OR CHANGES ON THIS SHEET MUST BE MADE OR CIRCLED IN RED INK, WITH DATE AND NAME OF PERSON MAKING CHANGE.

Do not extend notes this side of this line.

STATION	B. S.	H. I.	F. S.	ELEV.		
317+14 3				64 64		℄ Clark
				64 51		14'R
				64 14		26 " same
				63 97		28 "
				64 77		28 "
318+00				64 72		℄ clark
				64 65		14 R
				64 21		26 " same
				64 07		28 "
				64 88		28 "
				64 63	14'L	
				64 27	26 " same	
				64 07	28 "	
				64 82	28 "	
318+82 0				64 83		℄ clark
				64 71	14'L	
				64 27	26 " same	
				64 10	28 "	
				64 70	28 "	
318+84 8				64 83		℄ Clark
				64 74		14'L w/4

F.B. 1994 PG. 180 Job No. 6220.00 Division No. 10 Notes Red. Plotted Profile
Survey of Los Cerritos SD Date Date No.
Survey by Sappell Notes D.S. Notes Chkd. Checked X-Sec.
Indexed C. Johnson Date Date Date No.

76L298 307 10-51

PLEASE RETURN TO

LOS ANGELES COUNTY SURVEYOR

726 LOS ANGELES COUNTY
ENGINEERING BLDG.

NOTE: ANY ADDITIONS OR CHANGES ON THIS SHEET MUST BE MADE OR CIRCLED IN RED INK, WITH DATE AND NAME OF PERSON MAKING CHANGE.

2+53
CC2
3+59.2

Do not extend notes this side of this line.

STATION	B. S.	H. I.	F. S.	ELEV.		
318+84.8				64 24		26'R Ed gutt.
				64 11		28'R bott. cb.
				64 91		28'R Top "
319+22.0				64 91		℄ Clark
				64 80	14'L	
				64 33	26 "	
				64 12	28 " same	
				64 92	28 "	
319+24.8				64 92		℄ Clark
				64 82		14 R
				64 28		26 " same
				64 14		28 "
				64 96		28 "
319+61.94				65 00		℄ int Clark & Maple to W.
" "	=	0+00		going	W'LY along the	℄ Maple to W.
0+14 W				64 86		℄ " "
0+26 W				64 29		" Ed. gutt.
0+28 W				64 21		" F/L "
0+30 W				64 21		" Ed "
0+43 W				64 93		" brk
0+52.6 W				65 04		℄ Maple to W.
				65 05		6.5 R W/4

Profile No. ____ Notes Red ____ Plotted ____ Job No. 6220.00 Division No. 10 F.B. 1994 PG. 181

X-Sec. No. ____ Date ____ Date ____ Survey of Los Cerritos SD

Notes Chkd. ____ Checked ____ Survey by Sappell Notes D.S. Date 10-55

Date ____ Date ____ Map No. ____ Indexed Johnson Date ____

76L298 307 10-51

PLEASE RETURN TO

LOS ANGELES COUNTY SURVEYOR
726 LOS ANGELES COUNTY
ENGINEERING BLDG.

NOTE: ANY ADDITIONS OR CHANGES ON THIS SHEET MUST BE MADE OR CIRCLED IN RED INK, WITH DATE AND NAME OF PERSON MAKING CHANGE.

Do not extend notes this side of this line.

STATION	B. S.	H. I.	F. S.	ELEV.		
0+52.6 W				~~6~~	No gutt.	~~13' R Ed gutt.~~
				64 61		15 R bott. cb.
				65 05		15 R Top "
				64 96	6.5 L	
				64 85	13 " same	
				64 68	15 "	
				65 11	15 "	
0+92.6 W				64 95		℄ maple to W.
				64 90		6.5 R
				—		~~13 "~~ no gutt. same
				64 64		15 "
				65 10		15 "
				65 01	6.5 L	
				64 89	13 " same	
				64 77	15 "	
				65 23	15 "	
1+92.6 W				65 17		℄ Maple to W.
				65 09		6.5 1R
				—		No gutt. same
				64 64		15 "
				65 14		15 "

F.B. 1994 Pg. 182 Job No. 6220.00 Division No. 10 Notes Red. Plotted Profile
Survey of Los Cerritos S.D. Date Date No.
Survey by Sappell Notes D.S. Notes Chkd Checked X-Sec.
Indexed C. Johnson Date Date Date No.

76L298 307 10-51

PLEASE RETURN TO
LOS ANGELES COUNTY SURVEYOR
726 LOS ANGELES COUNTY
ENGINEERING BLDG.

NOTE: ANY ADDITIONS OR CHANGES ON THIS SHEET MUST BE MADE OR CIRCLED IN RED INK, WITH DATE AND NAME OF PERSON MAKING CHANGE.

Do not extend notes this side of this line.

STATION	B. S.	H. I.	F. S.	ELEV.		
1+92.6 W				65 13	6.5' L	
				64 95	13 "	
				64 81	15 " same	
				65 23	15 "	
319+53.0		S.M.H.		64 91	60' L S.M.H. E	Rim
						Top + diam = Rod.
				55 74	Flow Line 6" inlet W	8.67 + 0.50 = 9.17
				55 59	" " 8" outlet E	8.65 + 0.67 = 9.32
319+64.8		S.M.H.		65 00	S.M.H. So. Rim	℄ int Clark & maple E
						Top + Diam = Rod.
				54 39	Flow Line 27" inlet No.	8.36 + 2.25 = 10.61
				54 37	" 27" outlet So.	8.38 + 2.25 = 10.63
				55 52	" 8 inlet E	8.81 + 0.67 = 9.48
				55 50	" 8" inlet W	8.83 + 0.67 = 9.50
319+64.80	=	0+0.0		going E'ly along the		℄ maple to E.
0+14 E				64 88		℄ " "
0+26 E				64 23		" Ed gutt.
0+28 E				64 20		" F/L "
0+30 E				64 23		" Ed "
0+51.8 E				65 14		
0+53 E				65 13		℄ maple to E.
				65 04		6.5 R W/4
				64 69		13 " Ed gutt.
				64 55		15 " bott. cb.
				65 23		15 " Top "

Profile No. ____ Notes Red ____ Plotted ____ Job No. 6220.00 Division No. 10 F.B. 1994 Pg. 183
X-Sec. No. ____ Date ____ Date ____ Survey of Los Cerritos SD
Notes Chkd. ____ Checked ____ Survey by Sappell Notes D.S. Date 10-6-55
Date ____ Date ____ Map No. ____ Indexed C. Johnson Date ____

76L298 307 10-51

PLEASE RETURN TO

LOS ANGELES COUNTY SURVEYOR
726 LOS ANGELES COUNTY
ENGINEERING BLDG.

NOTE: ANY ADDITIONS OR CHANGES ON THIS SHEET MUST BE MADE OR CIRCLED IN RED INK, WITH DATE AND NAME OF PERSON MAKING CHANGE.

Do not extend notes this side of this line.

STATION	B. S.	H. I.	F. S.	ELEV.		
0+53 E				6507	6⁵ L	
				6464	13 "	
				6456	15 " same	
				6516	15 "	
0+93 E				6526		℄ Maple to E.
				6511		6⁵ R
				6473		13 " same
				6458		15 "
				6524		15 "
				6508	6⁵ L	
				6475	13 " same	
				6461	15 "	
				6524	15 "	
1+93 E				6528		℄ Maple to E.
				6511		6⁵ L
				6483		13 " same
				6471		15 "
				6539		15 "
				6518	6⁵ L	
				6488	13 " same	
				6478	15 "	
				6540	15 "	

F.B. 1994 PG 184 Job No. 6220.00 Division No. 10 Notes Red. Plotted Profile
Survey of Los Cerritos S.D. Date Date No. X-Sec.
Survey by Sappell Notes D.S. Notes Chkd. Checked
Indexed C. Johnson Date Date Date No.

76L298 307 10-51

PLEASE RETURN TO
LOS ANGELES COUNTY SURVEYOR
726 LOS ANGELES COUNTY
ENGINEERING BLDG.

NOTE: ANY ADDITIONS OR CHANGES ON THIS SHEET MUST BE MADE OR CIRCLED IN RED INK, WITH DATE AND NAME OF PERSON MAKING CHANGE.

Do not extend notes this side of this line.

STATION	B. S.	H. I.	F. S.	ELEV.		
3+43 ℄ E		S.M.H.		6550	S.M.H. W. Rim	℄ Maple
				5654	Flow Line 8" inlet E.	Top + Diam = Rod
				5643	" " 8" outlet W	8.29 + 0.67 = 8.96
						8.40 + 0.67 = 9.07
320+01 ℄				6502		℄ Clark
				6492	14 L W/L	
				6456	26 " Ed gutt.	
				6426	28 " both cb.	
				6506	28 " Top "	
320+04 ℄				6502		℄ Clark
				6493		14 R
				6451		26 "
				6424		28 " same
				6505		28 "
320+41 ℄				6504		℄ Clark
				6495	14 L	
				6447	26 "	
				6428	28 " same	
				6510	28 "	
320+44 ℄				6504		℄ Clark
				6500		14' R
				6450		26 "
				6428		28 " same
				6510		28 "

Profile Notes Red Plotted Job No. 6220.00 Division No. 10 F.B. 1994 Pg. 105
No. Date Survey of Los Cerritos SD
X-Sec. Notes Chkd Checked Survey by Sorrell Notes D.S. Date 10-
No. Date Map No. Indexed Johnson Date

76L298 307 10-51

PLEASE RETURN TO
LOS ANGELES COUNTY SURVEYOR
726 LOS ANGELES COUNTY
ENGINEERING BLDG.

NOTE: ANY ADDITIONS OR CHANGES ON THIS SHEET MUST BE MADE OR CIRCLED IN RED INK, WITH DATE AND NAME OF PERSON MAKING CHANGE.

Do not extend notes this side of this line.

F.B. 1994 PG. 186 Job No. 6230.00 Division No. 10 Profile No. X-Sec. No.
Survey of Los Cerritos S.D. Plotted Date
Survey by Sargent Notes D.S. Notes Chkd Checked Date
Indexed C. Johnson Date Date

STATION	B. S.	H. I.	F. S.	ELEV.		
				65 07		Clark
321+00				65 07		℄ 14 R
				64 52		26 " same
				64 35		28 "
				64 17		28 "
				64 97	14 L	
				64 56	26 " same	
				64 37	28 "	
				65 12	28 "	
321+19.2		S.M.H.		65 01	S.M.H. So. Rim	℄ Clark
						Top + Diam = Rod
				54 54	Flow Line 27" inlet-N	8.22 + 2.25 = 10.47
				54 47	" " 27" outlet-S.	8.29 + 2.25 = 10.54
321+94.2				64 12		℄ Clark
				64 06	14 L	
				64 59	26 " same	
				64 37	28 "	
				64 18	28 "	
321+99.4				64 12		℄ Clark
				64 06		14 R
				64 65		26 " same
				64 47		28 "
				64 30		28 "
322+34.2				65 10		℄ Clark
				65 10	14' L W/4	

76L298 307 10-51

PLEASE RETURN TO

LOS ANGELES COUNTY SURVEYOR

726 LOS ANGELES COUNTY
ENGINEERING BLDG.

NOTE: ANY ADDITIONS OR CHANGES ON THIS SHEET MUST BE MADE OR CIRCLED IN RED INK, WITH DATE AND NAME OF PERSON MAKING CHANGE.

28

Do not extend notes this side of this line.

STATION	B. S.	H. I.	F. S.	ELEV.		
322+34 2				64 64	26'L Ed gutt.	
				64 49	28 " bott cb.	
				65 29	28 " Top "	
322+39 4				65 10		℄ Clark
				65 01		14 R
			Rod.	64 64		26 " same.
				64 48		28 "
				—		28 " Drive-
322+92 13				65 12		℄ int. Clark & Flower-W.
" "	=	0+00	going	W'LY along the		℄ Flower to W.
0+14 W			Comp	65 18		℄ " "
0+26 W				64 59		" Ed gutt.
0+28 W				64 57		" F/L "
0+30 W				64 65		" Ed "
0+58 W			Self-	66 02		℄ Flower
				65 72		14'R W/4
				64 86		26 R Ed. gutt.
				64 75		28 R bott cb.
				65 41		28 R Top "
				65 65	14'L W/4	
				64 87	28 " bott cb.	
				65 47	28 " Top "	

Profile Notes Red ____ Plotted ____ Job No. 622000 Division No. 10 F.B. 1994 Pg. 107

No. ____ Date ____ Date ____ Survey of Los Cerritos SD

X-Sec. Notes Chkd. ____ Checked ____ Survey by Sappell Notes DS Date 10-55

No. ____ Date ____ Date ____ Map No. ____ Indexed ____ Date ____

76L298 307 10-51

PLEASE RETURN TO

LOS ANGELES COUNTY SURVEYOR
726 LOS ANGELES COUNTY
ENGINEERING BLDG.

NOTE: ANY ADDITIONS OR CHANGES ON THIS SHEET MUST BE MADE OR CIRCLED IN RED INK, WITH DATE AND NAME OF PERSON MAKING CHANGE.

Do not extend notes this side of this line.

STATION	B. S.	H. I.	F. S.	ELEV.		
0+98 W				6[illegible]39		℄ Flower to W.
				6[illegible]5		14 R
				6[illegible]9		26 "
				6[illegible]6		28 " same
				65[illegible]1		28 "
				65[illegible]0	14 L	
				64[illegible]6	28 " same	
				65[illegible]0	28 "	
1+98 W				66[illegible]1		℄ Flower to W.
				65[illegible]6		14 R
				64[illegible]9		26 "
				64[illegible]1		28 " same
				65[illegible]5		28 "
				65[illegible]0	14 L	
				64[illegible]4	28 " same	
		?		65[illegible]3	28 "	
? -W		S.M.H.				
		?				
		(unable to locate)				

F.B. 1994 Pg. 188 Job No. 6220.00 Division No. 10 Notes Red. Plotted Profile
Survey of Los Cerritos Sd Date Date No.
Survey by Sappell Notes D.S. Notes Chkd Checked X-Sec.
Indexed C. Johnson Date Date Date No.

76L298 307 10-51

PLEASE RETURN TO
LOS ANGELES COUNTY SURVEYOR
726 LOS ANGELES COUNTY
ENGINEERING BLDG.

NOTE: ANY ADDITIONS OR CHANGES ON THIS SHEET MUST BE MADE OR CIRCLED IN RED INK, WITH DATE AND NAME OF PERSON MAKING CHANGE.

Do not extend notes this side of this line.

STATION	B. S.	H. I.	F. S.	ELEV.		
322+94 89				6512		℄ Int Clark & Flower to E
" "	=	0+00		going	E'LY along the	℄ Flower to E.
0+14 E				6500		℄ " "
0+25 E				6473		" Ed 9uH.
0+28 E				6466		" F/L "
0+31 E				6472		" Ed "
0+58 E				6562		℄ Flower to E.
				6548		14 R w/4
				6500		28 R both c6.
				6		28 R DRIVE
				6542	14 L	
				6511	28 " same	
				6567	28 "	
0+98 E				6640		℄ Flower to E.
				6600		14 R
				6505		28 " same
				6555		28 "
				6599	14 L	
				6510	28 " same	
				6560	28 "	

Profile
No. _____ Notes Red _____ Plotted _____ Job No. 6220.00 Division No. 10 F.B. 1994 Pg. 109
X-Sec. _____ Date _____ Date _____ Survey of Los Cerritos Sub.
No. _____ Notes Chkd _____ Checked _____ Survey by Sagell Notes D.S. Date 10-55
Date _____ Date _____ Map No. _____ Inked Johnson Date _____

76L298 307 10-51

PLEASE RETURN TO
LOS ANGELES COUNTY SURVEYOR
726 LOS ANGELES COUNTY
ENGINEERING BLDG.

NOTE: ANY ADDITIONS OR CHANGES ON THIS SHEET MUST BE MADE OR CIRCLED IN RED INK, WITH DATE AND NAME OF PERSON MAKING CHANGE.

Do not extend notes this side of this line.

F.B. 1994 PG 190 Job No. 622000 Division No. 10 Notes Red. Date Notes Chkd Date Profile No. X-Sec. No.
Survey of Los Cerritos Sub Plotted Date Checked Date
Survey by Sargent Notes U.S. C. Johnson Date

STATION	B. S.	H. I.	F. S.	ELEV.		
1+98 E				66 57		℄ Flower to E.
				66 19		14 R
				65 38		28 " same
				65 62		28 "
			Rod	66 10	14 L	
				65 12	28 " same	
				65 30	28 "	
3+50 E		S.M.H.		66 35	4° L S.M.H. -	W. Rim
						Top + diam = Rod
			comp	57 99	Flow Line 8" outlet W	7.69 + 0.67 = 8.36
				57 98	" 8" inlet E.	7.70 + 0.67 = 8.37
322+98 ℄		S.M.H.		65 09	S.M.H. SD. RIM	℄ Clark
				54 80	Flow Line 27" inlet N.	Top + diam = Rod 8.04 + 2.25 = 10.29
			self-	54 87	" 27 outlet S.	7.97 + 2.25 = 10.22
				56 23	" 8" inlet E.	8.19 + 0.67 = 8.86
				56 06	" 8" inlet W.	8.36 + 0.67 = 9.03
323+50 ℄				65 26		℄ Clark
				62 23	14 L	
				64 79	26 " same	
				6[illegible] 35	28 "	
				6[illegible] 6	28 "	

76L298 307 10-51

PLEASE RETURN TO
LOS ANGELES COUNTY SURVEYOR
726 LOS ANGELES COUNTY
ENGINEERING BLDG.

NOTE: ANY ADDITIONS OR CHANGES ON THIS SHEET MUST BE MADE OR CIRCLED IN RED INK, WITH DATE AND NAME OF PERSON MAKING CHANGE.

Do not extend notes this side of this line.

STATION	B. S.	H. I.	F. S.	ELEV.		
323+52.7				65 28		℄ Clark
				65 18		14 R w/4
				64 80		26 " Ed gutt.
				64 66		28 " bott cb.
				65 49		28 " Top "
323+90.2				65 40		℄ Clark
				65 35	14 L	
				64 87	26 " same	
				64 68	28 "	
				65 48	28 "	
323+92.7				65 42		℄ Clark
				65 34		14 R
				64 85		26 " same
				64 69		28 "
				65 51		28 "
325+00				65 55		℄ Clark
				65 44		14. R
				64 94		26 " same
				64 80		28 "
				65 56		28 "

Profile No. ____ Date ____ Notes Red ____ Date ____ Plotted ____ Date ____ Job No. 6220.00 Division No. 10 Survey of Los Cerritos S.D. Survey by Sappell Notes D.S. Date 10-55 Map No. ____ Indexed ____ Date ____

X-Sec. No. ____ Date ____ Notes Chkd. ____ Date ____ Checked ____ Date ____

F.B. 1994 Pg. 191

76L298 307 10-51

PLEASE RETURN TO

LOS ANGELES COUNTY SURVEYOR
726 LOS ANGELES COUNTY
ENGINEERING BLDG.

NOTE: ANY ADDITIONS OR CHANGES ON THIS SHEET MUST BE MADE OR CIRCLED IN RED INK, WITH DATE AND NAME OF PERSON MAKING CHANGE.

Do not extend notes this side of this line.

STATION	B. S.	H. I.	F. S.	ELEV.		
325+00				62 41	14' L	
				64 92	26 "	
				64 80	28 " same	
				64 59	28 "	
325+39^{2}				[illegible] 78		℄ Clark
				6[illegible] 18	14 L	
				6[illegible] 90	26 "	
				6[illegible] 32	28 " same	
				65 61	28 "	
325+79^{2}				65 64		℄ Clark
				65 53	14 L	
				65 00	26 "	
				[illegible] 36	28 " same	
				[illegible] 18	28 "	
326+02^{5}		S.m.H		6[illegible] 60	S.m.H SO. RIM	℄ Clark
						Top + Diam = Rad.
				55 17	Flow Line 27" inlet N.	8.18 + 2.25 = 10.43
				55 10	" 27" outlet S.	8.25 + 2.25 = 10.50
				56 59	" 8" inlet W	8.34 + 0.67 = 9.01

F.B. 1994 PG. 192 Job No. 6220.00 Division No. 10 Notes Red. Plotted Profile
Survey of Los Cerritos SD Date Date No.
Survey by Sappell Notes D.S. Notes Chkd. Checked X-Sec.
Indexed C. Johnson Date Date Date No.

76L298 307 10-51

PLEASE RETURN TO

LOS ANGELES COUNTY SURVEYOR

726 LOS ANGELES COUNTY
ENGINEERING BLDG.

NOTE: ANY ADDITIONS OR CHANGES ON THIS SHEET MUST BE MADE OR CIRCLED IN RED INK, WITH DATE AND NAME OF PERSON MAKING CHANGE.

22 to 1V
18

Do not extend notes this side of this line. TP = 65.70

STATION	B. S.	H. I.	F. S.	ELEV.		
326+22 30				65.68		℄ int. Clark & Laurel
" "	=	0+00		going	W'LY along the	℄ Laurel
0+14 W				65 58		℄ "
0+26 W				64 96		" Ed gutt
0+28 W				64 95		" F/L "
0+30 W				64 98		" Ed "
0+53 W				65 66		℄ Laurel
				65 61		10'R W/4
				65 29		20'R Ed gutt
				65 09		22 R bott cb.
				65 79		22 R Top "
				65 52	8'L W/4	
				65 37	16 L Ed gutt	
				65 18	18 L bott cb.	
				65 77	18 L Top "	
1+10 3 W				6582		℄ Laurel
				65 63		10 R
				65 25		20 " same
				65 15		22 "
				6581		22 "

Profile
No. ____ Date ____ Notes Red ____ Plotted ____ Job No. 6220.00 Division No. 10 F.B. 1994 PG. 193
X-Sec.
No. ____ Date ____ Notes Chkd ____ Checked ____ Survey of Los Cerritos SD
Survey by Sappell Notes D.S. Date 10-7-55
Map No. ____ Date ____ Inspected Tobinson Date ____

76L298 307 10-51

PLEASE RETURN TO
LOS ANGELES COUNTY SURVEYOR
726 LOS ANGELES COUNTY
ENGINEERING BLDG.

NOTE: ANY ADDITIONS OR CHANGES ON THIS SHEET MUST BE MADE OR CIRCLED IN RED INK, WITH DATE AND NAME OF PERSON MAKING CHANGE.

Do not extend notes this side of this line.

STATION	B. S.	H. I.	F. S.	ELEV.		
1+10^{3} W				65 66	8 'L	
				65 18	16 "	
				65 24	18 " bott. E. end	CR. to Diag. Park Area
				65 35	18 " Top "	" " "
1+93 W				65 76		℄ Laurel
				65 39		10 R
				65 30		20 " same
				65 20		22 "
				65 35		22 "
				65 24	8 'L w/4	
				65 54	16 'L Ed gutt	
				65 39	18 'L F/L "	
				65 14	20 'L Ed "	
				—	~~'L bott. cb.~~	
				—	~~'L Top "~~	
326+34^{L}		S.M.H.		65 74	103^{4} L S.M.H	E. RIM
						Top + Diam = Rod
				56 81	Flow Line " inlet W	8.26 + 0.67 = 8.93
				56 86	" outlet E	8.21 + 0.67 = 8.88

F.B. 1994 PG. 194 Job No. 6220.00 Division No. 10 Notes Red. Plotted Profile
Survey of Los Cerritos S.D. Date Date No.
Survey by Sappell Notes D.S. Notes Chkd Checked X-Sec.
Indexed K. C. Johnson Date Date Date No.

76L298 307 10-51

PLEASE RETURN TO

LOS ANGELES COUNTY SURVEYOR

726 LOS ANGELES COUNTY
ENGINEERING BLDG.

NOTE: ANY ADDITIONS OR CHANGES ON THIS SHEET MUST BE MADE OR CIRCLED IN RED INK, WITH DATE AND NAME OF PERSON MAKING CHANGE.

Do not extend notes this side of this line.

STATION	B. S.	H. I.	F. S.	ELEV.		
326+22 3				65.60		14' R w/4
				65.05		26 " Ed gutt
				64.92		28 " bott cb.
				65.74		28 " Top "
326+69				65.72		℄ Clark
				65.65	14 L	
				65.19	26 "	
				64.99	28 " same	
				65.78	28 "	
327+09				65.76		℄ Clark
				65.75		14 R
				65.19		26 " same
				65.02		28 "
				65.83		28 "
				65.66	14 L	
				65.20	26 "	
				65.05	28 " same	
				65.85	28 "	
328+00				65.79		℄ Clark
				65.72		14 R same
				65.14		26 "

self - comp Rod

Profile No. ____ Notes Red ____ Plotted ____ Job No. 6220.00 Division No. 10 F.B. 1994 Pg. 195

X-Sec. No. ____ Date ____ Date ____ Survey of Los Cerritos Sd.

Notes Chkd. ____ Checked ____ Survey by Sappell Notes D.S. Date 10-10-55

Date ____ Date ____ Map No. ____ Indexed Johnson Date ____

76L298 307 10-51

PLEASE RETURN TO

LOS ANGELES COUNTY SURVEYOR
726 LOS ANGELES COUNTY
ENGINEERING BLDG.

NOTE: ANY ADDITIONS OR CHANGES ON THIS SHEET MUST BE MADE OR CIRCLED IN RED INK, WITH DATE AND NAME OF PERSON MAKING CHANGE.

Do not extend notes this side of this line.

STATION	B. S.	H. I.	F. S.	ELEV.		
328+00				65.05		28 'R same
				65.39		28 "
				65.14	14 'L	
				65.27	26 "	
				65.06	28 " same	
				65.83	28 "	
329+00				65.93		℄ Clark
				65.81		14 R
				65.25		26 "
				65.19		28 " same
				65.99		28 "
				65.90	14 L	
				65.29	26 "	
				65.16	28 " same	
				65.97	28 "	
330+00				66.00		℄ Clark
				65.92		14 R
				65.53		26 "
				65.30		28 " same
				66.14		28 "

F.B. 1994 PG. 196 Job No. 6220.00 Division No. 10 Notes Red. Plotted Profile
Survey of Los Cerritos SD Date Date No.
Survey by Sappell Notes D.S. Notes Chkd. Checked X-Sec.
Indexed C. Johnson Date Date Date No.

76L298 307 10-51

PLEASE RETURN TO

LOS ANGELES COUNTY SURVEYOR

726 LOS ANGELES COUNTY
ENGINEERING BLDG.

NOTE: ANY ADDITIONS OR CHANGES ON THIS SHEET MUST BE MADE OR CIRCLED IN RED INK, WITH DATE AND NAME OF PERSON MAKING CHANGE.

Do not extend notes this side of this line.

STATION	B. S.	H. I.	F. S.	ELEV.		
330+00				66.01	14' L w/4	
				65.46	26 " to gut	
				65.30	28 " bott ch	
				66.14	28 " Top "	
331+00			self-comp. Road	66.09		℄ Clark
				65.97		14 R
				65.61		26 " same
				65.47		28 "
				66.25		28 "
				66.06	14 L	
				65.58	26 " same	
				65.47	28 "	
				66.30	28 "	
331+51 2				66.11		℄ Clark
				66.10		14 R
				65.64		26 " same
				65.52		28 "
				66.32		28 "
331+91 2				66.20		℄ Clark
				66.16		14 R
				65.66		26 " same
				66.32		28 "
						28 "

Profile No. ____ Date ____ Notes Red ____ Plotted ____ Job No. 6220.00 Division No. 10 F.B. 1994 PG. 197

X-Sec. No. ____ Date ____ Notes Chkd. ____ Date ____ Checked ____ Date ____ Survey of Los Cerritos SD

Survey by Sappell Notes P.S. Date 10-55

Map No. ____ Indexed ____ Date ____

76L298 307 10-51

PLEASE RETURN TO

LOS ANGELES COUNTY SURVEYOR
726 LOS ANGELES COUNTY
ENGINEERING BLDG.

NOTE: ANY ADDITIONS OR CHANGES ON THIS SHEET MUST BE MADE OR CIRCLED IN RED INK, WITH DATE AND NAME OF PERSON MAKING CHANGE.

Do not extend notes this side of this line.

STATION	B. S.	H. I.	F. S.	ELEV.		
B.m KN-210				66.03	B.m KN 210 - El. 66.032,	F.B. 1911-39, Clark Ave.
					(E Side) 41° ± S. of	N. P/L, John S. Sims
					Park, bt. spk in	cb.
332+31°		S.mH.		66.22	S. Rim	℄ Clark
						Top + Diam = Rod.
				57.26	Flow Line 8" inlet E	8.29 + 0.67 = 8.96
				55.90	" " 27" inlet N.	8.07 + 2.25 = 10.32
				55.87	" " 27" outlet S.	8.10 + 2.25 = 10.35
332+31.02				66.31		℄ int Clark & Oak to E.
" "		= 0+00		go[illegible]	E'ly along the	℄ Oak to E.
0+14 E				66.[illegible]5		℄ "
0+26 E				65.57		" Ed gutt.
0+28 E				6[illegible].[illegible]3		" F/L "
0+30 E				65.57		" Ed "
0+53 E				65.[illegible]1		℄ Oak to E.
				65.[illegible]1		6.5 R w/4
				65.81		13 " Ed gutt.
				65.64		15 " bott cb.
				66.31		15 " Top "
				65.[illegible]3	6.5 L	
				65.84	13 " same	
				65.72	15 "	
				66.[illegible]9	15 "	

F.B. 1994 PG 198 Job No. 6220.00 Division No. 10 Notes Red. Plotted Profile
Survey of Los Cerritos S.D. Date Date No.
Survey by Sappell Notes D.S. Notes Chkd. Checked X-Sec.
Indexed C. Johnson Date Date No.

76L298 307 10-51

PLEASE RETURN TO

LOS ANGELES COUNTY SURVEYOR

726 LOS ANGELES COUNTY
ENGINEERING BLDG.

NOTE: ANY ADDITIONS OR CHANGES ON THIS SHEET MUST BE MADE OR CIRCLED IN RED INK, WITH DATE AND NAME OF PERSON MAKING CHANGE.

Do not extend notes this side of this line.

STATION	B. S.	H. I.	F. S.	ELEV.		
0+93 E			Self - comp. Rod	66.29		℄ Oak to E
				66.17		6.5 R W/4
				65.89		13 " Ed. gutt
				65.77		15 " bott cb
				66.42		15 " Top "
				66.12	6.5 L	
				65.94	13 " same	
				65.70	15 "	
				66.39	15 "	
1+93 E				66.54		℄ Oak to E.
				66.35		6.5 R
				66.05		13 " same
				65.90		15 "
				66.55		15 "
				66.44	6.5 L	
				66.14	13 " same	
				65.94	15 "	
				66.67	15 "	
2+93.9 E		S.M.H.		66.55	S.M.H. W-Rim	℄ Oak ST
						Top + Diam = Rod.
				58.72	Flow Line 8" inlet E	7.16 + 0.67 = 7.83
				58.61	" 8 outlet W	7.27 + 0.67 = 7.94

Profile No. ____ Date ____ Notes Red. ____ Plotted ____ Job No. 6220.00 Division No. 10 F.B. 1994 Pg. 199

X-Sec. No. ____ Date ____ Notes Chkd. ____ Checked ____ Survey of Los Cerritos S.D.

Map No. ____ Date ____ Survey by Sappell Notes D.S. Date 10-55

Indexed ____ Date ____ Indexed Johnson

76L298 307 10-51

PLEASE RETURN TO

LOS ANGELES COUNTY SURVEYOR
726 LOS ANGELES COUNTY
ENGINEERING BLDG.

NOTE: ANY ADDITIONS OR CHANGES ON THIS SHEET MUST BE MADE OR CIRCLED IN RED INK, WITH DATE AND NAME OF PERSON MAKING CHANGE.

Do not extend notes this side of this line.

STATION	B. S.	H. I.	F. S.	ELEV.		
331+91 (+ o.k)				66.14	14' L	
				65.69	26 "	
				65.60	28 "	same
				66.39	28 "	
332+31				66.20	14' L	
				65.73	26 "	
				65.61	28 "	same
				66.38	28 "	
332+71.0				66.37		℄ Clark
				66.31		14 R
				65.83		26 "
				65.64		28 " same
				66.47		28 "
332+82.76				66.40		℄ int Oak to W & Clark
" "	=	0+00	going	W'LY along the		℄ Oak to W.
0+14 W				66.23		℄ " "
0+26 W				65.12		" Ed gutt
0+28 W				65.63		" F/L "
0+30 W				65.67		" Ed gutt
0+61.2 W				66.28		℄ Oak to W.
"				66.25	9' L W/4	

F.B. 1994 PG. 200 Job No. 6220.00 Division No. 10 Notes Red. Plotted No. Profile
Survey of Los Cerritos S.D. Date Date No. X-Sec.
Survey by Sappell Notes D.S. Notes Chkd Checked
Indexed C. Johnson Date Date Date No.

76L298 307 10-51

PLEASE RETURN TO

LOS ANGELES COUNTY SURVEYOR

726 LOS ANGELES COUNTY
ENGINEERING BLDG.

NOTE: ANY ADDITIONS OR CHANGES ON THIS SHEET MUST BE MADE OR CIRCLED IN RED INK, WITH DATE AND NAME OF PERSON MAKING CHANGE.

Do not extend notes this side of this line.

STATION	B. S.	H. I.	F. S.	ELEV.		
0+61 2 W				66.04	18'L Ed gutt.	
				65.87	20 " bott ob.	
				66.51	20 " Top "	
0+62 1 W				66.26		9'R
				66.03		18 " same
			Salt - Camp Rod	65.93		20 "
				66.51		20 "
1+01 2 W				66.30		℄ Oak to W.
				66.23	9 L	
				66.02	18 " same	
				65.84	20 "	
				66.51	20 "	
1+02 1 W				66.36		9 R
				66.06		18 " same
				65.89		20 "
				66.49		20 "
2+01 2 W				66.29		℄ Oak to W.
				66.37		9 R
				65.98		18 " same
				65.80		20 "
				66.43		20 "

Profile
No. ____ Date ____ Notes Red ____ Plotted ____ Job No. 6220.00 Division No. 10 F.B. 1994 Pg. 201
X-Sec. Date ____ Date ____ Survey of Los Cerritos SD.
No. ____ Date ____ Notes Chkd. ____ Checked ____ Survey by Sappell Notes D.S. Date 10-35
Map No. ____ Date ____ Checked Johnson Date ____

76L298 307 10-51

PLEASE RETURN TO

LOS ANGELES COUNTY SURVEYOR
726 LOS ANGELES COUNTY
ENGINEERING BLDG.

NOTE: ANY ADDITIONS OR CHANGES ON THIS SHEET MUST BE MADE OR CIRCLED IN RED INK, WITH DATE AND NAME OF PERSON MAKING CHANGE.

Do not extend notes this side of this line.

STATION	B. S.	H. I.	F. S.	ELEV.		
2+01.2 W				66.27	9 L	
				65.93	18 "	
				65.74	20 " same	
				66.37	20 "	
332+86.4		S.M.H		66.36	S. Rim	℄ Clark
						Top + Diam = Rod
				55.89	Flow-Line 27" inlet N	8.22 + 2.25 = 10.47
				55.89	" " 27" outlet S	8.22 + 2.25 = 10.47
				57.47	" " 8" inlet W	8.22 + 0.67 = 8.89
332+85.9 (+ O.K)		S.M.H.		65.[illegible]7	39.8 L S.M.H.	E Rim
						Top - Diam = Rod
				57.49	Flow Line 8" outlet E	7.81 + 0.67 = 8.48
333+11.0				66.45		℄ Clark
				65.37		14 R w/4
				65.85		26 " Ed gutt.
				65.66		28 " bott. cb.
				66.48		28 " Top "
333+37.7				66.48		℄ Clark
				66.36	14 'L same	
				65.95	26 "	

F.B. 1994 Pg. 202 Job No. 6220.00 Division No. 10 Notes Red. Plotted Profile
Survey of Los Cerritos S.D. Date Date No.
Survey by Sappell Notes D.S. Notes Chkd. Checked X-Sec.
Indexed C. Johnson Date Date Date No.

76L298 307 10-51

PLEASE RETURN TO

LOS ANGELES COUNTY SURVEYOR

726 LOS ANGELES COUNTY
ENGINEERING BLDG.

NOTE: ANY ADDITIONS OR CHANGES ON THIS SHEET MUST BE MADE OR CIRCLED IN RED INK, WITH DATE AND NAME OF PERSON MAKING CHANGE.

Do not extend notes this side of this line.

STATION	B. S.	H. I.	F. S.	ELEV.		
333+37 7				65 76	28 'L bott cb.	
				66 56	28 " Top "	
333+77 7				66 51		℄ Clark
				66 43	14 'L w/4	
				65 96	26 " Ed gutt.	
			Self - Comp Rod	65 81	28 " bott cb.	
				66 63	28 " Top "	
334 ± 53				66 63		℄ Clark
				66 53	14 L	
				66.10	26 " same	
				65.93	28 "	
				66 71	28 "	
334+62 6				66.65		℄ Clark
				66.59		14 R
				66.06		26 " same
				65.89		28 "
				66.72		28 "
334+93				66.69		℄ Clark
				66.59	14 L	
				66.16	26 " same	
				66.02	28 "	
				66.78	28 "	

Profile No. ____ Date ____ Notes Red ____ Plotted ____ Job No. 6220.00 Division No. 10 F.B. 1994 Pg. 203

X-Sec. No. ____ Date ____ Notes Chkd. ____ Checked ____ Survey of Los Cerritos SD

Date ____ Date ____ Survey by Sappell Notes D.S. Date 10-55

Map No. ____ Indexed S. Johnson Date ____

76L298 307 10-51

PLEASE RETURN TO

LOS ANGELES COUNTY SURVEYOR
726 LOS ANGELES COUNTY
ENGINEERING BLDG.

NOTE: ANY ADDITIONS OR CHANGES ON THIS SHEET MUST BE MADE OR CIRCLED IN RED INK, WITH DATE AND NAME OF PERSON MAKING CHANGE.

Do not extend notes this side of this line.

STATION	B. S.	H. I.	F. S.	ELEV.		
335+02.6				66.71		℄ Clark
				66.67		14'R W/4
				66.17		26 " Ed pv.
				65.96		28 " bott. cb
				66.76		28 " Top "
335+42.8		S.m.H		66.82		℄ Clark & Mayne.
						Top + Diam = Rod
				56.34	Flow Line 27" inlet - N	8.23 + 2.25 = 10.48
				56.33	" 27" outlet - S.	8.24 + 2.25 = 10.49
				57.68	" 9" inlet E	8.39 + 0.75 = 9.14
				59.23	" 9" drop. inlet E	6.84 + 0.75 = 7.59
				57.50	" 8" inlet W	8.65 + 0.67 = 9.32
335+42.69				66.38		℄ int Clark & Mayne
" "	=	0+00		going E & W. along the		℄ Mayne
0+14 E				66.79		℄ "
0+26 E				66.07		" Ed gutt.
0+28 E				66.01		" F/L "
0+30 E				66.07		" Ed "
0+53 E				66.65		℄ Mayne
				66.61		6.5R W/4
				66.32		13'R Ed gutt.
				66.13		15 R bott. cb
				66.92		15 R Top "

F.B. 1994 PG 204 Job No. 6220.00 Division No. 10 Notes Red. Plotted Profile
Survey of Los Cerritos SD Date Date No.
Survey by Sappell Notes DS Notes Chkd. Checked X-Sec.
Indexed R. C. Johnson Date Date No.

76L298 307 10-51

PLEASE RETURN TO

LOS ANGELES COUNTY SURVEYOR

726 LOS ANGELES COUNTY
ENGINEERING BLDG.

NOTE: ANY ADDITIONS OR CHANGES ON THIS SHEET MUST BE MADE OR CIRCLED IN RED INK, WITH DATE AND NAME OF PERSON MAKING CHANGE.

Do not extend notes this side of this line.

STATION	B. S.	H. I.	F. S.	ELEV.		
0+53 E				66.62	6.5 L W/4	
				66.36	13 " Ed pv	
				66.28	15 " bott cb	
				66.86	15 " Top "	
0+93 E			Self-comp Rod	66.90		℄ Marne
				66.74		6.5 R
				66.50		13 " same
				66.36		15 "
				67.04		15 "
				66.80	6.5 L	
				66.51	13 " same	
				66.38	15 "	
				67.06	15 "	
1+93 E				67.15		℄ Marne
				67.03		6.5 R
				66.76		13 " same
				66.65		15 "
				67.28		15 "
				67.06	6.5 L	
				66.73	13 " same	
				66.64	15 "	
				67.37	15 "	

Profile
No. ____ Date ____ Notes Red ____ Plotted ____ Job No. 6220.00 Division No. 10 F.B. 1994 PG. 205
X-Sec.
No. ____ Date ____ Notes Chkd. ____ Date ____ Checked ____ Date ____ Survey of Los Cerritos SD
Survey by Sappell Notes D.S. Date 10-55
Map No. ____ Date ____ Indexed ____ Date ____

76L298 307 10-51

PLEASE RETURN TO
LOS ANGELES COUNTY SURVEYOR
726 LOS ANGELES COUNTY
ENGINEERING BLDG.

NOTE: ANY ADDITIONS OR CHANGES ON THIS SHEET MUST BE MADE OR CIRCLED IN RED INK, WITH DATE AND NAME OF PERSON MAKING CHANGE.

Do not extend notes this side of this line.

66.963

F.B. 1994 Pg. 206 Job No. 6220.00 Division No. 10 Notes Red. Date Plotted No.
Survey of Los Cerritos Sub. Date Profile
Survey by Sargent Notes D.S. Notes Chkd. Date Checked X-Sec.
Indexed by C. Johnson Date Date No.

STATION	B. S.	H. I.	F. S.	ELEV.		
2+93.1 E		S.M.H.		67.40	W. Rim	℄ Top + Diam = Rod.
				60.40	Flow Line 9" inlet E.	6.25 + 0.75 = 7.00
				60.40	" 9" outlet W	6.25 + 0.75 = 7.00
0+14 W				66.12		℄ Mayne
0+26 W				66.11		" Ed. gutt.
0+28 W				66.03		" F/L "
0+30 W				66.05		" Ed "
0+62.7 W				66.92		℄ Mayne
				66.87		6.5 R W/L
				66.60		13 " Ed. gutt
				66.44		15 " bot cb
				66.93		15 " Top "
				66.83	6.5 L	
				66.43	13 "	same
				66.95	15 "	
					15 "	
1+02.7 W				67.00		℄ Mayne
				66.85		6.5 R.
				66.50		13 " same
				66.38		15 "
				66.86		15 "
				66.85	6.5 L	
				66.48	13 "	same
				66.36	15 "	
				66.86	15 "	

76L298 307 10-51

PLEASE RETURN TO
LOS ANGELES COUNTY SURVEYOR
726 LOS ANGELES COUNTY
ENGINEERING BLDG.

NOTE: ANY ADDITIONS OR CHANGES ON THIS SHEET MUST BE MADE OR CIRCLED IN RED IK, WITH DATE AND NAME OF PERSON MAKING CHANGE.

Do not extend notes this side of this line.

STATION	B. S.	H. I.	F. S.	ELEV.		
2+02.7 W				66.78		℄ Mayne
				66.76		6.5 R W/4
				66.42		13 " Ed gutt
				66.28		15 " both cb.
				66.77		15 " Top "
				66.69	6.5 L	
				66.39	13 "	same
				66.26	15 "	
				66.72	15 "	
3+31.2 -W		S.M.H.		66.65	E. Rim	℄ Mayne
						Top + Diam = Rud.
				58.38	Flow Line 8" inlet W.	7.60 + 0.67 = 8.27
				58.33	" " 8" outlet E	7.65 + 0.67 = 8.32
335+82.8				66.88		℄ Clark
				66.91		14 R W/4
				66.33		26 " Ed gutt
				66.16		28 " both cb.
				66.99		28 " Top "
335+92.7				66.89		℄ Clark
				66.79	14 L	
				66.33	26 "	same

Profile
No. ____ Notes Red ____ Plotted ____ Job No. 6220.00
X-Sec. ____ Date ____ Date ____ Survey of Los Serritos Sq.
No. ____ Notes Chkd ____ Checked ____ Survey by Sorrell Notes L.S. Date 10-
Date ____ Date ____ Map No. ____ Indexed Johnson Date ____

Division No. 10 F.B. 1994 Pg. 207

76L298 307 10-51

PLEASE RETURN TO

LOS ANGELES COUNTY SURVEYOR
726 LOS ANGELES COUNTY
ENGINEERING BLDG.

NOTE: ANY ADDITIONS OR CHANGES ON THIS SHEET MUST BE MADE OR CIRCLED IN RED INK, WITH DATE AND NAME OF PERSON MAKING CHANGE.

Do not extend notes this side of this line.

STATION	B. S.	H. I.	F. S.	ELEV.		
335+92 7				66.15	28' L	bott cb.
				66.98	28 L	Top "
336+22 8				66.90		℄ Clark
				66.92		14' R w/4
				66.40		26 R Ed put
				66.22		28 R Bott cb.
				67.05		28 R Top cb
336+32 7				66.92		℄ Clark
				66.77	14 L	
				66.35	26 L	
				66.17	28 L	same
				66.93	28 L	
337+00				66.95		℄ Clark
				66.08		14 R
				66.45		26 " same
				66.27		28 "
				67.07		28 "
				66.82	14 L	
				66.44	26 "	same
				66.28	28 "	
				67.10	28 "	

F.B. 1994 PG. 208 Job No. 6220.00 Division No. 10 Notes Red. Plotted No. Profile
Survey of Los Cerritos SD Date Date X-Sec.
Survey by Sappell Notes D.S. Notes Chkd. Checked No.
Indexed C. Johnson Date Date Date

76L298 307 10-51

PLEASE RETURN TO

LOS ANGELES COUNTY SURVEYOR

726 LOS ANGELES COUNTY
ENGINEERING BLDG.

NOTE: ANY ADDITIONS OR CHANGES ON THIS SHEET MUST BE MADE OR CIRCLED IN RED INK, WITH DATE AND NAME OF PERSON MAKING CHANGE.

Do not extend notes this side of this line.

STATION	B. S.	H. I.	F. S.	ELEV.		
337+55.5				67.04		℄ Clark
				66.93	14 L w/4	
				66.53	26 " Ed butt	
				66.35	28 " bott cb.	
				67.16	28 " Top "	
337+74.8			Self - comp. Rod	67.07		℄ Clark
				67.06		14 R
				66.52		26 " same
				66.39		28 "
				67.21		28 "
337+95.5				67.10		℄ Clark
				66.78	14 L	
				66.58	26 " same	
				66.40	28 "	
				67.21	28 "	
338+14.8				67.13		℄ Clark
				67.09		14 'R
				66.58		26 " same
				66.42		28 "
				67.21		28 "

Profile No. ____ Date ____ Notes Red ____ Date ____ Plotted ____ Date ____ Job No. 6220.00 Division No. 10 Survey of Los Cerritos SD. Survey by Sappell Notes DS. Date 10-55 Map No. ____ Indexed ____ Date ____ C. Johnson

X-Sec. No. ____ Date ____ Notes Chkd. ____ Date ____ Checked ____ Date ____

F.B. 1994 Pg. 209

76L298 307 10-51

PLEASE RETURN TO
LOS ANGELES COUNTY SURVEYOR
726 LOS ANGELES COUNTY
ENGINEERING BLDG.

NOTE: ANY ADDITIONS OR CHANGES ON THIS SHEET MUST BE MADE OR CIRCLED IN RED INK, WITH DATE AND NAME OF PERSON MAKING CHANGE.

Do not extend notes this side of this line.

3+31 7

STATION	B. S.	H. I.	F. S.	ELEV.		
338+45.51				67.18		℄ int Clark & Olive to W.
" "	=	0+00	going		W'LY along the	℄ Olive to W.
0+14 W				67.07		℄ " "
0+26 W				66.49		" Ed gutt
0+28 W				66.45		" F/L "
0+30 W				66.50		" Ed. "
0+60 W				67.34		℄ Olive
				67.17		6.5 R W/4
				66.90		13 " Ed gutt.
				66.78		15 " bott. cb
				67.27		15 " Top "
0+63 W				67.34		℄ Olive
				67.28	6.5 L	
				66.96	13 "	
				66.81	15 " same	
				67.27	15 "	
1+00 W				67.31		℄ olive
				67.21		6.5 R
				66.82		13 " same
				66.67		15 "
				67.17		15 "

F.B. 1994 Pg. 210 Job No. 6220.00 Division No. 10 Notes Red. Plotted No. Profile
Survey of Los Cerritos SD Date Date X-Sec.
Survey by Sappell Notes D.S. Notes Chkd. Checked No.
Indexed K. C. Johnson Date Date

76L298 307 10-51

PLEASE RETURN TO

LOS ANGELES COUNTY SURVEYOR

726 LOS ANGELES COUNTY
ENGINEERING BLDG.

NOTE: ANY ADDITIONS OR CHANGES ON THIS SHEET MUST BE MADE OR CIRCLED IN RED INK, WITH DATE AND NAME OF PERSON MAKING CHANGE.

Do not extend notes this side of this line.

STATION	B. S.	H. I.	F. S.	ELEV.		
1+03.0 W				67.31		℄ Clark
				67.21	6.5 L W/4	
				66.89	13 " Ed. gutt.	
				66.78	15 " bott cb.	
				67.23	15 " Top "	
2+03 W			self - comp. Rod	67.19		℄ Olive
				67.14		6.5 R
				66.76		13 " same
				66.66		15 "
				67.11		15 "
				67.15	6.5 L	
				66.79	13 " same	
				66.64	15 "	
				67.12	15 "	
3+31.7 W		S.M.H.		67.00	S.M.H. E. Rim	℄ Olive Ave W.
						Top + Diam = Rod.
				58.71	Flow Line 8 " inlet W.	7.62 + 0.67 = 8.29
				58.64	" " 8 " outlet E.	7.69 + 0.67 = 8.36

Profile No. ____ Notes Red ____ Plotted ____ Job No. 6220.00 Division No. 10 F.B. 1994 Pg. 211

X-Sec. No. ____ Date ____ Date ____ Survey of Los Cerritos S.D.

Notes Chkd ____ Checked ____ Survey by Sappell Notes D.S. Date 10-55

Date ____ Date ____ Map No. ____ Indexed Johnson Date ____

76L298 307 10-51

PLEASE RETURN TO

LOS ANGELES COUNTY SURVEYOR
726 LOS ANGELES COUNTY
ENGINEERING BLDG.

NOTE: ANY ADDITIONS OR CHANGES ON THIS SHEET MUST BE MADE OR CIRCLED IN RED INK, WITH DATE AND NAME OF PERSON MAKING CHANGE.

Do not extend notes this side of this line.

STATION	B. S.	H. I.	F. S.	ELEV.		
338+54.84		S.M.H		67.15	So. Rim S.M.H	℄ int Clark & Olive to E. Top + Diam = Rod
				56.65	Flow Line " 27 inlet N.	8.25 + 2.25 10.50
				5[illegible].65	" 27" outlet S.	8.25 + 2.25 = 10.50
				58.09	" 8" inlet W.	8.39 + 0.67 = 9.06
				5[illegible].19	" 8" inlet E	8.29 + 0.67 = 8.96
338+54.84	=	0+00	going	67.18	Elyalong the ℄	of Olive to E
0+14 E				67.12		℄ Olive to E
0+26 E				66.49		" Ed gutt
0+28 E				66.43		" F/L "
0+30 E				66.49		" Ed "
0+53 E				67.14		℄ Olive
				67.05		6.5 R W/4
				66.82		13 " Ed gutt.
				66.71		15 " bott cb.
				67.33		15 " Top "
				67.01	6.5 'L	
				66.79	13 "	same
				66.69	15 "	
				67.31	15 "	

Self Comp Rod

F.B. 1994 PG. 212 Job No. 6220.00 Division No. 10 Notes Red. Plotted Profile
Survey of Los Cerritos S.D. Date Date No.
Survey by Sappell Notes D.S. Notes Chkd. Checked X-Sec.
Indexed C. Johnson Date Date No.

76L298 307 10-51

PLEASE RETURN TO

LOS ANGELES COUNTY SURVEYOR

726 LOS ANGELES COUNTY
ENGINEERING BLDG.

NOTE: ANY ADDITIONS OR CHANGES ON THIS SHEET MUST BE MADE OR CIRCLED IN RED INK, WITH DATE AND NAME OF PERSON MAKING CHANGE.

Do not extend notes this side of this line.

STATION	B. S.	H. I.	F. S.	ELEV.		
0+93 E				67.28		℄ Olive to E.
				67.19		6.5 R w/4
				66.91		13 " Ed gutt
				66.76		15 " bott cb.
				67.45		15 " Top "
			Self-Comp Rod	67.16	6.5 L	
				66.83	13 " same	
				66.74	15 "	
				67.42	15 "	
1+93 E				67.53		℄ Olive to E.
				67.40		6.5 R
				67.13		13 " same
				66.98		15 "
				67.67		15 "
				67.35	6.5 L	
				67.06	13 " same	
				66.92	15 "	
				67.67	15 "	
2+93.0 E		S.M.H.		67.75	S.M.H. W. Rim	℄ Olive Ave E
						Top + Diam = Rod.
				59 12	Flow Line 8" " inlet E	7.96 + 0.67 = 8.63
				59 10	" 8" " outlet W.	7.98 + 0.67 = 8.65

Profile No. ____ Date ____ Notes Red ____ Plotted ____ Job No. 6220.00 Division No. 10 F.B. 1994 Pg. 213

X-Sec. No. ____ Date ____ Notes Chkd. ____ Checked ____ Survey of Los Cerritos S.D.

Survey by Sappell Notes D.S. Date 10-55

Map No. ____ Date ____ Indexed ____ Date ____

76L298 307 10-51

PLEASE RETURN TO

LOS ANGELES COUNTY SURVEYOR
726 LOS ANGELES COUNTY
ENGINEERING BLDG.

NOTE: ANY ADDITIONS OR CHANGES ON THIS SHEET MUST BE MADE OR CIRCLED IN RED INK, WITH DATE AND NAME OF PERSON MAKING CHANGE.

Do not extend notes this side of this line.

STATION	B. S.	H. I.	F. S.	ELEV.		
338+92 1				67.18		℄ Clark
				67.11	14 L w/4	
				66.70	26 " Ed gutt.	
				66.54	28 " bott cb.	
				67.39	28 " Top "	
338+95 0				67.19		℄ Clark
				67.14		14 R
				66.69		26 " same
				66.64		28 "
				67.35		28 "
339+32 1				67.20		℄ Clark
				67.11	14 L	
				66.68	26 " same	
				66.52	28 "	
				67.38	28 "	
339+35 0				67.12		℄ Clark
				67.21		14 R
				66.69		26 " same
				66.55		28 "
				67.37		28 "

F.B. 1994 PG. 214 Job No. 6220.00 Division No. 10 Notes Red. Plotted Profile
Survey of Los Cerritos Sd. Date Date No.
Survey by Sappell Notes D.S. Notes Chkd. Checked X-Sec.
Indexed C. Johnson Date Date Date No.

76L298 307 10-51

PLEASE RETURN TO

LOS ANGELES COUNTY SURVEYOR

726 LOS ANGELES COUNTY
ENGINEERING BLDG.

NOTE: ANY ADDITIONS OR CHANGES ON THIS SHEET MUST BE MADE OR CIRCLED IN RED INK, WITH DATE AND NAME OF PERSON MAKING CHANGE.

Do not extend notes this side of this line.

STATION	B. S.	H. I.	F. S.	ELEV.		
340+58.4				67.39		℄ Clark
				67.27	14' L w/4	
				66.83	26 " Ed gutt	
				66.66	28 " bott cb	
				67.52	28 " Top "	
340+86.9			Self - Comp. Rod	67.41		℄ Clark
				67.40		14 R
				66.93		26 " same
				66.75		28 "
				67.56		28 "
340+98.4				67.41		℄ Clark
				67.27	14 L	
				66.90	26 " same	
				66.76	28 "	
				67.58	28 "	
341+26.9				67.44		℄ Clark
				67.44		14 R
				66.99		26 "
				66.83		28 " same
				67.62		28 "

Profile Notes Red ____ Plotted ____ Job No. 6220.00 Division No. 10 F.B. 1994 PG. 215

No. ____ Date ____ Date ____ Survey of Los Cerritos SD

X-Sec. Notes Chkd. ____ Checked ____ Survey by Sappell Notes D.S. Date 10-55

No. ____ Date ____ Date ____ Map No. ____ Indexed A. C. Johnson Date ____

76L298 307 10-51

PLEASE RETURN TO

LOS ANGELES COUNTY SURVEYOR
726 LOS ANGELES COUNTY
ENGINEERING BLDG.

NOTE: ANY ADDITIONS OR CHANGES ON THIS SHEET MUST BE MADE OR CIRCLED IN RED INK, WITH DATE AND NAME OF PERSON MAKING CHANGE.

Do not extend notes this side of this line.

STATION	B. S.	H. I.	F. S.	ELEV.		
Bm SY 1425				67.60	Bm-SY 1425, El. 67.596; Ave. & Los Angeles in cb., 9° S. of S.	F.B 1911-40, Clark St., S.W. cor. - L&T. end C.R
341+48 42				67.50		℄ int. Clark & Los Angeles to W.
" "	=	0+00		going	W'LY along the	℄ Los Angeles to W.
0+14 W				67.33		℄ " "
0+26 W				66.86		" Ed. gutt.
0+28 W				66.84		" F/L "
0+30 W				66.87		" Ed "
0+63 W				67.65		℄ Los Angeles
				67.59		6.5 R W/4
				67.20		13 " Ed gutt.
				67.07		15 " bott cb.
				67.51		15 " Top "
				67.63	6.5 L	
				67.29	13 "	
				67.17	15 " same	
				67.60	15 "	
1+03 W				67.68		℄ Los Angeles
				67.60		6.5 R same
				67.21		13 "

F.B. 1994 PG. 216 Job No. 6220.00 Division No. 10 Notes Red. Plotted Profile
Survey of Los Cerritos SD Date Date No.
Survey by Sappell Notes D.S. Notes Chkd. Checked X-Sec.
Indexed C. Johnson Date Date Date No.

76L298 307 10-51

PLEASE RETURN TO
LOS ANGELES COUNTY SURVEYOR
726 LOS ANGELES COUNTY
ENGINEERING BLDG.

NOTE: ANY ADDITIONS OR CHANGES ON THIS SHEET MUST BE MADE OR CIRCLED IN RED INK, WITH DATE AND NAME OF PERSON MAKING CHANGE.

Do not extend notes this side of this line.

67.69

STATION	B. S.	H. I.	F. S.	ELEV.	67.69	
1+03 W				67.09		15 R bott cb.
				67.54		15 " Top "
				67.56	6.5 L	
				67.26	13 " same	
				67.12	15 "	
			Self - Comp Rod	67.57	15 "	
2+03 W				67.56		℄ Los Angeles to W.
				67.51		6.5 R
				67.13		13 " same
				66.99		15 "
				67.46		15 "
				67.42	6.5 L	
				67.13	13 " same	
				66.99	15 "	
				67.43	15 "	
3+30.2 W		S.M.H.		67.39	S.M.H - E. Rim	℄ Los Angeles
						Top + Diam = Rod
				59.24	Flow Line 8" inlet	W 7.48 + 0.67 = 8.15
				59.26	" " 8 outlet	E 7.46 + 0.67 = 8.13

Profile No. ____ Date ____ Notes Red ____ Plotted ____ Date ____ Job No. 6220.00 Division No. 10 F.B. 1994 PG. 217

X-Sec. No. ____ Date ____ Notes Chkd. ____ Date ____ Checked ____ Date ____ Survey of Los Cerritos S.D. Survey by Sappell Notes D.S. Date 10-55 Map No. ____ Indexed ____ Date ____ Johnson

76L298 307 10-51

PLEASE RETURN TO

LOS ANGELES COUNTY SURVEYOR
726 LOS ANGELES COUNTY
ENGINEERING BLDG.

NOTE: ANY ADDITIONS OR CHANGES ON THIS SHEET MUST BE MADE OR CIRCLED IN RED INK, WITH DATE AND NAME OF PERSON MAKING CHANGE.

Do not extend notes this side of this line.

STATION	B. S.	H. I.	F. S.	ELEV.		
341+66 89		S.M.H.		67.50		℄ int Clark & Los Angeles to E
				57.11	Flow Line 27" Inlet N	Top + Diam = Rod. 8.14 + 2.25 = 10.39
				57.12	" " 27" Outlet S.	8.13 + 2.25 = 10.38
				58.58	" " 8" inlet E	8.25 + 0.67 = 8.92
				58.61	" " 8" inlet W	8.22 + 0.67 = 8.89
				67.52		
341+66 89	=	0+00	going E'LY along the			℄ Los Angeles to E.
0+14 E				67.52		℄ " "
0+26 E				66.97		" Ed gutt.
0+28 E				66.87		" F/L "
0+30 E				66.93		" Ed "
0+53 E				67.52		℄ Los Angeles to E
				67.35		6.5' R W/A
				67.14		13 " Ed gutt.
				67.07		15 " bott cb.
				67.80		15 " Top "
				67.39	6.5 L	
				67.26	13 "	same
				67.09	15 "	
				67.78	15 "	

F.B. 1994 PG. 218 Job No. 6220.00 Division No. 10 Notes Red. Plotted No. Profile
Survey of Los Cerritos SD Date Date No. X-Sec.
Survey by Sappell Notes D.S. Notes Chkd. Checked
Indexed C. Johnson Date Date No.

76L298 307 10-51

PLEASE RETURN TO
LOS ANGELES COUNTY SURVEYOR
726 LOS ANGELES COUNTY
ENGINEERING BLDG.

NOTE: ANY ADDITIONS OR CHANGES ON THIS SHEET MUST BE MADE OR CIRCLED IN RED INK, WITH DATE AND NAME OF PERSON MAKING CHANGE.

Do not extend notes this side of this line.

STATION	B. S.	H. I.	F. S.	ELEV.		
0+93 E				67.87		℄ Los Angeles
				67.74		6.5 R W/4
				67.29		13 " Ed. gutt.
				67.19		15 " both cb.
				67.88		15 " Top "
				67.63	6.5 L	
				67.31	13 "	same
				67.15	15 "	
				67.85	15 "	
1+93 E				67.87		℄ Los Angeles
				67.76		6.5 R
				67.44		13 " same
				67.37		15 "
				68.05		15 "
				67.80	6.5 L	
				67.42	13 "	
				67.30	15 "	same
				68.02	15 "	
3+50.2 E		S.M.H.		68.24		℄ Los Angeles
				61.68	Flow Line 8 "	inlet-E. 5.89 + 0.67 = 6.56
				61.65	" " 8 "	outlet-W 5.92 + 0.67 = 6.59

Profile
No. ____ Notes Red ____ Plotted ____ Job No. 6220.00 Division No. 10 F.B. 1994 PG. 29
X-Sec. ____ Date ____ Date ____ Survey of Los Cerritos Sd
No. ____ Notes Chkd ____ Checked ____ Survey by Sorrell Notes D.S. Date 10-[illegible]-55
Date ____ Date ____ Map No. ____ Indexed Tahmoo Date ____

76L298 307 10-51

PLEASE RETURN TO

LOS ANGELES COUNTY SURVEYOR
726 LOS ANGELES COUNTY
ENGINEERING BLDG.

NOTE: ANY ADDITIONS OR CHANGES ON THIS SHEET MUST BE MADE OR CIRCLED IN RED INK, WITH DATE AND NAME OF PERSON MAKING CHANGE.

Do not extend notes this side of this line.

STATION	B. S.	H. I.	F. S.	ELEV.		
341+98.6				67.61		℄ Clark
				67.48	14 L W/4	
				67.08	26 " Bd gutt.	
				66.89	28 " bott cb	
				[illegible].68	28 " Top "	
342+06.9				67.63		℄ Clark
				67.61		14 R
				67.12		26 " same
				66.99		28 "
				67.79		28 "
342+38.6				67.65		℄ Clark
				67.64	14 L	
				67.09	26 "	
				66.98	28 "	
				67.17	28 "	
342+46.9				67.65		℄ Clark
				67.49		14 R
				67.07		26 "
				66.93		28 "
				67.77		28 "

Self Comp. Rod

F.B. 1994 Pg. 220
Job No. 6220.00 Division No. 10 Notes Red. Plotted
Survey of Los Cerritos Sq Date Date No.
Survey by Sappell Notes D.S. Notes Chkd. Checked X-Sec.
Indexed C. Johnson Date Date Date No.
Profile

76L298 307 10-51

PLEASE RETURN TO
LOS ANGELES COUNTY SURVEYOR
726 LOS ANGELES COUNTY
ENGINEERING BLDG.

NOTE: ANY ADDITIONS OR CHANGES ON THIS SHEET MUST BE MADE OR CIRCLED IN RED INK, WITH DATE AND NAME OF PERSON MAKING CHANGE.

675

Do not extend notes this side of this line.

STATION	B. S.	H. I.	F. S.	ELEV.		
343+00				67.64		℄ Clark
				67.64		14' R W/4
				67.15		26 " Rt gutt
				66.99		28 " bott cb
				67.82		28 " Top "
				67.51	14 L	
				67.22	26 "	
				67.03	28 "	same
				67.83	28 "	
343+61 ℔				67.75		℄ Clark
				67.65	14 L	
				67.25	26 "	
				67.08	28 "	same
				67.89	28 "	
344+01 ℔				67.82		℄ Clark
				67.77		14 R
				67.26		26 "
				67.08		28 " same
				67.91		28 "
				67.39	14 L	
				67.21	26 "	
				67.73	28 "	same
				68.00	28 "	

Profile
No. Notes Red Plotted Job No. 6220.00 Division No. 10 F.B. 1994 Pg. 22
X-Sec. Date Date Survey of Los Angeles S.D.
No. Notes Chkd Checked Survey by Sargent Notes D.S. Date D.S.
Date Date Map No. Indexed Johnson Date

76L298 307 10-51

PLEASE RETURN TO

LOS ANGELES COUNTY SURVEYOR
726 LOS ANGELES COUNTY
ENGINEERING BLDG.

NOTE: ANY ADDITIONS OR CHANGES ON THIS SHEET MUST BE MADE OR CIRCLED IN RED INK, WITH DATE AND NAME OF PERSON MAKING CHANGE.

Do not extend notes this side of this line.

STATION	B. S.	H. I.	F. S.	ELEV.		
344+51 25		S.m.H.		67.82		℄ int. Clark & Harvard to W.
						Top + Diam = Rod
				57.40	Flow Line 27" Inlet N	8.17 + 2.25 = 10.42
				57.37	" " 27" outlet S	8.20 + 2.25 = 10.45
				58.68	" " 8" inlet W	8.47 + 0.67 = 9.14
344+51 15	=	0+00	going	67.92	W'LY along the ℄	Harvard to W.
0+14 W				67.83		℄ " "
0+26 W				67.24		" Ed gutt.
0+28 W				67.21		" F/L "
0+30 W			Self Comp Rod	67.27		" Ed "
0+63 W				67.08		℄ Harvard to W.
				67.95		6.5 R W/4
				67.45		13 " Ed gutt
				67.61		15 " bott cb.
				67.94		15 " Top "
				67.92	6.5 L	
				67.61	13 " same	
				67.46	15 "	
				67.93	15 "	

F.B. 1994 PG. 222 Job No. 6220.00 Division No. 10 Notes Red. Plotted Profile
Survey of Los Cerritos SD Date Date No.
Survey by Sappell Notes S.S. Notes Chkd. Checked X-Sec.
Indexed C. Johnson Date Date Date No.

76L298 307 10-51

PLEASE RETURN TO

LOS ANGELES COUNTY SURVEYOR

726 LOS ANGELES COUNTY
ENGINEERING BLDG.

NOTE: ANY ADDITIONS OR CHANGES ON THIS SHEET MUST BE MADE OR CIRCLED IN RED INK, WITH DATE AND NAME OF PERSON MAKING CHANGE.

Do not extend notes this side of this line.

STATION	B. S.	H. I.	F. S.	ELEV.		
1+03 W				68.02		℄ Harvard to W.
				67.87		6.5 R w/4
				67.53		13 " Ed gutt
				67.41		15 " bott cb
				67.91		15 " Top "
				67.93	6.5 L	
				67.56	13 " same	
				67.43	15 "	
				67.89	15 "	
2+03 W				67.87		℄ Harvard to W.
				67.77		6.5 R
				67.46		13 "
				67.32		15 " same
				67.74		15 "
				67.77	6.5 L	
				67.46	13 " same	
				67.35	15 "	
				67.81	15 "	
3+37.2 W		S.M.H.		67.52	E Rim	℄ Harvard Ave W
						Top + Diam = Rod
				59.47	Flow Line 8" Inlet - W.	7.38 + 0.67 = 8.05
				59.45	" 8" outlet E	7.40 + 0.67 = 8.07

Self. Comp. Rod

Profile No. ____ Notes Red ____ Plotted ____ Job No. 6220.00 Division No. 10 F.B. 1994 PG. [illegible]

X-Sec. No. ____ Date ____ Date ____ Survey of Los Cerritos SD

Notes Chkd. ____ Checked ____ Survey by Sappell Notes D.S. Date 10-55

Date ____ Date ____ Map No. ____ Indexed ____ Date ____

76L298 307 10-51

PLEASE RETURN TO

LOS ANGELES COUNTY SURVEYOR
726 LOS ANGELES COUNTY
ENGINEERING BLDG.

NOTE: ANY ADDITIONS OR CHANGES ON THIS SHEET MUST BE MADE OR CIRCLED IN RED INK, WITH DATE AND NAME OF PERSON MAKING CHANGE.

Do not extend notes this side of this line.

STATION	B. S.	H. I.	F. S.	ELEV.		
344+44.7				67.89		℄ Clark
				67.80		14 R w/4
				67.36		26 " Ed gutt
				67.14		28 " bott cb
				67.94		28 " Top "
344+84.7			Self Computing Rod	67.95		℄ Clark
				67.81		14 R
				67.36		26 " same
				67.23		28 "
				68.04		28 "
345+24.77		S.M.H.		67.94		℄ int. Clark & Harvard to E.
						Top + Diam = Rod
				57.46	Flow Line 27" inlet N.	8.23 + 2.25 = 10.48
				57.43	" " 27" outlet S.	8.26 + 2.25 = 10.51
				58.42	" " 9" inlet E.	8.27 + 0.75 = 9.02
345+24.77		= 0+00 going E'ly along the ℄ Harvard to E		67.96		
0+14 E				67.85		℄ " "
0+26 E				67.36		" Ed gutt
0+28 E				67.23		" F/L "
0+30 E				67.26		" Ed "

F.B. 1994 PG. 224 Job No. 6220.00 Division No. 10 Notes Red. Plotted Profile
Survey of Los Cerritos S.D. Date Date No.
Survey by Sappell Notes D.S. Notes Chkd. Checked X-Sec.
Indexed R. C. Johnson Date Date Date No.

76L298 307 10-51

PLEASE RETURN TO

LOS ANGELES COUNTY SURVEYOR

726 LOS ANGELES COUNTY
ENGINEERING BLDG.

NOTE: ANY ADDITIONS OR CHANGES ON THIS SHEET MUST BE MADE OR CIRCLED IN RED INK, WITH DATE AND NAME OF PERSON MAKING CHANGE.

Do not extend notes this side of this line.

STATION	B. S.	H. I.	F. S.	ELEV.	70.51	
0+52 3/4 E				67 85		℄ Harvard to E.
				67 79		6 5/8 R W/4
				67 46		13 " Ed gutt.
				67 41		15 " bott cb.
				68 10		15 " Top "
			Self-comp. Rod	67 76	6 5/8 L	
				67 52	13 " same	
				67 42	15 "	
				68 14	15 "	
0+92 3/4 E				68 17		℄ Harvard
				68 10		6 5/8 R
				67 66		13 " same
				67 51		15 "
				68 20		15 "
				68 03	6 5/8 L	
				67 71	13 " same	
				67 49	15 "	
				67 18	15 "	
1+92 3/4 E				68 48		℄ Harvard
				68 41		6 5/8 R same
				67 93		13 "

Profile Notes Red ____ Plotted ____ Job No. 6220.00 Division No. 10 F.B. 1994 Pg. 225

No. ____ Date ____ Date ____ Survey of Los Cerritos Sd

X-Sec. Notes Chkd. ____ Checked ____ Survey by Sappell Notes D.S. Date 10-55

No. ____ Date ____ Date ____ Map No. ____ Indexed C. Johnson Date ____

76L298 307 10-51

PLEASE RETURN TO
LOS ANGELES COUNTY SURVEYOR
726 LOS ANGELES COUNTY
ENGINEERING BLDG.

NOTE: ANY ADDITIONS OR CHANGES ON THIS SHEET MUST BE MADE OR CIRCLED IN RED INK, WITH DATE AND NAME OF PERSON MAKING CHANGE.

Do not extend notes this side of this line.

F.B. 1994 PG. 226 Job No. 6220.00 Division No. 10 Notes Red Plotted Profile No.
Survey of Los Cerritos S.D. Date Date X-Sec.
Survey by Sappell Notes S.S. Notes Chkd. Checked No.
Indexed C. Johnson Date Date Date

STATION	B. S.	H. I.	F. S.	ELEV.		
1+92.3 E				67.17		15 R same
				68.51		15 "
				68.26	6.5 L	
				67.91	13 "	
				67.81	15 " same	
				68.16	15 "	
2+64.8 E		S.m.H.		68.72	W. Rim	℄ HARVARD AVE
						Top + Diam = Rim
				57.81	Flow Line 9" inlet E	8.16 + 0.75 = 8.91
				57.79	" " 9" outlet W	8.18 + 0.75 = 8.93
345+01.4 (+0K)				67.17		℄ Clark
				67.44	14 L W/4	
				67.43	26 " Ed gutt	
				67.34	28 " bot cb.	
				68.04	28 " Top "	
345+41.4				67.18		℄ Clark
				67.45	14 L	
				67.47	26 "	
				67.31	28 " same	
				68.10	28 "	

76L298 307 10-51

PLEASE RETURN TO

LOS ANGELES COUNTY SURVEYOR

726 LOS ANGELES COUNTY
ENGINEERING BLDG.

NOTE: ANY ADDITIONS OR CHANGES ON THIS SHEET MUST BE MADE OR CIRCLED IN RED INK, WITH DATE AND NAME OF PERSON MAKING CHANGE.

Do not extend notes this side of this line.

STATION	B. S.	H. I.	F. S.	ELEV.	6819	
345+65 4				67 98		℄ Clark
				67 91		14 R W/4
				67 45		26 " Ed. gutt
				67 32		28 " bott cb.
				68 10		28 " Top "
346+05 4			Self - Comp. Rod	67 99		℄ Clark
				67 93		14 R
				67 50		26 "
				67 35		28 " same
				68 12		28 "
				67 94	14 L	
				67 51	26 "	
				67 39	28 " same	
				68 21	28 "	
347+00				68 11		℄ Clark
				68 12		14 R
				67 61		26 " same
				67 42		28 "
				68 25		28 "
				68 03	14 L	
				67 60	26 " same	
				67 44	28 "	
				68 27	28 "	

Profile Notes Red ____ Plotted ____ Job No. 6220.00 Division No. 10 F.B. 1994 Pg. [illegible]
No. ____ Date ____ Date ____ Survey of Los Cerritos SD
X-Sec. Notes Chkd. ____ Checked ____ Survey by Sappell Notes D.S. Date 10-55
No. ____ Date ____ Date ____ Map No. ____ Indexed Johnson Date ____

76L298 307 10-51

PLEASE RETURN TO

LOS ANGELES COUNTY SURVEYOR
726 LOS ANGELES COUNTY
ENGINEERING BLDG.

NOTE: ANY ADDITIONS OR CHANGES ON THIS SHEET MUST BE MADE OR CIRCLED IN RED INK, WITH DATE AND NAME OF PERSON MAKING CHANGE.

Do not extend notes this side of this line.

STATION	B. S.	H. I.	F. S.	ELEV.		
348+00				68 24		℄ Clark
				68 31		14 R w/4
				67 37		26 R Edge Gut
				67 54		28 R Bot Cb
				68 16	14 L	~~28 R Top Cb~~
				67 77	26 L	
				67 51	28 L same	
				68 34	28 L	
348+20.5				68 25		℄ Clark
				68 32		14 R
				67 70		26 " same
				67 61		28 "
				68 40		28 "
				68 19	14 L	
				67 77	26 "	
				67 56	28 " same	
				68 39	28 "	
348+60.5				68 27		℄ Clark
				68 31		14 R
				67 76		26 R
				67 61		28 R same
						~~28 R~~
				68 21	14 L	
				67 76	26 L	
				67 56	28 L same	
				68 38	28 L	

F.B. 1994 PG. 228 Job No. 6220.00 Division No. 10 Notes Red. Plotted Profile
Survey of Los Cerritos S.D. Date Date No.
Survey by Sappell Notes D.S. Notes Chkd. Checked X-Sec.
Indexed K. C. Johnson Date Date Date No.

76L298 307 10-51

PLEASE RETURN TO
LOS ANGELES COUNTY SURVEYOR
726 LOS ANGELES COUNTY
ENGINEERING BLDG.

NOTE: ANY ADDITIONS OR CHANGES ON THIS SHEET MUST BE MADE OR CIRCLED IN RED INK, WITH DATE AND NAME OF PERSON MAKING CHANGE.

Do not extend notes this side of this line.

STATION	B. S.	H. I.	F. S.	ELEV.		
348+75.8				67.54		28' R Invert El. 4" Iron Drain pipe
349+06.2		S.M.H.		68.26	S. Rim	℄ Clark
						Top + Diam = Rod
				57.96	Flow Line 27" inlet N.	8.05 + 2.25 = 10.30
				57.94	" " 27" outlet S.	8.07 + 2.25 = 10.32
				58.95	" " 12" inlet E.	8.31 + 1.00 = 9.31
				59.06	" " 8" stub W.	8.53 + 0.67 = 9.20
349+33.30				68.31		℄ int. Clark & Center
" "	=	0+00		going	E & W along the	℄ Center St.
0+14 E				68.31		℄ " "
0+62.3 E				68.67		℄ " "
			Self-comp Rod	68.61		10' R Conc. pv.
				68.51		22' R cor conc. pv.
				68.33		36' R Ed. (end) conc. gutt
				68.14		38' R bott. cb.
				—		38' R Driveway
				—	~~1' L conc. pv.~~	
				68.54	22.3' L cor conc. pv.	
				68.41	36' L Ed (end) conc. gutt.	
				68.23	38' L bott cb.	
				68.86	38' L Top "	
				69.5	41' L brk	

Profile No. ____ Date ____ Notes Red ____ Plotted ____ Job No. 6220.00 Division No. 10 F.B. 1994 Pg. 219
X-Sec. No. ____ Date ____ Notes Chkd ____ Checked ____ Date ____ Survey of Los Cerritos SD
Survey by Sappell Notes D.S. Date 10-55
Map No. ____ Indexed ____ Date ____ C. Johnson

76L298 307 10-51

PLEASE RETURN TO

LOS ANGELES COUNTY SURVEYOR
726 LOS ANGELES COUNTY
ENGINEERING BLDG.

NOTE: ANY ADDITIONS OR CHANGES ON THIS SHEET MUST BE MADE OR CIRCLED IN RED INK, WITH DATE AND NAME OF PERSON MAKING CHANGE.

Do not extend notes this side of this line.

71265

STATION	B. S.	H. I.	F. S.	ELEV.		
0+62^{3} E				7[illegible] 2	239 'L Top brk.	(W. end ditch)
				6[illegible] 2	246 'L	
				7[illegible] 2	259 'L bott "	
				[illegible] 2	264 'L Top "	
				7[illegible] 71	305^{6} 'L Top railroad Track	
				7[illegible] 1	305^{6} 'L " ballast	
				7[illegible] 75	311^{3} 'L Top railroad Track	
				7[illegible] 3	311^{3} 'L " ballast	
				7[illegible] 3	326 'L Top brk.	
				7[illegible] 6	339 'L bott brk.	
				7[illegible] 7	352 'L Top "	
1+00 E				6[illegible] 1		℄ Center
				6[illegible] 67		22 'R Ed conc pv
				[illegible] 3		36 'R Ed " gutt.
				6[illegible] 29		38 'R bott cb.
				6[illegible] 35		38 R Top "
				6[illegible] 75	22 'L Ed conc. pv.	
				6[illegible] 8	36 'L " " gutt.	
				62 29	38 'L bott cb.	
				6[illegible] 5	38 'L Top "	
2+19^{9} E (+o.k)		S.M.H.		[illegible] 4	S.M.H W. Rim	27^{3} 'R Top + Dia = Rod
				5[illegible] 84	Flow Line 12" inlet - E	8.20 + 1.00 = 9.20
				5[illegible] 77	" " 12" outlet - W	8.27 + 1.00 = 9.27

F.B. 1994 P. 230 Job No. 6220.00 Division No. 10 Notes Red. Plotted No. Profile
Survey of Los Cerritos S.D. Date Date X-Sec.
Survey by Sappell Notes D.S. Notes Chkd. Checked No.
Indexed A. C. Johnson Date Date Date

76L298 307 10-51

PLEASE RETURN TO
LOS ANGELES COUNTY SURVEYOR
726 LOS ANGELES COUNTY
ENGINEERING BLDG.

NOTE: ANY ADDITIONS OR CHANGES ON THIS SHEET MUST BE MADE OR CIRCLED IN RED INK, WITH DATE AND NAME OF PERSON MAKING CHANGE.

Do not extend notes this side of this line.

STATION	B. S.	H. I.	F. S.	ELEV.		
2+00 E			Self - comp. Rod	69 26		℄ Center.
				69 04		22' R Ed conc pv.
				68 74		36' R " " gutt.
				68 57		38' R bott. cb.
				69 19		38' R Top "
				69 07	22' L Ed conc. pv.	
				68 79	36' L " " gutt.	
				68 61	38' L bott. cb.	
				69 25	38' L Top "	
				69 9	45' L brk	
				70 9	156' L Top brk.	(R.R. R/W.)
				68 3	161' L bott. "	
				68 0	170 " "	
				71 9	184' L Top "	
				74 0	213' L bott ballast	
				75 0	217.0' L Top "	
				75 42	219.8' L Top Railroad Track	
				75 41	225.2' L Top railroad Track	
				74 7	228.0' L Top ballast	
				74 0	232.0' L bott. "	
				74 2	236.0' L Top brk.	
				68 0	250.2' L bott "	

Profile No. ____ Notes Red ____ Plotted ____ Job No. 6220.00 Division No. 10 F.B. 1994 Pg. 231
Date ____ Date ____ Survey of Los Cerritos SD.
X-Sec. No. ____ Notes Chkd ____ Checked ____ Survey by Sappell Notes D.S. Date 10 - 55
Date ____ Date ____ Map No. ____ Indexed E. G. Johnson Date ____

76L298 307 10-51

PLEASE RETURN TO

LOS ANGELES COUNTY SURVEYOR
726 LOS ANGELES COUNTY
ENGINEERING BLDG.

NOTE: ANY ADDITIONS OR CHANGES ON THIS SHEET MUST BE MADE OR CIRCLED IN RED INK, WITH DATE AND NAME OF PERSON MAKING CHANGE.

Do not extend notes this side of this line.

STATION	B. S.	H. I.	F. S.	ELEV.		
2+00 E				[illegible] 3	264² L bott. brk.	
				71 7	271² L Top "	
3+14° E				[illegible]		℄ Center
				[illegible] 49		22' R conc. pv. & begin conc. End pre-mix
				[illegible]		36' R Ed conc gutt
				[illegible] 9		38' R bott cb
				[illegible] 52		38' R Top "
				[illegible] 18	22' L conc. pv. - End pre-mix, Begin conc.	
				[illegible]	36' L Ed conc. gutt	
				[illegible] 1	38' L bott cb.	
				[illegible] 0	38' L Top "	
				70 7	83' L Top slope	(R.R. R/W)
				[illegible] 7	88' L bott "	
				71 [illegible]	114' L Top "	
				73 [illegible]	141' L bott ballast	
				74 [illegible]	145' L Top "	
				7[illegible] 0	148.6' L Top Railroad Track	
				7[illegible] 09	154.3' L " " " "	
				74 3	158' L Top ballast	
				73 [illegible]	161' L bott "	
				73 2	167' L Top brk	
				6[illegible]	182.2' L bott "	

F.B. 1994 PG. 232 Job No. 6220.00 Division No. 10 Notes Red. Plotted Profile
Survey of Los Cerritos S.D. Date Date No.
Survey by Sappell Notes D.S. Notes Chkd. Checked X-Sec.
Indexed C. Johnson Date Date Date No.

76L298 307 10-51

PLEASE RETURN TO

LOS ANGELES COUNTY SURVEYOR

726 LOS ANGELES COUNTY
ENGINEERING BLDG.

NOTE: ANY ADDITIONS OR CHANGES ON THIS SHEET MUST BE MADE OR CIRCLED IN RED INK, WITH DATE AND NAME OF PERSON MAKING CHANGE.

Do not extend notes this side of this line.

STATION	B. S.	H. I.	F. S.	ELEV.		
				68 9	193 L	bott brk.
3+14 E				70 9	198.2 L	Top "
3+25.6 E				68 94	38.0 L	bott box drain
				69 86	38 L	Top cb.
3+52.6 E				71 19	60.1 L	Top conc. box drain (Angle pt.)
				69 09	60.1 L	bott " " "
				71 46	60.2 L	Top " " "
3+55.23 E				69 96		℄ Center St
				69 75	18' L	W/4 conc. pv.
				69 22	36' L	Ed conc. gutt
				69 10	38' L	bott box drain
				70 08	38 L	Top cb.
3+64.3 E				71 24	52.5' L	Top conc. box drain
				69 31	52.5' L	bott " " "
				71 45	52.6' L	Top " " "
3+80.8 E				70 42		℄ center
				70 14		18' R W/4 conc. pv.
				69 24		36' R Ed gutt.
				69 15		38' R bott. cb.
				69 77		38 R Top "
				70 23	18' L	W/4 conc. pv.
				69 90	36' L	Ed " gutt.

Self - comp Rod.

Profile No. ____ Notes Red ____ Plotted ____ Job No. 6220.00 Division No. 10 F.B. 1994 Pg. 233

X-Sec. No. ____ Date ____ Date ____ Survey of Los Cerritos SD.

Notes Chkd ____ Checked ____ Survey by Sappell Notes D.S. Date 10-55

No. ____ Date ____ Date ____ Map No. ____ Indexed ____ Date ____

76L298 307 10-51

PLEASE RETURN TO

LOS ANGELES COUNTY SURVEYOR
726 LOS ANGELES COUNTY
ENGINEERING BLDG.

NOTE: ANY ADDITIONS OR CHANGES ON THIS SHEET MUST BE MADE OR CIRCLED IN RED INK, WITH DATE AND NAME OF PERSON MAKING CHANGE.

Do not extend notes this side of this line.

STATION	B. S.	H. I.	F. S.	ELEV.		
3+80.8 E				[illegible]19	38'L bott. cb.	
				[illegible]12	38'L Top "	
4+20.8 E				[illegible]2		℄ Center
				[illegible]		18'R W/4
				[illegible]2		36'R Ed gutt
				[illegible]5		38'R bott. cb
				[illegible]18		38'R Top "
				[illegible]9	18'L W/4	
				[illegible]	36'L Ed gutt	
				[illegible]	38'L bott. cb.	
				[illegible]	38'L Top "	
				[illegible]	74'L bott ballast	
				[illegible]	76'L Top "	
				[illegible]	78.7'L Top railroad track	
				[illegible]	84.5'L top "	
				[illegible]	88.0'L Top ballast	
				[illegible]	92.0'L bott "	
4+44.3 E +OK		S.M.H.		[illegible]3	S.M.H. W-Rim	27.5 R
				[illegible]2	Flow Line 12" inlet E	Top + Diam = Rod. 9.61 + 1.00 = 10.61
				6[illegible]3	" " 12 outlet W	9.60 + 1.00 = 10.60
				6[illegible]3	" " 10" outlet S.E	9.47 + 0.83 = 10.30

F.B. 1994 PG. 234 Job No. 6220.00 Division No. 10 Notes Red. Plotted Date No. Profile
Survey of Los Cerritos S.D. Date Checked Date No. X-Sec.
Survey by Sappell Notes D.S. Notes Chkd. Date
Indexed C. Johnson Date

76L298 307 10-51

PLEASE RETURN TO

LOS ANGELES COUNTY SURVEYOR

726 LOS ANGELES COUNTY
ENGINEERING BLDG.

NOTE: ANY ADDITIONS OR CHANGES ON THIS SHEET MUST BE MADE OR CIRCLED IN RED INK, WITH DATE AND NAME OF PERSON MAKING CHANGE.

Do not extend notes this side of this line.

STATION	B. S.	H. I.	F. S.	ELEV.		
4+11 17 E				7090		℄ int Center & Pacific
" "	= 0+00		going	S.E. Lv	along the ℄ of	Pacific Ave.
0+75 3 S.E.				7134		℄ " "
						~~'R w/4 conc. pv.~~
				7054		11° 'R Ed " gutt
				7039		13 'R bott cb.
			self - comp Rod	7101		13 'R Top "
1+15 3 S.E				7135		℄ Pacific
						~~11 R~~
				7064		11 R
				7045		13 R same
						~~13 R~~ Driveway
1+44 7 S.E.				7117		℄ Pacific
				7135	7 5 L w/4	
				7143	15 L same	
				7142	17 L	
				7210	17 L	
1+55 5 S.E				7117		℄ Pacific (End conc. pv Begin pre-mix)
1+99 8 S.E				7080		℄ Pacific
						~~℄ w/4~~
				7051		11 R Ed gutt.

Profile No. ____ Date ____ Notes Red ____ Plotted ____ Job No. 6220.00 Division No. 10 F.B. 1994 Pg. 235

X-Sec. No. ____ Date ____ Notes Chkd. ____ Checked ____ Survey of Los Cerritos SD

Survey by Sappell Notes D.S. Date 10-55

Map No. ____ Date ____ Indexed ____ Date ____

76L298 307 10-51

PLEASE RETURN TO

LOS ANGELES COUNTY SURVEYOR
726 LOS ANGELES COUNTY
ENGINEERING BLDG.

NOTE: ANY ADDITIONS OR CHANGES ON THIS SHEET MUST BE MADE OR CIRCLED IN RED INK, WITH DATE AND NAME OF PERSON MAKING CHANGE.

Do not extend notes this side of this line.

STATION	B. S.	H. I.	F. S.	ELEV.		
1+99.8 S.E						13 R bott (End cb)
						13 R Top.
					7.5 L w/4	
					15 L same	
					17 L (End cb)	
					17 L	
4+97.6 E						℄ Center
					18' L w/4	
					38' L Cb Line & Top Premix between Rails	
5+37.6 E						℄ Center
					18' L w/4 conc. pv.	
					36' L Ed " gutt	
					38' L bott cb	
					38' L Top "	
5+49.6 E						℄ Center
						18' R w/4 conc. pv.
						36' R Ed conc. gutt
						38' R bott cb
						38 R Top " Rail
5+52.3 E						℄ center top Rail
5+61.3 E						" top Rail

F.B. 1994 PG. 236 Job No. 6220.00 Division No. 10 Notes Red. Plotted
Survey of Los Cerritos SD Date Date No.
Survey by Sappell Notes D.S. Notes Chkd. Checked
Indexed C. Johnson Date Date Date No.
Profile X-Sec.

76L298 307 10-51

PLEASE RETURN TO

LOS ANGELES COUNTY SURVEYOR

726 LOS ANGELES COUNTY
ENGINEERING BLDG.

NOTE: ANY ADDITIONS OR CHANGES ON THIS SHEET MUST BE MADE OR CIRCLED IN RED INK, WITH DATE AND NAME OF PERSON MAKING CHANGE.

Do not extend notes this side of this line.

STATION	B. S.	H. I.	F. S.	ELEV.		
5+89.6 E				74 20		℄ Center
				74 24		18 'R W/4
				74 34		36 'R Ed gutt.
				74 21		38 'R bott. cb.
				74 29		38 'R Top "
6+76.38 E				72 07		℄ int. Center & Flora Vista
" "	=	0+00	going N-W'LY along the			℄ Flora Vista.
0+95.4 N-W				72 41		℄ " "
				71 79		11 R Ed conc. gutt
				71 62		13 R bott cb.
				72 25		13 R Top "
1+35.4 N-W				72 00		℄ Flora Vista
				71 46		11
				71 30		13 same
				71 93		13
1+40.7 N-W				73 19	20.5 L Top insp. plate	
				69 37	20.5 L bott. conc. box drain @ ctr.	
1+44.5 N-W.				71 84		℄ Flora Vista
				72 40	15 'L Ed. conc. gutt.	
				72 39	17 " bott. cb.	
				73 07	17 " Top "	

self-comp. Rod

Profile No. ____ Date ____ Notes Red ____ Plotted ____ Date ____ Job No. 6220.00 Division No. 10 Survey of Los Cerritos SD Survey by Sappell Notes D.S. Date 10-55 Map No. ____ Date ____ Indexed Johnson Date ____

X-Sec. No. ____ Date ____ Notes Chkd ____ Checked ____ Date ____

F.B. 1994 Pg. 237

76L298 307 10-51

PLEASE RETURN TO

LOS ANGELES COUNTY SURVEYOR
726 LOS ANGELES COUNTY
ENGINEERING BLDG.

NOTE: ANY ADDITIONS OR CHANGES ON THIS SHEET MUST BE MADE OR CIRCLED IN RED INK, WITH DATE AND NAME OF PERSON MAKING CHANGE.

Do not extend notes this side of this line.

STATION	B. S.	H. I.	F. S.	ELEV.			
1+55.5 N-W				[illegible]			℄ Flora Vista - End conc. pv.
1+84.5 N-W				[illegible]			℄ Flora Vista
				[illegible]	15 L		
				[illegible]	17 "	same	
				[illegible]	17 "		
1+87.3 N-W				[illegible]	17.7 L	Top. conc.	Head wall
				70 38	[illegible] L	Top conc.	box-drain
				[illegible]	17.7 L	bott. "	"
				72 00	23.7 L	Top conc.	H.W.
				[illegible] 39	23.7 L	Top conc.	box-drain
				69 32	23.7 L	bott "	" "
				[illegible]	24.4 L	gnd.	
2+87.8 N-W				[illegible]	23.7 L	bott. conc.	channel
				[illegible]	23.7 L	Top conc.	wall
				[illegible]	24.4 L	gnd.	
2+90.[illegible] N-W				[illegible]	17 L	bott. cb.	
				[illegible]	17 L	Top "	
				[illegible]	18.5 L	Top "	
				[illegible]	18.5 L	bott. conc.	channel
2+93.3 N-W				69 39			℄ Flora Vist
				[illegible]			11R int. Apron & gutt

F.B. 1994 Pg. 238 Job No. 6220.00 Division No. 10 Notes Red. Plotted Profile
Survey of Los Cerritos SD Date Date No.
Survey by Sappell Notes D.S. Notes Chkd. Checked X-Sec.
Indexed E. C. Johnson Date Date No.

76L298 307 10-51

PLEASE RETURN TO
LOS ANGELES COUNTY SURVEYOR
726 LOS ANGELES COUNTY
ENGINEERING BLDG.

NOTE: ANY ADDITIONS OR CHANGES ON THIS SHEET MUST BE MADE OR CIRCLED IN RED INK, WITH DATE AND NAME OF PERSON MAKING CHANGE.

Do not extend notes this side of this line.

STATION	B. S.	H. I.	F. S.	ELEV.		
2+93 9 N-W				69 34		13'R both cb.
				70 01		13 " Top "
				69 30	15'L int. Apron conc.	& gutt.
				69 27	20'L both. conc.	channel wall
				70 22	20'L Top "	" "
				69 25	27'L both "	" "
				70 22	27'L Top "	" "
				69 24	43'L both conc.	channel
				70 78	42'L Top conc.	box - drain
				72 23	42'L Top conc.	H.W. & End Fl conc.
2+49 4 N-W				69 29		& Flora Vista - Apron
				69 34		13'R both cb.
				70 03		13'R Top "
				69 22	42'L both.	channel
2+93 9 + O.K.				69 26	40 5 L "	"
				70 22	40 5 L Top conc.	wall, & PT to H.W.
3+06 5				69 36		& Flora Vista - Fl conc Apron
				69 35		11 R int. Apron & gutt
				69 34		13 R both cb.
				70 00		13 R Top "
				69 33	15'L int. Apron	& gutt.

Profile
No. _____ Notes Red _____ Plotted _____ Job No. 6220.09 Division No. 10 F.B. 1994 Pg. 232
X-Sec. _____ Date _____ Date _____ Survey of Los Cerritos Jct
No. _____ Notes Chkd _____ Checked _____ Survey by Sapsell Notes 2-5 Date 10-55
Date _____ Date _____ Map No. _____ Date _____

76L298 307 10-51

PLEASE RETURN TO

LOS ANGELES COUNTY SURVEYOR
726 LOS ANGELES COUNTY
ENGINEERING BLDG.

NOTE: ANY ADDITIONS OR CHANGES ON THIS SHEET MUST BE MADE OR CIRCLED IN RED INK, WITH DATE AND NAME OF PERSON MAKING CHANGE.

Do not extend notes this side of this line.

STATION	B. S.	H. I.	F. S.	ELEV.		
3+06.5 N-W				[illegible]	20' L - bott. channel & W. end C.R.	
				[illegible]	20' L - Top " " "	
				[illegible]	40.5 L - bott. conc. channel	
				[illegible]	40.5 L - Top conc. wall - ℄ pt. to H.W.	
				[illegible]	42' L - bott. channel	
				[illegible]	42' L - Top conc. box drain	
				[illegible]	42' L - Top conc. H.W. & gnd.	
3+40.1 N-W				[illegible]		℄ Flora Vista
				[illegible]		11 R Ed. gutt
				[illegible]		13' R bott. - End cb.
				[illegible]		13 R Top - " "
				[illegible]	15 L Ed. gutt.	
				[illegible]	17 " bott. - End cb.	
				[illegible]	17 " Top - " "	
4+01.7 N-W				[illegible]		℄ Flora Vista
				[illegible]		10.5 R Ed. pv. & F/L
				[illegible]		20 R gnd.
				[illegible]	9' L Ed. pv.	
				[illegible]	13' L F/L	
				[illegible]	22' L Top brk.	

F.B. 1994 PG. 240 Job No. 6220.00 Division No. 10 Notes Red. Plotted Profile
Survey of Los Cerritos Sd. Date Date No.
Survey by Sappell Notes D.S. Notes Chkd. Checked X-Sec.
Indexed K. C. Johnson Date Date No.

76L298 307 10-51

PLEASE RETURN TO

LOS ANGELES COUNTY SURVEYOR

726 LOS ANGELES COUNTY
ENGINEERING BLDG.

NOTE: ANY ADDITIONS OR CHANGES ON THIS SHEET MUST BE MADE OR CIRCLED IN RED INK, WITH DATE AND NAME OF PERSON MAKING CHANGE.

Do not extend notes this side of this line.

STATION	B. S.	H. I.	F. S.	ELEV.		
4+16.6 N.W.				71 47		℄ Flora Vista
				70 79	9' L Ed pv.	
				70 4	13' L F/L	
				70 6	20' L P/L	
T.P.				71 02	T.P.	
5+49.3 N.W.			Self-comp Rod	71 92		℄ Flora Vista
				71 20		9' R Ed pv.
				71 0		11' R F/L
				71 6		13.2' R Top brk.
				71 6		20' R gnd
				71 41	9.3 L Ed pv	
				70 8	14.5 L F/L	
				71 7	20' L gnd	
6+83.6 N.W.				71 79		℄ Flora Vista
				71 48		11 R Ed. pv. & F/L
				72 1		12.5 R Top brk.
				71 72		30 R Ed. pv. (Rendalia St.)
				71 38	12' L Ed. pv.	
				71 0	16.5 L F/L	
				71 4	20' L gnd. & Top bank.	

Profile
No. ____ Date ____ Notes Red ____ Plotted ____ Job No. 6220.00 Division No. 10 F.B. 1994 Pg. 241
X-Sec.
No. ____ Date ____ Notes Chkd. ____ Checked ____ Survey of Los Cerritos SD
Survey by Sappell Notes J.S. Date 10-55
Map No. ____ Date ____ Checked Johnson Date ____

76L298 307 10-51

PLEASE RETURN TO

LOS ANGELES COUNTY SURVEYOR
726 LOS ANGELES COUNTY
ENGINEERING BLDG.

NOTE: ANY ADDITIONS OR CHANGES ON THIS SHEET MUST BE MADE OR CIRCLED IN RED INK, WITH DATE AND NAME OF PERSON MAKING CHANGE.

Do not extend notes this side of this line.

STATION	B. S.	H. I.	F. S.	ELEV.		
7+12° N.W.				[illegible]		℄ Flora Vista
				[illegible]		38° R Ed pv. (Rendall St)
				[illegible]	14' L Ed pv. & F.L.	
				[illegible]	30' L Gnd.	
T.P.				[illegible]	T.P.	
T.P.				[illegible]	T.P.	
Bm-6-8				67.68	Bm-68, El. 67.689, F.B 1911-40, Center St & Center St. Clark Ave., N.E. cor., 31² N. of ℄ & 75° E. of ℄ of Clark Ave, in a well cut through the pvmt. & prot. by a cast iron cover "Mkd" County Surveyor Mon." a std C.S. mon. stamped "Bm-6-8 - 1951 RE. 63. - Set in Conc. 10" below the surface.	
				(C[illegible]) 67.69	Descrip as above	
T.P.				74.22	T.P.	
6+74.28 E				72.14		℄ Center St.
				72.14		18' R W/A
				72.09		36' R Ed gutt.
				72.01		38' R bott cb
				72.60		38' R Top "

F.B. 1994 PG. 242 Job No. 6220.00 Division No. 10 Notes Red. Plotted Profile
Survey of Los Cerritos Sd. Date Date No.
Survey by Sappell Notes D.S. Notes Chkd. Checked X-Sec.
Indexed E. C. Johnson Date Date Date No.

76L298 307 10-51

71.90
2.33
9.7

PLEASE RETURN TO
LOS ANGELES COUNTY SURVEYOR
726 LOS ANGELES COUNTY
ENGINEERING BLDG.

NOTE: ANY ADDITIONS OR CHANGES ON THIS SHEET MUST BE MADE OR CIRCLED IN RED INK, WITH DATE AND NAME OF PERSON MAKING CHANGE.

Do not extend notes this side of this line.

38
10
27

71.36
1.25
69.61

STATION	B. S.	H. I.	F. S.	ELEV.		
6+74.28 E				71 61	18'L w/4	
				70 47	36'L Ed gutt.	
				70 29	38'L bott. - E end	C.R, N.E. cor. Flora Vista
				71 22	38'L Top - "	" " "
6+47.6 E (+.ok)			Self. Comp Rod	71.90	46'L Top insp plate.	
				69 57	46'L bott. conc.	box drain @ ctr.
6+77.4 E				71 36	46'L Top insp plate	
				69 61	46'L bott. conc.	box-drain @ ctr.
6+99.9 E				69 99	38'L bott conc. -	box drain & gutt.
				70 95	38'L Top cb.	
7+14.2 E				71 23		℄ Center St.
				70 85	18'L w/4	
					"	
				69 96	38 " bott conc. -	box drain & gutt.
				70 97	38 " Top cb.	
7+81.6 E		S.M.H.		70 81	S.M.H. E-Rim	27.3 R.
						Top + Diam = Rod.
				60 74	Flow Line 12" inlet - E	9.07 + 1.00 = 10.07
				60 72	" " 12" outlet - W	9.08 + 1.00 = 10.09

Profile No. ____ Date ____ Notes Red ____ Plotted ____ Job No. 6220.00 Division No. 10 F.B. 1994 Pg. 243
X-Sec. No. ____ Date ____ Notes Chkd. ____ Checked ____ Survey of Los Cerritos SD
Date ____ Date ____ Survey by Sappell Notes D.S. Date 10-55
Map No. ____ Indexed ____ Date ____

76L298 307 10-51

PLEASE RETURN TO

LOS ANGELES COUNTY SURVEYOR
726 LOS ANGELES COUNTY
ENGINEERING BLDG.

NOTE: ANY ADDITIONS OR CHANGES ON THIS SHEET MUST BE MADE OR CIRCLED IN RED INK, WITH DATE AND NAME OF PERSON MAKING CHANGE.

Do not extend notes this side of this line.

STATION	B. S.	H. I.	F. S.	ELEV.		
7+92^{6} E				70 97		℄ Center
				70 [illegible]3	1	18' R W/4
				7[illegible] [illegible]4		33^{3} " cor conc. apron
				7[illegible] [illegible]3		36 " int. Apron & gutt.
				7[illegible] [illegible]5		38 " bott. cb.
				7[illegible] [illegible]		38 " Top "
				70 [illegible]1	18' L W/4	
				7[illegible] [illegible]1	36 " Ed gutt.	
				7[illegible] [illegible]3	38 " bott. cb.	
				70 [illegible]4	38 " Top "	
7+97^{6} E				6[illegible] [illegible]		38' R bott. (conc. box-drain & gutt)
				7[illegible] [illegible]3		38' R Top cb.
				70 95		50' R Top box.
				[illegible] [illegible]8		50' R bott. box-drain
8+03^{6} E				6[illegible] [illegible]5		38 R
				70 [illegible]2		38 " same above
				7[illegible] [illegible]		50 " as
				6[illegible] [illegible]4		50 "
8+08^{6} E				7[illegible] [illegible]		℄ center
				7[illegible] [illegible]8		22' R Ed conc. pv.
				7[illegible] [illegible]		33^{3} " cor " Apron

F.B. 1994 PG. 244 Job No. 6220.00 Division No. 10 Notes Red. Plotted Profile
Survey of Los Cerritos S.D. Date Date No.
Survey by Sappell Notes D.S. Notes Chkd. Checked X-Sec.
Indexed E. C. Johnson Date Date No.

76L298 307 10-51

33.3
06
27.3

PLEASE RETURN TO
LOS ANGELES COUNTY SURVEYOR
726 LOS ANGELES COUNTY
ENGINEERING BLDG.

NOTE: ANY ADDITIONS OR CHANGES ON THIS SHEET MUST BE MADE OR CIRCLED IN RED INK, WITH DATE AND NAME OF PERSON MAKING CHANGE.

Do not extend notes this side of this line.

STATION	B. S.	H. I.	F. S.	ELEV.		
8+08.6 E				70 16		36'R int. Apron & gutt.
				69 97		38'R bott. cb.
				70 71		38'R Top "
B.m 6-8				67 69	Bm 6-8, El. 67.689,	F.B. 1911-140 (see pg 242 For Descrip)
0+14 W			self-comp Rod	68 25		℄ Center
0+39.9 W				68 44		℄ "
				68 00	27.3 L bott - W. end	C.R., S.W. Cor.
				68 69	27.3 L Top - "	" "
				68 7	50'L P/L gnd.	
				68 43		11'R Ed. conc. pv.
				67 89		20.5'R Ed. pre-mix
				67 9		22.5'R F/L
				69 0		50'R P/L
0+70 W				68 62		℄ Center
				68 58		11'R Jog. conc. pv.
				68 30		22'R Ed. " "
				68 07		27'R Ed. pre-mix
				67 8		35.6'R F/L
				69 4		50'R P/L
				68 58	11'L Jog. conc. + pv.	
				68 27	22'L Ed. " "	

Profile
No. ____ Date ____ Notes Red ____ Plotted ____ Job No. 6220.06 Division No. 10 F.B. 1994 Pg. 245
X-Sec.
No. ____ Date ____ Notes Chkd. ____ Checked ____ Survey of Los Cerritos SD
Date ____ Survey by Sappell Notes D.S. Date 10-55
Map No. ____ Date ____ Date ____

F.B. 1994 PG. 246 Job No. 6220.00 Division No. 10 Notes Red. ____ Plotted ____ Profile No. ____
Survey of Los Cerritos S.D. Date ____ Date ____ X-Sec.
Survey by Sappell Notes D.S. Notes Chkd ____ Checked ____
Indexed A. C. Johnson Date ____ Date ____ Date ____ No. ____

76L298 307 10-51

PLEASE RETURN TO
LOS ANGELES COUNTY SURVEYOR
726 LOS ANGELES COUNTY
ENGINEERING BLDG.

NOTE: ANY ADDITIONS OR CHANGES ON THIS SHEET MUST BE MADE OR CIRCLED IN RED INK, WITH DATE AND NAME OF PERSON MAKING CHANGE.

Do not extend notes this side of this line.

STATION	B. S.	H. I.	F. S.	ELEV.		
0+70-W				[illegible]	27'L Ed pre-mix	¢ F/L
				[illegible]	38'L Top brk.	
				[illegible]	50'L P/L	
1+90 W				[illegible]		℄ Center
				[illegible]		22'R Ed conc. pr.
				[illegible]		27'R " pre-mix
				[illegible]		35½'R F/L
				689		43½'R Top brk
				[illegible]		50'R P/L
				[illegible]	22'L Ed conc. pr.	
				[illegible]	27'L " Pre-mix	pr. ¢ F/L
				[illegible]	34'L Top brk.	
				[illegible]	50'L P/L	

76L298 307 10-51

PLEASE RETURN TO

LOS ANGELES COUNTY SURVEYOR

726 LOS ANGELES COUNTY
ENGINEERING BLDG.

NOTE: ANY ADDITIONS OR CHANGES ON THIS SHEET MUST BE MADE OR CIRCLED IN RED INK, WITH DATE AND NAME OF PERSON MAKING CHANGE.

Do not extend notes this side of this line.

STATION	B. S.	H. I.	F. S.	ELEV.		
349+58^{2}		S.M.H.		68 40	S.M.H. So. Rim	℄ Center
						Top + Diam = Rod
				57 92	Flow Line 27" inlet N.	8.23 + 2.25 = 10.48
				58 05	" " 27" outlet S.	8.10 + 2.25 = 10.35
					" " 11" inlet W	8.47 + 0.92 =
				59 35	" " 8" stub E.	8.38 + 0.67 = 9.05
349+58^{3}		S.M.H.	Self - comp Rod	68 24	23^{6} L S.M.H.	So. Rim
						Top + Diam = Rod
				59 29	Flow Line 11" inlet W	8.12 + 0.83 = 8.95
				59 22	" " outlet E	8.10 + 0.92 = 9.02
349+87^{8}				68 05		28^{6} R invert El. 4" Iron drain pipe
349+96^{1}				68 60		℄ center
				68 58	14' L W/4	
				68 35	26 " Ed gutt.	begin
				68 16	28 " bott-	" cb.
				68 98	28 " Top -	" "
				68 63		14' R W/4
				68 31		26 " Ed. gutt.
				68 18		28 " bott- N end C.R. N.E. cor
				69 00		28 " Top "

Profile No. ____ Date ____ Notes Red ____ Plotted ____ Date ____ Job No. 6220.08 Division No. 10 F.B. 1994 Pg. 247

X-Sec. No. ____ Date ____ Notes Chkd. ____ Checked ____ Date ____ Survey of Los Cerritos SD Survey by Sappell Notes D.S. Date 10-5-55

Map No. ____ Date ____ Indexed Johnson Date ____

76L298 307 10-51

PLEASE RETURN TO

LOS ANGELES COUNTY SURVEYOR
726 LOS ANGELES COUNTY
ENGINEERING BLDG.

NOTE: ANY ADDITIONS OR CHANGES ON THIS SHEET MUST BE MADE OR CIRCLED IN RED INK, WITH DATE AND NAME OF PERSON MAKING CHANGE.

Do not extend notes this side of this line.

F.B. 1994 PG. 248 Job No 6220.00 Division No. 10 Notes Red Plotted
Survey of Los Cerritos Jct Date Date X-Sec.
Survey by Sorrell Notes D.S. Notes Chkd Checked
Indexed C. Johnson Date Date Date No.
Profile

STATION	B. S.	H. I.	F. S.	ELEV.		
350+21.4				67.12		℄ Clark
				69.10		14'R W/4
				68.16		26'R Rd gutt.
				68.07		28'R both cb.
				67.81		28'R Top "
350+22.2				70.14		28'R Top conc wall of drain
350+48.2				67.07		℄ Clark
				67.91		14'R W/4
				67.79		26'R 15d gutt.
				67.10		28'R both conc drain
				69.08		39.4R " "
				70.07		39.4R Top conc wall & gnd.
				69.85	14'L W/4	
				69.45	26' " 15d gutt	
				67.79	28' " both cb.	
				70.00	28' " Top "	
350+50				67.13		28'R both comb. cb & wall
				70.12		28'R Top " "
351+00				71.62		℄ Clark
				71.46		14'R W/4
				71.11		26'R Rd gutt.

76L298 307 10-51

PLEASE RETURN TO

LOS ANGELES COUNTY SURVEYOR

726 LOS ANGELES COUNTY
ENGINEERING BLDG.

NOTE: ANY ADDITIONS OR CHANGES ON THIS SHEET MUST BE MADE OR CIRCLED IN RED INK, WITH DATE AND NAME OF PERSON MAKING CHANGE.

Do not extend notes this side of this line.

STATION	B. S.	H. I.	F. S.	ELEV.		
351+00				71 06		28' R bott cb.
				71 67		28' R Top cb & wall
				69 22		29' R bott conc. drain
				69 17		39.4' R " " "
				70 68		39.4 R Top " wall & grn
			Self-comp Rod	71 44	14' L	
				71 07	26 "	
				70 87	28 " same	
				71 58	28 "	
352+23.7				75 09		℄ Clark
				74 98		14 R w/4
				74 88		26 " Ed gutt.
				74 86		28 " bott cb.
				75 29		28 " Top cb & wall
				70 94		29' " Top conc. box drain
				69 47		29 " bott " & wall
				70 98		39.4 " Top box. drain
				69 50		39.4 " bott " " & wall
				70 98		39.4 " Top wall
				73 9		44.5 " Top slope

Profile No. ____ Date ____ Notes Red ____ Plotted ____ Job No. 6220.00 Division No. 10 F.B. 1994 Pg. 249

X-Sec. No. ____ Date ____ Notes Chkd. ____ Checked ____ Survey of Los Cerritos SD

Survey by Sappell Notes D.S. Date 10-55

Map No. ____ Date ____ Indexed ____ Date ____

76L298 307 10-51

PLEASE RETURN TO

LOS ANGELES COUNTY SURVEYOR
726 LOS ANGELES COUNTY
ENGINEERING BLDG.

NOTE: ANY ADDITIONS OR CHANGES ON THIS SHEET MUST BE MADE OR CIRCLED IN RED INK, WITH DATE AND NAME OF PERSON MAKING CHANGE.

Do not extend notes this side of this line.

F.B. 1994 PG. 256 Job No 6220.00 Division No 10 Notes Red Plotted
Survey of Los Cerritos S.D. Date Date No.
Survey by Sapsell Notes S.S. Notes Chkd Checked X-Sec.
Indexed C. Johnson Date Date Date Profile No.

STATION	B. S.	H. I.	F. S.	ELEV.		
352+23.7				75.01	14 L	
				74.74	26 L	same
				74.54	28 L	
				74.[illegible]	28 L	
352+34.8				74.45		28' R Top cb & gnd
				74.73		39.4 R gnd
T.P.				73.22	T.P.	
352+77.3				75.13		& Clark Top Track Railroad & pv.
352+82.8				75.10		" " " "
352+83.4				75.33		38.3 R Top conc. Junction chamber
				69.56		38.3 R invert El. 23"x86" corr. S.D. pipe & both cham.
						Note: Invert El. of Drain pipes as shown in Topog FB. 1911-319, Flush with both of chamber. - Unable to det exact El.
352+94.3				75.58		& clark
				75.57		14' R W/4
				75.59		26' R Ed gutt
				75.62		28 R - both. - Send CR. S.E. cor.
				75.59		28 " Top " "
				75.62	14' L W/4	

76L298 307 10-51

PLEASE RETURN TO
LOS ANGELES COUNTY SURVEYOR
726 LOS ANGELES COUNTY
ENGINEERING BLDG.

NOTE: ANY ADDITIONS OR CHANGES ON THIS SHEET MUST BE MADE OR CIRCLED IN RED INK, WITH DATE AND NAME OF PERSON MAKING CHANGE.

Do not extend notes this side of this line.

STATION	B. S.	H. I.	F. S.	ELEV.		
352+94.3				75 75	28'L Top Fail & pv.	
353+04.5				75 41		℄ Clark
				74 74		26'R brk
				73 33		46.3 R bott E. end C.R S.E. cor
				73 81		46.3 R Top " "
353+06.2				73 39		47'R cor. conc. gutt.
353+32.1		S.m.H.		74 86	S.m.H. - No. Rim	℄ Clark
						Top + Diam = Rod
			Self-comp Rod	58 99	Flow Line 27" inlet - N.	13.62 + 2.25 = 15.87
				58 97	" " 27" outlet - S	13.64 + 2.25 = 15.89
353+53.30				74 12		℄ int Clark & Flora Vista - S.E.
353+45.1				73 27		42.8 R cor. conc. gutt.
353+47.1				74 27		℄ Clark
				74 04		14'R w/4
				73 68		26'R brk
				73 17		42.8 R bott - E end C.R N.E. cor
				73 60		42.8 R Top " "
353+65.8				73 80		℄ Clark
				73 89	14'L w/4	
				73 70	26'L Ed gutt	

Profile No. ____ Date ____ Notes Red ____ Date ____ Plotted ____ Date ____ Job No. 6220.00 Division No. 10 Survey of Los Cerritos SD Survey by Sappell Notes D.S. Date 10-55 Map No. ____ Indexed ____ Date ____

X-Sec. No. ____ Date ____ Notes Chkd. ____ Date ____ Checked ____ Date ____ G. Johnson

F.B. 1994 Pg. 251

76L298 307 10-51

PLEASE RETURN TO

LOS ANGELES COUNTY SURVEYOR
726 LOS ANGELES COUNTY
ENGINEERING BLDG.

NOTE: ANY ADDITIONS OR CHANGES ON THIS SHEET MUST BE MADE OR CIRCLED IN RED INK, WITH DATE AND NAME OF PERSON MAKING CHANGE.

Do not extend notes this side of this line.

F.B. 1994 PG. 252 Job No. 6220.00 Division No. 10 Notes Red Plotted Profile
Survey of Los Cerritos S.D. Date Date No. X-Sec.
Survey by Sappell Notes L.S. Notes Chkd Checked
Indexed C. Johnson Date Date Date No.

STATION	B. S.	H. I.	F. S.	ELEV.		
353+65.8				73[illegible]7	28'L	both cb.
				7[illegible]7	28'L	Top "
353+67.5				7[illegible]3	43.7 L	Top conc. Junction chamber.
"				6[illegible]9	43.7 L	invert El. 36" 22" corr. S.D. pipe & both chamber.
353+69.2				7[illegible]3	40.1 L	Top chamber.
353+69.1				6[illegible]0	40.1 L	invert El. 36" 22" corr. pipe & both chamber.
353+72.4				7[illegible]8	41.5 L	Top Chamber
"				6[illegible]5	41.5 L	invert El 36" 22" corr pipe & both chamber
353+74.6				7[illegible]2	45.6 L	Top Chamber
"				6[illegible]5	45.6 L	invert El. 36" 22" corr. pipe & both. chamber
353+62.1				73[illegible]4		& Clark.
				72[illegible]0		14'R
				72[illegible]3		26 "
				7[illegible]2		28 "
				7[illegible]8		28 "
				7[illegible]2	Note: Chamber full of debree: - unable to get invert El. of 22"x36" corr. iron S.D. pipes.	35" Top ctr. conc. Cham. S.D.
353+68.2				7377		35 R Top ctr. conc. chamber
				6[illegible]7		35 R both conc-box drain

76L298 307 10-51

PLEASE RETURN TO
LOS ANGELES COUNTY SURVEYOR
726 LOS ANGELES COUNTY
ENGINEERING BLDG.

NOTE: ANY ADDITIONS OR CHANGES ON THIS SHEET MUST BE MADE OR CIRCLED IN RED INK, WITH DATE AND NAME OF PERSON MAKING CHANGE.

Do not extend notes this side of this line.

STATION	B. S.	H. I.	F. S.	ELEV.			
353+82 8		S.M.H.		73 19	S.M.H. No. Rim ℄ Clark		
						Top +	Diam = Rod
		Flow	Line=	59 20	27" Inlet N.	11.74 +	2.25 = -13.99
			"	59 12	27" outlet S.	11.82 +	2.25 = -14.07
			"	60 64	9" inlet W.	11.80 +	0.75 = -12.55
354+03 3				72 60			℄ Clark.
			Self comp Rod	72 43			14 R
				72 07			26 " W/4
				71 98			28 " bott cb.
				72 60			28 " Top "
				72 52	14 L		
				72 09	26 " W/4		
				71 93	28 " bott cb.		
				72 70	28 " Top "		
					Note: Did not establish Flora Vista to the N.W.		
354+22 0		S.M.H.		71 50	64 9 L. S.M.H.		E Rim
							Top + Diam = Rod
				61 56	Flow Line "8" outlet - E		9.27 + 0.67 = 9.94
				61 58	" " 8" inlet - W.		9.25 + 0.67 = 9.92

Profile
No. ____ Date ____ Notes Red ____ Plotted ____ Job No. 6220.00 Division No. 10 F.B. 1994 Pg. 253
X-Sec. No. ____ Date ____ Notes Chkd. ____ Checked ____ Survey of Los Cerritos SD
Date ____ Map No. ____ Survey by Sappell Notes D.S. Date 10-55
Date ____ Date ____ Date ____

76L298 307 10-51

PLEASE RETURN TO

LOS ANGELES COUNTY SURVEYOR
726 LOS ANGELES COUNTY
ENGINEERING BLDG.

NOTE: ANY ADDITIONS OR CHANGES ON THIS SHEET MUST BE MADE OR CIRCLED IN RED INK, WITH DATE AND NAME OF PERSON MAKING CHANGE.

Do not extend notes this side of this line.

STATION	B. S.	H. I.	F. S.	ELEV.		
354+18.2				72.53	39.6 L Top & End	ctr conc. walk over conc. box drain
				70.18	39.6 L bott box drain &	invert of 22"x36" corr. iron S.D. pipes
354+51.6 (+ o.k)				72.12		36.5 R conc. walk over drain
				[illegible]		36.5 R bott. conc box drain
354+56.0				71.78		℄ Clark
				71.70		14' R w/4
				71.44		24' R cor. conc. Apron
				71.28		26' R int gutt & "
				71.16		28' R bott. cb.
				71.95		28' R Top "
354+61.0				71.98		28' R Top "
				70.93		28' R gutt.
				[illegible]		28' R bott drain
354+62.2				71.78		℄ Clark
				71.[illegible]3	14' L w/4	
				71.40	24 " cor. conc. apron	
				71.28	26 " int. gutt & "	
				71.09	28 " bott. cb.	
				71.93	28 " Top "	
354+66.8				71.95		28' L Top cb.
				70.93		28' L gutt
				70.30		28 L bott drain

F.B. 1994 PG. 264 Job No. 6220.00 Division No. 10 Notes Red. Plotted Profile
Survey of Los Cerritos S.D. Date Date No.
Survey by Sappell Notes D.S. Notes Chkd Checked X-Sec.
Indexed E. C. Johnson Date Date Date No.

76L298 307 10-51

PLEASE RETURN TO
LOS ANGELES COUNTY SURVEYOR
726 LOS ANGELES COUNTY
ENGINEERING BLDG.

NOTE: ANY ADDITIONS OR CHANGES ON THIS SHEET MUST BE MADE OR CIRCLED IN RED INK, WITH DATE AND NAME OF PERSON MAKING CHANGE.

1.60

Do not extend notes this side of this line.

STATION	B. S.	H. I.	F. S.	ELEV.		
354+75.5				71 93		28 R Top cb.
				70 99		28 " gutt.
				69 93		28 " bott drain
354+81.0				71 94	28 L Top cb.	
				70 99	28 " gutt.	
				70 34	28 " bott drain	
354+82.1				71 68		℄ Clark
				71 64		14 R
				71 45		24 "
				71 30		26 "
				71 12		28 "
				71 94		28 "
354+85.2				71 60	14 L	
				71 39	24 "	
				71 32	26 "	
				71 12	28 "	
				71 95	28 "	
355+85				71 94		℄ Clark
				71 83		14 R
				71 51		26 "
				71 30		28 "
				72 13		28 "

Self - Comp Rod

Profile
No. ____ Date ____ Notes Red ____ Plotted ____ Job No. 6220.00 Division No. 10 F.B. 1994 Pg. 265
X-Sec.
No. ____ Date ____ Notes Chkd. ____ Checked ____ Survey of Los Cerritos SD
Survey by Sappell Notes ID.S Date 10-55
Map No. ____ Date ____ Indexed ____ Date ____

76L298 307 10-51

PLEASE RETURN TO

LOS ANGELES COUNTY SURVEYOR
726 LOS ANGELES COUNTY
ENGINEERING BLDG.

NOTE: ANY ADDITIONS OR CHANGES ON THIS SHEET MUST BE MADE OR CIRCLED IN RED INK, WITH DATE AND NAME OF PERSON MAKING CHANGE.

Do not extend notes this side of this line.

STATION	B. S.	H. I.	F. S.	ELEV.		
355+85			Comp Rod	[illegible]	14 L	
				[illegible]	26 "	
				[illegible]	28 "	
				[illegible]	28 "	
T.P.				[illegible]	T.P.	
T.P.				71 36	T.P.	
B.m. 6-8				67 70	Bm-6-8, El. 67.689,	F.B. 1911-40 F.B. 1994-242
Additional				Sewer	Man Holes	
3+29² W		S.m.H.	Self-	62 01	32.51 L of ℄ Artesia	S.m.H. E. Rim Top + Diam = Rod
				52 40	Flow Line 8" inlet W	8.94 + 0.67 = 9.61
				52 22	" " 8" outlet E	9.12 + 0.67 9.79
3+29² W		S.m.H.		62 28	S.m.H. E. Rim	22' R of ℄ Artesia
				52 52	Flow Line 9" inlet W.	9.01 + 0.75 = 9.76
				52 56	9" outlet E	8.97 + 0.75 = 9.72
3+18 E		S.m.H.		63 21	S.m.H. W. Rim.	32.7' R of ℄ Artesia
				5[illegible]6	Flow Line 8" inlet E	9.58 + 0.67 = 10.25
				52 84	8" outlet W	9.70 + 0.67 = 10.37
2+98 E (+ ok)		S.m.H.		63 42	22' L of ℄ Artesia	S.m.H. W-Rim
				53 32	Flow Line 9" inlet E.	9.35 + 0.75 = 10.10
				53 18	9" outlet W	9.49 + 0.75 = 10.24

F.B. 1994 Pg. 256 Job No. 6220.00 Division No. 10 Notes Red. Plotted Profile:
Survey of Los Cerritos Sd Date Date No. X-Sec.
Survey by Sappell Notes D.S. Notes Chkd. Checked
Indexed K. C. Johnson Date Date No.

76L298 307 10-51

PLEASE RETURN TO
LOS ANGELES COUNTY SURVEYOR
726 LOS ANGELES COUNTY
ENGINEERING BLDG.

NOTE: ANY ADDITIONS OR CHANGES ON THIS SHEET MUST BE MADE OR CIRCLED IN RED INK, WITH DATE AND NAME OF PERSON MAKING CHANGE.

Do not extend notes this side of this line.

Notes Red _____ Plotted _____ Job No 2220.00 Division No. 70
Date _____ Date _____ Survey of Lee Cameron Dist. S.D.
Notes Chkd _____ Checked _____ Survey by Rogers Notes Rogers Date 10-11-55
Date _____ Date _____ Map No. _____ Date _____

STATION	B. S.	H. I.	F. S.	ELEV.		
		Additional		Sewer Man Holes		
3+46± W of ℄ int of Ramona & Clark		S.M.H.	10.25	61 23	S.M.H. E Rim ℄ Ramona	Top + Diam = Rod
				48 58	Flow Line: 27" inlet E	10.40 + 2.25 = 12.65
				48 57	" " 27" outlet W	10.41 + 2.25 = 12.66
3+67± E of ℄ int Ramona & Clark		S.M.H. S.D #2	10.00	62 78	S.M.H. W-Rim ℄ Ramona	Top + Diam = Rod
				49 10	Flow Line 21" inlet E	11.93 + 1.75 = 13.68
				49 16	" " 21" outlet W	11.87 + 1.75 = 13.62
2+49± E of ℄ int. Rose & Clark		S.M.H.	9.00	60 04	S.M.H W. Rim ℄ Rose	Top + diam = Rod
				53 64	Flow Line 9" inlet E	5.65 + 0.75 = 6.40
				53 61	" " 9" outlet W	5.68 + 0.75 = 6.43
3+24± S of ℄ int. Clark & S.D.		S.M.H.	7.00	58 90	S.M.H. No. Rim 11'R	Top + Diam = Rod
				51 54	Flow Line 24" inlet So.	5.36 + 2.00 = 7.36
				51 56	" " 24" outlet No	5.34 + 2.00 = 7.34

F.B. 1994 Pg. 258 Job No. 6220.00 Division No. 10 Notes Red. Plotted Profile

Survey of Los Cerritos S.D. Date Date No.

Survey by Sappell Notes D.S. Notes Chkd Checked X-Sec.

Indexed E. C. Johnson Date Date Date No.

STATION	B.S.	H.I.	F.S.	ELEV.	

761.298 307 10-51

PLEASE RETURN TO

LOS ANGELES COUNTY SURVEYOR

726 LOS ANGELES COUNTY ENGINEERING BLDG.

Do not extend notes this side of this line.

NOTE: ANY ADDITIONS OR CHANGES ON THIS SHEET MUST BE MADE OR CIRCLED IN RED INK, WITH DATE AND NAME OF PERSON MAKING CHANGE.

76L298 307 10-51

PLEASE RETURN TO

LOS ANGELES COUNTY SURVEYOR
726 LOS ANGELES COUNTY
ENGINEERING BLDG.

NOTE: ANY ADDITIONS OR CHANGES ON THIS SHEET MUST BE MADE OR CIRCLED IN RED INK, WITH DATE AND NAME OF PERSON MAKING CHANGE.

Do not extend notes this side of this line.

STATION	B. S.	H. I.	F. S.	ELEV.		

Profile Notes Red_____ Plotted_____ Job No._____ Division No._____ F.B._____ Pg._____

No._____ Date_____ Date_____ Survey of_____

X-Sec. Notes Chkd_____ Checked_____ Survey by_____ Notes_____ Date_____

No._____ Date_____ Date_____ Map No._____ Indexed_____ Date_____

.B. PG. Job No. Division No. Notes Red. Plotted Profile

Survey of Date Date No.

Survey by Notes Notes Chkd Checked

Instrument By Date Date