1996

DATE	J.N.	DESCRIPTION	NOTES	PAGES
[illegible]	[illegible]	FINEVIEW RD., from Bunker Ave. to Burkett Rd.	Topog	[illegible]
"	"	" " "	X-sects	11-17
"	"	FINEVIEW ST., from Parkway Dr. to Burkett Rd.	Topog	19-22
"	"	" " "	X-sects	23-26
"	"	BUNKER AVE., from Fineview St. to S'ly end of street	Topog	27-28
"	"	" " " "	X-sects	29-31
"	"	CAMINAR AVE., from Fineview St. to N'ly end of street	Topog	33-35
"	"	" " " "	X-sects	37-40
"	"	BRYCE ROAD, from Fineview Street to N'ly end of street	Topog	41-43
"	"	" " " "	X-sects	45-47
"	"	BURKETT ROAD, from Rush Street to Klingerman Ave.	Topog	49-56
"	"	" " "	X-sects	57-68
"	"	CLINTON STREET, from Burkett Rd. to E'ly end of street	Topog	69-70
"	"	" " " "	X-sects	71-75
"	"	AMO LANE, from BURKETT ROAD to W'ly end of street	Topog	77-80
"	"	" " "	X-sects	81-85
"	"	PARKWAY DRIVE, from Rush Street to N'ly end of street	Topog	87-91
"	"	" " " "	X-sects	93-103
"	"	VALWOOD AVE., from Klingerman St. to S'ly end of street	Topog	105-106
"	"	" " " "	X-sects	107-112

Microfilmed Nov. 86

C.W.D. file 02 K. 388.

INDEX TO F.B. 1996(con't)

DATE	J.N.	DESCRIPTION	NOTES	PAGES
		PARKWAY DR. C.I.1811.14 (CON'T)		
4-56	1811.14	Sewer R/W in Lot 44 Tract # 11503	Topog.	113-114
"	"	" "	X-secs.	115-117
		KINGSIDE DR. C.I.2112.14		
9-59	2112.14	District Bench Levels	B.M.	119-124
9-59	0303.00	District Center Line Survey	C/L	125-133
10-59	2112.14	Irwindale Ave. from S.Line R.S.66-33 to Cypress Ave.	Topog.	135-142
"	"	" " "	X-secs.	143-146
"	"	Irwindale Ave from Queenside Dr. to Cypress Ave.	Topog.	147-150
"	"	" " "	X-secs.	151-154
"	"	Queenside Dr. from W.Line R.S.66-33 to Irwindale Ave.	TOPOG.	155-156
"	"	" " "	X-secs.	157-160
"	"	Kingside Dr. " " "	Topog.	161-162
"	"	" " "	X-secs.	163-166
"	"	Cypress Ave. " " "	Topog.	167-171
"	"	" " "	X-secs.	173-175
"	"	W.Line R.S.66-33 from Cypress Ave. to S. P. R. R.	Topog.	177-181
"	"	" " "	X-secs.	183-187
"	"	Sewer R/W. 20ft. S.of C/L Cypress Ave. From W.Line R.S.66-33 to Irwindale Ave.	Topog.	189-192
"	"	" " "	X-secs.	193-195

F.B. 1996 PG. 5

Notes Ck'd by	Survey of Parkway Dr.
Map No.	W. O. 1811.14 Tape No. Std. of
Office Work	Surveyed by Snyder
Checked	Notes LeGault Date 6-30-55
Date	Indexed C. Johnson

C. I. 1811.14
PARKWAY DR. S.S. DIST
Location of Improvements
on
FINEVIEW RD

From - Bunker Ave
To - Burkett Rd.

Note: Any Additions or Changes on this Sheet must be made on Check in Red Ink With Date and Name of Person Making Change.
Do not extend notes this side of this line.
RETURN TO
LOS ANGELES COUNTY SURVEYOR
726 LOS ANGELES COUNTY
ENGINEERING BLDG.

F.B. 1996 Pg. 6

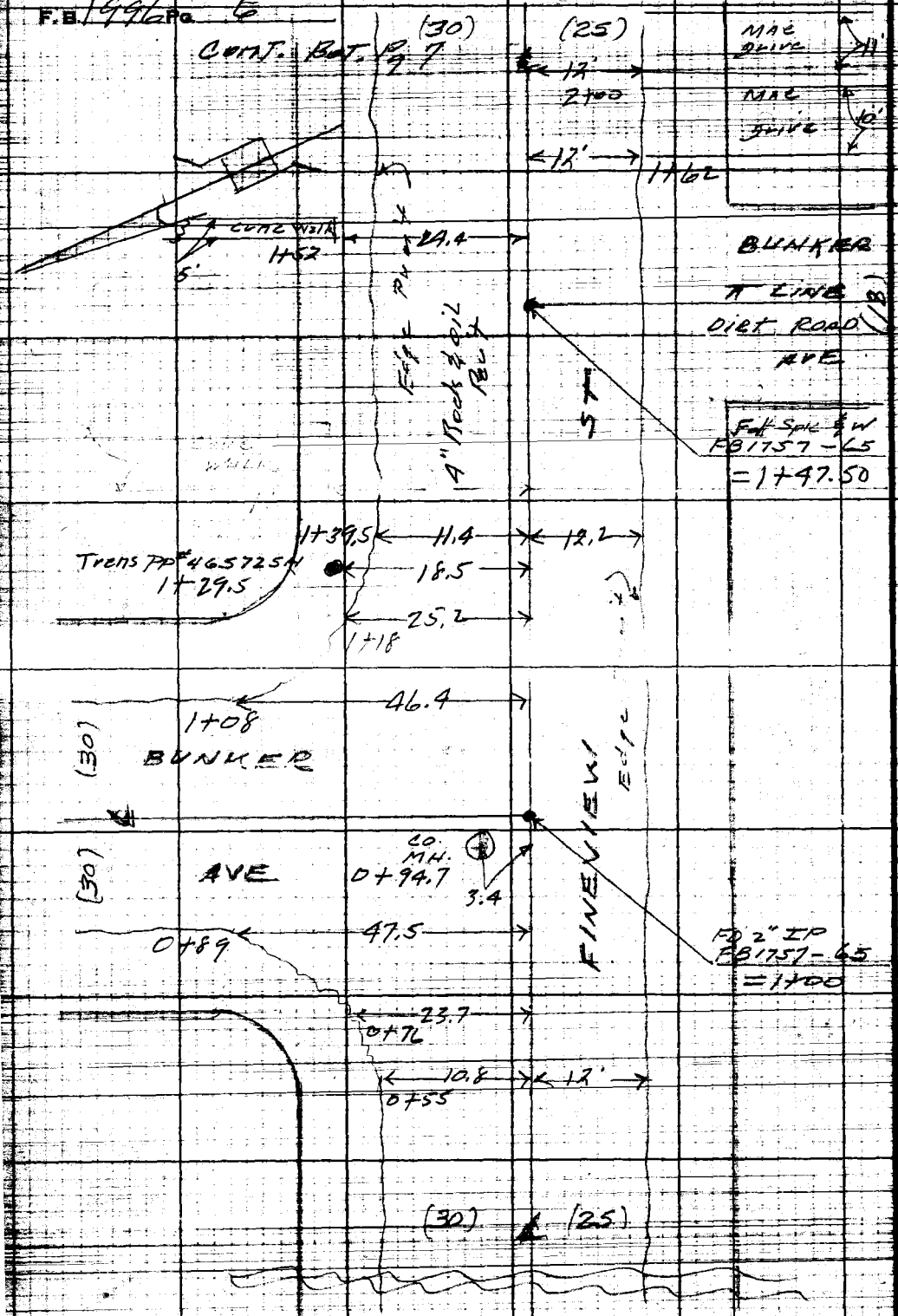

RETURN TO
LOS ANGELES COUNTY SURVEYOR
722 LOS ANGELES COUNTY
ENGINEERING BLDG.
Do not extend notes this side of this line.

Note: Any Additions or Changes to this Sheet Must be Made in Red Ink, With Date and Name of Person Making Change.

F.B. 1996 PG. 7

Notes Ck'd by	Survey of PARKWAY DR
Map No.	W. O. 1811 Tape No. St'd. °F
Office Work	Surveyed by SMYDEL
Checked	Notes LC GAULT Date 6-30-55
Date	Indexed C. Johnson



Note: Any Additions or Changes on This Sheet Must be Made or Circled in Red Ink With Date and Name of Person Making Change.

Do not extend notes this side of this line.

RETURN TO
LOS ANGELES COUNTY SURVEYOR
726 LOS ANGELES COUNTY
ENGINEERING BLDG.

76F3098 247 4-53

F. B. 1996 PG. 8

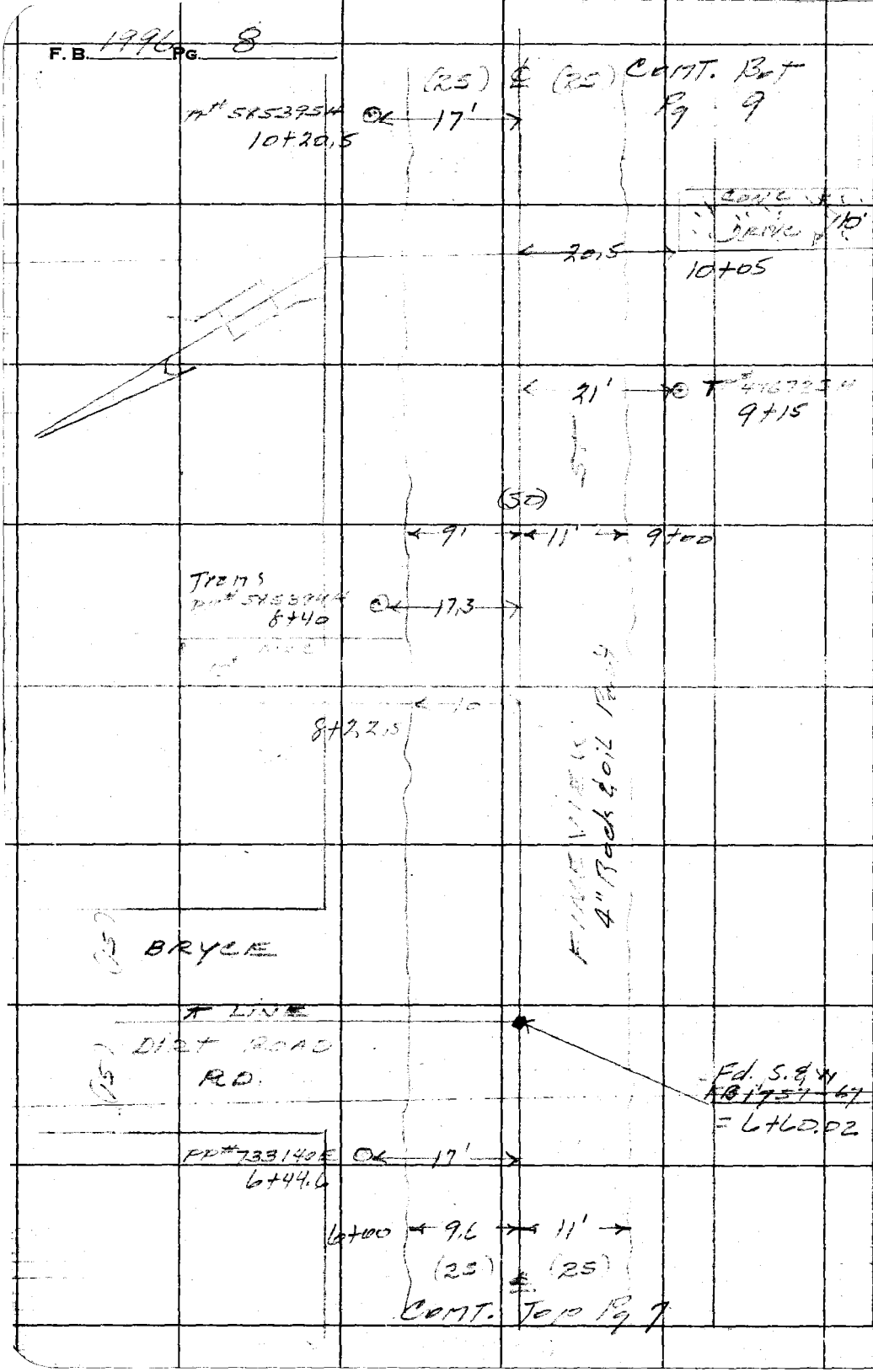

RETURN TO
LOS ANGELES COUNTY SURVEYOR
726 LOS ANGELES COUNTY
ENGINEERING BLDG.

Do not extend notes this side of this line.

Note: Any Additions or Changes on This Sheet Must be Made or Circled in Red Ink With Date and Name of Person Making Change.

Notes Ck'd by	Survey of Parkway Dr	F. B. 1996 PG. 9
Map No.	W. O. 811 Tape No. St'd. °F	
Office Work	Surveyed by Snyder	
Checked	Notes LC Fault Date 6-30-55	
Date	Indexed C. Johnson	

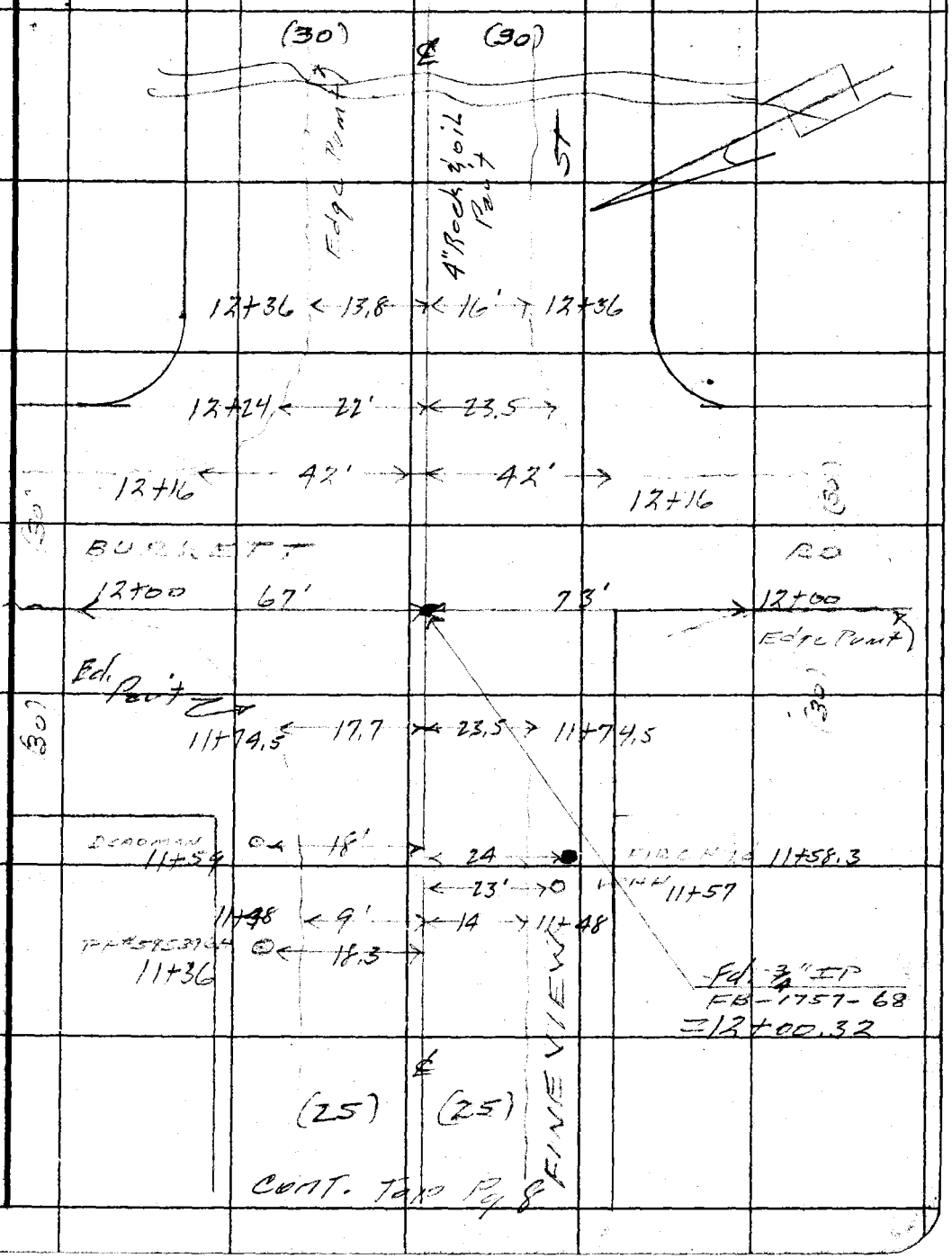

Note: Any Additions or Changes on This Sheet Must be Made or Circled In Red Ink With Date and Name of Person Making Change.

Do not extend notes this side of this line.

RETURN TO
LOS ANGELES COUNTY SURVEYOR
726 LOS ANGELES COUNTY
ENGINEERING BLDG.

76FS09S 247 4-55

F. B. 1996 PG. 10

RETURN TO
LOS ANGELES COUNTY SURVEYOR
726 LOS ANGELES COUNTY
ENGINEERING BLDG.

Do not extend notes this side of this line.

Note: Any Additions or Changes on This Sheet Must be Made or Circled in Red Ink With Date and Name of Person Making Change.

Profile	Notes Red.	Plotted	Job No. 1811.14	Division No.	F.B. 1996 Pg. 11
No.	Date	Date	Survey of Parkway Dr		
X-Sec.	Notes Chkd.	Checked	Survey by Snyder	Notes PMS	Date 6-30-55
No.	Date	Date	Map No.	Indexed C. Johnson	Date

C.I. 1811.14
PARKWAY DR S.S. DIST

X SECTIONS
on
FINEVIEW RD

From - Bunker Ave
To - Burkett Rd.

Note
Lenker Self Computing Rod used

STATION	B.S.	H.I.	F.S.	ELEV.

NOTE: ANY ADDITIONS OR CHANGES ON THIS SHEET MUST BE MADE OR CIRCLED IN RED INK, WITH DATE AND NAME OF PERSON MAKING CHANGE.

PLEASE RETURN TO
LOS ANGELES COUNTY SURVEYOR
726 LOS ANGELES COUNTY ENGINEERING BLDG.

Do not extend notes this side of this line.

76L298 S & E #307 9-54

76L298 S & E #307 9-54

PLEASE RETURN TO
LOS ANGELES COUNTY SURVEYOR
726 LOS ANGELES COUNTY ENGINEERING BLDG.

NOTE: ANY ADDITIONS OR CHANGES ON THIS SHEET MUST BE MADE OR CIRCLED IN RED INK, WITH DATE AND NAME OF PERSON MAKING CHANGE.

Do not extend notes this side of this line. FIRE VIEW ST.

STATION	B. S.	H. I.	F. S.	ELEV.	Left ℄ N	℄ Right ℄ S.
N1,E 276				26[illegible]2	N1,E 276 EL. 264.12 Fairview ST (S side) BT. spk E. end of conc. walk	FB.1728-170 2T Bunker Ave
0+94.7				264.77	3.4 L Rim S.S. N1,E.	
8" inlet N.		264.77 − 8.07 = 256.70		256.70	Meas 7.40 Dia .67 = 8.07	
8" inlet E.		264.77 − 8.02 = 256.75		256.75		Meas 7.35 Dia .67 = 8.02
8" outlet W.		264.77 − 8.12 = 256.65		256.65		Meas 7.45 Dia .67 = 8.12
1+00	℄ int			264.85	℄ int Fireview ST	℄ Bunker Ave
				264.[illegible]		12' R Bd. Pav
				264.63		18' R Gutter
				264.[illegible]		25' R P/L
				26[illegible]	21' L X Gutter	
				264.57	100' L on ℄ ST	
1+30				264.07		℄
				264.[illegible]	14' L Gutter	
				264.[illegible]	30' L P/L	
				265.[illegible]	100' L along P/L	
1+47.50	℄ int			265.[illegible]	℄ int Fireview ST	℄ Bunker Ave To So.
				264.65		12' R Bd. Pav.
				264.[illegible]		18' R Gutter
				264.[illegible]		25' R P/L
2+00				265.[illegible]		℄

Profile No. ____ X-Sec. No. ____
Plotted ____ Date ____ Checked ____ Date ____
Notes Red ____ Date ____ Notes Chkd. ____ Date ____
Division No. 6 Date 6/11/74 Notes PRS
Job No. 1966 Pg. 13 Notes ____ Date ____
F. B. 1966 Pg. 13
Survey of Fairview
Survey by S.T. Yates
Indexed A. C. Johnson

76L298 S & E #307 9-54

PLEASE RETURN TO
LOS ANGELES COUNTY SURVEYOR
726 LOS ANGELES COUNTY ENGINEERING BLDG.

NOTE: ANY ADDITIONS OR CHANGES ON THIS SHEET MUST BE MADE OR CIRCLED IN RED INK, WITH DATE AND NAME OF PERSON MAKING CHANGE.

Do not extend notes this side of this line. FIREVIEW ST

STATION	B. S.	H. I.	F. S.	ELEV.	Left & N	℄ Right & S
2+00				26497		12'R Ed. Pav.
				2641		18'R Gutter
				2646		25'R P/L
				26514	11'L Ed. Pav.	
				2645	18'L Gutter	
				2648	30'L P/L	
T.P.				26559		
3+00				26625		℄
				26571		11'R Ed. Pav.
				2649		18'R Gutter
				2654		25'R P/L
				2653		250'R
				26595	10.5'L Ed. Pav.	
				2652	16'L Gutter	
				2656	30'L P/L	
				2663	100'L	
4+00				26681		℄
				26642		11'R Ed. Pav.
				2657		R Gutter
				2662		25'R P/L
				26645	10'L Pav.	

Profile Notes Red. ____ Plotted ____ Job No. 1811.14 Division No. ____ F. B. 1996 Pg. 13
No. ____ Date ____ Date ____ Survey of Park Way Dr.
X-Sec. Notes Chkd. ____ Checked ____ Survey by Snyder Notes PRS Date 7-8-55
No. ____ Date ____ Date ____ Map No. ____ Indexed C. Johnson Date ____

76L298 S & E #307 9-54

PLEASE RETURN TO
LOS ANGELES COUNTY SURVEYOR
726 LOS ANGELES COUNTY ENGINEERING BLDG.

NOTE: ANY ADDITIONS OR CHANGES ON THIS SHEET MUST BE MADE OR CIRCLED IN RED INK, WITH DATE AND NAME OF PERSON MAKING CHANGE.

Do not extend notes this side of this line. Fineview ST

STATION	B. S.	H. I.	F. S.	ELEV.	Left ℄ N	℄ Right ℄ S
4+00				26[illegible]	16' L Gutter Ed. Pav.	
✓				26[illegible]	25' L P/L	
4+25.02	℄ Int			26[illegible]	℄ Int Fineview St & Caminar St.	
✓				26[illegible]	21' L X Gutter	
✓				26[illegible]	30' L	
5+00	T.P.			26[illegible]		℄
				26[illegible]		11' R Ed. Pav.
				26[illegible]		18' R Gutter
				26[illegible]		25' R P/L
				26[illegible]	10' L Ed. Pav.	
				26[illegible]	17' L Gutter	
				26[illegible]	25' L P/L	
6+00				26[illegible]		℄
				26[illegible]		11' R Ed. Pav.
				26[illegible]		18' R Gutter
				26[illegible]		25' R P/L
				26[illegible]		250' R
				26[illegible]	10' L Ed. Pav.	
				26[illegible]	18' L Gutter	
				26[illegible]	25' L P/L	
6+60.02	℄ Int			26[illegible]	℄ Int Fineview St & Bryce Rd.	

F. B. 1996 Pg. 14 Job No. 1811.14 Division No. ____ Notes Red. ____ Plotted ____ Profile ____
Survey of Parkway Dr. Date ____ Date ____ No. ____
Survey by Snyder Notes 1913S Notes Chkd. ____ Checked ____ X-Sec. ____
Indexed C. Johnson Date ____ Date ____ Date ____ No. ____

76L298 S & E #307 9-54

PLEASE RETURN TO
LOS ANGELES COUNTY SURVEYOR
726 LOS ANGELES COUNTY ENGINEERING BLDG.

NOTE: ANY ADDITIONS OR CHANGES ON THIS SHEET MUST BE MADE OR CIRCLED IN RED INK, WITH DATE AND NAME OF PERSON MAKING CHANGE.

Do not extend notes this side of this line.

Fineview St

STATION	B. S.	H. I.	F. S.	ELEV.	Left ℄ N	℄ Right ℄ S
6+60.02				26833	10'L Ed. Pav	
✓				26785	17'L X Gutter	
✓				26799	25'L P/L	
7+00				26880		℄
				26818		11'R Ed. Pav.
				2677		18'R Gutter
				2679		25'R P/L
				26852	9'L Ed. Pav.	
				2678	16'L Gutter	
				2683	25'L P/L	
8+00	T.P.			26919		℄
				26852		11'R Ed. Pav.
				2679		18' Gutter
				2682		25'R P/L
				26889	9'L Ed. Pav.	
				2681	17'L Gutter	
				2687	25'L P/L	
9+00				26914		℄
				26873		11'R Ed. Pav.
				2684		18'R Gutter
				2687		25'R P/L

Profile Notes Red. ____ Plotted ____ Job No. 1811.14 Division No. ____ F. B. 1996 Pg. 15
No. ____ Date ____ Date ____ Survey of Pack Way Dr.
X-Sec. Notes Chkd. ____ Checked ____ Survey by Snyder Notes PRS Date 7-8-55
No. ____ Date ____ Date ____ Map No. ____ Indexed C. Johnson

76L298 S & E #307 9-54

PLEASE RETURN TO
LOS ANGELES COUNTY SURVEYOR
726 LOS ANGELES COUNTY ENGINEERING BLDG.

NOTE: ANY ADDITIONS OR CHANGES ON THIS SHEET MUST BE MADE OR CIRCLED IN RED INK, WITH DATE AND NAME OF PERSON MAKING CHANGE.

Do not extend notes this side of this line. Fineview St

STATION	B. S.	H. I.	F. S.	ELEV.	Left & N	℄ Right & S
9+00				2679		125' R Back house
✓				26[illegible]		250' R
✓				26[illegible]17	9' L Ed. Pav	
✓				26[illegible]	17' L Gutter	
✓				26[illegible]	26' L P/L	
✓				26[illegible]	150' L	
✓				27[illegible]3	300' L	
10+00	T.P.			26[illegible]		℄
				26[illegible]		11' R Ed. Pav.
				26[illegible]		18' R Gutter
				26[illegible]		25' R P/L
				26[illegible]38	9' L Ed. Pav.	
				26[illegible]	17' L Gutter	
				26[illegible]	25' L P/L	
11+00				26[illegible]		℄
				26[illegible]		14' R Ed. Pav.
				26[illegible]		18' R Gutter
				26[illegible]		25' R P/L
				26[illegible]7	9' L Ed. Pav.	
				26[illegible]	17' L Gutter	
				26[illegible]	25' L P/L	

F. B. 1996 Pg. 16 Job No. 1811.14 Division No. Notes Red. Plotted No. Profile
Survey of Parkway Dr. Date Date X-Sec.
Survey by Snyder Notes 1913 Notes Chkd. Checked No.
Indexed C. Johnson Date Date Date

76L298 S & E #307 9-54

PLEASE RETURN TO
LOS ANGELES COUNTY SURVEYOR
726 LOS ANGELES COUNTY ENGINEERING BLDG.

NOTE: ANY ADDITIONS OR CHANGES ON THIS SHEET MUST BE MADE OR CIRCLED IN RED INK, WITH DATE AND NAME OF PERSON MAKING CHANGE.

Do not extend notes this side of this line. FIREVIEW ST

STATION	S. S.	H. I.	F. S.	ELEV.	Left & N	℄ Right & S
11+70				27012		℄
				26941		23' R Ed. Pav & Gutter
				2696		25' R Prop cor.
				26962	17' L Ed. Pav. & Gutter	
				2701	25' L Prop cor	
12+00.32	℄ INT.			26952	℄ INT Fireview & Bunkett Rd.	
				26906		25' R
				26950	25' L	
N.E 475				27028	N.E 475 El. 270. 269 F.B. 1927-83 Bunkett Rd & Fireview ST N.E. cor. — Bt. spk. in cone drive to hot 12505	

Profile Notes Red ____ Plotted ____ Job No. 1811.14 Division No. ____ F. B. 1996 Pg. 17
No. ____ Date ____ Date ____ Survey of Parkway Dr.
X-Sec. Notes Chkd. ____ Checked ____ Survey by Snyder Notes PITS Date 7-11-55
No. ____ Date ____ Date ____ Map No. ____ Indexed C. Johnson Date ____

F. B. 1996 Pg. 18 Job No. 1811.14 Division No. _____ Notes Red. _____ Plotted _____ Profile

Survey of Valley Dr Date _____ Date _____ No. _____

Survey by Snyder Notes PRS Notes Chkd. _____ Checked _____ X-Sec.

Indexed _____ Date _____ Date _____ Date _____ No. _____

STATION	B. S.	H. I.	F. S.	ELEV.	

76L298 S & E #307 9-54

PLEASE RETURN TO

LOS ANGELES COUNTY SURVEYOR

726 LOS ANGELES COUNTY ENGINEERING BLDG.

NOTE: ANY ADDITIONS OR CHANGES ON THIS SHEET MUST BE MADE OR CIRCLED IN RED INK, WITH DATE AND NAME OF PERSON MAKING CHANGE.

Do not extend notes this side of this line.

Notes Ck'd by	Survey of PARKWAY DR
Map No.	W. O. 1811.14 Tape No. St'd. °F
Office Work	Surveyed by Snyder
Checked	Notes LeBault Date 6-30-54
Date	Indexed C. Johnson

F. B. 1996 PG. 19

C.I. 1811.14

PARKWAY DR. S.S. DIST.

Location of Improvements

of

FINEVIEW ST

From- Parkway Dr.

To Burkett Rd.

Note: Any Additions or Changes on This Sheet Must Be Made or Circled in Red Ink With Date and Name of Person Making Change.

Do not extend notes this side of this line.

RETURN TO
LOS ANGELES COUNTY SURVEYOR
726 LOS ANGELES COUNTY
ENGINEERING BLDG.

76F3098 247 4-53

F.B. 1996 PG. 20

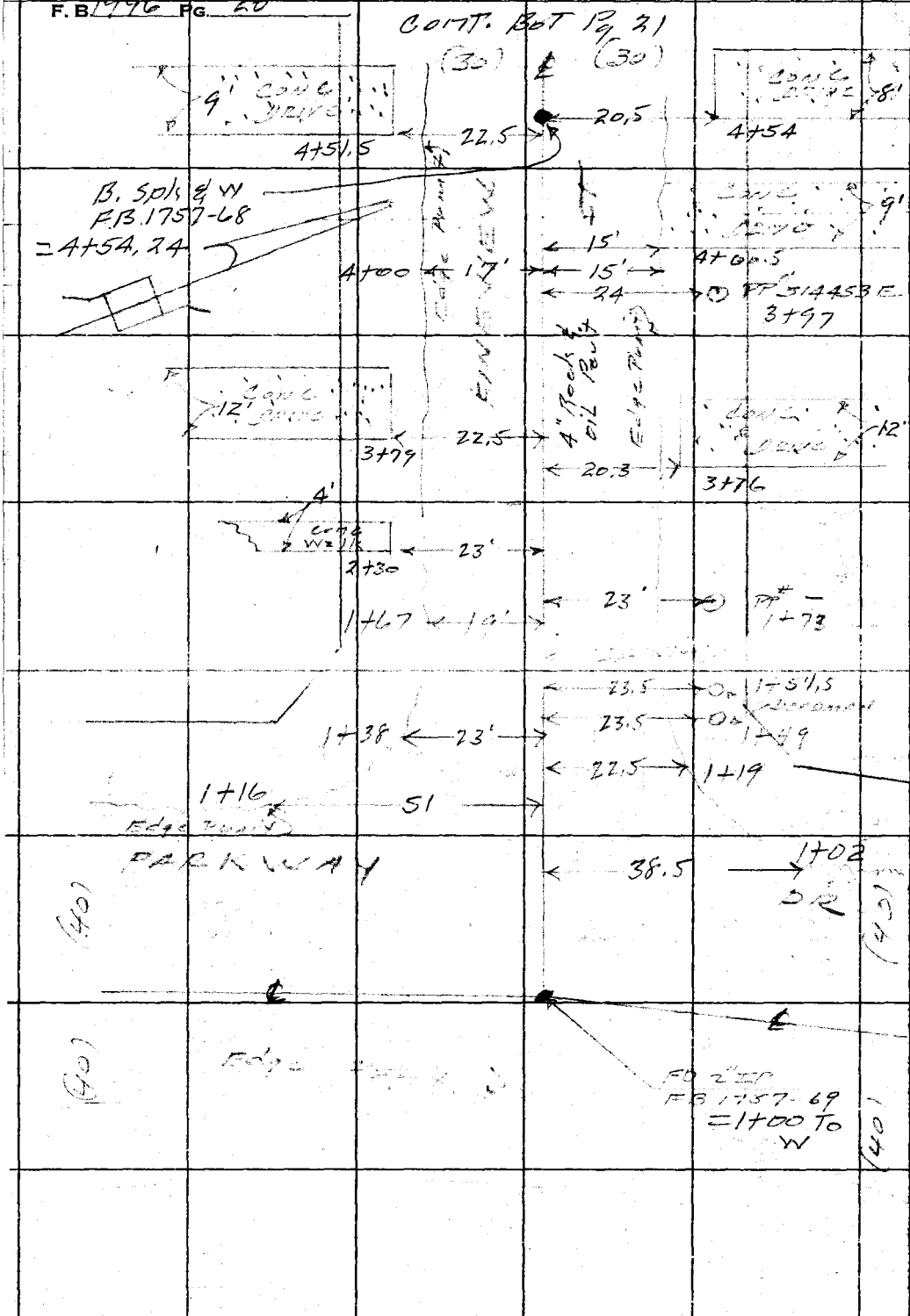

RETURN TO
LOS ANGELES COUNTY SURVEYOR
726 LOS ANGELES COUNTY
ENGINEERING BLDG.

Do not extend notes this side of this line.

Note: Any Additions or Changes on This Sheet Must be Made or Circled in Red Ink With Date and Name of Person Making Change.

Notes Ck'd by	Survey of PARKWAY DR
Map No.	W. O. 1811 Tape No. St'd. °F
Office Work	Surveyed by Snyder
Checked	Notes LeGault Date 6-30-55
Date	Indexed O. Johnson

F.B. 1996 PG. 21

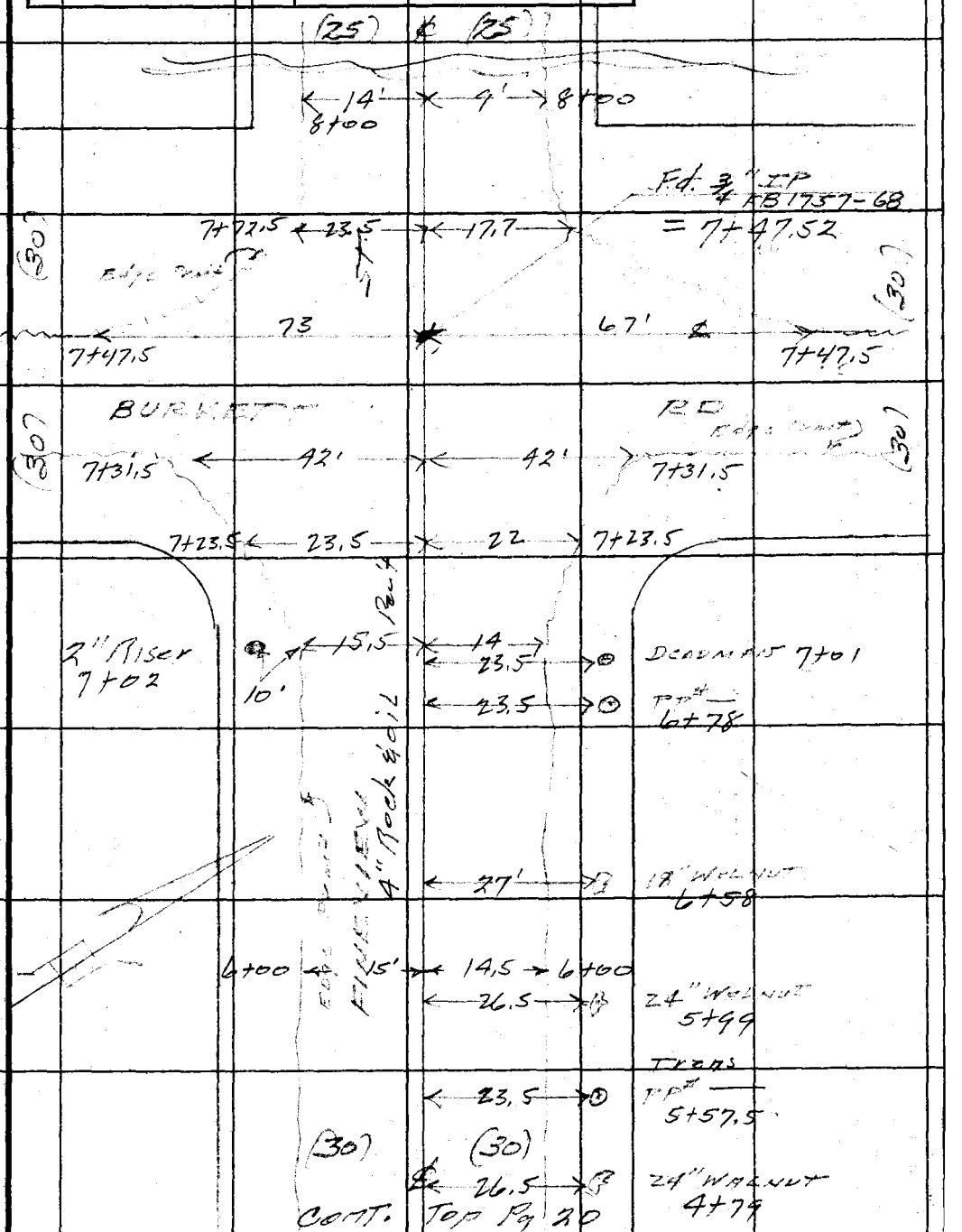

Note: Any Additions or Changes on This Sheet Must be Made or Circled in Red Ink With Date and Name of Person Making Change.

Do not extend notes this side of this line.

RETURN TO
LOS ANGELES COUNTY SURVEYOR
726 LOS ANGELES COUNTY
ENGINEERING BLDG.

76F3098 247 4-53

F. B. 1996 PG. 22

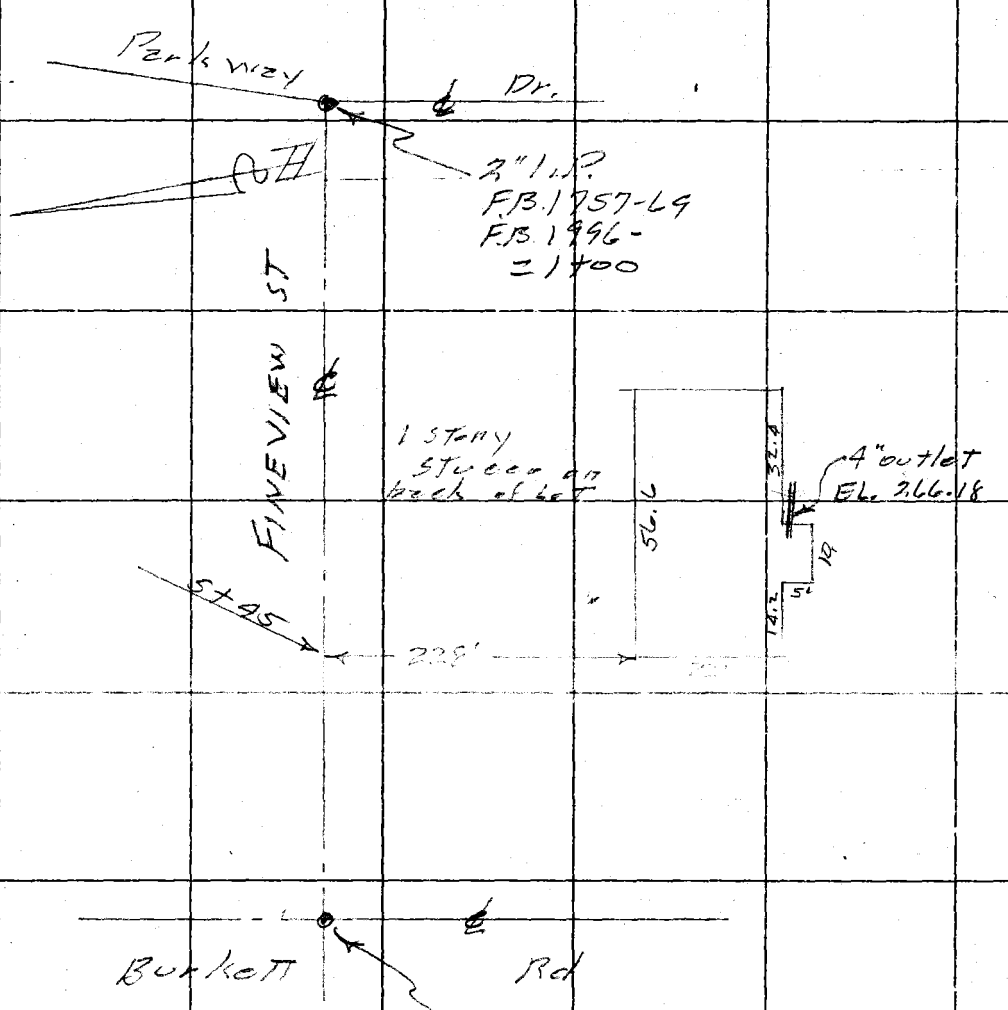

RETURN TO
LOS ANGELES COUNTY SURVEYOR
726 LOS ANGELES COUNTY
ENGINEERING BLDG.

Do not extend notes this side of this line.

Note: Any Additions or Changes on This Sheet Must be Made or Circled in Red Ink With Date and Name of Person Making Change.

Profile	Notes Red.	Plotted	Job No. 1811.14	Division No.	F. B. 1996 Pg. 23
No.	Date	Date	Survey of Parkway Dr.		
X-Sec.	Notes Chkd.	Checked	Survey by Snyder	Notes DBS	Date 7-11-55
No.	Date	Date	Map No.	Indexed D. Johnson	Date

C.I. 1811.14
PARKWAY DR.
X SECTIONS
ON
FINEVIEW ST
From - Parkway Dr.
To - Bunker Rd.

Lanker - Self Computing Rod used

STATION	B. B.	H. I.	F. S.	ELEV.

NOTE: ANY ADDITIONS OR CHANGES ON THIS SHEET MUST BE MADE OR CIRCLED IN RED INK, WITH DATE AND NAME OF PERSON MAKING CHANGE.

Do not extend notes this side of this line.

PLEASE RETURN TO
LOS ANGELES COUNTY SURVEYOR
726 LOS ANGELES COUNTY ENGINEERING BLDG.

761.298 S & E #307 9-54

76L298 S & E #307 9-54

PLEASE RETURN TO
LOS ANGELES COUNTY SURVEYOR
726 LOS ANGELES COUNTY ENGINEERING BLDG.

NOTE: ANY ADDITIONS OR CHANGES ON THIS SHEET MUST BE MADE OR CIRCLED IN RED INK, WITH DATE AND NAME OF PERSON MAKING CHANGE.

Do not extend notes this side of this line. Fineview St

STATION	B. S.	H. I.	F. S.	ELEV.	Left ℄ S	℄ Right ℄ Y
M.E 481				25[illegible]52	M.E 481 F.B. 1927-87	Parkway & Fineview
					N.W. cor - Bt. spk in	P.P.
1+00	℄ Int			25[illegible]26	℄ Int Fineview &	Parkway Dr.
✓				25[illegible]		30' R.
✓				25[illegible]	30' L	
1+40				25[illegible]		℄
✓				25[illegible]5		15' Ed Pav. & Gutter
✓				25[illegible]		30' R Prop cor.
✓				25[illegible]7	15' L Gutter	
✓				25[illegible]	20' L Ed Pav.	
✓				25[illegible]	30' L Prop cor.	
2+00	T.P.			25[illegible]		℄
				25[illegible]		15' R Gutter Ed Pav.
				26[illegible]		30' R P/L
				26[illegible]		45' R Top Bk
				25[illegible]	15' L Gutter	
				25[illegible]	20' L Ed Pav.	
				26[illegible]	30' L P/L	
				26[illegible]	40' L Top Bk	
3+00				26[illegible]		℄
✓				26[illegible]		15' R Gutter Ed Pav.

F. B. 1996 Pg. 24 Job No. 1811.14 Division No. ____ Notes Red. ____ Plotted ____ Profile
Survey of Parkway Dr. Date ____ Date ____ No. ____
Survey by Snyder Notes MRS Notes Chkd. ____ Checked ____ X-Sec.
Indexed C. Johnson Date ____ Date ____ Date ____ No. ____

76L298 S & E #307 9-54

PLEASE RETURN TO
LOS ANGELES COUNTY SURVEYOR
726 LOS ANGELES COUNTY ENGINEERING BLDG.

NOTE: ANY ADDITIONS OR CHANGES ON THIS SHEET MUST BE MADE OR CIRCLED IN RED INK, WITH DATE AND NAME OF PERSON MAKING CHANGE.

Do not extend notes this side of this line. Fineview ST

STATION	B. S.	H. I.	F. S.	ELEV.	Left & S	℄ Right & N
3+00				2670		30' R P/L
				26349	15' L Gutter	
				2637	16' L Ed. Pav.	
				2669	30' L P/L Top Bank	
4+00	T.P.			[illegible]		℄
				26651		15' R Ed. Pav.
				2663		17' R Gutter
				2678		30' R P/L
				2697		135' R
				2701		270' R
				26650	17' L Gutter & Ed. Pav.	
				2676	30' L P/L	
				2674	135' L	
				2668	270' L	
4+54.24	T.P.			26801		℄ Top Break
5+00				26842		℄
				26791		14' R Ed. Pav. & Gutter
				2690		30' R P/L
				26782	15' L Ed. Pav. & Gutter	
				2684	30' L P/L	
				26788	135' L	

Profile Notes Red. ____ Plotted ____ Job No. 18111.14 Division No. ____ F. B. 1996 Pg. 25
No. ____ Date ____ Date ____ Survey of Parkway Dr.
X-Sec. Notes Chkd. ____ Checked ____ Survey by Snyder Notes 1913S Date 7-11-55
No. ____ Date ____ Date ____ Map No. ____ Indexed C. Johnson

76L298 S & E #307 9-54

PLEASE RETURN TO
LOS ANGELES COUNTY SURVEYOR
726 LOS ANGELES COUNTY ENGINEERING BLDG.

NOTE: ANY ADDITIONS OR CHANGES ON THIS SHEET MUST BE MADE OR CIRCLED IN RED INK, WITH DATE AND NAME OF PERSON MAKING CHANGE.

Do not extend notes this side of this line. Fireview St

STATION	B. S.	H. I.	F. S.	ELEV.	Left ℄ S	℄ Right ℄ N
5+00				26 [illegible]	270' L	
5+45				26 [illegible]	Top of 4" Plumbing outlet 250' L Pg 22	
6+00	T.P.			2[illegible]		℄
				26 [illegible]		14.5' R Gutter, Ed Pav
				2[illegible]		
				[illegible]	15' L Ed. Pav.	
				26 [illegible]	18' L Gutter	
				2[illegible]	30' L P/L	
				26 [illegible]		℄
7+17.5				26 [illegible]		℄
				26 [illegible]		15' R Ed. Pav. & Gutter
				26 [illegible]		30' R Prop Cor.
				26 [illegible]	30' L Ed. Pav. & Gutter	
				26 [illegible]	30' L Prop Cor.	
7+47.52	℄ Int			26 [illegible]	℄ Int Fireview St & Bunkett Rd.	
				26 [illegible]		30' R.
				26 [illegible]	30' L	
N.E. 475				2[illegible]	N.E. 475 El. 270.269 F.B. 1927-83 Bunkett Rd & Fireview St. N.E. Cor. Bt. Spk. 117 Conc. drive to ho# 12505	

F. B. 1996 Pg. 26 Job No. 181114 Division No. Notes Red. Plotted Profile
Survey of Parkway Dr. Date Date No.
Survey by Snyder Notes PRS Notes Chkd. Checked X-Sec.
Indexed C. Johnson Date Date Date No.

F.B. 1996 PG. 27

Notes Ck'd by	Survey of PARKWAY DR
Map No.	W. O. 1811.16 Tape No. St'd. °F
Office Work	Surveyed by Snyder
Checked	Notes LeCault Date 5-30-55
Date	C. Johnson
	Indexed

C.I. 1811.14
PARKWAY DR S.S. DIST
Location of Improvements
on
BUNKER AVE
Pvt ST.
From - FINEVIEW ST.
To - S. end of ST

Note: Any Additions or Changes on This Sheet Must be Made or Circled in Red Ink With Date and Name of Person Making Change.

RETURN TO
LOS ANGELES COUNTY SURVEYOR
726 LOS ANGELES COUNTY
ENGINEERING BLDG.

Do not extend notes this side of this line.

76F3088 247 4-53

F. B. 1996 PG. 28

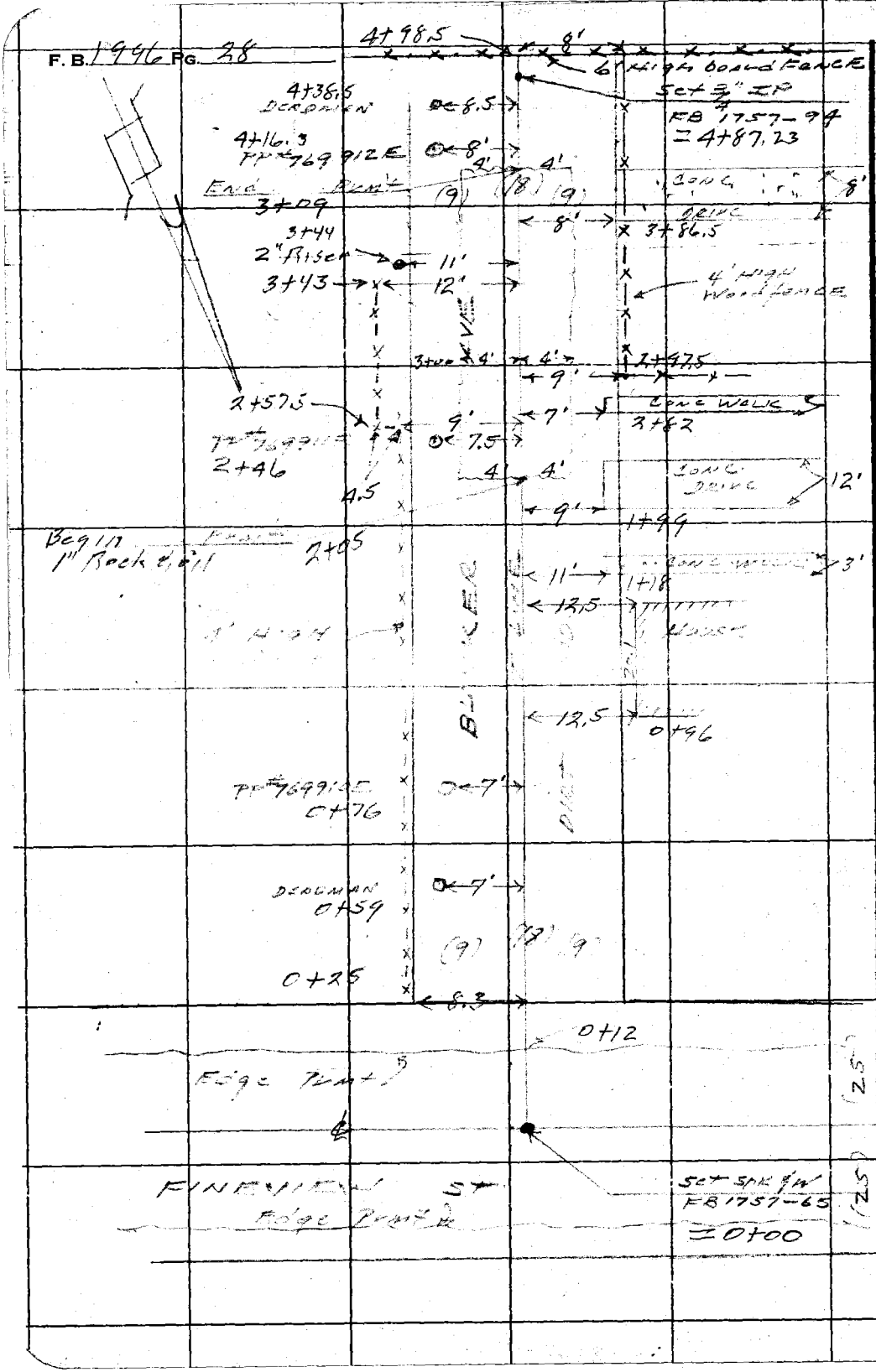

RETURN TO
LOS ANGELES COUNTY SURVEYOR
726 LOS ANGELES COUNTY
ENGINEERING BLDG.

Do not extend notes this side of this line.

Note: Any Additions or Changes on This Sheet Must be Made or Circled in Red Ink With Date and Name of Person Making Change.

Profile	Notes Red.	Plotted	Job No. 1811.14	Division No.	F. B. 1996 Pg. 29
No.	Date	Date	Survey of Parkway Dr.		
X-Sec.	Notes Chkd.	Checked	Survey by Snyder	Notes PRS	Date 7-11-55
No.	Date	Date	Map No.	Indexed C. Johnson	Date

C-1-1811.14
PARKWAY DR

X SECTIONS
on
BUNKER AVE
Pvt ST

From - Fineview ST.
To - S. end of St

STATION	B. S.	H. I.	F. S.	ELEV.

NOTE: ANY ADDITIONS OR CHANGES ON THIS SHEET MUST BE MADE OR CIRCLED IN RED INK, WITH DATE AND NAME OF PERSON MAKING CHANGE.

PLEASE RETURN TO
LOS ANGELES COUNTY SURVEYOR
726 LOS ANGELES COUNTY ENGINEERING BLDG.

Do not extend notes this side of this line.

76L298 S & E #307 9-54

76L298 S & E #307 9-54

PLEASE RETURN TO
LOS ANGELES COUNTY SURVEYOR
726 LOS ANGELES COUNTY ENGINEERING BLDG.

NOTE: ANY ADDITIONS OR CHANGES ON THIS SHEET MUST BE MADE OR CIRCLED IN RED INK, WITH DATE AND NAME OF PERSON MAKING CHANGE.

Do not extend notes this side of this line.

Bunker Ave To So.

STATION	B. S.	H. I.	F. S.	ELEV.	Left & E	⊼ Right & W
M.E 276				264.12	M.E 276 El. 264.121 F.B. 1728-170 Fineview ST (S side) at Bunker Ave. Bt. spk in E. end of cone walk To Bldg.	
0+00	⊼ IMT			26[illegible]2	⊼ IMT Bunker Ave (To So) & ℄ Fineview ST.	
✓				26515		9' R
✓				26527	9' L	
0+12				26[illegible]3		⊼ Ed Pav.
✓				26154		9' R
✓				26[illegible]0	9' L	
0+21				2638		⊼ X Gutter
✓				26[illegible]8		9' R
✓				26[illegible]9	9' L	
0+25				26[illegible]		⊼
✓				26[illegible]		9' R
✓				26[illegible]	9' L	
1+00				26[illegible]		⊼
✓				26[illegible]		9' R
✓				2646	9' L	
2+00	T.P.			26[illegible]4		⊼
✓				26410		9' R
✓				2635		140' R.

F. B. 1996 Pg. 30 Job No. 1811.14 Division No. Notes Red. Plotted No. Profile
Survey of Peck Vvey Dr. Date Date X-Sec.
Survey by Snyder Notes PBS Notes Chkd. Checked No.
Indexed C. Johnson Date Date Date

76L298 S & E #307 9-54

PLEASE RETURN TO
LOS ANGELES COUNTY SURVEYOR
726 LOS ANGELES COUNTY ENGINEERING BLDG.

NOTE: ANY ADDITIONS OR CHANGES ON THIS SHEET MUST BE MADE OR CIRCLED IN RED INK, WITH DATE AND NAME OF PERSON MAKING CHANGE.

Do not extend notes this side of this line. Bunker Ave

STATION	B. S.	H. I.	F. S.	ELEV.	Left & E	Right & W
2+00				2646	9' L	
3+00				26372		
✓				2637		9' R
✓				2640	9' L	
4+00	T.P.			26298		
✓				2630		9' R
✓				2630	9' L	
4+98.5				2624		at Fn. S. end of St
				2625		9' R
				2620		140' R
				2625	9' L	
M.E 468				26314	M.E 468 EL. 263.131	F.B. 1927-80
					Bunker Ave (W side) 100' N of S. end St.	
					Rt. spk in S.E. cor. conc drive	
					to ho# 2127.	

Profile Notes Red. ____ Plotted ____ Job No. 1811 14 Division No. ____ F. B. 1996 Pg. 31
No. ____ Date ____ Date ____ Survey of Parkway DR
X-Sec. Notes Chkd. ____ Checked ____ Survey by Snyder Notes PRS Date ____
No. ____ Date ____ Date ____ Map No. ____ Indexed C. Johnson Date ____

F. B. 1996 PG. 32 Job No. 1811 14 Division No. _____ Notes Red. _____ Plotted _____ Profile

Survey of PARKWAY DR Date _____ Date _____ No. _____

Survey by SNYALL Notes P.R.St Notes Chkd. _____ Checked _____ X-Sec.

Indexed _____ Date _____ Date _____ Date _____ No. _____

STATION	B. S.	H. I.	F. S.	ELEV.	

76L298 S & E #307 9-54

PLEASE RETURN TO

LOS ANGELES COUNTY SURVEYOR

726 LOS ANGELES COUNTY ENGINEERING BLDG.

NOTE: ANY ADDITIONS OR CHANGES ON THIS SHEET MUST BE MADE OR CIRCLED IN RED INK, WITH DATE AND NAME OF PERSON MAKING CHANGE.

Do not extend notes this side of this line.

Notes Ck'd by	Survey of PARKWAY DR
Map No.	W. O. 1811.46 Tape No. St'd. °F
Office Work	Surveyed by Snyder
Checked	Notes LeGault Date 5-30-55
Date	Indexed L. C. Johnson

F. B. 1996 PG. 33

C.I. 1811.14

PARKWAY DR.

Location of Improvements

on

CANINAR AVE

Pvt St.

From - Fineview St.

To - N. end of St

Note: Any Additions or Changes on This Sheet Must be Made or Circled in Red Ink With Date and Name of Person Making Change.

Do not extend notes this side of this line.

RETURN TO
LOS ANGELES COUNTY SURVEYOR
726 LOS ANGELES COUNTY
ENGINEERING BLDG.

78F3098 247 4-53

F.B. 1996 PG. 34

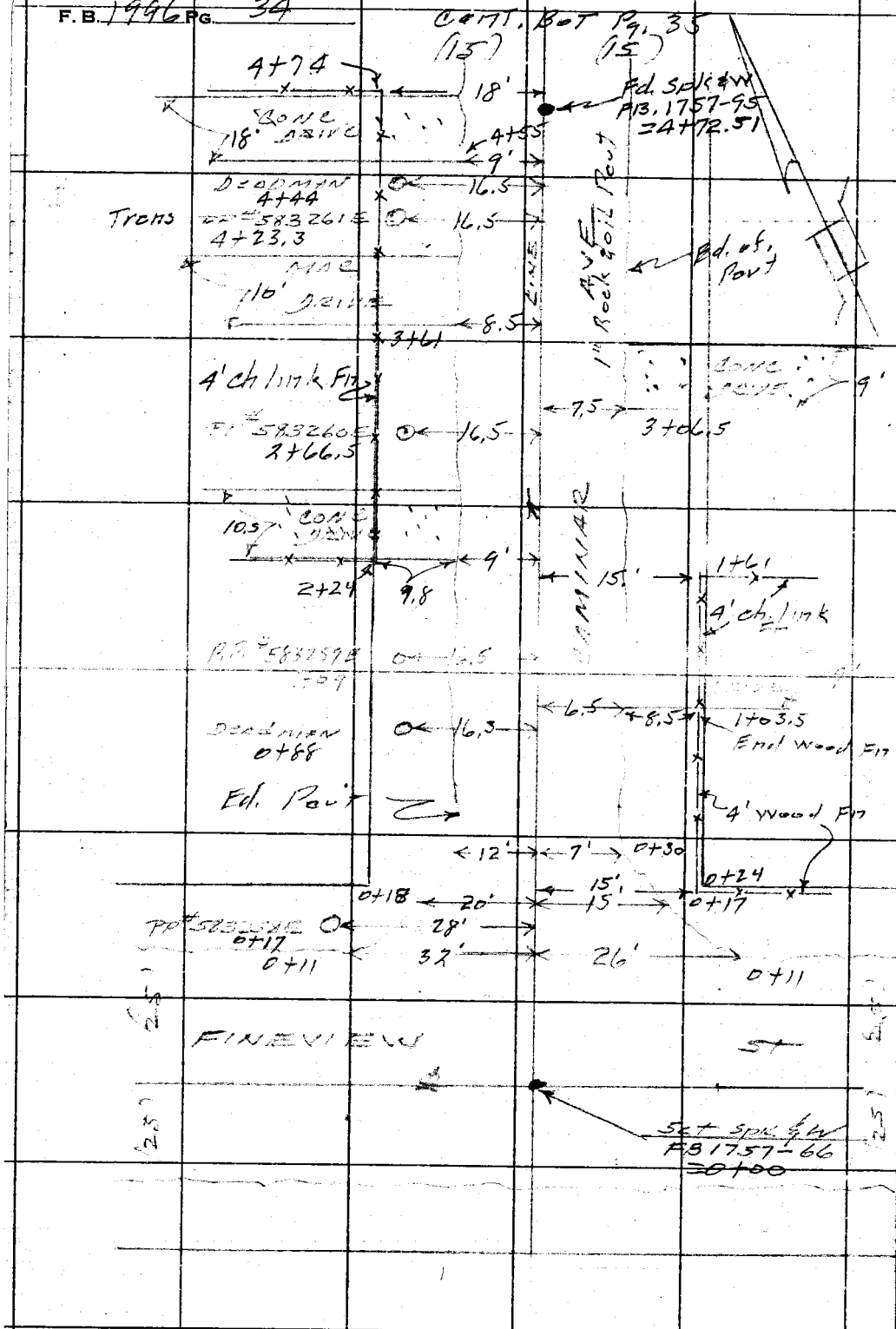

RETURN TO
LOS ANGELES COUNTY SURVEYOR
726 LOS ANGELES COUNTY
ENGINEERING BLDG.

Do not extend notes this side of this line.

Note: Any Additions or Changes on This Sheet Must be Made or Circled in Red Ink With Date and Name of Person Making Change.

Notes Ck'd by	Survey of Parkway Dr.
Map No.	W. O. 18114 Tape No. Sl'd. °F
Office Work	Surveyed by Snyder
Checked	Notes Le Gault Date 7-11-55
Date	Indexed C. Johnson

F. B. 1996 PG. 35

Note: Any Additions or Changes on This Sheet Must be Made or Circled in Red Ink With Date and Name of Person Making Change.

Do not extend notes this side of this line.

RETURN TO
LOS ANGELES COUNTY SURVEYOR
726 LOS ANGELES COUNTY
ENGINEERING BLDG.

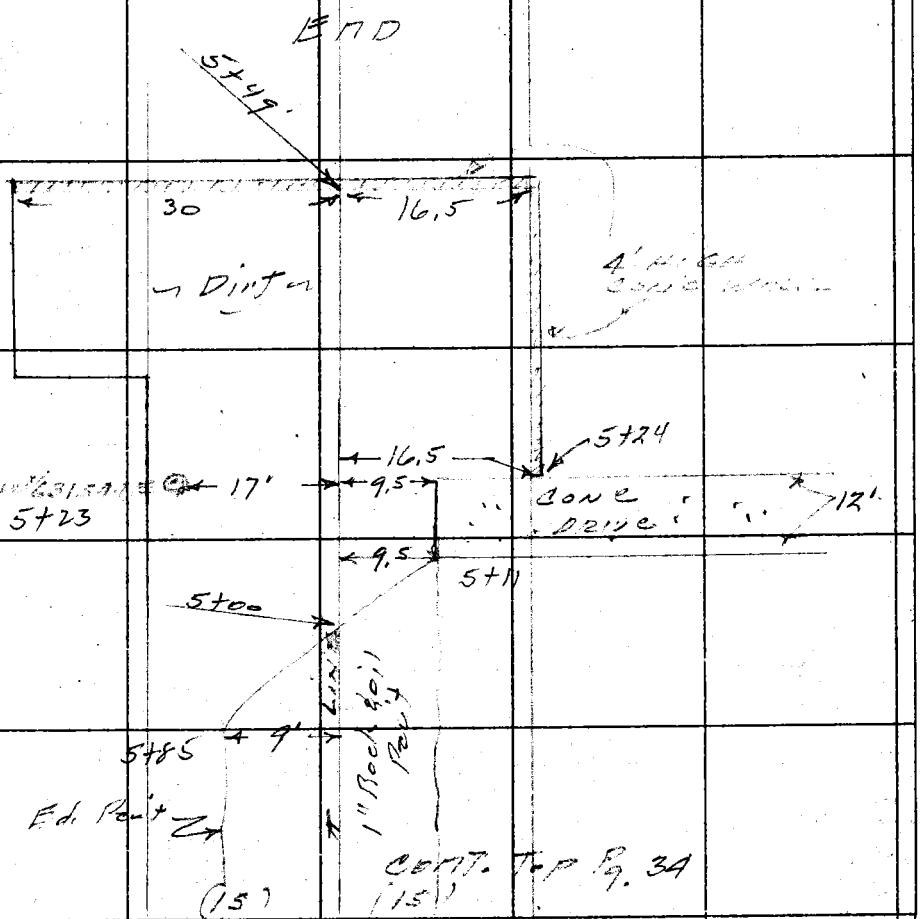

76FS095 247 4-53

F. B. 1996 PG. 36

RETURN TO
LOS ANGELES COUNTY SURVEYOR
726 LOS ANGELES COUNTY
ENGINEERING BLDG.

Do not extend notes this side of this line.

Note: Any Additions or Changes on This Sheet Must be Made or Circled in Red Ink With Date and Name of Person Making Change.

Profile No.	Notes Red.	Plotted	Job No. 1811.14	Division No.	F. B. 1996 Pg. 37
	Date	Date	Survey of PARKWAY DR		
X-Sec. No.	Notes Chkd.	Checked	Survey by Snyder	Notes PRS	Date
	Date	Date	Map No.	Indexed G. Johnson	Date

C.I. 1811.14
PARKWAY DR

X SECTIONS
ON
CAMINAR AVE
Pvt ST.

FROM — FINEVIEW ST
TO — N. end of ST

STATION	B. S.	H. I.	F. S.	ELEV.

NOTE: ANY ADDITIONS OR CHANGES ON THIS SHEET MUST BE MADE OR CIRCLED IN RED INK, WITH DATE AND NAME OF PERSON MAKING CHANGE.

Do not extend notes this side of this line.

PLEASE RETURN TO
LOS ANGELES COUNTY SURVEYOR
726 LOS ANGELES COUNTY ENGINEERING BLDG.

761-293 S & E #307 9-54

76L298 S & E #307 9-54

PLEASE RETURN TO
LOS ANGELES COUNTY SURVEYOR
726 LOS ANGELES COUNTY ENGINEERING BLDG.

NOTE: ANY ADDITIONS OR CHANGES ON THIS SHEET MUST BE MADE OR CIRCLED IN RED INK, WITH DATE AND NAME OF PERSON MAKING CHANGE.

Do not extend notes this side of this line. Cominer Ave

STATION	B. S.	H. I.	F. S.	ELEV.	Left & W	⊼ Right & E
ME 469				266.92	M.E. 469 El 266.924 F.B. 1927-81 Fineview St & Cominer Ave N.W. cor. BT. spk in P.P. # 83258 E	
0+00	⊼ INT			266.92	⊼ INT Cominer Ave & ℄ Fineview St.	
✓				266.06		15' R
✓				266.82	15' L	
0+17				266.1		⊼ X Gutter
✓				266.20		15' R Ed. Pav.
✓				266.02	15' L	
0+25				266.43		⊼
				266.38		10' R Ed. Pav.
				266.7		15' R Prop. cor.
				266.0	15' L Ed. Pav. & Prop. cor.	
1+00				266.06		⊼
				266.84		6.5 R Ed. Pav. & Gutt.
				266.0		15' R.
				266.81	9' L Ed. Pav.	
				266.6	15' L	
2+00	T.P.			266.64		⊼
✓				266.40		7' R Ed. Pav.
✓				266.6		15' R

F. B. 1996 Pg. 38 Job No. 1811.14 Division No. Notes Red. Plotted Profile
Survey of Parkview Dr Date Date No.
Survey by Snyder Notes PRS Notes Chkd. Checked X-Sec.
Indexed C. Johnson Date Date Date No.

76L[illegible] S & E #307 9-34

PLEASE RETURN TO
LOS ANGELES COUNTY SURVEYOR
726 LOS ANGELES COUNTY ENGINEERING BLDG.

NOTE: ANY ADDITIONS OR CHANGES ON THIS SHEET MUST BE MADE OR CIRCLED IN RED INK, WITH DATE AND NAME OF PERSON MAKING CHANGE.

6+40

Do not extend notes this side of this line. Cammer Ave

STATION	B. S.	H. I.	F. S.	ELEV.	Left & W	Right & E
2+00				2684		120' R
–				26729	9' L Ed. Pav. & Gutter	
–				2675	15' L	
–				2669	120' L	
3+00				26778		
				26764		7.5' R Ed. Pav.
				2678		15' R
				26751	8.0' L Ed. Pav.	
				2677	15' L	
4+00				26796		
				26772		8' R Ed. Pav.
				2678		15' R
				26783	9.0 L Ed. Pav.	
				2678	15' L	
5+00				26831		
				26793		9.5' R Ed. Pav.
				2681		15' R
				2680	9' L	
				2678	15' L	
5+49				2682		at Cone Wall
				2684		15' R

Profile Notes Red. ____ Plotted ____ Job No. 1811.14 Division No. ____ F. B. 1996 Pg. 39
No. ____ Date ____ Date ____ Survey of Parkway Dr.
X-Sec. Notes Chkd. ____ Checked ____ Survey by Snyder Notes PRS Date 7-11-55
No. ____ Date ____ Date ____ Map No. ____ Indexed C. Johnson Date ____

76L298 S & E #307 9-54

PLEASE RETURN TO
LOS ANGELES COUNTY SURVEYOR
726 LOS ANGELES COUNTY ENGINEERING BLDG.

NOTE: ANY ADDITIONS OR CHANGES ON THIS SHEET MUST BE MADE OR CIRCLED IN RED INK, WITH DATE AND NAME OF PERSON MAKING CHANGE.

Do not extend notes this side of this line. Caminar Ave

STATION	B. S.	H. I.	F. S.	ELEV.	Left & W	⊼ Right & E
5+49				2[illegible]7		120' R
✓				2[illegible]1	15' L	
✓				2[illegible]76	120' L	
6+40				2[illegible]40		⊼ Prod.
M.E. 470				2[illegible]82	M.E. 470 El. 267.826 F.B. 1927-81 Caminar Ave (W side) at N. end ST Bt. spk in conc. drive to ho # 2241	

F. B. 1996 PG. 40 Job No. 1811 14 Division No. Notes Red. Plotted No. Profile
Survey of PARKWAY DR Date Date X-Sec.
Survey by SNYDER Notes PRS Notes Chkd. Checked No.
Indexed K. C. Johnson Date Date Date

F. B. 1996 PG. 41

Notes Ck'd by	Survey of PARKWAY DR
Map No.	W. O. 1811.16 Tape No. St'd. °F
Office Work	Surveyed by Snyder
Checked	Notes LeBaut Date 6-30-55
Date	Indexed A. C. Johnson

C.I. 1811.14
PARKWAY DR.

Location of Improvements
on

BRYCE RD
Pvt St

From - Fineview St
To - N. end of St

Note: Any Additions or Changes on This Sheet Must be Made or Circled in Red Ink With Date and Name of Person Making Change.

Do not extend notes this side of this line.

RETURN TO
LOS ANGELES COUNTY SURVEYOR
726 LOS ANGELES COUNTY
ENGINEERING BLDG.

76F3098 247 4-53

F.B. 1996 PG. 42 CONT. BOT. Pg. 43

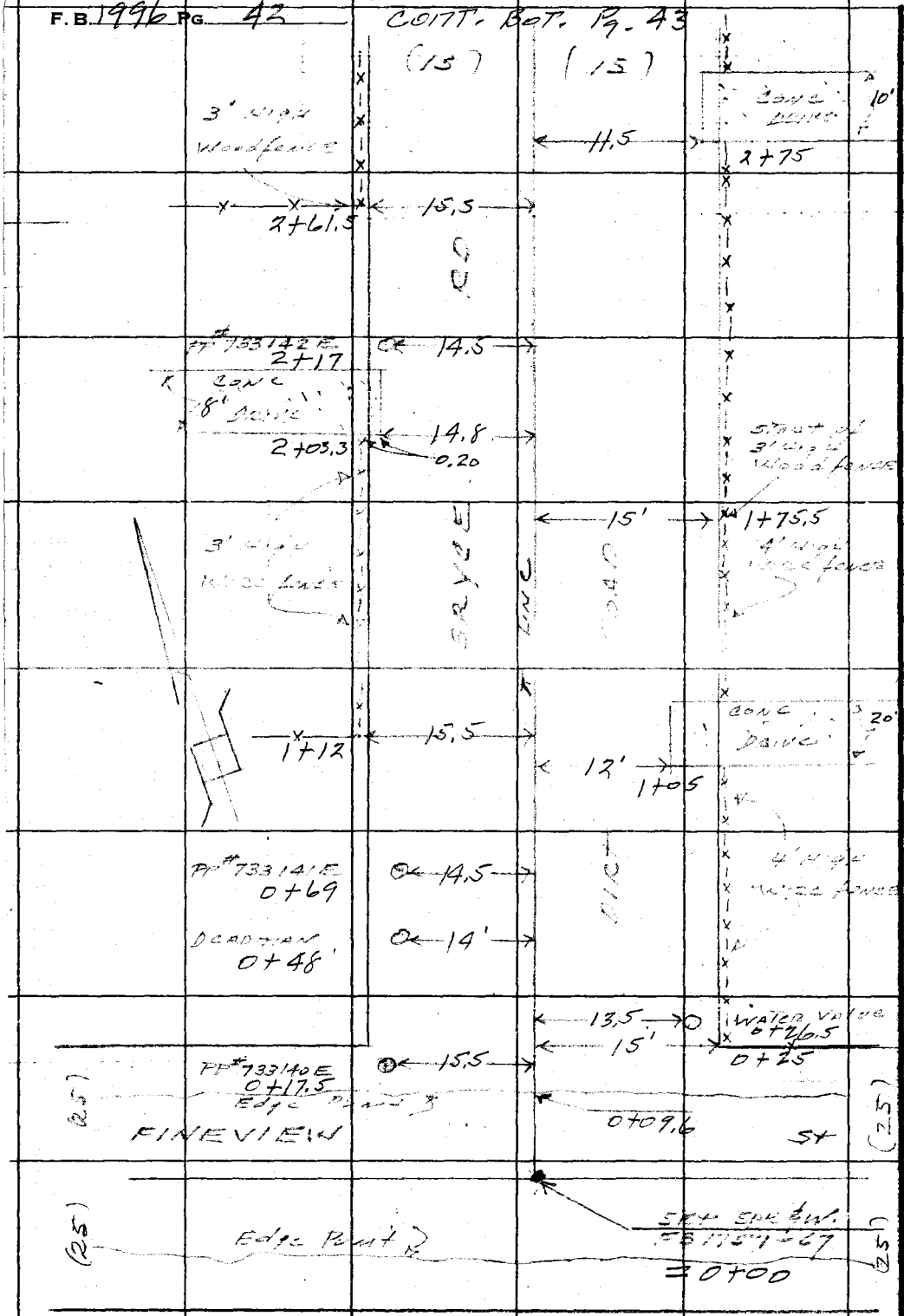

RETURN TO
LOS ANGELES COUNTY SURVEYOR
726 LOS ANGELES COUNTY
ENGINEERING BLDG.

Do not extend notes this side of this line.

Note: Any Additions or Changes on This Sheet Must be Made or Circled in Red Ink With Date and Name of Person Making Change.

F.B. 1996 PG. 43

Notes Ck'd by	Survey of PARKWAY DR
Map No.	W. O. 1811 Tape No. St'd. °F
Office Work	Surveyed by SNYDER
Checked	Notes LeGAULT Date 6-30-55
Date	Indexed A. C. Johnson

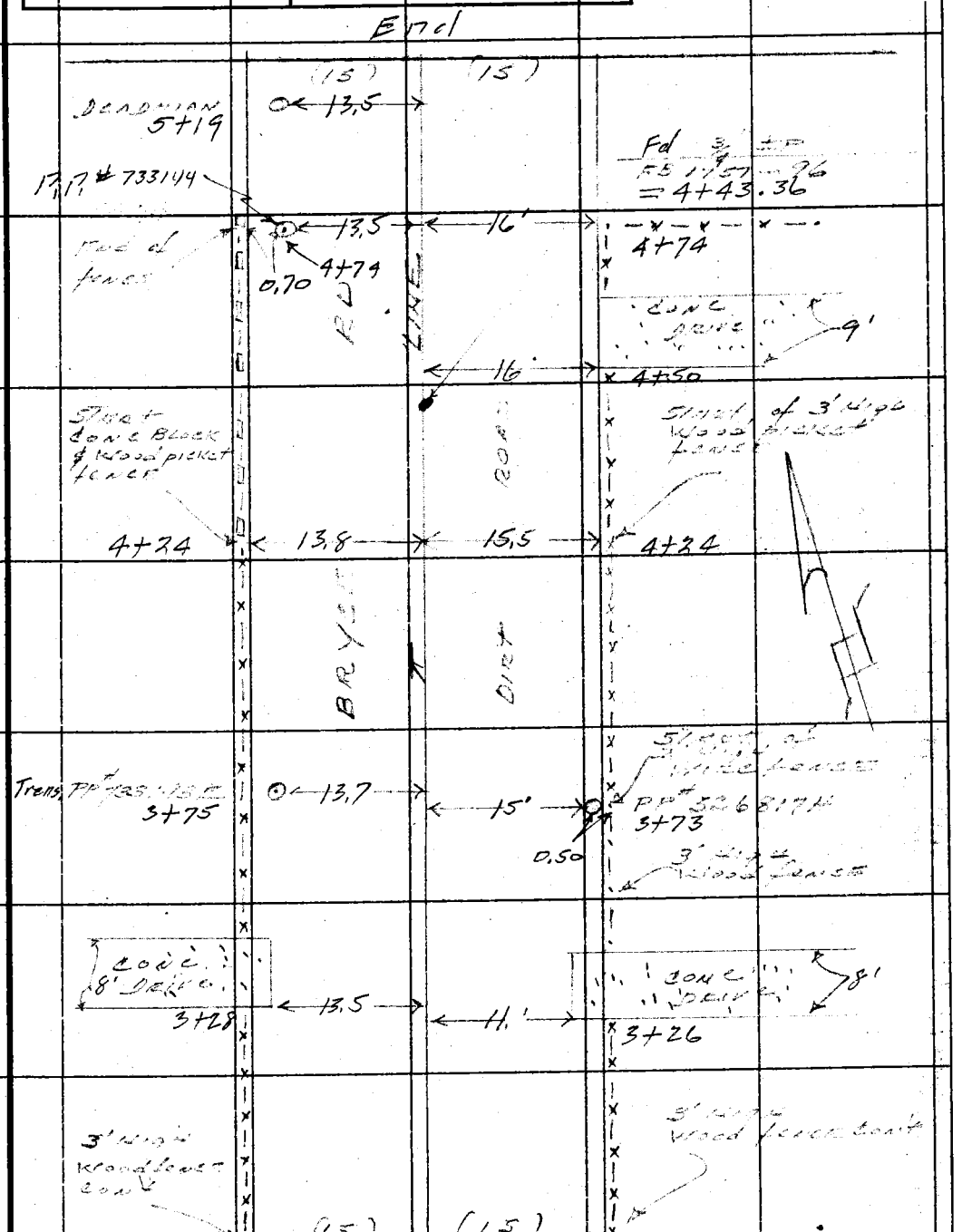

CONT. TOP Pg. 42

Note: Any Additions or Changes on This Sheet Must be Made or Circled in Red Ink With Date and Name of Person Making Change.

Do not extend notes this side of this line.

RETURN TO
LOS ANGELES COUNTY SURVEYOR
726 LOS ANGELES COUNTY
ENGINEERING BLDG.

76F3098 247 4-53

F. B. 1996 PG. 44

RETURN TO
LOS ANGELES COUNTY SURVEYOR
726 LOS ANGELES COUNTY
ENGINEERING BLDG.

Do not extend notes this side of this line.

Note: Any Additions or Changes on This Sheet Must be Made or Circled in Red Ink With Date and Name of Person Making Change.

Profile No.	Notes Red.	Plotted	Job No. 1811.14	Division No.	F. B. 1996 Pg. 45
	Date	Date	Survey of Parkway Dr.		
X-Sec. No.	Notes Chkd.	Checked	Survey by Snyder Notes PRS	Date 7-11-55	
	Date	Date	Map No.	Indexed C. Johnson	Date

C.I. 1811.14
PARKWAY DR.

X SECTIONS
ON
BRYCE RD

From - Fineview St.
To - N. end of St

STATION	B. S.	H. I.	F. S.	ELEV.

NOTE: ANY ADDITIONS OR CHANGES ON THIS SHEET MUST BE MADE OR CIRCLED IN RED INK, WITH DATE AND NAME OF PERSON MAKING CHANGE.

Do not extend notes this side of this line.

PLEASE RETURN TO
LOS ANGELES COUNTY SURVEYOR
726 LOS ANGELES COUNTY ENGINEERING BLDG.

761298 S & E #307 9-54

76L298 S & E #307 9-54

PLEASE RETURN TO
LOS ANGELES COUNTY SURVEYOR
726 LOS ANGELES COUNTY ENGINEERING BLDG.

NOTE: ANY ADDITIONS OR CHANGES ON THIS SHEET MUST BE MADE OR CIRCLED IN RED INK, WITH DATE AND NAME OF PERSON MAKING CHANGE.

Do not extend notes this side of this line. Bryce Rd

F. B. 1996 Pg. 46 | Job No. 8114 | Division No. | Notes Red. | Plotted | Profile No.
Survey of Fairview St | Date | Date | X-Sec. No.
Survey by ~~C. J. Wilkes~~ | Notes 1995 | Notes Chkd. | Checked
Indexed | Date | Date | Date | No.

STATION	B. S.	H. I.	F. S.	ELEV.	Left ℄ YY	⊼	Right ℄ E
N.E 471				268.50	N.E 471 El. 268.50		F.B. 1927-82
					Fairview St & Bryce Rd N. W. cor.		
					Bt. spk in P.P. # 733140E		
0+00	IMT			268.58	IMT ⊼ Bryce Rd &		℄ Fairview St.
✓				268.25			15' R
✓				268.50	15' L		
0+09.6				268.77		⊼	Ed Pav.
✓				268.39			15' R Ed Pav
✓				268.5	15' L Ed Pav		
0+17				268.9		⊼	X Gutter
✓				268.7			15' R Gutter
✓				268.[illegible]	15' L Gutter		
0+25				268.[illegible]		⊼	
✓				268.2			15' R
✓				268.[illegible]	15' L		
1+00				268.[illegible]		⊼	
✓				268.[illegible]			15' R
✓				268.5	15' L		
2+00	T.P.			268.[illegible]5		⊼	
✓				268.9			15' R
✓				268.[illegible]			120' R

76L298 S & E #307 9-54

PLEASE RETURN TO
LOS ANGELES COUNTY SURVEYOR
726 LOS ANGELES COUNTY ENGINEERING BLDG.

NOTE: ANY ADDITIONS OR CHANGES ON THIS SHEET MUST BE MADE OR CIRCLED IN RED INK, WITH DATE AND NAME OF PERSON MAKING CHANGE.

Do not extend notes this side of this line.

Bryce Rd

STATION	B. S.	H. I.	F. S.	ELEV.	Left & W	Right & E
2+00				26890	15' L	
✓				2686	120' L	
3+00				26931		
✓				2691		15' R
✓				2691	15' L	
4+00				26958		
✓				2694		15' R
✓				2694	15' L	
5+00				26997		
5+25				2702		N. end of ST
				2702		15' R
				2703		120' R
				2699	15' L	
				2695	120' L	
6+00				2704		Prod.
				2705		120' R
M.E. 472				26974	M.E. 472 El. 269.747 F.B. 1927-82 Bryce Rd (E. side) at N. end of St	

Profile Notes Red. ____ Plotted ____ Job No. 18111.14 Division No. ____ F. B. 1996 Pg. 47
No. ____ Date ____ Date ____ Survey of Parkway Dr
X-Sec. Notes Chkd. ____ Checked ____ Survey by Snyder Notes PRS Date 7-11-55
No. ____ Date ____ Date ____ Map No. ____ Indexed C. Johnson Date ____

F. B. 1996 Pg. 48 Job No. 18614 Division No. _____ Notes Red. _____ Plotted _____ Profile

Survey of Parkway Dr. Date _____ Date _____ No. _____

Survey by Snyder Notes PRS Notes Chkd. _____ Checked _____ X-Sec.

Indexed _____ Date _____ Date _____ Date _____ No. _____

STATION	B. S.	H. I.	F. S.	ELEV.

Do not extend notes this side of this line.

NOTE: ANY ADDITIONS OR CHANGES ON THIS SHEET MUST BE MADE OR CIRCLED IN RED INK, WITH DATE AND NAME OF PERSON MAKING CHANGE

PLEASE RETURN TO

LOS ANGELES COUNTY SURVEYOR

726 LOS ANGELES COUNTY ENGINEERING BLDG.

76L298 S & E #307 9-54

Notes Ck'd by	Survey of PARKWAY DR
Map No.	W. O. 1811.16 Tape No. St'd. °F
Office Work	Surveyed by Snyder
Checked	Notes LeCault Date 6-30-55
Date	Indexed A. C. Johnson

F.B. 1996 PG. 49

CI 1811.14
PARKWAY DR S.S. DIST.
Location of improvements
on
BURKETT RD
from — RUSH ST
to — KINGELMAN AVE

Note: Any Additions or Changes on This Sheet Must be Made or Circled in Red Ink With Date and Name of Person Making Change.

Do not extend notes this side of this line.

RETURN TO
LOS ANGELES COUNTY SURVEYOR
726 LOS ANGELES COUNTY
ENGINEERING BLDG.

76F2098 247 4-53

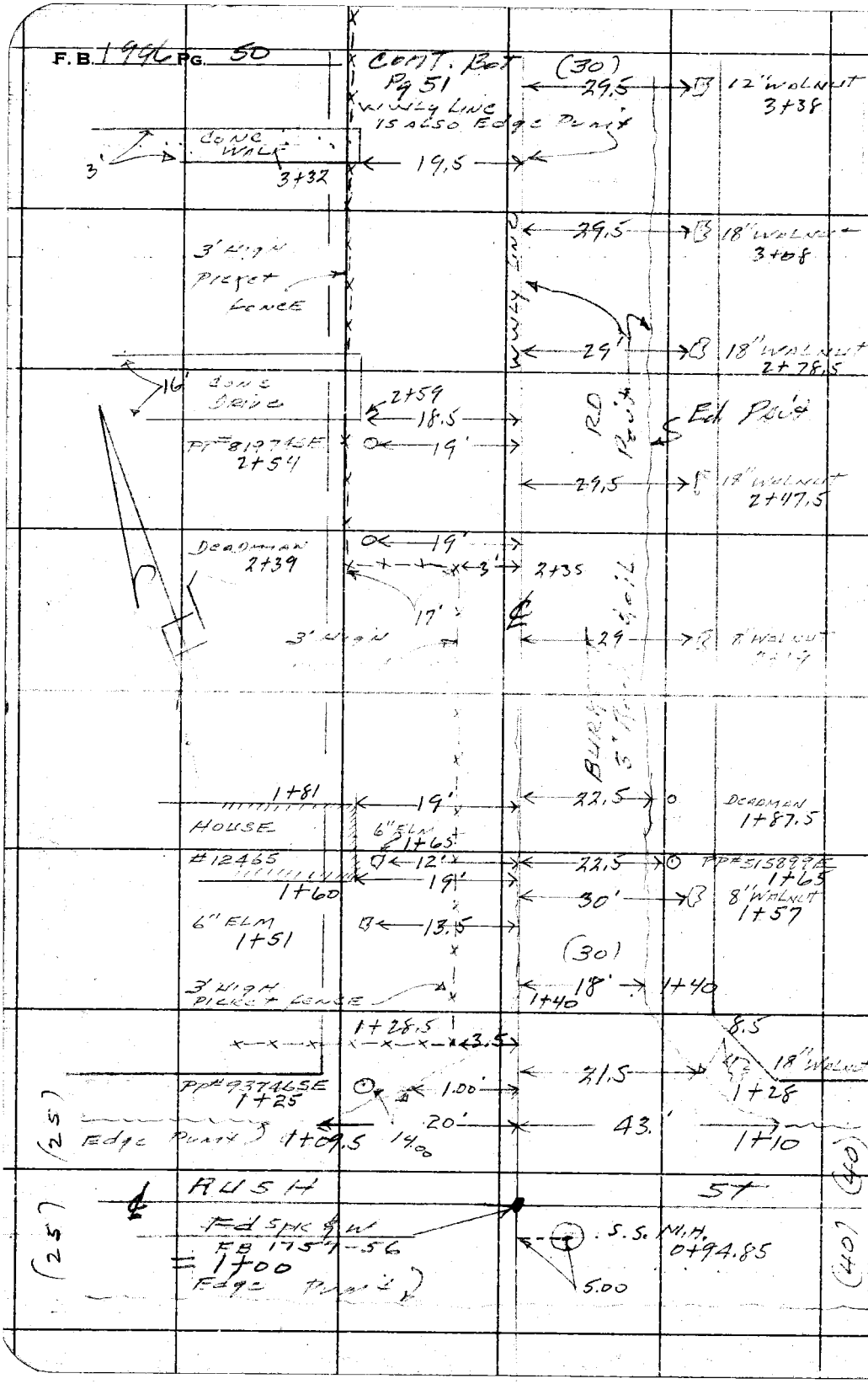

RETURN TO
LOS ANGELES COUNTY SURVEYOR
726 LOS ANGELES COUNTY
ENGINEERING BLDG.

Do not extend notes this side of this line.

Note: Any Additions or Changes on This Sheet Must be Made or Circled in Red Ink With Date and Name of Person Making Change.

F.B. 1996 PG. 51

Notes Ck'd by	Survey of PARKWAY DR
Map No.	W. O. 8114 G Tape No. St'd. °F
Office Work	Surveyed by Smydea
Checked	Notes Le Gault Date 6-30-55
Date	Indexed C. Johnson

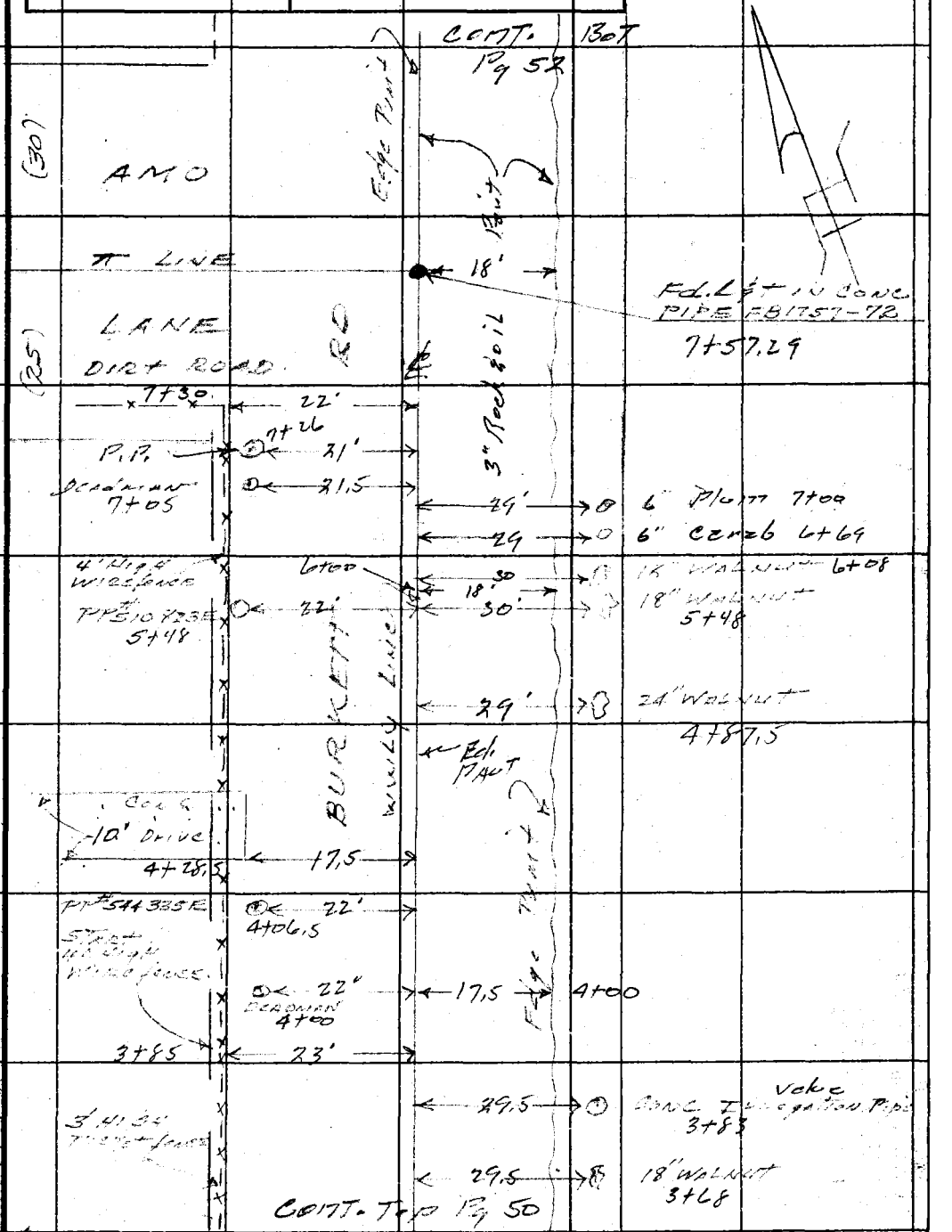

Note: Any Additions or Changes on This Sheet Must be Made or Circled In Red Ink With Date and Name of Person Making Change.

Do not extend notes this side of this line.

RETURN TO
LOS ANGELES COUNTY SURVEYOR
726 LOS ANGELES COUNTY
ENGINEERING BLDG.

76F8098 247 4-55

F. B. 1996 PG. 53



RETURN TO
LOS ANGELES COUNTY SURVEYOR
726 LOS ANGELES COUNTY
ENGINEERING BLDG.
Do not extend notes this side of this line.

Note: Any Additions or Changes on This Sheet Must be Made or Circled in Red Ink With Date and Name of Person Making Change.

F.B. 1996 PG. 53

Notes Ck'd by	Survey of Parkway Dr
Map No.	W. O. 18116 Tape No. St'd. °F
Office Work	Surveyed by Snyder
Checked	Notes Le Gault Date 6-30-55
Date	Indexed C. Johnson

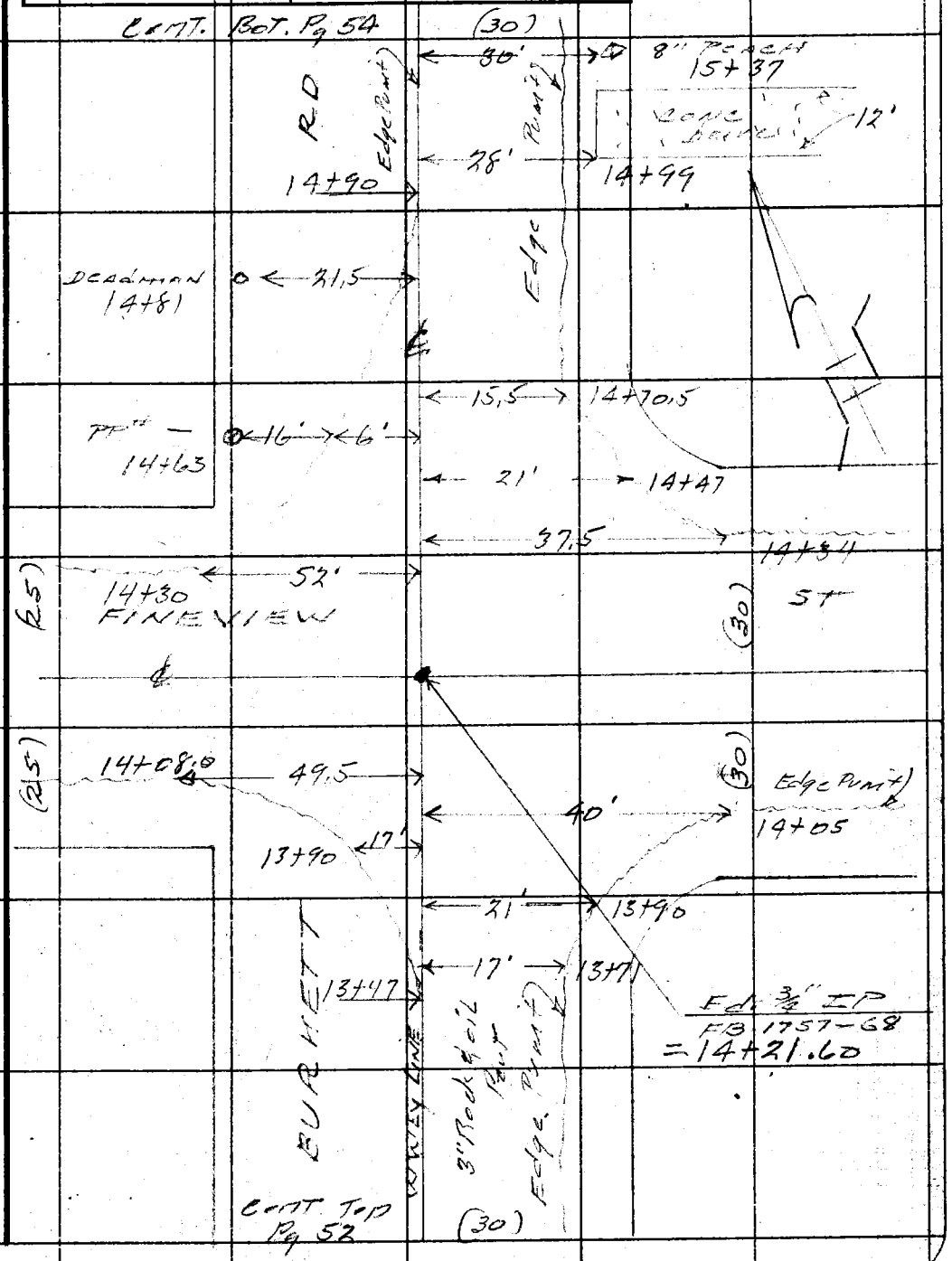

Note: Any Additions or Changes on This Sheet Must be Made or Circled in Red Ink With Date and Name of Person Making Change.

Do not extend notes this side of this line.

RETURN TO
LOS ANGELES COUNTY SURVEYOR
726 LOS ANGELES COUNTY
ENGINEERING BLDG.

76F8098 247 4-53

F.B. 1996 PG. 54



RETURN TO
LOS ANGELES COUNTY SURVEYOR
726 LOS ANGELES COUNTY
ENGINEERING BLDG.

Do not extend notes this side of this line.

Note: Any Additions or Changes on This Sheet Must be Made or Circled in Red Ink With Date and Name of Person Making Change.

Notes Ck'd by	Survey of Parkway Dr
Map No.	W. O. 181 Tape No. Sr'd. °F
Office Work	Surveyed by Snyder
Checked	Notes LC Gault Date 6-30-55
Date	Indexed

F.B. 1996 PG. 55

CONT. BOT. Pg 56



Note: Any Additions or Changes on This Sheet Must be Made or Circled in Red Ink With Date and Name of Person Making Change.

Do not extend notes this side of this line.

RETURN TO
LOS ANGELES COUNTY SURVEYOR
726 LOS ANGELES COUNTY
ENGINEERING BLDG.

76F3098 247 4-53

F.B. 1996 PG. 56

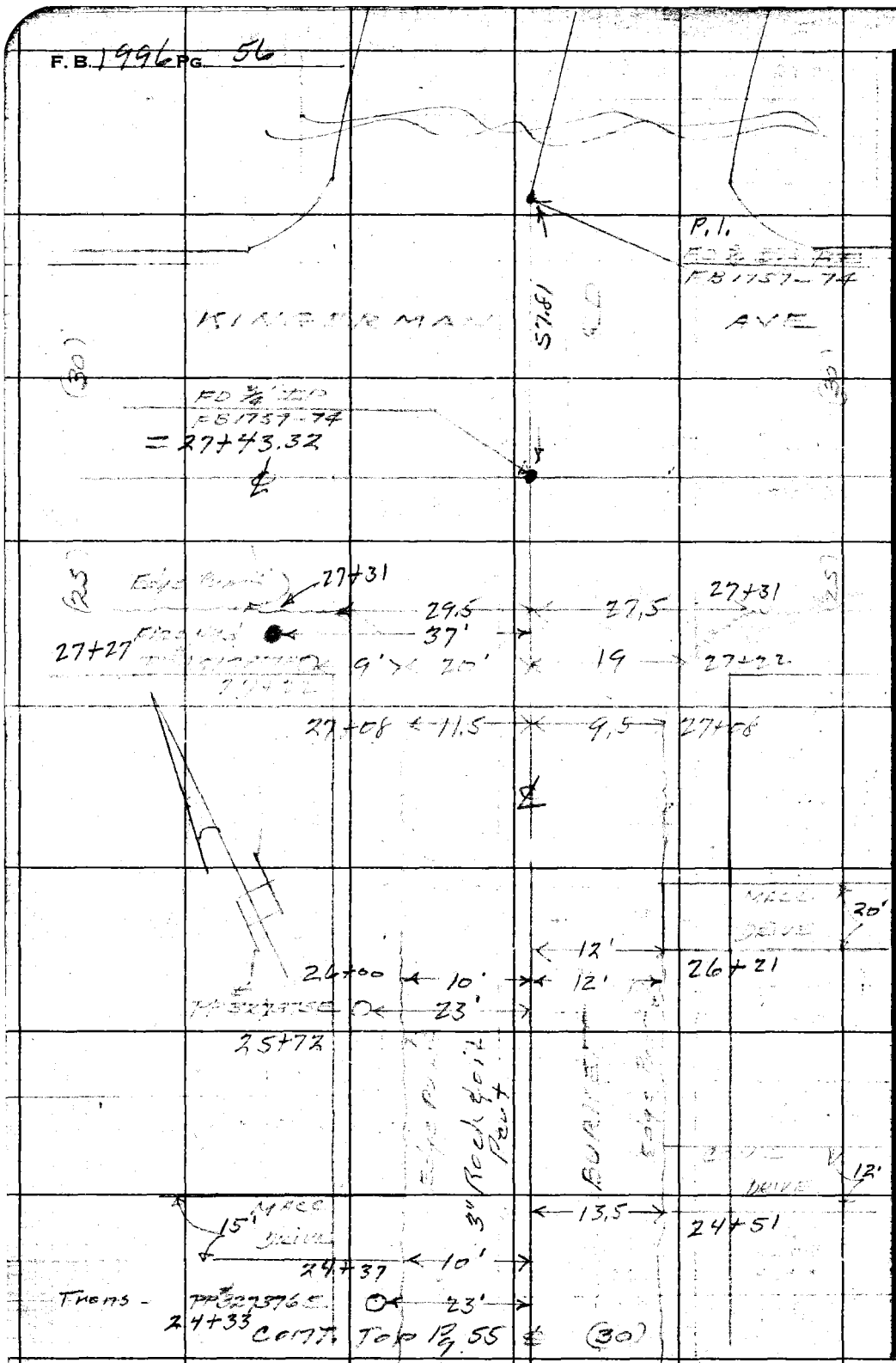

RETURN TO
LOS ANGELES COUNTY SURVEYOR
726 LOS ANGELES COUNTY
ENGINEERING BLDG.

Do not extend notes this side of this line.

Note: Any Additions or Changes on This Sheet Must be Made or Circled in Red Ink With Date and Name of Person Making Change.

Profile No.	Notes Red.	Plotted	Job No. 1811.14	Division No.	F. B. 1996 Pg. 57
	Date	Date	Survey of Parkway Dr.		
X-Sec. No.	Notes Chkd.	Checked	Survey by Snyder	Notes 1935	Date 7-12-55
	Date	Date	Map No.	Indexed C. Johnson	Date

C.I. 1811.14
PARKWAY DR. S.S. DIST
X SECTIONS
on
BURKETT RD
From - Rush st
To - Klingerman Ave

STATION	B. S.	H. I.	F. S.	ELEV.

Do not extend notes this side of this line.

NOTE: ANY ADDITIONS OR CHANGES ON THIS SHEET MUST BE MADE OR CIRCLED IN RED INK, WITH DATE AND NAME OF PERSON MAKING CHANGE.

PLEASE RETURN TO
LOS ANGELES COUNTY SURVEYOR
726 LOS ANGELES COUNTY ENGINEERING BLDG.

761298 S & E #307 9-54

76L298 S & E #307 9-54

PLEASE RETURN TO
LOS ANGELES COUNTY SURVEYOR
726 LOS ANGELES COUNTY ENGINEERING BLDG.

NOTE: ANY ADDITIONS OR CHANGES ON THIS SHEET MUST BE MADE OR CIRCLED IN RED INK, WITH DATE AND NAME OF PERSON MAKING CHANGE.

Do not extend notes this side of this line. Burkett Rd

F. B. 1996 Pg. 58 Job No. 81114 Division No. Profile
Survey of Paul Vaky Dr.
Survey by C. Johnson Notes PRS
Indexed
Plotted No.
Notes Red. X-Sec.
Date
Notes Chkd. Checked
Date No.
Date

STATION	B. S.	H. I.	F. S.	ELEV.	Left ℄	℄ Right ℄
N.E 293				261.26	N.E 293 Elev 261.26 F.B. 1728-181 Rush St & Burkett Rd N.W. cor.	
					Bt. sph. in conc. walk to ho. #14265	
0+94.85				26[illegible].49		5' R R/W S.S. M.H.
8" stub N.		265.49 − 8.65 = 251.84	265.49 − 8.68 = 251.81	251.84	Meas 7.98 DIA .67 = 8.65	Meas 8.01 DIA .67 = 8.68
8" inlet W.		265.49 − 8.76 = 251.73		251.81		
8" outlet E				251.73		Meas 8.09 DIA .67 = 8.76
1+00	℄ int.			26[illegible]	℄ int Rush St & Burkett Rd.	
"				26[illegible]		30' R
1+25				26[illegible]		℄
"				26[illegible]		8' R ℄ Pave
"				26[illegible]		18' R
1+40				26[illegible]		℄ Edge Pave
"				[illegible]		8' R ℄ Pave
"				26[illegible]		18' Edg
"				26[illegible]		22' Curb
"				26[illegible]		30' P.L.
"				26[illegible]	30' P.L.	
2+00				26[illegible]		℄ Edge Pave
				26[illegible]		8' R ℄ Pave
				26[illegible]		18' Edge Pave
				26[illegible]		22' Curb

76L298 S & E #307 9-54

PLEASE RETURN TO
LOS ANGELES COUNTY SURVEYOR
726 LOS ANGELES COUNTY ENGINEERING BLDG.

NOTE: ANY ADDITIONS OR CHANGES ON THIS SHEET MUST BE MADE OR CIRCLED IN RED INK, WITH DATE AND NAME OF PERSON MAKING CHANGE.

Do not extend notes this side of this line. Burkett Rd

STATION	B. S.	H. I.	F. S.	ELEV.	Left ℄ W	℄ Right ℄ E
2+00				2615		30' P.L.
"				2616	30' P.L.	
3+00	T.P.			26174		℄ Edge Pvmt
				26[illegible]		8' ℄ of Pvmt
				[illegible]		18 Edge Pvmt
				2614		22 [illegible]
				2618		30' P.L.
				2614		135
"				2614		270' B.P.L.
"				2618	30' P.L.	
				2623	120' B.P.L.	
3+96	ho # "A"			2603	top of 4" outlet ho # 2028	
4+69	ho "B"			2615	" " " " " " # 2030	

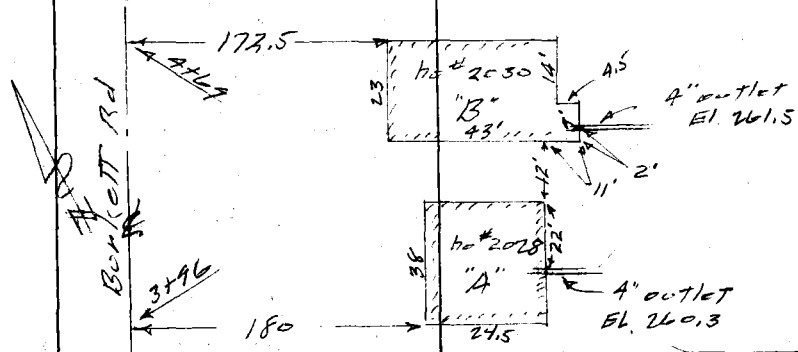

Profile Notes Red. ____ Plotted ____ Job No. 1811 14 Division No. ____
No. ____ Date ____ Date ____ Survey of Parkway Dr
X-Sec. Notes Chkd. ____ Checked ____ Survey by Snyder Notes [illegible] Date ____
No. ____ Date ____ Date ____ Map No. ____ Indexed ____ Date ____

F. B. 1996 Pg. 59

76L298 S & E #307 9-54

PLEASE RETURN TO
LOS ANGELES COUNTY SURVEYOR
726 LOS ANGELES COUNTY ENGINEERING BLDG.

NOTE: ANY ADDITIONS OR CHANGES ON THIS SHEET MUST BE MADE OR CIRCLED IN RED INK, WITH DATE AND NAME OF PERSON MAKING CHANGE.

Do not extend notes this side of this line.

STATION	B. S.	H. I.	F. S.	ELEV.	Left ℄ [illegible]	℄ Right [illegible]
4+00				2[illegible]		℄ Edge Pump
				26[illegible]51		8' ℄ Pump
				26[illegible]17		18' Edge "
				26[illegible]1		22' [illegible]
				26[illegible]2		30' P.L.
				2[illegible]5	30' P.L.	
5+00				2[illegible]		℄ Edge Pump
				26[illegible]8		8' ℄ "
				26[illegible]		18' Edge Pump
				26[illegible]3		30' P.L.
				2[illegible]	30' P.L.	
6+00	T.P.			26[illegible]6		℄ Edge Pump
				26[illegible]77		8' ℄ Pump
				26[illegible]7		18' Edge Pump
				26[illegible]		30' P.L.
				26[illegible]1	30' P.L.	
7+00				26[illegible]2		℄ Edge Pump
				26[illegible]5		8' ℄ Pump
				2[illegible]9		18' Edge Pump
				2[illegible]		30' P.L.
				2[illegible]		135'

F. B. 1946 Pg. 60 Job No. 811 14 Division No. Notes Red. Plotted Profile
Survey of Parkway Dr. Date Date No. X-Sec.
Survey by [illegible] Notes Le Court Notes Chkd. Checked
Indexed E. C. Johnson Date Date Date No.

76L298 S & E #307 9-54

PLEASE RETURN TO
LOS ANGELES COUNTY SURVEYOR
726 LOS ANGELES COUNTY ENGINEERING BLDG.

NOTE: ANY ADDITIONS OR CHANGES ON THIS SHEET MUST BE MADE OR CIRCLED IN RED INK, WITH DATE AND NAME OF PERSON MAKING CHANGE.

Do not extend notes this side of this line.

Burkett Rd

STATION	B. S.	H. I.	F. S.	ELEV.	Left ℄ W.	℄ Right ℄ E.
7+00				2632		270' 6 P L
"				2649	30' P. L	
7+32				26459		℄ Edge Pvmt
"				2650	30' P. L	
7+57 29				26487		℄ Int Amo Lane Burkett Rd
"				2655	30' L	
8+00				26510		℄ Edge Pvmt
				26507		8' ℄ Pvmt
				26483		18' Edge "
				2653		30' P. L
				2654	30' P. L	
9+00	T.P.			26571		℄ Edge Pvmt
				26571		8' ℄ "
				26551		18' Edge "
				2662		30' P. L
				2662	30' P. L.	
10+00				26647		℄ Edge Pvmt
				26640		8' ℄ "
				26612		18' Edge "
				2669		30' P. L.
				2674	10' L.	

Profile Notes Red. ____ Plotted ____ Job No. 18114 Division No. ____ F. S. 1996 Pg. 61
No. ____ Date ____ Date ____ Survey of Parkway Dr.
X-Sec. Notes Chkd. ____ Checked ____ Survey by Snyder Notes Lebaul Date ____
No. ____ Date ____ Date ____ Map No. ____ Indexed C. Johnson Date ____

76L298 S & E #307 9-54

PLEASE RETURN TO
LOS ANGELES COUNTY SURVEYOR
726 LOS ANGELES COUNTY ENGINEERING BLDG.

NOTE: ANY ADDITIONS OR CHANGES ON THIS SHEET MUST BE MADE OR CIRCLED IN RED INK, WITH DATE AND NAME OF PERSON MAKING CHANGE.

Do not extend notes this side of this line. Bulkhead cd

STATION	B. S.	H. I.	F. S.	ELEV.	Left ℄ W	℄ Right ℄ E
10+00				2[illegible]	30' P.L.	
"				2[illegible]	150' S. side house	
"				2[illegible]	240' B.P.L.	
11+00				2[illegible]		℄
				2[illegible]		8' ℄ Point
				2[illegible]		18' Edge "
				2[illegible]		30' P.L.
				2[illegible]		135' Back house
				2[illegible]		270' B.P.L.
				2[illegible]	10'	
				2[illegible]	30' P.L.	
12+00	A.P.			2[illegible]		℄ Edge Point
				2[illegible]		8' ℄ "
				[illegible]		18' Edge "
				2[illegible]		30' P.L.
				2[illegible]	10'	
				2[illegible]	30' P.L.	
13+00				26[illegible]4		℄ Edge Point
				26[illegible]0		8' ℄ "
				26[illegible]0		18' Edge "
				26[illegible]		30' P.L.

F. B. 1946 Pg. 62 Job No. 18114 Division No. Notes Red. Plotted No. Profile
Survey of Parkway Dr. Date Date X-Sec.
Survey by [illegible] Notes [illegible] Notes Chkd. Checked No.
Indexed [illegible] Date Date Date

76L298 S & E #307 9-54

PLEASE RETURN TO
LOS ANGELES COUNTY SURVEYOR
726 LOS ANGELES COUNTY ENGINEERING BLDG.

NOTE: ANY ADDITIONS OR CHANGES ON THIS SHEET MUST BE MADE OR CIRCLED IN RED INK, WITH DATE AND NAME OF PERSON MAKING CHANGE.

Do not extend notes this side of this line.

Bulkett Rd

STATION	B. B.	H. I.	F. B.	ELEV.	Left ℄ W.	℄ Right ℄ E
13+00				2694	10'	
"				2690	30' P.L	
13+92				26910		℄
				26905		8' ℄ Pum't
				26870		20' Edge Pum't
				2694		30 P.L
				26952	8' Edge Pum't	
				2696	30' P.L	
14+00				26920		℄
14+21.00				26950		℄ Int Fineview St ℄ Bulkett Rd.
"				2692		30' C
"				27007	30' L.	
14+57.0				26949		℄
				26938		8' ℄ Pum't
				2690		20' Edge Pum't
				2695		30' P/L
				26960	16' Edge Pum't	
				2702	30' P.L	
15+00				26962		℄ Edge Pum't
				26962		8' ℄ Pum't
				26938		16' Edge Pum't

Profile Notes Red. ____ Plotted ____ Job No. 1811 14 Division No. ____ F. B. 1996 Pg. 63
No. ____ Date ____ Date ____ Survey of PALIKWAY DR
X-Sec. Notes Chkd. ____ Checked ____ Survey by Snyder Notes Le Grove Date ____
No. ____ Date ____ Date ____ Map No. ____ Indexed C. Johnson Date ____

76L298 S & E #307 9-54

PLEASE RETURN TO
LOS ANGELES COUNTY SURVEYOR
726 LOS ANGELES COUNTY ENGINEERING BLDG.

NOTE: ANY ADDITIONS OR CHANGES ON THIS SHEET MUST BE MADE OR CIRCLED IN RED INK, WITH DATE AND NAME OF PERSON MAKING CHANGE.

Do not extend notes this side of this line. Bucket Rd

STATION	B. S.	H. I.	F. S.	ELEV.	Left ℄ W	℄ Right ℄ E
15+00				27[illegible]26		30' P.L.
"				2[illegible]3	30' P.L.	
16+00	+ P			2[illegible]11		℄ Edge Pvmt
				2[illegible]4		8' ℄ "
				2[illegible]		18" Edge "
				2[illegible]		30' P.L.
				2[illegible]	30' P.L.	
17+00				27[illegible]10		℄ Edge Pvmt
				2[illegible]		8' ℄ "
				2[illegible]		18' Edge "
				2709		30' P.L.
				2[illegible]		180'
				2[illegible]		360' P.P.L.
				27[illegible]	30' P.L.	
				27[illegible]	180' B.P.L.	
18+00				2[illegible]		℄ Edge Pvmt
				[illegible]		8' ℄ "
				27[illegible]13		18" Edge "
				2[illegible]		30' P.L.
				27[illegible]	30' P.L.	
19+00	+ P.			2[illegible]1		℄ Edge Pvmt

F. B. 1996 Pg. 64 Job No. 1811 14 Division No. Notes Red. Plotted Profile
Survey of Pasadena Date Date No. X-Sec.
Survey by Snyder Notes Le Coult Notes Chkd. Checked
Indexed E. C. Johnson Date Date Date No.

76L298 S & E #307 9-54

PLEASE RETURN TO
LOS ANGELES COUNTY SURVEYOR
726 LOS ANGELES COUNTY ENGINEERING BLDG.

NOTE: ANY ADDITIONS OR CHANGES ON THIS SHEET MUST BE MADE OR CIRCLED IN RED INK, WITH DATE AND NAME OF PERSON MAKING CHANGE.

Do not extend notes this side of this line.

Bucket Rd

STATION	B. S.	H. I.	F. S.	ELEV.	Left ℄ W	℄ Right ℄ E
19+00				27121		8' ℄ Pvmt
				27078		16' Ed Pvmt
				2712		30' P.L.
				2716	30	
20+00				27239		℄
				27199		13' Edge Pvmt
				2719		16' Gutter
				2725		30' P.L.
				2727		190' B.P.L.
				27219	9' Edge Pvmt	
				2725	30' P.L.	
				2723	125' Back of house	
				2716	250' B.	
21+00				27291		℄
				27245		18' Edge Pvmt
				2725		16' Gutter
				2734		30' P.L.
				27275	10' Edge Pvmt	
				2728	30' P.L.	
21+72				27327		℄
				27298	18' Edge Pvmt	

Profile Notes Red. ____ Plotted ____ Job No. 1811 14 Division No. ____ F. B. 1996 Pg. 65
No. ____ Date ____ Date ____ Survey of Parkway Dr.
X-Sec. Notes Chkd. ____ Checked ____ Survey by Snyder Notes D.L. Date ____
No. ____ Date ____ Date ____ Map No. ____ Indexed C. Johnson Date ____

76L298 S & E #307 9-54

PLEASE RETURN TO
LOS ANGELES COUNTY SURVEYOR
726 LOS ANGELES COUNTY ENGINEERING BLDG.

NOTE: ANY ADDITIONS OR CHANGES ON THIS SHEET MUST BE MADE OR CIRCLED IN RED INK, WITH DATE AND NAME OF PERSON MAKING CHANGE.

Do not extend notes this side of this line. Bullett Rd

STATION	B. S.	H. I.	F. S.	ELEV.	Left & W.	℄ Right & E
21+72				27[illegible]1	30' P.L.	
21+[illegible]	T.P.			[illegible]33		Int Clinton St & Bullett Rd
				27[illegible]73		13' Edge Pvmt
				27[illegible]		25' P.L.
				27[illegible]	15' Gutter	
				27[illegible]	25' L.	
22+00				27[illegible]		℄
22+20				27[illegible]36		℄
				27[illegible]	11' Edge Pvmt	
				[illegible]	15' Gutter	
				[illegible]	25' P.L.	
23+00				27[illegible]43		℄
				27[illegible]17		13' Edge Pvmt
				27[illegible]		25' P.L.
				27[illegible]		140' B.P.L.
				27[illegible]	13' Edge Pvmt	
				27[illegible]	16' Gutter	
				27[illegible]	30'	
				27[illegible]	180'	
				27[illegible]34	360' B.P.L.	
24+00				27[illegible]		℄

F. B. 1811 14 PG. 66 Job No. 1811 14 Division No. Notes Red. Plotted No. Profile
Survey of Parkway Dr. Date Date X-Sec.
Survey by Snyder Notes Le Sault Notes Chkd. Checked No.
Indexed C. Johnson Date Date Date

76L298 S & E #307 9-54

PLEASE RETURN TO
LOS ANGELES COUNTY SURVEYOR
726 LOS ANGELES COUNTY ENGINEERING BLDG.

NOTE: ANY ADDITIONS OR CHANGES ON THIS SHEET MUST BE MADE OR CIRCLED IN RED INK, WITH DATE AND NAME OF PERSON MAKING CHANGE.

Do not extend notes this side of this line. Burkett Rd

STATION	B. S.	H. I.	F. S.	ELEV.	Left - W	℄ Right - E
24+00				27351		13' Edge Pvmt
				2738		25" P.L.
				27365	10' Edge Pvmt	
				27359	25' P.L.	
25+00	T.P.			2744		℄
				27395		13' Edge Pvmt
				2744		25' P.L.
				27460	10' Edge Pvmt	
				2741	25' P.L.	
26+00				27497		℄
				27439		13' Edge Pvmt
				2748		25' P.L.
				27482	10' Edge Pvmt	
				2748	25' P.L.	
26+45				27512		℄
				27463		13' Edge Pvmt
				2754		25' P.L.
				2746		190' B.P.L.
				27485	10' Edge Pvmt	
				2750	25' P.L.	
				2750	170' B.P.L.	

Profile Notes Red. ____ Plotted ____ Job No. 1811 Division No. ____ F. B. 1996 Pg. 67
No. ____ Date ____ Date ____ Survey of Pavement Dir
X-Sec. Notes Chkd. ____ Checked ____ Survey by Snyder Notes Rd. Date
No. ____ Date ____ Date ____ Map No. ____ Indexed ____ Date ____

76L298 S & E #307 9-54

PLEASE RETURN TO
LOS ANGELES COUNTY SURVEYOR
726 LOS ANGELES COUNTY ENGINEERING BLDG.

NOTE: ANY ADDITIONS OR CHANGES ON THIS SHEET MUST BE MADE OR CIRCLED IN RED INK, WITH DATE AND NAME OF PERSON MAKING CHANGE.

Do not extend notes this side of this line. Burkett Rd

STATION	B. S.	H. I.	F. S.	ELEV.	Left ℄ W.	Right ℄ E
27+00				27.510		
				27 [illegible]		13' [illegible]
				27 [illegible]		25 [illegible]
				27 [illegible]	13' [illegible]	
				27 [illegible]	25 [illegible]	
27+93 [illegible]				[illegible]		[illegible]
				27 [illegible]		[illegible]
				27 [illegible]	[illegible]	
ME-308				27 [illegible]	ME-308 ELEV-245.31[illegible] FB-1728-196 [illegible] Burkett Road N.W. Cor. Bt. Spk. [illegible]	

F. B. 1996 PG. 68 Job No. 18114 Division No. Notes Red. Plotted Profile
Survey of [illegible] Date Date No. X-Sec.
Survey by [illegible] Notes [illegible] Notes Chkd. Checked
Indexed C. Johnson Date Date Date No.

Notes Ck'd by	Survey of Parkway DR
Map No.	W. O. 1811-B Tape No. St'd. °F
Office Work	Surveyed by Snyder
Checked	Notes LeBault Date 6-30-55
Date	Indexed A. C. Johnson

F. B. 1996 PG. 69

C.I 1811-14
PARKWAY DR
LOCATION of IMPROVEMENTS
ON
CLINTON ST
from - BURKETT Rd
to - West end of Street

Note: Any Additions or Changes on This Sheet Must be Made or Circled in Red Ink With Date and Name of Person Making Change.

Do not extend notes this side of this line.

RETURN TO
LOS ANGELES COUNTY SURVEYOR
726 LOS ANGELES COUNTY
ENGINEERING BLDG.

76FS098 247 4-53

F.B. 1996 PG. 70'



RETURN TO
LOS ANGELES COUNTY SURVEYOR
726 LOS ANGELES COUNTY
ENGINEERING BLDG.

Do not extend notes this side of this line.

Note: Any Additions or Changes on This Sheet Must be Made or Circled in Red Ink With Date and Name of Person Making Change.

Profile No.	Notes Red.	Plotted	Job No. 1811.14	Division No.	F. B. 1996 PG. 71
	Date	Date	Survey of Parkway Dr.		
X-Sec. No.	Notes Chkd.	Checked	Survey by Snyder Notes P.B.S.	Date 7-14-55	
	Date	Date	Map No.	Indexed C. Johnson	Date

C.I. 1811.14
PARKWAY DR.

X SECTIONS
ON
CLINTON ST
From - Burkett Rd.
To - W end of ST.

STATION	B. S.	H. I.	F. S.	ELEV.

NOTE: ANY ADDITIONS OR CHANGES ON THIS SHEET MUST BE MADE OR CIRCLED IN RED INK, WITH DATE AND NAME OF PERSON MAKING CHANGE.

Do not extend notes this side of this line.

PLEASE RETURN TO
LOS ANGELES COUNTY SURVEYOR
726 LOS ANGELES COUNTY ENGINEERING BLDG.

761-293 S & E #307 9-54

76L200 S & E #307 9-54

PLEASE RETURN TO
LOS ANGELES COUNTY SURVEYOR
726 LOS ANGELES COUNTY ENGINEERING BLDG.

NOTE: ANY ADDITIONS OR CHANGES ON THIS SHEET MUST BE MADE OR CIRCLED IN RED INK, WITH DATE AND NAME OF PERSON MAKING CHANGE.

Do not extend notes this side of this line.

Clinton ST

STATION	B. S.	H. I.	F. S.	ELEV.	Left ℄ S	⊥	Right ℄ N
N1,E474				[illegible]	N1,E474 El 273.635 FB 1927-83 Burkett Rd (℄ side) at Clinton ST.		
					BT. spk in conc drive To ht # 7274		
0+00	Const			27.324	1st Clinton ST & Burkett Rd		
				27.328			25' R
				27.328	25' L		
0+15				[illegible]		⊥	X Gutter
0+25				[illegible]		⊥	
				[illegible]			14' R Ed Pav.
				[illegible]			25' R P/L
				[illegible] 995	18' L Ed Pav.		
				27.[illegible]2	25' L P/L		
1+00				27.[illegible]15		⊥	
				27.[illegible]69			10' R Ed Pav & Gutt
				27.[illegible]0			25' R P/L
				27.[illegible]77	10' L Ed Pav. & Gutter		
				27.[illegible]7	25' L P/L		
2+00	T.P.			27.[illegible]85		⊥	
				27.[illegible]78			11' R Ed Pav. & Gutter
				27.[illegible]7			25' R P/L
				27.[illegible]28	10' L Ed Pav. & Gutter		
				27.[illegible]5	25' L P/L		

F. B. 1996 Pg. 72 Job No. [illegible] Division No. [illegible]
Survey of Parkway Dr.
Survey by Snyder Notes [illegible]
Indexed C. Johnson Date
Profile No. Plotted Date
X-Sec. No. Checked Date
Notes Red. Date
Notes Chkd. Date

76L298 S & E #307 9-54

PLEASE RETURN TO
LOS ANGELES COUNTY SURVEYOR
726 LOS ANGELES COUNTY ENGINEERING BLDG.

NOTE: ANY ADDITIONS OR CHANGES ON THIS SHEET MUST BE MADE OR CIRCLED IN RED INK, WITH DATE AND NAME OF PERSON MAKING CHANGE.

Do not extend notes this side of this line. Clinton ST.

STATION	B. S.	H. I.	F. S.	ELEV.	Left & S	Right & N
3+00				27267		
				27257		11' R Ed. Pav. & Gutter
				2727		25' R P/L
				27214	10' L Ed. Pav. & Gutter	
				2723	25' L P/L	
4+00				27240		
				27230		10' R Ed. Pav. & Gutter
				27250		25' R P/L
				2729		150' R
				27204	10' L Ed. Pav. & Gutter	
				2724	25' L P/L	
				2703	150' L	
5+00				27170		
				27155		10' R Ed. Pav. & Gutter
				2719		25' R P/L
				27121	10' L Ed. Pav. & Gutter	
				2714	25' L P/L	
6+00	T.P.			27095		
				27085		10' R Ed. Pav. & Gutter
				2711		25' R P/L
				27055	10' L Ed. Pav. & Gutter	

Profile Notes Red. ____ Plotted ____ Job No. 18114 Division No. ____
No. ____ Date ____ Date ____ Survey of Park Way Dr.
X-Sec. Notes Chkd. ____ Checked ____ Survey by Snyder Notes PRS Date 7-14-55
No. ____ Date ____ Date ____ Map No. ____ Indexed ____ Date ____

F. B. 1996 PG. 73

76L298 S & E #307 9-54

PLEASE RETURN TO
LOS ANGELES COUNTY SURVEYOR
726 LOS ANGELES COUNTY ENGINEERING BLDG.

NOTE: ANY ADDITIONS OR CHANGES ON THIS SHEET MUST BE MADE OR CIRCLED IN RED INK, WITH DATE AND NAME OF PERSON MAKING CHANGE.

Do not extend notes this side of this line. Clinton St.

STATION	B. S.	H. I.	F. S.	ELEV.	Left & S	Right & N
6+00				27[illegible]8	25'L P/L	
7+00				27[illegible]07		
				27[illegible]82		10' R Ed. Pav. & Gutter
				27[illegible]20		25' R P/L
				26967	10' L Ed. Pav. & Gutter	
				26[illegible]8	25' L P/L	
7+56				26[illegible]00	55' L Floor of Basement	
8+00				[illegible]		
				26[illegible]80		11' R Ed. Pav. & Gutter
				26[illegible]20		25' R P/L
				26[illegible]	11' L Ed. Pav. & Gutter	
				26[illegible]1	25' L P/L	
8+65				26[illegible]7		Ed. Pav.
				26855		11' R.
				26[illegible]2	11' L	
8+95' ±				26[illegible]		End ST

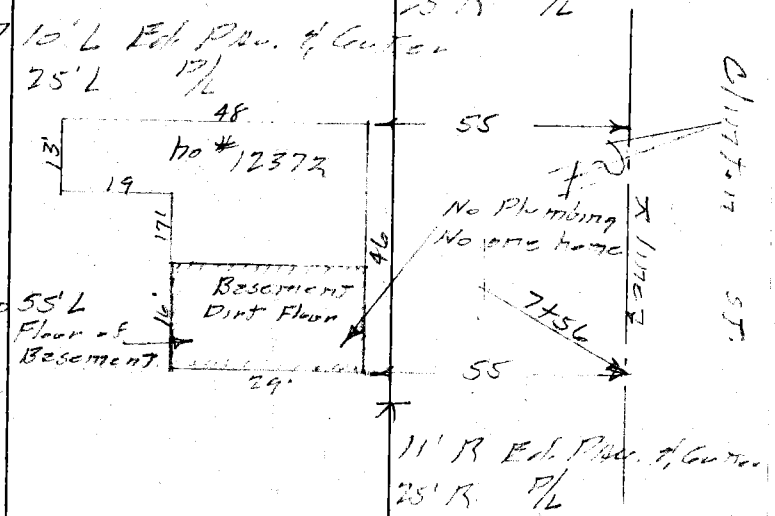

F. B. 1996 Pg. 74
Job No. 1811.14 Division No. Notes Red. Plotted Profile
Survey of Parkway Dr. Date Date No.
Survey by Snyder Notes PRS Notes Chkd. Checked X-Sec.
Indexed C. Johnson Date Date Date No.

76L298 S & E #307 9-54

PLEASE RETURN TO
LOS ANGELES COUNTY SURVEYOR
726 LOS ANGELES COUNTY ENGINEERING BLDG.

NOTE: ANY ADDITIONS OR CHANGES ON THIS SHEET MUST BE MADE OR CIRCLED IN RED INK, WITH DATE AND NAME OF PERSON MAKING CHANGE.

Do not extend notes this side of this line. Clinton St

STATION	B. S.	H. I.	F. S.	ELEV.	Left ℄ S	⊼ Right ℄ N
8+95±				2684		25' R
				2690		125' R
				2694		250 R.
				2684	25' L P/L	
				2681	150' L	
M.E. 473				26865	M.E. 473 EL. 268.654 FB. 1927-82 Clinton St. S. (Sub) at W. end of ST Bt. spk. in conc drive Tab # 12364	

Profile Notes Red. ____ Plotted ____ Job No. 1811.12 Division No. ____ F. B. 1996 Pg. 75
No. ____ Date ____ Date ____ Survey of Parkway Dr.
X-Sec. Notes Chkd. ____ Checked ____ Survey by Snyder Notes JRS Date 7-14-55
No. ____ Date ____ Date ____ Map No. ____ Indexed ____ Date ____

A. C. Johnson

F. B. 1996 Pg. 76

Job No. _____ Division No. _____ Notes Red. _____ Plotted _____

Survey of _____ Date _____ Date _____

Survey by _____ Notes _____ Notes Chkd. _____ Checked _____

Indexed _____ Date _____ Date _____ Date _____

Profile No. _____

X-Sec. No. _____

STATION	B. S.	H. I.	F. S.	ELEV.

Do not extend notes this side of this line.

PLEASE RETURN TO

LOS ANGELES COUNTY SURVEYOR

726 LOS ANGELES COUNTY ENGINEERING BLDG.

NOTE: ANY ADDITIONS OR CHANGES ON THIS SHEET MUST BE MADE OR CIRCLED IN RED INK, WITH DATE AND NAME OF PERSON MAKING CHANGE.

7GL298 S & E 7307 5-54

Notes Ck'd by	Survey of PARKWAY DR
Map No.	W. O. 1811.16 Tape No. St'd. °F
Office Work	Surveyed by SNYDER
Checked	Notes LeGault Date 6-30-55
Date	Indexed C. Johnson

F.B. 1996 PG. 77

C.I 1811.14
PARKWAY DR.
Locations of improvements
ON
AMO LANE

From — BULKETT Rd
to — West To end of Street

Note: Any Additions or Changes on This Sheet Must be Made or Circled in Red Ink With Date and Name of Person Making Change.

Do not extend notes this side of this line.

RETURN TO
LOS ANGELES COUNTY SURVEYOR
726 LOS ANGELES COUNTY
ENGINEERING BLDG.

76F3098 247 4-53

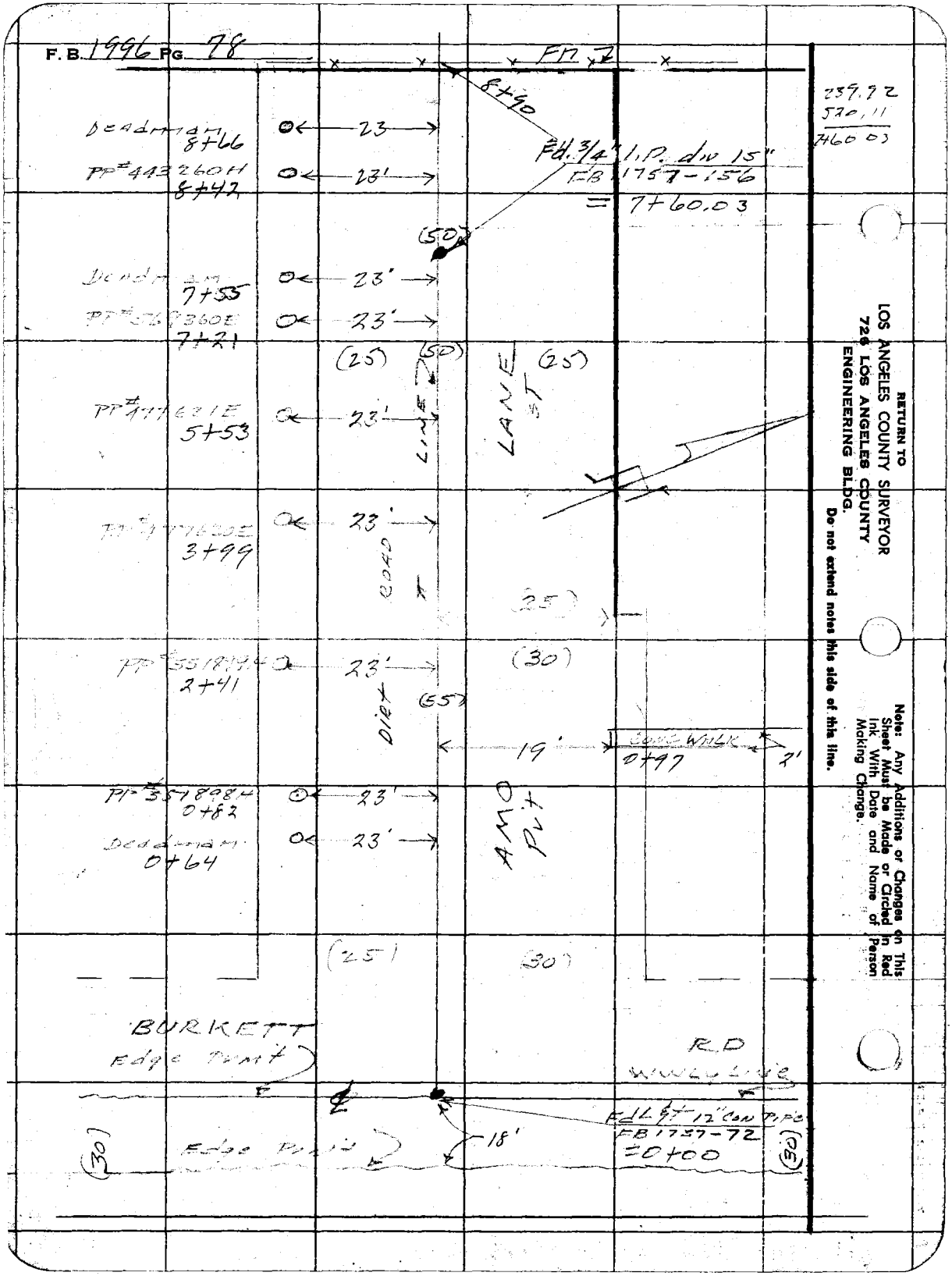

RETURN TO
LOS ANGELES COUNTY SURVEYOR
726 LOS ANGELES COUNTY
ENGINEERING BLDG.
Do not extend notes this side of this line.

Note: Any Additions or Changes on This Sheet Must be Made or Circled in Red Ink With Date and Name of Person Making Change.

Notes Ck'd by	Survey of Parkway Dr.
Map No.	W. O. 811.13 Tape No. Sr'd. °F
Office Work	Surveyed by Snyder
Checked	Notes R.R.S. Date 7-14-55
Date	Indexed C. Johnson

F. B. 1996 Pg. 79

Cont. Bot Pg 80

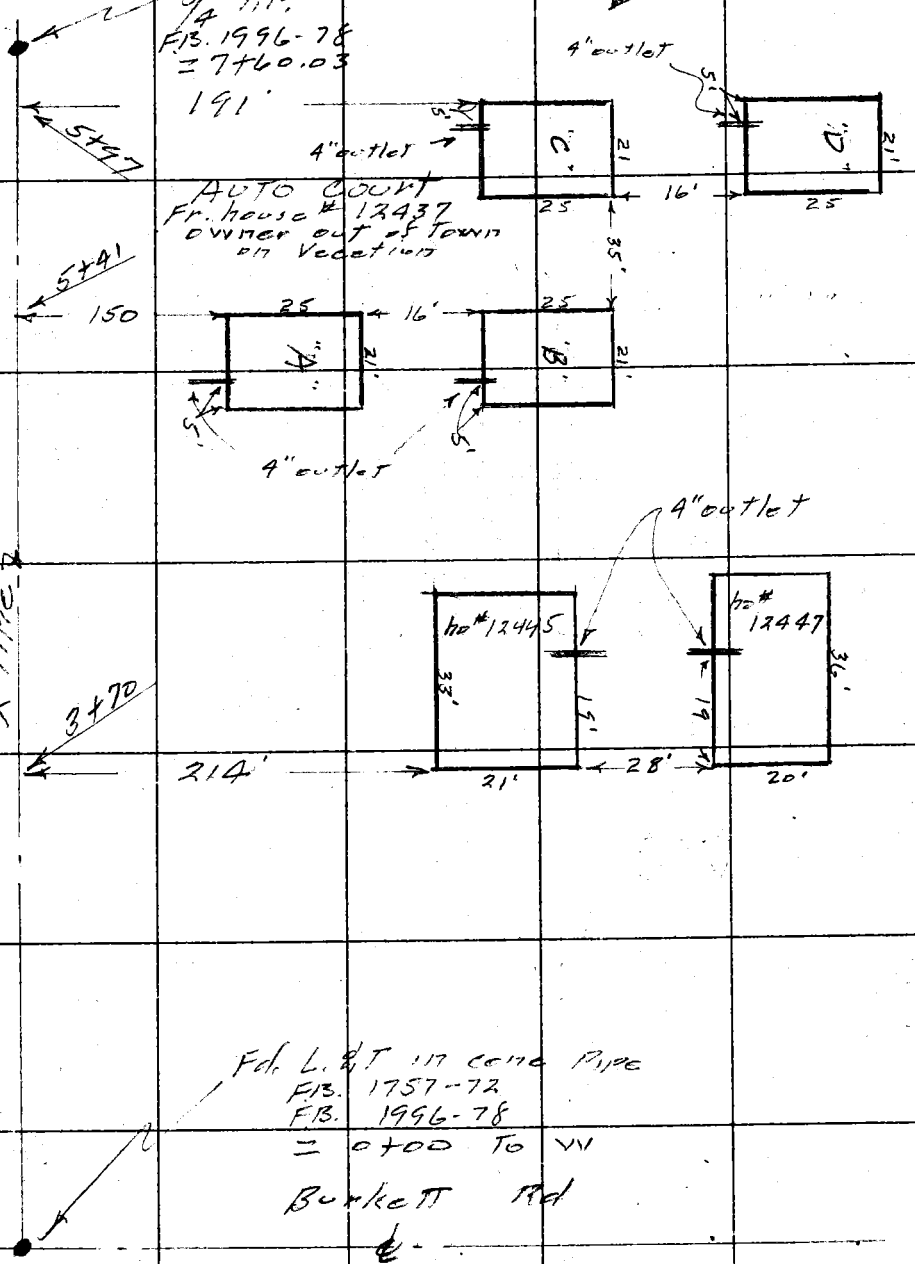

Note: Any Additions or Changes on This Sheet Must be Made or Circled in Red Ink With Date and Name of Person Making Change.

Do not extend notes this side of this line.

RETURN TO
LOS ANGELES COUNTY SURVEYOR
726 LOS ANGELES COUNTY
ENGINEERING BLDG.

76F3058 247 4-53

RETURN TO
LOS ANGELES COUNTY SURVEYOR
726 LOS ANGELES COUNTY
ENGINEERING BLDG.

Note: Any Additions or Changes on This Sheet Must be Made or Circled in Red Ink With Date and Name of Person Making Change.

Do not extend notes this side of this line.

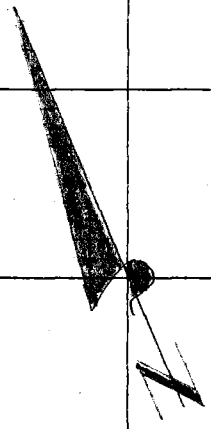



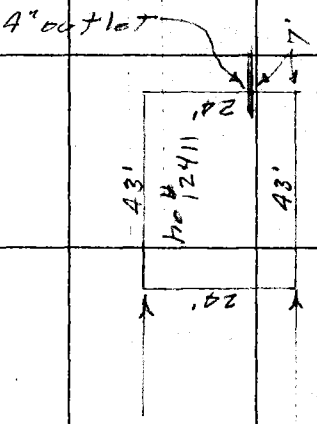

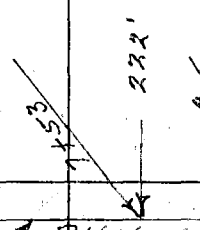

CONT. TOP PG 79

F.B. 1496 PG. 80

Profile No.	Notes Red.	Plotted	Job No. 1811.14	Division No.	F. B. 1996 Pg. 81
	Date	Date	Survey of Parkway Dr.		
X-Sec. No.	Notes Chkd.	Checked	Survey by Snyder Notes PBS Date 7-14-55		
	Date	Date	Map No.	Indexed C. Johnson Date	

Cal. 1811.14
PARKWAY DR
X SECTIONS
ON
ANIO LANE
Pvt St.

From – Burkett Rd.
To – W. end of St.

STATION	B. S.	H. I.	F. S.	ELEV.

NOTE: ANY ADDITIONS OR CHANGES ON THIS SHEET MUST BE MADE OR CIRCLED IN RED INK, WITH DATE AND NAME OF PERSON MAKING CHANGE.

Do not extend notes this side of this line.

PLEASE RETURN TO
LOS ANGELES COUNTY SURVEYOR
726 LOS ANGELES COUNTY ENGINEERING BLDG.

78L293 S & E #307 9-54

76L298 S & E #307 9-54

PLEASE RETURN TO
LOS ANGELES COUNTY SURVEYOR
726 LOS ANGELES COUNTY ENGINEERING BLDG.

NOTE: ANY ADDITIONS OR CHANGES ON THIS SHEET MUST BE MADE OR CIRCLED IN RED INK, WITH DATE AND NAME OF PERSON MAKING CHANGE.

Do not extend notes this side of this line. Amo Lane

STATION	B. S.	H. I.	F. S.	ELEV.	Left & S	Right & N
M.E. 476				265.67	M.E. 476 El 265.670 Burkett Rd & Amo Lane S.W. COR.	F.B. 1927-84
					Bt. spk in P.P. # 551897H.	
0+00	℄ INT			26490	INT Amo Lane &	Burkett Rd & Ed. Pavt
"				26510		30' R
"				26460	25' L	
0+25				26540		
				26500		15' R
				26552		30' R
				26546	15' L	
				26549	25' L P/L	
1+00				26558		
				26555		15' R Gutter
				26555		30' R
				26550	15' L Gutter	
				26551	25' L	
2+00	T.P.			26585		
				26555		15' R Gutter
				26555		30' R
				26551	15' L Gutter	
				26552	25' L	
2+40				26559		

F. B. 1996 PG. 82 Job No. 1811.14 Division No. Notes Red. Plotted Date No. Date X-Sec.
Survey of Parkway Dr. Notes PRS Notes Chkd. Checked Date No.
Survey by Snyder Date
Indexed E. C. Johnson

76L298 S & E #307 9-54

PLEASE RETURN TO
LOS ANGELES COUNTY SURVEYOR
726 LOS ANGELES COUNTY ENGINEERING BLDG.

NOTE: ANY ADDITIONS OR CHANGES ON THIS SHEET MUST BE MADE OR CIRCLED IN RED INK, WITH DATE AND NAME OF PERSON MAKING CHANGE.

Do not extend notes this side of this line. Amo Lane

STATION	B. S.	H. I.	F. S.	ELEV.	Left & S	Right & V
2+40				2653	15'L Gutter	
✓				2656	25'L P/L	
✓				2642	180'L	
✓				2636	370'L	
3+00				26566		
				2651		15'R Gutter
				2652		25'R
				2660		200'R
				2668		400'R
				2650	15'L Gutter	
				2651	25'L	
3+70				2657	Top 4" R. 235' outlet N. side	No# 12445 Pg. 79
✓				2663	✓ 4" R. 263' " S. ✓	No# 12447 Pg 79
4+00				2659		
				2653		15'R Gutter
				2654		25'R
				2651	15'L Gutter	
				2653	25'L	
5+00	T.P.			26586		
				2650		15'R Gutter
				2654		25'R

Profile Notes Red. ____ Plotted ____ Job No. 1811.14 Division No. ____ F. B. 1996 Pg. 83
No. ____ Date ____ Date ____ Survey of Parkway Dr
X-Sec. Notes Chkd. ____ Checked ____ Survey by Snyder Notes PRS Date 7-14-55
No. ____ Date ____ Date ____ Map No. ____ Indexed ____ Date ____

76L290 S & E #307 9-54

PLEASE RETURN TO
LOS ANGELES COUNTY SURVEYOR
726 LOS ANGELES COUNTY ENGINEERING BLDG.

NOTE: ANY ADDITIONS OR CHANGES ON THIS SHEET MUST BE MADE OR CIRCLED IN RED INK, WITH DATE AND NAME OF PERSON MAKING CHANGE.

Do not extend notes this side of this line. Amo. Lane

STATION	B. S.	H. I.	F. S.	ELEV.	Left ℄ S	Right ℄ N
5+00				2651	15'L Gutter	
✓				2652	25'L	
5+41				2647	Top 4" outlet S. side	ho A Pg 79
✓				2647	✓ 4" ✓ ✓	ho B. ✓
✓				2647	✓ 4" ✓ ✓	ho C ✓
✓				2647	✓ 4" ✓ ✓	ho D ✓
6+00				2654		
				2646		15' R Gutter
				2651		25' R
				2651		200' R
				2654		400' R
				2644	15'L Gutter	
				2647	25'L	
				2644	180'L	
				2641	370'L	
7+00	T.P.			26459		
				2640		15' R Gutter
				2642		25' R
				2638	15'L Gutter	
				2640	25'L	
7+29				2644	Top 4" outlet (N. side)	ho #12411 Pg 80

F. B. 1996 Pg. 84 Job No. 1811.14 Division No. ___ Notes Red. ___ Plotted ___ Profile
Survey of Parkway Dr. Date ___ Date ___ No. ___
Survey by Snyder Notes P.R.S. Notes Chkd. ___ Checked ___ X-Sec.
Indexed C. Johnson Date ___ Date ___ No. ___

76L298 S & E #307 9-54

PLEASE RETURN TO
LOS ANGELES COUNTY SURVEYOR
726 LOS ANGELES COUNTY ENGINEERING BLDG.

NOTE: ANY ADDITIONS OR CHANGES ON THIS SHEET MUST BE MADE OR CIRCLED IN RED INK, WITH DATE AND NAME OF PERSON MAKING CHANGE.

Do not extend notes this side of this line. Amo Lane

STATION	B. S.	H. I.	F. S.	ELEV.	Left & S	⊼ Right & N
8+00	T.P.			26385		⊼
				2630		15' R Gutter
				2637		25' R
				2632	15'L Gutter	
				2635	25'L	
8+90				2619		⊼ at W. end of St
				2619		25' R
				2646		200' R
				2648		400' R
				2618	25'L	
				2616	180'L	
				2610	370'L	
M.E 478				26356	M.E. 478 El. 263.573 F.B. 1927-85 Amo Lane (S side) at W. end of ST - Bt. spk in T.P. # 443260 H	

Profile Notes Red. ____ Plotted ____ Job No. 1811.14 Division No. ____ F. B. 1996 Pg. 85
No. ____ Date ____ Date ____ Survey of Tex. Survey Dr.
X-Sec. Notes Chkd. ____ Checked ____ Survey by Snyder Notes 1935 Date 7-14-55
No. ____ Date ____ Date ____ Map No. ____ Indexed C. Johnson Date

F. B. 1996 Pg. 86 Job No. Division No. Notes Red. Plotted Profile

Survey of Date Date No.

Survey by Notes Notes Chkd. Checked X-Sec.

Indexed Date Date Date No.

STATION	B. S.	H. I.	F. S.	ELEV.	

76L298 S & E 7307 9-54

PLEASE RETURN TO

LOS ANGELES COUNTY SURVEYOR

726 LOS ANGELES COUNTY ENGINEERING BLDG.

Do not extend notes this side of this line.

NOTE: ANY ADDITIONS OR CHANGES ON THIS SHEET MUST BE MADE OR CIRCLED IN RED INK, WITH DATE AND NAME OF PERSON MAKING CHANGE.

Notes Ck'd by	Survey of PARKWAY DR	F.B. 1996 Pg. 87
Map No.	W. O. 1811.14 Tape No. St'd. °F	
Office Work	Surveyed by Snyder	
Checked	Notes L.C. Hault Date 7-15-55	
Date	Indexed C. Johnson	

C.I. 1811.14

PARKWAY DR

LOCATION of IMPROVEMENTS

ON

PARKWAY DR

FROM — RUSH ST

TO — NORTH end of Street.

Note: Any Additions or Changes on This Sheet Must be Made or Circled in Red Ink With Date and Name of Person Making Change.

Do not extend notes this side of this line.

RETURN TO
LOS ANGELES COUNTY SURVEYOR
726 LOS ANGELES COUNTY
ENGINEERING BLDG.

78F3088 247 4-53



RETURN TO
LOS ANGELES COUNTY SURVEYOR
726 LOS ANGELES COUNTY
ENGINEERING BLDG.

Do not extend notes this side of this line.

Note: Any Additions or Changes on This Sheet Must be Made or Circled in Red Ink With Date and Name of Person Making Change.

F.B. 1996 Pg. 91

Notes Ck'd by	Survey of PARKWAY DR
Map No.	W. O. 1811 Tape No. St'd. °F
Office Work	Surveyed by SNYDER
Checked	Notes LeGault Date
Date	Indexed C. Johnson

END

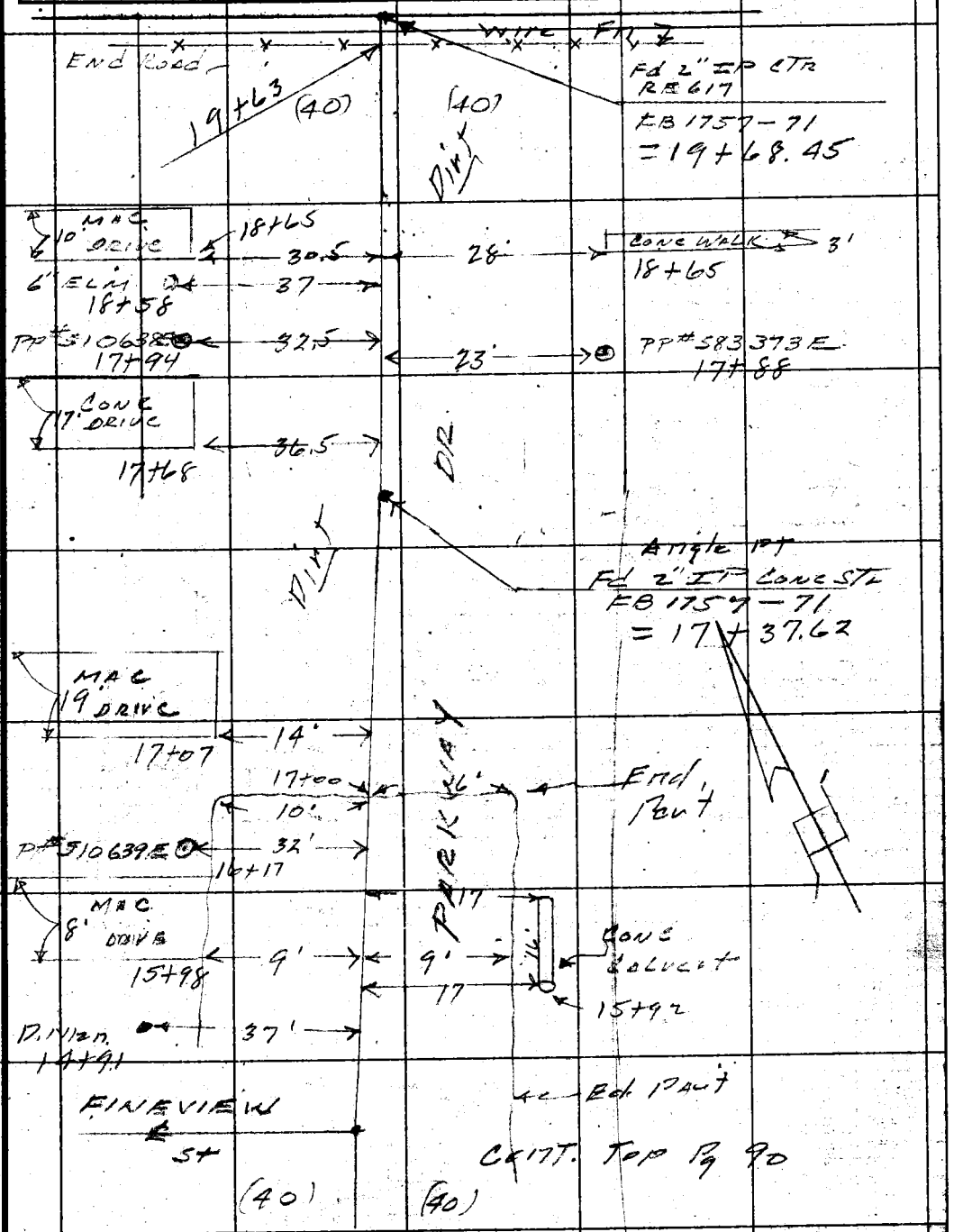

Note: Any Additions or Changes on This Sheet Must be Made or Circled in Red Ink With Date and Name of Person Making Change.

Do not extend notes this side of this line.

RETURN TO
LOS ANGELES COUNTY SURVEYOR
726 LOS ANGELES COUNTY
ENGINEERING BLDG.

76F3098 247 4-53

F. B. 1996 Pg. 92

RETURN TO
LOS ANGELES COUNTY SURVEYOR
726 LOS ANGELES COUNTY
ENGINEERING BLDG.

Do not extend notes this side of this line.

Note: Any Additions or Changes on This Sheet Must be Made or Circled in Red Ink With Date and Name of Person Making Change.

Profile No.	Notes Red.	Plotted	Job No. 1811.14	Division No.	F. B. 1996	Pg. 93
	Date	Date	Survey of Parkway Dr.			
X-Sec. No.	Notes Chkd.	Checked	Survey by Snyder	Notes PRS	Date 7-15-55	
	Date	Date	Map No.	Indexed C. Johnson	Date	

C.I. 1811.14
PARKWAY DR.

X SECTIONS
on
PARKWAY DR.
From - Rush St.
To - N. end of St.

STATION	B. S.	H. I.	F. S.	ELEV.

NOTE: ANY ADDITIONS OR CHANGES ON THIS SHEET MUST BE MADE OR CIRCLED IN RED INK, WITH DATE AND NAME OF PERSON MAKING CHANGE.

Do not extend notes this side of this line.

PLEASE RETURN TO
LOS ANGELES COUNTY SURVEYOR
726 LOS ANGELES COUNTY ENGINEERING BLDG.

76L298 S & E #307 9-54

76L298 S & E #307 9-54

PLEASE RETURN TO
LOS ANGELES COUNTY SURVEYOR
726 LOS ANGELES COUNTY ENGINEERING BLDG.

NOTE: ANY ADDITIONS OR CHANGES ON THIS SHEET MUST BE MADE OR CIRCLED IN RED INK, WITH DATE AND NAME OF PERSON MAKING CHANGE.

Do not extend notes this side of this line. Parkway Dr.

STATION	B. S.	H. I.	F. S.	ELEV.	Left & W	℄ Right & E
M.E 292				[illegible]44	M.E. 292 El. 261.437 F.B. 1728-181 Parkway Dr & Rush ST, N.E. COR. Bt. spk. in conc curb under Fence	
0+94.5				25869	5'L Rim of S.S. M.H.	
8" inlet W	258.69 11.69 247.00			[illegible]00	Meas 11.02 Dia .67 11.69	
8" inlet N.		258.69 11.72 246.97		[illegible]97	Meas 11.05 Dia .67 11.72	
8" outlet S.			258.69 11.91 246.78	[illegible]78		Meas 11.24 Dia .67 11.91
1+00	℄ Int			25[illegible]75	℄ Int Rush St & Parkway Dr.	
				25[illegible]62		40' PL
				2581		210' top of Bank
				2506		270' Bt " "
				25888	40' P.L	
				25941	150'	
1+40				25906		℄
				25[illegible]0		11' Edge Pvmt
				2587		16' Gutter
				2600		40' P.L
				25[illegible]6		210' top Bank
				25[illegible]6		270' St "
				25[illegible]7	11' Edge Pvmt	
				25[illegible]2	16' Gutter	

F. B. 1996 Pg. 94 Job No. 1811.14 Division No. Notes Red. Plotted Profile
Survey of Parkway Dr. Date Date No.
Survey by Snyder Notes R.B.S. Notes Chkd. Checked X-Sec.
Indexed ~~E. C. Johnson~~ Date Date No.

76L298 S & E #307 9-54

PLEASE RETURN TO
LOS ANGELES COUNTY SURVEYOR
726 LOS ANGELES COUNTY ENGINEERING BLDG.

NOTE: ANY ADDITIONS OR CHANGES ON THIS SHEET MUST BE MADE OR CIRCLED IN RED INK, WITH DATE AND NAME OF PERSON MAKING CHANGE.

Do not extend notes this side of this line. PARKWAY DR

STATION	B. S.	H. I.	F. S.	ELEV.	Left & W	℄ Right & E.
1+40				261.4	40' P.L	
"				259.5	150	
2+00				25961		℄
				25939		10' Edge Pvmt
				2592		18' Gutter
				2608		40' P.L
				25939	10' Edge Pvmt	
				2589	18' Gutter	
				2608	40' P.L	
3+00	+P.			26030		℄
				26015		10' Edge Pvmt
				2599		18' Gutter
				2611		40' P.L.
				26025	10' Edge Pvmt	
				2597	18' Gutter	
				2612	40' P.L.	
4+00				26136		℄
				26115		10' Edge Pvmt
				2608		18' Gutter
				2614		40' P.L.
				2615		170' Back of House

Profile No. ____ Notes Red. ____ Plotted ____ Job No. 1811 14 Division No. ____ F. B. 1996 Pg. 95
X-Sec. No. ____ Date ____ Date ____ Survey of PARKWAY DR Date 7-15-55
Notes Chkd. ____ Checked ____ Survey by SNYDER Notes ____ Date ____
Date ____ Date ____ Map No. ____ Indexed C. Johnson Date ____

76L298 S & E #307 9-54

PLEASE RETURN TO
LOS ANGELES COUNTY SURVEYOR
726 LOS ANGELES COUNTY ENGINEERING BLDG.

NOTE: ANY ADDITIONS OR CHANGES ON THIS SHEET MUST BE MADE OR CIRCLED IN RED INK, WITH DATE AND NAME OF PERSON MAKING CHANGE.

Do not extend notes this side of this line. PARKWAY DR

STATION	B. S.	H. I.	F. S.	ELEV.	Left & W	℄ Right &
4+00				2614		270' top BANK.
				26112	10' Edge Pvmt	
				2606	18' Gutter	
				2616	40' P.L	
				2617	135'	
				2[illegible]2	270' B.P.L	
5+00				26170		℄
				26141		10' Edge Pvmt
				2613		18' Gutter
				2612		40' P.L.
				26138	10' Edge Pvmt	
				2611	18' Gutter	
				2622	40' P.L.	
6+00	T.P.			26225		℄
				26206		10' Edge Pvmt
				2618		18' Gutter
				2630		40' P.L.
				26194	10' Edge Pvmt	
				2619	18' Gutter	
				2624	40' P.L.	
7+00				26279		℄

F. B. 1996 PG 96 Job No. 1811 12 Division No. Notes Red. Plotted Profile
Survey of Parkway DR Date Date No.
Survey by Snyder Notes Lic Gault Notes Chkd. Checked X-Sec.
Indexed C. Johnson Date Date Date No.

76L298 S & E #307 9-54

PLEASE RETURN TO
LOS ANGELES COUNTY SURVEYOR
726 LOS ANGELES COUNTY ENGINEERING BLDG.

NOTE: ANY ADDITIONS OR CHANGES ON THIS SHEET MUST BE MADE OR CIRCLED IN RED INK, WITH DATE AND NAME OF PERSON MAKING CHANGE.

Do not extend notes this side of this line. PARKWAY DR

STATION	B. S.	H. I.	F. S.	ELEV.	Left & W	℄ Right & E
7+00				26255		10' Edge Pvmt
				2624		18' Gutter
				2633		40' P.L.
				2634		135' Back House
				2628		285' B.P.L.
				26253	12' Edge Pvmt	
				2624	18' Gutter	
				2632	40' P.L.	
				2630	150'	
				2633	300' B.P.L.	
8+00				26330		℄
				26317		10' Edge Pvmt
				2630		18' Gutter
				2638		40' P.L.
				26316	12' Edge Pvmt	
				2631	18' Gutter	
				2638	40' P.L.	
9+00	T.P.			26391		℄
				26374		10' Edge Pvmt
				2634		18' Gutter
				2645		40' P.L.

Profile No. ____ Notes Red. ____ Plotted ____ Job No. 1811 Division No. 14 F. B. 1996 Pg. 97
X-Sec. No. ____ Date ____ Date ____ Survey of Parkway Dr
Notes Chkd. ____ Checked ____ Survey by Snyder Notes PL. Date 7-15-55
Date ____ Date ____ Map No. ____ Indexed C. Johnson Date ____

70L298 S & E #307 9-54

PLEASE RETURN TO
LOS ANGELES COUNTY SURVEYOR
726 LOS ANGELES COUNTY ENGINEERING BLDG.

NOTE: ANY ADDITIONS OR CHANGES ON THIS SHEET MUST BE MADE OR CIRCLED IN RED INK, WITH DATE AND NAME OF PERSON MAKING CHANGE.

Do not extend notes this side of this line. PARKWAY DR

STATION	B. S.	H. I.	F. S.	ELEV.	Left & W	℄ Right & E.
9+00				2[illegible]4		150' BACK HOUSE
				2[illegible]4		250' top BANK
				2[illegible]4		350' Bt "
				2[illegible]68	12' Edge Pvmt	
				2635	18' Gutter	
				2[illegible]	40' P.L	
10+00				26[illegible]5		℄
				2[illegible]7		10' Edge Pvmt
				2[illegible]7		18' Gutter
				2646		40' P.L.
				26[illegible]		110' top BANK
				2554		170' Bt "
				25[illegible]2		300' B.P.L.
				26[illegible]	12' Edge Pvmt	
				26[illegible]1	18' Gutter	
				26[illegible]	40' P.L	
				26[illegible]	160'	
				26[illegible]	320' B.P.L	
11+00 +P.				26009		℄
				25[illegible]7		10' Edge Pvmt
				2591		18' Gutter

F. B. 1996 Pg. 99 Job No. 1811 14 Division No. Notes Red. Plotted Profile
Survey of Parkway Dr Date Date No. X-Sec.
Survey by Snyder Notes LeCault Notes Chkd. Checked
Indexed C. Johnson Date Date Date No.

76L298 S & E #307 9-54

PLEASE RETURN TO
LOS ANGELES COUNTY SURVEYOR
726 LOS ANGELES COUNTY ENGINEERING BLDG.

NOTE: ANY ADDITIONS OR CHANGES ON THIS SHEET MUST BE MADE OR CIRCLED IN RED INK, WITH DATE AND NAME OF PERSON MAKING CHANGE.

Do not extend notes this side of this line. PARKWAY DR.

STATION	B. S.	H. I.	F. S.	ELEV.	Left & W	℄ Right & E
11+00				2593		40' P.L top Bank
				2550		60' Bt Bank
				2541		150'
				2539		300' B.P.L.
				25996	12' Edge Pvmt	
				2598	18' Gutter	
				2646	40' P.L.	
12+00				25653		℄
				25631		11' Edge Pvmt
				2560		18' Gutter
				2552		40' P.L.
				2546		150' BACK HOUSE
				25649	10' Edge Pvmt	
				2566	18' Gutter	
				2600	40' P.L.	
				2660	70' top Bank	
13+00				25549		℄
				25525		10' Edge Pvmt
				2551		18' Gutter
				2557		40' P.L.
				25544	10' Edge Pvmt	

Profile Notes Red. ____ Plotted ____ Job No. 1811 14 Division No. ____ F. B. 1996 Pg. 99
No. ____ Date ____ Date ____ Survey of Parkway Dr.
X-Sec. Notes Chkd. ____ Checked ____ Survey by Snyder Notes C. Jordan Date 7-15-55
No. ____ Date ____ Date ____ Map No. ____ Indexed ____ Date ____

76L298 S & E #307 9-54

PLEASE RETURN TO
LOS ANGELES COUNTY SURVEYOR
726 LOS ANGELES COUNTY ENGINEERING BLDG.

NOTE: ANY ADDITIONS OR CHANGES ON THIS SHEET MUST BE MADE OR CIRCLED IN RED INK, WITH DATE AND NAME OF PERSON MAKING CHANGE.

Do not extend notes this side of this line.

PARKWAY DR

STATION	B. S.	H. I.	F. S.	ELEV.	Left & W.	℄ Right & E.
13+00				25[illegible]8	18' Cutter	
				25[illegible]6	40' P.L.	
				2670	100' top of Bank	
14+00	+ P.			25[illegible]		℄
				25530		13' Edge Pvmt
				25[illegible]		18' Cutter
				25[illegible]9		40' P.L.
				25[illegible]66	28' Edge Pvmt	
				25[illegible]7	40' P.L.	
14+27 42				25[illegible]22		℄ Int Fireview St & Parkway Dr.
				25[illegible]2		14' Edge Pvmt
				25[illegible]3		40' ℄ Street
				25[illegible]		200' "
				25[illegible]8		350' "
				25[illegible]9	40' ℄ Street	
14+58				25[illegible]		℄
				25549		12' Edge Pvmt
				25[illegible]8		18' Cutter
				25[illegible]7		40' P.L.
				25[illegible]2	15' Edge Pvmt	
				25[illegible]2	25' Cutter	

F. B. 1946 Pg. 100 Job No. 1811 14 Division No. Notes Red. Plotted
Survey of Parkway Dr. Date Date No.
Survey by Snyder Notes Le Chault Notes Chkd. Checked X-Sec.
Indexed C. Johnson Date Date Date No.

76L298 S & E #307 9-54

PLEASE RETURN TO
LOS ANGELES COUNTY SURVEYOR
726 LOS ANGELES COUNTY ENGINEERING BLDG.

NOTE: ANY ADDITIONS OR CHANGES ON THIS SHEET MUST BE MADE OR CIRCLED IN RED INK, WITH DATE AND NAME OF PERSON MAKING CHANGE.

Do not extend notes this side of this line.

PARKWAY DR

STATION	B. S.	H. I.	F. S.	ELEV.	Left & W	℄ Right & E
14+58				2580	40' P.L.	
15+00				25557		℄
				25557		12' Edge Pvmt
				2546		18' Gutter
				2560		40' P.L.
				25545	12' Edge Pvmt	
				2565	30' Bt Bank	
				267.7	70' top Bank	
16+00	T.P.			25582		℄
				25565		12' Edge
				2550		18' Gutter
				2560		40' P.L.
				25587	12' Edge Pvmt	
				2570	30' Bt Bank	
				268.2	90' top Bank	
17+00				25585		℄
				25584		6' Edge Pvmt
				2547		18' Gutter
				2560		40' P.L.
				2558		150'
				2560		250

Profile Notes Red. ____ Plotted ____ Job No. 1811 14 Division No. ____ F. B. 1996 Pg. 101
No. ____ Date ____ Date ____ Survey of PARKWAY DR
X-Sec. Notes Chkd. ____ Checked ____ Survey by Snyder Notes DL Date 2-15-55
No. ____ Date ____ Date ____ Map No. ____ Indexed C. Johnson Date ____

76L293 S & E #307 9-54

PLEASE RETURN TO
LOS ANGELES COUNTY SURVEYOR
726 LOS ANGELES COUNTY ENGINEERING BLDG.

NOTE: ANY ADDITIONS OR CHANGES ON THIS SHEET MUST BE MADE OR CIRCLED IN RED INK, WITH DATE AND NAME OF PERSON MAKING CHANGE.

Do not extend notes this side of this line.

STATION	B. S.	H. I.	F. S.	ELEV.	Left & W	℄ Right & E
17+00				25[illegible]18	10' Edge Road	
				25[illegible]6	20' Gutter	
				25[illegible]3	40' P.L. Bt Bank	
				25[illegible]3	80 top Bank	
				25[illegible]5	230'	
				25[illegible]5	340' B.P.L.	
17+37 62				[illegible]		℄
18+00	T.P.			25[illegible]		℄
				25[illegible]		10' Edge Road
				25[illegible]		18' Gutter
				25[illegible]		40' P.L.
				25[illegible]		12' Edge Road
				25[illegible]		20' Gutter
				25[illegible]		40' P.L. Bt Bank
				26[illegible]3		80' top Bank.
18+15				25[illegible]5	106 R ground at	
				25[illegible]0	Bot. Pool	

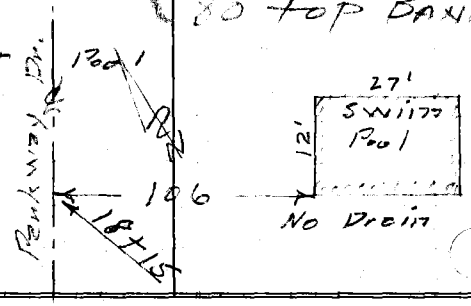

F. B. 1996 Pg. 102 Job No. 1811 14 Division No. Notes Red. Plotted No. Profile
Survey of Parkway Dr. Date Date X-Sec.
Survey by Snyder Notes Le Gault Notes Chkd. Checked No.
Indexed A. C. Johnson Date Date Date

76L293 S & E #307 9-54

PLEASE RETURN TO
LOS ANGELES COUNTY SURVEYOR
726 LOS ANGELES COUNTY ENGINEERING BLDG.

NOTE: ANY ADDITIONS OR CHANGES ON THIS SHEET MUST BE MADE OR CIRCLED IN RED INK, WITH DATE AND NAME OF PERSON MAKING CHANGE.

Do not extend notes this side of this line. PARKWAY DR

STATION	B. S.	H. I.	F. S.	ELEV.	Left ℄ W	℄ Right ℄ E.
19+00				2569		℄
				2565		10' Edge Road
				2563		20' Gutter
				2564		40' P.L.
				2568	10' Edge Road.	
				2570	20' Gutter	
				2589	40' P.L.	
19+68 45				2709	80' top Bank	
		A		2574		℄ N. end of ST.
				2566		40' P.L.
				2563		140'
				2567		240' B.P.L.
				2577	40' P.L.	
				2687	80' top Bank	
				2707	150' B.P.L.	
BM M.E 482				25666	M.E 482 EL. 256.672 F.B. 1927/87 Parkway Dr. (E side) at N. end of ST. - Bt. spk. in conc. walk to Cal. Eng. Bldg. # 2240	

Profile Notes Red. ____ Plotted ____ Job No. 1811 14 Division No. ____ F. B. 1996 PG. 103
No. ____ Date ____ Date ____ Survey of PARKWAY DR
X-Sec. Notes Chkd. ____ Checked ____ Survey by Snyder Notes DL Date 7-15-55
No. ____ Date ____ Date ____ Map No. ____ Indexed C. Johnson Date ____

F. B. 1996 PG. 104 Job No. 1811 Division No. Notes Red. Plotted Profile

Survey of Parkway Dr. Date Date No.

Survey by Snyder Notes Le Blanc Notes Chkd. Checked X-Sec.

Indexed Date Date Date No.

STATION	B. B.	H. I.	F. S.	ELEV.	

76L298 S & E #307 9-54

PLEASE RETURN TO

LOS ANGELES COUNTY SURVEYOR

726 LOS ANGELES COUNTY ENGINEERING BLDG.

NOTE: ANY ADDITIONS OR CHANGES ON THIS SHEET MUST BE MADE OR CIRCLED IN RED INK, WITH DATE AND NAME OF PERSON MAKING CHANGE.

Do not extend notes this side of this line.

Notes Ck'd by	Survey of Parkway Dr
Map No.	W. O. 1811.14 Tape No. St'd. °F
Office Work	Surveyed by Snyder
Checked	Notes Le Gault Date
Date	Indexed C. Johnson

F.B. 1996 PG. 105

C.I 1811.14
PARKWAY DR
Location of improvements
on

VALWOOD AVE

From - Kingerman Ave
to - So. end of St.

Note: Any Additions or Changes on This Sheet Must be Made or Circled in Red Ink With Date and Name of Person Making Change.

Do not extend notes this side of this line.

RETURN TO
LOS ANGELES COUNTY SURVEYOR
726 LOS ANGELES COUNTY
ENGINEERING BLDG.

76F3098 247 4-53

F.B. 1996 PG. 106

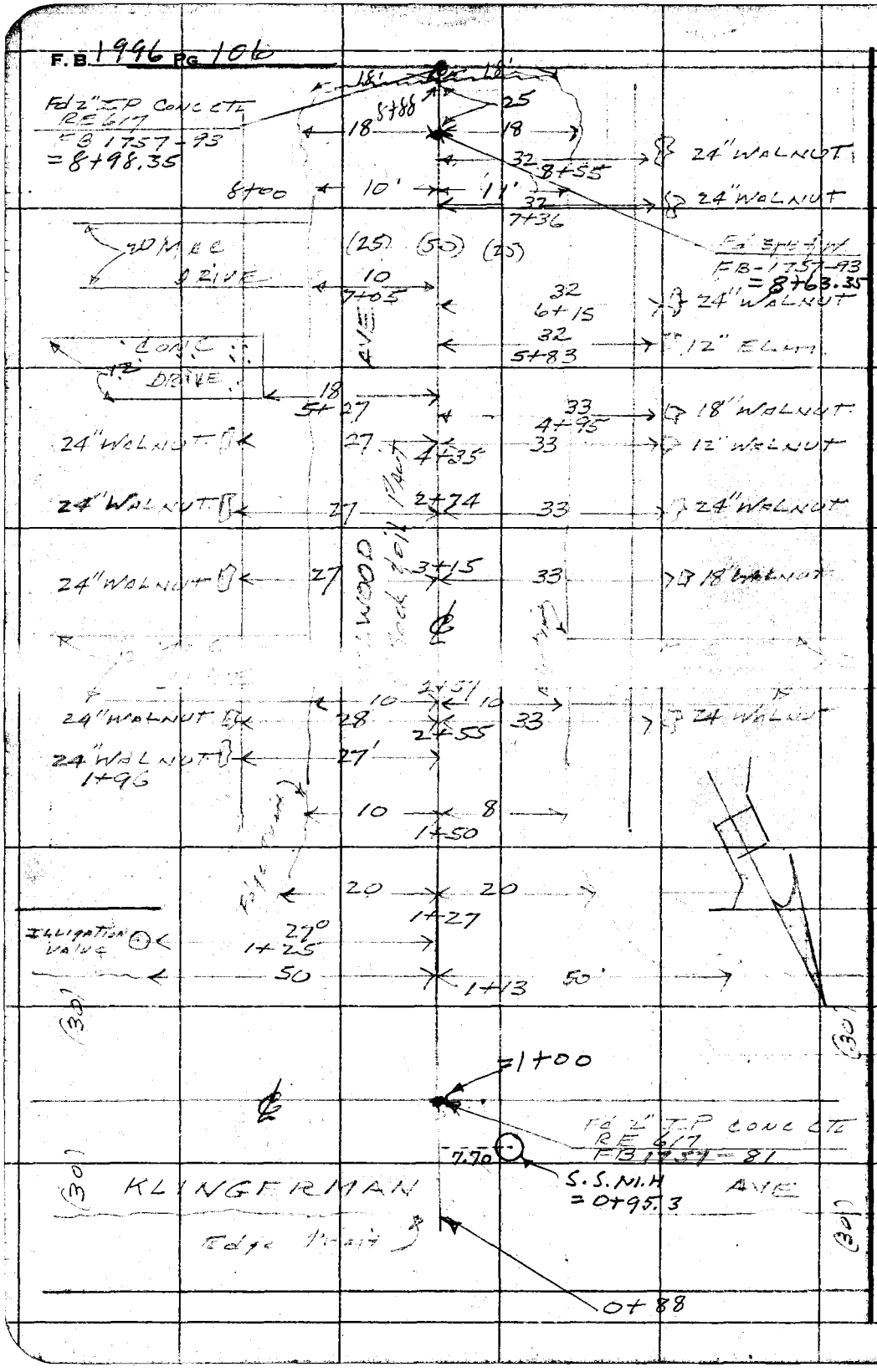

RETURN TO
LOS ANGELES COUNTY SURVEYOR
726 LOS ANGELES COUNTY
ENGINEERING BLDG.

Do not extend notes this side of this line.

Note: Any Additions or Changes on This Sheet Must be Made or Circled in Red Ink With Date and Name of Person Making Change.

Profile No.	Notes Red.	Plotted	Job No. 1811.12	Division No.	F. B. 1996 Pg. 107
	Date	Date	Survey of PARKWAY DR		
X-Sec. No.	Notes Chkd.	Checked	Survey by Snyder	Notes DL	Date 7-18-55
	Date	Date	Map No.	Indexed C. Johnson	Date

C.I. 1811.14
PARKWAY DR.
X SECTIONS
ON
VALWOOD AVE
From - Klingerman Ave
To - S. end of ST

STATION	B. B.	H. I.	F. B.	ELEV.

NOTE: ANY ADDITIONS OR CHANGES ON THIS SHEET MUST BE MADE OR CIRCLED IN RED INK, WITH DATE AND NAME OF PERSON MAKING CHANGE.

Do not extend notes this side of this line.

PLEASE RETURN TO
LOS ANGELES COUNTY SURVEYOR
726 LOS ANGELES COUNTY ENGINEERING BLDG.

76L293 S & E #307 9-54

76L298 S & E #307 9-54

PLEASE RETURN TO
LOS ANGELES COUNTY SURVEYOR
726 LOS ANGELES COUNTY ENGINEERING BLDG.

NOTE: ANY ADDITIONS OR CHANGES ON THIS SHEET MUST BE MADE OR CIRCLED IN RED INK, WITH DATE AND NAME OF PERSON MAKING CHANGE.

Do not extend notes this side of this line. Valwood Ave

STATION	B. S.	H. I.	F. S.	ELEV.	Left & E	℄ Right & W
MIE309				274.48	MIE309 El. 274.48 F.B. 1927-88 Klingerman ST (N side) at Valwood Ave Bt. spk in E. strip of cone drive To ho #12525-40' W & 31' N of ℄ int ℄ Prod Ed. Pav.	
0+95.3				[illegible]3.98	7.70' R Rim of S. S. M.H. Meas 9.89 Dia .67 10.56	Meas 9.71 Dia .67 10.38
8" inlet E						Meas 9.96 Dia .67 10.63
8" inlet S						
8" outlet W						
1+00	℄ int			[illegible]	℄ int Klingerman ST & Valwood Ave	
"				[illegible]	" 180' R ℄ ST	
"				[illegible]	" " R Thence 30' S P/L	
"				[illegible]	" 180' L ℄ ST.	
"				[illegible]	" " L Thence 30' S. P/L	
1+15				[illegible]	[illegible]	℄
1+30				[illegible]		℄
				[illegible]		11' Edge Pavt
				[illegible]		25' P.L.
				[illegible]	15' Edge Pavt	
				[illegible]	25' P.L.	
2+00				[illegible]		℄
				[illegible]		9' Edge Pavt

F. B. 996 Pg. 108 Job No. 1811 14 Division No. Notes Red. Plotted No. Date Date X-Sec.
Survey of Drainage DR Notes Checked Date No.
Survey by Snyder Notes Chkd. Date
Indexed C. Johnson Date

76L298 S & E #307 9-54

PLEASE RETURN TO
LOS ANGELES COUNTY SURVEYOR
726 LOS ANGELES COUNTY ENGINEERING BLDG.

NOTE: ANY ADDITIONS OR CHANGES ON THIS SHEET MUST BE MADE OR CIRCLED IN RED INK, WITH DATE AND NAME OF PERSON MAKING CHANGE.

Do not extend notes this side of this line. VELWOOD AVE

STATION	B. S.	H. I.	F. S.	ELEV.	Left ℄ E	℄ Right ℄ W
2+00				2732		18' Gutter
				2743		25' P.L.
				27339	10' Edge Point	
				2734	18' Gutter	
				2742	25' P.L.	
3+00	L.P.			27350		℄
				27335		10' Edge Point
				2735		18' Gutter
				2741		25' P.L.
				27335	10' Edge Point	
				2733	18' Gutter	
				2735	25' P.L.	
4+00				27337		℄
				27318		10' Edge Point
				2731		18' Gutter
				2740		25' P.L.
				2738		180' B.P.L.
				27323	10' Edge Point	
				2730	18' Gutter	
				2735	25' P.L.	
				2733	180' B.P.L.	

Profile Notes Red. ____ Plotted ____ Job No. 1811 Division No. 14 F. B. 1996 Pg. 109
No. ____ Date ____ Date ____ Survey of Parkway Dr.
X-Sec. Notes Chkd. ____ Checked ____ Survey by Snyder Notes DL Date 7-18-55
No. ____ Date ____ Date ____ Map No. ____ Indexed C. Johnson Date ____

76L298 S & E #307 9-54

PLEASE RETURN TO

LOS ANGELES COUNTY SURVEYOR

726 LOS ANGELES COUNTY ENGINEERING BLDG.

NOTE: ANY ADDITIONS OR CHANGES ON THIS SHEET MUST BE MADE OR CIRCLED IN RED INK, WITH DATE AND NAME OF PERSON MAKING CHANGE.

Do not extend notes this side of this line.

VALWOOD AVE.

STATION	B. S.	H. I.	F. S.	ELEV.	Left ℄ E	℄ Right ℄ W
5+00				27[illegible]20		℄
				27[illegible]		10' Edge Pvmt
				27[illegible]9		18' Gutter
				27[illegible]1		25' P.L.
				27[illegible]00	10' Edge Pvmt	
				27[illegible]6	18' Gutter	
				27[illegible]0	25' P.L.	
6+00	T.P.			27[illegible]5		℄
				27[illegible]		10' Edge Pvmt
				27[illegible]5		18' Gutter
				27[illegible]		25' P.L.
				27[illegible]	10' Edge Pvmt	
				27[illegible]4	18' Gutter	
				27[illegible]	25' P.L.	
7+00				27[illegible]		℄
				27[illegible]		10' Edge Pvmt
				27[illegible]		18' Gutter
				27[illegible]		25' P.L.
				27[illegible]		180' B.P.L.
				27[illegible]	10' Edge Pvmt	
				27[illegible]	18' Gutter	

F. B. 1986 Pg. 110 Job No. 8112 Division No. Notes Red. Plotted Profile

Survey of Parkway Dr. Date Date No. X-Sec.

Survey by Snyder Notes Le Grand Notes Chkd. Checked

Indexed A. C. Johnson Date Date Date No.

76L298 S & E #307 9-54

PLEASE RETURN TO
LOS ANGELES COUNTY SURVEYOR
726 LOS ANGELES COUNTY ENGINEERING BLDG.

NOTE: ANY ADDITIONS OR CHANGES ON THIS SHEET MUST BE MADE OR CIRCLED IN RED INK, WITH DATE AND NAME OF PERSON MAKING CHANGE.

Do not extend notes this side of this line.

VELWOOD AVE

STATION	B. S.	H. I.	F. S.	ELEV.	Left ℄ E.	℄ Right ℄ W.
7+00				2733	25' P.L.	
"				2731	180' B.P.L.	
8+00	T.P.			27255		℄
				27251		10' Edge Pvmt
				2722		18' Gutter
				2723		25' P.L.
				27228	10' Edge Pvmt	
				2718	18' Gutter	
				2728	25' P.L.	
8+63	35			27245		℄
				27204		18' Edge Pvmt
				2722		25' P.L.
				27202	18' Edge Pvmt	
				2724	25' P.L.	
8+88				27204		℄ End Pvmt
8+98	35			2722		℄ End of Street
				2722		25' P.L.
				2721		180' B.P.L.
				2720	25' P.L.	
				2710	180' B.P.L.	
9+80				2709		℄ Blvd.

Profile Notes Red. ____ Plotted ____ Job No. 1811 14 Division No. ____ F.B. 1996 Pg. 111
No. ____ Date ____ Date ____ Survey of Parkway Dr.
X-Sec. Notes Chkd. ____ Checked ____ Survey by Snyder Notes DL Date 7-18-55
No. ____ Date ____ Date ____ Map No. ____ Indexed C. Johnson

F. B. 1996 Pg. 112 Job No. 1811-14 Division No. _____ Notes Red. _____ Plotted _____ Profile

Survey of [illegible] Date _____ Date _____ No. _____

Survey by [illegible] Notes [illegible] Notes Chkd. _____ Checked _____ X-Sec.

Indexed C. Johnson Date _____ Date _____ Date _____ No. _____

STATION	B. S.	H. I.	F. S.	ELEV.	
[illegible]	[illegible]			[illegible]	[illegible]

Do not extend notes this side of this line.

PLEASE RETURN TO

LOS ANGELES COUNTY SURVEYOR

726 LOS ANGELES COUNTY ENGINEERING BLDG.

NOTE: ANY ADDITIONS OR CHANGES ON THIS SHEET MUST BE MADE OR CIRCLED IN RED INK, WITH DATE AND NAME OF PERSON MAKING CHANGE.

76L298 S & E 7307 9-54

Notes Ck'd by	Survey of PARKWAY DR. S.S.
Map No.	W. O. 811.14 Tape No. St'd. °F
Office Work	Surveyed by J.S. COATES
Checked	Notes J.F.O. Date 3-
Date	Indexed C. Johnson

F.B. 1996 PG. 113

TOPOGRAPHY

ON

SEWER EASEMENT

IN

LOT 44 TR 11503

From: Bunker Ave 1+00

To: W. end Clinton ST. 3+98 78

PARKWAY DR S.S DIST

C.I. 811.14

COATES
OCHSNER
MORENO
HAND

Note: Any Additions or Changes on This Sheet Must be Made or Circled in Red Ink With Date and Name of Person Making Change.

Do not extend notes this side of this line.

RETURN TO
LOS ANGELES COUNTY SURVEYOR
726 LOS ANGELES COUNTY
ENGINEERING BLDG.

76F309S S&E #247. 8-54

F.B. 1996 PG. 114

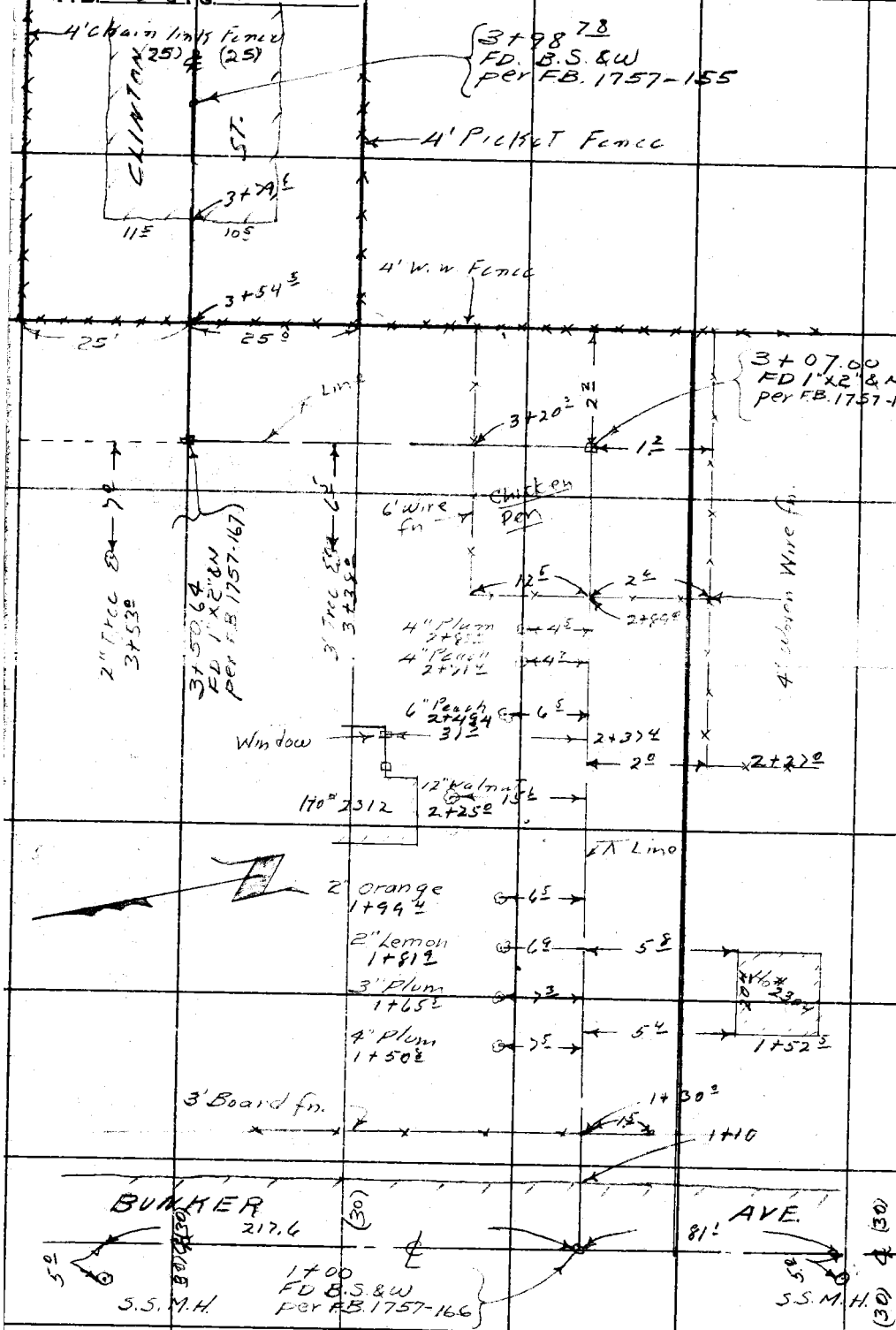

RETURN TO
LOS ANGELES COUNTY SURVEYOR
726 LOS ANGELES COUNTY
ENGINEERING BLDG.

Do not extend notes this side of this line.

Note: Any Additions or Changes on This Sheet Must be Made or Circled in Red Ink With Date and Name of Person Making Change.

Profile No.	Notes Red.	Plotted	Job No. 811.14	Division No.	F. B. 1996	Pg. 115
	Date	Date	Survey of PARKWAY DR. S.S. DIST			
X-Sec. No.	Notes Chkd.	Checked	Survey by J.S.C.	Notes J.F.O.	Date 4-3-56	
	Date	Date	Map No.	Initialed C. Johnson	Date	

CROSS-SECTION
ON
SEWER EASEMENT
IN
LOT 44 TR 11503

FROM: Bunker Ave 1+00
TO: E. end Clinton ST 3+98 78

PARKWAY DR. S.S. DIST
C.I. 811.14

COATES
OCHSNER
MORENO
HAND

STATION	B. B.	H. I.	F. B.	ELEV.

NOTE: ANY ADDITIONS OR CHANGES ON THIS SHEET MUST BE MADE OR CIRCLED IN RED INK, WITH DATE AND NAME OF PERSON MAKING CHANGE.

Do not extend notes this side of this line.

PLEASE RETURN TO
LOS ANGELES COUNTY SURVEYOR
726 LOS ANGELES COUNTY ENGINEERING BLDG.

76L298 S & E #307 9-54

76L298 S & E #307 9-54

PLEASE RETURN TO
LOS ANGELES COUNTY SURVEYOR
726 LOS ANGELES COUNTY ENGINEERING BLDG.

NOTE: ANY ADDITIONS OR CHANGES ON THIS SHEET MUST BE MADE OR CIRCLED IN RED INK, WITH DATE AND NAME OF PERSON MAKING CHANGE.

Do not extend notes this side of this line.

STATION	B. S.	H. I.	F. S.	ELEV.	SEWER	EASEMENT
BMME277	5 68	272 52		26[illegible] 84	BMME 277 Elev. 266.844 per F.B. 1728-170 Bunker Ave. (W. Side), Bt. Spk. in S. side Conc.	510'± N. of ℄ of Fineview St. drive to No. # 2255
0+95			5 62	266 90	81'R N rim M.H.	Rod 5 62 Meas 6.94 Diam 0.67 13.23
"			13 23	259 29	81'R 8" inlet N.	
"			4 22	26[illegible] 30	217.6 L S. rim M.H.	Rod 4.22 meas 7.14 Diam 0.67 12.03
"			12 03	26[illegible] 49	217.6 L 8" outlet S.	
1+00			5 24	267 28		℄
"			5 26	26[illegible] 26		10'R
"			5 22	267 30	10'L	
1+10			5 46	26[illegible] 06		℄ edge pav
1+18			5 65	26[illegible] 87		℄ flow Line
1+30			4 8	267 7		℄ P/L
2+00			4 8	267 7		℄
3+00			4 7	267 8		℄
3+07			4 5	26[illegible] 0		℄ ∡ pt.
3+50^{6}			4 2	26[illegible] 3		℄ INT. CLINTON ST
T.P.	5 24	273 83	3 93	268 59		
3+50^{6} at 90° To Clinton St.			5 7	268 1		25'R
"			5 3	26[illegible] 5	25'L	
3+79^{6}			5 38	26[illegible] 45		℄ Pav
"			5 61	26[illegible] 22		10^{5} R Edge of Pav

F. B. 1996 Pg. 116 Job No. 1811.14 Division No. Notes Red. Plotted Date No. Profile
Survey of PARKWAY Dr. S.S. Dist. Date X-Sec.
Survey by J.C. Johnson Notes J.O. Notes Chkd. Checked Date No.
Indexed Date

76L298 S & E #307 9-54

PLEASE RETURN TO
LOS ANGELES COUNTY SURVEYOR
726 LOS ANGELES COUNTY ENGINEERING BLDG.

NOTE: ANY ADDITIONS OR CHANGES ON THIS SHEET MUST BE MADE OR CIRCLED IN RED INK, WITH DATE AND NAME OF PERSON MAKING CHANGE.

Do not extend notes this side of this line.

STATION	B. S.	H. I.	F. S.	ELEV.	SEWER EASEMENT	
37 79 6		273 83	5 7	268 1		25' R. P.L.
"			5 24	268 59	17 5 L. Edge of Pal	
"			5 2	268 6	25' L. P.L.	
			4 66	269 17	Sta. 8+00 on Clinton ST. From Previous Survey	
BM ME 473			5 16	268 67	B.M. ME 473 Elev. [illegible] F.B. 1927-82	
					Clinton ST. (S. Side) @ W. end of ST.	
					BT. SPK. in N.W. cor. conc. Dr. to Ho # 12364	

Profile Notes Red. ____ Plotted ____ Job No. 8 11.14 Division No. ____ F. B. 1996 Pg. 117
No. ____ Date ____ Date ____ Survey of PARKWAY Dr. S.S.D.ST.
X-Sec. Notes Chkd. ____ Checked ____ Survey by JSC Notes JO Date 4-3-56
No. ____ Date ____ Date ____ Map No. ____ Indexed C. Johnson Date ____

F. B. 1996 Pg. 118 | Job No. 1811.14 Division No. _____ Notes Red _____ Plotted _____ Profile

Survey of PARKWAY DR. S.S. DIST Date _____ Date _____ No. _____

Survey by JSC Notes JC Notes Chkd _____ Checked _____ X-Sec.

Indexed _____ Date _____ Date _____ Date _____ No. _____

STATION	B. S.	H. I.	F. S.	ELEV.

Do not extend notes this side of this line.

76L298 S & E #307 9-54

PLEASE RETURN TO

LOS ANGELES COUNTY SURVEYOR

726 LOS ANGELES COUNTY ENGINEERING BLDG.

NOTE: ANY ADDITIONS OR CHANGES ON THIS SHEET MUST BE MADE OR CIRCLED IN RED INK, WITH DATE AND NAME OF PERSON MAKING CHANGE.

NOTES RED _____ JOB NO. 2112.14 SURVEY OF Kingside Dr. S.S.

DATE _____ SURVEY BY Willey

NOTES CHKD Miller NOTES BY " DATE 9-25-59

DATE Nov. 1959 INDEXED K. C. Johnson DATE 10-29-59

F.B. 1996 Pg. 119

B.M.	1ST RUN	DIFF.	2ND RUN	3RD RUN	ADJ. ELEV.	DESCRIPTION
						JN 2112.14
						KINGSIDE DR. S.S. DIST.
						BENCH LEVELS.
					9-25-59	
					R.L. Willey	
					R.D. Anderson.	
					M. Duran	
					H. Gioghion.	
			indexed 11-3-59			

NOTE: ANY ADDITIONS OR CHANGES ON THIS SHEET MUST BE MADE OR CIRCLED IN RED INK, WITH DATE AND NAME OF PERSON MAKING CHANGE.

Do not extend notes this side of this line

PLEASE RETURN TO
LOS ANGELES COUNTY SURVEYOR
725 LOS ANGELES COUNTY ENGINEERING BLDG.

765420 S & E-353 4-54

76S420 S & E-353 4-54

PLEASE RETURN TO
LOS ANGELES COUNTY SURVEYOR
725 LOS ANGELES COUNTY ENGINEERING BLDG.

NOTE: ANY ADDITIONS OR CHANGES ON THIS SHEET MUST BE MADE OR CIRCLED IN RED INK, WITH DATE AND NAME OF PERSON MAKING CHANGE.

Do not extend notes this side of this line

B.M.	1ST RUN	DIFF.	2ND RUN	3RD RUN	ADJ. ELEV.	DESCRIPTION
BM 16-3	416.288 ✓				416.288 ✓	BM 16-3 EL=416288 FB1380-202 Irwindale Ave & San Bernardino Rd Near NW Cor. 89.3' W. of ℄ of Irwindale Ave & 11' N. of ℄ San-Bernardino Rd. In a well cut thru the pvmt and protected a cast Iron cover marked Co surveyors Mon. & Std. Co. Surveyor Mark. Mkd BM 16-3, 1952 RE 63 set in conc 10" below surface
	+ 6.197		5.908			
⊼	422.485 ✓	+3.959	3.961			
	− 2.238		1.947			
T.P.	420.247 ✓					
	+ 5.422		5.233			
⊼	425.669 ✓	+1.829	1.831			
	− 3.593		3.402			
T.P.	422.076 ✓					
	+ 4.990		4.892			
⊼	427.066 ✓	+2.538	+2.538			
	− 2.452		2.344			
T.P.	424.614 ✓					
	+ 5.790		5.762			
⊼	430.404 ✓	+2.232	+2.230			
	− 3.558		3.532			
T.P.	426.846 ✓					
	+ 5.257		5.139			
⊼	432.103 ✓	+0.755	+0.750			
set BM.	− 4.502		4.389		427.601	BM HV 84
HV-84	427.601 ✓					Queenside Dr. Ivandale Ave NE COR
	+ 4.733		4.598			Bt. spk in lead in the curb 5' N New COR.
⊼	432.334 ✓	−0.677	−0.680			
	− 5.410		5.278			
set BM	426.924 ✓				426.924	BM HV 85.
HV-85	+ 5.938		5.740	5.958		Queenside Dr. & Ivandale Ave N.W. COR
⊼	432.862 ✓	+1.563	+1.570	+1.566		Bt spk in lead in N.E. Cor conc. Drive To Ho #15861
set BM	− 4.375		4.170	4.392		BM HV 86
HV 86	428.487 ✓				428.491	Kingside Dr. & Irvandale Ave N W COR
						Bt spk in lead in conc curb at 3' Wire fn. [illegible] Irvandale Ave.

JOB NO. 2112.14 SURVEY OF Kingside Dr. NOTES RED.
SURVEY BY Willey DATE
NOTES BY " DATE 9-25-59 NOTES CHKD
INDEXED C. Johnson DATE DATE

F.B. 1866 Pg. 120

768420 S & E-353 4-54

PLEASE RETURN TO
LOS ANGELES COUNTY SURVEYOR
725 LOS ANGELES COUNTY ENGINEERING BLDG.

NOTE: ANY ADDITIONS OR CHANGES ON THIS SHEET MUST BE MADE, OR CIRCLED IN RED INK, WITH DATE AND NAME OF PERSON MAKING CHANGE.

Do not extend notes this side of this line

B.M.	1ST RUN	DIFF.	2ND RUN	3RD RUN	ADJ. ELEV.	DESCRIPTION
BM HV86	428.487 ✓				428.491	BM HV86 see 120
	+ 4852		4.700			
⊼	433.339 ✓	+2.495	+2.491			
	− 2357		2.209			TBM
T.B.M	430.982 ✓					Irwindale W side 240 t's of ℄ Cypress
	+ 4712		4.648			fd spk & T in E side P.P. #741102 E
⊼	435.694 ✓	+1.832	+1.833			
	− 2880		2.815			
Set BMHV-87	432.814 ✓				432.819	BM H.V.87
	+ 4552		4.403			Irwindale Ave & Cypress St SW cor
⊼	437.366 ✓	−0.868	−0.872			bt spk in curb 5 W of W end CR
	− 5420		5.275			
TP	431.946 ✓					
	+ 3.939		3.758			
⊼	435.885 ✓	−0.223	−0.220			
	− 4162		3.978			
T.P.	431.723 ✓					
	+ 5.778		5.686			
⊼	437.501 ✓	+3.656	+3.653			
	− 2122		2.033			
SET BM H.V.88	435.379 ✓				435.383	BM HV 88
	+ 1070		0.749	1.092		Cypress St at Big Dalton Wash
⊼	436.449 ✓	−4.612	−4.603	−4.602		fd L&T in E. end N. curb of bridge
	− 5682		5.352	5.694		
T.P.	430.767 ✓					
	+ 1.920		1.849			
⊼	432.687 ✓	−4.111	−4.115			
	− 6.031		5.964			
T.P.	426.656 ✓					

NOTES RED. JOB NO. 211214 SURVEY OF Kingside Dr
DATE SURVEY BY R. Willey
NOTES CHKD Miller NOTES BY " DATE 10-1-59
DATE Nov. 1959 INDEXED C. Johnson DATE

F.B. 1996 Pg. 121

F. B 1996 Pg. 122

JOB NO. 211214 SURVEY OF Kingside Dr. SS NOTES RED.
SURVEY BY R.L. Willey DATE
NOTES BY C. Johnson DATE 10-1-59 NOTES CHKD.
INDEXED DATE DATE

76S420 S & E-353 4-54

PLEASE RETURN TO
LOS ANGELES COUNTY SURVEYOR
725 LOS ANGELES COUNTY ENGINEERING BLDG.

NOTE: ANY ADDITIONS OR CHANGES ON THIS SHEET MUST BE MADE OR CIRCLED IN RED INK, WITH DATE AND NAME OF PERSON MAKING CHANGE.

Do not extend notes this side of this line

B.M.	1ST RUN	DIFF.	2ND RUN	3RD RUN	ADJ. ELEV.	DESCRIPTION
T.P.	426.656 ✓					
	+ 3.522		3313			
π	430.178 ✓	-1.795	-1.792			
	-5317		5105			
T.P.	424.861 ✓					
	+4493		4400			
π	429.354 ✓	-0.224	-0.221			
	-4.717		4.621			
SET BMHV-89	424.637 ✓				424.651	BMHV89. Kingside Dr 850'± W of Irwine Ave bt spk 1' N. of S. end conc walk to Ho. #15805.
	+ 4.192		4129			
π	428.829 ✓	+1.590	-1589			
	-5782		5.718			
T.P.	423.047 ✓					
	+4406		4329			
π	427.453 ✓	-0.294	-0297			
set	-4.700		4.626			
BMHV90	422.753 ✓				422.766	BM HV 90 Queenside Dr. 850'± W of Irwindale Ave Bt spk in NW Cor conc Dr to Ho. #15800.
	+ 5091		4970			
π	427.844 ✓	+0.039	+0042			
	-5052		4.928			
T.P.	422.792 ✓					
	+4.022		3.844			
π	426.814 ✓	-0.320	-0.319			
	-4342		4163			
T.P.	422.472 ✓					
	+3292		3193			
π	425.764 ✓	-0.219	-0.219			
set	-3511		3.412			
BMHV91	422.253 ✓				422.268	BM HV #91 768'± W. of ℄ Irwindale Ave & 15'± N of N rail of SP R.R. MH. A chiseled square in N.W. rim of Sewer

76S420 S & E-353 4-54

PLEASE RETURN TO
LOS ANGELES COUNTY SURVEYOR
725 LOS ANGELES COUNTY ENGINEERING BLDG.

NOTE: ANY ADDITIONS OR CHANGES ON THIS SHEET MUST BE MADE OR CIRCLED IN RED INK, WITH DATE AND NAME OF PERSON MAKING CHANGE.

Do not extend notes this side of this line

NOTES RED ____ JOB NO. 211214 SURVEY OF Kingside Dr SS
DATE ____ SURVEY BY R L Willey
NOTES CHKD. Miller NOTES BY ____ DATE 10-1-59
DATE Nov 1959 INDEXED J. C. Johnson DATE ____

F.B. 1996 Pg. 122

B.M.	1ST RUN	DIFF.	2ND RUN	3RD RUN	ADJ. ELEV.	DESCRIPTION
BM HV-91	422,253 ✓					Pg. 122
	+ 2,155		2,042	1,927		
⊼	424,408 ✓	-3,927	-3,939	-3,923		
	- 6082		5,981	5,850		
T.P.	418,326 ✓					
	+ 2737		2564			
⊼	421,063 ✓	-2,585	-2,588			
	- 5322		5,152			
TP	415,741 ✓					
	+ 3290		3,070	3,007		
⊼	419,031 ✓	-1,171	-1,181	-1,171		
	- 4461		4,251	4,178		
TP	414,570 ✓					
	+ 5102		5,162			
⊼	419,672 ✓	+1,464	+1,469			
	- 3,638		3,693			
T.P.	416,034 ✓					
	+ 4278		4,210			
⊼	420,312 ✓	+0,237	+0,239			BM 16-3 El = 416,288 FB 1380-202
	- 4041		3,961			Irwindale Ave & San Berardino Rd near
BM 16-3	416,271 ✓				416.288	The N.W. Cor. 89.3' W of the ℄ of Irwindale
						Ave. & 11' N. of the ℄ San Berardino Rd
						In a well cut thro. pvmt & protected by a
						cast iron cover Mkd Co. surveyor Mon
						A Std Co. survey Mon. Mkd BM 16-3
BM HV. 87	432,814				432.819	1952 EE 63 set in conc 10' below
	5 673		5,618			The Surface
⊼	438,487	+3,646	+3,646			BM HV 87 El 432,814 FB 1996-121
	2,027		1,972			Irwindale Ave & Cypress St SW Cor
T.P.	436,460					bt SPK in curb 5' W of W end CR

765420 S & E-353 4-54

PLEASE RETURN TO
LOS ANGELES COUNTY SURVEYOR
725 LOS ANGELES COUNTY ENGINEERING BLDG.

NOTE: ANY ADDITIONS OR CHANGES ON THIS SHEET MUST BE MADE OR CIRCLED IN RED INK, WITH DATE AND NAME OF PERSON MAKING CHANGE.

Do not extend notes this side of this line

B.M.	1ST RUN	DIFF.	2ND RUN	3RD RUN	ADJ. ELEV.	DESCRIPTION
T.P.	436460					
	6038		5.990			
π	442.498	+1.640	+1.638			
	4398		4352			
T.P.	438.100					
	2687		2737	2.675		
π	440.787	-2.895	-2902	-2.995		
	5582		5639	5.570		
T.P.	435.205					
	5.525		5.482			
π	440.730	+1.905	+1.907			
	3.620		3.575			
T.P.	437.110					
	5.198		5.072			
π	442.308	+1.383	+1.379			
	3.815		3.693			
BM 16-2	438.493					BM 16-2 El=438.524 FB180-201 Irwindale Ave, 05 Mi. S. of Arrow Hwy, 11.8 E of Approx. ℄ Irwindale Ave and on the Wly prod of a woven wire fn along Nly Bndy. of Prop. occupied by San Gabriel Valley Labor Assn., Ho. # 4748, in a well protected by a cast iron cover Mked, Co. Surveyor Mon. A. Std. C.S. Mon. Mked BM 16-2-1952 RE 63, set in conc 10" below the surface.

JOB NO. 211214 SURVEY OF Kingside Dr SS NOTES RED
SURVEY BY B.L. Willey DATE
NOTES BY " DATE 10-1-59 NOTES CHKD.
INDEXED A. C. Johnson DATE DATE

F.B. 1996 PG. 124

PWB 1430 616

Notes Ck'd by Miller	Survey of Kingside Dr
Map No.	JN 0503 Tape 0182 Std 68 °F
Office Work	Surveyed by RL Willey
Checked	Notes Date 10-59
Date	Indexed A. C. Johnson 10-29-59

F. B. 1996 Pg. 72

J.N. 2112.14

KINGSIDE DR S.S. DIST.

CENTER LINE SURVEY

9-13-59

R.L. Willey

R.D. Anderson

Duran

H. Ciochon

Notes: Any Additions or Changes on this Sheet Must be Made or Circled in Red Ink, With Date and Name of Person Making Change.

Do not extend notes this side of this line.

RETURN TO

LOS ANGELES COUNTY ENGINEER

900 LOS ANGELES COUNTY ENGINEERING BLDG.

763098 CE #247—7-59

PWEB 1430 617

F.B. 1996 PG. 176

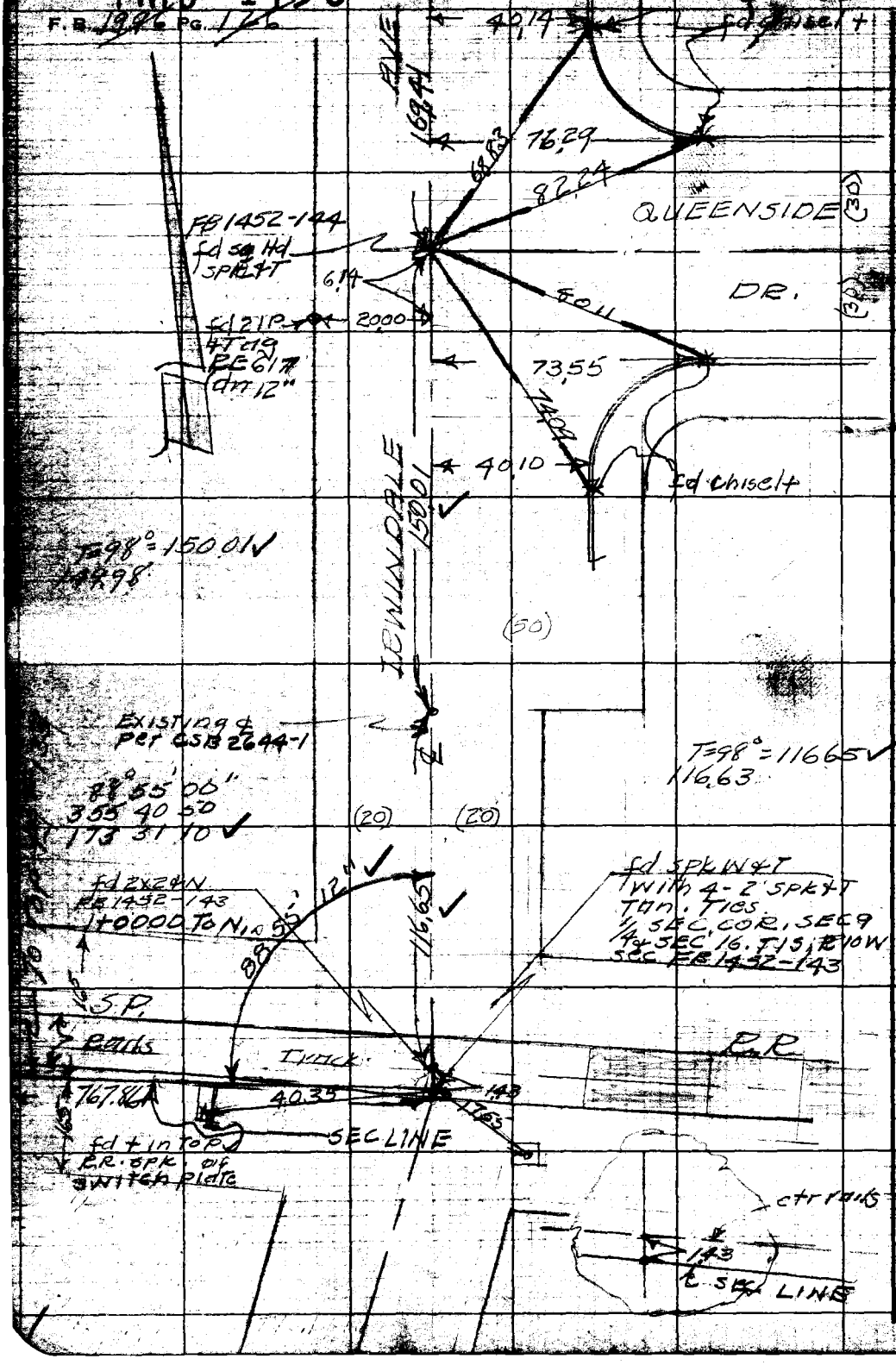

W.S. 47-B-4

RETURN TO
LOS ANGELES COUNTY ENGINEER
00 LOS ANGELES COUNTY ENGINEERING BLDG.

Do not extend notes this side of this line.

Note: Any Additions or Changes on This Sheet Must be Made or Circled in Red Ink With Date and Name of Person Making Change.

PLEASE RETURN TO
LOS ANGELES COUNTY ENGINEER
700 LOS ANGELES COUNTY ENGINEERING BLDG.

Note: Any Additions or Changes on This Sheet Must be Made or Circled in Red Ink With Date and Name of Person Making Change.

Do not extend this side of this line.

W.S.47-B-4

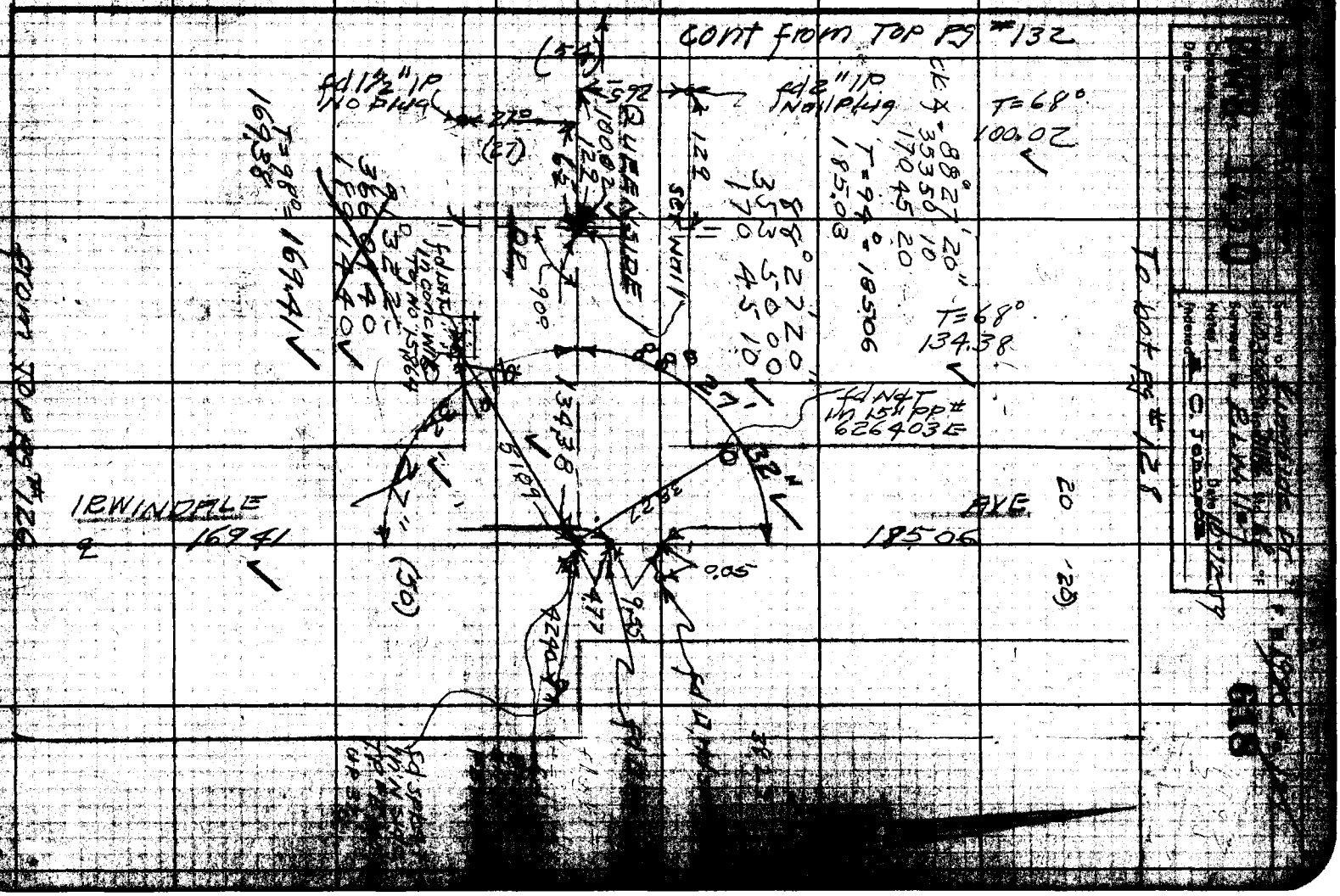

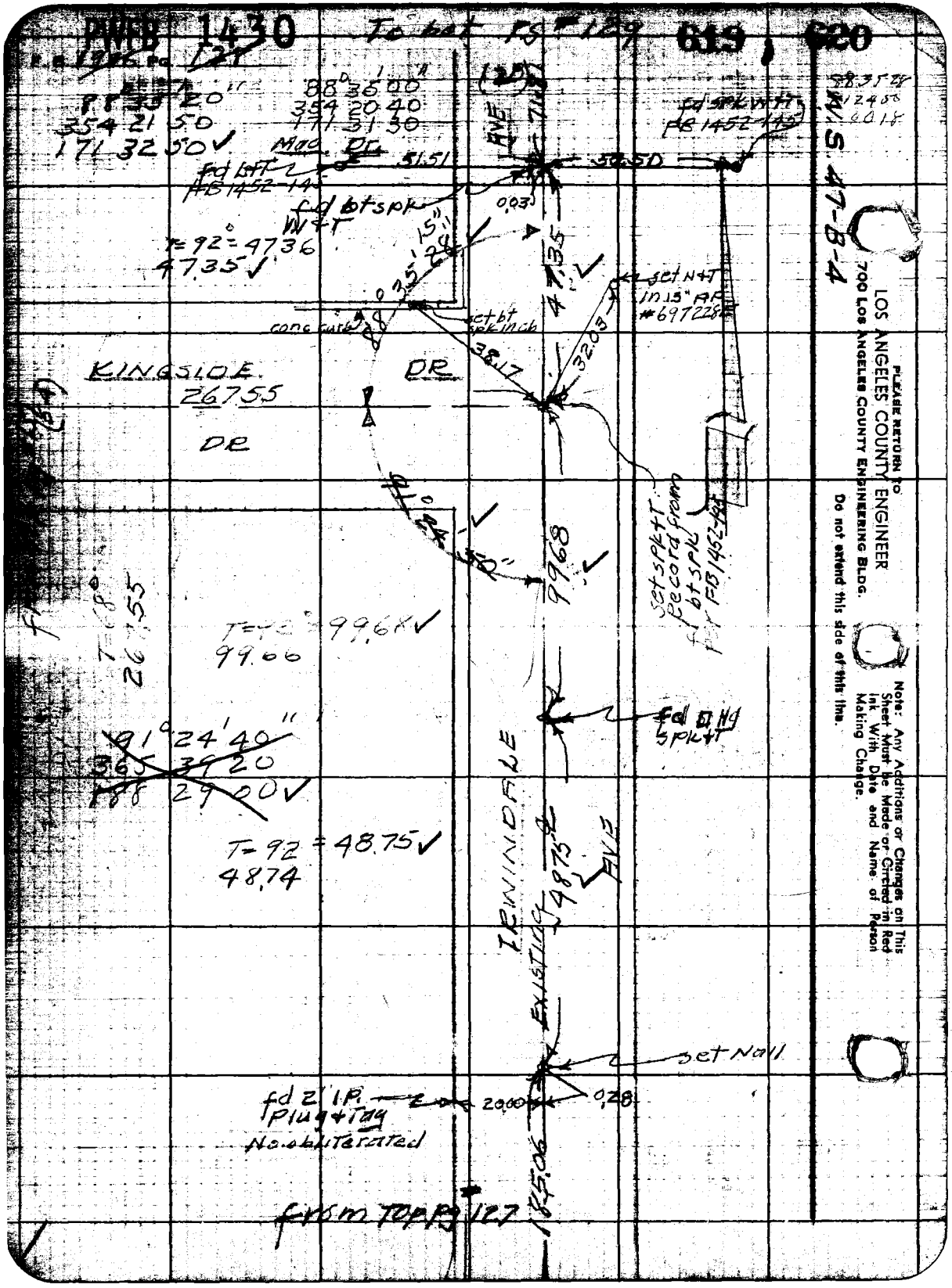
PWFB 1430
To bot Pg #129
619 620
88°35'20"
354 21 50
171 32 50
88°36'00"
354 20 40
171 31 30
Mac Dr
fd bt spk W+T
T=92°=47.36
47.35
KINGSIDE
26755
DR
DR
conc curb
set bt spk in cb
38.17
32.03
47.35
set N+T in 15" AF #697228
set spk+T record from fd bt spk PB 1452-145
99.68
T=92°=99.68
99.66
91°24'40"
365 39 20
188 29 00
T=92=48.75
48.74
fd □ Hd spk+T
TRWINDALE
EXISTING
48.75
AVE
set Nail
fd 2" I.P. Plug+Tag No. obliterated
20.00
0.28
185.06
from Top Pg 127
W.S. 47-B-4
PLEASE RETURN TO
LOS ANGELES COUNTY ENGINEER
700 LOS ANGELES COUNTY ENGINEERING BLDG.
Do not extend this side of this line.
Note: Any Additions or Changes on This Sheet Must be Made or Circled in Red Ink With Date and Name of Person Making Change.

PWTB 1430 621

Name of Project: Miller	Survey of: Kingside Dr SS
Map No.	Tape 0182 Std. 68 °F
Office Work	Surveyed by: Willey
Checked	Notes: 11 Date: 10-12-77
Date	Indexed: E. C. Johnson

F.B. 1992 Pg. 1[illegible]

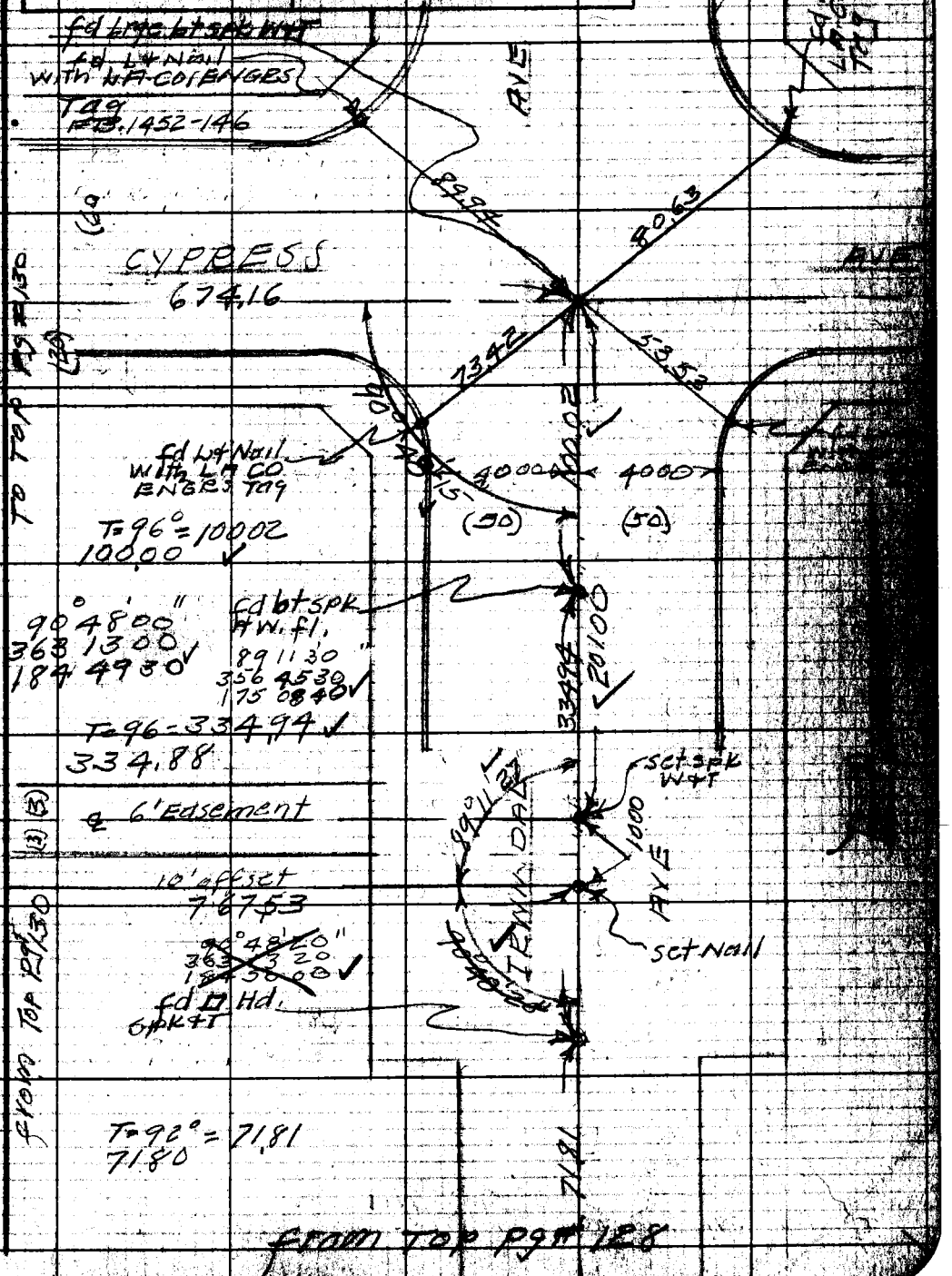

From Top Pg # 128

From Top Pg # 130

Note: Any Additions or Changes on This Sheet Must be Made or Circled in Red Ink With Date and Name of Person Making Change.

Do not extend notes this side of this line.

RETURN TO
LOS ANGELES COUNTY ENGINEER
900 Los Angeles County Engineering Bldg.

76F3093 CE #247—8-57

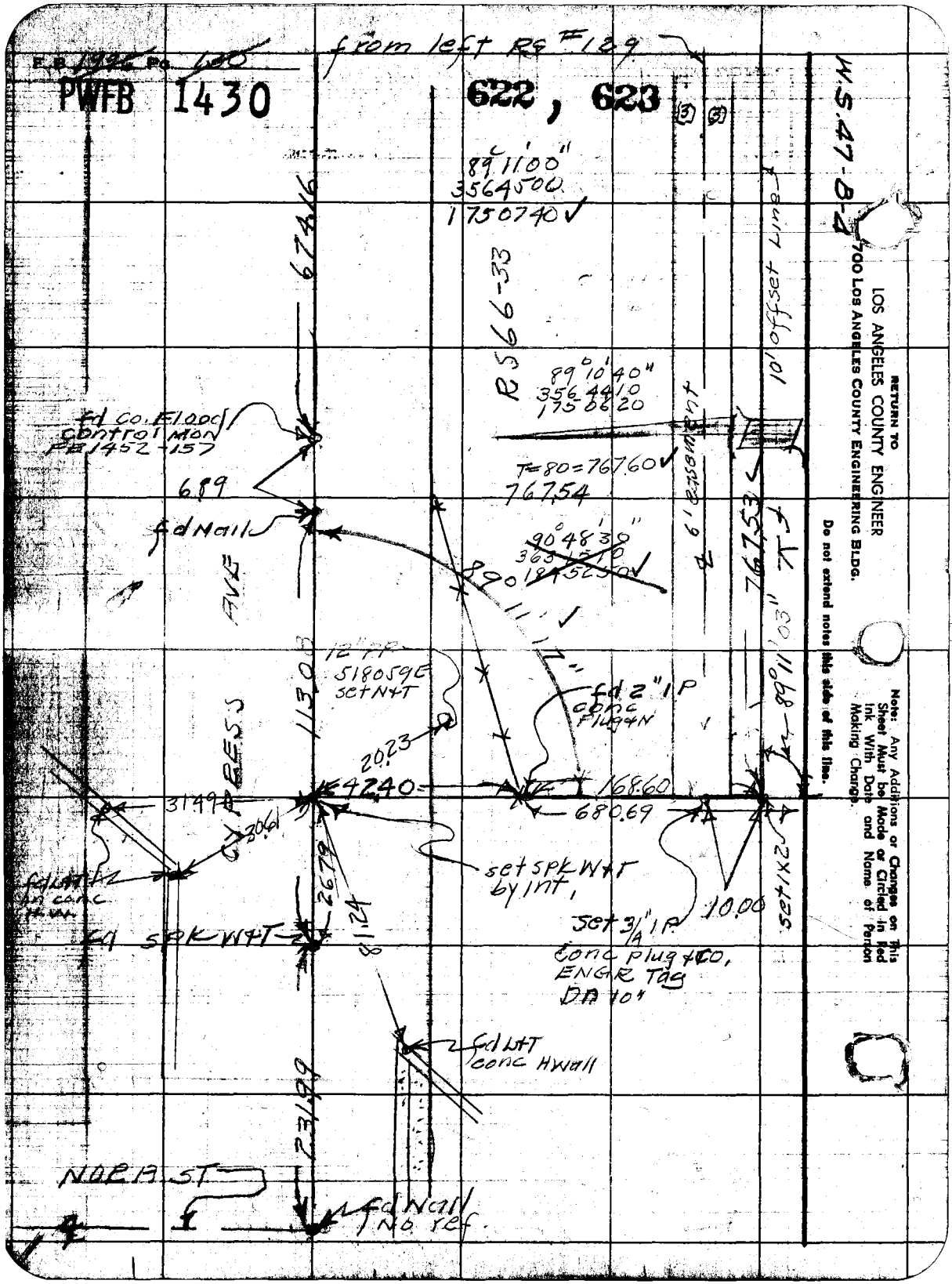

RETURN TO
LOS ANGELES COUNTY ENGINEER
700 LOS ANGELES COUNTY ENGINEERING BLDG.

Do not extend notes this side of this line.

Note: Any Additions or Changes on This Sheet Must be Made or Circled in Red Ink With Date and Name of Person Making Change.

PWER 1430

624

Notes copied by: Miller	Survey of: Kingsside Dr
Map No.	IN030300 Page 0172
Office Work	Surveyed by: Willey
Checked	Notes II Date 9-10-59
Date	Indexed C. Johnson

W.S. 47-B-4

Note: Any Additions or Changes on This Sheet Must Be Made or Circled in Red Ink With Date and Name of Person Making Change.

Do not extend notes this side of this line.

RETURN TO
LOS ANGELES COUNTY ENGINEER
700 LOS ANGELES COUNTY ENGINEERING BLDG.

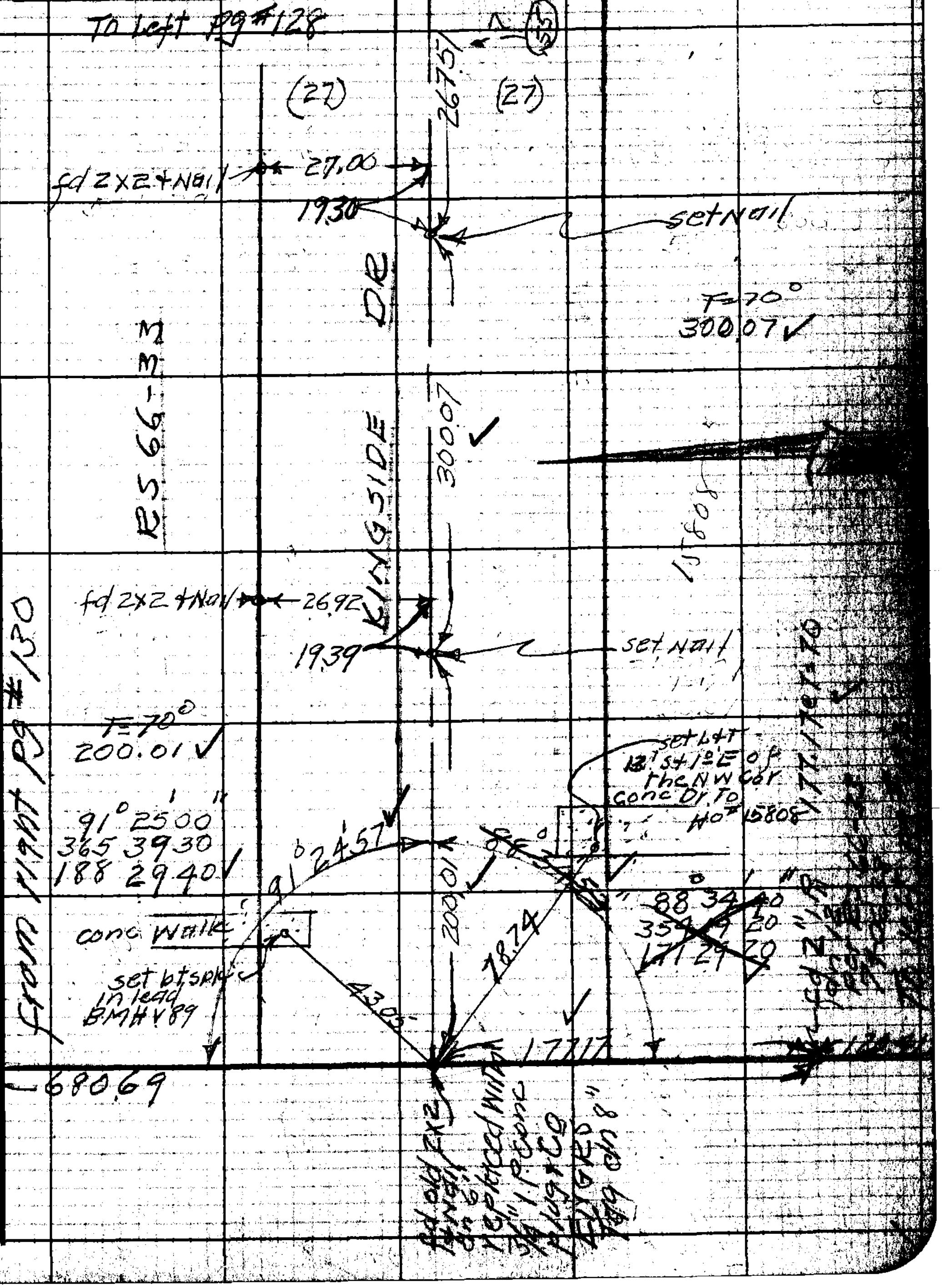

76F3058 CE #247 3-57

PWFB 1430 cont left pg # 127 625

F.B. 1996 PG. 132

RETURN TO
LOS ANGELES COUNTY ENGINEER
900 LOS ANGELES COUNTY ENGINEERING BLDG.

Do not extend notes this side of this line.

Note: Any Additions or Changes on This Sheet Must be Made or Circled in Red Ink With Date and Name of Person Making Change.

76F3095 GE #247—3-57

RETURN TO
LOS ANGELES COUNTY ENGINEER
700 LOS ANGELES COUNTY ENGINEERING BLDG.

Note: Any Additions or Changes on This Sheet Must be Made or Circled in Red Ink With Date and Name of Person Making Change.

Do not extend notes this side of this line.

W.S. 47-B-4

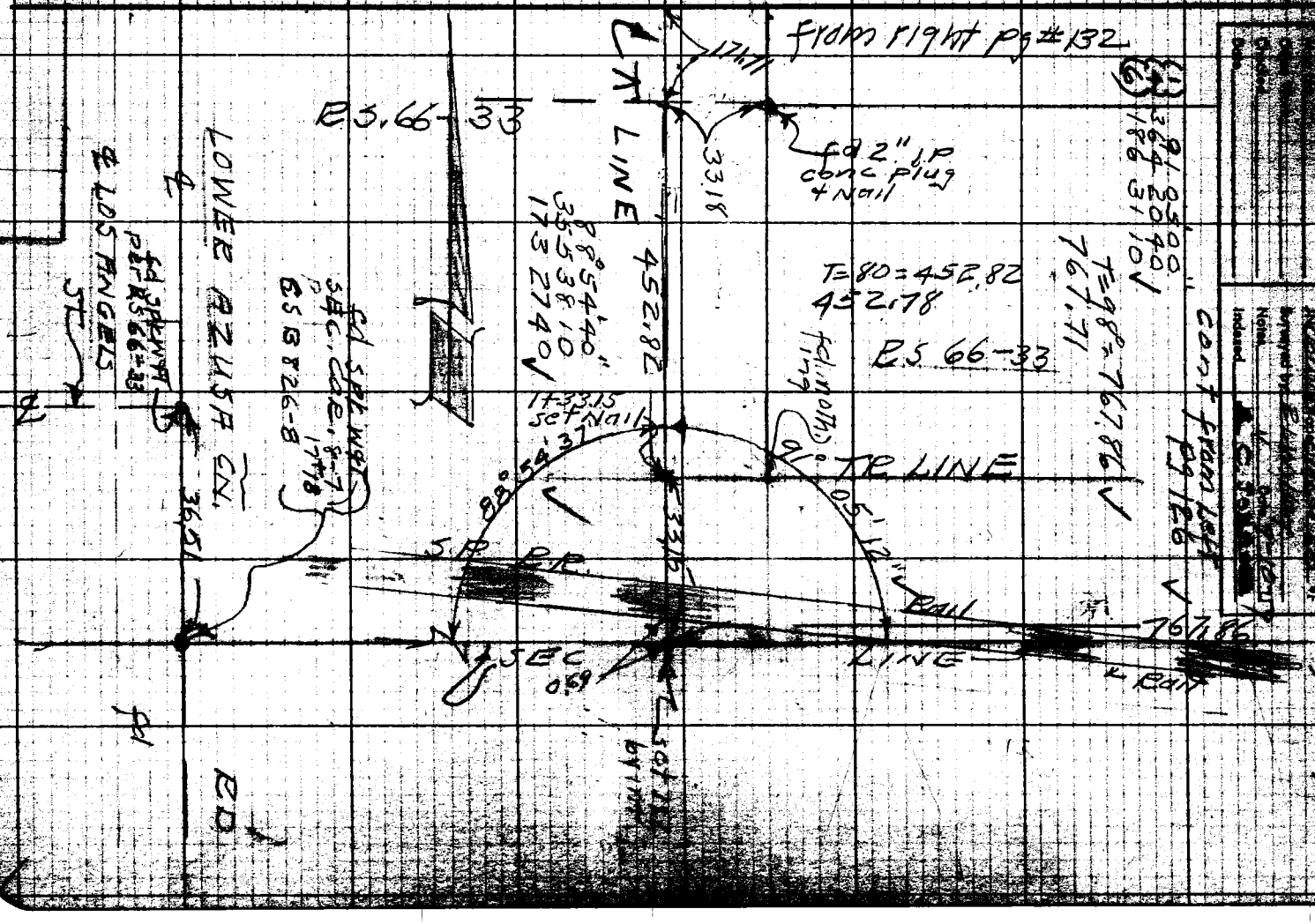

RETURN TO
LOS ANGELES COUNTY ENGINEER
700 LOS ANGELES COUNTY ENGINEERING BLDG.

Note: Any Additions or Changes on This Sheet Must be Made or Circled in Red Ink With Date and Name of Person Making Change.

Do not extend notes this side of this line.

F.B. 1996 PG. 134

Notes Ck'd by	Survey of Kingside DRSS
Map No.	JN 2112.14 Tape Std °F
Office Work	Surveyed by Willey
Checked	Notes " Date 9-
Date	Indexed [redacted] 10-26-59

F.B. 1996 Pg. 135

C.1, 2112.14

KINGSIDE DR. SS DIST

TOPOGRAPHY

WEST SIDE ON IRWINDALE AVE.

FROM S. LINE BS 66-33

TO CYPRESS AVE

10- 59

Willey

Ed Anderson

Duran

Ciochon

Note: Any Additions or Changes on This Sheet Must be Made or Circled in Red Ink With Date and Name of Person Making Change.

Do not extend notes this side of this line.

RETURN TO
LOS ANGELES COUNTY ENGINEER
700 LOS ANGELES COUNTY ENGINEERING BLDG.

76F30BS CE #247—3-57

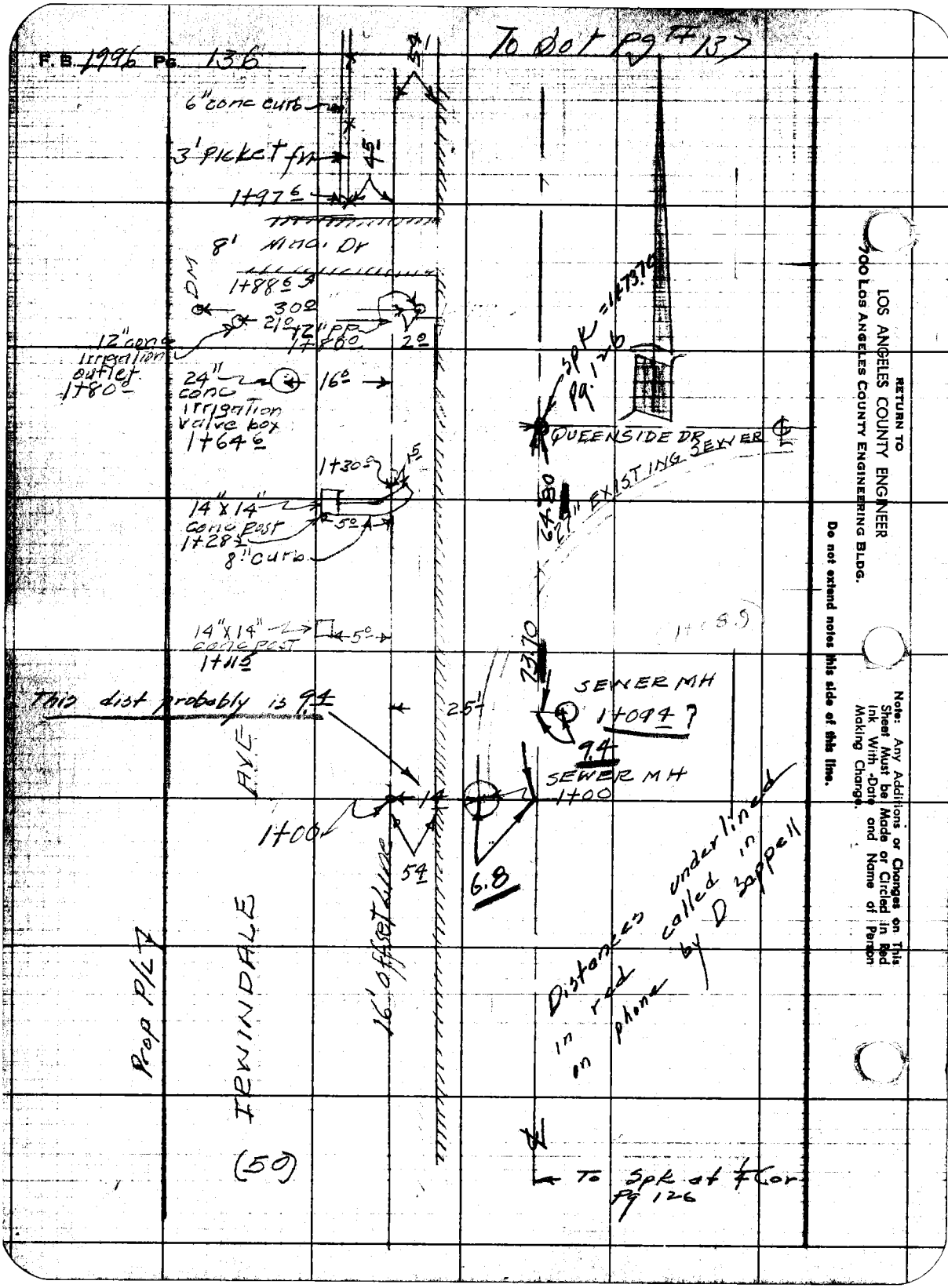
F.B. 1996 Pg. 136
To Dot Pg # 137
6" conc curb
3' picket fn
1+97.6
8' Mac. Dr
DM
1+88.6
30°
21°
12" PP
1+80°
2°
12" conc irrigation outlet 1+80°
24" conc irrigation valve box 1+64.6
16°
1+30°
14" x 14" conc post 1+28.5
5°
8" curb
14" x 14" conc post 1+11.5
5°
This dist probably is 9.4
25'
14
1+00
54
6.8
16' offset line
Prop P/L
IRWINDALE AVE
(50)
SPK = 1+73.70 Pg. 126
QUEENSIDE DR
EXISTING SEWER
64.80
27"
73.70
SEWER MH 1+09.4 ?
9.4
SEWER MH 1+00
Distances underlined in red called in on phone by D Sappell
To Spk at ¼ Cor Pg 126
RETURN TO
LOS ANGELES COUNTY ENGINEER
700 LOS ANGELES COUNTY ENGINEERING BLDG.
Do not extend notes this side of this line.
Note: Any Additions or Changes on This Sheet Must be Made or Circled in Red Ink With Date and Name of Person Making Change.

Notes Ck'd by	Survey of Kingside Dr.
Map No.	JN 2112 14 Tape Std °F
Office Work	Surveyed by Willey
Checked	Notes Date 10-14-59
Date	Indexed [illegible]

F. B. 1496 Pg. 137

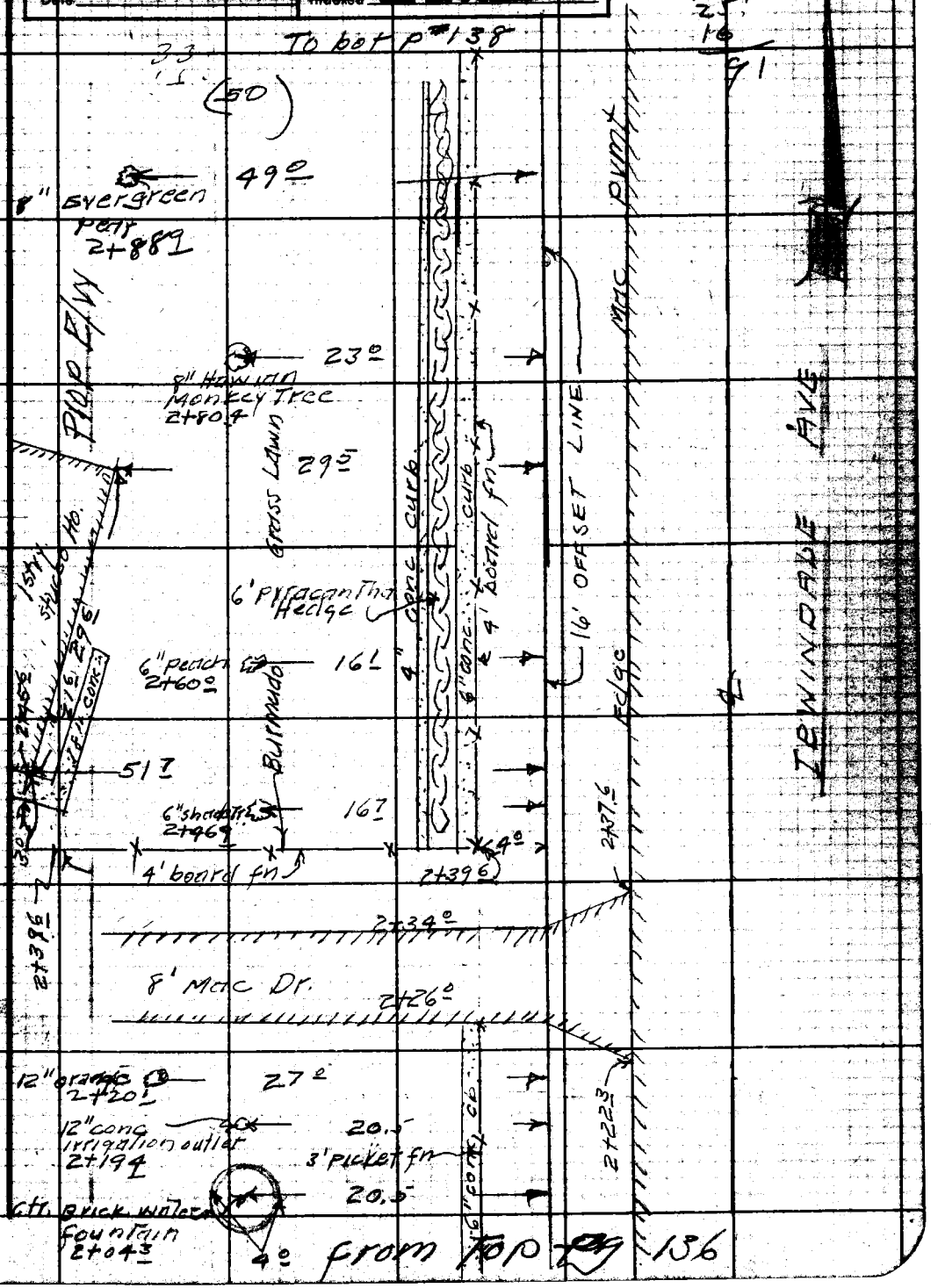

From Top Pg 136

Note: Any Additions or Changes on This Sheet Must be Made or Circled in Red Ink With Date and Name of Person Making Change.

Do not extend this side of this line.

PLEASE RETURN TO
LOS ANGELES COUNTY ENGINEER
700 Los Angeles County Engineering Bldg.

76F3095 S&E 2247 11-58

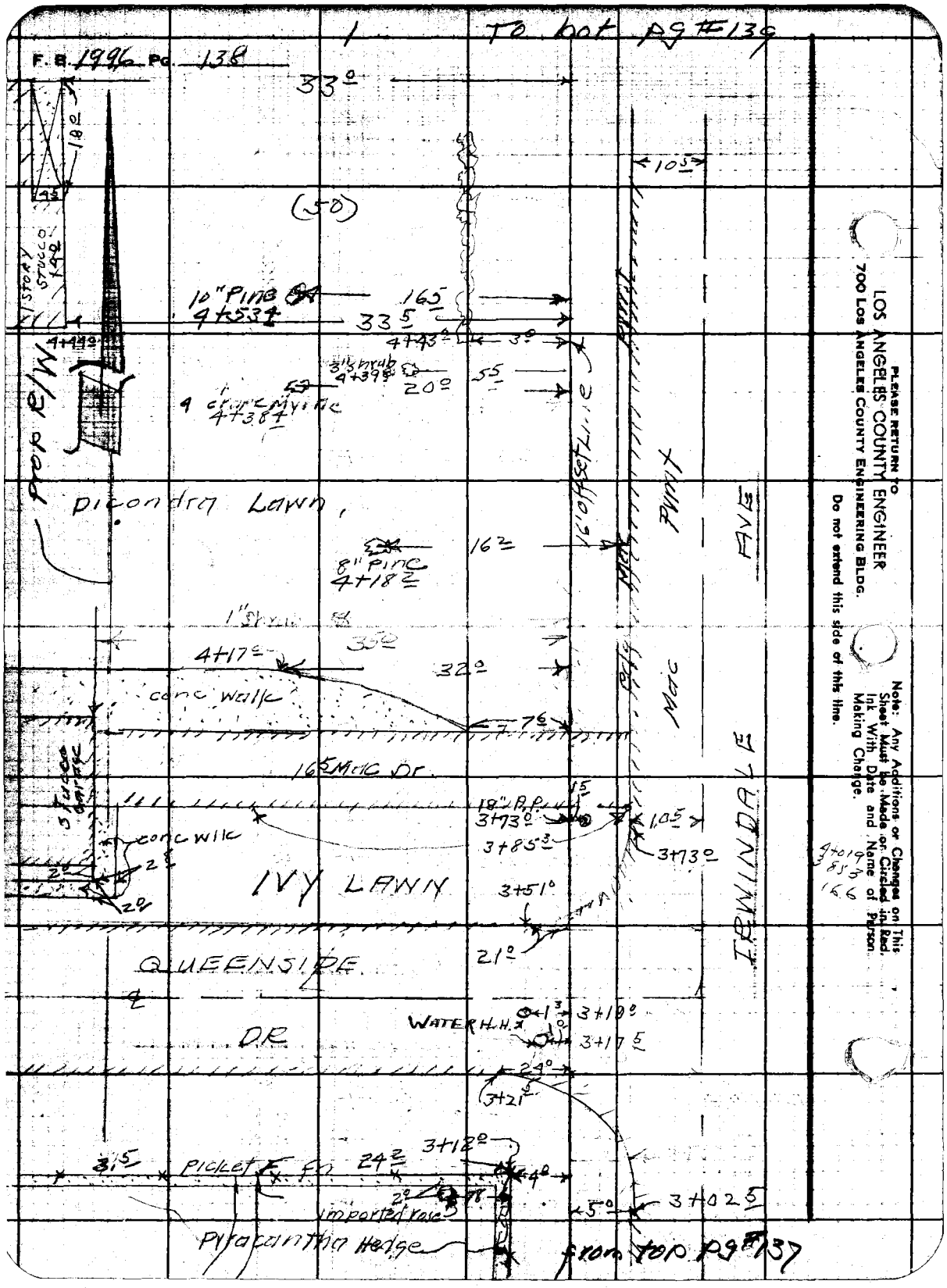

PLEASE RETURN TO
LOS ANGELES COUNTY ENGINEER
700 LOS ANGELES COUNTY ENGINEERING BLDG.

Do not extend this side of this line.

Note: Any Additions or Changes on This Sheet Must be Made or Circled in Red Ink With Date and Name of Person Making Change.

4+019
3+85.3
16.6

Notes Ck'd by	Survey of Kingside Dr SS
Map No.	JN 211214 Tape Std °F
Office Work	Surveyed by Willey
Checked	Notes 1 Date 10-19-59
Date	Indexed [illegible] C. Johnson

F.B. 1996 Pg. 187

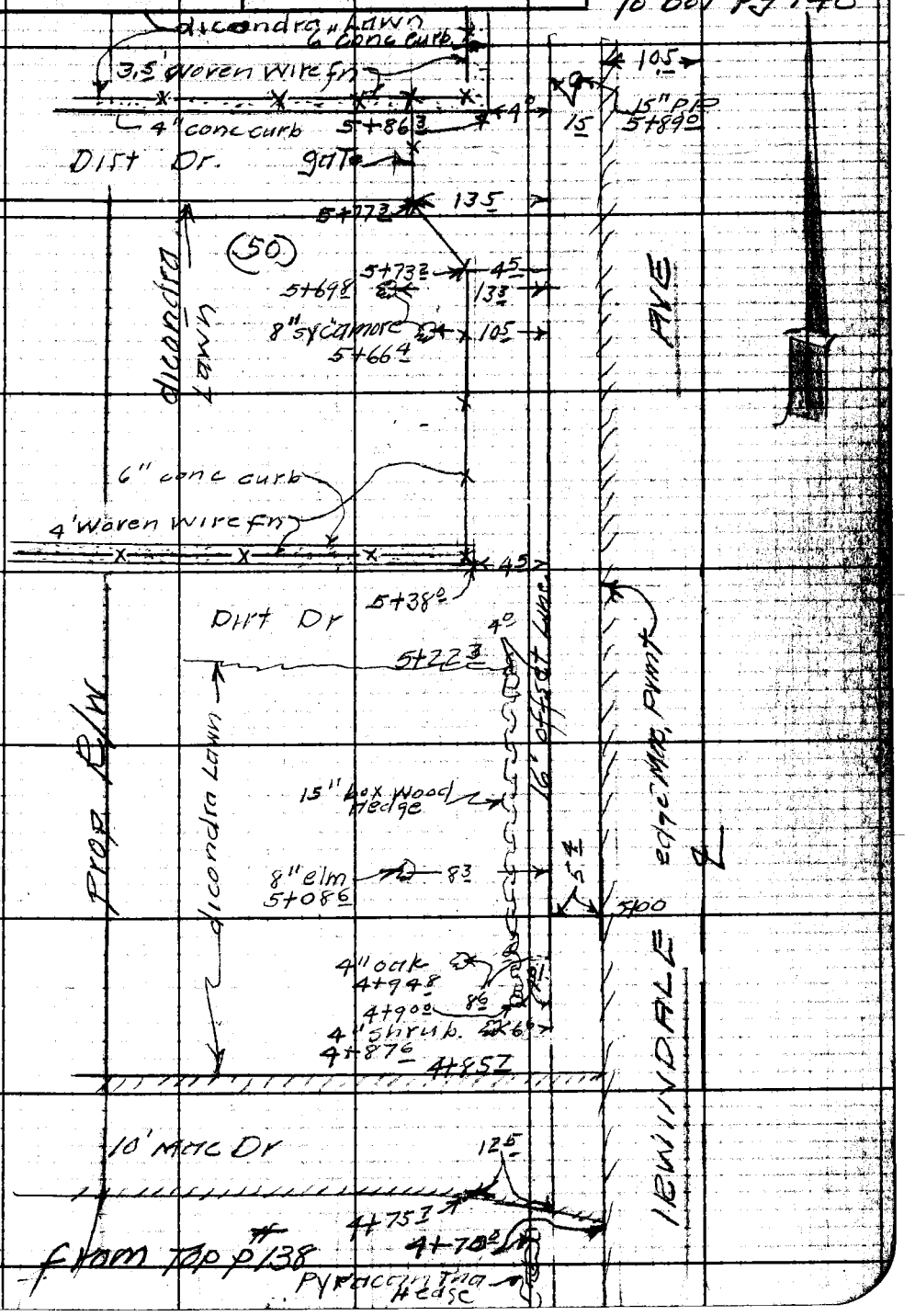

Note: Any Additions or Changes on This Sheet Must be Made or Circled in Red Ink With Date and Name of Person Making Change.

Do not extend notes this side of this line.

RETURN TO
LOS ANGELES COUNTY ENGINEER
700 LOS ANGELES COUNTY ENGINEERING BLDG.

76F3095 CE #247—8-57

F.B. 1996 Pg. 140

To bot pg #141

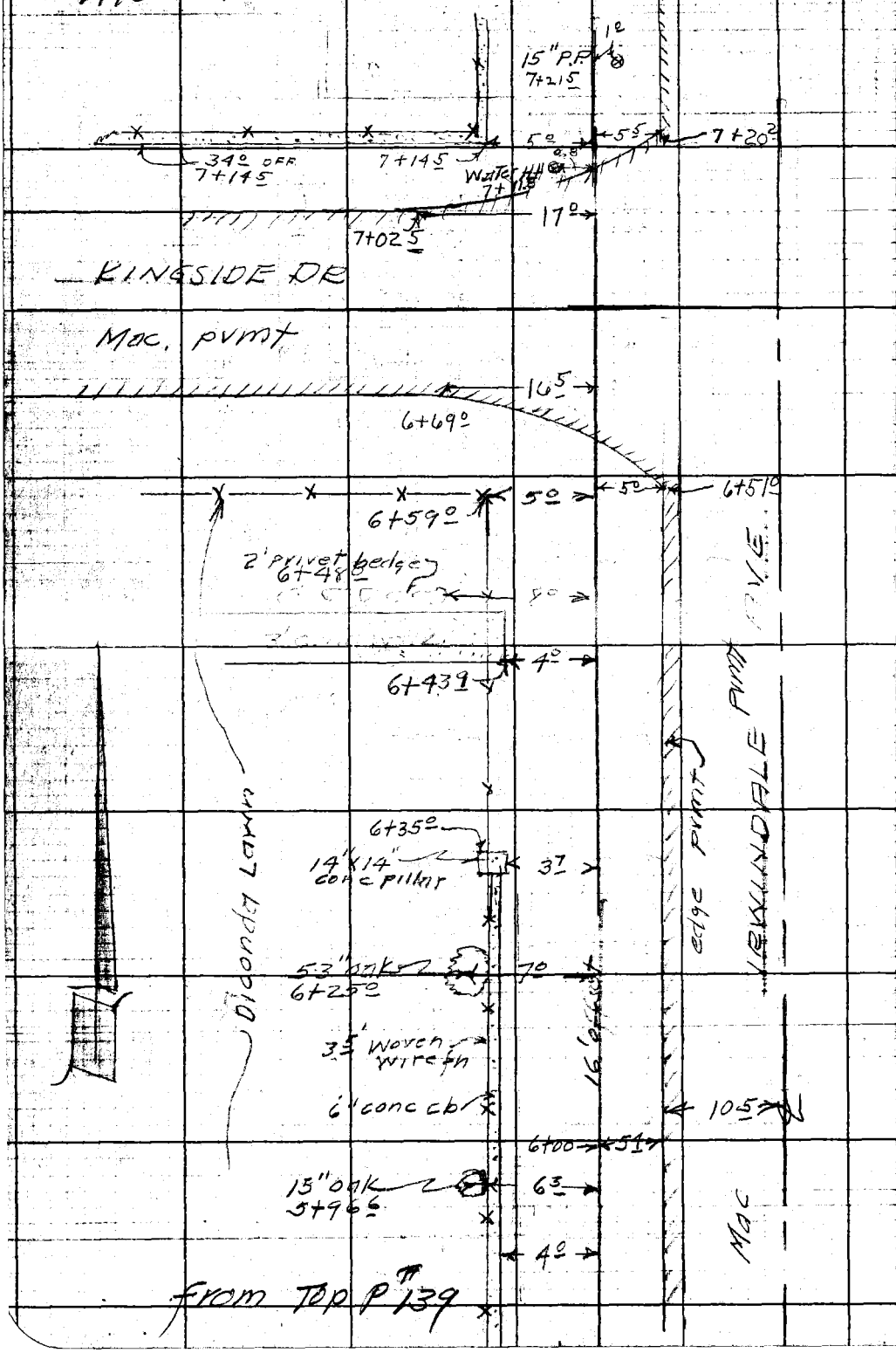

From Top P# 139

RETURN TO
LOS ANGELES COUNTY ENGINEER
700 Los Angeles County Engineering Bldg.

Do not extend notes this side of this line.

Note: Any Additions or Changes on This Sheet Must be Made or Circled in Red Ink With Date and Name of Person Making Change.

Notes Ck'd by	Survey of Kingside Dr.
Map No.	IN 2112.14 Tape Std °F
Office Work	Surveyed by Willey
Checked	Notes " Date 10
Date	Indexed [illegible]

F.B. 1996 Pg. 141

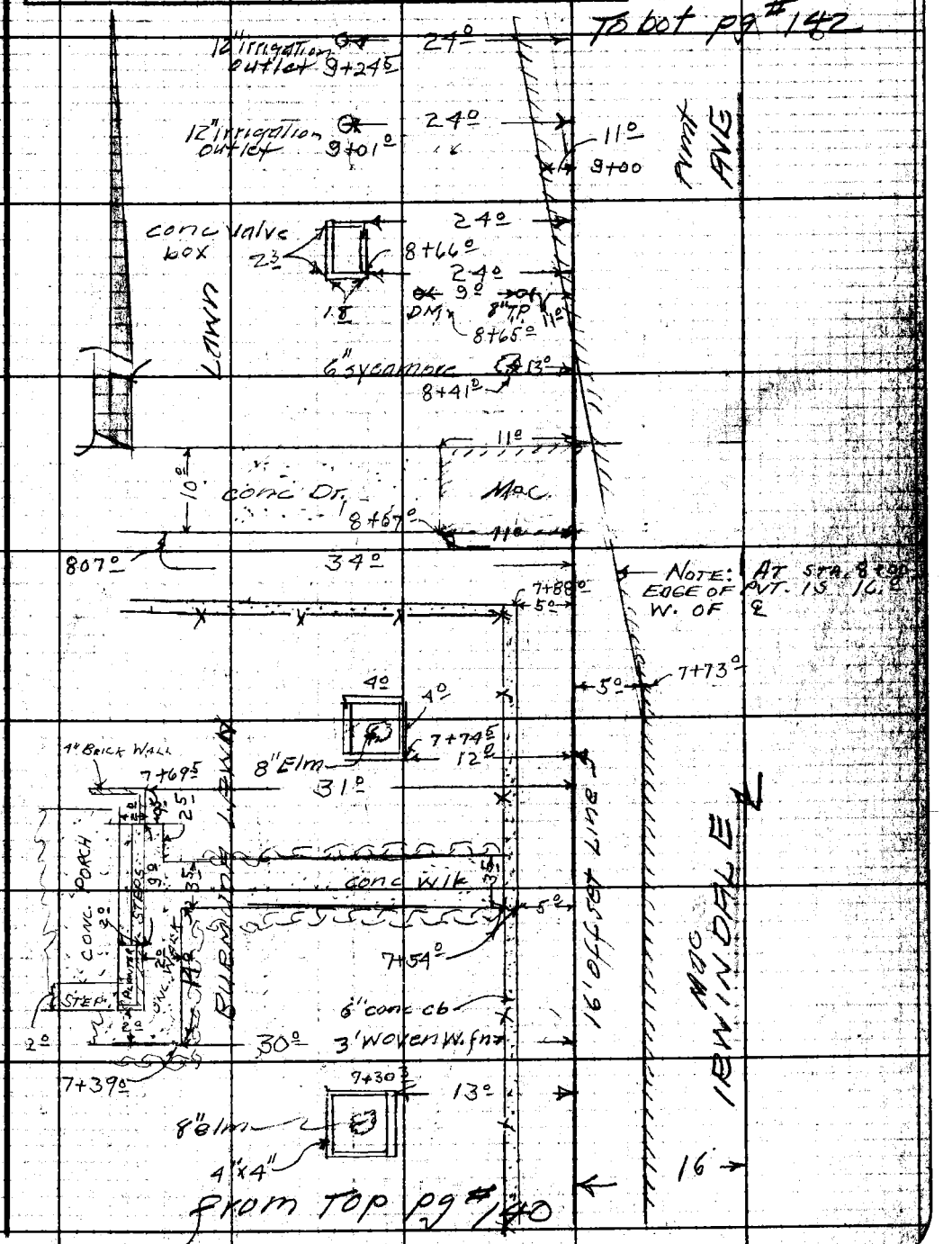

Note: Any Additions or Changes on This Sheet Must Be Made or Circled in Red Ink With Date and Name of Person Making Change.

Do not extend notes this side of this line.

RETURN TO
LOS ANGELES COUNTY ENGINEER
700 LOS ANGELES COUNTY ENGINEERING BLDG.

76F3096 GE #247—8-57

F.B. 1996 PG. 142

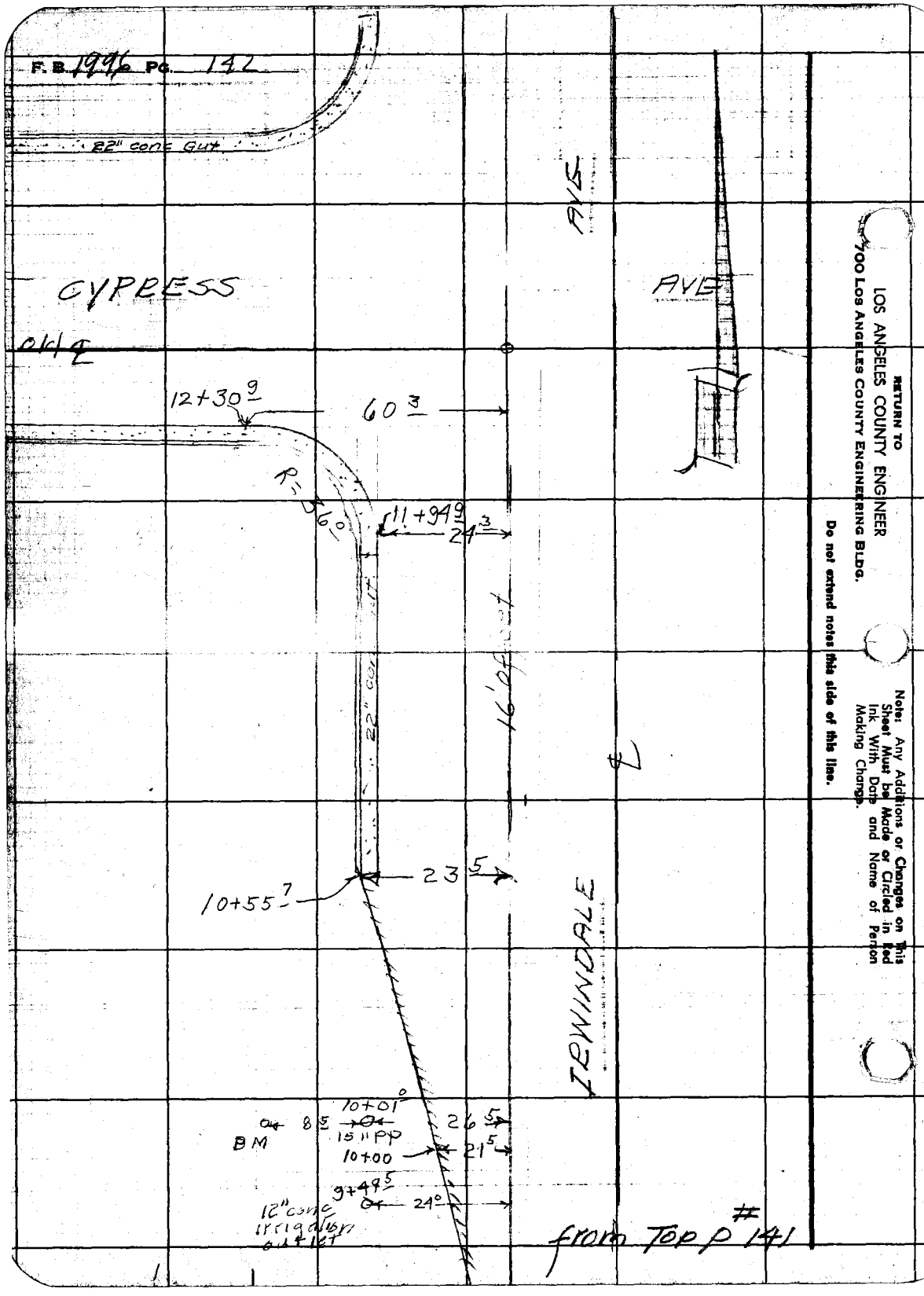

RETURN TO
LOS ANGELES COUNTY ENGINEER
700 Los Angeles County Engineering Bldg.

Do not extend notes this side of this line.

Note: Any Additions or Changes on This Sheet Must be Made or Circled in Red Ink With Date and Name of Person Making Change.

C,I,2112,14

KINGSIDE RR SS DIST

CROSS SECTION
on

WEST SIDE IRWINDALE AVE

FROM S. LINE RS 66-33

TO CYPRESS AVE

10-21-59
Willey
Anderson
Duran
Clochon

STATION	B.S.	H.I.	F.S.	ELEV.

NOTE: ANY ADDITIONS OR CHANGES ON THIS SHEET MUST BE MADE OR CIRCLED IN RED INK, WITH DATE AND NAME OF PERSON MAKING CHANGE.

Do not extend notes this side of this line.

PLEASE RETURN TO
LOS ANGELES COUNTY ENGINEER
700 LOS ANGELES COUNTY ENGINEERING BLDG

76L-286 CE 307 11-58

76L-298 CE 807 11-58

PLEASE RETURN TO
LOS ANGELES COUNTY ENGINEER
700 LOS ANGELES COUNTY ENGINEERING BLDG.

NOTE: ANY ADDITIONS OR CHANGES ON THIS SHEET MUST BE MADE OR CIRCLED IN RED INK, WITH DATE AND NAME OF PERSON MAKING CHANGE.

Do not extend notes this side of this line.

STATION	B. S.	H. I.	F. S.	ELEV.		
BMHV84				427.60		
1+00				427.58		℄
				427.49	7° Left s. rim MH	Rod 10.23, rim to bot
				417.26	7° " bot MH	
				427.32	11.5 " W. edge pvmt	
				427.0	14° " Gut	
				425.4	50° " P/W	
1+09.4				427.63		℄
				427.55	Rod 6.13 rim To Bot MH	9° Right ℄ s rim MH
				427.42		9° " ℄ bot MH
2+00				427.94		℄
				427.55	11° Left W. edge pvt	
				426.9	16° " bot brk	
				425.8	50° " prop P/L	
				425.5	146° " flat	
3+00				428.25		℄
				427.83	11° Left W. edge pvt	
				426.9	18° " bot brk	
				425.6	50° " prop P/L.	
4+00				428.61		℄
				428.11	10.5 Left W edge pvt	

Profile
Plotted
Date
No.
X-Sec.
Checked
Date
No.
Notes Red
Date
Notes Chkd.
Date
Division No.
Job No. 21121A
Survey of Kingside Dr SS Dist
Survey by Willey
Notes RLW
Indexed
Date

76L-298 CE 307 11-58

PLEASE RETURN TO
LOS ANGELES COUNTY ENGINEER
700 LOS ANGELES COUNTY ENGINEERING BLDG

NOTE: ANY ADDITIONS OR CHANGES ON THIS SHEET MUST BE MADE OR CIRCLED IN RED INK. WITH DATE AND NAME OF PERSON MAKING CHANGE.

Do not extend notes this side of this line.

STATION	B.S.	H.I.	F.S.	ELEV.		
						℄
4+00				426.7	36° Left bot brk	
				426.8	50° " Prop P/L	
BM HV 85				426.91	BM HV 85 El=426.92	
5+00				428.78		
				428.35	10.5 Left wedge pvt	
				427.2	21° " bot brk	
				426.8	50° " prop. P/L	
				426.2	118° " flat	
6+00				429.14		℄
				428.75	11° Left Wedge pvt	
				427.4	50° " flat	
7+00				429.50		℄
				429.20	8.5 Left edge Pvt	
				428.40	17.5 " Gut.	
				427.90	50°	
BM HV 86				428.49	BM HV 86 El=428.487	
8+00				429.70		℄
				429.45	16° Left W edge pvt	
				427.8	25° " bot brk	
				428.6	50° " flat	
				428.8	150° Left flat	

Profile Notes Red ____ Plotted ____ Job No. 21121 Division No. ____
No. ____ Date ____ Date ____ Survey of Kingside Dr. [illegible]
X-Sec. Notes Chkd. ____ Checked ____ Survey by Willey Notes [illegible] Date 10-29
No. ____ Date ____ Date ____ Map No. ____ Indexed ____ Date ____

76L-298 CE 807 11-58

PLEASE RETURN TO
LOS ANGELES COUNTY ENGINEER
700 LOS ANGELES COUNTY ENGINEERING BLDG.

NOTE: ANY ADDITIONS OR CHANGES ON THIS SHEET MUST BE MADE OR CIRCLED IN RED INK, WITH DATE AND NAME OF PERSON MAKING CHANGE.

Do not extend notes this side of this line.

STATION	B. S.	H. I.	F. S.	ELEV.		
9+00				429.95		℄
				429.80	26.6 Left edge prmt	
				428.7	50.0 "	
10+00				430.37		℄
				429.16	37° Left edge	
				9.22	44.0 " bot brk	
				429.8	50.0 "	
10+55.7				430.64		℄
				429.92	40.0 Left Gut	
				430.60	" " T. curb	
11+00				430.99		℄
				430.12	40.0 Left Gut	
				430.20	" " Top cb.	
				430.58	45.5 " Top brk	
				429.48	50.5 " bot "	
11+94.9				432.00		℄
				431.30	40.0 Left Gut	SW Cor Cb. Ret.
				431.95	" " Top cut	
12+30.9				432.19	40.0 Left Gut	
fd				432.84	40.0 " T. Curb	
BMHV.87				432.80	BMHV EL 432.81 FB 1996-121 Irwindale Ave + Cypress Ave SW Cor Bt spk in curb [illegible]	

F.B. 1946 Pg. 146
Job No. 211214 Division No. Notes Red Plotted Profile
Survey of Kingside Dr. SS Date Date No. X-Sec.
Survey by Willey Notes BLW Notes Chkd. Checked
Indexed C. Johnson Date Date No.

Notes Ck'd by	Survey of KINGSIDE DR. S.S. DIST.
Map No.	JN 2112.14 Tape Std °F
Office Work	Surveyed by R. L. WILLEY
Checked	Notes R. D. ANDERSON Date 10-59
Date	Indexed

F. B. 1995 Pg. 147

J.N. 2112.14

KINGSIDE DRIVE S.S. DIST.

TOPOGRAPHY - EAST SIDE OF IRWINDALE AVE. (50' EAST OF ℄) BETWEEN QUEENSIDE DRIVE AND CYPRESS AVE.

OCTOBER 1959

PARTY -

R. L. WILLEY

R. D. ANDERSON

M. V. DURAN

H. D. CIOCHON

Note: Any Additions or Changes on This Sheet Must be Made or Circled in Red Ink With Date and Name of Person Making Change.

Do not extend this side of this line.

PLEASE RETURN TO
LOS ANGELES COUNTY ENGINEER
700 LOS ANGELES COUNTY ENGINEERING BLDG.

76F309S S&E #247 11-58

CONT'D BOTTOM OF PAGE 149

F.B. 1996 PG. 148

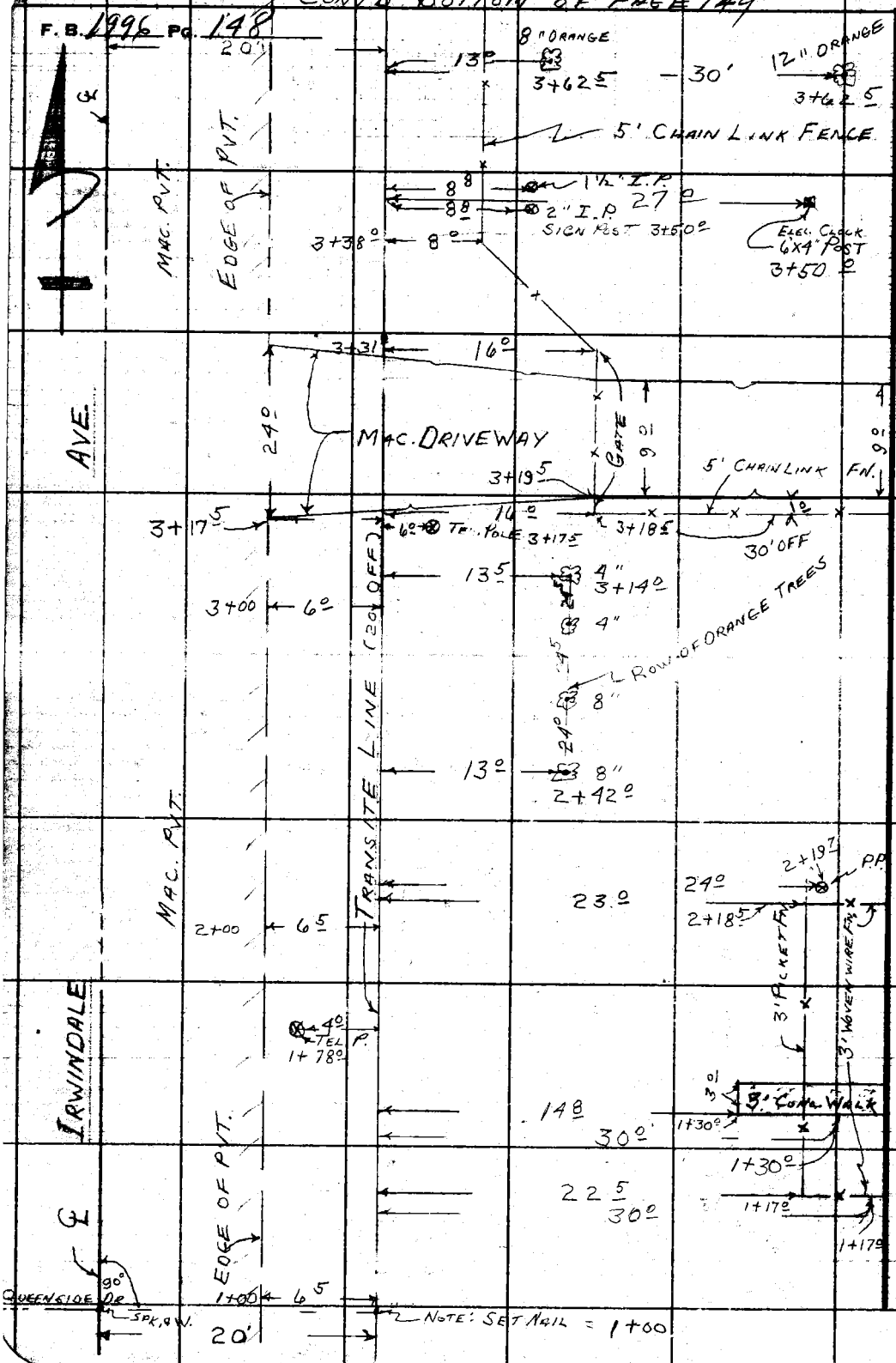

PLEASE RETURN TO
LOS ANGELES COUNTY ENGINEER
700 LOS ANGELES COUNTY ENGINEERING BLDG.

Do not extend this side of this line.

Note: Any Additions or Changes on This Sheet Must be Made or Circled in Red Ink With Date and Name of Person Making Change.

Notes Ck'd by
Map No.
Office Work
Checked
Date

Survey of: KINGSIDE DR. S.S. DIST.
JN 2112-T4 Tape Std °F
Surveyed by: R.L. WILLEY
Notes: R.D. ANDERSON Date 10-59
Indexed: L. C. JORGENSEN

F.B. 1996 PG. 149



Notes: Any Additions or Changes on This Sheet Must be Made or Circled in Red Ink With Date and Name of Person Making Change.

Do not extend notes this side of this line.

RETURN TO
LOS ANGELES COUNTY ENGINEER
700 LOS ANGELES COUNTY ENGINEERING BLDG.

78F208S CE #247 3-57

F.B. 1996 Pg. 150

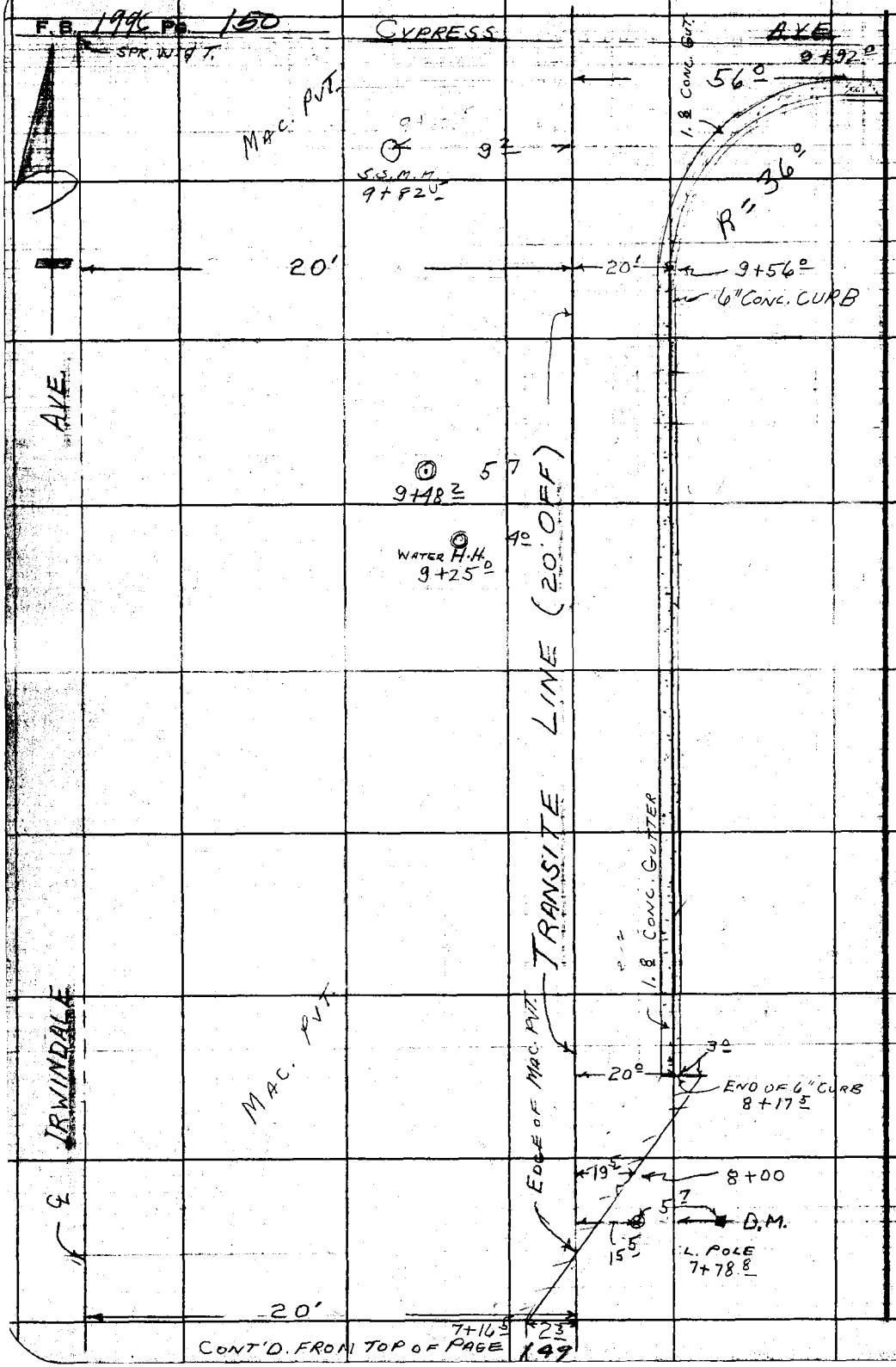

RETURN TO
LOS ANGELES COUNTY ENGINEER
700 LOS ANGELES COUNTY ENGINEERING BLDG.

Do not extend notes this side of this line.

Note: Any Additions or Changes on This Sheet Must be Made or Circled in Red Ink With Date and Name of Person Making Change.

Profile No.	Notes Red	Plotted	Job No. 21121	Division No.	F.B. 1996 Pg. 137
	Date	Date	Survey of Kingside Dr GS		
X-Sec. No.	Notes Chkd.	Checked	Survey by Willey	Notes RLW	Date 10-21-59
	Date	Date	Map No.	Index C. Johnson	10-26-59

KINGSIDE DR. SS DIST
CROSS SECTIONS
EAST SIDE ON IRWINDALE AVE
FROM ± QUEENSIDE TO WEST
TO ± CYPRESS

10-21-59
Willey
Anderson
Duran
Cochon

STATION	B.S.	H.I.	F.S.	ELEV.

NOTE: ANY ADDITIONS OR CHANGES ON THIS SHEET MUST BE MADE OR CIRCLED IN RED INK, WITH DATE AND NAME OF PERSON MAKING CHANGE.

Do not extend notes this side of this line.

PLEASE RETURN TO
LOS ANGELES COUNTY ENGINEER
700 LOS ANGELES COUNTY ENGINEERING BLDG

78L-298 CE 307 11-58

76L-298 CE.307 11-56

PLEASE RETURN TO
LOS ANGELES COUNTY ENGINEER
700 LOS ANGELES COUNTY ENGINEERING BLDG.

NOTE: ANY ADDITIONS OR CHANGES ON THIS SHEET MUST BE MADE OR CIRCLED IN RED INK, WITH DATE AND NAME OF PERSON MAKING CHANGE.

Do not extend notes this side of this line.

STATION	B.S.	H.I.	F.S.	ELEV.		℄
B.M.H.V.85				426.92	BMHV 85 El = 426.924 Queenside Dr. & Irvindale Ave NW cor bt spk in cead in NE cor Dr to Ho. #15861	see pg #120
1+00				42[illegible].40		℄ Int. & Queenside Dr Tow Erwindale Ave
				42[illegible].22		13.5 R E.P
				427.[illegible]		50° R.
2+00				428.69		℄
				428.56		13.5 R E, edge pvt
				428.0		45° R.
				428.4		250° R. back Lot Line
3+00				42[illegible].88		℄
				42[illegible].25		14° R edge pvmt.
				42[illegible].3		50° R
T.P.				429.07		
4+00				42[illegible].4		℄
				429.00		14° Rt E edge pvmt
				428.70		50 Rt
5+00				429.60		℄
				429.[illegible]0		15° Rt edge pvmt
				429.02		50° "
				429.30		175 Rt back Lot

F.B. 1996 Pg. 152 Job No. 1221 Division No. Notes Red Plotted Profile
Survey of Kingside Dr SS Date Date No. X-Sec.
Survey by Willey Notes R Lin Notes Chkd. Checked
Indexed C. Johnson Date Date No.

76L-298 S & E #307—1-56

PLEASE RETURN TO
LOS ANGELES COUNTY ENGINEER
700 LOS ANGELES COUNTY ENGINEERING BLDG.

NOTE: ANY ADDITIONS OR CHANGES ON THIS SHEET MUST BE MADE OR CIRCLED IN RED INK, WITH DATE AND NAME OF PERSON MAKING CHANGE.

Do not extend notes this side of this line.

STATION	B. S.	H. I.	F. S.	ELEV.		
6+00				429 79		℄
				28 75		RT.
				29.1		26' RT BAK
				29.1		50' RT. PROS. P/L
7+00				430 12		℄
				30.05		18' RT. E. ED PVT.
				30.0		23' RT. TOP BAK
				29.8		26' RT. BOT.
				29.7		50' RT. PROS. P/L
T.P.				430 34		
8+00				430.55		℄
				30 00		35.5 RT. BOT.
				30 36		39.5 RT. E. ED. BOT.
				30.0		50' RT. PROS. P/L
				30.7		250' RT. BK. LOT
8+17.5				30 63		℄
				30.00		1 RT. BOT.
				30.57		T.CB
9+00				31 36		℄
				30 54		RT. BOT.
				31 20		T-CB

Profile Notes Red. ____ Plotted ____ Job No. 1221/14 Division No. ____ F. B. 1996 Pg. 153
No. ____ Date ____ Date ____ Survey of Kingside Dr. SS
X-Sec. Notes Chkd. ____ Checked ____ Survey by Willey Notes RDB Date 10-21-56
No. ____ Date ____ Date ____ Map No. ____ Indexed C. John Date

76L-298 S & E #307—1-56

PLEASE RETURN TO
LOS ANGELES COUNTY ENGINEER
700 LOS ANGELES COUNTY ENGINEERING BLDG.

NOTE: ANY ADDITIONS OR CHANGES ON THIS SHEET MUST BE MADE OR CIRCLED IN RED INK, WITH DATE AND NAME OF PERSON MAKING CHANGE.

Do not extend notes this side of this line.

STATION	B. S.	H. I.	F. S.	ELEV.		
9+56				432.00		℄
				3[illegible].25		1' RT. B-CB
				3[illegible].95		
9+82.5				432.85		℄
				432.26	Rod 634 rim To Bot.	10.8' Rt. ℄ So. Rim S.S.M.H.
				425.02		10.8 Rt ℄ Bot S.S.M.H
				43[illegible].71		RT. E. End C.R. Bot CB
				43[illegible].87		" " " Top CB
B.M.H.V. 87				432.81	B.M.H.V. 87 El = 432.814 see pg 121 Irwindale Ave & Cypress St SW Cor bt spk in curb 5' W. of W. end C.R.	

F. B. 1996 Pg. 154 Job No. 122114 Division No. Notes Red Plotted Profile
Survey of Kingside Dr SS Date Date No. X-Sec.
Survey by Willey Notes R.D. Anderson Notes Chkd Checked
Indexed C. Johnson Date Date Date No.

Notes Ck'd by	Survey of Kingside Dr. SS
Map No.	JN 2112.14 Tape Std °F
Office Work	Surveyed by Willey
Checked	Notes 11 Date 10-21-59
Date	Indexed C. Johnson

F. B. 1996 Pg. 155

CI 2112.14
KINGSIDE DR. SS DIST.
TOPOGRAPHY
ON
QUEENSIDE DR.
FROM ± W. LINE RS 66-33
TO ± IRWINDALE AVE

10-21-59
Willey
Anderson
Duran
Cochon

Notes: Any Additions or Changes on this Sheet Must be Made or Circled in Red Ink, With Date and Name of Person Making Change.

Do not extend this side of this line.

PLEASE RETURN TO
LOS ANGELES COUNTY ENGINEER
700 LOS ANGELES COUNTY ENGINEERING BLDG.

76F309S S&E #247 11-58

F.B. 1996 PG. 156



PLEASE RETURN TO
LOS ANGELES COUNTY ENGINEER
700 LOS ANGELES COUNTY ENGINEERING BLDG.

Do not extend this side of this line.

Note: Any Additions or Changes on This Sheet Must Be Made or Circled in Red Ink With Date and Name of Person Making Change.

Profile No.	Notes Red. Date	Plotted Date	Job No. 2112.14	Division No.	F. B. 1996 Pg. 57
X-Sec. No.	Notes Chkd. Date	Checked Date	Survey of Kingside Dr. SS Dist		
			Survey by Willey	Notes RLW	Date 10-21-59
			Map No.	Ind. C. Johnson	Date

C.I. 2112.14
KINGSIDE DR. SS DIST
CROSS SECTIONS
ON
QUEENSIDE DR
FROM ± W. LINE R.S. 66-33
TO ± IRWINDALE AVE

10-21-59
Willey
R.D. Anderson
Duran
Eiochon

STATION	B. S.	H. I.	F. S.	ELEV.

NOTE: ANY ADDITIONS OR CHANGES, ON THIS SHEET MUST BE MADE OR CIRCLED IN RED INK, WITH DATE AND NAME OF PERSON MAKING CHANGE.

Do not extend notes this side of this line.

PLEASE RETURN TO
LOS ANGELES COUNTY ENGINEER
700 LOS ANGELES COUNTY ENGINEERING BLDG.

761-298 S & E #307—1-56

76L-298 S & E #307—1-56

PLEASE RETURN TO
LOS ANGELES COUNTY ENGINEER
700 LOS ANGELES COUNTY ENGINEERING BLDG.

NOTE: ANY ADDITIONS OR CHANGES ON THIS SHEET MUST BE MADE OR CIRCLED IN RED INK, WITH DATE AND NAME OF PERSON MAKING CHANGE.

Do not extend notes this side of this line.

F. B. 1996 Pg. 158 | Job No. 2112/4 | Division No. Kinnside Dr. 53 | Notes Red ____ Plotted ____ Profile
Survey of Kinnside Dr. | Date ____ Date ____ No. ____ X-Sec.
Survey by Nuller E.O.A. | Notes Chkd. ____ Checked ____
Indexed C. Jonassen | Date ____ Date ____ No. ____

STATION	B. S.	H. I.	F. S.	ELEV.		
B.M. H.V. 90				422.75	B.M. H.V. 90 ELEV. = 422.753 SEE PG. 122 CURBSIDE pr. 850.91± W. of the ℄ of Irvindale AVE bt spk in NW COR Conc. DR to Ho# 15800 2" I.P. ℄ OF CURBSIDE DR. ℄ W. LINE OF R.S. 66-33	
1+00				[illegible]		℄
				[illegible]		20' Rt. S.Eo. Rt.
				[illegible]		27' Rt. So. P/L
				[illegible]	12' LEFT No. Ed. R	
				[illegible]	27' " " No. P/L	
2+00				[illegible]		℄
				[illegible]		19' Rt. So. Ed. Rt.
				[illegible]		27' Rt. So. P/L
				[illegible]	11.5' LEFT No. Ed. Rt.	
				[illegible]	16.5' " " Bot. Rk.	
				[illegible]	27' " " No. P/L	
3+00		4.6 / 3.9		23.01		℄
				23.13		19' Right
				[illegible]		27' " "
				[illegible]		177' " " Back Lot
				23.74	11.5' LEFT No. Ed. Rt.	
				[illegible]	27' "	
3+29				425.0	162' " Bhd. Lot	
T.P.				42[illegible].73		

76L-298 S & E #307—1-56

PLEASE RETURN TO
LOS ANGELES COUNTY ENGINEER
700 LOS ANGELES COUNTY ENGINEERING BLDG.

NOTE: ANY ADDITIONS OR CHANGES ON THIS SHEET MUST BE MADE OR CIRCLED IN RED INK, WITH DATE AND NAME OF PERSON MAKING CHANGE.

Do not extend notes this side of this line.

STATION	B. S.	H. I.	F. S.	ELEV.				
4+00				424.47			℄	
				424.20			18' RT.	
				424.5			27' "	So. P/L
				424.12	12' LEFT	No. Ed. Put.		
				424.7	27' "	No. P/L		
5+00				425.00			℄	
				424.80			18' RT.	So. Ed. Put.
				424.8			27' "	So. P/L
				424.62	12' LEFT			
				424.6	16' "	Bot. Brk.		
				424.9	27' "	No. P/L		
T.P.				425.25				
6+00				425.29			℄	
				425.14			18' RT.	So. Ed. Put.
				425.1			27' "	So. P/L
				424.7			157' "	Back Lot
				425.00	12.5 LEFT	No. Ed. Put.		
				424.7	17.5 " "	Bot. Brk.		
				425.5	22.5 " "	Top " "		
				425.6	27' " "	No. P/L		
				426.2	177' " "	Back Lot		

Profile Notes Red. Plotted Job No. 2112/4 Division No. F. B. 1996 Pg. 159
No. Date Date Survey of Kingside Dr
X-Sec. Notes Chkd. Checked Survey by Willey Notes BDA Date 10-21-59
No. Date Date Map No. Index R. C. Tolbert

76L-298 S & E #307—1-56

PLEASE RETURN TO
LOS ANGELES COUNTY ENGINEER
700 LOS ANGELES COUNTY ENGINEERING BLDG.

NOTE: ANY ADDITIONS OR CHANGES ON THIS SHEET MUST BE MADE OR CIRCLED IN RED INK, WITH DATE AND NAME OF PERSON MAKING CHANGE.

Do not extend notes this side of this line.

STATION	B. S.	H. I.	F. S.	ELEV.		
7+00				425.65		℄
				[illegible]		18' Rt. So. Ed. Pvt.
				[illegible]		27' Rt. So. P/L
				[illegible]	12.5 Left No. Ed. Pvt.	
				[illegible]	27 " No. P/L	
8+00				427.03		℄
				[illegible]		18.5 Rt. [illegible]
						27' " So. P/L
				[illegible]	18' Left [illegible] Ed. Pvt.	
				[illegible]	27' " No. P/L	
T.P.				[illegible]	[illegible]	
8+17.0				[illegible]		℄ "X" Gut.
				4[illegible]		[illegible]
				42[illegible]	23.4 Left	
8+[illegible]				427.[illegible]		℄ Top
8+34.6				428.[illegible]		℄ Twt.
B.M. H.V. 85				426.[illegible]	B.M. H.V. 85 El = 426.924 see pg # 120 Queenside Dr + Tyndale Ave NW Cor bt SPL in lead in NE Cor Dr. To Ho. 15861	

F. B. 1996 Pg. 160 Job No. 211214 Division No. Notes Red Plotted Profile
Survey of Ringside Dr. SS Date Date No.
Survey by Wiley Notes P.D.A. Notes Chkd Checked X-Sec.
Indexed Date Date No.

Notes Ck'd by	Survey of Kingside Dr SS F. B. 1996 Pg. 161
Map No.	JN 2112.14 Tape Std °F
Office Work	Surveyed by Willey
Checked	Notes Date 10-21-59
Date	Indexed J. C. Johnson

C I 2112.14
KINGSIDE DR. SS DIST.
TOPOGRAPHY
ON
KINGSIDE DR
FROM W. LINE RS 66-33
TO ÷ IRVINDALE AVE

10-21-59
Willey
Anderson
Duran
Olochon.

Note: Any Additions or Changes on This Sheet Must be Made or Circled in Red Ink With Date and Name of Person Making Change.

Do not extend this side of this line.

PLEASE RETURN TO
LOS ANGELES COUNTY ENGINEER
700 Los Angeles County Engineering Bldg.

76F309S S&E #247 11-58

F. B. 1996 PG. 162

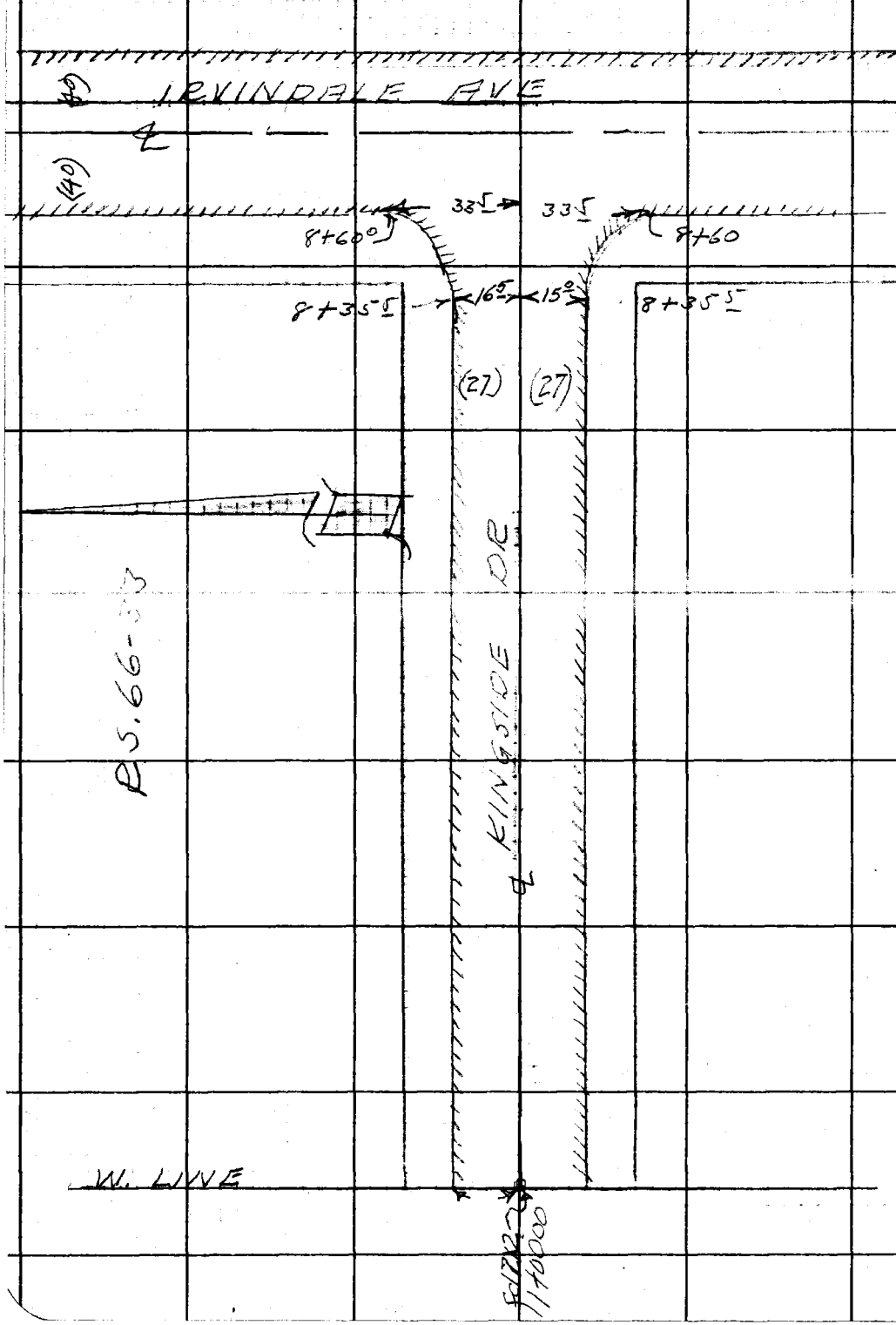

PLEASE RETURN TO
LOS ANGELES COUNTY ENGINEER
700 LOS ANGELES COUNTY ENGINEERING BLDG.

Do not extend this side of this line.

Note: Any Additions or Changes on This Sheet Must Be Made or Circled in Red Ink With Date and Name of Person Making Change.

Profile	Notes Red.	Plotted	Job No. 211214	Division No.	F. B. 1996 Pg. 163
No.	Date	Date	Survey of Kingside Dr		
X-Sec.	Notes Chkd.	Checked	Survey by Willey	Notes RLW	Date 10-22-59
No.	Date	Date	Map No.	Indexed C. Johnson	Date

C.I. 2112.14
KINGSIDE DR SS
CROSS SECTIONS
ON
KINGSIDE DR.
FROM W. LINE RS66-33
TO IRWINDALE AVE

10-22-53
Willey
Anderson
Durall
Crochon

STATION	B. S.	H. I.	F. S.	ELEV.

NOTE: ANY ADDITIONS OR CHANGES ON THIS SHEET MUST BE MADE OR CIRCLED IN RED INK, WITH DATE AND NAME OF PERSON MAKING CHANGE.

PLEASE RETURN TO
LOS ANGELES COUNTY ENGINEER
700 LOS ANGELES COUNTY ENGINEERING BLDG.

Do not extend notes this side of this line.

76L-298 S & E #307—1-56

76L-298 S & E #307—1-56

PLEASE RETURN TO
LOS ANGELES COUNTY ENGINEER
700 LOS ANGELES COUNTY ENGINEERING BLDG.

NOTE: ANY ADDITIONS OR CHANGES ON THIS SHEET MUST BE MADE OR CIRCLED IN RED INK, WITH DATE AND NAME OF PERSON MAKING CHANGE.

Do not extend notes this side of this line.

STATION	B. S.	H. I.	F. S.	ELEV.		
BMHV 89				424.63	BMHV 89 El = 424.637 FB 1996-122 Kingside Dr. 850' W of ℄ Irwindale AVE Bt SPK 1' N. of S. end conc W/L To Ho. 15805	
1+00					1+00 = OLD 2×2 & NAIL F.B. 1996-131 W. BNDY. R.S. 66-33	
				424.42		℄ ON PVT.
				424.27		15.7 RT. So. Ed. Pvt.
				424.13		27' RT. So P/L & W. Ed. Pvt.
				424.34	15.7 LEFT No. Ed. Pvt.	
				424.1	27' " " No. P/L	
2+00				425.10		℄
				424.80		15.5 RT. So. Ed. Pvt.
				424.9		27' So. P/L
				424.74	15.5 LEFT No. Ed. Pvt.	
				425.1	27' " " No. P/L	
T.P.				425.47	T.P.	
3+00				425.67		℄
				425.22		15.5 RT. So. Ed. Pvt.
				425.4		27' RT. So. P/L
				426.9		177' RT. Back Lot
				425.35	15.5 LEFT - No. Ed. Pvt.	
				425.9	27' " " No. P/L	
				426.1	177' " " Back Lot	

F. B. 1996 Pg. 164 Job No. 1221.14 Division No. Notes Red Plotted Profile
Survey of Kingside Dr Date Date No. X-Sec.
Survey by Willey Notes PLW Notes Chkd Checked
Indexed C. Johnson Date Date Date No.

76L-298 S & E #307—1-56

PLEASE RETURN TO
LOS ANGELES COUNTY ENGINEER
700 LOS ANGELES COUNTY ENGINEERING BLDG.

NOTE: ANY ADDITIONS OR CHANGES ON THIS SHEET MUST BE MADE OR CIRCLED IN RED INK, WITH DATE AND NAME OF PERSON MAKING CHANGE.

Do not extend notes this side of this line.

STATION	B. S.	H. I.	F. S.	ELEV.		
4+00				426 27		℄
				425 77		15⁵ RT. So. Ed. Pvt.
				425 8		27' RT. So. P/L
				425 85	15⁵ LEFT No. Ed. Pvt.	
				426 1	27' " " No. P/L	
5+00				426 90		℄
				426.42		15⁵ RIGHT So. Ed. Pvt.
				426 4		27' " " So. P/L
				426.48	15⁵ LEFT No. Ed. Pvt.	
				426 8	27' " " No. P/L	
T.P.				427 23	T.P.	
6+00				427 35		℄
				427 00		15⁵ RT. So. Ed. Pvt.
				427 4		27' RT. So. P/L
				426 8		177' RT. BACK LOT
				427 04	15⁵ LEFT No. Ed. Pvt.	
				427 4	27' " " No. P/L	
				428 1	177' " " BACK LOT	
7+00				427.80		℄
				427 37		15⁵ RT. So. Ed. Pvt.
				427 4		27' RT. So. P/L

Profile Notes Red. ____ Plotted ____ Job No. 211214 Division No. ____ F. B. 1996 Pg. 165
No. ____ Date ____ Date ____ Survey of Kingside Dr
X-Sec. Notes Chkd. ____ Checked ____ Survey by Willey Notes PLW Date 10-22-59
No. ____ Date ____ Date ____ Map No. ____ Indexed C. Johnson Date ____

76L-298 S & E #307—1-56

PLEASE RETURN TO
LOS ANGELES COUNTY ENGINEER
700 LOS ANGELES COUNTY ENGINEERING BLDG.

NOTE: ANY ADDITIONS OR CHANGES ON THIS SHEET MUST BE MADE OR CIRCLED IN RED INK, WITH DATE AND NAME OF PERSON MAKING CHANGE.

Do not extend notes this side of this line.

STATION	B. S.	H. I.	F. S.	ELEV.		
7+00				427 54	15 5' LEFT No. Ed. Pvt.	
" "				427 5	27' " " No. P/L	
8+00				4[illegible]		℄
↓				427 77		15 5 RIGHT So. Ed. Pvt.
				428 [illegible]		27' " " So. P/L
				427 79	15 5' LEFT No. Ed. Pvt.	
				429 [illegible]	27' " " No. P/L	
8+50				428 [illegible]		℄ 'X' GUT.
↓				428 30		21' RT. So. Ed. Pvt.
				4[illegible]		27' RT. So. P/L
				4[illegible]	19 5' LEFT - No. Ed. Pvt.	
				428 [illegible]	27' " " No. P/L	
8+60				429 [illegible]		℄ TOP BRK.
8+68 3				428 [illegible]		℄ INT. IRWINDALE
B.M.H.V.86				428 [illegible]	B.M. H.V. 86 ELEV.=428.487 F.B. 1996-120 KINGSIDE DR. & IVANDALE AVE. N.W. COR. BT. SPK. & L. IN CONC. CURB AT 3' WIREFENCE 5' W. OF W.P/L. IVANDALE AVE.	

F. B. 1996 Pg. 166 Job No. 211214 Division No. Notes Red. Plotted Profile
Survey of Kingside Dr. Date Date No. X-Sec.
Survey by Willey Notes P.L.W. Notes Chkd. Checked
Indexed E. C. Johnson Date Date Date No.

Notes Ck'd by	Survey of Kingside Dr.
Map No.	JN 122114 Tape Std °F
Office Work	Surveyed by Willey
Checked	Notes Date 10-19-59
Date	Indexed

F. B. 1996 PG. 167

CI 2112.14

KINGSIDE DR SS DIST

TOPOGRAPHY

ON

SOUTH SIDE CYPRESS AVE

FROM W. LINE R.S. 66-33

TO IRWINDALE AVE

9-59

Willey

E.D. Anderson

Duran

Fiochon

Note: Any Additions or Changes on This Sheet Must be Made or Circled in Red Ink With Date and Name of Person Making Change.

Do not extend this data of this line.

PLEASE RETURN TO

LOS ANGELES COUNTY ENGINEER

700 LOS ANGELES COUNTY ENGINEERING BLDG.

76F309S S&E #247 11-56

F. B. 1996 PG. 168

To Lot pg # 169

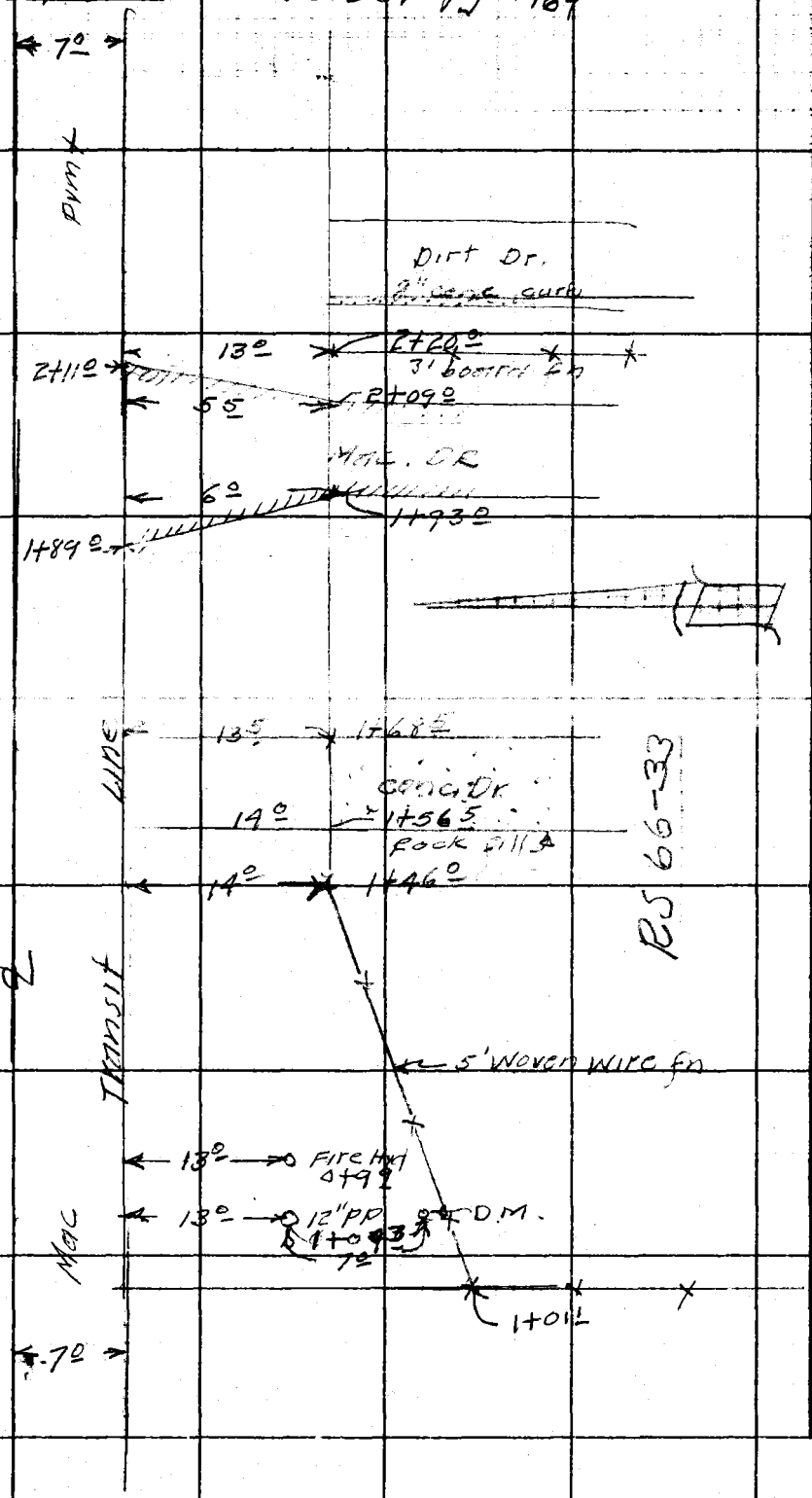

LOS ANGELES COUNTY ENGINEER
700 LOS ANGELES COUNTY ENGINEERING BLDG.
PLEASE RETURN TO
Do not extend this side of this line.
Note: Any Additions or Changes on This Sheet Must be Made or Circled in Red Ink With Date and Name of Person Making Change.

Notes Ck'd by	Survey of Kingside Dr SS	F. B. 1996 PG. 169
Map No.	JN 1221 Tape Std °F	
Office Work	Surveyed by Willey	
Checked	Notes " Date 10-22-59	
Date	Indexed A. C. Johnson	

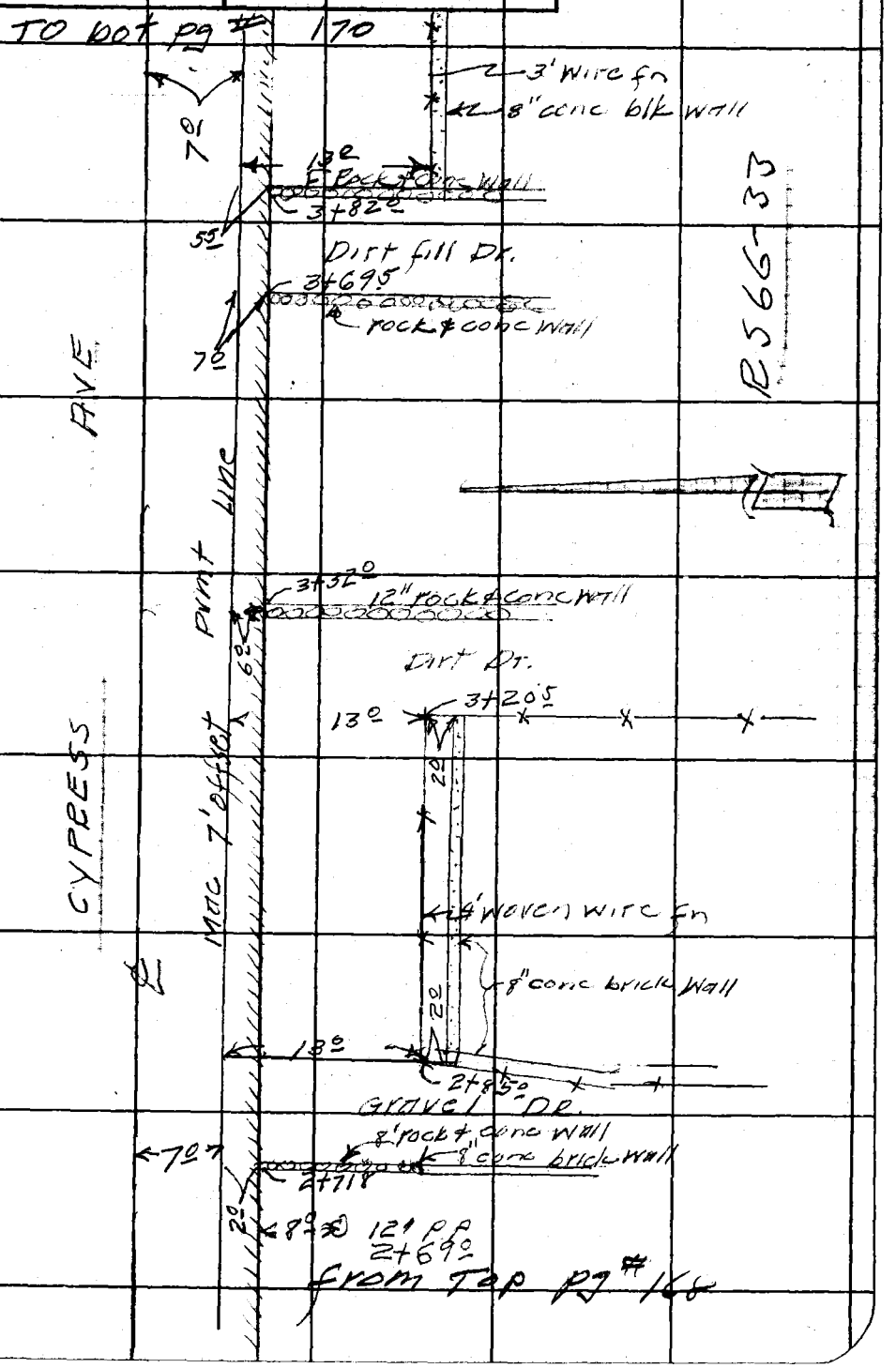

Note: Any Additions or Changes on This Sheet Must be Made or Circled in Red Ink With Date and Name of Person Making Change.

Do not extend this side of this line.

PLEASE RETURN TO
LOS ANGELES COUNTY ENGINEER
700 LOS ANGELES COUNTY ENGINEERING BLDG.

76F309S S&E #247 11-58

F. B. 1996 PG. 170

To bot pg # 170

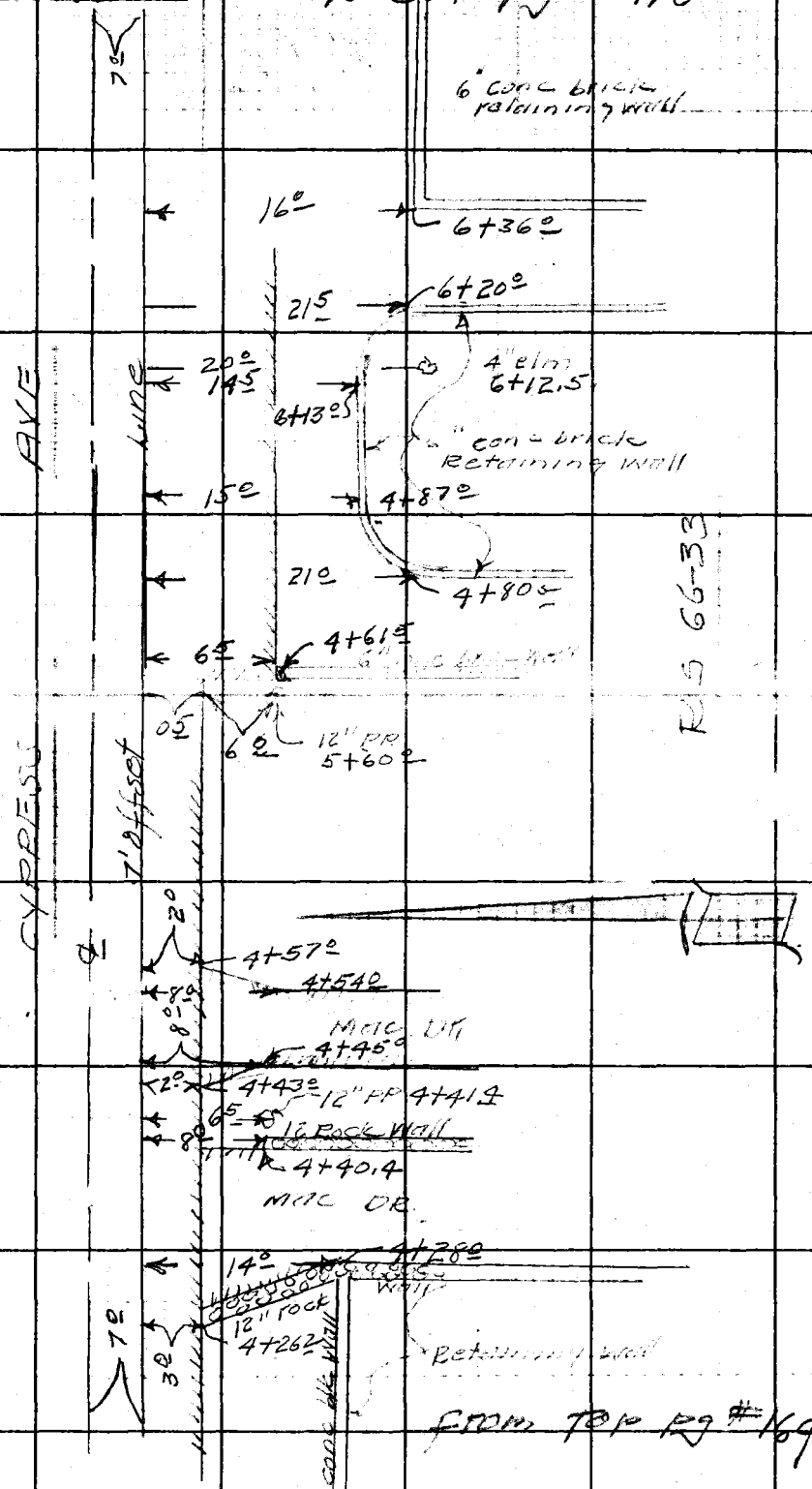

from top pg # 169

LOS ANGELES COUNTY ENGINEER
700 LOS ANGELES COUNTY ENGINEERING BLDG.
PLEASE RETURN TO
Do not extend this side of this line.
Note: Any Additions or Changes on This Sheet Must be Made or Circled in Red Ink With Date and Name of Person Making Change.

Notes Ck'd by	Survey of Kingside Dr SS	F.B. 1996 PG. 171
Map No.	JN 211214 Tape Std °F	
Office Work	Surveyed by Willey	
Checked	Notes 11 Date 10-22-79	
Date	Indexed A. C. Johnson	

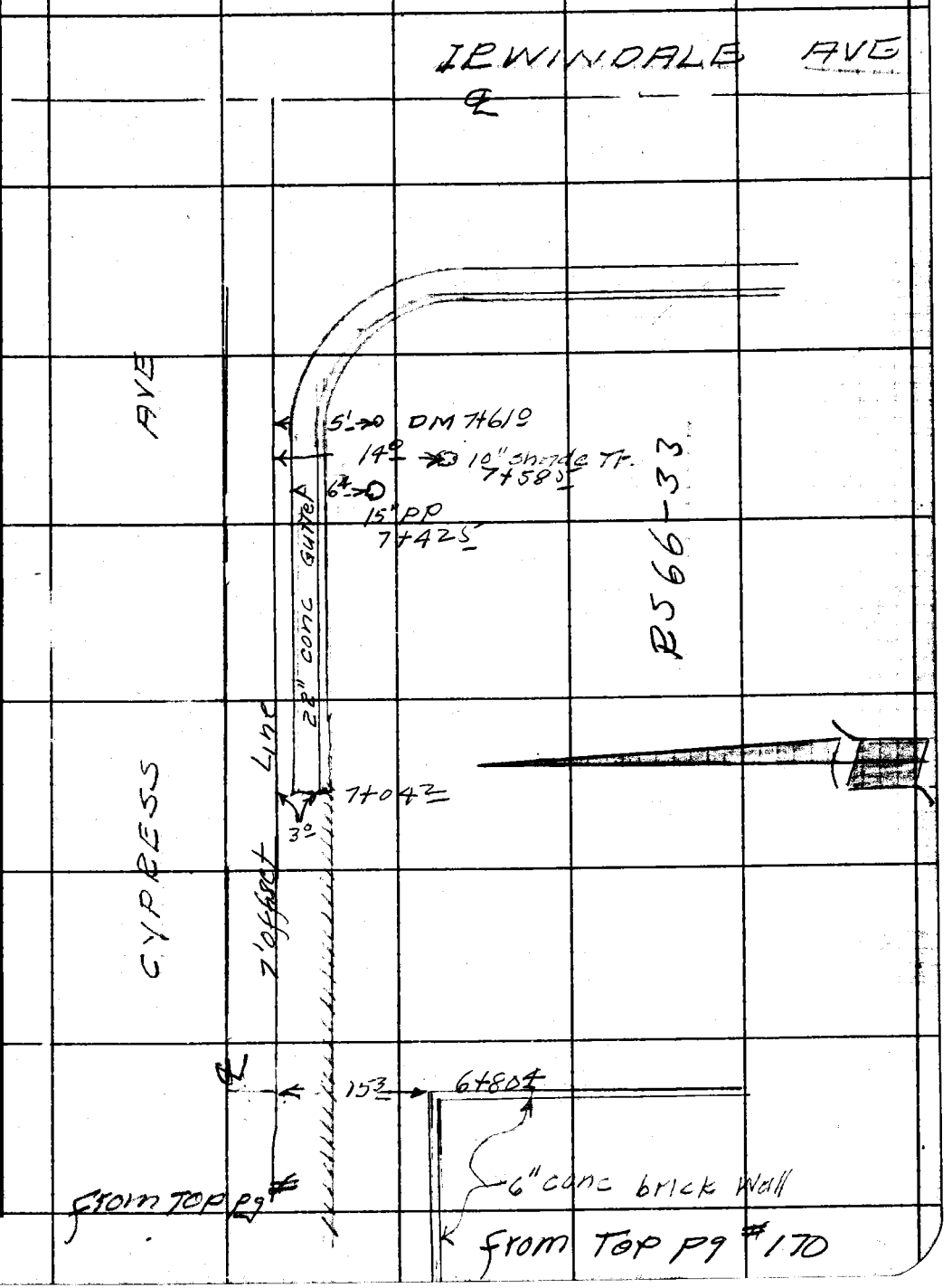

Note: Any Additions or Changes on This Sheet Must be Made or Circled in Red Ink With Date and Name of Person Making Change.

PLEASE RETURN TO
LOS ANGELES COUNTY ENGINEER
700 LOS ANGELES COUNTY ENGINEERING BLDG.

Do not extend this side of this line.

76F309S S&E #247 11-58

F. B. 1996 PG. 172

PLEASE RETURN TO
LOS ANGELES COUNTY ENGINEER
700 LOS ANGELES COUNTY ENGINEERING BLDG.

Do not extend this side of this line.

Note: Any Additions or Changes on This Sheet Must be Made or Circled in Red Ink With Date and Name of Person Making Change.

F. B. 1996 Pg. 173

Profile No. ____ Notes Red. ____ Plotted ____ Job No 2112.14 Division No. ____
Date ____ Date ____ Survey of KINGSIDE Dr. SS DIST
X-Sec. No. ____ Notes Chkd. ____ Checked ____ Survey by Willey Notes RLW Date 10-22-59
Date ____ Date ____ Map No. ____ Indexed C. Johnson

C.I. 2112.14
KINGSIDE DR SS
CROSS SECTIONS
SOUTH SIDE ON CYPRESS
FROM ± W. LINE R.S. 66-33
TO ± IRWINDALE AVE

10-22-59
Willey
Anderson
Duran
Cochon

STATION	B. S.	H. I.	F. S.	ELEV.

NOTE: ANY ADDITIONS OR CHANGES ON THIS SHEET MUST BE MADE OR CIRCLED IN RED INK, WITH DATE AND NAME OF PERSON MAKING CHANGE.

Do not extend notes this side of this line.

PLEASE RETURN TO
LOS ANGELES COUNTY ENGINEER
700 LOS ANGELES COUNTY ENGINEERING BLDG.

76L-298 S & E #307—1-56

76L-298 S & E #307—1-56

PLEASE RETURN TO
LOS ANGELES COUNTY ENGINEER
700 LOS ANGELES COUNTY ENGINEERING BLDG.

NOTE: ANY ADDITIONS OR CHANGES ON THIS SHEET MUST BE MADE OR CIRCLED IN RED INK, WITH DATE AND NAME OF PERSON MAKING CHANGE.

Do not extend notes this side of this line.

STATION	B. S.	H. I.	F. S.	ELEV.		
BMHV,88				435.38	BM HV88 FB1996-121 Cypress St at Big Dalton wash Fd L&T in E end of N curb of bridge.	
1+00				433.97 ℄	1+00 = WEST LINE R.S. 66-33	SPK & WASH ON ℄
				433.94		6' RIGHT SO. EQ. PVT.
				434.2		15 " " TOP
				431.2		22' " BOT.
				428.4		40'
2+00				431.15	℄	
				431.12		9' RT. SO. EQ. PVT.
				427.50		40' RT. B. SLOPE DRY
				426.9		218' RT. BACK LOT
3+00				431.07	℄	
				430.95		8' RT. SO. EQ. PVT.
				429.7		21' RT. TOP
				427.8		22' RT. BOT.
				427.5		40' RT.
T.P.				431.37	SQ HA [illegible] 7' OFF [illegible] AT 4+00	
4+00				431.52	℄	
				43[illegible].9		8' RT. SO. EQ. PVT.
				430.[illegible]		12' RT. TOP
				427.9		22' RT. BOT.
				427.7		40' RT.

F. B. 1996 Pg. 174 Job No. 211214 Division No. Notes Red Plotted Profile
Survey of Kingside Dr. Date Date No. X-Sec.
Survey by Willey Notes BLW Notes Chkd Checked
Indexed C. Johnson Date Date Date No.

76L-298 S & E #307—1-56

PLEASE RETURN TO
LOS ANGELES COUNTY ENGINEER
700 LOS ANGELES COUNTY ENGINEERING BLDG.

NOTE: ANY ADDITIONS OR CHANGES ON THIS SHEET MUST BE MADE OR CIRCLED IN RED INK, WITH DATE AND NAME OF PERSON MAKING CHANGE.

Do not extend notes this side of this line.

STATION	B. S.	H. I.	F. S.	ELEV.			
4+00				427 1		218' RT.	BACKLOT
5+00				432 10		℄	
				431 90		7' RT.	TOP So. Ed. Pvt.
				429 0		25' RT.	BOT. BRK.
				428 2		40' RT.	
				428 5		218' RT.	BACK LOT
T.P.				432 28	Sq. Ho. 7' OFF. LINE AT	6+00	
6+00				432.41		℄	
				432 20		11' RT.	BOT.
				432 35		14' RT.	So. Ed. Pvt.
				432 0		22' RT.	TOP
				428 9		23' RT.	BOT.
				429 0		40' RT.	
7+04 2				432 12		℄	
				432 04		10' RT.	WEST END OF CURB B. CB
				432 70		10' RT.	T. CB
				432 9		18' RT.	TOP BANK
				429 9		23' RT.	BOT. "
				427 8		85 RT.	CR.
B.M.	H.V. 87			432.84	B.M. H.V. 87 EL. = 432.814 F.B. 1996-121 IRWINDALE AVE. & CYPRESS AVE. S.W. COR. BT. SPK. IN CURB 5' W. OF W. END C.R.		

Profile Notes Red. Plotted Job No. 211214 Division No.
No. Date Date Survey of Kingside Dr
X Sec. Notes Chkd. Checked Survey by Willey Notes RLW Date 10-22-59
No. Date Date Map No. Indexed C. Johnson Date

F. B. 1996 Pg. 175

F. B. 1996 Pg. 176 Job No. Division No. Notes Red Plotted Profile

Survey of Date Date No.

Survey by Notes Notes Chkd Checked X-Sec.

Indexed Date Date Date No.

STATION	B. S.	H. I.	F. S.	ELEV.

Do not extend notes this side of this line.

PLEASE RETURN TO

LOS ANGELES COUNTY ENGINEER

700 LOS ANGELES COUNTY ENGINEERING BLDG.

NOTE: ANY ADDITIONS OR CHANGES ON THIS SHEET MUST BE MADE OR CIRCLED IN RED INK, WITH DATE AND NAME OF PERSON MAKING CHANGE.

76L-298 S & E #307—1-56

Notes Ck'd by	Survey of Kingside Dr. S.S. F. B. 1996 PG. 172
Map No.	JN 2112.14 Tape Std °F
Office Work	Surveyed by Willey
Checked	Notes " Date 10-20-59
Date	Indexed R. C. Johnson 10-27-59

JN 2112.14
KINGSIDE DR SS.
TOPOGRAPHY
ON
20' EASEMENT
W. LINE R566-33
FROM CYPRESS AVE
TO S.P.R.R.

10-20-59.
Willey
Anderson
Durrin
Cochran

Note: Any Additions or Changes on this Sheet Must be Made or Circled in Red Ink With Date and Name of Person Making Change.

Do not extend this item of this line.

PLEASE RETURN TO
LOS ANGELES COUNTY ENGINEER
700 LOS ANGELES COUNTY ENGINEERING BLDG.

76F309S S&E #247 11-58

F. B. 1996 Pg. 178

To bot P 179

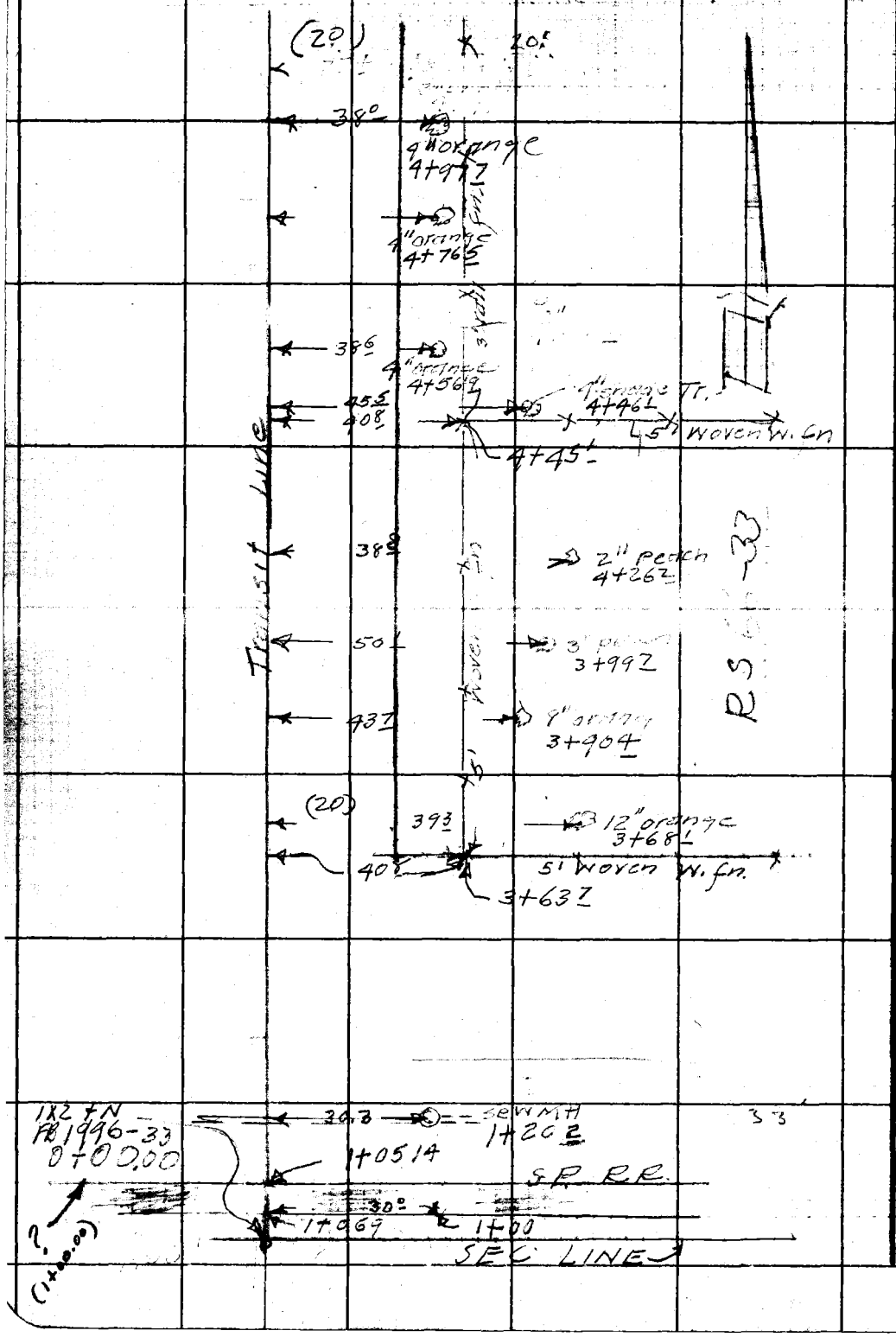

PLEASE RETURN TO
LOS ANGELES COUNTY ENGINEER
700 LOS ANGELES COUNTY ENGINEERING BLDG.

Do not extend this side of this line.

Note: Any Additions or Changes on This Sheet Must be Made or Circled in Red Ink With Date and Name of Person Making Change.

Notes Ck'd by	Survey of Kingside Drss
Map No.	JN 7112.14 Tape Std °F
Office Work	Surveyed by Willey
Checked	Notes " Date 10-20-57
Date	Indexed E. C. Johnson

F. B. 1996 PG. 179

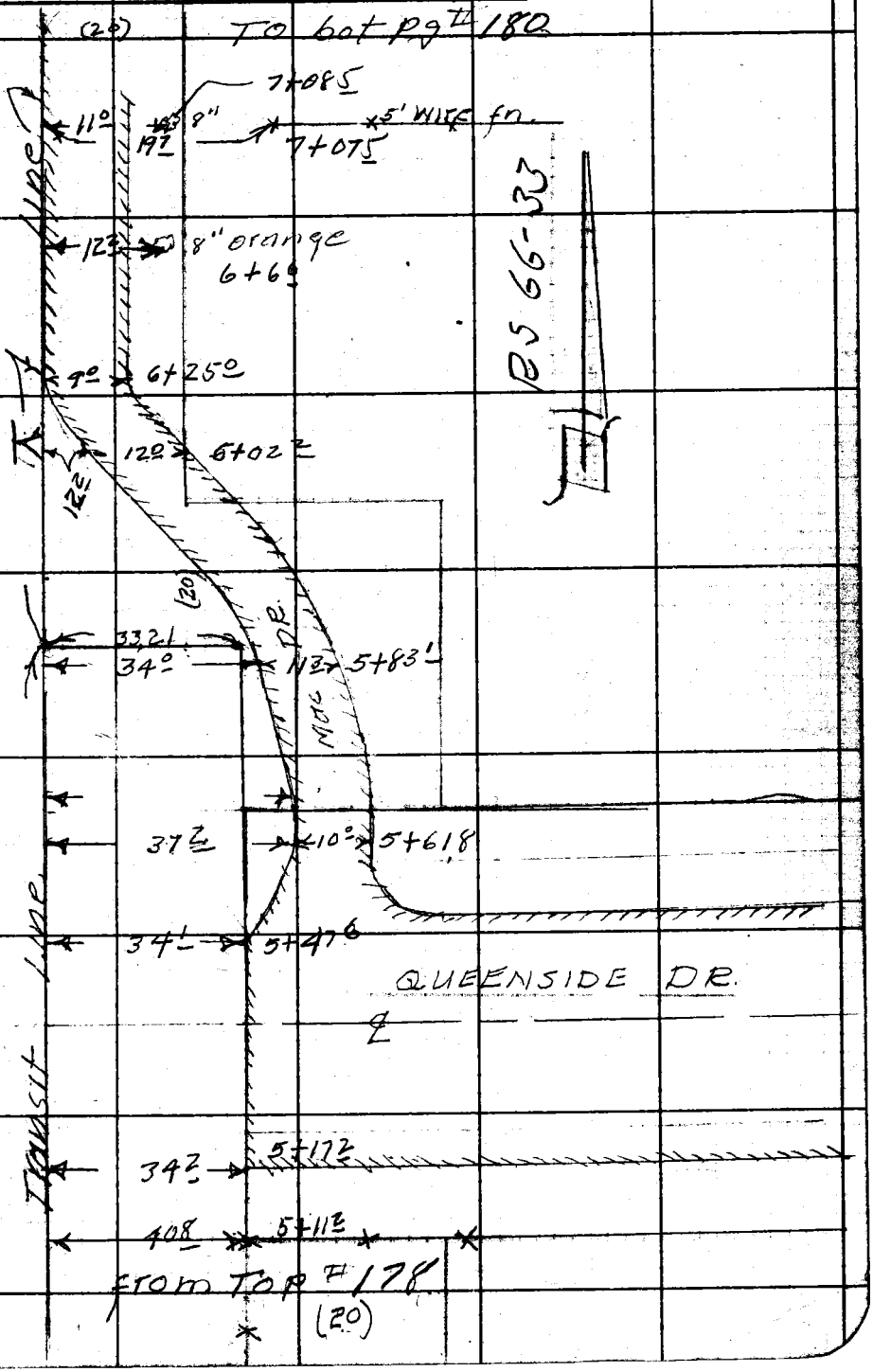

Note: Any Additions or Changes on this Sheet Must be Made or Circled in Red Ink With Date and Name of Person Making Change.

Do not extend this side of this line.

PLEASE RETURN TO
LOS ANGELES COUNTY ENGINEER
700 LOS ANGELES COUNTY ENGINEERING BLDG.

76F309S S&E #247 11-56

F. B. 1996 Pg. 180

To bot pg # 181

(20)

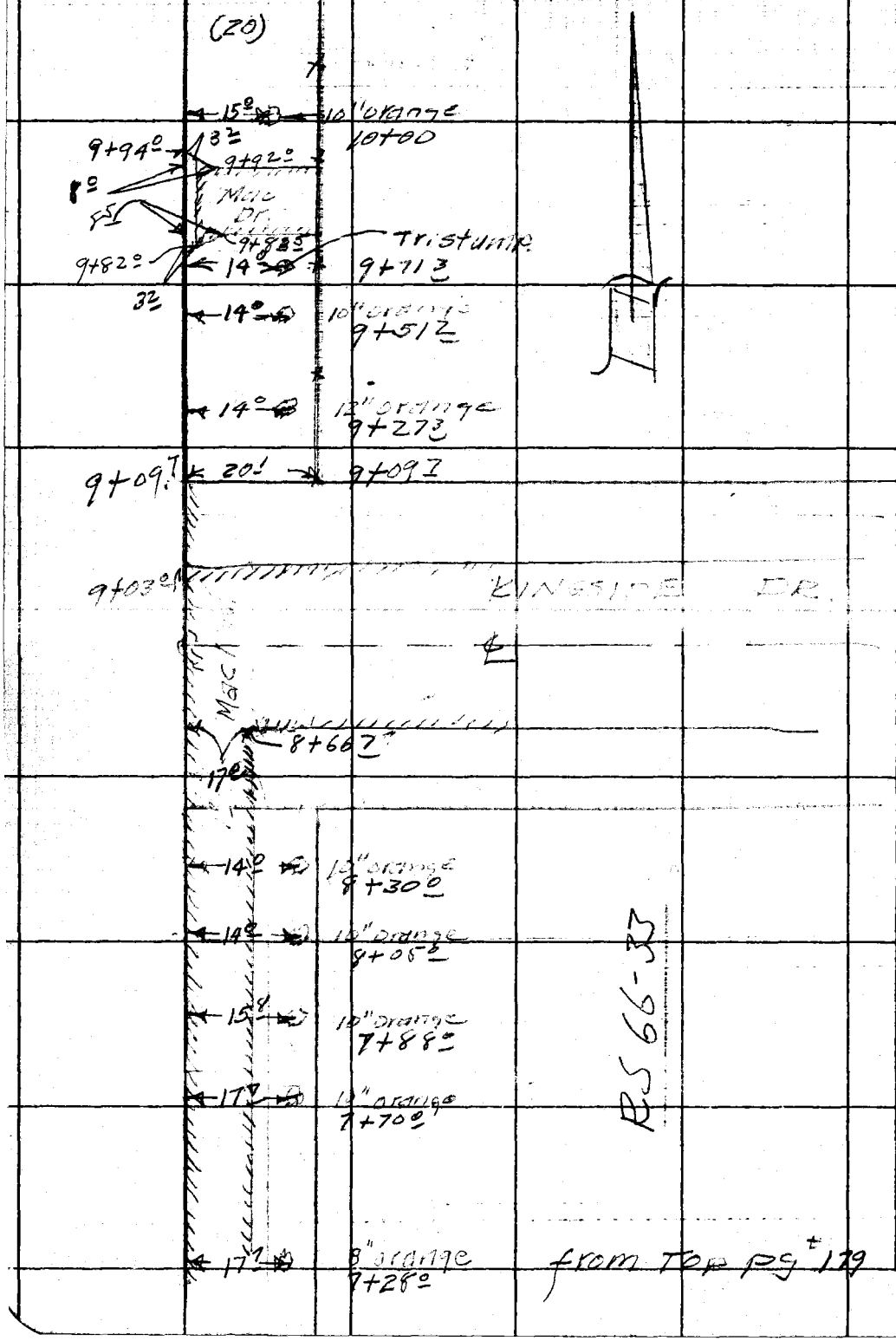

RS 66-33

from Top pg # 179

PLEASE RETURN TO
LOS ANGELES COUNTY ENGINEER
700 LOS ANGELES COUNTY ENGINEERING BLDG.

Note: Any Additions or Changes on This Sheet Must be Made or Circled in Red Ink With Date and Name of Person Making Change.

Do not extend this side of this line.

Notes Ck'd by	Survey of Kingside Drive
Map No.	JN 71214 Tape Std °F
Office Work	Surveyed by Willey
Checked	Notes 16 Date 10-59
Date	Indexed E. C. Johnson

F. B. 1996 PG. 181

Note: Any Additions or Changes on This Sheet Must be Made or Circled in Red Ink With Date and Name of Person Making Change.

Do not extend this side of this line.

PLEASE RETURN TO
LOS ANGELES COUNTY ENGINEER
700 LOS ANGELES COUNTY ENGINEERING BLDG.

76F309S S&E #247 11-58

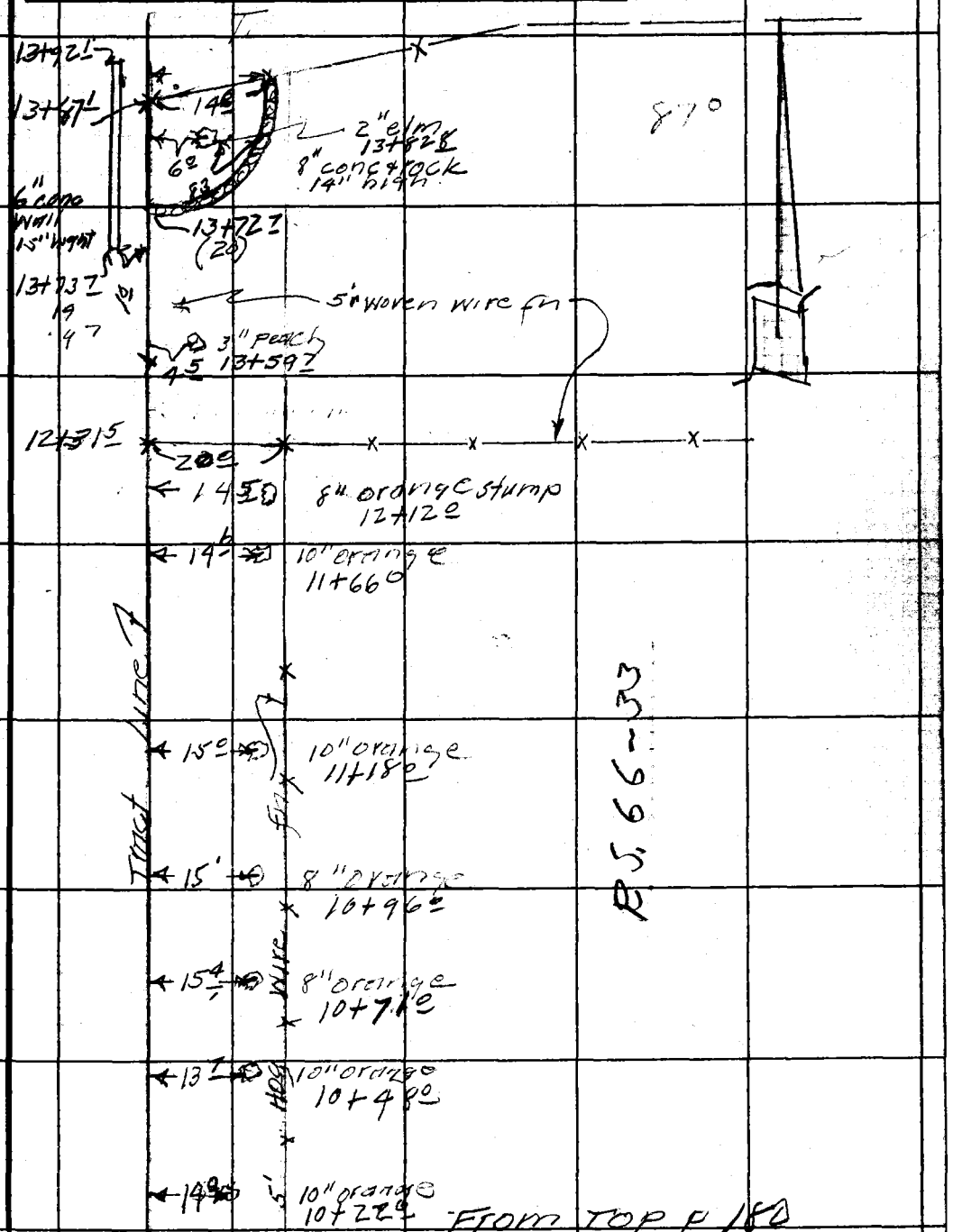

F. B. 1996 PG. 182

PLEASE RETURN TO
LOS ANGELES COUNTY ENGINEER
700 LOS ANGELES COUNTY ENGINEERING BLDG.

Do not extend this side of this line.

Note: Any Additions or Changes on This Sheet Must Be Made or Circled in Red Ink With Date and Name of Person Making Change.

F. B. 1996 Pg. 183

Profile No. | Notes Red. | Plotted | Job No. 211214 | Division No.
Date | Date | Survey of Kingside Dr SS Dist
X-Sec. No. | Notes Chkd. | Checked | Survey by Willey | Notes PLW | Date 10-28-59
Date | Date | Map No. | Indexed C. Johnson

C.I. 2112.14
KINGSIDE DR. S.S. DIST.
CROSS SECTIONS
on
20' EASEMENT, W. LINE RS 66-33
FROM ± EXISTING M.H. ON S.P.
R.R. R/W. 350± W. OF IRWINDALE AVE
TO ± CYPRESS AVE

10-28-59
Willey
Anderson
Duran
Cochon

STATION	B. S.	H. I.	F. S.	ELEV.

NOTE: ANY ADDITIONS OR CHANGES ON THIS SHEET MUST BE MADE OR CIRCLED IN RED INK, WITH DATE AND NAME OF PERSON MAKING CHANGE.

Do not extend notes this side of this line.

PLEASE RETURN TO
LOS ANGELES COUNTY ENGINEER
700 LOS ANGELES COUNTY ENGINEERING BLDG.

76L-298 S & E #307—1-56

76L-298 S & E #307—1-56

PLEASE RETURN TO
LOS ANGELES COUNTY ENGINEER
700 LOS ANGELES COUNTY ENGINEERING BLDG.

NOTE: ANY ADDITIONS OR CHANGES ON THIS SHEET MUST BE MADE OR CIRCLED IN RED INK, WITH DATE AND NAME OF PERSON MAKING CHANGE.

Do not extend notes this side of this line.

F. B. 1996 Pg. 184 Job No. 2112/4 Division No. Notes Red Plotted Profile No.
Survey of Kingside Dr. SS Dist Date Date X-Sec. No.
Survey by Miller Notes R.P. Anderson Notes Chkd. Checked
Indexed C. Johnson Date Date Date

STATION	B. S.	H. I.	F. S.	ELEV.		
BM HV-91				422.25	BM HV-91 El = 422.253 FB 1996-122 SP.R.R. 768'± W. of ℄ Irwindale Ave +13' N of N rail A chiseled sq. in NW. Rim of sewer M.H.	
1+00 =					1x2 at sec Line + W Line R.S. 66-33 Prod To South see FB 1996-178.	
1+20.2				42[illegible] 4	℄	
				42[illegible] 3		30.3 Rt Ground M
				422.22		" " S. rim MH
				422.25		" N " " "
					9.79 From Rim to Flow line (by phone per Wallace) 11-9-59 at ℄ of S.M.H.	
2+00				421 9	℄	
↓				421 7		33' Rt.
				421 2		53 Rt.
				42[illegible] 2		125' Rt.
3+00				42[illegible] 3	℄	
↓				421 8		33' Rt.
				4[illegible]		53' Rt.
4+00				422 7	℄	
↓				422 8		33' Rt. TOP
				421 9		37 Rt. B.T.

76L-298 S & E #307—1-56

PLEASE RETURN TO
LOS ANGELES COUNTY ENGINEER
700 LOS ANGELES COUNTY ENGINEERING BLDG.

NOTE: ANY ADDITIONS OR CHANGES ON THIS SHEET MUST BE MADE OR CIRCLED IN RED INK, WITH DATE AND NAME OF PERSON MAKING CHANGE.

Do not extend notes this side of this line.

STATION	B. S.	H. I.	F. S.	ELEV.		
4+00				422 2		53' RT.
T.P.				423 91	T.P. BIG WHITE ROCK	
5+00				422 8		℄
↓				422 5		33' RT.
				422 8		35' RT.
				422 8		53' RT.
6+00				423 0		℄
				423 02		15' RT. W. ED. PVT.
↓				423 00		20' RT.
				423 10		29' RT. E. ED. PVT.
				423 8		115' RT.
7+00				423 42		℄ & W. ED. PVT.
↓				423 40		10' RT. = E. ED. PVT.
				423 8		20' RT. E. P/L
				423 4	6' LEFT BOT.	
				423 8	8' LEFT TOP	
				424 3	150' LEFT	
T.P.				424 05	T.P.	
8+00				423 85		℄ & W. ED. OF PVT.
↓				423 85		10' RT. E. ED. PVT.
				424 2		20' RT. E. P/L

Profile Notes Red. ____ Plotted ____ Job No. 122114 Division No. ____ F. B. 1996 Pg. 185
No. ____ Date ____ Date ____ Survey of Kingside Dr SS
X-Sec. Notes Chkd. ____ Checked ____ Survey by Willey Notes Anderson Date 9-23-59
No. ____ Date ____ Date ____ Map No. ____ Indexed R. C. Johnson

76L-298 S & E #307—1-56

PLEASE RETURN TO
LOS ANGELES COUNTY ENGINEER
700 LOS ANGELES COUNTY ENGINEERING BLDG.

NOTE: ANY ADDITIONS OR CHANGES ON THIS SHEET MUST BE MADE OR CIRCLED IN RED INK, WITH DATE AND NAME OF PERSON MAKING CHANGE.

Do not extend notes this side of this line.

STATION	B. S.	H. I.	F. S.	ELEV.		
					B.M. H.V. 89 424.637	F.B. 1996 -122
B.M. H.V. 89				424 61		
9+00				424 25		℄ ℄ W.ED PVT.
" "				424 40		20' RT. E. P/L
10+00				424 6		℄
				424 7		20' RT. E. P/L
				424 2	16' LEFT BOT.	
				425 0	18' " " TOP	
				425 8	150' " "	
T.P.				425 25	T.P.	
11+00				425 1		℄
" "				425 3		20' RT. E. P/L
12+00				425 4		℄
" "				426 1		20' RT. E. P/L
13+00				426 3		℄ FN.
" "				426 4		20' RT. E. P/L
13+87'				427 3		℄ FN.
				428 1		1' RT.
				427 7		15' RT.
				427 2		16' RT.
				427 2		20' RT.
				428 12	10' LEFT T. WALL	

F. B. 1996 PG. 186 Job No. 122114 Division No. Notes Red Plotted Profile
Survey of Kingside Dr SS Dist Date Date No.
Survey by Willey Notes Anderson Notes Chkd Checked X-Sec.
Indexed C. Johnson Date Date Date No.

76L-298 S & E #307—1-56

PLEASE RETURN TO
LOS ANGELES COUNTY ENGINEER
700 LOS ANGELES COUNTY ENGINEERING BLDG.

NOTE: ANY ADDITIONS OR CHANGES ON THIS SHEET MUST BE MADE OR CIRCLED IN RED INK, WITH DATE AND NAME OF PERSON MAKING CHANGE.

Do not extend notes this side of this line.

STATION	B. S.	H. I.	F. S.	ELEV.		
13+87.1				428.4	6' LEFT	
				429.4	11' " "	
				429.3	26 " "	
				427.3	29 " "	
				427.3	83	
T.P				428.72	T.P. BOLT. S.W. COR. CONC. BASE	
13+94.6				428.3		℄ BT. FILL
14+03.0				430.2		℄ TOP
" "				430.8		16' RT. TOP.
" "				427.6		20' RT. BOT.
14+11.5				431.3		℄ BOT. OF FILL
14+17.0				434.2		℄ TOP OF FILL
" "				433.9		20' RT.
14+30.0				433.94		℄ INT.
B.M.H.V. 88				435.33	B.M. H.V. 88 ELEV. 435.379	

Profile Notes Red. Plotted. Job No. 122114 Division No.
No. Date. Date. Survey of Kingside Dr. SS.
X-Sec. Notes Chkd. Checked. Survey by Willey Notes Anderson Date 10-23-59
No. Date. Date. Map No. Indexed C. Johnson Date

F. B. 1996 Pg. 187

F. B. 1996 PG. 188

Job No. Division No. Notes Red Plotted Profile

Survey of Date Date No.

Survey by Notes Notes Chkd Checked X-Sec.

Indexed Date Date Date No.

STATION	B. S.	H. I.	F. S.	ELEV.

Do not extend notes this side of this line.

PLEASE RETURN TO

LOS ANGELES COUNTY ENGINEER

700 LOS ANGELES COUNTY ENGINEERING BLDG.

NOTE: ANY ADDITIONS OR CHANGES ON THIS SHEET MUST BE MADE OR CIRCLED IN RED INK, WITH DATE AND NAME OF PERSON MAKING CHANGE.

76L-298 S & E #307—1-56

Notes Ck'd by	Survey of Kingside Dr SS
Map No.	JN 211214 Tape Std °F
Office Work	Surveyed by Willey
Checked	Notes Date 9-28-59
Date	Indexed S. C. Johnson 10-28-59

F. B. 1996 PG. 189

JN 211214
KINGSIDE DR. S.S.
TOPOGRAPHY
ON
6' EASEMENT
201' S. OF ℄ CYPRESS AVE
FROM W LINE R.S. 66-33
TO IRWINDALE AVE

10-28-59
Willey
R.D. Anderson
Duran
Ciochon

Note: Any Additions or Changes on this Sheet Must be Made or Circled in Red Ink With Date and Name of Person Making Change.

Do not extend this side of this line.

PLEASE RETURN TO
LOS ANGELES COUNTY ENGINEER
700 LOS ANGELES COUNTY ENGINEERING BLDG.

76F309S S&E #247 11-58

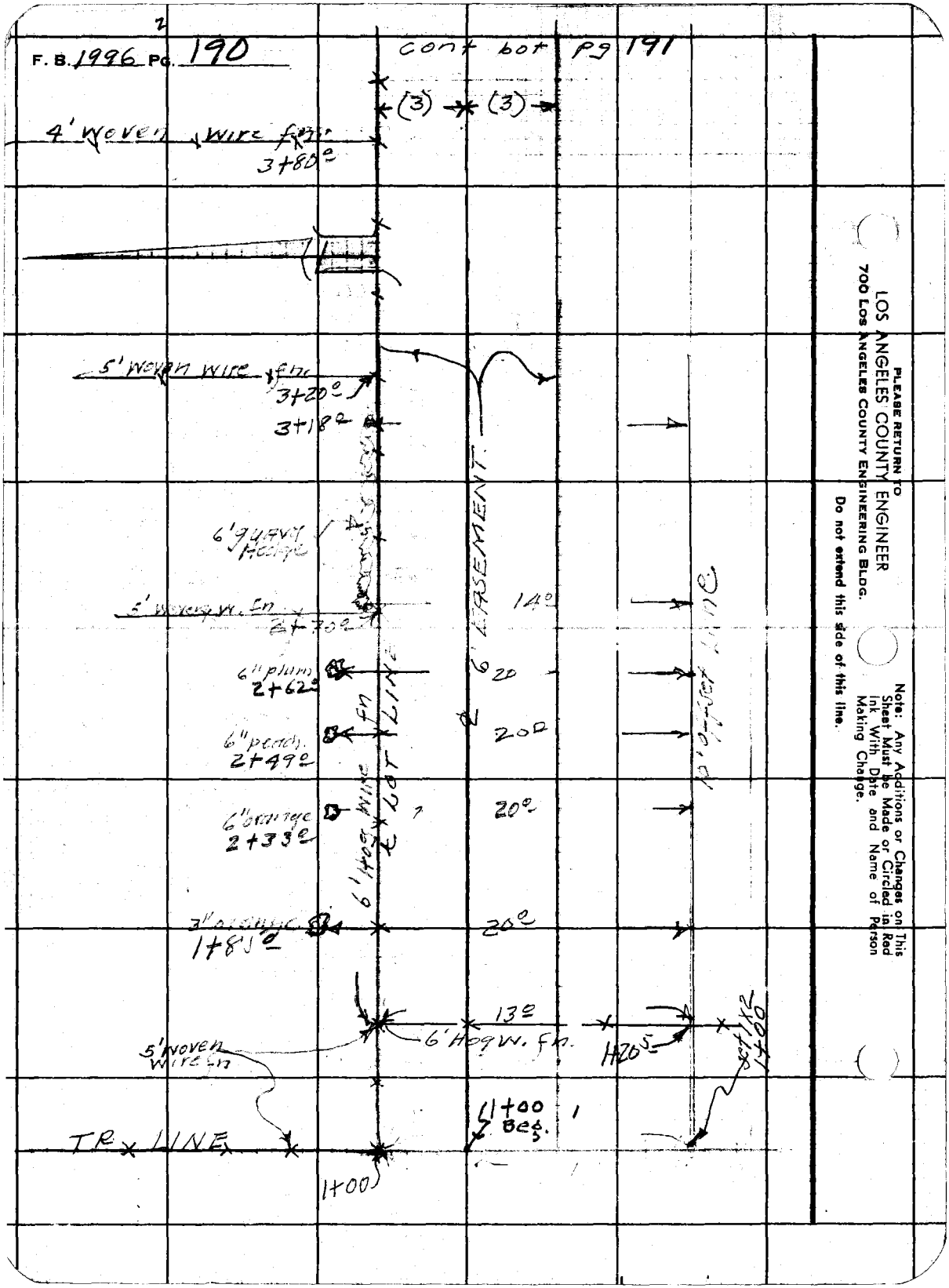
F. B. 1996 PG. 190
cont bot pg 191
(3)
(3)
4' woven wire fn.
3+80
5' woven wire fn.
3+20
3+18
6' guava hedge
5' woven w. fn.
2+70
6" plum
2+62
6" peach
2+49
6" orange
2+33
3" orange
1+85
6' Hog wire fn
LOT LINE
6' EASEMENT
14
20
20
20
20
13
6' Hog w. fn.
1+20
5' woven wire fn
TR LINE
1+00
1+00 Beg.
PLEASE RETURN TO
LOS ANGELES COUNTY ENGINEER
700 LOS ANGELES COUNTY ENGINEERING BLDG.
Do not extend this side of this line.
Note: Any Additions or Changes on This Sheet Must be Made or Circled in Red Ink With Date and Name of Person Making Change.

Notes Ck'd by	Survey of Kingside Drive F. B. 1996 Pg. 191
Map No.	JN 2112.4 Tape Std °F
Office Work	Surveyed by Willey
Checked	Notes Date 10-28-57
Date	Indexed R. O. Johnson

To bot Pg # 192

(3) (3)

7+60° 12" orange — 17°

7+34° 6" apple — 20°

7+14° 3" orange — 17°

6+96° 6' spinless cactus — 17°

6+88° 3" orange — 17°

6' Woven W. Fn. 6+79°

12" orange 6+64° — 16°

3" wal 10" orange 6+41° — 16°

3" walnut 6+28° — 16°

3 12" orange 6+18° — 16°

3" orange 5+93° — 16°

8" orange 5+70° — 16°

4' Hog W. Fn. 5+60°

12" orange 5+21° — 18°

4' Woven W. Fn 5+00 — 13°

4' Hog W. Fn 4+40° — 13°

from Top Pg # 190

6' easement

10' offset Line

Note: Any Additions or Changes on this Sheet Must be Made or Circled in Red Ink With Date and Name of Person Making Change.

Do not extend this side of this line.

PLEASE RETURN TO
LOS ANGELES COUNTY ENGINEER
700 LOS ANGELES COUNTY ENGINEERING BLDG.

76F3098 S&E #247 11-58

F. B. 1996 Pg. 192

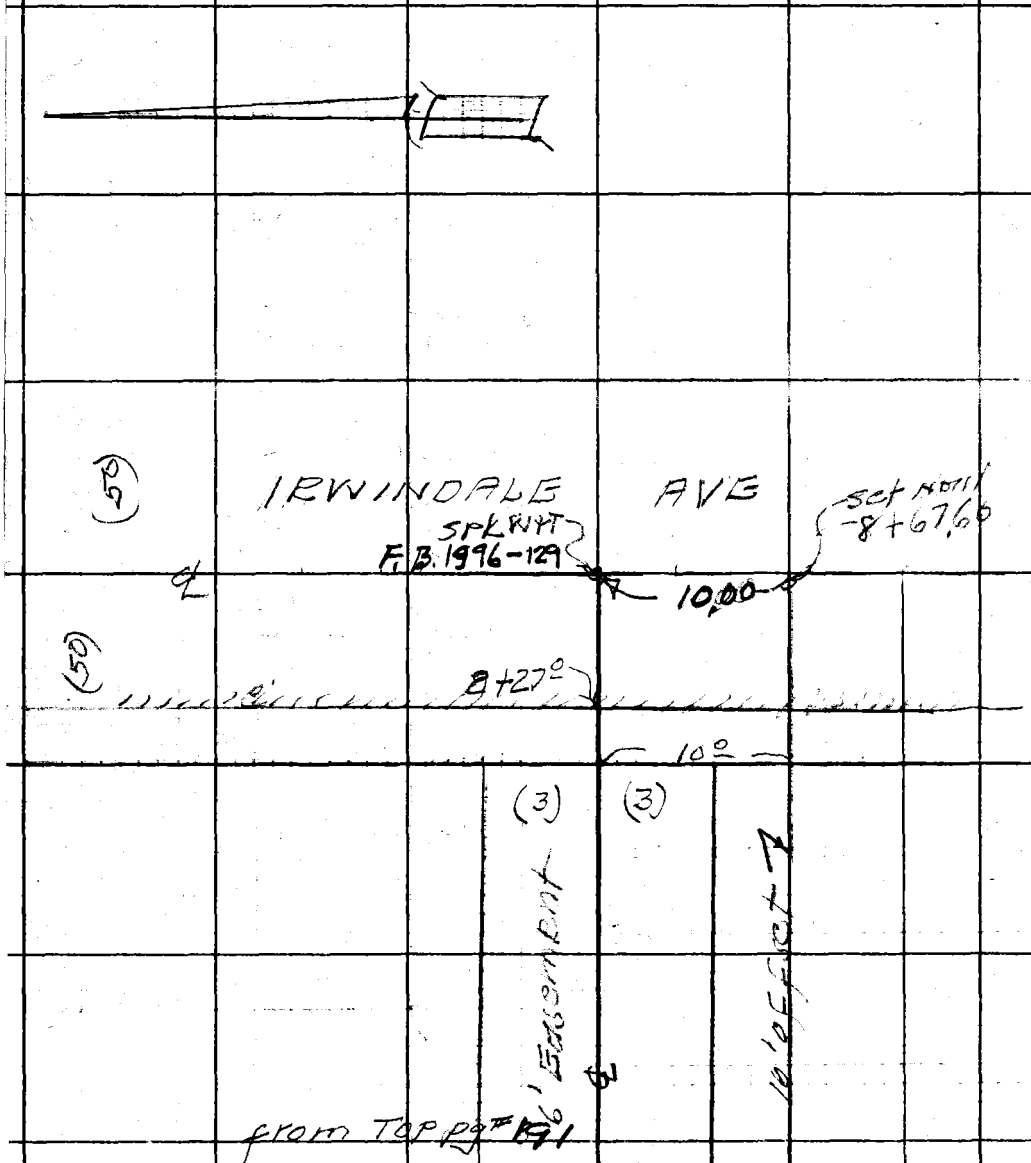

PLEASE RETURN TO
LOS ANGELES COUNTY ENGINEER
700 LOS ANGELES COUNTY ENGINEERING BLDG.

Do not extend this side of this line.

Note: Any Additions or Changes on This Sheet Must be Made or Circled in Red Ink With Date and Name of Person Making Change.

F. B. 1996 Pg. 193

Profile No.	Notes Red.	Plotted	Job No. 2112.14 Division No.
	Date	Date	Survey of KINGSIDE DRIVE S.S. DIST.
X-Sec. No.	Notes Chkd.	Checked	Survey by R.L. WILLEY Notes R.D.A. Date 10-28-59
	Date	Date	Map No. Indexed [redacted]

JN 2112.14

KINGSIDE DR. S.S.

CROSS SECTIONS

ON

6' EASEMENT 201' S. OF ℄ CYPRESS AVE

FROM ± W. LINE R.S. 66-33

TO ± IRWINDALE AVE

9-28-59

Willey

Anderson

Duran

Crochen

STATION	B. S.	H. I.	F. S.	ELEV.

NOTE: ANY ADDITIONS OR CHANGES ON THIS SHEET MUST BE MADE OR CIRCLED IN RED INK, WITH DATE AND NAME OF PERSON MAKING CHANGE.

Do not extend notes this side of this line.

PLEASE RETURN TO
LOS ANGELES COUNTY ENGINEER
700 LOS ANGELES COUNTY ENGINEERING BLDG.

76L-298 S & E #307—1-56

76L-298 S & E #307—1-56

PLEASE RETURN TO
LOS ANGELES COUNTY ENGINEER
700 LOS ANGELES COUNTY ENGINEERING BLDG.

NOTE: ANY ADDITIONS OR CHANGES ON THIS SHEET MUST BE MADE OR CIRCLED IN RED INK, WITH DATE AND NAME OF PERSON MAKING CHANGE.

Do not extend notes this side of this line.

F. B. 1996 Pg. 194 Job No. 2112A Division No. Notes Red Plotted Profile No.
Survey of KINGSIDE DRIVE S. S. DIST. Date Date X-Sec. No.
Survey by R. L. WILLEY Notes R. E. ANDERSON Notes Ckd Checked
Indexed C. Johnson Date 10-28-59 Date Date No.

STATION	B. S.	H. I.	F. S.	ELEV.	6' Easement	S. of Cypress
					LT.	℄ Rt
BM H.V. 88				43[illegible]	BM H V 88	
T.P.				42[illegible]	T.P.	
1+00	W. LINE	R.S. 66-33		4[illegible]		℄ Proposed Easement
				42[illegible] 8		10' Rt
↓				42[illegible] 2	Lt. 10'	
2+00				42[illegible] 3		℄
				42[illegible] 3		10' RIGHT
↓				42[illegible] 9	10' LEFT	
3+00				426 7		℄
				42[illegible] 5		10' RIGHT
↓				426 6	10' LEFT	
T.P.				426.56	T.P. IX2 ON OFFSET LINE	3+00
4+00				427 [illegible]		℄
				426 8		10' RIGHT
↓				427 5	10' LEFT	
5+00				42[illegible]		℄
				427 3		10' RT.
↓				427 3	10' LEFT	
6+00				428 [illegible]		℄

76L-298 S & E #307—1-56

PLEASE RETURN TO
LOS ANGELES COUNTY ENGINEER
700 LOS ANGELES COUNTY ENGINEERING BLDG.

NOTE: ANY ADDITIONS OR CHANGES ON THIS SHEET MUST BE MADE OR CIRCLED IN RED INK, WITH DATE AND NAME OF PERSON MAKING CHANGE.

Do not extend notes this side of this line.

STATION	B. S.	H. I.	F. S.	ELEV.		
6+00				427 8		10' RT.
" "				428 4	10' LEFT	
T.P.				428 65	T.P. 1X2 ON OFFSET LINE 7+00	
7+00				428 7		℄
				428 5		10' RT.
				428 7	10' LEFT	
8+00				429 1		℄
				429 2		10' RT.
				429 1	10' LEFT	
8+21				429 8		℄ BOT OF BRK
				429 4		10' RT.
				429 8		
8+24				430 4		℄ TOP OF BRK.
				430 1		10' RT.
				430 4	10' LEFT	
8+67 60				430 55		℄ INT. ℄ IRWINDALE
T.B.M.				430 99	T.B.M. F.B. 1996-121	ELEV. 430.982
					IRWINDALE AVE (W. SIDE) 240' ± SOUTH OF ℄ OF CYPRESS AVE. FD. SPK. & TIN E. SIDE OF P.P. # 741102E	

Profile Notes Red. Plotted. Job No. 2112.A Division No.
No. X-Sec. Date. Date. Survey of KINGSIDE DRIVE S.S. DIST.
Notes Chkd. Checked. Survey by R.L. WILLEY Notes R.D.A. Date 10-28-59
No. Date. Date. Map No. Indexed K. C. Job Date.

F.B. 1996 Pg. 195

F. B. 1996 Pg. 196

Job No. Division No. Notes Red Plotted Profile

Survey of Date Date No.

Survey by Notes Notes Chkd Checked X-Sec.

Indexed Date Date Date No.

STATION	B. S.	H. I.	F. S.	ELEV.

Do not extend notes this side of this line.

PLEASE RETURN TO

LOS ANGELES COUNTY ENGINEER

700 Los Angeles County Engineering Bldg.

NOTE: ANY ADDITIONS OR CHANGES ON THIS SHEET MUST BE MADE OR CIRCLED IN RED INK, WITH DATE AND NAME OF PERSON MAKING CHANGE.

76L-298 B & E #307—1-56

Notes Ck'd by	Survey of BYGROVE ST.
Map No.	JN 2305.14 Tape Std °F
Office Work	Surveyed by P.H.
Checked	Notes P.H. Date 7-64
Date	Indexed H E OTT AUG 3 '64

F. B. 1996 PG. 197

BYGROVE ST.
OTHER R/W.
(ADD. WORK)
C.I. 2305.14

LOCATION OF SSMH'S

PARTY

HARRINGTON P.
SANDOVAL M.
McCOY J.
GOSHORN E.

Note: Any Additions or Changes on This Sheet Must be Made or Circled in Red Ink With Date and Name of Person Making Change.

Do not extend this side of this line.

PLEASE RETURN TO
LOS ANGELES COUNTY ENGINEER
403 LOS ANGELES COUNTY ENGINEERING BLDG.

78F3095 C.E. 830 D 6-62

F. B. 1996 PG. 198

INDEX MAP FOR
M.H. LOCATION
& IDENTIFICATION

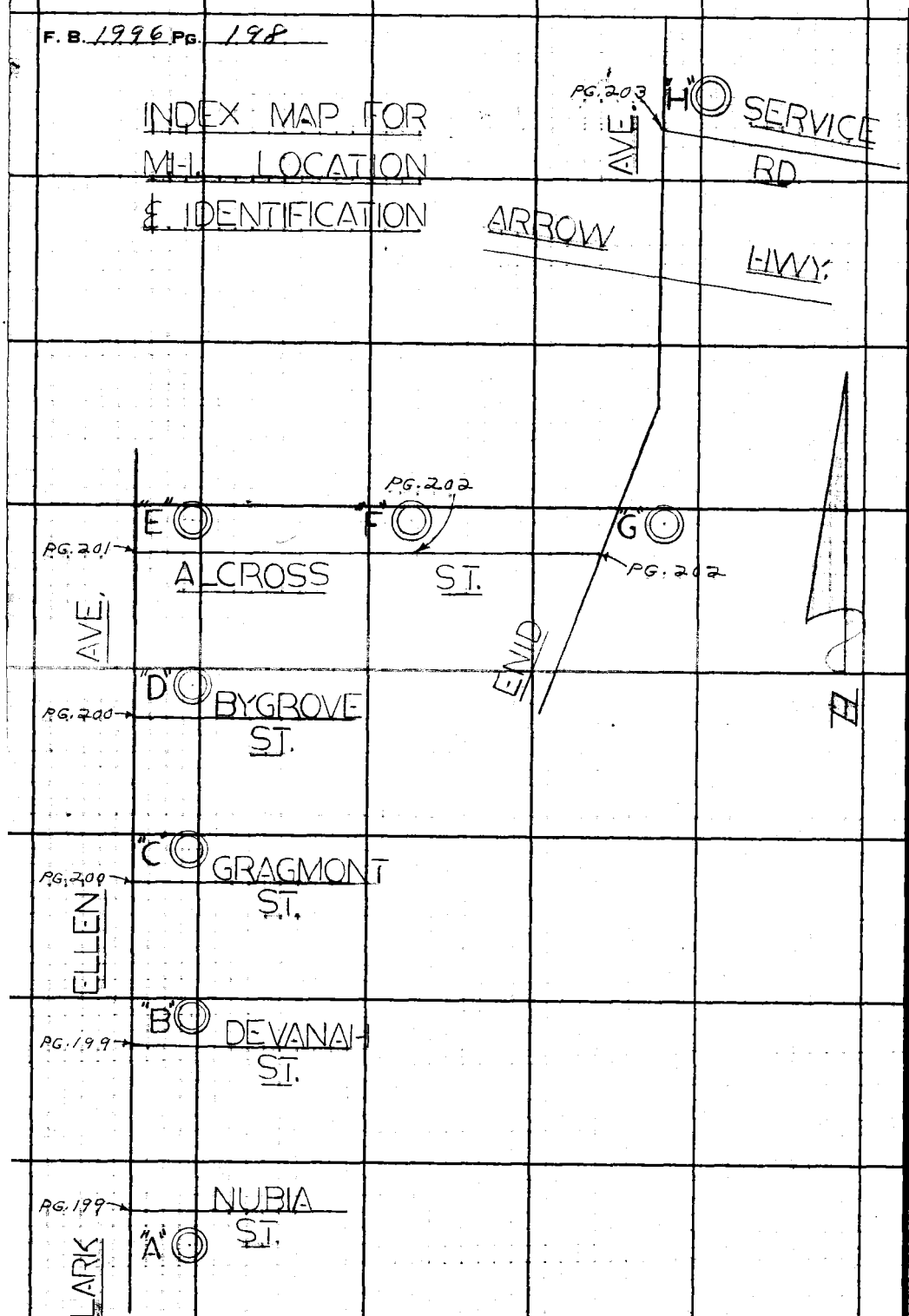

PLEASE RETURN TO
LOS ANGELES COUNTY ENGINEER
403 Los Angeles County Engineering Bldg.
Do not extend this side of this line.

Note: Any Additions or Changes on This Sheet Must be Made or Circled in Red Ink With Date and Name of Person Making Change.

Notes Ck'd by
Map No.
Office Work
Checked
Date

Survey of BYGROVE ST.
JN 2305-14 Tape Std °F
Surveyed by P.H.
Notes P.H. Date 7-64
Indexed N. E. OTT

F. B. 1996 Pg. 199

CONT. TO BOT. PG. 200

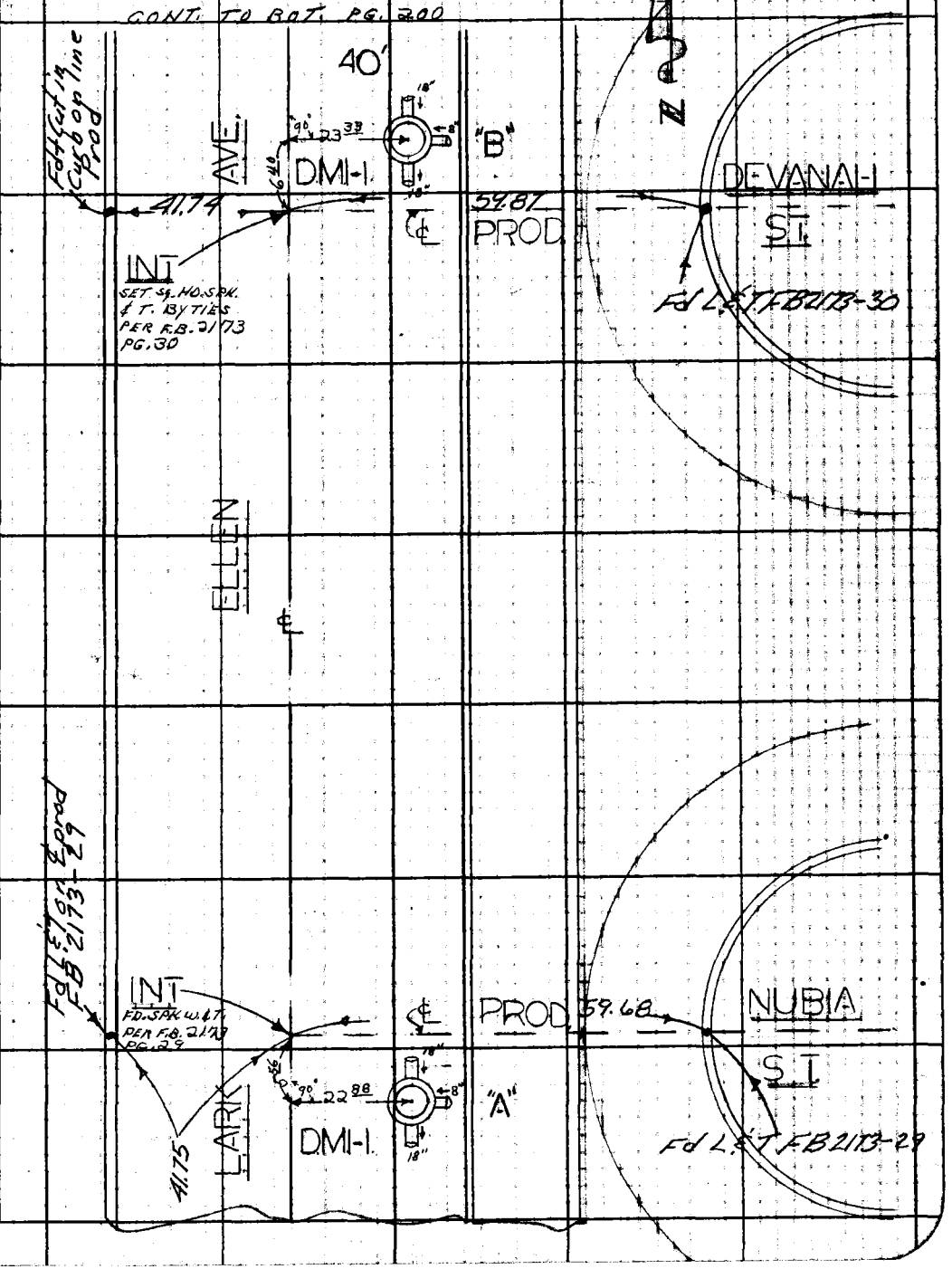

Note: Any Additions or Changes on This Sheet Must be Made or Circled in Red Ink With Date and Name of Person Making Change.

Do not extend this side of this line.

PLEASE RETURN TO
LOS ANGELES COUNTY ENGINEER
403 LOS ANGELES COUNTY ENGINEERING BLDG.

76F3095 C.E. #310 8-62

F. B. 1996 PG. 200

CONT. TO BOT. RT. PG. 201

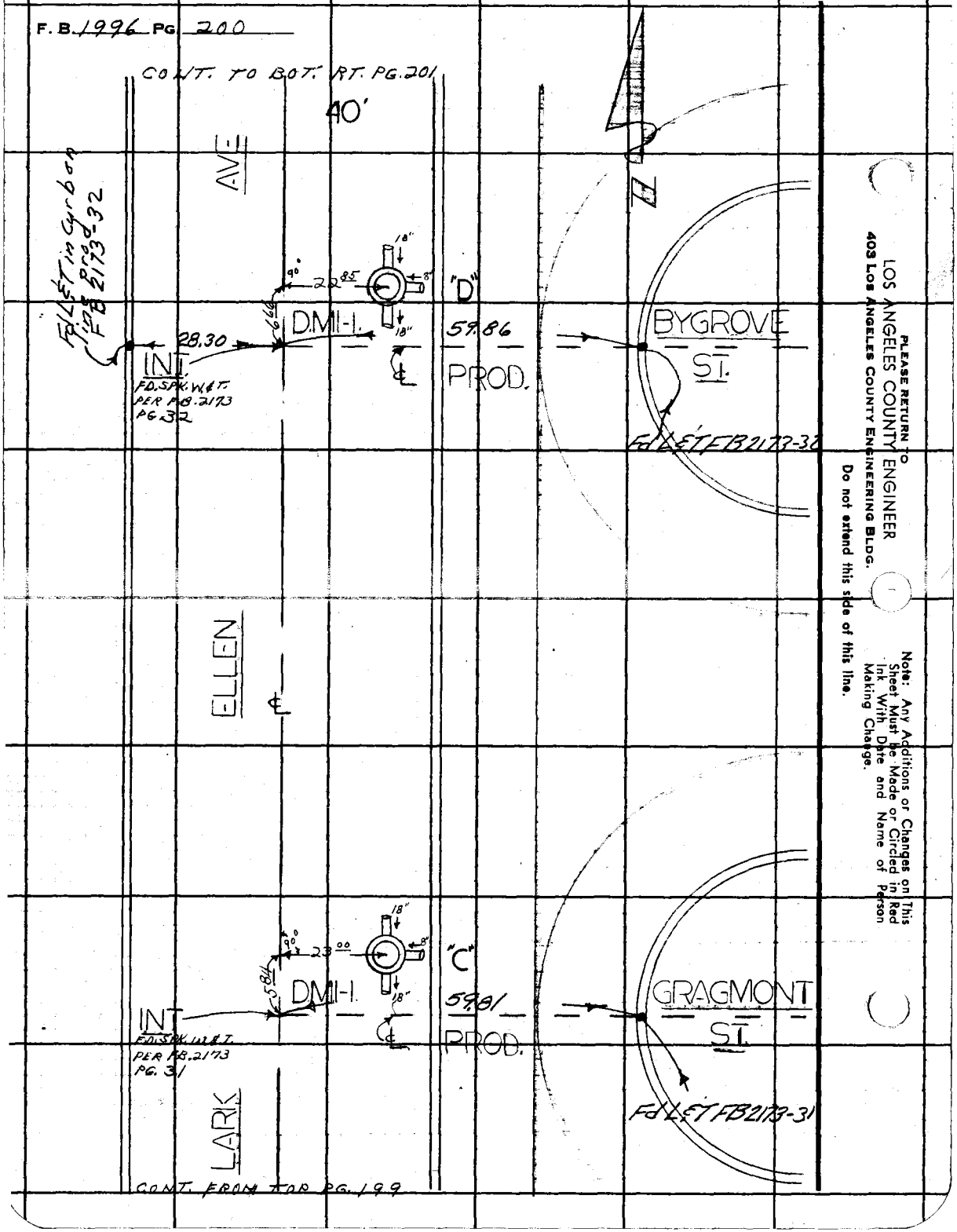

CONT. FROM TOP PG. 199

LOS ANGELES COUNTY ENGINEER
403 Los Angeles County Engineering Bldg.
PLEASE RETURN TO
Do not extend this side of this line.
Note: Any Additions or Changes on This Sheet Must be Made or Circled in Red Ink With Date and Name of Person Making Change.

Notes Ck'd by	Survey of BYGROVE ST	F. B. 1996 PG. 201
Map No.	JN 2305.14 Tape Std °F	
Office Work	Surveyed by P.H.	
Checked	Notes P.H. Date 7-64	
Date	Indexed H. E. OTT	

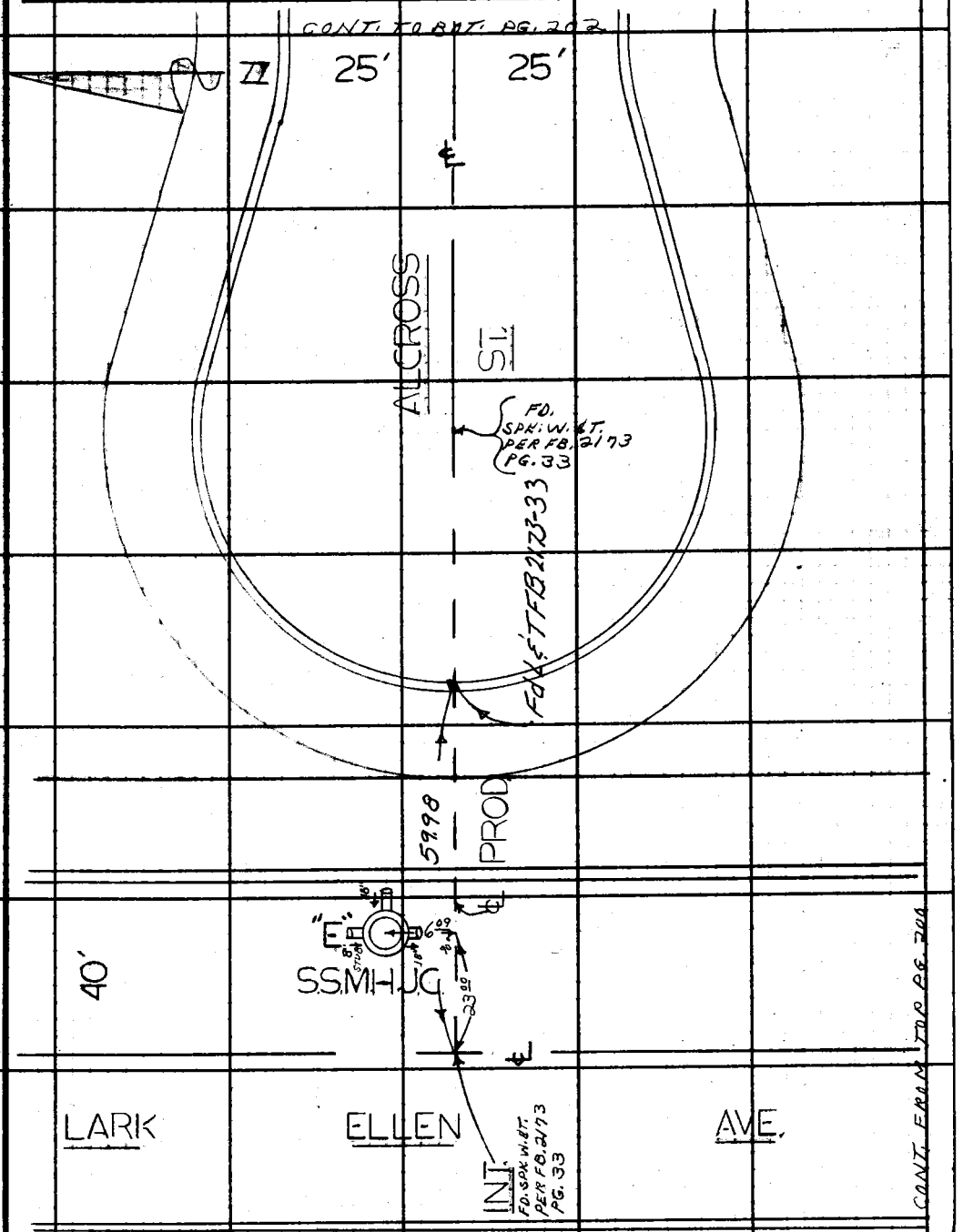

Note: Any Additions or Changes on This Sheet Must be Made or Circled in Red Ink With Date and Name of Person Making Change.

Do not extend this side of this line.

PLEASE RETURN TO
LOS ANGELES COUNTY ENGINEER
403 LOS ANGELES COUNTY ENGINEERING BLDG.

76F3095 CE #310 6-62

F. B. 1996 PG 202

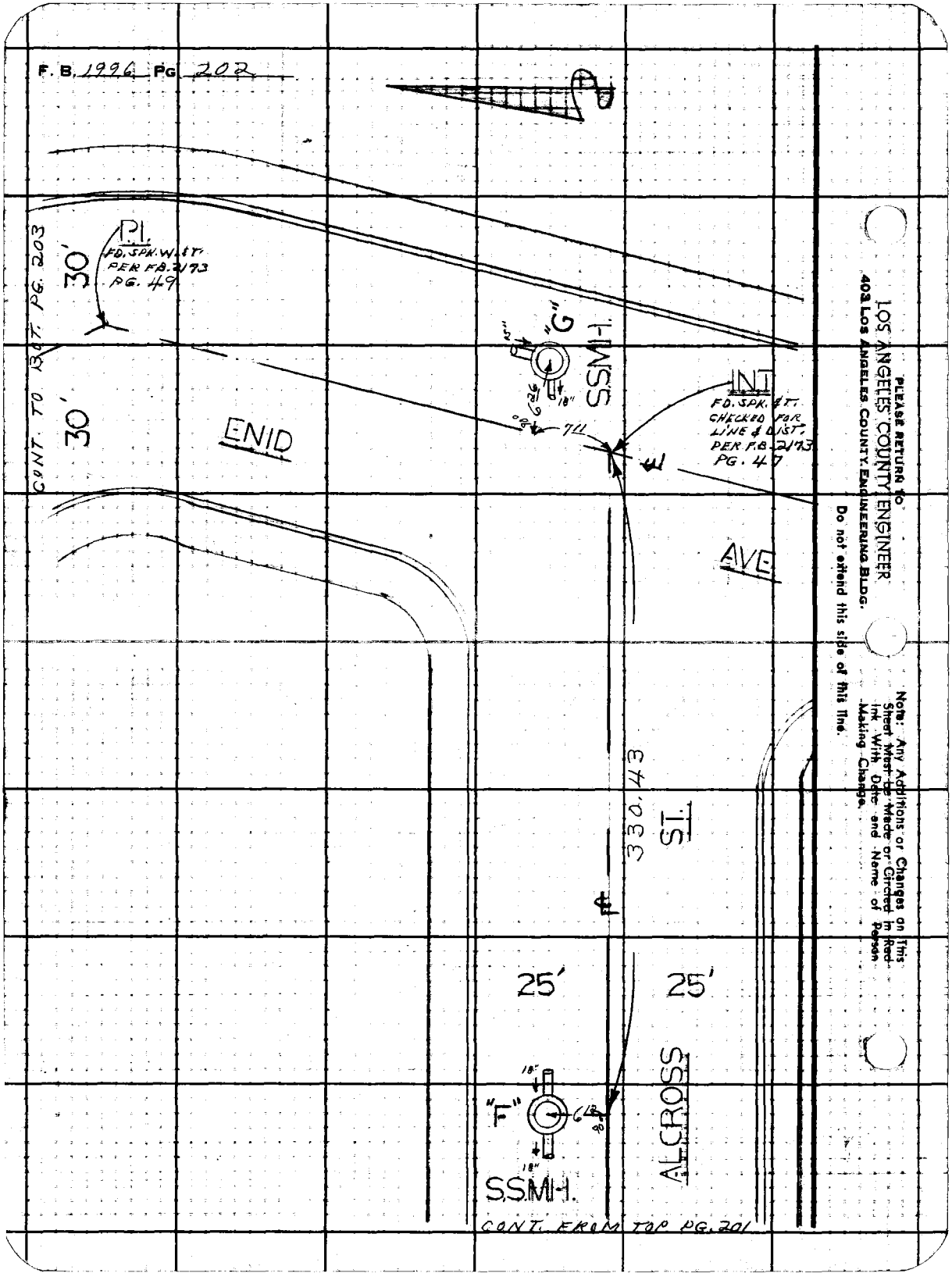

LOS ANGELES COUNTY ENGINEER
403 Los Angeles County Engineering Bldg.
PLEASE RETURN TO
Do not extend this side of this line.
Note: Any Additions or Changes on This Sheet Must be Made or Circled in Red Ink With Date and Name of Person Making Change.

Notes Ck'd by	Survey of BYGROVE ST.
Map No.	JN 23057-14 Tape Std °F
Office Work	Surveyed by P.H.
Checked	Notes P.H. Date 7-64
Date	Indexed W F OTT

F.B. 1996 Pg. 203

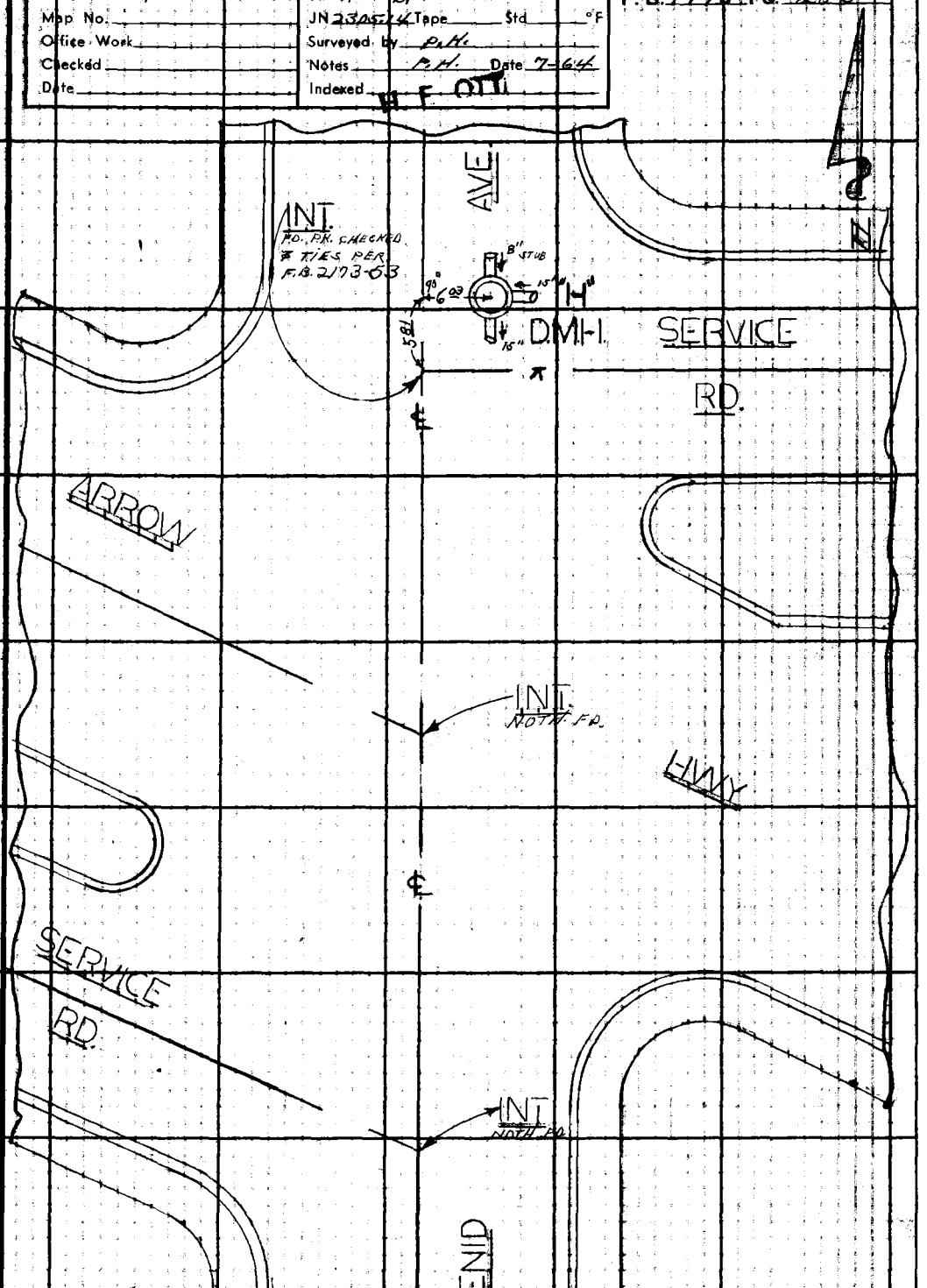

CONT. FROM TOP LT. PG. 202

Note: Any Additions or Changes on This Sheet Must Be Made in Circled in Red Ink With Date and Name of Person Making Change.

Do not extend this side of this line.

"PLEASE RETURN TO"
LOS ANGELES COUNTY ENGINEER
403 LOS ANGELES COUNTY ENGINEERING BLDG.

76F3093 C.E. #310 9-62

F. B. 1996 PG. 204

PLEASE RETURN TO
LOS ANGELES COUNTY ENGINEER
403 Los Angeles County Engineering Bldg.

Do not extend this side of this line.

Note: Any Additions or Changes on This Sheet Must be Made or Circled in Red Ink With Date and Name of Person Making Change.

Profile No.	Notes Red	Plotted	Job No. 230514	Division No.	F.B. 1996	Pg. 205
	Date	Date	Survey of BYGROVE ST.			
X-Sec. No.	Notes Chkd.	Checked	Survey by P.H.	Notes P.H.	Date 7-64	
	Date	Date	Map No.	Indexed H. E. OTT	Date AUG 3 '64	

BYGROVE ST.
OTHER R/W.
(ADD. WORK)

C.I. 230514

INVERT ELEVS. OF
S.S.M.H.'S.

USED LENKER ROD

PARTY
HARRINGTON P.
SANDOVAL M.
McCOY J.
GOSHORN E.

STATION	B.S.	H.I.	F.S.	ELEV.

NOTE: ANY ADDITIONS OR CHANGES ON THIS SHEET MUST BE MADE OR CIRCLED IN RED INK, WITH DATE AND NAME OF PERSON MAKING CHANGE.

Do not extend notes this side of this line.

PLEASE RETURN TO
LOS ANGELES COUNTY ENGINEER
403 LOS ANGELES COUNTY ENGINEERING BLDG.

76J-296 CE 307 2-63

76-L-298 CE 307 2-63

PLEASE RETURN TO
LOS ANGELES COUNTY ENGINEER
403 LOS ANGELES COUNTY ENGINEERING BLDG.

NOTE: ANY ADDITIONS OR CHANGES ON THIS SHEET MUST BE MADE OR CIRCLED IN RED INK, WITH DATE AND NAME OF PERSON MAKING CHANGE

Do not extend notes this side of this line.

STATION	B.S.	H.I.	F.S.	ELEV.	LARK ELLEN	AVE.	
B.M. H.V. #3				480 00	B.M. H.V. #3. ELEV. 480.004 F.B. 2173-6		
					LARK ELLEN & NUBIA ST., N.W. COR., BT		
					SPK. IN CB. 5' N. OF N. END C.R.		
"A"	S.	RIM 480	36	480 34	22.88 RT. & (E) D.M.H. MEAN RIM		
DMH-1	N.	RIM 480	32			MEAN R.	480.34
SEE PG. 199	MEAN	RIM 480	34			MEAS.	- 8.89
						T. PIPE	471 45
						DIA. "	- 0 67
				470 78	INV. 8" "DROP" INLET EAST	INV.	470.78
						MEAN R.	480.34
						MEAS.	- 8.75
						T. PIPE	471.59
						DIA. "	- 1.50
				470 09	INV. 18" INLET NORTH	INV.	470.09
						MEAN R.	480.34
						MEAS.	- 8.90
						T. PIPE	471.44
						DIA. "	- 1.50
				469 94	INV. 18" OUTLET SOUTH	INV.	469 94

F.B. 1996 PG. 206 Job No. 2305 14 Division No. ____ Notes Red ____ Plotted ____ Profile ____
Survey of BYGROVE ST. Date ____ Date ____ No. ____
Survey by P.H. Notes P.H. Notes Chkd. ____ Checked ____ X-Sec. ____
Indexed H. E. OTT Date ____ Date ____ Date ____ No. ____

76-L-298 CE 307 2-63

PLEASE RETURN TO
LOS ANGELES COUNTY ENGINEER
403 LOS ANGELES COUNTY ENGINEERING BLDG.

NOTE: ANY ADDITIONS OR CHANGES ON THIS SHEET MUST BE MADE OR CIRCLED IN RED INK, WITH DATE AND NAME OF PERSON MAKING CHANGE.

Do not extend notes this side of this line.

STATION	B. S.	H. I.	F. S.	ELEV.	LARK ELLEN	AVE.	
"B"	S.	RIM 480	91	480.90	23 33 RT. & E. D.M.H. MEAN RIM		
D.M.H.	N.	RIM 480	89			MEAN R.	480.90
SEE PG. 199	MEAN	RIM 480	90			MEAS.	-8.18
						T. PIPE	472.72
						DIA. "	-0.67
				472.05	INV. 8" "DROP" INLET EAST	INV.	472.05
						MEAN R.	480.90
						MEAS.	-8.12
						T. PIPE	472.78
						DIA. "	-1.50
				471.28	INV. 18" INLET NORTH	INV.	471.28
						MEAN R.	480.90
						MEAS.	-8.20
						T. PIPE	472.70
						DIA. "	-1.50
				471.20	INV. 18" OUTLET SOUTH	INV.	471.20

Profile No. ___ Notes Red ___ Plotted ___ Job No. 2305 Division No. 14
X-Sec. No. ___ Date ___ Date ___ Survey of BYGROVE ST.
Notes Chkd. ___ Checked ___ Survey by P.H. Notes P.H. Date 7-64
Date ___ Date ___ Map No. ___ Indexed H. E. OTT Date ___

F.B. 1996 Pg. 207

76-L-298 CE 307 2-63

PLEASE RETURN TO
LOS ANGELES COUNTY ENGINEER
403 LOS ANGELES COUNTY ENGINEERING BLDG.

NOTE: ANY ADDITIONS OR CHANGES ON THIS SHEET MUST BE MADE OR CIRCLED IN RED INK, WITH DATE AND NAME OF PERSON MAKING CHANGE

Do not extend notes this side of this line.

F.B. 1996 PG. 208 | Job No. 2305 14 | Division No. | Notes Red | Plotted | Profile
Survey of BY GRAVE ST. | Date | Date | No. X-Sec.
Survey by P.H. | Notes P.H. | Notes Chkd. | Checked | No.
Indexed H. E. OTT | Date | Date | Date

STATION	B.S.	H.I.	F.S.	ELEV.	LARK ELLEN	AVE.	
"C"				481.34	23.00 RT. & (E.) D.M.H.	MEAN RIM	
D.M.H.		S. RIM 481	34			MEAN R.	481.34
SEE PG. 200		N. RIM 481	35			MEAS.	-7.40
		MEAN RIM 481	34			T. PIPE	473.94
						DIA. "	-0.67
				473.27	INV. 8" "DROP" INLET EAST	INV.	473.27
						MEAN R.	481.34
						MEAS.	-7.40
						T. PIPE	473.94
						DIA. "	-1.50
				472.44	INV. 18" INLET NORTH	INV.	472.44
						MEAN R.	481.34
						MEAS.	-7.44
						T. PIPE	473.90
						DIA. "	-1.50
				472.40	INV. 18" OUTLET SOUTH	INV.	472.40

76-L-298 CE 307 2-63

PLEASE RETURN TO
LOS ANGELES COUNTY ENGINEER
403 LOS ANGELES COUNTY ENGINEERING BLDG.

NOTE: ANY ADDITIONS OR CHANGES ON THIS SHEET MUST BE MADE OR CIRCLED IN RED INK, WITH DATE AND NAME OF PERSON MAKING CHANGE.

Do not extend notes this side of this line.

STATION	B. S.	H. I.	F. S.	ELEV.	LARK ELLEN	AVE.	
"D"	S.	RIM 481	90	481 90	22.85 RT. & (E). D.M.H.	MEAN RIM	
D.M.H.	N.	RIM 481	90			MEAN R.	481.90
SEE PG. 200	MEAN	RIM 481	90			MEAS.	-6.92
						T. PIPE	474.98
						DIA."	-0.67
				474 31	INV. 8" "DROP" INLET EAST	INV.	474.31
						MEAN R.	481.90
						MEAS.	-6.84
						T. PIPE	475.06
						DIA."	-1.50
				473 56	INV. 18" INLET NORTH	INV.	473.56
						MEAN R.	481.90
						MEAS.	-6.84
						T. PIPE	475.06
						DIA."	-1.50
				473 56	INV. 18" OUTLET SOUTH	INV.	473.56

Profile Notes Red ____ Plotted ____ Job No. 2305 14 Division No. ____
No. ____ Date ____ Date ____ Survey of BYGROVE ST.
X-Sec. Notes Chkd. ____ Checked ____ Survey by P.H. Notes P.H. Date 7-64
No. ____ Date ____ Date ____ Map No. ____ Indexed ____ Date ____

H. E. OTTI

F.B. 1996 Pg. 209

76-L-298 CE 307 2-63

PLEASE RETURN TO
LOS ANGELES COUNTY ENGINEER
403 LOS ANGELES COUNTY ENGINEERING BLDG.

NOTE: ANY ADDITIONS OR CHANGES ON THIS SHEET MUST BE MADE OR CIRCLED IN RED INK. WITH DATE AND NAME OF PERSON MAKING CHANGE

Do not extend notes this side of this line.

STATION	B.S.	H.I.	F.S.	ELEV.	LARK ELLEN	AVE.	
"E"	W. RIM	482	53	482 53	6.09 LT. ℄ (N.) J.C.M.H.	MEAN RIM	
J.C.M.H.	E. RIM	482	53			MEAN R.	482.53
SEE PG. 201	MEAN RIM	482	53			MEAS.	-6.57
						T. PIPE	475.96
						DIA. "	-0.67
				475 29	INV. 8" "STUB" INLET NORTH	INV.	475.29
						MEAN R.	482 53
						MEAS.	-6.35
						T. PIPE	476.18
						DIA. "	-1.50
				474 68	INV. 18" INLET EAST	INV.	474.68
						MEAN R.	482.53
						MEAS.	-6.40
						T. PIPE	476.13
						DIA. "	-1.50
				474 63	INV. 18" OUTLET SOUTH	INV.	474.63
B.M.H.V. 7				482 35	B.M.H.V. 7 ELEV. 482.352 F.B. 2173-6		

F.B. 1996 PG. 210

Job No. 2305 14 Division No. ____ Notes Red ____ Plotted ____ Profile ____

Survey of BYGROVE ST. Date ____ Date ____ No. ____

Survey by P.H. Notes P.H. Notes Chkd. ____ Checked ____ X-Sec. ____

Indexed H. E. OTT. Date ____ Date ____ Date ____ No. ____

76-L-298 CE 307 2-63

PLEASE RETURN TO
LOS ANGELES COUNTY ENGINEER
403 LOS ANGELES COUNTY ENGINEERING BLDG.

NOTE: ANY ADDITIONS OR CHANGES ON THIS SHEET MUST BE MADE OR CIRCLED IN RED INK, WITH DATE AND NAME OF PERSON MAKING CHANGE.

Do not extend notes this side of this line.

STATION	B. S.	H. I.	F. S.	ELEV.	ALCROSS	ST.	
"F"	W. RIM	485	67	485 68	6.12 LT. ℄(M) S.S.M.H.	MEAN RIM	
S.S.M.H.	E. RIM	485	69			MEAN R.	485.68
SEE PG. 202	MEAN RIM	485	68			MEAS.	- 7.92
						T. PIPE	477.76
						DIA. "	- 1.50
				476 26	INV. 18" INLET EAST	INV.	476.26
						MEAN R.	485.68
						MEAS.	- 7.95
						T. PIPE	477.73
						DIA. "	- 1.50
				476 23	INV. 18" OUTLET WEST	INV.	476.23
					ENID	AVE.	
"G"	S. RIM	488	98	488.99	6.26 RT. ℄(E) S.S.M.H.	MEAN RIM	
SSMH.	N. RIM	489	00			MEAN R.	488.99
SEE PG. 202	MEAN RIM	488	99			MEAS.	- 9.75
						T. PIPE	479.24
						DIA. "	- 1.25
				477 99	INV. 15" INLET NORTH	INV.	477.99

Profile Notes Red ____ Plotted ____ Job No. 2305 Division No. 14
No. ____ Date ____ Date ____ Survey of BYGROVE ST.
X-Sec. ____ Notes Chkd. ____ Checked ____ Survey by P.H. Notes P.H. Date 12-64
No. ____ Date ____ Date ____ Map No. ____ Indexed H. E. OTT Date ____

F.B. 1996 Pg. 211

76-L-296 CE 307 2-63

PLEASE RETURN TO
LOS ANGELES COUNTY ENGINEER
403 LOS ANGELES COUNTY ENGINEERING BLDG.

NOTE: ANY ADDITIONS OR CHANGES ON THIS SHEET MUST BE MADE OR CIRCLED IN RED INK, WITH DATE AND NAME OF PERSON MAKING CHANGE

Do not extend notes this side of this line.

STATION	B.S.	H.I.	F.S.	ELEV.	ENID	AVE	
"G" SSMI-1.						MEAN RIM	488.99
						MEAS.	-9.75
						T. PIPE	479.24
						DIA."	-1.50
				477 74	INV. 18" OUTLET WEST	INV.	477.74
"H" DMI-1.	S.	RIM 490	02	490 00	6 03 RT. & (E) D.M.H.	MEAN RIM	
	N.	RIM 489	99			MEAN R.	490.00
SEE PG. 203	MEAN	RIM 490	00			MEAS.	-7.35
						T. PIPE	48 2.65
						DIA."	-0.67
				481 98	INV. 8" STUB INLET NORTH	INV.	481 .98
						MEAN R.	490.00
						MEAS.	-7.25
						T. PIPE	48 2.75
						DIA."	-1 25
				481 50	INV. 15" INLET EAST	INV.	48 1 50

F.B. 1996 Pg. 212 Job No. 2305 14 Division No. Notes Red Plotted Profile
Survey of BYGRAVE ST. Date Date No.
Survey by P.H. Notes P.H. Notes Chkd. Checked X-Sec.
Indexed H. E. OTT Date Date No.

76-L-298 CE 307 2-63

PLEASE RETURN TO
LOS ANGELES COUNTY ENGINEER
403 LOS ANGELES COUNTY ENGINEERING BLDG.

NOTE: ANY ADDITIONS OR CHANGES ON THIS SHEET MUST BE MADE OR CIRCLED IN RED INK, WITH DATE AND NAME OF PERSON MAKING CHANGE.

Do not extend notes this side of this line.

STATION	B. S.	H. I.	F. S.	ELEV.	ENID	AVE.
"H" D.M.H.						MEAN R. 490.00
						MEAS. -7.32
						T. PIPE 482.68
						DIA. " -1.25
				481 43	INV. 15" OUTLET SOUTH	INV. 481.43
B.M.H.C. 36				490 24	B.M. H.C. 36 ELEV. 490.250 F.B. 2173-16 ENID AVE. & ARROW HWY. N.W. COR., BT. SPK. IN CB., 6' N. OF N. END C.R.	

Profile No. X-Sec. No. Notes Red Date Notes Chkd. Date Plotted Date Checked Date Job No. 2305 14 Division No. Survey of BYGROVE ST. Survey by P.H. Notes P.H. Date 7-64 Map No. Indexed H. E. OTT Date

F.B. 1996 Pg. 2/3

F. B. 1996 Pg. 214

Job No. 2305 14 Division No. _____ Notes Red _____ Plotted _____

Survey of BYGROVE ST. Date _____ Date _____

Survey by B.H. Notes P.H. Notes Chkd. _____ Checked _____

Indexed _____ Date _____ Date _____ Date _____