1997

DEX TO B.

DATE	J.N.	DESCRIPTION	NOTES	PAGES
		MEADOWSIDE STREET, O.I. 1815.34		
9-'55	1815.34	ECHELON AVE., from Lear Court to Maplegrove Street	Topog	5-13
"	"	" " "	X-sects	15-28
"	"	MAPLEGROVE STREET, from Echelon Ave. to Indian Summer Ave.	Topog	29-35
"	"	" " "	X-sects	37-45
"	"	HARVEST MOON STREET, from Echelon Ave. to Indian Summer Ave.	Topog	47-54
"	"	" " "	X-sects	55-63
"	"	MEADOWSIDE STREET, from Echelon Ave. to Indian Summer Ave.	Topog	65-69
"	"	" " "	X-sects	71-77
"	"	INDIAN SUMMER AVE., from Blue Lagoon St. to S'ly Line Tract #17090	Topog	79-81
"	"	" " " "	X-sects	83-87
" "	"	INDIAN SUMMER AVE., from Blue Lagoon St. to Maplegrove St.	Topog	89-95
"	"	" " "	X-sects	97-109
"	"	MEADOWSIDE STREET, from Echelon Ave. to Indian Summer Ave.	Topog	111-116
"	"	" " "	X-sects	117-125
"	"	FAIRBROVE AVE., from Echelon Ave. to Indian Summer Ave.	Topog	127-132
"	"	" " "	X-sects	133-139
"	"	HAYLAND STREET, from Echelon Ave. to Indian Summer Ave.	Topog	141-146
"	"	" " "	X-sects	147-153

Mic. filed Oct 3/88

Microfilmed Oct '86

76F3085 CE # 310 3-61

PLEASE RETURN TO
LOS ANGELES COUNTY ENGINEER
403 LOS ANGELES COUNTY ENGINEERING BLDG.

Note: Any Additions or Changes on This Sheet Must be Made or Circled in Red Ink With Date and Name of Person Making Change.

Do not extend this side of this line.

INDEX F.B.1997

DATE	J.N.	DESCRIPTION	NOTES	PAGES
4/62	2210.14	FIGUEROA ST. S.S. DIST.--BENCH LEVELS	B.M'S	155-158
"	0303.00	" " " " --CENTER LINE SURVEY	C.L.	159-170
"	2210.10	FIGUEROA ST. -- W. 208 TH. ST. SOUTH 2025 FT. ±	TOPOG.	175-180
"	"	" " " " " " "	X-SEC.	181-192
		216 TH. ST. S.S. DIST. C.I. 2216.14		
6/62	0301.02	BENCH LEVELS	B.M'S	200-204
"	0303.00	216 TH. ST. S.S. DIST.-- CENTER LINE SURVEY	C.L.	205-219
"	2216.14	FIGUEROA ST.---FROM M.H. ON FIGUEROA ST. BETWEEN 215 TH. ST. & 216 TH. ST. = 1+00 N. F.B. 1997-207 TO 215TH. ST.	TOPOG	221-222
"	"	" " " " " " " " " "	X-SEC	224-225
"	"	FIGUEROA ST.--FROM M.H. ON FIGUEROA ST. BETWEEN 215TH. ST. & 216TH. ST.	TOPOG	227-228
"	"	" " " " " " " " " " " "	X-SEC	229-232
"	"	216TH. ST.-- FROM FIGUEROA ST. WEST TO END OF ST.	TOPOG	234
"	"	" " " " " " " " "	X-SEC	235-238
"	"	215TH. ST.-- " " " " " " " "	TOPOG	240
"	"	" " " " " " " " "	X-SEC	241-244

Notes Ck'd by
Map No.
Office Work
Checked
Date

Survey of
JN Tape Std
Surveyed by
Notes
Date
Indexed

F. B. PG.

PLEASE RETURN TO
LOS ANGELES COUNTY ENGINEER
403 LOS ANGELES COUNTY ENGINEERING BLDG.

Note: Any Additions or Changes on This Sheet Must be Made or Circled in Red Ink With Date and Name of Person Making Change.

Do not extend this side of this line.

F. B. _____ PG. _____

Notes Ck'd by	Survey of Meadowside St	F. B. 1771 Pg. 5
Map No. →	W. O. 1815.34 Tape No. St'd. °F	
Office Work	Surveyed by J. LANIGAN.	
Checked	Notes J.T. Date 7-17-55	
Date	Indexed C. Johnson 9-29-55	

Note: Any Additions or Changes on This Sheet Must be Made in Red Ink With Date and Name of Person Making Change.

Do not extend notes this side of this line.

RETURN TO
LOS ANGELES COUNTY SURVEYOR
726 LOS ANGELES COUNTY
ENGINEERING BLDG.

LOCATION
of
IMPROVEMENTS
on
ECHELON AVE.
from
LEAR CT.
to
MAPLEGROVE ST
C.I. 1815.34

J. J. LANIGAN.
A. L. YORK.
J. C. FIME
C. W. ADAMS

76F3088 S&E #247. 8-54

F. B. 1997 PG. 6

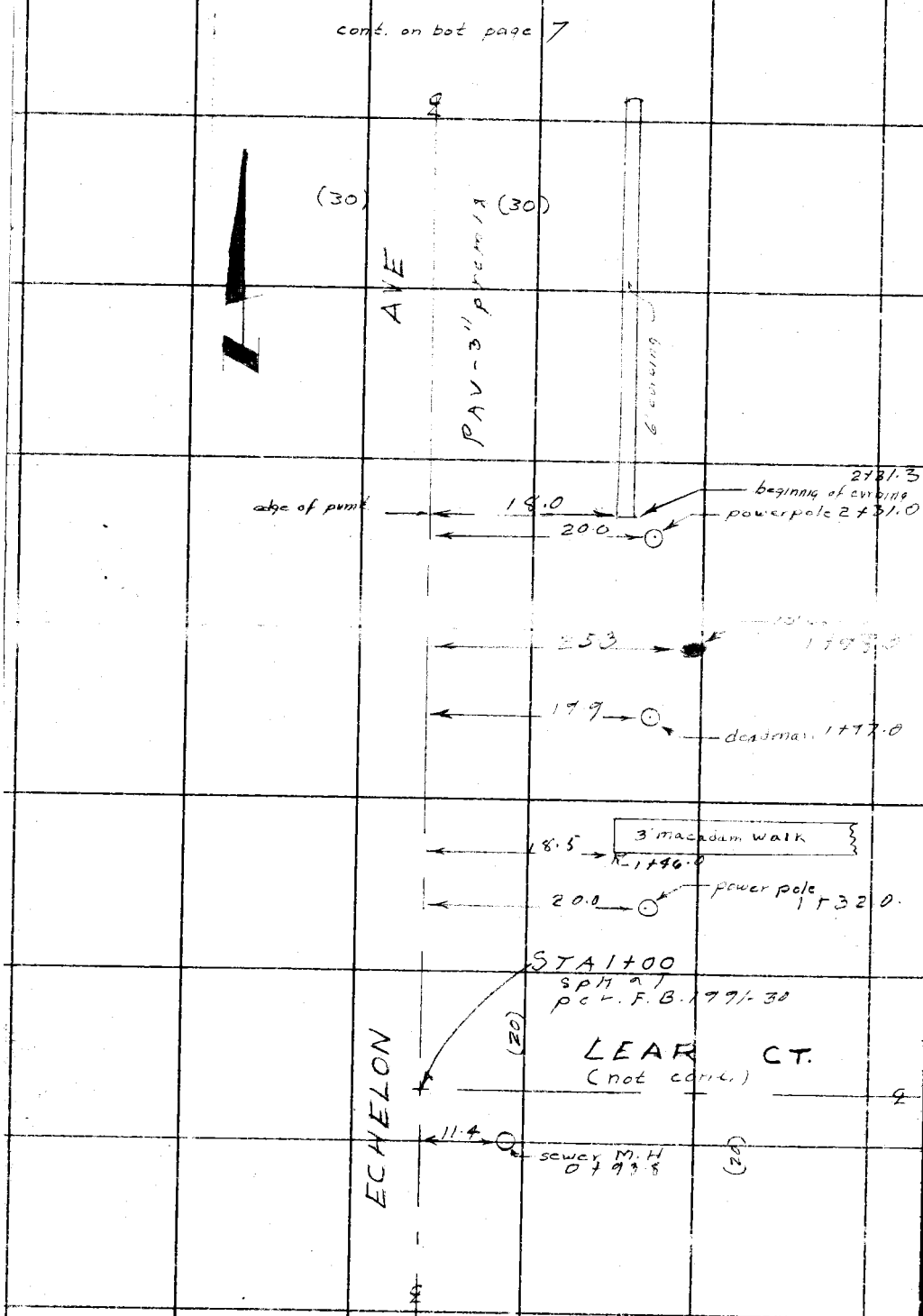

RETURN TO
LOS ANGELES COUNTY SURVEYOR
726 LOS ANGELES COUNTY
ENGINEERING BLDG.

Do not extend notes this side of this line.

Note: Any Additions or Changes on This Sheet Must be Made or Circled in Red Ink With Date and Name of Person Making Change.

Notes Ck'd by	Survey of Meadowside ST
Map No.	W. O. 1815.34 Tape No. St'd. °F
Office Work	Surveyed by J. LANIGAN.
Checked	Notes J.T. Date 9-19-55
Date	Indexed A. C. Johnson

F. B. 1997 Pg. 7

cont on bot page 8

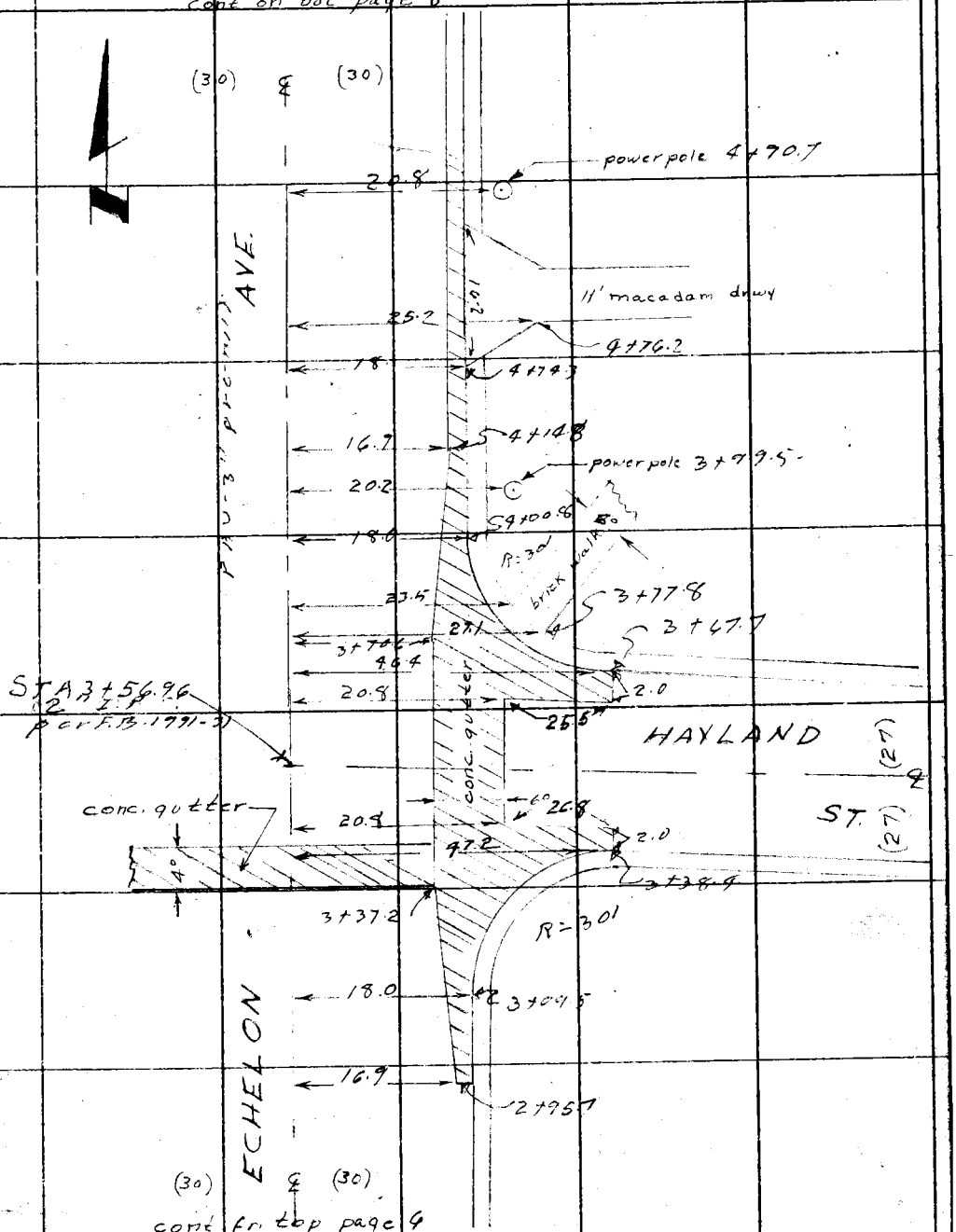

cont fr. top page 9

Note: Any Additions or Changes on This Sheet Must be Made or Circled in Red Ink With Date and Name of Person Making Change.

Do not extend notes this side of this line.

RETURN TO
LOS ANGELES COUNTY SURVEYOR
726 LOS ANGELES COUNTY
ENGINEERING BLDG.

76F309S S&E #247. 8-54

F.B. 1997 PG. 8



RETURN TO
LOS ANGELES COUNTY SURVEYOR
720 LOS ANGELES COUNTY
ENGINEERING BLDG.
Do not extend notes this side of this line.

Note: Any Additions or Changes on This Sheet Must be Made or Circled in Red Ink With Date and Name of Person Making Change.

Notes Ck'd by	Survey of Meadowside ST
Map No.	W. O. Tape No. St'd. °F
Office Work	Surveyed by J. J. LANIGAN.
Checked	Notes J.T. Date 9-19-55
Date	Indexed A. C. Johnson

F.B. 1997 Pg. 9

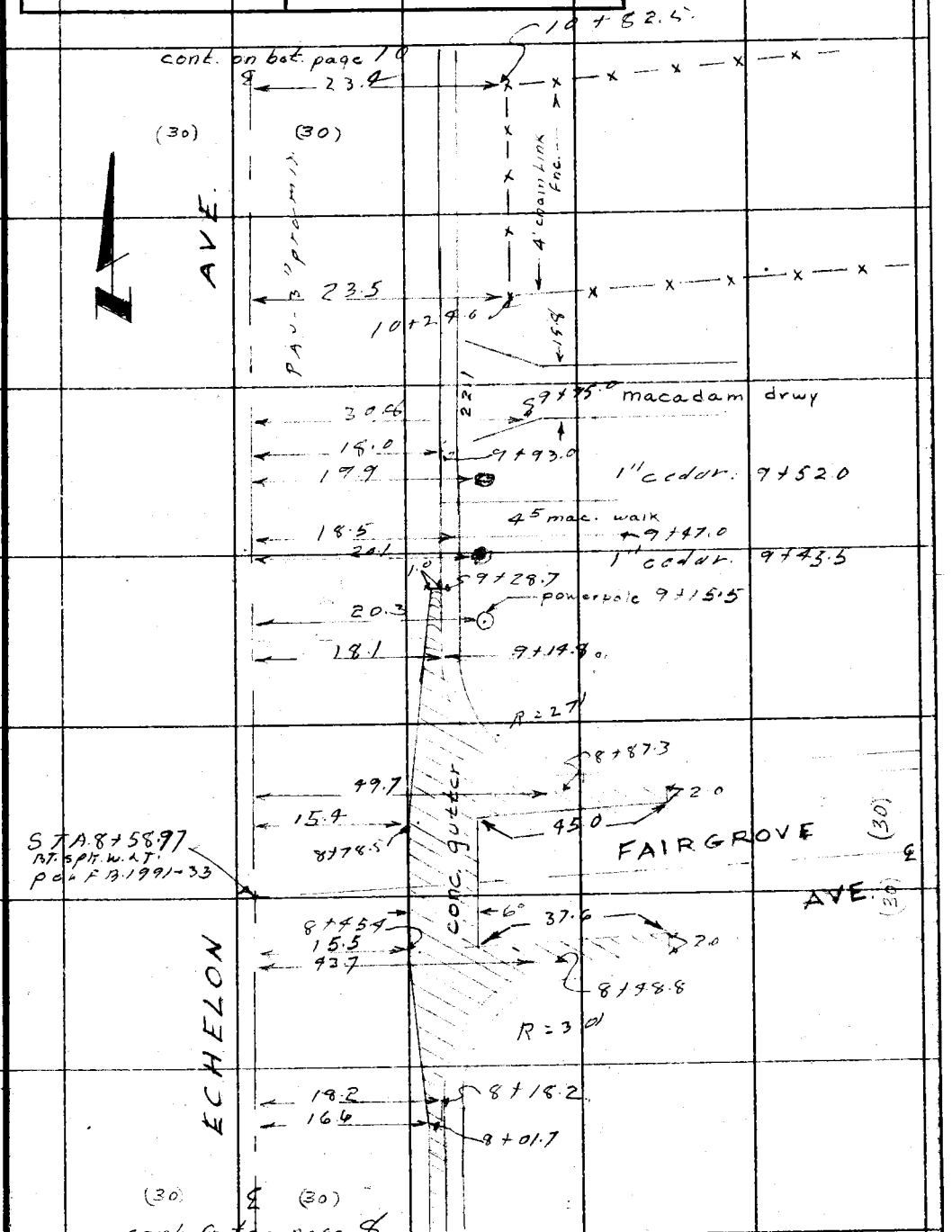

Note: Any Additions or Changes on This Sheet Must be Made or Circled in Red Ink With Date and Name of Person Making Change.

Do not extend notes this side of this line.

RETURN TO
LOS ANGELES COUNTY SURVEYOR
726 LOS ANGELES COUNTY
ENGINEERING BLDG.

76F3098 S&E #247. 8-54

F.B. 1997 PG. 10

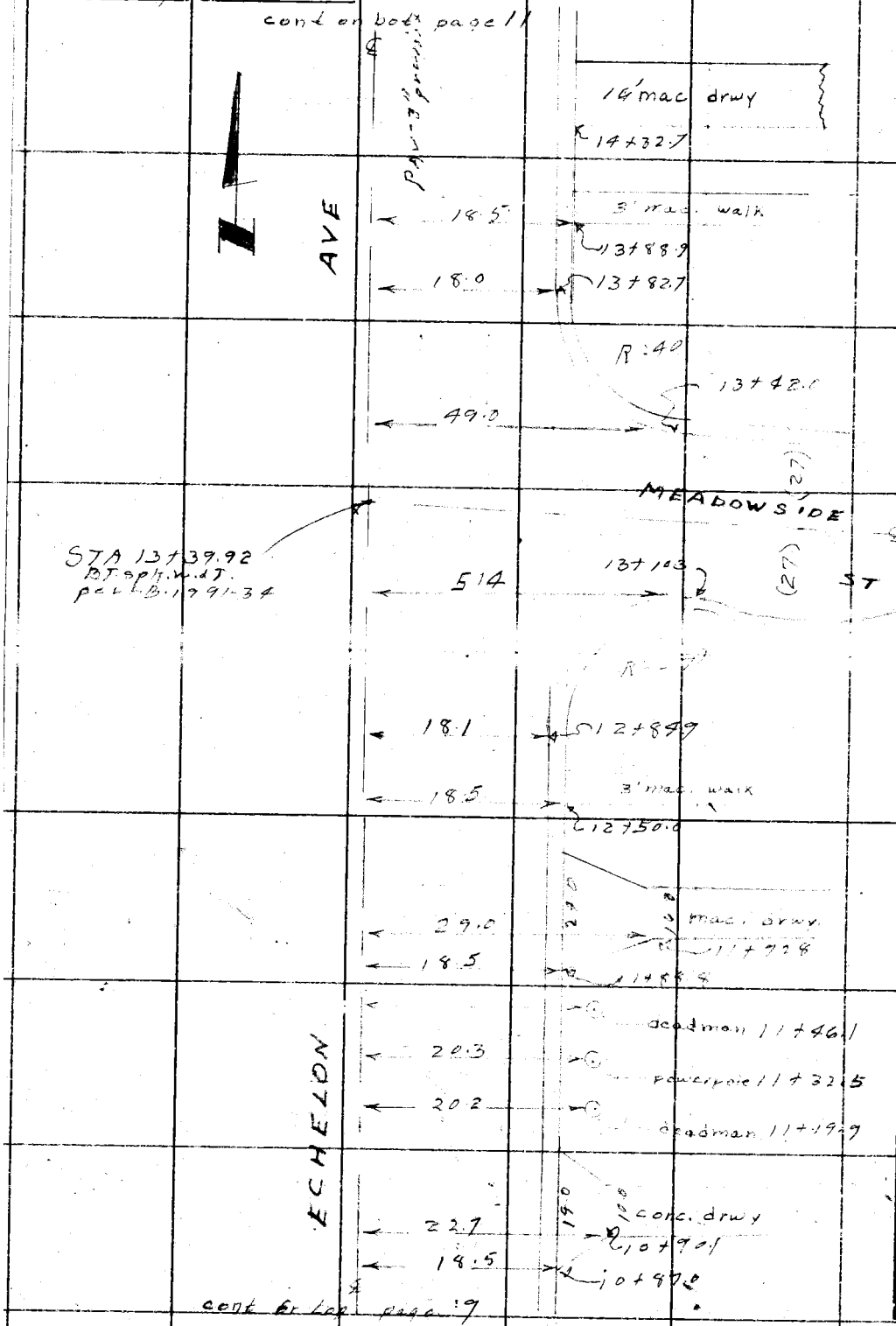

RETURN TO
LOS ANGELES COUNTY SURVEYOR
726 LOS ANGELES COUNTY
ENGINEERING BLDG.

Do not extend notes this side of this line.

Note: Any Additions or Changes on This Sheet Must be Made or Circled in Red Ink With Date and Name of Person Making Change.

Notes Ck'd by
Map No.
Office Work
Checked
Date

Survey of Meadowside St
W. O. 81532 Tape No. St'd. °F
Surveyed by D. N. LANICAN
Notes Date 9-19-55
Indexed C. Johnson

F. B. 1997 PG. 11

Note: Any Additions or Changes on This Sheet Must be Made or Circled in Red Ink With Date and Name of Person Making Change.

Do not extend notes this side of this line.

RETURN TO
LOS ANGELES COUNTY SURVEYOR
726 LOS ANGELES COUNTY
ENGINEERING BLDG.

76F3095 S&E #247. 8-54

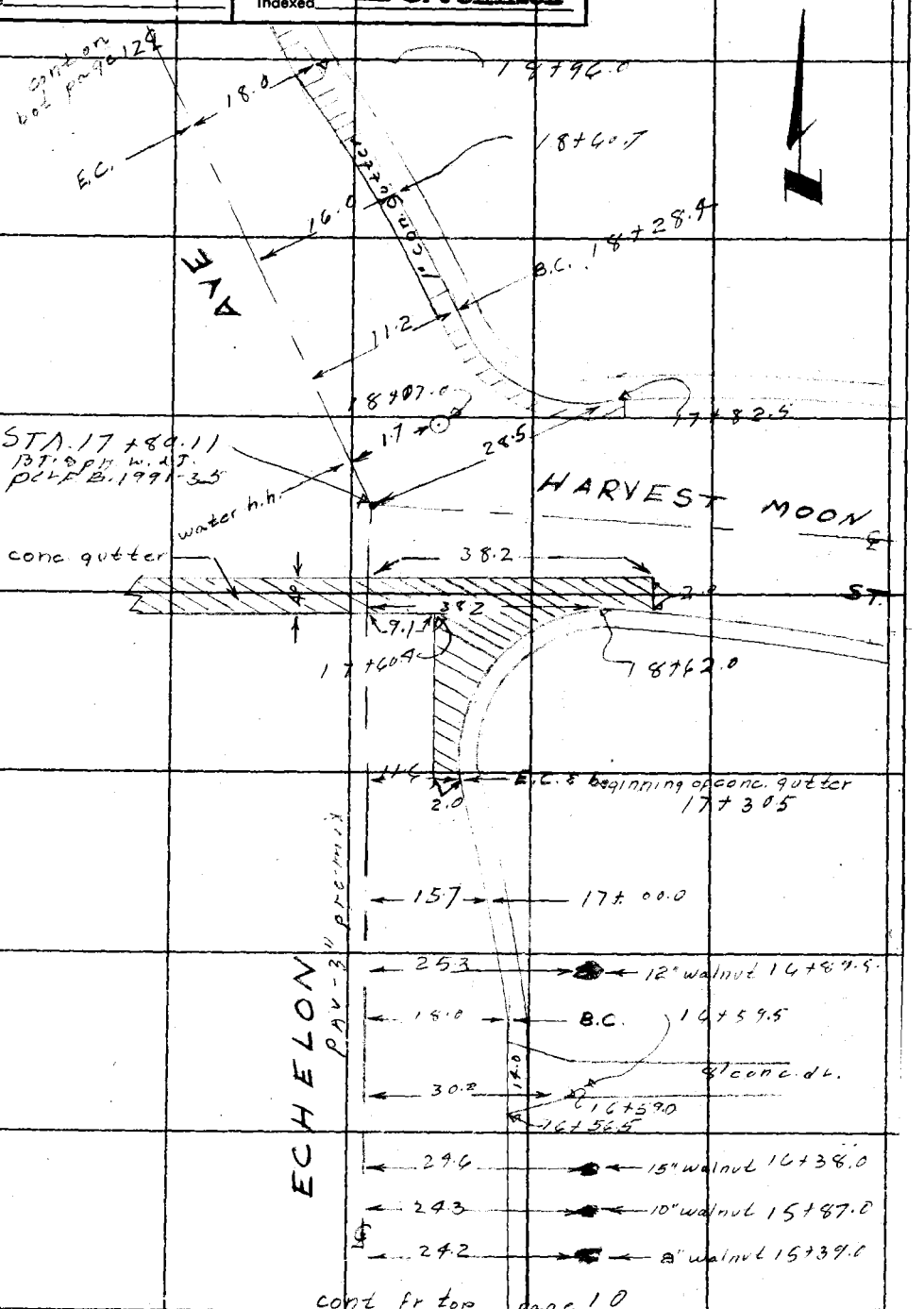

cont fr top page 10

F.B. 1997 PG. 12

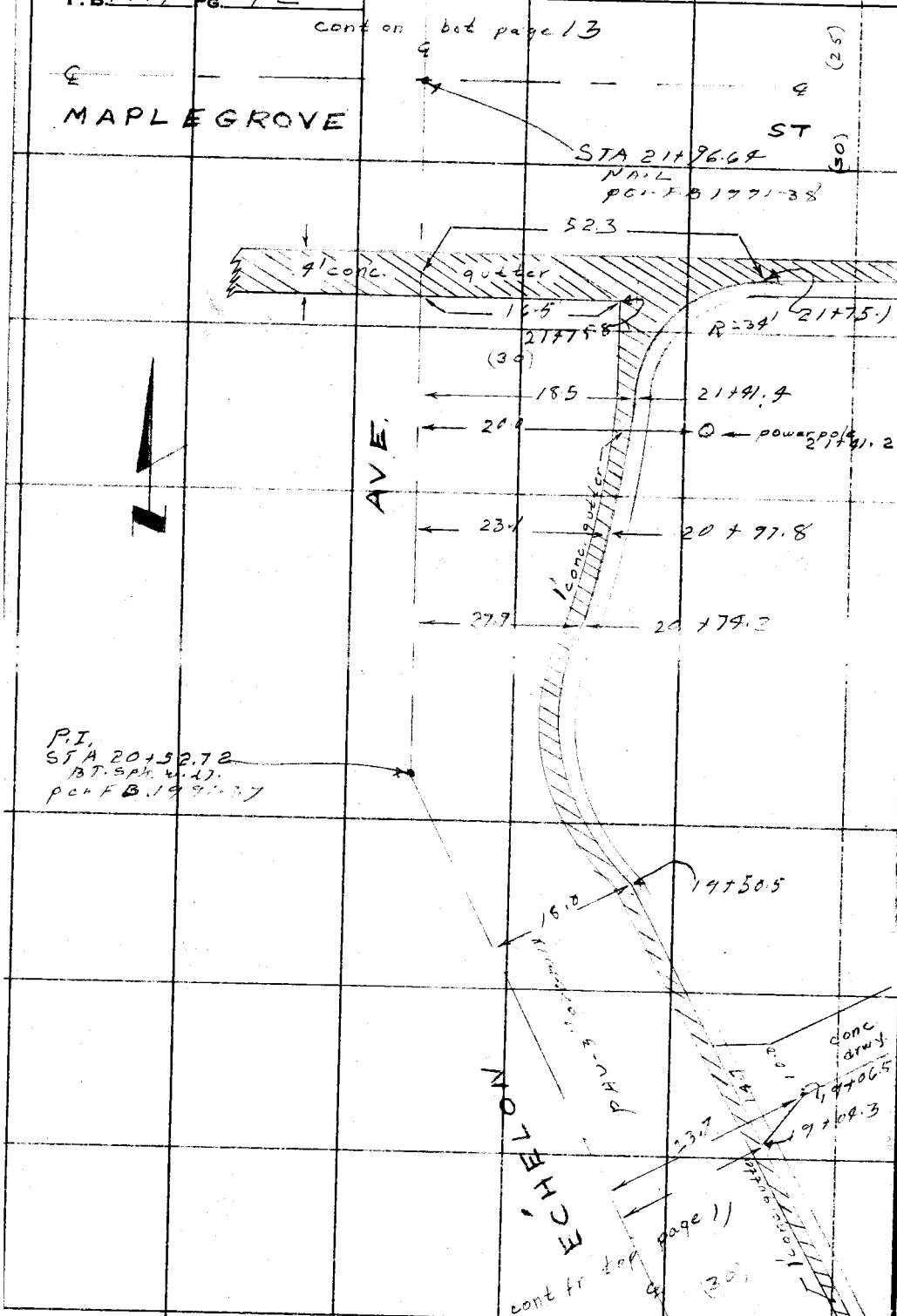

RETURN TO
LOS ANGELES COUNTY SURVEYOR
726 LOS ANGELES COUNTY
ENGINEERING BLDG.

Do not extend notes this side of this line.

Note: Any Additions or Changes on this Sheet Must be Made or Circled in Red Ink With Date and Name of Person Making Change.

Notes Ck'd by		Survey of Meadowside St.	F. B. 191 Pg. 13
Map No.		W. O. 1815.37 Tape No.	St'd. °F
Office Work		Surveyed by E. J. LANIGAN	
Checked		Notes ST Date 9-19-55	
Date		Indexed C. Johnson	

RETURN TO
LOS ANGELES COUNTY SURVEYOR
726 LOS ANGELES COUNTY
ENGINEERING BLDG.

Note: Any Additions or Changes on This Sheet Must be Made or Circled in Red Ink With Date and Name of Person Making Change.

Do not extend notes this side of this line.

76F3095 S&E #247. 6-54

RETURN TO
LOS ANGELES COUNTY SURVEYOR
726 LOS ANGELES COUNTY
ENGINEERING BLDG.

Note: Any Additions or Changes on This Sheet Must be Made or Circled in Red Ink With Date and Name of Person Making Change.

Do not extend notes this side of this line.

F.B. 1097 PG. 14

F. B. 1997 Pg. 15

Profile No. | Notes Red. | Plotted | Job No. 1815.34 | Division No. 10
Date | Date | Survey of Meadowside St.
X-Sec. No. | Notes Chkd. | Checked | Survey by Lanigan Notes York Date 9/20/55
Date | Date | Map No. Checked C. Johnson Date

Profile
&
Cross Sections
on
Echelon Ave
from
Lear Court
to
Maplegrove St.
C.I 1815.34

S. Lanigan
L. York
J. C. Rike
C. W. Adams

STATION	B. S.	H. I.	F. S.	ELEV.

NOTE: ANY ADDITIONS OR CHANGES ON THIS SHEET MUST BE MADE OR CIRCLED IN RED INK, WITH DATE AND NAME OF PERSON MAKING CHANGE.

Do not extend notes this side of this line.

PLEASE RETURN TO
LOS ANGELES COUNTY SURVEYOR
726 Los Angeles County Engineering Bldg.

76L298 S & E #307 9-54

76L298 S & E #307 9-54

PLEASE RETURN TO
LOS ANGELES COUNTY SURVEYOR
726 LOS ANGELES COUNTY ENGINEERING BLDG.

NOTE: ANY ADDITIONS OR CHANGES ON THIS SHEET MUST BE MADE OR CIRCLED IN RED INK, WITH DATE AND NAME OF PERSON MAKING CHANGE.

Do not extend notes this side of this line.

STATION	B. S.	H. I.	F. S.	ELEV.		
B.M. A Z 87	4 21	360 08		355 87	BM A Z 87 El. 355.870 F.B. 1926-61 Echelon Ave. (W. Side) 287' ± So. of Hayland St. Bt. spk. in Curb	
0+93.8					S.S. M.H. 11.4 Rt.	
					outlet So. Depth 12.28 Diam 1.25 Rod 4.17	
			17 70	342 38	17 70	
					inlet East Depth 12.37 Diam 0.67 Rod 4.19	
			17 23	342 85	17 23	
					inlet No. Depth 12.25 Diam 1.25 Rod 4.20	
			17 70	342 38	17 70	
1+00			4 18	355 90	℄ Inter. Lear St. & Echelon Edge pvt.	
"			4 1	356 0		30' Rt.
"			4 87	355 21	18 Lft Gut	
"			4 18	355 [illegible]0	18 Lft Curb	
2+00			4 77	355 31		℄ & Edge pvt.
"			4 7	355 4		17 Rt.
"			2 8	357 3		25 Rt top
"			1 7	358 4		30 Rt P.L.
"			5 46	354 62	18 Lft. Gut.	
"			4 83	355 25	18 Lft Cur	
2+31.3			5 19	354 [illegible]		℄ Edge pvt

F. B. 1997 Pg. 16 Job No. 1815.34 Division No. 10 Notes Red. Plotted Profile
Survey of MEADOWSIDE ST. Date Date No.
Survey by LANIGAN Notes YORK Notes Chkd. Checked X-Sec.
Indexed E. C. Johnson Date Date Date No.

76L298 S & E #307 9-54

PLEASE RETURN TO
LOS ANGELES COUNTY SURVEYOR
726 LOS ANGELES COUNTY ENGINEERING BLDG.

NOTE: ANY ADDITIONS OR CHANGES ON THIS SHEET MUST BE MADE OR CIRCLED IN RED INK, WITH DATE AND NAME OF PERSON MAKING CHANGE.

Do not extend notes this side of this line.

STATION	B. S.	H. I.	F. S.	ELEV.		
2+31.3		360 08	5 08	355 00		18. Rt. Gut.
"			4 64	355 44		18 Rt Curb
"			3 0	357 1		30 Rt. P.L.
"			5 88	354 20	18 Lft Gut	
"			5 23	355 85	18 Lft Curb	
3+00			6 14	353 94	℄	
			6 50	353 58	So End S.E.C.R. Gut.	
			5 88	354 20	" " " " "	Curb.
			6 11	353 97	E End S.E.C.R. Gut	
			5 51	354 57	" " " " "	Curb.
			6 20	353 88	E.End N.E.C.R. Gut.	
			5 55	354 53	" " " "	Curb
			6 42	353 66	N. End N.E.C.R Gut	
			5 79	354 29	" " " " " "	Curb.
			7 00	353 08	N. End. N.W.C.R Gut	
			6 33	353 75	" " " " "	Curb.
			7 50	352 58	W. End N.W.C.R Gut.	
			6 88	353 20	" " " " " "	Curb.
			7 57	352 51	W. End. S.W.C.R Gut.	
			6 90	353 18	W. End S.W.C.R Curb.	
			7 05	353 03	S. End SW C.R. Gut	

Profile Notes Red. ____ Plotted ____ Job No. 18151 Division No. 10 F. B. 1997 Pg. 17
No. ____ Date ____ Date ____ Survey of MEADOWSIDE ST.
X-Sec. Notes Chkd. ____ Checked ____ Survey by LANIGAN Notes Yo/Ft Date 9-20-55
No. ____ Date ____ Date ____ Map No. ____ Indexed Johnson Date ____

76L298 S & E #307 9-54

PLEASE RETURN TO
LOS ANGELES COUNTY SURVEYOR
726 LOS ANGELES COUNTY ENGINEERING BLDG.

NOTE: ANY ADDITIONS OR CHANGES ON THIS SHEET MUST BE MADE OR CIRCLED IN RED INK, WITH DATE AND NAME OF PERSON MAKING CHANGE.

Do not extend notes this side of this line.

STATION	B. S.	H. I.	F. S.	ELEV.		
		360 08	6 39	353 69	S. end S.W. C.R. curb	
3+30.0			5 9	354 2		30' Rt. P/L
3+39 0			6 84	353 24	℄ Cross Gut.	
3+56.96			6 35	353 73		
			6 66	353 42	Cross Gut	18' R on ℄ Hayland
			4 63	353 45	100' East ℄ Hayland.	℄
			5 06	355 02	15' So.	Gut
			4 45	353 63	15' So.	Curb.
			5 01	355 07	15' No.	Gut
			4 44	353 64	15' No	Curb.
3+90.0			5 6	354 5		30' Rt. P/L.
4+00.			5 95	354 13	℄	
T. P.	5 94	360 28	5 74	354 34		
5+00			5 94	354 34	℄	
"			6 36	353 92		18' Rt. Gut
"			5 73	354 55		18' Rt Curb
"			4 8	355 5		30' Rt. P.L.
"			6 95	353 33	18' Lft. Gut	
"			6 30	353 98	18' Lft Curb.	
6+00			5 36	354 92	℄	
"			5 81	354 47	S. End S.E. C.R.	Gut.

F. B. 1997 PG. 18 Job No. 181534 Division No. 10 Notes Red. Plotted Profile
Survey of MEADOWSIDE ST. Date Date No.
Survey by LANIGAN Notes YORK Notes Chkd. Checked X-Sec.
Indexed K. C. Johnson Date Date Date No.

76L298 S & E #307 9-54

PLEASE RETURN TO
LOS ANGELES COUNTY SURVEYOR
726 LOS ANGELES COUNTY ENGINEERING BLDG.

NOTE: ANY ADDITIONS OR CHANGES ON THIS SHEET MUST BE MADE OR CIRCLED IN RED INK, WITH DATE AND NAME OF PERSON MAKING CHANGE.

Do not extend notes this side of this line.

STATION	B. S.	H. I.	F. S.	ELEV.		
		360 28	5 15	355 13	S. End S. East C.R. Curb.	
			4 95	355 33	E. End S.E.C.R. Gut.	
			4 34	355 94	" " " " Curb.	
			4 88	355 40	E. End N.E.C.R. Gut	
			4 23	356 05	" " " " " Curb	
			4 84	355 44	N. End N.E.C.R. Gut	
			4 21	356 07	" " " " " Curb	
6+00			4 5	355 8	30' Rt.	
6+31.93			5 02	355 26	℄ Inter. Blue Lagoon & Echelon.	
			5 32	354 96	℄ Blue Lagoon 18' Rt. Cross Gut.	
			3 05	357 23	100' East on ℄ Blue Lagoon.	
			3 40	356 88	15' So. Gut	
			2 82	357 46	" So. Curb.	
			3 52	356 76	15 No. Gut	
			2 83	357 45	" " Curb.	
			0 86	359 42	200' East on ℄ Blue Lagoon	
			1 21	351 07	15 So Gut	
			0 62	359 66	" Curb	
			1 23	359 05	15 No. Gut	
			0 66	359 62	" " Curb	
7+00			4 13	356 15	℄	

Profile Notes Red. ____ Plotted ____ Job No. 1815-34 Division No. 10 F. B. 1997 Pg. 19
No. ____ Date ____ Date ____ Survey of MEADOWSIDE ST.
X-Sec. Notes Chkd. ____ Checked ____ Survey by LANICAN Notes Y. Ft. Date 7-20-55.
No. ____ Date ____ Date ____ Map No. ____ Indexed Johnson Date ____

76L298 S & E #307 9-54

PLEASE RETURN TO
LOS ANGELES COUNTY SURVEYOR
726 LOS ANGELES COUNTY ENGINEERING BLDG.

NOTE: ANY ADDITIONS OR CHANGES ON THIS SHEET MUST BE MADE OR CIRCLED IN RED INK, WITH DATE AND NAME OF PERSON MAKING CHANGE.

Do not extend notes this side of this line.

STATION	B. S.	H. I.	F. S.	ELEV.		
7+00		360 28	4 26	356 02		18 Rt. Gut.
			3 79	356 49		18 Rt Curb.
			3 5	356 8		30' Rt. P.L.
			5 03	354 25	18' Lft Gut	
			4 40	355 88	18 Lft. Curb	
8+00			2 40	357 88	℄	
			2 67	357 61		18 Rt Gut
			2 08	358 20		18 Rt Curb.
			1 7	358 6		30' Rt P.L.
			3 24	357 04	18' Lft Gut.	
			2 61	357 67	18' Lft Curb	
T.P.	6 57	364 45	2 40	357 88		
			6 57	357 88	S. End S.E.C.R. Gut	
			5 91	358 54	S. End. S.E.C.R. Curb.	
			5 97	358 48	E. End. S.E.C.R. Gut	
			5 32	358 13	E. End. S.E.C.R. Curb	
			5 20	359 25	E. End N.E.C.R. Gut	
			4 52	359 93	E End N.E.C.R Curb.	
			5 45	359 00	N. End N.E.C.R Gut	
			4 81	359 64	N End N.E.C.R. Curb.	
			5 59	358 86	N End. N.W.C.R. Gut	

F. B. 1997 Pg. 20 Job No. 1815.34 Division No. 10 Notes Red. Plotted Profile
Survey of MEADOWSIDE ST. Date Date No.
Survey by J. J. LANIGAN Notes A.C. Young Notes Chkd. Checked X-Sec.
Indexed C. Johnson Date Date Date No.

76L298 S & E #307 9-54

PLEASE RETURN TO
LOS ANGELES COUNTY SURVEYOR
726 LOS ANGELES COUNTY ENGINEERING BLDG.

NOTE: ANY ADDITIONS OR CHANGES ON THIS SHEET MUST BE MADE OR CIRCLED IN RED INK, WITH DATE AND NAME OF PERSON MAKING CHANGE.

Do not extend notes this side of this line.

STATION	B. S.	H. I.	F. S.	ELEV.		
		364 45	5 10	359 35	N. End N W C.R. Curb.	
			5 86	358 59	W End. N W C.R. Gut.	
			5 28	358 17	W End. N. W. C.R. Curb.	
			6 72	357 73	W End. S. W. C. R. Gut.	
			6 08	357 37	W. End. S. W. C. R. Curb	
			7 11	357 34	S. End S. W. C. R. Gut.	
			6 48	357 97	S. End S. W. C. R. Curb.	
8+29.0			5 3.	359 1		30' Rt.
8+58.97			5 47	358 98	℄ Inter. Echelon & Fairgrove	
			6 05	358 40		18' Rt Cross Gut
			4 31	360 14	100' East ℄	Fairgrove
			5 00	359 45		18' So. Gut.
			4 40	360 05		18 So Curb.
			4 45	360 00	18 No. Gut.	
			3 86	360 59	18 No. Curb.	
8+89.0			4 7	359 7		30 Rt.
10+00			4 20	360 25	℄	
			4 56	359 89		18 Rt. Gut
			4 05	360 40		18 Rt. Curb
			3 2	361 2		30 Rt. P.L.
			5 01	359 44	18 Lft. Gut	

Profile Notes Red. ____ Plotted ____ Job No. 1815.34 Division No. 10 F. B. 1997 Pg. 21
No. ____ Date ____ Date ____ Survey of MEADOWSIDE ST.
X-Sec. Notes Chkd. ____ Checked ____ Survey by LANGAN Notes Yon/T. Date 9-20-55
No. ____ Date ____ Date ____ Map No. ____ Indexed Johnson Date ____

76L298 S & E #307 9-54

PLEASE RETURN TO
LOS ANGELES COUNTY SURVEYOR
726 Los Angeles County Engineering Bldg.

NOTE: ANY ADDITIONS OR CHANGES ON THIS SHEET MUST BE MADE OR CIRCLED IN RED INK, WITH DATE AND NAME OF PERSON MAKING CHANGE.

Do not extend notes this side of this line.

F.B. 1977 Pg. 22 Job No. 1615.36 Division No. 10 Notes Red. Plotted
Survey of Meadowside Estates Unit 5 Date Date No.
Survey by L. Lawson Notes Chkd. Checked X-Sec.
Indexed L. C. Johnson Date Date Date Profile No.

STATION	B. S.	H. I.	F. S.	ELEV.		
10400		364.45	4.50	359.95	18' Lft Curb	
11400			3.28	361.17		℄
			3.42	361.03		18' R.t Gut
			2.97	361.48		18' R.t Curb.
			1.16	362.28		30' R.t. P.L.
			3.87	360.48	18' Lft Gut	
			3.76	360.59	18' Lft. Curb	
T.P.			3.28	361.17	T.P.	
	7.86	369.03				
11748			4.1	364.9		153' R
11782			7.12	361.91		℄
"			7.30	361.73		18' R. gutter
"			6.76	362.27		18' R curb
"			6.1	362.9		30' R.t. P.L.
"			7.83	361.20	18' L gutter	
"			7.30	361.73	18' L curb.	
BMAZ76	3.62	367.57	5.11	362.46	BMAZ76 Meadowside Estates Unit 5 Elev. 367.57 Per F.B. 1926-56 Brass cap in concrete at the intersection of Meadowside Avenue and Meadowside Road.	
			4.80	362.77	S End S.E.C.R	Gut
			4.30	363.27	S End S.E.C.R	curb
			4.31	363.26	E End S.E.C.R	Gut
			3.68	363.89	E End S.E.C.R	Curb

76L298 S & E #307 9-54

PLEASE RETURN TO
LOS ANGELES COUNTY SURVEYOR
726 LOS ANGELES COUNTY ENGINEERING BLDG.

NOTE: ANY ADDITIONS OR CHANGES ON THIS SHEET MUST BE MADE OR CIRCLED IN RED INK, WITH DATE AND NAME OF PERSON MAKING CHANGE.

Do not extend notes this side of this line.

STATION	B. S.	H. I.	F. S.	ELEV.		
		367 57	3 89	363 68	E. End N.E. CR	Gut
			3 32	364 25	" " " " "	curb
			4 47	363 10	N. End NE CR	Gut
			3 98	363 59	" " " "	curb
			5 65	361 92	N. End N.W. C.R.	Gut
			5 07	362 50	" " "	curb
			6 44	361 13	W. End N.W. C.R.	Gut
			5 80	361 77	" " " "	curb
			5 88	361 69	W. End S.W. C.R.	Gut
			5 36	362 21	" " " " "	curb
			5 18	361 39	S. End S.W. C.R.	Gut
			4 73	362 84	" " " " "	curb
13+00			3 8	363 8		30' Rt.
13+40			4 42	363 15	℄ Inter. Echelon & Meadowside	
			4 70	362 87		20 East on ℄ Meadowside
			3 30	364 27		100' East on ℄ Meadowside
			3 84	363 73		15 So. Gut.
			3 25	364 32		15 So Curb
			3 38	364 19	15 No. Gut	
			2 79	364 78	15 No. Curb.	
13+53			3 4	364 2		30 Rt

Profile Notes Red ____ Plotted ____ Job No. 181534 Division No. 10 F. B. 1997 Pg. 23
No. ____ Date ____ Date ____ Survey of MEADOWSIDE ST.
X-Sec. Notes Chkd. ____ Checked ____ Survey by LANIGAN Notes YUAN Date 9-20-55
No. ____ Date ____ Date ____ Map No. ____ Date ____

76L298 S & E #307 9-54

PLEASE RETURN TO
LOS ANGELES COUNTY SURVEYOR
726 LOS ANGELES COUNTY ENGINEERING BLDG.

NOTE: ANY ADDITIONS OR CHANGES ON THIS SHEET MUST BE MADE OR CIRCLED IN RED INK, WITH DATE AND NAME OF PERSON MAKING CHANGE.

Do not extend notes this side of this line.

STATION	B. S.	H. I.	F. S.	ELEV.		
15+00		367 57	5 22	36[illegible] 35		℄
			5 18	36[illegible] 39		18' Rt. Gut
			4 71	36[illegible] 86		18 Rt Curb
			4 0	363 6		30' Rt P.L.
			5 95	361 62	18' Lft Gut	
			5 44	36[illegible] 13	18' Lft. Curb	
15+60			4 1	36[illegible] 5	100' East Backlot	
T.P.	4 99	366 78	5 78	361 79		
16+00			4 99	36[illegible] 79		℄
			4 98	36[illegible] 80		18' Rt. Gut
			4 52	36[illegible] 26		18 Rt. Curb
			4 4	36[illegible] 4		30 Rt. P.L.
			5 72	36[illegible] 06	18' Lft Gut	
			5 19	361 59	18' Lft Curb	
17+00			5 45	361 33		ST.
			5 44	36[illegible] 34		15.5 Rt. Gut
			4 92	36[illegible] 86		Rt Curb
			4 6	36[illegible] 2		30 Rt P.L.
			6 20	360 58	20.5 Lft Gut	
			5 62	36[illegible] 16	20.5 Lft. Curb	

F. B. 1997 Pg. 24 Job No. 1815.34 Division No. 10 Notes Red. Plotted Profile
Survey of MEADOWSIDE ST. Date Date No.
Survey by J. J. LANIGAN Notes A. L. YORK Notes Chkd. Checked X-Sec.
Indexed K. C. Johnson Date Date Date No.

76L298 S & E #307 9-54

PLEASE RETURN TO
LOS ANGELES COUNTY SURVEYOR
726 LOS ANGELES COUNTY ENGINEERING BLDG.

NOTE: ANY ADDITIONS OR CHANGES ON THIS SHEET MUST BE MADE OR CIRCLED IN RED INK, WITH DATE AND NAME OF PERSON MAKING CHANGE.

Do not extend notes this side of this line.

STATION	S. S.	H. I.	F. S.	ELEV.		
		366 78	5 64	361 14	S. End S.E C.R. Gut	
			5 02	361 76	" " " " " Curb.	
			5 71	361 07	E. End S.E C.R. Gut	
			5 13	361 65	" " " " " Curb	
			5 59	361 19	E End. N E C.R. Gut.	
			5 01	361 77	" " " " " Curb.	
			5 81	360 97	N. End. N.E CR. Gut	
			5 14	361 64	" " " " Curb.	
			5 89	360 89	N. End. N.W CR. Gut	
			5 21	361 57	" " " " Curb	
			6 96	359 82	W End. N.W. C.R Gut	
			6 33	360 45	" " " " Curb.	
			6 69	360 09	W End S.W C.R Gut.	
			6 10	360 68	" " " " " Curb.	
			6 42	360 36	S. End S.W. C.R. Gut.	
			5 80	360 98	" " " " " Curb.	
17+44.5			4 8	361 8	30' Rt.	
17+80.11			5 27	361 51	℄ Inter. Echelon + Harvest Moon.	
			4 14	362 64	100' East on ℄ Harvest Moon.	
			4 73	362 05	18 So. Gut.	
			4 20	362 58	18 So Curb	

Profile Notes Red. ____ Plotted ____ Job No. 181534 Division No. 10 F. B. 1997 Pg. 25
No. ____ Date ____ Date ____ Survey of MEADOWSIDE ST.
X-Sec. Notes Chkd. ____ Checked ____ Survey by LANIGAN. Notes VOAK. Date 9-21-55
No. ____ Date ____ Date ____ Map No. ____ Date ____

76L298 S & E #307 9-54

PLEASE RETURN TO
LOS ANGELES COUNTY SURVEYOR
726 Los Angeles County Engineering Bldg.

NOTE: ANY ADDITIONS OR CHANGES ON THIS SHEET MUST BE MADE OR CIRCLED IN RED INK, WITH DATE AND NAME OF PERSON MAKING CHANGE.

Do not extend notes this side of this line.

F. B. 1997 Pg. 26 Job No. 1815.3 Division No. 10 Notes Red. Plotted Profile No.
Survey of Meadowside Street Date Date X-Sec. No.
Survey by J.J. LANGAN Notes A.L. Young Chkd. Checked
Indexed E. C. Johnson Date Date Date

STATION	B. S.	H. I.	F. S.	ELEV.		
		366.78	4.44	362.34	18' No. Gut.	
			3.89	362.34	18' No. Curb	
18+00			5.19	361.59		
18+10.5			4.8	362.0		18' Rt of S.T.
19+00			5.40	360.78		
			5.93	360.85		18' Rt. Gut.
			5.30	361.48		18' Rt. Curb
			5.1	361.7		30 Rt P.L.
			5.96	360.82	18' Lft. Gut.	
			5.28	360.70	18' Lft Curb.	
20+00			5.58	361.20	S.T.	
			6.10	360.68		22 Rt. Gut
			5.49	361.29		Rt Curb
			5.5	360.8		Rt P.L.
			6.15	360.63	14.5 Lft. Gut	
			5.49	361.29	14.5 Lft. Curb	
T.P.	5.20	366.40	5.58	361.20		
20+52.78			5.69	360.71	P.T.	
21+00			5.93	360.47	S.T.	
			5.89	360.51		22.5 Rt Gut
			5.28	360.12		22.5 Rt Curb

76L298 S & E #307 9-54

PLEASE RETURN TO
LOS ANGELES COUNTY SURVEYOR
726 LOS ANGELES COUNTY ENGINEERING BLDG.

NOTE: ANY ADDITIONS OR CHANGES ON THIS SHEET MUST BE MADE OR CIRCLED IN RED INK, WITH DATE AND NAME OF PERSON MAKING CHANGE.

Do not extend notes this side of this line.

STATION	B. S.	H. I.	F. S.	ELEV.		
		366 40 ✓	5 2	361 2		30' Rt. P.L.
			5 95	360 55	13.5 Lft Gut.	
			5 34	361 06	13.5 Lft curb	
			5 99	360 41	W. End S.E. C.R. Gut	
			5 32	360 08	" " " E. " Curb	
			6 08	359 32	E. End. S.E. C.R. Gut	
			5 45	360 95	" " Curb.	
			5 99	360 41	S. End. S.W. C.R. Gut	
			5 33	361 07	Curb.	
			6 77	359 63	W. End. S.W. C.R. Gut.	
			6 10	360 30	" " " " " Curb.	
21+64.6			5 2	361 2		30' Rt.
21+80.1			6 46	359 94		℄ Cross. Gut.
21+96.64			5 91	360 49	℄ Inter Echelon & Maplegrove	
			5 13	360 27	100' East on ℄ Maplegrove	
			5 71	360 69		18 So. Gut
			5 01	360 39		18 So. Curb
			5 41	360 99	17' No Edge pvt.	
			4 16	361 24	200' East on ℄ Maplegrove	
			3 10	363 30		18' So. Gut
			2 52	363 88		18' So. Curb.

Profile Notes Red. ____ Plotted ____ Job No. 181534 Division No. 10 F. B. 1997 Pg. 27
No. ____ Date ____ Date ____ Survey of MEADOWSIDE
X-Sec. Notes Chkd. ____ Checked ____ Survey by LANIGAN Notes YOAH Date 9-21-55
No. ____ Date ____ Date ____ Map No. ____ Red Johnson Date ____

76L298 S & E #307 9-54

PLEASE RETURN TO
LOS ANGELES COUNTY SURVEYOR
726 LOS ANGELES COUNTY ENGINEERING BLDG.

NOTE: ANY ADDITIONS OR CHANGES ON THIS SHEET MUST BE MADE OR CIRCLED IN RED INK, WITH DATE AND NAME OF PERSON MAKING CHANGE.

Do not extend notes this side of this line.

STATION	B. S.	H. I.	F. S.	ELEV.		
		366 40				
22+11.			6 15	36[illegible] 2.5		℄ Cross Gut
22.+96.			4 75	361 75		℄ [illegible]
			5 01	361 59		13' Rt. Edge pvt. & Brk
			2 9	36[illegible] 5		19' Rt. Top
			2 9	36[illegible] 5		30' Rt P.L.
			5 17	36[illegible] 23	13' Lft. Edge Pvt.	
BM AZ 70			5 35	361 05	BM. AZ 70 Elev. 361.056 F.B. 1926.53	
					Echelon Ave & Maplegrove St. S.W. Cor Bt.	
					spk in curb 5' So. of So. End. C.R.	

F. B. 1997 Pg. 28 Job No. 1815.34 Division No. 10 Notes Red. Plotted Profile
Survey of MEADOWSIDE ST. Date Date No.
Survey by LANIGAN Notes Y.P.H. Notes Chkd. Checked X-Sec.
Indexed C. Johnson Date Date Date No.

Notes Ck'd by
Map No.
Office Work
Checked
Date

Survey of Meadowside St
W. O. 1815.34 Tape No. St'd. °F
Surveyed by J. J. LANIGAN
Notes J. J. Date 9-21-54
Indexed C. Johnson
9-29-55

F. B. 1771 Pg. 29

LOCATION of IMPROVEMENTS on MAPLEGROVE ST from ECHELON AVE. to INDIAN SUMMER AVE.

C. I. 1815.34

J. J. LANIGAN
A. L. YORK
J. C. FITE
C. W. ADAMS

Note: Any Additions or Changes on This Sheet Must be Made or Circled in Red Ink With Date and Name of Person Making Change.

Do not extend notes this side of this line.

RETURN TO
LOS ANGELES COUNTY SURVEYOR
726 LOS ANGELES COUNTY
ENGINEERING BLDG.

76F3095 S&E #247. 8-54

F.B. 1997 PG. 30

CONT BOT. PG. 31

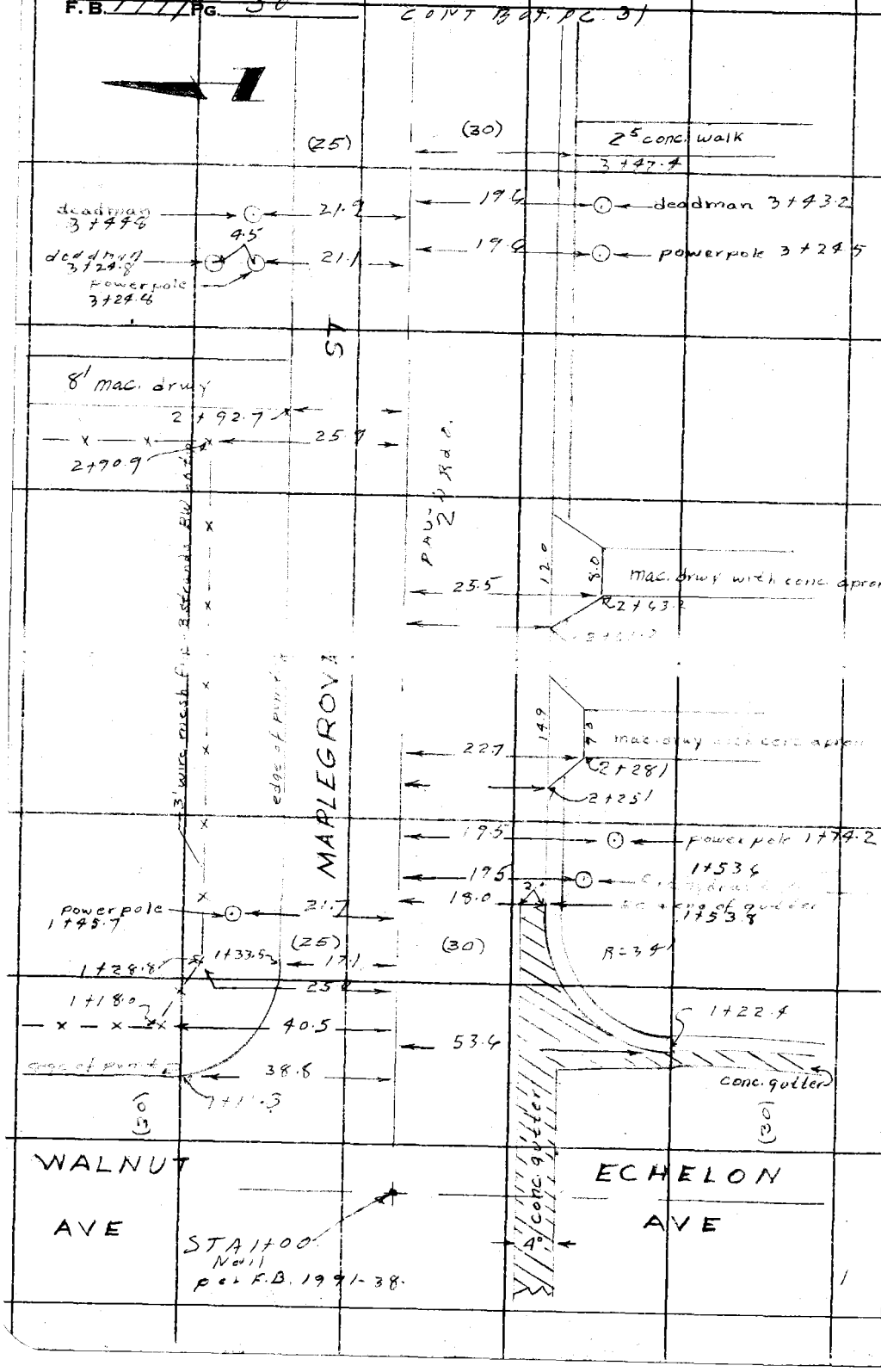

RETURN TO
LOS ANGELES COUNTY SURVEYOR
726 LOS ANGELES COUNTY
ENGINEERING BLDG.

Do not extend notes this side of this line.

Note: Any Additions or Changes on This Sheet Must be Made or Circled in Red Ink With Date and Name of Person Making Change.

Notes Ck'd by
Map No.
Office Work
Checked
Date

Survey of Meadowside ST
W. O. 18'5.39 Tape No. St'd. °F
Surveyed by S J. LANIGAN.
Notes ST Date 9-21-55
Indexed E. C. Johnson

F. B. 199 Pg. 31

cont on bot. page 32

Note: Any Additions or Changes on This Sheet Must be Made or Circled in Red Ink With Date and Name of Person Making Change.

Do not erase notes this side of this line.

RETURN TO
LOS ANGELES COUNTY SURVEYOR
726 LOS ANGELES COUNTY
ENGINEERING BLDG.

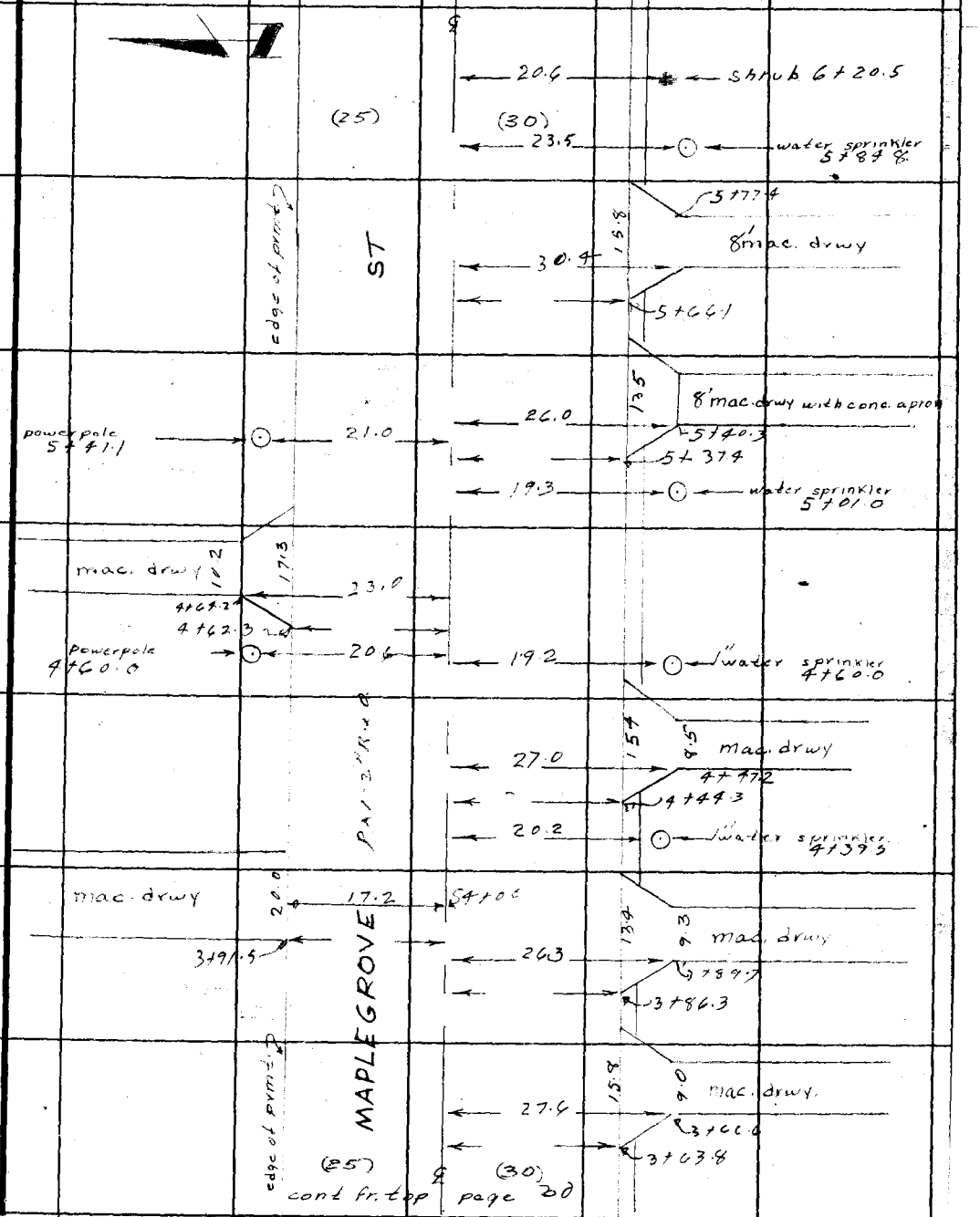

F.B. 1777 PG. 82

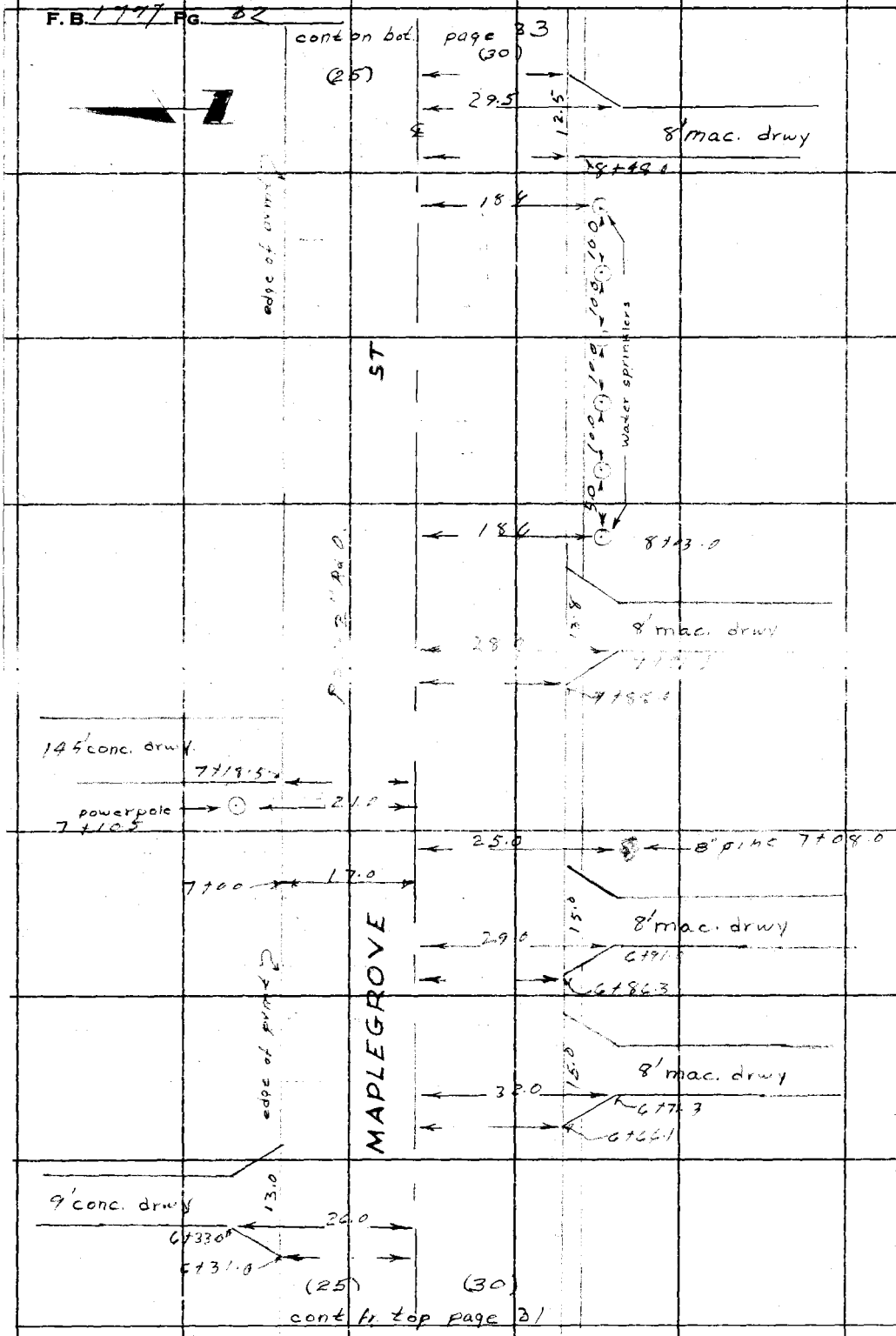

RETURN TO
LOS ANGELES COUNTY SURVEYOR
726 LOS ANGELES COUNTY
ENGINEERING BLDG.

Do not extend notes this side of this line.

Note: Any Additions or Changes on This Sheet Must be Made or Circled in Red Ink With Date and Name of Person Making Change.

Notes Ck'd by	Survey of Meadowside St	F.B. 1997 Pg. 33
Map No.	W. O. 1813.34 Tape No. St'd. °F	
Office Work	Surveyed by J. W. LANIGAN	
Checked	Notes J T Date 9-21-55	
Date	Indexed C. Johnson	

cont. on bot page 34



cont. fr. top page 32

Note: Any Additions or Changes on This Sheet Must be Made or Circled in Red Ink With Date and Name of Person Making Change.

Do not extend notes this side of this line.

RETURN TO
LOS ANGELES COUNTY SURVEYOR
726 LOS ANGELES COUNTY
ENGINEERING BLDG.

76F309S S&E #247. 8-54

F.B. 1997 PG. 34

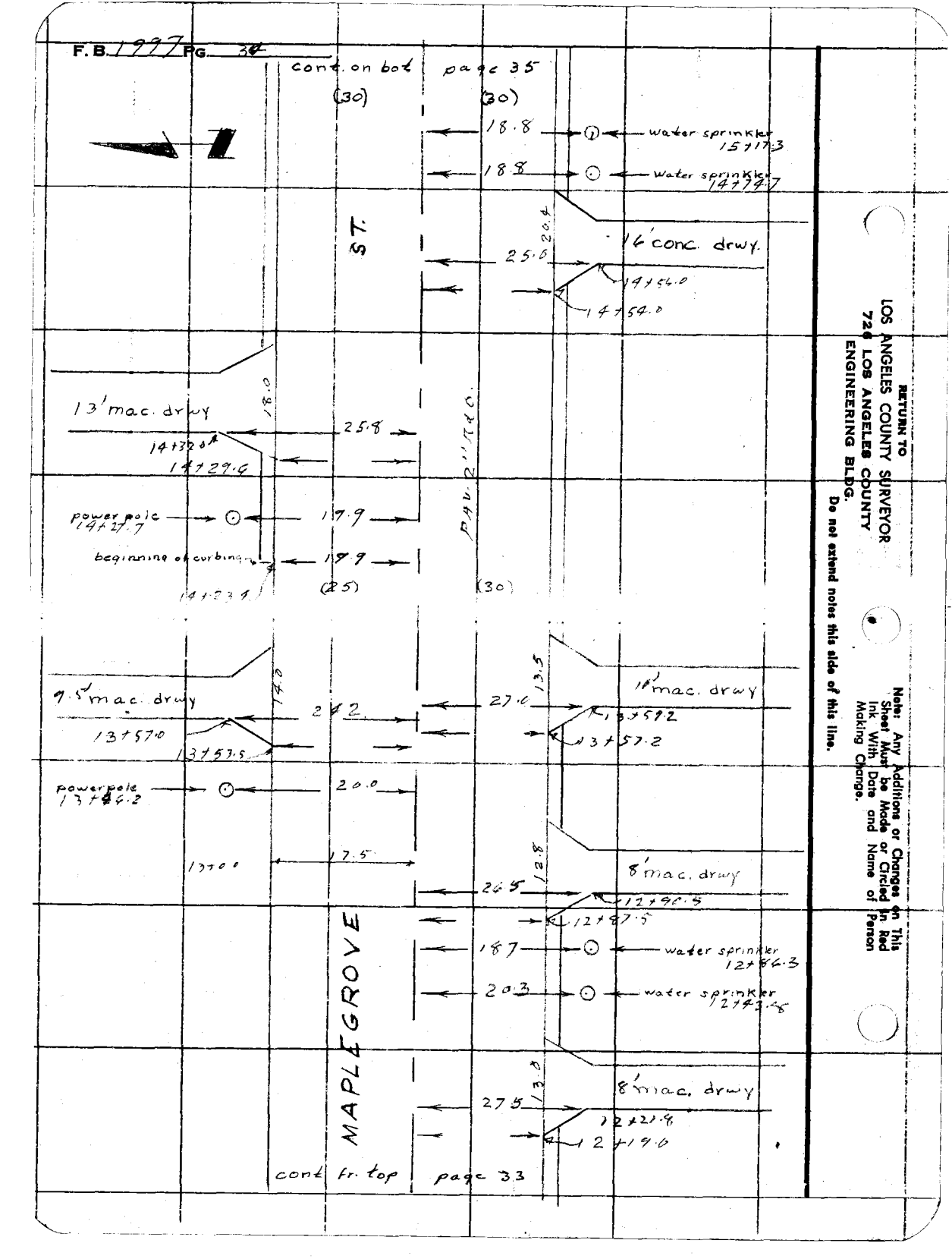

RETURN TO
LOS ANGELES COUNTY SURVEYOR
720 LOS ANGELES COUNTY
ENGINEERING BLDG.
Do not extend notes this side of this line.

Note: Any Additions or Changes on This Sheet Must be Made or Circled in Red Ink With Date and Name of Person Making Change.

Notes Ck'd by	Survey of Meadowside St.
Map No.	W. O. 1815.34 Tape No. St'd. °F
Office Work	Surveyed by J. J. LANIGAN
Checked	Notes J.T. Date 9-21-55
Date	Indexed E. C. Johnson

F. B. 1997 Pg. 35

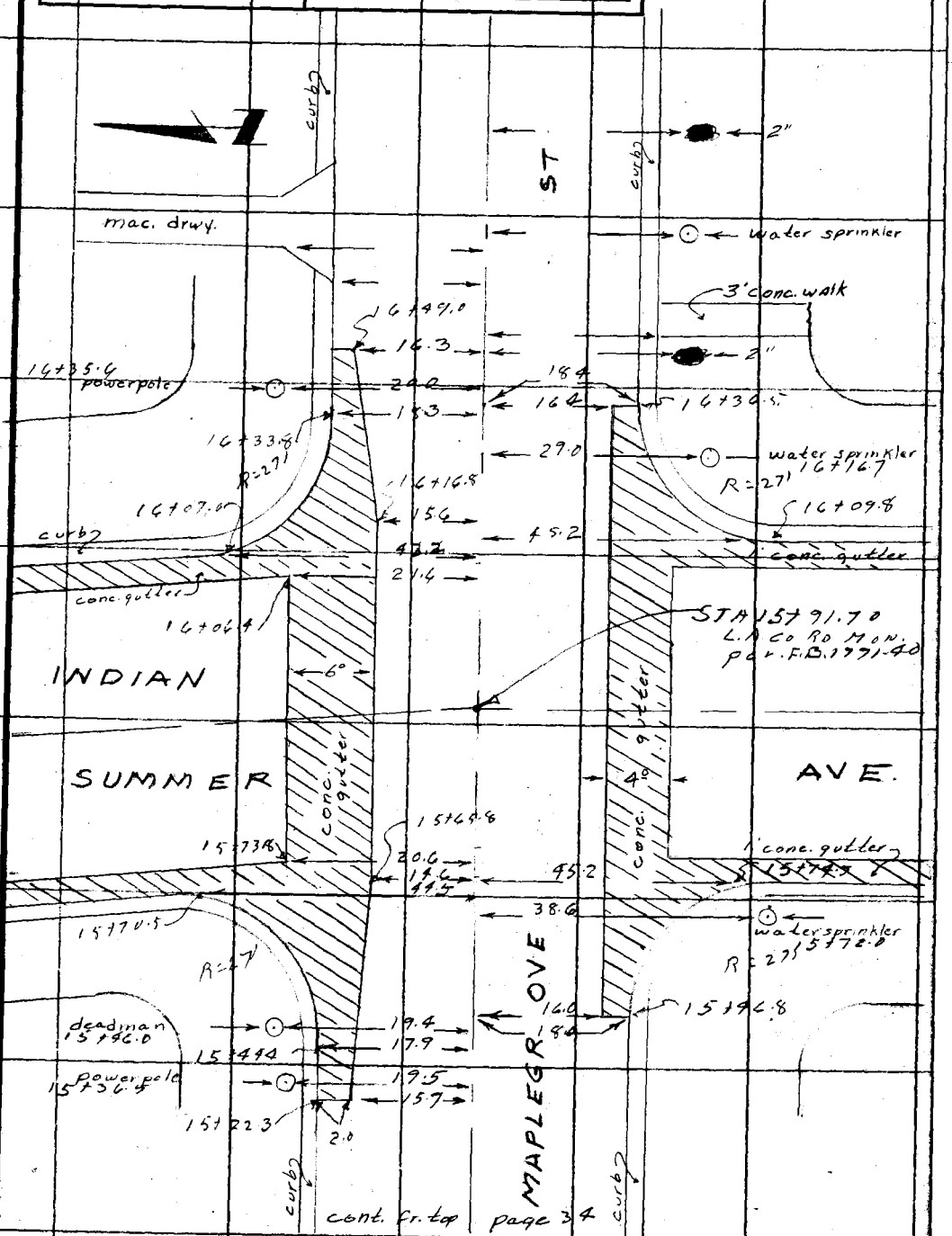

cont. fr. top page 34

Note: Any Additions or Changes on This Sheet Must be Made or Circled in Red Ink With Date and Name of Person Making Change.

Do not extend notes this side of this line.

RETURN TO
LOS ANGELES COUNTY SURVEYOR
726 LOS ANGELES COUNTY
ENGINEERING BLDG.

76F309S S&E #247. 8-54

RETURN TO
LOS ANGELES COUNTY SURVEYOR
726 LOS ANGELES COUNTY
ENGINEERING BLDG.

Note: Any Additions or Changes on This Sheet Must be Made or Circled in Red Ink With Date and Name of Person Making Change.

Do not extend notes this side of this line.

F.B. 1997 PG. 30

Profile No. | Notes Red. | Date | Plotted | Date | Job No. 1815.34 | Division No. 10 | F. B. 1997 | Pg. 37

X-Sec. No. | Notes Chkd. | Date | Checked | Date | Survey of Meadowside St. | Survey by Canigan | Notes York | Date 9/21/55 | Map No. | Indexed Johnson | Date

Profile
and
Cross Sections
on
Maplegrove St.

from
Echelon Ave.
to
Indian Summe Ave.

C.I 1815.34

J. Canigan
C. York
J.C. Rike
C.W. Adams

STATION	B. S.	H. I.	F. S.	ELEV.

NOTE: ANY ADDITIONS OR CHANGES ON THIS SHEET MUST BE MADE OR CIRCLED IN RED INK, WITH DATE AND NAME OF PERSON MAKING CHANGE.

Do not extend notes this side of this line.

PLEASE RETURN TO
LOS ANGELES COUNTY SURVEYOR
726 Los Angeles County Engineering Bldg.

76L298 S & E #307 9-54

76L298 S & E #307 9-54

PLEASE RETURN TO
LOS ANGELES COUNTY SURVEYOR
726 Los Angeles County Engineering Bldg.

NOTE: ANY ADDITIONS OR CHANGES ON THIS SHEET MUST BE MADE OR CIRCLED IN RED INK, WITH DATE AND NAME OF PERSON MAKING CHANGE.

Do not extend notes this side of this line.

1938.5

F. B. 1997 Pg. 38 Job No. 81 S.3 Division No. 6 Notes Red. Plotted
Survey of Maplegrove St. Date Date
Survey by Leingang Notes York Notes Chkd. Checked
Indexed C. Johnson Date Date Date
Profile No. X-Sec. No.

STATION	B. S.	H. I.	F. S.	ELEV.		
BMAZ-70	4 32	365 38		361 06	BMAZ-70 Elev 361.056 F.B. 1926 St. S.W. Cor. Bk. Spk. in curb S	53 Echelon Ave + Maplegrove S. of S. End C.R.
			5 73	353 65	W end S W C.R. Gut	
			5 07	360 31	" " "	Curb
			4 96	360 42	S. end S.W C.R Gut	
			4 30	361 08	" End S.W C.R Curb.	
			4 94	360 44	S. End S.E. C.R Gut	
			4 30	361 08	S. End. S.E C.R Curb.	
			5 05	360 33	E End S.E C.R. Gut	
			4 42	360 96	E. End S.E. C.R Curb.	
1+00			4 92	360 46	℄ Inter. Echelon + Maplegrove	
			5 92	359 36		18' R+ Cross gut
			4 44	360 94	100' So. on ℄ Echelon.	
			4 93	360 45		18 Gut
			4 29	361 09		18 Curb
			4 86	360 52	18' East Gut	
			4 24	361 14	18 East Curb	
			5 11	360 [illegible]		℄ 18' No on ℄ Echelon.
			3 72	361 66	100' No. on ℄	Echelon.
			4 12	361 26		12' west Edge pvt
			3 99	361 39	12' East Edge	pvt.
1+33			4 2	361 [illegible]		30' R+.

76L298 S & E #307 9-54

200

PLEASE RETURN TO
LOS ANGELES COUNTY SURVEYOR
726 LOS ANGELES COUNTY ENGINEERING BLDG.

NOTE: ANY ADDITIONS OR CHANGES ON THIS SHEET MUST BE MADE OR CIRCLED IN RED INK, WITH DATE AND NAME OF PERSON MAKING CHANGE.

Do not extend notes this side of this line.

STATION	B. S.	H. I.	F. S.	ELEV.		
1+33		36538	4 96	360 42	17 Lft. Edge pvt.	
1+33			2 0	363 4	25 Lft	
2+00			4 10	361 28		
			4 68	360.70		18 Rt Cut
			4 00	361 38		" " Curb
			3 3	3621		30 Rt. P.L.
			4 39	360 99	17 Lft. Edgepvt.	
			1 9	363 5	25 Lft. P.L. + Top	
T.P.	8 32	37062	3 08	362 30		
100			8 32	362 30		
			9 10	361 52		18 Rt. Cut
			8 44	362 18		" " Curb
			7 8	362 8		30 Rt P.L.
			8 83	361 79	17 Lft Edge pvt	
			8 0	3626	25 Lft P.L. + Top	
4+00			7 00	363 67		
			7 30	363 32		18 Rt Cut
			6 72	363 90		" " Curb
			6 4	364 2		30 Rt P.L.
			6 2	364 4		200 Rt Back lot Line
			7 40	363 24	17 Lft Edge Pvt.	

Profile Notes Red. Plotted Job No. 1815.34 Division No. F. B. Pg. 39
No. Date Date Survey of Meadowside St
X-Sec. Notes Chkd. Checked Survey by Lehigeh Notes York Date 9/21/55
No. Date Date Map No. Checked Tobinson Date

76L298 S & E #307 9-54

PLEASE RETURN TO
LOS ANGELES COUNTY SURVEYOR
726 LOS ANGELES COUNTY ENGINEERING BLDG.

NOTE: ANY ADDITIONS OR CHANGES ON THIS SHEET MUST BE MADE OR CIRCLED IN RED INK, WITH DATE AND NAME OF PERSON MAKING CHANGE.

Do not extend notes this side of this line.

STATION	B. S.	H. I.	F. S.	ELEV.		
4+00		370 62 ✓	6 4	364 2	25 Lft P.L.	
			4 5	36[illegible] 1	215 Lft Back lot	
5+00			4 94	365 68	℄	
			5 25	365 37		18 Rt Gut
			4 67	36[illegible] 95		" " Curb
			4 2	36[illegible] 4		30 Rt. P.L.
			5 31	365 31	17 Lft. Edge pvt.	
			3 5	36[illegible] 1	25 Lft P.L.	
T.P.	6 99	374 73 ✓	2 88	361 74 ✓		
6+00			6 99	367 14	℄	
			7 21	367 52		18 Rt. Gut
			6 71	368 02		" " Curb
			6 1	36[illegible]		30 Rt. P.L.
			7 57	367 16	17 Lft. Edge pvt.	
			5 1	369 6	25 Lft. P.L.	
7+00			5 03	369 10	℄	
			5 23	369 50		18 Rt. Gut
			4 67	370 06		" " Curb.
			4 4	370 3		30 Rt. P.L.
			5 3	369 4		215± Rt. Back lot
			5 54	369 19	17 Lft. Edge Pvt.	

F. S. 1997 Pg. 40 Job No. 1815.34 Division No. 10 Notes Red. Plotted Profile
Survey of Meadowside St. Date Date No.
Survey by Lanigan Notes York Notes Chkd. Checked X-Sec.
Indexed K. C. Johnson Date Date Date No.

76L298 S & E #307 9-54

PLEASE RETURN TO
LOS ANGELES COUNTY SURVEYOR
726 LOS ANGELES COUNTY ENGINEERING BLDG.

NOTE: ANY ADDITIONS OR CHANGES ON THIS SHEET MUST BE MADE OR CIRCLED IN RED INK, WITH DATE AND NAME OF PERSON MAKING CHANGE.

Do not extend notes this side of this line.

STATION	B. S.	H. I.	F. S.	ELEV.		
7+00		374 73 ✓	3 9	370 8	25' Lft. P.L.	
			3 9	370 8	125 ± Lft Back lot.	
8+00			2 89	371 84	℄	
			3 13	371 60		18 Rt Gut
			2 62	372 11		" Curb
			2 4	372 3		30' Rt. P.L.
			3 41	371 32	17 Lft Edge pvt.	
			2 8	371 9	25 Lft. P.L.	
BMAZ-71	8 26	380 75 ✓	2 24	372 49	✓ BMAZ 71 Elev. 372.479 ✓ Maple grove St. (S. side) 715± E. of walnut. S.B. spk in curb. in front of Ho. #16070	
9+00			6 71	374 04	℄	
			7 12	373 63		18 Rt. Gut
			6 63	374 12		" " Curb
			5 9	374 9		30' Rt P.L.
			7 20	373 55	17 Lft Edge pvt	
			6 2	374 6	25' Lft. PL	
10+00			4 76	375 99	℄	
		X	5 08	374 67	[illegible]	18 Rt Gut
			4 59	376 16		18 Rt Curb
			4 4	376 4		30' Rt P.L.
			6 1	374 7	(House not Low)	186± Rt Back Lot

Profile Notes Red ____ Plotted ____ Job No. 18153 Division No. 10 F. B. 1997 Pg. 41
No. ____ Date ____ Date ____ Survey of Meadowside St.
X-Sec. Notes Chkd. ____ Checked ____ Survey by Lanigan Notes York Date 9/25/55
No. ____ Date ____ Date ____ Map No. ____ Date ____

76L298 S & E #307 9-54

PLEASE RETURN TO
LOS ANGELES COUNTY SURVEYOR
726 LOS ANGELES COUNTY ENGINEERING BLDG.

NOTE: ANY ADDITIONS OR CHANGES ON THIS SHEET MUST BE MADE OR CIRCLED IN RED INK, WITH DATE AND NAME OF PERSON MAKING CHANGE.

Do not extend notes this side of this line.

STATION	B. S.	H. I.	F. S.	ELEV.		
10+00		380 7.5	5 32	3[illegible] 23	17 Lft Edge pvt	
			2 9	377 9	25 Lft. P.L.	
			4 6	37[illegible] 2	295± Lft Back Lot	(House Not Low)
11+00			2 86	37[illegible] 89	℄	
			3 11	377 64		18 Rt Gut
			2 60	378 15		" " Curb
			2 5	378 3		30' Rt. P.L.
			3 20	37[illegible] 55	17' Lft. Edge pvt.	
T.P.	9 10	386 99	2 86	377 [illegible]		
11+00			5 7	37[illegible] 3	25' Lft P.L.	
12+00			7 20	37[illegible] 19	℄	
			7 29	37[illegible] 40		18' Rt Gut
			6 81	38[illegible] 18		" " Curb
			6 7	38[illegible]		30 Rt P.L.
			7 58	379 31	17 Lft. Edge pvt.	
			6 1	371 9	25' Lft P.L.	
13+00			5 30	381 [illegible]9	℄	
			5 32	381 [illegible]7		18' Rt Gut
			4 79	382 20		" " Curb
			5 3	382 7		30 Rt P.L.
			5 7	382 3		215 ± Rt Back Lot

F. B. 1997 PG. 42 Job No. 181534 Division No. 10 Notes Red. Plotted Profile
Survey of Meadowside St. Date Date No.
Survey by Lanigan Notes York Notes Chkd. Checked X-Sec.
Indexed C. Johnson Date Date Date No.

76L298 S & E #307 9-54

PLEASE RETURN TO
LOS ANGELES COUNTY SURVEYOR
726 LOS ANGELES COUNTY ENGINEERING BLDG.

NOTE: ANY ADDITIONS OR CHANGES ON THIS SHEET MUST BE MADE OR CIRCLED IN RED INK, WITH DATE AND NAME OF PERSON MAKING CHANGE.

Do not extend notes this side of this line.

STATION	B. S.	H. I.	F. S.	ELEV.		
13+00		386 99	5 54	381 45	17' Lft. Edge pvt	
			4 4	383 6	25' Lft. PL.	
			4 3	382 7	150 ± Lft Back Lot	
14+00			3 63	383 36		
			3 74	383 25		18' Rt Gut
			3 23	383 76		" " Curb
			3 3	384 7		30' Rt. P.L.
			3 82	383 17	17 Lft. Edge pvt.	
			2 6	385 4	25' Lft. P.L.	
T.P.	6 33	391 33	1 99	385 00		
14+234			7 95	383 38		18' Lft. Begin Gut
			7 29	384 04		18' Lft Curb.
			6 5	384 8		30' Lft PL
15+00			6 33	385 00		
"			6 63	384 70		18 Rt Gut
"			6 08	385 25		" " Curb.
"			6 1	385 2		30' Rt. P.L.
"			6 66	384 67	18 Lft Gut	
"			6 11	385 22	" " Curb.	
"			5 6	385 7	30 Lft PL.	
			5 97	385 36	W. End S.W. CR. Gut	

Profile Notes Red. ____ Plotted ____ Job No. 1815.34 Division No. 10 F. B. 1997 Pg. 43
No. ____ Date ____ Date ____ Survey of Meadowside St.
X-Sec. Notes Chkd. ____ Checked ____ Survey by Lanigan Notes York Date 9/22/55
No. ____ Date ____ Date ____ Map No. ____ Date ____

76L298 S & E #307 9-54

PLEASE RETURN TO
LOS ANGELES COUNTY SURVEYOR
726 LOS ANGELES COUNTY ENGINEERING BLDG.

NOTE: ANY ADDITIONS OR CHANGES ON THIS SHEET MUST BE MADE OR CIRCLED IN RED INK, WITH DATE AND NAME OF PERSON MAKING CHANGE.

Do not extend notes this side of this line.

15+91.70

STATION	B. S.	H. I.	F. S.	ELEV.		
		391 33 ✓	5 39	385 94	W End. SW. C.R.	Curb
			5 41	385 92	S End. SW. C.R.	Gut
			4 71	38[illegible] 62	" " " "	Curb
			4 94	38[illegible] 39	S. End. S.E. C.R.	Gut
			4 32	38[illegible] 01	" " " "	Curb
			4 59	386 74	E. End. SE C.R.	Gut
			4 04	38[illegible] 9	" " " "	Curb
			4 59	38[illegible] 74	E End. N.E. C.R.	Gut
			3 92	387 41	" " " "	Curb.
			4 78	38[illegible] 55	N. End. N.E. C.R.	Gut.
			4 10	38[illegible] 3	" " " "	Curb.
			5 24	38[illegible] 9	N. End. NW. C.R.	Gut
			4 56	38[illegible] 7	" " " "	Curb.
			6 04	385[illegible]	W. End. NW. C.R.	Gut
			5 35	385[illegible] 8	" " " "	Curb.
15+61.7			5 1	38[illegible]		30' Rt.
15+91.70			4 90	38[illegible]	℄ Inter. Indian Summer + Maplegrove	
			5 41	385 92		18' Cross Gut
			4 53	38[illegible] 0		50' South on ℄ I.S.
			4 51	38[illegible] 82		100 South on ℄
			5 15	385 1[illegible]		18 W. Gut.

F. B. 1997 Pg. 44 Job No. 1815.34 Division No. 10 Notes Red. Plotted Profile
Survey of Meadowside St Date Date No.
Survey by Lanigan Notes Yorks Notes Chkd. Checked X-Sec.
Indexed K. C. Johnson Date Date Date No.

76L298 S & E #307 9-54

PLEASE RETURN TO
LOS ANGELES COUNTY SURVEYOR
726 LOS ANGELES COUNTY ENGINEERING BLDG.

NOTE: ANY ADDITIONS OR CHANGES ON THIS SHEET MUST BE MADE OR CIRCLED IN RED INK, WITH DATE AND NAME OF PERSON MAKING CHANGE.

Do not extend notes this side of this line.

STATION	B. S.	H. I.	F. S.	ELEV.		
		391 33	4 70	386 63		18' W. Curb.
			4 80	386 53	18' East Gut	
			4 20	387 13	" " Curb.	
			5 12	386 21	18' No. of ℄	Inter Cross Gut
			4 20	387 13	100' No. on ℄	Indian Summer
			4 70	386 63	18' W. Gut	
			4 07	387 26	" " Curb.	
			4 66	386 67		18' East Gut
			4 06	386 27		" " Curb.
16+91.7			3 08	388 25	℄	
			3 40	387 93		18' Rt. Gut
			2 92	388 41		" " Curb.
			3 41	387 92	18' Lft Gut.	
			2 87	388 46	" " Curb.	
BMAZ.72			5 49	385 84	BM.AZ-72 Elev. 385.849 F.B.1926-54 Maplegrove St. & Indian Summer Ave. S.W. Cor. Bt spk. in curb 5' W. of the W. end C.R.	

Profile Notes Red. ____ Plotted ____ Job No. 18153 Division No. 10 F. B. 1997 Pg. 45
No. ____ Date ____ Date ____ Survey of Meadowside St
X-Sec. Notes Chkd. ____ Checked ____ Survey by Lanigan Notes York Date 9/22/55
No. ____ Date ____ Date ____ Map No. ____ Indexed Johnson Date ____

F. B. 1997 Pg. 46 Job No. 1815.34 Division No. 10 Notes Red. Plotted Profile

Survey of Meadowside St Date Date No.

Survey by Lanigan Notes York Notes Chkd. Checked X-Sec.

Indexed Date Date Date No.

STATION	B. S.	H. I.	F. S.	ELEV.	

76L298 S & E #307 9-54

PLEASE RETURN TO

LOS ANGELES COUNTY SURVEYOR

726 LOS ANGELES COUNTY ENGINEERING BLDG.

NOTE: ANY ADDITIONS OR CHANGES ON THIS SHEET MUST BE MADE OR CIRCLED IN RED INK, WITH DATE AND NAME OF PERSON MAKING CHANGE.

Do not extend notes this side of this line.

Notes Ck'd by	Survey of Meadowside St.
Map No.	W. O. 1815.34 Tape No. St'd. °F
Office Work	Surveyed by J. J. LANIGAN
Checked	Notes J. T. Date 9-22-55
Date	Indexed A. C. Johnson 9-29-55

F. B. 1997 PG. 47

LOCATION
of
IMPROVEMENTS
ON
HARVEST MOON ST
from
ECHELON AVE.
to
INDIAN SUMMER AVE.
C.I. 1815.34

J. J. LANIGAN.
A. L. YORK.
J. C. RIKE
C. W. ADAMS

Note: Any Additions or Changes on This Sheet Must be Made or Circled in Red Ink With Date and Name of Person Making Change.

Do not extend notes this side of this line.

RETURN TO
LOS ANGELES COUNTY SURVEYOR
726 LOS ANGELES COUNTY
ENGINEERING BLDG.

76F309S S&E #247. 8-54

F.B. 1997 PG. 48

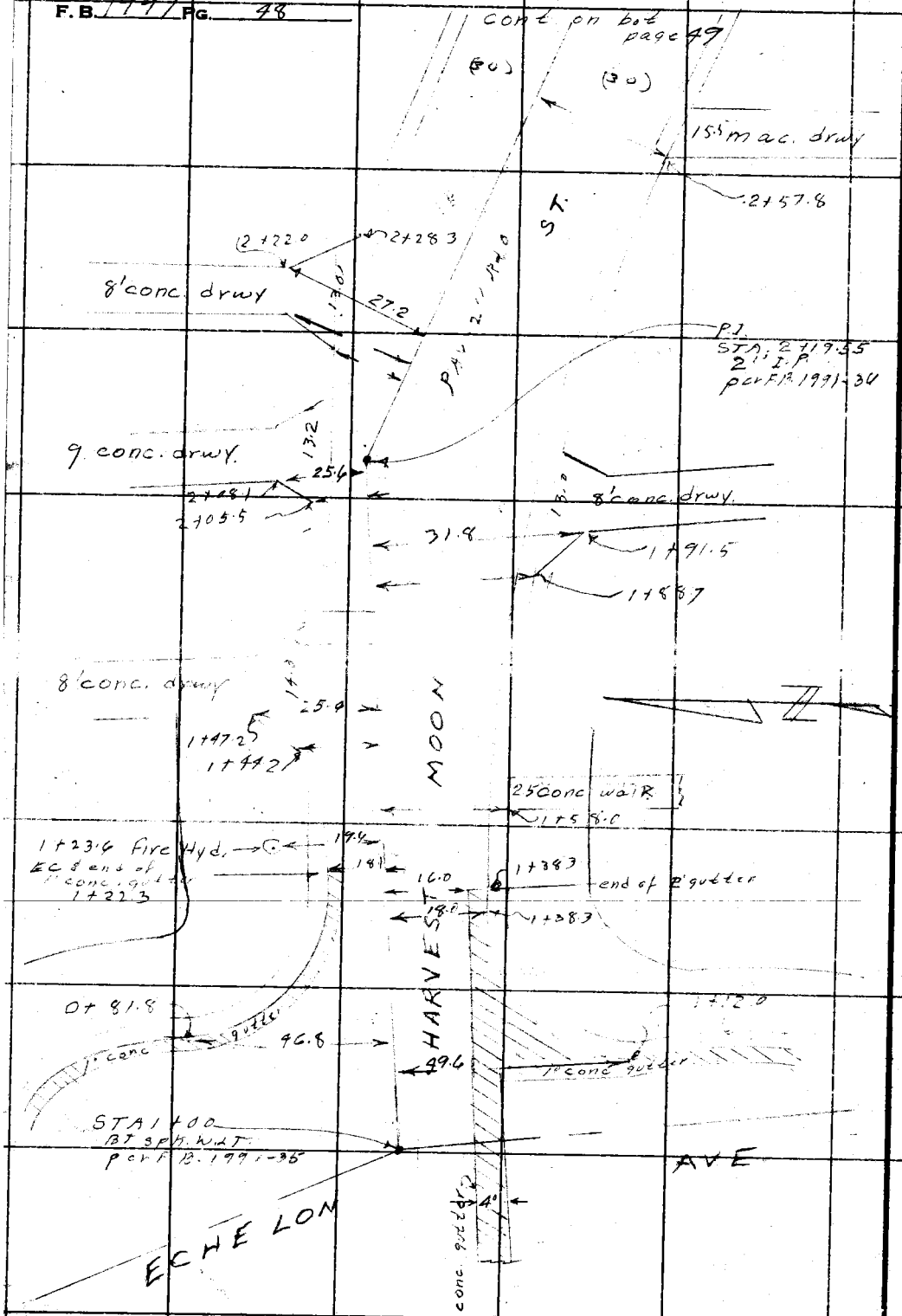

RETURN TO
LOS ANGELES COUNTY SURVEYOR
720 LOS ANGELES COUNTY
ENGINEERING BLDG.

Do not extend notes this side of this line.

Note: Any Additions or Changes on This Sheet Must be Made or Circled in Red Ink With Date and Name of Person Making Change.

F. B. 1997 Pg. 49

Notes Ck'd by
Map No.
Office Work
Checked
Date

Survey of Meadowside St
W. O. 8135-F Tape No. St'd. °F
Surveyed by J. J. LANIGAN
Notes S - T Date 7-22-55
Indexed C. Johnson

cont. on bk 21 page 50

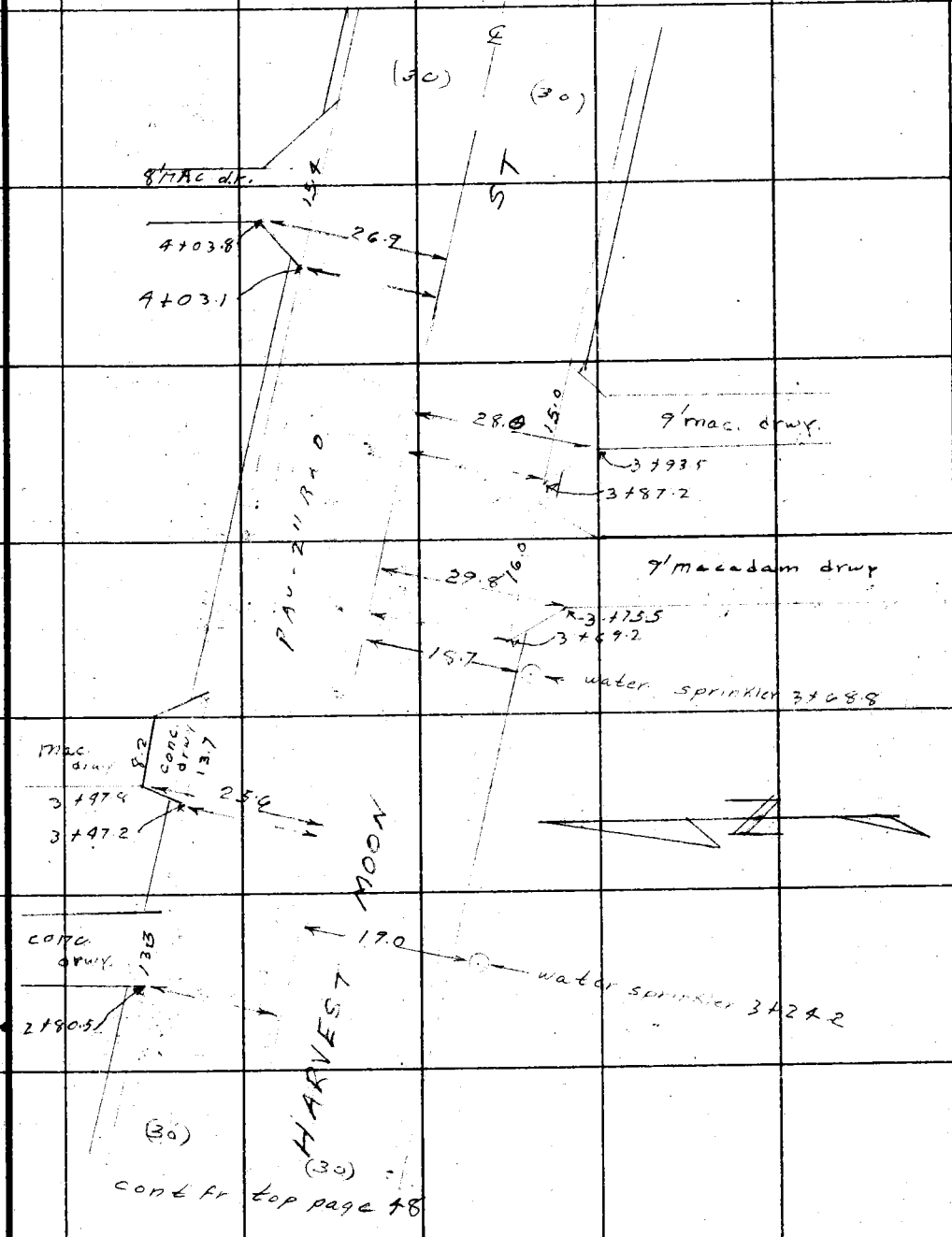

cont fr top page 48

RETURN TO
LOS ANGELES COUNTY SURVEYOR
726 LOS ANGELES COUNTY
ENGINEERING BLDG.

Note: Any Additions or Changes on This Sheet Must be Made or Circled in Red Ink With Date and Name of Person Making Change.

Do not extend notes this side of this line.

76F3095 S&E #247. 8-54

F.B. 1797 PG. 50 cont. on bot. page 51

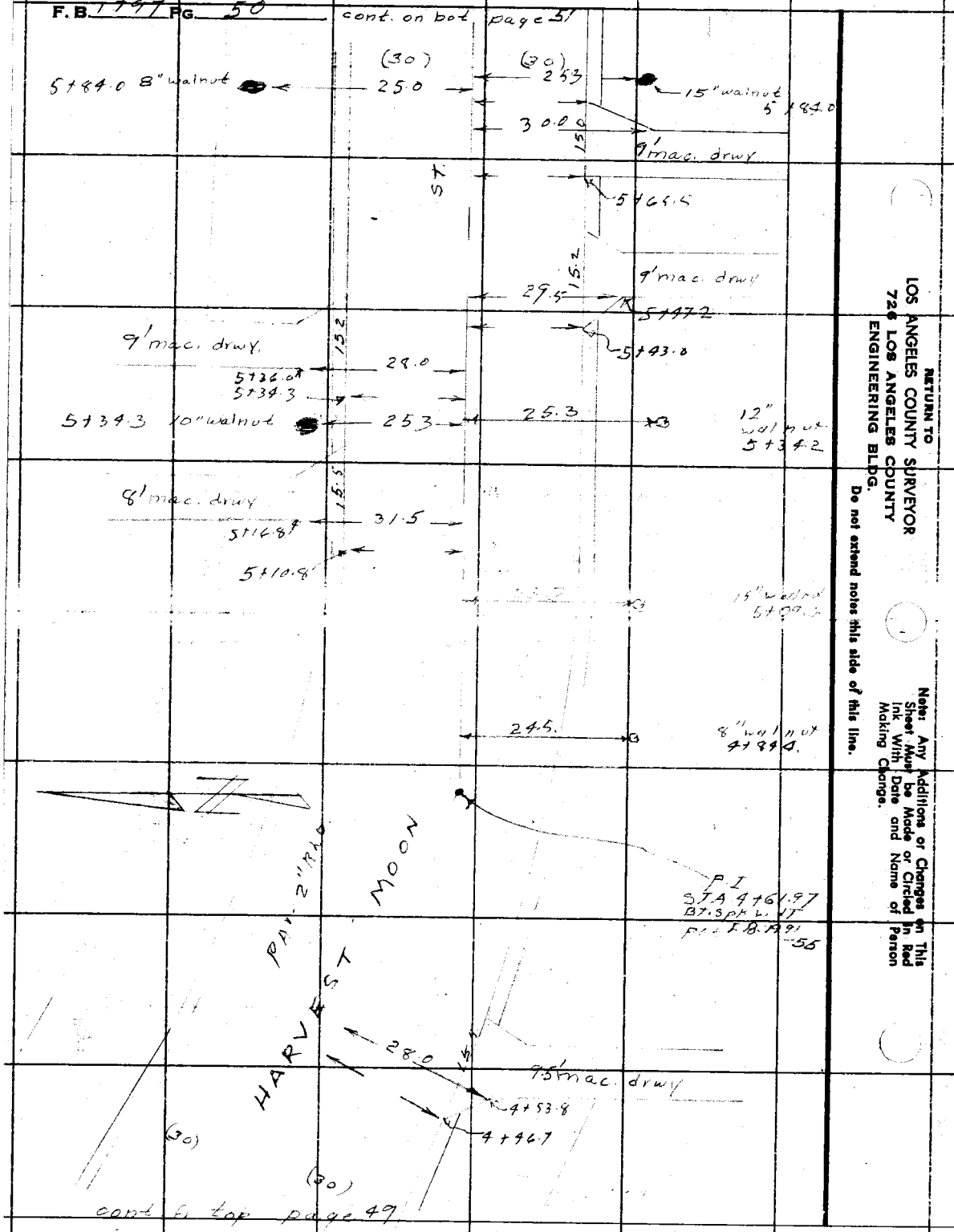

RETURN TO
LOS ANGELES COUNTY SURVEYOR
726 LOS ANGELES COUNTY
ENGINEERING BLDG.
Do not extend notes this side of this line.

Notes: Any Additions or Changes on This Sheet Must be Made or Circled in Red Ink With Date and Name of Person Making Change.

Notes Ck'd by	Survey of Meadowside St
Map No.	W. O. 9153 Tape No. St'd. °F
Office Work	Surveyed by J. J. LANIGAN
Checked	Notes J. T Date 9-22-55
Date	Indexed C. Johnson

F. B. 1997 PG. 51

cont. on bot page 52

15" walnut 8+09.5

25.0 25.0

15" walnut 8+08.5

12' mac. drwy.

(30) (30)

7+89.0 7+89.0

8" walnut

24.5 25.0

12" walnut 7+84.5

12' mac. drwy

7+43.5

10" walnut 7+59.5

25.0 24.5

15" walnut 7+99.3

ST

13' mac drwy

7+92.6

4' hedge 2' wide

21.0 7+39.5

25.0

8" walnut 7+39.0

15" walnut 7+09.5

25.0 25.0

12" walnut 7+09.0

8' mac drwy.

155

29.0

MOON

6+91.8

6+88.5

28.0

152

8' mac. drwy

E+82.2

4' hedge 2' wide

26.0 6+82.0

6+77.5

8' mac. drwy.

15.0

32.0

PAV-2"A.C.

10" walnut 6+59.2

25.0 25.0

12" walnut 6+59.2

6+46.5 A.C.

8' mac. drwy

15.0

28.0

12" walnut 6+09.4

24.9 25.3

10" walnut 6+08.9

HARVEST

5+98.3 water sprinkler

28.0

(30) (30)

cont. to top page 50

Note: Any Additions or Changes on This Sheet Must be Made or Circled in Red Ink With Date and Name of Person Making Change.

Do not extend notes this side of this line.

RETURN TO
LOS ANGELES COUNTY SURVEYOR
726 LOS ANGELES COUNTY
ENGINEERING BLDG.

76F3095 S&E #247. 8-54

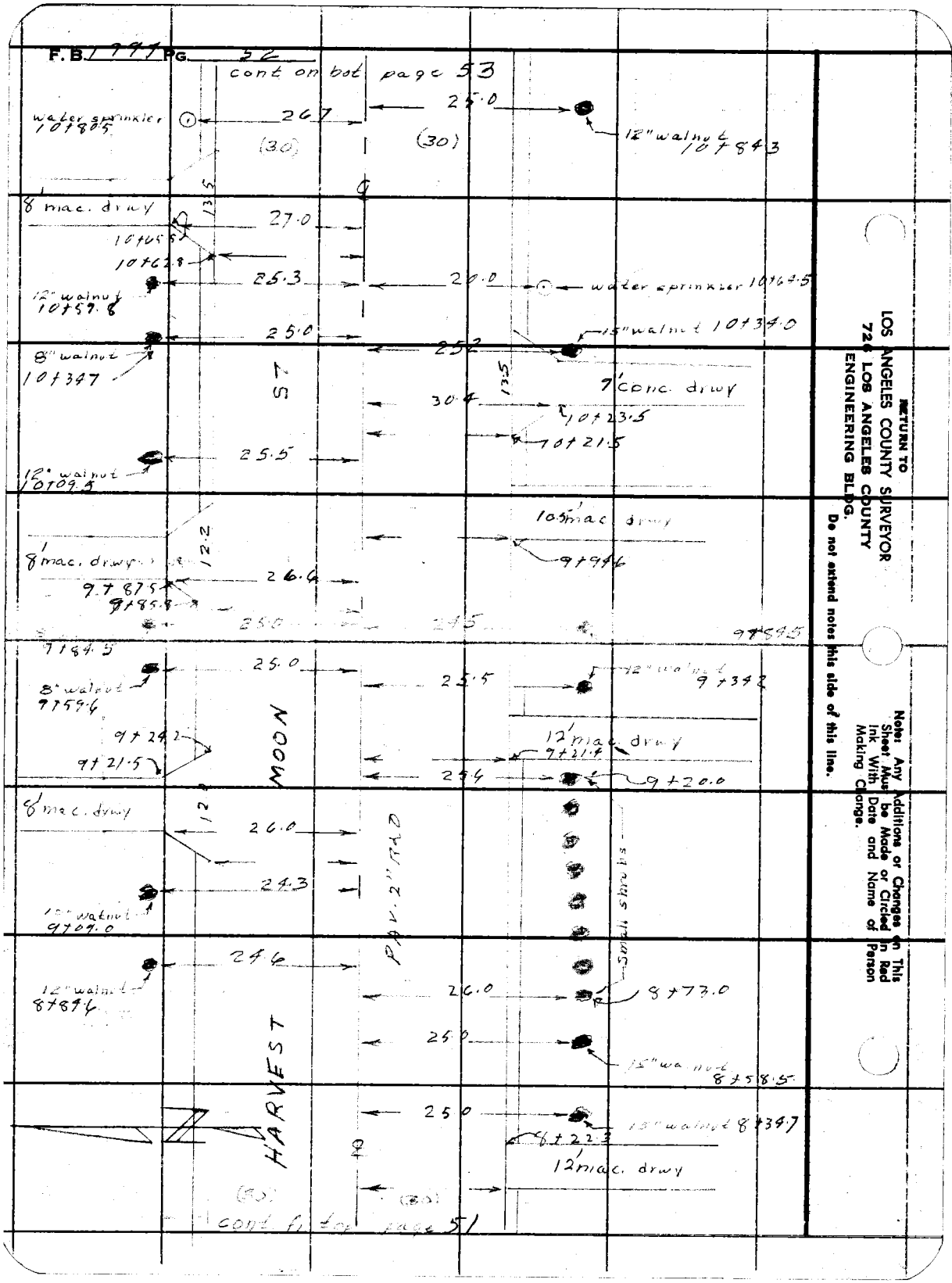

RETURN TO
LOS ANGELES COUNTY SURVEYOR
726 LOS ANGELES COUNTY
ENGINEERING BLDG.
Do not extend notes this side of this line.

Note: Any Additions or Changes on This Sheet Must be Made or Circled in Red Ink With Date and Name of Person Making Change.

F. B. 1991 Pg. 53

Notes Ck'd by
Map No.
Office Work
Checked
Date

Survey of Meadowside St
W. O. 1815.34 Tape No. St'd. °F
Surveyed by S. J. LANIGAN
Notes S T Date 9-22-55
Indexed C. Johnson



Note: Any Additions or Changes on This Sheet Must be Made or Circled in Red Ink With Date and Name of Person Making Change.

Do not extend notes this side of this line.

RETURN TO
LOS ANGELES COUNTY SURVEYOR
726 LOS ANGELES COUNTY
ENGINEERING BLDG.

76F3095 S&E #247. 8-54

F.B. 1997 PG. 54

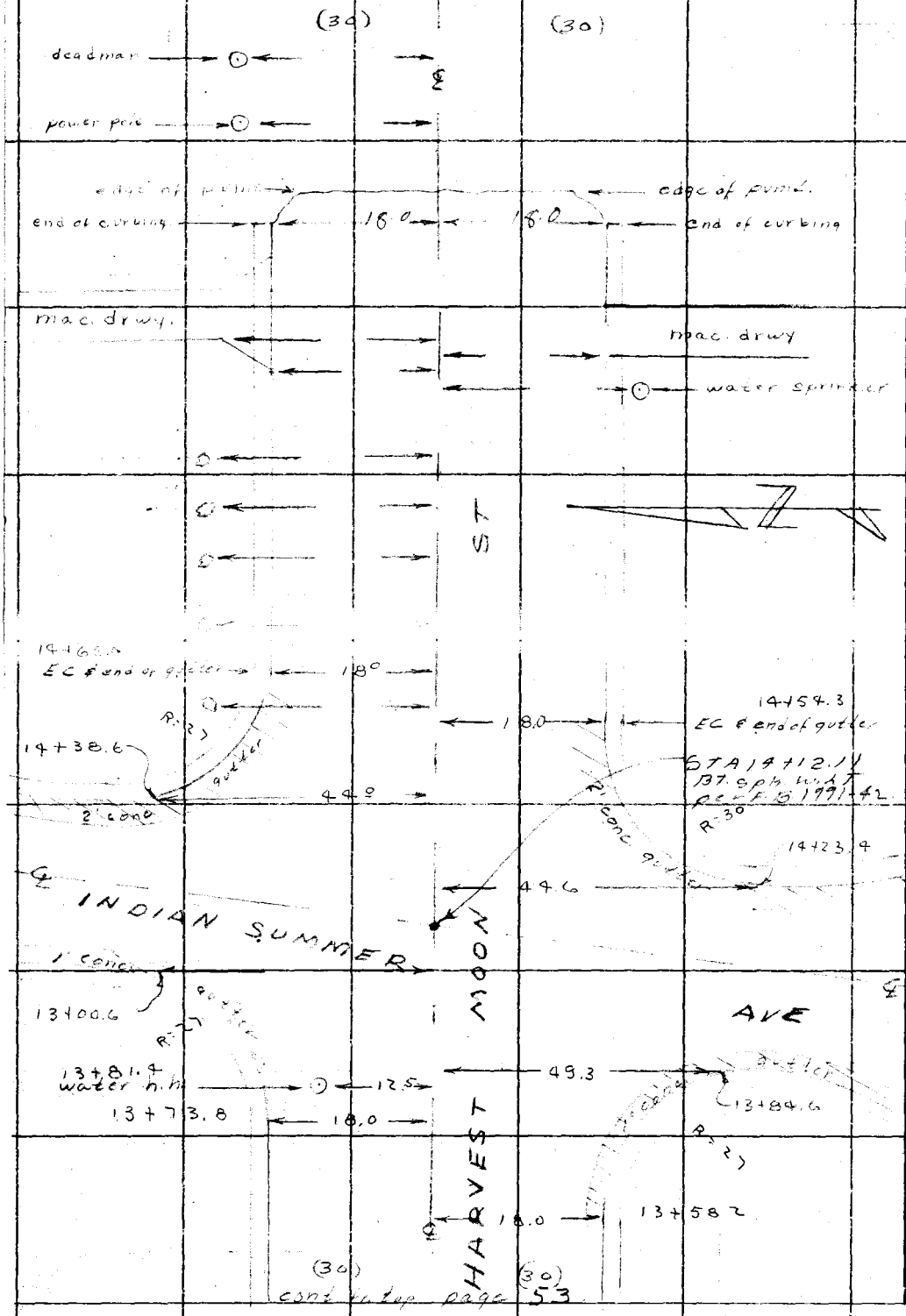

RETURN TO
LOS ANGELES COUNTY SURVEYOR
720 LOS ANGELES COUNTY
ENGINEERING BLDG.
Do not extend notes this side of this line.

Note: Any Additions or Changes on This Sheet Must be Made or Circled in Red Ink With Date and Name of Person Making Change.

Profile No.	Notes Red.	Plotted	Job No. 1815 34 Division No. 10	F. B. 1997 Pg. 55
	Date	Date	Survey of Meadowside St.	
X-Sec. No.	Notes Chkd.	Checked	Survey by Lanigan Notes York Date 9/22/55	
	Date	Date	Map No. ~~Indexed~~ D. Johnson Date	

Profile
and
Cross Sections
on
Harvest Moon St.
from
Echelon Ave
to
Indian Summer Ave
CI 1815. 34

STATION	B. S.	H. I.	F. S.	ELEV.
				J. J. Lanigan L. York J. C. Rike C. W. Adams

NOTE: ANY ADDITIONS OR CHANGES ON THIS SHEET MUST BE MADE OR CIRCLED IN RED INK, WITH DATE AND NAME OF PERSON MAKING CHANGE.

PLEASE RETURN TO
LOS ANGELES COUNTY SURVEYOR
726 Los Angeles County Engineering Bldg.

Do not extend notes this side of this line.

76L298 S & E #307 9-54

76L298 S & E #307 9-54

PLEASE RETURN TO
LOS ANGELES COUNTY SURVEYOR
726 LOS ANGELES COUNTY ENGINEERING BLDG.

NOTE: ANY ADDITIONS OR CHANGES ON THIS SHEET MUST BE MADE OR CIRCLED IN RED INK, WITH DATE AND NAME OF PERSON MAKING CHANGE.

Do not extend notes this side of this line.

STATION	B. S.	H. I.	F. S.	ELEV.		
					BMAZ75 Elev. 361.596 FB 1926-55	Harvest Moon + Echelon N.E. Cor.
B.M. AZ-75	5 41	367 01		361 60	Bt spk in curb S'N of N End	C.R.
			6 94	36[illegible] 07	W End S.W. CR	Gut
			6 32	36[illegible] 69	" " " "	Curb
			6 65	360 36	S. End S.W. C.R.	Gut
			6 02	36[illegible] 99	" " "	Curb
			5 89	3[illegible] 12	S End S.E. C.R	Gut
			5 24	36[illegible] 77	" " " "	Curb
			5 93	36[illegible] 08	E End S E CR	Gut
			5 36	36[illegible] 65	" " " "	Curb
			5 87	361 [illegible]	E End N.E. C.R	Gut
			5 27	36[illegible] [illegible]	" " " "	Curb
			6 03	36[illegible] [illegible]8	N End NE CR	Gut
			5 35	361 [illegible]6	" " " "	Curb.
			6 11	360 [illegible]	N End NW C.R	Gut
			5 43	361 58	" " " "	" Curb
			7 17	35[illegible] 84	W. End NW CR.	Gut
			6 56	36[illegible] [illegible]5	" " "	Curb
1+00			5 50	36[illegible] [illegible]1	℄ Inter. PI. Harvest Moon + Echelon	
			5 54	361 47	100' No. on ℄ of Echelon.	
			6 12	36[illegible] [illegible]9	18' East	Gut
			5 48	361 [illegible]	" "	Curb.

F. B. 1997 Pg. 56 Job No. 1815.34 Division No. 10 Notes Red. Plotted Profile
Survey of Meadowside St. Date Date No.
Survey by Lanigan Notes York Notes Chkd. Checked X-Sec.
Indexed K. C. Johnson Date Date Date No.

76L298 S & E #307 9-54

PLEASE RETURN TO
LOS ANGELES COUNTY SURVEYOR
726 LOS ANGELES COUNTY ENGINEERING BLDG.

NOTE: ANY ADDITIONS OR CHANGES ON THIS SHEET MUST BE MADE OR CIRCLED IN RED INK, WITH DATE AND NAME OF PERSON MAKING CHANGE.

Do not extend notes this side of this line.

STATION	B. S.	H. I.	F. S.	ELEV.		
		367 01	6 10	360 91	18' West Gut	
			5 45	361 56	" " "	
			5 57	361 44	100' So on ℄ Echelon	
			5 62	361 39	18' East Gut	
			5 15	361 86	" " Curb	
			6 34	360 67	18' West Gut	
			5 79	361 22	" " Curb	
1+12			5 0	362 0	30' Lft.	
1+24			5 2	361 8		30' Rt.
2+00			4 13	362 88	ST.	
			4 77	362 24		20' Rt Gut
			4 23	362 78		20' Rt Curb
			3 9	363 1		Rt P.L.
			4 48	362 53	16 Lft Gut	
			3 91	363 10	16' Lft curb	
			3 3	363 7	30' Lft PL	
2+19.55			3 85	363 16	PI	
3+00			2 36	364 65	ST.	
			3 16	363 84		18' Rt. Gut
			2 54	364 47		18' Rt Curb
			2 4	364 7		30' Rt. PL.
			2 60	364 41	18 Lft. Gut	

Profile Notes Red. ____ Plotted ____ Job No. 181534 Division No. 10 F. B. 1997 Pg. 57
No. ____ Date ____ Date ____ Survey of Meadowside St.
X-Sec. Notes Chkd. ____ Checked ____ Survey by Lanigan Notes York Date 9/22/55
No. ____ Date ____ Date ____ Map No. ____ Indexed Johnson Date ____

76L298 S & E #307 9-54

PLEASE RETURN TO
LOS ANGELES COUNTY SURVEYOR
726 LOS ANGELES COUNTY ENGINEERING BLDG.

NOTE: ANY ADDITIONS OR CHANGES ON THIS SHEET MUST BE MADE OR CIRCLED IN RED INK, WITH DATE AND NAME OF PERSON MAKING CHANGE.

Do not extend notes this side of this line.

STATION	B. S.	H. I.	F. S.	ELEV.		
		367 01	2 03	364 98	18' Lft Curb	
			2 1	364 9	30' Lft. P.L.	
T.P.	7 17	371 81	2 37	364 64		
4+00			5 45	36[illegible] 36		
			6 20	36[illegible] 61		18' Rt Gut
			5 55	36[illegible] 25		18' R Curb
			5 5	36[illegible] 3		30' Rt P.L.
			5 0	36[illegible] 8	(House not Low)	210± Rt Back lot
			5 68	36[illegible] 13	18' Lft Gut	
			5 05	36[illegible] 76	18' Lft Curb	
			5 0	36[illegible] 8	30' Lft P.L.	
			4 6	36[illegible] 2	210± Lft Back Lot	
4+61.97			4 44	367 37		P.I.
5+00			3 69	368 12		S.T.
			4 36	36[illegible] 45		17' Rt. Gut
			3 75	36[illegible] 36	[illegible]	17' Rt Curb
			3 8	368 [illegible]		Rt P.L.
			3 81	368 00	19 Lft Gut	
			3 26	368 55	19 Lft Curb	
			3 2	368 6	Lft. P.L.	
T.P.	6 88	376 64	2 05	369 76		

F. B. 1997 PG. 58 Job No. 1815.39 Division No. 10 Notes Red. Plotted Profile
Survey of Meadowside St Date Date No. X-Sec.
Survey by Lanigan Notes York Notes Chkd. Checked
Indexed A. C. Johnson Date Date Date No.

76L298 S & E #307 9-54

PLEASE RETURN TO
LOS ANGELES COUNTY SURVEYOR
726 LOS ANGELES COUNTY ENGINEERING BLDG.

NOTE: ANY ADDITIONS OR CHANGES ON THIS SHEET MUST BE MADE OR CIRCLED IN RED INK, WITH DATE AND NAME OF PERSON MAKING CHANGE.

Do not extend notes this side of this line.

STATION	B. S.	H. I.	F. S.	ELEV.		
6+00		376 64	6 69	369 95	℄	
			7 23	369 41		18' Rt. Gut
			6 62	370 02		" " Curb
			6 6	370 0		30 Rt. P.L.
			6 70	369 94	18' Lft Gut	
			6 10	370 54	" " Curb	
			5 9	370 7	30' Lft P.L.	
7+00			4 72	371 92	℄	
			5 39	370 25		18' Rt Gut
			4 79	371 85		" " Curb
			4 7	371 9		30' Rt. P.L.
			3 9	372 7		200' ± Rt Backlot
			4 75	371 89	18' Lft Gut	
			4 21	372 43	18' Lft Curb	
			4 2	372 4	30' Lft. P.L.	
			4 4	372 2	± Lft. Back	
8+00			2 86	373 78	℄	
			3 56	372 28		18' Rt Gut
			2 92	373 72		" " Curb
			2 8	373 8		30' Rt. P.L.
			3 01	373 63	18' Lft Gut	

Profile Notes Red. ____ Plotted ____ Job No. 18153 Division No. 10 F. B. 1997 Pg. 59
No. ____ Date ____ Date ____ Survey of Meadow Side St.
X-Sec. Notes Chkd. ____ Checked ____ Survey by Canigan Notes York Date 9/23/55
No. ____ Date ____ Date ____ Map No. ____ Indexed Johnson Date ____

76L298 S & E #307 9-54

PLEASE RETURN TO
LOS ANGELES COUNTY SURVEYOR
726 LOS ANGELES COUNTY ENGINEERING BLDG.

NOTE: ANY ADDITIONS OR CHANGES ON THIS SHEET MUST BE MADE OR CIRCLED IN RED INK, WITH DATE AND NAME OF PERSON MAKING CHANGE.

Do not extend notes this side of this line.

STATION	B. S.	H. I.	F. S.	ELEV.		
8+00		376 64	2 43	374 21	18' Lft Curb	
			2 2	374 4	30' Lft P.L.	
T.P.	7 38	383 14	0 88	375 76		
9+00				375 76		
			8 10	[illegible] 04		18 Rt Gut
			7 47	37[illegible] 37		" " Curb.
			7 3	376 8		30' Rt. P.L.
			7 63	375 [illegible]	18 Lft. Gut	
			7 07	376 07	" " Curb.	
			7 1	37[illegible]	30' Lft. P.L.	
10+00			5 29	37[illegible] 25		
			6 16	376 98		18' Rt Gut
			5 51	377 63		" " Curb
			5 2	377 9		30' Rt P.L.
			4 6	378 5		210 ± Rt Back Lot
			5 42	377 [illegible]	18' Lft Gut	
			4 84	378 30	" " Curb	
			4 9	378 [illegible]	30 Lft. P.L.	
			5 7	377 [illegible]	210 ± Lft Back Lot	(House Not Low)
11+00			2 86	380 [illegible]		
			3 52	379 [illegible]		18' Rt Gut

F. B. 1997 PG. 60 Job No. 1815.34 Division No. 10 Notes Red. Plotted Profile
Survey of Meadowside St. Date Date No.
Survey by Canigan Notes York Notes Chkd. Checked X-Sec.
Indexed K. C. Johnson Date Date Date No.

76L298 S & E #307 9-54

PLEASE RETURN TO
LOS ANGELES COUNTY SURVEYOR
726 LOS ANGELES COUNTY ENGINEERING BLDG.

NOTE: ANY ADDITIONS OR CHANGES ON THIS SHEET MUST BE MADE OR CIRCLED IN RED INK, WITH DATE AND NAME OF PERSON MAKING CHANGE.

Do not extend notes this side of this line.

STATION	B. S.	H. I.	F. S.	ELEV.		
11+00		383 14	2 91	380 23		18' Rt. Curb
			3 0	380 1		30' Rt PL.
			3 22	379 92	18' Lft. Gut	
			2 59	380 55	" " Curb	
			2 2	380 9	30' Lft. PL.	
T.P.	10 01	392 92	0 23	382 91		
12+00			10 01	382 91	℄	
			10 56	382 36		18' Rt. Gut
			9 98	382 94		" Rt. Curb
			9 6	383 3		30' Rt PL.
			10 40	382 52	18' Lft Gut	
			9 81	383 11	" " Curb	
			10 3	382 6	30' Lft. PL.	
13+00		+	7 46	384 [illegible]	℄	
"			7 87	385 05		18' Rt Gut
"			7 26	385 66		" " Curb
"			6 7	386 2		30
"			7 88	384 04	18' Lft. Gut	
"			7 27	385 65	" " Curb	
"			7 0	385 9	30' Lft PL.	
			6 24	386 68	W. End	SWCR Gut

Profile Notes Red. ____ Plotted ____ Job No. 1815.34 Division No. 10. F. B. Pg. 61
No. ____ Date ____ Date ____ Survey of Meadowside St
X-Sec. Notes Chkd. ____ Checked ____ Survey by Lanigan Notes York Date 9/23/55
No. ____ Date ____ Date ____ Map No. ____ Rev. G. Johnson Date ____

76L298 S & E #307 9-54

PLEASE RETURN TO
LOS ANGELES COUNTY SURVEYOR
726 LOS ANGELES COUNTY ENGINEERING BLDG.

NOTE: ANY ADDITIONS OR CHANGES ON THIS SHEET MUST BE MADE OR CIRCLED IN RED INK, WITH DATE AND NAME OF PERSON MAKING CHANGE.

Do not extend notes this side of this line.

F. B. 1997 Pg. 62 Job No. 815.34 Division No. 10 Notes Red. Plotted
Survey of Meadowside St. Date Date No.
Survey by Lanigan Notes York Notes Chkd. Checked X-Sec.
Indexed K. C. Johnson Date Date Date No.
Profile

STATION	B. S.	H. I.	F. S.	ELEV.		
		392 92	5 62	387 30	W. End. SW	CR Curb
			6 05	386 87	S. End. SW	CR Gut
			5 43	387 49	" " "	CR Curb
			5 54	387 38	S. End S.E.	CR Gut
			4 88	388 04	" " "	" Curb
			4 85	388 07	E. End S.E.	CR Gut
			4 20	388 72	" " "	" Curb
			4 63	387 29	E. End N.E.	CR Gut
			3 97	388 95	" " "	" Curb
			[illegible]	[illegible]	[illegible]	[illegible]
			[illegible]	[illegible]	[illegible]	[illegible]
			6 24	386 68	N. End. NW	CR. Gut.
			5 01	387 91	" " "	" Curb
			6 35	386 57	W. End. NW	CR. Gut.
			6 70	386 22	"	Curb.
13+82.4.			5 [illegible]	387 [illegible]		30' Rt
13+82.4			5 7	387 [illegible]	30' Ct.	
14+12.11			5 11	387 81	& Inter. Inter. Harvest Moon & Indian S.	
			5 61	387 31	100' So. on & Indian Summer	
			6 23	386 [illegible]		18 W Gut.
			5 60	387 [illegible]		18. W Curb

76L298 S & E #307 9-54

PLEASE RETURN TO
LOS ANGELES COUNTY SURVEYOR
726 LOS ANGELES COUNTY ENGINEERING BLDG.

NOTE: ANY ADDITIONS OR CHANGES ON THIS SHEET MUST BE MADE OR CIRCLED IN RED INK, WITH DATE AND NAME OF PERSON MAKING CHANGE.

Do not extend notes this side of this line.

Profile Notes Red. Plotted Job No. 815.34 Division No. 10 F.B. 1997 Pg. 63
No. Date Date Survey of Meadowvside St.
X-Sec. Notes Chkd. Checked Survey by Enright Notes York Date 9/23/55
No. Date Date Map No. Date

STATION	B. S.	H. I.	F. S.	ELEV.		
		392 92	5 70	387 22	18 East Gut	
			5 08	387 84	18 East Curb	
			5 57	387 35	100 No. of E Indian Summer	
			5 93	386 99		18 East Gut
			5 35	387 57		18 East Curb
			6 38	386 54	18 West Gut	
			5 76	387 16	Curb	
BM AZ-73			5 44	387 48	BM AZ 73 Elev. 387.90 F.B. 1926-54	
					Indian Summer Ave. & Harvest Moon	
					St. S.W. Cor. Bt. Spk in curb 5'S of	
					S End C.R.	

F. B. 1997 Pg. 64 Job No. 815.34 Division No. 10 Notes Red. Plotted. Profile

Survey of Meadowside St. Date Date No.

Survey by Lonigan Notes York Notes Chkd. Checked X-Sec.

Indexed Date Date Date No.

STATION	B. S.	H. I.	F. S.	ELEV.	

76L298 S & E #307 9-54

PLEASE RETURN TO

LOS ANGELES COUNTY SURVEYOR

726 LOS ANGELES COUNTY ENGINEERING BLDG.

NOTE: ANY ADDITIONS OR CHANGES ON THIS SHEET MUST BE MADE OR CIRCLED IN RED INK, WITH DATE AND NAME OF PERSON MAKING CHANGE.

Do not extend notes this side of this line.

Notes Ck'd by	Survey of MEADOWSIDE ST.
Map No.	W. O. 1815.34 Tape No. St'd. °F
Office Work	Surveyed by J.J. LANIGAN
Checked	Notes A C Date 9-23-54
Date	Indexed C. Johnson 9-29-54

F. B. 1997 Pg. 65

C. I 1815.34

MEADOWSIDE ST.

TOPOGRAPHY

ON BLUE LAGOON.

FROM ECHELON AVE TO.

INDIAN SUMMER AVE

J. J. LANIGAN.
A. LYORA
J. C. RIME
C. W. ADAMS

Notes: Any Additions or Changes on This Sheet Must be Made or Circled in Red Ink With Date and Name of Person Making Change.

Do not extend notes this side of this line.

RETURN TO
LOS ANGELES COUNTY SURVEYOR
726 LOS ANGELES COUNTY
ENGINEERING BLDG.

76F3098 S&E #247. 8-54

F.B. 1997 PG. 60

CONT. BOT. PG 67

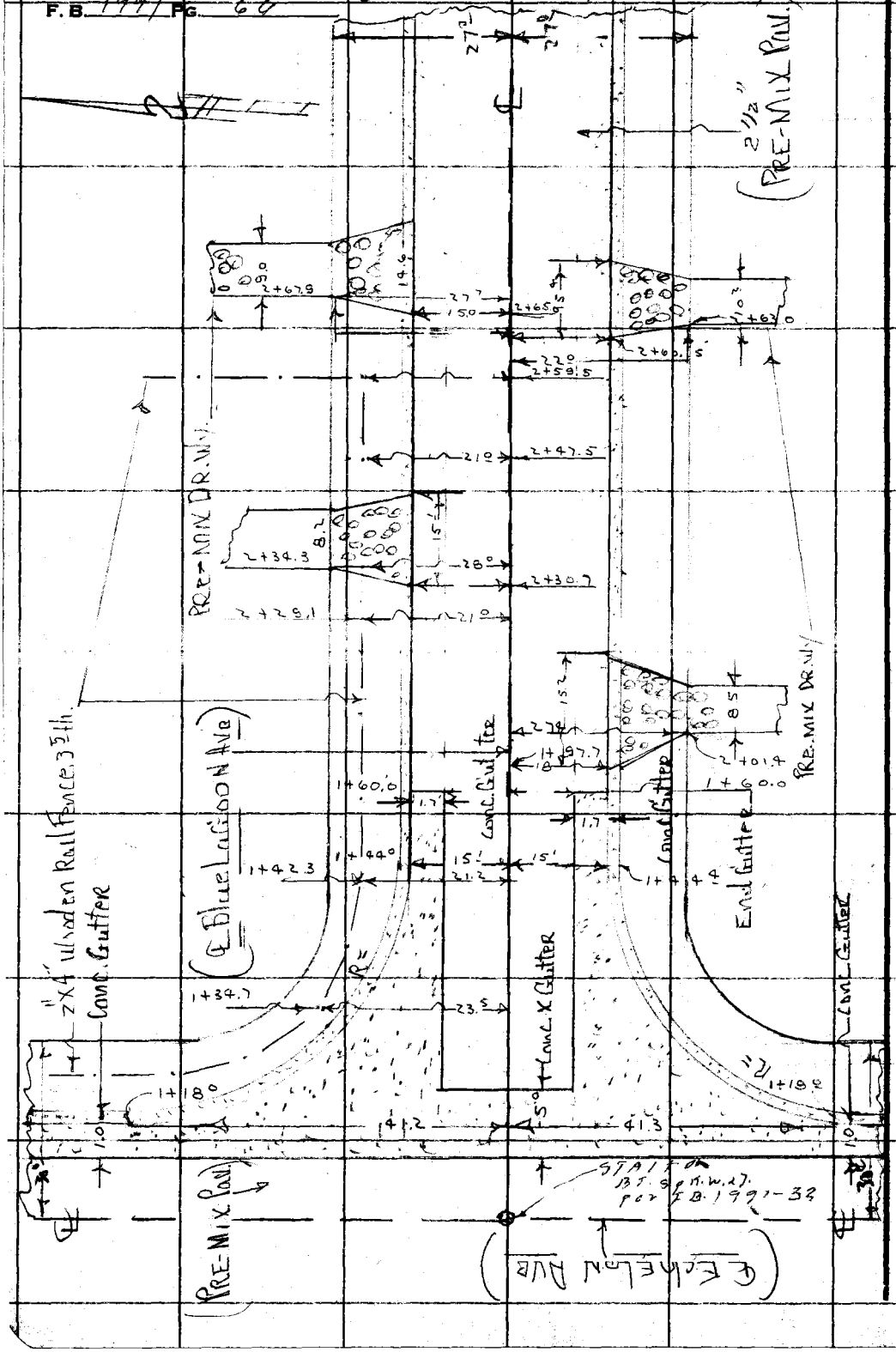

RETURN TO
LOS ANGELES COUNTY SURVEYOR
726 LOS ANGELES COUNTY
ENGINEERING BLDG.

Do not extend notes this side of this line.

Note: Any Additions or Changes on This Sheet Must be Made or Circled in Red Ink With Date and Name of Person Making Change.

76F309S S&E #247. 8-54

RETURN TO
LOS ANGELES COUNTY SURVEYOR
726 LOS ANGELES COUNTY
ENGINEERING BLDG.

Note: Any Additions or Changes on This Sheet Must be Made or Circled in Red Ink With Date and Name of Person Making Change.

Do not extend notes this side of this line.

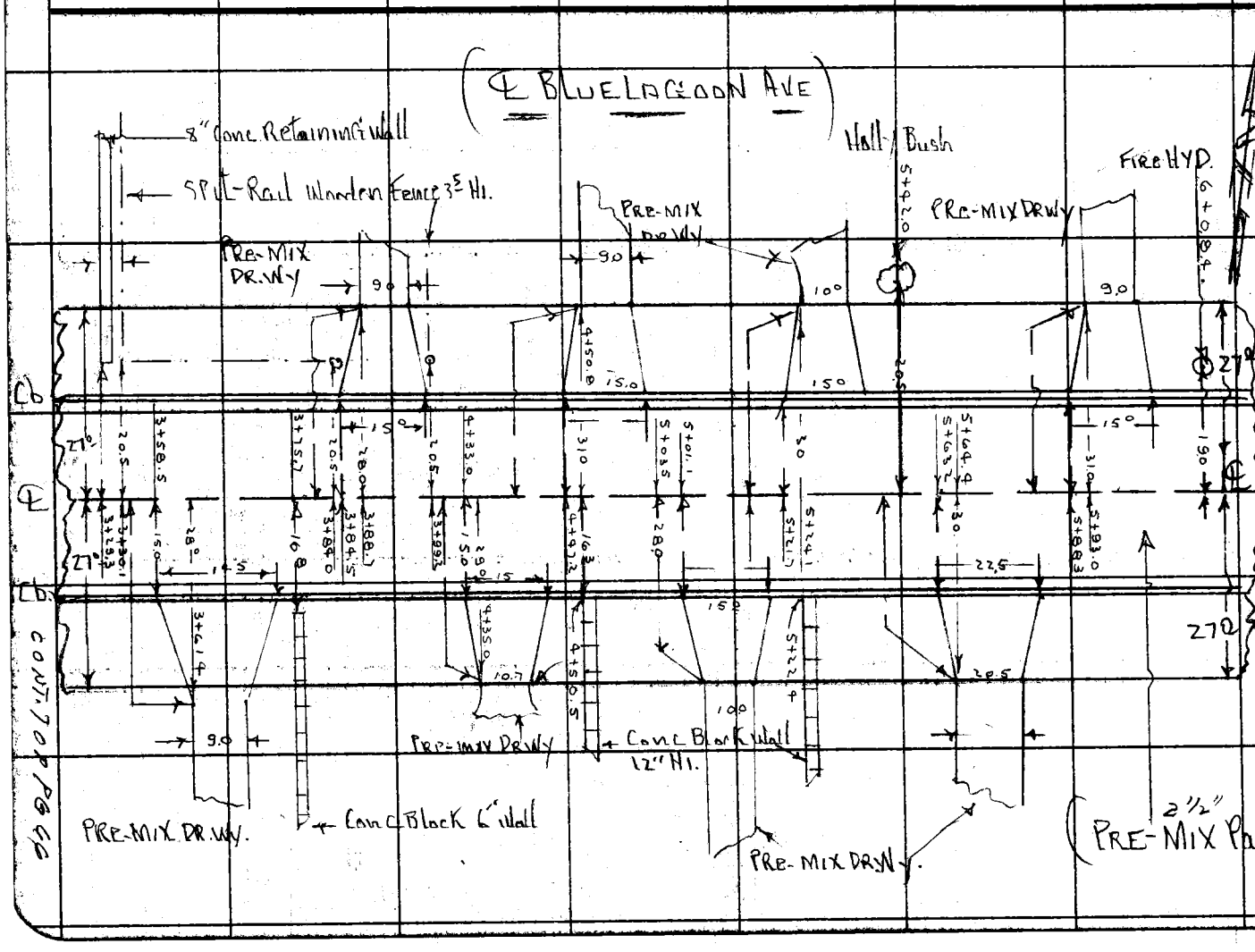

Notes Ck'd by
Map No.
Office Work
Checked
Date

Survey of Meadowside St.
W. O. 1815.34 Tape No. Std. of
Surveyed by J. J. Lanigan
Notes York Date 9/23/55
Indexed C. Johnson

F.B. 1997 PG. 67

F.B. 1997 PG. 66

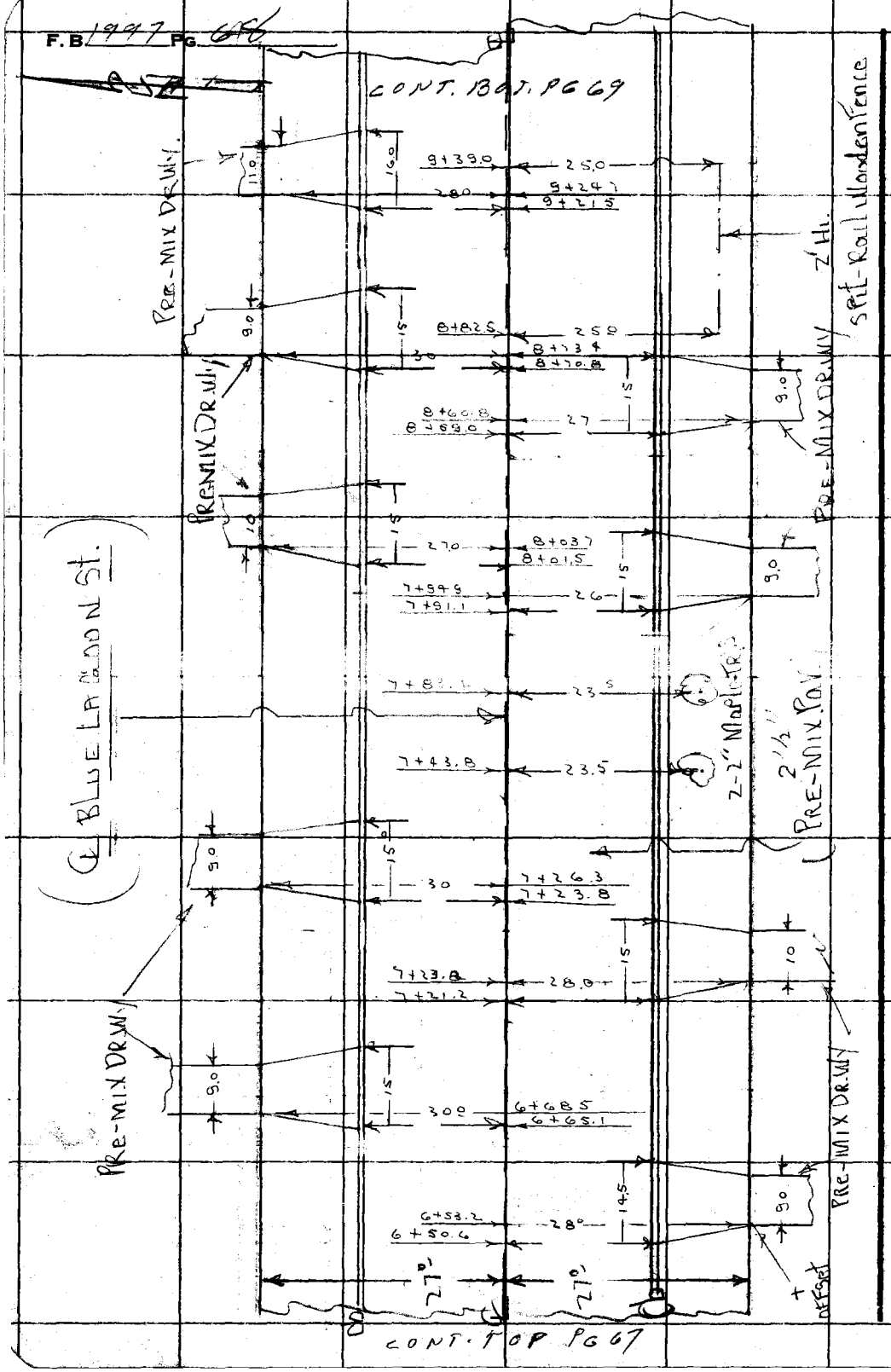

RETURN TO
LOS ANGELES COUNTY SURVEYOR
726 LOS ANGELES COUNTY
ENGINEERING BLDG.

Do not extend notes this side of this line.

Note: Any Additions or Changes on This Sheet Must be Made or Circled in Red Ink With Date and Name of Person Making Change.

RETURN TO
LOS ANGELES COUNTY SURVEYOR
726 LOS ANGELES COUNTY
ENGINEERING BLDG.

Note: Any Additions or Changes on This Sheet Must be Made or Circled in Red Ink With Date and Name of Person Making Change.

Do not extend notes this side of this line.

F.B. 1997 Pg. 70

Notes Ck'd by	Survey of Meadowside St
Map No.	W. O. 1815.34 Tape No. St'd. °F
Office Work	Surveyed by J. J. Canigan
Checked	Notes York Date 9/23/55
Date	Indexed R. C. Johnson

F. B. 1997 Pg. 69

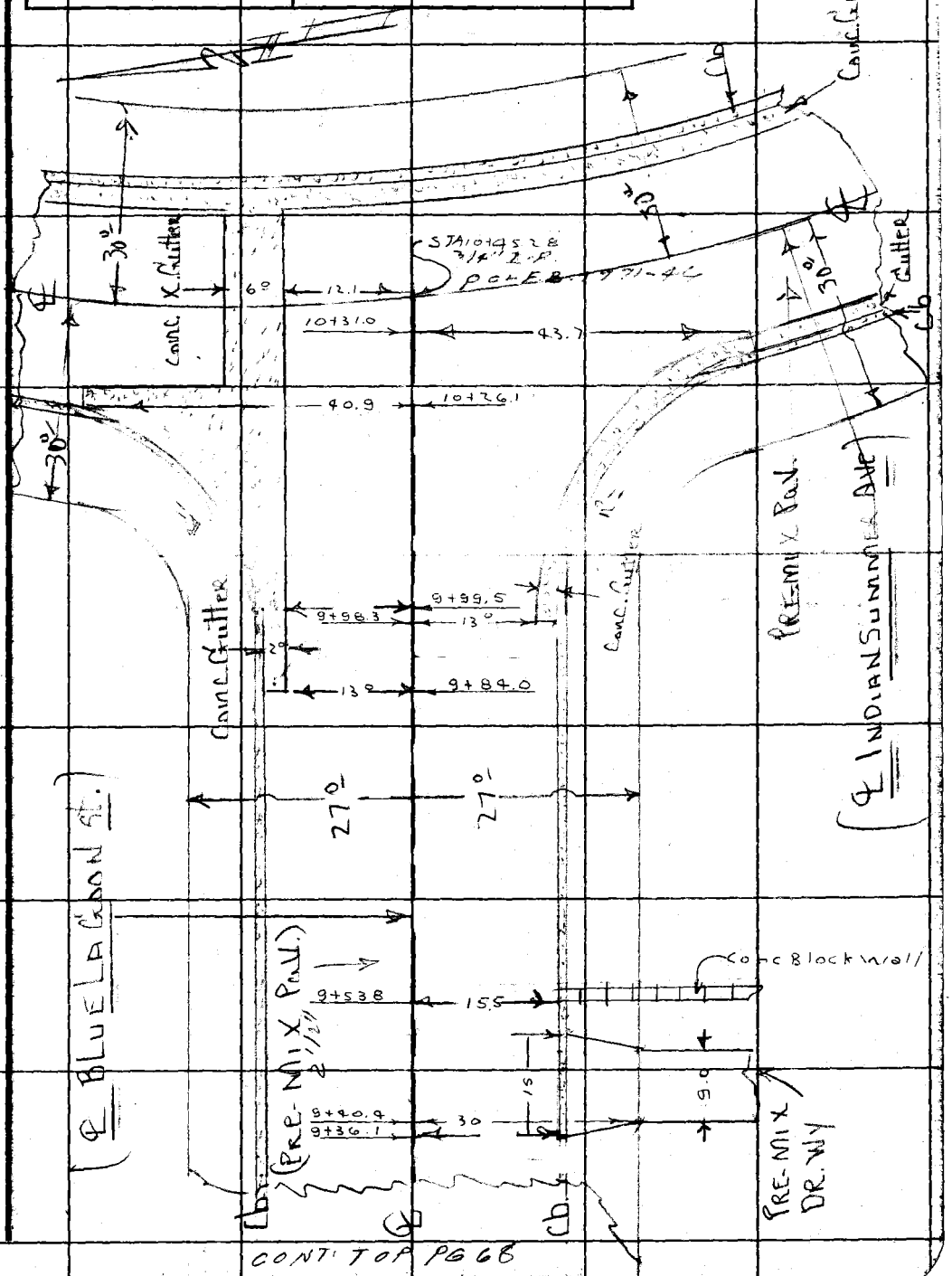

CONT. TOP PG 68

Note: Any Additions or Changes on This Sheet Must be Made or Circled in Red Ink With Date and Name of Person Making Change.

Do not extend notes this side of this line.

RETURN TO
LOS ANGELES COUNTY SURVEYOR
726 LOS ANGELES COUNTY
ENGINEERING BLDG.

76F3095 S&E #247. 8-54

Profile No. ____ X-Sec. No. ____

Notes Red ____ Date ____ Plotted ____ Date ____ Notes Chkd. ____ Date ____ Checked ____ Date ____

Job No. 1815.34 Division No. 10 F. B. 1997 Pg. 71

Survey of Meadowside St.

Survey by Lanigan Notes York Date 9/26/55

Map No. ____ Indexed C. Johnson Date ____

NOTE: ANY ADDITIONS OR CHANGES ON THIS SHEET MUST BE MADE OR CIRCLED IN RED INK, WITH DATE AND NAME OF PERSON MAKING CHANGE.

PLEASE RETURN TO
LOS ANGELES COUNTY SURVEYOR
726 LOS ANGELES COUNTY ENGINEERING BLDG.

Do not extend notes this side of this line.

STATION	B. B.	H. I.	F. B.	ELEV.

Profile
and
Cross Sections
on
Blue Lagoon St.
from
Echelon Ave
to
Indian Summer Ave

C I 18 15.34

J. Lanigan
C. York
J. C. Rike
C. W. Adams

761298 S & E #307 9-54

76L298 S & E #307 9-54

PLEASE RETURN TO
LOS ANGELES COUNTY SURVEYOR
726 LOS ANGELES COUNTY ENGINEERING BLDG.

NOTE: ANY ADDITIONS OR CHANGES ON THIS SHEET MUST BE MADE OR CIRCLED IN RED INK, WITH DATE AND NAME OF PERSON MAKING CHANGE.

Do not extend notes this side of this line.

STATION	B. S.	H. I.	F. S.	ELEV.		
					BMAZ81 Elev 356.01 FB. 1926-58 Bluelagoon St. & Echelon Ave	
BM. AZ 81	4.72	360 82	~~4 72~~	356 10	S.E. Cor. Bt. spk in curb S.E. of E. end C.R.	
1+00			5 54	355 28	℄ Inter Bluelagoon & Echelon	
			6 33	354 49	100 South on ℄ Echelon	
			7 30	353 52		18' W. Gut
			6 66	354 16		" " Curb
			6 65	354 17	18 E. Gut	
			6 04	354 78	" " Curb	
			4 77	356 55	100' North on ℄ Echelon	
			4 43	[illegible]		18 E Gut
			3 85	[illegible]		" E Curb
			5 12	355 [illegible]	18 W Gut	
			4 50	356 22	" Curb	
1+18			5 82	[illegible]	℄	(cross Gut.)
1+30			4 9	355 [illegible]		27' Rt
1+30			4 4	35[illegible]	27' Lft	
			6 32	354 50	S. End. SE CR Gut	
			5 66	355 16	" " " C.R Curb	
			5 46	355 [illegible]	E. End. SE CR Gut	
			4 86	355 [illegible]	" " " " Curb	
			5 39	355 43	E End. NE CR Gut	
			4 75	356 07	" " " " Curb	

F. B. 1997 PG. 72 Job No. 1815.34 Division No. 10 Notes Red. Plotted No. Profile
Survey of Meadowside St. Date Date X-Sec.
Survey by Cahigan Notes York Notes Chkd. Checked No.
Indexed C. Johnson Date Date Date

76L298 S & E #307 9-54

PLEASE RETURN TO
LOS ANGELES COUNTY SURVEYOR
726 LOS ANGELES COUNTY ENGINEERING BLDG.

NOTE: ANY ADDITIONS OR CHANGES ON THIS SHEET MUST BE MADE OR CIRCLED IN RED INK, WITH DATE AND NAME OF PERSON MAKING CHANGE.

Do not extend notes this side of this line.

STATION	B. S.	H. I.	F. S.	ELEV.		
		360 82	5 37	355 45	N End. N.E. CR	Gut
			4 74	356 08	" "	" Curb
2+00			3 84	356 98	℄	
			4 28	356 54		18' Rt Gut
			3 67	357 15		" " Curb
			3 2	357 6		27' Rt PL.
			4 28	356 54	18' Lft Gut	
			3 62	357 20	" " Curb	
			2 7	358 1	27' Lft PL.	
3+00			1 51	359 31	℄	
			1 86	358 96		18' Rt Gut
			1 29	359 53		" " Curb
			0 8	360 0		27' Rt PL.
			1 86	358 96	18' Rt Gut	
			1 29	359 53	" " Curb	
			0 7	360 1	27' Lft. PL.	
T.P.	7 15	366 46	1 51	359 31		
4+00			4 89	361 57	℄	
			5 26	361 20		18' Rt Gut
			4 64	361 82		" " Curb
			4 1	362 4		27' Rt. PL.

Profile Notes Red. ____ Plotted ____ Job No. 1815.34 Division No. 10 F. B. 1997 Pg. 73
No. ____ Date ____ Date ____ Survey of Meadowside St.
X-Sec. Notes Chkd. ____ Checked ____ Survey by Lanigan Notes York Date 9/26/55
No. ____ Date ____ Date ____ Map No. ____ Indexed Johnson Date ____

76L298 S & E #307 9-54

PLEASE RETURN TO
LOS ANGELES COUNTY SURVEYOR
726 LOS ANGELES COUNTY ENGINEERING BLDG.

NOTE: ANY ADDITIONS OR CHANGES ON THIS SHEET MUST BE MADE OR CIRCLED IN RED INK, WITH DATE AND NAME OF PERSON MAKING CHANGE.

Do not extend notes this side of this line.

STATION	B. S.	H. I.	F. S.	ELEV.		
4+00		366 46	4 3	36[illegible]		140±Rt Back Lot
			5 29	36[illegible] 19	18' Lft Gut	
			4 60	36[illegible] 9	" " Curb	
			4 1	36[illegible]	27' Lft P.L.	
			2 5	3[illegible]	142±Lft Back Lot.	(House Not Low)
5+00			2 62	364 84		
			2 92	36[illegible] 54		18' Rt. Gut.
			2 33	364 13		" " Curb
			2 1	36[illegible]		27' Rt P.L.
			2 92	36[illegible]	18' Rt Gut	
			2 30	36[illegible] 6	" " Curb	
			2 0	36[illegible]	27' Rt. P.L.	
T. P.	6 76	372 95	0 27	36[illegible] 19		
6+00			6 70	36[illegible] 9		
			7 [illegible]	36[illegible]		18' Rt Gut
			6 49	36[illegible] 46		" Rt Curb
			5 9	36[illegible]		27' Rt P.L.
			7 00	365 [illegible]	18 Lft Gut	
			6 40	36[illegible]	" " Curb	
			6 2	36[illegible]	27' Lft. P.L.	
6+65			5 0	36[illegible]		150±Rt. Back Lot

F. B. 1997 Pg. 74 Job No. 18153 Division No. 10 Notes Red. Plotted Profile
Survey of Meadowside St. Date Date No.
Survey by Lanigan Notes York Notes Chkd. Checked X-Sec.
Indexed A. C. Johnson Date Date Date No.

76L298 S & E #307 9-54

PLEASE RETURN TO
LOS ANGELES COUNTY SURVEYOR
726 LOS ANGELES COUNTY ENGINEERING BLDG.

NOTE: ANY ADDITIONS OR CHANGES ON THIS SHEET MUST BE MADE OR CIRCLED IN RED INK, WITH DATE AND NAME OF PERSON MAKING CHANGE.

Do not extend notes this side of this line.

Profile Notes Rod_____ Plotted_____ Job No. 1815-34 Division No. 10 F. B. 1997 Pg. 75
No._____ Date_____ Date_____ Survey of Meadowside St.
X-Sec. Notes Chkd._____ Checked_____ Survey by Langdale Notes York Date 8/16/55
No._____ Date_____ Date_____ Map No._____ Checked Johnson Date_____

STATION	B. S.	H. I.	F. S.	ELEV.		
7+00		372 95 ✓	4 41	368 54	℄	
			4 69	368 26		18' Rt. Gut.
			4 16	368 79		" " Curb
			3 9	369 0		27' Rt. P.L.
			4 77	368 18	18' Lft Gut.	
		+	4 16	368 79	" Curb.	
			3 5	369 4	27' Lft P.L.	
			3 5	369 4	150± Rt. Back Lot	
8+00			2 16	370 79	℄	
			2 31	370 64		18' Rt. Gut.
			1 74	371 21		" Curb.
			1 6	371 3		27' Rt. P.L.
			2 42	370 53	18' Lft Gut.	
			1 85	371 10	" Curb.	
			1 5	371 5	27' Lft. P.L.	
T. P.	10 34	381 13 ✓	2 1 ✓	370 79		
9+00			7 95	373 18	℄	
			8 31	372 82		18' Rt Gut.
			7 74	373 39		" " Curb
			7 4	373 7		27' Rt. P.L.
			8 38	372 75	18' Lft Gut	

76L298 S & E #307 9-54

PLEASE RETURN TO
LOS ANGELES COUNTY SURVEYOR
726 LOS ANGELES COUNTY ENGINEERING BLDG.

NOTE: ANY ADDITIONS OR CHANGES ON THIS SHEET MUST BE MADE OR CIRCLED IN RED INK, WITH DATE AND NAME OF PERSON MAKING CHANGE.

Do not extend notes this side of this line.

STATION	B. S.	H. I.	F. S.	ELEV.		
9+00		381 13 ✓	7 74	37[illegible] 39	18 Lft Curb	
			7 3	373 9	27' Lft PL.	
10+00			5 71	37[illegible] 42	℄	
			5 93	3[illegible] [illegible]	W End SWCR	Gut
			5 3[illegible]	375 82	" " " "	Curb
			5 05	37[illegible] 08	S End. S.W.CR	Gut
			4 44	376 69	" " "	Curb
			5 55	375 38	N End NWCR	Gut
			4 91	376 22	" " "	Curb.
			6 07	375 06	W End. NWCR	Gut
			5 39	375 74	" " "	Curb
10+15			4 7	37[illegible] 4		27' Rt.
10+15			5 0	37[illegible] 1	27' Lft	
10+45.3			5 30	375 [illegible]	℄ Inter Blue Lagoon & Indian Summer	
			4 30	37[illegible] [illegible]	100' So. on ℄ Indian Summer	
			4 86	37[illegible] [illegible]		18' W. Gut
			4 19	376 94		" " Curb
			4 87	376 26	18' E. Gut.	
			4 23	376 90	" " Curb	
			5 71	375 [illegible]2	15' W of ℄ Inter (Cross Gut)	
			4 84	376 29	100' No on ℄ Indian Summer	

F. B. 1997 Pg. 76 Job No. 1815.34 Division No. 10 Notes Red. Plotted Profile
Survey of Meadowside St. Date Date No.
Survey by Lanigan Notes York Notes Chkd. Checked X-Sec.
Indexed E. C. Johnson Date Date Date No.

76L298 S & E #307 9-54

PLEASE RETURN TO
LOS ANGELES COUNTY SURVEYOR
726 LOS ANGELES COUNTY ENGINEERING BLDG.

NOTE: ANY ADDITIONS OR CHANGES ON THIS SHEET MUST BE MADE OR CIRCLED IN RED INK, WITH DATE AND NAME OF PERSON MAKING CHANGE.

Do not extend notes this side of this line.

STATION	B. S.	H. I.	F. S.	ELEV.		
		381 13	5 35	375 48		18' E Gut
			4 68	376 45		18' E Curb
			5 23	375 90	18' W. Gut	
			4 61	376 52	" " Curb	
BM. A283			5 49	375 64	BM AZ Elev. 375.657	F.B. 1926-59 Blue
					Lagoon & Indian Summer. N.W. Cor.	
					Bt. Spk. in Curb 5' W. of the W. end C.R.	

Profile Notes Red. ____ Plotted ____ Job No. 1815.34 Division No. 10 F. B. 1997 Pg. 77
No. ____ Date ____ Date ____ Survey of Meadowside St.
X-Sec. Notes Chkd. ____ Checked ____ Survey by Lahigan Notes York Date 9/26/55
No. ____ Date ____ Date ____ Map No. ____ Checked Johnson Date ____

F. B. 1997 Pg. 78 Job No. 18LS.34 Division No. 10 Notes Red. Plotted Profile

Survey of Meadowside St Date Date No.

Survey by Lehigh Notes York Notes Chkd. Checked X-Sec.

Indexed Date Date Date No.

STATION	B. S.	H. I.	F. S.	ELEV.

76L298 S & E #307 9-54

PLEASE RETURN TO

LOS ANGELES COUNTY SURVEYOR

726 LOS ANGELES COUNTY ENGINEERING BLDG.

NOTE: ANY ADDITIONS OR CHANGES ON THIS SHEET MUST BE MADE OR CIRCLED IN RED INK, WITH DATE AND NAME OF PERSON MAKING CHANGE.

Do not extend notes this side of this line.

Notes Ck'd by	Survey of MEADOWSIDE ST
Map No.	W. O. 1815.34 Tape No. St'd. °F
Office Work	Surveyed by J. J. LANIGAN.
Checked	Notes J. J. L. Date 7-27-55
Date	Indexed X. C. Johnson 9-29-55

F. B. 1997 Pg. 79

LOCATION
of
IMPROVEMENTS
on.
INDIAN SUMMER AVE.
from
BLUE LAGOON ST
TO
S'crly LINE. of TRACT #17090
C. 1.1815.34

J. J. LANIGAN
A. L. YORK
J. C. RIKE
C. W. ADAMS.

Note: Any Additions or Changes on This Sheet Must be Made or Circled In Red Ink With Date and Name of Person Making Change.

Do not extend notes this side of this line.

RETURN TO
LOS ANGELES COUNTY SURVEYOR
726 LOS ANGELES COUNTY
ENGINEERING BLDG.

76FS095 247 4-53

F. B. 1997 PG. 80

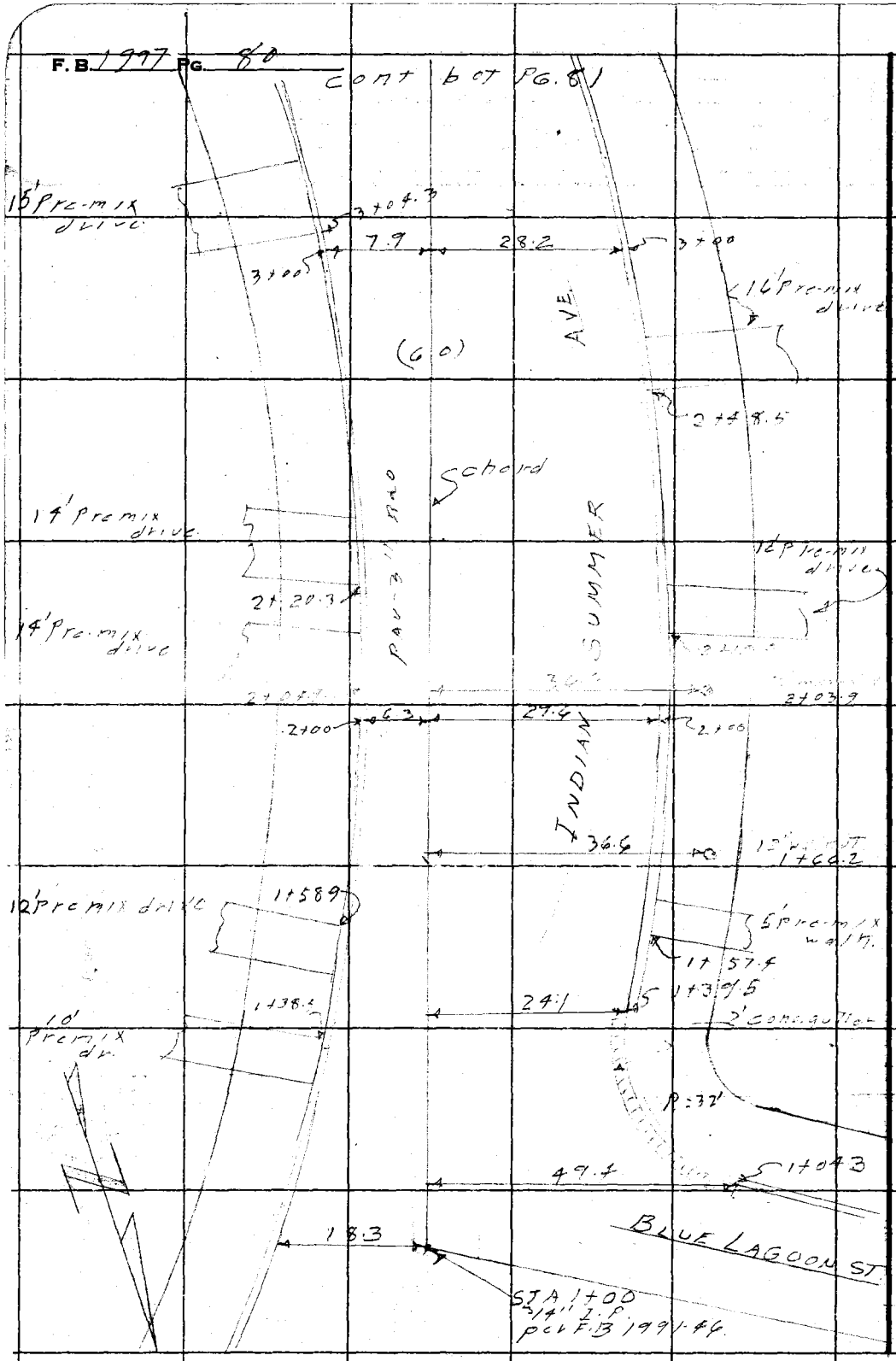

RETURN TO
LOS ANGELES COUNTY SURVEYOR
720 LOS ANGELES COUNTY
ENGINEERING BLDG.
Do not extend notes this side of this line.

Notes: Any Additions or Changes on This Sheet Must be Made or Circled in Red Ink With Date and Name of Person Making Change.

Notes Ck'd by	Survey of Meadowside St.
Map No.	W. O. 1915.34 Tape No. St'd. °F
Office Work	Surveyed by J. J. LANIGAN.
Checked	Notes J. J. L Date 9-27-55
Date	Indexed A. C. Johnson

F. B. 1997 Pg. 61

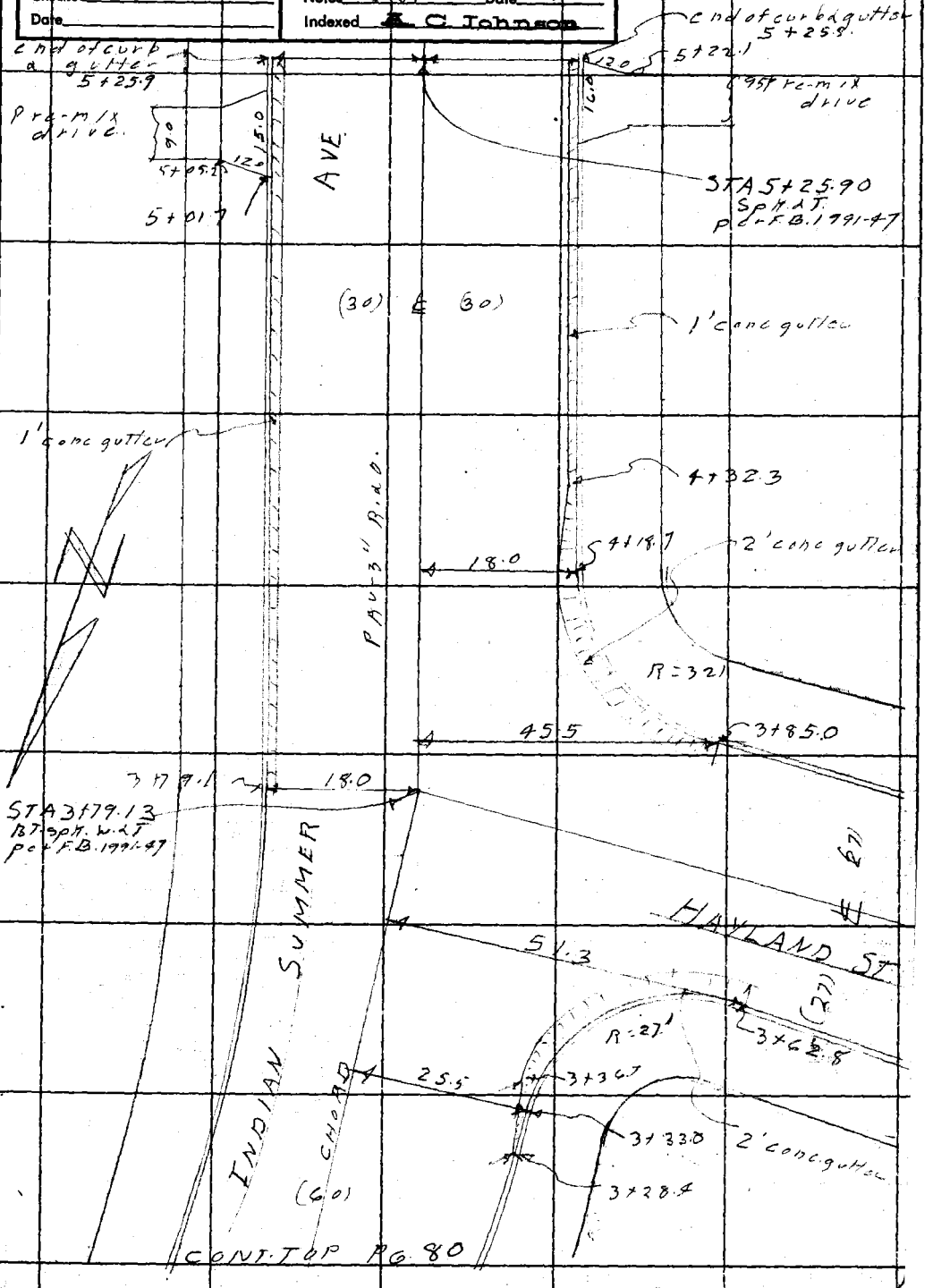

Note: Any Additions or Changes on This Sheet Must be Made or Circled in Red Ink With Date and Name of Person Making Change.

Do not extend notes this side of this line.

RETURN TO
LOS ANGELES COUNTY SURVEYOR
726 LOS ANGELES COUNTY
ENGINEERING BLDG.

76F3098 247 4-53

RETURN TO
LOS ANGELES COUNTY SURVEYOR
726 LOS ANGELES COUNTY
ENGINEERING BLDG.

Note: Any Additions or Changes on This Sheet Must be Made or Circled in Red Ink With Date and Name of Person Making Change.

Do not extend notes this side of this line.

F.B. 1997 PG. 8 &

Profile	Notes Red.	Plotted	Job No. 1815.34 Division No. 10	F. B. 1997	Pg. 83
No.	Date	Date	Survey of Meadowside St.		
X-Sec.	Notes Chkd.	Checked	Survey by Lanigan Notes York Date 9/26/55		
No.	Date	Date	Map No. Indexed Johnson Date		

Profile
and
Cross Sections
on
Indian Summer Ave
from
Blue Lagoon St.
to
S,ly. Line of Tract # 17090
C.I. 1815.34

J. Lanigan
L. York
J. C. Rike
C. W. Adams

STATION	B. S.	H. I.	F. S.	ELEV.

NOTE: ANY ADDITIONS OR CHANGES ON THIS SHEET MUST BE MADE OR CIRCLED IN RED INK, WITH DATE AND NAME OF PERSON MAKING CHANGE.

PLEASE RETURN TO
LOS ANGELES COUNTY SURVEYOR
726 LOS ANGELES COUNTY ENGINEERING BLDG.

Do not extend notes this side of this line.

76L298 S & E #307 9-54

761298 S & E #307 9-54

PLEASE RETURN TO

LOS ANGELES COUNTY SURVEYOR

726 Los Angeles County Engineering Bldg.

NOTE: ANY ADDITIONS OR CHANGES ON THIS SHEET MUST BE MADE OR CIRCLED IN RED INK, WITH DATE AND NAME OF PERSON MAKING CHANGE.

Do not extend notes this side of this line.

F. B. 1997 Pg. 84 Job No. 8153-4 Division No. 10 Notes Red. Plotted Profile

Survey of Meadowside St. Date Date No. X-Sec.

Survey by Lathrop Notes York Notes Chkd. Checked

Indexed E. C. Johnson Date Date Date No.

STATION	B. S.	H. I.	F. S.	ELEV.		
					BM AZ 83 Elev. 375.65 FB 1926-59	Blue Lagoon & Indian Summer.
BM AZ 83	5 96	381 62		375 66	NW Con. Bl. Spk. in Curb S/W of W. End C.R.	
			6 00	375 62	N. End N.W.C.R.	Gut.
			5 35	376 27	" " "	Curb.
			6 53	375 09	W. End N. W.C.R.	Gut.
			5 89	375 73	" " "	Curb.
			6 40	375 22	W. End S. W.C.R.	Gut.
			5 47	375 85	" " "	Curb.
			5 51	375 81	S. End S. W.C.R.	Gut.
			4 90	376 42	" " "	Curb.
1+00			5 16	375 96	℄ Intersection Indian Summer & Blue Lagoon.	
			7 22	373 90	100' W. of ℄ Blue Lagoon.	
			7 59	373 53		18' No. Gut.
			7 00	374 62		" " Curb
			7 55	373 57	18' So. Gut.	
			6 97	374 15	" " Curb	
1+00			5 97	375 15	18' C.P.I. Gut.	
			5 30	375 82	" Curb.	
			4 6	377 0	" C.P.I. P.C.	
1+27			5 1	376 95		30' R+.
2+00			4 97	376 99	S T	
			5 26	376 26		23.7 R+ Gut.

76L298 S & E #307 9-54

PLEASE RETURN TO
LOS ANGELES COUNTY SURVEYOR
726 LOS ANGELES COUNTY ENGINEERING BLDG.

NOTE: ANY ADDITIONS OR CHANGES ON THIS SHEET MUST BE MADE OR CIRCLED IN RED INK, WITH DATE AND NAME OF PERSON MAKING CHANGE.

Do not extend notes this side of this line.

STATION	B. S.	H. I.	F. S.	ELEV.		
2+00		381 62 ✓	4 58	377 04		29.7 Rt. Curb
			4 4	377 2		Rt. P.L.
			5 30	376 32	6.3 Lft Gut.	
			4 66	376 96	Curb	
			3 9	377 7	PL	
3+00			4 29	377 33		S T.
			4 44	377 18		28.2 Rt Gut
			3 86	377 76		"
			3 6	378 0		Rt. P.L.
			4 69	376 98	8.0 Lft Gut	
			3 96	377 66	8.0 Lft Curb	
			3 4	378 2	Lft. PL.	
T.P.	℄ 93	382 97 ✓	3 58	378 04 ✓		
			5 59	377 38	N. End N.W. C.R. Gut	
			4 94	378 03	" " " " Curb	
			6 21	376 76	W. End NW CR. Gut	
			5 55	377 42	Curb	
			5 86	377 11	W. End S.W. C.R. Gut	
			5 23	377 74	" " " " Curb	
			5 38	377 59	S. End S.W. C.R. Gut	
			4 74	378 23	" " " Curb	

Profile Notes Red. Plotted Job No. 18.5.34 Division No. 10 F. B. 1997 Pg. 8/5
No. Date Date Survey of Meadowside St.
X-Sec. Notes Chkd Checked Survey by Eshleman Notes York Date 9/26/55
No. Date Date Map No. Traced Checked Date

76L298 S & E #307 9-54

PLEASE RETURN TO
LOS ANGELES COUNTY SURVEYOR
726 LOS ANGELES COUNTY ENGINEERING BLDG.

NOTE: ANY ADDITIONS OR CHANGES ON THIS SHEET MUST BE MADE OR CIRCLED IN RED INK, WITH DATE AND NAME OF PERSON MAKING CHANGE.

Do not extend notes this side of this line.

STATION	B. S.	H. I.	F. S.	ELEV.		
3+52.0		382.97 ✓	4.9	378.1		30' Rt.
3+79.13			4.93	378.04	℄ Inter Hayland & Indian Summer	
			7.07	37[illegible].90	100' Wly of ℄	of Hayland.
			7.32	37[illegible].65		15' No. Gut
			6.77	37[illegible].20		15' N. Curb
			7.34	[illegible]	15' So. Gut	(Houses Not Low)
			6.75	37[illegible].22	15' So. Curb	
3+79.13			5.50	37[illegible].47		18' Lft. Gut
"			4.88	37[illegible].09		" " Curb
"			4.5	3[illegible]		30' Lft P.L.
"			1.7	38[illegible].3		45' Lft Top
4+06			4.7	378.3		30' Rt.
			0.1	38[illegible].3		150±' Lft Back Lot
4+50			4.84	37[illegible].3	℄	
			5.27	377.70		18' Rt. Gut
			4.67	378.30		" " Curb
			4.7	378.7		30' Rt. P.L.
			5.30	37[illegible].67	18' Lft Gut	
		X	4.68	377.28	3[illegible] " " Curb	
			4.4	378.6	30' Lft P.L.	
5+25.9			4.54	378.43	℄	
			5.00	377.[illegible]7		18' Rt Gut

F. B. 1997 Pg. 84 Job No. 1815.34 Division No. 10 Notes Red. Plotted Profile
Survey of Meadowside St. Date Date No.
Survey by Canigan Notes York Notes Chkd. Checked X-Sec.
Indexed A. C. Johnson Date Date Date No.

76L298 S & E #307 9-54

PLEASE RETURN TO
LOS ANGELES COUNTY SURVEYOR
726 LOS ANGELES COUNTY ENGINEERING BLDG.

NOTE: ANY ADDITIONS OR CHANGES ON THIS SHEET MUST BE MADE OR CIRCLED IN RED INK, WITH DATE AND NAME OF PERSON MAKING CHANGE.

Do not extend notes this side of this line.

STATION	B. S.	H. I.	F. S.	ELEV.		
54 25.9		382 97	4 37	378 60		18' Rt Curb
			3 9	380 1		30' Rt. P.L.
			4 8	378 2		100' W.ly on Tr. Line
			5 05	377 92	18' Lft. Gut	
			4 48	378 49	" " Curb	
			3 9	378 1	30' Lft P.L.	
			2 5	378 5	100' E.ly. on Tr. Line	
B.M. AZ 84			5 51	377 46	B.M. AZ 84 Elev. 377 457 F.B. 1926-59 Indian Summer & Hayland S.W. Cor. Bt. Spk. in curb S.W. of W. End. C.R.	

Profile Notes Red. ____ Plotted ____ Job No. 18153 Division No. 10 F. B. 1997 Pg. 87
No. ____ Date ____ Date ____ Survey of Meadowside St.
X-Sec. Notes Chkd. ____ Checked ____ Survey by Lanigan Notes York Date 9/26/55
No. ____ Date ____ Date ____ Map No. ____ Indexed Johnson Date ____

F. B. 1997 Pg. 88

Job No. 181 S.34 Division No. 10 Notes Red. Plotted Profile

Survey of Meadowside St. Date Date No.

Survey by Lanigan Notes York Notes Chkd. Checked X-Sec.

Indexed Date Date Date No.

76L298 S & E #307 9-54

PLEASE RETURN TO

LOS ANGELES COUNTY SURVEYOR

726 LOS ANGELES COUNTY ENGINEERING BLDG.

NOTE: ANY ADDITIONS OR CHANGES ON THIS SHEET MUST BE MADE OR CIRCLED IN RED INK, WITH DATE AND NAME OF PERSON MAKING CHANGE.

Do not extend notes this side of this line.

STATION	B. S.	H. I.	F. S.	ELEV.	

Notes Ck'd by	Survey of MEADOWSIDE ST.
Map No.	W. O. 1815.34 Tape No. St'd. °F
Office Work	Surveyed by J.J.LANIGAN.
Checked	Notes J.J.L. Date 9-27-55
Date	Indexed C. Johnson

F. B. 1997 Pg. 89

LOCATION
of
IMPROVEMENTS
on
INDIAN SUMMER AVE
from
BLUE LAGOON ST
to
MAPLEGROVE ST.
C.I. 1815.34

J.J. LANIGAN.
H.L. YORK
J.C. RIKE
C.W. ADAMS.

Note: Any Additions or Changes on This Sheet Must be Made in Red Ink or Circled With Date and Name of Person Making Change.

Do not extend notes this side of this line.

RETURN TO
LOS ANGELES COUNTY SURVEYOR
726 LOS ANGELES COUNTY
ENGINEERING BLDG.

76FBOOS 247 4-58

F. B. 1997 Pg. 90



RETURN TO
LOS ANGELES COUNTY SURVEYOR
720 LOS ANGELES COUNTY
ENGINEERING BLDG.

Do not extend notes this side of this line.

Note: Any Additions or Changes on This Sheet Must be Made or Circled in Red Ink With Date and Name of Person Making Change.

Notes Ck'd by	Survey of MEADOWSIDE ST.
Map No.	W. O. 1815.24 Tape No. St'd. °F
Office Work	Surveyed by J.J. LANIGAN
Checked	Notes J.J.L. Date 9-27-55
Date	Indexed A. C. Johnson

F. B. 1777 Pg. 91

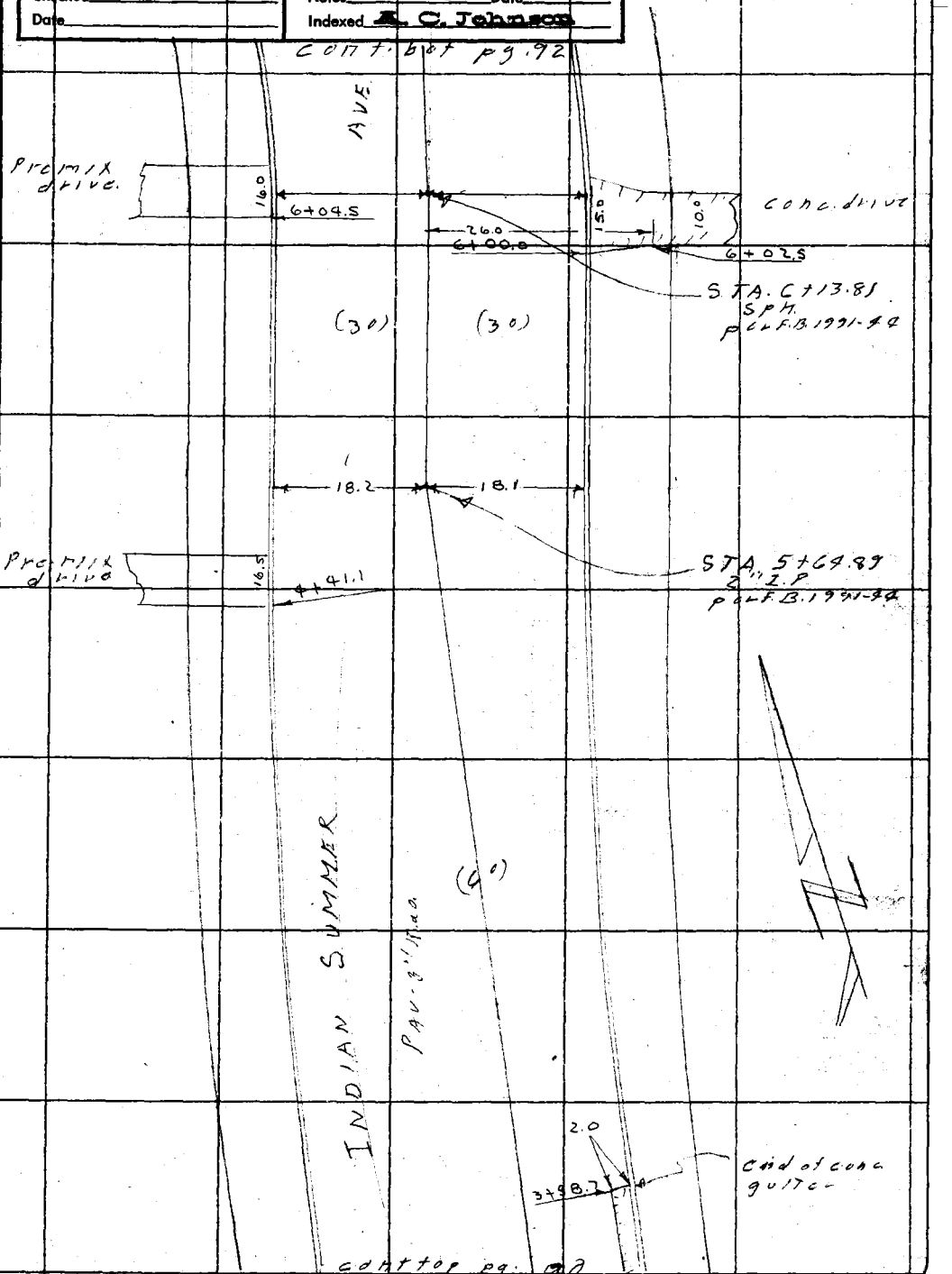

Note: Any Additions or Changes on This Sheet Must be Made or Circled in Red Ink With Date and Name of Person Making Change.

Do not extend notes this side of this line.

RETURN TO
LOS ANGELES COUNTY SURVEYOR
726 LOS ANGELES COUNTY
ENGINEERING BLDG.

76F8098 247 4-53

F.B. 1997 PG. 92

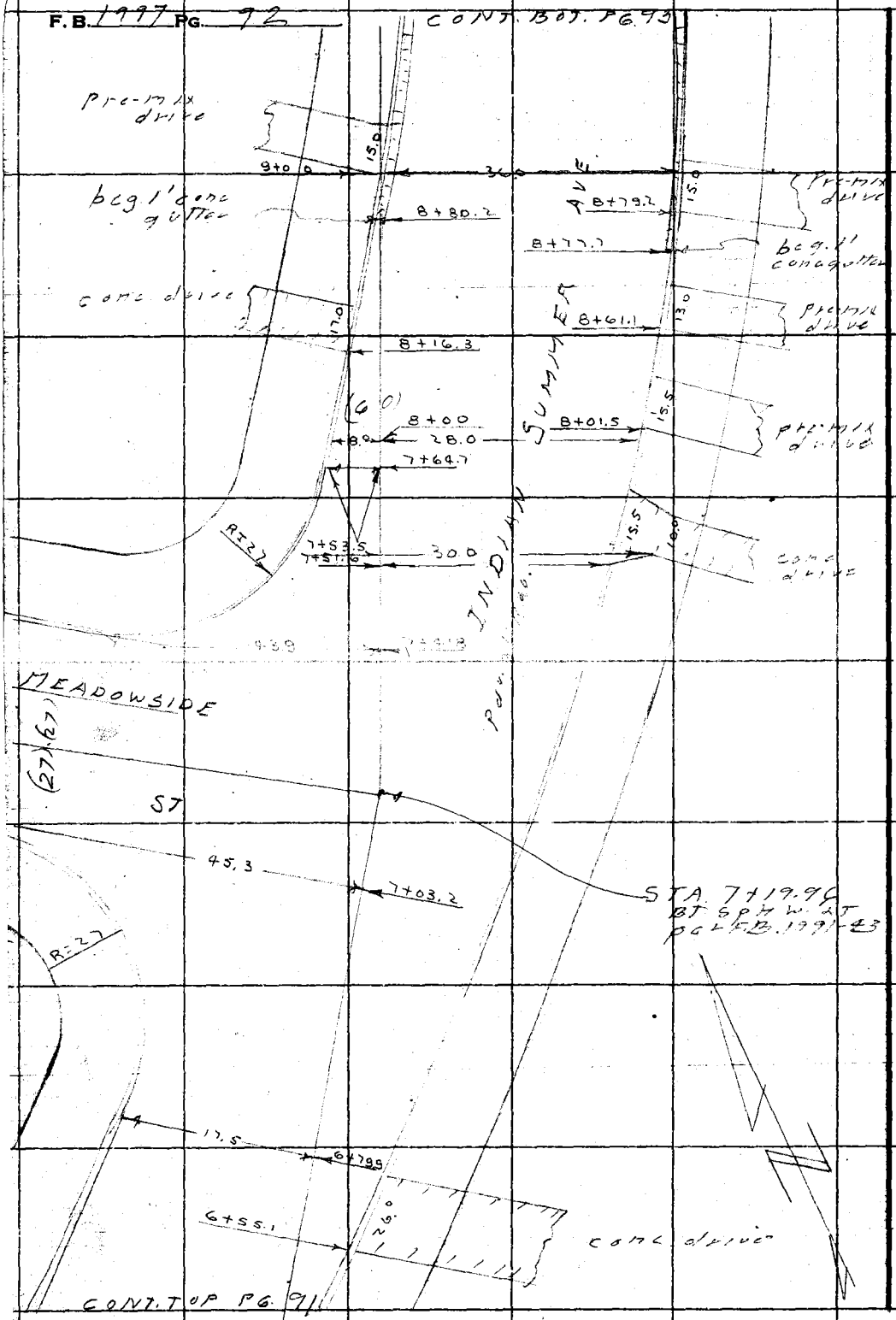

RETURN TO
LOS ANGELES COUNTY SURVEYOR
726 LOS ANGELES COUNTY
ENGINEERING BLDG.

Do not extend notes this side of this line.

Note: Any Additions or Changes on This Sheet Must be Made or Circled in Red Ink With Date and Name of Person Making Change.

Notes Ck'd by	Survey of MEADOWSIDE ST.
Map No.	W. O. 18153 Tape No. St'd. °F
Office Work	Surveyed by J.J. LANIGAN.
Checked	Notes J.J.L. Date 9-27-55
Date	Indexed A. C. Johnson

F. B. 1997 Pg. 93

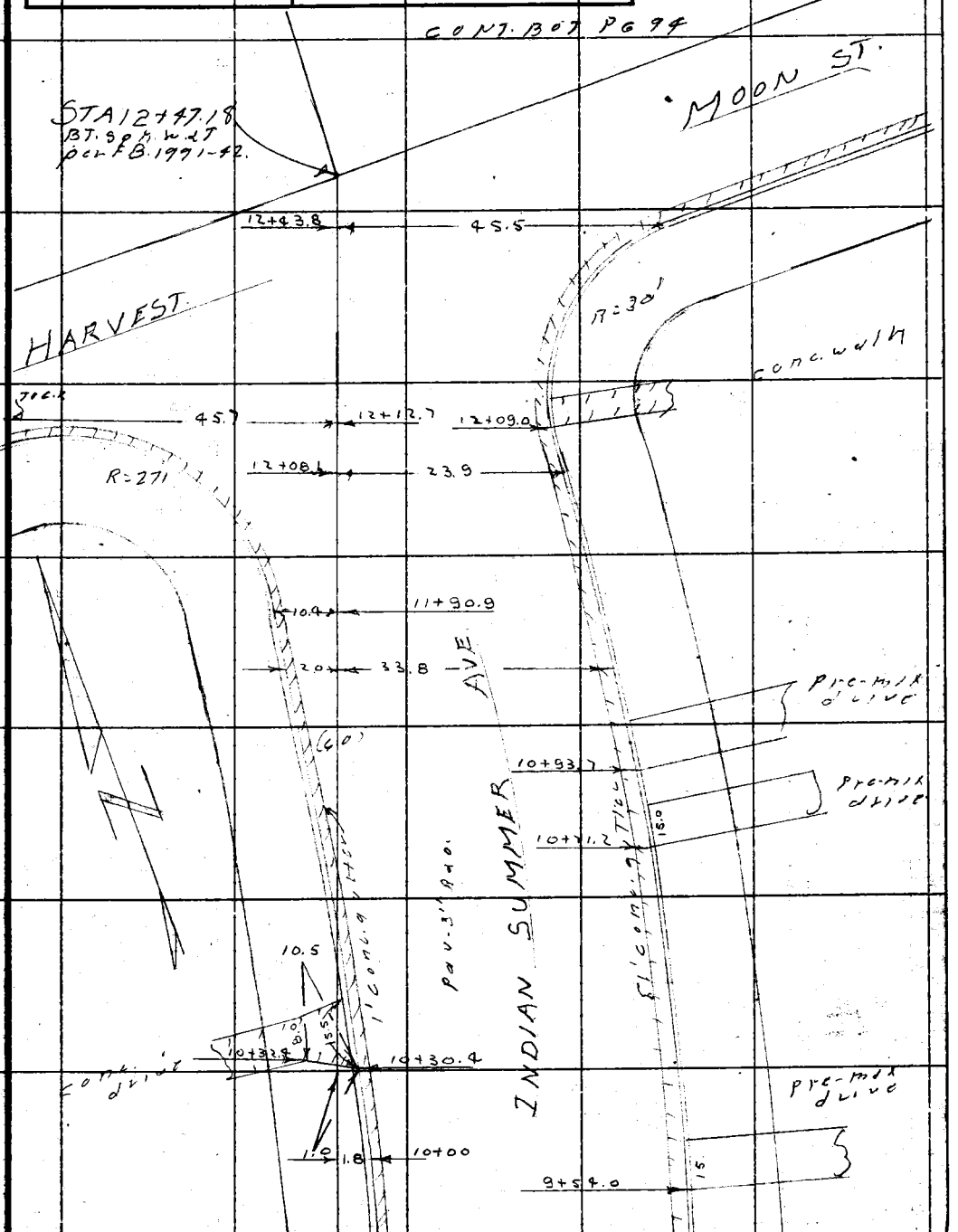

cont. top pg. 92

RETURN TO
LOS ANGELES COUNTY SURVEYOR
726 LOS ANGELES COUNTY
ENGINEERING BLDG.

Note: Any Additions or Changes on This Sheet Must be Made or Circled in Red Ink With Date and Name of Person Making Change.

Do not extend notes this side of this line.

76FS095 247 4-53

F.B. 1997 PG. 94

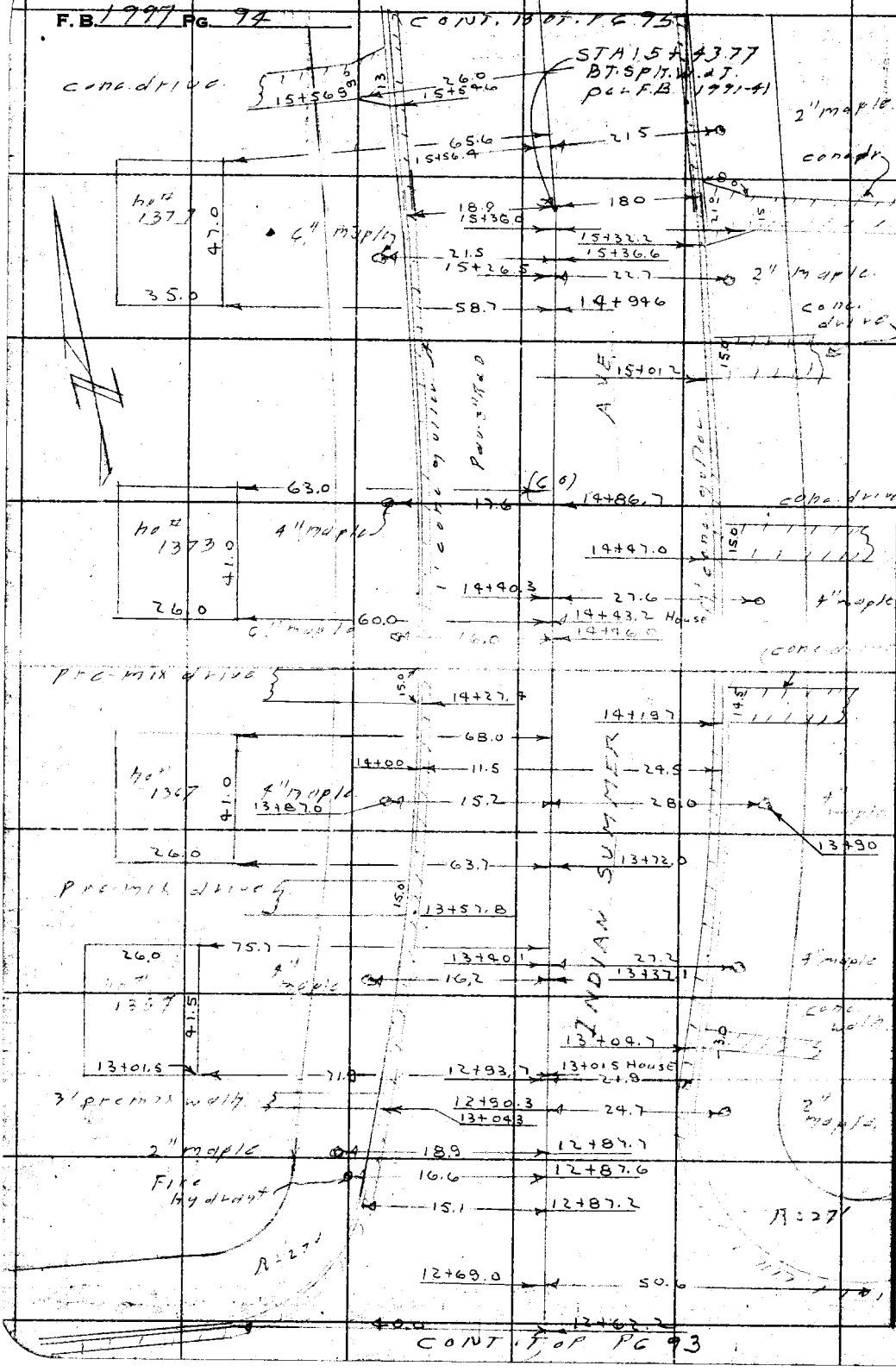

RETURN TO
LOS ANGELES COUNTY SURVEYOR
726 LOS ANGELES COUNTY
ENGINEERING BLDG.

Do not extend notes this side of this line.

Note: Any Additions or Changes on This Sheet Must be Made or Circled in Red Ink With Date and Name of Person Making Change.

Notes Ck'd by	Survey of MEADOWSIDE ST.
Map No.	W. O. 1815.34 Tape No. St'd. °F
Office Work	Surveyed by J. J. LANIGAN.
Checked	Notes J. J. L. Date 9-27-55
Date	Indexed A. C. Johnson

F. B. 1997 Pg. 95

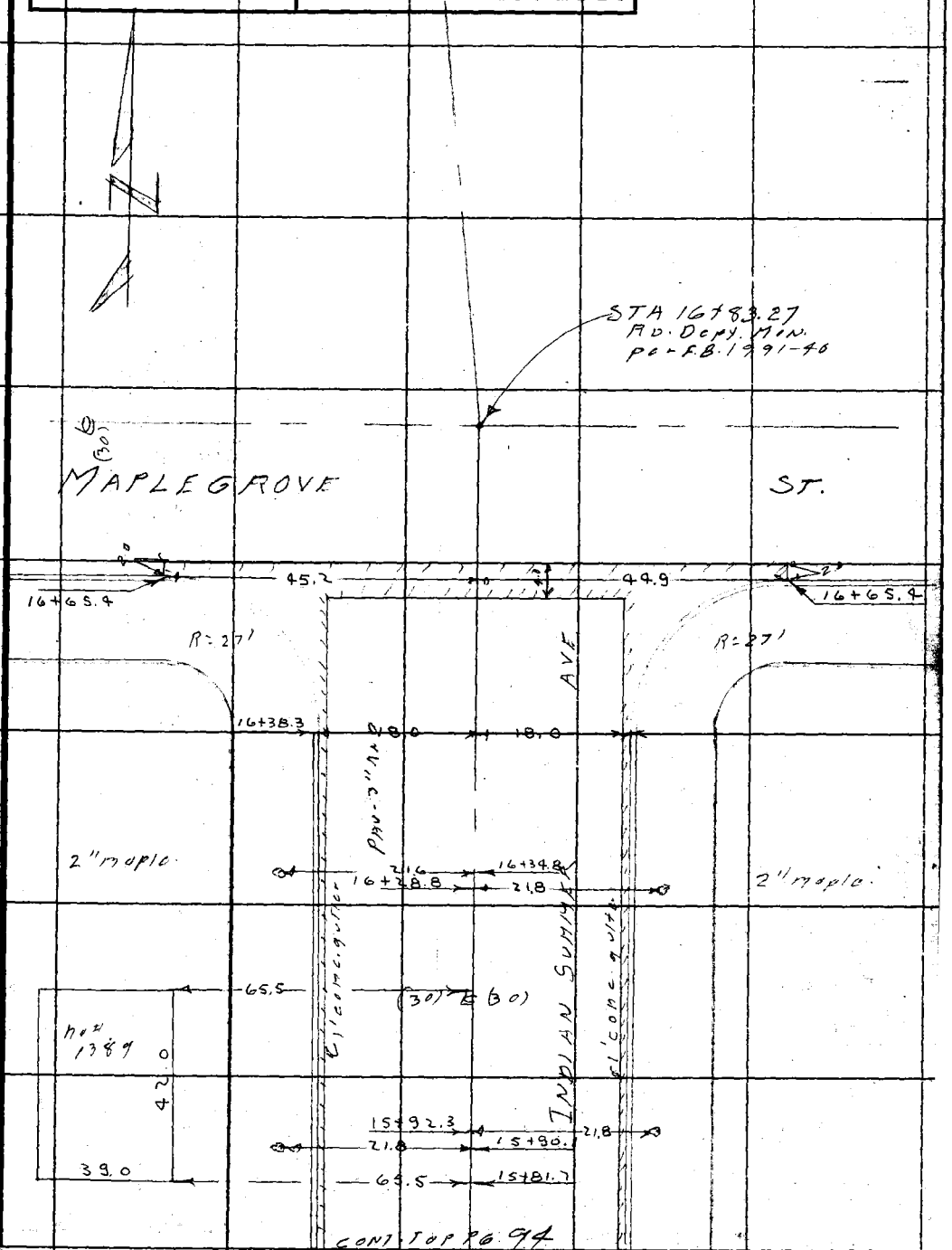

Note: Any Additions or Changes on This Sheet Must be Made or Circled in Red Ink With Date and Name of Person Making Change.

Do not extend notes this side of this line.

RETURN TO
LOS ANGELES COUNTY SURVEYOR
726 LOS ANGELES COUNTY
ENGINEERING BLDG.

76FB095 247 4-53

RETURN TO
LOS ANGELES COUNTY SURVEYOR
726 LOS ANGELES COUNTY
ENGINEERING BLDG.

Note: Any Additions or Changes on This Sheet Must be Made or Circled in Red Ink With Date and Name of Person Making Change.

Do not extend notes this side of this line.

F.B. 1997 PG. 96

Profile	Notes Red.	Plotted	Job No. 1815.34	Division No. 10	F. B. 1997	Pg. 77
No.	Date	Date	Survey of Meadowside St.			
X-Sec.	Notes Chkd.	Checked	Survey by Lanigan	Notes York	Date 9/26/55	
No.	Date	Date	Map No.	Indexed Johnson	Date	

Profile
and
Cross Sections
on
Indian Summer Ave
from
Blue Lagoon St.
to
Maplegrove St.
C.I 1815.34

J. Lanigan
L. York
J.C. Rike
C.W. Adams

STATION	B. S.	H. I.	F. S.	ELEV.

NOTE: ANY ADDITIONS OR CHANGES ON THIS SHEET MUST BE MADE OR CIRCLED IN RED INK, WITH DATE AND NAME OF PERSON MAKING CHANGE.

PLEASE RETURN TO
LOS ANGELES COUNTY SURVEYOR
726 LOS ANGELES COUNTY ENGINEERING BLDG.

Do not extend notes this side of this line.

76L298 S & E #307 9-54

76L298 S & E #307 9-54

PLEASE RETURN TO
LOS ANGELES COUNTY SURVEYOR
726 LOS ANGELES COUNTY ENGINEERING BLDG.

NOTE: ANY ADDITIONS OR CHANGES ON THIS SHEET MUST BE MADE OR CIRCLED IN RED INK, WITH DATE AND NAME OF PERSON MAKING CHANGE.

Do not extend notes this side of this line.

STATION	B. S.	H. I.	F. S.	ELEV.		
BMAZ83	5 41	381 07		375 66	BMAZ83 El. 375.657 FB. 1926-59 Blue Lagoon St + Indian Summer N.W. Cor. Bt. Spk in Curb 5' W. of W. End C. R.	
1+00			5 20	37[illegible] 87	℄ Inter Blue Lagoon & Indian Summer	
			5 47	375 60		18 Rt Gut
			4 75	37[illegible] 32		" " Curb
			4 2	37[illegible] 9		30 Rt PL.
			1 9	379 2		45' Rt Top
		OK/H	+0 1	38[illegible]		150'± Rt Back Lot
			6 78	374 29	100' W on ℄ Blue Lagoon	
			7 15	37[illegible] 92	(House Not Low)	15 No. Gut
			6 54	374 [illegible]3		" " Curb
1+18			5 63	375 44	℄	(Cross gut)
1+27			4 9	37[illegible]	30' Lft.	
			4 98	376 09	S. End S.W.C.R.	Gut
			4 36	376 [illegible]1	" " " "	Curb
			5 86	375 [illegible]1	W End S.W.C.R.	Gut
			5 22	375 [illegible]5	" "	Curb
			5 98	375 [illegible]9	W. End N.W.C.R.	Gut
			5 30	375 77	" " " "	Curb
			5 46	376 61	N. End N.W.C.R.	Gut
			4 82	376 [illegible]5	" " " "	Curb
2+00			4 89	376 [illegible]	Chord	

F. B. 1997 Pg. 98 Job No. 1815.34 Division No. 10 Notes Red. Plotted Profile
Survey of Meadowside St. Date Date No.
Survey by Lanigan Notes York Notes Chkd. Checked X-Sec.
Indexed E. C. Johnson Date Date Date No.

76L298 S & E #307 9-54

PLEASE RETURN TO
LOS ANGELES COUNTY SURVEYOR
726 LOS ANGELES COUNTY ENGINEERING BLDG.

NOTE: ANY ADDITIONS OR CHANGES ON THIS SHEET MUST BE MADE OR CIRCLED IN RED INK, WITH DATE AND NAME OF PERSON MAKING CHANGE.

Do not extend notes this side of this line.

STATION	B. S.	H. I.	F. S.	ELEV.		
2+00		381 07	5 25	375 82		9.5 Rt Gut
			4 58	376 49		" " Curb
			3 7	377 4		21.5 Rt. PL.
			5 12	375 95	26.8 Lft.	
			4 52	376 55	26.8	
			4 3	376 8	28.8 Lft. PL.	
T P.	6 63	383 53	4 17	376 90		
3+00			6 63	376 90	Chord.	
			7 32	376 21	S. End S.E C.R. Gut	
			6 70	376 83	" " Curb	
			6 45	377 08	E. End S.E.C.R. Gut	
			5 82	377 71	" " " Curb	
			6 40	377 13	E. End N.E.C.R. Gut	
			5 80	377 73	" " " Curb	
			6 44	377 09	N. End N.E.C.R. Gut	
			5 80	377 73	" " Curb	
			6 31	377 22	N. End N.W.C.R. Gut	
			5 68	377 85	" " " Curb	
			7 00	376 53	W. End N.W.C.R. Gut	
			6 41	377 12	" " " Curb	
			7 31	376 22	W. End S.W.C.R. Gut	

Profile Notes Red. ____ Plotted ____ Job No. 1815.34 Division No. 10 F. B. 1997 Pg. 99
No. ____ Date ____ Date ____ Survey of MEADOWSIDE ST.
X-Sec. Notes Chkd. ____ Checked ____ Survey by LANIGAN Notes YORK Date 9-26-55.
No. ____ Date ____ Date ____ Map No. ____ Date ____

76L298 S & E #307 9-54

PLEASE RETURN TO
LOS ANGELES COUNTY SURVEYOR
726 LOS ANGELES COUNTY ENGINEERING BLDG.

NOTE: ANY ADDITIONS OR CHANGES ON THIS SHEET MUST BE MADE OR CIRCLED IN RED INK, WITH DATE AND NAME OF PERSON MAKING CHANGE.

Do not extend notes this side of this line.

STATION	B. S.	H. I.	F. S.	ELEV.		
		383 53	6 77	376 76	W. End S W.C.R Gut	
			7 12	376 41	S. End S W.C.R Gut	
			6 46	377 07	" " " Curb	
3+05			6 0	377 5		30' Rt
3+10			6 4	377 1	30' Lft.	
3+36.41			6 29	377 24	℄ Inter. Indian	Summer & Fairgrove
			6 90	376 63		18' Rt Cross Gut.
			4 09	379 44	100' East on ℄	Fairgrove
			4 63	378 90		15' So. Gut
			4 09	379 49		" " Curb.
			4 70	378 83	15' No. Gut	
			4 10	379 43	" " Curb.	
			7 97	375 56	100' W on ℄	Fairgrove
			8 10	375 43		15' No. Gut
			7 55	375 98		" " Curb
			8 52	377 01	15 So. Gut	House Not Low
			7 91	375 62	" " Curb	
3+73			5 7	377 [illegible]		30' Rt.
3+70			5 8	377 [illegible]	30' Lft.	
4+00			5 60	377 [illegible]	Chord.	
5+00			3 52	380 01	Chord	

F. B. 1997 Pg. 120

Job No. 1815.34 Division No. 10 Notes Red. Plotted Profile

Survey of Meadowside St. Date Date No. X-Sec.

Survey by Canigan Notes York Notes Chkd. Checked

Indexed E. C. Johnson Date Date Date No.

76L298 S & E #307 9-54

PLEASE RETURN TO
LOS ANGELES COUNTY SURVEYOR
726 LOS ANGELES COUNTY ENGINEERING BLDG.

NOTE: ANY ADDITIONS OR CHANGES ON THIS SHEET MUST BE MADE OR CIRCLED IN RED INK, WITH DATE AND NAME OF PERSON MAKING CHANGE.

Do not extend notes this side of this line.

6-65

STATION	B. S.	H. I.	F. S.	ELEV.		
5+00		383 53	3 85	359 68	+ 379.53	11.3 Rt Gut
			3 19	389 34	+ 386.56	11.3 R Curb
			2 8	380 7		23 Rt P.L.
			4 15	389 38	+ 393.53	24.7 Lft Gut
			3 56	389 97	+ 393.97	" " Lft Curb
			2 8	380 7		36.7 Lft P.L.
T.P. 5+64.89	991	389 92	3 52	380 01		
			8 36	381 56		4 Rt.
6+00			7 56	382 36		
			7 68	382 24		18 Rt Gut
			7 09	382 83		" " Curb
			6 7	383 2		30 Rt P.L.
			8 19	381 73	18 Lft Gut	
			7 58	382 34	18 Lft Curb	
			7 1	382 8	30 Lft P.L.	
6+65			2 6	387 3		130± Rt Back Lot
			6 08	383 84	S. End SW CR Gut	
			5 67	384 45	Curb	
			5 53	384 39	W End SW CR Gut	
			4 94	384 98	" " " " Curb	
			5 31	384 61	W End SW CR Gut	

Profile Notes Red. Plotted. Job No. 18534 Division No. 10 F. B. 1997 Pg. 101
No. Date Date Survey at Meadowside St.
X-Sec. Notes Chkd. Checked Survey by Leftridge Notes York Date 9/27/55
No. Date Date Map No. Checked Johnson Date

76L298 S & E #307 9-54

PLEASE RETURN TO
LOS ANGELES COUNTY SURVEYOR
726 LOS ANGELES COUNTY ENGINEERING BLDG.

NOTE: ANY ADDITIONS OR CHANGES ON THIS SHEET MUST BE MADE OR CIRCLED IN RED INK, WITH DATE AND NAME OF PERSON MAKING CHANGE.

Do not extend notes this side of this line.

STATION	B. S.	H. I.	F. S.	ELEV.		
		389 92	4 75	38[illegible] 17	W End N.W. CR Curb	
			4 74	38[illegible] 18	N End N.W. C.R. Gut	
		38[illegible].76	4 16	384 76	" " " " Curb	
6+88			4 9	38[illegible] 0	30' Lft.	
7+00			4 99	384 93	℄	
7+19.96			4 61	38[illegible] 31	℄ Inter. Indian Summer, & Meadowside St	
			4 94	384 98		18 Rt. Gut
			4 32	38[illegible] 60		" " Curb
			3 7	38[illegible] 2		30 Rt P.L.
			5 86	38[illegible] 6	100' W.ly on ℄ Meadow	
			6 19	38[illegible] 73		15' No. Gut.
			5 58	38[illegible] 4		" " Curb.
			6 18	38[illegible] 4	15' So Gut	
			5 56	384 [illegible]	" " Curb	
7+45			4 4	38[illegible]	30' Lft.	
8+00			4 15	38[illegible] 77	Chord	
			3 89	386 03		28.0 Rt. Gut
			3 31	38[illegible]		28 Rt. Curb
			2 6	[illegible]		40 Rt P.L.
			4 48	38[illegible]	8' Lft Gut	
			3 82	38[illegible]	" " Curb	

F. B. 1997 Pg. 102
Job No. 1815.34 Division No. 10 Notes Red. Plotted Profile
Survey of Meadowside St. Date Date No.
Survey by Lanigan Notes Parks Notes Chkd. Checked X-Sec.
Indexed K. C. Johnson Date Date Date No.

76L298 S & E #307 9-54

PLEASE RETURN TO
LOS ANGELES COUNTY SURVEYOR
726 LOS ANGELES COUNTY ENGINEERING BLDG.

NOTE: ANY ADDITIONS OR CHANGES ON THIS SHEET MUST BE MADE OR CIRCLED IN RED INK, WITH DATE AND NAME OF PERSON MAKING CHANGE.

Do not extend notes this side of this line.

STATION	B. S.	H. I.	F. S.	ELEV.		
8+00		389 92 ✓	3 5	386 4	20 Lft. P.L.	
9+00			4 03	385 89		Chord. & Gut Lft.
			3 53	386 39		36' Rt Gut
			2 92	387 00		" " Curb
			1 8	388 1		48 Rt. P.L.
			4 03	385 89	0.0 Lft Gut	
			3 47	386 50	0.0 Lft Curb	
			2 8	387 1	12 Lft PL	
T.P.	6 46	393 36 ✓	3 02	386 90 ✓		
9+75			5 8	387 60	150± Lft Back Lot	
10+00			6 46	386 90	Station on Line 15	West of West Curb.
			7 02	386 34		2.0 Right. West Gut.
			6 52	386 84		2.0 Right. West Curb
			6 39	386 97		20 Rt. ℄ Pvt.
			6 53	386 83		37.7 Rt. East Gut
			6 05	387 31		37.7 Rt. East Curb.
			4 4	389 0		49.7 Rt. P.L.
			6 0	387 4	112 Lft. P.L.	
11+00			6 69	386 67		Chord
			6 34	387 02		33.8 Rt Gut
			5 72	387 64		33.8 Rt Curb

Profile No. ____ Notes Red. ____ Plotted ____ Job No. 18153 Division No. 10 F. B. 1997 Pg. 103
Date ____ Date ____ Survey of Meadowside St
X-Sec. No. ____ Notes Chkd. ____ Checked ____ Survey by Lanigan Notes York Date 9/26/55
Date ____ Date ____ Map No. ____ Date ____

76L298 S & E #307 9-54

PLEASE RETURN TO
LOS ANGELES COUNTY SURVEYOR
726 LOS ANGELES COUNTY ENGINEERING BLDG.

NOTE: ANY ADDITIONS OR CHANGES ON THIS SHEET MUST BE MADE OR CIRCLED IN RED INK, WITH DATE AND NAME OF PERSON MAKING CHANGE.

Do not extend notes this side of this line.

STATION	B. S.	H. I.	F. S.	ELEV.		
11+00		393 36	5 0	388 4		45.8 Rt. PL
			6 84	386 52	2.0 Lft. Gut.	
			6 21	387 15	2.0 Lft Curb.	
			5 8	[illegible] 6	14. Lft P.L.	
			6 19	387 17		16 Rt. ℄ Pvt.
B.M.A Z 73	5 85	393 34	5 90	387 46	B.M.A Z 73 EL. 387.490 F.B. 1926-54 Indian Summer & Harvest Moon S.W. Cor Btspk. in Curb S'S. of S. end C.R.	
11+00			2 8	388 5		80.8 Rt. Top
			0 3	388 0		190± Rt Backlot
12+00			5 78	387 56	℄	
			5 87	387 47	S. End S.E.C.R. Gut	
			5 19	388 15	" " " " Curb.	
			5 28	388 06	S. End S.E.C.R Gut	
			4 61	388 73	" " " " Curb.	
			5 04	388 30	S. End N.E.C.R Gut	
			4 38	388 96	" " " " Curb.	
			6 21	387 13	N. End N.E.C.R. Gut	
			5 53	387 81	" " " " Curb.	
			6 65	386 69	N. End N.W.C.R Gut	
			6 01	387 33	" " " " Curb	
			6 77	386 57	W. End N.W.C.R. Gut	
			6 11	387 23	" " " Curb	

F. B. 1997 Pg. 104 Job No. 18.15.34 Division No. 10 Notes Red. Plotted Profile
Survey of Meadowside St Date Date No.
Survey by Lanigan Notes York Notes Chkd. Checked X-Sec.
Indexed K. C. Johnson Date Date Date No.

76L298 S & E #307 9-54

PLEASE RETURN TO
LOS ANGELES COUNTY SURVEYOR
726 LOS ANGELES COUNTY ENGINEERING BLDG.

NOTE: ANY ADDITIONS OR CHANGES ON THIS SHEET MUST BE MADE OR CIRCLED IN RED INK, WITH DATE AND NAME OF PERSON MAKING CHANGE.

Do not extend notes this side of this line.

STATION	B. S.	H. I.	F. S.	ELEV.		
		393 34	6 70	386 64	W. End. S.W.C.R. Gut	
			6 04	387 30	" " " " Curb	
			6 47	386 87	S. End. S.W.C.R. Gut	
			5 86	387 48	" " " " Curb	
12+05			5 7	387 6	30' Lft	
12+25			4 1	389 2		30' Rt.
12+47.18			5 55	387 79	℄ Inter Harvest Moon + Indian Summer	
			2 86	380 48	148 E.ly on ℄ of Harvest Moon	
			3 24	380 10		15' So. Gut East End Cb.
			2 61	380 73		" " Curb
			3 27	380 07	15' No. Gut	
			2 58	380 76	" " Curb	
			7 66	385 68	100' W.ly on ℄ Harvest Moon	
			8 06	385 28		15' No. Gut
			7 45	385 89		" " Curb.
			8 23	385 11	15' So. Gut	
			7 65	386 69	" " Curb.	
12+74			4 6	388 7		30' Rt
			6 1	387 2	30' Lft.	
13+00			5 99	387 35	℄	
T.P.	5 03	392 38	5 99	387 35		

Profile Notes Red ____ Plotted ____ Job No. 1815.34 Division No. 10 F. B. 1997 Pg. 105
No. ____ Date ____ Date ____ Survey of Meadowside St.
X-Sec. Notes Chkd. ____ Checked ____ Survey by Lanigan Notes York Date 9/27/55
No. ____ Date ____ Date ____ Map No. ____ Date ____

76L298 S & E #307 9-54

PLEASE RETURN TO
LOS ANGELES COUNTY SURVEYOR
726 LOS ANGELES COUNTY ENGINEERING BLDG.

NOTE: ANY ADDITIONS OR CHANGES ON THIS SHEET MUST BE MADE OR CIRCLED IN RED INK, WITH DATE AND NAME OF PERSON MAKING CHANGE.

Do not extend notes this side of this line.

STATION	B. S.	H. I.	F. S.	ELEV.		
		392 38	6 4	385 0	S.W. Cor. of Ho. in Lot 23 Tr. 13863	
			6 6	385 8	N.W " " " " " " " "	
			9 4	385 0	S.W. Cor. of Lot 22 Tr. 13863	
			9 6	385 8	N.W. cor " " " " " "	
			6 5	385 9	S.W. Cor. of Ho. in Lot 22 Tr. 13863	
			6 5	385 9	N.W " " " " " " " "	
			6 7	385 7	S.W. Cor. of Ho. in Lot 21 Tr. 13863	
14+00			5 55	387 03	Chord	
			5 55	386 33		24.5 Rt. Gut
			4 95	387 43		Curb.
			4 1	38[illegible] 3		36.5 Rt. P.L.
			6 04	38[illegible] 34	11.5 Lft. Gut	
			5 41	386 37	" " " Curb.	
			5 6	386 8	23.5 Lft. P.L.	
T.P.	3 96	392 11	4 23	388 15		
			6 6	385 5	N.W. Cor. of Ho. in Lot 21 Tr. 13863	
			6 9	385 2	S.W. Cor. of Ho. in Lot 20 Tr. 13863	
			9 4	382 7	S.W. Cor. of Lot 20 Tr. 13863	
			9 3	382 8	N.W. Cor " " " " " "	
			6 7	385 4	N.W. Cor. of Ho. in Lot 20 Tr. 13863	
			7 0	385 1	S.W. Cor. of Ho. in Lot 19 Tr. 13863	

F. B. 1997 Pg. 106 Job No. 1815.34 Division No. 10 Notes Red. Plotted Profile
Survey of Meadowside St. Date Date No.
Survey by Lanigan Notes York Notes Chkd. Checked X-Sec.
Indexed K. C. Johnson Date Date Date No.

76L298 S & E #307 9-54

PLEASE RETURN TO
LOS ANGELES COUNTY SURVEYOR
726 LOS ANGELES COUNTY ENGINEERING BLDG.

NOTE: ANY ADDITIONS OR CHANGES ON THIS SHEET MUST BE MADE OR CIRCLED IN RED INK, WITH DATE AND NAME OF PERSON MAKING CHANGE.

Do not extend notes this side of this line.

STATION	B. S.	H. I.	F. S.	ELEV.		
14+50		392 11	2 5	389 6		138' Rt of ℄ St.
15+00			5 14	386 97	chord.	
			5 46	386 65		21' Rt. Gut.
			4 90	387 21		" " Curb.
			4 4	387 7		33' Rt. P.L.
			5 87	386 24	15' Lft. Gut	
			5 23	386 88	" " Curb	
			5 4	386 7	27' Lft P.L.	
15+47.7			5 19	386 92		℄ ∡ Pt.
TP.	4 14	390 99	5 26	386 85		
			5 6	385 4	No. W. cor. of Ho. in Lot. 19 Tr. 13863	
16+00			4 14	386 85		℄
			4 45	386 54		18' Rt Gut.
			3 85	387 14		" " Curb.
			3 2	387 7		30 Rt. P.L.
			4 99	386 00	18 Lft. Gut	
			4 36	386.63	" " Curb	
			4 5	386 5	30' Lft. P.L.	
			5 04	385 95	S. End SW. CR. Gut.	
			4 40	386 59	" " " "	
			4 56	386 43	S. End SE. CR. Gut.	

Profile Notes Red. ____ Plotted ____ Job No. 18153 Division No. 10 F. B. 1997 PG. 107
No. ____ Date ____ Date ____ Survey of Meadowside St.
X-Sec. Notes Chkd. ____ Checked ____ Survey by Lanigan Notes York Date 9/27/55
No. ____ Date ____ Date ____ Map No. ____ Date ____

76L298 S & E #307 9-54

PLEASE RETURN TO
LOS ANGELES COUNTY SURVEYOR
726 LOS ANGELES COUNTY ENGINEERING BLDG.

NOTE: ANY ADDITIONS OR CHANGES ON THIS SHEET MUST BE MADE OR CIRCLED IN RED INK, WITH DATE AND NAME OF PERSON MAKING CHANGE.

Do not extend notes this side of this line.

STATION	B. S.	H. I.	F. S.	ELEV.		
		390 99	3 95	387 04	S. End S.E. CR Curb	
			4 22	386 77	E. End S.E. C.R. Gut.	
			3 66	387 33	Curb	
			4 22	38[illegible] 77	E. End N.E.C.R. Gut	
			3 55	387 44	Curb	
			4 42	38[illegible] 57	N. End N.E.C.R. Gut	
			3 74	38[illegible] 25	Curb	
			4 89	38[illegible] 0	N. End. N.W.C.R. Gut	
			4 20	38[illegible] 79	Curb	
			5 68	385 31	W. End N.W.C.R Gut.	
			4 99	38[illegible] 00	Curb	
			5 65	38[illegible] 34	W. End S.W.C.R Gut	
			5 05	385 34	Curb	
16+53			3 6	38[illegible] 4		30' Rt.
16+53			4 9	38[illegible] 1	30' Lft.	
16+65.7			5 05	385 34	℄	(Cross Gut)
16+83.27			4 53	38[illegible] 46	℄ Inter. Maplegrove & Indian Summer	
			2 45	38[illegible] 54	100' East of ℄ Maplegrove	
			2 75	388 24		18 So. Gut
			2 25	388 74		" " Curb
			2 79	388 20	18' No. Gut	

F. B. 1997 PG. 108

Job No. 18.5.34 Division No. 10 Notes Red. Plotted Profile

Survey of Meadowside St. Date Date No.

Survey by Lanigan Notes Park Notes Chkd. Checked X-Sec.

Indexed K. C. Johnson Date Date Date No.

76L298 S & E #307 9-54

PLEASE RETURN TO
LOS ANGELES COUNTY SURVEYOR
726 LOS ANGELES COUNTY ENGINEERING BLDG.

NOTE: ANY ADDITIONS OR CHANGES ON THIS SHEET MUST BE MADE OR CIRCLED IN RED INK, WITH DATE AND NAME OF PERSON MAKING CHANGE.

Do not extend notes this side of this line.

STATION	B. S.	H. I.	F. S.	ELEV.		
		390 99	2 22	388 77	18' No. Curb	
			6 21	384 78	100' W.ly on ℄ of	Maplegrove
			6 43	384 56		18' No Gut
			5 87	385 12		Curb
			6 43	384 56	18' So. Gut	
			5 89	385 10	" " Curb	
17+03.7			4 74	386 25	℄	Cross Gutter
17+83.3			3 83	387 16	℄	
			4 33	386 66		18' East Gut
			3 68	387 31		" " Curb
			4 37	386 62	18 West Gut	
			3 73	387 26	" " Curb	
BMAZ72			5 12	385 87	BM. AZ 72 Elev. 385.849 F.B. 1926-54	
					Maplegrove & Indian Summer S.W. Cor. Bt Spk	
					in curb 5' W of W. End. C.R.	

Profile Notes Red. ____ Plotted ____ Job No. 1015.34 Division No. 10 F. B. 1997 Pg. 109
No. ____ Date ____ Date ____ Survey of Meadowside St.
X-Sec. Notes Chkd. ____ Checked ____ Survey by Canigan Notes York Date 9/27/55
No. ____ Date ____ Date ____ Map No. ____ Indexed Johnson Date ____

F. B. 1997 Pg. 110 Job No. 1815.34 Division No. 10 Notes Red. Plotted Profile

Survey of Meadowview Side St. Date Date No.

Survey by Lanigan Notes Tom 15 Notes Chkd. Checked X-Sec.

Indexed Date Date Date No.

STATION	B. S.	H. I.	F. S.	ELEV.	

Do not extend notes this side of this line.

PLEASE RETURN TO

LOS ANGELES COUNTY SURVEYOR

726 LOS ANGELES COUNTY ENGINEERING BLDG.

NOTE: ANY ADDITIONS OR CHANGES ON THIS SHEET MUST BE MADE OR CIRCLED IN RED INK, WITH DATE AND NAME OF PERSON MAKING CHANGE.

76L296 S & E #307 9-54

Notes Ck'd by	Survey of Meadowside St
Map No.	W. O. 1815.34 Tape No. St'd. °F
Office Work	Surveyed by J. Muslin
Checked	Notes J. T. Date 9-23-55
Date	Indexed C. Johnson 9-29-55

F. B. 1777 Pg. 111

LOCATION of IMPROVEMENTS on MEADOWSIDE ST from ECHELON AVE to INDIAN SUMMER AVE. C.I. 1815.34

J. MUSLIN
A. CARRASCO
J. TAFOYA
T. OHASHI

Note: Any Additions or Changes on This Sheet Must be Made or Circled in Red Ink With Date and Name of Person Making Change.

Do not attach notes this side of this line.

RETURN TO
LOS ANGELES COUNTY SURVEYOR
726 LOS ANGELES COUNTY
ENGINEERING BLDG.

76F3095 S&E #247. 8-54

F.B. 1997 PG. 112

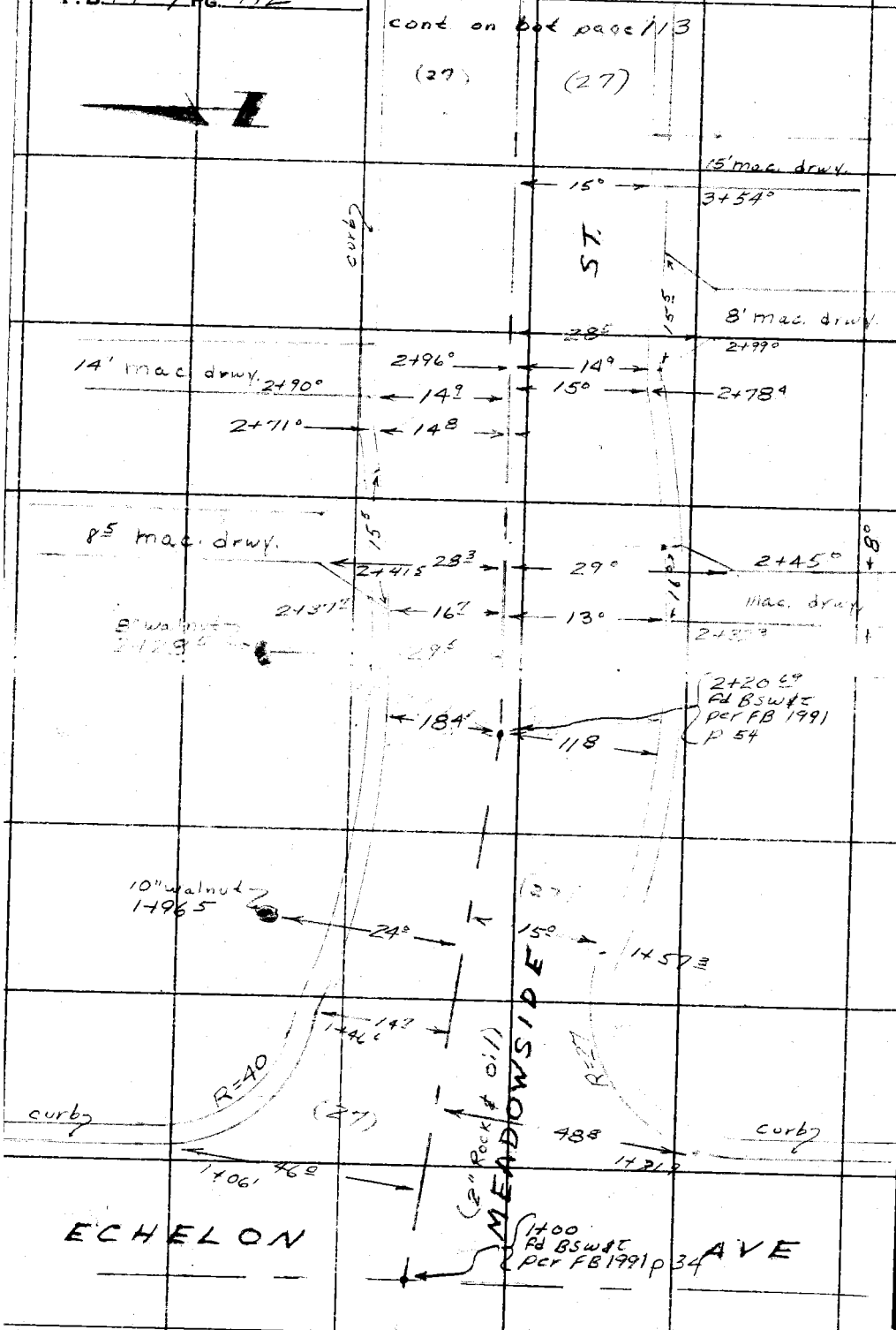

RETURN TO
LOS ANGELES COUNTY SURVEYOR
726 LOS ANGELES COUNTY
ENGINEERING BLDG.

Do not extend notes this side of this line.

Note: Any Additions or Changes on This Sheet Must be Made or Circled in Red Ink With Date and Name of Person Making Change.

F. B. 1797 Pg. 113

Notes Ck'd by
Map No.
Office Work
Checked
Date

Survey of Meadowside St
W. O. 18'5.34 Tape No. St'd. °F
Surveyed by J. Muslin
Notes T Date 9-23-55
Indexed A. C. Johnson

cont. on bot page 114



cont fr. top ℄ page 112

Note: Any Additions or Changes on This Sheet Must be Made or Circled in Red Ink With Date and Name of Person Making Change.

Do not extend notes this side of this line.

RETURN TO
LOS ANGELES COUNTY SURVEYOR
726 LOS ANGELES COUNTY
ENGINEERING BLDG.

76F309S S&E #247. 8-54

F.B. 1997 PG. 114

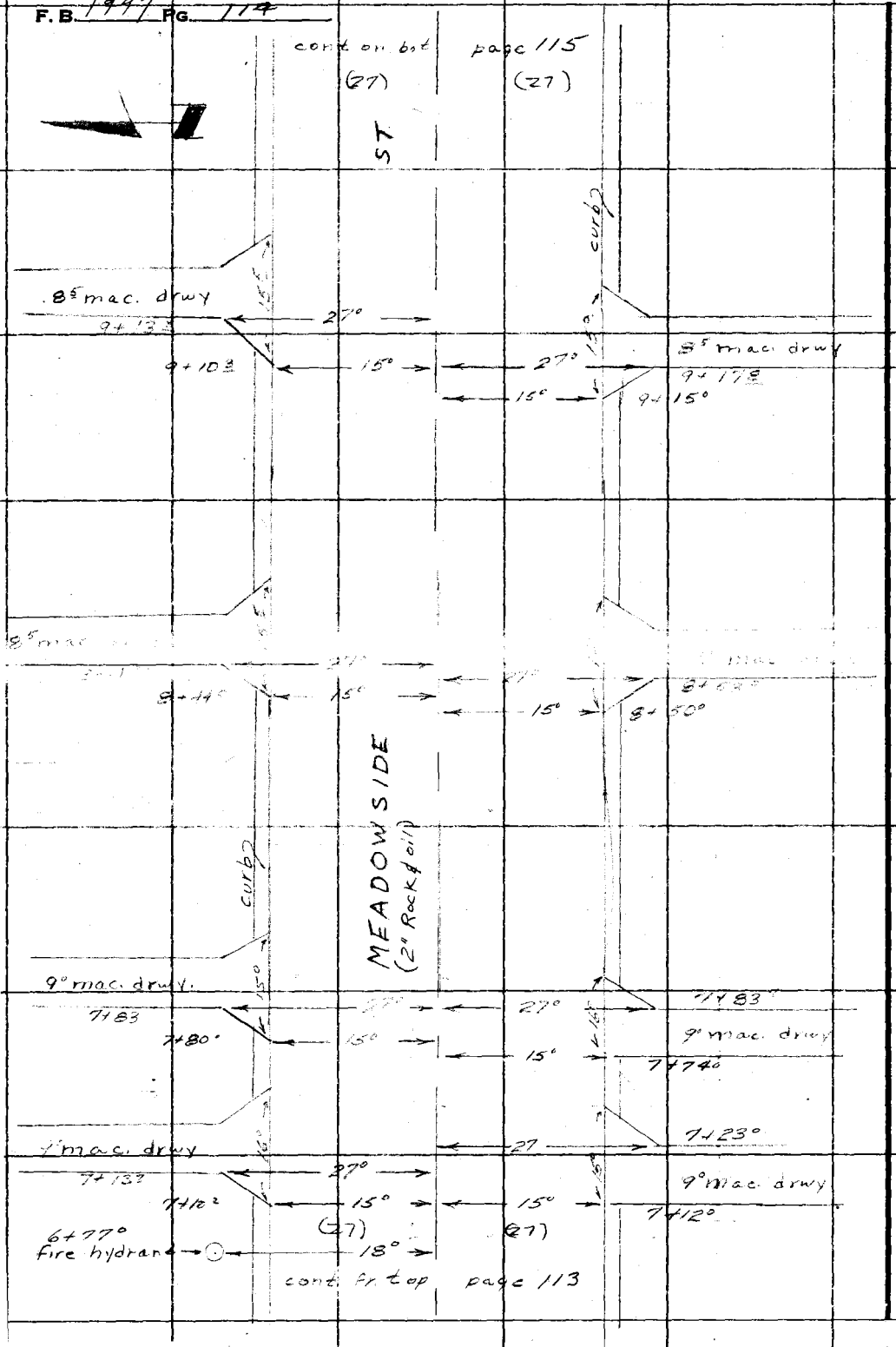

RETURN TO
LOS ANGELES COUNTY SURVEYOR
726 LOS ANGELES COUNTY
ENGINEERING BLDG.
Do not extend notes this side of this line.

Note: Any Additions or Changes on This Sheet Must be Made or Circled in Red Ink With Date and Name of Person Making Change.

Notes Ck'd by	Survey of Meadowside ST
Map No.	W. O. 4715-38 Tape No. St'd. °F
Office Work	Surveyed by J. MUSSLIN
Checked	Notes S. T. Date 9-23-55
Date	Indexed C. Johnson

F. B. 1997 Pg. 115

cont on to page 116

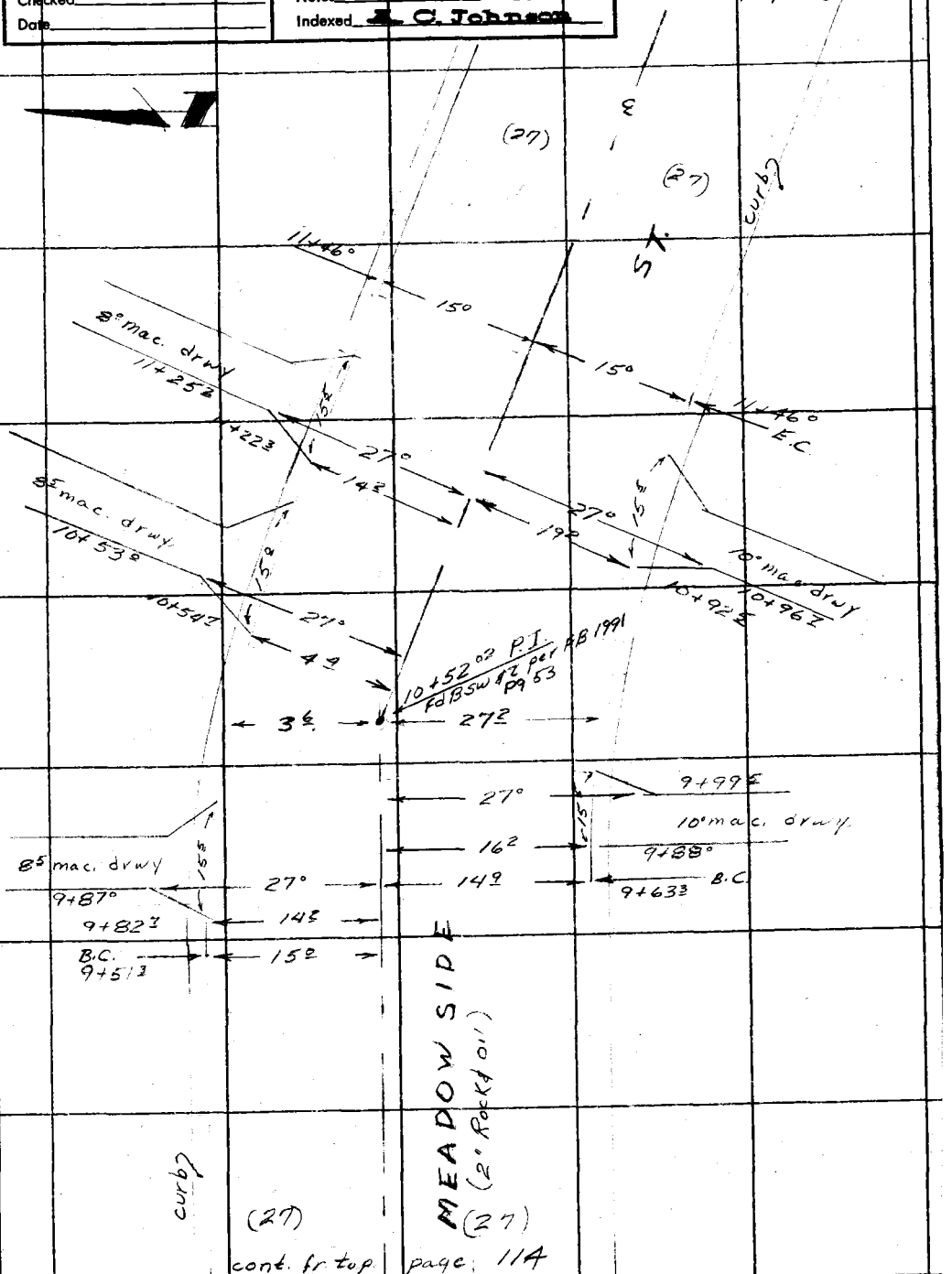

cont. fr top page 114

RETURN TO
LOS ANGELES COUNTY SURVEYOR
726 LOS ANGELES COUNTY
ENGINEERING BLDG.

Note: Any Additions or Changes on This Sheet Must be Made or Circled in Red Ink With Date and Name of Person Making Change.

Do not extend notes this side of this line.

76F3095 S&E #247. 8-54

F.B. 1997 PG. 116



RETURN TO
LOS ANGELES COUNTY SURVEYOR
726 LOS ANGELES COUNTY
ENGINEERING BLDG.

Do not extend notes this side of this line.

Note: Any Additions or Changes on This Sheet Must be Made or Circled in Red Ink With Date and Name of Person Making Change.

F. B. 1997 Pg. 117

Profile No. ____ X-Sec. No. ____

Notes Red. ____ Date ____ Plotted ____ Date ____

Notes Chkd. ____ Date ____ Checked ____ Date ____

Job No. 1815.34 Division No. ____

Survey of MEADOWSIDE ST

Survey by J. MUSLIN Notes A. C. Date 9-23-55

Map No. ~~Kindred~~ Johnson Date ____

C.I. 1815.34

MEADOWSIDE STREET

X-SECTION

ON MEADOWSIDE ST.

FROM ECHELON AVE

TO

INDIAN SUMMER AVE

STATION	B. S.	H. I.	F. S.	ELEV.
		H.C. - J. TAFOYA H.C. T. OHASHI	J. MUSLIN T - A. CARRASCO	

NOTE: ANY ADDITIONS OR CHANGES ON THIS SHEET MUST BE MADE OR CIRCLED IN RED INK, WITH DATE AND NAME OF PERSON MAKING CHANGE.

Do not extend notes this side of this line.

PLEASE RETURN TO
LOS ANGELES COUNTY SURVEYOR
726 LOS ANGELES COUNTY ENGINEERING BLDG.

76L298 307 8-53

76L298 307 8-53

PLEASE RETURN TO
LOS ANGELES COUNTY SURVEYOR
726 Los Angeles County Engineering Bldg.

NOTE: ANY ADDITIONS OR CHANGES ON THIS SHEET MUST BE MADE OR CIRCLED IN RED INK, WITH DATE AND NAME OF PERSON MAKING CHANGE.

Do not extend notes this side of this line.

F.B. 1997 Pg. 118 Job No. 81534 Division No. Notes Red. Plotted
Survey of Meadowside St. Date Date No.
Survey by J. Mullin Notes A. Carrasco Notes Chkd. Checked X-Sec.
Indexed C. Johnson Date Date Date No.
Profile

STATION	B. S.	H. I.	F. S.	ELEV.	Meadowside st. Lt & Rt
B.M. AZ-76	4.65	368.60		363.95	B.M. AZ-76 Elev. 363.946 F.B. 1926-56 Meadowside st. & Echelon S.E. Cor Bt. Spk in Cb. 6' E. of E. End C.R.
1+00			5.50	363.10	& inter. Echelon Ave & Meadowside st.
"			6.10	362.50	100' Rt E Echelon
"			6.00	362.60	100' Lt " "
1+06			5.51	363.09	46° Lt. B.C.R. gutter
"			5.01	363.59	" " Top Cb.
1+31.2			5.83	362.77	48° Rt. gutter C.R
"			5.34	363.26	" " Top Cb.
1+22.5			5.73	362.87	℄ x gutter
1+46.6			4.92	363.68	E.C.R. 142 Lt. gutter
"			3.34	365.26	" " Top Cb.
1+57.3			4.78	362.82	℄
"			5.34	363.26	15° Rt. E.C.R. gutter
"			4.71	363.89	" " Top Cb
"			4.5	364.1	27° Top BR P.L
"			4.0	364.6	47° " "
"			3.3	365.3	27° Lt. P.L.
"			2.6	366.0	50° "
2+00			4.26	363.34	℄

76L298 307 8-53

PLEASE RETURN TO
LOS ANGELES COUNTY SURVEYOR
726 LOS ANGELES COUNTY ENGINEERING BLDG.

NOTE: ANY ADDITIONS OR CHANGES ON THIS SHEET MUST BE MADE OR CIRCLED IN RED INK, WITH DATE AND NAME OF PERSON MAKING CHANGE.

Do not extend notes this side of this line.

STATION	B. S.	H. I.	F. S.	ELEV.	℄ Meadowside St. Lt.	℄ Rt
2+00		368.60	4.80	363.80		13.9 Rt. gutter
"			4.23	364.37		" " Top Cb.
"			3.8	364.8		27.0 " P.L.
"			4.31	364.29	16.3 Lt. gutter	
"			3.72	364.88	" " Top Cb.	
"			2.9	365.7	27.0 " P.L.	
P.I. 2+20.69			4.03	364.57		℄
"			4.50	364.10		11.8 Rt. 90° Back Line gutter
"			3.93	364.67		" " " " Top Cb.
"			3.4	365.2		30.0 " " "
"			4.03	364.57	18.4 Lt. 90° Back Line gutter	
"			3.45	365.15	" " " " " Top Cb	
"			2.6	366.0	30.0 " " " "	
2+71.0			3.25	365.35		℄
"			3.38	365.22	14.8 Lt. (E.C. Cb.) gutter	
"			2.77	365.83	" " " " Top Cb	
"			1.8	366.8	27.0 " P.L.	
2+78.4			3.65	364.95	(E.C. Cb)	15.0 Rt. gutter
"			3.06	365.54		" " Top Cb
"			2.5	366.1		27.0 " P.L.
T.P. 3+00	7.96	373.82	2.74	365.86	☐ S. & T.	℄

Profile Notes Red ____ Plotted ____ Job No. 1815.34 Division No. ____ F. B. 1997 Pg. 119
No. ____ Date ____ Date ____ Survey of MEADOWSIDE ST.
X-Sec. Notes Chkd. ____ Checked ____ Survey by J. MUSLIN Notes A.C. Date 9-23-55
No. ____ Date ____ Date ____ Map No. ____ Date ____

76L298 307 8-53

PLEASE RETURN TO
LOS ANGELES COUNTY SURVEYOR
726 LOS ANGELES COUNTY ENGINEERING BLDG.

NOTE: ANY ADDITIONS OR CHANGES ON THIS SHEET MUST BE MADE OR CIRCLED IN RED INK, WITH DATE AND NAME OF PERSON MAKING CHANGE.

Do not extend notes this side of this line.

STATION	B. S.	H. I.	F. S.	ELEV.	℄ Meadowside St. Lt	℄ Rt
3+00		373.82	8.58	365.24		15° Rt. gutter
"			7.9[illegible]	365.86		" " Top Cb
"			7.6	36[illegible]2		27° " P.L.
"			7.93	365.89	15° Lt. gutter	
"			7.35	366.47	" " Top Cb	
"			6.7	367.1	27° " P.L.	
4+00			5.90	367.92		℄
"			6.33	367.49		15° Rt. gutter
"			5.71	368.11		" " Top Cb
"			5.4	3[illegible]4		27° " P.L.
"			6.09	3[illegible]73	15° Lt. gutter	
"			5.48	[illegible]34	" " Top Cb	
"			4.5	3[illegible]3	27° " P.L.	
4+33°			4.2	3[illegible]		100° Rt.
"			4.6	3[illegible]2		198° "
"			2.9	3[illegible]9	100° Lt.	
"			4.6	3[illegible]2	174° "	
5+00			3.79	3[illegible]03		℄
"			4.24	3[illegible]58		15° Rt. gutter
"			3.58	3[illegible]24		" " Top Cb
"			3.0	3[illegible]8		27° " P.L.

F. B. 1997 PG. 120 Job No. 1816.34 Division No. Notes Red. Plotted Profile
Survey of MEADOWSIDE ST. Date Date No. X-Sec.
Survey by J. MUSLIN Notes A. CARRASCO Notes Chkd. Checked
Indexed R. C. Johnson Date Date No.

76L298 307 8-53

PLEASE RETURN TO
LOS ANGELES COUNTY SURVEYOR
726 LOS ANGELES COUNTY ENGINEERING BLDG.

NOTE: ANY ADDITIONS OR CHANGES ON THIS SHEET MUST BE MADE OR CIRCLED IN RED INK, WITH DATE AND NAME OF PERSON MAKING CHANGE.

Do not extend notes this side of this line.

STATION	B. S.	H. I.	F. S.	ELEV.	℄ Meadowside St. Lt	℄ Rt
5+00		373.82	4.04	369 78	15° Lt. gutter	
"			3.44	370 38	" " Top Cb	
"			2.1	371.7	27° " P.L.	
6+00			1.70	372 12		℄
"			2.13	371 69		15° Rt. gutter
"			1.58	372.24		" " Top Cb
"			1.4	372.4		27° " P.L.
"			2.08	371 74	15° Lt. gutter	
"			1.32	372.50	" " Top Cb	
"			0.8	373.0	27° " P.L.	
T.P. "	6.96	379.08	1.70	372.12	□S ⌀T.	℄
6+75			5.36	373.72		℄
"			5.67	373 41		15° Rt. gutter
"			5.07	374.01		" " Top Cb.
"			4.2	374.9	27 174	27° " P.L.
"			4.0	375 1		100° "
"			4.9	374.2		160° "
"			5.75	373.33	15° Lt. gutter	
"			5.13	373.95	" " Top Cb	
"			3.7	375.4	27° " P.L	
"			3.5	375.6	100° "	

Profile Notes Red. ____ Plotted ____ Job No. 181534 Division No. ____ F. B. 1997 Pg. 121
No. ____ Date ____ Date ____ Survey of Meadowside St.
X-Sec. Notes Chkd. ____ Checked ____ Survey by S. Muslin Notes A.C. Date 9-23-54
No. ____ Date ____ Date ____ Map No. ____ Indexed Johnson Date ____

76L298 307 8-53

PLEASE RETURN TO
LOS ANGELES COUNTY SURVEYOR
726 Los Angeles County Engineering Bldg.

NOTE: ANY ADDITIONS OR CHANGES ON THIS SHEET MUST BE MADE OR CIRCLED IN RED INK, WITH DATE AND NAME OF PERSON MAKING CHANGE.

Do not extend notes this side of this line.

F. B. 1997 Pg. 122 Job No. 1815.34 Division No. Profile No. X-Sec. No.
Survey of Meadowside St. Notes Red. Plotted
Survey by J. Muslin Notes A.C. Date Date
Indexed A. C. Johnson Date Notes Chkd. Checked
Date Date

STATION	B. S.	H. I.	F. S.	ELEV.	℄ Meadowside St. Lt ℄ Rt
6+75		379.08	6.4	372.7	19.5° Lt
7+00			4.83	374.25	℄
"			5.09	373.99	15° Rt. gutter
"			4.47	374.61	" " Top Cb
"			3.70	375.38	27° " P.L.
"			5.26	373.82	15° Lt. gutter
"			4.61	374.47	" " Top Cb.
"			3.3	375.8	27° " P.L.
8+00			2.73	376.35	℄
"			2.91	376.17	15° Rt. gutter
"			2.31	376.77	" " Top Cb.
"			1.5	377.6	27° " P.L.
"			3.20	375.88	15° Lt. gutter
"			2.60	376.48	" " Top Cb.
"			1.9	377.2	27° " P.L.
T.P. 9+00	8.10	386.58	8.60	377.98	℄ Ds & T.
"			8.25	378.33	15° Rt gutter
"			7.62	378.96	" " Top Cb
"			6.8	379.8	27° " P.L.
"			8.66	377.92	15° Lt gutter
"			8.05	378.53	" " Top Cb

76L298 307 8-53

PLEASE RETURN TO
LOS ANGELES COUNTY SURVEYOR
726 LOS ANGELES COUNTY ENGINEERING BLDG.

NOTE: ANY ADDITIONS OR CHANGES ON THIS SHEET MUST BE MADE OR CIRCLED IN RED INK, WITH DATE AND NAME OF PERSON MAKING CHANGE.

Do not extend notes this side of this line.

Profile Notes Red. Plotted Job No. 815.34 Division No.
No. Date Date Survey of Meadowside St.
X-Sec. Notes Chkd. Checked Survey by E. Muslin Notes A.C. Date 9-23-55
No. Date Date Map No. Traced Date

F. B. 1997 Pg. 123

STATION	B. S.	H. I.	F. S.	ELEV.	℄ Meadowside St. 27℄ Rt	
9+00		386.58	7.5	379 1	27° Lt. P.7	
9+51			7.56	379.02	15° " gutter	B.C. Cb
"			6.98	379.60	" " Top Cb	" "
"			6.5	380.1	27° " P.L.	" "
9+63			6.74	379.84		℄
"			6.89	379.69		14° Rt. gutter B.C. Cb
"			6.22	380.36		" " Top Cb
"			5.3	381.3		27° " P.L.
10+00			5.96	380.62		℄
"			6.10	380 48		17° Rt. gutter
"			5.38	381.20		" " Top Cb.
"			5.1	381.5		30° " "
"			6.54	380.04	12° Lt. gutter	
"			5.95	380.63	" " Top Cb.	
"			5.8	380.8	30° "	
10+10			3.4	383 2		40° Rt Tp BRK
"			2.8	3838		100° "
"			5.4	3812		185° "
"			4.5	3821	40° Lt. Tp BRK	
"			5.1	3815	100° "	
"			7.4	3792.		

76L298 307 8-53

PLEASE RETURN TO
LOS ANGELES COUNTY SURVEYOR
726 LOS ANGELES COUNTY ENGINEERING BLDG.

NOTE: ANY ADDITIONS OR CHANGES ON THIS SHEET MUST BE MADE OR CIRCLED IN RED INK, WITH DATE AND NAME OF PERSON MAKING CHANGE.

Do not extend notes this side of this line.

STATION	B. S.	H. I.	F. S.	ELEV.	℄ Meadow Side St. Lt	℄ Rt
10+52.02		386.58	5.19	381 39	P.I.	
"			4.91	381 67	90° Back Line	27.2 Rt. gutter
"			4.23	382 35		" " Top.
"			3.8	382 8		37° "
"			5.43	381 15	3.6 Lt. gutter	90° Back Line
"			4.79	381 79	" " Top Cb	
"			4.3	382 3	14° "	
11+00			2.77	383 81		℄
"			4.20	382 38		18° Rt gutter
"			3.48	383 10		" " Tp Cb
"			3.4	383 2		28° "
"			4.17	382 41	12.10 Lt gutter	
"			3.65	382 93	" " Tp Cb	
"			3.0	383 6	22° "	
11+46.0			2.80	383 78	B.C. Cb	℄
"			3.15	383 43		15° Rt. gutter
"			2.57	384 01		" " Tp Cb
"			2.0	384 6		27° P.L.
"			3.13	383 45	15° Lt. gutter	
"			2.56	384 02	" " Tp Cb	
"			2.3	384 3	27° " P.L.	

F. B. 1997 Pg. 124 Job No. 1815.34 Division No. ____ Notes Red. ____ Plotted ____ Profile
Survey of Meadowside St. Date ____ Date ____ No. ____
Survey by J. Muslin Notes A. C. Notes Chkd. ____ Checked ____ X-Sec.
Indexed K. C. Johnson Date ____ Date ____ Date ____ No. ____

76L298 307 8-53

PLEASE RETURN TO
LOS ANGELES COUNTY SURVEYOR
726 LOS ANGELES COUNTY ENGINEERING BLDG.

NOTE: ANY ADDITIONS OR CHANGES ON THIS SHEET MUST BE MADE OR CIRCLED IN RED INK, WITH DATE AND NAME OF PERSON MAKING CHANGE.

Do not extend notes this side of this line.

STATION	B. S.	H. I.	F. S.	ELEV.	℄ Meadowside St. Lt. ℄ Rt	
12+00		386.58	1.87	384.71	T.p. □ S. & T	℄
"	6.40	391.11	6.84	384 27		15° Rt gutter This also ok
"			6.15	384 96		" " Top Cb
"			5.8	385 3		27° " P.L.
"			6.68	384 43	15° Lt. gutter	
"			6.10	385 01	" " Tp Cb	
"			5.6	385 5	27° " P.L.	
12+15 7			6.25	384 86		℄
"			6.71	384 40		15° Rt gutter (E.C.R)
"			6.11	385 00		" " Tp Cb.
"			5.9	385 2		27° "
"			6.48	384 63	15° Lt. gutter	
"			5.92	385 19	" " Tp Cb.	
"			5.6	385 5	27° " P.L.	
12+43°			5.91	385 20	42 4 " gutter (E.C.R)	
"			5.33	385 78	" " Tp Cb	
12+43 3			7.26	383 85		39 3 Rt gutter
"			6.64	384 47		" " Tp Cb
12+61 64			5.78	385 33	℄ inter. Meadowside St. & Indian Summer Ave	
"			8.28	382 83		100° Rt ℄ " " "
"			4.80	386 31	100° Lt	" " " "

Profile Notes Red. Plotted Job No. 1815.34 Division No.
No. Date Date Survey of Meadowside St.
X-Sec. Notes Chkd. Checked Survey by J. Muslin Notes A.C. Date 9-23-55
No. Date Date Map No. Indexed Johnson Date

F. B. 1997 Pg. 125

76L298 307 8-53

PLEASE RETURN TO
LOS ANGELES COUNTY SURVEYOR
726 LOS ANGELES COUNTY ENGINEERING BLDG.

NOTE: ANY ADDITIONS OR CHANGES ON THIS SHEET MUST BE MADE OR CIRCLED IN RED INK, WITH DATE AND NAME OF PERSON MAKING CHANGE.

Do not extend notes this side of this line.

F. B. 1997 Pg. 126 Job No. 834.15 Division No. ____ Notes Red. ____ Date ____ Plotted ____ Date ____ Profile No. ____ X-Sec. No. ____

Survey of Meadowside SE. A. C.

Survey by J. Muslin Notes ____ Date ____ Notes Chkd. ____ Date ____ Checked ____ Date ____

Indexed K. C. Johnson Date ____

STATION	B. S.	H. I.	F. S.	ELEV.		
		391.11				
B.M. AZ-78			6.10	385.01	B.M. AZ-78 Elev. 385.007 F.B. 1926-57 Meadowside St. & Indian Summer Ave., S.W.C.R. Bf. SPK in Curb, 5' W. of F.W. End C.R.	

Notes Ck'd by		Survey of MEADOWSIDE SJ	F. B. 1777 Pg. 127
Map No.		W. O. 1815-34 Tape No.	St'd. °F
Office Work		Surveyed by J. MUSLIN	
Checked		Notes T. OHASHI Date 9-26-55	
Date		Indexed L. C. Johnson 9-29-55	

LOCATION
of
IMPROVEMENTS
on
FAIRGROVE AVE.
from
ECHELON AVE.
to
INDIAN SUMMER AVE.
C.J. 1815.34

J. MUSLIN
T. CARRASCO
J. TAFOYA
T. OHASHI

RETURN TO
LOS ANGELES COUNTY SURVEYOR
726 LOS ANGELES COUNTY
ENGINEERING BLDG.

Note: Any Additions or Changes on This Sheet Must be Made or Circled in Red Ink With Date and Name of Person Making Change.

Do not extend notes this side of this line.

76F3095 S&E #247. 8-54

F.B. 1997 Pg. 128

to bottom page 129

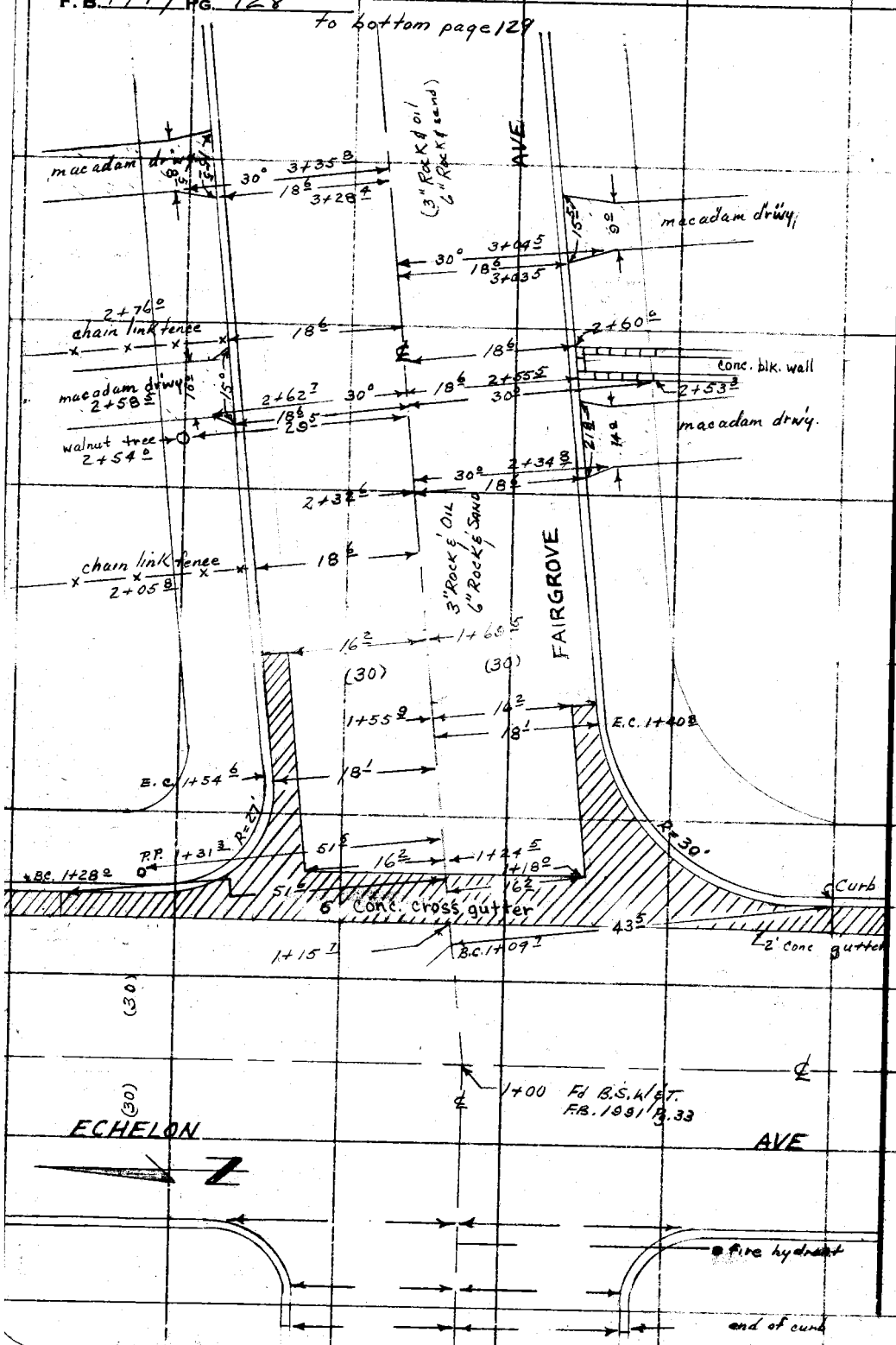

RETURN TO
LOS ANGELES COUNTY SURVEYOR
726 LOS ANGELES COUNTY
ENGINEERING BLDG.

Do not extend notes this side of this line.

Note: Any Additions or Changes on This Sheet Must be Made or Circled in Red Ink With Date and Name of Person Making Change.

Notes Ck'd by	Survey of MEADOWSIDE ST.
Map No.	W. O. 1815.34 Tape No. St'd. °F
Office Work	Surveyed by J. MUSLIN
Checked	Notes T. OHASHI Date 9-26-55
Date	Indexed A. C. Johnson

F. B. 1777 Pg. 129

to bottom page 131

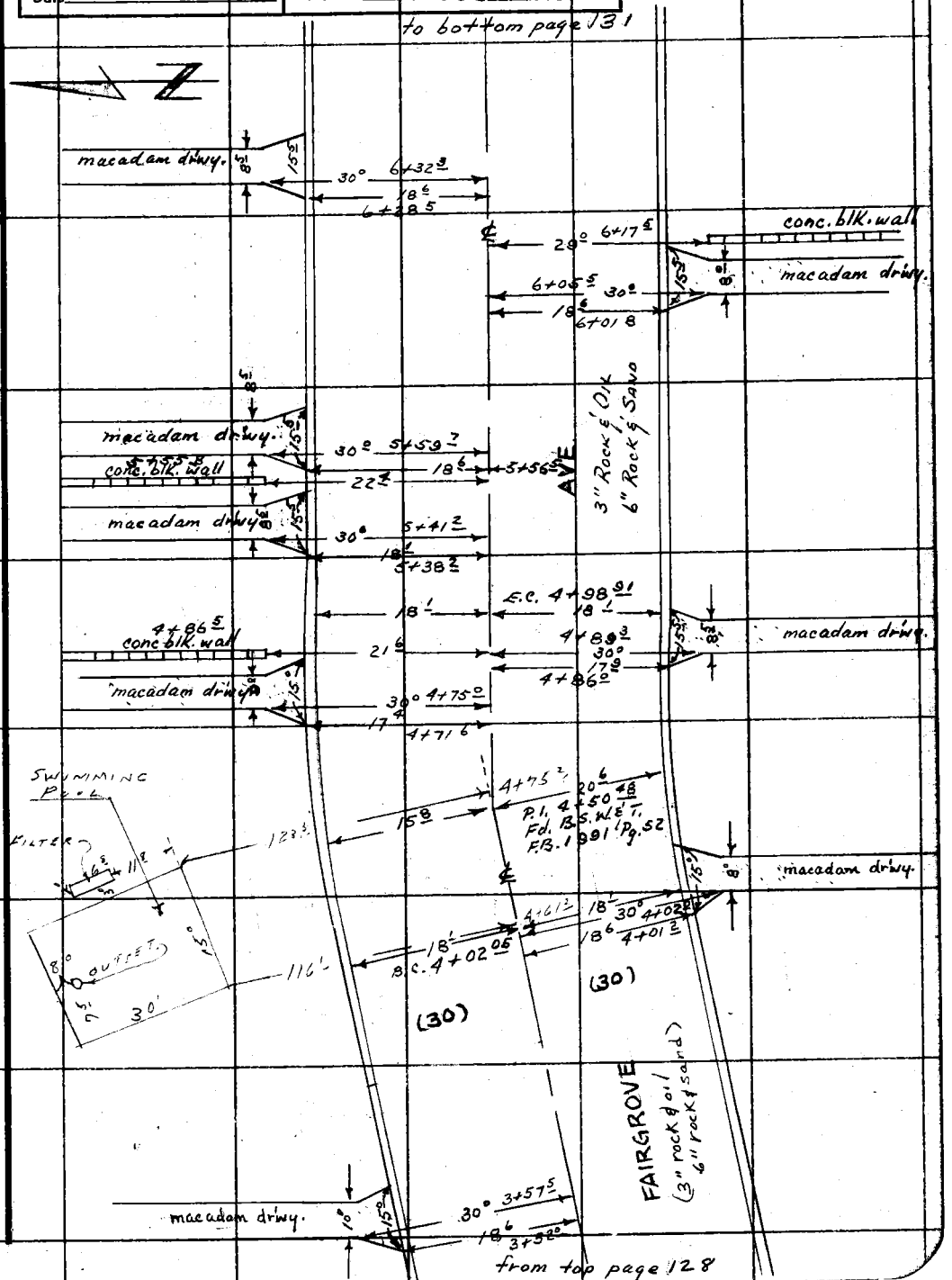

from top page 128

Note: Any Additions or Changes on This Sheet Must be Made or Circled in Red Ink With Date and Name of Person Making Change.

Do not extend notes this side of this line.

RETURN TO
LOS ANGELES COUNTY SURVEYOR
726 LOS ANGELES COUNTY
ENGINEERING BLDG.

76F309S S&E #247. 8-54

F.B. 1997 PG. 130

BLANK

RETURN TO
LOS ANGELES COUNTY SURVEYOR
726 LOS ANGELES COUNTY
ENGINEERING BLDG.

Do not extend notes this side of this line.



Note: Any Additions or Changes on This Sheet Must be Made or Circled in Red Ink With Date and Name of Person Making Change.

Notes Ck'd by
Map No.
Office Work
Checked
Date

Survey of MEADOWSIDE ST.
W. O. 913.3-F Tape No. St'd. °F
Surveyed by J. MUSLIN
Notes T. OHASHI Date 9-26-53
Indexed K. C. Johnson

F. B. 1997 Pg. 131

to bottom page 132

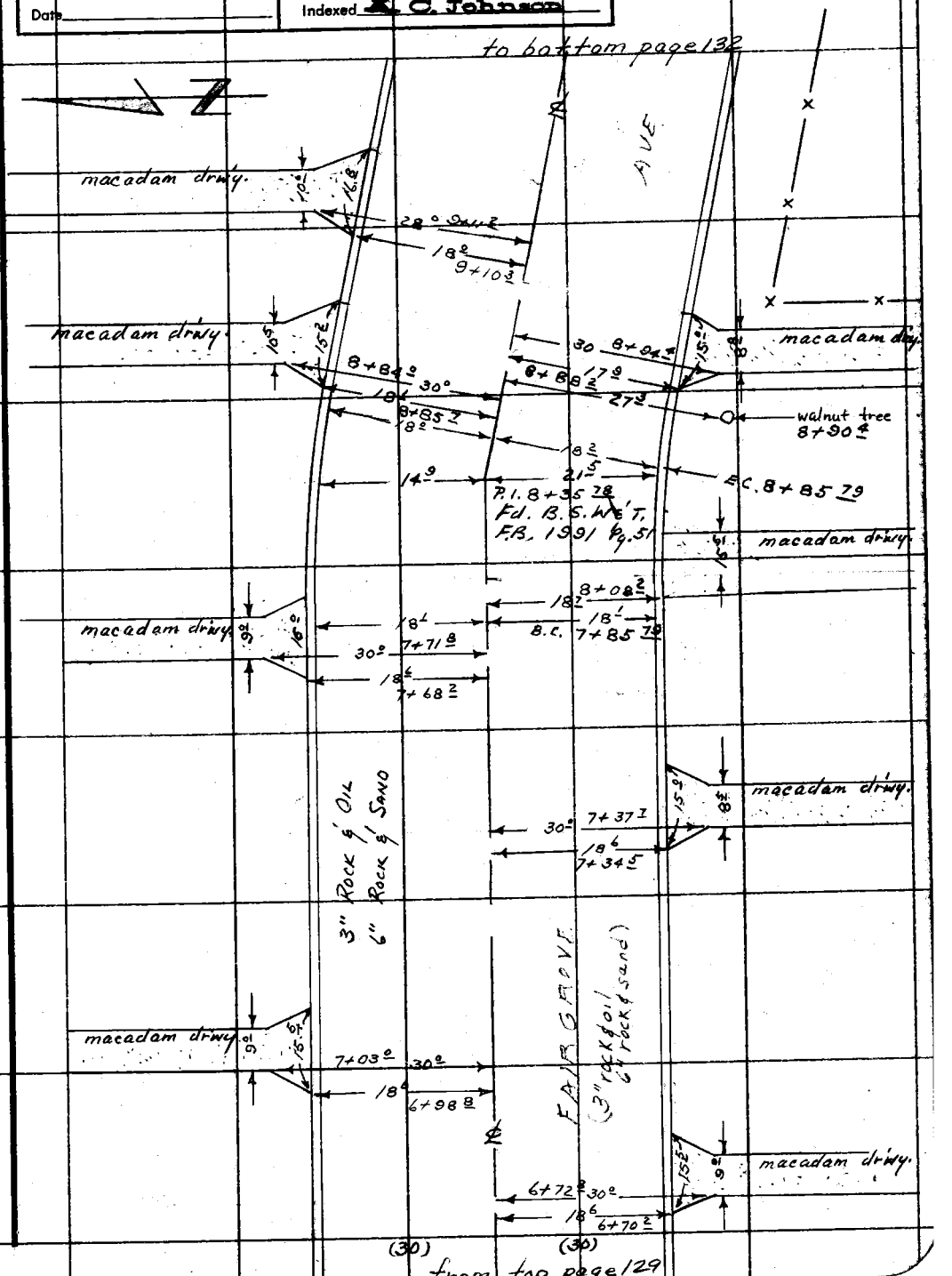

from top page 129

Note: Any Additions or Changes on This Sheet Must be Made or Circled in Red Ink With Date and Name of Person Making Change.

Do not extend notes this side of this line.

RETURN TO
LOS ANGELES COUNTY SURVEYOR
726 LOS ANGELES COUNTY
ENGINEERING BLDG.

76F309S S&E #247. 8-54

F. B. 1197 Pg. 132

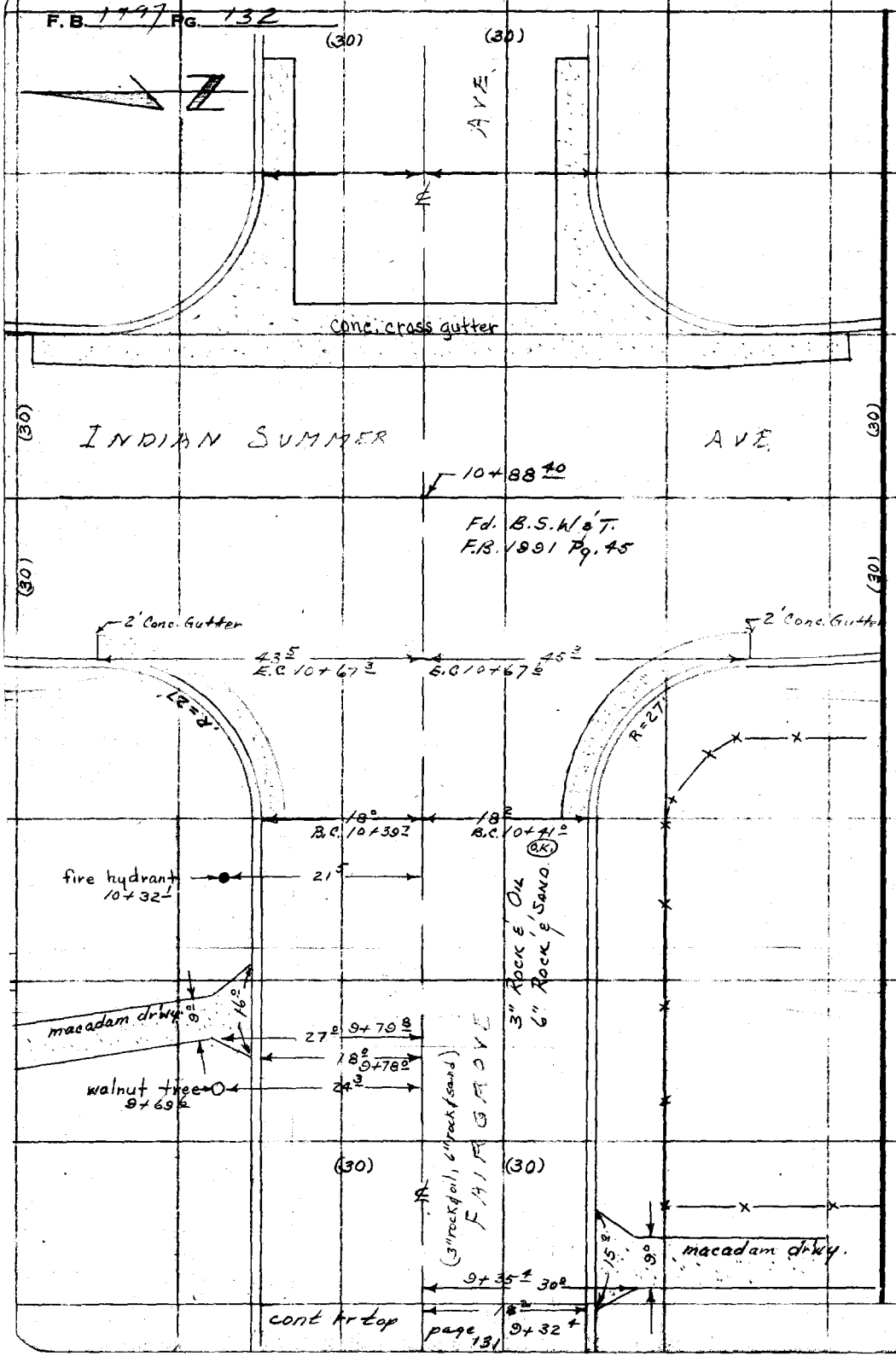

RETURN TO
LOS ANGELES COUNTY SURVEYOR
726 LOS ANGELES COUNTY
ENGINEERING BLDG.
Do not extend notes this side of this line.

Note: Any Additions or Changes on This Sheet Must be Made or Circled in Red Ink With Date and Name of Person Making Change.

Profile No. | Notes Red. | Date | Plotted | Date | Job No. 1815.34 | Division No. | F. B. 1997 | Pg. 133

X-Sec. No. | Notes Chkd. | Date | Checked | Date | Survey of MEADOWSIDE ST. | Survey by J. MUSLIN | Notes J. M. | Date 9-27-55 | Map No. | Indexed A. C. Johnson | Date

J.N. 1815.34

MEADOWSIDE ST.

X-SECTIONS

ON

FAIRGROVE AVE.

FROM

ECHELON AVE. TO INDIAN SUMMER AVE.

J. MUSLIN
T. OHASHI
J. TAFOYA

STATION	B. S.	H. I.	F. S.	ELEV.

NOTE: ANY ADDITIONS OR CHANGES ON THIS SHEET MUST BE MADE OR CIRCLED IN RED INK, WITH DATE AND NAME OF PERSON MAKING CHANGE.

Do not extend notes this side of this line.

PLEASE RETURN TO

LOS ANGELES COUNTY SURVEYOR

726 Los Angeles County Engineering Bldg.

761.298 307 8-53

76L298 307 8-53

PLEASE RETURN TO
LOS ANGELES COUNTY SURVEYOR
726 LOS ANGELES COUNTY ENGINEERING BLDG.

NOTE: ANY ADDITIONS OR CHANGES ON THIS SHEET MUST BE MADE OR CIRCLED IN RED INK, WITH DATE AND NAME OF PERSON MAKING CHANGE.

Do not extend notes this side of this line.

STATION	B. S.	H. I.	F. S.	ELEV.	[illegible] AVE. LT.	℄ RT.
B.M. AZ-81				3[illegible] 10	B.M. AZ-81 ELEV. 356.101 F.B. 1926-58	
	5 63	361 73			BLUE LAGOON ST. + ECHELON AVE. S.E. COR. BT. Spk.	
					IN CURB 5' E. OF E. END C.R.	
T.P.			2 78	[illegible] 95	T.P.	
	5 62	3[illegible]4 57				
1+00			5 57	35[illegible] 00		℄
			7 48	3[illegible] 09		100'
			4 54	3[illegible] 03	100'	
1+18			6 14	35[illegible] 43		℄ X-GUTT
S.E. [illegible] S.E. C.R.			6 64	3[illegible] 93		GUTT
			6 00	35[illegible] 57		CB.
E. " "			6 06	3[illegible] 5[illegible]		GUTT.
			5 41	3[illegible] [illegible]6		CB.
N. " N.E. C.R.			5 55	3[illegible] 02	GUTT.	
" " "			4 91	3[illegible] 66	CB.	
E. " " "			5 29	3[illegible] 28	GUT.	
" " " "			4 61	3[illegible] [illegible]	CB.	
2+00			4 21	3[illegible] 36		℄
			4 93	35[illegible] 64		18' GUTT.
			4 28	3[illegible] [illegible]9		18 CB.
			3 6	3[illegible] 0		30' P/L

F. B. 1997 PG. 134

Job No. 1815.34 Division No. Notes Red. Plotted Profile

Survey of MEADOWSIDE ST. Date Date No.

Survey by J. MUSLIN Notes J.M. Notes Chkd. Checked X-Sec.

Indexed C. Johnson Date Date Date No.

76L298 307 8-53

PLEASE RETURN TO
LOS ANGELES COUNTY SURVEYOR
726 LOS ANGELES COUNTY ENGINEERING BLDG.

NOTE: ANY ADDITIONS OR CHANGES ON THIS SHEET MUST BE MADE OR CIRCLED IN RED INK, WITH DATE AND NAME OF PERSON MAKING CHANGE.

Do not extend notes this side of this line.

STATION	B. S.	H. I.	F. S.	ELEV.	FAIRGROVE AVE LT.	℄ RT.
		364 57				
2+00			4 38	360 19	18' GUTT	
			3 79	360 78	18' CB.	
			2 7	361 9	30' P/L	
T.P.			4 23	360 34	T.P.	
	7 78	368 12				
3+00			5 83	362 29		℄
			6 50	361 62		18' GUTT.
			5 95	362 27		18 CB.
			5 3	362 8		30' P/L
			5 4	362 7		120' BACK LOT
			6 00	362 12	18' GUTT	
			5 36	362 76	18' CB.	
			4 1	364 0	30' P/L	
			2 8	365 3	55' BRK.	
			1 5	366 6	200' BACK LOT	
4+00			3 85	364 27		℄
			4 49	363 63		18' GUTT.
			3 83	364 29		18' CB.
			3 5	364 6		30' P/L
			4 05	364 07	18' GUTT	

Profile Notes Red. ____ Plotted ____ Job No. 815.34 Division No. ____
No. ____ Date ____ Date ____ Survey of MEADOWSIDE ST
X-Sec. Notes Chkd. ____ Checked ____ Survey by J. MUSLIN Notes J.M. Date 9-27-55
No. ____ Date ____ Date ____ Map No. ____ Date ____

F. B. 1997 Pg. 135

76L298 307 8-53

PLEASE RETURN TO
LOS ANGELES COUNTY SURVEYOR
726 LOS ANGELES COUNTY ENGINEERING BLDG.

NOTE: ANY ADDITIONS OR CHANGES ON THIS SHEET MUST BE MADE OR CIRCLED IN RED INK, WITH DATE AND NAME OF PERSON MAKING CHANGE.

Do not extend notes this side of this line.

STATION	B. S.	H. I.	F. S.	ELEV.	FAIRGROVE AVE. - LT.	℄ RT.
		368 12 ✓				
4+00			3 41	3[illegible] [illegible]	18' CB.	
			2 9	3[illegible] 2	30' P/L	
			5 83	3[illegible] 29	POOL OUTLET	
		OK [illegible]	+1 5	3[illegible] 6 ✓	PUMP OUTLET	
4+56.48			2 81	365 31		℄ P.I.
5+00			1 95	36[illegible] 17		℄
			2 55	3[illegible] [illegible]		18' GUTT.
			1 92	3[illegible] [illegible]		18' CB.
			1 [illegible]	36[illegible] [illegible]		30' P/L
			2 00	3[illegible] [illegible]	18' GUTT.	
			1 46	3[illegible] [illegible]	18' CB.	
			0 1	36[illegible] 0	30' P/L	
T. P.			1 98	36[illegible] 14		
	7 61	373 75 ✓				
6+00			5 [illegible]	36[illegible] [illegible]		℄
			6 26	3[illegible] [illegible]		18' GUTT
			5 61	36[illegible] [illegible]		18' CB.
			5 3	36[illegible] 4		30' P/L

F. B. 1997 PG. 136 Job No. 1815.34 Division No. ____ Notes Red. ____ Plotted ____ Profile ____
Survey of MEADOWSIDE ST. Date ____ Date ____ No. ____
Survey by J. MUSLIN Notes J.M. Notes Chkd. ____ Checked ____ X-Sec. ____
Indexed A. C. Johnson Date ____ Date ____ Date ____ No. ____

76L298 307 8-53

PLEASE RETURN TO
LOS ANGELES COUNTY SURVEYOR
726 LOS ANGELES COUNTY ENGINEERING BLDG.

NOTE: ANY ADDITIONS OR CHANGES ON THIS SHEET MUST BE MADE OR CIRCLED IN RED INK, WITH DATE AND NAME OF PERSON MAKING CHANGE.

Do not extend notes this side of this line.

Profile Notes Red____ Plotted____ Job No. 1515.14 Division No.____
No.____ Date____ Date____ Survey of MEADOWSIDE ST.
X-Sec. Notes Chkd.____ Checked____ Survey by J. MULLIN Notes J.M. Date 9-22-55
No.____ Date____ Date____ Map No.____ Checked Robinson Date____

F. B. 1997 Pg. 137

STATION	B. S.	H. I.	F. S.	ELEV.	EDGEGROVE AVE. LT.	& RT.
		373.75 ✓				
6+00			6.7	367.0		150' BACK LOT.
			5.70	368.05	18" GUTT.	
			6.11	368.64	18" C.B.	
			4.5	369.2	30' P/L	
			1.5	372.2	200' BACK LOT	
7+00			3.65	370.10		&
			4.28	369.47		18" GUTT.
			3.70	370.05		18" C.B.
			3.2	370.5		30' P/L
			3.78	369.91	18" GUTT	
			3.18	370.57	18" C.B.	
			2.8	370.9	30' P/L	
T.P.			1.72	372.03	T.P.	
	7.07	379.10 ✓				
8+00			7.07	372.03		&
			7.60	371.50		18" GUTT.
			7.00	372.10		18" C.B.
			6.8	372.3		30' P/L.
			7.10	372.00	18" GUTT.	
			6.49	372.61	18" C.B.	

76L298 307 8-53

PLEASE RETURN TO
LOS ANGELES COUNTY SURVEYOR
726 LOS ANGELES COUNTY ENGINEERING BLDG.

NOTE: ANY ADDITIONS OR CHANGES ON THIS SHEET MUST BE MADE OR CIRCLED IN RED INK, WITH DATE AND NAME OF PERSON MAKING CHANGE.

Do not extend notes this side of this line.

STATION	B. S.	H. I.	F. S.	ELEV.	FAIRGROVE AVE LT	S	N
		3[illegible]					
8+00			60	3[illegible] 1	30' P/L		
8+35.78			[illegible]	37[illegible] [illegible]		℄ P.L.	
9+00			5[illegible]	[illegible]		℄	
			5[illegible]	3[illegible] 5[illegible]			18' GUTT.
			5[illegible]	3[illegible] 10			18' CB.
			4 7	3[illegible] 4			30' P/L
			5 3	3[illegible] 8			140' BACK LOT
			5 24	3[illegible] 86	18' GUTT.		
			4 61	3[illegible] 49	18' CB.		
			4 2	3[illegible] 9	30' P/L		
			1 8	3[illegible] 3	175' BACK LOT		
10+00			3 16	3[illegible] 94		℄	
			3 72	37[illegible] 38			18' GUTT.
			3 09	3[illegible] 01			18' CB.
			2 6	37[illegible] 5			30' P/L
			3 31	3[illegible] 79	18' GUTT.		
			2 67	37[illegible] 43	18' CB.		
			2 3	37[illegible] 8	30' P/L		
W. E. N.W.C.R.			2 56	37[illegible] 54	GUTT.		
" " "			1 96	37[illegible] 14	CB.		

F. B. [illegible] PG. 138

Job No. 18[illegible] Division No. Notes Red. Plotted Profile

Survey of MEADOWSIDE ST. Date Date No.

Survey by [illegible] Notes [illegible] Notes Chkd. Checked X-Sec.

Indexed K. C. Johnson Date Date Date No.

76L298 307 8-53

PLEASE RETURN TO
LOS ANGELES COUNTY SURVEYOR
726 LOS ANGELES COUNTY ENGINEERING BLDG.

NOTE: ANY ADDITIONS OR CHANGES ON THIS SHEET MUST BE MADE OR CIRCLED IN RED INK, WITH DATE AND NAME OF PERSON MAKING CHANGE.

Do not extend notes this side of this line.

STATION	B. S.	H. I.	F. S.	ELEV.	FAIRGROVE AVE LT.	℄ RT.
		379 10				
N. END NWCR.			1 82	377 28	GUTT.	
" " "			1 22	377 88	CB.	
W. " S.W.C.R.			2 89	376 21		GUTT.
" " "			2 32	376 78		CB.
S. " " "			2 68	376 42		GUTT.
" " " "			2 02	377 08		CB.
10+88.40			1 83	377 27		℄ INT. INDIAN SUMMER
			2 59	376 51		100' ℄ PAV.
			0 33	378 77	100' ℄ PAV.	
11+07.0			2 44	376 66		℄ X-GUTT
11+75			0 13	378 97		℄
B.M. AZ-79			2 41	376 69	B.M. AZ-79 ELEV. 376,697 F.B. 1926-57	
					FAIRGROVE AVE. + INDIAN SUMMER AVE. S.W. COR.	
					BT. SPK. IN CURB. 5' W. OF W. END C.R.	

Profile Notes Red. ____ Plotted ____ Job No. 1815.34 Division No. ____ F. B. 1977 Pg. 139
No. ____ Date ____ Date ____ Survey of Meadowside St.
X-Sec. Notes Chkd. ____ Checked ____ Survey by J. Muslin Notes J.M. Date 9-27-55
No. ____ Date ____ Date ____ Map No. ____ Date ____

F. B. 1997 Pg. 140 Job No. 1815.34 Division No. Notes Red. Plotted Profile

Survey of Meadowside St. Date Date No.

Survey by D. Moslin Notes D. T. Notes Chkd. Checked X-Sec.

Indexed Date Date Date No.

STATION	B. S.	H. I.	F. S.	ELEV.	

761298 307 8-53

PLEASE RETURN TO

LOS ANGELES COUNTY SURVEYOR

726 Los Angeles County Engineering Bldg.

NOTE: ANY ADDITIONS OR CHANGES ON THIS SHEET MUST BE MADE OR CIRCLED IN RED INK, WITH DATE AND NAME OF PERSON MAKING CHANGE.

Do not extend notes this side of this line.

Notes Ck'd by	Survey of Meadowside St.
Map No.	W. O. 1815.34 Tape No. St'd. °F
Office Work	Surveyed by J. Muslin
Checked	Notes J. I. Date 9-27-55
Date	Indexed A. C. Johnson 9-29-55

F. B. 1997 Pg. 141

C. I. 1815.34
Meadowside st.

Location of
Improvement on
Hayland st.
~~to~~
~~Indiansummer Ave.~~
From Echelon Ave to
Indian Summer Ave.

J. Muslin
A. Carrasco
J. Takoya
T. Ohashi

Note: Any Additions or Changes on This Sheet Must be Made in Red Ink With Date and Name of Person Making Change.

Do not extend notes this side of this line.

RETURN TO
LOS ANGELES COUNTY SURVEYOR
726 LOS ANGELES COUNTY
ENGINEERING BLDG.

76F3095 S&E #247. 8-54

F.B. 1997 PG. 142

cont. on bot. page 143

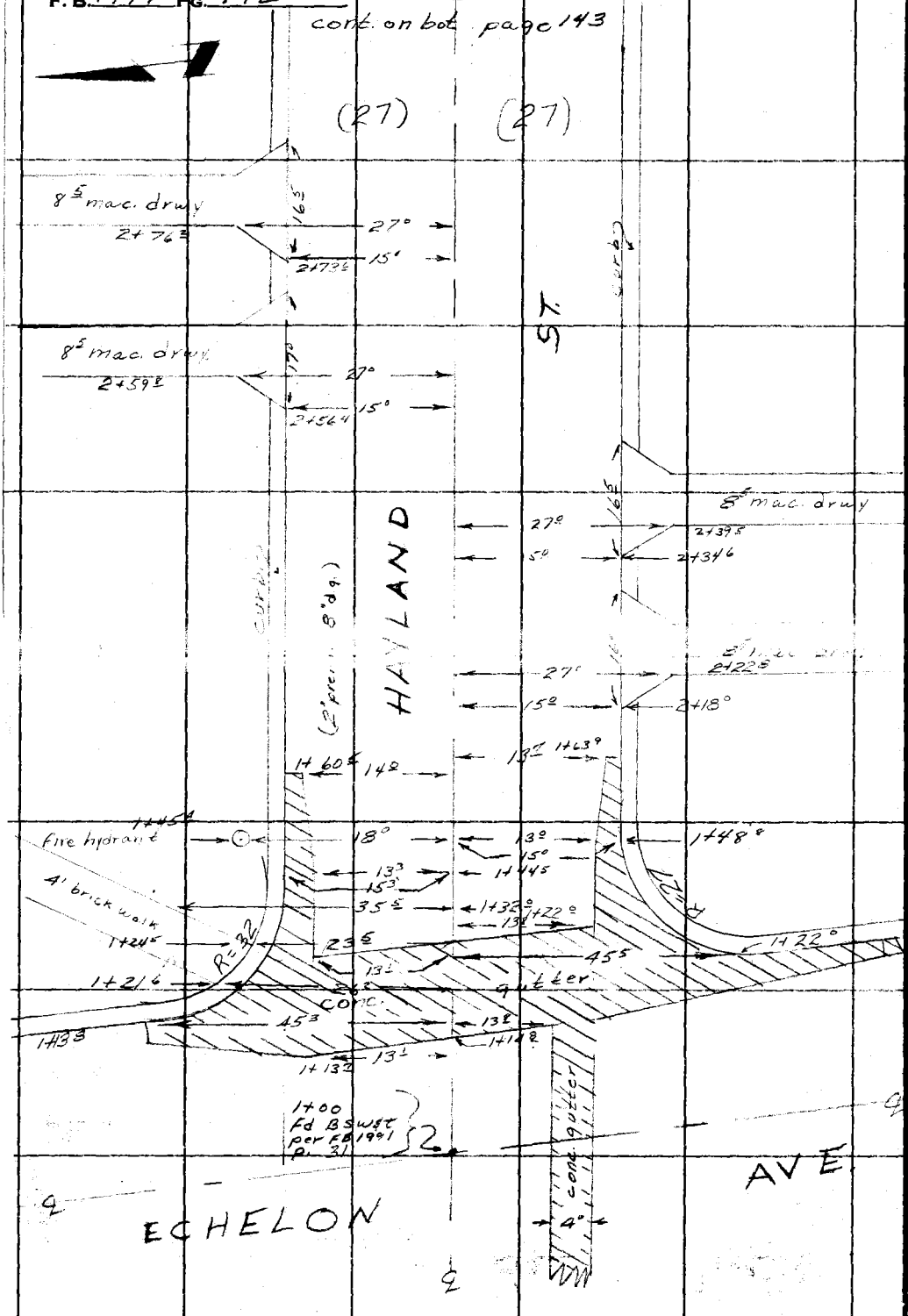

RETURN TO
LOS ANGELES COUNTY SURVEYOR
726 LOS ANGELES COUNTY
ENGINEERING BLDG.

Do not extend notes this side of this line.

Note: Any Additions or Changes on This Sheet Must be Made or Circled in Red Ink With Date and Name of Person Making Change.

Notes Ck'd by	Survey of Meadowside ST
Map No.	W. O. 1815.34 Tape No. St'd. °F
Office Work	Surveyed by S. Muslin
Checked	Notes S.T. Date 9-27-55
Date	Indexed C. Johnson

F. B. 1997 Pg. 143

cont on bot page 144

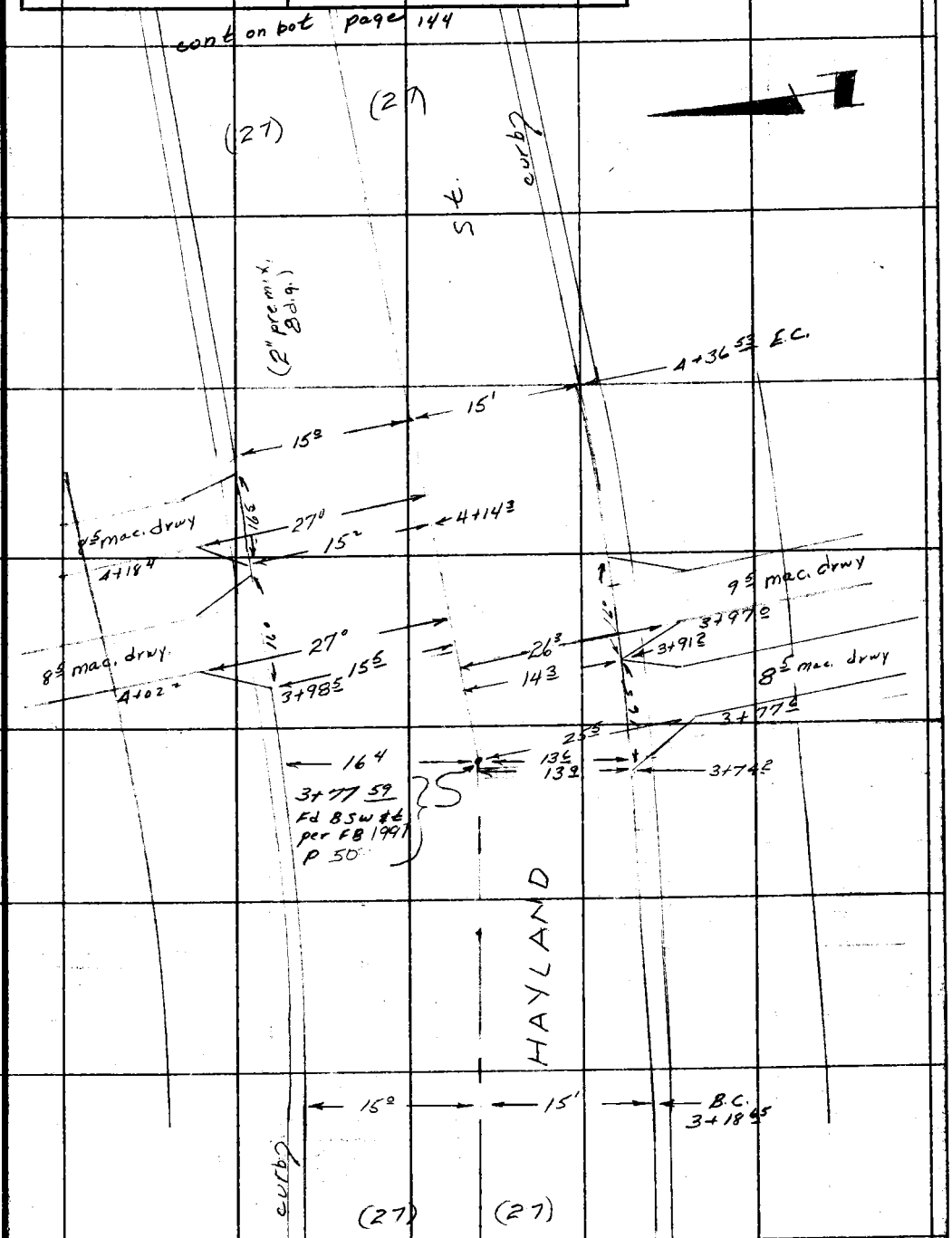

cont fr top page 142

Note: Any Additions or Changes on This Sheet Must be Made or Circled in Red Ink With Date and Name of Person Making Change.

Do not extend notes this side of this line.

RETURN TO
LOS ANGELES COUNTY SURVEYOR
726 LOS ANGELES COUNTY
ENGINEERING BLDG.

76F3085 S&E #247, 8-54

F.B. 1997 Pg. 144



RETURN TO
LOS ANGELES COUNTY SURVEYOR
726 LOS ANGELES COUNTY
ENGINEERING BLDG.
Do not extend notes this side of this line.

Note: Any Additions or Changes on This Sheet Must be Made or Circled in Red Ink With Date and Name of Person Making Change.

Notes Ck'd by	Survey of Meadowside St.
Map No.	W. O. 18/5.34 Tape No. St'd. °F
Office Work	Surveyed by J. Muslin
Checked	Notes J. T. Date 9-27-55
Date	Indexed A. C. Johnson

F. B. 1997 Pg. 145

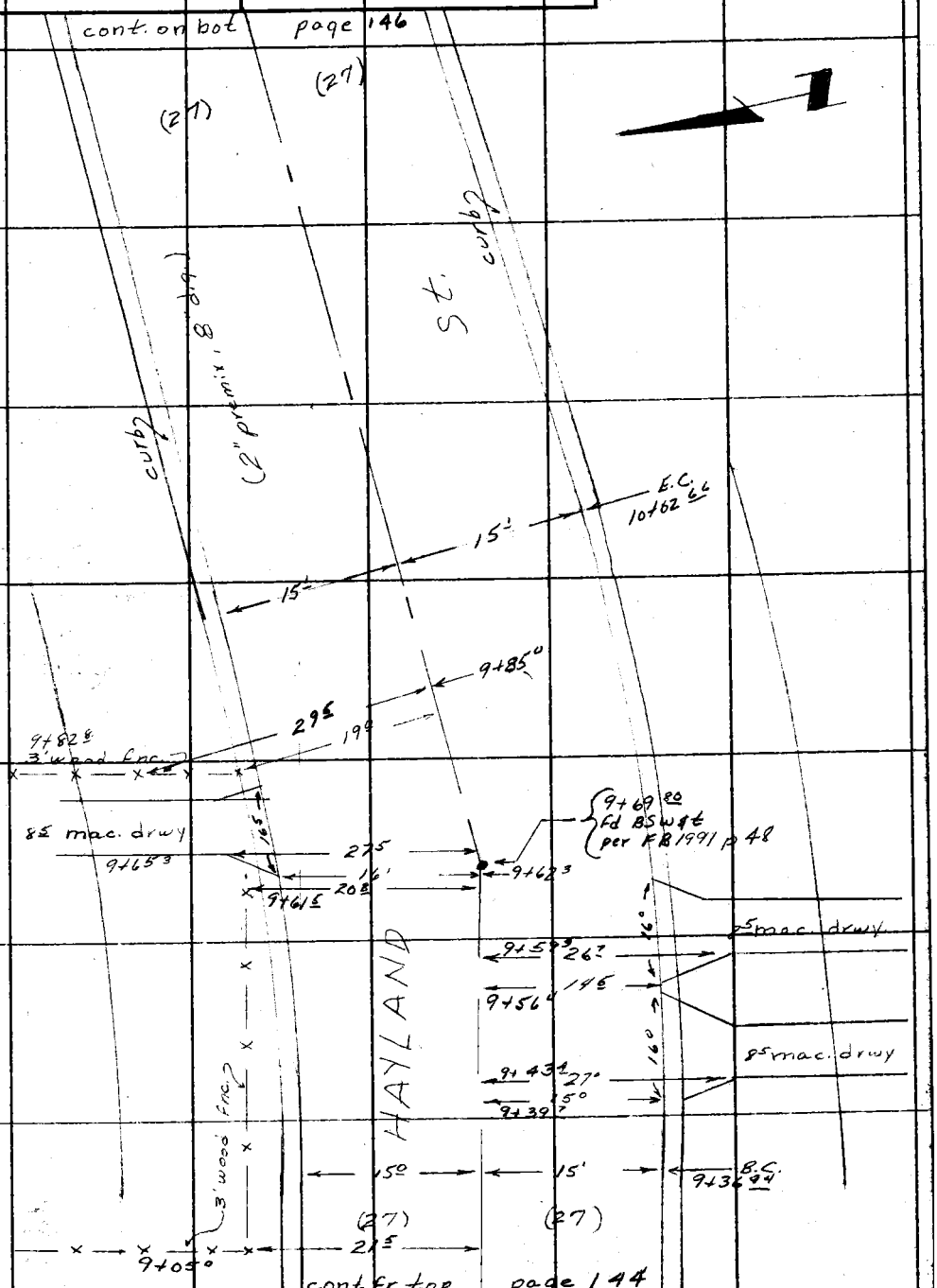

Note: Any Additions or Changes on This Sheet Must be Made or Circled in Red Ink With Date and Name of Person Making Change.

Do not extend notes this side of this line.

RETURN TO
LOS ANGELES COUNTY SURVEYOR
726 LOS ANGELES COUNTY
ENGINEERING BLDG.

76F309S S&E #247. 8-54

F.B. 1997 Pg. 146

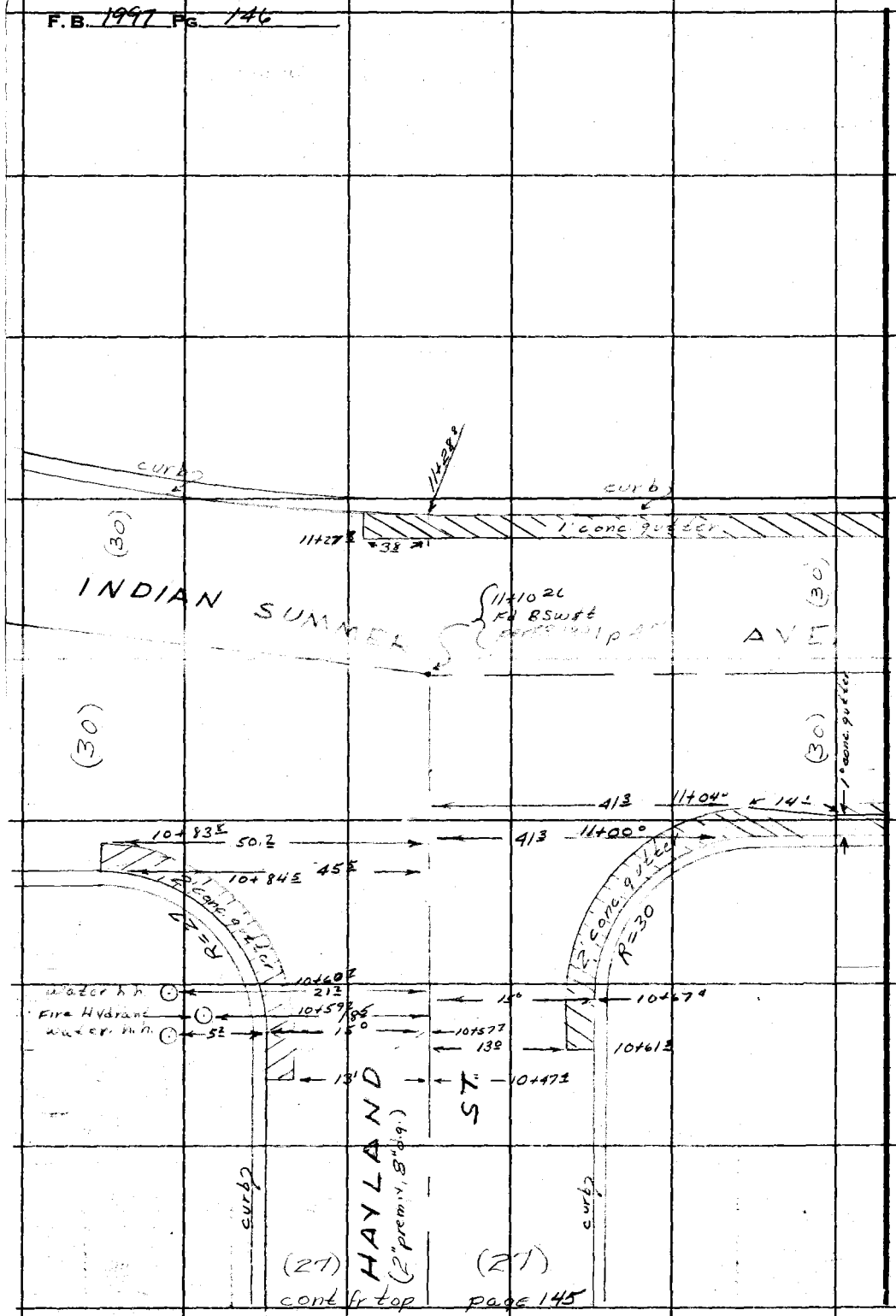

RETURN TO
LOS ANGELES COUNTY SURVEYOR
726 LOS ANGELES COUNTY
ENGINEERING BLDG.

Note: Any Additions or Changes on This Sheet Must be Made or Circled in Red Ink With Date and Name of Person Making Change.

Do not extend notes this side of this line.

Profile	Notes Red	Plotted	Job No 181534	Division No.	F. B. 1997	Pg. 147
No.	Date	Date	Survey of MEADOWSIDE ST.			
X-Sec.	Notes Chkd.	Checked	Survey by J. MUSLIN	Notes J. M.	Date 9-28-55	
No.	Date	Date	Map No.	Indexed A. C. Johnson	Date	

J. N. 181534

MEADOWSIDE ST.

X-SECTIONS

ON

HAYLAND ST.

FROM

ECHELON AVE. TO INDIAN SUMMER AVE.

STATION	B. S.	H. I.	F. S.	ELEV.
				J. MUSLIN J. TAFOYA T. OHASHI

NOTE: ANY ADDITIONS OR CHANGES ON THIS SHEET MUST BE MADE OR CIRCLED IN RED INK, WITH DATE AND NAME OF PERSON MAKING CHANGE.

PLEASE RETURN TO
LOS ANGELES COUNTY SURVEYOR
726 LOS ANGELES COUNTY ENGINEERING BLDG.

Do not extend notes this side of this line.

76L298 307 8-53

76L298 307 8-53

PLEASE RETURN TO
LOS ANGELES COUNTY SURVEYOR
726 LOS ANGELES COUNTY ENGINEERING BLDG.

NOTE: ANY ADDITIONS OR CHANGES ON THIS SHEET MUST BE MADE OR CIRCLED IN RED INK, WITH DATE AND NAME OF PERSON MAKING CHANGE.

Do not extend notes this side of this line.

STATION	B. S.	H. I.	F. S.	ELEV.	HAYLAND ST. LT.	℄ RT.
B.M. AZ-86				354 64	B.M. AZ-86 ELEV. 354.644	F.B. 1926-60
					HAYLAND ST. & ECHELON AVE. N.E. COR. BT. SPK.	
	5 45	360 09			IN CURB. 5' E. OF E. END C.R.	
1+00			6 36	353 73		℄ UNIT ECHELON AVE.
			5 60	354 49		100'
			5 83	354 26	100'	
1+17 ℄			6 69	35[illegible] 42		℄ X-GUTT.
S. END S.E. C.R.			6 52	35[illegible] 59		GUTT
" " " "			5 89	35[illegible] 20		CB.
E. " " "			6 13	35[illegible] 76		GUTT.
N. " N.E. "			5 52	35[illegible] 7		CB.
" " "			6 42	353 [illegible]	GUTT.	
E. " " "			5 79	354 30	CB.	
" " "			6 21	35[illegible] 78	GUTT.	
			5 56	354 53	CB.	
2+00			4 46	35[illegible] 63		℄
			4 97	355 22		15' GUTT
			4 27	355 82		15' CB.
			3 3	356 8		20' P/L
			4 82	355 27	15' GUTT.	
			4 27	355 82	15' CB.	

F. B. 1997 Pg. 148
Job No. 181534 Division No. ____ Notes Red. ____ Plotted ____ Profile
Survey of MEADOWSIDE ST. Date ____ Date ____ No. ____
Survey by J. MUSLIN Notes J.M. Notes Chkd. ____ Checked ____ X-Sec.
Indexed R. C. Johnson Date ____ Date ____ Date ____ No. ____

76L298 307 8-53

PLEASE RETURN TO
LOS ANGELES COUNTY SURVEYOR
726 LOS ANGELES COUNTY ENGINEERING BLDG.

NOTE: ANY ADDITIONS OR CHANGES ON THIS SHEET MUST BE MADE OR CIRCLED IN RED INK, WITH DATE AND NAME OF PERSON MAKING CHANGE.

Do not extend notes this side of this line.

STATION	B. S.	H. I.	F. S.	ELEV.	HAYLAND ST Lt.	℄	Rt.
		360 09 ✓					
2+00			30	357 1	27' P/L		
T.P.		✓	321	356 88	T.P.		
	9 03	363 91					
3+00			5 90	358 11		℄	
			6 15	357 76			15' GUTT
			5 54	358 37			15' CB.
			4 8	359 1			27' P/L
			3 9	360 0			42' BRK.
			3 4	360 5			125' BACK LOT
			6 18	357 72	15' GUTT		
			5 57	358 34	15' CB.		
			4 6	359 3	27' P/L		
			3 7	360 2 ✓	145' BACK LOT		
T.P.		✓	383	360 08			
	6 49	366 57					
3+77 59			6 49	360 08		℄	P/L
4+00			5 99	360 63		℄	
			6 30	360 27			14' GUTT
			5 70	360 87			14' CB.
			5 6	361 0			27' P/L

Profile Notes Red. Plotted Job No. 18534 Division No.
No. Date Date Survey of MEADOWSIDE ST.
X-Sec. Notes Chkd. Checked Survey by J. MUSILLI Notes J.M. Date 7-28-55
No. Date Date Map No. Indexed J. Johnson Date
F. B. 1977 Pg. 149

76L298 307 8-53

PLEASE RETURN TO
LOS ANGELES COUNTY SURVEYOR
726 LOS ANGELES COUNTY ENGINEERING BLDG.

NOTE: ANY ADDITIONS OR CHANGES ON THIS SHEET MUST BE MADE OR CIRCLED IN RED INK, WITH DATE AND NAME OF PERSON MAKING CHANGE.

Do not extend notes this side of this line.

STATION	B. S.	H. I.	F. S.	ELEV.	HAYLAND ST. LT.	℄	RT.
		366 57					
4+00			6 28	35[illegible] 29	15' GUTT		
			5 60	36[illegible] 77	15' CB.		
			5 4	3[illegible] 2	27' P/2		
5+00			3 49	36[illegible] 08		℄	
			3 82	36[illegible] 75			15' GUTT
			3 21	36[illegible] 36			15' CB.
			2 0	3[illegible]			27' P/2
			3 81	3[illegible]	15' GUTT		
			3 2[illegible]	3[illegible]	15' CB.		
			2 9	3[illegible] 7	27' P/2		
T. P.			3 48	36[illegible] 09	T. P.		
	7 72	370 81					
6+00			5 1[illegible]	3[illegible]		℄	
			5 53	36[illegible] 28			15' GUTT
			4 93	36[illegible] 78			15' CB.
			4 9	36[illegible] 1			27' P/2
			3 3	36[illegible] 5			145' BACK LOT
			5 49	36[illegible] 32	15' GUTT		
			4 88	36[illegible] 93	15' CB.		
			4 7	36[illegible] 1	27' P/2		

F. B. 1997 Pg. 150
Job No. 1815.34 Division No. ____ Notes Red. ____ Plotted ____ Profile
Survey of MEADOWSIDE ST. Date ____ Date ____ No. ____
Survey by J. MUSLIN Notes J. M. Notes Chkd. ____ Checked ____ X-Sec.
Indexed C. Johnson Date ____ Date ____ Date ____ No. ____

76L298 307 8-53

PLEASE RETURN TO
LOS ANGELES COUNTY SURVEYOR
726 LOS ANGELES COUNTY ENGINEERING BLDG.

NOTE: ANY ADDITIONS OR CHANGES ON THIS SHEET MUST BE MADE OR CIRCLED IN RED INK, WITH DATE AND NAME OF PERSON MAKING CHANGE.

Do not extend notes this side of this line.

Profile Notes Red____ Plotted____ Job No. 18534 Division No.____ F. B. 1997 Pg. 15

No.____ Date____ Date____ Survey of MEADOWSIDE ST.

X-Sec. Notes Chkd.____ Checked____ Survey by J. MUSLIN Notes J.M. Date 7-28-55

No.____ Date____ Map No.____ Date____

STATION	B. S.	H. I.	F. S.	ELEV.	HAYLAND ST LT.	℄	RT
		370.81					
6+00			3.9	366.9	150' BACK LOT		
7+00			2.68	368.13		℄	
			2.94	367.87			15' GUTT
			2.34	368.47			15' CB.
			2.1	368.7			27' P/L
			3.02	367.79	15' GUTT.		
			2.42	368.39	15' CB.		
			2.1	368.7	27' P/L		
T. P.			0.22	370.59	T. P.		
	7.51	378.10					
8+00			7.51	370.59		℄	
			7.46	370.64			15' GUTT.
			7.17	370.93			15' CB.
			6.9	371.2			27' P/L
			7.79	370.31	15' GUTT.		
			7.14	370.96	15' CB.		
			6.9	371.2	27' P/L		
9+00			4.88	373.22		℄	
			5.15	372.95			15' GUTT.
			4.59	373.51			15' CB.

76L298 307 8-53

PLEASE RETURN TO
LOS ANGELES COUNTY SURVEYOR
726 LOS ANGELES COUNTY ENGINEERING BLDG.

NOTE: ANY ADDITIONS OR CHANGES ON THIS SHEET MUST BE MADE OR CIRCLED IN RED INK, WITH DATE AND NAME OF PERSON MAKING CHANGE.

Do not extend notes this side of this line.

STATION	B. S.	H. I.	F. S.	ELEV.	HAYLAND ST. LT.	℄ RT.
		378 10				
9+00			43	37[illegible] 8		27' P/L
			29	375 2		145' BACK LOT
			524	372 86	15' GUTT	
			460	3[illegible] 50	13' CB.	
			42	3[illegible] 9	[illegible] P/L	
			32	374 9	100' BRK.	
			36	3[illegible] 5	150' BACK LOT	
9+62³			312	3[illegible] 98		℄ P.L.
10+00			239	375 71		℄
			274	37[illegible] 36		15' GUTT.
			214	37[illegible] 96		15' CB.
			18	37[illegible] 3		27' P/L
			270	375 40	15' GUTT.	
			213	3[illegible] 97	15' CB.	
			16	37[illegible] 5	27' P/L	
T.P.			229	37[illegible] 81	T.P.	
	706	382 87				
W. END N.W.C.R.			610	3[illegible] 77	GUTT.	
W. " " "			544	37[illegible] 43	CB.	

F. B. 1997 PG. 152 Job No. 18153 4 Division No. ____ Notes Red. ____ Plotted ____ Profile ____
Survey of Meadowside St. Date ____ Date ____ No. ____
Survey by J. Muslin Notes J. M. Notes Chkd. ____ Checked ____ X-Sec. ____
Indexed J. C. Johnson Date ____ Date ____ Date ____ No. ____

76298 S & E #307—7-55

PLEASE RETURN TO
LOS ANGELES COUNTY ENGINEER
700 LOS ANGELES COUNTY ENGINEERING BLDG.

NOTE: ANY ADDITIONS OR CHANGES ON THIS SHEET MUST BE MADE OR CIRCLED IN RED INK, WITH DATE AND NAME OF PERSON MAKING CHANGE.

Do not extend notes this side of this line.

STATION	B. S.	H. I.	F. S.	ELEV.	HAYLAND ST. LT.	℄ RT.
		382 87 ✓				
N. END. N.W. CR.			5 52	377 35	GUTT.	
" " " "			4 87	378 00	CB.	
W. " S.W. "			5 79	377 08		GUTT.
" " " "			5 15	377 72		CB.
S. " " " "			5 31	377 56		GUTT.
" " " "			4 47	378 40		CB.
11+ 00			4 86	378 01		℄
11+ 10 26			4 86	378 01		℄ INT. INDIAN SUMMER
			4 64	378 23		100' ℄ PAV.
			5 64	377 23	100' ℄ PAV.	
B.M. AZ-84			5 43	377 44 ✓	B.M. AZ-84 ELEV. 377.457/F.B. 1926-59	

Profile Notes Red. ____ Plotted ____ Job No. 1815.34 Division No. ____ F. B. 1997 Pg. 153
No. ____ Date ____ Date ____ Survey of MEADOWSIDE ST.
X-Sec. Notes Chkd. ____ Checked ____ Survey by J. MUSLIN Notes J.M. Date 9-28-55
No. ____ Date ____ Date ____ Map No. ____ Date ____

F. B. 1997 Pg. 154 Job No 1815.34 Division No. Notes Red. Plotted Profile

Survey of Meadowside SE Date Date No.

Survey by B. Muslin Notes B. M Notes Chkd. Checked X-Sec.

Indexed Date Date Date No.

STATION	B. S.	H. I.	F. S.	ELEV.

76298 S & E #307—7-55

PLEASE RETURN TO

LOS ANGELES COUNTY ENGINEER

700 Los Angeles County Engineering Bldg.

NOTE: ANY ADDITIONS OR CHANGES ON THIS SHEET MUST BE MADE OR CIRCLED IN RED INK, WITH DATE AND NAME OF PERSON MAKING CHANGE.

Do not extend notes this side of this line.

NOTES RED. JOB NO 2210.14 SURVEY OF FIGUEROA ST. S.S. F. B 199 Pg. 155
DATE SURVEY BY RICHARDS
NOTES CHKD. Miller NOTES BY J.O. DATE 4-62
DATE May 1962 INDEXED H. E. OTT DATE

NOTE: ANY ADDITIONS OR CHANGES ON THIS SHEET MUST BE MADE OR CIRCLED IN RED INK, WITH DATE AND NAME OF PERSON MAKING CHANGE.

Do not extend notes this side of this line

PLEASE RETURN TO
LOS ANGELES COUNTY ENGINEER
900 LOS ANGELES COUNTY ENGINEERING BLDG.

765420 S & E-353 9-55

B.M.	1ST RUN	DIFF.	2ND RUN	3RD RUN	ADJ. ELEV.	DESCRIPTION
						C.J 2210.14 FIGUEROA ST. S.S.
						BENCH LEVELS. ON FIGUEROA ST.
					214TH ST. 208TH ST.	
			OCHSNER TURRILL CROWDER			

768420 S & E-353 9-55

PLEASE RETURN TO
LOS ANGELES COUNTY ENGINEER
700 LOS ANGELES COUNTY ENGINEERING BLDG.

NOTE: ANY ADDITIONS OR CHANGES ON THIS SHEET MUST BE MADE OR CIRCLED IN RED INK, WITH DATE AND NAME OF PERSON MAKING CHANGE.

Do not extend notes this side of this line

B.M.	1ST RUN	DIFF.	2ND RUN	3RD RUN	ADJ. ELEV.	DESCRIPTION
FD						
BM. YF33	37.992				37.992	B.M. FY 33 ELEV. = 37.992 F.B. 1761-87
+	4.113		4.028			214TH ST & FIGUEROA ST. N.E. COR.
π	42.105 ✓	-1.509	-1.507	-.1507		F.D. L&N. IN CB 15' ± E. of E. END C.R.
−	5.622		5.535			
T.P.	36.483 ✓					
+	5.148		5.090			
π	41.631 ✓	-0.187	-0.188	-.187		
−	5.335		5.278			
FD						
BM YF34	36.296 ✓				36.299	BM FY 34 ELEV. = 36.278 F.B. 1761-87
+	4.293		4.242			213TH ST + FIGUEROA ST. N.E. COR.
π	40.589 ✓	-0.980	-0.982	-.980		FD-L&N IN CB 13' E of E END C.R.
−	5.273		5.224			
T.P.	35.316 ✓					
+	4.610		4.578			
π	39.926 ✓	+0.535	+0.536	+.536		
−	4.075		4.042			
FD						
BM YF35	35.857 ✓				35.858	B.M. FY 35 ELEV. = 35.858 F.B. 1761-87
+	3.282		3.253	3.238		FIGUEROA ST. W. SIDE 450'± N. of
π	39.133 ✓	2.136	-2.131	-2.135		213TH ST. BT. SPK. N.E. COR CONC. DR
−	5.418		5.384	5.373		TO HO # 21219
T.P.	33.715 ✓					
+	4.318		4.285			
π	38.033 ✓	-1.149	-1.147	-1.149		
−	5.467		5.432			
T.P.	32.566 ✓					
+	4.578		4.583			
π	37.144 ✓	-0.989	+0.992	-.990		
−	5.567		5.575			
T.P.	31.577 ✓					

F.B. 1997 PG. 156

JOB NO. 2210.14 SURVEY OF FIGUEROA ST. SS NOTES RED.
SURVEY BY RICHARDS DATE
NOTES BY J.O. DATE 4-62 NOTES CHKD.
INDEXED H. E. OTT DATE DATE

76S420 S & E-353 9-55

PLEASE RETURN TO
LOS ANGELES COUNTY ENGINEER
700 LOS ANGELES COUNTY ENGINEERING BLDG.

NOTE: ANY ADDITIONS OR CHANGES ON THIS SHEET MUST BE MADE OR CIRCLED IN RED INK, WITH DATE AND NAME OF PERSON MAKING CHANGE.

Do not extend notes this side of this line

B.M.	1ST RUN	DIFF.	2ND RUN	3RD RUN	ADJ. ELEV.	DESCRIPTION
T.P.	31.577 ✓					
+	4.462		4.525			
π	36.039 ✓	-1.016	-1.015	-1.016		
−	5.478		5.540			
T.P.	30.561 ✓					
+	6.032		6.078			
π	36.593 ✓	+1.487	+1.486	+1.487		
SET	4.545		4.592			
BM YF164	32.048 ✓				32.054	B.M. YF164 ELEV. = F.B. 1917-157
+	4.470		4.420			FIGUEROA ST. W. SIDE 820.'± S. of 208TH ST.
π	36.518 ✓	2.127	-2.125	-2.126		BT. SPK. IN S.E. COR. CONC. PAD FOR
−	6.597		6.545			STATE HWY. STORM DRAIN M.H.
T.P.	29.921 ✓					
+	3.963		3.898			
π	33.884 ✓	2.272	-2.272	-2.272		
−	6.235		6.170			
T.P.	27.649 ✓					
+	5.302		5.218			
π	32.951 ✓	0.345	-0.346	-.346		
SET	5.647		5.564			
B.M. YF165	27.304 ✓				27.310	B.M. YF165 ELEV. = F.B. 1997-157
+	4.778		4.722			FIGUEROA ST. E. SIDE 120'± S. of 208TH ST.
π	32.082 ✓	-0.450	-0.452	-.451		BT. SPK. IN CB. 12' S. of P.P. #284639M
−	5.228		5.174			
B.M. YF166	26.854 ✓				26.859	B.M. YF166 ELEV. = F.B. 1997-157
+	5.230		5.208			FIGUEROA ST. & 208TH ST. N.W. COR.
π	32.084 ✓	+0.150	+0.153	+.150		BT. SPK. IN CB 23' N. of N. END C.R.
−	5.080		5.055			
T.P.	27.004 ✓					

NOTES RED ____ JOB NO. 2210.14 SURVEY OF FIGUEROA ST. S.S.
DATE ____ SURVEY BY RICHARDS
NOTES CHKD Miller NOTES BY J.O. DATE 4-62
DATE May 1962 INDEXED H. E. OTT DATE

F.B. 1997 PG. 157

765420 S & E-353 9-55

PLEASE RETURN TO
LOS ANGELES COUNTY ENGINEER
700 LOS ANGELES COUNTY ENGINEERING BLDG.

NOTE: ANY ADDITIONS OR CHANGES ON THIS SHEET MUST BE MADE OR CIRCLED IN RED INK, WITH DATE AND NAME OF PERSON MAKING CHANGE.

Do not extend notes this side of this line

NOTES RED. DATE
NOTES CHKD. DATE

JOB NO. 2210.14 SURVEY OF ELIOTROPA ST. S.S.
SURVEY BY SICHAR
NOTES BY H.E. OTT DATE 4-62
INDEXED DATE

F.B. 1992 Pg. 158

B.M.	1ST RUN	DIFF.	2ND RUN	3RD RUN	ADJ. ELEV.	DESCRIPTION
T.P.	27.804 ✓					
+	5.463		5.497			
↑	32.467 ✓	+0.995	+0.997	+.995		
−	4.468		4.500			
T.P.	27.999 ✓					
+	5.663		5.698			
↑	33.662 ✓	+1.080	+1.083	+1.080		
−	4.583		4.615			
T.P.	29.079 ✓					
+	5.680		5.715			
↑	34.759 ✓	+1.040	+1.040	+1.040		
−	4.640		4.675			
T.P.	30.119 ✓					
+	5.438		5.400			
↑	35.557 ✓	+1.048	+1.048	+1.048		
−	4.390		4.352			
T.P	31.167 ✓					
+	5.407		5.362			
↑	36.574 ✓	+0.970	+0.972	+.970		
−	4.437		4.390			
T.P.	32.137 ✓					
+	5.280		5.230			
↑	37.417 ✓	+1.035	+1.035	+1.035		
−	4.225		4.175			
T.P	33.192 ✓					
+	5.527		5.480			
↑	38.019 ✓	+2.663	+2.662	+2.662		
−	2.864		2.818			
BM FY35	35.155 ✓				35.858	BM. FY35 ELEV = 35.858 AB. 176 - 87 FIGUEROA ST. W. SIDE HYD. NO. 213 N OF 137 SPH. N.E. COR. COND. DA T HYD. # 21219

PWFB 0520

1317

Notes Ck'd by Miller
Map No.
Office Work
Checked
Date

Survey of FIGUEROA ST.
JN 030300 Tape 0171 Std. 68 °F
Surveyed by W. A. RICHARDS
Notes W.A.R. Date 9-62
Indexed H. E. OTT

F. B. 1997 Pg. 159

J. N. 0303.00

CENTER LINE SURVEYS

FOR

C. I. 2210.14 - FIGUEROA ST.

BENCH LEVEL SURVEYS	REF. FB.	1997:	155 - 158 INC.
TOPOGRAPHIC "	"	"	175 - 180 "
CROSS-SECTION "	"	"	181 - 192 "

RICHARDS
OCHSNER
TURRILL
CROWDER
SIENDANN

Note: Any Additions or Changes on This Sheet Must be Made or Circled in Red Ink With Date and Name of Person Making Change.

Do not extend notes this side of this line.

RETURN TO
LOS ANGELES COUNTY ENGINEER
700 Los Angeles County Engineering Bldg.

783098 CE #247—7-53

F. B. 1997 PG. 160

PWFB 0520

AREA INDEX MAP
— NO SCALE —

1318

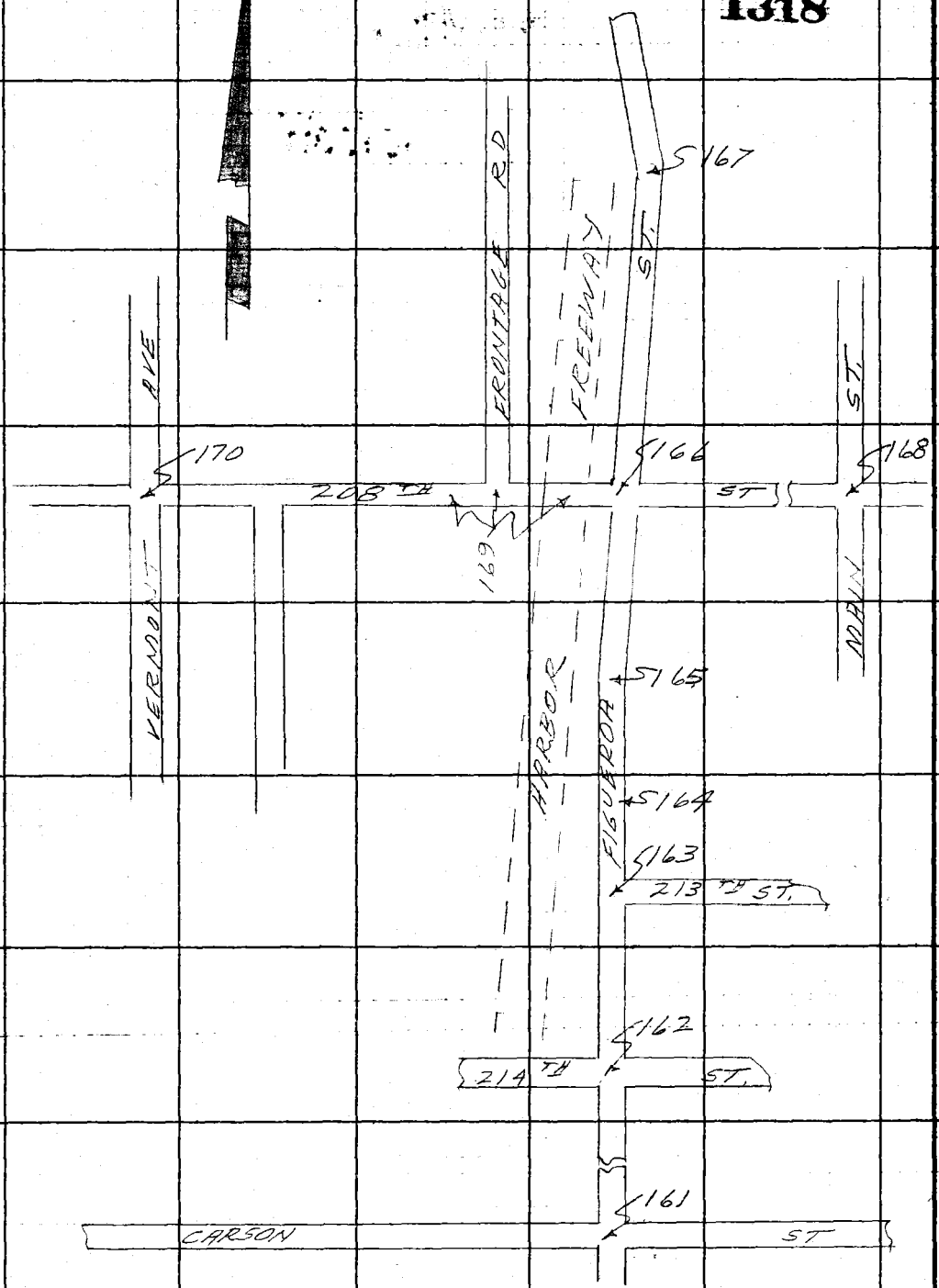

RETURN TO
LOS ANGELES COUNTY ENGINEER
700 Los Angeles County Engineering Bldg.

Note: Any Additions or Changes on This Sheet Must be Made or Circled in Red Ink With Date and Name of Person Making Change.

Do not extend notes this side of this line.

PWFB 0520

1319

Notes Ck'd by Miller	Survey of ℄ SURVEYS
Map No.	JN 030300 Tape 0171 Std 68 °F
Office Work	Surveyed by W. A. RICHARDS
Checked	Notes W. A. R. Date 4-62
Date	Indexed H. E. OTT

F. B. ~~1997~~ PG. ~~101~~

WS 28 B-1

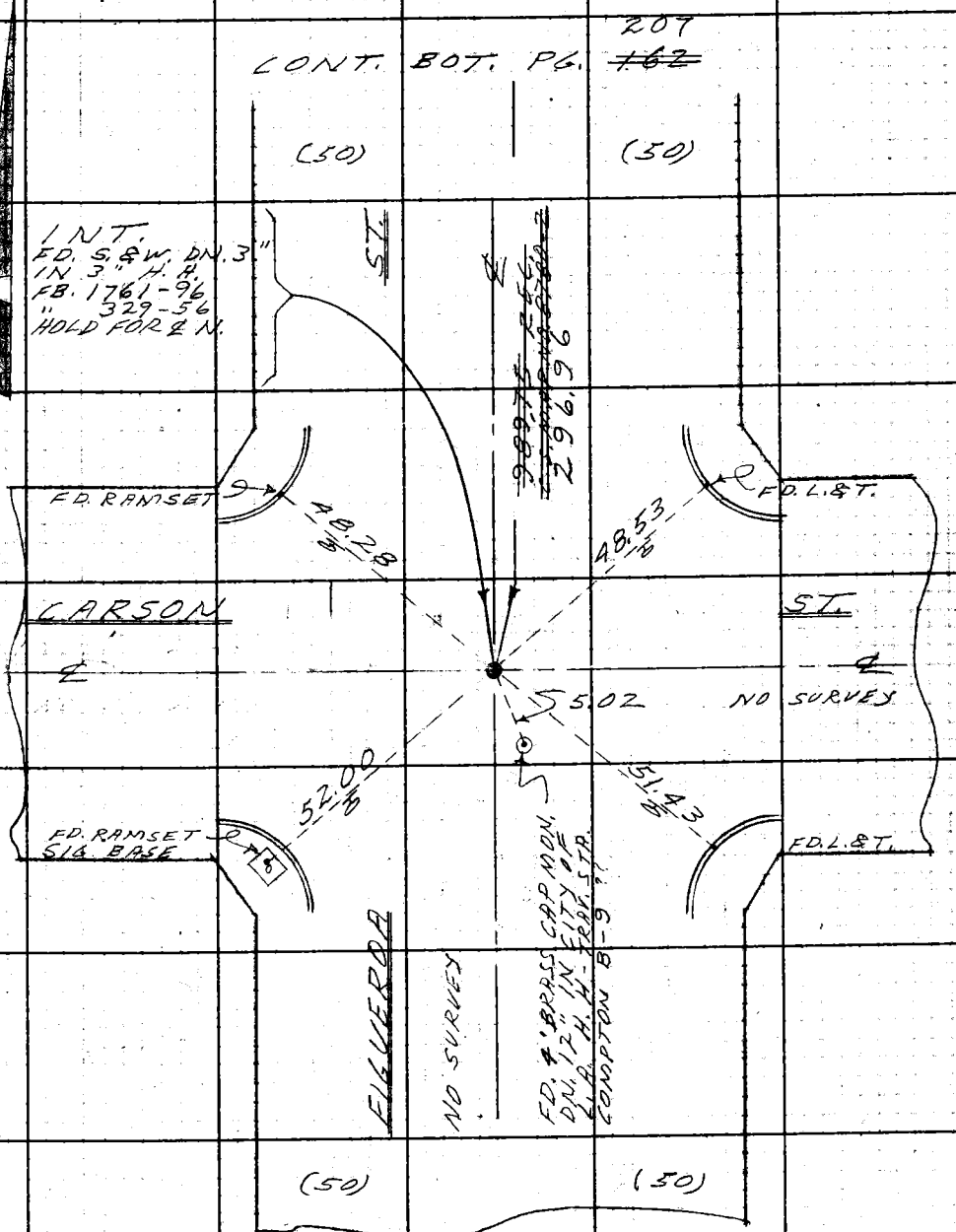

Note: Any Additions or Changes on This Sheet Must be Made or Circled in Red Ink With Date and Name of Person Making Change.

Do not extend notes this side of this line.

RETURN TO
LOS ANGELES COUNTY ENGINEER
700 LOS ANGELES COUNTY ENGINEERING BLDG.

763098 CE #247—7-58

PWFB 0520

F.B. 1997 PG. 162

1320

W 5 29 R-1

CONT. BOT. PG. 163

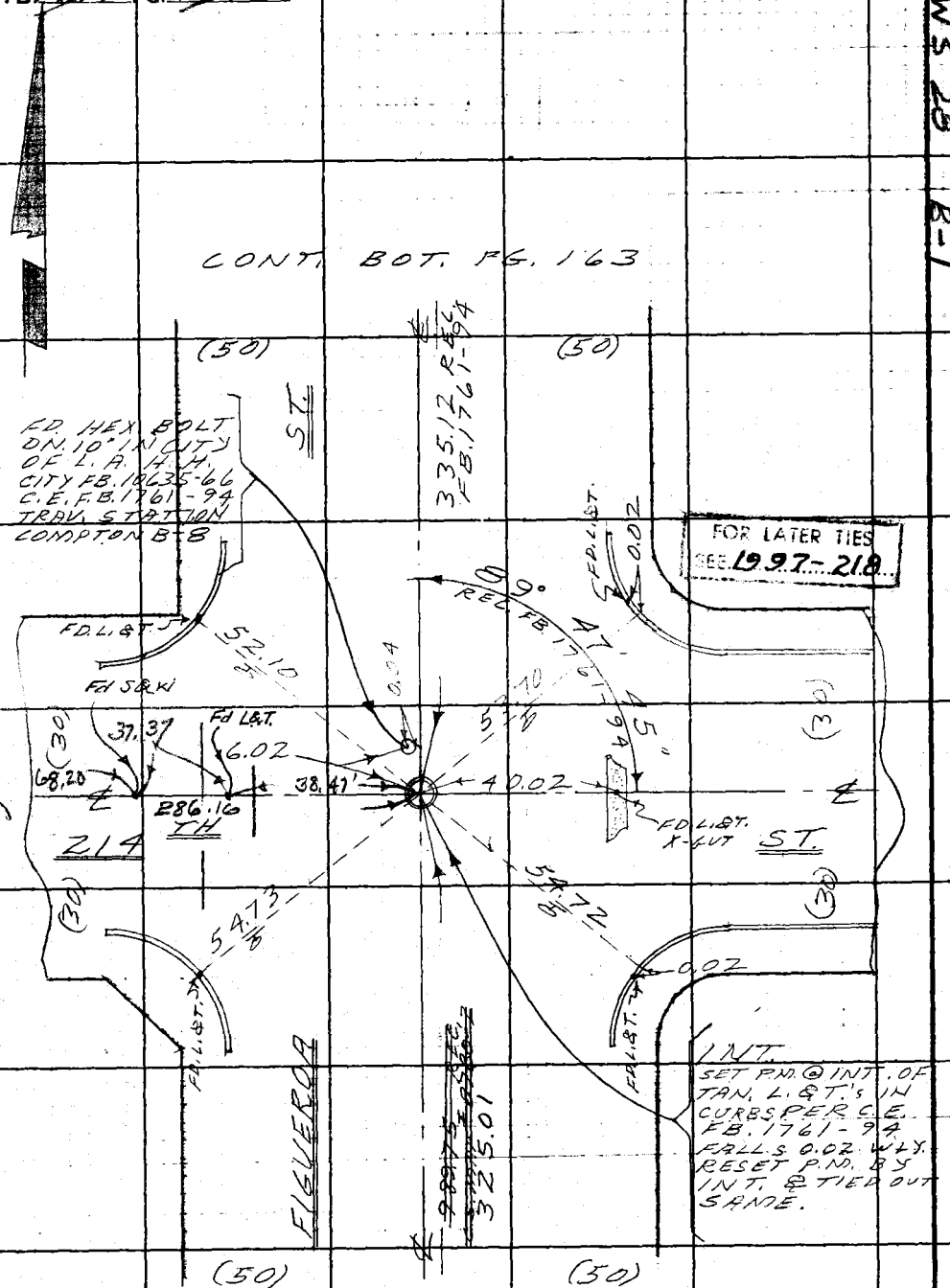

Cont. Fg 211

CONT. TOP PG. ~~167~~ 208

RETURN TO
LOS ANGELES COUNTY ENGINEER
900 LOS ANGELES COUNTY ENGINEERING BLDG.

Do not extend notes this side of this line.

Note: Any Additions or Changes on This Sheet Must be Made or Circled in Red Ink With Date and Name of Person Making Change.

PWFB 0520 1321

Notes Ck'd by Miller	Survey of ℄ SURVEYS
Map No.	JN 030300 Tape 0171 Std 68 °F
Office Work	Surveyed by W. A. RICHARDS
Checked	Notes W. A. R. Date 4-62
Date	Indexed H. E. OTT

F. B. 1997 PG. 163

WS 28 B-1

611.59 T = 62° = 611.57

CONT. BOT. PG. 164

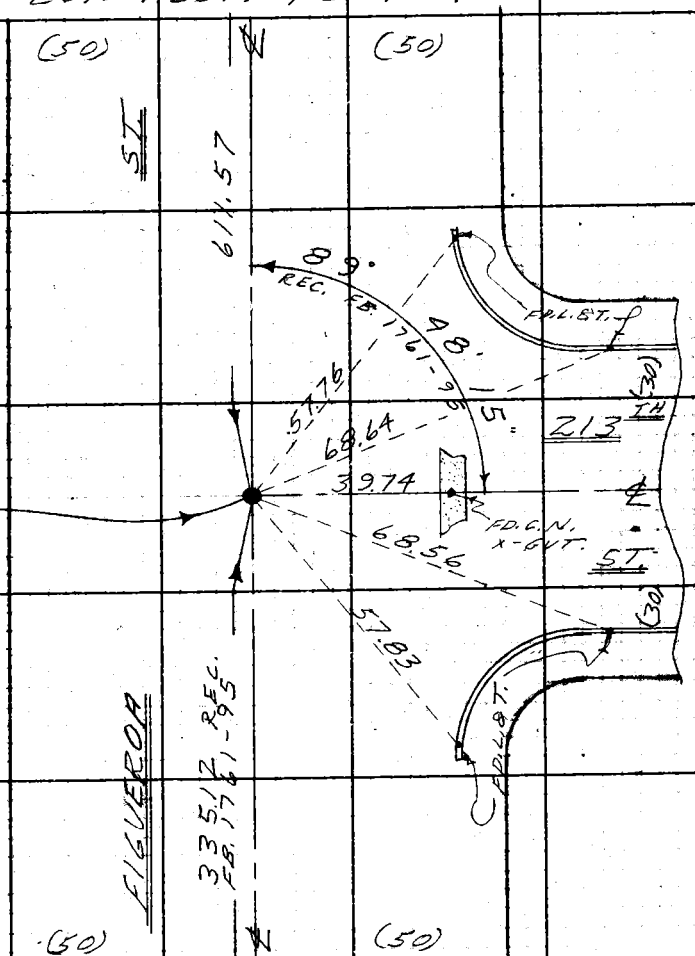

INT. = 26+04.17
FD. CT. SPK. & W.
FLUSH - 0.02 WLY
SEE FB. 1761-95
" " 3516-18
SET P.M. BY INT.
& TIED OUT SAME

CONT. TOP PG. 162

Note: Any Additions or Changes on This Sheet Must Be Made or Circled in Red Ink With Date and Name of Person Making Change.

Do not extend notes this side of this line.

RETURN TO
LOS ANGELES COUNTY ENGINEER
700 LOS ANGELES COUNTY ENGINEERING BLDG.

763098 CE #247—7-53

PWFB 0520

1322

F. B. 1997 PG. 164

1113.82 T = 62° = 1113.78 ✓
575.83 T = 62° = 575.81 ✓

CONT. BOT. PG. 165

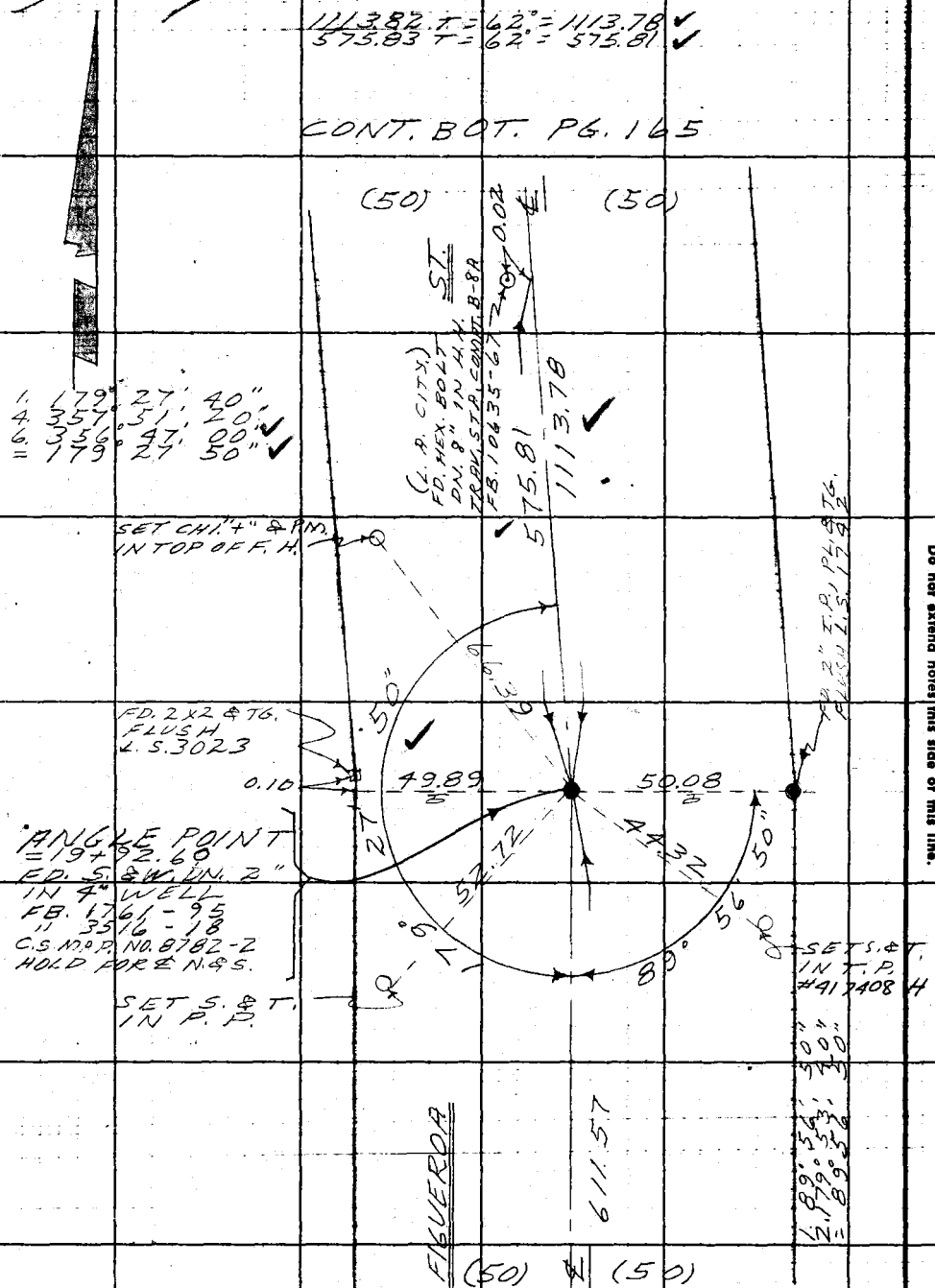

CONT. TOP PG. 163

RETURN TO
LOS ANGELES COUNTY ENGINEER
100 LOS ANGELES COUNTY ENGINEERING BLDG.

Do not extend notes this side of this line.

Note: Any Additions or Changes on This Sheet Must be Made or Circled in Red Ink With Date and Name of Person Making Change.

PWFB 0520 1323

Notes Ck'd by Miller	Survey of ℄ SURVEYS	F. B. ~~1977~~ Pg. ~~165~~
Map No.	JN 030300 Tape 0171 Std 68 °F	1. 167° 33' 50"
Office Work	Surveyed by W. A. RICHARDS	4. 310° 15' 20" ✓
Checked	Notes W. A. R. Date 4-62	6. 285° 23' 00" ✓
Date	Indexed H. E. OTT	= 167° 33' 50" ✓

40.41 W
40.21 E

B-6

W.S. 26

754.94 T=70° = 754.95 ✓

CONT. BOT. PG. 166

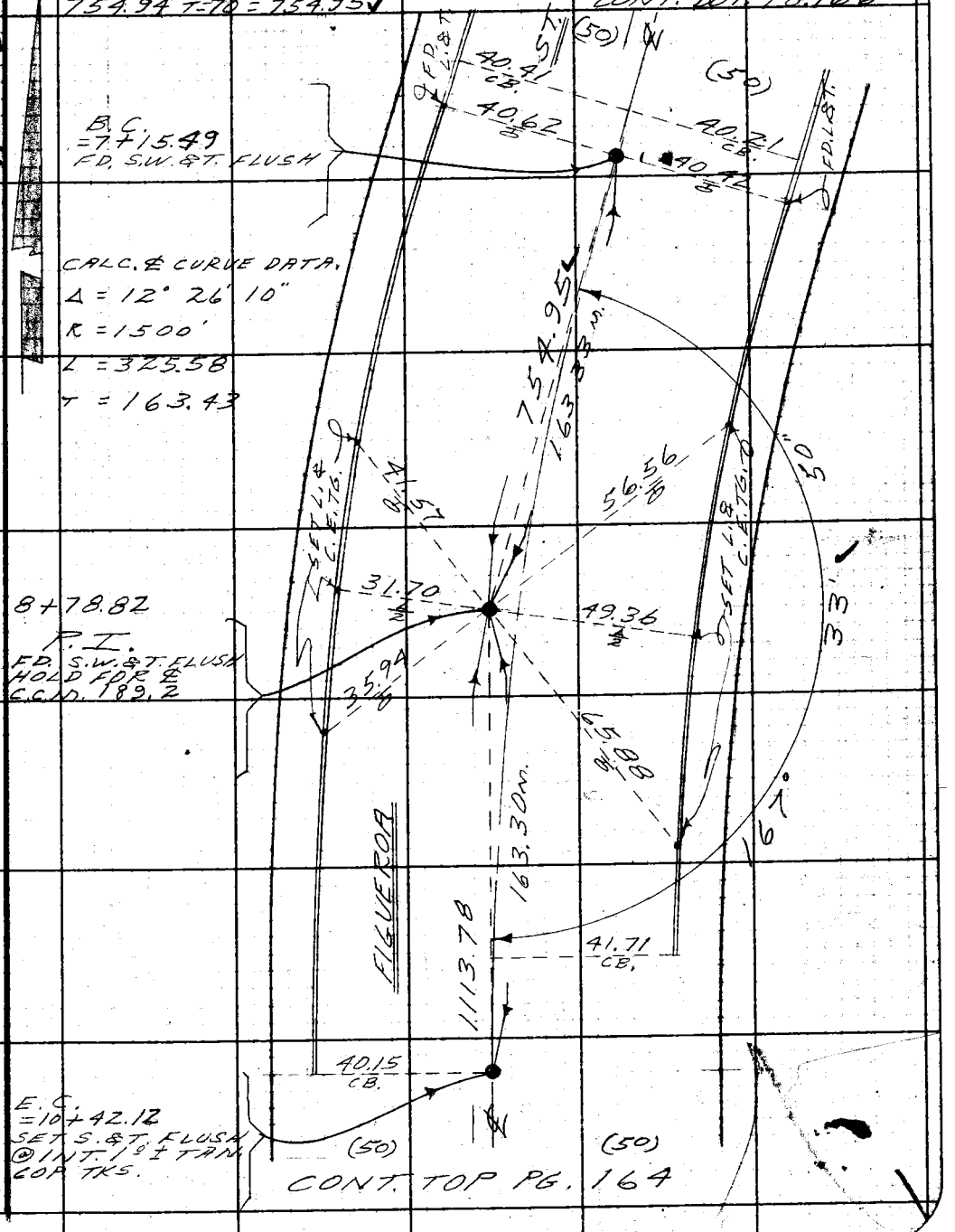

CONT. TOP PG. 164

Note: Any Additions or Changes on This Sheet Must be Made or Circled in Red Ink With Date and Name of Person Making Change.

Do not extend notes this side of this line.

RETURN TO
LOS ANGELES COUNTY ENGINEER
700 LOS ANGELES COUNTY ENGINEERING BLDG.

763098 CE #247—7-53

PWFB 0520

F. B. 1981 PG. 166

1324

WS 26 B-6

RETURN TO
LOS ANGELES COUNTY ENGINEER
700 LOS ANGELES COUNTY ENGINEERING BLDG.

Do not extend notes this side of this line.

Note: Any Additions or Changes on This Sheet Must be Made or Circled in Red Ink With Date and Name of Person Making Change.

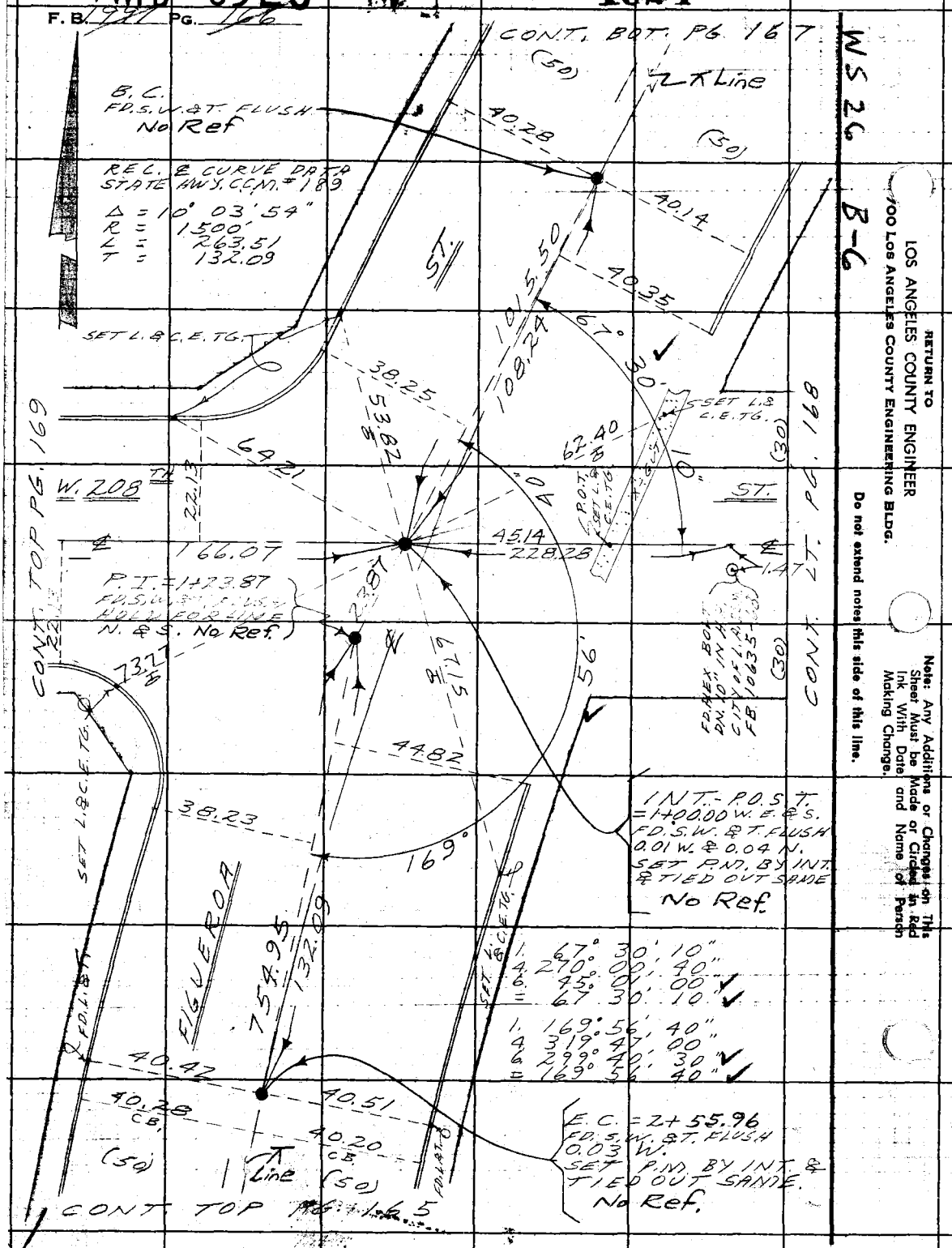

PWFB 0520

1325

Notes Ck'd by Miller	Survey of FIGUEROA ST. S.S.
Map No.	JN 0303.00 Tape 0171 Std 68 °F
Office Work	Surveyed by W. A. RICHARDS
Checked	Notes W. A. R. Date 5-9-62
Date	Indexed H. E. OTT

F. B. 1997 PG. 167

REC. & DATA PER C.C.M. NO. 189

Δ = 21° 59' 01"
R = 1500'
L = 575.53
T = 291.35

WS 26 B-6

Note: Any Additions or Changes on This Sheet Must be Made or Circled in Red Ink With Date and Name of Person Making Change.

Do not extend notes this side of this line.

RETURN TO
LOS ANGELES COUNTY ENGINEER
100 LOS ANGELES COUNTY ENGINEERING BLDG.

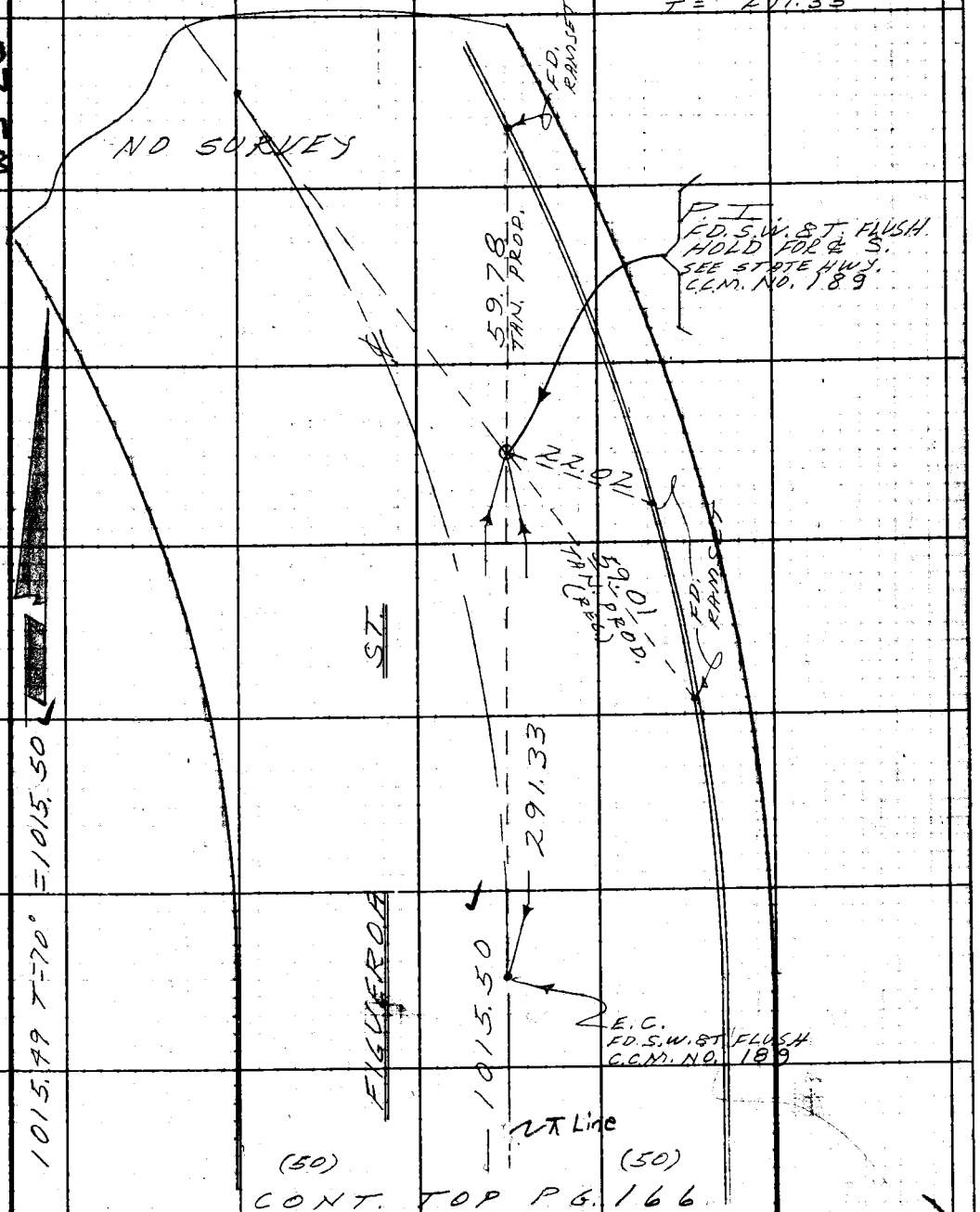

CONT. TOP PG. 166

763098 CE #247—7-53

RETURN TO
LOS ANGELES COUNTY ENGINEER
700 LOS ANGELES COUNTY ENGINEERING BLDG.

Note: Any Additions or Changes on This Sheet Must be Made or Circled in Red Ink With Date and Name of Person Making Change.

Do not extend notes this side of this line.

WS26 B-6

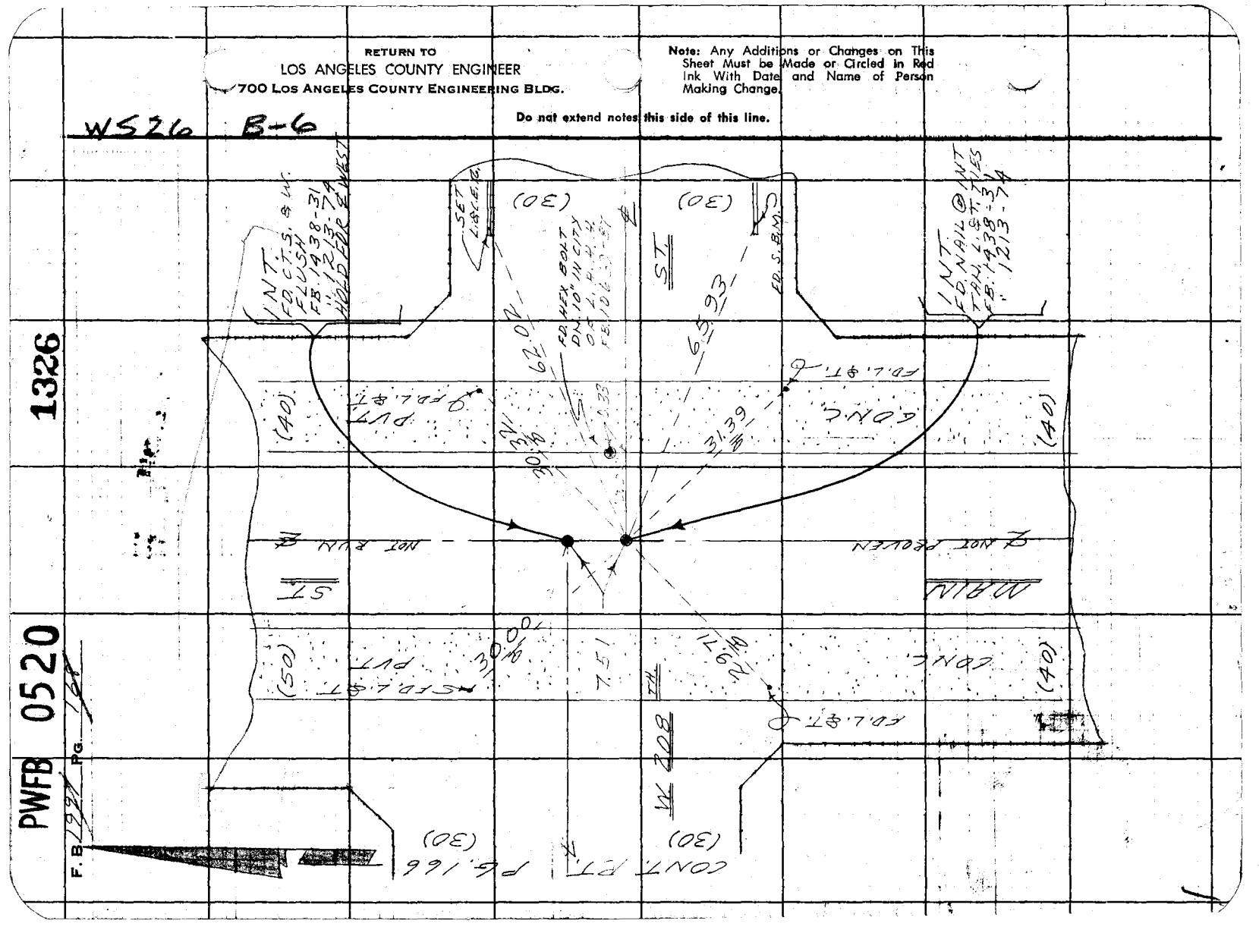

PWFB 0520

1327 1328

Notes Ck'd by Miller
Map No.
Office Work
Checked
Date

Survey of FIGUEROA ST.
JN 2703.00 Tape 171 Std. 68 °F
Surveyed by W. A. RICHARDS
Notes W. A. R. Date 5-10-62
Indexed H. E. OTT

F. B. 1997 Pg. 142

CONT. LT. PG. 166

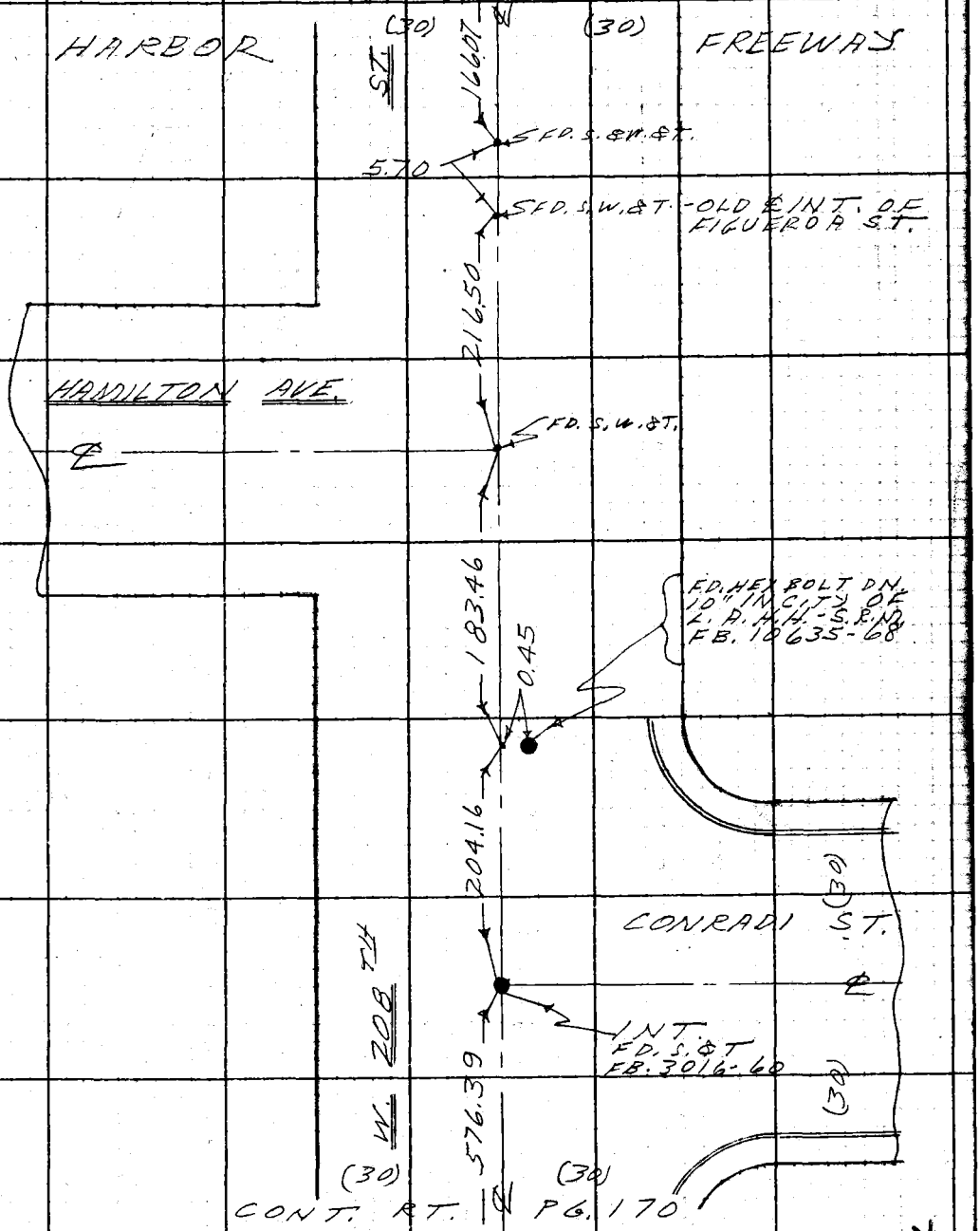

Note: Any Additions or Changes on This Sheet Must Be Made at Circled in Red Ink With Date and Name of Person Making Change.

Do not extend notes this side of this line.

RETURN TO
LOS ANGELES COUNTY ENGINEER
700 Los Angeles County Engineering Bldg.

783095 CE #247—7-55

RETURN TO
LOS ANGELES COUNTY ENGINEER
700 LOS ANGELES COUNTY ENGINEERING BLDG.

Note: Any Additions or Changes on This Sheet Must be Made or Circled in Red Ink With Date and Name of Person Making Change.

Do not extend notes this side of this line.

W.S 26 B-6

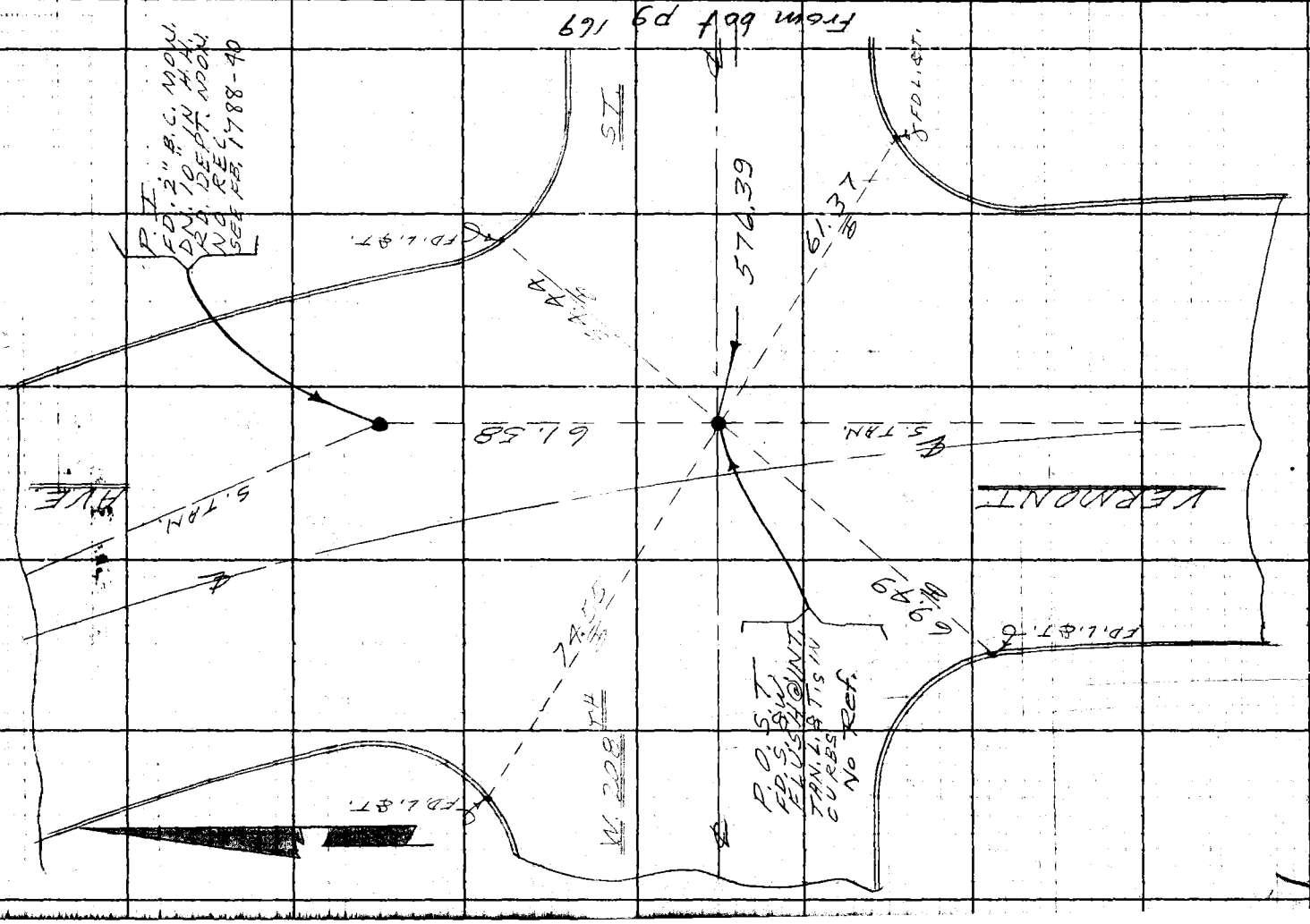

1329

PWFB 0520

F. B. 1777 Pg. 120

Notes Ck'd by	Survey of FIGUEROA ST. 5.5
Map No.	JN 2210.14 Tape Std °F
Office Work	Surveyed by RICHARDS
Checked	Notes J.O. Date 4-42
Date	Indexed H. E. OTT 21 '62

F. B. 1997 PG. 175

C.I. 2210.14

FIGUEROA ST. 5.5

TOPOGRAPHY
ON
FIGUEROA ST.
FROM W. 208TH ST.
SOUTH.
TO NEAR 212TH ST.

BENCH LEVEL SURVEYS REF. FB. 1997-155-158 INC.
CENTER LINE " " " " 159-170 "
CROSS-SECTION " " " " 181-192 "

RICHARDS
OLSNER.
TURRILL
CROWDER.

Note: Any Additions or Changes on This Sheet Must Be Made or Circled in Red Ink With Date and Name of Person Making Change.

Do not extend notes this side of this line.

RETURN TO
LOS ANGELES COUNTY ENGINEER
900 LOS ANGELES COUNTY ENGINEERING BLDG.

769098 CE #247—7-58

F.B. 1997 PG. 176

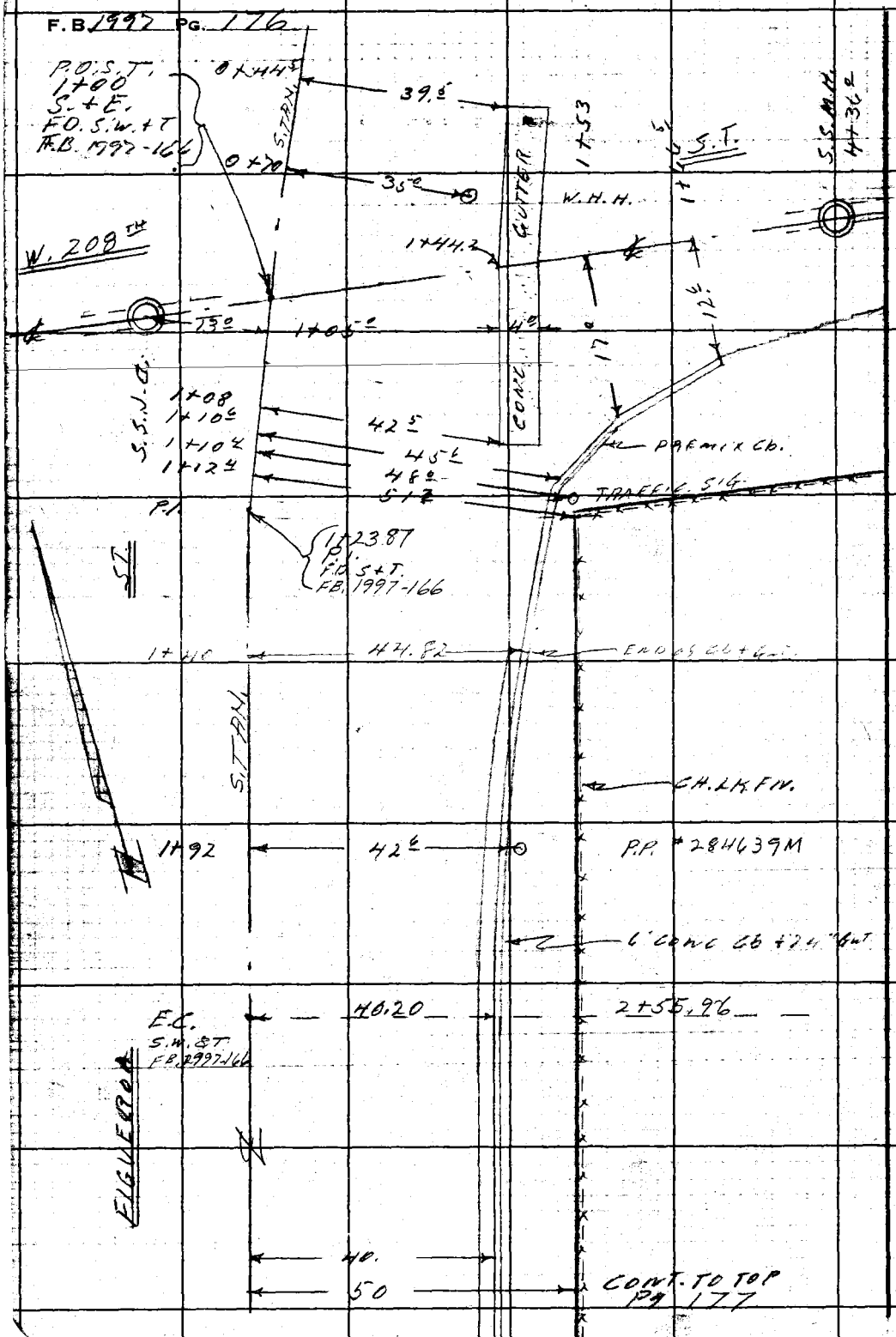

RETURN TO
LOS ANGELES COUNTY ENGINEER
700 Los Angeles County Engineering Bldg.

Do not extend notes this side of this line.

Note: Any Additions or Changes on This Sheet Must be Made or Circled in Red Ink With Date and Name of Person Making Change.

Notes Ck'd by	Survey of FIGUEROA ST. S.S.
Map No.	JN 2210.14 Tape Std °F
Office Work	Surveyed by RICHARDS
Checked	Notes JO Date 4-62
Date	Indexed H. E. OTT

F.B. 1997 PG. 177

CONT FROM BOT Pg. 176

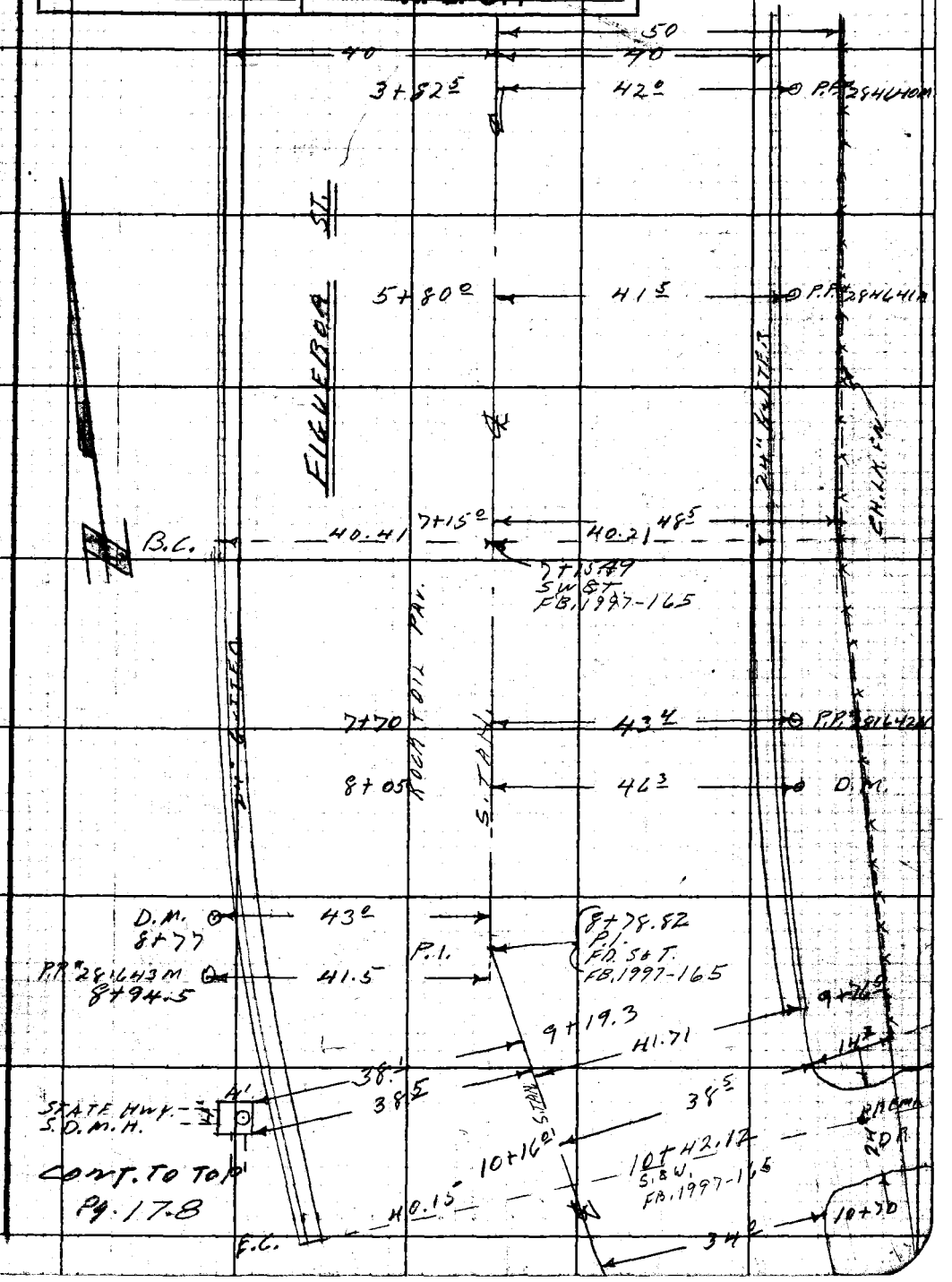

CONT. TO TOP Pg. 178

Note: Any Additions or Changes on This Sheet Must be Made or Circled in Red Ink With Date and Name of Person Making Change.

Be not extend notes this side of this line.

RETURN TO
LOS ANGELES COUNTY ENGINEER
700 LOS ANGELES COUNTY ENGINEERING BLDG.

763095 CE #247—7-53

F.B. 1229 PG. 178

CONT. FROM Bk Pg. 177

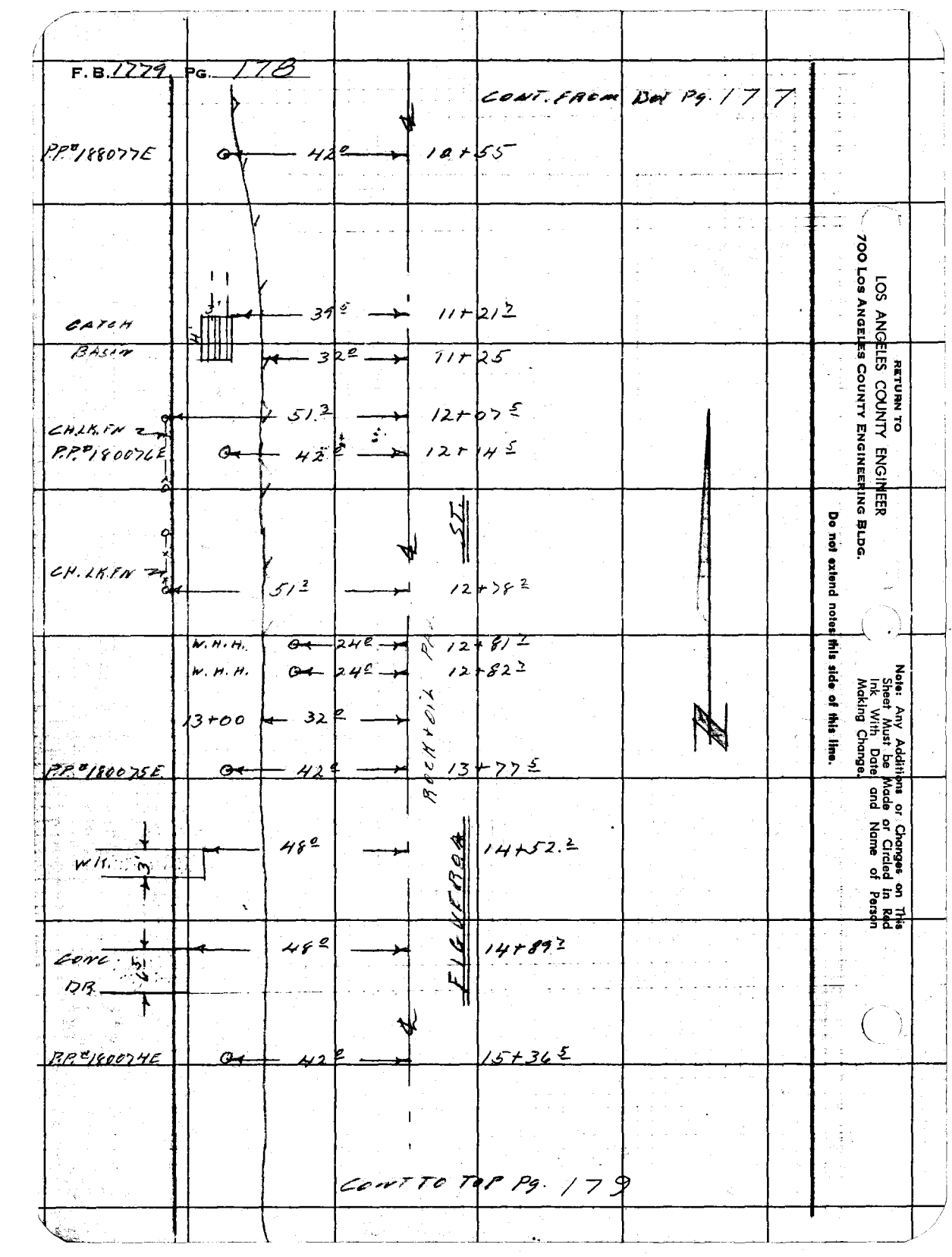

CONT TO TOP Pg. 179

RETURN TO
LOS ANGELES COUNTY ENGINEER
700 Los Angeles County Engineering Bldg.

Do not extend notes this side of this line.

Note: Any Additions or Changes on This Sheet Must be Made or Circled in Red Ink With Date and Name of Person Making Change.

Notes Ck'd by	Survey of FIGUEROA ST. SS.
Map No.	JN 2210.14 Tape Std °F
Office Work	Surveyed by RICHARDS
Checked	Notes 10 Date 4-62
Date	Indexed H. E. OTT

F. B. 1997 PG. 179

CONT FROM BOT PG. 178

50

32°

W.H.H. 23.5 15+66.5

W.H.H. 23.5 16+09.5

FIRE HYD 15° W.H.H. 28° 16+43.5

P.P.# 180073E 42° 16+94.2

16+99

PREMIX DR. 8°

17+98

PREMIX DR. 8°

P.P.# 180072E 42° 18+55.0

18+60

PREMIX DR. 8°

18+71.5

PREMIX DR. 18°

ROCK & OIL PAV.

FIGUEROA

FIRE HYD 15° W.H.H. 28.5 19+42

CONT. TO TOP PG. 180

Note: Any Additions or Changes on This Sheet Must be Made or Circled in Red Ink With Date and Name of Person Making Change.

Do not extend notes this side of this line.

RETURN TO
LOS ANGELES COUNTY ENGINEER
700 LOS ANGELES COUNTY ENGINEERING BLDG.

763098 CE #247—7-58

F. B. 1997 Pg. 180

Cont. From Bot Pg. 179

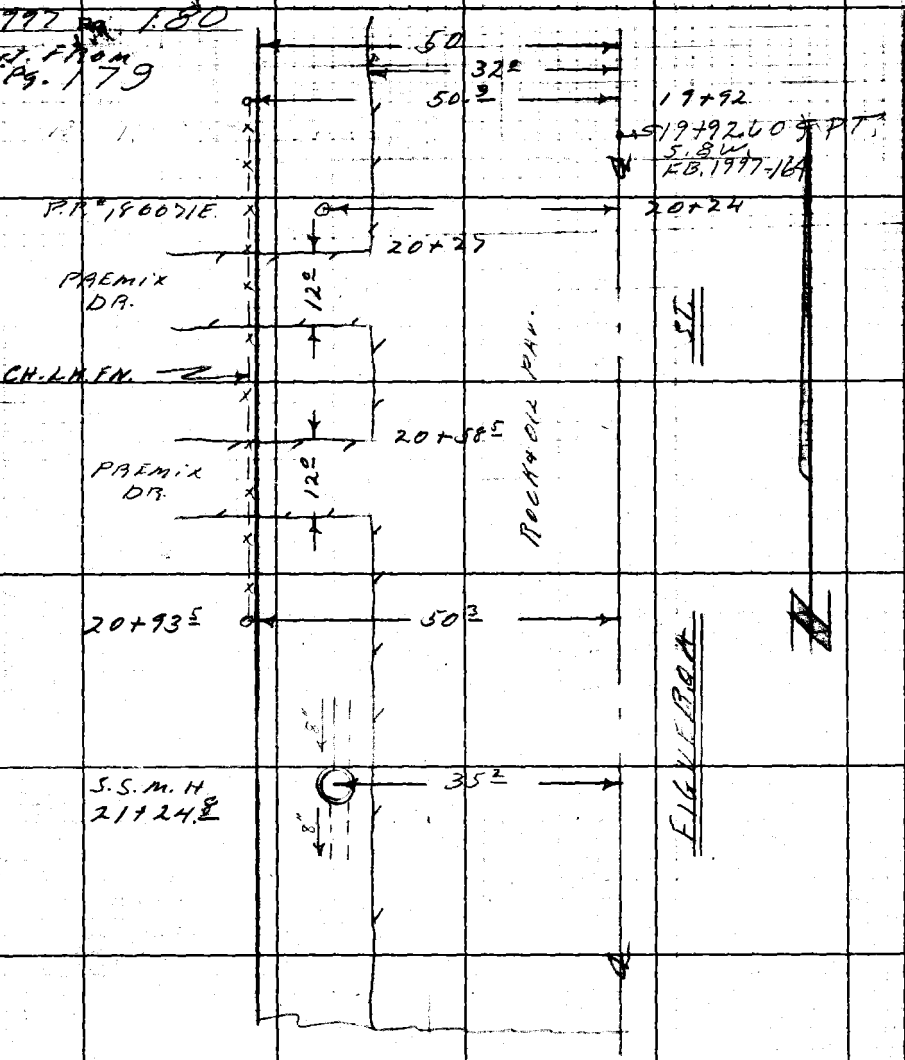

RETURN TO
LOS ANGELES COUNTY ENGINEER
700 Los Angeles County Engineering Bldg.

Do not extend notes this side of this line.

Note: Any Additions or Changes on This Sheet Must be Made or Circled in Red Ink With Date and Name of Person Making Change.

Profile No. ____ Notes Red ____ Plotted ____ Job No. 2210.14 Division No. 11

X-Sec. No. ____ Notes Chkd. ____ Checked ____ Date ____ Date ____

F. B. 1997 Pg. 181

Survey of FIG. ST. S.S.

Survey by RICHARDS Notes W.A.R. Date 5-8-62

Map No. ____ Indexed H. E. OTT Date MAY 21 '62

J. N. 2210.14

FIGUEROA ST. S. S. DIST.

CROSS - SECTIONS
ON
FIGUEROA ST.

W. 208TH SLY. TO 21+24.5

1+00.00 = ℄ INT. OF FIGUEROA ST. & W. 208TH ST.

BENCH LEVEL SURVEYS REF. FB. 1997: 155-158 INC.
CENTER LINE " " " " 159-170 "
TOPOGRAPHIC " " " " 175-180 "

RICHARDS
OCHSNER
TURRILL
CROWDER
SIEMANN

STATION	B. S.	H. I.	F. S.	ELEV.

NOTE: ANY ADDITIONS OR CHANGES ON THIS SHEET MUST BE MADE OR CIRCLED IN RED INK, WITH DATE AND NAME OF PERSON MAKING CHANGE.

Do not extend notes this side of this line.

PLEASE RETURN TO
LOS ANGELES COUNTY ENGINEER
403 Los Angeles County Engineering Bldg.

79-L296 CE 307 3-61

76-L298 CE 307 3-61

PLEASE RETURN TO
LOS ANGELES COUNTY ENGINEER
403 LOS ANGELES COUNTY ENGINEERING BLDG.

NOTE: ANY ADDITIONS OR CHANGES ON THIS SHEET MUST BE MADE OR CIRCLED IN RED INK, WITH DATE AND NAME OF PERSON MAKING CHANGE

Do not extend notes this side of this line.

F.B. 1997 Pg. 182 | Job No. 2210.14 | Division No. 11 | Notes Red ____ Plotted ____ Profile
Survey of FIGUEROA ST. S.S. | Date ____ Date ____ No. ____ X-Sec.
Survey by RICHARDS Notes ST. D. | Notes Chkd. ____ Checked ____ No.
Indexed H.E. OIT | Date ____ Date ____

STATION	B.S.	H.I.	F.S.	ELEV.	W. 208TH ST.	
B.M.Y.F. 166				26.85	B.M.Y.F.166 EL.=26.854 FB. 1997-157 FIGUEROA ST. & W. 208TH ST., N.W. COR. ET. S PR. IN CB. 23' N. OF N. END C.R.	
GOING ELY. ON W. 208TH ST. FROM INT. OF FIGUEROA ST.						
1+00.00	ELY. = INT. (P.O.S.T.) ℄ FIG. ST.					
1+00				27.15		℄ INT
+22				27.06		℄
+44.2				26.49		℄ & W. EDGE GUT
+46.2				26.36		℄ & ℄ X-GUT
+48.2				26.50		℄ & E. EDGE X-GUT
+75				26.99		℄
4+36.0	S.S.	N. H.		27.50		℄ & W. RIM
				27.31		℄ & E. RIM.
					WEST.	EAST
12" INLET	WEST			9.68	17.12 MEAS. 27.80 RIM. 1.00 DIA. 18.12	17.12 MEAS. 27.80 RIM. 1.00 DIA. 18.12
12" OUTLET	EAST			9.68	18.12 9.68	18.12 9.68

76-L298 CE 307 3-61

PLEASE RETURN TO
LOS ANGELES COUNTY ENGINEER
403 LOS ANGELES COUNTY ENGINEERING BLDG.

NOTE: ANY ADDITIONS OR CHANGES ON THIS SHEET MUST BE MADE OR CIRCLED IN RED INK, WITH DATE AND NAME OF PERSON MAKING CHANGE.

Do not extend notes this side of this line.

STATION	B. S.	H. I.	F. S.	ELEV.	FIGUEROA ST.	
					LT. ℄ RT.	
GOING SLY. ON FIGUEROA ST. FR. ℄ W. 208TH ST.						
1+00.00 = ℄ INT. 208TH ST. & S. TAN. FIG. ST.						
1+00.00				27.15		℄ INT.
1+05.0	S. S. J. C.			26.97		13° W. RIM.
				27.00		" E. RIM.
					WEST	EAST
12" INLET WEST				10.13	15.84 MEAS 26.97 RIM	15.89 MEAS. 27.00 RIM
					1.00 DIA 16.84	1.00 DIA. 16.89
12" OUTLET EAST				10 11	16.84 10.13	16.89 10.11
					SOUTH	NORTH
					15.90 MEAS 26.98 RIM	SEALED
8" INLET SOUTH (STUB)				10 41	0.67 DIA 16.57	
					16.57 10.41	

Profile No. ____ Notes Red ____ Date ____ Plotted ____ Date ____ Job No. 221014 Division No. 11 F.B. 1997 Pg. 183

X-Sec. No. ____ Notes Chkd. ____ Date ____ Checked ____ Date ____ Survey of FIG. ST. SS. Survey by RICHARDS Notes J.O. Date 5-8-62

Map No. ____ Indexed H. E. OTT Date MAY 21 '62

76-L298 CE 307 3-61

PLEASE RETURN TO
LOS ANGELES COUNTY ENGINEER
403 Los Angeles County Engineering Bldg.

NOTE: ANY ADDITIONS OR CHANGES ON THIS SHEET MUST BE MADE OR CIRCLED IN RED INK, WITH DATE AND NAME OF PERSON MAKING CHANGE

Do not extend notes this side of this line.

F.B. 1997 Pg. 184 | Job No. 2210.14 | Division No. 11 | Notes Red | Plotted | Profile
Survey of EIGUEROA ST. S.S. | Date | Date | No.
Survey by PHILLIPS Notes ST. D. | Notes Chkd. | Checked | X-Sec.
Indexed H. E. OTT | Date | Date | No.

STATION	B. S.	H. I.	F. S.	ELEV.	FIGUEROA ST.	
					LT. & RT.	
1+08	END X-CUT.			26.57	42.5 W. EDGE X-CUT.	
				26.45	44.5 ℄ X-CUT	
				26.56	46.5 E. EDGE X-CUT.	
1+23.91	P.I.			27.27		℄ INT. S.TAN.
1+40				27.34		℄ S.TAN
				27.11	22° PVT.	
				26.60	44.8 CUT	
				27.23	44.8 T.C.	
				28.7	50' GD.	
2+00				27.53		℄ S.TAN
2+56.00	E.C.			27.62		℄
				27.32	20° PVT.	
				~~26.77~~ 26.71	~~40°~~ 40° CUT	
				27.12	40° T.C.	
				28.6	50° GD. & P/L.	
				28.9	85° GD.	

76-L298 CE 307 3-61

PLEASE RETURN TO
LOS ANGELES COUNTY ENGINEER
403 LOS ANGELES COUNTY ENGINEERING BLDG.

NOTE: ANY ADDITIONS OR CHANGES ON THIS SHEET MUST BE MADE OR CIRCLED IN RED INK, WITH DATE AND NAME OF PERSON MAKING CHANGE.

Do not extend notes this side of this line.

STATION	B. S.	H. I.	F. S.	ELEV.	FIGUEROA ST.		
					LT.	℄	RT
2+56				32.6	100' GD.		
				29.1	150' GD.		
3+00				27.77		℄	
				27.44	20' PVT.		
				26.99	40' GnT.		
				27.63	40' T.C.		
				28.7	50' PL.		
4+00				28.25		℄	
				27.97	20' PVT.		
				27.39	40' GnT		
				28.05	40' T.C.		
				29.3	50' P.L.		
5+00				28.56		℄	
				28.26	20' PVT		
				27.79	40' GnT		
				28.42	40' T.C		
				29.0	50' PL.		

Profile Notes Red ____ Plotted ____ Job No. 2210.14 Division No. ____
No. ____ Date ____ Date ____ Survey of FIG. ST. SS. D. ST
X-Sec. Notes Chkd. ____ Checked ____ Survey by RICK ABOS Notes JO. Date 5-62
No. ____ Date ____ Date ____ Map No. ____ Indexed H. E. OTT Date MAY 21 '62

F.B. 1997 Pg. 185

76-L298 CE 307 3-61

PLEASE RETURN TO
LOS ANGELES COUNTY ENGINEER
403 LOS ANGELES COUNTY ENGINEERING BLDG.

NOTE: ANY ADDITIONS OR CHANGES ON THIS SHEET MUST BE MADE OR CIRCLED IN RED INK, WITH DATE AND NAME OF PERSON MAKING CHANGE

Do not extend notes this side of this line.

STATION	B.S.	H.I.	F.S.	ELEV.	FIGUEROA ST.	
					LT.	℄ RT
6+00				29.14		℄
				28.74	20' PVT.	
				28.23	40' GUT.	
				28.85	40' T.C.	
				29.5	50' PL.	
				29.2	150' GD.	
				32.5	165' GD.	
7+00				29.54		℄
7+15.53	BC.			29.63		℄
				29.20	20' PVT	
				28.67	40' GUT	
				29.29	40' T.C.	
				30.3	50' PL.	
8+00				29.97		℄
				29.56	20' PVT.	
				29.04	41.5 GUT.	
				29.67	41.5 T.C.	

F.B. 1997 Pg. 186
Job No. 22 10.14 Division No. 11 Notes Red Plotted Profile
Survey of FIGUEROA ST. SS. Date Date No. X-Sec.
Survey by RICHARDS Notes 20 Notes Chkd. Checked
Indexed H. E. OTT Date Date No.

76-L298 CE 307 3-61

PLEASE RETURN TO
LOS ANGELES COUNTY ENGINEER
403 LOS ANGELES COUNTY ENGINEERING BLDG.

NOTE: ANY ADDITIONS OR CHANGES ON THIS SHEET MUST BE MADE OR CIRCLED IN RED INK, WITH DATE AND NAME OF PERSON MAKING CHANGE.

Do not extend notes this side of this line.

Profile Notes Red____ Plotted____ Job No 2240.4 Division No. 11
No.____ Date____ Date____ Survey of FIGUEROA ST.
X-Sec. Notes Chkd.____ Checked____ Survey by BUCHANAN Notes JG Date 5-62
No.____ Date____ Date____ Map No.____ Indexed H. E. OTT Date____

F.B. 1997 Pg. 187

STATION	B. S.	H. I.	F. S.	ELEV.	FIGUEROA ST.	
					LT ℄	RT
8+00				30.8	50' P.L.	
8+78.86		P.I.		30.56		℄
9+00				30.56		℄
				30.88		20' PVT.
				31.23		35' GUT
				31.89		35' T.C.
				30.08	20' PVT.	
				29.51	43' GUT	
				30.11	43' T.C.	
				30.8	55' P.L.	
				30.0	155' G.D.	
9+19.3				32.01		38' TOP STATE HWY S.D.
				27.81	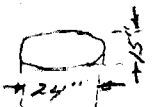	38' INVERT OF S.D. M.H.
					24" SIZE OF PIPE. INLET SOUTH. OUTLET WEST.	
BM ℄ F164				32.03	BM ℄ F164 ELEV. = 32.048 F.B. 1913-157	

76-L298 CE 307 3-61

PLEASE RETURN TO
LOS ANGELES COUNTY ENGINEER
403 LOS ANGELES COUNTY ENGINEERING BLDG.

NOTE: ANY ADDITIONS OR CHANGES ON THIS SHEET MUST BE MADE OR CIRCLED IN RED INK, WITH DATE AND NAME OF PERSON MAKING CHANGE

Do not extend notes this side of this line.

STATION	B. S.	H. I.	F. S.	ELEV.	FIGUEROA ST.	
					LT.	℄ RT.
9+76.5	END Cb. + Gnt.			30.77		℄
				30.58	22.0 PVT.	
				29.91	41.7 G.T.	
				30.53	41.7 T.C	
				30.8	52.0 GD.	
10+00				30.86		℄
10+42.16	E.C. END Cb + Gnt.			31.04		℄
				31.15		20.0 PVT.
				31.31		40.1 G.T.
				31.97		40.1 T.C.
				31.7		50.0 GD.
11+00				31.21		℄
				31.07		16.0 PVT.
				30.63		34.0 EDGE PVT.
				31.3		50.0
				31.08	16.0 PVT.	
				30.36	34.0 EDGE PVT.	

F. B. 1597 Pg. 188
Job No. 2210.14 Division No. 11 Notes Red ____ Plotted ____ Profile
Survey of FIGUEROA ST. S.S. Date ____ Date ____ No. ____
Survey by B. CHABOT Notes 10 Notes Chkd. ____ Checked ____ X-Sec.
Indexed H. E. OTT Date ____ Date ____ Date ____ No. ____

76-L298 CE 307 3-61

PLEASE RETURN TO
LOS ANGELES COUNTY ENGINEER
403 Los Angeles County Engineering Bldg.

NOTE: ANY ADDITIONS OR CHANGES ON THIS SHEET MUST BE MADE OR CIRCLED IN RED INK, WITH DATE AND NAME OF PERSON MAKING CHANGE.

Do not extend notes this side of this line.

Profile Notes Red____ Plotted____ Job No 2216-45 Division No. 11
No.____ Date____ Date____ Survey of ELEVATION SY. S.S.
X-Sec. Notes Chkd____ Checked____ Survey by [illegible] Notes 42 Date 5-62
No.____ Date____ Date____ Map No.____ Indexed H. E. OTT Date____

F. B. 1997 Pg. 189

STATION	B. S.	H. I.	F. S.	ELEV.		
11+00				31.2	50.0 GD.	
				30.5	150.0 GD.	
11+21.7				30.02	24" S.D.	39.5 TOP OF C.B.
				28.20	24" S.D. SIZE OF S.D. OUTLET N.	39.5 INVERT OUTLET N.
12+00				31.52		℄
				31.34		16.0 PVT.
				30.69		32.0 EDGE OF PVT.
				30.6		42.0 GD.
				31.7		42.0 GD.
				31.6		50.0 GD
13+00				31.88		℄
				31.71		16.0 PVT
				31.03		32.0 EDGE OF PVT.
				31.3		42.0 GD.
				31.8		50.0 PL.
				32.0		130.0 BLL.

76-L298 CE 307 3-61

PLEASE RETURN TO
LOS ANGELES COUNTY ENGINEER
403 LOS ANGELES COUNTY ENGINEERING BLDG.

NOTE: ANY ADDITIONS OR CHANGES ON THIS SHEET MUST BE MADE OR CIRCLED IN RED INK, WITH DATE AND NAME OF PERSON MAKING CHANGE

Do not extend notes this side of this line.

STATION	B.S.	H.I.	F.S.	ELEV.	FIGUEROA ST	
					LT	℄ RT.
14+00				32.26		℄
				32.02		16.0 PVT
				31.08		32.0 EDGE PVT.
				31.9		42.0 GD
				32.5		50.0 PL.
15+00				32.73		℄
				32.52		16.0 PVT.
				32.08		32.0 EDGE PVT.
				32.3		42.0 GD.
				32.5		50.0. PL.
16+00				33.07		℄
				32.92		16.0 PVT.
				32.40		32.0 EDGE PVT.
				32.3		42.0 GD.
				33.0		50.0 PL.
				33.6		205.0 B.L.L.

F.B. 1992 PG. 190
Job No. 2210.14 Division No. 4 Notes Red ____ Plotted ____ Profile ____
Survey of FIGUEROA ST. S.S. Date ____ Date ____ No. ____
Survey by RICHARDS Notes 10 Notes Chkd. ____ Checked ____ X-Sec. ____
Indexed H. E. OTT Date ____ Date ____ No. ____

76-L298 CE 307 3-61

PLEASE RETURN TO
LOS ANGELES COUNTY ENGINEER
403 LOS ANGELES COUNTY ENGINEERING BLDG.

NOTE: ANY ADDITIONS OR CHANGES ON THIS SHEET MUST BE MADE OR CIRCLED IN RED INK, WITH DATE AND NAME OF PERSON MAKING CHANGE.

Do not extend notes this side of this line.

STATION	B. S.	H. I.	F. S.	ELEV.	FIGUEROA ST	
					LT.	℄ RT
17+00				33.47		℄
				33.35		16.0 PVT.
				32.79		32.0 EDGE PVT.
				32.7		42.0 GD.
				33.5		50.0 PL.
18+00	⊙			33.97		℄
				33.72		16.0 PVT.
				33.25		32.0 EDGE PVT.
				33.2		42.0 GD.
				34.0		50.0 PL.
19+00				34.41		℄
				34.23		16.0 PVT
				33.67		32.0 EDGE PVT.
				33.7		42.0 GD.
				34.9		50.0 PL.
19+92.6 N.	∡ PT.			34.76		℄
				34.60		16.0 PVT.

Profile Notes Red ____ Plotted ____ Job No. 2210.14 Division No. 11 F.B. 1997 PG. 191
No. ____ Date ____ Date ____ Survey of FIGUEROA ST. S.S.
X-Sec. Notes Chkd. ____ Checked ____ Survey by BUCHARDS Notes JO Date 5-62
No. ____ Date ____ Date ____ Map No. ____ Indexed H. E. OTT Date ____

76-L298 CE 307 3-61

PLEASE RETURN TO
LOS ANGELES COUNTY ENGINEER
403 LOS ANGELES COUNTY ENGINEERING BLDG.

NOTE: ANY ADDITIONS OR CHANGES ON THIS SHEET MUST BE MADE OR CIRCLED IN RED INK, WITH DATE AND NAME OF PERSON MAKING CHANGE

Do not extend notes this side of this line.

STATION	B.S.	H.I.	F.S.	ELEV.	FIGUEROA ST	
					LT.	℄ RT
19+92.64				34.00		32.0 EDGE PVT
				3[illegible].1		42.0 GD.
				35.1		50.0 PL.
				36.5		265.0 BLL.
21+24.8				34.50		35.2 N. RIM S.S.M.H
				34.50		35.2 S RIM S.S.M.H.
					NORTH	SOUTH
8" INLET NORTH				27.[illegible]3	6.70 MEAS 34.50 RIM	6.75 MEAS. 34.50 RIM
					0.67 DIA 7.37	0.67 DIA. 7.42
8" OUTLET SOUTH				27.[illegible]	7.37 27.13	7.42 27.08
BM. YF 35				3[illegible]	BM YF 35 ELEV. = 35.858 F.B. 1761-87	
					FIGUEROA ST. W. SIDE, 450'± No. of 213TH ST.	
					BT. SPK. N. E. COR. CONC DR. TO HO. # 21219	

F.B. 1997 Pg. 192
Job No. 2210.14 Division No. 11 Notes Red ____ Plotted ____ Profile ____
Survey of FIGUEROA ST. S.S. Date ____ Date ____ No. ____
Survey by RICHARDS Notes JO. Notes Chkd. ____ Checked ____ X-Sec. ____
Indexed H. E. OTT Date ____ Date ____ No. ____

NOTES RED. _____ JOB NO. 0301.07 SURVEY OF 216TH ST. S.S.

DATE _____ SURVEY BY W. A. RICHARDS

NOTES CHKD Miller NOTES BY W. A. R. DATE 6-26-62

DATE July 1962 INDEXED C. J. GALLI DATE JUL 18 '62

F. B. 7997 PG. 199

J.N. 0301.07

BENCH LEVELS

FOR

C.I. 2216.14 - 216TH ST. S.S. DIST.

RICHARDS
OCHSNER
TURRILL
SIEMANN

DESCRIPTION	ADJ. ELEV.	3RD RUN	2ND RUN	DIFF.	1ST RUN	B.M.

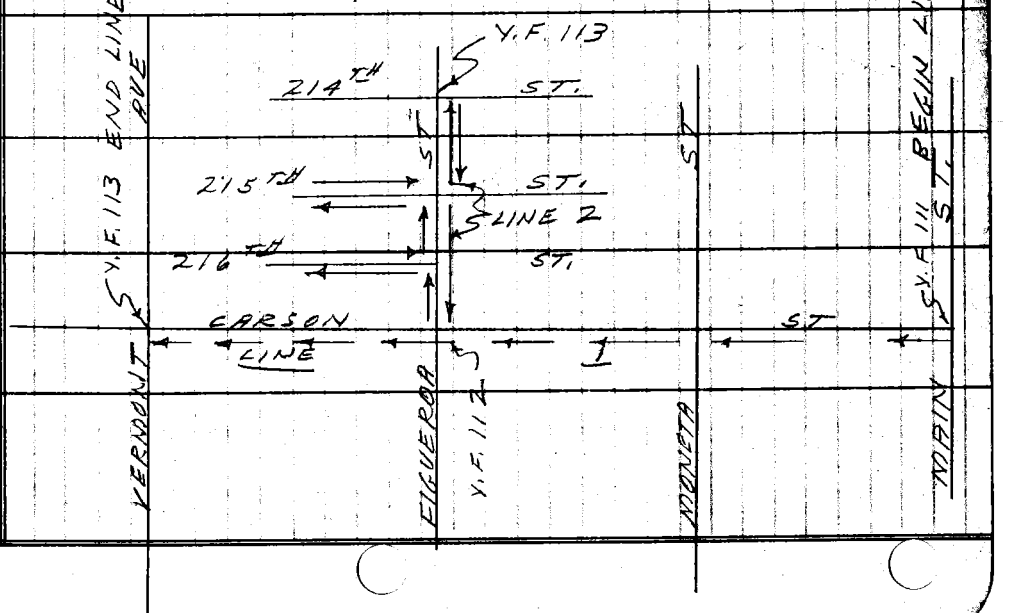

NOTE: ANY ADDITIONS OR CHANGES ON THIS SHEET MUST BE MADE OR CIRCLED IN RED INK, WITH DATE AND NAME OF PERSON MAKING CHANGE.

Do not extend notes this side of this line

PLEASE RETURN TO
LOS ANGELES COUNTY SURVEYOR
725 LOS ANGELES COUNTY ENGINEERING BLDG.

765420 353 3-51

76S420 353 3-51

PLEASE RETURN TO
LOS ANGELES COUNTY SURVEYOR
725 LOS ANGELES COUNTY ENGINEERING BLDG.

NOTE: ANY ADDITIONS OR CHANGES ON THIS SHEET MUST BE MADE OR CIRCLED IN RED INK, WITH DATE AND NAME OF PERSON MAKING CHANGE.

Do not extend notes this side of this line

B.M.	1ST RUN	DIFF.	2ND RUN	3RD RUN	ADJ. ELEV.	DESCRIPTION
(FP)						CARSON ST.
B.M.Y.F. 111	34.014 ✓				34.014	B.M.Y.F. 111 EL. = 34.014 FB. 2145 - 110
+	3.962		4.062			CARSON ST. & MAIN ST., N.W. COR. - BT. SPK. IN
⊼	37.976 ✓	1.770	1.770		[illegible]	S.E. COR. CONC. SLAB @ S.S., 50' ± N. & 50' ± W. & INT.
(SET) −	5.732		5.832			
B.M.Y.F. 182	32.244 ✓				32.244	B.M.Y.F. 182 EL. = FB. 1997-200
+	6.098		6.195	6.090		CARSON ST. & MAIN ST., & INT. - C.S.B. 766-2
⊼	38.342 ✓	+ 1.858	1.853	1.855	1.8553	CITY OF L.A. TRAV. STA. COMPTON C-9 1950
−	4.240		4.342	4.235		4" BRASS CAP MON. DN. 10" IN H.H.
T.P.	34.102 ✓					—
+	5.398		5.495			
⊼	39.500 ✓	0.798	0.798		0.7980	
−	4.600		4.697			
T.P.	34.900 ✓					—
+	5.455		5.532	5.620		
⊼	40.355 ✓	0.865	0.860	0.862	0.8623	
−	4.590		4.672	4.758		
T.P.	35.765 ✓					—
+	5.147		5.185			
⊼	40.912 ✓	0.160	0.160		0.1600	
−	4.987		5.025			
T.P.	35.925 ✓					—
+	5.790		5.830	5.815		
⊼	41.715 ✓	0.510	0.515	0.510	0.5100	
(SET) −	5.280		5.315	5.305		
B.M.Y.F. 183	36.435 ✓				36.430	B.M.Y.F. 183 EL. = FB. 1997-200
+	4.867		4.952			CARSON ST. & MONETA AVE. N.W. COR.
⊼	41.302 ✓	0.215	0.215		0.2150	BT. SPK. IN CONC. WK. TO HO.#
−	5.082		5.167			3.5' N OF S. END
T.P.	36.220 ✓					—

F.B. 1997 PG. 200

JOB NO. 030102 SURVEY OF 216TH ST. S.S.
SURVEY BY W. A. RICHARDS
NOTES BY W. A. R. DATE 6-26-62
INDEXED C. J. GALLI DATE
NOTES RED. DATE
NOTES CHKD. DATE

LO 353 3-51

PLEASE RETURN TO
LOS ANGELES COUNTY SURVEYOR
725 LOS ANGELES COUNTY ENGINEERING BLDG.

NOTE: ANY ADDITIONS OR CHANGES ON THIS SHEET MUST BE MADE OR CIRCLED IN RED INK, WITH DATE AND NAME OF PERSON MAKING CHANGE.

19

NOTES RED _____ JOB NO. 030202 SURVEY OF 216TH ST. S.S.
DATE _____ SURVEY BY W.E.R. RICHARDS
NOTES CHECKED _____ NOTES BY W.E.R. DATE 6-26-62
DATE 7/17/1962 INDEXED C.J. GALL DATE

F.B. 1997 PG. 201

Do not extend notes this side of this line

B.M.	1ST RUN	DIFF.	2ND RUN	3RD RUN	ADJ. ELEV.	DESCRIPTION
CON'T.						CARSON ST.
T.P.	36.220 ✓					
+	5.305		5.360	5.380		
⊼	41.525 ✓	+0.390	0.395	0.395	+0.3950	
−	4.915		4.965	4.985		
T.P.	36.610 ✓					—
+	6.528		6.378			
⊼	43.138 ✓	+1.468	1.471		+1.4695	
(SET) −	5.060		4.907			
B.M.Y.F. 184	38.078 ✓				**38.079**	B.M.Y.F. 184 EL.= FB 1997-201
+	4.650		4.540			CARSON ST., N. SIDE, 600'± E. FIG. ST.
⊼	42.728 ✓	+0.155	0.152		+0.1535	BT. SPK. IN CONC. EB., W'LY. R. OF
−	4.495		4.388			MOTEL @ 415 CARSON ST., 6'± N. OF
T.P.	38.233 ✓					S. END CB.
+	5.692		5.772			
⊼	43.925 ✓	+0.939	0.940		+0.9395	
−	4.753		4.832			
T.P.	39.172 ✓					—
+	5.523		5.617			
⊼	44.695 ✓	+0.751	0.754		+0.7525	
(F.D.) −	4.772		4.863			399.226
B.M.Y.F. 112	39.923 ✓				**39.925**	B.M.Y.F. 112 EL.=39.899 FB. 2145-111
+	5.330		5.383	5.412		FIGUEROA ST & CARSON ST., N.E. COR.
⊼	45.253 ✓	+0.740	0.730	0.728	0.7290	BT. SPK. IN CONC. TRAFFIC SIG. BASE.
(SET) −	6.070		6.113	6.140		
B.M.Y.F. 185	39.183 ✓				**39.185**	B.M.Y.F. 185 EL.= FB. 1997-201
+	6.110		6.075	6.155		FIGUEROA ST. & CARSON ST. 5.8' E
⊼	45.293 ✓	+0.602	0.607	0.605	+0.6047	OF ℄ INT. - CITY OF L.A. TRAF. STA.
(SET) −	5.508		5.468	5.550		CONDITION 4" BRASS CAP MON. IN HH
B.M.Y.F. 186	39.785 ✓				**39.788**	B.M.Y.F. 186 EL.= FB. 1997-201

765420 353 3-51

PLEASE RETURN TO
LOS ANGELES COUNTY SURVEYOR
725 LOS ANGELES COUNTY ENGINEERING BLDG.

NOTE: ANY ADDITIONS OR CHANGES ON THIS SHEET MUST BE MADE OR CIRCLED IN RED INK, WITH DATE AND NAME OF PERSON MAKING CHANGE.

Do not extend notes this side of this line

JOB NO. 830.102 SURVEY OF 216TH ST. S.S. NOTES RED. DATE
SURVEY BY W.A.R. RICHARDS NOTES CHKD. DATE
NOTES BY W.L.E.R. DATE 6-26-62
INDEXED C.J. GALLI DATE

F.B. 1997 PG. 202

B.M.	1ST RUN	DIFF.	2ND RUN	3RD RUN	ADJ. ELEV.	DESCRIPTION
CONT.						CARSON ST.
B.M.Y.F.186	39.785 ✓					B.M.Y.F.186 EL.= FB.1997-201
+	4.885		4.950	5.000		CARSON ST. & HARBOR FWY., N.E. COR.,
⊼	44.670 ✓	0.695	0.700	0.698	0.6977	BT. SPK. IN CB, 5' W. OF E. EDGE OF BRIDGE
(SET) −	5.580		5.650	5.698		
B.M.Y.F.187	39.090 ✓				39.090	B.M.Y.F.186 EL.= FB.1997-202
+	4.650		4.680			CARSON ST. & HARBOR FWY., N.W. COR.,
⊼	43.740 ✓	1.780	1.780		1.7800	L.&T. IN CB, 3.3' E. OF E. END C.R.
−	6.430		6.460			FOR EXIT RAMP.
T.P.	37.310 ✓					
+	4.660		4.710			
⊼	41.970 ✓	0.800	0.800		0.8000	
−	5.960		5.510			
T.P.	36.510 ✓					
+	5.025		5.070	4.983		
⊼	41.535 ✓	1.420	1.412	1.418	1.4190	
(F.D.) −	3.605 ✓		3.658	3.565		37.940
B.M.Y.F.113	37.930 ✓				37.929	B.M.Y.F.113 EL.= 37.929 FB. 2145-N2
						CARSON ST. & VERMONT AVE., S.W. COR.,
						BT. SPK. IN CONC. TRAFFIC SIG. BASE
END OF LINE NO. 1						
BEGIN LINE NO. 2						FIGUEROA ST.
(F.D.)						
B.M.Y.F.112	39.899 ✓				39.899	B.M.Y.F.112 EL.= 39.899 FB. 2145-111
+	5.053		5.155			CARSON ST. & FIGUEROA ST., N.E. COR.
⊼	44.952 ✓	0.450	0.448	-.449	-0.4490	BT. SPK. IN CONC. TRAFFIC SIG. BASE
(SET) −	5.503		5.603			
B.M.Y.F.188	39.449 ✓				39.450	B.M.Y.F.188 EL.= FB.1997-202

768420 353 3-51

PLEASE RETURN TO
LOS ANGELES COUNTY SURVEYOR
725 LOS ANGELES COUNTY ENGINEERING BLDG.

NOTE: ANY ADDITIONS OR CHANGES ON THIS SHEET MUST BE MADE OR CIRCLED IN RED INK, WITH DATE AND NAME OF PERSON MAKING CHANGE.

Do not extend notes this side of this line

NOTES RED. JOB NO. 030102 SURVEY OF 216TH ST. S.S.
DATE SURVEY BY W.A.R. RICHARDS
NOTES CHKD Miller NOTES BY W.A.R. DATE 6-26-62
DATE July 1962 INDEXED C.J. GALLI DATE

F.B. 1997 PG. 203

B.M.	1ST RUN	DIFF.	2ND RUN	3RD RUN	ADJ. ELEV.	DESCRIPTION
(CON'T)						
B.M.Y.F. 188	39.449 ✓				39.450	B.M.Y.F. 188 (CON'T)
+	5.543		5.517			FIGUEROA ST., W. SIDE, 200'± N. OF CARSON ST.
℄	44.992 ✓	+0.135	0.135	-.135	-0.1350	L. & B.N. IN C.B. OPP. P.P. #1088647 E
(SET) −	5.678		5.652			
B.M.Y.F. 189	39.314 ✓				39.315	B.M.Y.F. 189 EL.= FB. 1997-203
+	6.490		6.550			FIGUEROA ST. & 216TH ST., N.W. COR.
℄	45.804 ✓	+0.990	0.990	+.991	+0.9900	BT. SPK. IN C.B., 10° N. OF E. END C.R.
−	5.500		5.560			
T.P.	40.304 ✓					
+	9.205		4.173			
℄	49.509 ✓	+0.370	0.370	-.370	-0.3700	
(SET) −	9.575		4.543			
B.M.Y.F. 190	39.934 ✓				39.936	B.M.Y.F. 190 EL.= FB. 1997-203
+	5.287		5.378			216TH ST., S. SIDE, 290'± W. OF FIG. ST.
℄	45.221 ✓	+1.083	1.084	-1.083	-1.0835	BT. SPK. IN N.W. COR. CONC. STEP TO
−	6.370		6.462			HO. # 616
T.P.	38.851 ✓					
+	9.610		4.650	4.690		
℄	43.461 ✓	+1.035	1.045	1.035	-1.0350	
−	5.645		5.695	5.725		
T.P.	37.816 ✓					
+	5.092		5.140			
℄	42.908 ✓	+0.585	0.585	+.586 ✓	+0.5850	
(SET) −	9.507 ✓		4.555			
B.M.Y.F. 191	38.401 ✓				38.404	B.M.Y.F. 191 EL.= FB. 1997-203
+	4.690		4.720			FIGUEROA ST. & 215TH ST., N.W. COR.
℄	43.091 ✓	+0.433	0.432	-.432	-0.4325	BT. SPK. IN C.B., 5° W. OF W. END C.R.
(SET) −	5.123		5.152			
B.M.Y.F. 192	37.968 ✓				37.972	B.M.Y.F. 192 EL.= FB. 1997-203

76S420 353 3-51

PLEASE RETURN TO
LOS ANGELES COUNTY SURVEYOR
725 LOS ANGELES COUNTY ENGINEERING BLDG.

NOTE: ANY ADDITIONS OR CHANGES ON THIS SHEET MUST BE MADE OR CIRCLED IN RED INK, WITH DATE AND NAME OF PERSON MAKING CHANGE.

Do not extend notes this side of this line

B.M.	1ST RUN	DIFF.	2ND RUN	3RD RUN	ADJ. ELEV.	DESCRIPTION
B.M.Y.F.192	37.968 ✓				37.972	(CONT.) 215TH ST., N. SIDE, 225' ± W. ℄ FIG. ST.
+	5.178		5.215			RAMSET IN CB. OPP. HO.# 617
⊼	43.146 ✓	-0.367	0.368	-.367	[illegible]	
−	5.545		5.583			
T.P.	37.601 ✓					—
+	4.622		4.710			
⊼	42.223 ✓	+0.167	0.167	+.168	[illegible]	
(F.D.) −	4.455		4.543			37.767
B.M.Y.F.33	37.768 ✓				37.773	B.M.Y.F.33 EL. = 37.992 FB. 1997-156
+	4.555		4.605			FIGUEROA ST. & 214TH ST., N.E. COR.
⊼	42.323 ✓	0.177	0.175	-.175	[illegible]	L. & N. IN CB., 15' E. OF END C.R.
−	4.732		4.780			
T.P.	37.591 ✓					—
+	5.348		5.402	5.430		
⊼	42.939 ✓	+0.723	0.732	0.725	[illegible]	
−	4.625		4.670	4.705		
T.P.	38.314 ✓					—
+	6.115		6.147			
⊼	44.429 ✓	+1.440	1.439	+1.440	[illegible]	
−	4.675		4.708			
T.P.	39.754 ✓					—
+	5.262		5.292			
⊼	45.016 ✓	+0.134	0.132	+.134	[illegible]	
(F.D.) −	5.128		5.160			39.887
B.M.Y.F.112	39.888 ✓				39.899	B.M.Y.F.112 EL. = 39.899 FB. 2145-111
						FIGUEROA ST. & CARSON ST., N.E. COR.
						BT. SPK. IN CONC. TRAFFIC SIG. BASE

899
889
.010

F.B. 1997 PG. 204

JOB NO. 030102 SURVEY OF 216TH ST. S.S. NOTES RED. DATE
SURVEY BY W. A. RICHARDS
NOTES BY W. A. R. DATE 6-26-62 NOTES CHKD. DATE
INDEXED C. J. GALLI DATE

PWFB 0520

1330

Notes Ck'd by W. D. WAGNER
Map No.
Office Work
Checked
Date

Survey of 216TH ST.
JN 0303.00 Tape 0171 Std 6 8 dF
Surveyed by W.H. RICHARDS
Notes W. R. R. Date 6-25-62
Indexed C. J. GALLI JUL 1 8 62

F. B. 1997 Pg. 205

J.N. 0303.00

CENTER LINE SURVEYS

FOR

C.I. 2216.14

"216TH ST."

BENCH LEVEL SURVEYS	REF.	FB.	1997:	199 - 204
CENTER LINE	"	"	"	205 - 220
TOPOGRAPHIC	"	"	"	221 - 222
"	"	"	"	227 - 228
"	"	"	"	233 - 234
"	"	"	"	239 - 240
CROSS-SECTION	"	"	"	223 - 226
	"	"	"	229 - 232
	"	"	"	235 - 238
	"	"	"	241 - 244

RICHARDS
OCHSNER
TURRILL
SIEMANN

Note: Any Additions or Changes on This Sheet Must be Made or Circled in Red Ink With Date and Name of Person Making Change.

Do not extend this side of this line.

PLEASE RETURN TO
LOS ANGELES COUNTY ENGINEER
403 Los Angeles County Engineering Bldg.

76F3095 CE # 310 3-61

1331, 1332, 1333, 1334

F. B. 1997 PG. 206

PWFB 0520

AREA INDEX MAP
(NO SCALE)

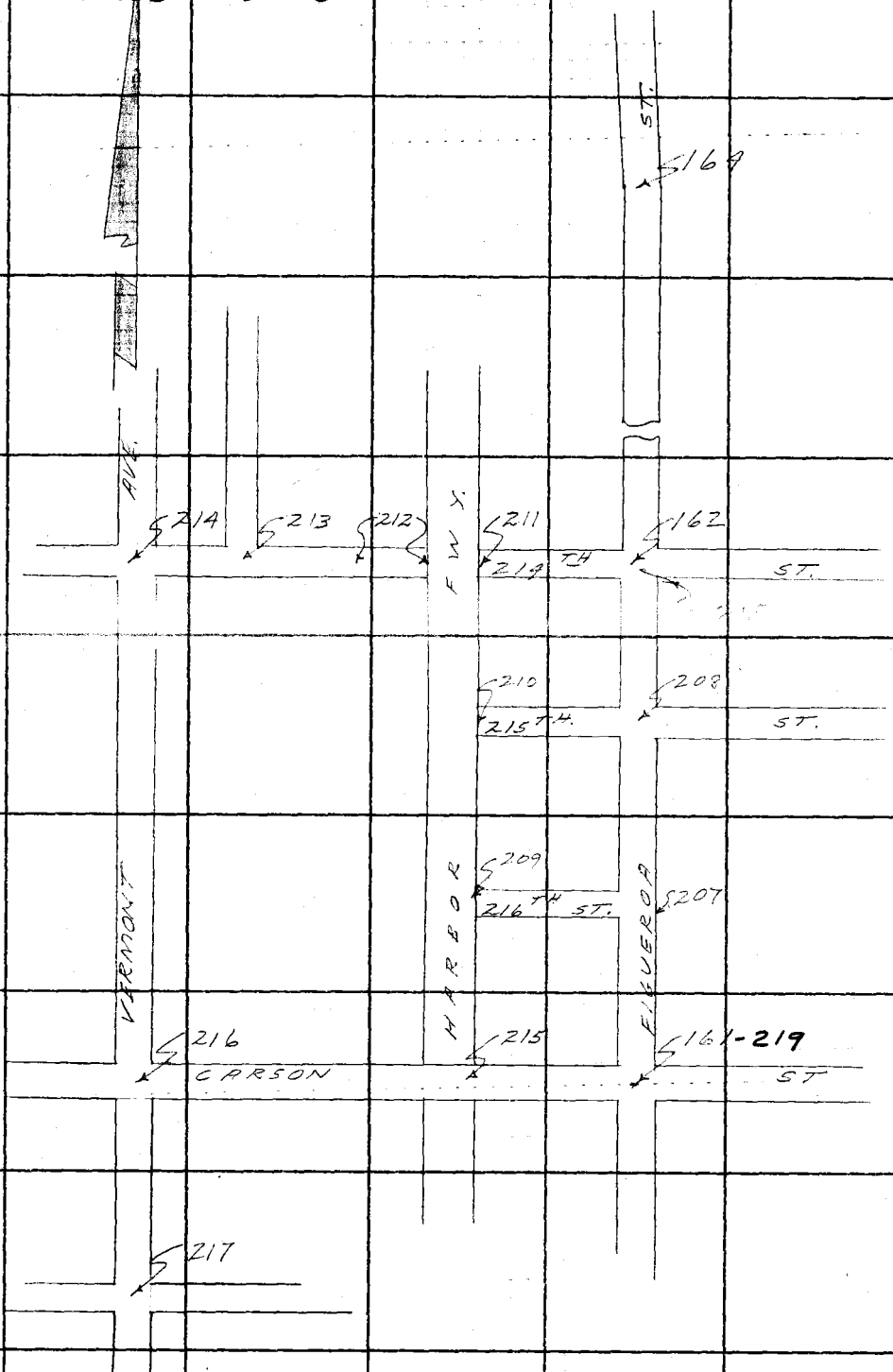

PLEASE RETURN TO
LOS ANGELES COUNTY ENGINEER
403 Los Angeles County Engineering Bldg.

Do not extend this side of this line.

Note: Any Additions or Changes on This Sheet Must be Made or Circled in Red Ink With Date and Name of Person Making Change.

PWFB 0520 **1335**

Notes Ck'd by W. D. WAGNER	Survey of 216 TH ST. S.S.	F. B. 1994 Pg. 201
Map No.	JN 0303.00 Tape 0171 Std 68 °F	296.96 T=66°=296.96 ✓
Office Work	Surveyed by W. A. RICHARDS	184.15 T=66°=184.15 ✓
Checked	Notes W. A. R. Date 6-25-62	178.90 T=66°=178.90 ✓
Date	Indexed C. J. GALLI	261.27 T=66°=261.27 ✓

WS 28 B-1

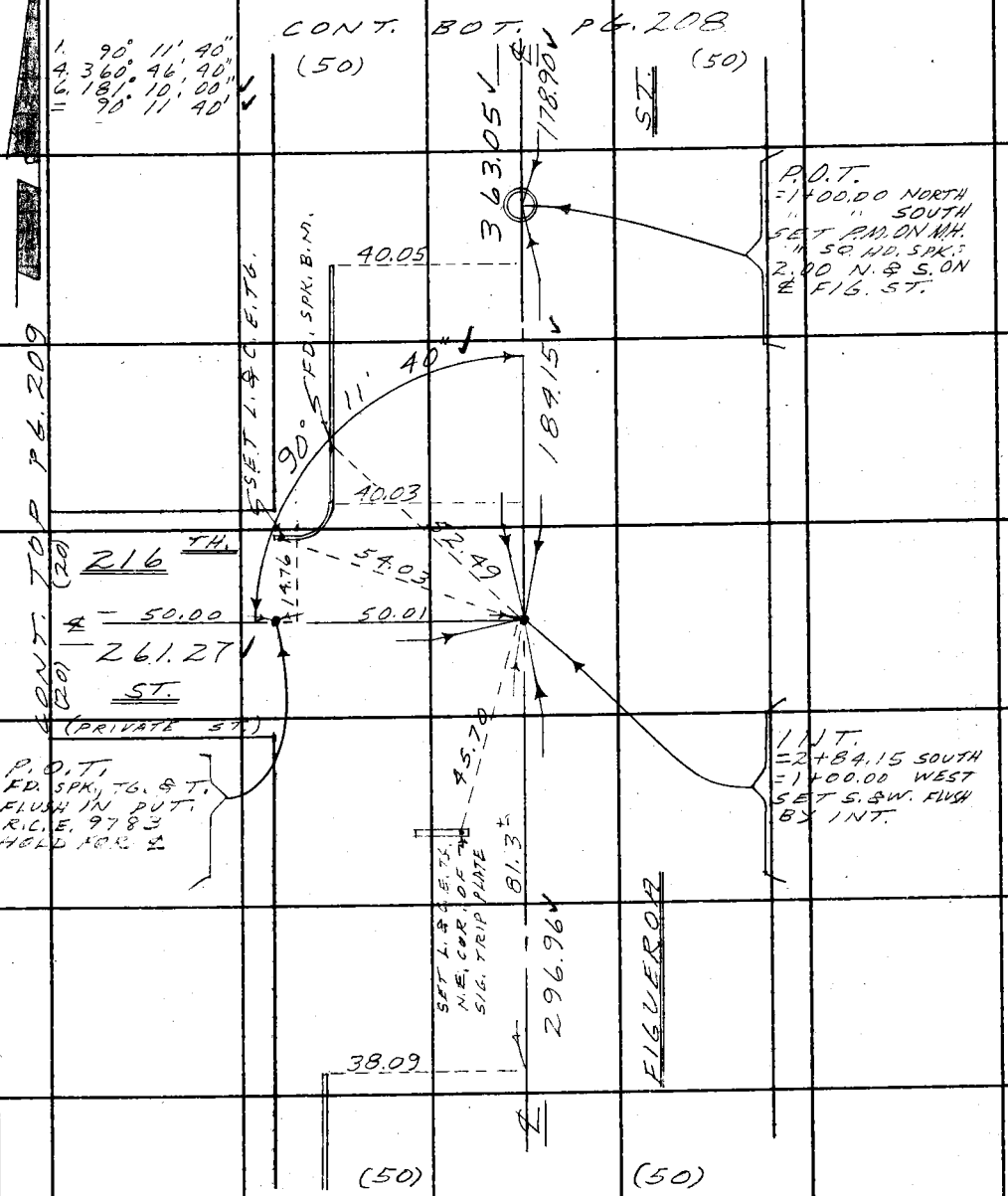

Cont From Top pg 219

Note: Any Additions or Changes on This Sheet Must be Made or Circled in Red Ink With Date and Name of Person Making Change.

Do not extend this side of this line.

PLEASE RETURN TO
LOS ANGELES COUNTY ENGINEER
403 LOS ANGELES COUNTY ENGINEERING BLDG.

76F309S CE # 310 3-61

PWFB 0520

F. B. 1297 Pg 208

1336

Cont To bot Pg 218

CONT. BOT. PG 162

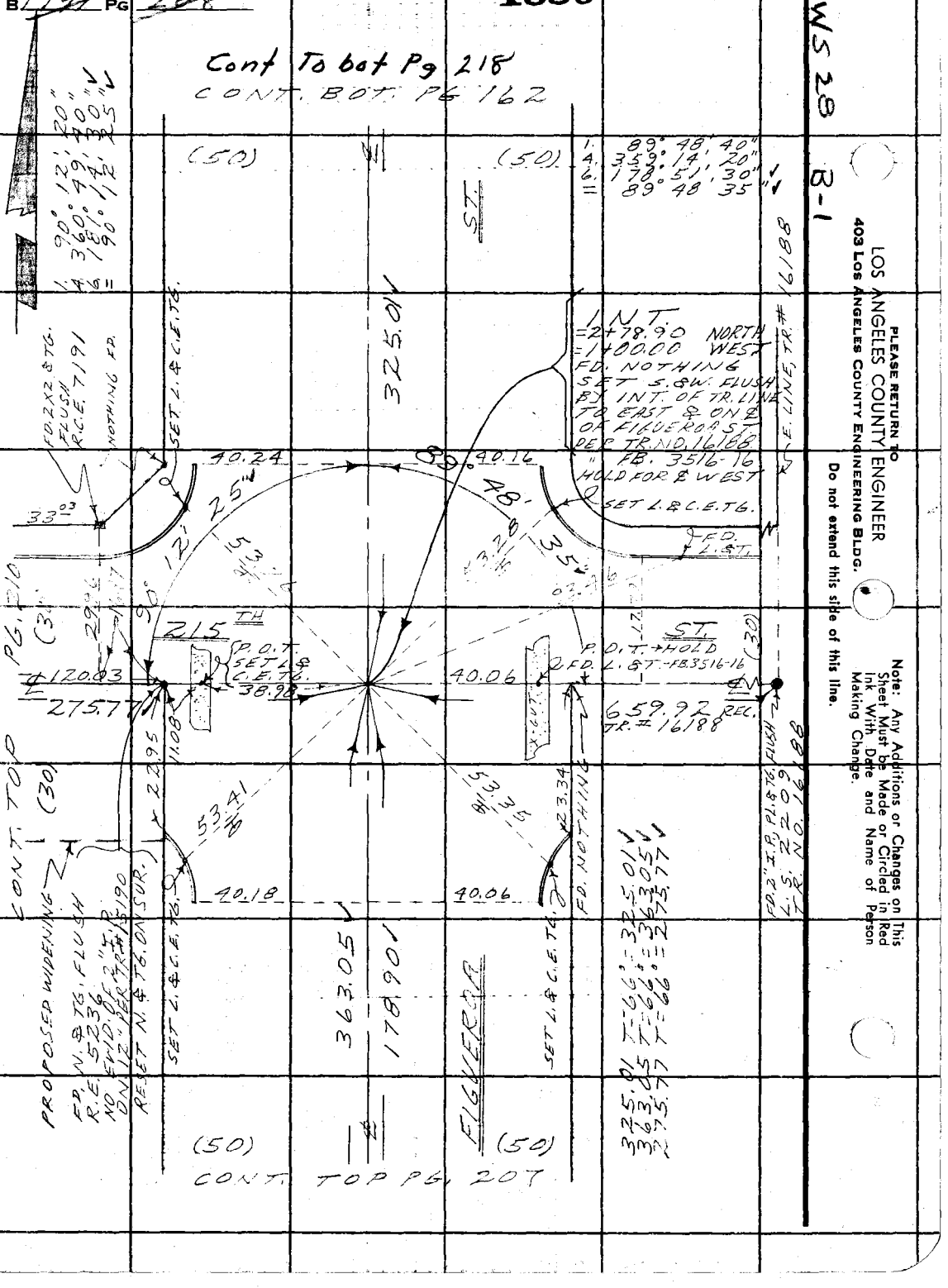

PWFB 0520 1337

Notes Ck'd by W. D. WAGNER	Survey of ℄ SURVEYS	F. B. 1991 PG. 209
Map No.	JN 0303.00 Tape 0171 Std 68 °F	
Office Work	Surveyed by W. A. RICHARDS	
Checked	Notes W. A. R. Date 6-29-62	
Date	Indexed C. J. GALLI	

363.21 T=74°=363.22
261.27 T=66°=261.27
297.15 T=74°=297.16

CONT. LT. PG. 207

1. 92° 05' 40"
4. 08° 23' 00"
6. 192° 34' 30"
= 92° 05' 45"

(20)

(20)

1. 87° 40' 00"
4. 350° 40' 20"
6. 166° 00' 30"
= 87° 40' 05"

50.00

P.O.T.
FD. SPK., TG. & T.
FLUSH IN PVT.
R.C.E. 9783

50.00

P.O.T.
FD. SPK., TG. & T.
FLUSH IN PVT.
R.C.E. 9783
HOLD FOR ℄

261.27

216TH ST. (PVT.)

P.O.T.=3+50.92
SET SQ. HD. SPK. & T.
FLUSH IN PVT.

100.91

45"

87°

42.17

40'

05'

(20)

5.14

6.18

(20)

SET CHI. "+" IN F.P.

FD. SPK. B.M. CONC. STEP

Ho. #616

FWY. R/W.

LINE

10.35

92°

SET CHI. "+" IN F.P.

FD. NOTHING

05"

CONT. RT. PG. 210

CONT. LT. PG. 215

⊼ LINE

363.22

297.16

4.58

363.21 T=74°=363.22
261.27 T=66°=261.27

3+62.27 WEST
SET 1" I.P. PL.
& C.E. TG. DN. 3"
FOR ⊼ LINE INT.

SET L. & C.E. TG.
TOP CONC. DRAIN
WALL ON ℄ PROD

HARBOR FREEWAY R/W.

Note: Any Additions or Changes on This Sheet Must be Made or Circled in Red Ink With Date and Name of Person Making Change.

Do not extend this side of this line.

PLEASE RETURN TO
LOS ANGELES COUNTY ENGINEER
403 LOS ANGELES COUNTY ENGINEERING BLDG.

76F309S CE # 310 3-61

PWFB 0520 1338

F. B. 1997 PG. 210

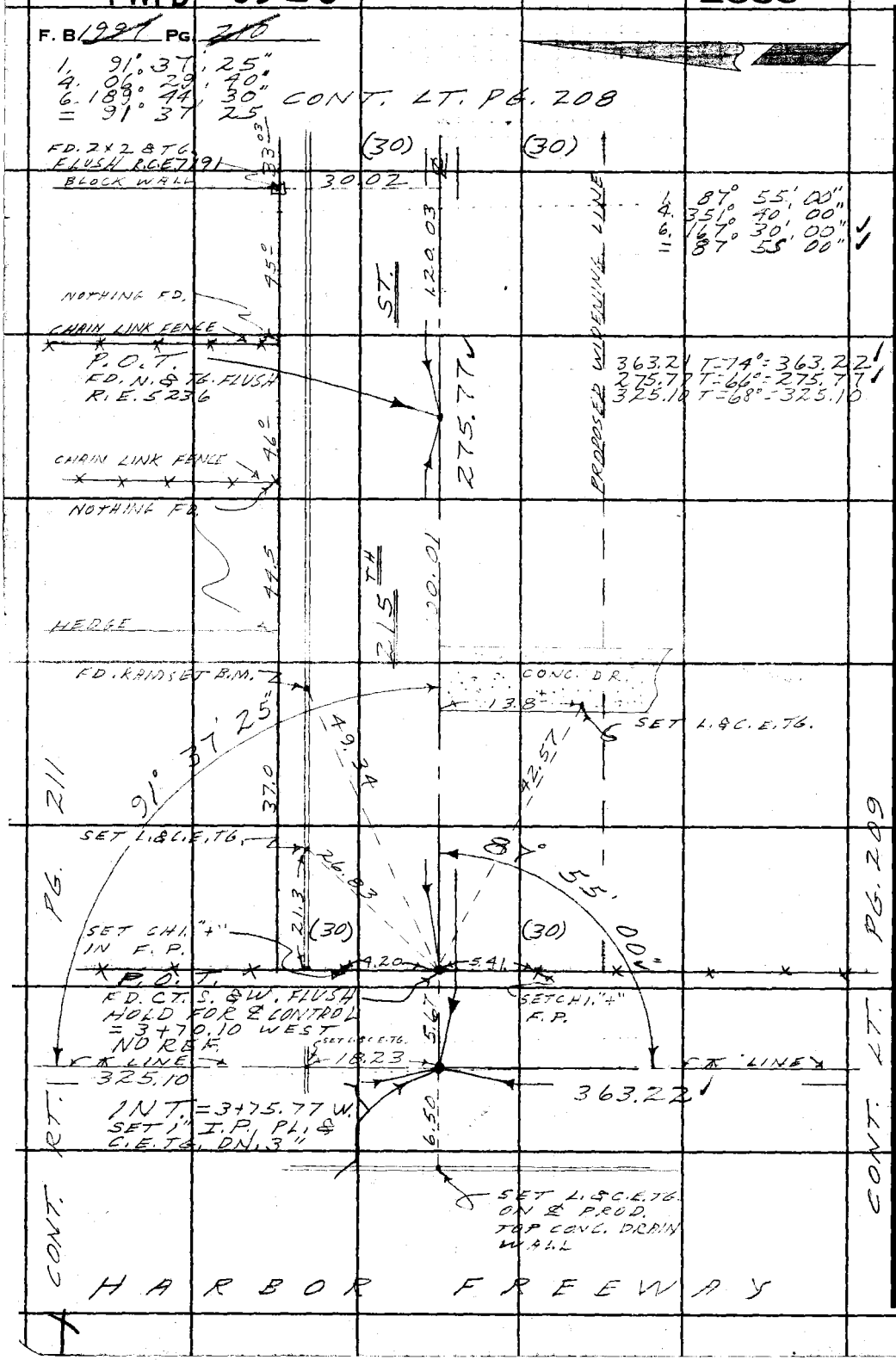

PLEASE RETURN TO
LOS ANGELES COUNTY ENGINEER
403 LOS ANGELES COUNTY ENGINEERING BLDG.
Do not extend this side of this line.

Note: Any Additions or Changes on This Sheet Must be Made or Circled in Red Ink With Date and Name of Person Making Change.

PWFB 0520

1339

Notes Ck'd by	Survey of ℄ SURVEYS
Map No.	JN 0303.00 Tape 0171 Std 68 °F
Office Work	Surveyed by W. A. RICHARDS
Checked	Notes W. A. R. Date 7-26-62
Date	Indexed C. J. GALLI AUG 1 3 '62

F. B 1997 PG. 24

1. 88° 22' 40"
4. 353° 30' 20"
6. 170° 15' 30"
= 88° 22' 35"

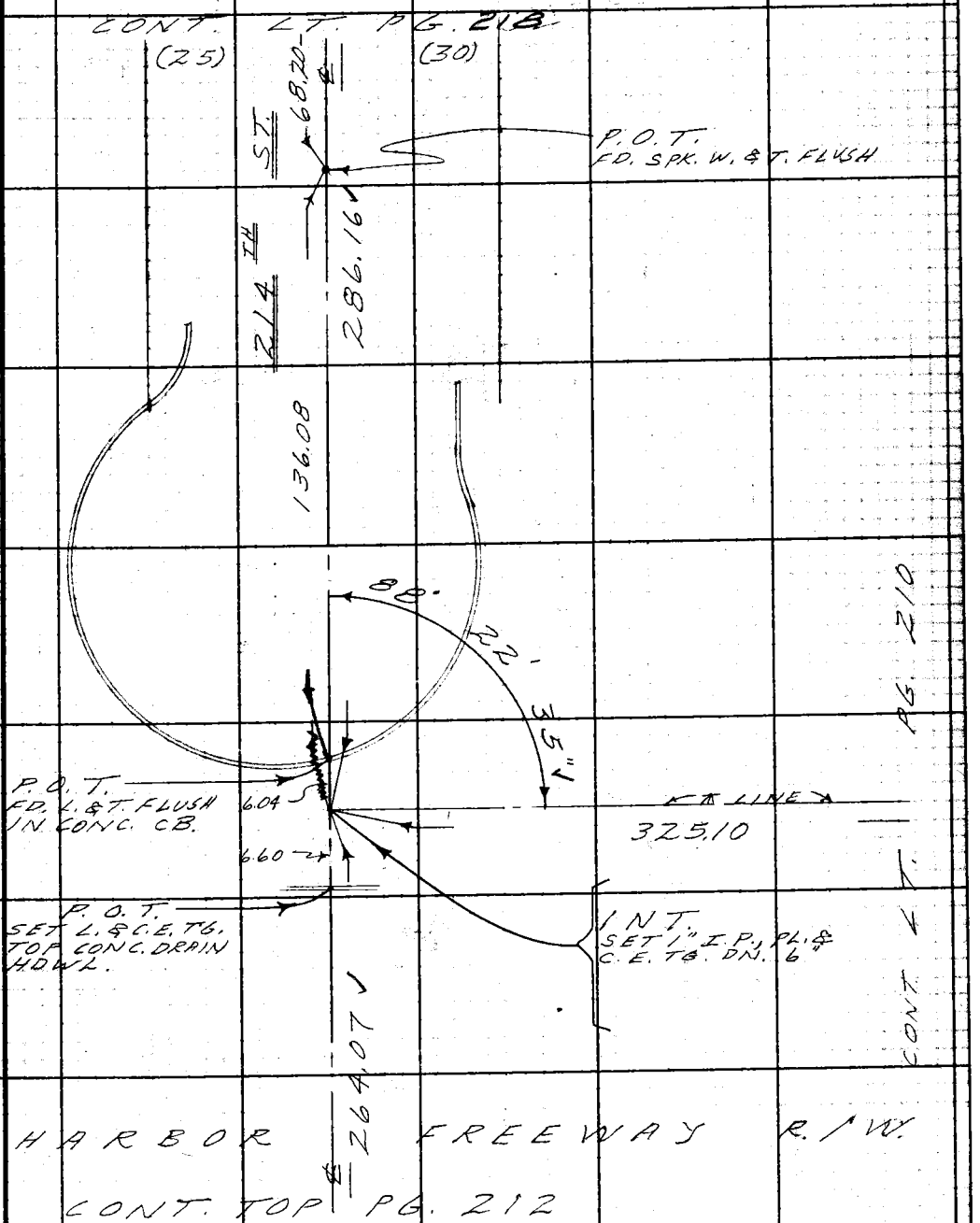

Note: Any Additions or Changes on This Sheet Must be Made or Circled in Red Ink With Date and Name of Person Making Change.

Do not extend notes this side of this line.

RETURN TO
LOS ANGELES COUNTY ENGINEER
700 LOS ANGELES COUNTY ENGINEERING BLDG.

763098 CE #247—7-55

PWFB 0520

1340

F. B. 1991 PG. 212

CONT. FROM P.O.T. PG. 211

HARBOR FREEWAY

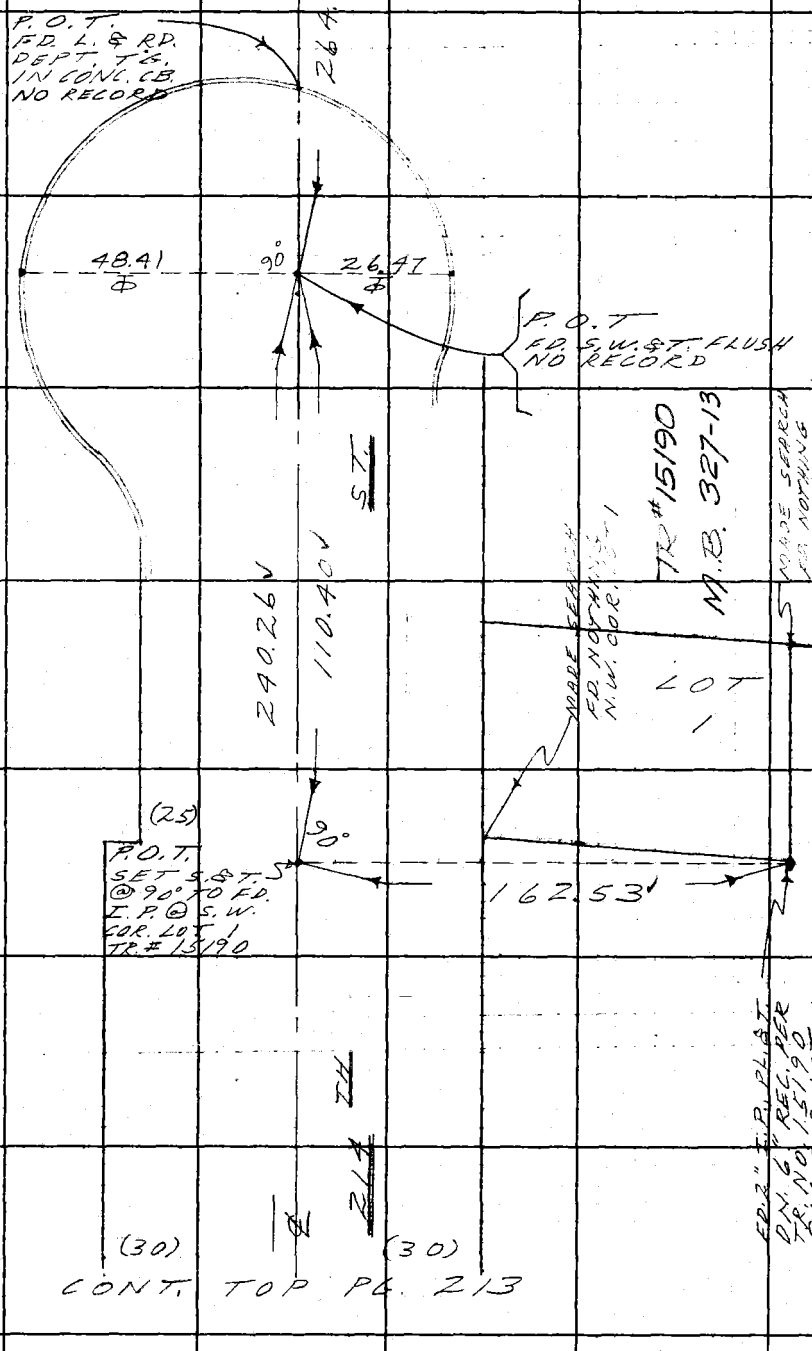

RETURN TO
LOS ANGELES COUNTY ENGINEER
700 Los Angeles County Engineering Bldg.

Do not extend notes this side of this line.

Note: Any Additions or Changes on This Sheet Must be Made or Circled in Red Ink With Date and Name of Person Making Change.

PWFB 0520

1341

Notes Ck'd by
Map No.
Office Work
Checked
Date

Survey of E SURVEYS.
JN 03030 Tape 017L Std 68 °F
Surveyed by W. A. RICHARDS
Notes W.A.R. Date 7-62
Indexed C. J. GALLI

F. B. 1997 PG. 213

CONT. BOT. PG. 212

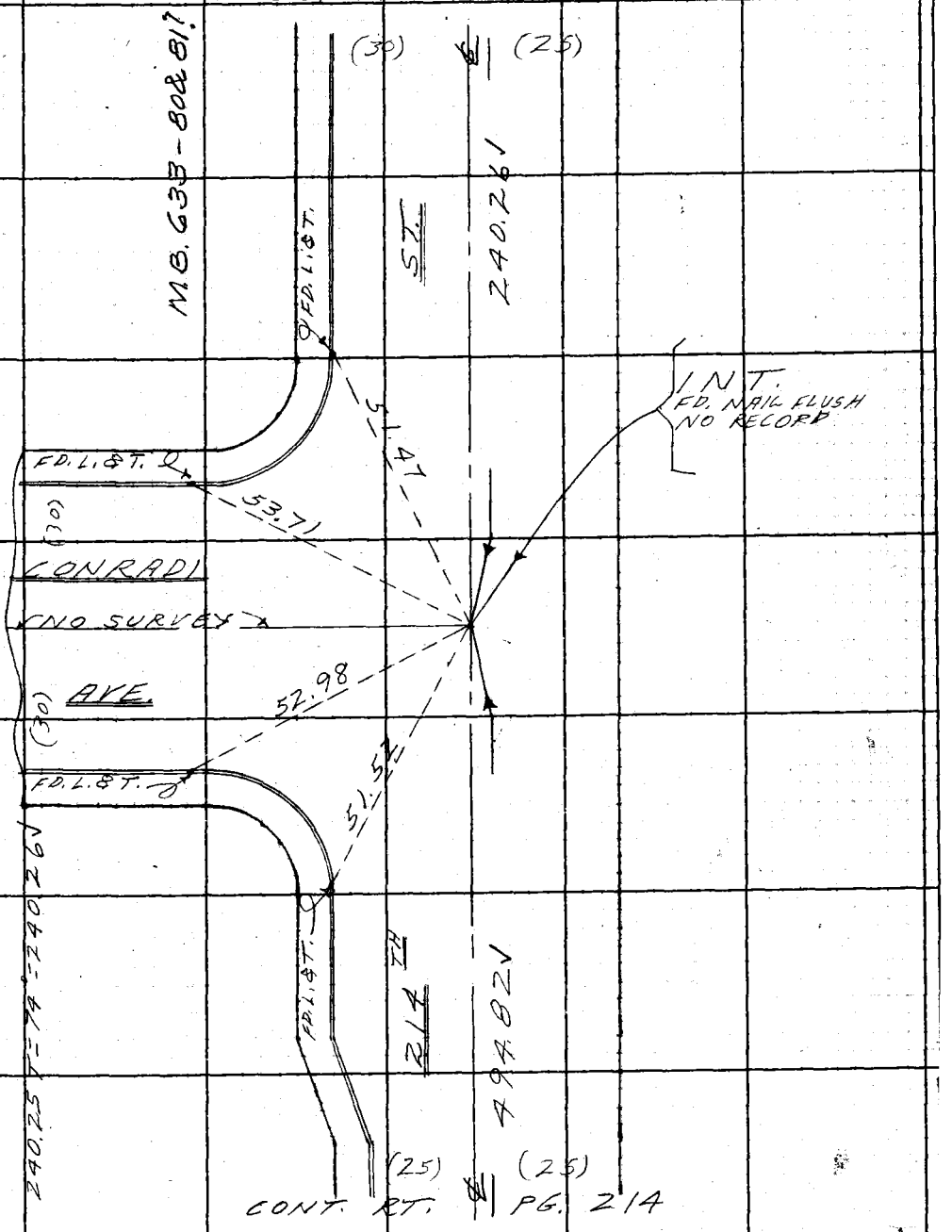

RETURN TO:
LOS ANGELES COUNTY ENGINEER
700 Los Angeles County Engineering Bldg.

Note: Any Additions or Changes on This Sheet Must Be Made as Circled in Red Ink With Date and Name of Person Making Change.

Do not extend notes this side of this line.

763098 CE #247—7-53

PWFB 0520

1342

F.B. 1997 PG. 214

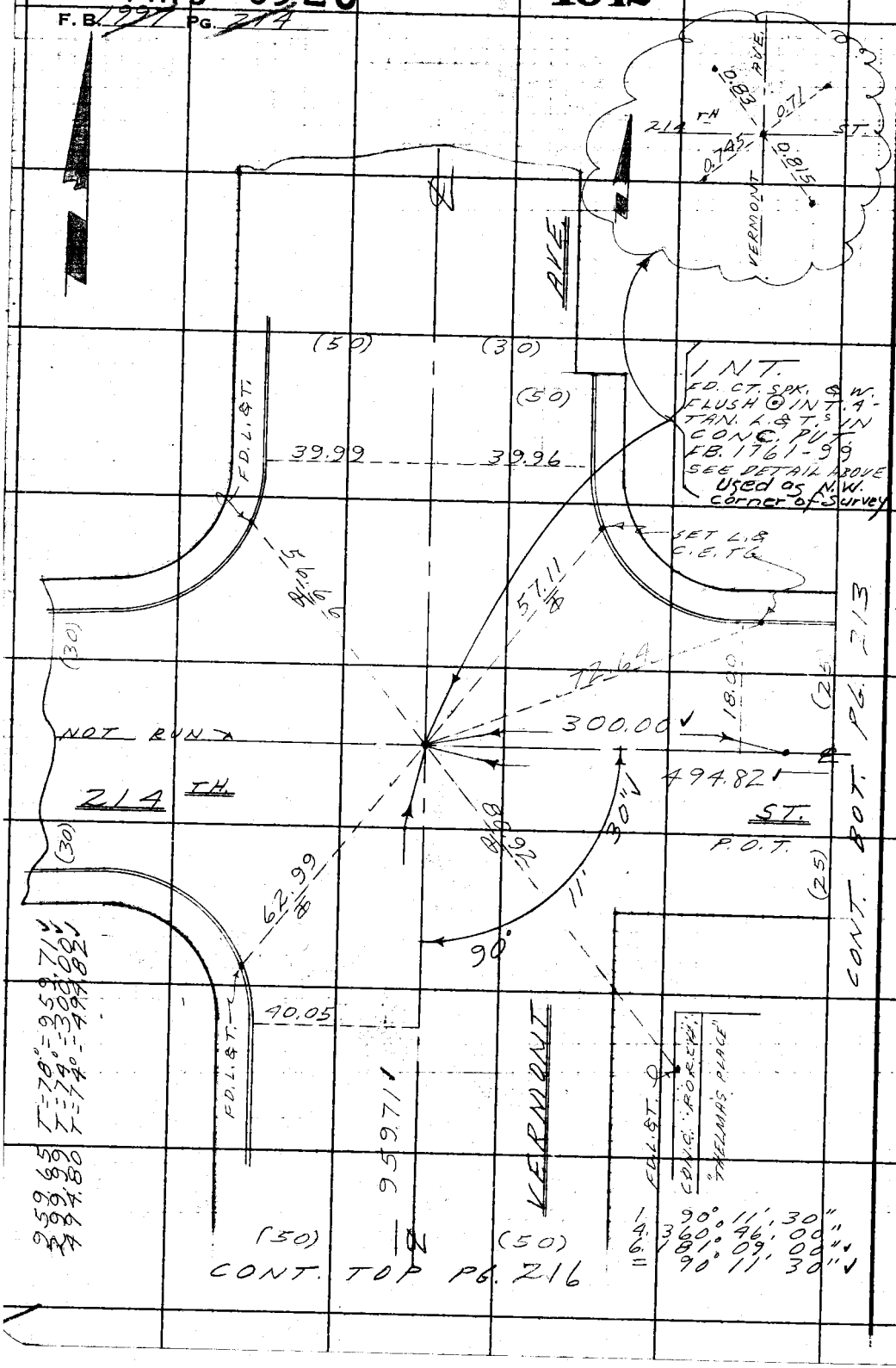

RETURN TO
LOS ANGELES COUNTY ENGINEER
700 LOS ANGELES COUNTY ENGINEERING BLDG.

Do not extend notes this side of this line.

Note: Any Additions or Changes on This Sheet Must be Made or Circled in Red Ink With Date and Name of Person Making Change.

PWFB 0520 **1343**

Notes Ck'd by	Survey of ℄ SURVEYS	F. B. 199 PG. 215
Map No.	JN 0303.00 Tape 0171 Std 68 °F	
Office Work	Surveyed by W. A. RICHARDS	
Checked	Notes W. A. R. Date 7-62	248.12 T=74°= 248.13 ✓
Date	Indexed C. J. GALLI	1036.44 T=74°=1036.48 ✓
		297.15 T=74°= 297.16 ✓

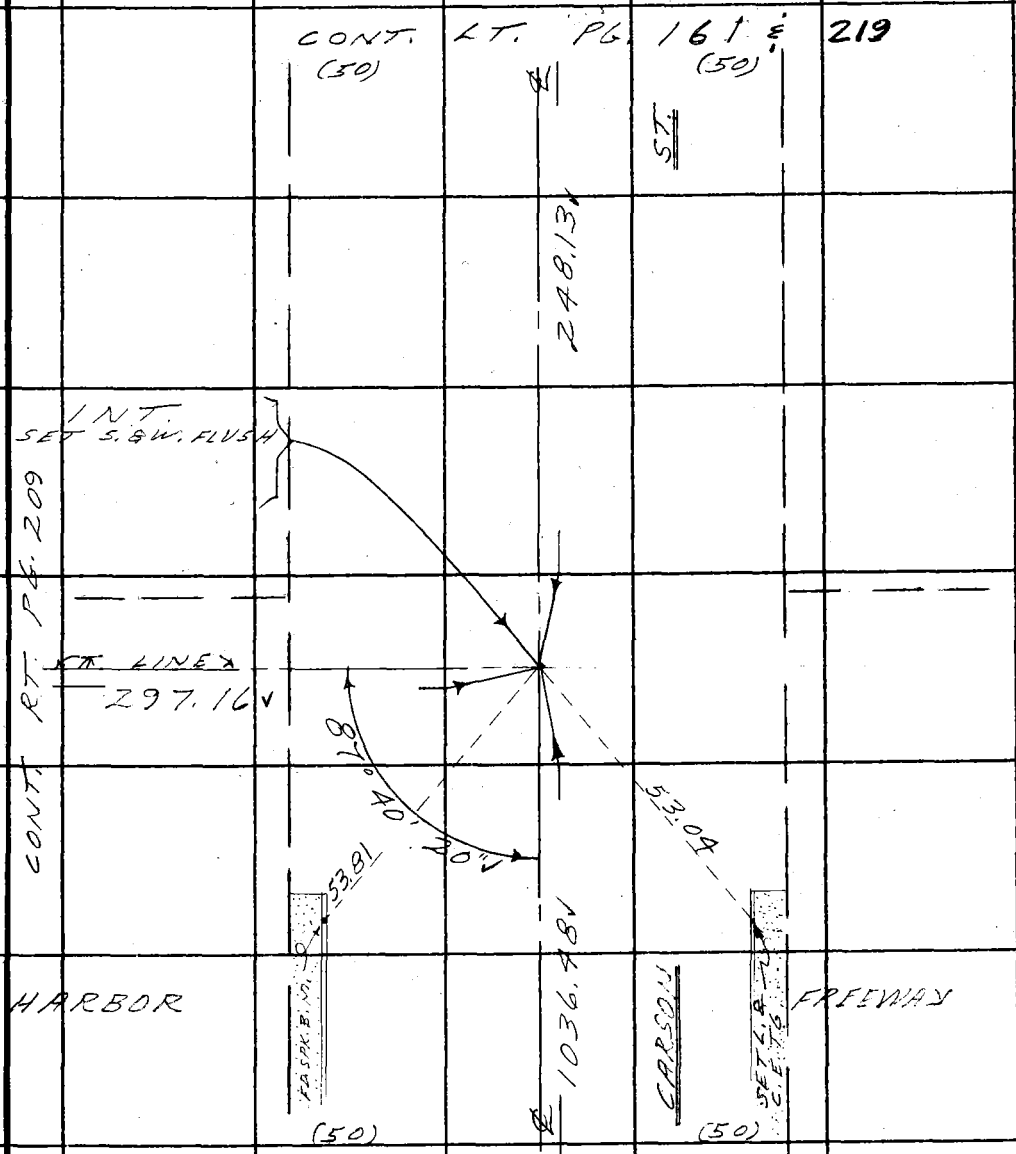

Note: Any Additions or Changes on This Sheet Must be Made or Circled in Red Ink With Date and Name of Person Making Change.

Do not extend this side of this line.

PLEASE RETURN TO
LOS ANGELES COUNTY ENGINEER
403 LOS ANGELES COUNTY ENGINEERING BLDG.

76F309S CE # 310 3-61

PWFB 0520

1344

F. B. 1997 PG. 216

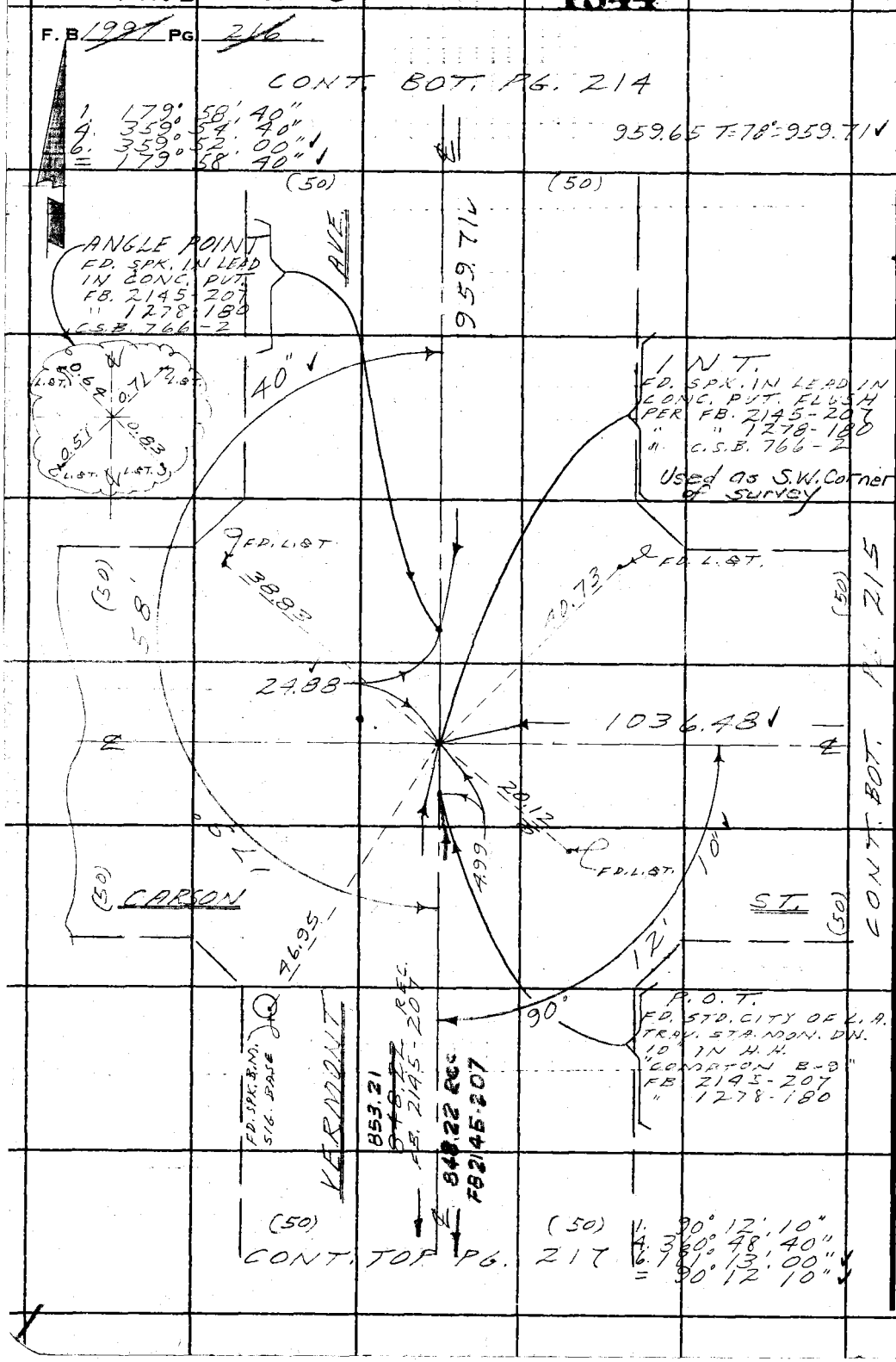

WS 28 B-1

PLEASE RETURN TO
LOS ANGELES COUNTY ENGINEER
403 Los Angeles County Engineering Bldg.

Do not extend this side of this line.

Note: Any Additions or Changes on This Sheet Must be Made or Circled in Red Ink With Date and Name of Person Making Change.

PWFB 0520

1345

Notes Ck'd by	Survey of ℄ SURVEYS
Map No.	JN 030300 Tape 0171 Std 68 °F
Office Work	Surveyed by W. A. RICHARDS
Checked	Notes W. A. R. Date 7-62
Date	Indexed C. J. GALLI

F. B. 1991 PG. 211

B-1

WS 28

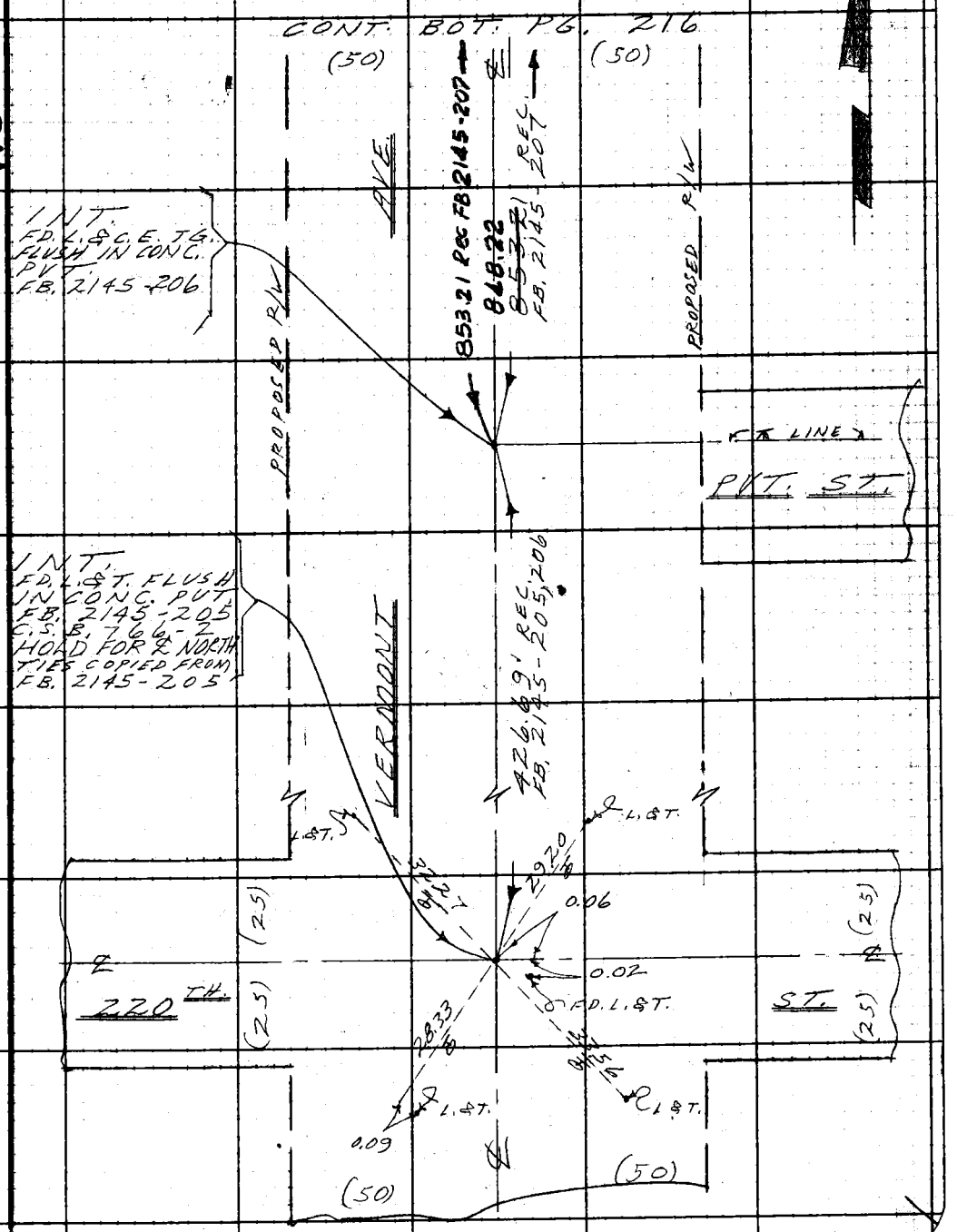

Note: Any Additions or Changes on This Sheet Must be Made or Circled in Red Ink With Date and Name of Person Making Change.

Do not extend notes this side of this line.

RETURN TO
LOS ANGELES COUNTY ENGINEER
700 LOS ANGELES COUNTY ENGINEERING BLDG.

76F309S CE #247—3-57

PWFB 0520 1346

F. B. 1997 Pg. 218

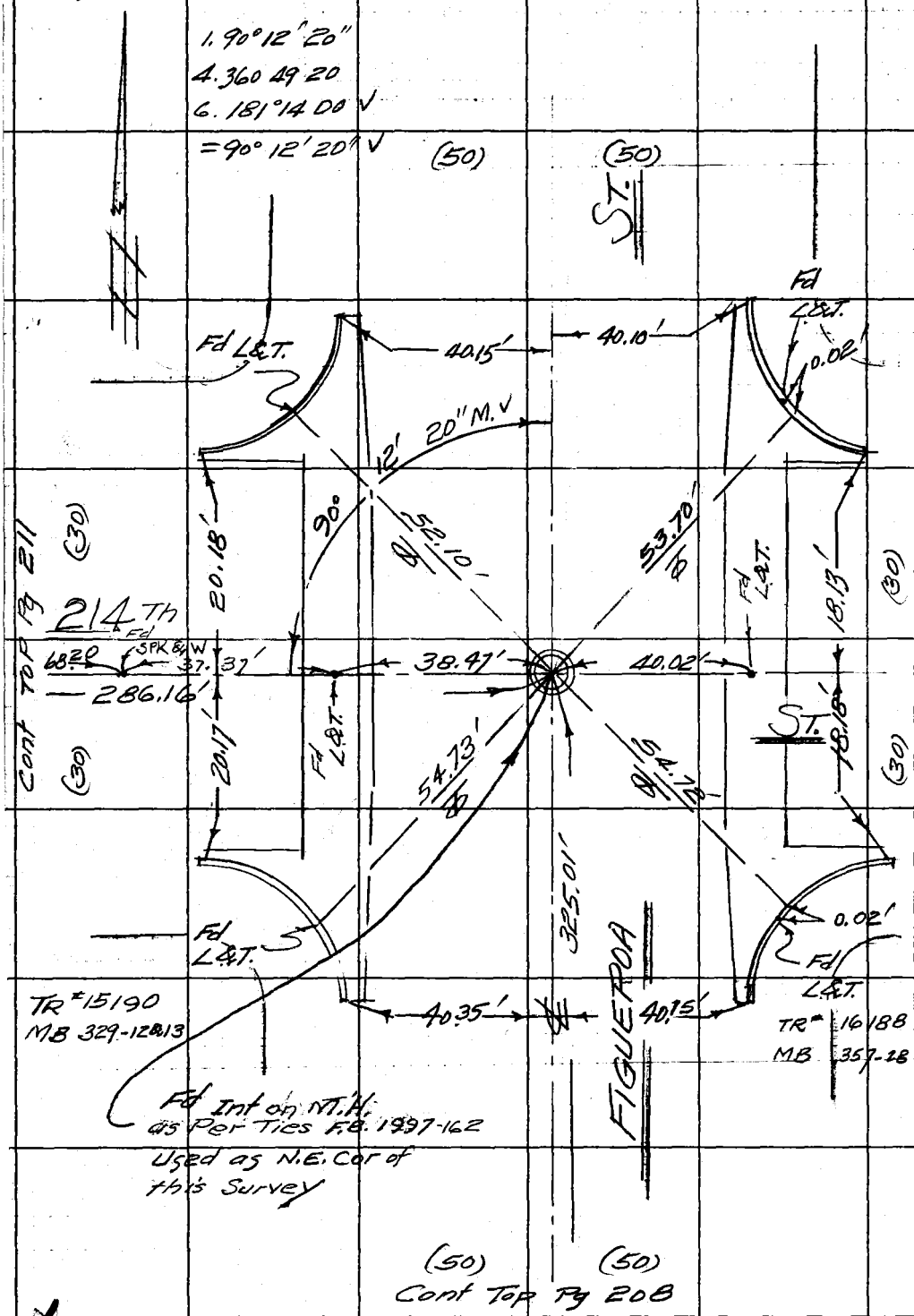

WS 28-B-1

RETURN TO
LOS ANGELES COUNTY ENGINEER
700 LOS ANGELES COUNTY ENGINEERING BLDG.

Do not extend notes this side of this line.

Note: Any Additions or Changes on This Sheet Must be Made or Circled in Red Ink With Date and Name of Person Making Change.

PWFB 0520

1347

Notes Ck'd by	Survey of 216th St
Map No.	JN 0303.00 Tape 0171 Std 68 °F
Office Work	Surveyed by W.A. Richards
Checked	Notes H.R.S. Date 7-62
Date	Indexed C. J. GALLI

F. B. 1997 Pg. 215

WS 28B-1

Cont Bot Pg 207

1. 90 11 40
4. 360 47 00
6. 181 10 30
= 90 11 45

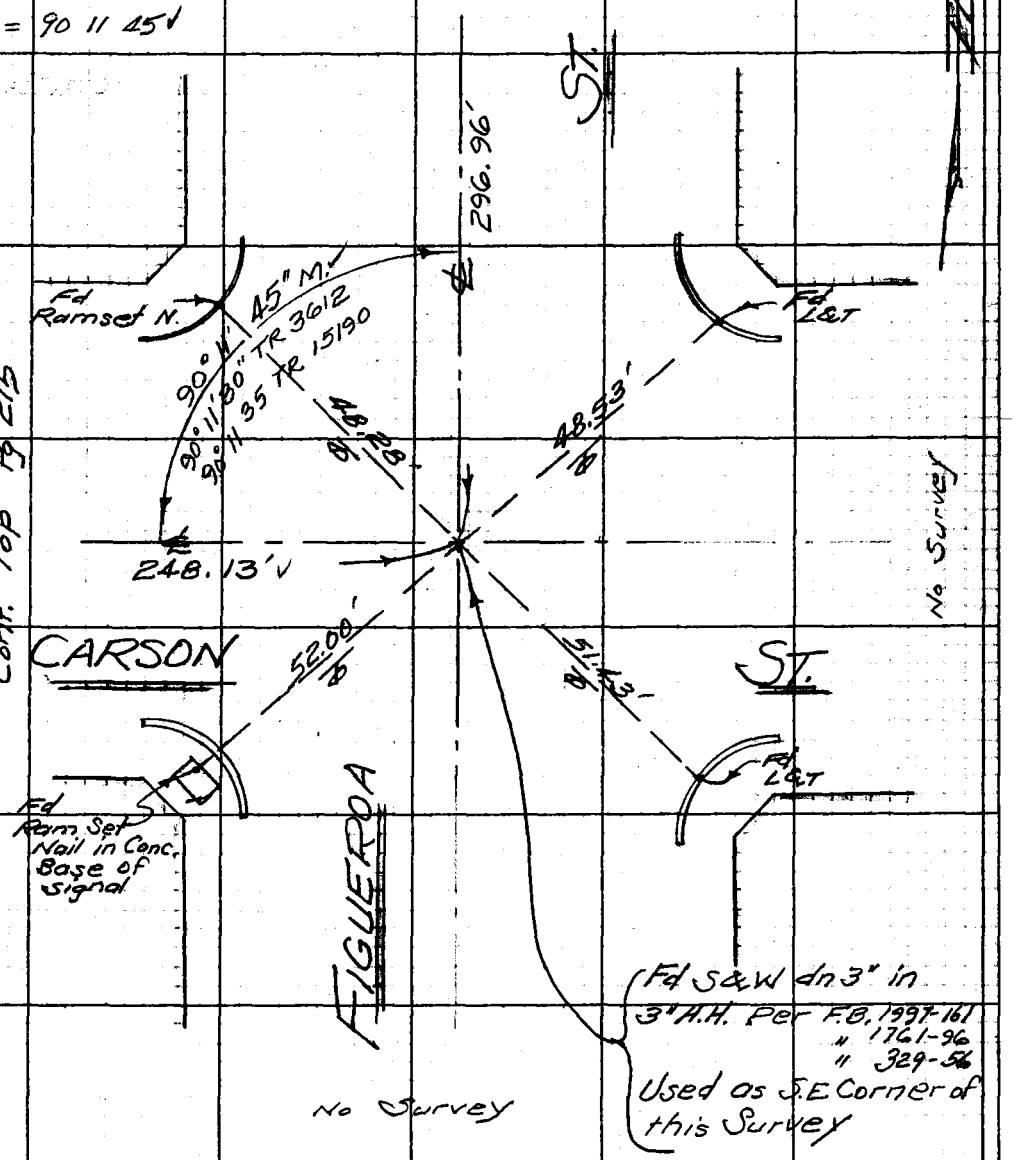

Note: Any Additions or Changes on This Sheet Must be Made or Circled in Red Ink With Date and Name of Person Making Change.

Do not extend notes this side of this line.

RETURN TO
LOS ANGELES COUNTY ENGINEER
700 LOS ANGELES COUNTY ENGINEERING BLDG.

763098 CE #247—7-53

RETURN TO
LOS ANGELES COUNTY ENGINEER
700 LOS ANGELES COUNTY ENGINEERING BLDG.

Note: Any Additions or Changes on This Sheet Must be Made or Circled In Red Ink With Date and Name of Person Making Change.

Do not extend notes this side of this line.

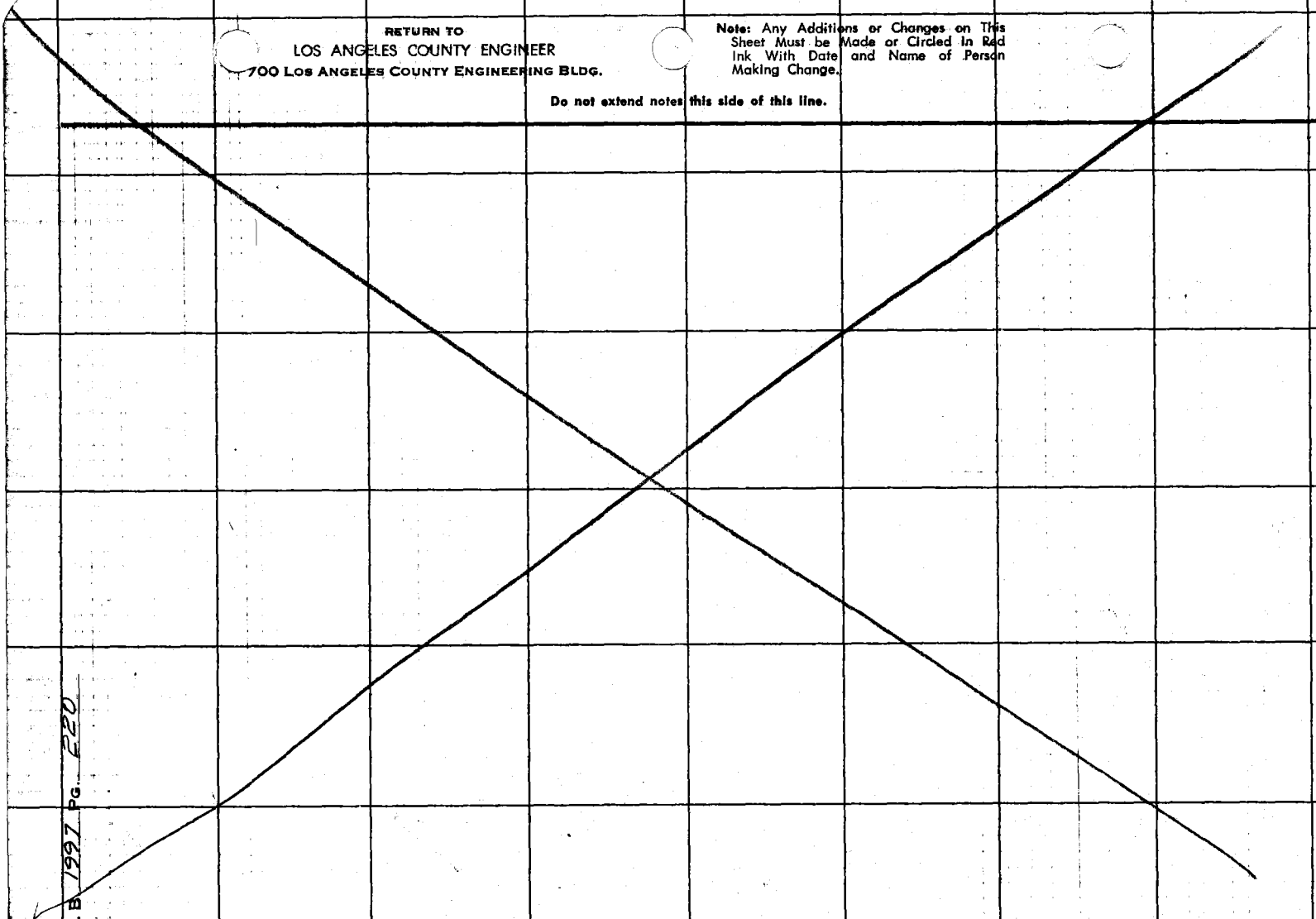

F.B. 1997 PG. 220

Notes Ck'd by		Survey of 216 TH. ST. S.S.	F. B. 1997 PG. 221
Map No.		JN 2216.14 Tape — Std — °F	
Office Work		Surveyed by W. A. RICHARDS	
Checked		Notes J. O. Date 6-62	
Date		Indexed C. J. GALLI JUL 18 '62	

C.I. 2216.14

216TH STREET S.S. DIST.

TOPOGRAPHY

ON

FIGUEROA ST.

FROM M.H. ON FIGUEROA ST. BETWEEN 215TH ST. + 216TH ST. = 17.0 NORTH - F.B. 1997 - 207

TO 215TH ST.

CROSS-SECTIONS PG. 223-226

RICHARDS
OCHSNER
TERRILL
SIEMANN

Note: Any Additions or Changes on This Sheet Must be Made or Circled in Red Ink With Date and Name of Person Making Change.

Do not extend this side of this line.

PLEASE RETURN TO
LOS ANGELES COUNTY ENGINEER
403 LOS ANGELES COUNTY ENGINEERING BLDG.

78F3095 GE # 310.3-61

Plotted _____ Job No. 2216.14 Division No. 11 F.B. 1997 Pg. 223

Date _____ Survey of 216TH ST. S.S.D.ST.

Checked _____ Survey by RICHARDS Notes J.O. Date 6-62

Date _____ Map No. _____ Indexed C. J. GALLI Date JUL 18 62

C.L. 2216.14

216TH STREET S.S. DIST

CROSS-SECTIONS

ON

FIGUEROA ST.

M.H. ON FIGUEROA ST BETWEEN

ST. + 216TH ST. 1+00 NORTH

16TH ST.

GRAPHS PG. 221-222.

F.B. 1997 Pg. 224 Job No. 2216.14 Division No. 11 Notes Red

Survey of 216th St. S.S. DIST. Date

Survey by RICHARDS Notes J.C. Notes Chkd.

Indexed C. J. GALLI Date Date

					RT SPR IN 26, 16' N. OF N. END C.R.	
1+00	S.S.M.H.			38.84	AV. = 38.83	℄ N. RIM S.S.M.H.
				38.82		℄ S. " "
					NORTH	SOUTH
INVERT 36" INLET NORTH				[illegible]	13.05 MEAS. 38.83 RIM	13.05 MEAS. 38.83 RIM
" " OUTLET SOUTH				[illegible]	3.00 DIA. 16.05	3.00 16.05
					16.05 22.78 INV.	16.05 22.78 INV.

NOTE: BOTTOM OF M.H. OBSTRUCTED WITH DEBRIS. USED MEAS. DIST. TO INSIDE TOP OF PIPE + RECORD DIA. OF 36" FOR INVERT ELEV.

	38.44	16.0 PAV.
	38.29	32.0 EDGE PAV.
	39.2	50.0 P.L.
	38.4	250.0 B.L.L.
2+00	38.48	℄
	38.25	16.0 PAV.
	38.01	38.0 EDGE PAV.
	38.9	50.0 P.L.

				38.7	50.0 PL.	
				38.5	120.0 B.L.L.	
2+78.80				38.34	℄ INT 215TH ST.	
				38.04	16.0 PAV.	
				37.59	40.0 FLOW LINE CROSS GUT.	
				37.86	50.0	
				37.73	GUT. W. END N.W. COR. C.R.	
				38.35	Cb. " " " " "	
				37.43	GUT N. END N.W. COR. C.R.	
				38.11	Cb " " "	
YF 191					YF 191	
B.M. ~~YF 190~~				38.39	BM ~~YF 190~~ ELEV. = 38.401 F.B. 1997 - 203	
					FIGUEROA ST. + 215TH ST., N.W. COR.	
					BT. SPK IN Cb., 5' W. OF W. END C.R.	

Plotted _____ Job No. 2216.14 Division No. 11 F.B. 1997 Pg. 225
Date _____ Survey of 216TH ST. S.S. DIST
Checked _____ Survey by RICHARDS Notes JR Date 6-62
Date _____ Map No. _____ Indexed C. J. GALLI Date _____

F. B. 1997 Pg. 226 Job No. 2216.14 Division No. 11 Notes Red

Survey of 216TH ST. SS. DIST Date

Survey by RICHARDS Notes J.C. Notes Chkd.

Indexed Date Date

Survey of 216 TH ST. S.S. DIST
JN 2216.14 Tape ____ Std ____ °F
Surveyed by RICHARDS
Notes V.O. Date 6-62
Indexed C. J. GALLI JUL 18 '62

F. B. 1997 PG. 227

C.I. 2216.14

16TH STREET S.S. DIST

TOPOGRAPHY

ON

FIGUEROA ST

M.H. ON FIGUEROA ST. BETWEEN 215TH ST
TH ST. = 1+00 SOUTH PG. 207
TH ST.

SECTIONS PG. 229-232

RICHARDS
OCHSNER
TURRILL
SIEMANN

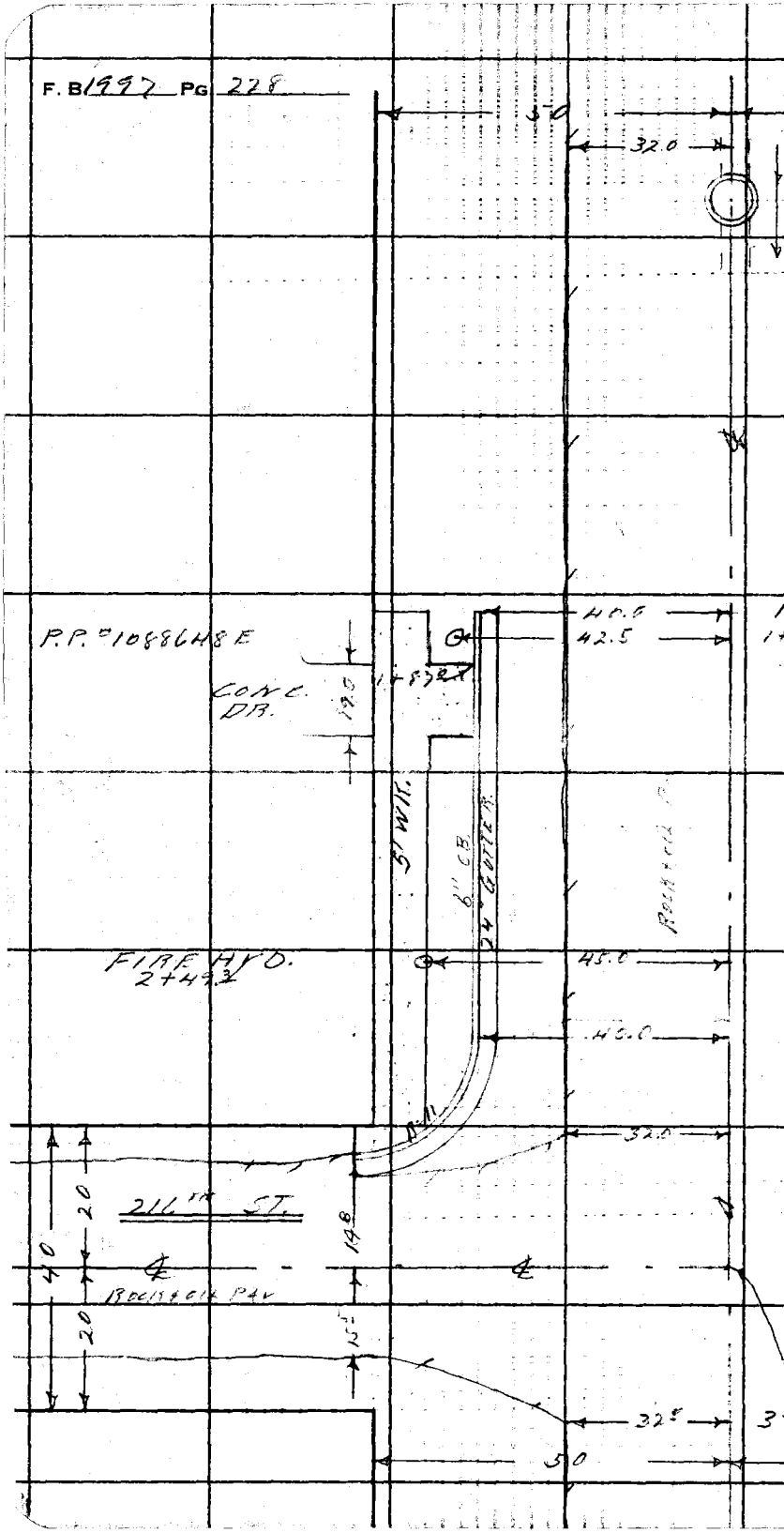
F. B 1997 PG 228
5.0
32.0
P.P. #1088648 E
CONC. DR.
19.0
40.0
42.5
5' WK.
6" CB
24" GUTTER
FIRE HYD.
2+49.3
45.0
40.0
32.0
216TH ST.
20
40
20
14.8
15.5
32.5
5.0

Plotted _____ Job No. 2216.14 Division No. 11 F.B. 1997 Pg. 229

Date _____ Survey of 216TH ST. S.S. DIST

Checked _____ Survey by RICHARDS Notes J.O. Date 6-62

Date _____ Map No. _____ Indexed C. J. GALLI Date JUL 18 '62

C.I. 2216.14

216TH STREET S.S DIST

CROSS-SECTIONS

ON

FIGUEROA ST

M M.H. ON FIGUEROA ST. BETWEEN
TH ST. + 216TH ST. = 1700 SOUTH
16TH ST.

OGRAPHY'S P6. 227-228

RICHARDS
OCHSNER
IVRAILL
SIEMANN

F.B. 1997 Pg. 230 Job No. 221614 Division No. 11 Notes Red

Survey of 216th St. S.S. DIST. Date

Survey by R. CHAKUS Notes 26 Notes Chkd.

Indexed C. J. GALLI Date Date

1+00	S.S.M.H.			38.84	38.83 AV.	℄ N. RIM S.S.M.H.
				38.82		℄ S. RIM " "
					NORTH	SOUTH
INVERT 36" INLET	NORTH				13.05 MEAS. 38.83 RIM	13.05 MEAS. 38.83 RIM
" " OUTLET	SOUTH				+3.00 DIA. -16.05	+3.00 DIA. -16.05
					16.05 22.78 INVERT	16.05 22.78 INVERT

NOTE: BOTTOM OF M.H. OBSTRUCTED WITH DEBRIS. USED M.H. DIST. TO INSIDE TOP OF PIPE + RECORD DIA. OF 36" FOR INVERT ELEV.

				38.44		16.0 PAV
				38.29		32.0 EDGE PAV.
				38.2		50.0 PL.
				38.4		250.0 BILL.
1+85				38.46		℄
				38.72		16.0 PAV.
				38.62		32.0 EDGE PAV.

				39.6		50.0 BK. WK.
2+50				39.17		℄
				38.97		16.0 PAV
				38.80		32.0 EDGE PAV
				38.75		40.0 GUT.
				39.32		40.0 CB.
				39.6		50.0 BK WK.
				40.4		100.0 B.L.L.
				38.70		GUT. N. END N.W. COR. C.R.
				39.32		CB. " " " "
				39.08		GUT W. " " "
				39.70		CB. " " "
2+84.15				39.25		℄ INT 216TH ST.
				39.07		16.0 PAV.
				38.55		40.0 "

Plotted _____ Job No. 2216.14 Division No. 11 F.B. 1592 Pg. 231
Date _____ Survey of 216TH ST. F.S. DIST
Checked _____ Survey by RICHARDS Notes J.Q. Date 6-62
Date _____ Map No. _____ Indexed C. J. GALLI Date _____

F.B. 1997 PG. 232

Job No. 2216.14 Division No. 11 Notes Red

Survey of 216th St. S.S. Dist Date

Survey by Richards Notes JD Notes Chkd.

Indexed C. J. GALLI Date Date

BM. FY 190

YF

37.39 BM FY 190 ELEV. 38.401 F.B. 1997-203

FIGUEROA ST. + 215th ST., N.W. COR.

DI. SPK. in Cb., 5' W. of W. END OF B.

YF191

Survey of 216TH ST. S.S. DIST
JN 2216.14 Tape ____ Std ____ °F
Surveyed by RICHARDS
Notes JO Date 6-62
Indexed C. J. GALLI

F. B. 1997 PG. 233

C.I. 2216.14

TH STREET S.S. DIST.

TOPOGRAPHY

ON

216TH STREET

FIGUEROA ST. = 1+00 FB. 1997-207

O END OF STREET

-SECTIONS PG. 235-238

RICHARDS
OCHSNER
TURRILL
SIEMAN

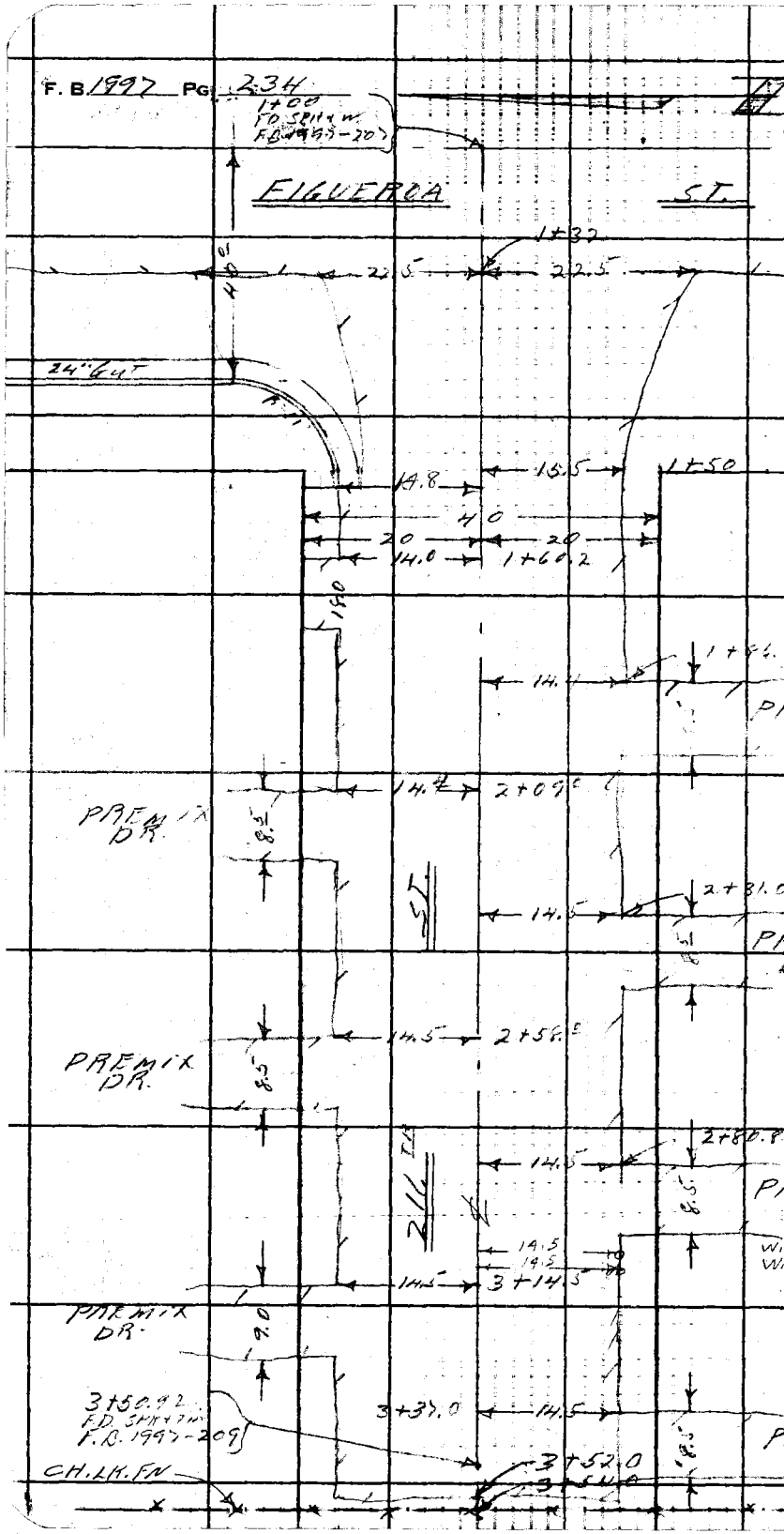
F. B. 1997 PG. 234
1+00
FIGUEROA
ST.
1+32
22.5
22.5
24" GUT
14.8
15.5
1+50
40
20
20
14.0
1+60.2
14.4
2+09.0
PREMIX DR.
8.5
14.5
2+31.0
14.5
2+58.0
PREMIX DR.
8.5
14.5
2+80.8
14.5
14.5
14.5
3+14.5
PREMIX DR.
9.0
3+50.92
F.D. SPK+TM
F.B. 1997-209
3+37.0
14.5
3+52.0
CH. LK. FN

Plotted _____ Job No. 2216.14 Division No. 11 F.B. 1997 Pg. 235

Date _____ Survey of 216TH ST. S.S. DIST

Checked _____ Survey by RICHARDS Notes JB Date 6-62

Date _____ Map No. _____ Indexed C. J. GALLI Date JUL 18 62

C.I. 2216.14

16TH STREET S.S. DIST.

CROSS-SECTIONS

ON

216TH STREET

M FIGUEROA ST. WEST

NDES STREET

OGRAPHY PG. 233-234

RICHARDS
CLAYSON
TORRICE
SIEMANN

F.B. 1997 Pg. 236 Job No. 2216.17 Division No. 11 Notes Red

Survey of 216th St. S.S.D.S. Date

Survey by Richards Notes Jo Notes Chkd.

Indexed C. J. GALLI Date Date

1+00				39.25		℄
				39.21		20.0 PAV
				39.28	20.0 PAV	
1+40				38.57		℄
				[illegible]		Gut. N. END N.W. COR. CB.
				[illegible]		Cb.
1+50				39.18		℄
				39.6		20.0 P.L.
				40.2		99.0 B.LL.
				39.32	15.5 EDGE OF PAV.	
				40.4	20.0 P.L.	
				40.5	99.0 B.LL.	
				[illegible]		Gut. W. END N.W. COR. CB.
				[illegible]		Cb.

2+00				41.15		℄
				41.03		14.5 EDGE PAV.
				41.0		20.0 P.L.
				40.97	14.5 EDGE PAV.	
—				41.0	20.0 P.L.	
3+00				39.59		℄
				39.54		14.5 EDGE PAV
				39.4		20.0 P.L.
				39.42	14.5 EDGE PAV.	
				39.4	20.0 P.L.	
3+52				39.15		℄
				39.16		14.5 EDGE PAV.
				39.2		20.0 P.L.
				38.9		99.0 B.L.L
—				39.14	14.5 EDGE PAV.	

Plotted _____ Job No. 2216 Division No. 11 F.B. 1992 Pg. 23
Date _____ Survey of 216 S.S.D.S.T.
Checked _____ Survey by RICHARDS Notes J.O. Date 6-02
Date _____ Map No. _____ Indexed C. J. GALLI Date _____

F. B. 1997 Pg. 238 Job No. 2216.14 Division No. 11 Notes Red

Survey of 216TH ST. S.S.D.ST. Date

Survey by RICHARDS Notes J.C. Notes Chkd.

Indexed C. J. GALLI Date Date

Survey of 216TH ST. S.S.D.ST F. B. 1992 PG. 239
JN 2216.14 Tape Std °F
Surveyed by RICHARDS
Notes JO Date 6-62
Indexed C. J. GALLI JUL 18 '62

C.I. 2216.14

216TH STREET S.S.D.ST

TOPOGRAPHY
ON
215TH STREET.

FIGUEROA ST. 1+00 PG. 208
TO END OF STREET.

SECTIONS PG. 241-244A

RICHARDS
GEHSNER
FURRER
SIEMANN

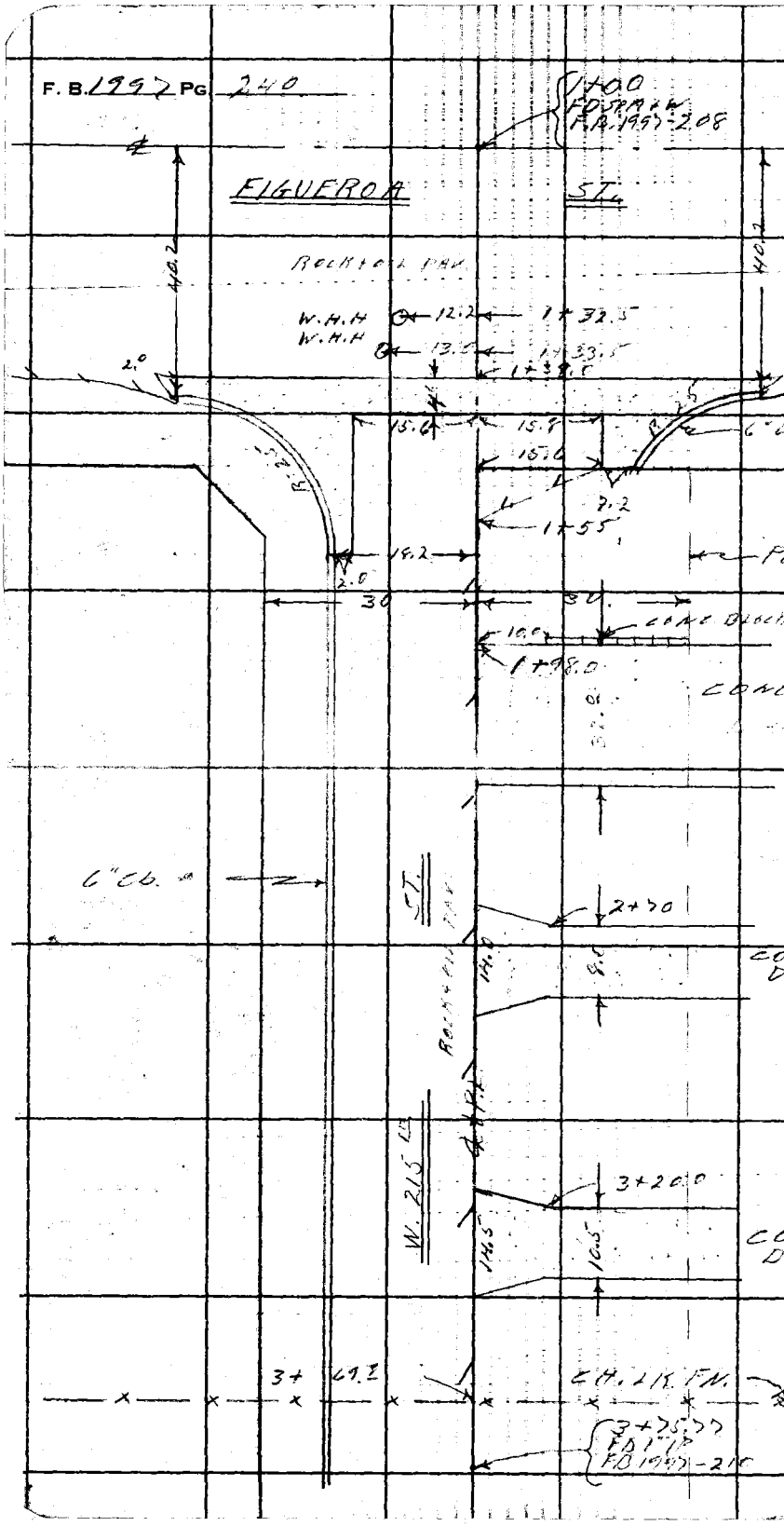
F. B. 1997 PG. 240
1+00
FD SPR & W
F.B. 1997-208
FIGUEROA
ST.
ROCK & OIL PAV.
W.H.H
W.H.H
12.2
1+32.5
13.5
1+33.5
1+38.0
40.2
40.2
2.0
15.6
15.8
15.6
7.2
1+55
18.2
2.0
30
30
10.0
1+98.0
6" Cb.
ST.
2+70
14.0
8.0
W. 215
3+20.0
14.5
10.5
3+
69.2
CH. LK. FN.
3+75.77
FD TIP
F.B. 1997-210

76-L298 CE 307 3-61

PLEASE RETURN TO
LOS ANGELES COUNTY ENGINEER
403 LOS ANGELES COUNTY ENGINEERING BLDG.

NOTE: ANY ADDITIONS OR CHANGES ON THIS SHEET MUST BE MADE OR CIRCLED IN RED INK, WITH DATE AND NAME OF PERSON MAKING CHANGE

Do not extend notes this side of this line.

STATION	B. S.	H. I.	F. S.	ELEV.	215TH STREET LT.	℄	RT.
BM & F191				38.40	BM & F191 ELEV. = 38.401		F.B. 1997-203
					FIGUEROA ST & 215TH ST, N.W. COR.		
					BT: SPK in Cb., 5' W. of W. END C.R.		
1+00				38.34		℄	
				38.30			30.0
				38.38	30.0		
1+20				38.04		℄	
1+40				37.59		℄	
				37.43			G-T. N. END N.W. COR. C.R.

Profile No. X-Sec. No.
Plotted Date
Checked Date
Notes Red Date
Notes Chkd. Date
Division No. 2216.14 DIST 10

Profile No. _____ Notes Red _____ Plotted _____ Job No. 2216.14 Division No. _____
Date _____ Date _____ Survey of 216TH ST. S.
X-Sec. No. _____ Notes Chkd. _____ Checked _____ Survey by RICHARDS Note
Date _____ Date _____ Map No. _____ Indexed C.

C.I. 2216.14

216TH STREET S.S.D.S

CROSS-SECTIONS

ON

215TH STREET

FROM FIGUEROA STREET 1400
WEST TO ROAD ST. STREET

TOPOGRAPHY PG. 2

STATION	B.S.	H.I.	F.S.	ELEV.

RICH
OCHS
TUNA
SIER

NOTE: ANY ADDITIONS OR CHANGES ON THIS SHEET MUST BE MADE OR CIRCLED IN RED INK, WITH DATE AND NAME OF PERSON MAKING CHANGE.

Do not extend notes this side of this line.

PLEASE RETURN TO
LOS ANGELES COUNTY ENGINEER
403 Los Angeles County Engineering Bldg.

76-L298 CE 307 3-61



Division No. 11 Notes Red Date Plotted Date Checked Date Notes Chkd. Date Date

Profile No. X-Sec.

3+69				38.7	30.0	
				38.8	162.0 B.L.L.	
B.M.Y.F.192				37.97	BMYF.192 ELEV.=37.968 F.B. 1997- 215TH ST, N. SIDE, 225± W. ℄ FIG. ST BAM SET IN CO. SPP. HO #617	203

76-L298 CE 307 3-61

PLEASE RETURN TO
LOS ANGELES COUNTY ENGINEER
403 LOS ANGELES COUNTY ENGINEERING BLDG.

NOTE: ANY ADDITIONS OR CHANG ON THIS SHEET MUST BE MADE CIRCLED IN RED INK, WITH DATE AND NAME OF PERSON MAKING CHANGE.

Do not extend notes this side of this line.

STATION	B. S.	H. I.	F. S.	ELEV.	215TH STREET LT.	℄	RT
1+50				38.6	30.0 PL		
				39.2	162.0 B.L.L.		
				37.73			Gut. W. END N.W. Co R.C.R.
				38.35			Cb. " " "
2+00				38.20		℄	
				37.84			18.0 Gut
				38.40			18.0 Cb.
				39.8	30.0		
3+00				37.90		℄	

Profile No. ____ Notes Red ____ Plotted ____ Job No. 2216.14 Division No. ____
Date ____ Date ____ Survey of 216TH ST. S.S.
X-Sec. No. ____ Notes Chkd. ____ Checked ____ Survey by RICHARDS Not
Date ____ Date ____ Map No. ____ Indexed C