1999

DATE				PAGES
10-56	7062.01	Civic Center Garage-M.H. [illegible]	[illegible]	1-2
"	"	" " "	Elevations	3-6
12-54	8990.72	Sewer M.H.'s in Tract # 18438 & Tract # 19982	Elevations	7-15
12-54	8990.72	E'ly R/W of S. Calif. Edison Co., Woodruff Ave., Carpentero Ave., 14th St., Artesia Ave., & Snowden Ave.	Profile	17-23
3-55	1742.34	M.H. at inter of Telegraph Rd. & Songfest Dr.	Elevations	31-32
4-55	1790.14	Burrard Ave. from Ferguson Dr. to A point 145.5Ft. Southerly.	Topog.	33-34
"	"	" " "	X-secs.	35-37
6-55	6951	Sewer M.H. at Norwalk Blvd. & Orangethrope Blvd.	Elevations.	38A-38B
6-55	1684.35	31in. Water Line on Normandie Ave At 1st Alley N. of 208th St.	Loc.& Elev.	39
8-55	0303.00	West Hollywood Sheriff's Station S.S.-Center Line Survey	C/L	41-45
8-55	7266.11	" " "	Topog.	47-51
"	"	" " "	X-secs.	53-64
10-55	8211.00	Tie between Sanitation B.M. & B.M. KN 74	B.M.'s	65-66
12-55	1856.14	Serer M.H.'s in Longworth Ave.	Elevations	69-71
9-55	1684.35	Storm Drain On Berendo Ave. At S.S. R/W	Location	73-74
12-55	0432.00	Woodbury Rd. from Casitas Ave to Windsor Ave.	Profile	75-77
2-56	0432.00	220th St from Bonita St. to Dominguez Channel	Profile	79-82
3-56	"	Area Bounded by Bonita St., Wilmington Ave., 213th St. and 223rd. St.	"	83-114
4-56	"	" " Hawthorne Ave., Henrietta Ave., DelAmo Blvd., Torrance Blvd.	"	115-118
"	"	Del Amo Blvd. from Hawthorne Blvd. to Henrieta St.	"	119-143
5-56	1897.14	Serer M.H. on Baldwin Ave. 80ft. S. of Bessie Ave.	Elevs.	145-146
6-56	7073.01	1st. St. from Main St. to Hill St.	X-secs.	147-153
1-56	1957.34	Sewer M.H. at Imperial Highway & Barlin Ave.	Elevs.	155-156
7-56	1897.35	Baldwin Ave. from Gidley St. to Lower Azusa Rd.	Profile	157-163
9-56	1914.14	Sewer M.H. on Calmosa Ave. near Sixth St.	Location	165-166
"	"	" "	Elevs.	167-168

INDEX TO F.B. 1999(con't)

DATE	J N	DESCRIPTION	NOTES	PAGES
1-57	1860.34	Bench Levels-Willmonte Ave.	B.M.'s	169-171
"	"	Lots 20 & 21 Tract # 9581	Topog.	173-175
"	"	" "	X-secs.	177-179
3-57	1961.14	Sewer M.H. at E. Line Of Tract # 18001 & Fish Canyon Rd.	Elevs.	181-182
1-58	1938.34	Sewer M.H. at Green St. & Arden Dr.	Location	183-184
"	"	" "	Elevs.	185-186
2-57	0432.00	Sewer J.C. @ workman Ave. & Alberson Ave.	Loc.& elevs.	187-188
4-57	"	Sewer M.H. N.of Big Dalton Wash on Larkellen Ave.	"	189-190
"	1945.14	M.H.'S in Compton Ave from 120th St. to 118th Pl.	Elevs.	191-192
"	"	M.H.'S in Alabama St. from 119th St.to118th St.	"	193-195
6-57	0432.00	Valley Blvd. from Turnbull Canon Rd.to 660ft. West of Eight Ave.	X-secs.	197-200
"	"	Eight Ave. from Valley Blvd. to Proctor Ave.	"	201-204
"	"	Ninth Ave. " "	"	205-208
"	"	Prop. Line 330ft. S.of Valley Blvd. from Eight Ave. to Channel	Profile	209-210
6057	"	Prop. Line 638ft. S. of Valley Blvd. from Ninth Ave. to Turnbull Canon Rd.	"	211-212
"	"	Turnbull Canon Rd. from Valley Blvd.to 547ft. S. of Valley Blvd.	"	213-214
11-57	8895.05	Broadway from 131St. St. to El Sugendo Blvd.	Topog.	221-224
"	"	" " "	X-secs.	225-232
"	"	El Segundo Blvd from P.E.R/w to Broadway.	Topog.	233-235
"	"	" " "	X-secs.	237-242
3-58	"	1st. Alley W. of Broadway from 131st ST. to 1st Alley N. of 130th St.	C/L	243-245
"	"	131st St. from Broadway to 1st. Alley W. of Broadway	Topog.	247-248
"	"	" " "	X-secs.	249-251
"	"	1st. Alley W. of Broadway from 131st. St. to El Segundo Blvd.	Topog.	253-254
"	"	" " "	X-secs.	255-260
1-56	1719.15	M.H.'s on Potrero Grande Dr. (AS Built.)	Loc.	261-264
7-57	0778.40	Sewer M.H.'s on Bandini Blvd Westerly of Atlantic Blvd.	Loc.& elev.	265-267
4-55	1753.14	123rd. St. & 124 St. from Halldale Ave. to Normandie ave	Profile	269-272

Notes Ck'd by	Survey of Civic Ctr. Garage
Map No.	JN 7062.01 Tape Std °F
Office Work	Surveyed by A. S. Curtis
Checked	Notes ETM Jr. Date Oct. 56
Date	Indexed J. C. Johnson

F. B. 1999 PG. 1

JN 7062.01

CIVIC CENTER GARAGE

Location of

Sanitary Sewer M.H., Storm Drain M.H.,

&

Utility M.H.s

Curtis
Mankey
Rodriguez
Martinez
Mier

Note: Any Additions or Changes on This Sheet Must be Made or Circled in Red Ink With Date and Name of Person Making Change.

PLEASE RETURN TO
LOS ANGELES COUNTY ENGINEER
700 LOS ANGELES COUNTY ENGINEERING BLDG.

Do not extend this side of this line.

7-56 GAR #247 1-56

F. B. 1999 Pg.

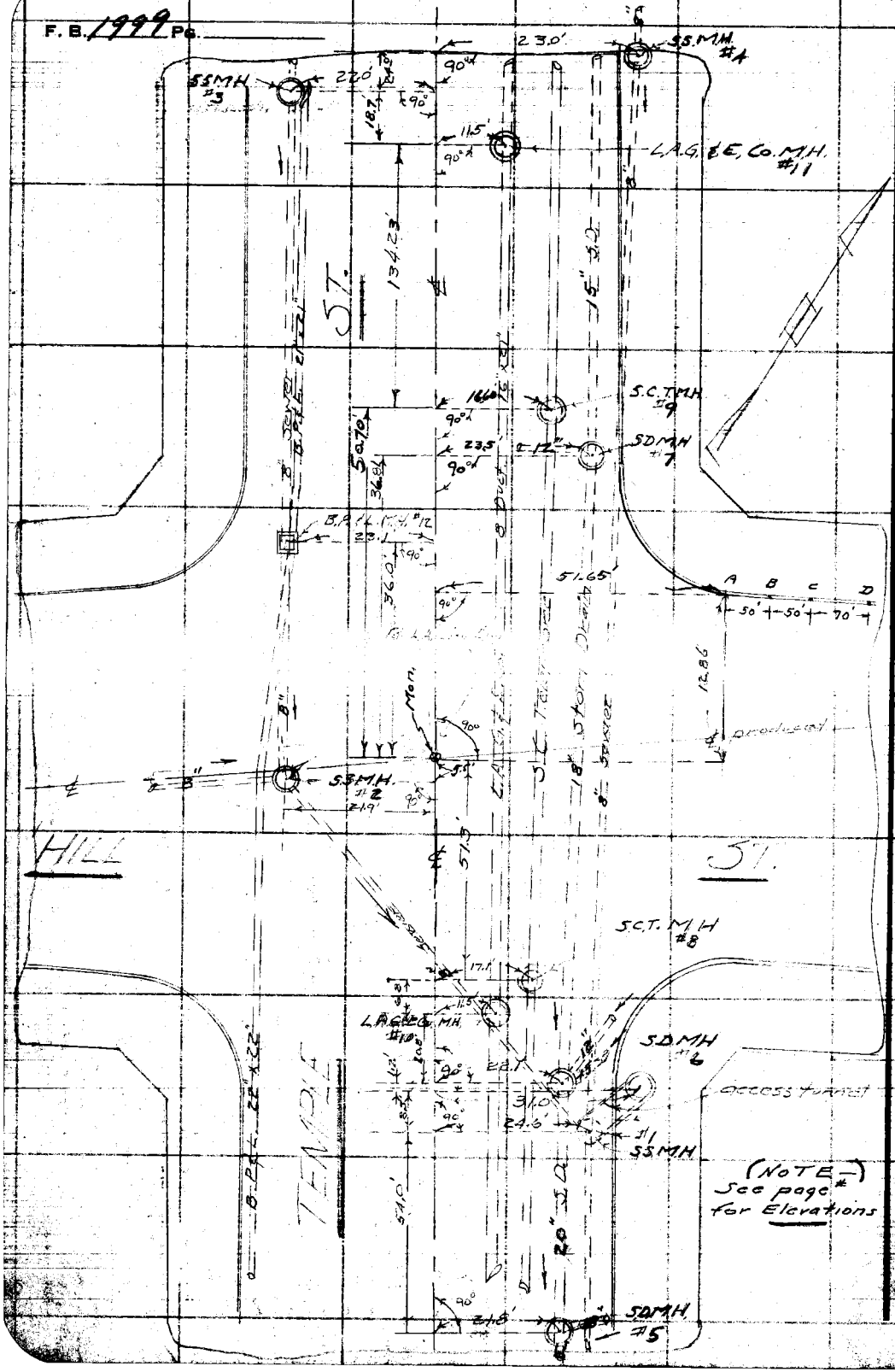

160.70
13.90
36.8

PLEASE RETURN TO
LOS ANGELES COUNTY ENGINEER
700 Los Angeles County Engineering Bldg.

Do not extend this side of this line.

Note: Any Additions or Changes on this Sheet Must be Made or Circled in Red Ink With Date and Name of Person Making Change.

F. B. 1999 Pg. 3

Profile No.	Notes Red.	Plotted	Job No. 7062.01 Division No. 10
	Date	Date	Survey of Civic Center Garage
X-Sec. No.	Notes Chkd.	Checked	Survey by Curtis Notes [illegible] Date Oct. '56
	Date	Date	Map No. Index [illegible]

JN 7062.01

CIVIC CENTER GARAGE

Elevations of rims & inverts

on

S.S.M.H. & S.D.M.H.

Elevations on rims of utility M.H.

&

Curb Elevations on N.Cb. of Hill St. W. of Temple

Curtis
[illegible]
[illegible]
[illegible]

STATION	B. S.	H. I.	F. S.	ELEV.

NOTE: ANY ADDITIONS OR CHANGES ON THIS SHEET MUST BE MADE OR CIRCLED IN RED INK, WITH DATE AND NAME OF PERSON MAKING CHANGE.

PLEASE RETURN TO
LOS ANGELES COUNTY ENGINEER
700 Los Angeles County Engineering Bldg.

Do not extend notes this side of this line.

76298 S & E #307—7-55

76298 S & E #307—7-55

PLEASE RETURN TO
LOS ANGELES COUNTY ENGINEER
700 LOS ANGELES COUNTY ENGINEERING BLDG.

NOTE: ANY ADDITIONS OR CHANGES ON THIS SHEET MUST BE MADE OR CIRCLED IN RED INK, WITH DATE AND NAME OF PERSON MAKING CHANGE.

Do not extend notes this side of this line.

STATION	B. S.	H. I.	F. S.	ELEV.	
U.S.B.M. 404				33[illegible].21	[illegible] 404 — Elev. 339.208 - L.B. 185.59 At N.E. Cor. Temple & Broadway At Hall of Justice - Cast Side - 8' North of [illegible] A. Std. Disc Stamped 338 (1930 Adj) L.B. 719-145-150
T.P.				346.45	T.P.
(Self reading rod)					(See Sht # for Size & Location)
S.D. M.H. #5				El. Top M.H. 348.95	20" inlet-West Rod 9.51 / 20" dia 1.67 / 11.18 — 348.95 − 11.18 = 337.77 invert 20" inlet 18" inlet-North - Rod 9.80 / 18" dia 1.50 / 11.30 — 348.95 − 11.30 = 337.65 invert 18" inlet 20" outlet-East Rod 9.68 / 20" dia 1.67 / 11.35 — 348.95 − 11.35 = 337.60 invert El. 20" outlet
S.S. M.H. #1	Hand Level Shots		±	El. Top M.H. 352.30	invert of pipes @ center M.H. = 252.30 Total - Rod 14.27 1-8" inlet S.W. 1-8" inlet - West 1-8" outlet - East } Invert Elev. = 238.03
" Broken Ladder - Best We Could do.					
S.D. M.H. #6				El. To. M.H. 351.84	18" inlet - West Rod 9.05 / 18" dia 1.50 / 10.55 — 351.84 − 10.55 = 341.29 Invert El. 18" inlet 12" inlet N.W. - Rod 8.68 / 12" dia 1.00 / 9.68 — 351.84 − 9.68 = 342.16 invert El. 12" inlet 15" inlet - North - Rod 9.25 / 15" dia 1.25 / 10.50 — 351.84 − 10.50 = 341.34 invert El. 15" inlet 20" outlet - East - Rod 9.27 / 20" dia 1.67 / 10.94 — 351.84 − 10.94 = 340.90 invert El. 20" outlet
La. Gas & E. Co. M.H. #10				352.75	Elev. Top M.H.
S.C.T. M.H. #8				352.97	Elev. Top M.H.

NOTE: Use Temple S.T. as East & West

F. B. 1999 Pg. 4 Job No. 7062.01 Division No. 10 Notes Red. Plotted Profile No.
Survey of Civic Center Garage Date Date X-Sec.
Survey by Curtis Notes Curtis Notes Chkd. Checked No.
Indexed C. Johnson Date Date

76298 S & E #307—7-55

PLEASE RETURN TO
LOS ANGELES COUNTY ENGINEER
700 LOS ANGELES COUNTY ENGINEERING BLDG.

NOTE: ANY ADDITIONS OR CHANGES ON THIS SHEET MUST BE MADE OR CIRCLED IN RED INK, WITH DATE AND NAME OF PERSON MAKING CHANGE.

Do not extend notes this side of this line.

STATION	B. S.	H. I.	F. S.	ELEV.		
S.S.M.H. #2				El. Top M.H. 354.60	8" dia. inlet - West Rod 13.01 8" dia. .67 13.68	354.60 13.68 340.92 invert El. - 8" inlet - W
					8" dia. inlet - South - Rod 12.61 8" dia .67 13.28	354.60 13.28 341.32 invert El. 8" inlet - South
					8" dia. outlet - Eastly Rod 13.09 8" dia. .67 13.76	354.60 13.76 340.84 invert El. 8" outlet - East
T.P.				355.42	T.P.	
B.P.&L. M.H. #12				356.09	Elev. Top of M.H.	
S.D. M.H. #7				El. Top M.H. 355.95	15" inlet - West Rod 8.68 15" dia 1.25 9.93	355.95 9.93 346.02 invert El. 15" inlet - West
					12" inlet - South - Rod 8.86 12" dia. 1.00 9.86	355.95 9.86 346.09 invert El. 12" inlet - South
					18" outlet - East - Rod 8.90 18" dia 1.80 10.40	355.95 10.40 345.55 invert El. 18" outlet - East
S.C.T. M.H. #9				356.87	Elev. Top M.H.	
L.A. Gas & E Co. M.H. #11				363.25	Elev. Top M.H.	
T.P.				363.88	T.P.	

Profile Notes Red. ____ Plotted ____ Job No. 706201 Division No. 10 F. B. 1999 Pg. 5
No. ____ Date ____ Date ____ Survey of Civic Center Garage
X-Sec. Notes Chkd. ____ Checked ____ Survey by Curtis Notes Curtis Date Oct. 1956
No. ____ Date ____ Date ____ Map No. ____ Index C. Johnson

76298 S & E #307—7-55

PLEASE RETURN TO
LOS ANGELES COUNTY ENGINEER
700 LOS ANGELES COUNTY ENGINEERING BLDG.

NOTE: ANY ADDITIONS OR CHANGES ON THIS SHEET MUST BE MADE OR CIRCLED IN RED INK, WITH DATE AND NAME OF PERSON MAKING CHANGE.

Do not extend notes this side of this line.

F. B. Pg. 6 Profile
Job No. 7062.01 Division No. 10 Notes Red Plotted
Survey of Civic Center Garage Date Date
Survey by Curtis Notes Curtis Notes Chkd. Checked
Indexed K. C. Johnson Date Date No.
X-Sec. No.

STATION	B. S.	H. I.	F. S.	ELEV.		
SS. MH #4				El. Top M.H. 365.24		
					8" dia-inlet-West-Rod 13.35 8" dia. .67 14.02	365.24 14.02 351.22 invert El. 8" inlet-West
					8" dia-Outlet-East-Rod 13.50 8" dia .67 14.17	365.24 14.17 351.07 invert El. 8" Outlet-East.
SS. MH #3				Elev. Top M.H. 363.60		
					8" dia-inlet-West-Rod 12.36 8" dia. .67 13.03	363.60 13.03 350.57 invert elev. 8" inlet-West.
					8" dia-Outlet-East-Rod 12.66 8" dia. .67 13.33	363.60 13.33 350.27 invert Elev. 8" outlet East
T.P.				358.90	T.P. (Curb El.'s From Temple-No. on Hill)	
"A" No. End	N.W.C.R.	(Top Curb)		355.37	N.E-N.E.C.R. @ Temple & Hill.	
"B"				355.42	50' N of N.E.C.R. - on Hill ST.	
"C"				355.64	100' " " " " " " " " .	
"D"				356.00	170' " " " " " " " " .	
T.P.				351.40	T.P.	
T.P.				343.20	T.P.	
U.S.B.M. 404				339.21	U.S.B.M. #404 El. 339.208	

Profile	Notes Red	Plotted	Job No. 0990.72	Division No.	F. B. 1999 Pg. 7
No.	Date	Date	Survey of		
X-Sec.	Notes Chkd.	Checked	Survey by J. S. COATES	Notes J.S.C.	Date 12/17/54
No.	Date 12/17/54	Date	Map No.	Indexed C. Johnson	

ELEVATION
ON
S.S. M.H. INVERTS
IN
TR # 18438 & 19982

COATES
OCHSNER
CERICOLA
DEANE

STATION	B. S.	H. I.	F. S.	ELEV.

NOTE: ANY ADDITIONS OR CHANGES ON THIS SHEET MUST BE MADE OR CIRCLED IN RED INK, WITH DATE AND NAME OF PERSON MAKING CHANGE.

PLEASE RETURN TO
LOS ANGELES COUNTY SURVEYOR
726 LOS ANGELES COUNTY ENGINEERING BLDG.

Do not extend notes this side of this line.

76L298 307 8-53

76L298 307 8-53

PLEASE RETURN TO
LOS ANGELES COUNTY SURVEYOR
726 LOS ANGELES COUNTY ENGINEERING BLDG.

NOTE: ANY ADDITIONS OR CHANGES ON THIS SHEET MUST BE MADE OR CIRCLED IN RED INK, WITH DATE AND NAME OF PERSON MAKING CHANGE.

Do not extend notes this side of this line.

STATION	B. S.	H. I.	F. S.	ELEV.	
BMSY755	534	59 65		54 31	BMSY755 Elev. 54.314
					Bt. Spk in Conc. pvt., 14'± S. ℄ Orangethorpe Ave & 70'± E. ℄ Woodruff Ave
M. H #1					
			542	54 23	W. Rim
			543	54 22	S Rim
			544	54 21	E Rim
8" Stub W		W	1504	44 61	Rod meds 5.42 9.62 15.04
8" Stub S		S	1497	44 68	Rod meds 5.43 9.54 14.97
8" outlet E		E	1511	44 54	Rod meds 5.44 9.67 15.11
M. H. #2					
			586	53 79	W Rim
			587	53 78	E Rim
inlet W		W	1562	44 03	Rod meds 5.86 9.76 15.62
outlet E		E	1557	44 08	Rod meds 5.87 9.70 15.57
M. H #3	549	59 27	587	53 78	
			530	53 97	W Rim
			533	53 94	S Rim
			533	53 94	N Rim
inlet W			1572	43 55	Rod meds 5.30 10.42 15.72
Stub S			1567	43 60	Rod meds 5.33 10.34 15.67
outlet N			1573	43 54	Rod meds 5.33 10.40 15.73



F. B. 1049 Pg. 7 Job No. 0990.72 Division No. Notes Red. Plotted Profile
Survey of J.S.C. Notes J.S.C. Date Notes Chkd. Date Checked Date No. X-Sec.
Survey by J.S.C. Date
Indexed A. C. Johnson

76L298 307 8-53

PLEASE RETURN TO
LOS ANGELES COUNTY SURVEYOR
726 LOS ANGELES COUNTY ENGINEERING BLDG.

NOTE: ANY ADDITIONS OR CHANGES ON THIS SHEET MUST BE MADE OR CIRCLED IN RED INK, WITH DATE AND NAME OF PERSON MAKING CHANGE.

Do not extend notes this side of this line.

STATION	B. S.	H. I.	F. S.	ELEV.	
		59 27			
M.H. #4 @ INT. OF SPAIN AVE & CHARLWOOD ST					
			5 75	53 52	S. Rim
			5 76	53 51	E Rim
			5 77	53 50	N. Rim
inlet S			16 49	42 78	Rod 5.75 meds 10.74 16.49
outlet E			16 51	42 76	Rod 5.76 meds 10.75 16.51
inlet N			16 44	42 83	Rod 5.77 Meds 10.67 16.44
M.H. #5 @ INT. EDGE FIELD AVE & SPAIN ST.					
			5 65	53 62	S Rim
			5 64	53 63	N.E. Rim
			5 65	53 62	N.W. Rim
outlet S			16 05	43 22	Rod 5.65 meds 10.40 16.05
inlet N			1598	43 29	Rod 5.65 Meds 10.33 15.98
M.H. #6 @ INT FAUST AVE & EDGE FIELD AVE.					
			520	5407	E. Rim
			5 14	54 13	W. Rim
			5 18	54 09	N. Rim
outlet E			1567	43 60	Rod 5.20 meds 10.47 15.67
inlet W			1564	43 63	Rod 5.14 meds 10.50 15.64
inlet N			1550	43 77	Rod 5.18 meds 10.32 15.50
	5 98	60 07	5 18	54 09	

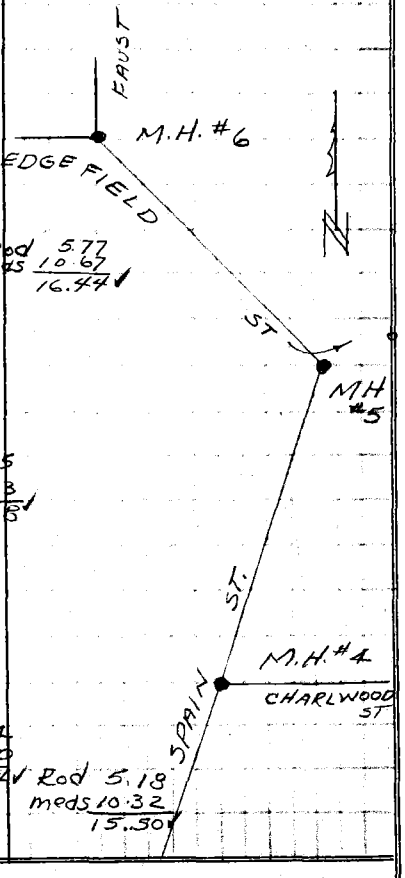

Profile
Notes Red. ____ Plotted ____ Job No. 0990
No. ____ Date ____ Survey of ____ Division No. ____
X-Sec. ____ Date ____ Survey by J.S.C. Notes J.S.C. Date 12/17/54
Notes Chkd. ____ Checked ____ Index C. J. [illegible]
No. ____ Date ____ Date ____ Map No. ____
F. B. 1992 Pg. 8

76L298 307 8-53

PLEASE RETURN TO
LOS ANGELES COUNTY SURVEYOR
726 LOS ANGELES COUNTY ENGINEERING BLDG.

NOTE: ANY ADDITIONS OR CHANGES ON THIS SHEET MUST BE MADE OR CIRCLED IN RED INK, WITH DATE AND NAME OF PERSON MAKING CHANGE.

Do not extend notes this side of this line.

F. B. 1994 Pg. 8 Job No. 099077 Division No. Notes Red. Plotted
Survey of J.S.C. Notes J.S.C. Date Date
Survey by C. Johnson Date Notes Chkd. Checked
Indexed Date Date
Profile No. X-Sec. No.

STATION	B. S.	H. I.	F. S.	ELEV.		
		60 07				
M.H.#7 on FAUST AVE 320'± N. & E. of FIELD AVE						
			612	55 95	S. Rim	
			612	53 95	N. Rim	
					Rod 6.12	
outlet S			1560	44 47	meds 9.48	
					15.60	Rod 6.12
inlet N			1557	44 50		meds 9.45
						15.57
M.H.#8 on FAUST AVE 800'± N. of FIELD AVE.						
			555	54 52	S. Rim	
			554	54 53	E. Rim	
			553	54 54	N. Rim	
					Rod 5.55	
outlet S			1495	45 12	meds 9.40	
					14.95	Rod 5.54
inlet E			1485	45 22		meds 9.31
						14.85
inlet N			1492	45 15		Rod 5.53
T.P.	704	61 58	553	56 54		meds 9.39
M.H.#9 on FAUST AVE 250'± S of ARABELLA AVE						14.92
			687	54 71	S. Rim	
			682	54 76	N. Rim	
					Rod 6.87	
			1584	45 74	meds 8.97	
					15.84	Rod 6.82
			1582	45 76		meds 9.00
						15.82

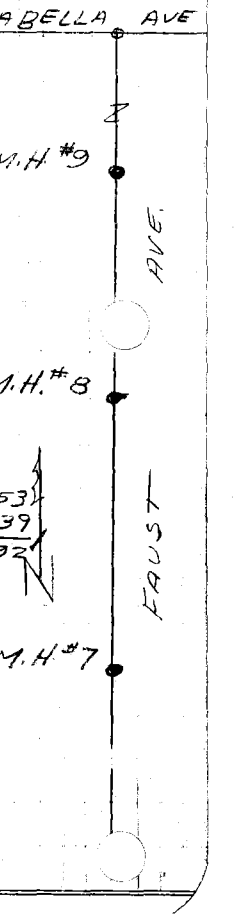

76L298 307 8-53

PLEASE RETURN TO
LOS ANGELES COUNTY SURVEYOR
726 LOS ANGELES COUNTY ENGINEERING BLDG.

NOTE: ANY ADDITIONS OR CHANGES ON THIS SHEET MUST BE MADE OR CIRCLED IN RED INK, WITH DATE AND NAME OF PERSON MAKING CHANGE.

Do not extend notes this side of this line.

STATION	B. S.	H. I.	F. S.	ELEV.		
		61 58				
M.H.#10 @ INT. FAUST AVE & ARABELLA ST (Not built)			1521	46 37	8" outlet	S.
			1523	46 35	8" inlet	E
			1516	46 42	8" "	W.
M.H.#11 @ INT. ARABELLA ST. & SPAIN AVE. (Not built)			1452	47 06	8" outlet	W
			1438	47 20	8" inlet	S
			1451	47 07	8" "	E
M.H.#12 @ ON ARABELLA ST. 100'± E. of SPAIN AVE (Not built)			1423	47 35	8" outlet	W
			1422	47 36	8" Stub	E
			1414	47 44	8" Stub	N
TP.	471	61 42	487	56 71		



Profile Notes Red. ____ Plotted ____ Job No. 0990-72 Division No. ____
No. ____ Date ____ Date ____ Survey of ____
X-Sec. Notes Chkd. ____ Checked ____ Survey by J.S.C. Notes J.S.C. Date 12/17/54
No. ____ Date ____ Date ____ Map No. ____ Indexed C. John Date

F.B. 1999 Pg. 9

76L298 307 8-53

PLEASE RETURN TO
LOS ANGELES COUNTY SURVEYOR
726 Los Angeles County Engineering Bldg.

NOTE: ANY ADDITIONS OR CHANGES ON THIS SHEET MUST BE MADE OR CIRCLED IN RED INK, WITH DATE AND NAME OF PERSON MAKING CHANGE.

Do not extend notes this side of this line.

F. B. 1992 Pg. 10 Job No. 0990.72 Division No. Profile No. X-Sec. No.
Survey of J.S.C. Notes J.S.C. Notes Chkd. Plotted Date
Survey by C. Johnson Date Checked Date
Indexed Date Date

STATION	B. S.	H. I.	F. S.	ELEV.		
		61 42				
M.H. #13 on WOODRUFF AVE 130'± S. OF ARABELLA AVE						
			591	51 51	N. Rim	
			594	51 48	S. Rim	
Inlet N.			14 09	47 33	Rod 5.91 meas 5.15 / 14.09	Rod 5.94 meas 5.25 / 14.19
outlet S.			14 19	47 23		
M.H. #14 on WOODRUFF AVE 510'± S. OF ARABELLA AVE						
			6 14	53 28	N. I.	
			6 14	53 28	S Rim	
Inlet N			15 04	46 38	Rod 6.14 meas 5.90 / 15.04	Rod 6.14 meas 5.90 / 15.04
outlet S.			15 04	46 38		
B.M.SY3700			1 59	59 83	BMSY3700 Elev. 59.856	
M.H #15 on WOODRUFF AVE 350'± N. OF ORANGETHORPE AVE.						
			663	54 79	N. Rim	
			663	54 79	S. Rim	
Inlet N.			15 87	45 53	Rod 6.63 meas 9.24 / 15 87	Rod 6.63 meas 9.21 / 15 84
outlet S			15 84	45 56		
TP	507	59 86	663	54 79		

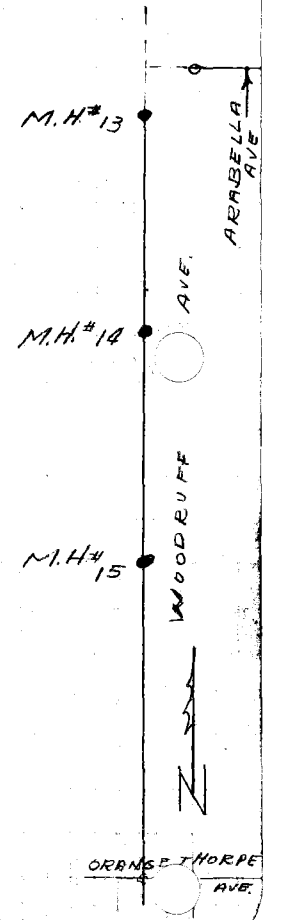

76L298 307 8-53

PLEASE RETURN TO
LOS ANGELES COUNTY SURVEYOR
726 LOS ANGELES COUNTY ENGINEERING BLDG.

NOTE: ANY ADDITIONS OR CHANGES ON THIS SHEET MUST BE MADE OR CIRCLED IN RED INK, WITH DATE AND NAME OF PERSON MAKING CHANGE.

Do not extend notes this side of this line.

STATION	B. S.	H. I.	F. S.	ELEV.		
		59 86				
M.H #16 @ INT WOODRUFF AVE & EDGEFIELD AVE.						
			5 12	54 74	N. Rim	
			5 09	54 77	E. Rim	
			5 12	54 74	W Rim	
inlet N			15 01	44 85	Rod 5.12 meds 9.89 15.01	
outlet E			14 96	44 90	Rod 5.09 meds 9.87 14.96	
stub W			14 94	44 92		Rod 5.12 meds 9.82 14.94
M H #17 @ INT FANWOOD AVE & EDGEFIELD AVE.						
			5 33	54 53	W. Rim	
			5 32	54 54	E Rim	
			5 33	54 53	N. Rim	
inlet W			15 62	44 24	Rod 5.33 meds 10.29 15.62	
outlet E			15 59	44 27		Rod 5.32 meds 10.27 15.59
inlet N			15 52	44 34		Rod 5.33 meds 10.19 15.52
BMSY755			5 57	54 ~~29~~ 31	BMSY755 Elev. 54.314	
					Bt. Spk. in Conc. Pvt., 14'± S. & Orangethorpe Ave & 70'± E. & Woodruff Ave	
	5 34	59 65				
T.P.			5 87	53 78		
	4 75	58 53				



Profile Notes Red. ____ Plotted ____ Job No. 9990.72 Division No. ____
No. ____ Date ____ Date ____ Survey of ____
X-Sec. Notes Chkd. ____ Checked ____ Survey by J.S.C. Notes J.S.C. Date 12/17/54
No. ____ Date ____ Date ____ Map No. ____ Indexed C. John Date ____

F. B. 1999 Pg. 11

76L298 307 8-53

PLEASE RETURN TO
LOS ANGELES COUNTY SURVEYOR
726 LOS ANGELES COUNTY ENGINEERING BLDG.

NOTE: ANY ADDITIONS OR CHANGES ON THIS SHEET MUST BE MADE OR CIRCLED IN RED INK, WITH DATE AND NAME OF PERSON MAKING CHANGE.

Do not extend notes this side of this line.

F. B. 1994 Pg. 12 Job No. 0980.76 Division No. Notes Red. Plotted
Survey of J.S.C. Notes J.S.C. Notes Chkd. Checked
Survey by C. Johnson Date Date Date Date
Indexed Profile No. X-Sec. No.

STATION	B. S.	H. I.	F. S.	ELEV.	
		58 53			
M.H. #18 ON CHARLWOOD ST 200'± E of SPAIN AVE					
			5 92	52 61	W. Rim
			5 93	52 60	E. Rim
inlet W			16 10	42 43	Rod 5.92 Meas 10.18 16.10
outlet E			16 11	42 42	Rod Meas. 5.93 10.18 16.11
M.H. #19 ON CHARLWOOD ST 310'± W of ℄ SNOWDEN AVE.					
			6 09	5[illegible] 14	W. Rim
			6 08	5[illegible] 15	E. Rim
inlet W			16 91	41 62	Rod 6.09 Meas 10.82 16.91
outlet E			16 85	41 68	Rod Meas. 6.08 10.77 16.85
M.H. #20 @ INT. SNOWDEN AVE & CHARLWOOD AVE.	475	57 20	6 08	52 45	
			6 25	50 95	W. Rim
			6 26	50 94	S. Rim
			6 25	50 95	E. Rim
			6 25	50 95	N. Rim
		W.	16 23	40 97	Rod 6.25 Meas 9.98 16.23
		S.	16 21	40 99	Rod 6.26 Meas 9.95 16.21
		E.	16 35	40 85	Rod Meas. 6.25 10.10 16.35
		N.	16 25	40 95	Rod Meas 6.25 10.00 16.25



76L298 307 8-53

PLEASE RETURN TO
LOS ANGELES COUNTY SURVEYOR
726 LOS ANGELES COUNTY ENGINEERING BLDG.

NOTE: ANY ADDITIONS OR CHANGES ON THIS SHEET MUST BE MADE OR CIRCLED IN RED INK, WITH DATE AND NAME OF PERSON MAKING CHANGE.

Do not extend notes this side of this line.

STATION	B. S.	H. I.	F. S.	ELEV.	
		57.20			
M.H. #26 on SNOWDEN AVE. 110'± N. OF DROXFORD ST.					
			5.24	51.96	S. Rim
			5.18	52.02	N. Rim
					Rod 5.24
					Meas 9.56 / 15.10
Outlet S.			15.10	42.10	
					Rod 5.28 / 9.54 / 15.02
Inlet N			15.02	42.18	
M.H. #25 @ INT. SNOWDEN AVE & DROXFORD ST.					
			4.97	52.23	S Rim
			4.98	52.22	W. Rim
			4.96	52.24	N Rim
					Rod 4.97 / 10.24 / 15.21
					Rod 4.98 Meas 10.01 / 14.99
					Rod 4.96 Meas 10.22 / 15.18
Outlet S.			15.21	41.99	
Inlet W			14.99	42.21	
Inlet N			15.18	42.02	
M.H. #24 @ INT. SNOWDEN AVE & EDGEFIELD AVE.					
			5.01	52.19	S. Rim
			4.98	52.22	W. Rim
			4.97	52.23	N Rim
					Rod 5.01 Meas 10.71 / 15.72
					Rod 4.98 Meas 10.26 / 15.24
					Rod 4.97 Meas 10.31 / 15.68
Outlet S		S	15.72	41.48	
Inlet W		W	15.24	41.96	
Inlet N		N	15.68	41.52	

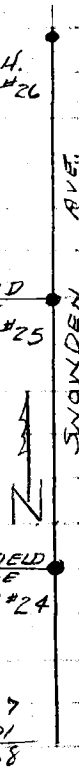

Profile Notes Red _____ Plotted _____ Job No. 0990.72 Division No. _____ F. B. 1997 Pg. 13
No. _____ Date _____ Date _____ Survey of _____
X-Sec. Notes Chkd. _____ Checked _____ Survey by J.S.C. Notes J.S.C. Date 12/17/54
No. _____ Date _____ Date _____ Map No. _____ Inked or Tabulated _____

76L298 307 8-53

PLEASE RETURN TO
LOS ANGELES COUNTY SURVEYOR
726 LOS ANGELES COUNTY ENGINEERING BLDG.

NOTE: ANY ADDITIONS OR CHANGES ON THIS SHEET MUST BE MADE OR CIRCLED IN RED INK, WITH DATE AND NAME OF PERSON MAKING CHANGE.

Do not extend notes this side of this line.

F. B. 1998 Pg. 14 Job No. 0990.22 Division No. Notes Red. Plotted
Survey of J.S.C. Notes J.S.C. Notes Chkd. Checked
Survey by C. Johnson Date Date Date Date
Indexed Date Date Date Date
Profile No. X-Sec. No.

STATION	B. S.	H. I.	F. S.	ELEV.	
		57 20			
M.H. #21 ON CANEHILL AVE @ ℄ prod of CHARLWOOD AVE.					
			451	52 69	W. Rim
			441	52 79	S Rim
			443	52 77	N Rim
W.			1869	38 51	Rod 4.51 Meas 14.18 = 18.69
S.			1870	38 50	Rod 4.41 Meas 14.29 = 18.70
N.			1839	38 81	Rod 4.43 Meas 13.96 = 18.39
M.H. #22 @ INT. ORANGETHORPE AVE & SNOWDEN AVE					
			549	51 71	N Rim
			545	51 65	S Rim
			549	51 71	W Rim
W			1548	41 72	Rod 5.49 Meas 9.89 = 15.48
S			1542	41 78	Rod 5.45 Meas 9.97 = 15.42
W			1541	41 79	Rod 5.49 Meas 9.92 = 15.41
	708 58 79		549	51 71	
M.H. #23 ON ORANGETHORPE AVE 260± N of SNOWDEN AVE.					
			655	52 24	E. Rim
			656	52 23	W. Rim
E.			1400	44 79	Rod 6.55 Meas 7.45 = 14.00
W			1382	44 97	Rod 6.56 Meas 7.26 = 13.82

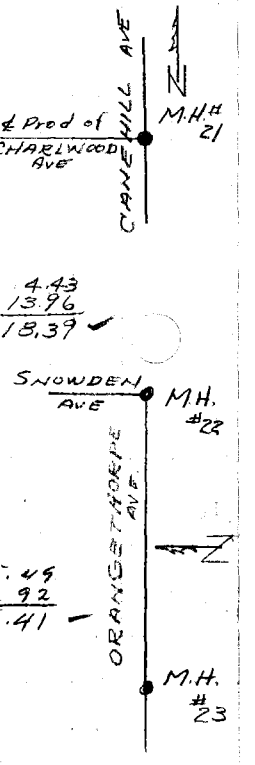

Profile	Notes Red.	Plotted	Job No. 899.72	Division No.	F. B. 1989 Pg. 15
No.	Date	Date	Survey of		
X-Sec.	Notes Chkd.	Checked	Survey by J.S.C.	Notes J.S.C.	Date 12/17/54
No.	Date	Date	Map No.	Indexed C. Johnson	Date

NOTE: ANY ADDITIONS OR CHANGES ON THIS SHEET MUST BE MADE OR CIRCLED IN RED INK, WITH DATE AND NAME OF PERSON MAKING CHANGE.

PLEASE RETURN TO

LOS ANGELES COUNTY SURVEYOR

726 LOS ANGELES COUNTY ENGINEERING BLDG.

Do not extend notes this side of this line.

STATION	B. S.	H. I.	F. S.	ELEV.	
		58 79			
T.P.	587	59 66	500	53 79	
BMSY755			534	54 32	BM.SY755 Elev. 54.314 Bt.Spk. in Conc. Pvt., 14'±S. of ℄ Orangethorpe Ave & 70' E. ℄ Woodruff Ave

76L298 307 8-53

F. B. 1999 Pg. 14 | Job No. | Division No. | Notes Red. | Plotted | Profile

Survey of | Date | Date | No.

Survey by | Notes | Notes Chkd. | Checked | X-Sec.

Indexed | Date | Date | Date | No.

STATION	B. S.	H. I.	F. S.	ELEV.	

Do not extend notes this side of this line.

NOTE: ANY ADDITIONS OR CHANGES ON THIS SHEET MUST BE MADE OR CIRCLED IN RED INK, WITH DATE AND NAME OF PERSON MAKING CHANGE.

PLEASE RETURN TO

LOS ANGELES COUNTY SURVEYOR

726 LOS ANGELES COUNTY ENGINEERING BLDG.

76L298 307 8-53

Profile No. | Notes Red. | Plotted | Job No. 0990 72 | Division No. | F. B. 1999 Pg. 17
X-Sec. No. | Notes Chkd. | Checked | Survey of | Survey by J.S.GATES Notes J.S.C. Date 12/20/54
Date | Date | Map No. | Ind[illegible]d C. Johns[illegible]

NOTE: ANY ADDITIONS OR CHANGES ON THIS SHEET MUST BE MADE OR CIRCLED IN RED INK, WITH DATE AND NAME OF PERSON MAKING CHANGE.

PLEASE RETURN TO
LOS ANGELES COUNTY SURVEYOR
726 LOS ANGELES COUNTY ENGINEERING BLDG.

Do not extend notes this side of this line.

J. N. 0990.72

PROFILE
ON
E'LY R/W OF So. CALIF. EDISON CO.
WOODRUFF AVE.
CARPINTERO AVE.
14TH ST
ARTESIA AVE
& SNOWDN AVE PROD TO 14TH ST.

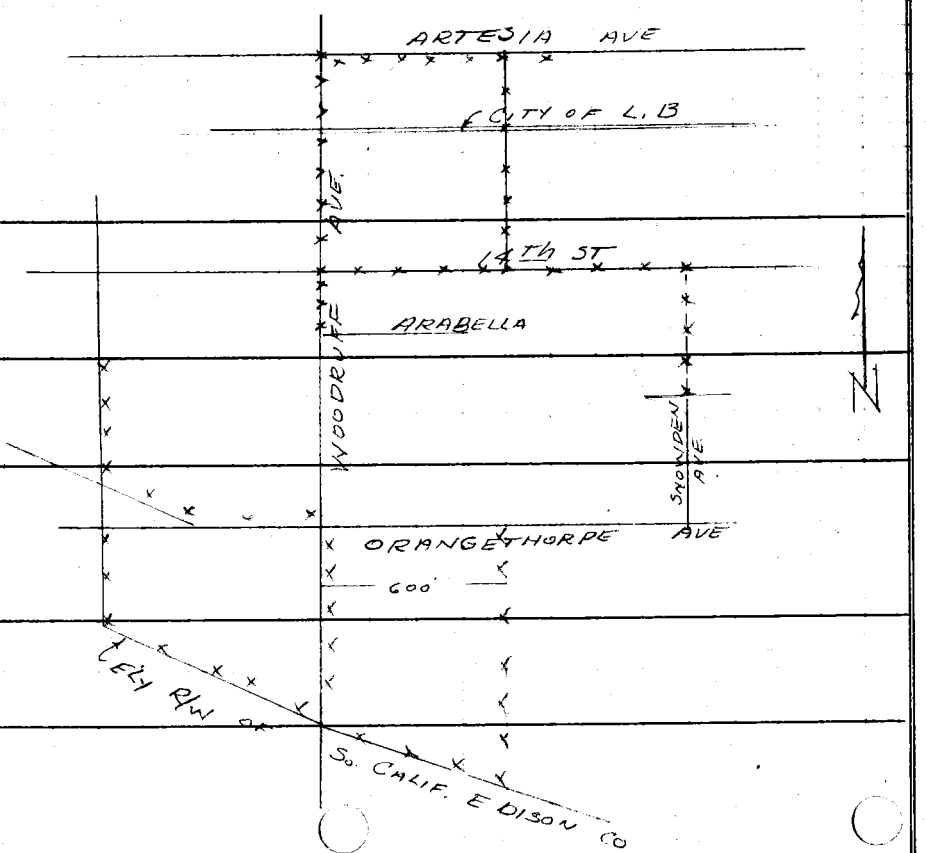

ELEV. | F. S. | H. I. | B. S. | STATION

761298 307 8-53

76L298 307 8-53

PLEASE RETURN TO
LOS ANGELES COUNTY SURVEYOR
726 LOS ANGELES COUNTY ENGINEERING BLDG.

NOTE: ANY ADDITIONS OR CHANGES ON THIS SHEET MUST BE MADE OR CIRCLED IN RED INK, WITH DATE AND NAME OF PERSON MAKING CHANGE.

Do not extend notes this side of this line.

F. B. 1999 Pg. 18 Job No. 0990.72 Division No. Notes Red. Notes Chkd.
Survey of J.S.C. Notes J.S.C. Plotted
Survey by K. C. Johnson Date Date Checked
Indexed Date Date Date
Profile No. X-Sec. No. No.

STATION	B. S.	H. I.	F. S.	ELEV.	
BMSY755	4.63	58 94		54.31	BMSY755 Elev. 54.314 Bf Spk. in Conc. Pvt, 14'± S & orangethorpe Ave. & 70'± E. & Woodruff Ave.
ON LINE		600' E. of E/L Woodruff			
			50	53.9	at S. P/L of Orangethorpe
			61	53.8	300' S " " "
			62	53.7	600' S " " "
TP	4.27	56 73	6.48	52.46	
			4.4	53.3	900' S " " "
			50	51.7	1120' S
ON N.Ely. LINE S. CALIF. EDISON Co.					
			48	51.9	300' E. of E P/L of Woodruff
			41	52.5	AT E P/L of Woodruff Ave
TP	7.07	59 70	4.10	52.63	
			67	53.03	AT W P/L " " "
			62	53.08	250' W. of " " " "
			51	53.19	575'± W " " " " & pt in R/W.
ON E. R/W Line S. CALIF. EDISON Co.					
			51	54.19	250' S. of orangethorpe Ave
			46	53.74	at S. P/L of " "

76L298 307 8-53

PLEASE RETURN TO
LOS ANGELES COUNTY SURVEYOR
726 LOS ANGELES COUNTY ENGINEERING BLDG.

NOTE: ANY ADDITIONS OR CHANGES ON THIS SHEET MUST BE MADE OR CIRCLED IN RED INK, WITH DATE AND NAME OF PERSON MAKING CHANGE.

Do not extend notes this side of this line.

STATION	B. S.	H. I.	F. S.	ELEV.		
		5970				
		ON E. P/L of WOODRUFF AVE				
			70	5270	300' N. of S. CALIF Edison R/W	
			65	532	600' " " " "	
			55	542	S.E. Cor. of Orangethorpe & Woodruff Ave	
TP	600	60.06	564	5406		
		ON N'Ly LINE OF ORANGETHORPE AVE				
			56	545	at W. Line Woodruff Ave	
			51	550	200' W. " " " "	
			43	558	at E. Line of Edison R/W	
		ON E. R/W LINE OF So. CALIF. EDISON CO.				
			37	564	300' N. of N.P.L. of ORANGETHORPE AVE	
			31	570	600' " " " "	
			33	568	900' " " " "	
			32	569	1200' " " " "	
			27	574		
BM SY3699			033	5973	BM SY3699 Elev. 59.764 per FB SY6 pg 2034	
					L & BN S.S. de of E. Conc. base of water tank	
					±95' W. & of Woodruff Ave ±1200' N. of	
					orangethorpe Ave	

Profile Notes Red. Plotted Job No. 0990.72 Division No.
No. Date. Date. Survey of. F. B. 1211 Pg. 19
X-Sec. Notes Chkd. Checked Survey by J.S.C. Notes J.S.C. Date 12/20/54
No. Date. Date. Map No. Indexed C. Jorgensen Date.

76L298 307 8-53

PLEASE RETURN TO
LOS ANGELES COUNTY SURVEYOR
726 LOS ANGELES COUNTY ENGINEERING BLDG.

NOTE: ANY ADDITIONS OR CHANGES ON THIS SHEET MUST BE MADE OR CIRCLED IN RED INK, WITH DATE AND NAME OF PERSON MAKING CHANGE.

Do not extend notes this side of this line.

STATION	B. S.	H. I.	F. S.	ELEV.		
ON ℄		WOODRUFF		AVE		
BM.SY3700	177	61 61		5[illegible]84	BMSY 3700 Elev. 59.836 per EB. SY 6-2034	
					L&BN N. Side of E. Conc. base of water tank	
					+95' W. ℄ Woodruff Ave, #1200' N. of Orangethorpe Ave	
			490	5[illegible]71	at N. Line of TR # 18433	
			440	57 21	600'± S. ℄ of 14th St.	
			395	5[illegible]66	300'± " " " " "	
T.P.	567	63 31	397	5[illegible]64		
			496	58 35	130'± S. " " "	
			556	5[illegible]75	℄ INT OF 14th St	
			606	57 25	40' R on ℄ 14th St	
			540	5[illegible]91	100' R " "	
			440	58 91	300' R " "	
			410	59 21	600' R " "	
			508	59 23	300'± N. ℄ of 14th St	
			467	58 64	600'± " " "	
T.P.	582	64 49	464	5[illegible]67		
			514	59 35	840'± " " "	℄ INT. Ashworth St.
			460	5[illegible]89	280'± N. ℄ Ashworth St.	
			401	6[illegible]48	℄ INT. ROSE ST	

F. B. 1999 PG. 20 Job No. 0990.72 Division No. Notes Red. Plotted Profile
Survey of Date No.
Survey by J.S.C. Notes J.S.C. Date Notes Chkd. Checked X-Sec.
Indexed C. Johnson Date Date No.

76L298 307 8-53

PLEASE RETURN TO
LOS ANGELES COUNTY SURVEYOR
726 LOS ANGELES COUNTY ENGINEERING BLDG.

NOTE: ANY ADDITIONS OR CHANGES ON THIS SHEET MUST BE MADE OR CIRCLED IN RED INK, WITH DATE AND NAME OF PERSON MAKING CHANGE.

Do not extend notes this side of this line.

STATION	B. S.	H. I.	F. S.	ELEV.	ON ℄ WOODRUFF AVE.	
		64 49				check this Elev.
BM. SY3703			402	60 ~~47~~ 39	BMSY3703 Elev 60.390 per FBSY6-2037	
	532	65 71			FD L&T ± 1'S of cb. ret. @ S.W Cor. Rose St. & woodruff Ave	
			480	60 91	300'± N ℄ Rose St.	
			436	61 35	600'± " " "	
			394	61 77	℄ INT Cedar Ave	
BMSY3705	522	67 02	391	61 80	BMSY3705 Elev 61.796 per F.B. SY 6-2037	
					FD L&T 1'S. of cb. ret. @ S.W. Cor. Cedar Ave & Woodruff Ave	
			496	62 06	40'S. ℄ INT Woodruff Ave & Artesia Ave	
	ON S.P.L. OF ARTESIA Ave					
			446	62 56	30'E. ℄ Woodruff Ave	
			38	63 2	300'E. " " "	
T.P.	488	68 05	385	63 17		
			47	62 3	600'E. " " "	
			498	63 07	875'± E " " " @ ℄ OF CARPINTERO AVE	
			425	63 80	300'E of ℄ CARPINTERO Ave	
			425	63 80	600'E " " "	

Profile Notes Red. ____ Plotted ____ Job No. 0990.72 Division No. ____ F. B. 1999 Pg. 21
No. ____ Date ____ Date ____ Survey of ____
X-Sec. Notes Chkd. ____ Checked ____ Survey by J.S.C. Notes J.S.C. Date 12/20/54
No. ____ Date ____ Date ____ Map No. ____ Index ~~C. Job Date~~

76L298 307 8-53

PLEASE RETURN TO
LOS ANGELES COUNTY SURVEYOR
726 LOS ANGELES COUNTY ENGINEERING BLDG.

NOTE: ANY ADDITIONS OR CHANGES ON THIS SHEET MUST BE MADE OR CIRCLED IN RED INK, WITH DATE AND NAME OF PERSON MAKING CHANGE.

Do not extend notes this side of this line.

STATION	B. S.	H. I.	F. S.	ELEV.	
		68 05			
ON ℄ OF CARPINTERO AVE					
			523	62 82	300'± S. of S. P/L of ARTESIA AVE.
T.P.	448	67 32	521	62 84	
			438	62 94	600'± " " " " "
			506	62 26	900'± " " " " "
			590	61 42	1200'± " " " " "
T.P.	475	66 21	586	61 46	
			451	61 70	1500'± " " " " "
			510	61 11	1800'± " " " " "
			550	60 71	2100'± " " " " " or 240'± N. ℄ 14th st
T.P.	324	63 76	569	60 52	
			488	58 88	℄ INT. 14th st & Carpintero Ave
	ON ℄ OF 14th ST				
			449	59 27	250'± W. of ℄ of Carpintero Ave
			517	58 59	300'± E " " " "
			539	58 37	660'± E " " " "
T.P.	606	64 14	568	58 08	
	ON ℄ prod of SNOWDEN AVE				
			68	57 3	300'± S. of ℄ of 14th ST.
			55	58 6	600'± " " "

F. B. 1999 Pg. 22 Job No. 0990.72 Division No. Notes Red. Plotted Profile
Survey of Date Date No.
Survey by J.S.C. Notes J.S.C. Checked X-Sec.
Indexed C. Johnson Date Date Date No.

76L298 307 8-53

PLEASE RETURN TO
LOS ANGELES COUNTY SURVEYOR
726 LOS ANGELES COUNTY ENGINEERING BLDG.

NOTE: ANY ADDITIONS OR CHANGES ON THIS SHEET MUST BE MADE OR CIRCLED IN RED INK, WITH DATE AND NAME OF PERSON MAKING CHANGE.

Do not extend notes this side of this line.

STATION	B. S.	H. I.	F. S.	ELEV.	ON ℄ prod of SNOWDEN AVE.	
		64 14				
			76	56 5	900'± S. ℄ 14Th St.	
T.P.	1 27	61 43	3 98	60 16		
			51	56 3	1200'± " " "	
			61	55 3	1800'± " " "	= 200'± N. of N. end Snowden Ave
			75	53 9	2000'± " " "	= Top cb @ N. end Snowden Ave
T.P.	4 86	59 72	6 57	54 86		
T.P.	5 03	59 67	5 08	54 64		
BMSY755			5 38	54 29	BMSY755 Elev. 54 31 4	
					Bt. Spk. in Conc. Pvt., 14'± S. ℄ orangethorpe Ave & 70'± E. ℄ Woodruff Ave	

Profile Notes Red. ____ Plotted ____ Job No. 0990.72 Division No. ____ F. B. 1988 Pg. 23
No. ____ Date ____ Date ____ Survey of ____
X-Sec. Notes Chkd. ____ Checked ____ Survey by J.S.C. Notes J.S.C. Date 12/20/54
No. ____ Date ____ Date ____ Map No. ____ Index C. Johnson

F. B. 1999 Pg. 24 Job No. Division No. Notes Red. Plotted Profile

Survey of Date Date No.

Survey by Notes Notes Chkd. Checked X-Sec.

Indexed Date Date Date No.

STATION	B. S.	H. I.	F. S.	ELEV.

76L298 307 8-53

PLEASE RETURN TO

LOS ANGELES COUNTY SURVEYOR

726 Los Angeles County Engineering Bldg.

Do not extend notes this side of this line.

NOTE: ANY ADDITIONS OR CHANGES ON THIS SHEET MUST BE MADE OR CIRCLED IN RED INK, WITH DATE AND NAME OF PERSON MAKING CHANGE.

Profile No.	Notes Red.	Plotted	Job No. 174234	Division No.
	Date	Date	Survey of SONGFEST DR	
X-Sec. No.	Notes Chkd.	Checked	Survey by J.S. COATES	Notes J.S.C. Date 3/1/55
	Date	Date	Map No.	Indexed C. Johnson Date

F. B. 1999 Pg. 31

LOCATION
AND
ELEVATION
OF
M.H. INVERTS
AT
TELEGRAPH RD & SONGFEST AVE

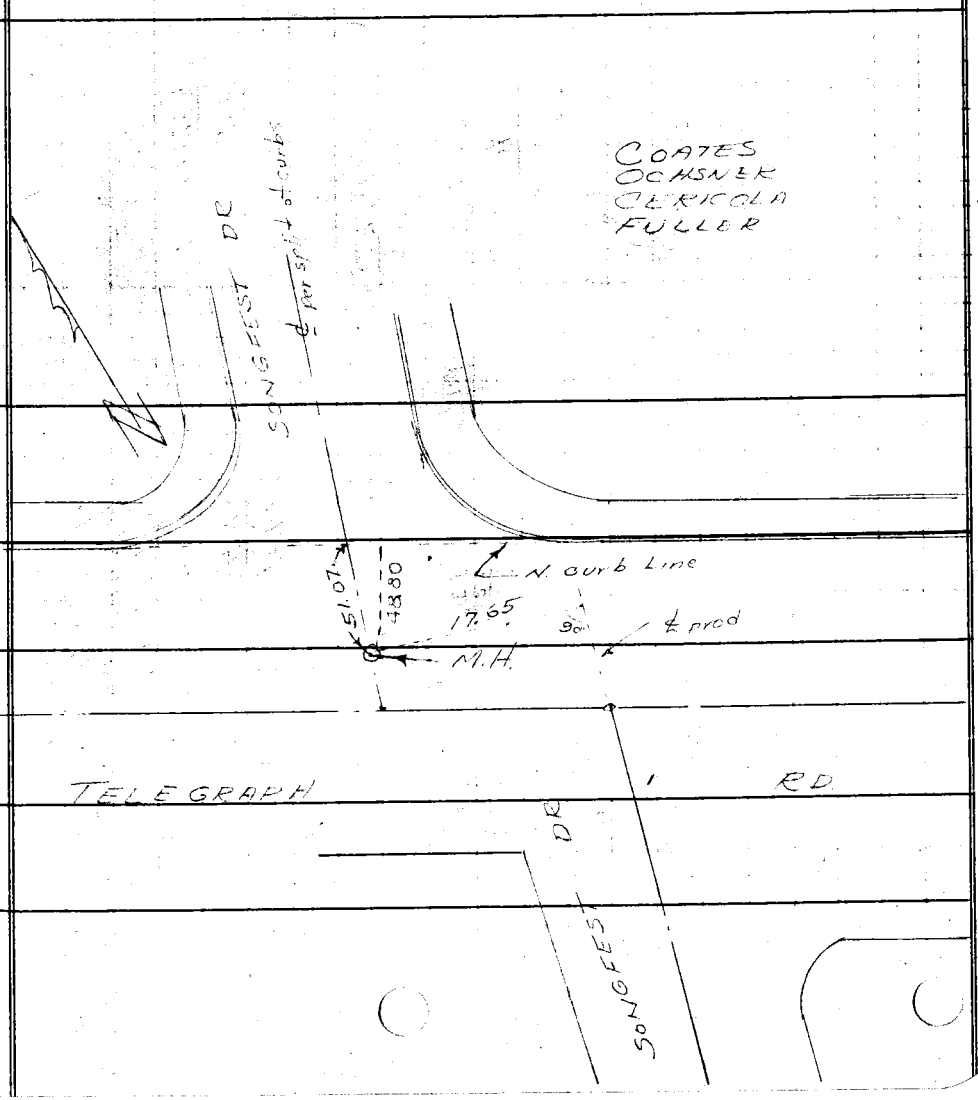

ELEV.
F. S.
H. I.
B. S.
STATION

NOTE: ANY ADDITIONS OR CHANGES ON THIS SHEET MUST BE MADE OR CIRCLED IN RED INK, WITH DATE AND NAME OF PERSON MAKING CHANGE.

PLEASE RETURN TO
LOS ANGELES COUNTY SURVEYOR
726 LOS ANGELES COUNTY ENGINEERING BLDG.

Do not extend notes this side of this line.

76L298 307 8-53

76L298 307 8-53

PLEASE RETURN TO
LOS ANGELES COUNTY SURVEYOR
726 LOS ANGELES COUNTY ENGINEERING BLDG.

NOTE: ANY ADDITIONS OR CHANGES ON THIS SHEET MUST BE MADE OR CIRCLED IN RED INK, WITH DATE AND NAME OF PERSON MAKING CHANGE.

Do not extend notes this side of this line.

STATION	B. S.	H. I.	F. S.	ELEV.		
B.M.SY1710	4.50	145.43		14[illegible].93	BMSY 1710 Elev. 140.928 Lead & BM. Nail 1' E. C.R. Service Rd. N. Curb Telegraph Rd. N.E. Cor. Telegraph Rd & Songfest Dr.	
			4.74	14[illegible].69	N. Rim M.H	
			4.72	14[illegible].71	E Rim M.H	
			4.70	1[illegible].73	W Rim M.H.	
8" inlet N.			15.61	12[illegible].82	4.74 rod 10.20 meas 0.67 Diam 15.61	
12" inlet E			16.04	12[illegible].39	4.72 Rod 10.32 Meas 1.00 Diam 16.04	
12" inlet W			16.05	12[illegible].38		4.70 Rod 10.35 meas 1.00 Diam 16.05
BMSY1710			4.50	14[illegible].93	BMSY1710 Elev. 140.928	

F. B. 1999 Pg. 32 Job No. 1742.34 Division No. Notes Red. Plotted Profile
Survey of SONGFEST DR Date Date No.
Survey by J.S.C. Notes J.S.C. Notes Chkd. Checked X-Sec.
Indexed C. Johnson Date Date Date No.

Notes Ck'd by	Survey of BURRARD AVE.
Map No.	W. O. 1790.14 Tape No. St'd. °F
Office Work	Surveyed by J.J. LANIGAN
Checked	Notes J.J.L. Date 4-26-55
Date	Indexed [redacted] C. Johnson

F. B. 1999 PG. 33

LOCATION
of
IMPROVEMENTS
on
BURRARD AVE
from
FERGUSON DR.
to
A POINT 145.5' S'ERLY THEREOF.
C.I. 1790.14

J.J. LANIGAN.
M. NATAPOFF
J.C. RIHE
C.L. LEE.

Note: Any Additions or Changes on This Sheet Must be Made or Circled in Red Ink With Date and Name of Person Making Change.

Do not extend notes this side of this line.

RETURN TO
LOS ANGELES COUNTY SURVEYOR
726 LOS ANGELES COUNTY
ENGINEERING BLDG.

76F2098 247 4-53

F. B. 1999 PG. 34



RETURN TO
LOS ANGELES COUNTY SURVEYOR
726 LOS ANGELES COUNTY
ENGINEERING BLDG.
Do not extend notes this side of this line.

Note: Any Additions or Changes on This Sheet Must be Made or Circled in Red Ink With Date and Name of Person Making Change.

Profile No.	Notes Red.	Plotted	Job No. 1790.14	Division No. 10
	Date	Date	Survey of BURRARD AVE.	
X-Sec. No.	Notes Chkd.	Checked	Survey by J.V.L.	Notes M.N. Date 4-26-55
	Date	Date	Map No.	Indexed C. Johnson

F. B. 1999 Pg. 35

PROFILE & X-SECTIONS on BURRARD AVE. from FERGUSON DR. to a POINT 1455' SOUTH.

C.I. 1790.14

STATION	B. S.	H. I.	F. S.	ELEV.

J.V. LANIGAN
M. NATADOFF
J.C. RIKE
C. L. LEE

NOTE: ANY ADDITIONS OR CHANGES ON THIS SHEET MUST BE MADE OR CIRCLED IN RED INK, WITH DATE AND NAME OF PERSON MAKING CHANGE.

PLEASE RETURN TO
LOS ANGELES COUNTY SURVEYOR
726 Los Angeles County Engineering Bldg.

Do not extend notes this side of this line.

761298 307 8-53

76L298 307 8-53

PLEASE RETURN TO
LOS ANGELES COUNTY SURVEYOR
726 LOS ANGELES COUNTY ENGINEERING BLDG.

NOTE: ANY ADDITIONS OR CHANGES ON THIS SHEET MUST BE MADE OR CIRCLED IN RED INK, WITH DATE AND NAME OF PERSON MAKING CHANGE.

Do not extend notes this side of this line.

STATION	B. S.	H. I.	F. S.	ELEV.		
B.M. H-91				181 69	B.M. H-91 - EL. 181.693 - per F.B. 1111-75	
	342	185 11			FERGUSON DR. & TOLMIE AVE., S.E. cor. Bt.	
					Spk. in cb. 5' E. of E. end C.R.	
Outlet W.			1370	171 41	8.15 meas. 0.83 diam. 4.72 rym 13.70	7.55 meas. 0.67 diam. 4.74 rym 12.96
Inlet S.			1296	172 15		8.02 meas 0.83 diam. 4.73 rym 13.58
Inlet E.			1358	171 53		
0+00			472	180 39		℄ int. @ FERGUSON DR.
0+17.5			557	179 54		" - gut
0+44±			497	180 14		" -
"			514	179 97		13' R - gut
"			467	180 44		" " - cb
"			507	180 04	13' L - gut	
"			466	180 45	" " - cb	
1+04±			497	180 14		13' R - gut
"			449	180 62		" " - cb
"			495	180 16	13' L - gut	
"			445	180 66	" " - cb	
1+45.5			429	180 82		
1+80.5			480	180 31		℄ - gut
"			424	180 87		" - cb

F. B. 1999 Pg. 36 Job No. 1790 14 Division No. 10 Notes Red. Plotted Profile
Survey of BURRARD AVE. Date Date No.
Survey by WILANIGAN Notes M. NATHPOFF Notes Chkd. Checked X-Sec.
Indexed C. Johnson Date Date No.

76L298 307 8-53

PLEASE RETURN TO
LOS ANGELES COUNTY SURVEYOR
726 LOS ANGELES COUNTY ENGINEERING BLDG.

NOTE: ANY ADDITIONS OR CHANGES ON THIS SHEET MUST BE MADE OR CIRCLED IN RED INK, WITH DATE AND NAME OF PERSON MAKING CHANGE.

Do not extend notes this side of this line.

STATION	B. S.	H. I.	F. S.	ELEV.		
		185.11				
T.P.			1561	179.50		
	588	185.38				
B.M. H-90			648	178.90	B.M. H-90 - EL. 178.922 per F.B. 1111-75: FERGUSON DR. & SAYBROOK AVE. N.W. COR. Bk. sph. in cb. 5' W. of W. end C.R.	

Profile Notes Red. Plotted Job No. 1790.14 Division No. 12 F. B. 1999 Pg. 37
No. Date Survey of BURRARD AVE
X-Sec. Notes Chkd. Checked Survey by [illegible] Notes MN Date 4-26-55
No. Date Date Map No. Indexed C. Johnson

F. B. 1999 Pg. 38 | Job No. 190.14 | Division No. 10 | Notes Red. | Plotted | Profile

Survey of BURRARD AVE. | Date | Date | No.

Survey by J.V. LANIGAN / Notes M.NATADOFF | Notes Chkd. | Checked | X-Sec.

Indexed | Date | Date | Date | No.

STATION	B. S.	H. I.	F. S.	ELEV.	

PLEASE RETURN TO

LOS ANGELES COUNTY SURVEYOR

726 Los Angeles County Engineering Bldg.

Do not extend notes this side of this line.

NOTE: ANY ADDITIONS OR CHANGES ON THIS SHEET MUST BE MADE OR CIRCLED IN RED INK, WITH DATE AND NAME OF PERSON MAKING CHANGE.

76L298 307 8-53

76L298 S & E #307 9-54

PLEASE RETURN TO
LOS ANGELES COUNTY SURVEYOR
726 LOS ANGELES COUNTY ENGINEERING BLDG.

NOTE: ANY ADDITIONS OR CHANGES ON THIS SHEET MUST BE MADE OR CIRCLED IN RED INK, WITH DATE AND NAME OF PERSON MAKING CHANGE.

Do not extend notes this side of this line.

STATION	B. S.	H. I.	F. S.	ELEV.		
					INVert Elev. of S.S. M.Hs. at Norwalk Blvd & Orangethrope Blvd.	
EY 4	545	50 44		44 99	E.Y. 4 Elev. 44.98 F.B. 1749-11 Norwalk Blvd & Hibbing ST. N.E. COR. Bt. spk in curb 5' N. of N. end of C.R.	
J.C.			552	44 92	Rim of S.S. M.H. Norwalk Blvd S. Side of Orangethrope Blvd.	
12" inlet N.			1345	36 99	Rod 5.52 Meas 6.93 Dia 1.00 13.45	Rod 5.52 Meas 7.35 Dia .67 13.54
8" inlet E			1354	36 90		Rod 5.52 Meas 7.14 Dia 1.00 13.66
12" outlet S			1366	36 78		
M.H.			525	45 19	Rim of S.S. M.H. Norwalk Blvd. N. side of Orangethrope Blvd.	
12" inlet N.			1371	36 73	Rod 5.25 Meas 7.46 Dia 1.00 13.71	
6" inlet E			1361	36 83		Rod 5.25 Meas 7.86 Dia .50 13.61
12" outlet S.			1371	36 73		Rod 5.25 Meas 7.46 Dia 1.00 13.71
T.P.	5 77	50 50	571	44 73	T.P.	
SY 743			542	45 08	SY 743 Elev. 45.084 F.B. 1749-7 Orangethrope Blvd & Norwalk Blvd. S.E. COR. - chis "□" in curb 4" S. of N. end	

See next Pg for tie to K.N. Series

Profile Notes Red. ____ Plotted ____ Job No. 6951 Division No. ____
No. ____ Date ____ Date ____ Survey of Artesia - Norwalk S.D.
X-Sec. Notes Chkd. ____ Checked ____ Survey by Snyder Notes PRS Date 6-21-55
No. ____ Date ____ Date ____ Map No. ____ Index ____ Date ____

F.B. 1999 PG. 38A

76L298 S & E #307 9-54

PLEASE RETURN TO
LOS ANGELES COUNTY SURVEYOR
726 LOS ANGELES COUNTY ENGINEERING BLDG.

NOTE: ANY ADDITIONS OR CHANGES ON THIS SHEET MUST BE MADE OR CIRCLED IN RED INK, WITH DATE AND NAME OF PERSON MAKING CHANGE.

Do not extend notes this side of this line.

STATION	B. S.	H. I.	F. S.	ELEV.		
EY 4	508	50 07		44.99	EY 4 Elev. 44.988	F.B. 1749/11
KN 40	508	50 16	499	45.08	KN 40 Elev 44.446	F.B. 1795, 25
					Norwalk Blvd & Hibbing St N.E. cor.	
					Bt. spk in curb 50' N. of N. end of C.R.	
SY 743			508	45.08	SY 743 Elev. 45.084	F.B. 1749-7

differential in datum = 0.63

F. B. 1999 Pg. 38B Job No. Division No. Notes Red. Plotted Profile
Survey of Date Date No.
Survey by Notes Notes Chkd. Checked X-Sec.
Indexed C. Johnson Date Date Date No.

76L298 S & E #307 9-54

PLEASE RETURN TO
LOS ANGELES COUNTY SURVEYOR
726 LOS ANGELES COUNTY ENGINEERING BLDG.

NOTE: ANY ADDITIONS OR CHANGES ON THIS SHEET MUST BE MADE OR CIRCLED IN RED INK, WITH DATE AND NAME OF PERSON MAKING CHANGE.

Do not extend notes this side of this line.

STATION	B. S.	H. I.	F. S.	ELEV.		
		Location & Elev. of 31" Water line on Normandie Ave at 1st Alley N. of 208th ST.				
M.H.18	131	41 47		40 16	M.H.18 Elev. 40.164	F.B. 1788-12 East Rd & Normandie Ave - S.E. COR. - Bt. Spk in Cb. 3' W. of N.W. COR. of Bldg.
Top of Pipe & T.P.	852	41 54	845	33 02	Top of 31" Water line at Normandie Ave & 1st Alley N. of 208th ST.	
M.H.18			138	40 16	M.H.18 Elev. 40.164	

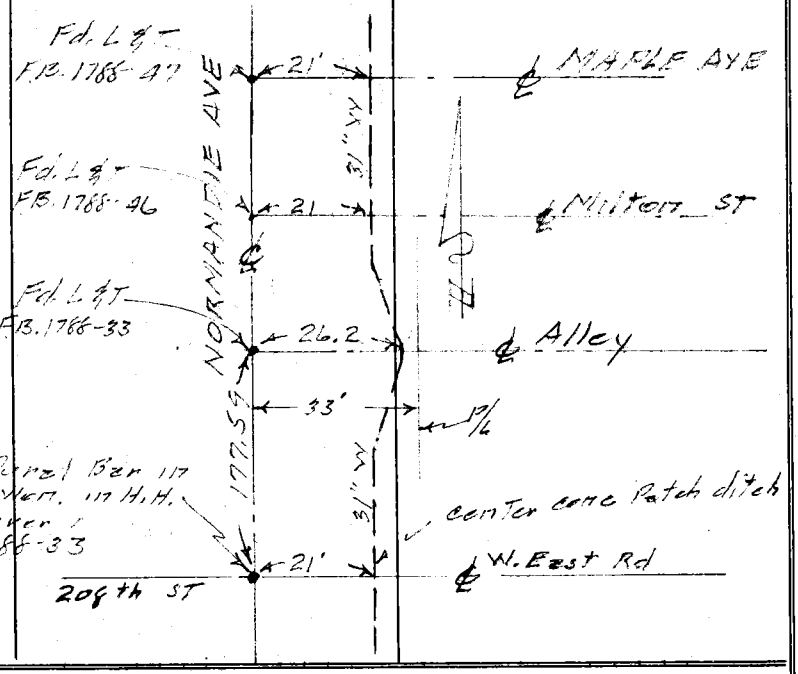

Profile Notes Red. Plotted Job No. 168435 Division No.
No. Date Date Survey of Milton ST.
X-Sec. Notes Chkd. Checked Survey by Snyder Notes JORS Date 6-25-55
No. Date Date Map No. Indexed C. Johnson Date

F.B. 1999 Pg. 39

F. B. 1999 Pg. 40

Job No. _____ Division No. _____ Notes Red. _____ Plotted _____ Profile

Survey of _____ Date _____ Date _____ No. _____

Survey by _____ Notes _____ Notes Chkd. _____ Checked _____ X-Sec.

Indexed _____ Date _____ Date _____ Date _____ No. _____

STATION	B. S.	H. I.	F. S.	ELEV.	

76L298 S & E #307 9-54

PLEASE RETURN TO

LOS ANGELES COUNTY SURVEYOR

726 LOS ANGELES COUNTY ENGINEERING BLDG.

NOTE: ANY ADDITIONS OR CHANGES ON THIS SHEET MUST BE MADE OR CIRCLED IN RED INK, WITH DATE AND NAME OF PERSON MAKING CHANGE.

Do not extend notes this side of this line.

PWFB 1417

2157

Notes Ck'd by	Survey of West Hollywood Sher. Sta.
Map No.	W. O. 0303.00 Tape No. 0138 St'd. 68° °F
Office Work	Surveyed by Mankey
Checked	Notes ET McIr. Date Aug. '55
Date	Indexed A. C. Johnson AUG 15 '55

F. B. 1997 PG. 41

JN 0303.00

WEST HOLLYWOOD SHERIFF'S
STATION S.S.
℄ SURVEY

Mankey
LeGault
Martinez
Dover
G. Guizado

Note: Any Additions or Changes on This Sheet Must be Made or Circled in Red Ink With Date and Name of Person Making Change.

Do not extend notes this side of this line.

RETURN TO
LOS ANGELES COUNTY SURVEYOR
726 LOS ANGELES COUNTY
ENGINEERING BLDG.

76F3095 247 4-53

F. B. 1995 PG. 42

PWFB 1417

2158

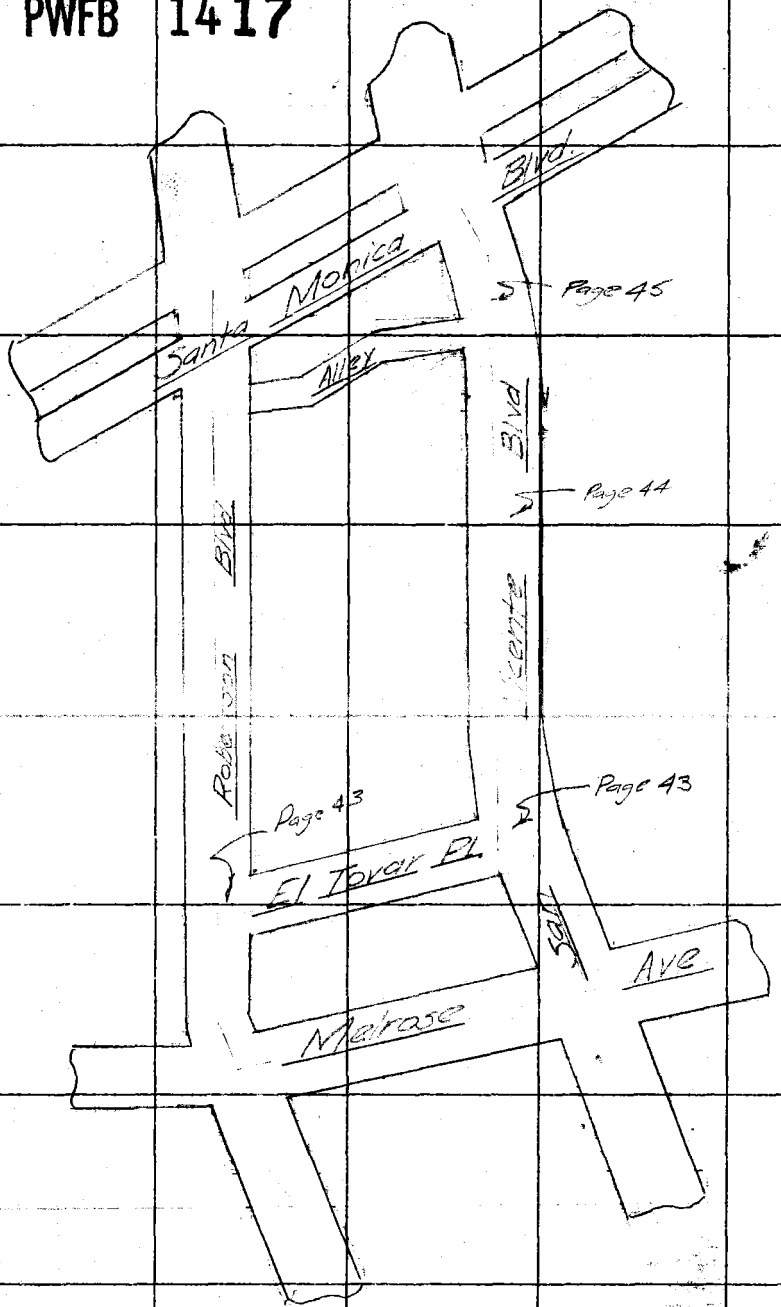

RETURN TO
LOS ANGELES COUNTY SURVEYOR
726 LOS ANGELES COUNTY
ENGINEERING BLDG.

Do not extend notes this side of this line.

Note: Any Additions or Changes on This Sheet Must be Made or Circled in Red Ink With Date and Name of Person Making Change.

PWFB 1417 2159, 2160

F.B. 1999 PG. 43

Notes Ck'd by	Survey of West Hollywood Sher. Sta. 55
Map No.	W.O. 0803400 Tape No. 0138 St'd. 68° °F
Office Work	Surveyed by Mankey
Checked	Notes ETM dr. Date Aug. 55
Date	Indexed A. C. Johnson

W.S. 22-B-3

19.50
16.55
2.95

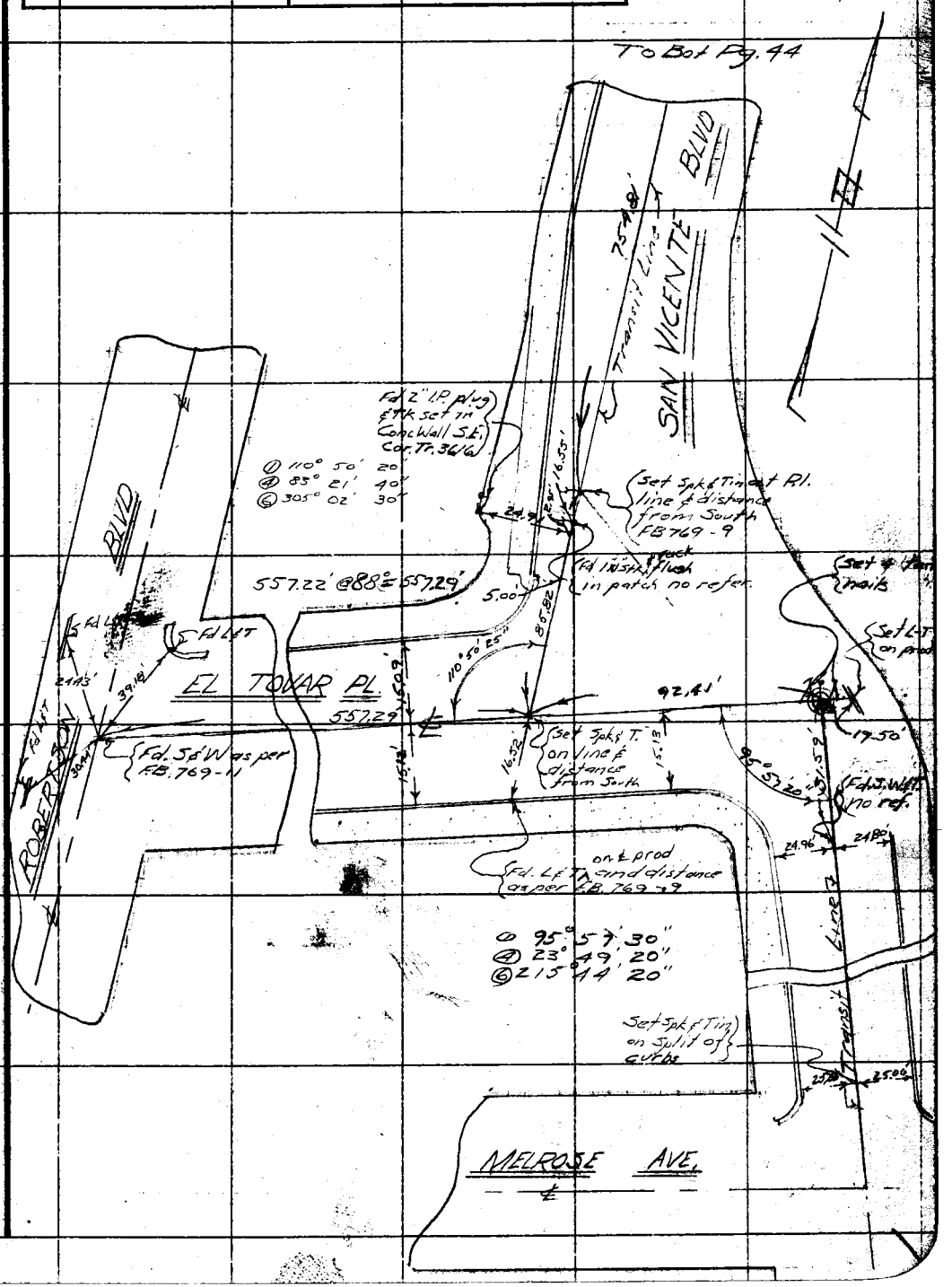

Note: Any Additions or Changes on This Sheet Must be Made or Circled in Red Ink With Date and Name of Person Making Change.

Do not extend notes this side of this line.

RETURN TO
LOS ANGELES COUNTY SURVEYOR
726 LOS ANGELES COUNTY
ENGINEERING BLDG.

75F3093 247 4-53

F. B. 1999 PG. 44

PWFB 1417

2161

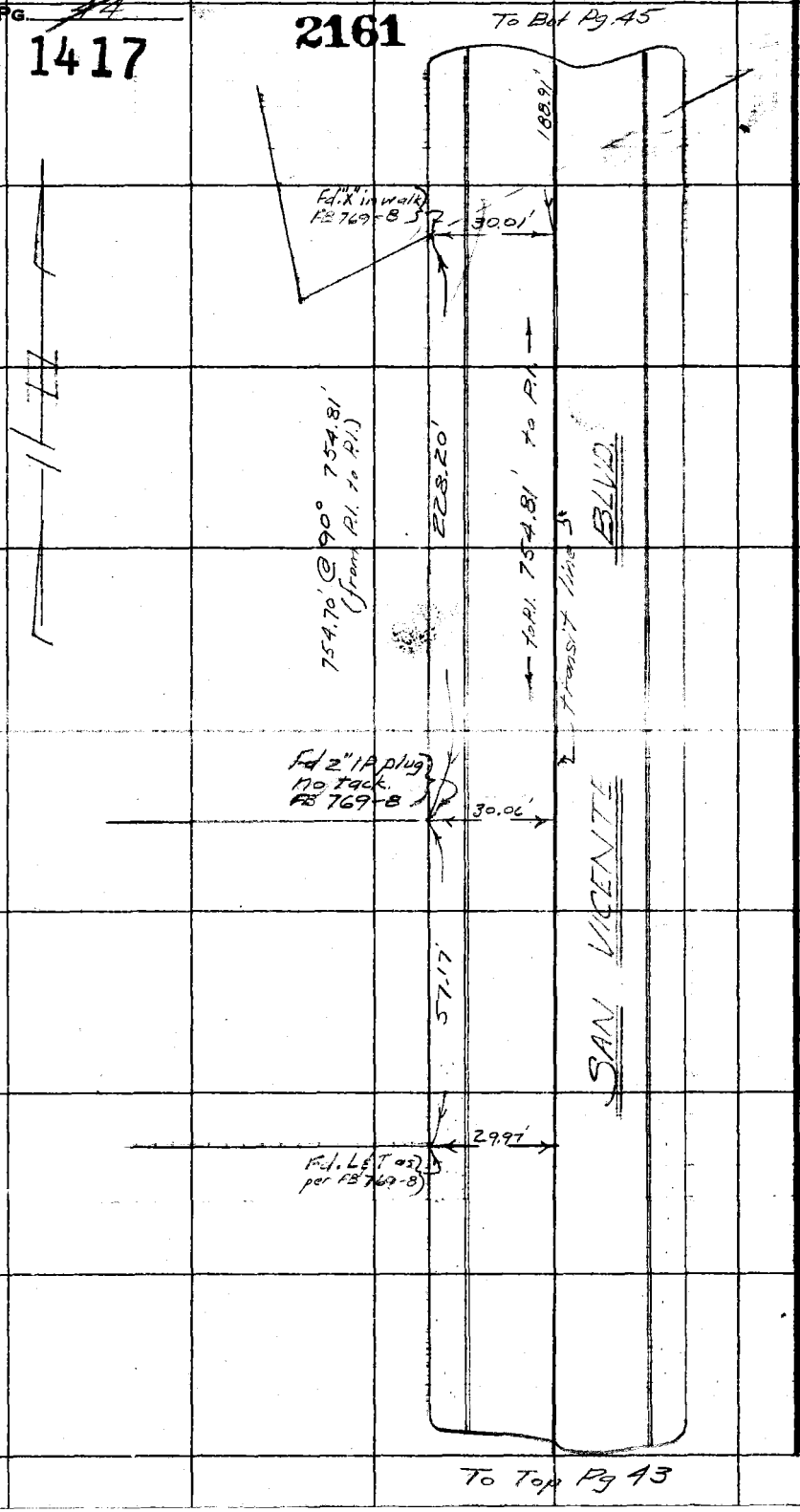

W.S. 22-B-3

RETURN TO
LOS ANGELES COUNTY SURVEYOR
726 LOS ANGELES COUNTY
ENGINEERING BLDG.

Do not extend notes this side of this line.

Note: Any Additions or Changes on This Sheet Must be Made or Circled in Red Ink With Date and Name of Person Making Change.

PWFB 1417

Notes Ck'd by	Survey of W. Hay[illegible] Sher. Sta 55
Map No.	W. O. 0303 00 Tape No. [illegible] St'd. 68 °F
Office Work	Surveyed by Mankey
Checked	Notes E.T. Molk Date Aug 55
Date	Indexed A. C. Johnson

F. B. 1999 PG. 48

2162, 2163

W.S. 22-B-8

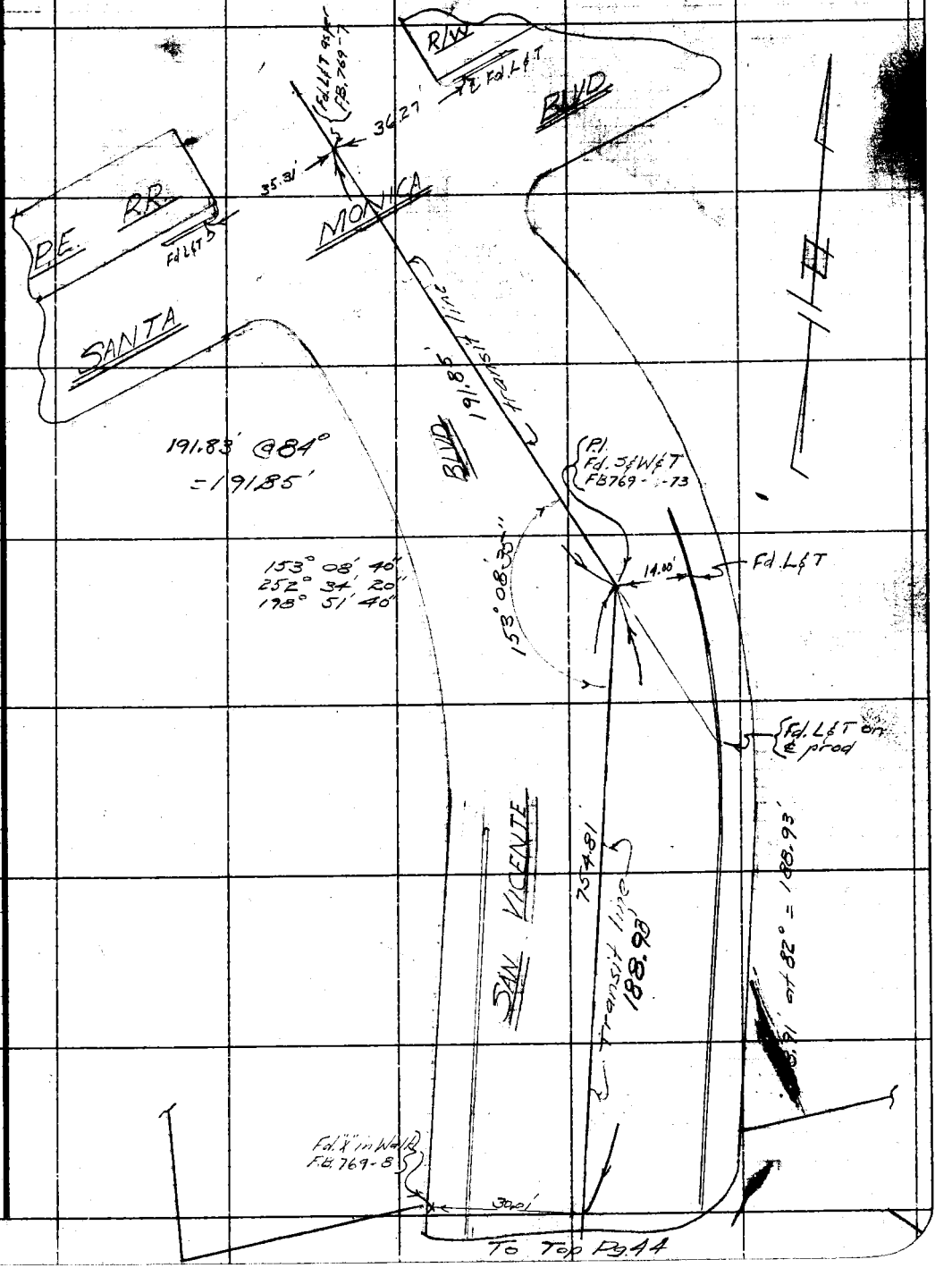

Note: Any Additions or Changes on This Sheet Must be Made or Circled in Red Ink With Date and Name of Person Making Change.

Do not extend notes this side of this line.

RETURN TO
LOS ANGELES COUNTY SURVEYOR
726 LOS ANGELES COUNTY
ENGINEERING BLDG.

76F3098 247 4-53

RETURN TO
LOS ANGELES COUNTY SURVEYOR
726 LOS ANGELES COUNTY
ENGINEERING BLDG.

Note: Any Additions or Changes on This Sheet Must be Made or Circled in Red Ink With Date and Name of Person Making Change.

Do not extend notes this side of this line.

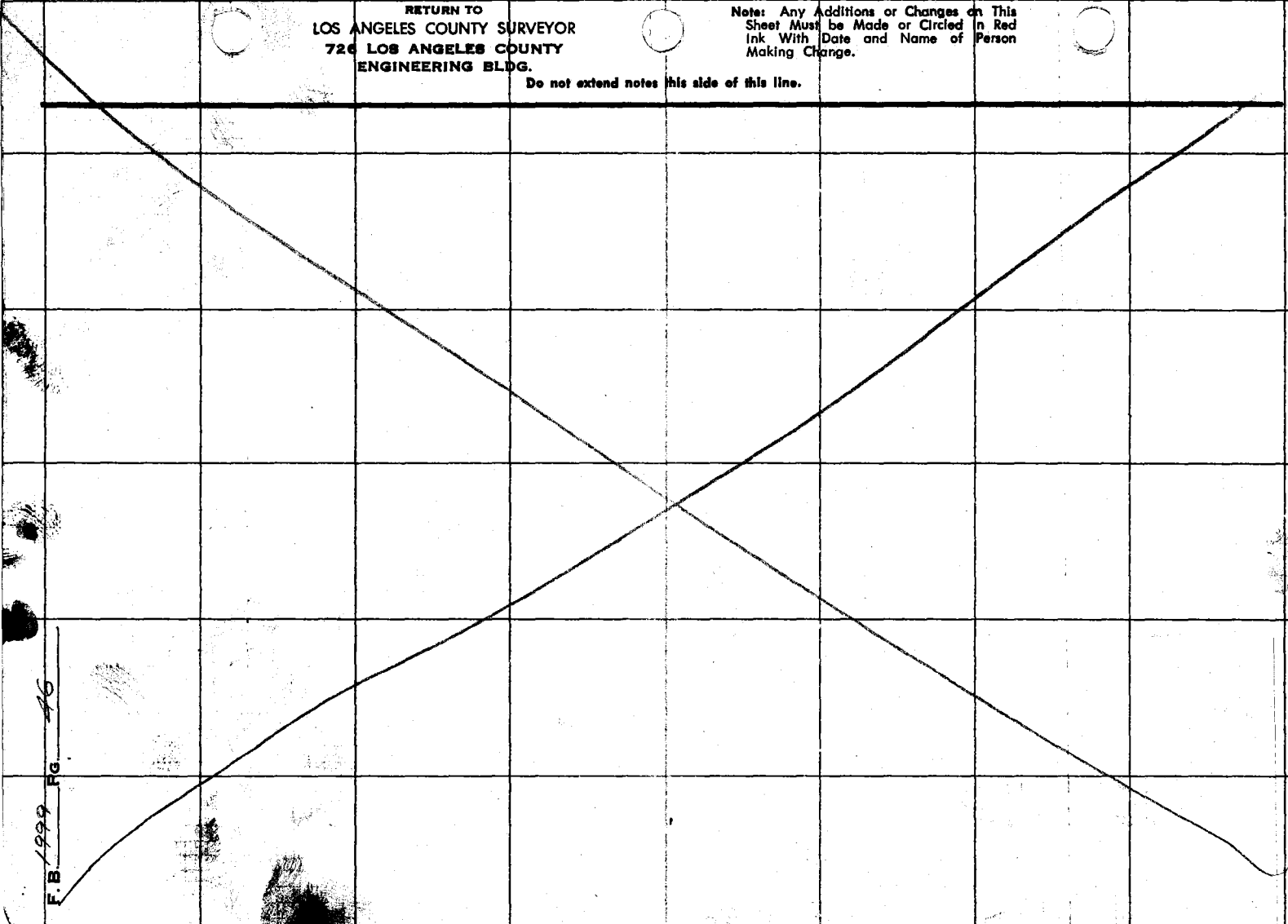

F.B. 1999 PG. 46

Notes Ck'd by	Survey of W Hollyw'd Sher. Sta. SS.
Map No.	W. O. 7266.11 Tape No. St'd. °F
Office Work	Surveyed by Mankey
Checked	Notes York Date 8/55
Date	Indexed A. C. Johnson AUG 15 55

F. B. 1999 Pg. 47

J.N. 7266.11

West Hollywood Sheriff's Station

Sanitary Sewer

Topography

Mankey
York
Martinez
Dover
G. Guizado

Note: Any Additions or Changes on This Sheet Must be Made or Circled in Red Ink With Date and Name of Person Making Change.

Do not extend notes this side of this line.

RETURN TO
LOS ANGELES COUNTY SURVEYOR
726 LOS ANGELES COUNTY
ENGINEERING BLDG.

76FS095 247 4-53

RETURN TO
LOS ANGELES COUNTY SURVEYOR
726 LOS ANGELES COUNTY
ENGINEERING BLDG.

Note: Any Additions or Changes on This Sheet Must be Made or Circled in Red Ink With Date and Name of Person Making Change.

Do not extend notes this side of this line.

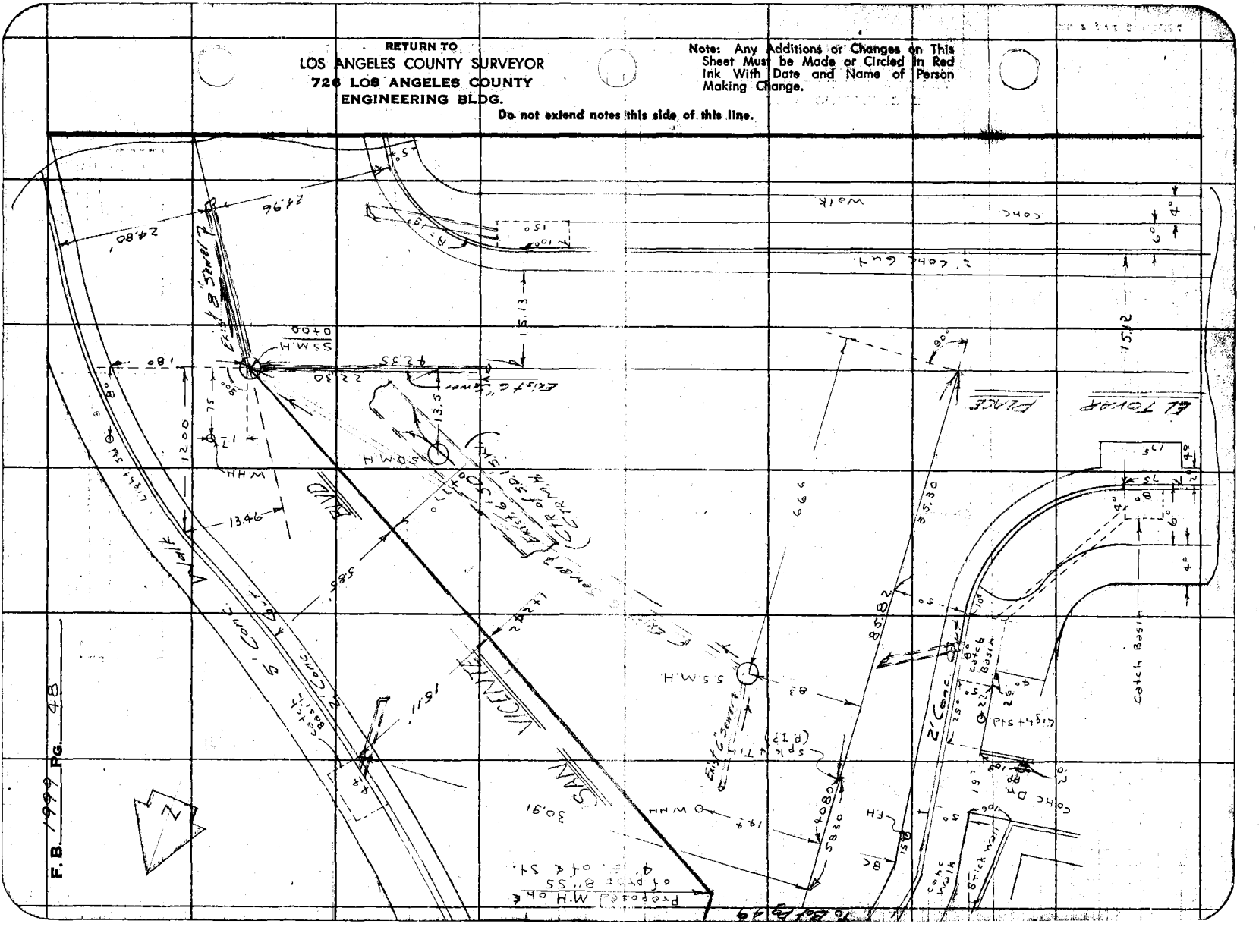

Notes Ck'd by	Survey of West Hollywd Sher Sta S.S.	F. B. 1999 Pg. 49
Map No.	W. O. 7266.1 Tape No. St'd. °F	
Office Work	Surveyed by Mankey	
Checked	Notes York Date 8/55	
Date	Indexed C. Johnson	

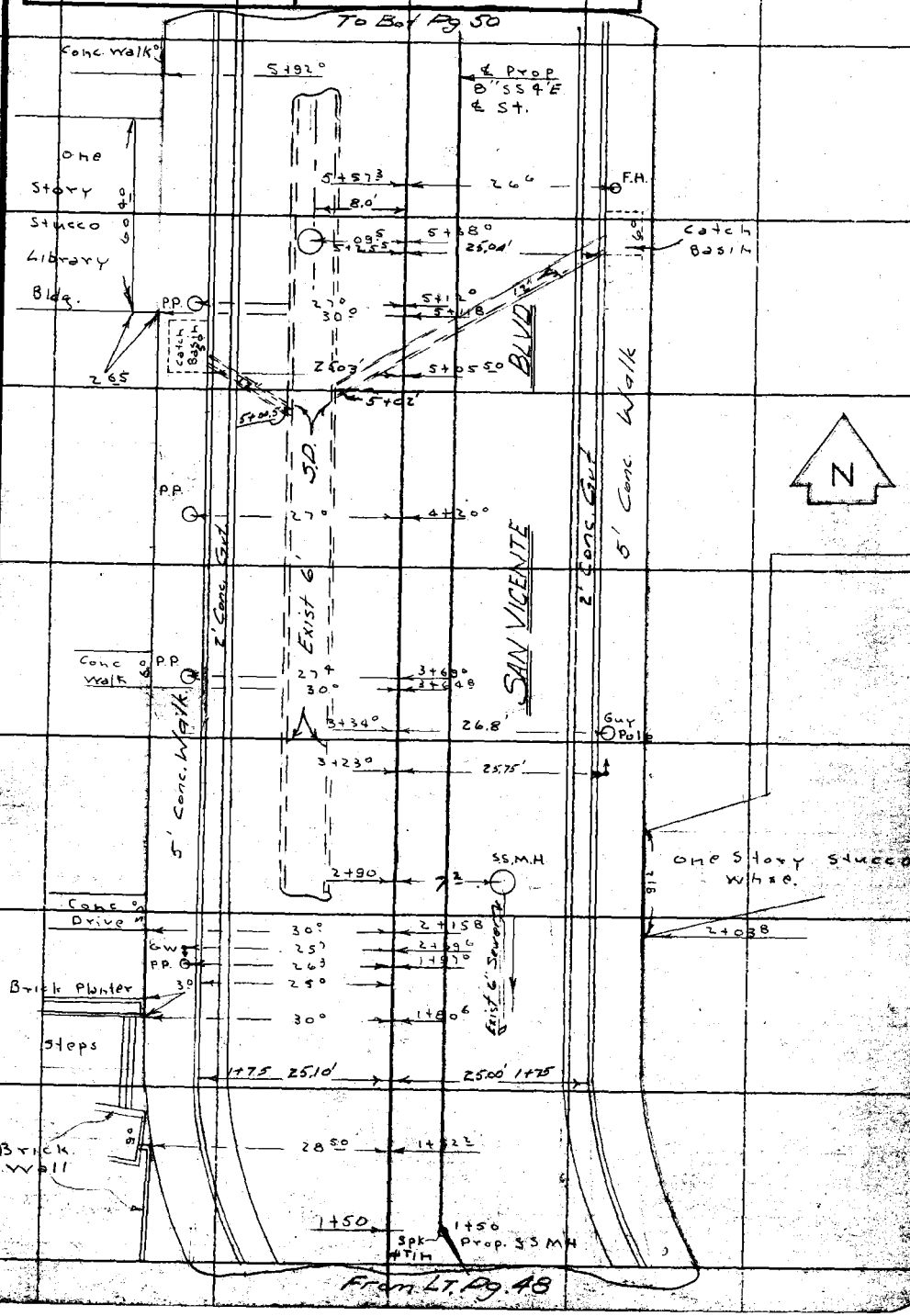

Note: Any Additions or Changes on This Sheet Must be Made or Circled in Red Ink With Date and Name of Person Making Change.

Do not extend notes this side of this line.

RETURN TO
LOS ANGELES COUNTY SURVEYOR
726 LOS ANGELES COUNTY
ENGINEERING BLDG.

F.B. 1999 Pg. 50

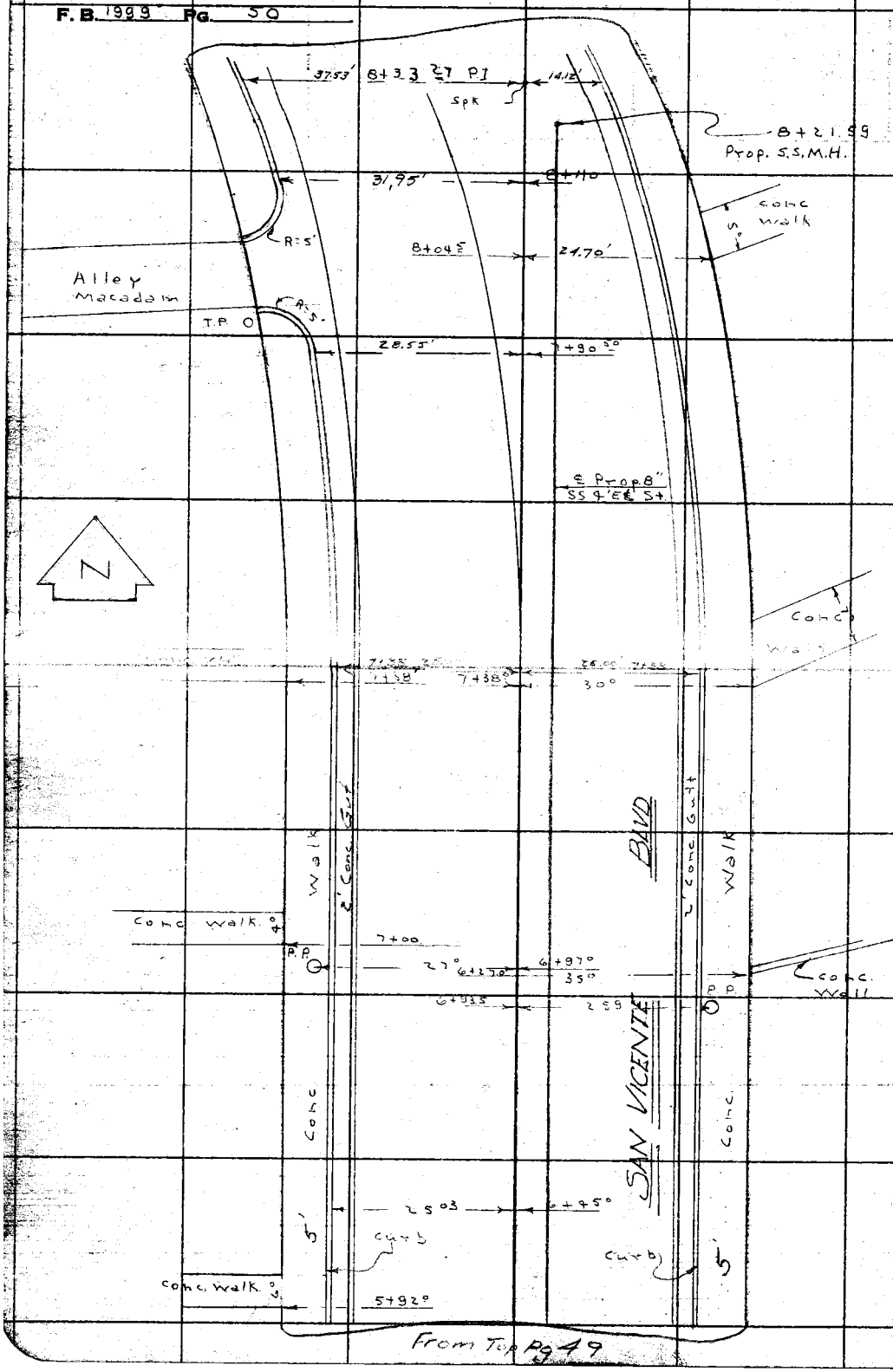

From Top Pg 49

RETURN TO
LOS ANGELES COUNTY SURVEYOR
726 LOS ANGELES COUNTY
ENGINEERING BLDG.

Do not extend notes this side of this line.

Note: Any Additions or Changes on This Sheet Must be Made or Circled in Red Ink With Date and Name of Person Making Change.

Notes Ck'd by	Survey of W. Hollyw'd Sher Sta SS
Map No.	W. O. Tape No. St'd. °F
Office Work	Surveyed by Mankey
Checked	Notes York Date Aug 55
Date	Indexed A. C. Johnson

F. B. 1999 PG. 51

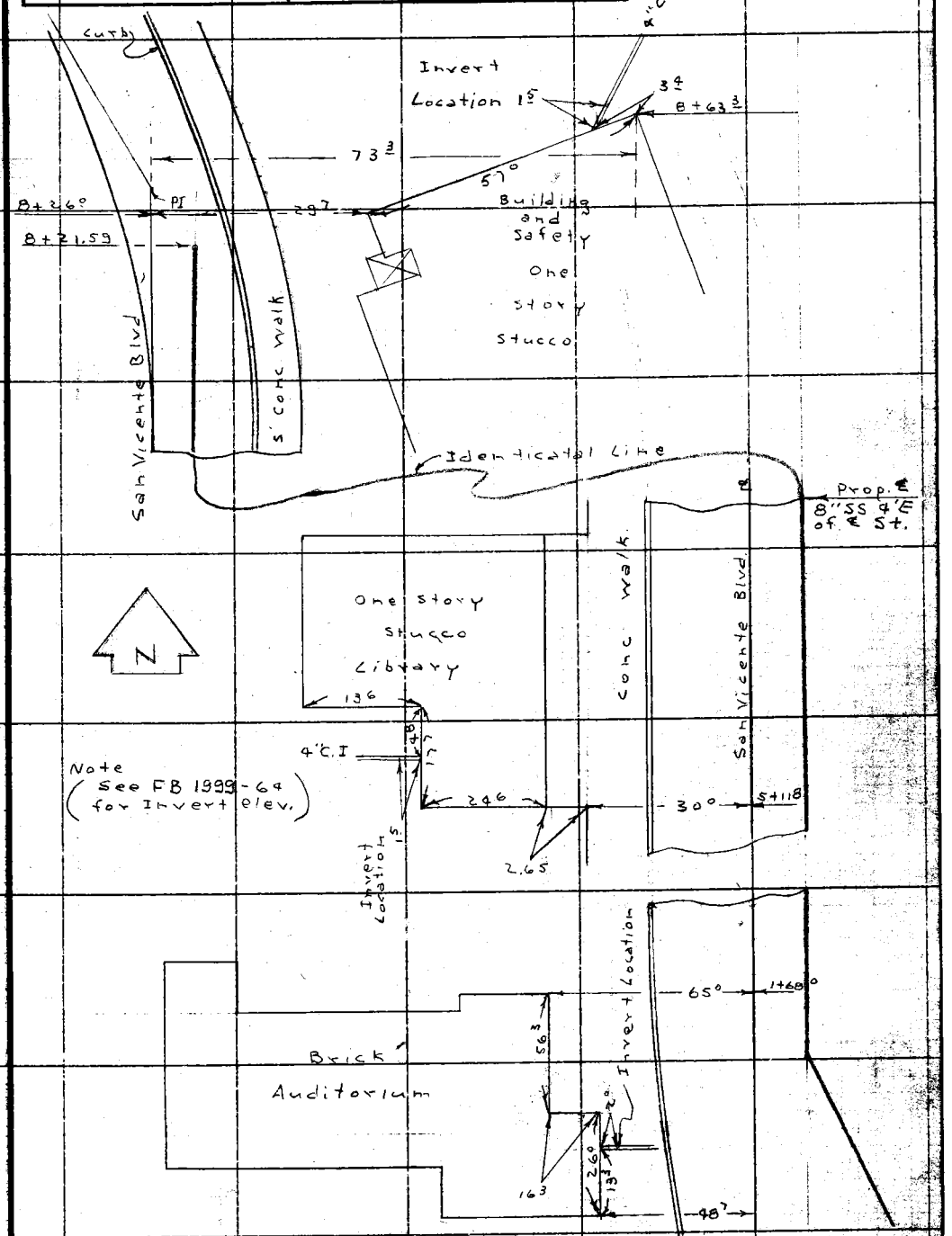

Note: Any Additions or Changes on This Sheet Must be Made or Circled in Red Ink With Date and Name of Person Making Change.

Do not extend notes this side of this line.

RETURN TO
LOS ANGELES COUNTY SURVEYOR
726 LOS ANGELES COUNTY
ENGINEERING BLDG.

8133

75F5095 247 4-53

RETURN TO
LOS ANGELES COUNTY SURVEYOR
726 LOS ANGELES COUNTY
ENGINEERING BLDG.

Note: Any Additions or Changes on This Sheet Must be Made or Circled in Red Ink With Date and Name of Person Making Change.

Do not extend notes this side of this line.

F.B. 1995 PG. 42

F. B. 1999 PG. 53

Profile No.	Notes Red.	Plotted	Job No. 7266.11 Division No.
	Date	Date	Survey of W. Hollywood Sheriff Station SS
X-Sec. No.	Notes Chkd.	Checked	Survey by Mankey Notes ETM Date Aug 55
	Date	Date	Map No. X Indexed Johnson Date MAR 15 55

JN 7266.11

WEST HOLLYWOOD SHERIFF'S STATION

Sanitary Sewer

X - Sections & Inverts of M.H.
Catch Basins & Exist. Plumbing Outlets
of

San Vicente Blvd.
from
El Tovar Place
to
Alley S. of Santa Monica Blvd.

STATION	B. S.	H. I.	F. S.	ELEV.

Mankey
York
Martinez
Dover
G. Guizado

NOTE: ANY ADDITIONS OR CHANGES ON THIS SHEET MUST BE MADE OR CIRCLED IN RED INK, WITH DATE AND NAME OF PERSON MAKING CHANGE.

PLEASE RETURN TO
LOS ANGELES COUNTY SURVEYOR
726 LOS ANGELES COUNTY ENGINEERING BLDG.

Do not extend notes this side of this line.

761298 S & E #307 9-54

76L298 S & E #307 9-54

PLEASE RETURN TO
LOS ANGELES COUNTY SURVEYOR
726 LOS ANGELES COUNTY ENGINEERING BLDG.

NOTE: ANY ADDITIONS OR CHANGES ON THIS SHEET MUST BE MADE OR CIRCLED IN RED INK, WITH DATE AND NAME OF PERSON MAKING CHANGE.

Do not extend notes this side of this line.

STATION	B. S.	H. I.	F. S.	ELEV.		
(Fd) BM N2				194.675	BM No 2 El 194.674 FB 769-16 San Vicente Blvd (W. Curb) (Was 7½ N. of N. face Co. Rd. Dept. Shop) Bt. Spk. (on curb) 286' ± N of ℄ El Tovar Pl.	
(Set) TBM				186.035	TBM El FB 1999 San Vicente Blvd & El Tovar Pl N.W. Cor. Bt. Spk. 8' N end CR	
		X-Section			San Vicente Blvd	50' ± S. of Pl. S. side El Tovar Pl.
				182.4		℄ of St.
				181.91		25' Rt. Curb
				181.26		" " Gut
				181.93	25' Lt Curb	
				181.31	25' Lt Gut.	
		X-Section			San Vicente Blvd.	10' S. of S. end Cb. return S.W. Cor.
				183.4		℄ of St.
				182.84		25' Rt. Curb
				182.20		" " Gut
				182.95	25' Lt Curb	
				182.35	25' Lt. Gut.	
San Vicente Blvd & El Tovar Pl.				183.15	Curb S. end Curb Return S.W. Cor	
"		"	"	18[illegible]	Gut. " " "	" " "
"		"	"	184.[illegible]8	Curb W " "	" " "
"		"	"	183.12	Gut " " "	" " "

F. B. 1999 Pg. 54 Job No. 7266.11 Division No. Notes Red. Plotted No. Profile
Survey of W. Hollywood Sheriff's Station SS Date Date X-Sec.
Survey by Mankey Notes Ed. M. Clr. Notes Chkd. Checked No.
Indexed C. Johnson Date Date

76L298 S & E #307 9-54

PLEASE RETURN TO
LOS ANGELES COUNTY SURVEYOR
726 LOS ANGELES COUNTY ENGINEERING BLDG.

NOTE: ANY ADDITIONS OR CHANGES ON THIS SHEET MUST BE MADE OR CIRCLED IN RED INK, WITH DATE AND NAME OF PERSON MAKING CHANGE.

Do not extend notes this side of this line.

Profile Notes Red_____ Plotted_____ Job No. 7246.11 Division No._____
No._____ Date_____ Date_____ Surveyed by Mark Kay Notes Ck'd Date May 3.56
X-Sec. Notes Ck'd_____ Checked_____ Surveyed by Mark Kay Notes Ck'd Date May 3.56
No._____ Date_____ Date_____ Map No._____ Indexed Job Date_____

F.B. 1999 Pg. 55

STATION	B. S.	H. I.	F. S.	ELEV.	
	San Vicente Blvd & E.L. Tovar Pl.				
	Catch Basin at W. end Curb return S.W. Cor				
	Invert Elt of 18" outlet to S.E.			184.00	2.58' to inside top 184.00 / 1.50 / 4.08 / 4.08 / 179.92 } Invert
	10' W. of W. end C.L. Return S.W. Cor			184.8	℄ of E.L. Tovar Pl.
				184.46	Curb 15' S. of ℄ " " "
				184.01	Gut " " " " " "
0+00				184.6	Intr. of ℄ E.L. Tovar Pl. & San Vicente Blvd. (from S.)
	"			184.34	Curb 17.5' Rt. of ℄ East
	"			183.65	Gut 17.5 " " " "
0+00	Exist. S.S.M.H.				N.W. rim Inlet NW 4.81 inside top pipe .50 / 5.31 / 184.60 / 5.31 / 179.29 Invert; outlet S. W. rim 5.91 inside top pipe .67 / 5.68 / 184.55 / 5.68 / 178.87 Invert; Inlet W. 5.06 inside top pipe .50 / 5.56 / 184.61 / 5.56 / 179.05 Invert
	Invert of 6" inlet from N.W.			184.60	
	" " 6" " " W.			184.61	
	" " 8" outlet to S.			184.55	
	S.D. M.H. 13.5' N. of ℄ E.L. Tovar Pl.				℄ 22.3' W. of Intr. of E.L. Tovar Pl. & San Vicente Blvd (from S.)
	Invert of 6' SD			185.33	1973 W. rim direct to invert
					185.33 / 10.73 / 174.60' Invert

76L298 S & E #307 9-54

PLEASE RETURN TO
LOS ANGELES COUNTY SURVEYOR
726 LOS ANGELES COUNTY ENGINEERING BLDG.

NOTE: ANY ADDITIONS OR CHANGES ON THIS SHEET MUST BE MADE OR CIRCLED IN RED INK, WITH DATE AND NAME OF PERSON MAKING CHANGE.

Do not extend notes this side of this line.

STATION	B. S.	H. I.	F. S.	ELEV.		
	X - Section on [illegible] PL. 10' W. of W. end curb return N.W. Cor.					
				186.18		℄ EL Tovar PL
				186.[illegible]8		Curb 15' Rt & N
				185.[illegible]6		Gut " " " "
				18[illegible]	Curb 15' Lt. & S.	
				18[illegible]	Gut " " " "	
	X - Section on EL Tovar 100' W. of Intr. of San Vicente Blvd. (from N).					
				18[illegible]		℄
				187.[illegible]5		Cb 15' Rt & N.
				187.[illegible]8		Gut " " " "
				18[illegible]	Curb 15' Lt & S.	
				18[illegible]	Gut " " " "	
				18[illegible]	Curb at W. end curb return N.W. Cor. San Vicente & EL Tovar	
				18[illegible]	" " " " " " " " "	
	Catch Basin at W. [illegible] curb return N.W. Cor. San Vicente Blvd & EL Tovar					
	Invert EL. of 15" outlet to N.E.			186.[illegible]6	2.93' E. rim to inside top 1.25 186.16 4.18 4.18 181.98 Invert	
				185.[illegible]3	Curb at N. end curb return N.W. Cor. San Vicente & EL Tovar	
				18[illegible]	Gut " " " " " " " "	

F. B. 1999 PG. 56

Job No. 7266.11 Division No. Notes Red. Plotted Date No. Profile

Survey of W. Hollywood Sheriff's Station SS Date Date X-Sec.

Survey by Mankey Notes E. Mt. Clr. Notes Chkd. Checked

Indexed A. C. Johnson Date Date No.

76L298 S & E #307 9-54

PLEASE RETURN TO
LOS ANGELES COUNTY SURVEYOR
726 LOS ANGELES COUNTY ENGINEERING BLDG.

NOTE: ANY ADDITIONS OR CHANGES ON THIS SHEET MUST BE MADE OR CIRCLED IN RED INK, WITH DATE AND NAME OF PERSON MAKING CHANGE.

Do not extend notes this side of this line.

STATION	B. S.	H. I.	F. S.	ELEV.		
Catch Basin at N. end curb return N.W. Cor San Vicente Blvd & Lt Toran Pl						
Invert on 15" inlet from N.				185.95	inlet 3.68 to inside top 185.95; 1.25 4.93; 181.02 Invert	outlet 4.25' to inside top 185.95; 1.50 5.75; 180.20 Invert
" " 18" outlet to N.E.				185.95		
X-Section on San Vicente Blvd 10' N. of N. end curb return N.W. Cor.						
				185.9		℄ prod from N.
				186.06	Curb 6.5 Lt ℄ W	
				185.58	Gut " " "	
S.S.M.H. 8.3' E. of prod of San Vicente Blvd. N. ℄ 66.6' N. along ℄ prod from ℄ Lt Toran Pl.						
Invert of ? inlet from N				185.78	N. rim direct 2.36 186.98 2.36 184.62' Invert	E. rim direct 2.30 186.93 2.31 184.62' Invert
" " outlet to S.				184.78		
(Unable to obtain size)						
0+77				187.0		℄ of proposed S.S.
"				187.10		Curb 5.8' RT ℄ East
"				186.44		Gut 5.0' " "
"				187.3	15' Lt. ℄ W.	
"				187.3	30' Lt ℄ W.	
"				187.2	40' Lt ℄ W.	
1+24.2	Catch Basin 15.4 RT. ℄ Lt.					of proposed S.S.
Invert of 12" outlet to S.W.				189.38	outlet 2.90' rim to inside top pipe; 1.00 3.90'	189.38 3.90 185.48 Invert

Profile Notes Red Plotted Job No. 7266 Division No.
No. Date Date Survey of Lt Toran Pl. Hollywood Sta. 5.5
X-Sec. Notes Chkd. Checked Survey by Mayberry Notes & Tied Date Aug 5.5.
No. Date Date Map No. Tabulated by G. Johnson Date
F. B. 1999 Pg. 57

76L298 S & E #307 9-54

PLEASE RETURN TO
LOS ANGELES COUNTY SURVEYOR
726 LOS ANGELES COUNTY ENGINEERING BLDG.

NOTE: ANY ADDITIONS OR CHANGES ON THIS SHEET MUST BE MADE OR CIRCLED IN RED INK, WITH DATE AND NAME OF PERSON MAKING CHANGE.

Do not extend notes this side of this line.

STATION	B. S.	H. I.	F. S.	ELEV.	LT. & West	℄ of S.S.	RT & East
		X-Section on San Vicente Blvd.					
T.P.				190.18			
1+50	proposed M.H.			190.2		℄	
"				187.72			Curb 24'
"				187.12			Gut 24'
"				190.3	4' ℄ of St.		
"				190.04	Curb 27.3		
"				190.06	Gut 27.3		
2+00				191.9		℄	
"				19[illegible].27			Curb 21'
"				190.71			Gut 21'
"				192.1	4' ℄ of St		
"				192.47	Curb 29'		
"				191.[illegible]2	Gut. 29'		
2+90	Exist. S.S. M.H. 2.5' E. of proposed SS						
	Invert of 6" outlet to S.			194.47	4.53 S. rim to inside top pipe .67 5.20 to invert 194.47 5.20 189.27 ✓ Invert		

Note: Taken at Rt. angles to San Vicente from N.

F. B. 1999 Pg. 58 Job No. 7266.11 Division No. Notes Red. Plotted Date No. Profile
Survey of W. Hollywood Sheriff Station S.S. Date Date X-Sec.
Survey by Mankey Notes ETM d/r Notes Chkd Checked
Indexed K. C. Johnson Date Date Date No.

76L298 S & E #307 9-54

PLEASE RETURN TO
LOS ANGELES COUNTY SURVEYOR
726 LOS ANGELES COUNTY ENGINEERING BLDG.

NOTE: ANY ADDITIONS OR CHANGES ON THIS SHEET MUST BE MADE OR CIRCLED IN RED INK, WITH DATE AND NAME OF PERSON MAKING CHANGE.

Do not extend notes this side of this line.

STATION	B. S.	H. I.	F. S.	ELEV.		
		X-Sections on San Vicente Blvd. (cont)				
					LT & West	℄ of S.S. RT. & East
3+00				194.9		℄
"				194.03		Cb 21'
"				193.45		Gut 21'
"				195.03	4' ℄ ST	
"				195.29	Cb 29'	
"				194.90	Gut 29'	
3+20				195.2		℄
"				195.4	4' ℄ ST	
"				195.70	Cb 29'	
"				195.49	Gut 29'	
TP.				196.99		
4+00				197.5		℄
"				196.76		cb 21'
"				196.14		Gut 21'
"				197.6	4' ℄ ST	
"				197.69	Cb 29'	
"				197.63	Gut. 29'	
4+50				199.0		℄
"				198.05		cb 21'
"				198.02		Gut 21'

Profile Notes Red ____ Plotted ____ Job No. 7866.11 Division No. ____ F. B. 1999 Pg. 59
No. ____ Date ____ Date ____ Survey of West Hollywood Sheriffs Sta. SS.
X-Sec. Notes Chkd. ____ Checked ____ Survey by Mark Ely Date Aug 55
No. ____ Date ____ Date ____ Map No. ____ Indexed E. Johnson Date ____

76L298 S & E #307 9-54

PLEASE RETURN TO
LOS ANGELES COUNTY SURVEYOR
726 LOS ANGELES COUNTY ENGINEERING BLDG.

NOTE: ANY ADDITIONS OR CHANGES ON THIS SHEET MUST BE MADE OR CIRCLED IN RED INK, WITH DATE AND NAME OF PERSON MAKING CHANGE.

Do not extend notes this side of this line.

STATION	B. S.	H. I.	F. S.	ELEV.	LT ℄ West ℄ of SS.	RT ℄ East
	X-Sections Sanvicen Blvd (cont.)					
4+72				1997		℄
"				1998	4' ℄ ST	
"				20[illegible]34	Cb 29'	
				20022	Gut 29'	
4+90				20[illegible]2		℄
"				20[illegible]4	4' ℄ ST	
"				20[illegible]70	Cb 29'	
"				20[illegible]53	Gut 29'	
5+00				20[illegible]5		℄
"				19961		Cb 21'
"				19[illegible]55		Gut 21'
"				20[illegible]7	4' ℄ ST	
"				20[illegible]95	Cb 29'	
"				20[illegible]	Gut 29'	
5+05.50	Catch Basin 29' W. ℄ SS					
"	Invert of 8" Inlet from W			201[illegible]24		
"	" " 12" outlet to ℄			201[illegible]29		

Inlet		outlet	
1.65	rim to inside top	2.31	rim to inside top
.67	201.24	1.00	201.29
2.32	2.32	3.31	3.31
	198.92 Invert		197.98 Invert

Note: Empties into S.D. 3.6' above flow line at 5+00.5' ℄ to invert of inlet

F. B. 1999 PG. 60

Job No. 7266.11 Division No. Notes Red. Plotted No. Profile

Survey of W. Hollywood Sheriff Sta. 55 Date Date X-Sec.

Survey by Mankey Notes E.T.M. dr. Notes Chkd. Checked No.

Indexed C. Johnson Date Date Date

76L298 S & E #307 9-54

PLEASE RETURN TO
LOS ANGELES COUNTY SURVEYOR
726 LOS ANGELES COUNTY ENGINEERING BLDG.

NOTE: ANY ADDITIONS OR CHANGES ON THIS SHEET MUST BE MADE OR CIRCLED IN RED INK, WITH DATE AND NAME OF PERSON MAKING CHANGE.

10.30
1.38
11.68

Do not extend notes this side of this line.

STATION	B. S.	H. I.	F. S.	ELEV.	LT & West	℄ of SS	RT. & East
		X- Sections on San Vicente Blvd. (Cont)					
5+16.5				201.0		℄	
"				200.02			Cb 21'
				199.96			Gut 21'
5+25.5	Catch Basin 21' E. ℄ S.S.						
	Invert of 12" outlet to S.W.			200.44	2.09 rim to inside top 1.00 size pipe 3.09 ft to invert of inlet		200.44 3.09 197.35 Invert
	Note: Empties into 6' S.D. 3.2' above flow line at 5+02						
5+34.5				201.6		℄	
				200.68			cb 21'
				200.09			Gut 21'
5+38	S.D. M.H. 20' W of ℄ proposed S.S.						
	Invert of 6.0' S.D.			201.96	201.96 11.68' from East rim direct to Invert 190.28 Invert		
6+00				203.7		℄	
				203.12			Cb 21'
				202.51			Gut 21'
				203.9	4' ℄ ST		

Profile Notes Red. ____ Plotted ____ Job No. 726.11 Division No. ____ F. B. 1999 Pg. 61
No. ____ Date ____ Date ____ Survey of W. Hollywood Sheriff's Station SS.
X-Sec. Notes Chkd. ____ Checked ____ Survey by Manker Notes ETM Date Aug 55
No. ____ Date ____ Date ____ Map No. ____ Date ____ Tabled Johnson

76L298 S & E #307 9-54

PLEASE RETURN TO
LOS ANGELES COUNTY SURVEYOR
726 LOS ANGELES COUNTY ENGINEERING BLDG.

NOTE: ANY ADDITIONS OR CHANGES ON THIS SHEET MUST BE MADE OR CIRCLED IN RED INK, WITH DATE AND NAME OF PERSON MAKING CHANGE.

Do not extend notes this side of this line.

STATION	B. S.	H. I.	F. S.	ELEV.	Lt & West	℄ of SS Rt & E
	X-Sections on Sand [illegible] Blvd (cont)					
6+00				204.05	Cb 29'	
"				20[illegible].49	Gut 29'	
TP				20[illegible].41		
7+00				207.4		℄
"				206.95		Cb 21'
"				206.36		Gut 21'
"				207.4	4' ℄ So	
"				20[illegible].19	Cb 29'	
"				206.63	Gut 29'	
7+90.50				210.53	Cb S. end of Cb. Return S.W. Cor. at Alley S. of Santa Monica	
"				20[illegible].95	Gut " " " " " " " " " " " "	
"				21[illegible].24	Cb.W. " " " " " " " " " " " "	
"				21[illegible].55	Gut " " " " " " " " " " " "	
8+11				21[illegible].[illegible]8	Cb, N. end " " " N.W. Cor " " " " "	
"				2[illegible]1	Gut " " " " " " " " " " "	
"				21[illegible].[illegible]8	Cb W. " " " " " " " " " "	
"				21[illegible].[illegible]9	Gut " " " " " " " " " "	
8+21.59	Proposed M.H. end of Ln.			21[illegible]		℄
"				21[illegible]		Cb 12.5'
"				210.[illegible]		Gut 12.5'
"				211.7	4' ℄ prod	

F. B. 1999 PG. 62

Job No. 726611 Division No. Notes Red. Plotted Profile No.

Survey of W. Hollywood Sheriff's Sta. SS Date Date X-Sec. No.

Survey by Manker Notes [illegible] Notes Chkd. Checked

Indexed K. C. Johnson Date Date No.

76L298 S & E #307 9-54

PLEASE RETURN TO
LOS ANGELES COUNTY SURVEYOR
726 LOS ANGELES COUNTY ENGINEERING BLDG.

NOTE: ANY ADDITIONS OR CHANGES ON THIS SHEET MUST BE MADE OR CIRCLED IN RED INK, WITH DATE AND NAME OF PERSON MAKING CHANGE.

Do not extend notes this side of this line.

STATION	B. S.	H. I.	F. S.	ELEV.	Lt. of West	℄ of SS	Rt. of East
		X - Sections on San Vicente Blvd. (cont).					
8+21.59				211.95	Cb 38.3'		
"				211.37	Gut 38.3'		
T.P.				211.41			
8+33.27				212.1	On ℄ prod. at P.I. at rt. angles to back line		
"				211.94			Cb 14' Rt. of P.I.
				211.39			Gut 14 " " "
				212.4	12' Lt. (crown)		
				212.35	Cb. 37.2' Lt of P.I.		
"				211.76	Gut. 37.2' " " "		
				210.8	On ℄ of alley at W. Prop. Ln. of San Vicente Blvd		
				212.1	" " " " 50' W. of " " " " " " "		
9+00				214.6	On semi tan.		
"				214.59			Cb 23.75' Rt. Semi Tan
"				214.06			Gut 23.75' " " "
"							
"				214.45	Cb 26.1' Lt. Semi Tan		
"				213.89	Gut 26.1' " " "		
T.P.				211.41			

Profile Notes Red. ____ Plotted ____ Job No. 7266.11 Division No. ____
No. ____ Date ____ Date ____ Survey of W. Hollywood Sheriff's Sta. SS.
X-Sec. Notes Chkd. ____ Checked ____ Survey by Mankey Notes E.T.M.J. Date Aug. 55
No. ____ Date ____ Date ____ Map No. ____ Checked C. Johnson Date ____

F. B. 1999 Pg. 63

76L298 S & E #307 9-54

PLEASE RETURN TO
LOS ANGELES COUNTY SURVEYOR
726 LOS ANGELES COUNTY ENGINEERING BLDG.

NOTE: ANY ADDITIONS OR CHANGES ON THIS SHEET MUST BE MADE OR CIRCLED IN RED INK, WITH DATE AND NAME OF PERSON MAKING CHANGE.

Do not extend notes this side of this line.

F.B. 1999 Pg. 64 | Job No 7266.11 Division No. | Notes Red | Plotted | Profile
Survey of Wilshire Blvd & San Vicente Blvd | Date | No. | X-Sec.
Survey by Metzger Notes Extd. | Checked
Indexed K. C. Johnson Date | Date | No.

STATION	B. S.	H. I.	F. S.	ELEV.		
BM No 1				200.84	BM No 1 EL 200.84 FB 769-16 San Vicente Blvd (W cur) 3' N. of S face of West Hollywood Office Bldg. produced	
T.P.				198.92		
BM No 2				194.685	BM No 2 EL 194.674 FB 769-16 San Vicente Blvd (W cur) Santa Monica Blvd (N cur) 286' E of E. Elevator Pl.	
	Invert on Sewer [illegible] of the Auditorium-					
BM No 2				194.67	BM No 2 EL 194.674 FB 769-16	Auditorium Bldg.
Elev. on top of 4" Cast Iron P. (Shot taken 2' out from Bldg)				199.79	Outlet 13.3' N. of S.E. Cor. Aud. Bldg.	
BM No 2				194.67	(see above)	
	Invert on Sewer [illegible] of Library.					
BM No 2				194.67	(See above)	
Elev. on top of 4" Cast Iron Pipe (Shot taken 1.5' out from Bldg)				201.14	Location of outlet FB 1999 - 51	
BM No 2				194.67	(See above)	
	Invert on Sewer [illegible] for Building & Safety Bldg.					
BM No 1				200.84	BM No 1 EL 200.84 FB 769-16 San Vicente Blvd (W cur) 3' N. of the S face of West Hollywood Office Bldg. produced.	Note: BM No 1 EL 200.84 established from BM No 2 EL 194.67 FB 1999
T.P.				111.41		
Elev. on top of 4" Cast Iron pipe (Shot taken 1.5' out from Bldg)				109.95	Location of outlet FB 1999 - 51	
TP				111.41		
TP				102.22		
BM No 2				194.68	BM No 2 EL 194.674 FB 769-16	

F. B. 1999 PG. 65

NOTES RED. JOB NO. 6211.00 SURVEY OF Artesia - Norwalk
DATE SURVEY BY D. Sappell
NOTES CHKD. NOTES BY D.S. DATE 10-27-55
DATE INDEXED C. Johnson DATE

NOTE: ANY ADDITIONS OR CHANGES ON THIS SHEET MUST BE MADE OR CIRCLED IN RED INK, WITH DATE AND NAME OF PERSON MAKING CHANGE.

Do not extend notes this side of this line

B.M.	1ST RUN	DIFF.	2ND RUN	3RD RUN	ADJ. ELEV.	DESCRIPTION
						Accurate tie Between Sanitation Dist BM & County Engineer BM KN-74 (Description Pg 66)
			Party: Sappell Myers Siemann Bustrum			

PLEASE RETURN TO
LOS ANGELES COUNTY SURVEYOR
725 LOS ANGELES COUNTY ENGINEERING BLDG.

765420 S & E-333 4-54

765420 S & E-353 4-54

PLEASE RETURN TO
LOS ANGELES COUNTY SURVEYOR
725 LOS ANGELES COUNTY ENGINEERING BLDG.

NOTE: ANY ADDITIONS OR CHANGES ON THIS SHEET MUST BE MADE OR CIRCLED IN RED INK, WITH DATE AND NAME OF PERSON MAKING CHANGE.

JOB NO. 6211.00 SURVEY OF Artesia - Norwalk NOTES RED. DATE
SURVEY BY D. Sappell D.S. NOTES CHKD
NOTES BY D.S. DATE 10-27-55 DATE
INDEXED C. Johnson DATE
F.B. 1999 PG. 66

Do not extend notes this side of this line

B.M.	1ST RUN	DIFF.	2ND RUN	3RD RUN	ADJ. ELEV.	DESCRIPTION
Bm. KN-74	71.299				71.299	Bm-KN-74, El. 71.299, F.B. 1795-46
+	4.550		4.455			Pioneer Blvd & Alondra Blvd.
π	75.849	+0.379	+0.377		+0.3775	N.W. Cor., Bt spk in c& 80'
−	4.172		4.078		71.677	N. of N. end C.R.
San. Dist. Bm.	71.677				~~71.6765~~	Sanitation District B.m., El. 72.101
						R.R. Spk. N. side P.P. # 197527-E
						S.W. cor. Alondra Blvd & Pioneer Blvd.
Sanitaten Dist-Bm	72.101				~~71.6765~~	71.677
					~~+2.101~~	Sanitation Dist. B.m.
+	4.173		4.119			description as above
π	76.274	-0.379	-0.377		-0.3780	
−	4.552		4.496		71.299	
BM-KN-74	71.722				~~71.2985~~	BM-KN-74, description as above.

San. Dist. Elev. 72.101
Precise (1952) ~~71.299~~ 71.677
~~0.802~~ .424

0.42
Subtract ~~0.80~~ from San. District to convert to '52 Precise in this immediate vicinity.

Profile No. | Notes Red. | Plotted | Job No. 1856.14 | Division No. | F. B. 1999 Pg. 67

Date | Date | Survey of Longworth Ave.

X-Sec. No. | Notes Chkd. | Checked | Survey by J.L.Willey | Notes JLW | Date 12/7/55

Date | Date | Map No. | Index C. Johnson

LONGWORTH AVE.

C.I. 1856.14

Elev. & Location of

S.S.M.H.'s.

12-7-55

J.L. Willey Elev.

STATION	B. S.	H. I.	F. S.	ELEV.

NOTE: ANY ADDITIONS OR CHANGES ON THIS SHEET MUST BE MADE OR CIRCLED IN RED INK, WITH DATE AND NAME OF PERSON MAKING CHANGE.

Do not extend notes this side of this line.

PLEASE RETURN TO

LOS ANGELES COUNTY SURVEYOR

726 Los Angeles County Engineering Bldg.

761.298 S & E #307 9-54

76L298 S & E #307 9-54

PLEASE RETURN TO
LOS ANGELES COUNTY SURVEYOR
726 LOS ANGELES COUNTY ENGINEERING BLDG.

NOTE: ANY ADDITIONS OR CHANGES ON THIS SHEET MUST BE MADE OR CIRCLED IN RED INK, WITH DATE AND NAME OF PERSON MAKING CHANGE.

Do not extend notes this side of this line.

STATION	B. S.	H. I.	F. S.	ELEV.		
BMSY2158				98 64	BMSY 2158. Elev. 98.644 F.B. ??? Ratliffe St & Gridley Rd, S.W. Cor. L&T in Curb @ S. end. CR.	
BMSY 2157				98 21	BMSY 2157. Elev. 98.211 F.B. — ? Ratliffe St. & Gridley Rd., S.W. Cor. L&T in Curb, 1' W. of W. end C.R.	
⊙				96 [illegible]		
S.S.M.H.					146± E. of ℄ Longworth Ave, 14.5± N. of S. Curb of Ratliffes	
8" Inlet W.				86 79	Rim 96.95	Rim 96.97
8" Outlet E.				8[illegible] 17	Depth 9.29	Depth 9.33
					Dia 0.67	Dia 0.67
					Rod 86.99	Rod 86.97
S.S.M.H.					90± W. of ℄ Longworth Ave, 15.05 N. of S. Curb of Ratliffe St.	
8" Inlet W.				87 60	Rim 96.03	96.03
8" Outlet E				87 57	Depth 7.76	7.79
					Dia 0.67	0.67
					Rod 87.60	87.57
Send C.R., S.W. Cor				[illegible]	@ Longworth Ave & Ratliffe St.	
Gut				95 [illegible]	"	"

F. B. 1949 Pg. 70 Job No. 185614 Division No. Notes Red. Plotted No. Profile
Survey of Longworth Ave Date Date X-Sec.
Survey by S.L. Whitley Notes S.L.W. Notes Chkd Checked
Indexed [illegible] C. Johnson Date Date No.

76L298 S & E #307 9-54

PLEASE RETURN TO
LOS ANGELES COUNTY SURVEYOR
726 LOS ANGELES COUNTY ENGINEERING BLDG.

NOTE: ANY ADDITIONS OR CHANGES ON THIS SHEET MUST BE MADE OR CIRCLED IN RED INK, WITH DATE AND NAME OF PERSON MAKING CHANGE.

Do not extend notes this side of this line.

STATION	B. S.	H. I.	F. S.	ELEV.		
Send CR. S. E. Cor				96 50	@ Longworth Ave & Ratliffe St.	
Gut				95 85	" "	"
⊙				96 43		
⊙				96 33		
Nend CR. N. W. Cor				96 38	@ Longworth Ave & Belcher St.	
Gut				95 75	"	"
Nend CR. N. E. Cor				96 34	"	"
Gut				95 74	"	"
⊙				96 48		
⊙				96 30		
BMSY 2157				98 22	BMSY 2157 Elev. 98.211 F.B. —? See above B.M.	

Profile Notes Red ____ Plotted ____ Job No. 185614 Division No. ____ F. B. 1999 Pg. 71
No. ____ Date ____ Date ____ Survey of Longworth Ave
X-Sec. Notes Chkd. ____ Checked ____ Survey by JLWilley Notes JLW Date 12-7-55
No. ____ Date ____ Date ____ Map No. ____ Indexed C. Johnson

F. B. 1999 Pg. 72 Job No. 185614 Division No. Notes Red. Plotted Profile

Survey of Longworth Ave Date Date No.

Survey by J.L.Kelley Notes J.L.W. Notes Chkd. Checked X-Sec.

Indexed Date Date Date No.

STATION	B. S.	H. I.	F. S.	ELEV.	

761.298 S & E #307 9-54

PLEASE RETURN TO

LOS ANGELES COUNTY SURVEYOR

726 LOS ANGELES COUNTY ENGINEERING BLDG.

Do not extend notes this side of this line.

NOTE: ANY ADDITIONS OR CHANGES ON THIS SHEET MUST BE MADE OR CIRCLED IN RED INK, WITH DATE AND NAME OF PERSON MAKING CHANGE.

Notes Ck'd by	Survey of Milton St	F. B. 1999 Pg. 28
Map No.	W. O. 1684.35 Tape No. St'd. °F	
Office Work	Surveyed by J.L. Willey	
Checked	Notes J.L.W. Date 9/23/55	
Date	Indexed C. Johnson	

MILTON ST

C.I. 1684.35

Location of Storm Drain

on

Berendo Ave

@

S.S. R/W.

9/23/55

J.L. Willey

RETURN TO
LOS ANGELES COUNTY SURVEYOR
726 LOS ANGELES COUNTY
ENGINEERING BLDG.

Note: Any Additions or Changes on This Sheet Must be Made or Circled in Red Ink With Date and Name of Person Making Change.

Do not extend notes this side of this line.

76F3098 SAE #247. 8-54

F.B. 1999 PG. 74

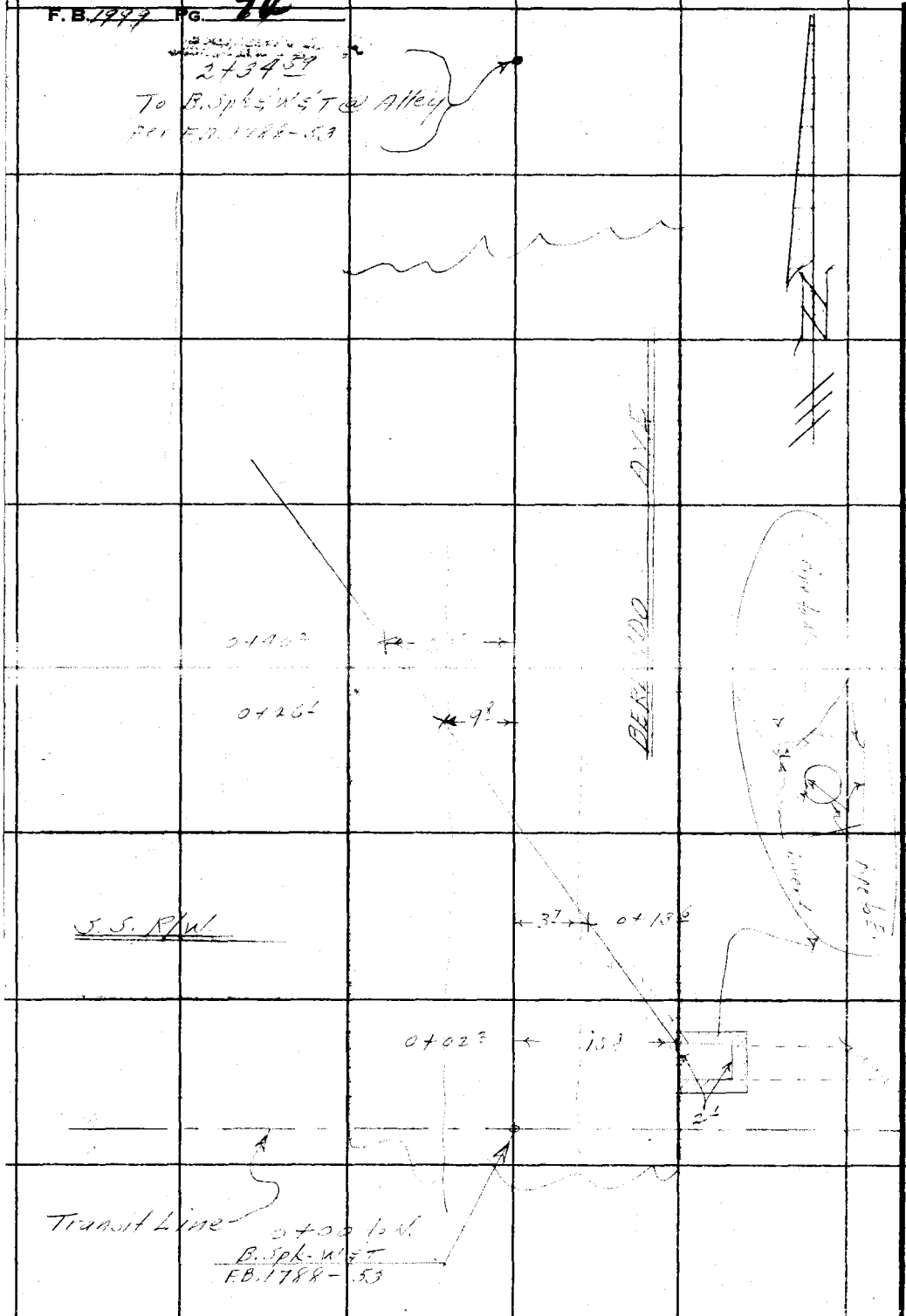

RETURN TO
LOS ANGELES COUNTY SURVEYOR
726 LOS ANGELES COUNTY
ENGINEERING BLDG.

Do not extend notes this side of this line.

Note: Any Additions or Changes on This Sheet Must be Made or Circled in Red Ink With Date and Name of Person Making Change.

Profile	Notes Red.	Plotted	Job No 0432.00	Division No. 10	F. B. 1999	Pg. 75
No.	Date	Date	Survey of Woodbury Rd (Atlanta St)			
X-Sec.	Notes Chkd.	Checked	Survey by ACG	Notes ACG	Date 12-19-55	
No.	Date	Date	Map No.	Indexed C. Johnson	Date	

J.N. 0432.00

W. WOODBURY RD. (ATLANTA St.)

℄ PROFILE

between

CASITAS AVE

&

WINDSOR AVE

STATION	S. S.	H. I.	F. B.	ELEV.

A. C. [illegible]
J. C. [illegible]
G. [illegible]
C. R. [illegible]
DOVER

NOTE: ANY ADDITIONS OR CHANGES ON THIS SHEET MUST BE MADE OR CIRCLED IN RED INK, WITH DATE AND NAME OF PERSON MAKING CHANGE.

PLEASE RETURN TO
LOS ANGELES COUNTY SURVEYOR
726 LOS ANGELES COUNTY ENGINEERING BLDG.

Do not extend notes this side of this line.

761.298 S & E #307 9-54

76L298 S & E #307 9-54

PLEASE RETURN TO
LOS ANGELES COUNTY SURVEYOR
726 LOS ANGELES COUNTY ENGINEERING BLDG.

NOTE: ANY ADDITIONS OR CHANGES ON THIS SHEET MUST BE MADE OR CIRCLED IN RED INK, WITH DATE AND NAME OF PERSON MAKING CHANGE.

Do not extend notes this side of this line.

F. B. 1199 Pg. 76 | Job No. [illegible] Division No. [illegible] | Profile
Survey of [illegible] Plotted ____ No. ____
Survey by [illegible] Notes Red. ____ Date ____ X-Sec.
Indexed K. C. Johnson Notes Chkd. ____ Checked ____
Date ____ Date ____ No. ____

STATION	B. S.	H. I.	F. S.	ELEV.	
BM					ELEV. FROM M.T.A. FB-1562-42
BM AE-385	4.67	108.94		104.27	BM AE-385 Cross in top of headwall on south side of Manchester Ave. 10.0' ± east of centerline E.B.
Crossing					
0+00			5.12	103.82	Crossing Manchester Ave. (N84)
1+00			5.30	103.64	
2+00			5.46	103.48	
3+00			5.87	103.07	
TP	6.26	109.09	6.11	102.83	
4+00			6.27	102.82	
5+00			6.50	102.59	
6+00			6.03	103.06	
6+89±			5.53	103.56	Joint EL SOL AVE & W. Manchester Blvd. (Et sta)
7+00			5.47	103.62	
8+00			4.75	104.34	
9+00			4.31	104.78	
10+00			4.14	104.95	B.C.R. - T.D.
11+00 ℄	4.49	108.43	6.15	102.28	
12+00			5.39	103.04	
12+44			5.82	103.61	B.C.R. 8" in.
13+00			5.62	103.81	
13+30			6.02	103.41	Gutter 8" in. ℄
11			5.36	104.07	Top CB ℄

76L298 S & E #307 9-54

PLEASE RETURN TO
LOS ANGELES COUNTY SURVEYOR
726 LOS ANGELES COUNTY ENGINEERING BLDG.

NOTE: ANY ADDITIONS OR CHANGES ON THIS SHEET MUST BE MADE OR CIRCLED IN RED INK, WITH DATE AND NAME OF PERSON MAKING CHANGE.

Do not extend notes this side of this line.

STATION	B. S.	H. I.	F. S.	ELEV.		
		1088 43				(state Br. cap. mon)
13+43 ℄			5 53	1082 85	℄ int. [illegible]	[illegible] Ave
TP	11 98	1099 86	0 55	1087 88		
TP	7 64	1104 86	2 64	1097 22		
Fd BMAE-344			4 [illegible]	[illegible] 86	BMAE-344	ELEV: 1100.396 FB 1568-4 Windsor Ave & Alberta St. NW Cor. Bt. spk in ob 7' N. of N. end CR

Profile Notes Red. ____ Plotted ____ Job No. 0432.00 Division No. 10 F. B. 1999 PG. 37
No. ____ Date ____ Date ____ Survey of W. Woodbury Rd (Atlantic St)
X-Sec. Notes Chkd. ____ Checked ____ Survey by JCG Notes JCG Date ____
No. ____ Date ____ Date ____ Map No. ____ Indexed C. Johnson Date ____

F. B. 1994 Pg. 781 Job No. Division No. Notes Red Plotted Profile

Survey of Date Date No.

Survey by Notes Notes Chkd. Checked X-Sec.

Indexed Date Date Date No.

STATION	B. S.	H. I.	F. S.	ELEV.

76L298 S & E #307 9-54

PLEASE RETURN TO

LOS ANGELES COUNTY SURVEYOR

726 LOS ANGELES COUNTY ENGINEERING BLDG.

NOTE: ANY ADDITIONS OR CHANGES ON THIS SHEET MUST BE MADE OR CIRCLED IN RED INK. WITH DATE AND NAME OF PERSON MAKING CHANGE.

Do not extend notes this side of this line.

Profile No. | Notes Red. | Plotted | Job No. 043200 Division No.
Date | Date | Survey of San Investigation
X-Sec. No. | Notes Chkd. | Checked | Survey by J.L.Willey Notes J.L.W. Date 2-24-56
Date | Date | Map No. | Indexed | Date

NOTE: ANY ADDITIONS OR CHANGES ON THIS SHEET MUST BE MADE OR CIRCLED IN RED INK, WITH DATE AND NAME OF PERSON MAKING CHANGE.

PLEASE RETURN TO
LOS ANGELES COUNTY SURVEYOR
726 Los Angeles County Engineering Bldg.

Do not extend notes this side of this line.

STATION	B. S.	H. I.	F. S.	ELEV.

SANITAION INVESTIGATION.

J.N. 0432.00

PROFILE
ON
220th ST
from
Bonita St. to Dominguez Channel.

2-24-56
J.L.Willey & Party.

76L208 B & E #307 9-54

76L298 S & E #307 9-54

PLEASE RETURN TO
LOS ANGELES COUNTY SURVEYOR
726 LOS ANGELES COUNTY ENGINEERING BLDG.

NOTE: ANY ADDITIONS OR CHANGES ON THIS SHEET MUST BE MADE OR CIRCLED IN RED INK, WITH DATE AND NAME OF PERSON MAKING CHANGE.

Profile No. X-Sec. No.

R.S. 1499 Pg. 80 Job No. 2T220 Division No. Notes Red. Plotted

Survey of San Juan St. from Alameda St. to Avalon Blvd. Date Notes Chkd. Checked

Survey by J.K. Williams Notes Date Date

Indexed by C. Jackson Date Date

Do not extend notes this side of this line.

STATION	B. S.	H. I.	F. S.	ELEV.		
BM MM 55				2 [illegible]	BM MM 55. Elev 26.081 A.B. 1787-182	
⊙				21 [illegible]	Avalon Blvd & 22nd St, N.W. cor.	
⊙				22 [illegible]	Bt Spk 2' E. of W. edge Pav't, 40' N of ℄ 22nd St.	
0+00				21 [illegible]	℄ Inter. Bonita St. & 22nd St. — Going E'ly	
1+00 ⊙				21 11	Pav't.	℄
2+00				21 06	"	℄
3+00				21 07	"	℄
4+00				21 [illegible]	"	℄
5+00 ⊙				21 [illegible]	"	℄
6+00				21 [illegible]	"	℄
6+50				20 13	brk in pav't.	℄ edge swale.
7+00				19 13	Pav't.	℄
8+00				18 [illegible]	"	℄
8+72				17 [illegible]	brk in Pav't.	℄ 60' Swale.
9+00 ⊙				16 [illegible]	pav't	℄ " "
9+72				16 [illegible]	Pav't (over Top Calv.)	℄ " "
10+00				16 [illegible]	pav't.	℄ "
10+58				16 56	brk in pav't.	℄ " "
11+00				17 08	Pav't	℄ Side "
12+00				17 [illegible]	"	℄ " "
12+86 ⊙				17 [illegible]	brk in Pav't.	℄ edge Swale.

76L298 S & E #307 9-54

PLEASE RETURN TO
LOS ANGELES COUNTY SURVEYOR
726 LOS ANGELES COUNTY ENGINEERING BLDG.

NOTE: ANY ADDITIONS OR CHANGES ON THIS SHEET MUST BE MADE OR CIRCLED IN RED INK, WITH DATE AND NAME OF PERSON MAKING CHANGE.

Do not extend notes this side of this line.

STATION	B. S.	H. I.	F. S.	ELEV.			
13+00				19 47	Pav't	℄	"X" Cut.
13+20				19 98	"	℄	Inter. Edgar St.
14+00				19 57	"	℄	
15+00				19 24	"	℄	
16+00				18 85	"	℄	
17+00 ⊙				18 31	"	℄	
17+57				18 03	brk in Pav't	℄	
18+00				17 60	Pav't	℄	
18+99				16 61	E. end of Pav't	℄	
19+00				16 6	Dirt	℄	Prod.
20+00				15 9	"	℄	"
21+00 ⊙				16 28	(1x1 ft. in dirt.)	℄	"
22+00				16 6	Dirt.	℄	"
23+00				16 8	"	℄	"
24+00				16 7	"	℄	"
25+00				16 5	"	℄	"
25+33 3				16 5	"	℄	" (W. line F.C. Channel)
26+00				16 0	"	℄	"
26+38				16 6	"	℄	" (Top bank @ Channel)
⊙				16 28			
⊙				18 32			

Profile Notes Red. ____ Plotted ____ Job No. 043200 Division No. ____
No. ____ Date ____ Date ____ Survey of San. Investigation
X-Sec. Notes Chkd. ____ Checked ____ Survey by JLWilley Notes JLW. Date 2-24-56
No. ____ Date ____ Date ____ Map No. ____ Indexed C. Job [illegible]

76L298 S & E #307 9-54

PLEASE RETURN TO
LOS ANGELES COUNTY SURVEYOR
726 LOS ANGELES COUNTY ENGINEERING BLDG.

NOTE: ANY ADDITIONS OR CHANGES ON THIS SHEET MUST BE MADE OR CIRCLED IN RED INK, WITH DATE AND NAME OF PERSON MAKING CHANGE.

Do not extend notes this side of this line.

STATION	B. S.	H. I.	F. S.	ELEV.		
T.P.				18 32		
0+00 ⊙				19 99	(13+20E on 120th St)	℄ Inter. 220th St & Edgar St.
1+00				18 81	Pvt. ? on	℄ Edgar St. → N.
2+00				17 68	"	℄ "
3+00 ⊙				16 50	"	℄ "
4+00				15 65	"	℄ "
4+85				14 76	brk in Pvt.	℄ "
5+00				14 68	Pav't.	℄ "
5+45				14 65	(Pav't over Culv.)	℄ "
6+00				14 81		℄
6+60				14 99		℄
7+00				15 78		℄
⊙				19 47		
⊙				16 13		
⊙				20 4		
⊙				21 29		
⊙				22 76		
⊙				24 14		
BMMM 35				26 11	BMMM 35 Elev 26.081 F.B. 1787-182	
					See pg 80 —	

F. S. 1999 Pg. 82 Job No. 043200 Division No. Notes Red. Plotted Profile
Survey of San Investigation Date Date No.
Survey by J. Willey Notes J.L.W. Notes Chkd. Checked X-Sec.
Indexed C. Johnson Date Date Date No.

F. B. FB 1999 PG. 83

Profile No.	Notes Red.	Plotted	Job No. 043200 Division No.
	Date	Date	Survey of Sanitation Investigation
X-Sec. No.	Notes Chkd.	Checked	Survey by J.L. Willey Notes J.L.W. Date 3-14-56
	Date	Date	Map No. Indexed C. Johnson Date

SANITATION INVESTIGATION

— PROFILE — J.N. 0432.00

Area Bounded by ℄ of

± Bonita St on West —

Wilmigton Ave on East —

213th St on North

223rd St on South

on 213th ST —

from Dominguez Channel E to Wilmington Ave.

3-14-56

J.L. Willey & Party.

(400' between T.P.'s)

STATION	B. B.	H. I.	F. B.	ELEV.

NOTE: ANY ADDITIONS OR CHANGES ON THIS SHEET MUST BE MADE OR CIRCLED IN RED INK, WITH DATE AND NAME OF PERSON MAKING CHANGE.

PLEASE RETURN TO
LOS ANGELES COUNTY SURVEYOR
726 LOS ANGELES COUNTY ENGINEERING BLDG.

Do not extend notes this side of this line.

76L298 S & E #307 9-54

76L298 S & E #307 9-54

PLEASE RETURN TO
LOS ANGELES COUNTY SURVEYOR
726 LOS ANGELES COUNTY ENGINEERING BLDG.

NOTE: ANY ADDITIONS OR CHANGES ON THIS SHEET MUST BE MADE OR CIRCLED IN RED INK, WITH DATE AND NAME OF PERSON MAKING CHANGE.

Do not extend notes this side of this line.

STATION	B. S.	H. I.	F. S.	ELEV.	213th St. ℄ of Street
BM15.5-3				15 50	Fd BM15.5-3 Elev. 15.498 F.B. 1201-69
⊙				14 46	213th St & Perry St, N.W. Cor.
⊙				13 39	C.S. Br. Cap 29.5' N & 47.7' W. of ℄ Inter.
0+00				18 1	Fd 4 ⌀ Spk & Patch in Pvt. ℄ E. Side Flood Control
					Approx E. line Edison Towers, Apparant E. R/W line F.C.
0+59 7				19 5	(Fd 4 ⌀ Spk & Patch. ℄ Top brk
					Apparant ℄ Int. of Chico St.)
2+00				13 3	Bot of brk ℄ Pav't
4+00 ⊙				13 29	℄ "
6+00				13 6	℄ "
8+00 ⊙				14 05	℄ "
10+00				14 6	℄ "
12+00 ⊙				15 43	℄ "
13+79 2±				16 5	Fd 2 x 2 ¢ T - Pav't. ℄ Int. Perry St.
14+00				16 3	℄ "
16+00 ⊙				17 36	℄ "
18+00				18 1	℄ "
20+00 ⊙				18 52	℄ "
22+00				18 8	℄ "
24+00 ⊙				19 50	℄ "

F. B. 1999 Pg. 84 b

Job No. 04520 Division No. Notes Red. Plotted No. Profile

Survey of Sanitation Investigation Date Date X-Sec.

Survey by J. L. Willey Notes J.L.W. Notes Chkd. Checked No.

Indexed C. Johnson Date Date

76L298 S & E #307 9-54

PLEASE RETURN TO
LOS ANGELES COUNTY SURVEYOR
726 LOS ANGELES COUNTY ENGINEERING BLDG.

NOTE: ANY ADDITIONS OR CHANGES ON THIS SHEET MUST BE MADE OR CIRCLED IN RED INK, WITH DATE AND NAME OF PERSON MAKING CHANGE.

Do not extend notes this side of this line.

STATION	B. S.	H. I.	F. S.	ELEV.	213th St ℄
26+00				201.	℄
26+99.9±				204	Int. Vera St. ℄
T.B.M.#1				2112	T.B.M.#1
					Vera St & 213th St. N.E. Cor
					Bt. Spk., S. Side Guypole.
28+00 ⊙				2036	Pav't ℄
30+00				208	" ℄
32+00 ⊙				2066	" ℄
34+00				211	" ℄
36+00 ⊙				2133	" ℄
38+00				217	" ℄
40+00 ⊙				2200	" ℄
T.B.M.#2				2256	T.B.M.#2
					Martin St & 213th S.E. Cor.
					Bt Spk. in S. Side P.P.
40+20.0±				221	Approx ℄ Inter, Martin St.
42+00				224	Pav't ℄
44+00 ⊙				2266	" ℄
46+00				229	" ℄
48+00 ⊙				2300	" ℄

Profile No. ____ Notes Red. ____ Date ____ Plotted ____ Date ____ Job No. 04322.00 Division No. ____ Survey of Sanitation Investigation

X-Sec. No. ____ Notes Chkd. ____ Date ____ Checked ____ Date ____ Survey by JL Will Notes JLW Date 3-14-56

Map No. ____ Indexed ____ Date ____

F. B. 1999 Pg. 35

76L298 S & E #307 9-54

PLEASE RETURN TO
LOS ANGELES COUNTY SURVEYOR
726 LOS ANGELES COUNTY ENGINEERING BLDG.

NOTE: ANY ADDITIONS OR CHANGES ON THIS SHEET MUST BE MADE OR CIRCLED IN RED INK, WITH DATE AND NAME OF PERSON MAKING CHANGE.

Do not extend notes this side of this line.

STATION	B. S.	H. I.	F. S.	ELEV.	213th St ℄
				23 00	
49+83.8±				22 9	Fd Spk & W. ℄ Inter. Water St
50+00				22 9	Pav't ℄
52+00 ⊙				23 10	" ℄
54+00				24 0	" ℄
56+00 ⊙				24 47	" ℄
58+00				24 7	Top brk ℄
58+29.6				23 6	W. edge Conc. Pvt. ℄ brk
58+50.2				23 [illegible]	(℄ Inter. Wilmington Ave) Fd. 4 Φ L & Ts.
⊙				23 23	(Turn South to Carson St)
⊙				22 17	
⊙				23 08	
See 0+00 next Pg. →				23 7	℄ Inter. Carson St. & Wilmington Ave

F. B. 1999 Pg. 86 Job No. 0432.00 Division No. Notes Red Plotted Profile
Survey of Sanitation Investigation Date Date No. X-Sec.
Survey by J.L. Willey Notes J.L.W. Notes Chkd Checked
Indexed A. C. Johnson Date Date Date No.

76L298 S & E #307 9-54

1/3

PLEASE RETURN TO
LOS ANGELES COUNTY SURVEYOR
726 LOS ANGELES COUNTY ENGINEERING BLDG.

NOTE: ANY ADDITIONS OR CHANGES ON THIS SHEET MUST BE MADE OR CIRCLED IN RED INK, WITH DATE AND NAME OF PERSON MAKING CHANGE.

Do not extend notes this side of this line.

STATION	B. S.	H. I.	F. S.	ELEV.	Carson St. ℄
		on CARSON St.			
				from	
Wilmington Ave, W. to Bonita St.					
0+00				237	Inter. Wilmington Ave ℄ - fd pk in Lead.
2+00				227	℄ Pav't
⊙				2239	
4+00				225	℄ "
6+00				223	℄ "
⊙				2173	
8+00				220	℄ "
10+00				218	℄ "
⊙				2125	
12+00				215	℄ "
14+00				213	℄ "
TBM #3	⊙			2215	T.B.M #3
					Martin St & Carson St. N.E. Cor
					Bt Spk in N. Side P.P.
14+06 9±				213	Inter. Martin St. ℄ Pvt (fd. Spk & W.)
16+00				210	℄ "
18+00				208	℄ "

Profile Notes Red ____ Plotted ____ Job No. 043203 Division No. ____ F. # 1999 Pg. 87
No. ____ Date ____ Date ____ Survey of Sanitation Investigation
X-Sec. Notes Chkd. ____ Checked ____ Survey by J.L. Willey Notes J.L.W. Date 3-14-56
No. ____ Date ____ Date ____ Map No. ____ Indexed C. [illegible]

76L298 S & E #307 9-54

PLEASE RETURN TO
LOS ANGELES COUNTY SURVEYOR
726 LOS ANGELES COUNTY ENGINEERING BLDG.

NOTE: ANY ADDITIONS OR CHANGES ON THIS SHEET MUST BE MADE OR CIRCLED IN RED INK, WITH DATE AND NAME OF PERSON MAKING CHANGE.

Do not extend notes this side of this line.

STATION	B. S.	H. I.	F. S.	ELEV.	Carson St.	℄	
⊙				20 15			
20+00				20 5		℄	Pav't
22+00				20 2		℄	"
⊙				19 74			
24+00				20 1		℄	"
26+00				20 0		℄	
T.B.M. #4				20 49	T.B.M. #4 - Vera St & Carson St. N.W. Cor. Bt Spk in W. Side P.P.		
⊙				19 69			
27+27.5±				19 9	Inter Vera St.	℄	pvt
28+00				19 8		℄	"
30+00				19 7	Brk	℄	"
⊙				19 15			
32+0				19 2		℄	"
34+00				18 4		℄	"
⊙				17 73			
36+00				17 9		℄	"
38+00				17 5	(Brk)	℄	"
				16 79			
40+00				16 6	(Bot brk)	℄	"
40+48.0±				17 0	Inter. Perry St	℄	(Spk E W) Pvt.

F. B. 1999 Pg. 88 Job No. 04[illegible] Division No. Notes Red. Plotted No. Profile
Survey of Sanitation Investigation Date 3-16-56 Date X-Sec.
Survey by J. L. Wilson Notes Chkd. Checked
Indexed K. O. Johnson Date Date No.

76L298 S & E #307 9-54

PLEASE RETURN TO
LOS ANGELES COUNTY SURVEYOR
726 LOS ANGELES COUNTY ENGINEERING BLDG.

NOTE: ANY ADDITIONS OR CHANGES ON THIS SHEET MUST BE MADE OR CIRCLED IN RED INK, WITH DATE AND NAME OF PERSON MAKING CHANGE.

Do not extend notes this side of this line.

STATION	B. S.	H. I.	F. S.	ELEV.	Carson St. ℄
T.B.M#50				16 71	Perry St. & Carson St. S. Side Carson Bt Spk N. Side Guy Pole.
(Note: The breaks beginning @ 40+00 and for 500± W'ly do not conform with surrounding terain - which is flat & even. and at ± the same Elev. as 40+00)					
42+00				19 5	℄ pav't.
42+29				19 7	Top brk ℄ "
44+00				17 7	Brk ℄
⊙				17 18	
44+50				17 4	(Top brk ℄ ± ℄ of Dominguez Channel Middle of small Bridge)
46+00				15 8	℄ Pav't.
47+05 6±				15 0	Inter Edgar St. ℄ (bot brk) " (Fd Spk & T)
BM 15.5-2	(This B.M. is Gone)				BM 15.5-2. Elev. 15.50 FB. 1201-61 Carson St. & Edgar St. S.W. Cor C.S. Mon., 41' S. & 22' W (1 N. of Lg. Steel Pipe) of ℄ Inter.
T.B.M#6				15 15	T.B.M#6 - Carson St (N. side) & Edgar St. Bt Spk in S. Side of New Pole - (No wires)
48+00				15 1	℄ Pvt
⊙				14 44	
50+00				15 5	℄ "

Profile Notes Red. ____ Plotted ____ Job No. 0432.00 Division No. ____
No. ____ Date ____ Date ____ Survey of Sanitation Investigation
X-Sec. Notes Chkd. ____ Checked ____ Survey by J.L. Willey Notes J.L.W. Date 3-15-56
No. ____ Date ____ Date ____ Map No. ____ Date ____

F.B. 1999 P. 89

76L-98 S & E #307 9-54

PLEASE RETURN TO
LOS ANGELES COUNTY SURVEYOR
726 LOS ANGELES COUNTY ENGINEERING BLDG.

NOTE: ANY ADDITIONS OR CHANGES ON THIS SHEET MUST BE MADE OR CIRCLED IN RED INK, WITH DATE AND NAME OF PERSON MAKING CHANGE.

Do not extend notes this side of this line.

STATION	B. S.	H. I.	F. S.	ELEV.	Carson St ℄
52+00				15 7	℄ Pav't.
⊙				14 83	
Note: The Ground on either side of road is 1' or more lower especially to southward for 200'± width. (Lots of water to so.)					
54+00				15 9	
BM15.5-1				15 ~~52~~ 50	Fd BM 15.5-1 Elev. 15.500 F.B. 1201-67 Carson St (N. Side) 496' E. of Bonita St C.S. Mon, 25' N of ℄ & 2.8 N. E'ly of PP# 279572 E
56+00				16 3	℄ pav't.
⊙				15 68	
58+00				16 6	℄ "
60+00				16 9	℄ "
60+27.0±				16 9	Inter Bonita St. ℄ "
⊙				16 40	
⊙				18 14	
⊙				19 39	(Turn South to 220th St.)
⊙				19 79	
TBM# 7				21 38	T.B.M 7-220th St. & Bonita St S.E. Cor. Bt Spk in W. Side P.P. (see pg "0" for check)

F. B. 1999 pg. 90
Job No. 0432.00 Division No. ____ Notes Red. ____ Plotted ____ Profile ____
Survey of Sanitation Investigation Date ____ Date ____ No. ____
Survey by J.L. Willey Notes J.L.W. Notes Chkd. ____ Checked ____ X-Sec. ____
Indexed C. Johnson Date ____ Date ____ Date ____ No. ____

76L298 S & E #307 9-54

PLEASE RETURN TO
LOS ANGELES COUNTY SURVEYOR
726 LOS ANGELES COUNTY ENGINEERING BLDG.

NOTE: ANY ADDITIONS OR CHANGES ON THIS SHEET MUST BE MADE OR CIRCLED IN RED INK, WITH DATE AND NAME OF PERSON MAKING CHANGE.

Do not extend notes this side of this line.

STATION	B. S.	H. I.	F. S.	ELEV.	on 220th St ℄
					ON ℄ 220th St from Bonita St E. to Wilmington Ave.
T.B.M#7				21 38	TBM#7-El. 21.38 see Preceeding Page
0+00				21 2	℄ Inter. Bonita St. & 220th St. (Pav't)
2+00 ⊙				21 01	℄ "
4+00				20 8	℄ "
6+00 ⊙				20 33	℄ "
6+60				20 0	Top brk. ℄ "
8+00				18 1	℄ "
9+00				16 8	brk ℄ "
		Note:			(Ground to North is ±3' below street Grade for 300'×100' wide ±.)
10+00 ⊙				16 54	bot. of swale. ℄ Approx ℄ Foley St
10+60				16 5	brk ℄ "
12+00				19 1	℄ "
12+43				19 5	Top brk ℄ "
13+22.1±				19 9	Inter Edgar St. ℄ "
TBM#8				20 34	T.B.M#8 — Edgar St & 220th St S.E. Cor. Bt. Spk in W. side T.P.
14+00 ⊙				19 51	℄ Pav't.

Profile Notes Red. ____ Plotted ____ Job No. 84 34.00 Division No. ____
No. ____ Date ____ Date ____ Survey of Sanitation Investigation
X-Sec. Notes Chkd. ____ Checked ____ Survey by J.L. Willey Notes J.L.W. Date 3-15-56
No. ____ Date ____ Date ____ Map No. ____ Indexed C. J. [illegible]

F. B. 1999 Pg. 91

76L298 S & E #307 9-54

PLEASE RETURN TO
LOS ANGELES COUNTY SURVEYOR
726 LOS ANGELES COUNTY ENGINEERING BLDG.

NOTE: ANY ADDITIONS OR CHANGES ON THIS SHEET MUST BE MADE OR CIRCLED IN RED INK, WITH DATE AND NAME OF PERSON MAKING CHANGE.

Do not extend notes this side of this line.

STATION	B. S.	H. I.	F. S.	ELEV.	220th St ℄	
16+00				18 8	℄	Pav't
18+00 ⊙				17 54	℄	"
20+00				15 9	(end Pav't @ 14+00±) ℄	dirt
		(Note: Ground is 1' to 2' Lower to North & So. West'ly, 200'± wide — swamp conditions on S.W.)				
22+00 ⊙				16 49	℄	dirt
24+00				16 6	℄	"
26+00				15 8	℄	
26+36				16 6	Top West bank Dominguez Channel.	
26+40 2± ⊙				14 69	T.B.M. #9 220th St. & ℄ Lucerne St Prod	
TBM #9					2×2 ET on Side of bank. 12" dn. - on ℄ 220th St	
26+59				9 3	Bot bank - Doming channel	" "
27+12				8 6	Top bank at water edge	" "
27+36				4 5	Bot bank in water	" "
27+74				3 9	Bot Channel, in water, Approx "Low" point.	
27+87				7 1	Top bank at water.	on ℄
28+39				7 8	Bot bank of Channel	" "
28+49				14 0	Brk in Side of bank	" "
29+25				17 1	Top of E. Bank of Channel.	" "
30+00 ⊙				15 3	brk ℄	Dirt

F. B. 1999 Pg. 92 Job No. 6432.00 Division No. Notes Red. Plotted Profile
Survey of Sanitation Investigation Date Date No. X-Sec.
Survey by J. Whitley Notes Chkd. Checked
Indexed C. Johnson Date Date No.

76L298 S & E #307 9-54

PLEASE RETURN TO
LOS ANGELES COUNTY SURVEYOR
726 LOS ANGELES COUNTY ENGINEERING BLDG.

NOTE: ANY ADDITIONS OR CHANGES ON THIS SHEET MUST BE MADE OR CIRCLED IN RED INK, WITH DATE AND NAME OF PERSON MAKING CHANGE.

Do not extend notes this side of this line.

STATION	B. S.	H. I.	F. S.	ELEV.	220th St ℄	
32+00				16 1	℄	dirt
32+97± TBM#10				16 57	Inter. Vera St - Bt Spk.	Pav't.
34+00 ⊙				16 55	℄	"
36+00				16 7	℄	"
38+00 ⊙				17 81	℄	"
40+00				18 8	℄	"
42+00 ⊙				19 32	℄	"
44+00				19 4	℄	"
46+00 ⊙				19 37	℄	"
46+17.0±				19 4	Inter. Martin St. ℄	"
TBM#11				19 72	220th St. (S. Side) @ Martin St Bt Spk in N. Side P.P.	
48+00				19 4	℄	"
50+00 ⊙				19 69	℄	"
52+00				20 2	℄	"
54+00 ⊙				20 84	brk ℄	"
55+86.0±				22 0	Inter Wilmington Ave	"
⊙				21 48	Turn So. to 223rd St.	
⊙				22 35		
⊙				21 79		
⊙				23 28		

Profile Notes Red. ____ Plotted ____ Job No. 0432.00 Division No. ____ F. B. 1999 Pg. 93
No. ____ Date ____ Date ____ Survey of Sanitation Investigation
X-Sec. Notes Chkd. ____ Checked ____ Survey by J.L. Willey Notes J.L.W. Date 3-15-56
No. ____ Date ____ Date ____ Map No. ____ Indexed ____ Date ____

76L298 S & E #307 9-54

PLEASE RETURN TO
LOS ANGELES COUNTY SURVEYOR
726 LOS ANGELES COUNTY ENGINEERING BLDG.

NOTE: ANY ADDITIONS OR CHANGES ON THIS SHEET MUST BE MADE OR CIRCLED IN RED INK, WITH DATE AND NAME OF PERSON MAKING CHANGE.

Do not extend notes this side of this line.

STATION	B. S.	H. I.	F. S.	ELEV.	223rd St ℄	
				23 28		
		On ℄		223rd St. from		
Wilmington Ave				to	Bonita St	
0+00				23 0	Inter. Wilmington Ave.	Pav't.
2+00				23 0	Brk. ℄	"
4+00 ⊙				21 51	℄	"
5+00				21 1	Brk ℄	"
6+00				20 3	℄	"
Note: The ground to South from 7+00± to 8+25± is 3'± lower than ℄ & the swale runs S.E'ly. - from 8+50 the ground is 2' to 3' higher than ℄						
7+69				19 2	Bot. brk., swale. ℄	Pav't
8+00 ⊙				19 23	℄	
10+00				21 0	℄	
10+66				21 8	Top of brk ℄	
12+00 ⊙				22 01	℄	
14+00				22 7	℄	
Note: Ground is 1'± higher than ℄ - becoming higher yet to the south. & dropping off to North. This continues to about the 19+00						
16+00 ⊙				23 60.	℄	

F. B. 1999 Pg. 94 Job No. 04320 Division No. Notes Red. Plotted No. Profile
Survey of Sanitation Investigation Date 3-16-56 Date X-Sec.
Survey by J. C. Willey Notes Chkd. Checked No.
Indexed J. C. Johnson Date Date

76L298 S & E #307 9-54

PLEASE RETURN TO
LOS ANGELES COUNTY SURVEYOR
726 LOS ANGELES COUNTY ENGINEERING BLDG.

NOTE: ANY ADDITIONS OR CHANGES ON THIS SHEET MUST BE MADE OR CIRCLED IN RED INK, WITH DATE AND NAME OF PERSON MAKING CHANGE.

Do not extend notes this side of this line.

STATION	S. S.	H. I.	F. S.	ELEV.	223rd St ℄	
17+00				237	Top brk	℄ Pav't
18+00				235		℄ "
19+00				226	brk. (Side of Swale.)	℄ "
20+00 ⊙				2035		℄ "
22+00				183		℄ "
22+61				182		℄ "
	(Note: Approx. middle of a swale 200'± wide to North & South, ground about 3' lower to N. & 4½'± lower to South.					
24+00 ⊙				1967		℄ Pav't
25+07.6				216	Inter. Lucerne St.	℄ "
T.B.M. #12				2472	TBM #12 - 223rd St S. Side @ Lucerne St. Bt Spk, N. Side T.P. which is opp. W. P/L of Lucerne	
25+53				222	Top brk	℄
	Note:				Ground becomes 2'± higher to N. & S.	
26+00				224		℄ Pav't.
28+00				231		℄ "
⊙				2292		
30+00				230		℄ "
32+00				234		℄ "
⊙				2329		

Ground is now about 1' higher on South & even with ℄ on North.

Profile Notes Red. ____ Plotted ____ Job No. 04 82 00 Division No. ____
No. ____ Date ____ Date ____ Survey of ____
X-Sec. Notes Chkd. ____ Checked ____ Survey by ____ Notes ____ Date ____
No. ____ Date ____ Date ____ Map No. ____ Interest ____ Date ____

F. B. 1999 Pg 95

76L298 S & E #307 9-54

PLEASE RETURN TO
LOS ANGELES COUNTY SURVEYOR
726 LOS ANGELES COUNTY ENGINEERING BLDG.

NOTE: ANY ADDITIONS OR CHANGES ON THIS SHEET MUST BE MADE OR CIRCLED IN RED INK, WITH DATE AND NAME OF PERSON MAKING CHANGE.

Do not extend notes this side of this line.

STATION	B. S.	H. I.	F. S.	ELEV.	223rd St.	℄	
34+00			236			℄	Pvt.
36+00			239			℄	"
⊙			2376				
38+00			242			℄	"
38+29±			243		Inter Edgar St.	℄	"
T.B.M. 13			2453		T.B.M. #13 - 223rd St & Edgar St, N.W. Cor. Bt Spk, E. side, Lrge P.P.		
40+00			250			℄	Pav't.
⊙			2471				
42+00			260			℄	"
44+00			266			℄	"
⊙			2644				
46+00			272			℄	"
47+00			276		Top brk	℄	"
48+00			275			℄	"
⊙			2716				
Note:	Ground Continues a little higher to South & a little lower to North						
50+00			269			℄	Pav't.
51+50.6±			267		Approx Inter. Bonita St.	℄	
⊙			2320				
⊙			2209				

F. B. 1999 Pg. 96 N

Job No. D41200 Division No. ____ Notes Red. ____ Plotted ____ Profile

Survey of Sanitation Investigation Date ____ Date ____ No. ____

Survey by J.L. Williams Notes J.L.W. Notes Chkd. ____ Checked ____ X-Sec.

Indexed C. Johnson Date ____ Date ____ No. ____

76L298 S & E #307 9-54

7-2138-H SE-W-PP

PLEASE RETURN TO
LOS ANGELES COUNTY SURVEYOR
726 LOS ANGELES COUNTY ENGINEERING BLDG.

NOTE: ANY ADDITIONS OR CHANGES ON THIS SHEET MUST BE MADE OR CIRCLED IN RED INK, WITH DATE AND NAME OF PERSON MAKING CHANGE.

Do not extend notes this side of this line.

STATION	B. S.	H. I.	F. S.	ELEV.		
TBM#14				22 67	Bonita St & Fiat St., N.E. Cor. Bt Spk in E. Side of P.P.	
Ed TBM#7				21 39	TBM#7 Elev. 21.38 See Pg "h" Bonita St & 220th St., S.E. Cor. Bt Spk in W. Side P.P.	
		On ℄ of Perry St from 213th St to Carson St.				
BM15.5-3				15 50	BM15.5-3. Elev. 15.498 F.B. 1201-69 213th St. & Perry St., N.W. Cor. B.C. Mon., 29.5 N & 47.7 W. of ℄ Inter.	
0+00				16 4	Inter 213th St.	℄ pav't.
0+26				16 0	brk	℄ "
2+00				16 3		℄ "
4+00 ⊙				16 35		℄ "
6+00				16 5		℄ "
8+00 ⊙				16 44		℄ "
10+00				16 5		℄ "

Profile Notes Red. ____ Plotted ____ Job No. 04320 Division No. ____ F.B. 1999 Pg. 97
No. ____ Date ____ Date ____ Survey of Sanitation Investigation
X-Sec. Notes Chkd. ____ Checked ____ Survey by J.L. Willey Notes J.L.W. Date 3-16-56
No. ____ Date ____ Date ____ Map No. ____ Mixed C. Johnson Date ____

76L298 S & E #307 9-54

PLEASE RETURN TO
LOS ANGELES COUNTY SURVEYOR
726 LOS ANGELES COUNTY ENGINEERING BLDG.

NOTE: ANY ADDITIONS OR CHANGES ON THIS SHEET MUST BE MADE OR CIRCLED IN RED INK, WITH DATE AND NAME OF PERSON MAKING CHANGE.

Do not extend notes this side of this line.

STATION	B. S.	H. I.	F. S.	ELEV.			
11+00				16 5	brk	℄	Pav't.
12+00 ⊙				16 41		℄	"
13+22				16 3	brk	℄	"
13+56.5				16 9	Inter Carson St.	℄	"
Fd TBM#5				16 70	Fd T.B.M#5 – Elev. 1671. See pg "g" Carson St (S. Side) @ Perry St. Bt Spk in N. Side of Guy Pole		
	On ℄ VERA ST. from 213th St to 225th St.						
Fd TBM#1				21 12	T.B.M#1 Elev 21.12 See pg "C" Vera St & 213th St N.E. Cor Bt Spk in S. Side Guy Pole		
0+00				20 4	Inter. 213th St.	℄	Pav't
2+00				20 5		℄	"
4+00 ⊙				20 52		℄	"
6+00				20 4		℄	"

F. B. 1999 Pg. 98

Job No. 043200 Division No. Notes Red. Plotted Profile

Survey of Sanitation Investigation Date Date No.

Survey by J. Miller Notes J.L.W. Notes Chkd. Checked X-Sec.

Indexed K. C. Johnson Date Date Date No.

76L298 S & E #307 9-54

PLEASE RETURN TO
LOS ANGELES COUNTY SURVEYOR
726 LOS ANGELES COUNTY ENGINEERING BLDG.

NOTE: ANY ADDITIONS OR CHANGES ON THIS SHEET MUST BE MADE OR CIRCLED IN RED INK, WITH DATE AND NAME OF PERSON MAKING CHANGE.

Do not extend notes this side of this line.

STATION	B. S.	H. I.	F. S.	ELEV.		
6+74 5±				20 6	Approx Inter. of Street to E. (No name)	
8+00 ⊙				20 54	℄	Pav't.
8+74 2				20 6	Approx. Inter. of Street to E. (No name)	
10+00				20 5	℄	Pav't.
12+00 ⊙				20 23	℄	"
Fd T.B.M#4				20 ~~48~~ 49	TBM#4 Elev. 20.49 See pg "f"	
					Vera St. & Carson St. N.W. Cor.	
					Bt Spk, W. Side P.P.	
13+50 6				19 9	Inter. Carson St. ℄	Pav't.
14+00				20 0	℄	"
16+00 ⊙				19 91	℄	"
18+00				19 1	℄	"
20+00 ⊙				18 44	℄	"
22+00				18 4	℄	"
24+00 ⊙				18 35	℄	"
26+00				17 4	℄	"
27+47 6				16 7	Inter 220th St. ℄	"
Fd TBM#10				16 60	Fd TBM#10 Elev. 16.57 See pg "k"	
					220th St. & Vera St.	
					Bt Spk on ℄ Inter.	

Profile Notes Red. ____ Plotted ____ Job No. 043200 Division No. ____ F.B. 1999 Pg. 99
No. ____ Date ____ Date ____ Survey of Sanitation Investigation
X-Sec. Notes Chkd. ____ Checked ____ Survey by J.L. Willey Notes J.L.W. Date 3-16-56
No. ____ Date ____ Date ____ Map No. ____ Indexed C. Johnson Date ____

76L298 S & E #307 9-54

PLEASE RETURN TO
LOS ANGELES COUNTY SURVEYOR
726 LOS ANGELES COUNTY ENGINEERING BLDG.

NOTE: ANY ADDITIONS OR CHANGES ON THIS SHEET MUST BE MADE OR CIRCLED IN RED INK, WITH DATE AND NAME OF PERSON MAKING CHANGE.

Do not extend notes this side of this line.

STATION	B. S.	H. I.	F. S.	ELEV.	Martin St ℄	
		ON ℄ MARTIN St				
			from			
213th St			to		220th St.	
Fd TBM #2				22 56	Fd TBM #2 Elev 22.56 See pg "C"	
					213th St & Martin St S.E. Cor	
					Bt Spk in S Side PP	
0+00				22 1	Int. 213th St. ℄	Pav't.
2+00				22 4	℄	"
4+00 ⊙				22 54	℄	"
6+00				22 3	℄	"
8+00 ⊙				22 05	℄	"
10+00				21 5	℄	"
12+00 ⊙				21 03	℄	"
13+51 2				21 3	Inter. Carson St. ℄	"
14+00				20 4	℄	"
16+00 ⊙				20 57	℄	"
18+00				20 7	℄	"
20+00 ⊙				20 50	℄	"
22+00				20 1	℄	"
24+00 ⊙				20 23	℄	"
26+00				19 8	℄	"

F. B. 1999 Pg. R 100 Job No. 04320 Division No. Notes Red. Plotted Profile
Survey of Sanitation Investigation Date Date No. X-Sec.
Survey by J L Willey Notes J L W Notes Chkd. Checked
Indexed [illegible] Date Date Date No.

76L298 S & E #307 9-54

PLEASE RETURN TO
LOS ANGELES COUNTY SURVEYOR
726 Los Angeles County Engineering Bldg.

NOTE: ANY ADDITIONS OR CHANGES ON THIS SHEET MUST BE MADE OR CIRCLED IN RED INK, WITH DATE AND NAME OF PERSON MAKING CHANGE.

Do not extend notes this side of this line.

Profile Notes Red. Plotted. Job No. 04320 Division No.
No. Date Date Survey of San Fernando Valley Investigation
X-Sec. Notes Chkd. Checked. Survey by T.L.W. Notes T.L.W. Date
No. Date Date Map No. Inked C. Johnson Date

F. B. 1999 PG. 101

STATION	B. S.	H. I.	F. S.	ELEV.		
27+47.6 Fd TBM #11				193	Inter 220th St. ℄	
				197.7	Fd TBM #11 Elev. 197.72 See Pg "K" 220th St. (S. side) @ Martin St. B tspk in N. side P.P.	
					LUCERNE St. — (℄ indefinite) from	
		220th St.			to 223rd St.	
Fd TBM #9				146.9	Fd T.B.M. #9 Elev. 146.97 See Pg "J" 220th St. ℄ Lucerne St. ℄ Prod. 2x2 ℄ T on side of Bank, 1.2' dn - on ℄ 220th St.	
0+00				147	Inter 220th St ℄ ℄ Lucerne St Prod. — 2x2 on side of W. bank of Dominguez Channel	
0+07				161		℄ Top bank
2+00				172		℄ dirt
4+00 ⊙				182		℄ "
4+48				192	Inter Jay St. Prod to Lucerne The ℄ is a guess.	
6+00				202		℄ " dirt

76L208 S & E #307 9-54

PLEASE RETURN TO
LOS ANGELES COUNTY SURVEYOR
726 LOS ANGELES COUNTY ENGINEERING BLDG.

NOTE: ANY ADDITIONS OR CHANGES ON THIS SHEET MUST BE MADE OR CIRCLED IN RED INK, WITH DATE AND NAME OF PERSON MAKING CHANGE.

Do not extend notes this side of this line.

STATION	B. S.	H. I.	F. S.	ELEV.	Lucerne St. ℄	
6+77.5				2[illegible] 5	Approx ℄ Renton St (℄ is a guess —)	dirt.
8+00 ⊙				19 [illegible]	℄	"
8+85.5				18 8	Approx ℄ Spicer St. (℄ is a guess.)	"
10+00				20 4	℄	"
	Note: starting at Spicer St, Ground drops of in a swale to East, curving to south — @ 10+00 ground is about level for 100' ± to East, then drops to bot of swale — 4' or 5' — 12+00 — ground slope to swale from E P/L.					
12+00 ⊙				2[illegible]	℄	dirt.
12+68				22 2	Top brk. ℄	"
13+20				21 6	Inter 223rd St. ℄	Par't.
FdTBM #12				24 71	FdTBM #12 Elev. 24.72 See Pg "M" 223rd St. (S. Side) @ Lucerne St. Bt Spk in N. side T.P.	

F. S. 1999 Pg. 102

Job No. 0432.00 Division No. ____ Notes Red. ____ Plotted ____ Profile ____

Survey of Sanitation Investigation Date ____ Date ____ No. ____

Survey by J.L.W. Notes J.L.W. Notes Chkd. ____ Checked ____ X-Sec. ____

Indexed [illegible] Date ____ Date ____ Date ____ No. ____

76L298 S & E #307 9-54

PLEASE RETURN TO
LOS ANGELES COUNTY SURVEYOR
726 LOS ANGELES COUNTY ENGINEERING BLDG.

NOTE: ANY ADDITIONS OR CHANGES ON THIS SHEET MUST BE MADE OR CIRCLED IN RED INK, WITH DATE AND NAME OF PERSON MAKING CHANGE.

Do not extend notes this side of this line.

STATION	B. S.	H. I.	F. S.	ELEV.		
		EDGAR ST. ℄				
	Carson St - South to 22 & 3rd St.					
TBM #6				15 15	T.B.M #6. Elev. 15.15. See pg "9"	
					Carson St. (N. Side) & Edgar St.	
					Bt. Spk in S. Side New Pole (No wires)	
0+00				15 0	Inter. Carson St. ℄	Pvt
0+20				15 0	Bot brk ℄	"
0+44				19 0	Top brk ℄	Conc. over Top 24" I.P.
0+50				19 0	Top brk ℄	"
1+00				15 9	Bot brk ℄	"
1+37				15 3	brk ℄	"
2+00				15 4	℄	"
4+00 ⊙				15 40	Pvt ℄	(Ground to E. is
6+00				15 2	" ℄	1'± Lower)
8+20 ⊙				14 74	" ℄	4+00 to 9+00±
8+45				14 6	(Ground to W. is 1'± lower) ℄	- over C.I. Culv.
9+00				14 7	- 4+00 to 9+00± ℄	"
10+00				15 7	℄	
10+73				16 3	Approx ℄ Pvt. to Street ℄	Lauder St)
12+00 ⊙				17 75	℄	"

Profile Notes Red. ____ Plotted ____ Job No. 04[illegible] Division No. ____ F. B. 1999 [illegible]
No. ____ Date ____ Date ____ Survey of Sanitation Investigation
X-Sec. Notes Chkd. ____ Checked ____ Survey by J.L. Willey Notes J.L.W. Date 3-30-56
No. ____ Date ____ Date ____ Map No. ____ Indexed C. J. [illegible]

761 [illegible] S & E #307 9-54

PLEASE RETURN TO
LOS ANGELES COUNTY SURVEYOR
726 LOS ANGELES COUNTY ENGINEERING BLDG.

NOTE: ANY ADDITIONS OR CHANGES ON THIS SHEET MUST BE MADE OR CIRCLED IN RED INK, WITH DATE AND NAME OF PERSON MAKING CHANGE.

Do not extend notes this side of this line.

STATION	B. S.	H. I.	F. S.	ELEV.		
13+51.6				15 0	Inter. 220th St.	℄
14+00				20 3		℄
16+00 ⊙				21 07		℄
17+54				2[illegible] 0	Int. Jay St.	℄ (Approx ℄
18+00				2[illegible] 1		℄
19+95				2[illegible] 7	Int Renton St. (W)	℄
20+00 ⊙				[illegible]		℄
20+30				2[illegible] 7	Inter. Renton St. (E)	℄
21+27				2[illegible] 7	Inter. Spicer St. [illegible]	℄
22+00				2[illegible] 1		℄
22+36.5				2[illegible]	Inter. Spicer St. (E)	℄ (Very approx)
23+47				2[illegible]	Inter. Joel St. (W)	℄
24+00 ⊙				[illegible]		℄
24+46				23 [illegible]	Inter. Joel St. (E)	℄
26+00				24 0		℄
26+73				2[illegible]	Inter 223rd St.	℄
T.B.M. #13				24 52	T.B.M. #13 Elev. 24.53 223rd St & Edgar St. N.W. Cor. Bt Spk E. Side P.P.	See Pg. "N"

F. B. 1999 Pg. 104

Job No. 24[illegible] Division No. ____ Notes Red. ____ Plotted ____ Profile ____

Survey of Sanitation Investigation Date ____ Date ____ No. ____

Survey by J. L. Wiley Notes J.L.W. Notes Chkd. ____ Checked ____ X-Sec. ____

Indexed [illegible] C. Johnson Date ____ Date ____ Date ____ No. ____

76L298 S & E #307 9-54

PLEASE RETURN TO
LOS ANGELES COUNTY SURVEYOR
726 LOS ANGELES COUNTY ENGINEERING BLDG.

NOTE: ANY ADDITIONS OR CHANGES ON THIS SHEET MUST BE MADE OR CIRCLED IN RED INK, WITH DATE AND NAME OF PERSON MAKING CHANGE.

Do not extend notes this side of this line.

STATION	B. S.	H. I.	F. S.	ELEV.		
					~~SPICER ST.~~	222ND ST.
				from		
Lucerne St.			to	Edgar St.		
T.B.M. #12				24 72	TBM #12 Elev 24.72	See pg. "M"
					223rd (S. Side) @ Lucerne St.	
					Bt Spk N. Side T.P. - opp W P/L Lucerne St	
0+00 ⊙				18 76	Dirt	℄ (℄ is Approx.)
0+32				20 0	Top brk	℄ Pavt
2+00				22 1		℄ "
2+75				23 0	Top brk	℄ "
4+00 ⊙				23 17		℄ "
6+00				22 6		℄ "
6+65				22 3	end Traveled Road.	℄ end pvt
8+00 ⊙				20 79	Dirt	℄ Brk
9+28				18 8	"	℄ Bot swale
10+00				19 8	"	℄
12+00 ⊙				22 46	"	℄
13+20				23 2	Inter. Edgar St	℄ pavt
⊙				23 53		
TBM #13				24 52	T.B.M. #13 Elev. 24.53	See pg. "N"

Profile Notes Red. ____ Plotted ____ Job No. 0432.00 Division No. ____ F. B. 1999 PG. 105
No. ____ Date ____ Date ____ Survey of Sanitation Investigation
X-Sec. Notes Chkd. ____ Checked ____ Survey by J.L. Willey Notes J.L.W. Date 3-30-56
No. ____ Date ____ Date ____ Map No. ____ Indexed ____ Date ____

76L298 S & E #307 9-54

PLEASE RETURN TO
LOS ANGELES COUNTY SURVEYOR
726 LOS ANGELES COUNTY ENGINEERING BLDG.

NOTE: ANY ADDITIONS OR CHANGES ON THIS SHEET MUST BE MADE OR CIRCLED IN RED INK, WITH DATE AND NAME OF PERSON MAKING CHANGE.

Do not extend notes this side of this line.

STATION	B. S.	H. I.	F. S.	ELEV.		℄ Joel St
		JOEL St from				
Edgar St E. to E. end of Street						
TBM# 13				24 53	TBM#13. Elev. 2453 - Seepg. "N"	
0+00 ⊙				23 64	Inter Edgar St.	℄ Pav't.
0+31				20 4	Brk.	℄ "
2+00				21 9		℄ "
2+68				21 6	bot brk	℄ "
4+00 ⊙				22 26		℄ "
5+00				22 9	brk	℄ "
6+00				2[illegible] 3		℄ "
6+60				20 4	End of Pvt -	℄ End of Street
7+00				20 1	℄ Street Prod.	Dirt
⊙				22 73		
T.B.M# 12				24 71	T.B.M #12 Elev. 2472 Seepg "M"	
		RENTON ST. from				
		Lucerne St W to Edgar St.				

F. B. 1999 Pg. 106

Job No. 043200 Division No. 1 Notes Red. Plotted No. Profile

Survey of Sanitation Investigation Date Date X-Sec.

Survey by J.L. Willey Notes J.L.W. Notes Chkd. Checked No.

Indexed C. Johnson Date Date Date

76L298 S & E #307 9-54

PLEASE RETURN TO
LOS ANGELES COUNTY SURVEYOR
726 Los Angeles County Engineering Bldg.

NOTE: ANY ADDITIONS OR CHANGES ON THIS SHEET MUST BE MADE OR CIRCLED IN RED INK, WITH DATE AND NAME OF PERSON MAKING CHANGE.

Do not extend notes this side of this line.

Profile Notes Red. Plotted Job No. Division No.
No. Date Date Survey of
X-Sec. Notes Chkd. Date Survey by
No. Date Checked Map No. Index

℄ Renton St.

STATION	B. S.	H. I.	F. S.	ELEV.		
TBM #12				24 72	TBM #12 Elev. 24.72	See pg "M"
⊙				20 63		
0+00 ⊙				20 47	Inter. Lucerne St	℄ Dirt
0+15				19 8	"X" Cut	℄ Pav't
0+55				21 7	brk	℄ "
2+00				22 4		℄ "
4+00 ⊙				21 95		℄ "
6+00				21 7		℄ "
6+88				21 3	Top brk	℄ "
7+77				20 2	brk	℄ "
8+00 ⊙				19 52		℄ "
9+10				17 1	Bot Swale	℄ (Ground Level both sides)
10+00				19 9		℄ "
10+71				21 5	brk	℄ "
12+00 ⊙				22 49	" "	℄ "
12+70				22 7		℄ "
12+93				22 0	"X" Cut	℄ "
13+10				22 7	Inter. Edgar St.	℄ "
⊙				23 67		
TBM #13				24 56	TBM #13 Elev. 24.56	See pg "N"

F. B. 1999 PG 107

76L208 S & E #307 9-54

PLEASE RETURN TO
LOS ANGELES COUNTY SURVEYOR
726 LOS ANGELES COUNTY ENGINEERING BLDG.

NOTE: ANY ADDITIONS OR CHANGES ON THIS SHEET MUST BE MADE OR CIRCLED IN RED INK, WITH DATE AND NAME OF PERSON MAKING CHANGE.

Do not extend notes this side of this line.

STATION	B. S.	H. I.	F. S.	ELEV.		
					Jay St (Prod) → (Houses are under Construction & street not built as yet.)	
℄ Prod E to Lucerne St. W. to end of street.						
T.B.M #9					T.B.M # 9 Elev. 14.69 See pg "J."	
0+00				19 17	Inter. ℄ Prod to Lucerne St. Dirt.	
1+76				20 0	Apparent ℄ of Alley to S. ℄ Dirt.	
					(E. Side of House on So. is @ 1+90.5±)	
2+00				20 0	℄ Dirt.	
					E. Side of House on N. is @ 3+19±	
4+00 ⊙				20 19	℄ dirt.	
6+00				19 6	℄ "	
6+60				20 1	(end of street & ℄ "	
⊙				19 50	Houses (fence line)	
⊙				22 47		
⊙				23 55		
T.B.M # 13				24 54	T.B.M # 13 Elev 24.53 See pg "N"	

F. B. 1999 Pg. 108
Job No. 0432.00 Division No. ____ Notes Red. ____ Plotted ____ Profile ✓
Survey of Sanitation Investigation Date ____ No. ____
Survey by J. L. Wiley Notes ____ Chkd. ____ Checked ____ X-Sec.
Indexed J. C. Johnson Date ____ Date ____ No. ____

76L298 S & E #307 9-54

PLEASE RETURN TO
LOS ANGELES COUNTY SURVEYOR
726 LOS ANGELES COUNTY ENGINEERING BLDG.

NOTE: ANY ADDITIONS OR CHANGES ON THIS SHEET MUST BE MADE OR CIRCLED IN RED INK, WITH DATE AND NAME OF PERSON MAKING CHANGE.

Do not extend notes this side of this line.

STATION	B. S.	H. I.	F. S.	ELEV.		
(219th Pl.?)		LAUDER		St. (used ℄ of Exist 20' strip of Pav't)		
Edgar St		E. to E. end		of Street. (w P/L of Sepulveda Freeway)		
T.B.M#6				15 15	TBM#6 Elev. 15.15	See pg "9"
⊙				15 40		
⊙				14 74		
⊙				17 75		
0+00				16 3	Inter. Edgar St.± ℄	Pav't
0+56				17 1	Brk ℄	"
2+00 ⊙				17 75	℄	"
2+57				17 7	Top brk ℄	"
4+00				16 7	℄	"
5+85				15 9	End of street ℄	"
					(" " Pav't.)	
⊙				17 55		
⊙				14 72		
⊙				15 38		
TBM#6				15 13	T.B.M#6 Elev. 15.15	See pg "9"

Profile Notes Red. ____ Plotted ____ Job No. 043200 Division No. ____ F. B. 1999 Pg. 189
No. ____ Date ____ Date ____ Survey of Sanitation Investigation
X-Sec. Notes Chkd. ____ Checked ____ Survey by J. Willey Notes J. Willey Date 4-2-56
No. ____ Date ____ Date ____ Map No. ____ Indexed ____ Date ____

76L298 S & E #307 9-54

PLEASE RETURN TO
LOS ANGELES COUNTY SURVEYOR
726 LOS ANGELES COUNTY ENGINEERING BLDG.

NOTE: ANY ADDITIONS OR CHANGES ON THIS SHEET MUST BE MADE OR CIRCLED IN RED INK, WITH DATE AND NAME OF PERSON MAKING CHANGE.

Do not extend notes this side of this line.

STATION	B. S.	H. I.	F. S.	ELEV.		
		Foley St (Street under Construction - Elev maybe 8" to 1' Low)				
220th St.		N. from to N. end of Street.				
T.B.M #8				20 34	T.B.M #8 Elev. 20.34	See pg "i"
0+00 ⊙				16 43	Inter 220th St.	℄ Pvt.
2+00				15 [illegible]		℄ dirt.
3+30				14 3	End of Street	℄ "
⊙				16 54		
TBM# 8				20 34	TBM #8 Elev. 20.34	See pg i
		FIAT St				
Bonita St		from ℄ to			W P/L Edison R/W.	
T.B.M #7				21 [illegible]	TBM #7 Elev. 21.38	See pg "h"
0+00				22 2	Inter. Bonita St.	℄ Pav't
2+00 ⊙				22 71		℄ "
4+00				2[illegible] 1		℄ "
5+05				21 6	end Street & Pav't.	℄ W P/L Edison R/W. ±
⊙				20 29		

Con't on pg A-C

F. B. 1999 Pg. A-B 110
Job No. 043200 Division No. Notes Red. Plotted Profile ✓
Survey of San Gabriel Investigation Date Date No. X-Sec.
Survey by J. L. Willey Notes Chkd. Checked
Indexed R. C. Johnson Date Date No.

76L298 S & E #307 9-54

PLEASE RETURN TO
LOS ANGELES COUNTY SURVEYOR
726 LOS ANGELES COUNTY ENGINEERING BLDG.

NOTE: ANY ADDITIONS OR CHANGES ON THIS SHEET MUST BE MADE OR CIRCLED IN RED INK, WITH DATE AND NAME OF PERSON MAKING CHANGE.

Do not extend notes this side of this line.

STATION	B. S.	H. I.	F. S.	ELEV.	Con't from Pg A-B.	
					Jay St. from	
					E P/L Edison R/W. E. to Edgar St.	
⊙				20 29	- T.P. See bottom preceding Page.	
0+00				17 2	App. E P/L Edison R/W. ℄	Pav't.
—				—	(ground to S.E. of here is 1' to 2' Lower —)	
2+00 ⊙				17 24	Bot. brk ℄	"
					(30' Cut @ 2+10 - Top level with pav't.)	
3+00				18 2	brk ℄	"
4+00				21 4	Top brk ℄	"
6+00 ⊙				22 06	℄	"
6+60				22 0	Inter. Edgar St. ℄	"
					RENTON St.	
					Edgar St., W. to E P/L Edison R/W.	
0+00 ⊙				22 70	Int. Edgar St. ℄	Pav't.
2+00				22 7	℄	"
3+37				22 1	Top brk ℄	"
4+00 ⊙				20 38	℄	"
4+50				18 9	Bot Swale ℄	"

Profile No. ____ Notes Red. ____ Plotted ____ Job No. 2435.00 Division No. ____ F. B. 1999 Pg. 111
X-Sec. No. ____ Date ____ Date ____ Survey of Sanitation Investigation
Notes Chkd. ____ Checked ____ Survey by J. Willey Notes Chkd. Date 4-2-56
No. ____ Date ____ Date ____ Map No. ____ Indexed ____ Date ____

76L298 S & E #307 9-54

PLEASE RETURN TO
LOS ANGELES COUNTY SURVEYOR
726 LOS ANGELES COUNTY ENGINEERING BLDG.

NOTE: ANY ADDITIONS OR CHANGES ON THIS SHEET MUST BE MADE OR CIRCLED IN RED INK, WITH DATE AND NAME OF PERSON MAKING CHANGE.

Do not extend notes this side of this line.

STATION	B. S.	H. I.	F. S.	ELEV.		℄ Renton St.
5+78				2[illegible]6	Top brk	℄ Pav't.
6+00				2[illegible]8		℄ "
6+60				2[illegible]2	(end of Street & E P/L Edison R/W)	℄ "
		SPICER		ST		
E P/L Edison R/W, E to Edgar St						
0+00 ⊙				2[illegible]00	Inter E P/L Edison R/W	℄ Pav't.
1+67				2[illegible]	Bot brk.	℄ "
2+00				2[illegible]6		℄ "
2+80				2[illegible]7	brk	℄ "
4+00 ⊙				20[illegible]		℄ "
6+00				2[illegible]7		℄ "
6+60				2[illegible]9	Inter Edgar St.	℄ "
		JOEL		ST		
Edgar St W to E P/L Edison R/W.						
0+00				2[illegible]5	Inter. Edgar St.	℄ Pav't.
0+40				2[illegible]	brk	℄ "
2+00				24[illegible]		℄ "
4+00 ⊙				24[illegible]8		℄ "

F. B. 1999 Pg. 112 B-D
Job No. 043200 Division No. ____ Notes Red. ____ Plotted ____ Profile ✓
Survey of Sanitation Investigation Date ____ Date ____ No. ____
Survey by J. L. Willey Notes J. L. W. Notes Chkd. ____ Checked ____ X-Sec.
Indexed E. C. Johnson Date ____ Date ____ Date ____ No. ____

76L298 S & E #307 9-54

PLEASE RETURN TO
LOS ANGELES COUNTY SURVEYOR
726 LOS ANGELES COUNTY ENGINEERING BLDG.

NOTE: ANY ADDITIONS OR CHANGES ON THIS SHEET MUST BE MADE OR CIRCLED IN RED INK, WITH DATE AND NAME OF PERSON MAKING CHANGE.

Do not extend notes this side of this line.

STATION	B. S.	H. I.	F. S.	ELEV.		
						℄ Joel St.
6+00				23 9		℄ Par't.
6+60				23 7	(Inter. EP/L Edison R/W W. end of Street.)	℄ "
⊙				24 23		
TBM #13				24 52	T.B.M #13 Elev. 24 53	see Pg "N"

Profile Notes Red. ____ Plotted ____ Job No. 0432.00 Division No. ____ F. B. 1999 Pg. 18
No. ____ Date ____ Date ____ Survey of Sanitation Investigation
X-Sec. Notes Chkd. ____ Checked ____ Survey by J. Willey Notes J. Willey Date 4-2-56
No. ____ Date ____ Date ____ Map No. ____ Indexed ____ Date ____

F. B. 1999 Pg. 114

Job No. Division No. Notes Red. Plotted Profile

Survey of Date Date No.

Survey by Notes Notes Chkd. Checked X-Sec.

Indexed Date Date Date No.

STATION	B. S.	H. I.	F. S.	ELEV.

76L298 S & E #207 9-54

PLEASE RETURN TO

LOS ANGELES COUNTY SURVEYOR

726 Los Angeles County Engineering Bldg.

Do not extend notes this side of this line.

NOTE: ANY ADDITIONS OR CHANGES ON THIS SHEET MUST BE MADE OR CIRCLED IN RED INK, WITH DATE AND NAME OF PERSON MAKING CHANGE.

F. B. 1999 PG. 115

Profile No. | Notes Red. | Plotted | Job No. 0432 | Division No.
Date | Date | Survey of Misc. Sanitation Invest.
X-Sec. No. | Notes Chkd. | Checked | Survey by J.L. Willey Notes J.L.W. Date 4/5/56
Date | Date | Map No. | Inspected by

Misc. Sanitation Investigation
J.N. 0432.00

In Area Bounded by
Hawthorne Ave on East.
Henrietta Ave on West
Del Amo Blvd on North
Torrance Blvd on South.

4/5/56
Willey J.L
Kapp
Nunez
Underdahl.

T.B.M. Circuit #

STATION	B. S.	H. I.	F. S.	ELEV.

NOTE: ANY ADDITIONS OR CHANGES ON THIS SHEET MUST BE MADE OR CIRCLED IN RED INK, WITH DATE AND NAME OF PERSON MAKING CHANGE.

PLEASE RETURN TO
LOS ANGELES COUNTY SURVEYOR
726 Los Angeles County Engineering Bldg.

Do not extend notes this side of this line.

761298 S & E #307 9-54

76 S S & E #307 9-54

PLEASE RETURN TO
LOS ANGELES COUNTY SURVEYOR
726 LOS ANGELES COUNTY ENGINEERING BLDG.

NOTE: ANY ADDITIONS OR CHANGES ON THIS SHEET MUST BE MADE OR CIRCLED IN RED INK, WITH DATE AND NAME OF PERSON MAKING CHANGE.

Do not extend notes this side of this line.

STATION	B. S.	H. I.	F. S.	ELEV.		
BM#22-8				67 14	BM#22-8 Elev. 67.144 F.B. 1395-12	
					Crenshaw Blvd. (W. Side) 68' N. of N. Rail, A.T.&S.F.	
					Railroad @ Del Amo Blvd	
					C.S. Mon. w/cap & well, 16' of 7' Link wire fence.	
⊙				69 [illegible]	West along S.F. R.Ry Tracks to where	
⊙				72 50	They curve to N.W.'ly, then	
⊙				73 24	along Del Amo Blvd (Prod East) to	
⊙				72 16	Hawthorne Ave (N.E. Cor. of Job)	
⊙				74 27		
⊙				80 90		
⊙				85 03		
⊙				92 63		
⊙				100 86		
⊙				107 55		
⊙				111 58		
⊙				107 [illegible]		
⊙				102 65		
⊙				102 [illegible]		
⊙				110 41		
⊙				116 37		
⊙				108 [illegible]		

F. B. 1999 Pg. 116 Job No. 0432 00 Division No. Notes Red. Plotted No. Profile
Survey of Misc. Sanitation Investigation Date Date X-Sec.
Survey by J. Willey Notes J.L.W. Notes Chkd Checked
Indexed [illegible] Date Date No.

76L298 S & E #307 9-54

PLEASE RETURN TO
LOS ANGELES COUNTY SURVEYOR
726 LOS ANGELES COUNTY ENGINEERING BLDG.

NOTE: ANY ADDITIONS OR CHANGES ON THIS SHEET MUST BE MADE OR CIRCLED IN RED INK, WITH DATE AND NAME OF PERSON MAKING CHANGE.

Do not extend notes this side of this line.

STATION	B. S.	H. I.	F. S.	ELEV.		
T.P.				108 80		
⊙				99 76		
⊙				94 50		
⊙				93 47		
⊙				93 55		
⊙				96 66		
T.B.M#1				101 84	TBM#1	
					Hawthorne Ave & Del Amo Blvd, ℄ Inter	
					C. Spk & W. flush.	
⊙				105 43	[illegible] ℄ of Hawthorne Ave to South	
⊙				101 97	[illegible] towards Emerald S.	
⊙				1[illegible]		
T.B.M#2				1[illegible]16	TBM#2	
					Hawthorne Ave & Spencer St ℄ Inter	
					C. Spk & W. flush	
⊙				103 88		
⊙				102 91	C. Spk & W. ℄ Inter, Hawthorne Ave & Garnet St (E. Spk)	
⊙				100 72		
T.B.M#3				99 35	T.B.M#3	
					Hawthorne Ave & Emerald St. ℄ Inter	
					C. Spk & W flush. (E. Spk)	

Profile Notes Red ____ Plotted ____ Job No. 043209 Division No. ____ F. B. 1999 Pg. 117
No. ____ Date ____ Date ____ Survey of Misc. Sanitation Investigation
X-Sec. Notes Chkd. ____ Checked ____ Survey by J. L. Willey Notes J.L.W. Date 4/11/56
No. ____ Date ____ Date ____ Map No. ____ Indexed C. [illegible] Date ____

76L298 S & E #307 9-54

PLEASE RETURN TO
LOS ANGELES COUNTY SURVEYOR
726 LOS ANGELES COUNTY ENGINEERING BLDG.

NOTE: ANY ADDITIONS OR CHANGES ON THIS SHEET MUST BE MADE OR CIRCLED IN RED INK, WITH DATE AND NAME OF PERSON MAKING CHANGE.

Do not extend notes this side of this line.

STATION	B. S.	H. I.	F. S.	ELEV.	
TBM #3				99 35	TBM #3. (See Bot Pg. 117)
⊙				100 91	- E. on Emerald St. toward
⊙				103 70	Crenshaw Blvd & Dominguez St.
⊙				99 34	
⊙				97 42	
⊙				94 57	
⊙				88 39	
⊙				96 58	
⊙				87 57	
⊙				87 50	
⊙				86 87	
⊙				87 34	
⊙				8[illegible] 17	
⊙				7[illegible]	
⊙				7[illegible]	
⊙				7[illegible] 43	
⊙				7[illegible]	
⊙				79 28	
BM-22-9				78 25	BM-22-9 Elev. 78.205 FB. 1395-13
					Crenshaw Blvd & Dominguez St, SE Cor
					C.S. Mon. Cap & Well, 22.5 E & 47.2 S. of ℄ Inter.

F. B. 1999 Pg. 118 Job No. 0A32.00 Division No. Notes Red. Plotted Profile
Survey of Misc. Sanitation Investigation Date Date No.
Survey by J. L. Willey Notes J.L.W. 9-11-56 Notes Chkd. Checked Sec.
Indexed C. Johnson Date Date Date No.

F. B. 1999 Pg. 11

Profile No. | Notes Red. | Plotted | Job No. 043200 | Division No.
Date | Date | Survey of Misc. Sanitation Investigation
X-Sec. No. | Notes Chkd. | Checked | Survey by J.L.Willey | Notes J.L.W. | Date 4-13-56
Date | Date | Map No. | Indexed | Date

SANITATION INVESTIGATION
J.N. 0432.00
on
DEL AMO BLVD
from
Hawthorne Blvd to Henrietta St
PROFILE

STATION	B. S.	H. I.	F. S.	ELEV.

NOTE: ANY ADDITIONS OR CHANGES ON THIS SHEET MUST BE MADE OR CIRCLED IN RED INK, WITH DATE AND NAME OF PERSON MAKING CHANGE.

Do not extend notes this side of this line.

PLEASE RETURN TO
LOS ANGELES COUNTY SURVEYOR
726 Los Angeles County Engineering Bldg.

761298 S & E #307 p-54

76L298 S & E #307 9-54

PLEASE RETURN TO
LOS ANGELES COUNTY SURVEYOR
726 LOS ANGELES COUNTY ENGINEERING BLDG.

NOTE: ANY ADDITIONS OR CHANGES ON THIS SHEET MUST BE MADE OR CIRCLED IN RED INK, WITH DATE AND NAME OF PERSON MAKING CHANGE.

Do not enter notes this side of this line.

F. B. 1711 Pg. 120 Job No. 0442.00 Division No. Notes Red. Plotted
Survey of Misc. Topography Notes Chkd. Checked
Indexed [redacted] Date Date
Profile No. X-Sec. No.

STATION	B. S.	H. I.	F. S.	ELEV.		
						℄ Del Amo Blvd.
TBM #1				101.84	TBM #1 Elev. 101.84	See pg 117
					Hawthorne Ave & Del Amo Blvd. ℄ Inter.	
					C. Spk & W. Plug	
0+00				101.84	℄ Intr. Hawthorne Ave	℄
0+44				101.0	brk	℄
1+53				99.9	bot of swale	℄
2+80				102.8	brk (side hill)	℄
3+27.0				103.24		℄
5+38.0				113.20		℄
5+71				115.0	brk	℄
6+69				117.1	Top brk	℄
7+91				117.2	Top brk	℄
9+50.0				112.7	" "	℄
10+85.0				103.5		℄
10+91				103.2	brk (side hill)	℄
11+95.3	[redacted]			99.7	TBM #2	℄
					Del Amo Blvd Sta. is on ℄	℄ Intr.
					R.R. Spk & Plug	
12+23.0				99.5		℄
13+03.2				99.1	Intr. Earl St.	℄
(Note: Equip. at ℄ of Hawthorne Ave					℄ W. of the Map used on this survey)	

Ground 0.5 ft. higher than ℄

Ground lower to south

76L298 S & E #307 9-54

PLEASE RETURN TO
LOS ANGELES COUNTY SURVEYOR
726 LOS ANGELES COUNTY ENGINEERING BLDG.

NOTE: ANY ADDITIONS OR CHANGES ON THIS SHEET MUST BE MADE OR CIRCLED IN RED INK, WITH DATE AND NAME OF PERSON MAKING CHANGE.

Do not extend notes this side of this line.

STATION	B. S.	H. I.	F. S.	ELEV.		℄ Del Amo Blvd.
13+73				871	brk (side hill)	℄
14+00 ⊙				25.96		℄
15+56				822	brk	℄
16+38				814	bot. brk	℄
17+10 ⊙				8236	(RRy sp (gw)	℄
19+27 ⊙				9094	Top brk	℄
19+91				920	brk	℄
20+87				937	brk	℄
23+02 ⊙				9529	brk	℄
23+76				952	brk	℄
25+05				960	"	℄
26+22.5				963	(Inter Valerie St So. " Anza Ave W.)	℄
TBM #5				9561	T.B.M. [illegible] Anza Ave, NW. Cor. [illegible] in Curb, 1 E. of W. [illegible]	
29+83				949	brk	℄
30+67 ⊙				9451	"	℄
31+88				981	"	℄
33+00				973	"	℄
34+00				989	"	℄

(Ground mostly lower to So. 2' to 3' ± out 300 to 500')

Profile. Notes Red. Plotted. Job No. 0431.00 Division No. [illegible]
No. Date. Date. Survey of Misc. [illegible]
X-Sec. Notes Chkd. Checked. Survey by J.L.Willey Notes J.L.W. Date 4/16/56
No. Date. Date. Map No. Indexed C. Johnson

F. B. 19[illegible] Pg. 121

76L298 S & E #307 9-54

PLEASE RETURN TO
LOS ANGELES COUNTY SURVEYOR
726 LOS ANGELES COUNTY ENGINEERING BLDG.

NOTE: ANY ADDITIONS OR CHANGES ON THIS SHEET MUST BE MADE OR CIRCLED IN RED INK, WITH DATE AND NAME OF PERSON MAKING CHANGE.

Do not extend notes this side of this line.

STATION	B. S.	H. I.	F. S.	ELEV.		℄ Del Amo Blvd
35+26 ⊙				9[illegible] 29	bot brk	℄
36+62				10[illegible] 2	Top brk	℄
37+69				91 6	brk.	℄
39+43				94 9	Inter. Victor St.	℄
T.B.M.# 6	Q			95 70	TBM#6.	
					Del Amo Blvd & Victor St. S.W. Cor.	
					Bt Spk (@ Ground) in N. Side Tel. Pole.	
41+34				91 2	Bot brk	℄
42+86				94 3	brk	℄
43+75.6	⊙			93 30	Inter. Entradero Ave.	℄ (Lg. Bt Spk ℄ T)
44+44				95 5	brk	℄
45+83				93 [illegible]	"	℄
47+00				92 [illegible]	"	℄
48+00 ⊙				94 37		℄
50+00				98 5	Top. brk	℄
51+14.5				94 [illegible]	Top brk	℄
51+69.5 ⊙				93 [illegible]		℄
52+00				87 [illegible]	brk	℄
52+63 ⊙				84 [illegible]	Inter Henrietta St.	℄ (Bt. Spk 1' S. of ℄ Inter

(Note: Carried Elev. [illegible] to check in @ T.B.M.#5

F. B. 1999 Pg 22

Job No. 0432.00 Division No. Notes Red. Plotted No. Profile

Survey of Miscellaneous Investigation Date Date X-Sec.

Survey by J. Miller Notes J.W. 4-16-56 Notes Chkd. Checked No.

Indexed [illegible] Date Date Date

76L298 S & E #307 9-54

PLEASE RETURN TO
LOS ANGELES COUNTY SURVEYOR
726 LOS ANGELES COUNTY ENGINEERING BLDG.

NOTE: ANY ADDITIONS OR CHANGES ON THIS SHEET MUST BE MADE OR CIRCLED IN RED INK, WITH DATE AND NAME OF PERSON MAKING CHANGE.

Do not extend notes this side of this line.

STATION	B. S.	H. I.	F. S.	ELEV.		℄ Henrietta St.
		HENRIETTA St.				
				from		
		Del Amo Blvd			to Torrance Blvd. along ℄	
0+00				84 17	Inter Del Amo Blvd ℄ (Pt Spk, I.S. ℄ Inter.)	
					(See bottom page 120)	
2+00				85 7	Top brk ℄	
3+35 ⊙				80 24	℄	
4+08				77 0	brk ℄	
5+75				73 2	" ℄	
6+91 ⊙				73 21	Top brk ℄	
8+93				70 4	brk ℄	
9+95				70 8	Top brk ℄	
12+00 ⊙				68 49	brk ℄	
13+10.5				68 34	Inter. Spencer St. ℄	
T.B.M. #7				68 34	T.B.M. #7	
					Henrietta St. & Spencer St. ℄ Inter.	
					2x2 flush. @ ℄ Inter.	
14+09				68 6	brk ℄	
16+36 ⊙				69 21	Top brk ℄	
18+00				67 0	℄	

Ground to E. is level to Higher to 20+00
" to W. is level to lower to 20+00

Profile Notes Red. ____ Plotted ____ Job No. 043200 Division No. ____ F.S. 1999 Pg. 123
No. ____ Date ____ Date ____ Survey of Misc. Sanitation Investigation
X-Sec. Notes Chkd. ____ Checked ____ Survey by J.L. Willey Notes JLW Date 4/16/56
No. ____ Date ____ Date ____ Map No. ____ Indexed C. Johnson

76L2?? S & E #307 9-54

PLEASE RETURN TO

LOS ANGELES COUNTY SURVEYOR

726 Los Angeles County Engineering Bldg.

NOTE: ANY ADDITIONS OR CHANGES ON THIS SHEET MUST BE MADE OR CIRCLED IN RED INK, WITH DATE AND NAME OF PERSON MAKING CHANGE.

Do not extend notes this side of this line.

F. B. 1999 Pg. 114 Job No. 4115 Division No. _____ Notes Red. _____ Plotted _____ Profile

Survey of Misc. Surveys Lancaster & Edw. Date _____ No. _____ X-Sec. _____

Survey by T.W. Hill Notes T.W.H. - 9-15-56 Notes Chkd. _____ Checked _____

Indexed L. C. Johnson Date _____ Date _____ Date _____ No. _____

STATION	B. S.	H. I.	F. S.	ELEV.		
20+00				6 [illegible] 79	bot brk	℄ Morris Ave. S.L.
21+00				7 [illegible]		℄
22+68 ⊙				7 [illegible] 77		℄ Ground is the Edwards L.E. for 300. Hen rises sharply to [illegible]
22+86				7 [illegible]	brk	℄
23+44				7 [illegible]	Top brk	℄
24+21				7 [illegible]	brk	℄
25+03				7 [illegible]	bot brk	℄
26+30				7 [illegible] 7	Inter. Lmon. [illegible]	℄
TSN#8				7 [illegible] 19	TSN#8	
					Cor. is 1.5' [illegible] Post N.E. Cor.	
					Bt Spk, S.W. Cor. of Sec. Fence Post.	
26+55 ⊙				8 [illegible] 12	brk	℄
27+31 ⊙				8 [illegible] 12		℄
27+95 ⊙				9 [illegible]		℄ Ground slopes [illegible] 10 ft. to 200 ft. [illegible]
28+14				9 [illegible]	brk	℄
28+67				10 [illegible] 1	Top brk	℄
29+00				10 [illegible]	"	℄
29+33 ⊙				9 [illegible] 5		℄
30+43				8 [illegible]	brk	℄
30+64 ⊙				8 [illegible] 1	brk	℄ Ground [illegible] 15
32+22 ⊙				7 [illegible] 6		℄ Edwards Airforce Base

76L298 S & E #307 9-54

PLEASE RETURN TO
LOS ANGELES COUNTY SURVEYOR
726 Los Angeles County Engineering Bldg.

NOTE: ANY ADDITIONS OR CHANGES ON THIS SHEET MUST BE MADE OR CIRCLED IN RED INK, WITH DATE AND NAME OF PERSON MAKING CHANGE.

Do not extend notes this side of this line.

Profile No. _____ Notes _____ Plotted _____ Job No. 04L120 Division No. _____
X-Sect. No. _____ Date _____ Date _____ Survey of Misc. Sanitation Investigations
Notes Chkd. _____ Checked _____ Survey by J.K. Hanley Notes Ckd. C.H.L. Date 4/16/54
No. _____ Date _____ Date _____ Map No. _____ Inked C. Johnson F.B. 1999 pg 25

STATION	B. S.	H. I.	F. S.	ELEV.	
					℄ Henrietta St.
32+73				764	brk ℄
33+31				753	bot. brk ℄
34+80				761	brk ℄
35+12 ⊙				7811	brk ℄
37+09 ⊙				8710	℄ Ground drops off ℄
37+87 ⊙				9536	10 ℄, 100 ℄, 10 lines
38+66 ⊙				10410	℄ brk ℄ @ 200 ℄ ℄
31+47				1102	Top brk ℄
39+70				1090	X" Gut. ℄
39+97				1096	Inter: Torrance Blvd. ℄ (Tel. spk. & bl.
					(Does not ℄ map - but is apparent ℄ later.)
T.B.M.#9				1099	T.B.M.#9
					Torrance Blvd (S. Side) & Henrietta St.
					3" spk, N. Side W.P., 40' S & 25' E. ℄ later
⊙				10901	Line of Elev. along Torrance Blvd
⊙				10533	to Hawthorne Ave. N. to T.B.M.#3
⊙				9875	at Emerald St. & Hawthorne Ave
					for a check in.
T.B.M.#10				9903	T.B.M.#10
					Torrance Blvd & Victor St. ℄ later.
					C. spk & tag @ ℄ later.

76L298 S & E #307 9-54

PLEASE RETURN TO
LOS ANGELES COUNTY SURVEYOR
726 LOS ANGELES COUNTY ENGINEERING BLDG.

NOTE: ANY ADDITIONS OR CHANGES ON THIS SHEET MUST BE MADE OR CIRCLED IN RED INK, WITH DATE AND NAME OF PERSON MAKING CHANGE.

Do not extend notes this side of this line.

STATION	B. S.	H. I.	F. S.	ELEV.	Along Torrance Ave to E.
⊙				10[illegible] 13	
⊙				108 38	
⊙				115 94	
⊙				11[illegible] 19	
T.B.M.#11				107 83	T.B.M.#11
					Torrance Blvd. & Valerie St. ℄ Inter.
					C. Spk [illegible] ℄ Inter.
⊙				100 19	
⊙				9[illegible] 00	
⊙				99 23	
TBM#12				10[illegible] 22	TBM#12
					Torrance Blvd. & Earl St. ℄ Inter.
					C. Spk & W. fl.
⊙				108 70	
⊙				110 14	
⊙				109 66	
⊙				101 44	
⊙				9[illegible] 78	
T.B.M.#3				99 36	TBM#3 Elev. 99.35 Pg 117
					Hawthorne Ave & Emerald St. ℄ Int.
					C. Spk & W. (E. Spk)

F. B. 1949 Pg. 126 Job No. 0[illegible] Division No. Notes Red. Plotted Profile
Survey of Miscellaneous Investigation Date Date No.
Survey by [illegible] Notes JLW 4/17/56 Notes Chkd. Checked X-Sec.
Indexed [illegible] Date Date No.

76L298 S & E #307 [illegible]54

PLEASE RETURN TO
LOS ANGELES COUNTY SURVEYOR
726 LOS ANGELES COUNTY ENGINEERING BLDG.

NOTE: ANY ADDITIONS OR CHANGES ON THIS SHEET MUST BE MADE OR CIRCLED IN RED INK, WITH DATE AND NAME OF PERSON MAKING CHANGE.

Do not extend notes this side of this line.

STATION	B. S.	H. I.	F. S.	ELEV.		℄ Spencer St
		SPENCER ST.				
		from				
	Hawthorne Ave to Henrietta St					
TBM#2				101 16	T.B.M #2 Elev. 101.16 Pg 117	
					Hawthorne Ave & Spencer St. ℄ Inter	
					C. Spk [illegible]	℄
0+00				101 16	Inter. Hawthorne Ave.	
0+54				99 7	bot brk (x Gut)	℄
2+00 ⊙				109 06	Side Hill	℄
3+57 ⊙				118 52		℄ Lower to N.
4+00				120 7	brk	℄
4+73				122 7	Top "	℄
5+69				122 0	"	℄
7+29 ⊙				116 28		
7+50				115 3	brk	℄
8+42				110 0	"	℄
8+90 ⊙				107 72		℄
10+00				102 7	brk	℄
11+27 ⊙				98 52		℄
12+44				96 0		℄

Profile Notes Red. ____ Plotted ____ Job No. 043209 Division No. ____ F. B. 1999 Pg. 127
No. ____ Date ____ Date ____ Survey of Misc. Sanitation Investigation
X-Sec. Notes Chkd. ____ Checked ____ Survey by JK Willey Notes [illegible] Date 4/17/56
No. ____ Date ____ Date ____ Map No. ____ Indexed C. Johnson

76L298 S & E #307 9-54

PLEASE RETURN TO
LOS ANGELES COUNTY SURVEYOR
726 LOS ANGELES COUNTY ENGINEERING BLDG.

NOTE: ANY ADDITIONS OR CHANGES ON THIS SHEET MUST BE MADE OR CIRCLED IN RED INK, WITH DATE AND NAME OF PERSON MAKING CHANGE.

Do not extend notes this side of this line.

STATION	B. S.	H. I.	F. S.	ELEV.		℄ Spencer St.
13+03 3				[illegible]	Inter. Earl St.	℄
T.B.M.# 13				94 22	T.B.M.# 13	
					Spencer St. & Earl St. N.W. Cor	
					Bt Spk, E Side T.P.	
13+67				9[illegible] 8	brk	℄
15+00 ⊙				9[illegible] 59		℄
16+19				9[illegible] 7	brk	℄
18+24				8[illegible] 4	"	℄
19+00 ⊙				8[illegible] [illegible]		℄
19+33				85 2	brk	℄
21+43				84 3	"	℄
23+00 ⊙				8[illegible] 13	"	℄
24+17				89 4	"	℄
25+17				90 3	"	℄
26+23				90 6	℄ Inter. Valerie St.	℄
T.B.M.# 14				9[illegible] 2	T.B.M.# 14	
					Valerie St. & Spencer St. N.W. Cor.	
					Bt Spk in E. Side P.P.	
27+00 ⊙				90 54		℄
28+00				90 5	brk	℄
29+56				87 [illegible]	"	℄

Ground Low to S.

F. B. 1999 Pg. 128

Job No. 0432 00 Division No. Notes Red. Plotted Profile

Survey of Misc. Sanitation Investigation Date Date No.

Survey by [illegible] Notes [illegible] 4/17/56 Notes Chkd. Checked X-Sec.

Indexed Date Date Date No.

76L298 S & E #307 9-54

PLEASE RETURN TO
LOS ANGELES COUNTY SURVEYOR
726 LOS ANGELES COUNTY ENGINEERING BLDG.

NOTE: ANY ADDITIONS OR CHANGES ON THIS SHEET MUST BE MADE OR CIRCLED IN RED INK, WITH DATE AND NAME OF PERSON MAKING CHANGE.

Do not extend notes this side of this line.

STA	B. S.	H. I.	F. S.	ELEV.		℄ Spencer St
30+11				1882	brk	℄
31+00	⊙			9022		℄
31+75				916	brk	℄
[illegible]+75				927	"	℄
36+00	⊙			9221		℄
37+31				935	brk	℄
39+42 ℄				954	℄ Inter. Victor St.	℄
TBM #15				9648	TBM #15	
					Victor St. & Spencer St. N.E. Cor.	
					Bt. Spk in E. Side P.P.	
40+38	⊙			9778		℄
41+00				997	brk	℄
42+74	⊙			10647		℄
43+33				1084	brk	℄
43+83				1090	"	℄
44+51				1078	"	℄
45+00				1051	"	℄
45+43	⊙			10141		℄
46+35	⊙			9226		℄
47+50	⊙			8307	brk	℄
49+42				7441		℄

Profile Notes Red. ____ Plotted ____ Job No. 043208 Division No. ____ F. B. 1999 PG. 129
No. ____ Date ____ Date ____ Survey of Misc. Sanitation Investigation
X-Sec. Notes Chkd. ____ Checked ____ Survey by J. L. Wiley Notes J. L. W. Date 4/17/56
No. ____ Date ____ Date ____ Map No. ____ Indexed ____ Date ____

76L298 S & E #307 9-54

PLEASE RETURN TO
LOS ANGELES COUNTY SURVEYOR
726 LOS ANGELES COUNTY ENGINEERING BLDG.

NOTE: ANY ADDITIONS OR CHANGES ON THIS SHEET MUST BE MADE OR CIRCLED IN RED INK, WITH DATE AND NAME OF PERSON MAKING CHANGE.

Do not extend notes this side of this line.

STATION	B. S.	H. I.	F. S.	ELEV.		
						℄ Spencer St
51+00				7[illegible]6		℄
52+22				68[illegible]5		℄
52+63				68 32	Inter Henrietta St.	℄
TBM#7				6[illegible] 32	TBM#7 Elev. 68.34 Pg. 123 Henrietta St & Spencer St. ℄ Inter. 2×2 ET flush.	
		EMERALD St. from Hawthorne Ave to Henrietta St				℄ Emerald St.
T.B.M.#3				99.35	TBM#3 Elev. 99.35 Pg 417 Hawthorne Ave & Emerald St. ℄ Inter. C. Spk & W. Fl.	
0+00				99 4	Inter. Emerald St.	℄
0+55				98 1	brk ("X" Gut.)	℄
1+83				10[illegible] 7	brk	℄
2+33 ⊙				107 25		℄
3+96				111 9	brk	℄
5+32				11[illegible] 5	"	℄

F. B. 1999 Pg. 130 Job No. 0432[illegible] Division No. Notes Red. Plotted Profile
Survey of Misc. Sanitation Investigation Date No.
Survey by J. Willey Notes SLW 4/18/56 Notes Chkd. Checked X-Sec.
Indexed K. C. Johnson Date Date No.

76L298 S & E #307 9-54

PLEASE RETURN TO
LOS ANGELES COUNTY SURVEYOR
726 LOS ANGELES COUNTY ENGINEERING BLDG.

NOTE: ANY ADDITIONS OR CHANGES ON THIS SHEET MUST BE MADE OR CIRCLED IN RED INK, WITH DATE AND NAME OF PERSON MAKING CHANGE.

Do not extend notes this side of this line.

STATION	B. S.	H. I.	F. S.	ELEV.		℄ Emerald St.
6+00 ⊙				111 91		℄
7+33				110 6	brk	℄
7+65				110 7	"	℄
9+51				115 5	"	℄ Ground Low to So.
10+18 ⊙				114 58	"	℄ to 20'± @ 600'±
11+08				113 3	"	℄
13+03 ½				107 25	℄ Inter. Earl St.	℄
TBM #16 ⊙				107 25	TBM #16	
					Emerald St. & Earl St @ ℄ Inter.	
					2x2 & T Pl. - ℄ Inter.	
14+93 ⊙				99 22	brk	℄
16+62 ⊙				90 94		℄
17+36				88 6	brk	℄
18+11				87 8	brk	℄
19+84				89 0	"	℄
21+00 ⊙				89 98		℄
22+55				92 6	brk	℄
25+00				95 8	"	℄
25+46 ⊙				96 98		℄
26+23				99 0	℄ Inter. Valerie St.	℄

Profile Notes Red. ____ Plotted ____ Job No. 073200 Division No. ____ F. B. 1999 Pg. 131
No. ____ Date ____ Date ____ Survey of Misc. Sanitation Investigation
X-Sec. Notes Chkd. ____ Checked ____ Survey by J.L. Wiley Notes J.L.W. Date 4/18/56
No. ____ Date ____ Date ____ Map No. ____ Indexed C. Johnson Date ____

76L298 S & E #307 9-54

PLEASE RETURN TO
LOS ANGELES COUNTY SURVEYOR
726 LOS ANGELES COUNTY ENGINEERING BLDG.

NOTE: ANY ADDITIONS OR CHANGES ON THIS SHEET MUST BE MADE OR CIRCLED IN RED INK, WITH DATE AND NAME OF PERSON MAKING CHANGE.

Do not extend notes this side of this line.

STATION	B. S.	H. I.	F. S.	ELEV.		℄ Emerald St.
TBM #17				98 95	T.B.M. #17	
					Emerald St. & Valerie St. N.W. Cor.	
					Bt. Spk in W. Side of P.P.	
26+86				9[illegible]3	Brk	℄
29+33				9[illegible]5	"	℄
30+00 ⊙				96 21		℄
31+57				10[illegible]2	brk	℄
32+74 ⊙				105 13		℄
33+00				10[illegible]0	brk	℄
34+25				107 6	"	℄
36+23				10[illegible]1	"	℄
37+45 ⊙				101 34	"	℄
39+43				10[illegible]0	℄ Inter. Victor St.	℄
TBM #18				9[illegible]44	TBM #18	
					Emerald St. & Victor St. N.E. Cor.	
					Bt Spk in W. Side P.P.	
40+39				102 6	brk	℄
42+66 ⊙				107 60		℄
44+31				11[illegible]0	brk	℄
45+28				11[illegible]2		
46+13				112 8		

F. B. 1999 Pg. 132 Job No. 0911.00 Division No. Notes Red. Plotted Profile
Survey of Misc. Sanitation Investigation Date Date No.
Survey by J. L. Willey Notes J.L.W. 4-18-56 Notes Chkd. Checked X-Sec.
Indexed ~~K. C. Johnson~~ Date Date Date No.

76L298 S & E #307 9-54

PLEASE RETURN TO
LOS ANGELES COUNTY SURVEYOR
726 LOS ANGELES COUNTY ENGINEERING BLDG.

NOTE: ANY ADDITIONS OR CHANGES ON THIS SHEET MUST BE MADE OR CIRCLED IN RED INK, WITH DATE AND NAME OF PERSON MAKING CHANGE.

Do not extend notes this side of this line.

STATION	B. S.	H. I.	F. S.	ELEV.		
						℄ Emerald St.
47+00 ⊙				10993	brk	℄ Ground Low to So.
47+46				1063	"	℄ & N.
47+79 ⊙				10135		℄
48+42 ⊙				9214	brk	℄
49+17 ⊙				8325		℄
49+64				790	brk	℄
50+50 ⊙				7444		℄
51+52				725	brk	℄
52+64				786	℄ Inter. Henrietta St.	℄
TBM#8				7621	TBM#8 Elev. 76.19 Pg 124 Henrietta St. & Emerald St. N.E. Cor. Bt Spk in S.W. Cor. of Cor. Fence Post.	
		EARL St. from Del Amo Blvd. to Torrance Blvd.				℄ Earl St.
TBM#4				9657	TBM#4 El. 9657 - Pg 120 Del Amo Blvd & Talisman St. ℄ Inter. R.Ry. Spk - flush	

Profile Notes Red. ____ Plotted ____ Job No. 043208 Division No. ____ F.B. 1999 Pg. 133
No. ____ Date ____ Date ____ Survey of Misc. Sanitation Investigation
X-Sec. Notes Chkd. ____ Checked ____ Survey by J.L. Willey Notes J.L.W. Date 4-19-56
No. ____ Date ____ Date ____ Map No. ____ Indexed C. Johnson Date

76L298 S & E #307 9-54

PLEASE RETURN TO
LOS ANGELES COUNTY SURVEYOR
726 LOS ANGELES COUNTY ENGINEERING BLDG.

NOTE: ANY ADDITIONS OR CHANGES ON THIS SHEET MUST BE MADE OR CIRCLED IN RED INK, WITH DATE AND NAME OF PERSON MAKING CHANGE.

Do not extend notes this side of this line.

STATION	B. S.	H. I.	F. S.	ELEV.		℄ Earl St
0+00				9 0 9	℄ Inter. Del Amo Blvd	℄
0+10				9 1 0	brk	℄
0+56 ⊙				8 [illegible] 03		℄
2+19± ⊙				7 9 52	brk	℄
2+73				7 [illegible] 4	Bo[illegible] brk	℄
3+87				8 [illegible] 2	brk	℄
4+12 ⊙				8 [illegible] 10		℄
4+72 ⊙				9 [illegible]		℄
5+25 ⊙				10 5 53		℄
5+52				10 [illegible] 6	brk	℄ Ground [illegible] W.
5+93				11 [illegible]	"	℄
6+35 ⊙				11 [illegible] 34	"	℄
7+71				11 [illegible] 7	"	℄
9+24				10 7 8	"	℄
9+75				10 [illegible]	"	℄
10+00 ⊙				10 7 17		℄
10+77				10 [illegible]	brk	℄
12+00 ⊙				9 [illegible] 14		℄
TBM #13				9 4 [illegible]	TBM #13 Elev. 94.22 Pg 128 Spencer St. & Earl St., N.W. Cor. B. Spk in E. Side T.P.	

F. B. 1999 Pg. 134 Job No. 093200 Division No. Notes Red Plotted Profile
Survey of Misc. Sanitation Investigation Date Date No.
Survey by J. L. Willey Notes J.L.W. 4/19/56 Notes Chkd. Checked X-Sec.
Indexed [illegible] Date Date No.

76L298 S & E #307 9-54

PLEASE RETURN TO
LOS ANGELES COUNTY SURVEYOR
726 LOS ANGELES COUNTY ENGINEERING BLDG.

NOTE: ANY ADDITIONS OR CHANGES ON THIS SHEET MUST BE MADE OR CIRCLED IN RED INK, WITH DATE AND NAME OF PERSON MAKING CHANGE.

Do not extend notes this side of this line. 10725-16-131 ℄ 2x2

STATION	B. S.	H. I.	F. S.	ELEV.		℄ Earl St.
12+83.5				94 6	brk	℄
13+10.4				94 1	℄ Inter. Spencer St.	℄
14+00 ⊙				91 64		℄ Ground low to W.
15+23				89 2	Bot brk	℄
16+87 ⊙				93 91		
18+80				100 7	brk	℄
19+84 ⊙				100 16		℄
21+32				98 4	brk	℄
22+00				97 0	"	℄
22+71				97 3	"	℄ Ground low to W.
23+00 ⊙				98 57		℄
24+75 ⊙				107 35		℄
25+00				107 9	brk	℄
26+27.3				107 24	℄ Inter. Emerald St.	℄
TBM #16				107 24	TBM #16 Elev. 107.25	Pg 131
					Emerald St & Earl St. ℄ Inter.	
					2X2 & T flush.	
27+60				104 6	brk	℄
28+00 ⊙				103 64		℄
29+71				99 1	brk	℄
30+46 ⊙				96 09		

Profile Notes Red. ____ Plotted ____ Job No. 0432.00 Division No. ____ F. B. 1999 Pg. 135
No. ____ Date ____ Date ____ Survey of Misc Sanitation Investigation
X-Sec. Notes Chkd. ____ Checked ____ Survey by JL Willey Notes JLW Date 4-19-56
No. ____ Date ____ Date ____ Map No. ____ Index No. C. Tab No. ____

76L298 S & E #307 9-54

PLEASE RETURN TO
LOS ANGELES COUNTY SURVEYOR
726 LOS ANGELES COUNTY ENGINEERING BLDG.

NOTE: ANY ADDITIONS OR CHANGES ON THIS SHEET MUST BE MADE OR CIRCLED IN RED INK, WITH DATE AND NAME OF PERSON MAKING CHANGE.

Do not extend notes this side of this line.

STATION	B. S.	H. I.	F. S.	ELEV.		℄ Earl St.
32+25 Q				8 9 26		℄
33+05				8 [illegible] 8	bot brk	℄
34+82 Q				9 4 10		℄
36+19 Q				10 2 78		℄
36+91				10 [illegible] 2	brk	℄
37+56 Q				10 9 25		℄
38+00				11 0 1	brk	℄
39+73				10 [illegible] 5	brk (8" Gat)	℄
40+00 S				10 4 23	℄ Torrance Blvd	℄
TBM #12				10 4 23	TBM #12 Elev. 104.22 Pg 126 Torrance Blvd & Earl St. ℄ Inter. C. Spk & W.	

VALERIE ST.
from

Del Amo Blvd to Torrance Blvd.

TBM #5				9 5 69	TBM #5 Elev. 95.69 Pg 121 Del Amo Blvd & Anza Ave, N.W. Cor Lgt in Curb 1' E. of W. end.	
0+00				9 6 [illegible]	℄ Inter. Del Amo Blvd	℄

F. B. 1999 Pg. 136 Job No. 043208 Division No. Notes Red. Plotted Profile
Survey of Misc. Sanitation Investigation Date Date No. X-Sec.
Survey by J. L. Wiley Notes J.L.W. 4-19-56 Notes Chkd. Checked
Indexed [illegible] Date Date Date No.

76L298 S & E #307 9-54

PLEASE RETURN TO
LOS ANGELES COUNTY SURVEYOR
726 LOS ANGELES COUNTY ENGINEERING BLDG.

NOTE: ANY ADDITIONS OR CHANGES ON THIS SHEET MUST BE MADE OR CIRCLED IN RED INK, WITH DATE AND NAME OF PERSON MAKING CHANGE.

9895 - 11 - 130 NWW

Do not extend notes this side of this line.

STATION	B. S.	H. I.	F. S.	ELEV.		℄ Valerie St.
0+23				961	brk	℄
3+00 ⊙				9220		℄
4+13				916	brk	℄
6+36				930	brk	℄
7+00 ⊙				9294		℄
7+37				929	brk	℄
9+61				949	brk	℄
10+40				940	"	℄
11+22 ⊙				9362	"	℄
T.B.M. #14				9083	TBM #14 Elev. 90.82 Spencer St & Valerie St. N.W. Cor. B. Spk in E. Side P.P.	Pg. 128
13+07 9				907	℄ Inter. Spencer St.	℄
14+19				882	brk	℄
14+45 ⊙				8733		℄
16+85				851	brk	℄ Ground Lower to E.
18+45 ⊙				8762	brk	℄ 6' ↓ to 8' ±
22+50 ⊙				8979	"	℄
25+50 ⊙				9725		℄

Profile Notes Red. ____ Plotted ____ Job No. 043200 Division No. ____ F. B. [illegible] Pg. 137
No. ____ Date ____ Date ____ Survey of Misc. Sanitation Investigation
X-Sec. Notes Chkd. ____ Checked ____ Survey by J.L. Willey Notes J.L.W. Date 4/19/56
No. ____ Date ____ Date ____ Map No. ____ Indexed C. Johnson

76L298 S & E #307 9-54

PLEASE RETURN TO
LOS ANGELES COUNTY SURVEYOR
726 LOS ANGELES COUNTY ENGINEERING BLDG.

NOTE: ANY ADDITIONS OR CHANGES ON THIS SHEET MUST BE MADE OR CIRCLED IN RED INK, WITH DATE AND NAME OF PERSON MAKING CHANGE.

Do not extend notes this side of this line.

10783-1-126

STATION	B. S.	H. I.	F. S.	ELEV.	℄ Valerie St.
TBM #17				1[illegible]93	TBM #17 Elev 98.95 Pg 132
					Emerald St & Valerie NW cor
					B. Spk in W. side PP.
26+23.6				9[illegible]9	℄ Emerald St. ℄
26+56				9[illegible]8	brk ℄
27+00				1[illegible]6	" ℄
27+70				10[illegible]9	" ℄
29+24				10[illegible]4	" ℄
30+28 ⊙				10[illegible]21	℄
31+40				10[illegible]6	brk ℄
32+90				10[illegible]3	" ℄
34+00 ⊙				10[illegible]50	℄
34+68				10[illegible]4	brk ℄
35+00				10[illegible]8	" ℄
36+27				9[illegible]6	" ℄
37+37 ⊙				9[illegible]16	" ℄
37+74				9[illegible]7	" ℄
39+00				106[illegible]7	" ℄
39+49				10[illegible]6	" ℄
39+70				10[illegible]0	" (X Gut). ℄
39+99				10[illegible]8	℄ Inter. Torrance Blvd. ℄

Ground Low to E.

F. B. 1999 Pg. 138 Job No. 043200 Division No. Notes Red. Plotted Profile
Survey of Misc. Sanitation Investigation Date Date No.
Survey [illegible] Notes S.L.W. 4/19/56 Notes Chkd. Checked X-Sec.
Indexed Date Date No.

76L298 S & E #307 9-54

PLEASE RETURN TO
LOS ANGELES COUNTY SURVEYOR
726 LOS ANGELES COUNTY ENGINEERING BLDG.

NOTE: ANY ADDITIONS OR CHANGES ON THIS SHEET MUST BE MADE OR CIRCLED IN RED INK, WITH DATE AND NAME OF PERSON MAKING CHANGE.

Do not extend notes this side of this line.

STATION	B. S.	H. I.	F. S.	ELEV.		
						℄ Valerie St.
TBM#11				107 78	TBM#11 Elev. 107.82 Pg. 126 Torrance Ave & Valerie St, ℄ Inter. C. Spk & W. Plush.	
					VICTOR ST. from	℄ Victor St.
					Del Amo Blvd to Torrance Ave.	
TBM#6				95 70	T.B.M#6 Elev. 95.70 Pg. 122 Del Amo Blvd & Victor St., S.W. Cor. Bt. Spk, in N. Side Tel. Pole.	
0+00				94 9	℄ Inter. Del Amo Blvd.	℄
0+43				95 [illegible]	brk	℄
2+00 ⊙				89 13	"	℄
3+00				89 5	"	℄
4+64 ⊙				95 56		℄
5+0[illegible]				97 0	brk	℄
5+78				97 8	"	℄
7+[illegible]29				101 6	"	℄
8+00 ⊙				102 25		℄

Profile Notes Red. ____ Plotted ____ Job No. 043202 Division No. ____ F. B. 1999 Pg. 139
No. ____ Date ____ Date ____ Survey of Misc. Sanitation Investigation
X-Sec. Notes Chkd. ____ Checked ____ Survey by J. L. Willey Notes J. L. W. Date 4-20-56
No. ____ Date ____ Date ____ Map No. ____ Indexed C. Johnson Date ____

76[illegible] S & E #307 9-54

PLEASE RETURN TO
LOS ANGELES COUNTY SURVEYOR
726 LOS ANGELES COUNTY ENGINEERING BLDG.

NOTE: ANY ADDITIONS OR CHANGES ON THIS SHEET MUST BE MADE OR CIRCLED IN RED INK, WITH DATE AND NAME OF PERSON MAKING CHANGE.

Do not extend notes this side of this line.

STATION	B. S.	H. I.	F. S.	ELEV.		℄ Victor St.
8+82				10 2 6	brk	℄
11+00 ⊙				9 [illegible] 85		℄
12+90				9 [illegible] 3	brk	℄
13+04 ℄				9 5 4	℄ Inter Spencer St.	℄
TBM #15				[illegible] 49	TBM #15 Elev 96.48 Pg 129 Victor St & Spencer St., N.E. Cor. Bt Spk, E. Side T.P.	
14+48 ⊙				9 [illegible] 69		℄
16+00				9 2 7		℄
18+00 ⊙				9 2 54		℄
21+75 ⊙				9 [illegible] 21	brk	℄
25+00 ⊙				9 [illegible] 4	"	℄
25+29				9 [illegible]	"	
TBM #18				9 [illegible] 2	TBM #18 Elev 99.44 Pg [illegible] Victor St & Emerald [illegible] Bt Spk, W side P.P.	
26+28 ℄				10 [illegible] 0	℄ Inter Emerald St.	℄
27+26 ⊙				10 3 15		℄
28+00				10 [illegible] 0	brk	℄
28+55				10 5 3	"	℄
29+90				10 7 [illegible]	"	℄

F. B. 1999 Pg. 140
Job No. 243200 Division No. Notes Red. Plotted Profile
Survey of Misc. Sanitation Investigation Date Date No.
Survey by E. Willey Notes Chkd. Checked X-Sec.
Indexed K. C. [illegible] Date Date No.

76L298 S & E #307 9-54

PLEASE RETURN TO
LOS ANGELES COUNTY SURVEYOR
726 LOS ANGELES COUNTY ENGINEERING BLDG.

NOTE: ANY ADDITIONS OR CHANGES ON THIS SHEET MUST BE MADE OR CIRCLED IN RED INK, WITH DATE AND NAME OF PERSON MAKING CHANGE.

Do not extend notes this side of this line.

STATION	B. S.	H. I.	F. S.	ELEV.		℄ Victor St
31+00 ⊙				105.25		℄
31+72				104.3	brk	℄
33+00				99.4	"	℄
33+39 ⊙				96.90		℄
35+00				91.2	brk	℄
36+00 ⊙				92.80	"	℄
37+57 ⊙				101.83	"	℄
38+00				102.7	"	℄
38+23				102.8	"	℄
39+70				98.5	" (℄ Cr)	℄
39+98				99.06	℄ Inter. Torrance Blvd	℄
T BM#10					T.B.M.#10 Elev. 99.03 Torrance Blvd & Victor St., ℄ Inter. C. Spk & W.	

INVERT ELEV. M.H. @
Saltee Ave & Carmelynn St

See Next Pg.

Profile Notes Red ____ Plotted ____ Job No. 043200 Division No. ____
No. ____ Date ____ Date ____ Survey of Misc. Sanitation Investigation
X-Sec. Notes Chkd. ____ Checked ____ Survey by J.L. Willey Notes J.L.W. Date 4-20-56
No. ____ Date ____ Date ____ Map No. ____ Indexed ____

F. B. 1949 Pg. 141

76L298 S & E #307 9-54

PLEASE RETURN TO
LOS ANGELES COUNTY SURVEYOR
726 LOS ANGELES COUNTY ENGINEERING BLDG.

NOTE: ANY ADDITIONS OR CHANGES ON THIS SHEET MUST BE MADE OR CIRCLED IN RED INK, WITH DATE AND NAME OF PERSON MAKING CHANGE.

Do not extend notes this side of this line.

STATION	B. S.	H. I.	F. S.	ELEV.		
TBM#6				95 70	TBM#6 Elev. 95.70 Pg 122 Del Amo Blvd & Victor St. S.W. Cor. Bt Spk in N. [illegible] T.P.	
SSMH.-(Drop MH) 8" Outlet E.				80 32	SSMH. @ E Inter Saltee Ave & Carmelynn St. Rim 99.02 Depth 18.70 Invert 80.32	
(Note: Due to depth of MH. [illegible] of proper safety equipment, I measured to the bot[illegible] channel near the outlet E.)						
TBM#6					TBM#6 Elev. 95.70 See above BM.	
TALISMAN ST.						
Del Amo Blvd to S.D.# [illegible]					SSMH. Near Carmelynn St.	
T.B.M#4				96 57	TBM# 4. Elev. 96.57 Pg. 120. Del Amo Blvd & Talisman St, E Inter. R.Ry Spk. Flush.	

F. B. 1999 PG. 142 Job No. 0437.00 Division No. Notes Red. Plotted Profile
Survey of Misc Sanitation Investigation Date Date No. X-Sec.
Survey by J.L. Wiley Notes J.L.W. 4-23-57 Notes Chkd. Checked
Indexed [illegible] Date Date No.

76L298 S & E #307 9-54

PLEASE RETURN TO
LOS ANGELES COUNTY SURVEYOR
726 LOS ANGELES COUNTY ENGINEERING BLDG.

NOTE: ANY ADDITIONS OR CHANGES ON THIS SHEET MUST BE MADE OR CIRCLED IN RED INK, WITH DATE AND NAME OF PERSON MAKING CHANGE.

Do not extend notes this side of this line.

STATION	B.S.	H.I.	F.S.	ELEV.		℄ Talisman St.
0+00				96.57	Inter. Del Amo Blvd.	℄
0+39				97.1	℄ Conc. "X" Gut, (brk)	℄
1+87				103.5	Brk	℄
2+00				103.6	℄ Inter. Carmelynn St.	℄ (Lg Bt. Spk & W.
2+60±					S.S.M.H. (S.D. #5)	℄
SSMH					S.D. #5	
12" Outlet N?				73.82	Rim 103.67	
					Depth 29.85	
					Invert 73.82	

(Safety equipment not adequate to go into M.H.)

Due to depth I measured to bot. of channel near outlet N. (±6" water in bottom & no movement so presumed outlet to be North) (These measurements should be quite accurate from Rim to bot. of channel)

TBM #4 — T.B.M. #4 Elev. 96.57 See above B.M.

Profile Notes Red. ____ Plotted ____ Job No. 043200 Division No. ____ F.B. 1999 Pg. 143
No. ____ Date ____ Date ____ Survey of Misc. Sanitation Investigation
X-Sec. Notes Chkd. ____ Checked ____ Survey by JL Willey Notes JL W. Date 4-23-56
No. ____ Date ____ Date ____ Map No. ____ Indexed ____ Date ____

F. B. Pg. 144 Job No. Division No. Notes Red Plotted Profile

Survey of Date Date No.

Survey by Notes Notes Chkd. Checked X-Sec.

Indexed Date Date Date No.

STATION	B. S.	H. I.	F. S.	ELEV.

76L296 S & E #307, 9-54

PLEASE RETURN TO

LOS ANGELES COUNTY SURVEYOR

726 LOS ANGELES COUNTY ENGINEERING BLDG.

NOTE: ANY ADDITIONS OR CHANGES ON THIS SHEET MUST BE MADE OR CIRCLED IN RED INK, WITH DATE AND NAME OF PERSON MAKING CHANGE.

Do not extend notes this side of this line.

Profile No. | Notes Red. | Date | Plotted | Date | Job No. 1897.14 | Division No. 10 | F. B. 1999 | Pg. 145

X-Sec. No. | Notes Chkd. | Date | Checked | Date | Survey of Baldwin Ave | Survey by Snyder | Notes PBS | Date 5-15-56 | Map No. | Indexed | C. Johnson Date

C.I. 1897.14
Baldwin Ave

INvert Elev of S.S. M.H.
on Baldwin Ave
60'± S. of Bessie Ave

Party
Snyder
LeCourt
Evans
Bainkson

STATION	B. S.	H. I.	F. S.	ELEV.

NOTE: ANY ADDITIONS OR CHANGES ON THIS SHEET MUST BE MADE OR CIRCLED IN RED INK, WITH DATE AND NAME OF PERSON MAKING CHANGE.

Do not extend notes this side of this line.

PLEASE RETURN TO
LOS ANGELES COUNTY SURVEYOR
726 LOS ANGELES COUNTY ENGINEERING BLDG.

761.298 S & E #307 9-54

76L298 S & E #307 9-54

PLEASE RETURN TO
LOS ANGELES COUNTY SURVEYOR
726 LOS ANGELES COUNTY ENGINEERING BLDG.

NOTE: ANY ADDITIONS OR CHANGES ON THIS SHEET MUST BE MADE OR CIRCLED IN RED INK, WITH DATE AND NAME OF PERSON MAKING CHANGE.

Do not extend notes this side of this line.

STATION	B. S.	H. I.	F. S.	ELEV.	
B.M. KY 28				295 39	BM KY 28 El. 295.388 F.B. 1949-23 Prop. Baldwin Ave. (W side) 290'± N. of Gidley ST.
	353	298 92			BT. Spk. in S.W. cor. Bot. Step ho# 4331
T.P.	232	295 40	584	293 08	
Appro. Loc. of B.M. S.G. ~~614~~ 860	316	294 70	386	291 54	Gidley ST & Prop Baldwin Ave S.W. cor. N.E. cor. Conc. Porch To ho# 1600 New# 95'± W. of Prop. Baldwin Ave ~~Note (B.M. S.G. 614 destroyed)~~
T.P.	366	292 36	600	288 70	
T.P.	329	290 40	525	287 11	
T.P.	477	290 29	488	285 52	
Rim of M.H.			922	281 07	Rim of S.S. M.H. on Baldwin Ave 80'± So. of Bessie Ave
8" outlet S.			1715	273 14	Rod 9.22 Meas 7.26 Dia .67 17.15 — Rod 9.22 Meas. 7.77 16.99
8" channel N. side M.H.			1699	273 30	Fl. line of channel N. side M.H.
T.P.	544	290 97	476	285 53	
T.P.	565	292 69	393	287 04	
T.P.	1084	301 85	168	291 01	
B.M. KY 28			645	295 40	description above B.M. KY 28

S.G. elev. SG. 860 = 291.61
our elev — — = 291.54
to convert from SG to our datum, subtract 0.07

F.B. 1999 Pg. 146 Job No. 189714 Division No. 10 Notes Red. Plotted No. Profile
Survey of Baldwin Ave Date Date X-Sec.
Survey by Snyder Notes P.R.S. Notes Chkd. Checked No.
Indexed [illegible] Date 5-15-56 Date Date

F. B. 1999 Pg. 167

Profile No. | Notes Red. | Date | Plotted | Date | Job No 7023.01 | Division No.
Survey of CIVIC CENTER SEWERS
X-Sec. No. | Notes Chkd. | Date | Checked | Date | Survey by J.S.C. Notes J.S.C. Date 6-18-56
Map No. | Indexed C. Johnson

ELEVATONS
ON
1ST ST.

FROM: Main st 0+00
TO ctr MH @ Hill st 12+66.5

CIVIC CENTER SEWERS
J.N. 7073.01

COATES
OCHSNER
MORENO
EVANS

Information obtained per Instruction of GORDON KRIEGLE 6-19-56 J.S.C.

STATION	B.S.	H.I.	F.S.	ELEV.

NOTE: ANY ADDITIONS OR CHANGES ON THIS SHEET MUST BE MADE OR CIRCLED IN RED INK, WITH DATE AND NAME OF PERSON MAKING CHANGE.

Do not extend notes this side of this line.

PLEASE RETURN TO
LOS ANGELES COUNTY SURVEYOR
726 Los Angeles County Engineering Bldg.

76L298 S & E #307 9-54

F. B. 1999 Pg. 148 | Job No. 7073.01 | Division No. | Notes Red. | Plotted | Profile

Survey of CIVIC CENTER SEWERS | Date | Date | No.

Survey by J.S.C. | Notes J.S.C. | Notes Chkd. | Checked | X-Sec.

Indexed C. Johnson | Date | Date | Date | No.

76L298 S & E #307 9-54

PLEASE RETURN TO
LOS ANGELES COUNTY SURVEYOR
726 LOS ANGELES COUNTY ENGINEERING BLDG.

NOTE: ANY ADDITIONS OR CHANGES ON THIS SHEET MUST BE MADE IN RED CIRCLED IN RED INK, WITH DATE AND NAME OF PERSON MAKING CHANGE.

Do not extend notes this side of this line.

STATION | B. S. | H. I. | F. S. | ELEV.

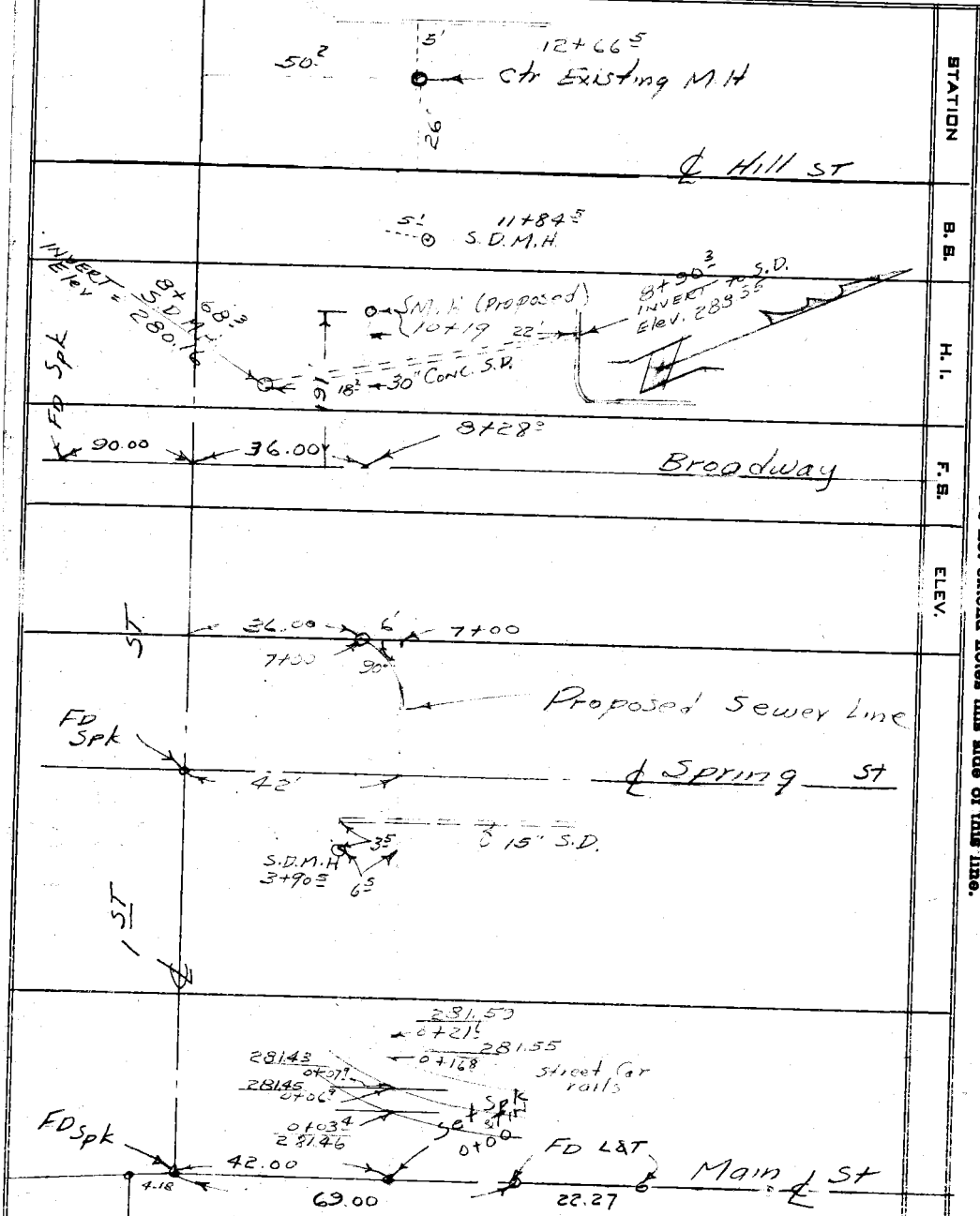

76L298 S & E #307 9-54

PLEASE RETURN TO
LOS ANGELES COUNTY SURVEYOR
726 LOS ANGELES COUNTY ENGINEERING BLDG.

NOTE: ANY ADDITIONS OR CHANGES ON THIS SHEET MUST BE MADE OR CIRCLED IN RED INK, WITH DATE AND NAME OF PERSON MAKING CHANGE.

Do not extend notes this side of this line.

STATION	B. S.	H. I.	F. S.	ELEV.	1ST ST.	
BM. #10				280 90	BM #10 City F.B. 216 05 pg 22 Elev. 280.900	
					FD Spk N. cb. 1ST St.	15' E. of Main st.
					LT	RT
0+00				281 41	℄	
0+60 4				81 75	℄	
"				81 67		16' W. end C.R. N.W. Cor
1+00				82 21	℄	
"				81 60		16' gutt
"				82 26		" cb
2+00				83 71	℄	
"				83 25		16' gutt
"				83 90		" cb.
3+00				85 58	℄	
"				84 98		16 gutt
"				85 62		" cb.
T.P.				85 19		
3+55				86 46	℄	
"				85 99		16' gutt @ C.R.
"				86 48		" E. end C.R. N.E. Cor
3+90 5	15" invert	S.D.M.H		280 26	287.31 N rim S.D.M.H -7.05 280.26 6 5	Meas 5.80 Diam 1.25 7.05
4+00				87 54	℄	
				87 55		16'

Profile Notes Red ____ Plotted ____ Job No. ____ Division ____ 1999
No. ____ Date ____ Date ____ Survey of CIVIC CENTER SEWER
X-Sec. Notes Chkd. ____ Checked ____ Survey by J.S.C. Notes J.S.C. Date 6-18-53
No. ____ Date ____ Date ____ Map No. ____ Indexed C. Tahnman

76L298 S & E #307 9-54

PLEASE RETURN TO
LOS ANGELES COUNTY SURVEYOR
726 LOS ANGELES COUNTY ENGINEERING BLDG.

NOTE: ANY ADDITIONS OR CHANGES ON THIS SHEET MUST BE MADE OR CIRCLED IN RED INK, WITH DATE AND NAME OF PERSON MAKING CHANGE.

Do not extend notes this side of this line.

STATION	B. S.	H. I.	F. S.	ELEV.	1ST St LT		RT
4+10.4				287.72		℄	St. Car. rail
4+13.9				287.73		℄	" " "
4+21.5				87.79		℄	" " "
4+25				87.79		℄	" " "
4+07.3 SS M.H.		inlet N.		277.17	287.37 N. rim S.S. M.H. 10.20 / 277.17	46.3	9.20 meas 1.00 Diam 10.20
4+31.7 SS M.H.		outlet S.		277.54	meas 9.75 Diam 1.00 / 10.75		288.29 10.75 / 277.54 Elev. S. rim 54.2
4+83.3				88.60		℄	
"				88.99			16' gutt
"				88.67			" W. end C.R. N.W. Cor
5+00				88.90		℄	
"				88.97			16' gutt
"				88.97			" cb
6+00				90.78		℄	
"				90.33			16 gutt
"				90.98			" cb
T.P.				90.78			
7+00				92.17		℄	
"				91.96			16' gutt
"				92.54			" cb
"				92.09	6'		
7+75.2				93.10		℄	

F. B. 1999 Pg. 150 Job No. 7073.01 Division No. Notes Red. Plotted Profile
Survey of Civic Center Sewer Date Date No. X-Sec.
Survey by Notes Notes Chkd. Checked
Indexed A. C. Johnson Date Date No.

76L298 S & E #307 9-54

PLEASE RETURN TO
LOS ANGELES COUNTY SURVEYOR
726 LOS ANGELES COUNTY ENGINEERING BLDG.

NOTE: ANY ADDITIONS OR CHANGES ON THIS SHEET MUST BE MADE OR CIRCLED IN RED INK, WITH DATE AND NAME OF PERSON MAKING CHANGE.

Do not extend notes this side of this line.

STATION	B. S.	H. I.	F. S.	ELEV.	1ST ST. LT	RT
7+75.2				292.98		22' gutt @ C.R.
"				93.57		" E end C.R. N.E. Cor
8+00				93.28		℄
"				93.74		22'
8+16	S.S. M.H. outlet (12")			281.86	meas 11.92 Diam 1.00 12.92	50.5 294.78 S. rim M.H. − 12.92 281.86 meas Diam
8+07	S.S. M.H. inlet This M.H. inverts (no water through M.H.)				288.81 N. rim M.H. are blocked off 275.5	
8+21				93.28		℄ st. car. rail
8+24.4				93.27		℄ " " "
8+31.9				93.27		℄ " " "
8+35.4				93.28		℄ " " "
8+13.7	S.D. M.H. outlet (15")			283.69	293.62 S. rim M.H. − 9.93 283.69	14.4 meas 8.68 Diam 1.25 9.93
8+15.4	" " inlet (15")			281.67	Meas 10.03 Diam 1.25 11.28 17.2	292.95 N. rim M.H. − 11.28 281.67
8+60				93.28		℄
"				93.70		22'
8+80.3				94.15		℄
"				94.1		22' gutt
"				94.6		" W. end C.R. N.W. Cor
BM				294.87	BM. Elev. 294.910 City F.B. 22103-7 W. cb. of Broadway	
TP				298.93	Cut Spk. in cb. 16 N. of 1ST St.	
9+00				295.37		℄
"				295.12		22'

Profile Notes Red. ____ Plotted ____ Job No. 7073.01 Division No. ____ F.B. 1999 Pg. 15

No. ____ Date ____ Date ____ Survey of CIVIC CENTER SEWERS

X-Sec. Notes Chkd. ____ Checked ____ Survey by J.S.C. Notes J.S.C. Date 6-18-56

No. ____ Date ____ Date ____ Map No. ____ Indexed C. [illegible]

76L298 S & E #307 9-54

PLEASE RETURN TO
LOS ANGELES COUNTY SURVEYOR
726 Los Angeles County Engineering Bldg.

NOTE: ANY ADDITIONS OR CHANGES ON THIS SHEET MUST BE MADE OR CIRCLED IN RED INK, WITH DATE AND NAME OF PERSON MAKING CHANGE.

Do not extend notes this side of this line.

F. B. 1999 Pg. 182 Job No. 7073.01 Division No. Notes Red. Plotted No.
Survey of Civic Center Sewer Date Date X-Sec.
Survey by L.S.C. Notes L.S.C. Checked
Indexed C. Johnson Date Date Date No.
Profile

STATION	B. S.	H. I.	F. S.	ELEV.	1ST ST. LT	1ST ST. RT
				290.75		
10+00				3[illegible].30	℄	
"				3[illegible].34		22' gutt
"				3[illegible].34		" cb.
10+19				302.06	℄	
"				302.99		5'
"				3[illegible].25	5'	
T.P.				30[illegible].33		
10+50				30[illegible].39	℄	
11+00				31[illegible].18	℄	
"				31[illegible].33		5'
"				3[illegible].12		17' gutt
"				3[illegible].34		" cb.
"				31[illegible].39	5'	
T.P.				31[illegible].12		
11+85				1[illegible].14	℄	
"				1[illegible].19		13' gutt @ C.R.
"				1[illegible].16		" E end C.R. N.E. Cor.
12+00				2[illegible].32	℄	
"				20[illegible].24		5'
"				2[illegible].37	5'	

76L298 S & E #307 9-54

PLEASE RETURN TO
LOS ANGELES COUNTY SURVEYOR
726 LOS ANGELES COUNTY ENGINEERING BLDG.

NOTE: ANY ADDITIONS OR CHANGES ON THIS SHEET MUST BE MADE OR CIRCLED IN RED INK, WITH DATE AND NAME OF PERSON MAKING CHANGE.

Do not extend notes this side of this line.

STATION	B. S.	H. I.	F. S.	ELEV.	1ST ST.	
11+84.5				313.23	318.66 − 5.43 = 313.23 rim S.D. M.H.	RT 5' Floor elev. S.D. M.H.
12+15				321.40		℄
"				321.43		5'
"				321.42	5'	
12+40				322.65		℄ (Crown) approx ℄ Hill St
"				322.78		5'
" 15"	invert to S.D. M.H.			316.63	322.57 − 5.94 = 316.63 N rim S.D. M.H. 9'	Meas 4.69 Diam 1.25 = 5.94
12+66.5	15" inlet S.S.M.H.		(N)	308.55	323.01 − 14.46 = 308.55 N rim S.S.M.H.	Meas 13.21 Diam 1.25 = 14.46
"	10" inlet S.S.M.H.		(W)	309.05	323.01 − 13.96 = 309.05 W rim S.S.M.H.	Meas 13.13 Diam .83 = 13.96
"	15" outlet "		(S)	308.38	323.03 − 14.65 = 308.38 S. rim S.S.M.H.	Meas 13.40 Diam 1.25 = 14.65
BM				322.04	BM Elev. 323.030 per City F.B. 16530 - 55 Spk. w. cb Hill St. 7' S. of 1ST St.	

Profile Notes Red. Plotted Job No. 707301 Division No. CIVIC CENTER SEWERS
No. Date Date Survey of J.S.C. Notes J.S.C. Date 6-19-56
X-Sec. Notes Chkd. Checked Survey by J.S.C.
No. Date Date Map No. Index
F. B. 1999 P. 15

F. B. 1999 Pg. 154 Job No. Division No. Notes Red. Plotted Profile

Survey of Date Date No.

Survey by Notes Notes Chkd Checked X-Sec.

Indexed Date Date Date No.

STATION	B. S.	H. I.	F. S.	ELEV.

761.298 S & E #307 9-54

PLEASE RETURN TO

LOS ANGELES COUNTY SURVEYOR

726 LOS ANGELES COUNTY ENGINEERING BLDG.

NOTE: ANY ADDITIONS OR CHANGES ON THIS SHEET MUST BE MADE OR CIRCLED IN RED INK, WITH DATE AND NAME OF PERSON MAKING CHANGE.

Do not extend notes this side of this line.

Profile No. | Notes Red. | Date | Plotted | Date | Job No 1757.34 | Division No. | Survey of Barlin Ave

X-Sec. No. | Notes Chkd. | Date | Checked | Date | Survey by J L Willey | Notes J L W | Date 1-5-56. | Map No. | Inked C. Johnson

F. B. 1999 Pg. 155

Pick-up (M.H. elev.)
at Imperial Highway & Clark St.
Barlin Ave.
C.I. 1757.34

STATION	B. S.	H. I.	F. S.	ELEV.

NOTE: ANY ADDITIONS OR CHANGES ON THIS SHEET MUST BE MADE OR CIRCLED IN RED INK, WITH DATE AND NAME OF PERSON MAKING CHANGE.

Do not extend notes this side of this line.

PLEASE RETURN TO
LOS ANGELES COUNTY SURVEYOR
726 Los Angeles County Engineering Bldg.

761-298 S & E #307 9-54

76L298 S & E #307 9-54

PLEASE RETURN TO
LOS ANGELES COUNTY SURVEYOR
726 LOS ANGELES COUNTY ENGINEERING BLDG.

NOTE: ANY ADDITIONS OR CHANGES ON THIS SHEET MUST BE MADE OR CIRCLED IN RED INK, WITH DATE AND NAME OF PERSON MAKING CHANGE.

Do not extend notes this side of this line.

STATION	B. S.	H. I.	F. S.	ELEV.	
BM2032F				96 28	BM2032F Elev. 96.277 F.B. 1636-231
⊙				95 58	Imperial Hwy (N. side) 45'± W. of Barlin Ave.
⊙				95 41	Bt Spk. in Conc. Pvt., 1' S. of N. edge.
⊙				95 14	
BM2032E				95 36	BM2032E Elev 95.358 F.B. 1636-231
⊙				94 41	Imperial Hwy & Lakewood Blvd, N.W. Cor.
⊙				94 35	Bt Spk in Curb, 50'± W. of W. end C.R.
⊙				94 17	
S.S.M.H.					Near ℄ Clark 50'± S. of Imperial Hwy.
8" Stub W				82 76	Rim 93.62 Rim 93.61 Rim 93.63 Rim 93.61
8" Stub E				82 82	Depth 10.19 Depth 10.12 Depth 10.05 Depth 10.03
21" Inlet N				81 83	Dia - 0.67 Dia. - 0.67 Dia - 1.75 Dia. 1.75
21" Outlet S				81 83	Rod 82.76 Rod 82.82 Rod 81.83 Rod 81.83
⊙				94 18	
⊙				94 26	
⊙				94 44	
BM2032E				95 36	BM2032E Elev. 95.358 F.B. 1636-231 See above BM.

F. B. 1999 Pg. 196 Job No. 175734 Division No. Notes Red. Plotted Profile
Survey of Barlin Ave Date Date No.
Survey by J.L. Willey Notes J.L.W. Notes Chkd. Checked X-Sec.
Indexed [illegible] Date Date No.

Profile	Notes Red.	Plotted	Job No. 1897.35	Division No. 10	F.B. 1999 Pg. 157
No.	Date	Date	Survey of BALDWIN AVE.		
X-Sec.	Notes Chkd.	Checked	Survey by LANIGAN	Notes J.J.L.	Date 9-18-56
No.	Date	Date	Map No.	Indexed	Date

C.I. 1897.35
PROFILE
OF.
GROUND SURFACE.
OVER.
PROPOSED S. SEWER.
ON.
BALDWIN AVE (E. SIDE)
between.
GIDLEY ST.
and.
LOWER AZUSA RD

STATION	B.S.	H.I.	F.B.	ELEV.

LANIGAN.
MOORE.
ALWIN.
YASUI

NOTE: ANY ADDITIONS OR CHANGES ON THIS SHEET MUST BE MADE OR CIRCLED IN RED INK, WITH DATE AND NAME OF PERSON MAKING CHANGE.

PLEASE RETURN TO
LOS ANGELES COUNTY SURVEYOR
726 LOS ANGELES COUNTY ENGINEERING BLDG.

Do not extend notes this side of this line.

76L298 S & E #307 9-54

76L298 S & E #307 9-54

PLEASE RETURN TO
LOS ANGELES COUNTY SURVEYOR
726 LOS ANGELES COUNTY ENGINEERING BLDG.

NOTE: ANY ADDITIONS OR CHANGES ON THIS SHEET MUST BE MADE OR CIRCLED IN RED INK, WITH DATE AND NAME OF PERSON MAKING CHANGE.

Do not extend notes this side of this line.

STATION	B. S.	H. I.	F. S.	ELEV.	BALDWIN AVE - (E. SIDE)
BMKY28				295 39	ELEV. 295.388 - F.B. 1949.23 BMKY28 BALDWIN AVE (W. side) 290'± N. of ℄ of GIDLEY ST., BT. sph. in S.W. cor. conc. bottom step to no # 4331
0+00				290 92	PVMT. over Proj. J.C. 9+40.96.
1+00				292 2	
2+00				293 4	
2+25				293 4	
2+36				294 7	
3+00				295 2	
T.P				29[illegible]96	T.P
4+00				294 8	
5+00				295 9	
T.P				29[illegible]22	T.P
6+00				296 7	
7+00				297 9	
8+00				299 5	
9+00				30[illegible]	
T.P				30[illegible]	T.P
9+83				303 9	
10+00				302 9	
10+35				301 6	

F. B. 1999 Pg. 158 Job No. 877.35 Division No. 10 Notes Red. Plotted Profile
Survey of BALDWIN AVE Date Date No.
Survey by LA NIGAN Notes LA NIGAN Notes Chkd. Checked X-Sec.
Indexed Date Date Date No.

76L298 S & E #307 9-54

PLEASE RETURN TO
LOS ANGELES COUNTY SURVEYOR
726 LOS ANGELES COUNTY ENGINEERING BLDG.

NOTE: ANY ADDITIONS OR CHANGES ON THIS SHEET MUST BE MADE OR CIRCLED IN RED INK, WITH DATE AND NAME OF PERSON MAKING CHANGE.

Do not extend notes this side of this line.

STATION	B. S.	H. I.	F. S.	ELEV.	BALDWIN AVE (E. SIDE)
11+00				3035	
12+00				3050	
13+00				3059	
T.P				30712	
14+00				3074	
15+00				3084	
16+00				3087	
16+70				3096	← Begin stockage pile dirt.
T.P				31137	T.P
17+00				3194	← Top of stockage pile of dirt.
17+40				3099	← end of stockage " " "
18+00				3106	
18+46				3100	
18+72				3115	
18+92				3119	
BM19-6				31373	BM19-6 ELEV 313.751 - F.B. 1383-13 LOWER AZUSA RD & BALDWIN AVE., at E. INTER. L.A. CO ROAD DEPT MON. IN Hand hole.

Profile Notes Red. ____ Plotted ____ Job No. 1897.35 Division No. 10 F.B. 1999 Pg. 139
No. ____ Date ____ Date ____ Survey of BALDWIN AVE
X-Sec. Notes Chkd. ____ Checked ____ Survey by J.J.L. Notes J.J.L. Date 9-18-56
No. ____ Date ____ Date ____ Map No. ____ Indexed C. Johnson Date ____

F. B. 1999 Pg. 160 Job No. Division No. Notes Red. Plotted Profile

Survey of Date Date No.

Survey by Notes Notes Chkd. Checked X-Sec.

Indexed Date Date Date No.

STATION	B. S.	H. I.	F. S.	ELEV.	

Do not extend notes this side of this line.

PLEASE RETURN TO

LOS ANGELES COUNTY SURVEYOR

726 Los Angeles County Engineering Bldg.

NOTE: ANY ADDITIONS OR CHANGES ON THIS SHEET MUST BE MADE OR CIRCLED IN RED INK, WITH DATE AND NAME OF PERSON MAKING CHANGE.

78L298 S & E #307 6-54

Profile No. | Notes Red. | Date | Plotted | Date | Job No. 1897.35 | Division No. 10 | F. B. 1999 Pg. 161

X-Sec. No. | Notes Chkd. | Date | Checked | Date | Survey of BALDWIN AVE. | Survey by LANIGAN | Notes J.V.L | Date 9-14-56 | Map No. | Indexed C. Johnson

C.I. 1897.35

PROFILE

OF

GROUND SURFACE

OVER

PROPOSED S. SEWER

ON

BALDWIN AVE (W. SIDE)

between

GIDLEY ST.

and

LOWER AZUSA RD.

LANIGAN.

MOORE

ALWIN.

YASUI

STATION	B.S.	H.I.	F.S.	ELEV.

NOTE: ANY ADDITIONS OR CHANGES ON THIS SHEET MUST BE MADE OR CIRCLED IN RED INK, WITH DATE AND NAME OF PERSON MAKING CHANGE.

Do not extend notes this side of this line.

PLEASE RETURN TO

LOS ANGELES COUNTY SURVEYOR

726 LOS ANGELES COUNTY ENGINEERING BLDG.

761298 S & E #307 9-54

76L298 S & E #307 9-54

PLEASE RETURN TO
LOS ANGELES COUNTY SURVEYOR
726 LOS ANGELES COUNTY ENGINEERING BLDG.

NOTE: ANY ADDITIONS OR CHANGES ON THIS SHEET MUST BE MADE OR CIRCLED IN RED INK, WITH DATE AND NAME OF PERSON MAKING CHANGE.

Do not extend notes this side of this line.

STATION	B. S.	H. I.	F. S.	ELEV.	BALDWIN AVE (W. side)
BMKY28				295 39	Elev. 295.388 - F.B. 1949-23 BMKY28 BALDWIN AVE. (W. side) 290'± N. of ℄ of GIDLEY ST., BT. SPK. 1 ft S.W. cor. conc. bottom step to no #4331.
0+00				290 71	PVMT. over Proj. C. 4+48.60
1+00				2930	
2+00				2[illegible]6	
3+00				2947	
T.P.				295 94	T.P
4+00				2949	
5+00				2[illegible]8	
T.P				297 22	T.P
6+00				2[illegible]7	
7+00				2[illegible]7	
8+00				2[illegible]	
8+79				2998	
9+00				3002	
T.P				30[illegible]1	T.P
9+95				30[illegible]0	
10+00				3041	
11+00				3060	
12+00				3072	

F. B. 1999 Pg. 162 Job No. 189735 Division No. 10 Notes Red. Plotted No. Profile
Survey of BALDWIN AVE. Date Date X-Sec.
Survey by L. ANIGAN Notes L. ANIGAN Notes Chkd. Checked
Indexed C. Johnson Date Date No.

76L298 S & E #307 9-54

PLEASE RETURN TO
LOS ANGELES COUNTY SURVEYOR
726 LOS ANGELES COUNTY ENGINEERING BLDG.

NOTE: ANY ADDITIONS OR CHANGES ON THIS SHEET MUST BE MADE OR CIRCLED IN RED INK, WITH DATE AND NAME OF PERSON MAKING CHANGE.

Do not extend notes this side of this line.

STATION	B. S.	H. I.	F. S.	ELEV.	BALDWIN AVE (W. SIDE)	
13+00				3080		
T.P				30712	T.P	
14+00				3101		
14+39				3105		
15+00				3106		
16+00				3109		
T.P				31137	T.P.	
17+00				3110		
17+48.6				3114		
BM19-6				31373	BM19-6 ELEV 313.751 - F.B. 1383-13 LOWER AZUSA RD. & BALDWIN AVE, at ℄ INTER. L.A. CO. RD. DEPT. MON. IN HANDHOLD.	

Profile Notes Red. ____ Plotted ____ Job No. 1897.35 Division No. 10 F. B. 1999 Pg. 43
No. ____ Date ____ Date ____ Survey of BALDWIN AVE
X-Sec. Notes Chkd. ____ Checked ____ Survey by J.J.L. Notes J.J.L. Date 9-18-56
No. ____ Date ____ Date ____ Map No. ____ Indexed C. Johnson

F. B. 1999 Pg. 164 Job No. Division No. Notes Red Plotted Profile

Survey of Date Date No.

Survey by Notes Notes Chkd. Checked X-Sec.

Indexed Date Date Date No.

761.293 S & E #307 9-54

PLEASE RETURN TO

LOS ANGELES COUNTY SURVEYOR

726 Los Angeles County Engineering Bldg.

NOTE: ANY ADDITIONS OR CHANGES ON THIS SHEET MUST BE MADE OR CIRCLED IN RED INK, WITH DATE AND NAME OF PERSON MAKING CHANGE.

Do not extend notes this side of this line.

STATION	B. S.	H. I.	F. S.	ELEV.	

F. B. 1999 Pg. K-5

Notes Ck'd by
Map No.
Office Work
Checked
Date

Survey of Calmosa Ave
W. O. 19.14.14 Tape No. St'd. °F
Surveyed by D. Sappell
Notes D. S. Date 9-4-56
Indexed C. Johnson

C.I 19.14.14

CALMOSA AVE

LOCATION OF EXISTING

S.M.H. ON CALMOSA

Party: Sappell
Myers
Siemann

Note: Any Additions or Changes on This Sheet Must be Made or Circled in Red Ink With Date and Name of Person Making Change.

Do not extend notes this side of this line.

RETURN TO
LOS ANGELES COUNTY SURVEYOR
726 LOS ANGELES COUNTY
ENGINEERING BLDG.

76F309S S&E #247. 8-54

F.B. 1999 PG. 166

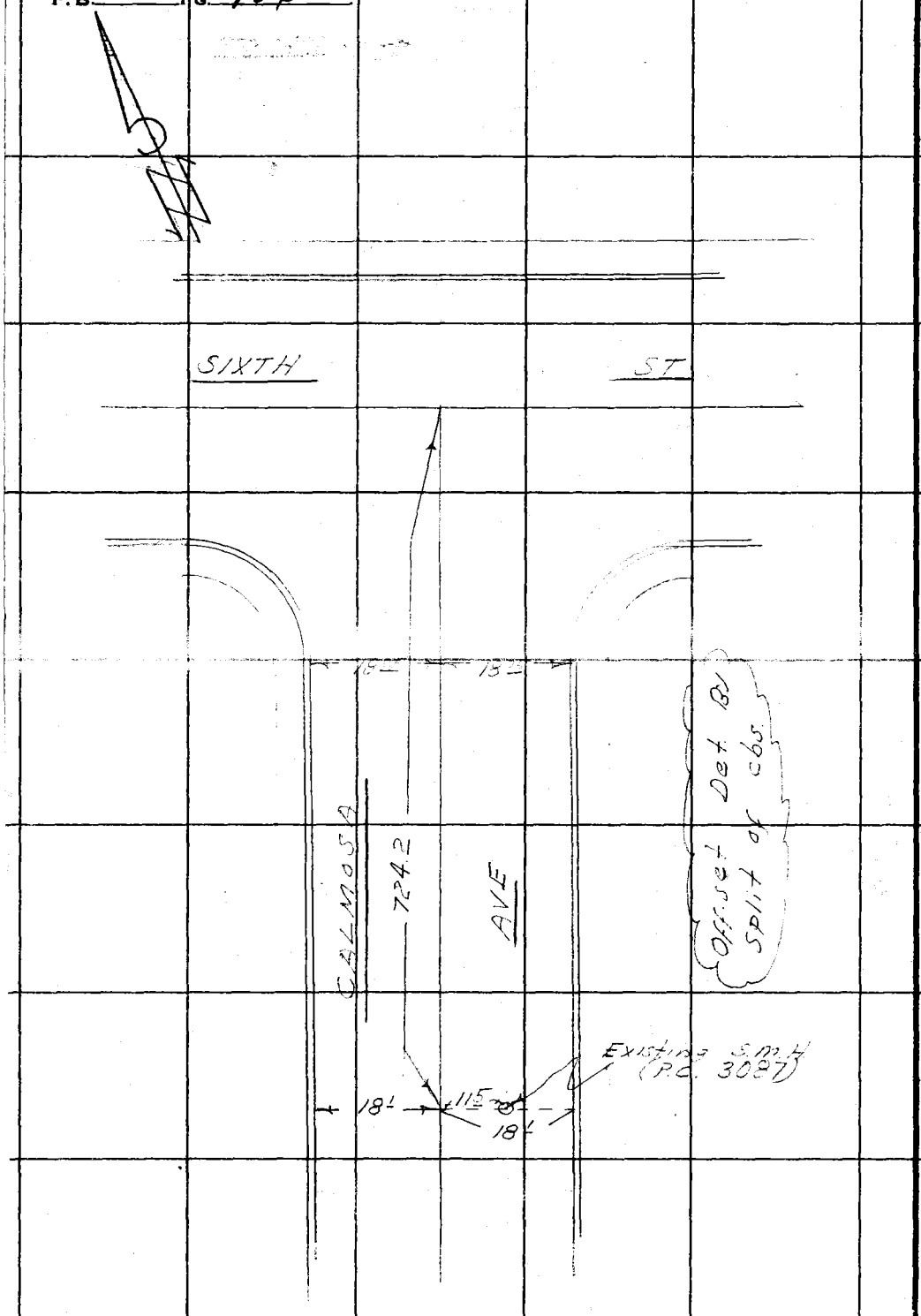

RETURN TO
LOS ANGELES COUNTY SURVEYOR
726 LOS ANGELES COUNTY
ENGINEERING BLDG.

Do not extend notes this side of this line.

Note: Any Additions or Changes on This Sheet Must be Made or Circled in Red Ink With Date and Name of Person Making Change.

Profile No. ____ X-Sec. No. ____

Notes Red. ____ Plotted ____ Job No. 1914.14 Division No. 10 | F.B. 1999 Pg. 167

Date ____ Date ____ Survey of Calmosa Ave

Notes Chkd. ____ Checked ____ Survey by D. Sappell Notes D.S. Date 9-4-56

Date ____ Date ____ Map No. ____ Indexed C. Johnson

C.I. 1914.14

CALMOSA AVE.

Invert El. of S.M.H.
724.2± So of int. Calmosa Ave
& Sixth St & 115 East of
℄ Calmosa Ave.

Party: Sappell
Myers
Siemann

STATION	B.S.	H.I.	F.S.	ELEV.

NOTE: ANY ADDITIONS OR CHANGES ON THIS SHEET MUST BE MADE OR CIRCLED IN RED INK, WITH DATE AND NAME OF PERSON MAKING CHANGE.

Do not extend notes this side of this line.

PLEASE RETURN TO
LOS ANGELES COUNTY SURVEYOR
726 LOS ANGELES COUNTY
ENGINEERING BLDG.

76L298 307 10-51

76L298 307 10-51

PLEASE RETURN TO

LOS ANGELES COUNTY SURVEYOR
726 LOS ANGELES COUNTY
ENGINEERING BLDG.

NOTE: ANY ADDITIONS OR CHANGES ON THIS SHEET MUST BE MADE OR CIRCLED IN RED INK, WITH DATE AND NAME OF PERSON MAKING CHANGE.

Do not extend notes this side of this line.

STATION	B. S.	H. I.	F. S.	ELEV.		
unable to locate Rd. Dept. BM #1 L.O. 640						
Used assumed El. 100.00 For North Rim S.M.H.						
				100 00	Assumed El. No Rim S.M.H.	
	4 08	104 08				
7+24 2 So. of Int. Calmosa Ave & Sixth St.			4 24	99 84		℄ Calmosa
"				100 00	No. Rim S.M.H.	11 5 East
			11 03	93 05	Invert El. 8" Inlet Stub No.	4.08 Rod, 6.28 M, 0.67 dia, 11.03 — 4.14, 6.43, 0.67, 11.24
			11 24	92 84	" " 8" outlet So.	
"			4 23	99 85		18 1 East, bott cb.
"			3 69	100 39		Top "
"			5 10	98 98	18 1 West, bott cb.	
					No Top "	, Driveway

F.B. 1999 Pg. 168 Job No. 1914.14 Division No. 10 Notes Red. Plotted Profile
Survey of Calmosa Ave. Date Date No. X-Sec.
Survey by D. Sappell Notes D.S. Notes Chkd. Checked
Indexed [illegible] C. Johnson Date Date Date No.

F. B. 1999 Pg. 169

NOTES RED _____ JOB NO. 1860 M SURVEY OF WILLMONTE AVE

DATE _____ SURVEY BY Snyder

NOTES CHKD. _____ NOTES BY JRS DATE 1-3-57

DATE _____ INDEXED C. Johnson DATE _____

NOTE: ANY ADDITIONS OR CHANGES ON THIS SHEET MUST BE MADE OR CIRCLED IN RED INK, WITH DATE AND NAME OF PERSON MAKING CHANGE.

Do not extend notes this side of this line

B.M.	1ST RUN	DIFF.	2ND RUN	3RD RUN	ADJ. ELEV.	DESCRIPTION
						C.I. 1860 M.
						WILLMONTE AVE
						BENCH LEVELS
						To Tie in B.M. S.G. 627 & Rd. Dept. B.M. #3
						Penty Snyder Herrington Benkson
						indexed 7-10-59 Van

PLEASE RETURN TO
LOS ANGELES COUNTY SURVEYOR
725 LOS ANGELES COUNTY ENGINEERING BLDG.

76420 S & E-353 4-54

76S420 S & E-353 4-54

PLEASE RETURN TO
LOS ANGELES COUNTY SURVEYOR
725 LOS ANGELES COUNTY ENGINEERING BLDG.

NOTE: ANY ADDITIONS OR CHANGES ON THIS SHEET MUST BE MADE OR CIRCLED IN RED INK, WITH DATE AND NAME OF PERSON MAKING CHANGE.

Do not extend notes this side of this line

B.M.	1ST RUN	DIFF.	2ND RUN	3RD RUN	ADJ. ELEV.	DESCRIPTION
Fd. T.E. 10	316.001				316.001	B.M. TE 10 El. 316.001 F.B. 1488-16
+	5227		5165			Lower Azusa Rd & Agnes Ave
⊼	321.208	+0.686	0.684		+0.6850	N.E. Cor - BT. spk in curb 4.5' E
−	4521		4481		316.686	of E. end C.R.
Fd. S.G. 627	316.687				~~316.6860~~	B.M. "S.G. 627 N. cb. of Lower Azusa Rd
+	4565		4641			& ℄ Prod. of Rowland Ave 68'± W. of
⊼	321.252	−0.252	0.250		−0.2510	Willmonte Ave. El. 316.53
−	4817		4891		316.434	L&T in curb
Fd. T.E. 164	316.435				~~316.4350~~	B.M. TE 164 El. 316.434 F.B. 1488-88
+	6555		6521			Lower Azusa Rd & 1st Alley W. of
⊼	322.990	+2.918	2.918		+2.9180	Baldwin Ave (Willmonte Ave) N.E. Cor.
−	3637		3603			BT. spk. in cb. 2' E. of E. end C.R.
T.P.	319.353					
+	6070		6061			
⊼	325.423	+1.920	1.919		+1.9195	
−	4150		4142			
T.P.	321.273					
+	6481		6460			
⊼	327.754	+2.499	2.500		+2.4995	
−	3982		3960			
T.P.	323.772					
+	6611		6541			
⊼	330.383	+2.870	2.872		+2.8710	
−	3741		3669			
T.P.	326.642					
+	6481		6441			-.0158 Rd. Dept. B.M.
⊼	333.123	+2.296	2.296		+2.2960	B.M. #3 L&T in So. Cor. Conc Porch to
−	4185		4145		328.923	ho# 5009 Willmonte Ave ±1159' N. of
Fd. B.M. #3	328.938				~~328.9390~~	Lower Azusa Rd. & 26'± W. of ℄ of
						Willmonte Ave El. 328.78

JOB NO. 1860M SURVEY OF Willmonte Ave NOTES RED. DATE
SURVEY BY Snyder DATE 1-3-57 NOTES CHKD. DATE
NOTES BY PRS DATE
INDEXED C. Johnson DATE

F.B. 1999 PG. 170

76S420 353 3-51

166

PLEASE RETURN TO
LOS ANGELES COUNTY SURVEYOR
725 LOS ANGELES COUNTY ENGINEERING BLDG.

NOTE: ANY ADDITIONS OR CHANGES ON THIS SHEET MUST BE MADE OR CIRCLED IN RED INK, WITH DATE AND NAME OF PERSON MAKING CHANGE.

Do not extend notes this side of this line

B.M.	1ST RUN	DIFF.	2ND RUN	3RD RUN	ADJ. ELEV.	DESCRIPTION
B.M. #3	328.938				328.9390	From Pg 171
+	4789		4785			
π	333.727	+0.224	0.226		+0.2250	
Fd. −	4565		4559		329.146	
TE 165	329.162				~~329.1640~~	B.M. TE 165 EL. 329.146 F.B. 1488-89 1st Alley W. of Baldwin Ave (Willmonte Ave) W. side 1190' ± N. of Lower Azusa Rd. – BT. spk. in Conc base of N.E. Cor. Fence Post to Lot 2 TR # 9848

$-\frac{.0180}{8} = -.00225$

Note

B.M.s T.E. 9 & T.E. 10 destroyed

Note: Add 0.15 to Rd. Dept. elev. to correct to Co. Engr. Datum for this job

NOTES RED. ____ JOB NO. 1860 M SURVEY OF Willmonte Ave
DATE ____ SURVEY BY Snyder
NOTES CHKD. ____ NOTES BY PRS DATE 1-3-57
DATE ____ INDEXED C. Johnson DATE ____

F.B. 1999 PG. 171

F. B. 1999 PG. 172

JOB NO. _____ SURVEY OF _____ NOTES RED. _____

SURVEY BY _____ DATE _____

NOTES BY _____ DATE _____ NOTES CHKD. _____

INDEXED _____ DATE _____ DATE _____

B.M.	1ST RUN	DIFF.	2ND RUN	3RD RUN	ADJ. ELEV.	DESCRIPTION

Do not extend notes this side of this line

NOTE: ANY ADDITIONS OR CHANGES ON THIS SHEET MUST BE MADE OR CIRCLED IN RED INK, WITH DATE AND NAME OF PERSON MAKING CHANGE.

PLEASE RETURN TO

LOS ANGELES COUNTY SURVEYOR

725 LOS ANGELES COUNTY ENGINEERING BLDG.

769420 353 3-51

Notes Ck'd by	Survey of Willmonte Ave
Map No.	W. of 860 Tape No. St'd. °F
Office Work	Surveyed by Snyder
Checked	Notes PRS Date 1-3-57
Date	Indexed K. C. Johnson

F. B. 1999 Pg. 173

C. I. 1860-M

WILLMONTE AVE

Location of Improvements

LOT 20 & 117 LOT 21 TRACT # 9481

From - So TR. line of TR # 9481 North
Thru Lots 20 & 21

(Cont. of Willmonte Ave)

Party
Snyder
Henning for
Banksen

Note: Any Additions or Changes on This Sheet Must be Made or Circled in Red Ink With Date and Name of Person Making Change.

Do not extend notes this side of this line.

RETURN TO
LOS ANGELES COUNTY SURVEYOR
726 LOS ANGELES COUNTY
ENGINEERING BLDG.

76F309S S&E #247. 6-54

F. B. 1999 PG. 194

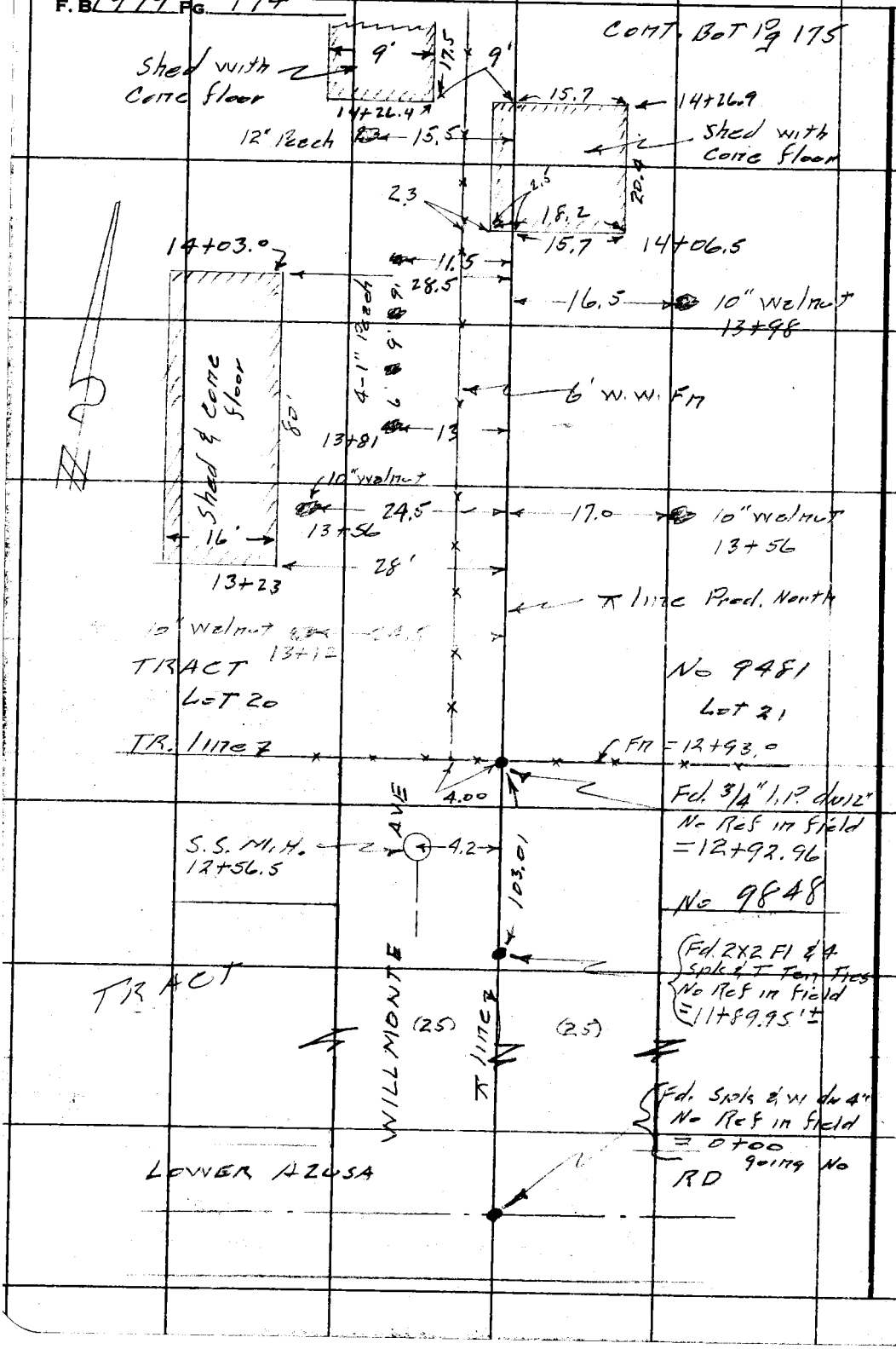

RETURN TO
LOS ANGELES COUNTY SURVEYOR
720 LOS ANGELES COUNTY
ENGINEERING BLDG.

Do not extend notes this side of this line.

Note: Any Additions or Changes on This Sheet Must be Made or Circled in Red Ink With Date and Name of Person Making Change.

Notes Ck'd by	Survey of Willmonte Ave
Map No.	W. O. 1860 Tape No. St'd. °F
Office Work	Surveyed by Snyder
Checked	Notes PRS Date 1-3-57
Date	Indexed A. C. Johnson

F. B. 1999 Pg. 175

Note: Any Additions or Changes on This Sheet Must be Made or Circled in Red Ink With Date and Name of Person Making Change.

Do not extend notes this side of this line.

RETURN TO
LOS ANGELES COUNTY SURVEYOR
726 LOS ANGELES COUNTY
ENGINEERING BLDG.

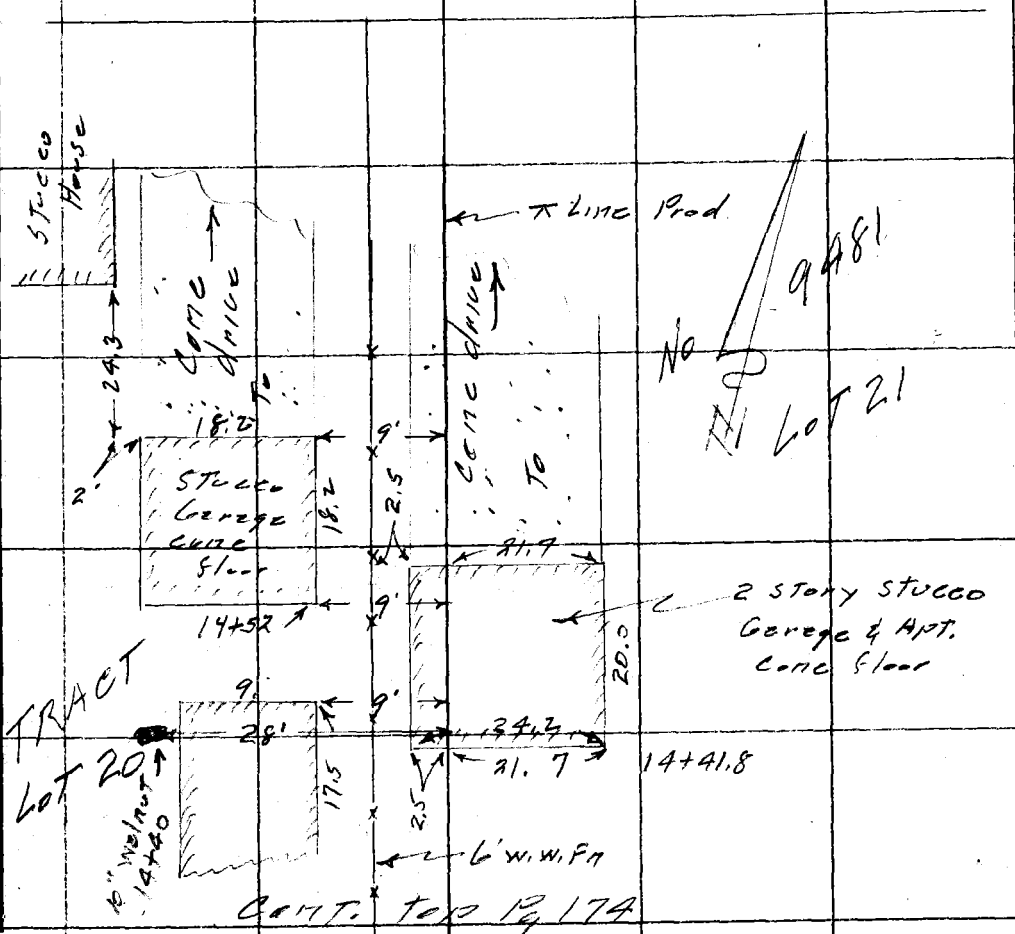

76F309S S&E #247. 8-54

RETURN TO
LOS ANGELES COUNTY SURVEYOR
726 LOS ANGELES COUNTY
ENGINEERING BLDG.

Do not extend notes this side of this line.

Note: Any Additions or Changes on This Sheet Must be Made or Circled in Red Ink With Date and Name of Person Making Change.

F.B. 4999 PG. 176

Profile No. | Notes Red. | Plotted | Job No. 1860-IM | Division No. 10 | F. B. 1999 Pg. 177
Date | Date | Survey of Willmonte Ave
X-Sec. No. | Notes Chkd. | Checked | Survey by Snyder Notes PBS Date 9-3-57
Date | Date | Map No. | Indexed by [redacted] Date

C.I. 1860-IM
WILLMONTE AVE

X SECTIONS

117

LOT 20 & LOT 21 TR# 9481

From - So Line TR 9481 North

Thru Lots 20 & 21

(Cont. of Willmonte Ave)

Party
Snyder
Hennington
Benkson

STATION	B. B.	H. I.	F. B.	ELEV.

NOTE: ANY ADDITIONS OR CHANGES ON THIS SHEET MUST BE MADE OR CIRCLED IN RED INK, WITH DATE AND NAME OF PERSON MAKING CHANGE.

Do not extend notes this side of this line.

PLEASE RETURN TO
LOS ANGELES COUNTY SURVEYOR
726 Los Angeles County Engineering Bldg.

761.298 S & E #307 9-54

76L298 S & E #307 9-54

PLEASE RETURN TO
LOS ANGELES COUNTY SURVEYOR
726 LOS ANGELES COUNTY ENGINEERING BLDG.

NOTE: ANY ADDITIONS OR CHANGES ON THIS SHEET MUST BE MADE OR CIRCLED IN RED INK, WITH DATE AND NAME OF PERSON MAKING CHANGE.

Do not extend notes this side of this line.

STATION	B. S.	H. I.	F. S.	ELEV.	Left & W	Right & E
B.M. T.E 165				329 15	B.M. TE 165 EL. 329.146 W. of Baldwin Ave (Willmonte Ave) W. side 1190' ± N. of Lower Azusa Rd BT. spk in cone base of N.E. con Fn. Post To Lot 2 TR # 9848	FB 1488-89 1st Alley
12+56.5				329 14	4.2 Left Rim of S.S. M.H.	
8" inlet N.		329.14 7.50 321.64	329.14 7.56 321 58	321 64	MEAS 6.83 DIA .67 7.50	MEAS 6.89 DIA .67 7.56
8" outlet S				321 58		
12+93				330 25		at TR line
–				330 3		25' R
–				331 1		115' R B.L.L.
–				330 0	25' L	
–				329 8	125' L BLL	
13+00				330 5		
–				331 0		25' R
–				331 3		115' R B.L.L.
–				330 6	25' L	
–				330 6	125' L B.LL	
14+00				331 4		
–				331 7		25' R.
–				331 9		115' R B.L.L.

F. B. 1999 PG. 178 Job No. 1860-M Division No. 10 Notes Red. Plotted Profile
Survey of Willmonte Ave Date Date No. X-Sec.
Survey by Snyder Notes PRS Notes Chkd. Checked
Indexed [illegible] Date Date Date No.

76L298 S & E #307 9-54

PLEASE RETURN TO
LOS ANGELES COUNTY SURVEYOR
726 LOS ANGELES COUNTY ENGINEERING BLDG.

NOTE: ANY ADDITIONS OR CHANGES ON THIS SHEET MUST BE MADE OR CIRCLED IN RED INK, WITH DATE AND NAME OF PERSON MAKING CHANGE.

Do not extend notes this side of this line.

STATION	B. S.	H. I.	F. S.	ELEV.	Left & W	⊼ Right & E
14+00				3314	25' L	
✓				3313	125' L B.L.L.	
T.P.				33140		
14+80				3322		⊼
				3324		25' R
				3327		115' R B.L.L.
				3322	25' L	
				3319	125' L B.L.L.	
T.P.				33143		
B.M. T.E 165				32915	B.M. T.E 165 EL 329.146 F.B. 1488-89	

Profile Notes Red. ____ Plotted ____ Job No. 1860 M Division No. 10 F. B. 1999 Pg. 179
No. ____ Date ____ Date ____ Survey of Willmonte Ave
X-Sec. Notes Chkd. ____ Checked ____ Survey by Snyder Notes 1285 Date 1-3-57
No. ____ Date ____ Date ____ Map No. ____ Indexed ____ Date ____

F. B. 1999 Pg. 180 Job No. Division No. Notes Red. Plotted Profile

Survey of Date Date No.

Survey by Notes Notes Chkd. Checked X-Sec.

Indexed Date Date Date No.

STATION	B. S.	H. I.	F. S.	ELEV.	

76L298 S & E #307 9-54

PLEASE RETURN TO

LOS ANGELES COUNTY SURVEYOR

726 Los Angeles County Engineering Bldg.

Do not extend notes this side of this line.

NOTE: ANY ADDITIONS OR CHANGES ON THIS SHEET MUST BE MADE OR CIRCLED IN RED INK, WITH DATE AND NAME OF PERSON MAKING CHANGE.

Profile	Notes Red.	Plotted	Job No. 1961.14	Division No. 10	F. B. 1999	Pg. 181
No.	Date	Date	Survey of Fish Canyon Rd.			
X-Sec.	Notes Chkd.	Checked	Survey by Snyder	Notes PRS	Date 3-11-57	
No.	Date	Date	Map No.	Indexed C. [illegible]	Date	

C.I. 1961-14
FISH CANYON RD
Elev. of inverts of Existing M.H.
at East line of TR# 18001 &
Fish Canyon Rd.

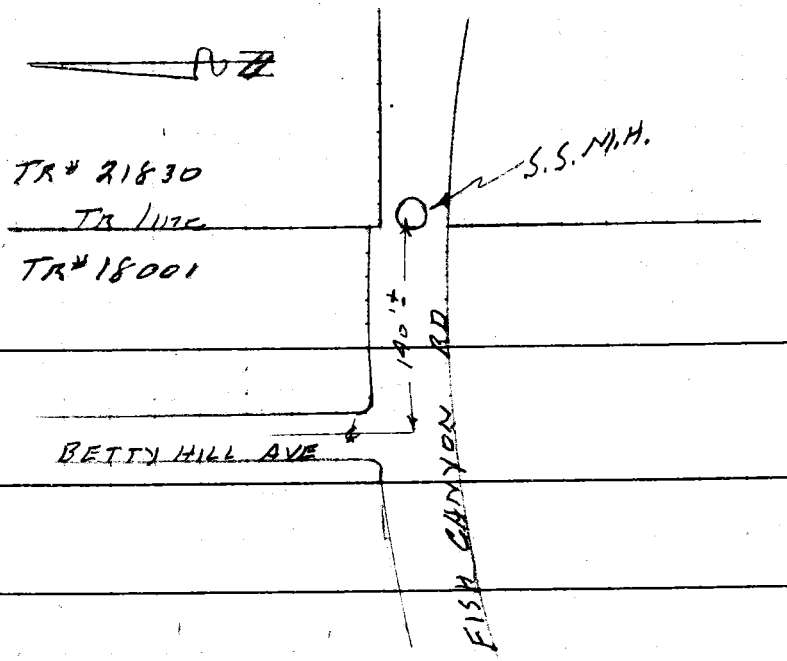

ELEV.

F. B.

H. I.

B. B.

STATION

NOTE: ANY ADDITIONS OR CHANGES ON THIS SHEET MUST BE MADE OR CIRCLED IN RED INK, WITH DATE AND NAME OF PERSON MAKING CHANGE.

PLEASE RETURN TO
LOS ANGELES COUNTY ENGINEER
700 LOS ANGELES COUNTY ENGINEERING BLDG.

Do not extend notes this side of this line.

76298 S & E #307—7-55

76298 S & E #307—7-55

PLEASE RETURN TO
LOS ANGELES COUNTY ENGINEER
700 LOS ANGELES COUNTY ENGINEERING BLDG.

NOTE: ANY ADDITIONS OR CHANGES ON THIS SHEET MUST BE MADE OR CIRCLED IN RED INK, WITH DATE AND NAME OF PERSON MAKING CHANGE.

Do not extend notes this side of this line.

STATION	B. S.	H. I.	F. S.	ELEV.		
B.M. KK 195				610.86	(Field EL) B.M. K.K. 195 EL. 610.864 FB 1982-69 Fishcanyon Rd & Bettyhill Ave N.E. Cor L&T in cb at E. end of C.R.	
T.P. S.S. M.H				611.84	W. Rim Rim of M.H. 140' ± E. of Bettyhill Ave.	
8" inlet E.		611.84 −9.40 602.44		602.44	MEAS 8.73 DIA .67 9.40	
8" outlet W.		611.84 −9.31 602.53		602.53		MEAS 8.64 DIA .67 9.31
				610.86	B.M. KK 195 EL. 610.864	

Note
INVERT Elev. of inlet lower than outlet
double checked
- Snyder -

F. B. 1999 Pg. 182 Job No. 1961.14 Division No. 10 Notes Red. Date Plotted Date No. Profile
Survey of Fish Canyon Rd. Date Notes Chkd. Checked X-Sec.
Survey by Snyder Notes PRS Date Date No.
Indexed C. Johnson Date

Notes Ck'd by	Survey of GREEN ST
Map No.	JN 1938.34 Tape Std °F
Office Work	Surveyed by J. J. LANIGAN
Checked	Notes J.J.L Date 1-10-56
Date	Indexed H. C. Johnson

F. B. 1999 Pg. 183

C.I. 1938.34

GREEN ST.

INTER. OF GREEN ST. AND ARDEN DR

LOCATION of S.S. JUNCTION CHAMBER

LANIGAN
RIHE
ADAMS
YASUI

Note: Any Additions or Changes on This Sheet Must be Made or Circled in Red Ink With Date and Name of Person Making Change.

Do not extend this side of this line.

PLEASE RETURN TO
LOS ANGELES COUNTY ENGINEER
700 LOS ANGELES COUNTY ENGINEERING BLDG.

76F3098 SAE #247 1-56

F. B. 1999 Pg. 18A

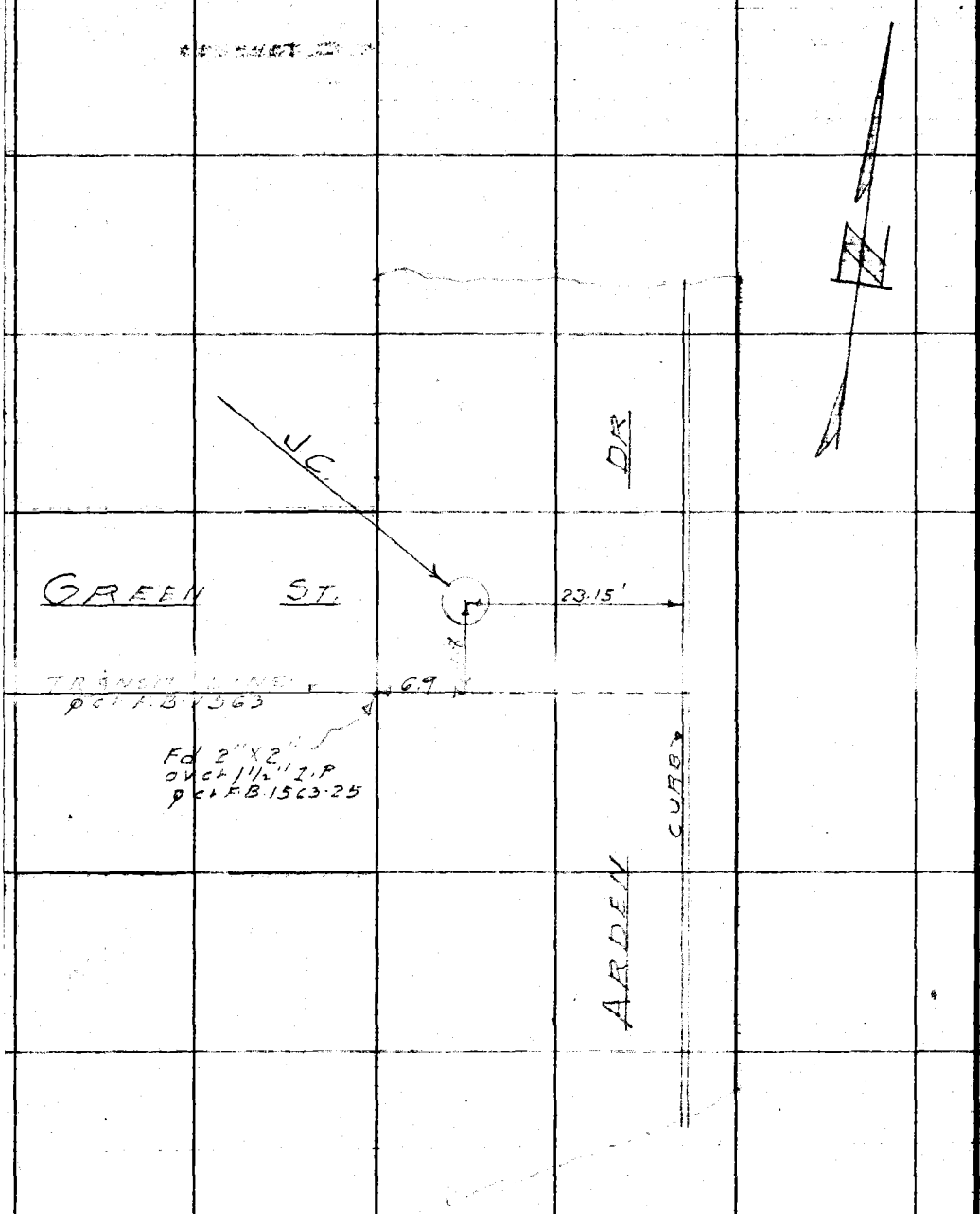

PLEASE RETURN TO
LOS ANGELES COUNTY ENGINEER
700 LOS ANGELES COUNTY ENGINEERING BLDG.

Do not extend this side of this line.

Note: Any Additions or Changes on This Sheet Must be Made or Circled in Red Ink With Date and Name of Person Making Change.

F. B. 1999 Pg. 183

Profile No. ____ X-Sec. No. ____ | Notes Red. ____ Date ____ Notes Chkd. ____ Date ____ | Plotted ____ Date ____ Checked ____ Date ____ | Job No 1938.34 Division No. 10 | Survey of GREEN ST. | Survey by LANIGAN Notes RIKE Date 1-10-57 | Map No. ____ Indexed C. Johnson Date ____

GREEN ST.
C.I. 1938.34

INTER. OF GREEN ST. AND ARDEN DR.
INVERT ELEVATIONS
IN
S. S. JUNCTION CHAMBER.

STATION	B. S.	H. I.	F. S.	ELEV.

LANIGAN
RIKE
ADAMS
YASUI.

NOTE: ANY ADDITIONS OR CHANGES ON THIS SHEET MUST BE MADE OR CIRCLED IN RED INK, WITH DATE AND NAME OF PERSON MAKING CHANGE.

Do not extend notes this side of this line.

PLEASE RETURN TO
LOS ANGELES COUNTY SURVEYOR
726 Los Angeles County Engineering Bldg.

761298 S & E #307 9-54

76L298 S & E #307 9-54

PLEASE RETURN TO
LOS ANGELES COUNTY SURVEYOR
726 LOS ANGELES COUNTY ENGINEERING BLDG.

NOTE: ANY ADDITIONS OR CHANGES ON THIS SHEET MUST BE MADE OR CIRCLED IN RED INK, WITH DATE AND NAME OF PERSON MAKING CHANGE.

Do not extend notes this side of this line.

STATION	B. S.	H. I.	F. S.	ELEV.		
					ELV. = 324.283 F.B. 1488-243 ARDEN DR. +	
B.M.TE484				324.28	B.M.TE484 LA ROSA DR. N.W. COR., BT. SPK. IN CURB, 5' W. OF W. END C.R.	
T. P.				3[illegible]	T.P.	
					S.S.M.H. 8" OUTLET S. 329.16 ROD DEPTH [illegible] 319.[illegible] DIAM. 0.[illegible] ELV. 318.88	
8" OUTLET S.				3[illegible]		
					S.S.M.H. 8" INLET W. [illegible] ROD [illegible] 319.63 DIAM. [illegible] ELV. 319.01	
8" INLET W.				31[illegible]		
					S.S.M.H. 8" INLET N. 329.17 ROD DEPTH 9.26 319.91 DIAM. 0.67 ELV. 319.24	
8" INLET N.				31[illegible]		
T. P.				32[illegible]	T.P.	
					ELV. = 324.283	
B.M.TE484				324.28	B.M.TE484 (DESCRIP. SAME AS ABOVE)	

F. B. 1999 PG. 184

Job No. 1936.34 Division No. 10 Notes Red. Plotted Profile

Survey of GREEN ST. Date Date No. X-Sec.

Survey by LANIGAN Notes PIKE Notes Chkd. Checked

Indexed K. C. Johnson Date Date Date No.

Notes Ck'd by	Survey of SAN. INVESTIGATION
Map No.	W. O. 0432.00 Tape No. St'd. °F
Office Work	Surveyed by J.S. COATES
Checked	Notes J.S.C. Date 2-19-57
Date	Indexed K. C. Johnson

F.B. 1999 PG. 187

J.N. 0432.00

SANITARY INVESTIGATION

LOCATION & ELEVATION

ON

JUNCTION CHAMBER

@ INT OF

WORKMAN AVE & ALBERSON AVE

COATES
OCHSNER
MATTHIESEN
GLIDDEN

Note: Any Additions or Changes on This Sheet Must be Made in Red Ink With Circled in Name of Person Making Change.

Do not extend notes this side of this line.

RETURN TO
LOS ANGELES COUNTY SURVEYOR
726 LOS ANGELES COUNTY
ENGINEERING BLDG.

76FSOSS 247 4-53

F.B. 1999 PG. 18

ELEV. ON N. end C.R. N.E. Cor. taken as basis of Elev. = 490.96

BM 490.96
+ 4.10
H.I. 495.06

W. rim 4.70
Meas 15.36
Diam 1.75
21.81

(W) H.I. 495.06
21.81
Elev. 21" outlet W = 473.25

E rim 4.68
Meas 15.34
Diam 1.75
21.77

(E) H.I. 495.06
21.77
Elev. 21" inlet E = 473.29

N. rim 4.69
Meas 15.52
Diam 0.67
20.88

(N) H.I. 495.06
20.88
Elev. 8" inlet stub N. 474.18

ALBERTSON AVE

℄ by Split of cbs

J.C. S.S. M.H.

15'

℄ by Split of cbs

℄ INT By Split of cbs

WORKMAN AVE.

RETURN TO
LOS ANGELES COUNTY SURVEYOR
720 LOS ANGELES COUNTY
ENGINEERING BLDG.

Do not extend notes this side of this line.

Note: Any Additions or Changes on This Sheet Must be Ink With Date or Circled in Red Making Change. Name of Person

Profile No.	Notes Red.	Plotted	Job No. 0432.00	Division No. 10	F. B. 7999 Pg. 189
	Date	Date	Survey of SAN. INV.		
X-Sec. No.	Notes Chkd.	Checked	Survey by LANIGAN	Notes RIKE Date 4-5-57	
	Date	Date	Map No.	Checked C. Johnson Date	

NOTE: ANY ADDITIONS OR CHANGES ON THIS SHEET MUST BE MADE OR CIRCLED IN RED INK, WITH DATE AND NAME OF PERSON MAKING CHANGE.

PLEASE RETURN TO
LOS ANGELES COUNTY ENGINEER
700 Los Angeles County Engineering Bldg.

Do not extend notes this side of this line.

STATION	B. S.	H. I.	F. S.	ELEV.	
					C.I. 0432.00 SANITARY INVESTIGATION
					LOCATION AND INVERT ELV. OF S.S.M.H. N. OF BIG DALTON WASH ON LARKELLEN AVE. ALSO
					LOCATION AND ELEVATIONS OF
					CURB RETURNS ON TUDOR ST. EAST OF ℄ OF LARKELLEN AVE.
	LANIGAN RIKE VASUI MASSEY				

76298 S & E #307—7-55

76298 S & E #307—7-55

PLEASE RETURN TO
LOS ANGELES COUNTY ENGINEER
700 LOS ANGELES COUNTY ENGINEERING BLDG.

NOTE: ANY ADDITIONS OR CHANGES ON THIS SHEET MUST BE MADE OR CIRCLED IN RED INK, WITH DATE AND NAME OF PERSON MAKING CHANGE.

Do not extend notes this side of this line.

STATION	B. S.	H. I.	F. S.	ELEV.	
B.M. 45-10				4[illegible]16	ELV. = [illegible] F.B. [illegible] LARKELLEN B.M. 45-10 AVE. & MISSELINE ST., [illegible]
GR. ELV. AT M.H.				48[illegible]	GR. ELV. AT M.H.
INVERT ELV. CENTER OF PIPE IN M.H.				[illegible]	INVERT ELV. CENTER OF PIPE IN M.H.
				46[illegible]	S.S.M.H. RIM. 484.48 DEPTH 17.83 ELV. = 466.65
T.P.				47[illegible]	T.P.
				4[illegible]	N. END N.S. CR. GUT.
				4[illegible]	" " " CURB
				[illegible]	E. " " " GUT.
				4[illegible]25	" " " " CURB
				470[illegible]	" " S.E. " GUT.
				48[illegible]7	" " " " CURB
				4[illegible]	S. " " " GUT.
				47[illegible]	" " " " CURB
B.M. 45-10				47[illegible]	B.M. 45-10 (SEE ABOVE FOR DESCRIP.)

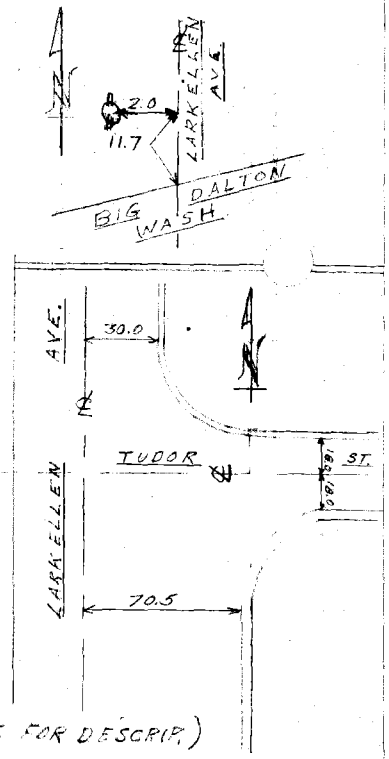

F. B. 1999 Pg. 190 Job No. 0432.00 Division No. 10 Notes Red. Plotted Profile
Survey of SAN. INV. Date Date No.
Survey by LANIGAN Notes RIKE Notes Chkd. Checked X-Sec.
Indexed K. C. Johnson Date Date Date No.

Profile No.	Notes Red.	Plotted	Job No. 1945.14	Division No. 10
	Date	Date	Survey of 119th ST.	
X-Sec. No.	Notes Chkd.	Checked	Survey by LANIGAN	Notes RIKE Date 4-19-57
	Date	Date	Map No.	Indexed C. Johnson

F. B. 1999 Pg. 191

C.I. 1945.14
119th ST.

COMPTON AVE.
FROM
120th ST. TO 118th PL.
ELEVATIONS IN PIPES IN CATCH
BASINS AND INVERTS IN S.S.M.H.'S

STATION	B. S.	H. I.	F. S.	ELEV.

LANIGAN
RIKE
YASUI
ALWIN

NOTE: ANY ADDITIONS OR CHANGES ON THIS SHEET MUST BE MADE OR CIRCLED IN RED INK, WITH DATE AND NAME OF PERSON MAKING CHANGE.

PLEASE RETURN TO
LOS ANGELES COUNTY ENGINEER
700 Los Angeles County Engineering Bldg.

Do not extend notes this side of this line.

76298 S & E #307—7-55

76298 S & E #307—7-55

PLEASE RETURN TO
LOS ANGELES COUNTY ENGINEER
700 LOS ANGELES COUNTY ENGINEERING BLDG.

NOTE: ANY ADDITIONS OR CHANGES ON THIS SHEET MUST BE MADE OR CIRCLED IN RED INK, WITH DATE AND NAME OF PERSON MAKING CHANGE.

Do not extend notes this side of this line.

STATION	B. S.	H. I.	F. S.	ELEV.	
[illegible]				28	ELV. = 90.283 F.B. 1702-11 COMPTON AVE. + 120th B.M. [illegible] ST., N.E. COR., BT. SPK. IN S.W. COR. CONC. CATCH BASIN.
18" PIPE ON [illegible]				[illegible]	18" PIPE ON RIGHT IN C.B. F/L, [illegible] COR. COMPTON AVE + [illegible] ST.
12" PIPE ON RIGHT IN C.B. [illegible]				[illegible]	12" PIPE ON RIGHT IN C.B. F/L, [illegible] COR. [illegible]
S.S.M.H. INTER. OF COMPTON AVE. + 119th ST.					
INVERT ELV. IN CENTER OF CHANNEL				[illegible]	INVERT ELV. IN CENTER OF CHANNEL ELV. ON RIM 90.44 DEPTH 11.71 ELV. 78.73
T.P.				[illegible]	T.P.
S.S.M.H. INTER. OF COMPTON AVE. + 118th PL.					
INVERT ELV. IN CENTER OF CHANNEL				[illegible]	INVERT ELV. IN CENTER OF CHANNEL ELV. ON RIM 90.88 DEPTH 11.75 79.13
B.M. LN-106				[illegible]	ELV. = 90.940 F.B. [illegible] COMPTON AVE. + B.M. LN-106 118th PL., S.E. COR., BT. SPK. IN CURB, 3' S. OF S. END OF C.R.

F. B. 1999 PG. 192

Job No. [illegible] Division No. [illegible] Notes Red. Date Plotted Date No. Profile

Survey of [illegible] Notes Chkd. Date Checked Date No. X-Sec.

Survey by [illegible] Notes Date

Indexed C. Johnson

Profile No. | Notes Red. | Date | Plotted | Date | Job No. 1945.14 | Division No. 10 | F. B. 1999 Pg. 193
X-Sec. No. | Notes Chkd. | Date | Checked | Date | Survey of 119 th ST. | Survey by LANIGAN | Notes RIKE | Date 4-19-57 | Map No. | Indexed C. Johnson | Date

NOTE: ANY ADDITIONS OR CHANGES ON THIS SHEET MUST BE MADE OR CIRCLED IN RED INK, WITH DATE AND NAME OF PERSON MAKING CHANGE.

PLEASE RETURN TO
LOS ANGELES COUNTY ENGINEER
700 Los Angeles County Engineering Bldg.

Do not extend notes this side of this line.

C.I. 1945.14
119 th ST.

ALABAMA ST.
FROM
119 th ST. TO 118 th ST.

INVERT ELEVATIONS IN S.S.M.H.'s

STATION	B. S.	H. I.	F. S.	ELEV.

LANIGAN
RIKE
YASUI
ALWIN.

76298 S & E #307—7-55

76298 S & E #307—7-55

PLEASE RETURN TO
LOS ANGELES COUNTY ENGINEER
700 LOS ANGELES COUNTY ENGINEERING BLDG.

NOTE: ANY ADDITIONS OR CHANGES ON THIS SHEET MUST BE MADE OR CIRCLED IN RED INK, WITH DATE AND NAME OF PERSON MAKING CHANGE.

Do not extend notes this side of this line.

STATION	B. S.	H. I.	F. S.	ELEV.		
B.M. LV-25				[illegible]	ELV. = 90.904 F.S. 1702-12 ALABAMA ST. (W. SIDE). B.M. LV-25 20' ± N. OF ℄ OF 119th ST. PROD. BT. SOKINE END CONC. WALK TO HO. # 1567	
S. S. M.H. INTER. OF ALABAMA ST. + 119th ST.						
S.S.M.H. 9.3' W. + 7.3' N. OF ℄ INTER.					S.S.M.H. 8" INLET S.	89.82
					DEPTH	5.66
						84.15
8" INLET-S.				83.49		0.67
					ELV. =	83.49
					S.S.M.H. 8" INLET E.	89.83
					DEPTH	5.36
						84.47
					DIAM	0.67
8" INLET-E.				83.80	ELV =	83.80
					S.S.M.H. 8" OUTLET N.	89.82
					DEPTH	5.67
						84.15
					DIAM.	0.67
8" OUTLET-N.				83.48		83.48
T. P.				9[illegible]3	T. P.	
S.S.M.H. INTER. OF ALABAMA ST. + 118th PL.						
S.S.M.H. 9.5' W. + 5.5' N. OF ℄ INTER.					S.S.M.H. 8" INLET S.	90.73
					DEPTH	7.25
						83.48
					DIAM.	0.67
8" INLET-S.				82.81	ELV. =	82.81

F. B. 1999 Pg. 194 Job No. 1945.14 Division No. 10 Notes Red. Plotted Profile
Survey of 119th ST. Date Date No.
Survey by LANIGAN Notes RIKE Notes Chkd. Checked X-Sec.
Indexed C. Johnson Date Date Date No.

76298 S & E #307—7-55

PLEASE RETURN TO
LOS ANGELES COUNTY ENGINEER
700 LOS ANGELES COUNTY ENGINEERING BLDG.

NOTE: ANY ADDITIONS OR CHANGES ON THIS SHEET MUST BE MADE OR CIRCLED IN RED INK, WITH DATE AND NAME OF PERSON MAKING CHANGE.

Do not extend notes this side of this line.

STATION	B. S.	H. I.	F. S.	ELEV.		
S.S. M.H. INTER. OF ALABAMA ST. & 118th PL.						
					S.S. M.H. 8" INLET E.	90.74
					DEPTH	7.05
						83.69
					DIAM.	0.67
					ELV. =	83.02
8" INLET E.				83 02		
					S.S. M.H. 8" OUTLET N.	90.75
					DEPTH	7.27
						83.48
					DIAM.	0.67
					ELV. =	82.81
8" OUTLET N.				82 81		
T. P.				91 43	T. P.	
S.S. M.H. INTER. OF ALABAMA ST. & 118th ST.						
S.S. M.H. 9' W. OF ℄ ALABAMA ST. & 6.8' S. OF ℄ 118th ST. (8" SS)					(NOTE - UNABLE TO GET INVERTS OF PIPES BECAUSE OF FLUSHING APPARATUS)	
INVERT ELV. IN CENTER OF CHANNEL				81 45	INVERT ELV. IN CENTER OF CHANNEL	
					ELV. ON RIM 91.98	
					DEPTH 10.53	
					81.45	
INVERT ELV. IN CENTER OF CHANNEL				80 37	INVERT ELV. IN CENTER OF CHANNEL	
					ELV. ON RIM 92.27	
					DEPTH 11.90	
					80.37	
S.S. TRUNK LINE ON ℄ 118th ST. & 2.5' W. OF ℄ OF ALABAMA ST.						
					ELV. = 92.248 F.B. 1702-13 ALABAMA ST.	
B.M. LN-23				92 24	B.M. LN-23 (W. SIDE), 16'± N. OF ℄ PROD. OF 118th ST. FROM E., BT SPK. IN E. END CONC. WALK TO HO. #11811.	

Profile Notes Red. ____ Plotted ____ Job No. 1945.14 Division No. 10 F.B. 1999 Pg. 195
No. ____ Date ____ Date ____ Survey of 119th ST.
X-Sec. Notes Chkd. ____ Checked ____ Survey by LANIGAN Notes RIKE Date 4-19-57
No. ____ Date ____ Date ____ Map No. ____ Indexed C. Johnson Date ____

F. B. 1999 Pg. 196

Job No. 1945.14 Division No. 10 Notes Red. Plotted Profile

Survey of 119th ST. Date Date No.

Survey by LANIGAN Notes RIKE Notes Chkd. Checked X-Sec.

Indexed Date Date Date No.

76298 S & E #307—7-55

PLEASE RETURN TO

LOS ANGELES COUNTY ENGINEER

700 LOS ANGELES COUNTY ENGINEERING BLDG.

NOTE: ANY ADDITIONS OR CHANGES ON THIS SHEET MUST BE MADE OR CIRCLED IN RED INK, WITH DATE AND NAME OF PERSON MAKING CHANGE.

Do not extend notes this side of this line.

STATION	B. S.	H. I.	F. S.	ELEV.

Profile	Notes Red.	Plotted	Job No. OH32.00	Division No.	F. B. 1999 Pg. 197
No.	Date	Date	Survey of 9TH AVE. PET. DIST		
X-Sec.	Notes Chkd.	Checked	Survey by LOCHSNER	Notes O. Johnson	Date 6-13-57
No.	Date	Date	Map No.	Indexed	Date

J.N. OH32.00

9TH AVE. PET. DIST

CROSS - SECTION

ON

VALLEY BLVD.

FROM TURNBULL CAÑON Rd. 0+00

TO 660'± WEST OF EIGHT AVE. 34+00

STATION	B. B.	H. I.	F. B.	ELEV.

NOTE: ANY ADDITIONS OR CHANGES ON THIS SHEET MUST BE MADE OR CIRCLED IN RED INK, WITH DATE AND NAME OF PERSON MAKING CHANGE.

PLEASE RETURN TO
LOS ANGELES COUNTY ENGINEER
700 LOS ANGELES COUNTY ENGINEERING BLDG.

Do not extend notes this side of this line.

76298 S & E #307—7-55

76298 S & E #307—7-55

PLEASE RETURN TO
LOS ANGELES COUNTY ENGINEER
700 LOS ANGELES COUNTY ENGINEERING BLDG.

NOTE: ANY ADDITIONS OR CHANGES ON THIS SHEET MUST BE MADE OR CIRCLED IN RED INK, WITH DATE AND NAME OF PERSON MAKING CHANGE.

Do not extend notes this side of this line.

STATION	B. S.	H. I.	F. S.	ELEV.		VALLEY BLVD.
BMAZ11A				30[illegible]09	BMAZ11A ELEV. = 308.087 F.B. 1926-17	
					VALLEY BLVD (N. side) @ TURNBULL	
					CAÑON Rd. 22' W + 32' N. ℄ INT. BT. SPK	
					IN E end CONC HEADWALL.	
					LEFT or SOUTH.	
0+00				307 8	S. Edge of PAV.	
"				30[illegible] 6	10'	
"				30[illegible] 5	30'	
3+00				307 33	S. Edge of PAV	
"				306 9	BOTTOM of DITCH.	
"				307 8	P.L.	
15+90				306 6	℄ PROD of KENNEY AVE. S. PL. of VALLEY BLVD	
6+00				306 67	S. Edge of PAV	
				305 9	BOTTOM of DITCH	
				30[illegible] 5	P.L.	
9+00				306 02	S. Edge of PAV.	
"				30[illegible] 2	BOTTOM of DITCH	
"				30[illegible] 8	P.L.	
12+00				305 43	S. Edge of PAV	
"				303 8	BOTTOM of DITCH	
"				305 4	P.L.	
T.B.M #1				30[illegible] 23	TOP of FIRE Hyd. S.E. Cor. 9TH AVE + VALLEY BLVD.	

F. B. 1999 PG. 198 Job No. 04320 Division No. Notes Red. Plotted Profile
Survey of 9TH AVE. PET. DIST. Date Date No.
Survey by J. D. Notes J.D. Notes Chkd. Checked X-Sec.
Indexed A. C. Johnson Date Date Date No.

76298 S & E #307—7-55

PLEASE RETURN TO
LOS ANGELES COUNTY ENGINEER
700 LOS ANGELES COUNTY ENGINEERING BLDG.

NOTE: ANY ADDITIONS OR CHANGES ON THIS SHEET MUST BE MADE OR CIRCLED IN RED INK, WITH DATE AND NAME OF PERSON MAKING CHANGE.

Do not extend notes this side of this line.

STATION	B. S.	H. I.	F. S.	ELEV.		VALLEY BLVD
					LEFT of South
15+00				304 11	S. Edge of Pav
				303 9	Bottom of Ditch
				304 4	P.L.
17+50				302 9	E. BANK of WASH on P.L.
17+90				296 2	Bottom of WASH IN. & of WASH
18+30				303 2	W BANK of WASH on P.L.
18+00				305 81	S. Edge of PAV. over WASH
21+00				302 42	S. Edge of PAV.
"				302 1	Bottom of DITCH
"				302 5	P.L.
24+00				302 77	S. Edge of PAV.
"				299 8	Bottom of DITCH.
"				302 4	P.L.
27+00				303 17	S. Edge of PAV.
"				299 7	Bottom of DITCH.
"				302 3	P.L.
30+00				302 9	S. Edge of PAV.
"				300 2	Bottom of DITCH
"				301 7	P.L.

Profile Notes Red. Plotted Job No. 4432 Division No.
No. Date. Date. Survey of 7TH AVE PET DIST F. B. 1999 Pg. 1/99
X-Sec. Notes Chkd. Checked Survey by J.C. Notes J.C. Date 6-13-52
No. Date. Date. Map No. Inked J.C. Johnson

76298 S & E #307—7-55

PLEASE RETURN TO
LOS ANGELES COUNTY ENGINEER
700 LOS ANGELES COUNTY ENGINEERING BLDG.

NOTE: ANY ADDITIONS OR CHANGES ON THIS SHEET MUST BE MADE OR CIRCLED IN RED INK, WITH DATE AND NAME OF PERSON MAKING CHANGE.

Do not extend notes this side of this line.

STATION	B. S.	H. I.	F. S.	ELEV.		VALLEY BLVD
					LEFT or SOUTH	
33+00				302.3	S. Edge of Pav.	
"				297.7	BOTTOM of DITCH	
"				301.5	P.L.	
34+00				302.0	S. Edge of Pav	
"				29[illegible]	BOTTOM of DITCH	
"				301.[illegible]	P.L.	
BMAZ37A				303.45	BMAZ37A ELEV. = 303.474 F.B 1926 - 28	
					VALLEY BLVD + 8TH AVE S.W. COR	
					BT. SPK. IN HEADWALL 28'W + 24'S of ℄ INT	

F. B. 1999 Pg. 200 Job No. RH 32 05 Division No. Notes Red. Plotted Profile
Survey of 9TH AVE PET. DIST. Date Date No.
Survey by J.O. Notes J.O. Notes Chkd. Checked X-Sec.
Indexed C. Johnson Date Date Date No.

F. B. 1999 Pg. 201

Profile No. | Notes Red | Plotted | Job No. 0432.00 | Division No.
Date | Date | Survey of 9TH AVE PET DIST
X-Sec. No. | Notes Chkd. | Checked | Survey by JOHNSON | Notes J.O. | Date 6-13-57
Date | Date | Map No. | Index O. Johnson | Date

J.N. 0432.00

9TH AVE. PET. DIST

CROSS - SECTION

ON

EIGHT AVE.

FROM S. P.L. of VALLEY BLVD: 0+00

TO PROCTOR AVE. N.P.L. 13+20

STATION	B. S.	H. I.	F. S.	ELEV.

NOTE: ANY ADDITIONS OR CHANGES ON THIS SHEET MUST BE MADE OR CIRCLED IN RED INK, WITH DATE AND NAME OF PERSON MAKING CHANGE.

Do not extend notes this side of this line.

PLEASE RETURN TO
LOS ANGELES COUNTY ENGINEER
700 Los Angeles County Engineering Bldg.

76298 S & E #307—7-55

76298 S & E #307—7-55

PLEASE RETURN TO
LOS ANGELES COUNTY ENGINEER
700 LOS ANGELES COUNTY ENGINEERING BLDG.

NOTE: ANY ADDITIONS OR CHANGES ON THIS SHEET MUST BE MADE OR CIRCLED IN RED INK, WITH DATE AND NAME OF PERSON MAKING CHANGE.

Do not extend notes this side of this line.

STATION	B. S.	H. I.	F. S.	ELEV.		8TH AVE.
BM AZ37A					BM AZ37A ELEV = 303.474 F.B. 1926-29	
					VALLEY BLVD + 8TH AVE S.W. COV.	
					PT. SPK IN HEADWALL	28' W + 24' S. of ℄ INT.
					LEFT or EAST	RIGHT or WEST
0+00 = SOUTH P.L. of VALLEY BLVD				300 0		℄
"				300 4		BOTTOM of DITCH.
"				301 7		PL.
"				300 1	BOTTOM of DITCH	
"				301 7	PL.	
2+20				300 5		330'
3+00				300 8		℄
"				299 8		BOTTOM of DITCH.
"				300 6		PL.
"				299 4	BOTTOM of DITCH	
"				300 5	PL.	
T.P.				300 55		
4+00				300 1		℄
"				298 8		BOTTOM of DITCH.
"				299 3		PL.
"				298 4	BOTTOM of DITCH	
"				299 6	P.L.	

F. B. 1999 Pg. 202 Job No. 0432.00 Division No. ____ Notes Red. ____ Plotted ____ Profile
Survey of 9TH ST PET DIST Date ____ Date ____ No. ____
Survey by LOCHSMER Notes J.O. Notes Chkd. ____ Checked ____ X-Sec.
Indexed L. C. Johnson Date 7 Date ____ Date ____ No. ____

76298 S & E #307—7-55

PLEASE RETURN TO
LOS ANGELES COUNTY ENGINEER
700 LOS ANGELES COUNTY ENGINEERING BLDG.

NOTE: ANY ADDITIONS OR CHANGES ON THIS SHEET MUST BE MADE OR CIRCLED IN RED INK, WITH DATE AND NAME OF PERSON MAKING CHANGE.

Do not extend notes this side of this line.

Profile Notes Red. Plotted Job No. 4432.00 Division No.
No. Date Date Survey of 8 3/4 AVE PET. DIST
X-Sec. Notes Chkd. Checked Survey by [illegible] Notes by [illegible] Date 6-13-52
No. Date Date Map No. Inked by [illegible]

F. B. 1999 PG. 203

STATION	B. S.	H. I.	F. S.	ELEV.		8 3/4 AVE
					LEFT OF EAST	RIGHT OF WEST
6+60				2995		330'
"				2996	330'	
9+00				2990		℄
"				2982		BOTTOM OF DITCH
"				2987		PL.
"				2970	BOTTOM OF DITCH	
"				2982	PL.	
11+55				2977		330'
"				2977	330'	
12+00				2978		℄
				2969		BOTTOM OF DITCH
				2979		PL.
				2960	BOTTOM OF DITCH	
				2974	PL.	
13+20	NORTH PL of PROCTOR AVE			2973		℄
"				2968		BOTTOM OF DITCH
"				2975		PL.
"				2960	BOTTOM OF DITCH	
"				2974	PL.	

76298 S & E #307—7-55

PLEASE RETURN TO
LOS ANGELES COUNTY ENGINEER
700 LOS ANGELES COUNTY ENGINEERING BLDG.

NOTE: ANY ADDITIONS OR CHANGES ON THIS SHEET MUST BE MADE OR CIRCLED IN RED INK, WITH DATE AND NAME OF PERSON MAKING CHANGE.

Do not extend notes this side of this line.

STATION	B. S.	H. I.	F. S.	ELEV.		8TH AVE
				297.2		℄ INT PROCTOR AVE
BM AZ 37				296.79	BM AZ 37 ELEV. 296.764 F.B. 1926-28 Eight AVE + PROCTOR AVE S.E. COR. Cut SHA in Concrete wall 36' E. + 18" ℄ INT.	

F. B. 1999 PG. 204 Job No. 04J2.00 Division No. Notes Red. Plotted Profile
Survey of 9TH AVE PET. DIST Date Date No.
Survey by LOCHSNER Notes JO Notes Chkd. Checked X-Sec.
Indexed C. Johnson Date Date Date No.

Profile No.	Notes Red.	Plotted	Job No. 043200	Division No.	F. B. 1999 Pg. 205
	Date	Date	Survey of 9TH AVE PET. DIST.		
X-Sec. No.	Notes Chkd.	Checked	Survey by JSC	Notes JSC	Date 6/14/57
	Date	Date	Map No.	Indexed C. Johnson	

T.C.C. 547

J.N. 043200

9TH AVE. PET. DIST.

ELEVATION
ON
NINTH AVE.

From: S.P.L. Valley Blvd 0+00
to N.P.L. Proctor Ave 13+02±

COATES
OCHSNER
MATTHIESEN
R.B. SMITH

STATION	B. S.	H. I.	F. S.	ELEV.

NOTE: ANY ADDITIONS OR CHANGES ON THIS SHEET MUST BE MADE OR CIRCLED IN RED INK, WITH DATE AND NAME OF PERSON MAKING CHANGE.

PLEASE RETURN TO
LOS ANGELES COUNTY ENGINEER
700 LOS ANGELES COUNTY ENGINEERING BLDG.

Do not extend notes this side of this line.

76298 S & E #307—7-55

76298 S & E #307—7-55

PLEASE RETURN TO
LOS ANGELES COUNTY ENGINEER
700 LOS ANGELES COUNTY ENGINEERING BLDG.

NOTE: ANY ADDITIONS OR CHANGES ON THIS SHEET MUST BE MADE OR CIRCLED IN RED INK, WITH DATE AND NAME OF PERSON MAKING CHANGE.

Do not extend notes this side of this line.

STATION	B. S.	H. I.	F. S.	ELEV.		
TBM #1				308 23	TBM #1 Elev. 308.23 FB 1999-198 Valley Blvd & 9th Ave. S.E. Cor Top Fire hyd.	
					LEFT	RIGHT
0+00				304 7		℄
"				303 8		BOTTOM of DITCH
"				305 1		PL
"				304 2	BOTTOM of DITCH	
"				305 2	PL	
1+51				304 1		℄
"				302 [illegible]		300'
3+00				303 64		℄
"				302 1		BOTTOM of DITCH
"				303 8		PL.
"				302 3	BOTTOM of DITCH	
"				303 5	PL.	
6+00				302 8		℄
"				301 2		BOTTOM of DITCH
"				302 2		PL.
"				300 7	BOTTOM of DITCH	
"				303 1	PL.	
6+38				301 8		300'
T.B.M #2				303 38	T.BM #2. ELEV = 303.38 F.B. 1999-206, 600' ± S of VALLEY Blvd (E. Side) BT. SPH IN W. side PP #1066292-E	

F. B. 1999 Pg. 206 Job No. 0432.00 Division No. Notes Red. Plotted Profile
Survey of 9th Ave Pet. Dist Date Date No.
Survey by JSC Notes J.S.C. Notes Chkd. Checked X-Sec.
Indexed [illegible] C. Johnson Date Date Date No.

76298 S & E #307—7-55

PLEASE RETURN TO
LOS ANGELES COUNTY ENGINEER
700 LOS ANGELES COUNTY ENGINEERING BLDG.

NOTE: ANY ADDITIONS OR CHANGES ON THIS SHEET MUST BE MADE OR CIRCLED IN RED INK, WITH DATE AND NAME OF PERSON MAKING CHANGE.

Do not extend notes this side of this line.

STATION	B. S.	H. I.	F. S.	ELEV.		9TH AVE.
					LEFT	& RIGHT
9+00				301 07		&
"				299 4		BOTTOM of DITCH
"				300 6		PL
"				298 9	BOTTOM of DITCH	
"				301 5	PL	
10+50				299 8		300'
"				301 4	300'	
12+ 00				299 7		&
"				297 8		BOTTOM of DITCH
"				300 8		PL
"				298 3	BOTTOM of DITCH	
"				300 0	PL	
13+02				298 6		& S. PL. of PROCTOR AVE
"				297 9		BOTTOM of DITCH
"				300 5		PL
"				298 6	BOTTOM of DITCH	
"				300 0	PL	
T. P.				298 58		
T. P.				297 88		

Profile Notes Red. Plotted Job No. 4432.00 Division No.
No. Date Date Survey of 9TH AVE. PCT. DIST.
X-Sec. Notes Chkd. Checked Survey by J.S.C. Notes C.O. Date 6-14-57
No. Date Date Map No. Indexed C. Johnson
F. B. 1999 Pg. 207

F. B. 19 Pg. 208 Job No. 0432.00 Division No. Notes Red. Plotted Profile

Survey of 9th Ave Pet. Dist Date Date No.

Survey by J.S.L. Notes J.D. Notes Chkd. Checked X-Sec.

Indexed L. C. Johnson Date Date Date No.

76298 S & E #307—7-55

PLEASE RETURN TO

LOS ANGELES COUNTY ENGINEER

700 Los Angeles County Engineering Bldg.

NOTE: ANY ADDITIONS OR CHANGES ON THIS SHEET MUST BE MADE OR CIRCLED IN RED INK, WITH DATE AND NAME OF PERSON MAKING CHANGE.

Do not extend notes this side of this line.

STATION	B. S.	H. I.	F. S.	ELEV.		
BM A237				246.77	BM A237 ELEV-296.764 F.B. 1926-28	
					Eight Ave + P Boston Ave. S.E. Cor	
					Ct. Spk in conc Headwall 36' E + 18' S. E int	

F. B. 1999 Pg. 209

Profile No. | Notes Red. | Plotted | Job No. 0432.00 | Division No.
Date | Date | Survey of 9th AVE PET. DIST.
X-Sec. No. | Notes Chkd. | Checked | Survey by J.S.C. Notes JFO Date 6-14-57
Date | Date | Map No. | Index K. C. Johnson

C.I. 0432.00

9TH AVE. PET. DIST.

PROFILE

ON

PROP LINE 330' S. of S. P/L VALLEY BLVD.

From: EIGHTH AVE

To: Channel

COATES
OCHSNER
MATTHIESEN
R.B. SMITH

STATION	B. S.	H. I.	F. S.	ELEV.

NOTE: ANY ADDITIONS OR CHANGES ON THIS SHEET MUST BE MADE OR CIRCLED IN RED INK, WITH DATE AND NAME OF PERSON MAKING CHANGE.

Do not extend notes this side of this line.

PLEASE RETURN TO
LOS ANGELES COUNTY ENGINEER
700 Los Angeles County Engineering Bldg.

76298 S & E #307—7-55

76298 S & E #307—7-55

PLEASE RETURN TO
LOS ANGELES COUNTY ENGINEER
700 LOS ANGELES COUNTY ENGINEERING BLDG.

NOTE: ANY ADDITIONS OR CHANGES ON THIS SHEET MUST BE MADE OR CIRCLED IN RED INK, WITH DATE AND NAME OF PERSON MAKING CHANGE.

Do not extend notes this side of this line.

STATION	B. S.	H. I.	F. S.	ELEV.	Prop. Easement Line
BMAZ37A				303.47	BMAZ37A Elev. 303.474 F.B. 1926-29 Valley Blvd. & 8th Ave S.W. Cor. Bt. Spk. in headwall 28' W. & 24' S. of ℄ INT.
TP				30[illegible].55	
0+00 Going EAST on P.L.				30[illegible]8	℄ 8TH AVE.
0+20				29[illegible]3	P.L.
0+30				300[illegible]8	P.L. E.P.L. 8TH AVE.
2+00				300[illegible]	P.L.
T.P.				300[illegible]7	P.L.
3+60				3006	P/L
3+93				3005	P/L 33' N. of 3+60
5+25				30[illegible]	P/L
6+90				30[illegible]	P/L
T.P.				30[illegible]0	
9+00				30[illegible]	P.L.
T.P.				303[illegible]3	
T.P.				302[illegible]2	
T.P.				30[illegible]	
T.P.				303[illegible]7	
BMAZ37A				30[illegible]	BMAZ37A Elev. 303.474 F.B. 1926-29

F. B. 1999 Pg. 210 Job No. 0432.00 Division No. Notes Red. Plotted Profile
Survey of 9th Ave Pet. DIST. Date Date No.
Survey by J.S.C. Notes J.F.O. Notes Chkd. Checked X-Sec.
Indexed Date Date No.

Profile No.	Notes Red.	Plotted	Job No. 0432.00	Division No.	F. B. 1999 Pg. 211
	Date	Date	Survey of 9TH AVE. PET. DIST		
X-Sec. No.	Notes Chkd.	Checked	Survey by J.S.C.	Notes J.F.O. Date 6-14-57	
	Date	Date	Map No.	Indexed	Date

C.I. 0432.00

9TH AVE PET. DIST.

PROFILE

ON

PROP LINE 638½ S. of S.P.L. VALLEY BLVD.

From: Ninth Ave 1+00

To Turnbull Canon Rd.

COATES
OCHSNER
MATTHIESEN
R.B. SMITH

STATION	B. S.	H. I.	F. S.	ELEV.

NOTE: ANY ADDITIONS OR CHANGES ON THIS SHEET MUST BE MADE OR CIRCLED IN RED INK, WITH DATE AND NAME OF PERSON MAKING CHANGE.

Do not extend notes this side of this line.

PLEASE RETURN TO
LOS ANGELES COUNTY ENGINEER
700 LOS ANGELES COUNTY ENGINEERING BLDG.

76298 S & E #307—7-55

76298 S & E #307—7-55

PLEASE RETURN TO
LOS ANGELES COUNTY ENGINEER
700 LOS ANGELES COUNTY ENGINEERING BLDG.

NOTE: ANY ADDITIONS OR CHANGES ON THIS SHEET MUST BE MADE OR CIRCLED IN RED INK, WITH DATE AND NAME OF PERSON MAKING CHANGE.

Do not extend notes this side of this line.

STATION	B. S.	H. I.	F. S.	ELEV.		
TBM #2				303 38	TBM #2 Elev. 303.38 F.B. 1999-206 Ninth Ave (E. Side) 600' ± S. of S. P/L Valley Blvd, Bt. Spk. in W. Side P.P. # 1066292E	
0+00	Going EAST on P.L.			30[illegible] 7		℄ 9TH AVE
0+20				30[illegible] 7		PL.
0+30				302 6		PL.
3+60 T.P.				303 7		
6+90				302 3 / 304 5		
9+10				304 6		PL.
"				305 9	300' LEFT ℄ of KENNEY AVE.	
10+20 T.P.				305 3		PL.
13+50				306 8		PL.
13+60				303 6		PL. DITCH
13+90±				306 5		℄ INT TURNBULL CAÑON Rd
T.P.				309 14	Top of Fire Hyd	
BM AZ11A					BM AZ11A ELEV = 308.087 F.B. 1926-17 VALLEY BLVD. (N. Side) @ Turnbull Cañon Rd. 22' W + 32± N. ℄ int B.S. INE. end Conc Headwall.	

F. B. 1999 Pg. 212 Job No. 0432.00 Division No. Notes Red. Plotted Profile
Survey of 9th Ave Pet. Dist. Date Date No.
Survey by JSC Notes J.F.O. Notes Chkd. Checked X-Sec.
Indexed J. C. Johnson Date Date Date No.

Profile No. | Notes Red. | Plotted | Job No. 0432 00 | Division No. | F. B. 1999 Pg. 213
Date | Date | Survey of 9TH AVE. PET. DIST.
X-Sec. No. | Notes Chkd. | Checked | Survey by JSC | Notes JFO Date 6-14-57
Date | Date | Map No. | Indexed C. Johnson Date

C.I. 0432.00
9TH AVE PET DIST

ELEVATIONS
ON
TURNBULL CAÑON RD

From: Valley Blvd (S.P.L)
To: Prop. Line 547' S. of Valley Blvd.

COATES
OCHSNER
MATTHIESEN
R.B. SMITH

STATION	B.S.	H.I.	F.S.	ELEV.

NOTE: ANY ADDITIONS OR CHANGES ON THIS SHEET MUST BE MADE OR CIRCLED IN RED INK, WITH DATE AND NAME OF PERSON MAKING CHANGE.

PLEASE RETURN TO
LOS ANGELES COUNTY ENGINEER
700 Los Angeles County Engineering Bldg.

Do not extend notes this side of this line.

7628S S & E #307—7-55

76298 S & E #307—7-55

PLEASE RETURN TO
LOS ANGELES COUNTY ENGINEER
700 LOS ANGELES COUNTY ENGINEERING BLDG.

NOTE: ANY ADDITIONS OR CHANGES ON THIS SHEET MUST BE MADE OR CIRCLED IN RED INK, WITH DATE AND NAME OF PERSON MAKING CHANGE.

Do not extend notes this side of this line.

STATION	B. S.	H. I.	F. S.	ELEV.		
BMAZ11A				30[illegible]09	BMAZ11A Elev. 308.087 FB 1926/17 Valley Blvd (N. Side) @ Turnbull Canon[illegible] Rd 22' W. & 32' N. ℄ INT. B.S. in E. end Conc. headwall	RIGHT
0+00				307 6		℄
"				307 5		30'
"				307 6		40' PL.
1+00				307 7		℄
"				304 2		BOTTOM of DITCH
"				30[illegible]		PL.
3+00				307 2		℄
"				304 1		BOTTOM of DITCH
"				307 5		PL
6+00				306 3		℄
"				30[illegible] 9		BOTTOM of DITCH
"				306 6		PL.
T.P.				309 14		
T.P.				30[illegible] 1		
T.P.				30[illegible] 3		
T.B.M. #2				30[illegible]	T.B.M. #2 ELEVATION 303.39 F.B. 1999-20[illegible] 9TH AVE (E. Side) 600'± S. of S.P.L. VALLEY Blvd PT. SPK in N. Side PP. #1066292 E.	

F. B. 1999 Pg. 214 Job No. 0432.00 Division No. Notes Red. Plotted Profile
Survey of 9th Ave. Pet. Dist. Date Date No.
Survey by J.S.C. Notes J.F.O. Notes Chkd. Checked X-Sec.
Indexed R. C. Johnson Date Date Date No.

Notes Ck'd by
Map No.
Office Work
Checked
Date

Survey of Parks Dept Ser. Dist 1
JN 8895.05 Tape Std °F
Surveyed by Snyder
Notes MRS Date 11-15-57
Indexed E. C. Johnson

F. B. 1999 Pg. 331

J. N. 8895.05
PARKS DEPT. SERVICE DIST. No. 1
Location of Improvements
on
BROADWAY

From - 131 ST ST
To - EL Segundo Blvd

Snyder
Leguit
Herring
Banks
Cook

Note: Any Additions or Changes on this Sheet Must be Made or Circled in Red Ink With Date and Name of Person Making Change.

Do not extend this side of this line.

ADDRESS REPLY TO
LOS ANGELES COUNTY ENGINEER
700 Los Angeles County Engineering Bldg.

F. B. 1999 Pg. 222



PLEASE RETURN TO
LOS ANGELES COUNTY ENGINEER
700 LOS ANGELES COUNTY ENGINEERING BLDG.

Do not extend this side of this line.

Note: Any Additions or Changes on This Sheet Must be Made or Circled in Red Ink With Date and Name of Person Making Change.

Notes Ck'd by	Survey of	F. B. 1999 Pg. 223
Map No.	JN Tape Std °F	
Office Work	Surveyed by	
Checked	Notes Date	
Date	Indexed A. C. Johnson	

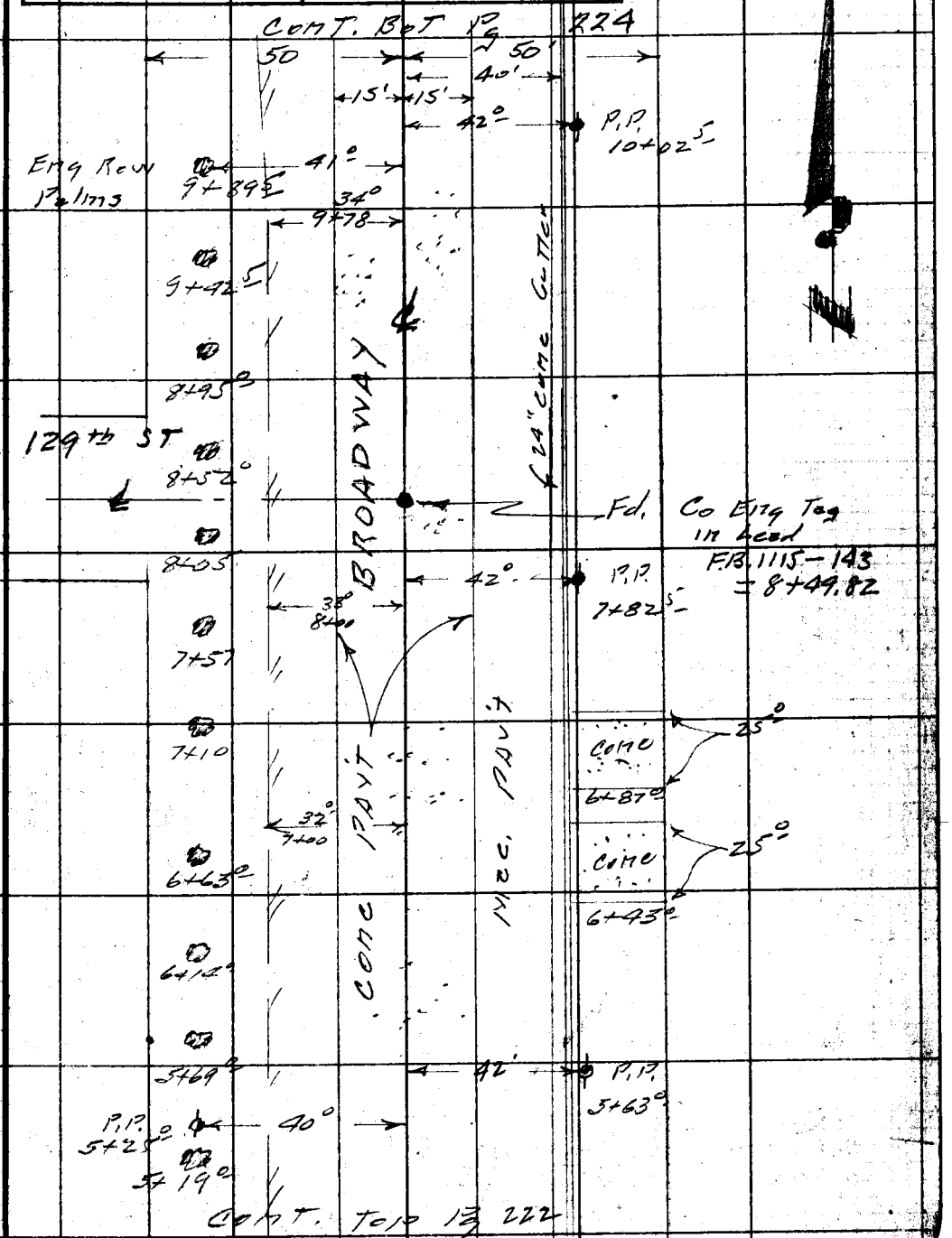

Note: Any Additions or Changes on This Sheet Must be Made or Circled in Red Ink With Date and Name of Person Making Change.

PLEASE RETURN TO
LOS ANGELES COUNTY ENGINEER
700 LOS ANGELES COUNTY ENGINEERING BLDG.

Do not extend this side of this line.

76F3098 S&E #247 1-56

F. B. 1999 Pg. 224

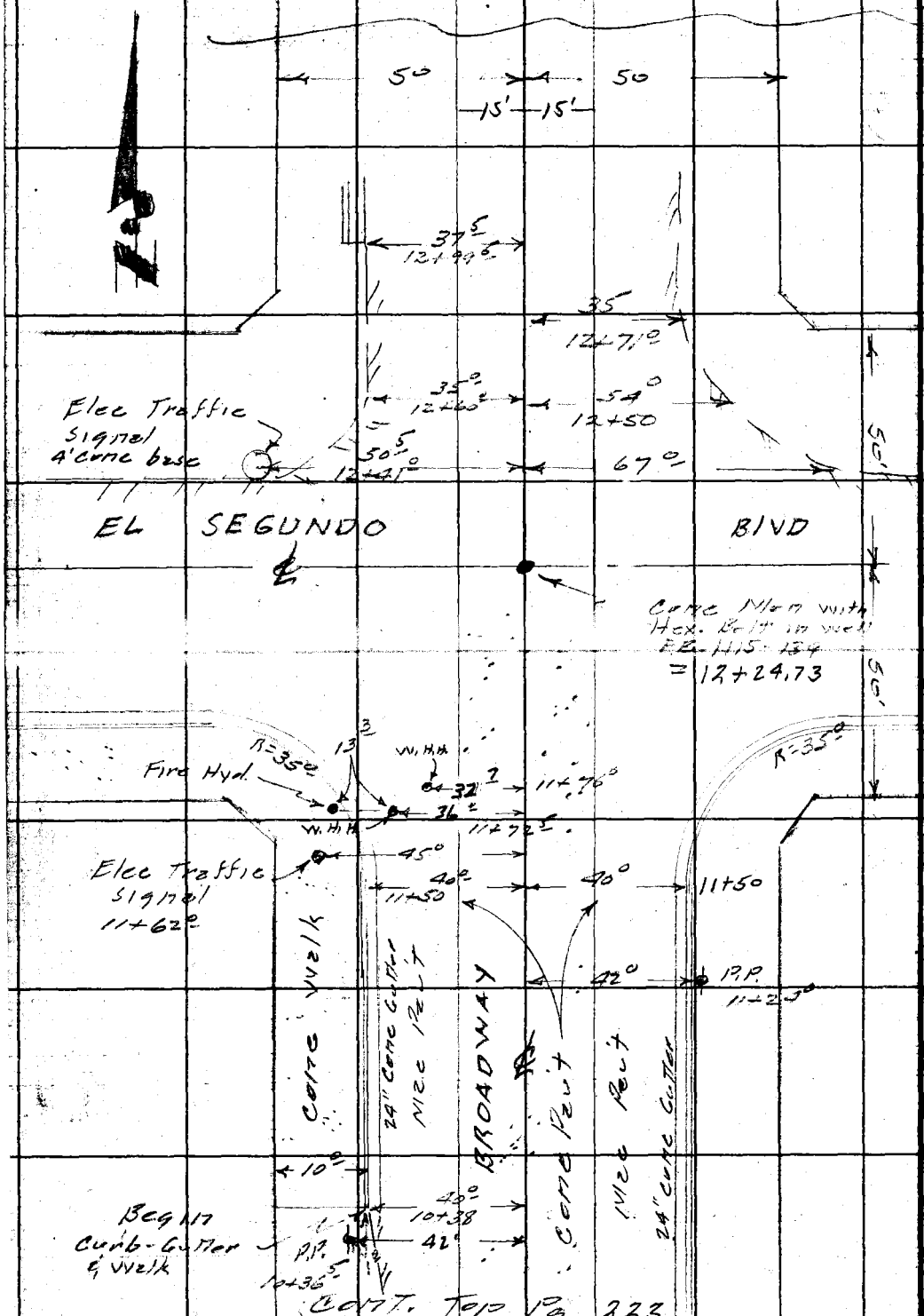

Cont. Top Pg 223

PLEASE RETURN TO
LOS ANGELES COUNTY ENGINEER
700 LOS ANGELES COUNTY ENGINEERING BLDG.

Do not extend this side of this line.

Note: Any Additions or Changes on This Sheet Must be Made or Circled in Red Ink With Date and Name of Person Making Change.

Profile	Notes Red.	Plotted	Job No. 8895.05	Division No. 10	F. B. 1999 Pg. 225
No.	Date	Date	Survey of Parks Dept. Service Dist 1		
X-Sec.	Notes Chkd.	Checked	Survey by Snyder	Notes PRS	Date 11-13-57
No.	Date	Date	Map No.	Indexed C. Johnson	Date

J. N. 8895.05
PARKS DEPT SERVICE Dist #1
X SECTIONS
on
BROADWAY
From - 131 ST ST.
To - El Segundo Blvd.

Snyder
Le Gault
Harrington
Bankson
Cook

STATION	B. B.	H. I.	F. B.	ELEV.

NOTE: ANY ADDITIONS OR CHANGES ON THIS SHEET MUST BE MADE OR CIRCLED IN RED INK, WITH DATE AND NAME OF PERSON MAKING CHANGE.

PLEASE RETURN TO
LOS ANGELES COUNTY ENGINEER
700 Los Angeles County Engineering Bldg.

Do not extend notes this side of this line.

76298 S & E #307—7-55

76298 S & E #307—7-55

PLEASE RETURN TO
LOS ANGELES COUNTY ENGINEER
700 LOS ANGELES COUNTY ENGINEERING BLDG.

NOTE: ANY ADDITIONS OR CHANGES ON THIS SHEET MUST BE MADE OR CIRCLED IN RED INK, WITH DATE AND NAME OF PERSON MAKING CHANGE.

4+79

Do not extend notes this side of this line.

STATION	B. S.	H. I.	F. S.	ELEV.	Broadway	
					B.M. EL. 144.551 FB. 1115-152-157	
B.M.				144 55	Broadway (E side) 745' ± S. of El Segundo Blvd.	
					BT. spk in curb (281' N. N. end C.R.)	
					Left ℄ VV	℄ Right ℄ E
0+61				13[illegible]19		℄
				13[illegible]02	Ed. Conc 15'	
				13[illegible]	Ed. Pent 30'	
				13[illegible]	40'	
				13[illegible]	P/L 50	
1+00	℄ Int			13[illegible]	℄ Int Broadway & 131ST ST West	
1+10.50		136.36 15 44 120.92		13[illegible]36	Rim of S.S. M.H.	20' R.
8" inlet E.				120 92	Meas 14.77 Dia 67 15.44	Meas 14.92 Dia 67 15.59
8" inlet W.		136.36 1559 12077		120 77		Meas 15.11 Dia 67 1578
8" outlet S.		136.36 1578 12058		120 58		
1+34.30 ±	℄ Int			13[illegible]	℄ Int Broadway & 131ST ST East	
				13[illegible]55	✓ S.E. COR. S. end C.R. Gutter	
				13[illegible]	✓ — — — — Top cb	
				13[illegible]3	✓ — — E. — — Gutter	
				13[illegible]8	✓ — — — — Top cb	
				13[illegible]4	✓ N.E. COR. E — — Gutter	
				13[illegible]4	✓ — — — — Top cb	

F. B. 1999 Pg. 226 Job No. 8895.05 Division No. 10 Notes Red. Plotted
Survey of Parks Dept Sec. Dist 1 Date Date Date
Survey by Snyder Notes Lt. Result Notes Chkd. Checked
Indexed R. C. Johnson Date Date Date
Profile No. X-Sec. No.

76298 S & E #307—7-55

PLEASE RETURN TO
LOS ANGELES COUNTY ENGINEER
700 LOS ANGELES COUNTY ENGINEERING BLDG.

NOTE: ANY ADDITIONS OR CHANGES ON THIS SHEET MUST BE MADE OR CIRCLED IN RED INK, WITH DATE AND NAME OF PERSON MAKING CHANGE.

Do not extend notes this side of this line.

STATION	B. S.	H. I.	F. S.	ELEV.	Broadway	
					Left ℄ W	℄ Right ℄ E.
1+34.30				13859	℄ int. N.E. Cor. N. end C.R. Gutter	
				13922	" " "	" " Top cb
				1392	" " "	Prop cor.
				13718		15' R E. Conc
				13668		40' R X Gutter
				1373		75' R.
2+00				13937		℄
				13916		15' R Ed. Conc
				13858		40 Gut
				13922		" top cb
				1396		50 P/L
				13920	Ed Conc 15	
	①			13836	Ed Pav X 30	
				1382	Bot Pav 35	
				1440	P/L 50	
3+00				14198		℄
				14174		15 R Ed Conc
				14141		40 Gut
				14204		" top cb
				1425		50 P/L

Profile Notes Red ____ Plotted ____ Job No. 8895.05 Division No. 10 F.B. 1999 Pg. 227
No. ____ Date ____ Date ____ Survey of Parks Dept Ser. Dist 1
X-Sec. Notes Chkd. ____ Checked ____ Survey by Snyder Notes L.G. Date 11-13-52
No. ____ Date ____ Date ____ Map No. ____ Indexed ____ Date ____

76298 S & E #307—7-55

PLEASE RETURN TO
LOS ANGELES COUNTY ENGINEER
700 LOS ANGELES COUNTY ENGINEERING BLDG.

NOTE: ANY ADDITIONS OR CHANGES ON THIS SHEET MUST BE MADE OR CIRCLED IN RED INK, WITH DATE AND NAME OF PERSON MAKING CHANGE.

Do not extend notes this side of this line.

STATION	B. S.	H. I.	F. S.	ELEV.	Broadway	
					Left ℄ W	Right ℄ E
3+00				14[illegible]	Ed Conc 15	
				[illegible]	Ed Pavt 30	
				[illegible]	Bot Bk 35	
				14[illegible]	top P/L 50	
4+00				14[illegible]	℄	
				[illegible]		15 Ed Conc
				[illegible]		40 Out
				[illegible]		" top Cb
				14[illegible]		50 P/L
				14[illegible]	Ed Conc 15	
				14[illegible]	Edg Pavt 30	
				14[illegible]	Bt Bk 35	
				14[illegible]	top P/L 50	
5+00				14[illegible]	℄	
				14[illegible]		15 Ed Conc
				14[illegible]		40 Out
				14[illegible]		" top Cb
				14[illegible]		50 P/L
				14[illegible]	Ed Conc 15	
	①			14[illegible]	Ed Pavt 30	

F. B. 1999 Pg. 228 Job No. 8895-05 Division No. 10 Notes Red. Plotted Profile
Survey of Parks Dept. Sec. Dist 1 Date Date No.
Survey by Snyder Notes Le Gault Notes Chkd. Checked X-Sec.
Indexed Date Date Date No.

76298 S & E #307—7-55

PLEASE RETURN TO
LOS ANGELES COUNTY ENGINEER
700 LOS ANGELES COUNTY ENGINEERING BLDG.

NOTE: ANY ADDITIONS OR CHANGES ON THIS SHEET MUST BE MADE OR CIRCLED IN RED INK, WITH DATE AND NAME OF PERSON MAKING CHANGE.

Do not extend notes this side of this line.

STATION	B. S.	H. I.	F. S.	ELEV.	Blondwy	
					Left ℄ W ℄	Right ℄ E
5+00				1437	Bot BR 35	
"				1443	top P/L 50	
6+00				14602	℄	
				14584		15 Ed Conc
				14531		40 Cut
				14596		" top Cb
				1465		50 P/L
				14586	Ed Conc 15	
				1451	Ed Pavt Bt BR 32	
				1466	top P/L 50	
7+00				14702	℄	
				14680		15 Ed Conc
				14636		40 Cut
				14684		" top Cb
				1472		50 P/L
				14679	Ed Conc 15	
				1461	Ed Pavt Bot BR 32	
				1478	top P/L 50	
8+00				14806	℄	
				14784		15 Ed Conc

Profile Notes Red. ____ Plotted ____ Job No. 8895.05 Division No. 10 F. B. 1999 Pg. 229
No. ____ Date ____ Date ____ Survey of Parks Dept Ser. Dist. 1
X-Sec. Notes Chkd. ____ Checked ____ Survey by Snyder Notes L. Ge. Date 11-13-57
No. ____ Date ____ Date ____ Map No. ____ Indexed ____ Date ____

76298 S & E #307—7-55

PLEASE RETURN TO
LOS ANGELES COUNTY ENGINEER
700 LOS ANGELES COUNTY ENGINEERING BLDG.

NOTE: ANY ADDITIONS OR CHANGES ON THIS SHEET MUST BE MADE OR CIRCLED IN RED INK, WITH DATE AND NAME OF PERSON MAKING CHANGE.

Do not extend notes this side of this line.

STATION	B. S.	H. I.	F. S.	ELEV.	Broadway	
					Left & W	℄ Right & E
8+00				14 [illegible]		40' [illegible]
				[illegible]		" top [illegible]
				14 [illegible]		50 P/L
				[illegible]	Ed Cone 15	
				14 [illegible]	[illegible] 33	
				14 [illegible]	top P/L 50	
9+00				[illegible]		℄
				14 [illegible]		15 Ed Cone
				14 [illegible]		40 [illegible]
				14 [illegible]		" top [illegible]
				[illegible]		50 P/L
				14 [illegible]	Ed Cone 15	
				14 [illegible]	Ed [illegible] 33	
				15 [illegible]	top P/L 50	
10+00				14 [illegible]		℄
				14 [illegible]		15 Ed Cone
				14 [illegible]		40 [illegible]
				14 [illegible]		" top [illegible]
				14 [illegible]		50 P/L
				14 [illegible]	Ed Cone 15	

F. B. 1999 Pg. 230 Job No. 8895.05 Division No. 10 Notes Red. Plotted Profile
Survey of Parks Dept. Sec. Dist 1 Date Date No.
Survey by Snyder Notes Le Gault Notes Chkd. Checked X-Sec.
Indexed [illegible] Date Date Date No.

76298 S & E #307—7-55

PLEASE RETURN TO
LOS ANGELES COUNTY ENGINEER
700 LOS ANGELES COUNTY ENGINEERING BLDG.

NOTE: ANY ADDITIONS OR CHANGES ON THIS SHEET MUST BE MADE OR CIRCLED IN RED INK, WITH DATE AND NAME OF PERSON MAKING CHANGE.

Do not extend notes this side of this line.

STATION	S. S.	H. I.	F. S.	ELEV.	Broadway	
					Left & W ℄	Right & E
10+00				1484	Ed Cut & Bot 35	
				1534	top & P/L 50	
" 10+33.00				14892	℄	
				14877	Ed Cove 15	
				14821	Cut 40	
				14882	top Cb "	
				1490	P/L 50	
11+00				14870	℄	
				14854		15 Ed Cove
				14764		40 Cut
				14828		" top Cb
				1483		50 P/L
				14848	Ed Cove 15	
				14806	Cut 40	
				14866	top Cb "	
				1489	P/L 50	
T.P.				14835		
12+24.73				14796	℄ Int Broadway	& EL SEGUNDO BLVD
				14781		15 Ed Cove
				1477		40 + Cut

Profile Notes Red. ____ Plotted ____ Job No. 88915.05 Division No. 10 F. B. 1999 PG. 231
No. ____ Date ____ Date ____ Survey of Parks Dept Sen. Dist 1
X-Sec. Notes Chkd. ____ Checked ____ Survey by Snyder Notes L. G. Date 11-13-57
No. ____ Date ____ Date ____ Map No. ____ Indexed C. Johnson

76298 S & E #307—7-55

PLEASE RETURN TO
LOS ANGELES COUNTY ENGINEER
700 LOS ANGELES COUNTY ENGINEERING BLDG.

NOTE: ANY ADDITIONS OR CHANGES ON THIS SHEET MUST BE MADE OR CIRCLED IN RED INK, WITH DATE AND NAME OF PERSON MAKING CHANGE.

Do not extend notes this side of this line.

STATION	B. S.	H. I.	F. S.	ELEV.	Broadway	
					Left & W	℄ Right & E
12+25 73				14[illegible]		75 R.
				14[illegible]2	+ Cut 40	
				14[illegible]	50	
				14[illegible]	S.E. COR S end CR	Cut
				14[illegible]	" " " " "	" top Cb
				14[illegible]	" " " P/L	
				14[illegible]	" " " E. end	" Cut
				14[illegible]	" " " " "	" top Cb
				14[illegible]	S.W. COR S "	" Cut
				14[illegible]	" " " " "	" top Cb
				14[illegible]	" " " W "	" Cut
				14[illegible]	" " " " "	" top Cb
				14[illegible]	" " " P/L	
12+50				14[illegible]		℄
				147[illegible]		54' Ed. Pav't
				14[illegible]	Ed Pav't 35'	
				14[illegible]	P/L 50'	
BM				14[illegible]	BM Elev. 148.553 FB-1115-150	
					El. Sc. Cuando & Broadway (5) side	
					175' ± W of Broadway	
					Bt Spk in Cb 12' E of Alley	

F. B. 1999 Pg. 232 Job No. 8895.05 Division No. 10 Notes Red. Plotted Date No. Profile
Survey of Parks Dept. Sec. Dist 1 Date Checked Date No. X-Sec.
Survey by Snyder Notes Le Gault Notes Chkd. Date
Indexed Date

Notes Ck'd by	Survey of Park. Dept Ser Dist 1 F. B. 1999 PG. 233
Map No.	JN 8895.05 Tape Std °F
Office Work	Surveyed by Snyder
Checked	Notes PRS Date 11-13-57
Date	Indexed K. O. Johnson

J.N. 8895.05

PARKS DEPT. SERVICE DIST No 1.

Location of Improvements

on

EL SEGUNDO BLVD

From P.E. R/W

to - Broadway

Snyder
Le Gault
Harrington
Bankson
Cook

Note: Any Additions or Changes on This Sheet Must be Made or Circled in Red Ink With Date and Name of Person Making Change.

Do not extend this side of this line.

PLEASE RETURN TO
LOS ANGELES COUNTY ENGINEER
700 LOS ANGELES COUNTY ENGINEERING BLDG.

76F309S S&E #247 1-56

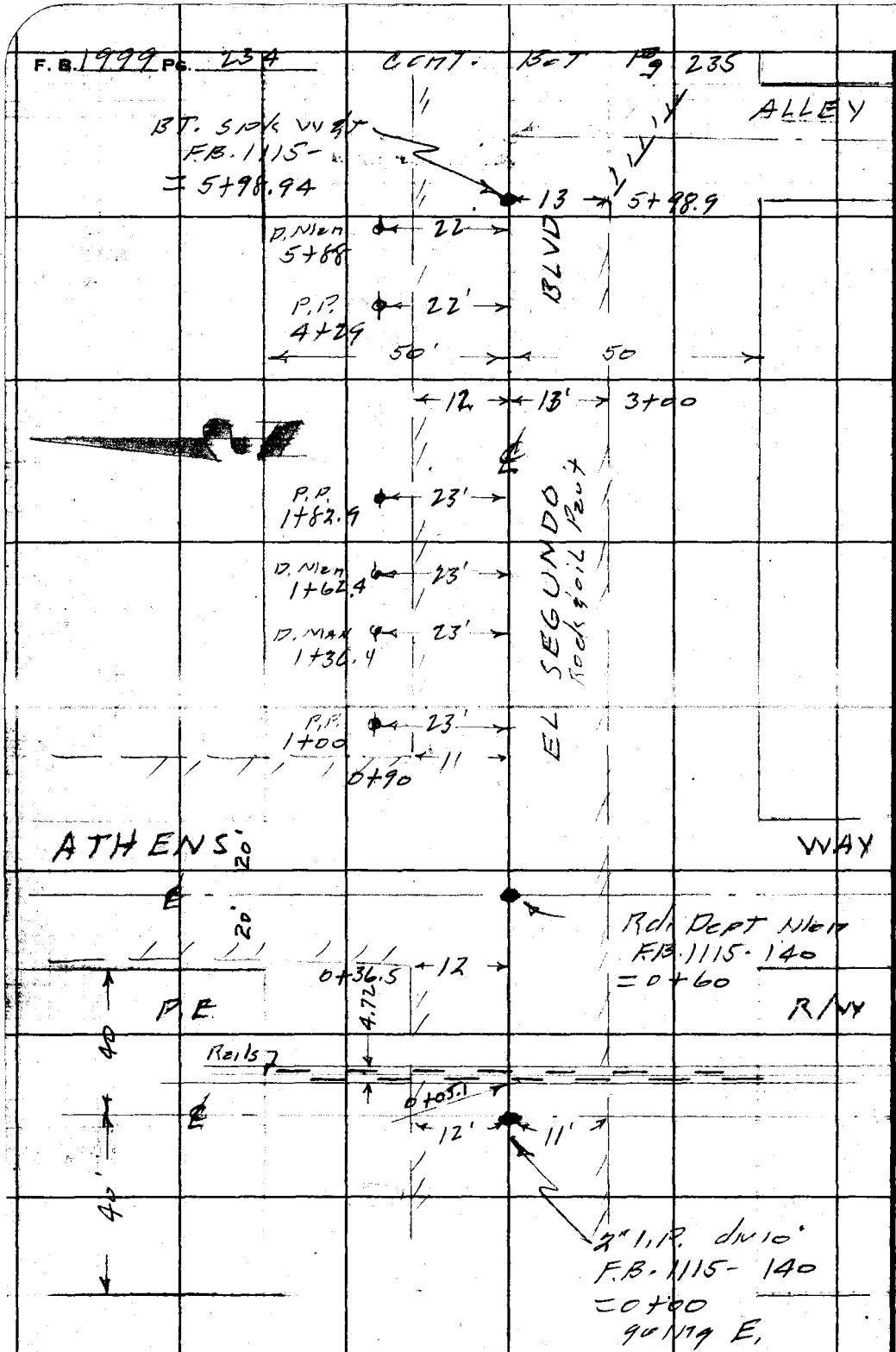

PLEASE RETURN TO
LOS ANGELES COUNTY ENGINEER
700 LOS ANGELES COUNTY ENGINEERING BLDG.

Do not extend this side of this line.

Note: Any Additions or Changes on this Sheet Must be Made or Circled in Red Ink With Date and Name of Person Making Change.

Notes Ck'd by	Survey of Park Dept Ser Dist
Map No.	JN 8895.05 Tape Std °F
Office Work	Surveyed by Snyder
Checked	Notes PRS Date 11-13-57
Date	Indexed [redacted] C. Johnson

F. B. 1999 Pg. 235

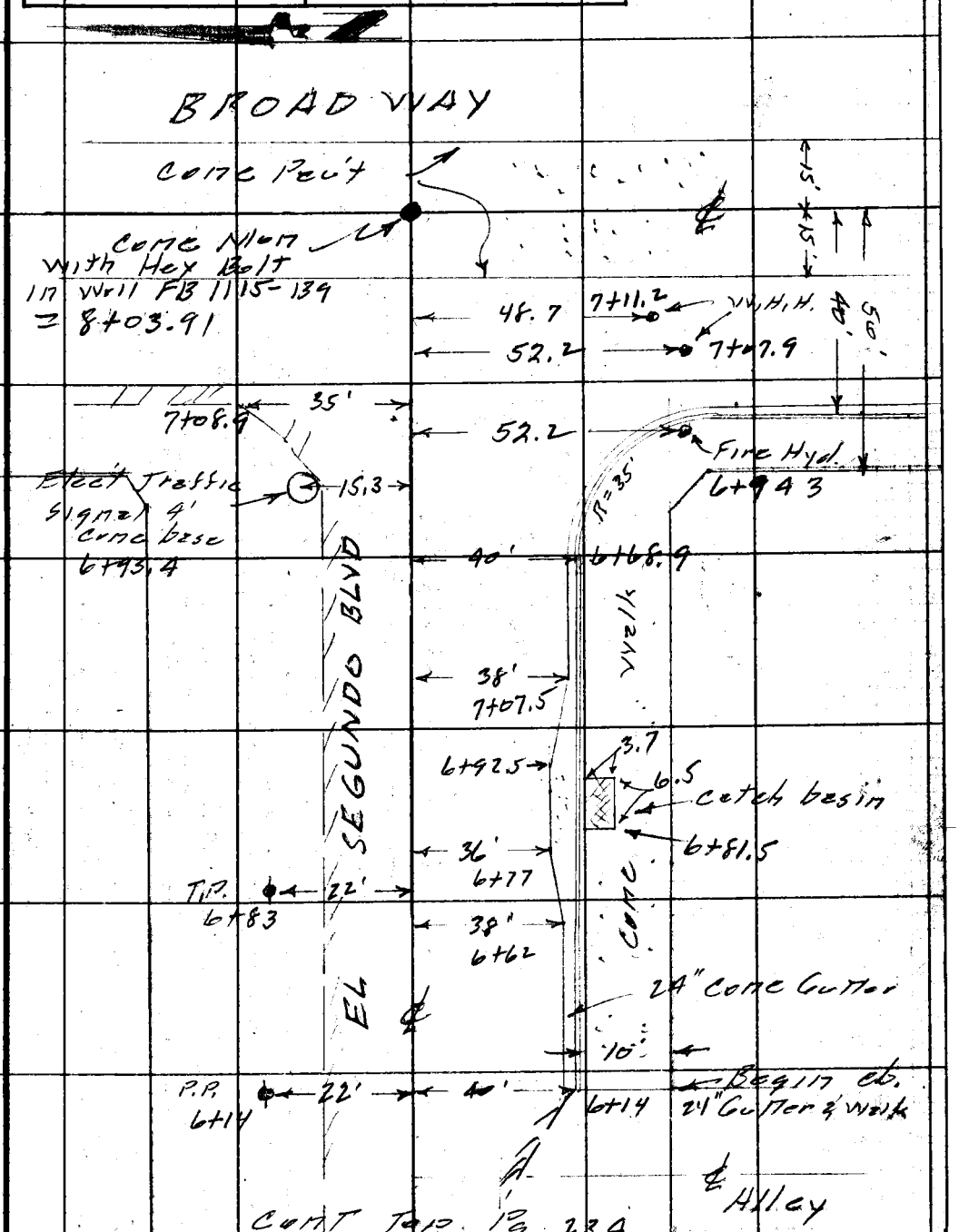

Cont Top Pg. 234

Note: Any Additions or Changes on This Sheet Must be Made or Circled in Red Ink With Date and Name of Person Making Change.

PLEASE RETURN TO
LOS ANGELES COUNTY ENGINEER
700 Los Angeles County Engineering Bldg.

Do not extend this side of this line.

76F309S S&E #247 1-56

PLEASE RETURN TO
LOS ANGELES COUNTY ENGINEER
700 LOS ANGELES COUNTY ENGINEERING BLDG.

Note: Any Additions or Changes on This Sheet Must be Made or Circled in Red Ink With Date and Name of Person Making Change.

Do not extend this side of this line.

F. B. 1999 PG. 236

Profile No.	Notes Red.	Plotted	Job No. 8895.05	Division No. 10	F. B. 1999 Pg. 237
	Date	Date	Survey of Parks Dept. Ser. Dist #1		
X-Sec. No.	Notes Chkd.	Checked	Survey by Snyder	Notes L.G.	Date 11-'57
	Date	Date	Map No.	Indexed [illegible]	Date

J. N. 8895.05
PARKS DEPT. SERVICE Dist #1

X SECTIONS
on
EL SEGUNDO BLVD
From - P.E. R/W
To - Broadway

Snyder
Le Gault
Harrington
Bankson
Cook

STATION	B. B.	H. I.	F. B.	ELEV.

NOTE: ANY ADDITIONS OR CHANGES ON THIS SHEET MUST BE MADE OR CIRCLED IN RED INK, WITH DATE AND NAME OF PERSON MAKING CHANGE.

PLEASE RETURN TO
LOS ANGELES COUNTY ENGINEER
700 Los Angeles County Engineering Bldg.

Do not extend notes this side of this line.

76298 S & E #307—7-55

76298 S & E #307—7-55

PLEASE RETURN TO
LOS ANGELES COUNTY ENGINEER
700 LOS ANGELES COUNTY ENGINEERING BLDG.

NOTE: ANY ADDITIONS OR CHANGES ON THIS SHEET MUST BE MADE OR CIRCLED IN RED INK, WITH DATE AND NAME OF PERSON MAKING CHANGE.

Do not extend notes this side of this line.

STATION	B. S.	H. I.	F. S.	ELEV.	EL SEGUNDO	BLUD
B.M.				15355	B.M. EL. 153.548 FB. 1115-151 Athens Way & EL Segundo Blud N.E. Cor. — BT. SPK. in cb. 5' N. of S. end	
					Left & N	℄, Right & S.
0+00	℄ Int			1527	℄ Int P.E. R/W & EL. Segundo Blud.	
				1525		11' Edge Pavt
				1517		50 R
				1530	Edge Pavt 12'	
				1529	L 50'	
0+60				1523	℄ Int EL SEGUNDO & Athens Way	
				1520		11' Edge Pavt
				1512		16 Cut
				1536		30 top BK.
				1540		50 R
				1524	Cross Cut, 16'	
				1530	L 50'	
1+00				1520		℄
				1516		11' Edge Pavt
				1508		16 Cut
				1560		30 top BK
				1558		50 R
				1518	Edge Pavt 12	

F. B. 1999 Pg. 238 Job No. 8895.05 Division No. 10 Notes Red. Plotted Date Date No. X-Sec.
Survey of Parks Dept. Sec. Dist 1 Date Checked Date No.
Survey by Snyder Notes Le Gault Notes Chkd. Date
Indexed [illegible] Date

76298 S & E #307—7-55

PLEASE RETURN TO
LOS ANGELES COUNTY ENGINEER
700 LOS ANGELES COUNTY ENGINEERING BLDG.

NOTE: ANY ADDITIONS OR CHANGES ON THIS SHEET MUST BE MADE OR CIRCLED IN RED INK, WITH DATE AND NAME OF PERSON MAKING CHANGE.

Do not extend notes this side of this line.

STATION	B. S.	H. I.	F. S.	ELEV.	EL SEGUNDO	BLVD
					Left & N	℄ Right & S
1+00				1510	Cut 16'	
				1524	L 20'	
				1528	L 50'	
2+00	①			15110		℄
				1508		13 Edge Pav't
				1505		18 Cut
				1584		30 top BR
				1532		50 R
				1508	12'	
				1502	Cut 18'	
				1509	L 20	
				1525	L 50'	
3+00				1505		℄
				1503		13' Edge Pav't
				1498		18' Cut
				1585		30 top BR
				1588		50 R
				1503	Edge Pav't 12'	
				1494	Cut 18'	
				1508	L 20	

Profile Notes Red. Plotted. Job No. 8895.05 Division No. 10 F. B. 1999 Pg. 239
No. Date. Date. Survey of Parks Dept Ser. Dist 1
X-Sec. Notes Chkd. Checked. Survey by Snyder Notes L.C. Date.
No. Date. Date. Map No. Indexed C. Johnson Date.

76298 S & E #307—7-55

PLEASE RETURN TO
LOS ANGELES COUNTY ENGINEER
700 LOS ANGELES COUNTY ENGINEERING BLDG.

NOTE: ANY ADDITIONS OR CHANGES ON THIS SHEET MUST BE MADE OR CIRCLED IN RED INK, WITH DATE AND NAME OF PERSON MAKING CHANGE.

Do not extend notes this side of this line.

STATION	B. S.	H. I.	F. S.	ELEV.	EL Sc Cum Co	Blvd.
					Left ℄ N	℄ Right ℄ S
3+00				151[illegible]	L 50	
4+00				149[illegible]		℄
				149[illegible]		13' Edge Pav't
				148[illegible]		18 Cut
				159[illegible]2		30 top
				159[illegible]		50 R
				149[illegible]	Edg Pav't 12	
				148[illegible]	Cut 18	
				14[illegible]	top 25	
				152[illegible]	L 50'	
5+00				148[illegible]4		℄
				14[illegible]		13 Edge Pav't
				149[illegible]		18 Cut
				157[illegible]2		30 top BR
				157[illegible]		50 R
				14[illegible]7	Edge Pav't 12	
				1476	Cut 18	
				149[illegible]	top 25	
				151[illegible]	L 50'	

F. B. 1999 Pg. 240 Job No. 8895 B5 Division No. 10 Notes Red. Plotted Date Date No. Profile
Survey of Parks Dept. Sec Dist 1 Date Date No. X-Sec.
Survey by Snyder Notes Le Gault Notes Chkd. Checked
Indexed H. C. Johnson Date Date Date No.

76298 S & E #307—7-55

PLEASE RETURN TO
LOS ANGELES COUNTY ENGINEER
700 LOS ANGELES COUNTY ENGINEERING BLDG.

NOTE: ANY ADDITIONS OR CHANGES ON THIS SHEET MUST BE MADE OR CIRCLED IN RED INK, WITH DATE AND NAME OF PERSON MAKING CHANGE.

Do not extend notes this side of this line.

STATION	B. S.	H. I.	F. S.	ELEV.	EL SEGUNDO	BLVD.
					Left ℄ N. ℄	Right ℄ S
6+00				1484	℄	
6+14.09				1483	℄	
				14853		40' Cut
				14913		" top cb
				1493		50 P/L
				1482	Edge Pav 12	
				1469	Cut 18	
				1483	25	
				1525	50	
6+68.9				1472	℄	
				14780		40 Cut
				14846		" top cb
				1487		50 P/L
				1472	Edge Pav 12	
				1439	Cut 18	
				1493	25	
				1452	50	
7+03.9				1472	℄	
				14801		75' R Cut
				14859		" top cb.

Profile Notes Red. ____ Plotted ____ Job No. 8895.05 Division No. 10 F. B. 1999 Pg. 241
No. ____ Date ____ Date ____ Survey of Parks Dept Sec Dist
X-Sec. Notes Chkd. ____ Checked ____ Survey by Snyder Notes 06 Date 11-20-57
No. ____ Date ____ Date ____ Map No. ____ Indexed [illegible]

76298 S & E #307—7-55

PLEASE RETURN TO
LOS ANGELES COUNTY ENGINEER
700 LOS ANGELES COUNTY ENGINEERING BLDG.

NOTE: ANY ADDITIONS OR CHANGES ON THIS SHEET MUST BE MADE OR CIRCLED IN RED INK, WITH DATE AND NAME OF PERSON MAKING CHANGE.

Do not extend notes this side of this line.

STATION	B. S.	H. I.	F. S.	ELEV.	EL SE CUNDO BLVD.
					Left & N ℄ Right & S-
7+09.0				[illegible]	℄
"				147.0	Edge Pavt 35
8+05.91				[illegible]	℄ Int El Se Cundo Blvd & Broadway
				[illegible]	50 R
				[illegible]	L. 50
BM-				[illegible]	BM Elev - 148.553 FB - 1115 - 150
					El Se Cundo Blvd & Broadway S. side
					195' ± W of Broadway
					Bt Spk in Cb 16' E of Alley.

F. B. 1999 Pg. 202 Job No. 8895 05 Division No. Notes Red. Plotted Profile
Survey of Parks Dept Sec Dist #1 Date Date No.
Survey by Snyder Notes DL Notes Chkd. Checked X-Sec.
Indexed [illegible] Date Date Date No.

PWFB 0820

1330

Notes Ck'd by	Survey of PARKS DEPT. DIST. #1.
Map No.	JN 8895.05 Tape 0179 Std 68 °F
Office Work	Surveyed by J.J. LANIGAN
Checked	Notes J.J.L. Date 3-3-58
Date	Indexed C. Johnson

F. B. ~~1999~~ PG. ~~243~~

J.N. 8895.05

PARKS DEPT. SERVICE DIST. NO. 1

SURVEY OF 1ST ALLEY W. OF BROADWAY FROM 131ST ST TO 1ST ALLEY N. OF 130TH ST.

LANIGAN.
[illegible]KE.
[illegible]SUI
[illegible]OCHON.

Note: Any Additions or Changes on This Sheet Must be Made or Circled in Red Ink With Date and Name of Person Making Change.

Do not extend this side of this line.

PLEASE RETURN TO
LOS ANGELES COUNTY ENGINEER
700 LOS ANGELES COUNTY ENGINEERING BLDG.

76F3088 S&E #247 1-56

PWFB 0820 1331, 1332

F. B. 1999 Pg. 244

W.S. 26-B-3

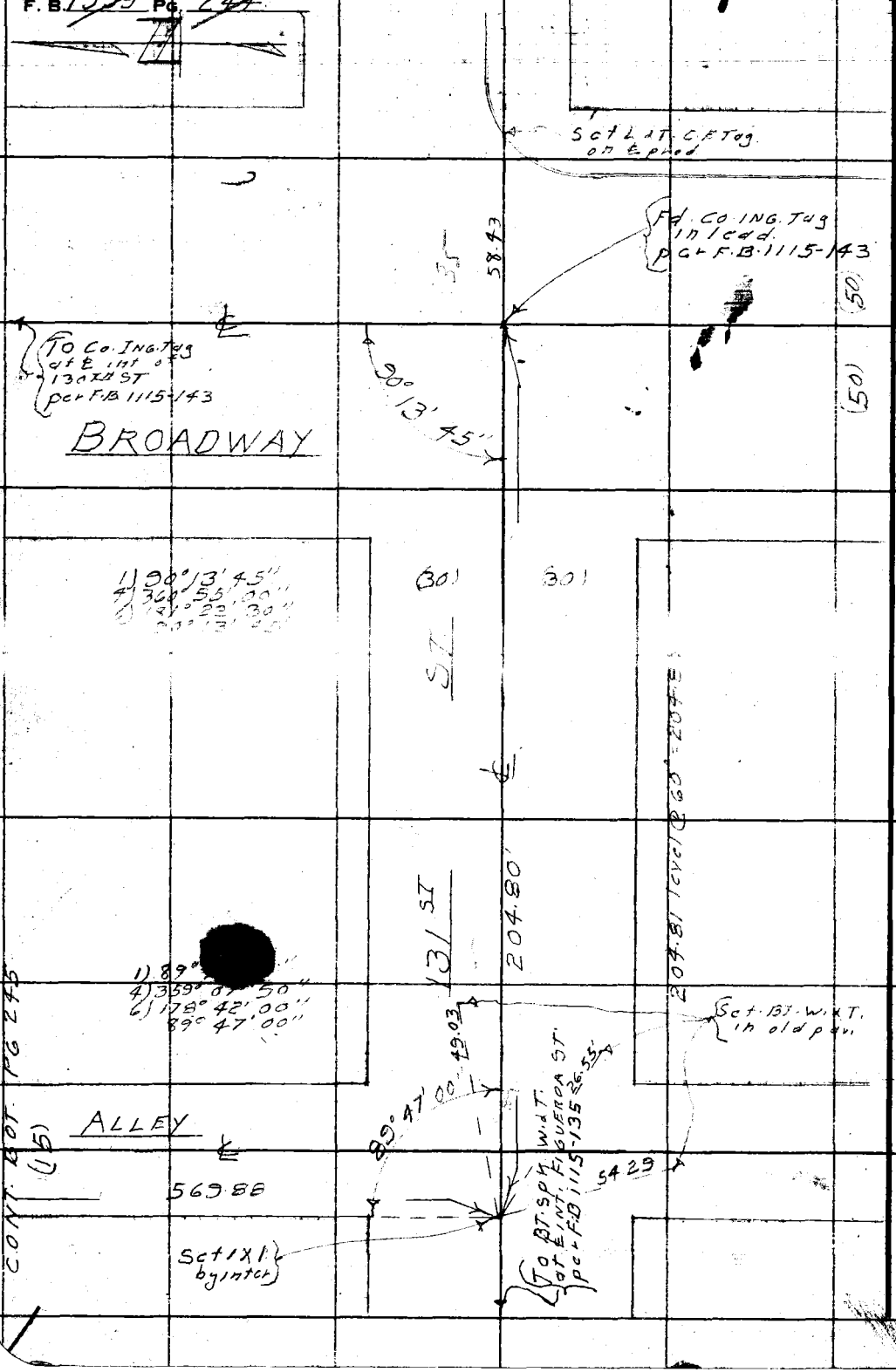

PLEASE RETURN TO
LOS ANGELES COUNTY ENGINEER
700 Los Angeles County Engineering Bldg.

Do not extend this side of this line.

Note: Any Additions or Changes on This Sheet Must be Made or Circled in Red Ink With Date and Name of Person Making Change.

PWFB 0820 1333

Notes Ck'd by
Map No.
Office Work
Checked
Date

Survey of PARKS DEPT. DIST #1.
JN 8895.05 Tape 0179 Std 68 °F
Surveyed by J.J. LANIGAN.
Notes J.J.L. Date 3-3-58
Indexed O. Johnson

F. B. 1999 Pg 245

NOTE- FOR SURVEY OF ALLEY NORTH TO EL SEGUNDO BLVD SEE F.B. 1115- PGS. 139 AND 147

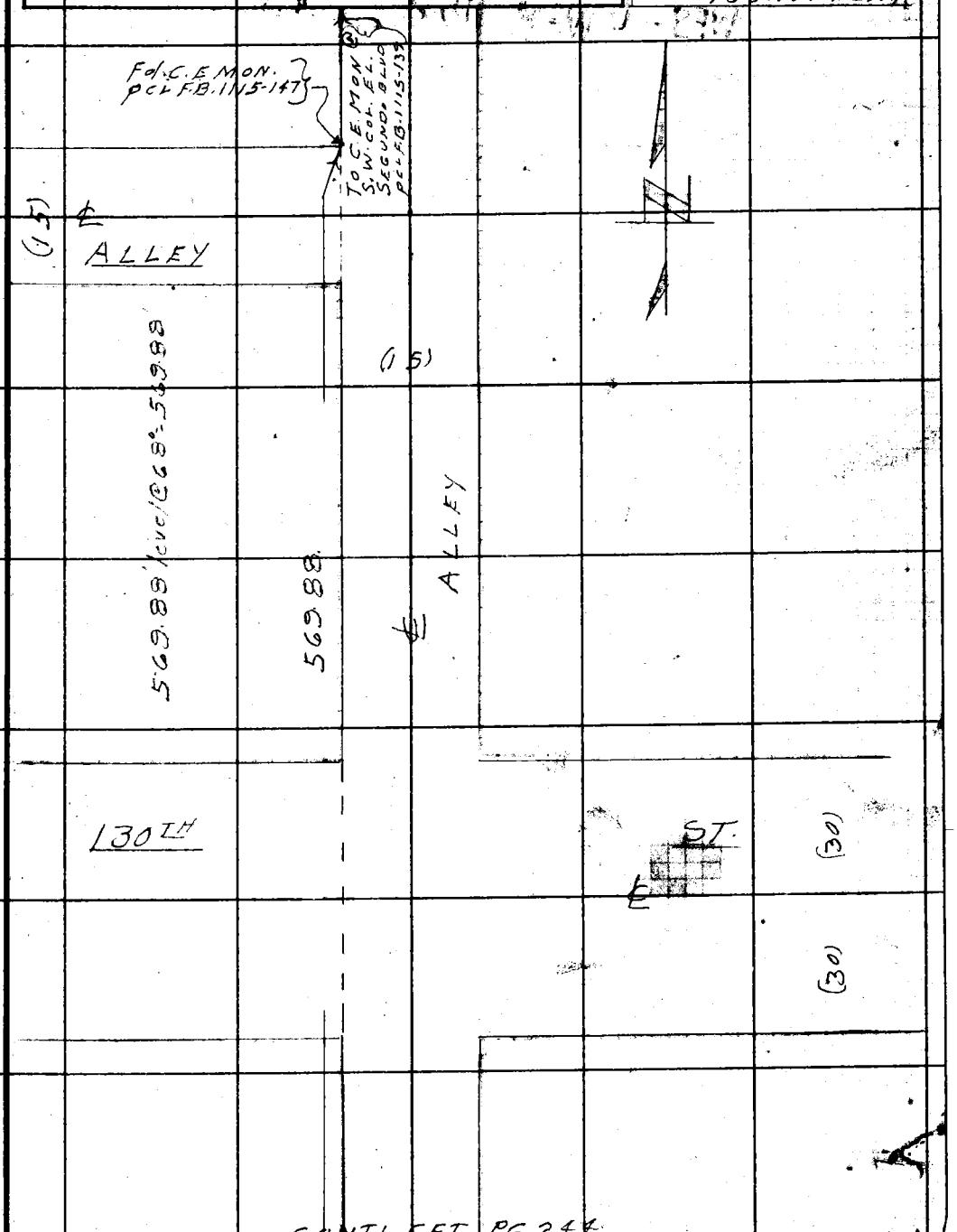

CONT LEFT PG 244

Note: Any Additions or Changes on This Sheet Must be Made or Circled in Red Ink With Date and Name of Person Making Change.

Do not extend this side of this line.

PLEASE RETURN TO
LOS ANGELES COUNTY ENGINEER
700 LOS ANGELES COUNTY ENGINEERING BLDG.

76F309S S&E #247 1-56

PLEASE RETURN TO
LOS ANGELES COUNTY ENGINEER
700 LOS ANGELES COUNTY ENGINEERING BLDG.

Note: Any Additions or Changes on This Sheet Must be Made or Circled in Red Ink With Date and Name of Person Making Change.

Do not extend this side of this line.

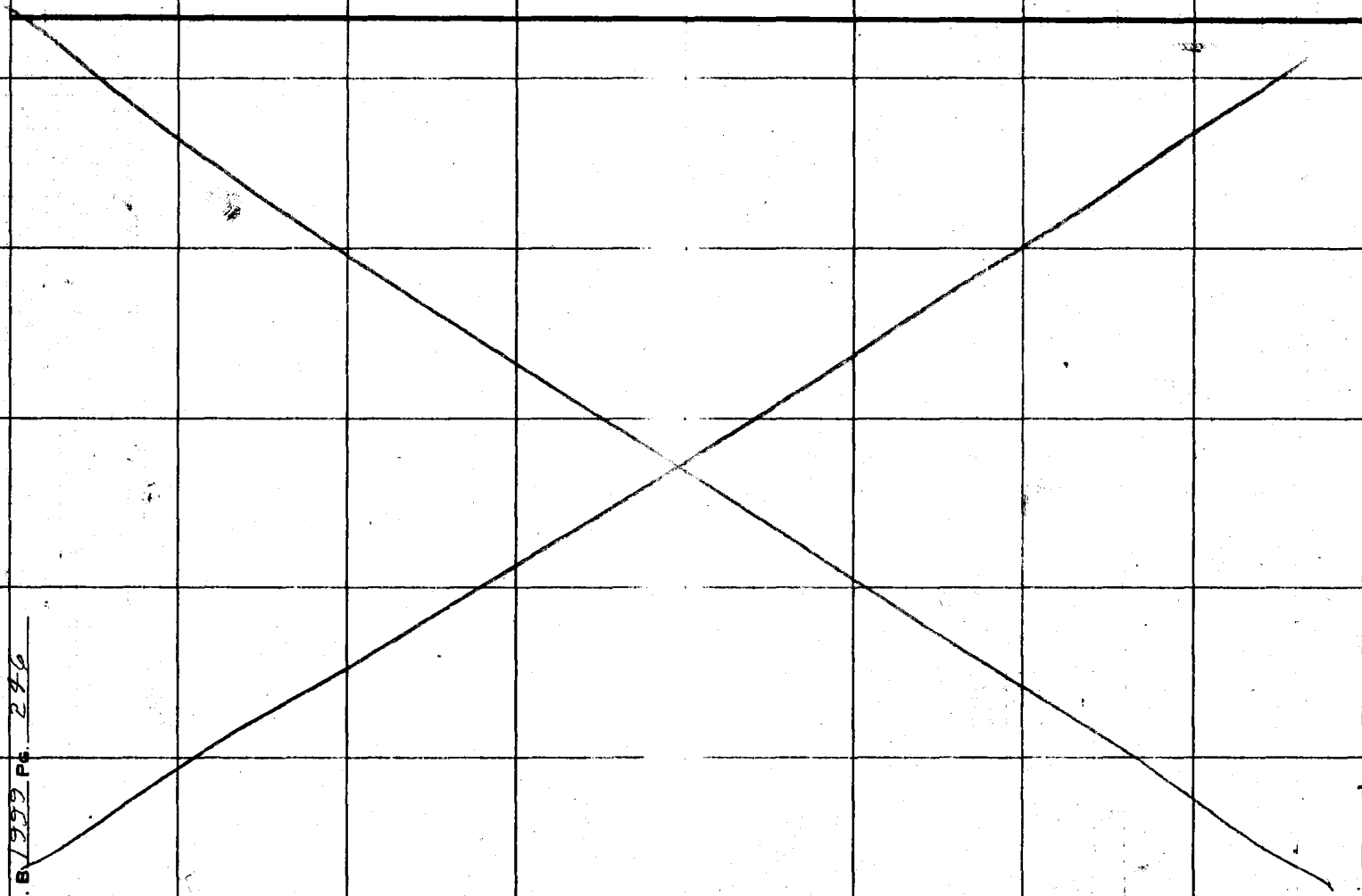

F. B. 1999 PG. 246

Notes Ck'd by	Survey of PARKS DEPT. DIST #1
Map No.	JN 8895.05 Tape Std °F
Office Work	Surveyed by J. J. LANIGAN
Checked	Notes J. J. L Date 3-4-58
Date	Indexed A. C. Johnson

MAR 5 '58

F. B 1999 PG. 247

J.N. 8895.05

PARKS DEPT. SERVICE DIST. NO. 1

131ST ST.

FROM

BROADWAY TO 1ST ALLEY W. OF BROADWAY

LOCATION OF IMPROVEMENTS

LANIGAN
RIKE
VASVI
GIOCHON

Note: Any Additions or Changes on This Sheet Must be Made or Circled in Red Ink With Date and Name of Person Making Change.

PLEASE RETURN TO
LOS ANGELES COUNTY ENGINEER
700 LOS ANGELES COUNTY ENGINEERING BLDG.

Do not extend this side of this line.

76F309S S&E #247 1-56

F. B. 1999 PG. 248

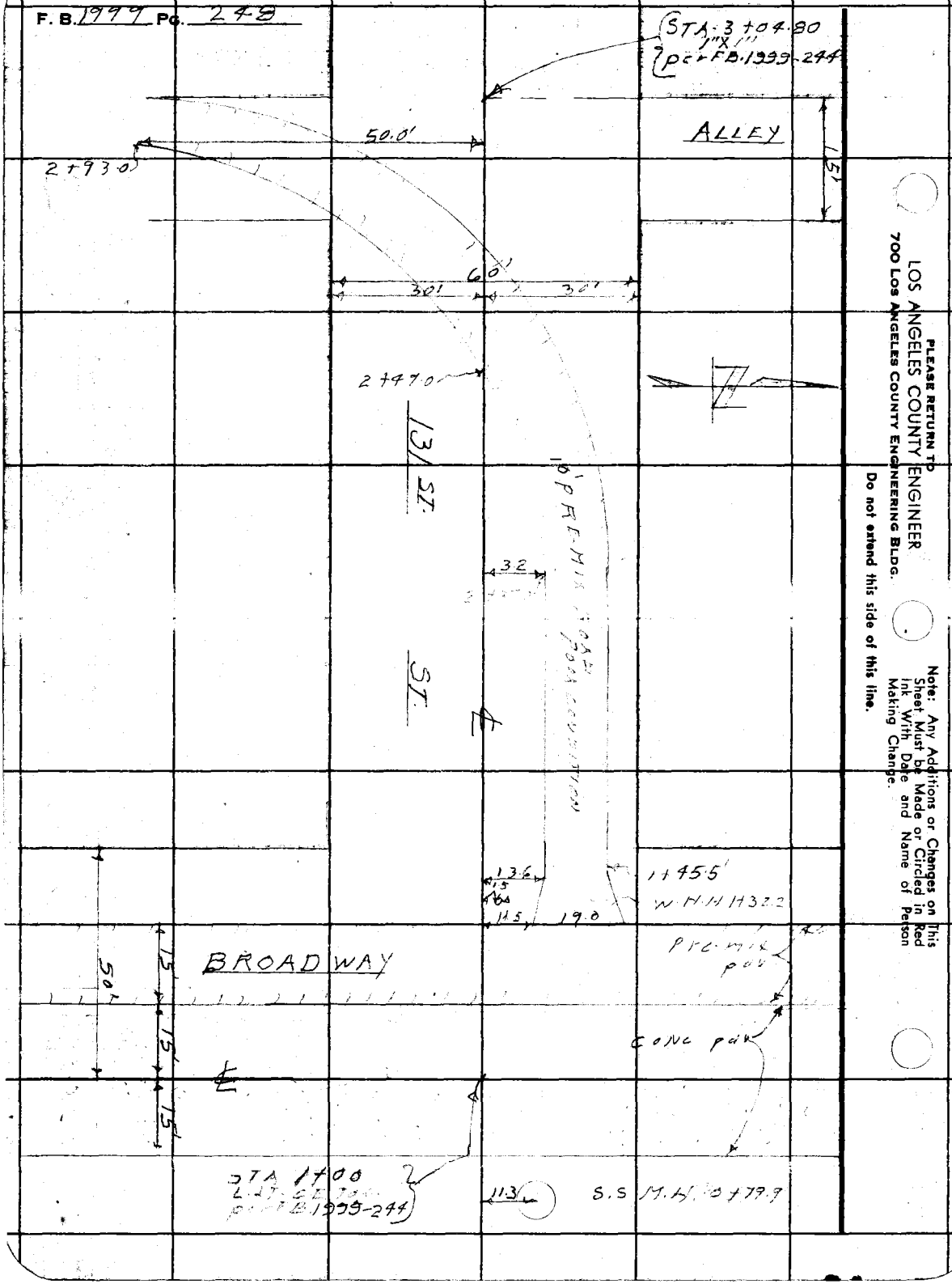

PLEASE RETURN TO
LOS ANGELES COUNTY ENGINEER
700 LOS ANGELES COUNTY ENGINEERING BLDG.

Note: Any Additions or Changes on This Sheet Must be Made or Circled in Red Ink With Date and Name of Person Making Change.

Do not extend this side of this line.

Profile No. | Notes Red. | Date | Plotted | Date | Job No. 8895.05 | Division No. 10 | F. B. 1999 Pg. 249

X-Sec. No. | Notes Chkd. | Date | Checked | Date | Survey of PARK DEPT SERVICE DIST. #1 | Survey by LANIGAN Notes RIKE Date 3-3-58 | Map No. | Indexed C. Johnson Date

J.N. 8895.05

PARK DEPT. SERVICE DIST. #1

131ST ST.

FROM

BDWY. TO 1ST ALLEY W. OF BDWY.

PROFILE AND CROSS SECTION

STATION	B. S.	H. I.	F. S.	ELEV.

LANIGAN
RIKE
YASUI
CIOCHON.

NOTE: ANY ADDITIONS OR CHANGES ON THIS SHEET MUST BE MADE OR CIRCLED IN RED INK, WITH DATE AND NAME OF PERSON MAKING CHANGE.

Do not extend notes this side of this line.

PLEASE RETURN TO
LOS ANGELES COUNTY ENGINEER
700 Los Angeles County Engineering Bldg.

76298 S & E #307—7.55

76298 S & E #307—7-55

PLEASE RETURN TO
LOS ANGELES COUNTY ENGINEER
700 LOS ANGELES COUNTY ENGINEERING BLDG.

NOTE: ANY ADDITIONS OR CHANGES ON THIS SHEET MUST BE MADE OR CIRCLED IN RED INK, WITH DATE AND NAME OF PERSON MAKING CHANGE.

Do not extend notes this side of this line.

F. B. 10997 Pg. 250 | Job No. 8895.05 Division No. 10 Notes Red. Plotted
Survey of PART DEPT. SERVICE DIST. #1 Date Date
Survey by C. JOHNSON Notes Chkd. Checked
Indexed Date Date
Profile No. X-Sec. No.

STATION	B. S.	H. I.	F. S.	ELEV.	131ST	ST.
					ELEV. = 12.09 + 3.115 = 15.205	
T.B.M. #F				14.[illegible]	T.B.M. #F 7' N, 55' ± E. OF BROADWAY	
T.P.				12.32	T.P.	
					S.S.M.H. & INLET E. RIM 13633	8" OUTLET S. RIM 13632
					DEPTH 14.71	DEPTH 14.96
					12.62	12.36
					DIAM. 0.67	DIAM. 0.67
8" INLET-E.				[illegible]	ELEV. 12.04	
8" OUTLET-S.				[illegible]		ELEV. 12.069
					8" INLET W. RIM 13633	
					DEPTH 14.83	
					12.73	
					DIAM 0.67	
8" INLET-W.				[illegible]	ELEV. 12.03	
					LT	RT
1+00	INTER. & BDWY. & 131ST ST.			13.[illegible]	INTER. & BDWY. & 131ST ST.	
1+15				13.[illegible]		℄ 4 EDGE CONC. SLAB
1+25				[illegible]		℄ " " PAVEMENT
1+28				[illegible]		℄ 4 SLOPE
1+32.5				[illegible]		℄ TOP BANK
1+38.5				[illegible]		℄
" "				13.62		12' S. EDGE R.10 PAVT
" "				[illegible]		25' N. " " "
" "				[illegible]		30' P/L & BOT. CUT BANK
1+50				[illegible]		℄
" "				[illegible]		12' S. EDGE R.10 PAVT.

76298 S & E #307—7-55

PLEASE RETURN TO
LOS ANGELES COUNTY ENGINEER
700 LOS ANGELES COUNTY ENGINEERING BLDG.

NOTE: ANY ADDITIONS OR CHANGES ON THIS SHEET MUST BE MADE OR CIRCLED IN RED INK, WITH DATE AND NAME OF PERSON MAKING CHANGE.

Do not extend notes this side of this line.

STATION	B. S.	H. I.	F. S.	ELEV.	131 ST LT	ST. (CONT.) ℄ RT.
1+50				137 4		22' N. EDGE R.&O. PAVT.
" "				137 9		27' BOT. CUT BANK
" "				139 8		30' P/L
" "				137 7	30' P/L	
2+00				139 0		℄
				139 1		6' S. EDGE R.&O. PAVT
				[illegible]		20' N. " " "
				139 3		25' BOT. CUT BANK
				142 4		30' P/L
				138 0	30' P/L	
T.P.				139 25	T.P.	
2+48				140 0		℄ + EDGE R.&O. PAVT.
" "				140 1		10' N. EDGE R.&O. PAVT
" "				140 3		30' P/L
				139 6	20'	
				138 [illegible]	30' P/L	
2+80				139 0		℄ + W. EDGE R.&O. PAVT.
3+04.80	INTER. ℄ 131 ST. & W'LY. P/L OF ALLEY			137 6	INTER. ℄ 131 ST. & W'LY. P/L OF ALLEY	
" "				137 3		30' P/L
" "				137 7	30' P/L	

Profile Notes Red. ____ Plotted ____ Job No. 8895.05 Division No. 10 F. B. 1999 Pg. 251
No. ____ Date ____ Date ____ Survey of PARK DEPT. SERVICE DIST. #1
X-Sec. Notes Chkd. ____ Checked ____ Survey by LANIGAN Notes RIKE Date 3-3-58
No. ____ Date ____ Date ____ Map No. ____ Indexed C. John Date

F. B. 1999 Pg. 252

Job No. 8895.05 Division No. 10 Notes Red. _____ Plotted _____ Profile

Survey of PARK DEPT. SERVICE DIST. #1 Date _____ Date _____ No. _____

Survey by LANIGAN Notes MIKE Notes Chkd. _____ Checked _____ X-Sec.

Indexed _____ Date _____ Date _____ Date _____ No. _____

76298 S & E #307—7-55

PLEASE RETURN TO

LOS ANGELES COUNTY ENGINEER

700 LOS ANGELES COUNTY ENGINEERING BLDG.

NOTE: ANY ADDITIONS OR CHANGES ON THIS SHEET MUST BE MADE OR CIRCLED IN RED INK, WITH DATE AND NAME OF PERSON MAKING CHANGE.

Do not extend notes this side of this line.

STATION	B. S.	H. I.	F. S.	ELEV.		
T.B.M. #F					131 SE	S — (20 [illegible])

T.B.M. #F

ELEV. = 146.986 F.B. 1115-157 C.E. MON. S.E.

COR. PROP. 555 ± W. ± BROADWAY

Notes Ck'd by	Survey of PARKS SERVICE #1
Map No.	JN 8895.05 Tape Std °F
Office Work	Surveyed by J.J. LANIGAN
Checked	Notes J.J.L. Date 2-4-58
Date	Indexed A. C. Johnson

MAR 5 '58

F. B. 1999 PG. 253

J.N. 8895.05

PARKS DEPT. SERVICE DIST. NO 1

1ST ALLEY W. OF BROADWAY

FROM

131ST ST TO EL SEGUNDO BLVD

LOCATION OF IMPROVEMENTS

LANIGAN
RIHE
YASUI

Note: Any Additions or Changes on This Sheet Must be Made or Circled in Red Ink With Date and Name of Person Making Change.

PLEASE RETURN TO
LOS ANGELES COUNTY ENGINEER
700 LOS ANGELES COUNTY ENGINEERING BLDG.

Do not extend this side of this line.

76F309S S&E #247 1-56

F. B 1999 Pg. 254

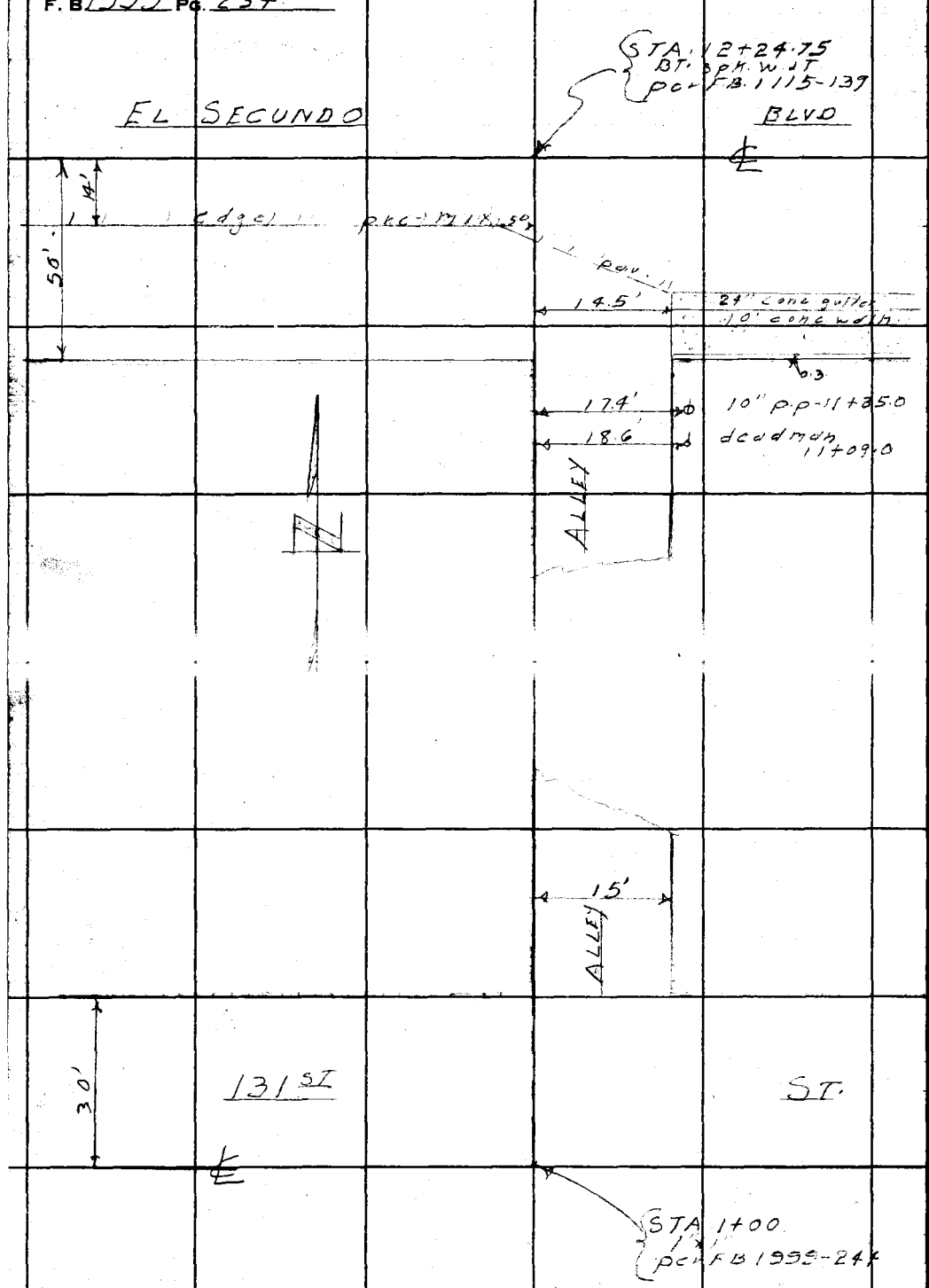

PLEASE RETURN TO
LOS ANGELES COUNTY ENGINEER
700 Los Angeles County Engineering Bldg.

Do not extend this side of this line.

Note: Any Additions or Changes on This Sheet Must be Made or Circled in Red Ink With Date and Name of Person Making Change.

F. B. 1997 Pg. 255

Profile No. | Notes Red. | Date | Plotted | Date | Job No. 8895.05 | Division No. 10
X-Sec. No. | Notes Chkd. | Date | Checked | Date | Survey of PARK DEPT. SERVICE DIST. #1
Survey by LANIGAN Notes RIKE Date 3-3-58
Map No. | Indexed C. Johnson Date MAR 5 '58

NOTE: ANY ADDITIONS OR CHANGES ON THIS SHEET MUST BE MADE OR CIRCLED IN RED INK, WITH DATE AND NAME OF PERSON MAKING CHANGE.

PLEASE RETURN TO
LOS ANGELES COUNTY ENGINEER
700 Los Angeles County Engineering Bldg.

Do not extend notes this side of this line.

STATION	B. S.	H. I.	F. S.	ELEV.

J.N. 8895.05
PARK DEPT. SERVICE DIST. #1

FIRST ALLEY W. OF BDWY.
FROM
131st ST. TO EL SEGUNDO BLVD.

PARCEL AND CROSS SECTION

LANIGAN
RIKE
VASUI

76298 S & E #307—7-55

76298 S & E #307—7-55

PLEASE RETURN TO
LOS ANGELES COUNTY ENGINEER
700 LOS ANGELES COUNTY ENGINEERING BLDG.

NOTE: ANY ADDITIONS OR CHANGES ON THIS SHEET MUST BE MADE OR CIRCLED IN RED INK, WITH DATE AND NAME OF PERSON MAKING CHANGE.

Do not extend notes this side of this line.

STATION	B. S.	H. I.	F. S.	ELEV.	1st ALLEY	W. OF BDWY.
7 [illegible]					[illegible] F.S. [illegible] PROP 555' W. ℄ BROADWAY	
T.P.				[illegible]	[illegible]	
T.P.				[illegible]	T.P.	
1+00	[illegible] ℄ [illegible] ST. + 1st ALLEY W. OF BDWY.				[illegible] ℄ [illegible] ST. + 1st ALLEY W. OF BDWY.	
						℄ [illegible]
1+00				[illegible]		℄
						[illegible] TOP BRK.
2+00				[illegible]		℄
						[illegible]
					[illegible]	
2+48						℄
						[illegible]
					[illegible]	
3+00						℄
						[illegible]
					[illegible]	
3+59						℄ + BOT. BRK.
						[illegible]
					7.5' [illegible] BRK.	
3+77						℄ + TOP BRK.
				14		7.5 " "

F. B. 1999 PG. 256

Job No. 8895.05 Division No. 10 Notes Red. Plotted Profile

Survey of [illegible] SERVICE DIST. #1 Date Date No.

Survey by [illegible] Notes [illegible] Notes Chkd. Checked X-Sec.

Indexed C. Johnson Date Date Date No.

76298 S & E #307—7-55

PLEASE RETURN TO
LOS ANGELES COUNTY ENGINEER
700 LOS ANGELES COUNTY ENGINEERING BLDG.

NOTE: ANY ADDITIONS OR CHANGES ON THIS SHEET MUST BE MADE OR CIRCLED IN RED INK, WITH DATE AND NAME OF PERSON MAKING CHANGE.

Do not extend notes this side of this line.

STATION	B. S.	H. I.	F. S.	ELEV.	1st ALLEY	W. OF BDWY. (CONT)
					℄ I	℄ RT
3+77				140 8	7.5' TOP BRK.	
T. P				41 59	T. P.	
4+75±	INTER. ℄ 130th ST. [illegible]			143 1	INTER. ℄ 130th ST. [illegible]	
" "				143 2		7.5'
" "				143 0	7.5'	
4+98				143 8		℄ + BOT. BRK.
" "				143 8		7.5' " "
" "				143 7	7.5' BOT. BRK.	
5+07				144 7		℄ + TOP BRK.
" "				144 8		7.5' " "
" "				144 8	7.5' TOP BRK.	
6+00				146 2		℄
" "				146 3		7.5'
				146 7	7.5'	
6+62.4±	INTER. ℄'S ALLEYS			147 1	INTER. ℄'S ALLEYS.	
" "				147 6		7.5'
" "				147 1	7.5'	
7+00				148 8		℄
" "				148 7		7.5'
" "				148 8	7.5'	

Profile No. ____ Notes Red. ____ Plotted ____ Job No. 8895.05 Division No. 10 F. B. 1999 Pg. 257
X-Sec. No. ____ Date ____ Date ____ Survey of PARK DEPT. SERVICE DIST. #1
Notes Chkd. ____ Checked ____ Survey by LANIGAN Notes RIKE Date 3-4-58
Date ____ Date ____ Map No. ____ Indexed ____ Date ____

76298 S & E #307—7-55

PLEASE RETURN TO
LOS ANGELES COUNTY ENGINEER
700 LOS ANGELES COUNTY ENGINEERING BLDG.

NOTE: ANY ADDITIONS OR CHANGES ON THIS SHEET MUST BE MADE OR CIRCLED IN RED INK. WITH DATE AND NAME OF PERSON MAKING CHANGE.

Do not extend notes this side of this line.

STATION	B. S.	H. I.	F. S.	ELEV.	1st ALLEY	W. OF BDWY. (CONT.)
					L.T.	RT.
[illegible]				15[illegible]		℄
				15[illegible]		℄
				15[illegible]		7.5'
				15[illegible]	7.5'	
T.P.				15[illegible]	T.P.	
8+47.8±	INTER. ℄ 129th St. + ALLEY			[illegible]	INTER. ℄ 129th St. + ALLEY	
				15[illegible]		7.5'
				15[illegible]	7.5'	
[illegible]				15[illegible]		℄
				15[illegible]		7.5'
				15[illegible]	7.5'	
10+00				15[illegible]		℄
				15[illegible]		7.5'
				15[illegible]	7.5'	
[illegible]				15[illegible]		℄ + TOP BRK.
				15[illegible]		7.5' " "
				15[illegible]	7.5' TOP BRK.	
[illegible]				15[illegible]		℄ + BOT. BRK.
				15[illegible]		7.5 " "
				15[illegible]	7.5' BOT. BRK.	
[illegible]				15[illegible]		[illegible]

F. B. 1999 Pg. 258 Job No. 8895.05 Division No. 10 Notes Red. Plotted • Profile
Survey of PARK DEPT. SERVICE DIST. #1 Date Date No.
Survey by SANIGAN Notes RIKE Notes Chkd. Checked X-Sec.
Indexed K. C. Johnson Date Date Date No.

76298 S & E #307—7-55

PLEASE RETURN TO
LOS ANGELES COUNTY ENGINEER
700 LOS ANGELES COUNTY ENGINEERING BLDG.

NOTE: ANY ADDITIONS OR CHANGES ON THIS SHEET MUST BE MADE OR CIRCLED IN RED INK, WITH DATE AND NAME OF PERSON MAKING CHANGE.

Do not extend notes this side of this line.

STATION	B. S.	H. I.	F. S.	ELEV.	1st ALLEY LT.	W. OF BDWY. (CONT.) ℄ RT.
10+60				154 8		7.5' TOP BRK.
" "				154 2	7.5' TOP BRK.	
" "				15[illegible] 3	10.5' " "	
" "				15[illegible]	15' BOT. BRK.	
10+98				154 4		℄ + TOP BRK.
" "				154 5		7.5' " "
" "				154 3	7.5' TOP BRK.	
" "				149[illegible]	[illegible] BOT. BRK.	
[illegible]				152 4		℄ + [illegible] BRK.
" "				152 4		7.5' " "
" "				15[illegible] 2	7.5' TOP BRK.	
" "				149 [illegible]	14' BOT. BRK.	
T. P.				149 60	T.P.	
[illegible]				149 [illegible]		℄ + BOT. BRK.
" "				149 [illegible]		7.5' " "
" "				149 9	7.5' BOT. BRK.	
" "				149 4	15' BOT. BRK.	
11+74.75	INTER. ℄ ALLEY + S.P/L EL SEGUNDO BLVD.			148 9	INTER. ℄ ALLEY + S.P/L EL SEGUNDO BLVD.	
" "				149 0		7.5'
" "				148 7	7.5'	

Profile Notes Red. ____ Plotted ____ Job No. 8875.05 Division No. 10 F. B. 1999 Pg. 259
No. ____ Date ____ Date ____ Survey of PARK DEPT. SERVICE DIST. #1
X-Sec. Notes Chkd. ____ Checked ____ Survey by LANIGAN Notes Rec. Date 3-4-58
No. ____ Date ____ Date ____ Map No. ____ Indexed ____ Date ____

F. B. 1999 PG. 260

Job No. 882505 Division No. 10 Notes Red. ______ Plotted ______ Profile No. ______

Survey of [illegible] Date ______ Date ______ X-Sec.

Survey by [illegible] Notes [illegible] Notes Chkd. ______ Checked ______

Indexed [illegible] C. Johnson Date ______ Date ______ Date ______ No. ______

76298 S & E #307—7-55

PLEASE RETURN TO
LOS ANGELES COUNTY ENGINEER
700 LOS ANGELES COUNTY ENGINEERING BLDG.

NOTE: ANY ADDITIONS OR CHANGES ON THIS SHEET MUST BE MADE OR CIRCLED IN RED INK, WITH DATE AND NAME OF PERSON MAKING CHANGE.

Do not extend notes this side of this line.

STATION	B. S.	H. I.	F. S.	ELEV.	1st ALLEY	W. OF BDWY. (CONT.)
					LT.	℄ RT.
12+11				14		℄ + EDGE PAVT.
" "				14		10'
" "				14	[illegible]	
12+24.[illegible]		[illegible] ℄ [illegible] EL SEGUNDO BLVD		14	[illegible] ℄ ALLEY + EL SEGUNDO BLVD.	
" "				14		7.5'
" "				14	7.5'	
T.B.M. #A				14	[illegible] ELEV. = [illegible].097 F.B. 1[illegible]5-56 [illegible] CE MON, N.E. COR [illegible], 205' W; ℄ BROADWAY, 60' S.[illegible] [illegible]	

F. B. 1994 Pg. 261

Notes Ck'd by
Map No.
Office Work
Checked
Date

Survey of Kenton Dr.
W. O. 1719.15 Tabe No. St'd. °F
Surveyed by Snyder
Notes 13135 Date 1-5-56
Indexed C. Johnson

C. I. 1719. 15
KENTON DR.
Location of M.H.s
on
POTRERO GRANDE DR.
as
Staked & Built

Note: Any Additions or Changes on This Sheet Must be Made or Circled in Red Ink With Date and Name of Person Making Change.

Do not extend notes this side of this line.

RETURN TO
LOS ANGELES COUNTY SURVEYOR
726 LOS ANGELES COUNTY
ENGINEERING BLDG.

76F3098 247 4-53

F.B. 199 PG. 66

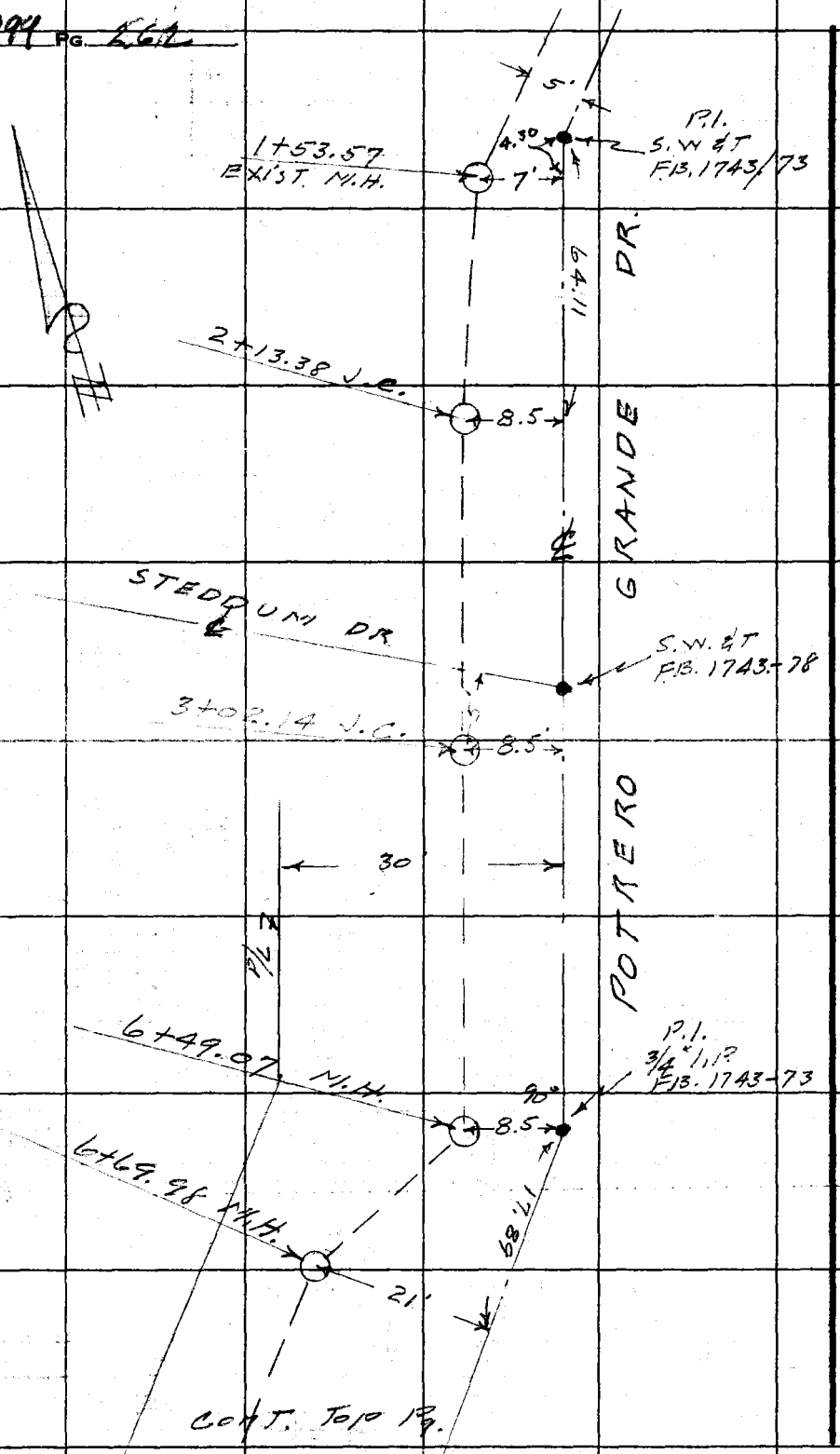

RETURN TO
LOS ANGELES COUNTY SURVEYOR
720 LOS ANGELES COUNTY
ENGINEERING BLDG.
Do not extend notes this side of this line.

Note: Any Additions or Changes on This Sheet Must be Made or Circled in Red Ink With Date and Name of Person Making Change.

F.B. 1991 PG. 263

Notes Ck'd by
Map No.
Office Work
Checked
Date

Survey of Benton Dr.
W. O. 1719.15 Tape No. St'd. °F
Surveyed by Snyder
Notes 1935 Date 1-5-55
Indexed C. Johnson

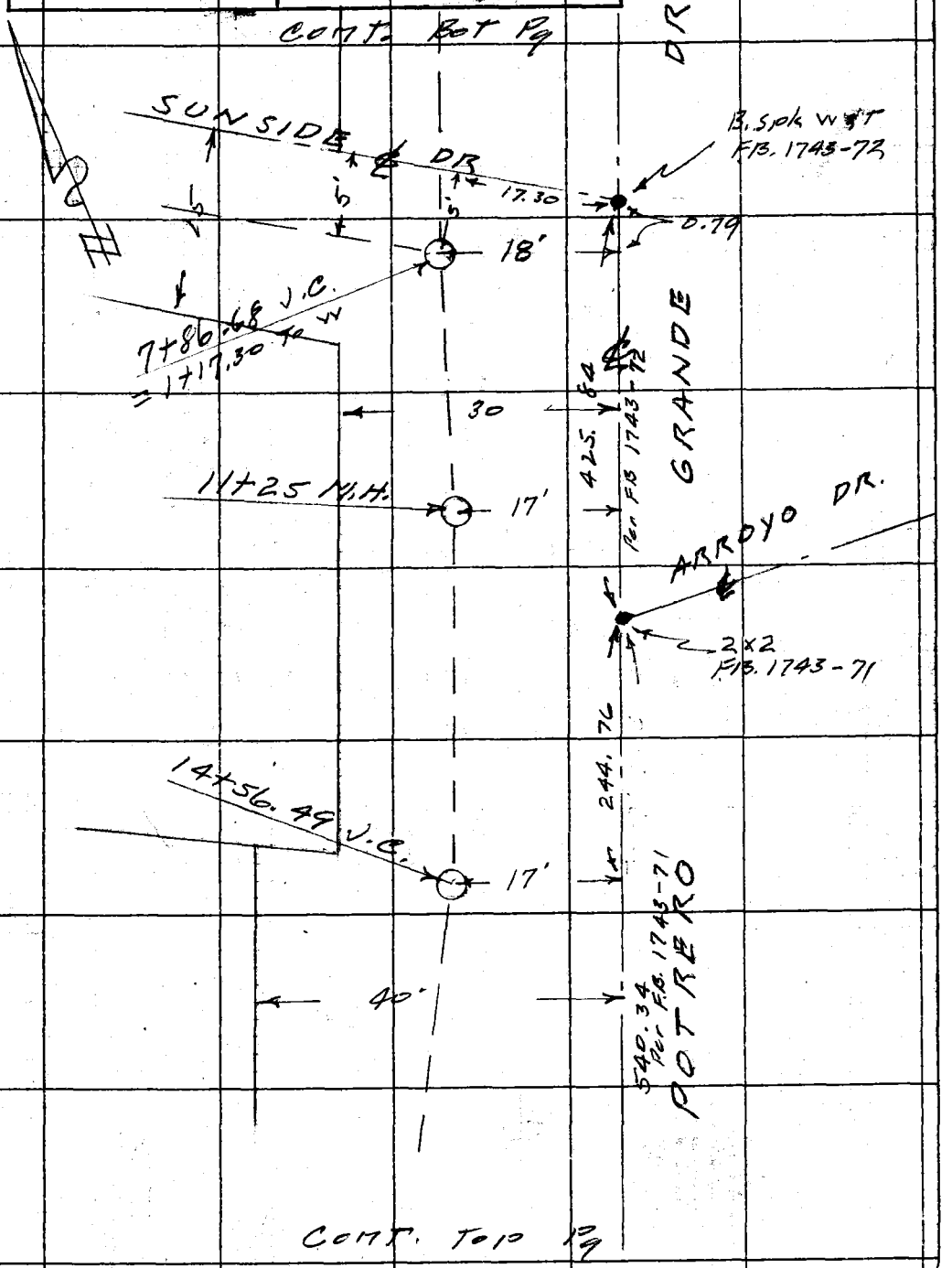

Note: Any Additions or Changes on This Sheet Must be Made or Circled in Red Ink With Date and Name of Person Making Change.

Do not extend notes this side of this line.

RETURN TO
LOS ANGELES COUNTY SURVEYOR
726 LOS ANGELES COUNTY
ENGINEERING BLDG.

76F3098 247 4-53

RETURN TO
LOS ANGELES COUNTY SURVEYOR
726 LOS ANGELES COUNTY
ENGINEERING BLDG.

Note: Any Additions or Changes on This Sheet Must be Made or Circled in Red Ink With Date and Name of Person Making Change.

Do not extend notes this side of this line.

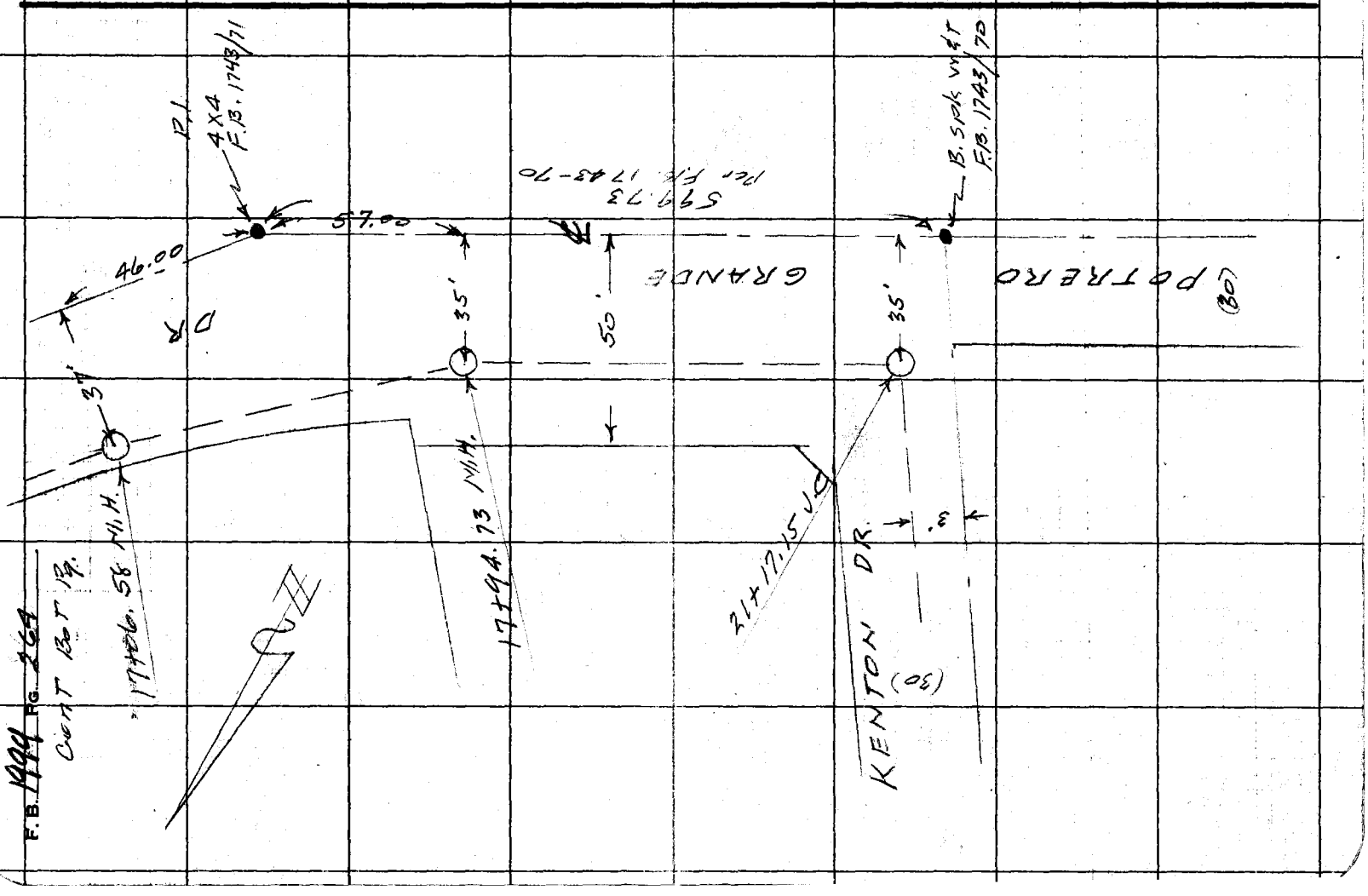

Profile No. | Notes Red. | Date | Plotted | Date | Job No 0778 40 | Division No. 10 | F. B. 1999 Pg. 26
X-Sec. No. | Notes Chkd. | Date | Checked | Date | Survey of S.S. MH. on BANDINI BLVD. | Survey by LeVault | Notes OL | Date 7/22/57 | Map No. | Index C. Johnson

LOCATION & ELEVATIONS

OF

S. S. DIST MANHOLES.

ON - BANDINI BLVD.

WESTERLY OF ATLANTIC BLVD AND

THE LONG BEACH FREEWAY.

LeVault & Harrington, Inc.

STATION	B. S.	H. I.	F. S.	ELEV.

NOTE: ANY ADDITIONS OR CHANGES ON THIS SHEET MUST BE MADE OR CIRCLED IN RED INK, WITH DATE AND NAME OF PERSON MAKING CHANGE.

PLEASE RETURN TO
LOS ANGELES COUNTY ENGINEER
700 Los Angeles County Engineering Bldg.

Do not extend notes this side of this line.

76298 S & E #307—7-55

76298 S & E #307—7-55

PLEASE RETURN TO
LOS ANGELES COUNTY ENGINEER
700 LOS ANGELES COUNTY ENGINEERING BLDG.

NOTE: ANY ADDITIONS OR CHANGES ON THIS SHEET MUST BE MADE OR CIRCLED IN RED INK, WITH DATE AND NAME OF PERSON MAKING CHANGE.

Do not extend notes this side of this line.

STATION	B. S.	H. I.	F. S.	ELEV.	Bandini Blvd. Left ℄ S	℄ Right ℄ N
T.B.M. #1				151.53	T.B.M. Ex Elev 151.58 Atlantic Blvd & Bandini Blvd, 875' West on So Side Bandini S.W. Cor. of Freeway Lamp. 3' So Ch. S. [illegible]	FB 1895-83
0+00					℄ Int Atlantic Blvd & Bandini Blvd as per FB-1895 - Pg 76.	
3+88.00						23.2 R S.S.M.H.
				150.33		E Rim " " "
				150.33		W " " " "
						West Inlet
					Elev W. Rim → 150.33	13.11 Flow Line
					13.11	11.26 Invert
					Flow Line Elev. W. Inlet → 137.22	1.85 = 22" Pipe
						East - Outlet
					Elev E Rim → 150.33	13.13 Flow Line
					13.13	11.28 Invert
					Flow Line Elev E Outlet → 137.20	1.85 = 22" Pipe

F. B. 1999 Pg. 266 Job No. 2778.40 Division No. 10 Notes Red. Plotted Profile
Survey of S.S.M.H. on Bandini Blvd Date Date No.
Survey by L. Pauls Notes 2C Notes Chkd. Checked X-Sec.
Indexed C. Johnson Date Date Date No.

76298 S & E #307—7-55

PLEASE RETURN TO
LOS ANGELES COUNTY ENGINEER
700 LOS ANGELES COUNTY ENGINEERING BLDG.

NOTE: ANY ADDITIONS OR CHANGES ON THIS SHEET MUST BE MADE OR CIRCLED IN RED INK, WITH DATE AND NAME OF PERSON MAKING CHANGE.

Do not extend notes this side of this line.

STATION	B. S.	H. I.	F. S.	ELEV.	BANDINI BLVD.	
					Left ℄s	℄ Right ℄N
7+19 Z						22 Z R S.S.M.H.
				151 05		E. Rim " " "
				151 05		N. " " " "
					West Inlet	
					Elev. W. Rim 151.05'	12.73 Flow Line
					Elev 12.73	10.88 Invert
					Flow Line W. Inlet → 138.32 ✓	1.85 = 22"
					East Outlet	
					Elev. E. Rim 151.05'	12.80 Flow Line
					12.80	10.95 Invert
					Elev Flow Line E. Outlet 138.25 ✓	1.85 = 22"
+BM #2				151 24	+BM #2 Elev 151.24 FB 1895 Pg-84 Atlantic Blvd & Bandini Blvd S.E. Cor Freeway Ramp 3' E. of E. end CR Set spk in Lead - Marked.	

Profile Notes Red. ____ Plotted ____ Job No. D 77840 Division No. 10 F.B. 1999 Pg. 267
No. ____ Date ____ Date ____ Survey of S.S.M.H. on Bandini Blvd
X-Sec. Notes Chkd. ____ Checked ____ Survey by L. Kaulet Notes ____ Date 7/22/57
No. ____ Date ____ Date ____ Map No. ____ Index [illegible] C. Johnson

F. B. 1999 Pg. 268 Job No. Division No. Notes Red. Plotted Profile

Survey of Date Date No.

Survey by Notes Notes Chkd. Checked X-Sec.

Indexed Date Date Date No.

STATION	B. S.	H. I.	F. S.	ELEV.	

76298 S & E #307—7-55

PLEASE RETURN TO

LOS ANGELES COUNTY ENGINEER

700 Los Angeles County Engineering Bldg.

NOTE: ANY ADDITIONS OR CHANGES ON THIS SHEET MUST BE MADE OR CIRCLED IN RED INK, WITH DATE AND NAME OF PERSON MAKING CHANGE.

Do not extend notes this side of this line.

F. B. 1999 Pg. 209

Profile No. | Notes Red. | Plotted | Job No. 1753.14 | Division No.
Date | Date | Survey of 123 RD ST.
X-Sec. No. | Notes Chkd. | Checked | Survey by J. MUSLIN | Notes A.C. | Date 4-21-55
Date | Date | Map No. | Inked [redacted] | Date

C.I. 1753.14

123 RD ST.

PROFILE

ON

123 RD. ST.

FROM

HALLDALE AVE. TO NORMANDIE AVE.

J. MUSLIN
A. CARRASCO
T. OHASHI
W. A. MOODYMAN

STATION	B.S.	H.I.	F.S.	ELEV.

NOTE: ANY ADDITIONS OR CHANGES ON THIS SHEET MUST BE MADE OR CIRCLED IN RED INK, WITH DATE AND NAME OF PERSON MAKING CHANGE.

Do not extend notes this side of this line.

PLEASE RETURN TO
LOS ANGELES COUNTY SURVEYOR
726 Los Angeles County Engineering Bldg.

761,298 307 8-53

76L298 3O7 8-53

PLEASE RETURN TO
LOS ANGELES COUNTY SURVEYOR
726 LOS ANGELES COUNTY ENGINEERING BLDG.

NOTE: ANY ADDITIONS OR CHANGES ON THIS SHEET MUST BE MADE OR CIRCLED IN RED INK, WITH DATE AND NAME OF PERSON MAKING CHANGE.

Do not extend notes this side of this line.

F. B. 1999 Pg. 0470 Job No. 12753.1 Division No. Profile No. X-Sec. No.
Survey of 123RD ST. Notes Red. Plotted
Survey by J. MUSLIN Notes A. CARRASCO Date Notes Chkd. Date Checked
Indexed C. Johnson Date Date

STATION	B. S.	H. I.	F. S.	ELEV.	E 123Rd ST
B.M. H.M-35				167 47	B.M. H.M-35 ELEV. 167.467 F.B. 1991-8
					123RD ST & HALLDALE AVE. N.W. COR. BT. SPK IN CURB.
					@ W. SIDE OF WALK TO HO.# 1503
0+00 ±				168.51	℄ inter of 123Rd st. & Halldale Ave
0+10 ±				168.38	℄ " "
0+20 ±				167.51	" " " X gutter
0+30 ±				167.8	" " " Top BRK
0+68 ±				166.81	" " " " "
1+00 ±				164.84	" " "
1+50 ±				160.77	" " "
2+00 ±				157.49	" " " swale
2+25 ±				159.52	" " "
3+00 ±				163.06	" " "
4+00 ±				168.96	" " "
3+88 ± P.I.				168.05	Bt. SpK in S. side pav.
4+50				170.64	℄ 123Rd ST. Top BRK.
5+00 ±				171.70	" " "
5+90 ±				173.19	℄ inter 123Rd st. & Normandie Ave
B.M. H.M.-57				171.67	B.M. H.M-57, Elev. 171.681, F.B. 1971-62
					123rd St & Normandie Ave S.W. Cor.
					Bt. SpK in Cb 5' S. of S. End CR.

Profile	Notes Red.	Plotted	Job No. 1753.14	Division No.	F. B. 1999	Pg. 271
No.	Date	Date	Survey of 123 RD ST.			
X-Sec.	Notes Chkd.	Checked	Survey by J. MUSLIN	Notes A.C.	Date 4-21-55	
No.	Date	Date	Map No.	Index C. Johnson	Date	

C.1.1753.14

123RD ST.

PROFILE

ON

124TH ST.

FROM

HALLDALE AVE. TO. NORMANDIE AVE.

STATION	B. S.	H. I.	F. S.	ELEV.
				J. MUSLIN A. CARRASCO T. OHASHI W. A. MOODYMAN

NOTE: ANY ADDITIONS OR CHANGES ON THIS SHEET MUST BE MADE OR CIRCLED IN RED INK, WITH DATE AND NAME OF PERSON MAKING CHANGE.

PLEASE RETURN TO

LOS ANGELES COUNTY SURVEYOR

726 LOS ANGELES COUNTY ENGINEERING BLDG.

Do not extend notes this side of this line.

761.298 307 8-53



F. B. 1999 Pg. B2/72 Job No. 1253.14 Division No. ____ Notes Red. ____ Plotted ____ Profile

Survey of 123RD ST. Date ____ Date ____

Survey by J. MUSLIN Notes J. CARRASCO Notes Chkd. ____ Checked ____

Indexed ____ Date ____ Date ____ Date ____

			124TH ST. (S. SIDE) 105'± W. OF HALLDALE AVE. BT. SPK. IN N.W. COR. DRIVE TO HO. # 150C
0+00°	161.85	℄ Inter of 124th St. & Halldale Ave	
0+10°	161.85	℄ " "	
1+00°	161.17	" " "	Top Brk
1+42°	157.73	" " "	Top BRK
1+90, T.P.	157.60	N. side Pav. " " "	
2+00	156.00	" " "	
2+38°	154.22	" " "	Swale
3+00°	154.05	" " "	"
4+00	157.76	" " "	
5+00	161.75	" " "	
5+36	162.53	" " "	
5+63	162.70	" " "	
5+90±	163.35		
B.M.H.M-53	163.21	B.M.H.M-53, Elev. 163.220, F.B. 1971-58 Normandie Ave & 124th St. N.W. Cor. Bt. SPK in Cb 5' W of W. End Cr.	