s Ck'd by
No.
ce Work
ked

Survey of
JN Tape Std °F
Surveyed by
Notes Date
Indexed

F.B. 2000 Pg.

2000

PAGES	TRACT #	PAGES	TRACT #
5-6	17257	73-74	18823
7-14	18704	75-76	18824
15	17198	77-84	16528
16-18	18726	85-88	17107
19-24	17132	89-90	17582
25-28	18089	91-92	19210
29-30	18247	93-101	17558
31-33	R.S.69-25	102-104	18279
44-44	17981		
45-52	17849		
53-59			
60-64	18766		
65-66	18785		
67	13689		
68	19350		
69	R.S.66-31		
70	18058		
71-72	19046		

Microfilmed Oct '86

CO.SUR. F.B.2000: 5

JOHN F. DULING
Tract 17257

CO.SUR. F.B.2000: 6

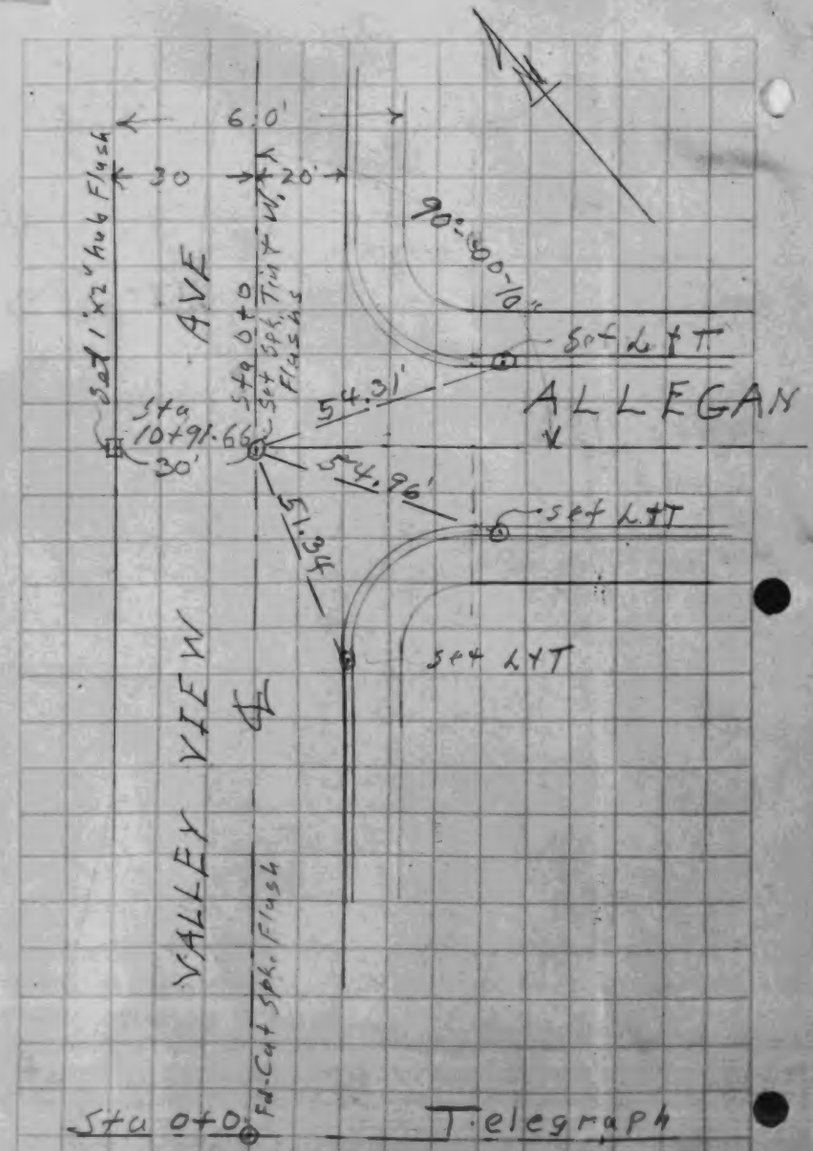



1 of 8

TRACT Nº 18704
IN UNICORPORATED TERRITORY
OF THE COUNTY OF LOS ANGELES

G.J. Jennings
Nov. 1953

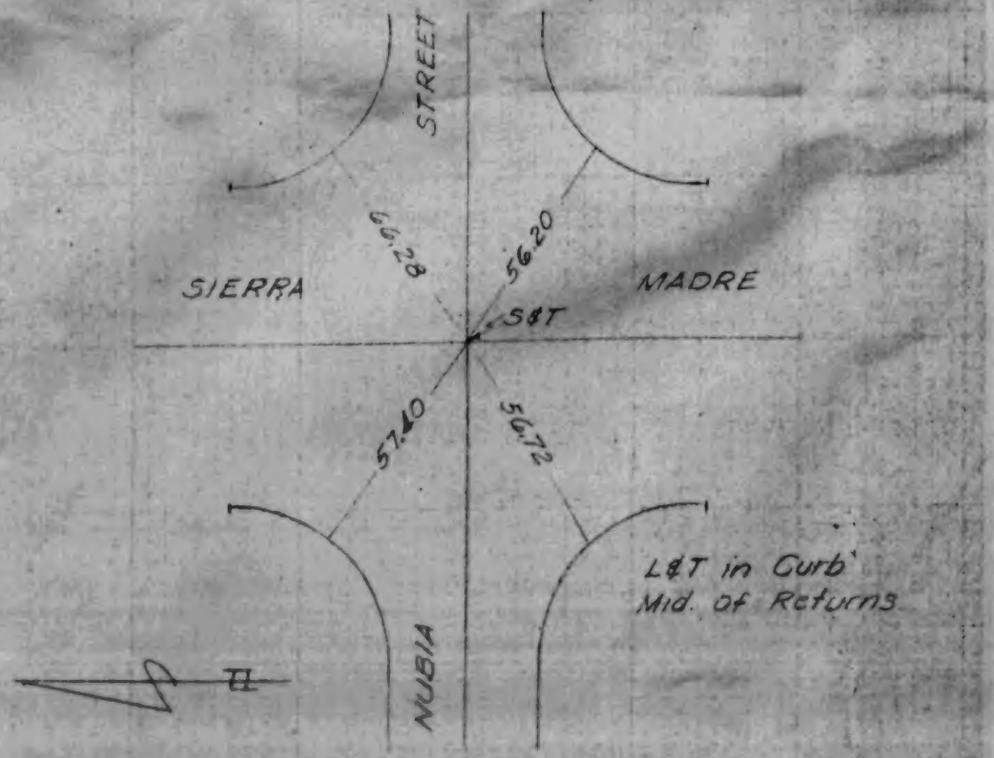

2 of 8

TRACT Nº 18704
IN UNINCORPORATED TERRITORY
OF THE COUNTY OF LOS ANGELES

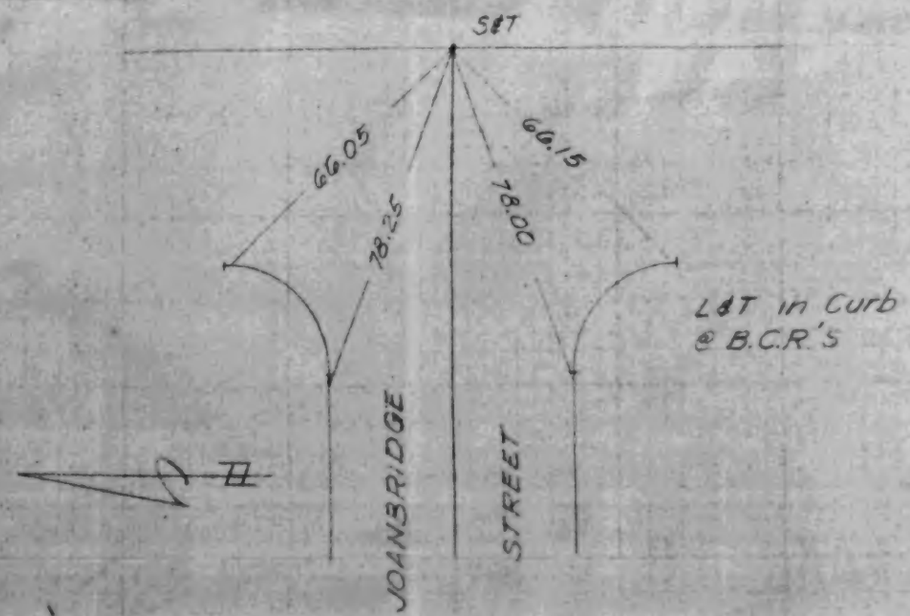

W.S. 46, D-3

3 of 8

TRACT Nº 18704
IN UNINCORPORATED TERRITORY
OF THE COUNTY OF LOS ANGELES

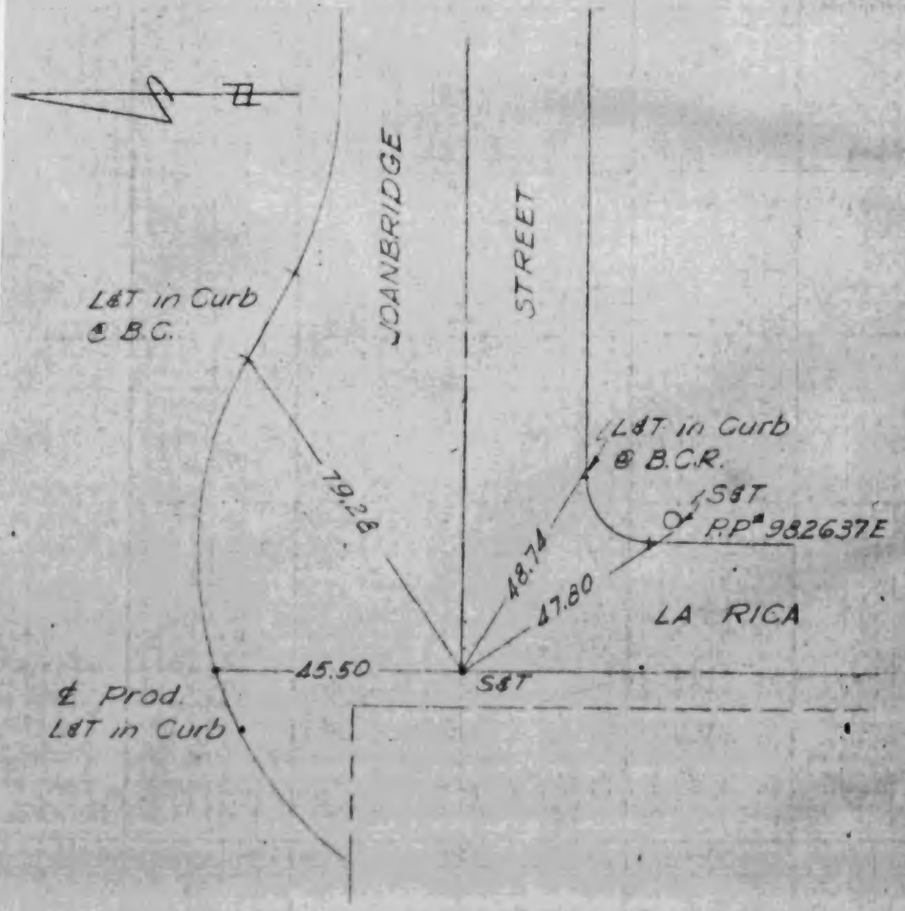

4 of 8

TRACT Nº 18704
IN UNINCORPORATED TERRITORY
OF THE COUNTY OF LOS ANGELES

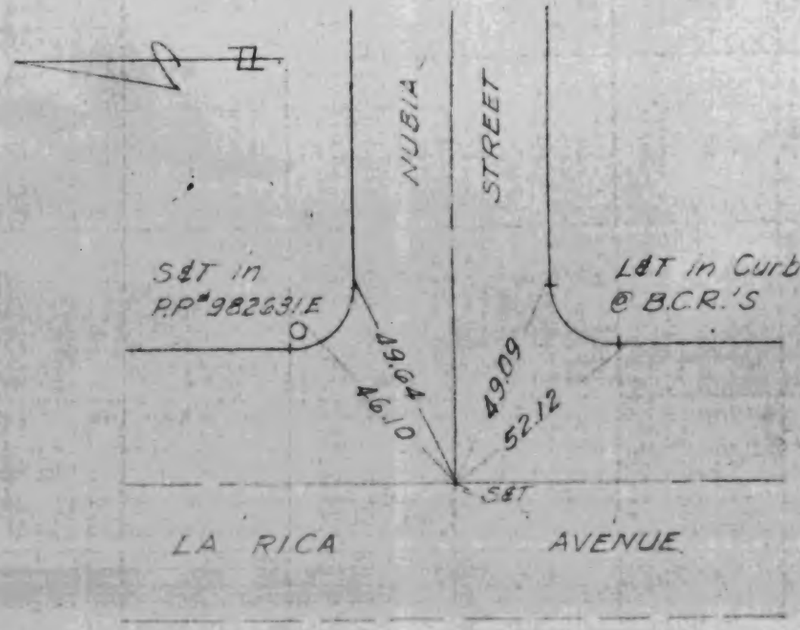

W.S. 46, D-3

58

CO.SUR. F.B.2000: 11

G. J. JENNINGS
Tract 18704

CO.SUR. F.B.2000: 12

5 of 8

TRACT Nº 18704
IN UNINCORPORATED TERRITORY
OF THE COUNTY OF LOS ANGELES

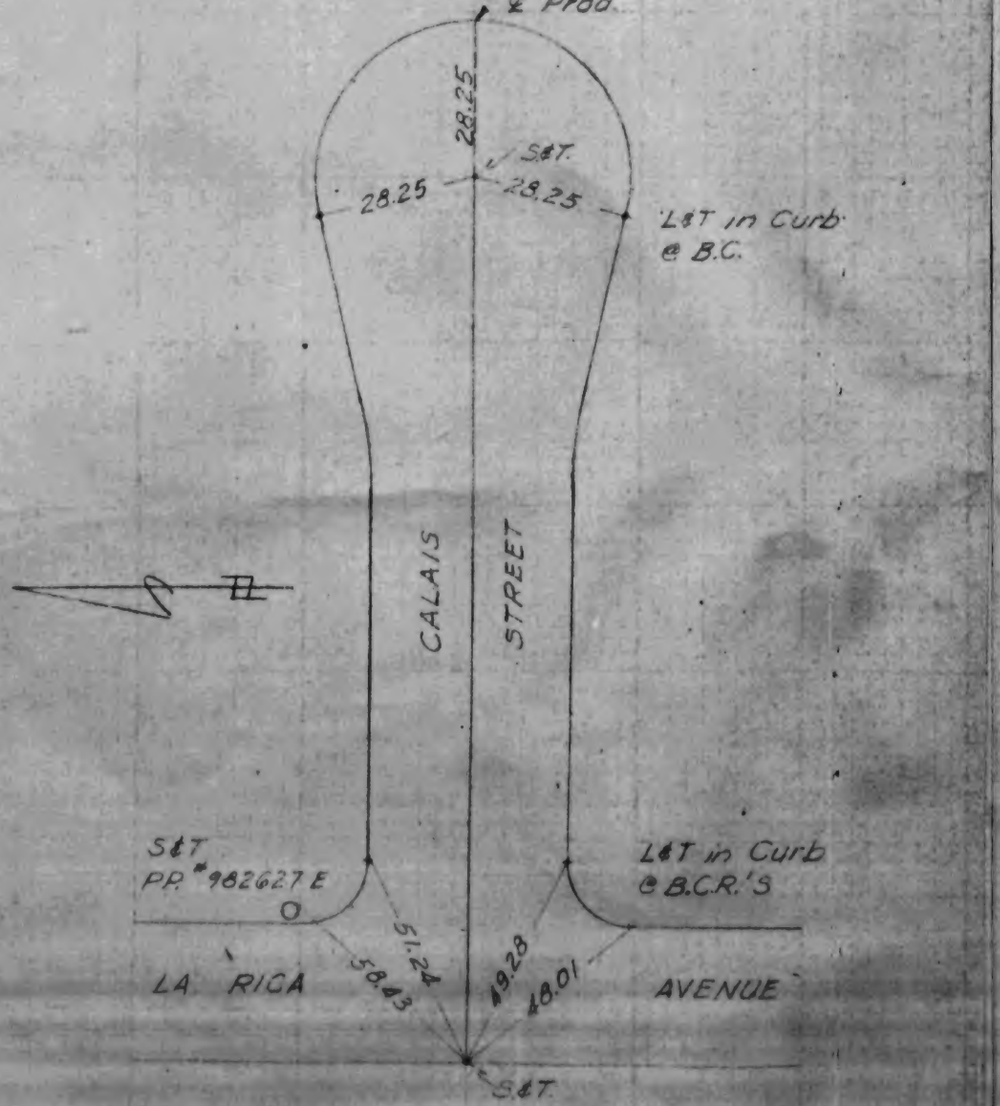

6 of 8

TRACT Nº 18704
IN UNINCORPORATED TERRITORY
OF THE COUNTY OF LOS ANGELES

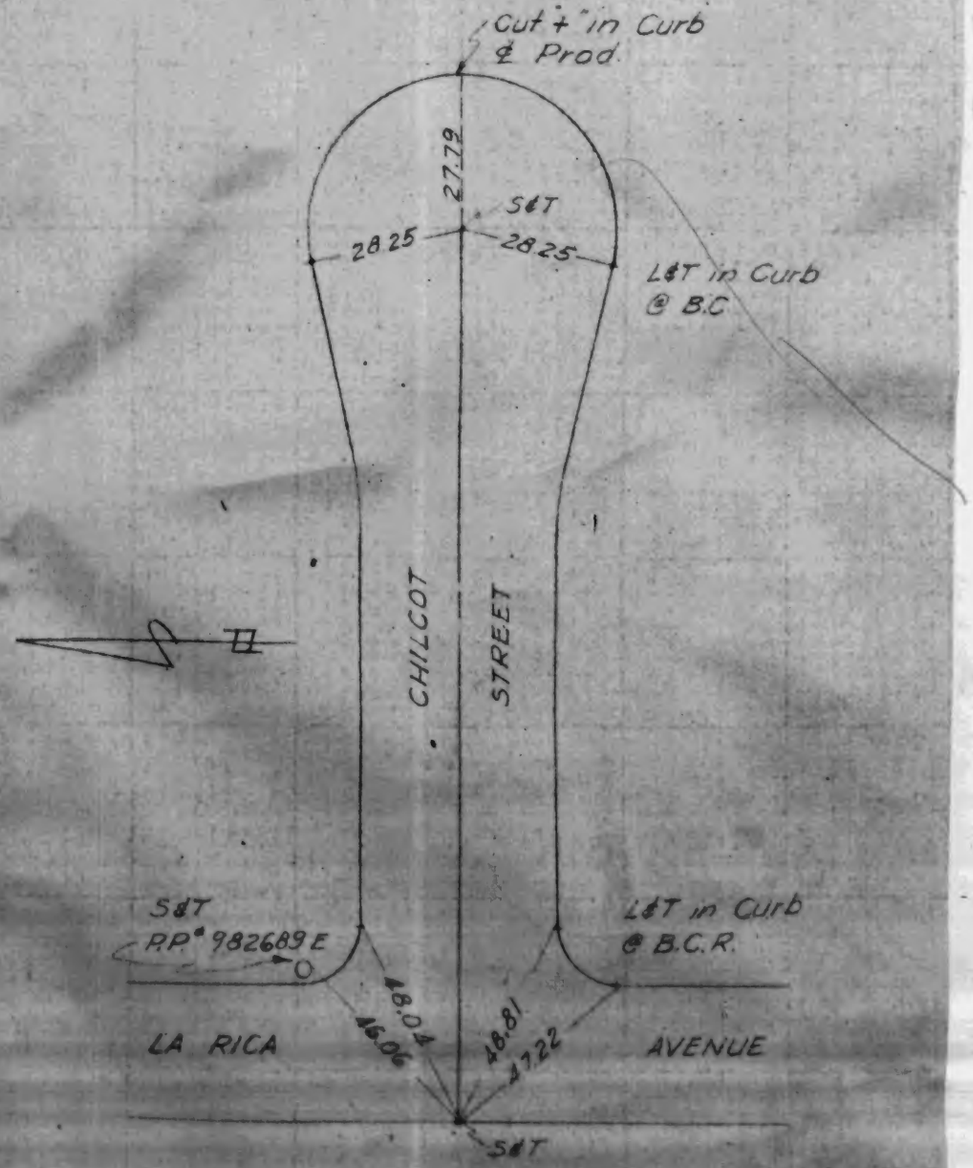

G. J. JENNINGS
Tract 18704

WS 46 D-3

7 of 8

TRACT No 18704
IN UNINCORPORATED TERRITORY
OF THE COUNTY OF LOS ANGELES

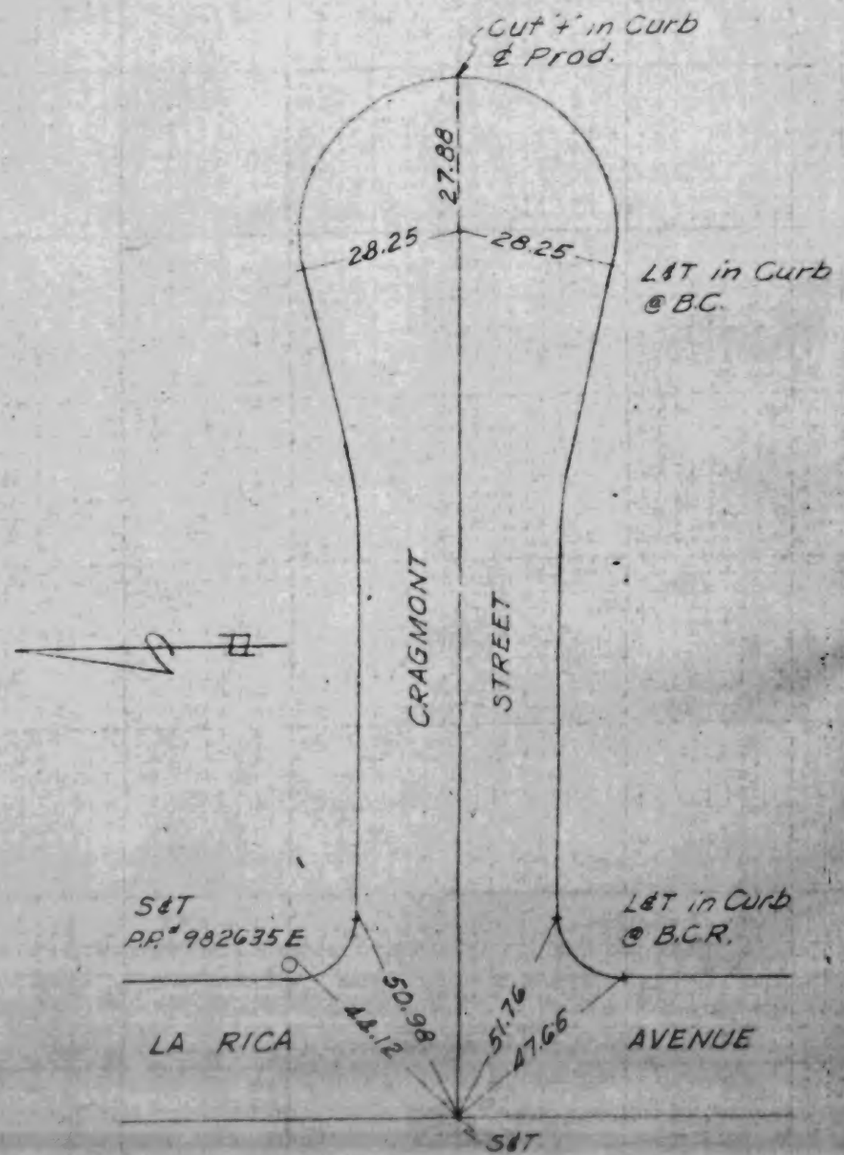

8 of 8

TRACT NO. 18704
IN UNINCORPORATED TERRITORY
OF THE COUNTY OF LOS ANGELES

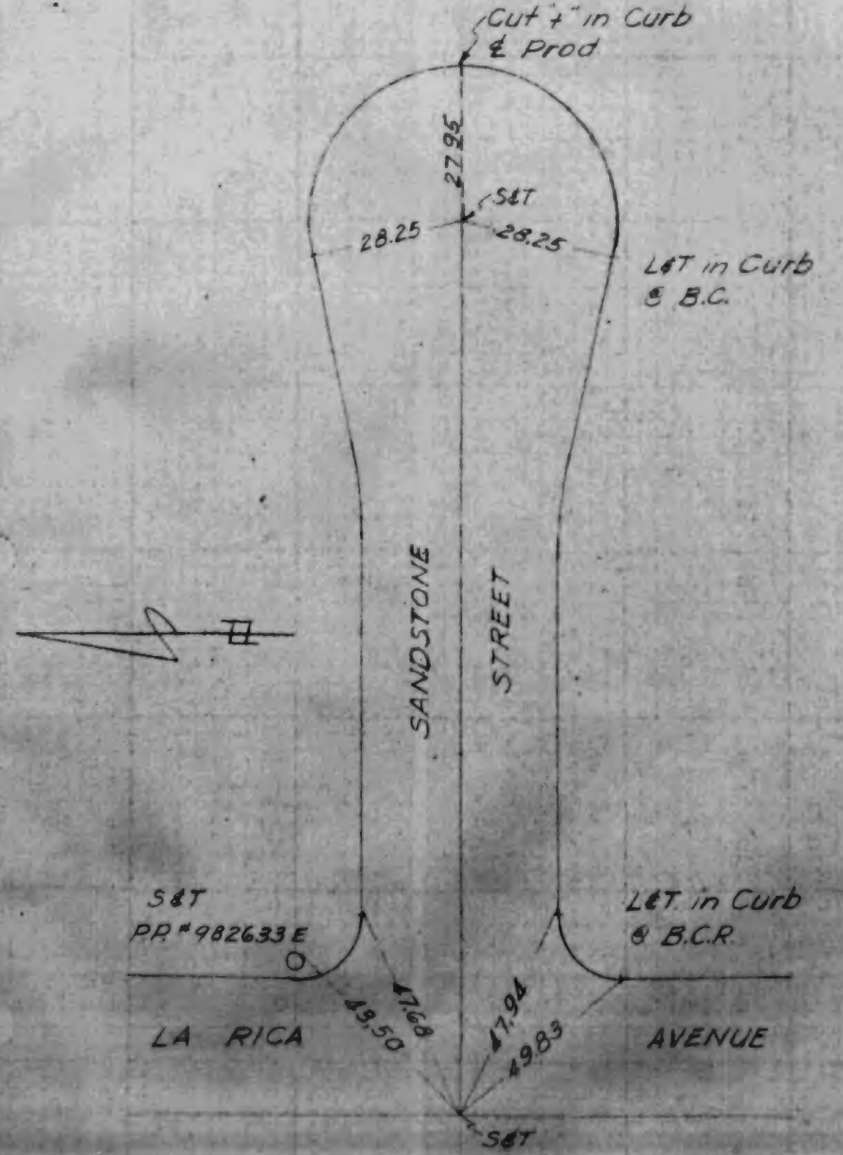

WS 46, D-3

W.S. 34-A-4

CO.SUR. F.B.2000: 15

H. GILBERT
Tract 17198

Tract No 17198

Centerline ties-

Harry Gilbert Civil Eng.

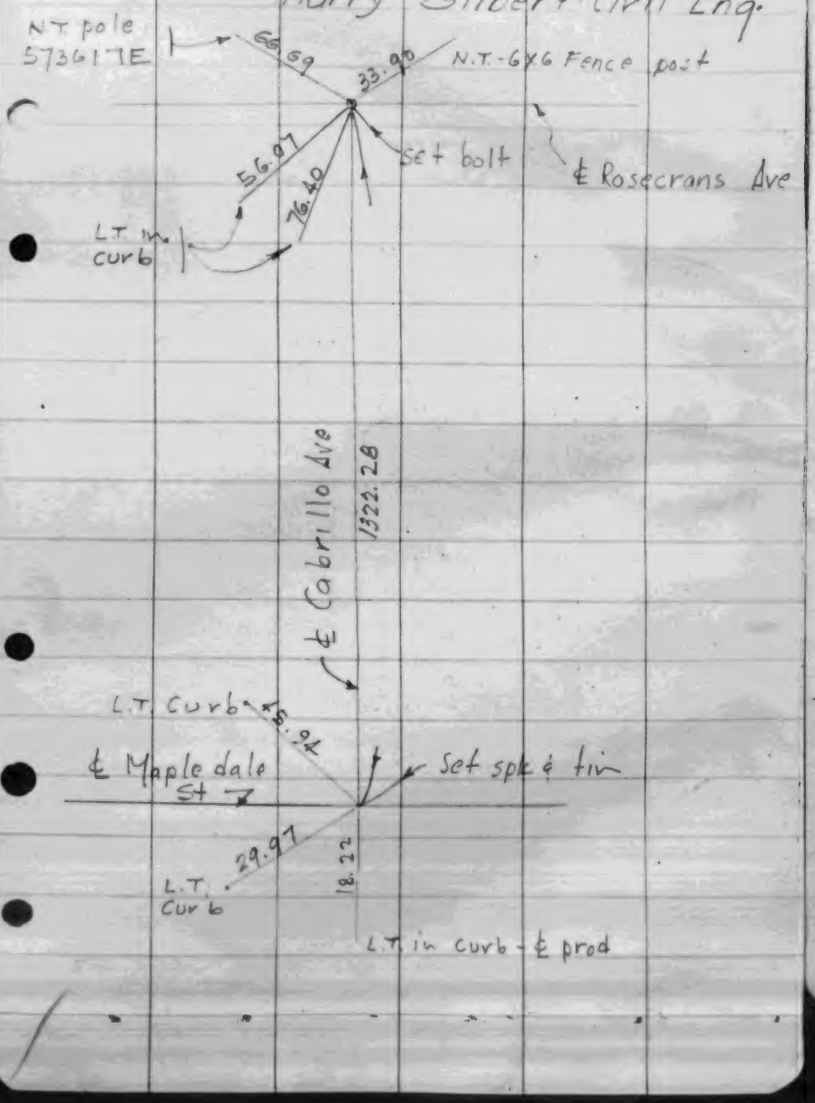

A. D. ADAMS
Tract 18726

CO.SUR. F.B.2000: 16

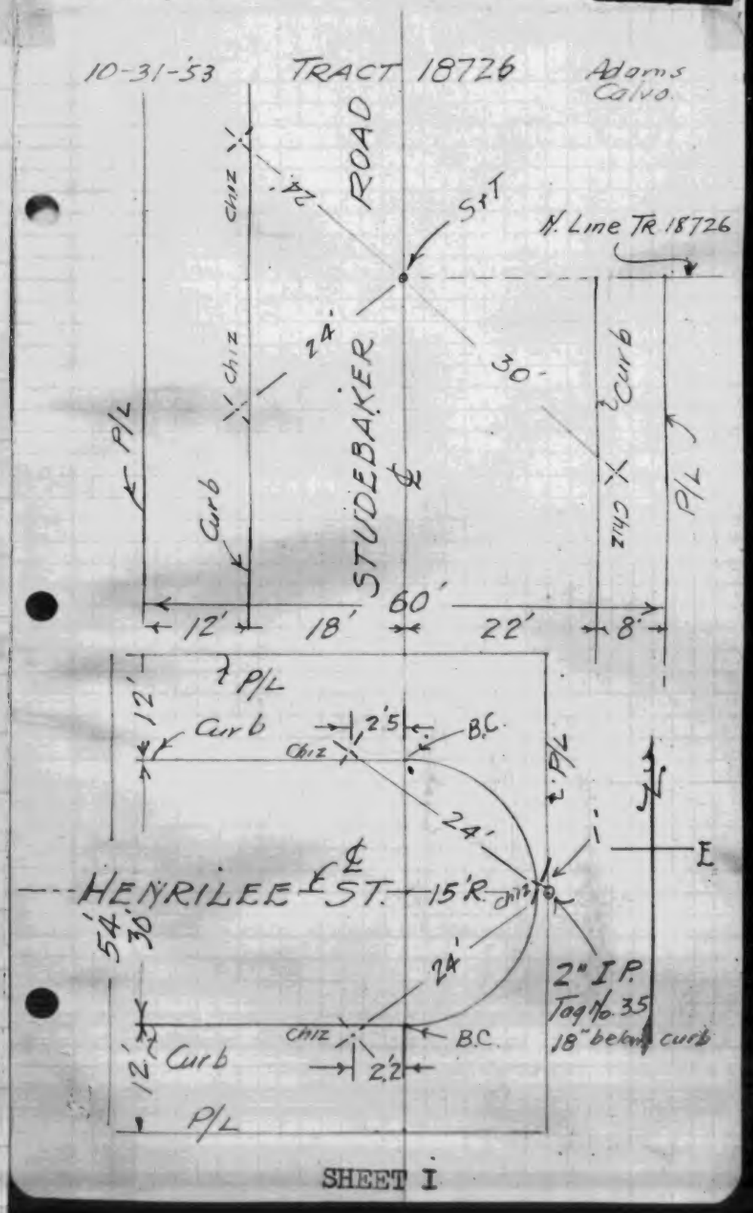

W.S. 31 C-1

CO.SUR. F.B.2000: 17

A. D. ADAMS
Tract 18726

CO.SUR. F.B.2000: 18

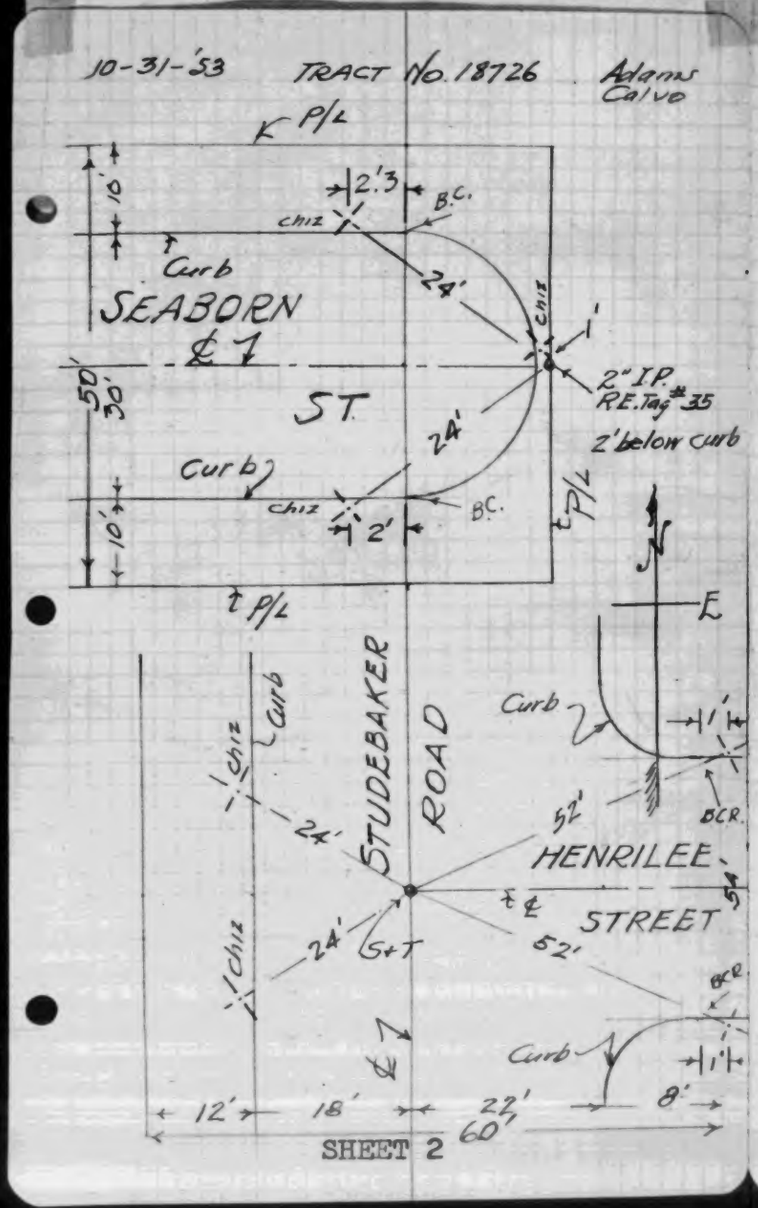

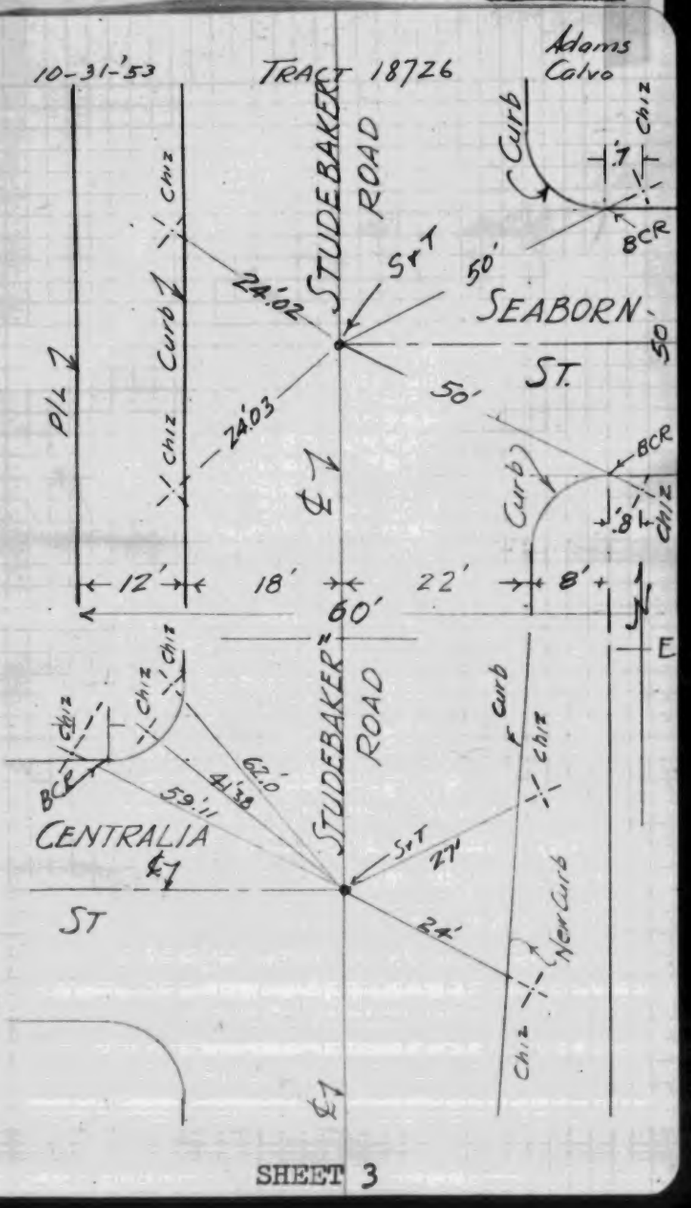

CO.SUR. F.B.2000: 19

W. A. ELSTERIAN
Tract 17132

CO.SUR. F.B.2000: 20

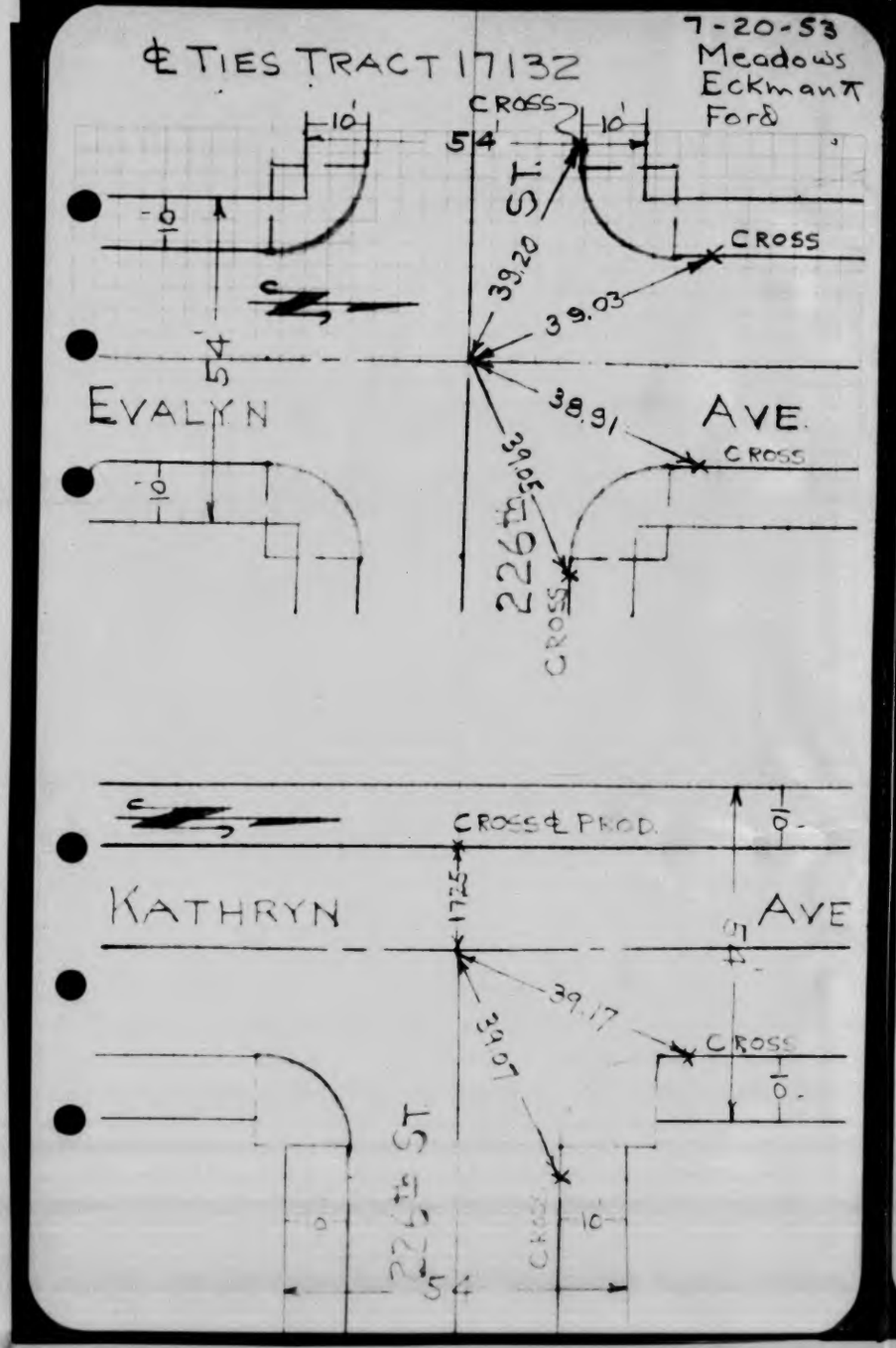

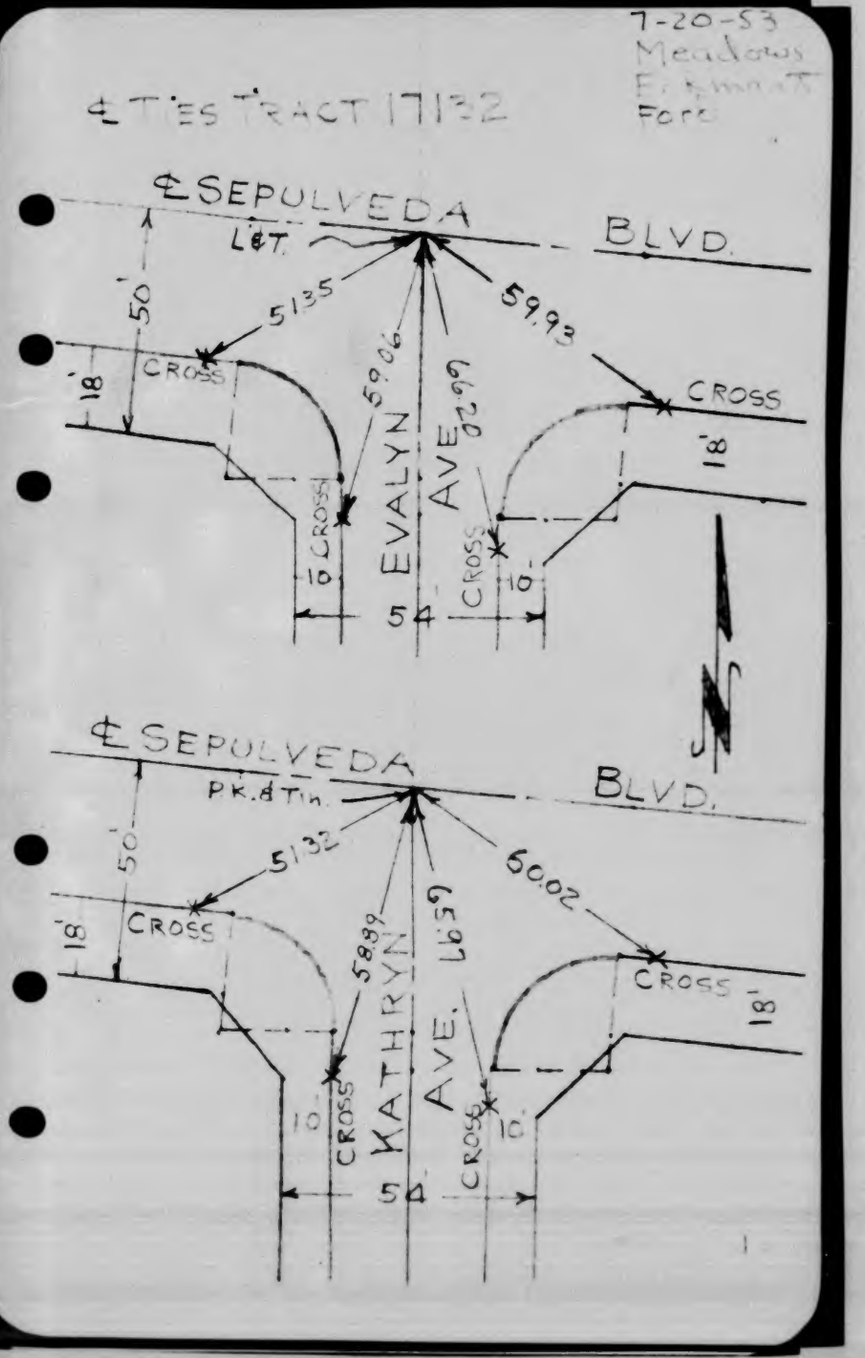

CO.SUR. F.B.2000: 21

W. A. ELSERIAN
Tract 17132

CO.SUR. F.B.2000: 22

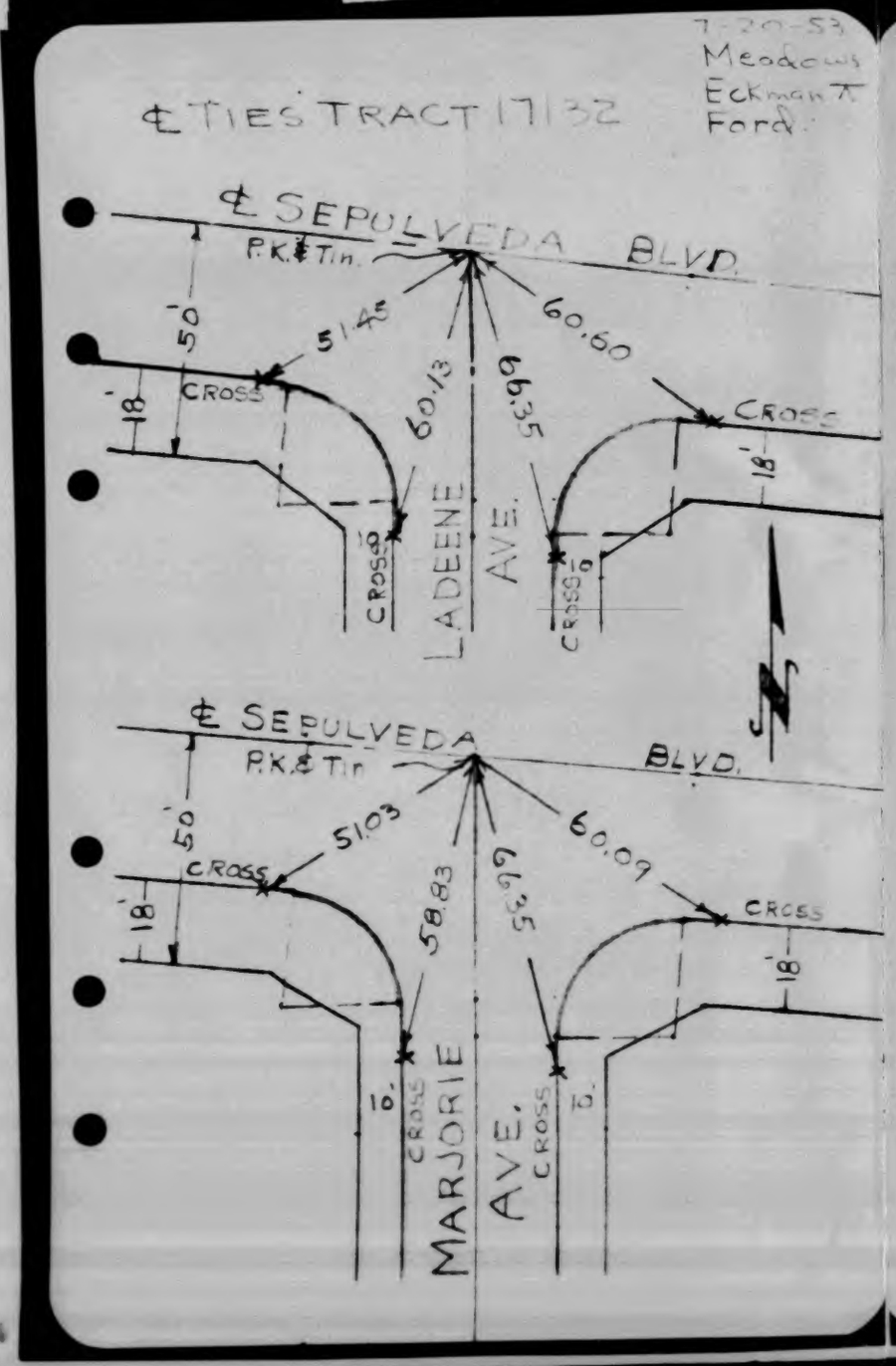

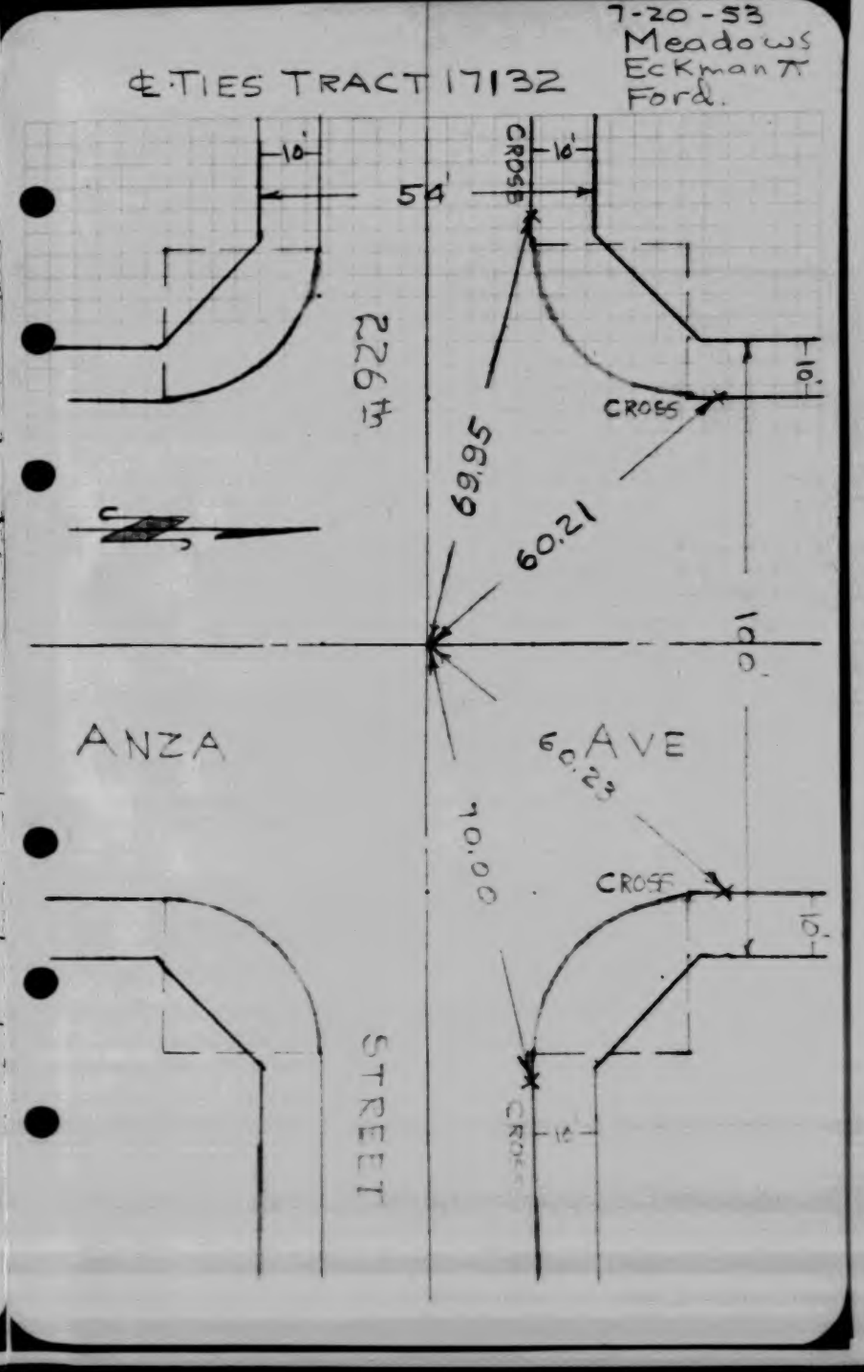

CO.SUR. F.B.2000: 23

W. A. ELSTERMAN
Tract 17132

CO.SUR. F.B.2000: 24

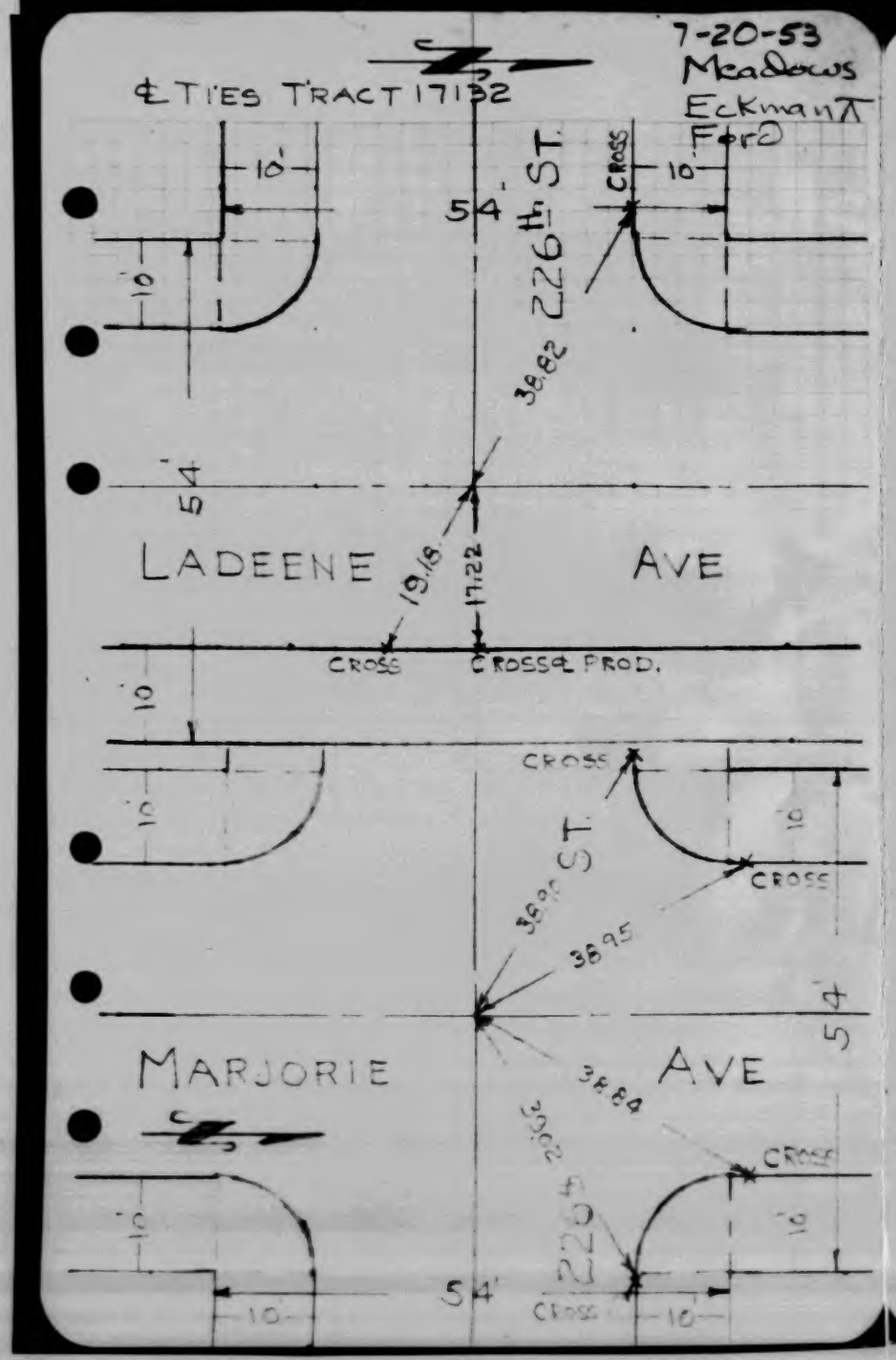

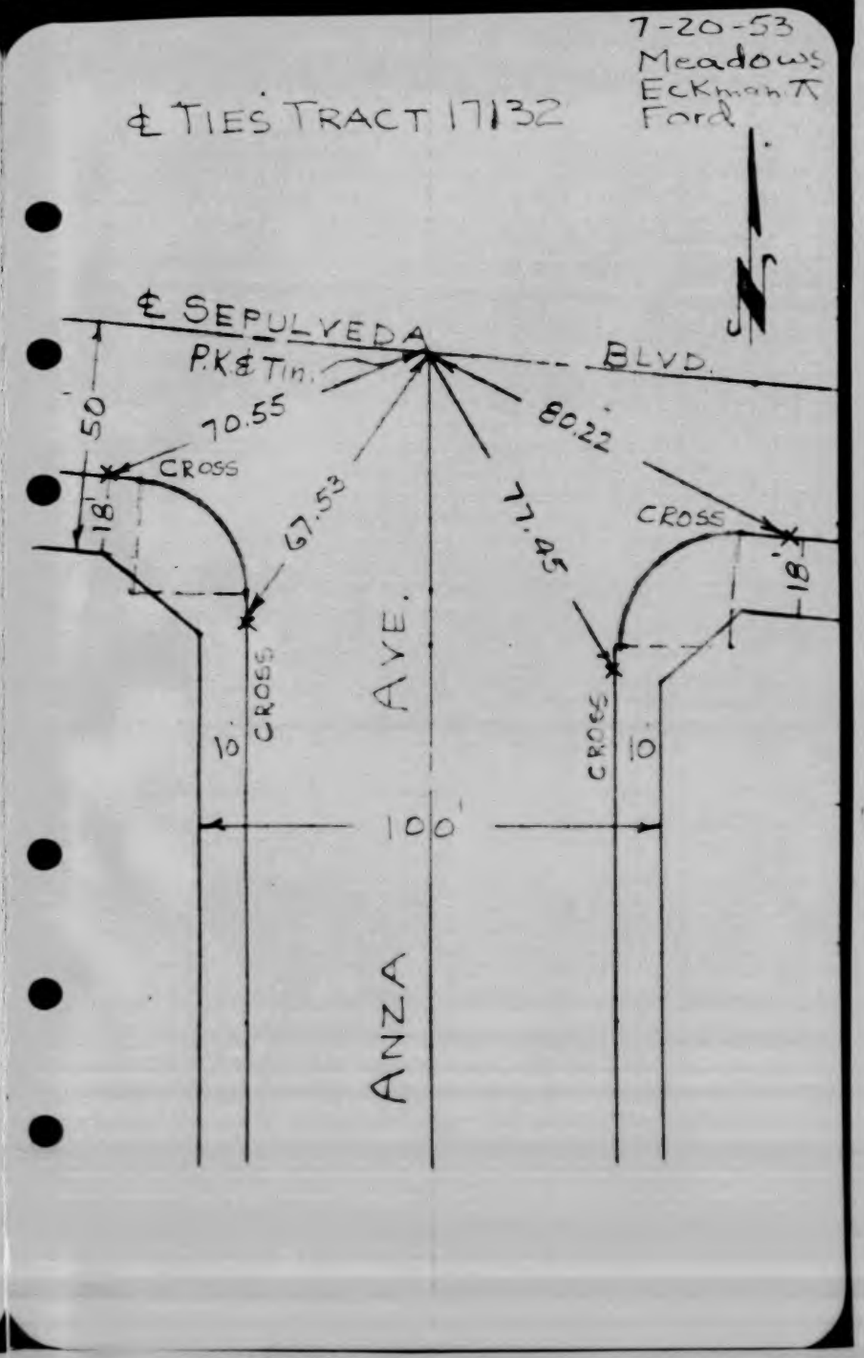

CO.SUR. F.B.2000: 25

ENGINEERING SERVICE CORP.
Tract 18089

CO.SUR. F.B.2000: 26

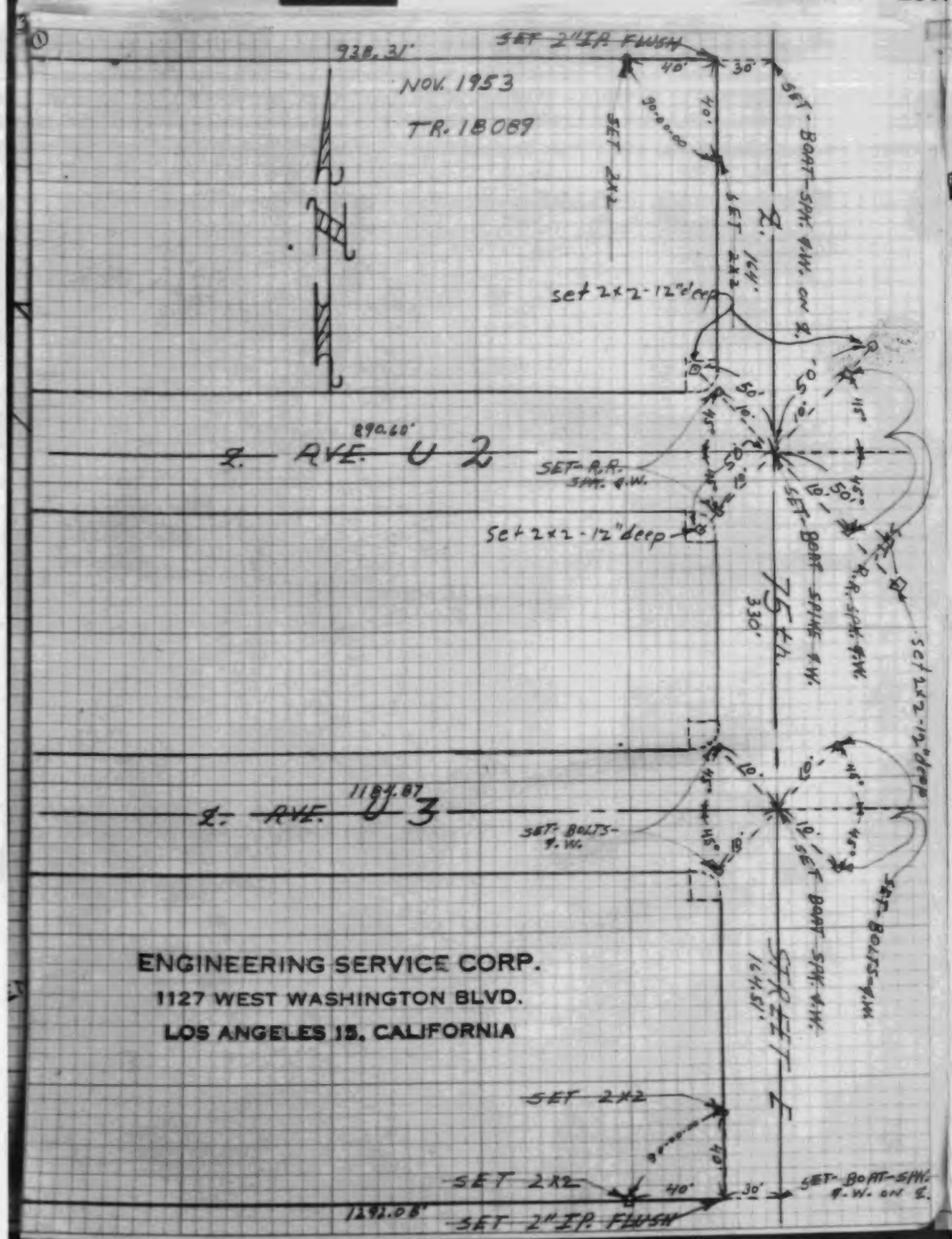

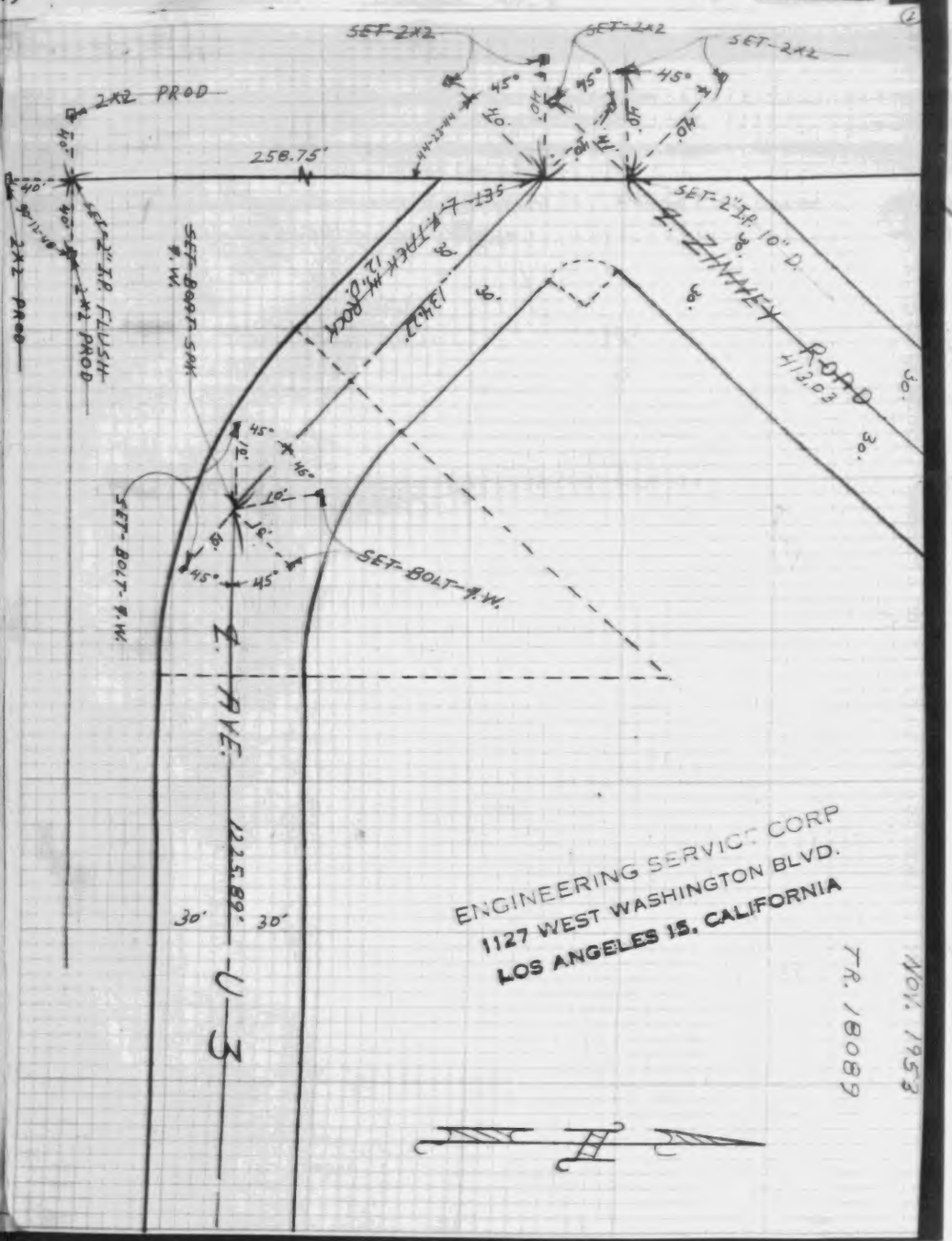

ENGINEERING SERVICE CORP.
1127 WEST WASHINGTON BLVD.
LOS ANGELES 15, CALIFORNIA

W.S 65, D-4

W.S 65, D-4

ENGINEERING SERVICE CORP.
Tract 18089

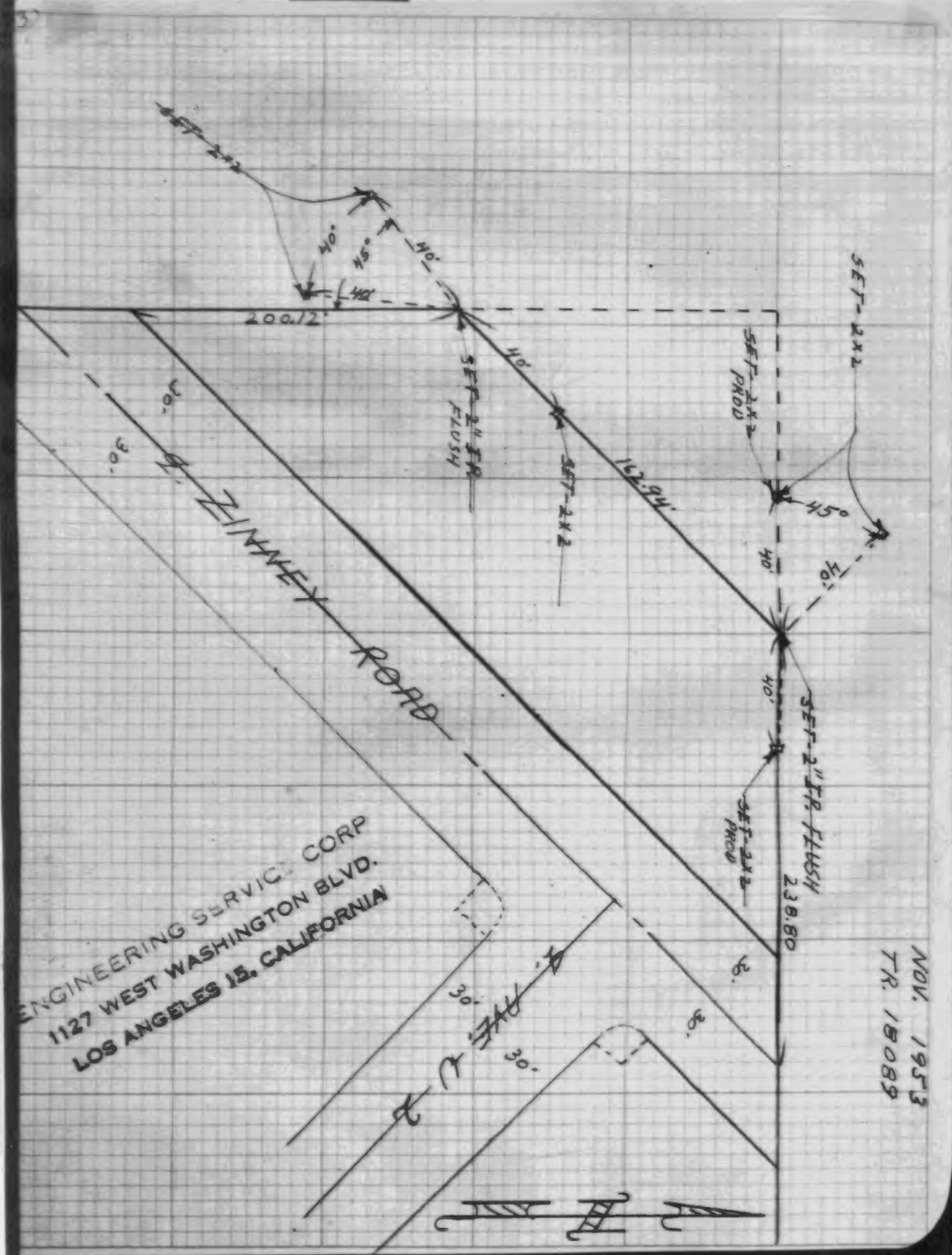

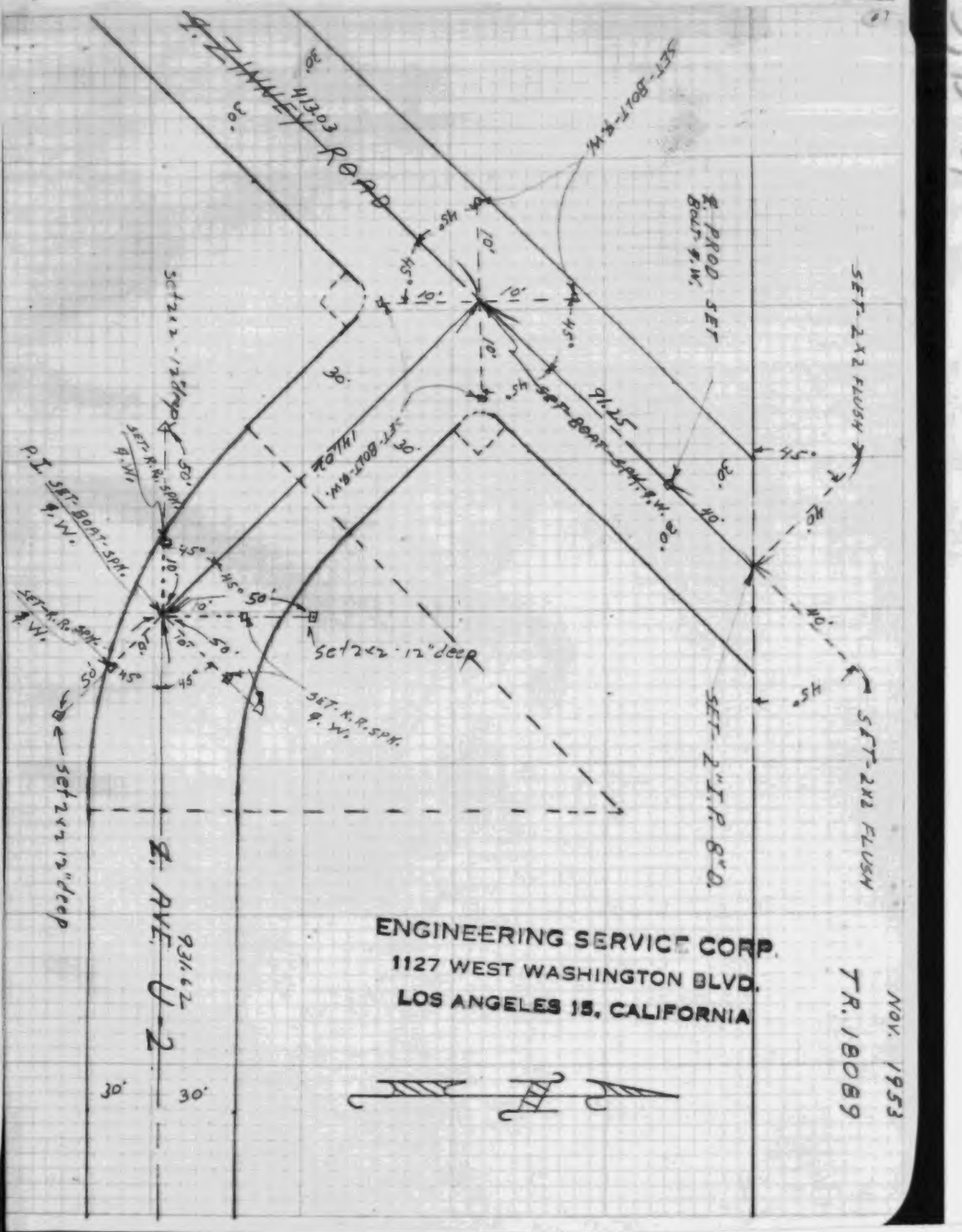

WS65, D-4

WS.47, B-4

CO.SUR. F.B.2000: 30

OLSON SURVEYING SERVICE
Tract 18247

CO.SUR. F.B.2000: 29

Moe Greever 8-27-53

Final & Ties
TR #18247

OLSON SURVEYING SERV

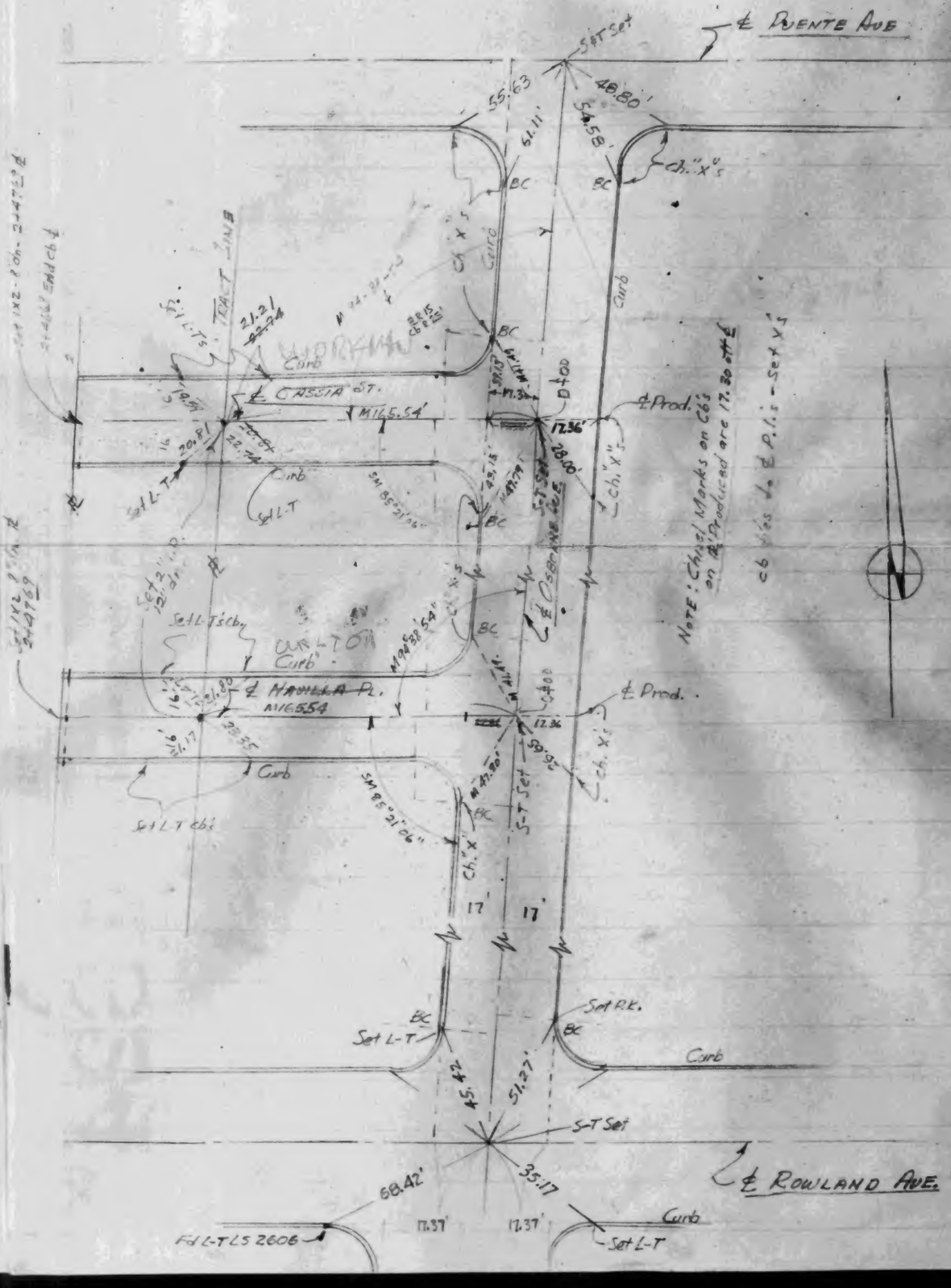

WS47, B-4, 28-5

CO.SUR. F.B.2000: 37

L. A. INVESTMENT CO.
Tract 17981

CO.SUR. F.B.2000: 38

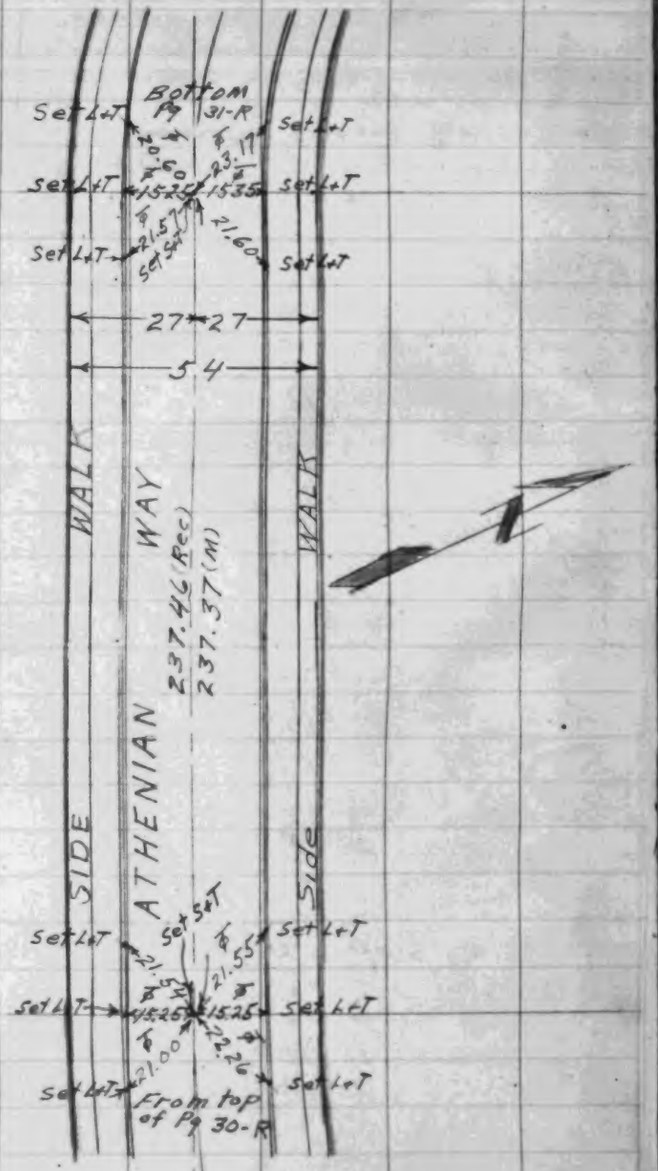

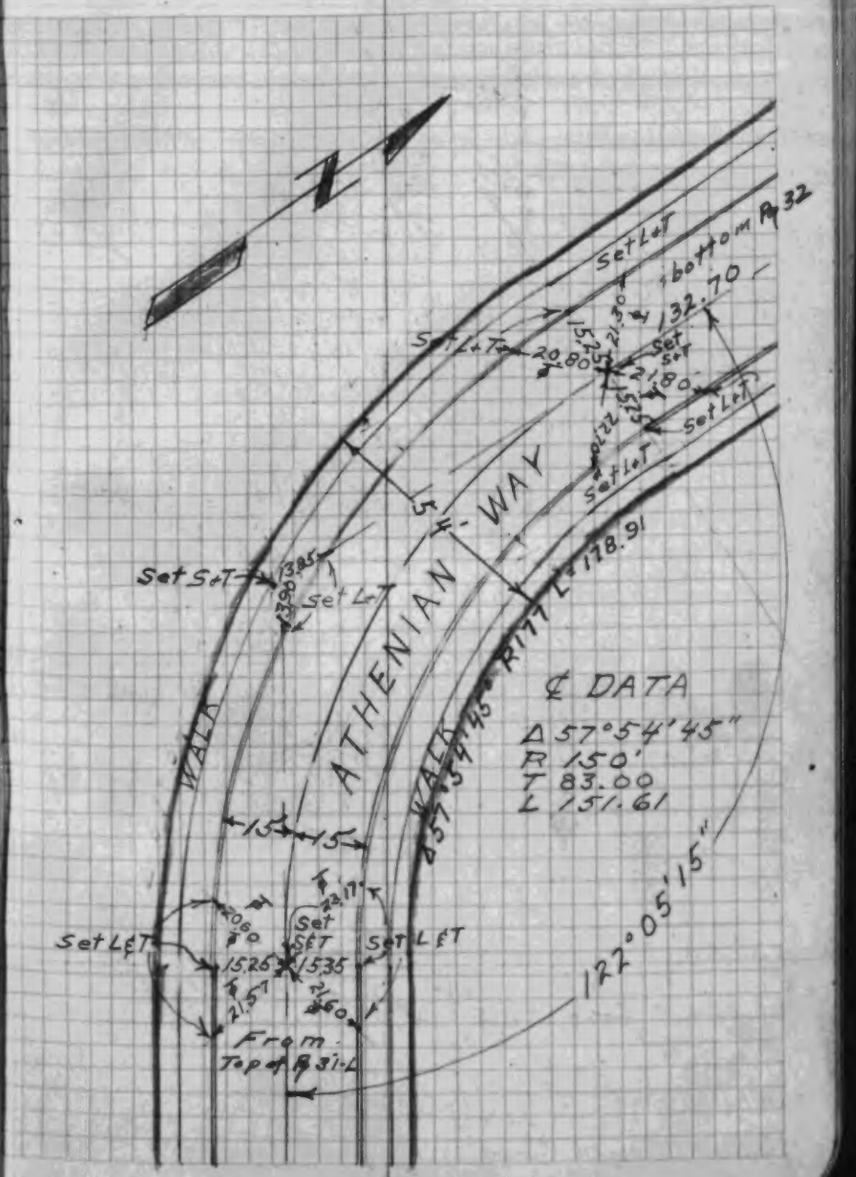

CO.SUR. F.B.2000: 35

L. A. INVESTMENT CO.
Tract 17981

CO.SUR. F.B.2000: 36

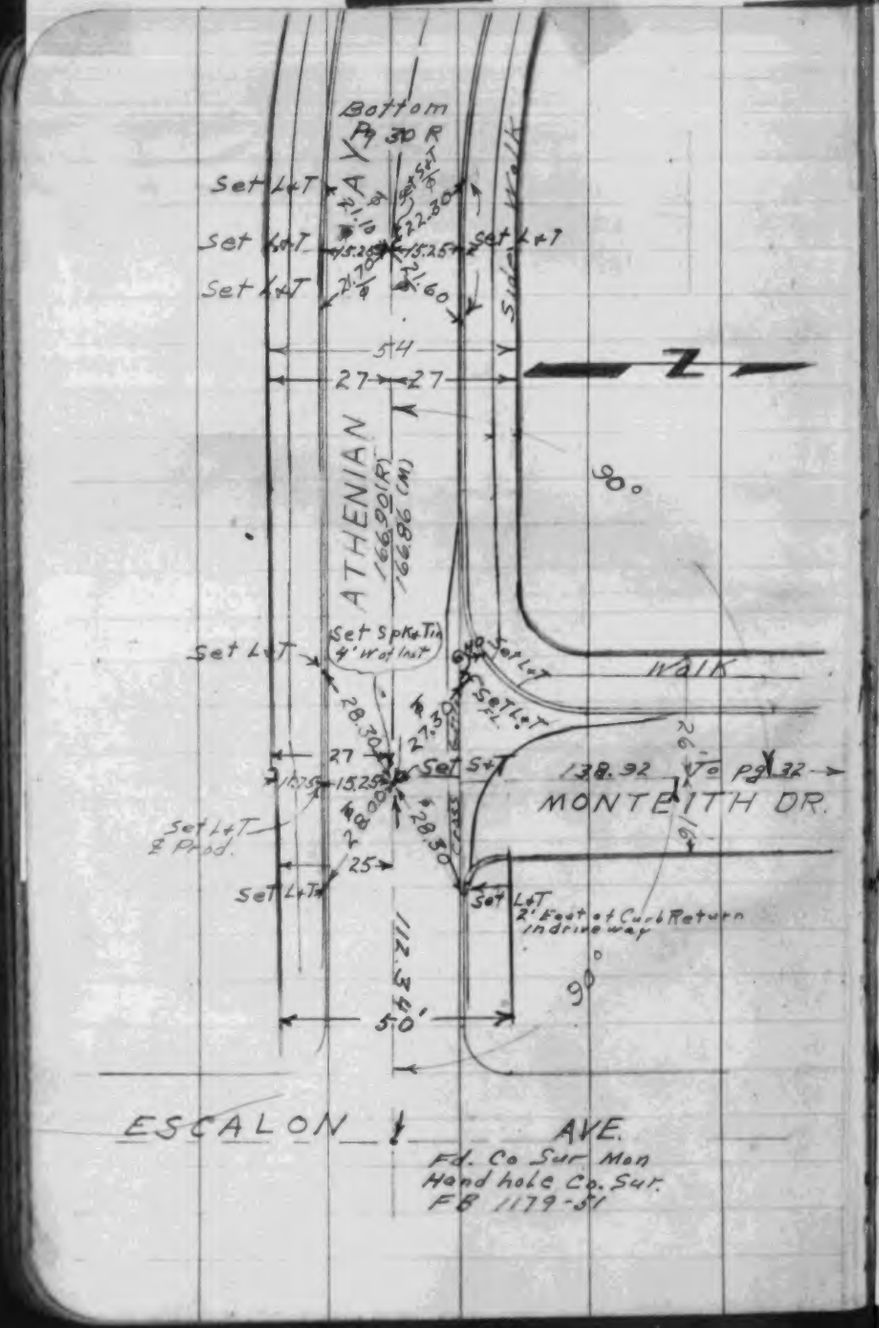

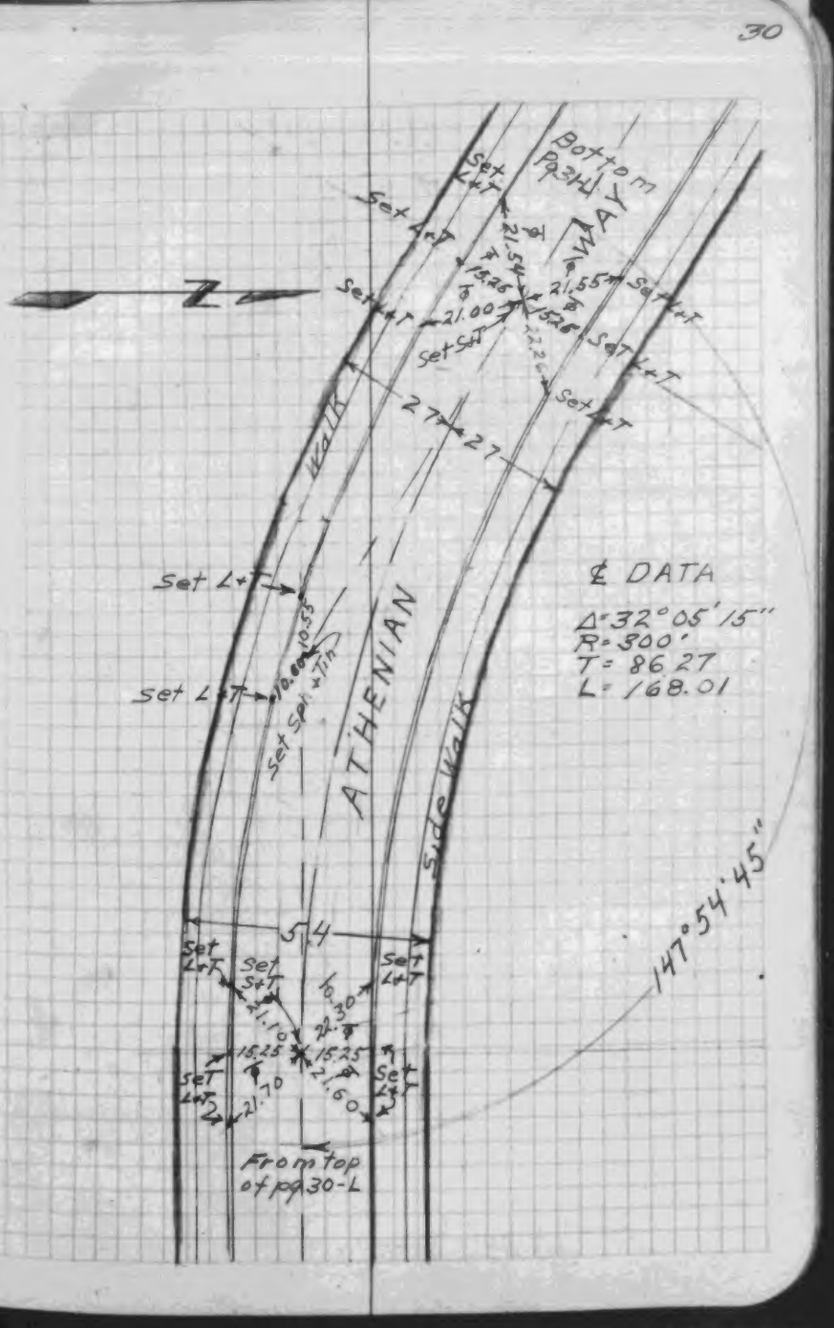

CO.SUR. F.B.2000: 33 R.C.BALLINGER R.S. 69-25

L.A.INV.CO Tract 17981

CO.SUR. F.B.2000: 34

(3)

Set 2"x2" Stake 3" deep

40.39

40.00

Set 2" I.P. 12" deep

45°

660.94 to E 23rd St W'ly

45°

40.44

99.91

Set 2"x2" Stake 3" deep

AVENUE N 40' L-12

See Page

1320.50 to ℄ Avenue N

25TH STREET WEST 40'

DIETZGEN NO. 386-3

(16)

W.S.71 D-6

29

OLYMPIAD DRIVE

Tract 12654

Tract 12654

Tr 17981

MONTLETH DRIVE

TRACT 17981

ATHELIAN WAY

Tr 17981

Tr # 11155

KALLEY RIDGE AVE

NORTHRIDGE Dr.

ESCALON AVE

Tr # 12474

VALLEY RIDGE AVE

OAKNOLL AVE

VICINITY MAP

Resub. Lot 1, 2 & 10 Tr 12654

CO.SUR. F.B.2000: 31

R. C. BALLINGER
R.S. 69-25

CO.SUR. F.B.2000: 32

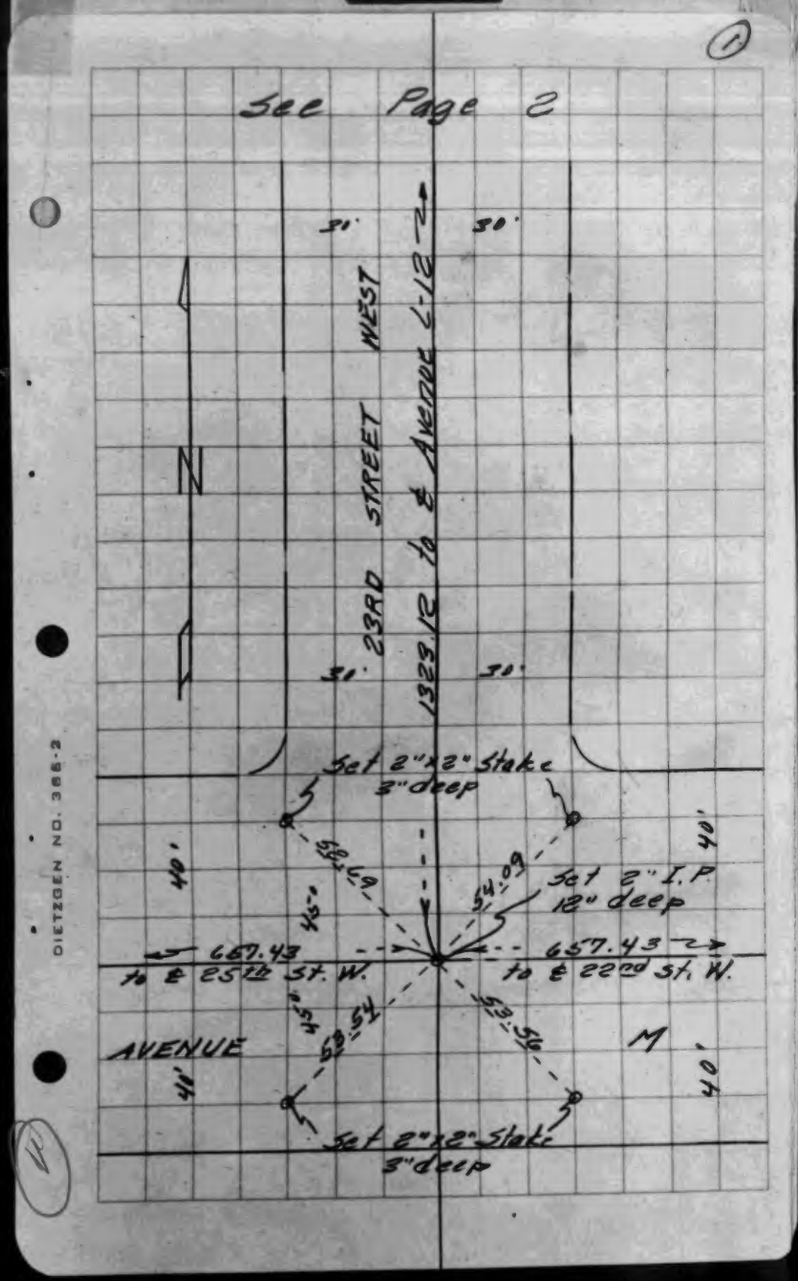



CO.SUR. F.B.2000: 39

L. A. INVESTMENT CO.
Tract 17981

CO.SUR. F.B.2000: 40

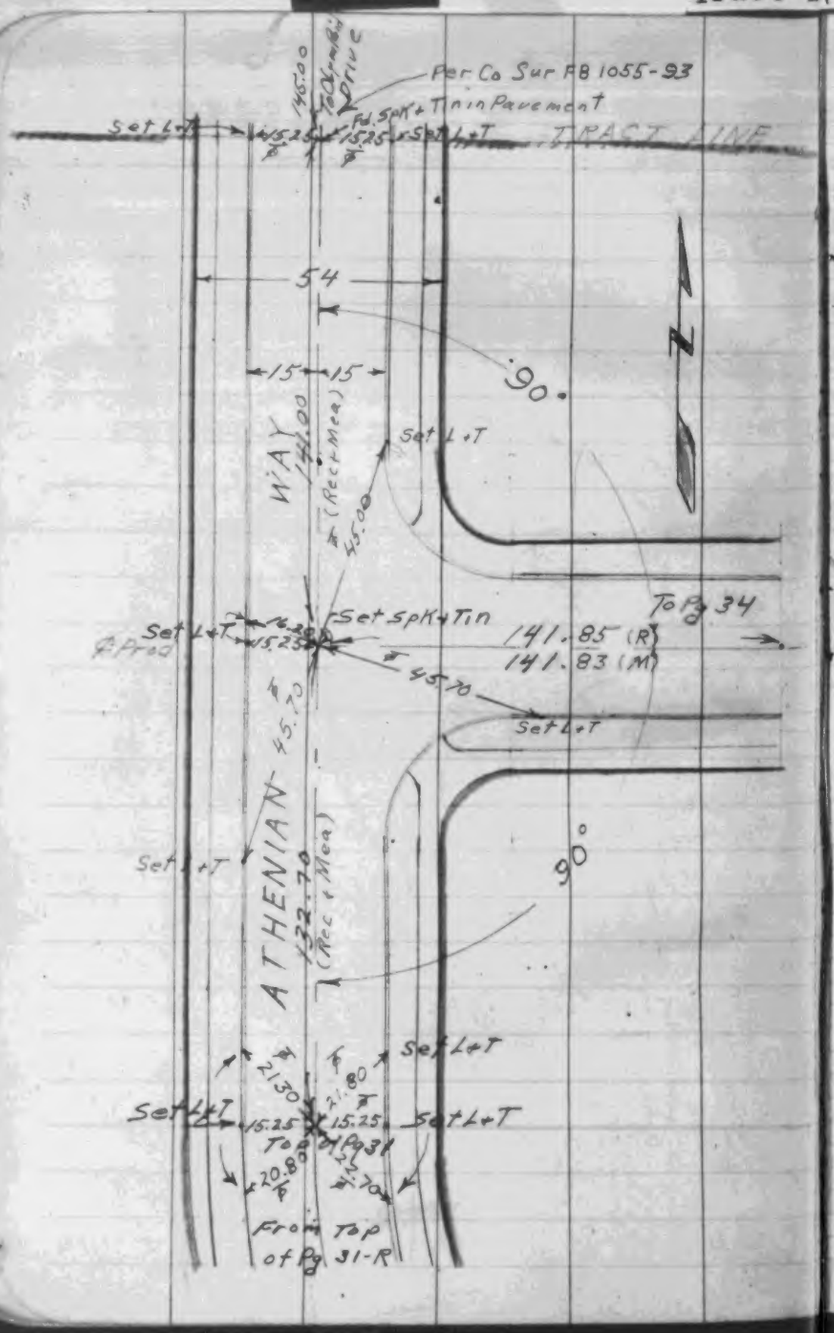

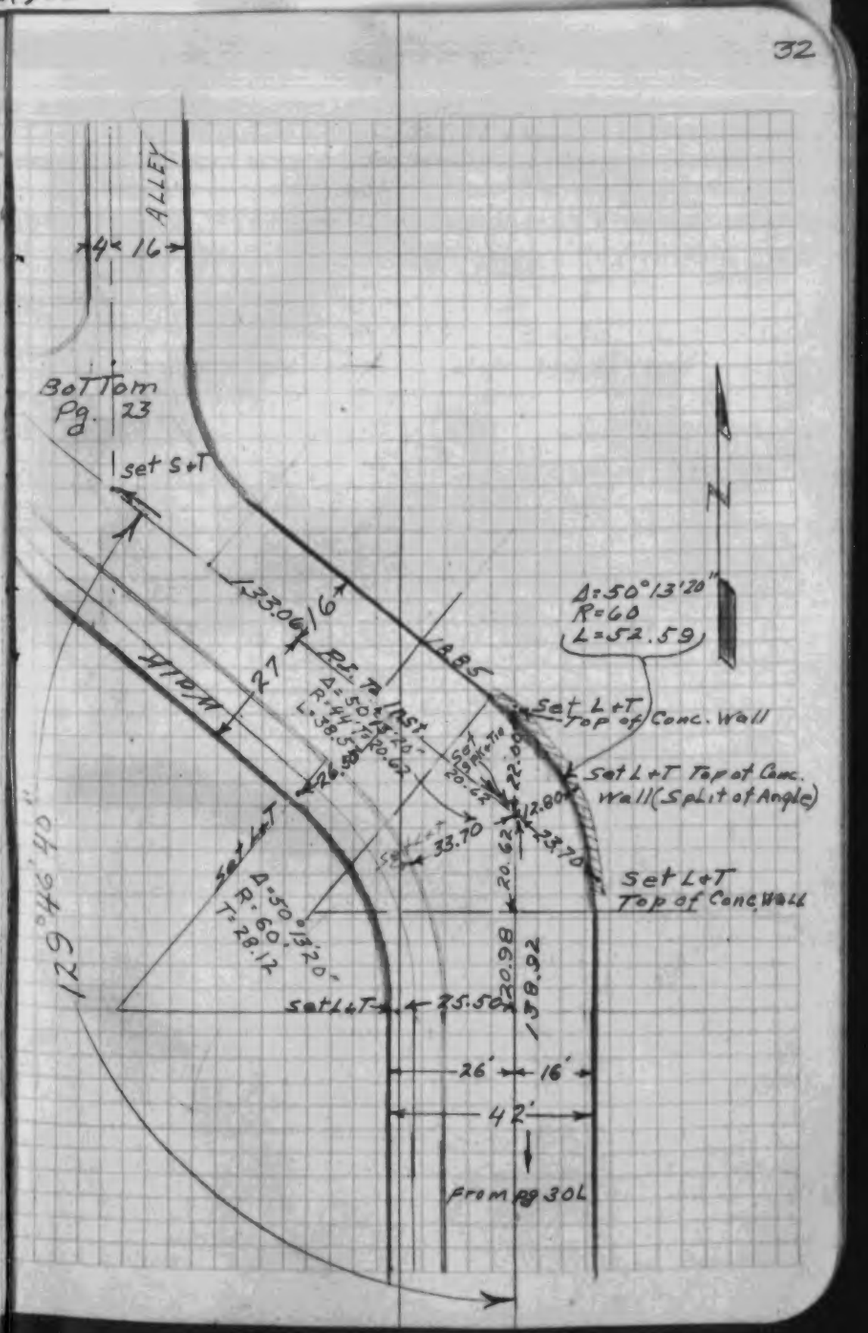

CO.SUR. F.B.2000: 41

L. A. INVESTMENT CO.
Tract 17981

CO.SUR. F.B.2000: 42

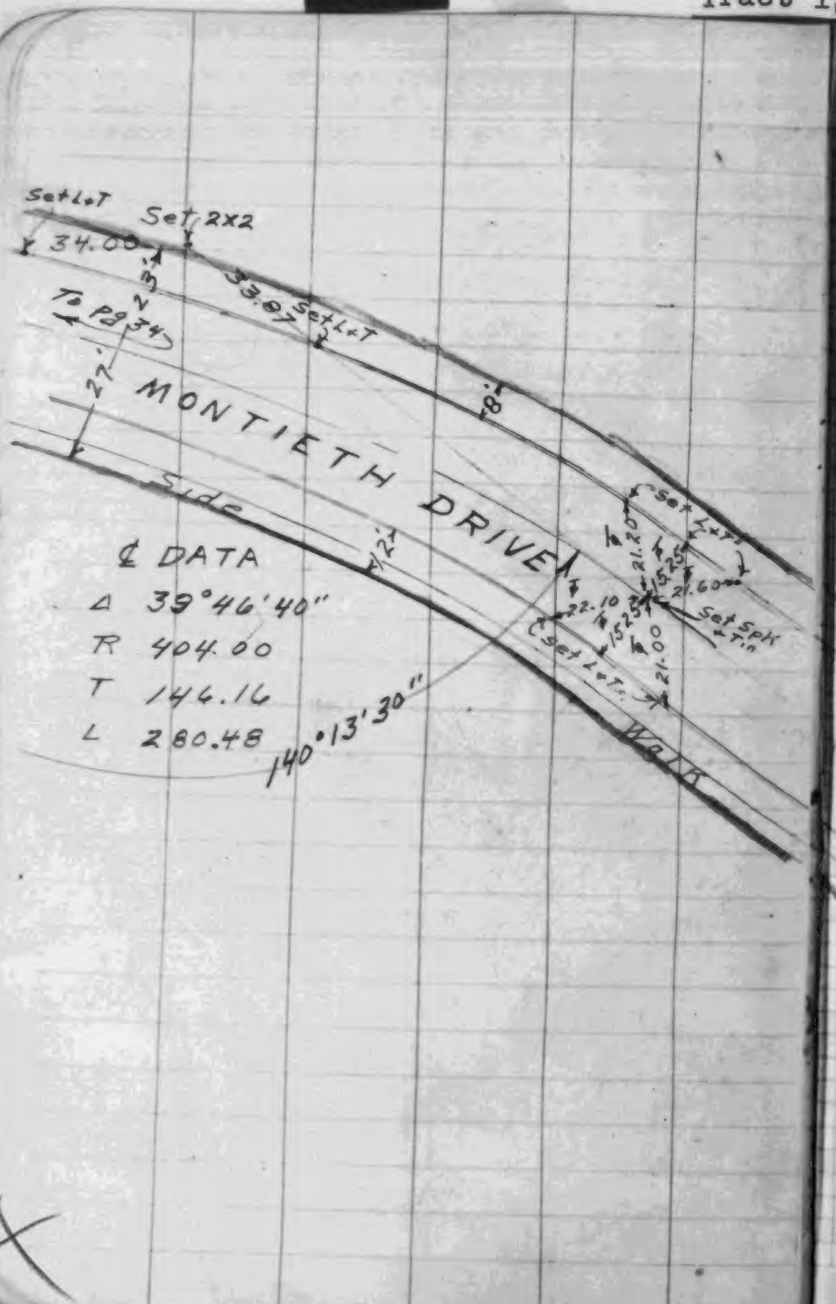

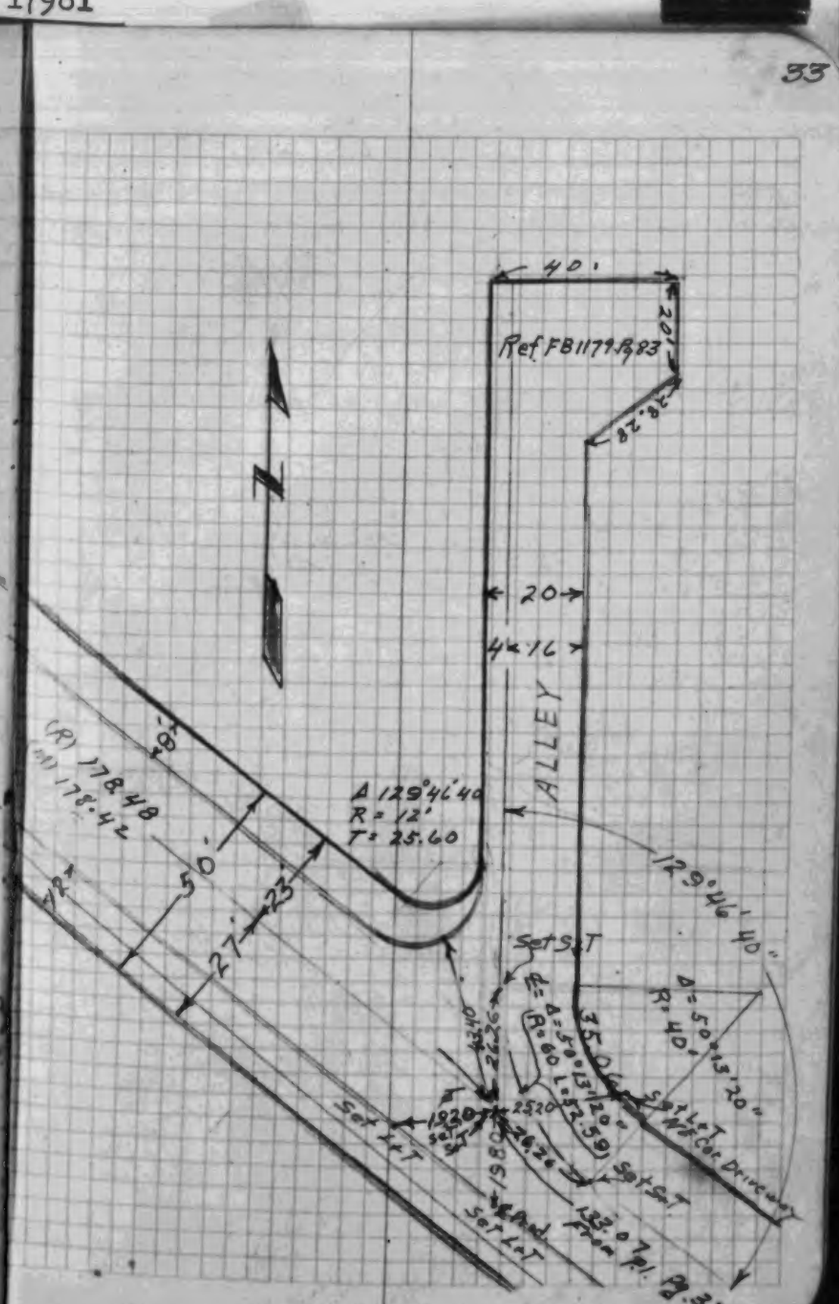

2-8425M

CO.SUR. F.B.2000: 43

L. A. INVESTMENT CO.
Tract 17981

CO.SUR. F.B.2000: 44

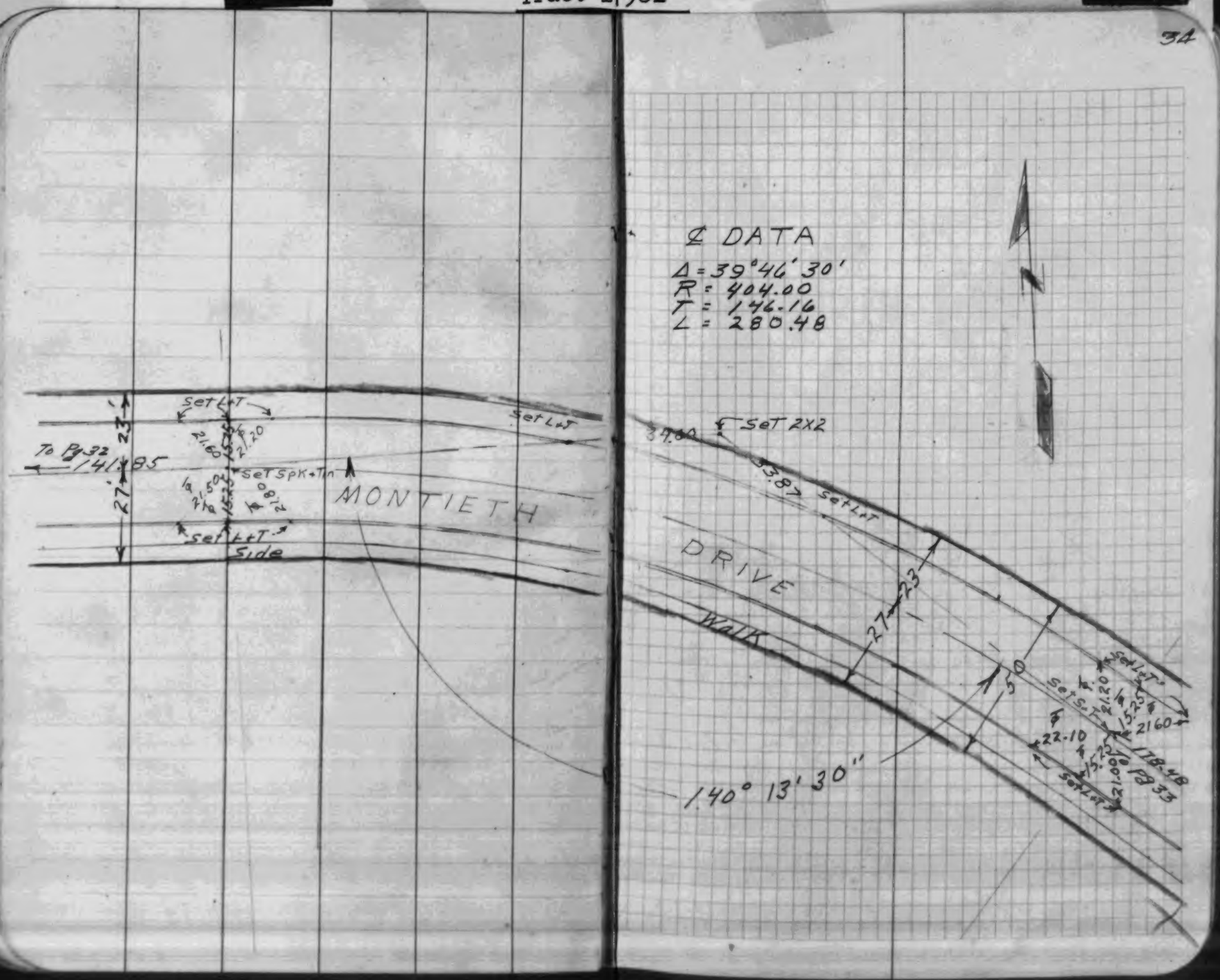

CO.SUR. F.B.2000: 45

ENGINEERING SERVICE CORP.
Tract 17849

CO.SUR. F.B.2000: 46

W536/B-6

W536/B-6

Tract 17849 & TIES

11-23-53
Penprase
Millstead
Quick

Road

Tecum

Chis+ Top of Curb

30.00

L & T on curb

18.26

18.32

L & T Top of Curb

So Tract Line

2" I.P

30.00

30.00

2" I.P

S & T

Chis+ Top. of Curb

32.72

69.30

65.87

Chis+ Top of curb

Florence Ave

S.C. Brass Cap

5'8

Penprase
Millstead
Quick

Road

Chis+ Top of Curb

47.73

S & T

Dinsdale Street

47.80

48.27

Chis+ Top of curb

Chis+ Top of curb

Tecum

CO.SUR. F.B.2000: 47

ENGINEERING SERVICE CORP.
Tract 17849

CO.SUR. F.B.2000: 48

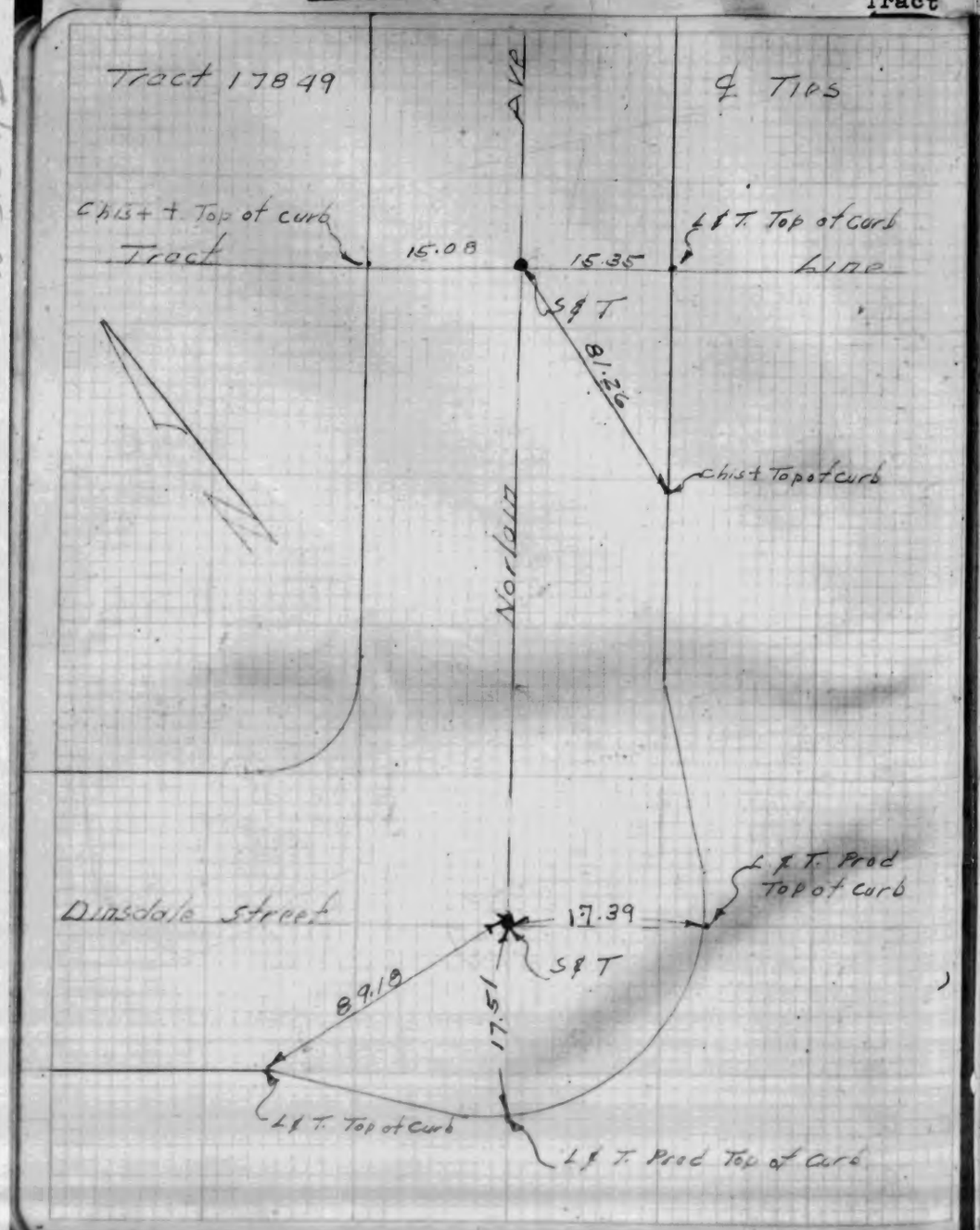

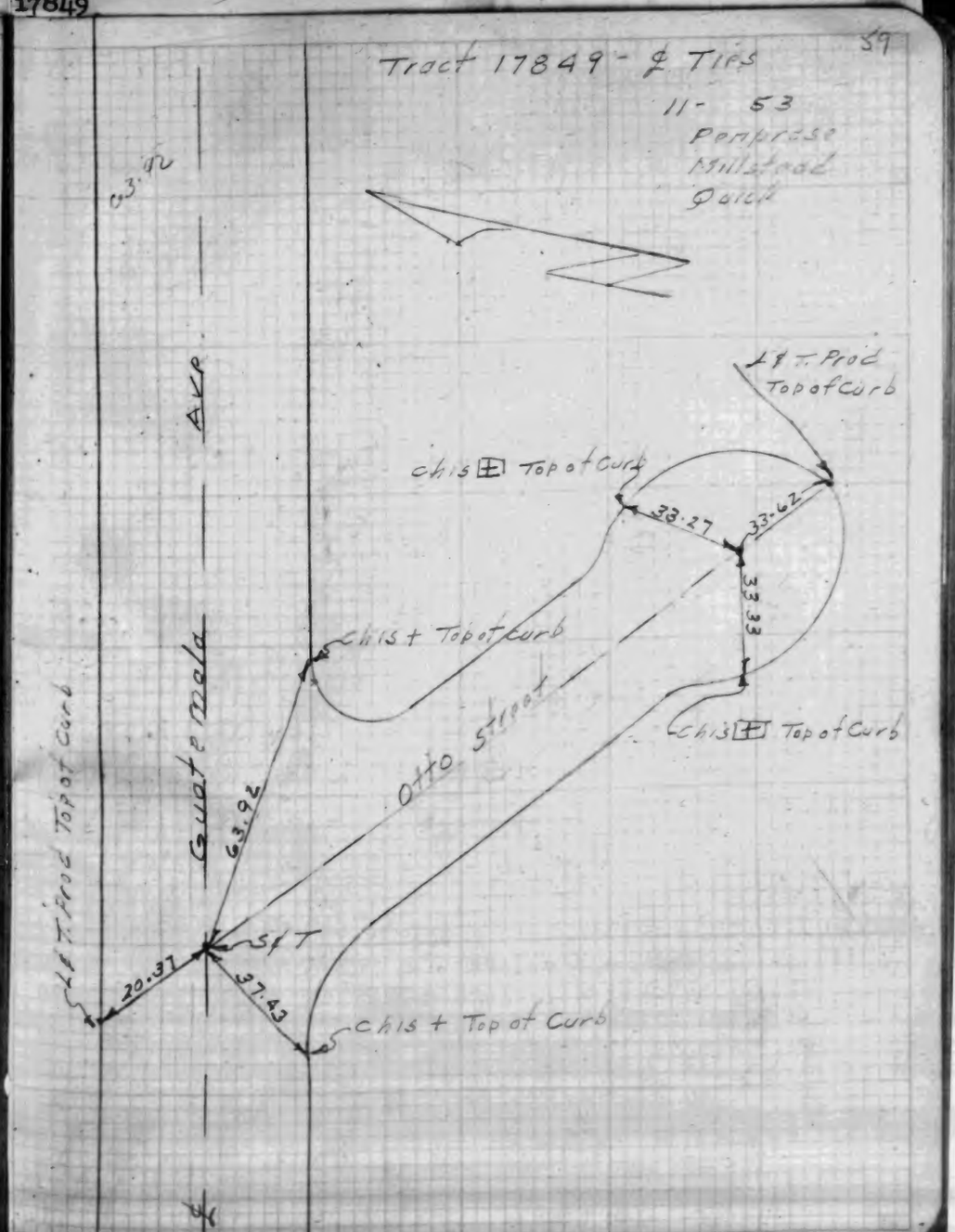

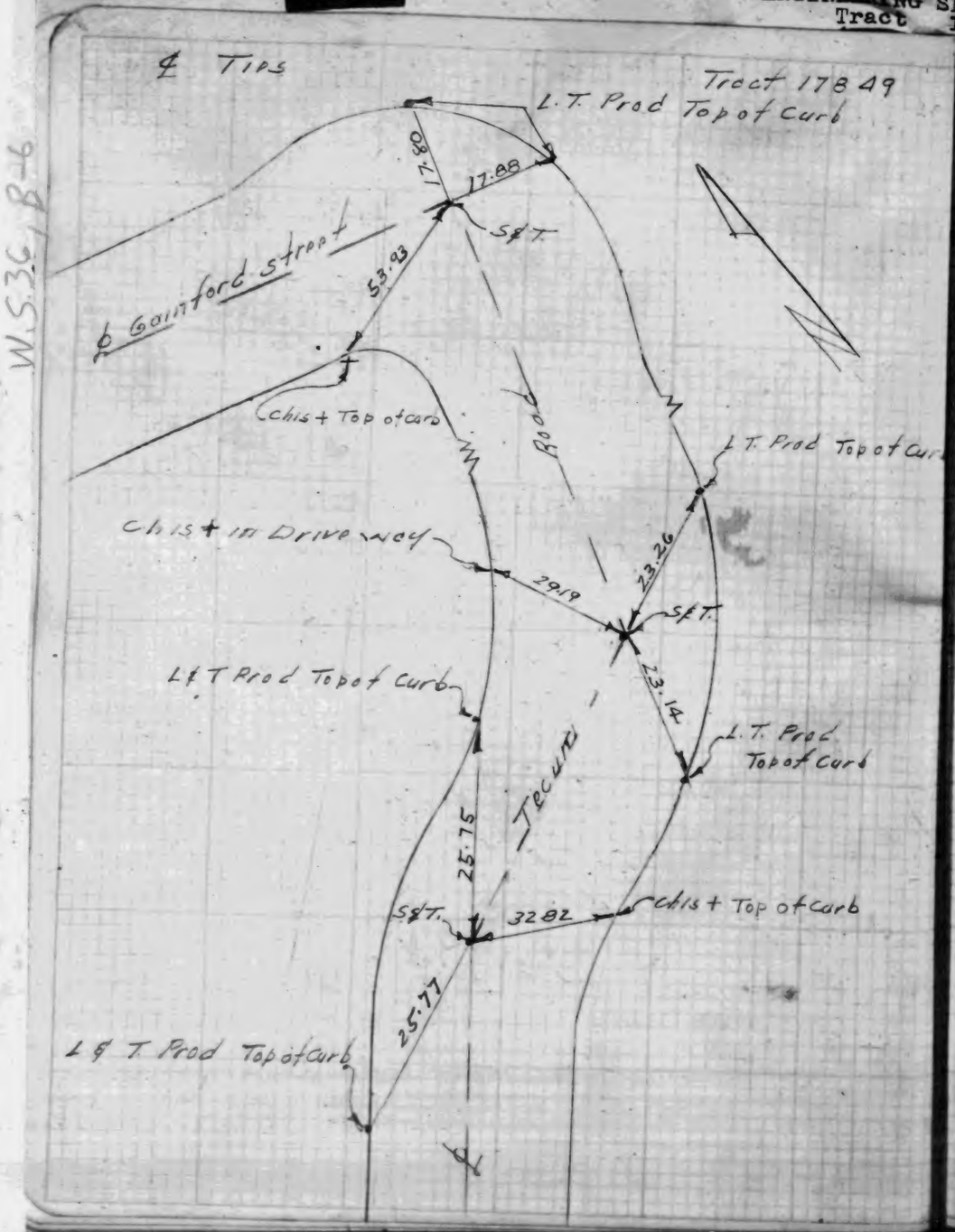
℄ Tios
Tract 17849
L.T. Prod Top of Curb
17.80
17.88
S℄T.
53.43
℄ Gainford Street
Chis + Top of curb
Prod
L.T. Prod Top of Curb
Chis + in Driveway
29.19
23.26
S℄T.
23.14
L℄T Prod Top of Curb
L.T. Prod Top of Curb
Tecum
25.75
S℄T.
32.82
Chis + Top of Curb
25.77
L℄T Prod Top of Curb
℄

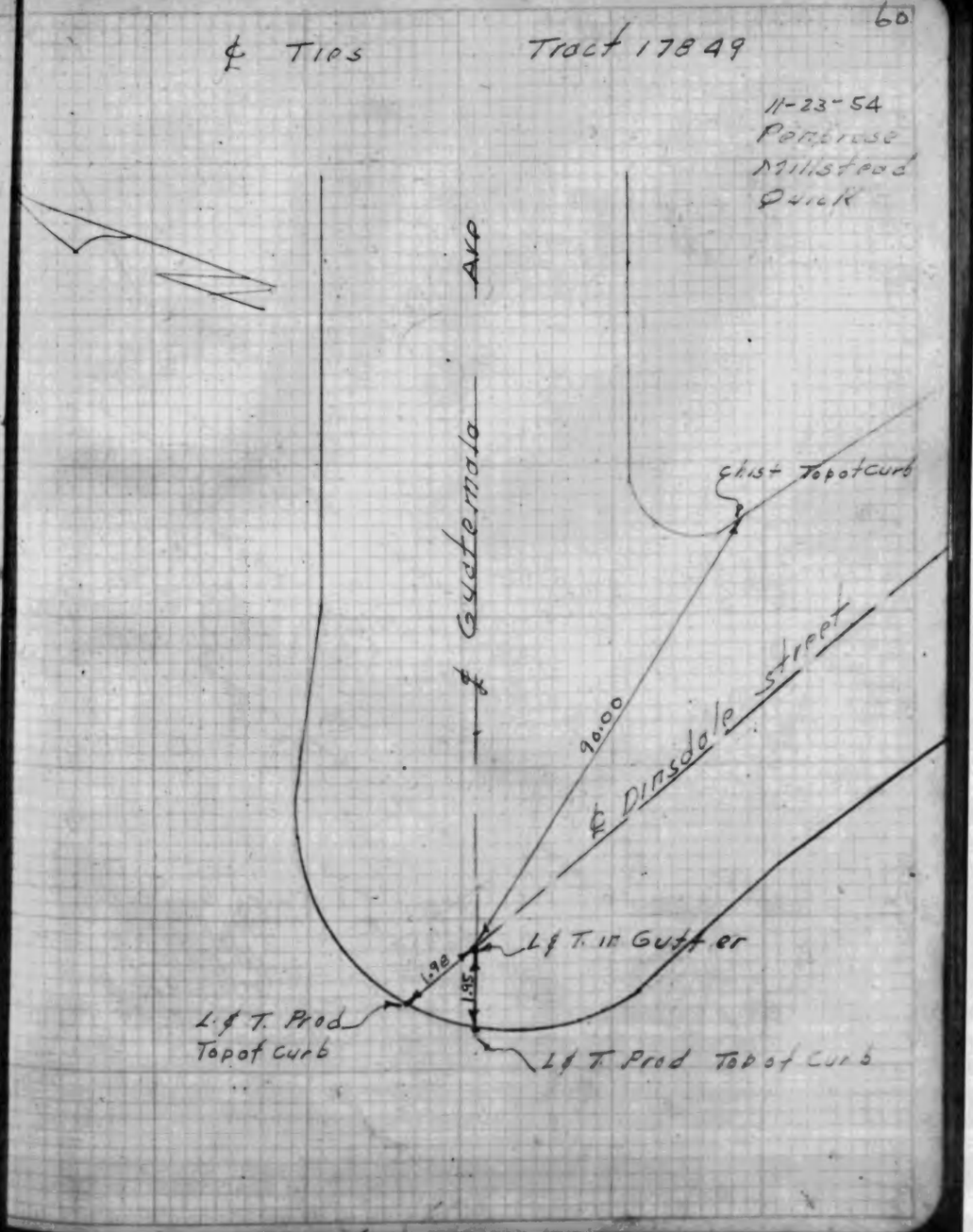
60
℄ Tios
Tract 17849
11-23-54
Penrose
Millstead
Quick
AKD
℄ Guatemala
Chis + Top of Curb
90.00
℄ Dinsdale Street
L℄T. in Gutter
1.98
1.35
L.℄ T. Prod
Top of Curb
L℄T Prod Top of Curb

CO.SUR. F.B.2000: 37

ENGINEERING SERVICE CORP.
Tract 17849

CO.SUR. F.B.2000: 52

W.S.36 B-6

38

℄ Tips Tract 17849

Guatemala Ave

℄ Gainford Street

S℄T

L℄T Prod Top of Curb

20.37

47.67

44.13

chis + Top of curb

11-24-53
Pomprose
Millstead
Quick

℄

61

℄ Tips Tract 17849

chis + Top of catch Basin

Guatemala Ave

℄ Lubec Street

chis + on curb

41.21

83.80

S℄T.

L. T. Prod Top of Curb

20.80

L.T. Top of Curb

16.56

20.23

L℄T. Top of Curb

Punch M.H Rim

31.95

chis ⊡ Top of curb

L℄T. Top of Curb

19.53

17.06

L℄T. Top of Curb

chis ⊞ Top of Curb

36.02

S℄T.

℄ Gainford Street

11-24-53
Pomprose
Millstead
Quick

℄

99.925M

39

CO.SUR. F.B.2000: 53

ENGINEERING SERVICE CORP.
TRACT 19031

CO.SUR. F.B.2000: 54

W.S.24, C-5

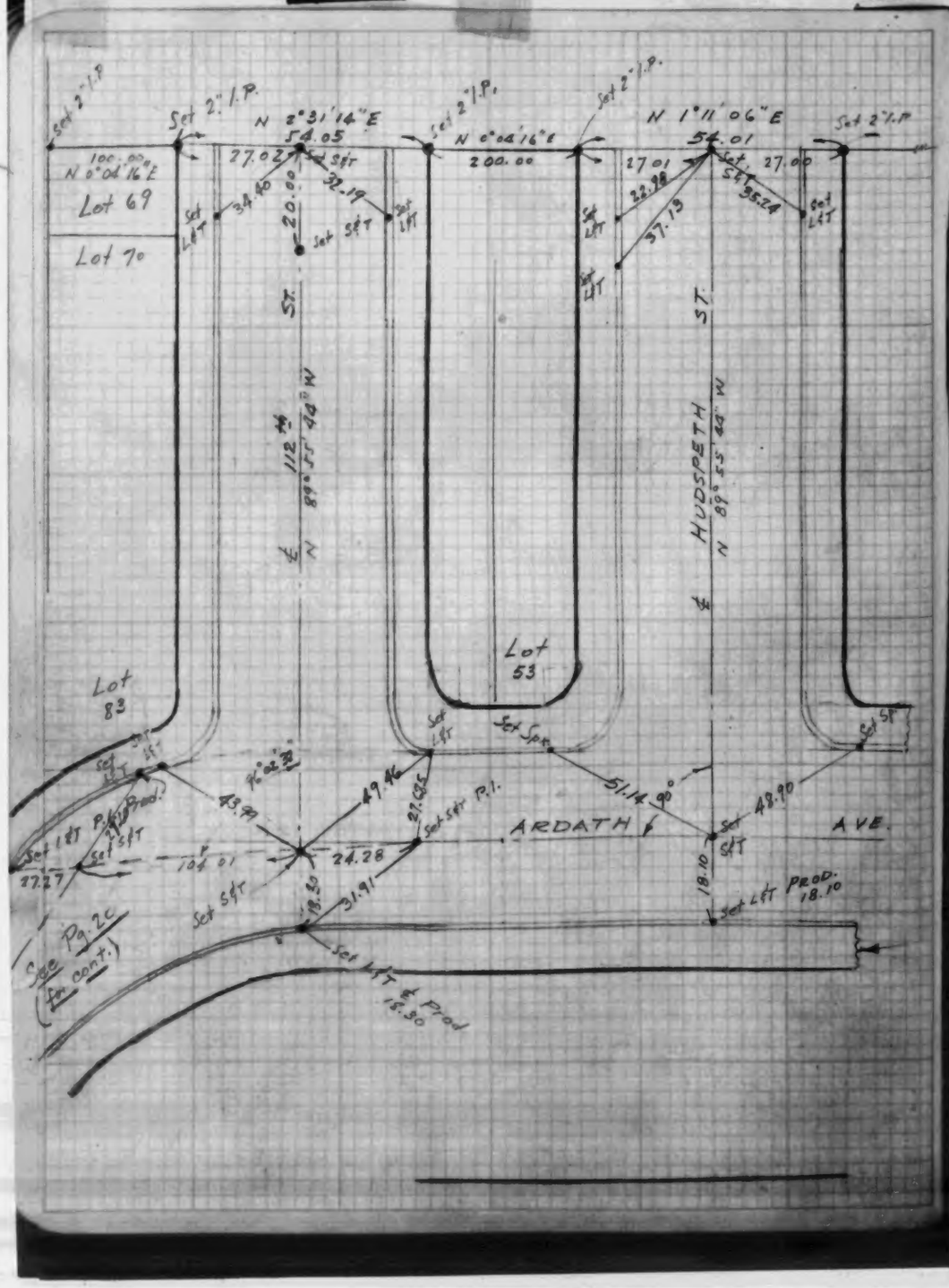

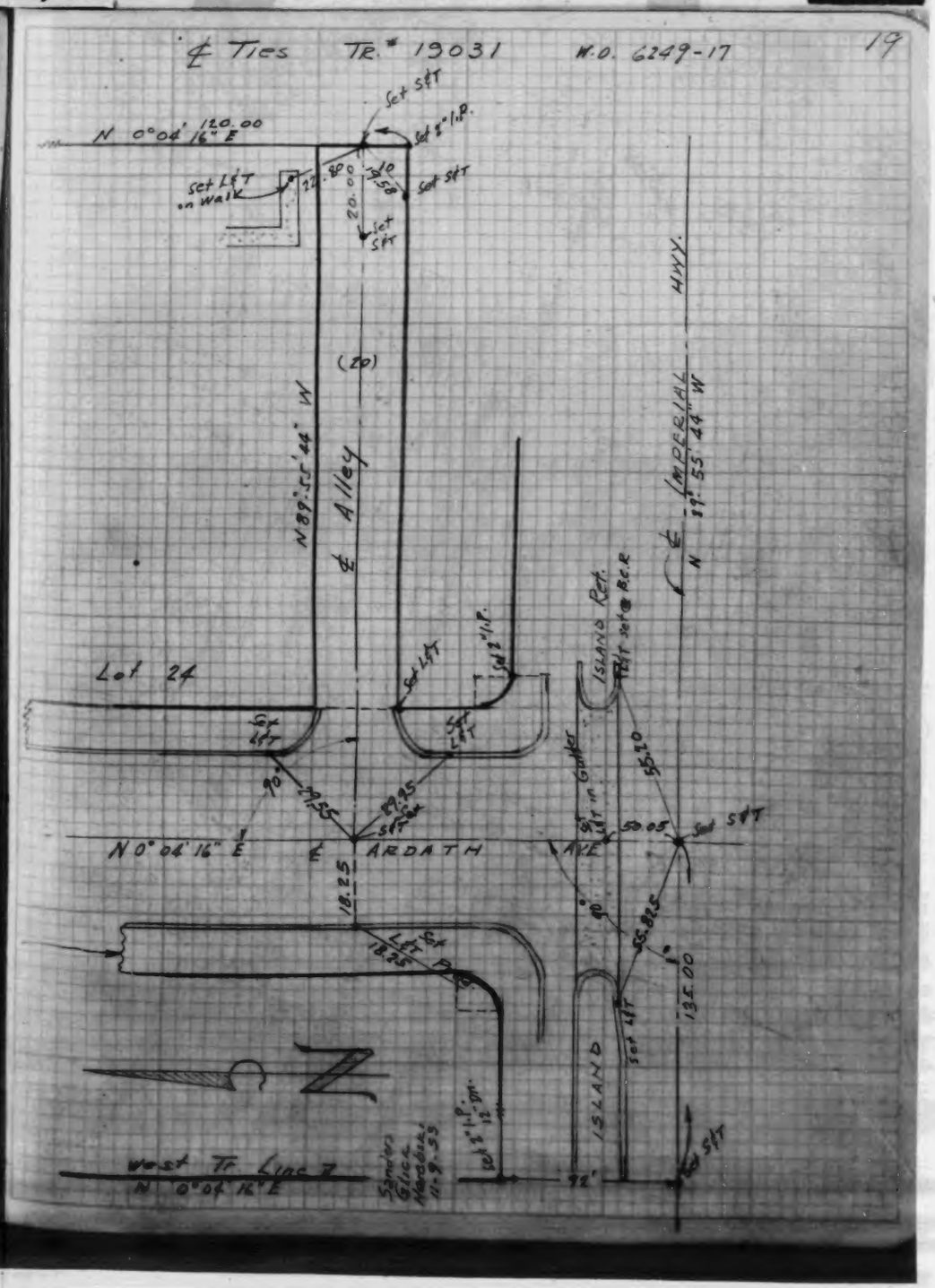

W.S.24, C-5

CO.SUR. F.B.2000: 55

ENGINEERING SERVICE CORP.
TRACT 19031

CO.SUR. F.B.2000: 56

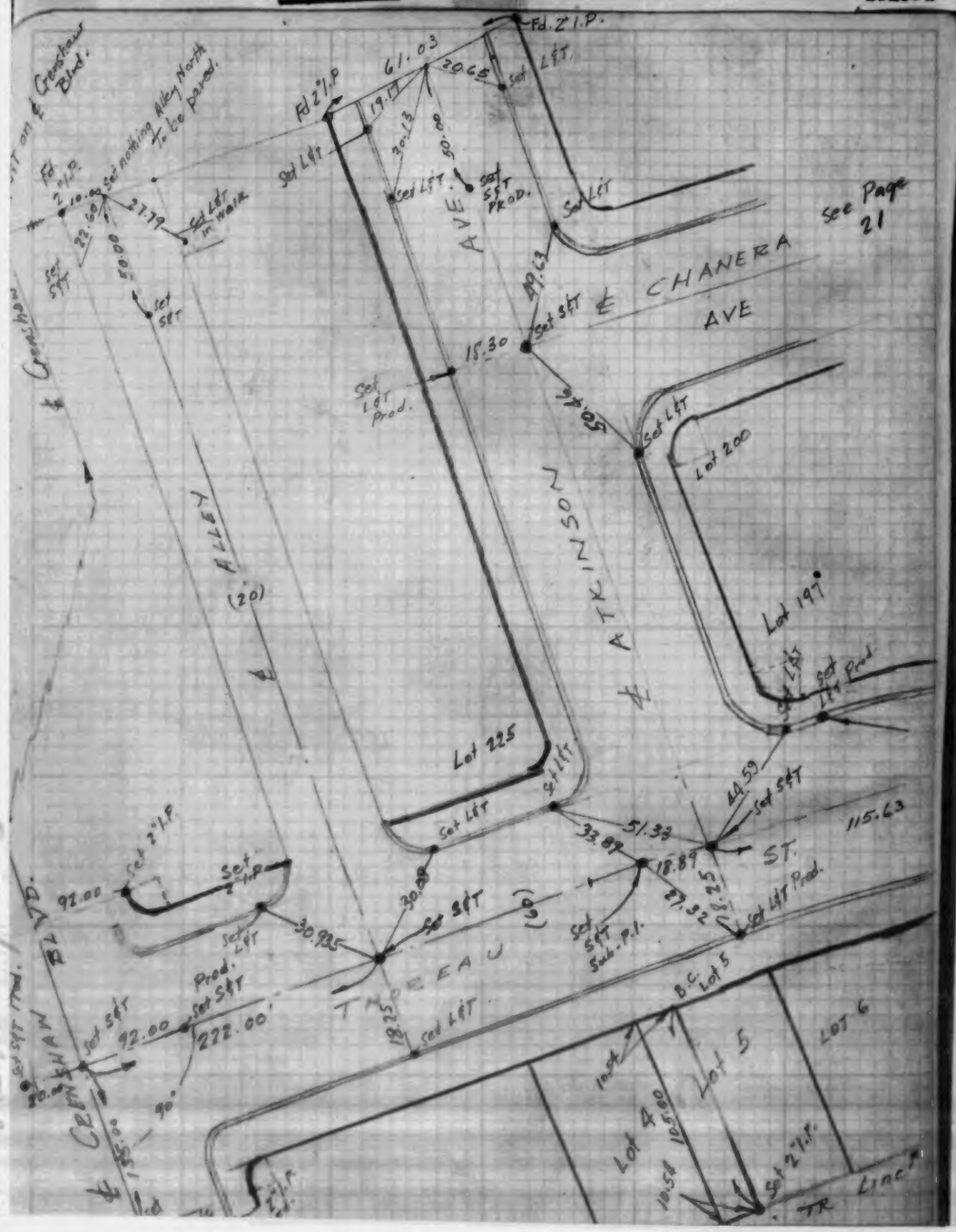

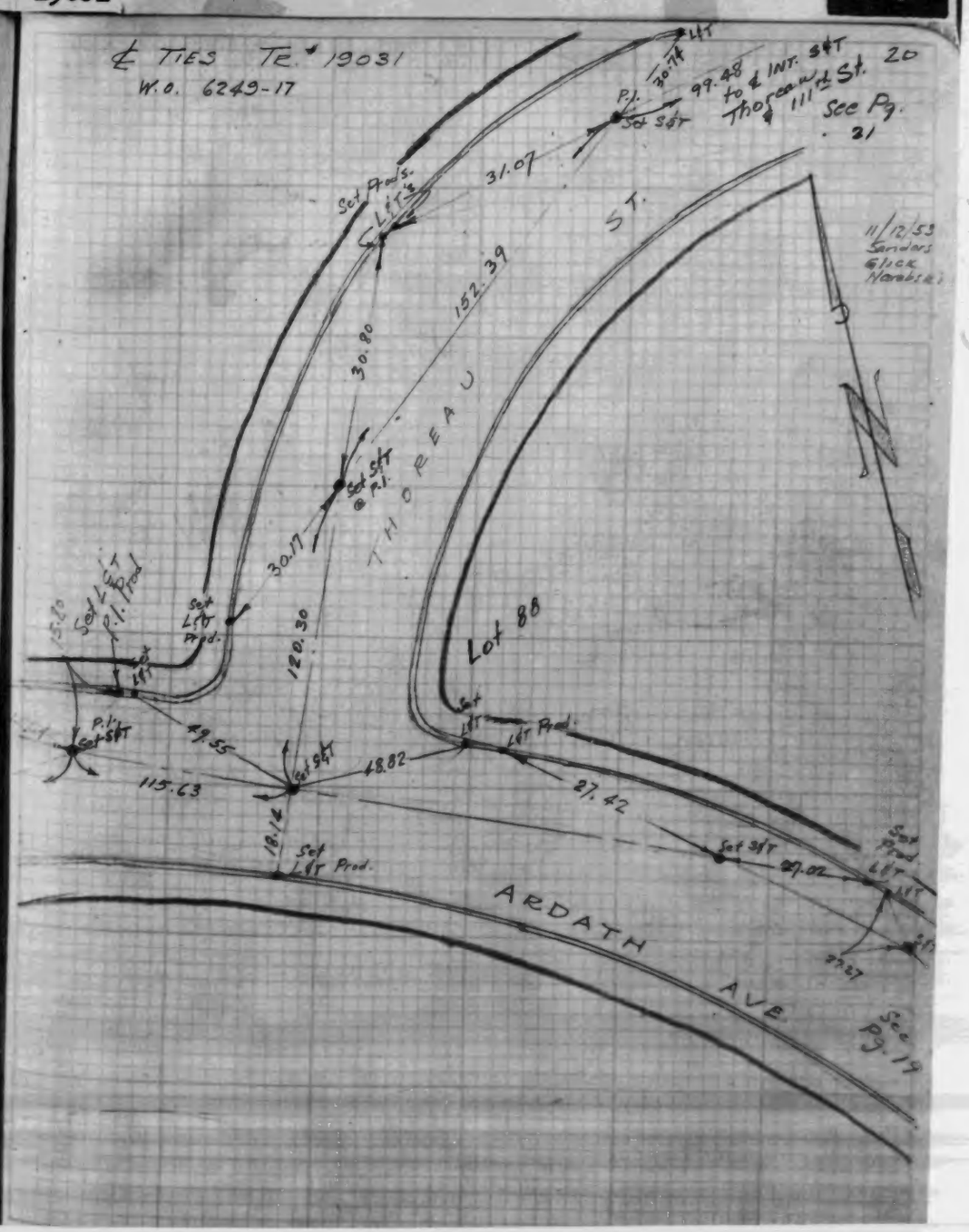

W.S.24 C-5

W.S.24 C-5

CO.SUR. F.B.2000: 57

ENGINEERING SERVICE CORP.
TRACT 19031

CO.SUR. F.B.2000: 58

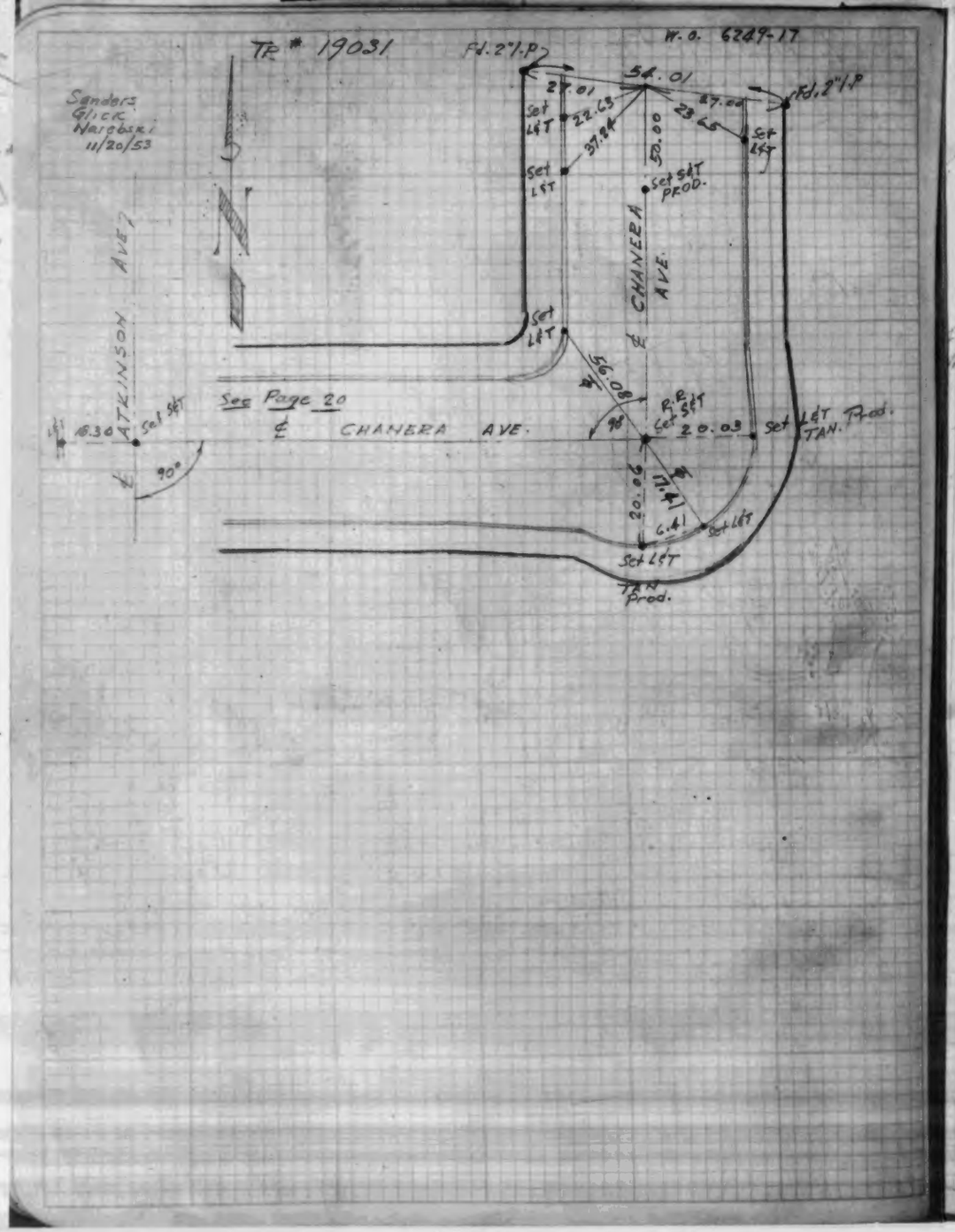

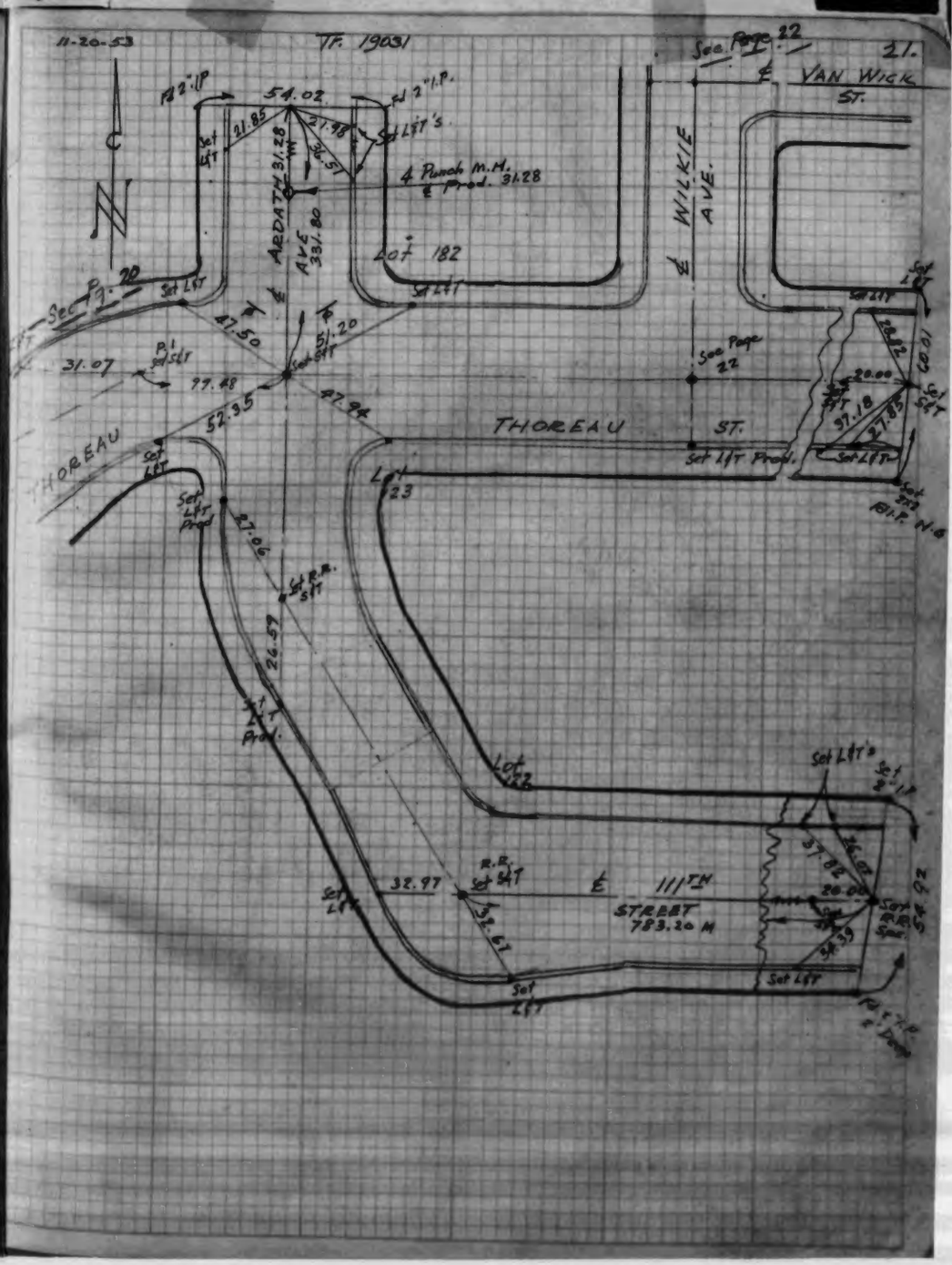

CO.SUR. F.B.2000: 59

ENGINEERING SERVICE CORP.
Tract 19031

TRACT # 19031
11-25-53

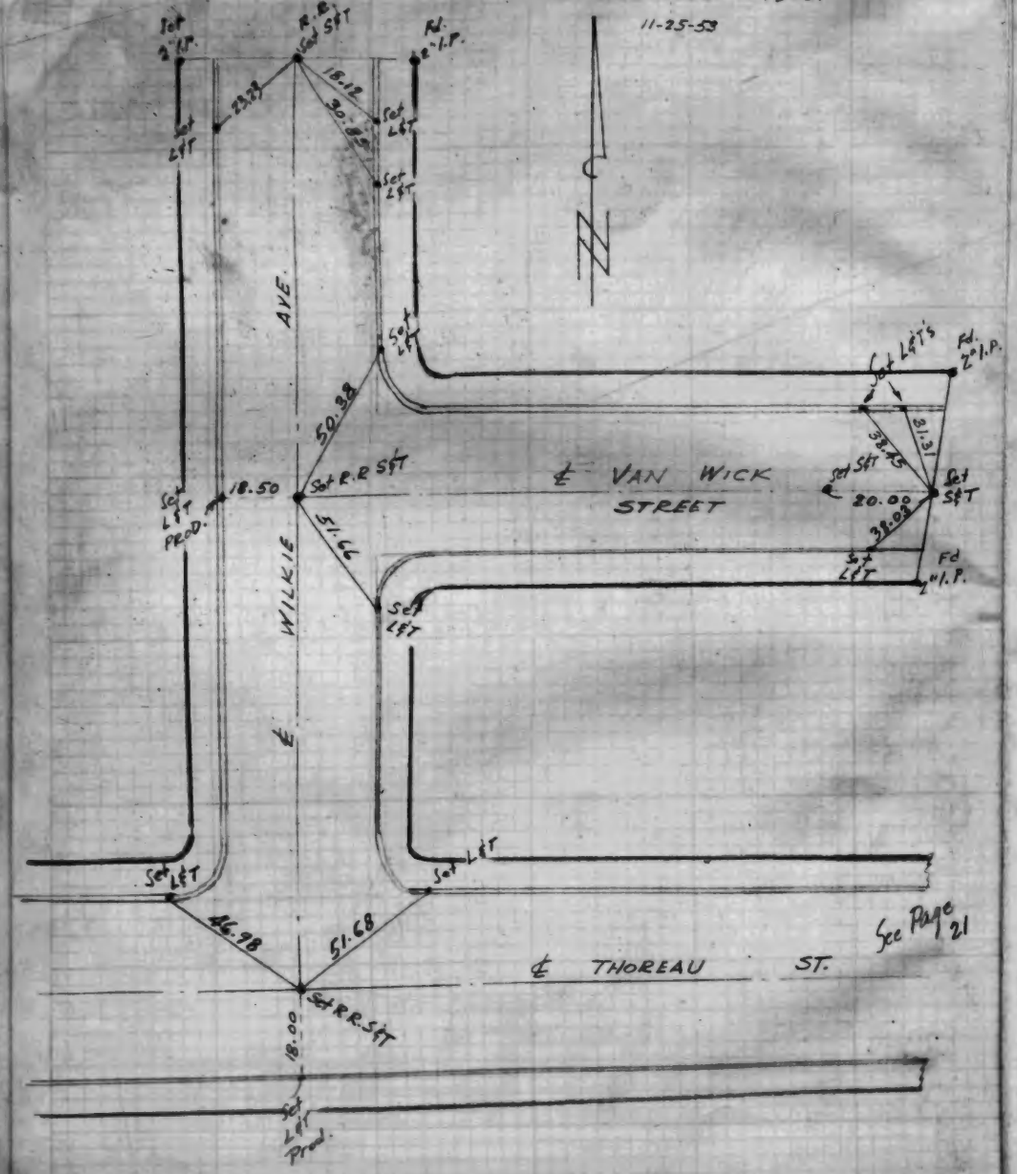

CO.SUR. F.B.2000: 60

G. J. JENNINGS
Tract 18766

1 of 5

TRACT No. 18766
IN UNINCORPORATED TERRITORY
OF THE COUNTY OF LOS ANGELES

G. J. Jennings
Nov. 1953

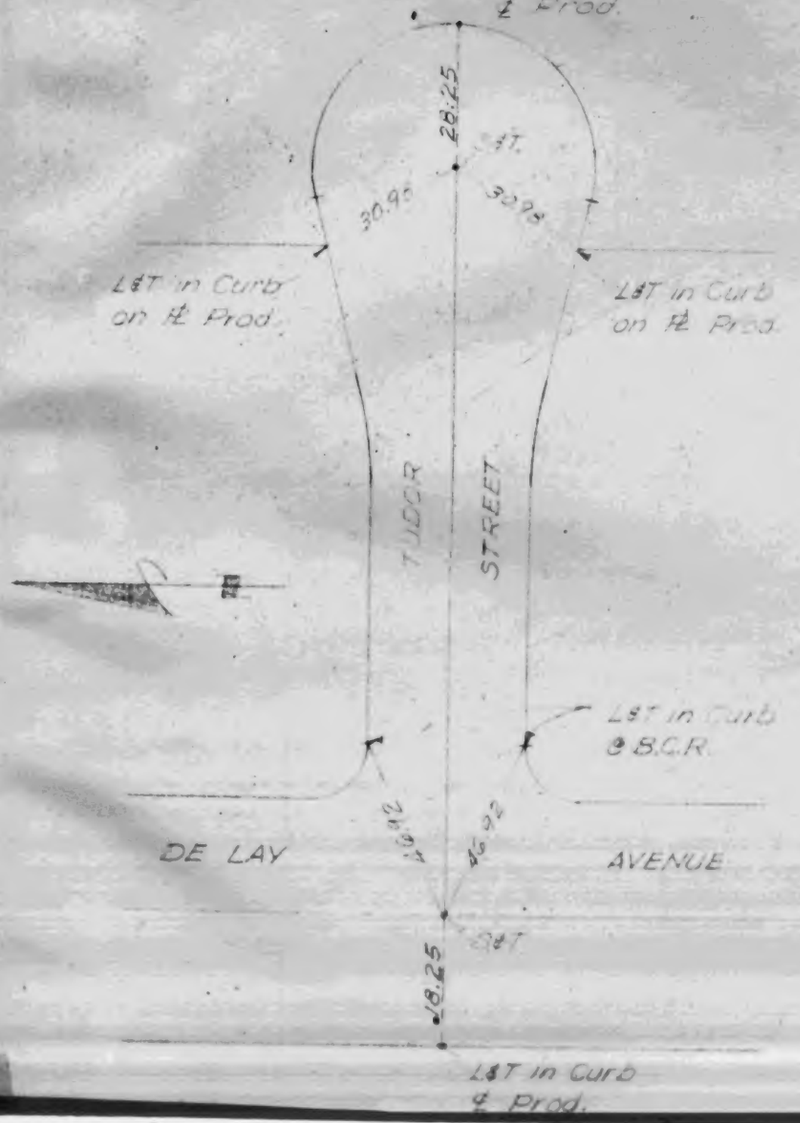

W.S. 24, C-5

W.S. 47, D-3

45

D-3

W.S. 47, D-3

44
D-3

2 of 5

TRACT Nº 18766
IN UNINCORPORATED TERRITORY
OF THE COUNTY OF LOS ANGELES

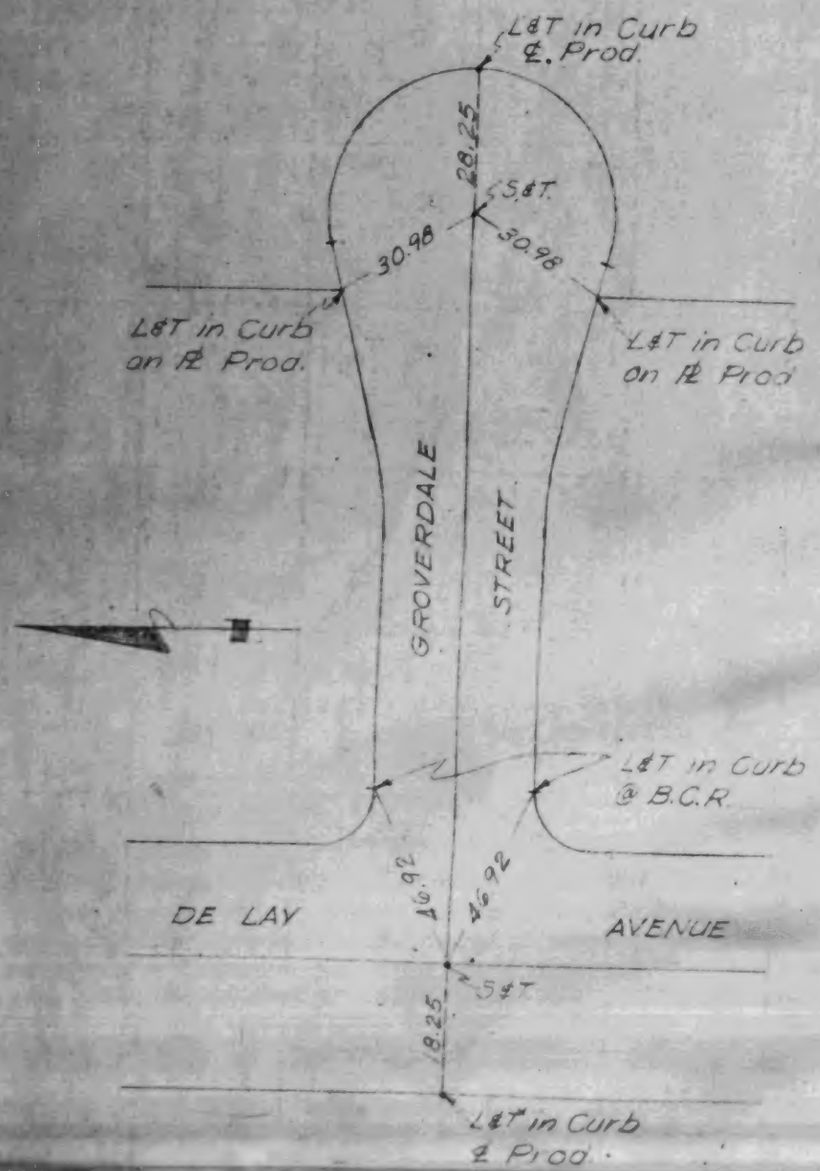

3 of 5

TRACT Nº 18766
IN UNINCORPORATED TERRITORY
OF THE COUNTY OF LOS ANGELES

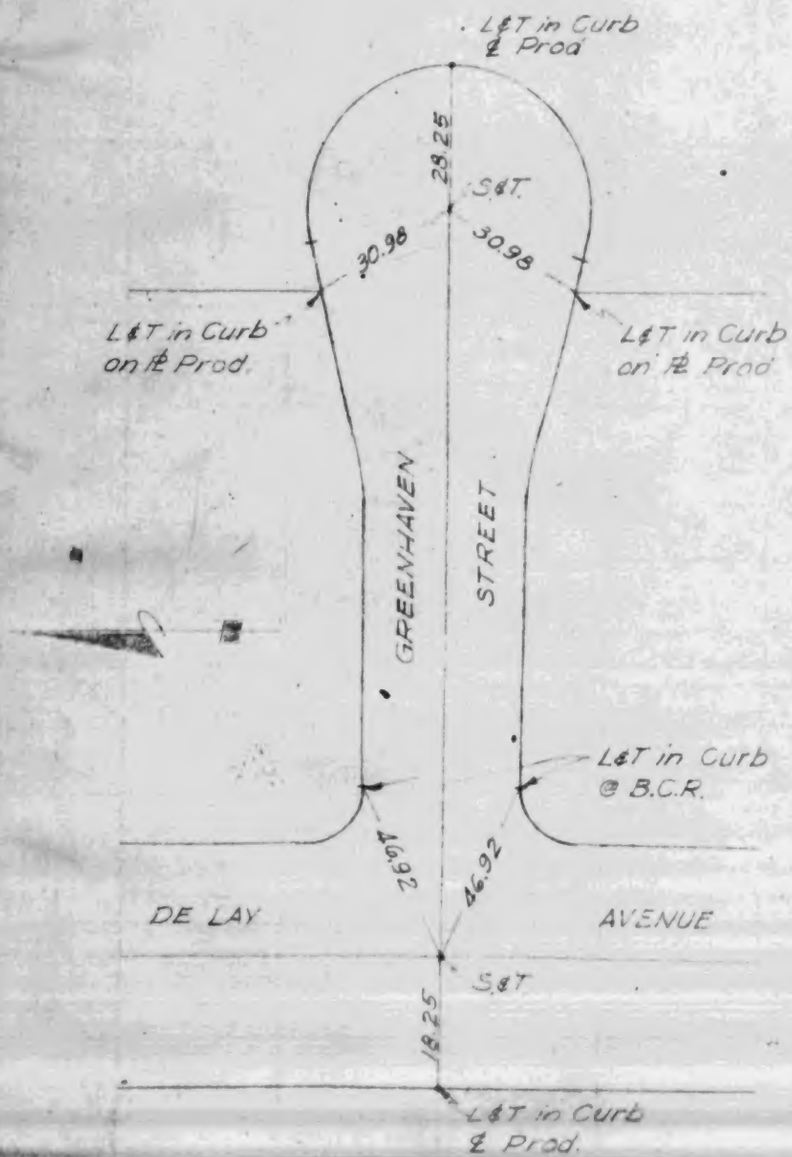

WS 47, D-4

D-4

28

CO.SUR. F.B.2000: 63

G. J. JENNINGS
Tract 18766

4 of 5

TRACT Nº 18766
IN UNINCORPORATED TERRITORY
OF THE COUNTY OF LOS ANGELES

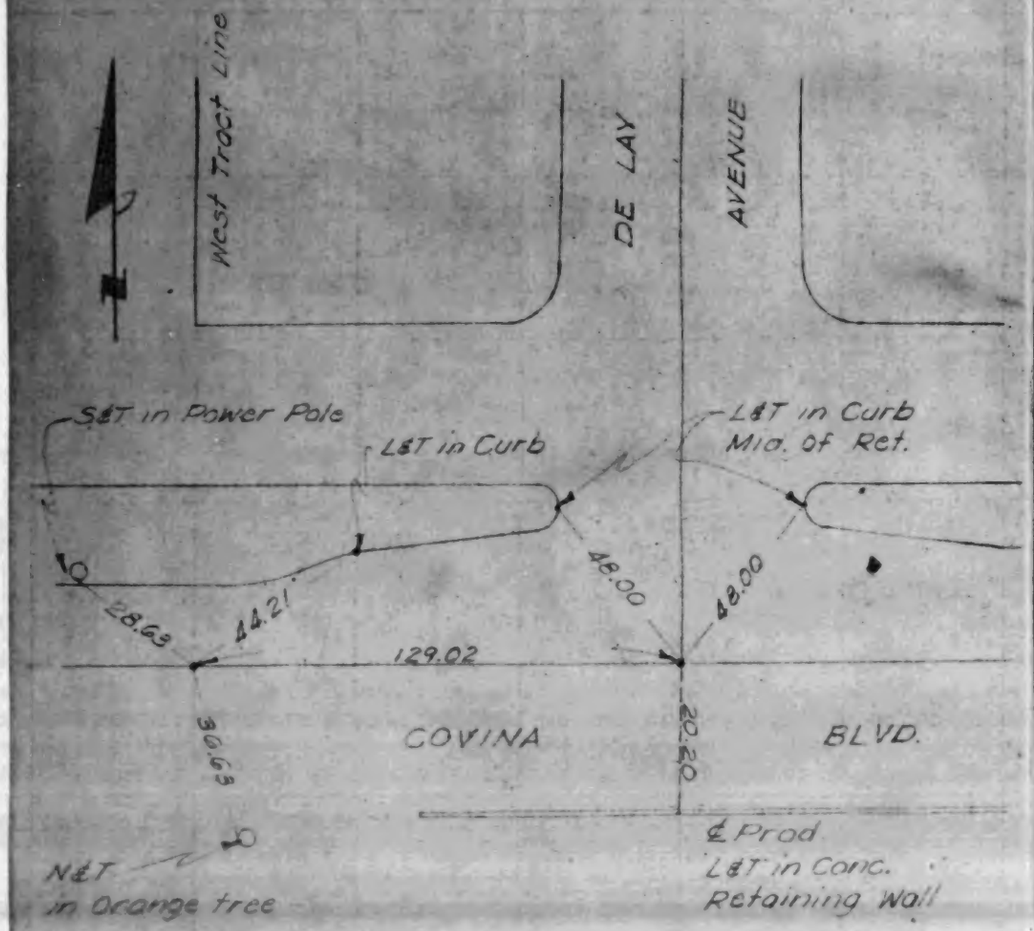

CO.SUR. F.B.2000: 64

5 of 5

TRACT Nº 18766
IN UNINCORPORATED TERRITORY
OF THE COUNTY OF LOS ANGELES

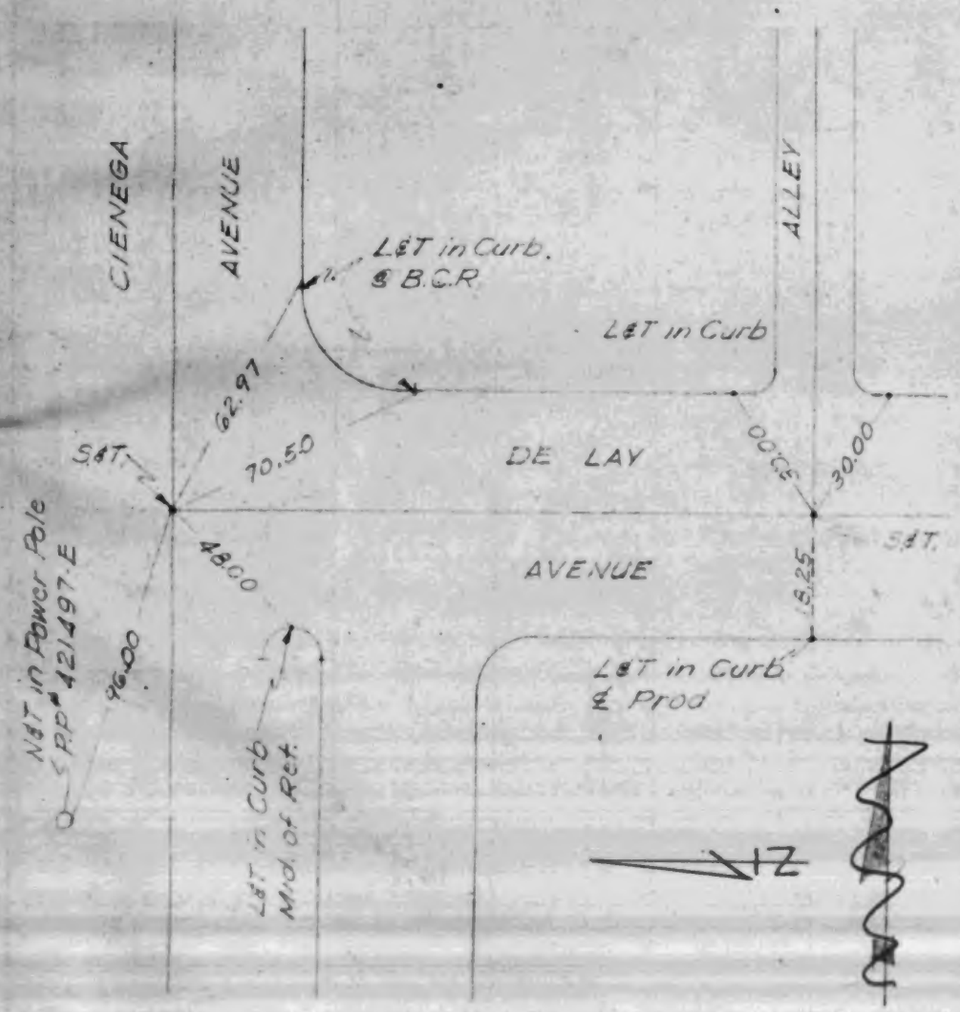

W.S.47, D-4

25
D-4

W.S.47 D-3

43
D-3

HAROLD A. BARNETT CIVIL ENGINEER 35 SO. RAYMOND AVE. PASADENA 1, CALIF. R.E. 1216	PARTY LUNDQUIST BANDY GLABOWSKI	JOB NO. 2474 LOT TRACT 18785 CLIENT FLAHERTY DATE 12-3-53
		SHEET 1 OF 2 SHEETS

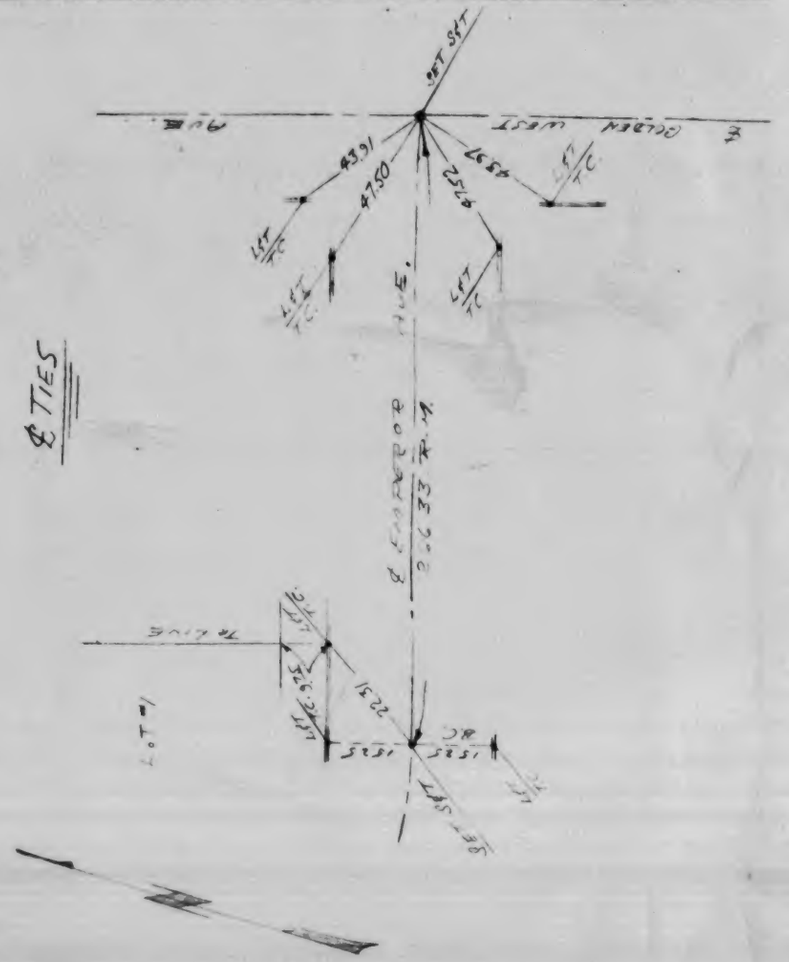

HAROLD A. BARNETT CIVIL ENGINEER 35 SO. RAYMOND AVE. PASADENA 1, CALIF. R.E. 1216	PARTY LUNDQUIST BANDY GLABOWSKI	JOB NO. 2474 LOT TRACT 18785 CLIENT FLAHERTY DATE 12-3-53
		SHEET 2 OF 2 SHEETS

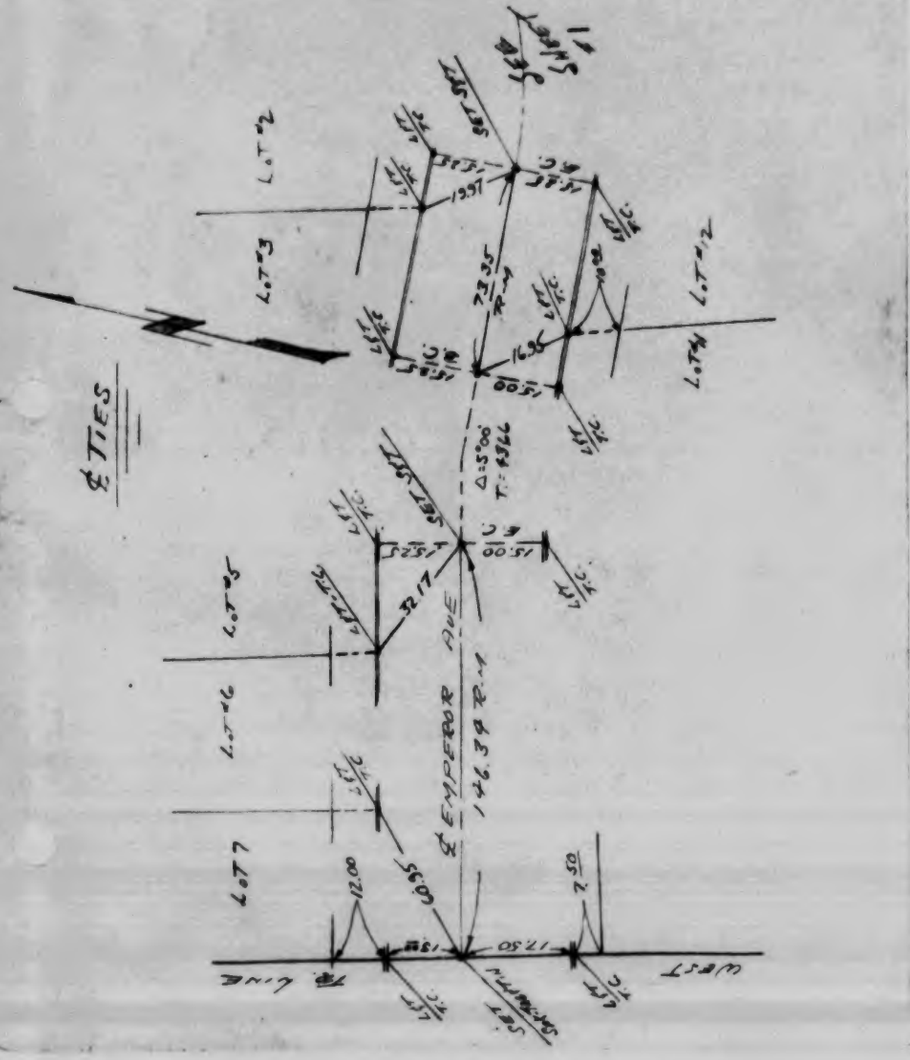

CO.SUR. F.B.2000: 67

M. W. FINLEY
Tract 13689

℄ ties, El Capitan Ave. in Tract № 13689, City of Arcadia

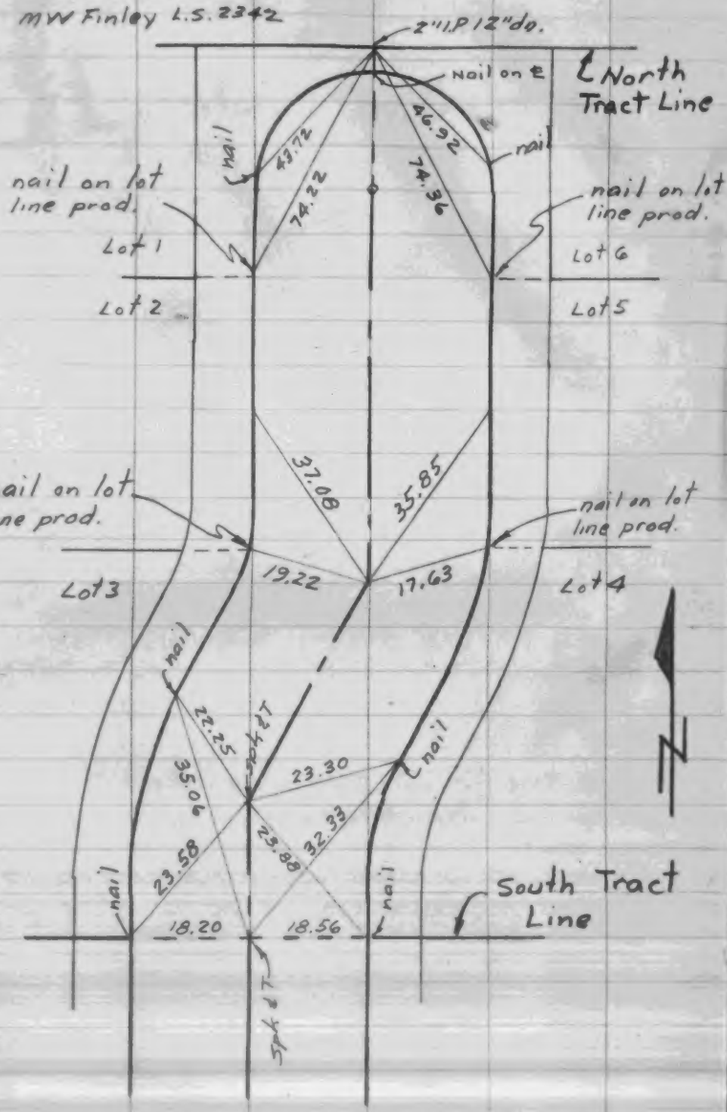

M. W. FINLEY
Tract 19350

CO.SUR. F.B.2000: 68

℄ ties, Sultana Ave. in Tract № 19350

MW Finley
L.S. 2342

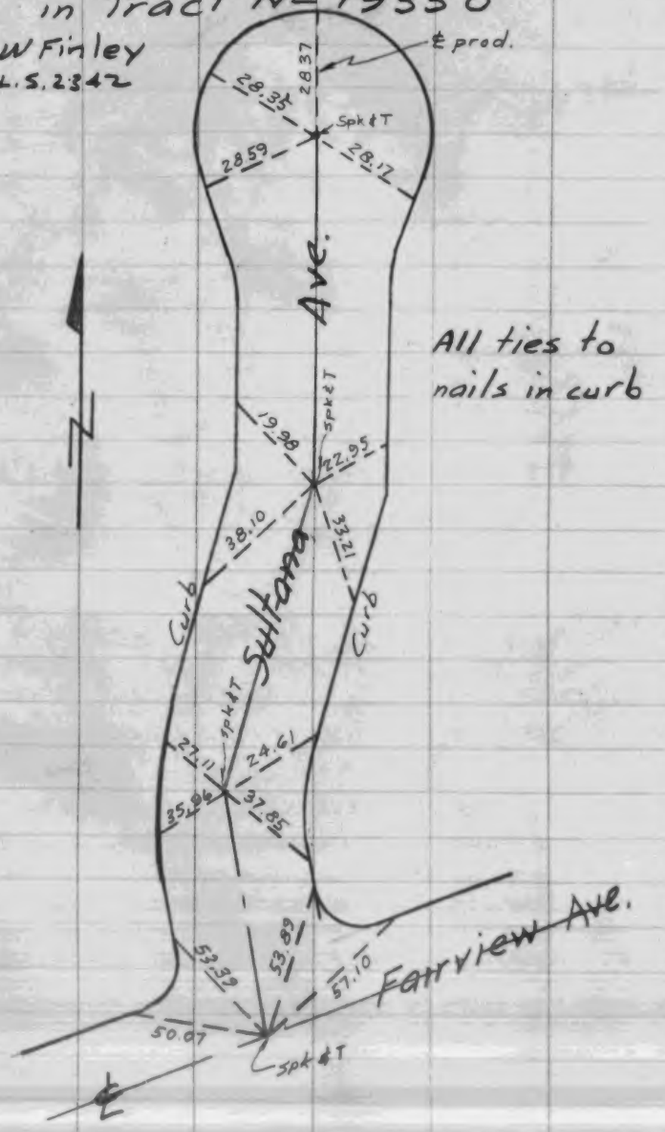

M. W. FINLEY
R.S. 66-31

ARB. R.S. 1799

℄ ties, Mayesdale Ave. in R.S. 66-31

MW Finley

Note: All ℄ points are 2" IPs
All tie points are nails in curbs

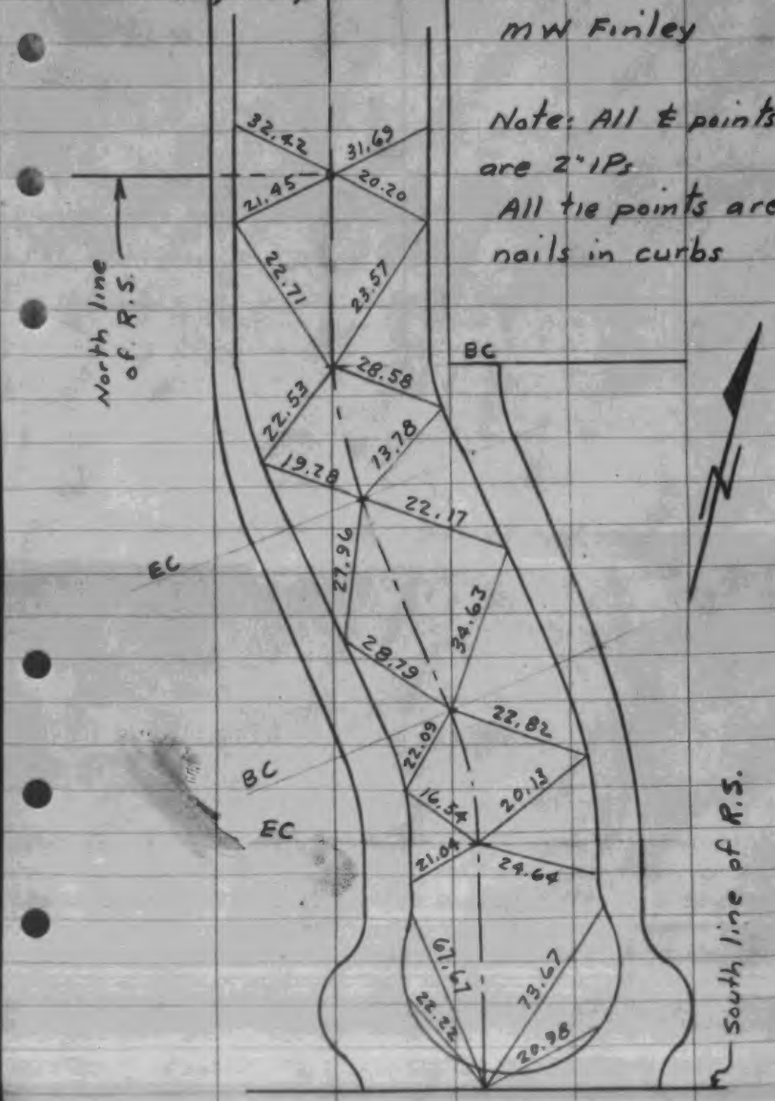

CENTER LINE TIES
TRACT Nº 18058

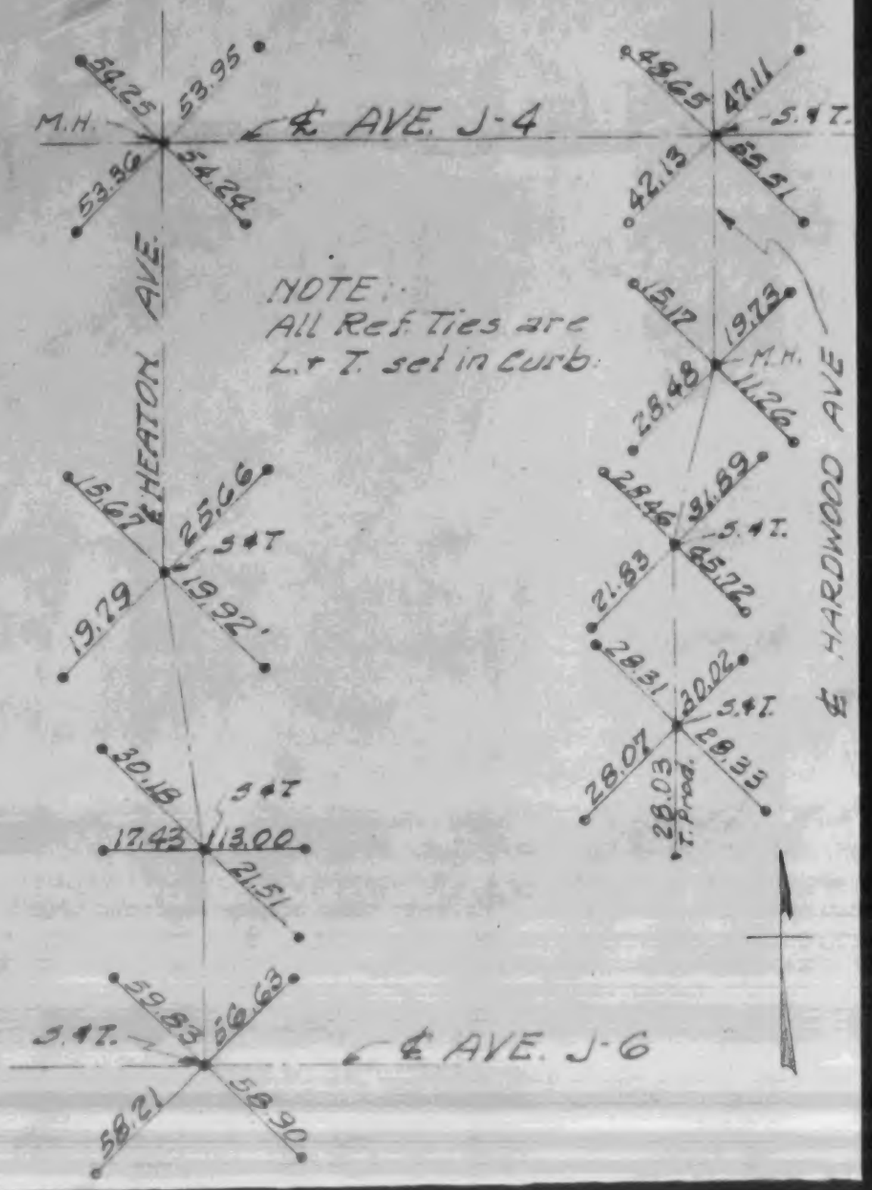

NOTE:
All Ref. Ties are L.&T. set in Curb.

W.S.44, C-4

W.S.70, A-5

161
10

135

RALPH B. NUNNELLY
Tract 19046

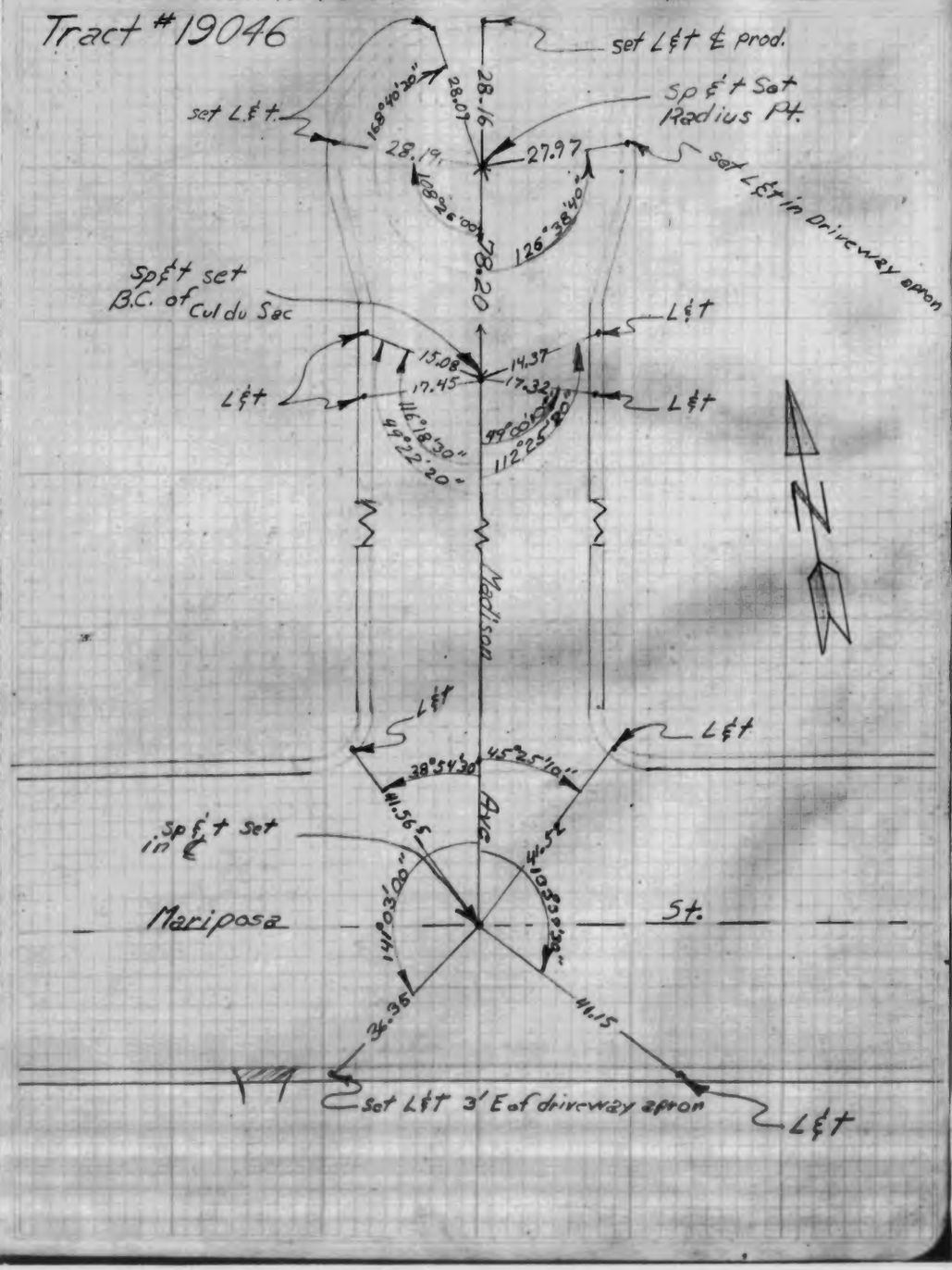

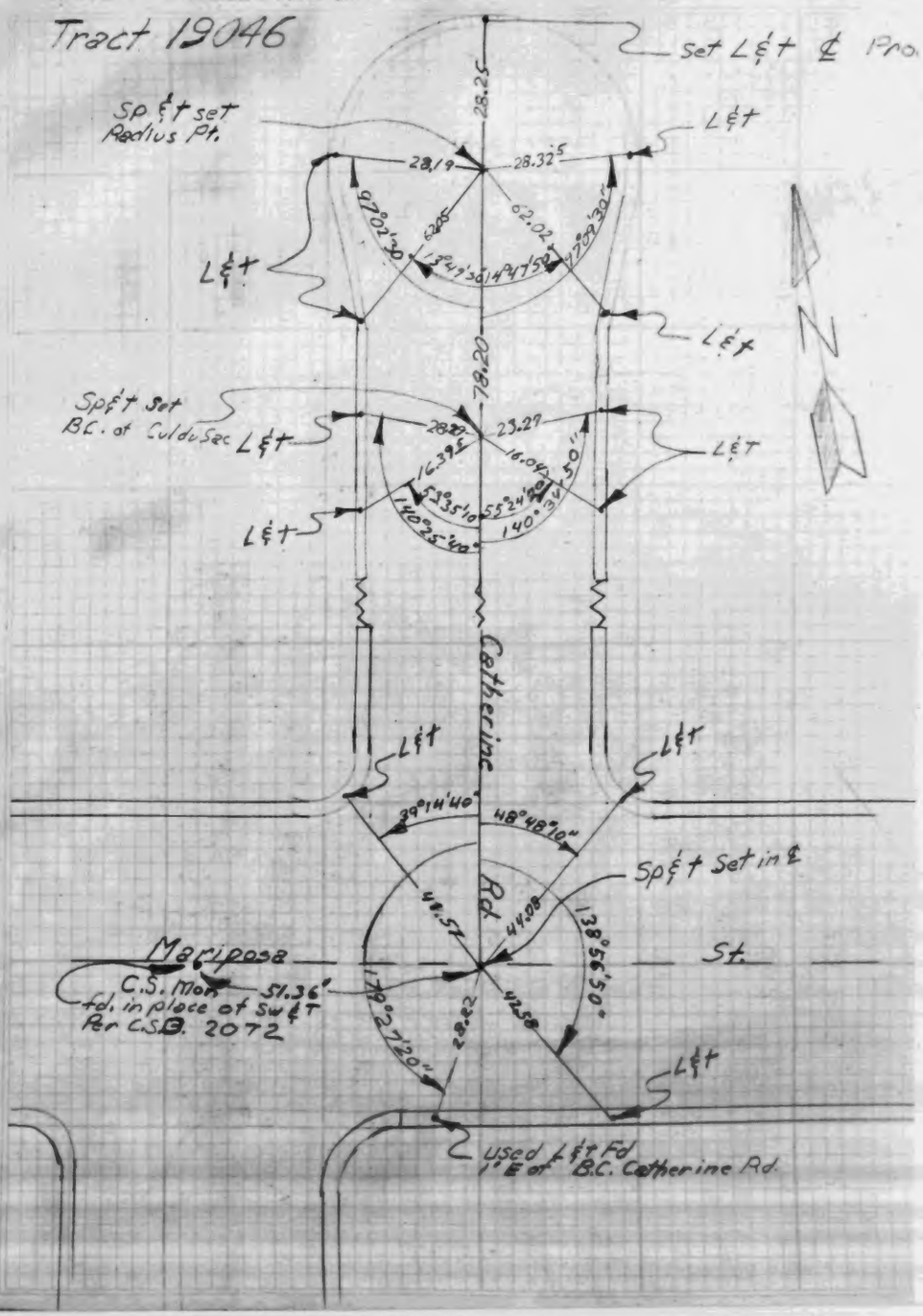

W.S 88 C-6

9-7 88 SM

W 347, D-2

2-0 (45M

STREET CENTER-LINE TIES
TRACT Nº 18823
M.B. 472-25-26

LEONARD H. GOWDY R.E.4823
DEC. 10, 1953

CHIS. "X" IN CURB

CHIS. "X" IN CURB

33.25'

33.14'

33.40'

33.72'

VECINO

SET S&T

N40°00'00"W

269.21' AVE.

STREET

VALENCIA

SET S&T

N0°02'18"W

79.20'

41.35'

CHIS. "X" IN CURB

30.36'

31.38'

SET P.P. Nº 191120E

SHEET 1 OF 2 SHEETS

15'LH M.O.W.

AVE

N42°29'30"W

SET S&T

16.14'

46.33'

CHIS. "X" IN CURB

N0°04'30"W

129.47'

WILDWOOD

SET S&T

CHIS. "X" IN CURB

56.05'

49.71'

N89°40'30"E

FOOTHILL

SET S&T BLVD.

TR. Nº 18824
M.B. 472-25-29

TR. Nº 18823
M.B. 472-25-26

CHIS. "X" IN CURB

AVE.

12.39'

CHIS. "X" IN CURB

DALTON

ST.

SET C.I.P.

56.14'

CHIS. "X" IN CURB

CHIS. "X" IN CURB

20.54'

WILDWOOD

15'LH M.O.W.

N42°29'30"W

77

TRACT Nº 18823
M.B. 472-25-26

SHEET 2 OF 2 SHEETS

STREET CENTER-LINE TIES
TRACT Nº 18824
M.B. 472-28-29

LEONARD H. GOWDY R.E.4823
DEC. 10, 1953

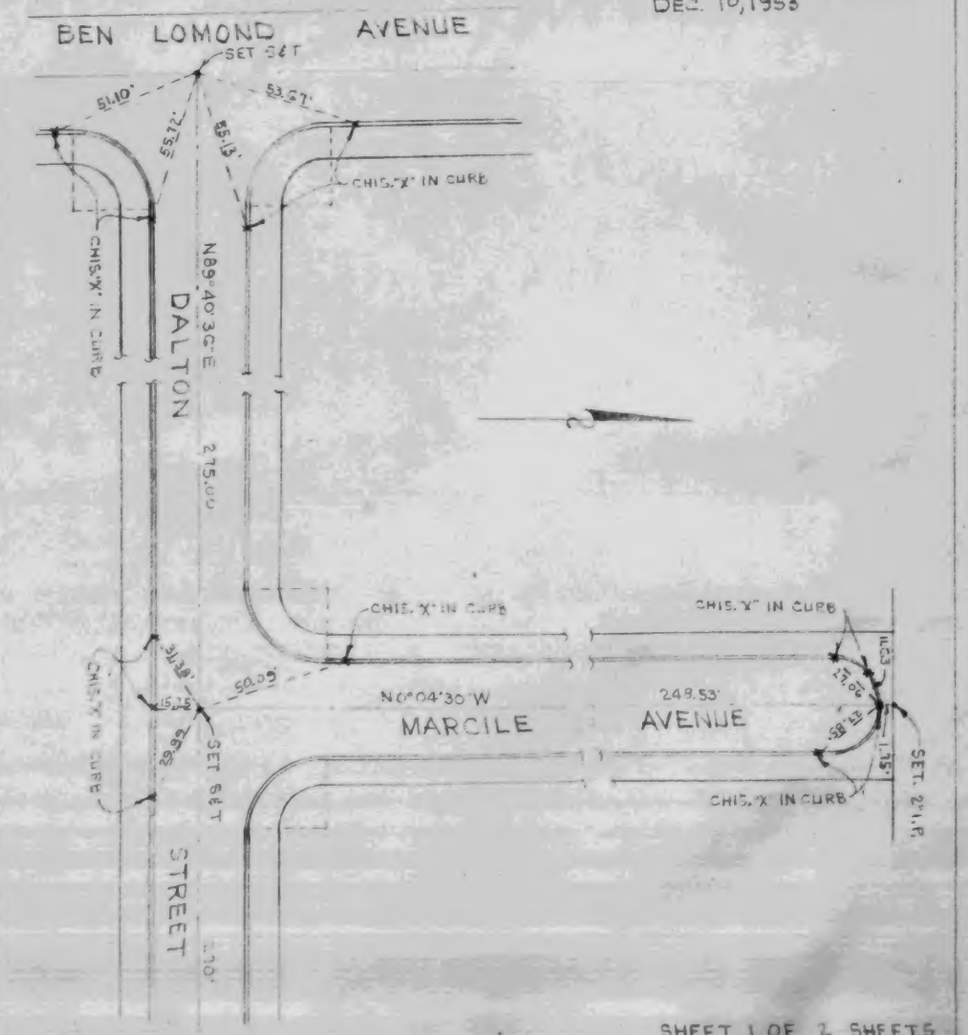

SHEET 1 OF 2 SHEETS

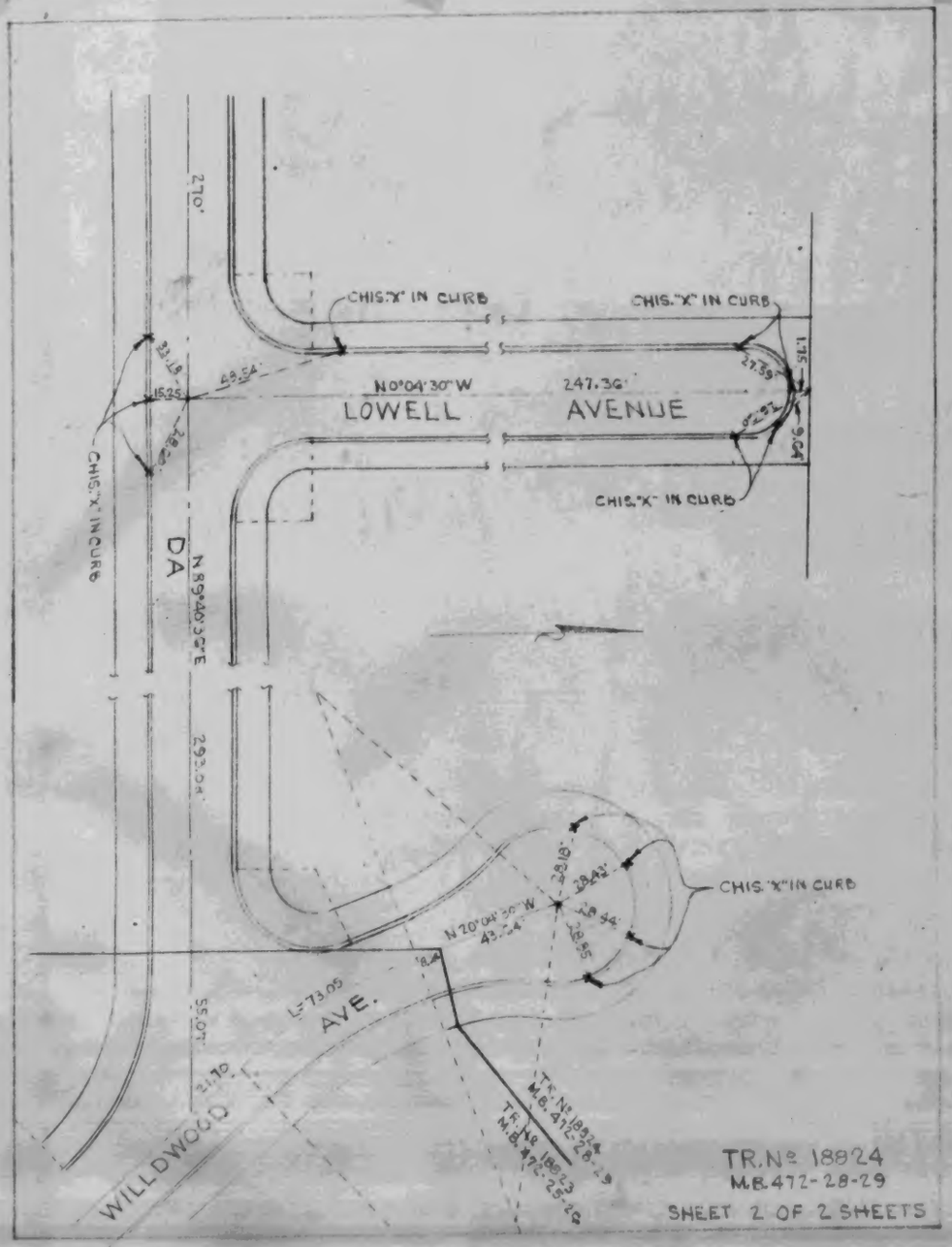

CO.SUR. F.B.2000: 77

KEMMERER ENGR. CO.
Tract 16528

CO.SUR. F.B.2000: 78

U.S. 34, B-2

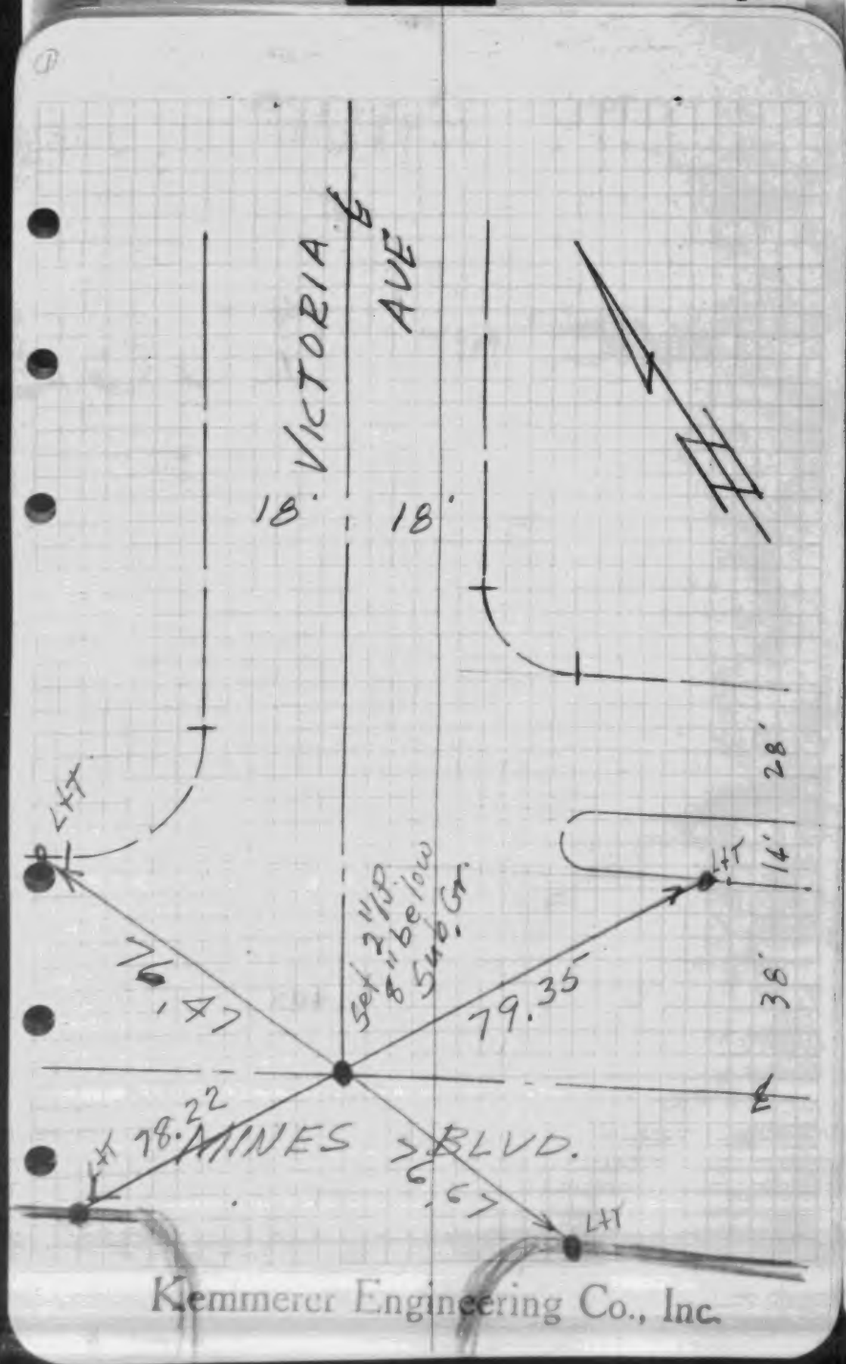

Kemmerer Engineering Co., Inc.

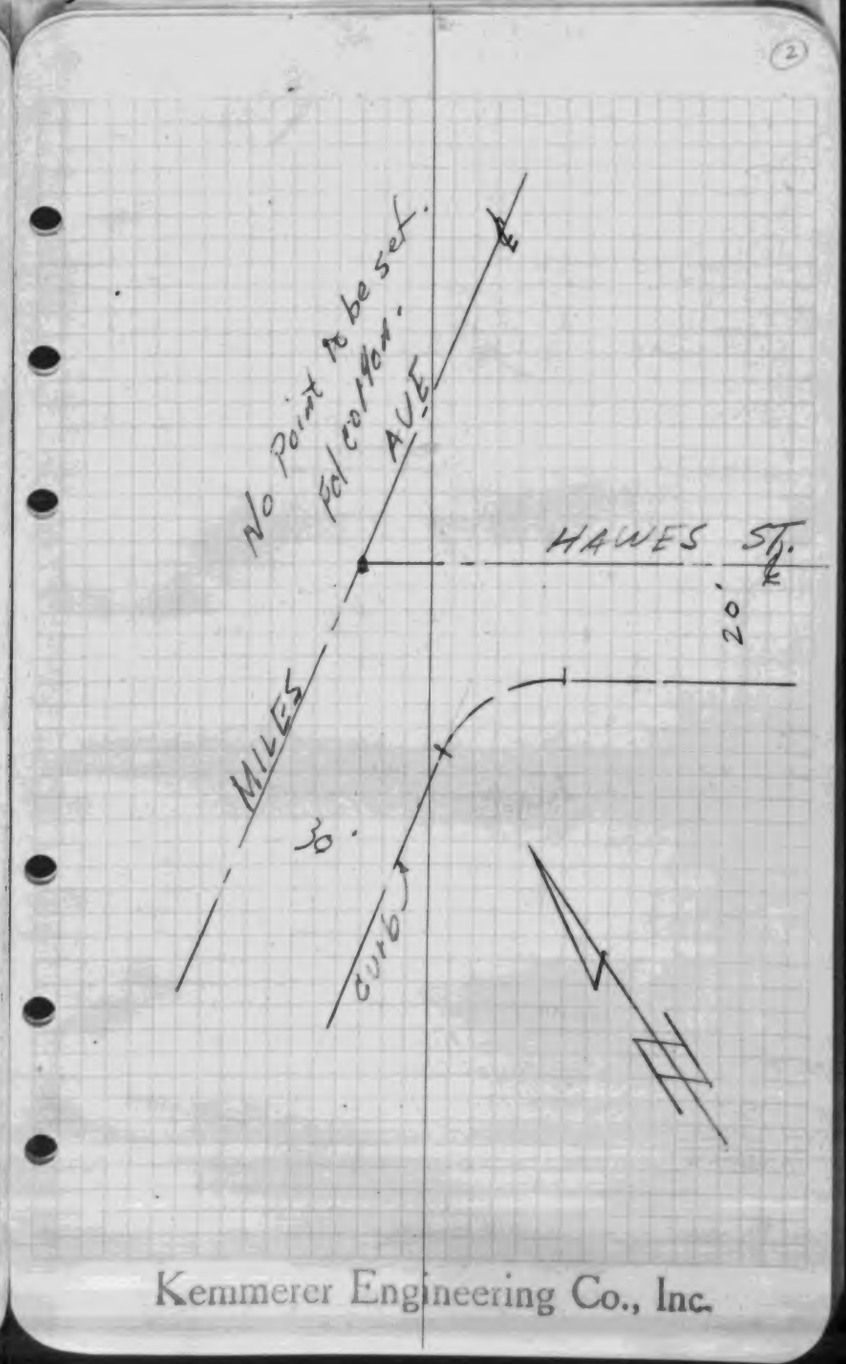

Kemmerer Engineering Co., Inc.

W.S.34, B-2

CO.SUR. F.B.2000: 79

KEMMERER ENGR. CO.
Tract 16528

CO.SUR. F.B.2000: 80

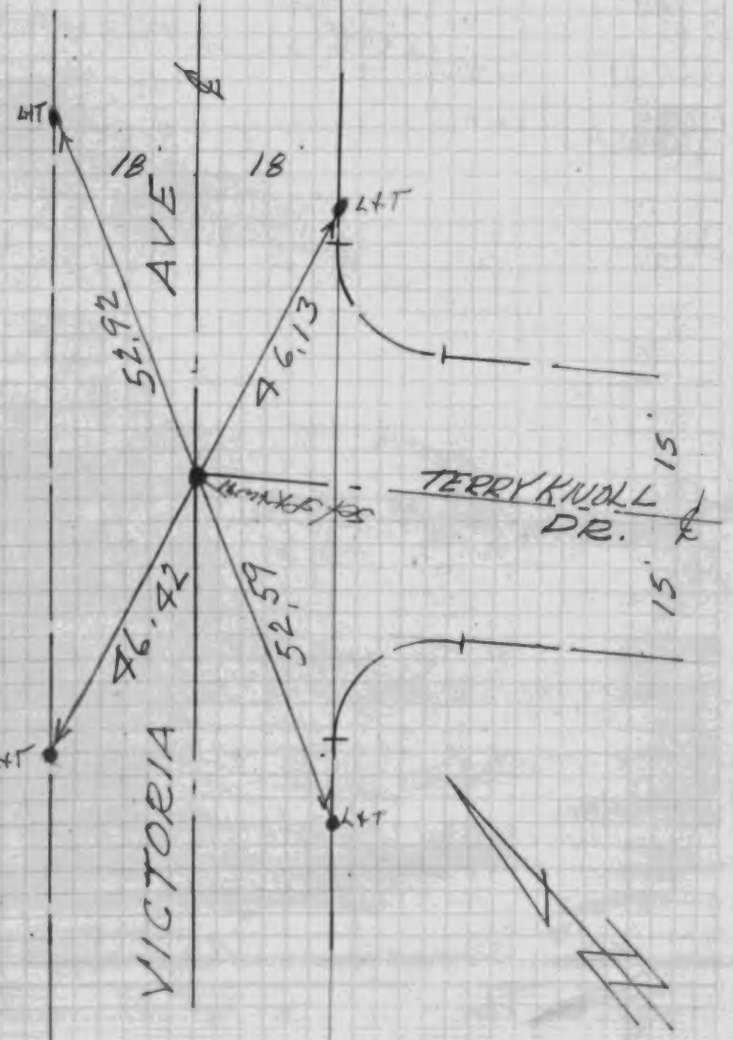

Kemmerer Engineering Co., Inc.

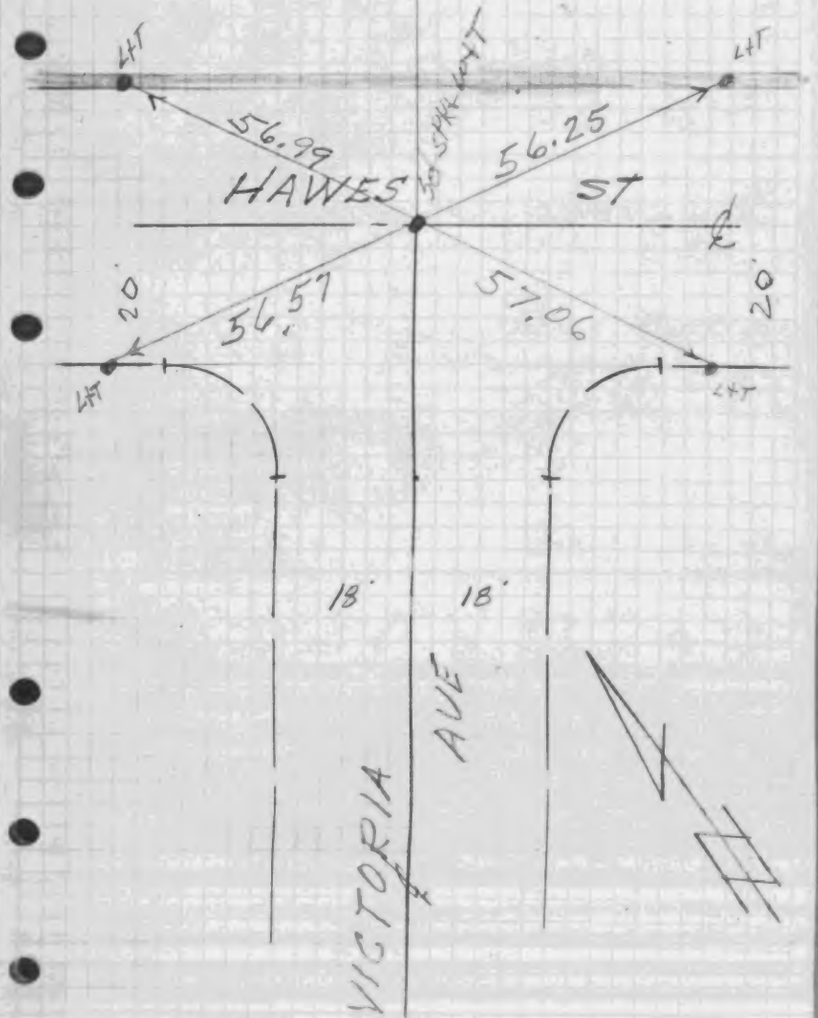

Kemmerer Engineering Co., Inc.

W.S.34, B-2

CO.SUR. F.B.2000: 81

KEMMERER ENGR. CO.
Tract 16528

CO.SUR. F.B.2000: 82

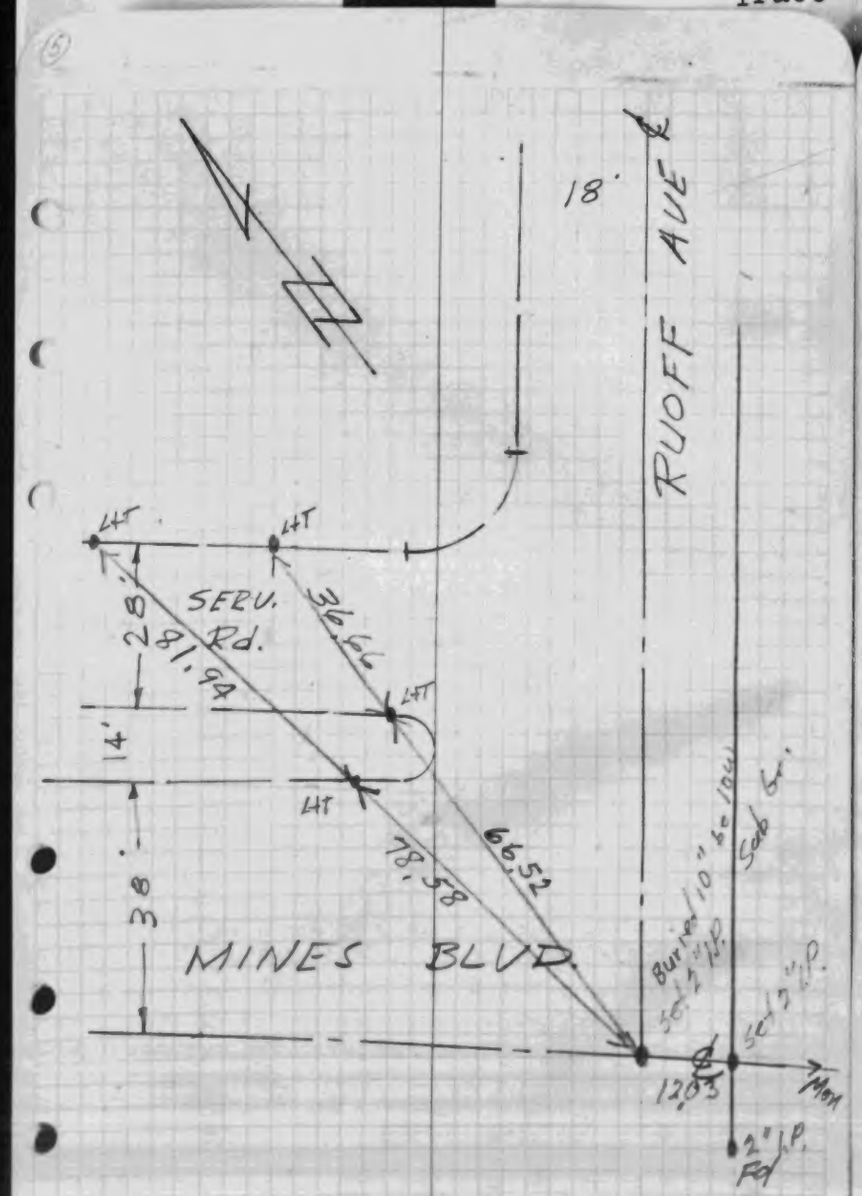

Kenimerer Engineering Co., Inc.

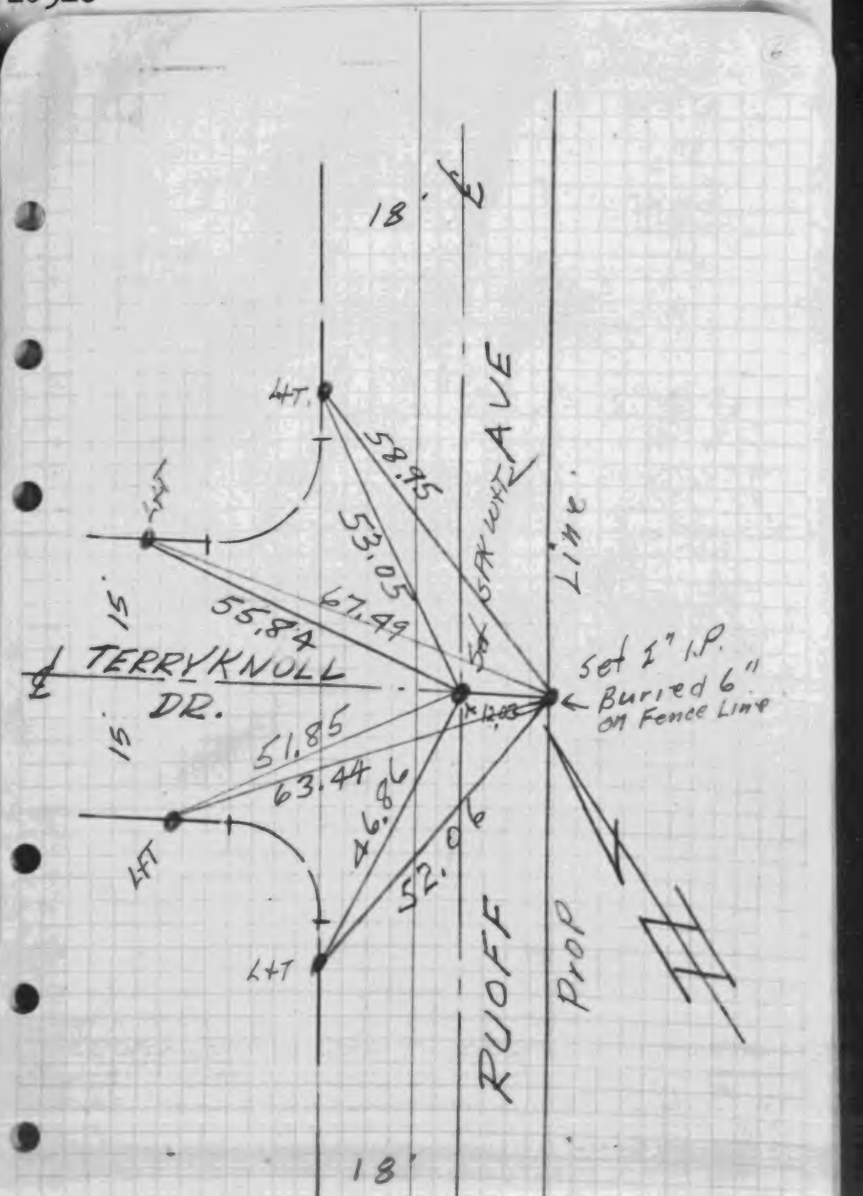

Kemmerer Engineering Co., Inc.

CO.SUR. F.B.2000: 83

KEMMERER ENGR. CO.
Tract 16528

CO.SUR. F.B.2000: 84

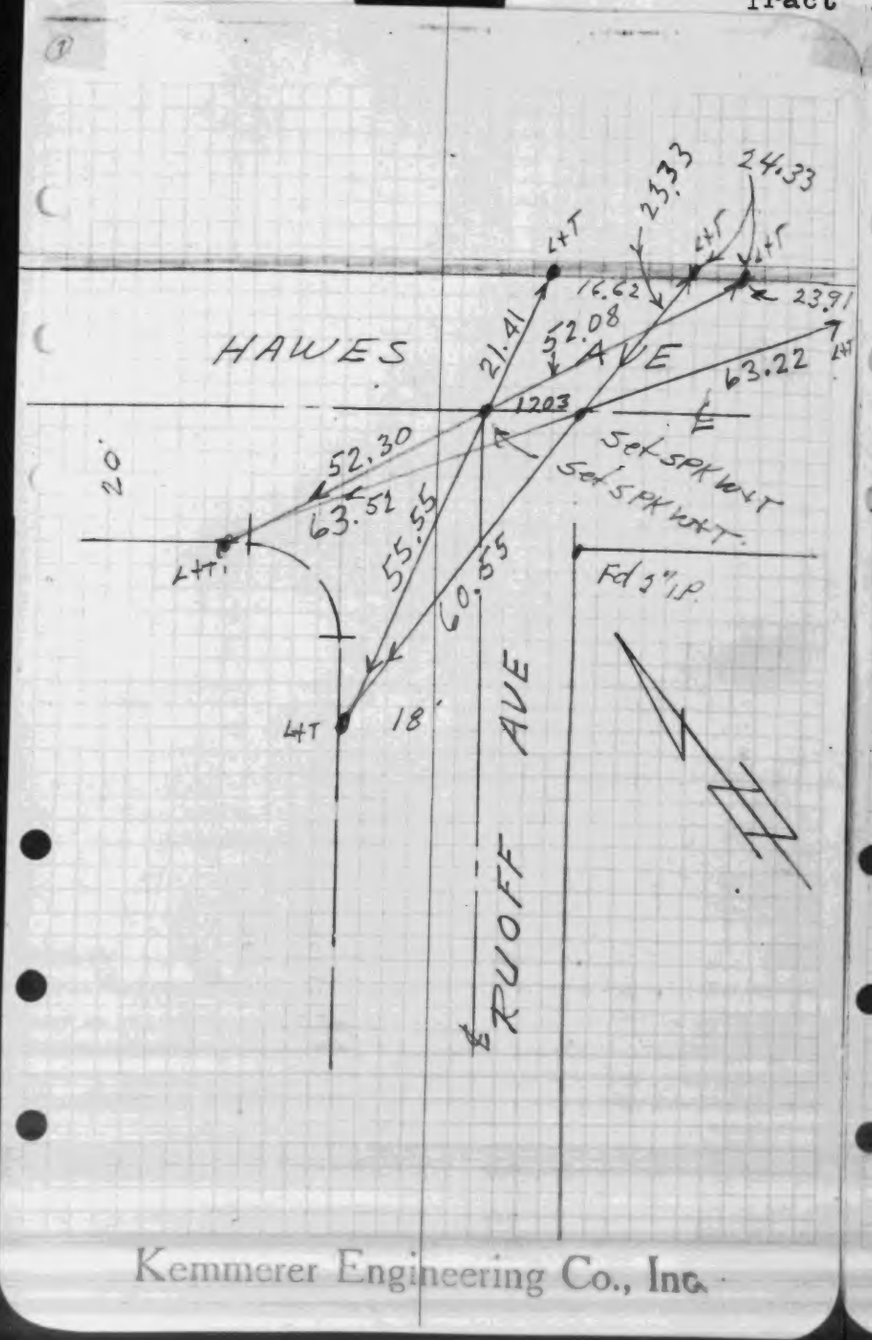

Kemmerer Engineering Co., Inc.

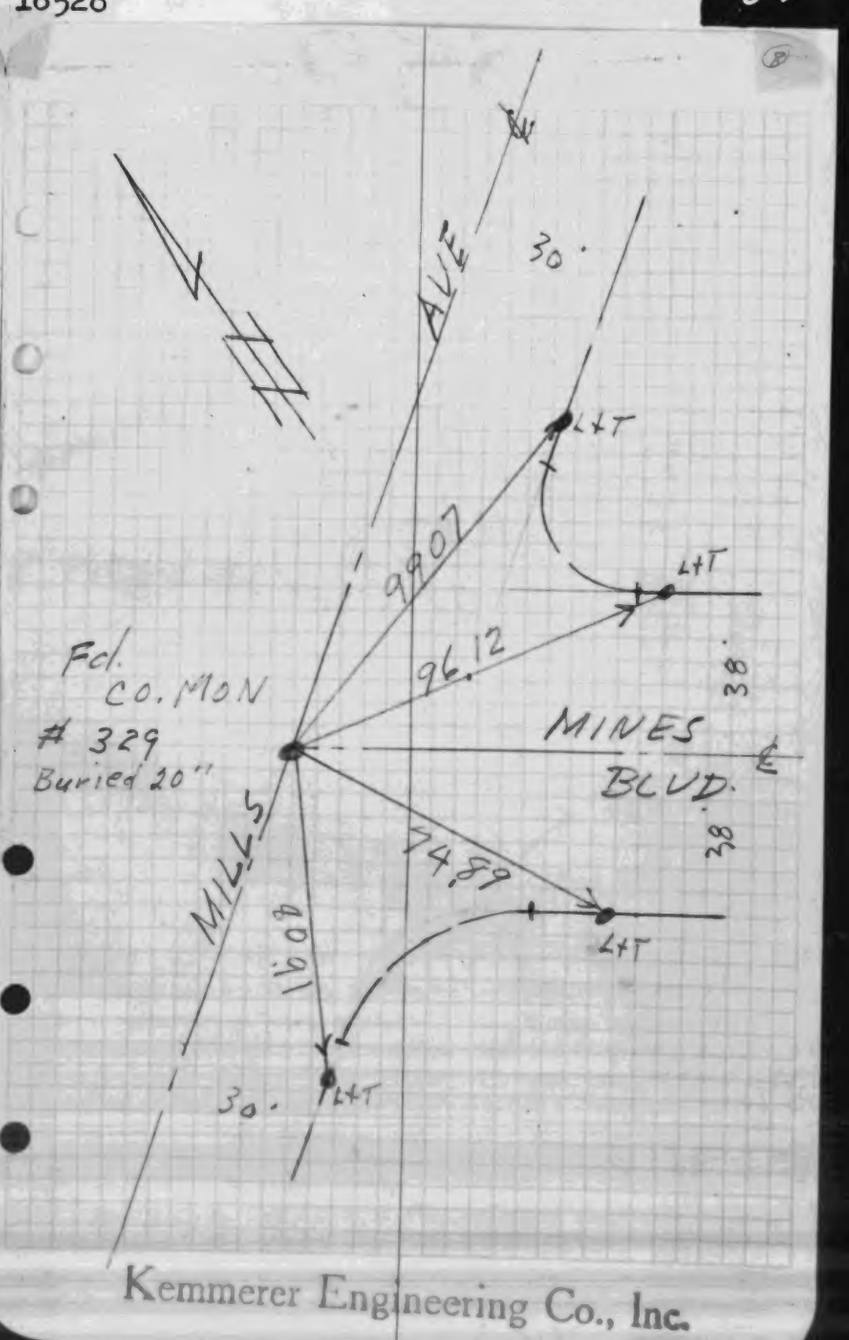

Kemmerer Engineering Co., Inc.

CO.SUR. F.B.2000: 85

KEMMERER ENGR. CO.
Tract 17107
Pg 2

Kemmerer Engineering Co., Inc.

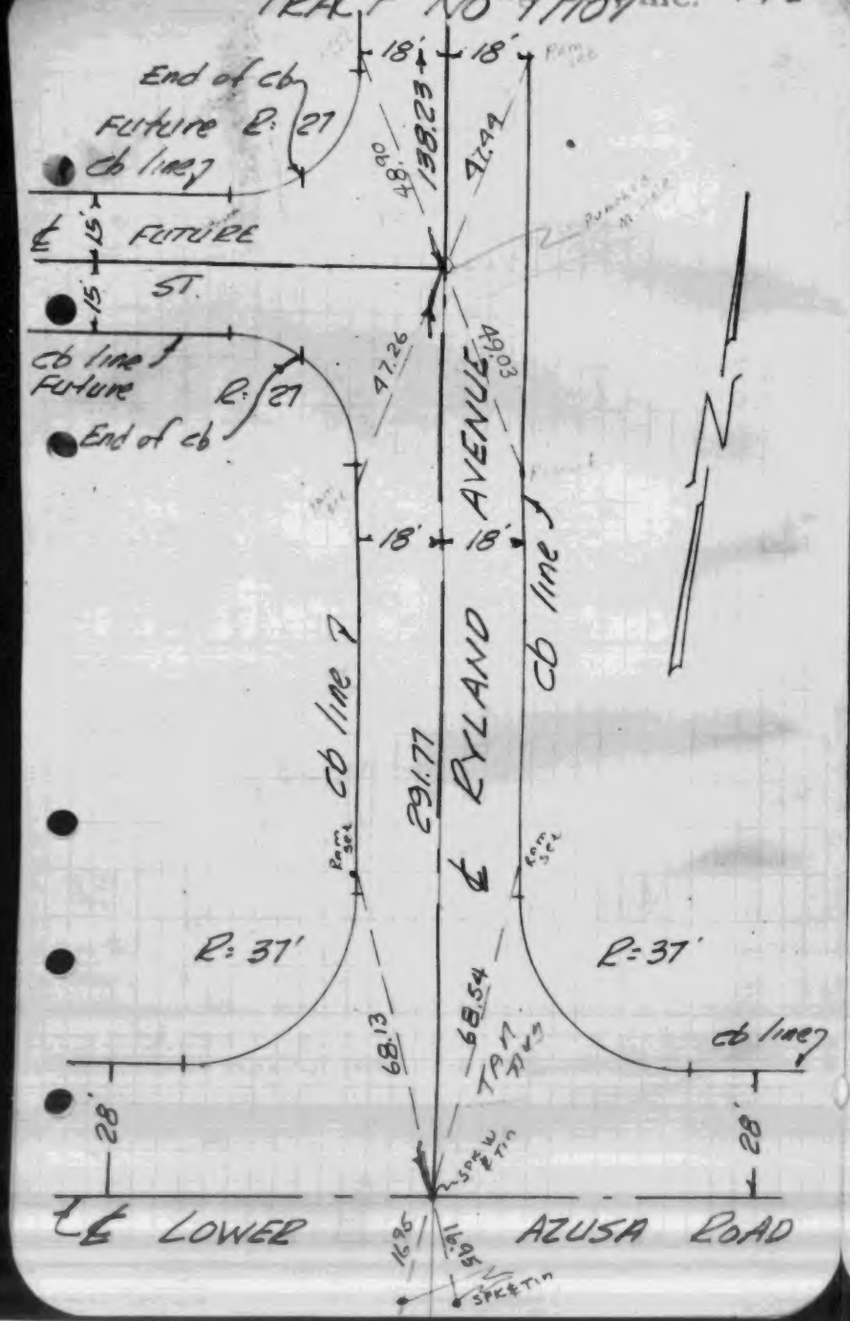

CO.SUR. F.B.2000: 86

Pg 3

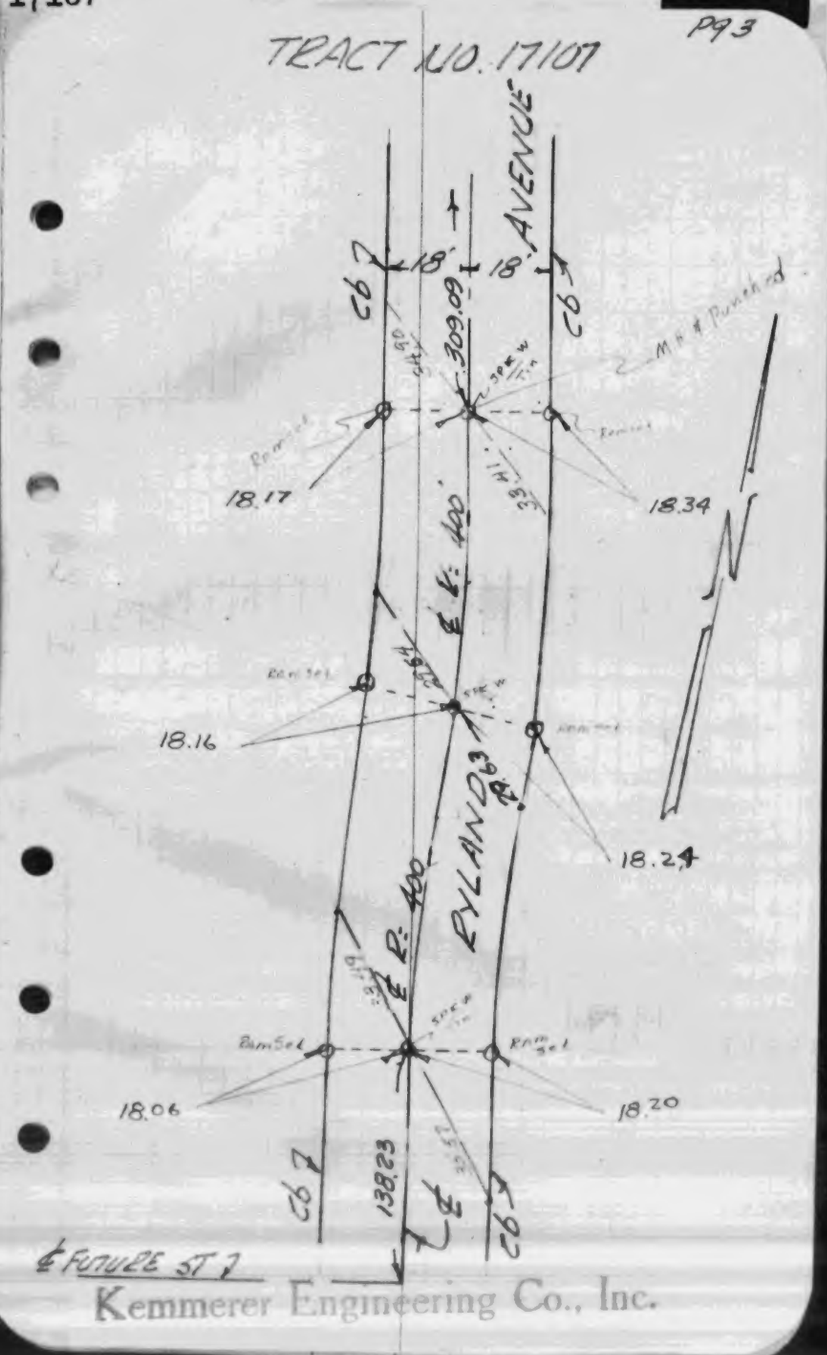

Kemmerer Engineering Co., Inc.

CO.SUR. F.B.2000: 87

KEMMERER ENGR. CO.
Tract 17107
Pg 4

CO.SUR. F.B.2000: 88

Pg 5

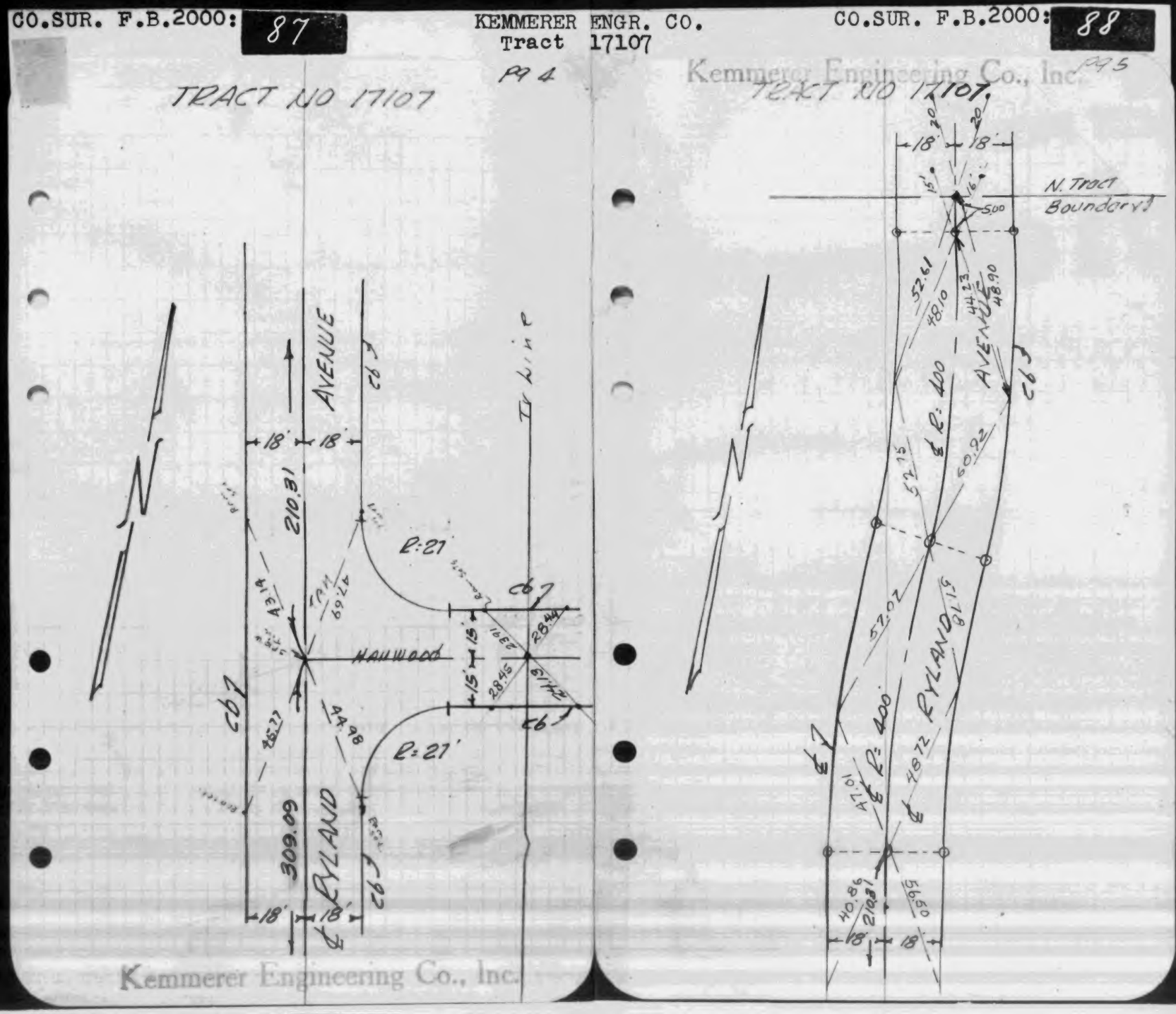

Kemmerer Engineering Co., Inc.

Kemmerer Engineering Co., Inc.

WS 44 D-5

WS 44 D-5

CO.SUR. F.B.2000: 89

KEMMERER ENGR. CO.
Tract 17582

CO.SUR. F.B.2000: 90

Pg 2

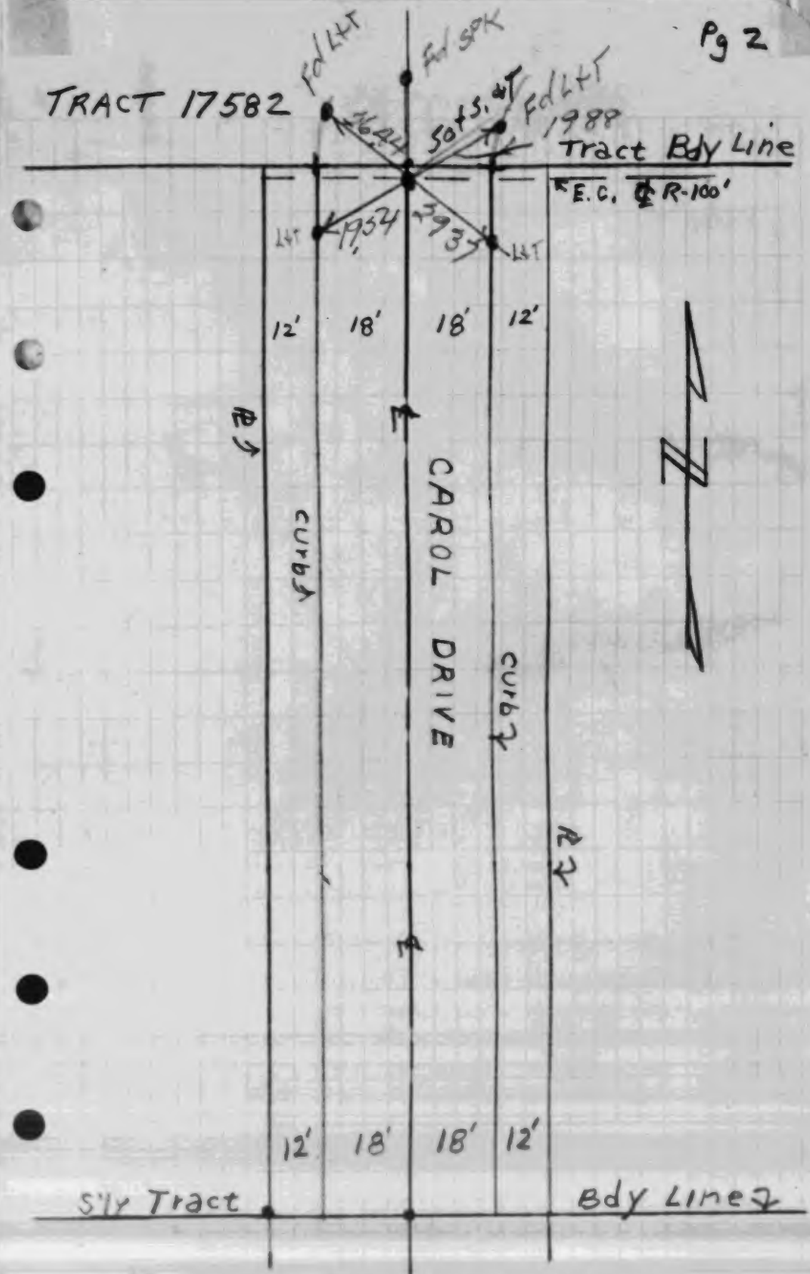

Kemmerer Engineering Co., Inc.

Kemmerer Engineering Co., Inc.

(3)

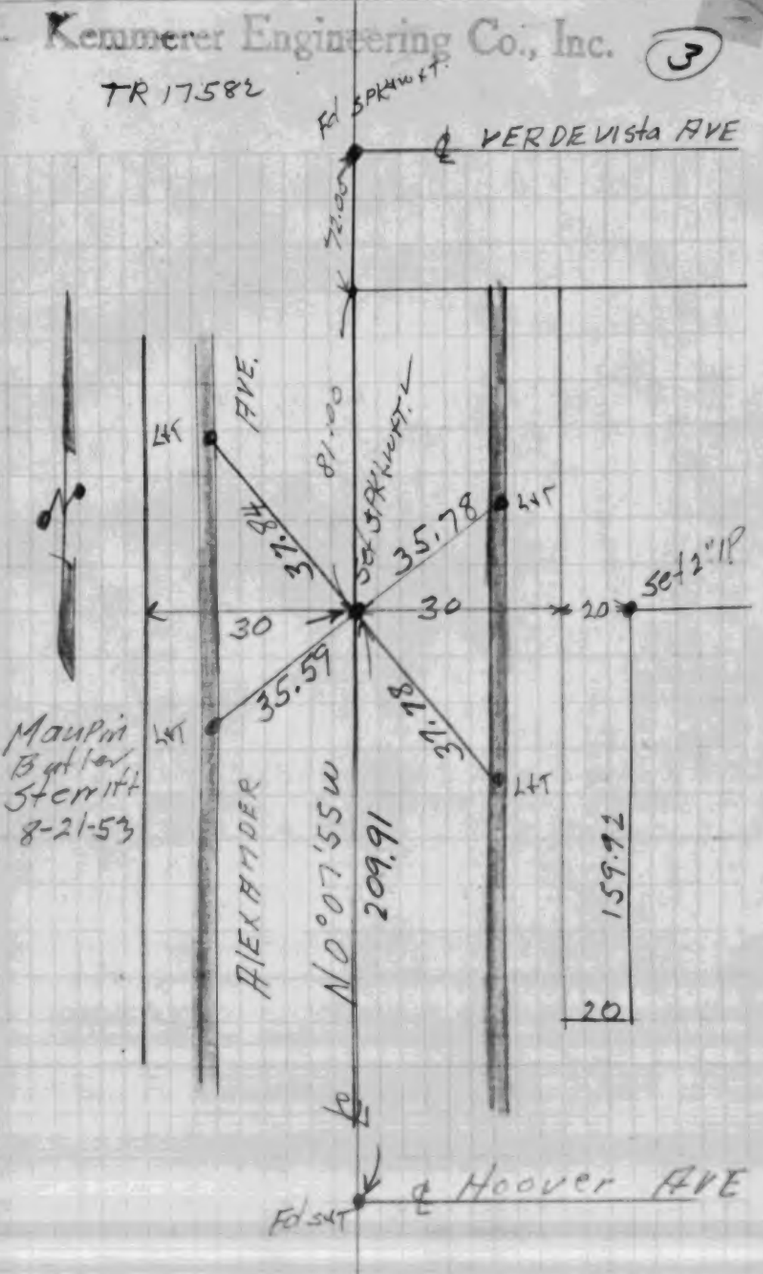

W S 49 D-3

W S 49, C-3

CO.SUR. F.B.2000: 91

HAROLD A. BARNETT
Tract 19210

CO.SUR. FB.2000: 92

WS48, B-1

HAROLD A. BARNETT CIVIL ENGINEER 35 SO. RAYMOND AVE. PASADENA 1, CALIF. R.E. 1216	PARTY Lundquist Bandy Glogowski	JOB NO. 7448 LOT TRACT 19210 CLIENT W. DAVIS DATE 12-15-53
SHEET 1 OF 2 SHEETS		



HAROLD A. BARNETT CIVIL ENGINEER 35 SO. RAYMOND AVE. PASADENA 1, CALIF. R.E. 1216	PARTY Lundquist Bandy Glogowski	JOB NO. 7448 LOT TRACT 19210 CLIENT W. DAVIS DATE 12-15-53
SHEET 2 OF 2 SHEETS		



W.S. 31 C-3

CO.SUR. F.B.2000: 93

HARRY GILBERT
Tract 17558

CO.SUR. F.B.2000: 94

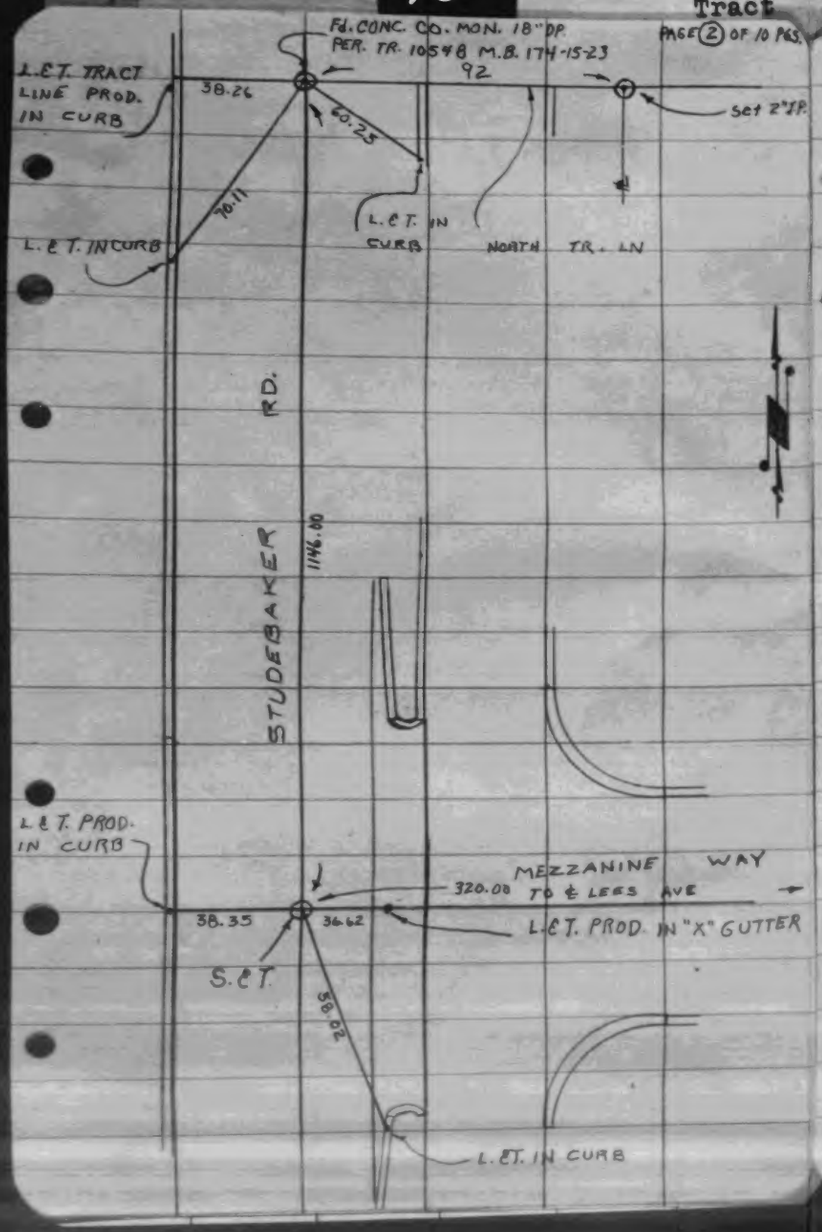

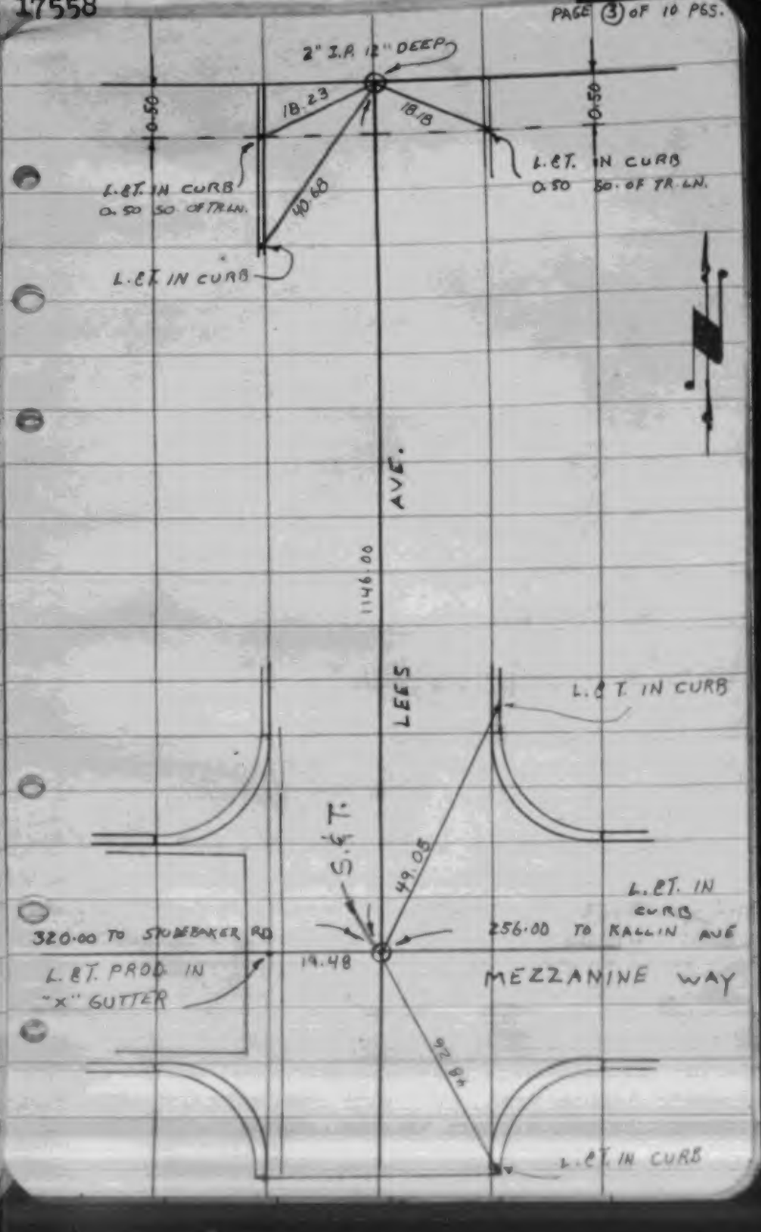

W.S. 31 C-3

CO.SUR. F.B.2000: 95

HARRY GILBERT
Tract 17558

CO.SUR. F.B.2000: 96

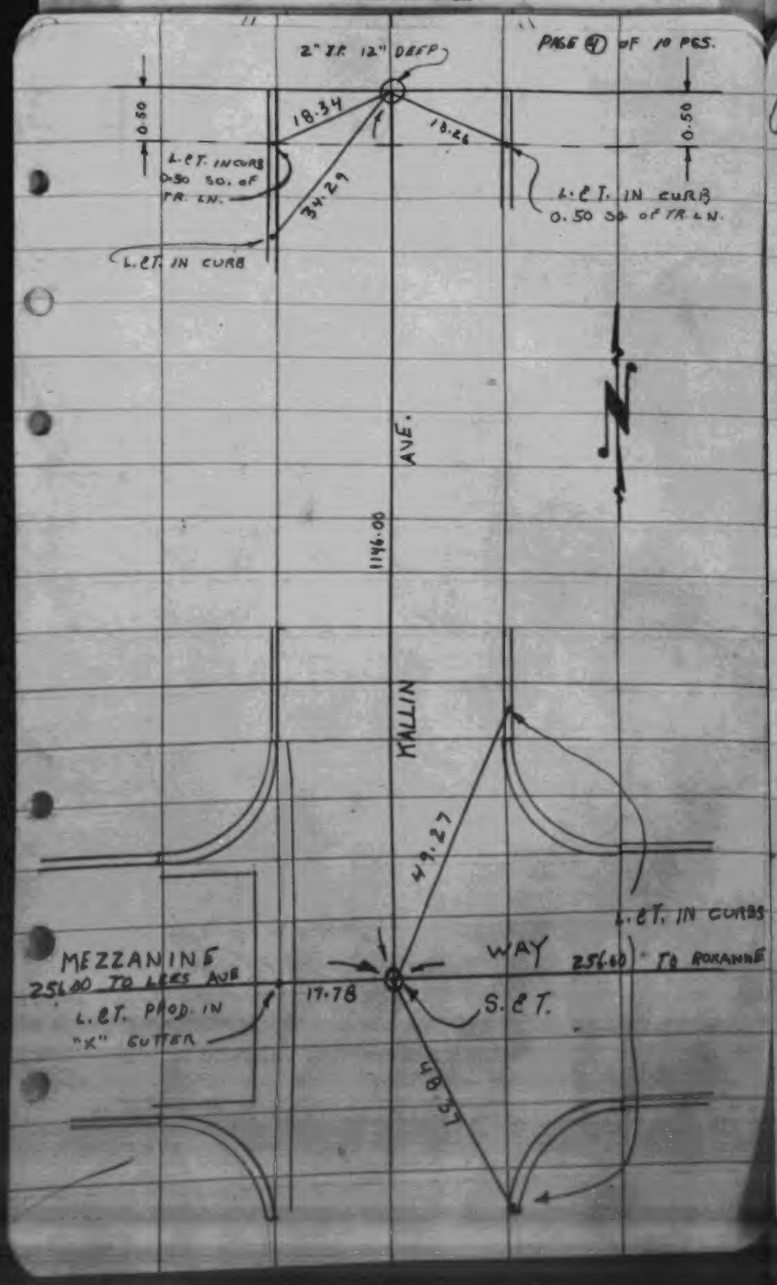

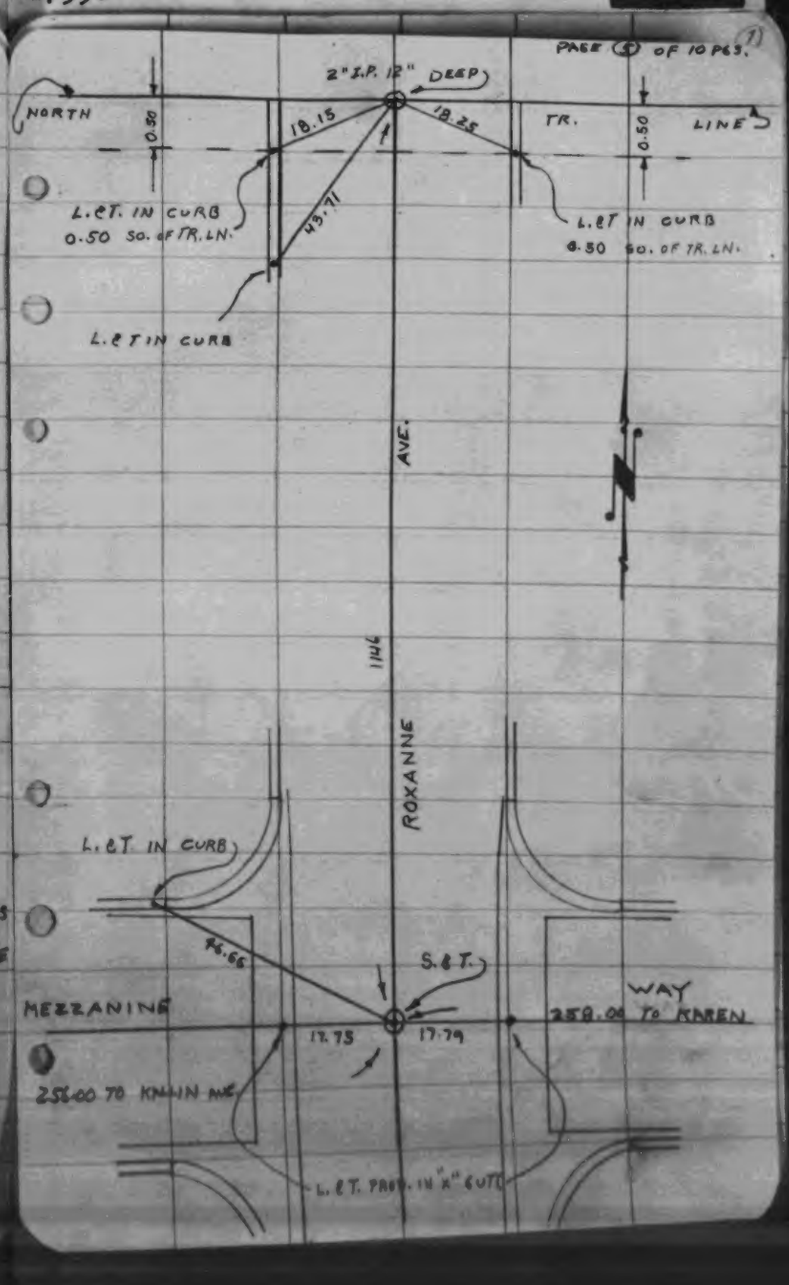

CO.SUR. F.B.2000: 97

HARRY GILBERT
Tract 17558

CO.SUR. F.B.2000: 98

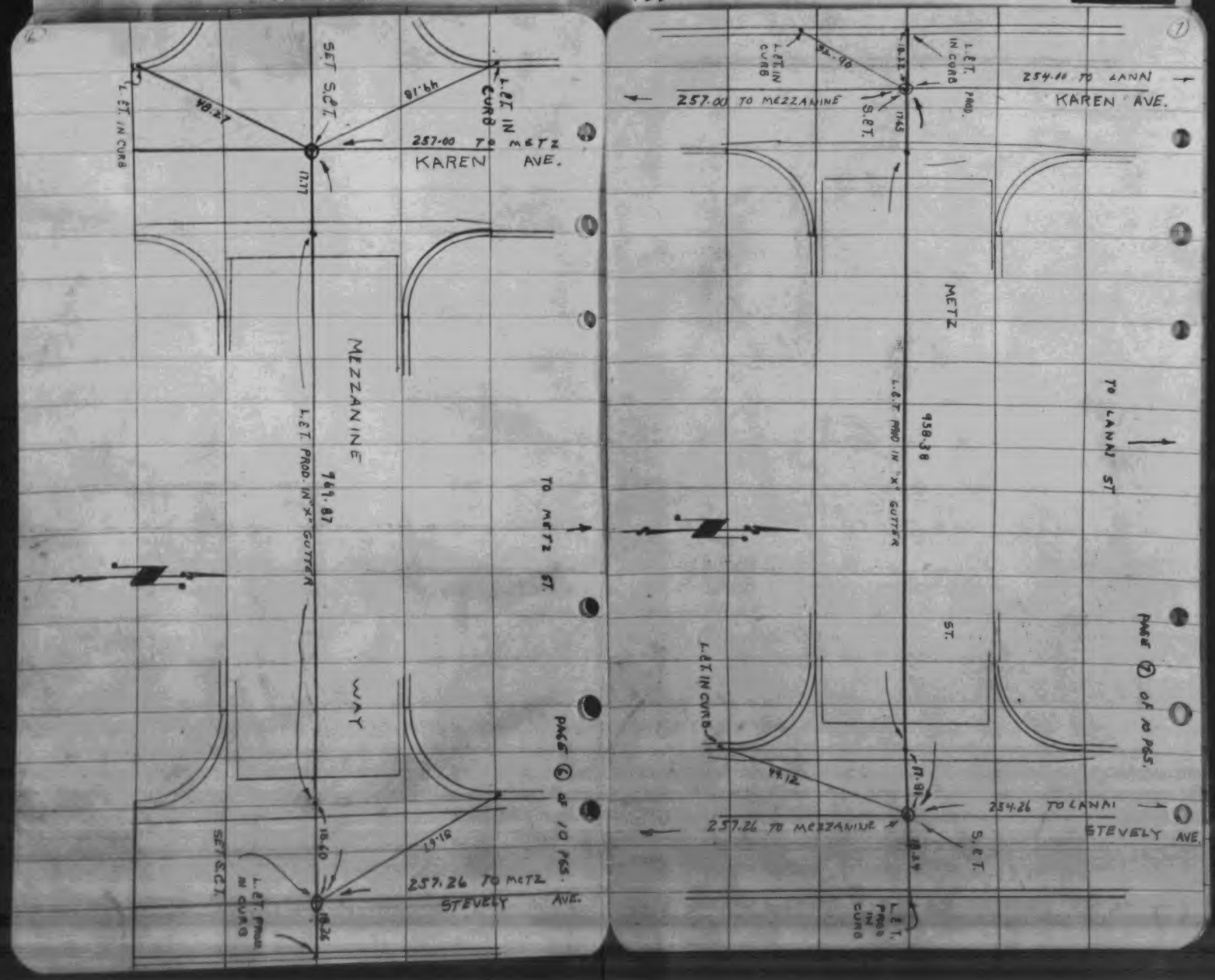

WS 31, C-3

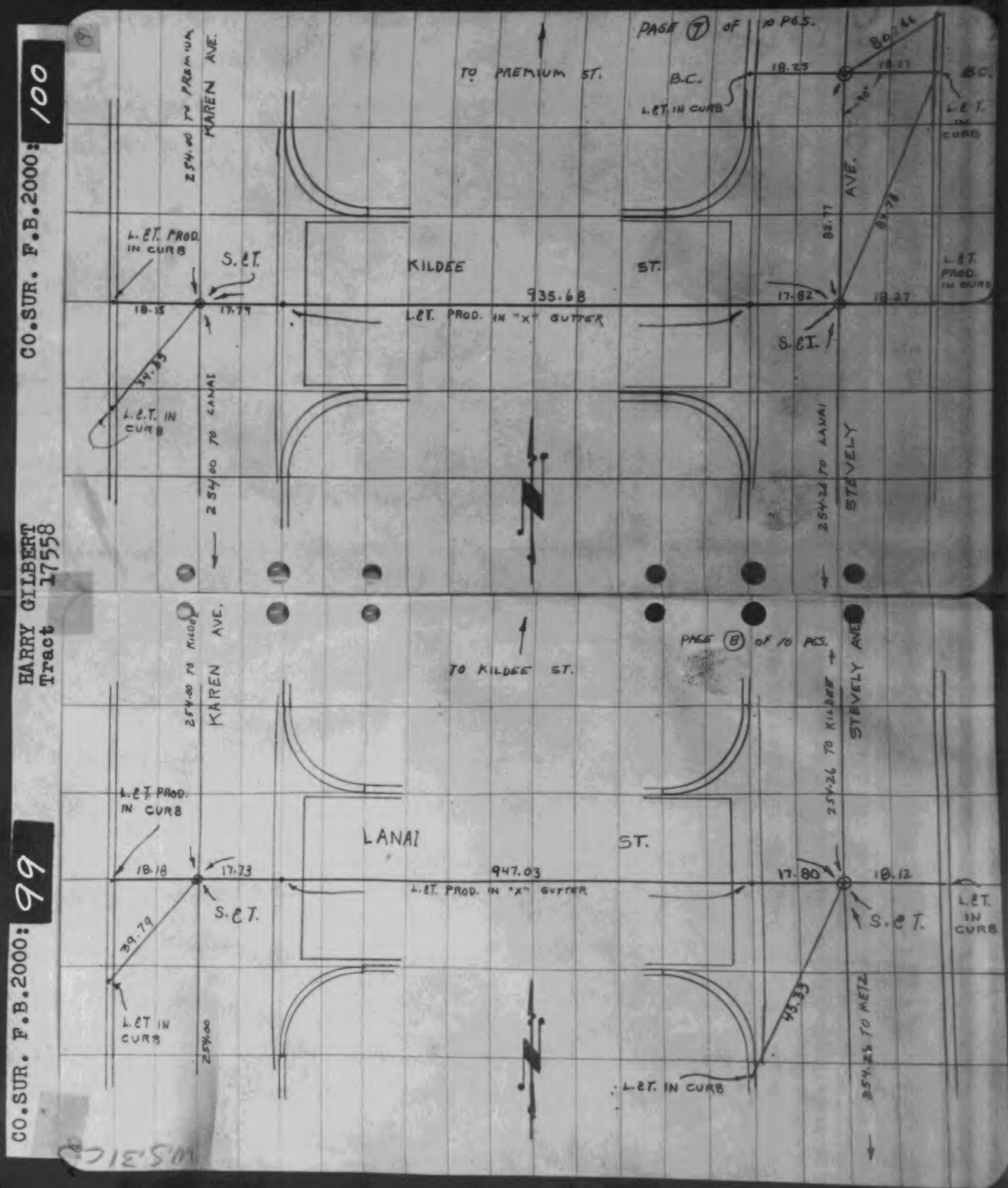
CO. SUR. F.B. 2000: 100
HARRY GILBERT
Tract 17558
PAGE (7) OF 10 PGS.
TO PREMIUM ST.
KAREN AVE.
254.00 TO PREMIUM
B.C.
L.E.T. IN CURB
18.23
18.27
80.66
90°
L.E.T. IN CURB
AVE.
82.77
82.78
L.E.T. PROD. IN CURB
S.E.T.
KILDEE
ST.
935.68
L.E.T. PROD. IN "X" GUTTER
18.15
17.79
17.82
18.27
S.E.I.
L.E.T. PROD. IN CURB
34.35
L.E.T. IN CURB
254.00 TO LANAI
254.26 TO LANAI
STEVELY
CO. SUR. F.B. 2000: 99
PAGE (8) OF 10 PGS.
TO KILDEE ST.
254.00 TO KILDEE
KAREN AVE.
254.26 TO KILDEE
STEVELY AVE.
L.E.T. PROD. IN CURB
LANAI
ST.
947.03
L.E.T. PROD. IN "X" GUTTER
18.18
17.73
17.80
18.12
S.E.T.
S.E.T.
L.E.T. IN CURB
39.79
L.E.T. IN CURB
254.00
45.33
L.E.T. IN CURB
254.25 TO METZ

W.S.31 C-3

CO.SUR. F.B.2000: 101

HARRY GILBERT
Tract 17558

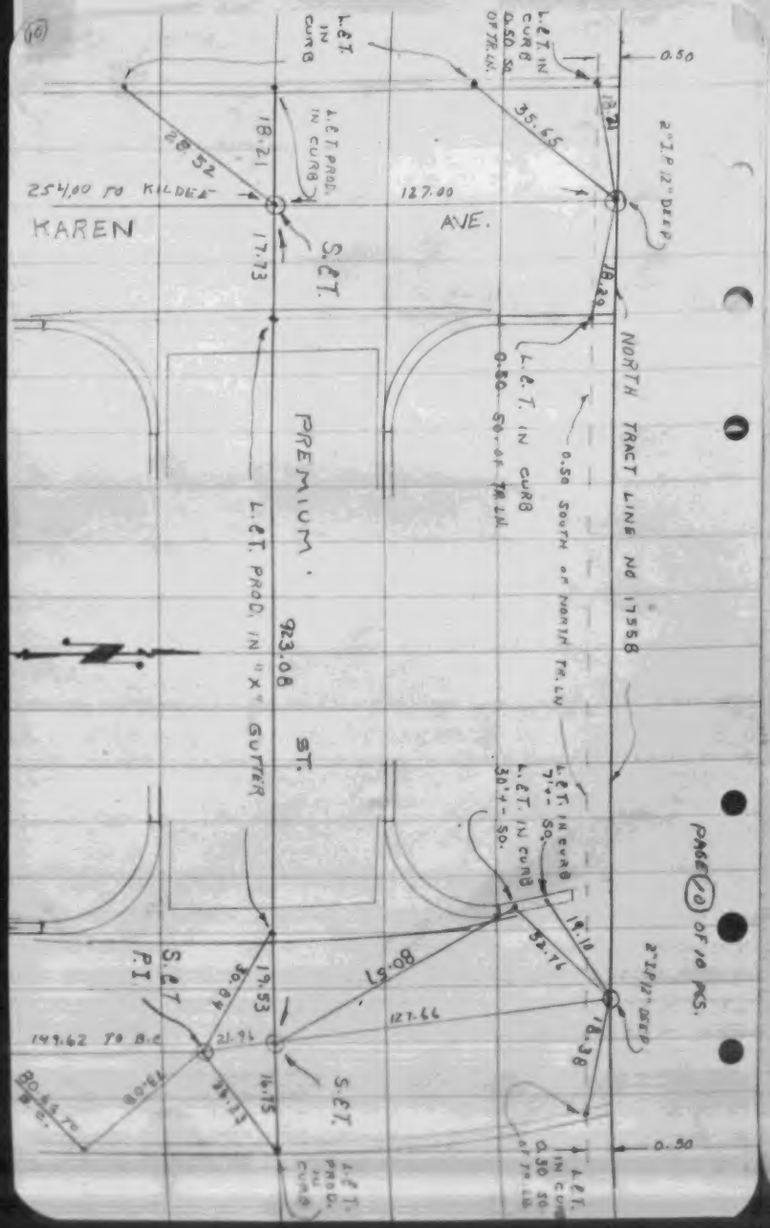

WM.H.FAIR, JR.
Tract 18279

CO.SUR.F.B.2000: 102

TRACT 18279
Page 1

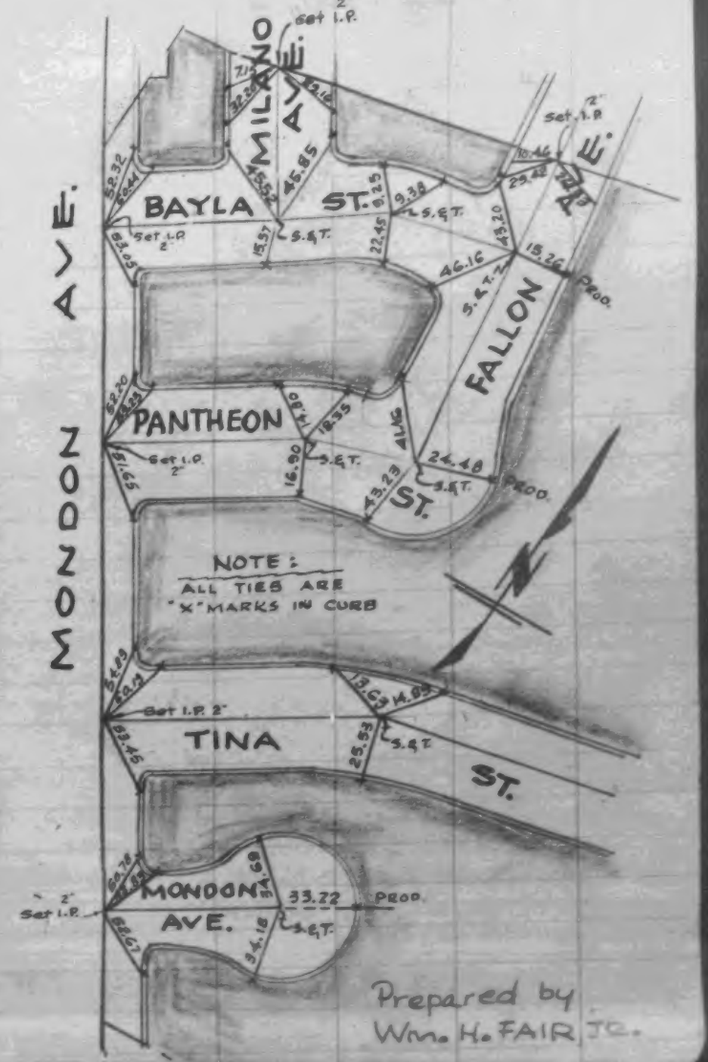

W.S.33 C-2

WM. H. FAIR, JR.
Tract 18279

WS 33, C-2 8 C-3

TRACT 18279
Page 2

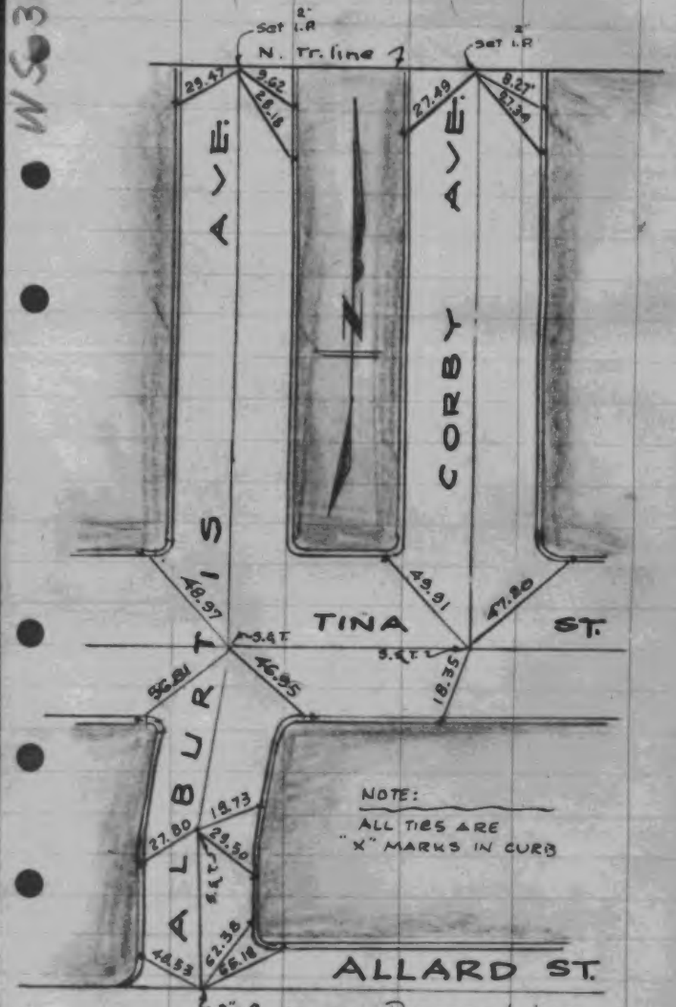

Prepared by
WM. H. FAIR, JR.

TRACT 18279
Page 3

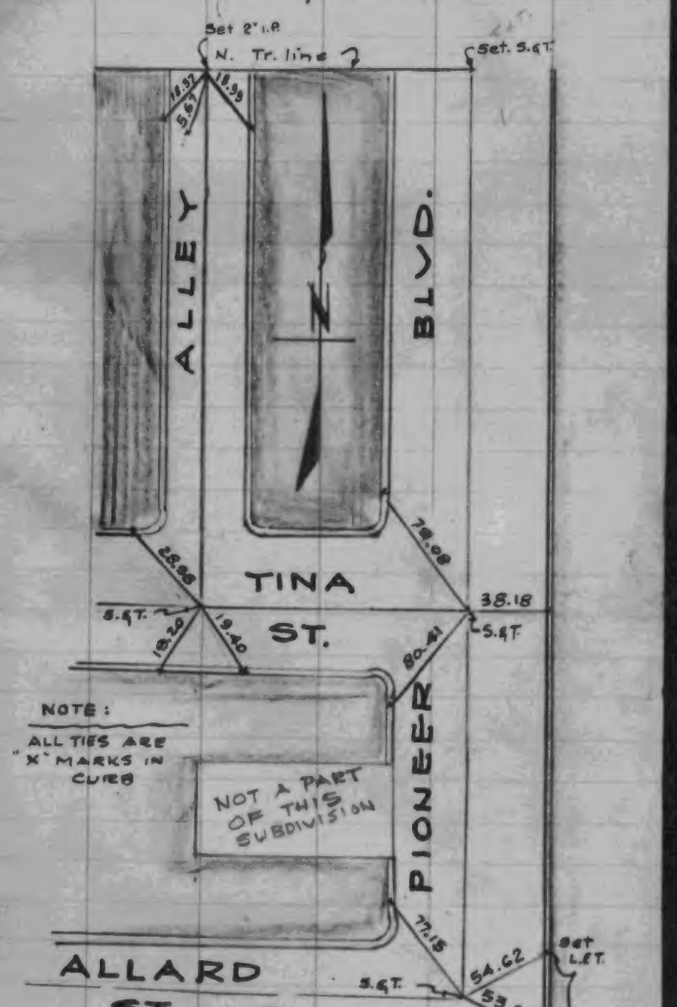

Prepared by
WM. H. FAIR, JR.

WS 33 C-2 8 C-3