Ck'd by		Survey of	
No.		JN Tape Std °F	
e Work		Surveyed by	
ked		Notes Date	
		Indexed	

F.B. 2001 Pg.

PAGES	TRACT #	PAGES	TRACT #
5-12	17196		
13-17	18504		
18-22	19108		
23-24	13694		
25-26	13756		
27-28	13987		
29	13310		
30-34	15824		
35-42	12787		
43-45	17448		
46-48	19011		
49-81	16619		
82-101	19225		
102	13638		
103-104	19471		
105-106	14956		

2001

Microfilmed Sept '86

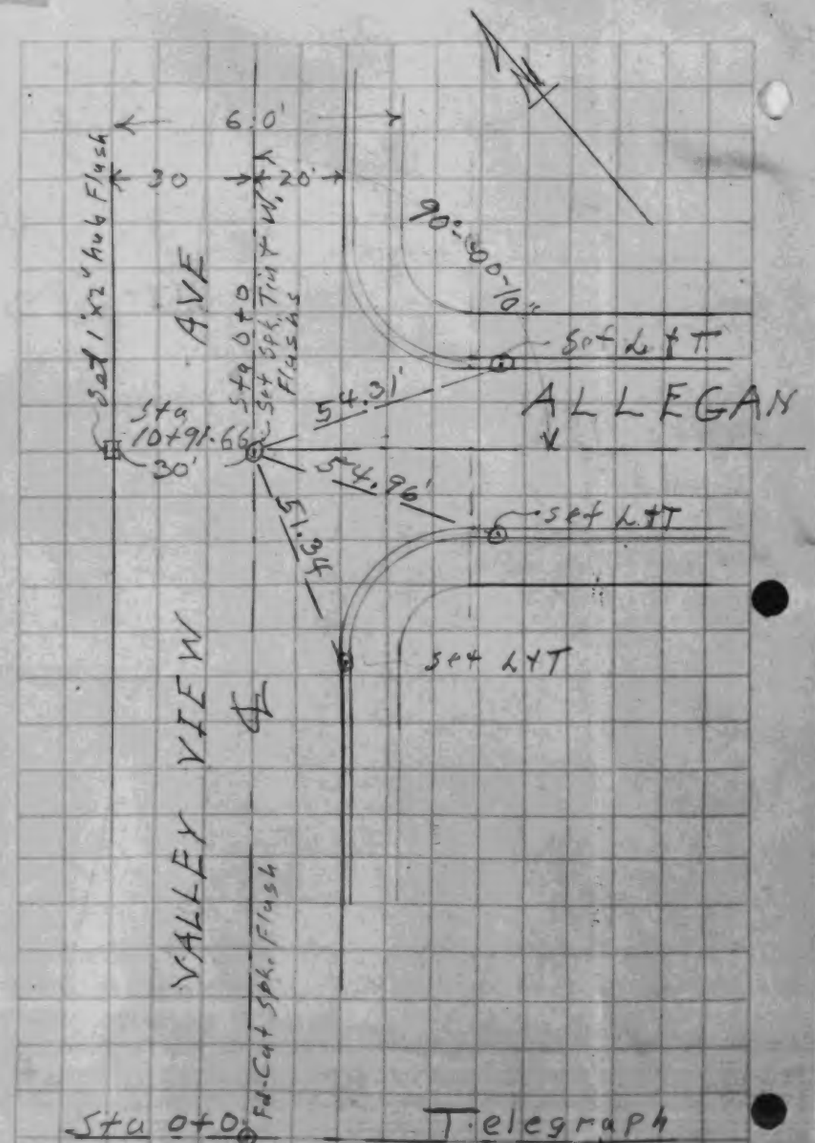
Set 1 x 2" Hub Flush
30
6.0'
20'
Sta 0+0
Set Spk. Tint + W/Flags
AVE
90°-00-10"
Set L+T
Sta 10+91.66
30'
54.31'
ALLEGAN
54.96'
51.34'
Set L+T
VALLEY VIEW
Set L+T
Fd. Cut Spk. Flush
Sta 0+0
Telegraph

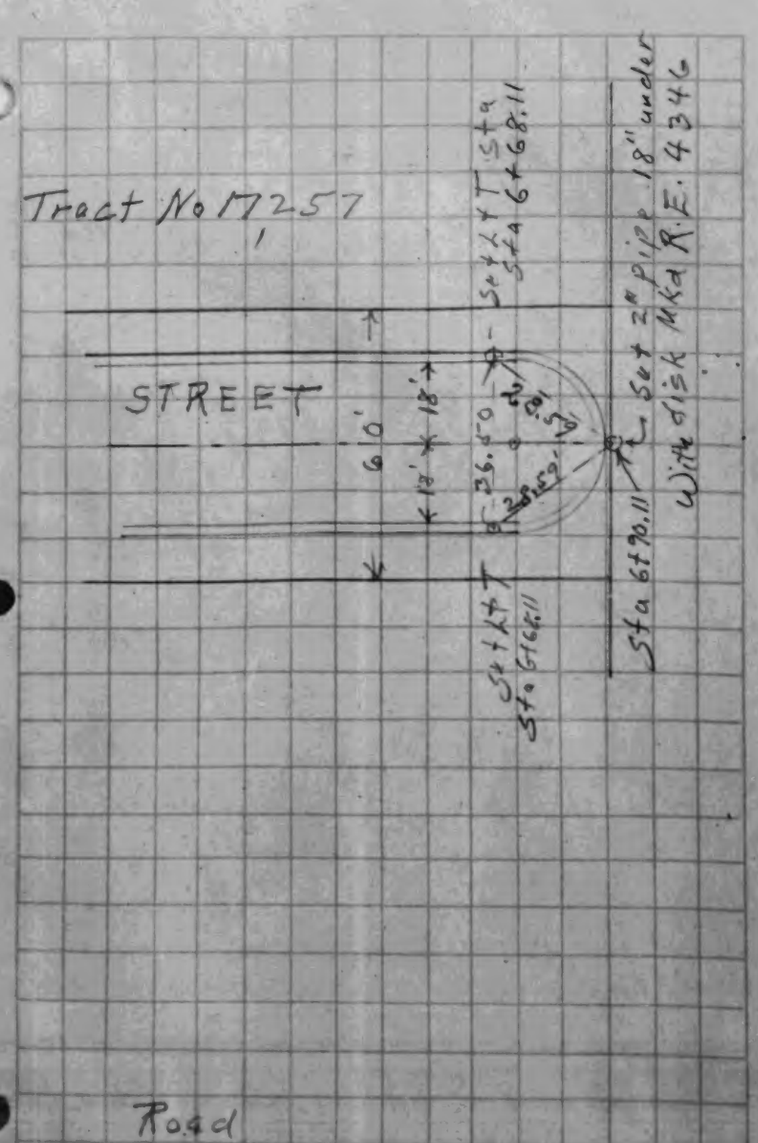
Tract No 17257
Set L+T Sta 6+68.11
STREET
6.0'
18'
18'
36.40
Set L+T
Sta 6+68.11
Set 2" pipe 18" under
With disk Mkd R.E. 4346
Sta 6+90.11
Road

CO.SUR. F.B.2001: 7

HARRY GILBERT
Tract 17196

CO.SUR. F.B.2001: 8

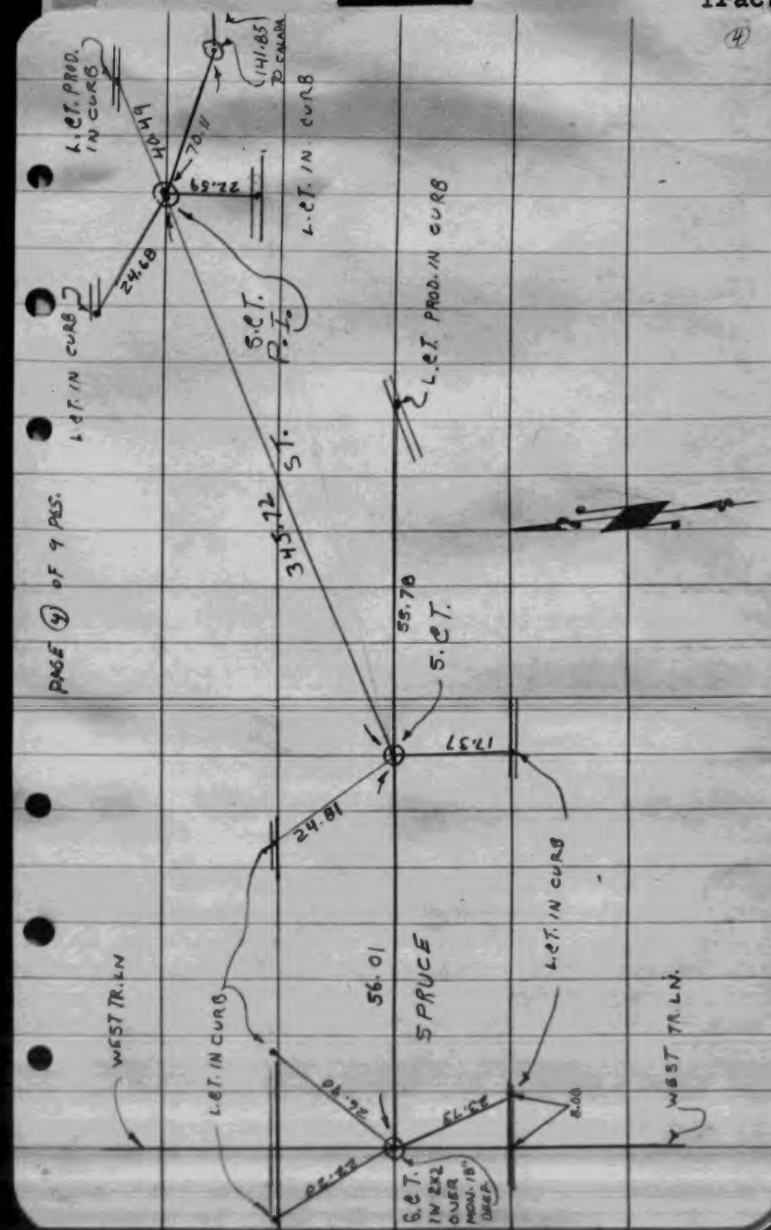

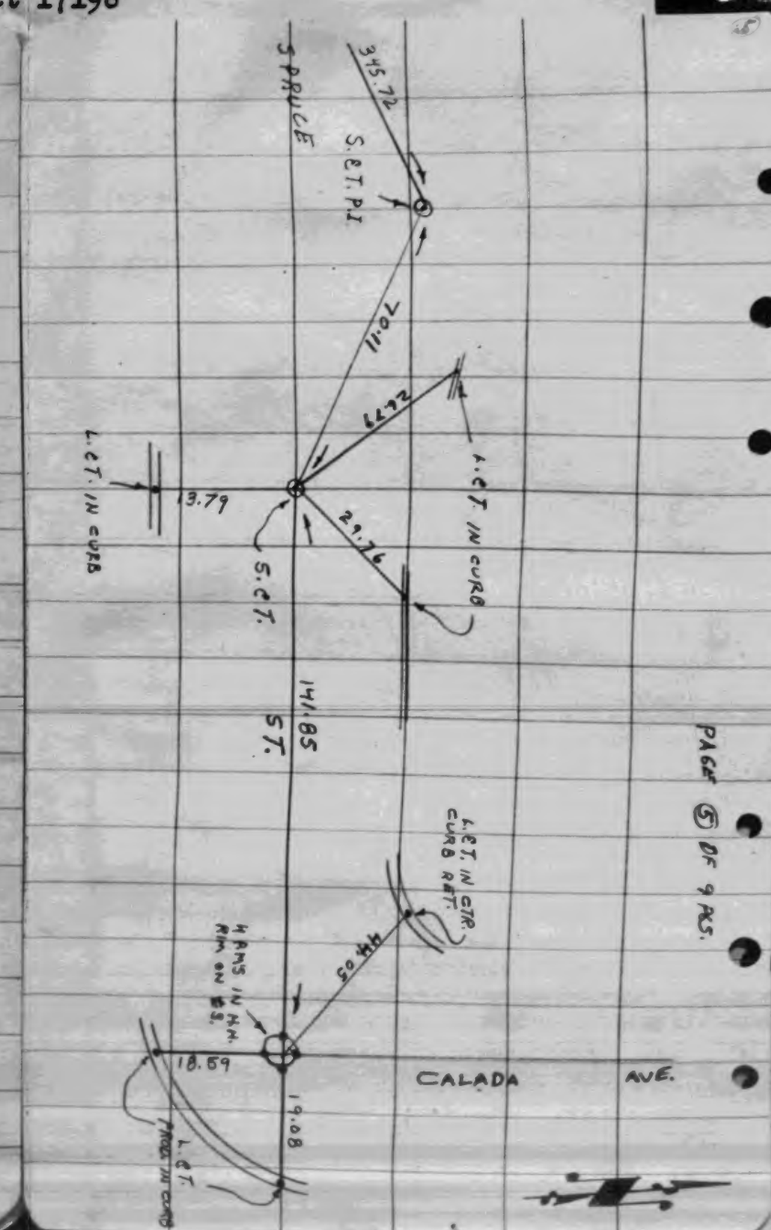

WS 36 D-5

CO.SUR. F.B.2001: 10

HARRY GILBERT
Tract 17196

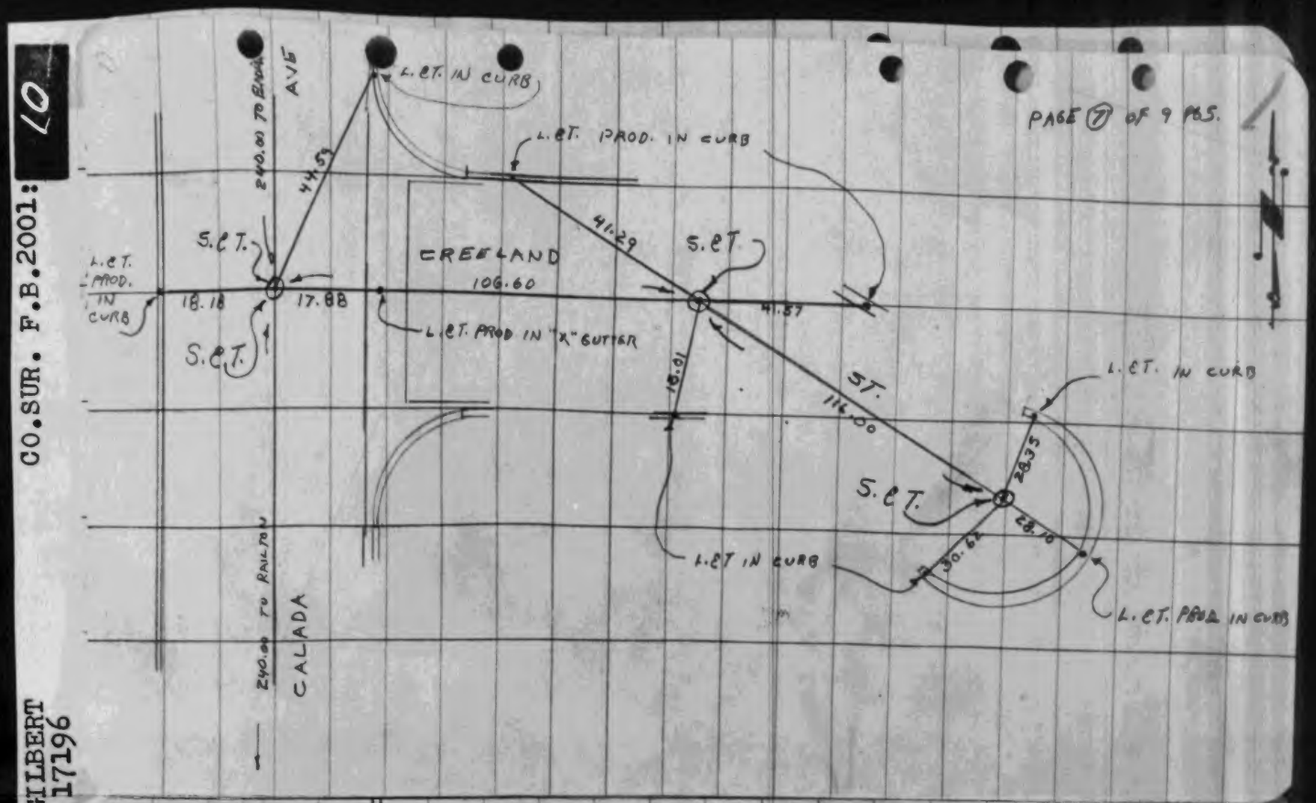

CO.SUR. F.B.2001: 9

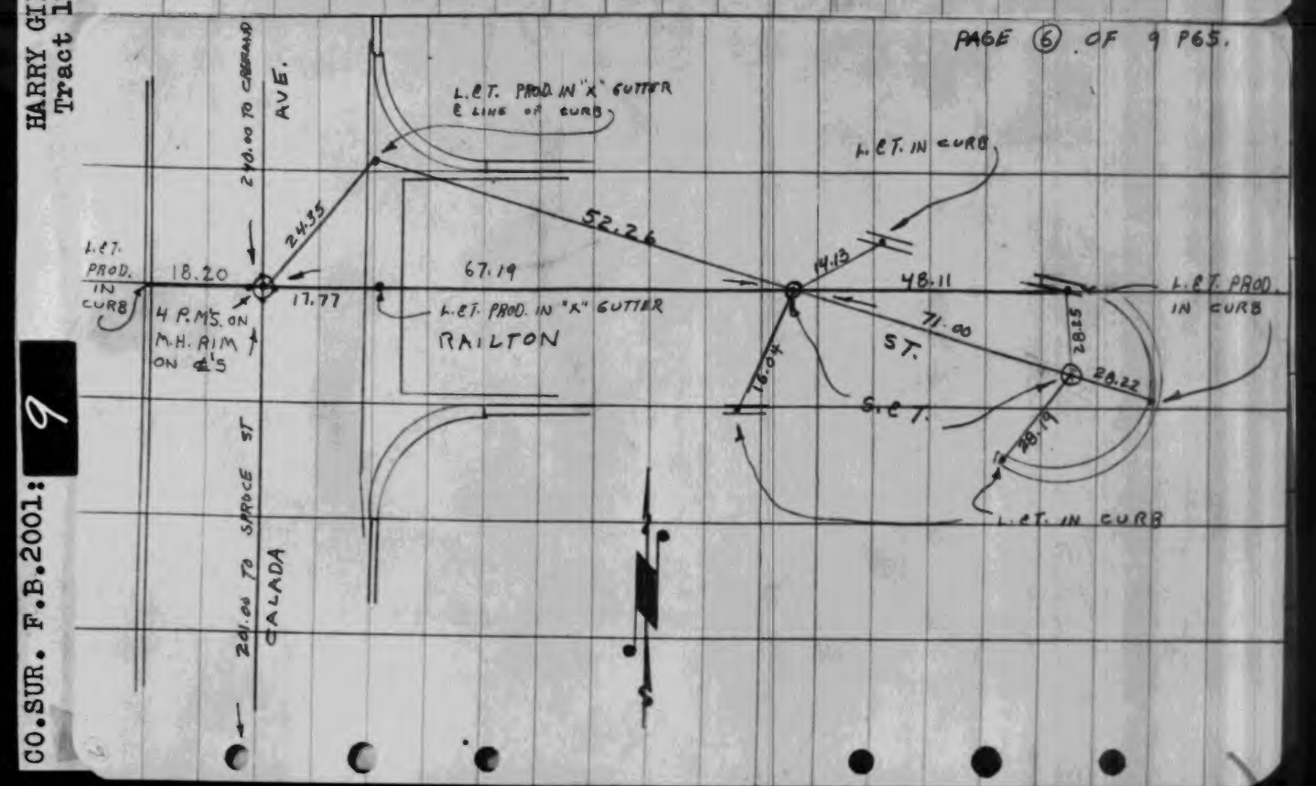

HARRY GILBERT
Tract 17196

CECIL O. COOLEY
Tract 18504

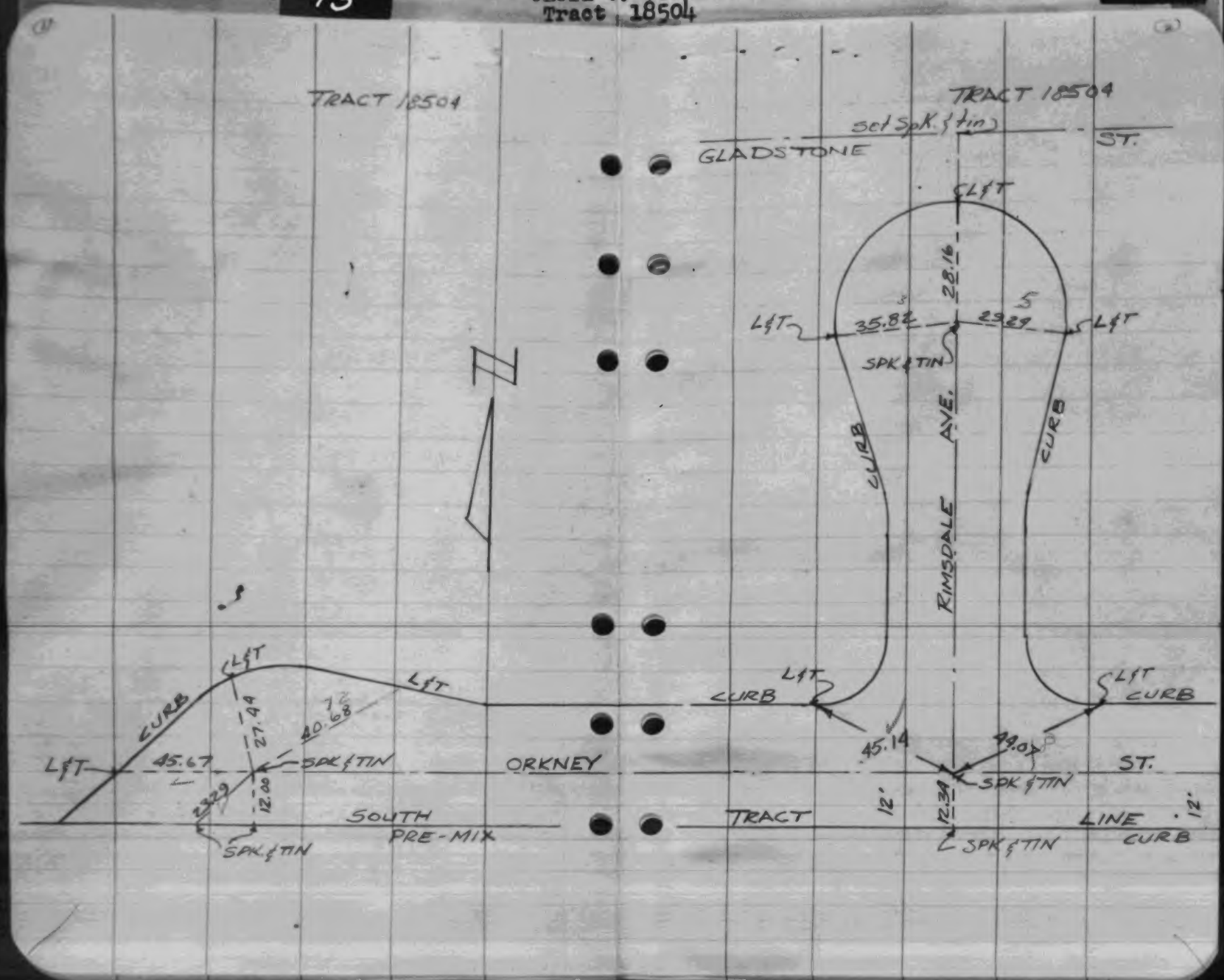

CECIL O. COOLEY
Tract 18504

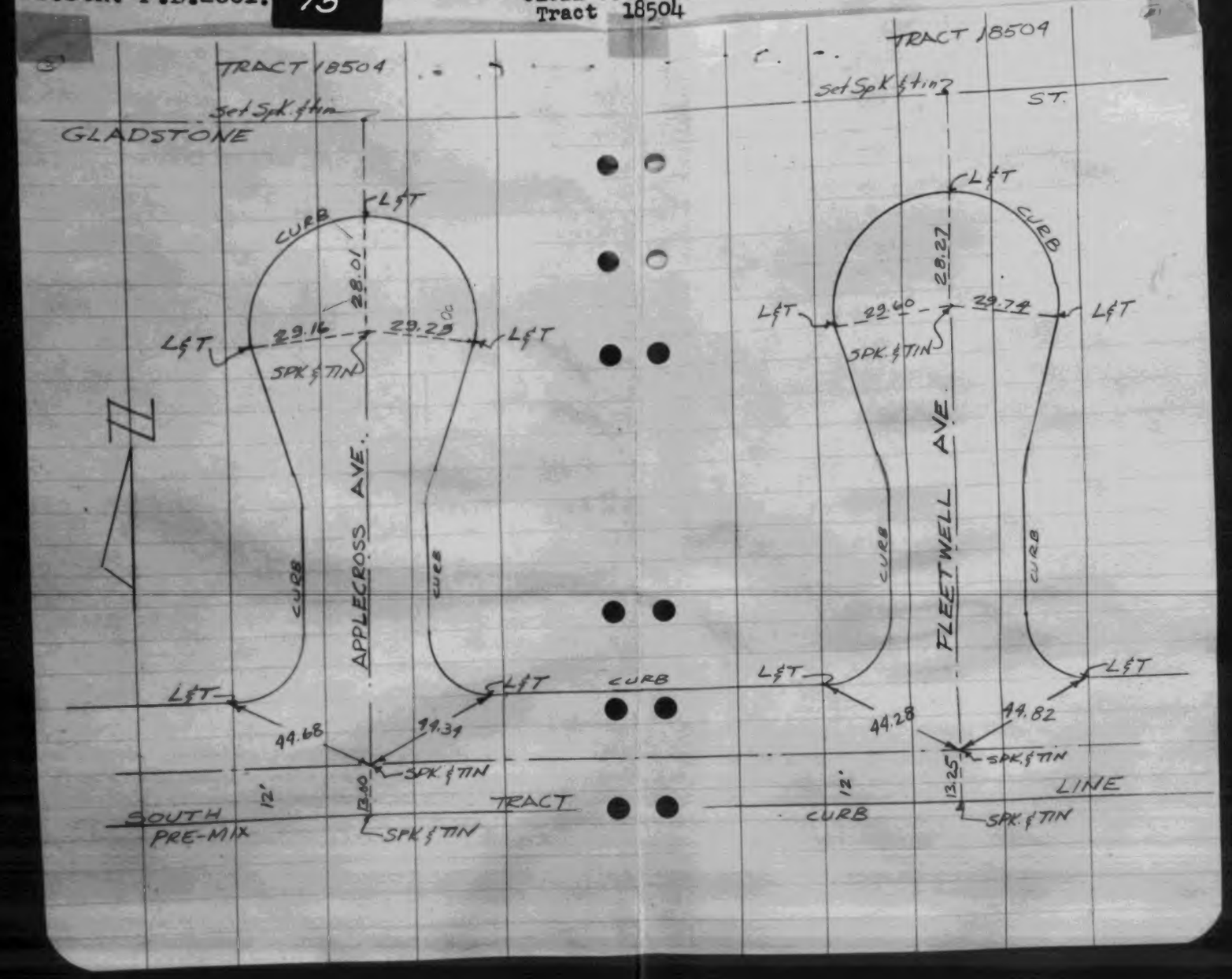

W.S. 144-297 C-1

W.S. 144-297 C-1

CECIL O. COOLEY
Tract 18504

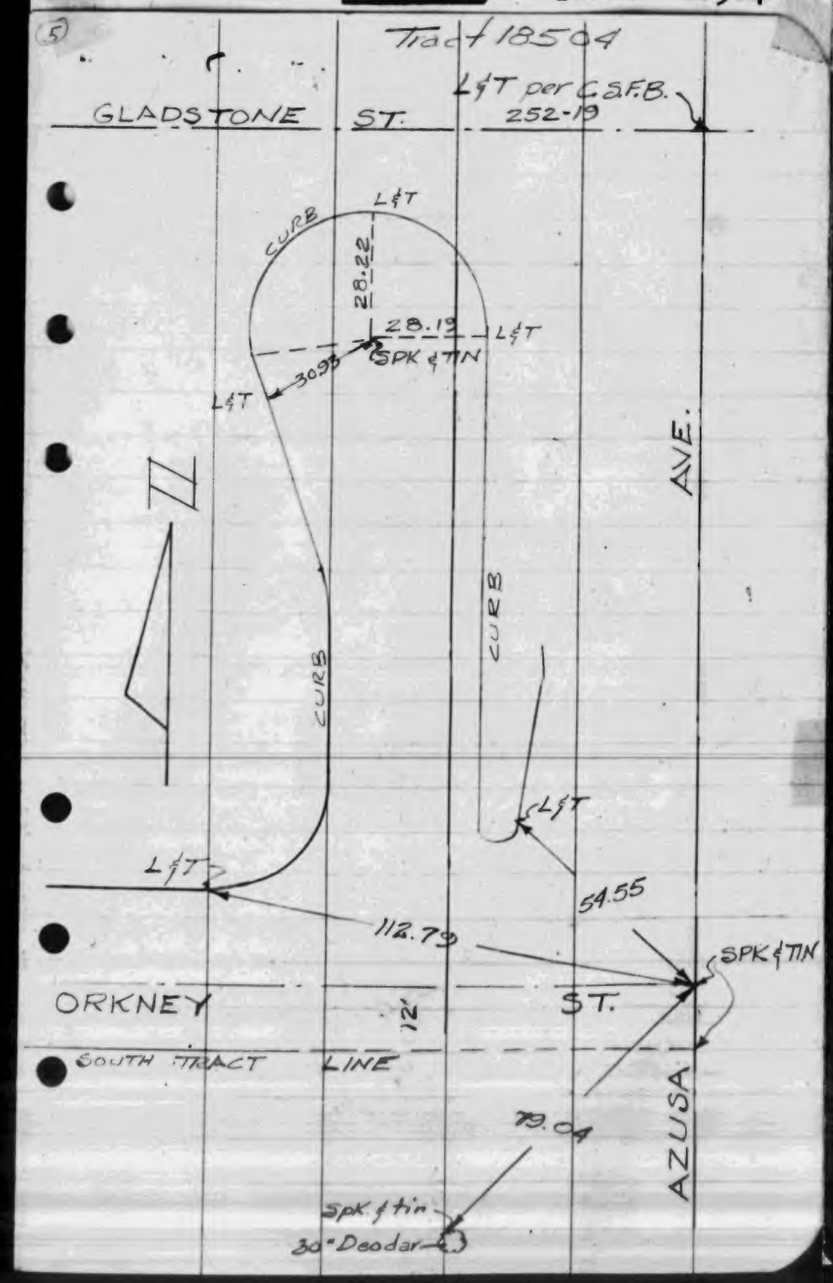

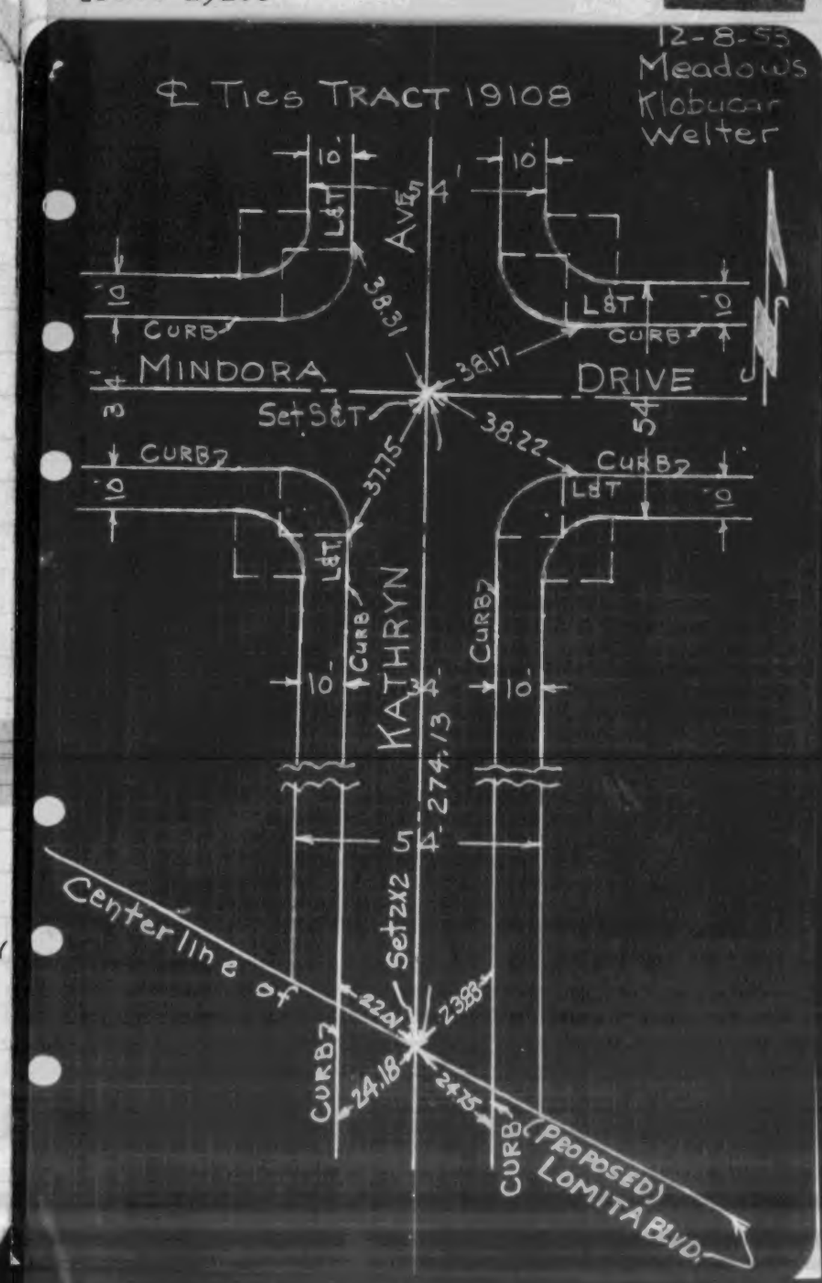

W.S. 144-297 C-1

2

12-8-53
Meadows
Klobucar
Welter

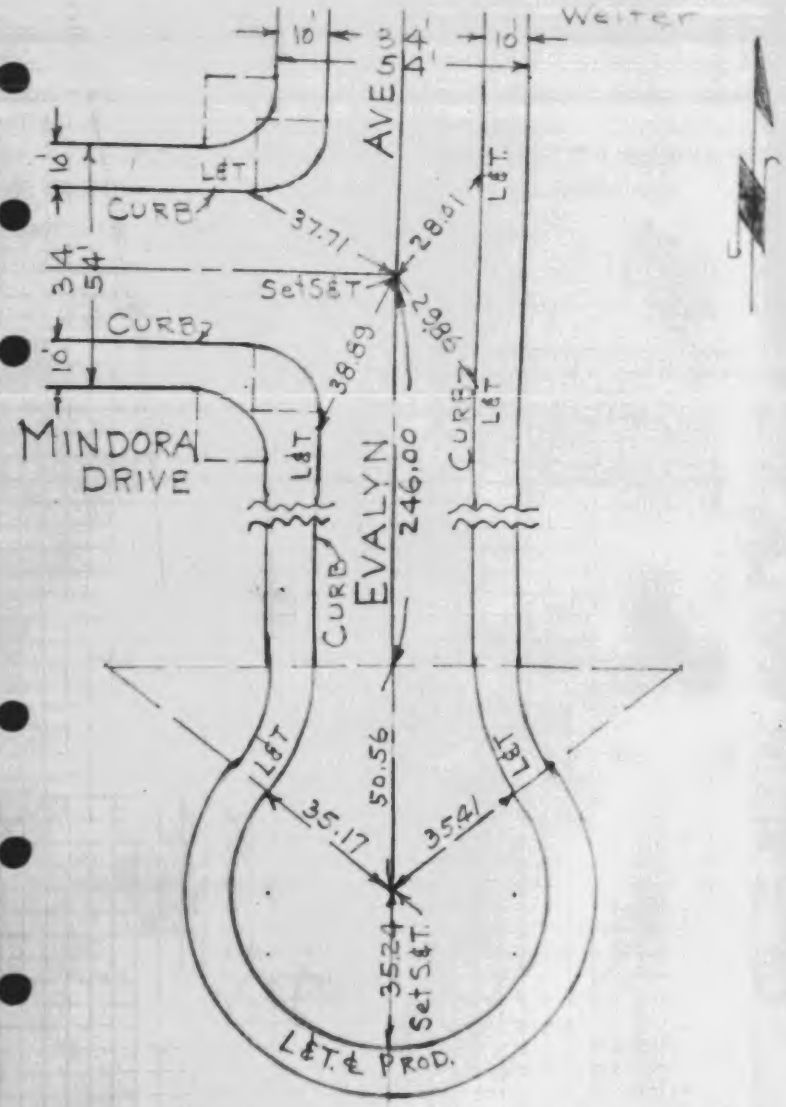

3

12-9-53
Meadows
Klobucar
Welter

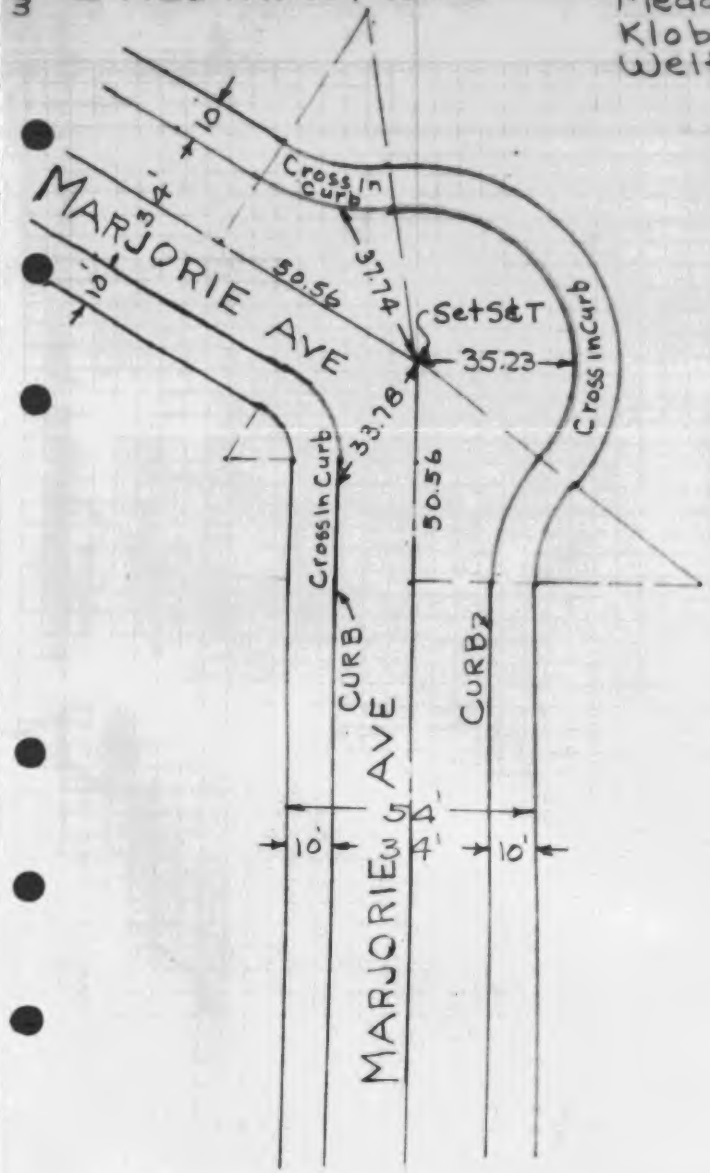

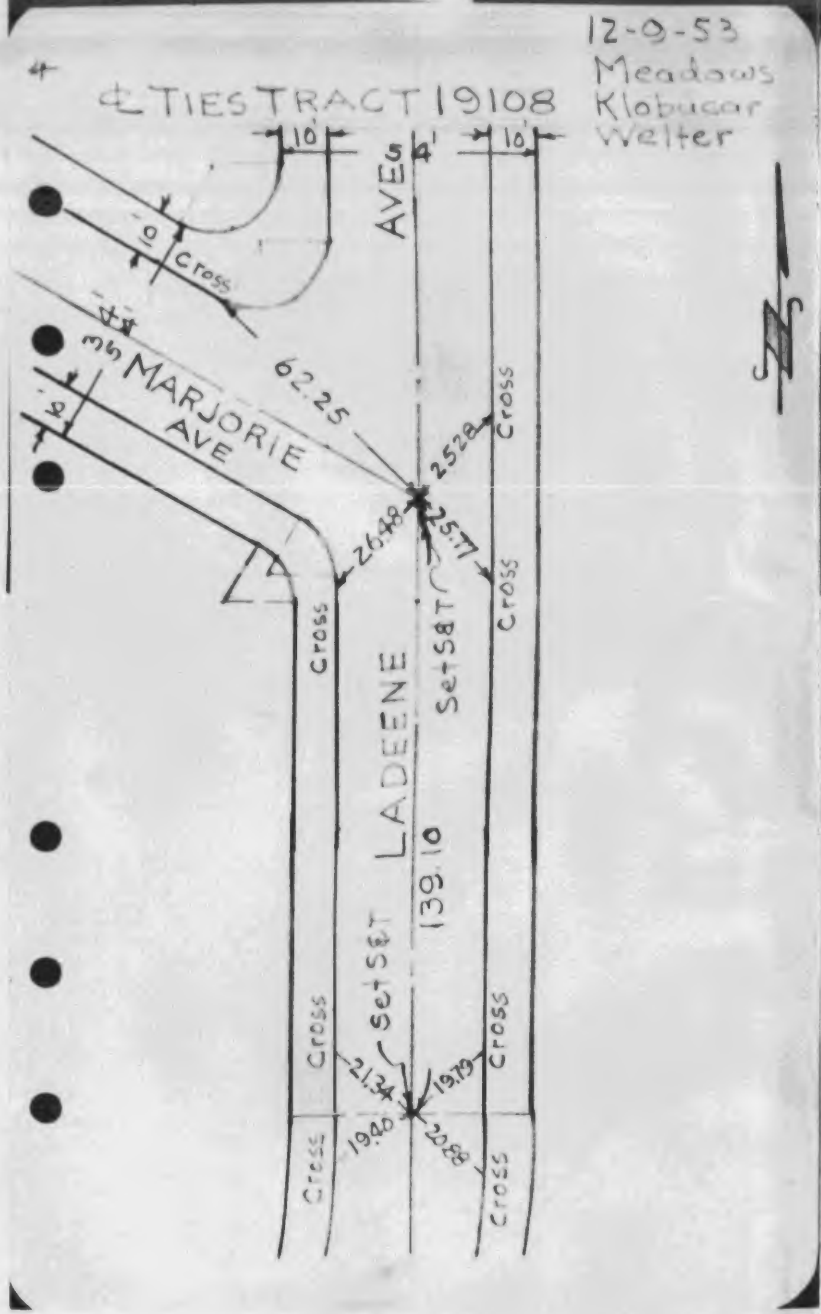
12-9-53
Meadows
Klobucar
Welter
℄ TIES TRACT 19108
10'
4'
10'
AVE
9
Cross
35
MARJORIE
AVE
62.25
2528
2577
2648
Cross
Cross
Cross
Cross
LADEENE
Set S&T
139.10
Set S&T
Cross
Cross
Cross
Cross
2134
1940
1979
2088

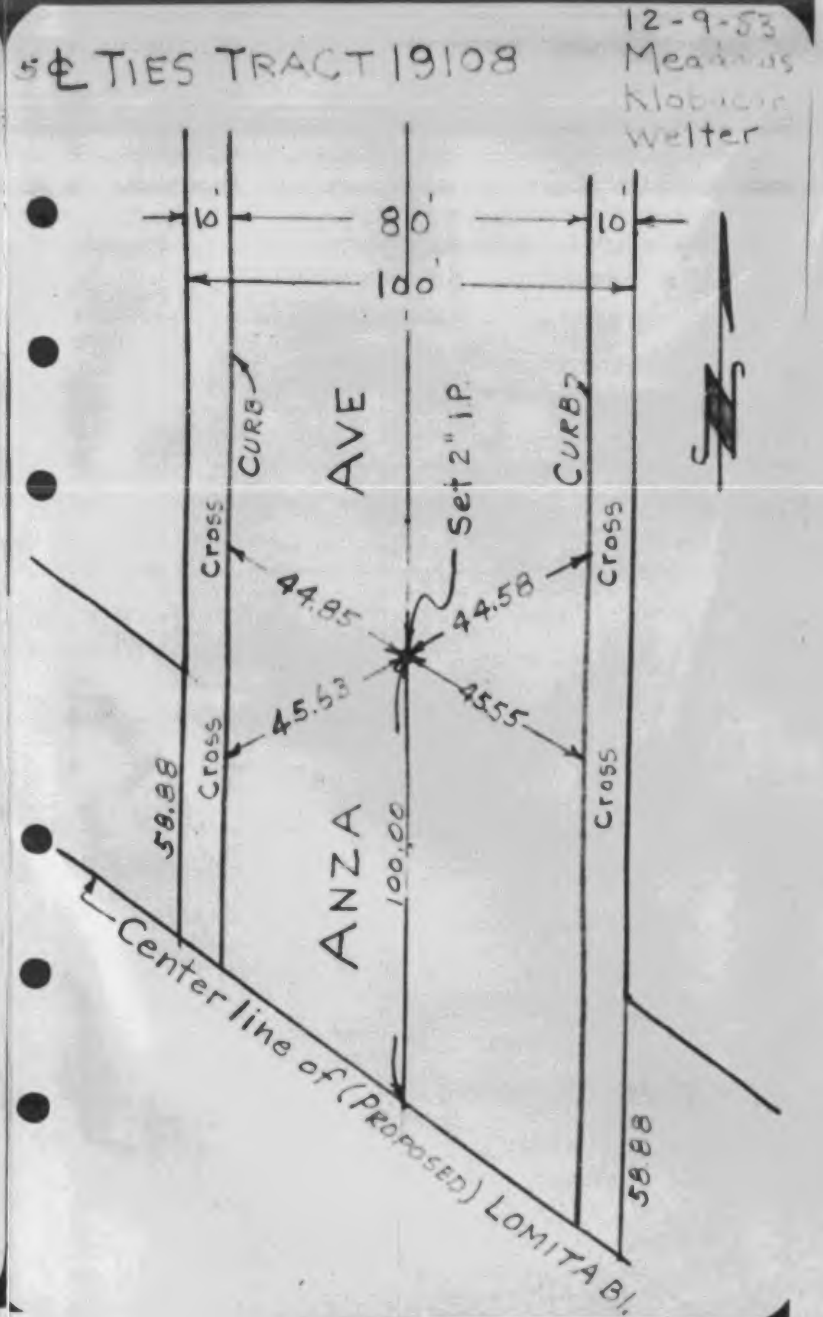
12-9-53
Meadows
Klobucar
Welter
℄ TIES TRACT 19108
10'
80'
10'
100'
CURB
AVE
Set 2" I.P.
CURB
Cross
Cross
44.85
44.58
45.53
45.55
Cross
Cross
58.88
100.00
ANZA
Center line of (PROPOSED) LOMITA Bl.
58.88

WM. H. FAIR, JR.
Tract 13694

TRACT 13694
PAGE 2

Prepared by - WM. H. FAIR JR.

TRACT 13694
PAGE 3

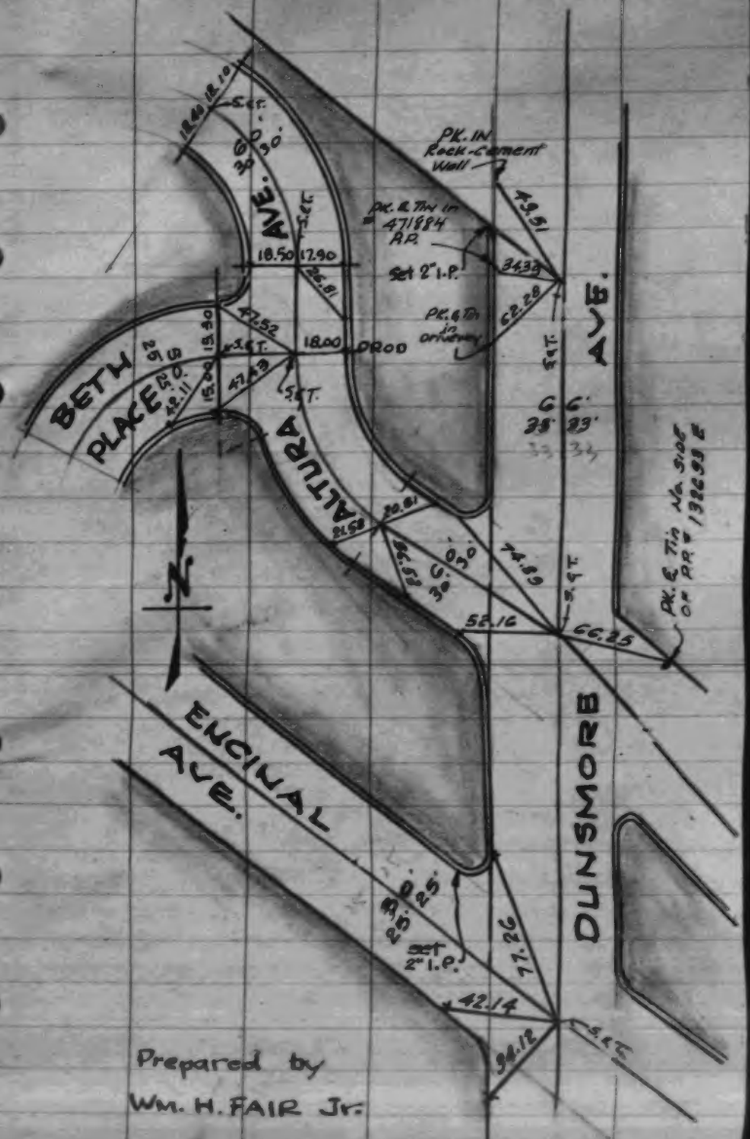

Prepared by
Wm. H. FAIR Jr.

WS.51 A-4

WM. H. FAIR, JR.
Tract 13756

TRACT 13756
PAGE 1

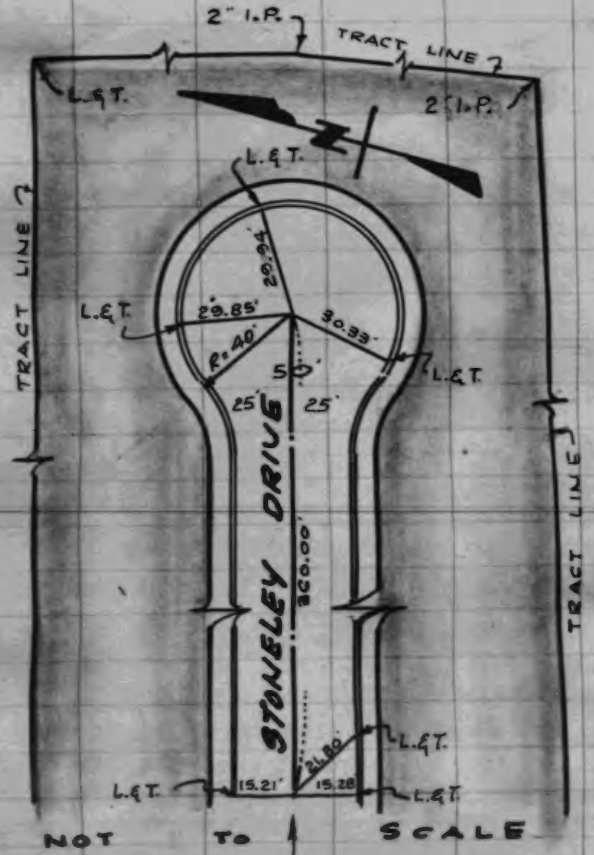

NOT TO SCALE

SEE PAGE 2

Prepared by
WM. H. FAIR Jr.
December 1953

TRACT 13756
PAGE 2

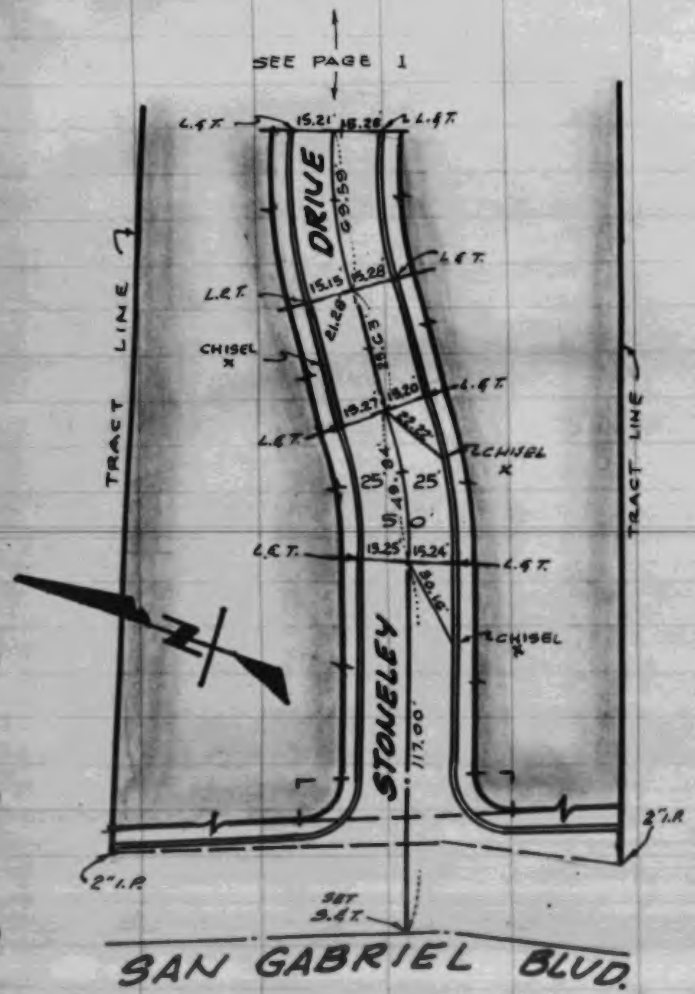

Prepared by
WM. H. FAIR Jr.
December 1953

NOT TO SCALE

W.S. 851 A-7

WM. H. FAIR, JR.
Tract 13987

TRACT 13987
PAGE 2.

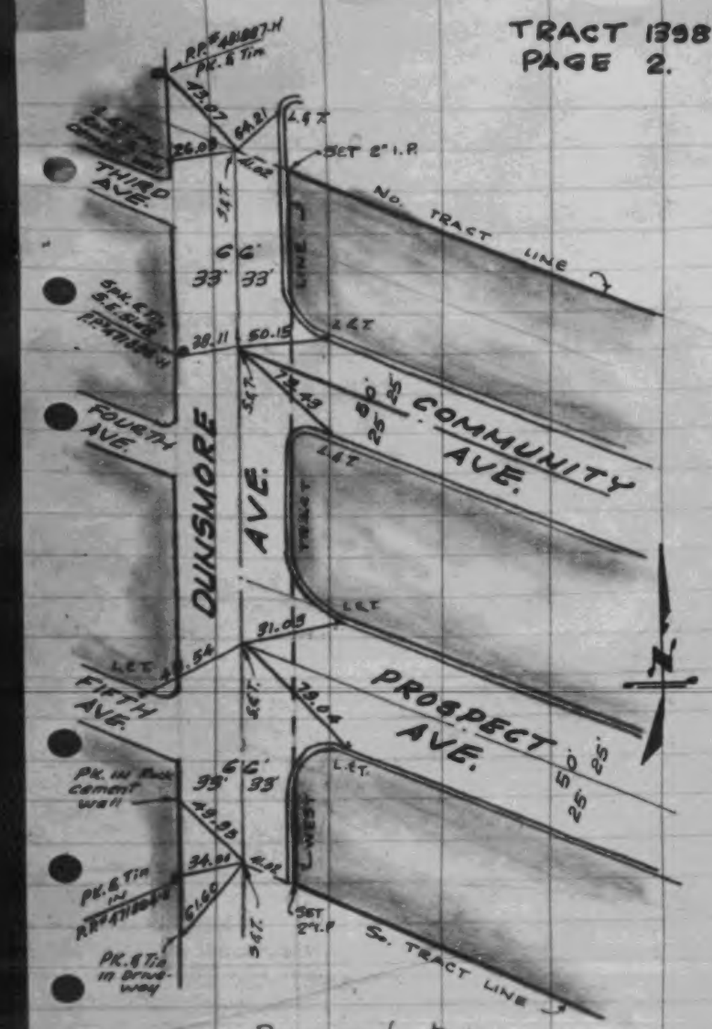

Prepared by
WM. H. FAIR JR.

TRACT 13987
PAGE 3

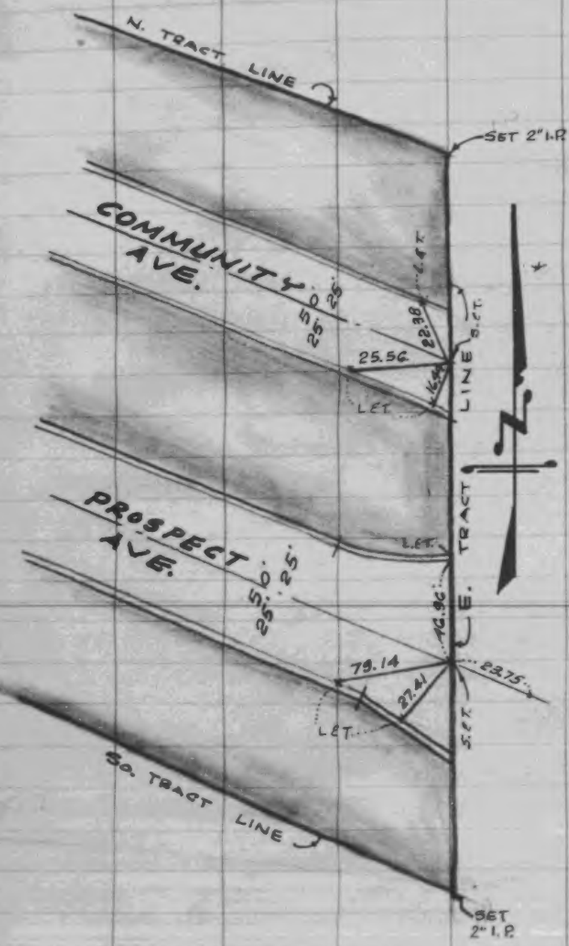

Prepared by
WM. H. FAIR JR.

W.S. 57, A-3, B-3, B-4

CO.SUR. F.B.2001: 29

WM. H. FAIR, JR.
Tr. 13310

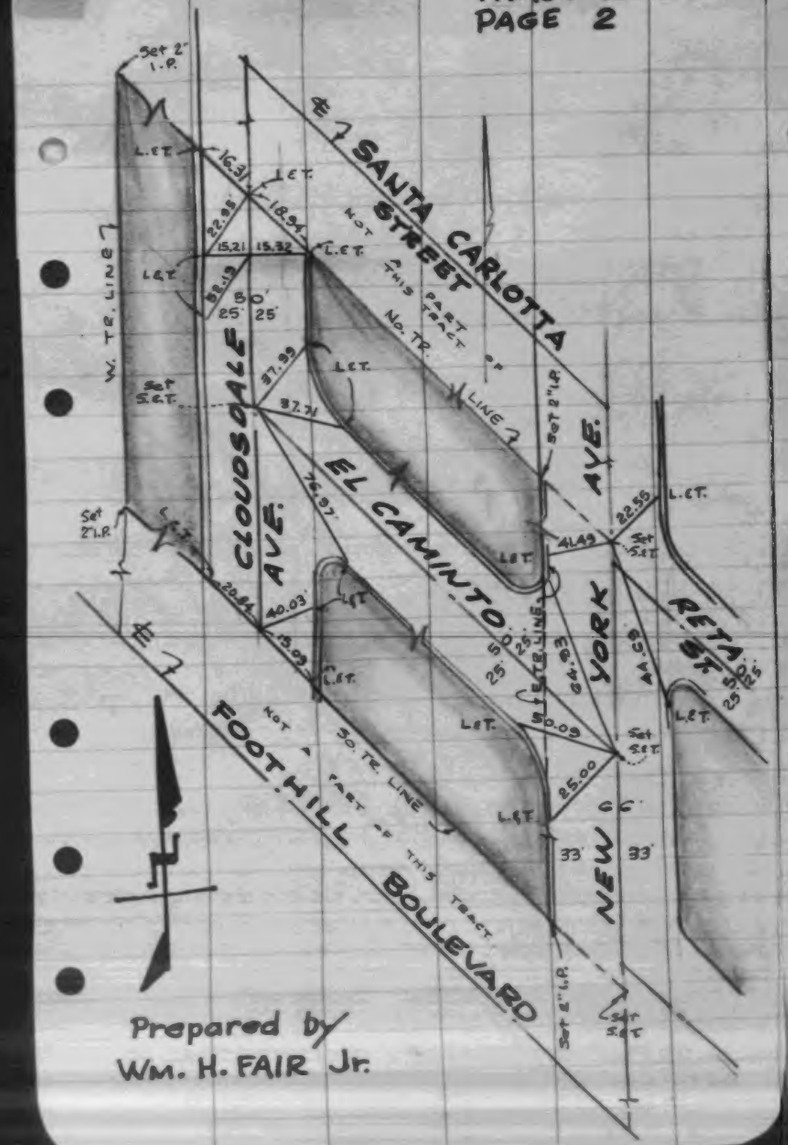

CO.SUR. F.B.2001: 30

Tr. 15824

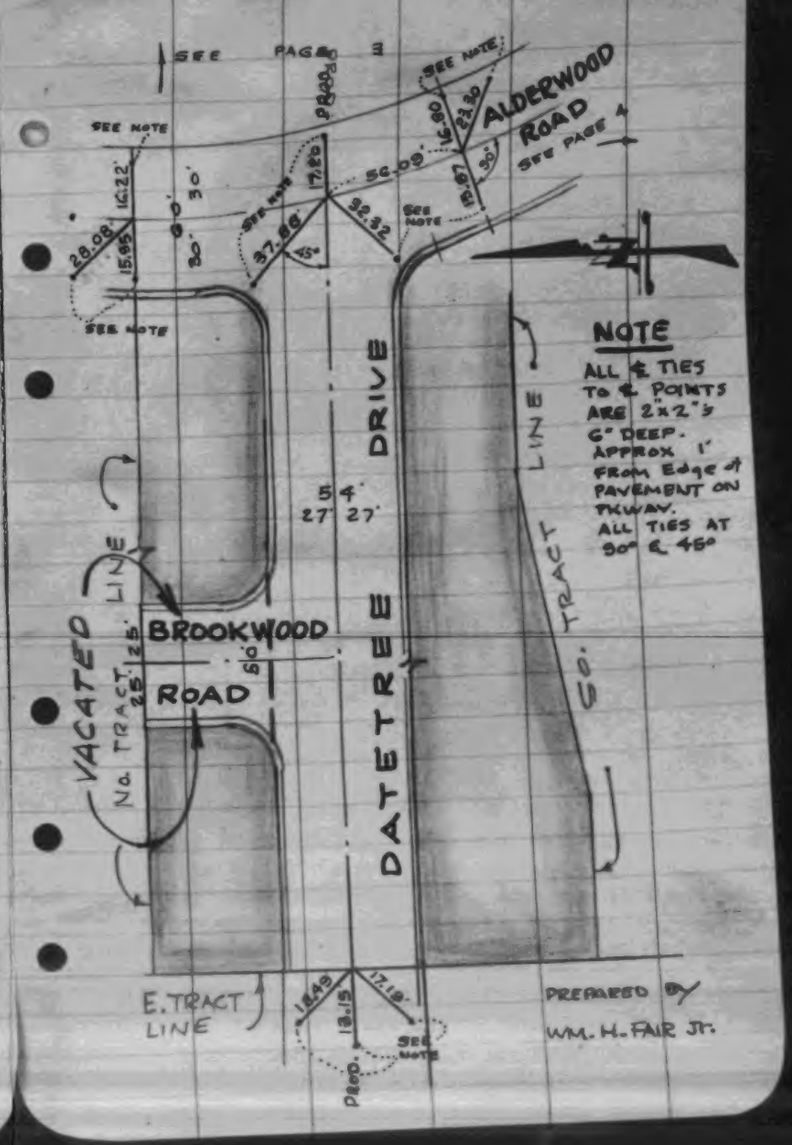

WS72C-5

WM. H. FAIR, JR.
Tract 15824

TRACT 15824
Pg. 3

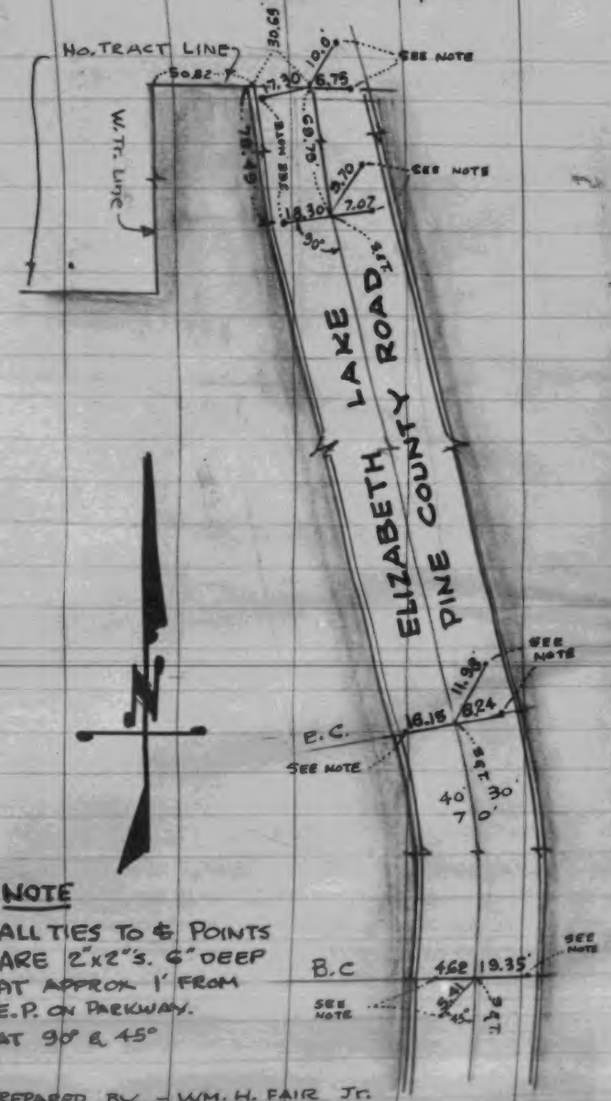

NOTE

ALL TIES TO ℄ POINTS ARE 2"x2"s. 6" DEEP AT APPROX 1' FROM E.P. ON PARKWAY. AT 90° & 45°

PREPARED BY - WM. H. FAIR Jr.

TRACT 15824
Pg. 4

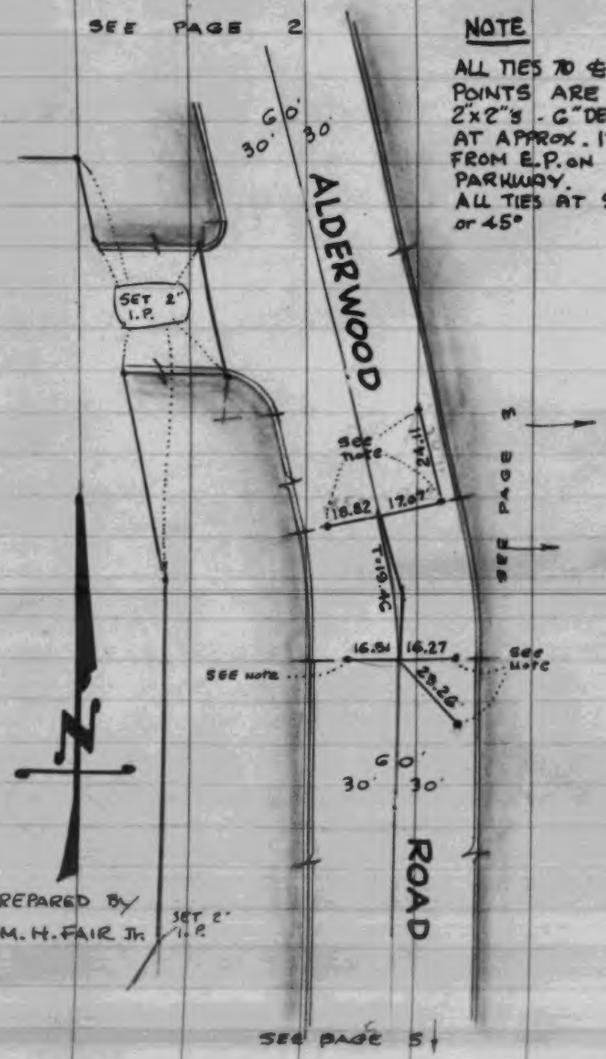

NOTE

ALL TIES TO ℄ POINTS ARE 2"x2"s - 6" DEEP AT APPROX. 1' FROM E.P. ON PARKWAY. ALL TIES AT 90° or 45°

PREPARED BY WM. H. FAIR Jr.

CO.SUR. F.B.2001: 33

WM. H. FAIR, JR.
Tract 15824

TRACT 15824
PAGE 5

NOTE
ALL TIES TO ℄ ARE 2"x2"'s. 6" DEEP AT APPROX. 1' FROM E.P. ON PKWAY. ALL TIES AT 30° OR 45°

PREPARED BY
WM. H. FAIR JR.

CO.SUR. F.B.2001: 34

TRACT 15824
Pg. 6

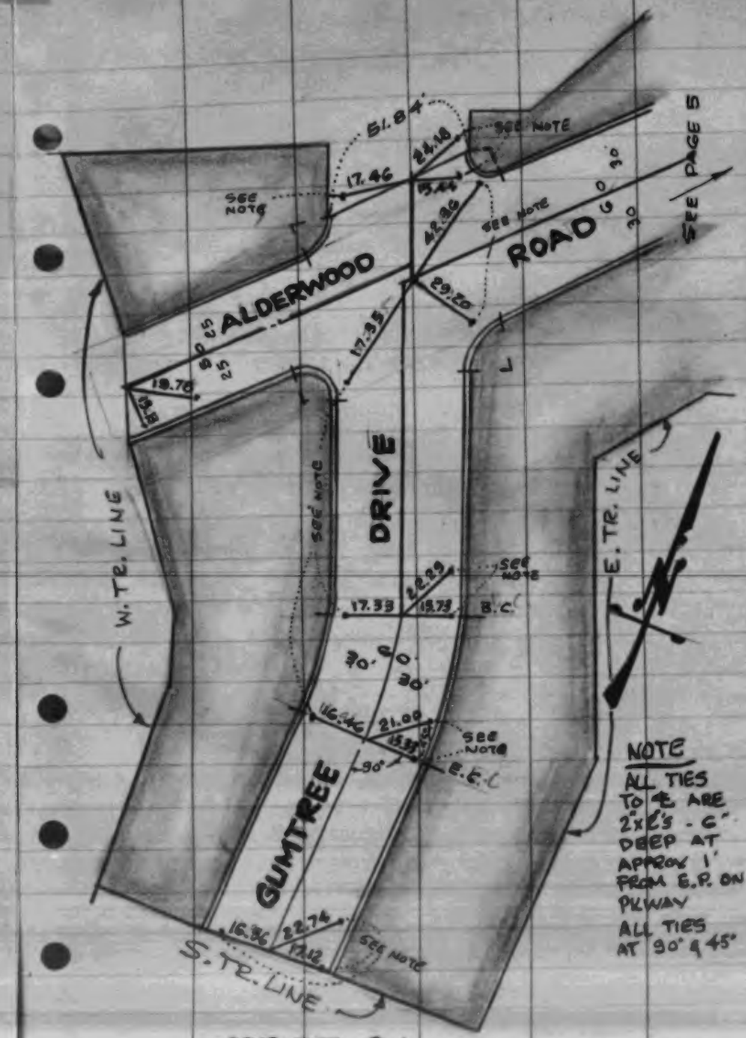

NOTE
ALL TIES TO ℄ ARE 2"x2"'s - 6" DEEP AT APPROX 1' FROM E.P. ON PKWAY
ALL TIES AT 90° & 45°

PREPARED BY
WM. H. FAIR JR.

TRACT 12787
PAGE 2

NOTE: All ties to ℄ points are 2"x2"∠ set 6" deep on Pk'way. approx 1' from pvm't. and at 90° & 45° as shown.

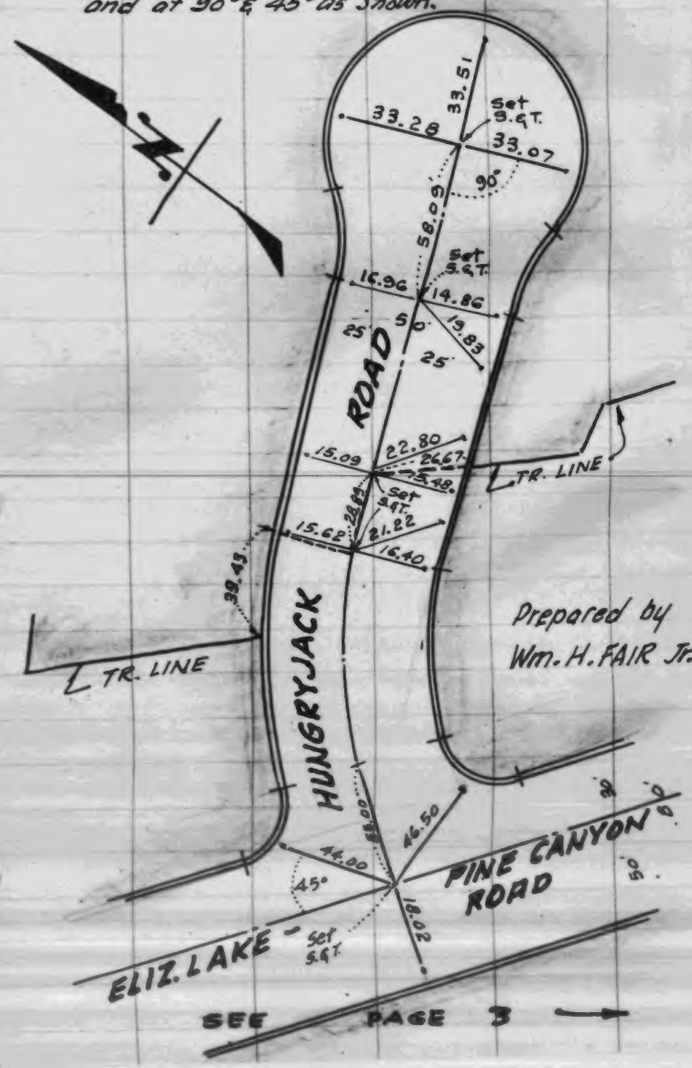

TRACT 12787
PAGE 3

NOTE: All ties to ℄ points are 2"x2"∠ set 6" deep on Pk'way. approx 1' from edge of pvm't. and at 90° & 45° as shown.

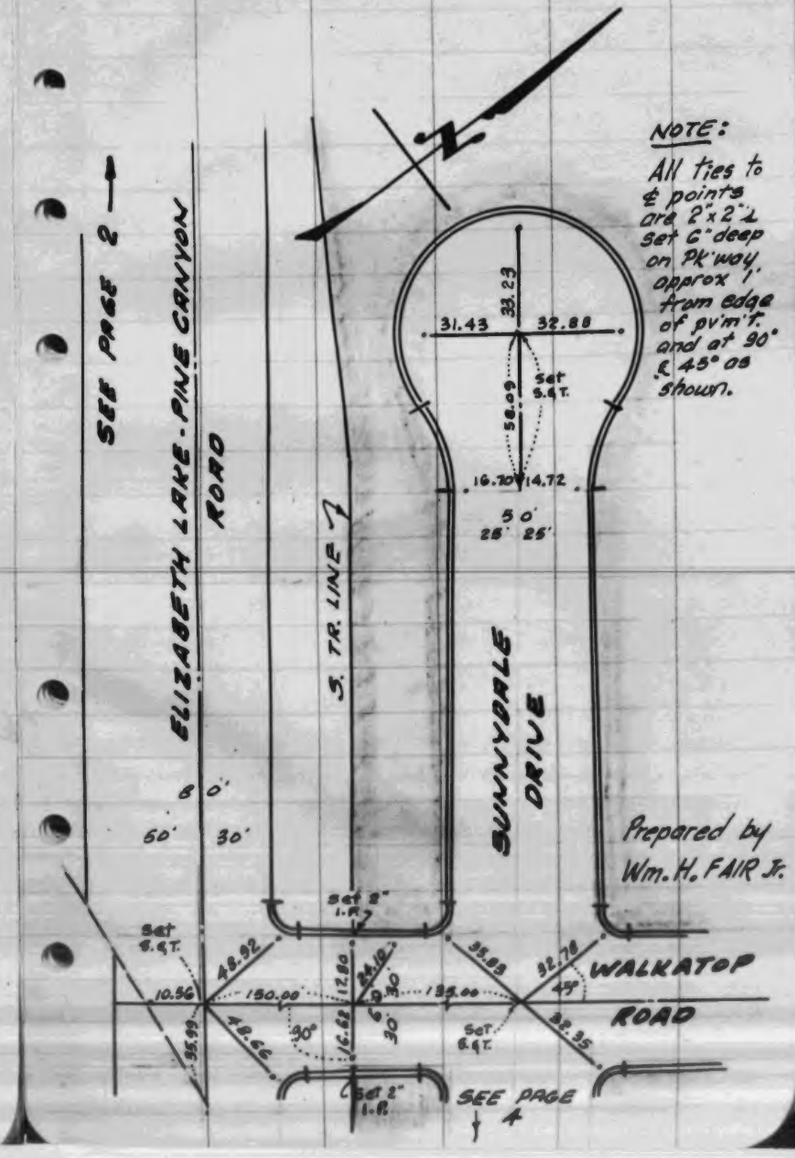

WM. H. FAIR, JR.
Tract 12787

TRACT 12787
PAGE 4

NOTE:
All ties to ℄ points are 2"x2"'s set 6" deep on pk'way approx. 1' from edge of pv'm't. and at 90° & 45° as shown.

Prepared by
Wm. H. FAIR Jr.

TRACT 12787
PAGE 5

NOTE: All ties to ℄ points are 2"x2"'s set 6" deep on pk'way approx. 1' from edge of Pv'm't. and at 90° & 45° as shown.

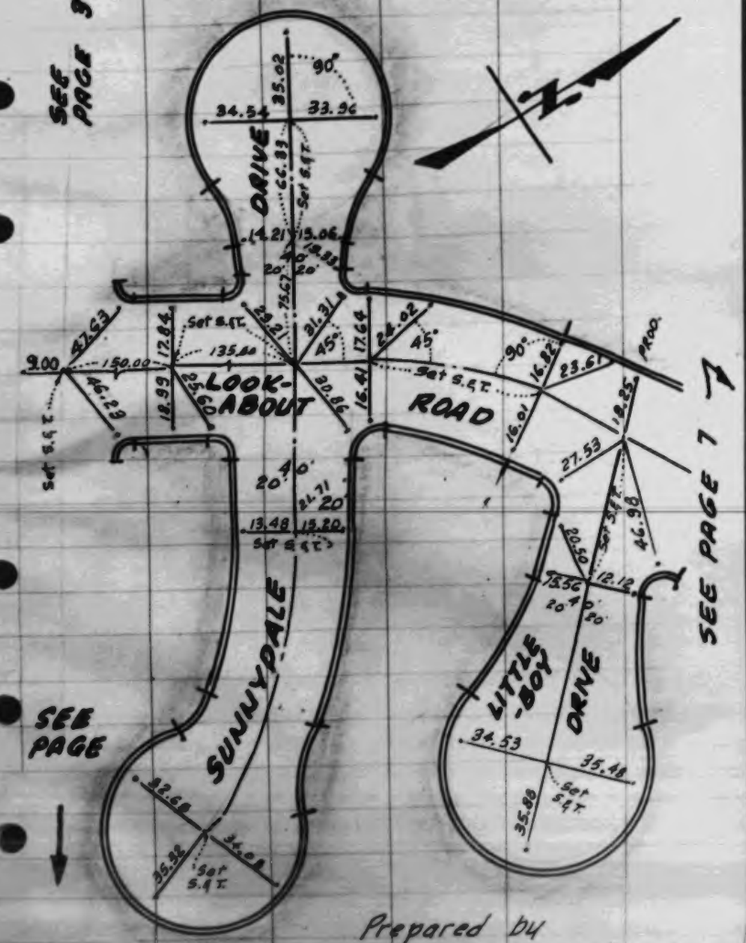

Prepared by
Wm. H. FAIR Jr.

TRACT 12787
PAGE 6

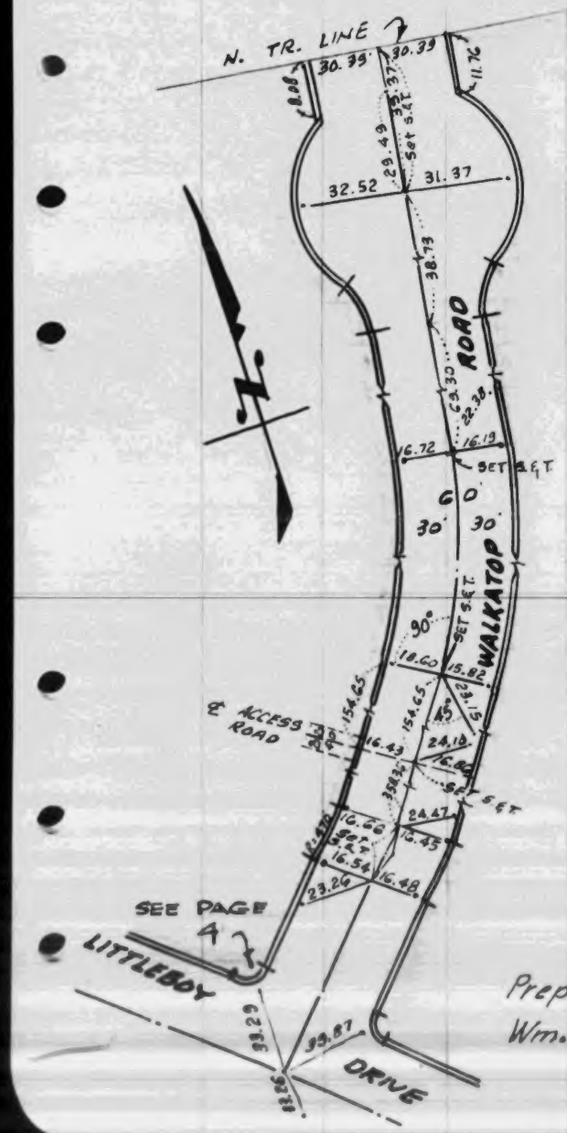

NOTE:
All ties to ℄ points are 2"x2"s set 6" deep on Pkway approx. 1' from edge of pv'm't. and at 90° & 45° as shown.

Prepared by
Wm. H. FAIR Jr.

TRACT 12787
PAGE - 7

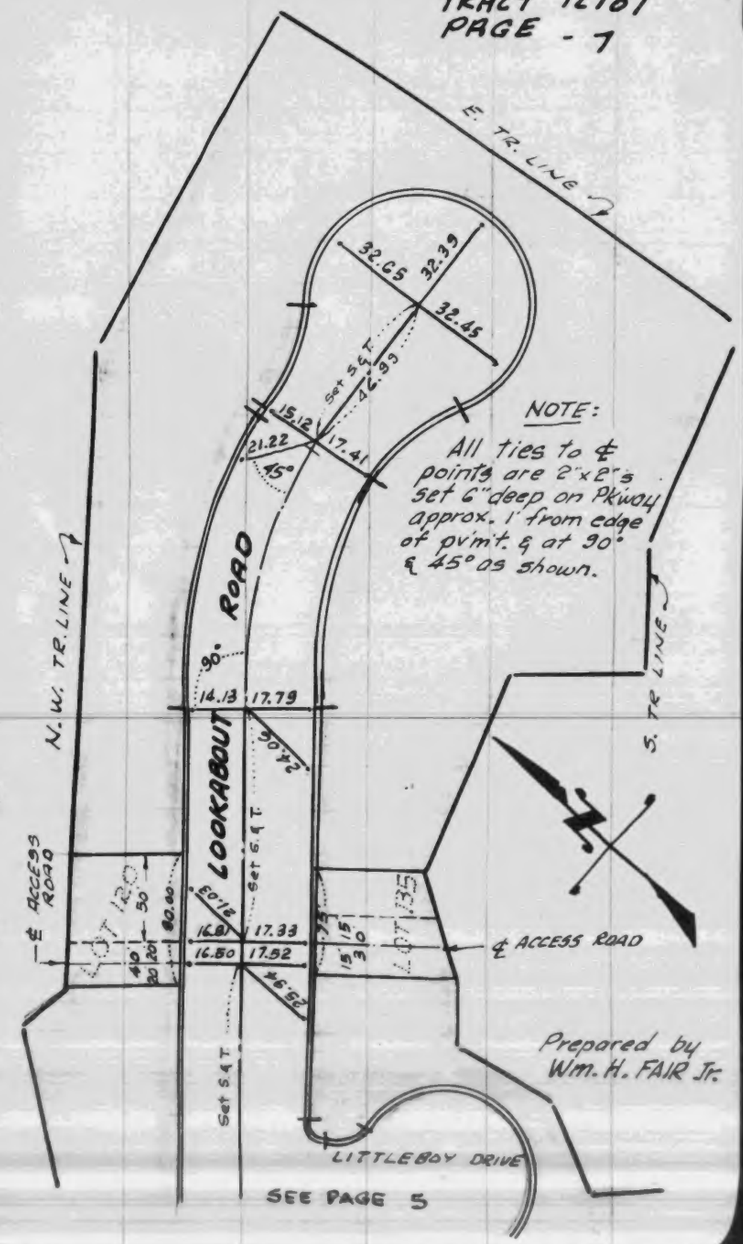

NOTE:
All ties to ℄ points are 2"x2"s set 6" deep on Pkway approx. 1' from edge of pv'm't. & at 90° & 45° as shown.

Prepared by
Wm. H. FAIR Jr.

WS 72 B-5

TRACT 12787
PAGE 8

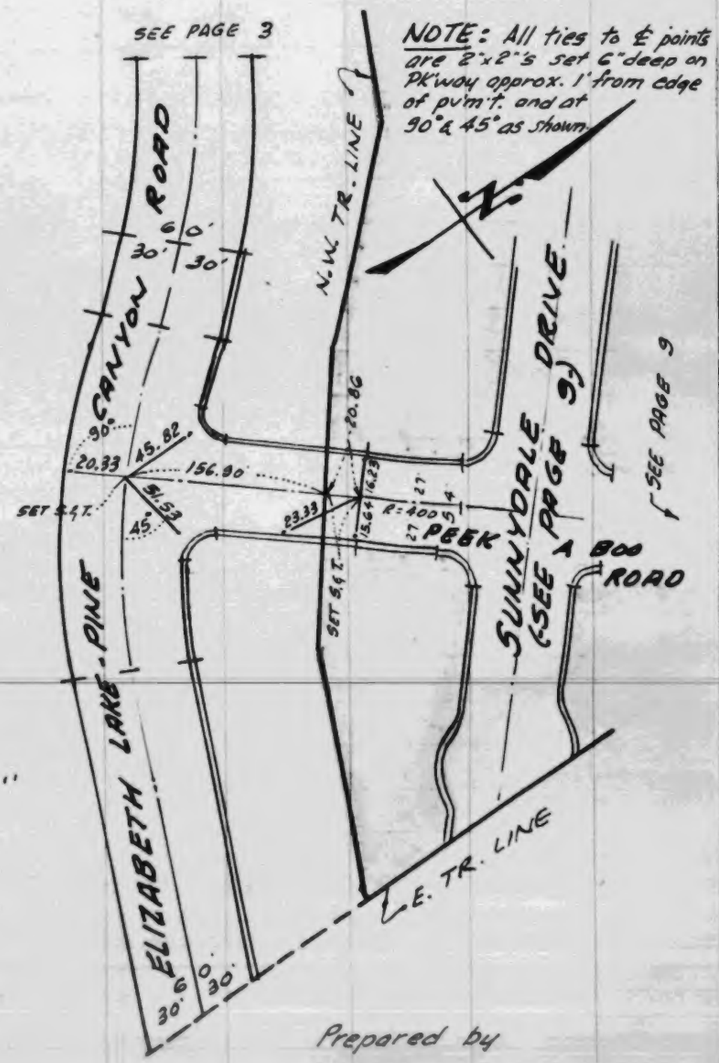

Prepared by
Wm. H. FAIR Jr.

TRACT 12787
PAGE 9

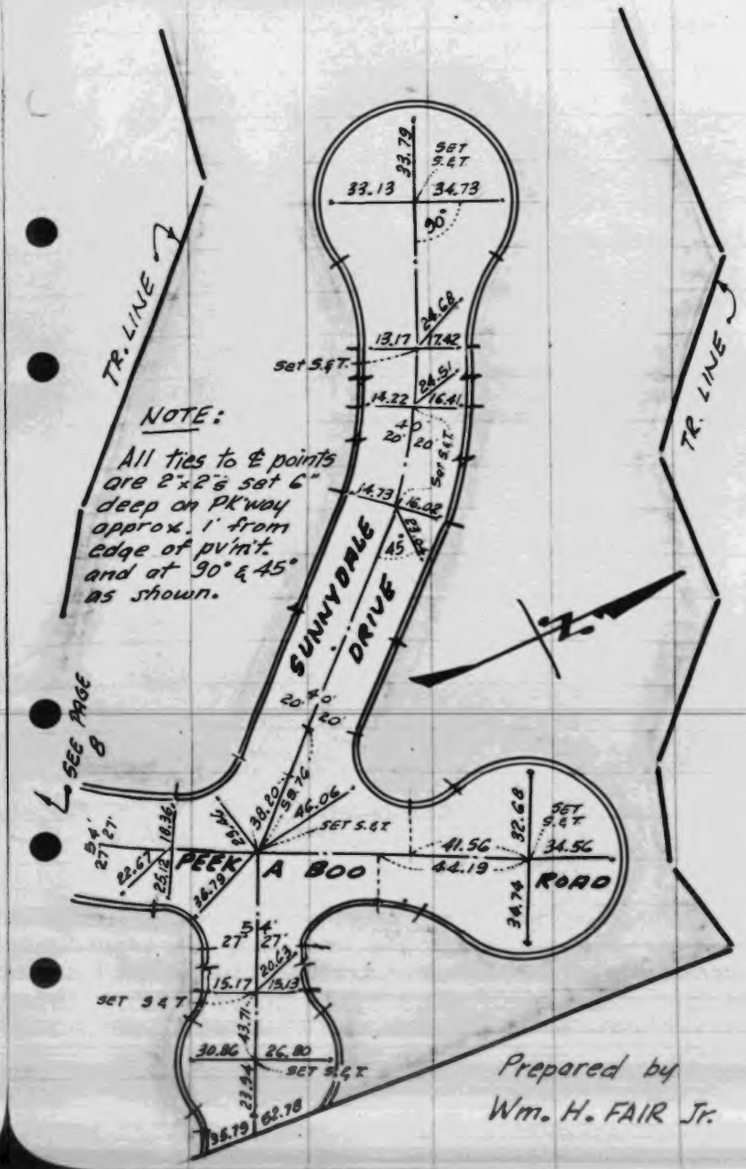

Prepared by
Wm. H. FAIR Jr.

A. J. BATEMAN
Tract 17448

CENTER LINE TIE NOTES FOR
TRACT NO. 17448

1/6/54

C.L.Curve Data

R= 300'
Δ= 8°40'36"
L= 45.43

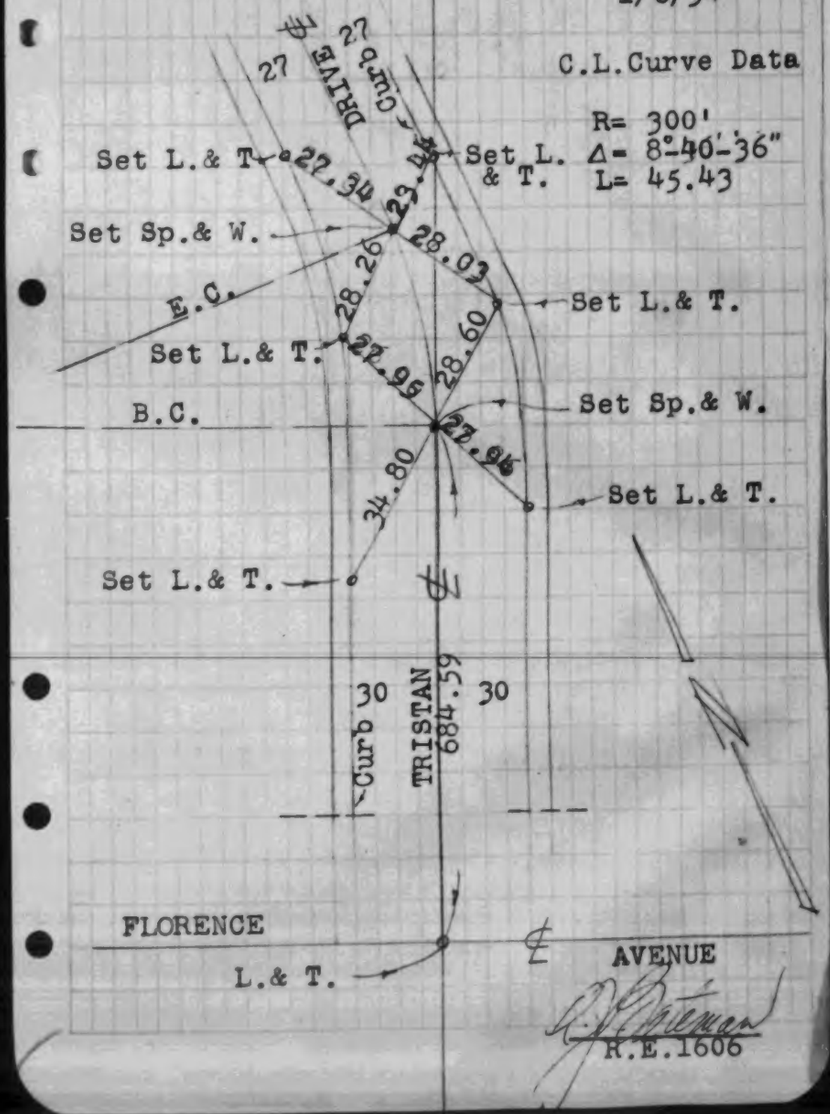

A. J. Bateman
R.E.1606

CENTER LINE TIE NOTES FOR
TRACT NO. 17448

1/6/54

C.L.CURVE
R= 300'
Δ= 8°36' 20"
L= 45.06

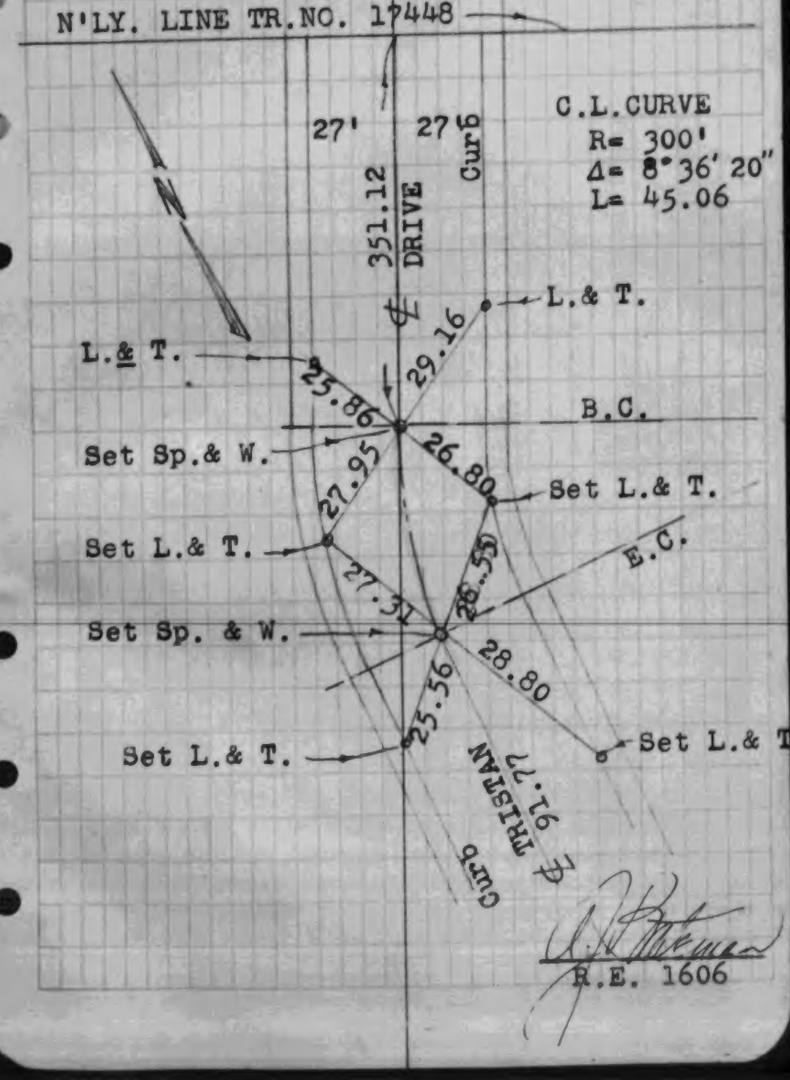

A. J. Bateman
R.E. 1606

MS33 B-1

A. J. BATEMAN

Tract 17448

CENTER LINE TIE NOTES
FOR TR. NO.17448

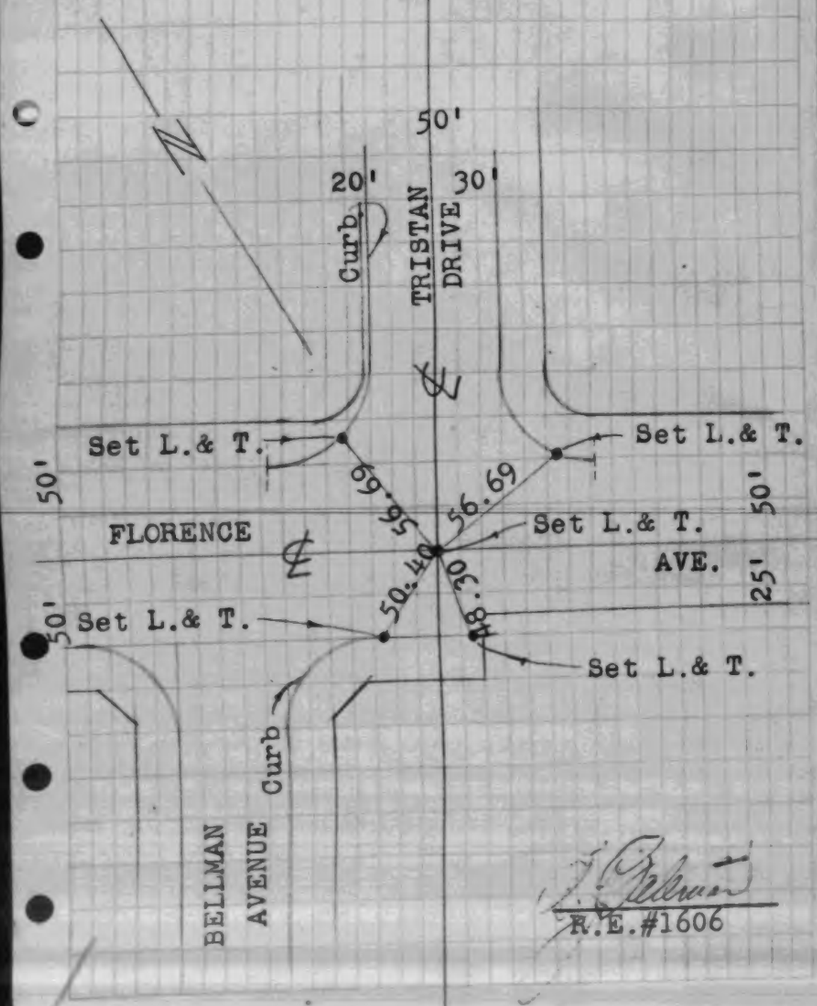

R.E.#1606

Tract 19011

CENTER LINE TIE NOTES
TR.NO. 19011

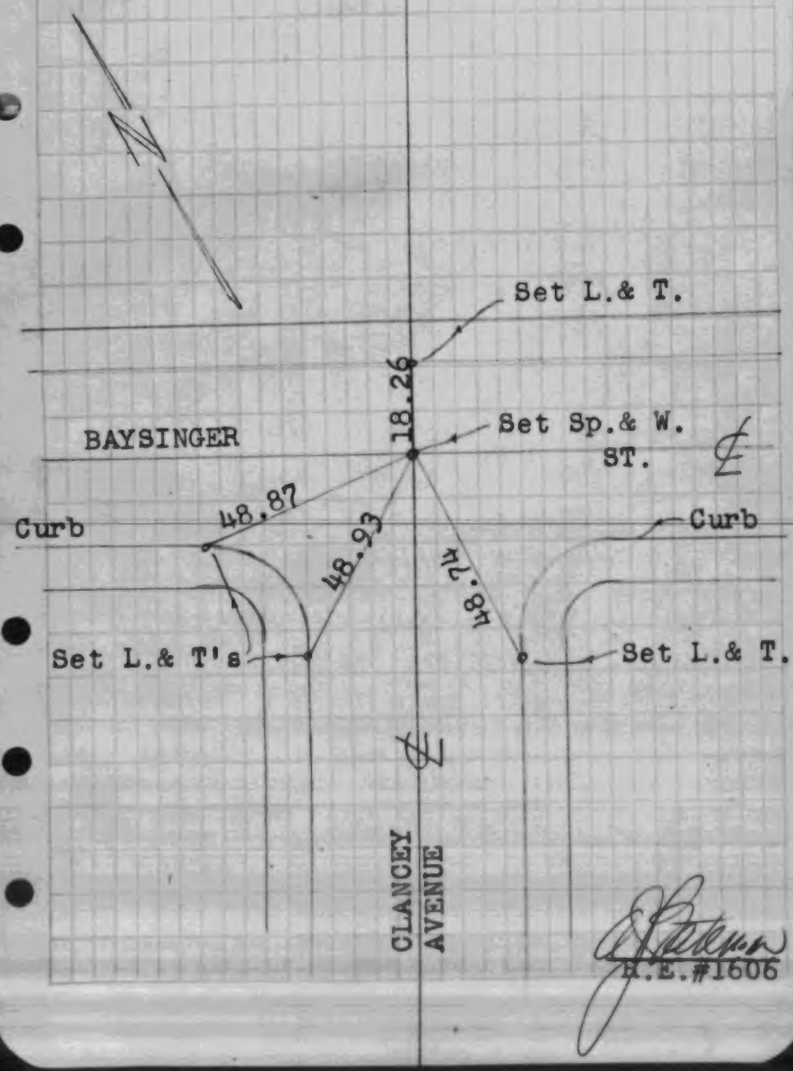

R.E.#1606

A. J. BATEMAN
Tract 19011

CENTER LINE TIE NOTES- TR.NO. 19011

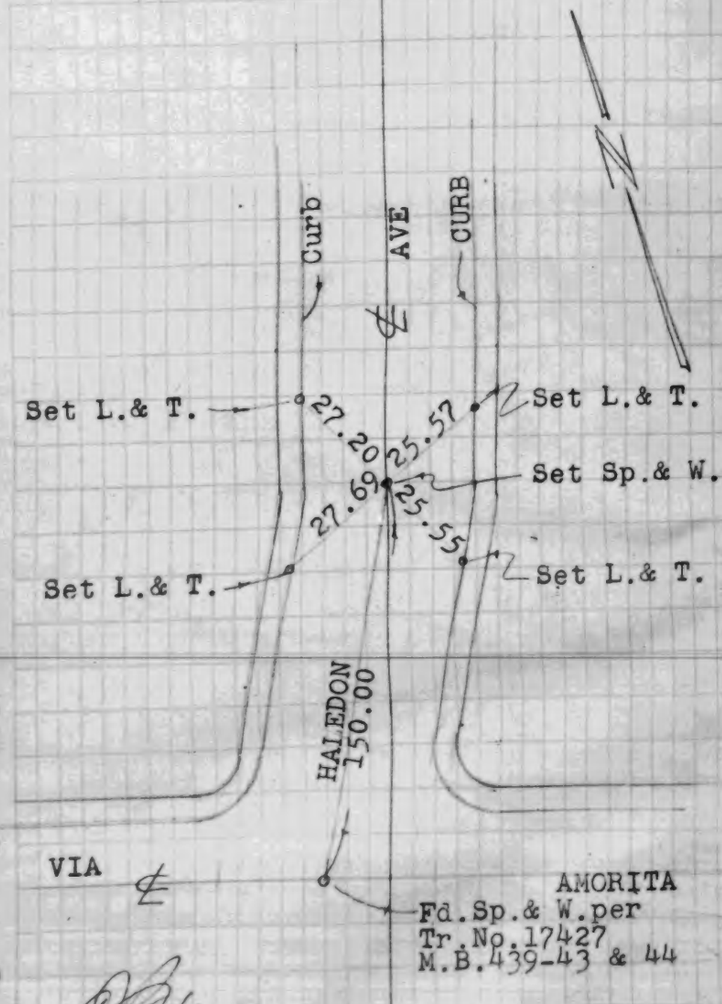

R.E.#1606

CENTER LINE TIE NOTES
TR.NO.19011

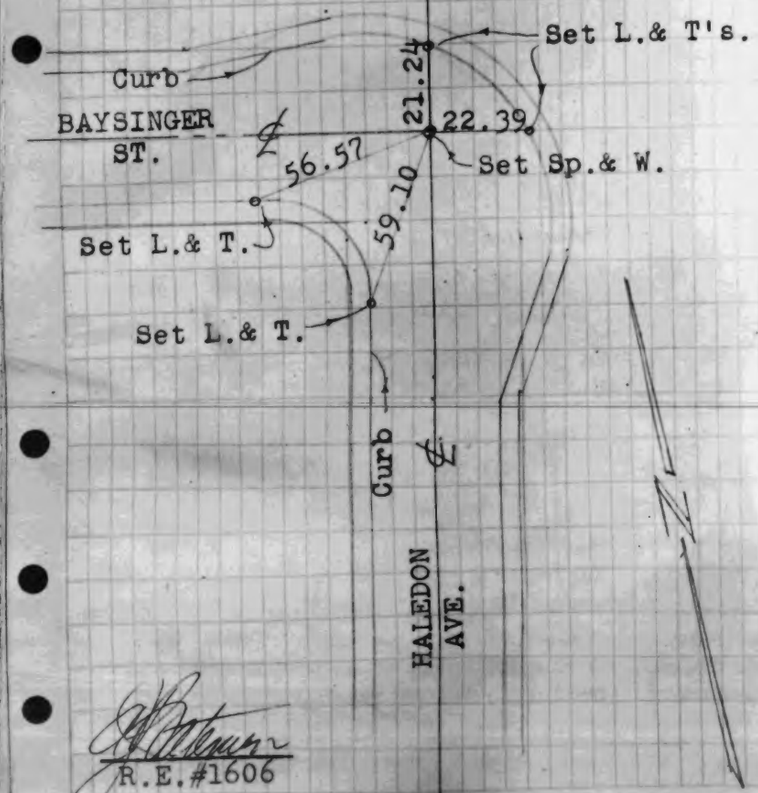

R.E.#1606

W.S. 33 B-2

W.S. 33 B-1

ENGINEERING SERVICE CORP.
Tract 16619

(67)

℄ Ties Tract No. 16619
AT
PEABODY - LEES

*All R.P's are chs + in curb

9-25-53
McGinley
Vogt
Jensen

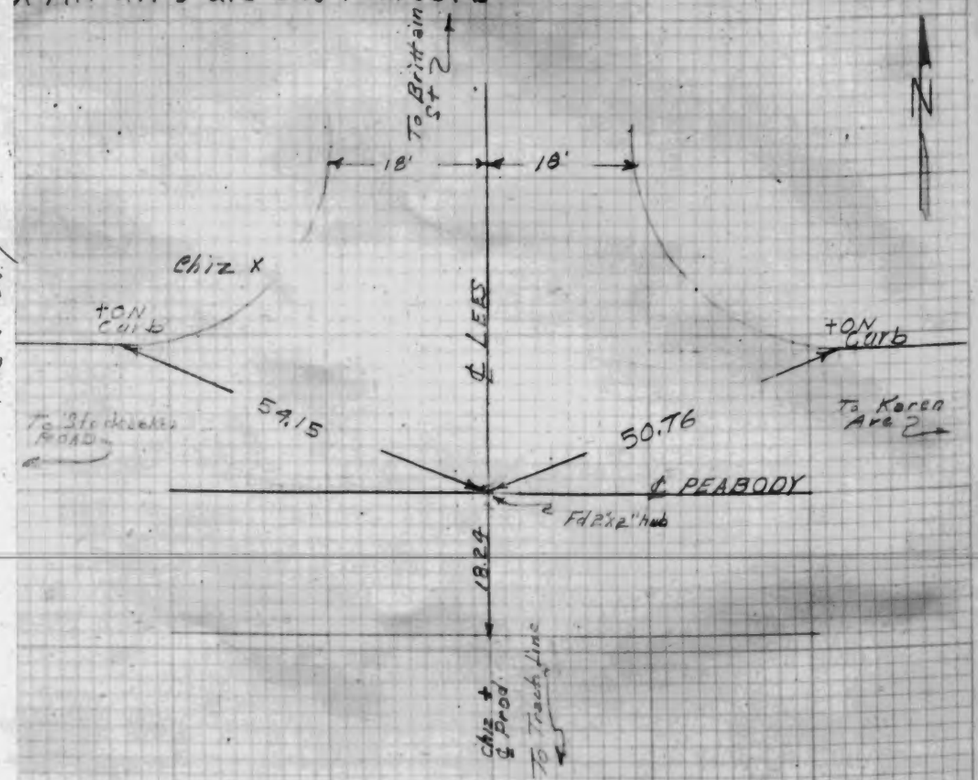

(N.S. 31, C-2)

℄ Tie Tract No 16619
AT
LEES - BRITTIAN

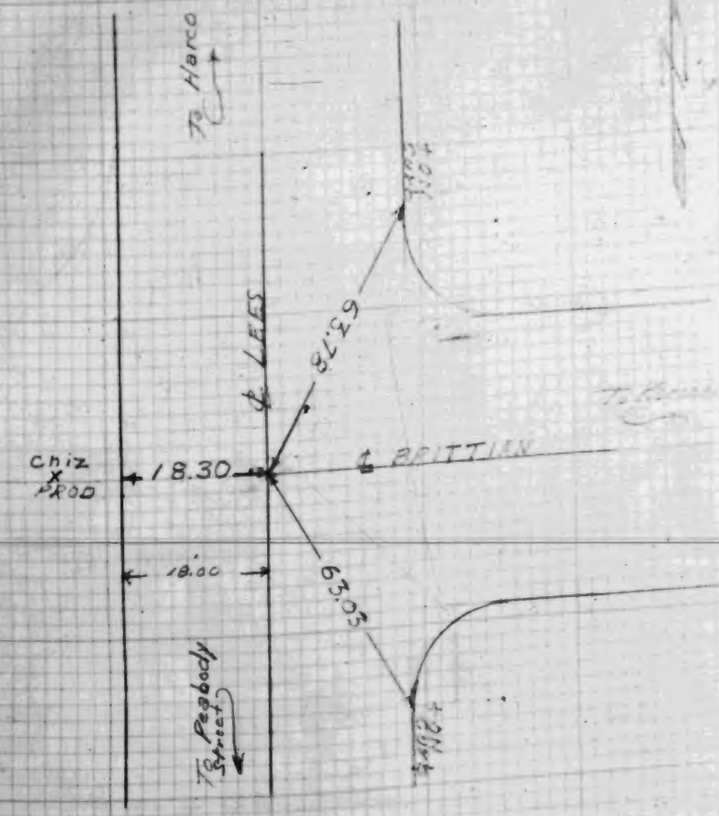

(N.S. 31, C-2)

W531 C-2

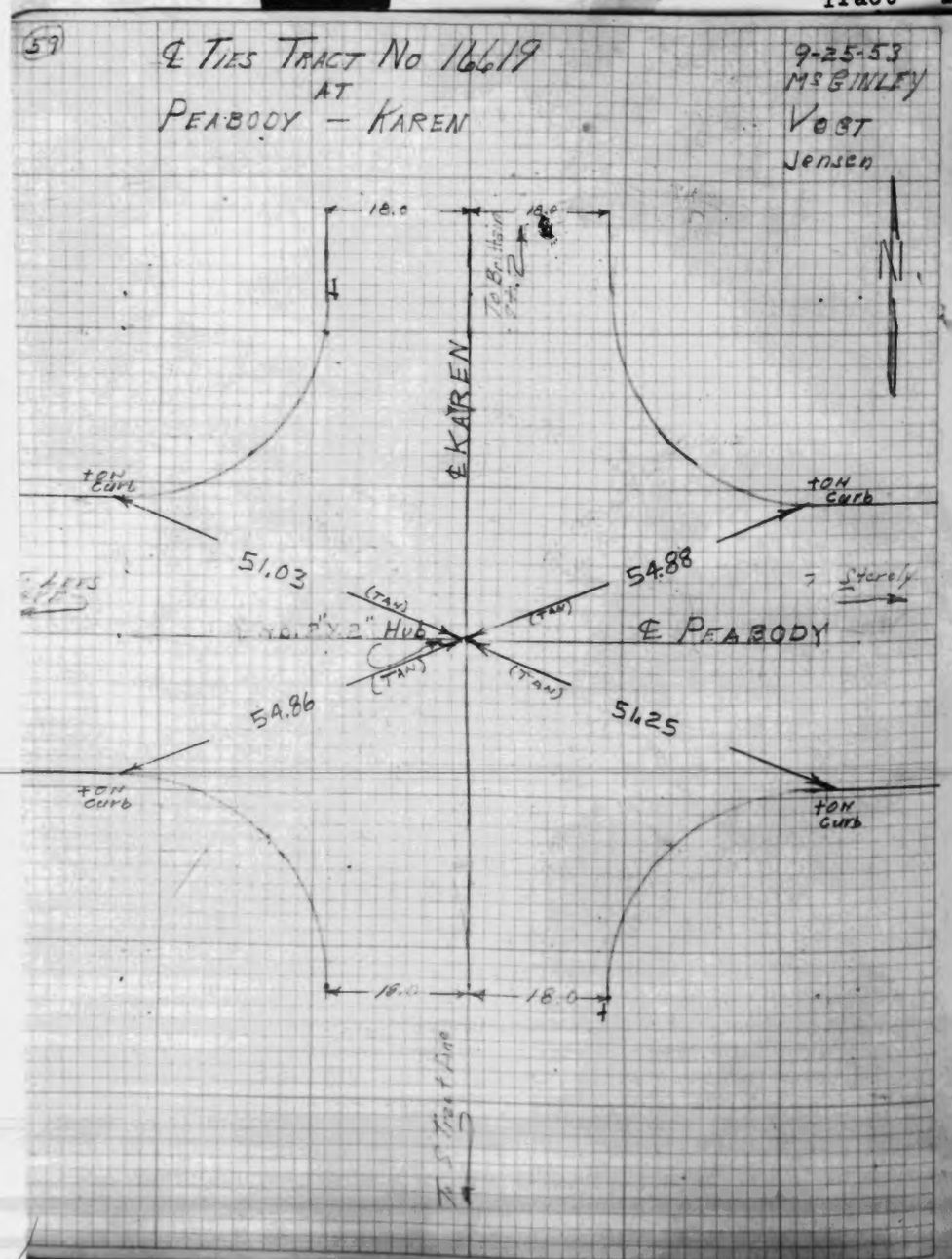

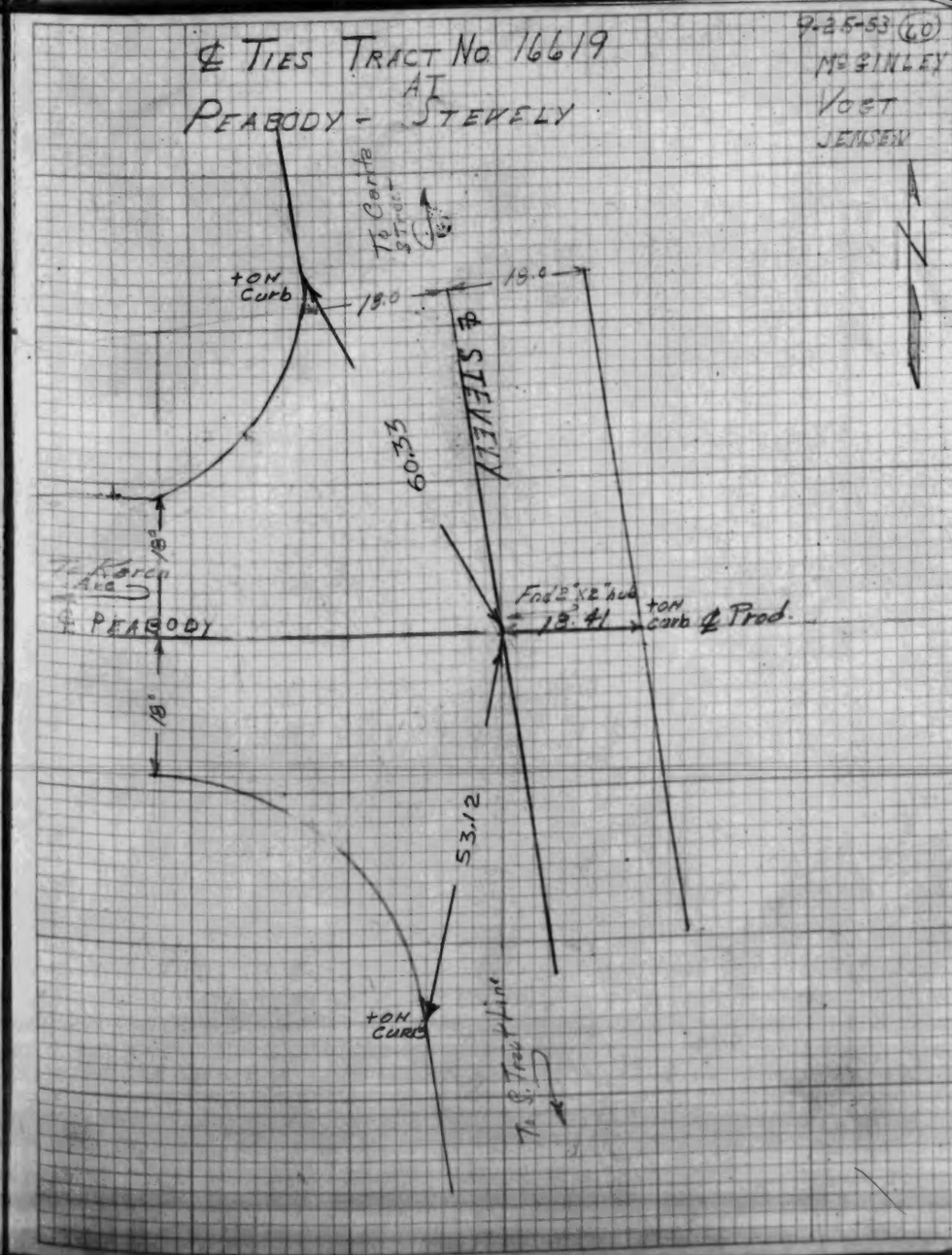

W531 C-2

W 3 31 C-2

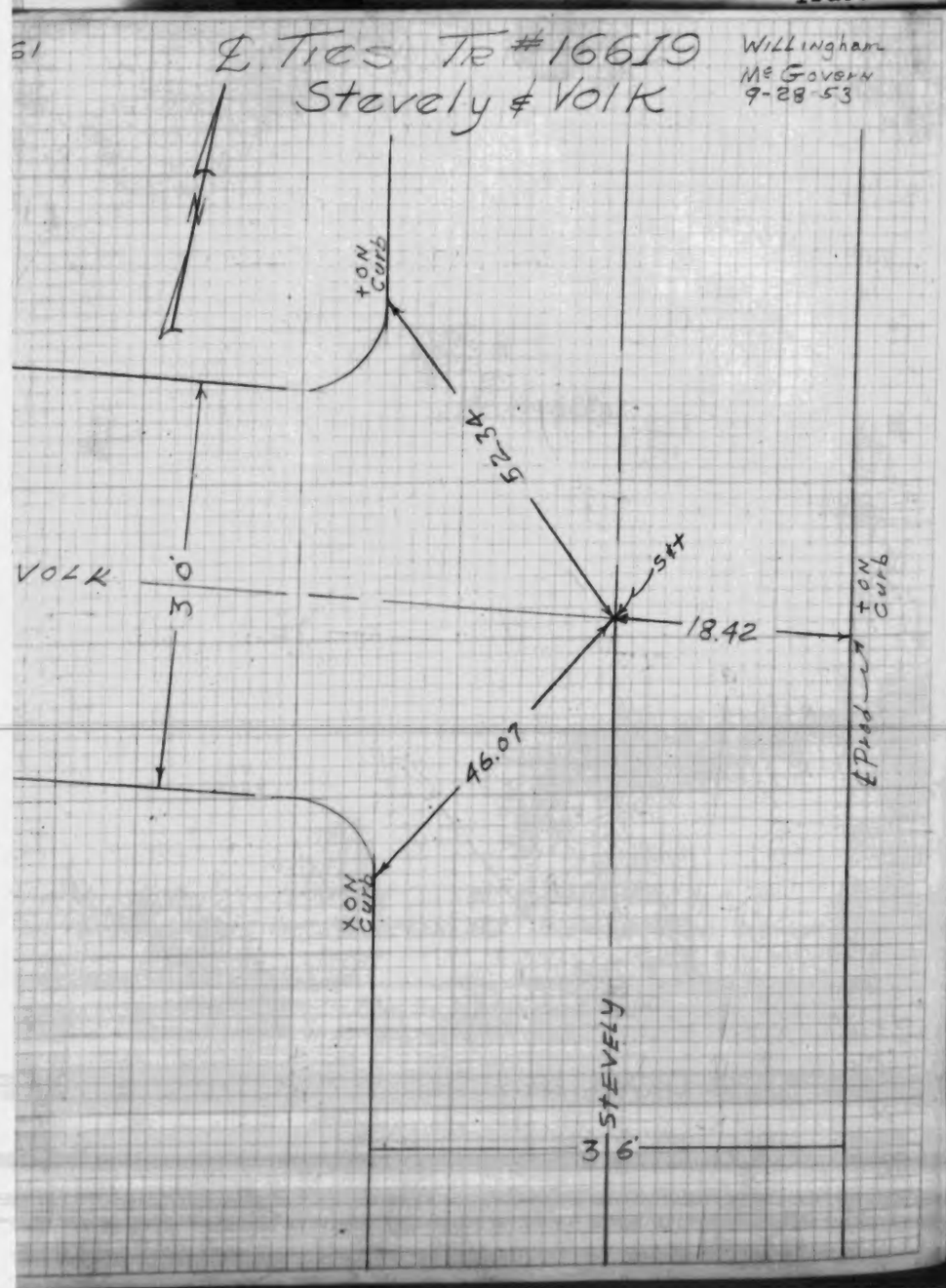

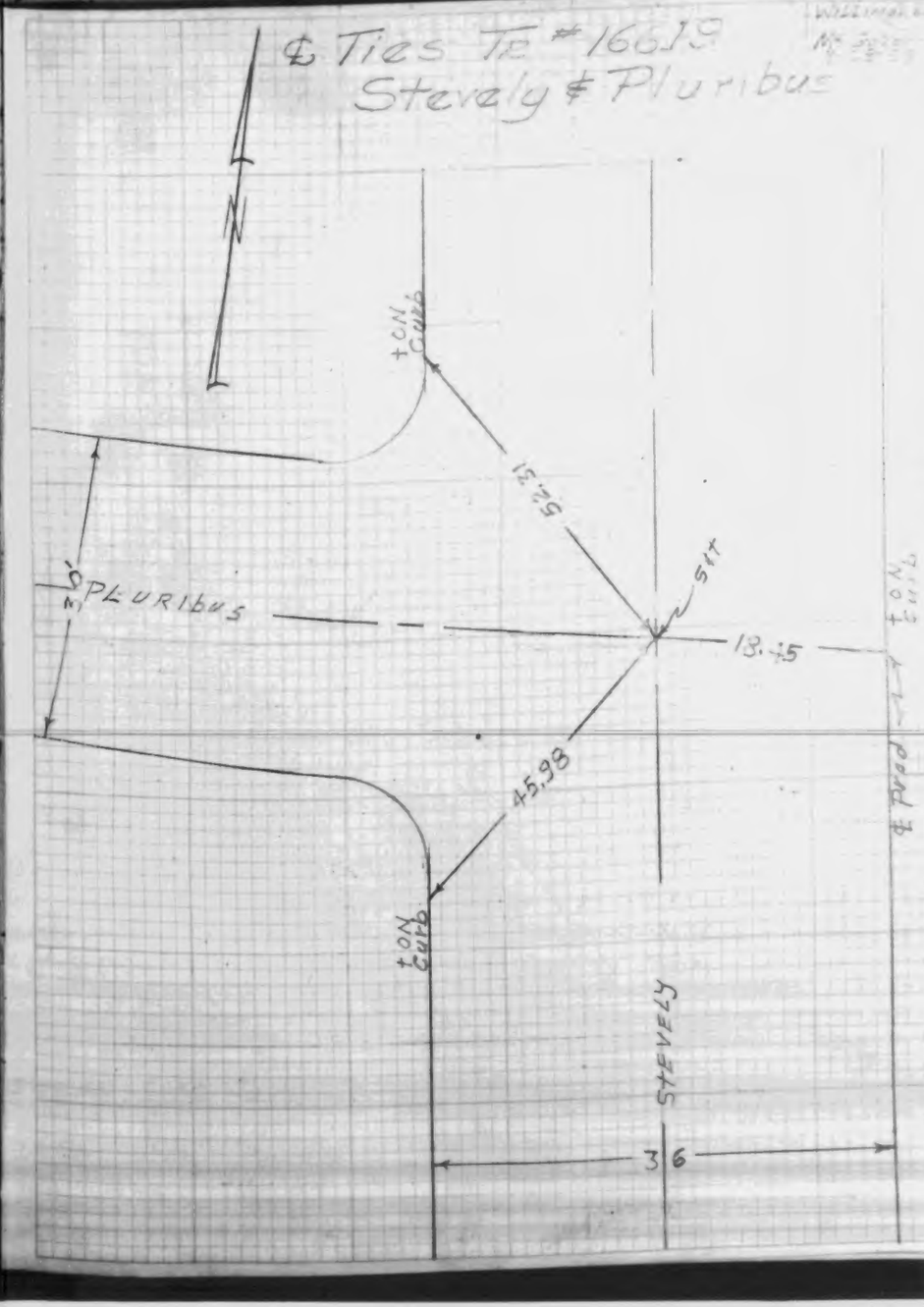

W 5 31 C-2

63

℄ TIES TR. #16619
KAREN & BRITTAIN

Willingham
McGovern
9-29-53

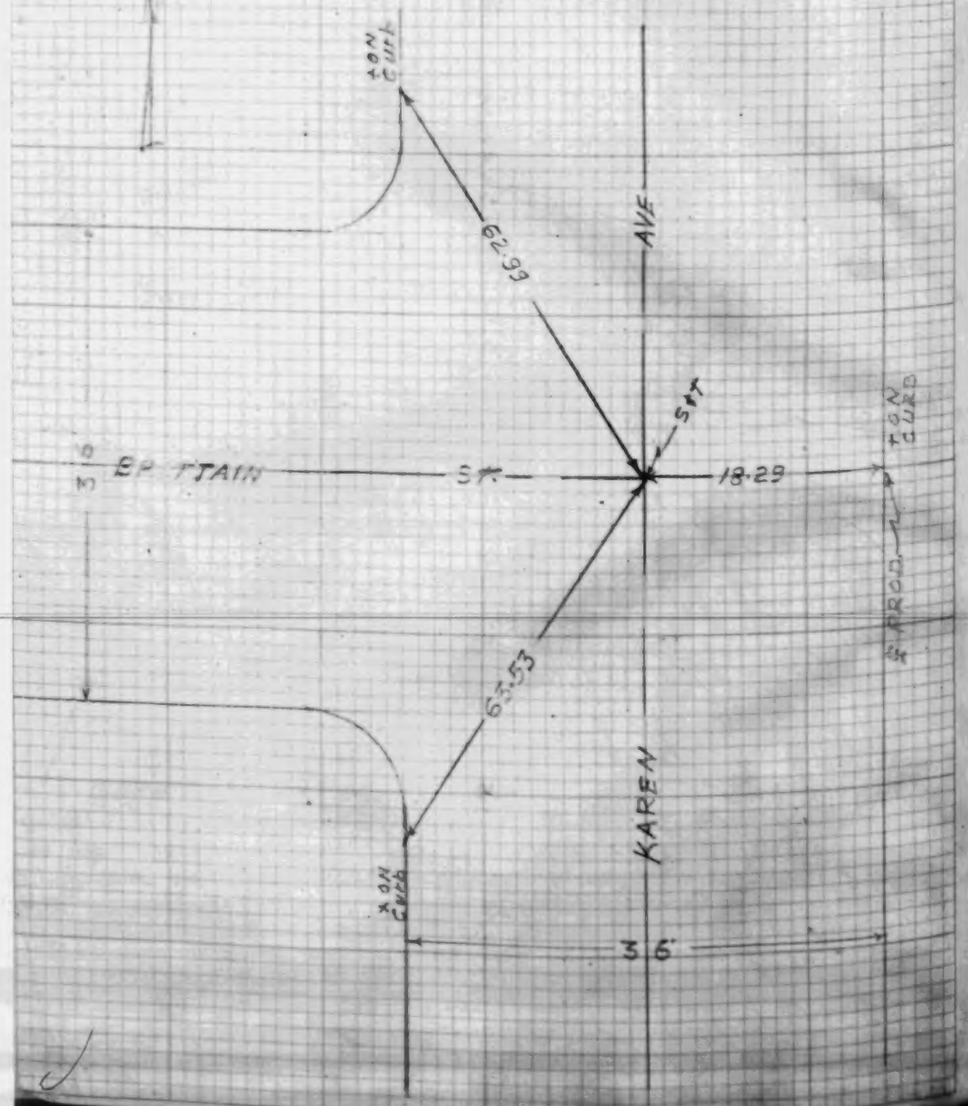

Willingham
McGovern
9-29-53

℄ TIES TR. #16619
BRITTAIN & ROXANNA

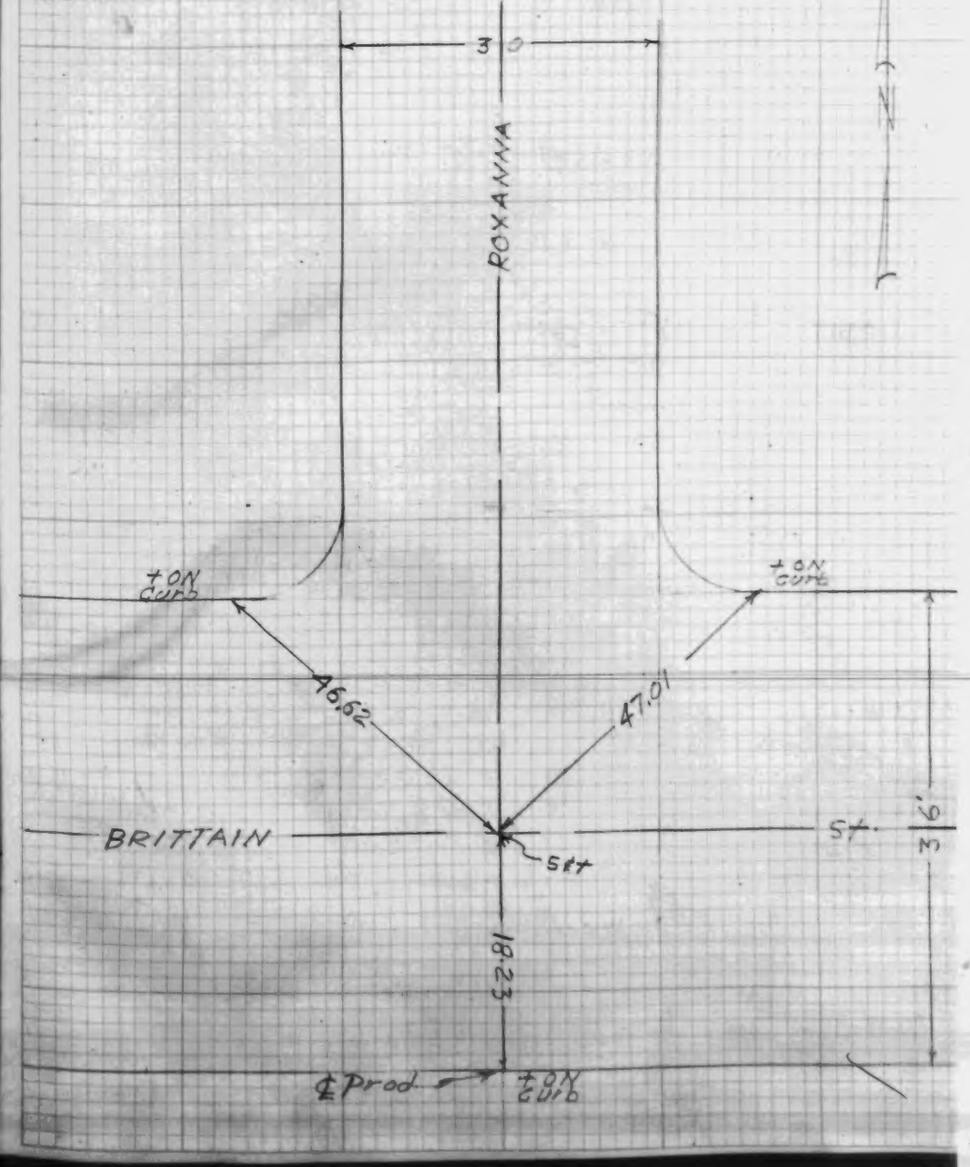

W.S 31 C-2

W.S 31 C-2

ENGINEERING SERVICE CORP.
Tract 16619

W 531 C-2

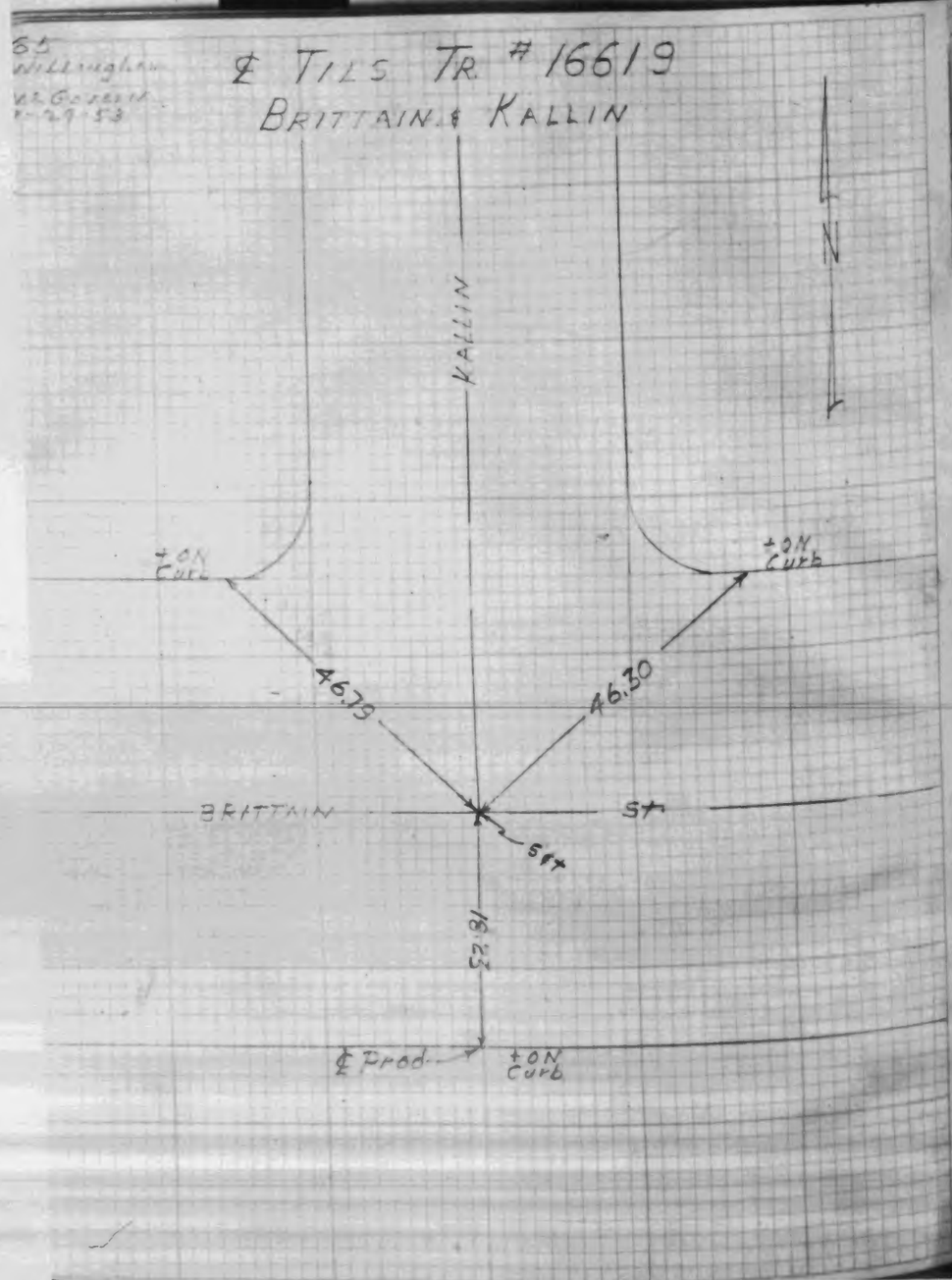

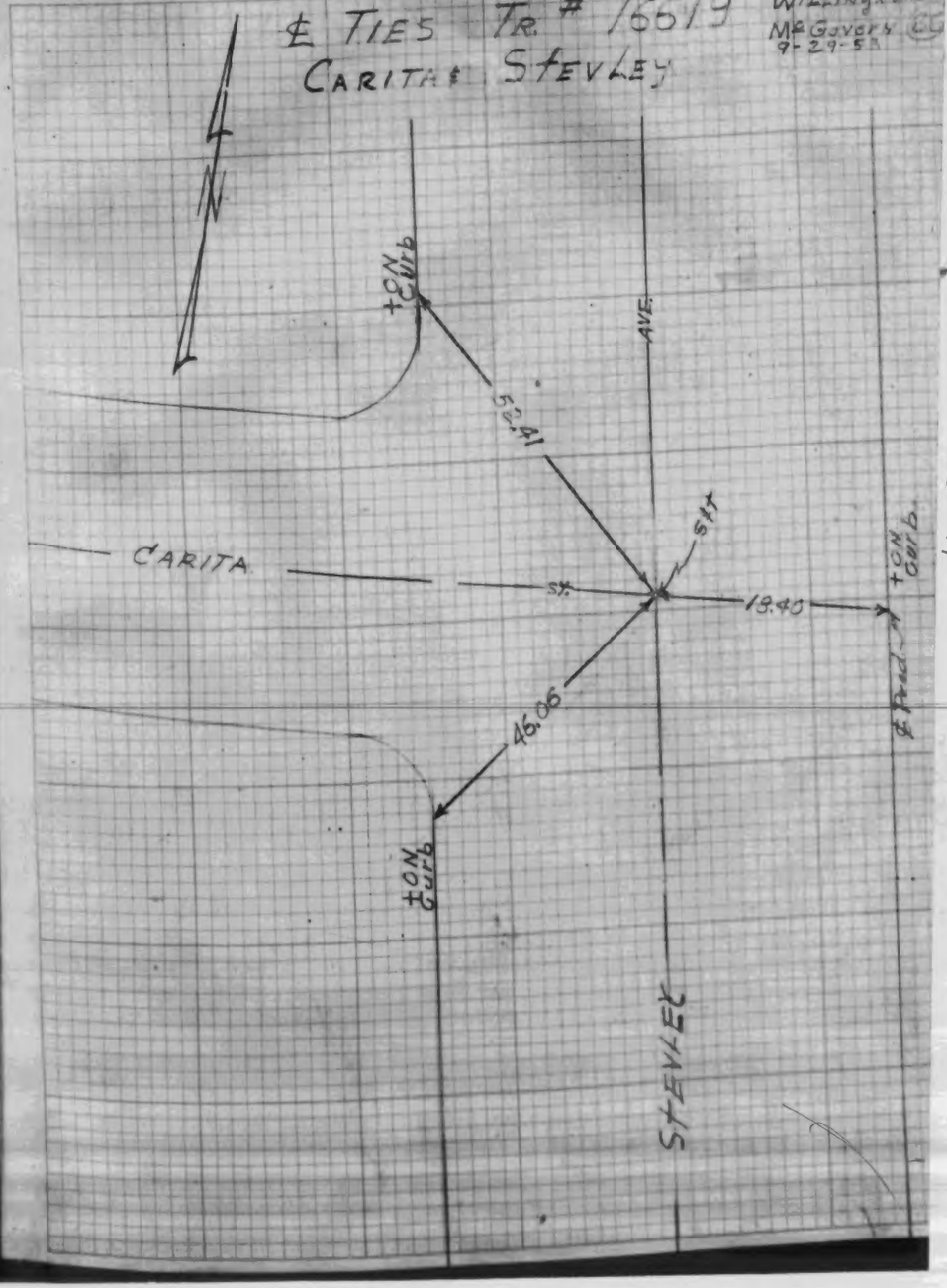

W 531 C-2

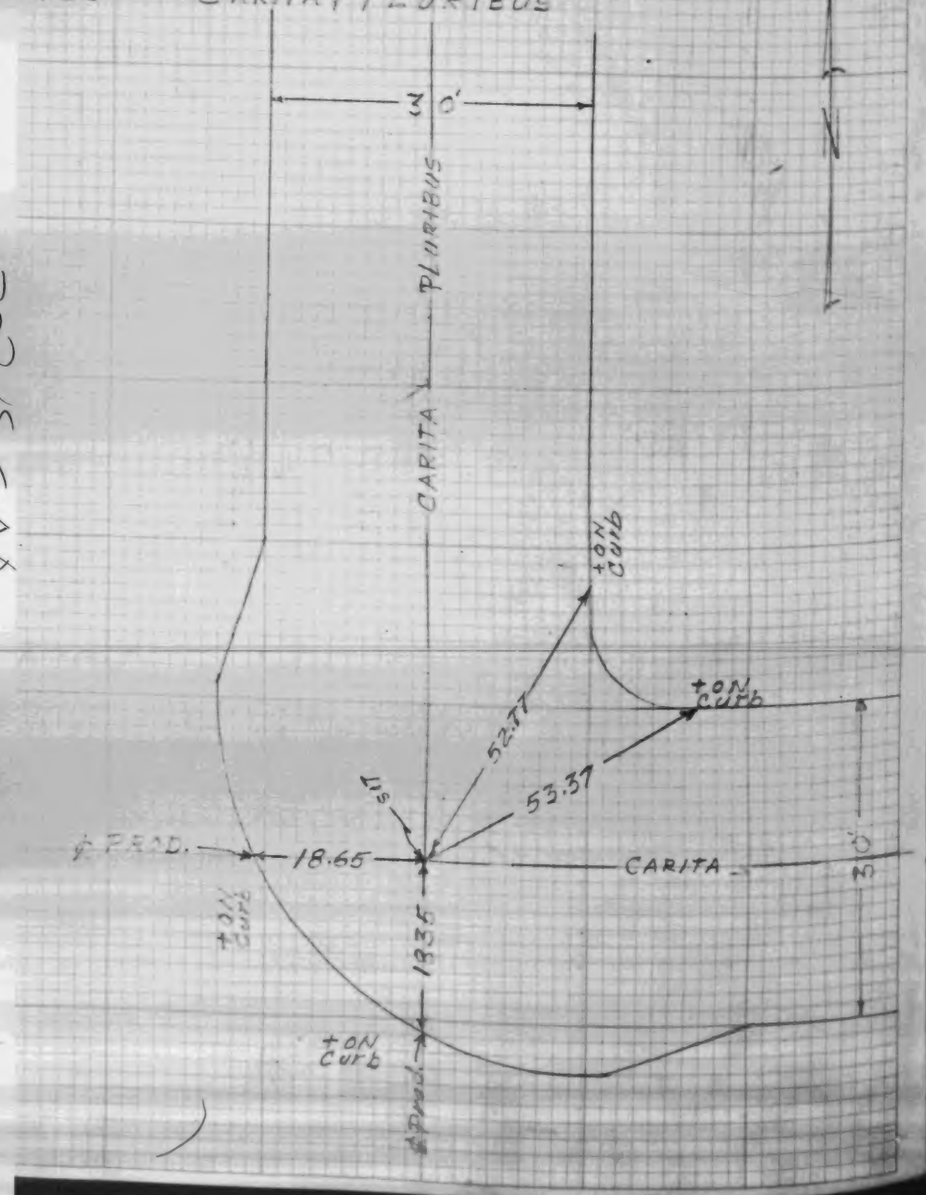

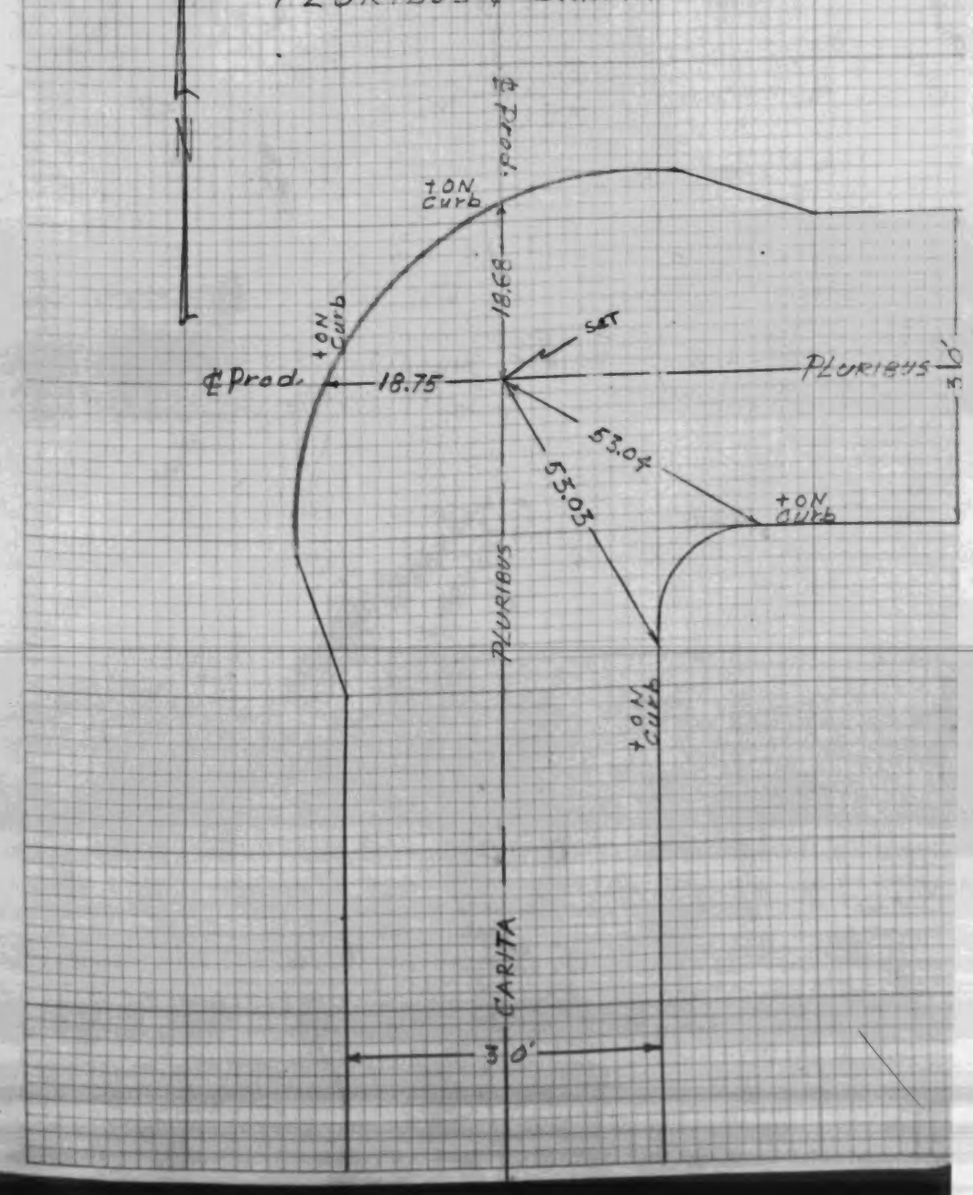

W.S. 31 C-2

W.S. 31 C-2

69
Willingham
McGovern
7-29-53

℄ TIES TR. # 16619
HARCO & KALLIN

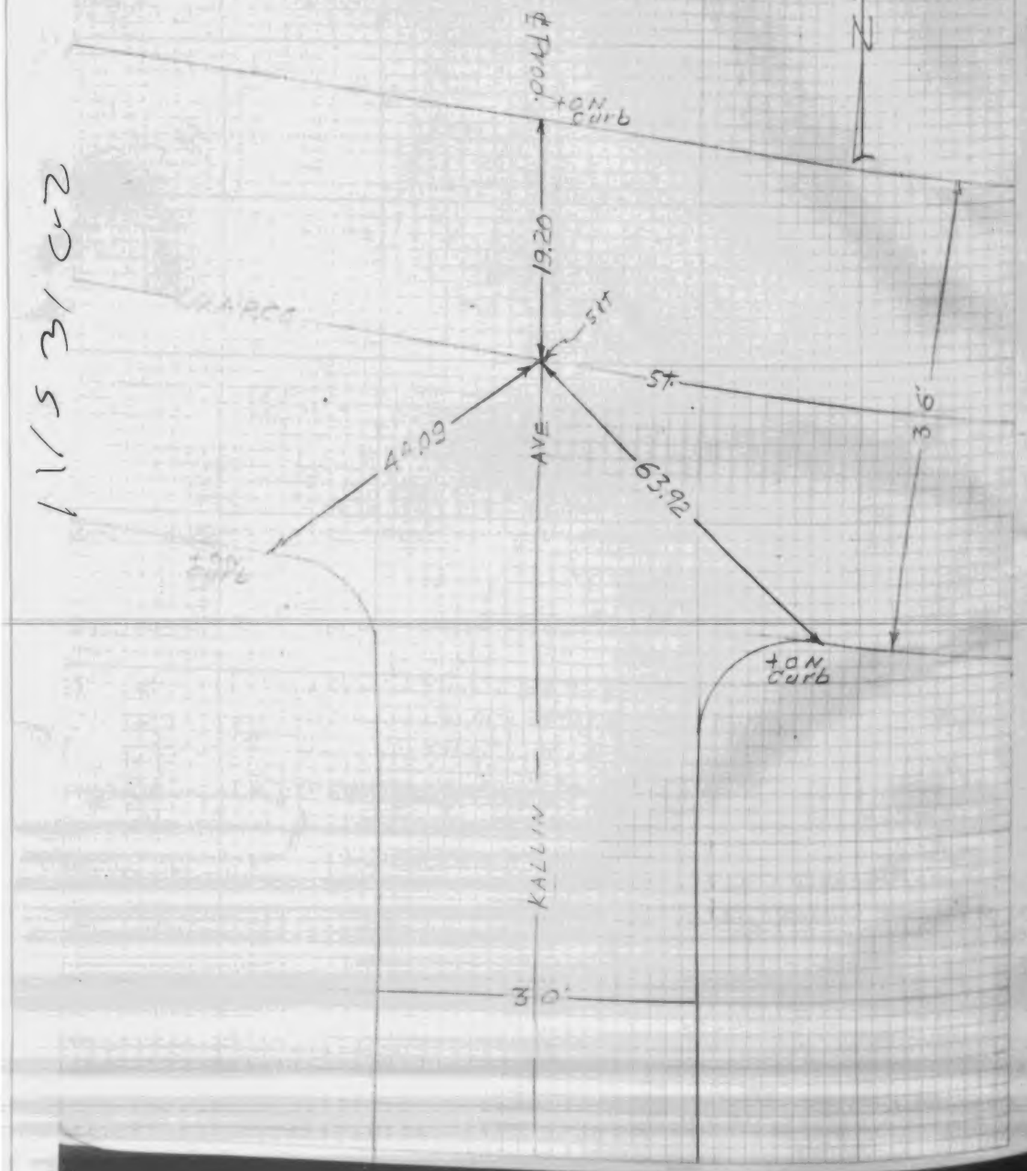

1 1/5 31 C-2

70
Willingham
McGovern
7-29-53

℄ TIES TR. # 16619
HARCO & ROXANNA

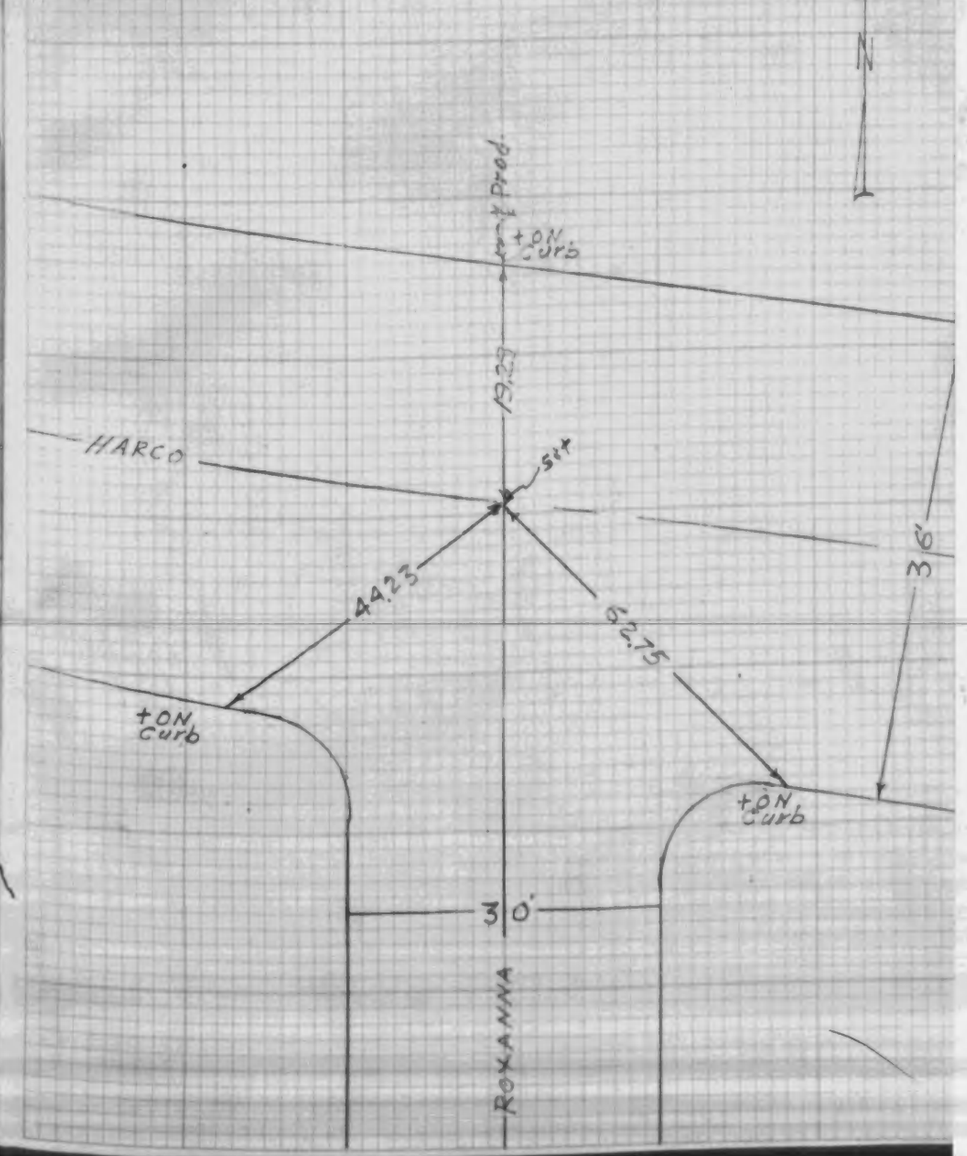

W 5 31 C-2

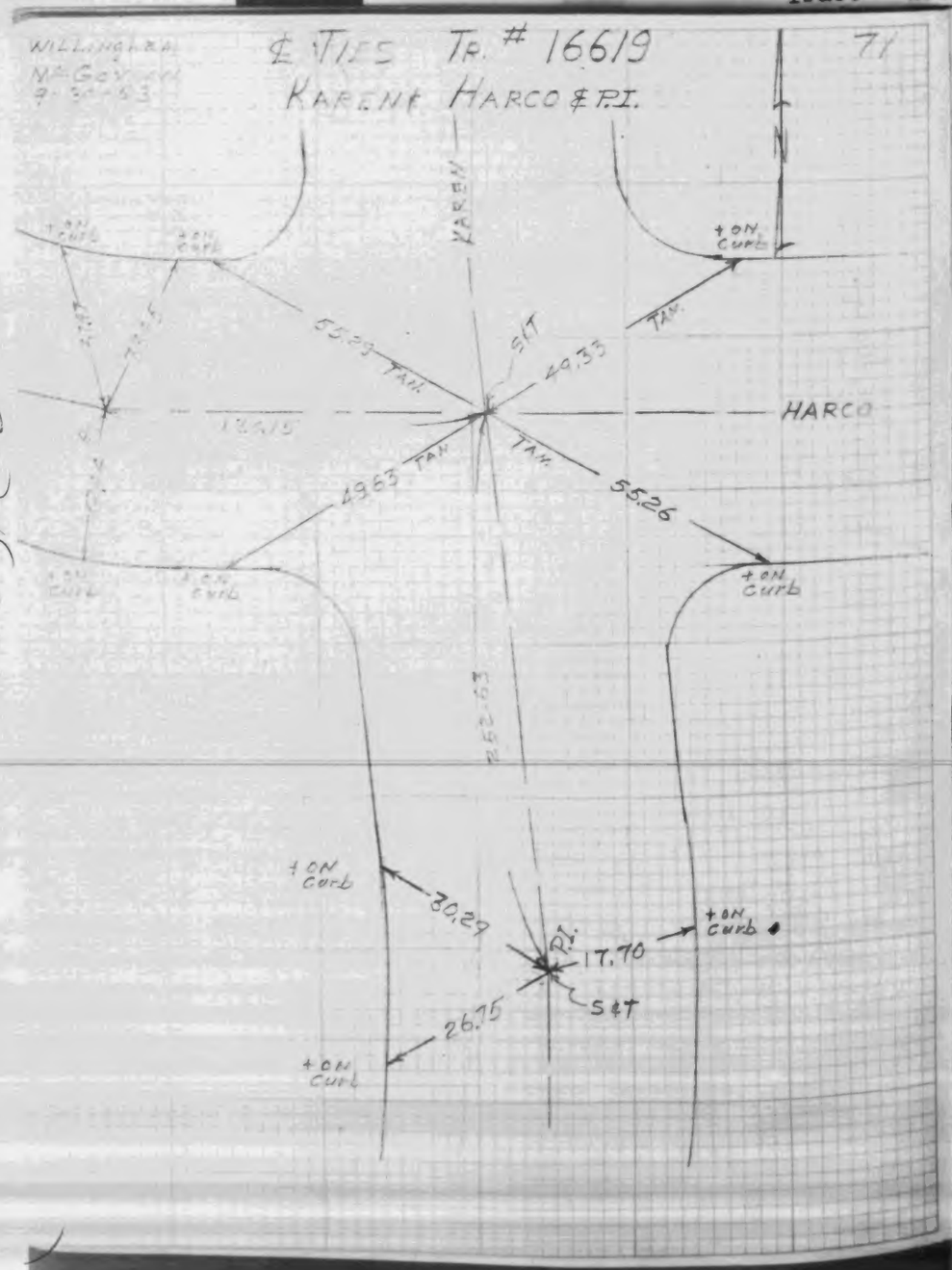
Willingham
McGovern
9-30-63
℄ Ties Tr. # 16619
Karen & Harco & P.I.
71
Karen
+ON Curb
55.29 TAN.
S&T
49.33
TAN.
HARCO
49.63 TAN
TAN.
55.26
+ON Curb
+ON Curb
+ON Curb
+ON Curb
30.29
P.I.
17.70
S&T
26.75
+ON Curb
+ON Curb

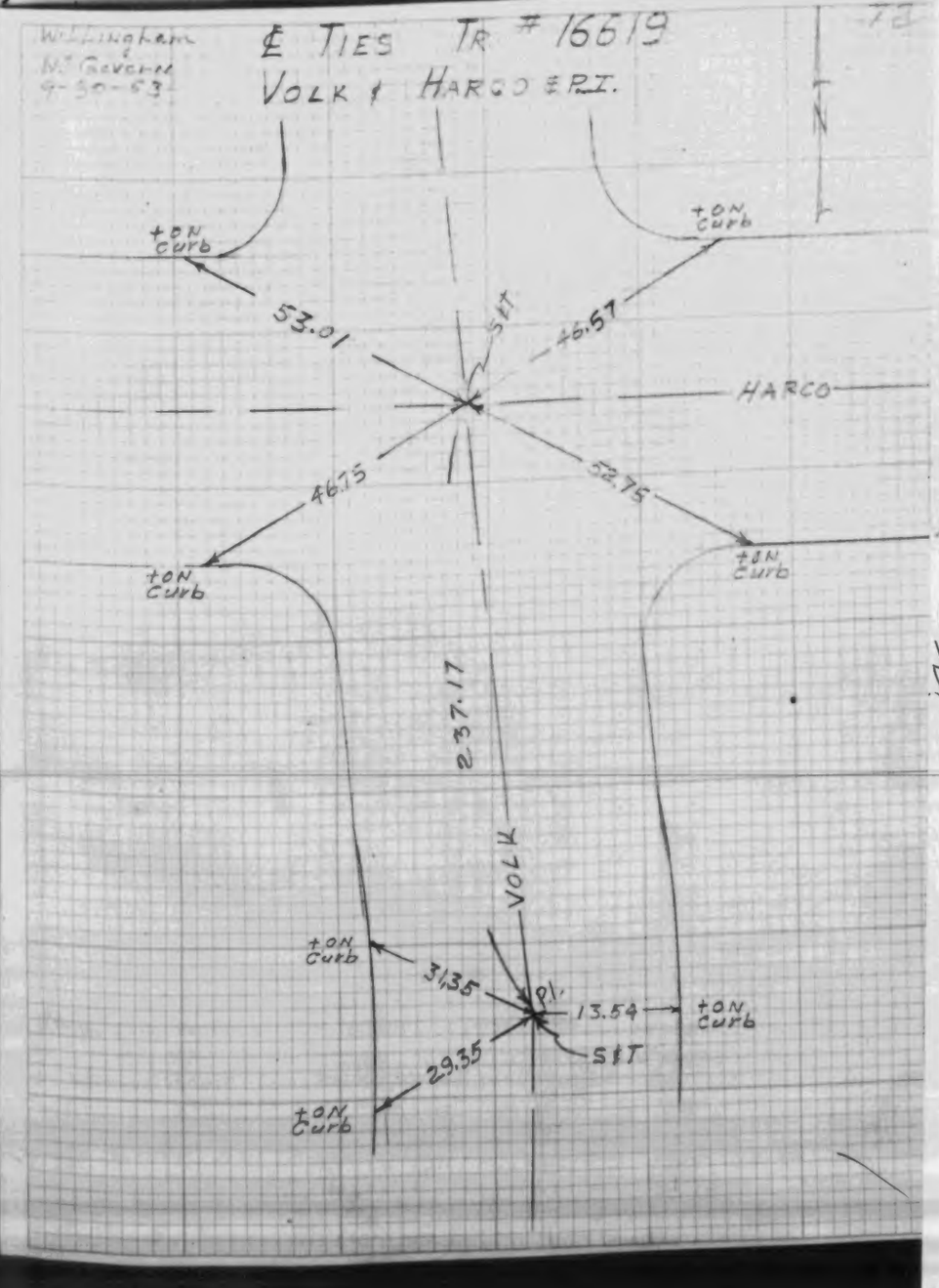
Willingham
McGovern
9-30-63
℄ Ties Tr # 16619
Volk & Harco & P.I.
72
+ON Curb
+ON Curb
53.01
S&T
46.57
HARCO
46.75
52.75
+ON Curb
+ON Curb
237.17
VOLK
+ON Curb
31.35
P.I.
13.54
+ON Curb
S&T
29.35
+ON Curb

73

Willingham
McGovern
9-30-63

℄ TIES TR. #16619
CULDESAC & VOLK WEST OF STEVELY

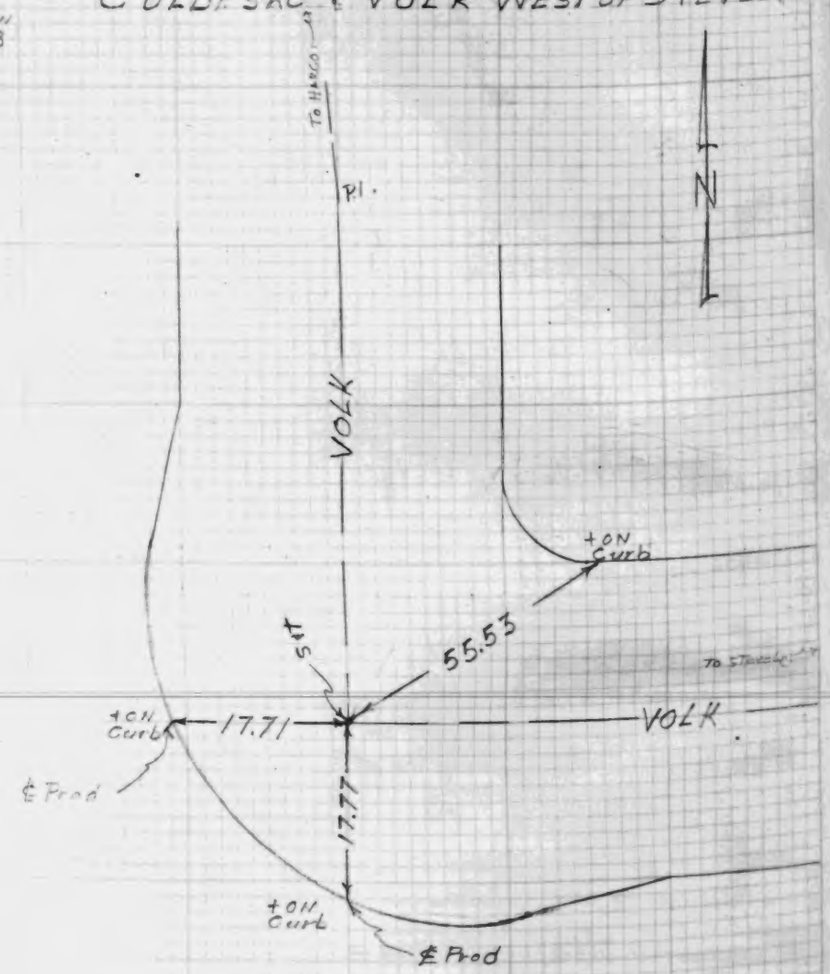

W 531 C-2

74

℄ TIES TR. #16619
HARCO & STEVELY

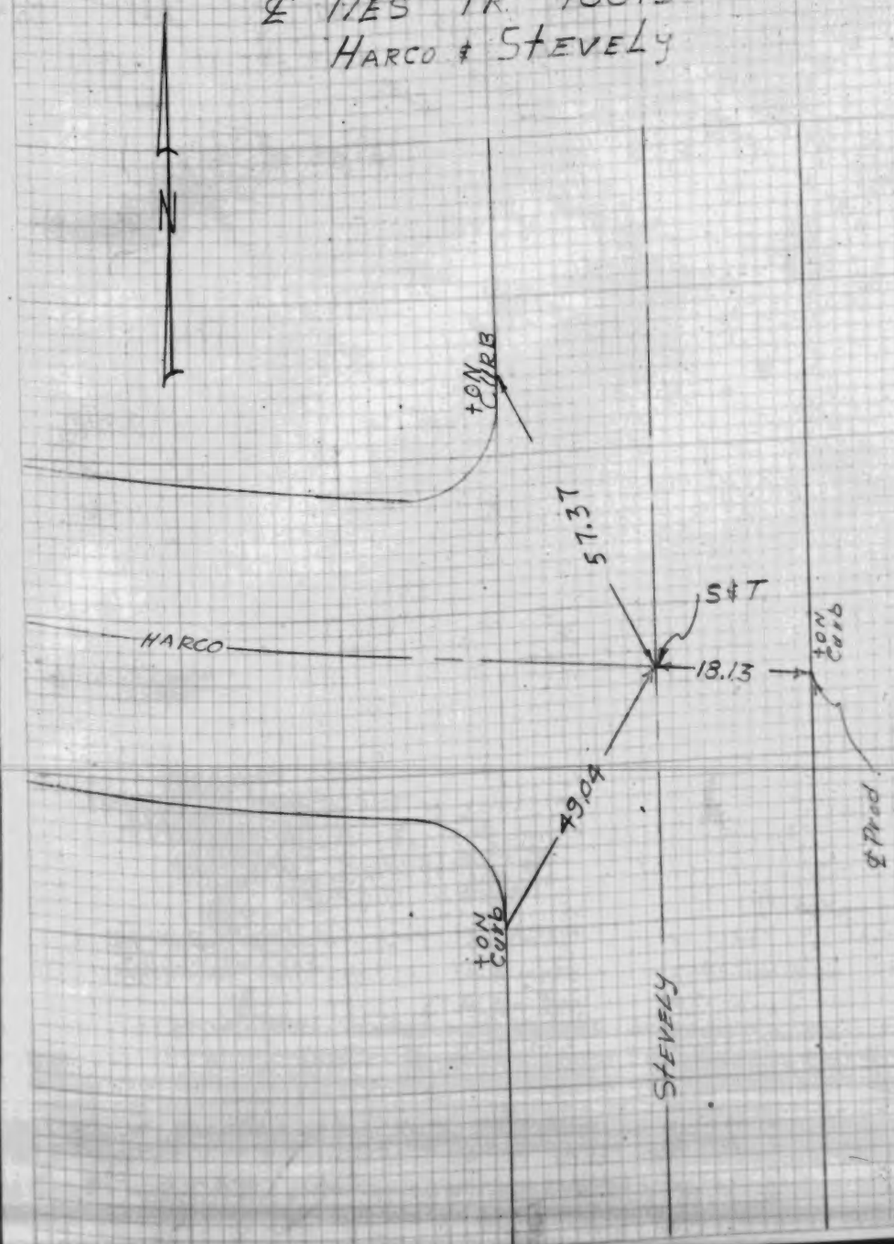

W 531 C-2

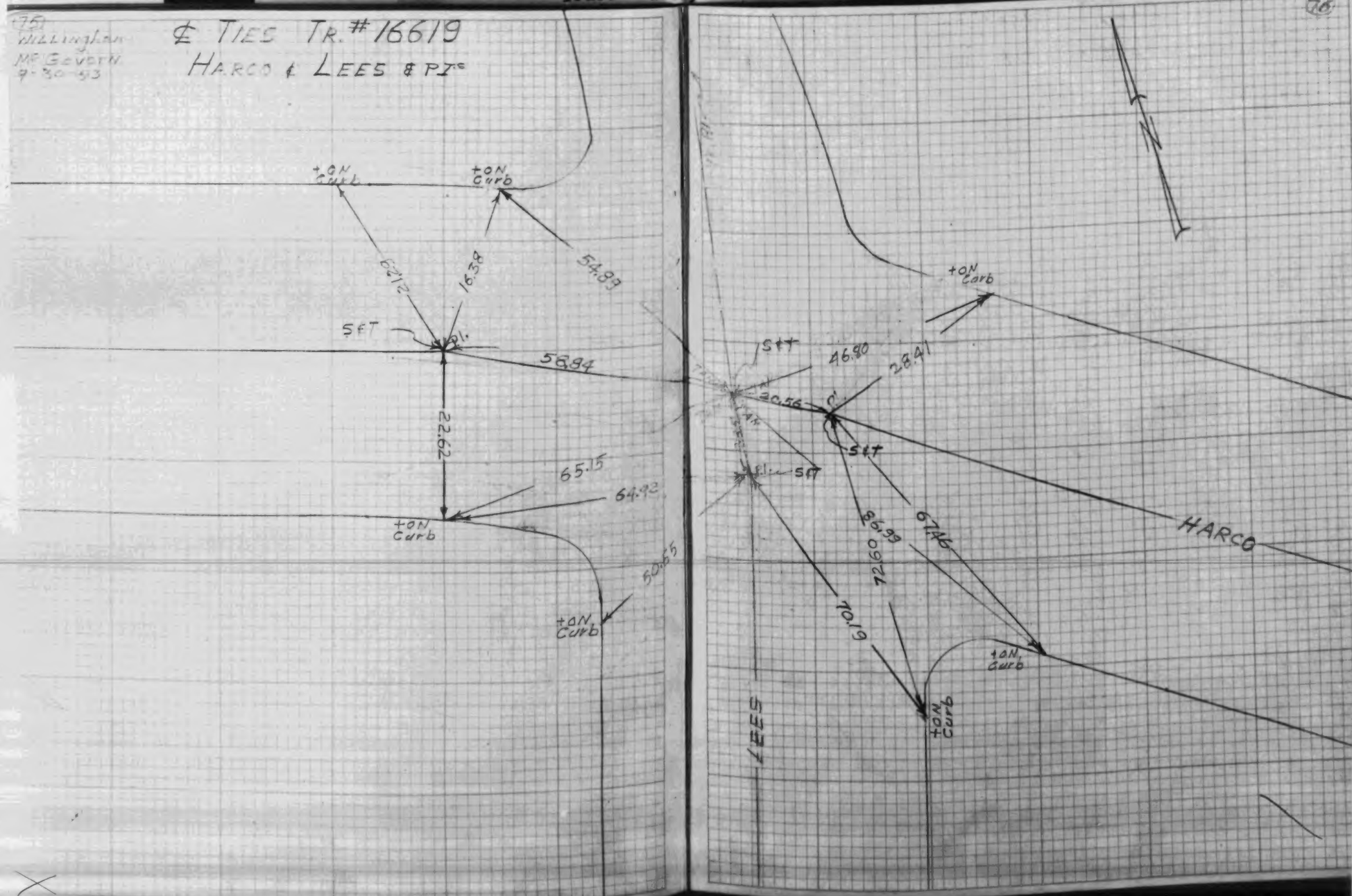
75
Willingham
McGovern
9-30-53
℄ TIES TR. #16619
HARCO & LEES & PI's
+ON Curb
+ON Curb
62.12
16.38
54.89
S&T
PI.
58.84
22.62
65.15
64.92
+ON Curb
50.65
+ON Curb
76
+ON Curb
S&T
46.80
28.41
20.56
S&T
S&T
86.99
67.46
72.60
70.19
HARCO
+ON Curb
+ON Curb
LEES

W-31C-2

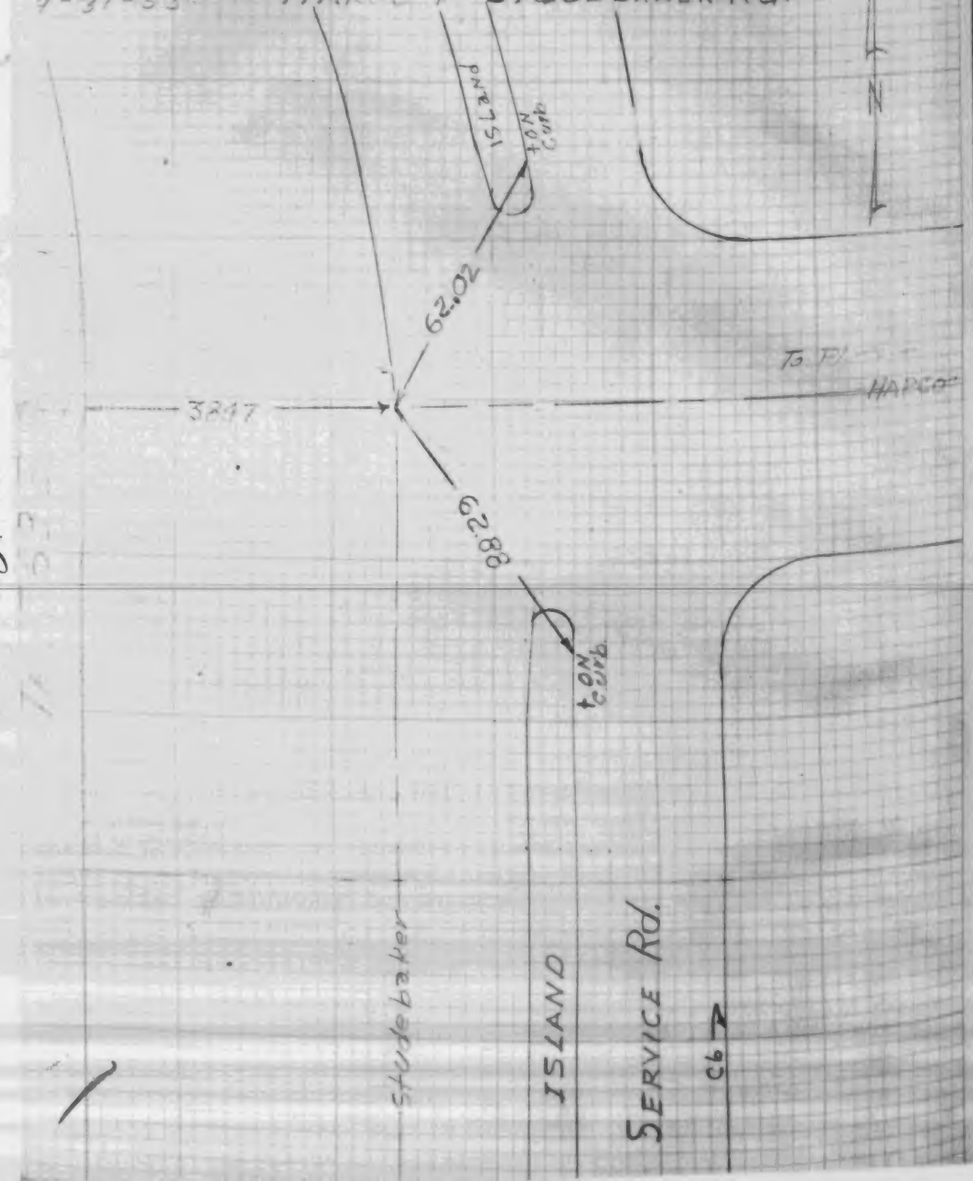
77
Willingham
McGovern
9-31-53
℄ TIES TR #16619
HARCO & STUDEBAKER Rd.
ISLAND
+ON CURB
62.02
3847
To Fl
HARCO
62.88
+ON CURB
Studebaker
ISLAND
SERVICE Rd.
Cb

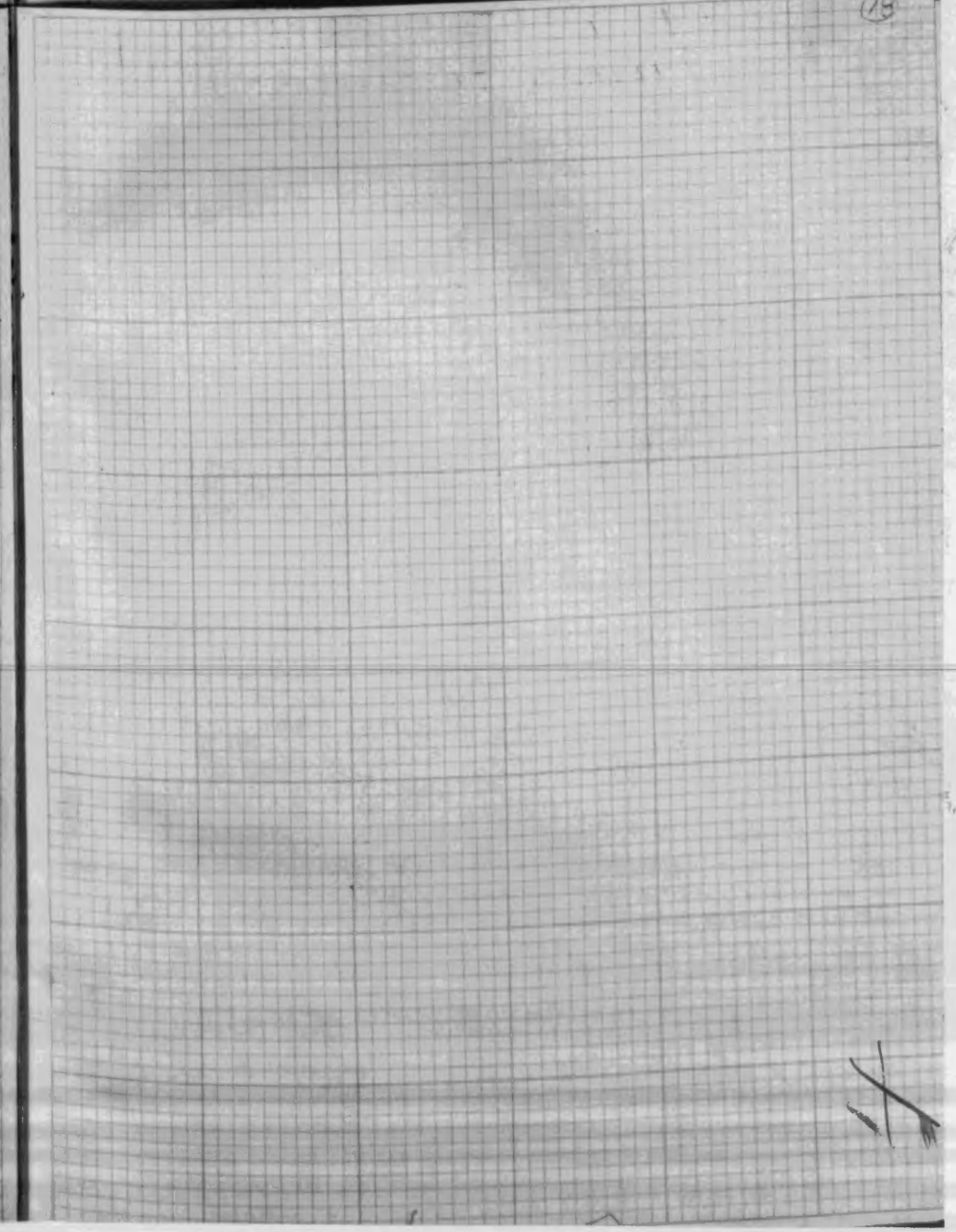
78

WS 3/C-2

ENGINEERING SERVICE CORP.
Tract 16619

(79)

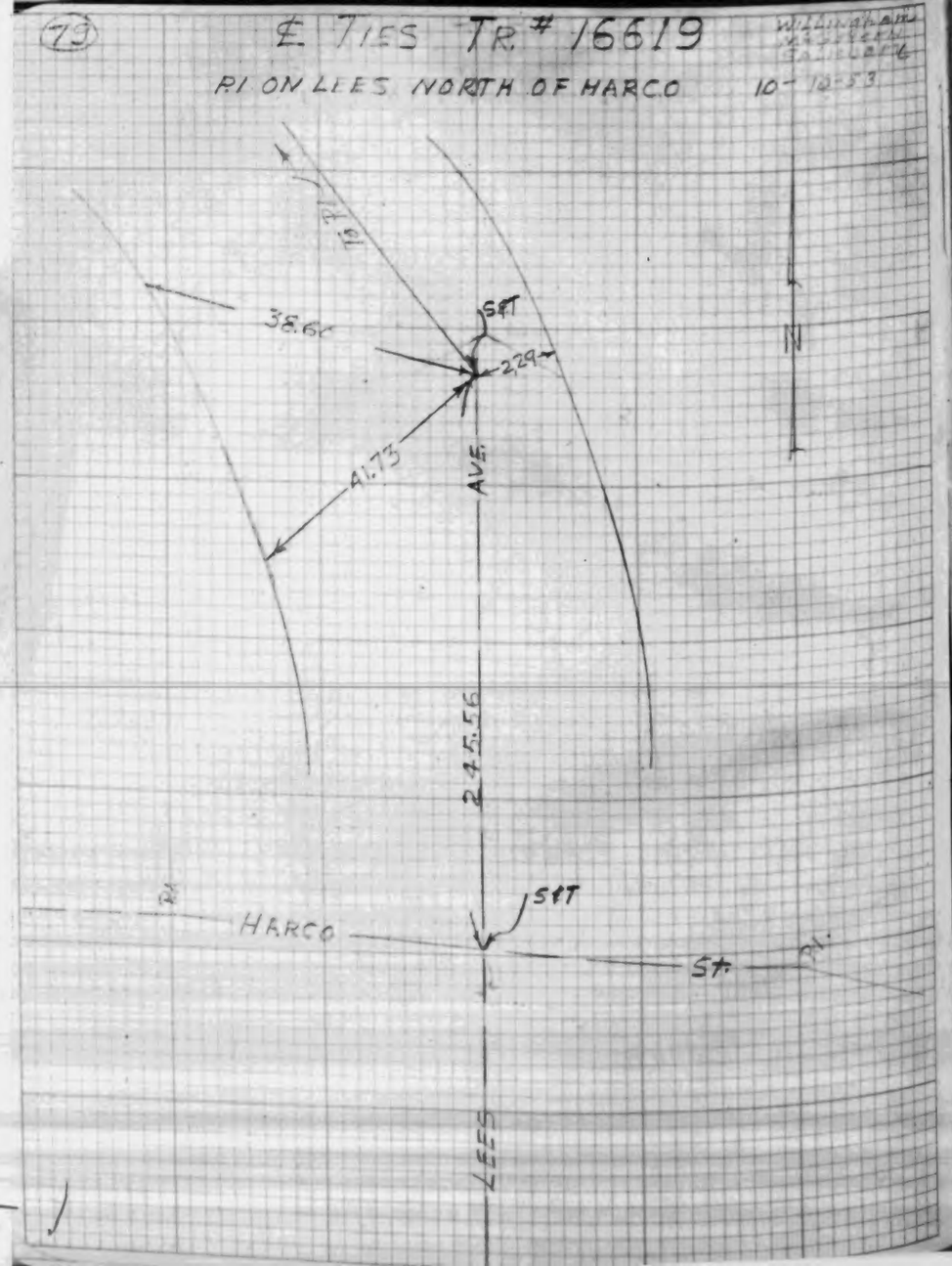

(80)

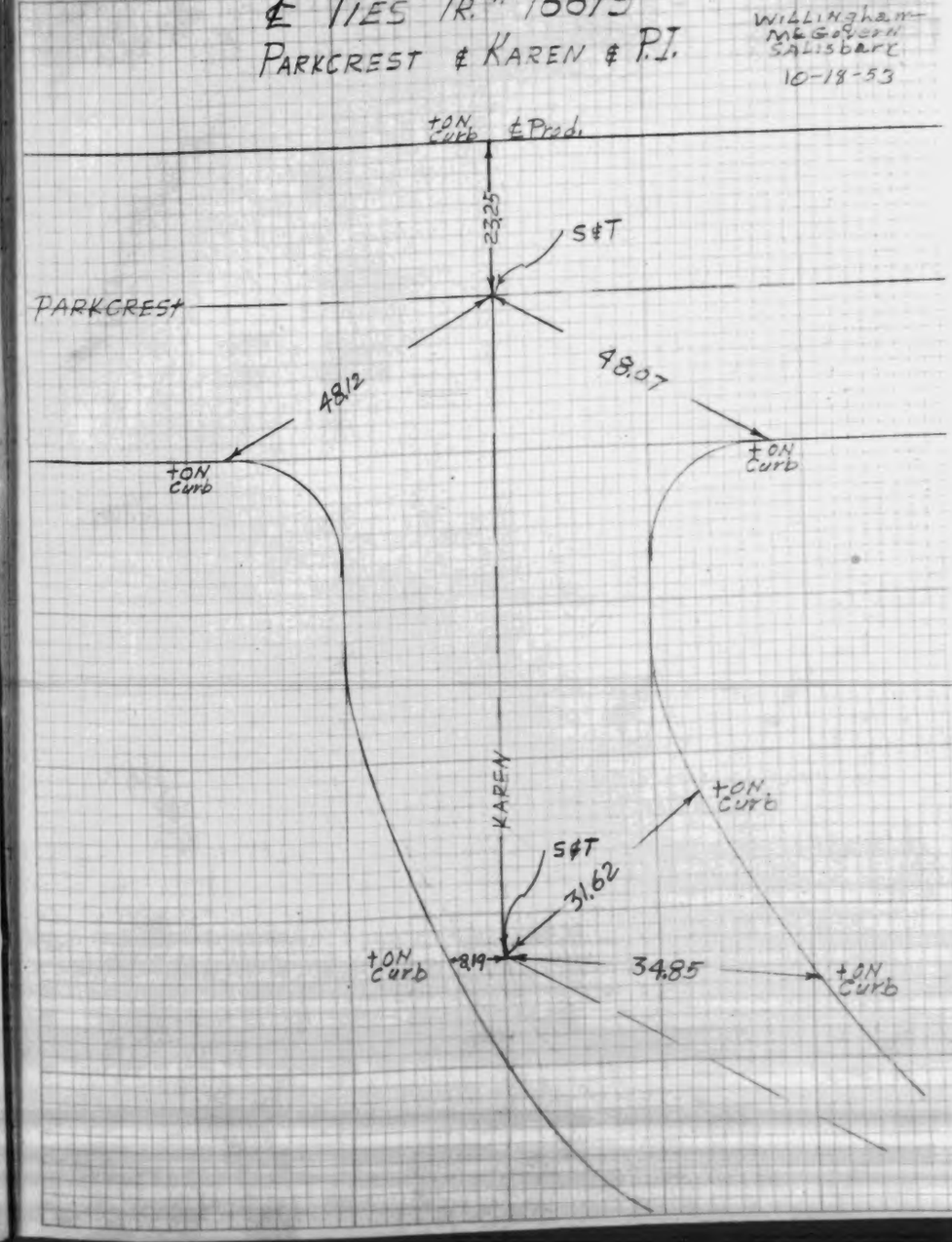

W531 C-2


℄ TIES TR. #16619
PARK CREST & LEES & P.I.
+ON Curb
S&T
45.42
45.43
LEES
N

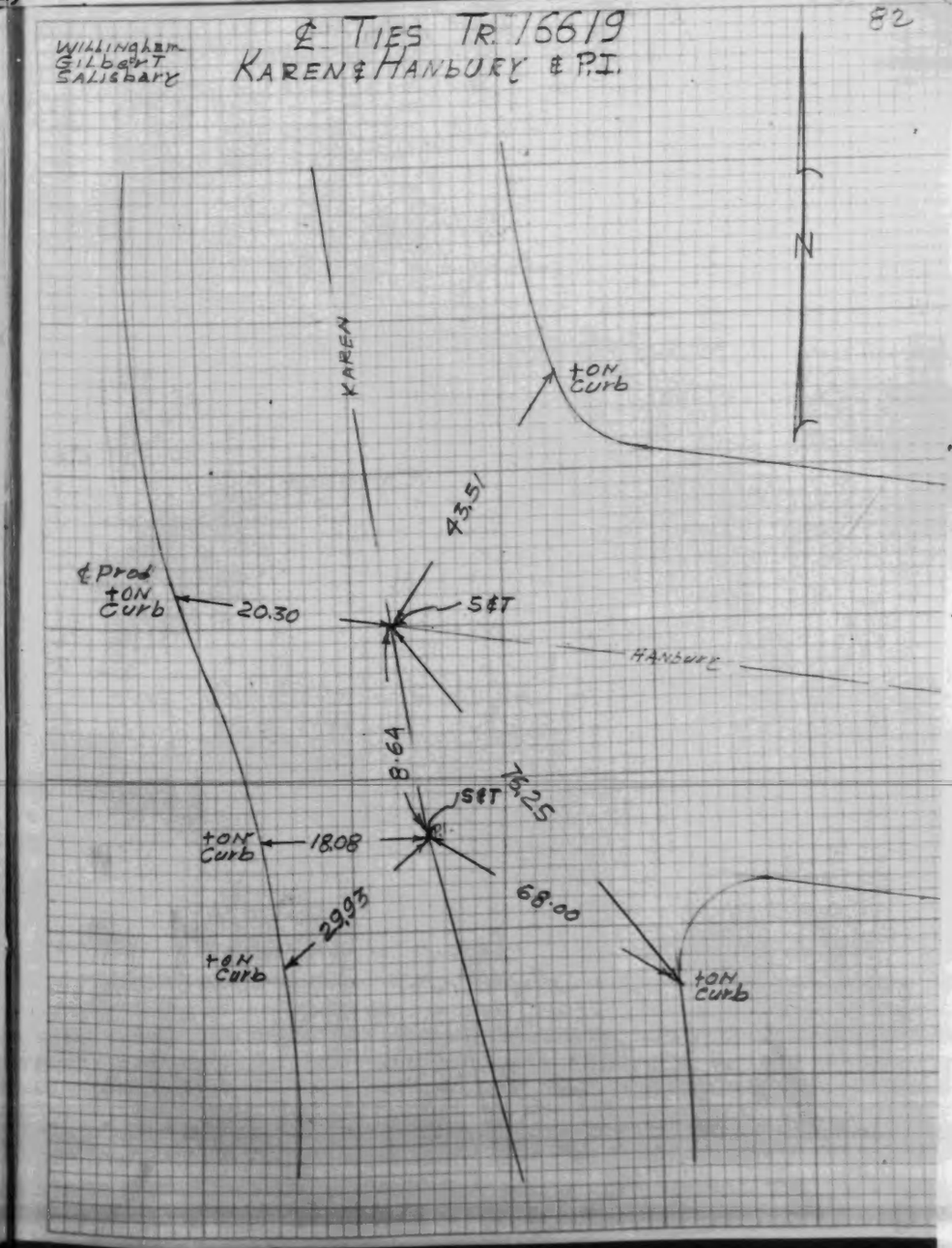
82
Willingham
Gilbert
Salisbury
℄ TIES TR. 16619
KAREN & HANBURY & P.I.
KAREN
+ON Curb
N
43.51
℄ Prod
+ON Curb
20.30
S&T
HANBURY
8.64
76.25
S&T
+ON Curb
18.08
68.00
29.93
+ON Curb
+ON Curb

W.S.3/C-2

K.S.3/C-2

83 ℄ TIES TR No 16619
KAREN & KAREN 241.99 NORTH OF HARCO

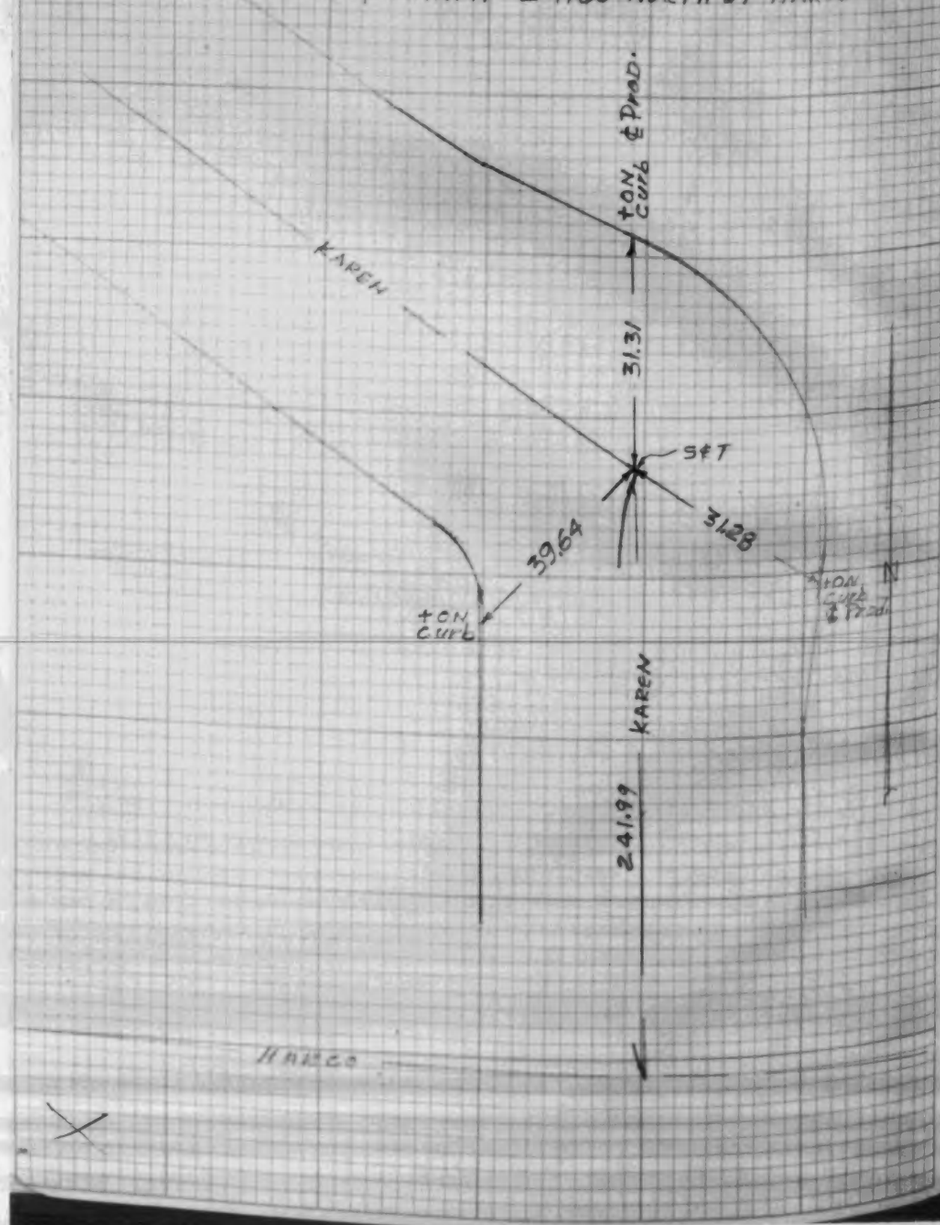

84

85 Willingham Gilbert Salisbury

℄ TIES TR #16619

KALEN & KAREN South of HANBURY

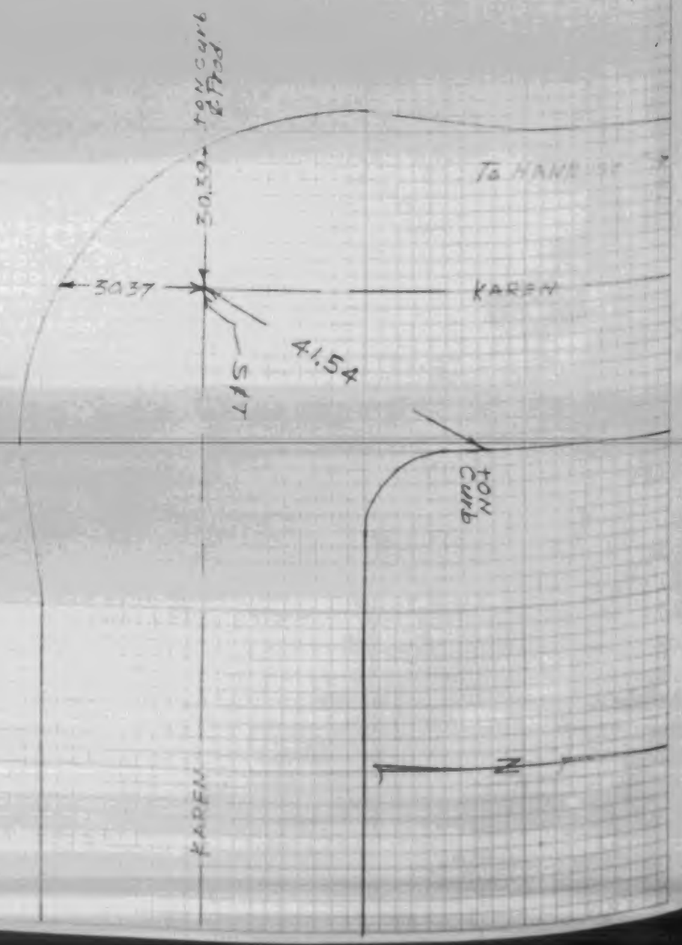

℄ TIES TR #16619

HANBURY & VOLK

Willingham Gilbert Salisbury 86

WS3/62

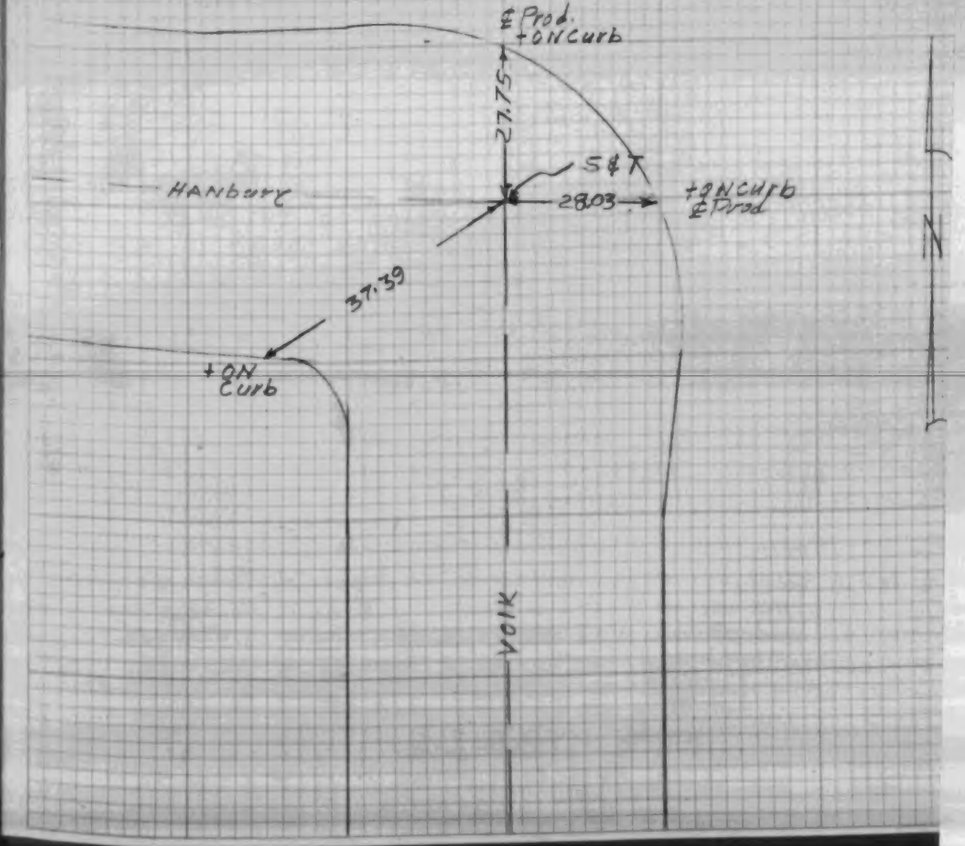

W.S. 3/C-2

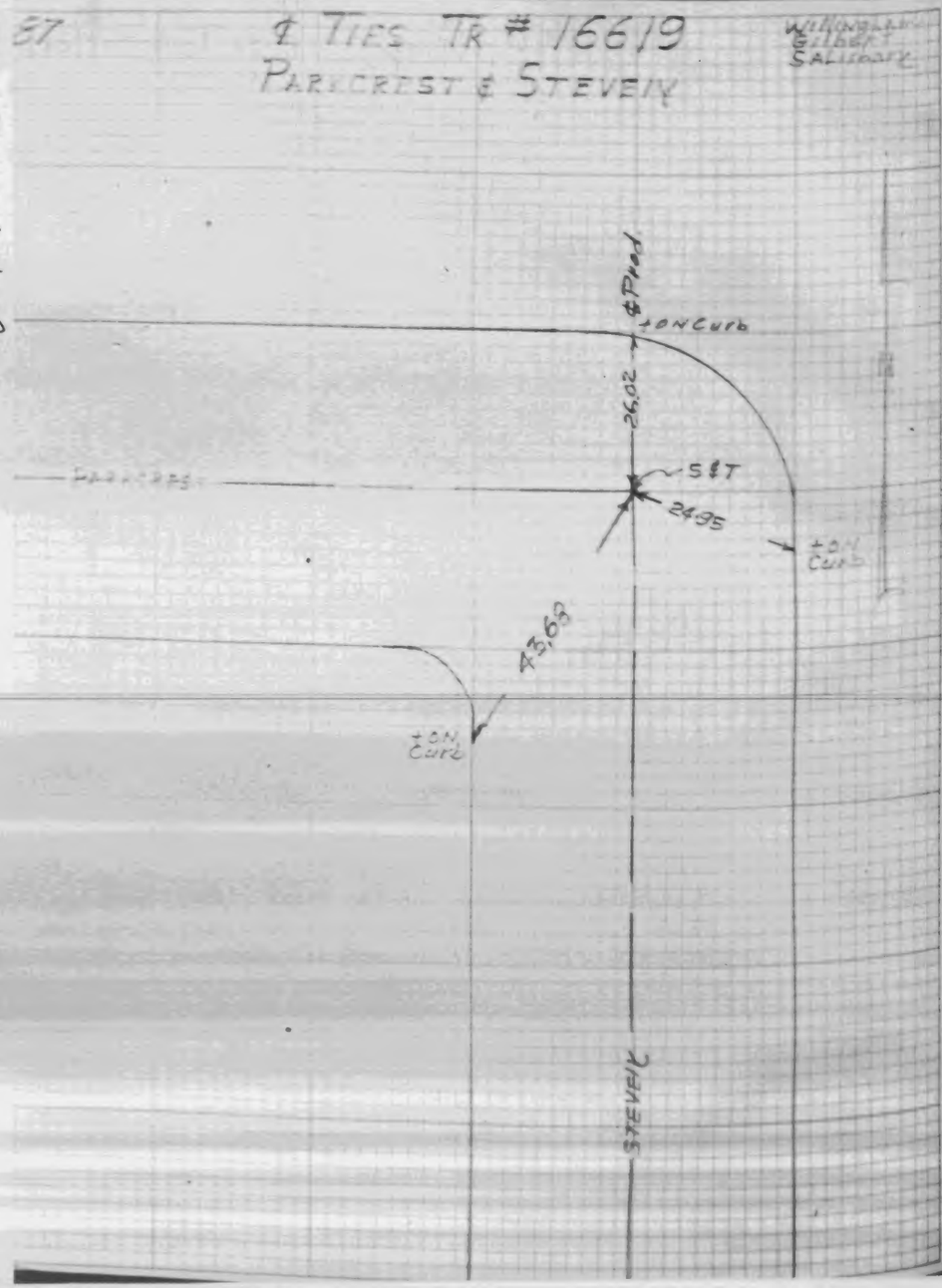
87
℄ TIES TR # 16619
PARKCREST & STEVEN
Willingham
Gilbert
Salisbury
℄ Prod.
+ON Curb
26.02
S&T
24.95
+ON Curb
43.68
+ON Curb
STEVEN

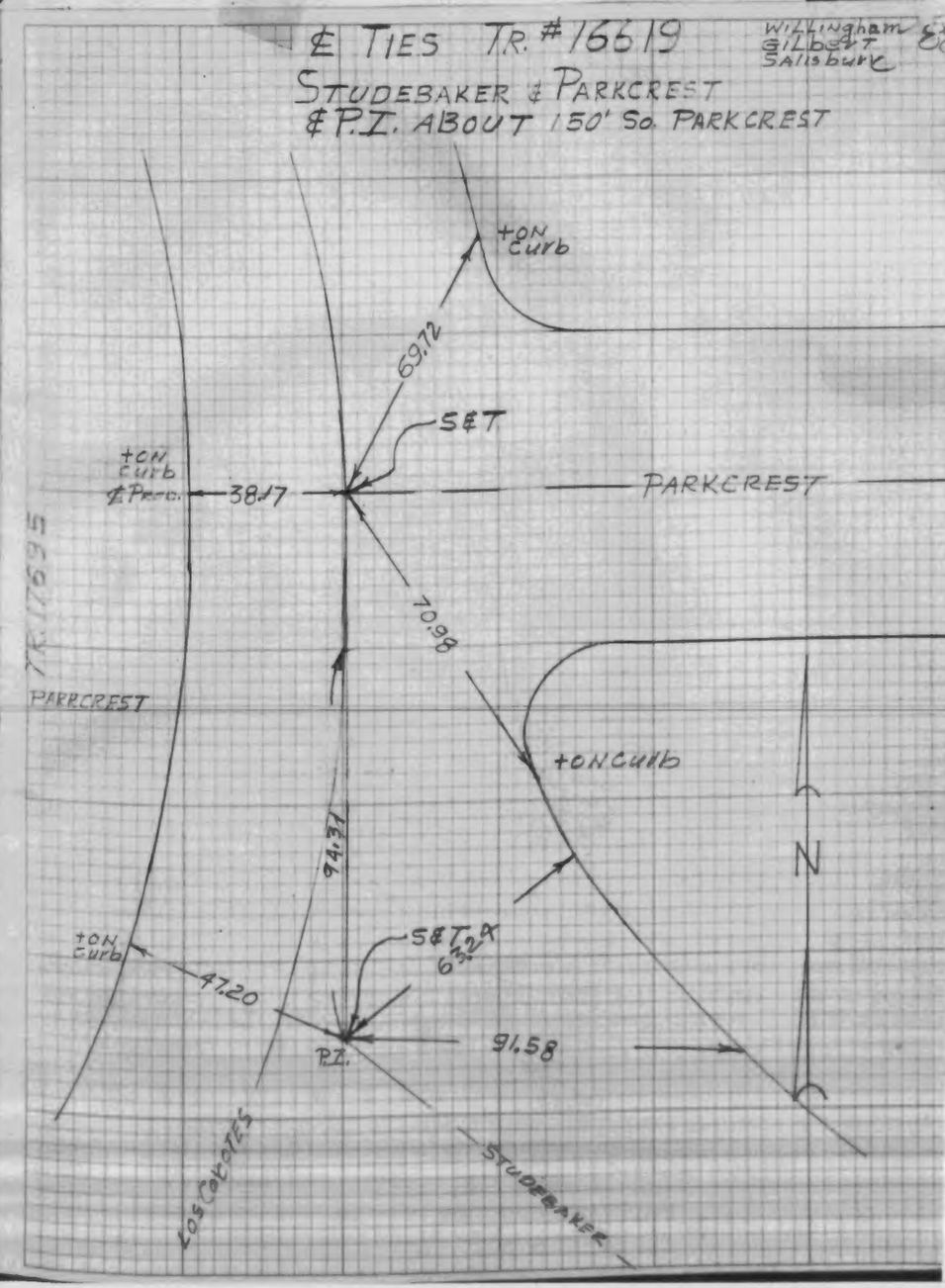
℄ TIES TR. #16619
STUDEBAKER & PARKCREST
& P.I. ABOUT 150' So. PARKCREST
Willingham
Gilbert
Salisbury
88
+ON Curb
69.72
S&T
+ON Curb
℄ Prod.
38.17
PARKCREST
70.98
TR. 17695
PARKCREST
+ON Curb
94.31
N
+ON Curb
47.20
S&T
63.24
P.I.
91.58
LOS COYOTES
STUDEBAKER

W-S 3/C-2

CO.SUR. F.B.2001: 81

ENGR. SERVICE CORP.
Tract 16619

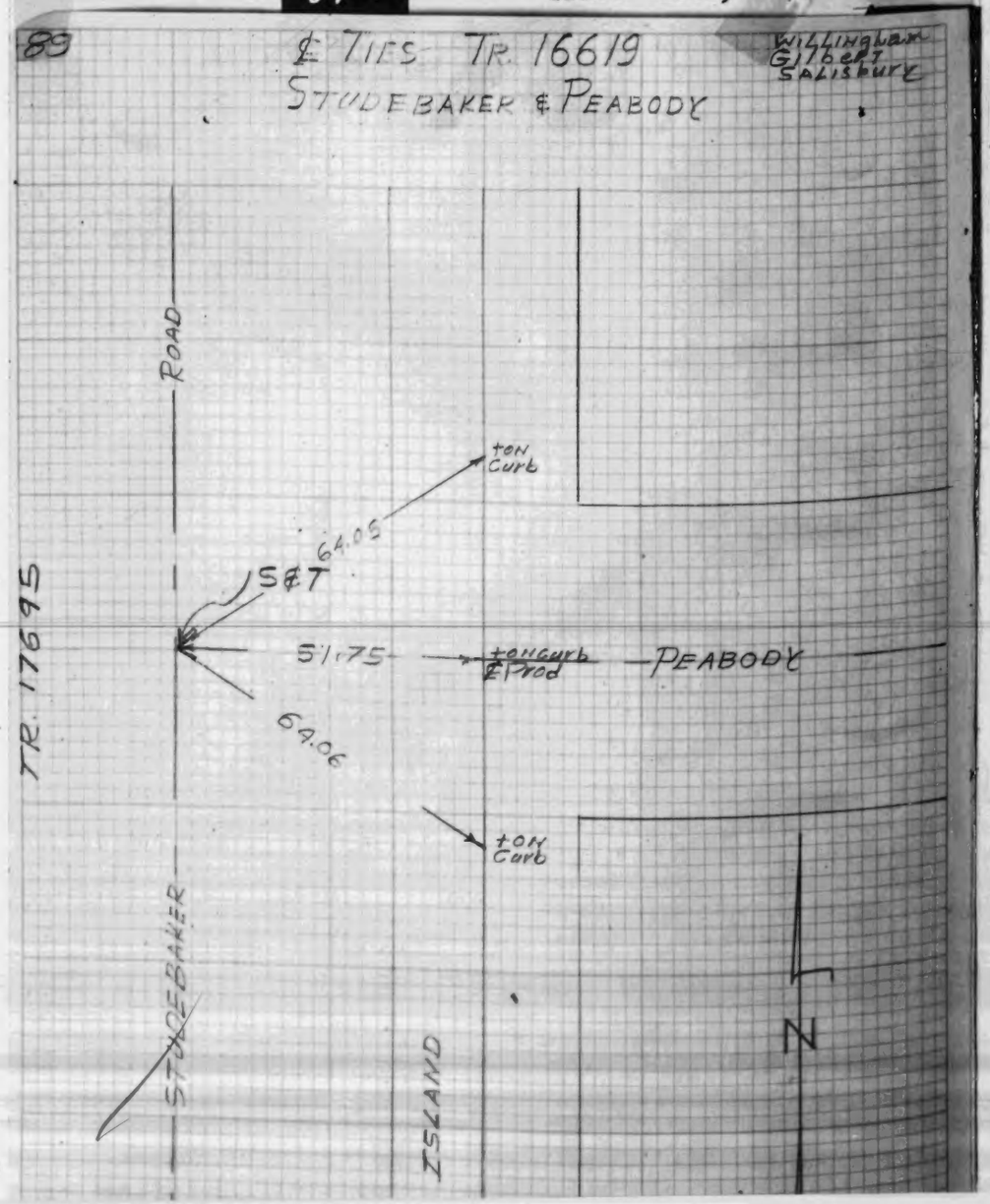

ACTION ENGINEERING CO.
Tract 19225

CO.SUR. F.B.2001: 82

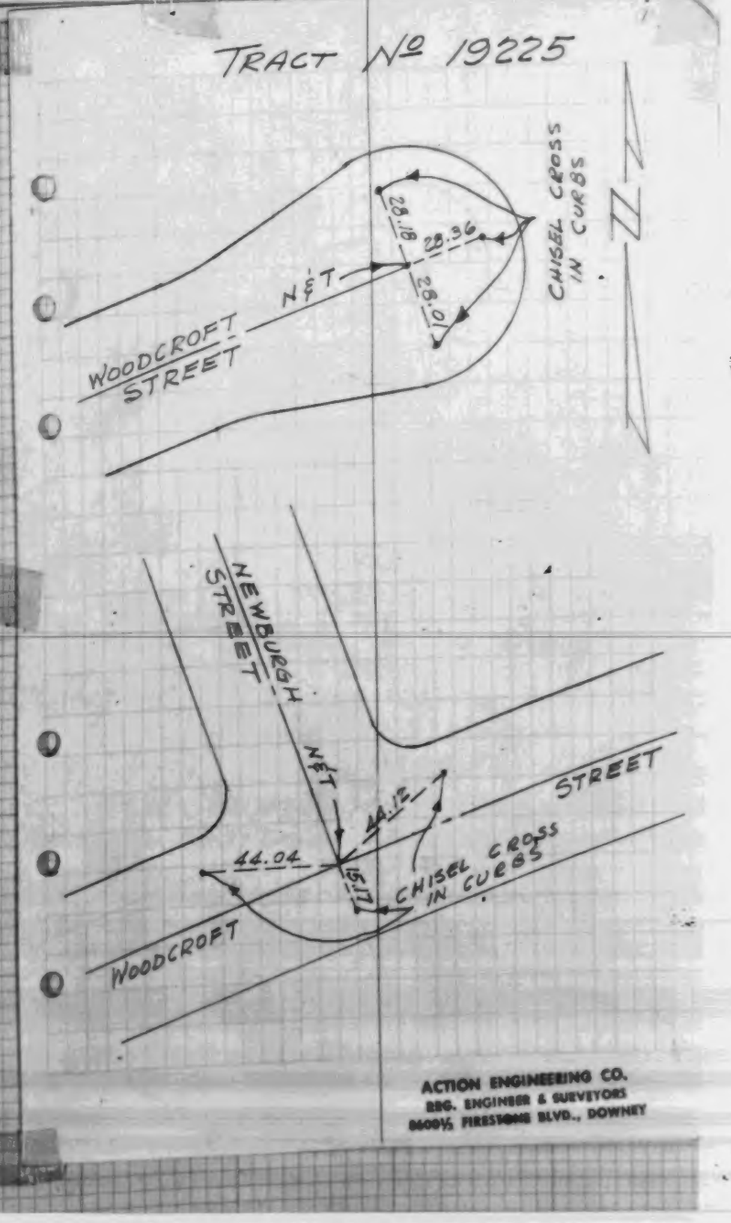

W'S 31 C-2

144-317 A-2

ACTION ENGINEERING CO.
Tract 19225

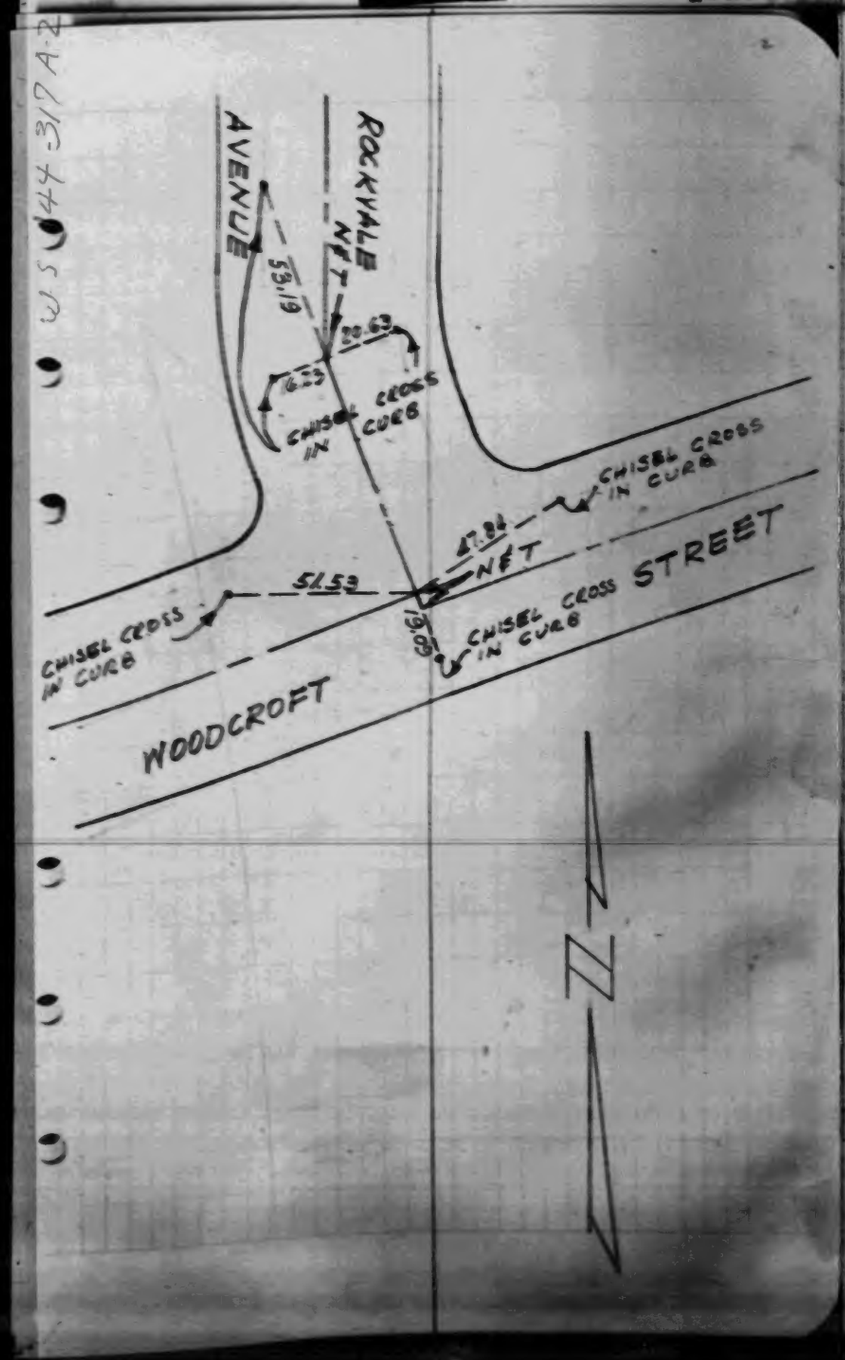

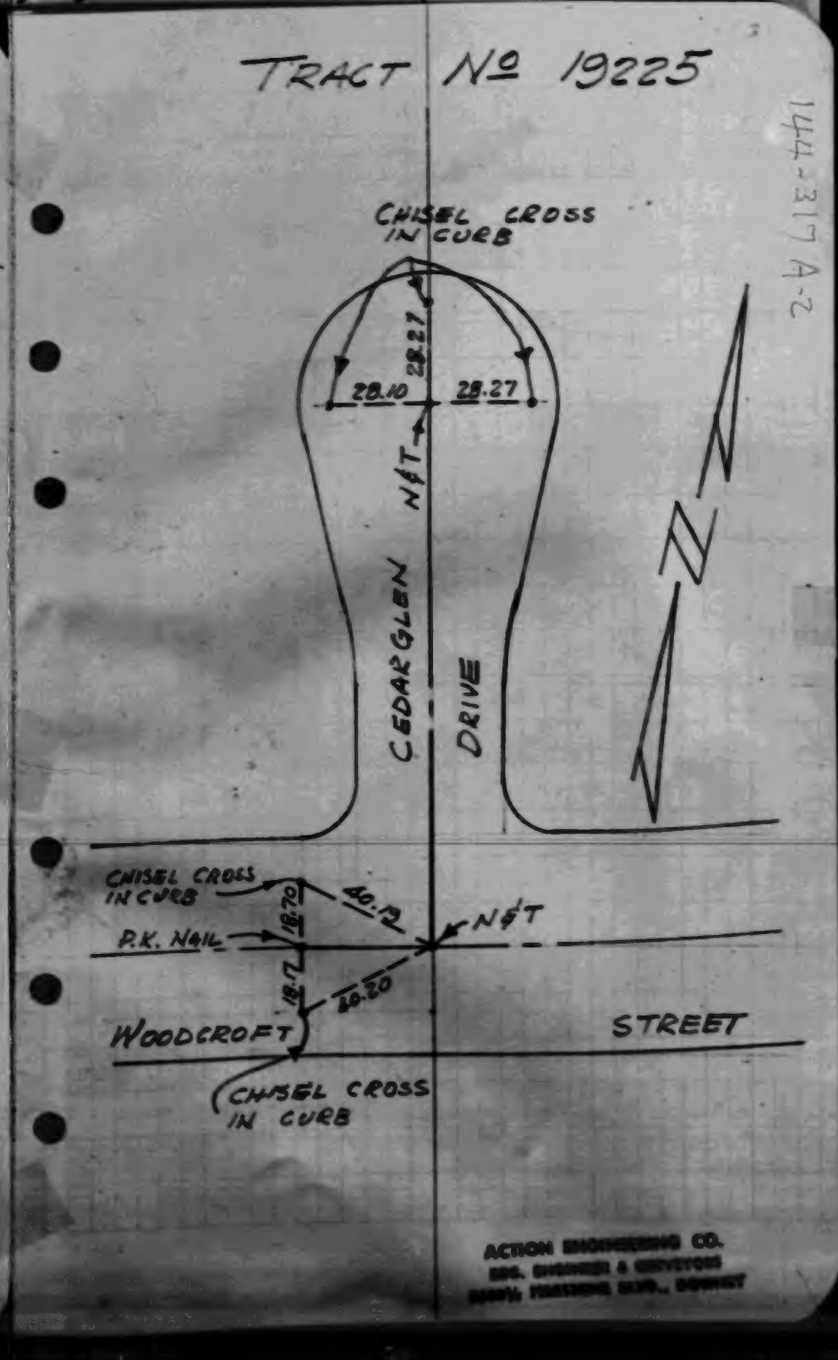

ACTION ENGINEERING CO.
Tract 19225

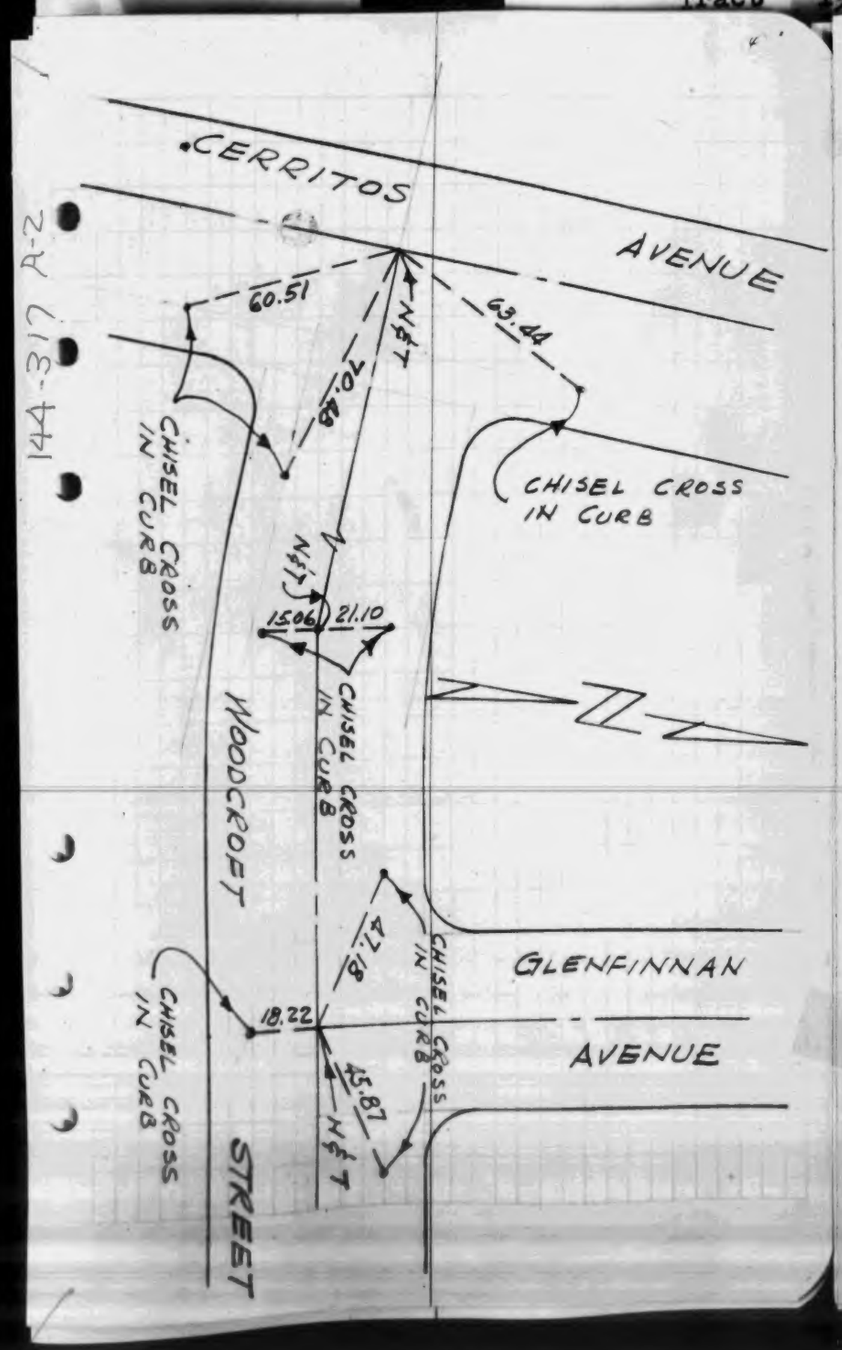

144-317 A-2

(5)

TRACT Nº 19225

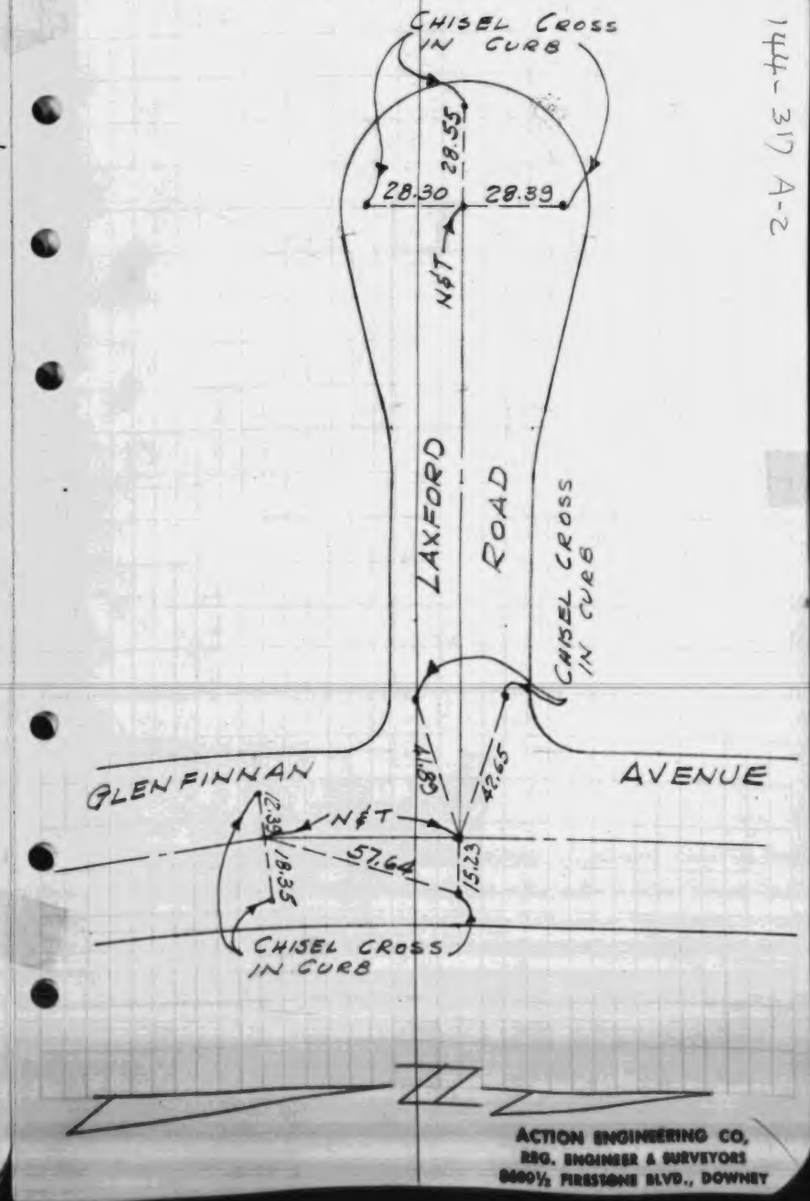

144-317 A-2

ACTION ENGINEERING CO.
REG. ENGINEER & SURVEYORS
8660½ FIRESTONE BLVD., DOWNEY

W.S. 144-317 A-2

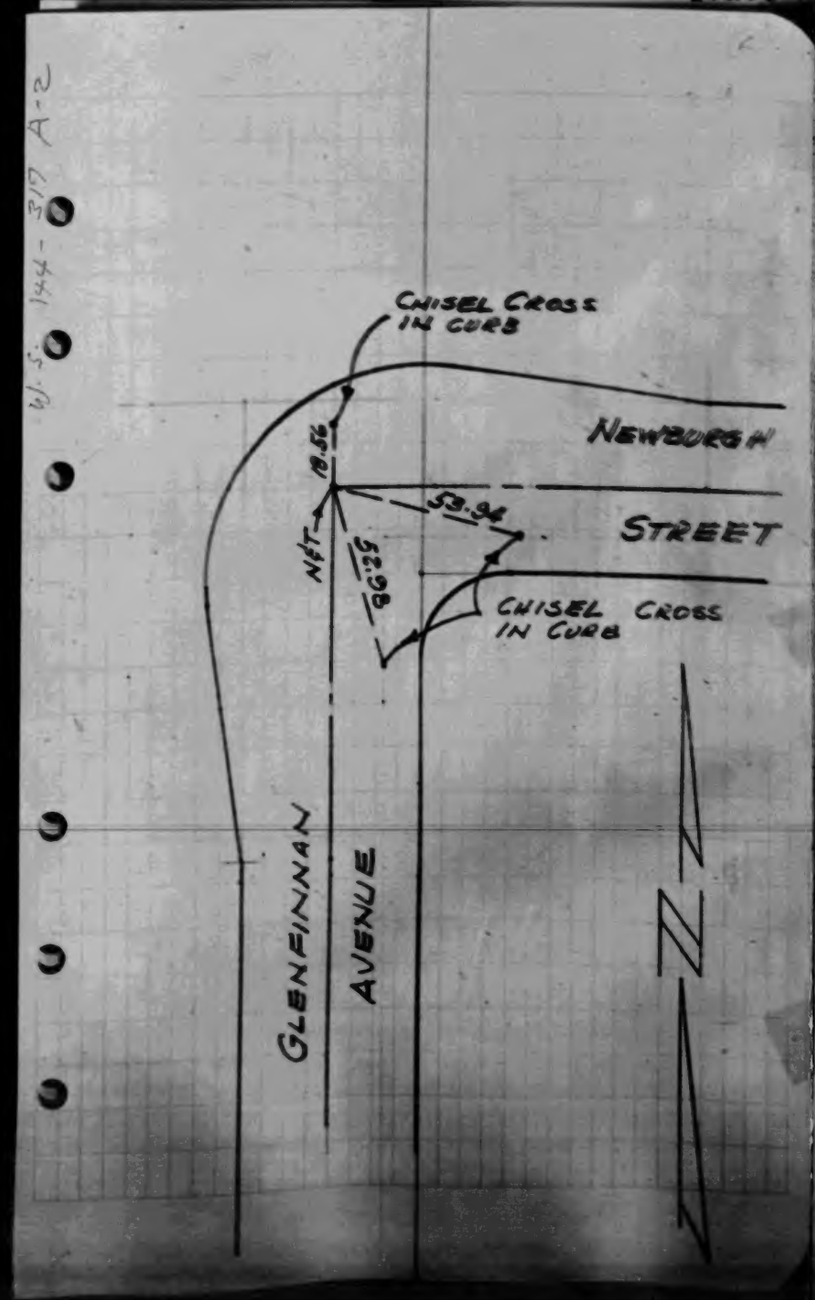

TRACT Nº 19225

144-317 A-1

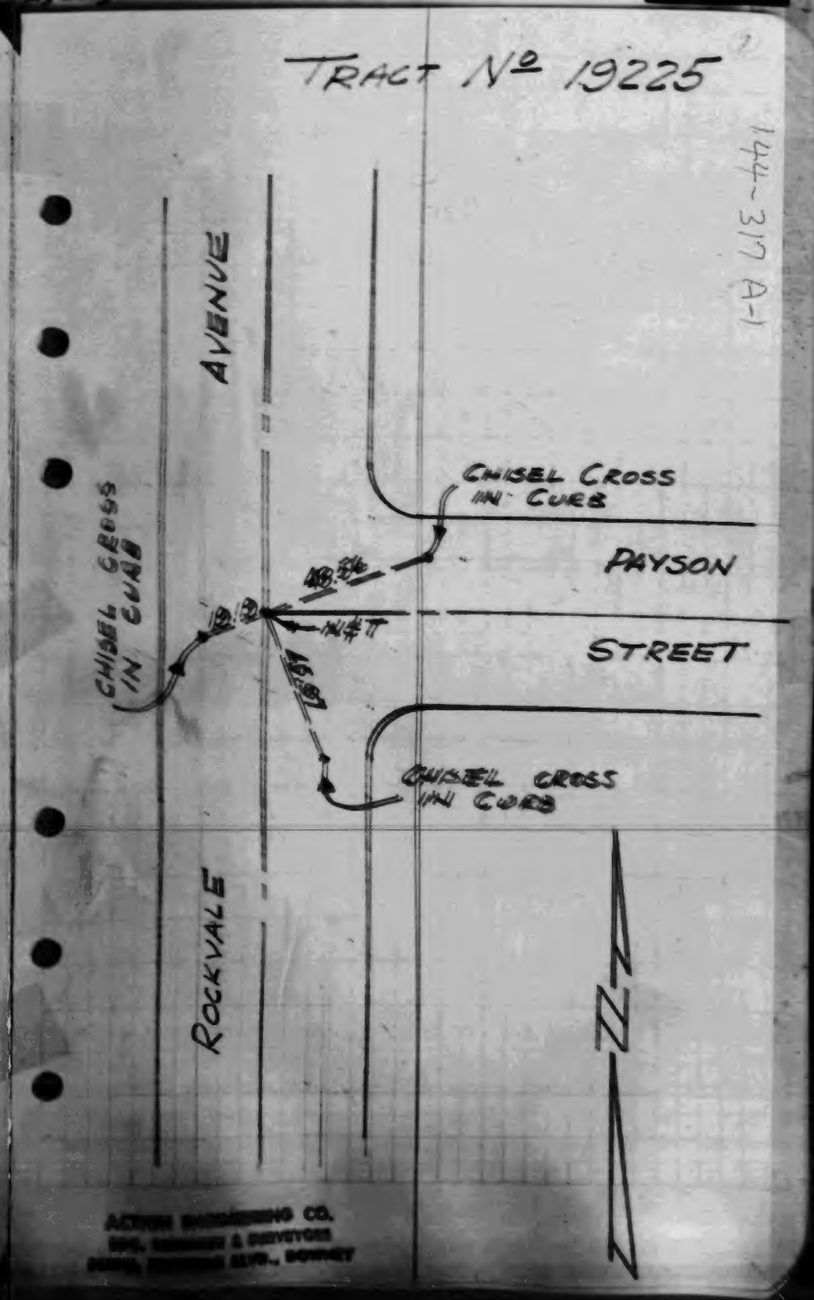

ACTION ENGINEERING CO.
ENG. ENGINEERS & SURVEYORS
DOWNEY, DOWNEY BLVD., DOWNEY

144-317 A-1

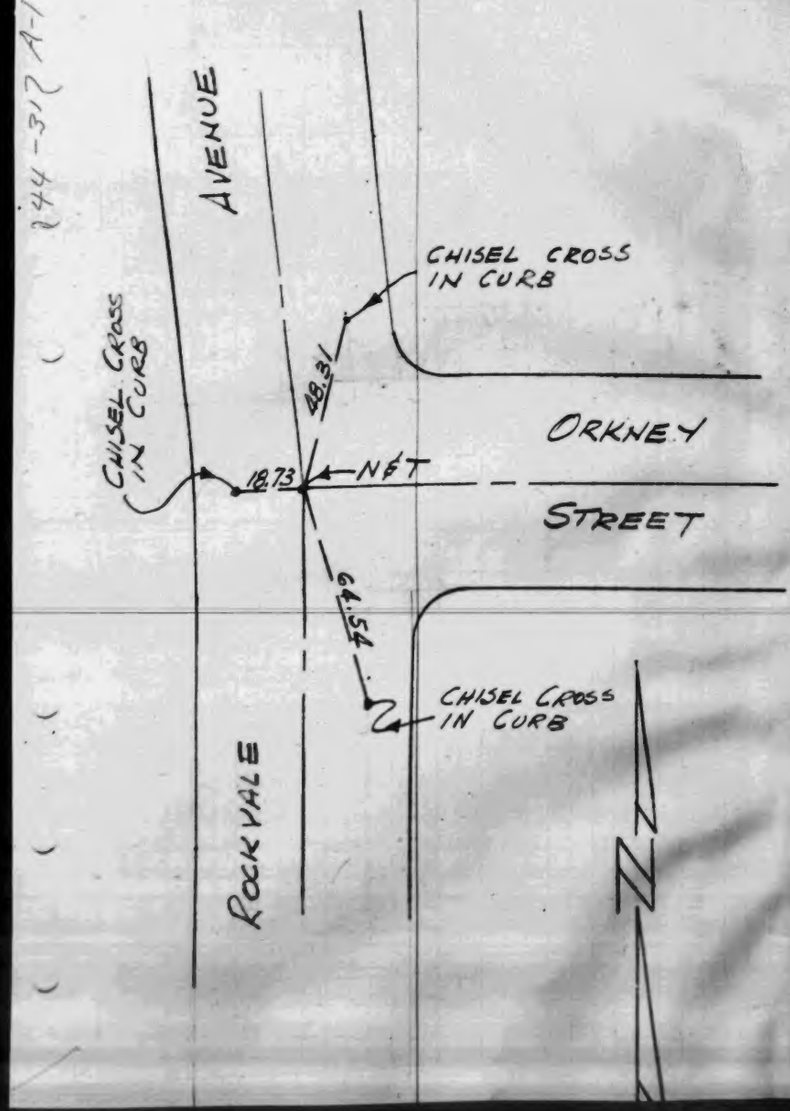

TRACT Nº 19225

144-317 A-1

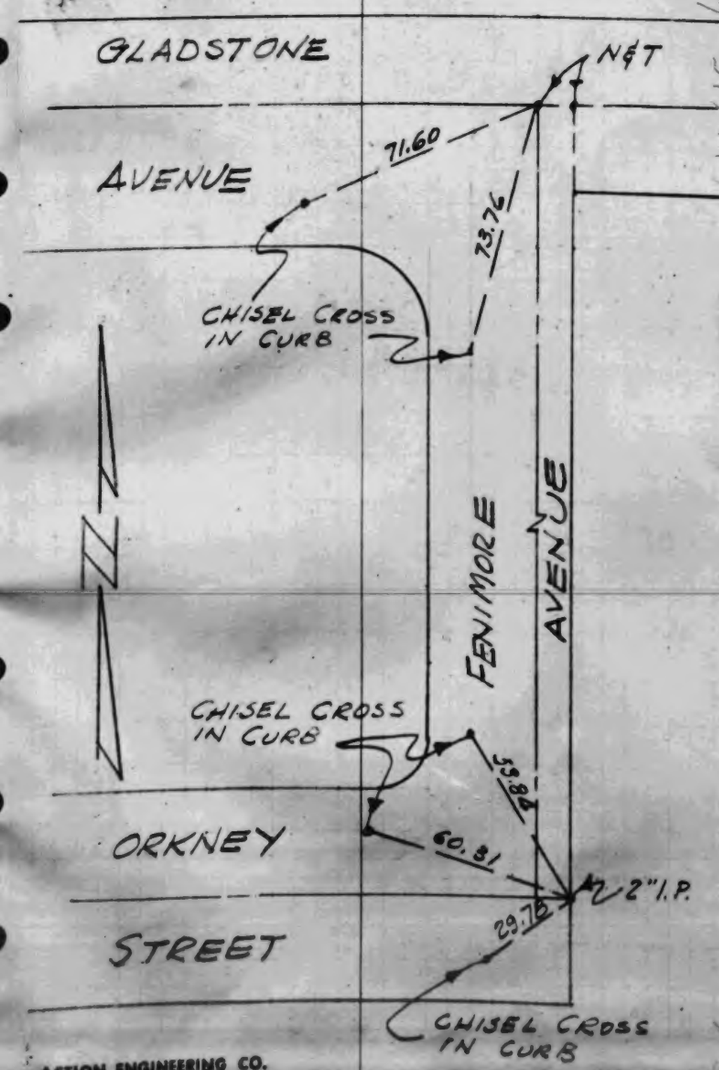

ACTION ENGINEERING CO.

ACTION ENGINEERING CO.
Tract 19225

TRACT Nº 19225

144-317 A-1

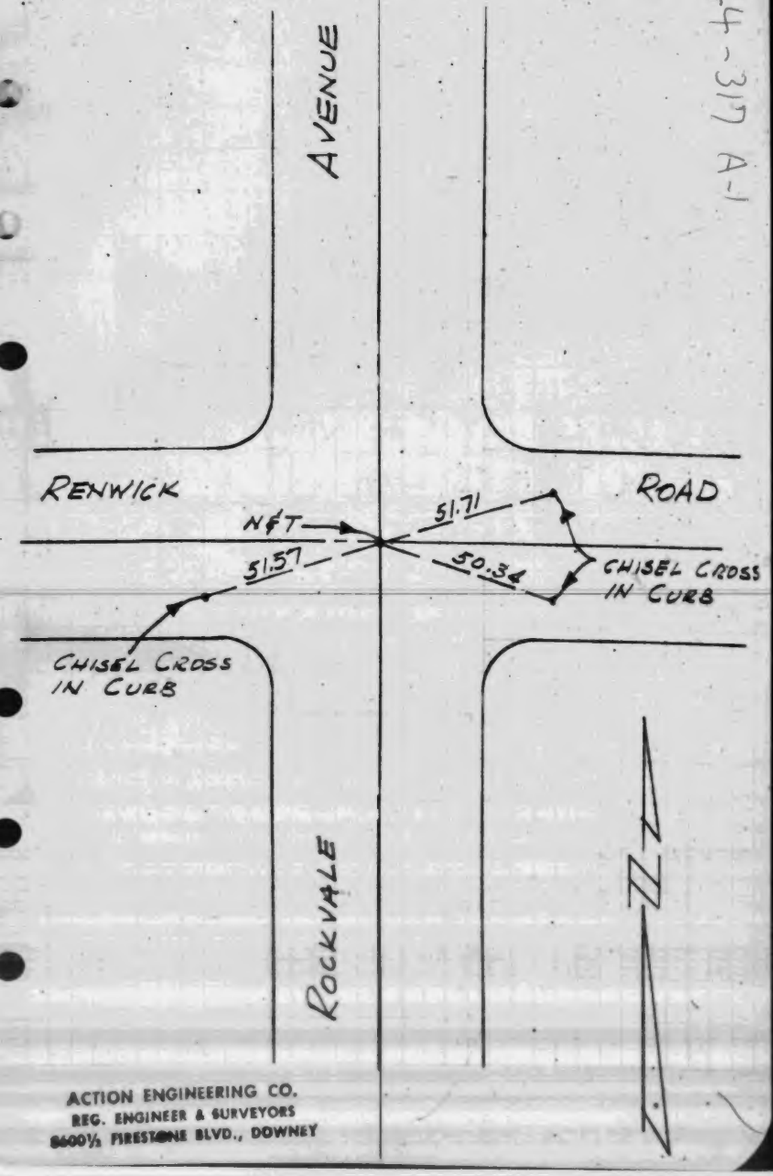

ACTION ENGINEERING CO.
REG. ENGINEER & SURVEYORS
8600½ FIRESTONE BLVD., DOWNEY

ACTION ENGINEERING CO.
Tract 19225

144-317 A-1

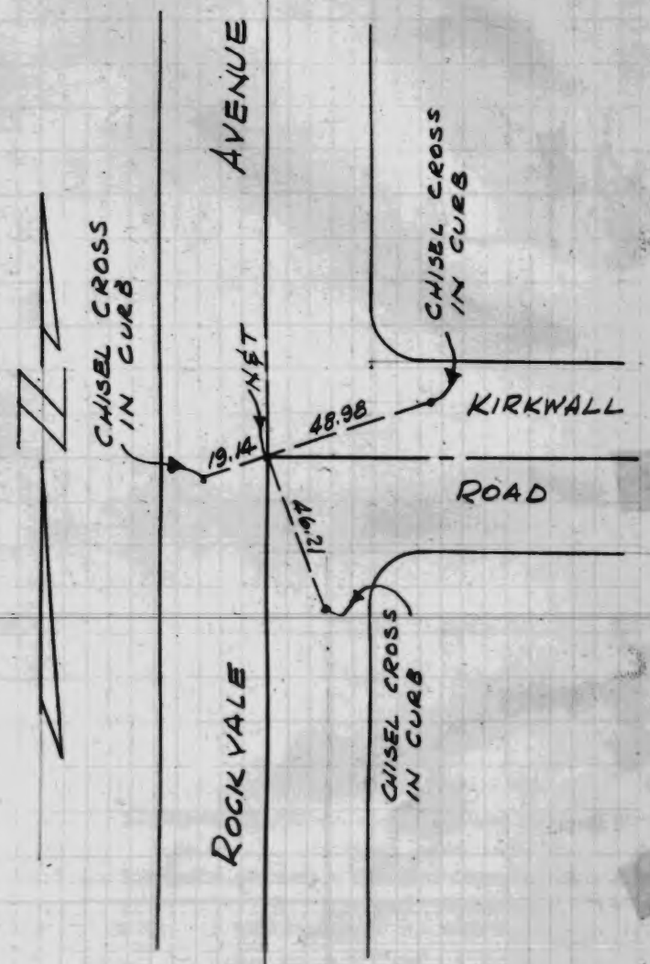

TRACT No 19225

144-317 A-1

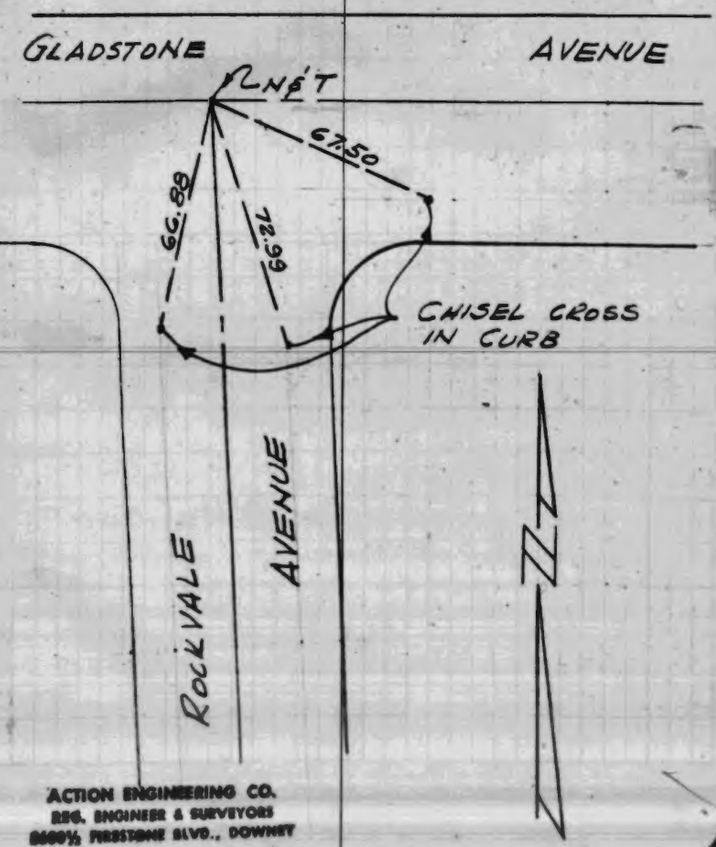

ACTION ENGINEERING CO.
REG. ENGINEER & SURVEYORS
8660½ FIRESTONE BLVD., DOWNEY

ACTION ENGINEERING CO.
Tract 19225

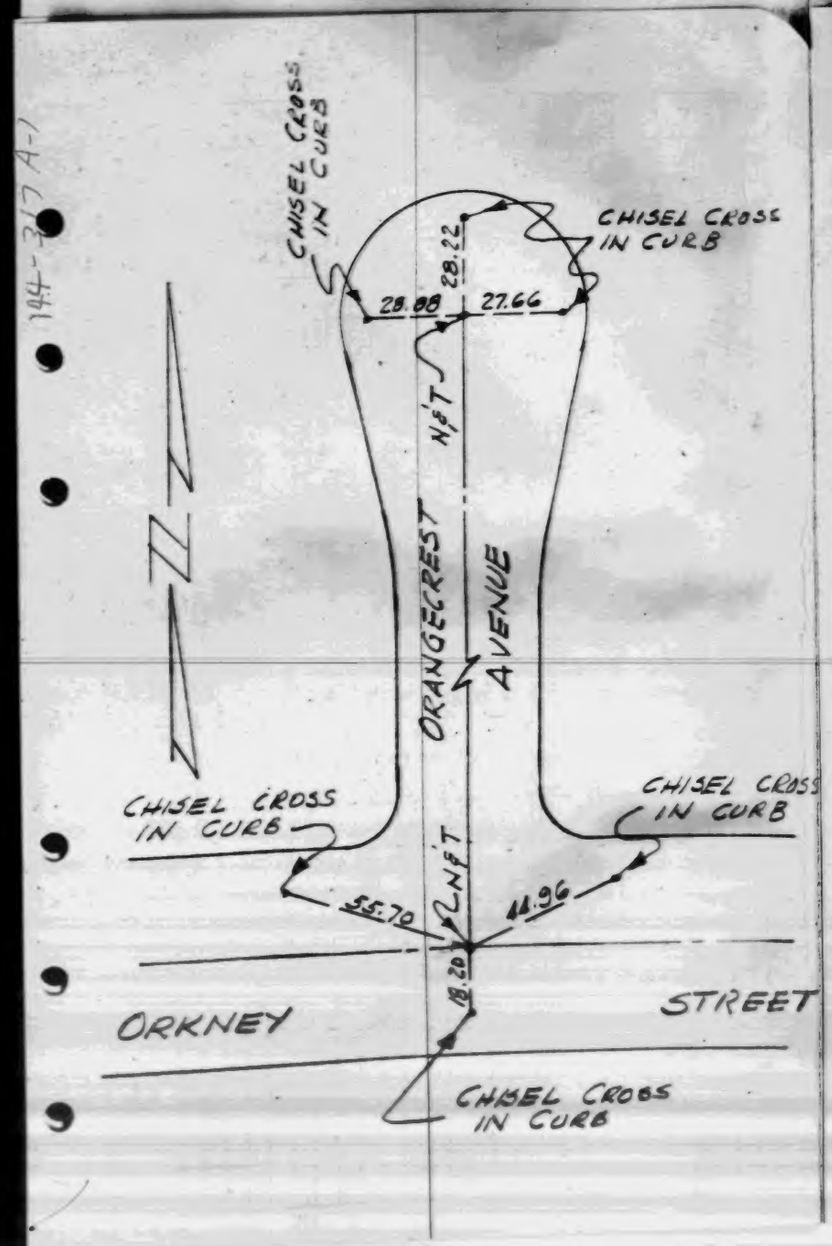

TRACT Nº 19225

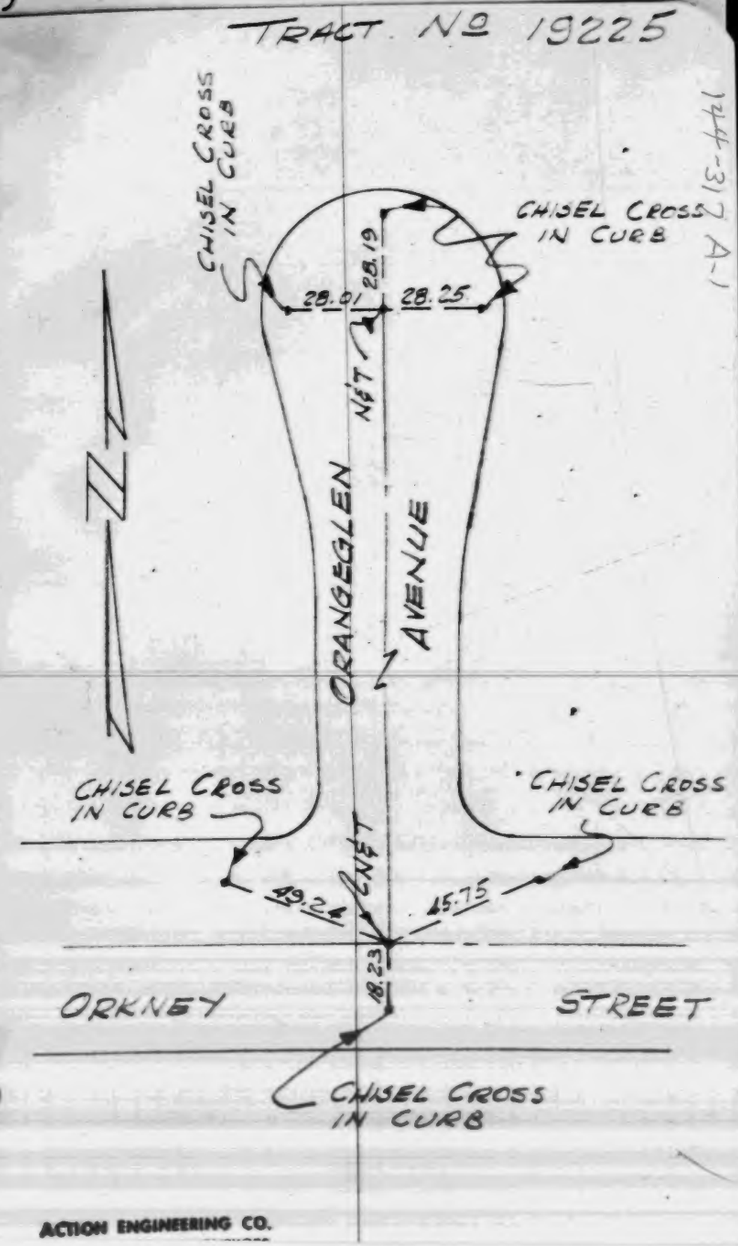

ACTION ENGINEERING CO.
Tract 19225

144-317A-1

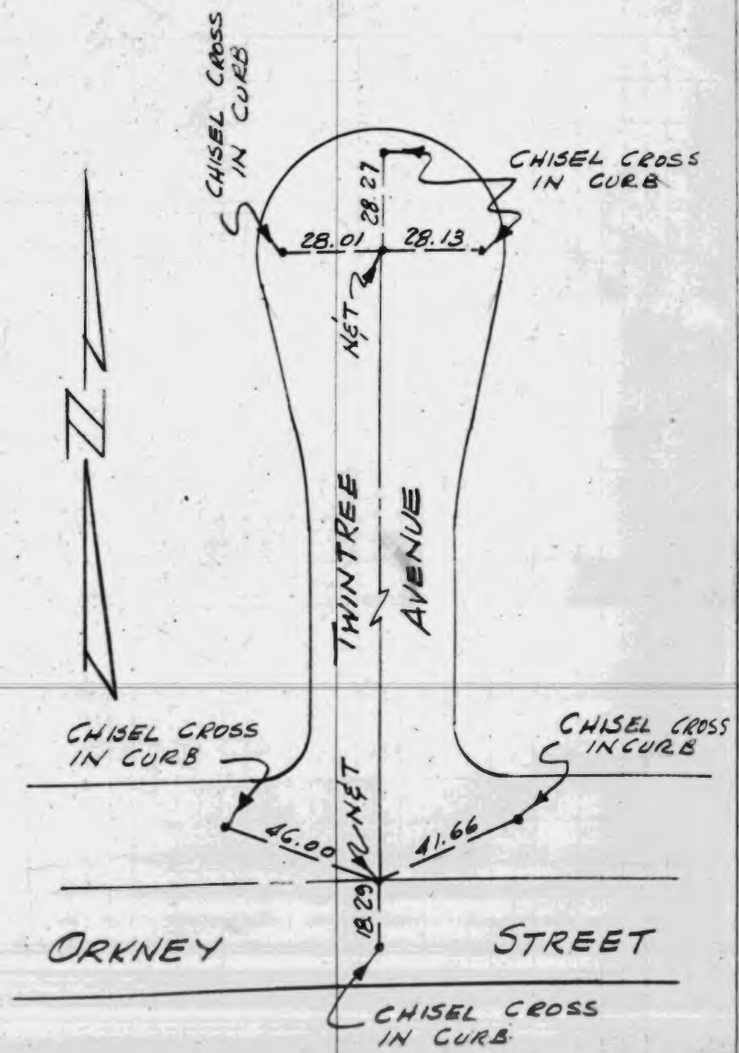

TRACT Nº 19225

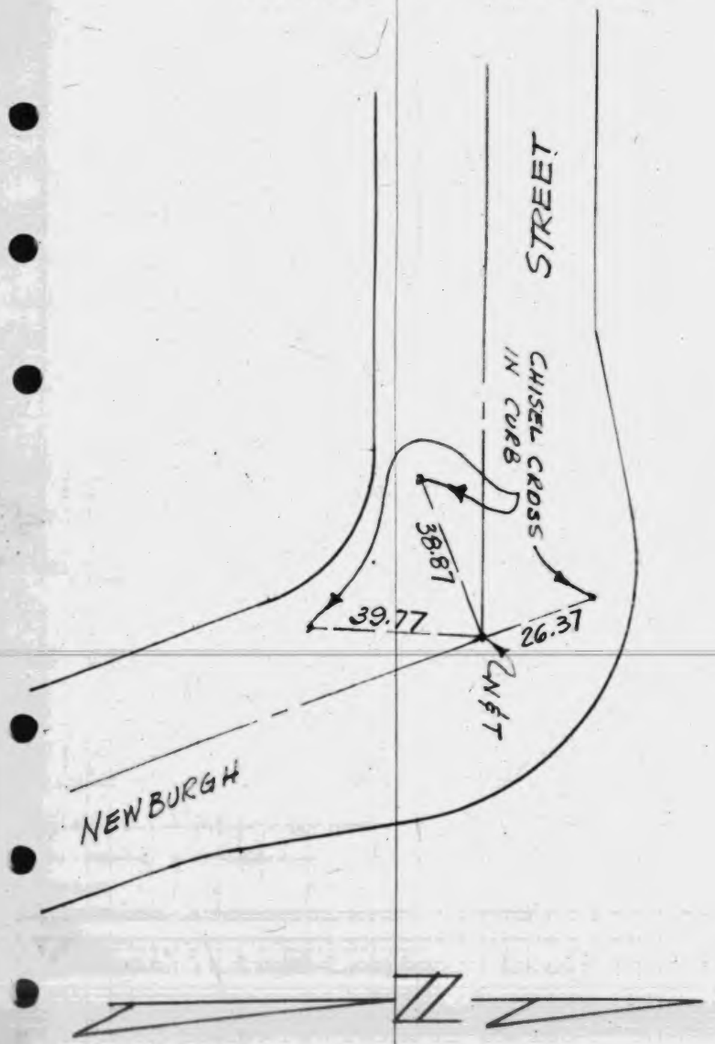

ACTION ENGINEERING CO.
REG. ENGINEER & SURVEYORS
8600½ FIRESTONE BLVD., DOWNEY

ACTION ENGINEERING CO.
Tract 19225

144-317 A2

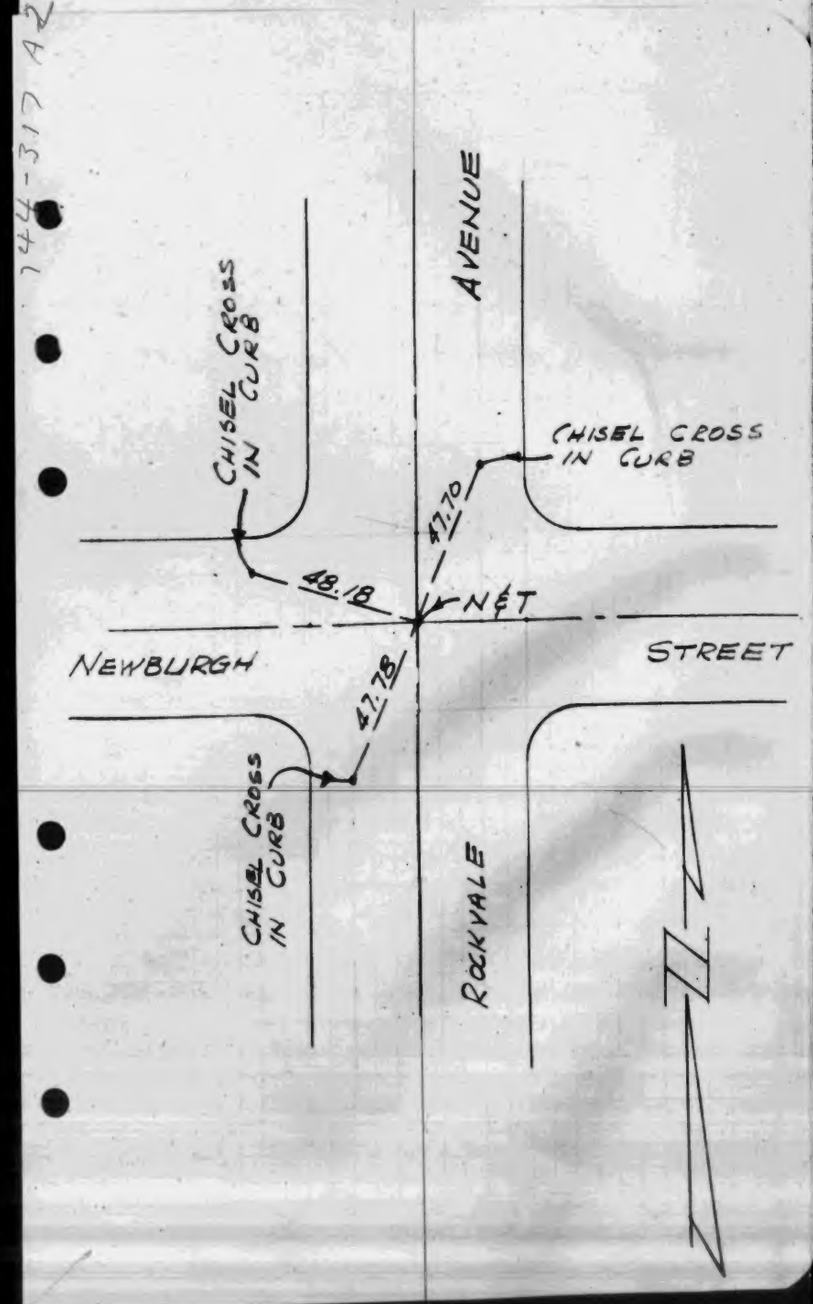

144-317 A-1



TRACT No 19225

ACTION ENGINEERING CO.
REG. ENGINEER & SURVEYORS
8600½ FIRESTONE BLVD., DOWNEY

CO.SUR. F.B.2001: 101 ACTION ENGR. CO. Tract 19225

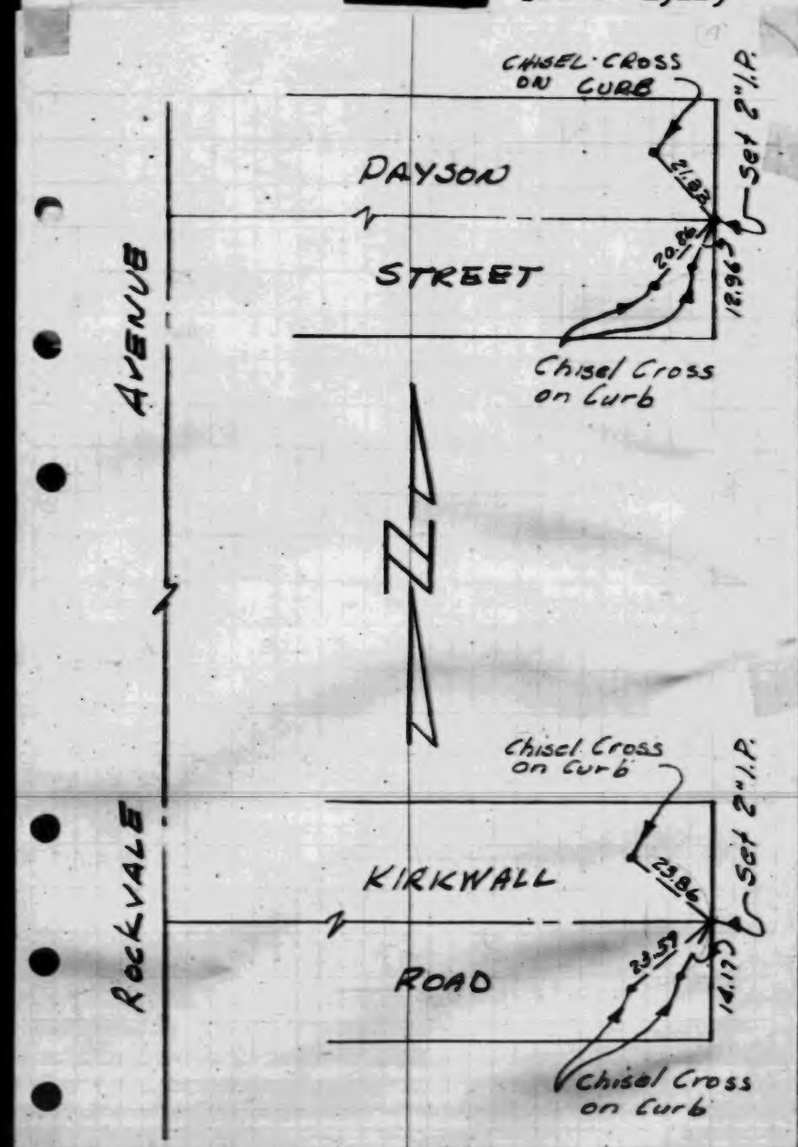

WM.H.FAIR, JR. Tract 13638 CO.SUR. F.B.2001: 102

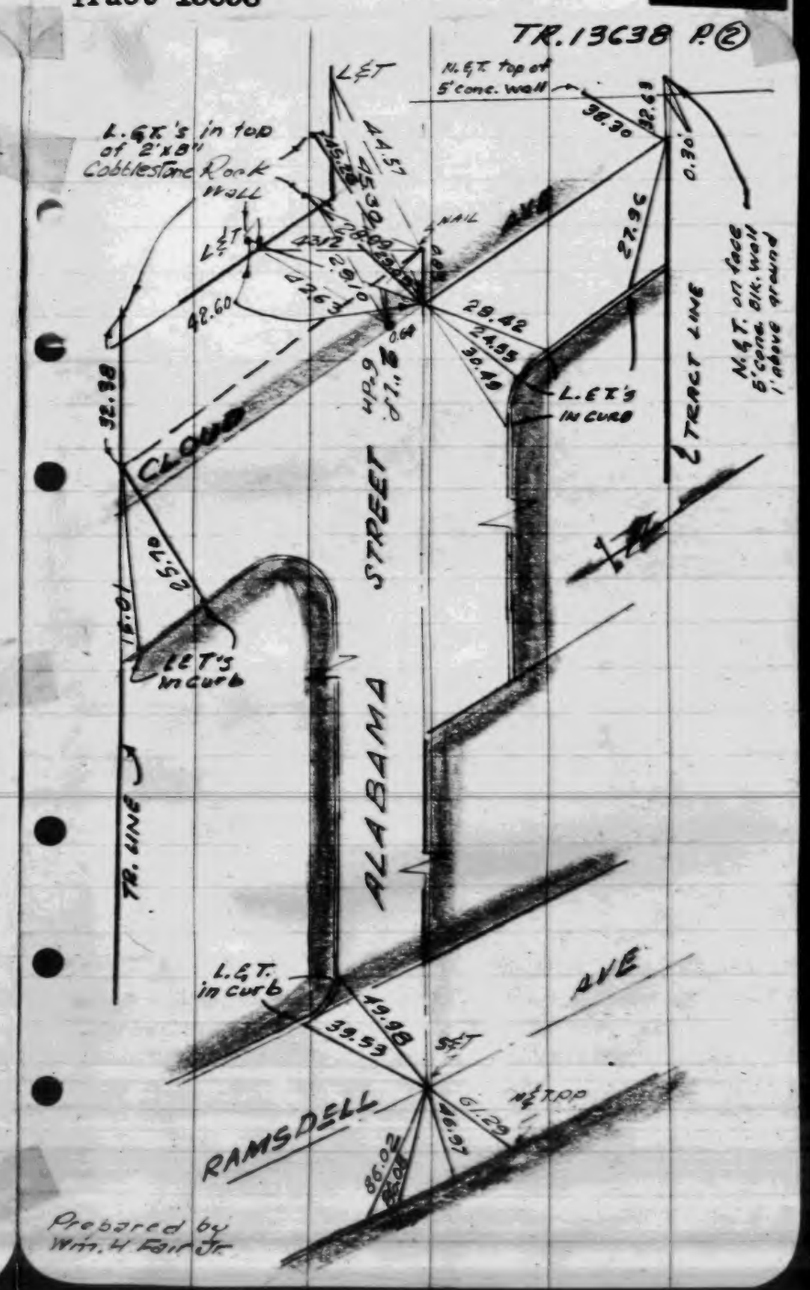

CO.SUR. F.B.2001: 104

CARMAN PACK
Tract 19471

CO.SUR. F.B.2001: 103

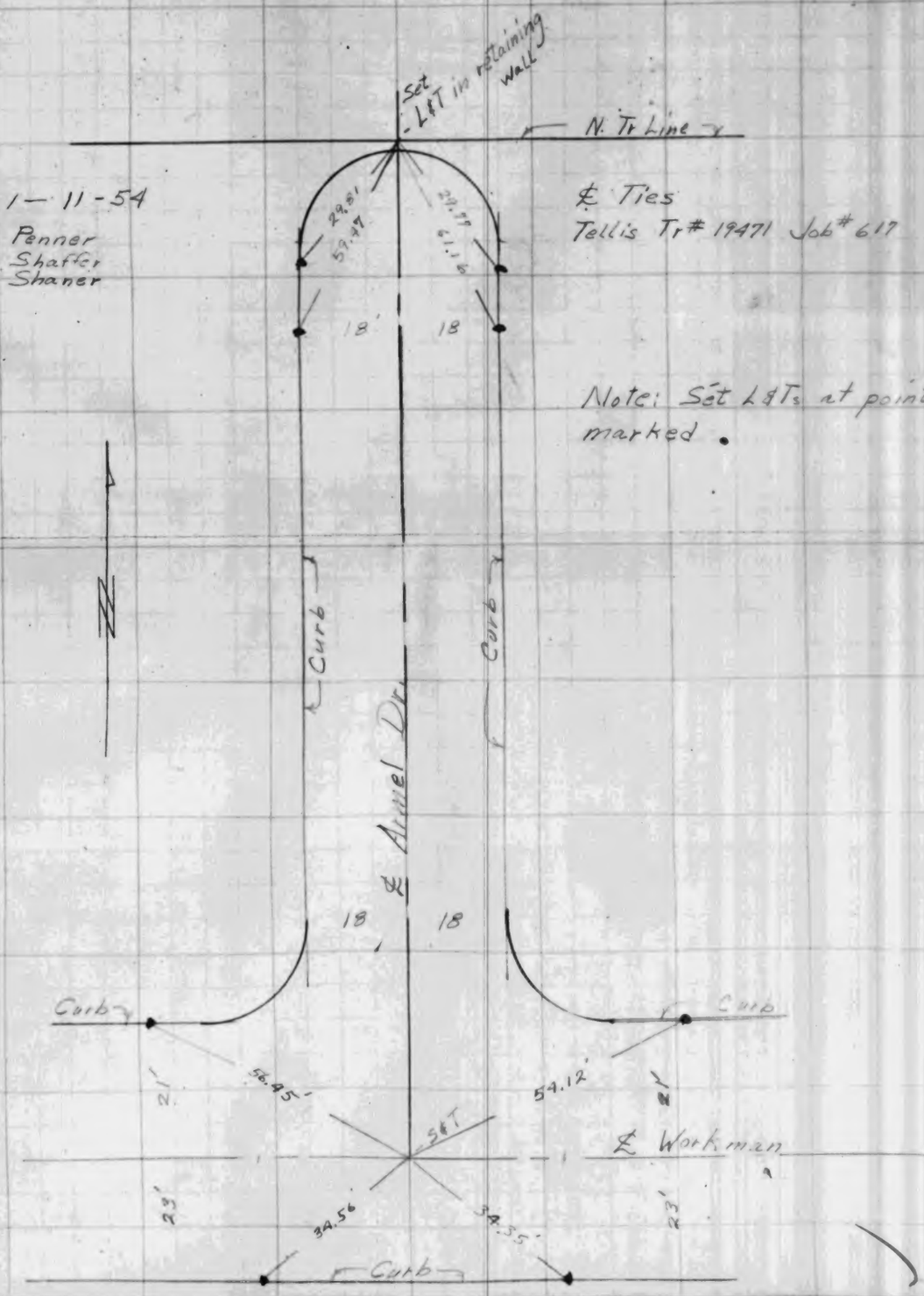

W5470-5

144-357, B-1

TRACT No. 14956
W. W. WICKHAM
L.S. 2529

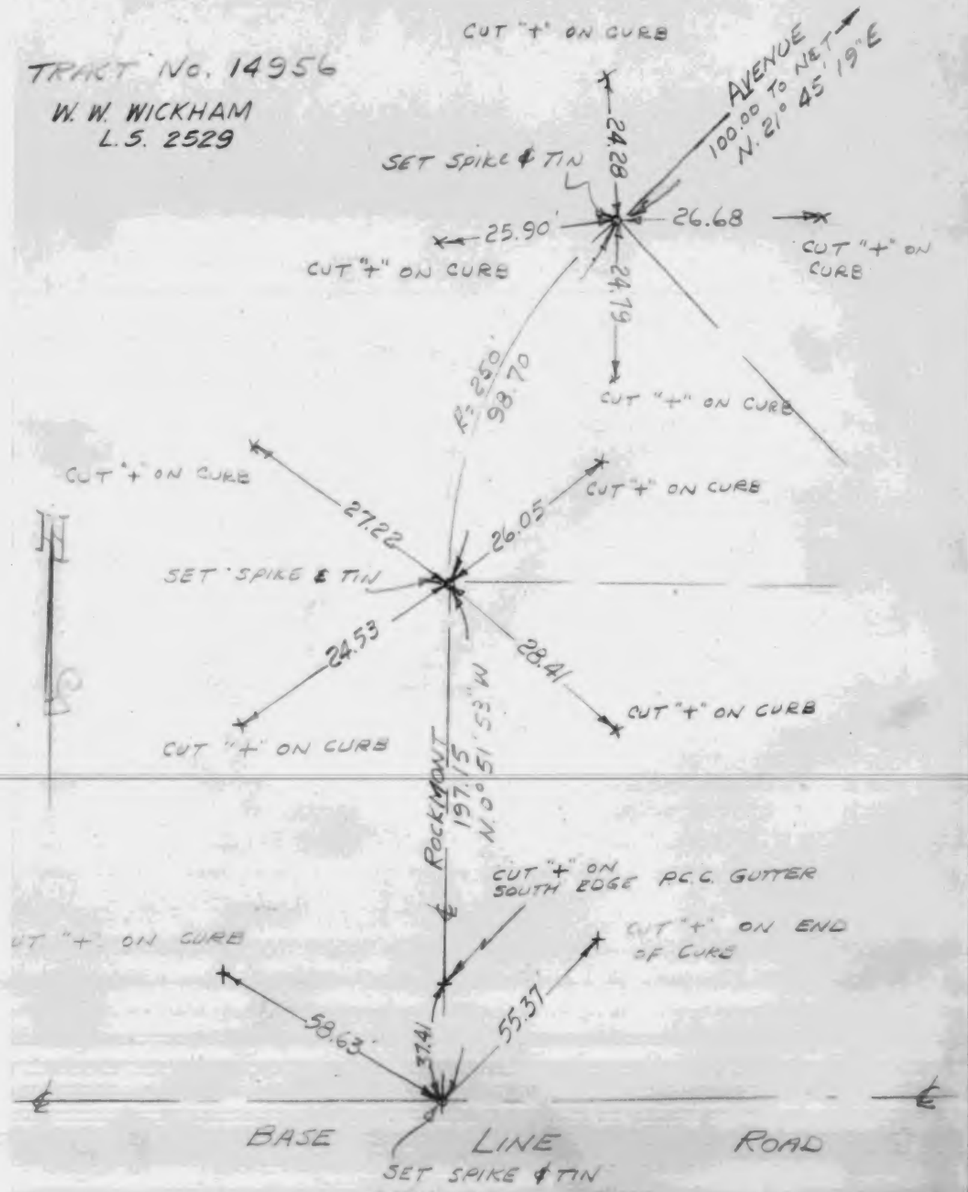

144-357, B-1
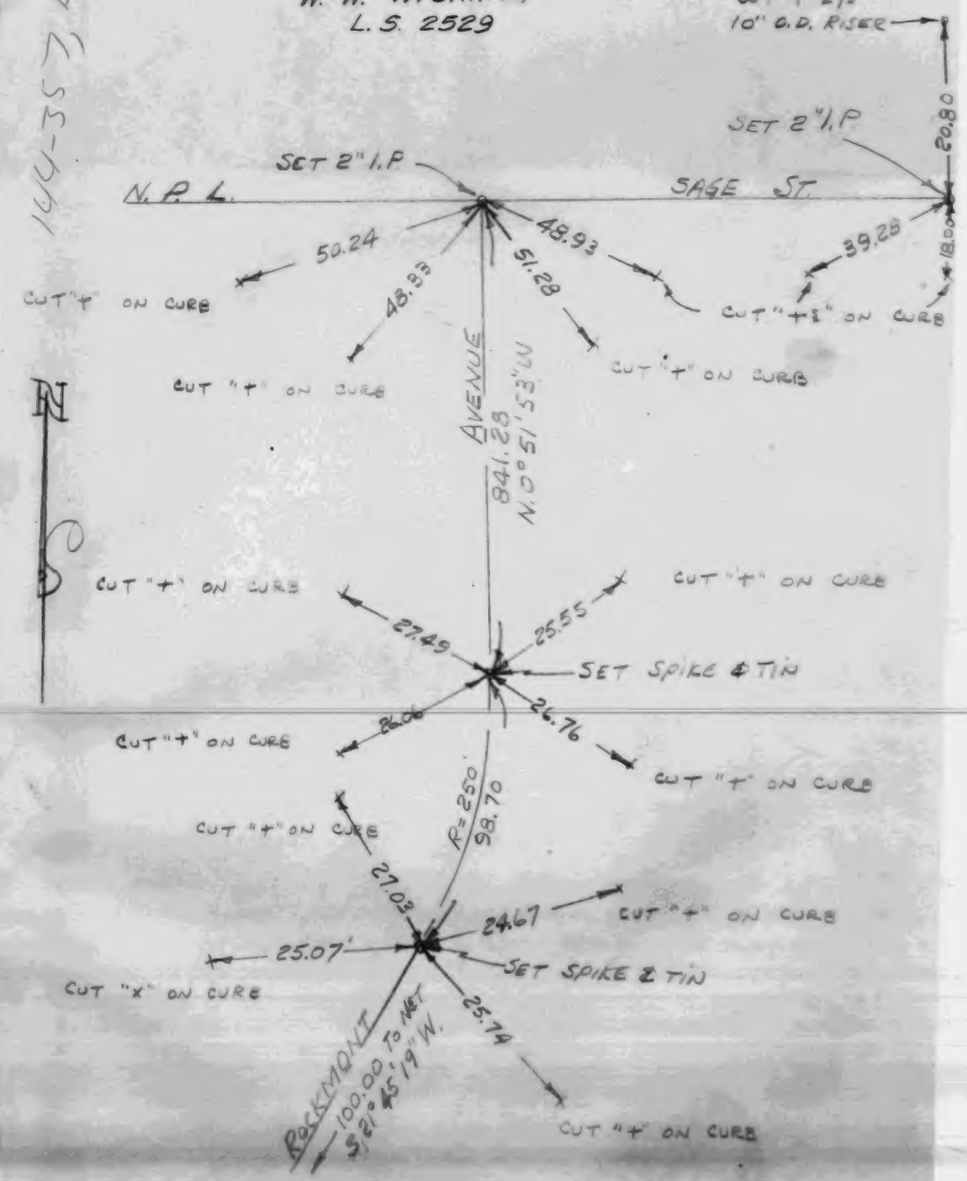
TRACT No. 14956
W. W. WICKHAM
L.S. 2529