Notes Ck'd by	Survey of	F.B. 2004 Pg.
Map No.	JN Tape Std °F	
Work	Surveyed by	
	Notes Date	
	Indexed	

PAGES	TRACT #	PAGES	TRACT #
20	18262		
	17596		
-23	15853		
-67	17893		
-91	17695		
	19413		
-95	18397		
-100	R.S.69-50		
1-106	R.S.69-45		

2004

Microfilmed Sept '86

①

Kemmerer Engineering Co., Inc.

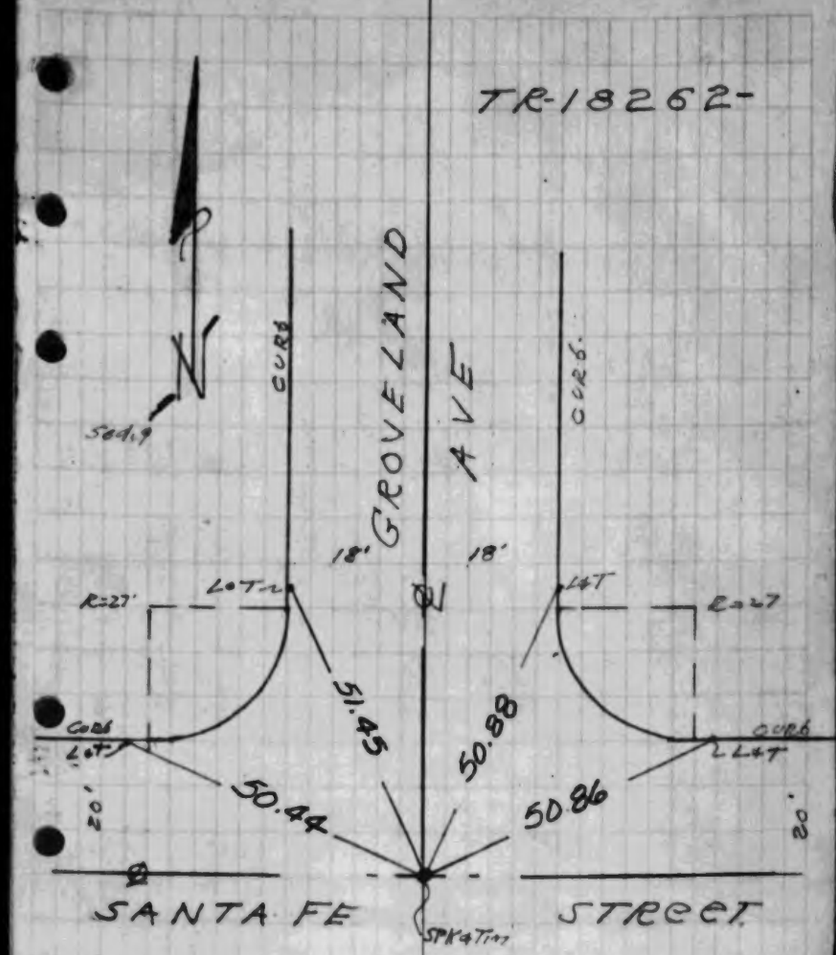

②

Kemmerer Engineering Co., Inc.

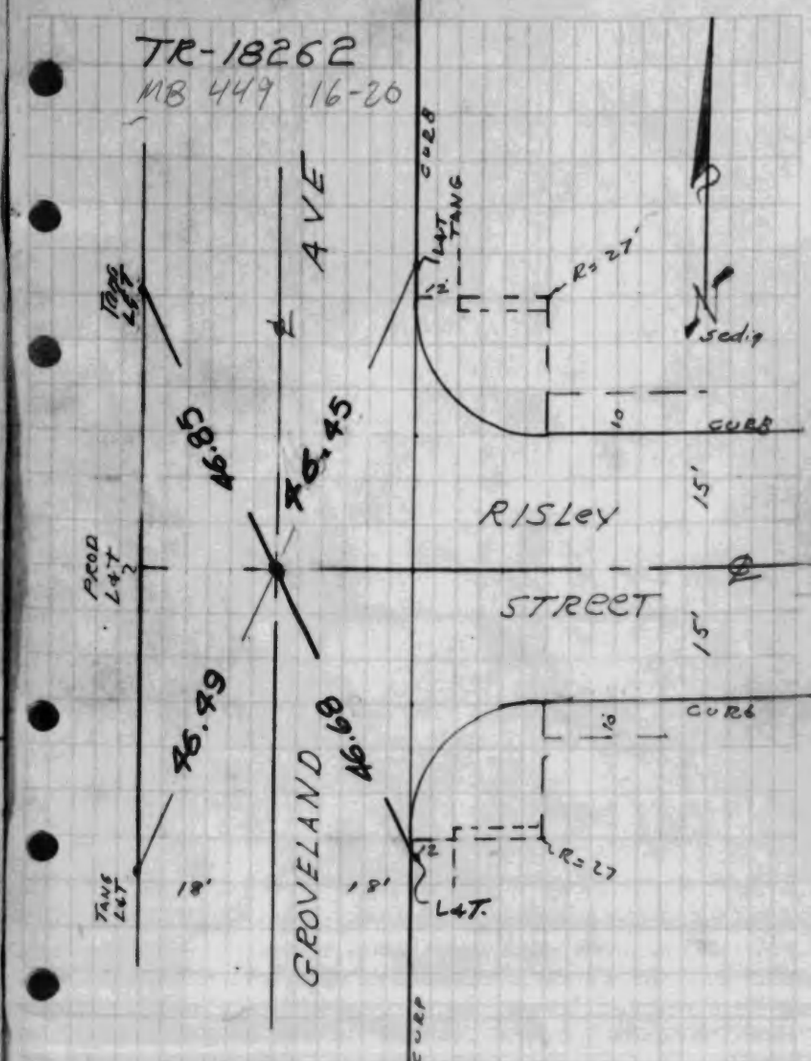

③

Kemmerer Engineering Co., Inc.

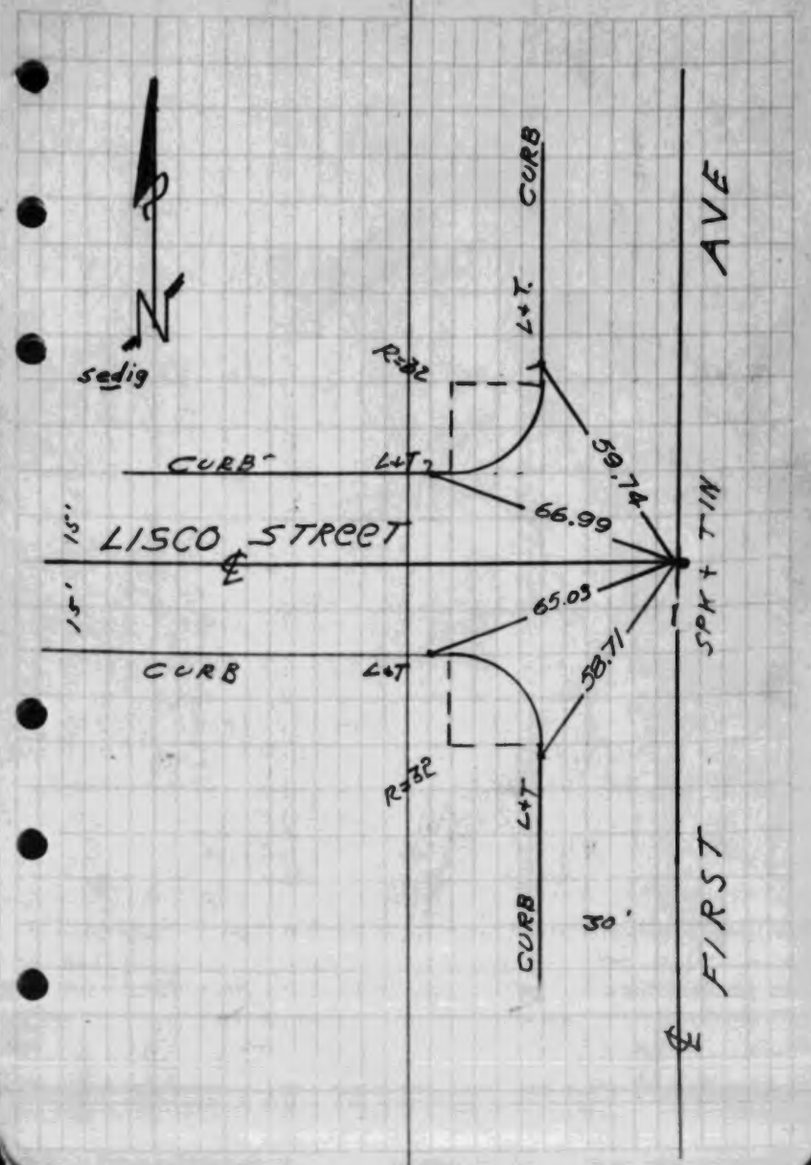

④

Kemmerer Engineering Co., Inc.

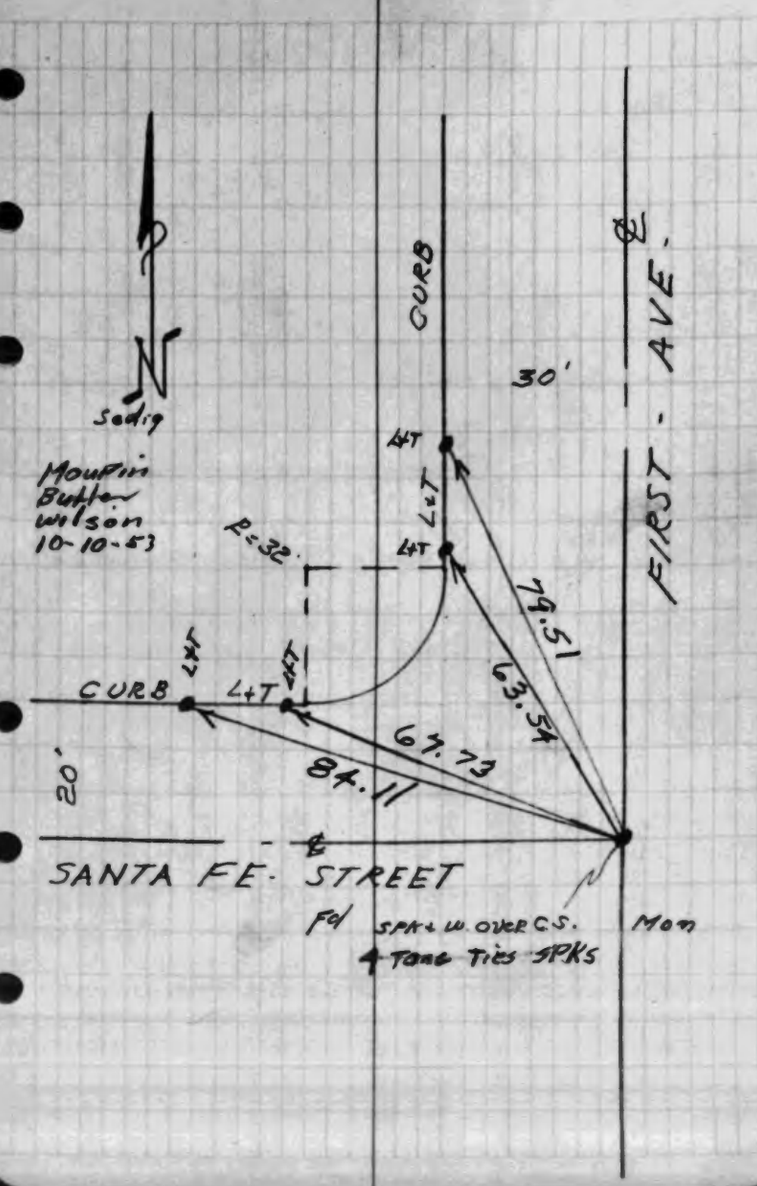

(5)

Kemmerer Engineering Co., Inc.

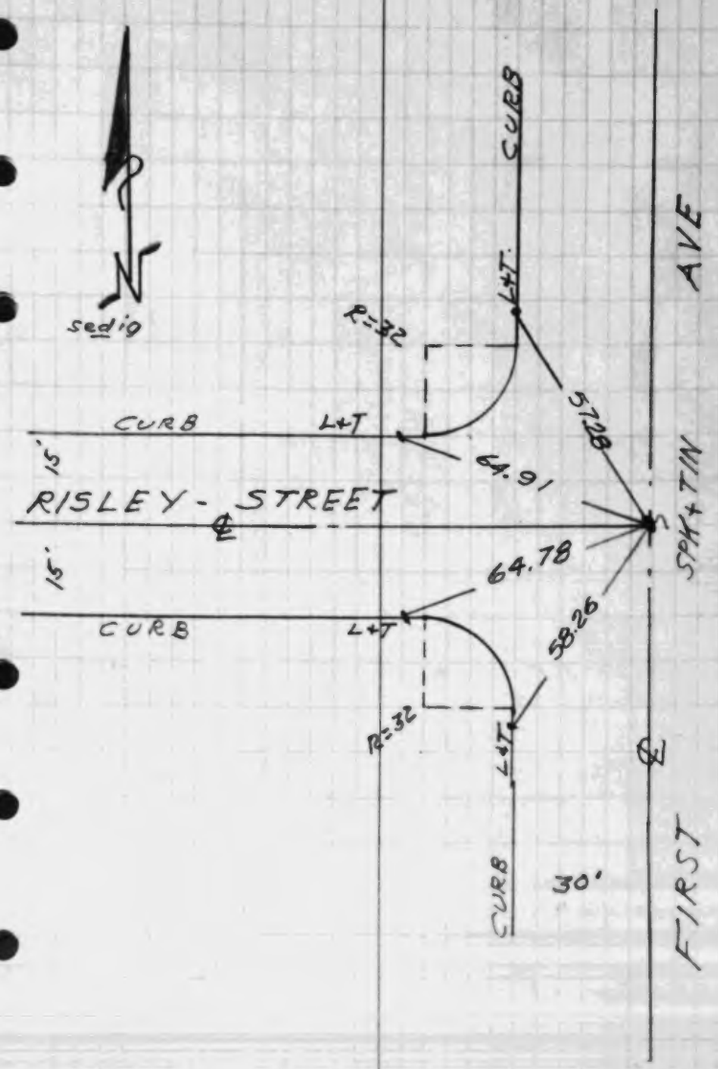

(6)

Kemmerer Engineering Co., Inc.

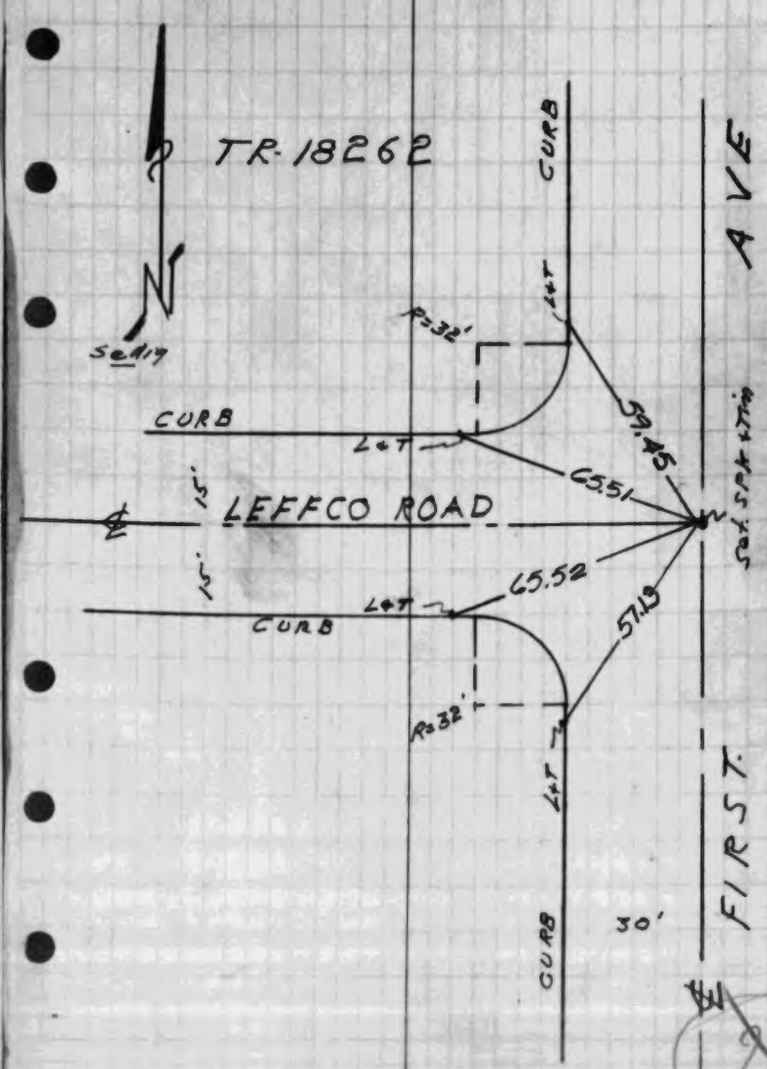

(7)

Kemmerer Engineering Co., Inc.

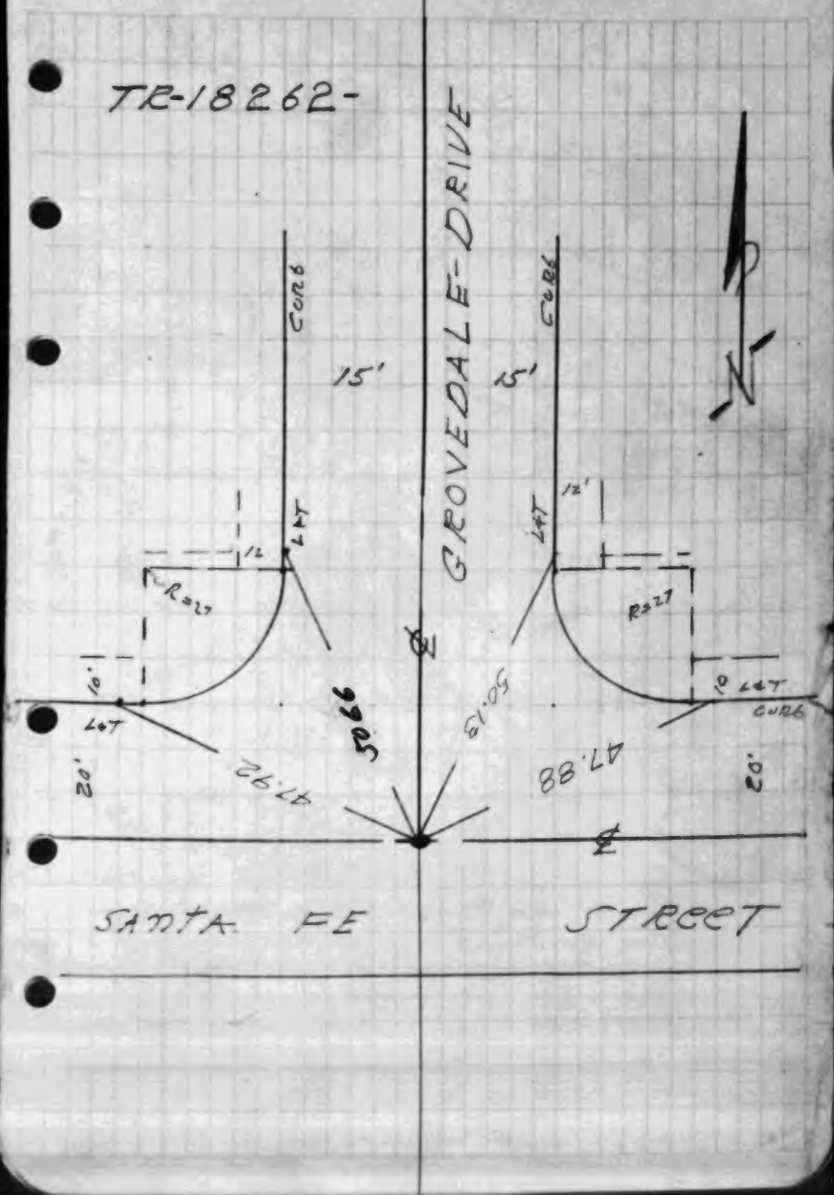

(8)

Kemmerer Engineering Co., Inc.

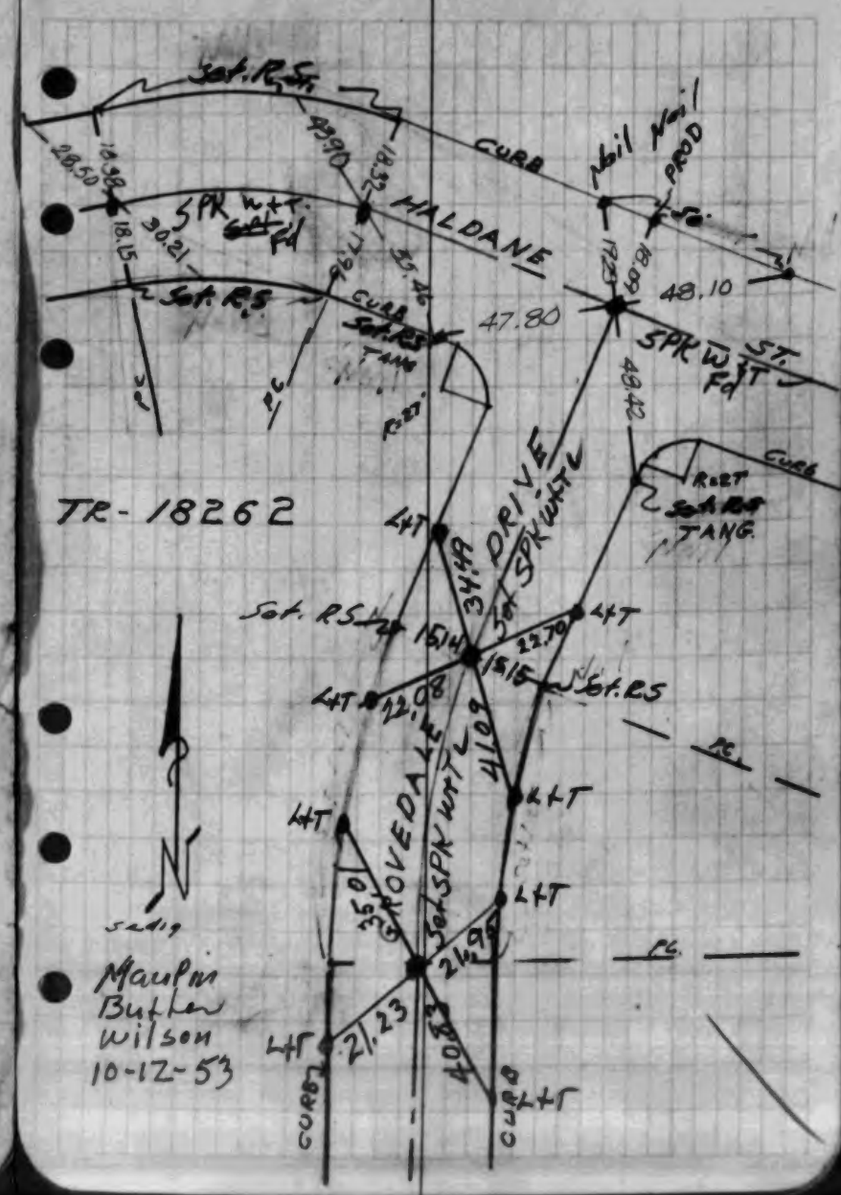

(9)

Kemmerer Engineering Co., Inc.

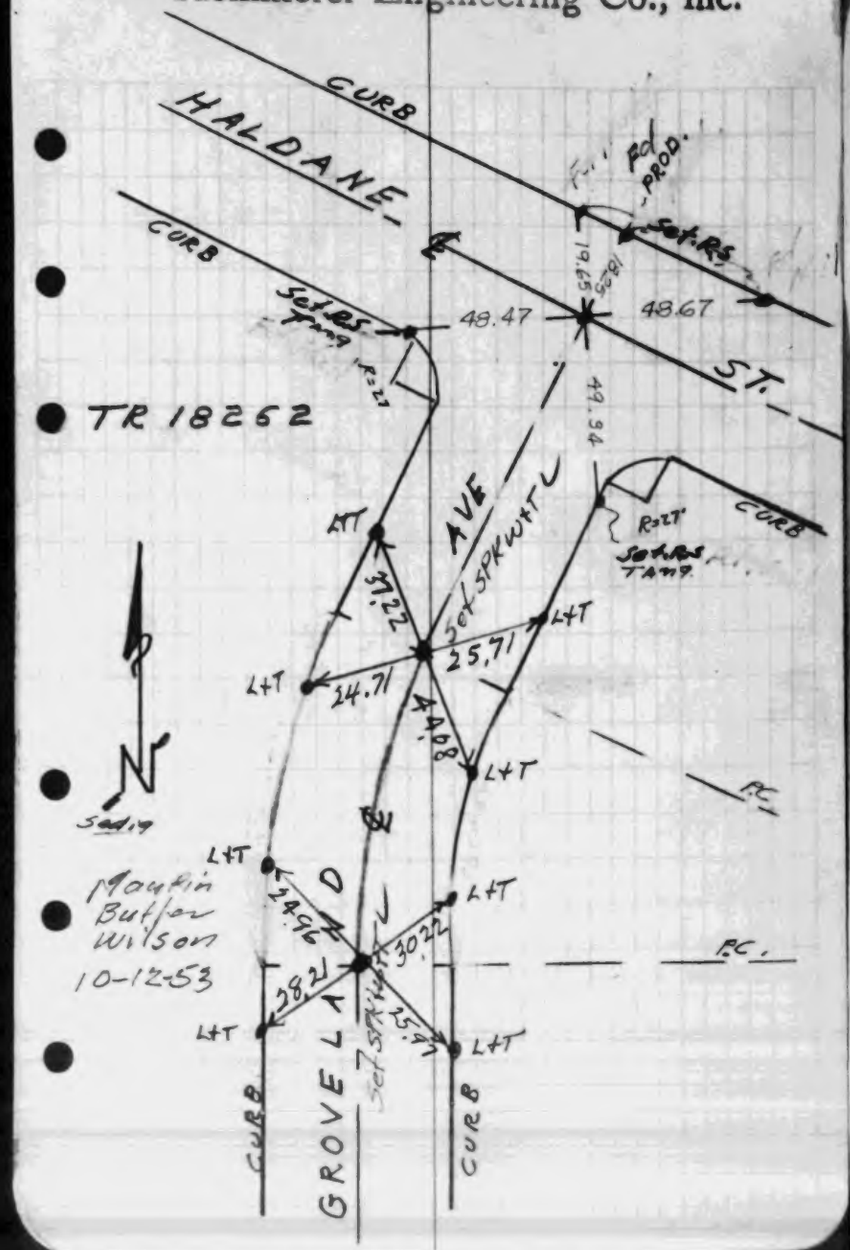

(10)

Kemmerer Engineering Co., Inc.

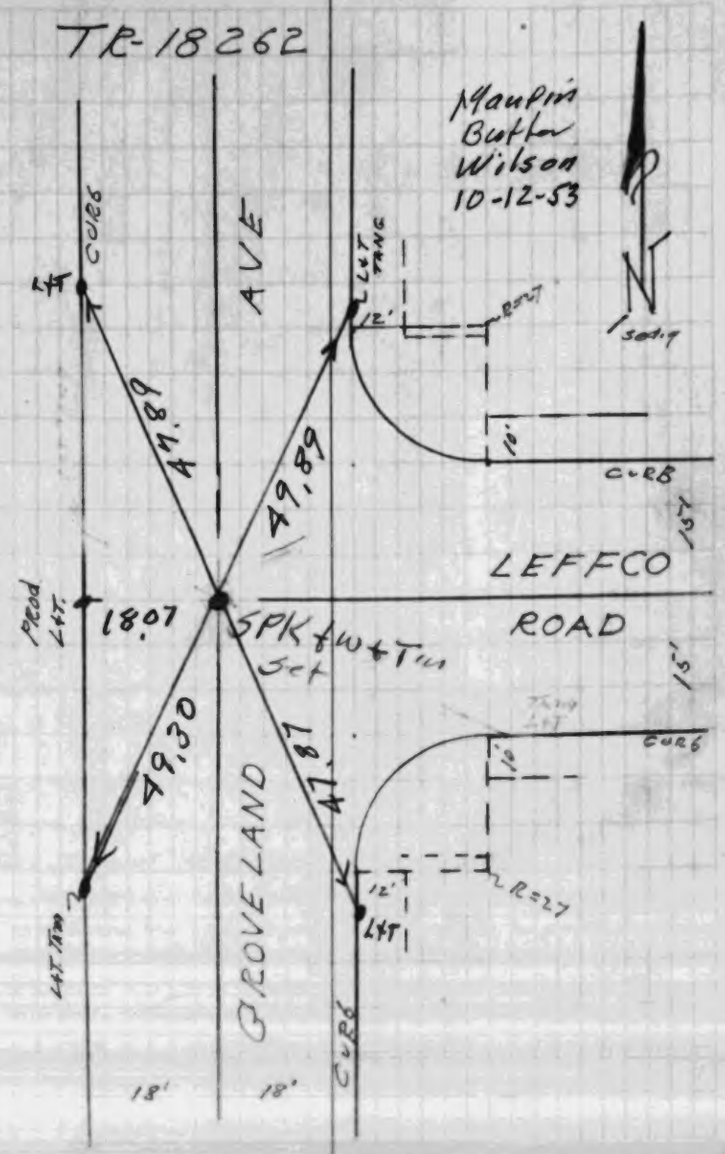

(11)

Kemmerer Engineering Co., Inc.

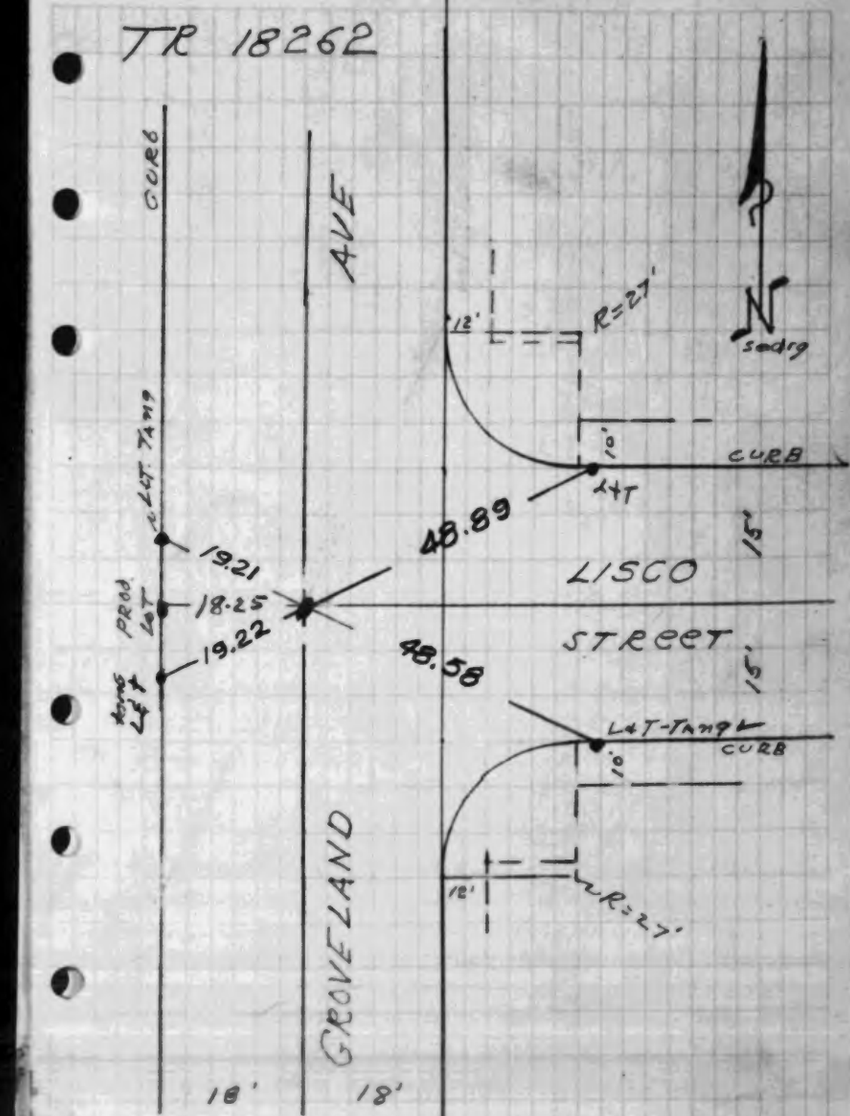

(12)

Kemmerer Engineering Co., Inc.

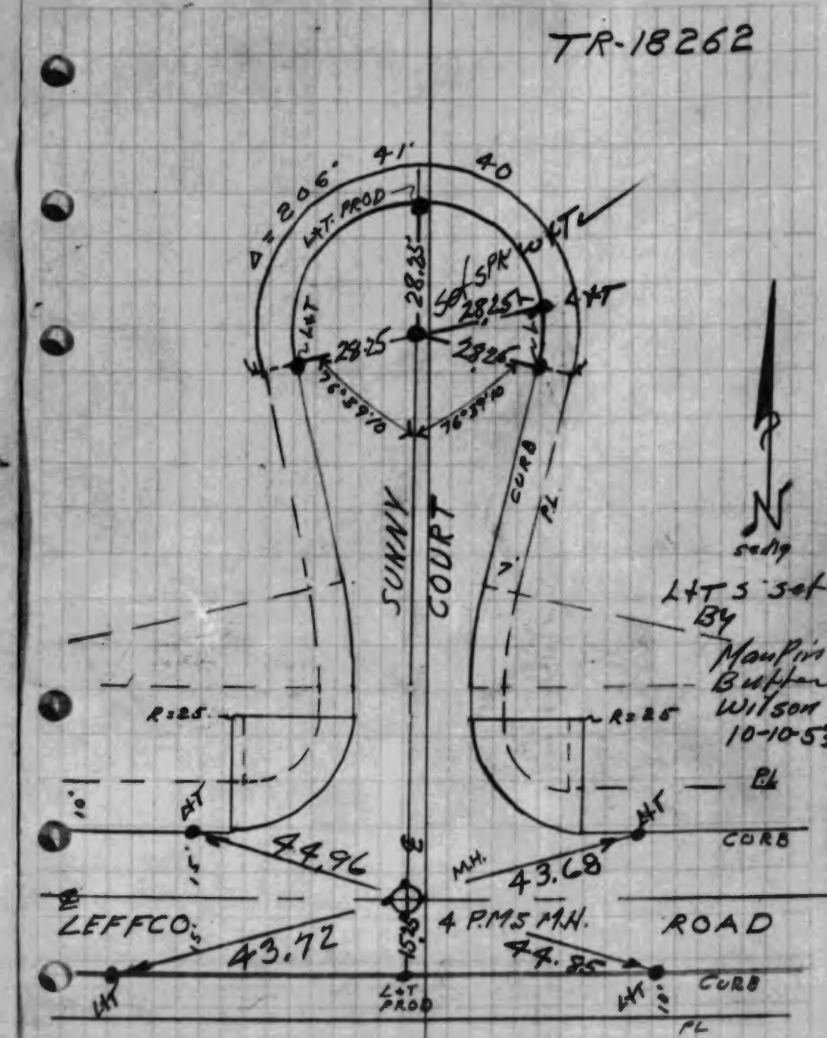

(13)

Kemmerer Engineering Co., Inc.

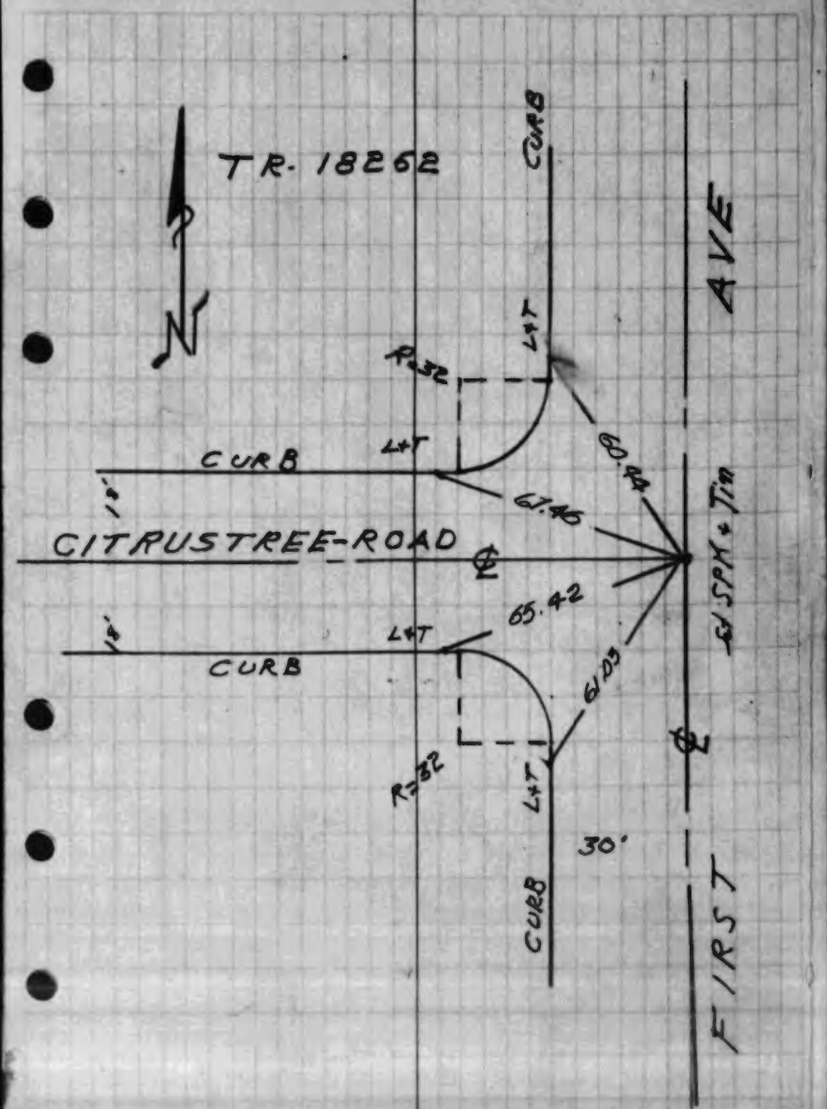

(14)

Kemmerer Engineering Co., Inc.

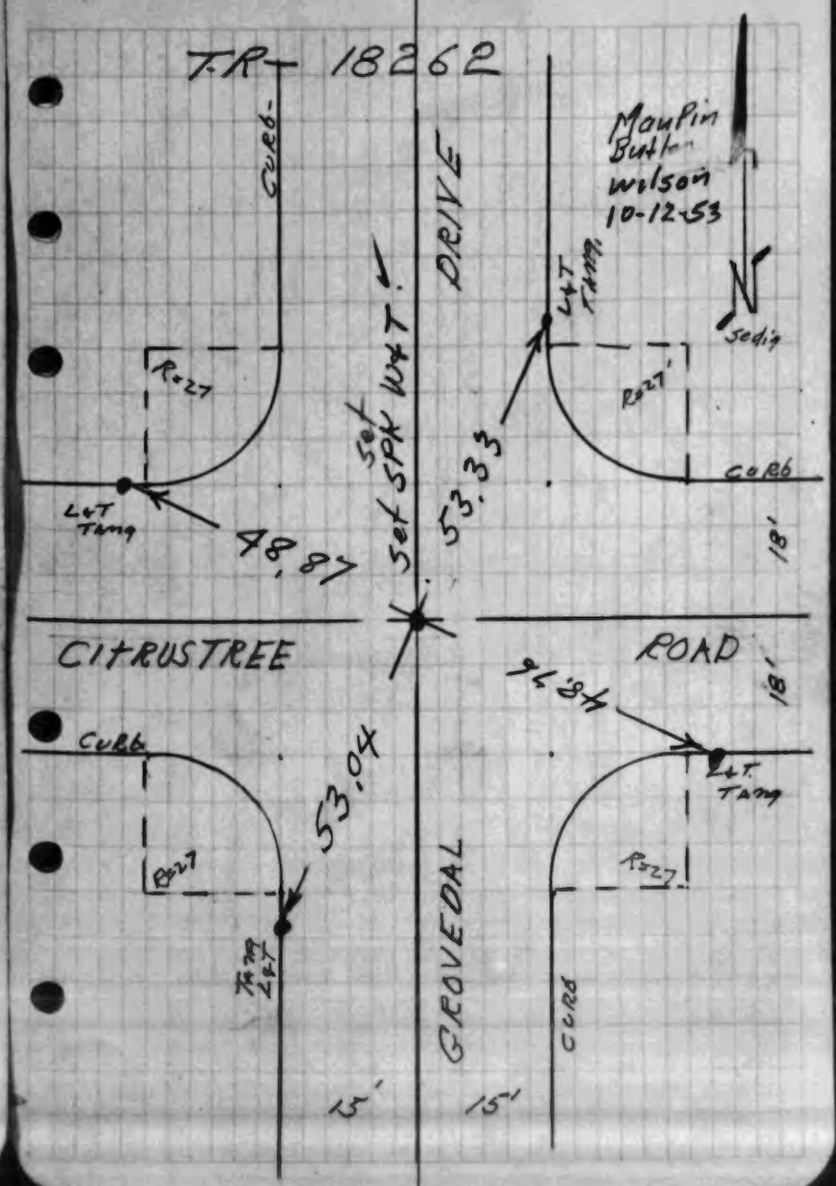

Kemmerer Engineering Co., Inc.

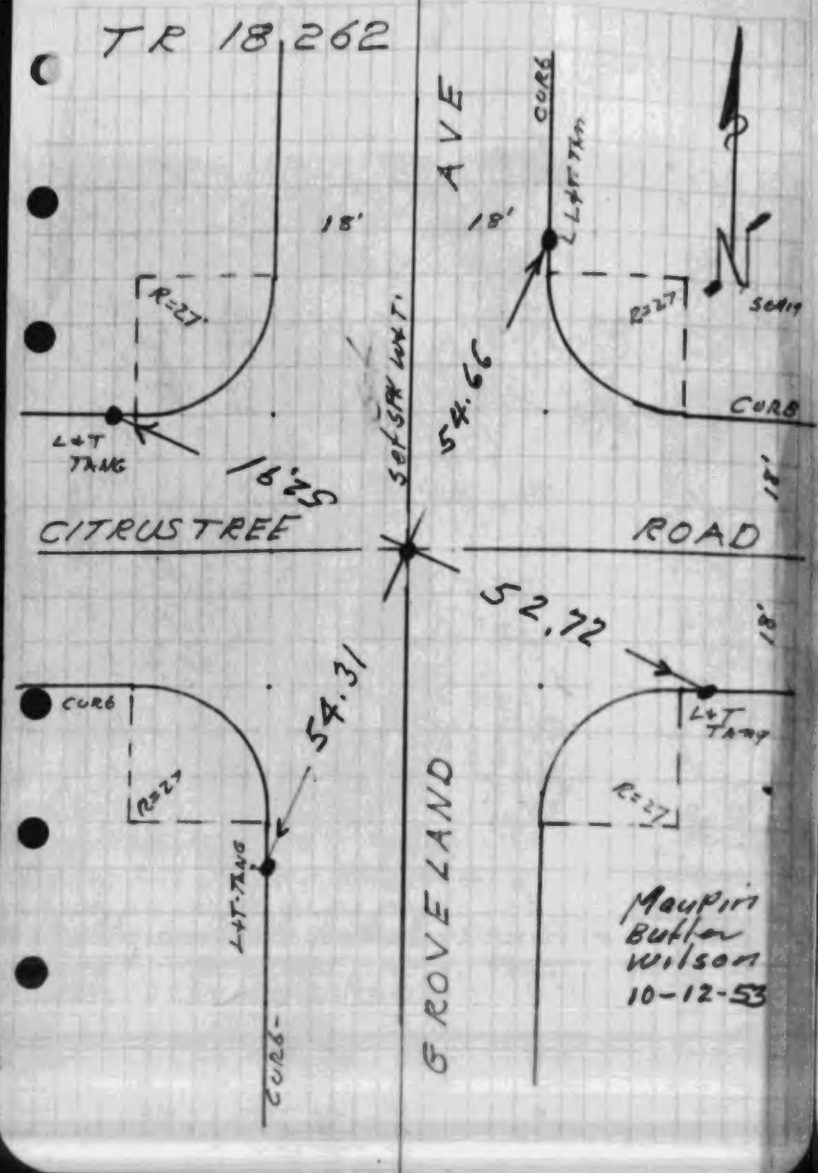

Kemmerer Engineering Co., Inc.

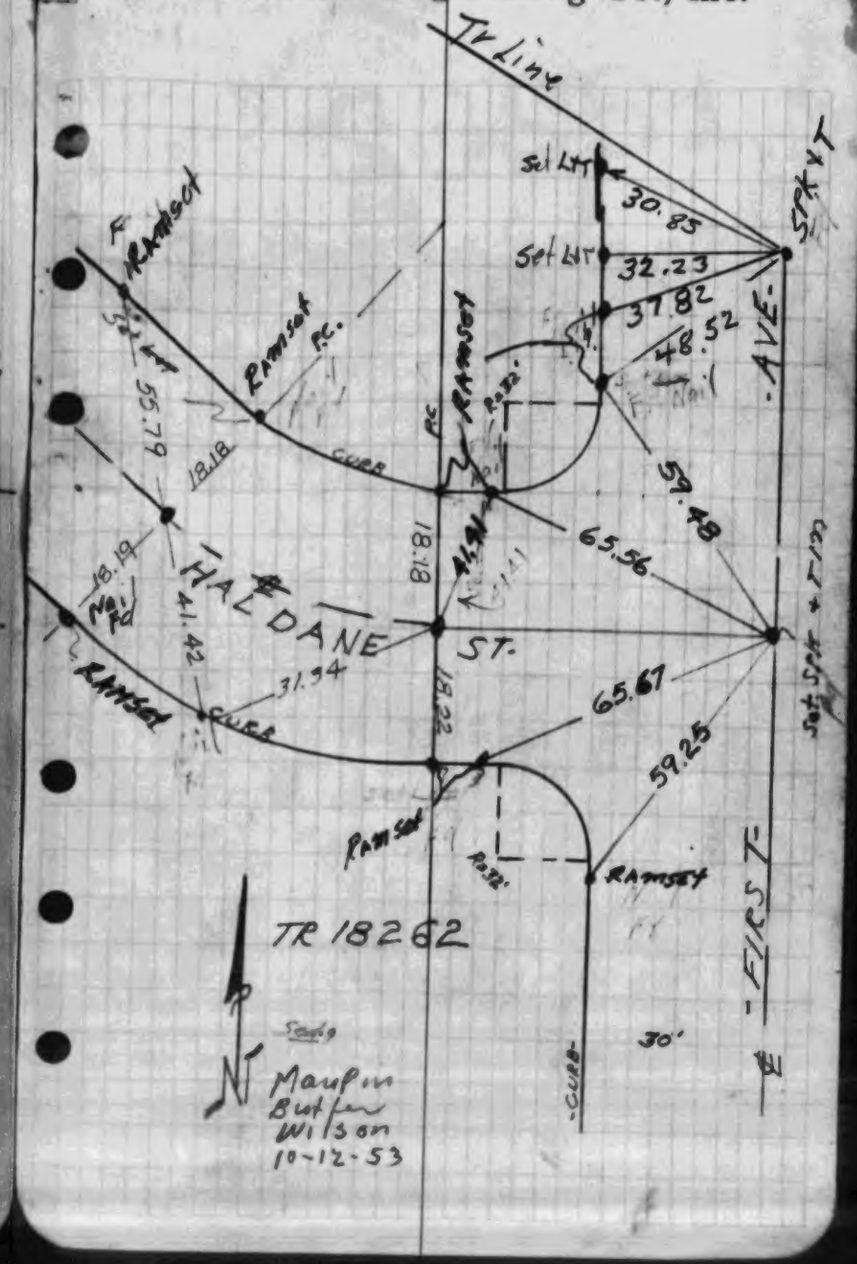

Tract 17596

OLSON SURVEYING SERVICE

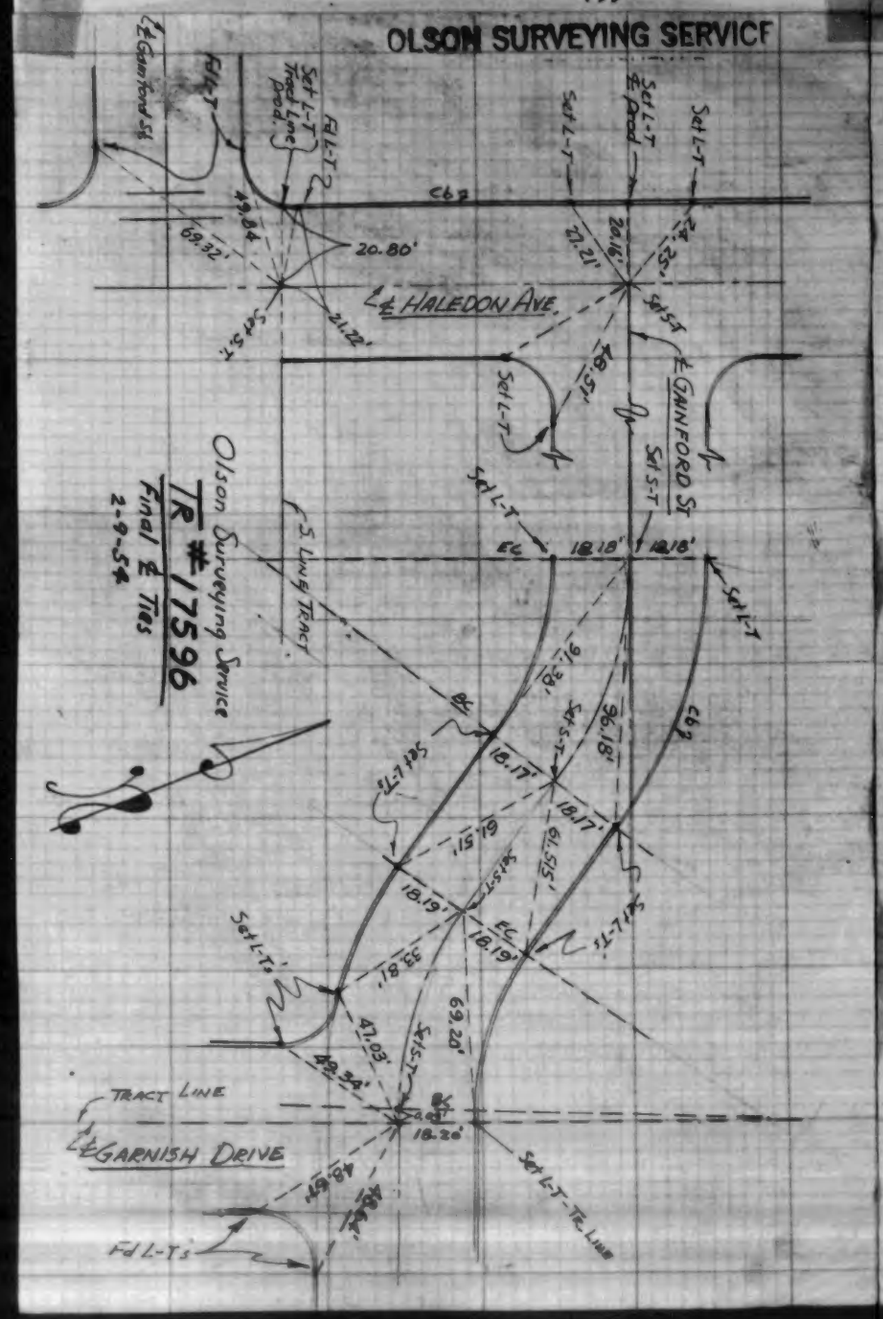

Tract 15853

OLSON SURVEYING SERVICE

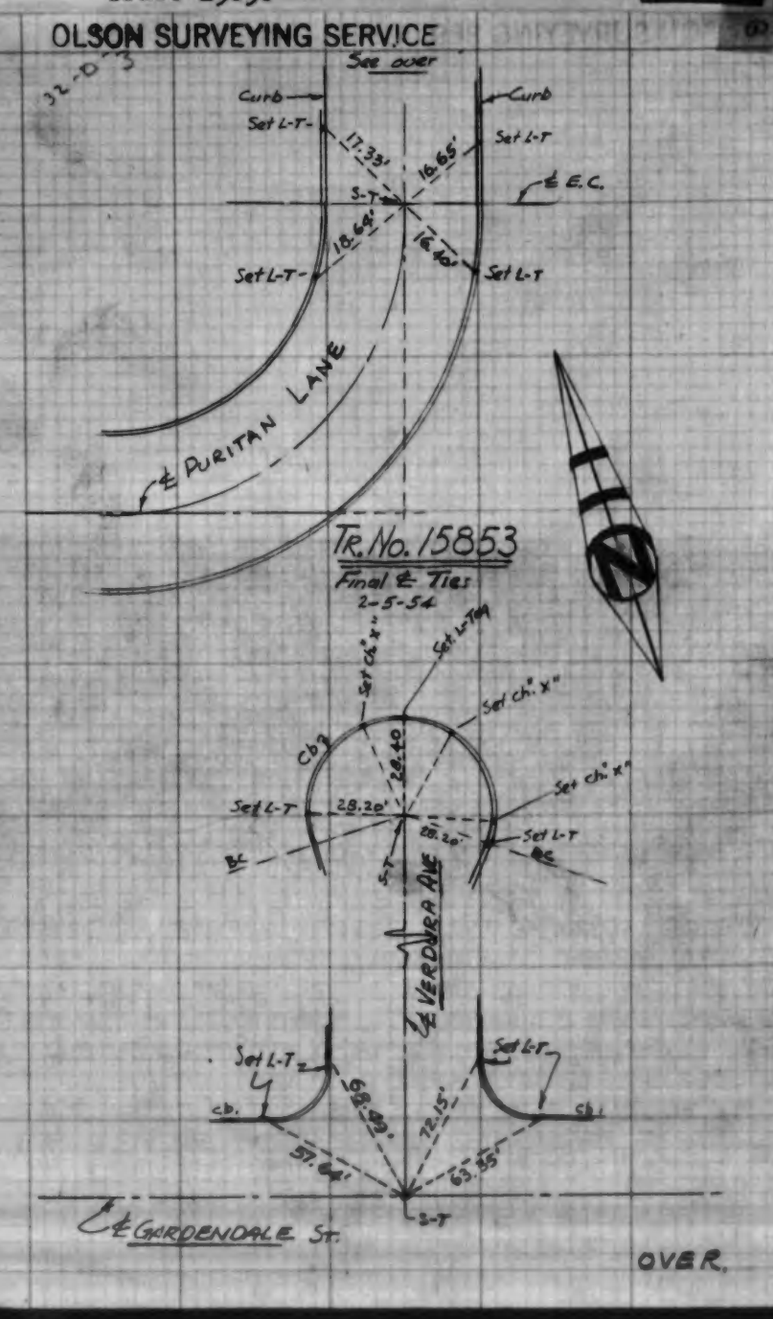

OVER.

OLSON SURVEYING SERVICE

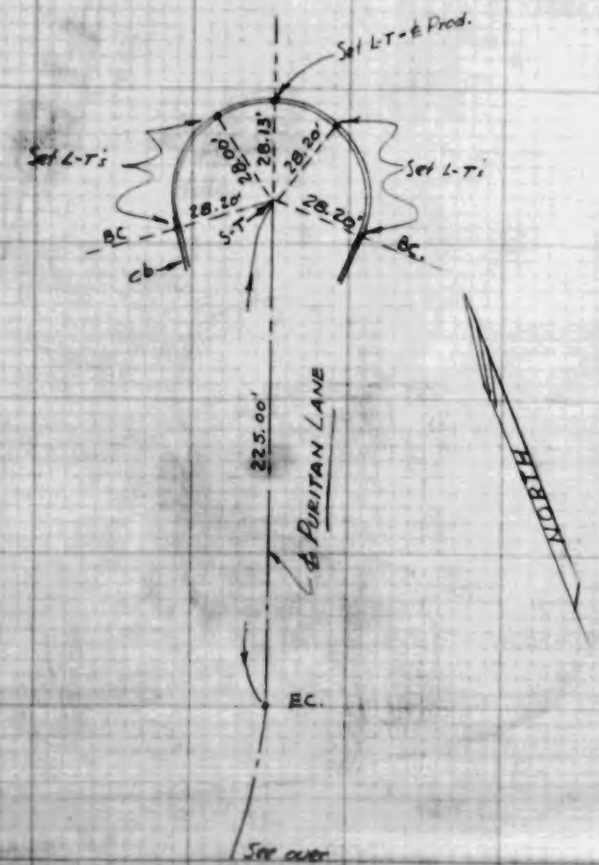

℄ Ties Tr. No 17893
Los Coyotes & Harco

Willingham
Gilbert
Salisbury
2-3-54

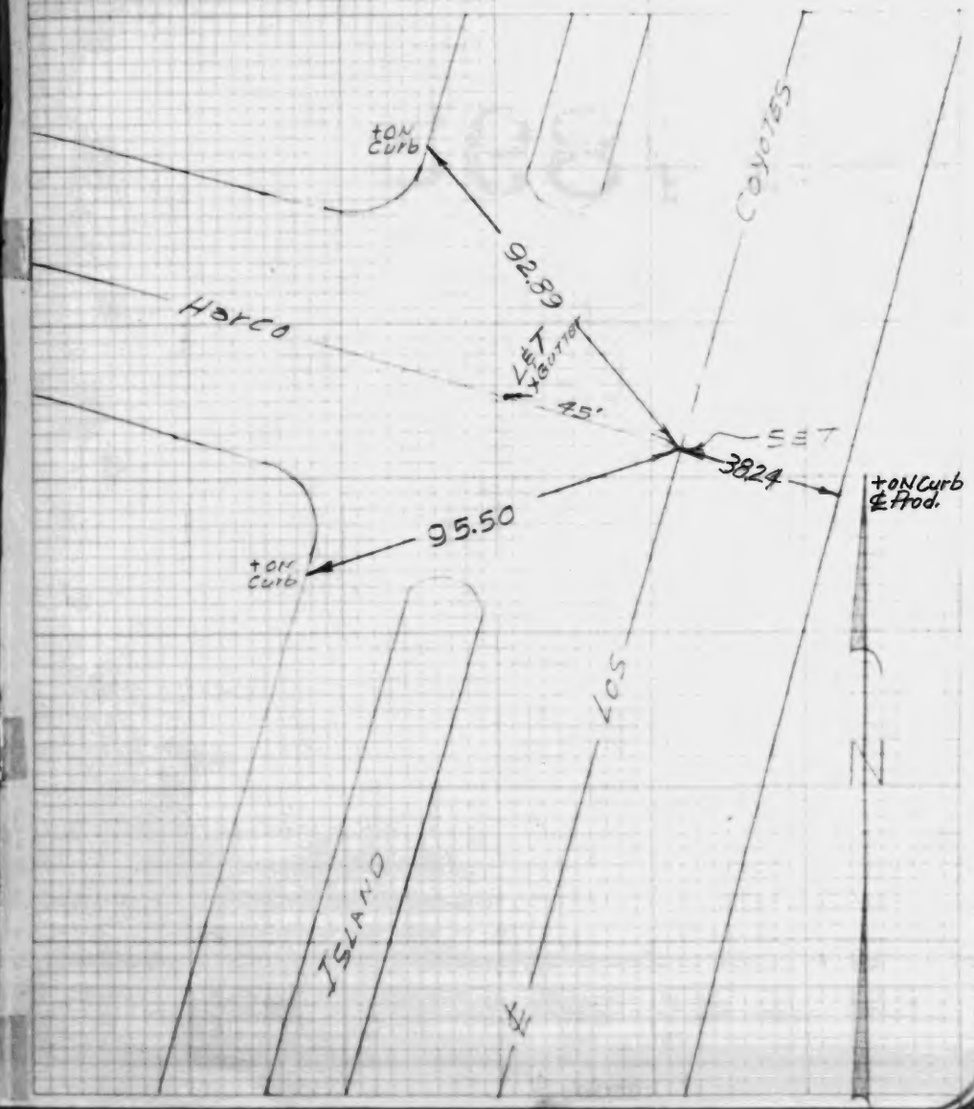

ENGINEERING SERVICE CORP.
Tract 17893

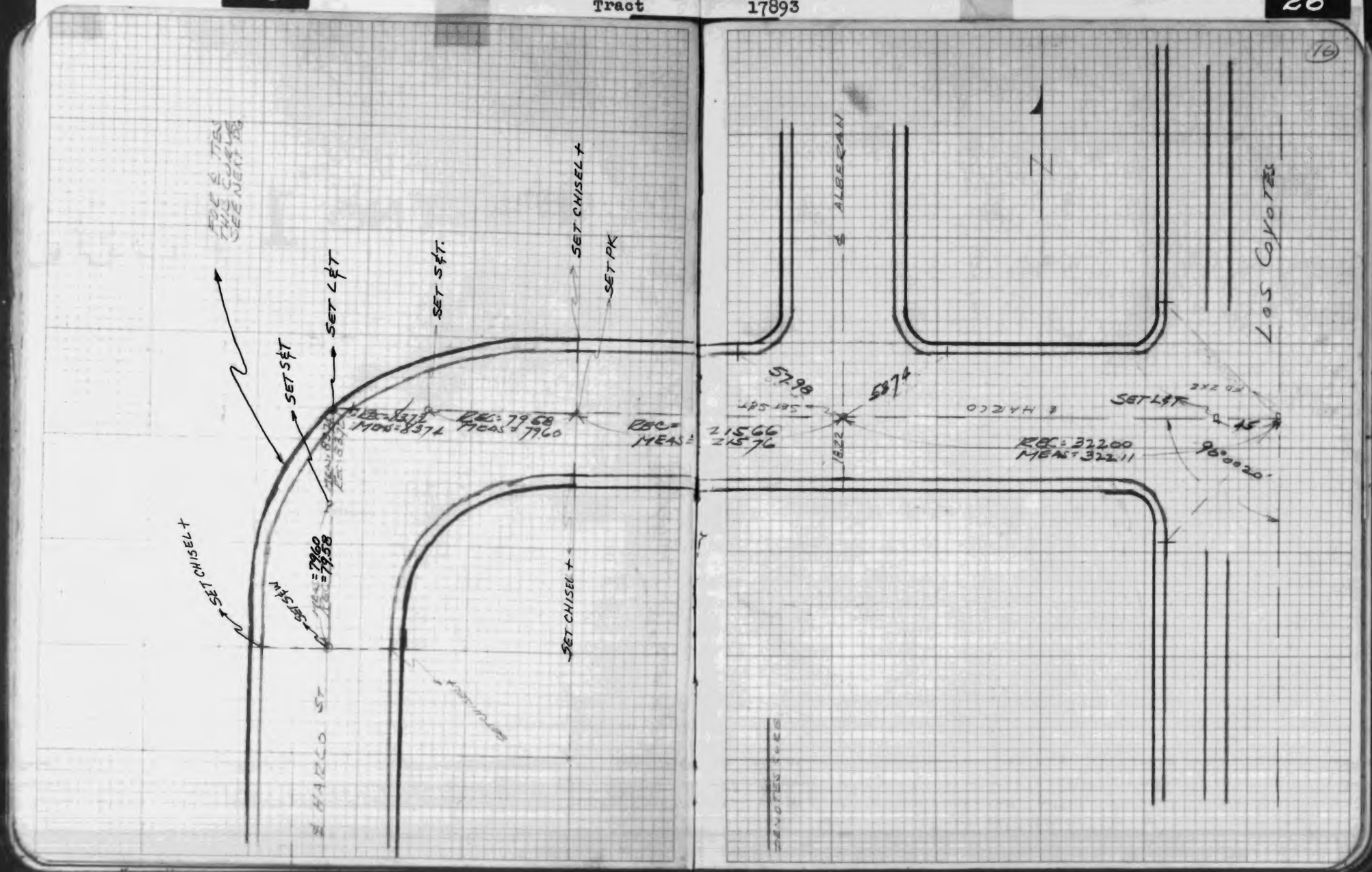

MB 465 - 32-39

CO.SUR. F.B.2004: 27

ENGINEERING SERVICE CORP.
Tract 17893

CO.SUR. F.B.2004: 28

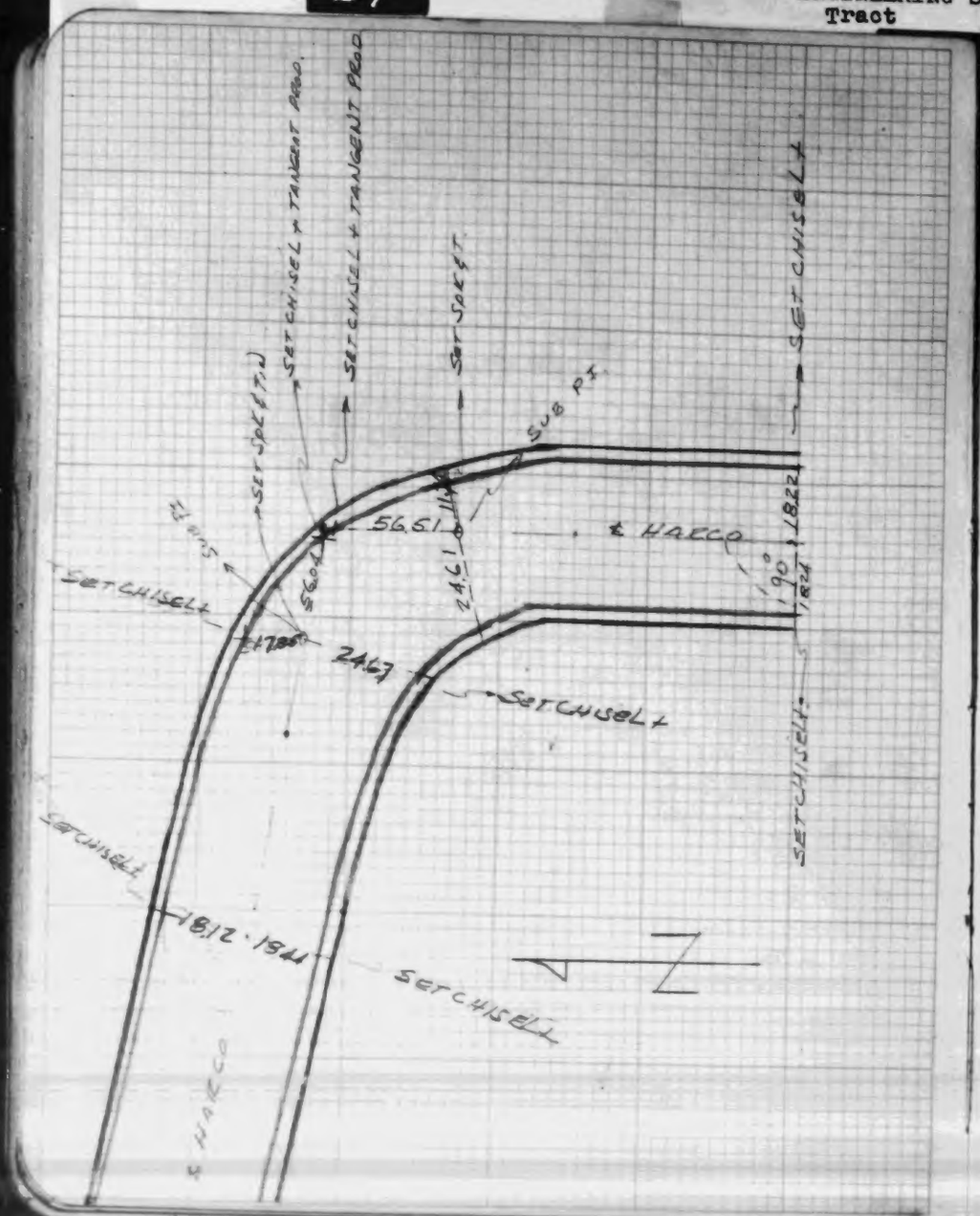

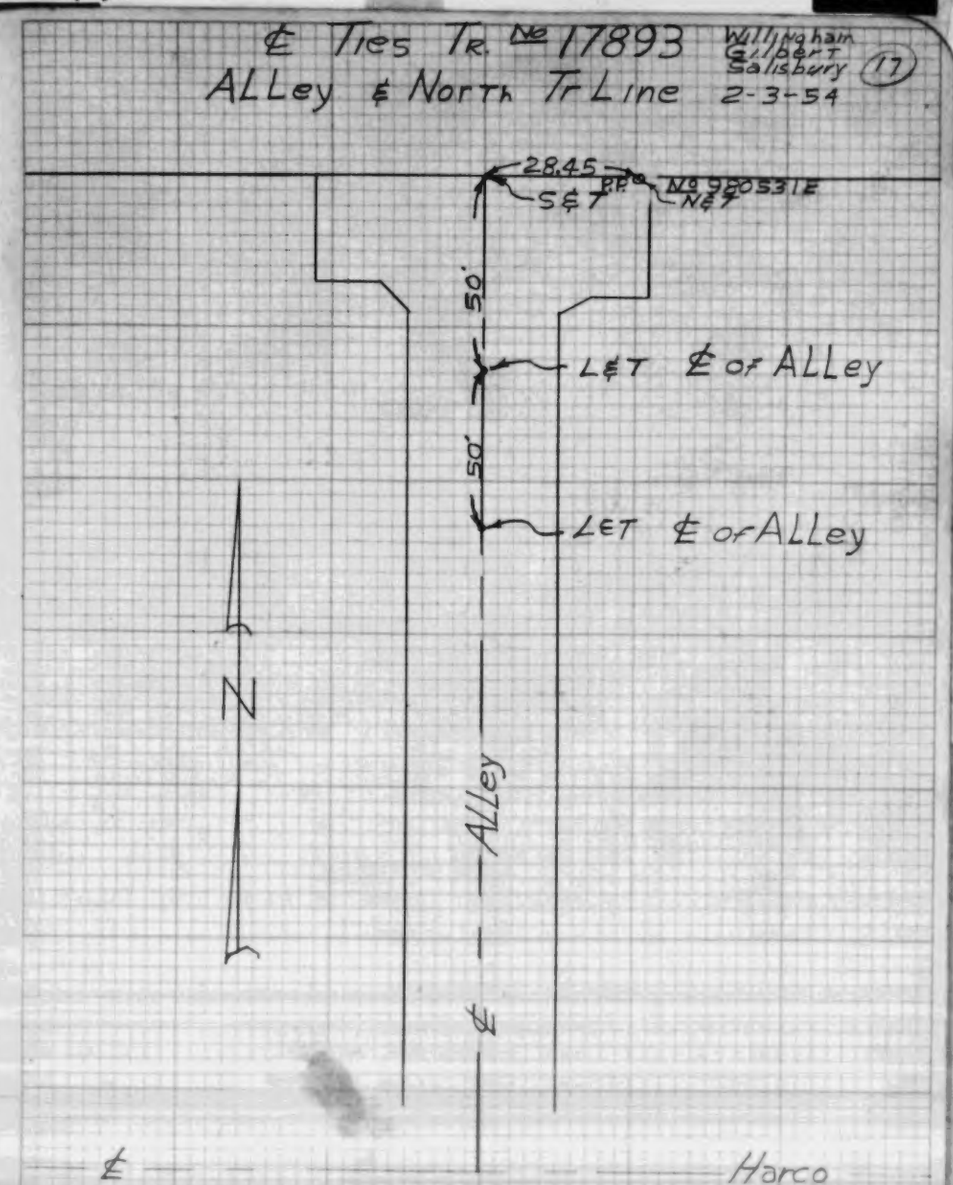

MS31 B-2

ENGINEERING SERVICE CORP.
Tract 17893

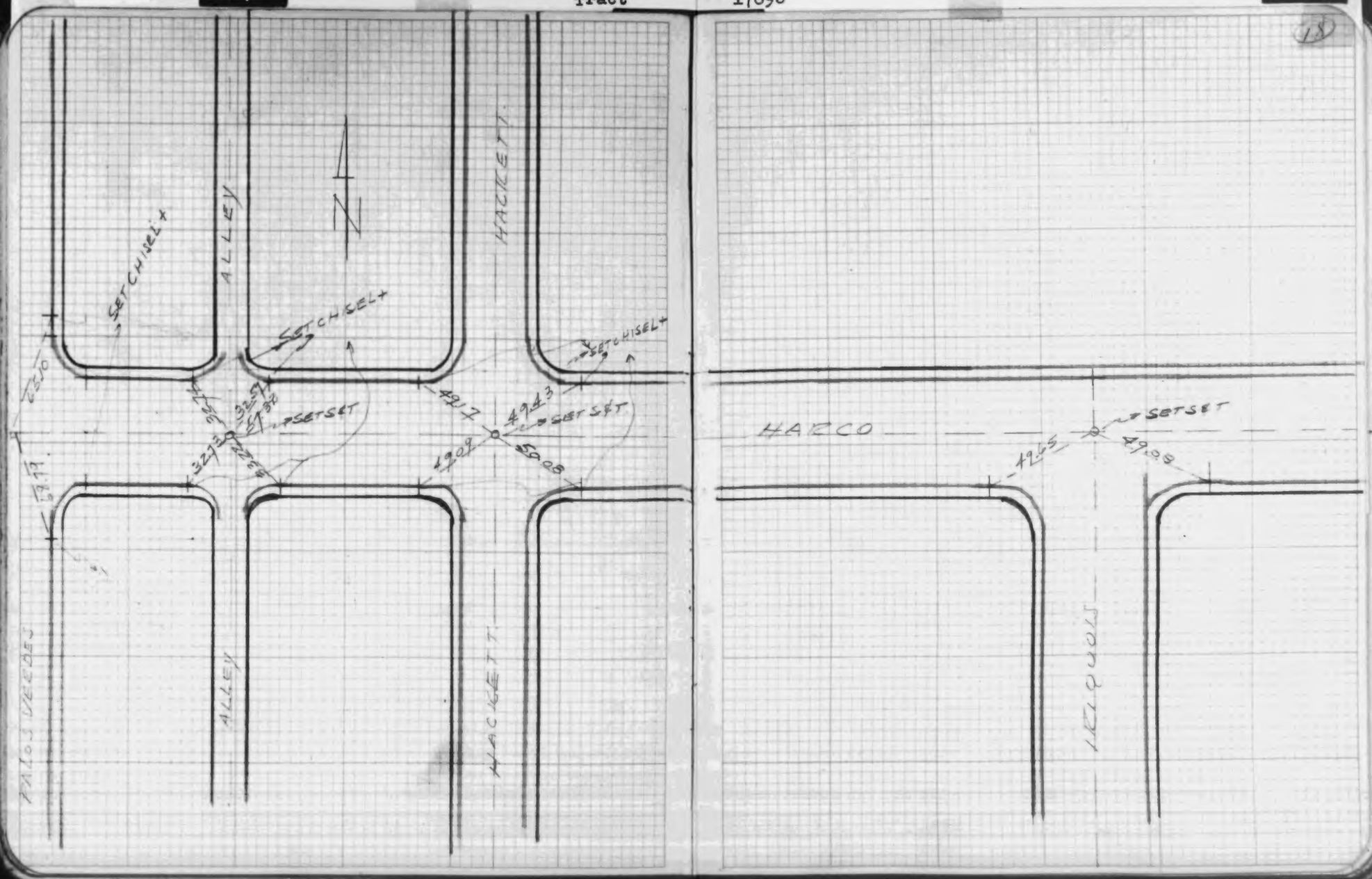

ENGINEERING SERVICE CORP.
Tract 17893

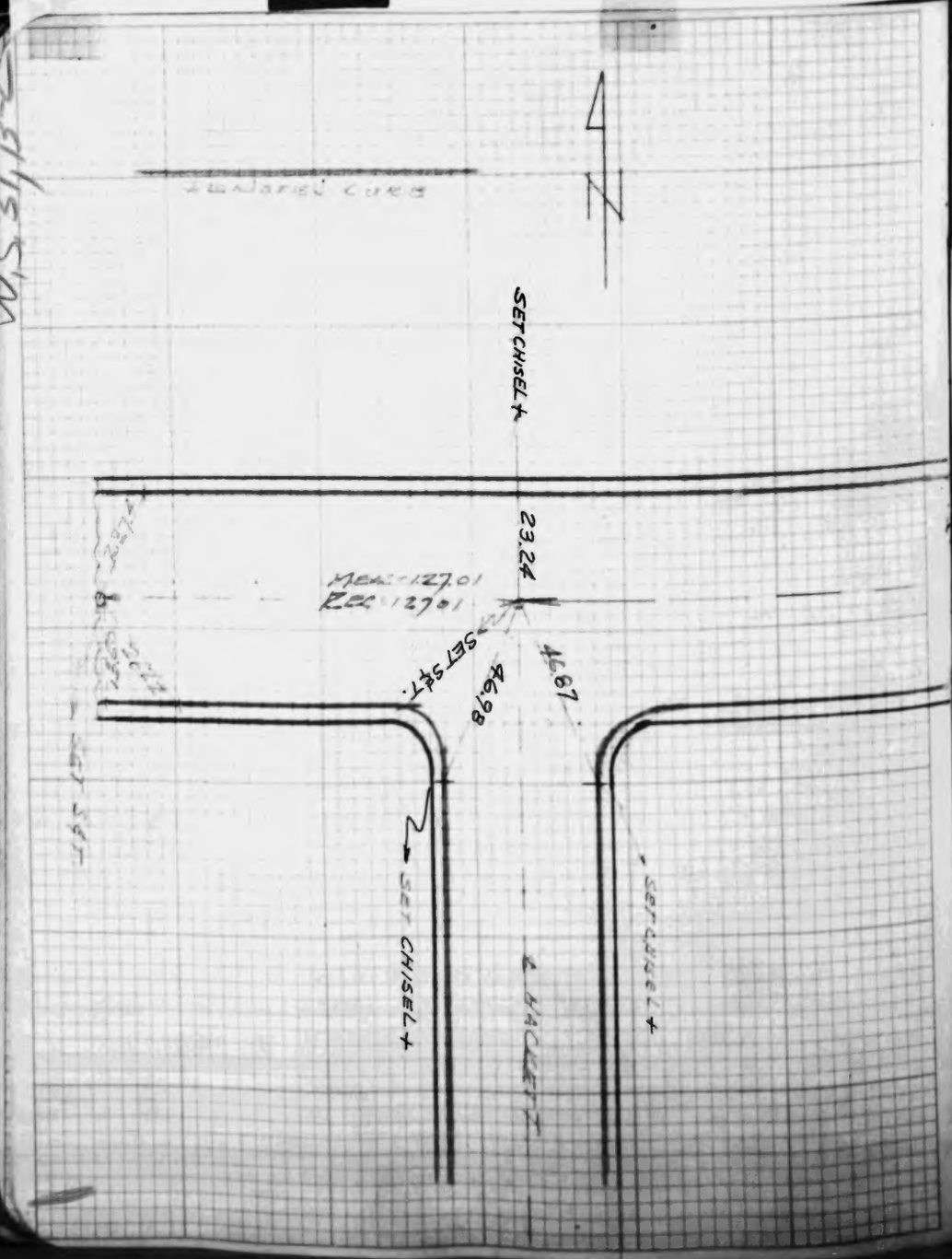

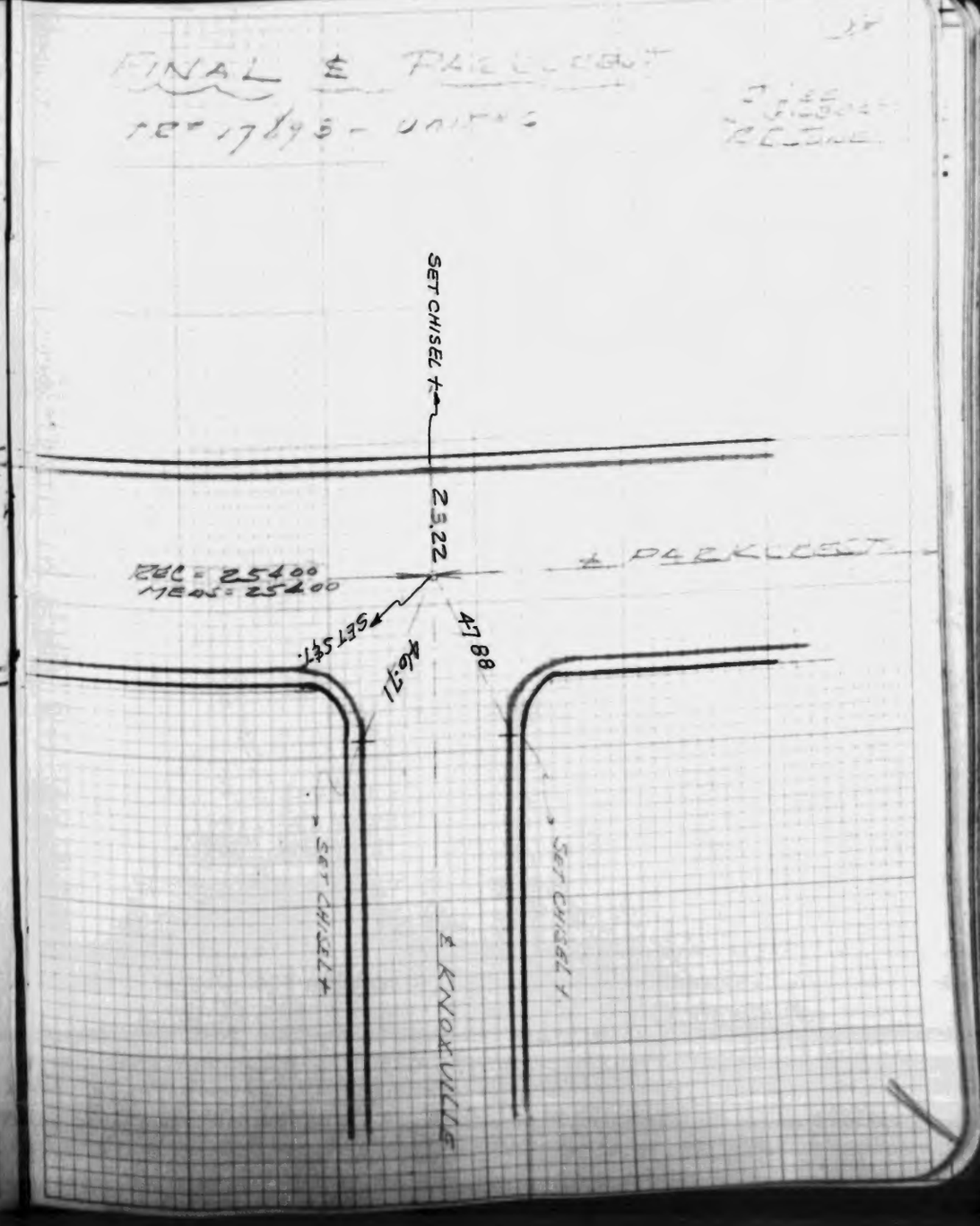

W531, B-2

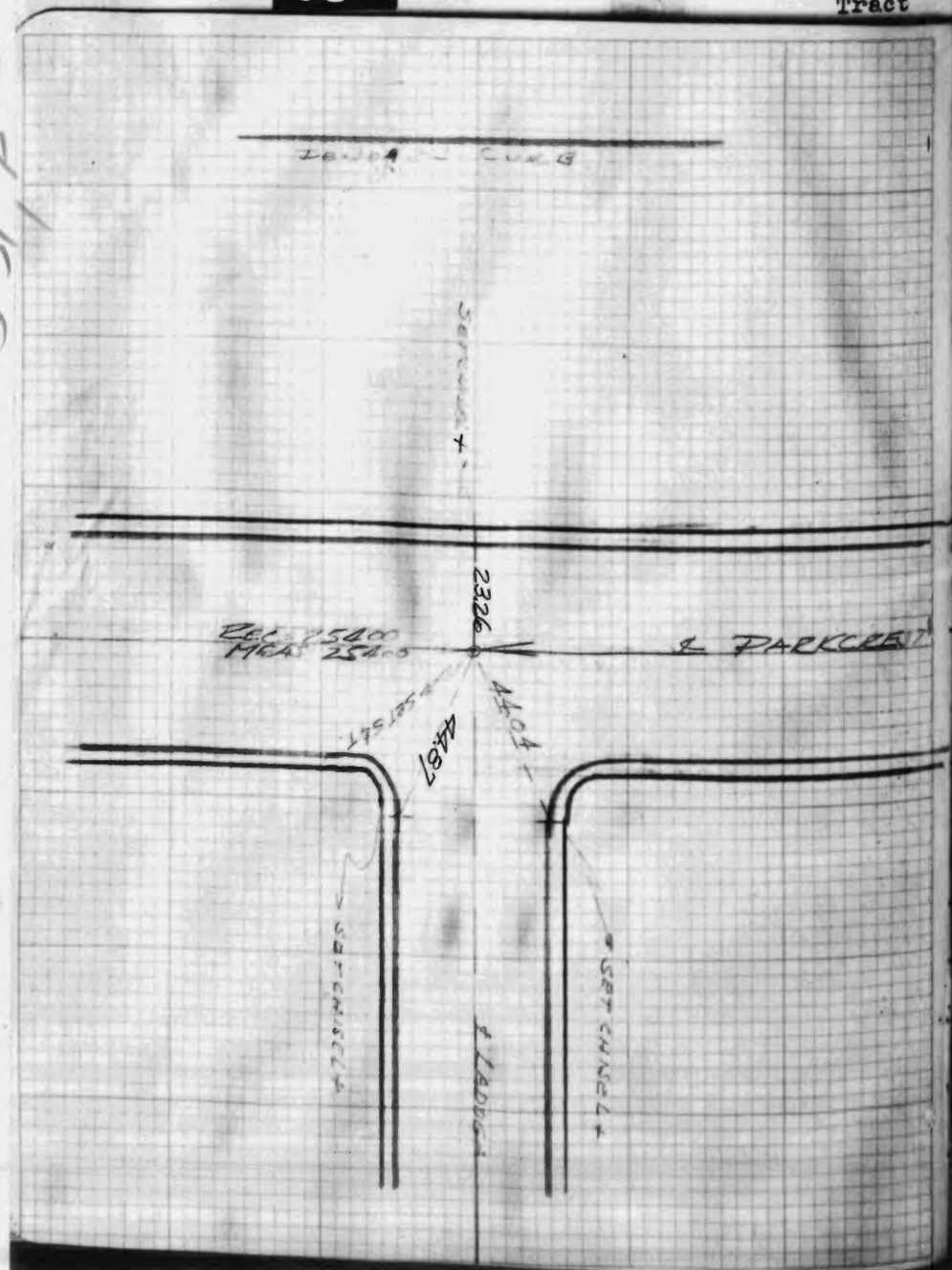

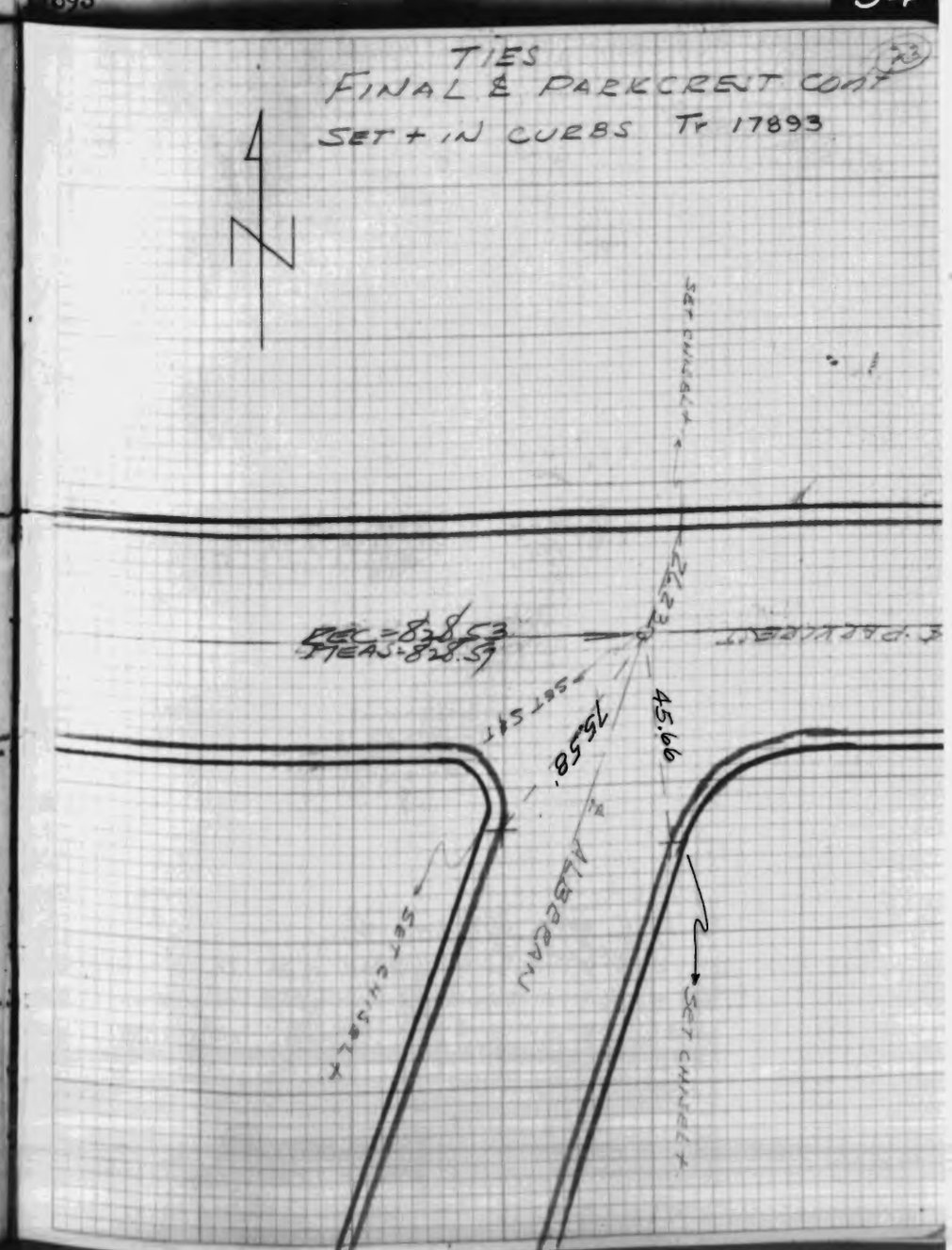

2-2, 1 ESM

FINAL ℄ PARKCREST. CONT'D
ALL TIES + IN CURB



W.S. 31, C-2

FINAL E HANBURY & MONOGRAM
ALL TIES CHISEL + S IN CURB
Tr 17893

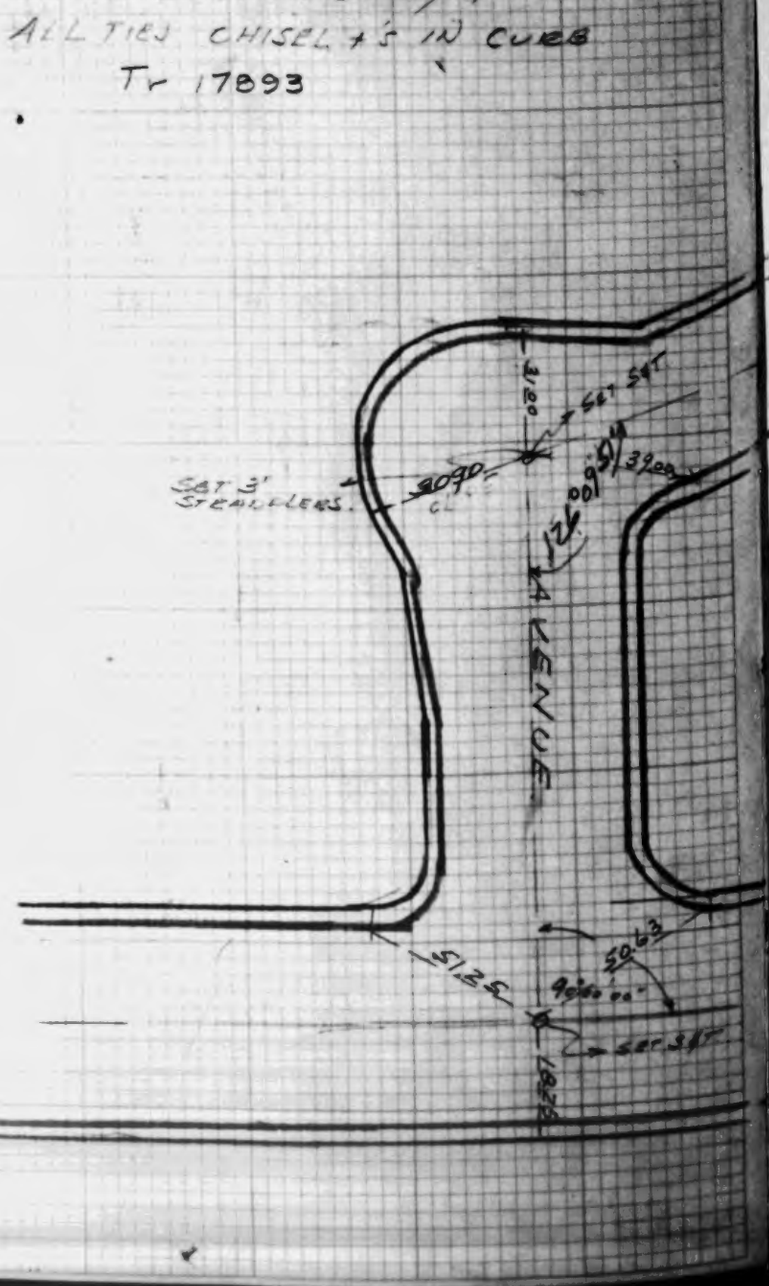

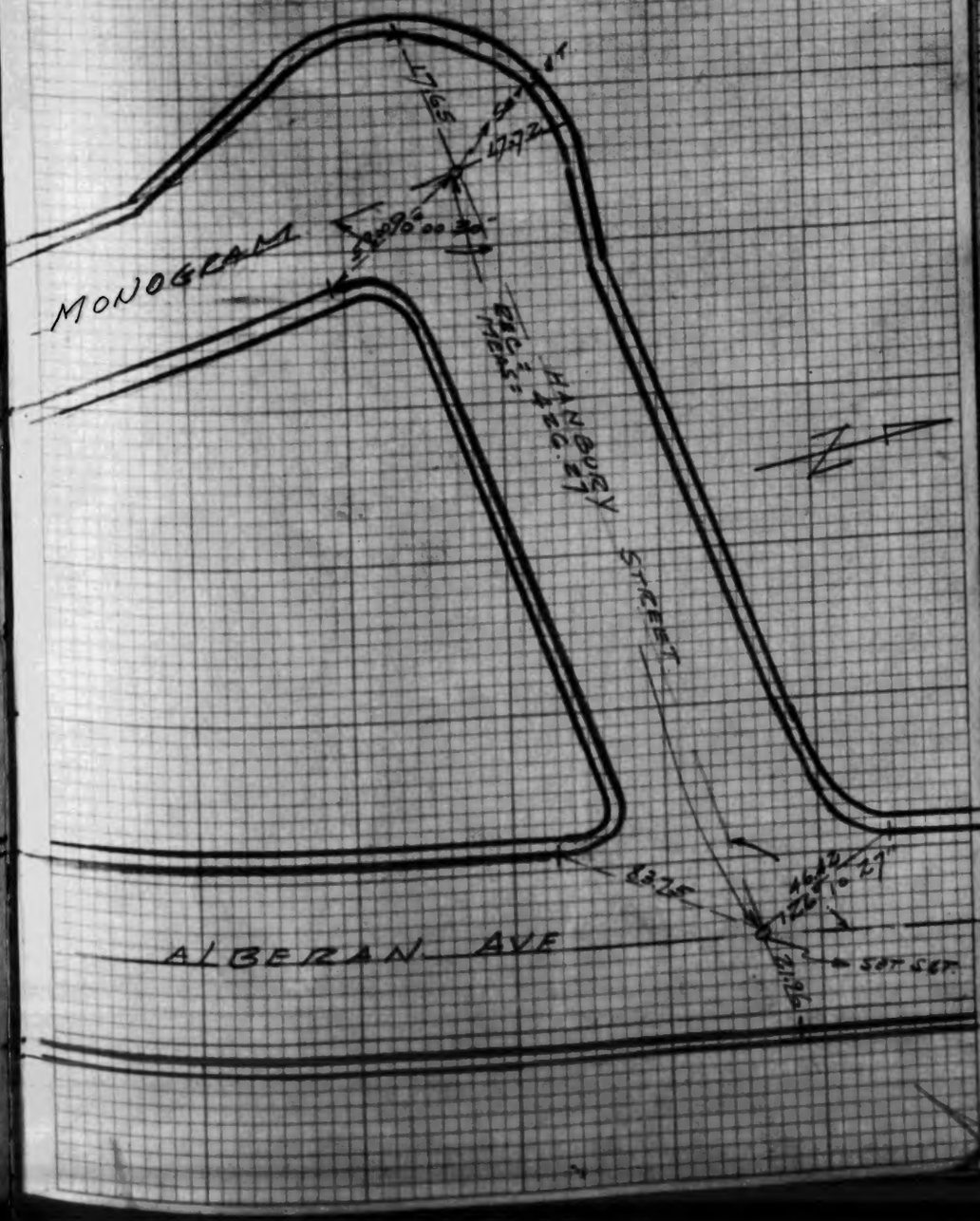

W.S. 31, C-2

ENGINEERING SERVICE CORP.
Tract 17893

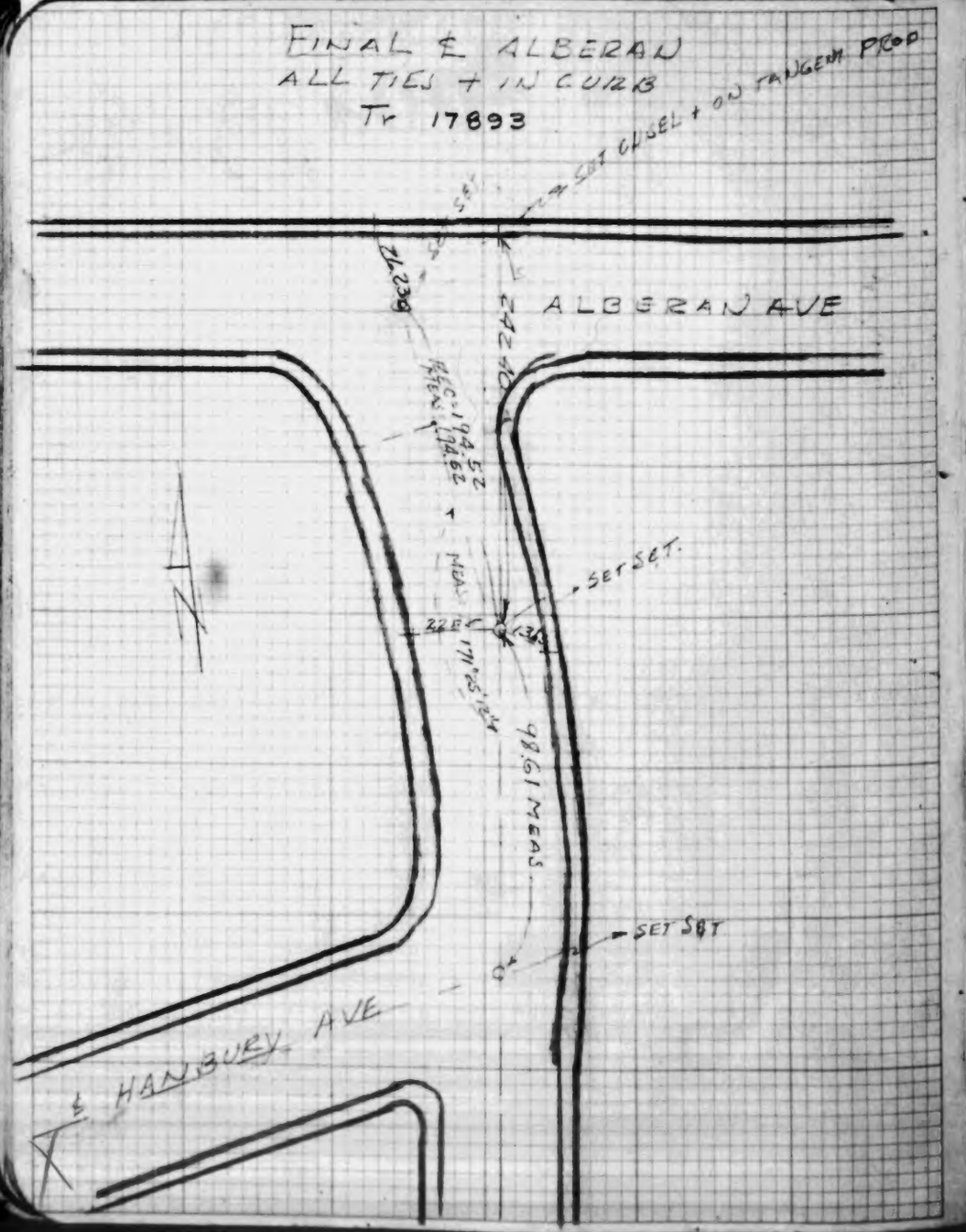

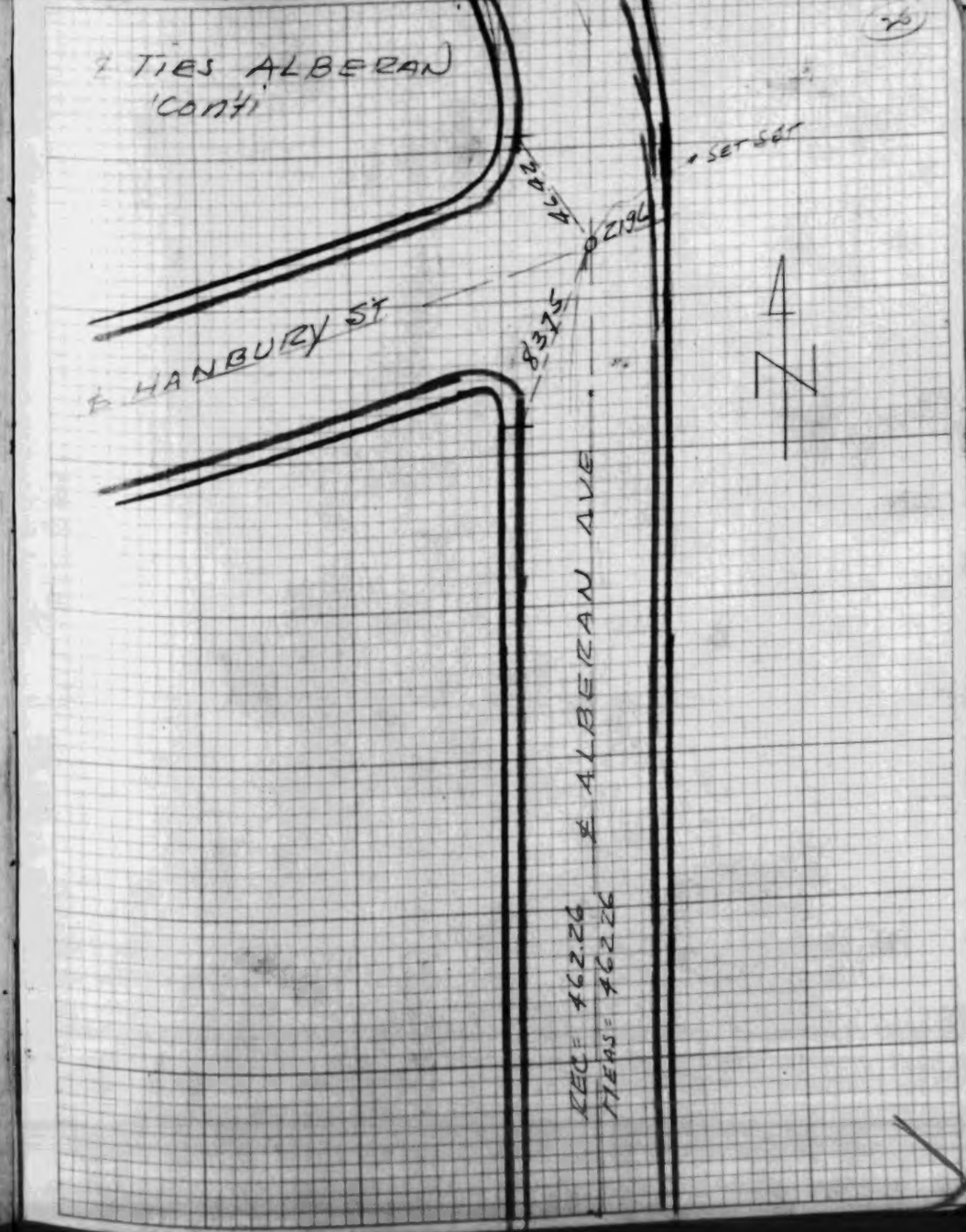

ENGINEERING SERVICE CORP.
Tract 17893

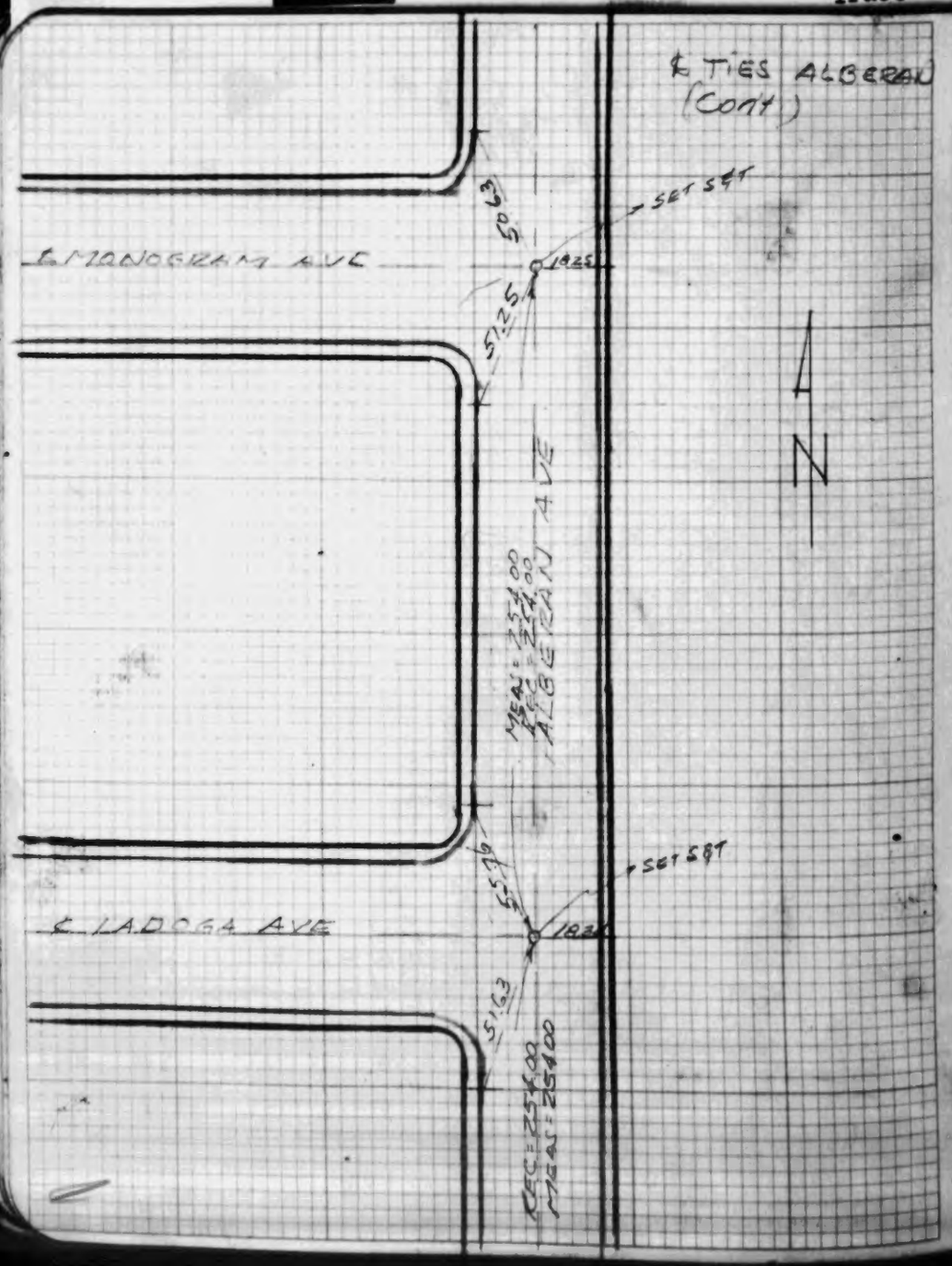

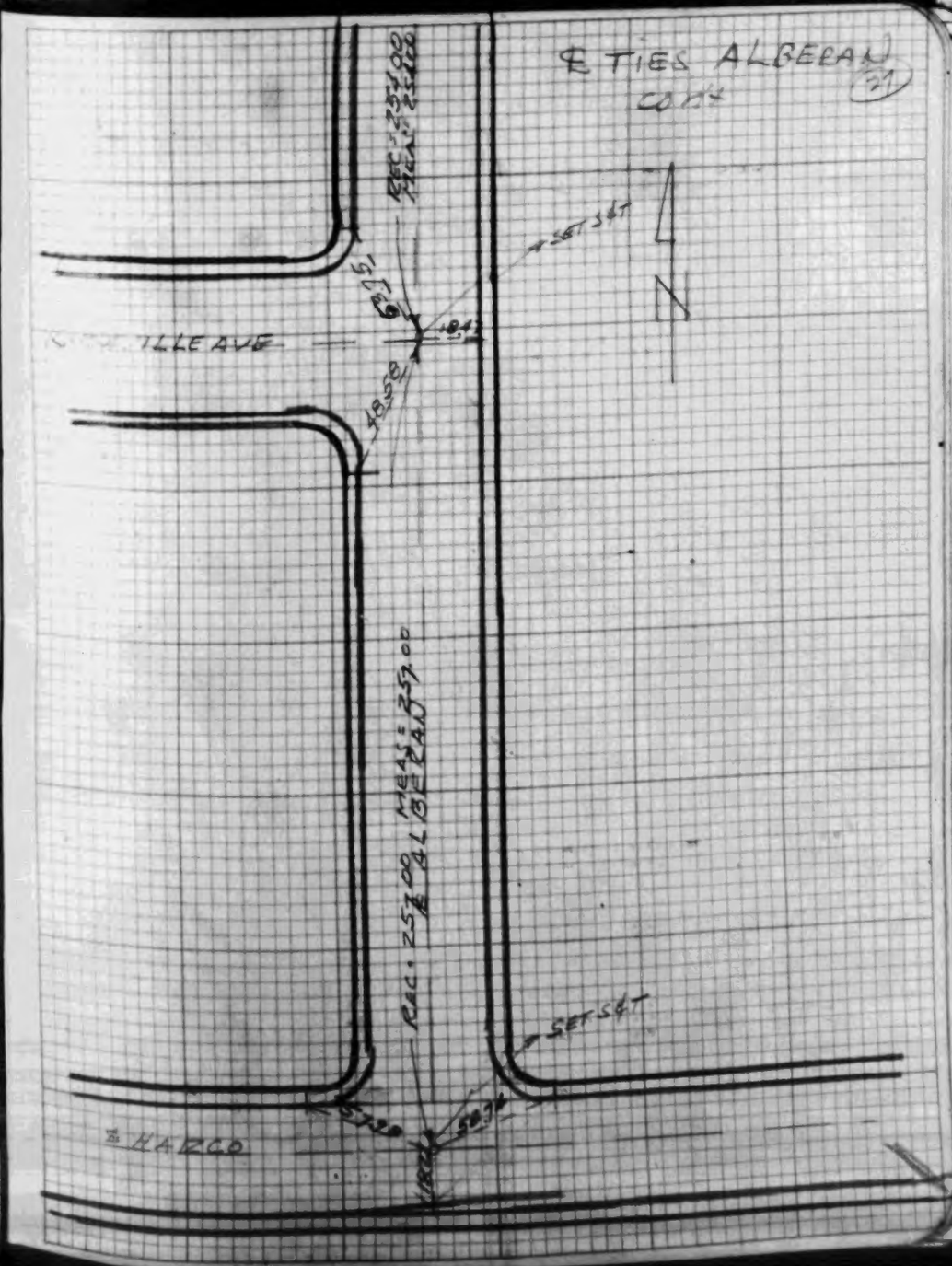

ENGINEERING SERVICE CORP.
Tract 17893

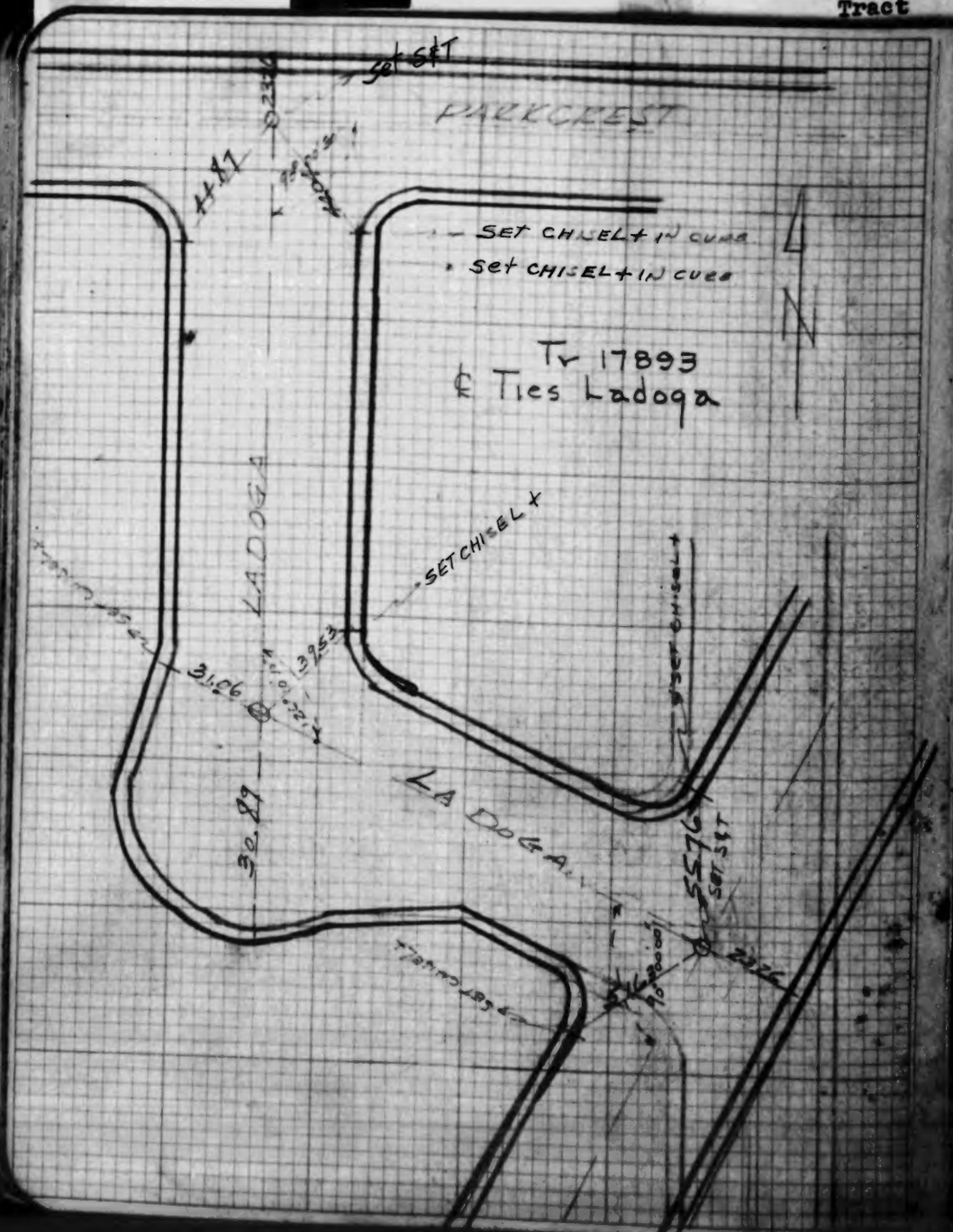

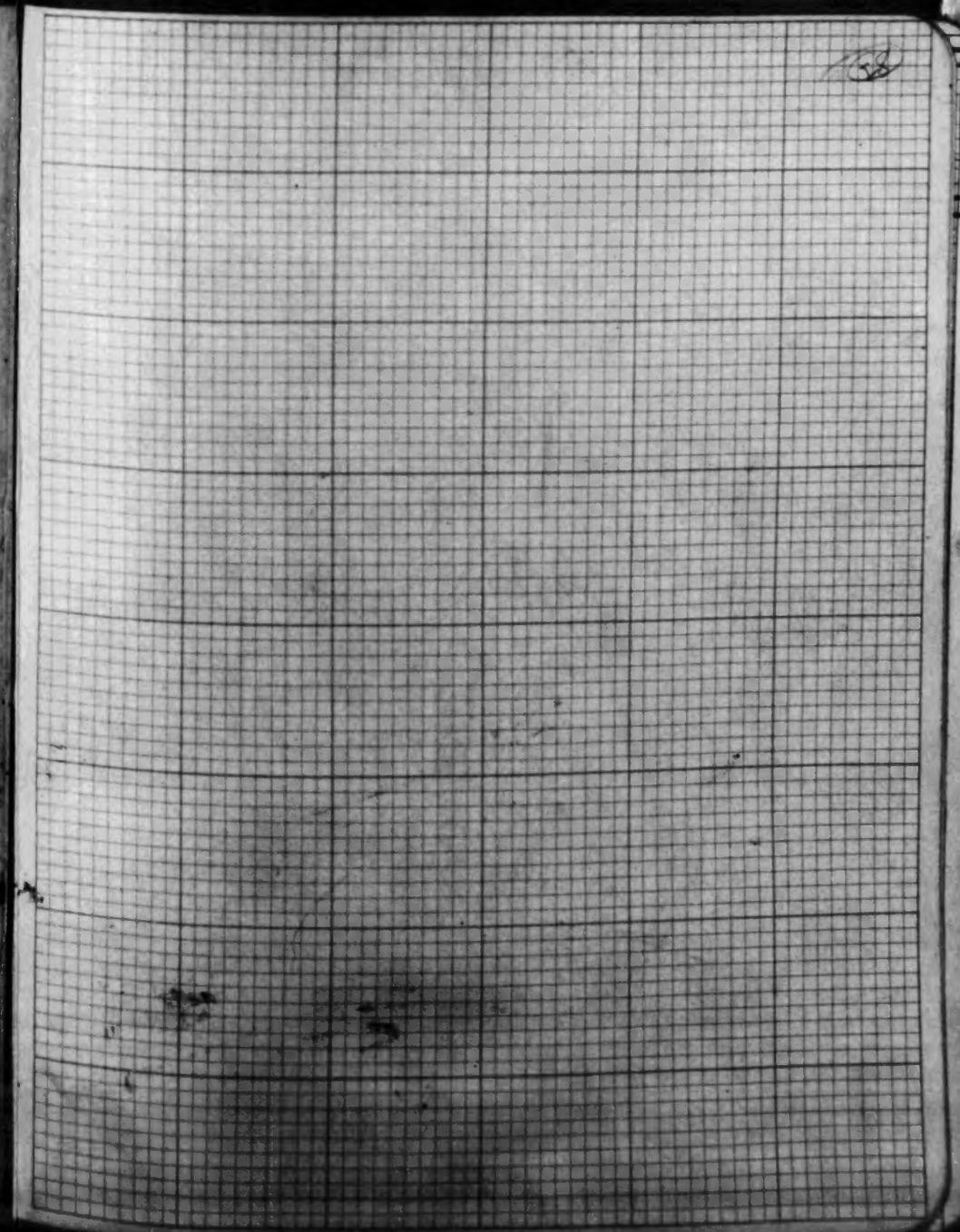

ENGINEERING SERVICE CORP.
Tract 17893

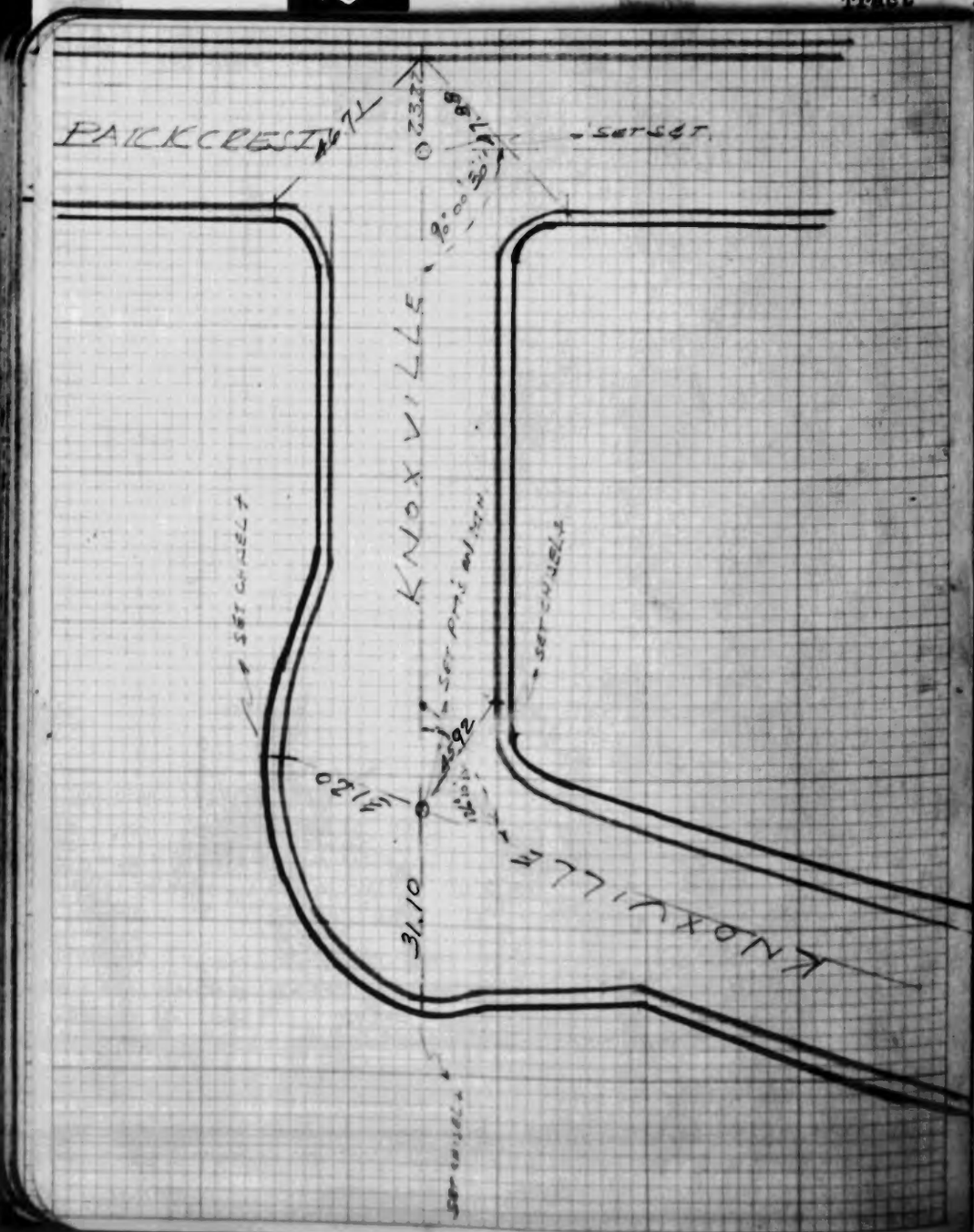

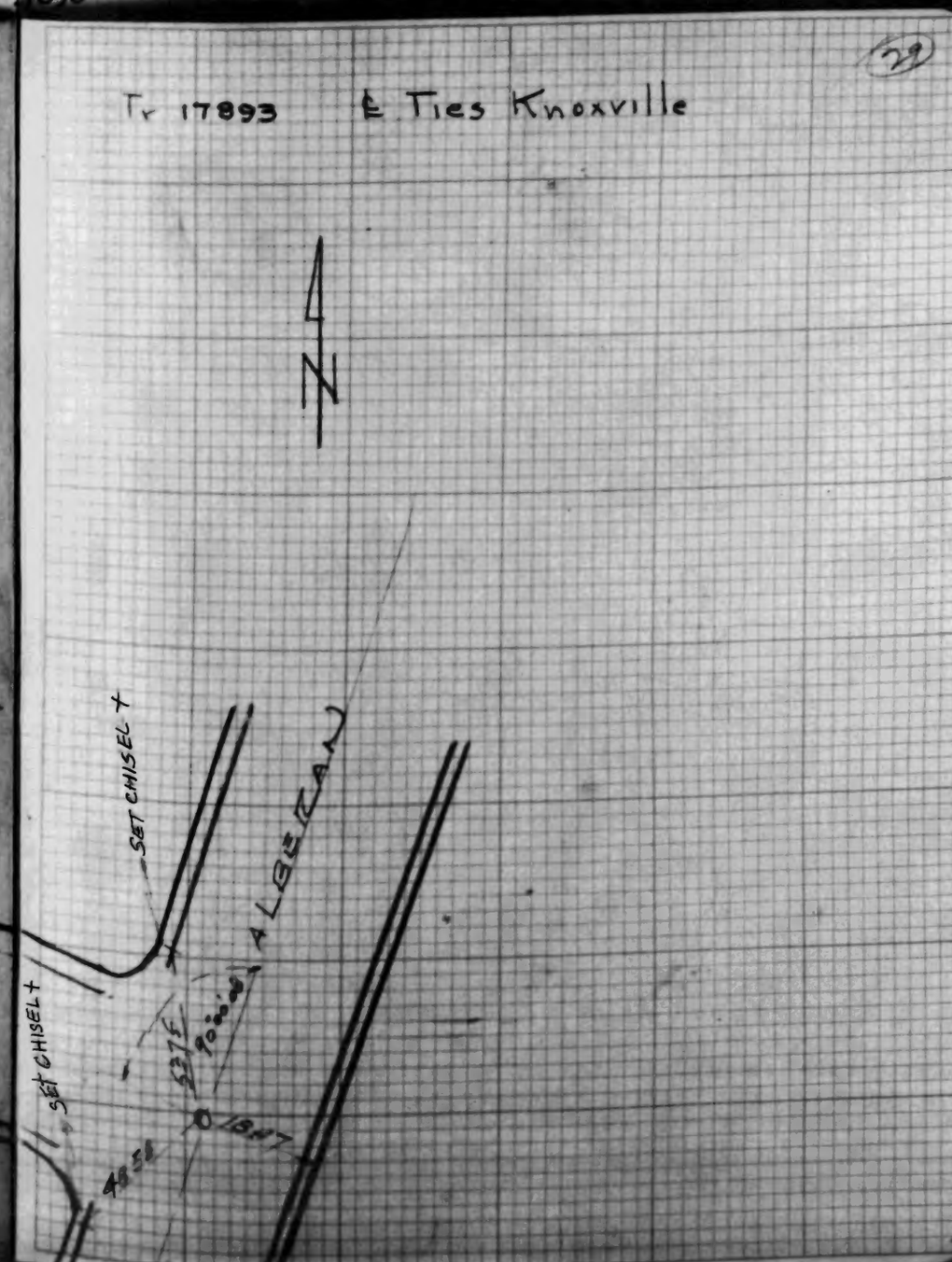

ENGINEERING SERVICE CORP.
Tract 17893

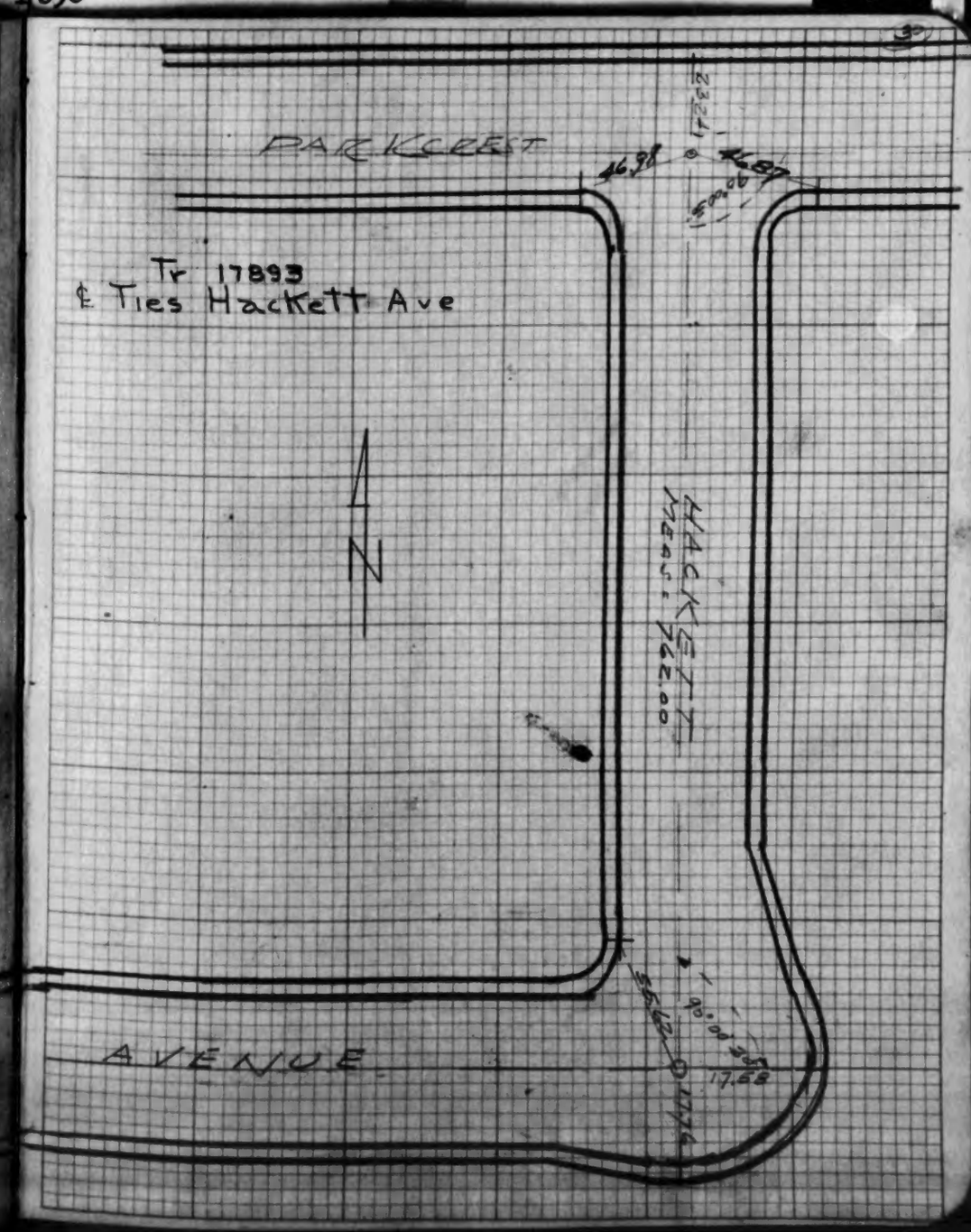

W.S. 31 B-2

℄ Hackett Ave cont'd

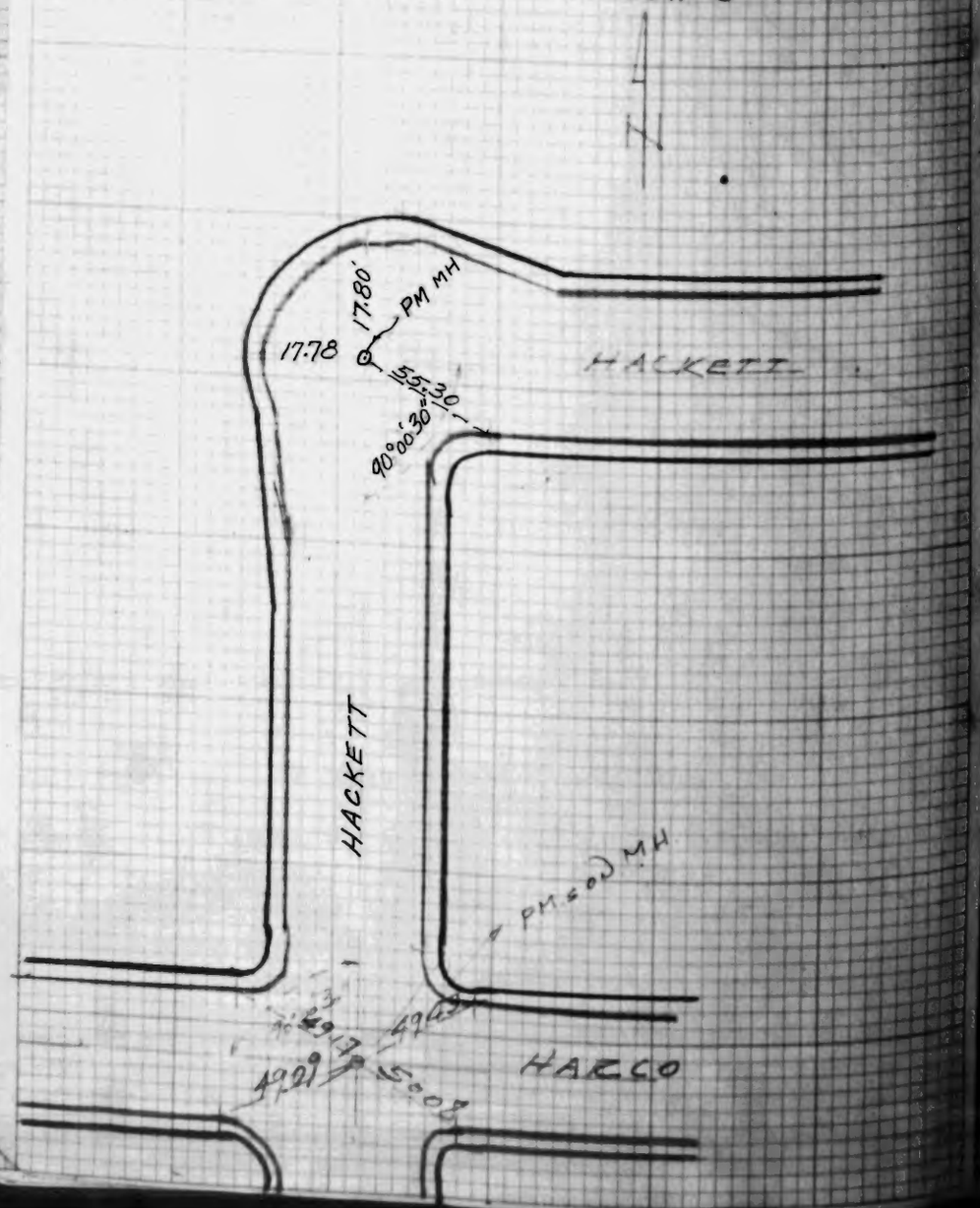

℄ TIES TR. 17893
UNIT No 7

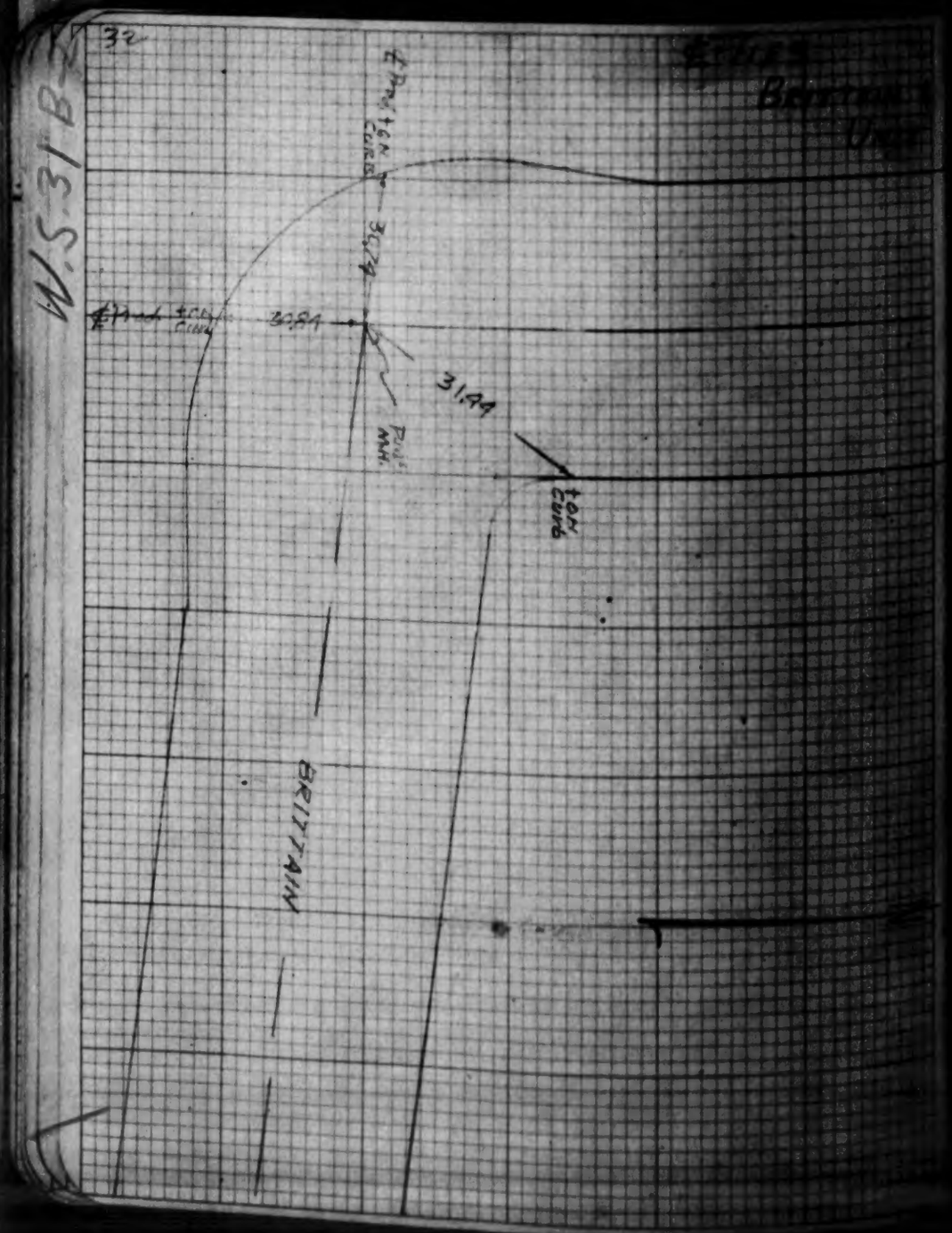
32
W.S. 31 B-2
℄ Prod. +ON Curb
30.24
30.84
31.44
+ON Curb
BRITTAIN

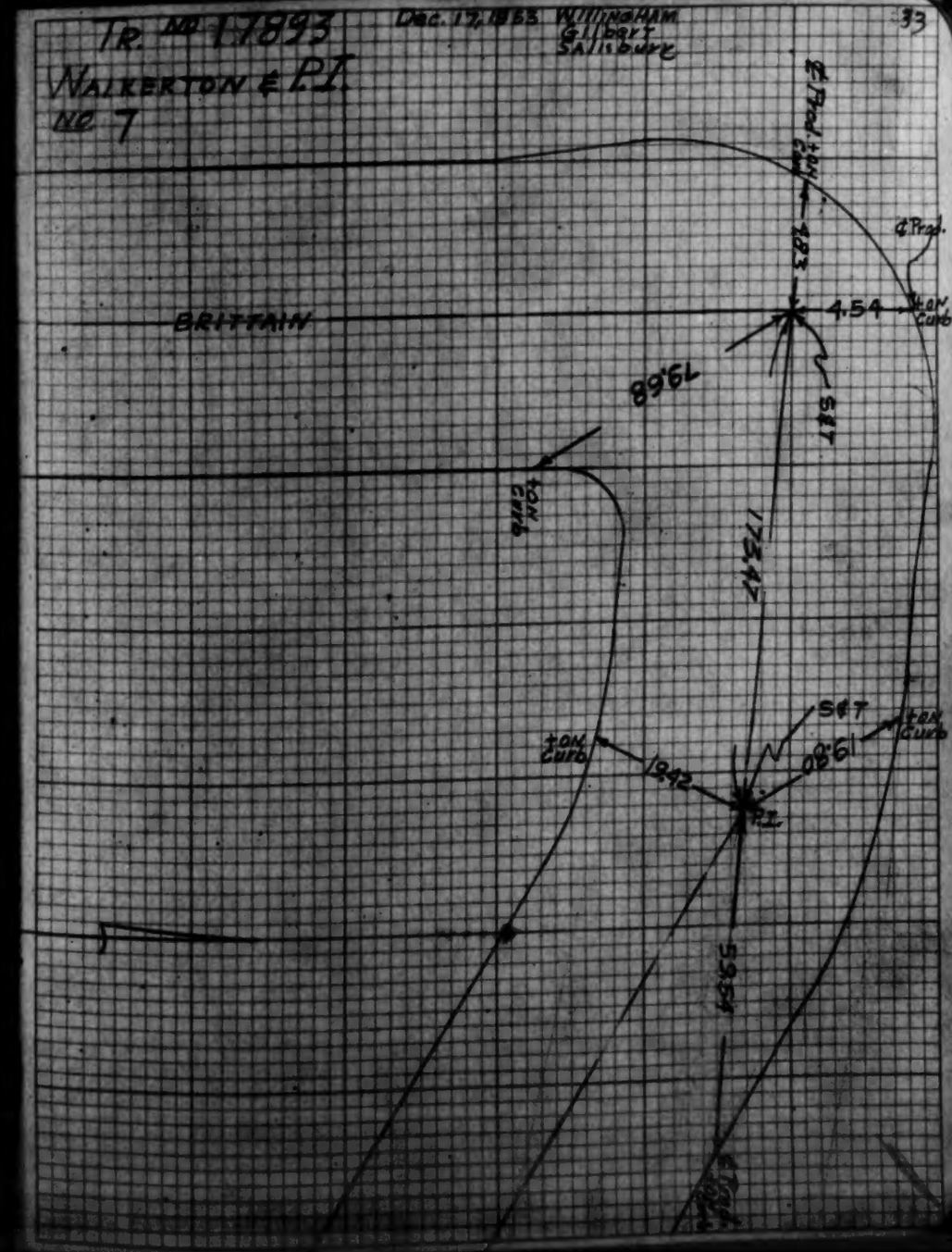
33
TR. NO 17893
Dec. 17, 1953 Willingham Gilbert Salisbury
WALKERTON & P.I.
NO 7
℄ Prod. +ON Curb
4.83
4.54
+ON Curb
℄ Prod.
BRITTAIN
79.68
S&T
+ON Curb
173.47
S&T
+ON Curb
19.42
08.61
P.I.
59.54

W.S. 31, B-2

34

(TANGENT TIES)

℄ TIES
CONANT ℄

N

IROQUOIS

+ON Curb

+ON Curb

46.26

47.53

SET

CONANT

47.50

46.20

+ON Curb

+ON Curb

TP No 17893

Dec. 17, 1953

Willingham
Gilbert
SALisbury

35

ROQUOIS ℄ P.I.

N

+ON ℄ Prod. Curb

+ON Curb

14.03

4.76

SET

P.I.

14.20

+ON Curb ℄ Prod.

To Las Cruces

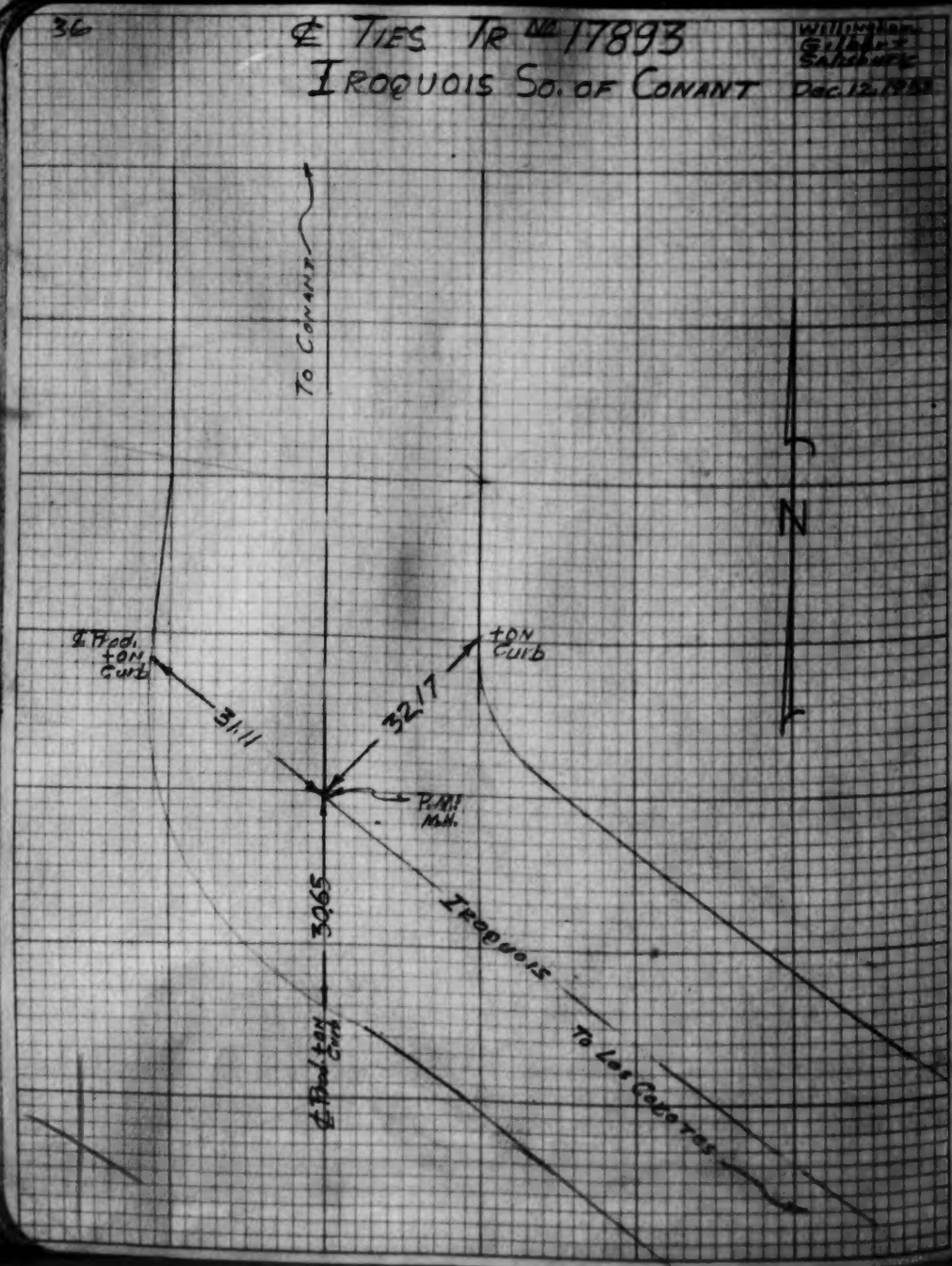
36
℄ TIES TR No 17893
IROQUOIS SO. OF CONANT
Willingham
Gilbert
Salisbury
Dec. 12, 1953
To Conant
N
℄ Prod. +ON Curb
31.11
32.17
+ON Curb
P.M.I. M.H.
30.65
Iroquois
To Los Cocotes
℄ Prod. +ON Curb

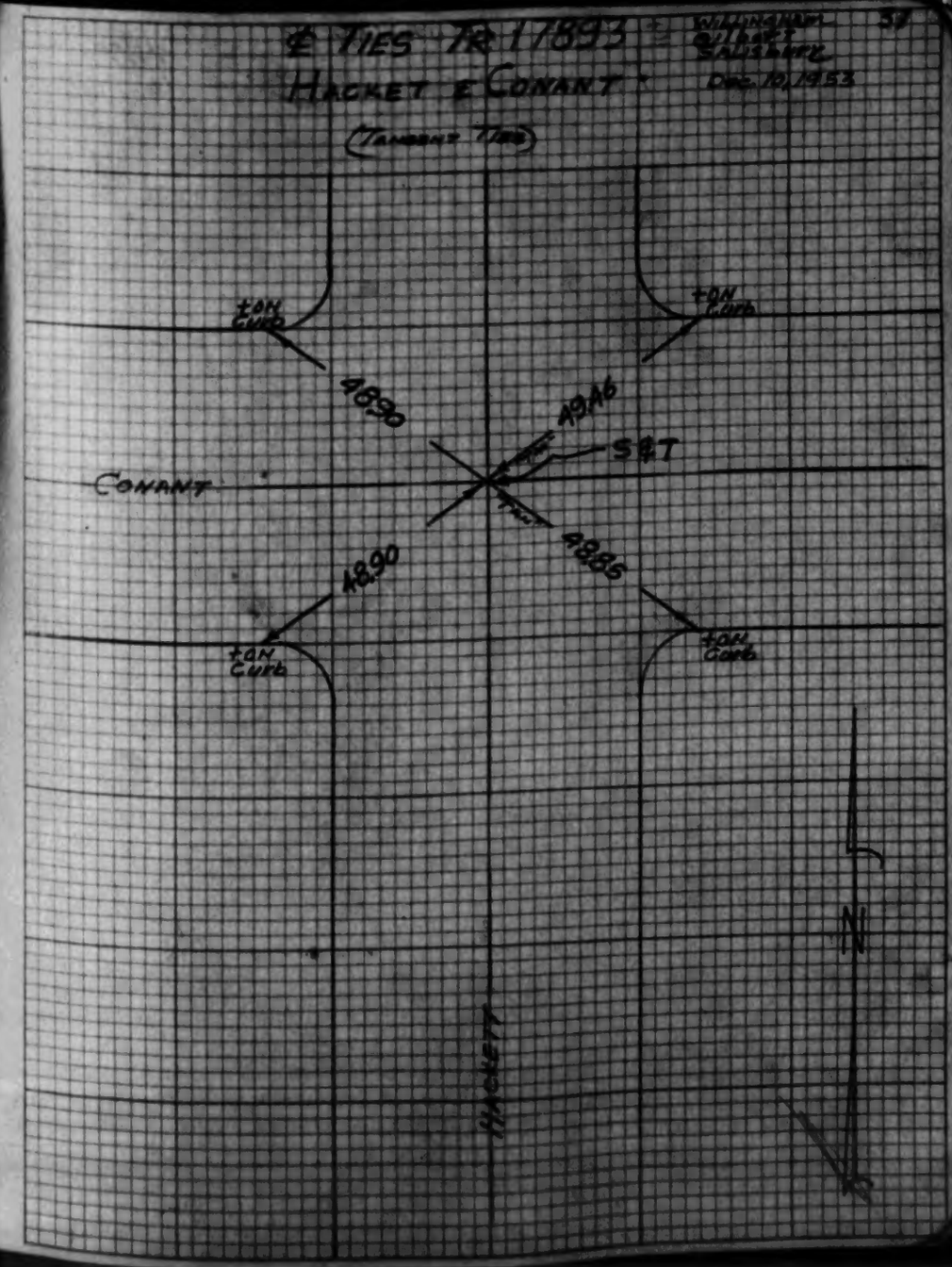
℄ TIES TR 17893
HACKET & CONANT
(Tangent Ties)
Willingham
Gilbert
Salisbury
Dec. 10, 1953
+ON Curb
+ON Curb
48.90
49.46
S&T
CONANT
48.90
48.85
+ON Curb
+ON Curb
HACKETT
N

ENGINEERING SERVICE CORP.
Tract 17893

35

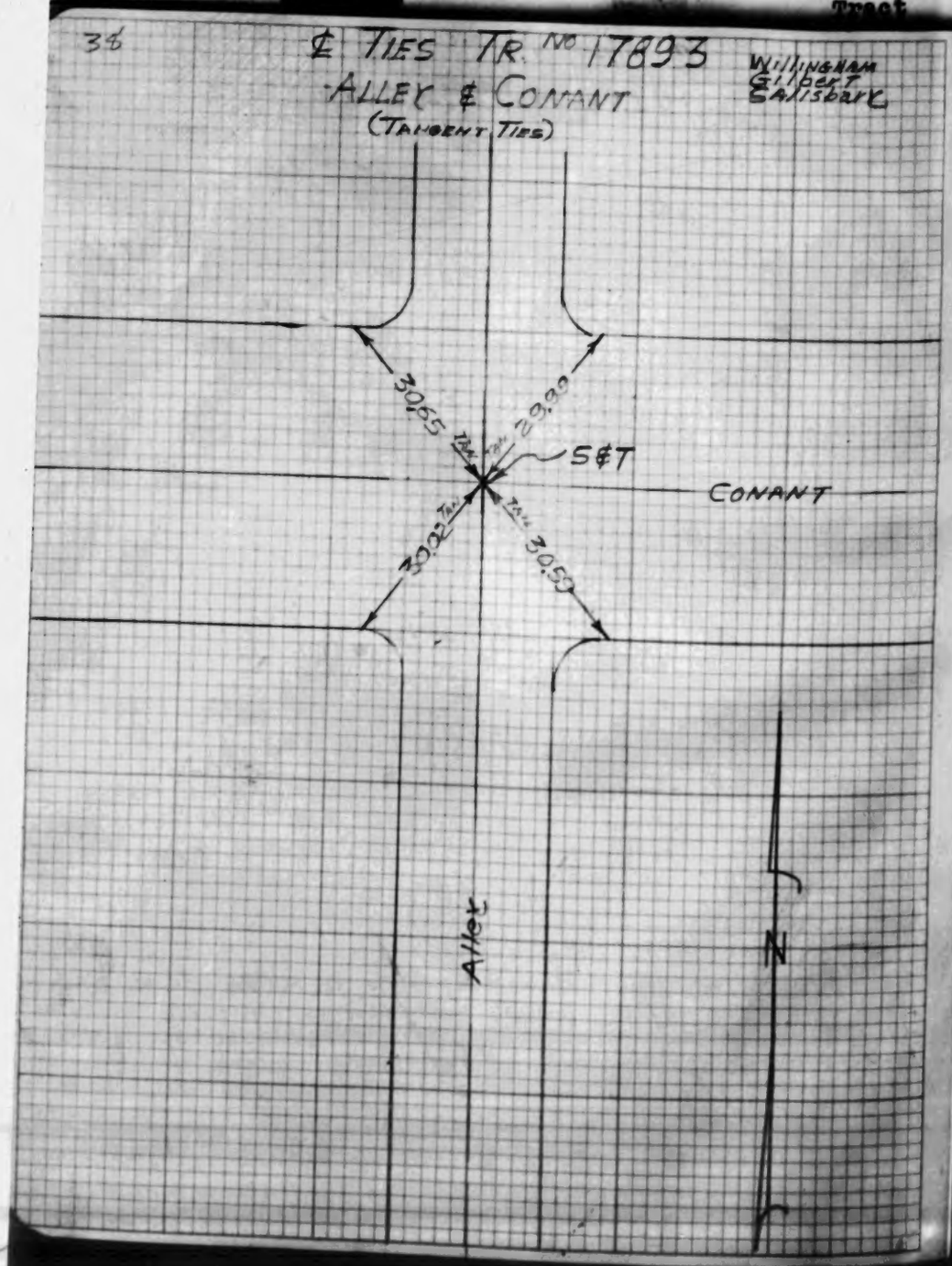

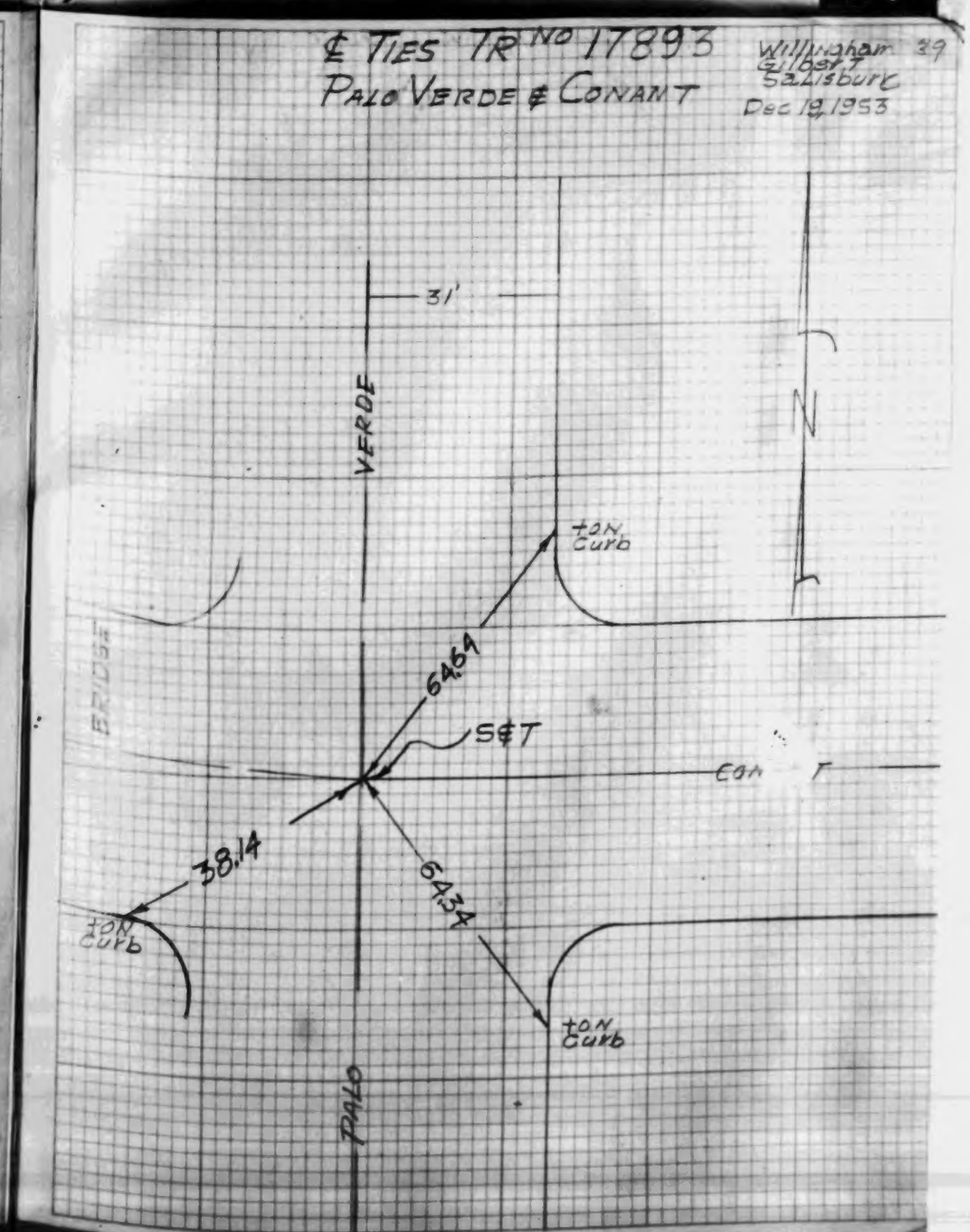

ENGINEERING SERVICE CORP.
Tract 17893

W.S. 31 B-2

1.0

℄ TIES TR NO 17893
KEYNOTE & HACKETT

Willingham
Gilbert
Salisbury
Dec. 14, 1953

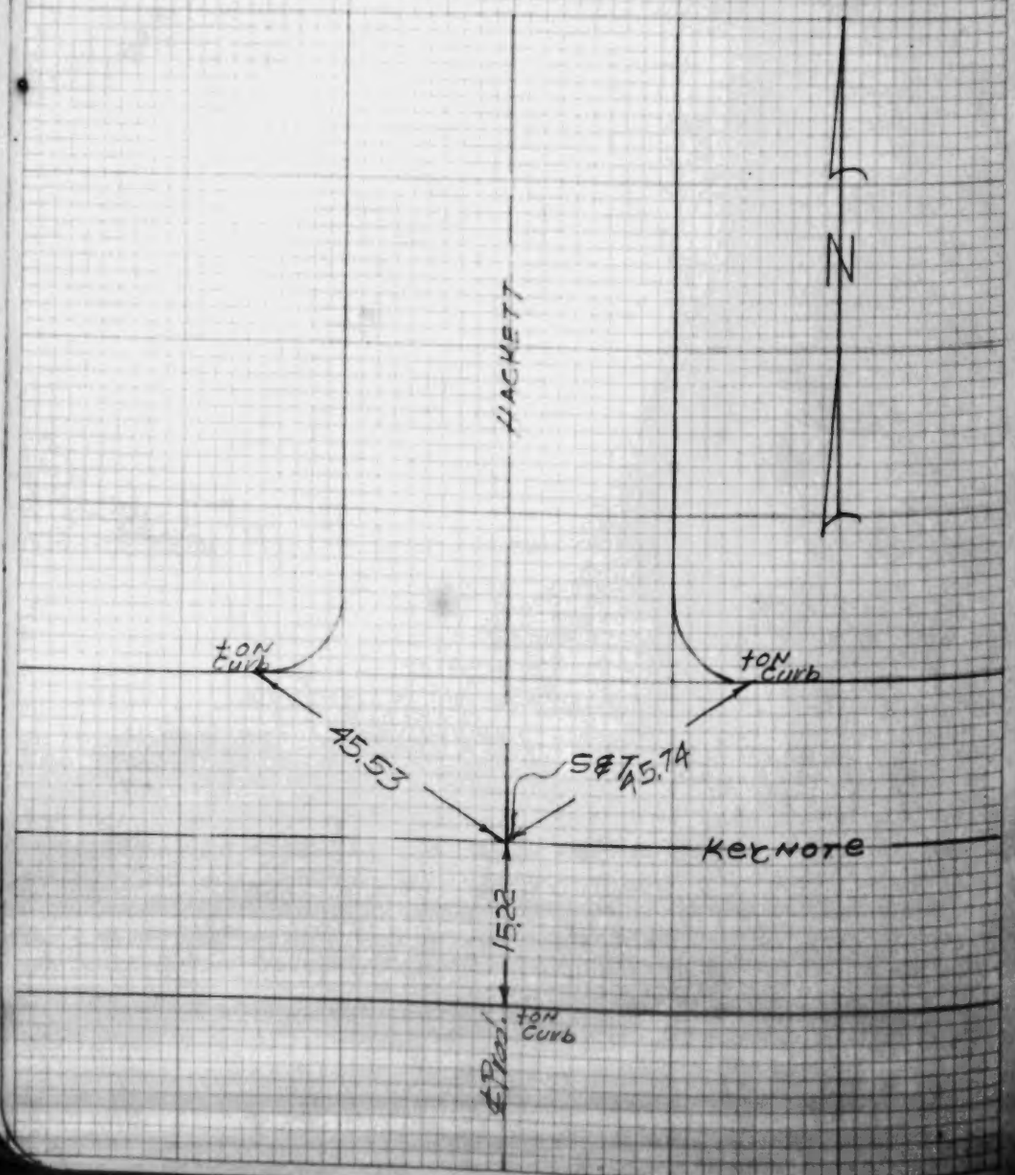

℄ TIES TR NO 17893
ALLEY & KEYNOTE

Willingham
Gilbert
Salisbury
Dec. 13, 1953

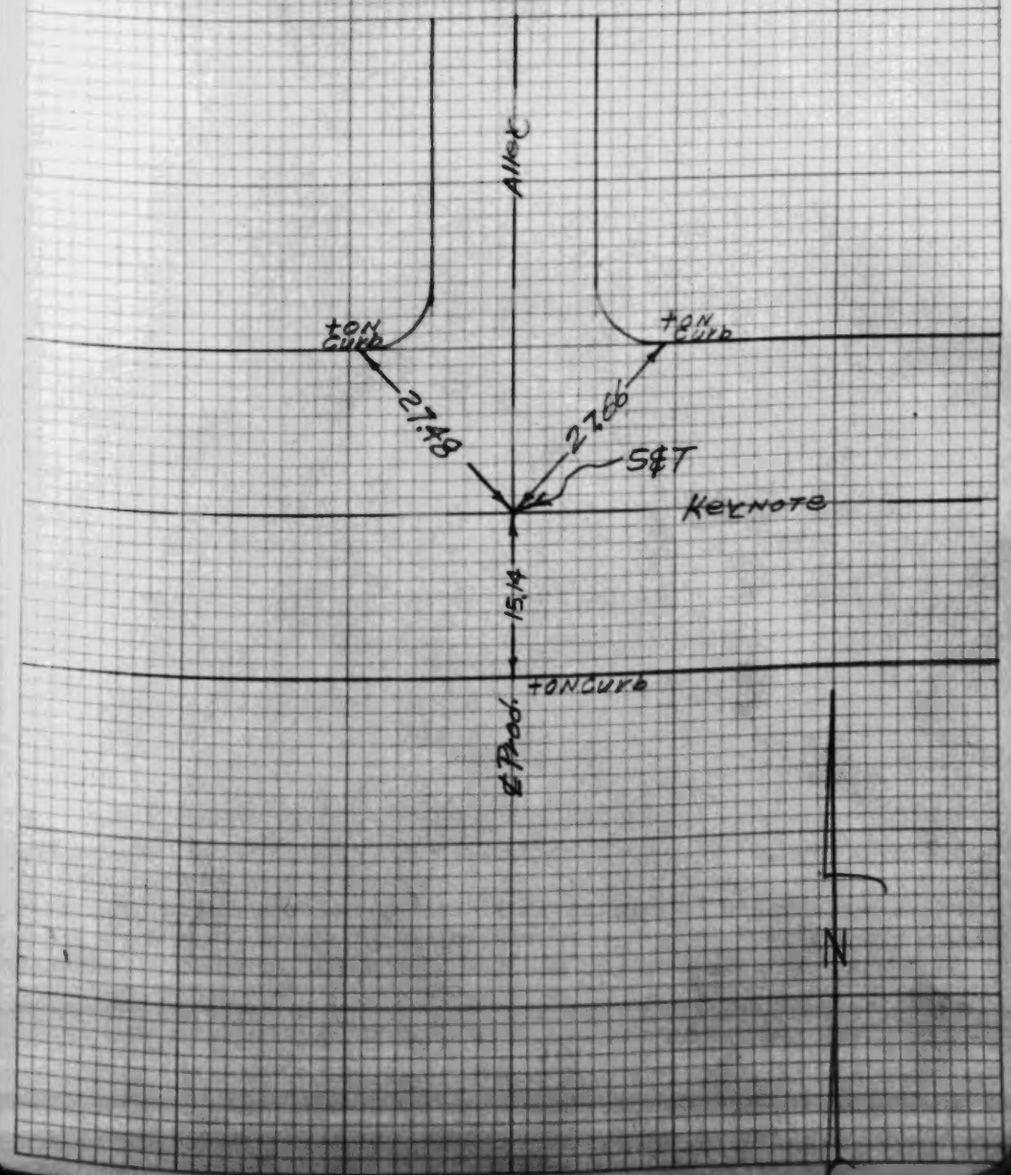

ENGINEERING SERVICE CORP.
Tract 17893

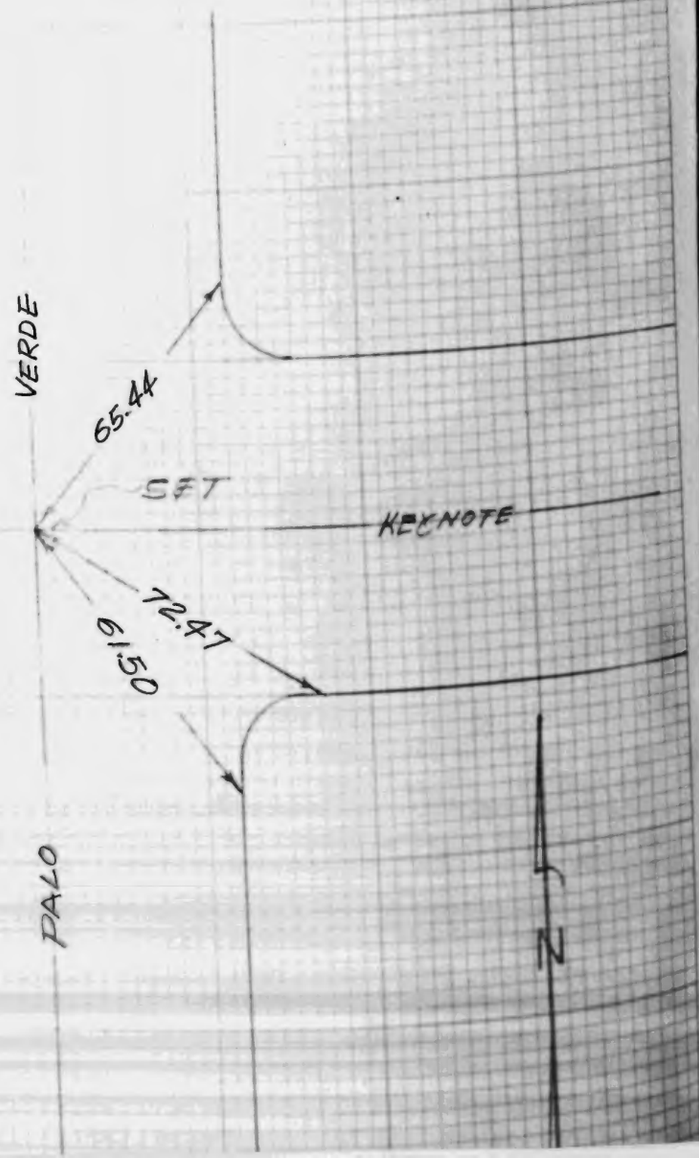

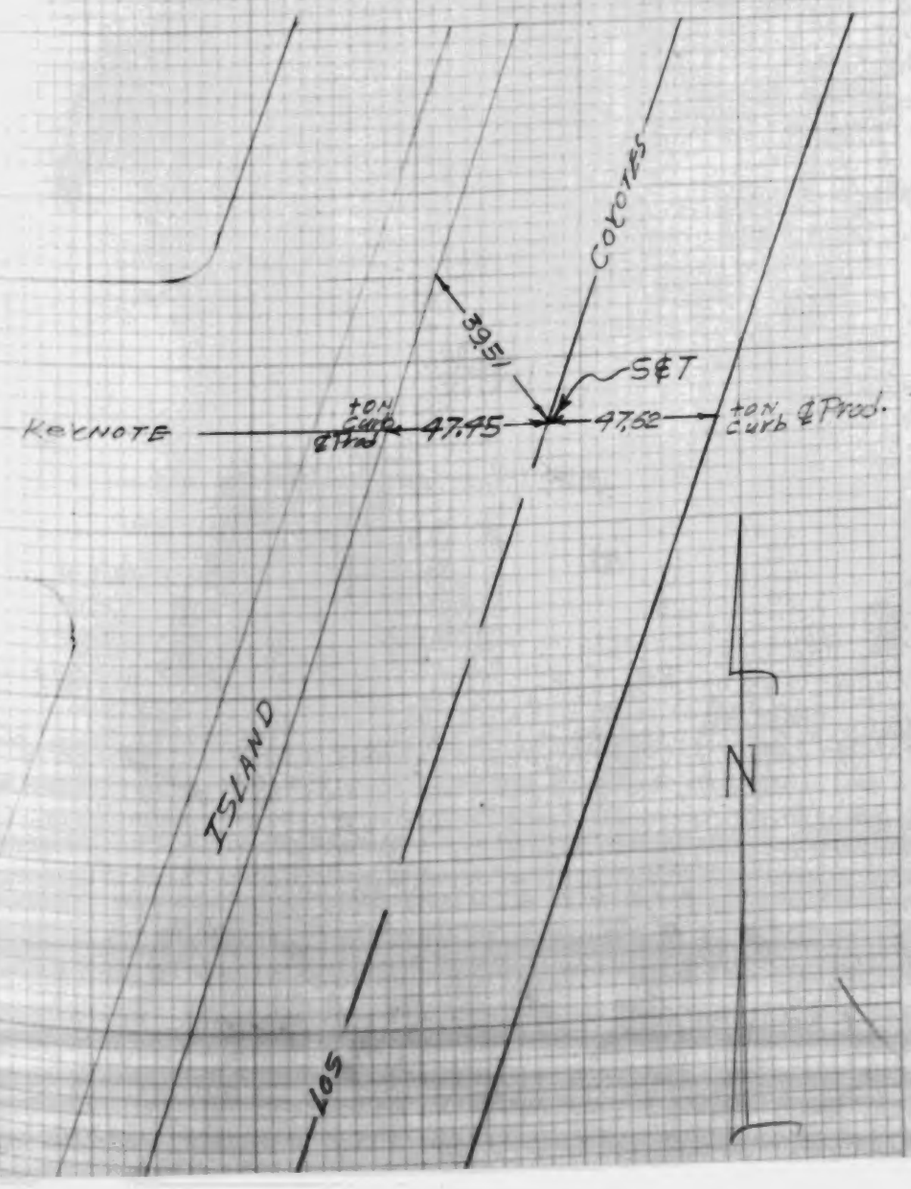

ENGINEERING SERVICE CORP.
17893

WS31 B-2

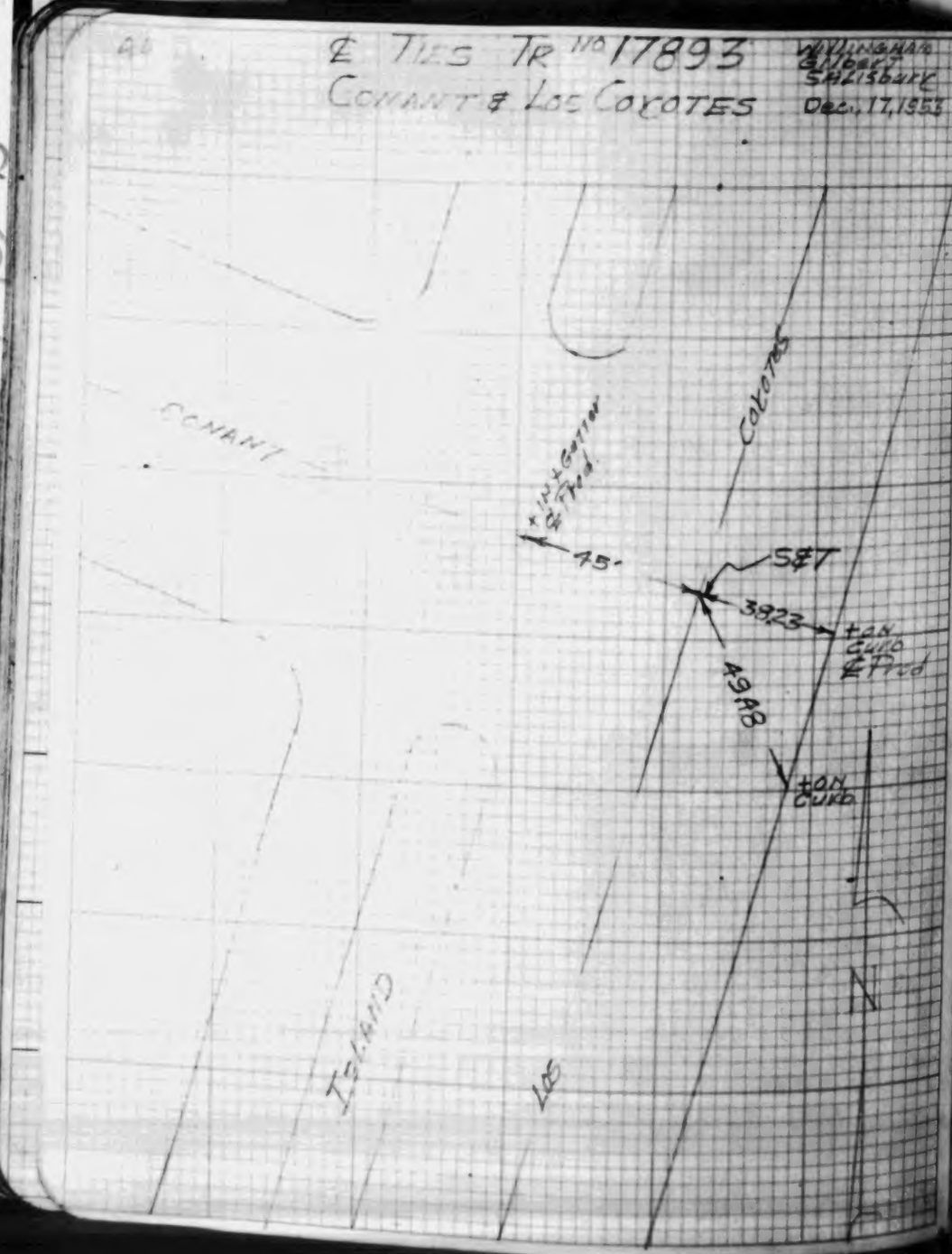

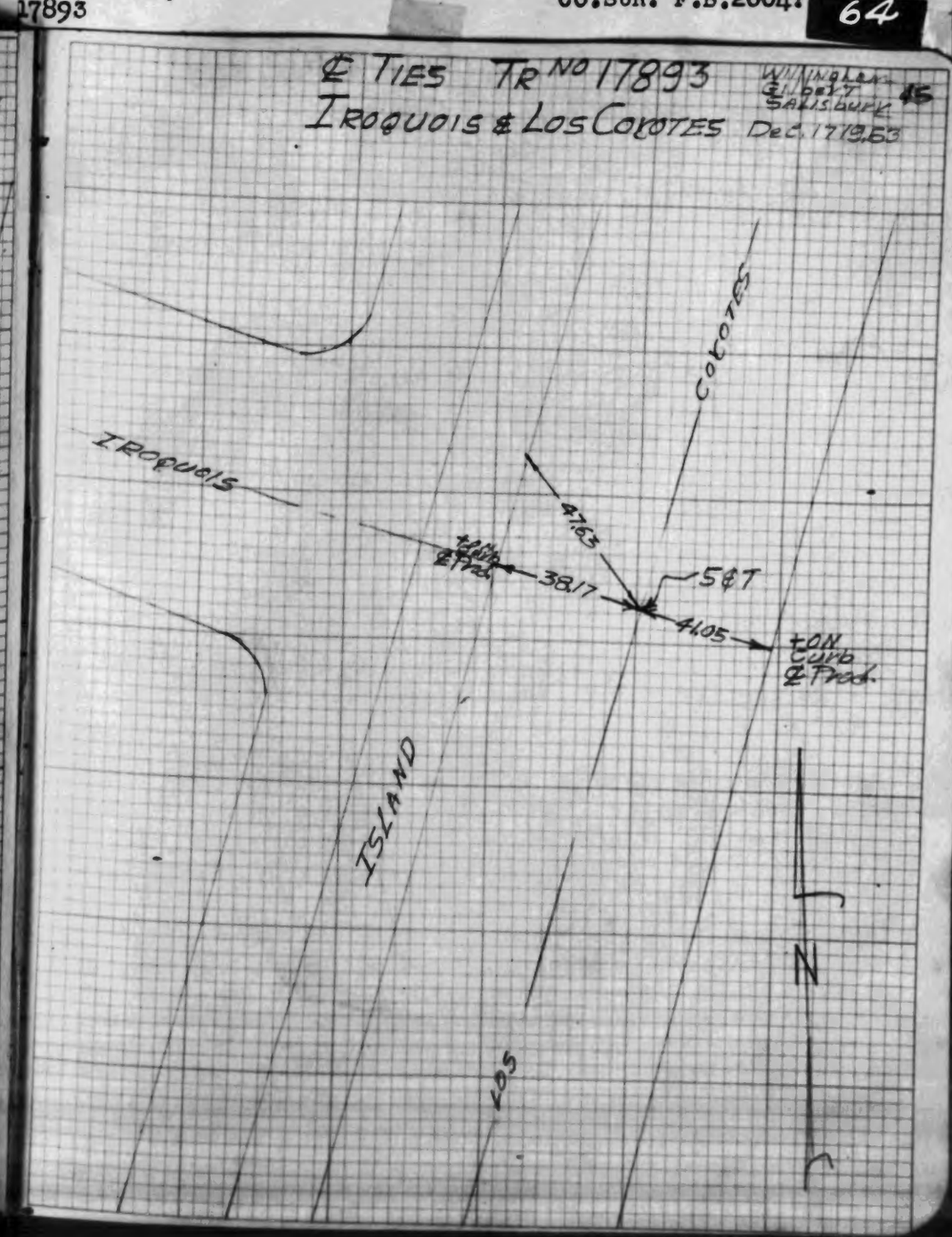

WS31 B-2

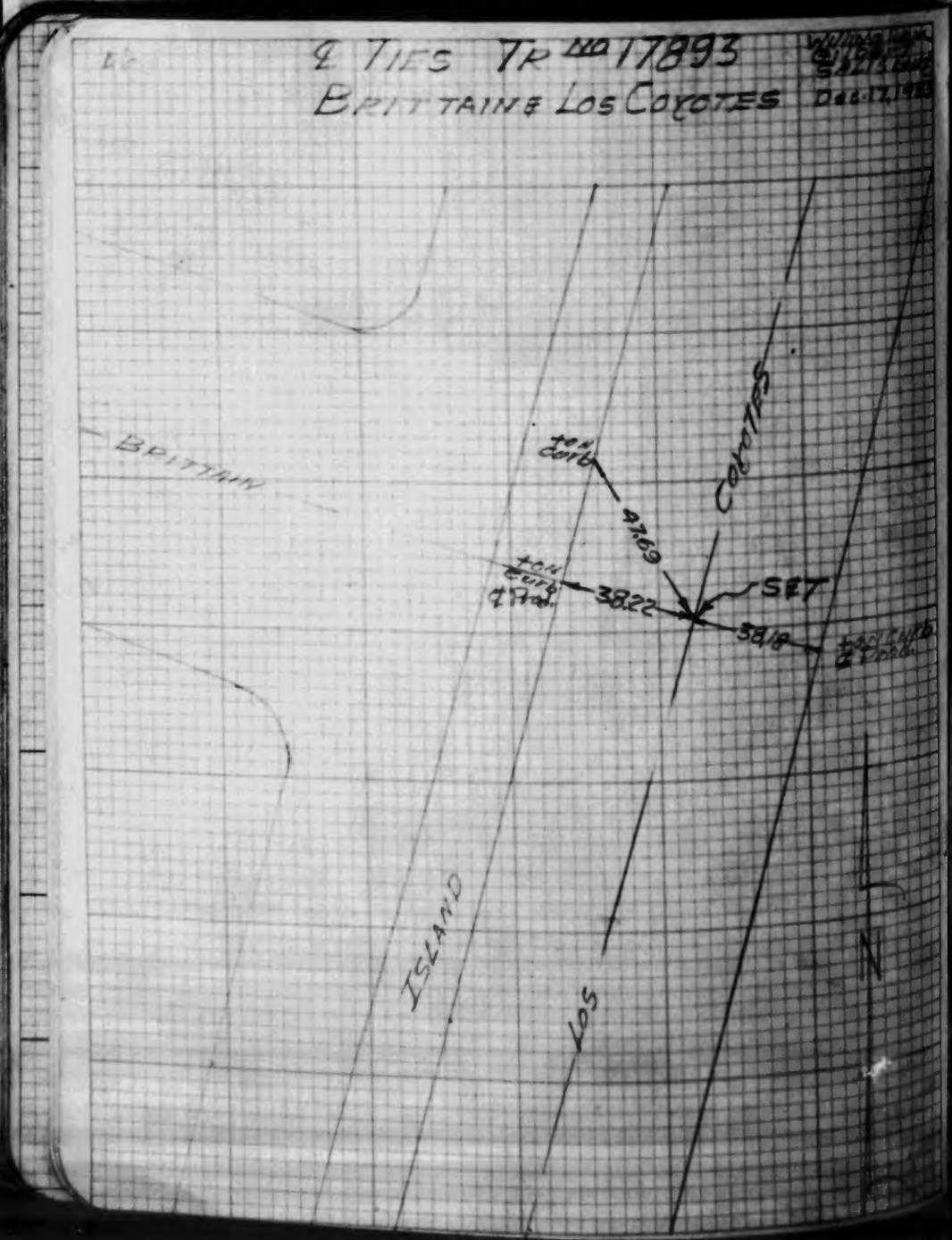
℄ TIES TR No 17893
BRITTAIN & LOS COYOTES
Dec. 17, 1953
BRITTAIN
ISLAND
LOS
COYOTES
+ON Curb
47.69
+ON Curb ℄ Prod.
38.22
S℄T
38.18
+ON Curb ℄ Prod.
N

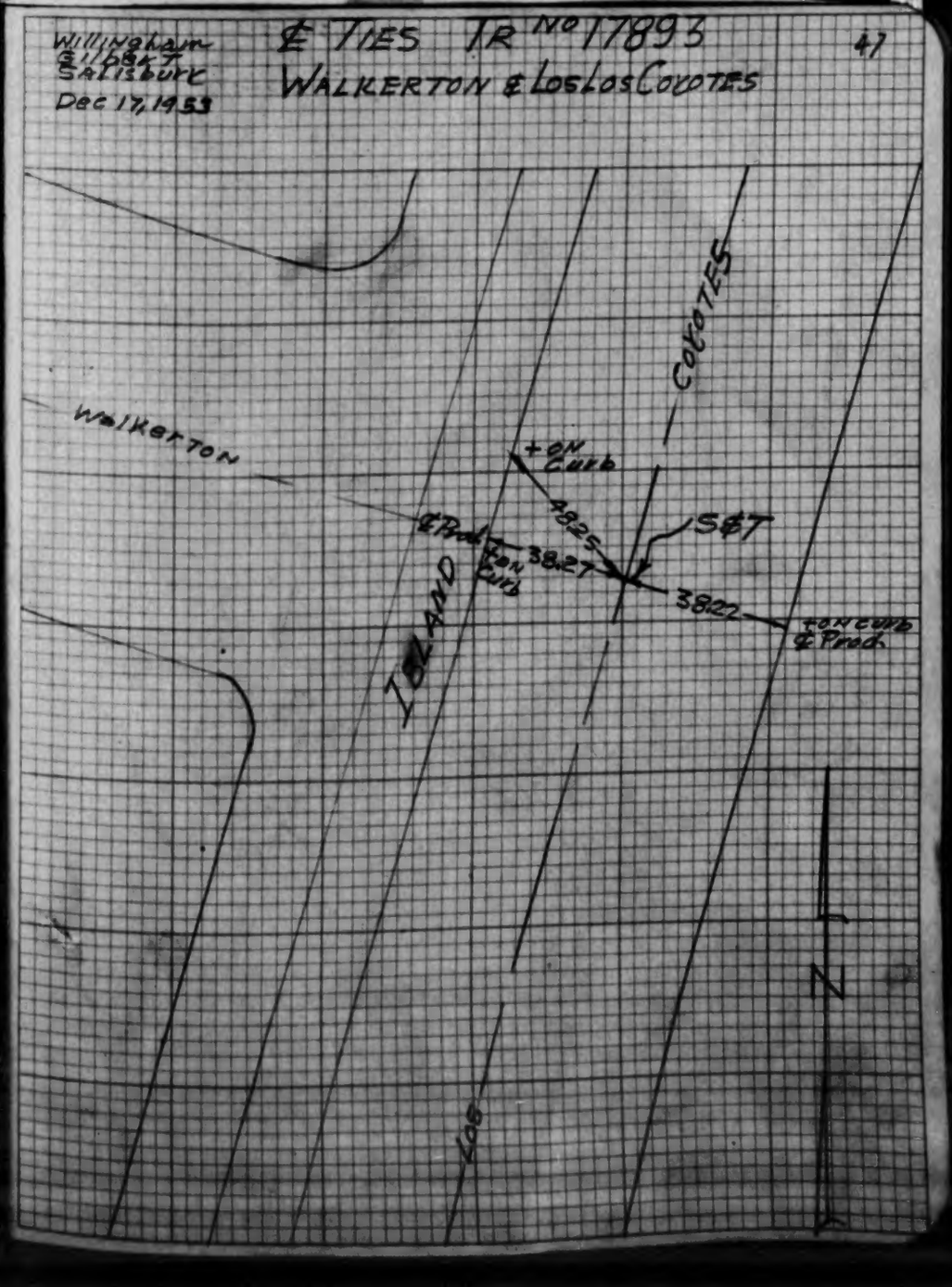
Willingham
Gilbert
Salisbury
Dec 17, 1953
℄ TIES TR No 17893
WALKERTON & LOS LOS COYOTES
47
WALKERTON
COYOTES
+ON Curb
48.25
S℄T
℄ Prod. +ON Curb
38.27
38.22
+ON Curb ℄ Prod.
ISLAND
LOS
N

49 ℄ TIES TR NO 17893 Willingham Salisbury Dec. 28, 1953

LOS COYOTES & SO. TR. LINE

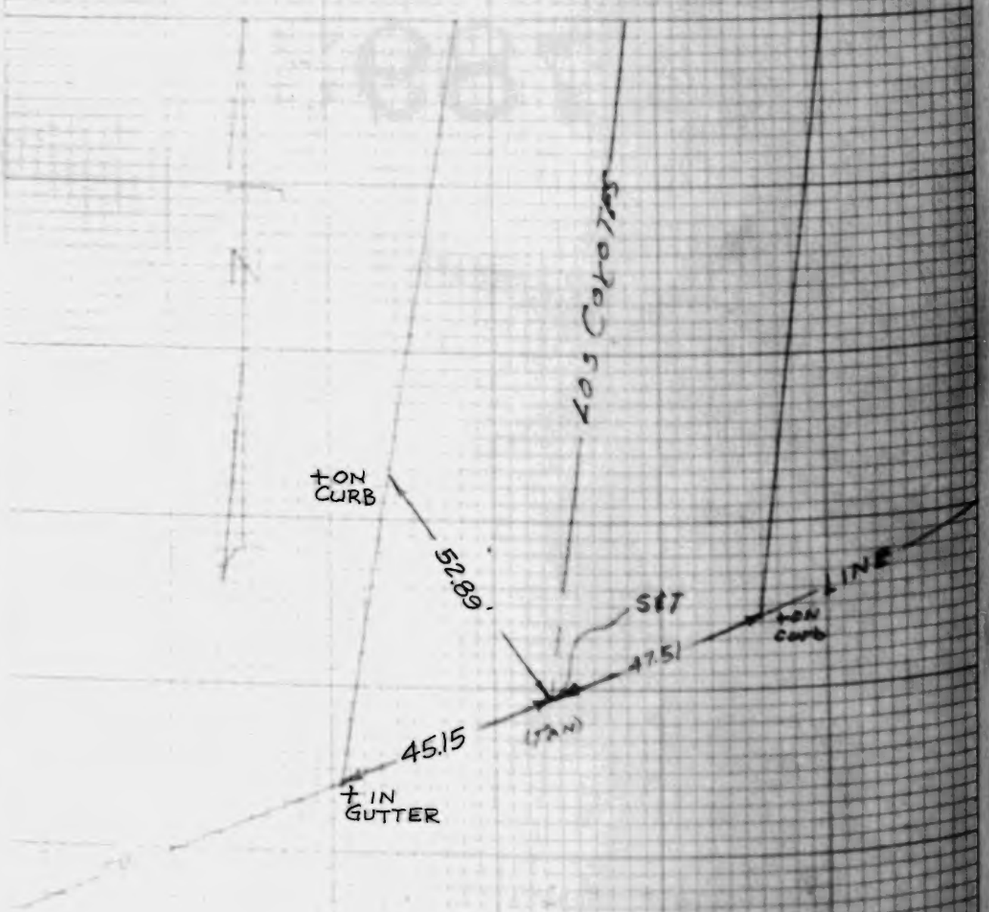

ENGINEERING SERVICE CORP.
Tract 17695

50

℄ TIES TR NO 17695
LOS COYOTES & KEYNOTE

Willingham
Gilbert
Salisbury
Dec. 30, 1953

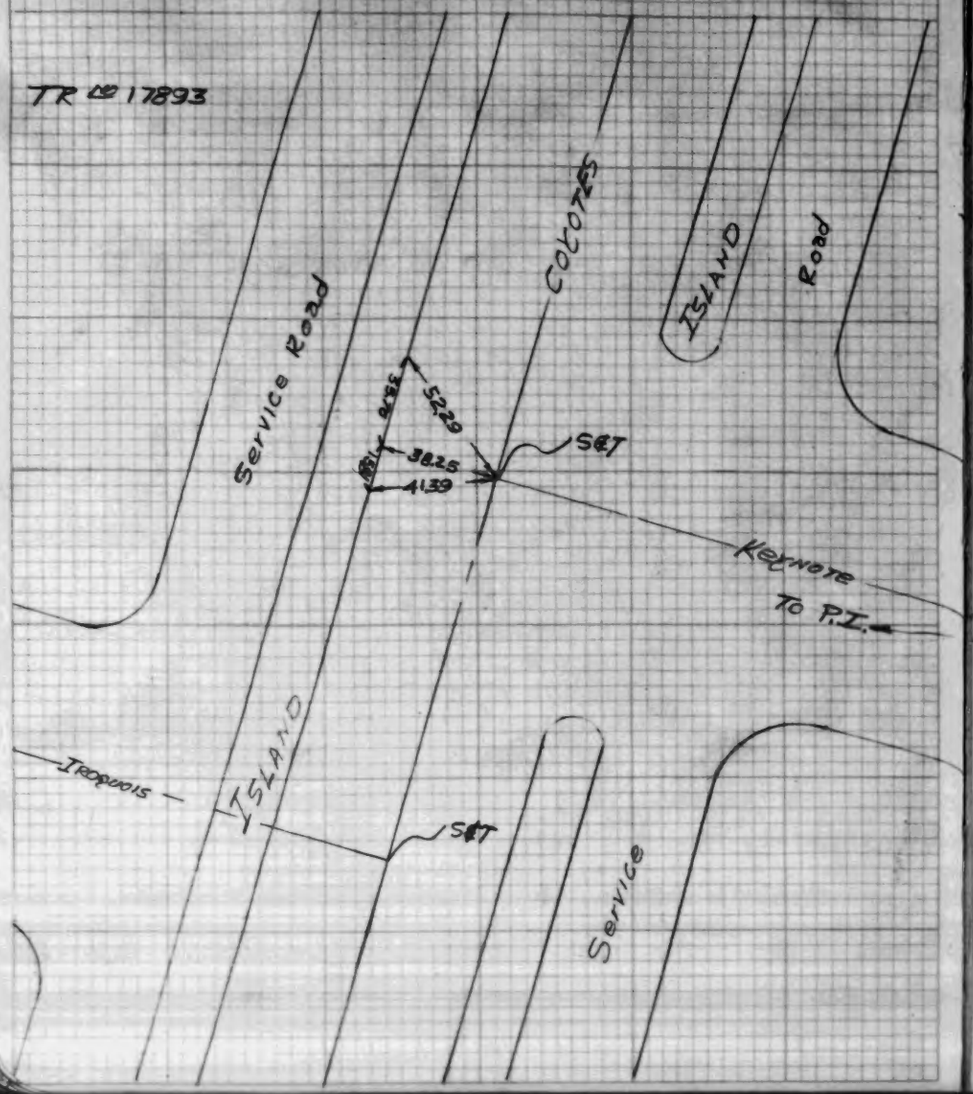

℄ TIES TR NO 17695
P.I. ON KEYNOTE
BETWEEN
LOS COYOTES & LADOGA

WILLINGHAM
Gilbert
Salisbury
Dec. 30, 1953

51

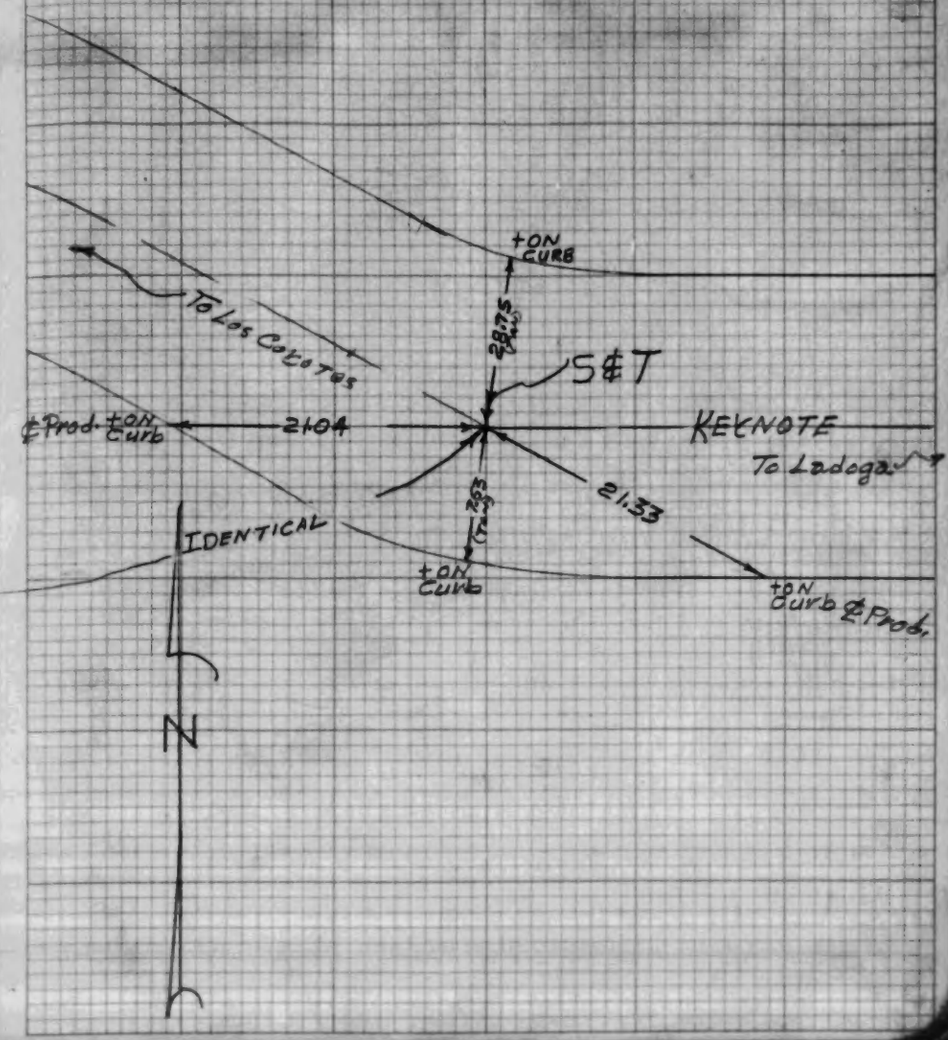

ENGINEERING SERVICE CORP.
Tract 17695

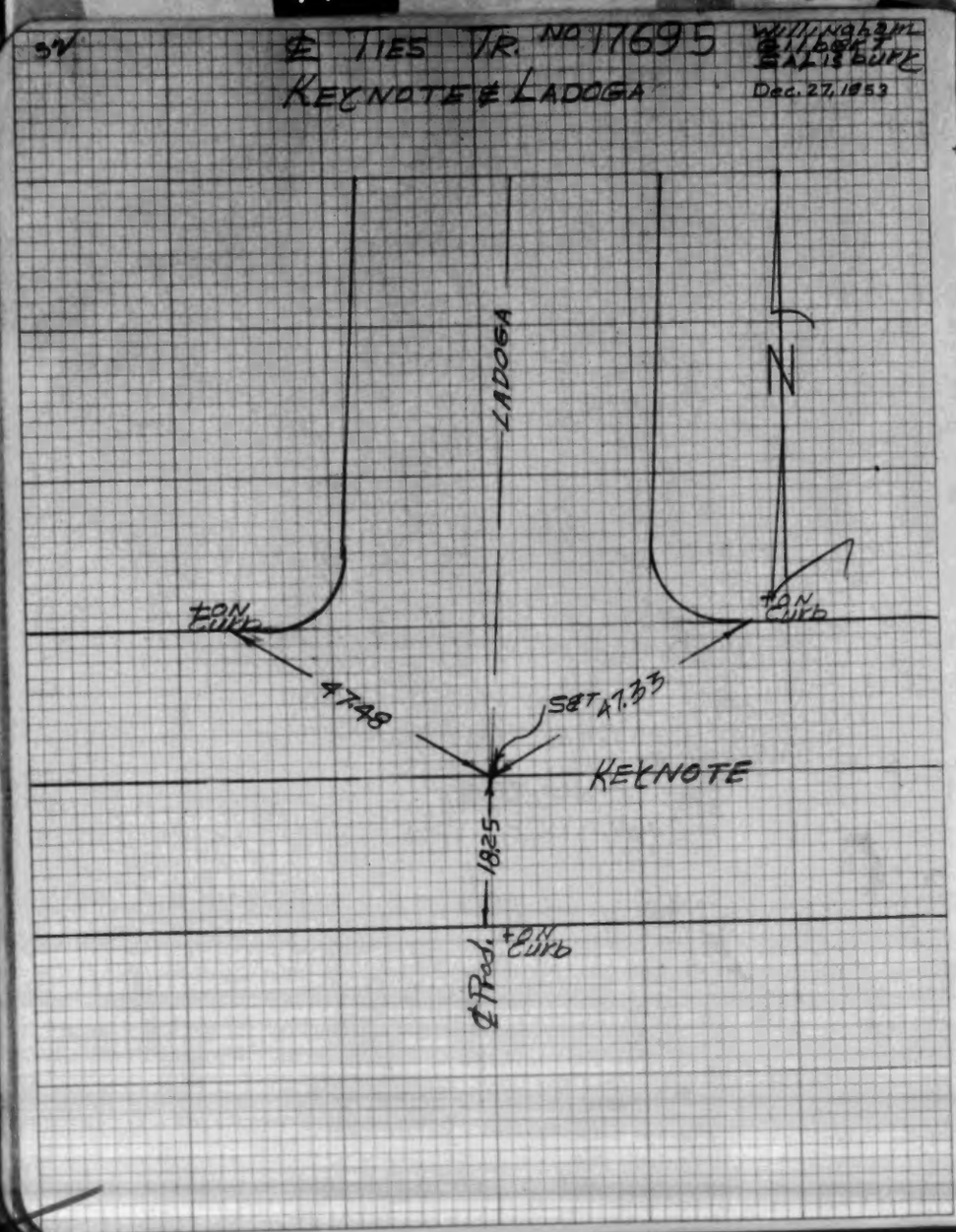

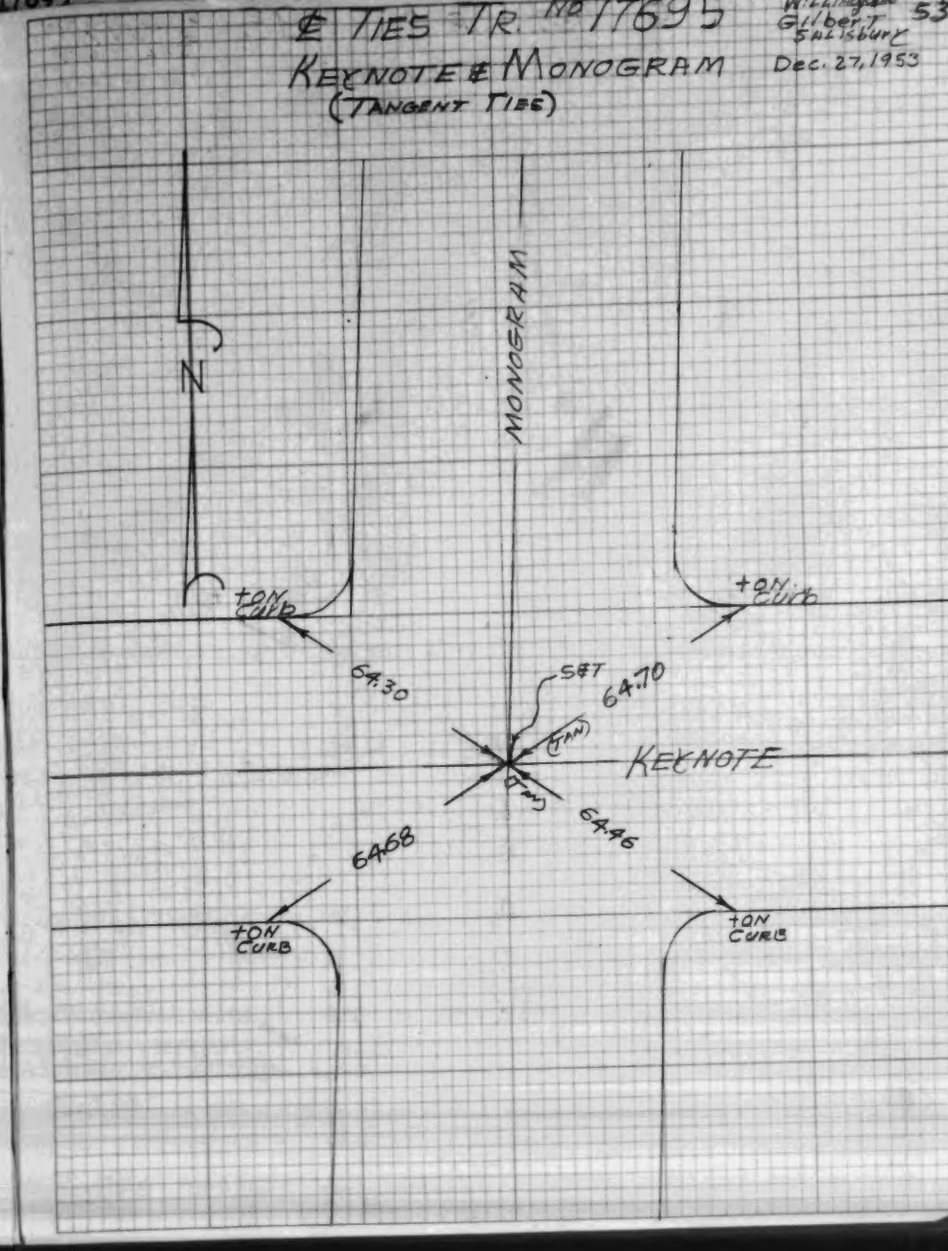

ENGINEERING SERVICE CORP.
Tract 17695

54

℄ TIES TR NO 17695
KEYNOTE & NIPOMO

WILLINGHAM
Gilbert
SALISBURY
Dec. 28, 1953

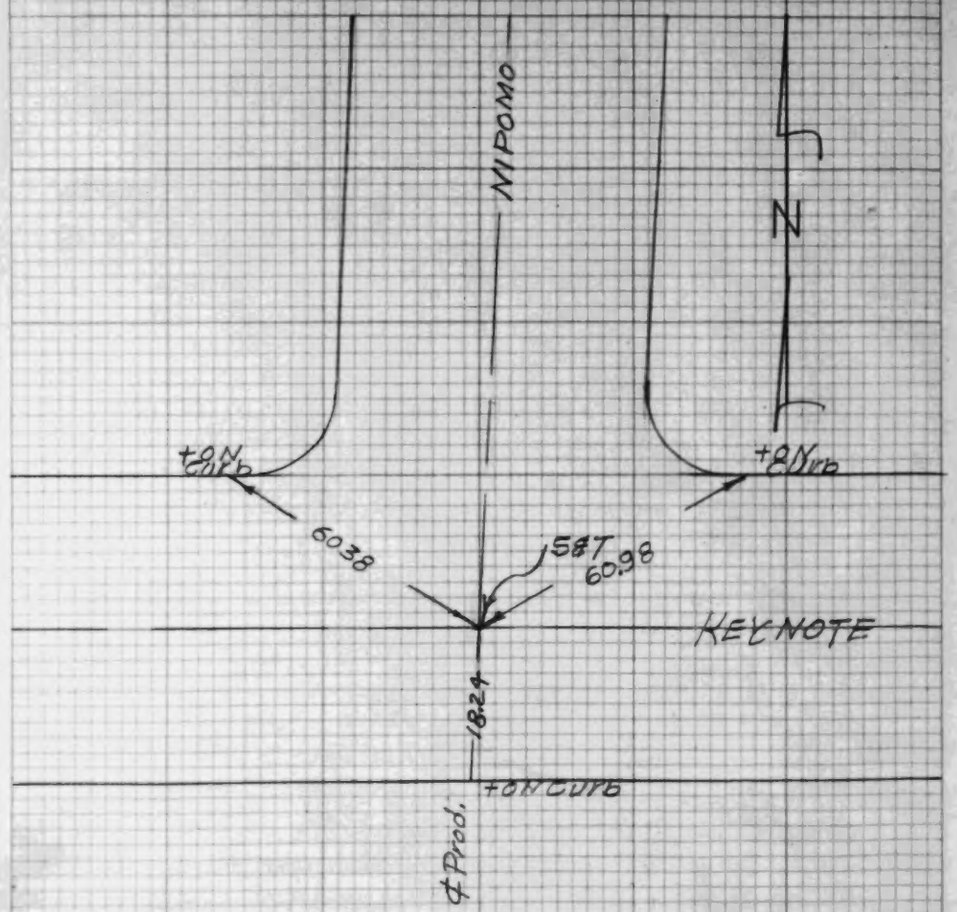

55

℄ TIES TR NO 17695
KEYNOTE & OSTROM

WILLINGHAM
Gilbert
SALISBURY
Dec. 28, 1953

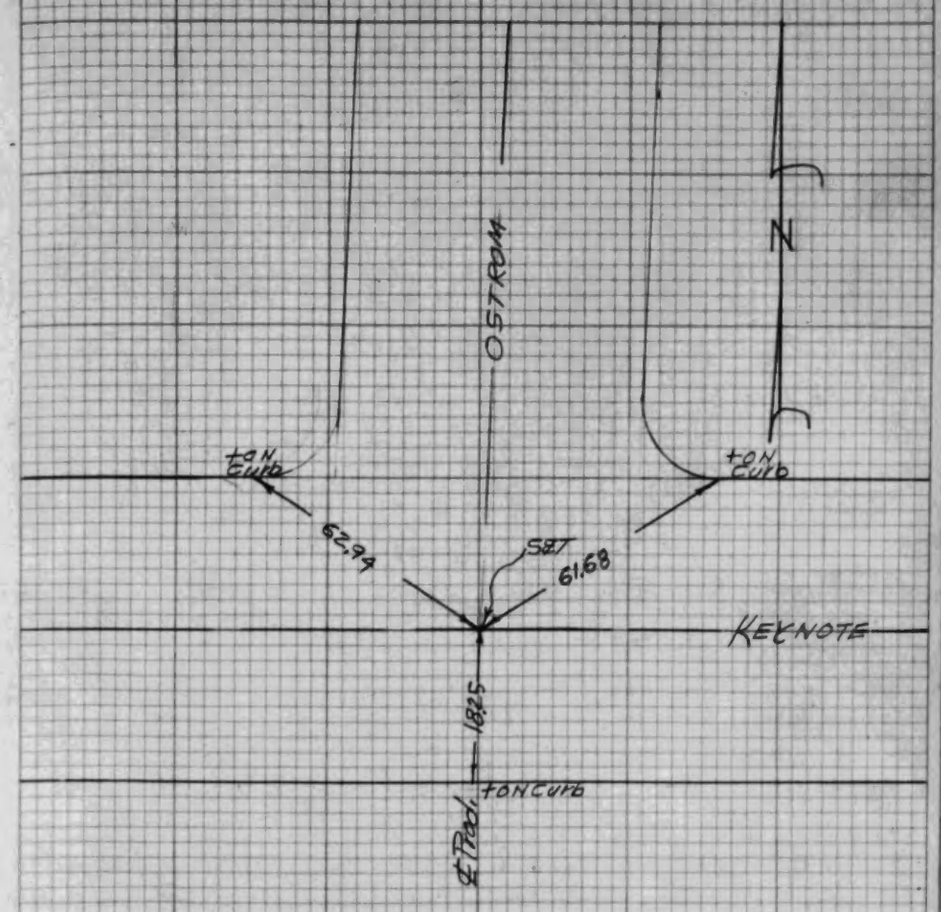

ENGINEERING SERVICE CORP.
Tract 17695

56

℄ TIES TR No 17695 WILLINGHAM Gilbert SALISBURY

KEYNOTE & PETALUMA Dec. 23, 1953

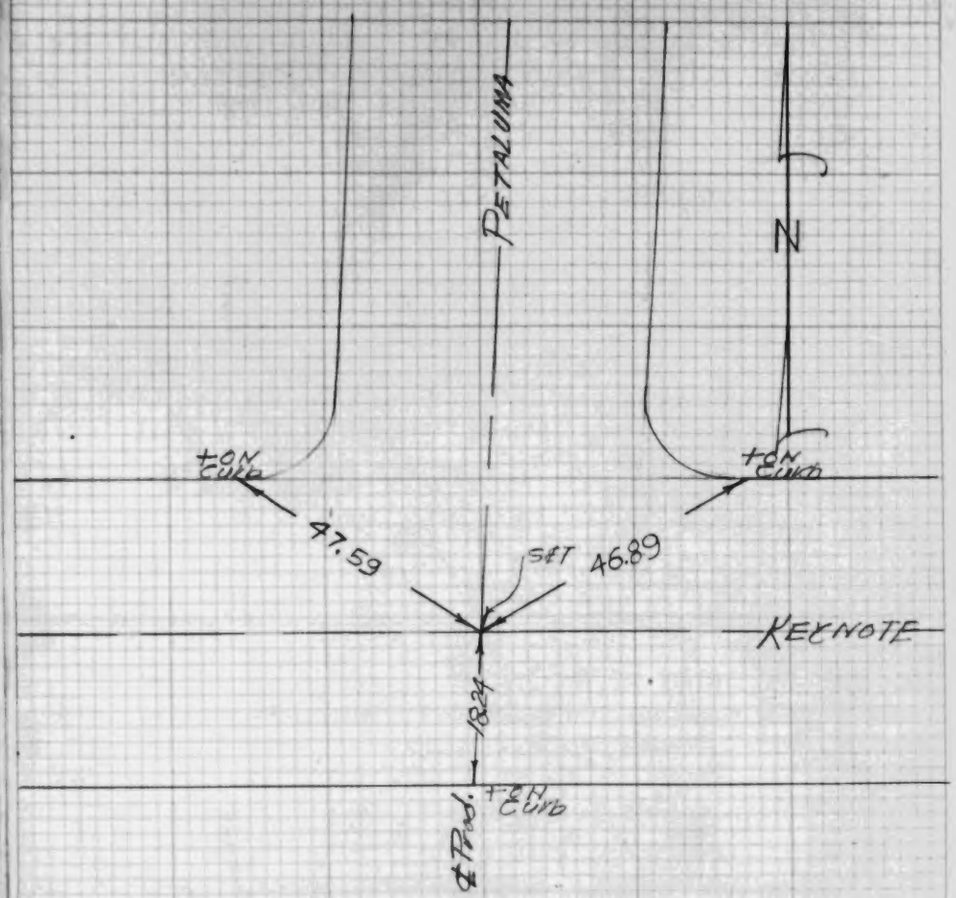

℄ TIES TR No 17695 WILLINGHAM Gilbert SALISBURY 57

KEYNOTE & STUDEBAKER Dec. 28, 1953

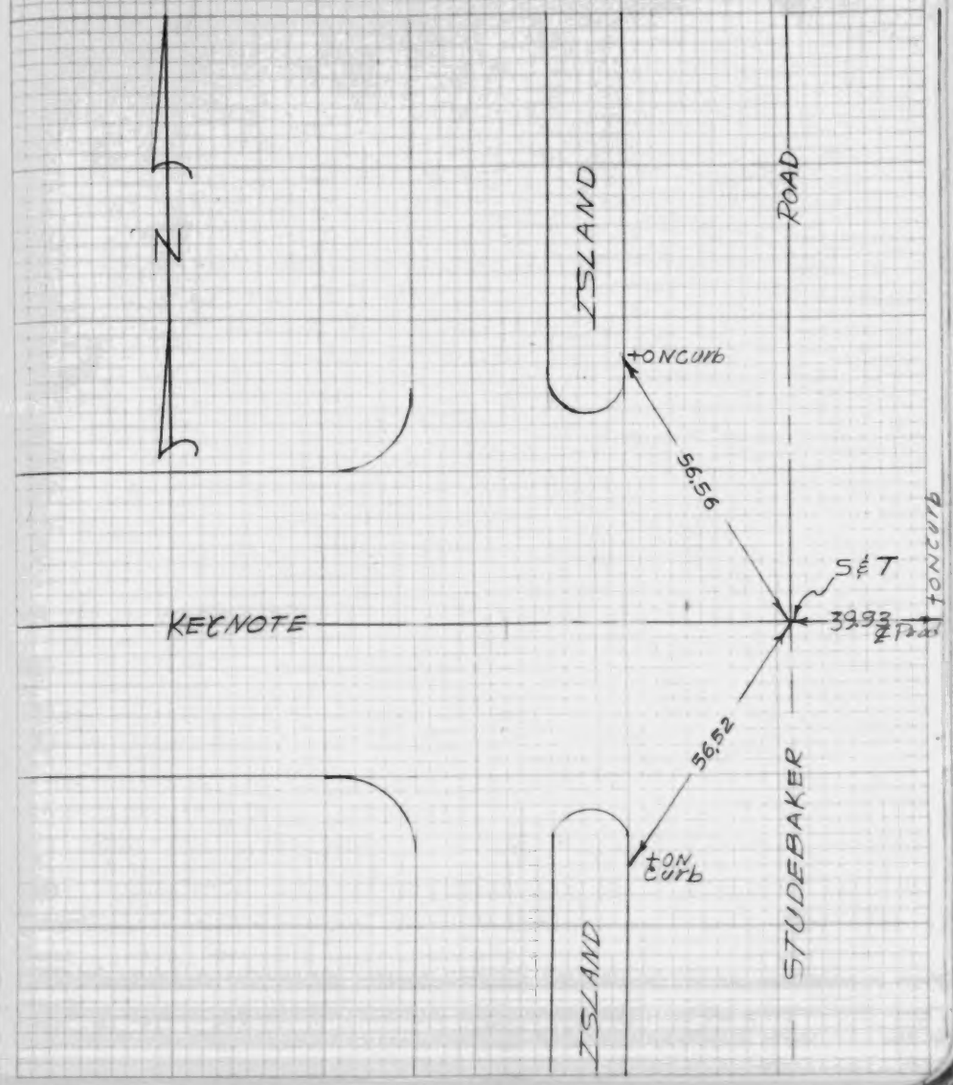

ENGINEERING SERVICE CORP.
Tract 17695

58

℄ TIES TR NO 17695
LOS COYOTES & PETALUMA

Willingham
Gilbert
Salisbury
Dec. 27, 1953

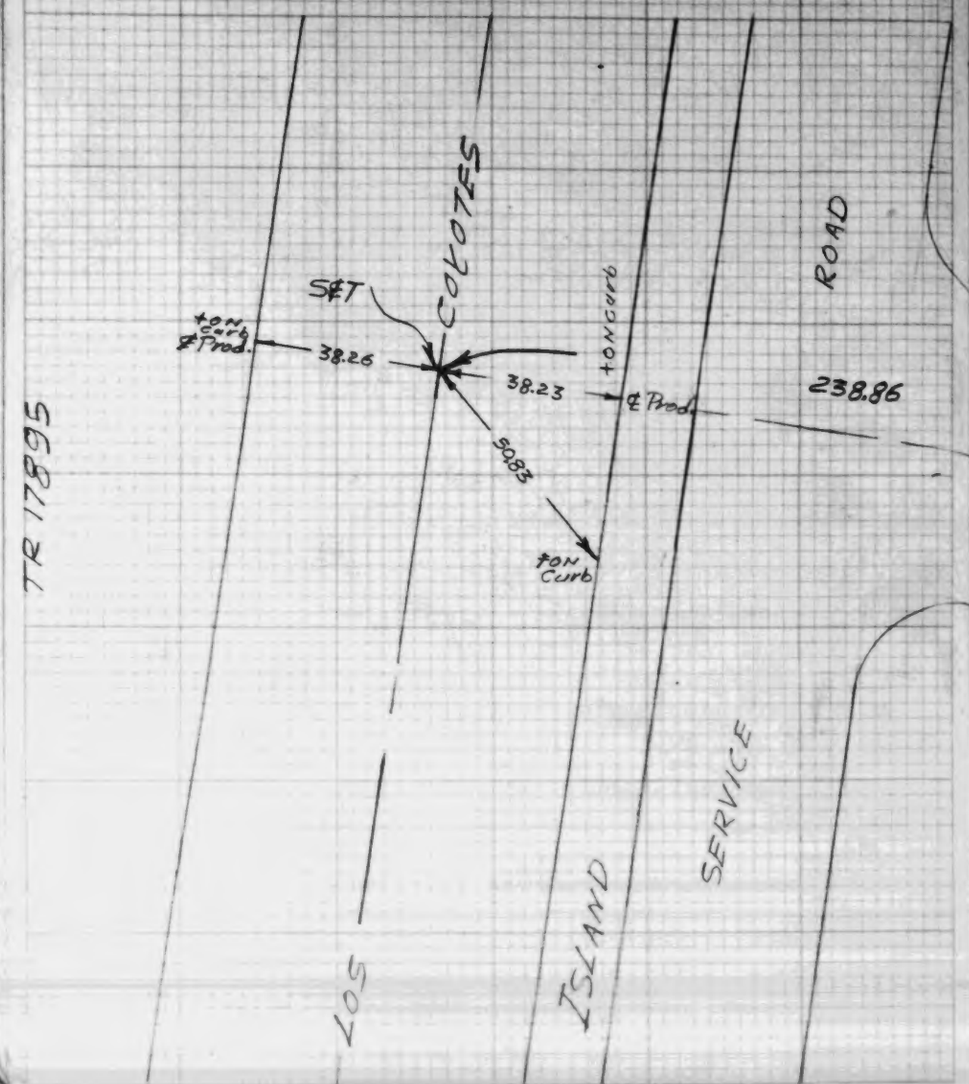

℄ TIES TR. NO 17695
PETALUMA
BETWEEN LOS COYOTE & WALKERTON

Willingham
Gilbert
Salisbury
Dec. 23, 1953

59

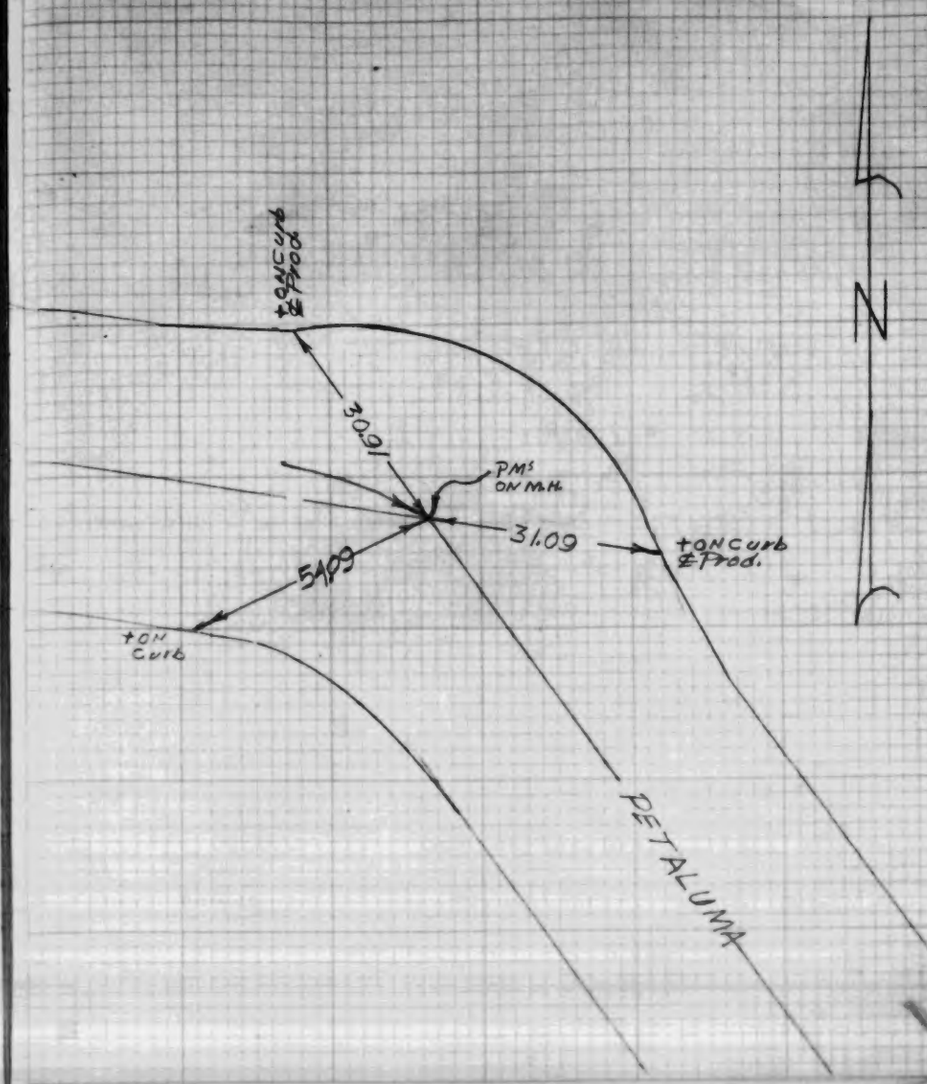

ENGINEERING SERVICE CORP.
Tract 17695

60

℄ TIES TR NO 17695
LOS COYOTES & OSTROM

WILLINGHAM
GILBERT
SALISBURY
DEC. 27. 1953

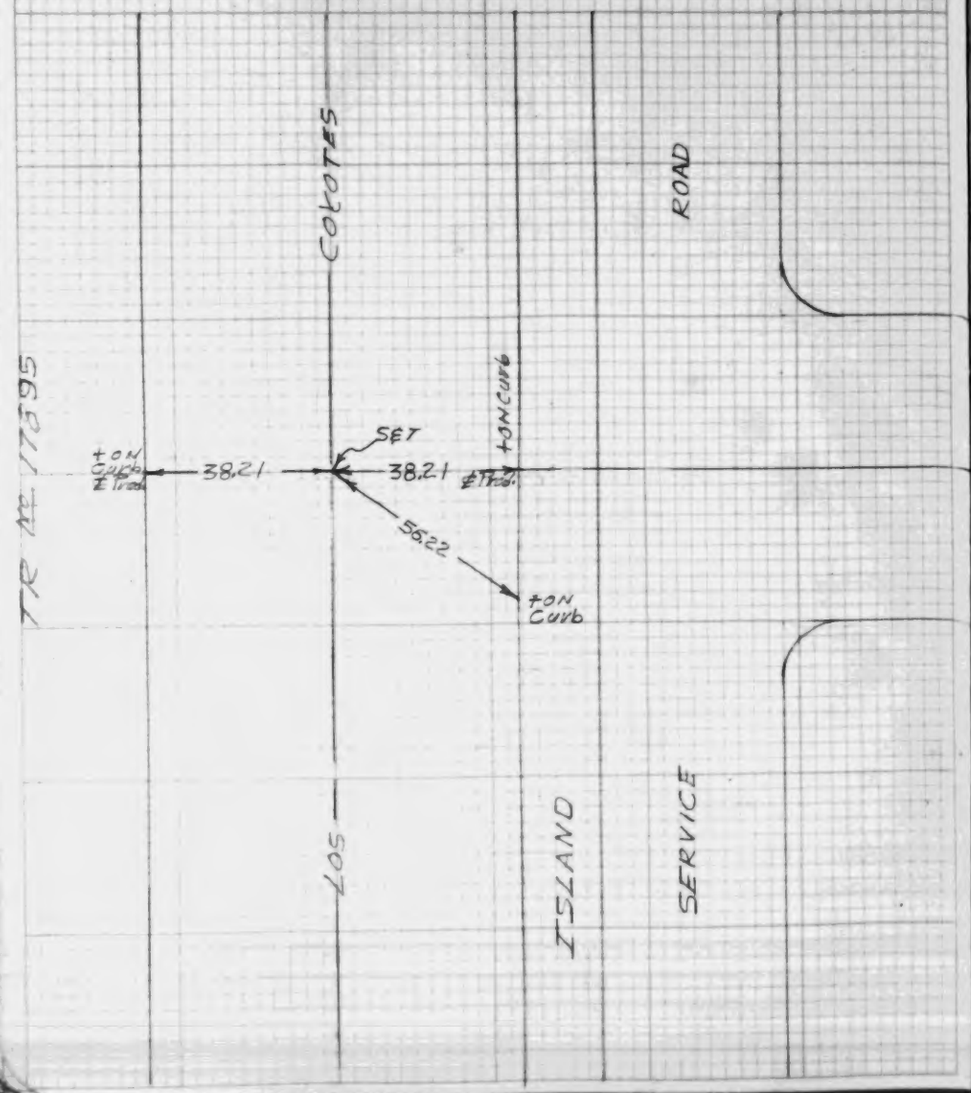

61

℄ TIES TR. № 17695
OSTROM
BETWEEN LOS COYOTES & WALKERTON

DEC. 27. 1953

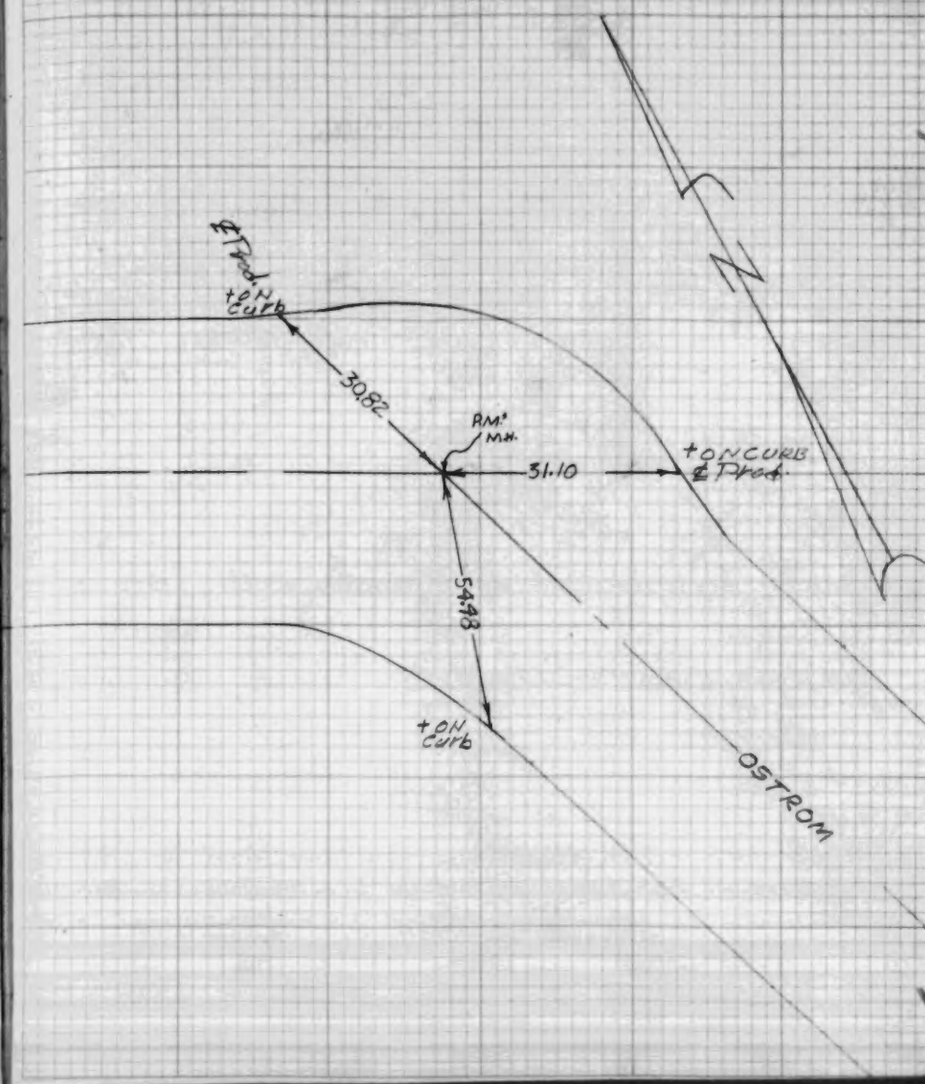

ENGINEERING SERVICE CORP.
Tract 17695

W.S.31, B-2



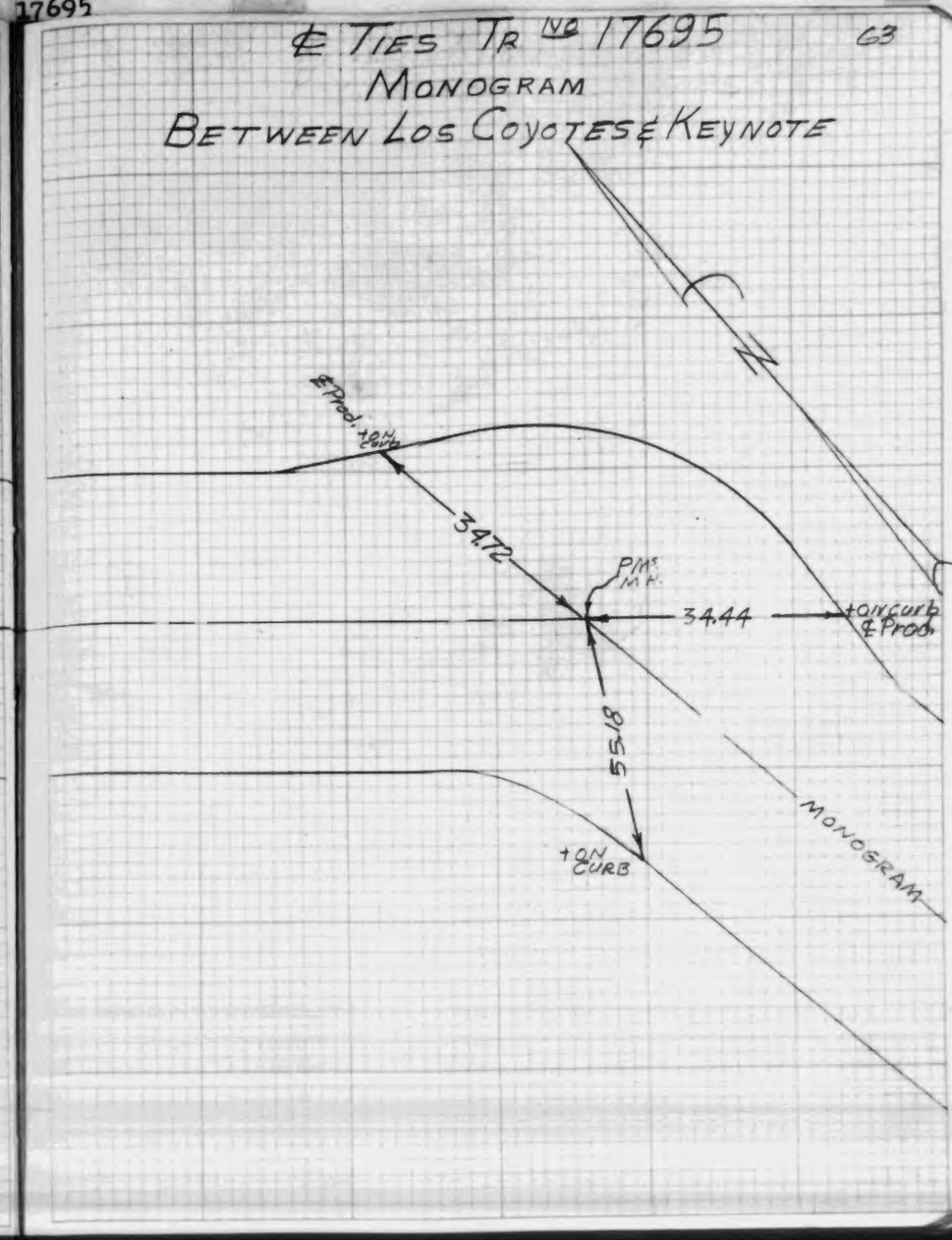

W.S.31, C-2

ENGINEERING SERVICE CORP.
Tract 17695



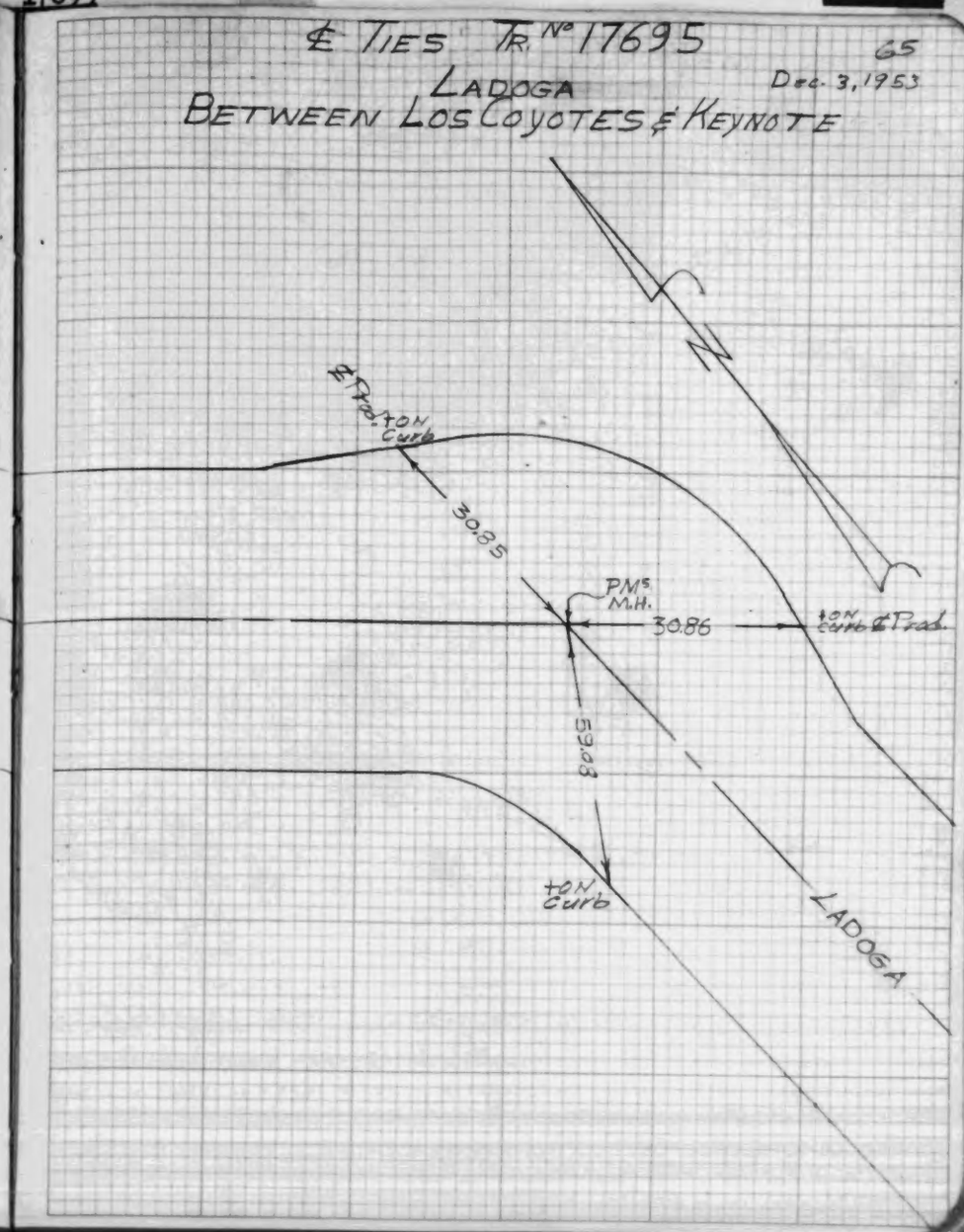

W.S. 31 B-2

ENGINEERING SERVICE CORP.
Tract 17695

66

℄ TIES TR. No 17695
NIPOMA
BETWEEN KEYNOTE & OSTROM

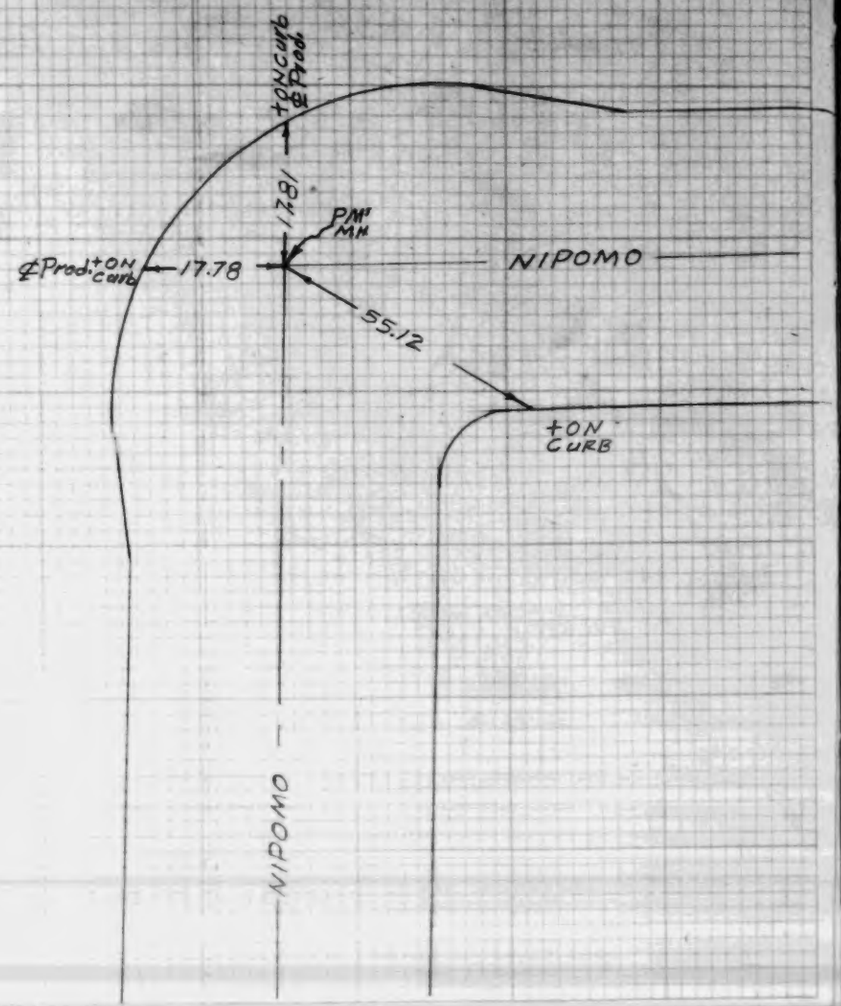

℄ TIES TR. No 17695
OSTROM & NIPOMO

WILLINGHAM
GILBERT
SALISBURY
Dec. 23, 1963

67

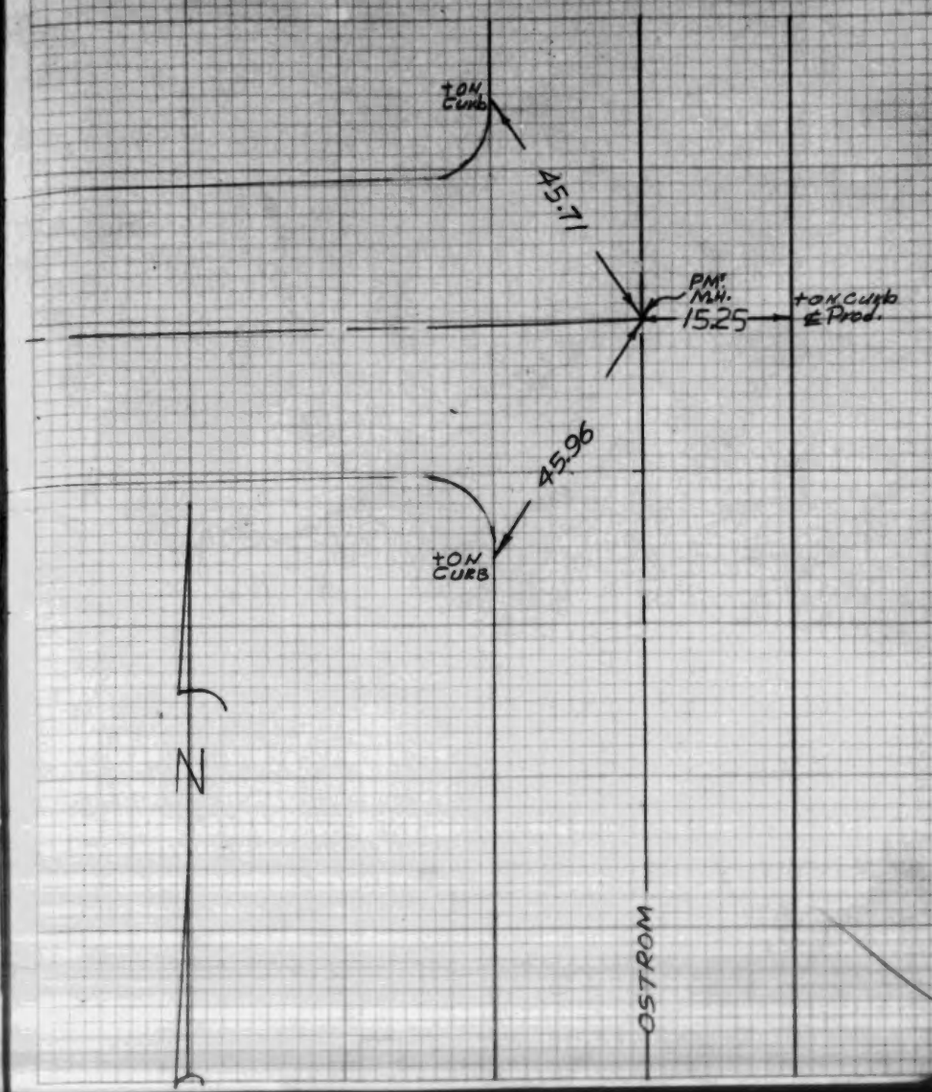

ENGINEERING SERVICE CORP.
Tract 17695

69

℄ Ties Tr. No 17695
Los Coyotes & Walkerton

Willingham
Gilbert
Salsbury
2-3-59

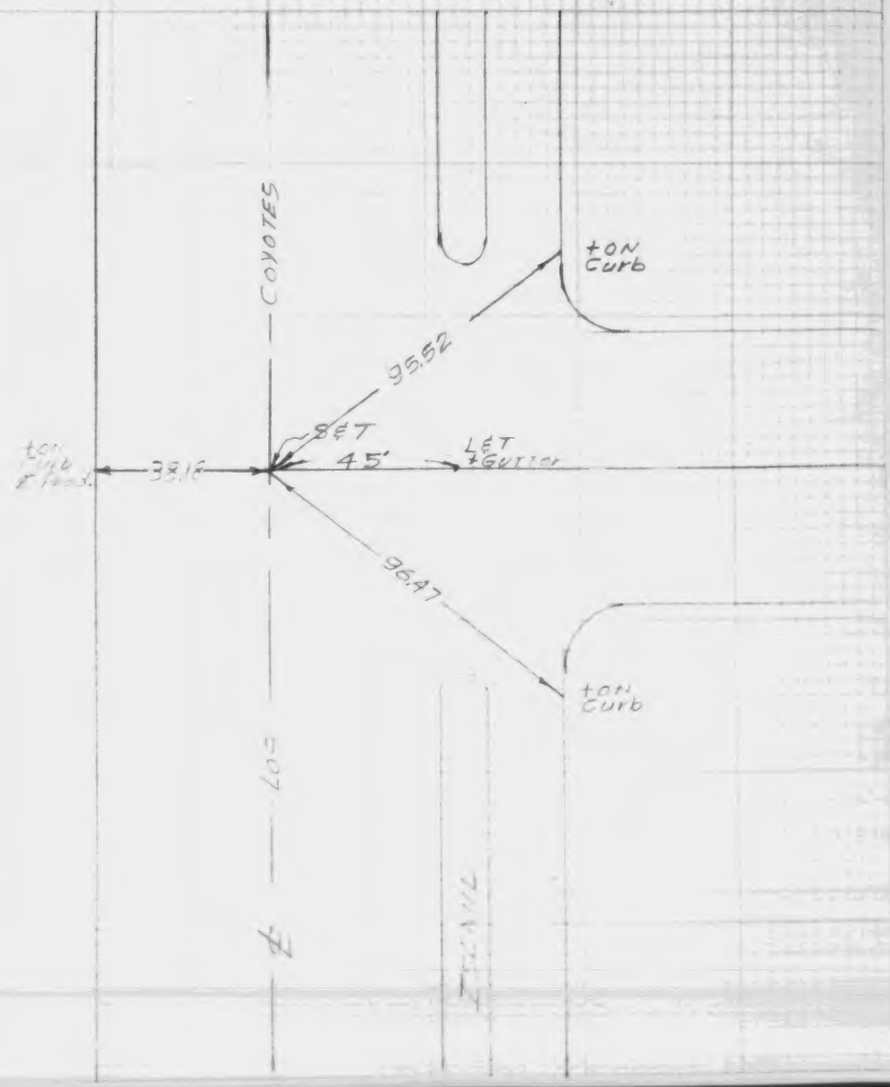

℄ Ties Tr No 17695
P.I.
Between Los Coyotes & Monogram

69

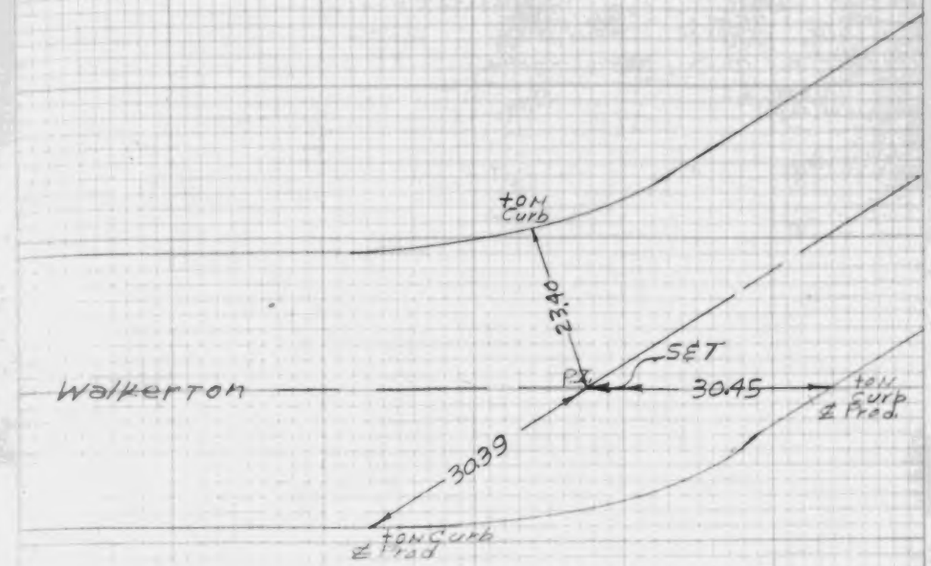

X

ENGINEERING SERVICE CORP.
Tract 17695

70

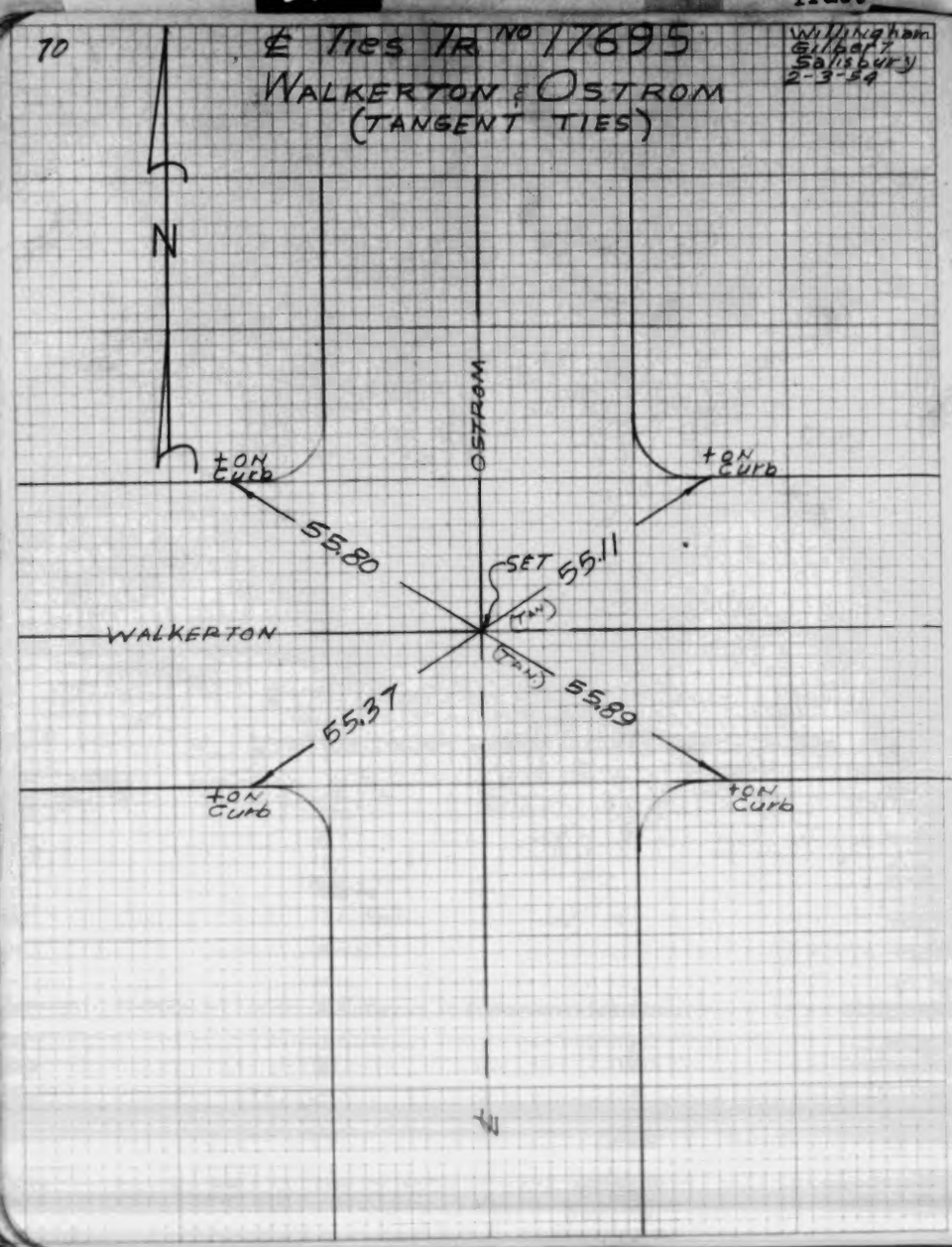

71

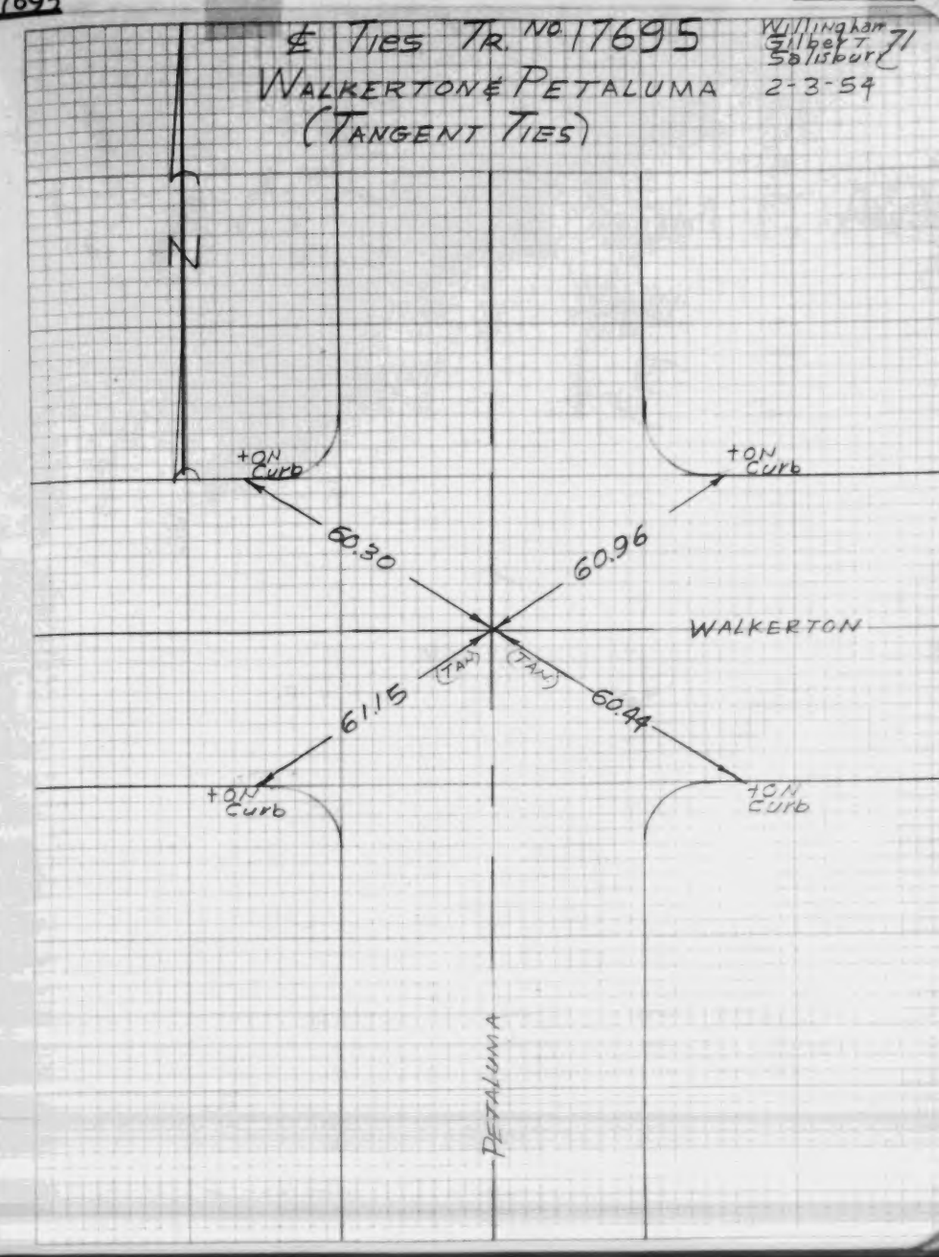

WM. H. FAIR, JR.
Tract 18397

TRACT 18397
Pg. 1

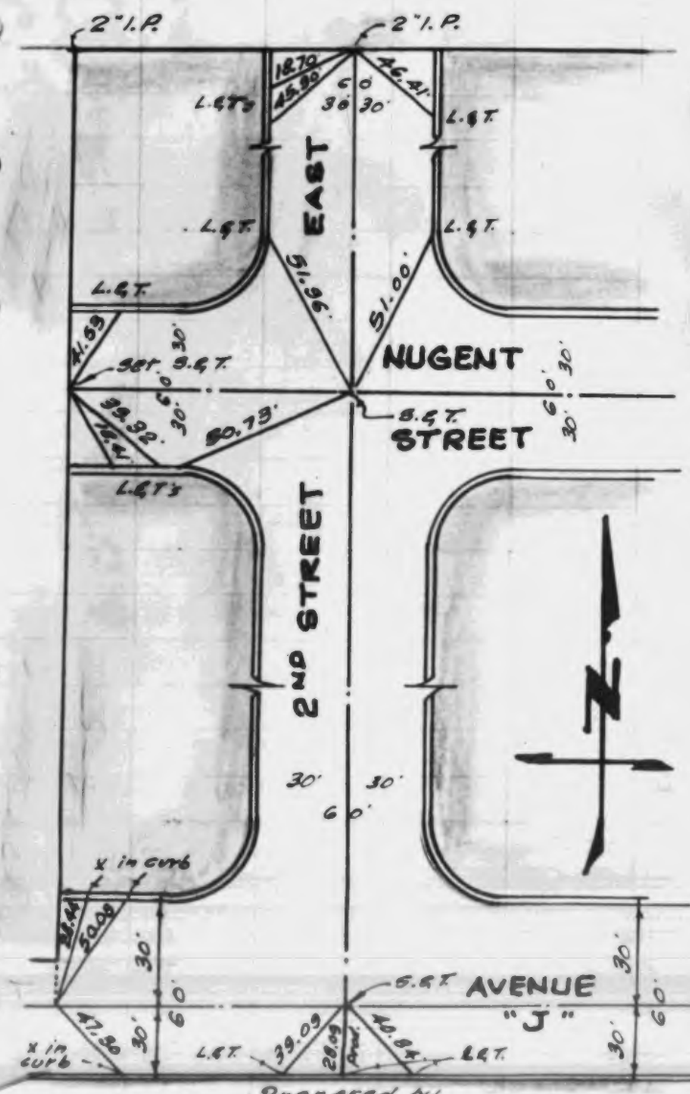

Prepared by
WM. H. FAIR JR. L.A. CALIF.

TRACT 18397
Pg. 2

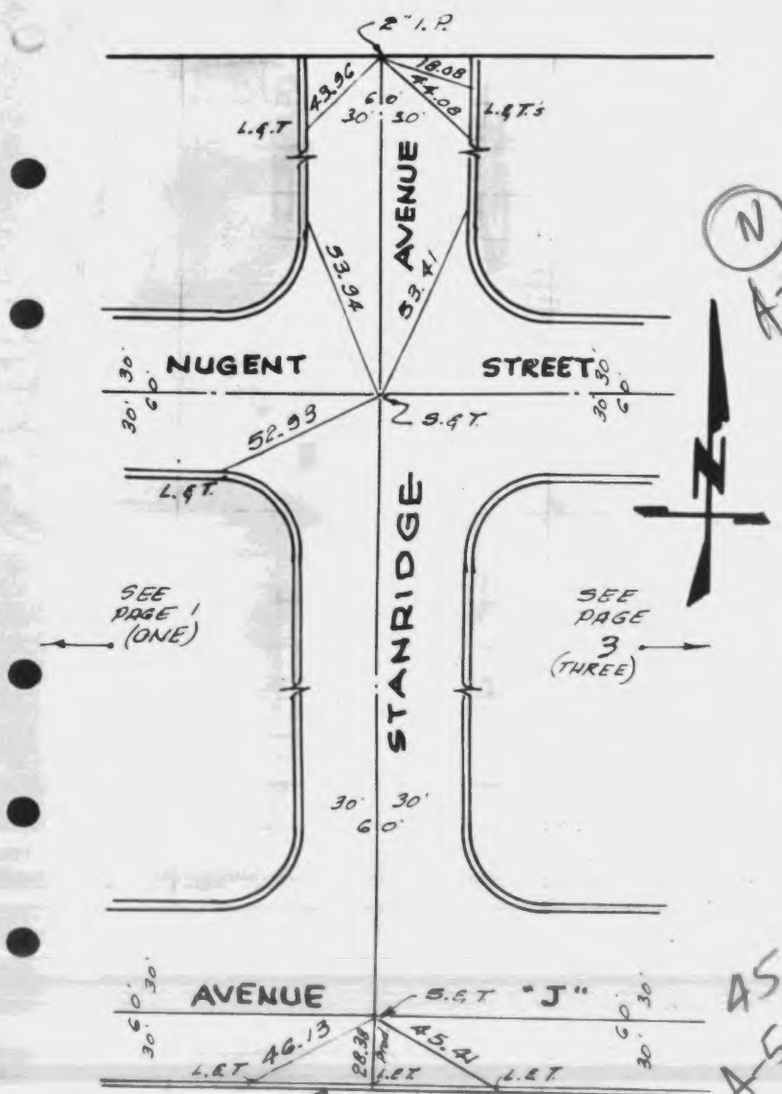

Prepared by
WM. H. FAIR JR. L.A. CALIF.

N
A-4
45
A-5

WS 70, A-4, & A-5

TRACT 18397

Pg. 3

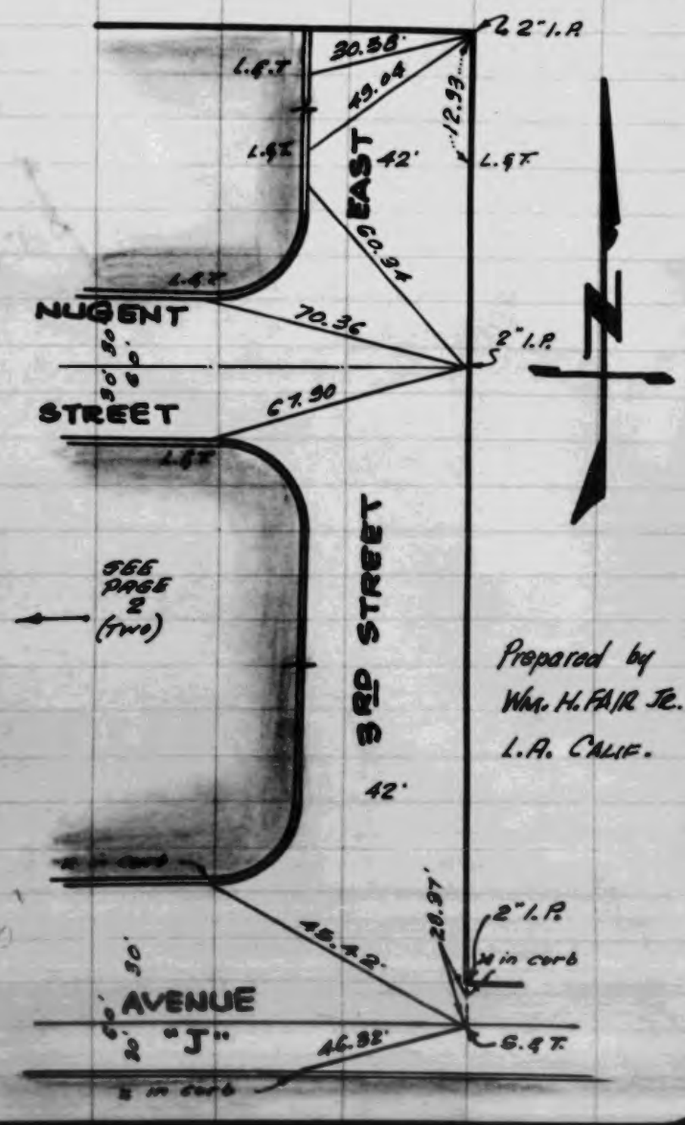

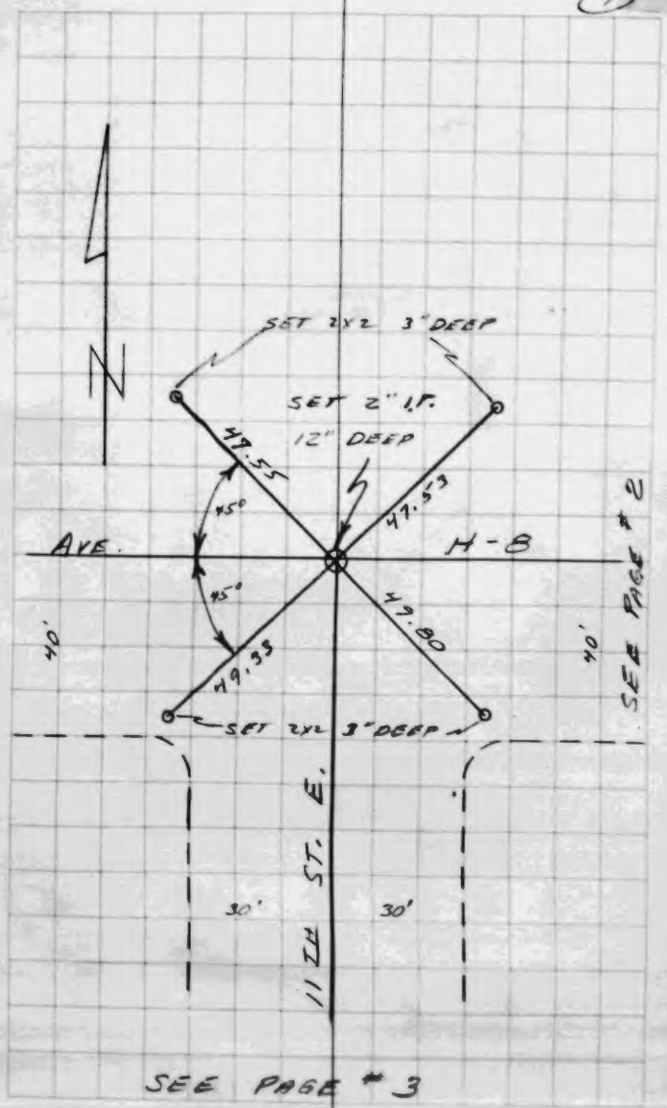

(4)

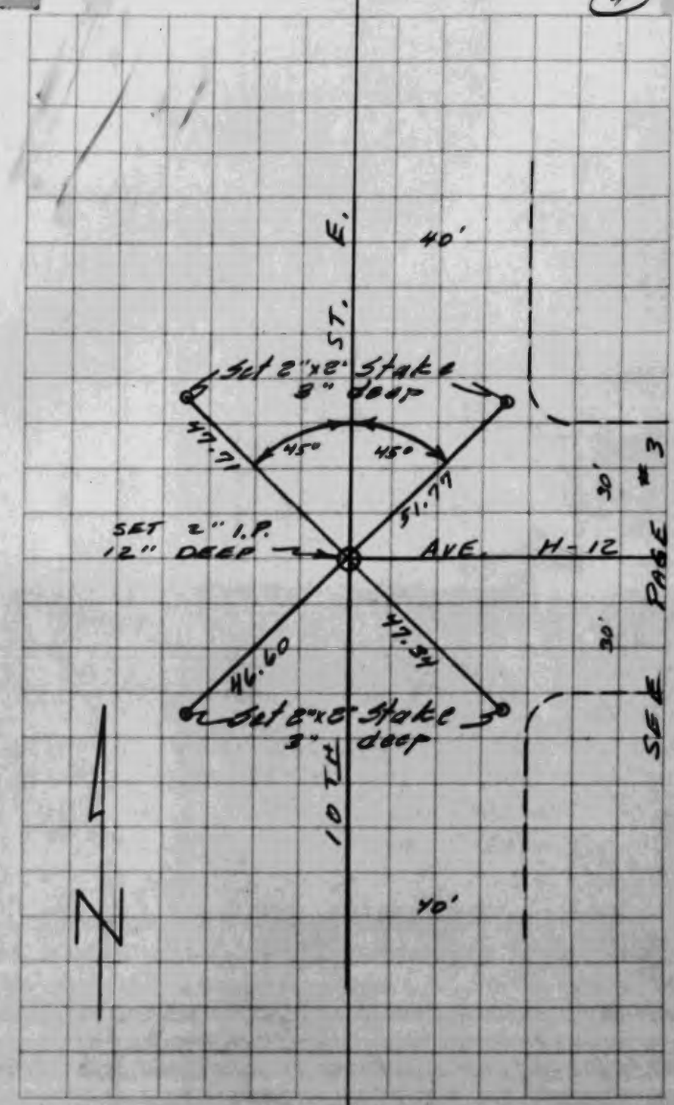
10TH ST. E.
40'
Set 2"x2" Stake 3" deep
47.71
45°
45°
51.77
SET 2" I.P. 12" DEEP
AVE. H-12
30'
SEE PAGE #3
46.60
47.54
30'
Set 2"x2" Stake 3" deep
40'
N

(5)

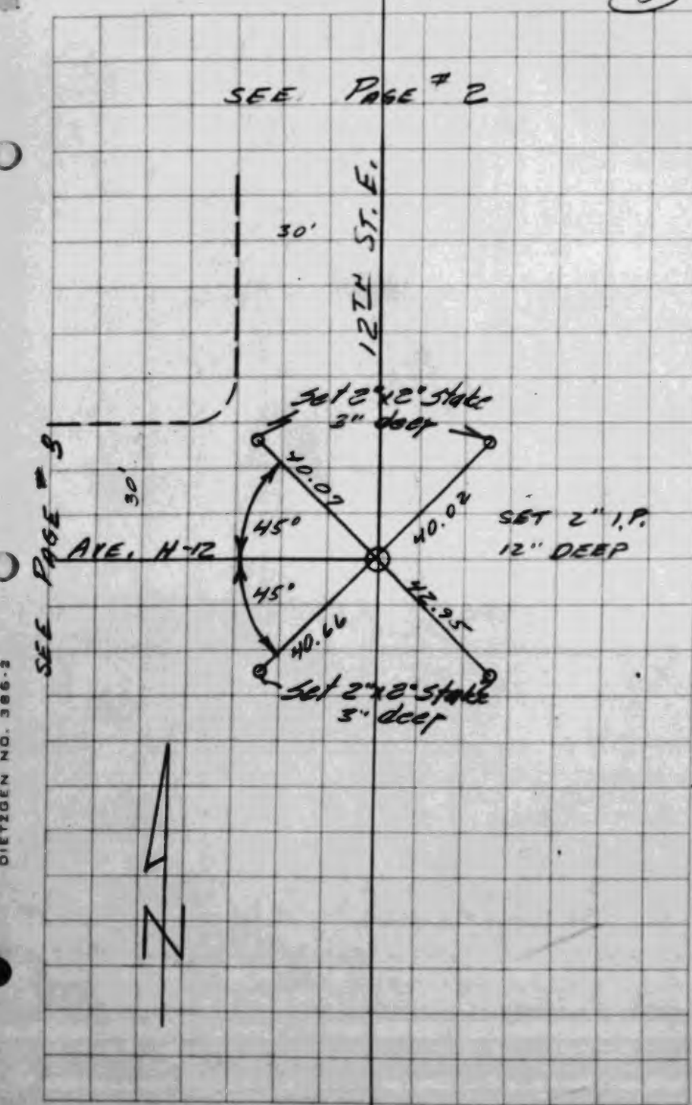
SEE PAGE # 2
12TH ST. E.
30'
Set 2"x2" Stake 3" deep
40.02
45°
40.02
SET 2" I.P. 12" DEEP
SEE PAGE # 3
30'
AVE. H-12
45°
42.35
40.66
Set 2"x2" Stake 3" deep
N

(2)

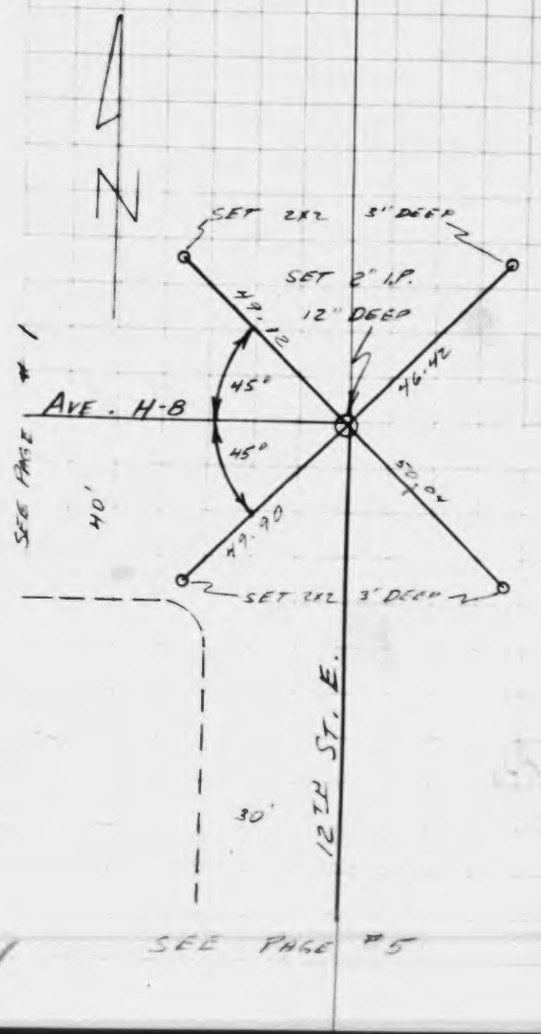
N
SET 2X2 3" DEEP
SET 2" I.P.
12" DEEP
49.12
46.42
45°
45°
AVE. H-8
50.04
49.90
SET 2X2 3" DEEP
SEE PAGE # 1
40'
30'
12TH ST. E.
SEE PAGE #5

(3)

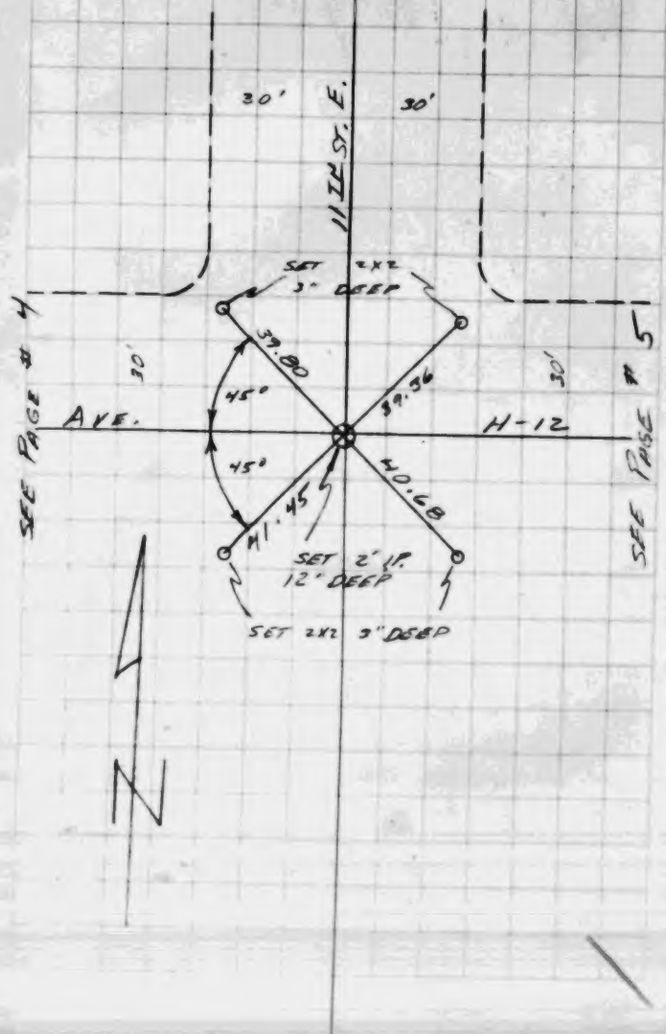
SEE PAGE # 1
30'
30'
11TH ST. E.
SET 2X2
3" DEEP
39.80
39.36
45°
45°
AVE.
H-12
40.68
41.45
SET 2" I.P.
12" DEEP
SET 2X2 3" DEEP
SEE PAGE # 4
SEE PAGE # 5
30'
30'
N

W. T. NELSON
R.S. 69-45

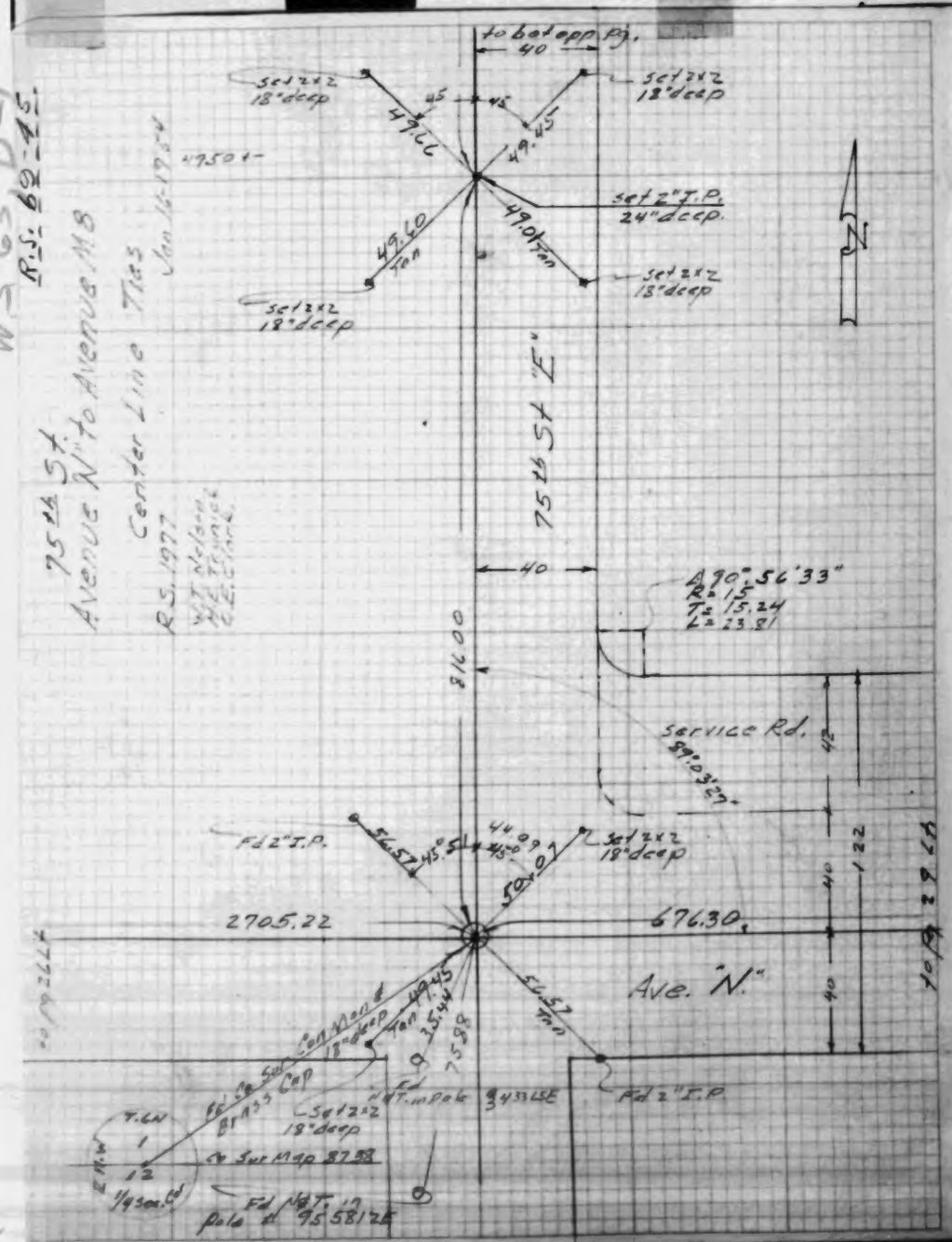

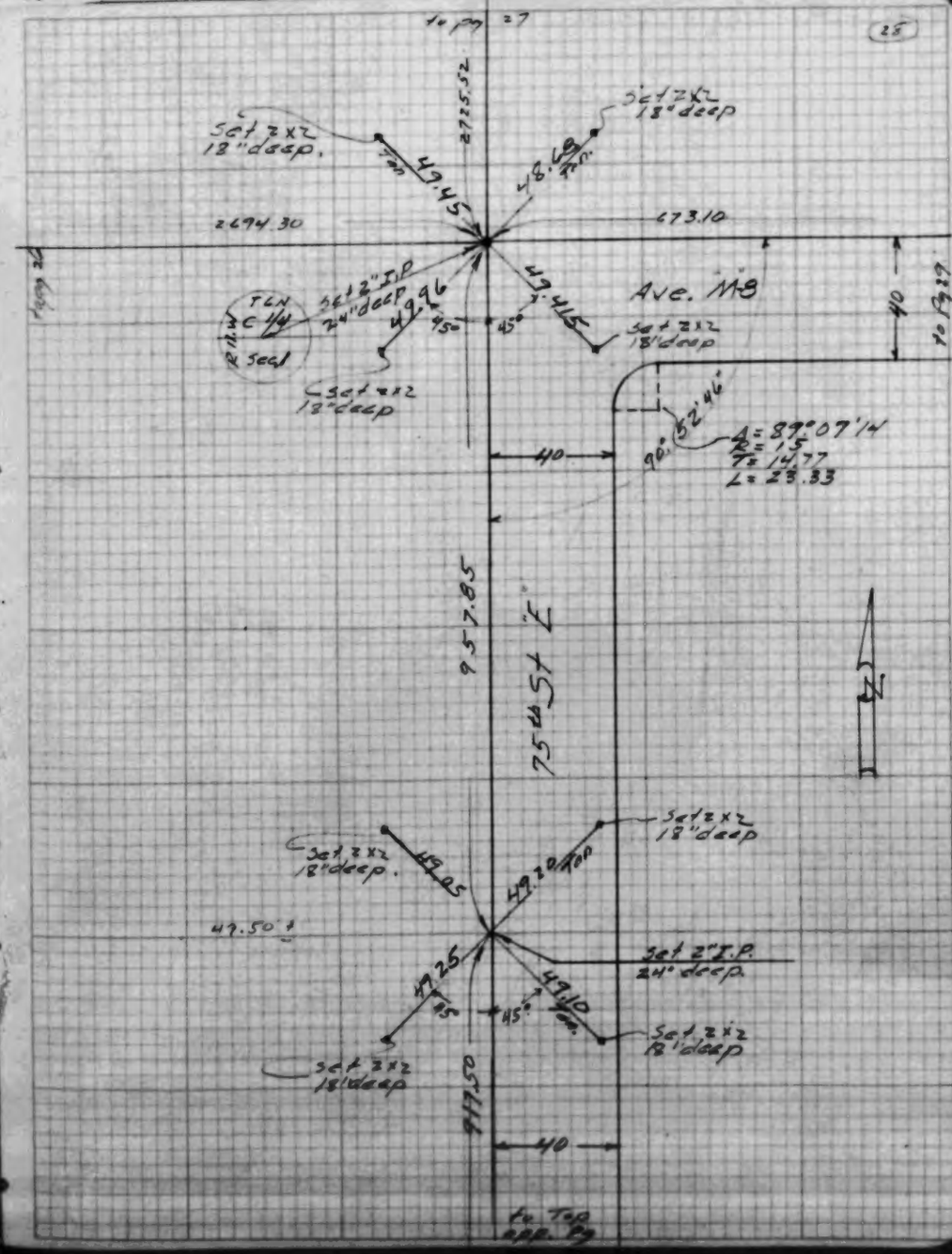

W.S. 65 D-1
R.S. 69-45
75th St.
Avenue "N" to Avenue M8
Center Line Ties
R.S. 1977
Jan 16-1954

13 D-1

W.S. 65 D-1

W. T. NELSON
R.S. 69-45

76th Street
Avenue "N" to Avenue M.8.
Center Line Ties
R.S. 1977
W. T. Nelson
H. E. Tylock
O. E. Clark
Jan 12 1954

to bot opp Pg.

60
30 30

Set 2x2 18" deep

45° 45°

35.40 35.49

Set 2" I.P. 24" deep.

35.675 Tan. 34.75 Tan.

816.00

76th St. "E"

Δ = 89°07'31"
R = 15
T = 14.77
L = 23.33

Δ = 90°52'29"
R = 15
T = 15.23
L = 23.79

Service Road

90°52'29"

to pg 28 Rt.

42 122 40

to pg 30 Lt.

47.33 49.77

676.30 676.31

Avenue "N"

49.19 Tan. 49.57 Tan. 51.66 73.44

N&T. in b. Pole # 3433.62 E

N&T. in Street Sign Post

673.10 673.11

Avenue M-8

to pg 28 Rt.

Δ = 90°48'42"
R = 15
T = 15.21
L = 23.77

Δ = 89°11'18"
R = 15
T = 14.79
L = 23.35

90°48'42"

957.06

76th St. "E"

35.24 Tan. 35.49 Tan. 35.32 Tan. 35.03

917.50

to top opp Pg
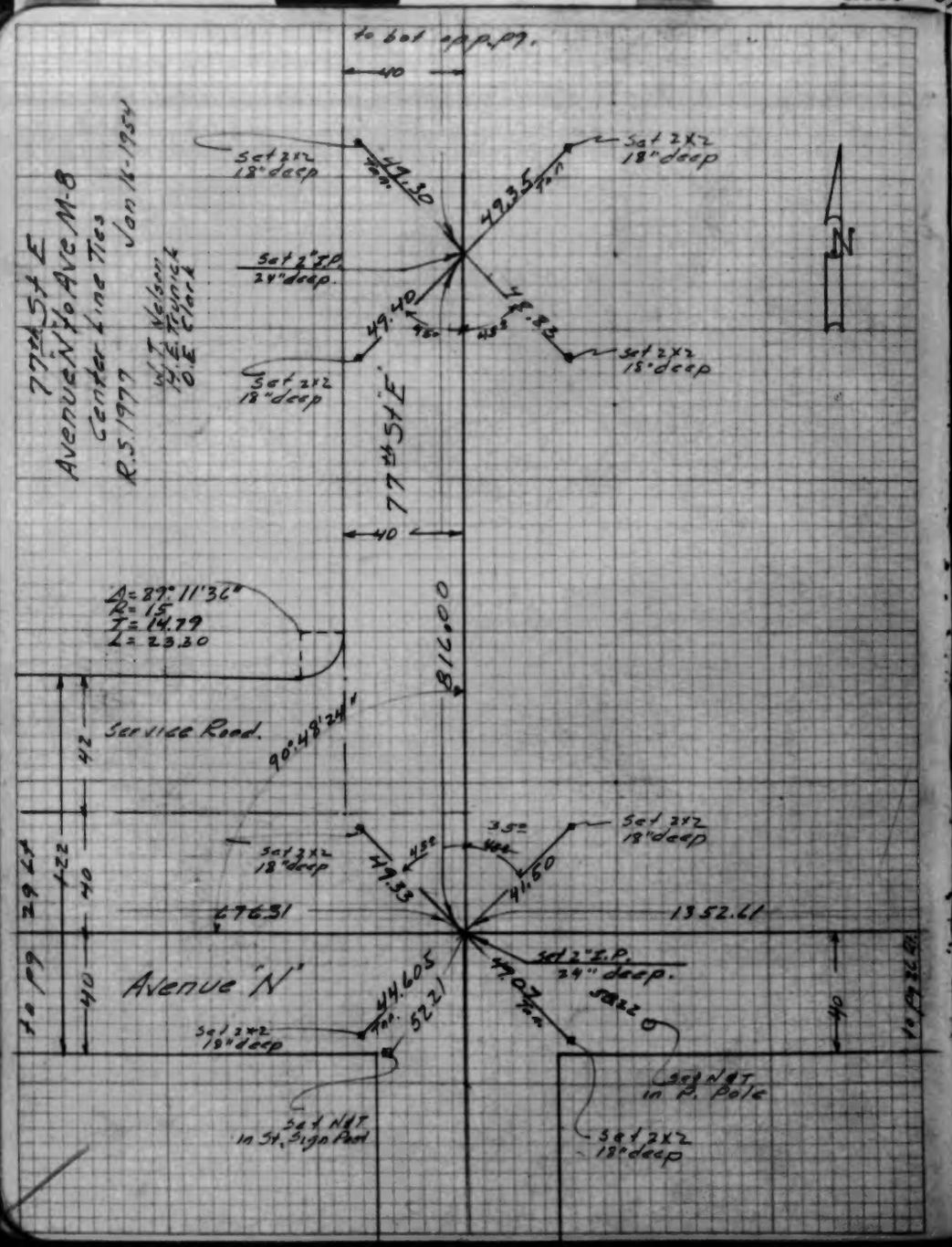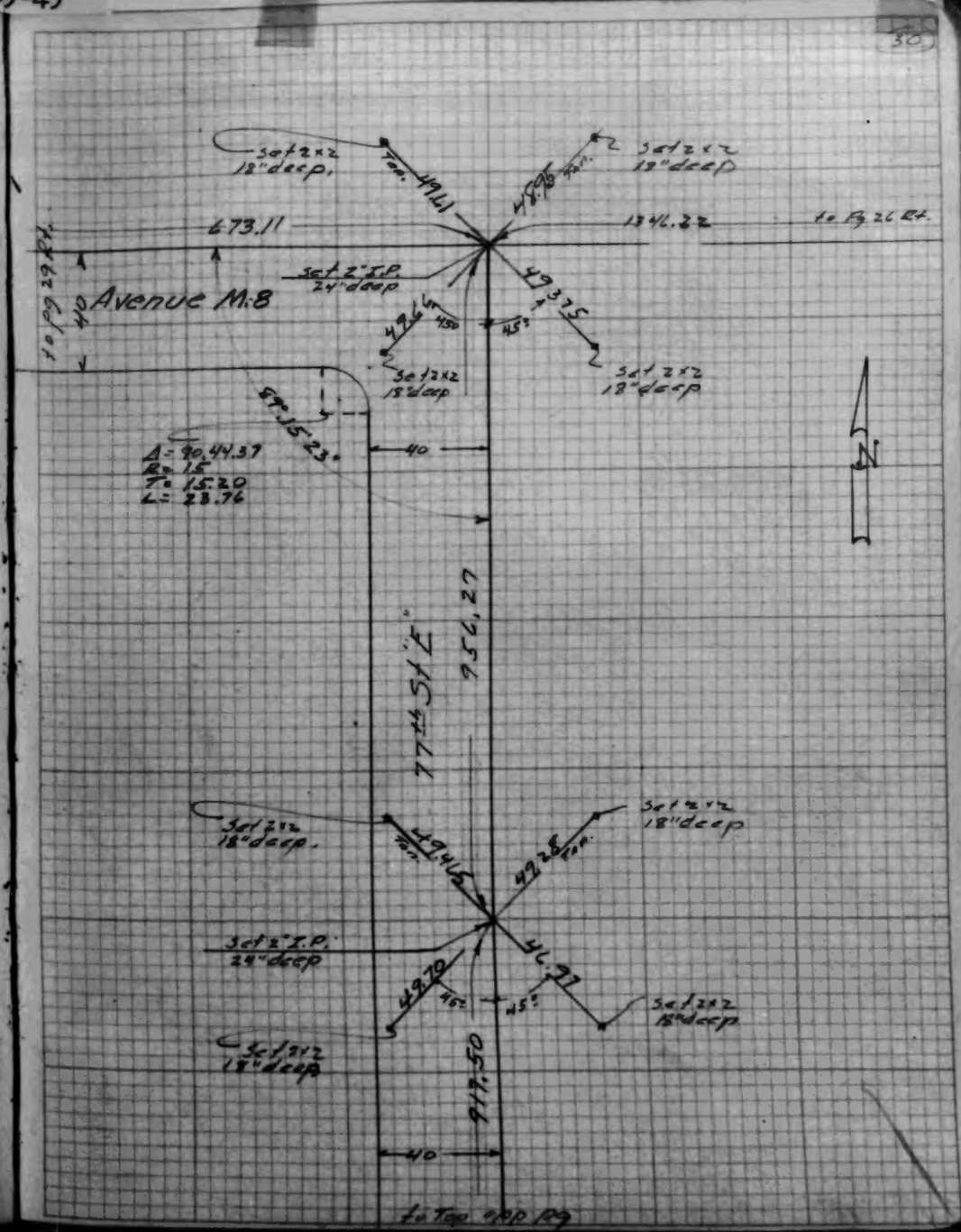
W. T. NELSON
R.S. 69-45