Notes Ck'd by	Survey of	F.B. 2006 Pg.
Job No.	JN Tape Std °F	
Office Work	Surveyed by	
Checked	Notes Date	
	Indexed	

PAGES	TRACT #	PAGES	TRACT #
5-37 06	17178		
38-71 06	17721		
72 06	19594		
73-79 06	17540		
80 06	19338		
81 06	15894		
82 06	16128		
83-85 06	16330		
86-96 06	17941		
97-98 06	17389		
99 06	17828		
100 06	18991		
101-102 06	19681		
103-104 06	18950		
105 06	18977		
106 06	19653		

2006

Microfilmed Oct 86

W.S. 34-A-2

Sheet 3 of 8
P. 2

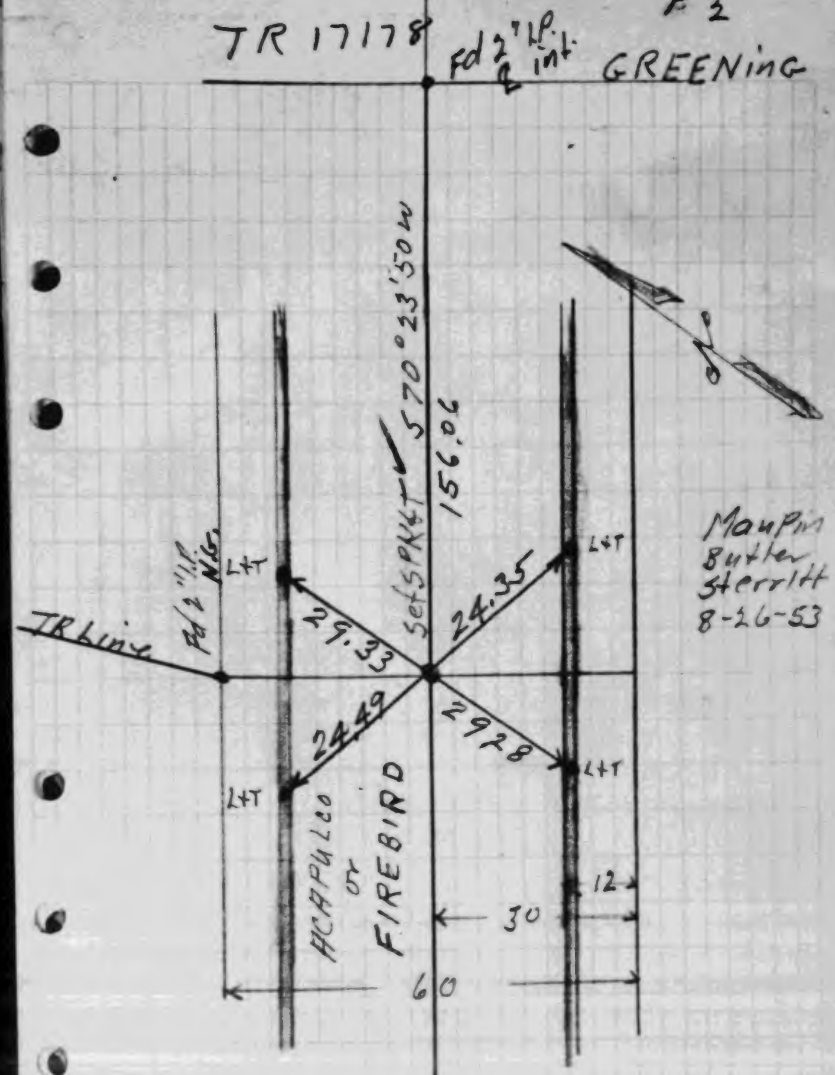

Kemmerer Engineering Co., Inc.

W.S. 34-A-2

Sheet 3 of 8
P. 3

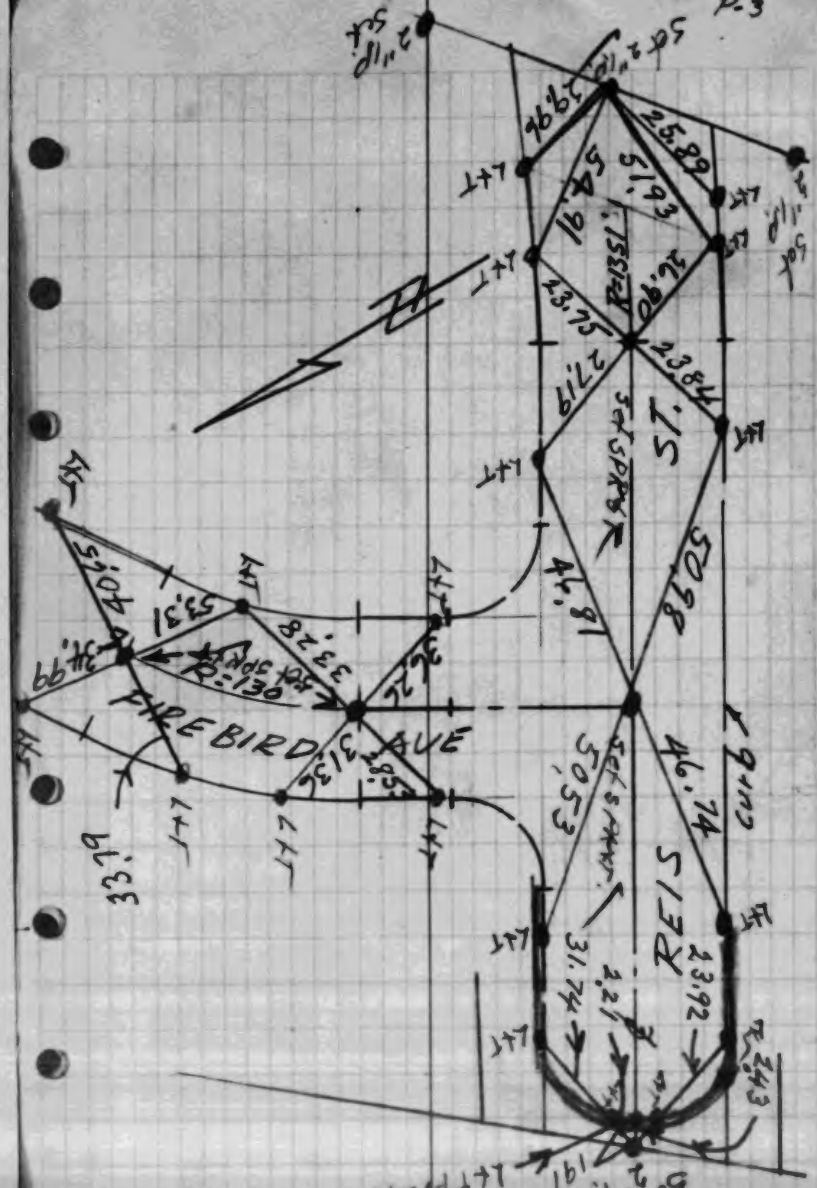

Kemmerer Engineering Co., Inc.

V/S, 34-B-2

Sheet 3 of 8

P-4

TR 17178

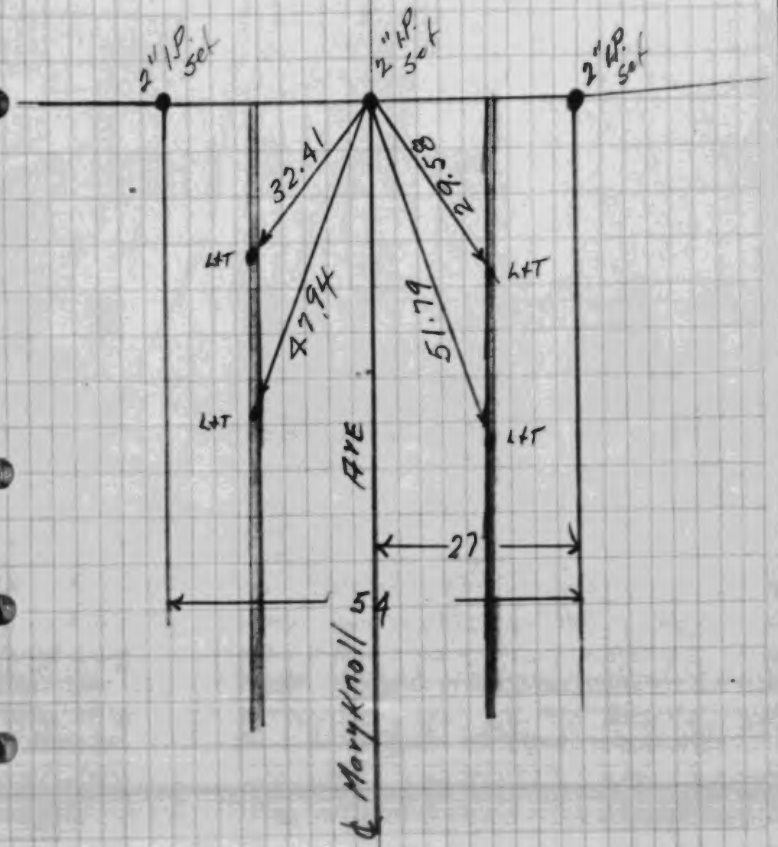

Kemmerer Engineering Co., Inc.

P 5

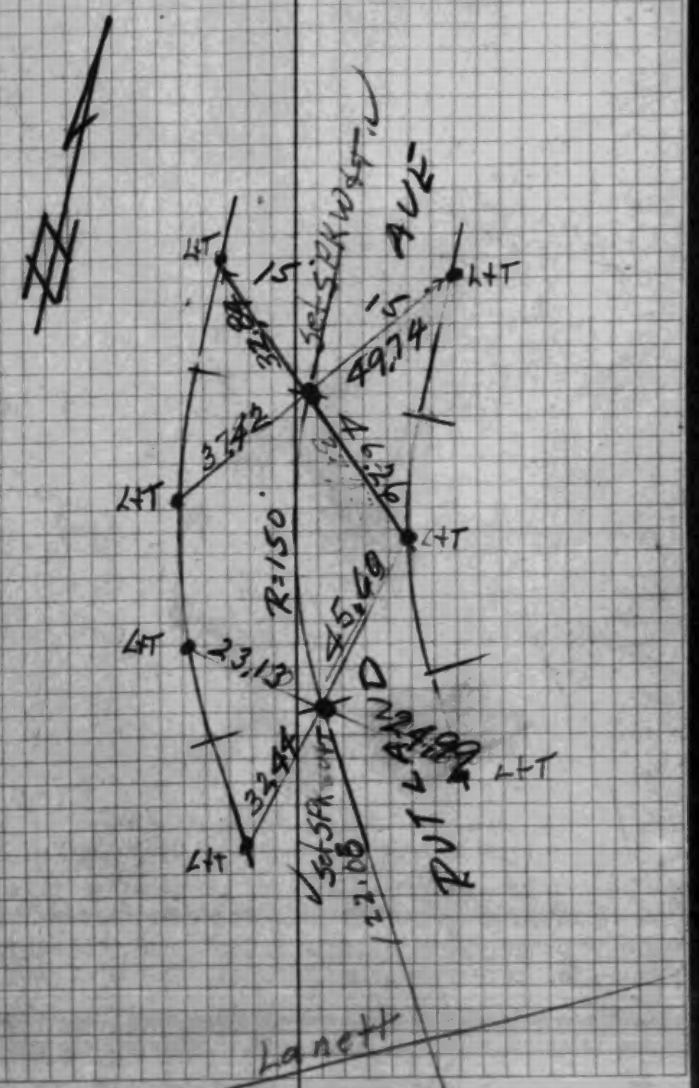

Kemmerer Engineering Co., Inc.

P6

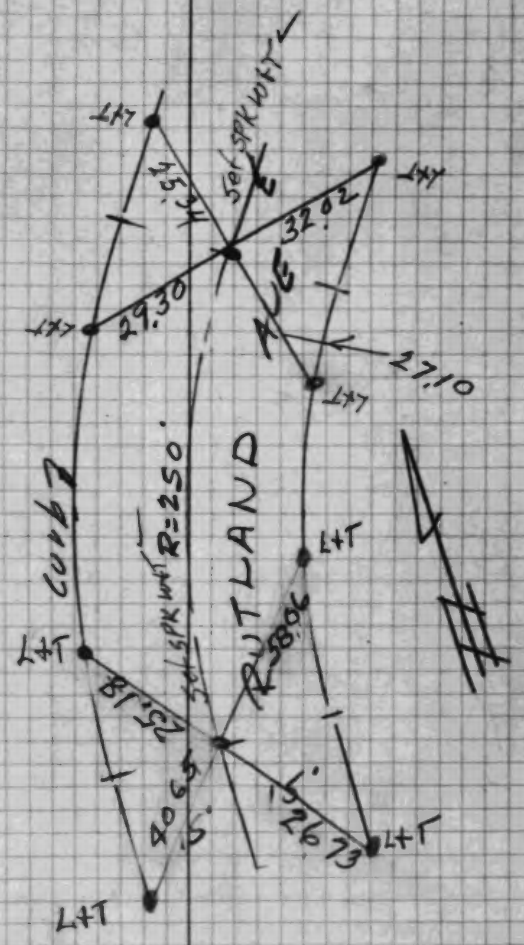

Kemmerer Engineering Co., Inc.

W.S. 34-A-2

P.7

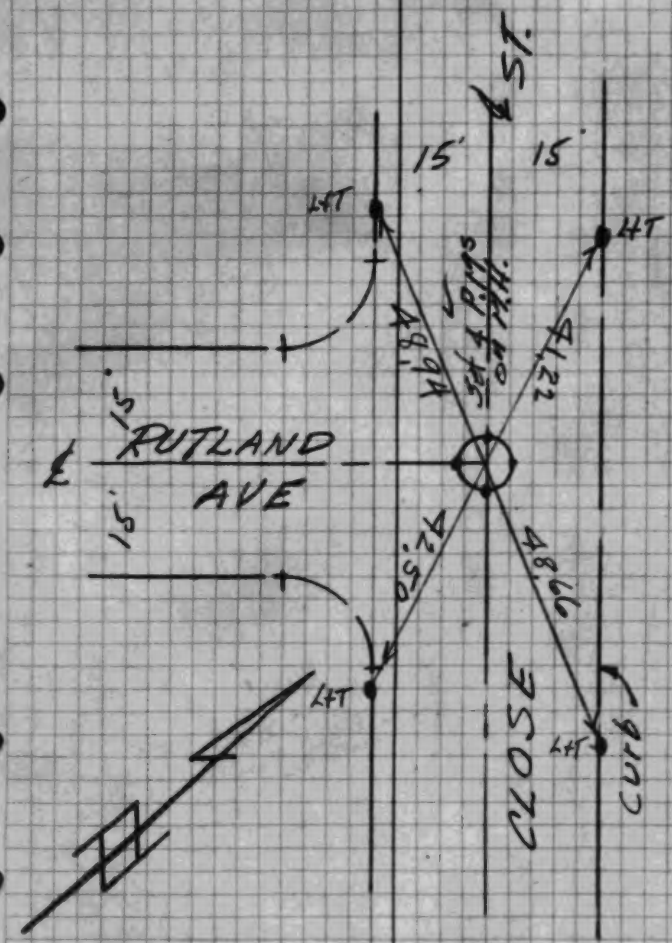

Kemmerer Engineering Co., Inc.

W.S. 34-A-2 P 8

TR 17178

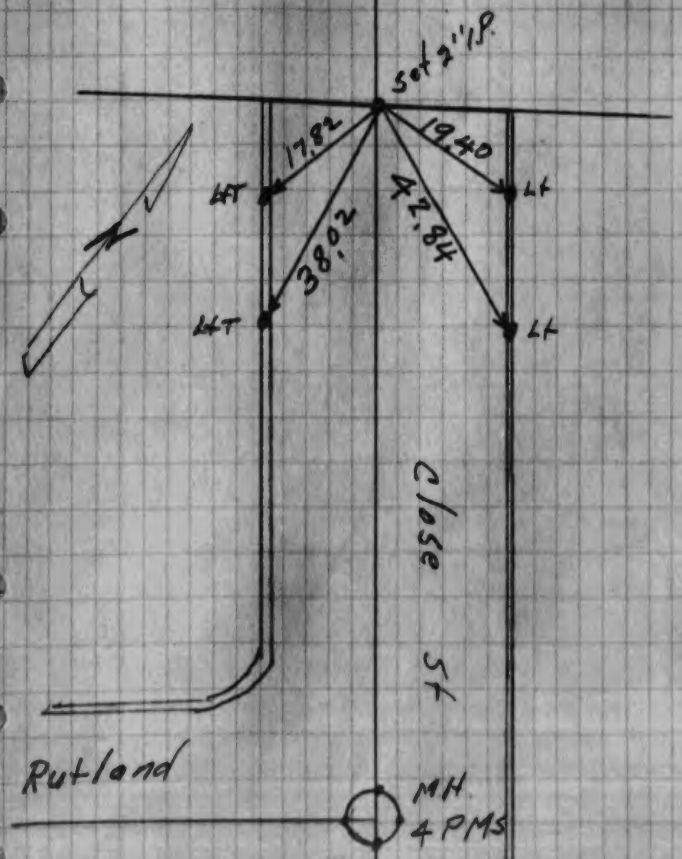

Kemmerer Engineering Co., Inc.

W.S. 34-A-2 P 9

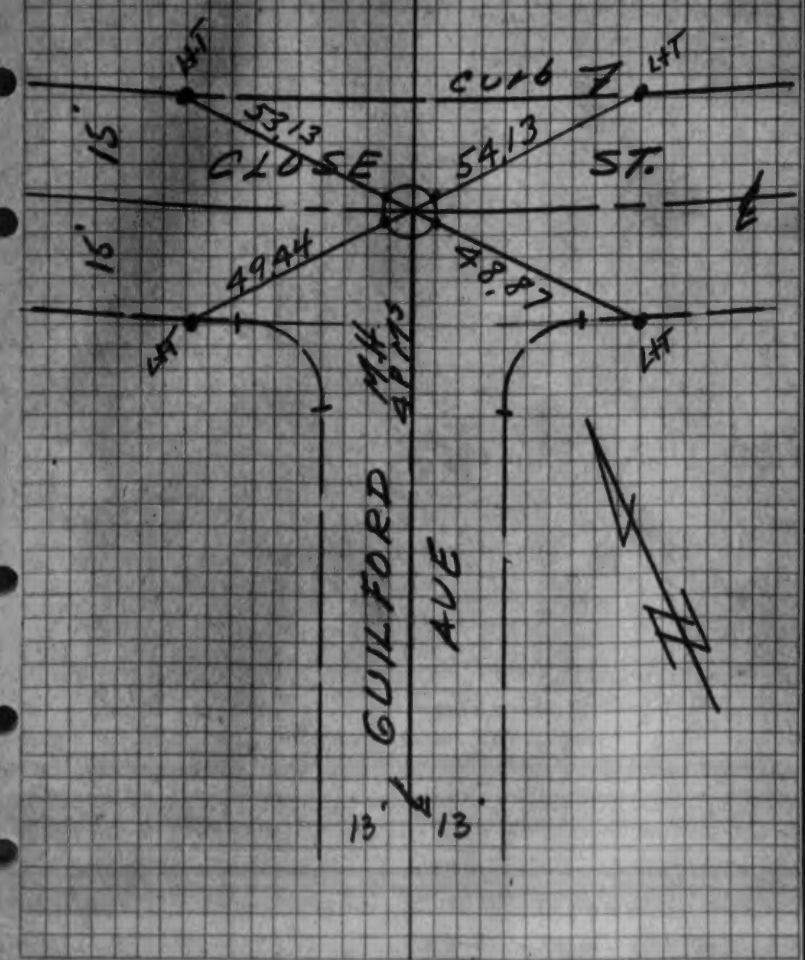

Kemmerer Engineering Co., Inc.

P10

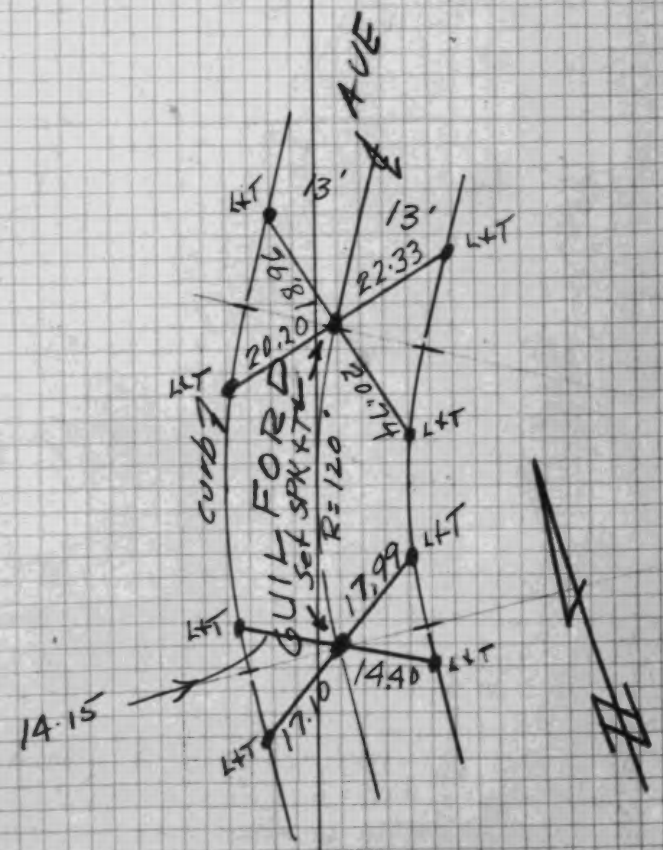

Kemmerer Engineering Co., Inc.

P.11

Kemmerer Engineering Co., Inc.

P.12

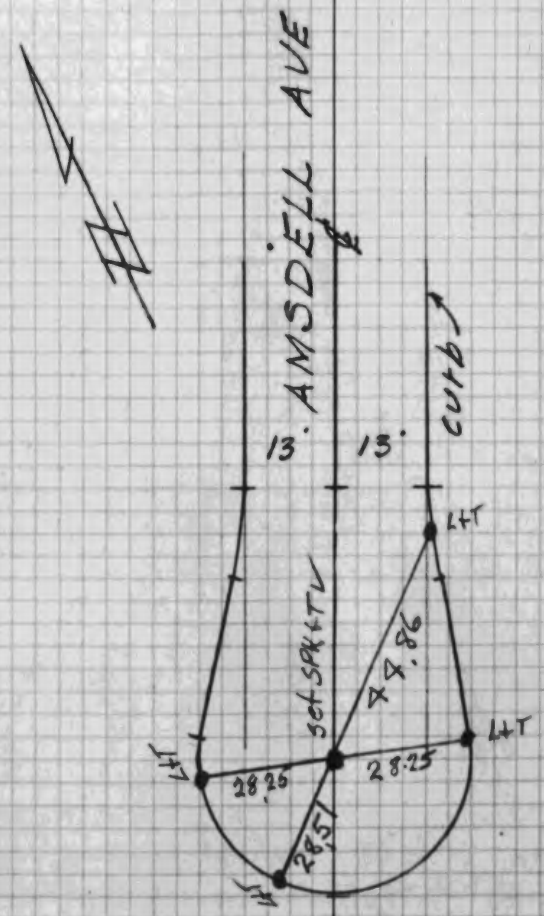

Kemmerer Engineering Co., Inc.

W.S. 34-A-2

P.13

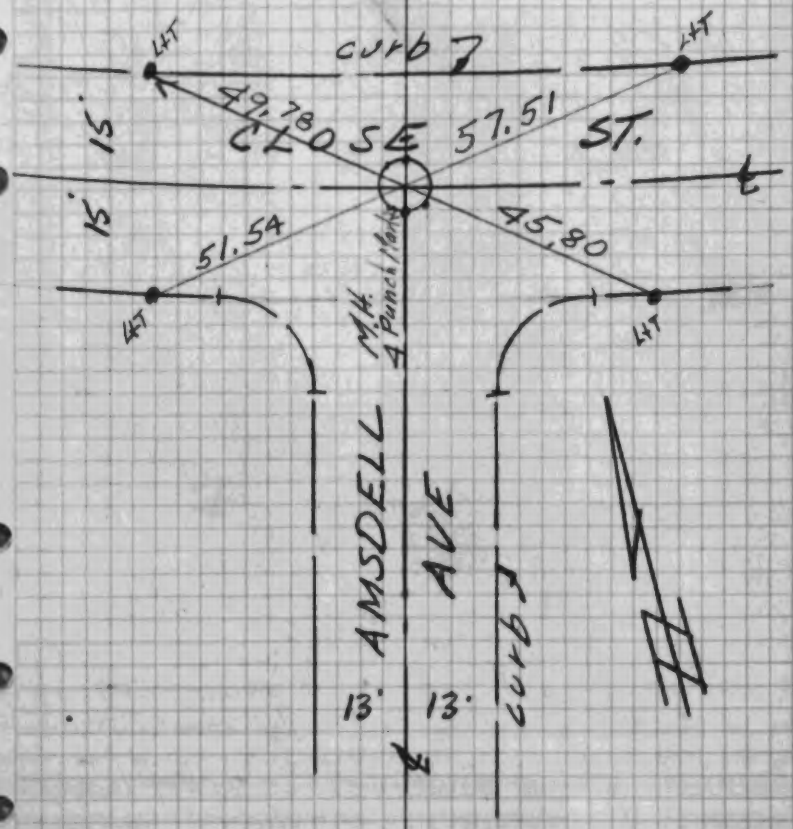

Kemmerer Engineering Co., Inc.

P 14

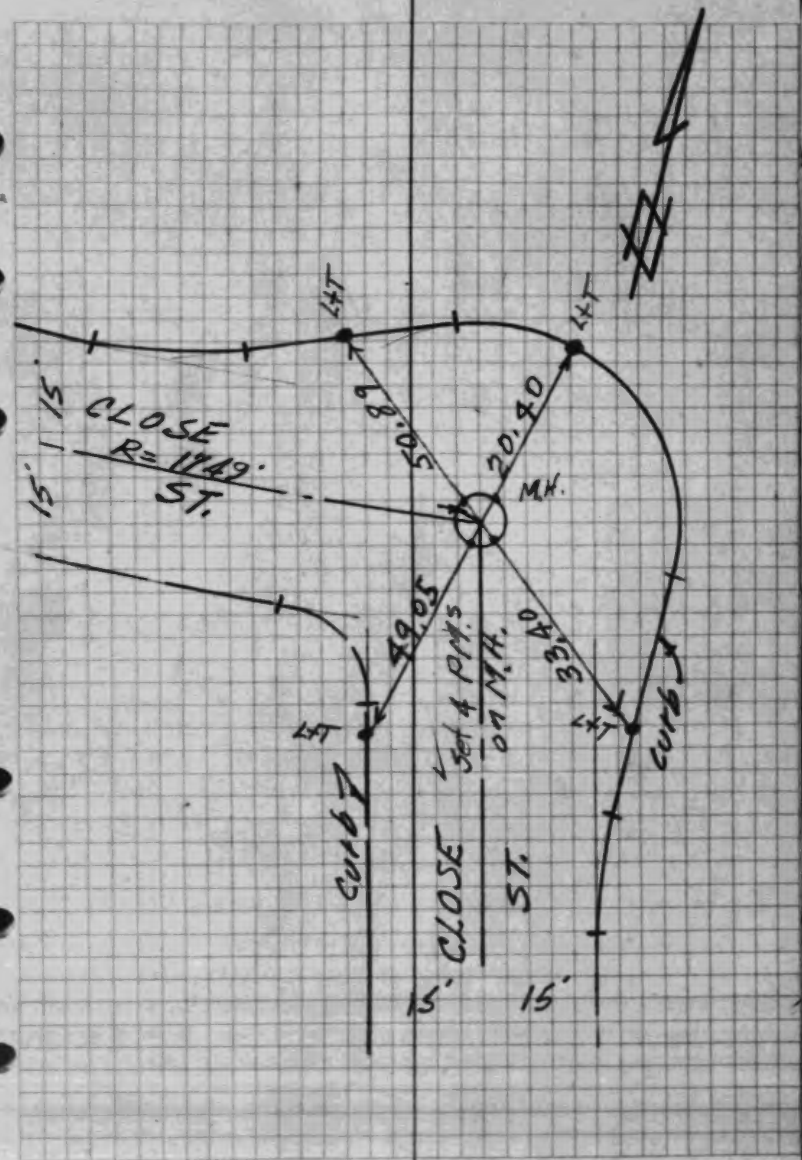

Kemmerer Engineering Co., Inc.

Wis. 34 - B-2

P15

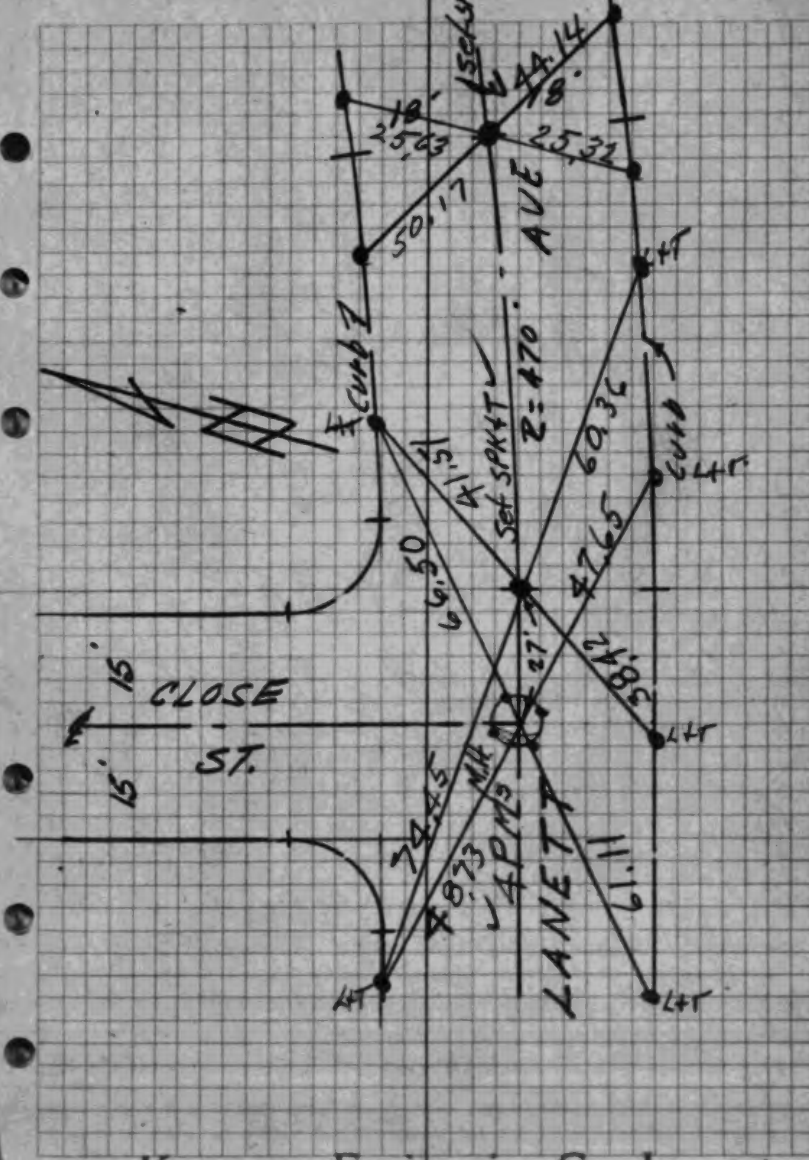

Kemmerer Engineering Co., Inc.

W.S. 34-B-2 P16

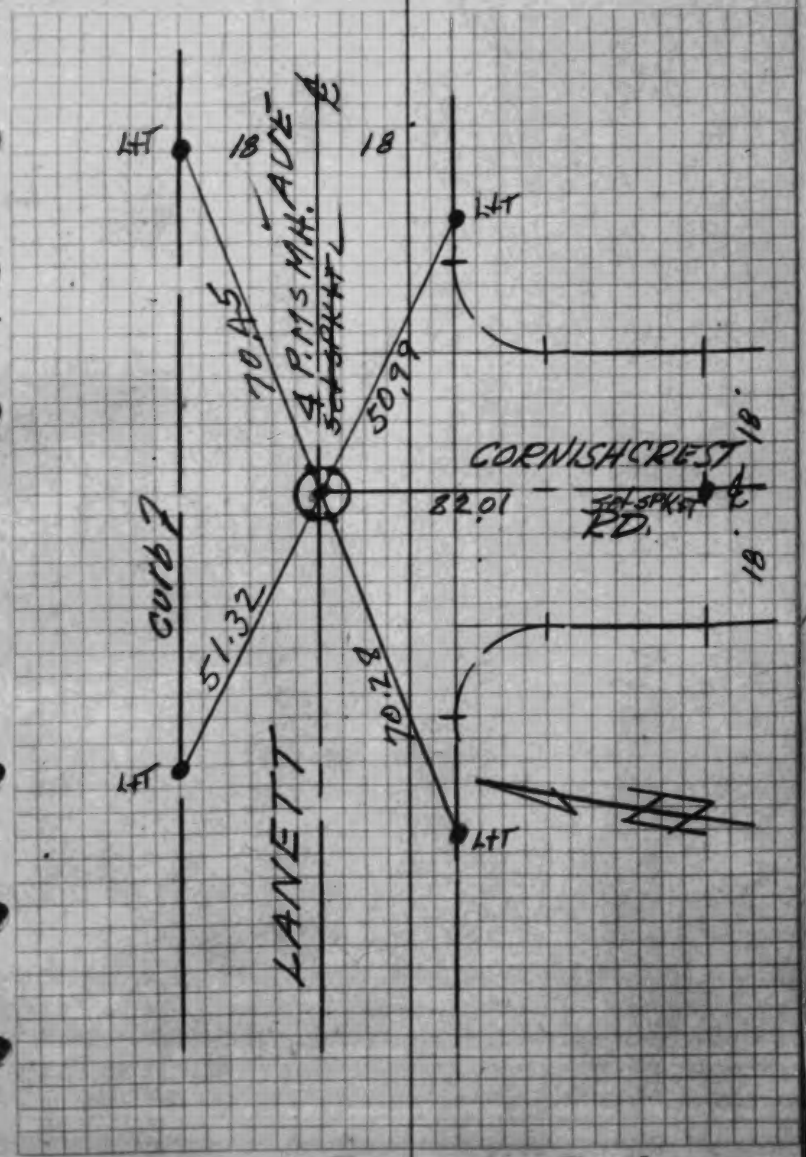

Kemmerer Engineering Co., Inc.

W.S. 34-B-2 P17

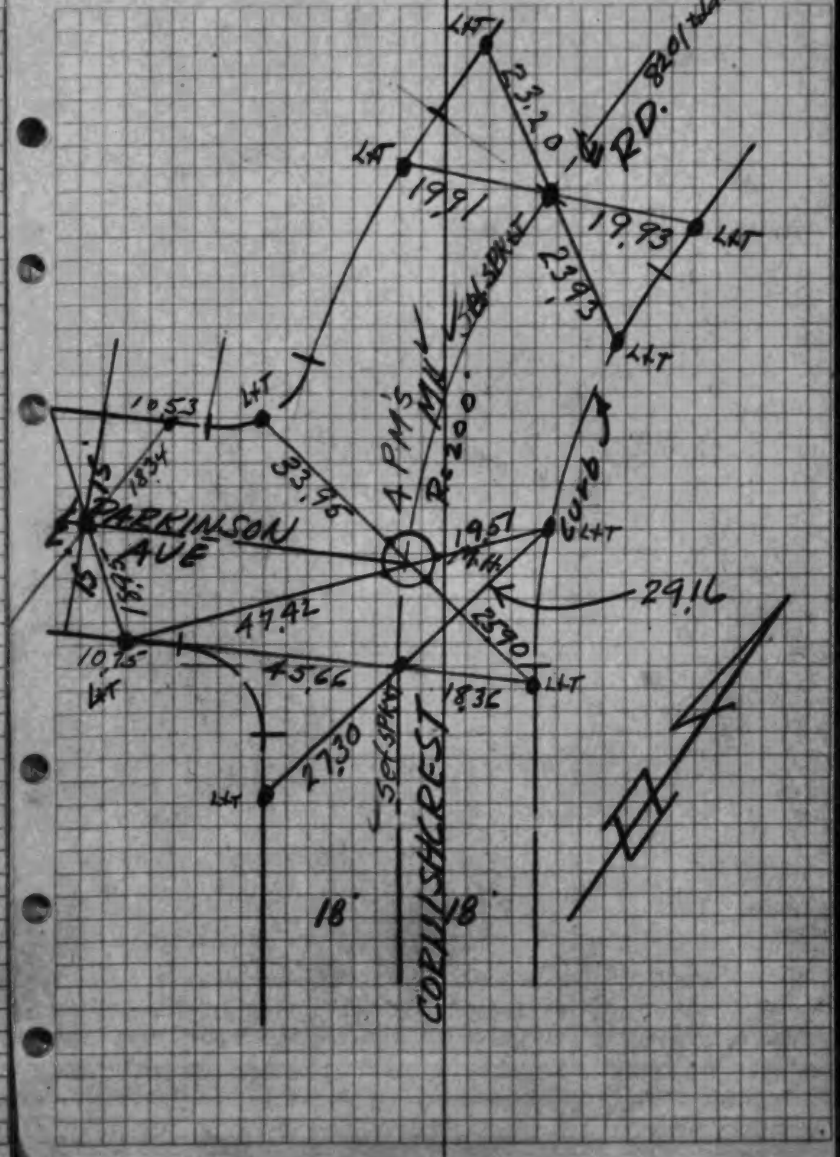

Kemmerer Engineering Co., Inc.

W.S. 34-B-2 P18



Kemmerer Engineering Co., Inc.

W.S. 34-B-2 P19



Kemmerer Engineering Co., Inc.

W.S. 34-B-2

P20

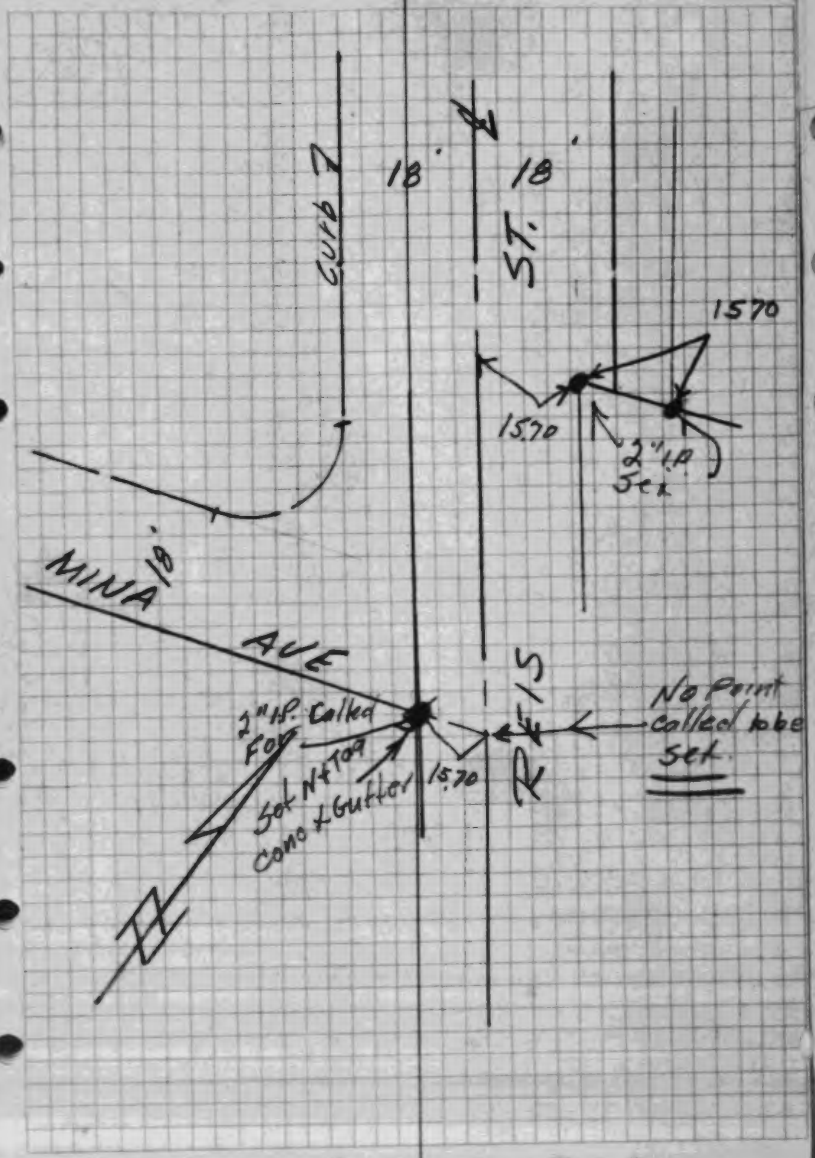

Kemmerer Engineering Co., Inc.

W.S. 34-B-2

P21

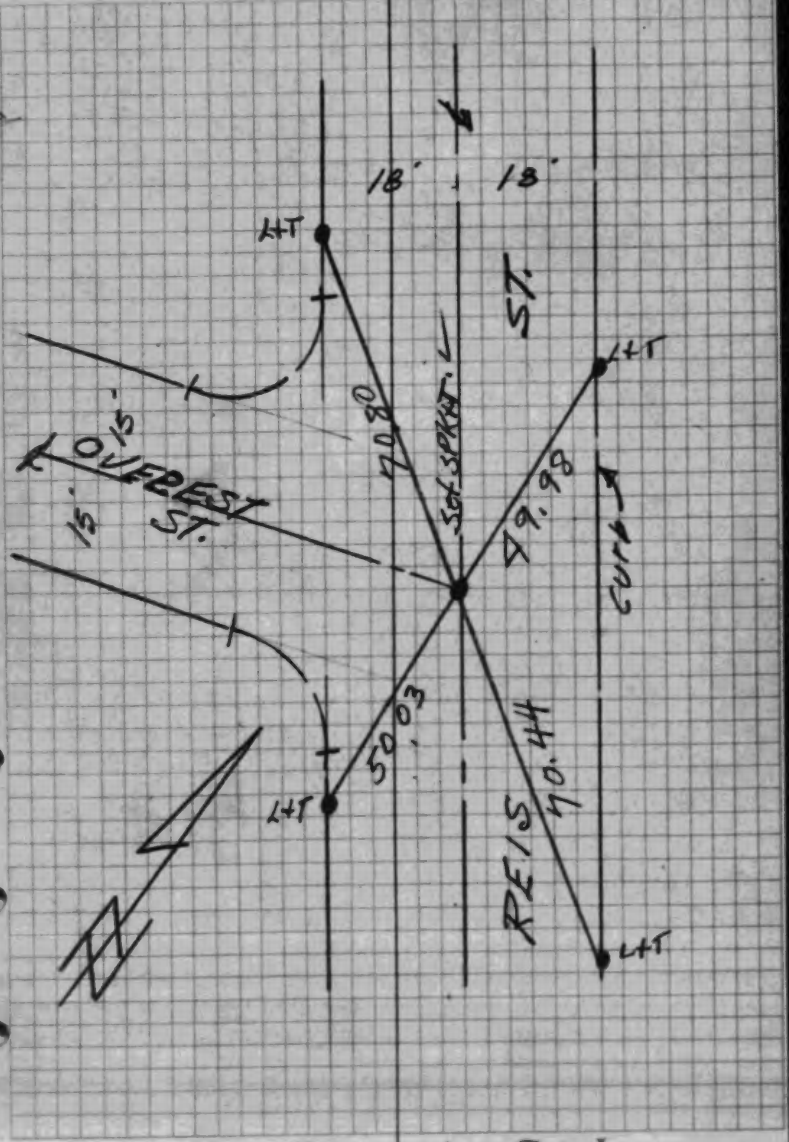

Kemmerer Engineering Co., Inc.

W.S. 34-B.2

P22

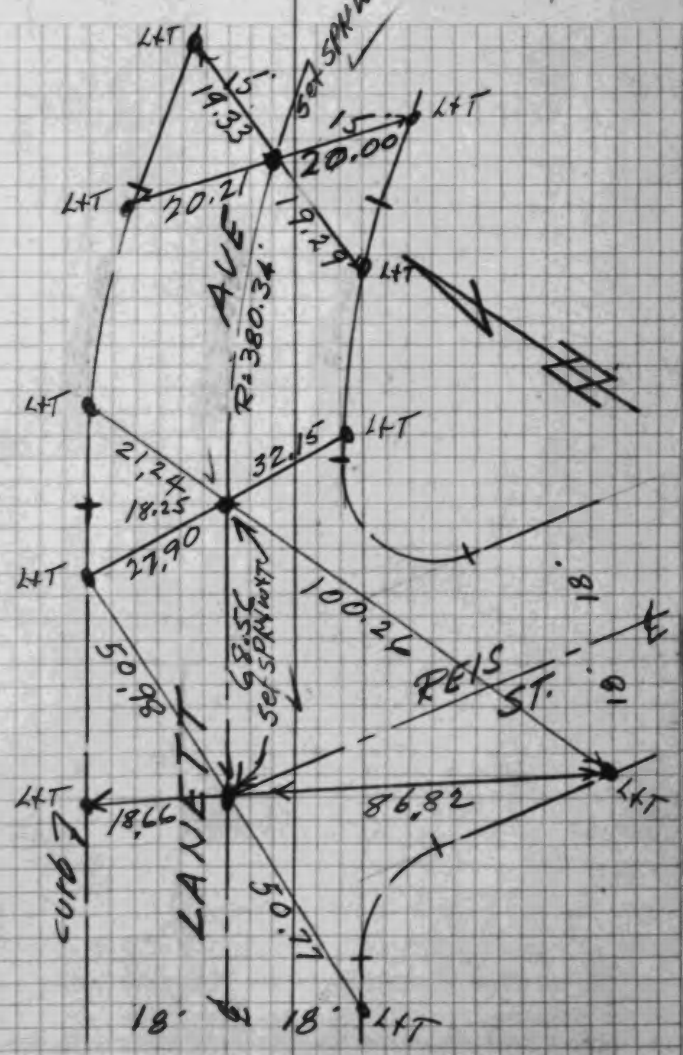

Kemmerer Engineering Co., Inc.

P23

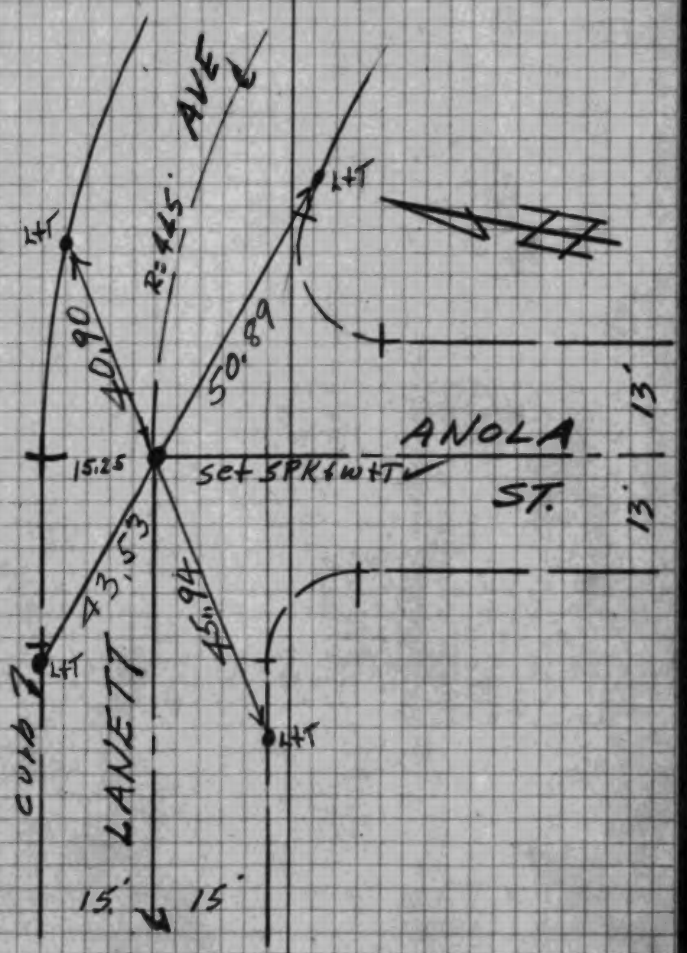

Kemmerer Engineering Co., Inc.

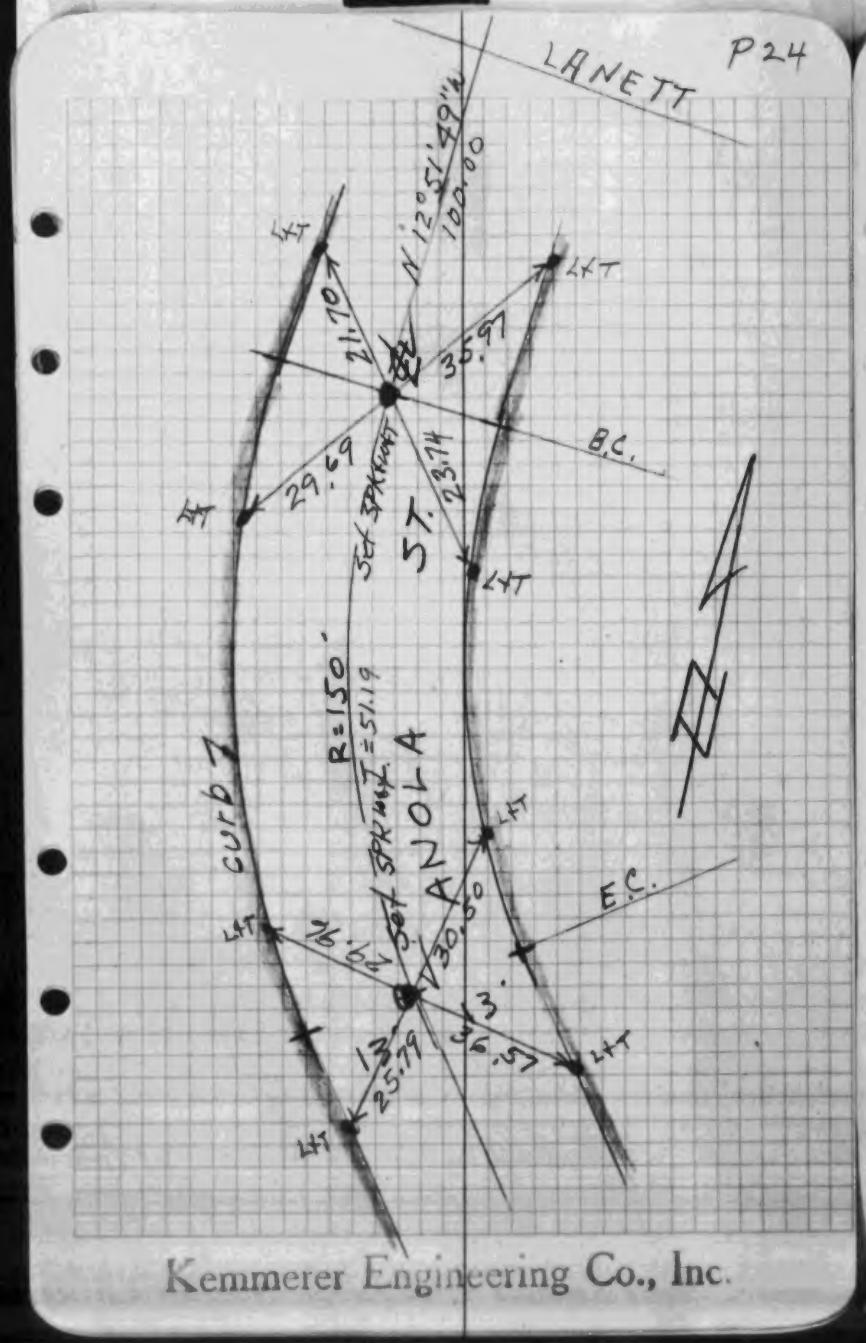

Kemmerer Engineering Co., Inc.

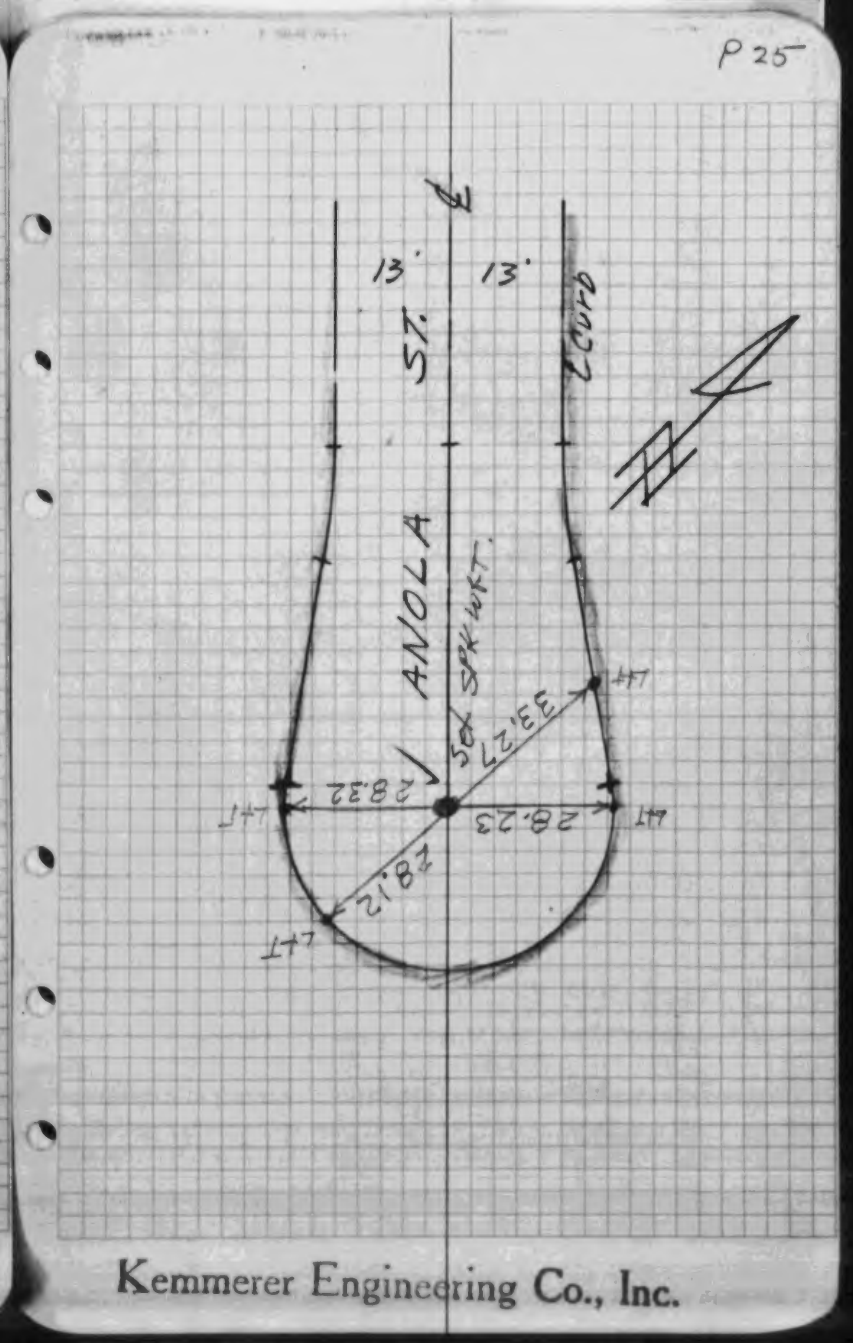

Kemmerer Engineering Co., Inc.

P 26

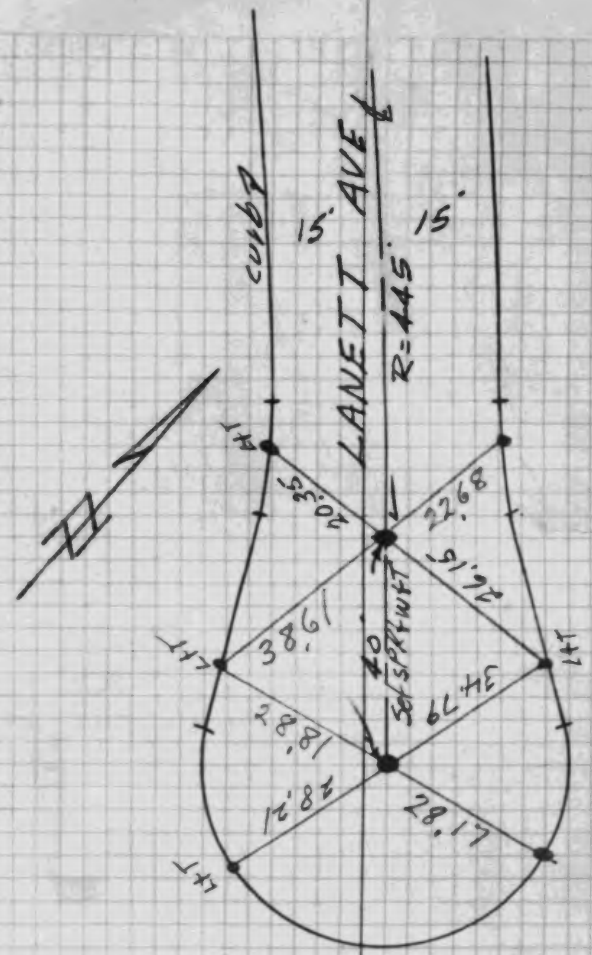

Kemmerer Engineering Co., Inc.

Kemmerer Engineering Co., Inc. P27

TR 17178

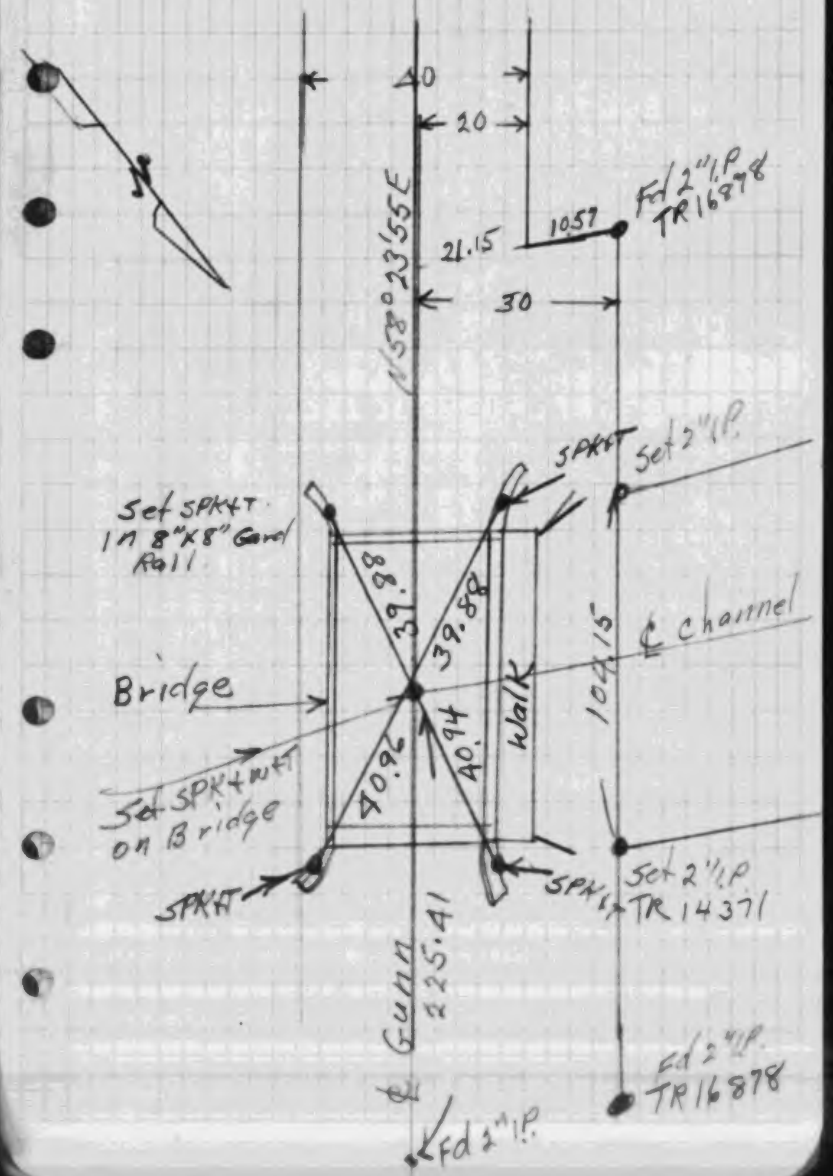

W.S. 34-A-2 P.28

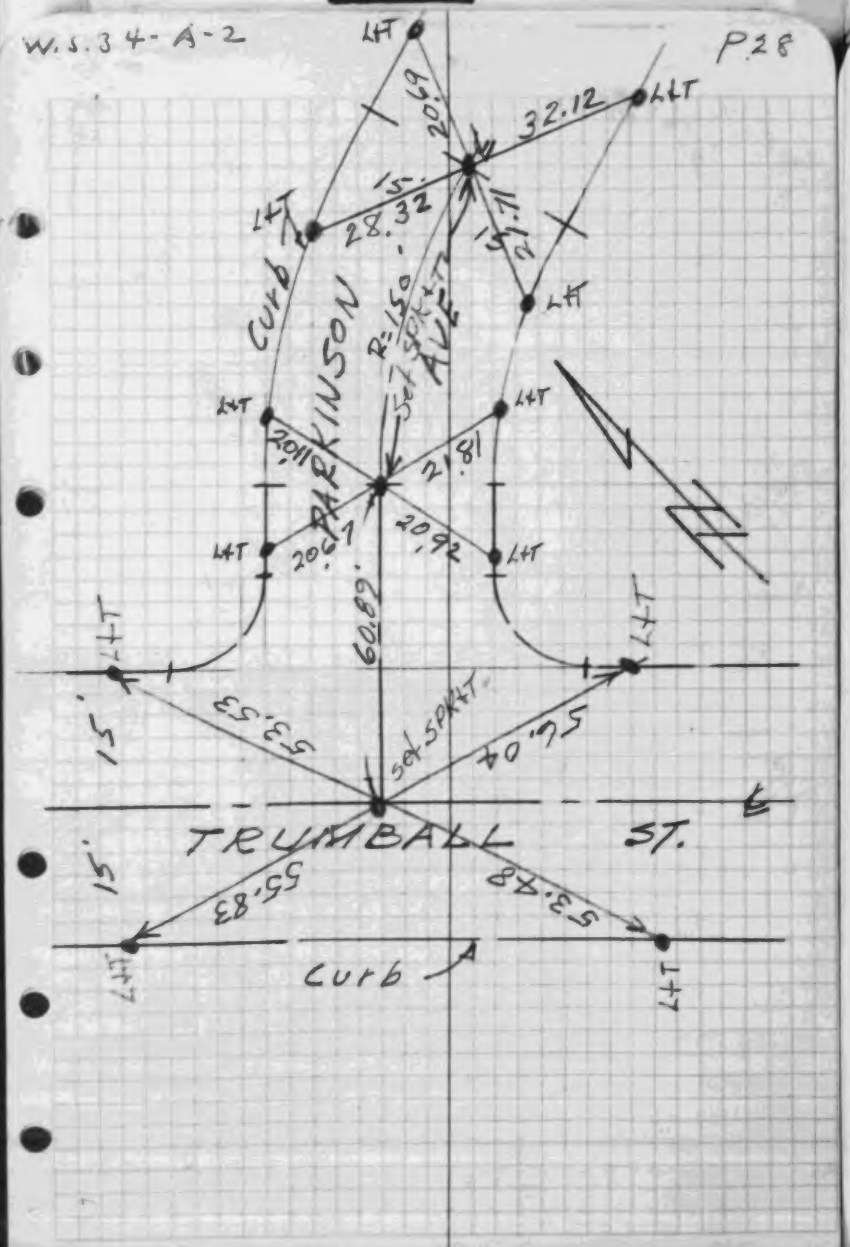

W.S. 35-A-2 P.29

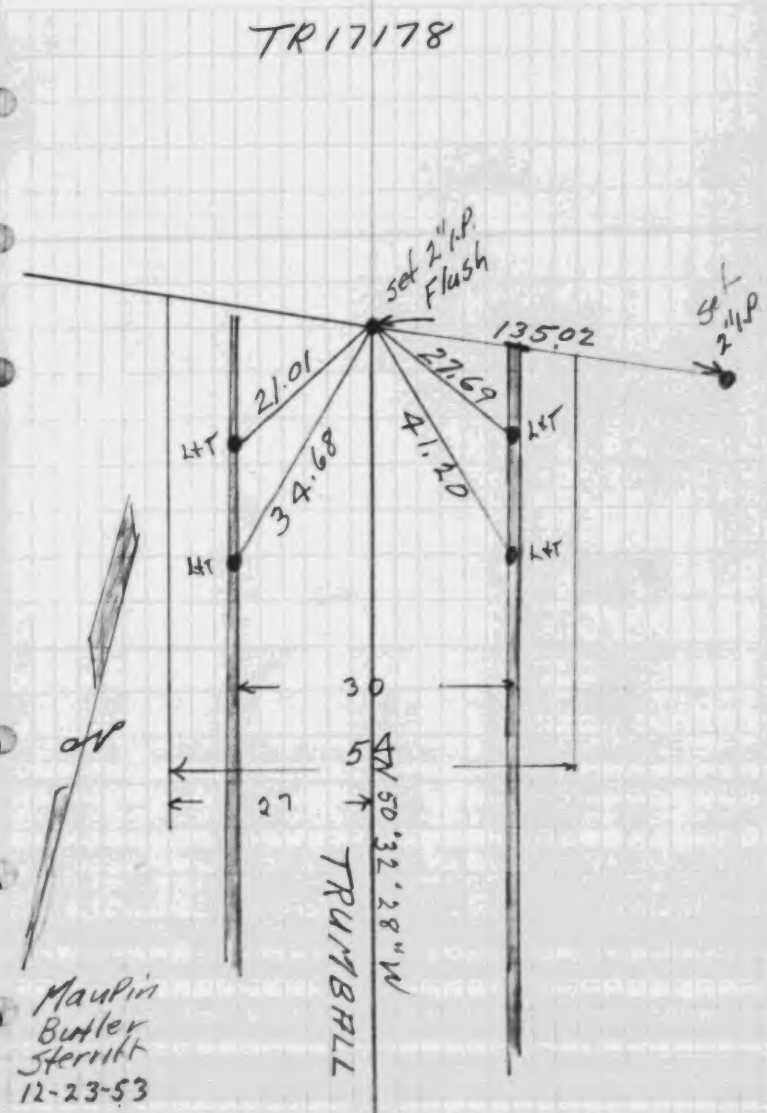

W.S. 34-A-2

P30

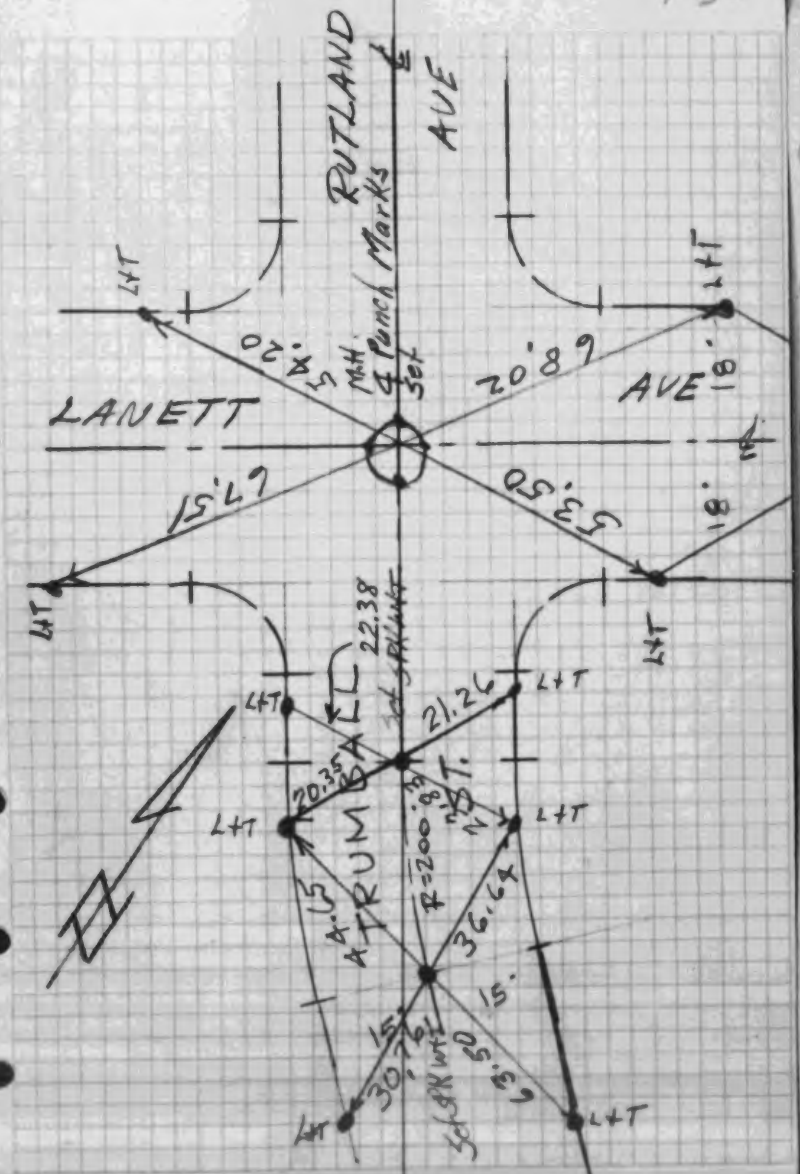

Kemmerer Engineering Co., Inc.

P31

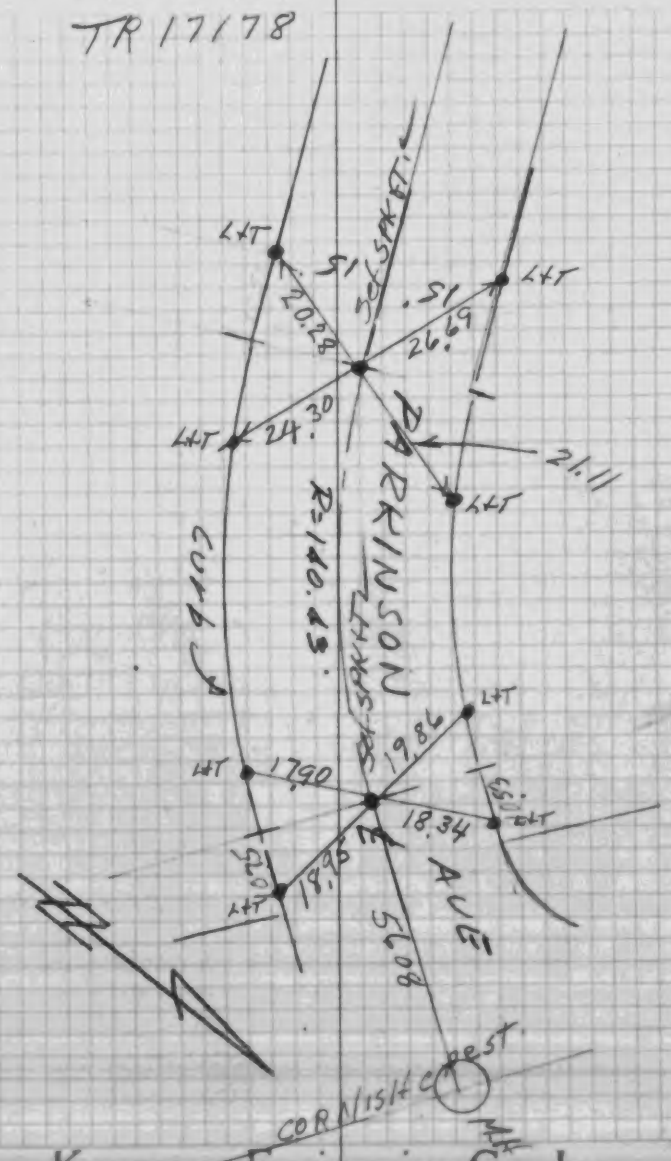

Kemmerer Engineering Co., Inc.

P32

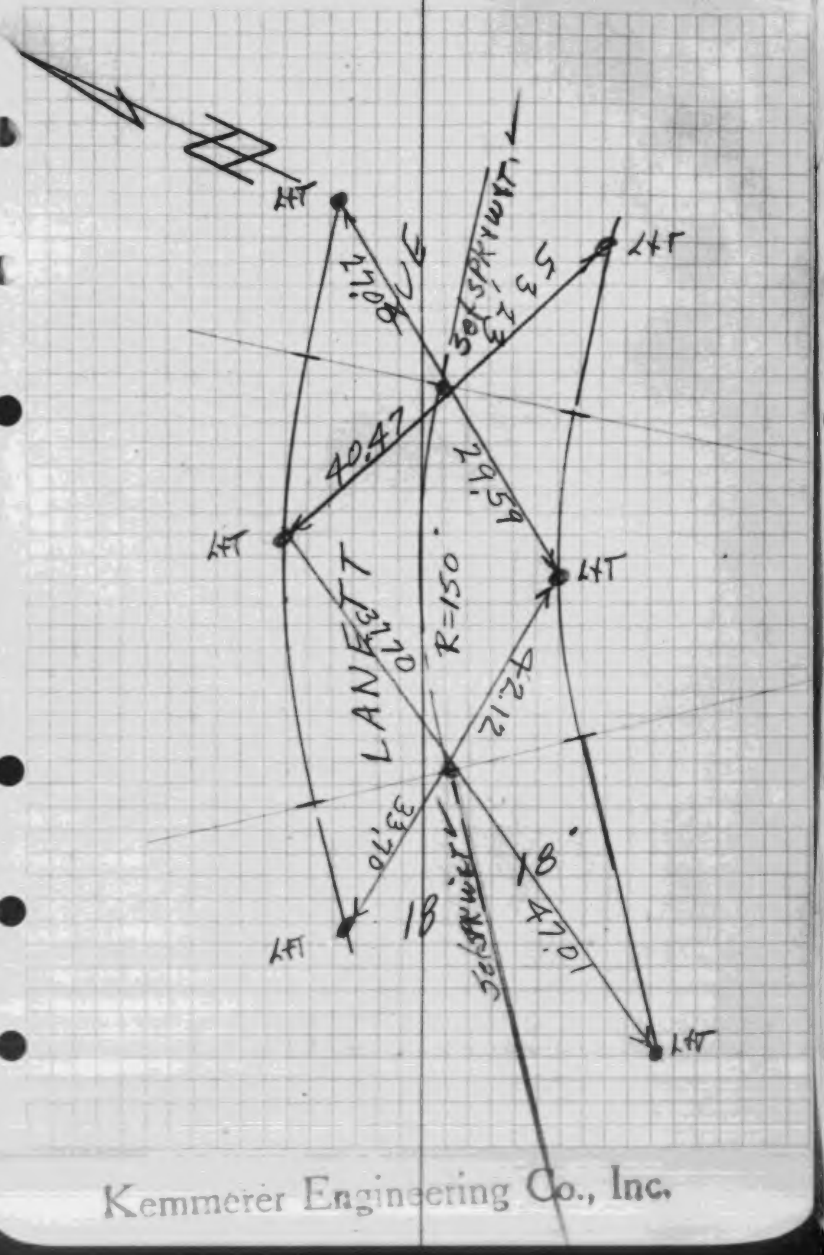

W.S. 34-A.2

P33

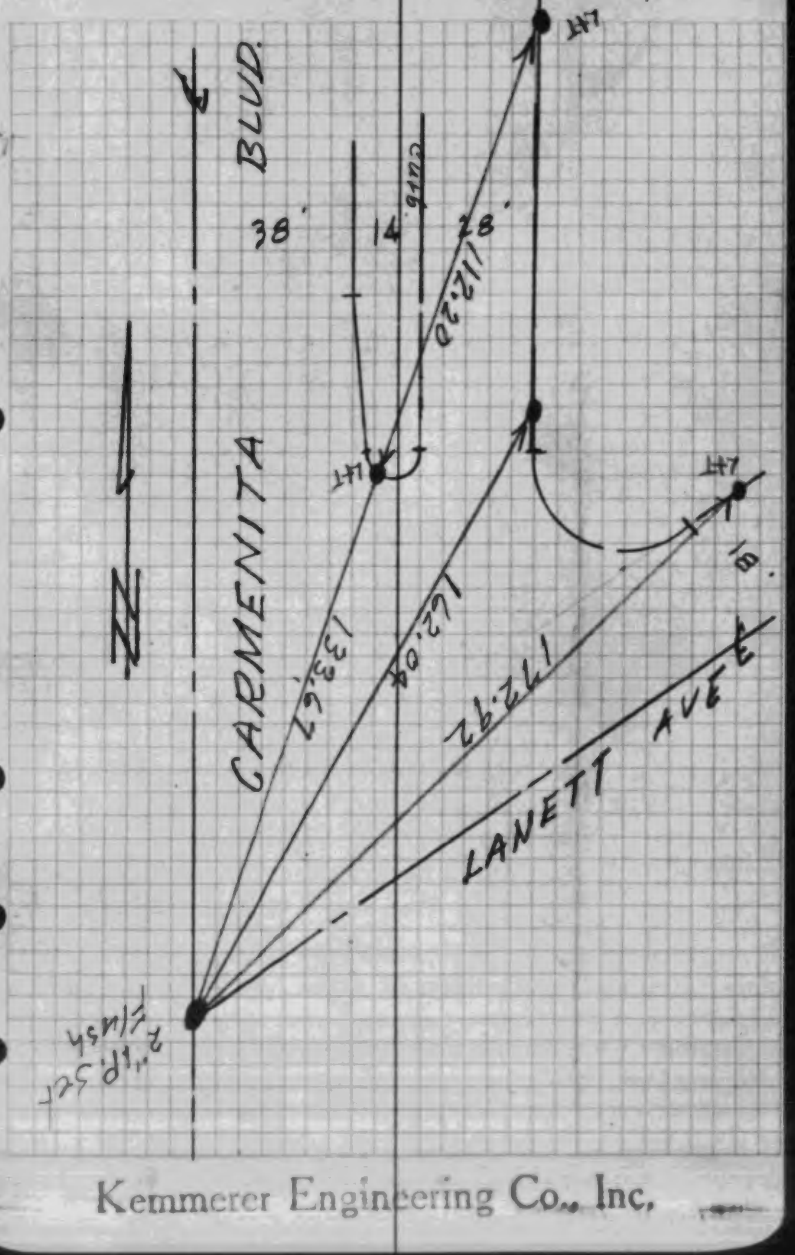



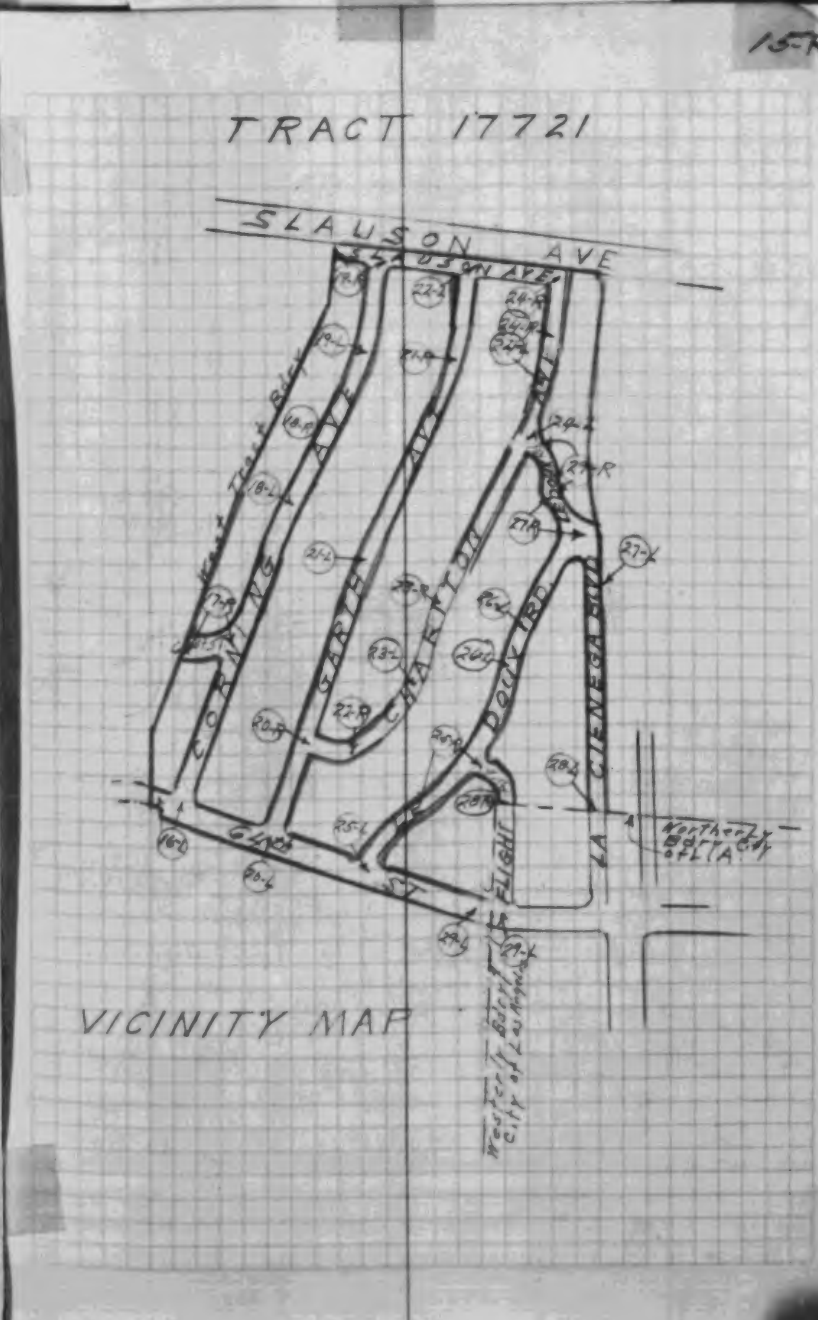

Kemmerer Engineering Co., Inc.


W.S. 24-A-3
To bottom Pg 17-R
Walk
Walk
AVENUE
CORNING
Side
Side
526.37
Cross
Gutter
ST.
64th
55.51
253.61
To Pg 20-L
Inst. of Punch Marks on M.H. Rim
Set S&T Prod.
Temp.
Curb
Set 2" I.P. in Conc
Set 2" I.P. in Conc.
27.91
FUTURE STREET
27'
27'
54'

W.S.24-A-3

17RR

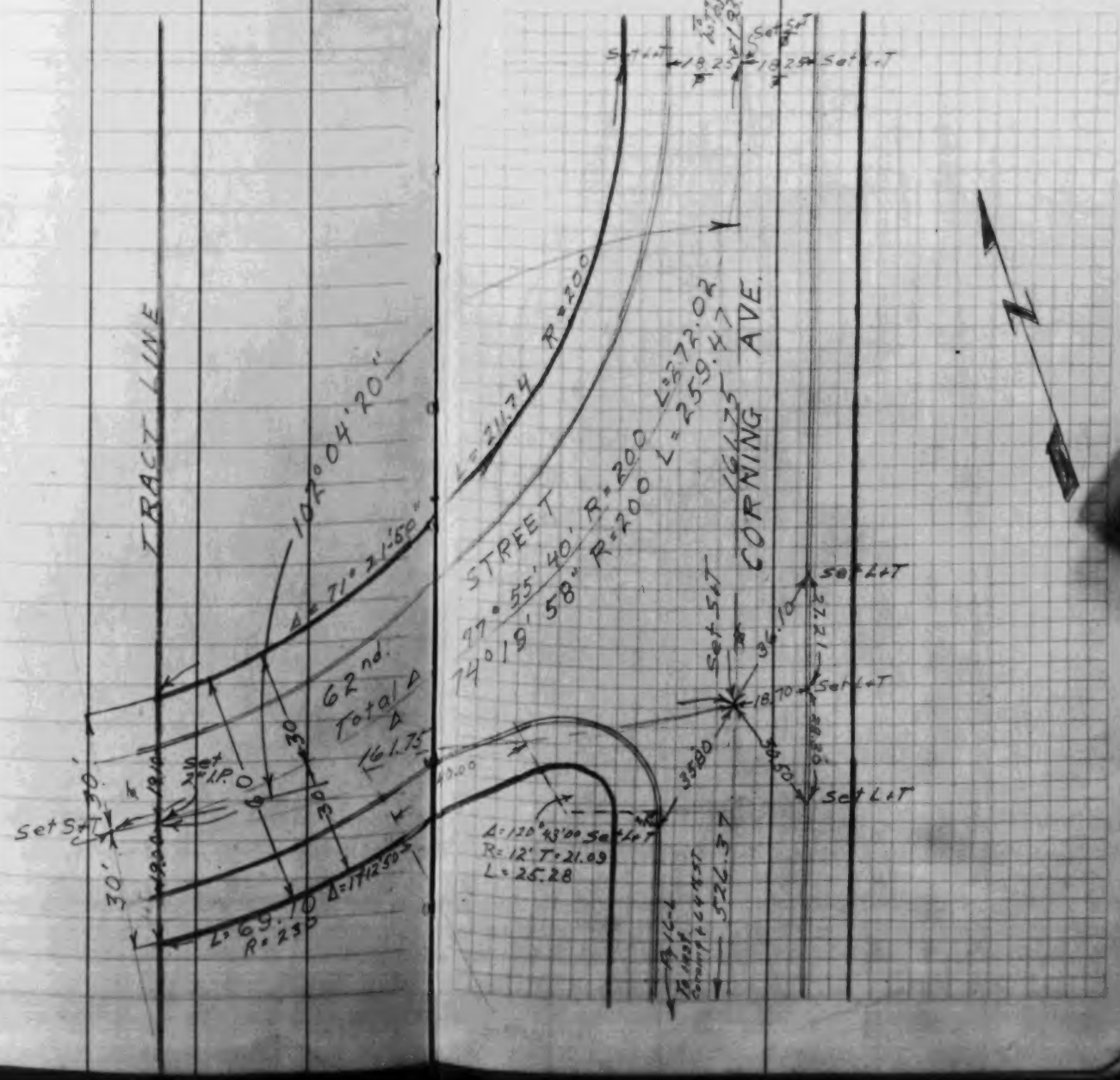
TRACT LINE
102°04'20"
Δ=71°21'50"
L=211.74 R=200
STREET
77°55'40" R=200 L=272.02
74°19'58" R=200 L=259.47
CORNING AVE.
161.75
62nd. Total Δ
161.75
Set S+T
Set 2" I.P.
Set L+T
Δ=120°43'00 Set L+T
R=12' T=21.09
L=25.28
L=69.10 R=230
Δ=17°12'50"
526.37
18.25
36.10
18.70
35.80
30.50
30'
30
40.00

L. A. INVESTMENT CO.
Tract 17721

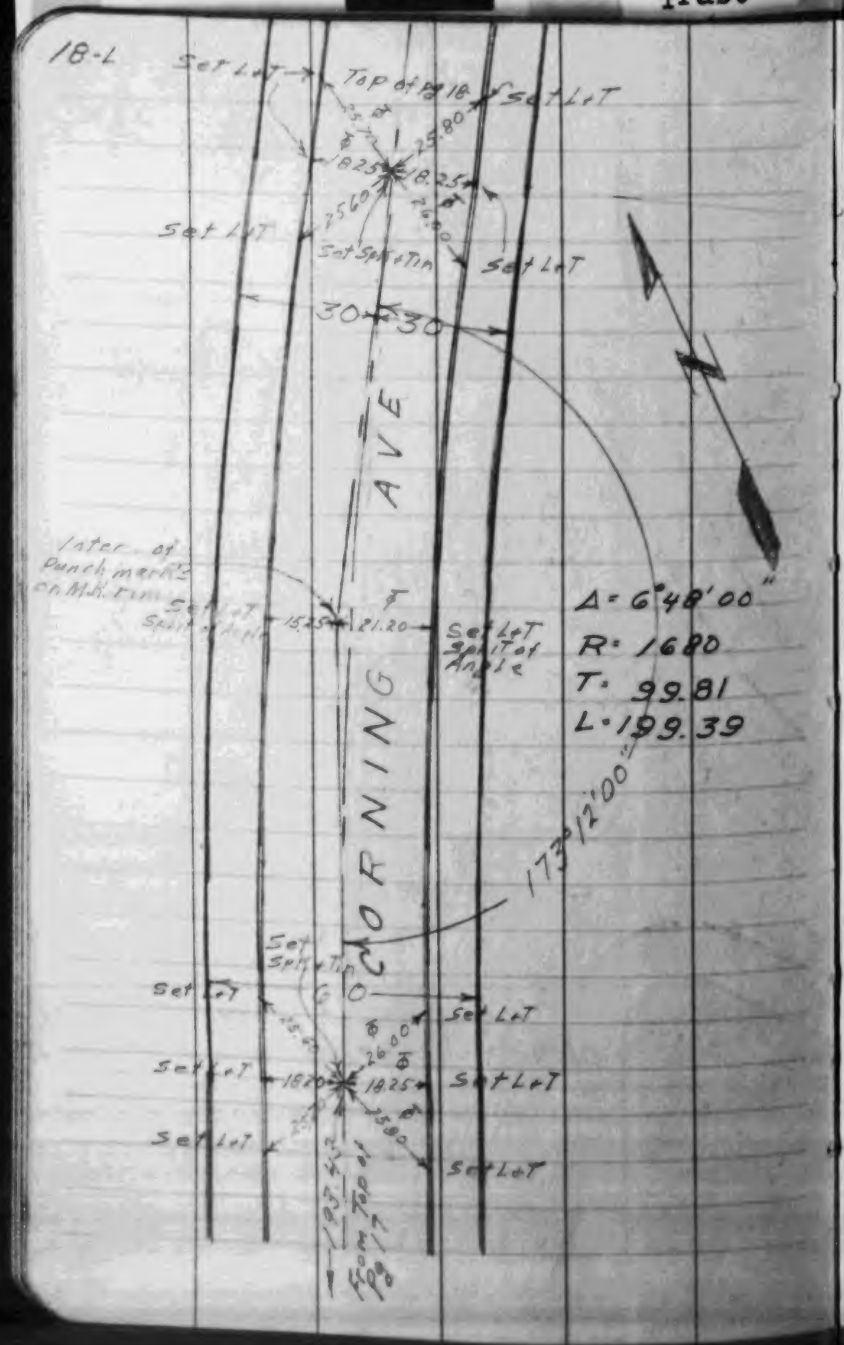

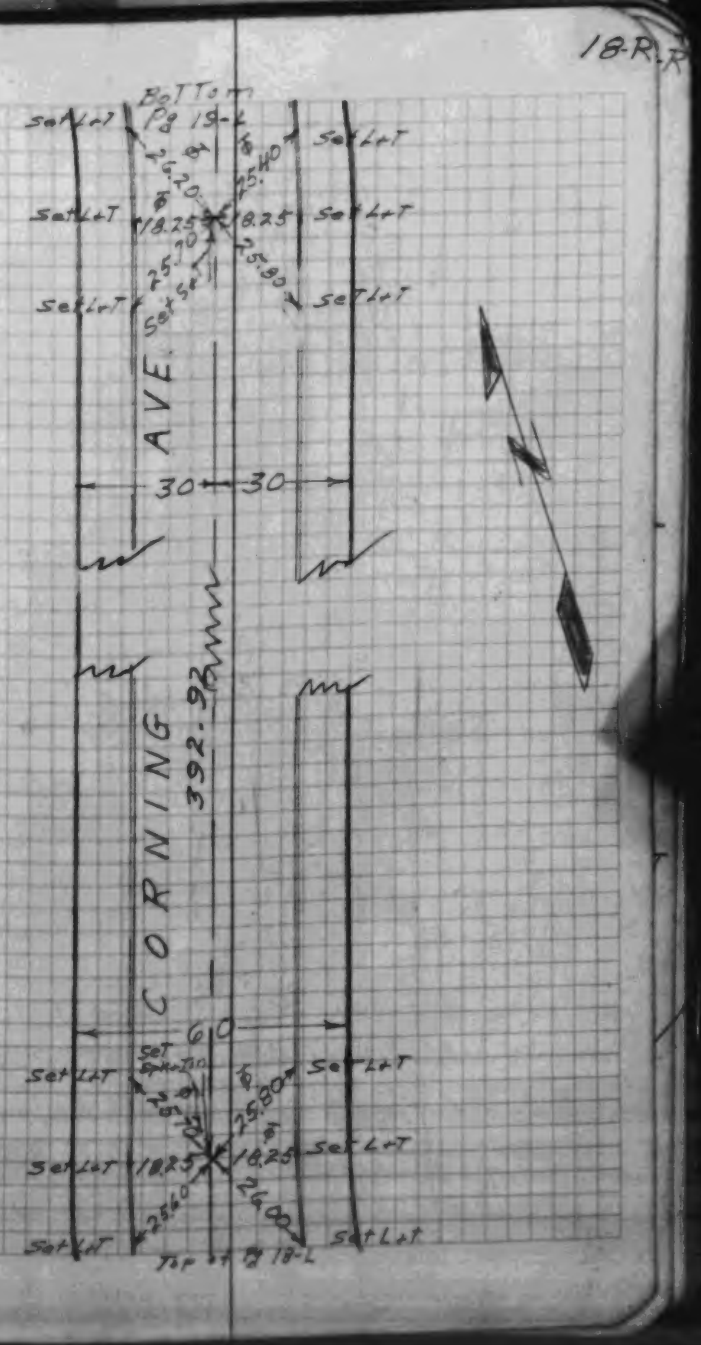

L. A. INVESTMENT CO.
Tract 17721

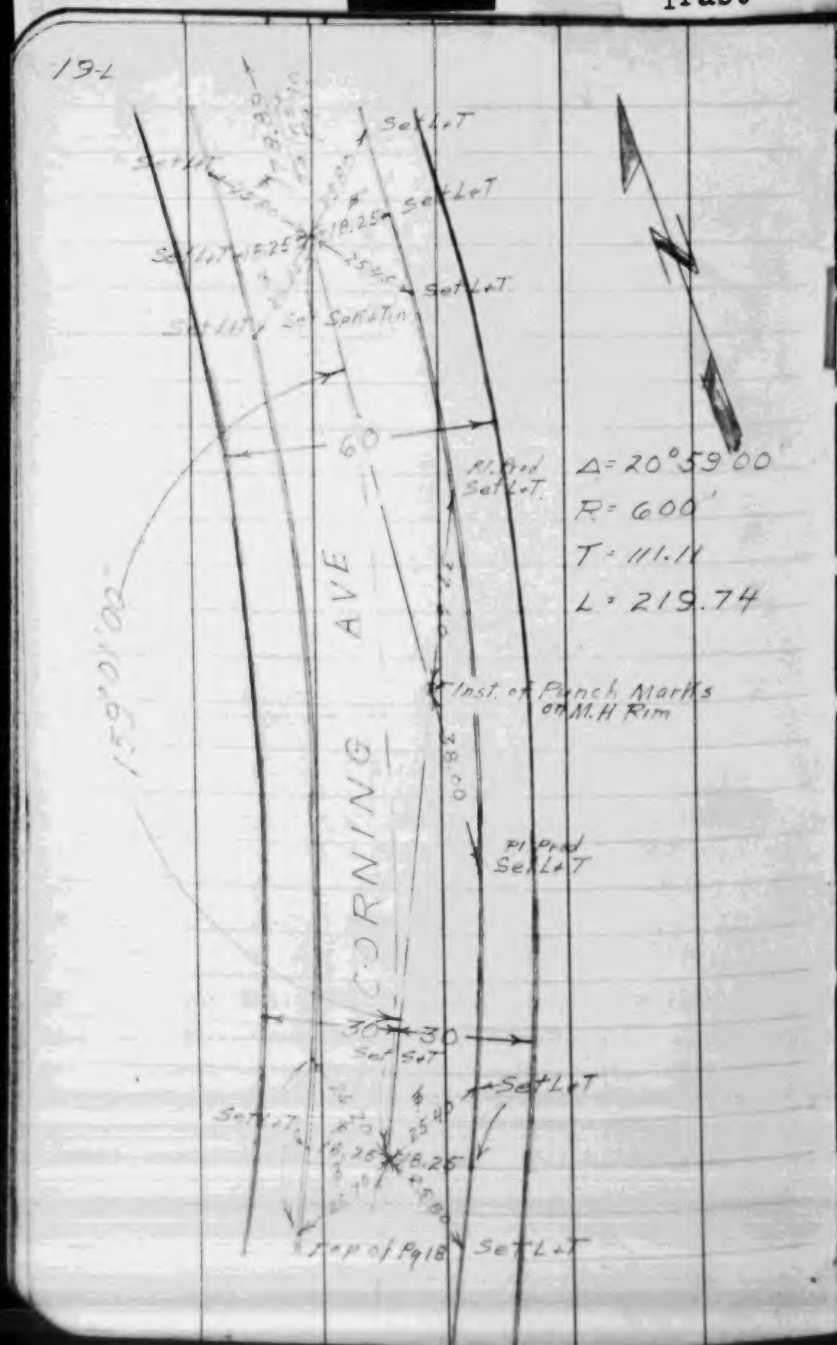

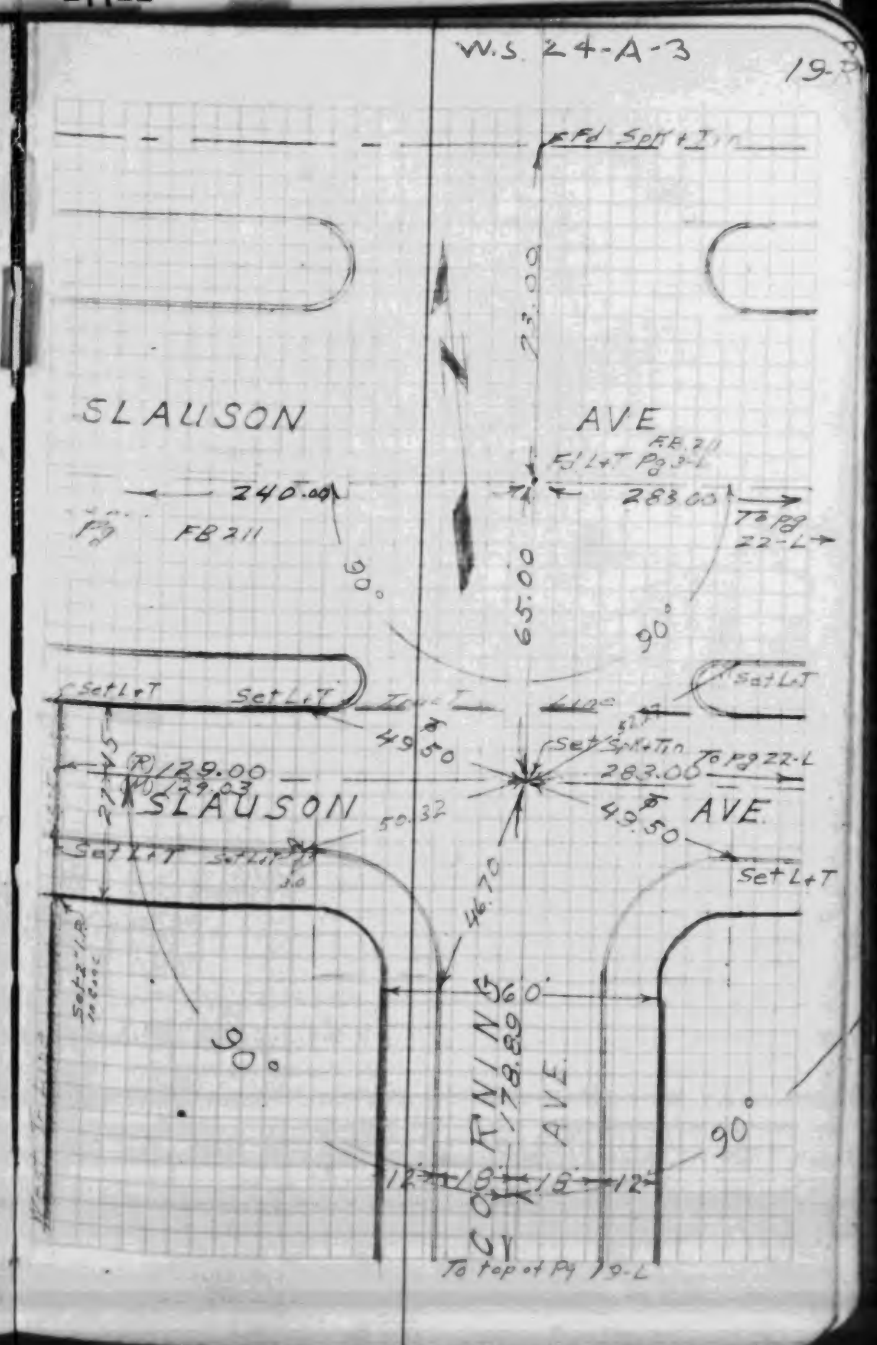

20-L

W.S. 24-A-3

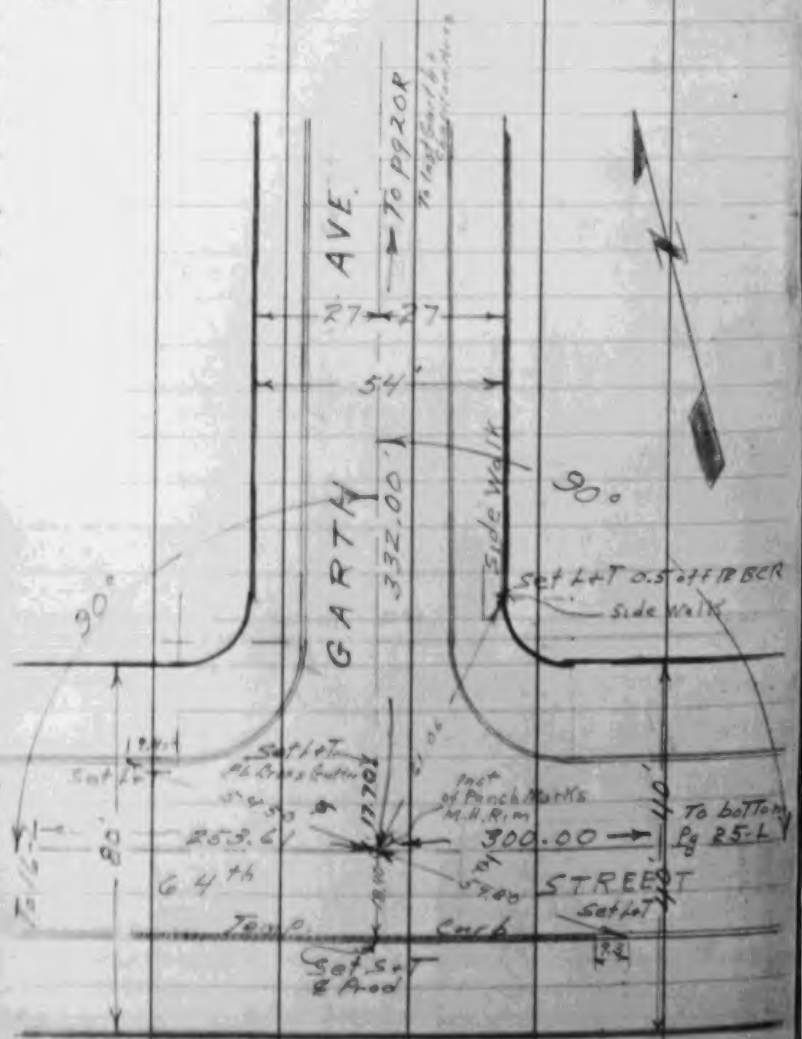

20R

W.S. 24-A-3

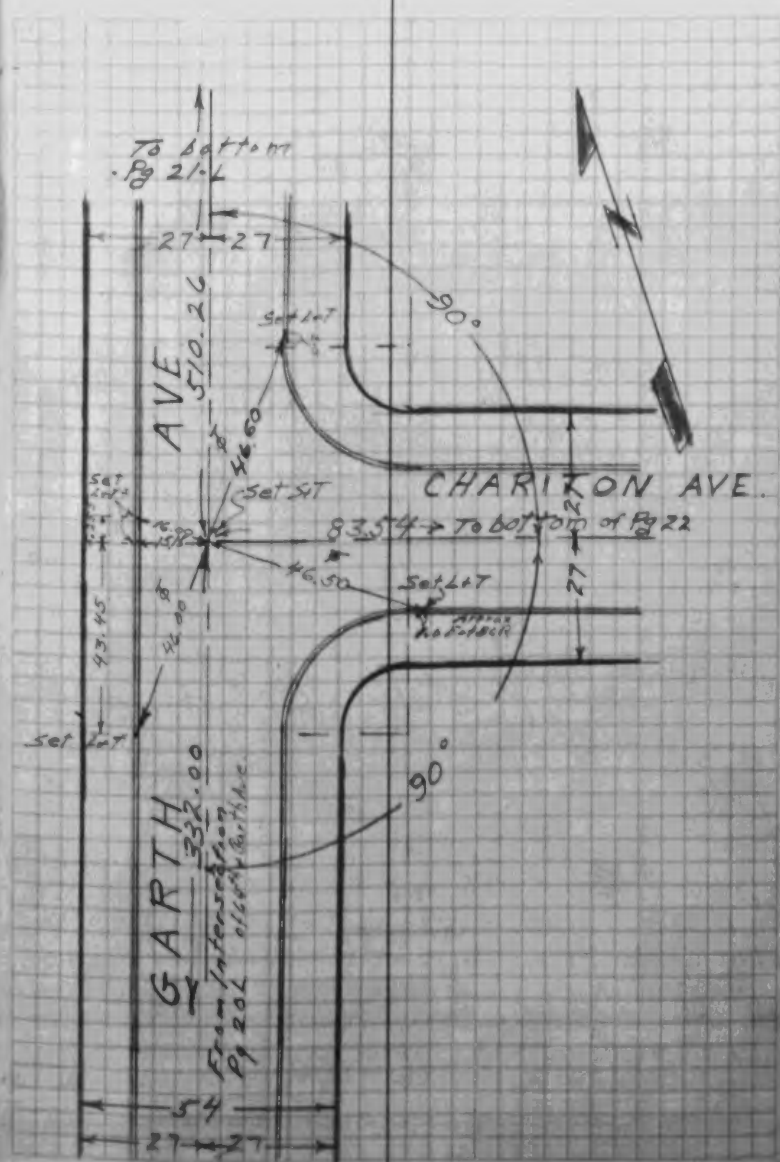

L. A. INVESTMENT CO.
Tract 17721

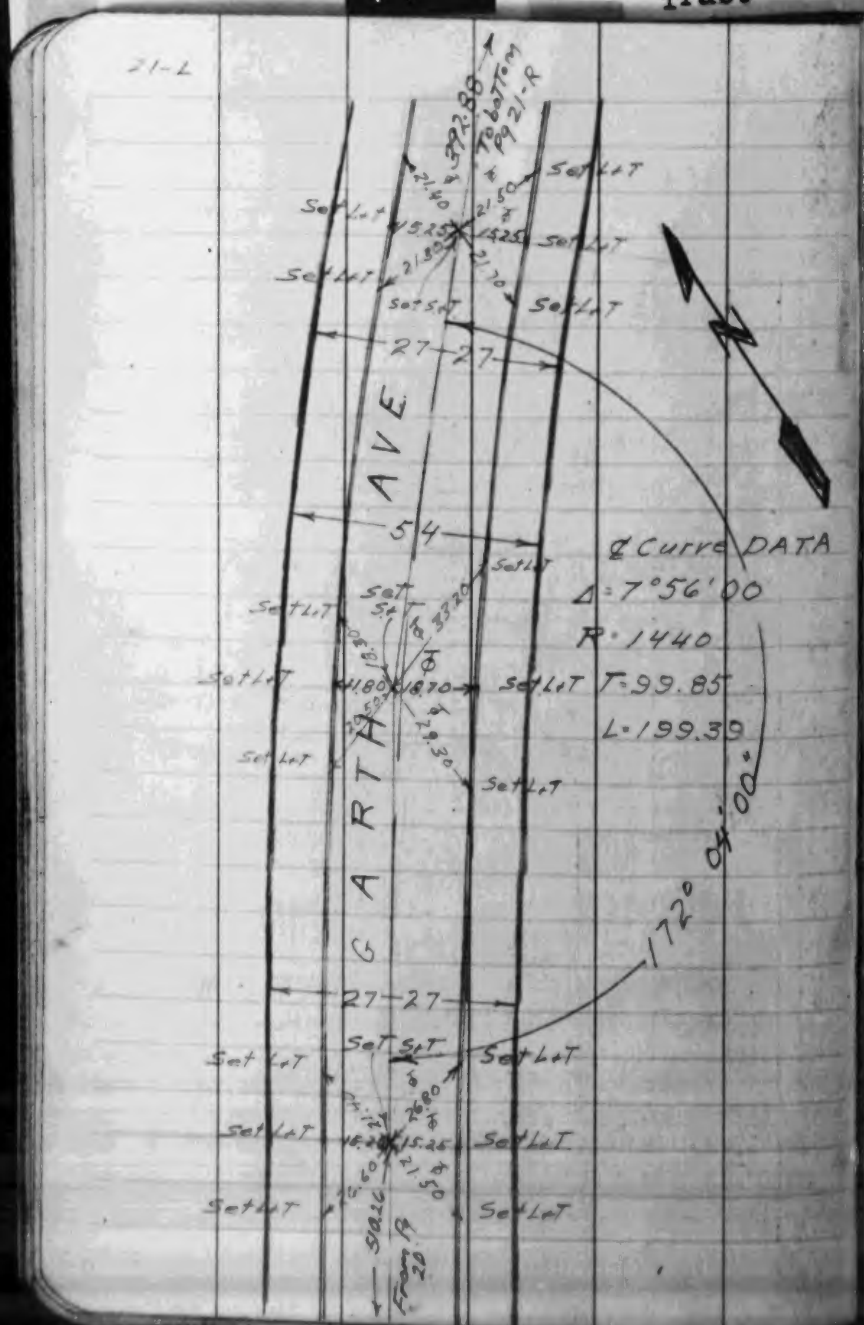

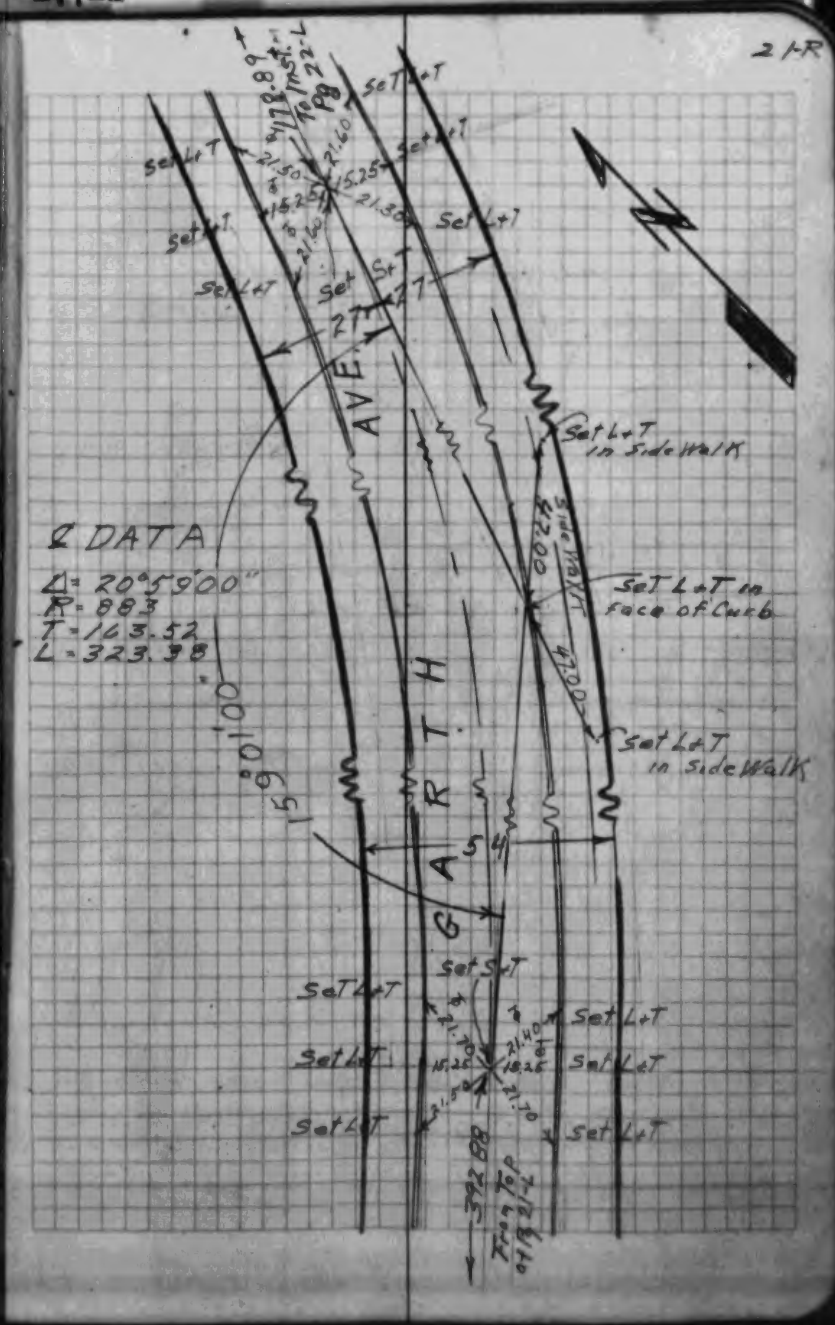

CO.SUR. F.B.2006: 51

L. A. INVESTMENT CO.
Tract 17721

CO.SUR. F.B.2006: 52

W.S. 24-A-3

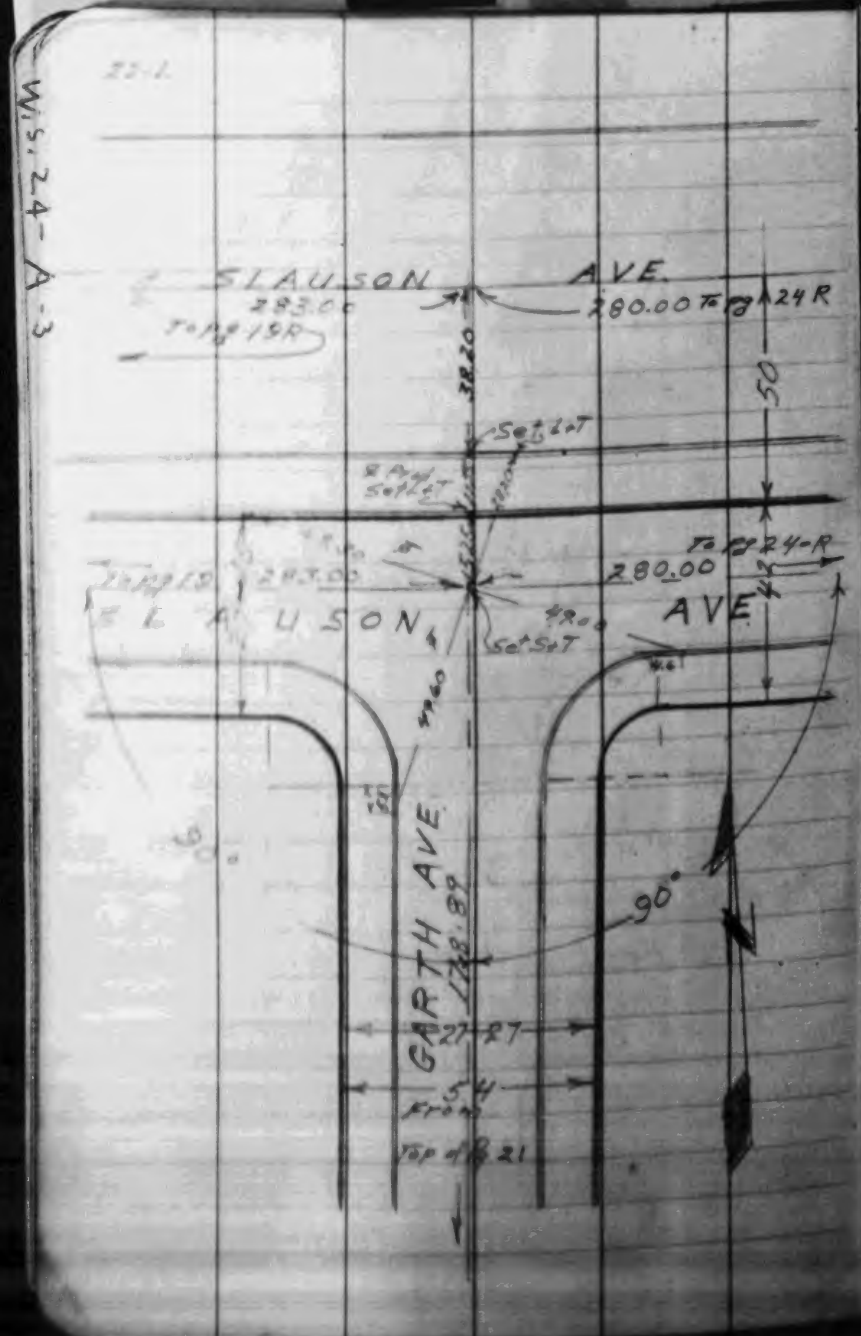

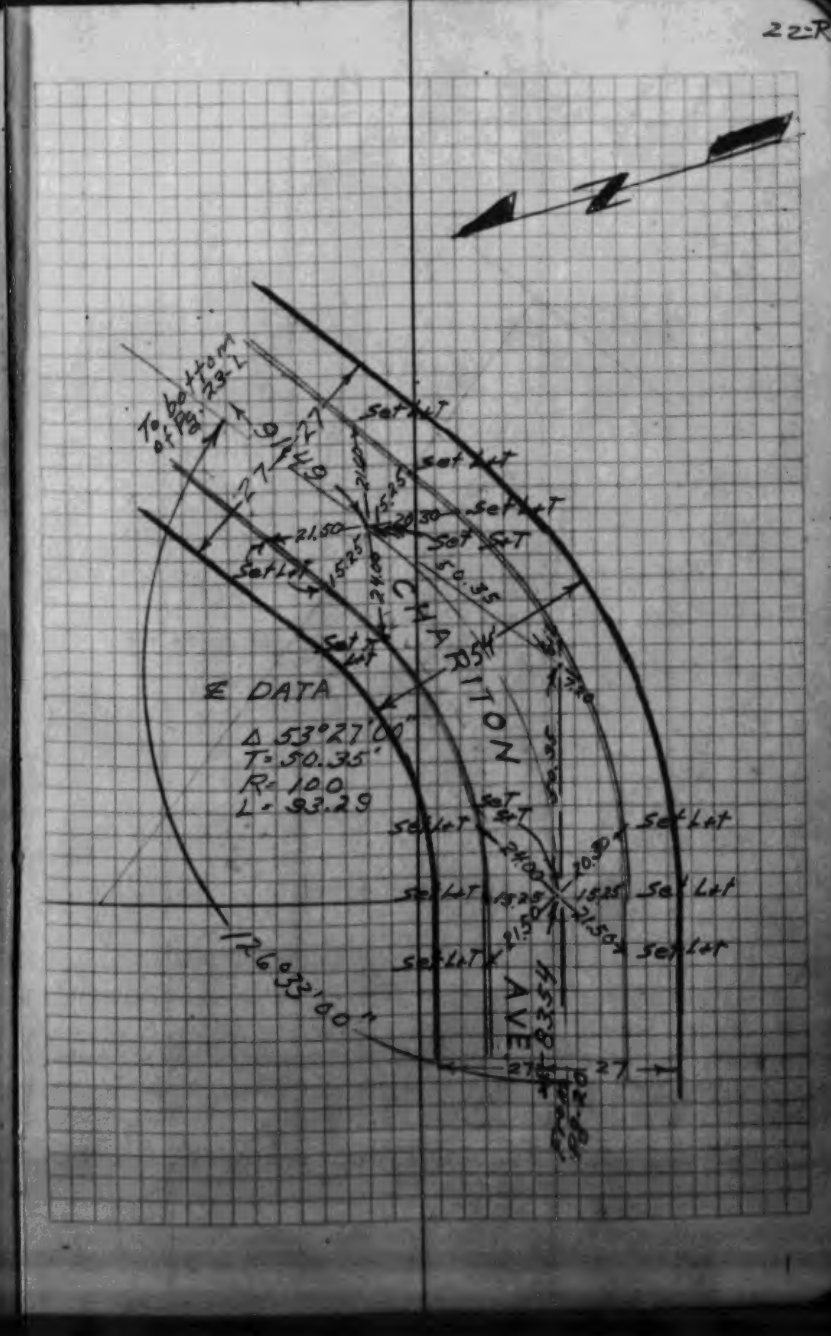

L. A. INVESTMENT CO.
Tract 17721

23-L

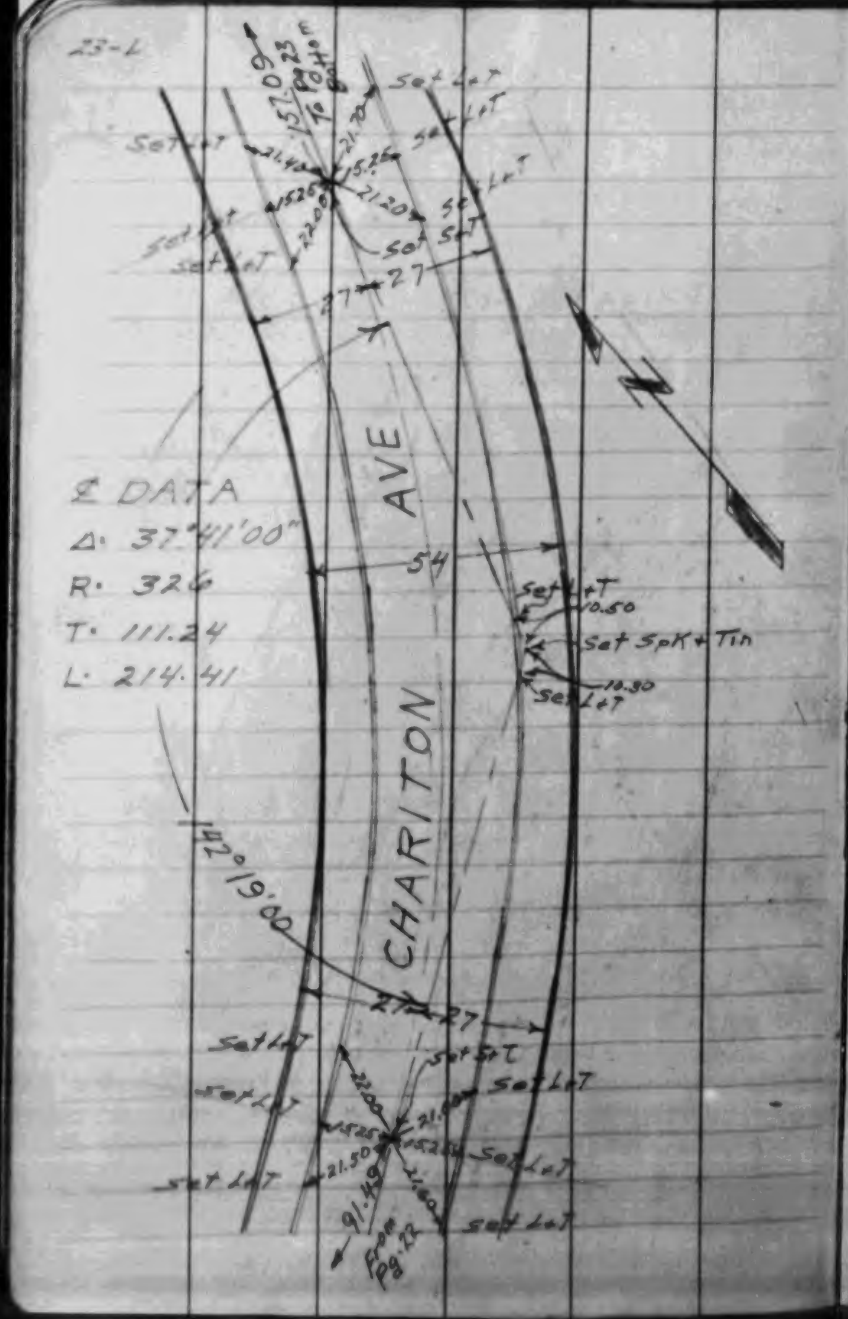

23R

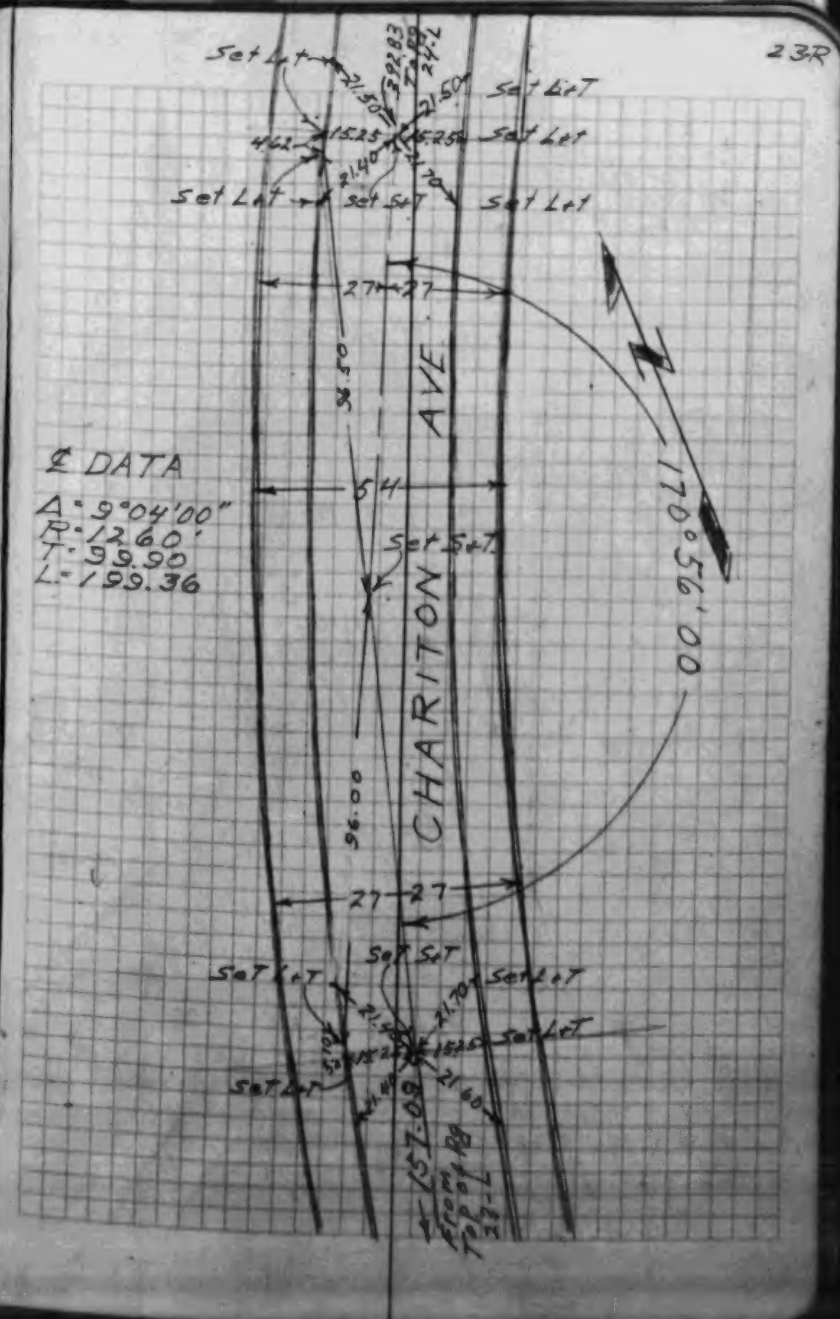

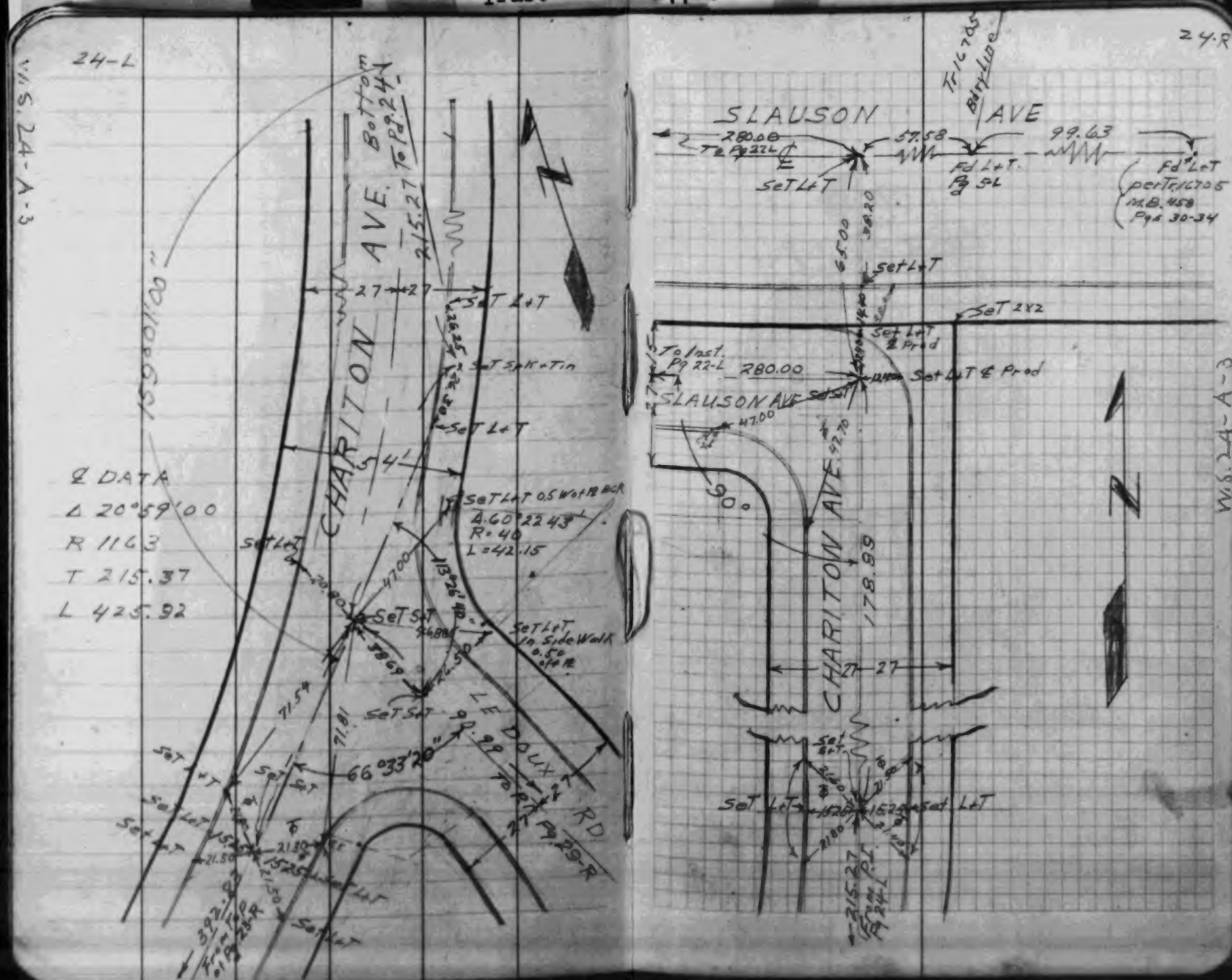
24-L
W.S. 24-A-3
CHARITON AVE.
Bottom To Pg. 24
215.27
159°01'00"
27
27
SeT L+T
SeT Spk+Tin
SeT L+T
54'
SeT L+T 0.5 W of ℄ BCR
Δ 60°22'43"
R=40
L=42.15
℄ DATA
Δ 20°59'00
R 1163
T 215.37
L 425.92
SeT L+T
SeT S+T
SeT L+T In Side Walk 0.50 of ℄
SeT S+T
LE DOUX RD.
66°33'20"
90.99
To Pg. 29-R
71.59
71.81
SeT L+T
SeT L+T
SeT L+T
SeT L+T
392.83 From Top of Pg 23-R
24-R
SLAUSON AVE
Tr 16705 Bdry Line
280.00
To Pg 22-L
57.58
99.63
SeT L+T
Fd L+T Pg 5-L
Fd L+T per Tr 16705 M.B. 458 Pgs 30-34
65.00
38.20
SeT L+T
SeT 2x2
SeT L+T ℄ Prod
To Inst. Pg 22-L
280.00
SeT L+T ℄ Prod
SLAUSON AVE
47.00
90°
CHARITON AVE
178.99
27
27
SeT L+T
SeT L+T
215.27 From P.I. Pg 24-L
W.S. 24-A-3

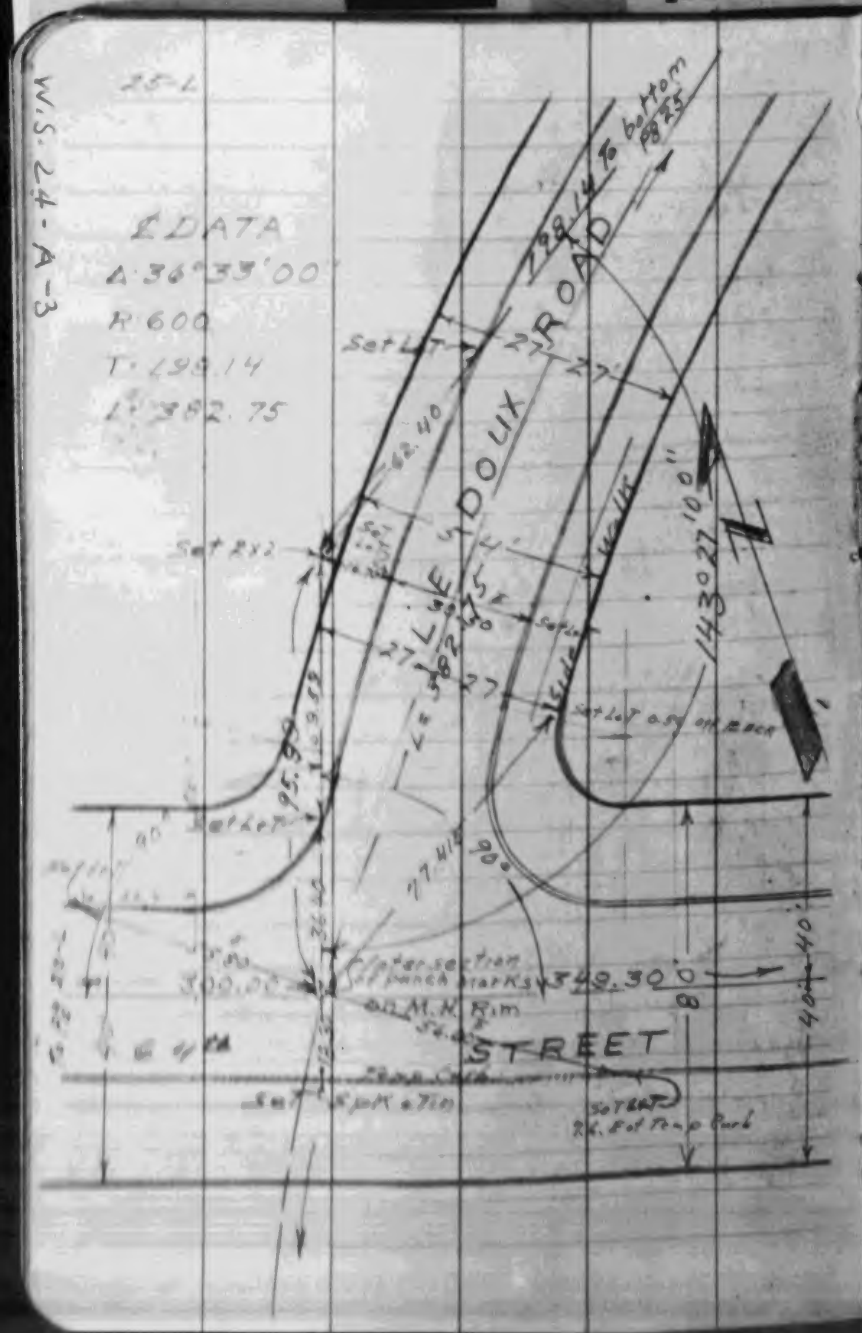
W.S. 24-A-3
25-L
℄ DATA
Δ 36°33'00"
R 600
T 198.14
L 382.75
198.14 to bottom
LE DOUX ROAD
Set L&T
Set 2x2
Side Walk
Set L&T on on Back
143.27
100.0
95.90
77.41
90°
Center section
Set punch starks
349.30
M.H. Rim
STREET
Set 5 pk. & Tag
Set L&T
R.R. Set Tag Back
40.40

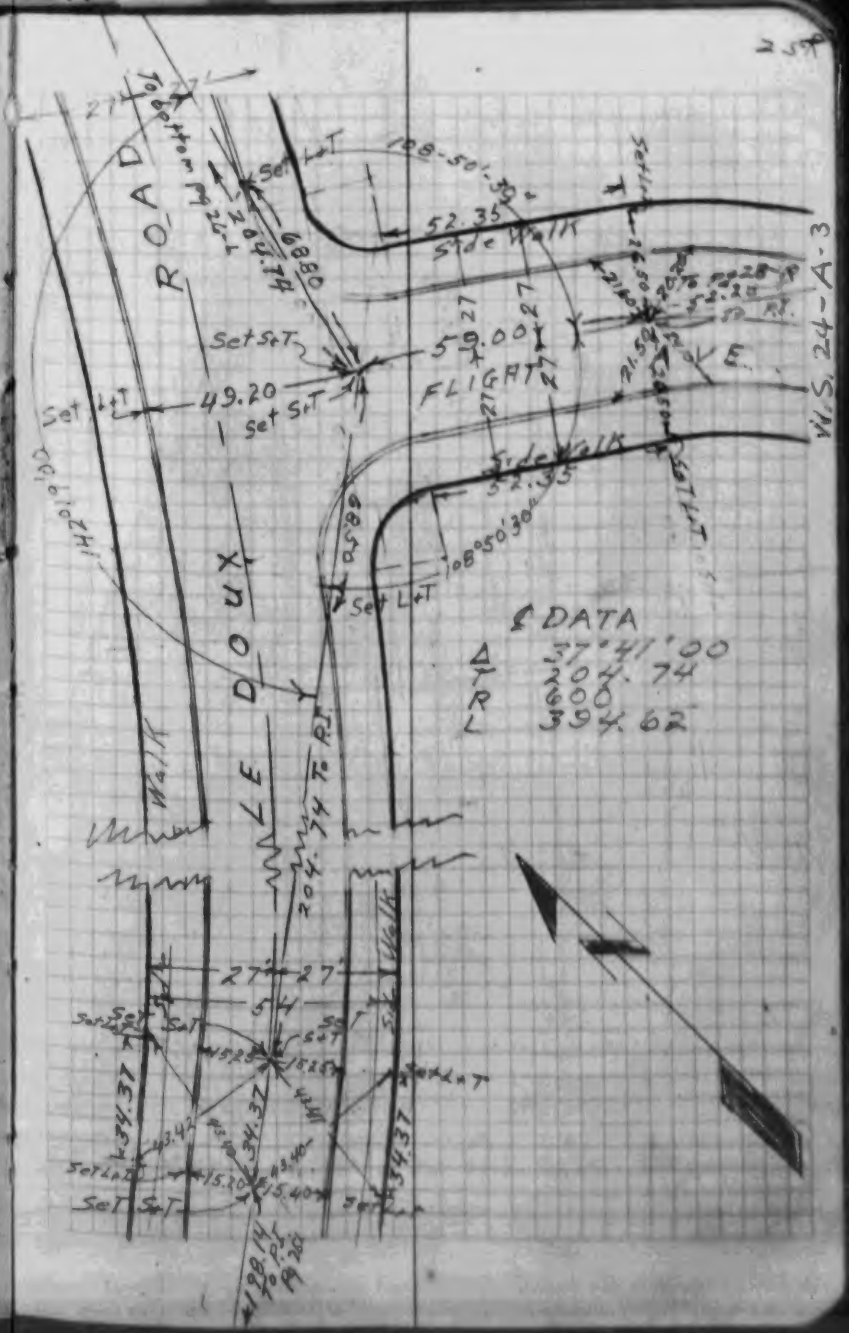
W.S. 24-A-3
ROAD
LE DOUX
FLIGHT
To bottom
204.74
Set L&T
108-50-30
52.35
Side Walk
Set S&T
59.00
49.20
Set S&T
Set L&T
108°50'30"
℄ DATA
Δ 37°41'00"
T 204.74
R 600
L 394.62
204.74 To Rt.
Walk
Set L&T
Set S&T
341.37
43.42
15.20
15.40
198.14 To Rt.

26-L

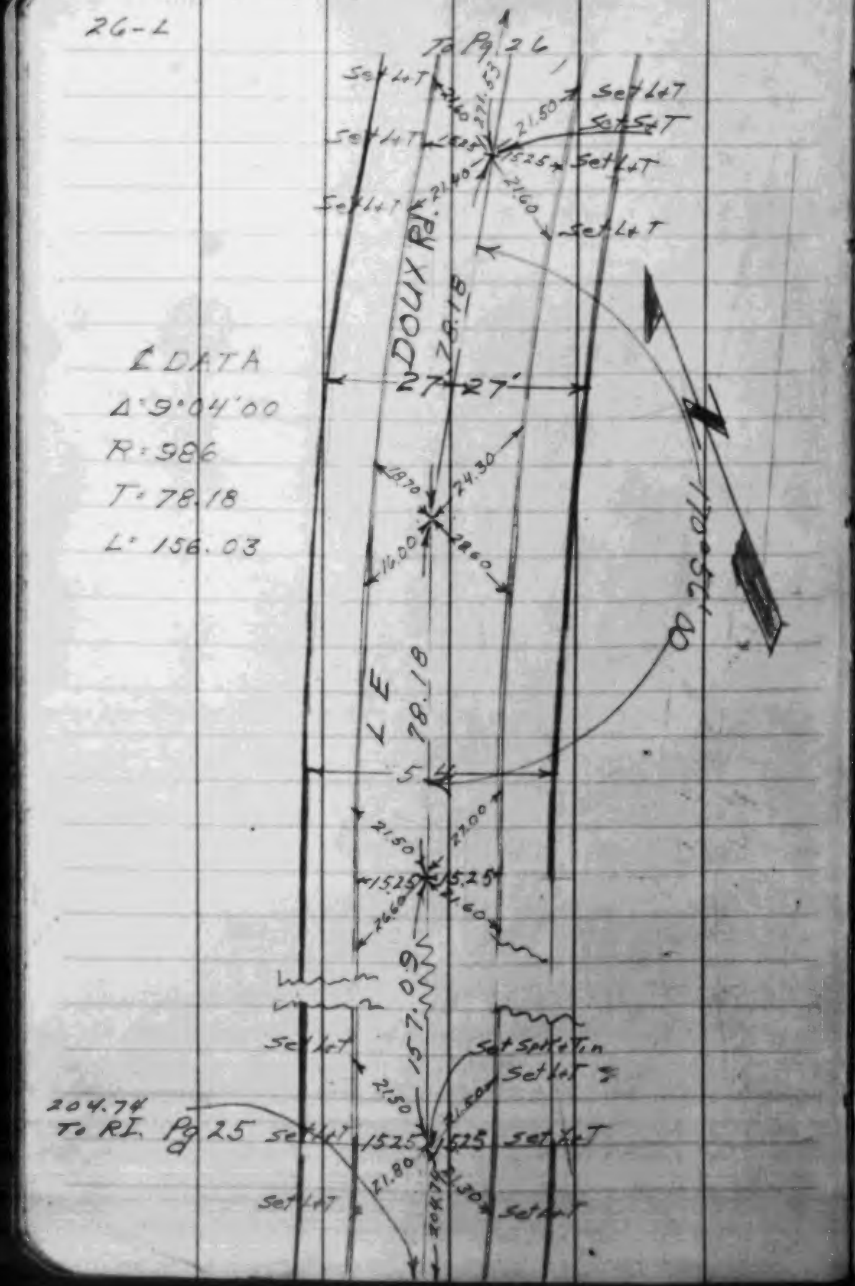

℄ DATA
Δ: 9°04'00
R: 986
T: 78.18
L: 156.03

26

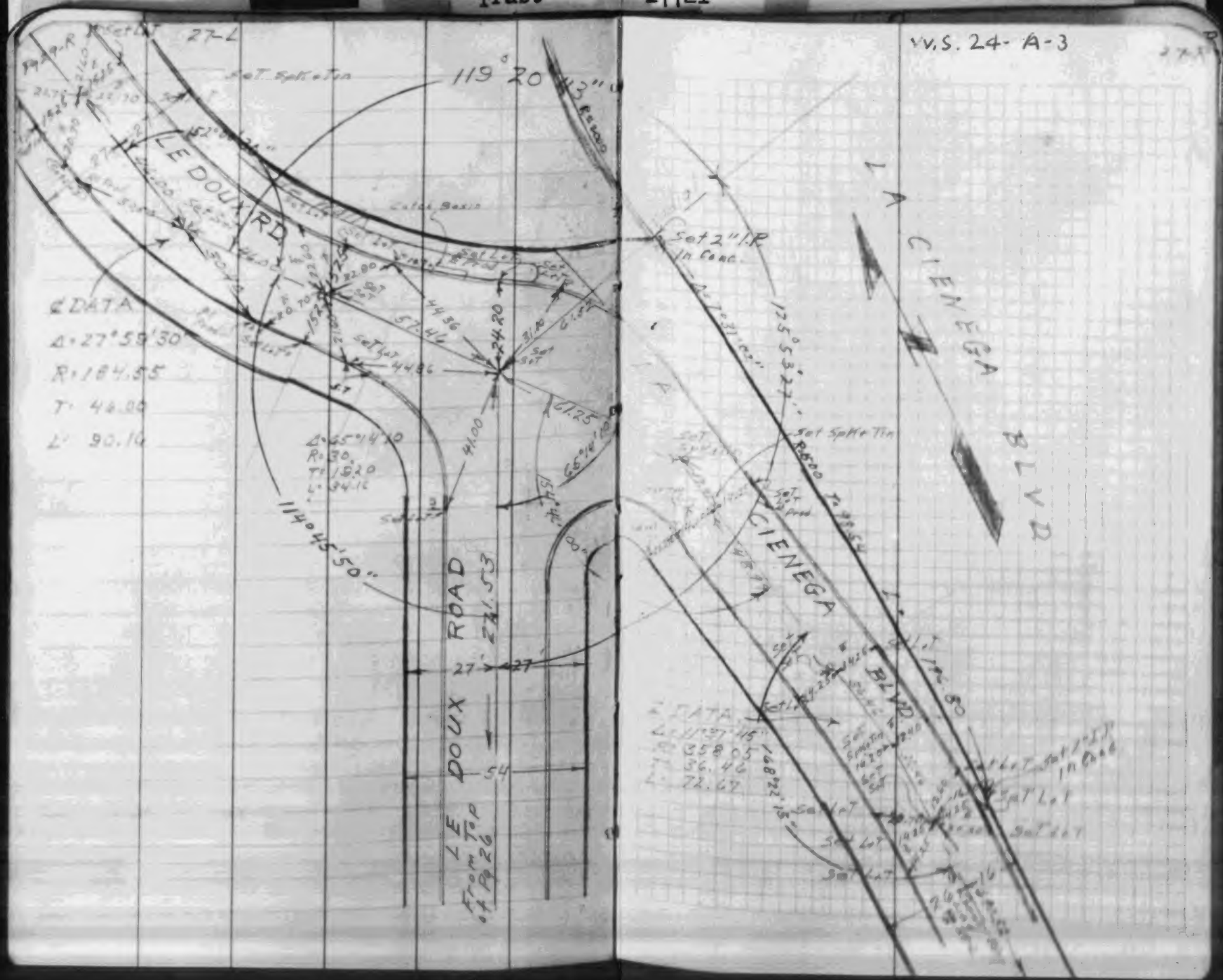
W.S. 24-A-3
LE DOUX RD
LE DOUX ROAD
From Top of Pg 26
LA CIENEGA BLVD
CIENEGA BLVD
119° 20' 43"
114° 45' 50"
℄ DATA
Δ = 27° 59' 30"
R = 184.55
T = 46.00
L = 90.16
Set 2" I.P. In Conc.
Set Spk & Tin
Catch Basin
27
54

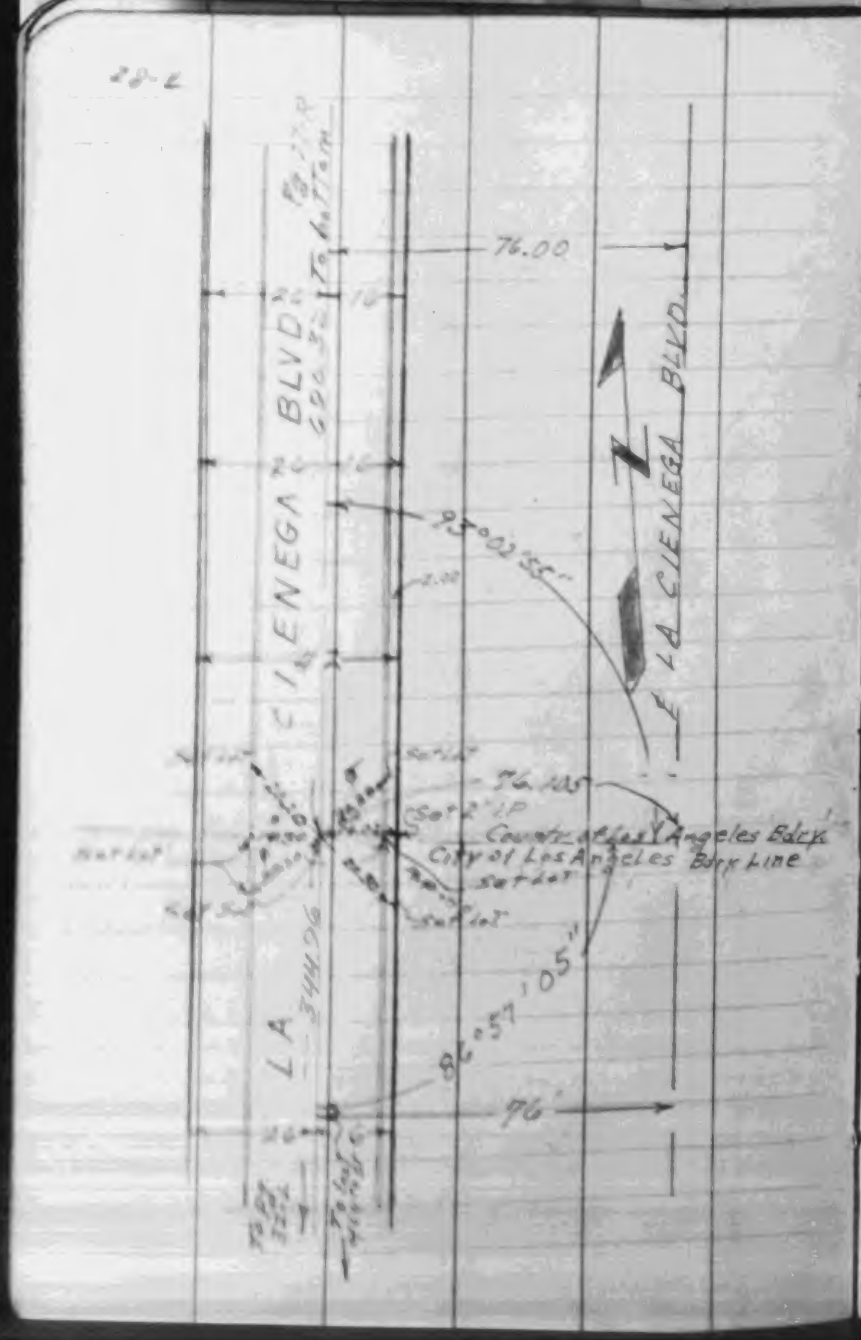
28-L
LA CIENEGA BLVD
LA CIENEGA BLVD
76.00
93°02'55"
76.105
Set 2" I.P.
County of Los Angeles Bdry.
City of Los Angeles Bdry Line
86°57'05"
76'
344.96

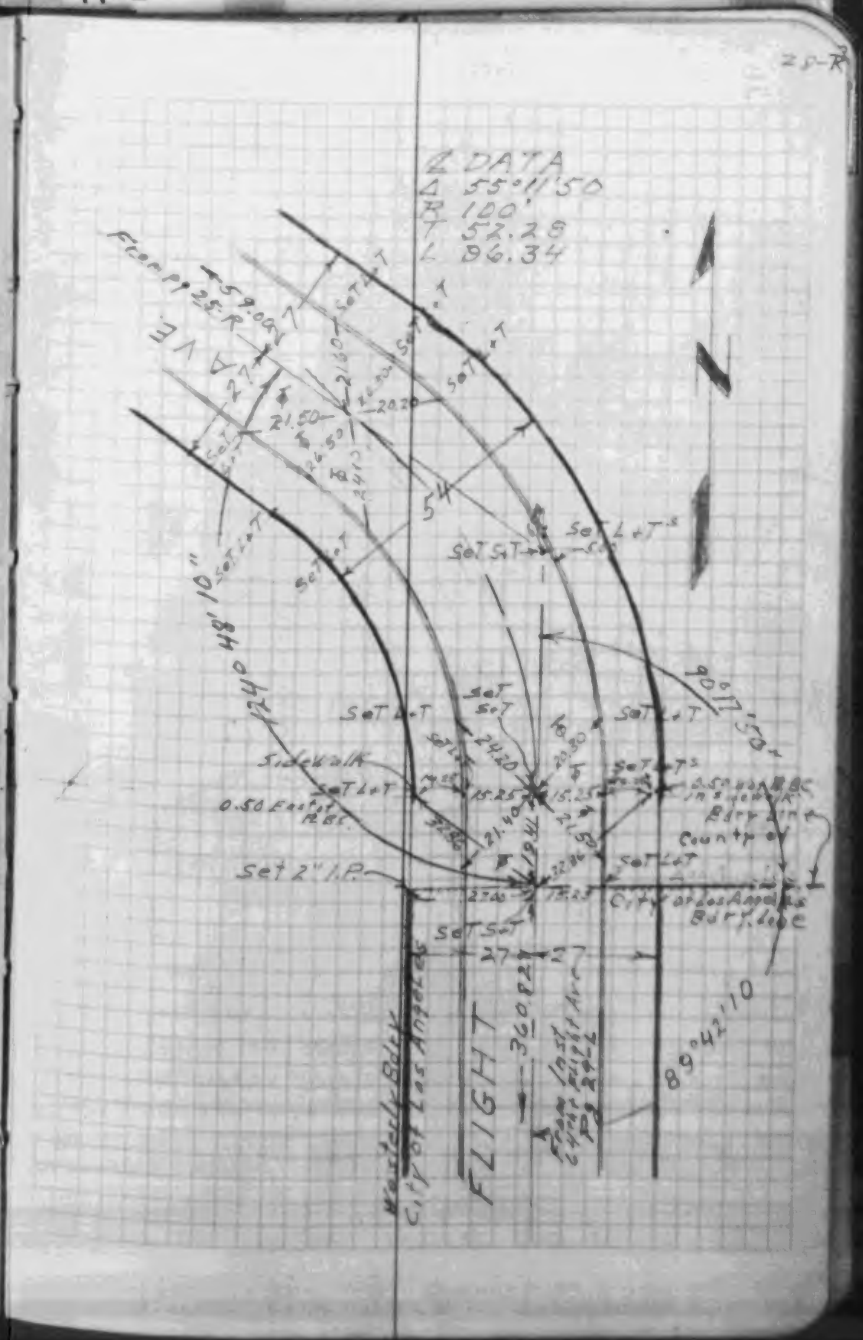
28-R
℄ DATA
Δ 55°11'50
R 100'
T 52.28
L 96.34
AVE
FLIGHT
Set 2" I.P.
Sidewalk
0.50 East of R.B.C.
Westerly Bdry
City of Los Angeles
City of Los Angeles Bdry. Line
90°17'50"
89°42'10
360.82

CO.SUR. F.B.2006: 65

L. A. INVESTMENT CO.
Tract 17721

CO.SUR. F.B.2006: 66

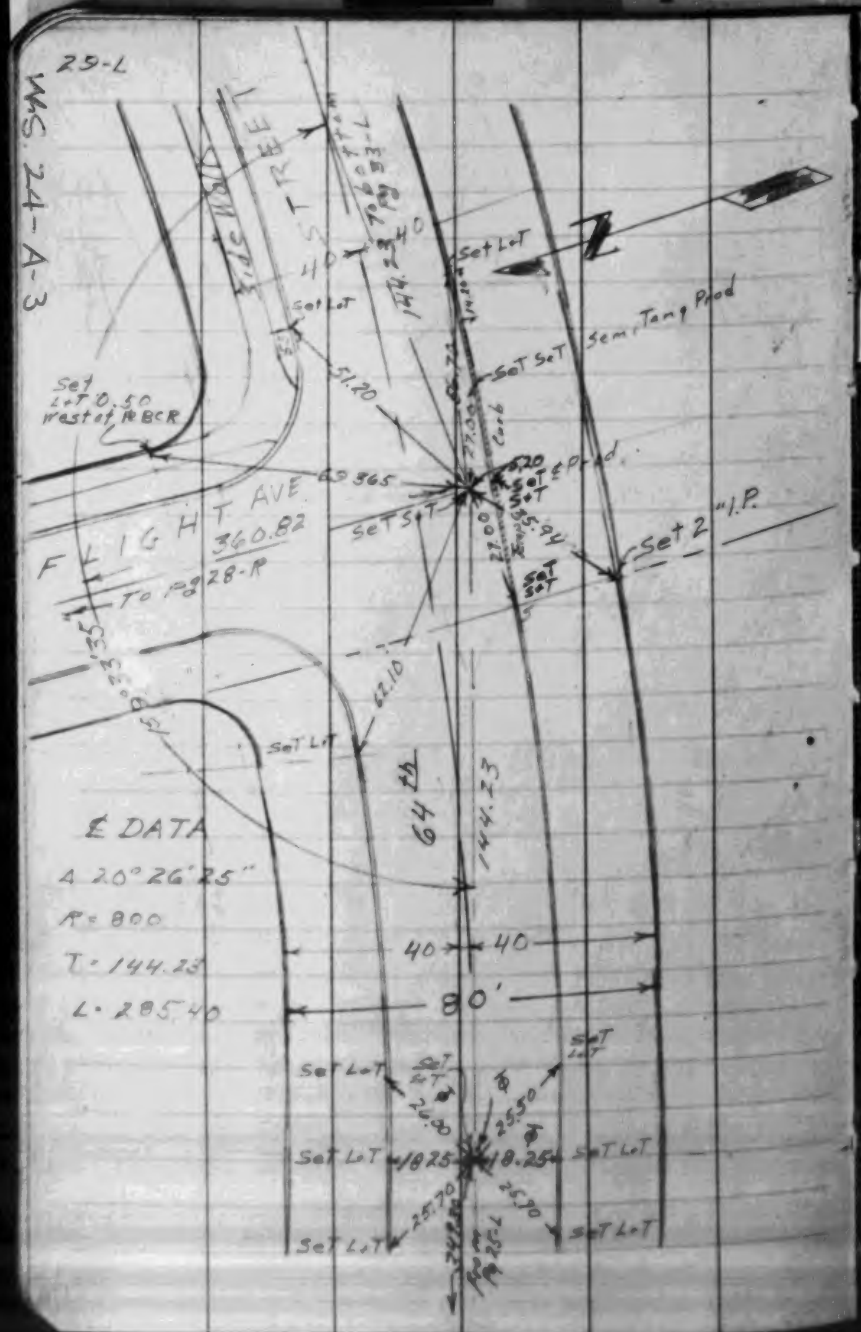

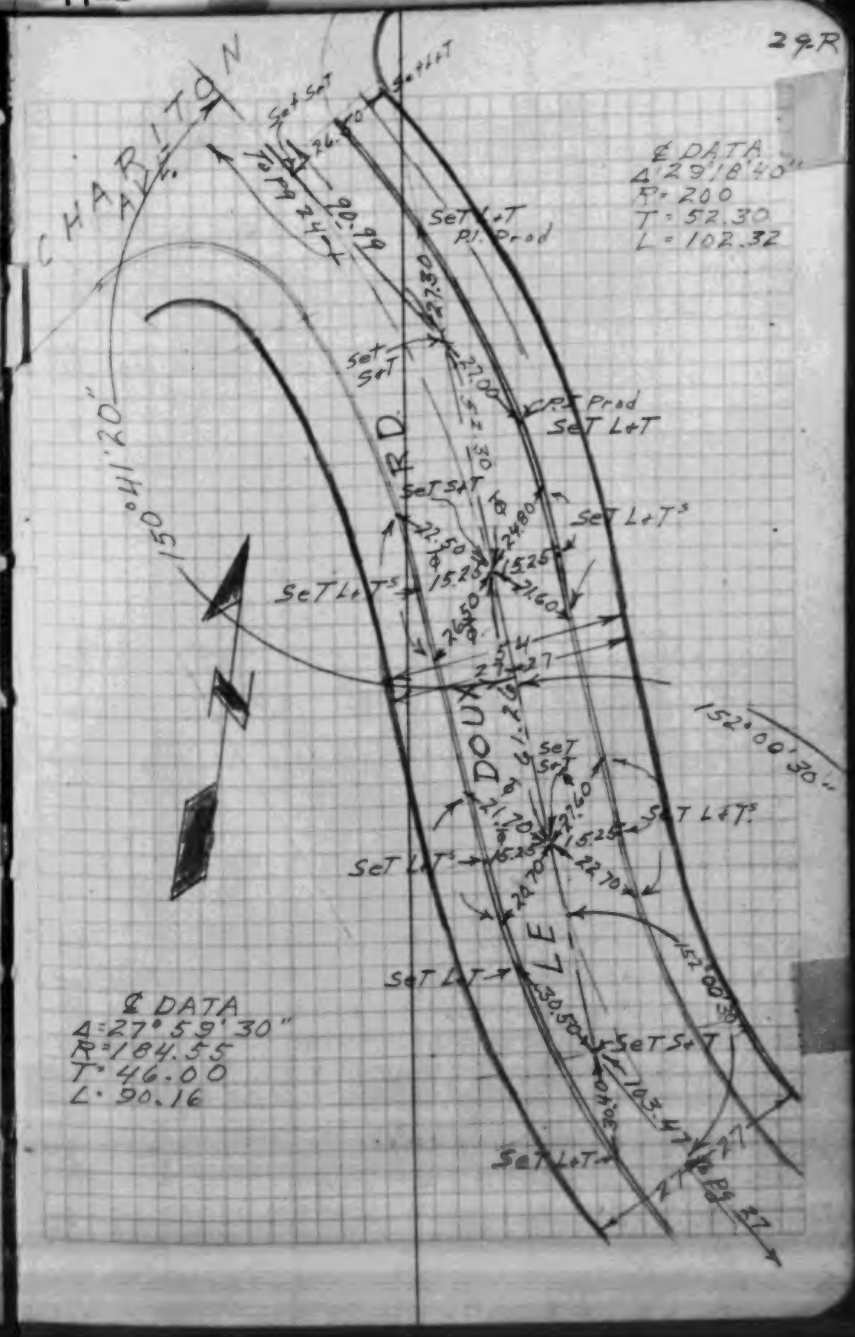

L. A. INVESTMENT CO.
Tract 17721

32-L

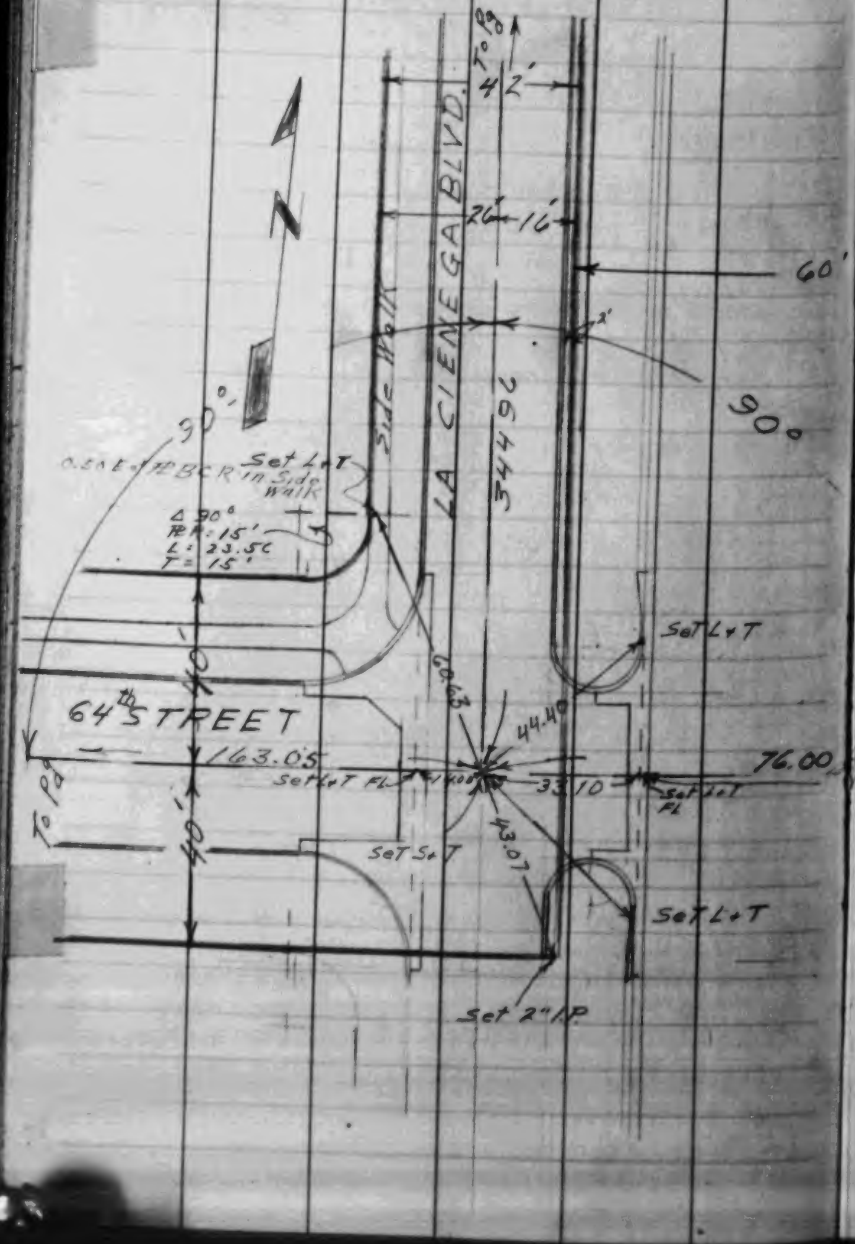

W.S. 24-A-3

32R

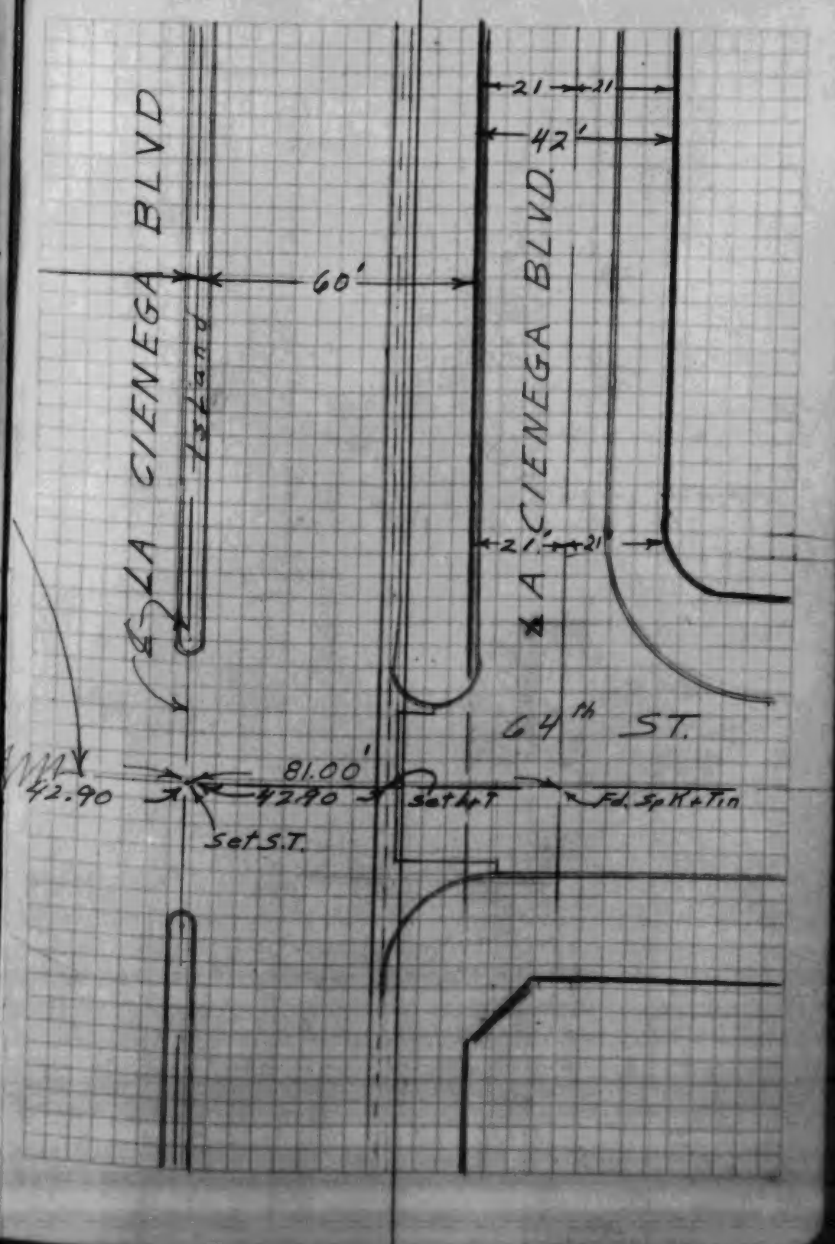

L. A. INVESTMENT CO.
Tract 17721

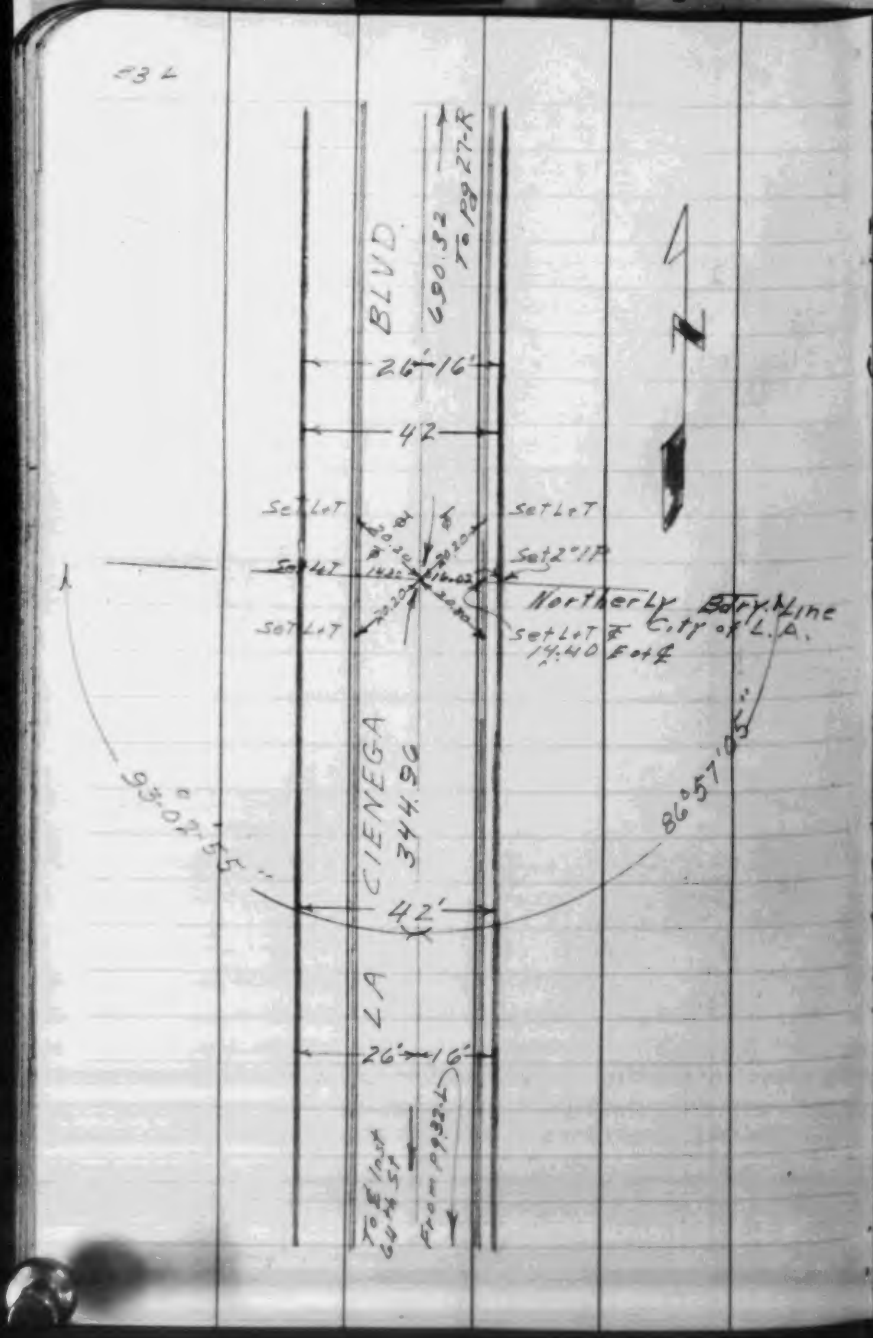

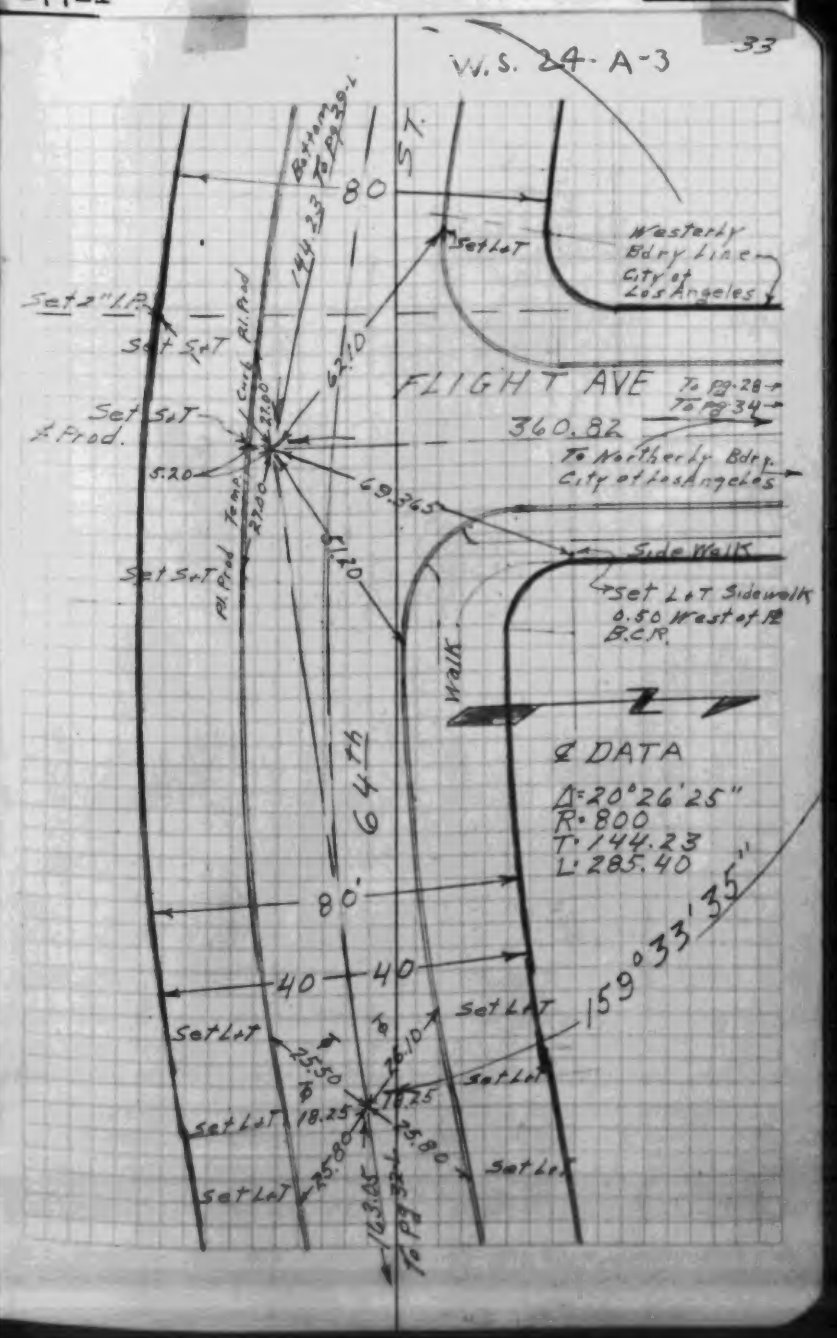

L.A.INVEST. CO.
Tract 17721

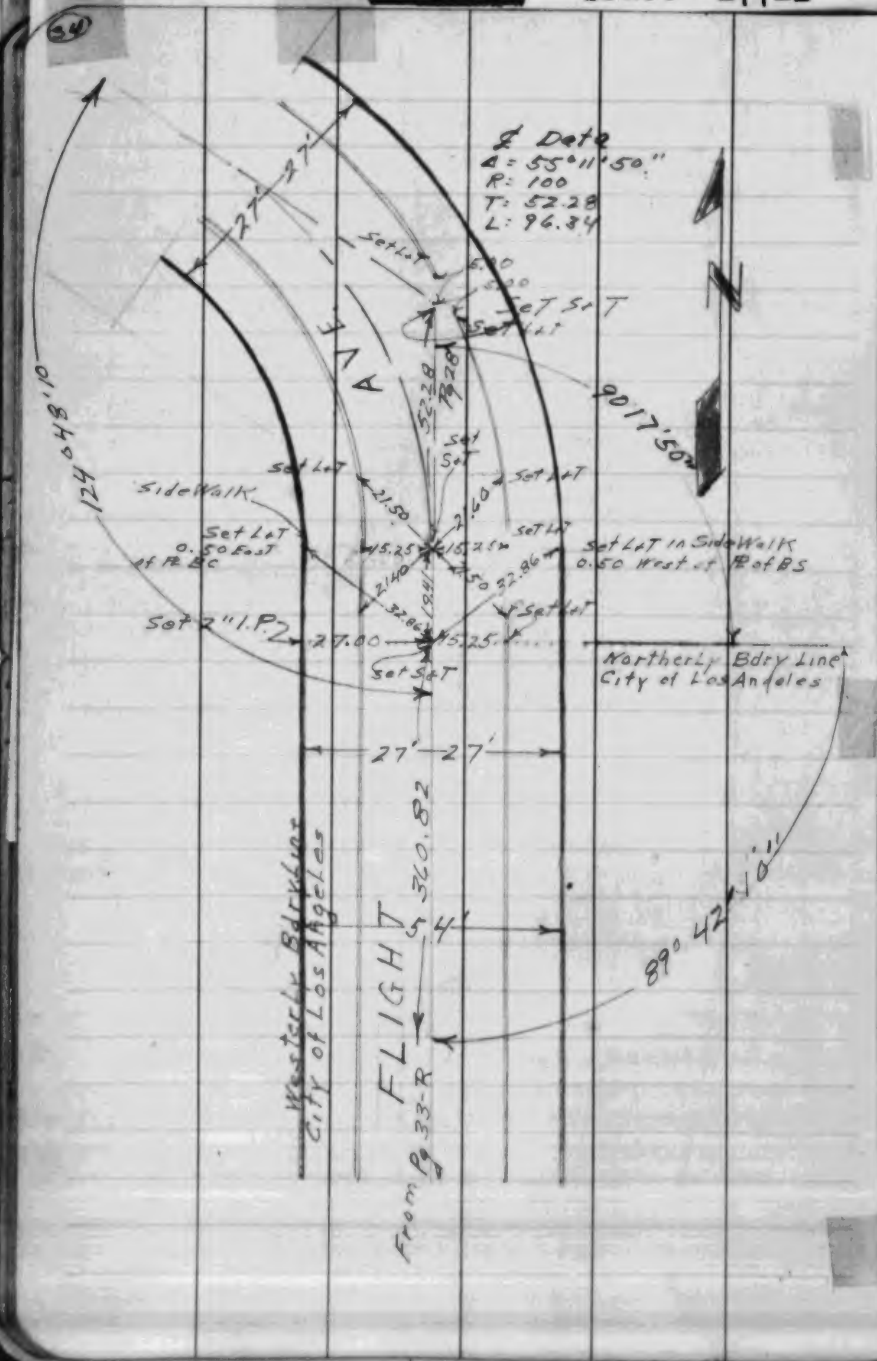

CECIL O.COOLEY
Tract 19594

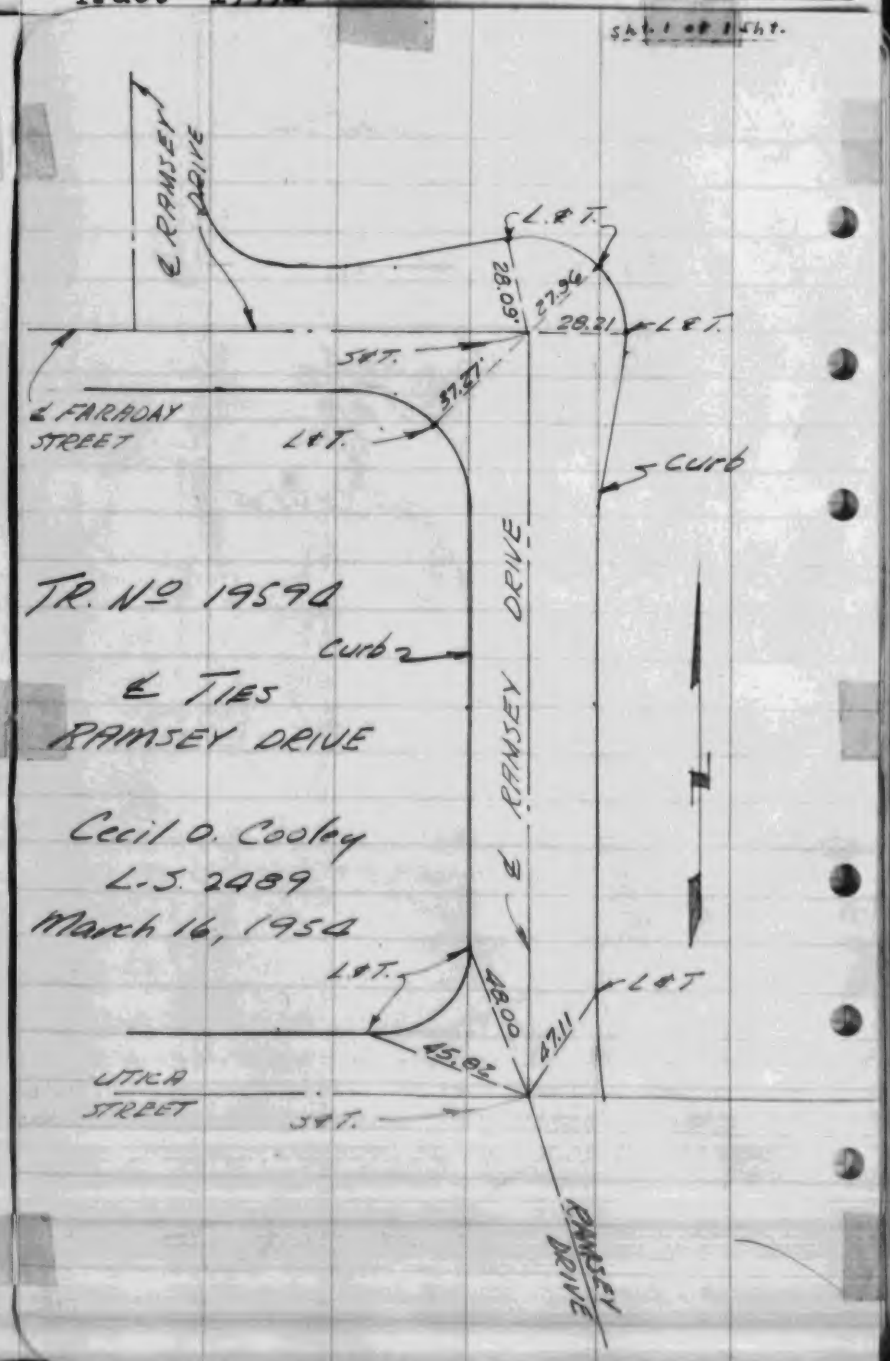

HAROLD M. TEGART
Tract 17540

2

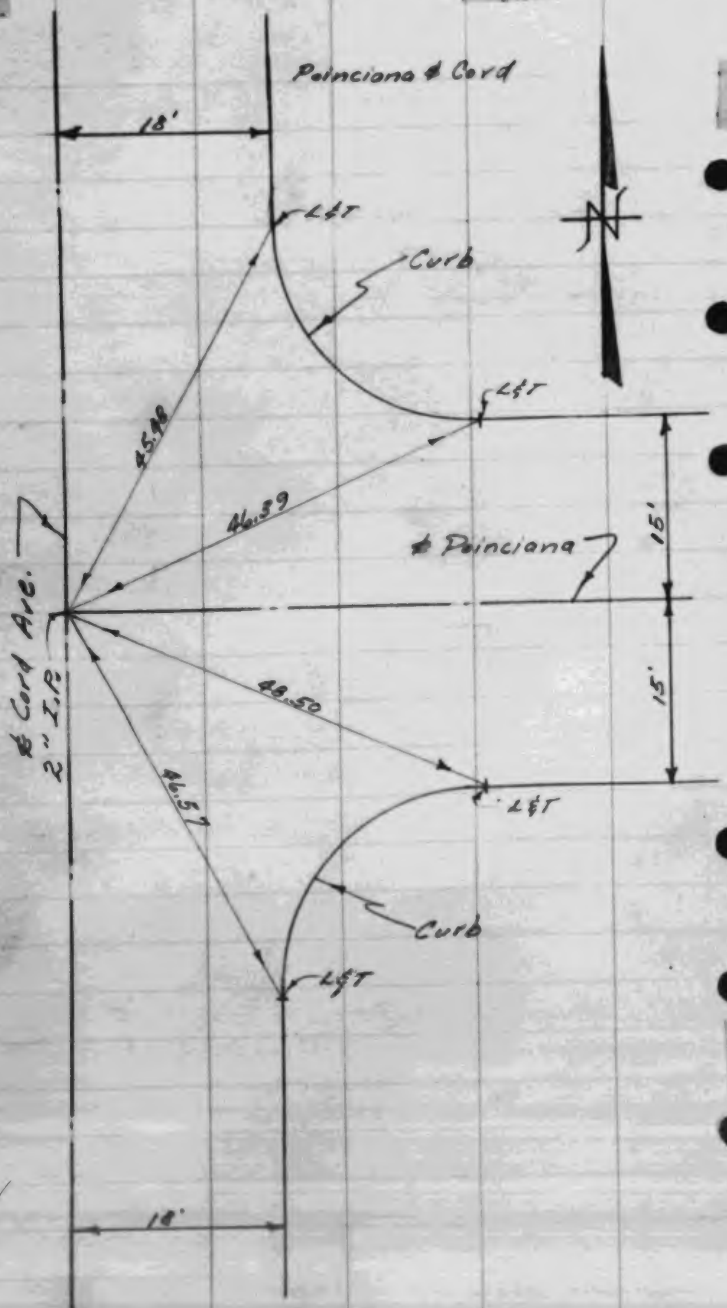

3

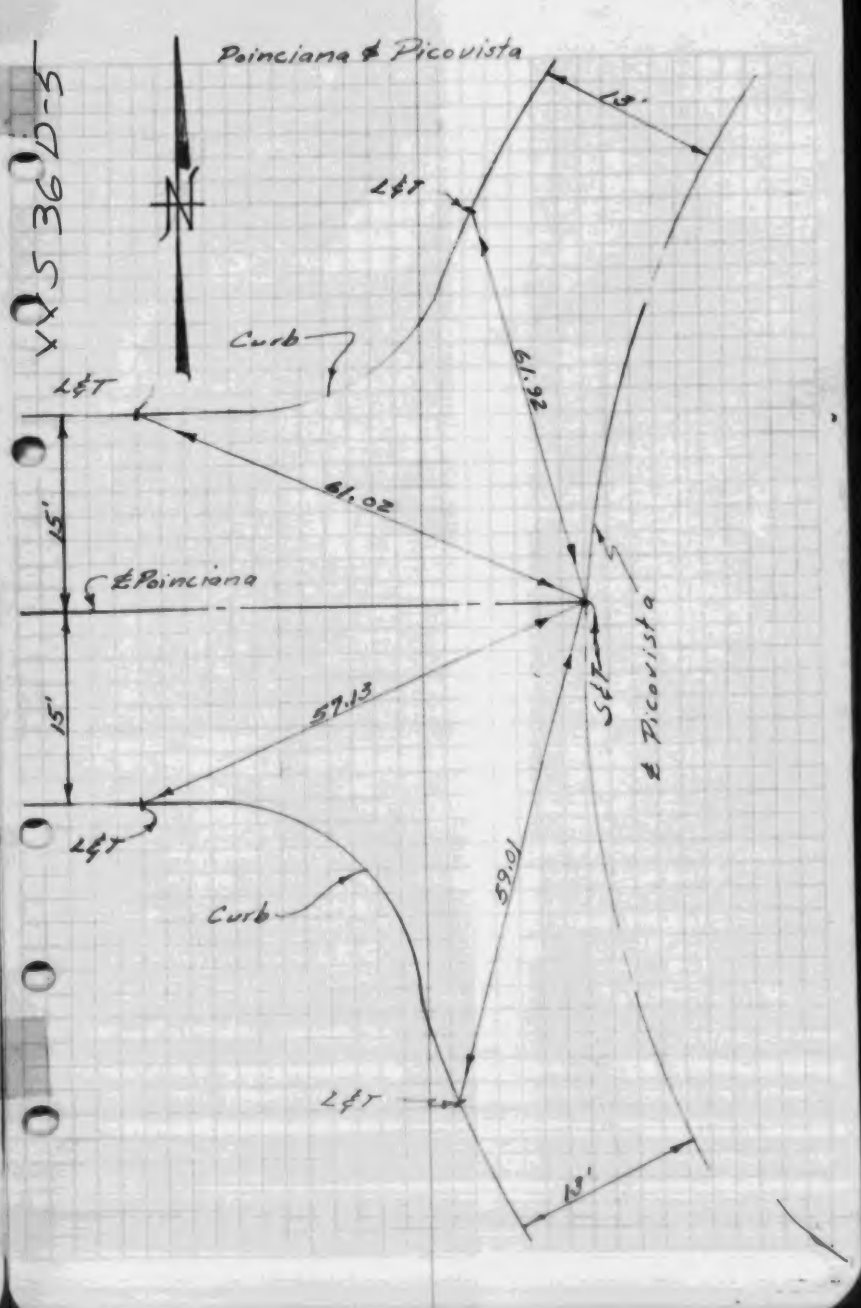

HAROLD M. TEGART
Tract 17540

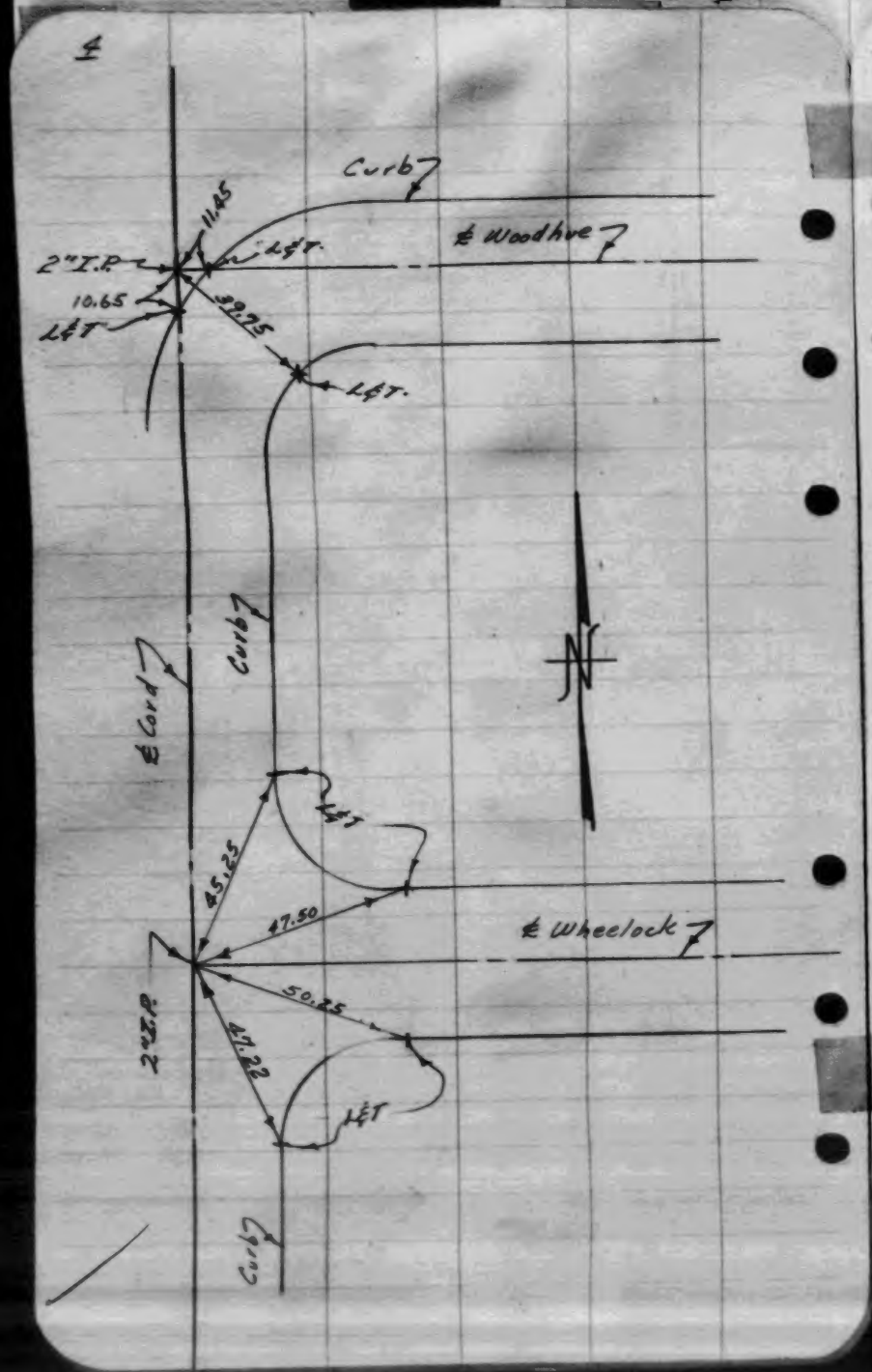

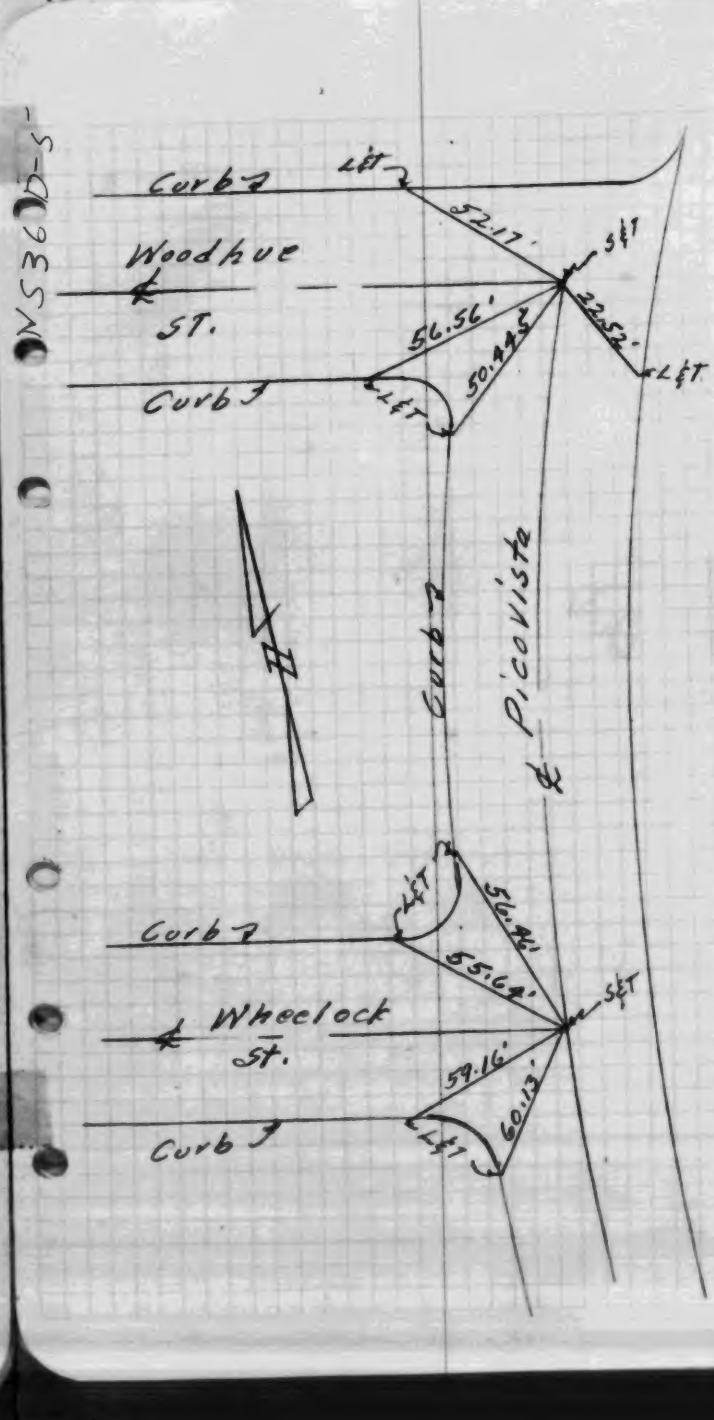

HAROLD M. TEGART
Tract 17540

H.M.TEGART
Tract 17540

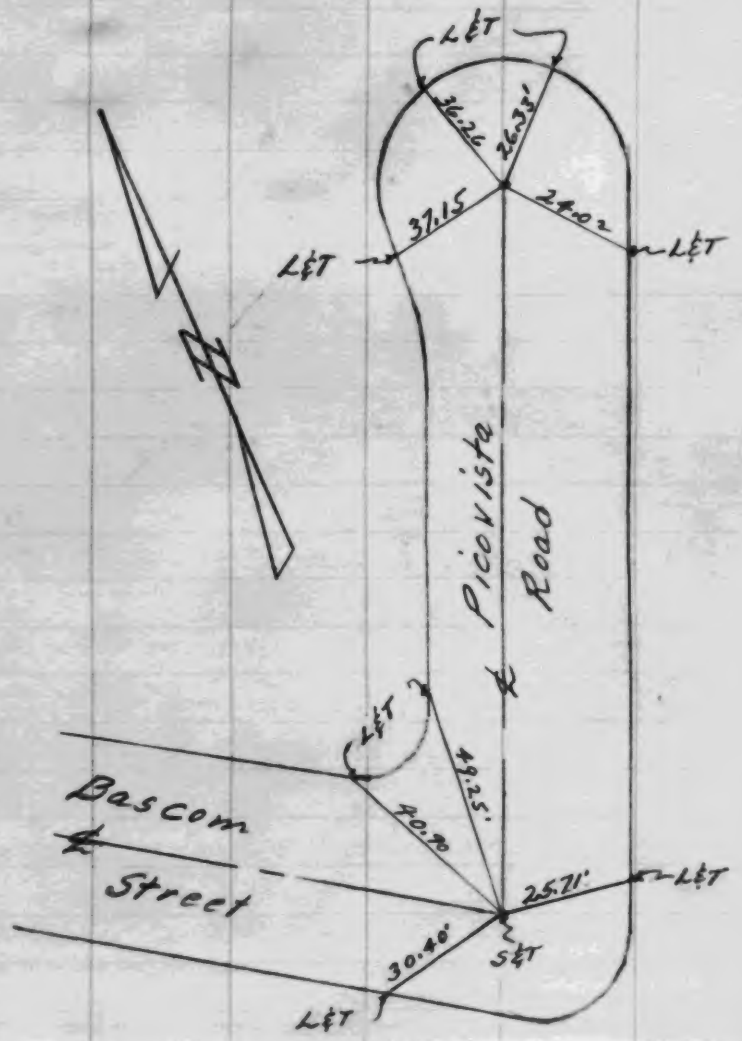

M.W.FINLEY
Tract 19338



M. W. FINLEY

Tract 15894

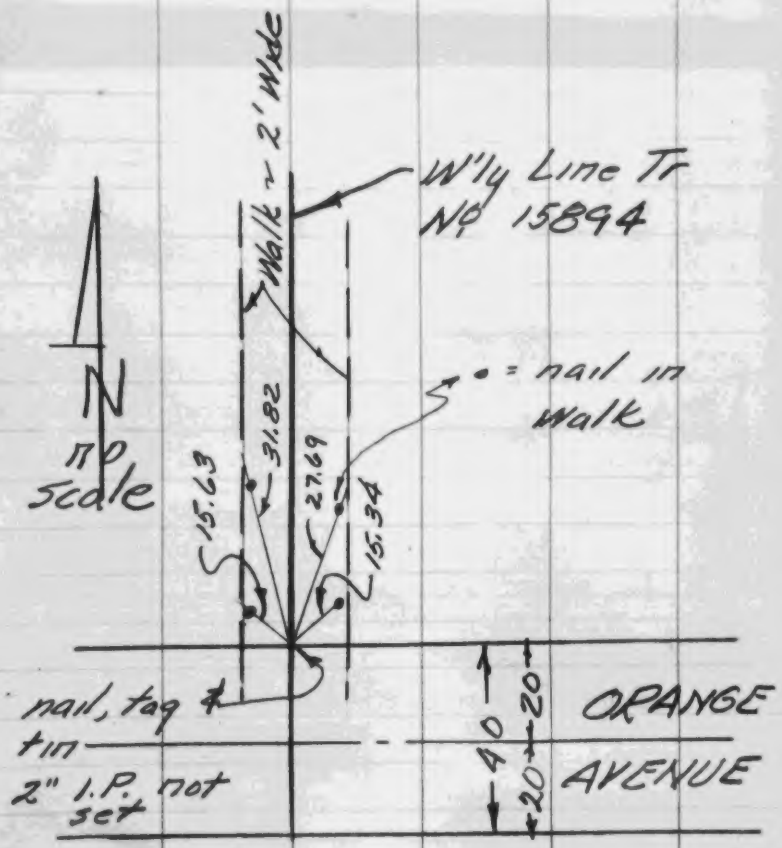

Ties - Tract Nº 15894

M.W. Finley L.S 2342

Tract 16128

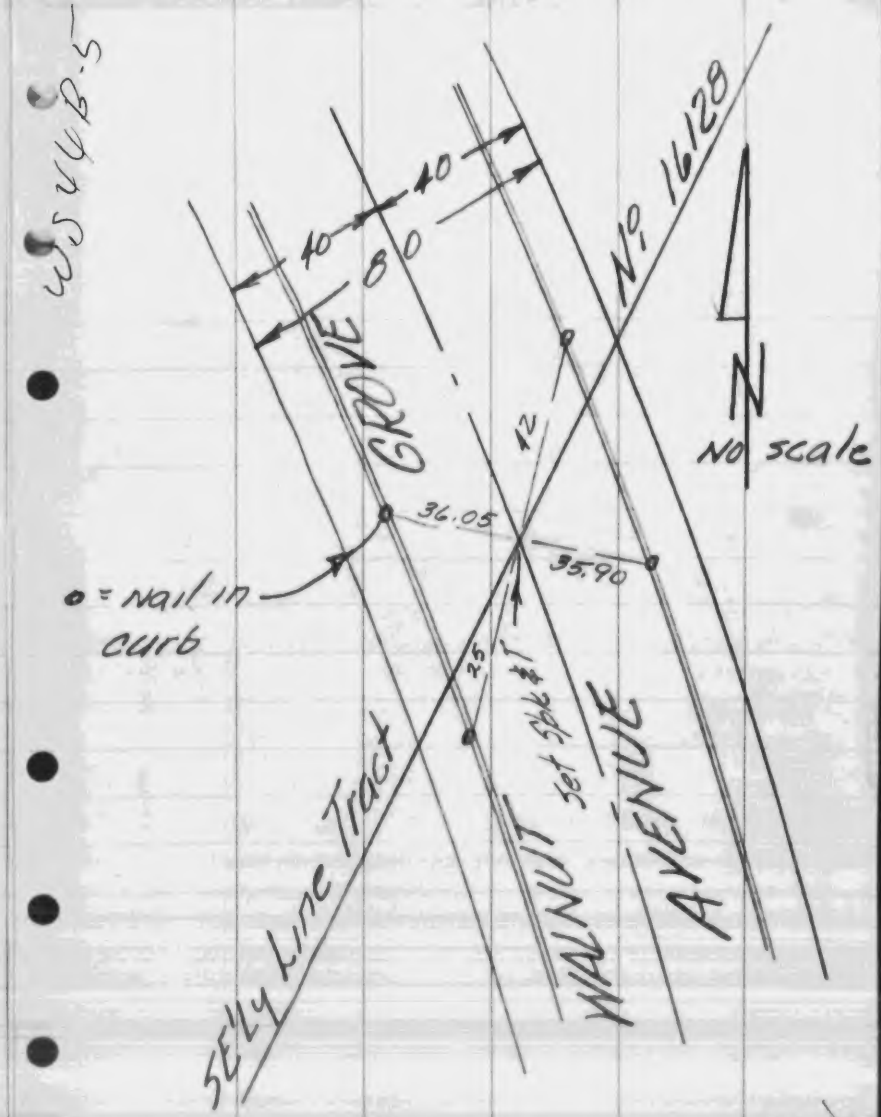

TIES - TR. Nº 16128

M.W. Finley L.S. 2342

CO.SUR. F.B.2006: 84

SEABOARD ENGR. CO.
Tract 16330

Note:
All ties are crosses in curb
unless noted

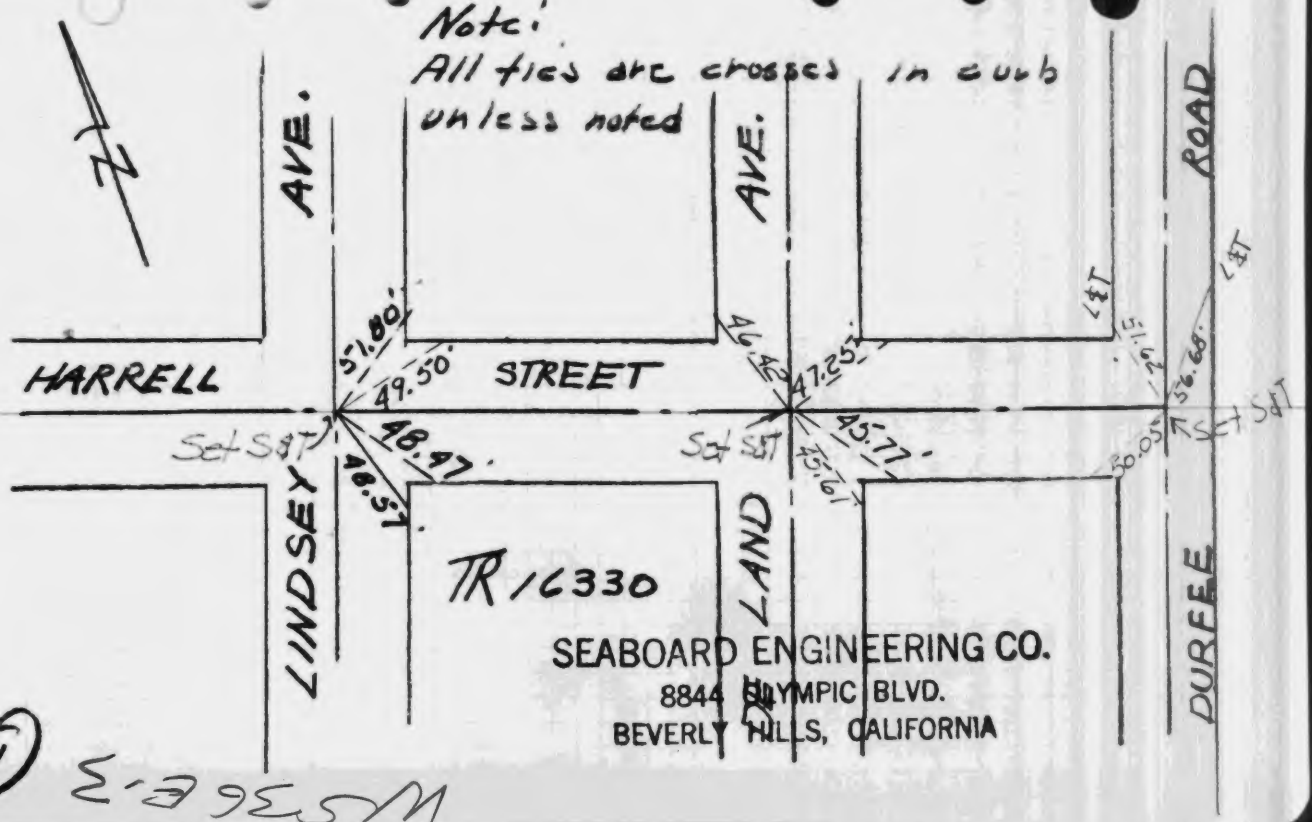

1

CO.SUR. F.B.2006: 83

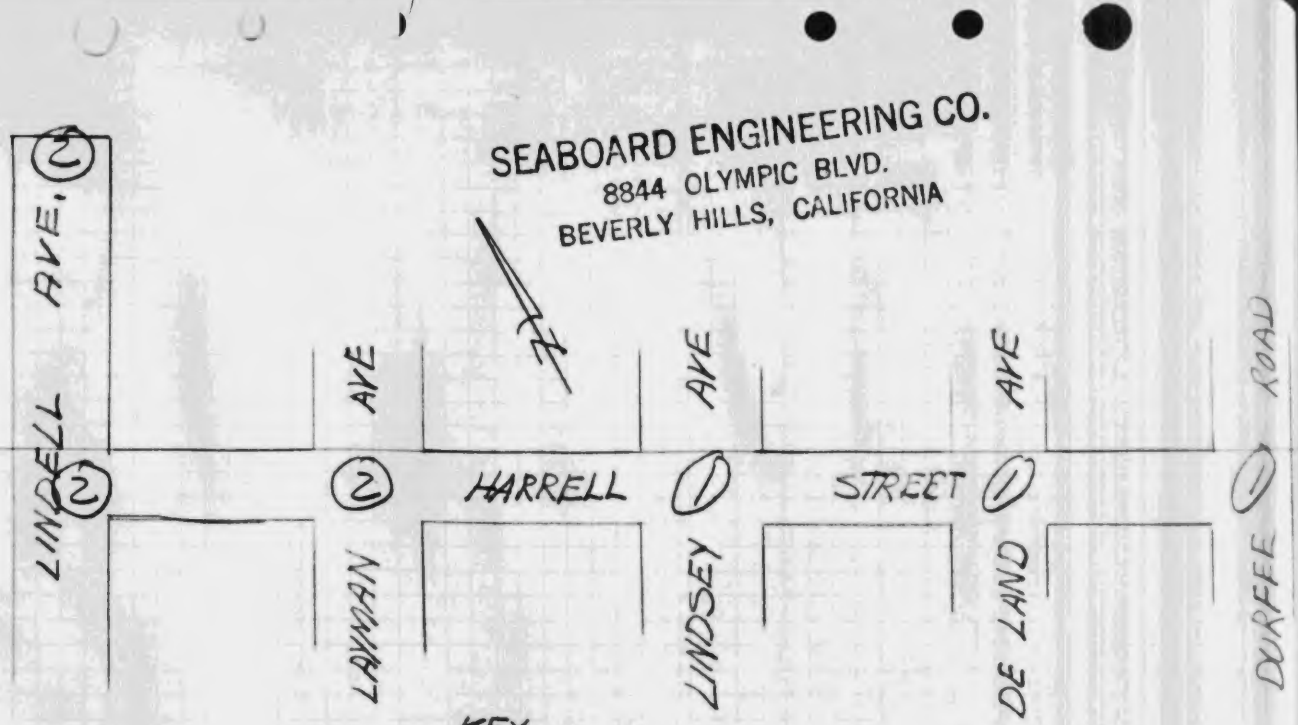

Note: All ties are crosses in curb unless noted

SEABOARD ENGR. CO.
Tract 16330

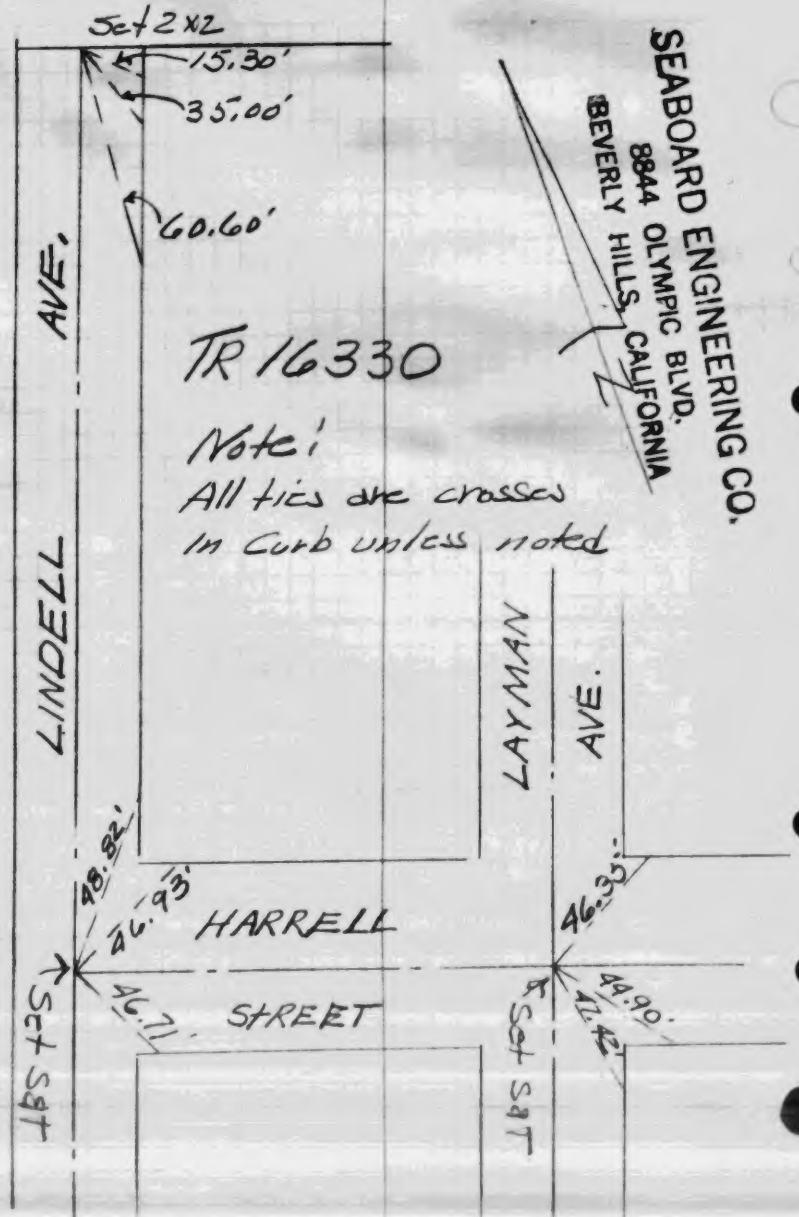

TRACT 17941
PAGE 1

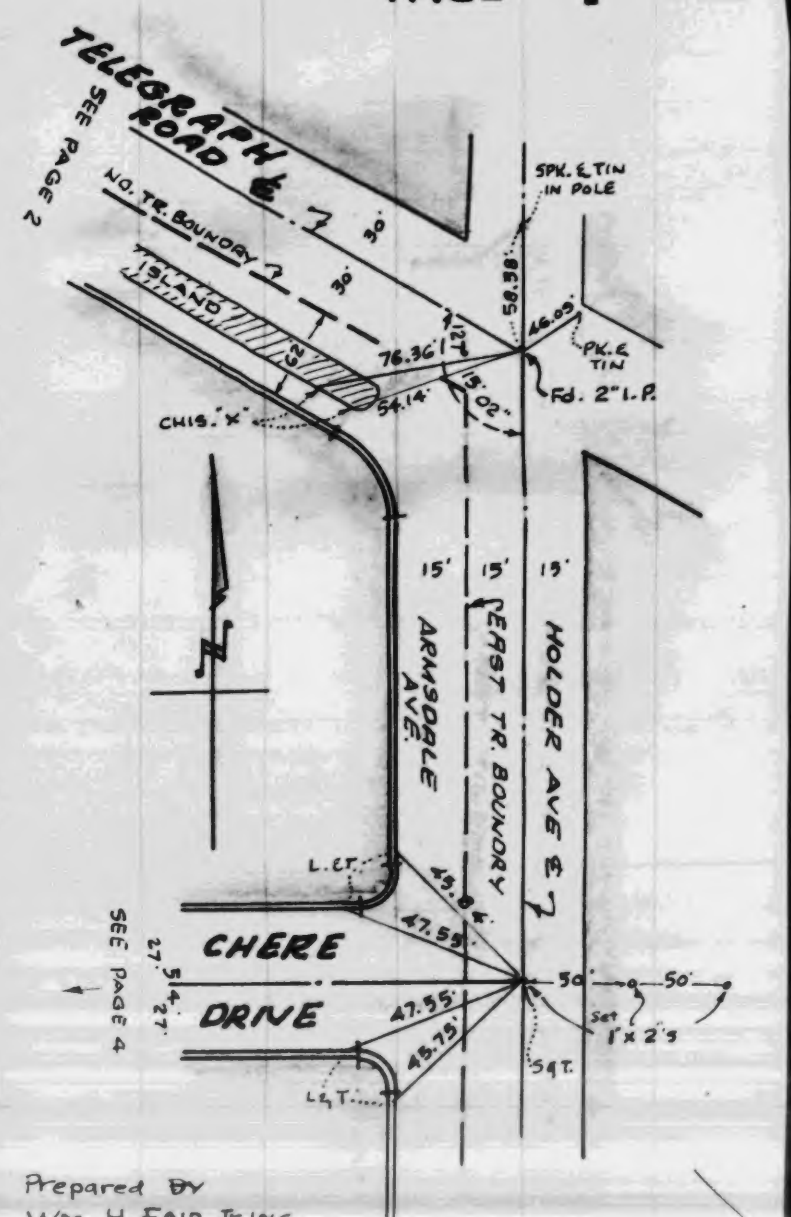

TRACT 17941
PAGE 2

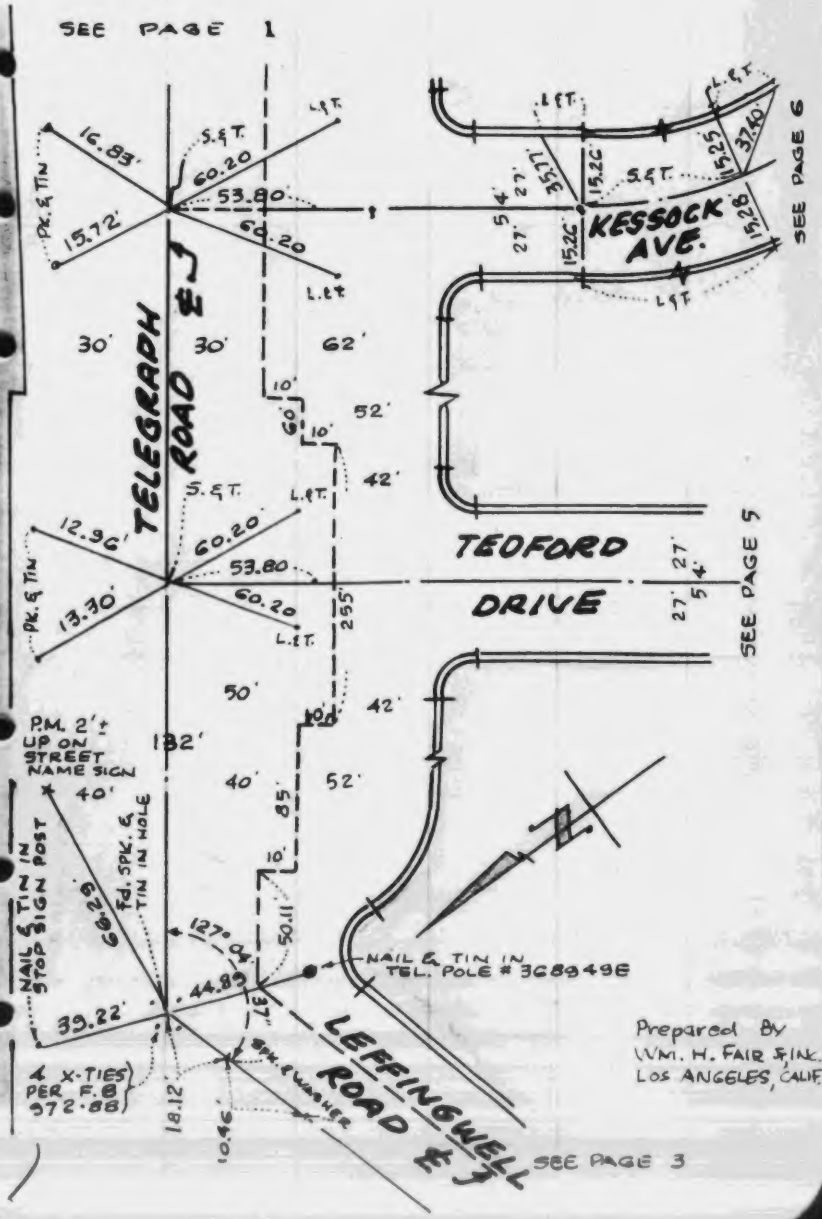

Prepared By
WM. H. FAIR & INC.
LOS ANGELES, CALIF.

TRACT 17941
PAGE 3

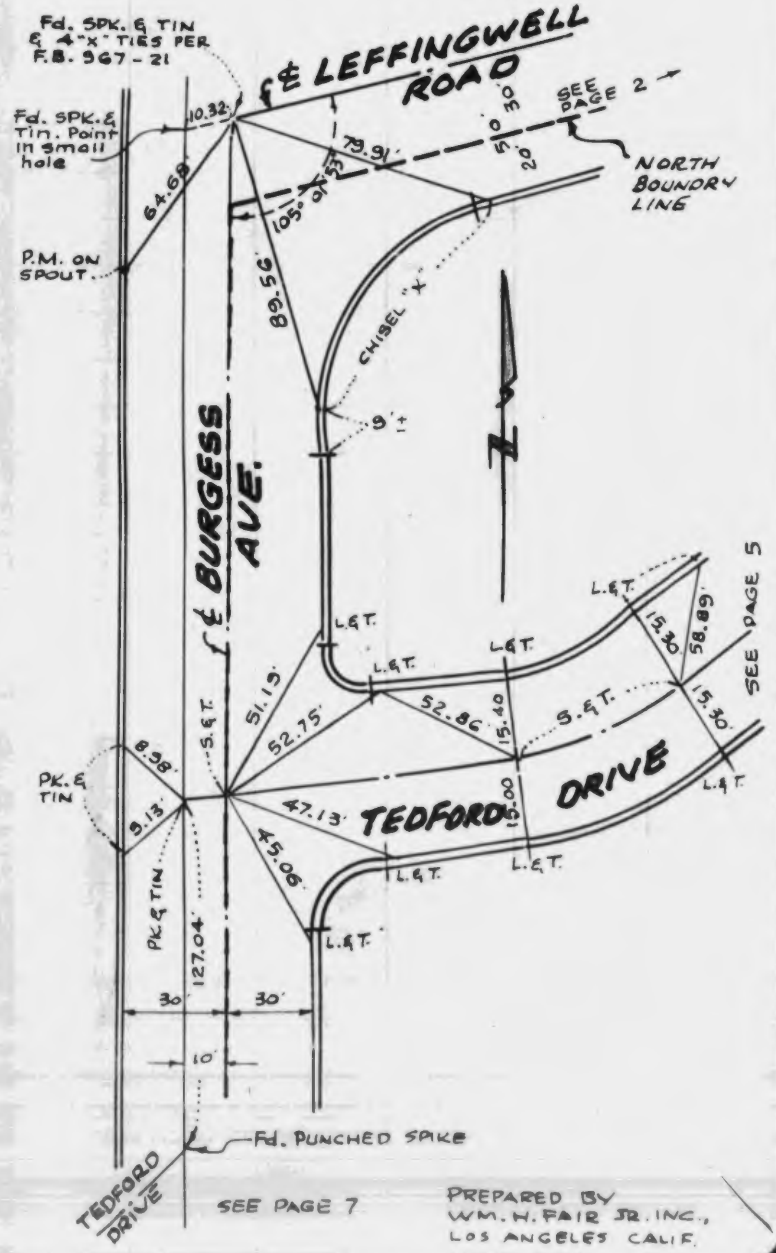

PREPARED BY
WM. H. FAIR JR. INC.,
LOS ANGELES CALIF.

TRACT 17941
PAGE 4

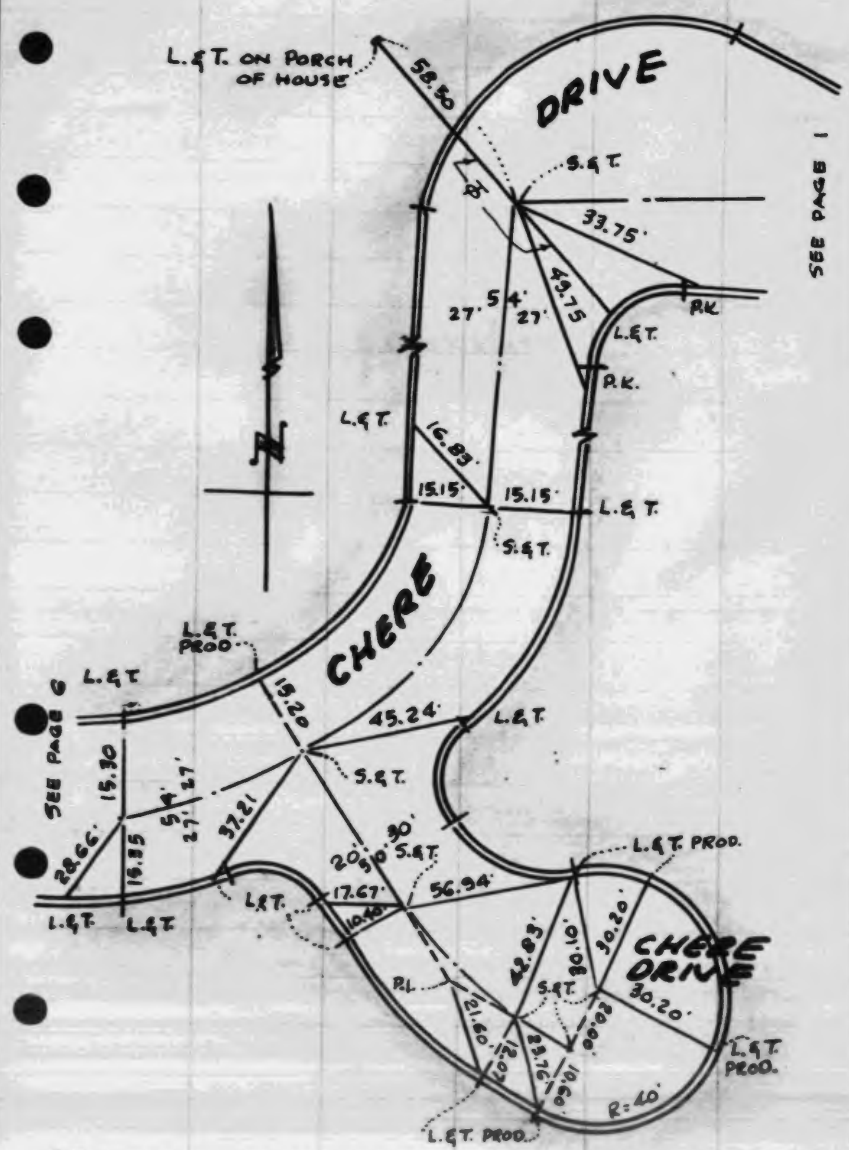

PREPARED BY WM. H. FAIR JR., INC. LOS ANGELES, CALIF.

TRACT 17941
PAGE 5

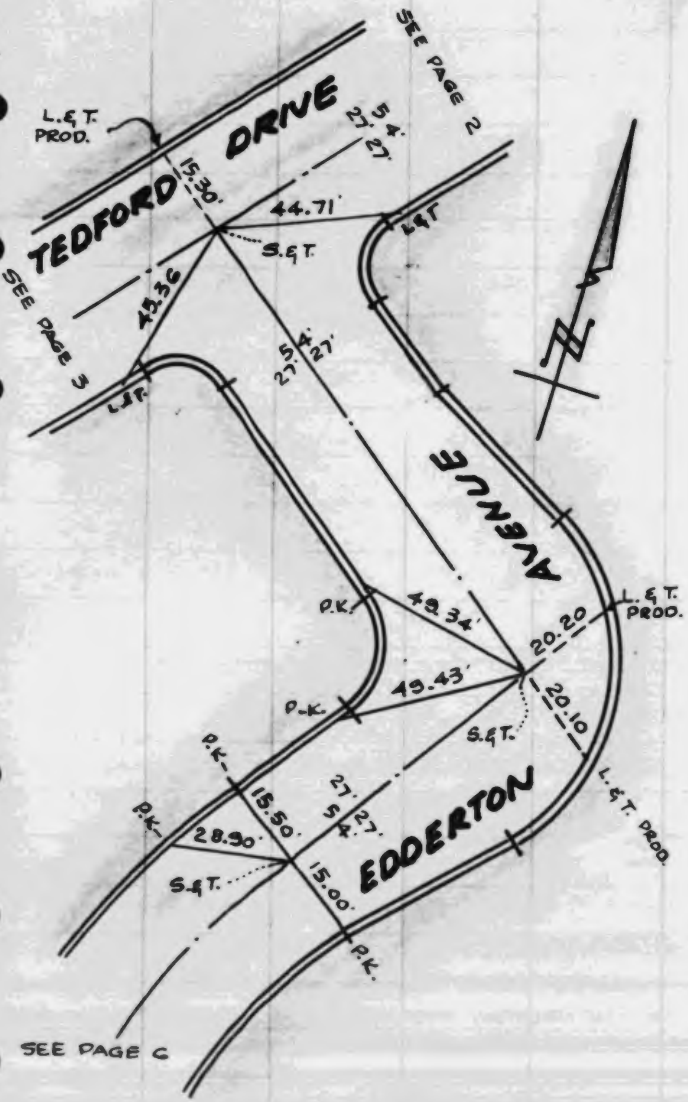

PREPARED BY
WM. H. FAIR JR., INC. - LOS ANGELES, CALIF.

W.S. 34B-3

TRACT 17941
PAGE 6

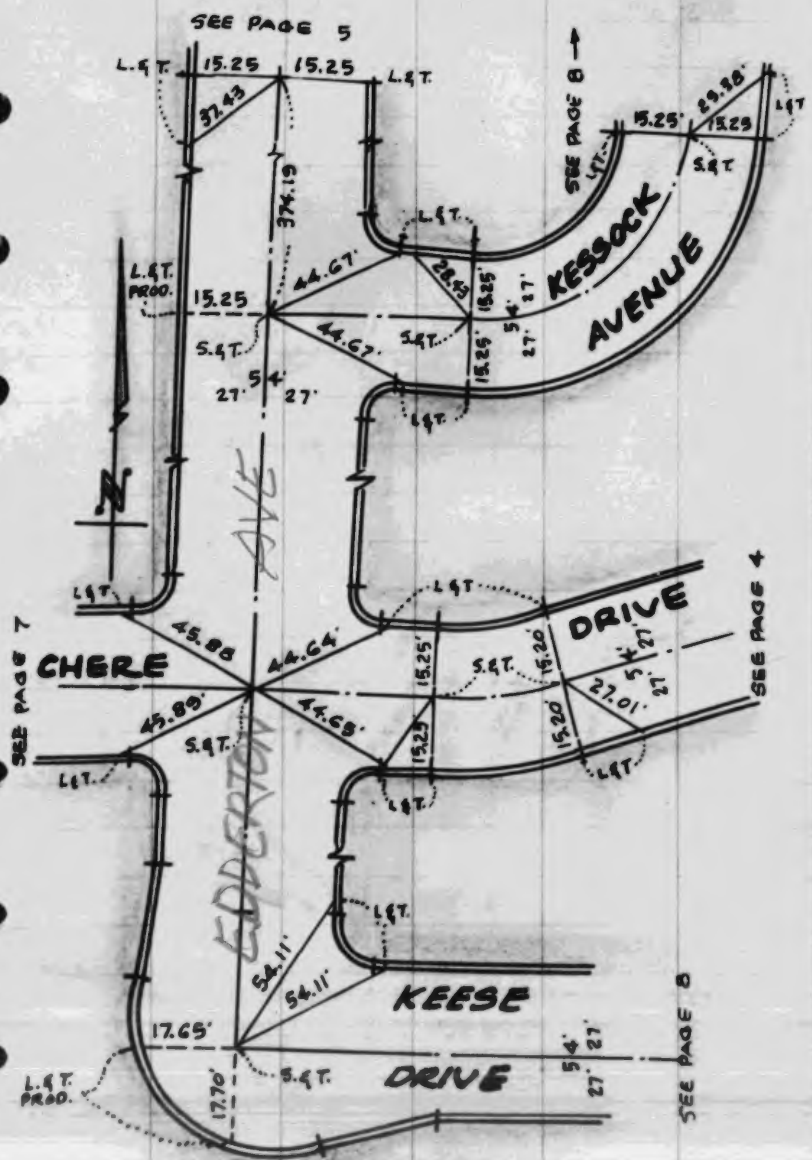

PREPARED BY
WM. H. FAIR JR., INC. - LOS ANGELES - CALIF.

TRACT 17941
PAGE 7

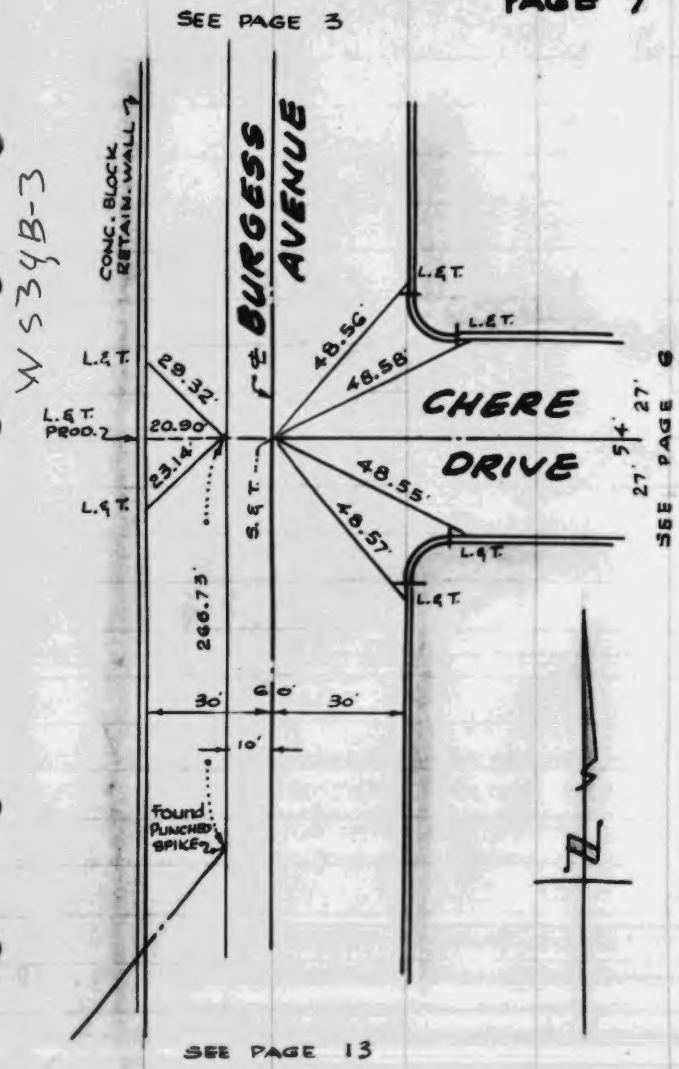

PREPARED BY
WM. H. FAIR Jr, INC. - LOS ANGELES, CALIF.

TRACT 17941
PAGE 8

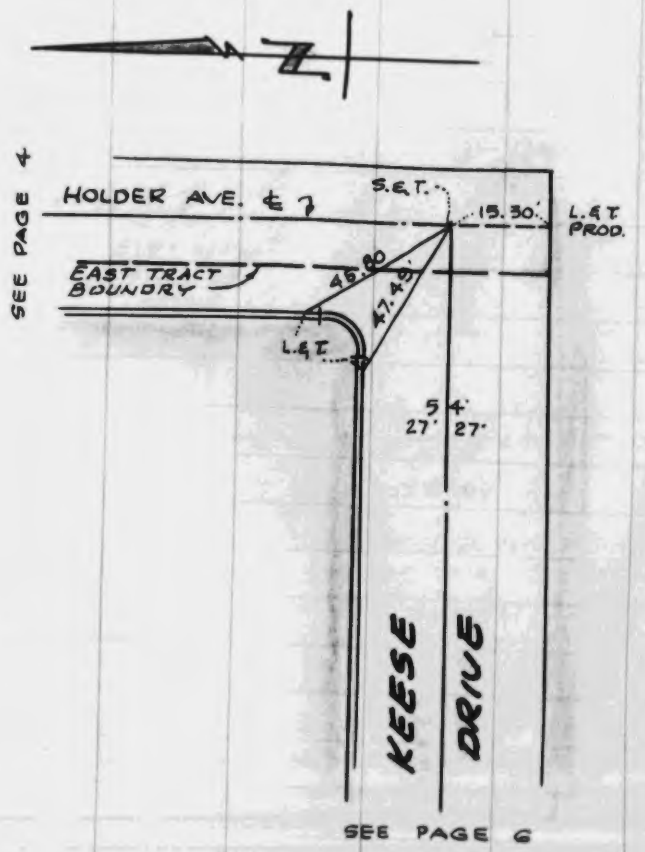

PREPARED BY
WM. H. FAIR JR., INC. - LOS ANGELES - CALIF.

W.S. 38, B-3

TRACT 17941
PAGE 9

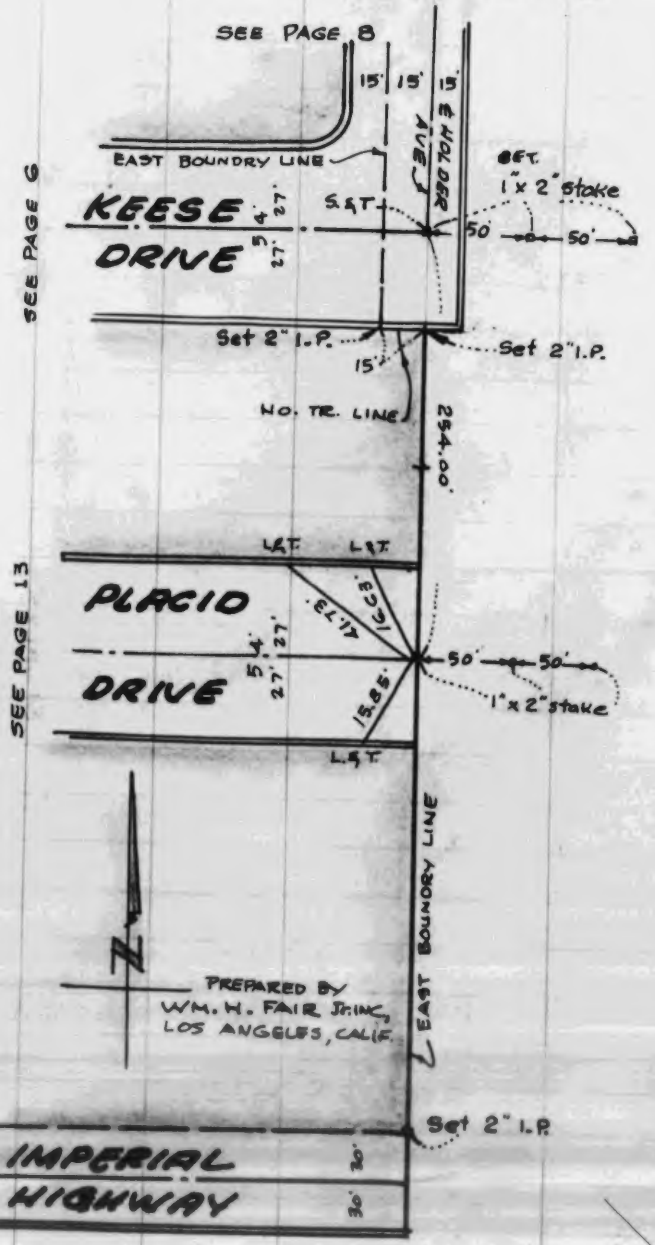

TRACT 17941
PAGE 12

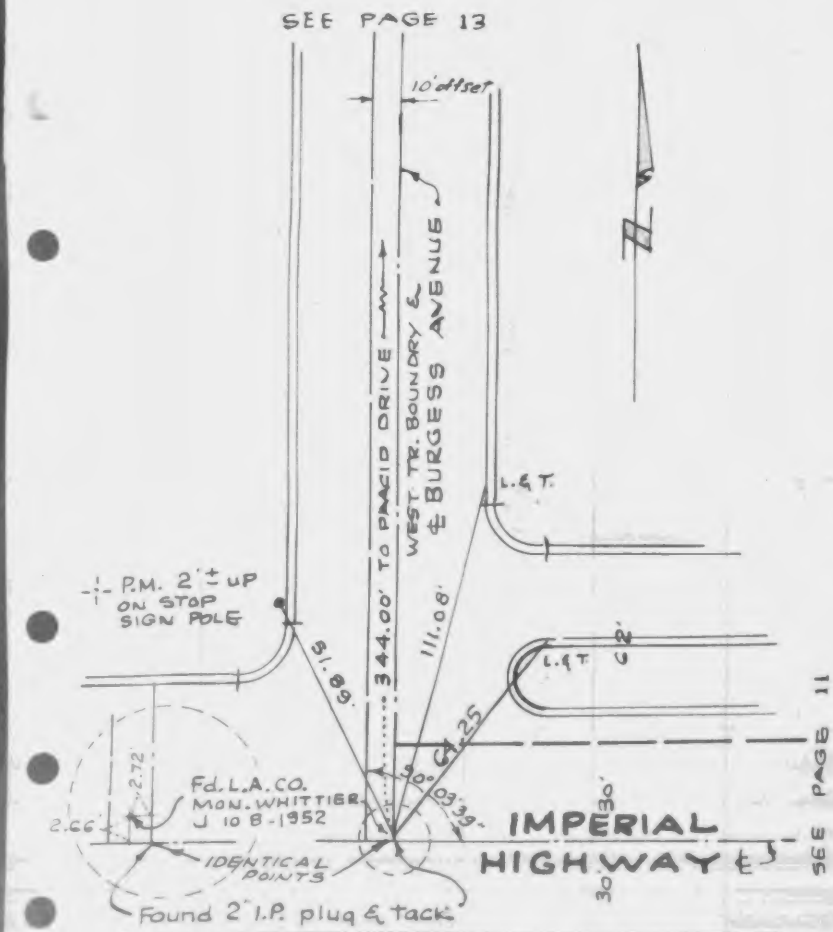

PREPARED BY
WM. H. FAIR, JR., INC., - LOS ANGELES - CALIF.

TRACT 17941
PAGE 13

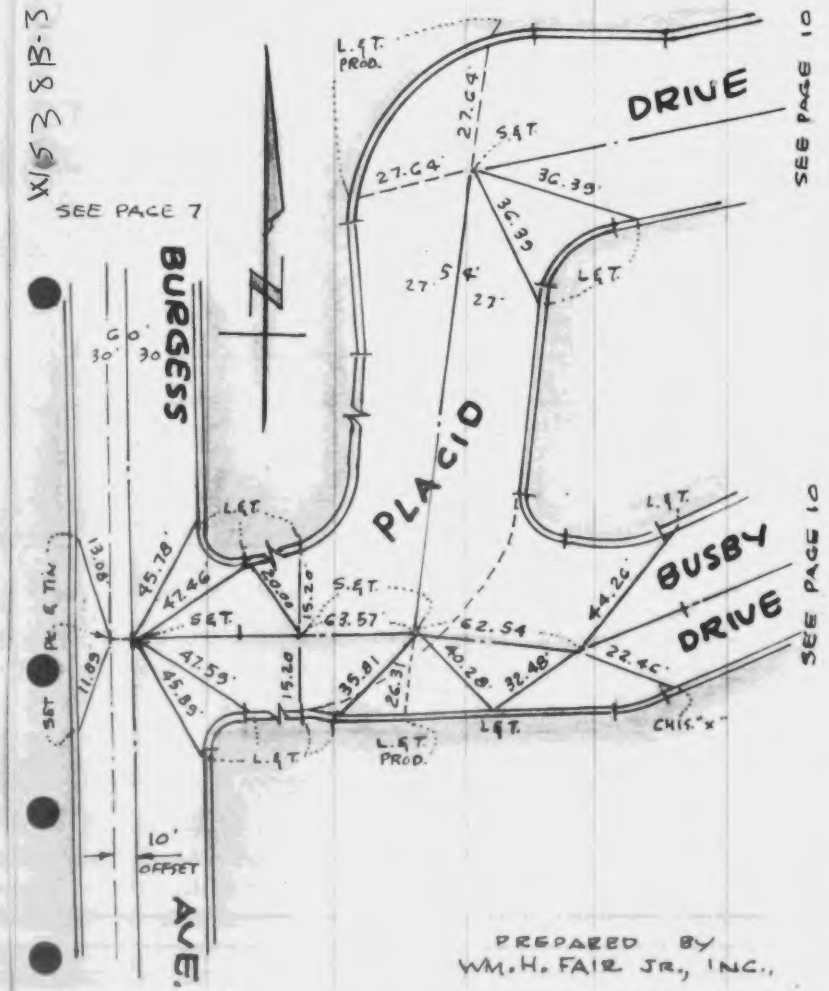

PREPARED BY
WM. H. FAIR JR., INC.,
LOS ANGELES - CALIF.

TED. M. WALSH
Tract 17389

TED M. WALSH
Civil Engineer RE. 4871
212 So. Garfield Ave. AT 1-9624
Monterey Park, Calif. CU 3-1501

Aug 1954

TRACT No 17389
MB 473-38,39

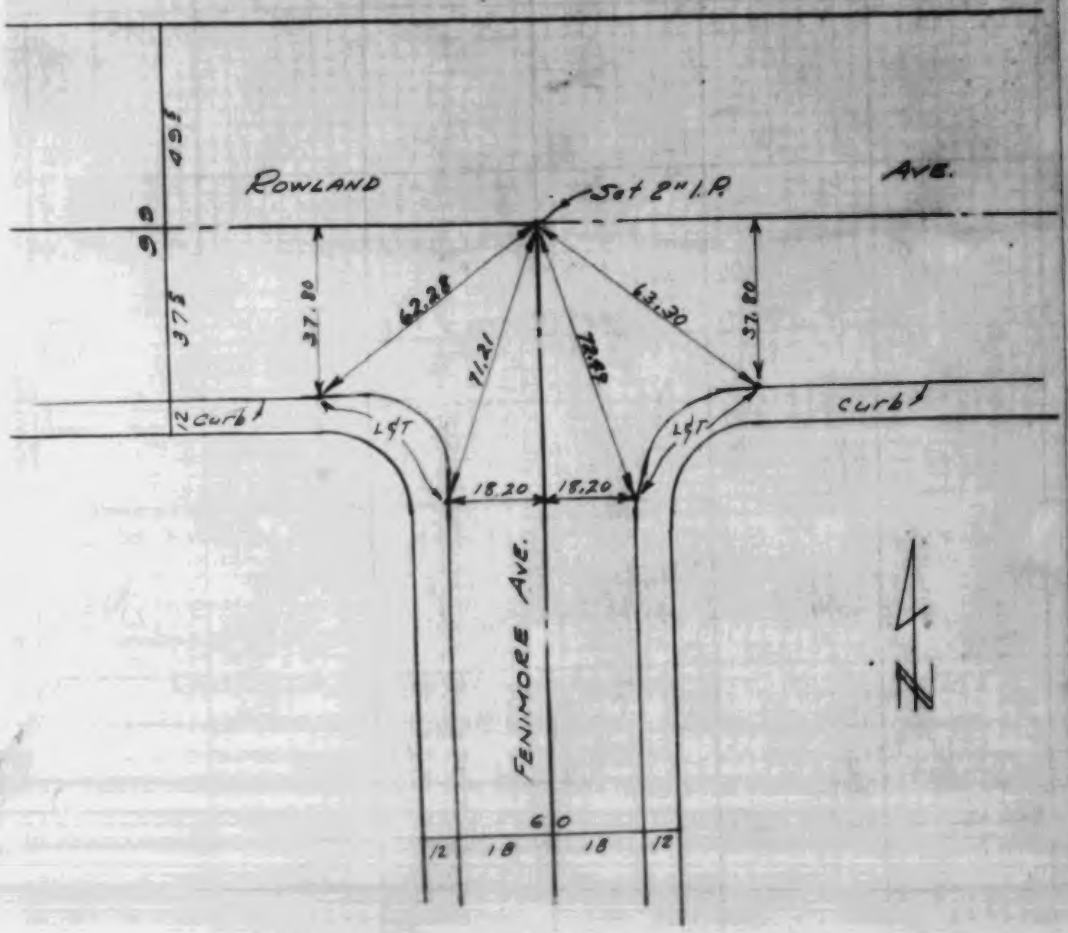

TED M. WALSH
Civil Engineer RE. 4871
212 So. Garfield Ave. AT 1-9624
Monterey Park, Calif. CU 3-1501

Feb. '54

TR. No 17389
MB 473-38,39

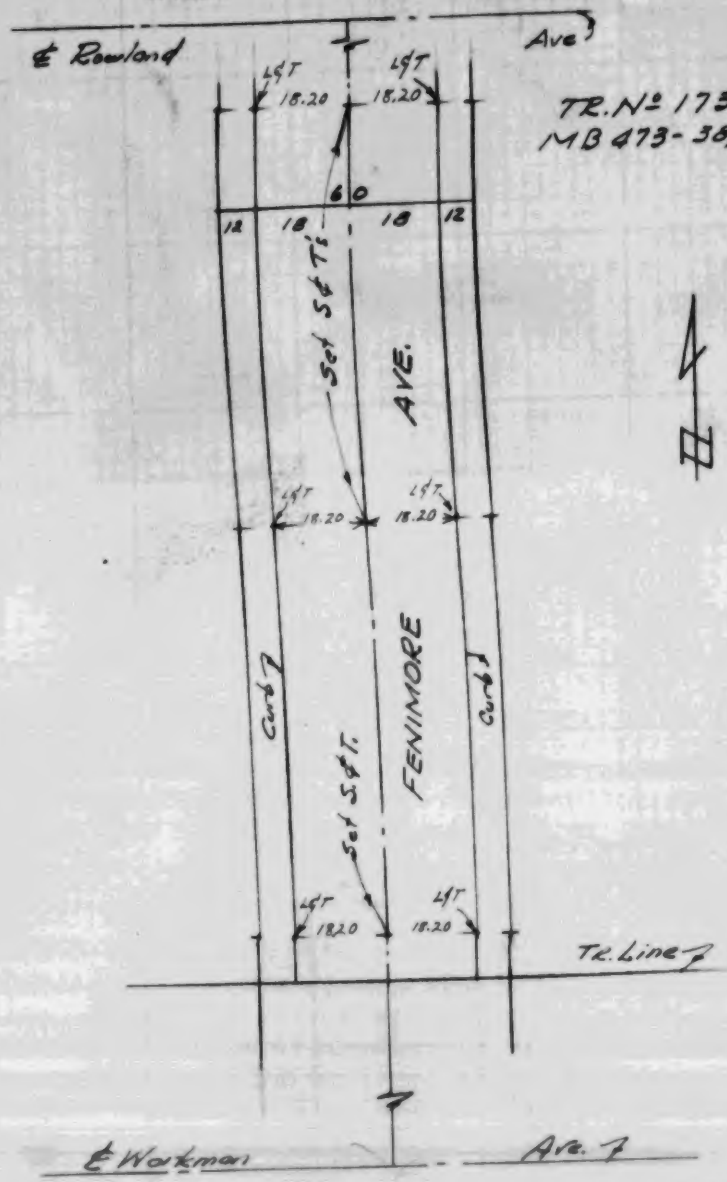

99

HAROLD A. BARNETT CIVIL ENGINEER 35 SO. RAYMOND AVE. PASADENA 1. CALIF. R.E. 1216	PARTY LUNDQUIST BANDY GLOGOWSKI	JOB NO. LOT TRACT 17828 CLIENT ZEILINSKI DATE 3-17-54
SHEET 1 OF 1 SHEETS		

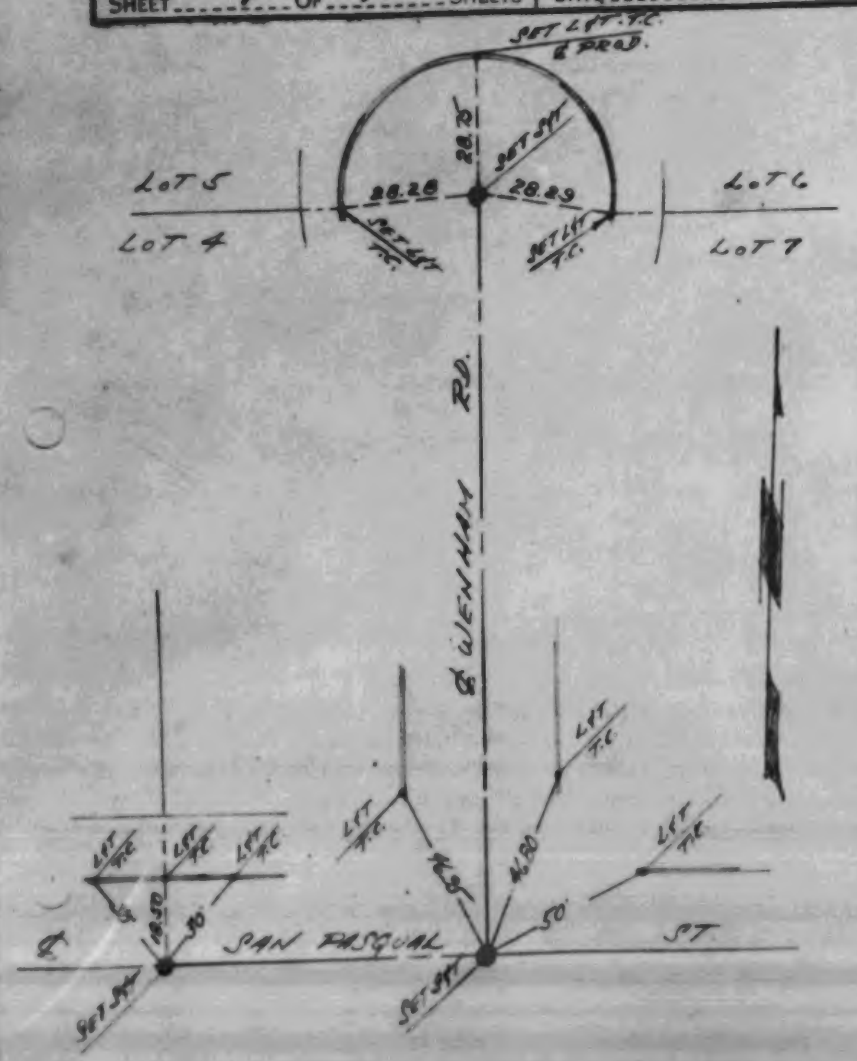

100

HAROLD A. BARNETT CIVIL ENGINEER 35 SO. RAYMOND AVE. PASADENA 1. CALIF. R.E. 1216	PARTY LUNDQUIST BANDY GLOGOWSKI	JOB NO. LOT TRACT 18991 CLIENT KNUTSEN DATE 3-17-54
SHEET 1 OF 1 SHEETS		

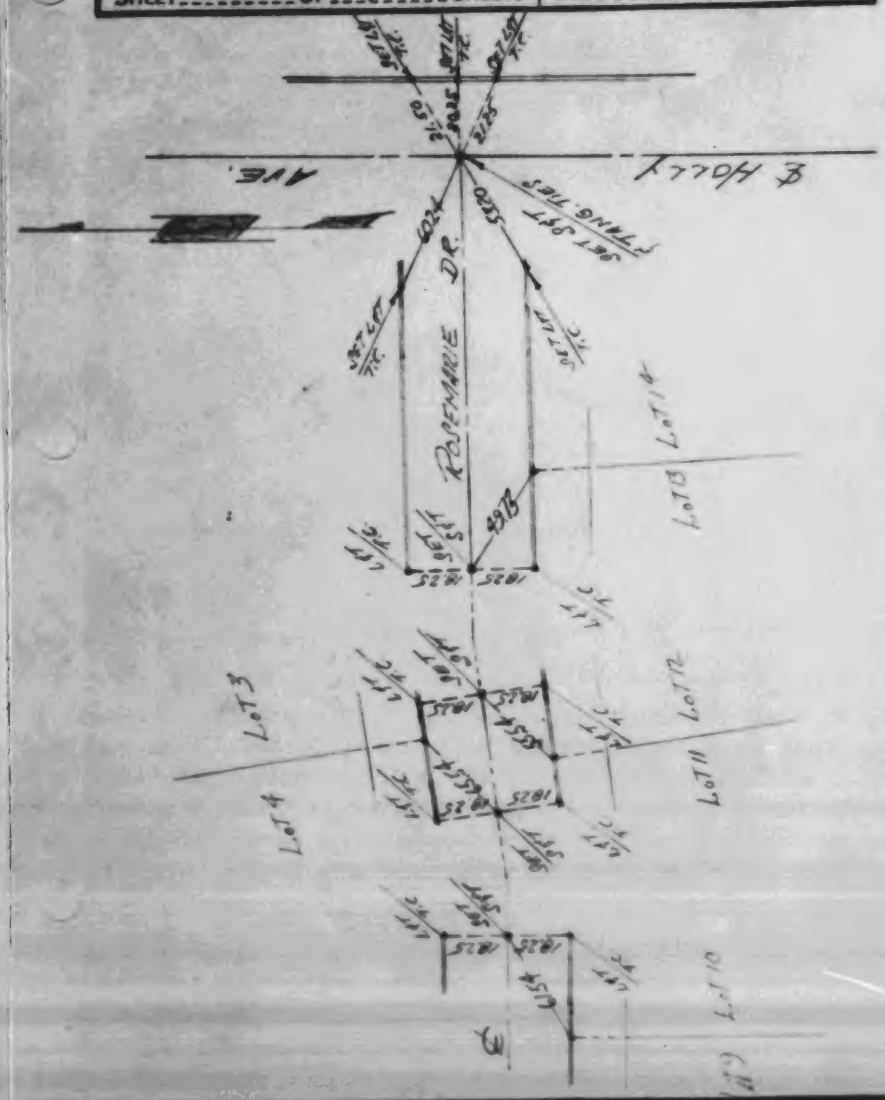

HAROLD A. BARNETT CIVIL ENGINEER 35 SO. RAYMOND AVE. PASADENA 1, CALIF. R.E. 1216	PARTY LUNDQUIST BANDY GLOGOWSKI	JOB NO. 7710 LOT TRACT 19681 CLIENT ROBINSON
SHEET 1 OF 2 SHEETS		DATE 3-16-54

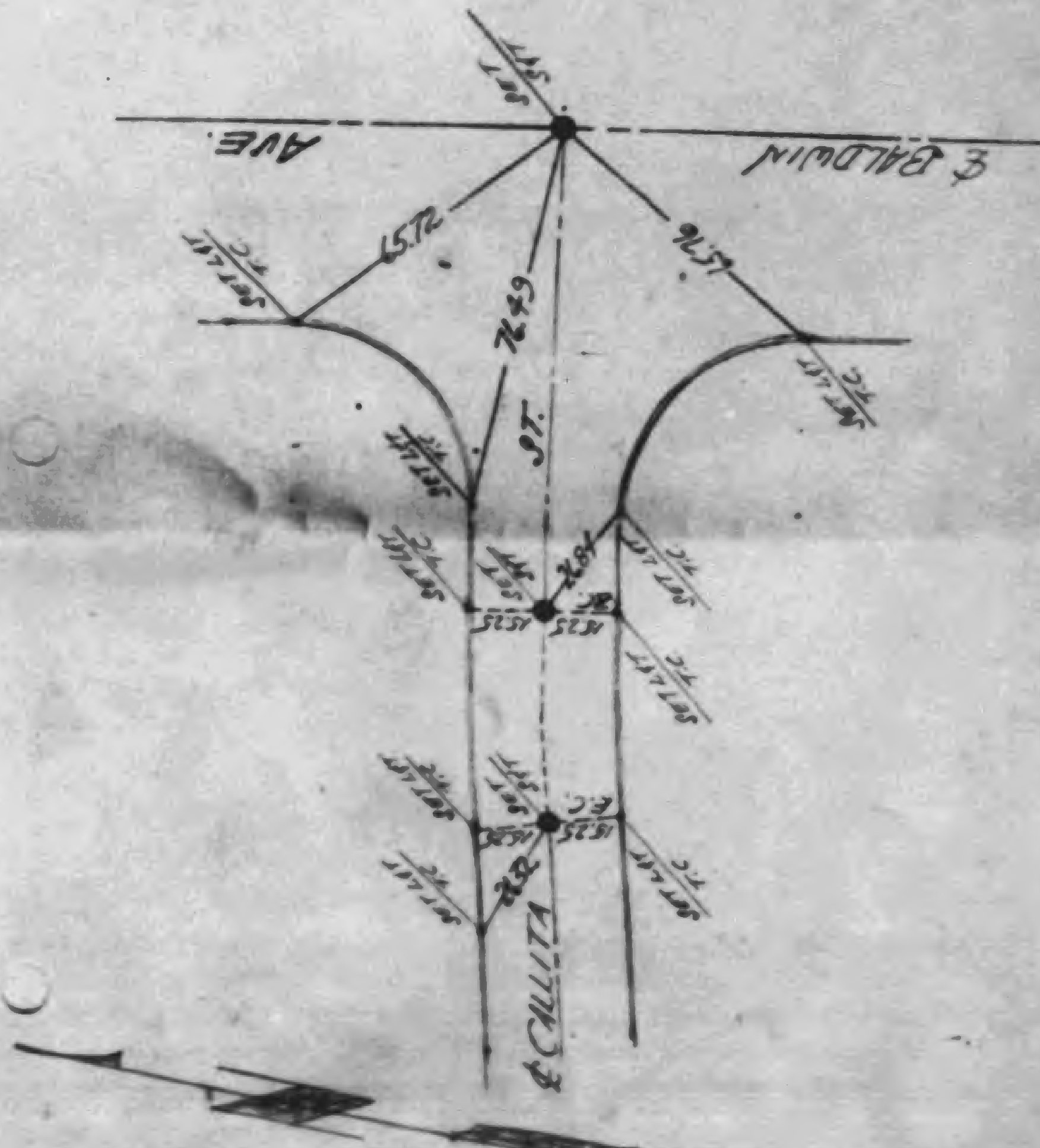

HAROLD A. BARNETT CIVIL ENGINEER 35 SO. RAYMOND AVE. PASADENA 1, CALIF. R.E. 1216	PARTY LUNDQUIST BANDY GLOGOWSKI	JOB NO. 7710 LOT TRACT 19681 CLIENT ROBINSON
SHEET 2 OF 2 SHEETS		DATE 3-16-54

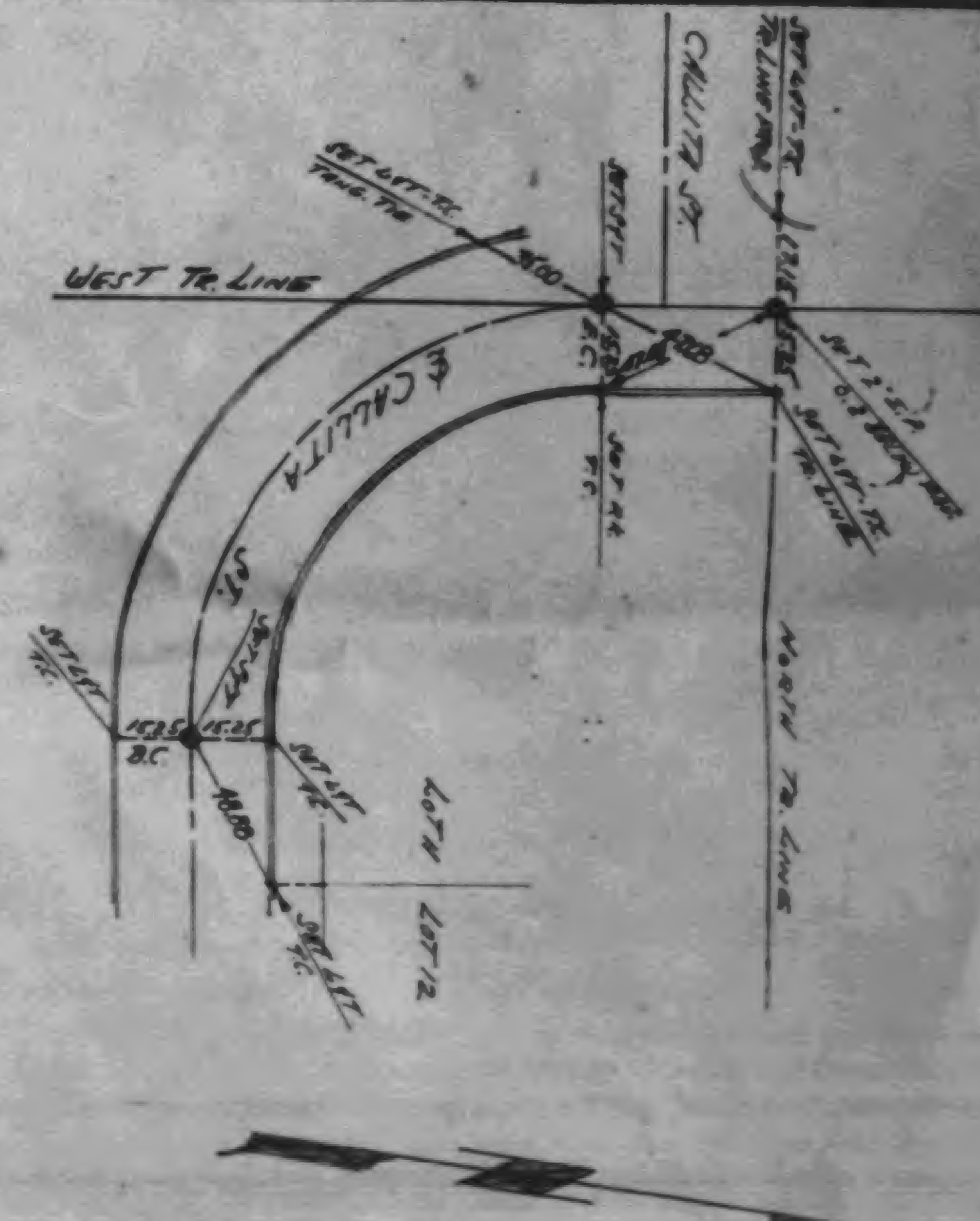

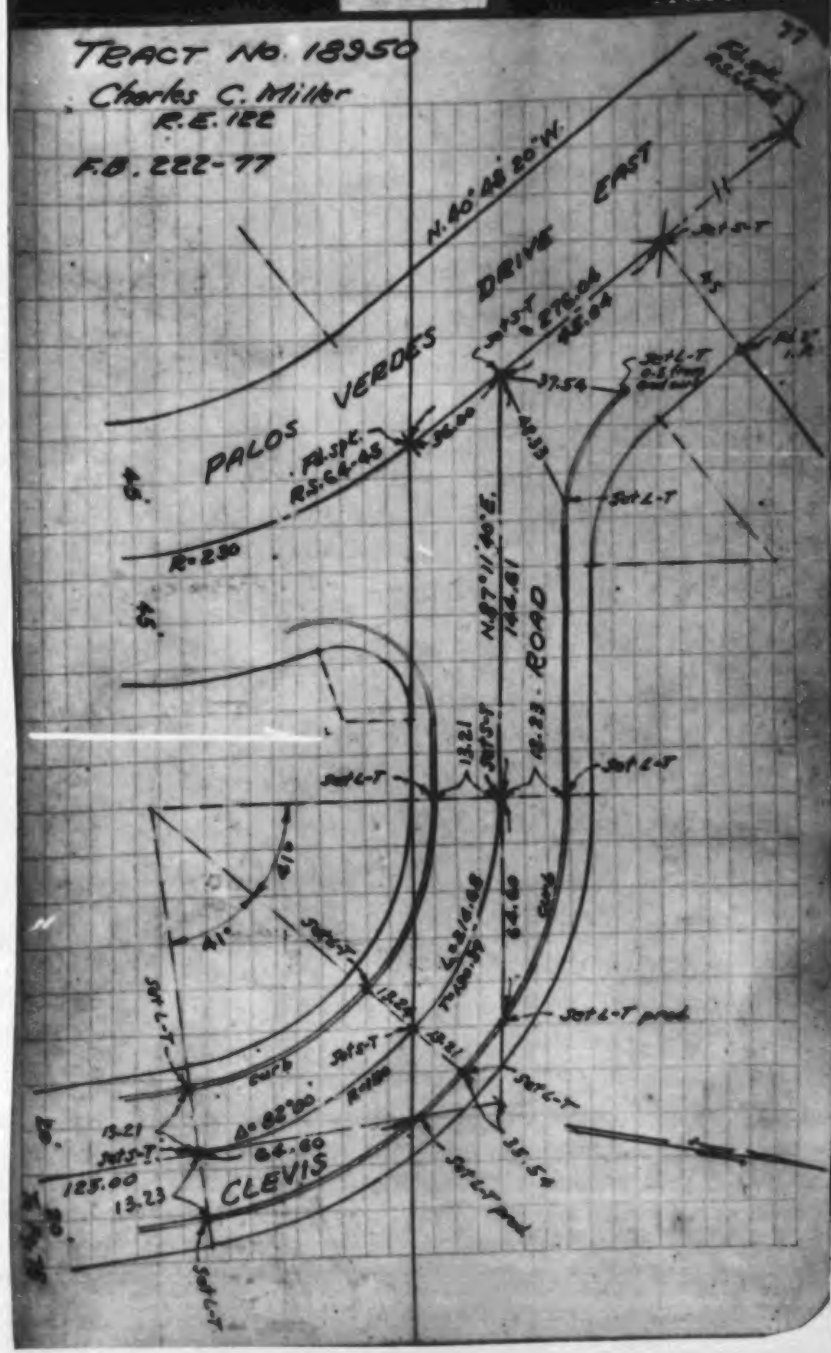
77
TRACT No. 18950
Charles C. Miller
R.E. 122
F.B. 222-77
N. 40° 48' 20" W.
PALOS VERDES DRIVE EAST
R=230
N.87°11'40"E.
144.81
ROAD
Set L-T
Set S-T
Set L-T pred.
CLEVIS
Δ=82°00'
125.00
13.23
13.21
64.60
35.54
37.54
36.00
45
41°

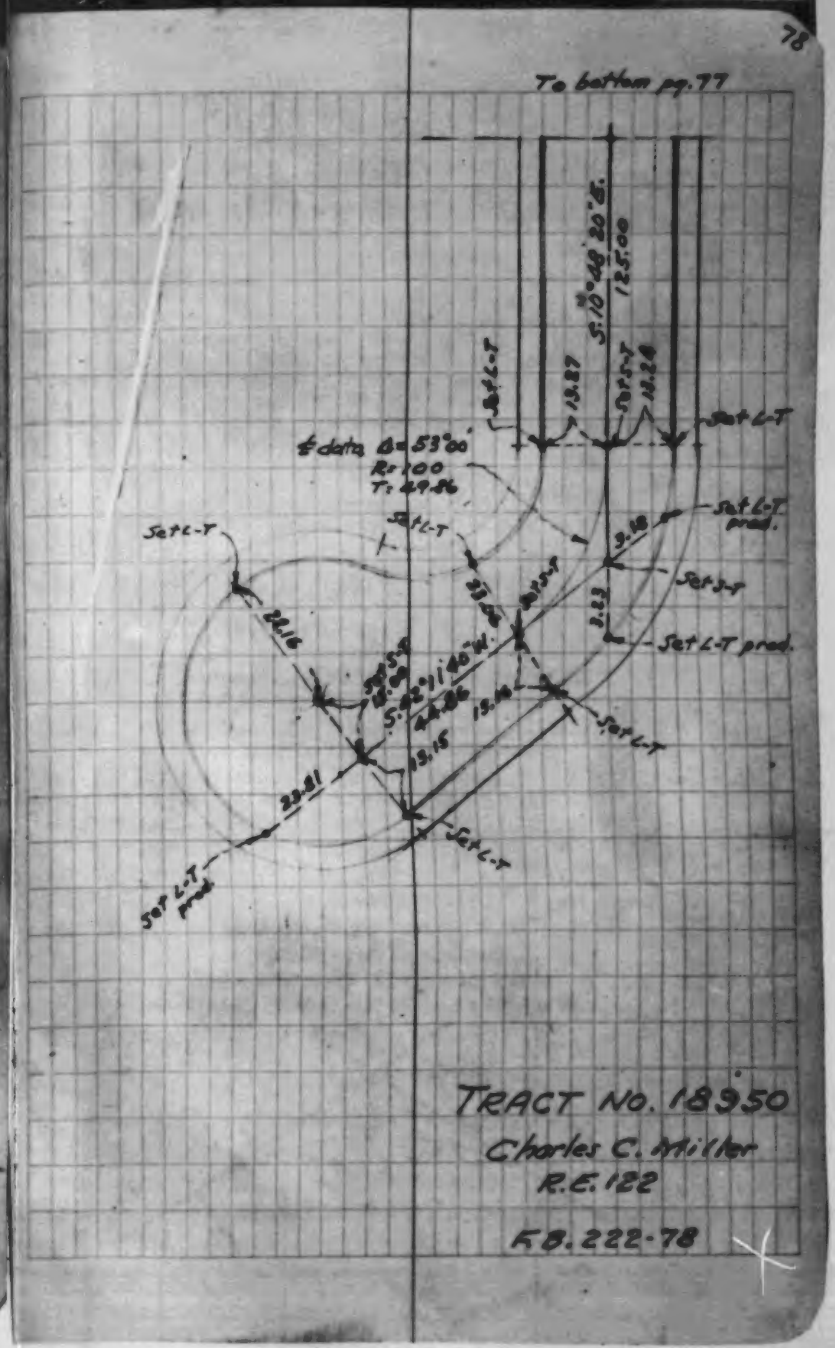
78
To bottom pg. 77
S.10°48'20"E.
125.00
Set L-T
Set S-T
Set L-T pred.
℄ data Δ=53°00'
R=100
T=49.86
S.42°11'40"W.
44.86
13.15
13.14
23.81
22.16
TRACT No. 18950
Charles C. Miller
R.E. 122
F.B. 222-78

TRACT 18977 TRACT 19653

Tie Notes ~ TRACT Nº 18977

M. W. FINLEY, L.S. 2342



℄ Tie Notes ~ TR Nº 19653
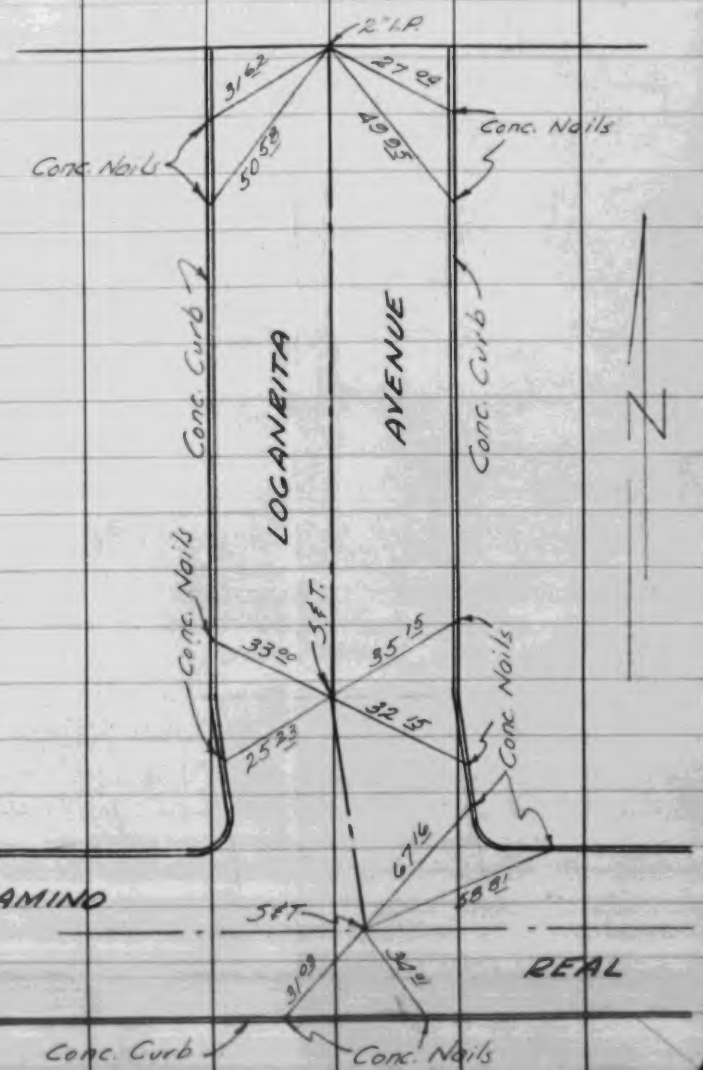
M.W FINLEY L.S. 2342