Notes Ck'd by	Survey of	F.B. 2007 Pg.
Map No.	JN Tape Std °F	
rk	Surveyed by	
	Notes Date	
	Indexed	

PAGES	TRACT #	PAGES	TRACT #
5-8	14901	94-98	19312
9	18377	99	19450
20-34	R.S.70-7	100-102	18642
35-38	18746	103-106	19019
39-50	19649		
"	19144		
51	19187		
52-53	19496		
54	R.S.69-44		
55-57	16895		
58-60	17805		
61-65	16883		
66-70	18325		
71-72	19295		
73-80	18329		
81-83	18679		
84-86	18543		
87-90	18673		
91-93	19082		

2007 5-52

Microfilmed Feb '87

CO.SUR. F.B.2007: 51 Tract 19187 OLSON SURVEYING SERVICE Tract 19496 CO.SUR. F.B.2007: 52

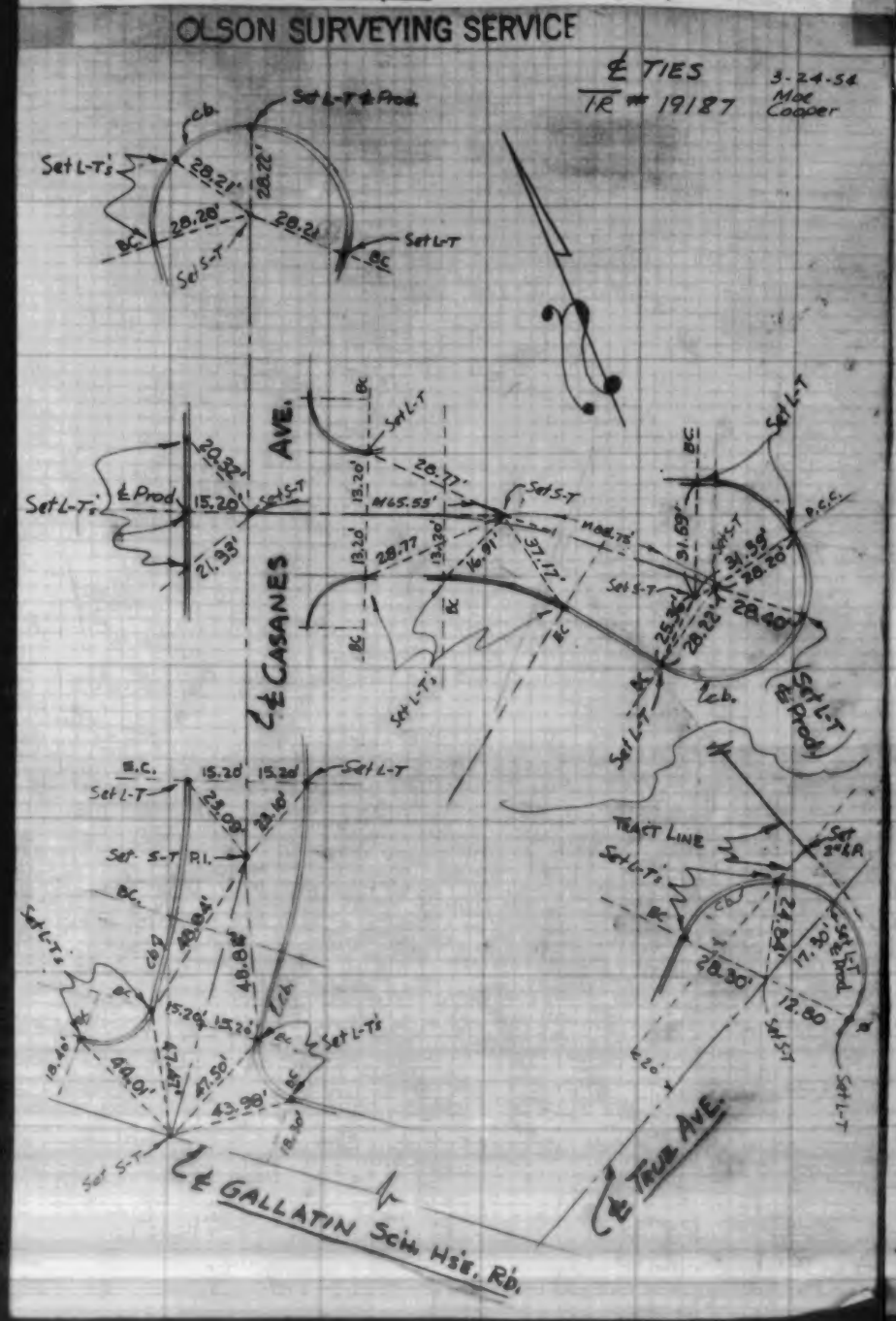

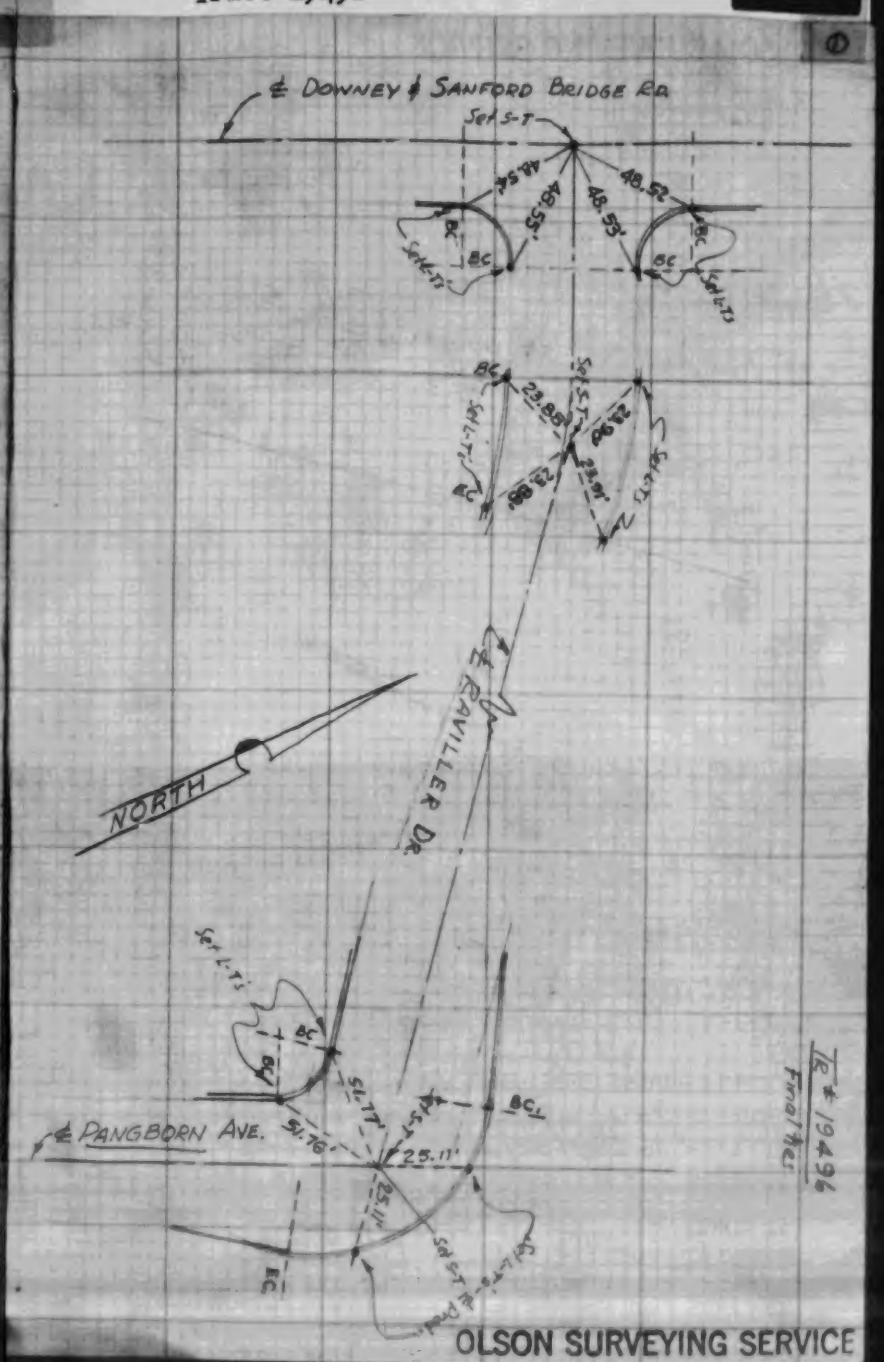

WS 33, B-1

①

TRACT No 14901
11-27-53
ERNEST O. CALDWELL R.E. No 5746

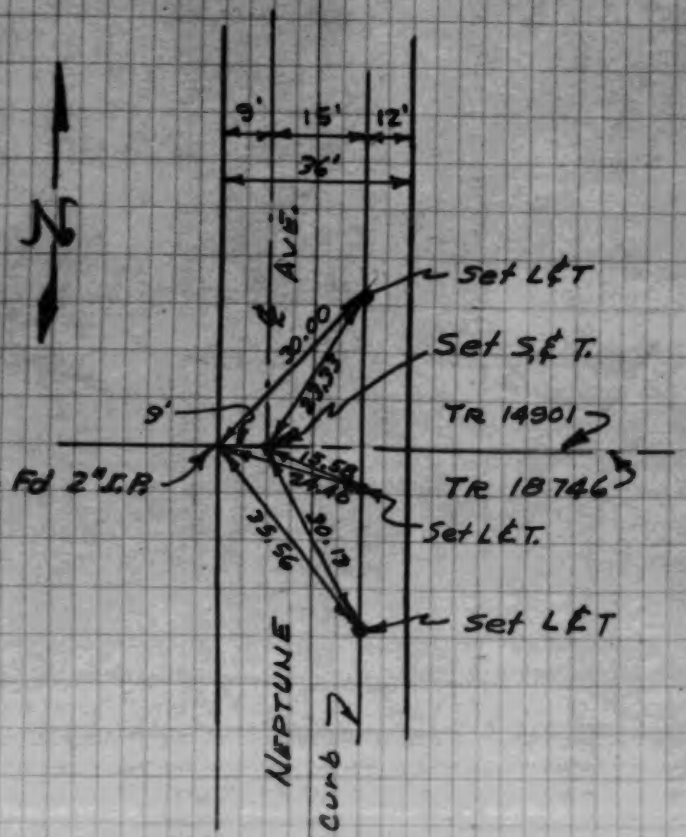

②

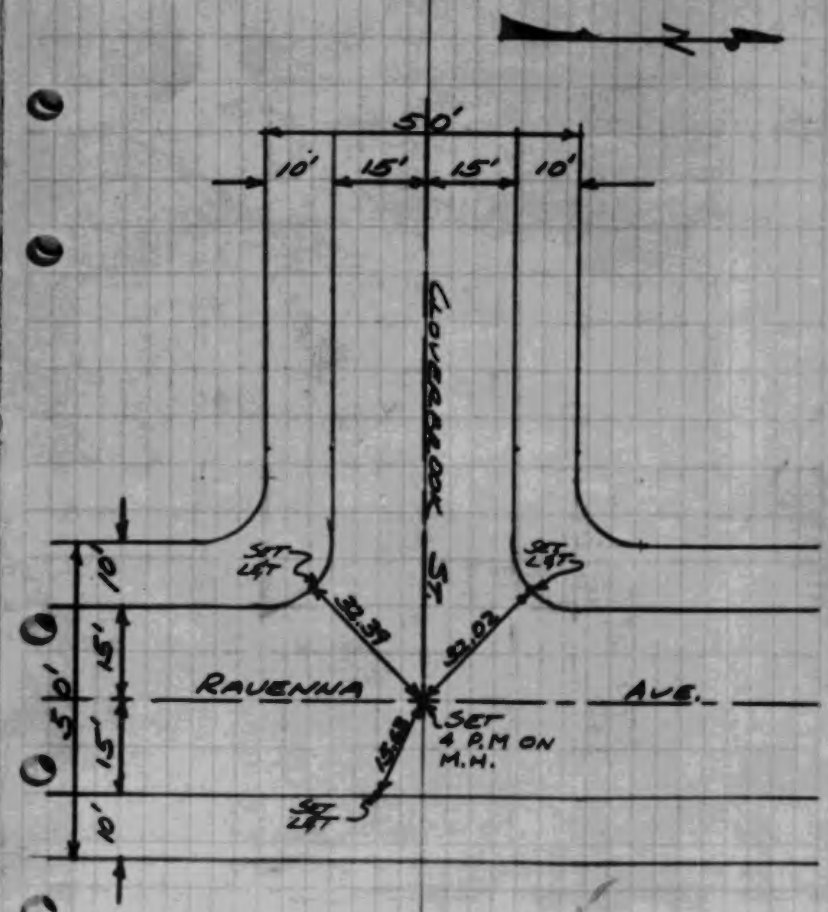

125

TRACT 14901
Nov. 27, 1953

1-28-25M

E. O. CALDWELL
Tract 14901

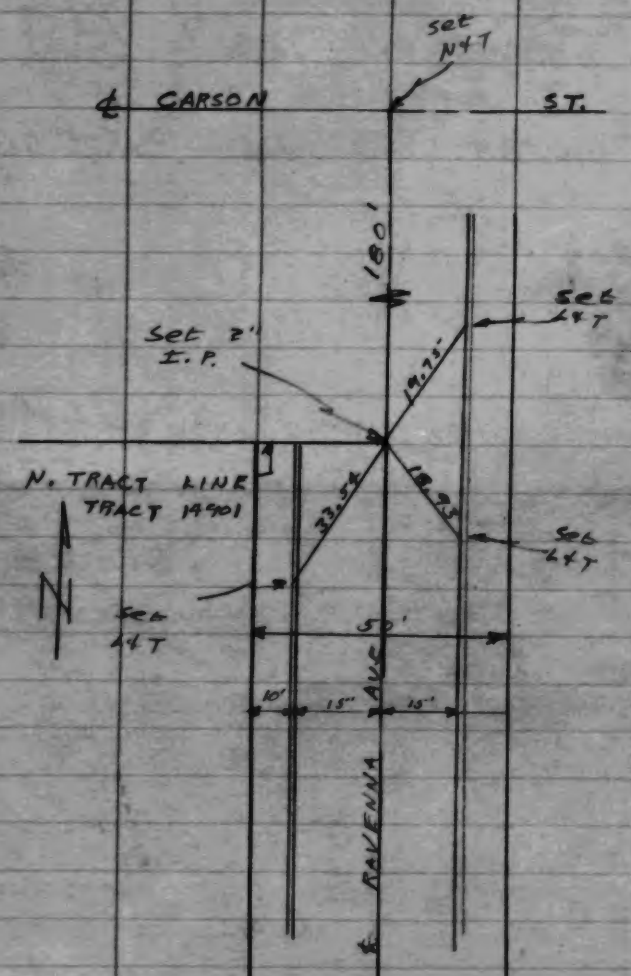

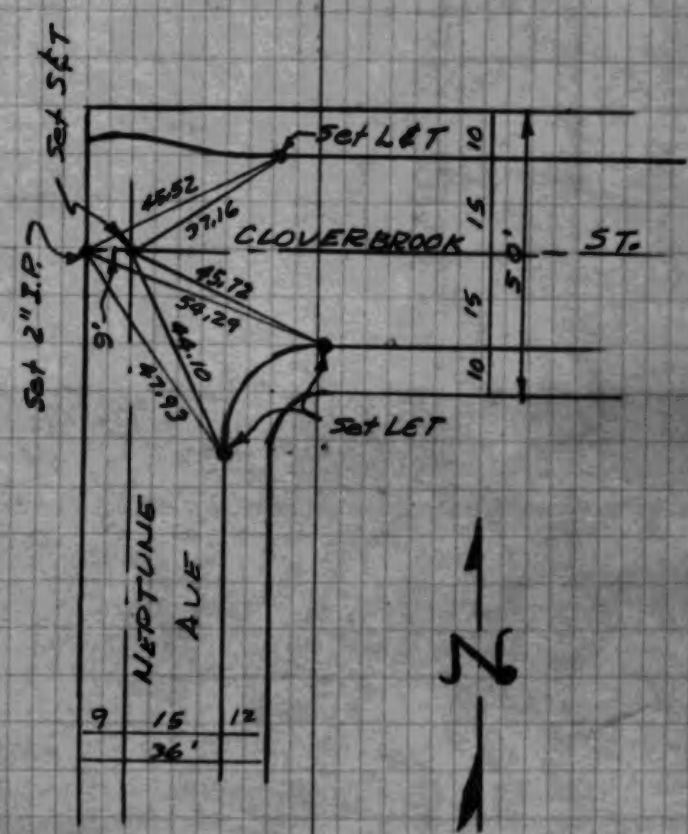

31

W.S. 28, C-1

E. O. CALDWELL
Tract 18377

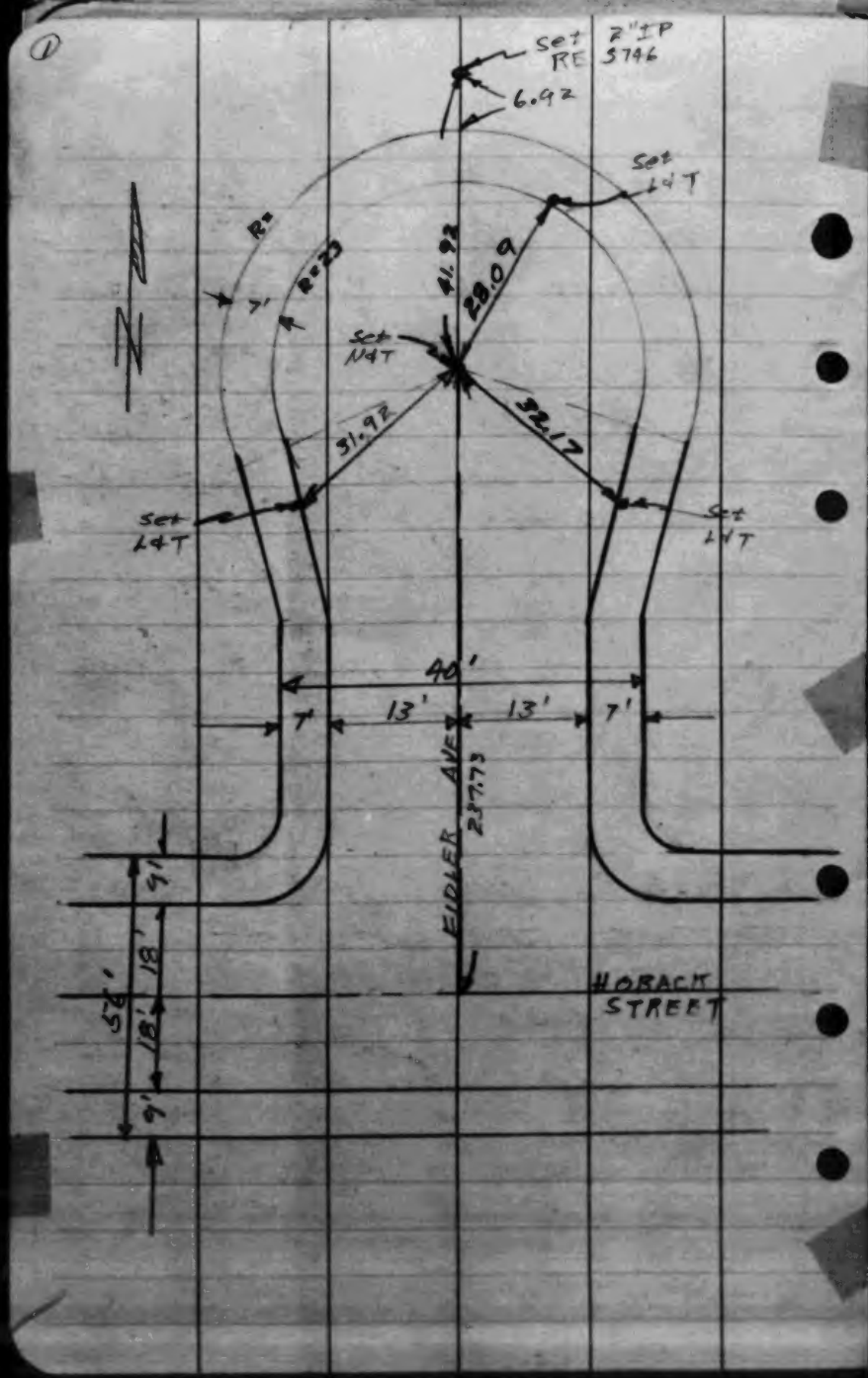

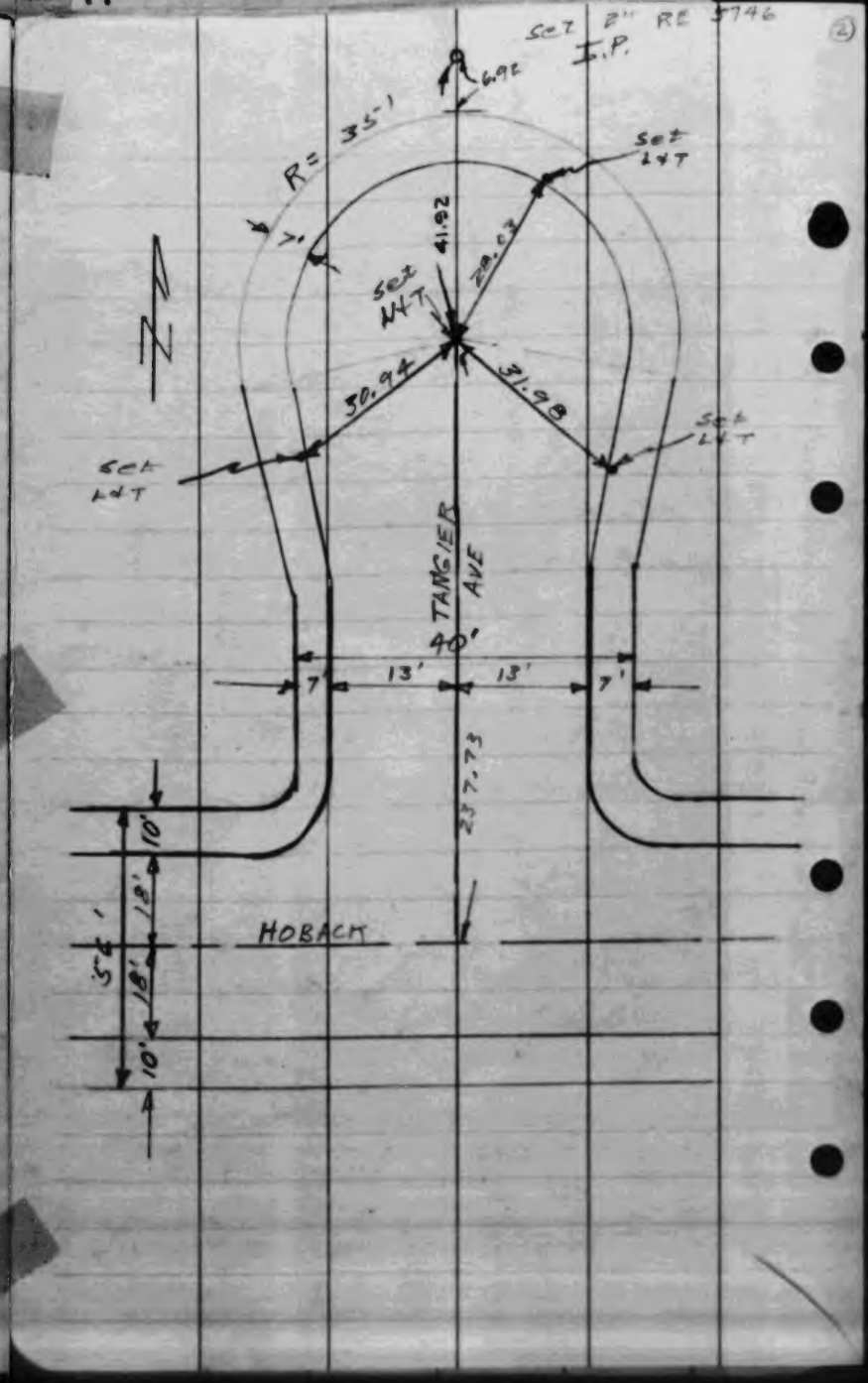

③

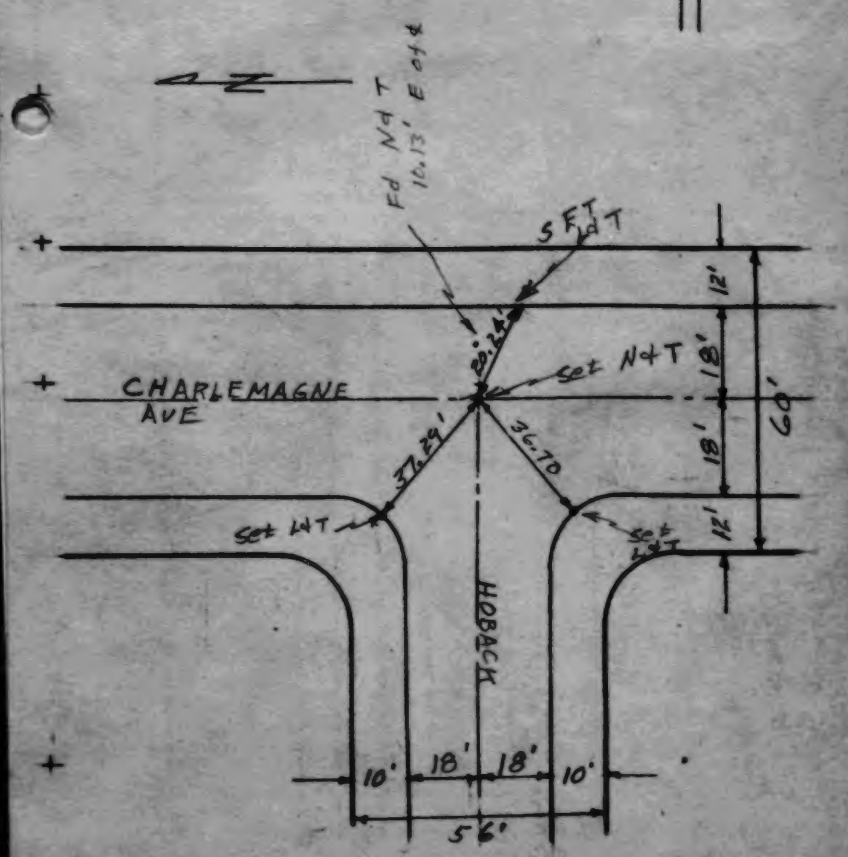

TRACT Nº 18377
12-2-53
ERNEST O. CALDWELL
R.E. Nº 5746

TRACT 18377
OCT 5, 1953

④

TRACT Nº 18377
2-8-54
ERNEST O. CALDWELL
R.E. 5746

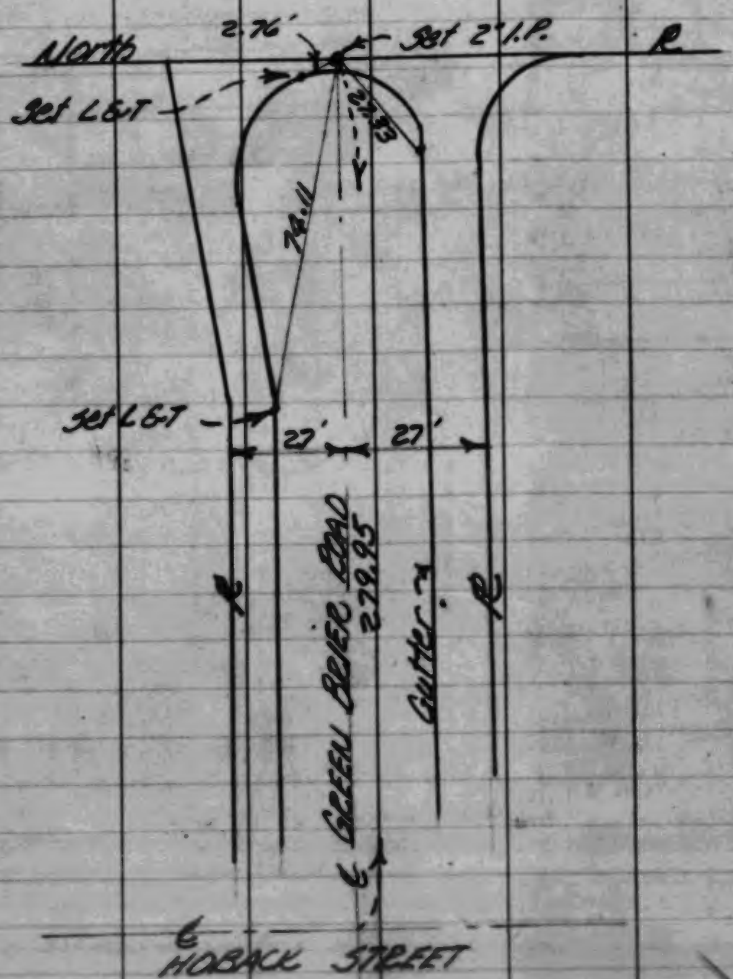

TRACT Nº 18377
2-8-54
ERNEST O. CALDWELL R.E. Nº 5746



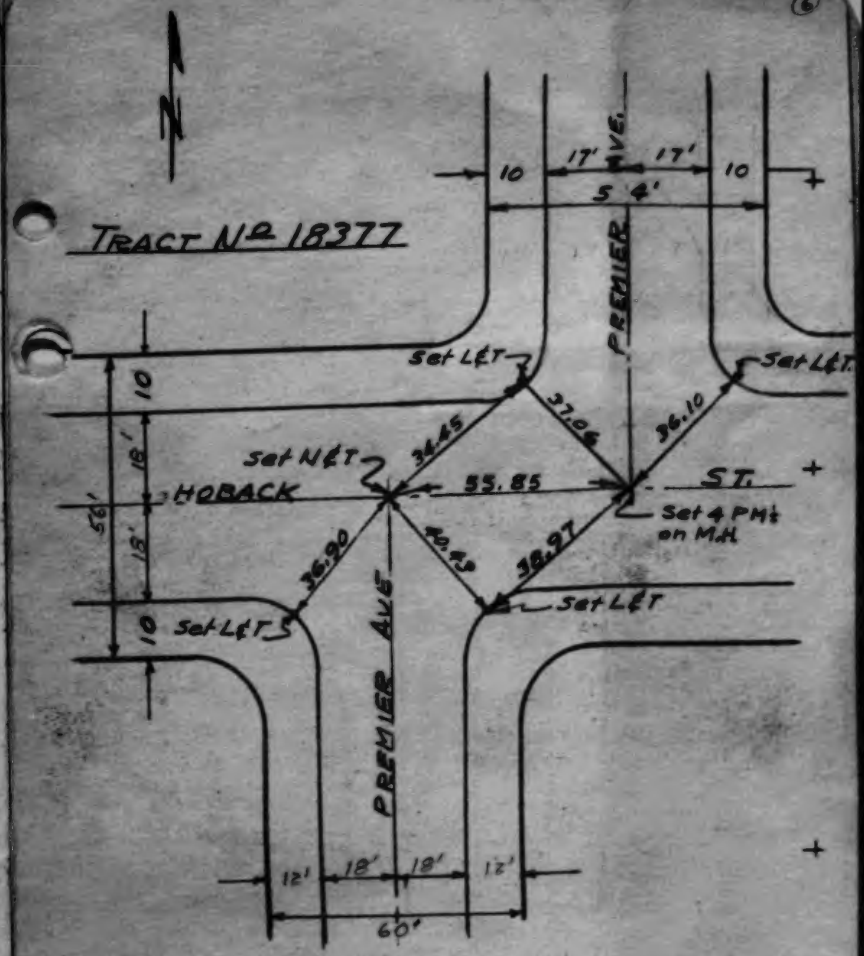

12-2-53
ERNEST O. CALDWELL
R.E. Nº 5746

WS.33, A-3

(7)

TRACT Nº 18377

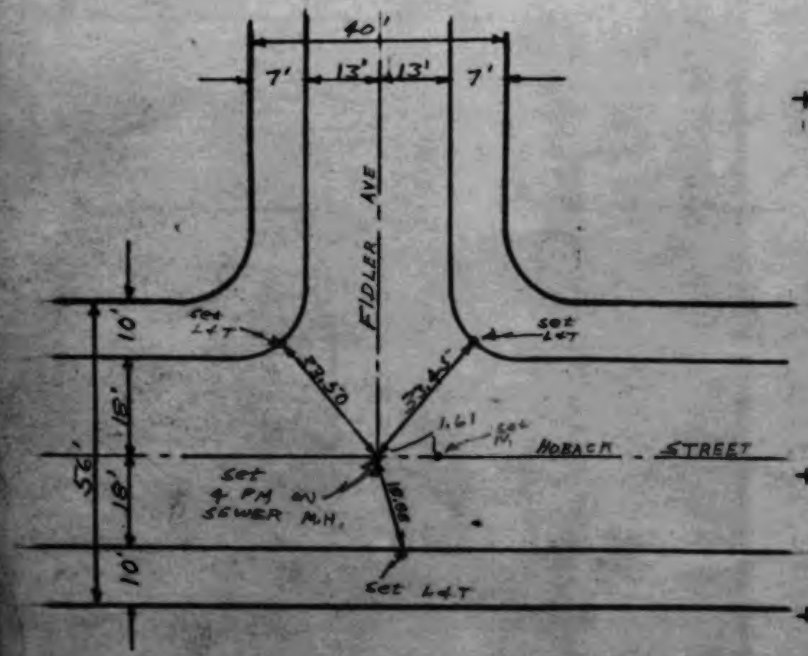

12-2-53
ERNEST O. CALDWELL
R.E. Nº 5746

(8)

TRACT Nº 18377

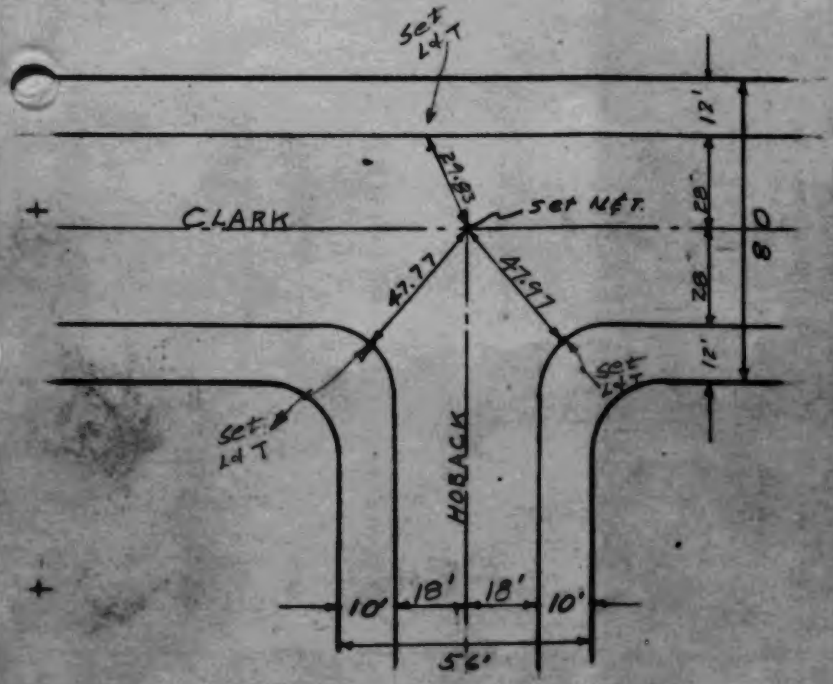

12-2-53
ERNEST O. CALDWELL
R.E. Nº 5746

MS 32, A-3.

TRACT No 18377

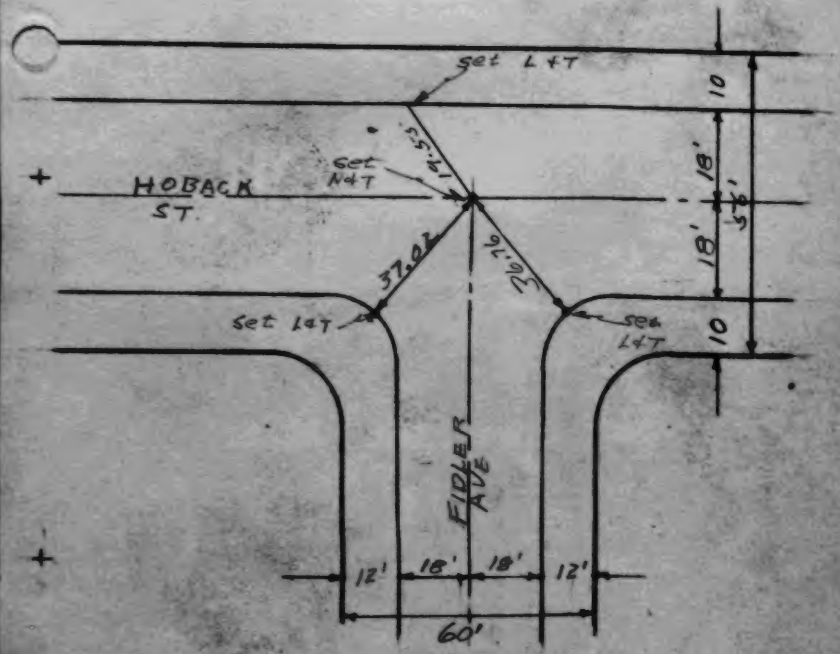

12-2-53
ERNEST O. CALDWELL
R.E. 5746

TRACT No 18377

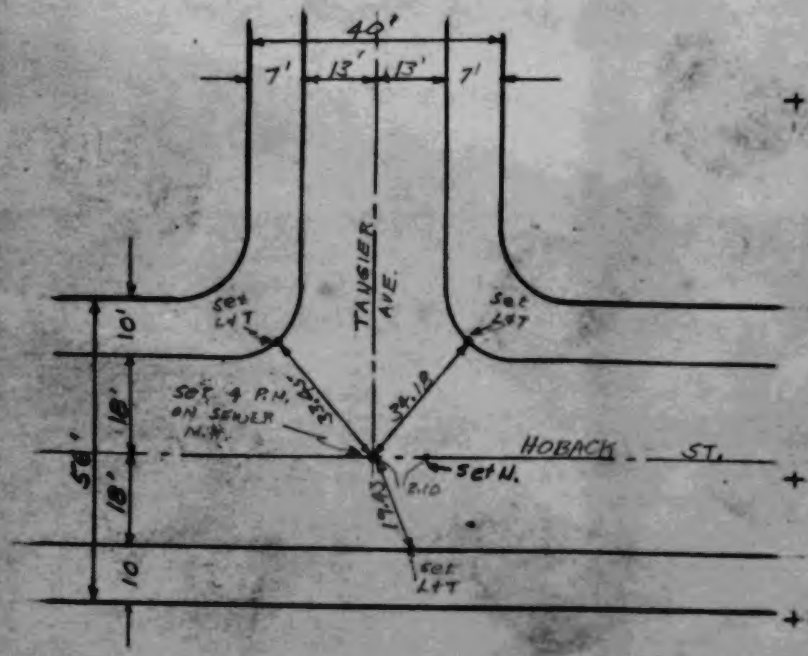

12-2-53
ERNEST O. CALDWELL
R.E. 5746

TRACT No 18377
12-2-53
ERNEST O. CALDWELL
R.E. No 5746

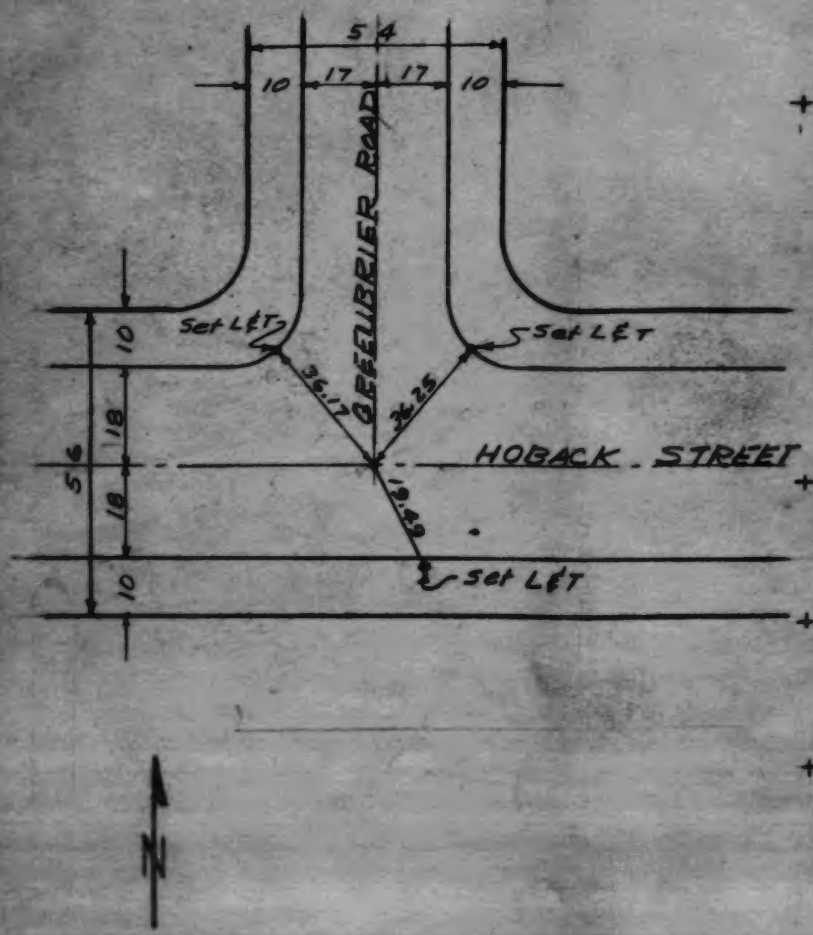

TIE NOTES
R.S (2041) - 70-7
Beale, Randall
2/24/54

Warren O. Wagner
RE 7217

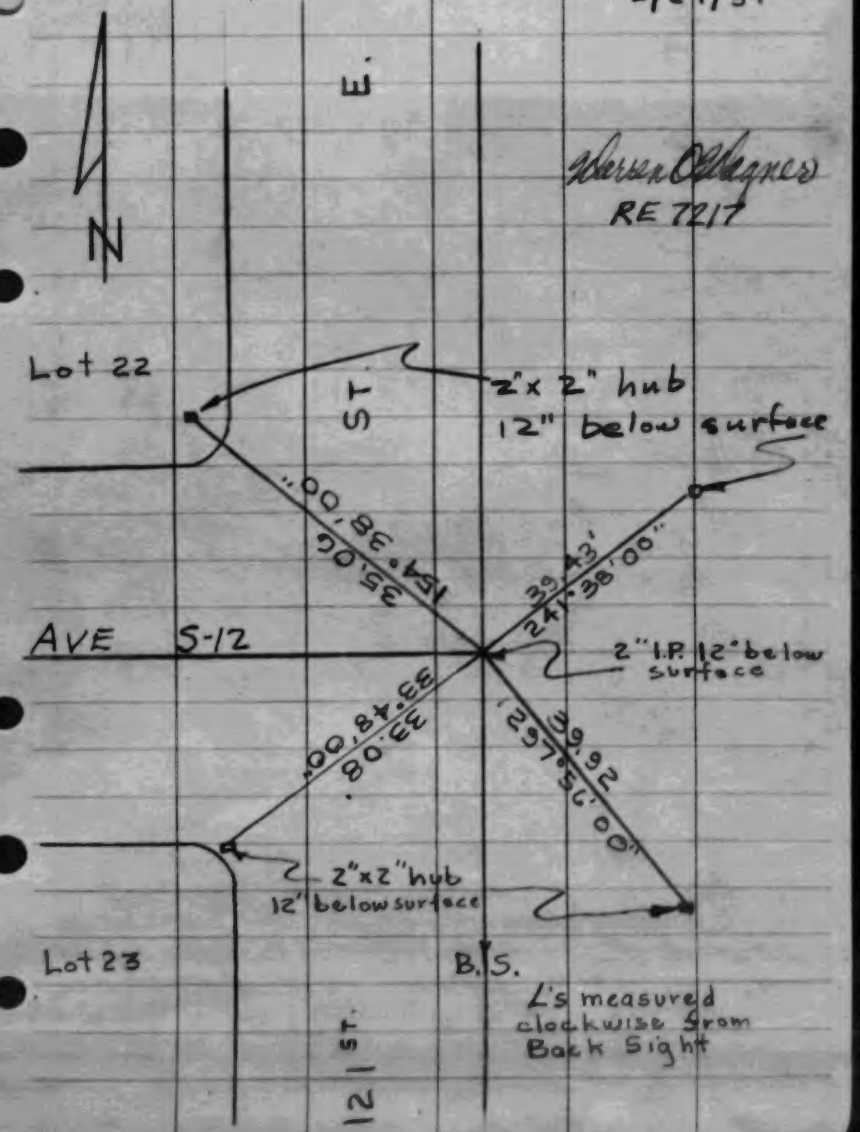

MS66-B-4

2

TIE NOTES
R.S. 2041

Beale; Randall
2/23/54

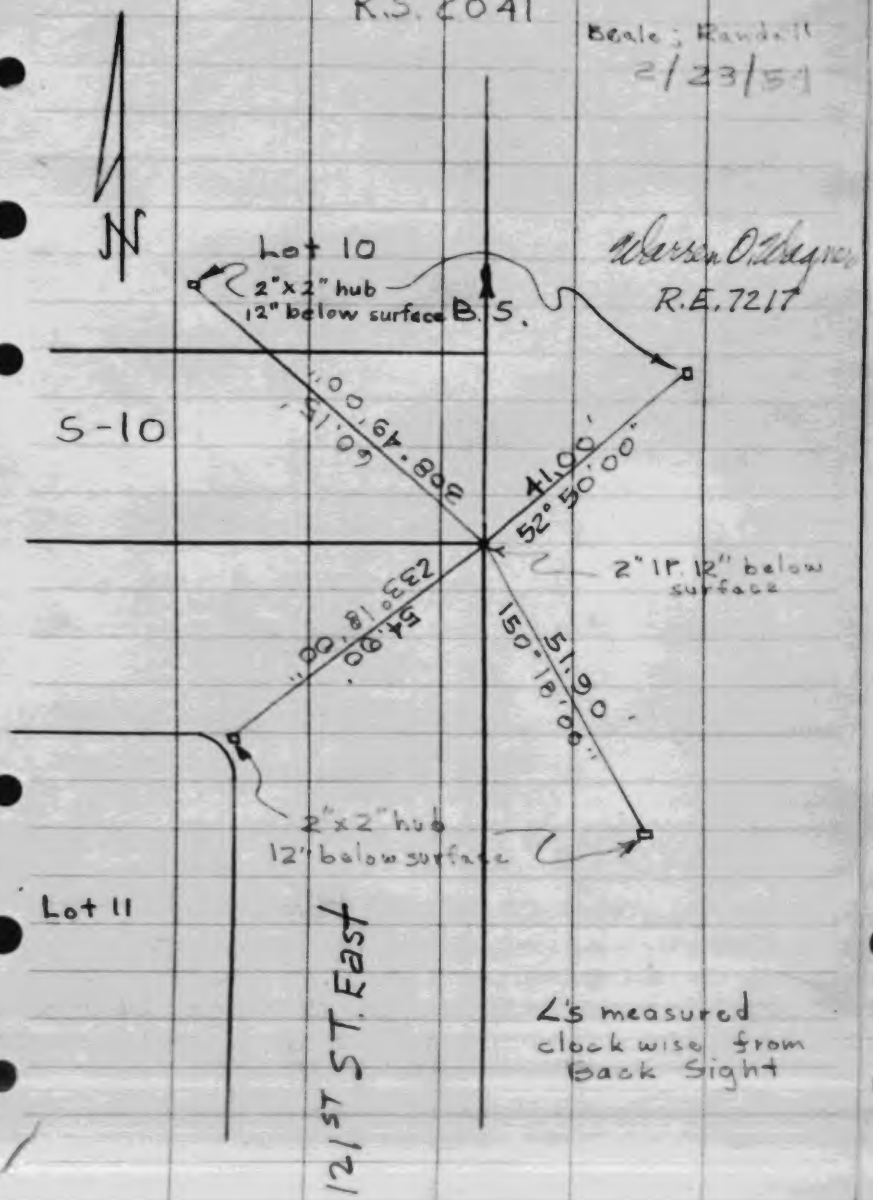

∠'s measured clock wise from Back Sight

9

TIE NOTES
R.S. 2041

Beale, Randall
2/24/54

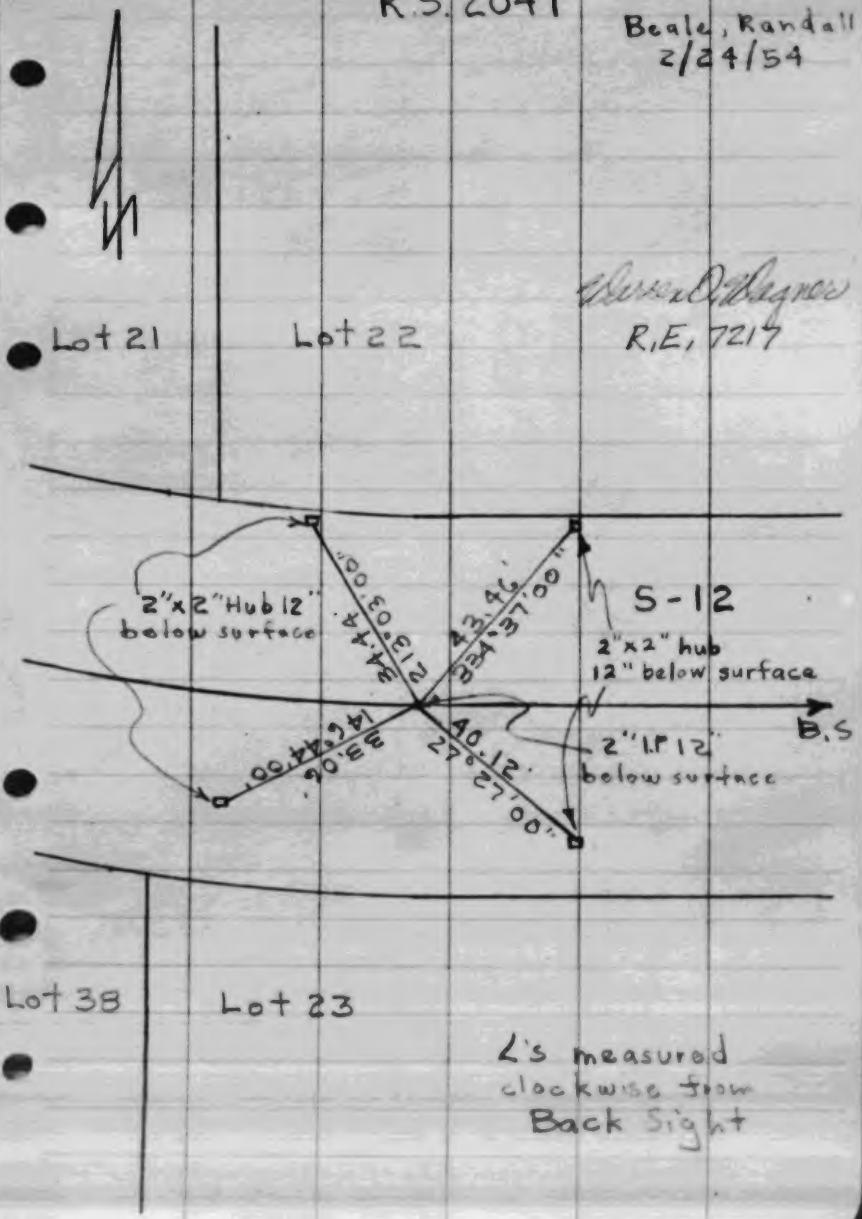

∠'s measured clockwise from Back Sight

4

TIE NOTES
R.S. 2041

Beale & Randall
2/24/54

Warren O. Wagner
R.E. 7217

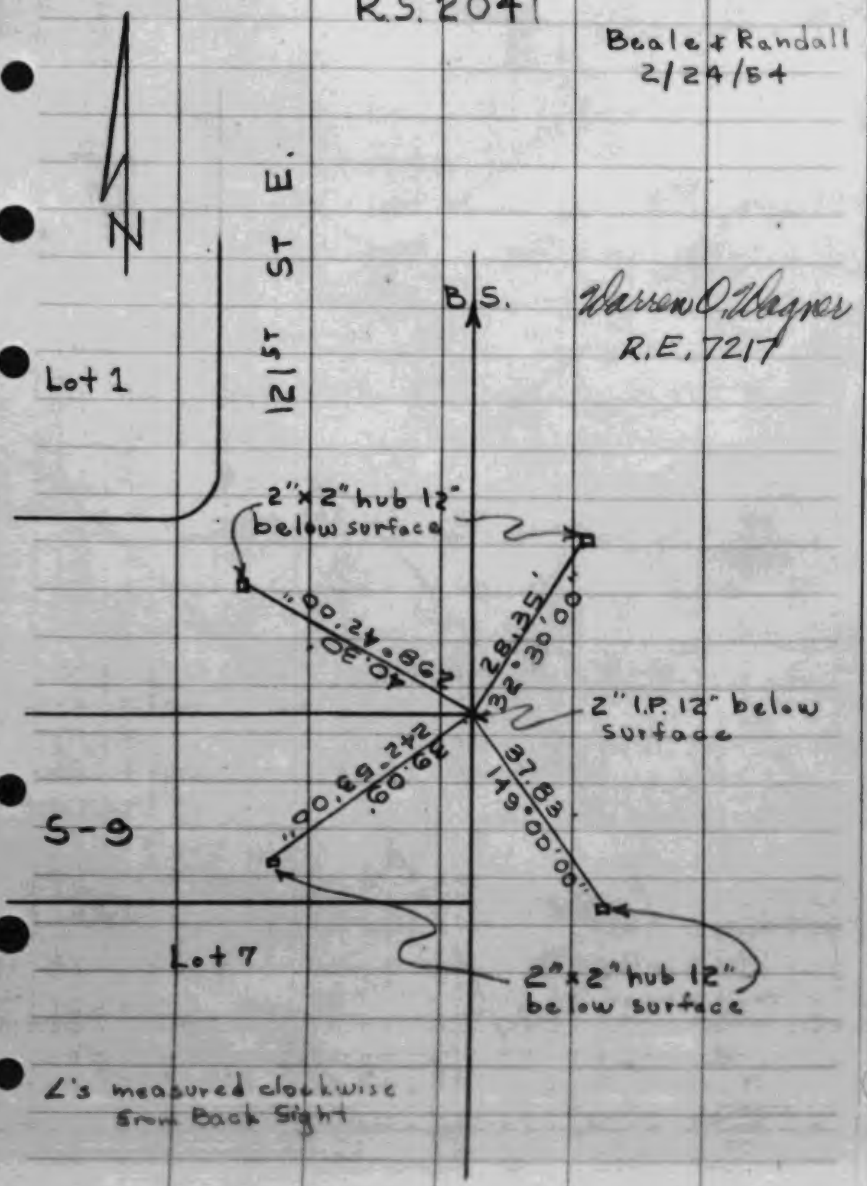

5

TIE NOTES
R.S. 2041

Beale, Randall
2/24/54

Warren O. Wagner
R.E. 7217

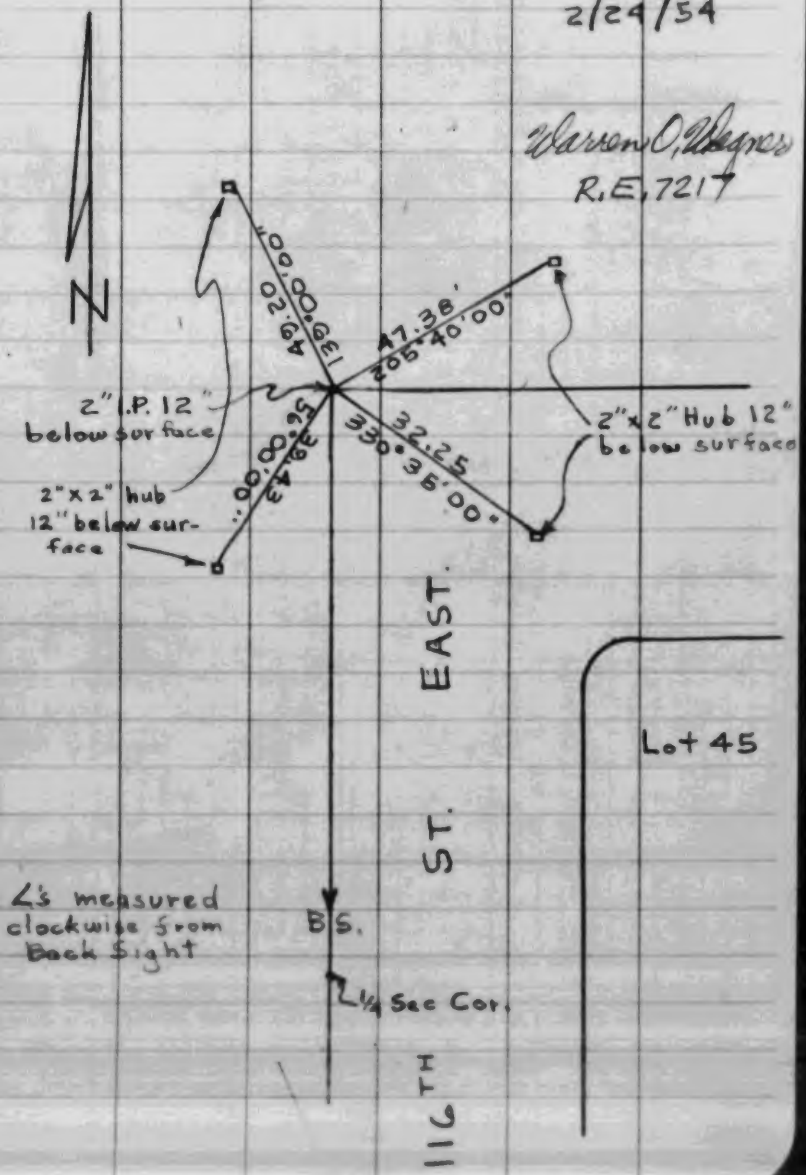

TIE NOTES
R.S 2041

Beale, Randall
2/24/54

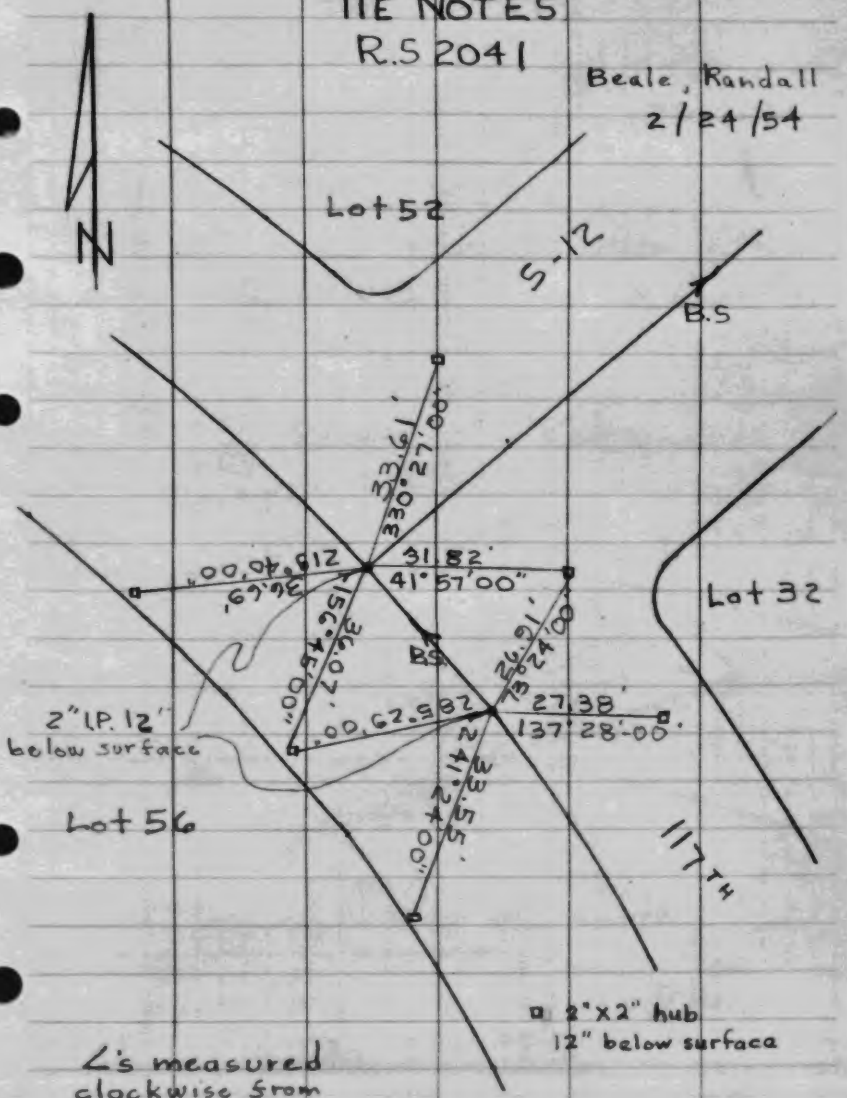

∠'s measured clockwise from Back Sight

Warren O. Wagner
R.E. 7217

TIE NOTES
R.S. 2041

Beale, Randall
2/23/54

Warren O. Wagner
R.E. 7217

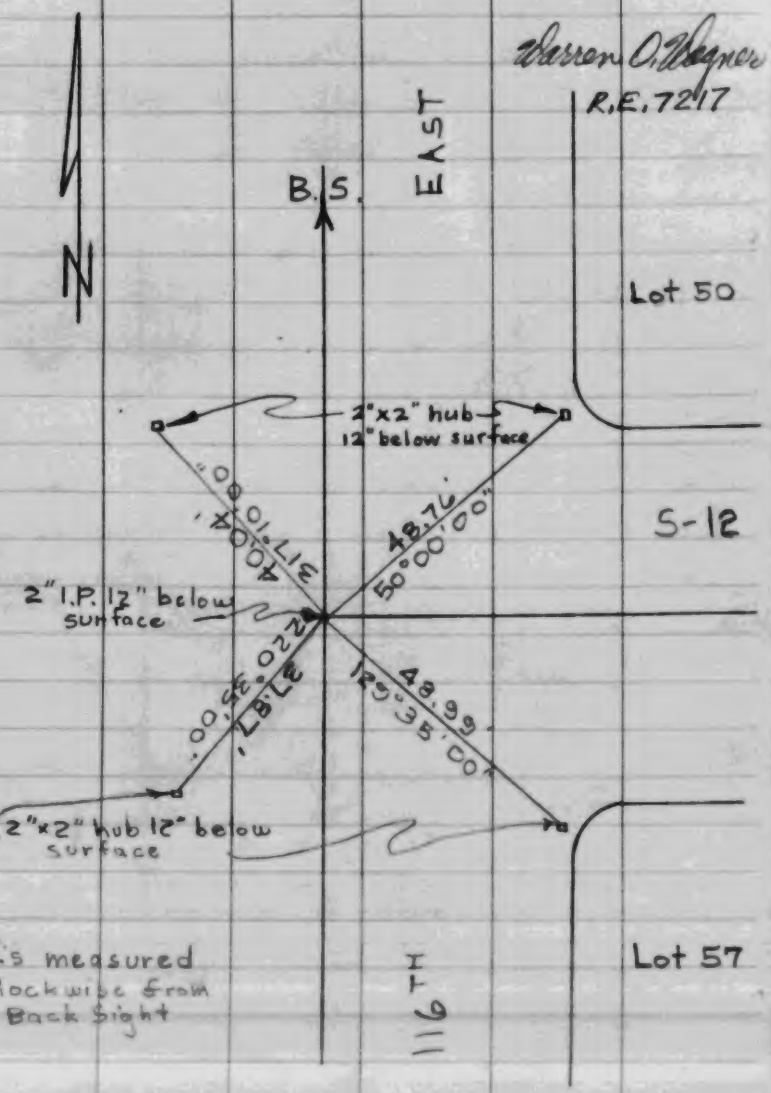

∠'s measured clockwise from Back Sight

W. O. WAGNER
R.S. 70 - 7

8

TIE NOTES
R.S. 2041

Beale; Randall
2/23/54

Warren O. Wagner
R.E. 7217

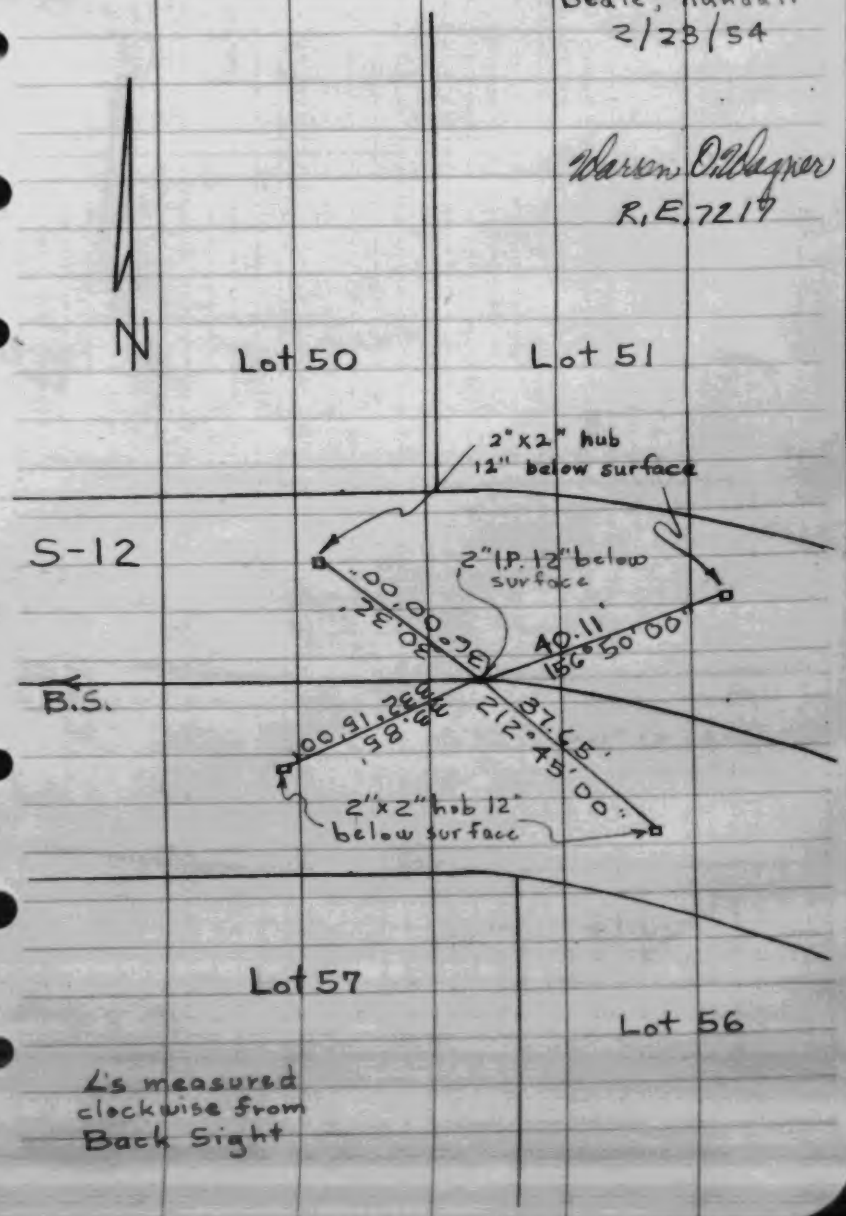

∠'s measured clockwise from Back Sight

9

TIE NOTES
R.S. 2041

Beale Randall
2/23/54

Warren O. Wagner
R.E. 7217

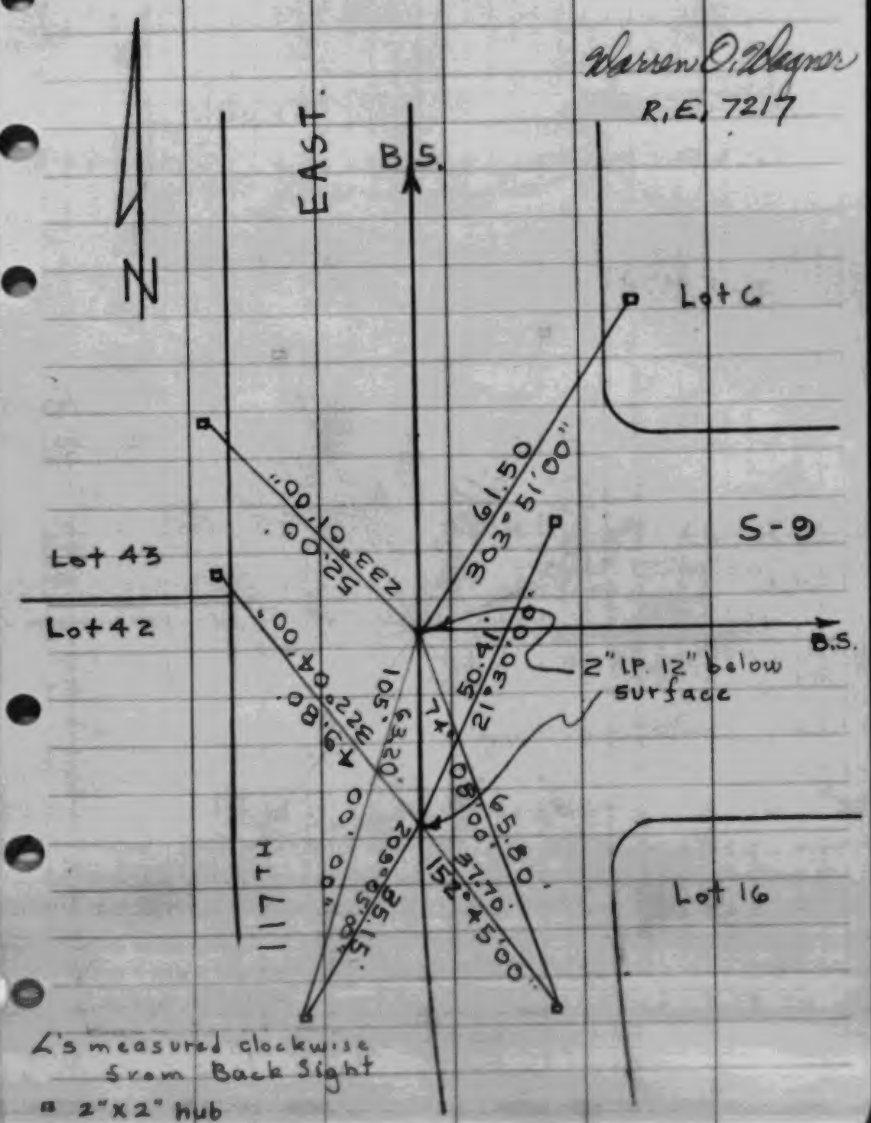

∠'s measured clockwise from Back Sight

■ 2"x2" hub 12" below surface

10

TIE NOTES
R.S 2041

Beale, Randall
2/23/54

Warren O. Wagner
R.E. 7217

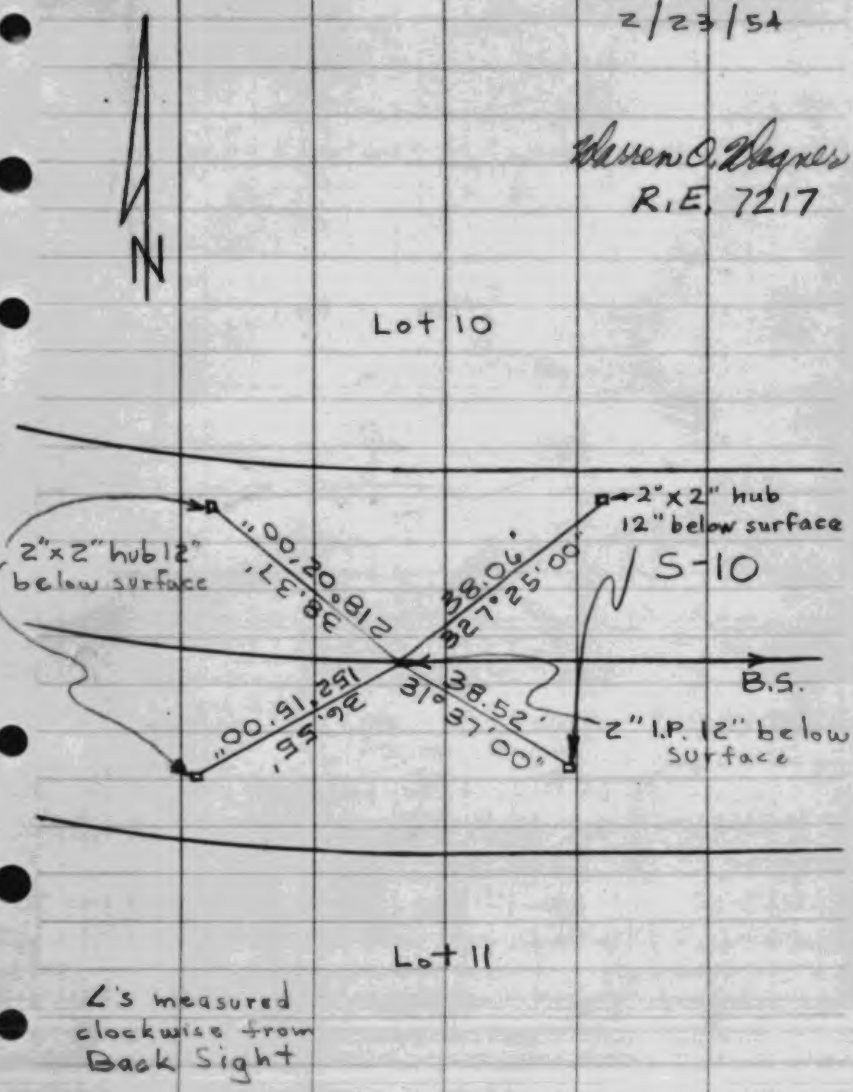

∠'s measured clockwise from Back Sight

11

TIE NOTES
R.S. 2041

Beale, Randall
2/24/54

Warren O. Wagner
R.E. 7217

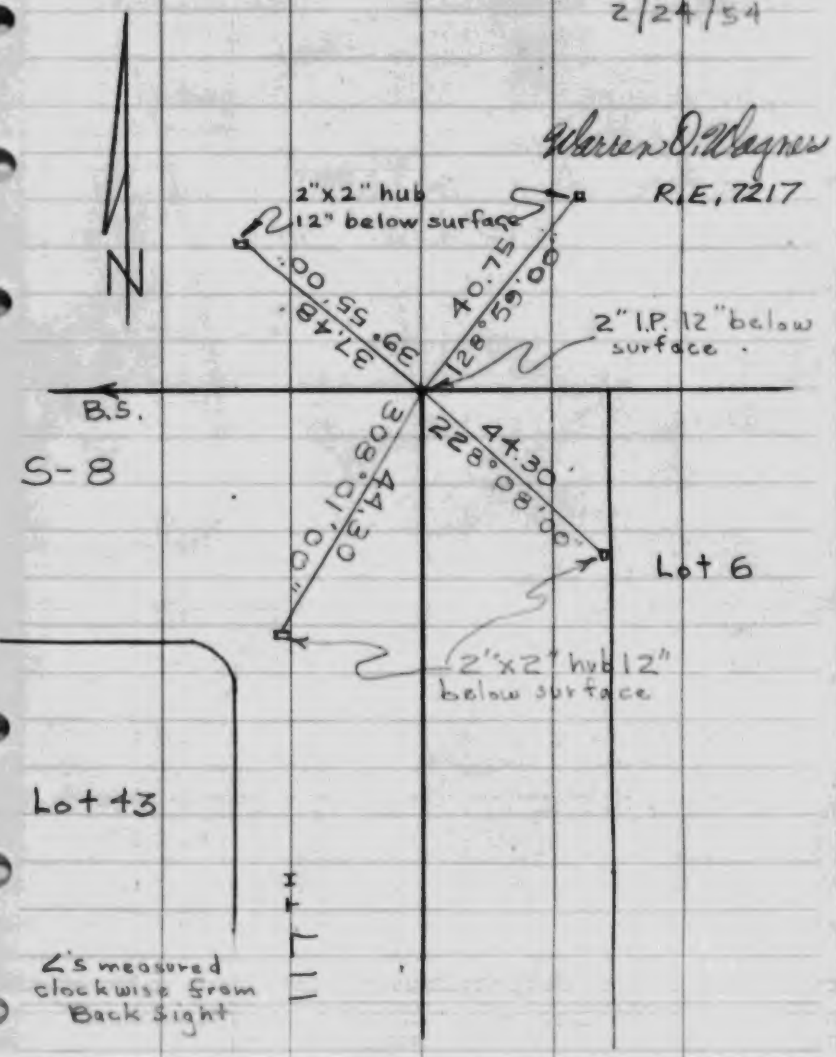

∠'s measured clockwise from Back Sight

12

TIE NOTES
R.S. 2041

Beale, Randall
2/24/54

Warren O. Wagner
R.E. 7217

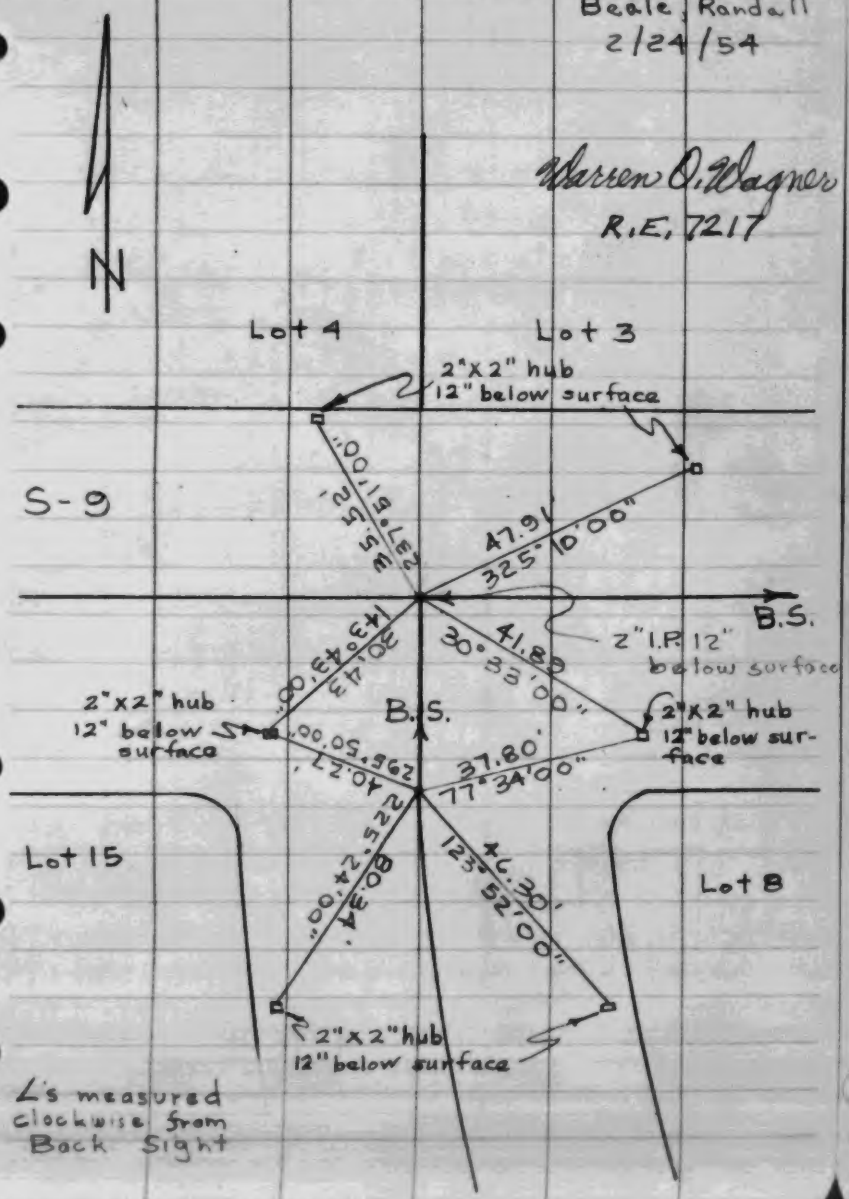

13

TIE NOTES
R.S. 2041

Beale, Randall
2/24/54

Warren O. Wagner
R.E. 7217

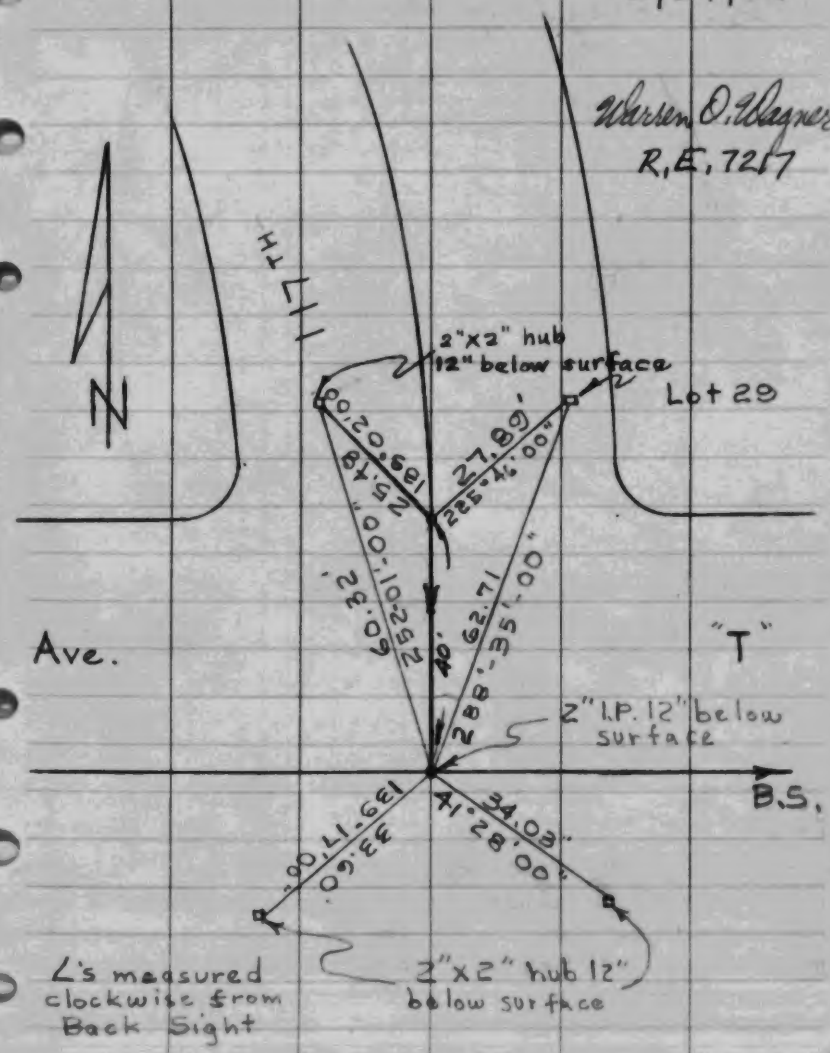

TIE NOTES
R.S. 2041

Beale & Randall
2/24/54

Warren O. Wagner
R.E. 7217

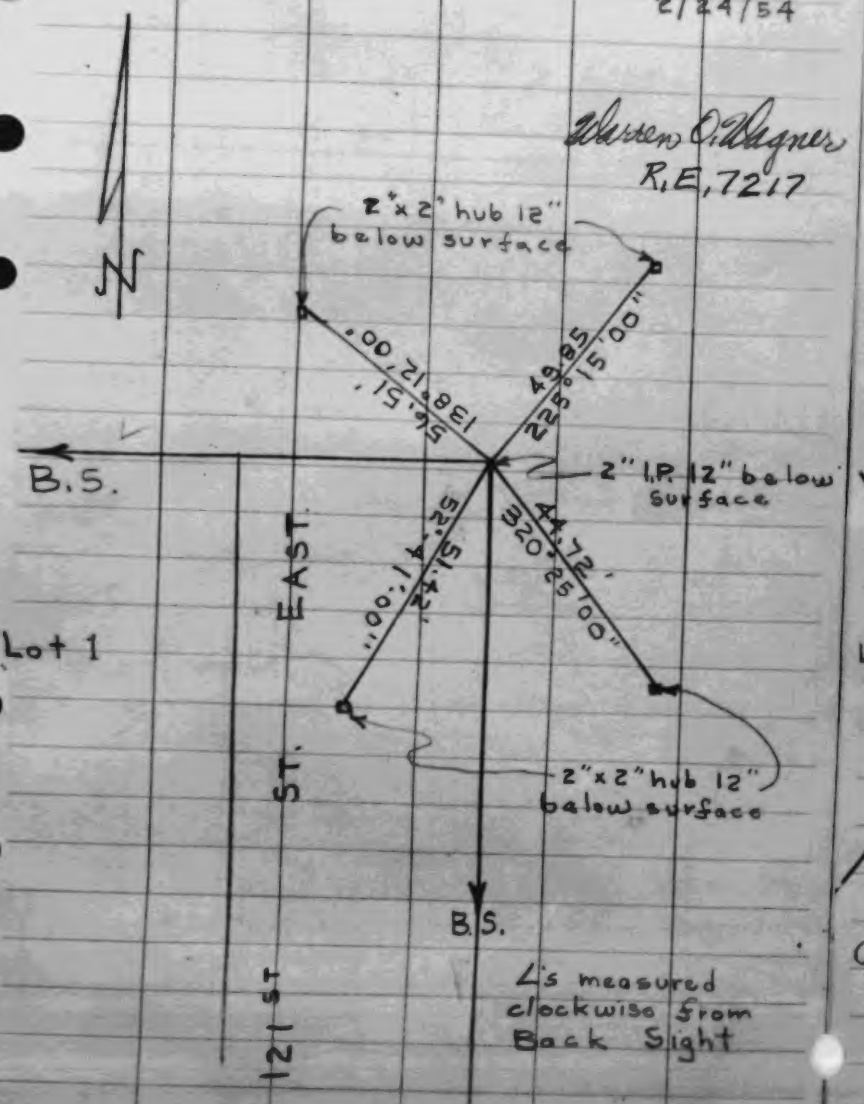

TIE NOTES
R.S. 2041

Beale, Randall
2/24/54

Warren O. Wagner
R.E. 7217

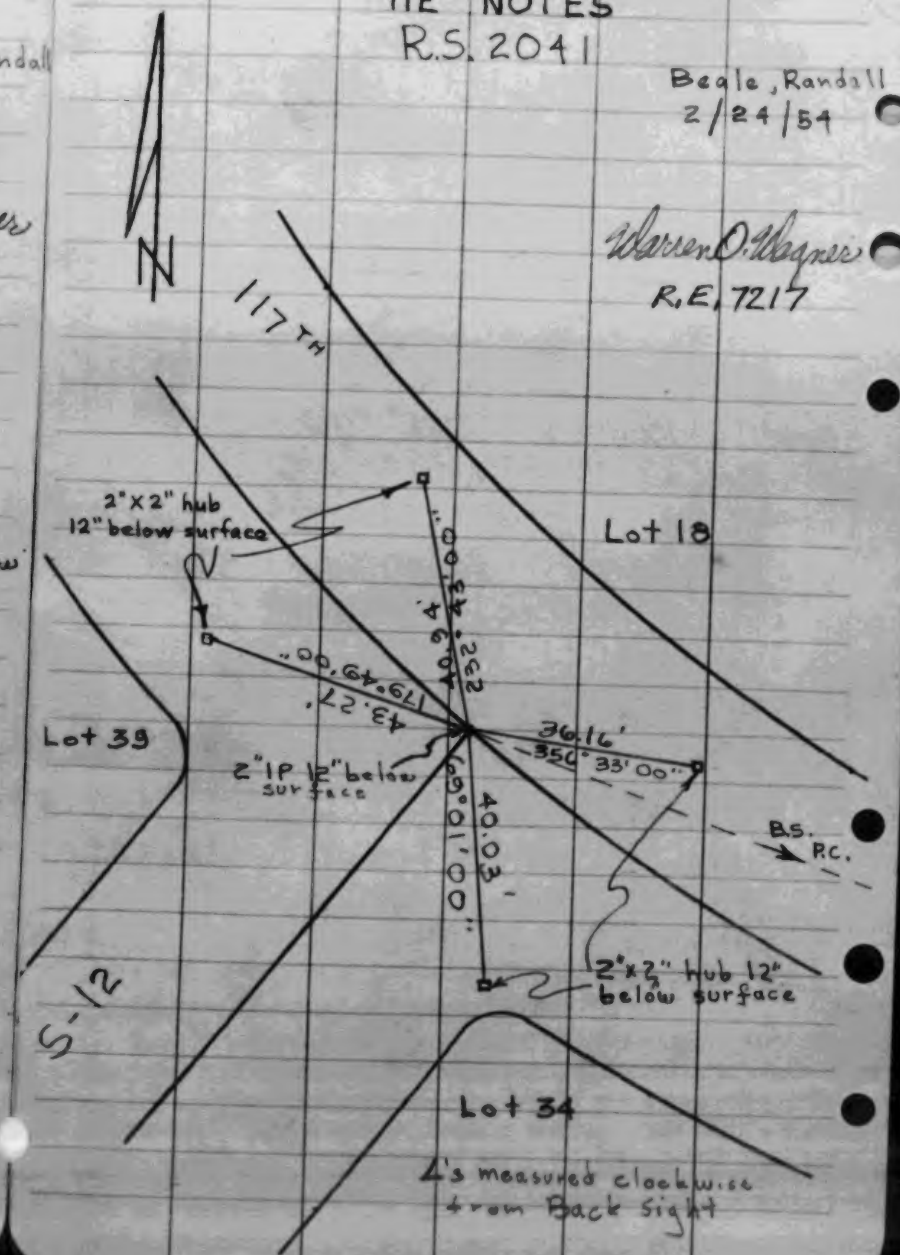

E. O. CALDWELL
Tract 18746

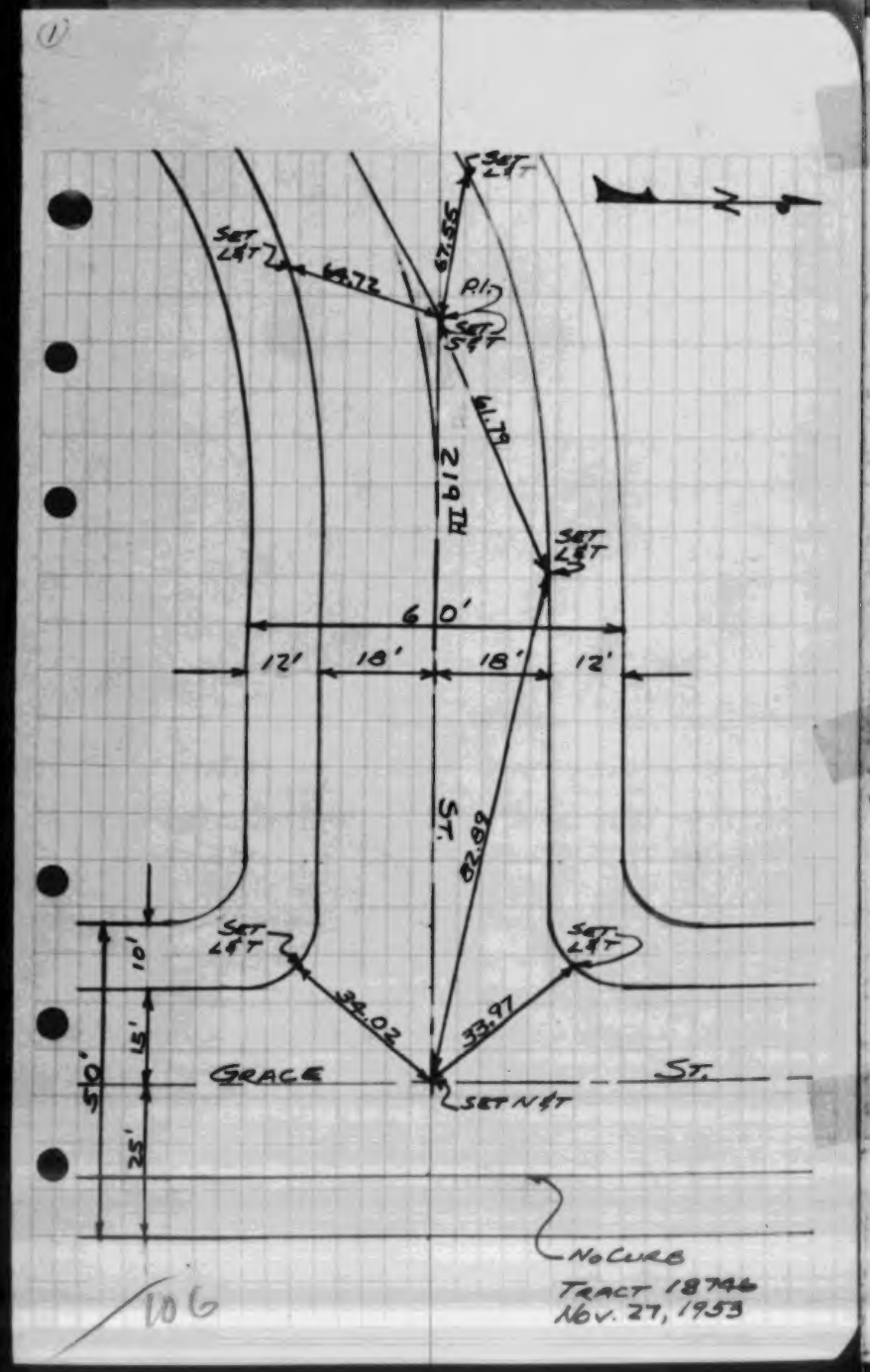

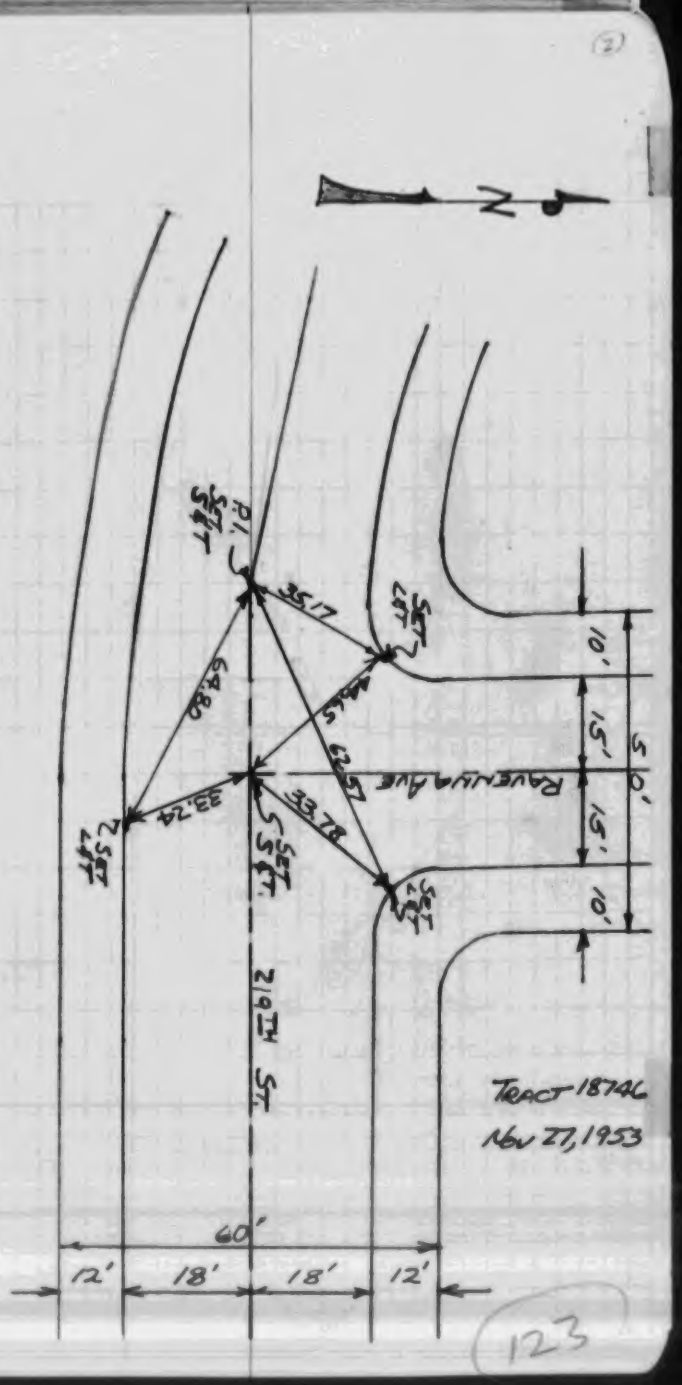

(3)

TRACT Nº 18746

11-27-53
ERNEST O. CALDWELL R.E. Nº 5746

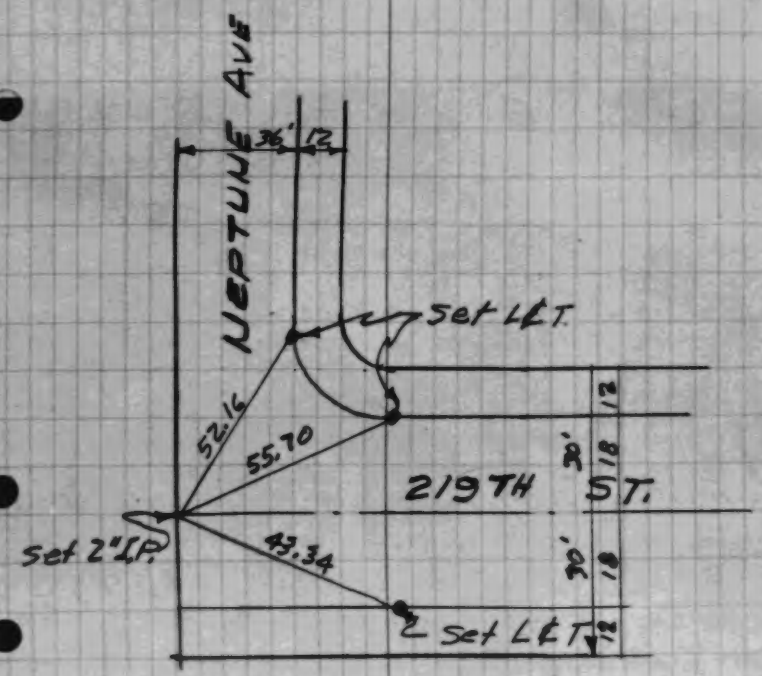

(4)

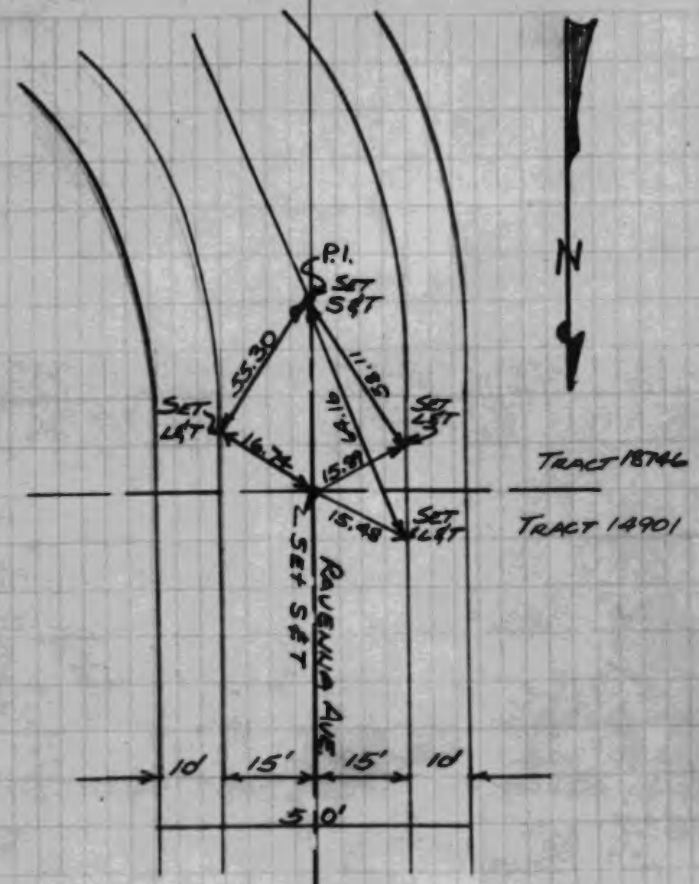

TRACT Nº 18746

ACTION ENGINEERING CO.
Tract 19144 & 19649

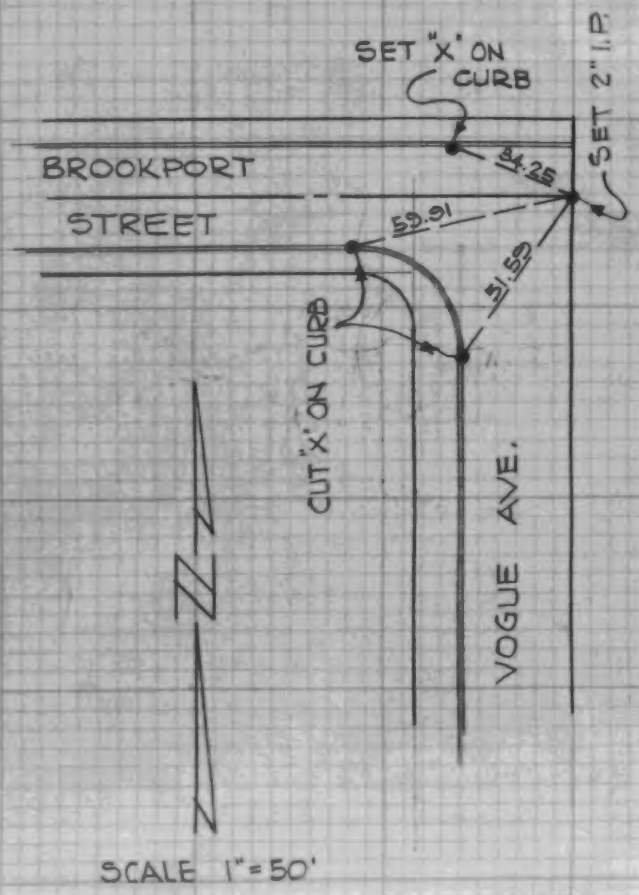

ACTION ENGINEERING CO.
REG. ENGINEER & SURVEYORS
8600½ FIRESTONE BLVD., DOWNEY

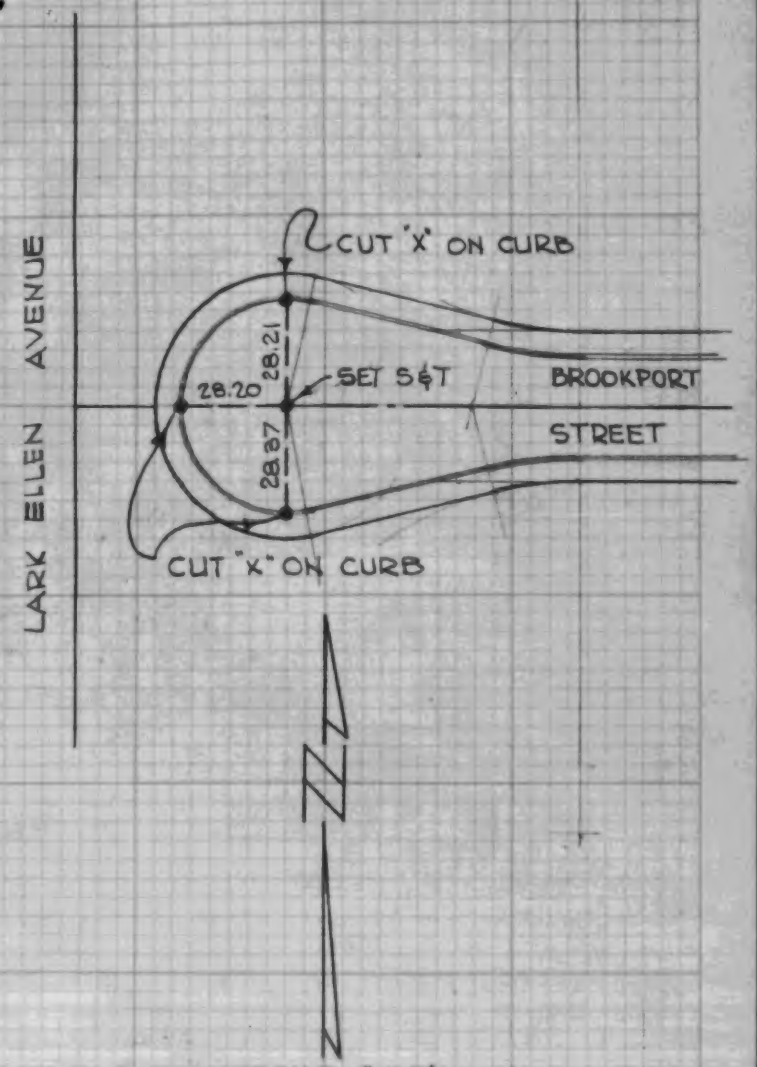

ACTION ENGINEERING CO.
REG. ENGINEER & SURVEYORS
8600½ FIRESTONE BLVD., DOWNEY

ACTION ENGINEERING CO.
Tract 19144 & 19649

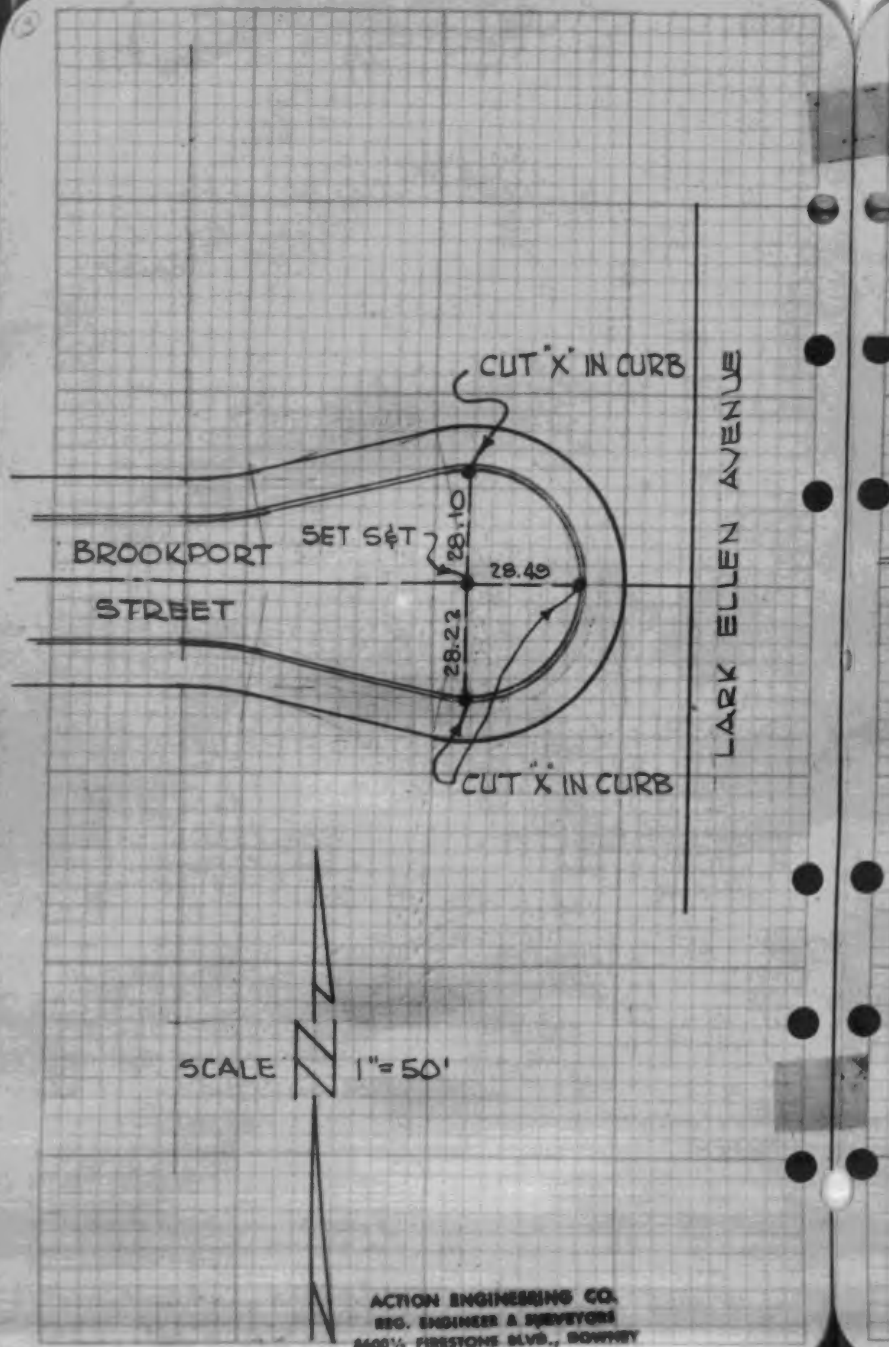

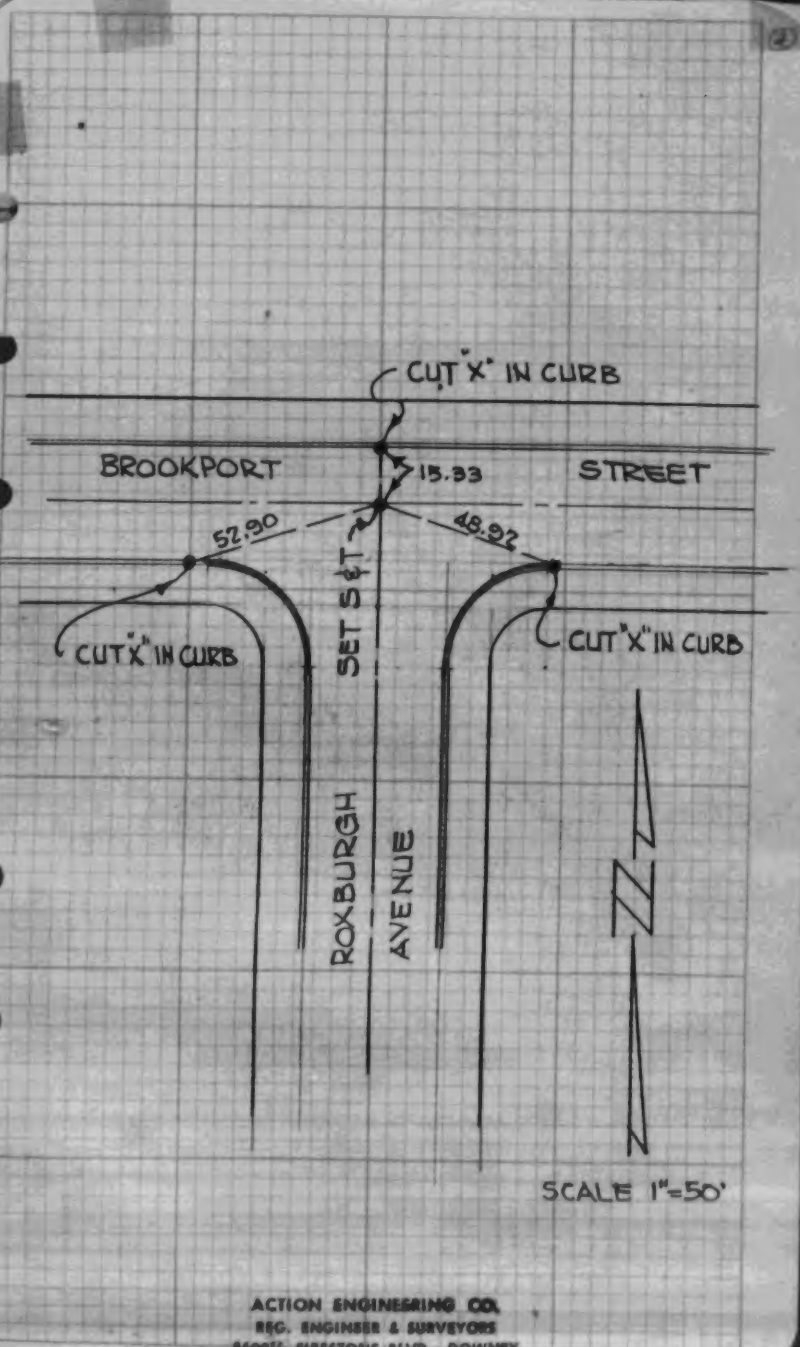

ACTION ENGINEERING CO.
Tracts 19144 & 19649

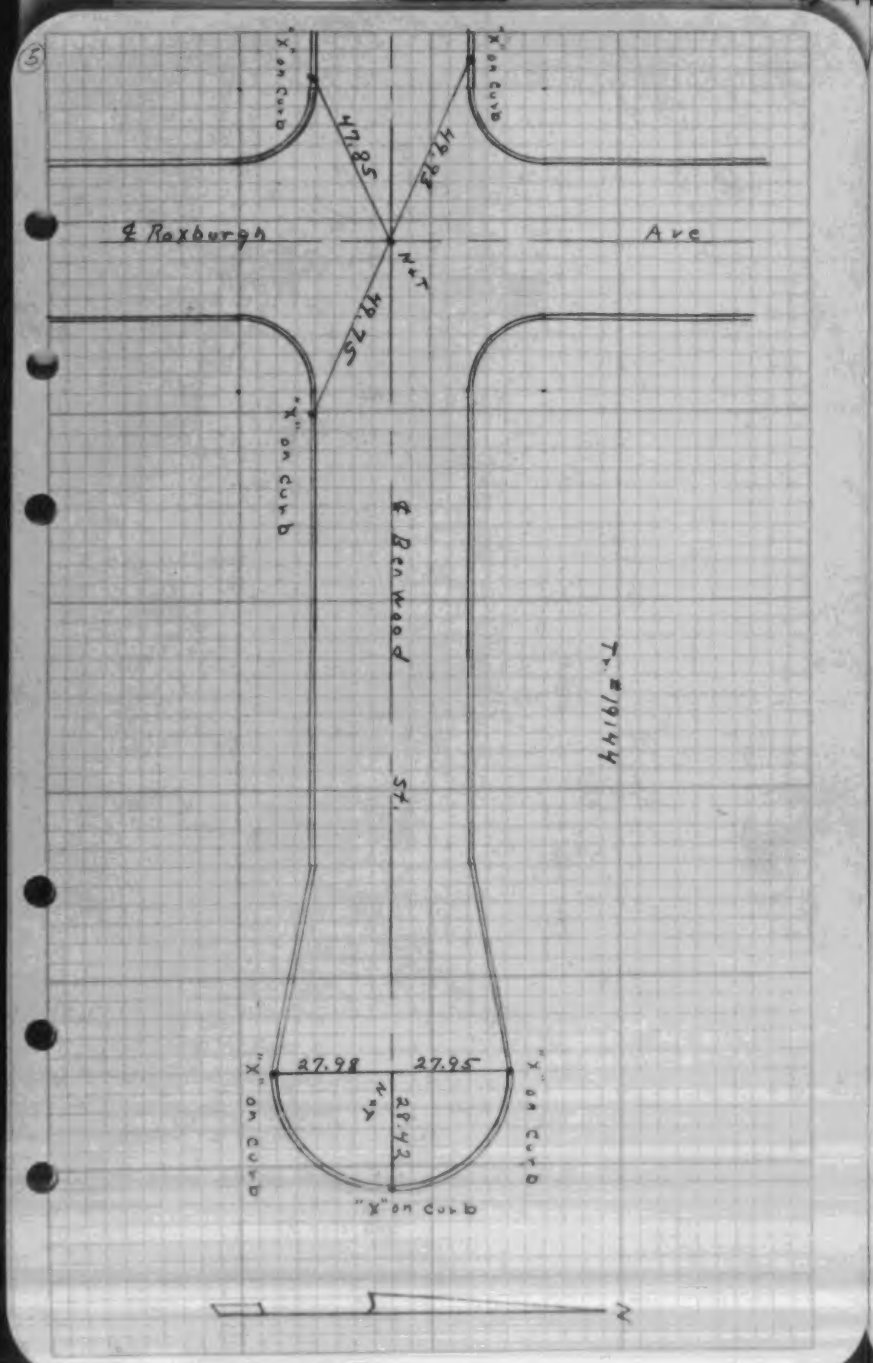

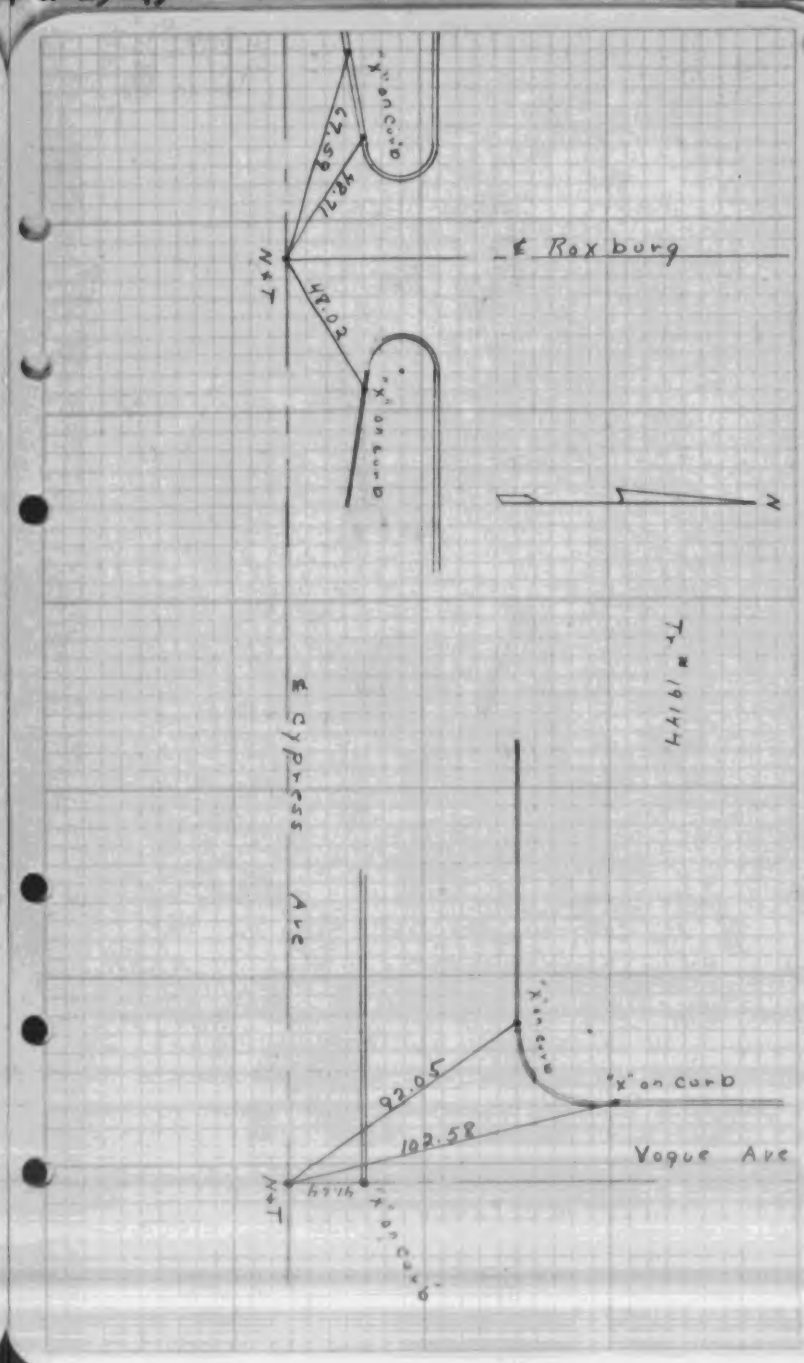

W.S. 147, B-4

ACTION ENGINEERING CO.
Tracts 19144 & 19649

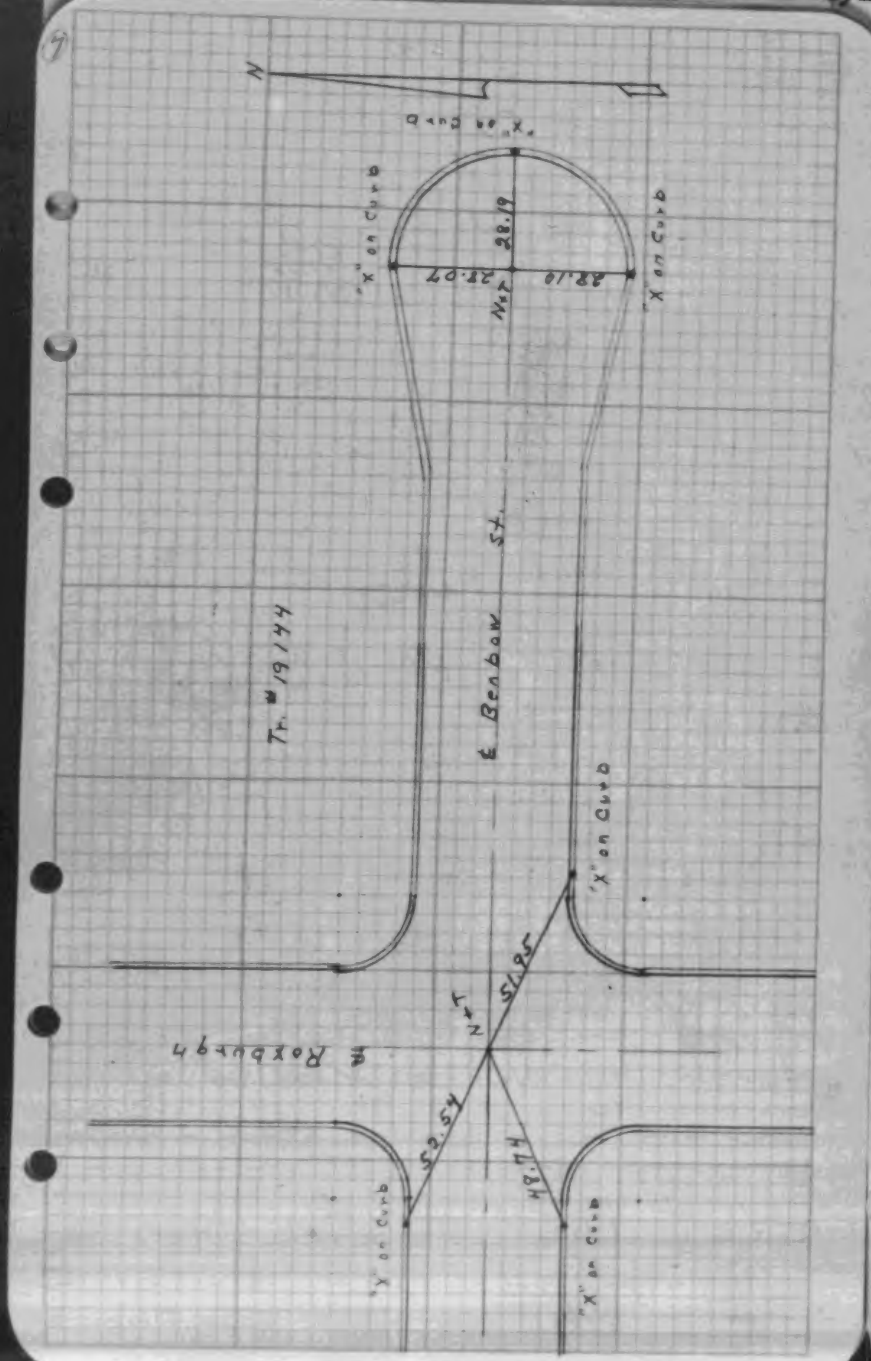

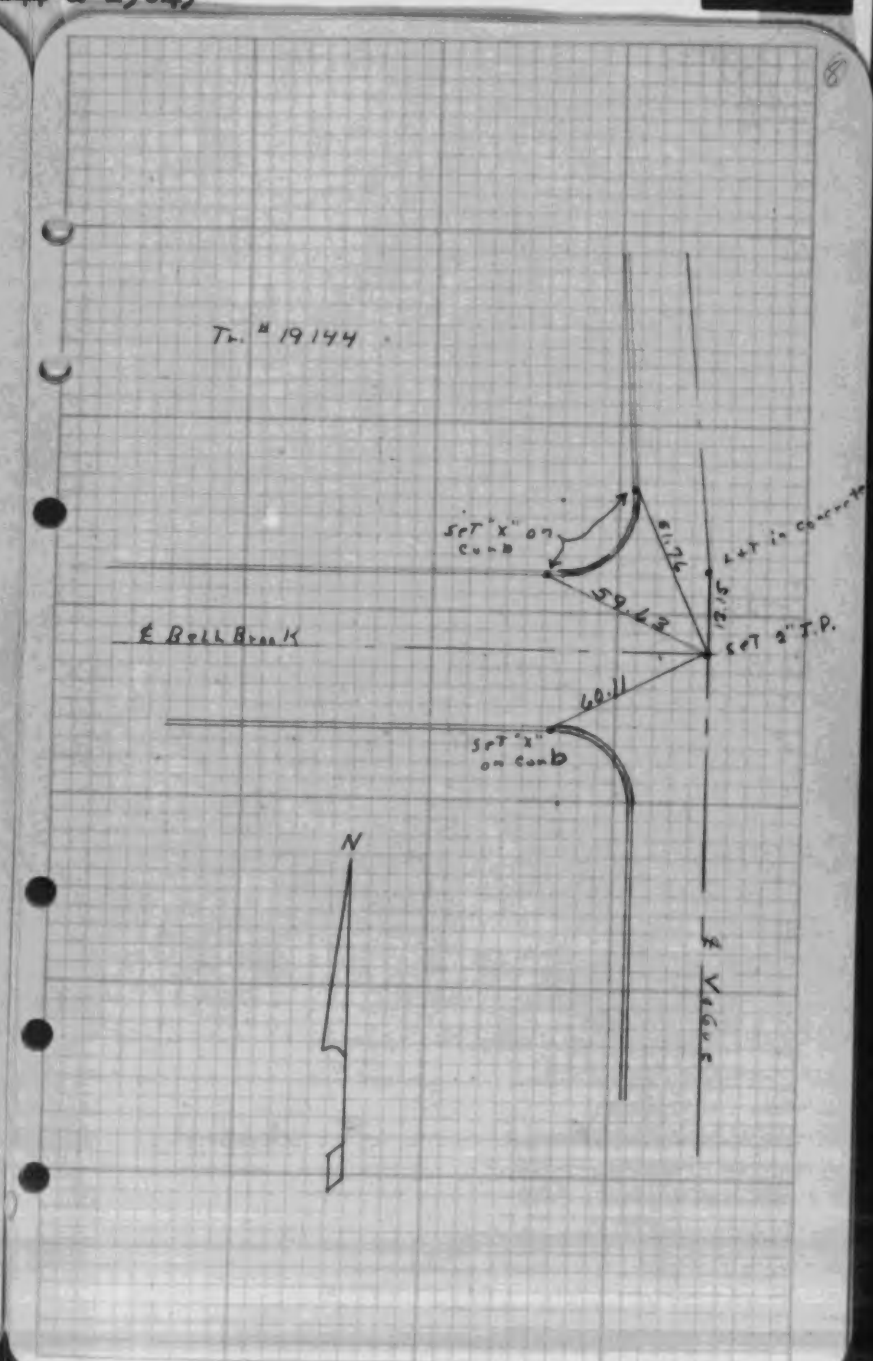

ACTION ENGINEERING CO.
Tracts 19144 & 19649

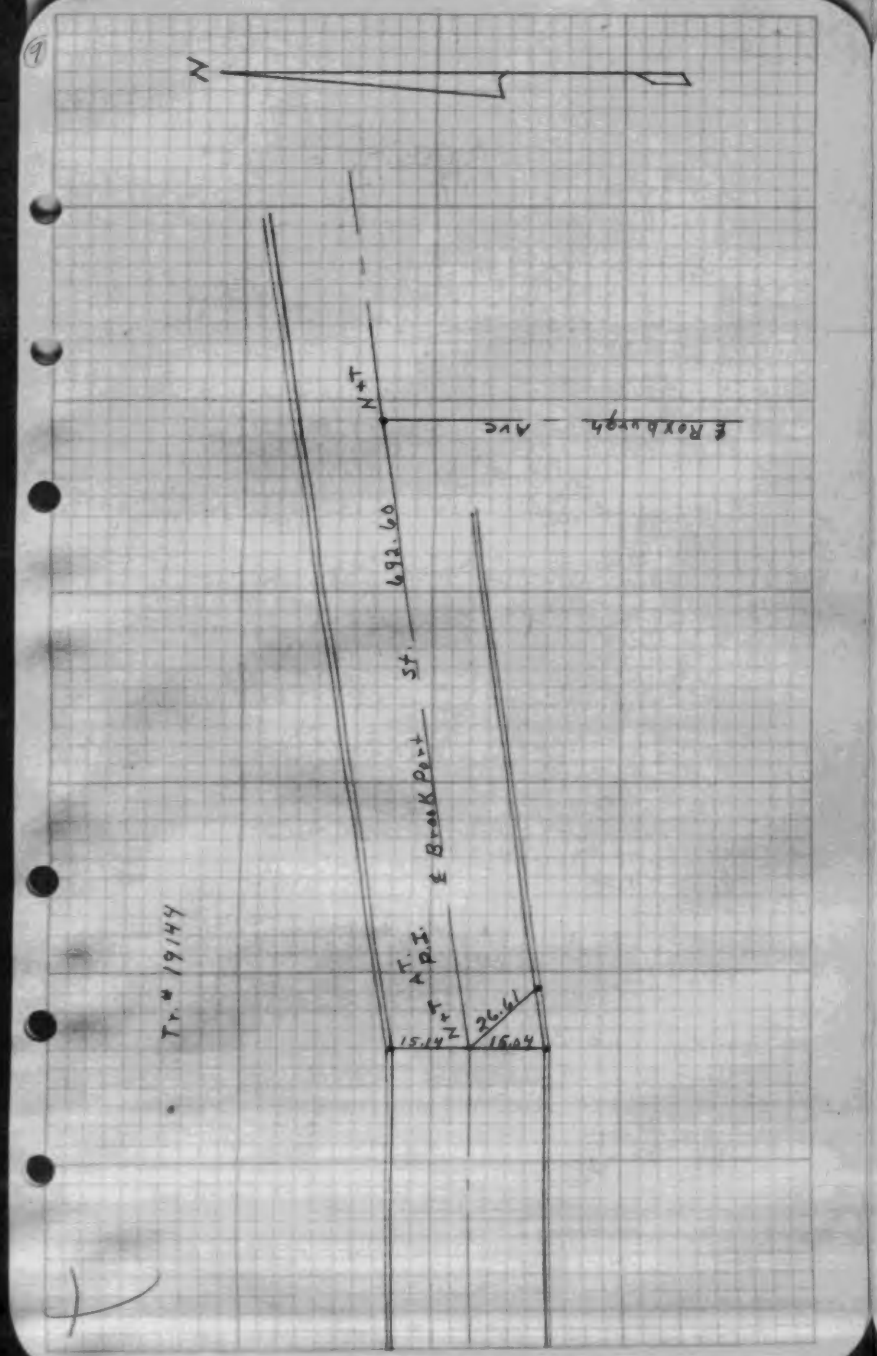

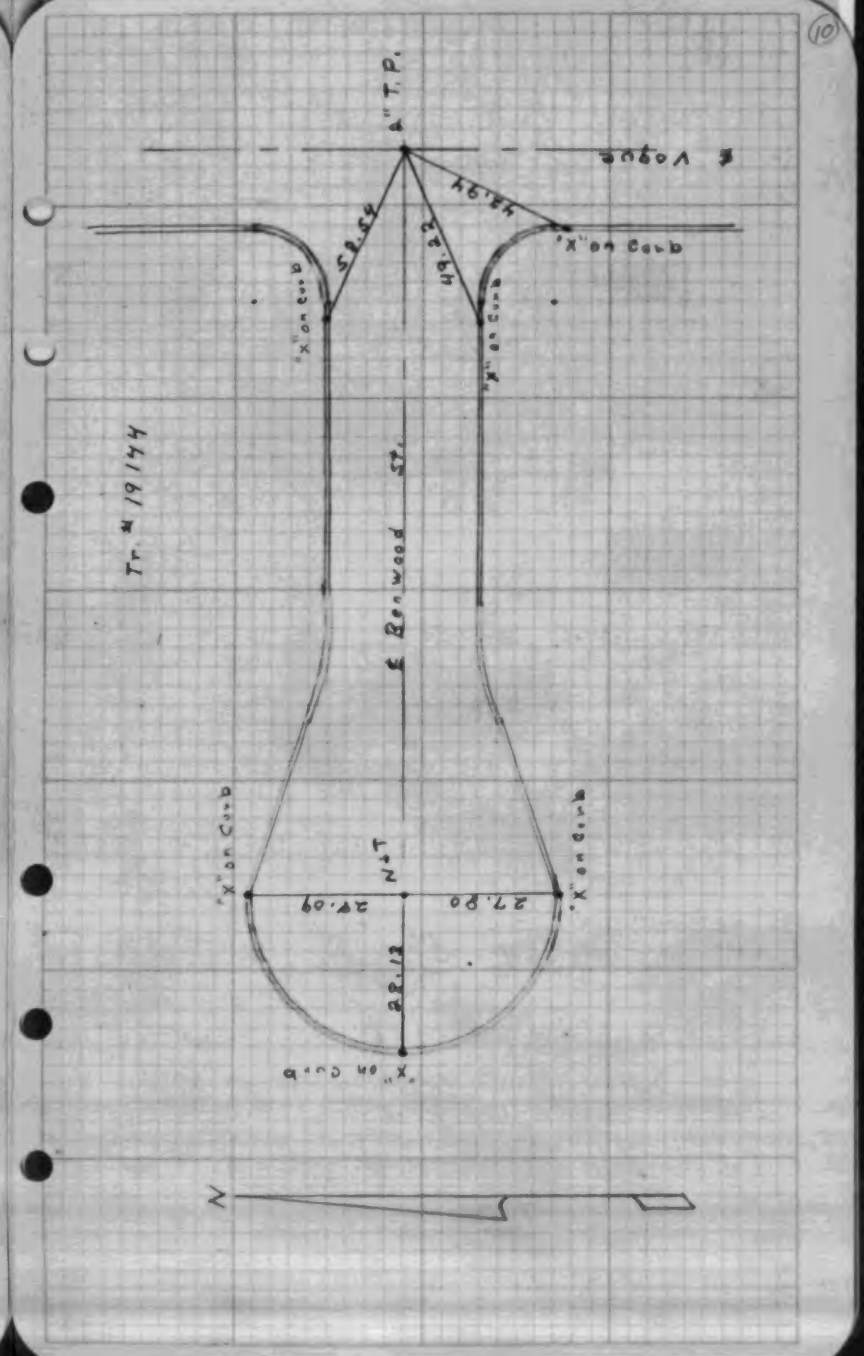

CO.SUR. F.B.2007: 49

ACTION ENGINEERING CO.
Tracts 19144 & 19649

CO.SUR. F.B.2007: 50

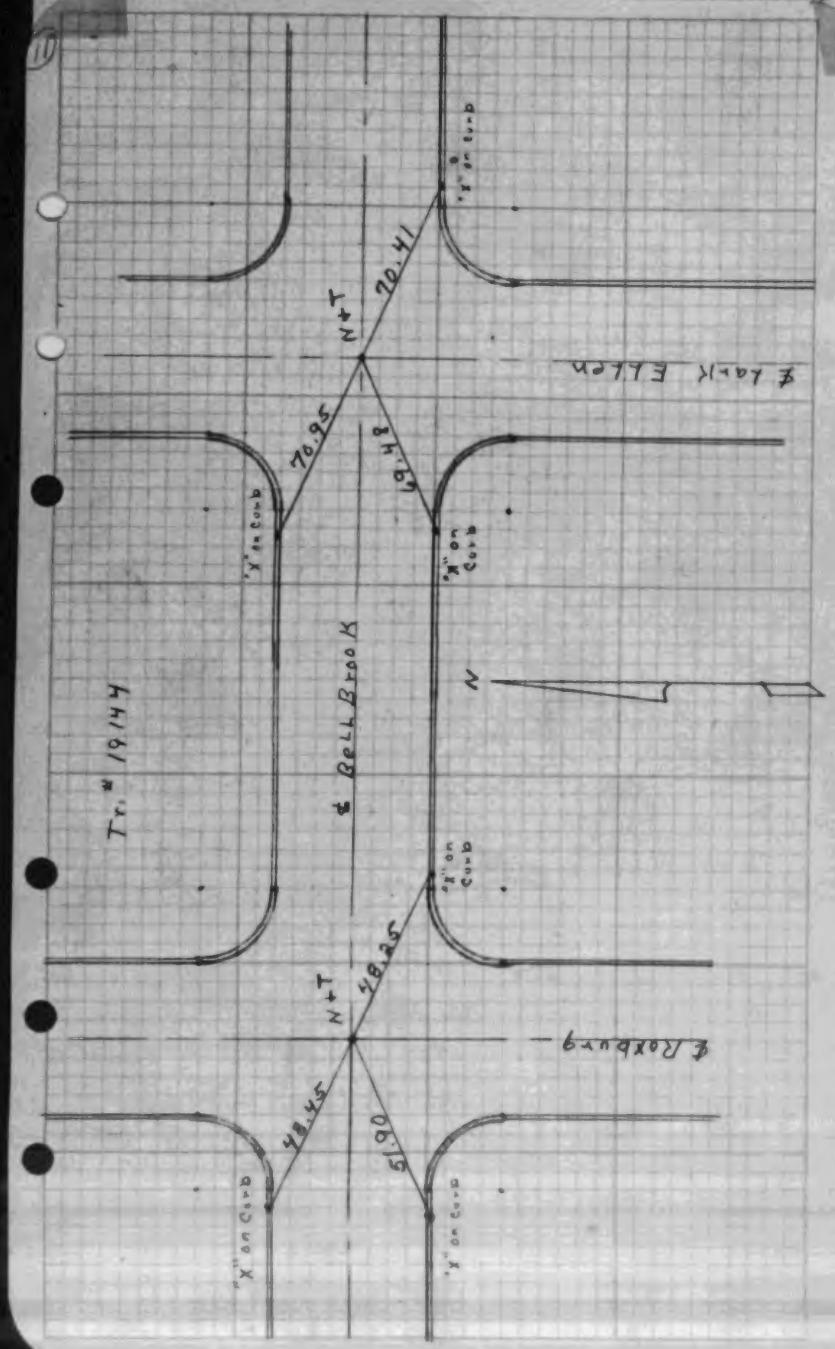

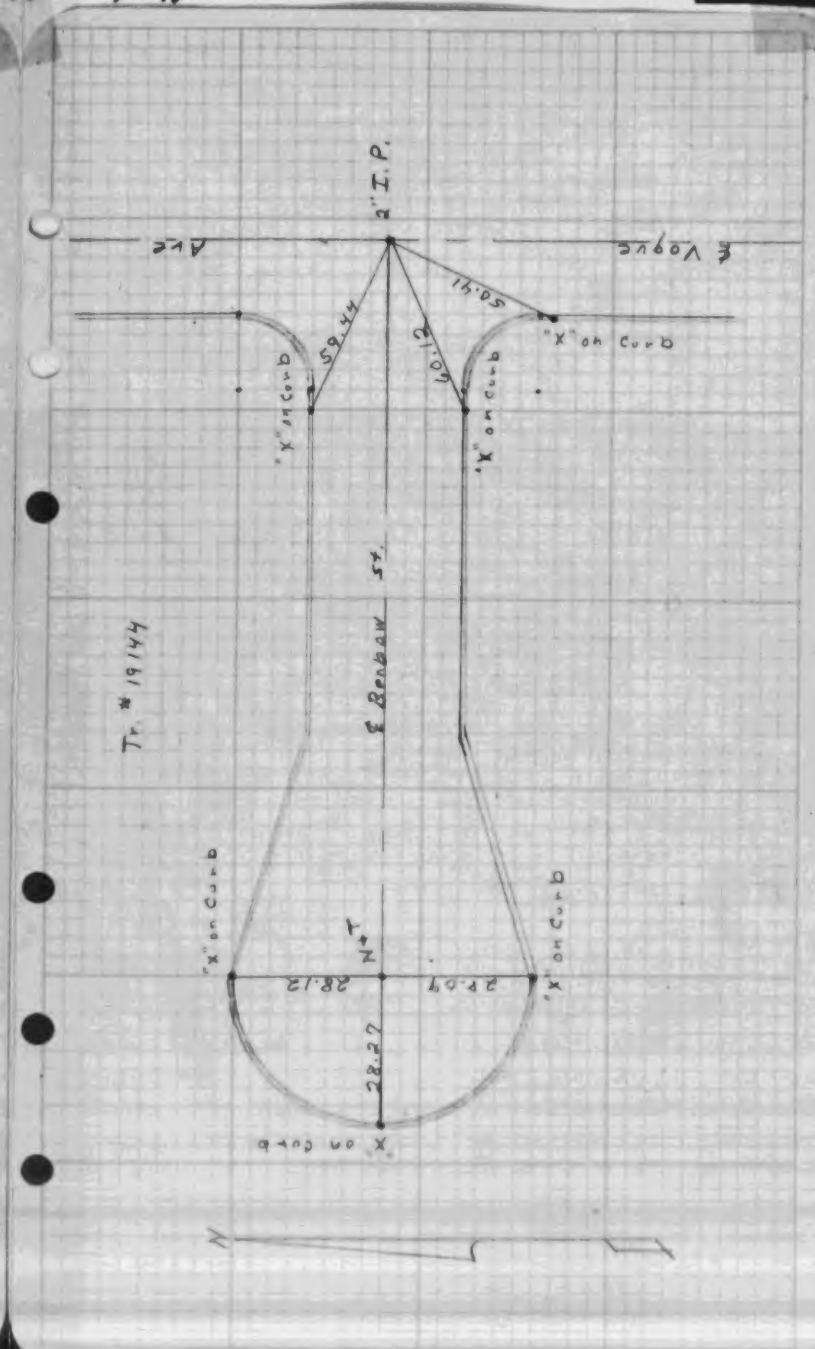

CO.SUR. F.B.2007: 53 OLSON SUR. SERVICE Tract 19496 R. L. STUCKEY CO. R.S. 69 - 44 CO.SUR. F.B.2007: 54

W.S. 33, B-1

OLSON SURVEYING SERVICE

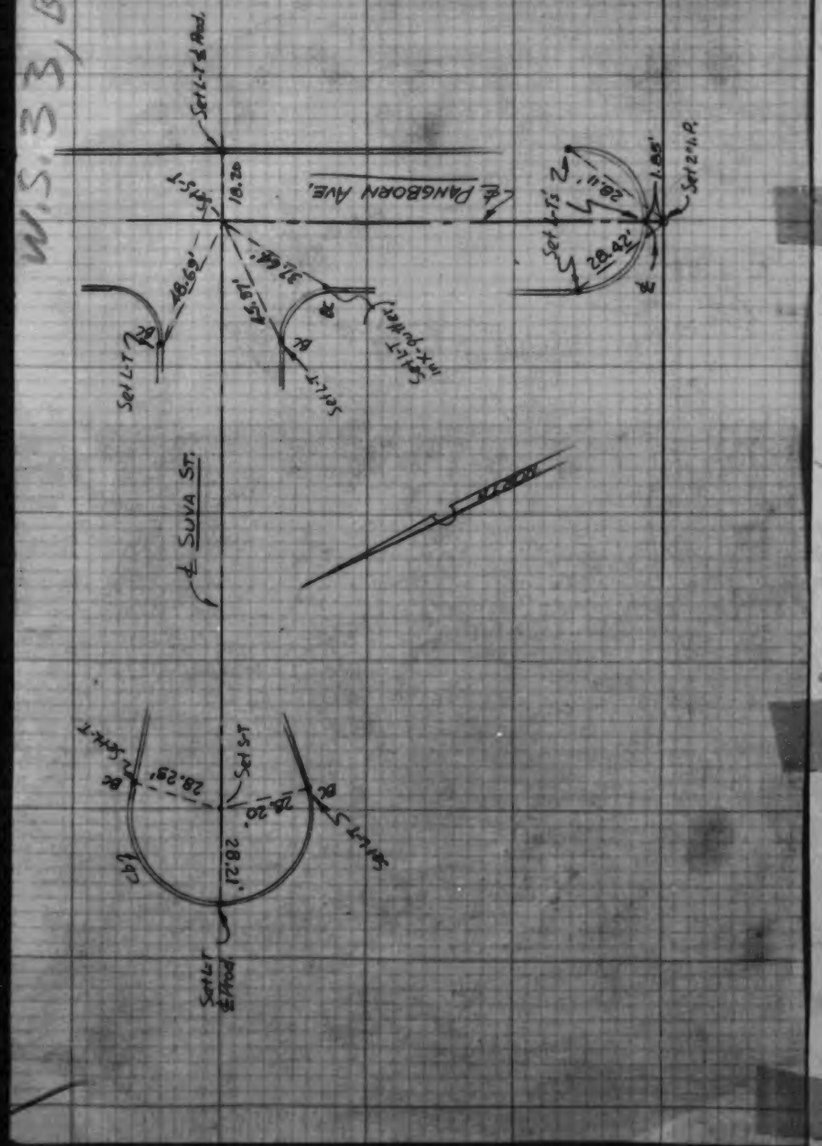

R.S. 69-44



CERTIFICATE

I, R. L. STUCKEY, HEREBY CERTIFY THAT I AM A REGISTERED CIVIL ENGINEER OF THE STATE OF CALIFORNIA AND THAT THIS MAP CONSISTING OF _____ SHEETS CORRECTLY REPRESENTS A SURVEY MADE UNDER MY SUPERVISION _____ 19__ AND THAT ALL THE MONUMENTS SHOWN HEREON ACTUALLY EXIST AND THEIR POSITIONS ARE CORRECTLY SHOWN.

R. L. STUCKEY, R. E. No. 6067

W.S. 65, A-2

M. W. FINLEY
Tract 16895

1

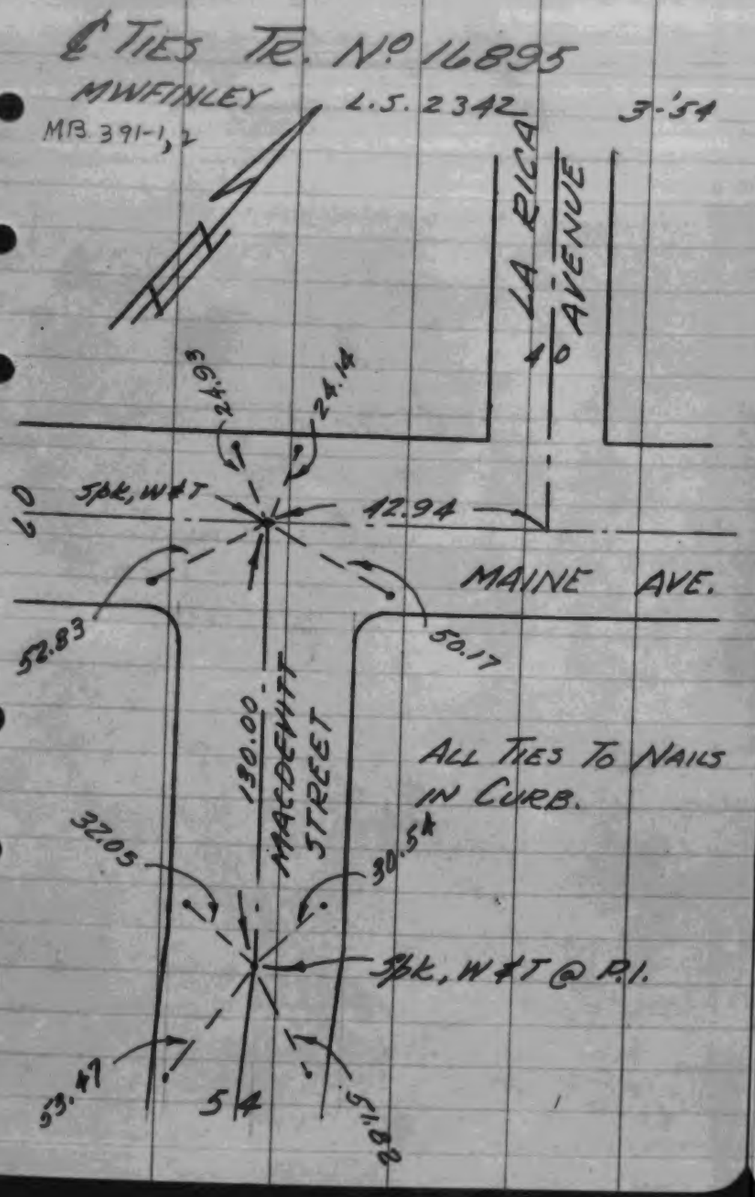

2

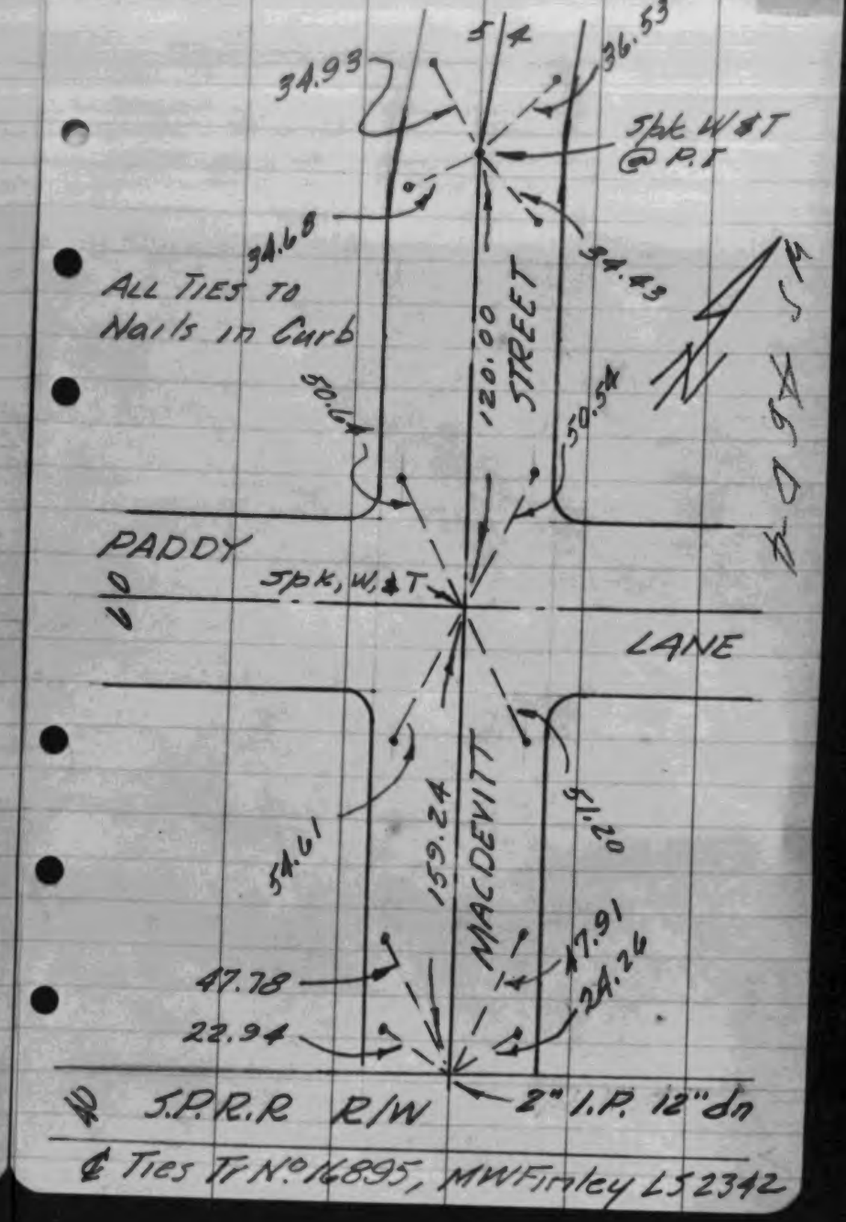

WS 46, D-4

CO.SUR. F.B.2007: 57 M. W. FINLEY Tract 16895

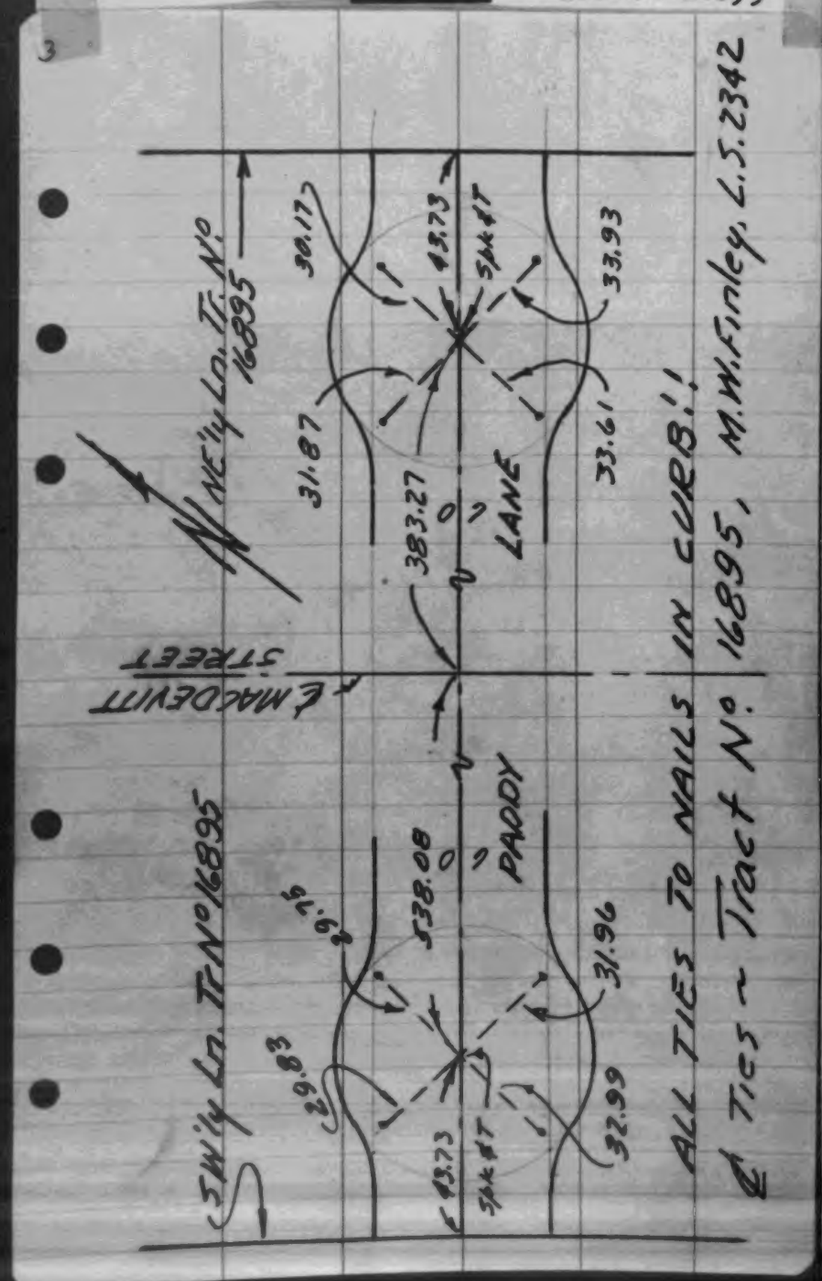

F. A. COGSWELL Tract 17805 CO.SUR. F.B.2007: 58

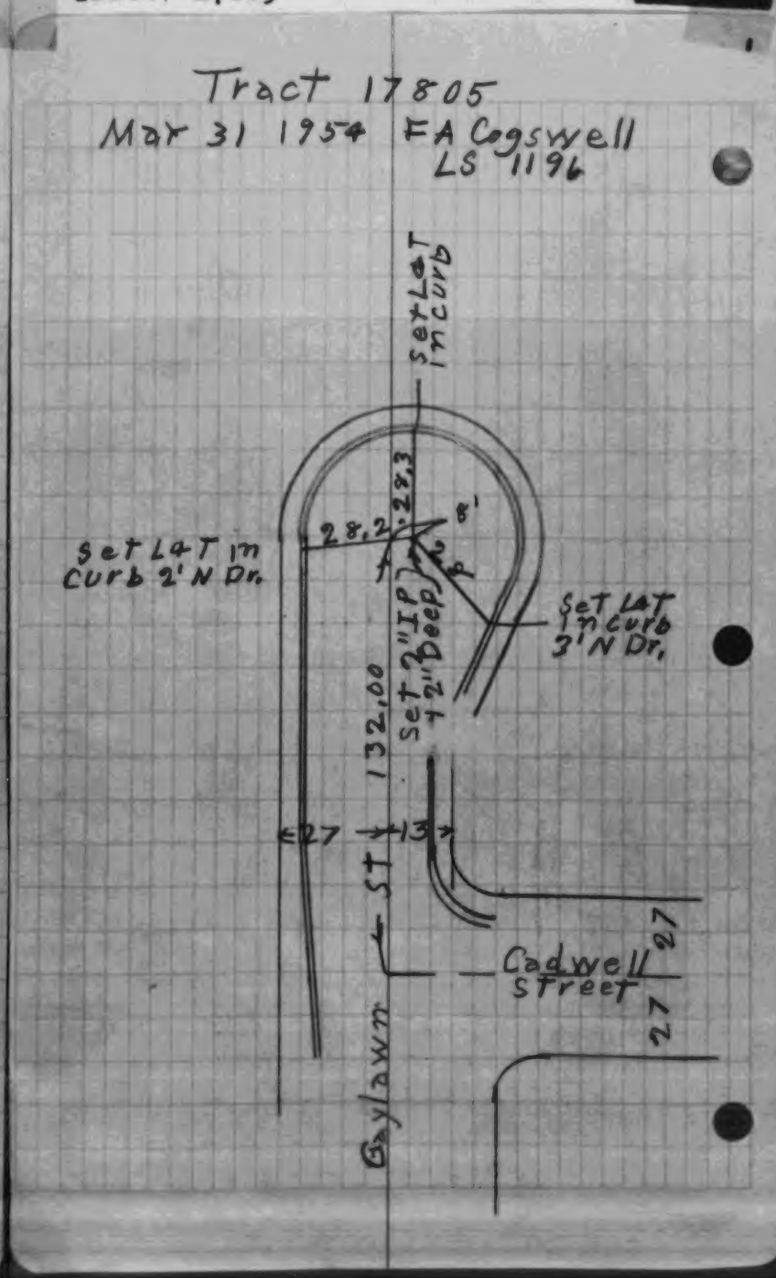

WS 38A-1

F. A. COGSWELL
Tract 17805

Tract No 17805
Mar 31 1954 F A Cogswell LS.1196

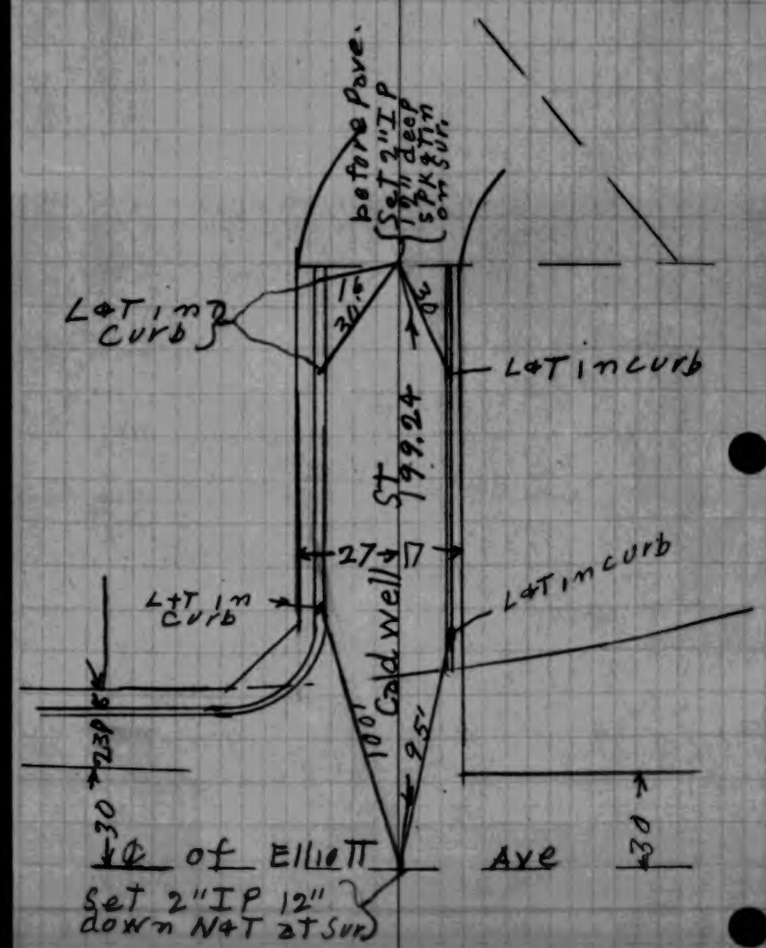

Tract N 17805
Mar 31 1954 F A Cogswell LS 1196

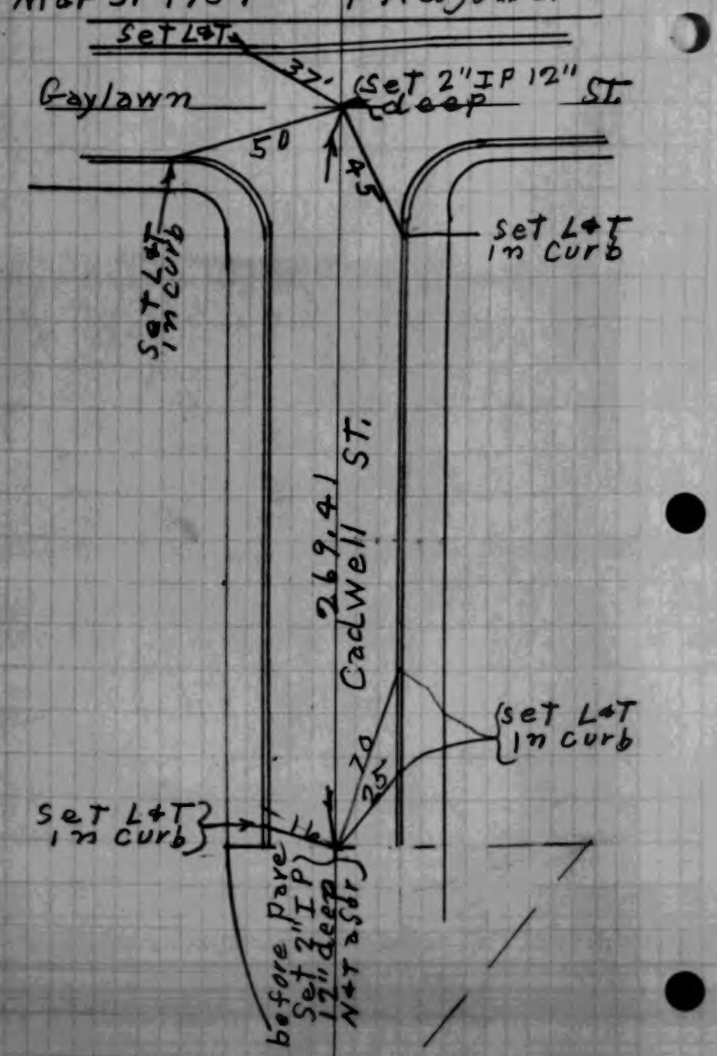

WM. H. FAIR, JR.
Tract 16883

TRACT 16883
PAGE 1

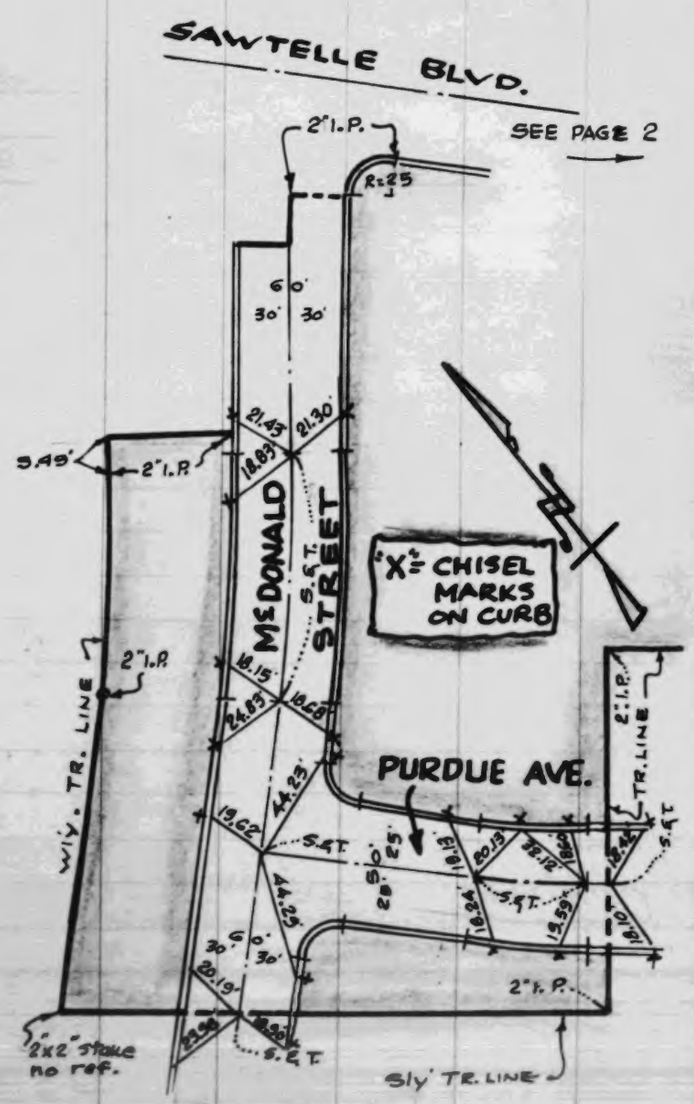

Prepared by
WM. H. FAIR JR., INC. LOS ANGELES, CALIF.

TRACT 16883
PAGE 2

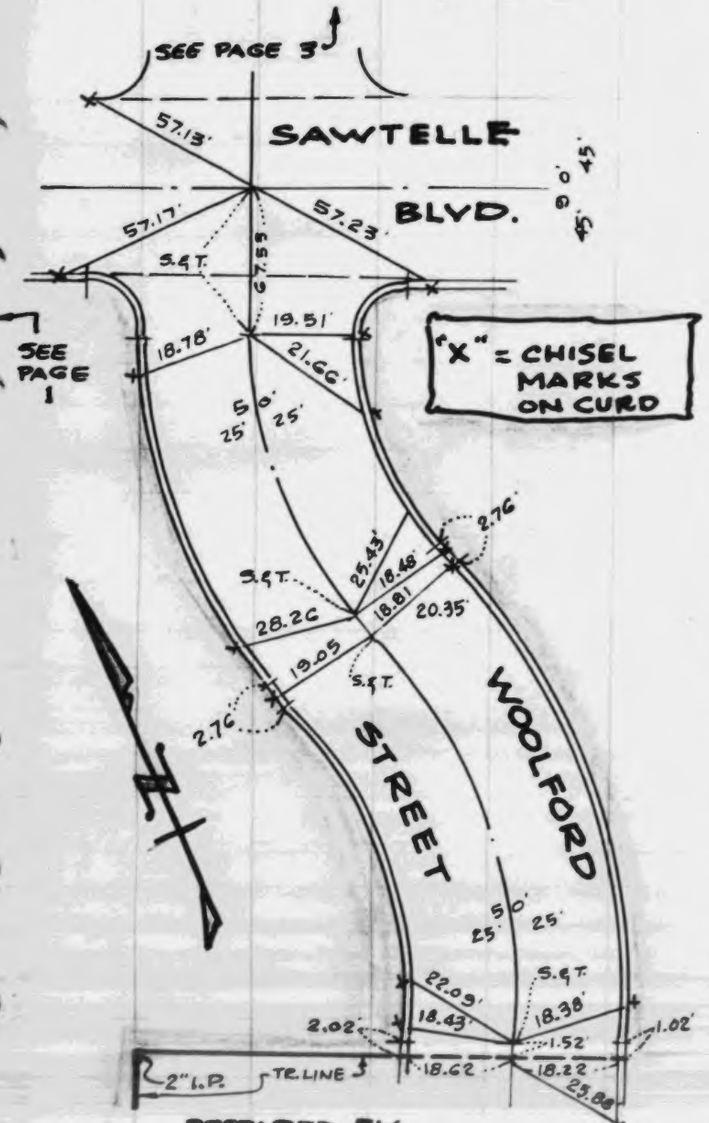

PREPARED BY
WM. H. FAIR JR., INC. LOS ANGELES, CALIF.

TRACT 16883
PAGE 3

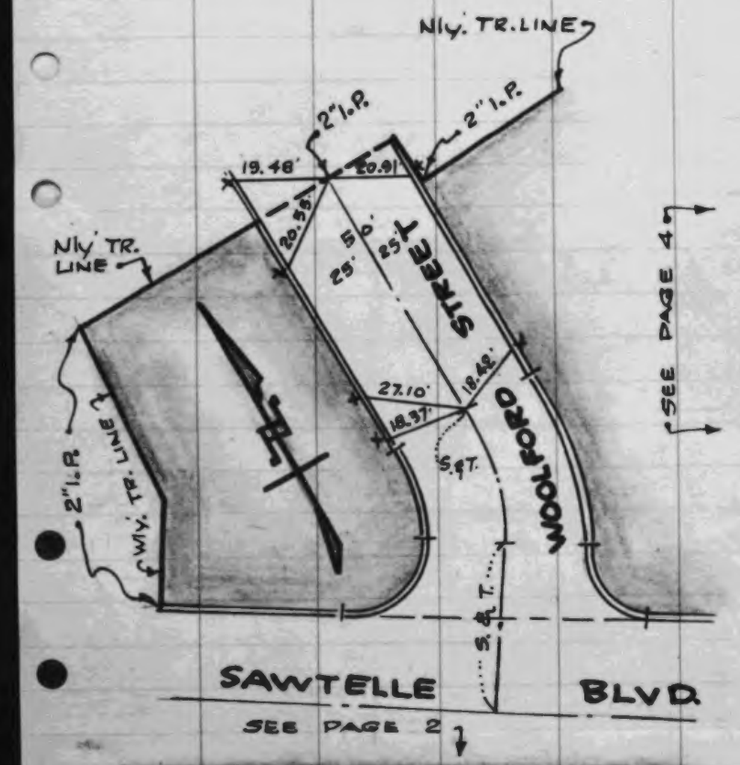

"X" = CHISEL MARKS ON CURB

PREPARED BY
WM. H. FAIR JR., INC. LOS ANGELES, CALIF.

TRACT 16883
PAGE 4

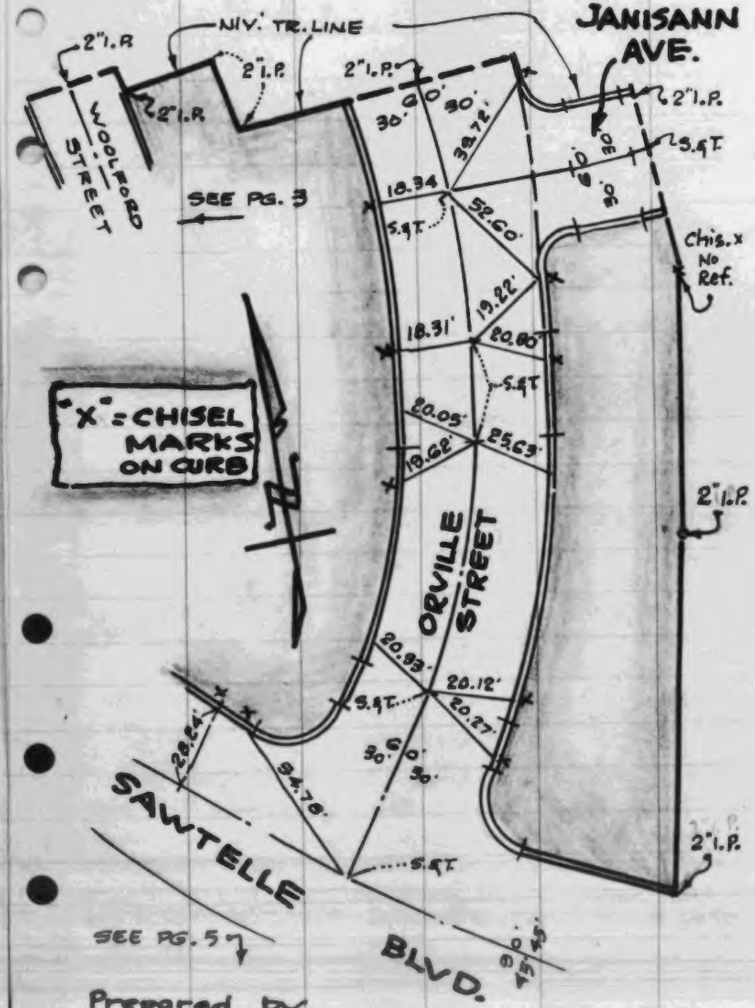

"X" = CHISEL MARKS ON CURB

Prepared by
Wm. H. FAIR JR., INC. LOS ANGELES, CALIF.

TRACT 16883
PAGE 5

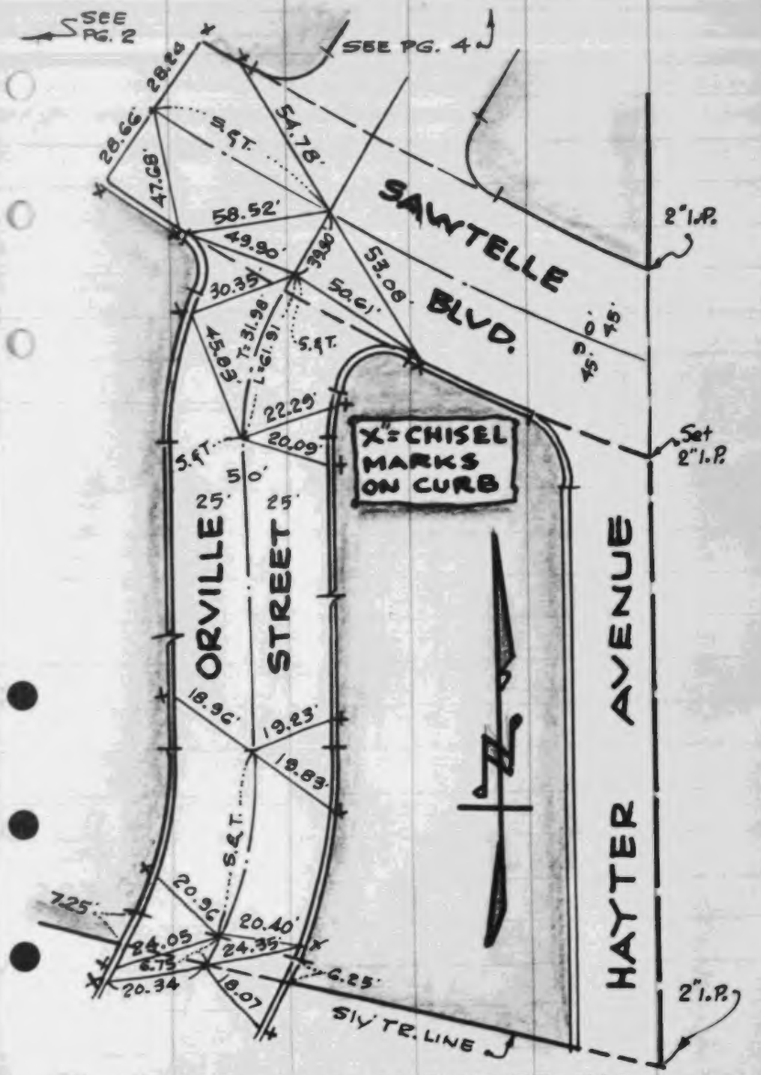

Prepared by WM. H. FAIR JR., INC.
LOS ANGELES, CALIF.

TRACT 18325
PAGE 1

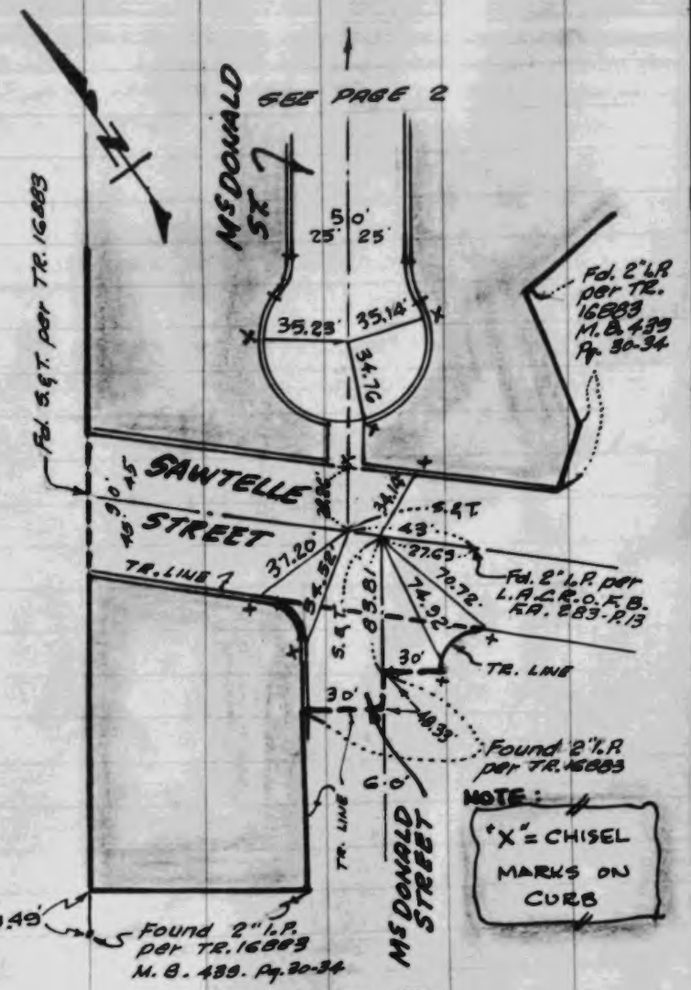

PREPARED BY
WM. H. FAIR JR., INC L.R.-57-CALIF.

TRACT 18325

PAGE 2

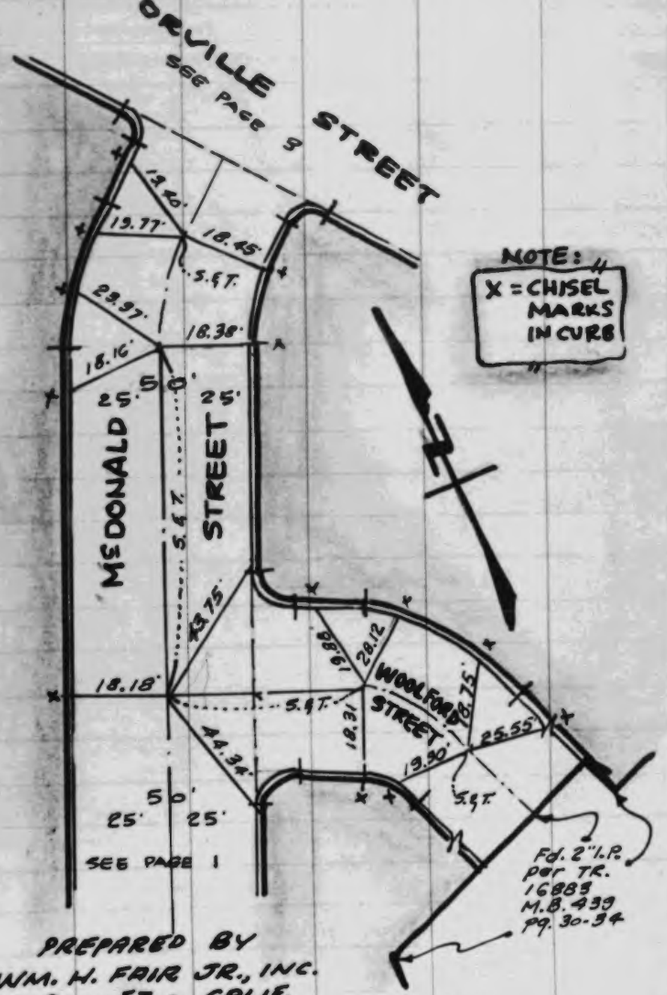

PREPARED BY
WM. H. FAIR JR., INC.
L.A. - 57 - CALIF.

TRACT 18325

PAGE 3

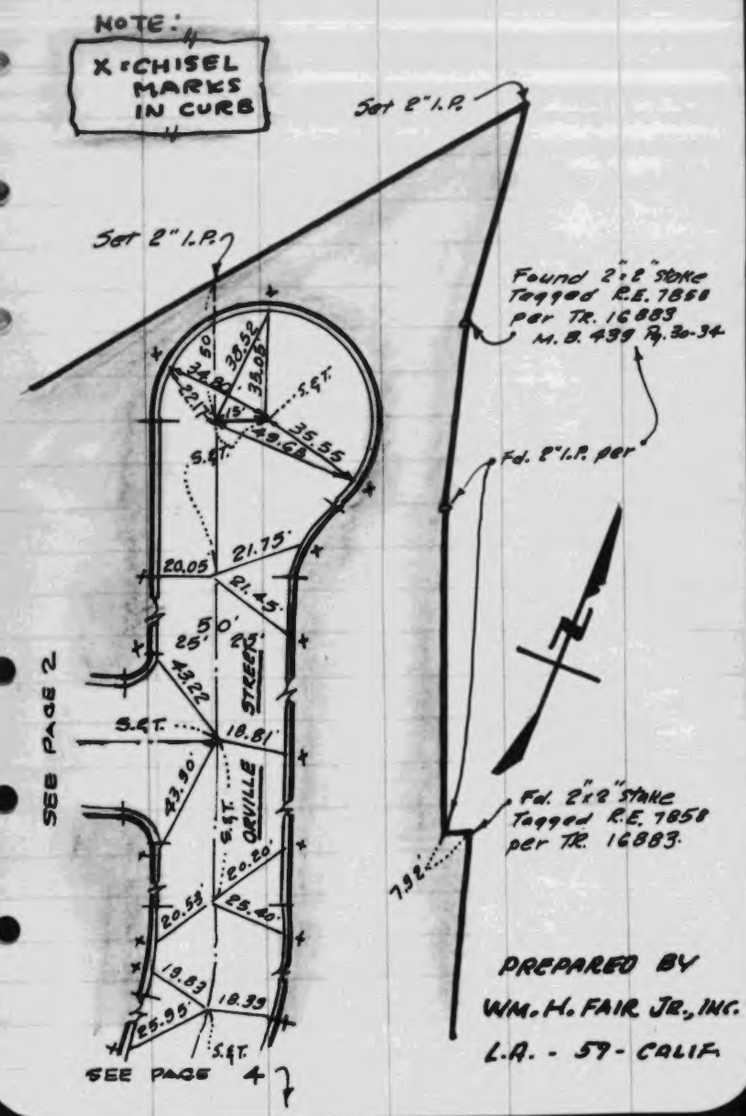

PREPARED BY
WM. H. FAIR JR., INC.
L.A. - 57 - CALIF.

W.S. 23, D-2

TRACT 18325

PAGE 4

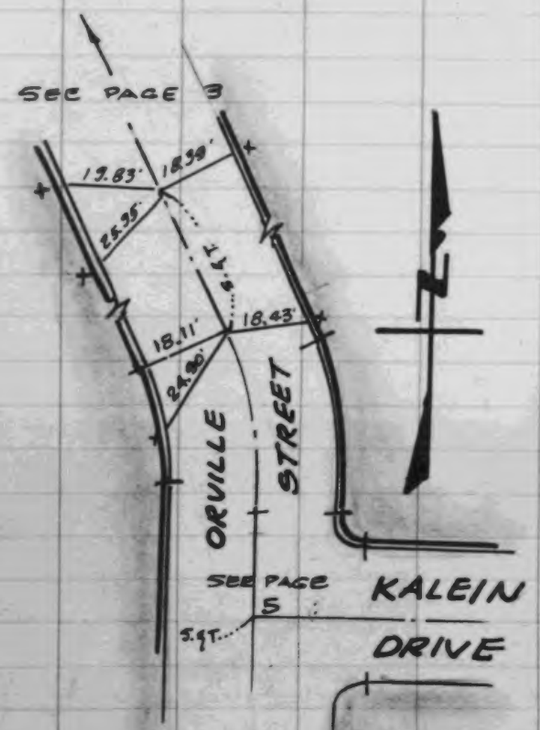

NOTE:
X = CHISEL MARKS IN CURB

PREPARED BY
WM. H. FAIR JR., INC.
L.A. -57- CALIF.

TRACT 18325

PAGE 5

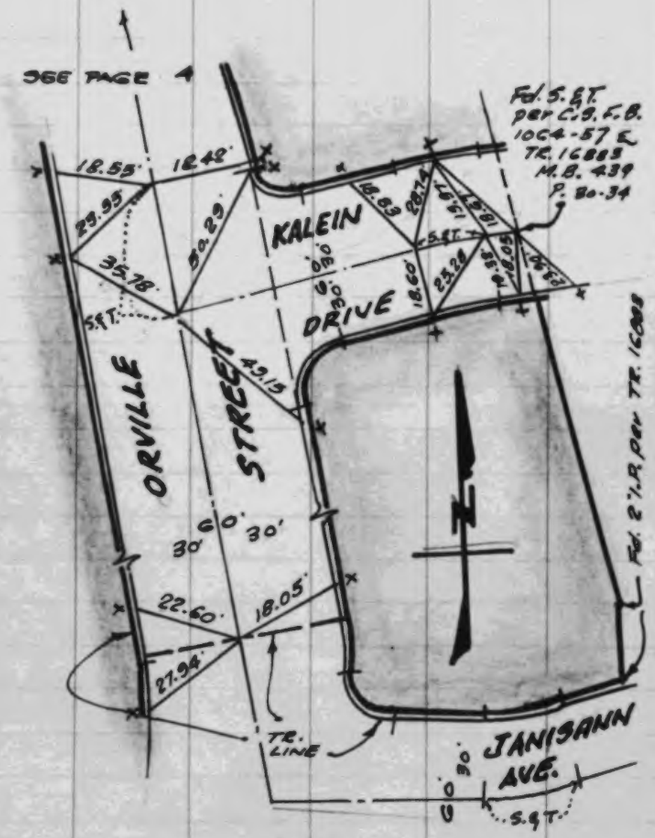

NOTE:
X = CHISEL MARKS IN CURB

PREPARED BY
WM. H. FAIR JR., INC. L.A., 57, CALIF.

W.S. 23, D-2

W.S. 46, C-5

CO.SUR. F.B.2007: 72

CHAS. B. GLIDDEN
Tract 19295

CO.SUR. F.B.2007: 71

SURVEY OF ℄ TIES TRACT No. 19295 JOB NO. 2154 PAGE
M.B. 487-25/26

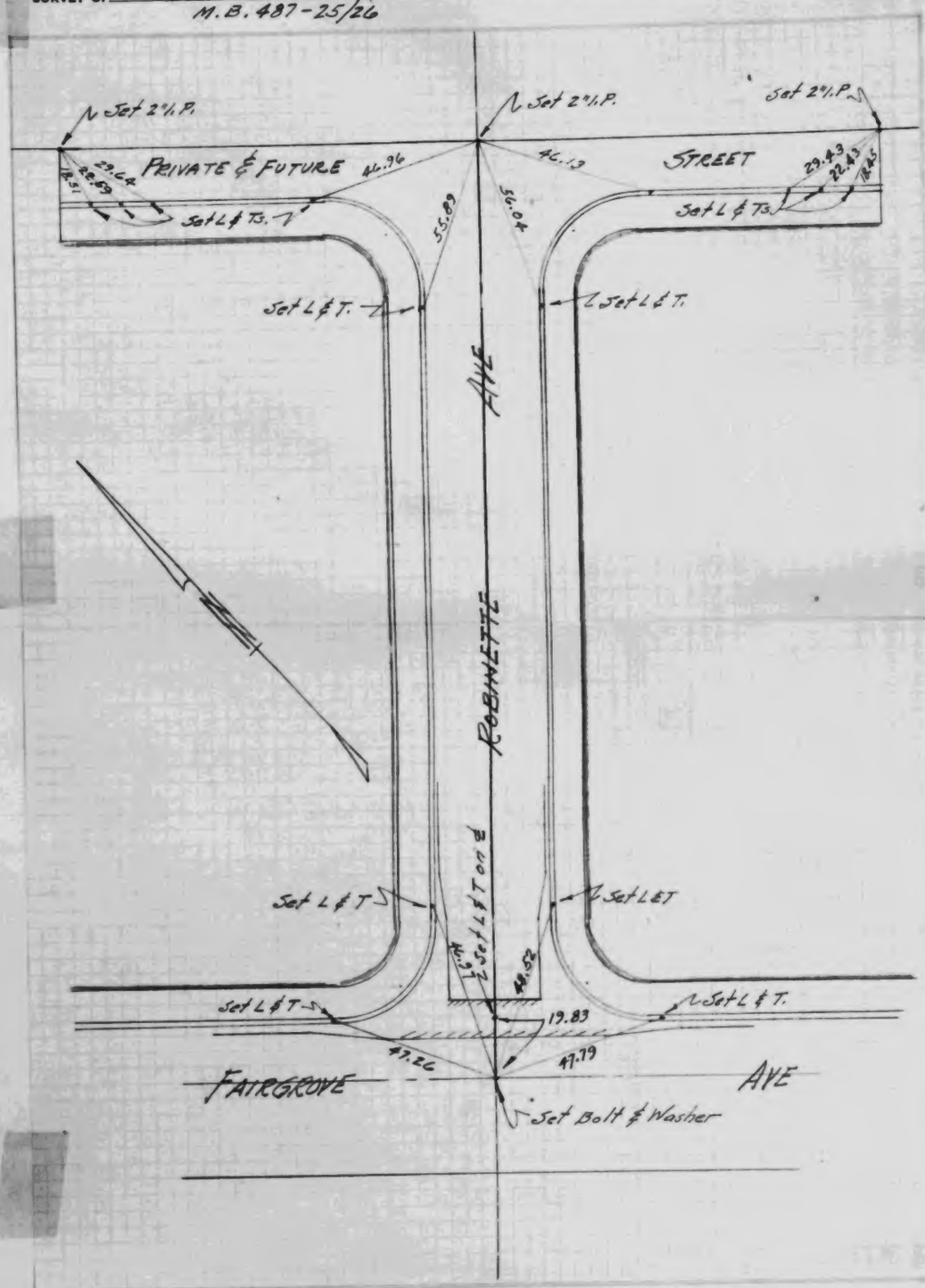

W.S. 46, C-5

W.S. 33, B-4

℄ TIES

TR. 18329

Note !! All Ties are Ramset Pins

Feb 2/53
Ojeda
Klobucar
Parman

TR. 18329 ℄ Ties
Note !! All Ties are Ramset Pins

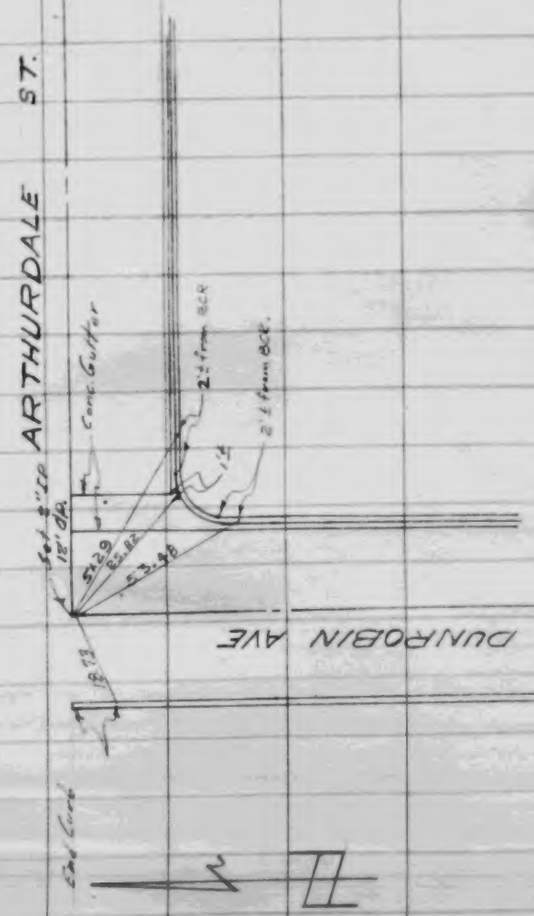

Feb 2/53
Ojeda
Klobucar
Parman

W.S. 33, B-4

CO.SUR. F.B.2007: 75 BARCLAY SURVEYING CO. Tract 18329 CO.SUR. F.B.2007: 76

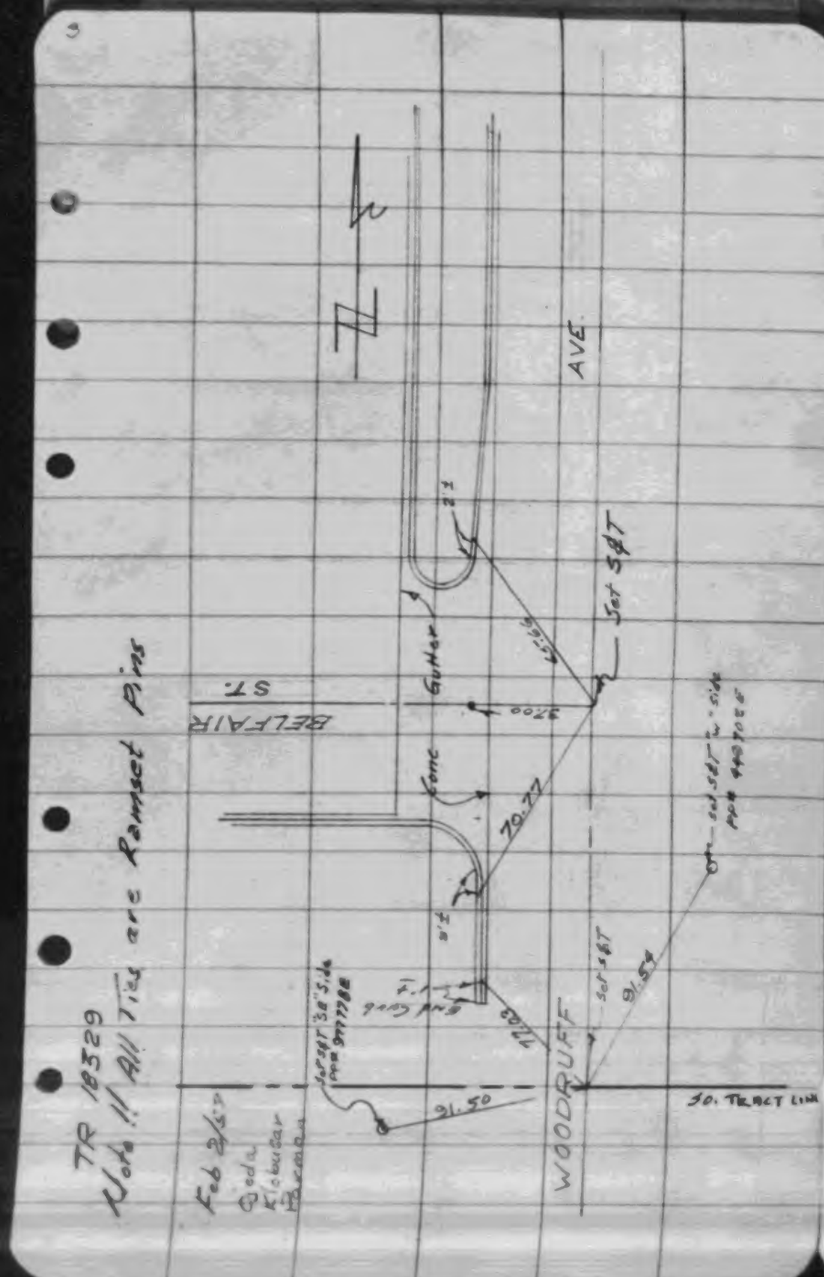

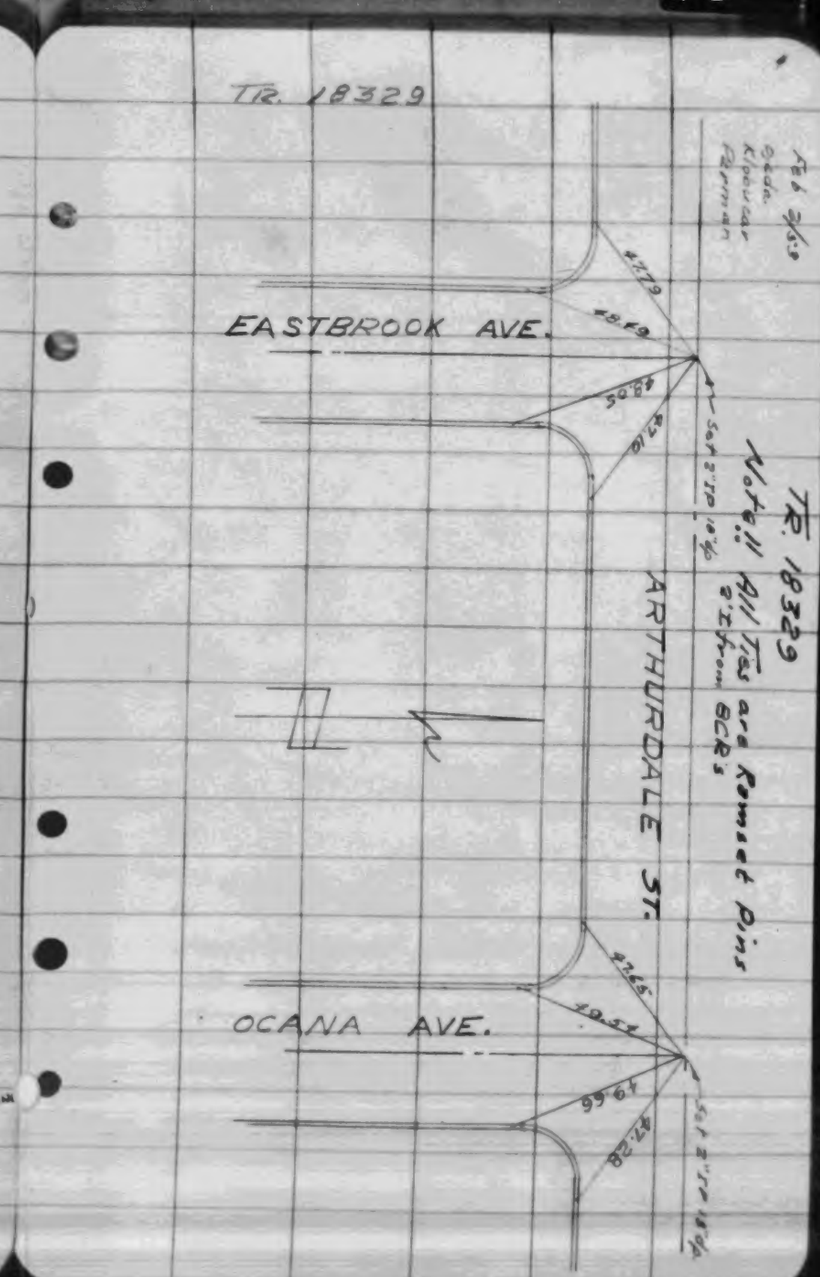

WS 33, B-4

WS 33, B-3

BARCLAY SURVEYING CO.
Tract 18329

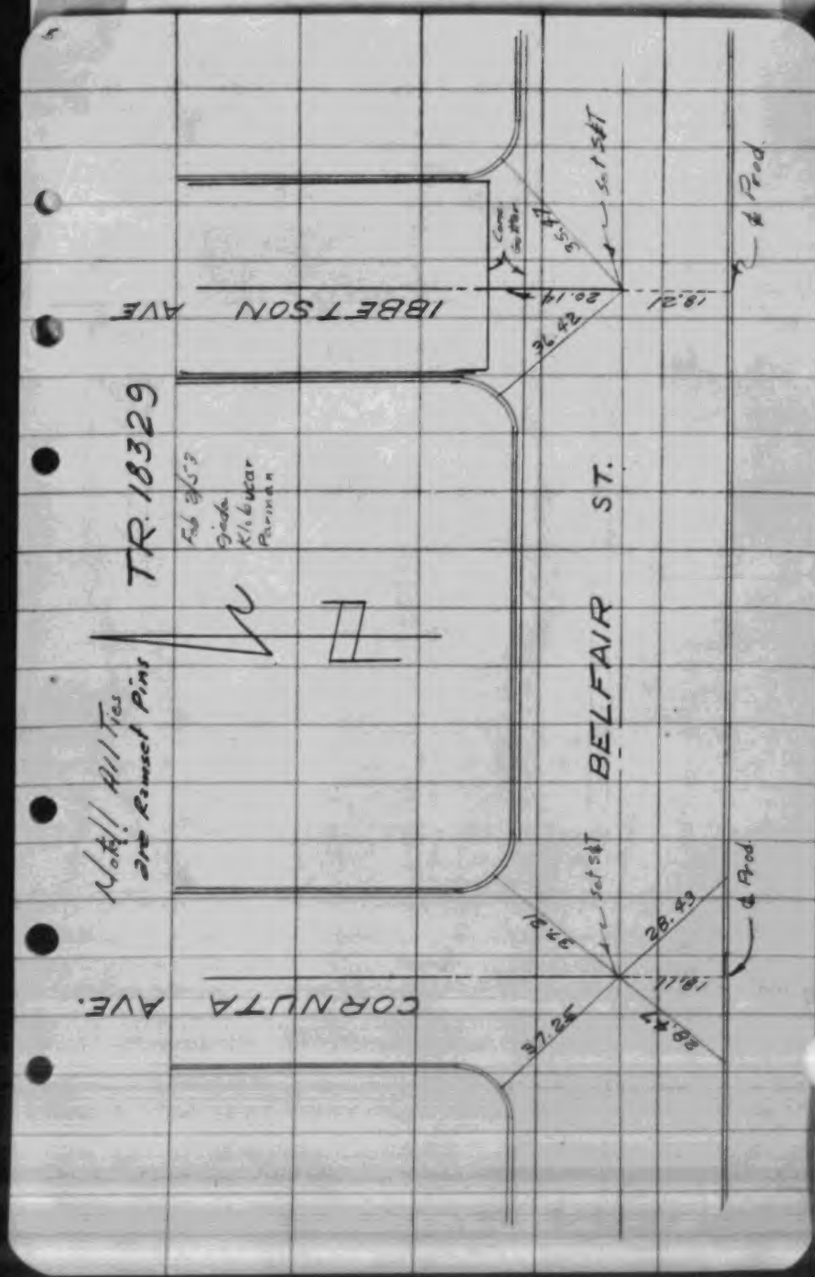

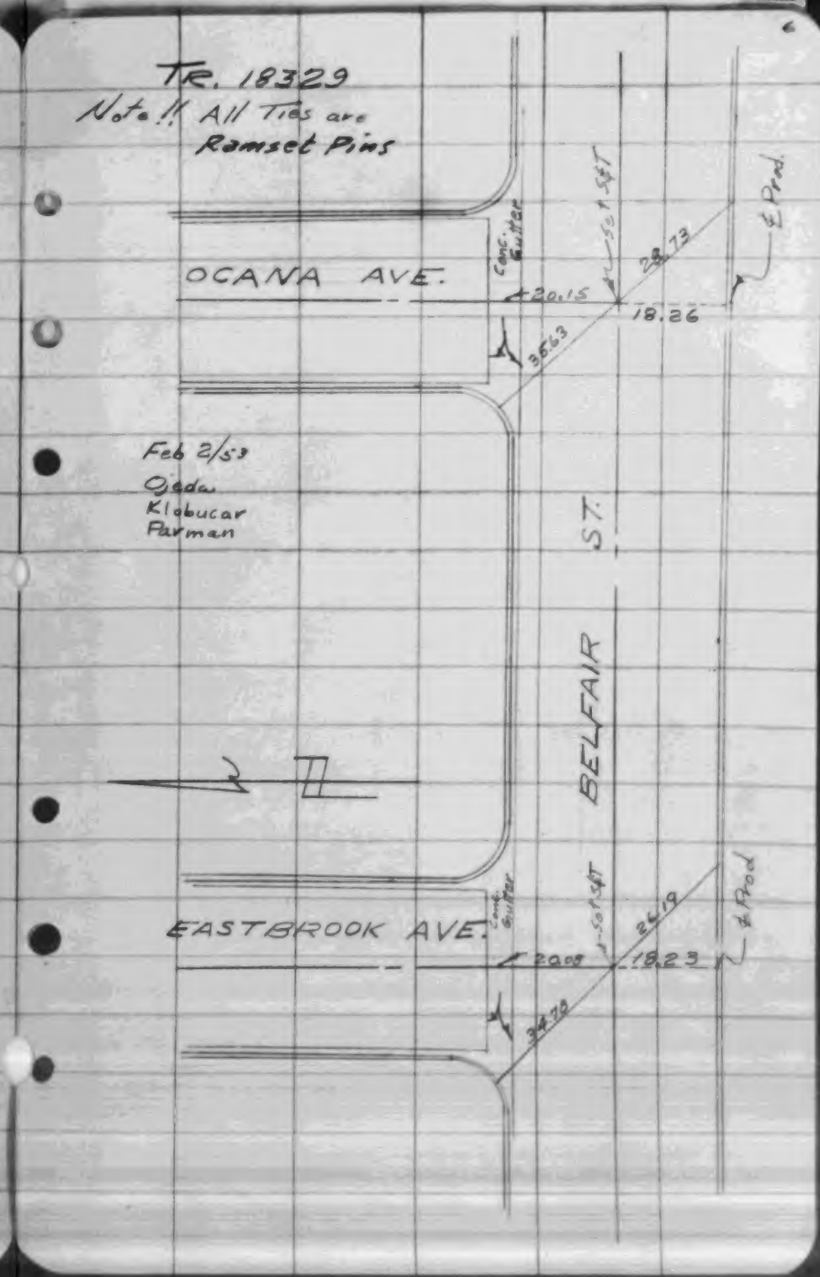

WS 33-B-4

WS 33 B-4

CO.SUR. F.B.2007: 79

BARCLAY SURVEYING CO.
Tract 18329

CO.SUR. F.B.2007: 80



CO.SUR. F.B.2007: 81

CECIL O. COOLEY
Tract 18679

CO.SUR. F.B.2007: 82

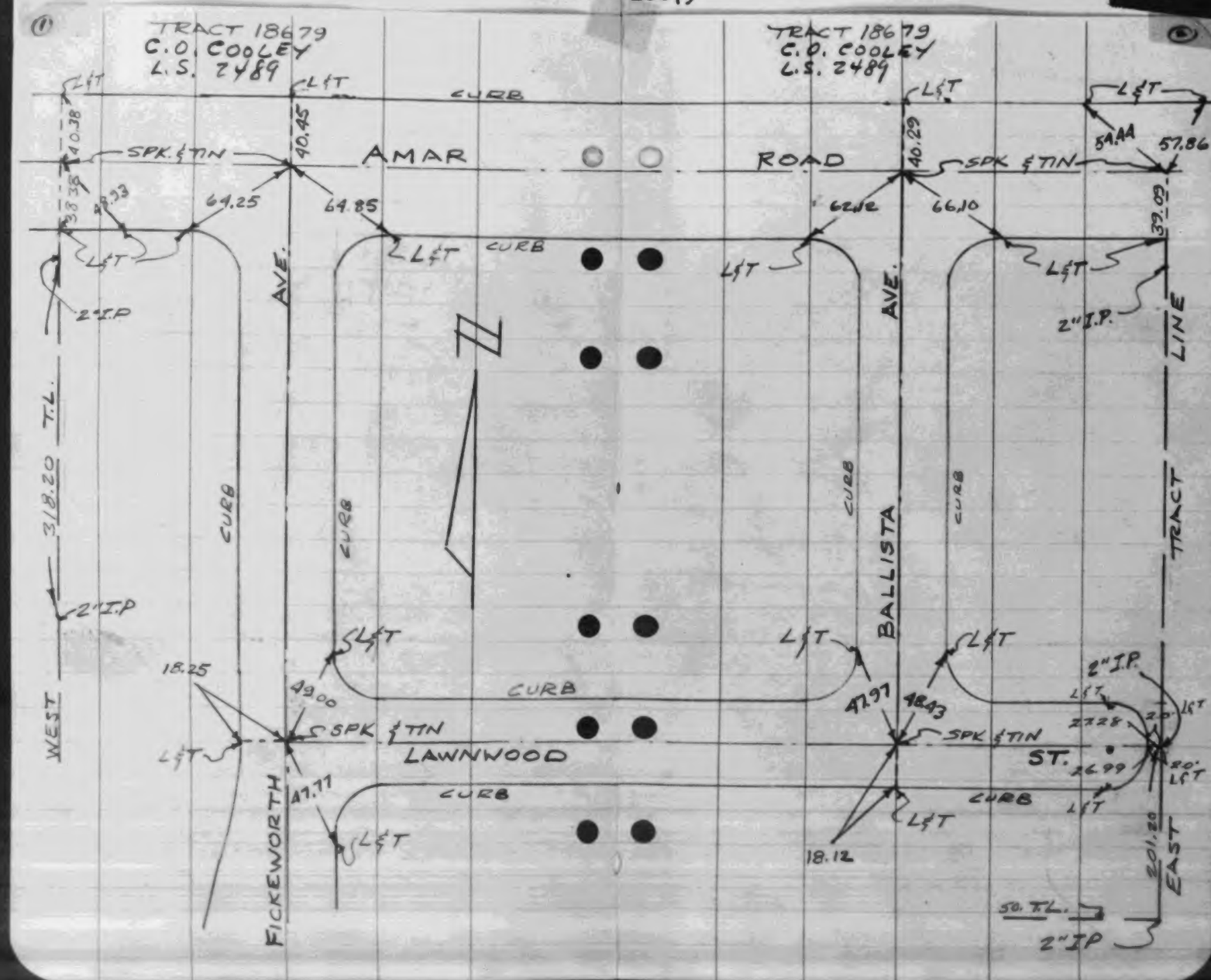

CO.SUR. F.B.2007: 83 C. O. COOLEY Tract 18679 BARCLAY SUR. CO. Tract 18543 CO.SUR. F.B.2007: 84

(3)

℄ Ties Tract No 18543 (1)

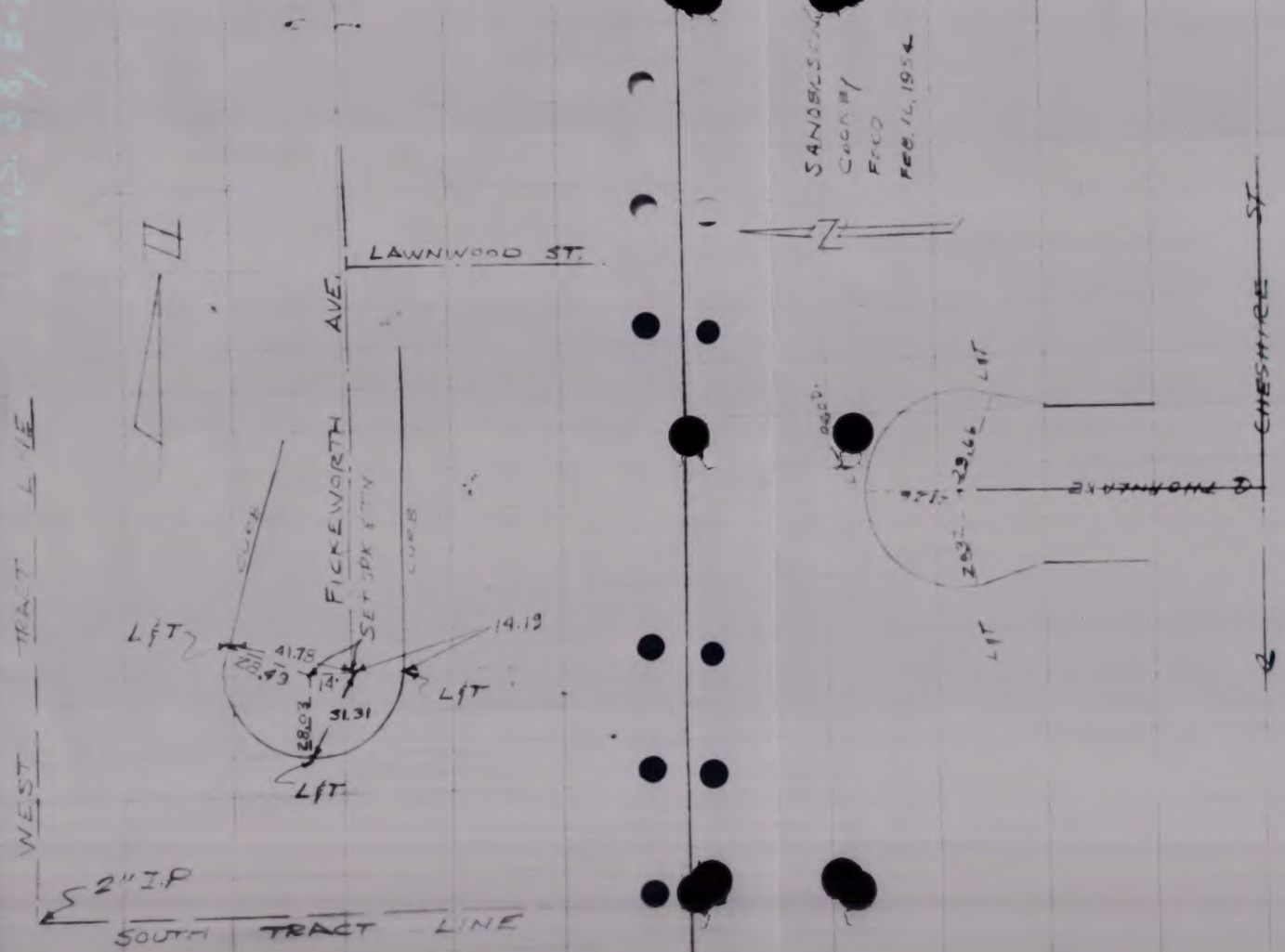

W.S. 33, D-4.

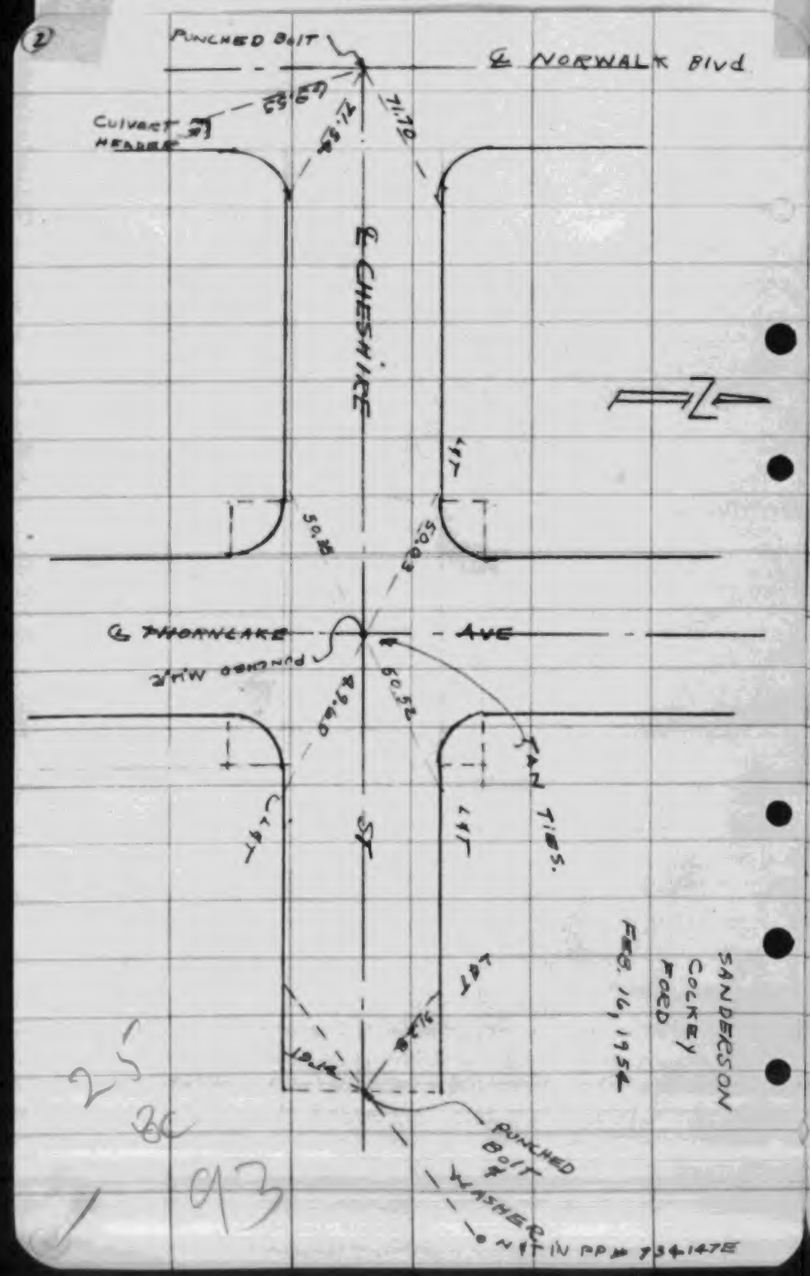
PUNCHED BOLT
℄ NORWALK BLVD
CULVERT HEADER
℄ CHESHIRE
℄ THORNLAKE AVE
PUNCHED NAIL
TAN TIES.
PUNCHED BOLT & WASHER
SANDERSON COCKEY FCED
FEB. 16, 1954

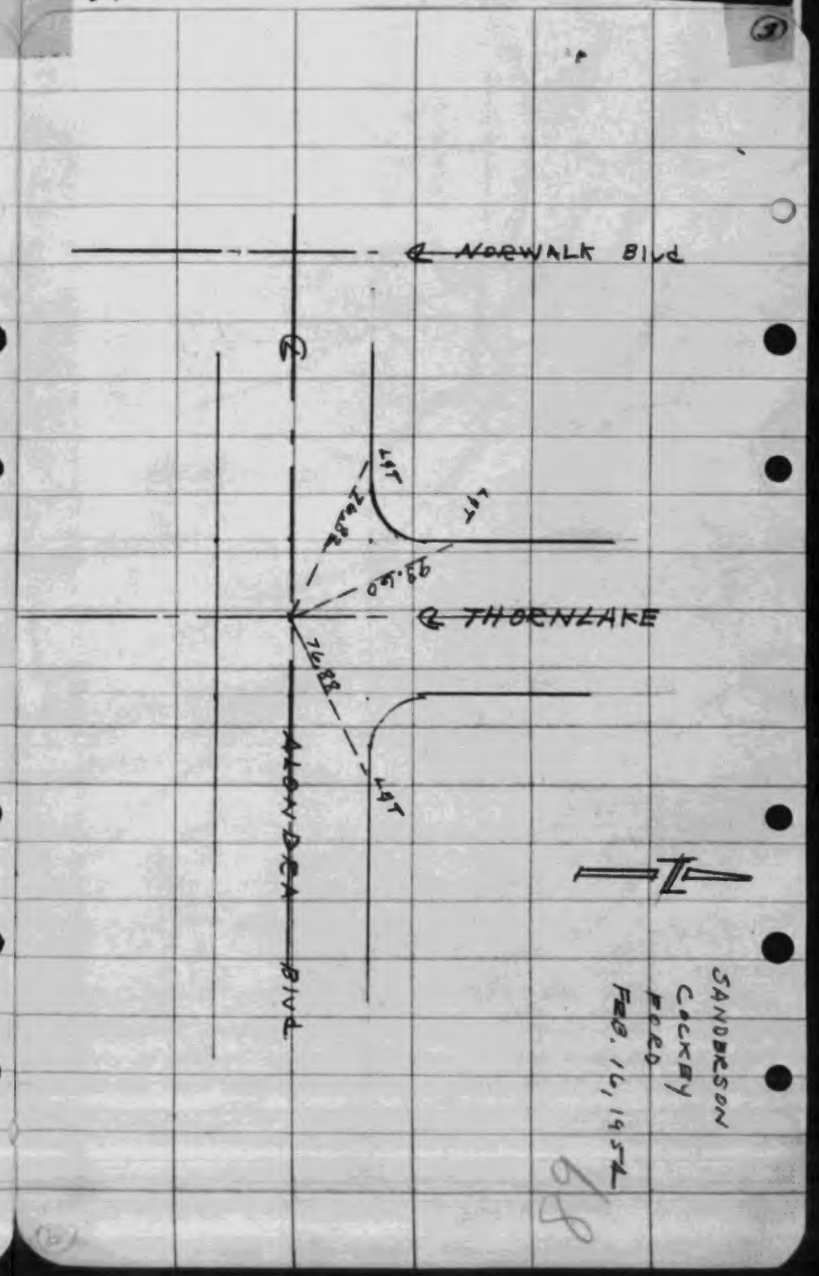
℄ NORWALK BLVD
℄ THORNLAKE
ALONDRA BLVD.
SANDERSON COCKEY FCED
FEB. 16, 1954

TRACT 18673
PAGE 1

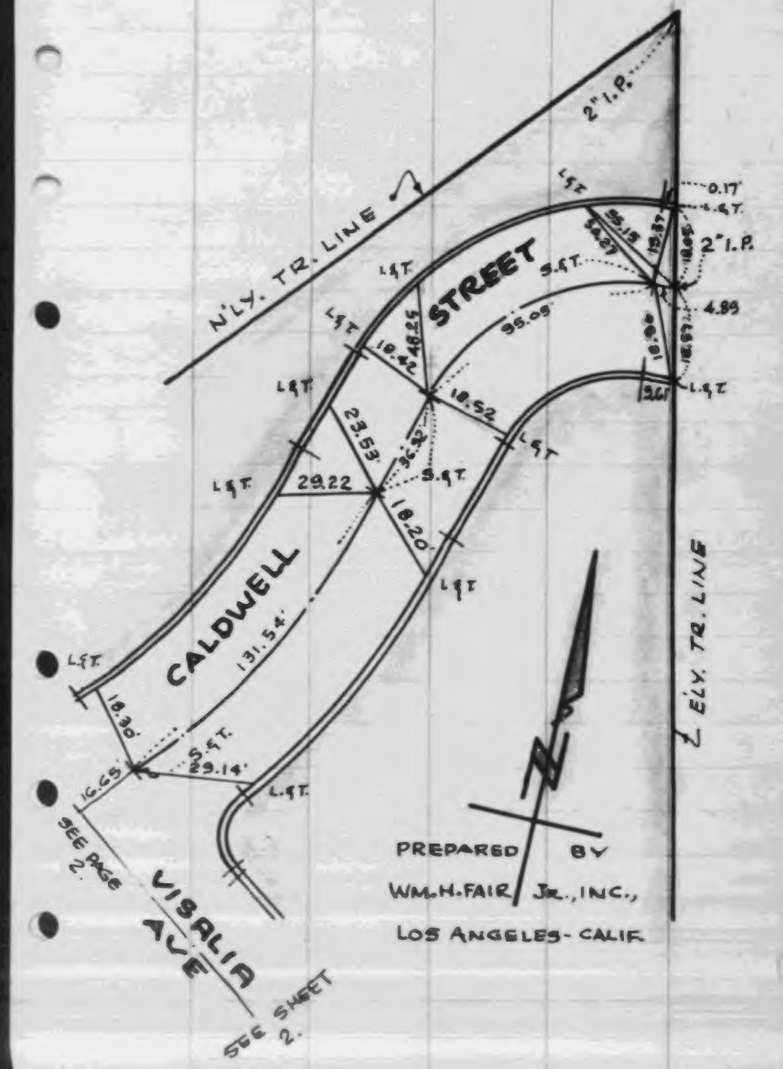

TRACT 18673
PAGE 2

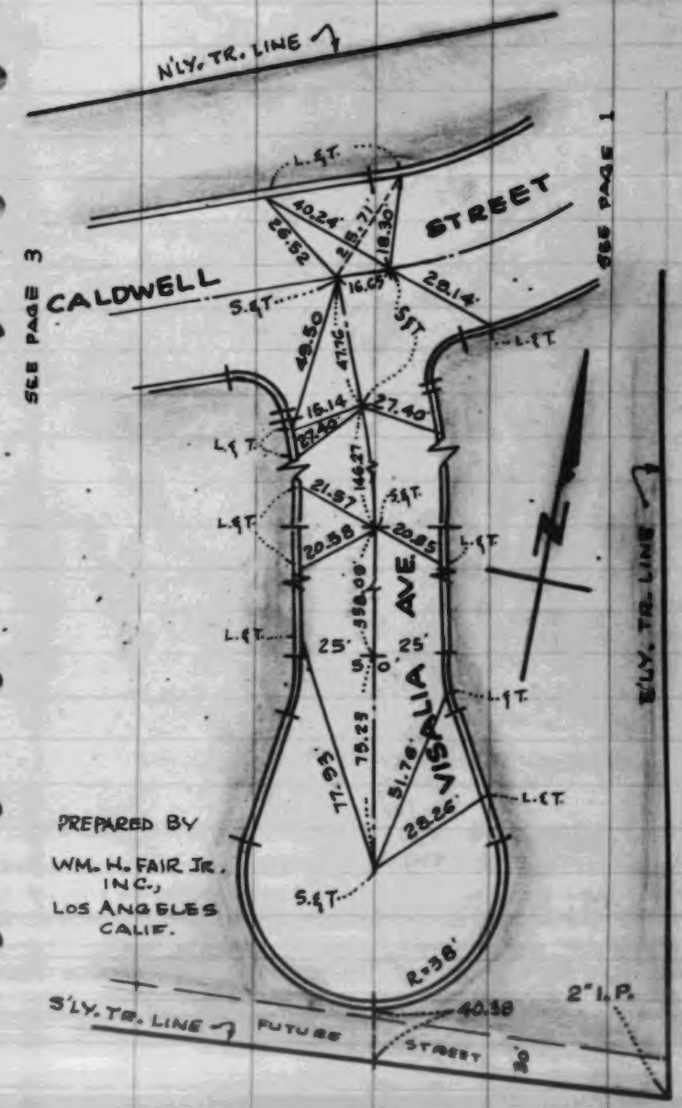

WM. H. FAIR, JR.
Tract 18673

TRACT 18673
PAGE 3

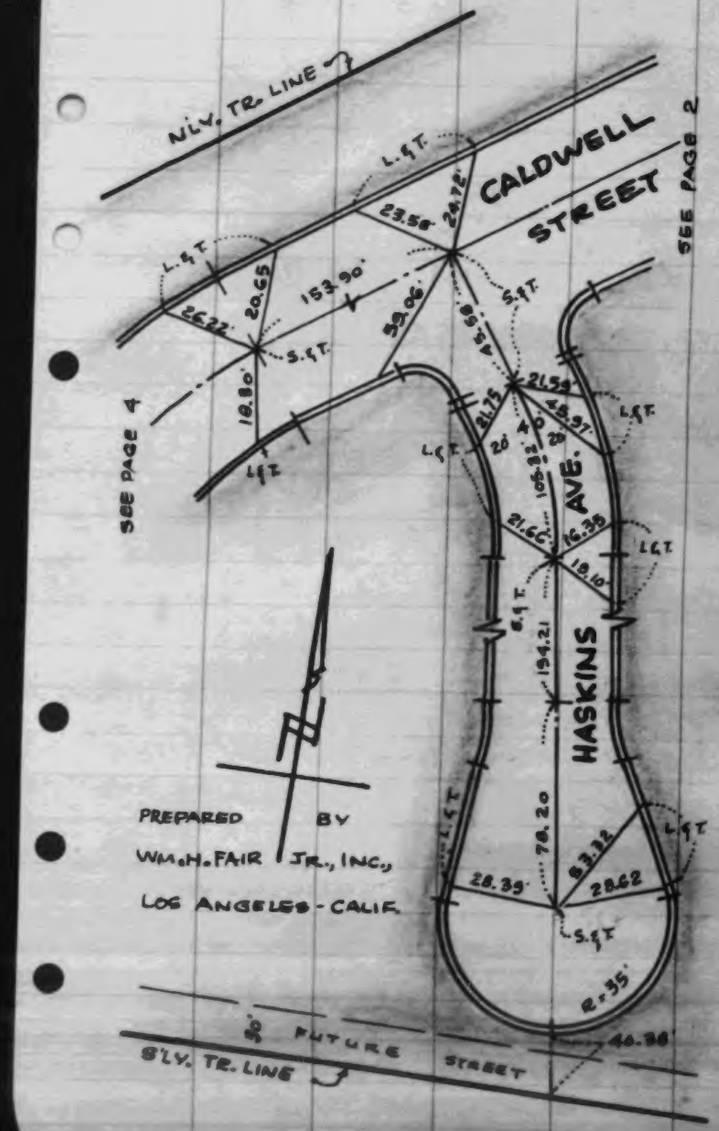

TRACT 18673
PAGE 4

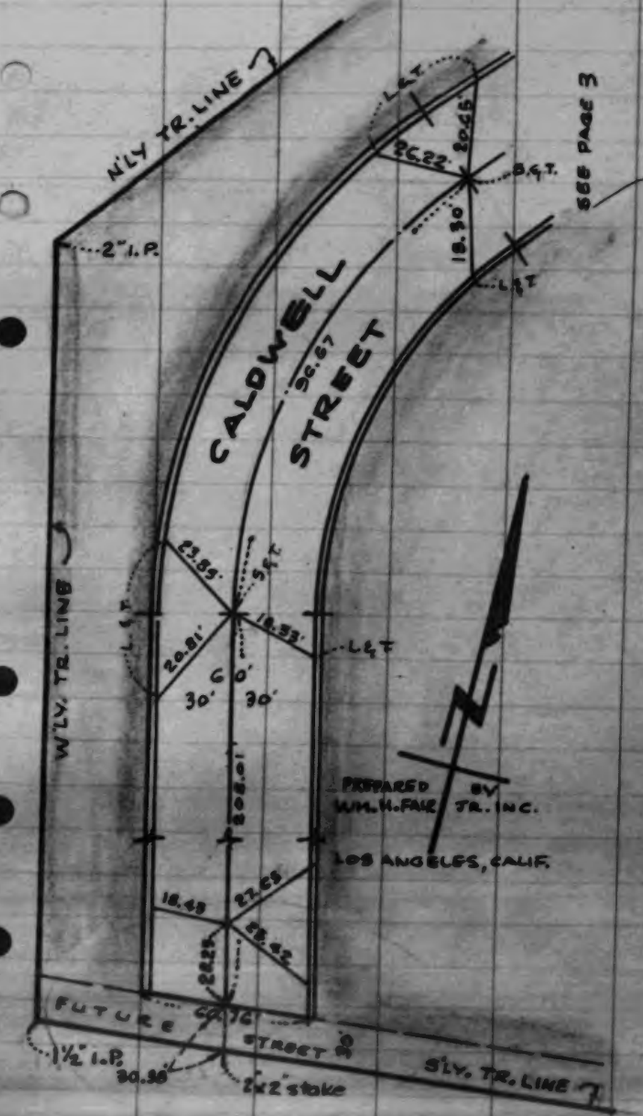

WS47, D-1

CO.SUR. F.B.2007: 91

HAROLD A. BARNETT CIVIL ENGINEER 35 SO. RAYMOND AVE. PASADENA 1, CALIF. R.E. 1216	PARTY Lundquist Bandy Glogowski	JOB No. 7399 LOT TRACT 19082 CLIENT Feeney
SHEET 1 OF 3 SHEETS		DATE 3-29-54

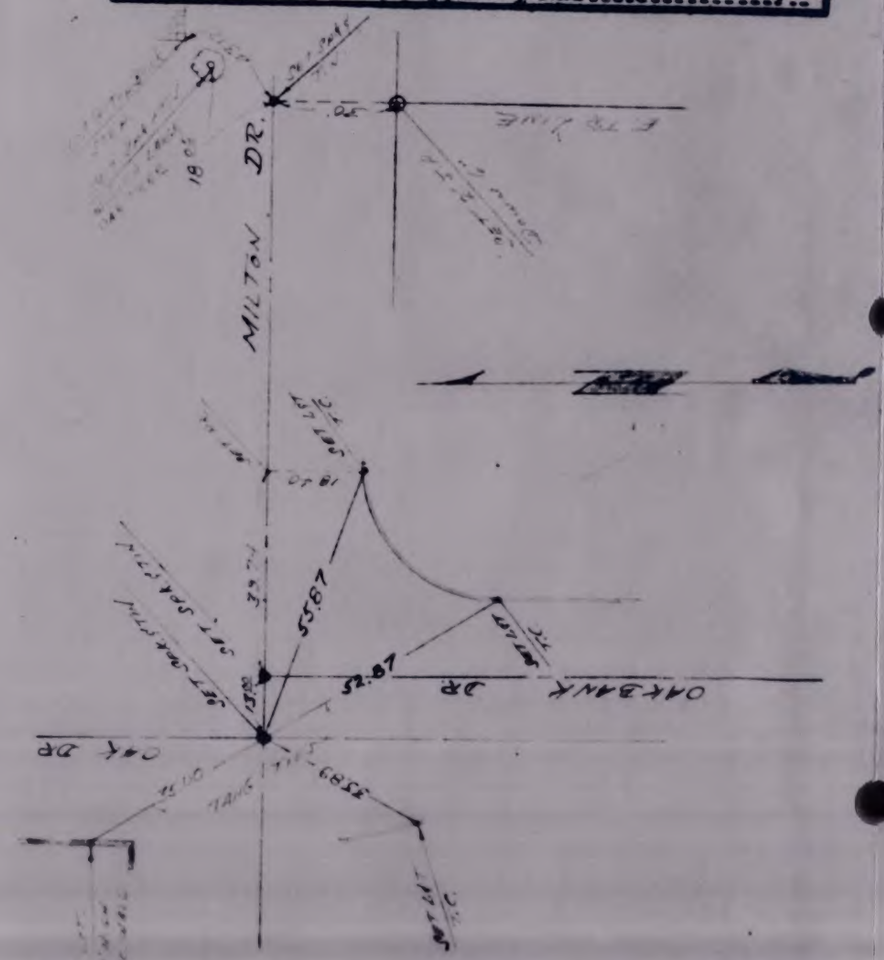

92

HAROLD A. BARNETT CIVIL ENGINEER 35 SO. RAYMOND AVE. PASADENA 1, CALIF. R.E. 1216	PARTY Lundquist Bandy Glogowski	JOB No. 7399 LOT TRACT 19082 CLIENT Feeney
SHEET 2 OF 3 SHEETS		DATE 3-29-54

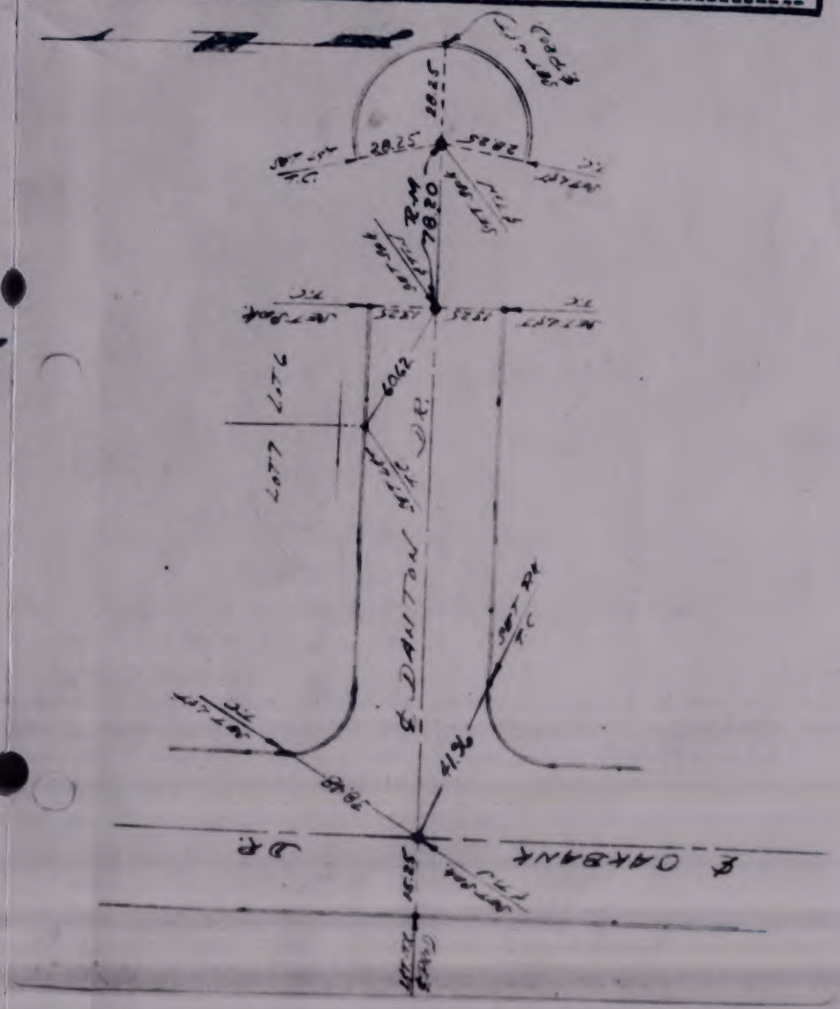

WS47 D-2

HAROLD A. BARNETT CIVIL ENGINEER 35 SO. RAYMOND AVE. PASADENA 1, CALIF. R.E. 1216	PARTY Lundquist Bandy Glogowski	JOB NO. 7399 LOT TRACT 19082 CLIENT FERNEY DATE 3-29-54
SHEET 3 OF 3 SHEETS		



HAROLD A. BARNETT CIVIL ENGINEER 35 SO. RAYMOND AVE. PASADENA 1, CALIF. R.E. 1216	PARTY Lundquist Bandy Glogowski	JOB NO. 7486 LOT TRACT 19312 CLIENT Davis & Simmons DATE 3-30-54
SHEET 1 OF 5 SHEETS		

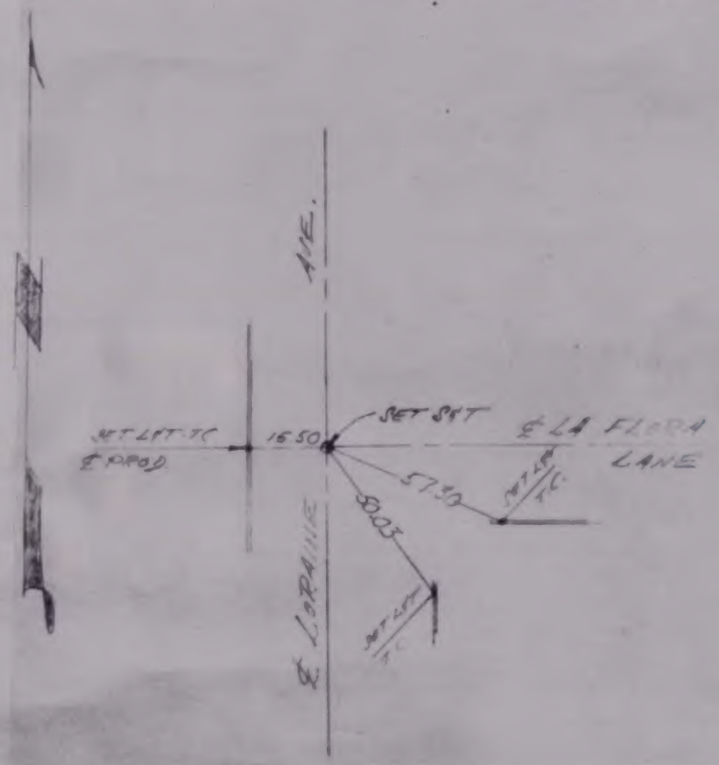

HAROLD A. BARNETT CIVIL ENGINEER 35 SO. RAYMOND AVE. PASADENA 1, CALIF. R.E. 1216	PARTY LUNDQUIST BANDY GLOGOWSKI	JOB NO. 7486 LOT TRACT 19312 CLIENT DAVIS & SIMMONS DATE 3-30-54
SHEET 4 OF 5 SHEETS		

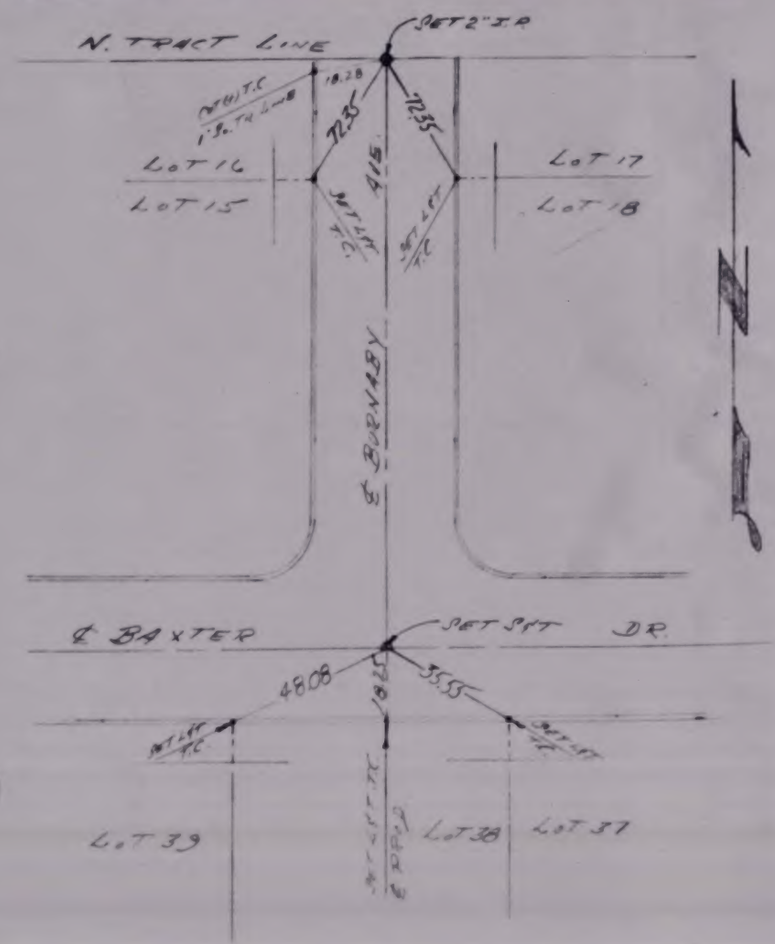

HAROLD A. BARNETT CIVIL ENGINEER 35 SO. RAYMOND AVE. PASADENA 1, CALIF. R.E. 1216	PARTY LUNDQUIST BANDY GLOGOWSKI	JOB NO. 7486 LOT TRACT 19312 CLIENT DAVIS & SIMMONS DATE 3-30-54
SHEET 5 OF 5 SHEETS		

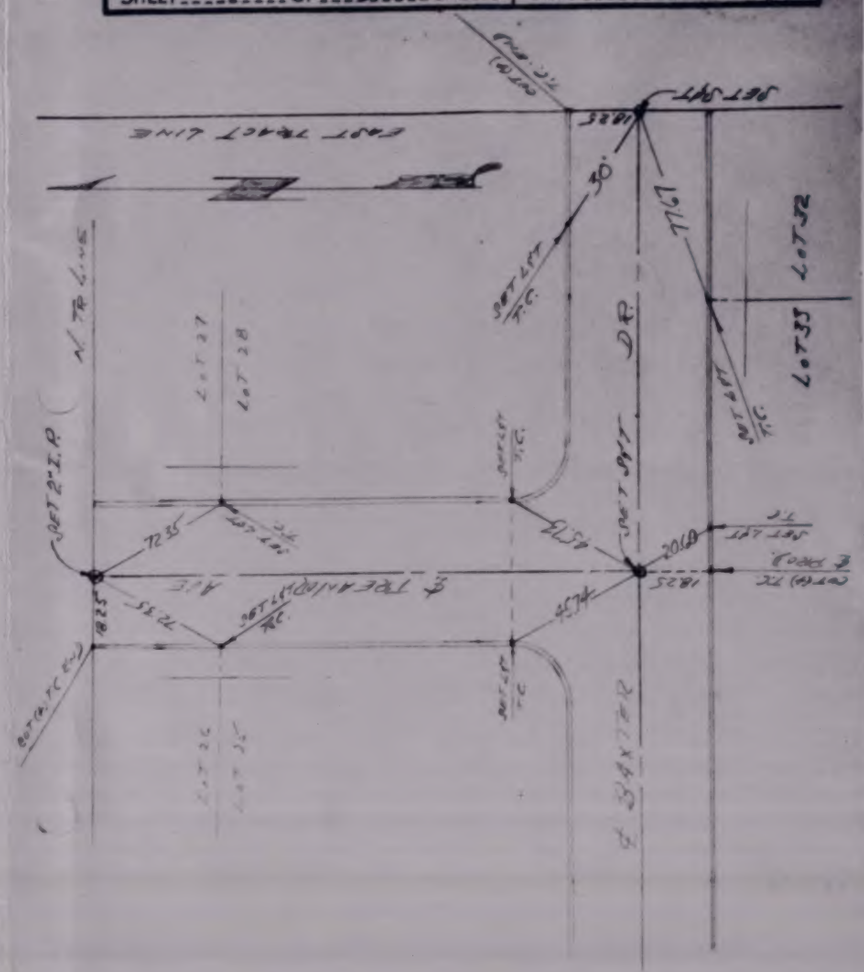

HAROLD A. BARNETT CIVIL ENGINEER 35 SO. RAYMOND AVE. PASADENA 1, CALIF R.E. 1216	PARTY Soderblom	JOB No. 7486 LOT & TIES TRACT 19312 COMP. Davis & Simmons DATE 3-26-54
SHEET 2 OF 5 SHEETS		

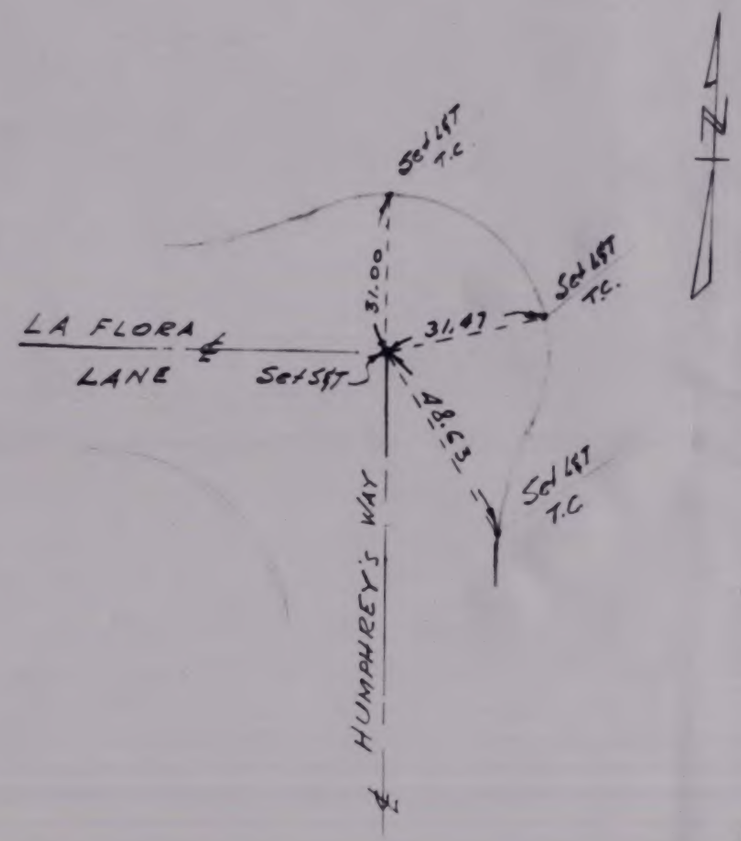

HAROLD A. BARNETT CIVIL ENGINEER 35 SO. RAYMOND AVE. PASADENA 1, CALIF R.E. 1216	PARTY Soderblom	JOB No. 7486 LOT & TIES TRACT 19312 COMP. Davis & Simmons DATE 3-26-54
SHEET 3 OF 5 SHEETS		

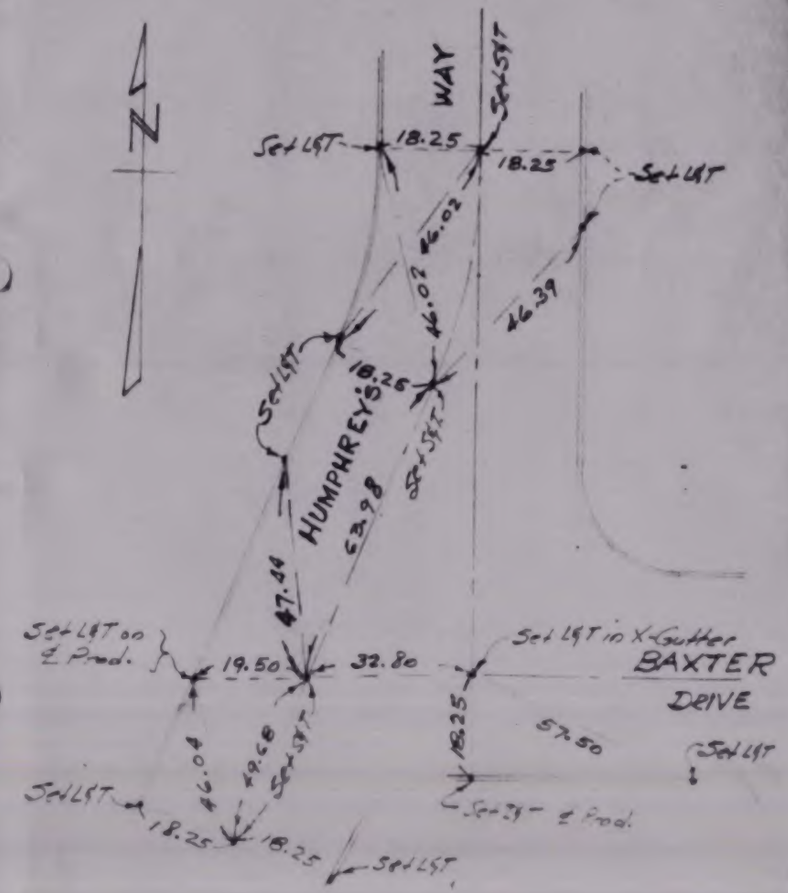

W.S. 44 c-4

CO.SUR. F.B.2007: 99 HAROLD A. BARNETT Tract 19450 CEC TRA

HAROLD A. BARNETT CIVIL ENGINEER 35 SO. RAYMOND AVE. PASADENA 1, CALIF R.E. 1216	PARTY Lundquist Barnon Glogowski	JOB NO. 7474 LOT ℄ TIES TRACT 19450 CLIENT FLAHERTY
SHEET 1 OF 1 SHEETS		DATE 4-7-54

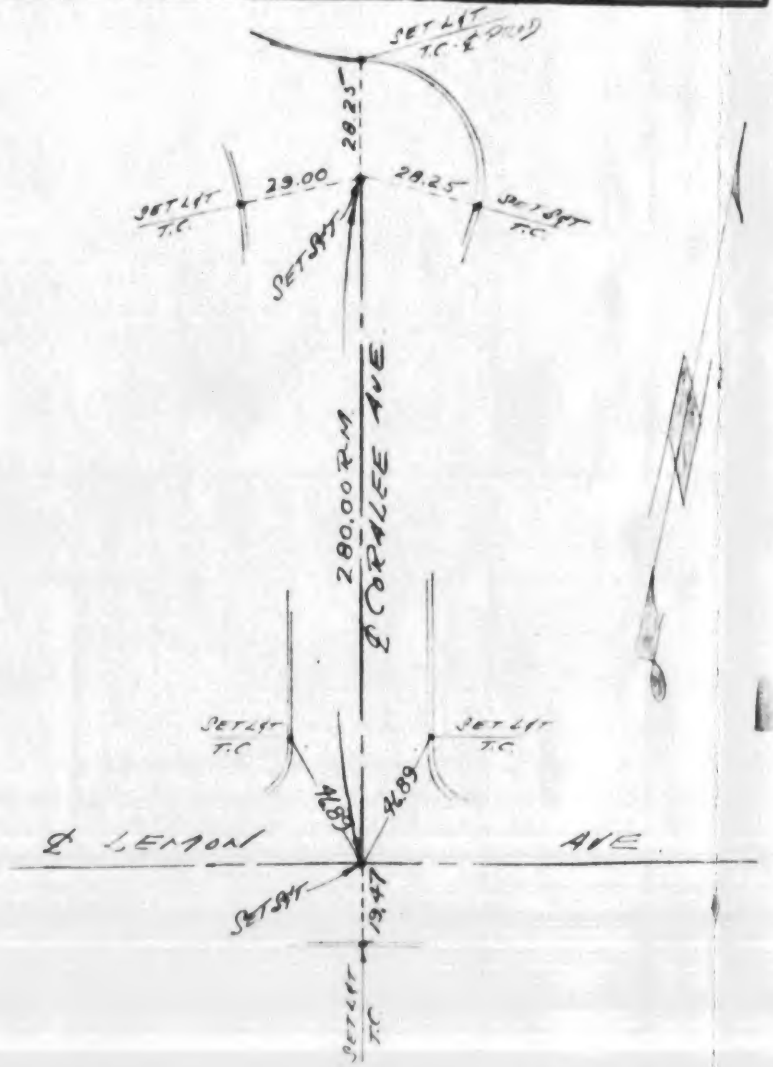

CECIL O. COOLEY
TRACT 18642

CO.SUR. F.B.2007: 100

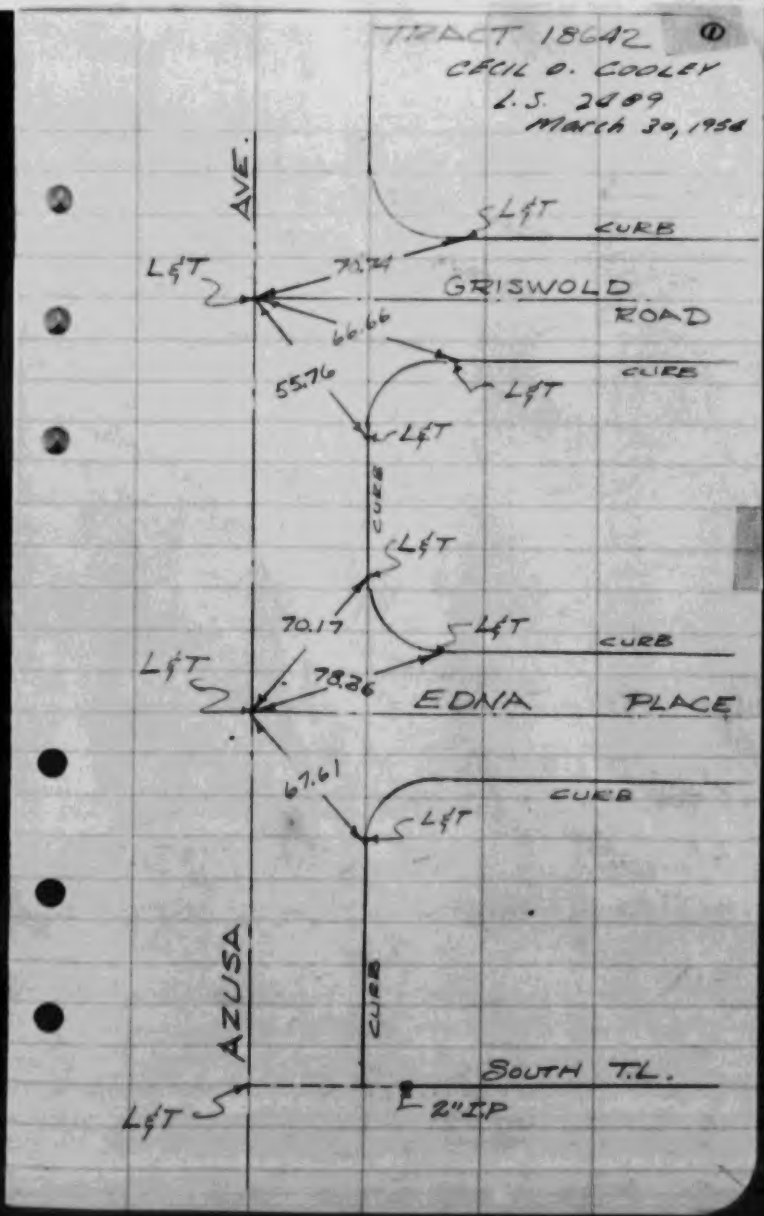

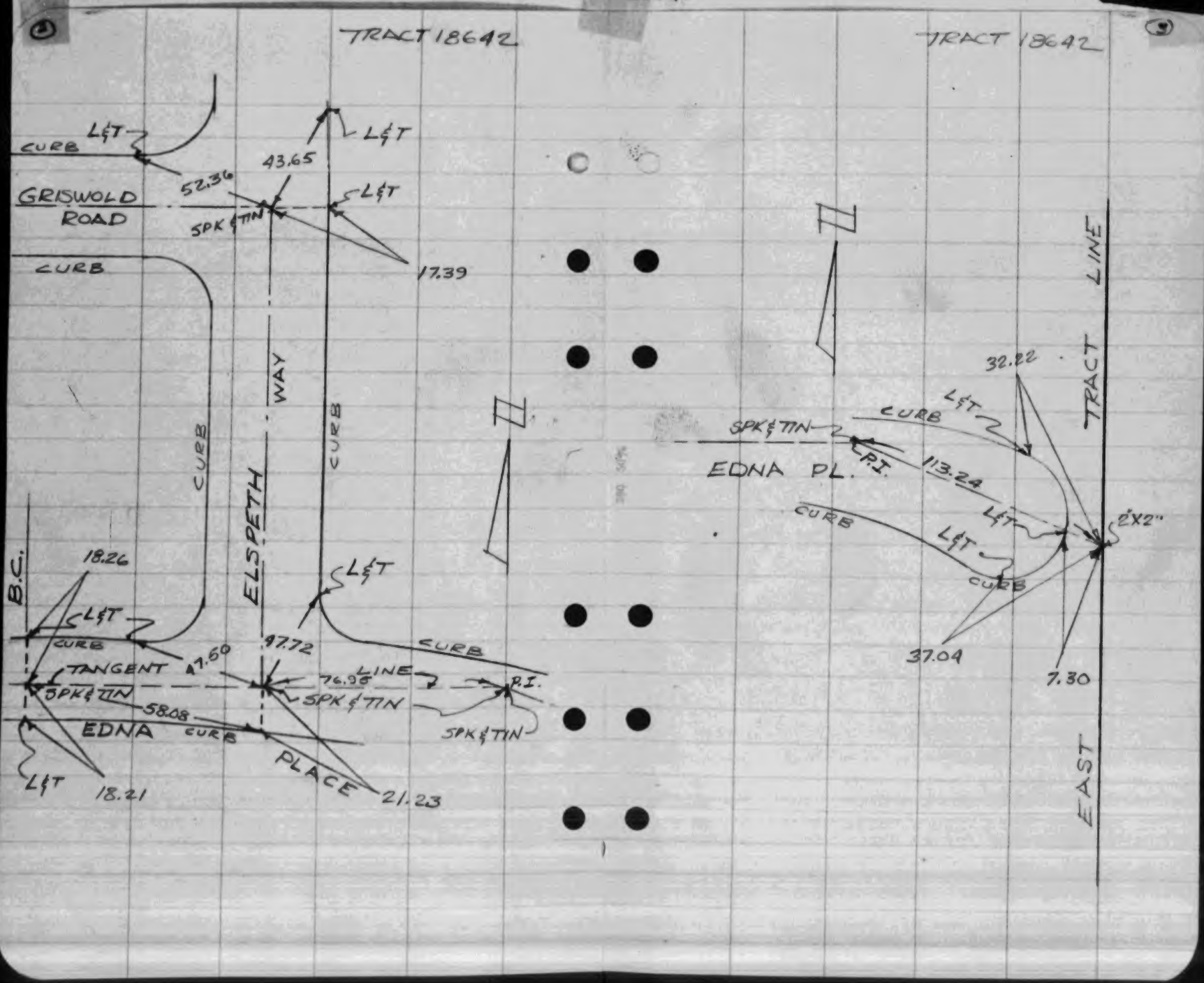
TRACT 18642
TRACT 18642
CURB
L&T
GRISWOLD
ROAD
52.36
43.65
SPK&TIN
17.39
CURB
WAY
ELSPETH
CURB
CURB
B.C.
18.26
L&T
CURB
47.50
47.72
TANGENT
SPK&TIN
58.08
EDNA
CURB
PLACE
L&T
18.21
21.23
LINE
76.98
P.I.
SPK&TIN
SPK&TIN
CURB
EDNA PL.
SPK&TIN
P.I.
113.24
CURB
32.22
L&T
CURB
L&T
2"X2"
CURB
37.04
7.30
TRACT LINE
EAST

①

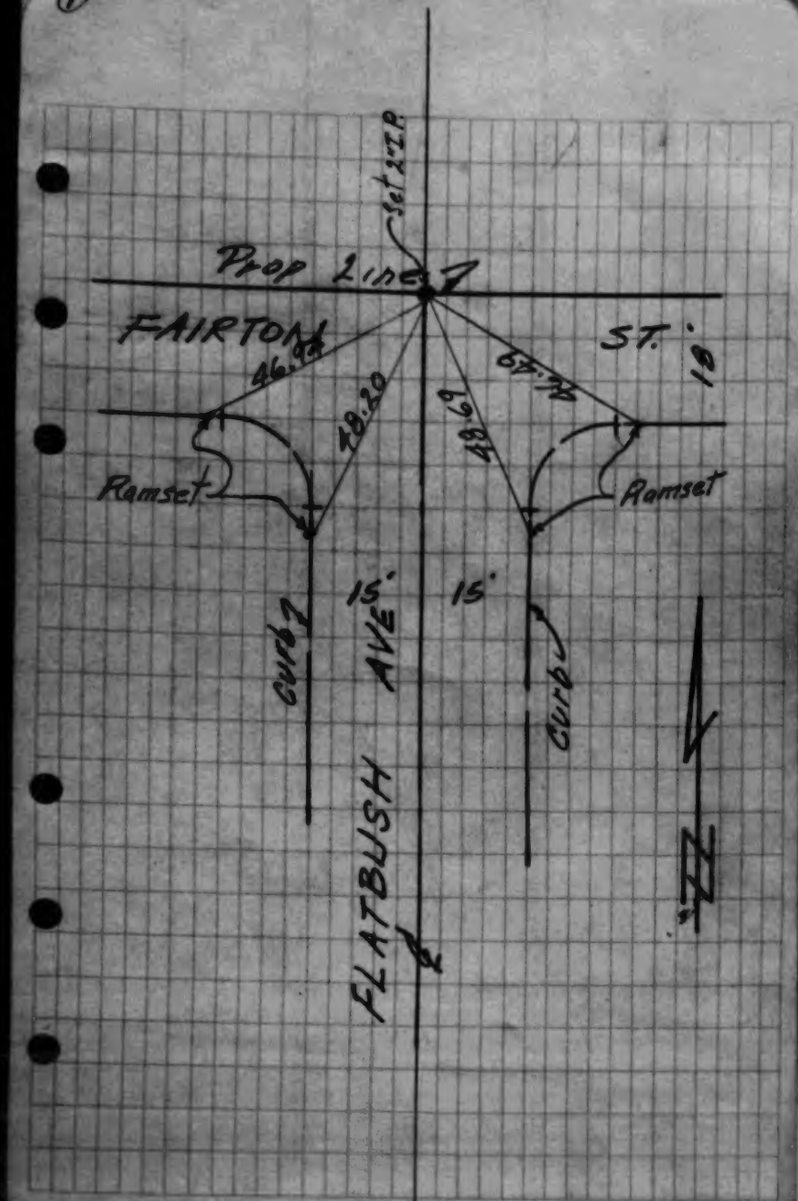

Kemmerer Engineering Co., Inc.

②

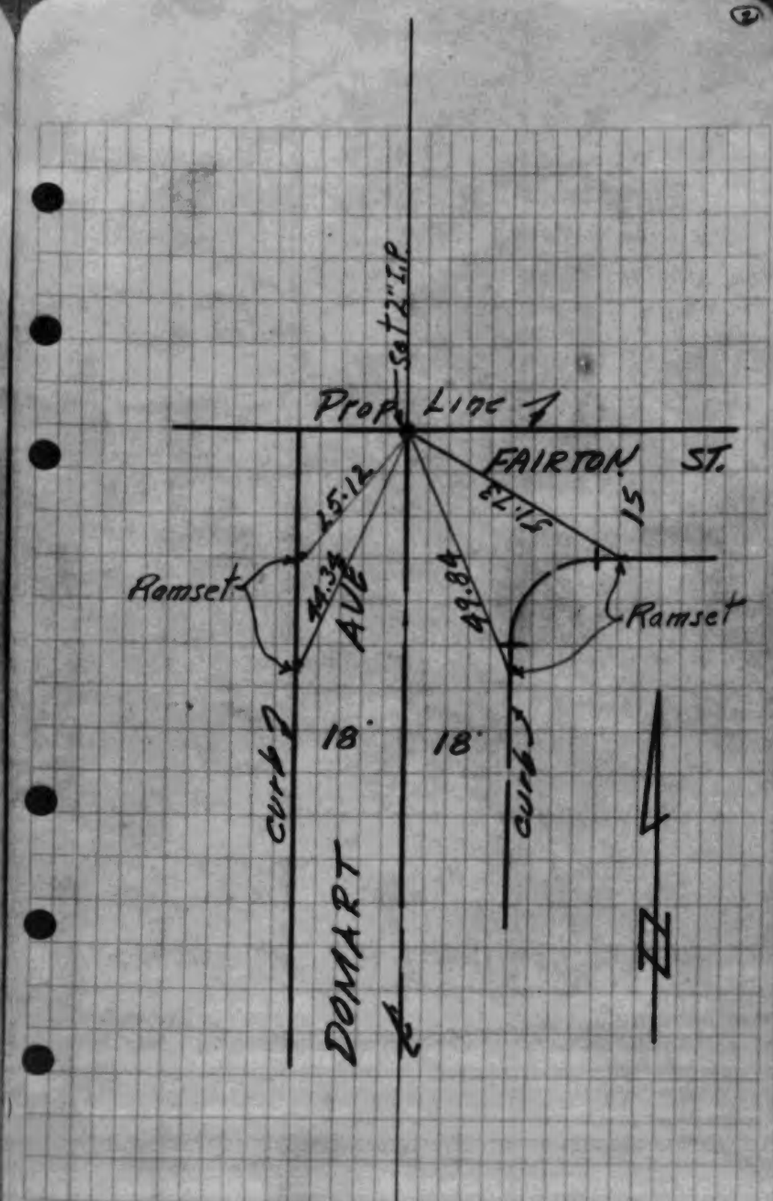

Kemmerer Engineering Co., Inc.

KEMMERER ENGR. CO.
Tract 19019

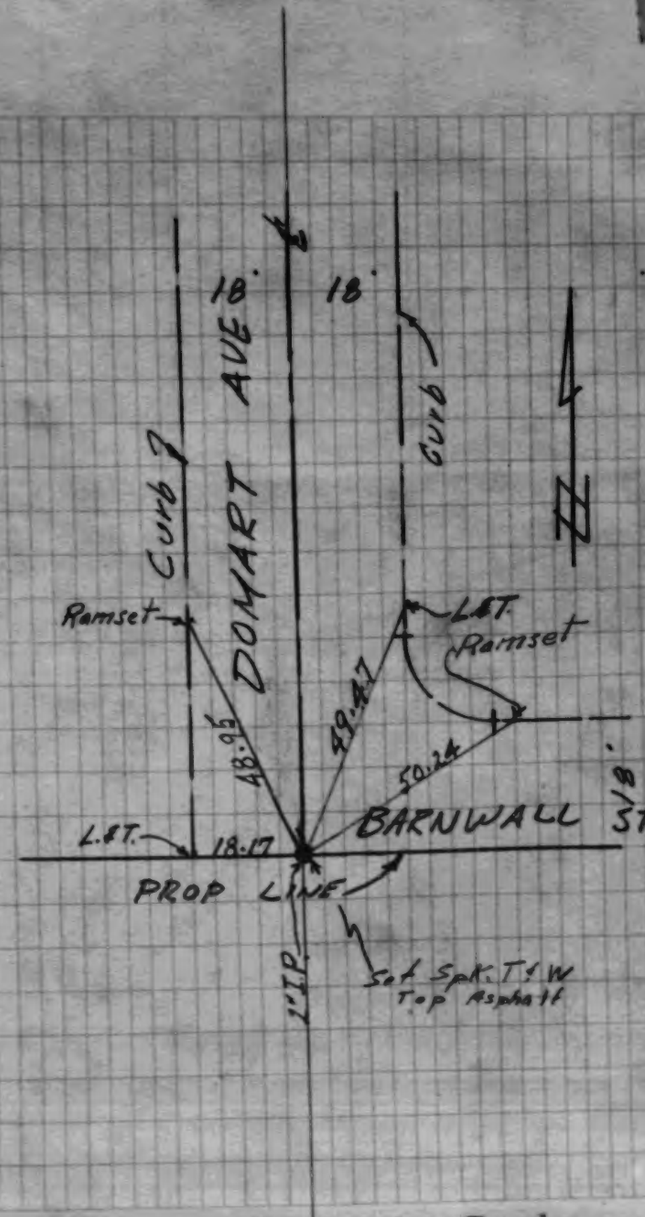

Kemmerer Engineering Co., Inc.

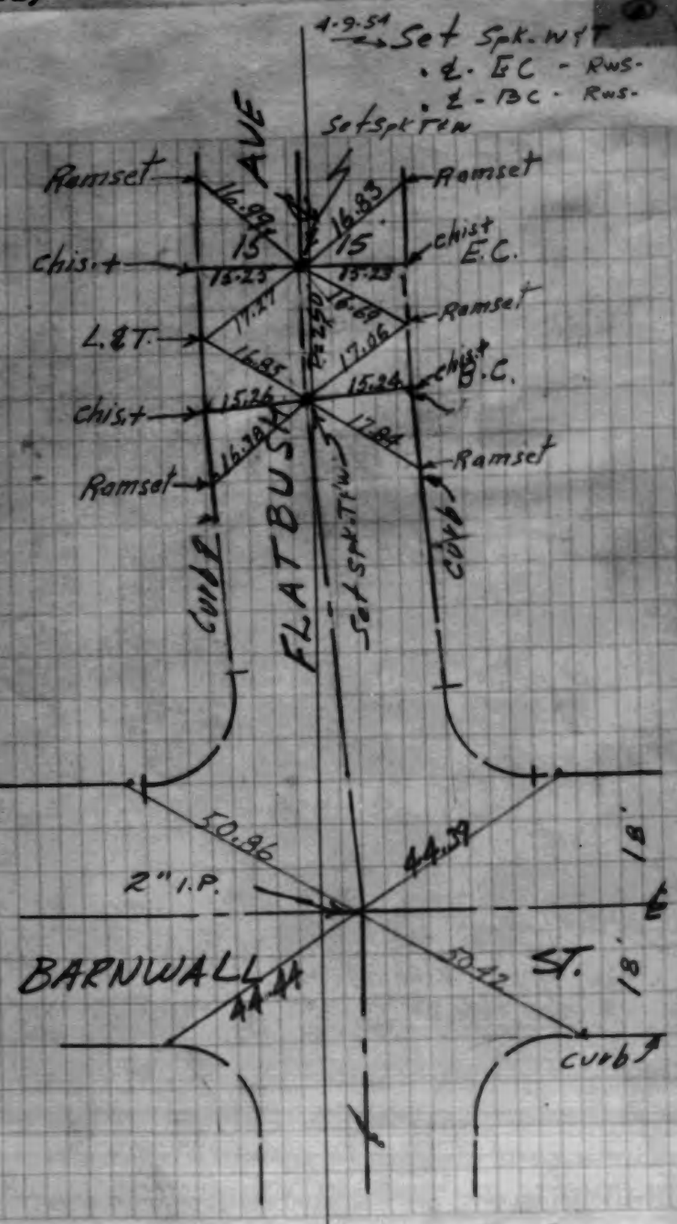

Kemmerer Engineering Co., Inc.

W.S.33, B-3

W.S.33, B-4