Ck'd by
No.
Work
ked
Survey of
JN Tape Std °F
Surveyed by
Notes Date
Indexed

F.B. 2008 Pg.

PAGES	TRACT #	PAGES	TRACT #
-21	17802	81-87	15316
2	15697	88-94	19424
3-25	18780	95-96	18423
6	18192	97-102	17152
7-34	17431	103-104	19269
5-39	18594	105-106	18720
0-42	18634		
3-47	R.S.68-38		
8	14433		
9	R.S.70-11		
0	R.S.70-12		
1-52	18960		
3-56	15011		
7-66	15692		
67-72	15761		
73-74	18243		
75-76	19009		
77-80	19152		

2008

s on this
d in Red
f Person

LOS ANGE
403 LOS ANGEL

76P3095 CE #310 5-66

Microfilmed Jan 87

CO.SUR. F.B.2008: 5

SEABOARD ENGINEERING CO.
Tract 17802

CO.SUR. F.B.2008: 6

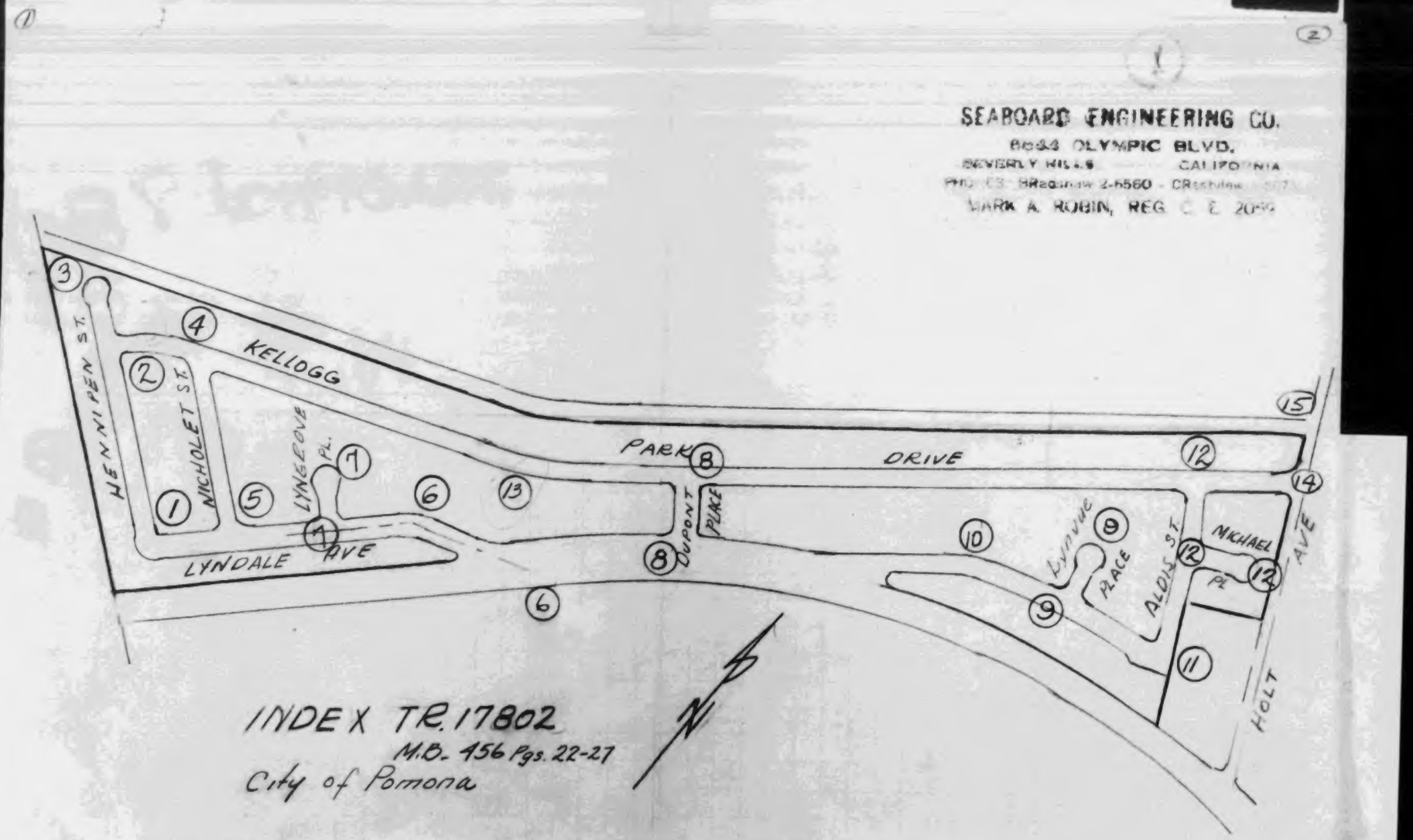

CO.SUR. F.B.2008: 7

SEABOARD ENGINEERING CO.
Tract 17802

(3)

Tr 17802
City of Pomona
Sheet No 1

Browning
Liddle
Morley
6-10-52

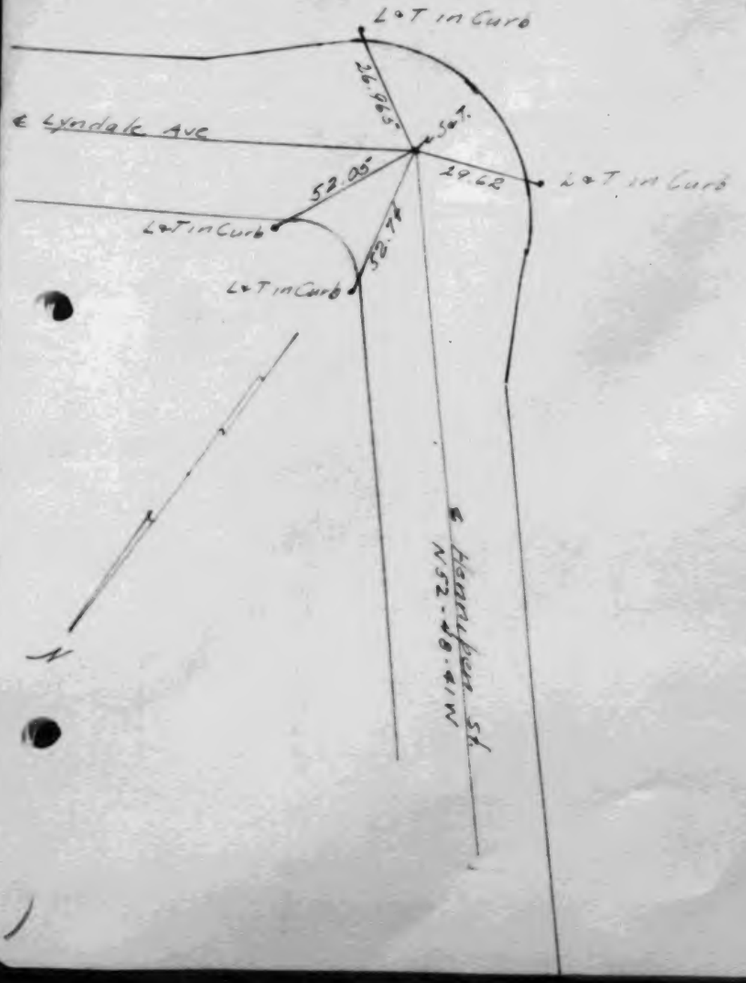

CO.SUR. F.B.2008: 8

Tr 17802
City of Pomona
Sheet No 2

Browning
Liddle
Morley
6-10-52

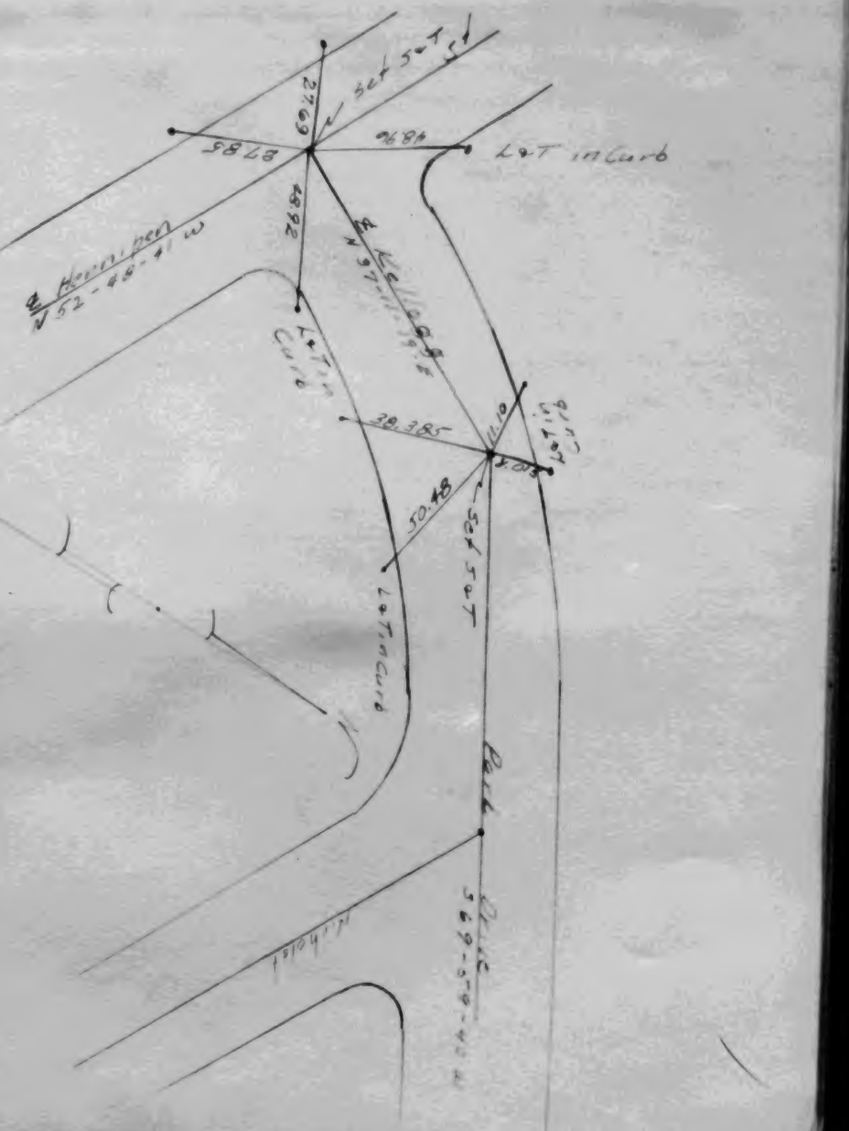

SEABOARD ENGINEERING CO.
Tract 17802

W.S 48, C-6

Tr # 17802
City of Pomona
Sheet No 3

Browning
Liddle
Manley
6-10-53

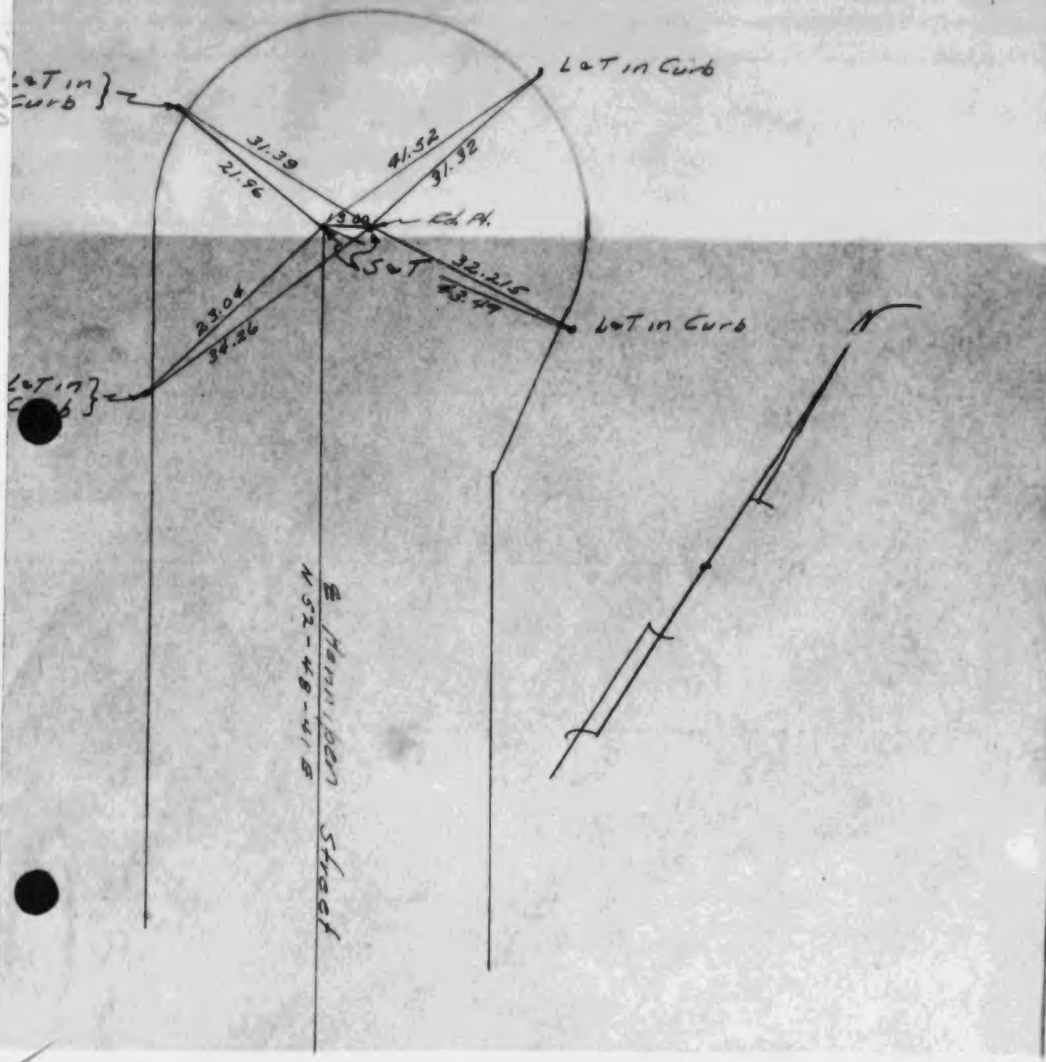

Tr 17802
City of Pomona
Sheet No 4

Browning
Liddle
Manley
6-10-53

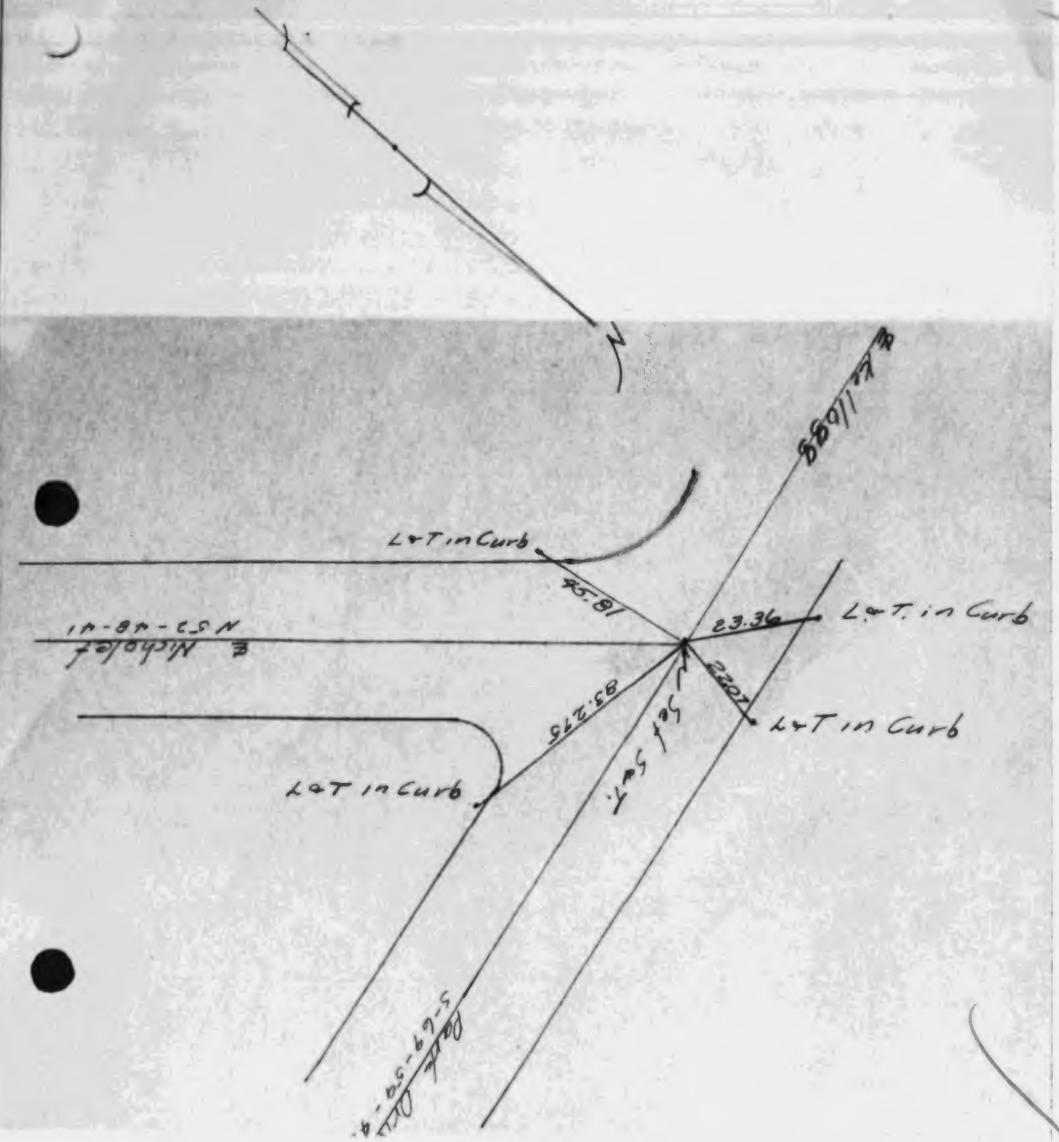

W.S 48, C-6

CO.SUR. F.B.2008: 11

SEABOARD ENGINEERING CO.
Tract 17802

CO.SUR. F.B.2008: 12

(7)

Tr 17802
City of Pomona
Sheet No 5

Browning
Liddle
Morley
6-10-53

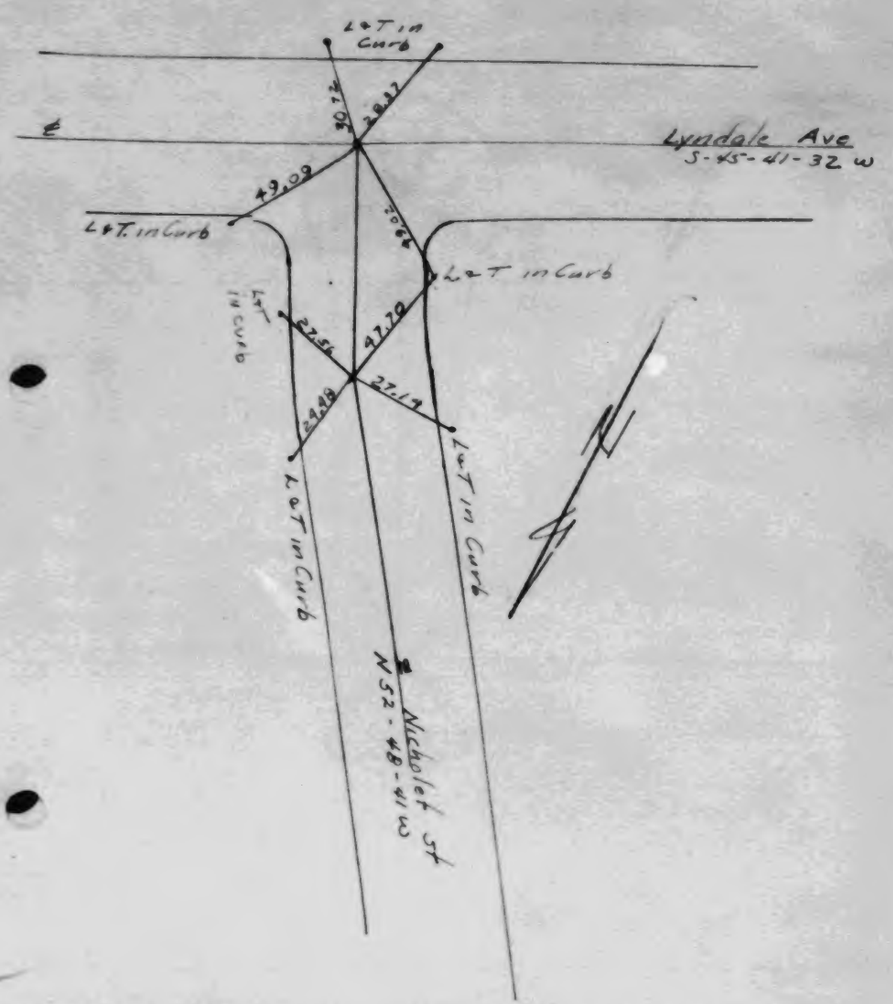

(8)

Tr 17802
City of Pomona
Sheet No 6

Browning
Liddle
Morley
6-10-53

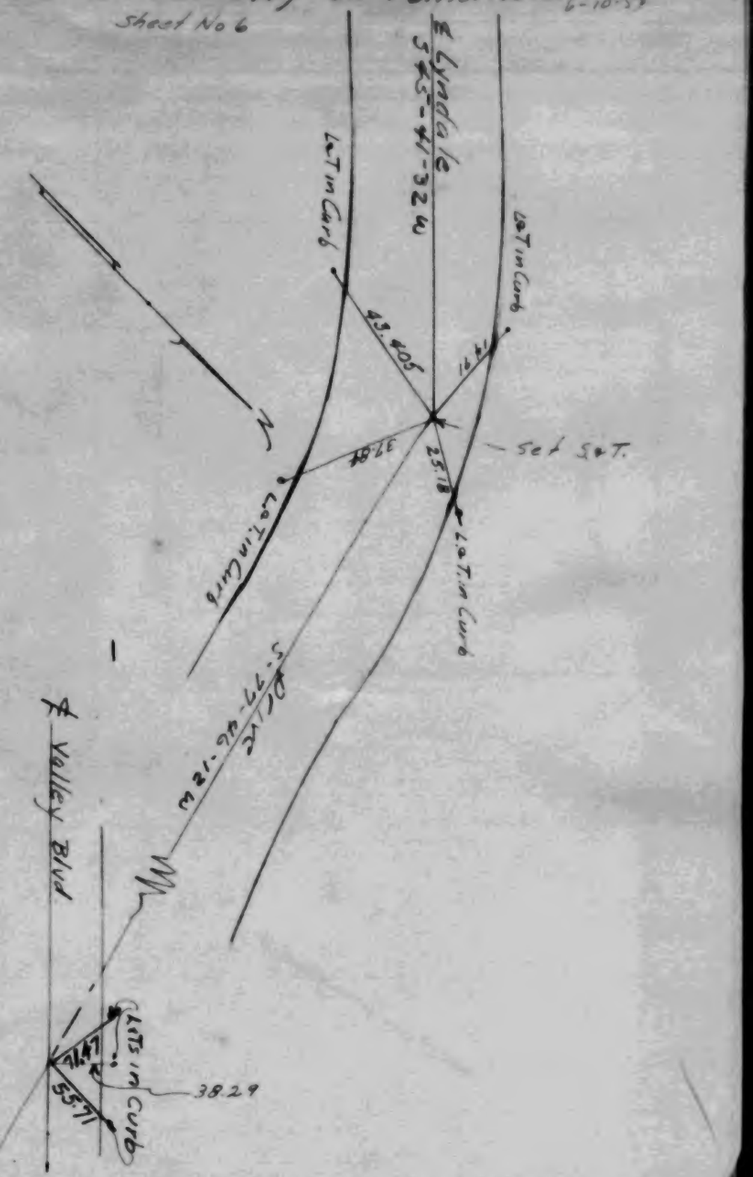

WS 48, C-6

WS 48, C-6

(9)

Tr 17802
City of Pomona
Sheet No 7

Browning
Liddle
Mosley
6-10-53

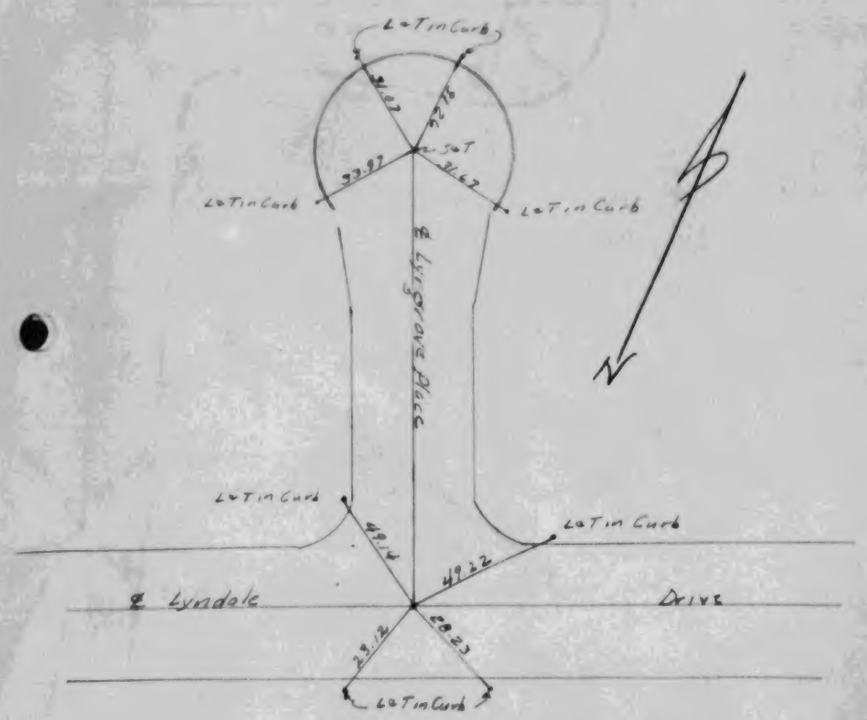

(10)

Tr 17802
City of Pomona
Sheet No 8

Browning
Liddle
Mosley
6-11-53

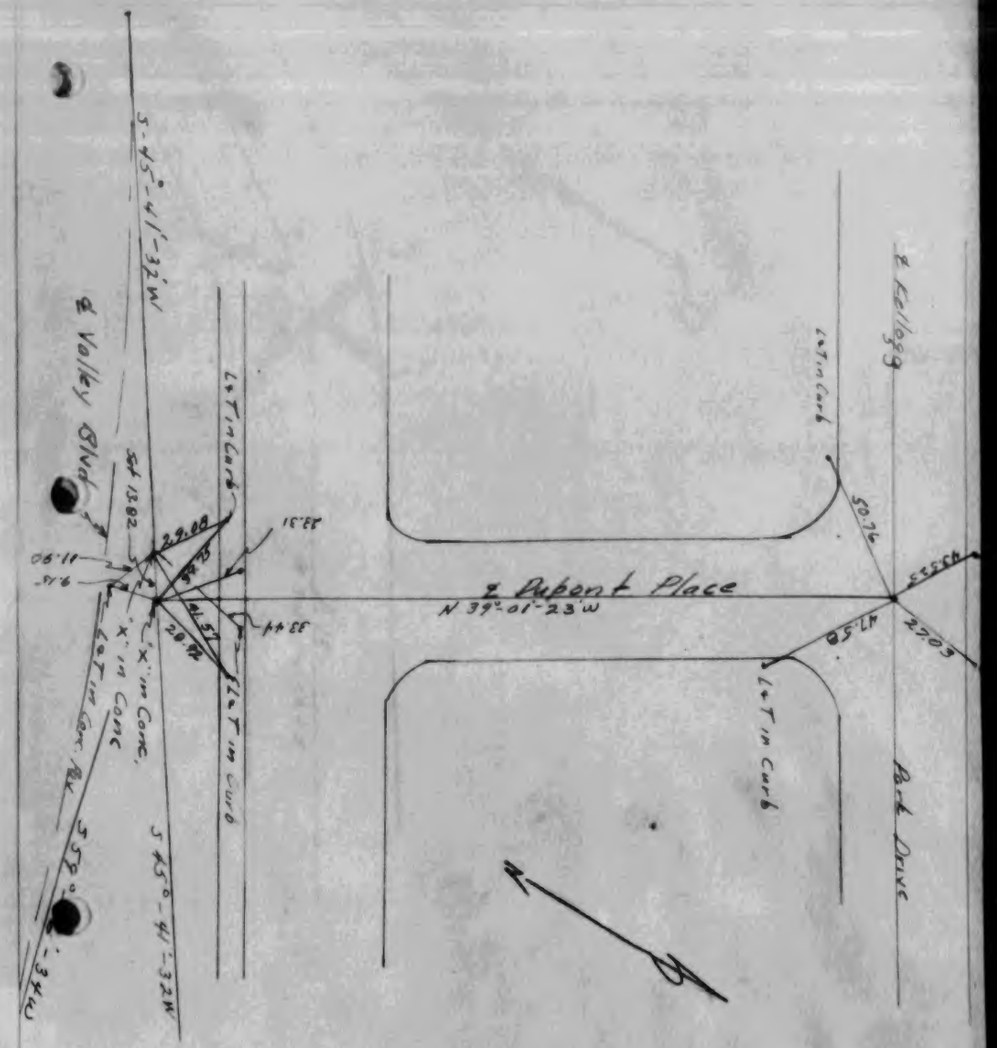

CO.SUR. F.B.2008: 15

SEABOARD ENGINEERING CO.
Tract 17802

CO.SUR. F.B.2008: 16

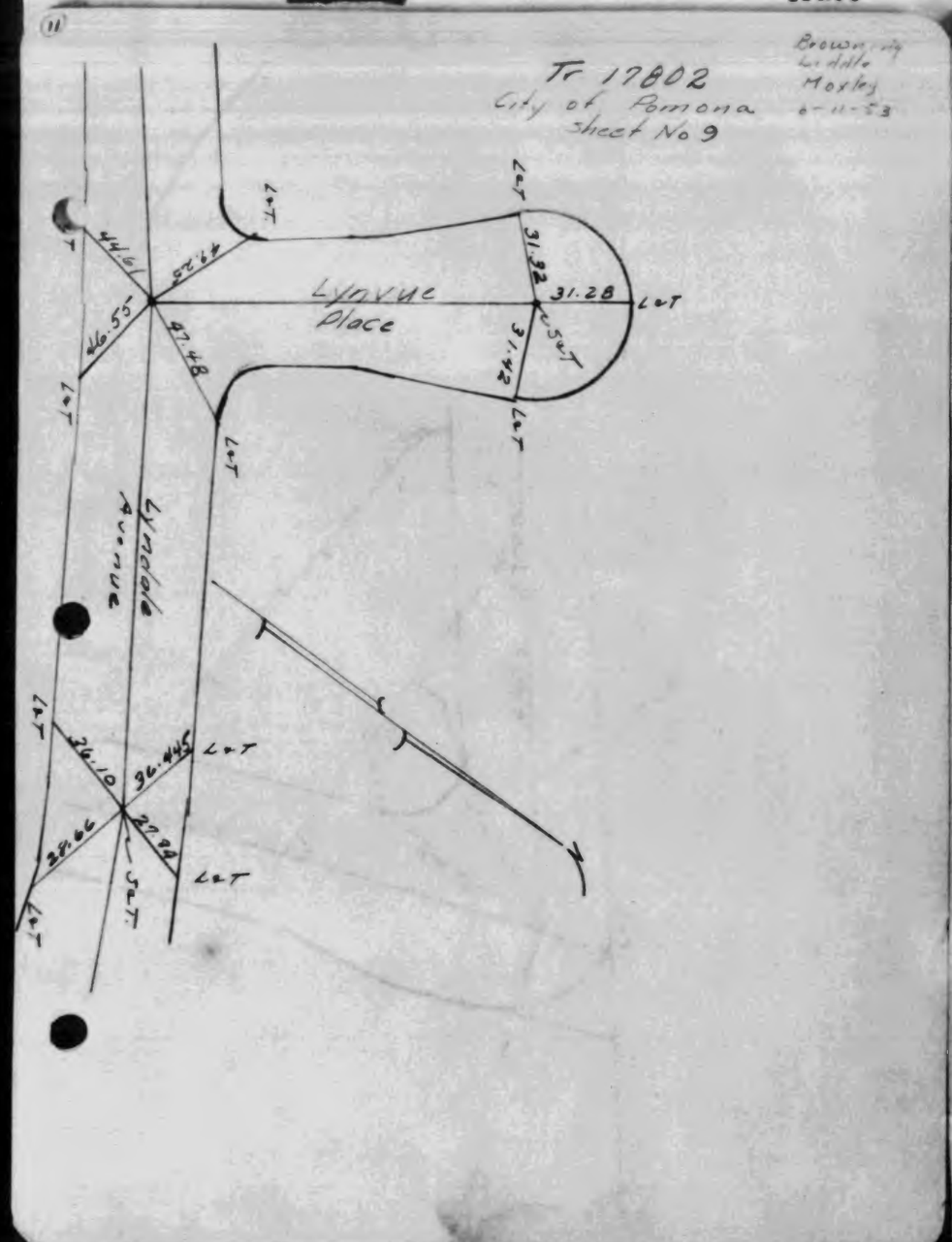

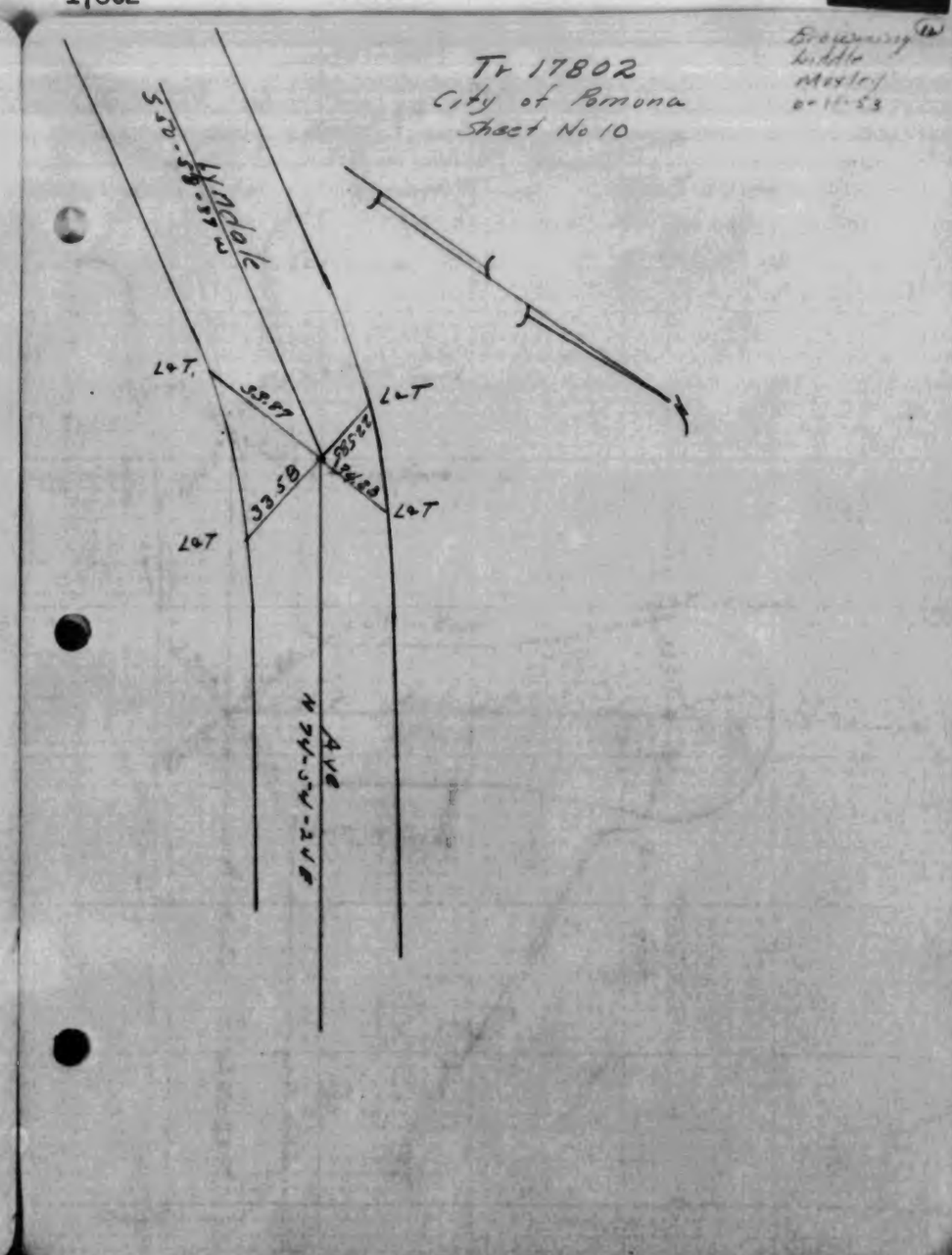

CO.SUR. F.B.2008: 17

SEABOARD ENGINEERING CO.
Tract 17802

CO.SUR. F.B.2008: 18

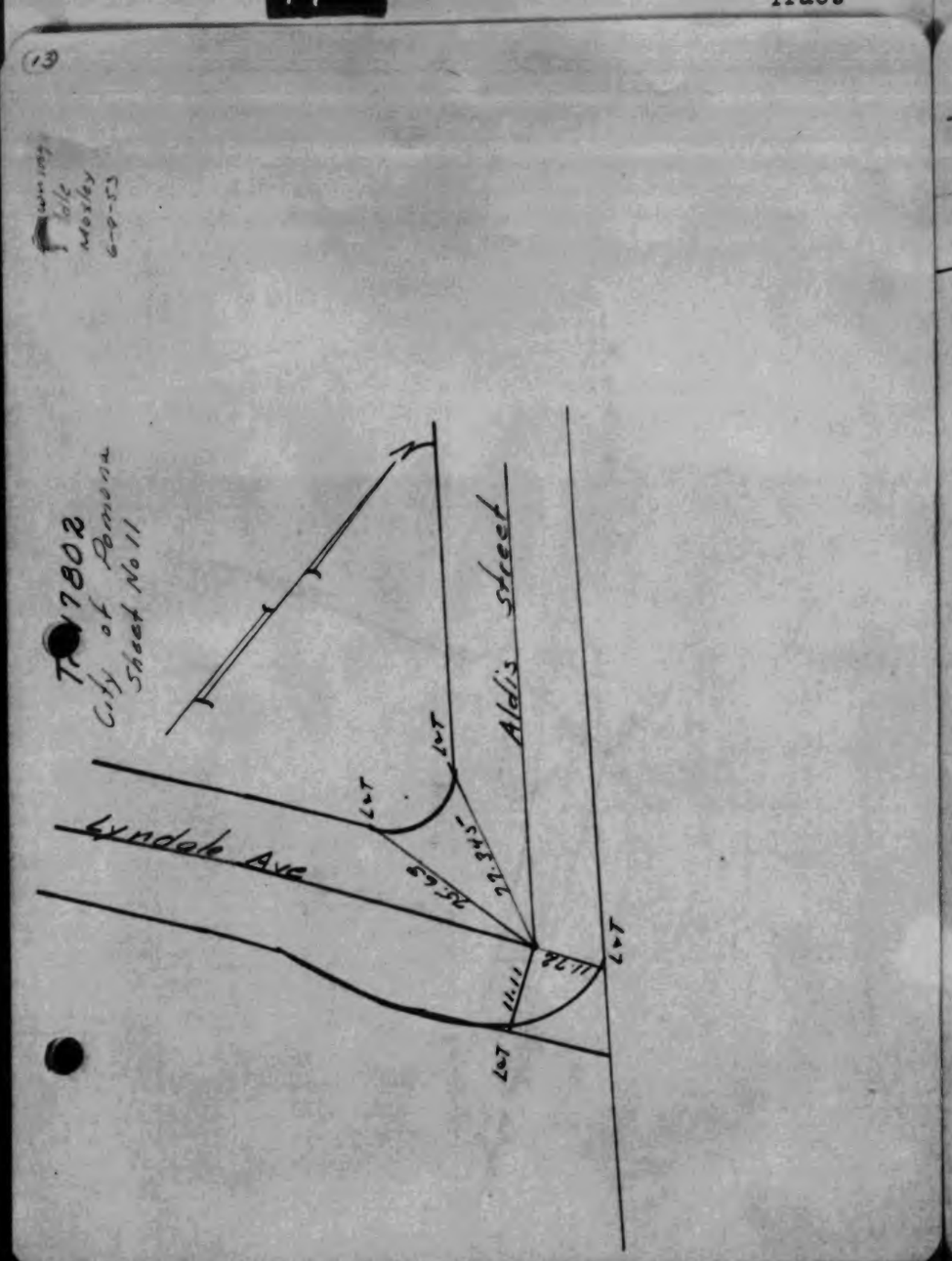

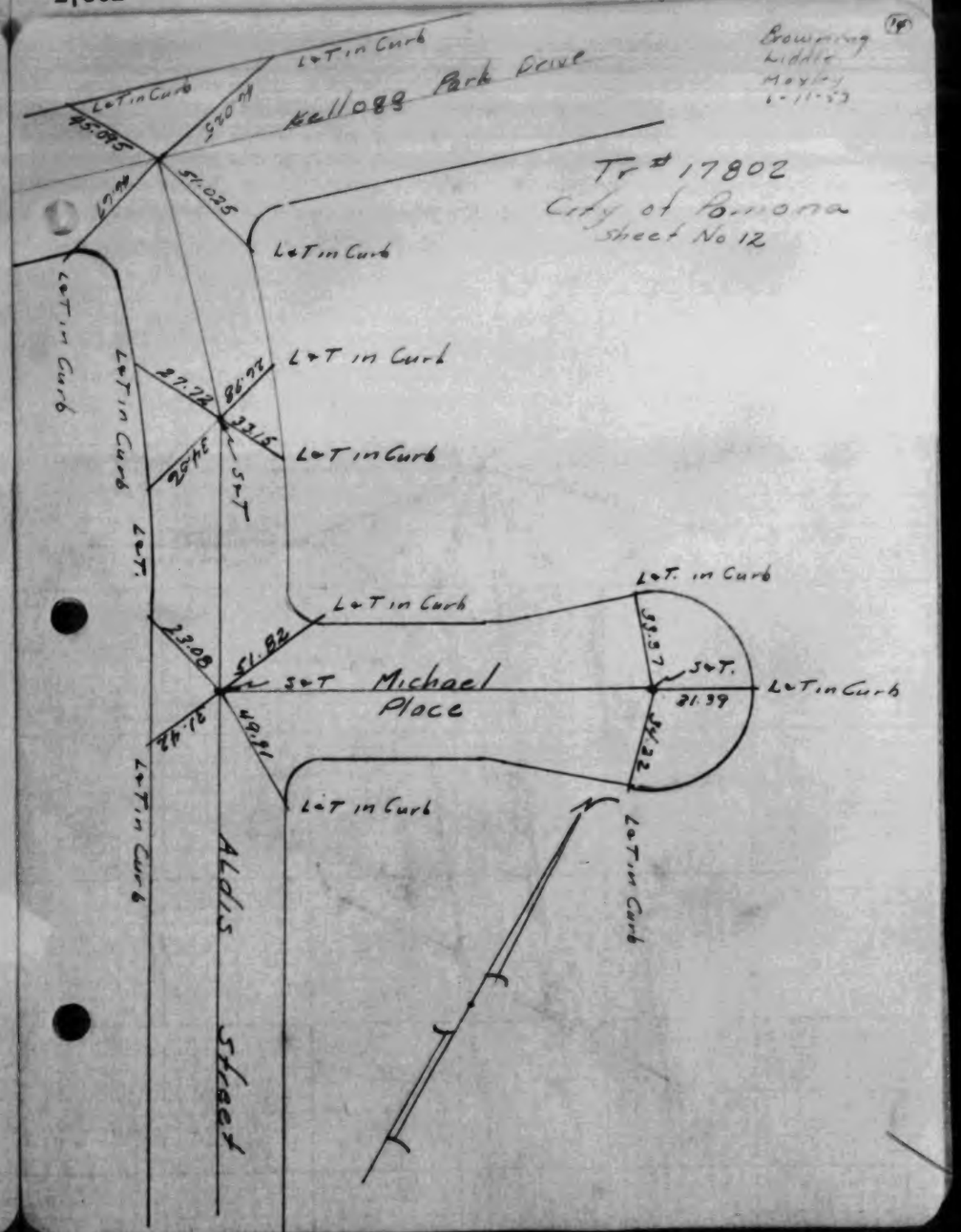

CO.SUR. F.B.2008: 19

SEABOARD ENGINEERING CO.
Tract 17802

CO.SUR. F.B.2008: 20

(K)

Tr 17802
City of Pomona
Sheet No 13

Browning
Liddle
Mosley
6-9-53



(L)

Tr# 17802
City of Pomona
Sheet # 14

Browning
Liddle
Powers
4-6-54

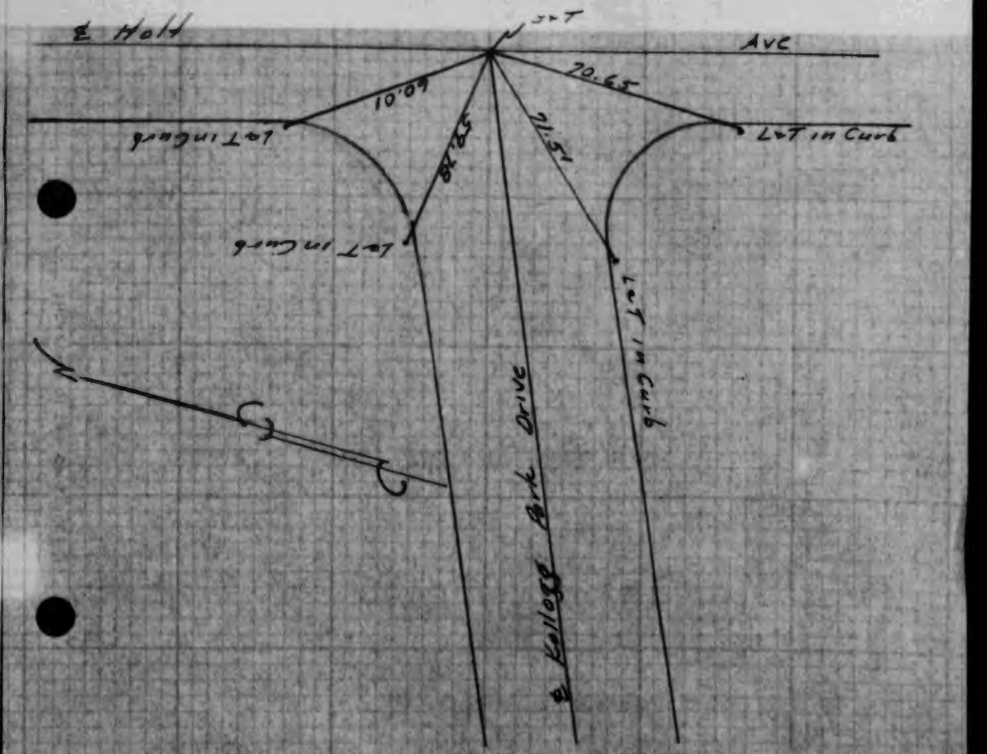

CO.SUR. F.B.2008: 21

SEABOARD ENGR. CO.
Tract 17802

(11)

Tr # 17802
City of Pomona
Sheet # 15

Browning
Liddle
Powers
4-5-54

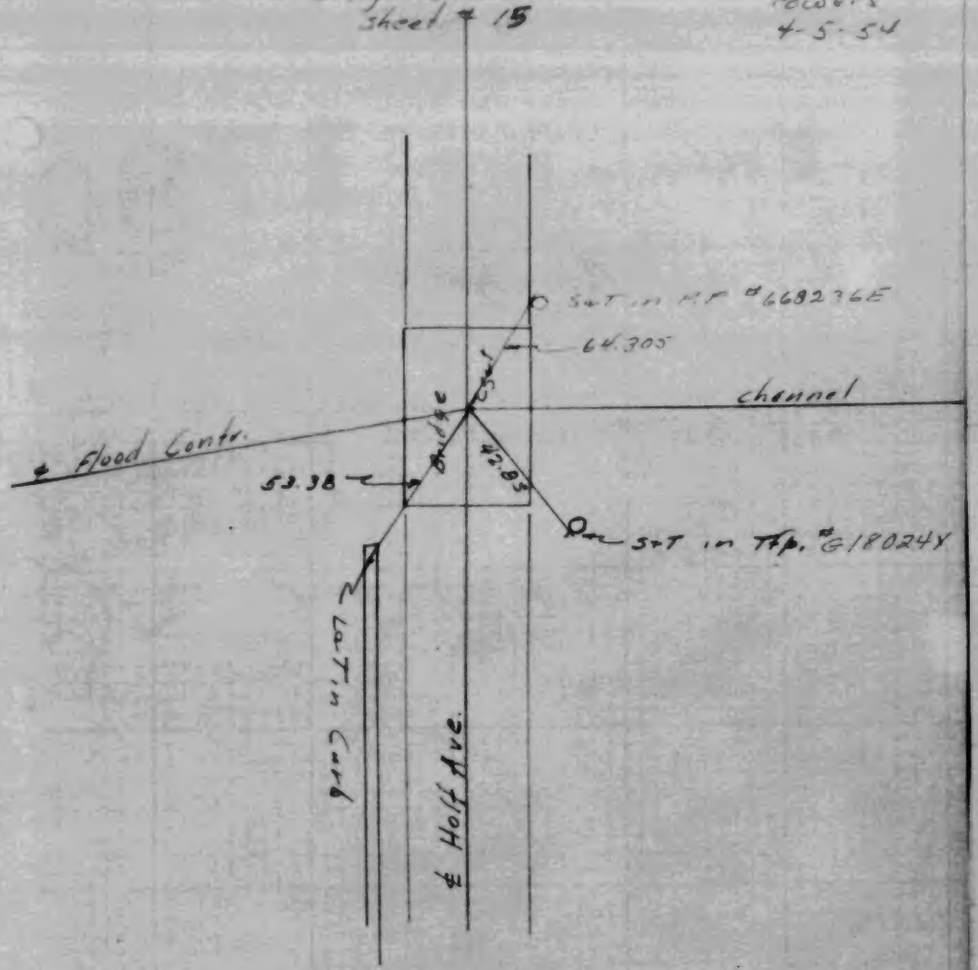

OLSON SURVEYING SERVICE
Tract 15697

CO.SUR. F.B.2008: 22

OLSON SURVEYING SERVICE

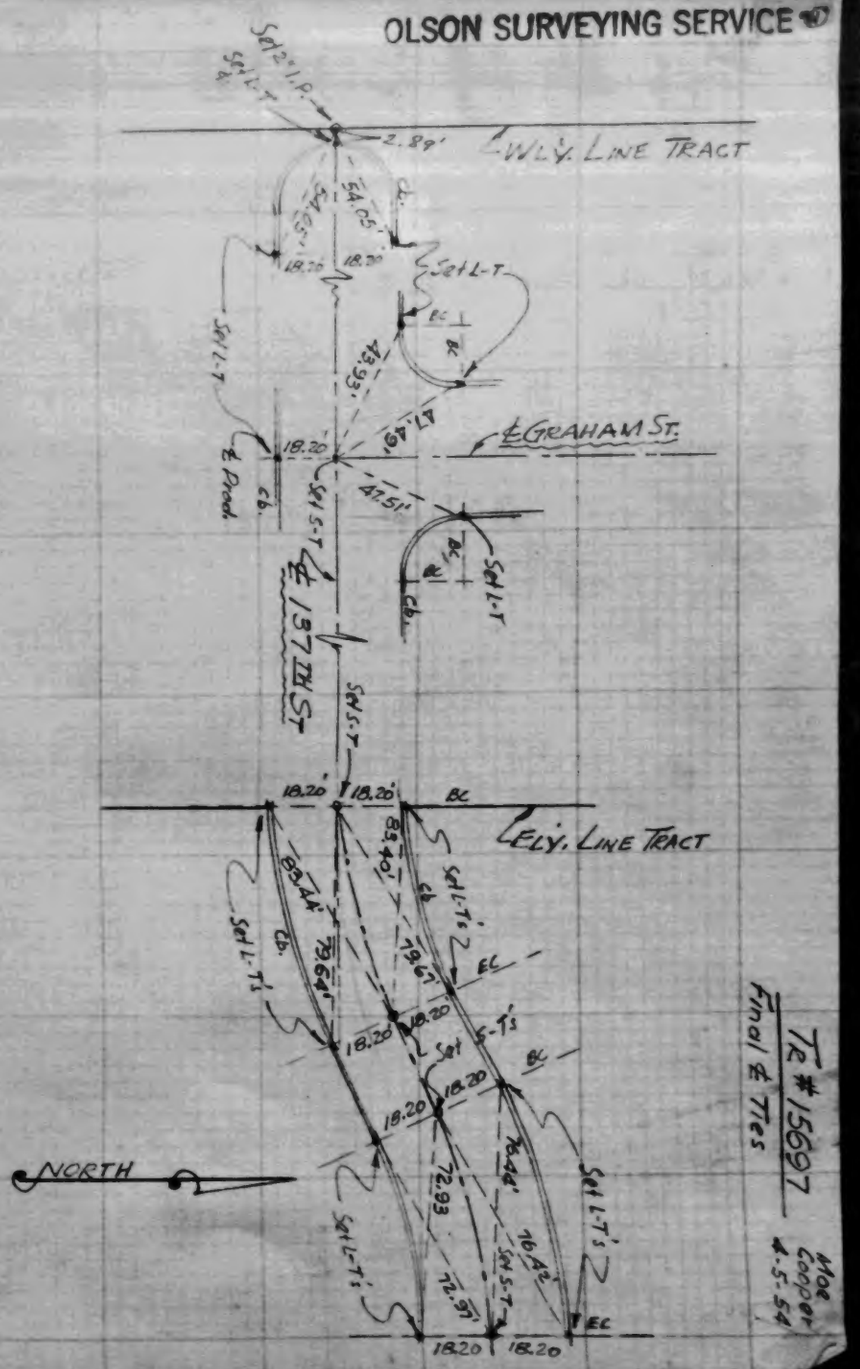

Tr #15697
Final & Ties

Nor Cooper
4-5-54

W.S. 48, D-5

W.S. 24-D-3

CO.SUR. F.B.2008: 23

TED M. WALSH
Tract 18780

CO.SUR. F.B.2008: 24

CENTER LINE TIE NOTES

TRACT No 18780 M.B. 474 Pg. 42,43
Party Chief -
Chainmen -
Date - Jul 53

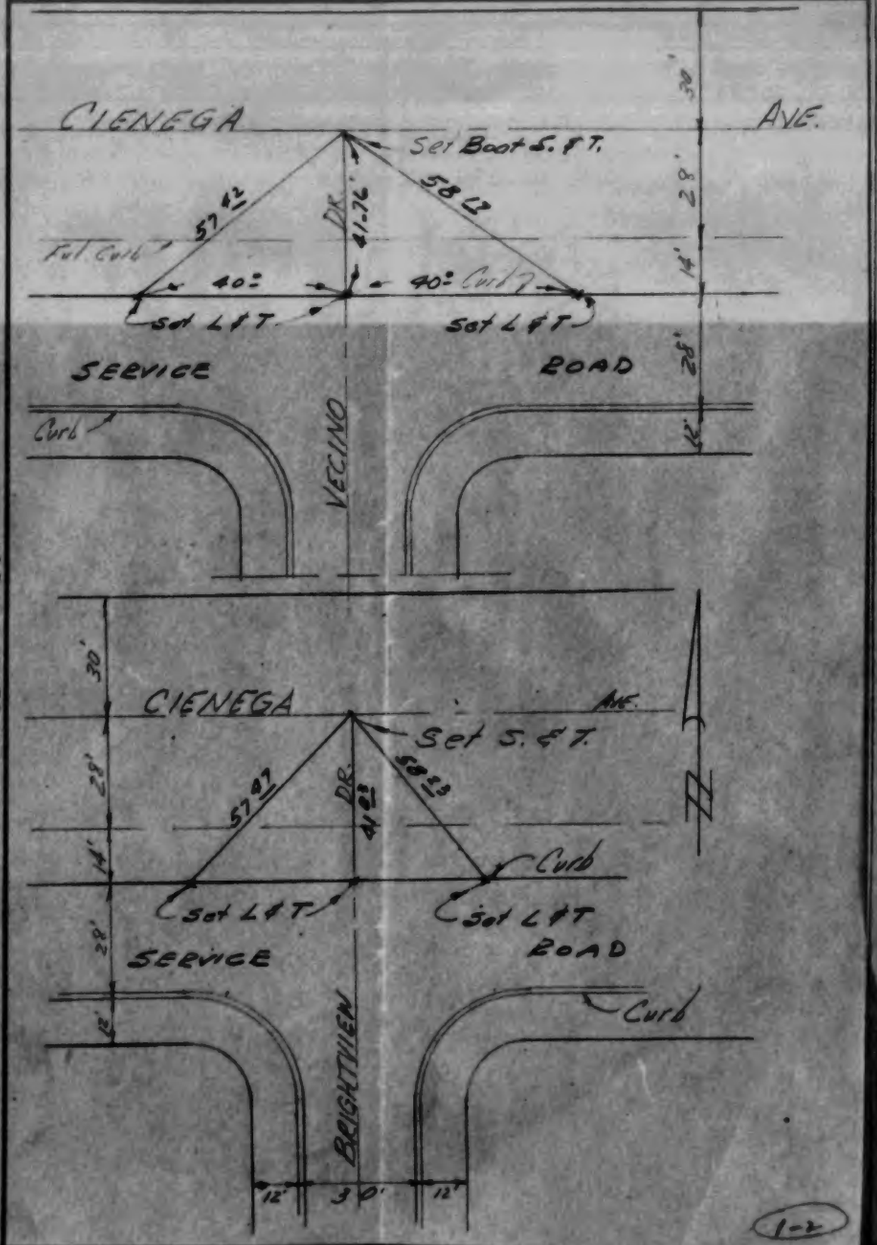

1-2

TED M. WALSH · CIVIL ENGR.
212 S. GARFIELD AVE.
MONTEREY PARK, CALIF.
ATLANTIC 1-9824 - CUMBERLAND 3-1501

CENTER LINE TIE NOTES

TRACT No 18780 M.B. 474 Pg. 42,43
Party Chief -
Chainmen -
Date - Jul 53

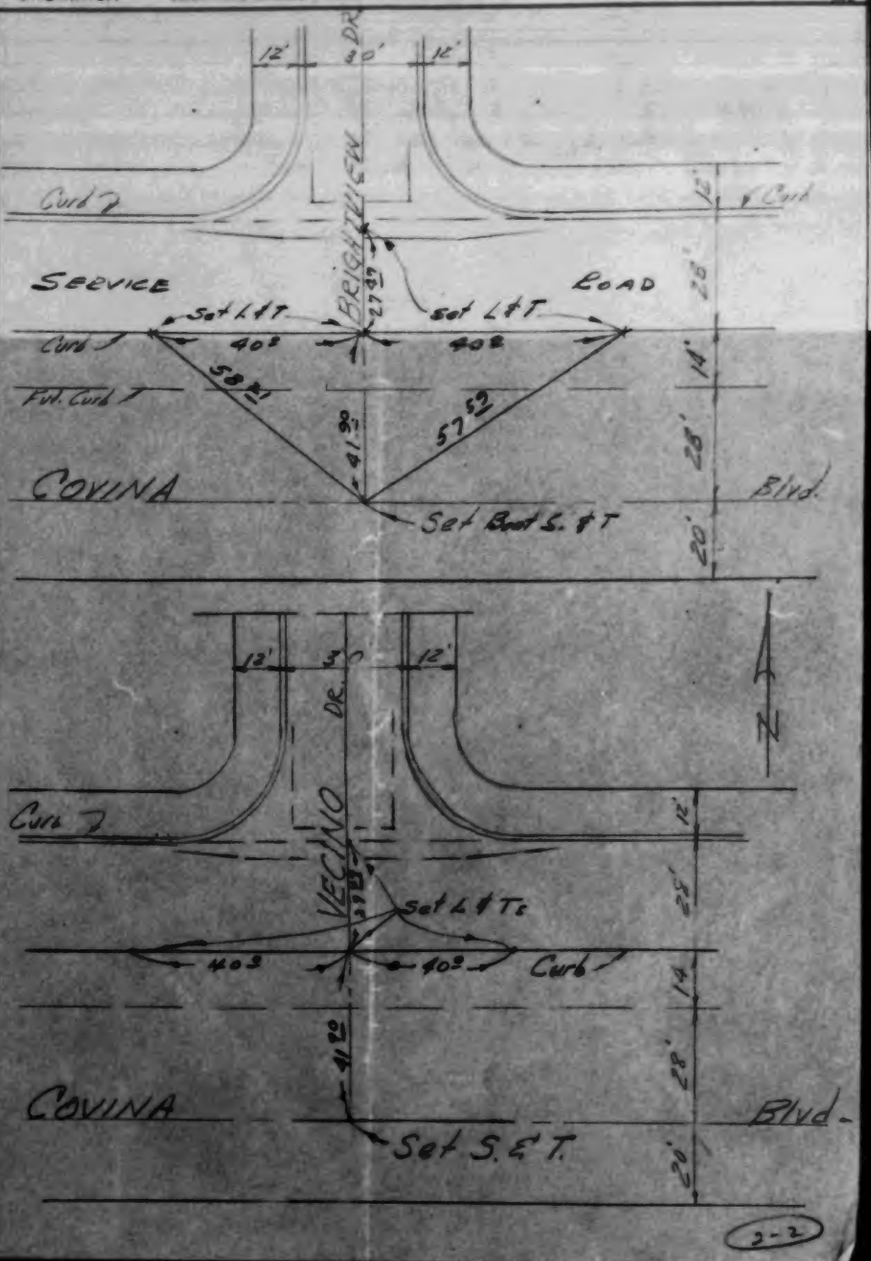

2-2

TED M. WALSH · CIVIL ENGR.
212 S. GARFIELD AVE.
MONTEREY PARK, CALIF.
ATLANTIC 1-9824 - CUMBERLAND 3-1501

CO. SUR. F.B. 2008: 25

Tract 18780

TED M. WALSH

Center Line Ties

TED M. WALSH
Civil Engineer RE. 6371
212 So. Garfield Ave. AT 1-6824
Monterey Park, Calif. CU 9-1501

Tr. # 18780
MB 474, pg 42, 43
Mar '54

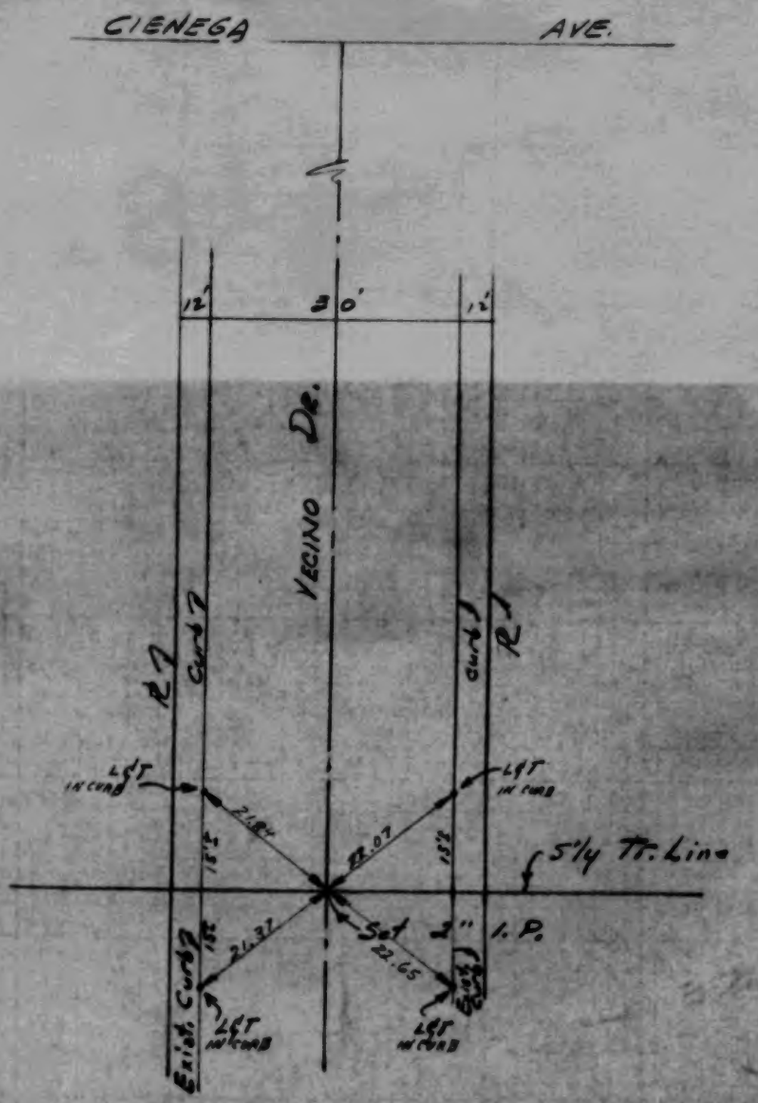

CO. SUR. F.B. 2008: 26

Tract 18192

TED M. WALSH
Civil Engineer RE. 6371
212 So. Garfield Ave. AT 1-6824
Monterey Park, Calif. CU 9-1501

Tr. No 18192
M.B. 445 Pg. 39
Aug 52

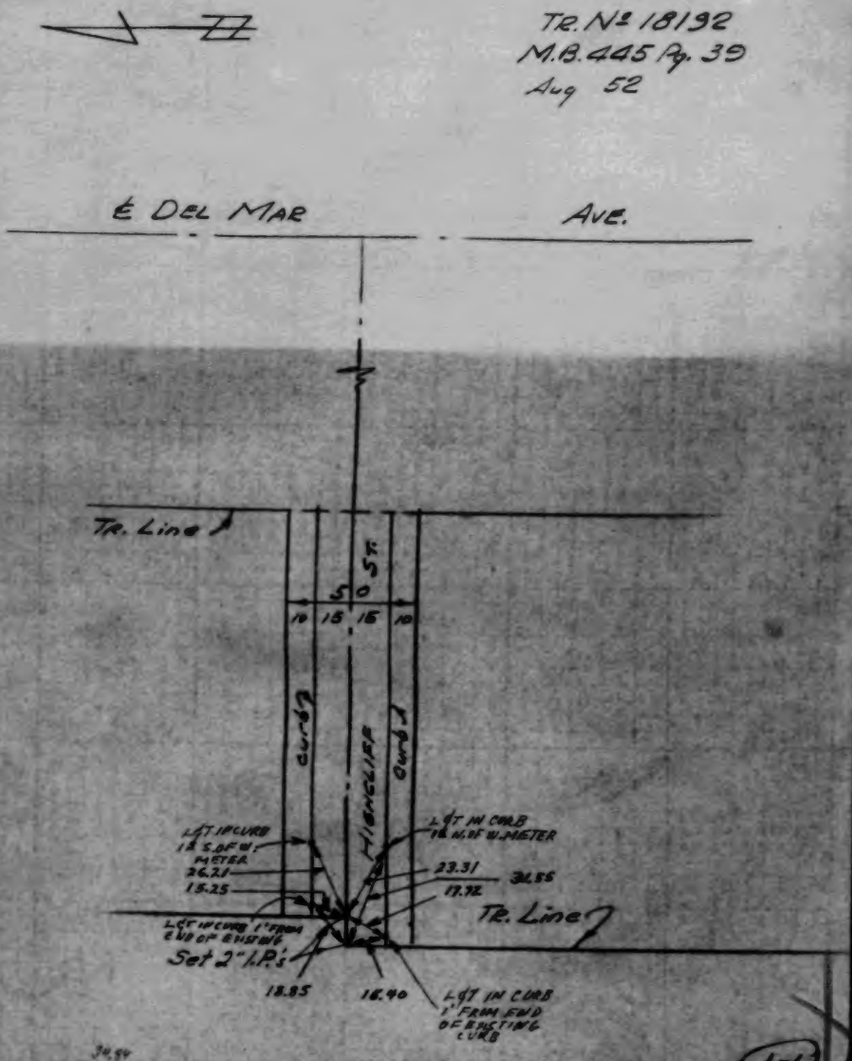

1-1

CO.SUR. F.B.2008: 27 J. R. NEWTON CO.SUR. F.B.2008: 28

Tract 17431





MS 42, C-2 144-357, B-2

CO.SUR. F.B.2008: 29 J. R. NEWTON CO.SUR. F.B.2008: 30

Tract 17431

(3)

6-10-53

Tract 17431

J. Richard Newton Licensed Land Surveyor.

Tie points are nails in Conc Curb.

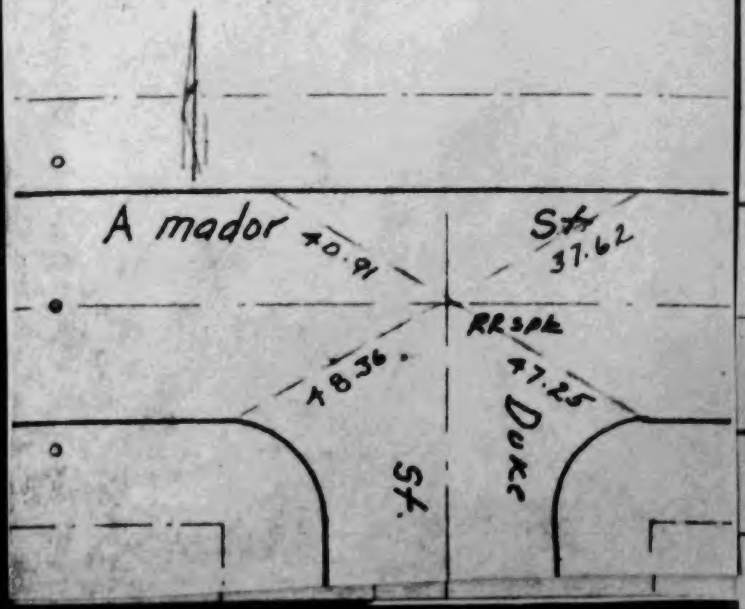

(4)

6-10-53

TRact 17431

J. Richard Newton- Licensed surveyor.

Tie pts are Nailsdriven in curbs.

M349 C2 144-357,B-2

CO.SUR. F.B.2008: 31 J. R. NEWTON CO.SUR. F.B.2008: 32

Tract 17431

WS 49 C-2 144-357,B-2

6-10-53

Tract 17431

J. Richard Newton Licensed Surveyor.

Tie points are Nailsdriven in conc. Curbs.

San Antonio Ave.

Butte Str.

RR SPK

30.46

53.50

34.79

45.10

6-10-53

Tract 17431

J. Richard Newton Licensed Land Surveyor

Tie points are nails driven in Curbs.

Campus Ave

Butte St.

RR SPK

46.70

49.13

41.23

36.55

42.60

WS 49 C-2 144-357,B-2

CO.SUR. F.B.2008: 33

J. R. NEWTON
Tract 17431

CO.SUR. F.B.2008: 34

(7)

Tract 17431
J.R Newton
6-10-53

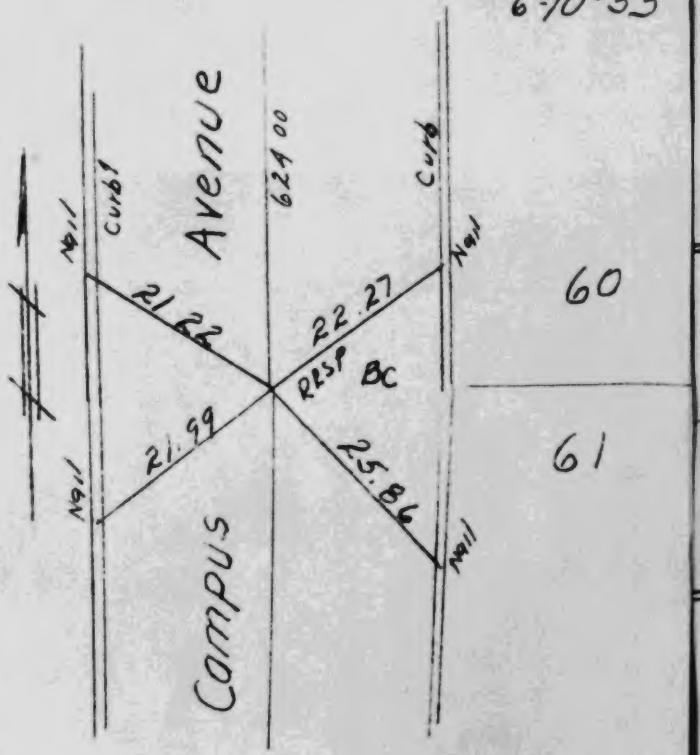

(8)

Tract 17431
J.R Newton
6-10-53

Lot 21

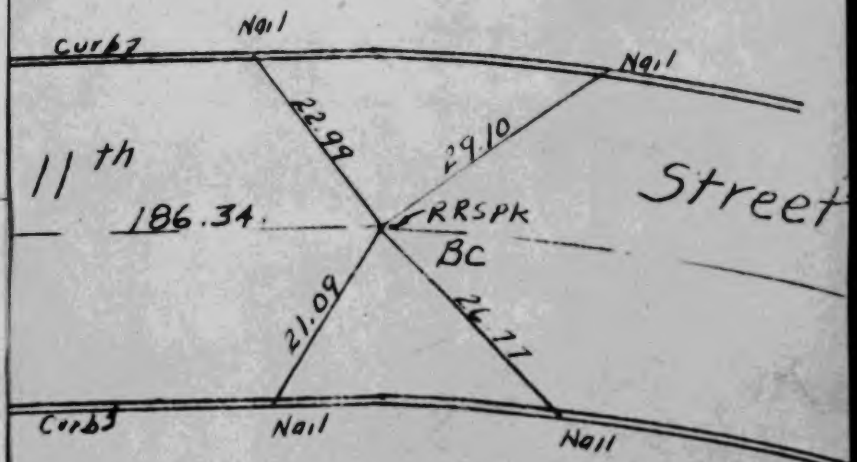

Lot 72

CO.SUR. F.B.2008: 35

SEABOARD ENGINEERING CO.
Tract 18594

CO.SUR. F.B.2008: 36

P. 1

CO.SUR. F.B.2008: 37 SEABOARD ENGINEERING CO. Tract 18594 CO.SUR. F.B.2008: 38

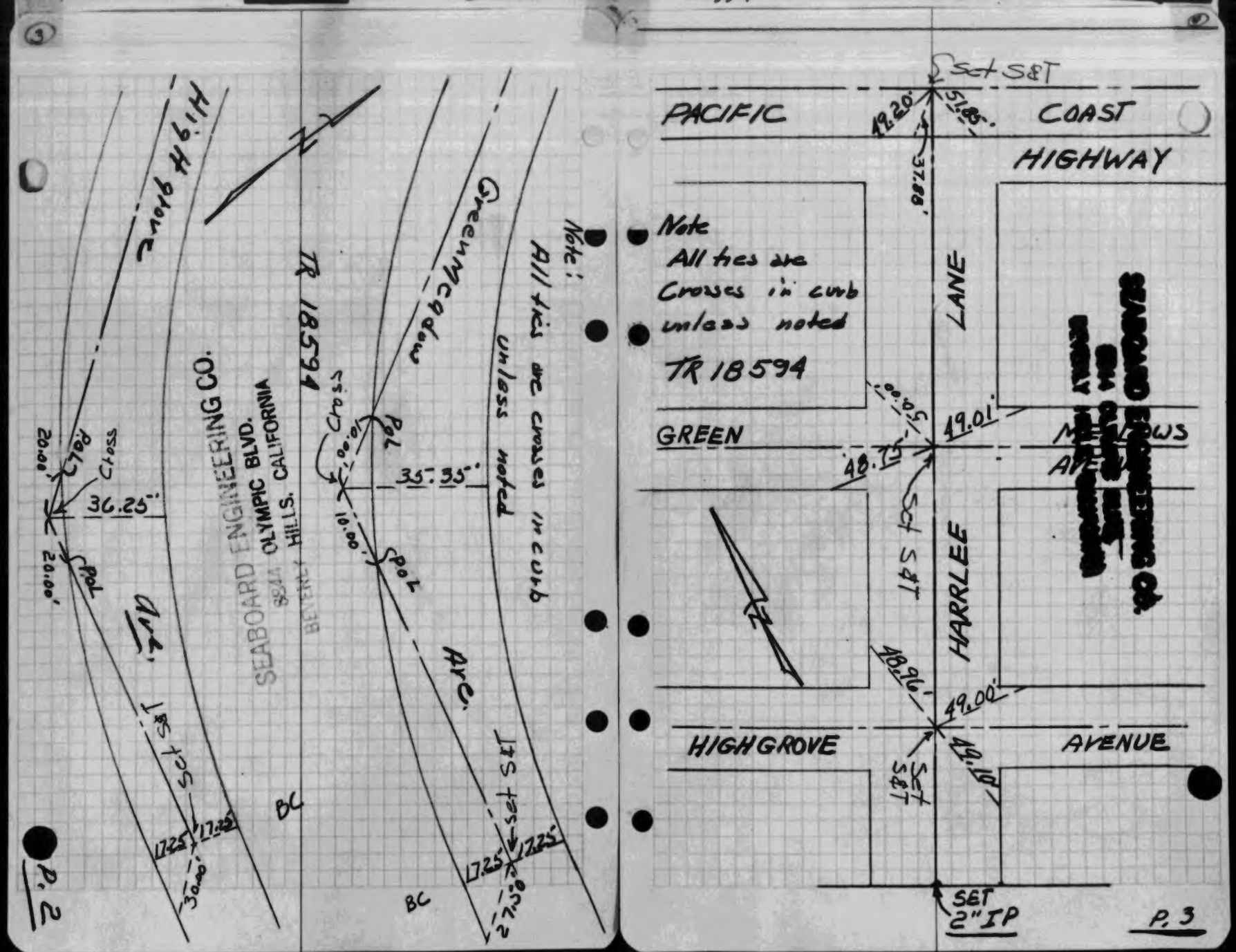

MS 27, C-1, C-2

CO.SUR. F.B.2008: 39

SEABOARD ENGINEERING CO.
Tract 18594

P. 1

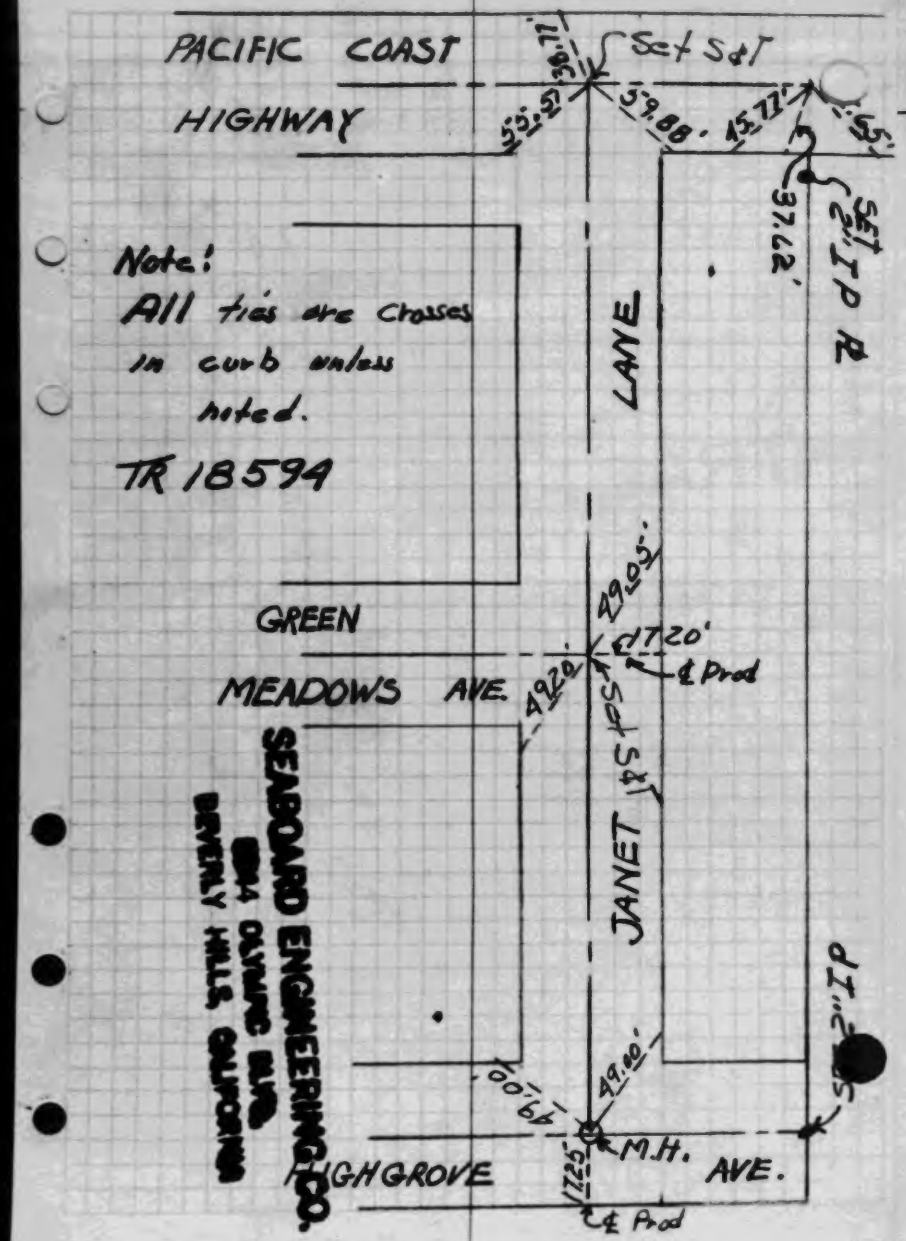

CO.SUR. F.B.2008: 40

Tract 18634

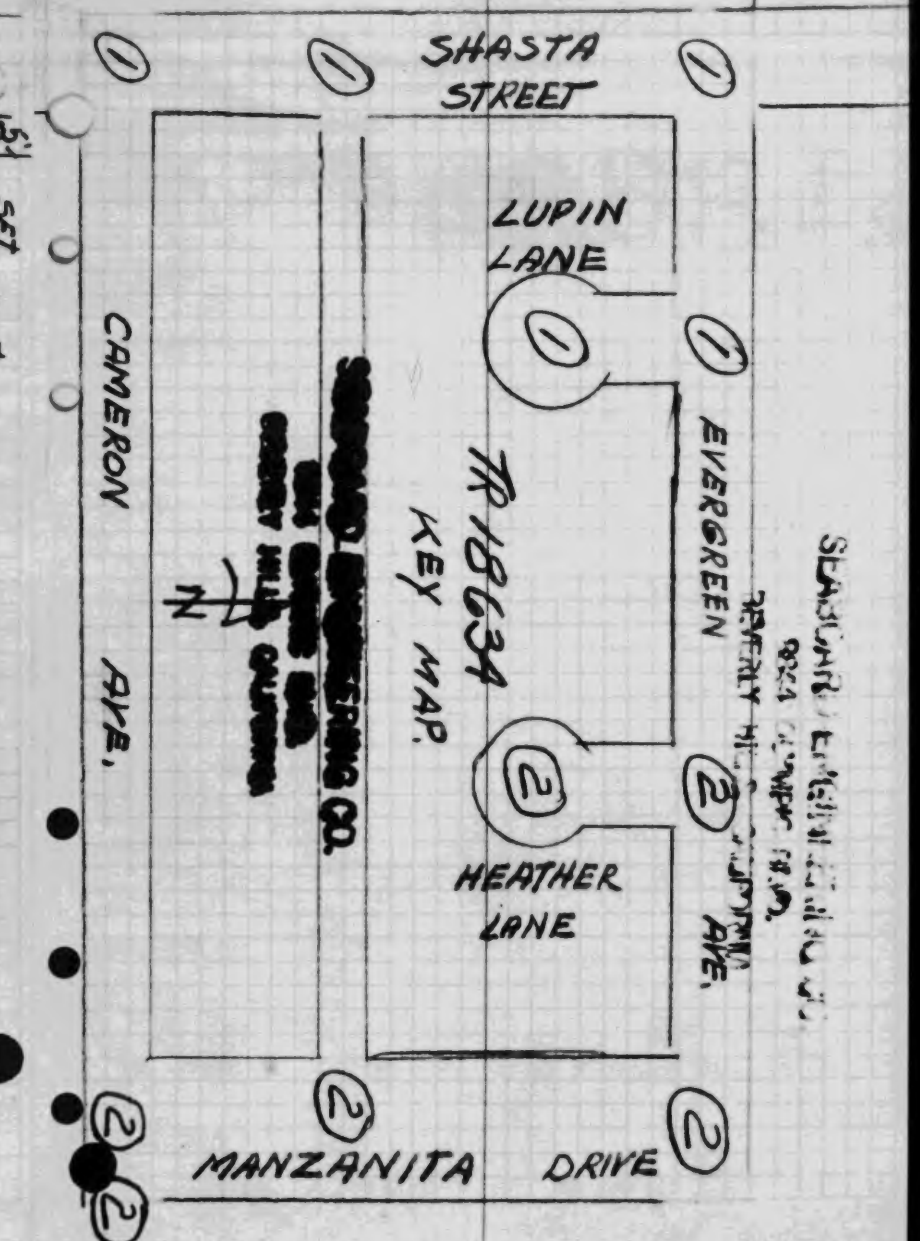

MS 47 C-5

CO.SUR. F.B.2008: 42

SEABOARD ENGINEERING CO.
Tract
18634

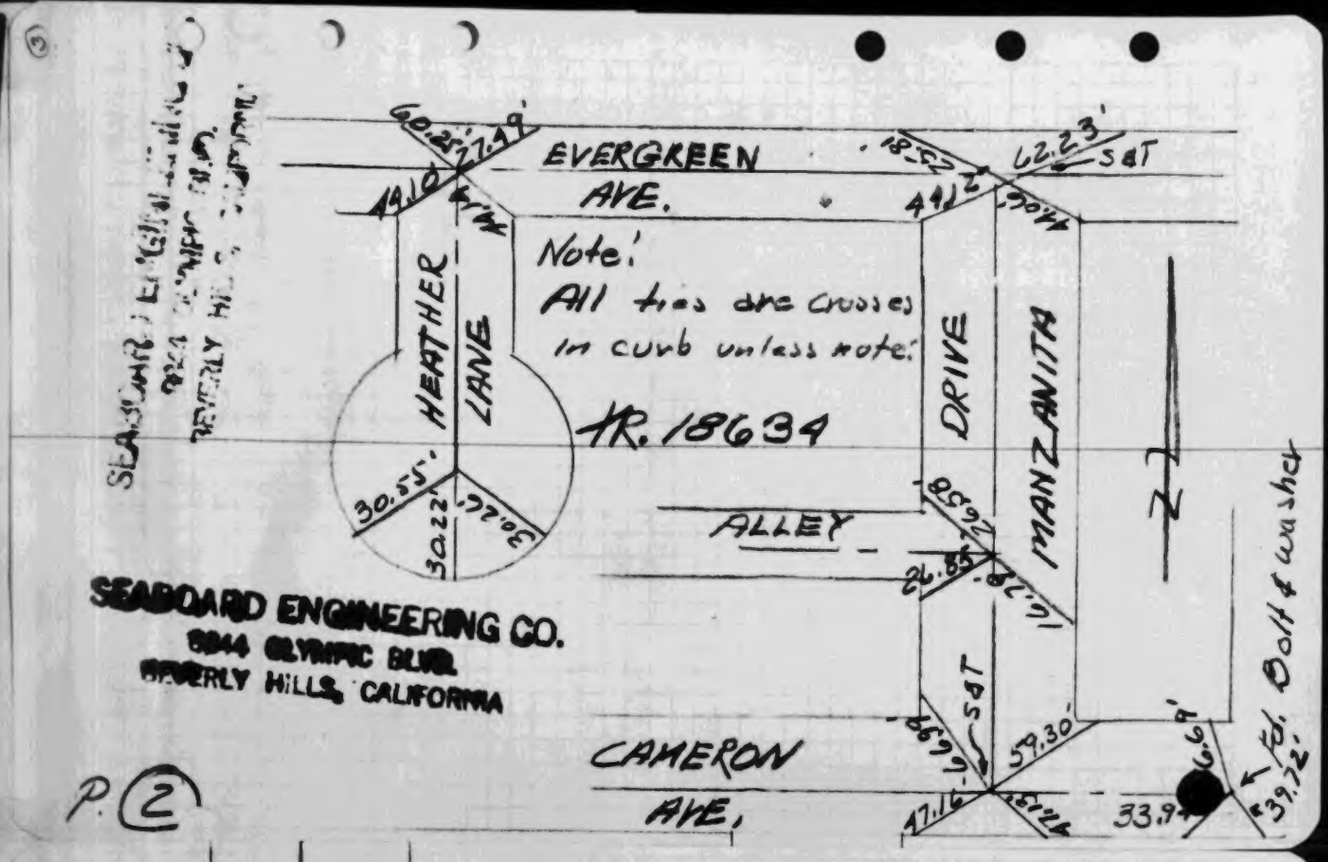

P (2)

CO.SUR. F.B.2008: 41

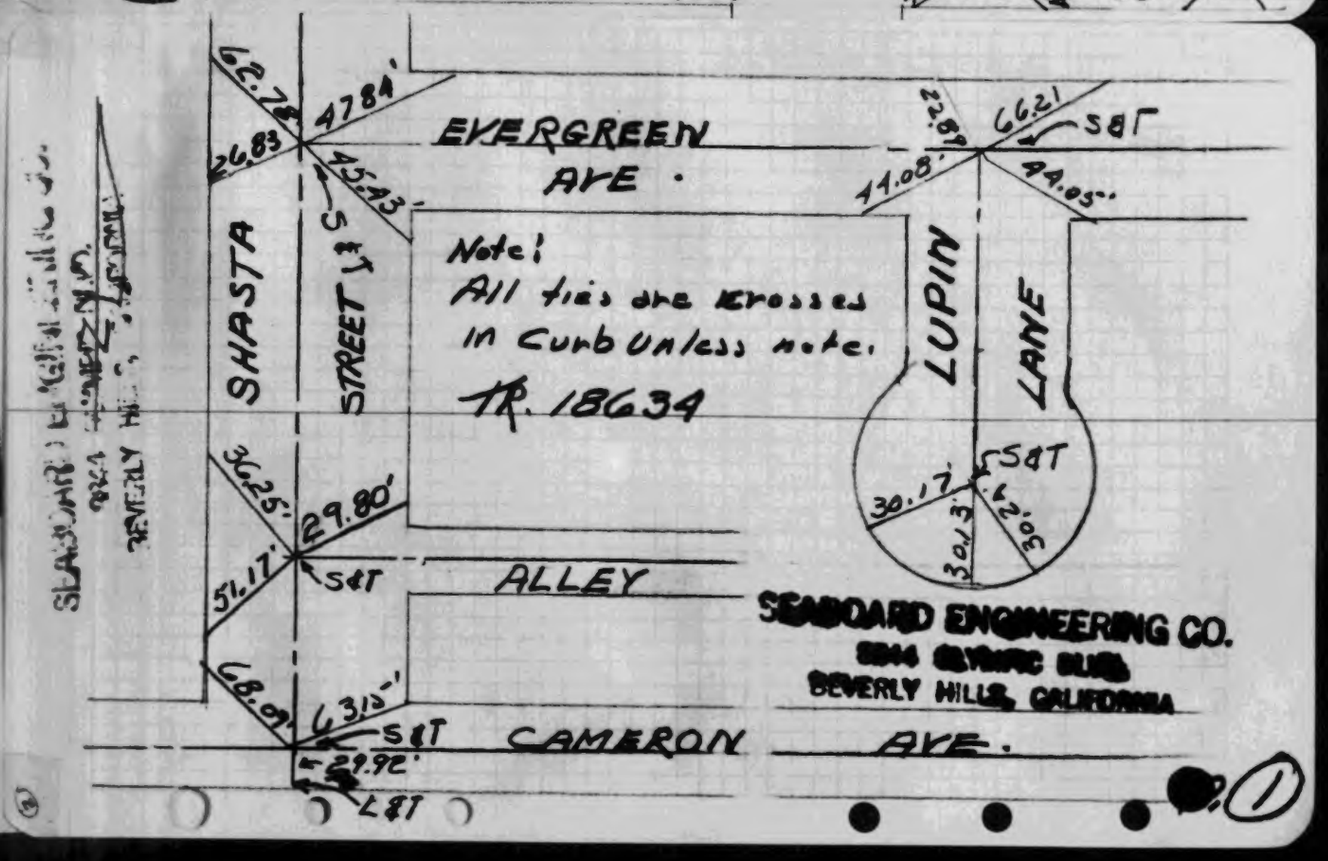

P (1)

MS 47 C-5

J. WOODY GRAVETT
R.S. 68-38

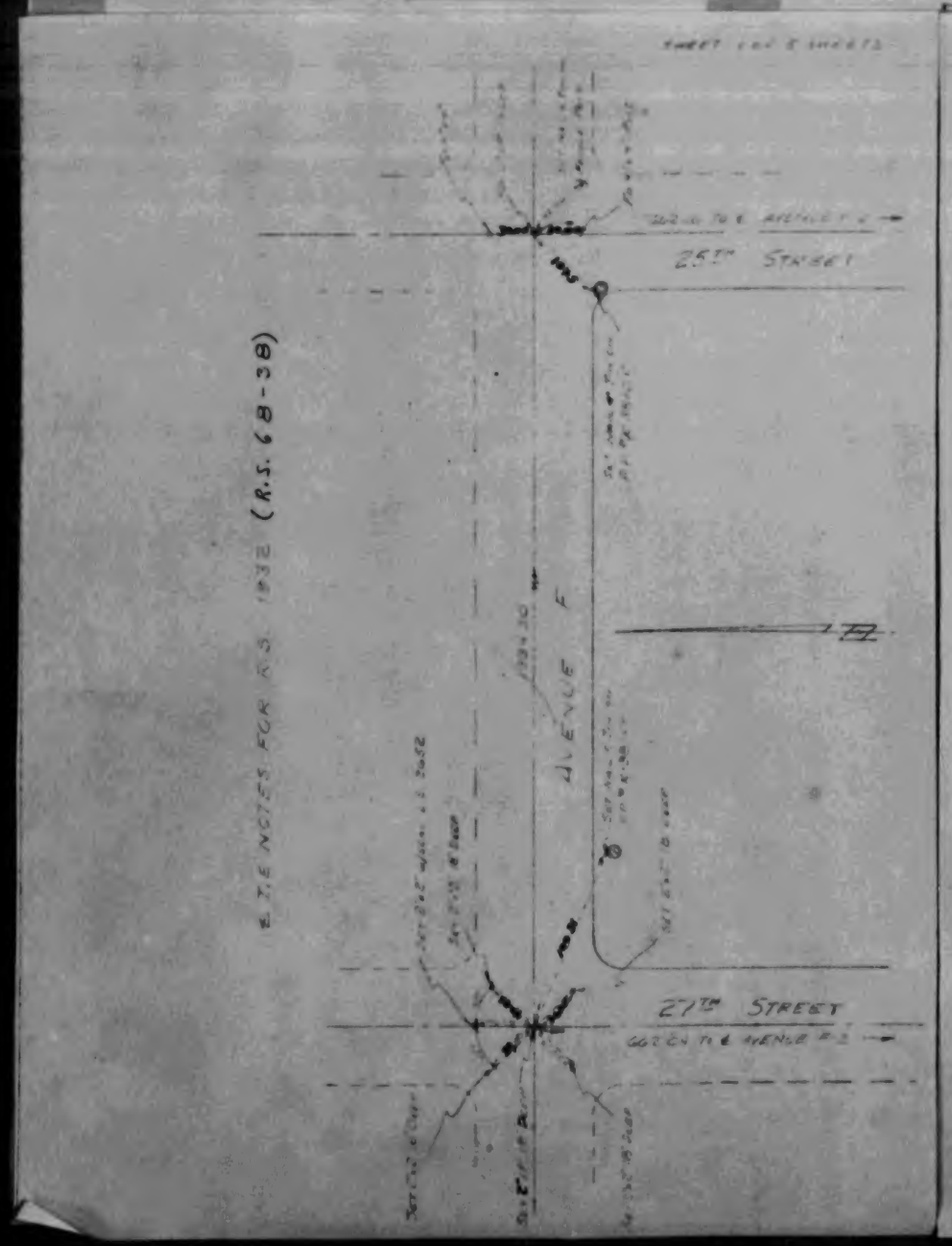

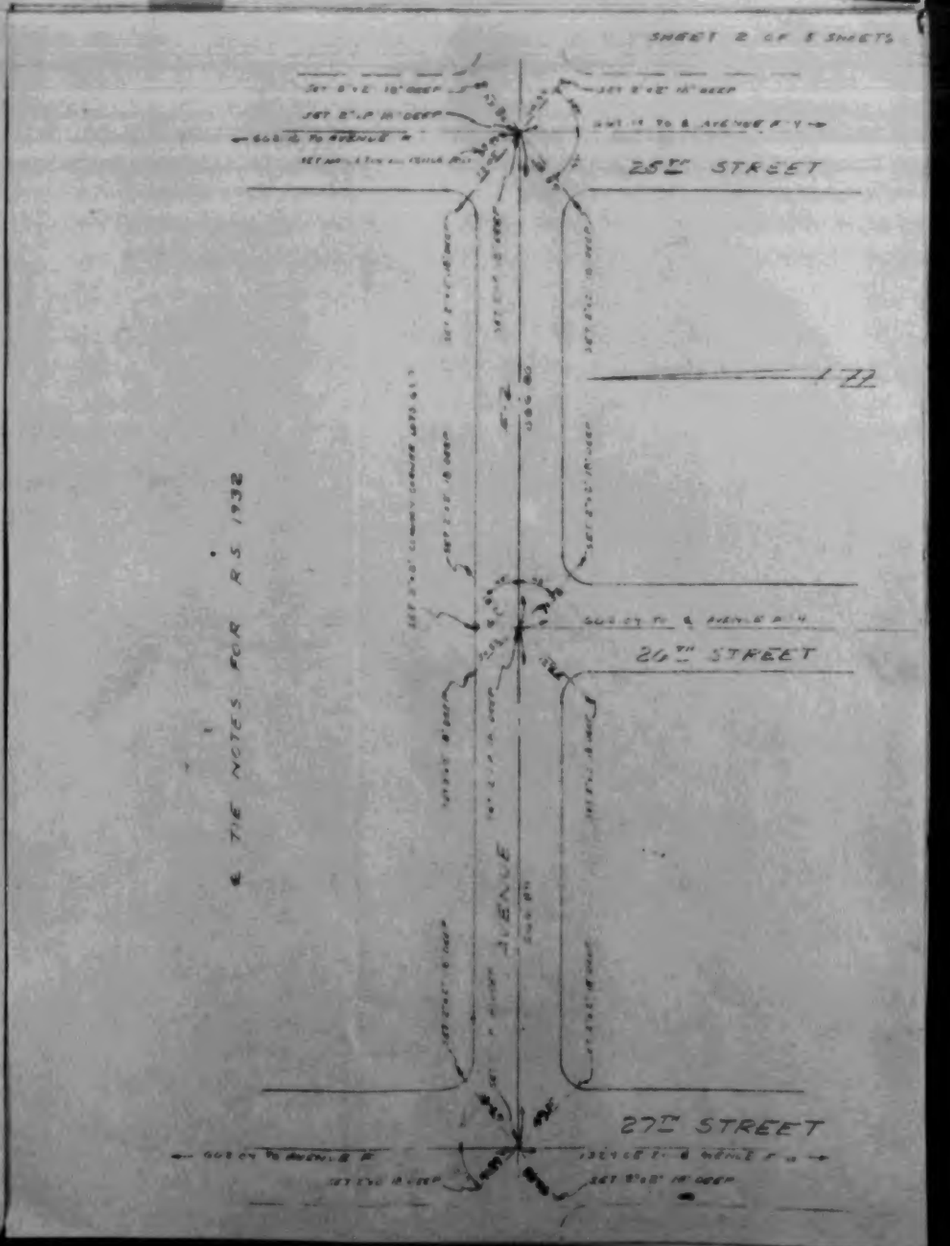

WS 71 D-3

CO.SUR. F.B.2008: 45

J. WOODY GRAVETT
R.S. 68-38

CO.SUR. F.B.2008: 46

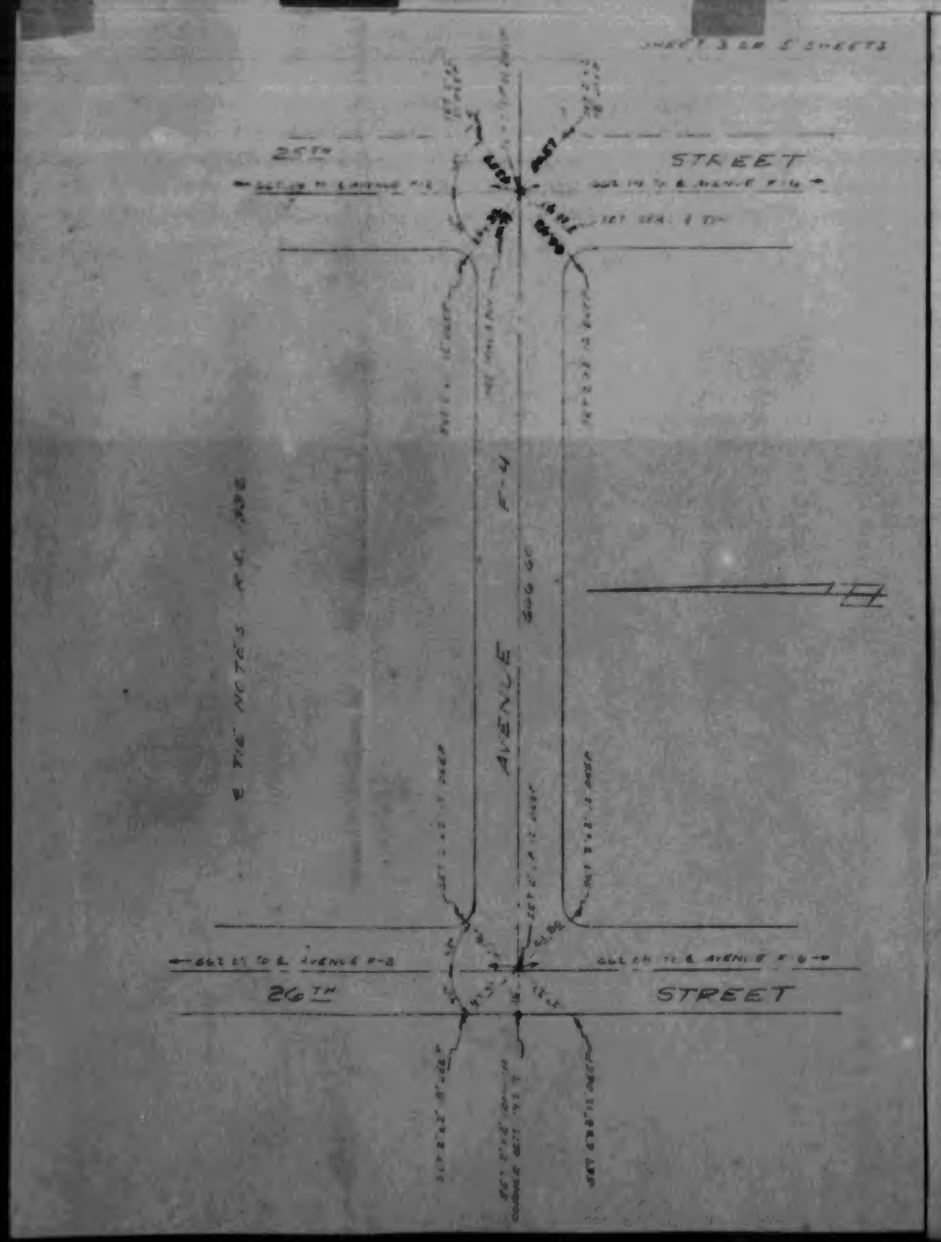

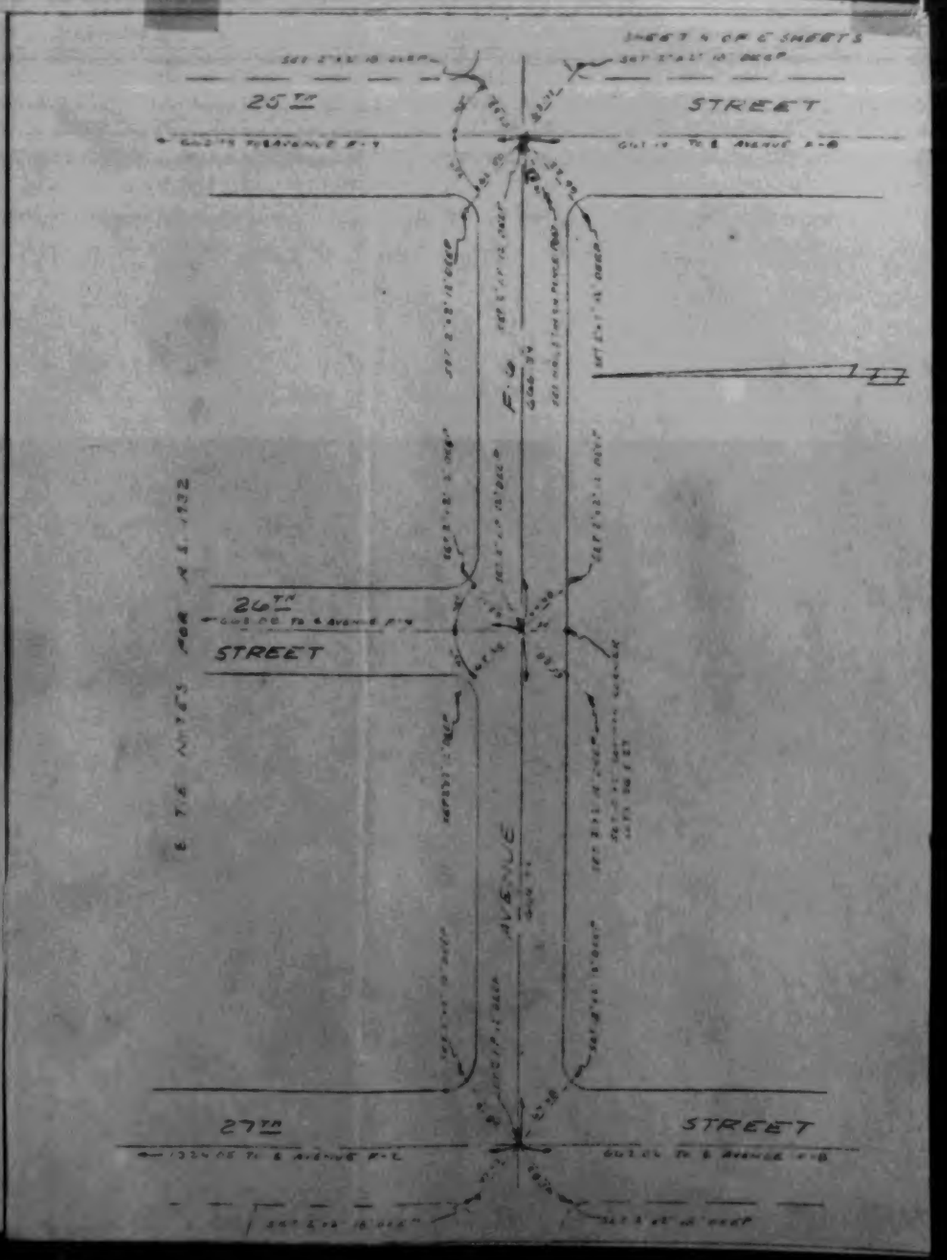

CO.SUR. F.B.2008: 47

J. WOODY GRAVETT
Tract R.S. 68-38



OLSON SURVEYING SERVICE
Tract 14433

CO.SUR. F.B.2008: 48

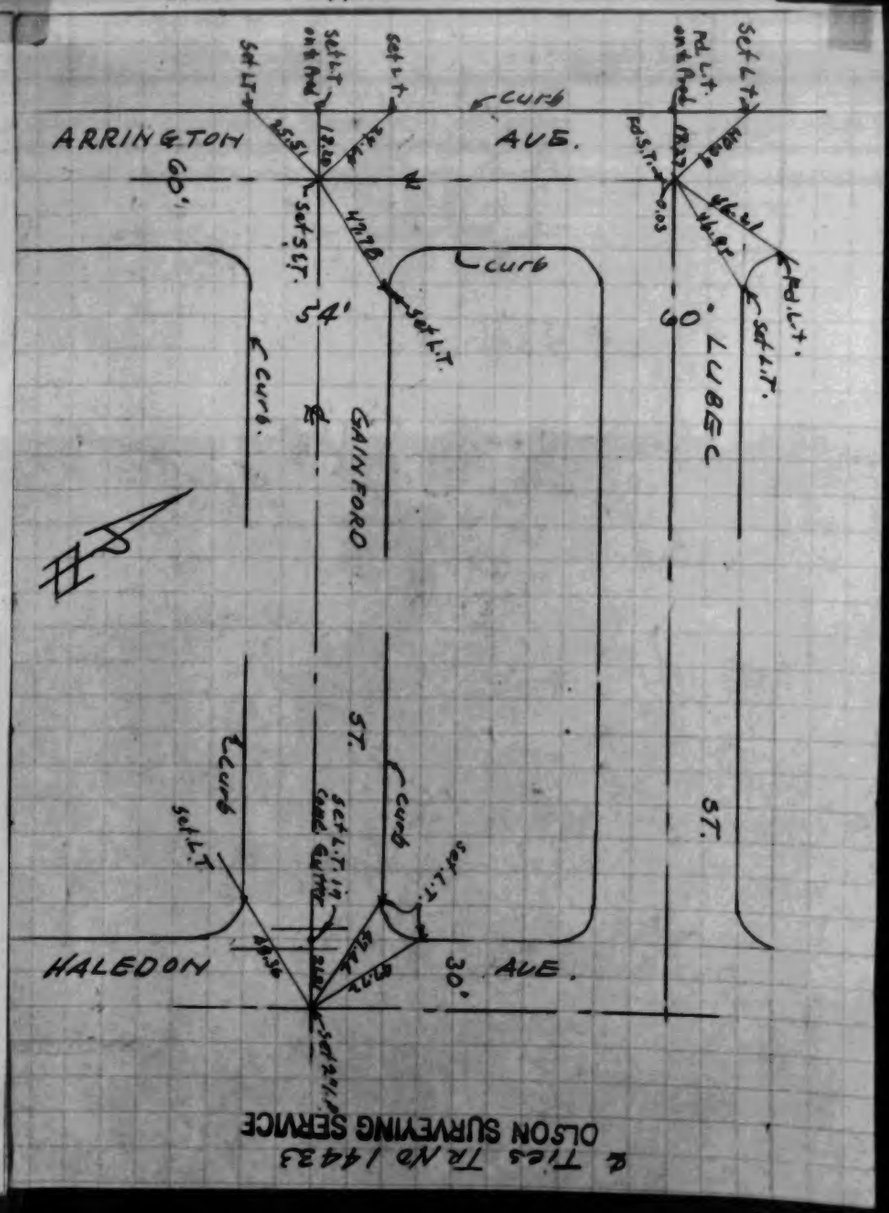

OLSON SURVEYING SERVICE
Tract No 14433

W.S. 71, C-5

Center-Line Tie Notes, R.S. 2025 (R.S. 70-11)

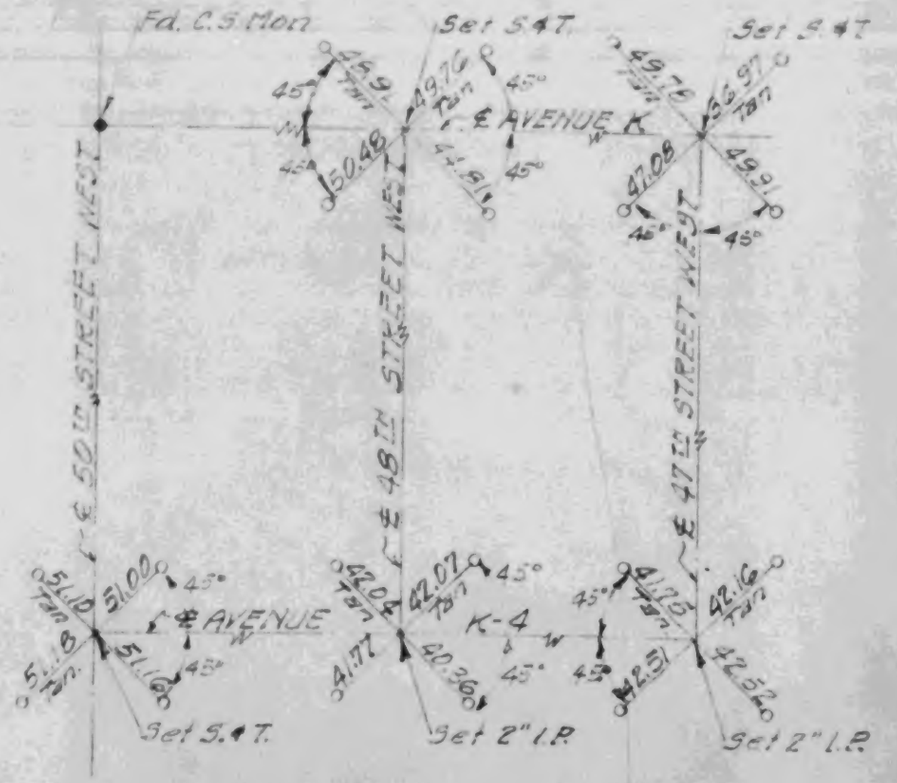

NOTE:-
Set 2 x 2 Stakes 12" below surface at points shown thusly (o)

CERTIFICATE

I, R. L. STUCKEY, HEREBY CERTIFY THAT I AM A REGISTERED CIVIL ENGINEER OF THE STATE OF CALIFORNIA AND THAT THIS MAP CONSISTING OF one SHEETS CORRECTLY REPRESENTS A SURVEY MADE UNDER MY SUPERVISION Jan. 15 1954 AND THAT ALL THE MONUMENTS SHOWN HEREON ACTUALLY EXIST AND THEIR POSITIONS ARE CORRECTLY SHOWN.

R. L. Stuckey
R. L. STUCKEY, R. E. No. 6067

Center Line Ties
R.S. 2034
(R.S. 70-12)

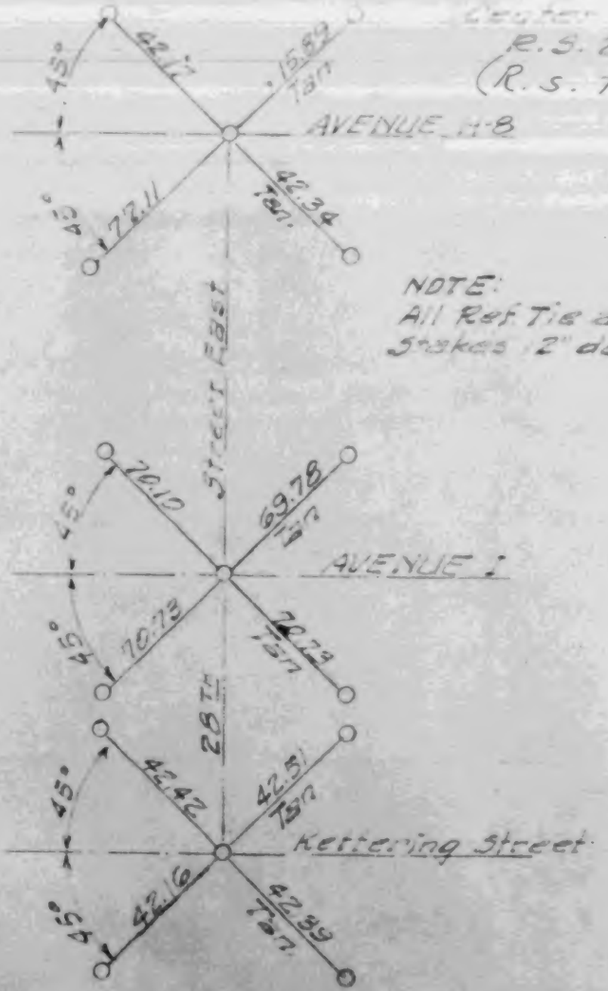

NOTE:
All Ref. Tie are 2 x 2 Stakes 12" deep.

ROBERT L. STUCKEY
ALA. STATE REG. # 665
CAL. " " # 6067
KAN. " " # 190

W.S. 70-12

141
142
143
SUREE ELLEN
MIDWICK
DRIVE
SURVEY OF
JOB NO. 2128
PAGE

CO.SUR. F.B.2008: 53

ENGINEERING SERVICE CORP.
Tract 15011

CO.SUR. F.B.2008: 54

W.S. 33A-3

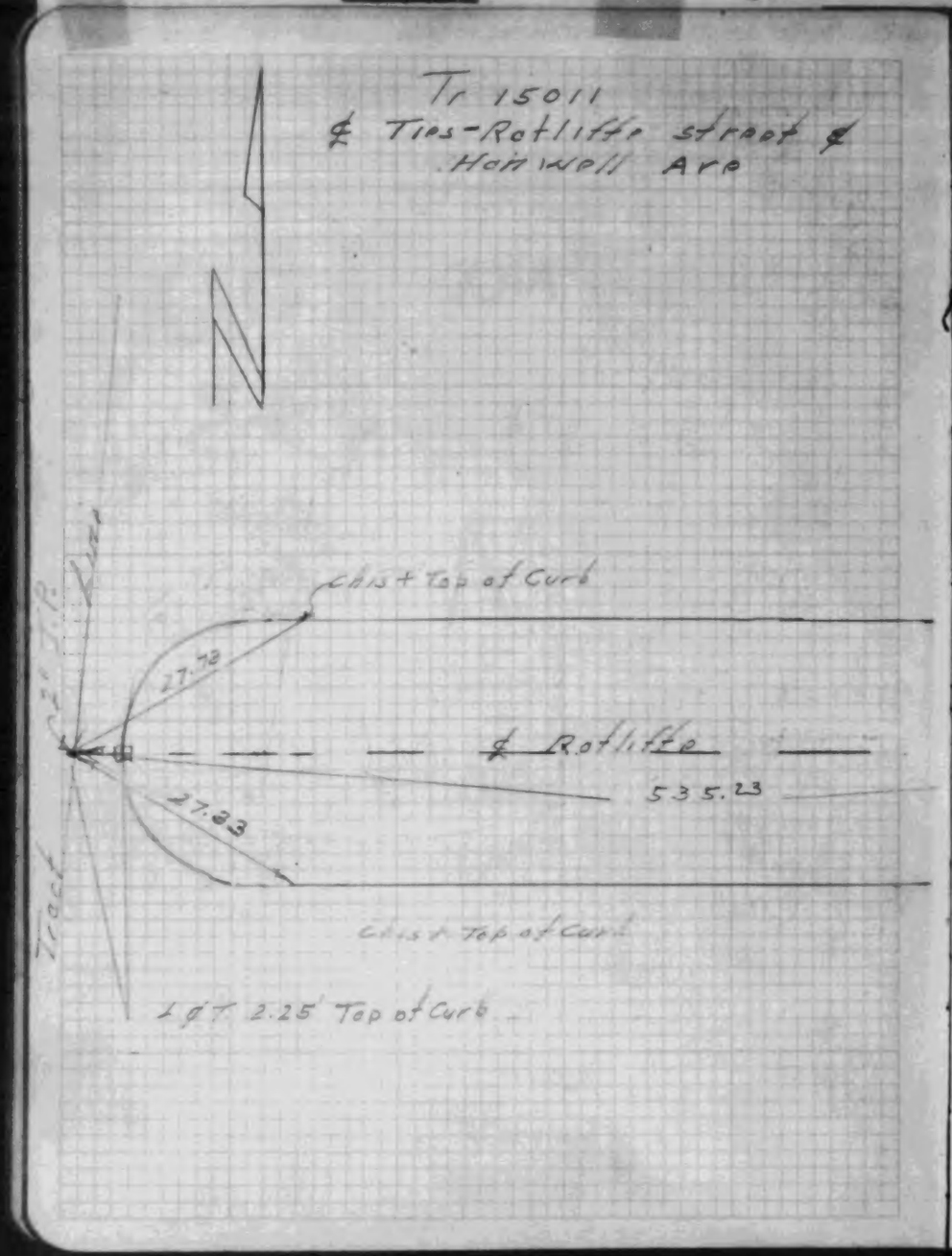

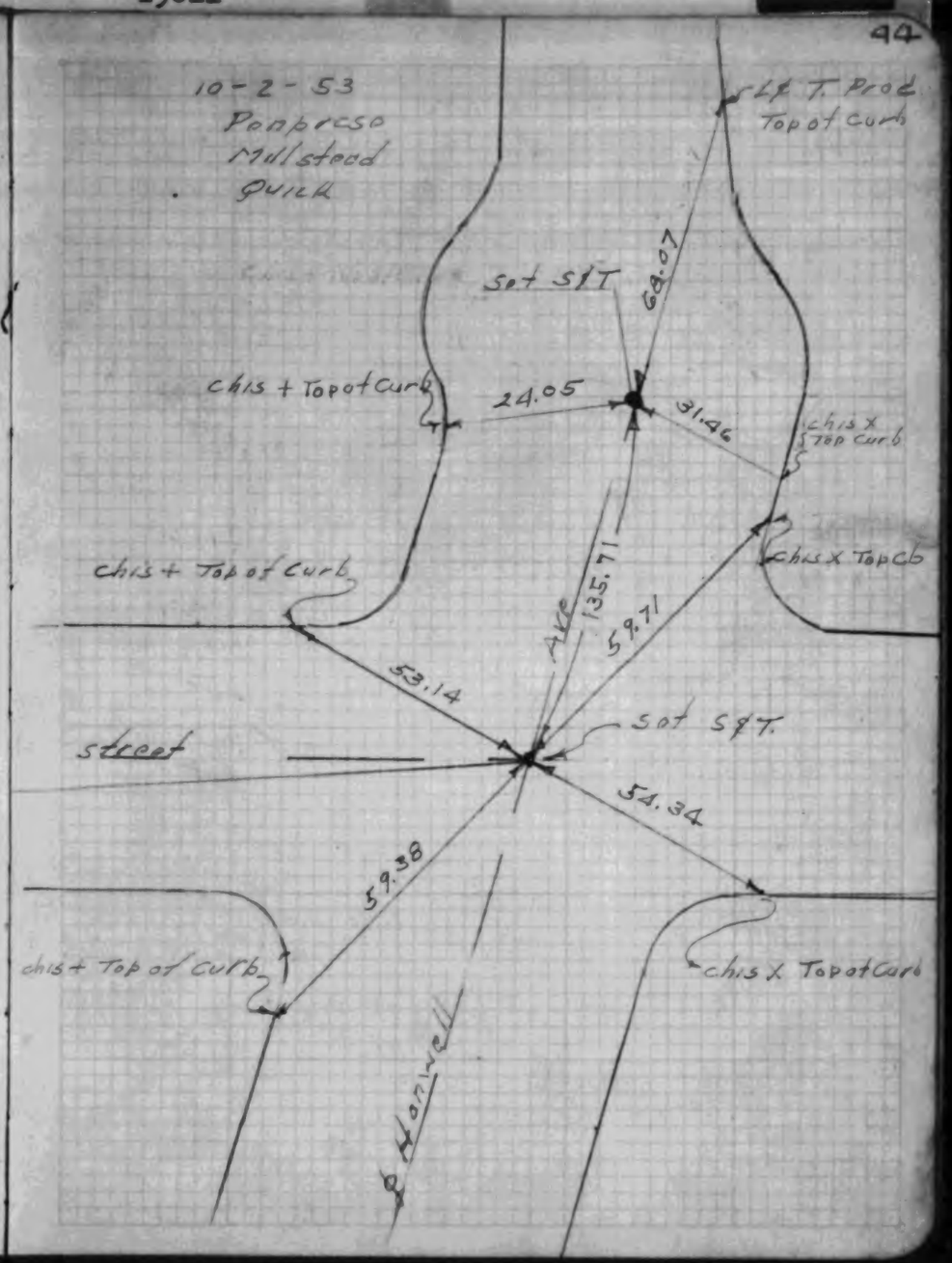

W.S. 33A-3

CO.SUR. F.B.2008: 55 ENGINEERING SERVICE CORP. Tract 15011 CO.SUR. F.B.2008: 56

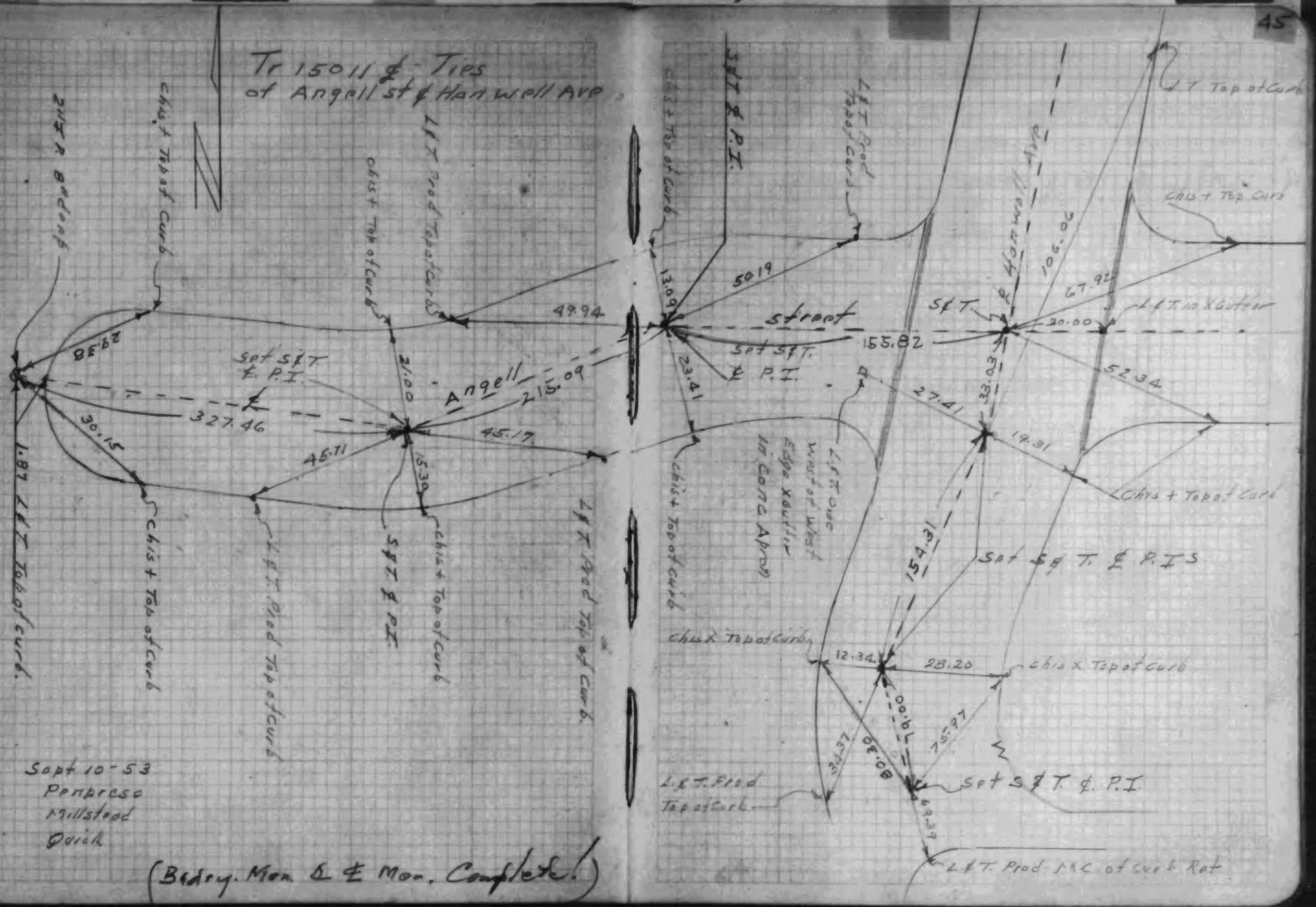

WS 33 A-3

WS 33 A-3

CO.SUR. F.B.2008: 57
ENGINEERING SERVICE CORP.
Tract 15692
CO.SUR. F.B.2008: 58

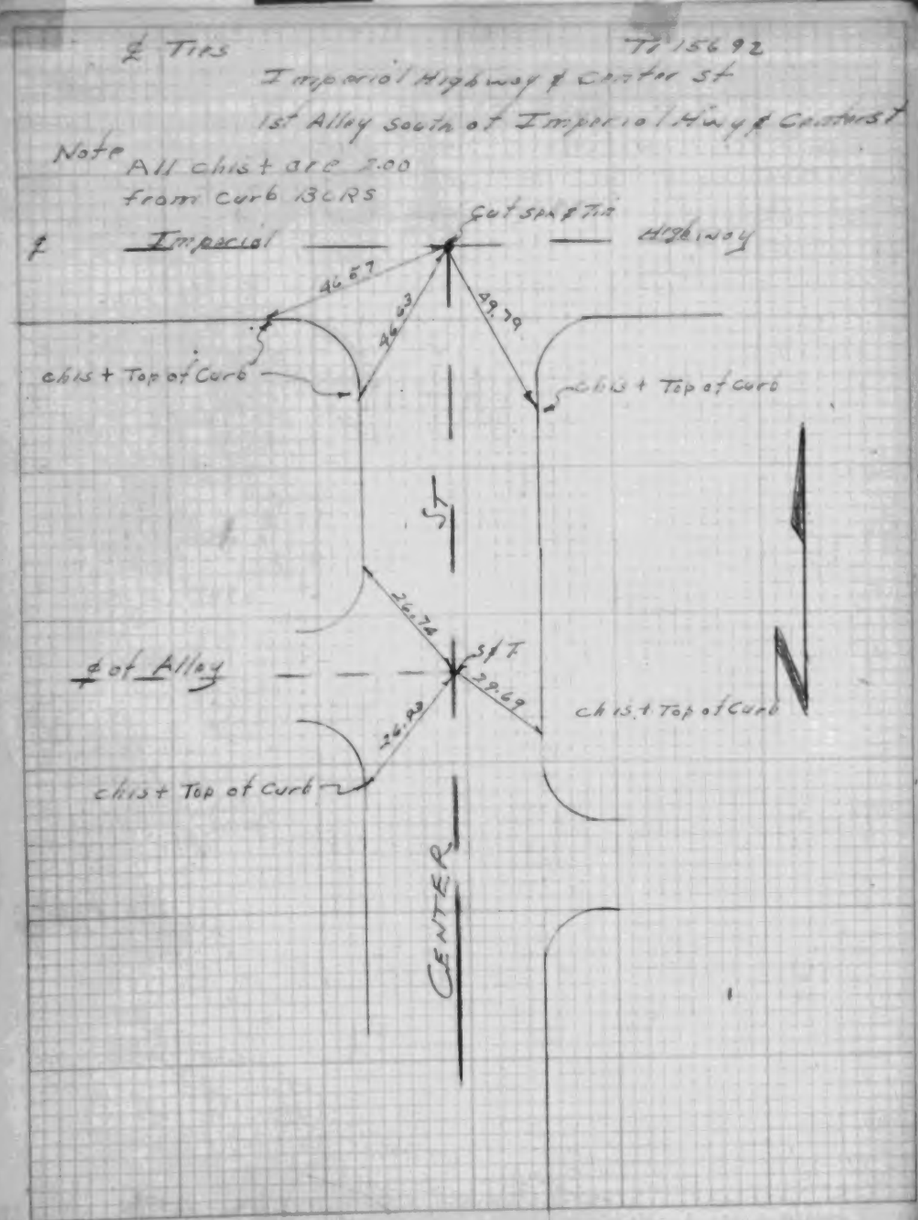

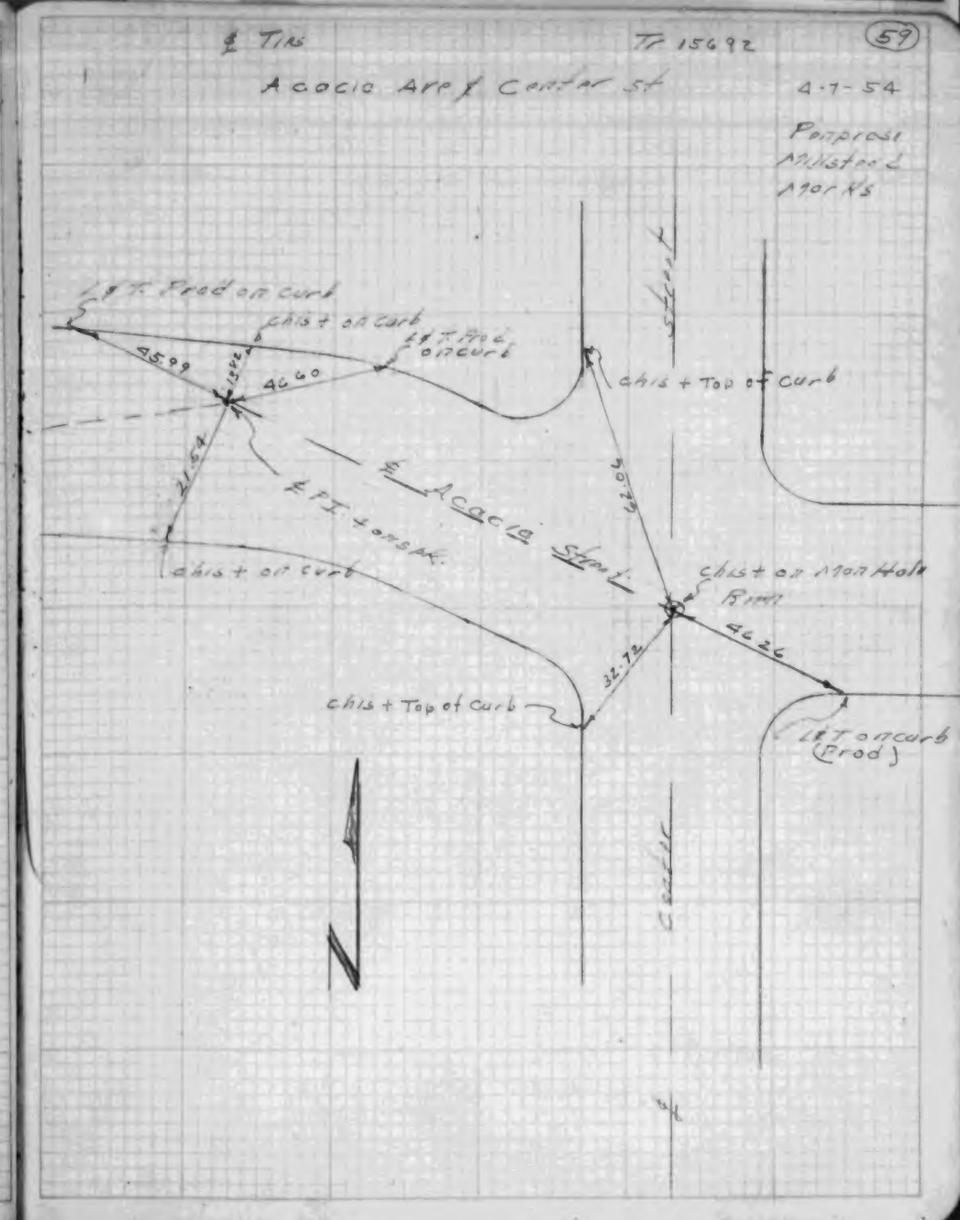

W.S. 23 D-5

(5)

W.S. 23 D-5

CO.SUR. F.B.2008: 59

ENGINEERING SERVICE CORP.
Tract 15692

CO.SUR. F.B.2008: 60

℄ Ties

Tract 15492

Walnut Ave ℄ Center street

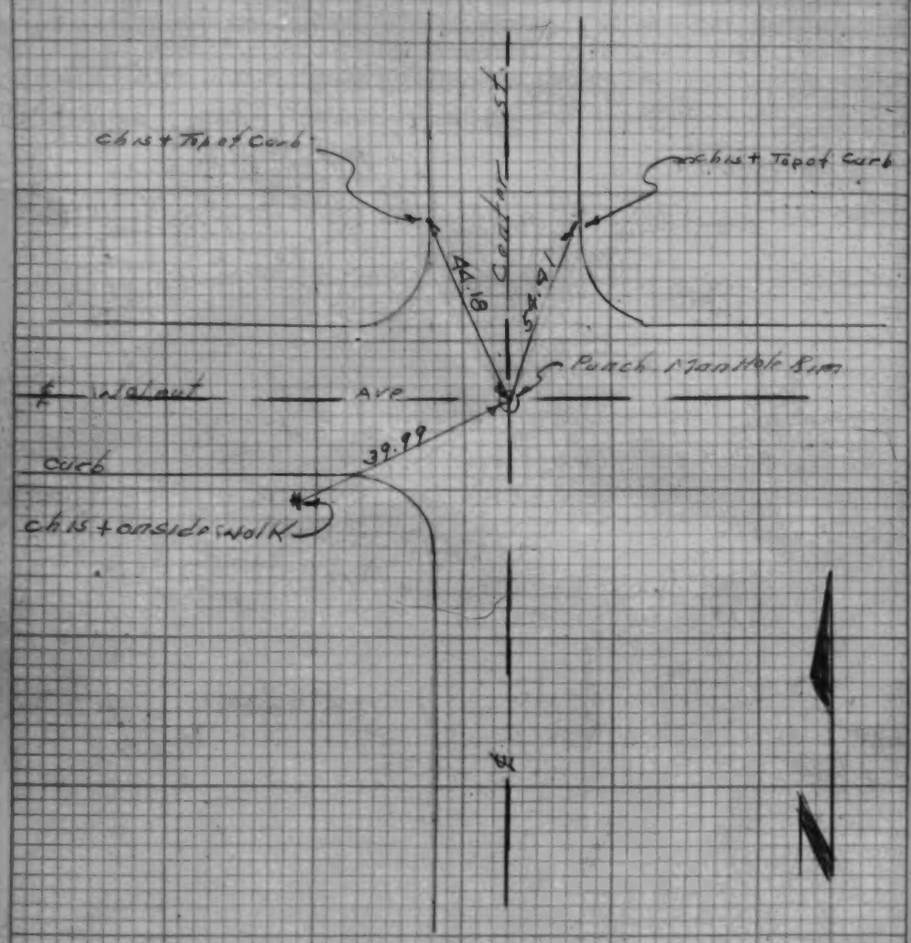

℄ Ties

Tr 15692

60

Acacia Ave ℄ Lomita St

4-7-54
Penprose
Millsted
Marks

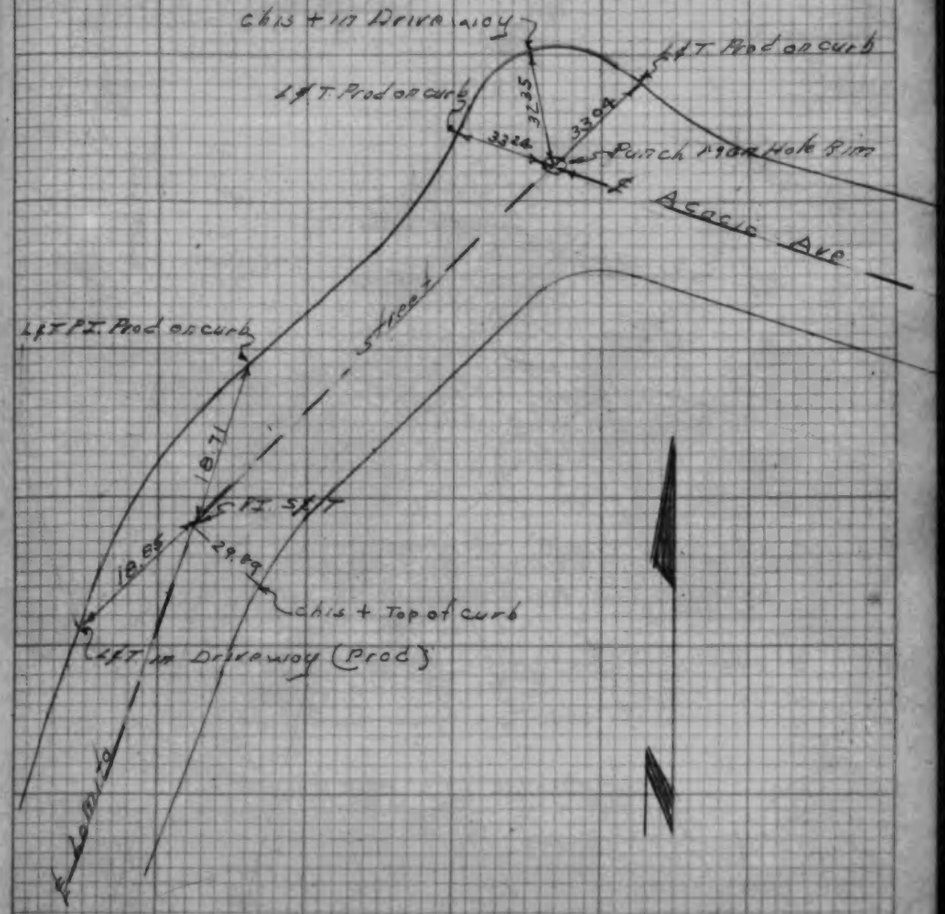

CO.SUR. F.B.2008: 61

ENGINEERING SERVICE CORP.
Tract 15692

CO.SUR. F.B.2008: 62

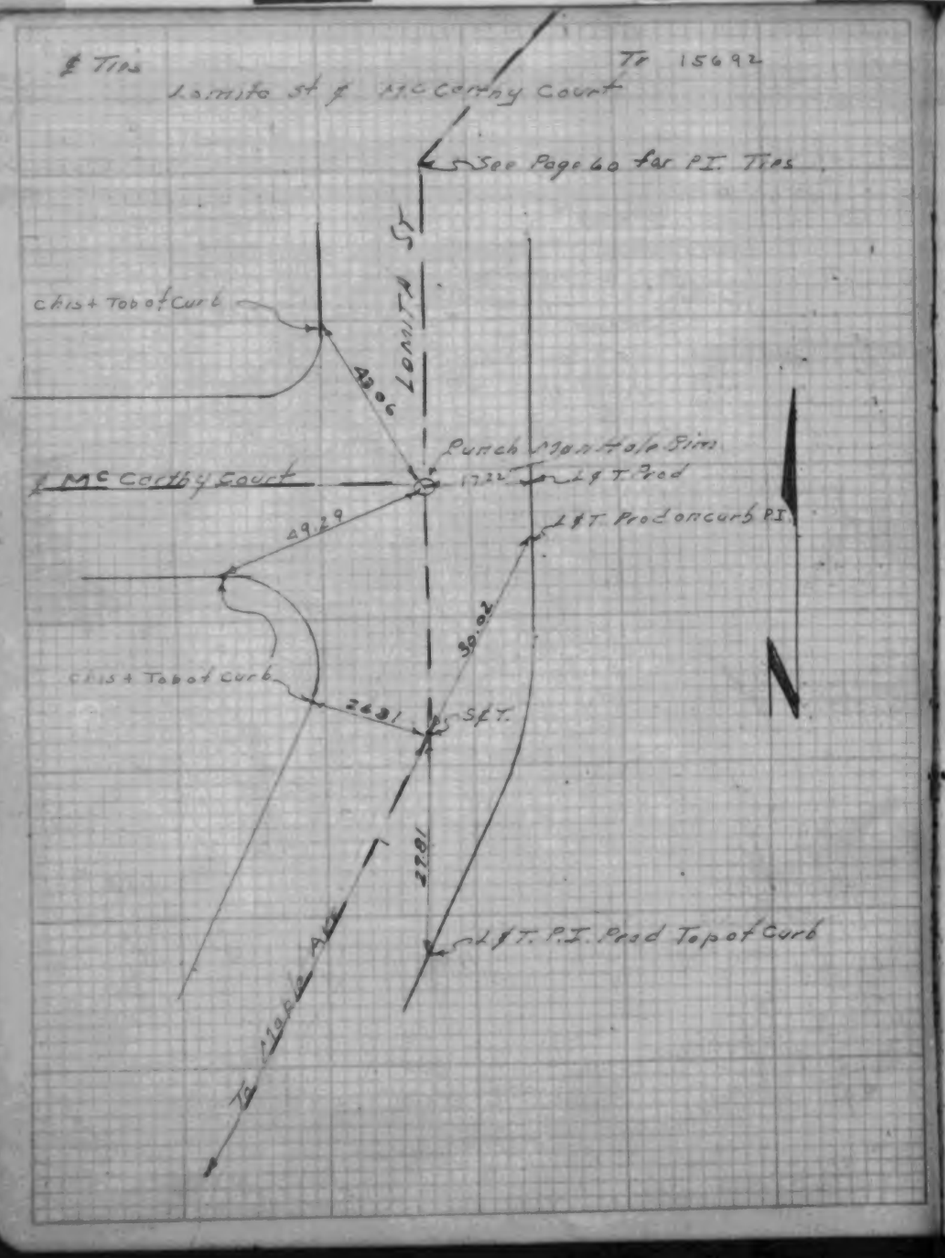

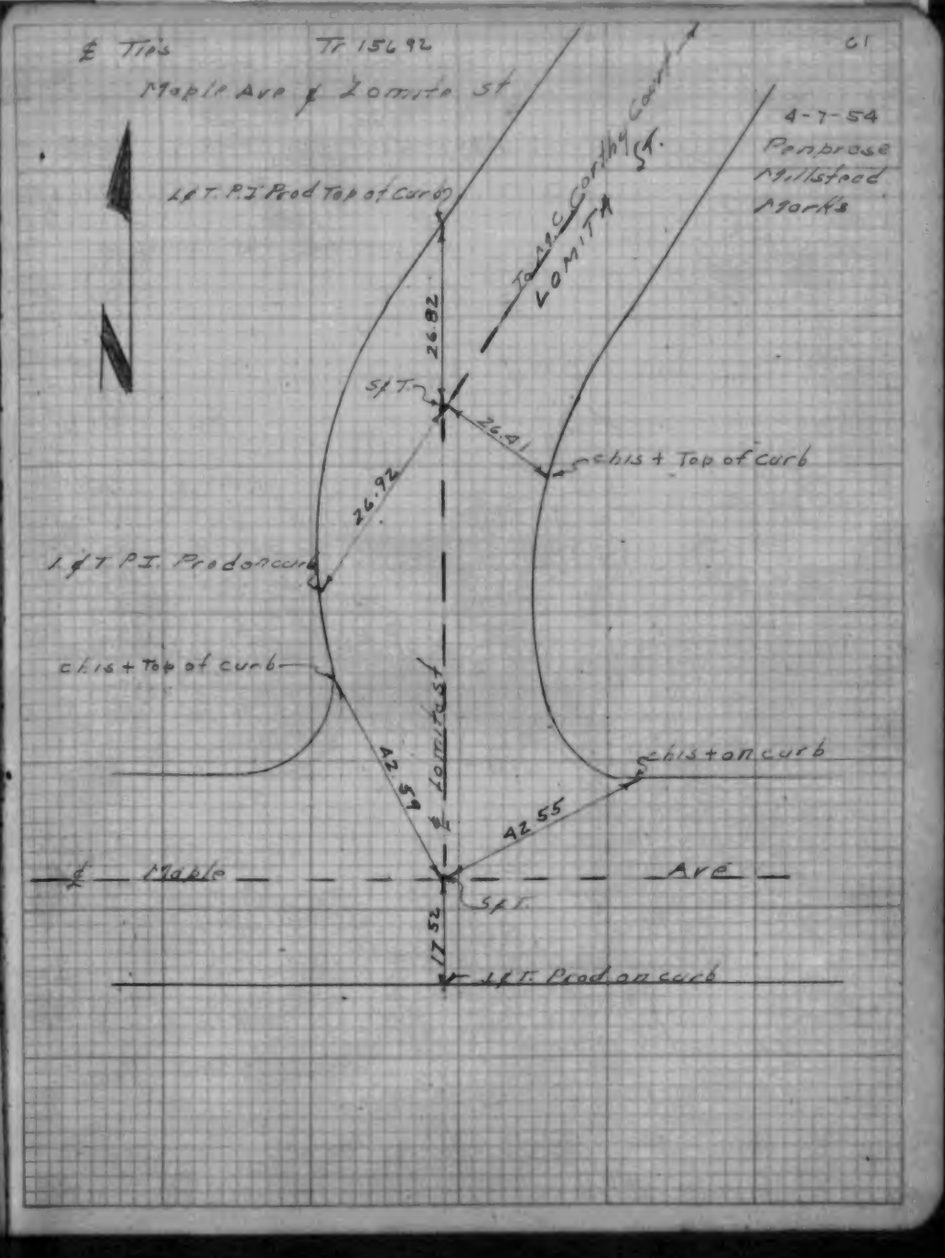

CO.SUR. F.B.2008: 63

ENGINEERING SERVICE CORP.
Tract 15692

CO.SUR. F.B.2008: 64

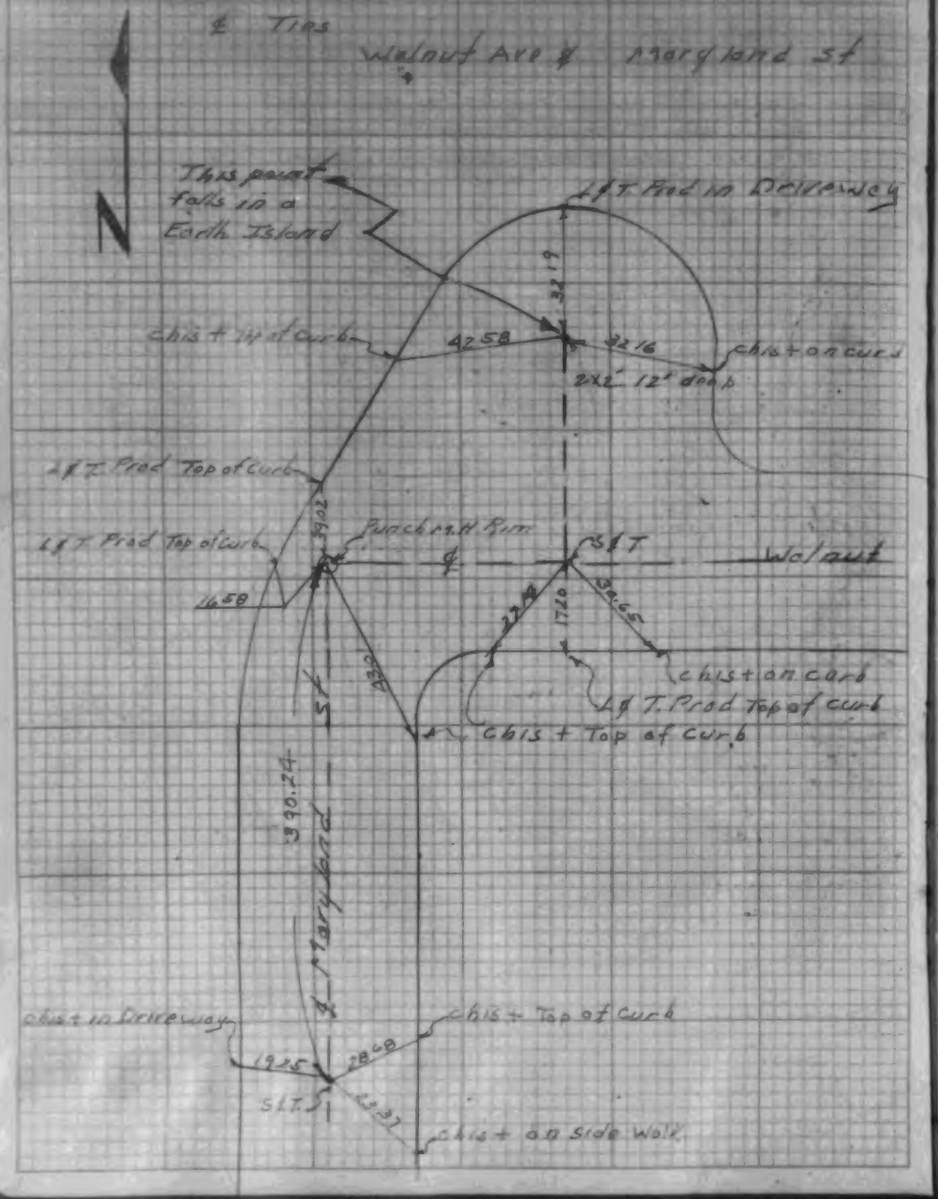

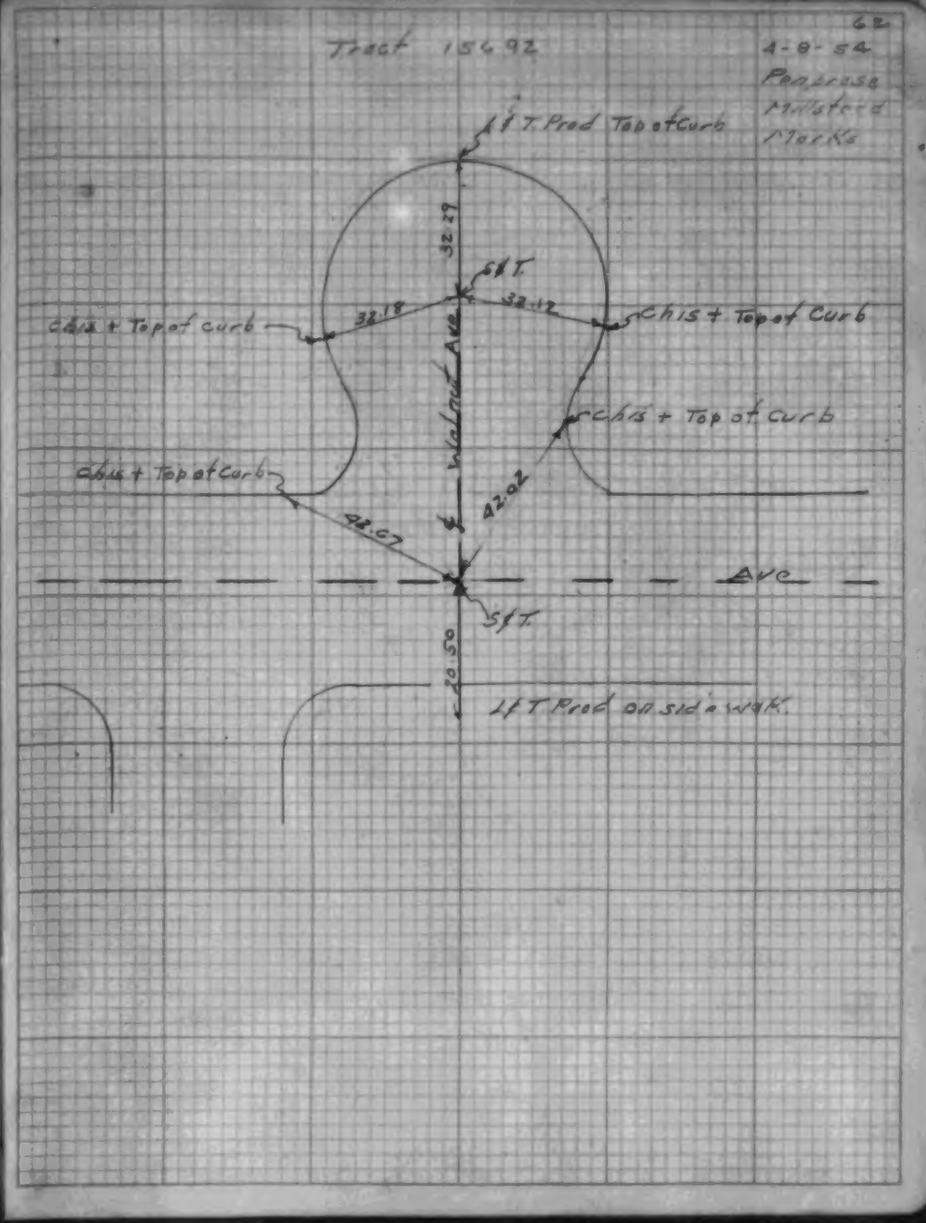

CO.SUR. F.B.2008: 65

ENGINEERING SERVICE CORP.
Tract 15692

CO.SUR. F.B.2008: 66

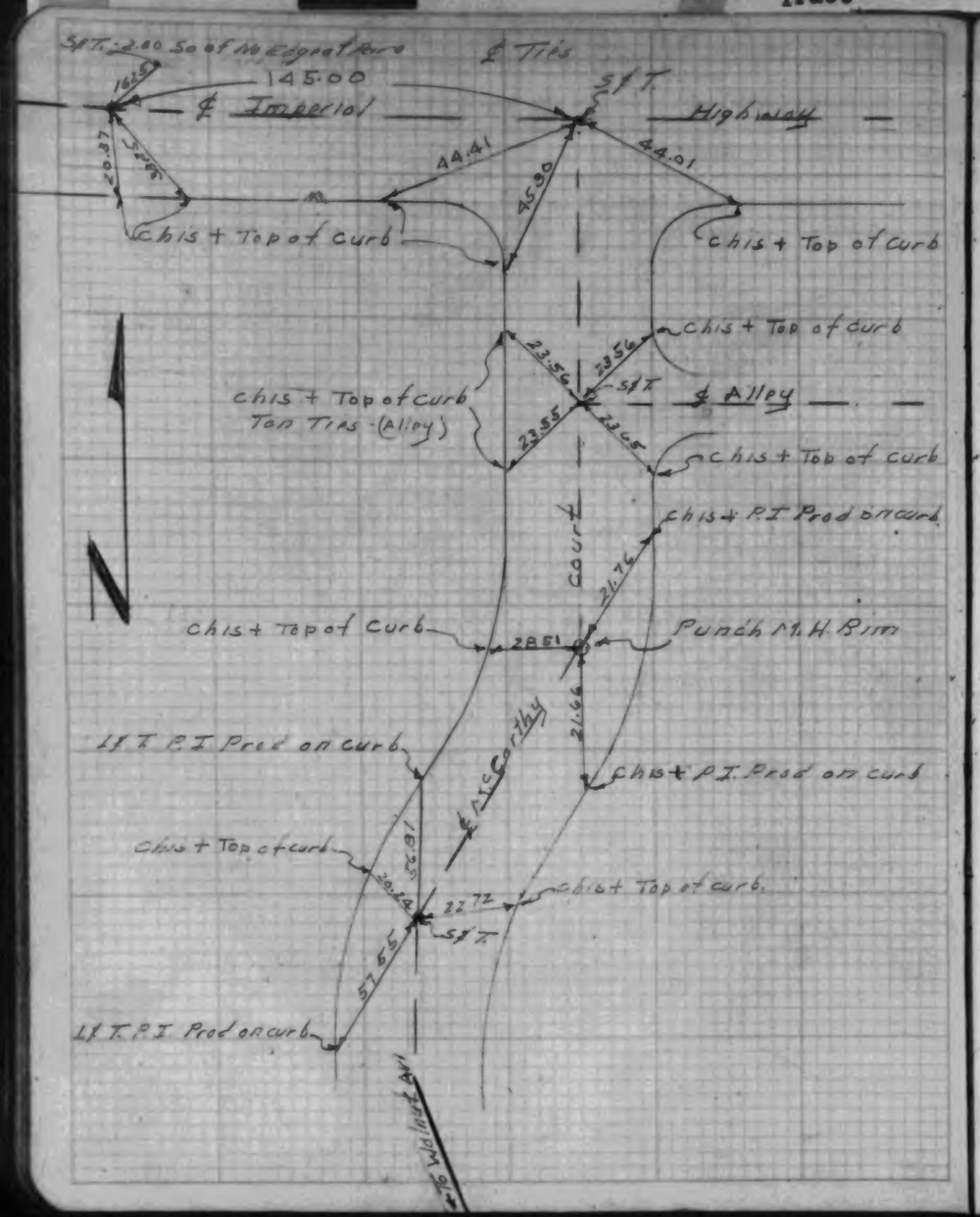

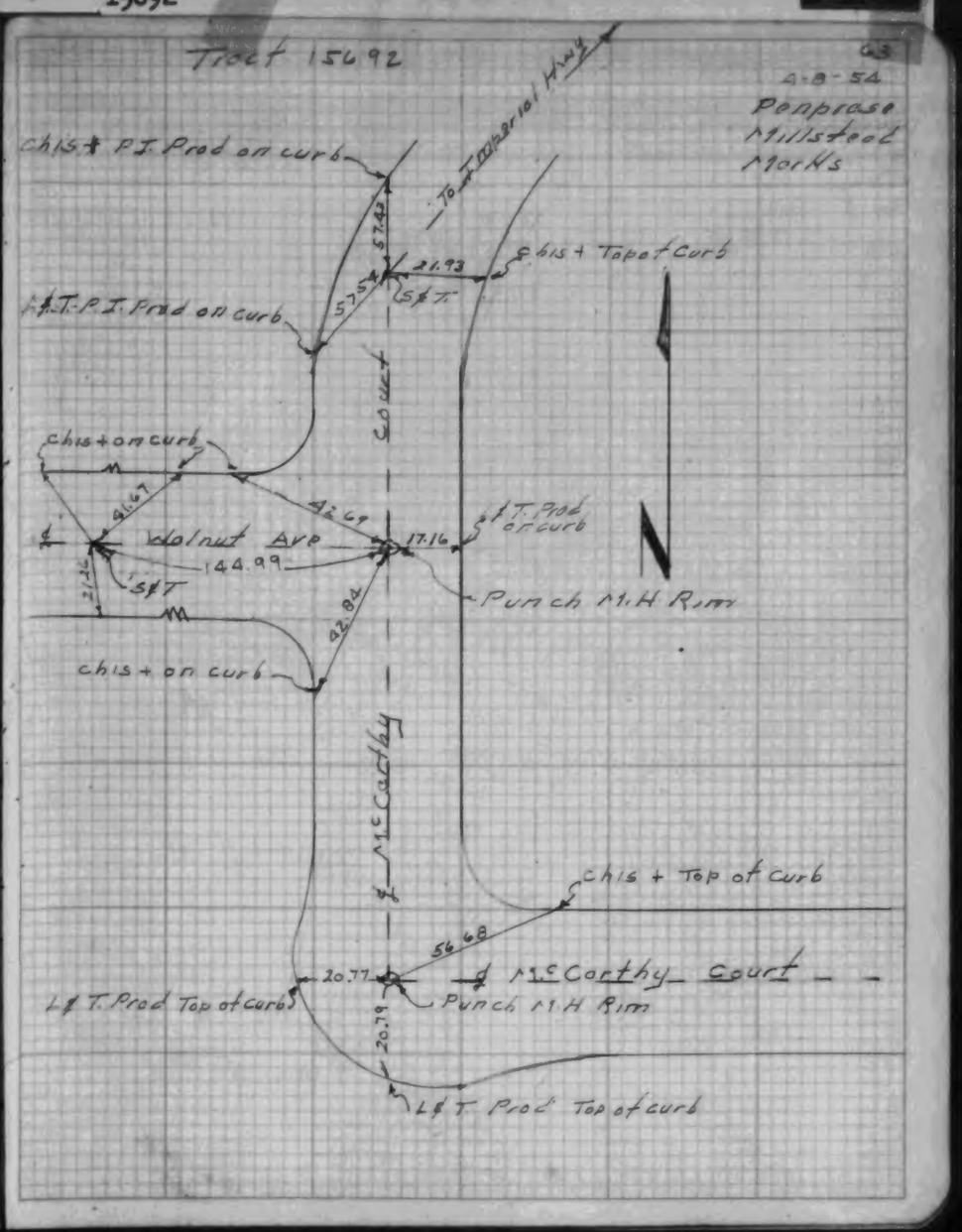

CO.SUR. F.B.2008: 67

ENGINEERING SERVICE CORP.
Tract 15761

CO.SUR. F.B.2008: 68

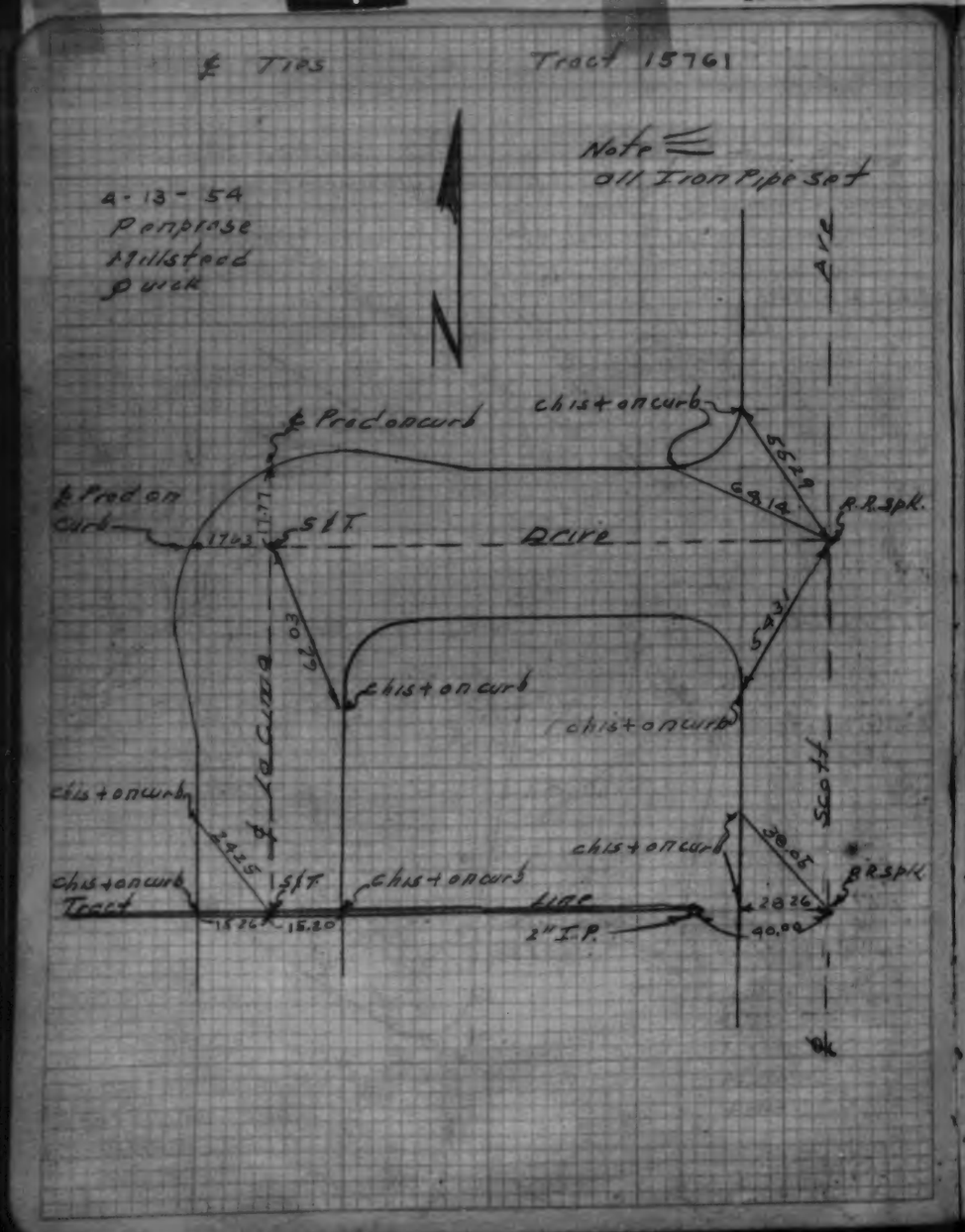

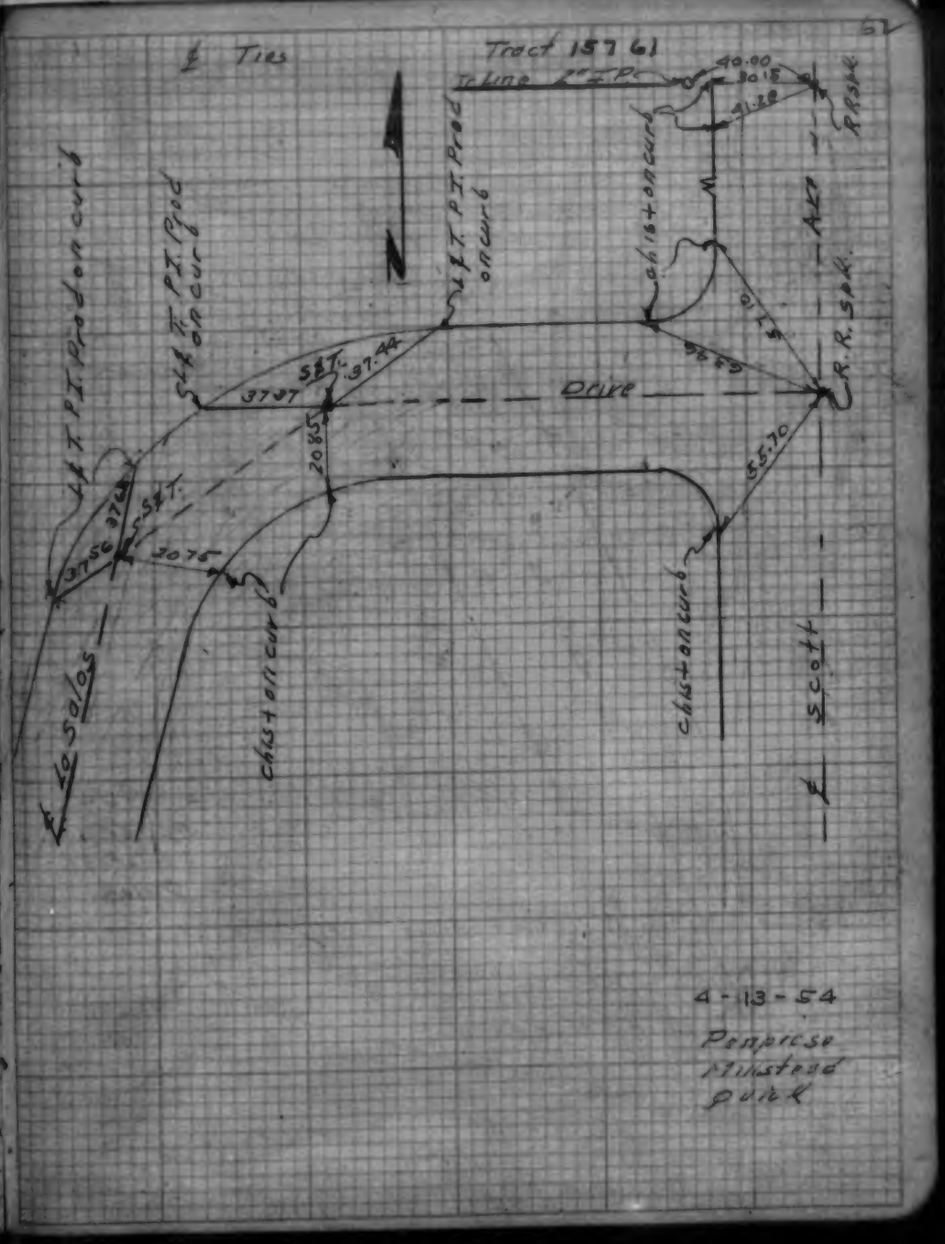

CO.SUR. F.B.2008: 69

ENGINEERING SERVICE CORP.
Tract 15761

CO.SUR. F.B.2008: 70

℄ Ties Tract 15761



4-14-54
Pomprose
Millstead
Quick

63

℄ Ties Tract 15761

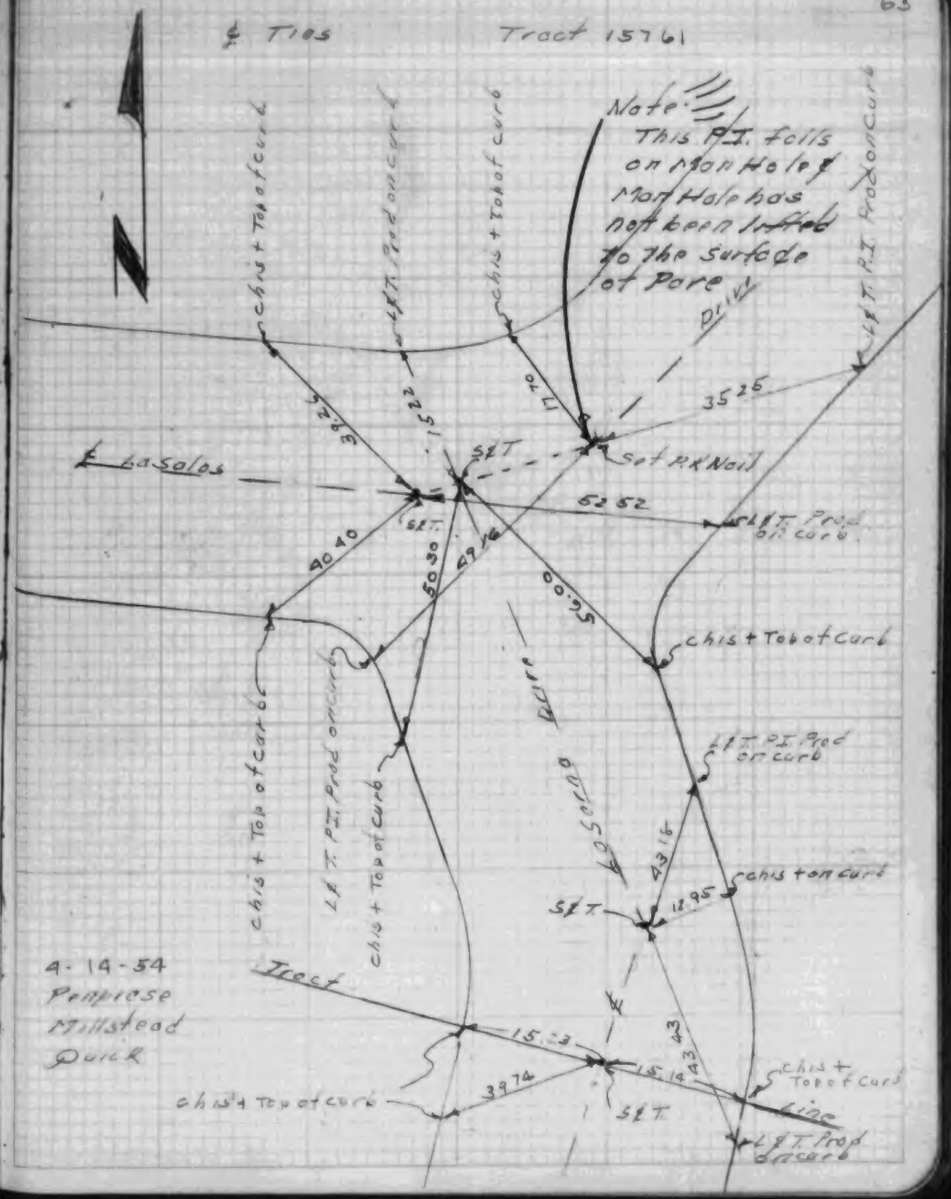

4-14-54
Pomprose
Millstead
Quick

CO.SUR. F.B.2008: 71

ENGINEERING SERVICE CORP.
Tract 15761

CO.SUR. F.B.2008: 72

℄ Ties

Note =
All Iron Pipe Set

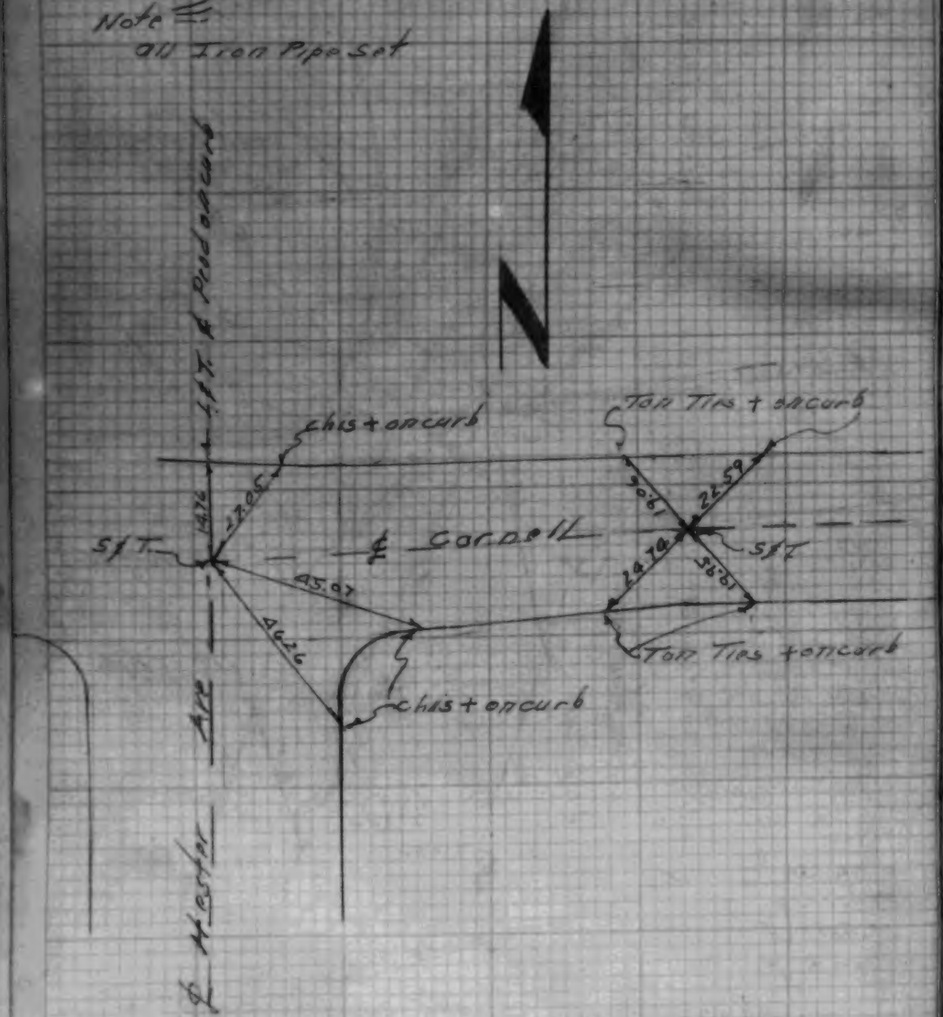

Tract 15761

4-19-54
Pomprose
Milstead
Quick

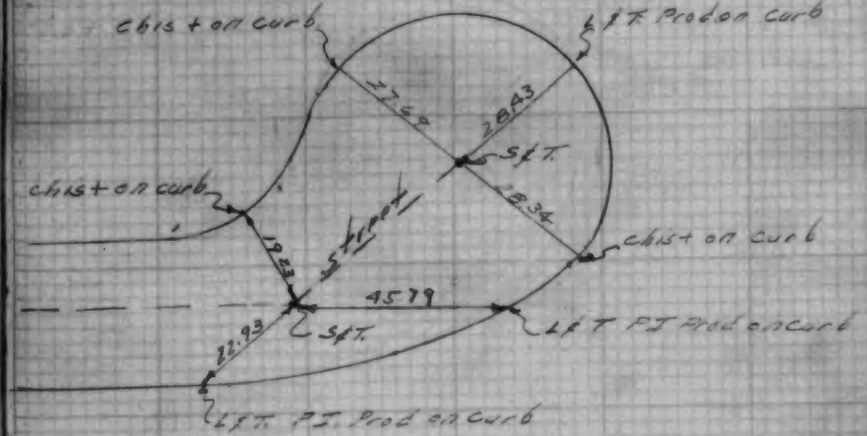

CO.SUR. F.B.2008: 73

SOUTH BAY ENGR. CO.
Tract 18243

CO.SUR. F.B.2008: 74

(1)

SOUTH BAY ENGINEERING Co.
F.B. 51

11-10-53
MITCHELL
SLORP

TRACT 18243

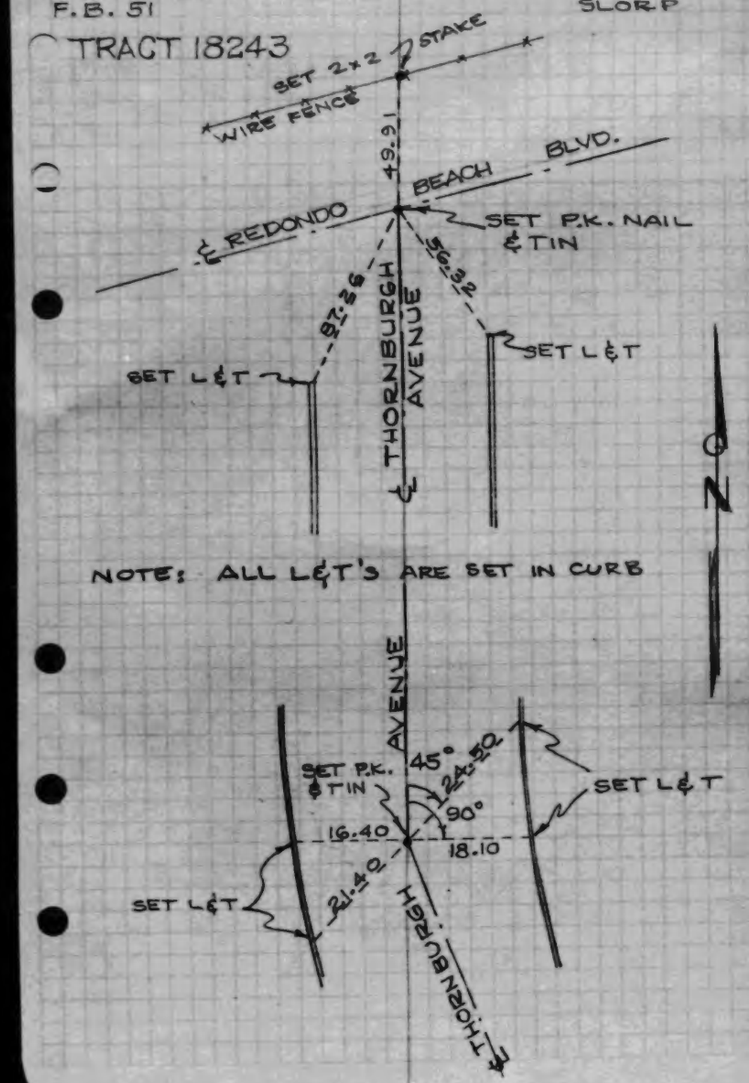

(2)

SOUTH BAY ENGINEERING Co.

11-10-53
MITCHELL
SLORP

TRACT 18243

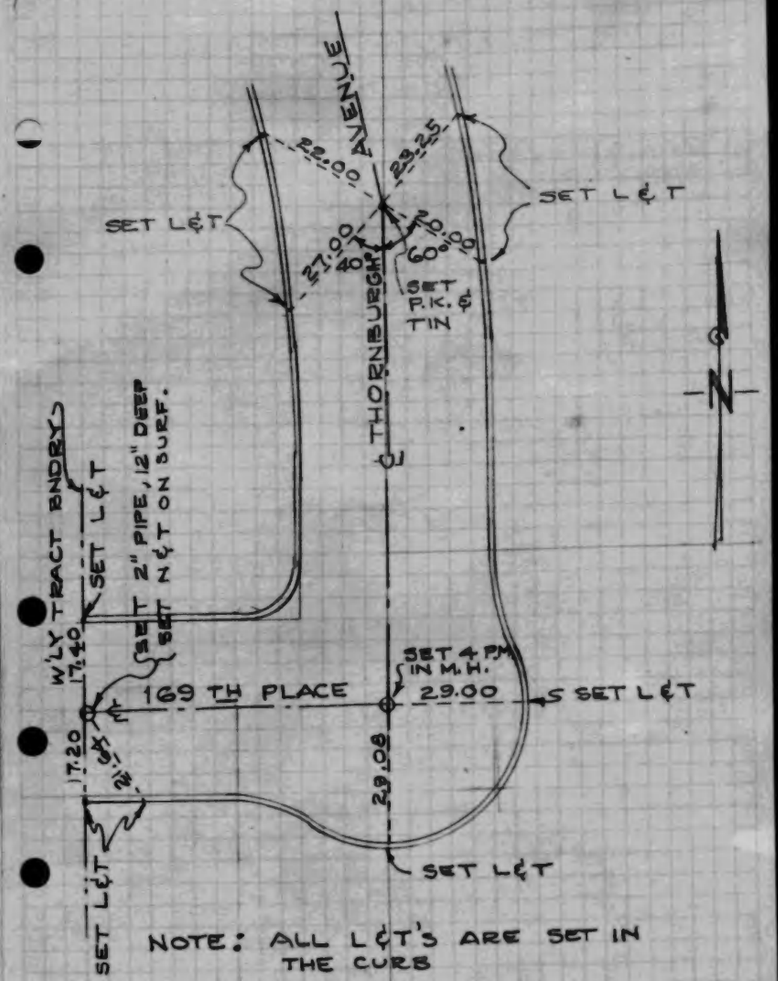

CO. SUR. P.B. 2008: 75 W. A. TREADWELL, JR. Tract 19009

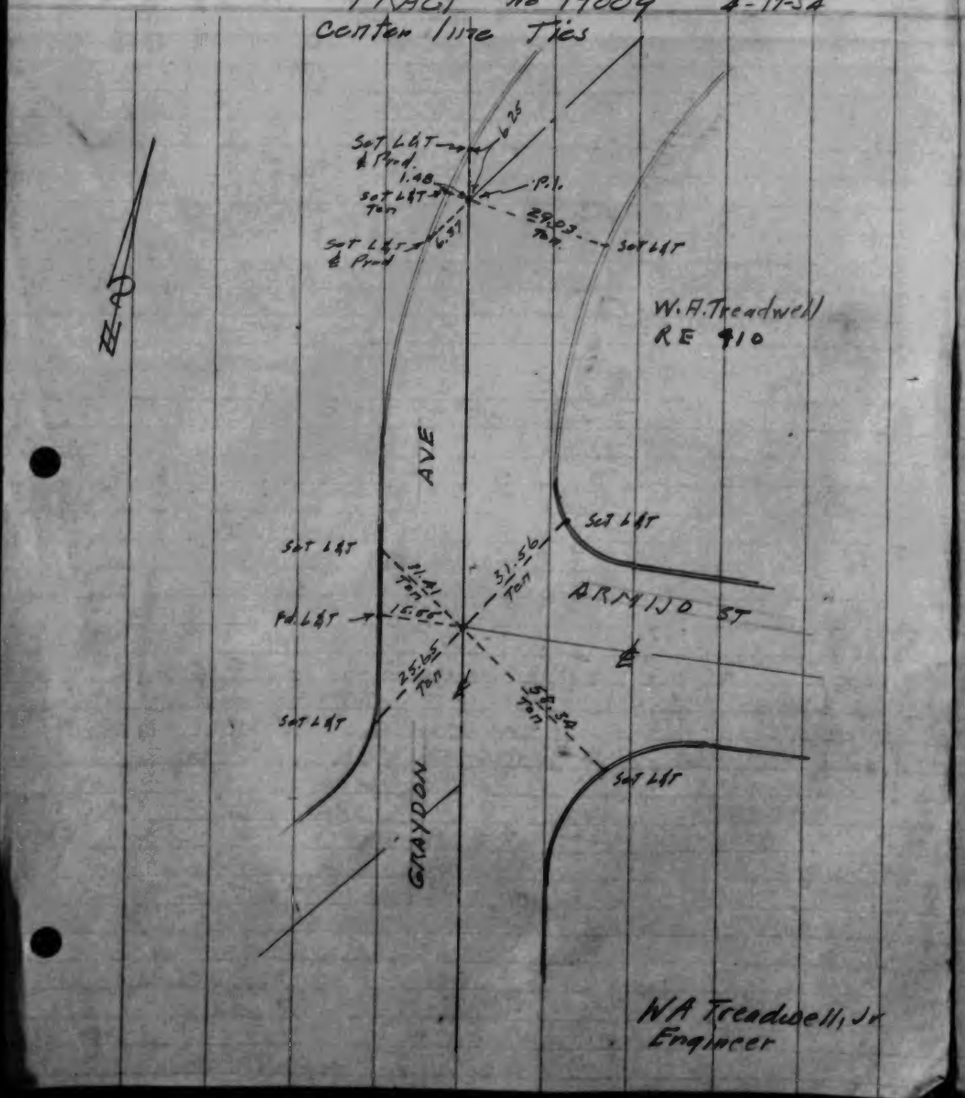

CO. SUR. P.B. 2008: 76 W. A. TREADWELL, JR.

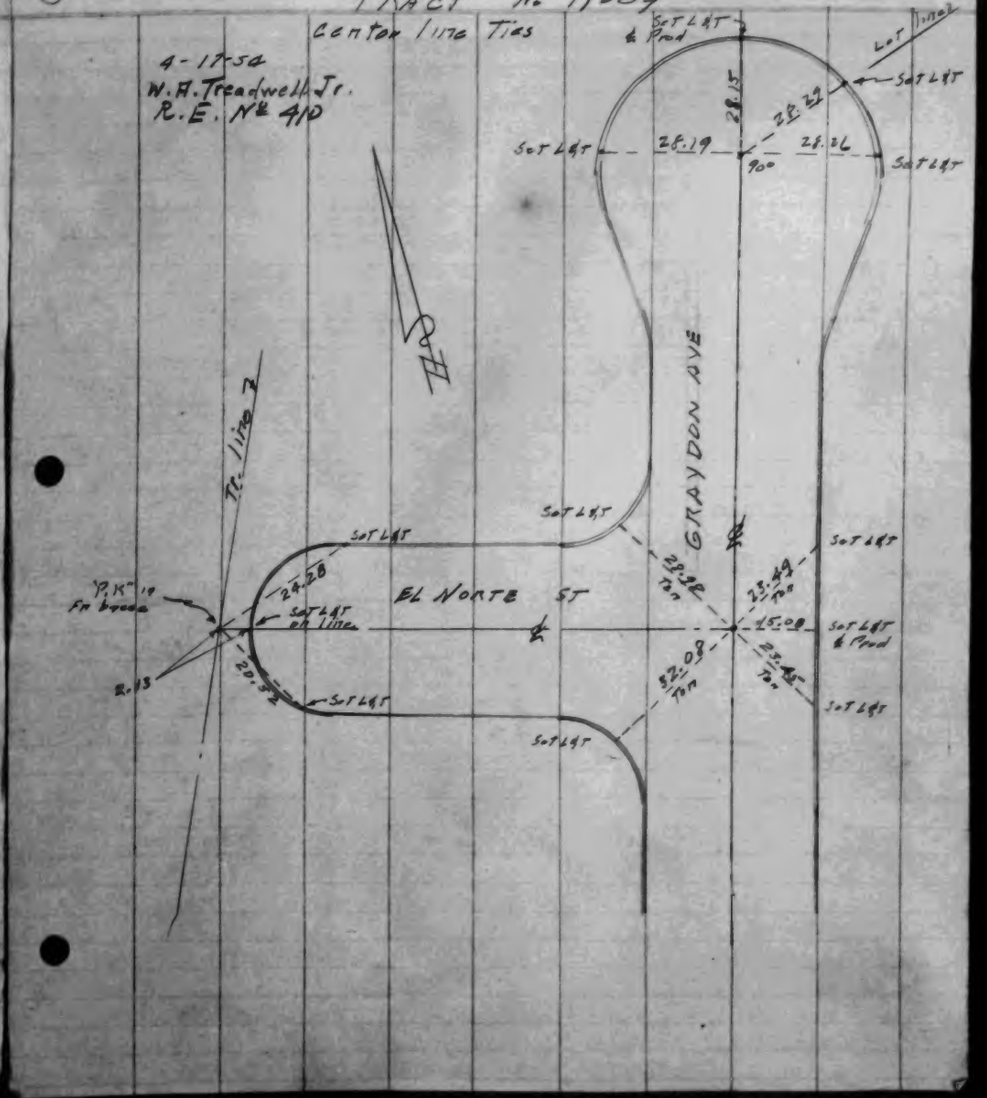

CO.SUR. F.B.2008: 77

RALPH B. NUNNELLEY
Tract 19155

CO.SUR. F.B.2008: 78

JN 2166
APRIL 16, 1954
Ralph B. Nunnelley
TRACT 19155

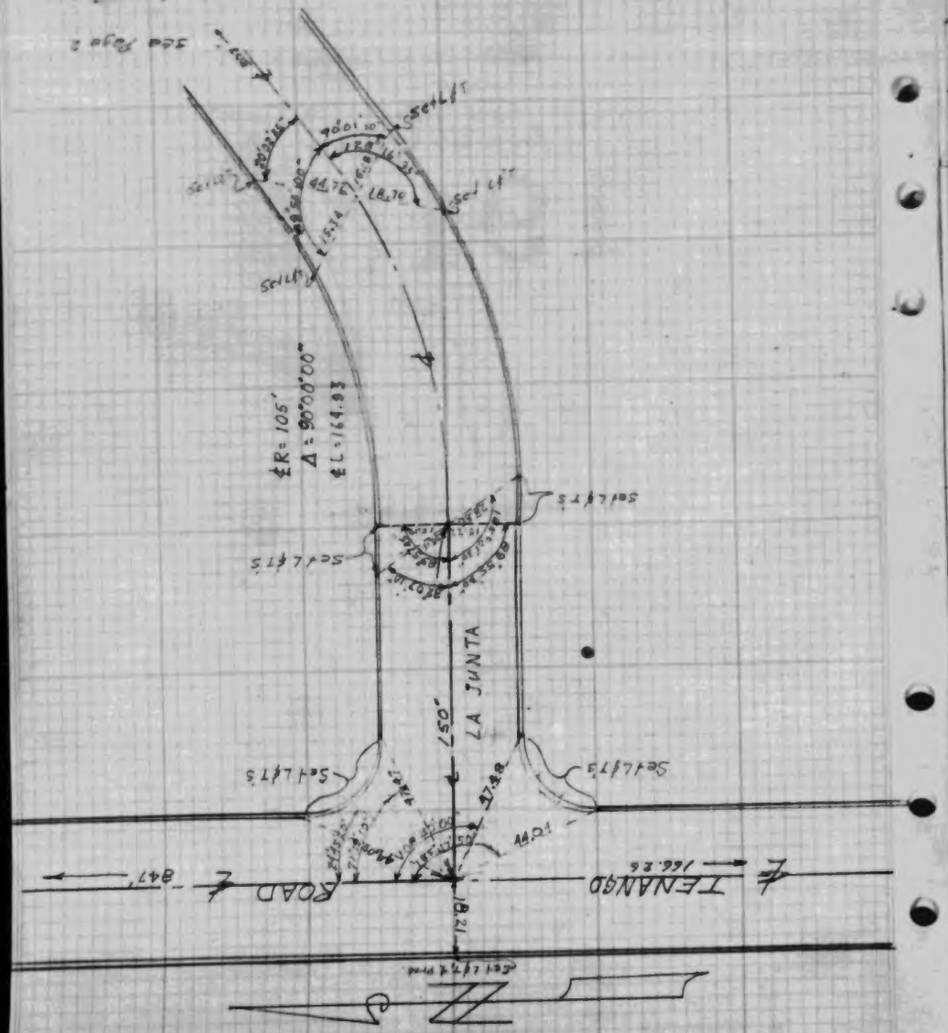

JN 2166
APRIL 16, 1954
Ralph B. Nunnelley
TRACT Nº 19155

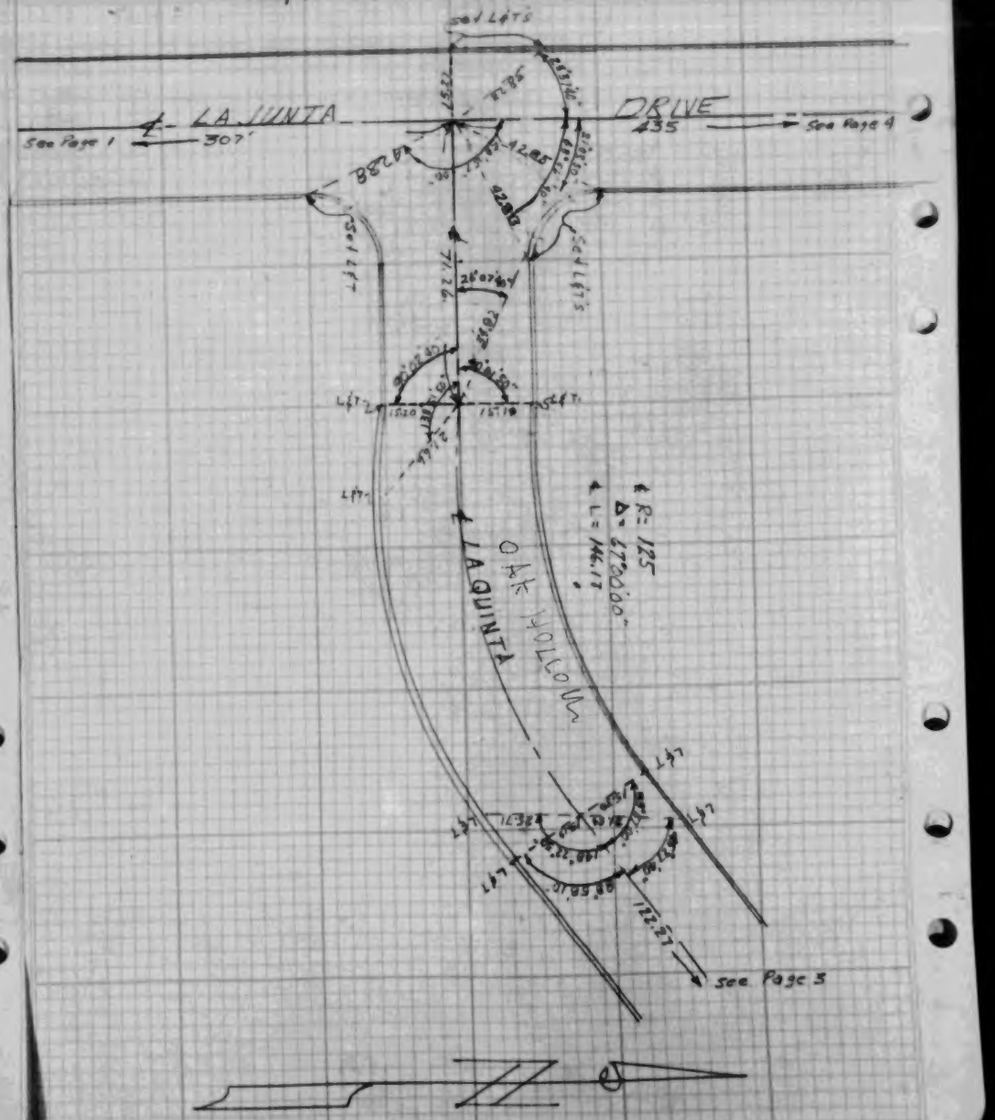

WS 49 B-1; 144-3574-1

CO.SUR. F.B.2008: 79

RALPH B. NUNNELLEY
Tract 19155

JOB NUMBER JN2166
SHEET 3

APRIL 16, 1954
Ralph B Nunnelley

TRACT Nº 19155

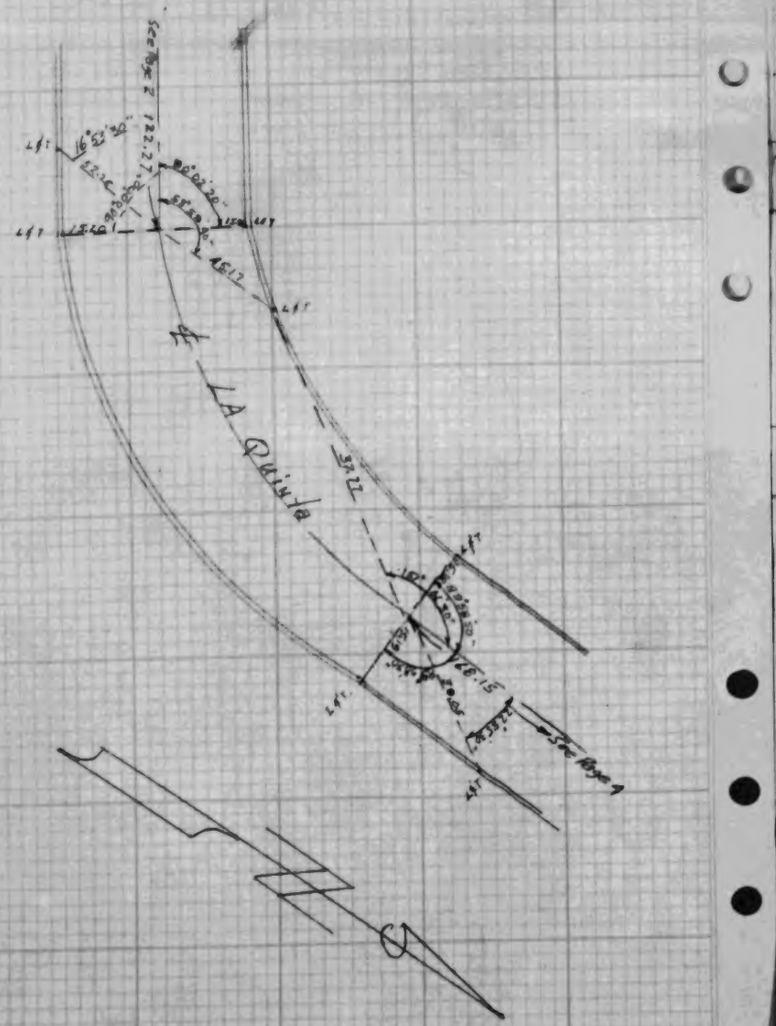

CO.SUR. F.B.2008: 80

JOB NUMBER JN 2166
SHEET 4 OF

APRIL 16, 1954
Ralph B. Nunnelley

TRACT Nº 19155



W.S.49 B-1; 144-3574-1

CO.SUR. F.B.2008: 81

TUTTLE ENGR. CO.
15316

CO.SUR. F.B.2008: 82

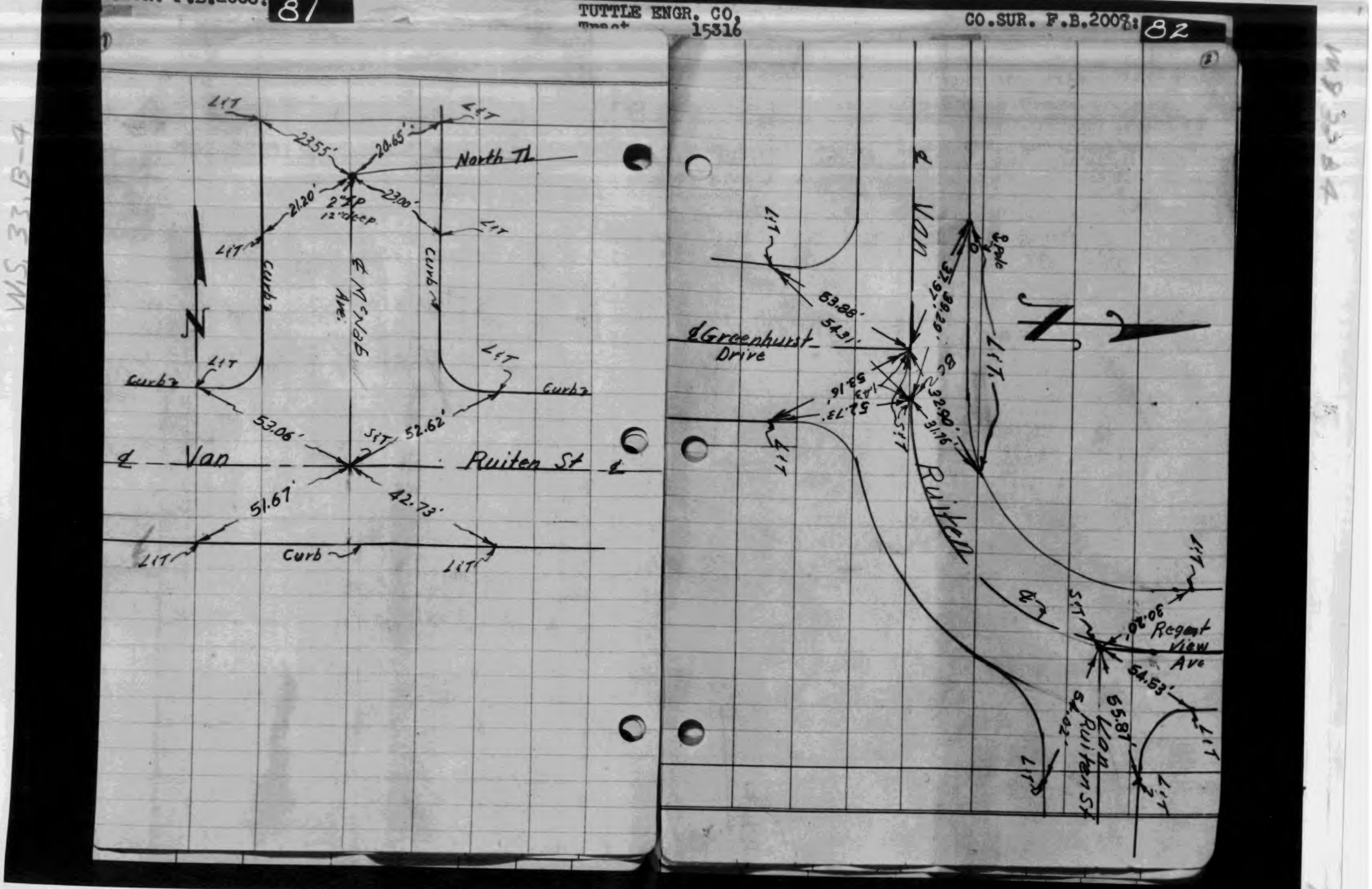

CO.SUR. F.B.2008: 83

TUTTLE ENGR. CO.
Tract 15316

CO.SUR. F.B.2008: 84

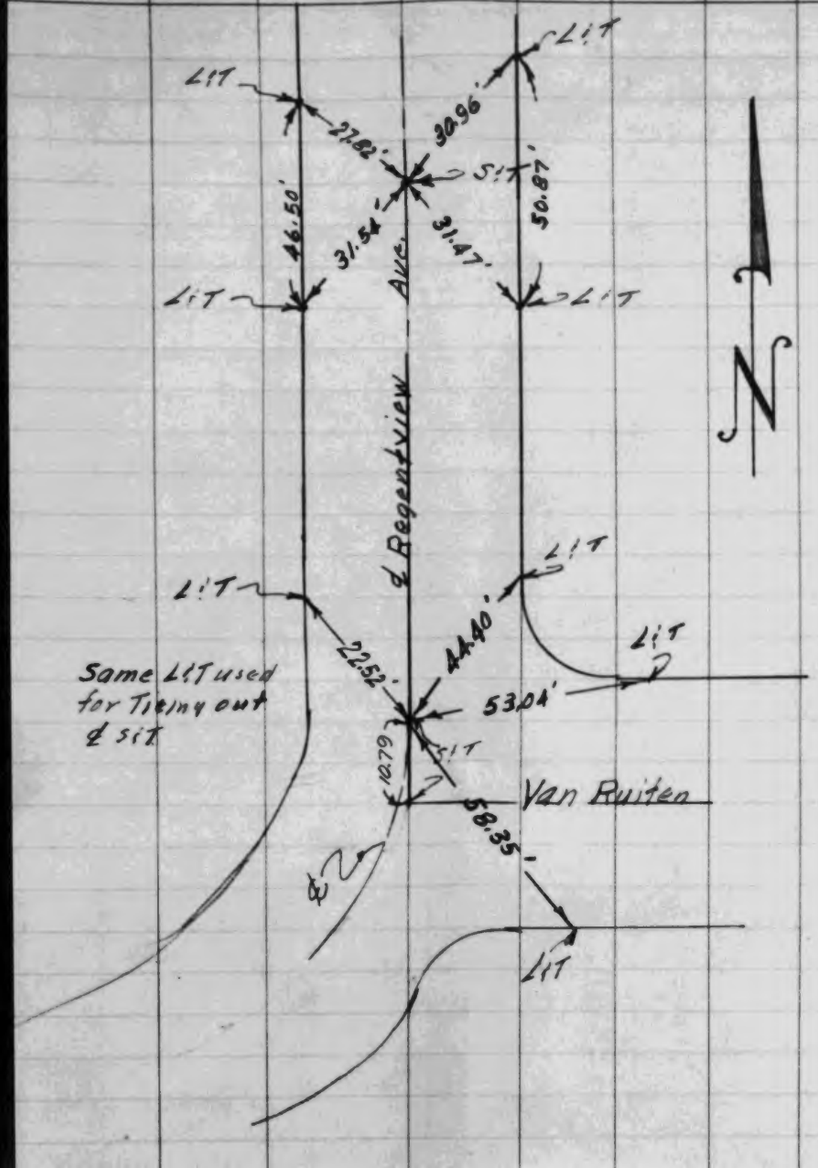

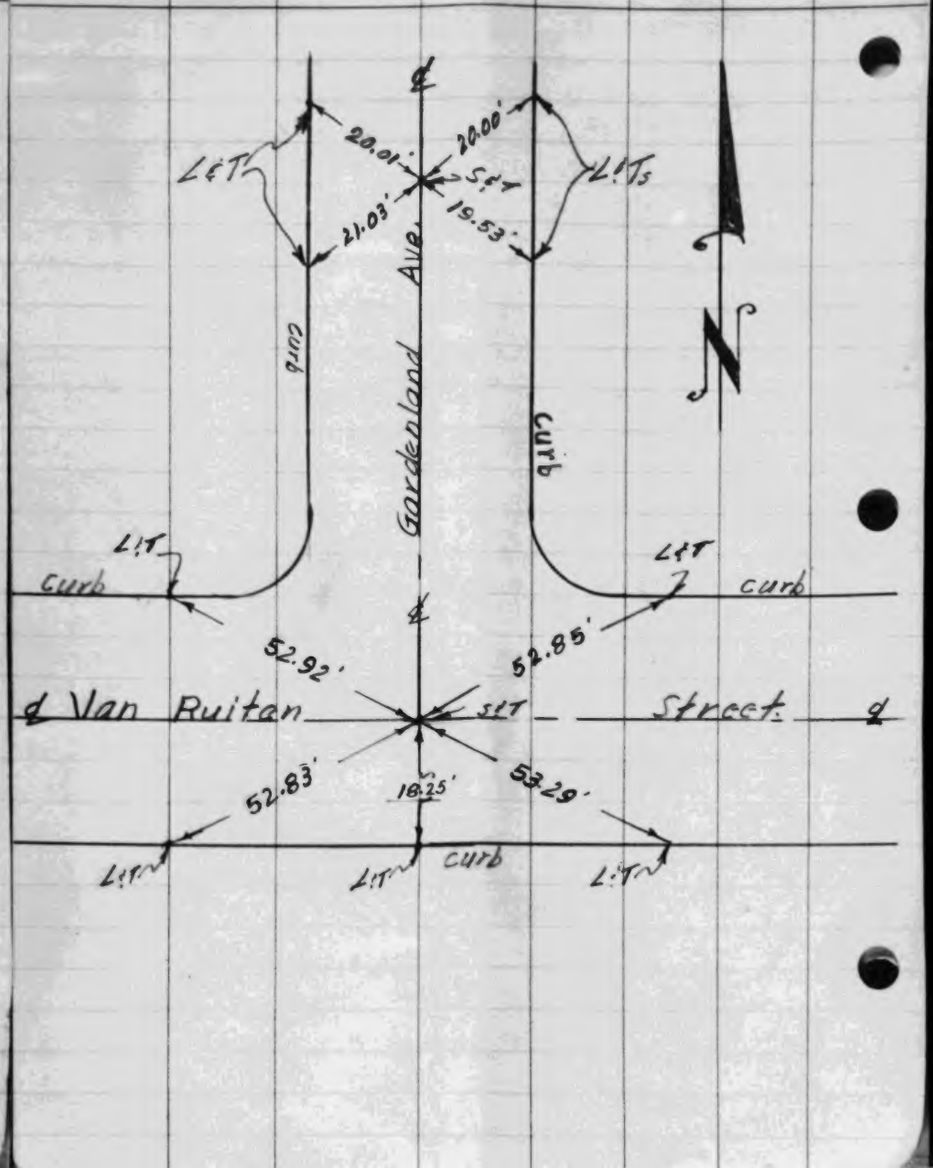

CO.SUR. F.B.2008: 85

TUTTLE ENGR. CO.
Tract 15316

CO.SUR. F.B.2007: 86

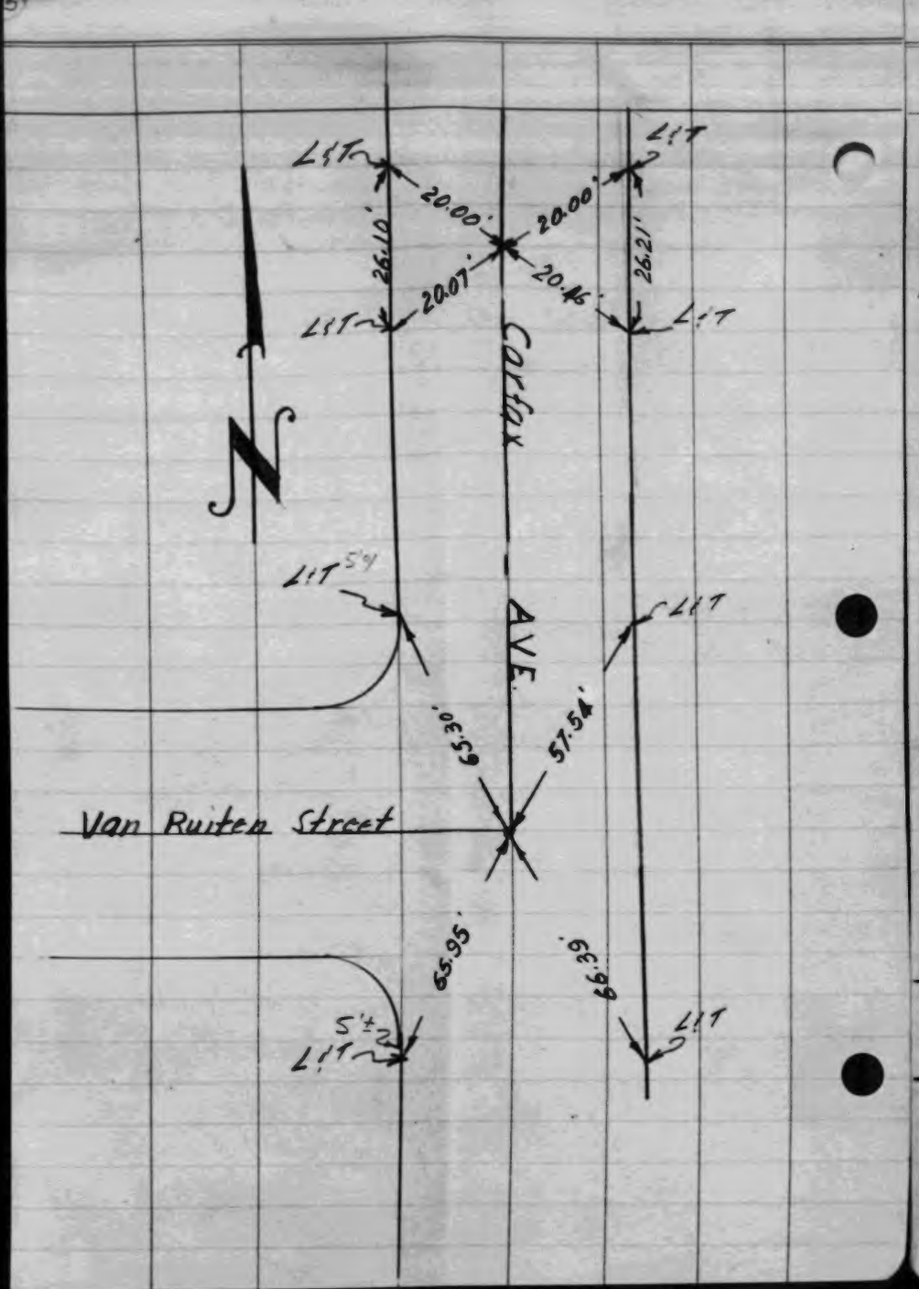

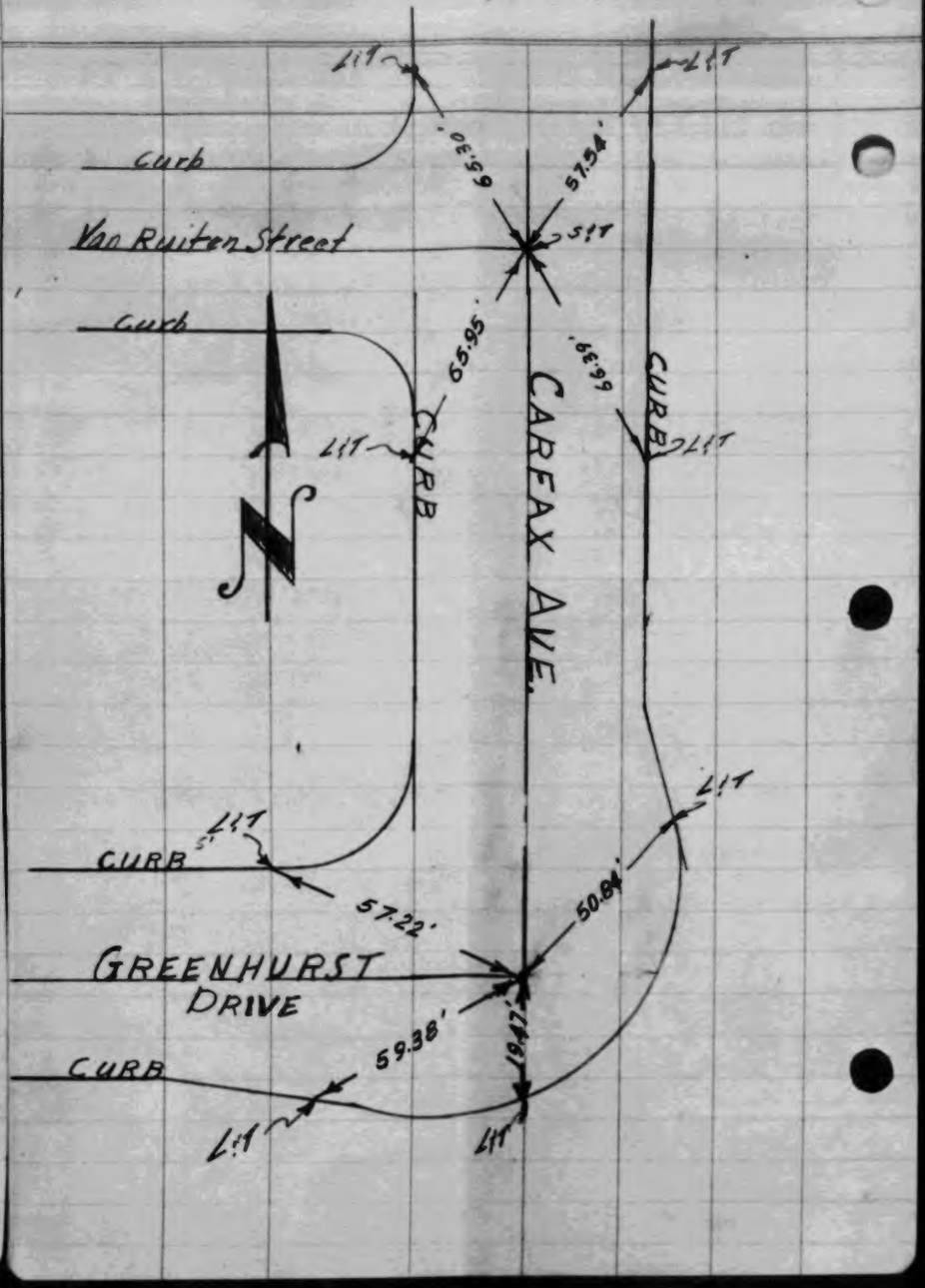

CO.SUR. F.B.2008: 87

TUTTLE ENGR. CO.

Tract 15316

(1)

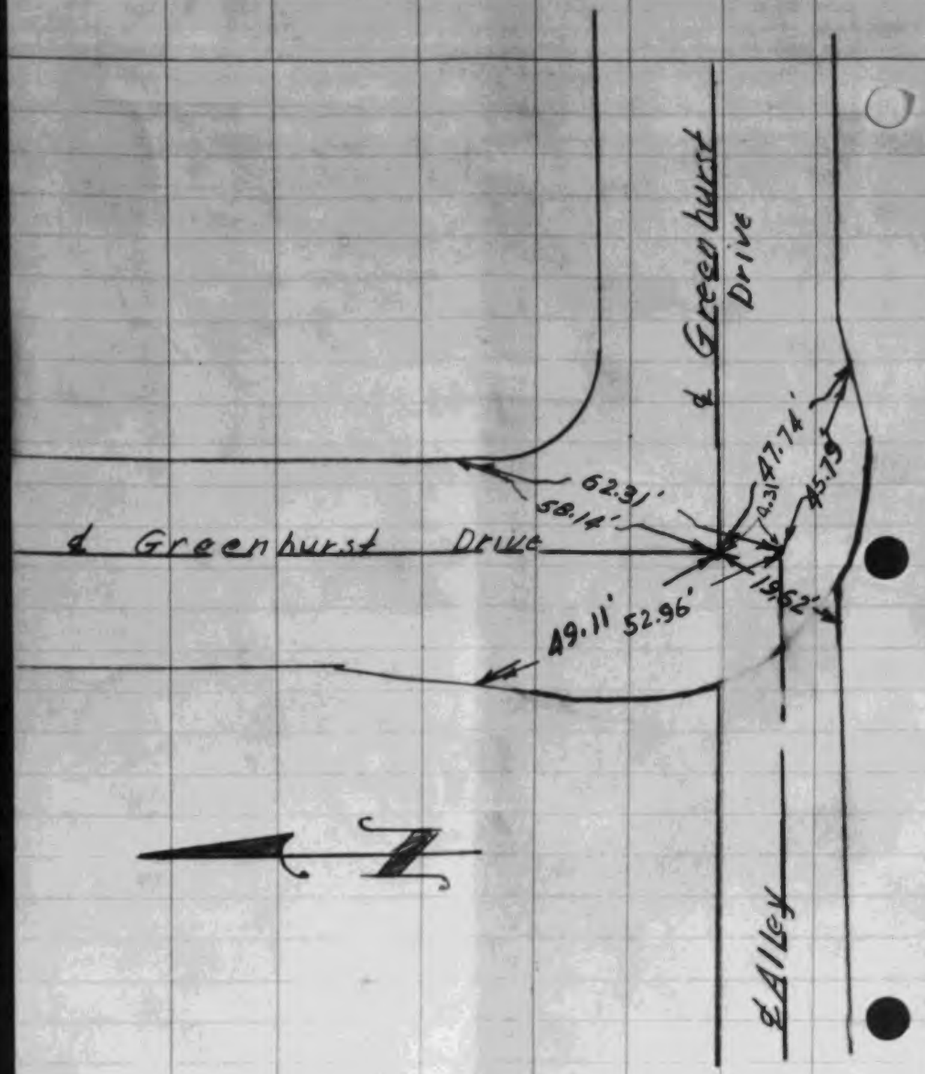

CO.SUR. F.B.2008: 88

Tract 19424

(2)

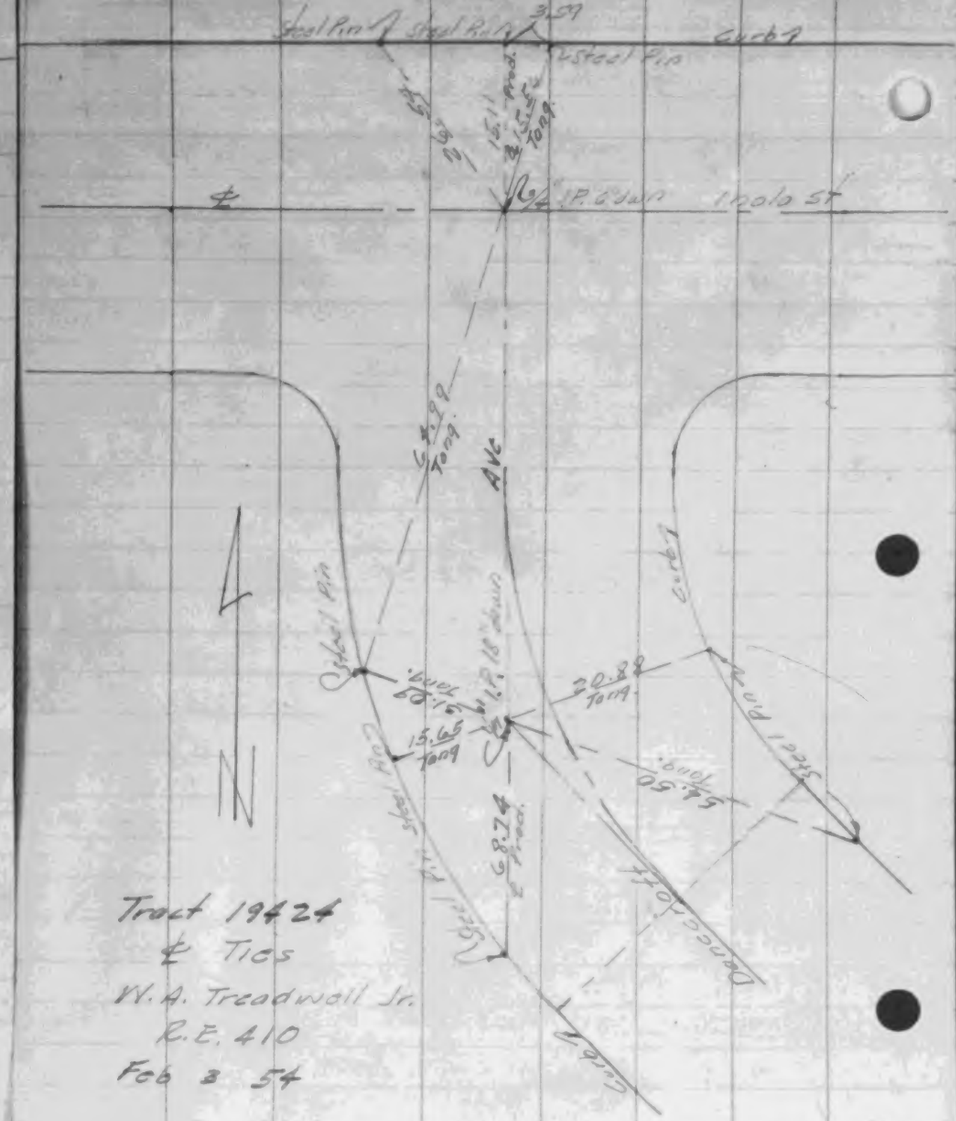


West Tract Line 19424
2" I.P.
Tract 19424
℄ Tics
W.A. Treadwell
R.E. 410
Feb 3 54
Steel Pin
Curb
℄ Kenoma St.
℄ Glengrove Ave
18.13
℄ Prod
Steel Pin

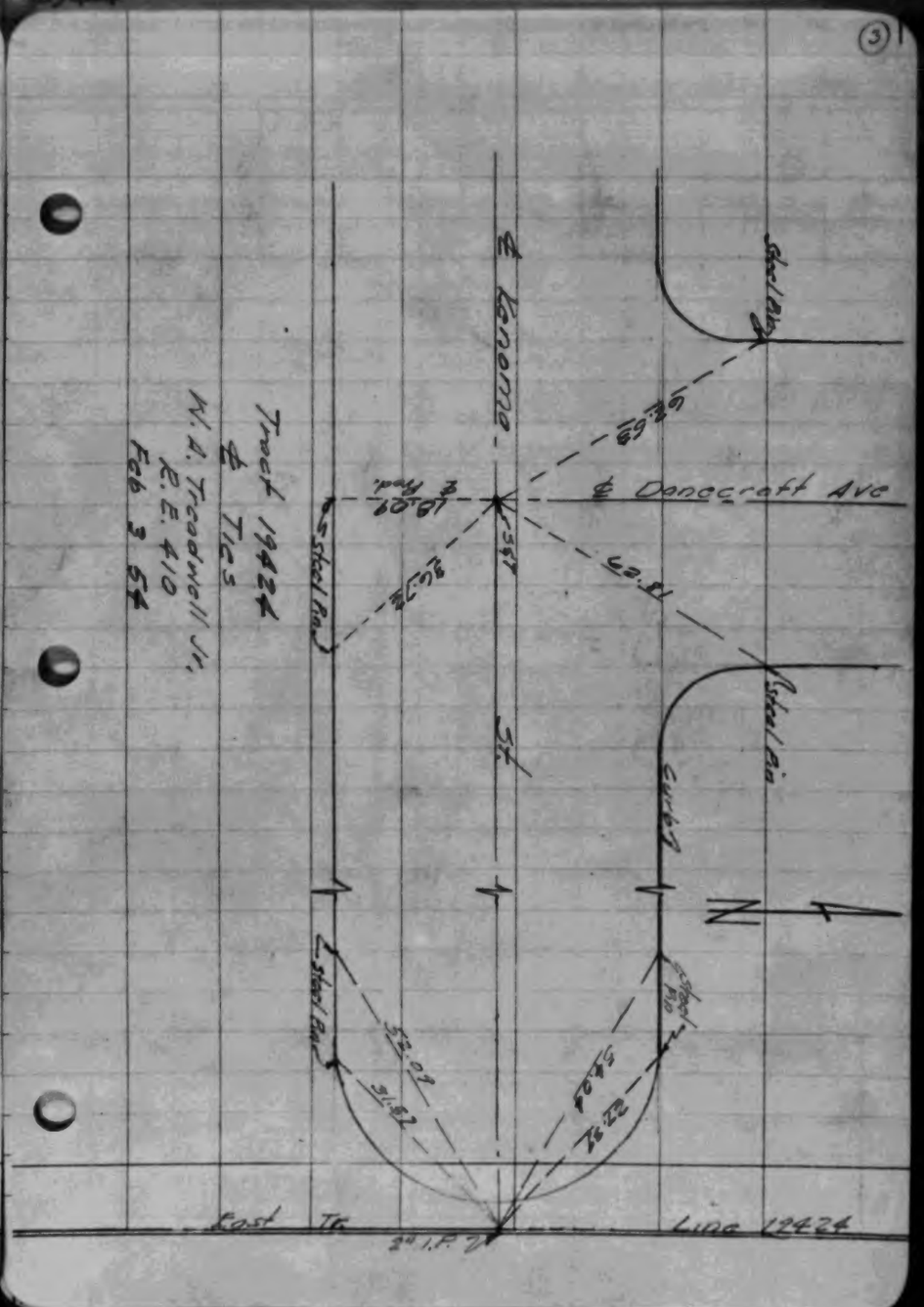
Tract 19424
℄ Tics
W.A. Treadwell Jr.
R.E. 410
Feb 3 54
℄ Kenoma St.
℄ Donecroft Ave
Steel Pin
Curb
East Tr.
2" I.P.
Line 19424

Tract 19424
℄ Ties
W.A. Treadwell Jr.
R.E. 410
Feb 3 54

℄ Ties
Tract 19424
W.A. Treadwell Jr
R.E. 410.
Feb 4 1954

W.S48,B-2

CO.SUR. F.B.2008: 93

TUTTLE ENGR. CO.
Tract 19424

CO.SUR. F.B.2008: 94

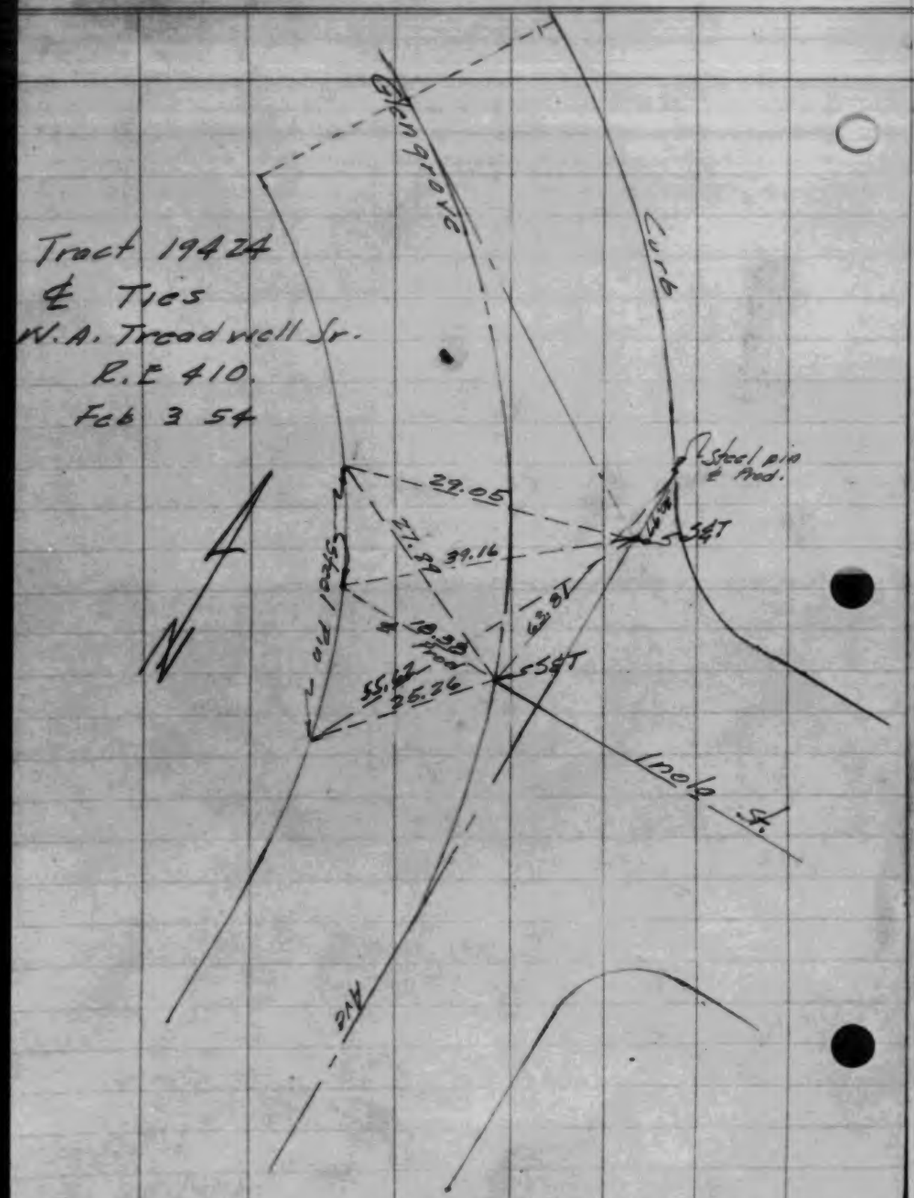



Tract No 18423
J. Richard Newton
Licensed Surveyor
626 West 1st Ontario



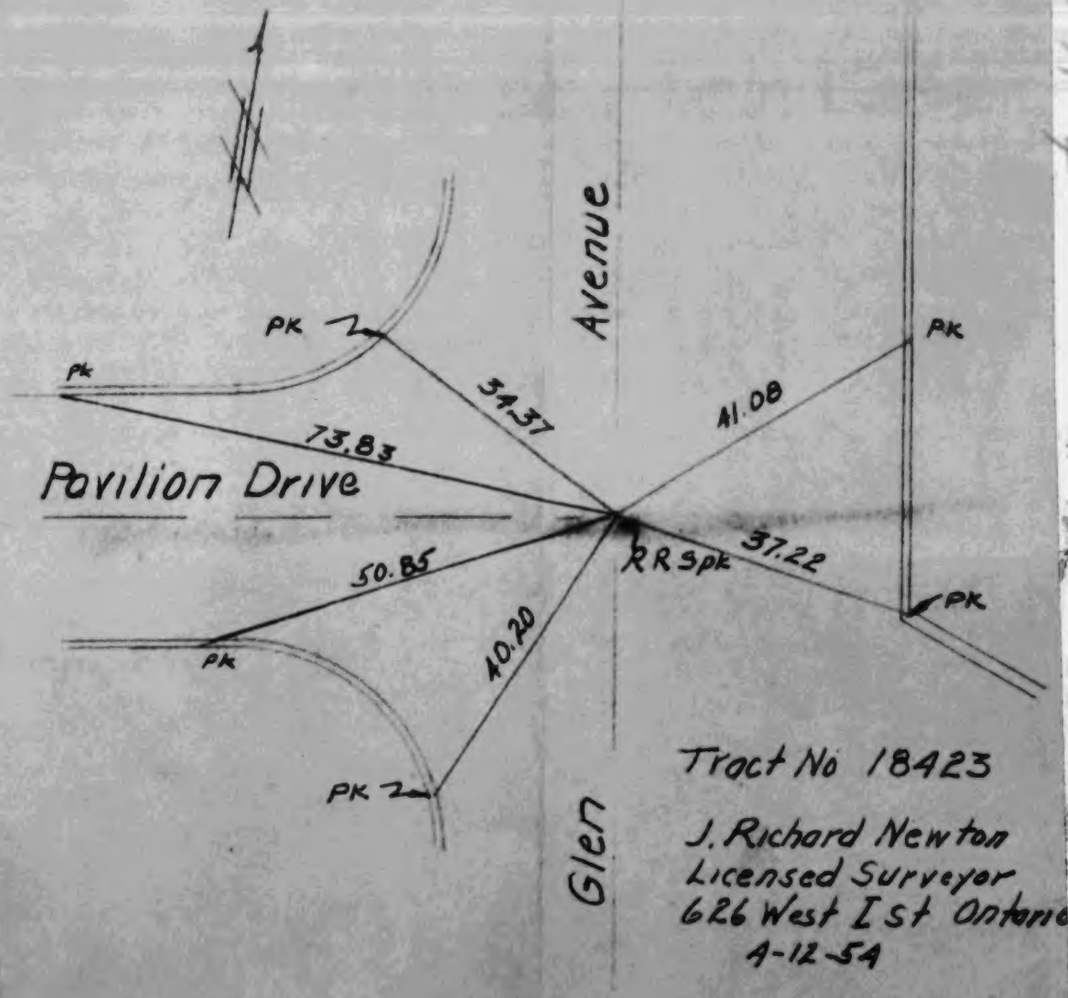

Tract No 18423

J. Richard Newton
Licensed Surveyor
626 West 1st Ontario
4-12-54

FREDERICK C. STILSON
Tract 17152

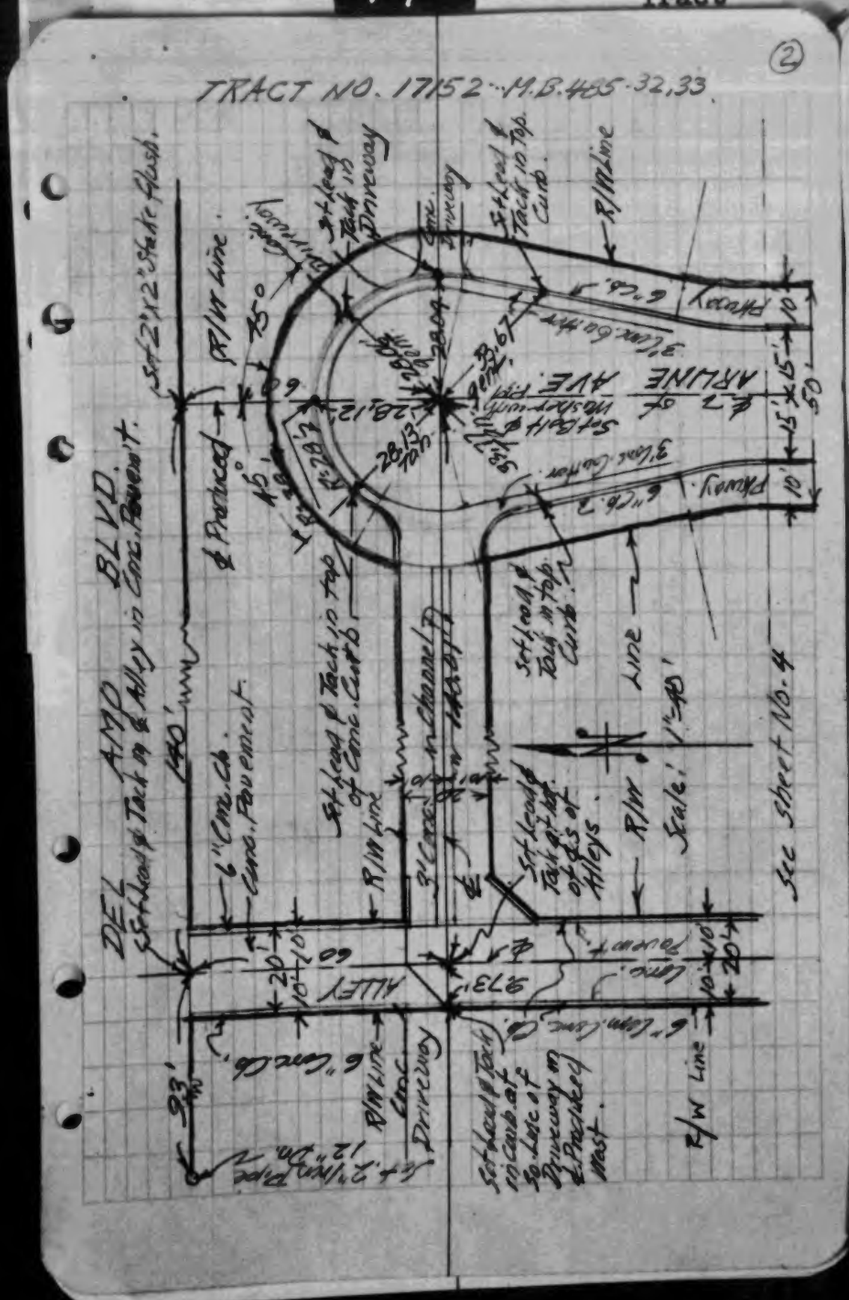

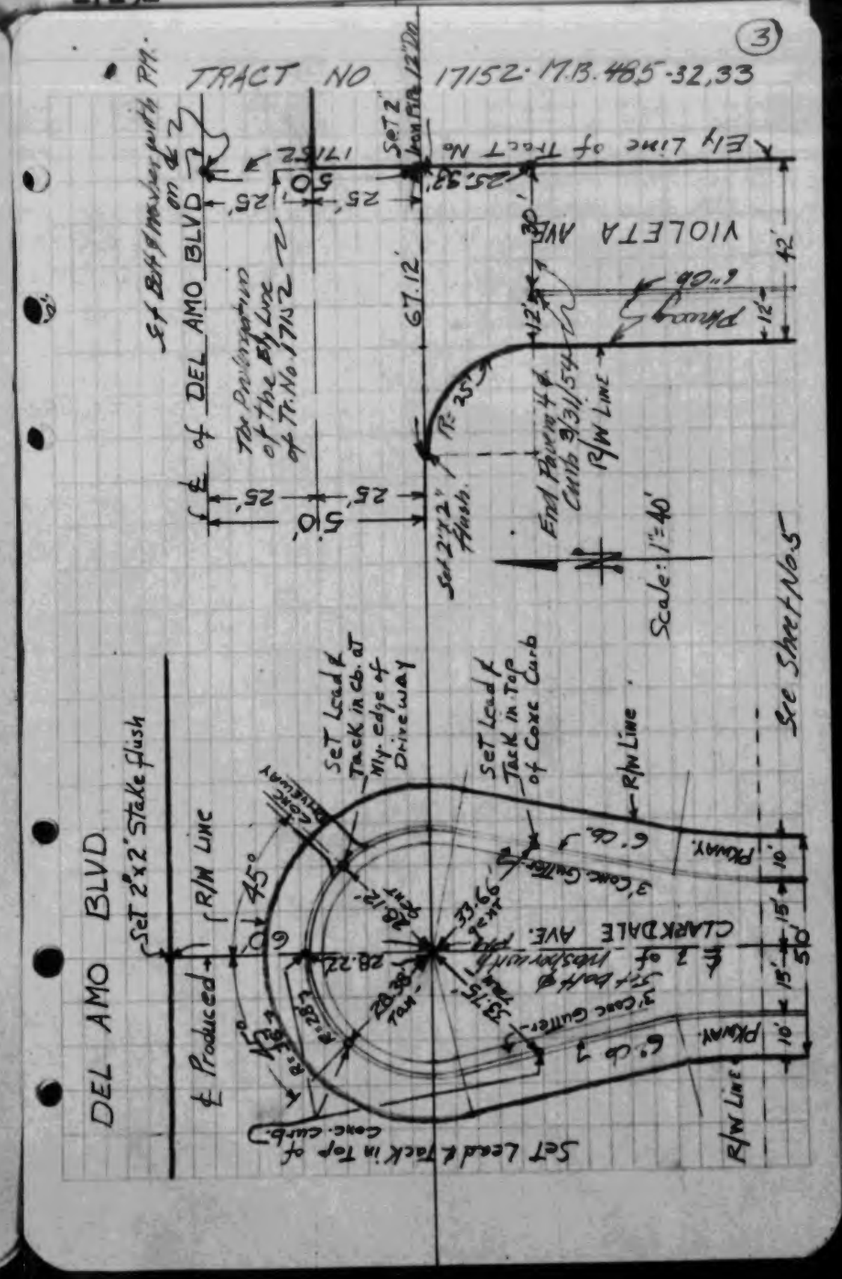

US 31 C-1

CO. SUR. F.B. 2008: 99

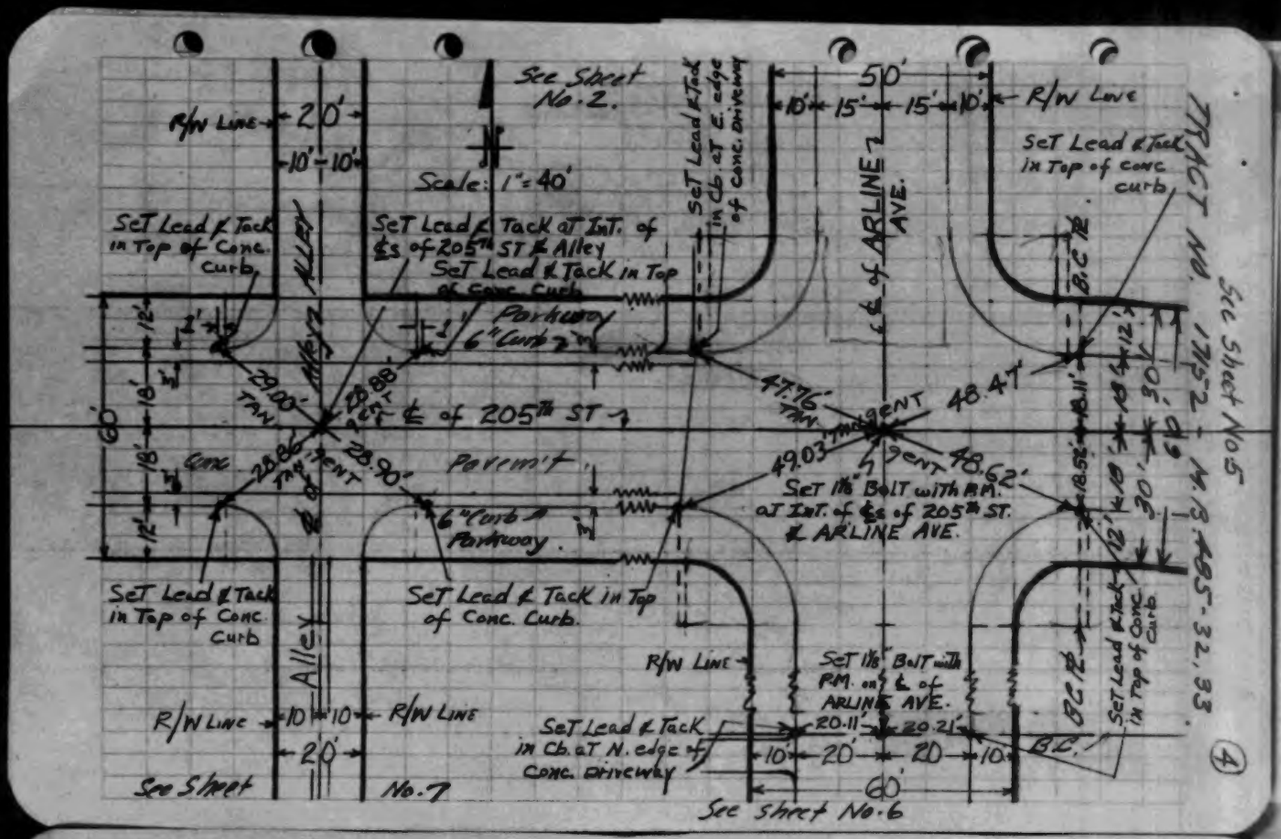

FREDERICK C. STILSON
Tract 17152

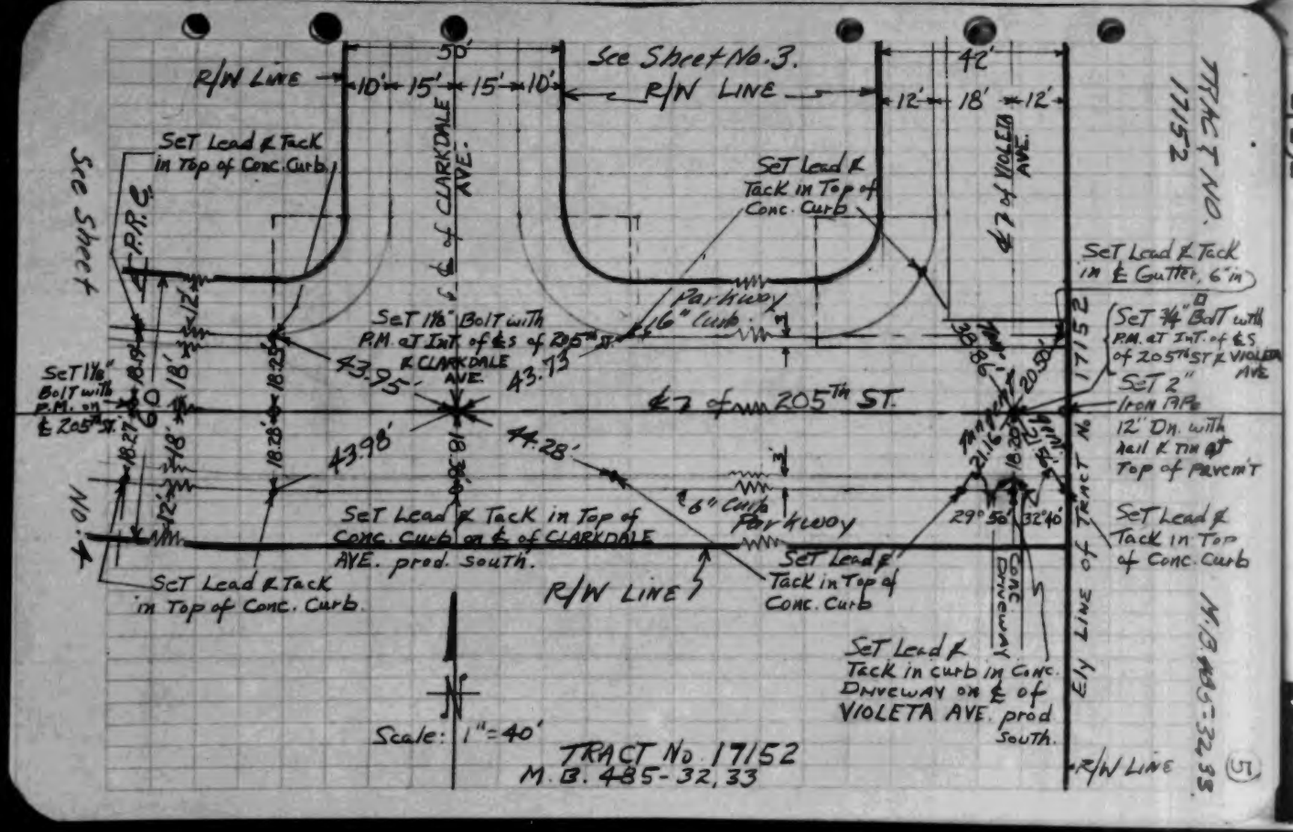

CO. SUR. F.B. 2008: 100

17215M

WS 31 C-1

CO. SUR. F.B. 2008: 101

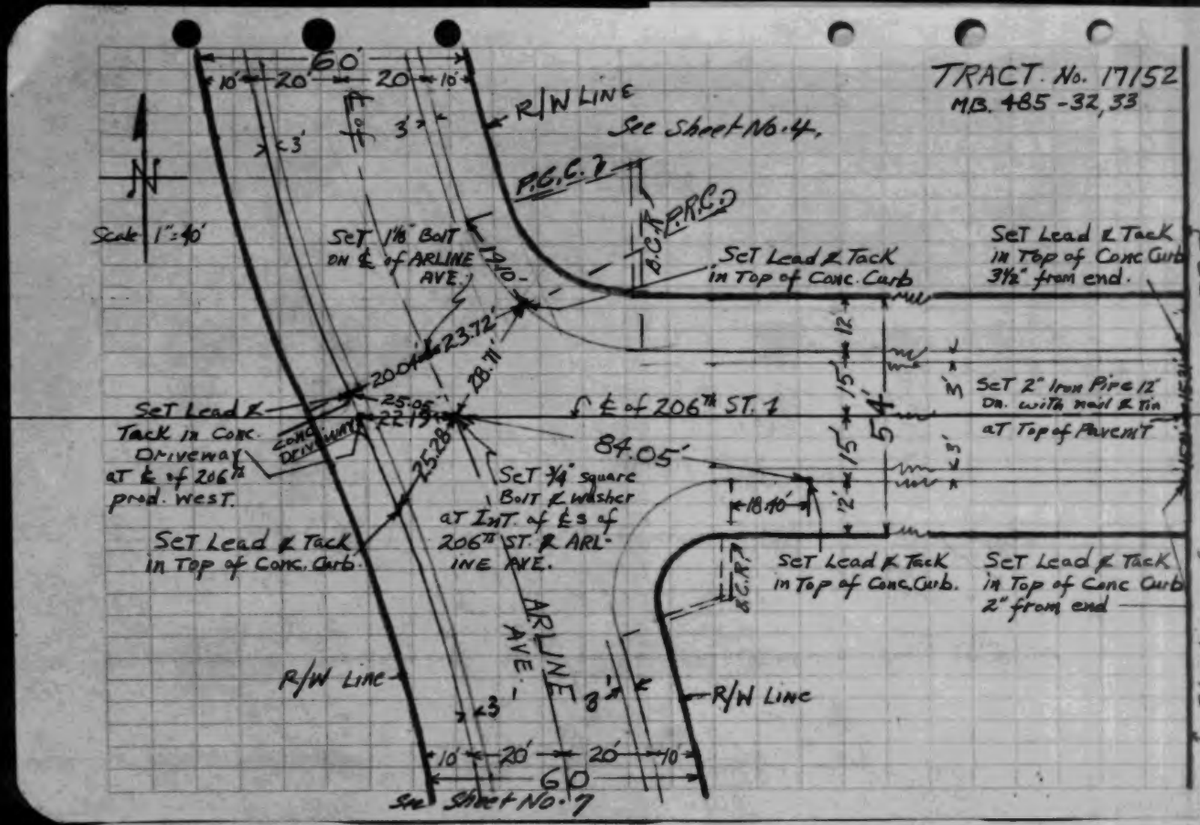

FREDERICK C. STILSON
Tract 17152

CO. SUR. F.B. 2008: 102

1-21-85

WS 33A-4

SURVEY OF E Ties
JOB NO. 52318

INDEX TRACT No 19269 PAGE 88
May 1954

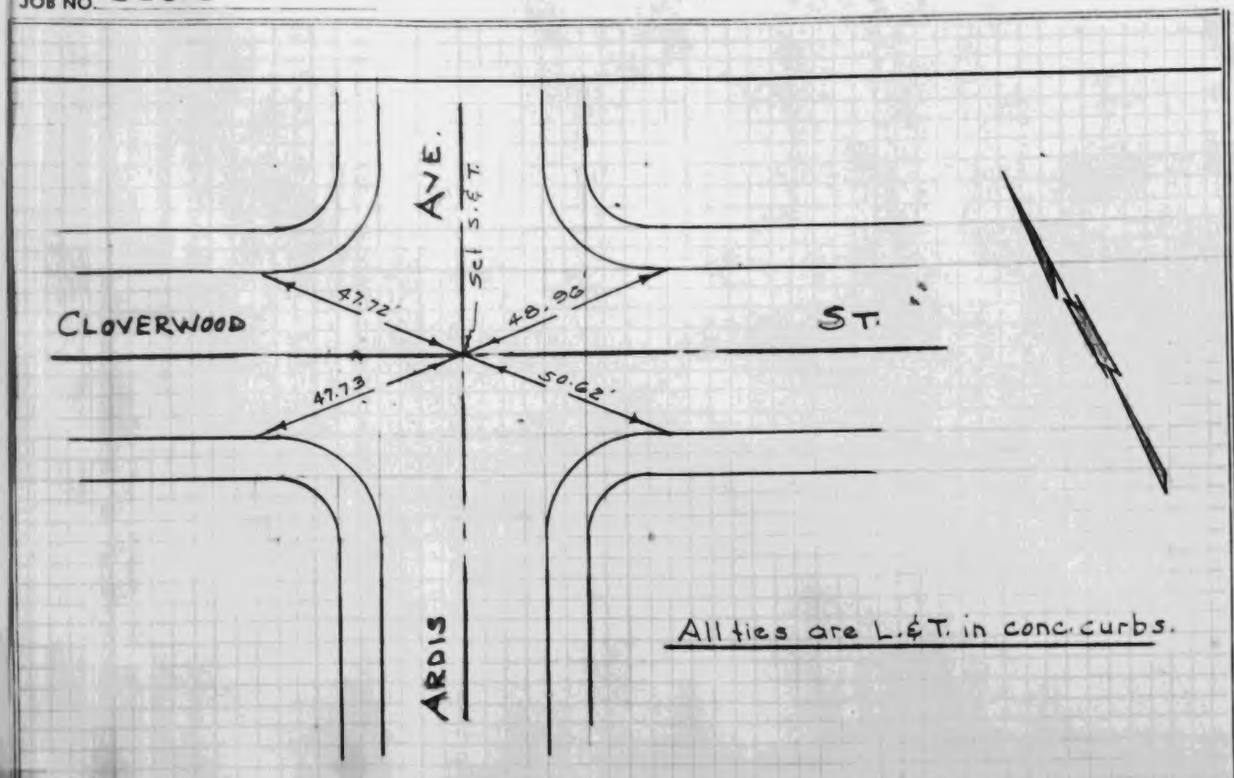

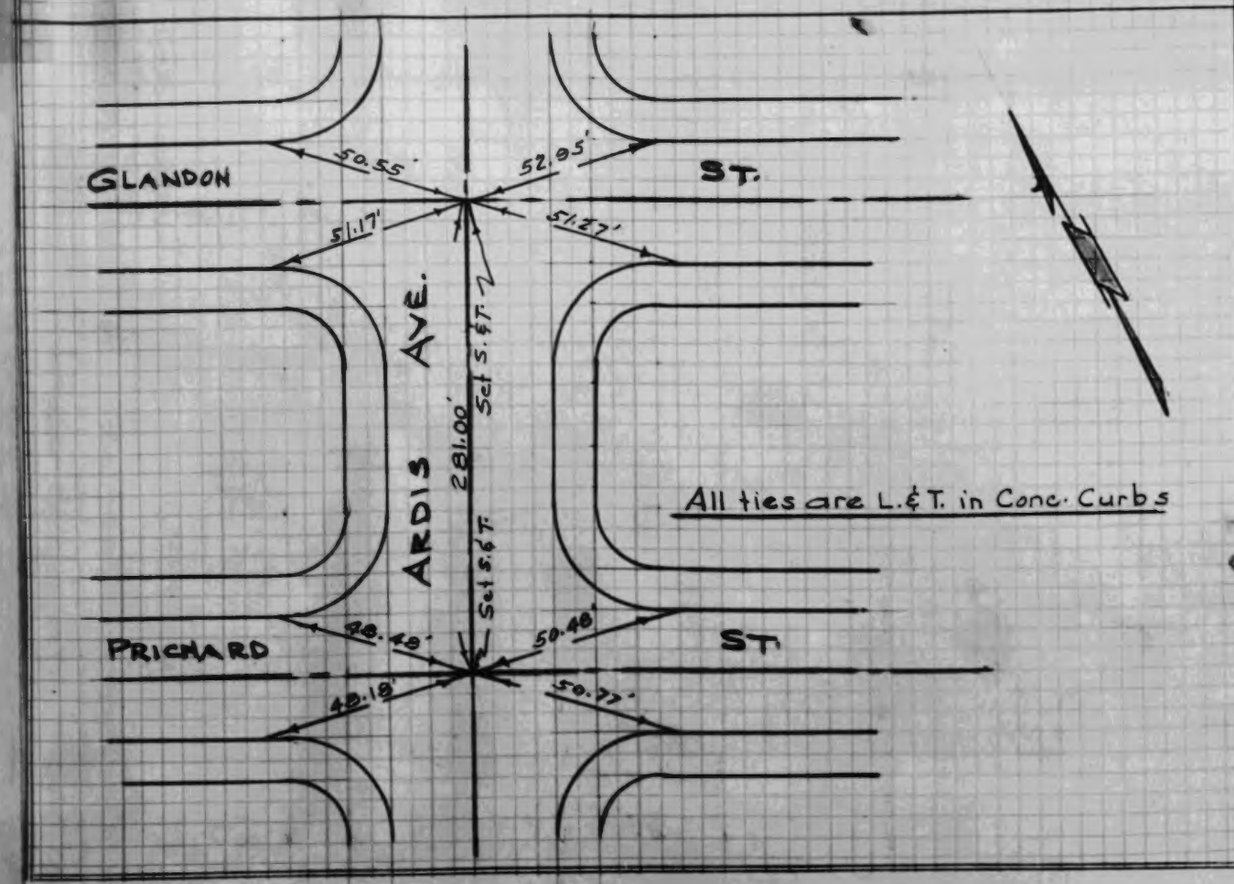

CO. SUR. F.B. 2008: 104
180
VALLEY ENGINEERING CO.
19269
Tract
181
CO. SUR. F.B. 2008: 103
56

WS 33A-4

CO.SUR. F.B.2008: 105

KEN EARLE SURVEY CO.
Tract 18720
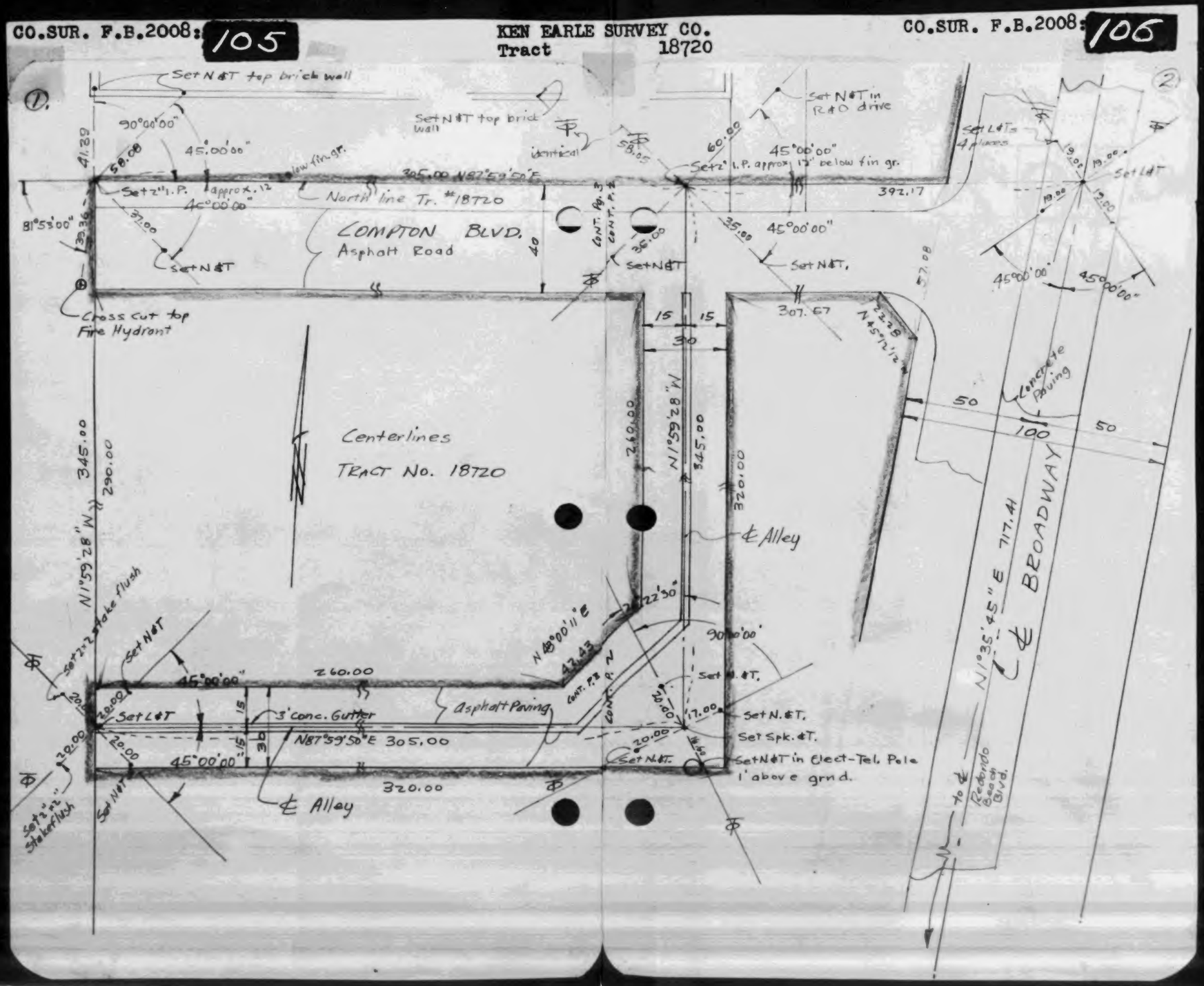
CO.SUR. F.B.2008: 106