Ck'd by	Survey of		F.B. 2009 Pg.
No.	JN Tape Std °F		
Work	Surveyed by		
ed	Notes Date		
	Indexed		

PAGES	TRACT #	PAGES	TRACT #
5-8	R.S.70-17	88	19316
9-12	18395	89-96	16702
13-26	19352	97-100	19763
27-40	17569	101-102	18931
41-43	16418	103	19624
44	R.S.70-21	104	18786
45-54	16298	105-107	R.S.67-2
55-56	16989	108	18342
57	15156		
58-59	16024		
60-64	19753		
65	17684		
66-68	18158		
69-76	19245		
77-81	17548		
82-84	18689		
85-86	18274		
87	19059		

Microfilmed Jan '87

(1)

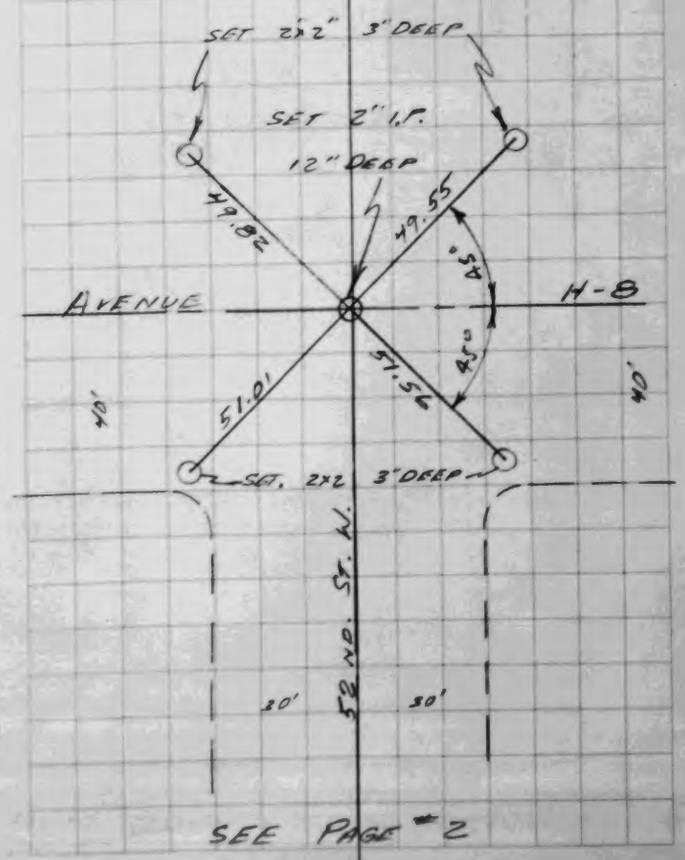

SEE PAGE # 2

(2)

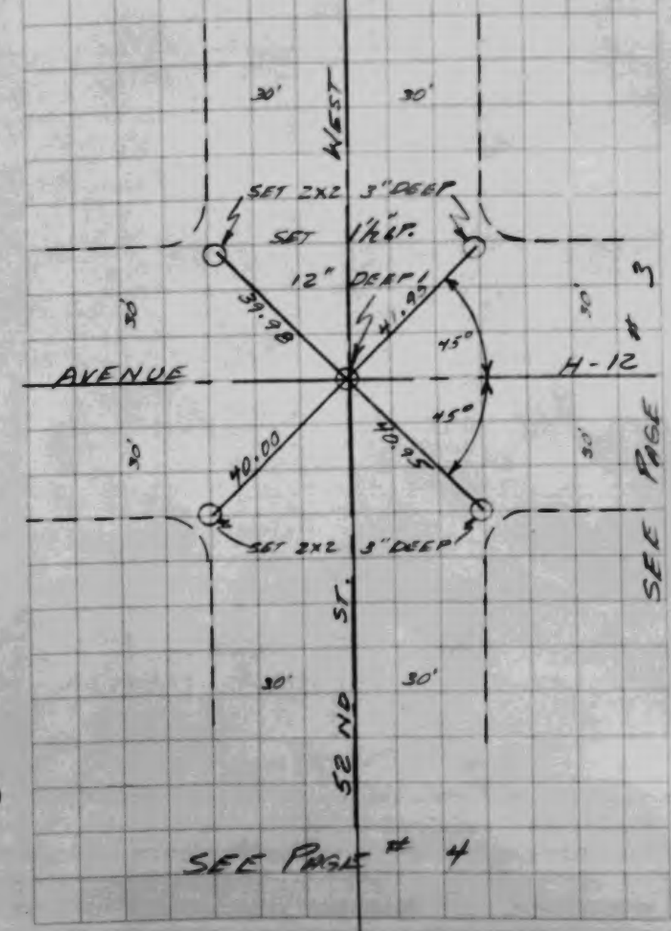

SEE PAGE # 3

SEE PAGE # 4

DIETZGEN NO. 386-2

DIETZGEN NO. 386-2

WS 71 C-4

WS 71 C-4

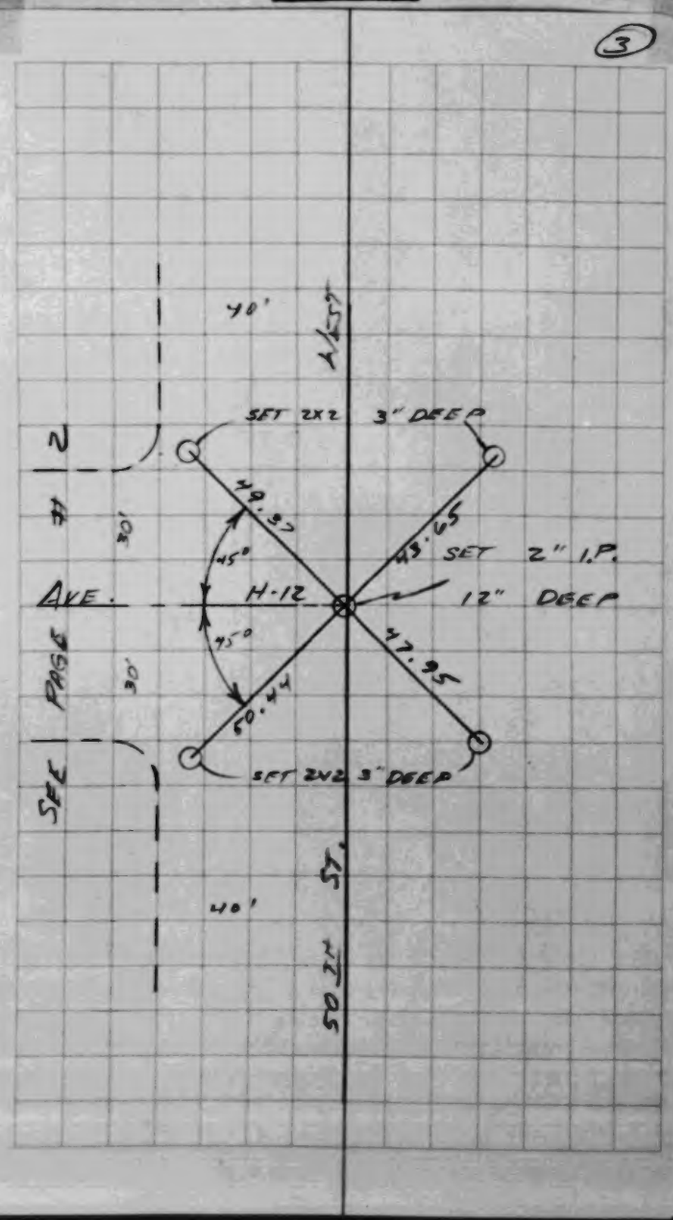

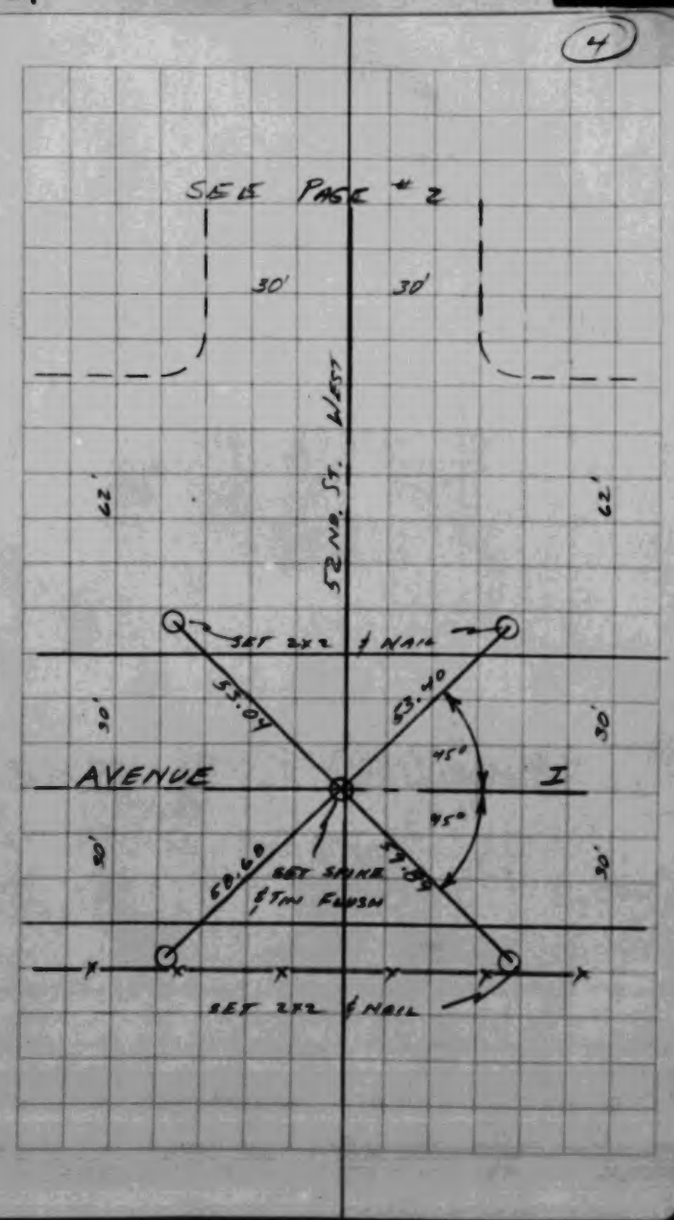

DIETZGEN NO. 386-2

DIETZGEN NO. 386-2

W.S. 71, C-4

W.S. 71, C-4

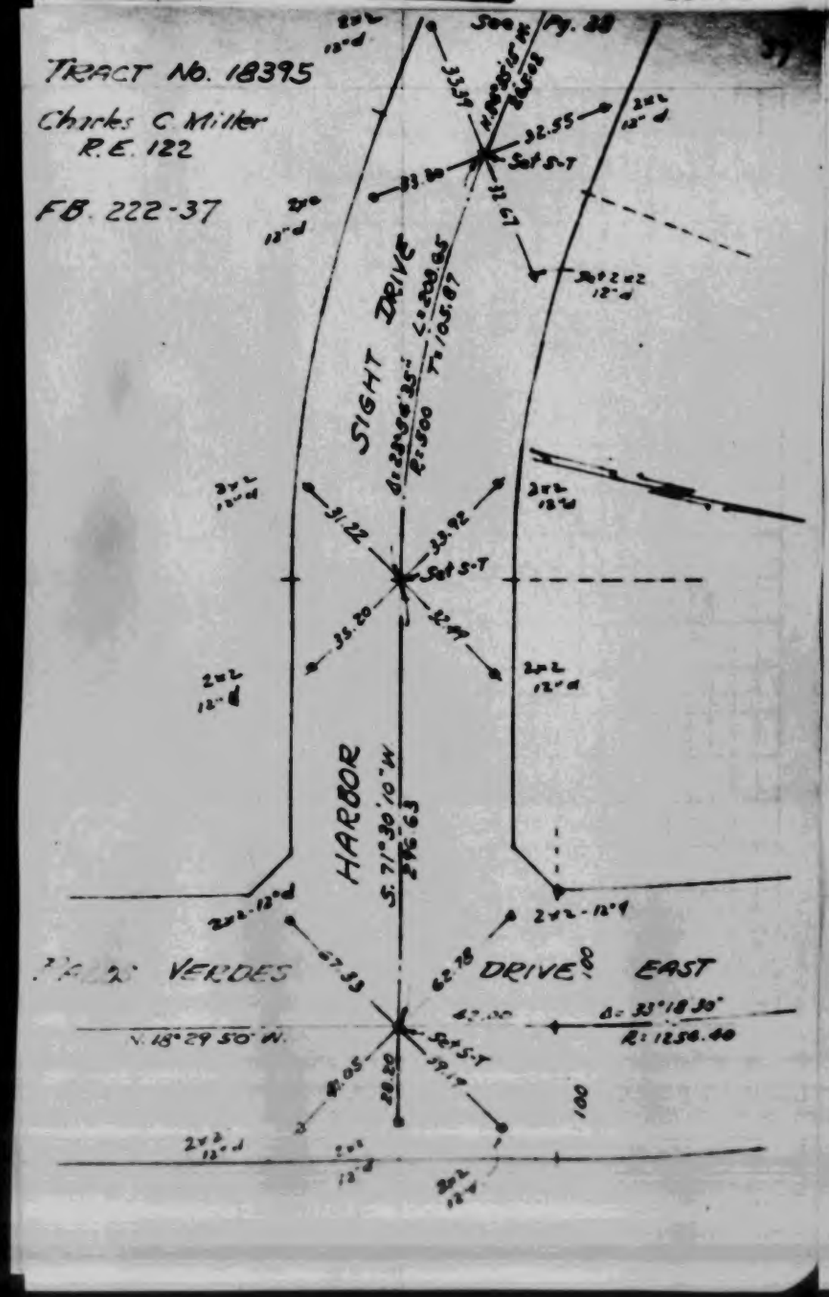
See Pg. 28
TRACT No. 18395
Charles C. Miller
R.E. 122
FB. 222-37
SIGHT DRIVE
HARBOR
S. 71°30'10" W.
PALOS VERDES DRIVE EAST
N. 18°29'50" W.
Set S-T

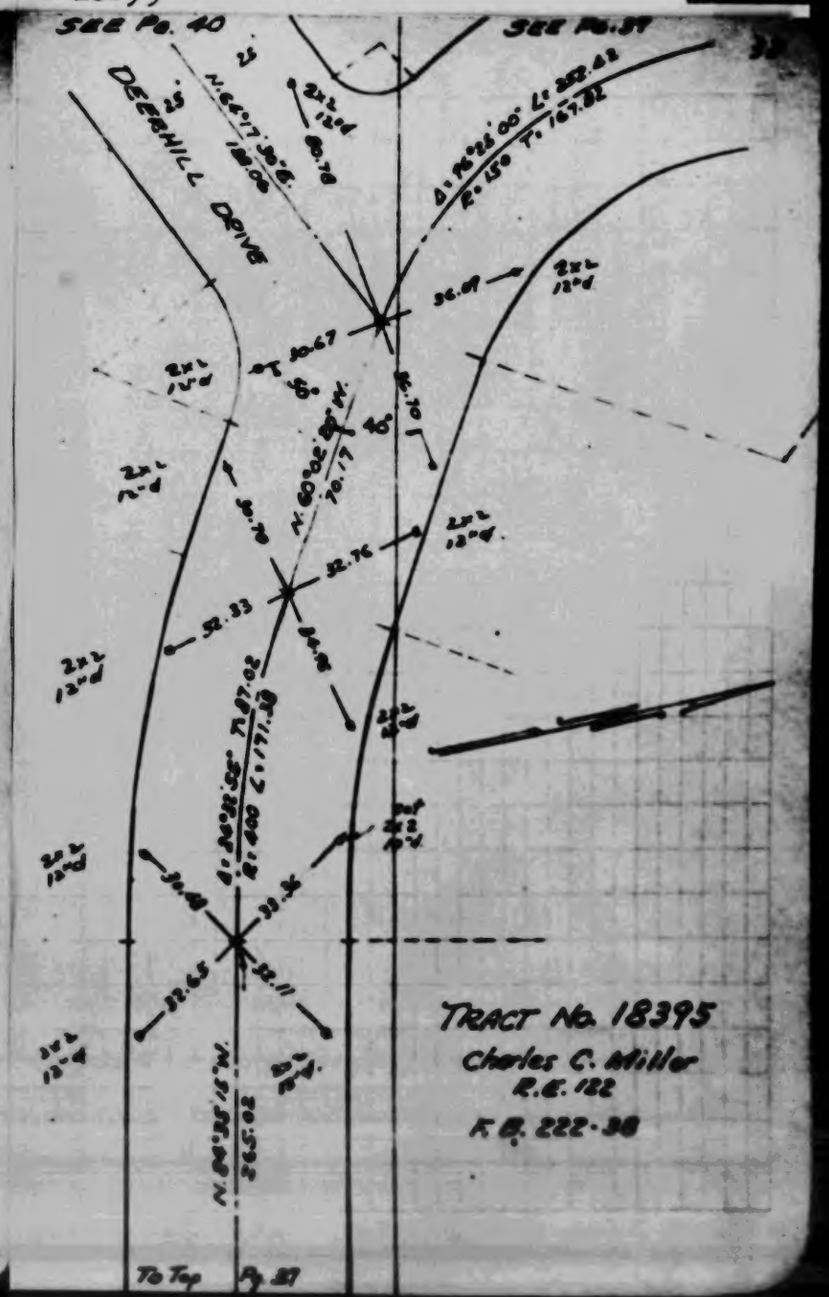
SEE Pg. 40
SEE Pg. 39
DEERHILL DRIVE
N. 60°02'00" W.
N. 84°35'15" W.
TRACT No. 18395
Charles C. Miller
R.E. 122
F.B. 222-38
To Top Pg. 27

CHARLES C. MILLER
Tract 18395

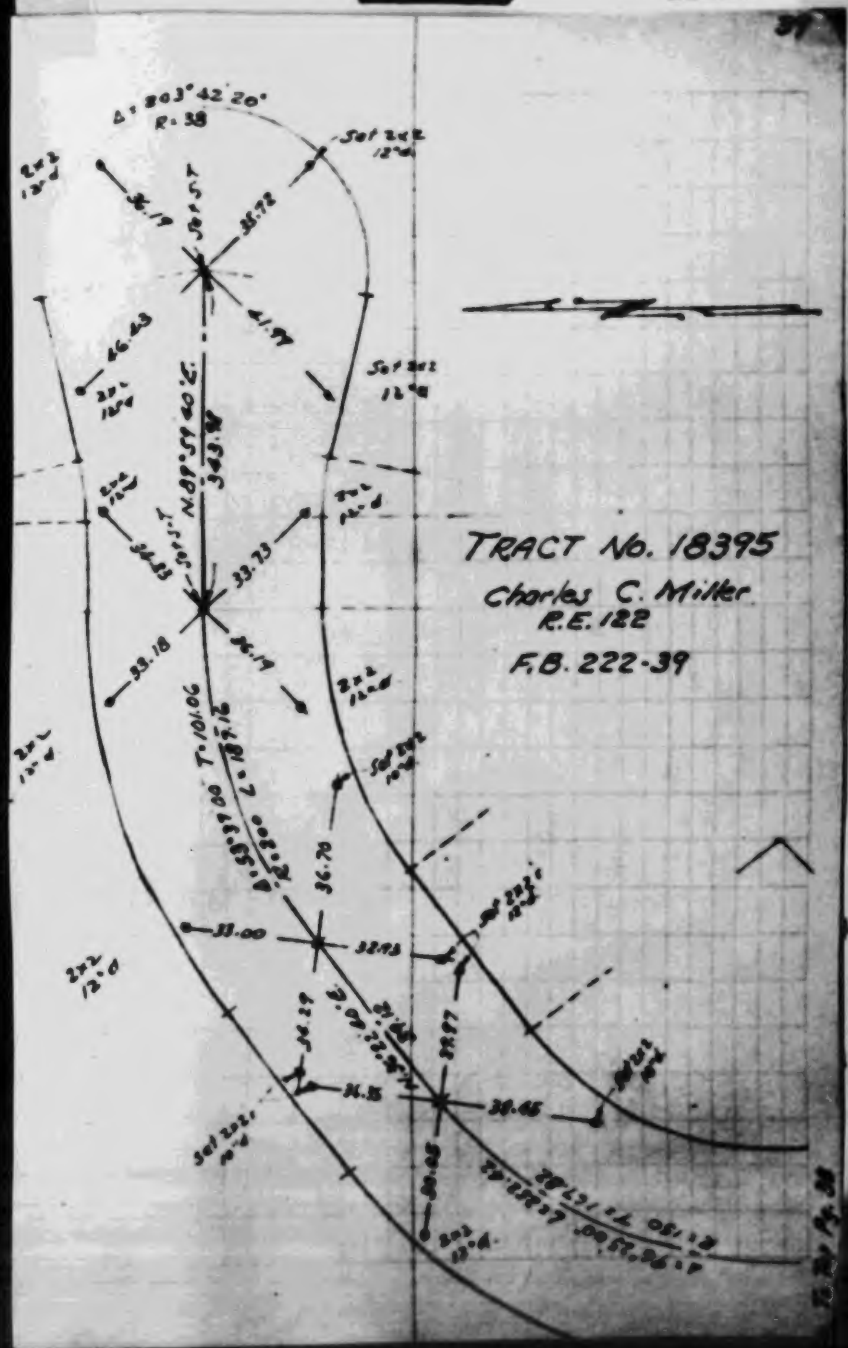

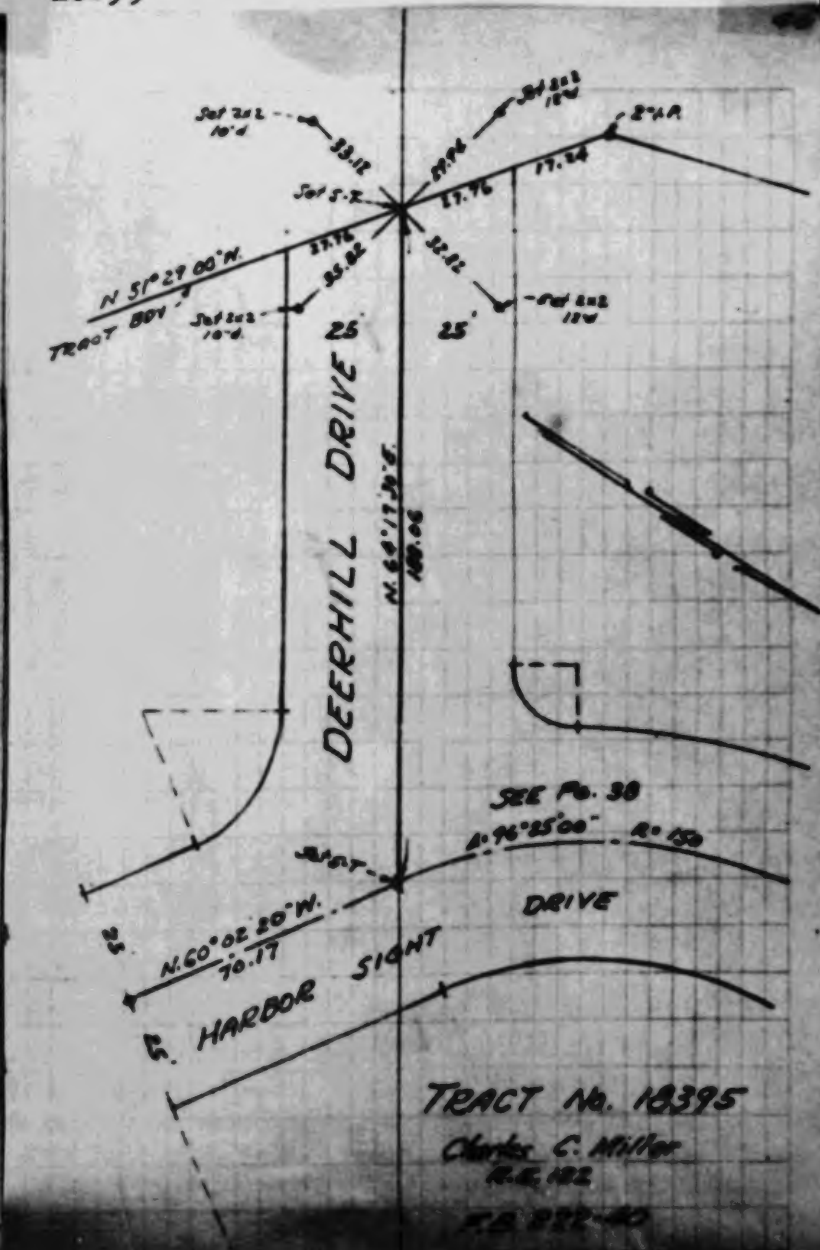

TRACT Nº 19352
ETIES INDEX MAP

ADAMS & ELLS
F.B. 353
May 1954

SHEET 1 OF 14 SHEETS

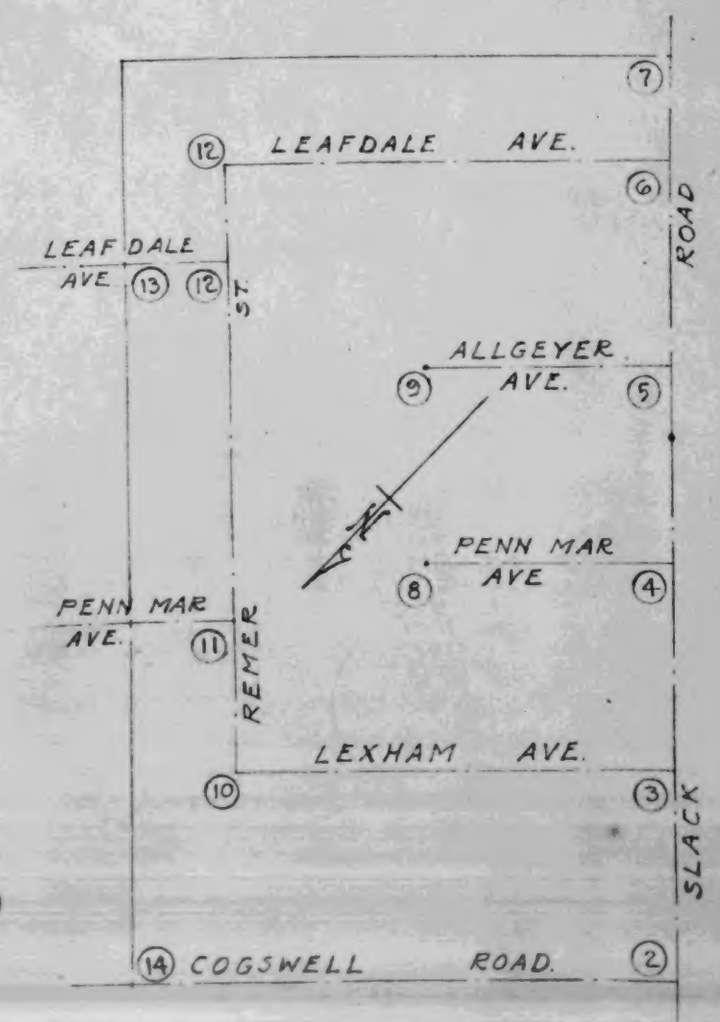

TRACT Nº 19352
ETIES AT SLACK RD.
& COGSWELL RD.

ADAMS & ELLS
F.B. 353-48
May 1954

SHEET 2 OF 14 SHEETS

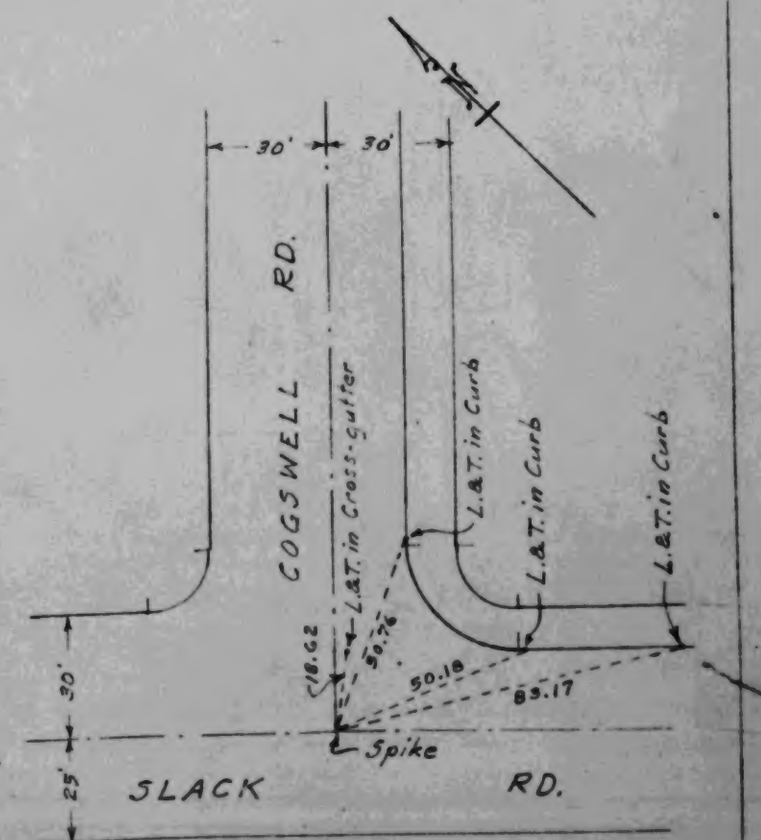

WS 37 B-2

TRACT Nº 19352
&TIES AT SLACK RD.
& LEXHAM AVE.

ADAMS & ELLS
F.B. 353-47
May 1954

SHEET 3 OF 14 SHEETS

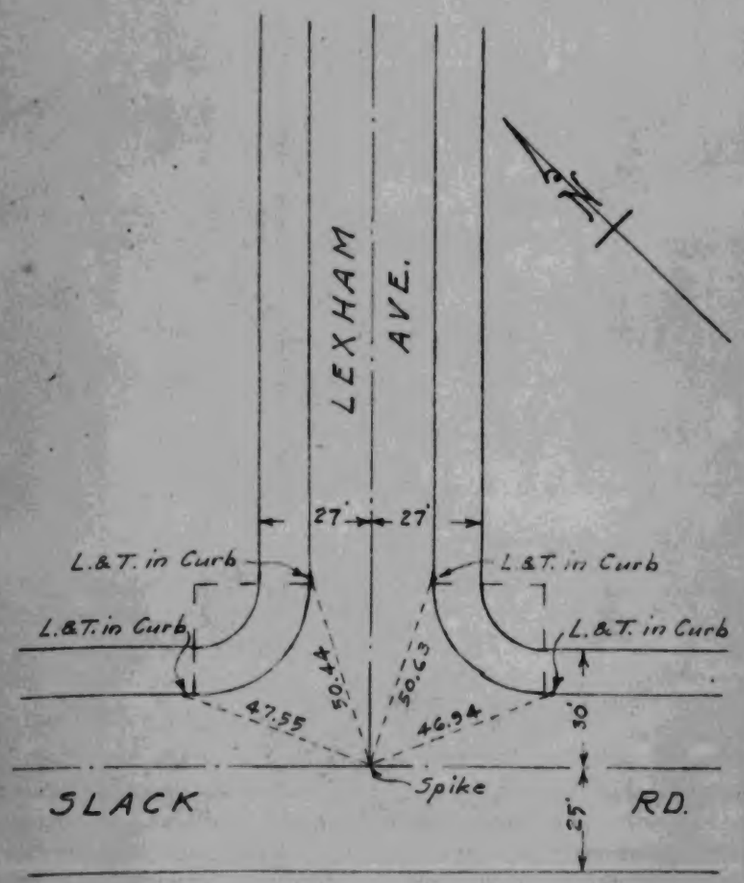

TRACT Nº 19352
&TIES AT SLACK RD.
& PENN MAR AVE.

ADAMS & ELLS
F.B. 353-47
May 1954

SHEET 4 OF 14 SHEETS

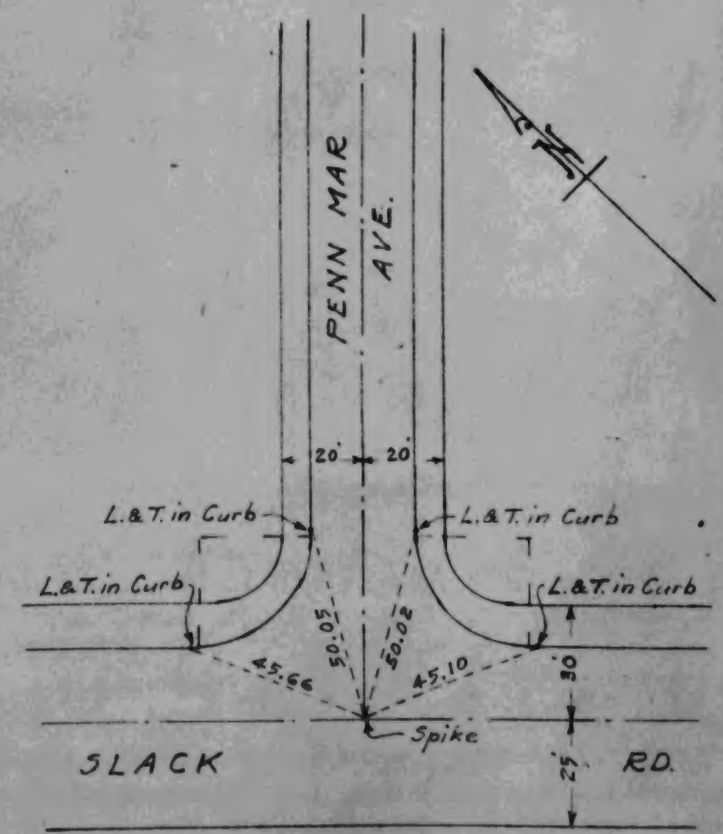

WS 37, B-2

TRACT Nº 19352
℄ TIES AT SLACK RD.
& ALLGEYER AVE.

ADAMS & ELLS
F.B. 353-47
May 1954

SHEET 5 OF 14 SHEETS

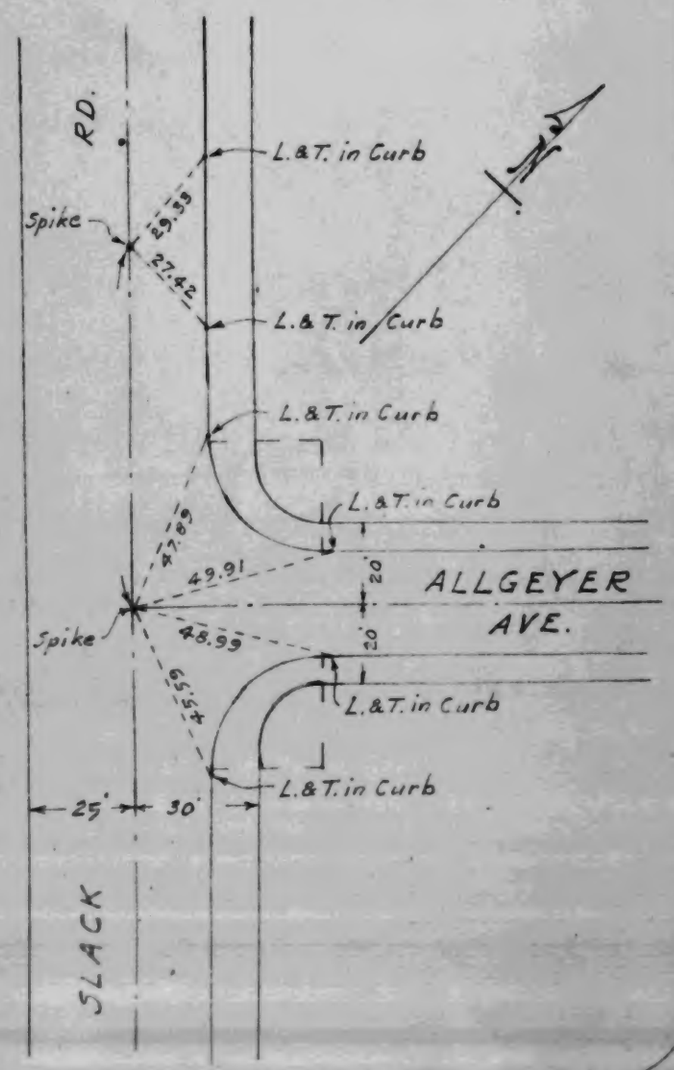

TRACT Nº 19352
℄ TIES AT SLACK RD.
& LEAFDALE AVE.

ADAMS & ELLS
F.B. 353-47
May 1954

SHEET 6 OF 14 SHEETS

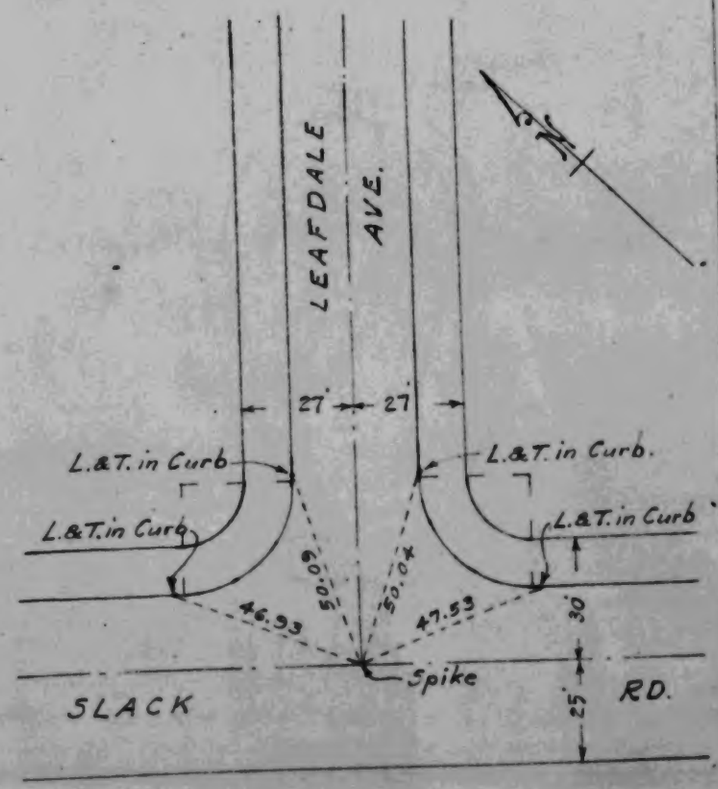

WS37, B-2

TRACT Nº 19352
& TIES AT SLACK RD.
& EAST TRACT LINE

ADAMS & ELLS
F.B. 353 - 48
May 1954

SHEET 7 OF 14 SHEETS

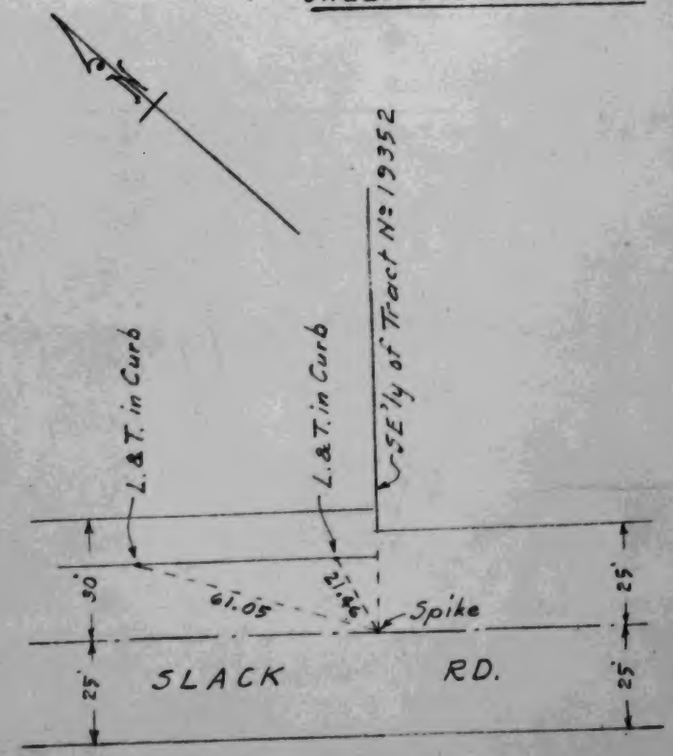

TRACT Nº 19352
& TIES ON PENN MAR
AVE AT TURNAROUND

ADAMS & ELLS
F.B. 353 - 47
May 1954

SHEET 8 OF 14 SHEETS

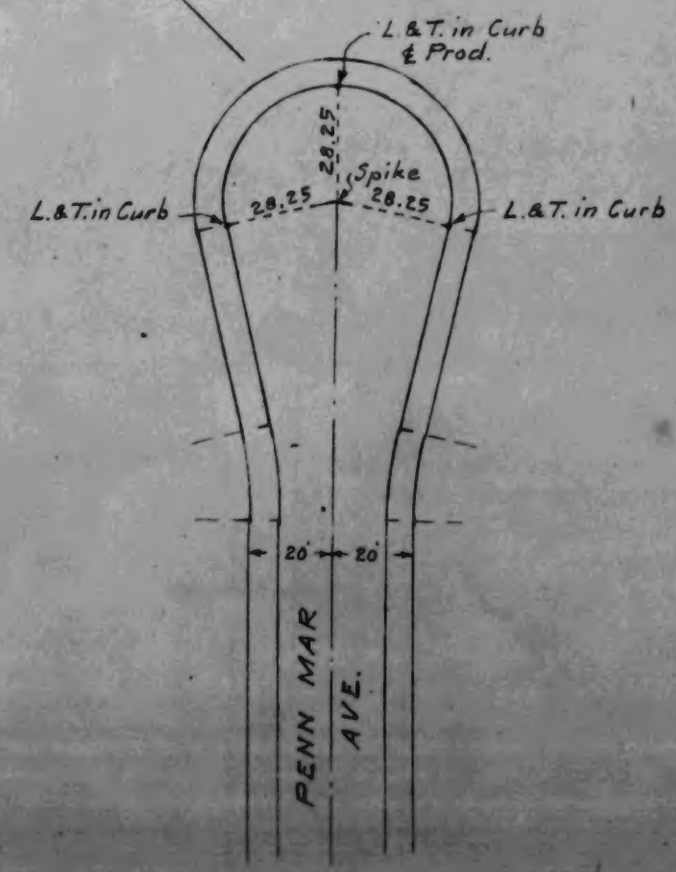

TRACT No 19352
℄ TIES ON ALLGEYER AVE. AT TURNAROUND

ADAMS & ELLS
F.B. 353-47
May 1954

SHEET 9 OF 14 SHEETS

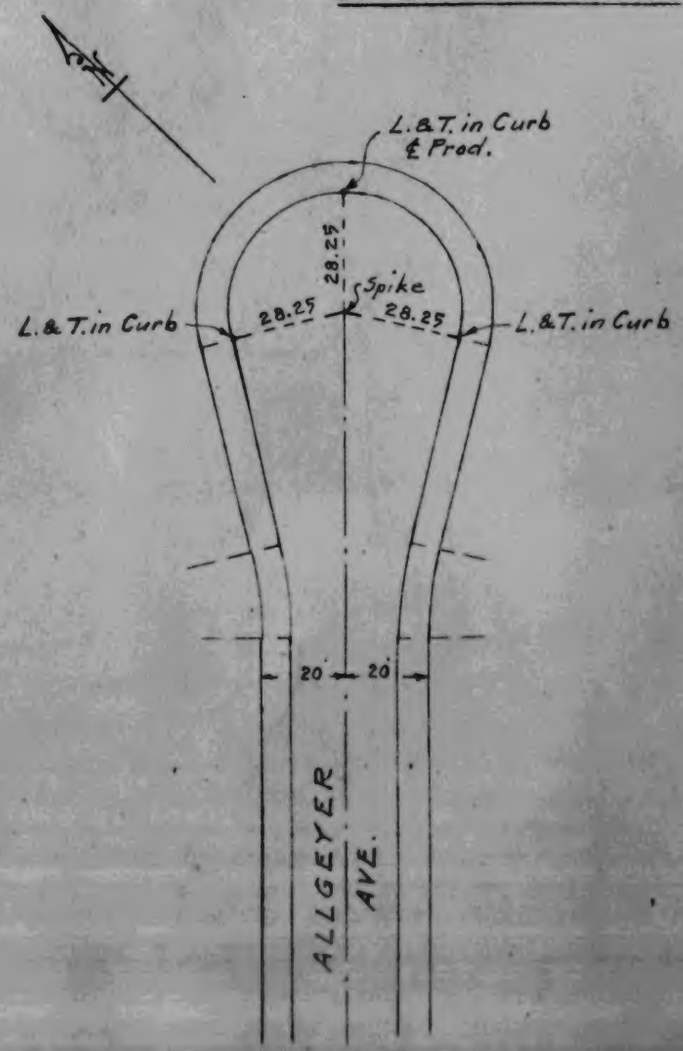

TRACT No 19352
℄ TIES AT REMER ST. & LEXHAM AVE.

ADAMS & ELLS
F.B. 353-46
May 1954

SHEET 10 OF 14 SHEETS

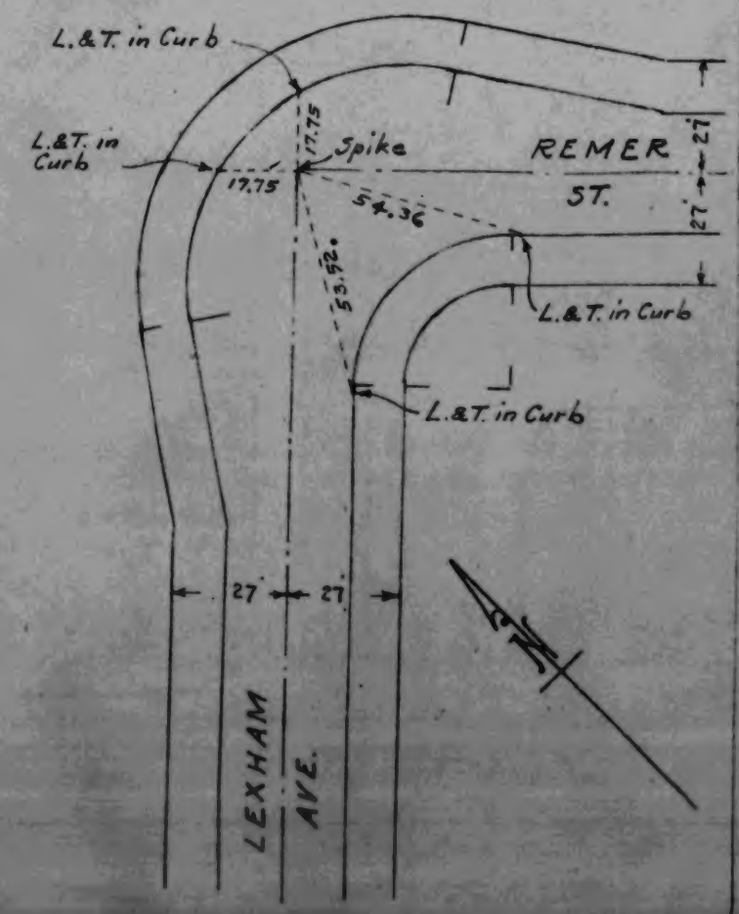

TRACT № 19352
℄ TIES AT REMER ST.
& PENN MAR AVE.

ADAMS & ELLS
F.B. 353-46
May 1954

SHEET 11 OF 14 SHEETS

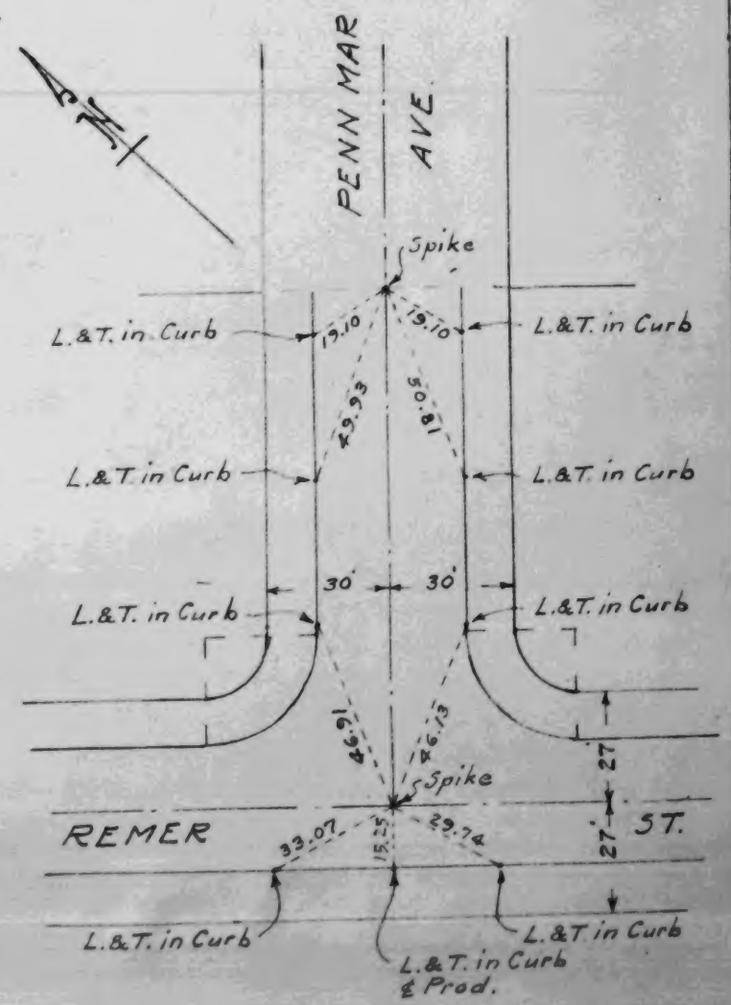

TRACT № 19352
℄ TIES AT REMER ST.
& LEAFDALE AVE.

ADAMS & ELLS
F.B. 353-46
May 1954

SHEET 12 OF 14 SHEETS

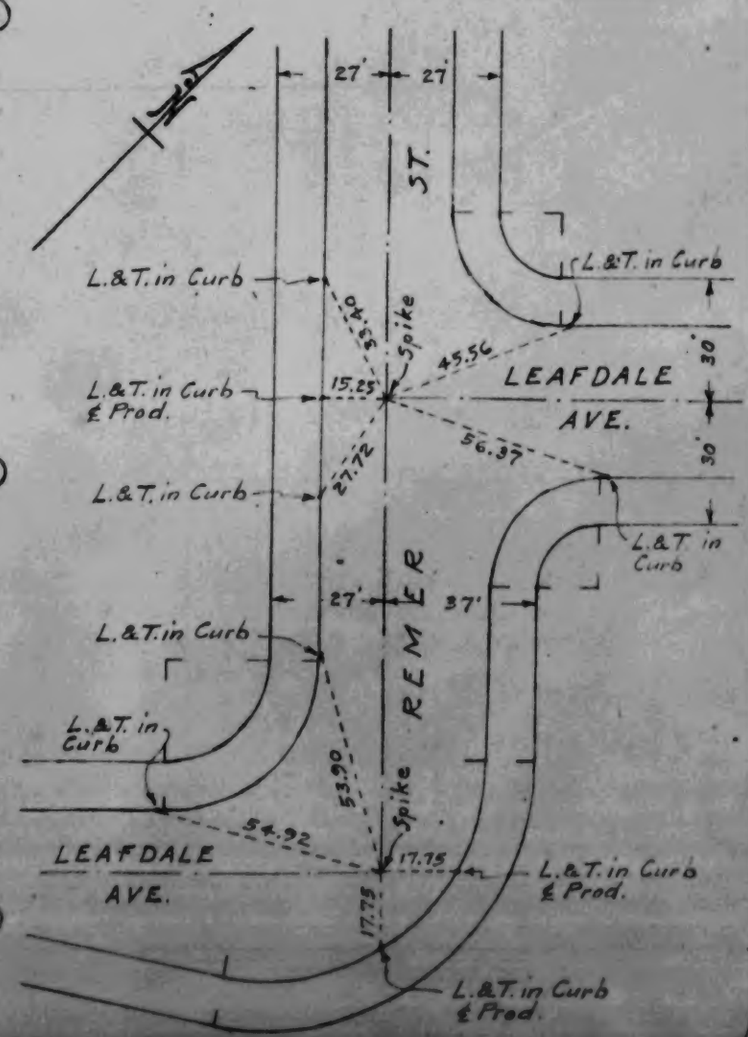

WS 37, B-2

TRACT Nº 19352
℄ TIES AT LEAFDALE AVE
& NORTH TRACT LINE

ADAMS & ELLS
F.B. 353-46
May 1954

SHEET 13 OF 14 SHEETS

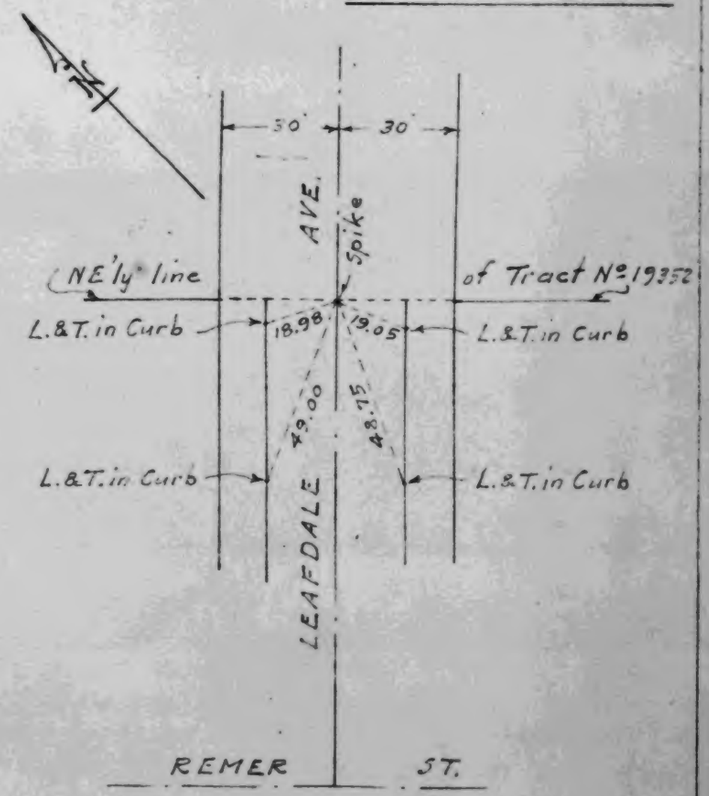

TRACT Nº 19352
℄ TIES AT COGSWELL RD.
& NORTH TRACT LINE

ADAMS & ELLS
F.B. 353-48
May 1954

SHEET 14 OF 14 SHEETS

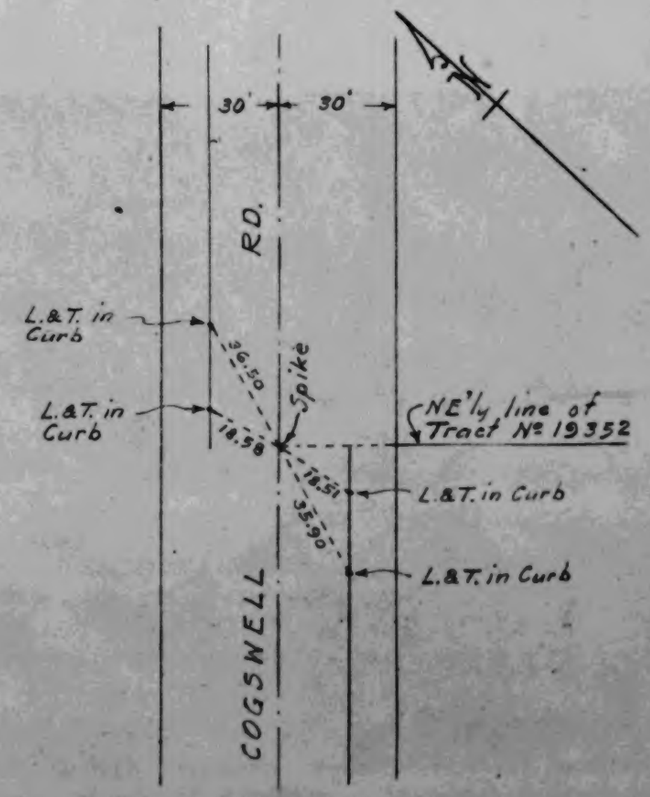

WS 37, B-2

1

Tr. 17569

E. Rich
Bernard
Wilson

Set SPKS
MauPin
Butler
Sterritt
4-25-54

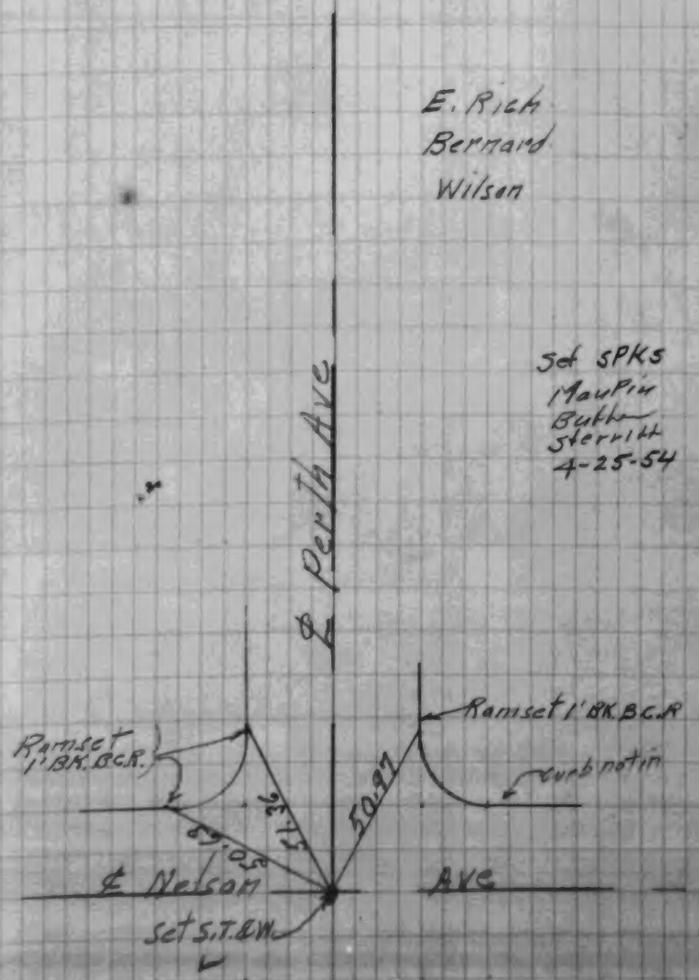

2



3

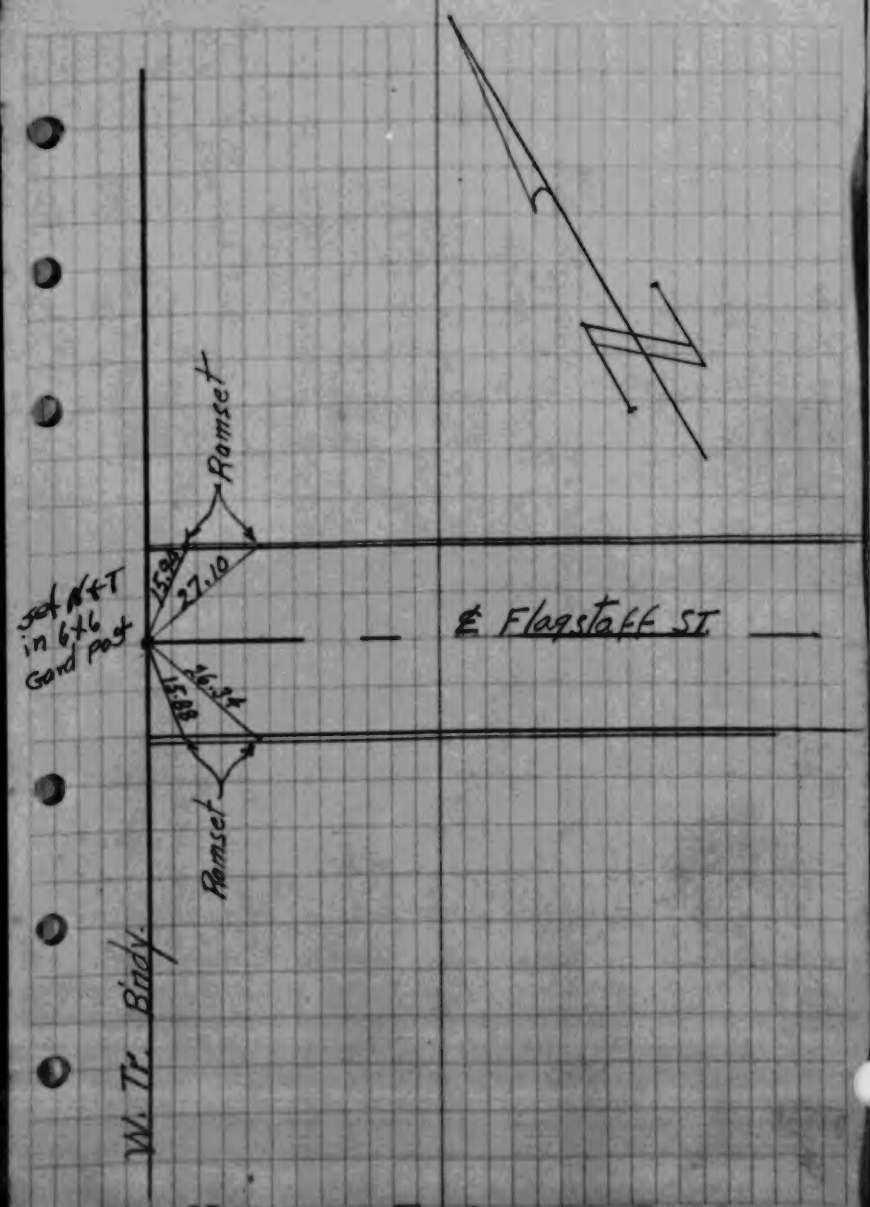

Kemmerer Engineering Co., Inc.

4

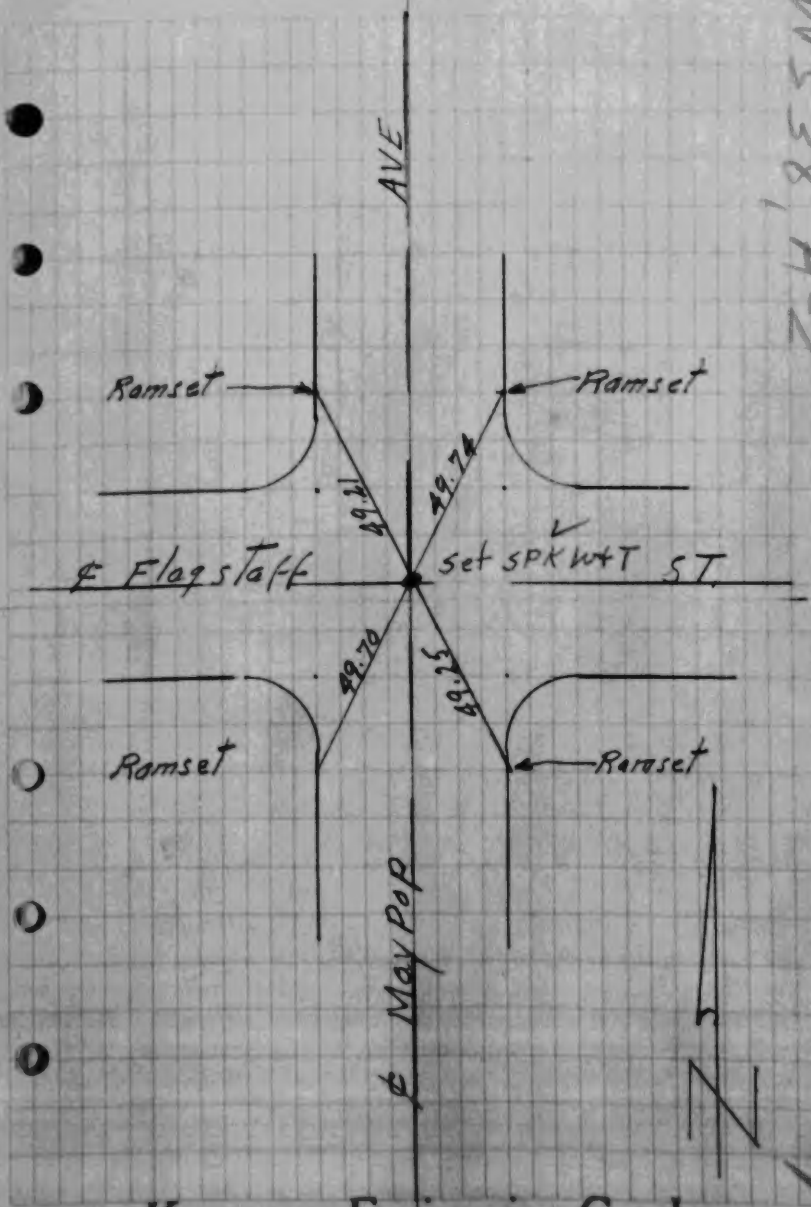

Kemmerer Engineering Co., Inc.

WS38, A-2

KEMMERER ENGR. CO.
Tract 17569

5

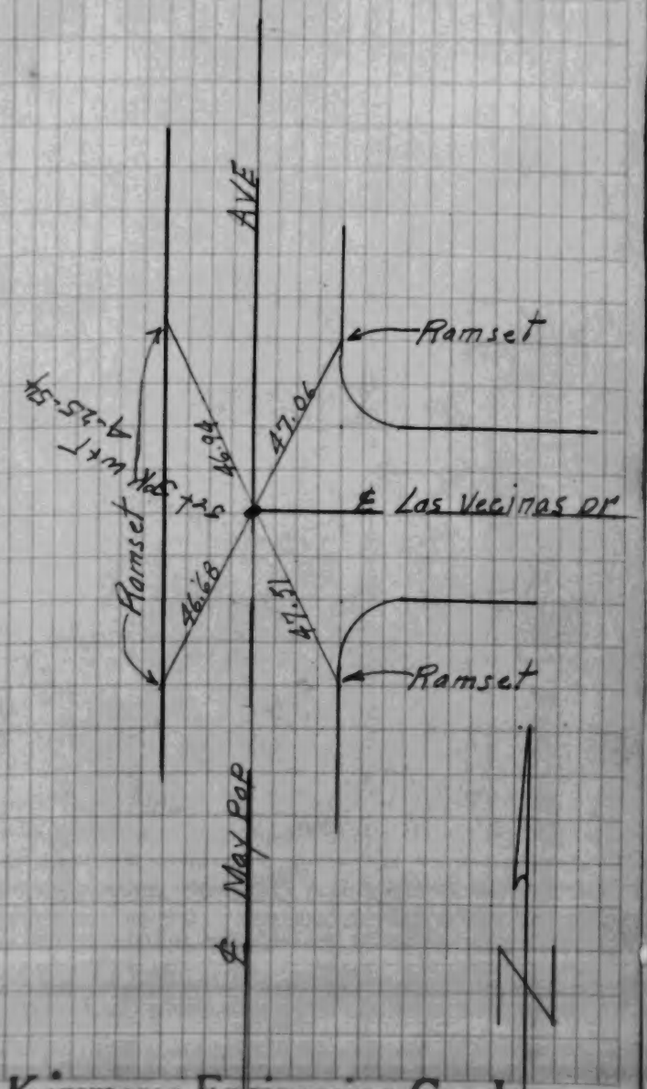

Kemmerer Engineering Co., Inc.

6

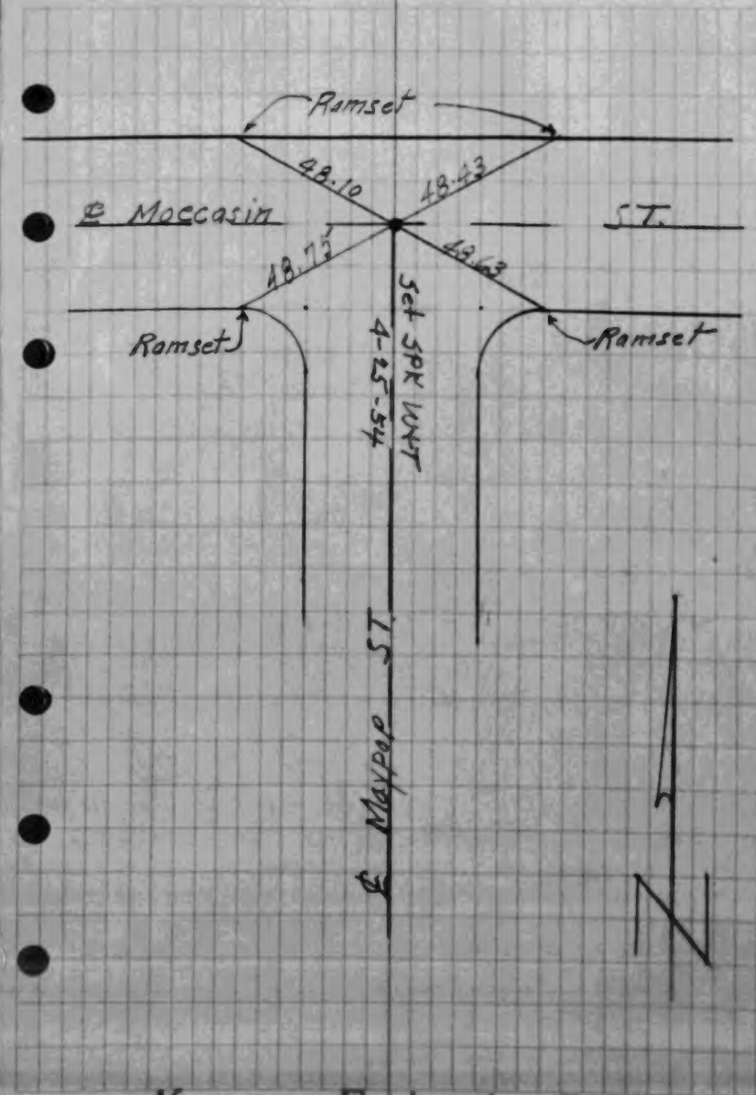

Kemmerer Engineering Co., Inc.

7

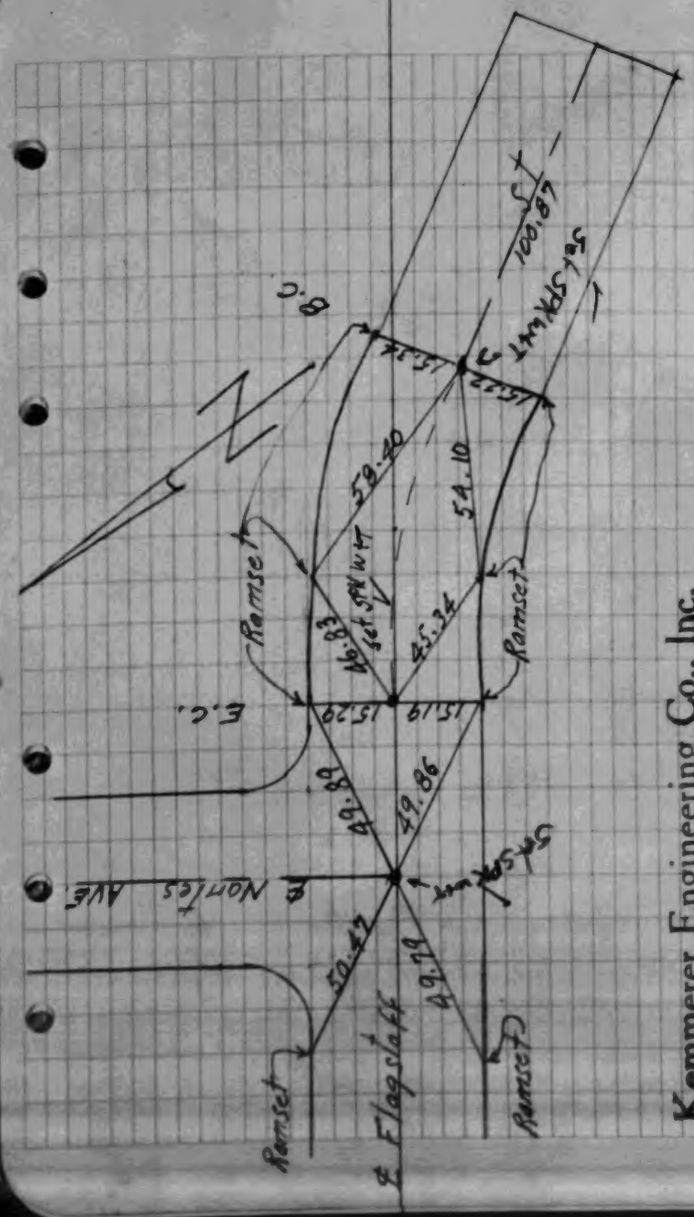

Kemmerer Engineering Co., Inc.

8

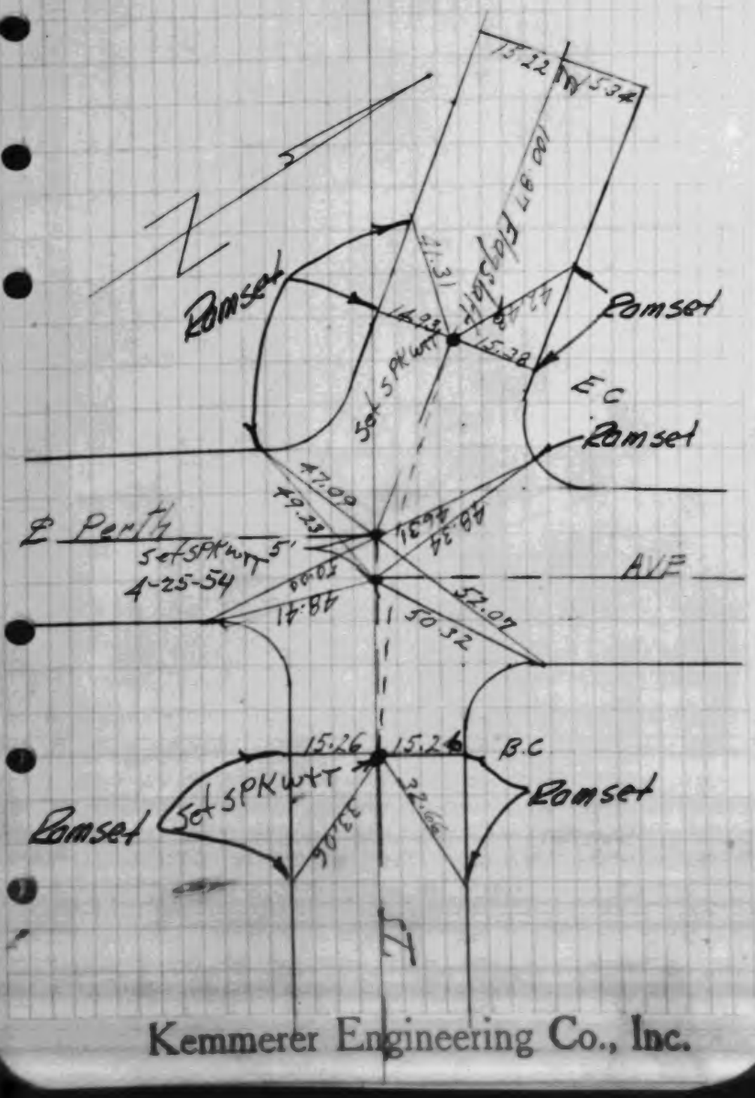

Kemmerer Engineering Co., Inc.

KEMMERER ENGR. CO.
Tract 17569

9

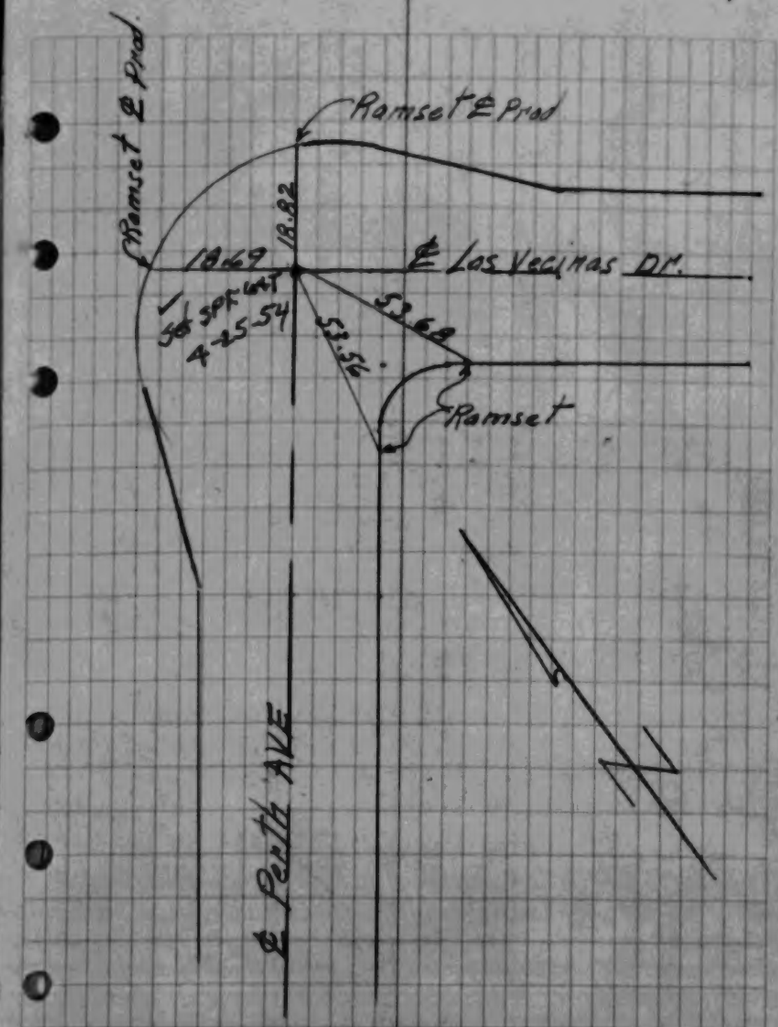

Kemmerer Engineering Co., Inc.

10

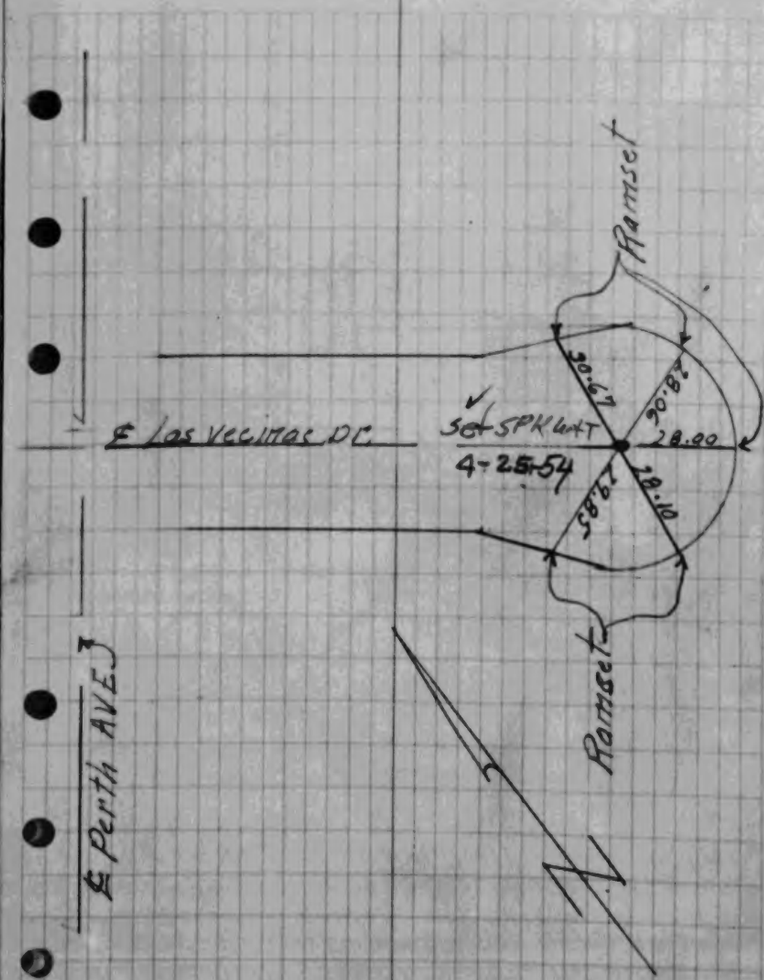

Kemmerer Engineering Co., Inc.

KEMMERER ENGR. CO.
Tract 17569

11

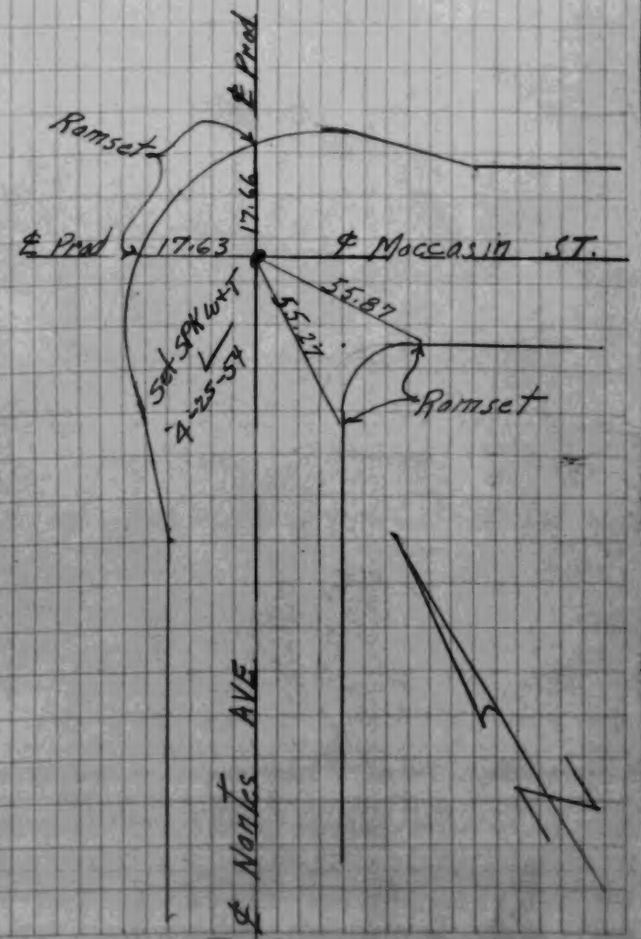

Kemmerer Engineering Co., Inc.

12

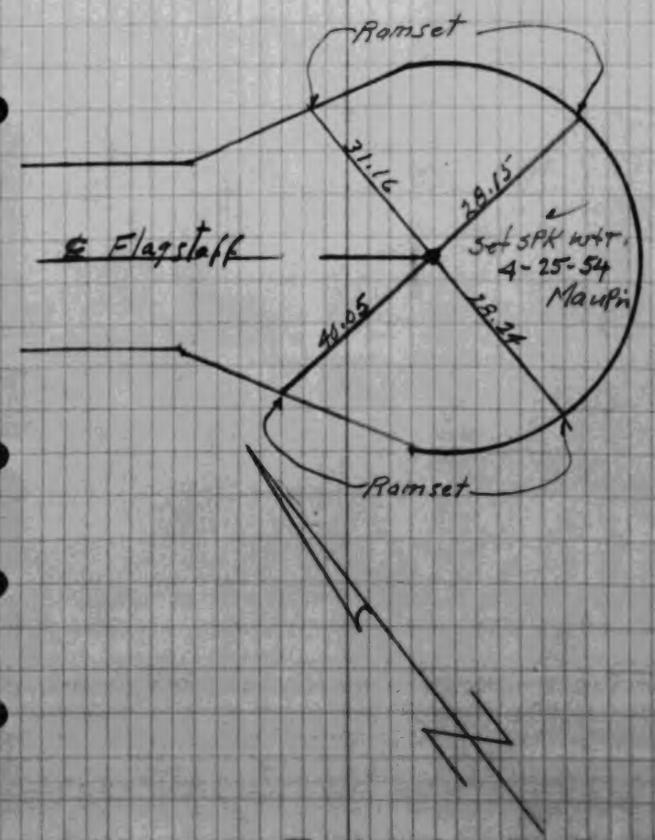

Kemmerer Engineering Co., Inc.

W.S 38A-2

CO.SUR. F.B.2009: 39

KEMMERER ENGR. CO.
Tract 17569

13

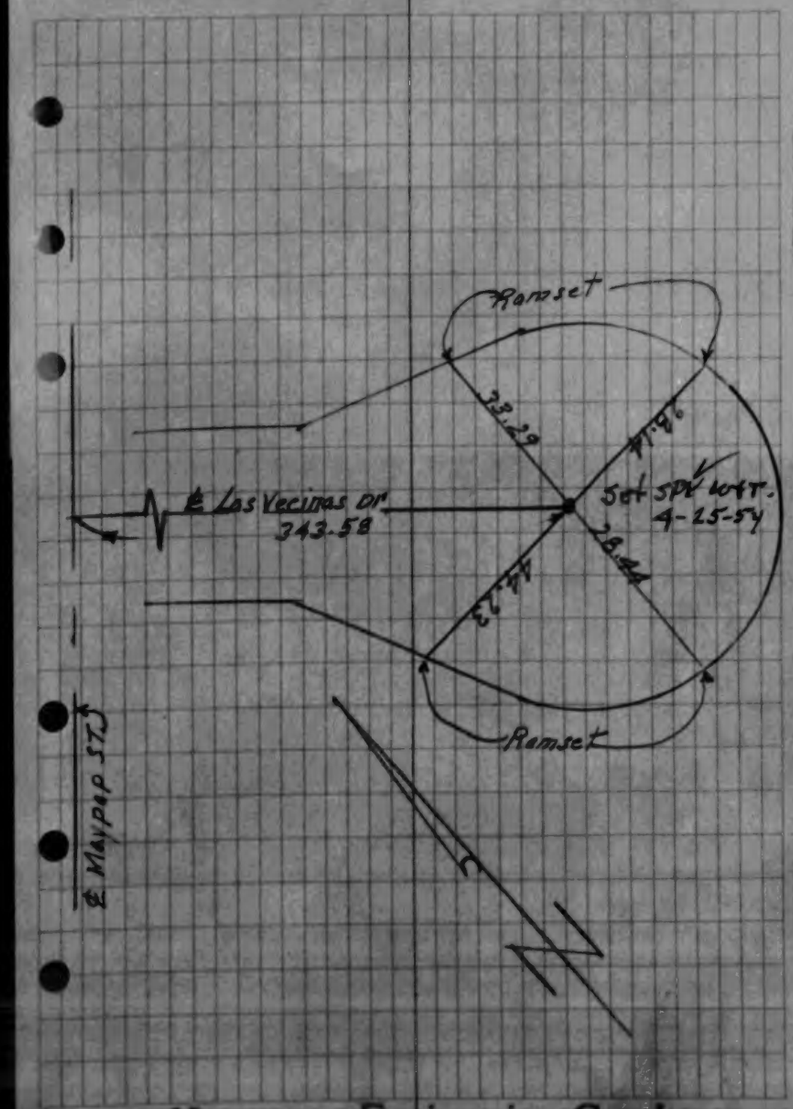

Kemmerer Engineering Co., Inc.

CO.SUR. F.B.2009: 40

14

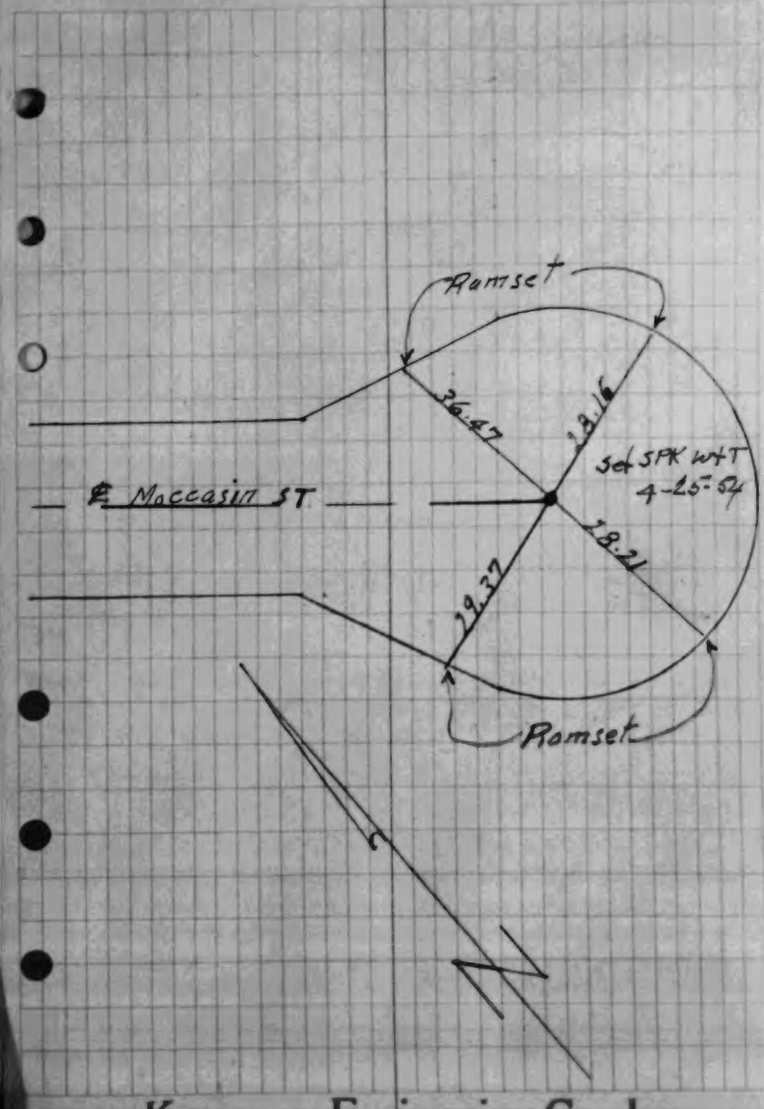

Kemmerer Engineering Co., Inc.

WC 38, A-2

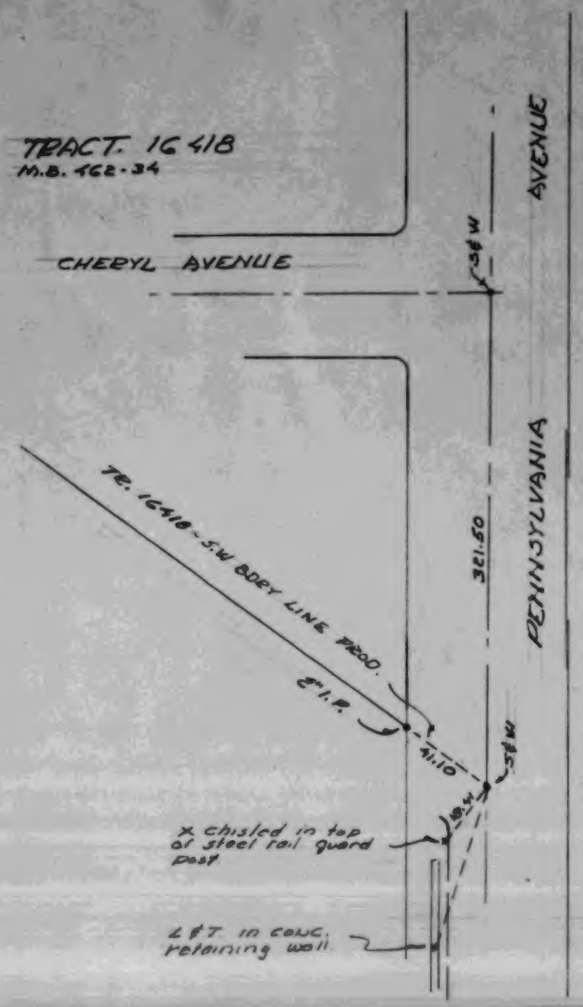

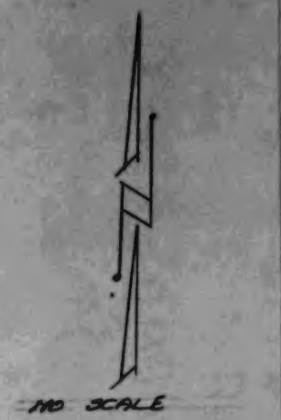

CENTER LINE TIE ON PENNSYLVANIA AVENUE AT THE S.E. COR OF TRACT NO 16418 M.B. 462-34
MAY 1, 1954
GEORGE A. MOYES
RE 6277

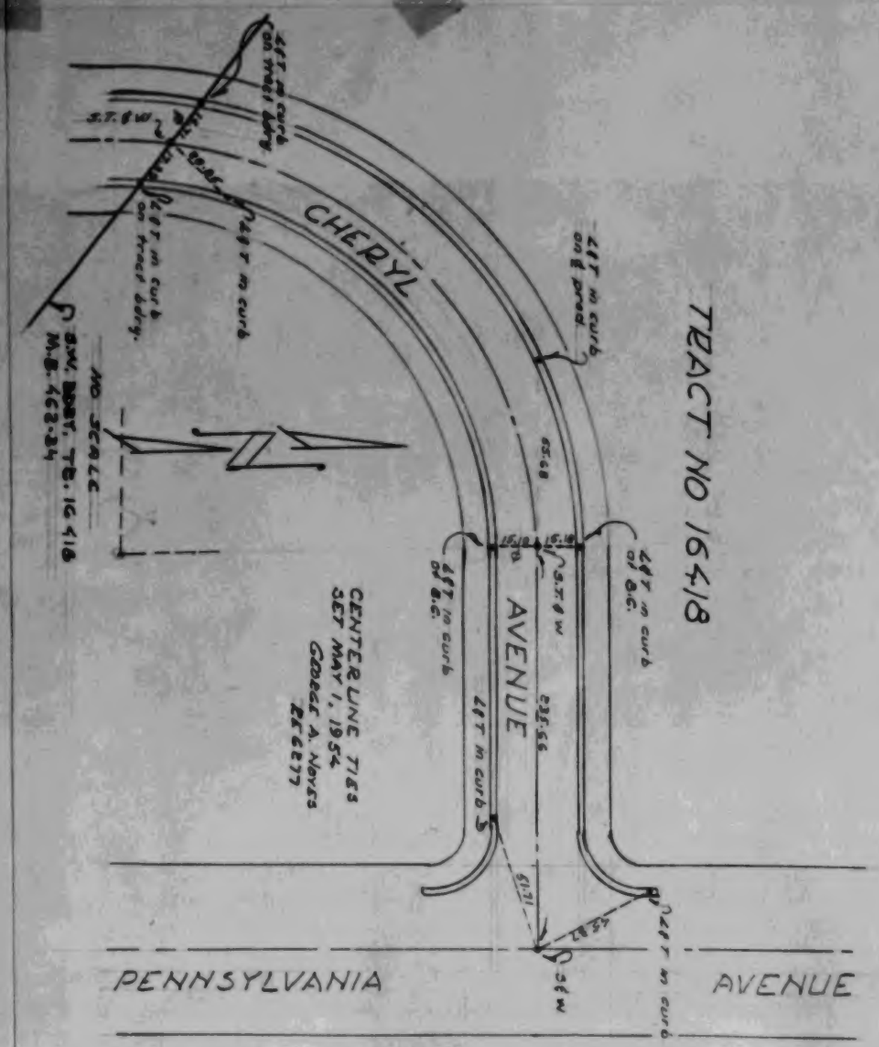

GEORGE A. NOYES
Tract 16418

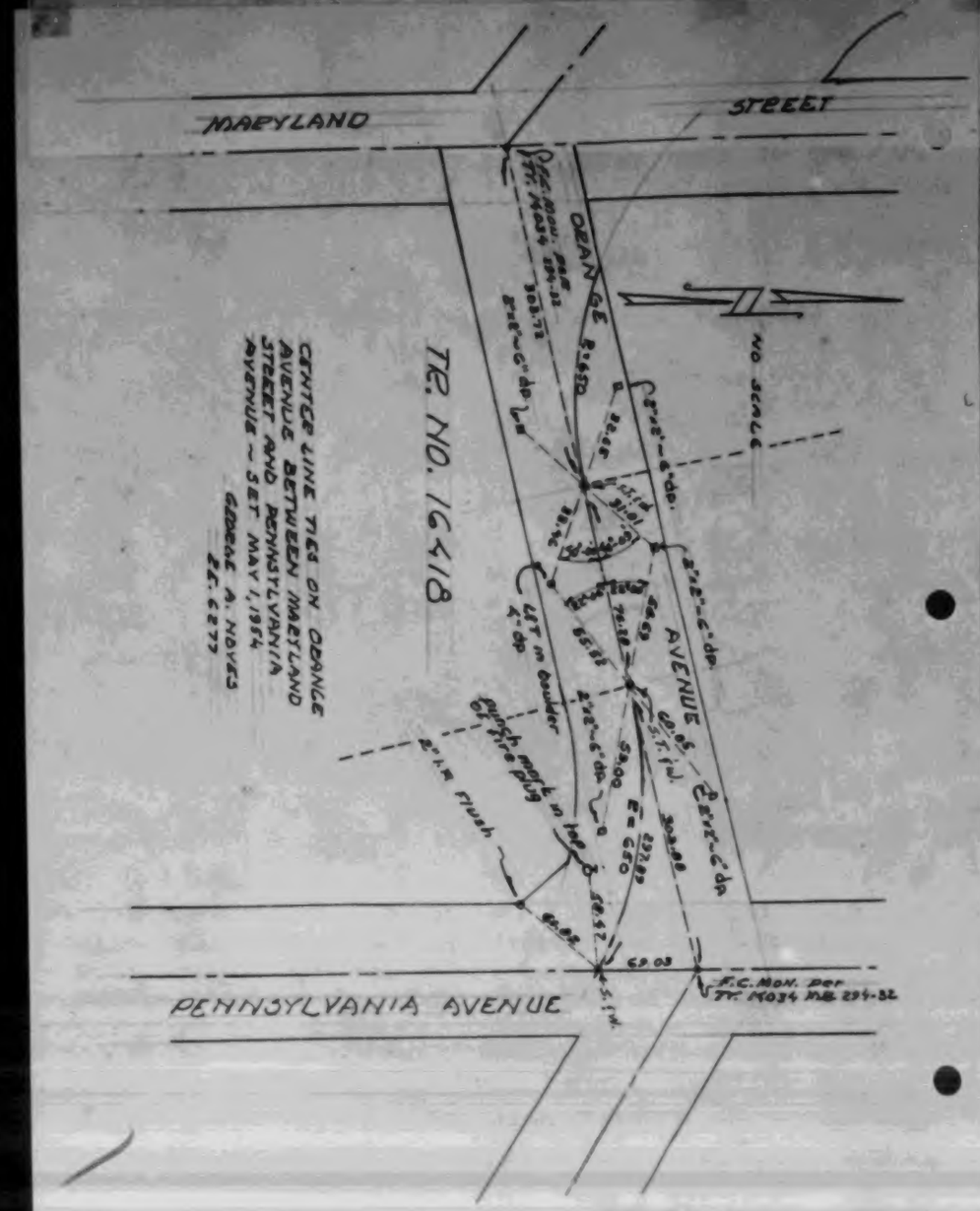

CUSTOMER	R. L. STUCKEY CO.	
Edward E. Debs 38461 Sierra Hwy Palmdale, Calif R.S. 2056	CONTRACTING ENGINEERS SURVEYORS ALHAMBRA, CALIFORNIA	JOB NO. 2365 FIELD BOOK WALL SHEET DATE April 9, 54 PAGE 1 OF 1

CENTER-LINE TIE NOTES R.S. 70-21

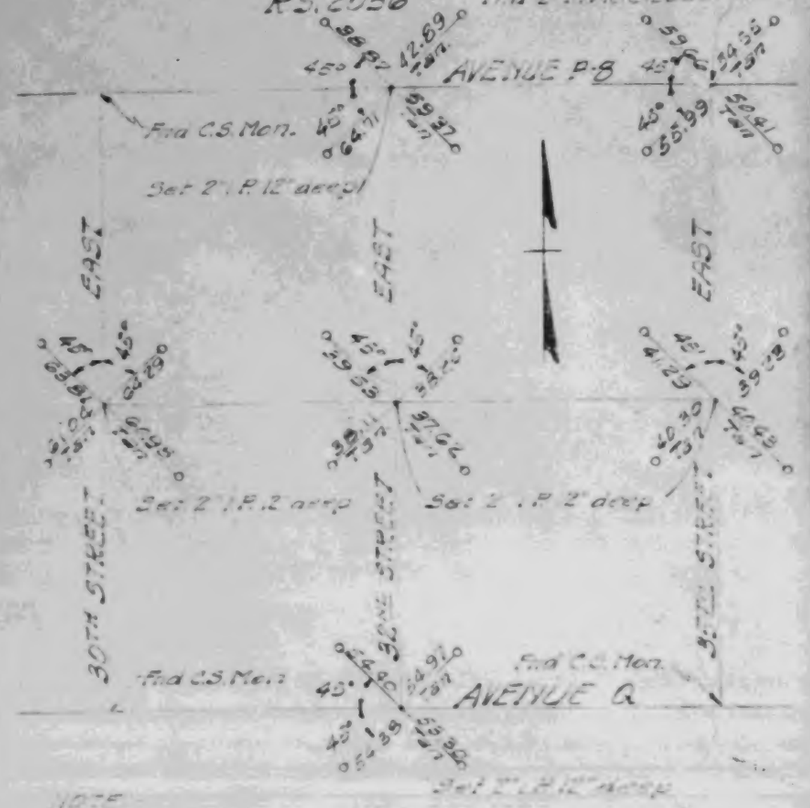

NOTE
All Ref Ties are 2x2 Stakes 12" deep

ROBERT L. STUCKEY
ALA. STATE REG. # 665
CAL. # 6067
KAN. # 180

W551 B-3
U
W.S. 65, B2, C-2

TUTTLE ENGR. CO.
Tract 16299

KARL F. TUTTLE ENG. CO. INC. 4251 E. LIVE OAK AVE. ARCADIA, CALIFORNIA	PARTY	JOB No. #2376
	Cummings	LOT
	Hackett	TRACT 16299
	Creighton	CLIENT
SHEET 1 OF 10 SHEETS		DATE Apr-1-54

Tangent Ties & Int.
Ballentine Pl. & Morada ave.

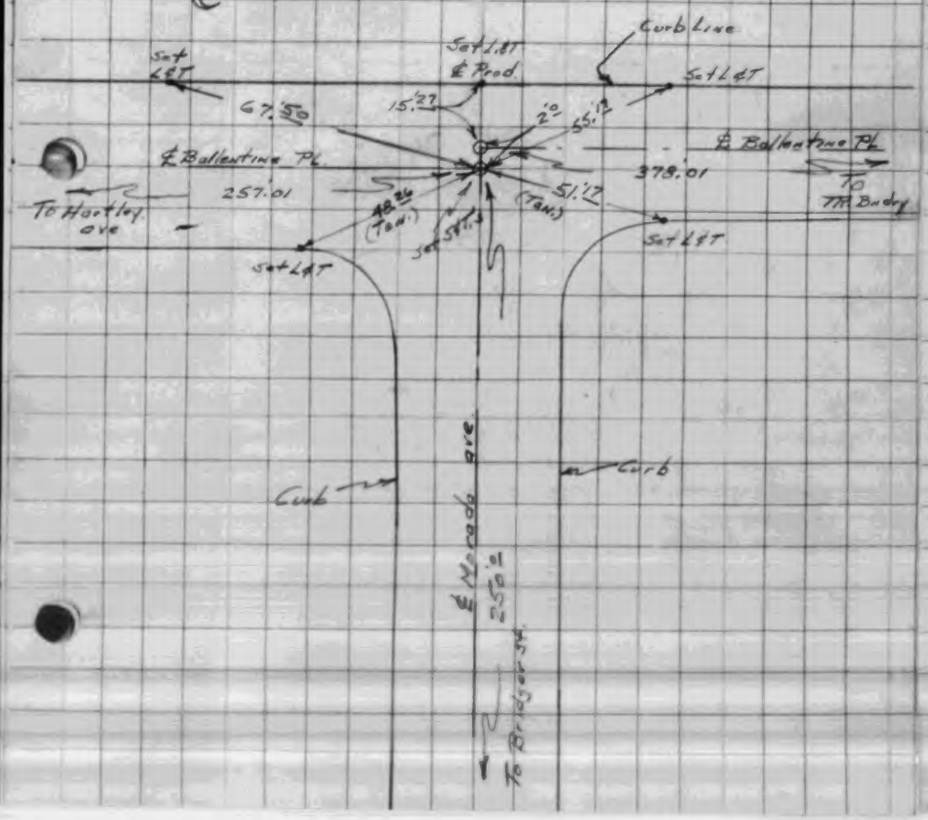

KARL F. TUTTLE ENG. CO. INC. 4251 E. LIVE OAK AVE. ARCADIA, CALIFORNIA	PARTY	JOB No. 2376
	Cummings	LOT
	Hackett	TRACT 16299
	Creighton	CLIENT
SHEET 2 OF 10 SHEETS		DATE Apr-5-54

℄ Ties.

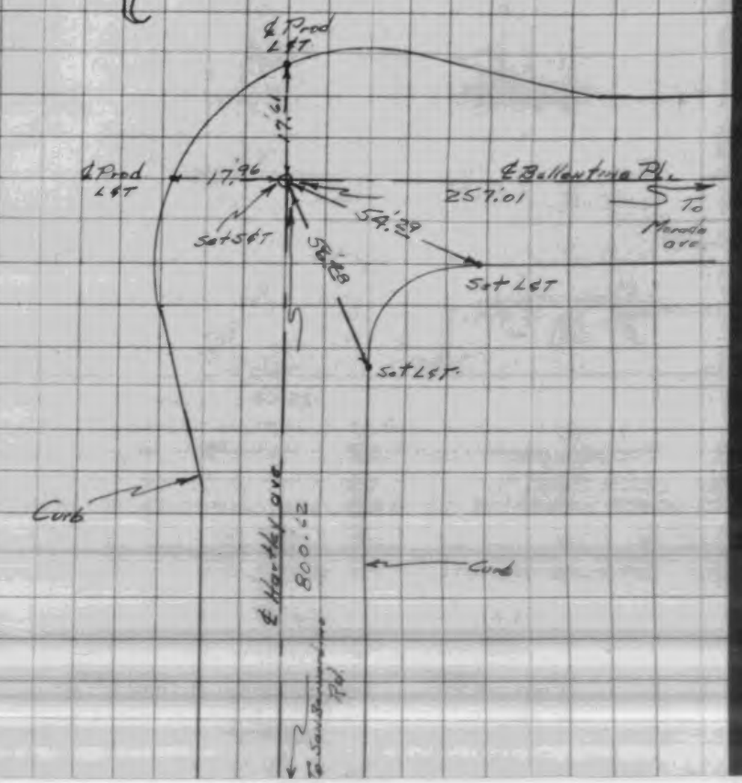

W547 B-4

KARL F. TUTTLE ENG. CO. INC. 4251 E. LIVE OAK AVE. ARCADIA, CALIFORNIA	PARTY	JOB No. #2376
	Cummings	LOT
	Hackett	TRACT 16299
	Creighton	CLIENT
SHEET 3 OF 10 SHEETS		DATE Apr 5- 54

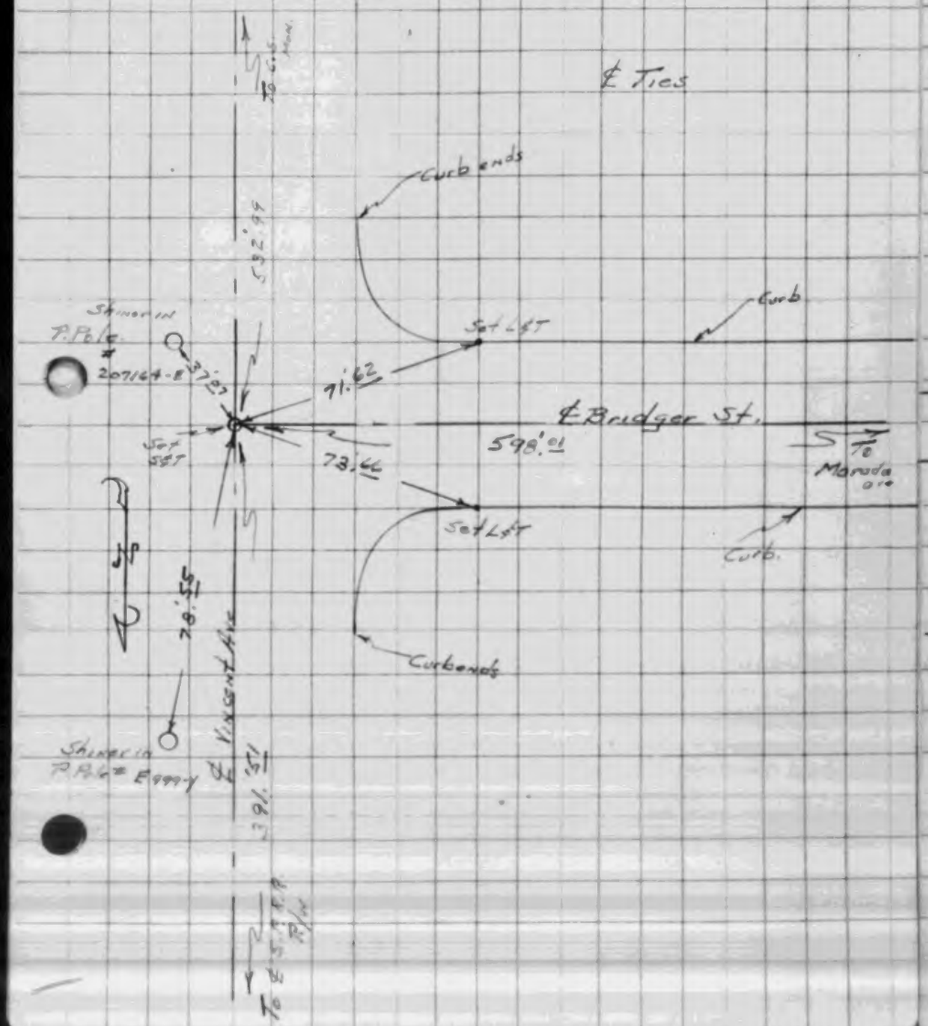

KARL F. TUTTLE ENG. CO. INC. 4251 E. LIVE OAK AVE. ARCADIA, CALIFORNIA	PARTY	JOB No. #2376
	Cummings	LOT
	Hackett	TRACT 16299
	Creighton	CLIENT
SHEET 4 OF 10 SHEETS		DATE Apr- 5- 54

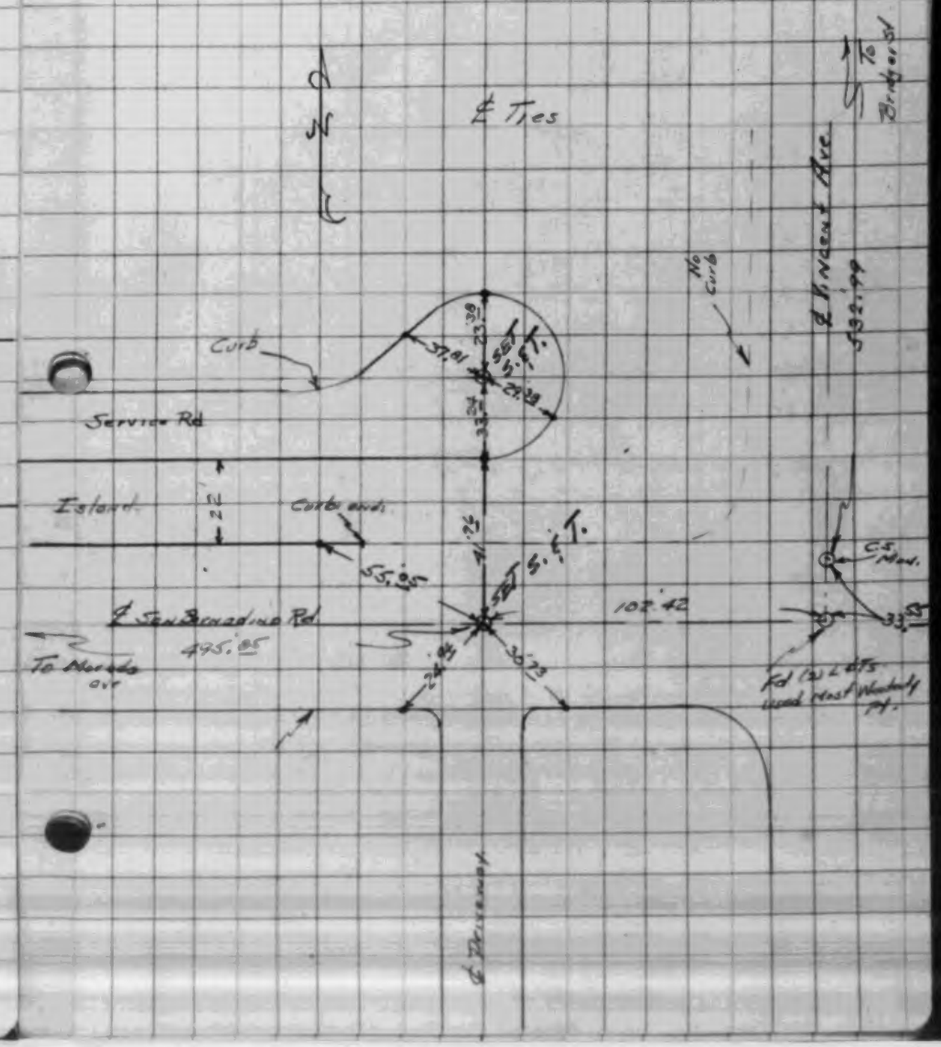

KARL F. TUTTLE ENG. CO. INC. 4251 E. LIVE OAK AVE. ARCADIA, CALIFORNIA	PARTY Cummings Hackett Creighton	JOB No. #2376 LOT TRACT 16299 CLIENT
SHEET 5 OF 10 SHEETS		DATE Apr. 5-54

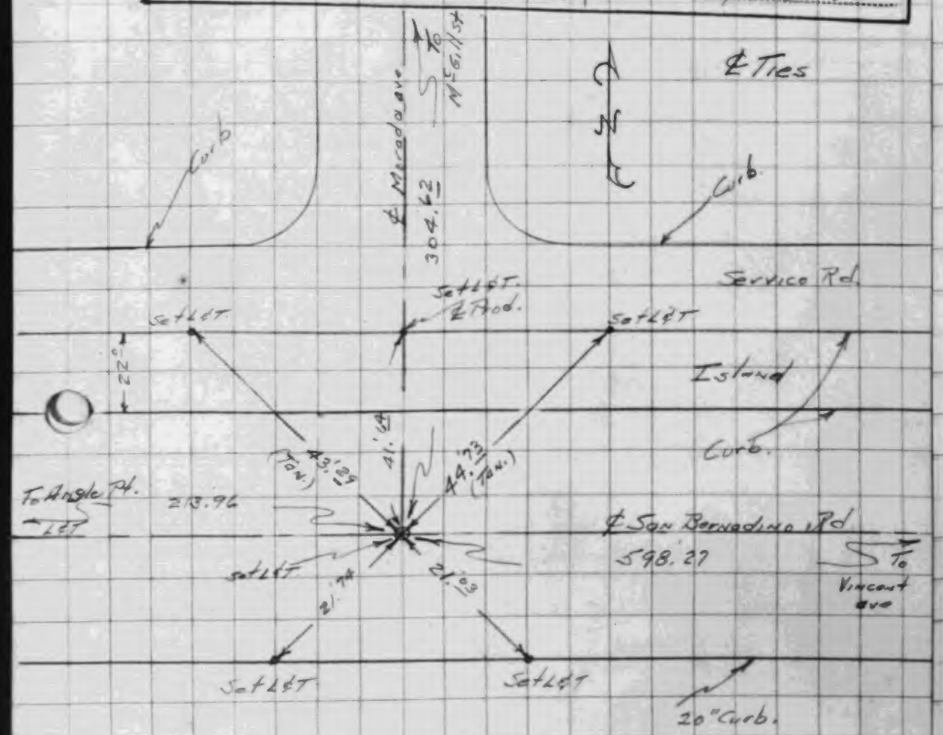

KARL F. TUTTLE ENG. CO. INC. 4251 E. LIVE OAK AVE. ARCADIA, CALIFORNIA	PARTY Cummings Hackett Creighton	JOB No. #2376 LOT TRACT 16299 CLIENT
SHEET 6 OF 10 SHEETS		DATE Apr. 5-54

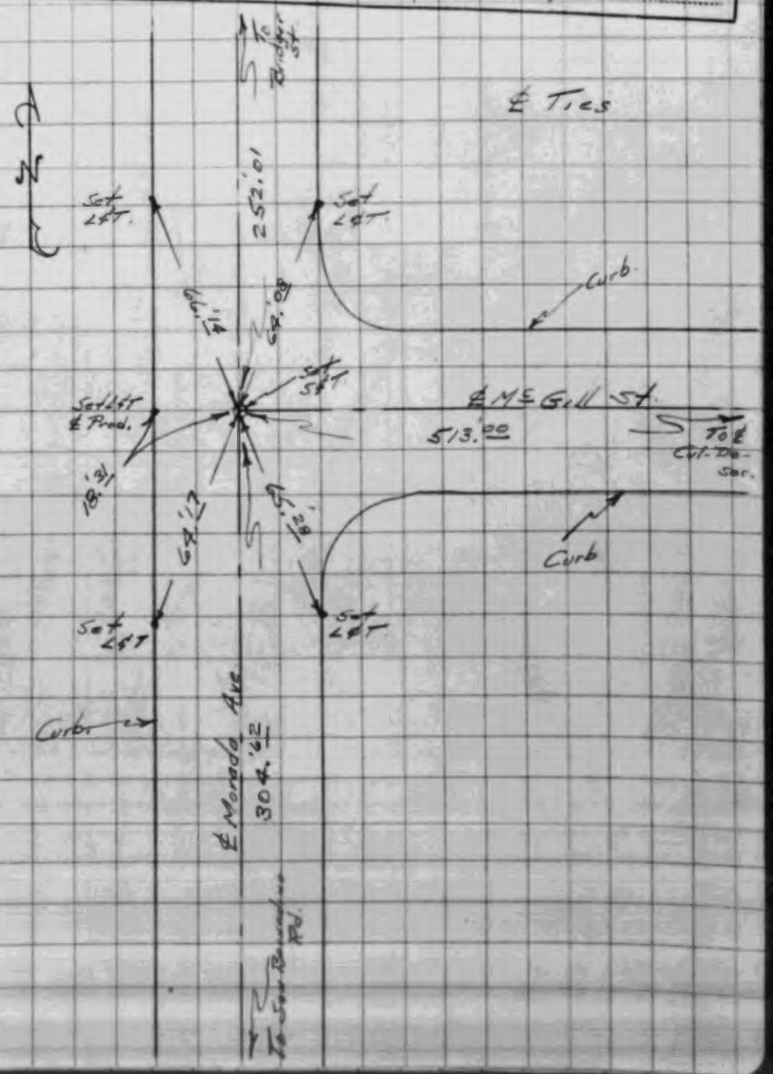

KARL F. TUTTLE ENG. CO. INC. 4251 E. LIVE OAK AVE. ARCADIA, CALIFORNIA	PARTY	JOB No. #2376
	Cummings	LOT
	Hackett	TRACT 16299
	Crighton	CLIENT
SHEET 7 OF 10 SHEETS		DATE Apr. 6-54

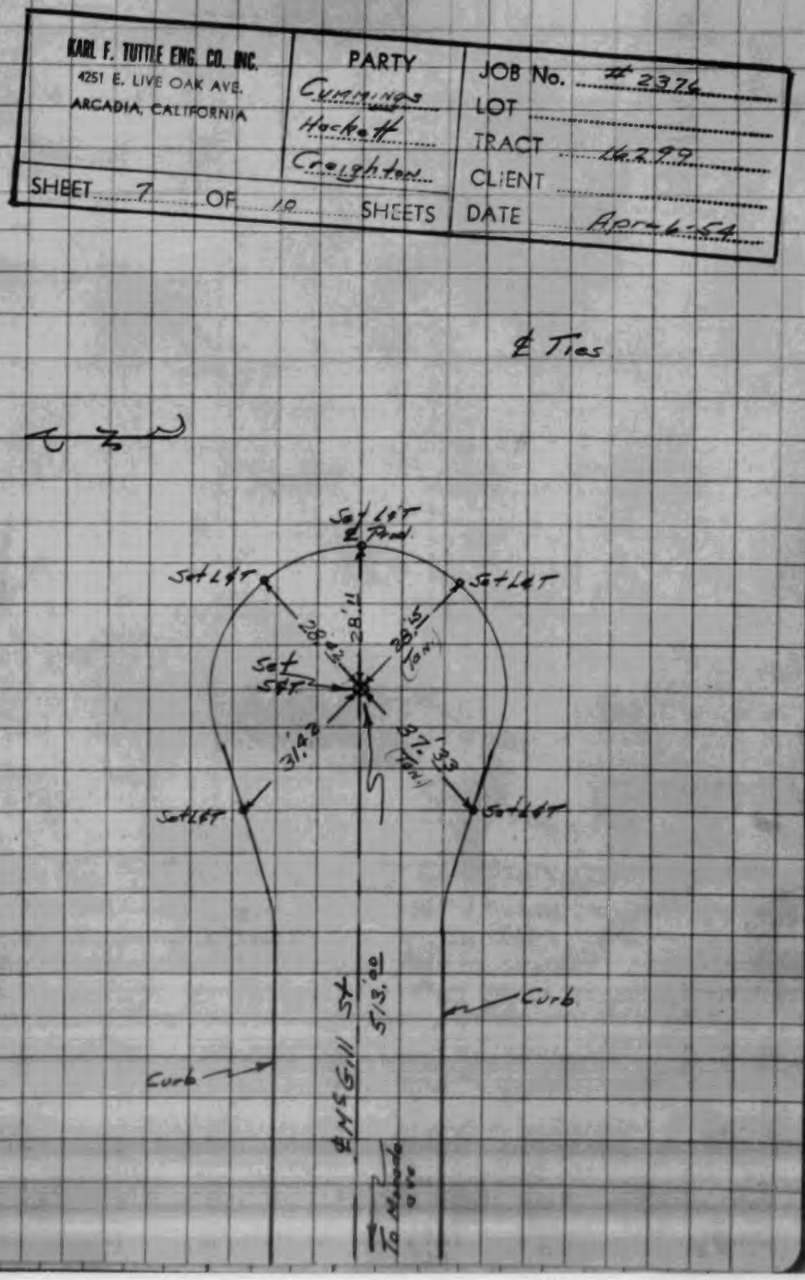

KARL F. TUTTLE ENG. CO. INC. 4251 E. LIVE OAK AVE. ARCADIA, CALIFORNIA	PARTY	JOB No. #2376
	Cummings	LOT
	Hackett	TRACT 16299
	Crighton	CLIENT
SHEET 8 OF 10 SHEETS		DATE Apr. 6-54

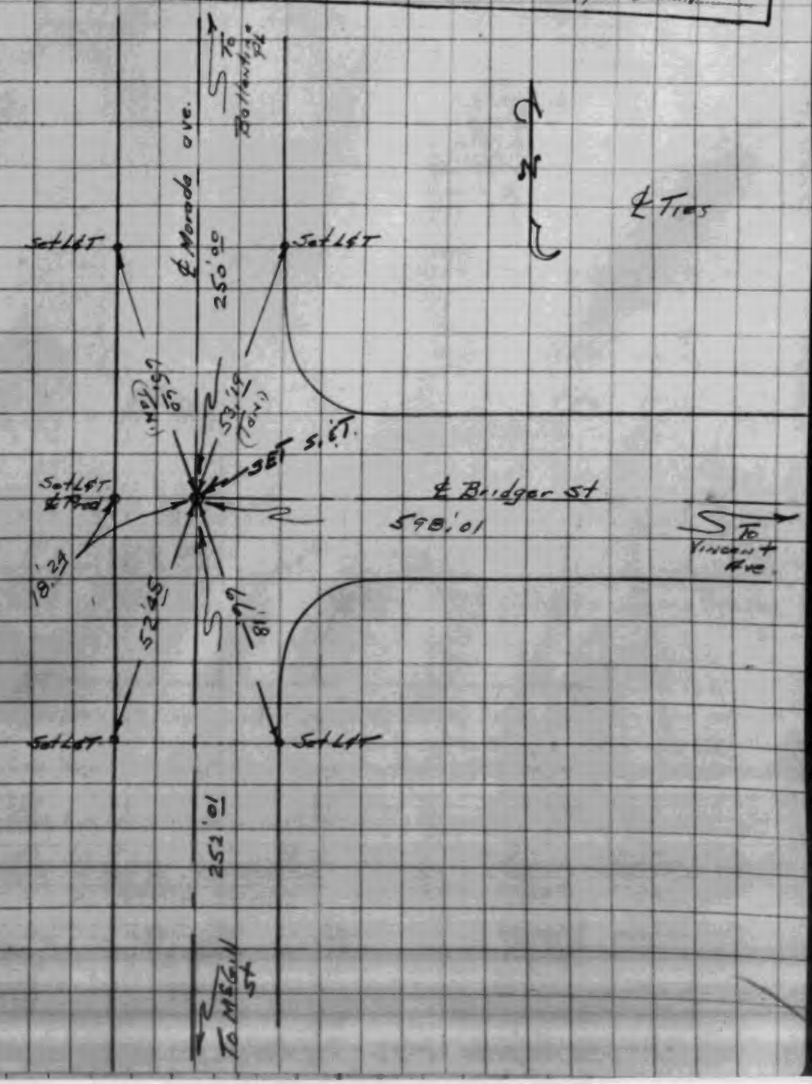

KARL F. TUTTLE ENG. CO. INC. 4251 E. LIVE OAK AVE. ARCADIA, CALIFORNIA	PARTY	JOB No. #2376
	Cummings	LOT
	Hackett	TRACT 16299
	Creighton	CLIENT
SHEET 9 OF 10 SHEETS		DATE Apr-6-54

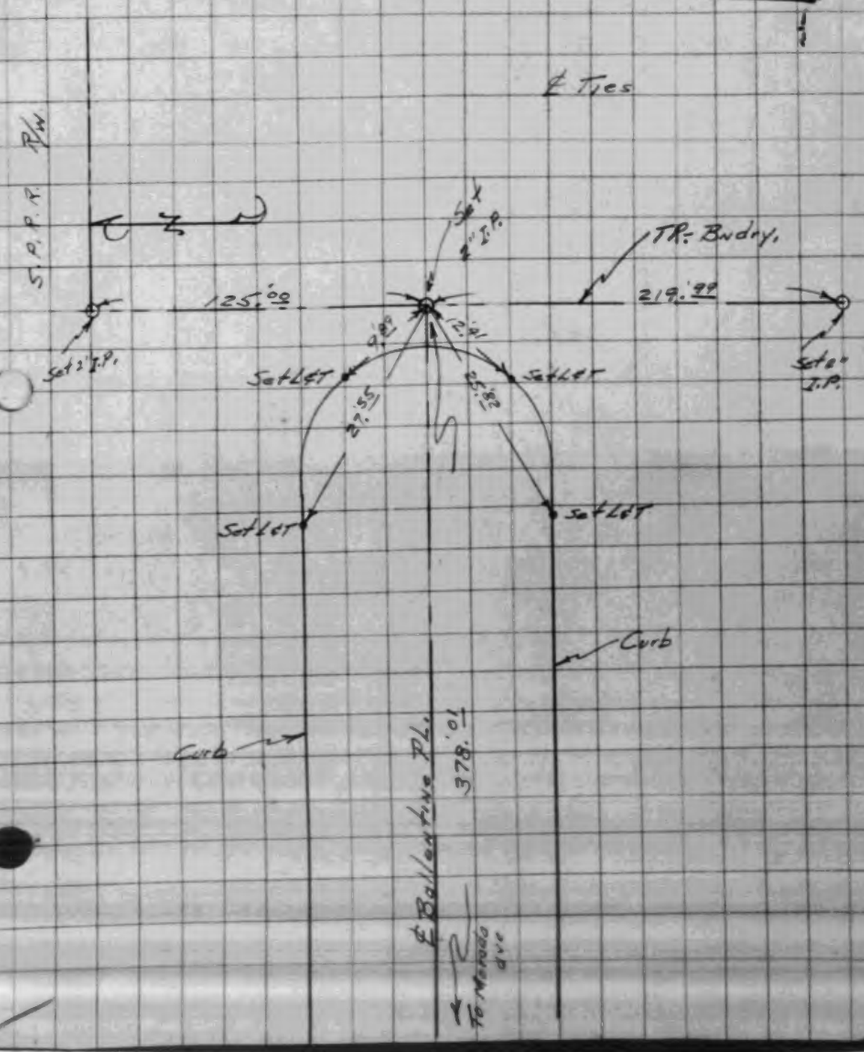

KARL F. TUTTLE ENG. CO. INC. 4251 E. LIVE OAK AVE. ARCADIA, CALIFORNIA	PARTY	JOB No. #2376
	Cummings	LOT
	Hackett	TRACT 16299
	Creighton	CLIENT
SHEET 10 OF 10 SHEETS		DATE Apr-6-54

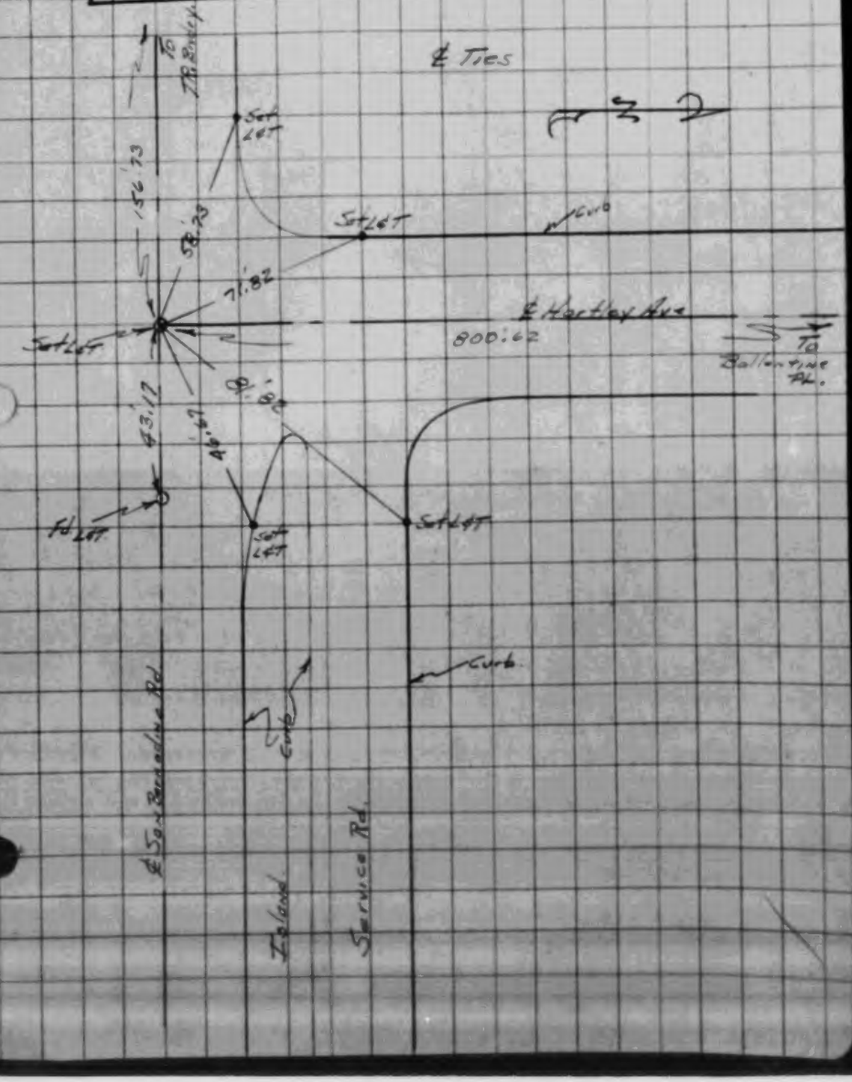

SIGMUND L. LEVIN
Tract 16989

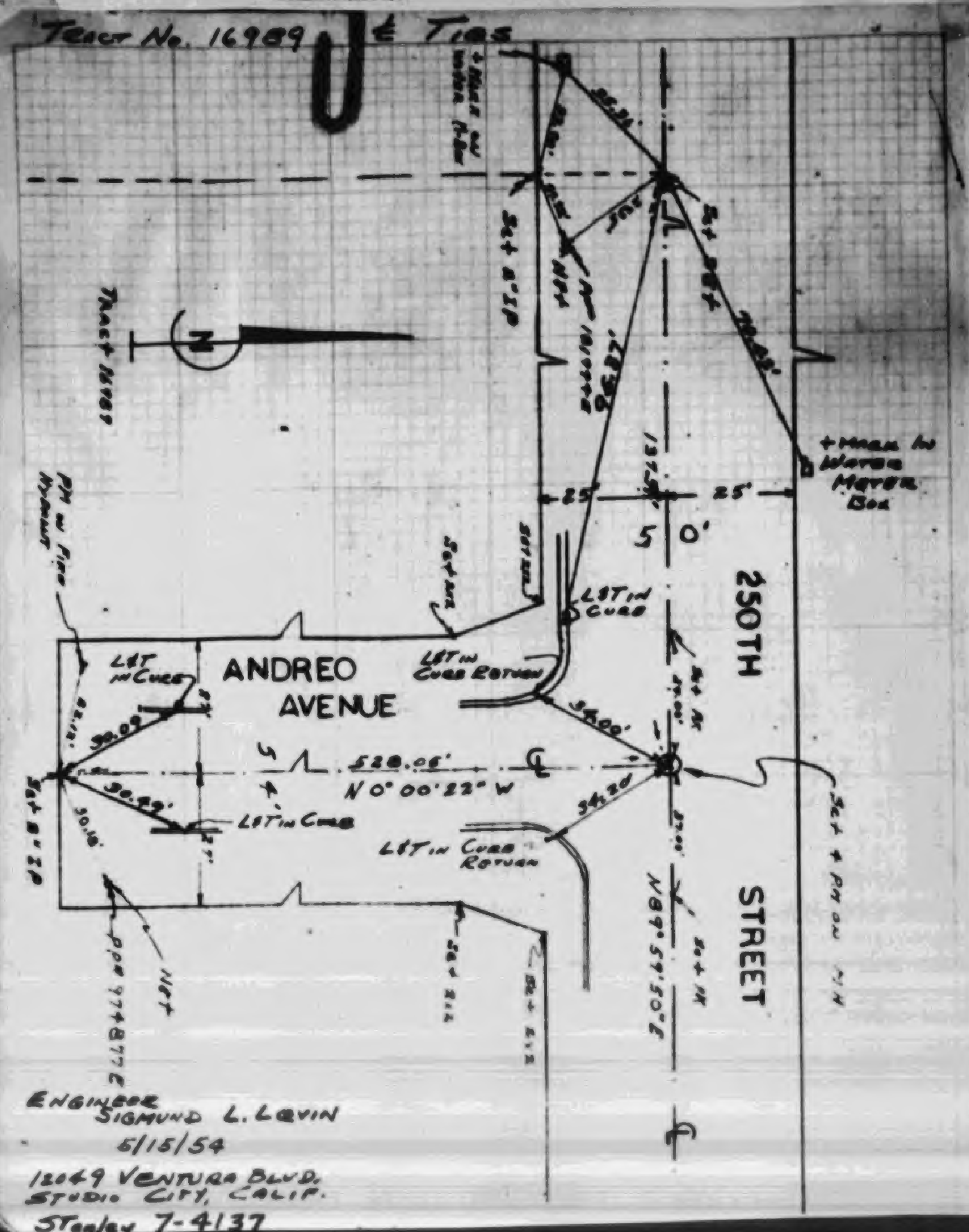



CO.SUR. F.B.2009: 57

H. A. BARNETT
Tract 15156

HAROLD A. BARNETT
CIVIL ENGINEER
35 SO. RAYMOND AVE.
PASADENA 1, CALIF.
R.E. 1218
Harold A. Barnett

PARTY: J. F. Doherty

JOB NO. 7501
LOT
TRACT 15156
CLIENT Thoringwright
DATE 3-26-54

SHEET 1 OF 1 SHEETS

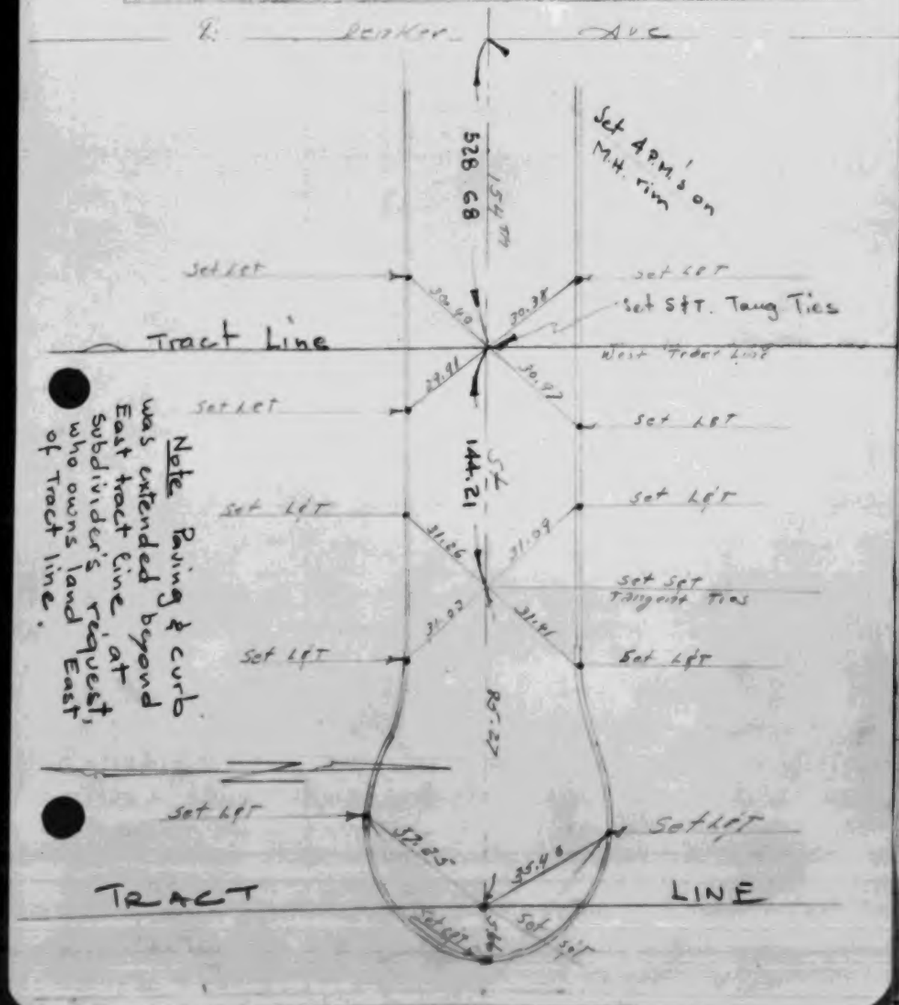

Note Paving & curb was extended beyond East tract line at subdivider's request, who owns land East of Tract line.

OLSON SUR. SER.
Tract 16024

CO.SUR. F.B.2009: 58

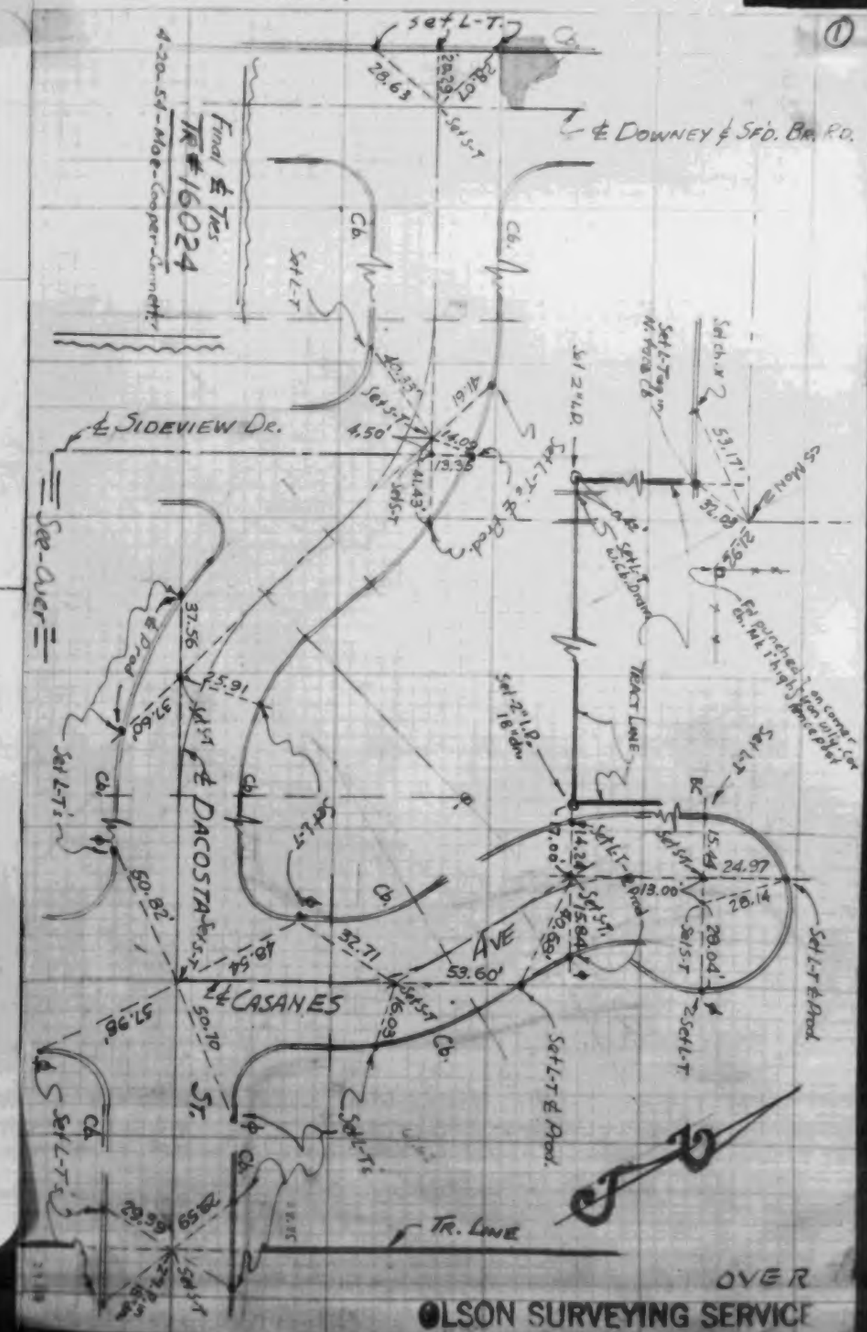

OLSON SURVEYING SERVICE

W.S. 33, B-2

OLSON SUR. SER.
Tract 16024

OLSON SURVEYING SERVICE

OVER

TUTTLE ENG. CO.
Tract 19753


Set 2" I.P.
22.82
23.13
Set L&T
Set L&T
Curb
Curb
Set L&T
Set L&T
Set L&T
Set L&T
Set L&T
Set L&T
Curb
Curb
Curb
Curb
in Driveway Apron
136.27'
℄ ORANGE BLOSSOM AVE
49.20
49.24
49.50
Tangent
48.85
Tangent
18.12'
℄ ECKFORD ST.
5'
5'
N

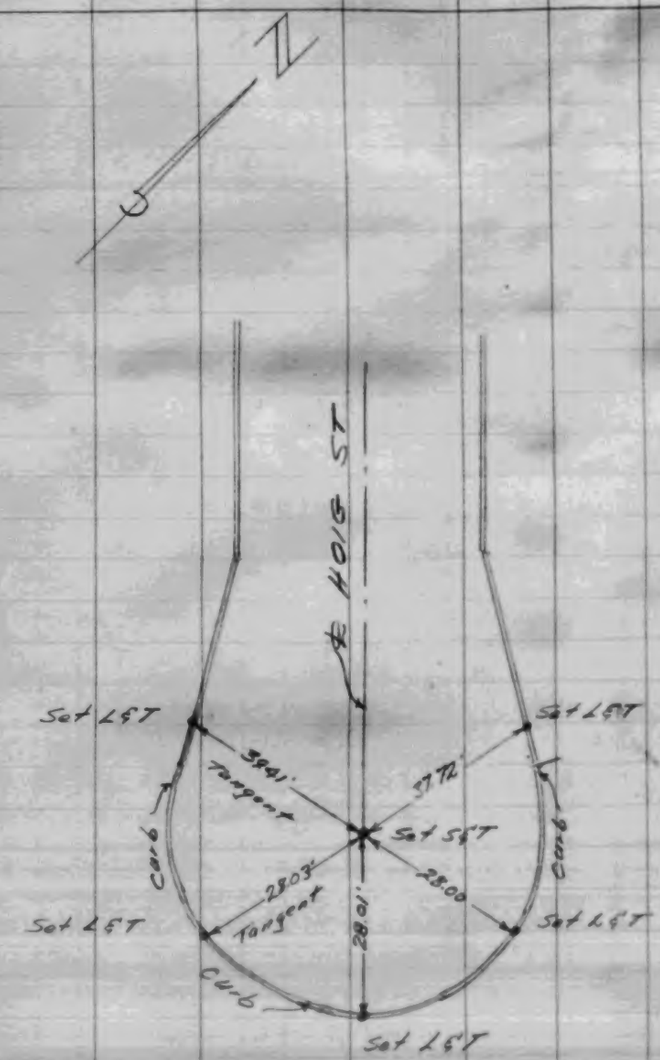
N
℄ HOIG ST
Set L&T
Set L&T
Set L&T
Set L&T
Set L&T
Set L&T
Set L&T
Curb
Curb
Curb
39.41'
Tangent
37.72'
28.03'
Tangent
28.00
28.01'

WS 37 D-2

WS 37 D-2

HARRY GILBERT
Tract 17684

①

Tract No-17684-℄ Ties

Harry Gilbert
Civil Engineer

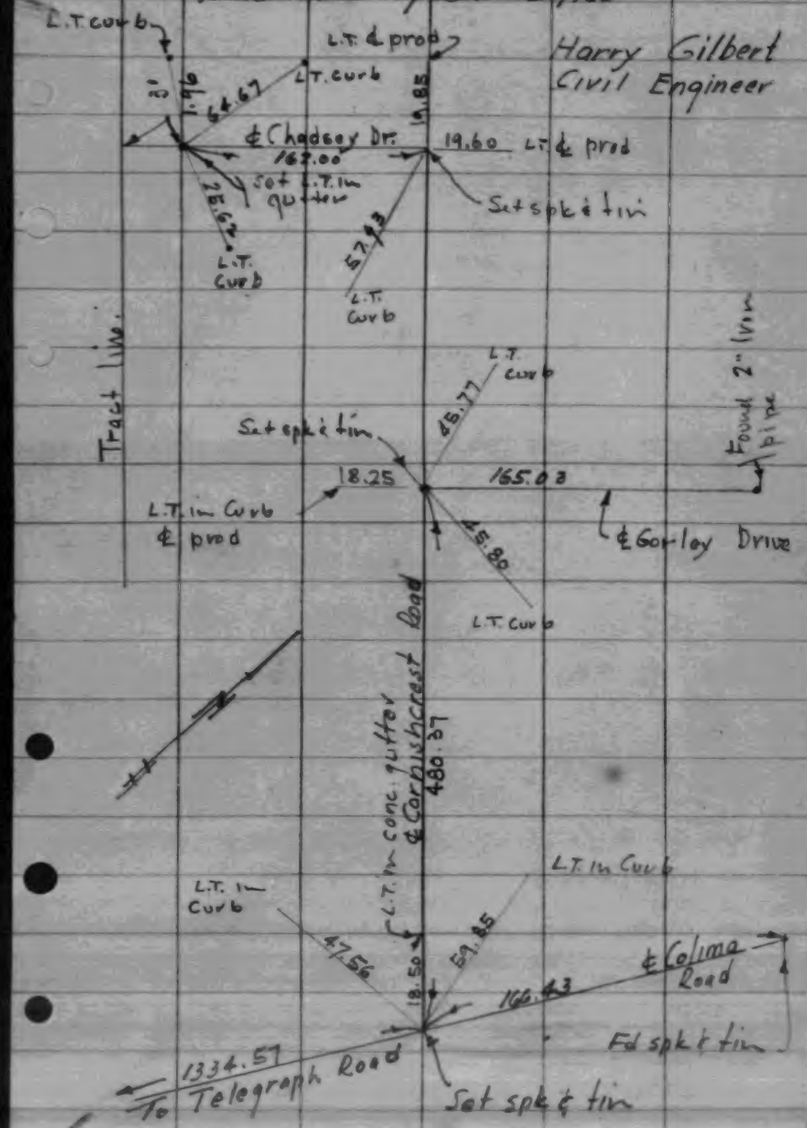

M. W. FINLEY
Tract 18158

Note: All ties to nails & tags in curb

①

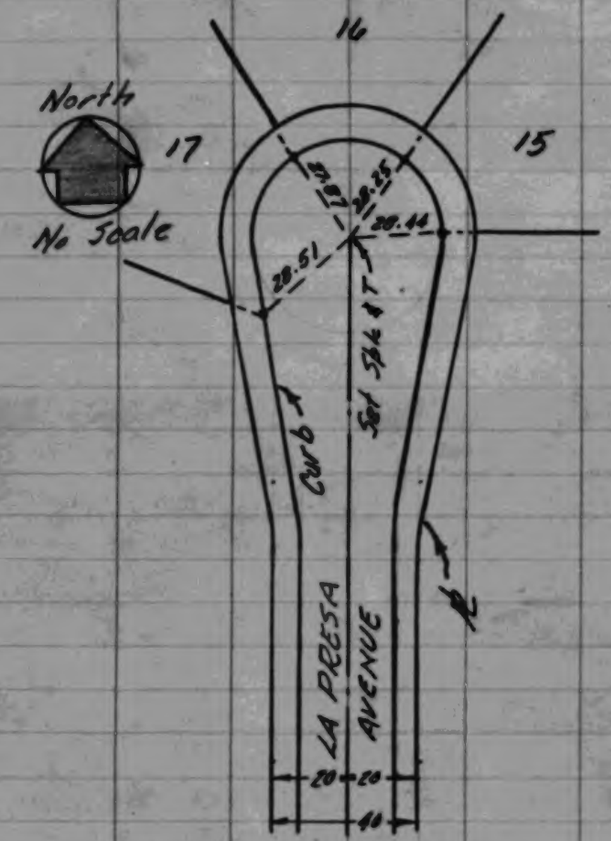

℄ Ties: N'ly end of La Presa Avenue in Tr. N° 18158
M.W. Finley, L.S. 2342

M. W. FINLEY
Tract 18158

℄ Ties: Rio Dell Street & La Presa Avenue ~ Tr. No. 18158
M.W. Finley, L.S. 2342

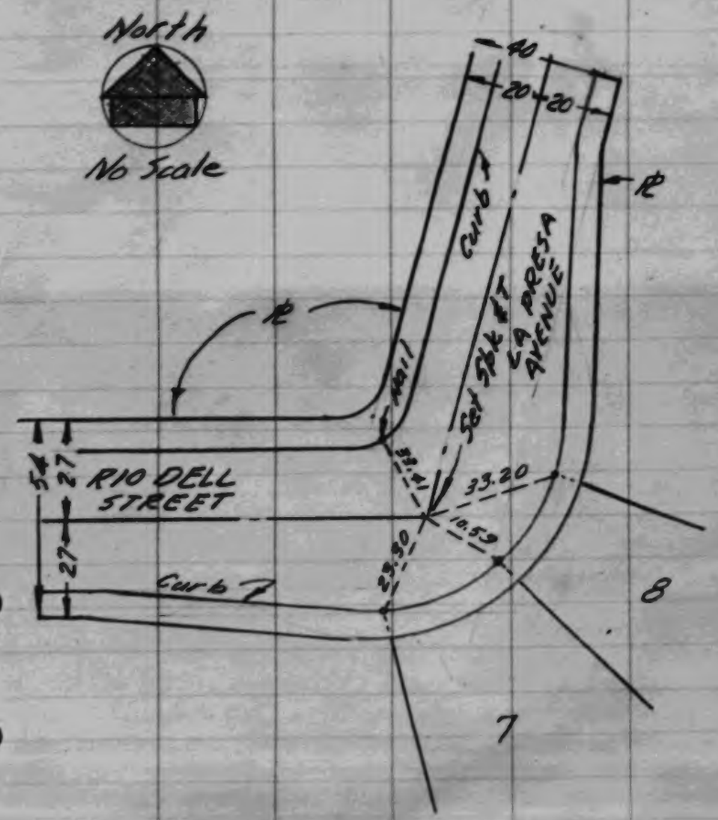

Note: Ties to nails & tags in curb except as noted.

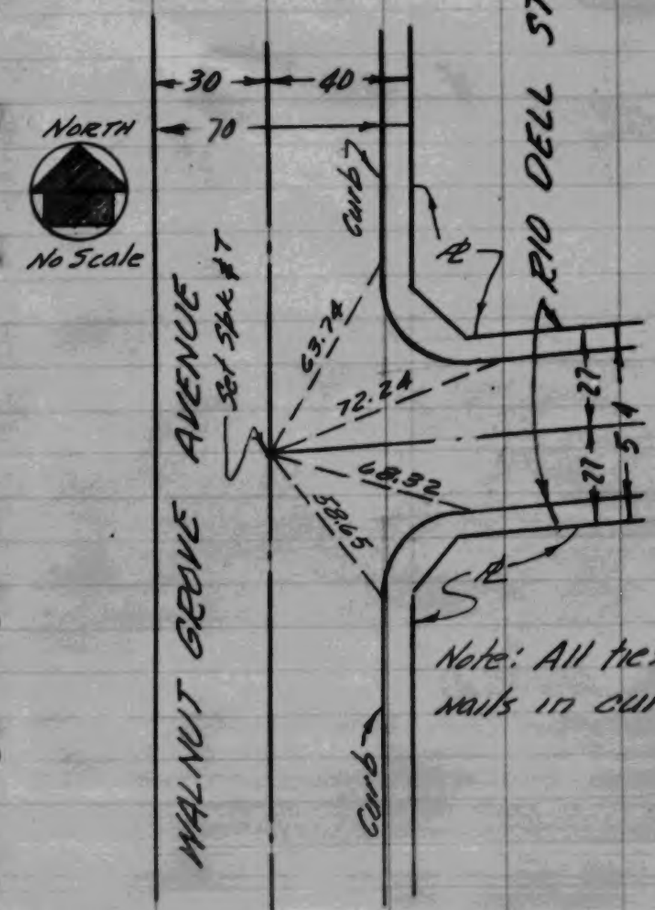

Note: All ties to nails in curb

℄ Ties: Walnut Grove Avenue & Rio Dell Street ~ Tr. No. 18158
M.W. Finley L.S. 2342

WESTON K. TILL
Tract 19245

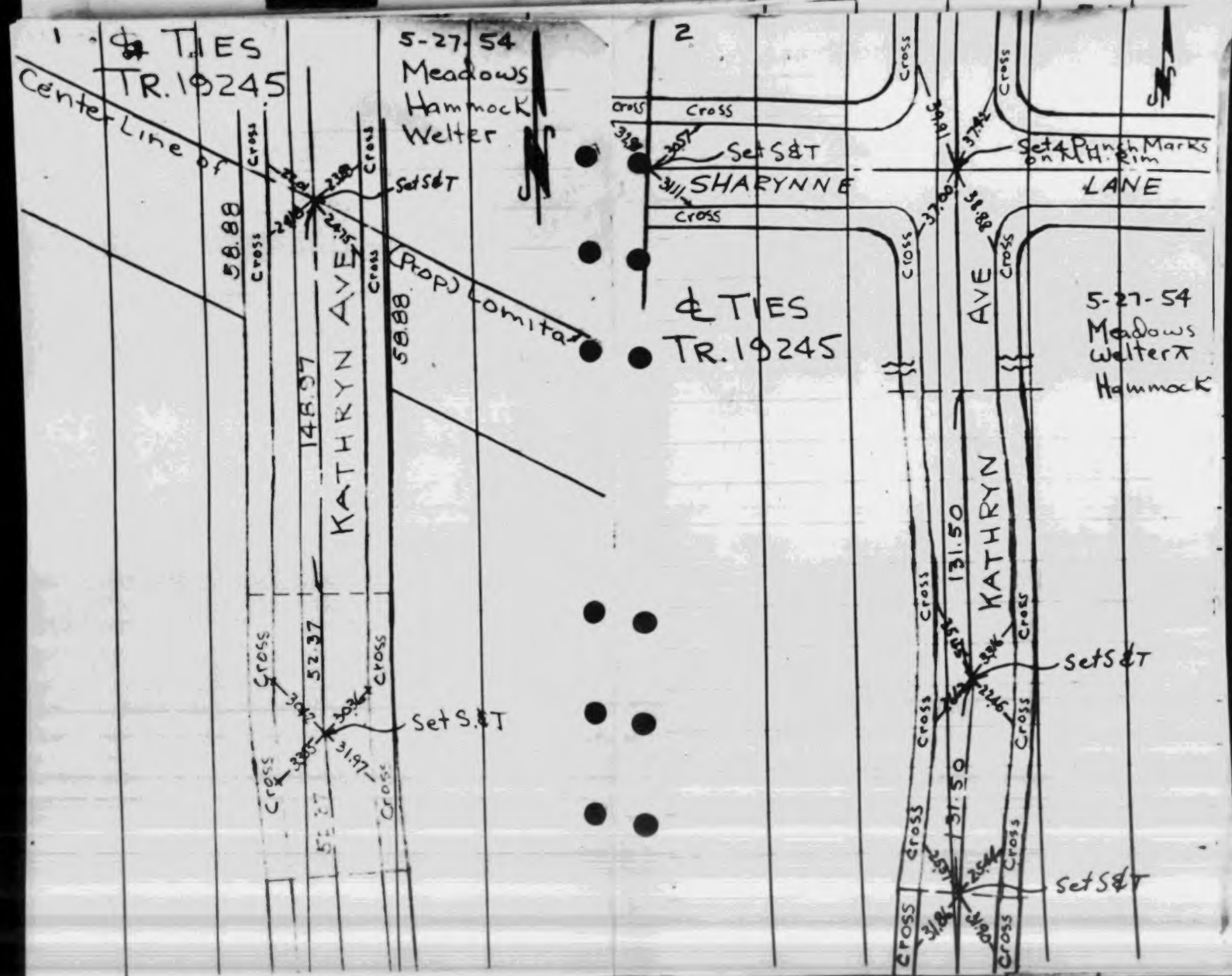

3

5-26-54
Meadows
Hammock
Welter

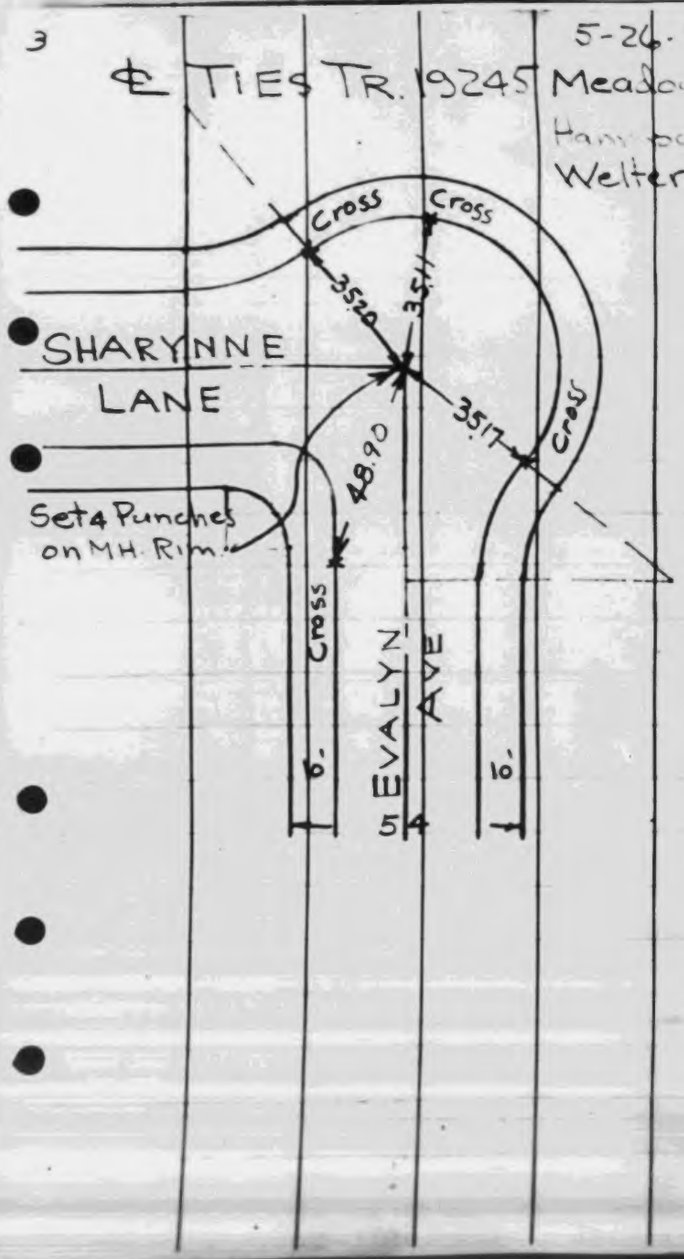

4

5-26-54
Meadows
Hammock
Welter

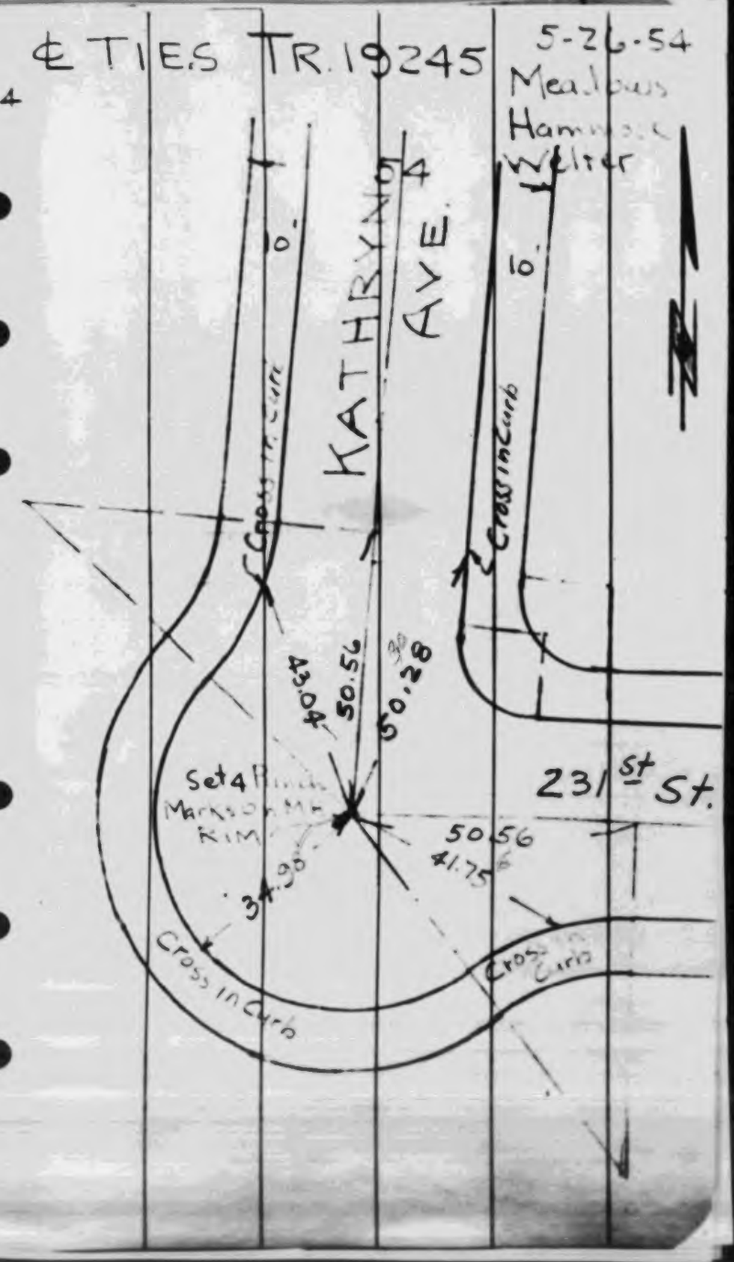

WESTON K. TILL
Tract 19245

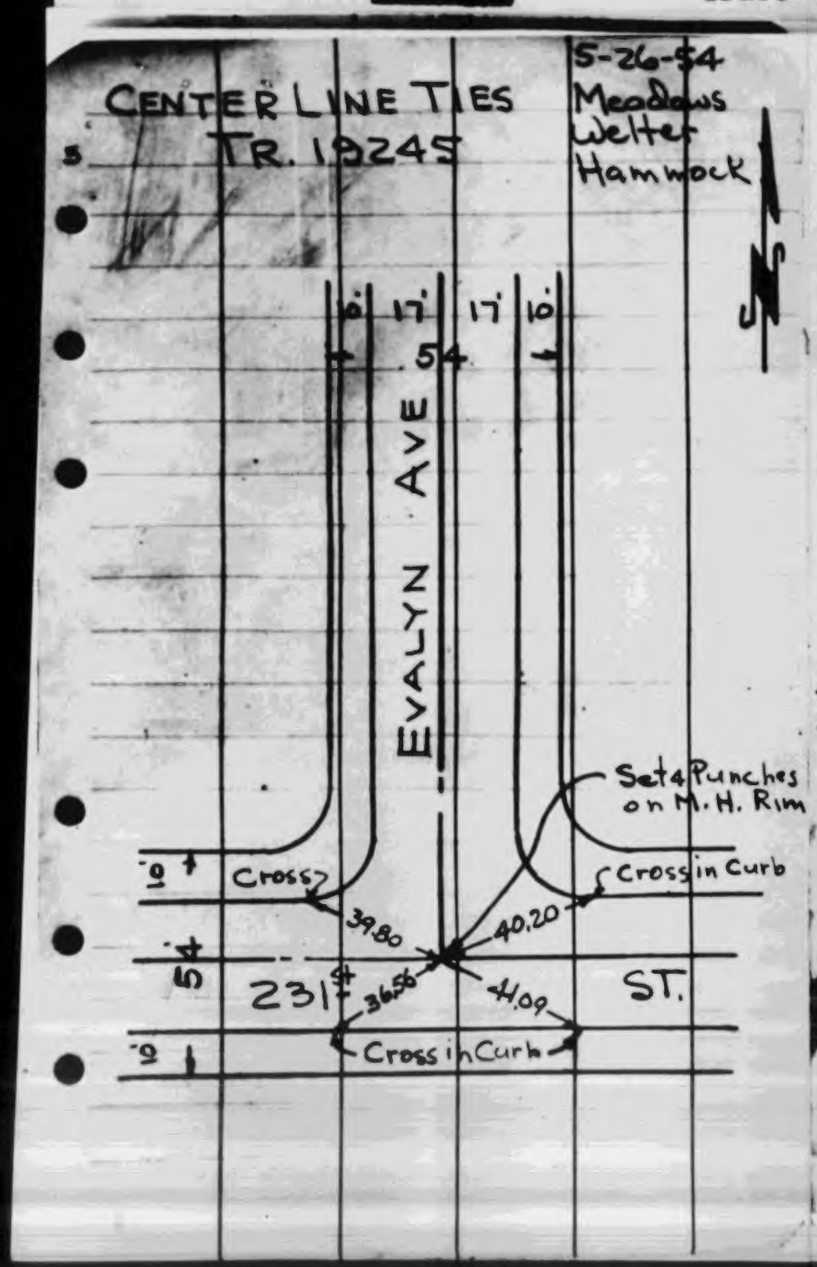

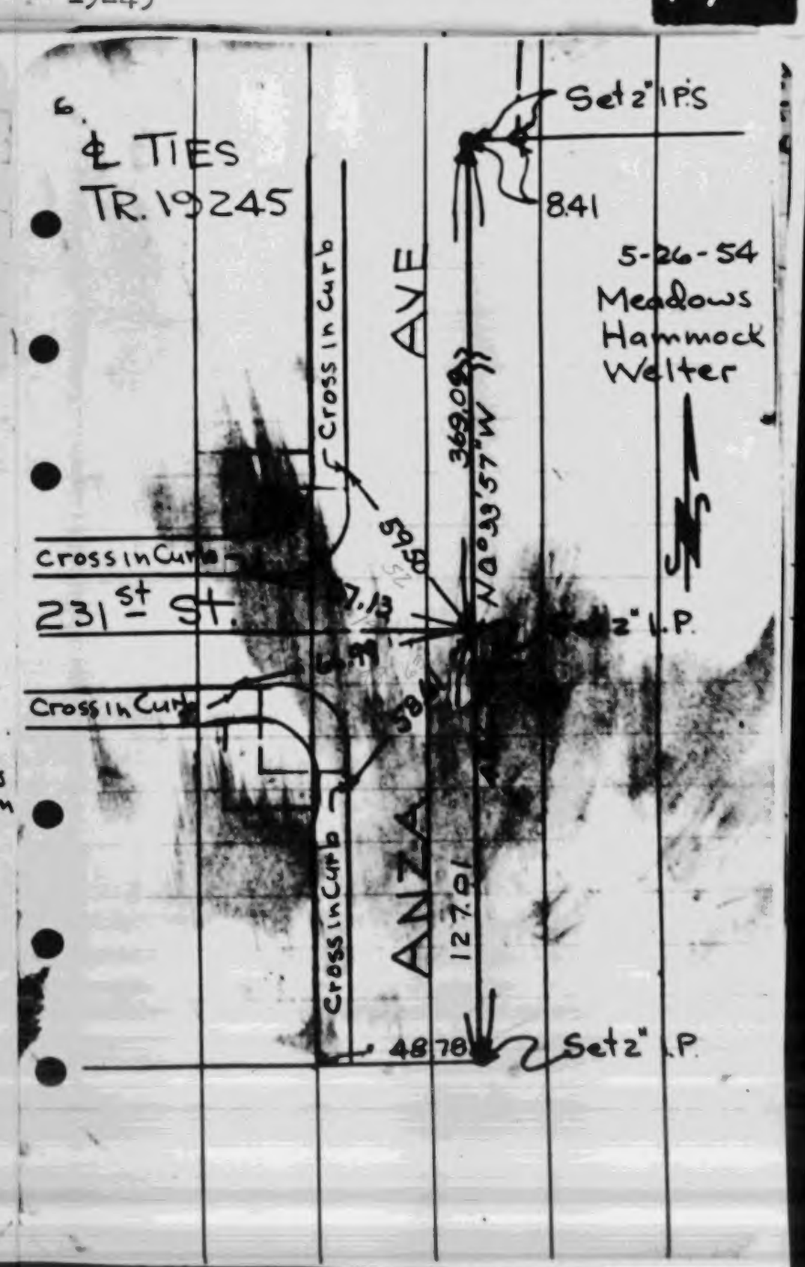

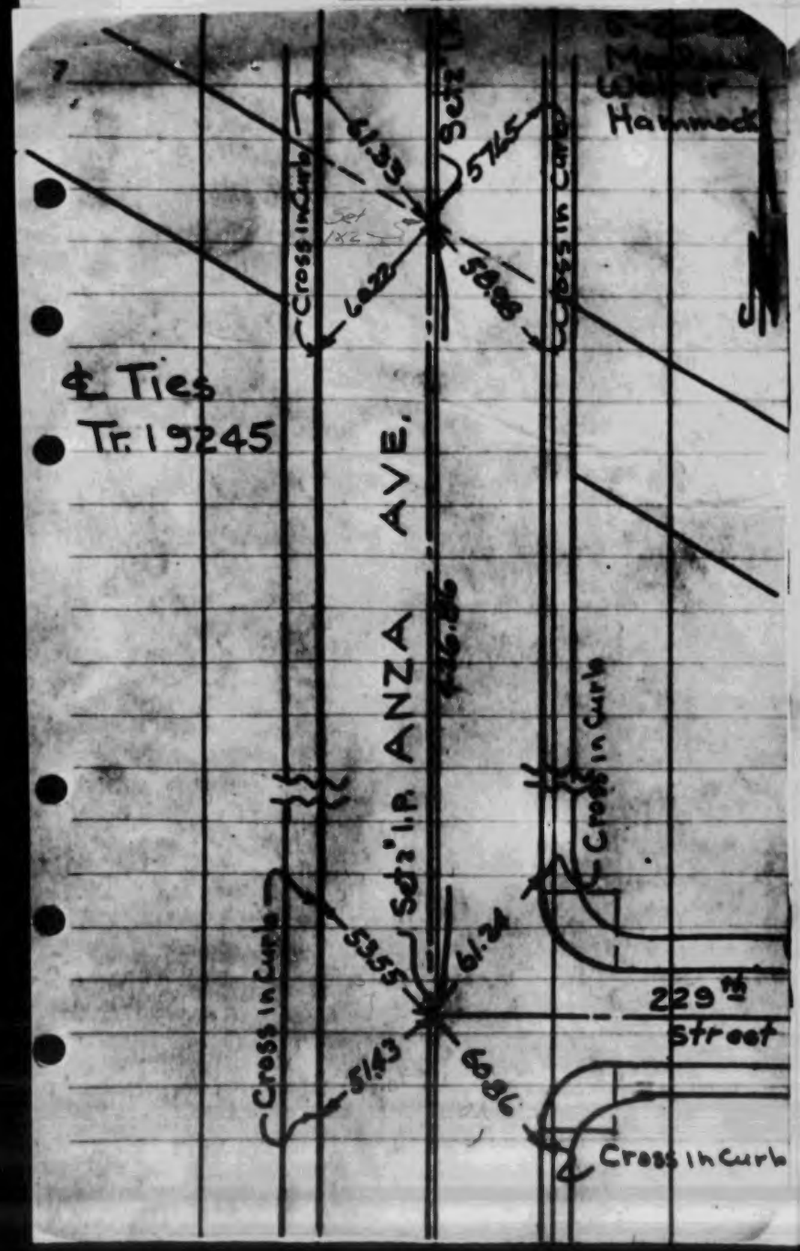
℄ Ties
Tr. 19245
ANZA AVE.
Set 2" I.P.
Cross in Curb
Cross in Curb
Cross in Curb
Cross in Curb
Cross in Curb
Cross in Curb
Meadow Walter Hammock
229th Street
41.33
57.45
60.22
58.88
53.55
61.24
51.43
60.86

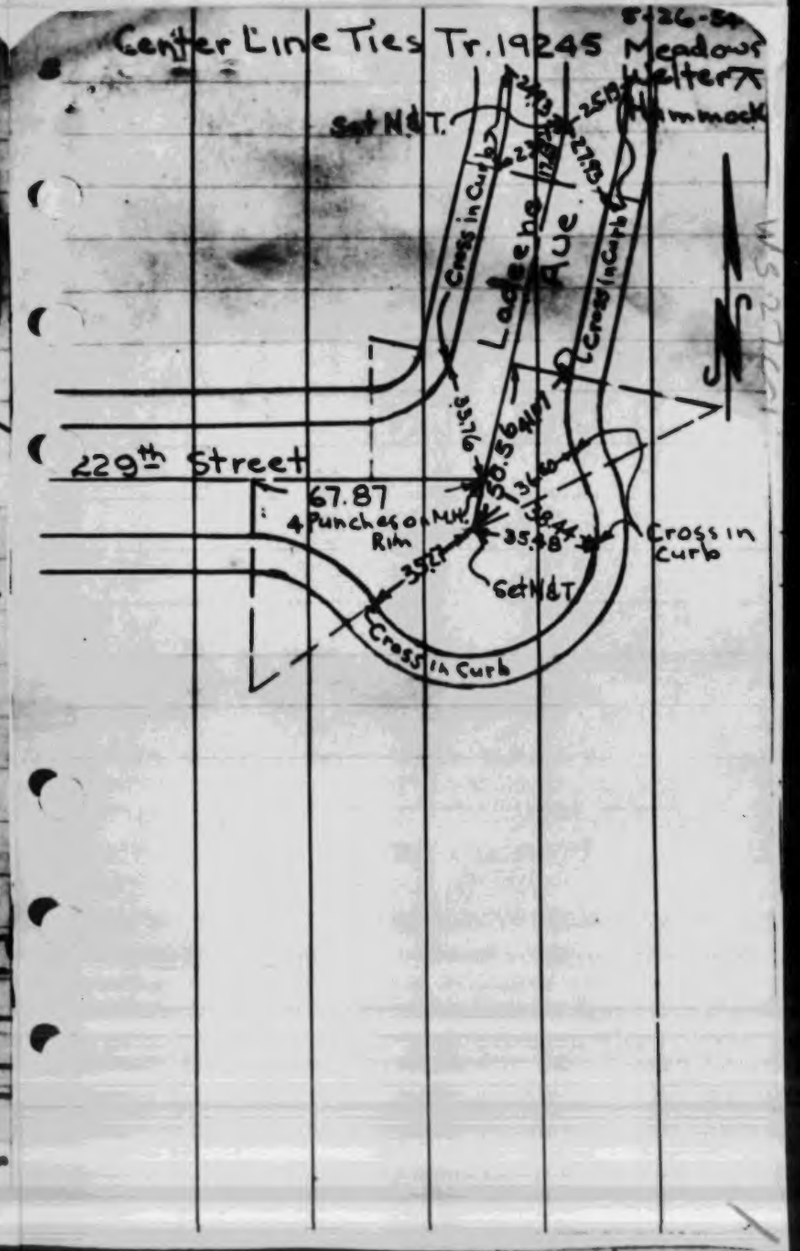
Center Line Ties Tr. 19245
Meadow Walter Hammock
Set N&T.
Ladeche Ave.
Cross in Curb
Cross in Curb
229th Street
67.87
4 Punches on Mk. Rim
Set N&T
Cross in Curb
Cross in Curb

RALPH B. NUNNELLEY
Tract 17548

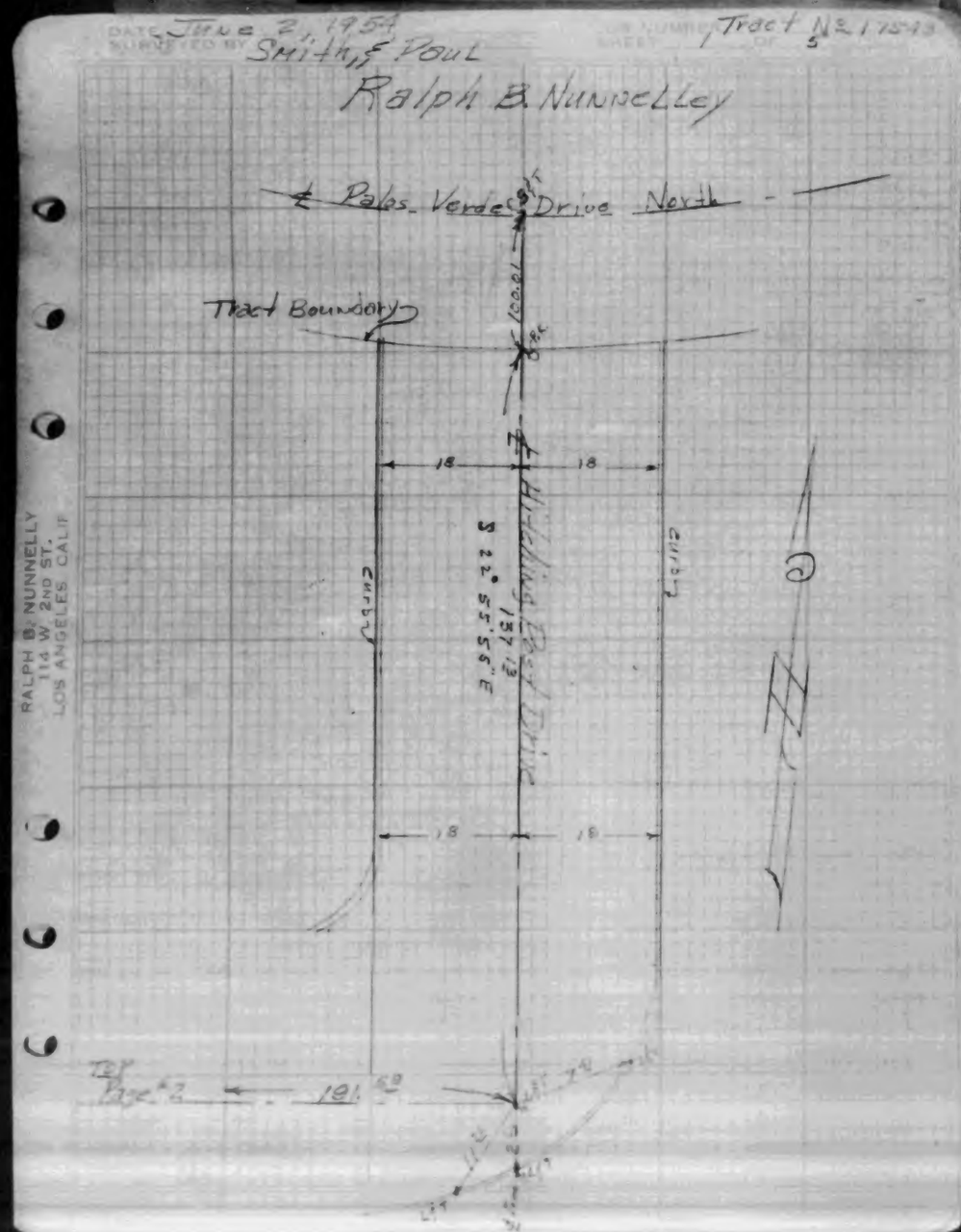

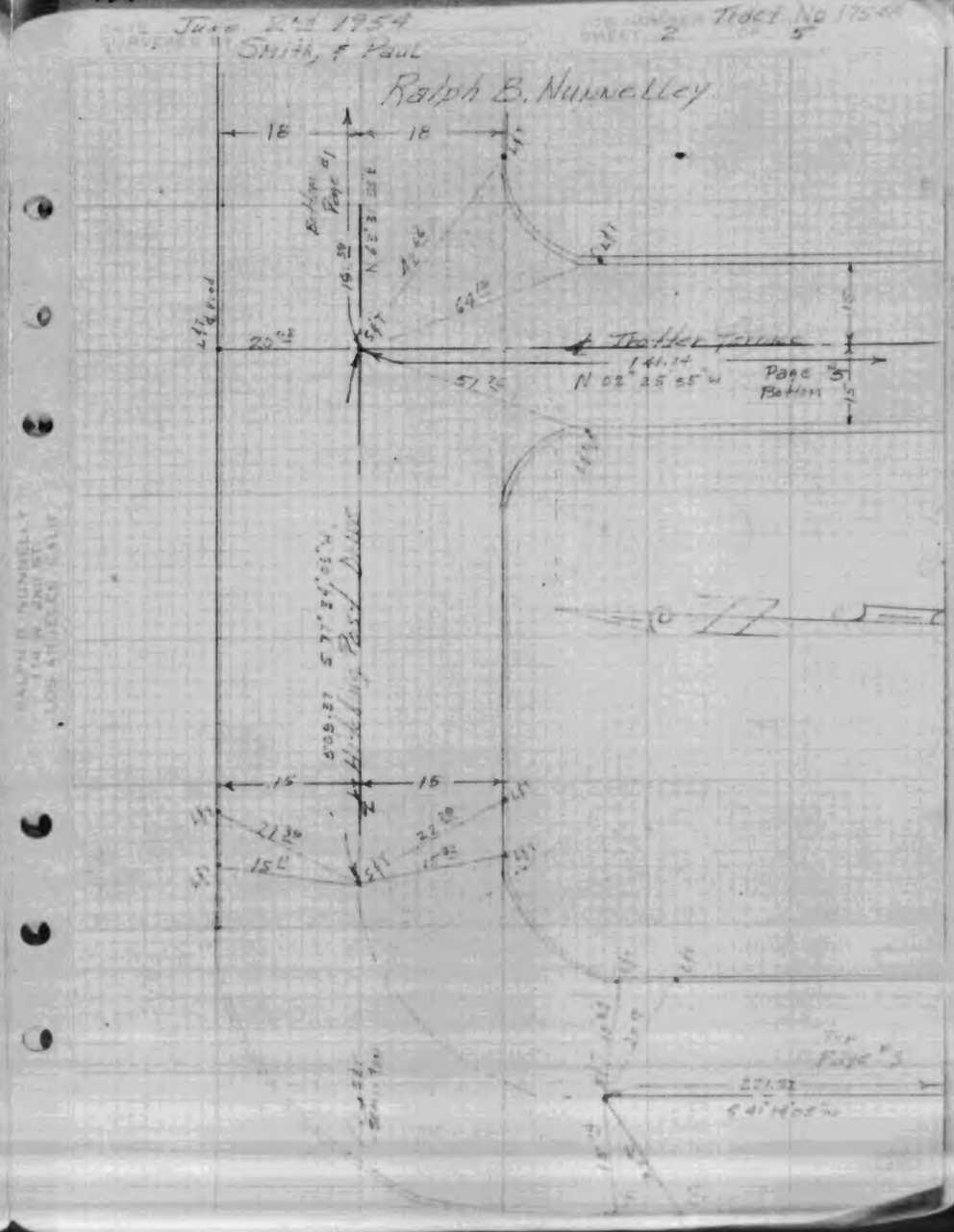

WS.27E-3

WS27E-3

RALPH B. NUNNELLEY
Tract 17548

DATE June 2, 1954
SURVEYED BY Smith, & Paul
JOB NUMBER Tract No. 17548
SHEET 3 OF 5

Ralph B. Nunnelley

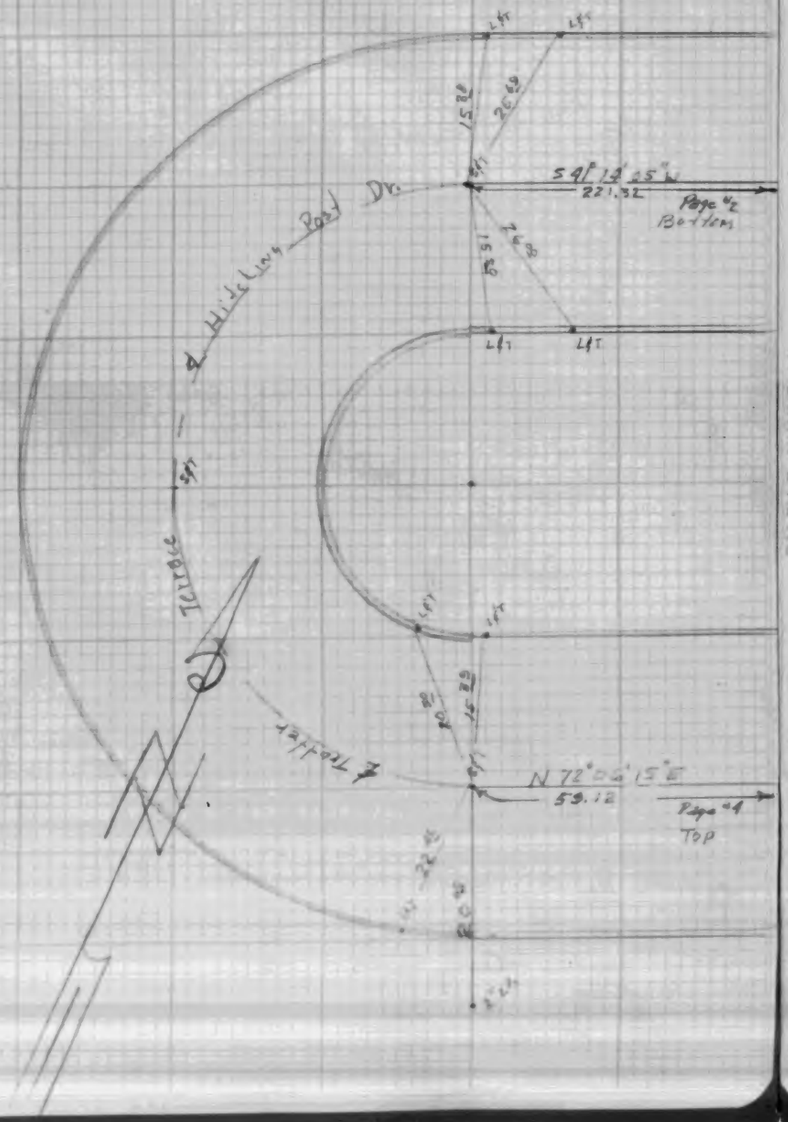

RALPH B. NUNNELLY
114 W. 2ND ST.
LOS ANGELES, CALIF.

DATE June 2, 1954
SURVEYED BY Smith, & Paul
JOB NUMBER Tract No. 17548
SHEET 4 OF 5

Ralph B. Nunnelley

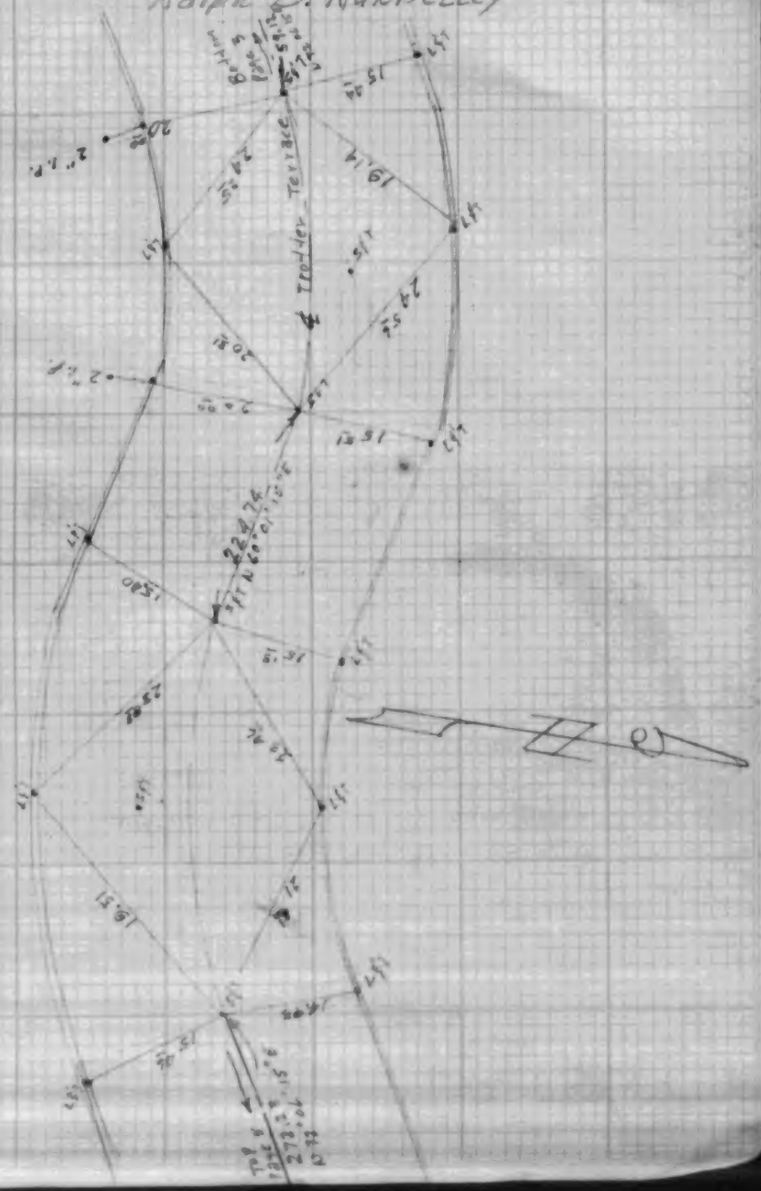

RALPH B. NUNNELLY
114 W. 2ND ST.
LOS ANGELES, CALIF.

RALPH B. NUNNELLEY
Tract 17548

DATE June 2, 1954
SURVEYED BY Smith & Paul
JOB NUMBER Tract No. 17548
SHEET 5 OF 5

Ralph B. Nunnelley

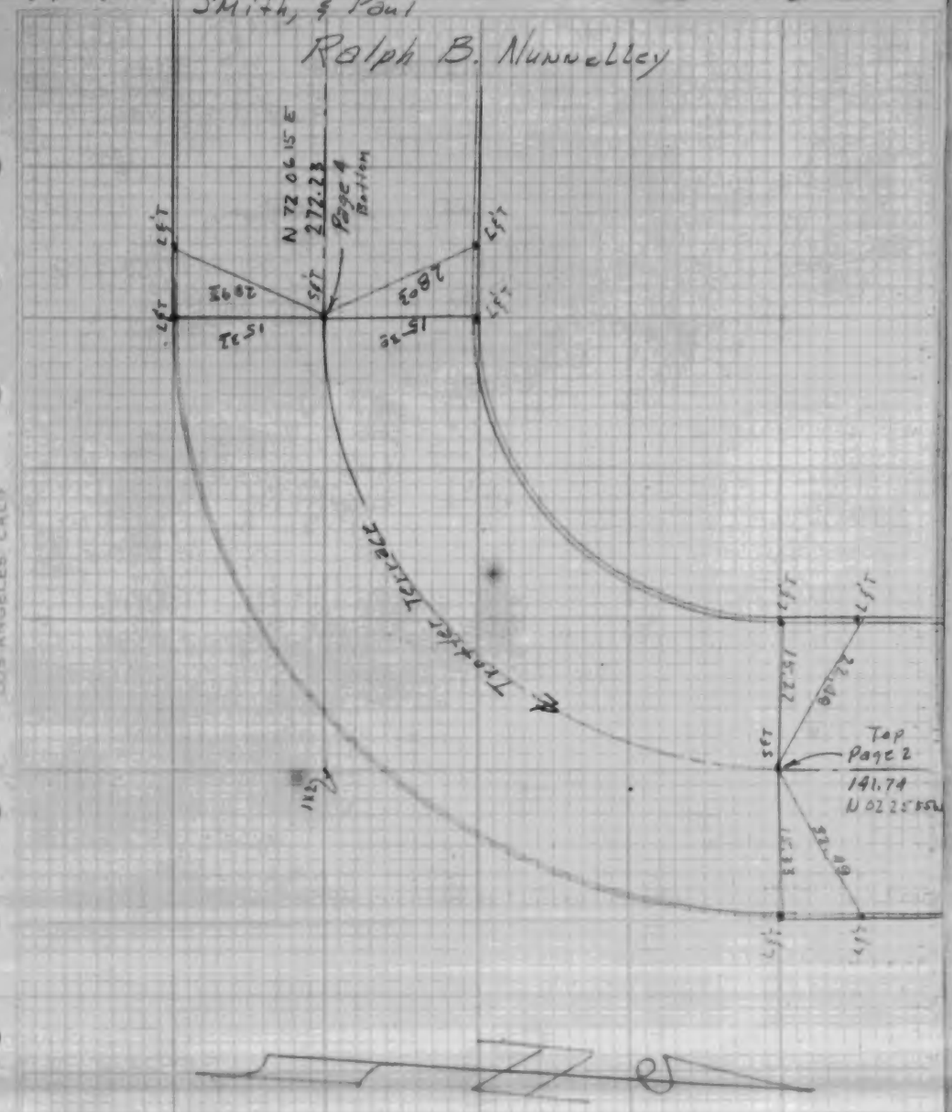

RALPH B. NUNNELLY
114 W. 2ND ST.
LOS ANGELES CALIF

TED M. WALSH
Tract 18689

TED M. WALSH
Civil Engineer RE. 6371

212 So. Garfield Ave.
AT 1-9824

Monterey Park, Calif.
CU 2-1001

℄ TIE NOTES
TR. # 18689
MB 498 pg. 27,28

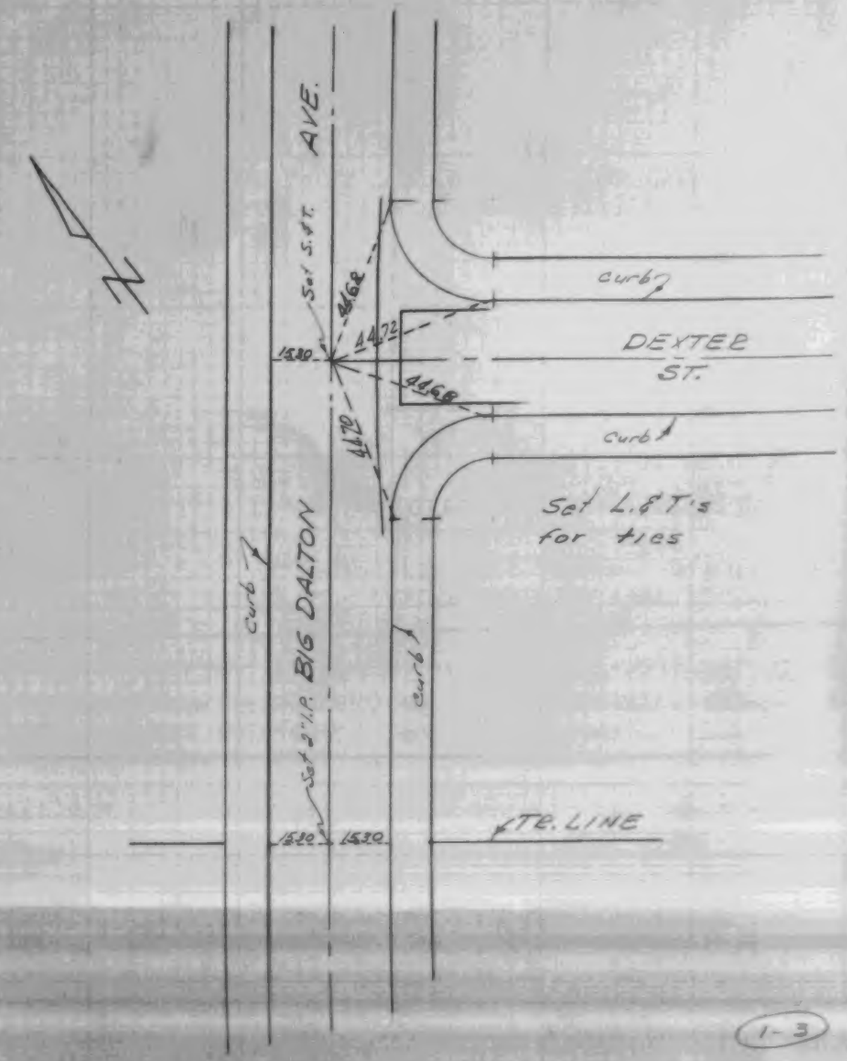

1-3

FB 2009-81A

SURVEY: RETRACEMENT OF RECORD PROPERTY LINE LOT 26 & LOT 27, TRACT 17548 PER MAP RECORDED IN BOOK 439, PAGES 49 & 50 & LOCATION OF REVISED PROPERTY LINE LOT 26 & LOT 27 PER GRANT DEED RECORDED IN OFFICIAL RECORDS OF LOS ANGELES COUNTY FEB. 3, 1965, INSTRUMENT NO. 2946 (REF. O.R., D-2786, PAGE 809 ~ NOT VERIFIED)

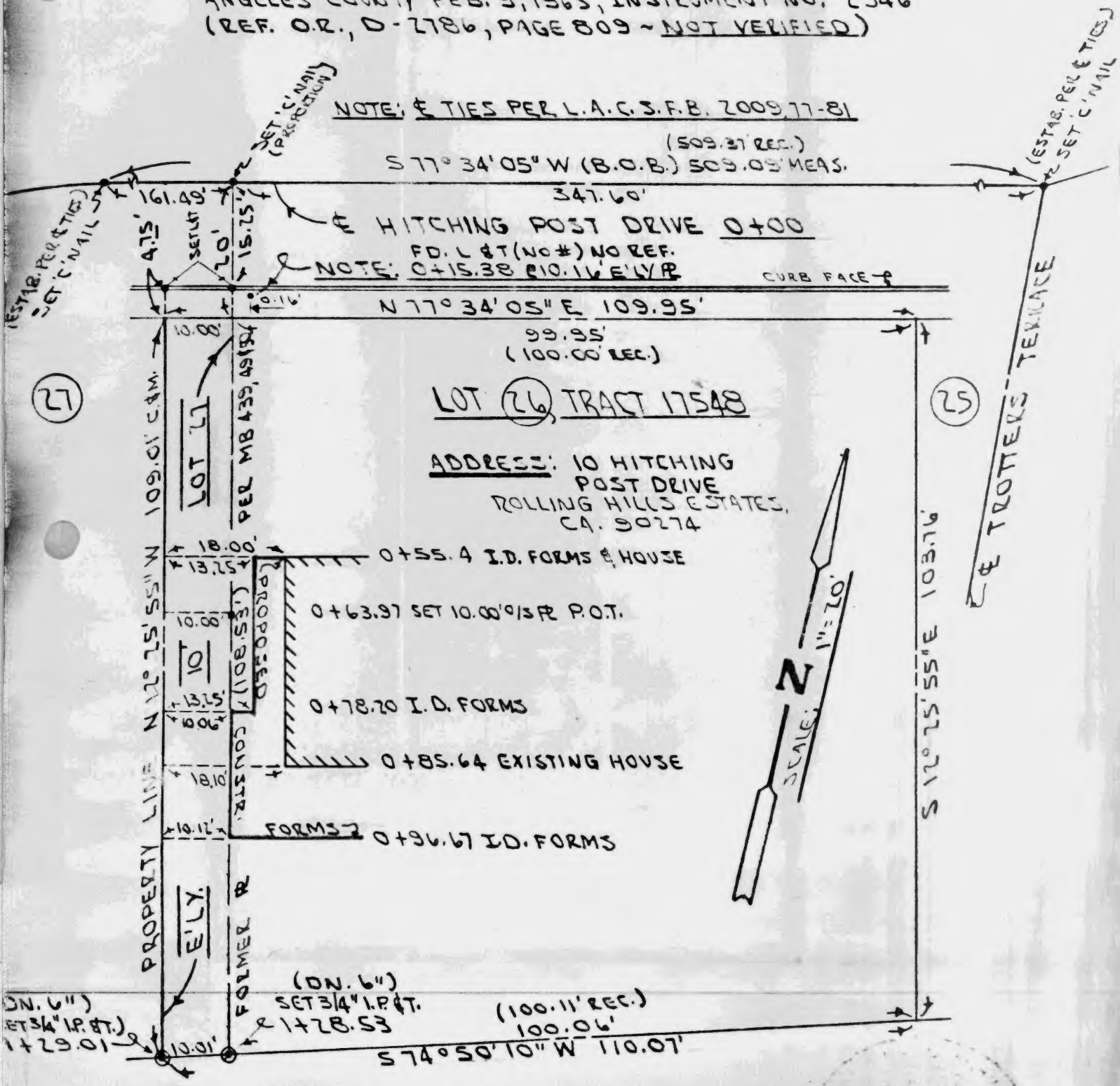

5/02/81
R.A.H.
J.B.

ROBERT HERKUS & ASSOCIATES
6716 LOS VERDES DRIVE
RANCHO PALOS VERDES, CA. 90274
(213) 541-6559

TED M. WALSH
Tract 18689

TED M. WALSH
Civil Engineer RE. 6371
212 So. GARFIELD AVE. AT 1-9824
MONTEREY PARK, CALIF. CU 9-1501

℄ TIE NOTES
TR. # 18689
MB 498 pg. 27, 28

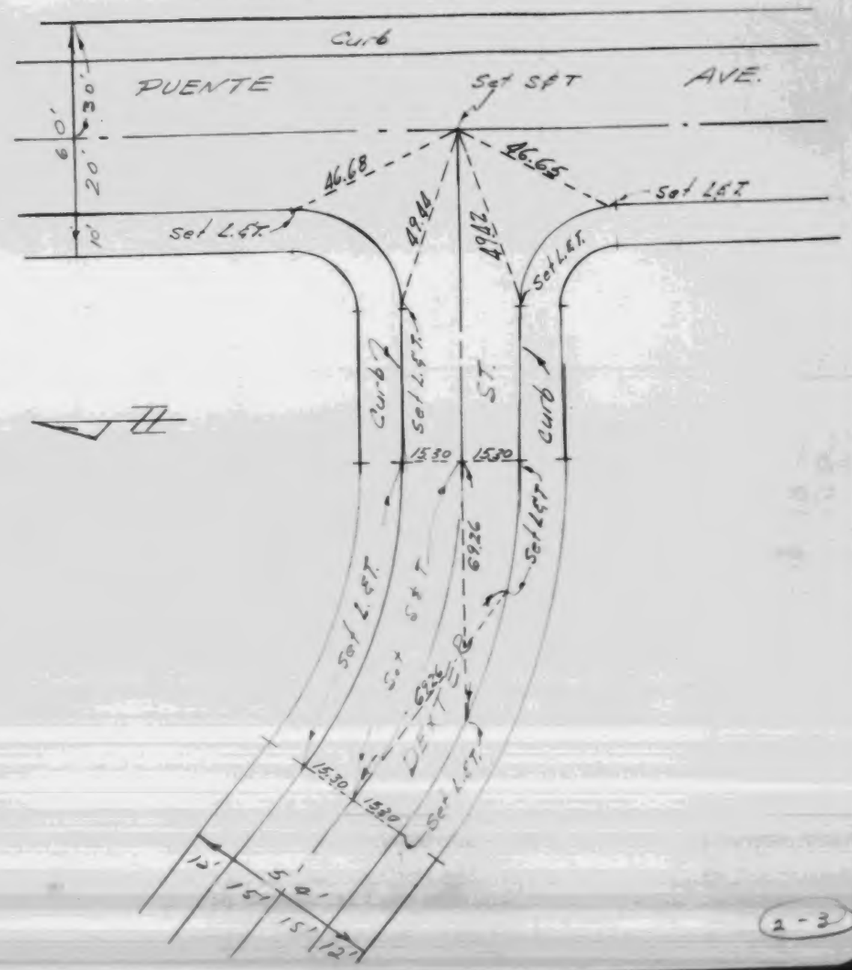

2-3

TED M. WALSH
Civil Engineer RE. 6371
212 So. GARFIELD AVE. AT 1-9824
MONTEREY PARK, CALIF. CU 9-1501

℄ TIE NOTES
TR. # 18689
MB 498 pg 27, 28

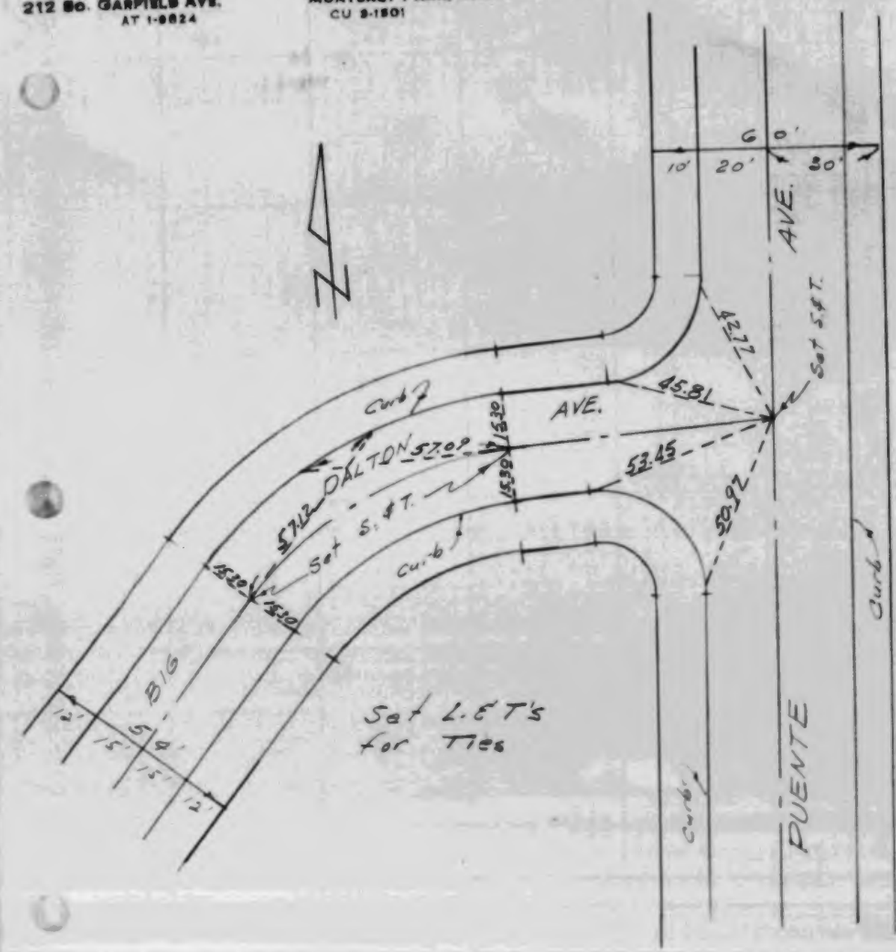

3-3

TUTTLE ENG. CO.
Tract 18274

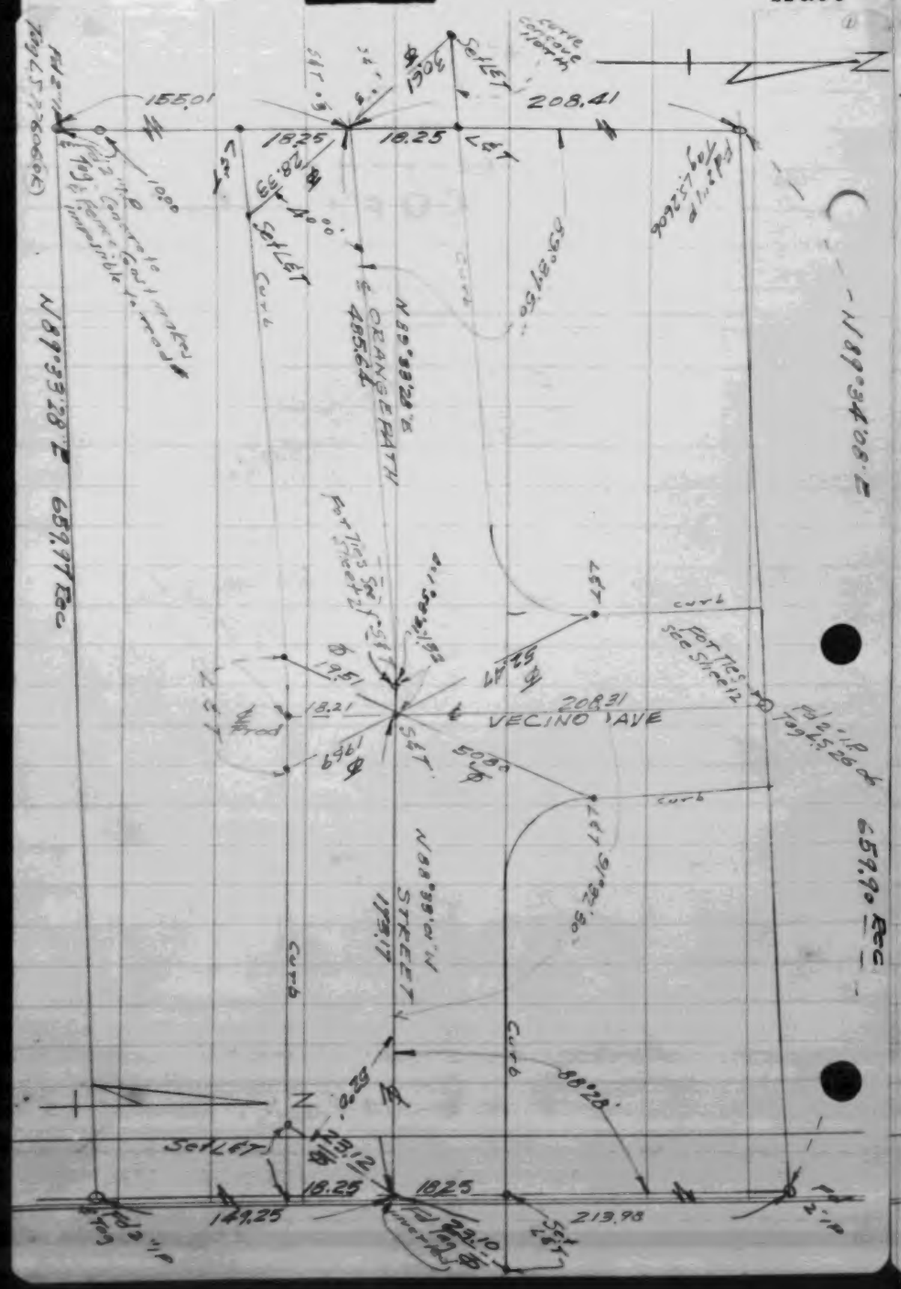

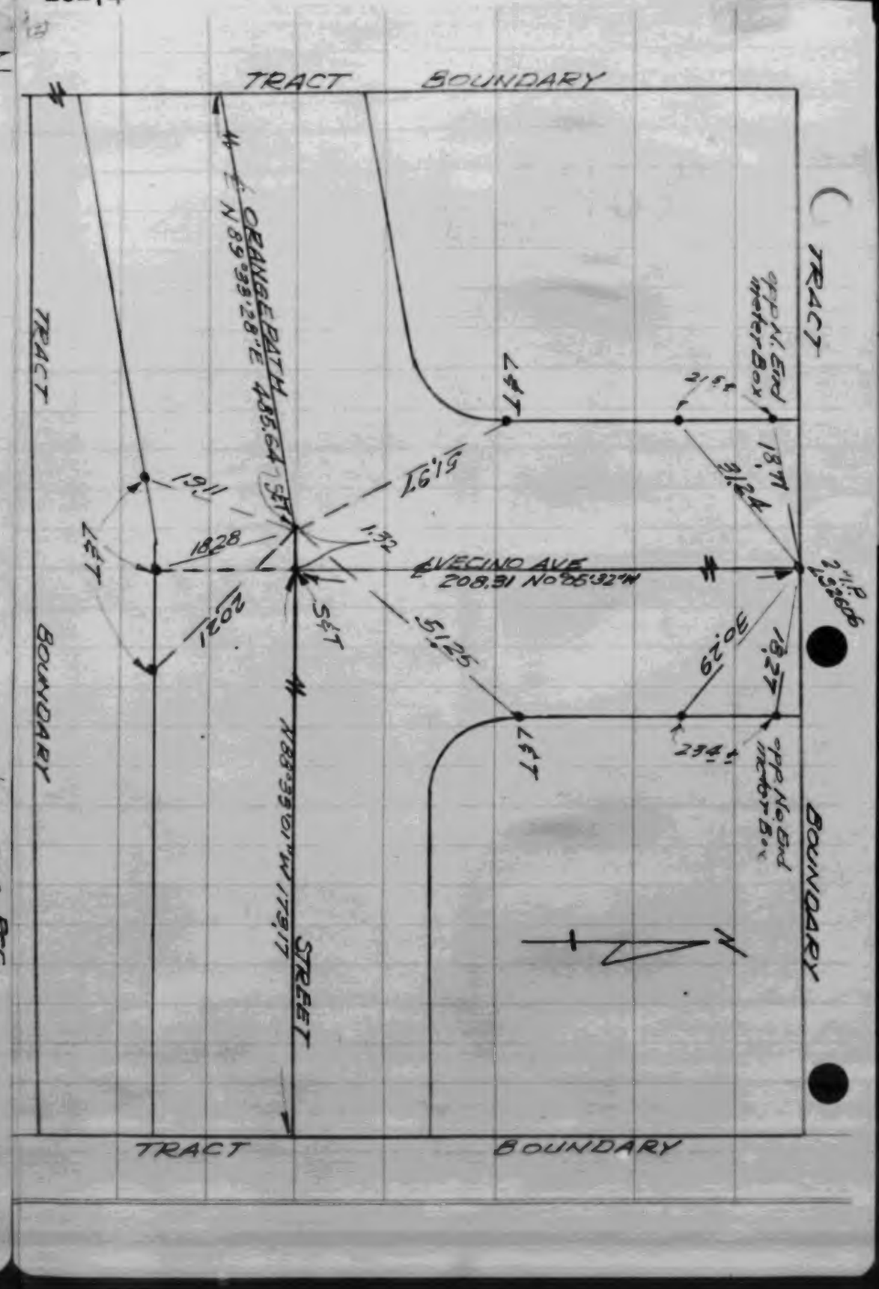

CO.SUR. F.B.2009: 87

TUTTLE ENG. CO.

Tract 19059

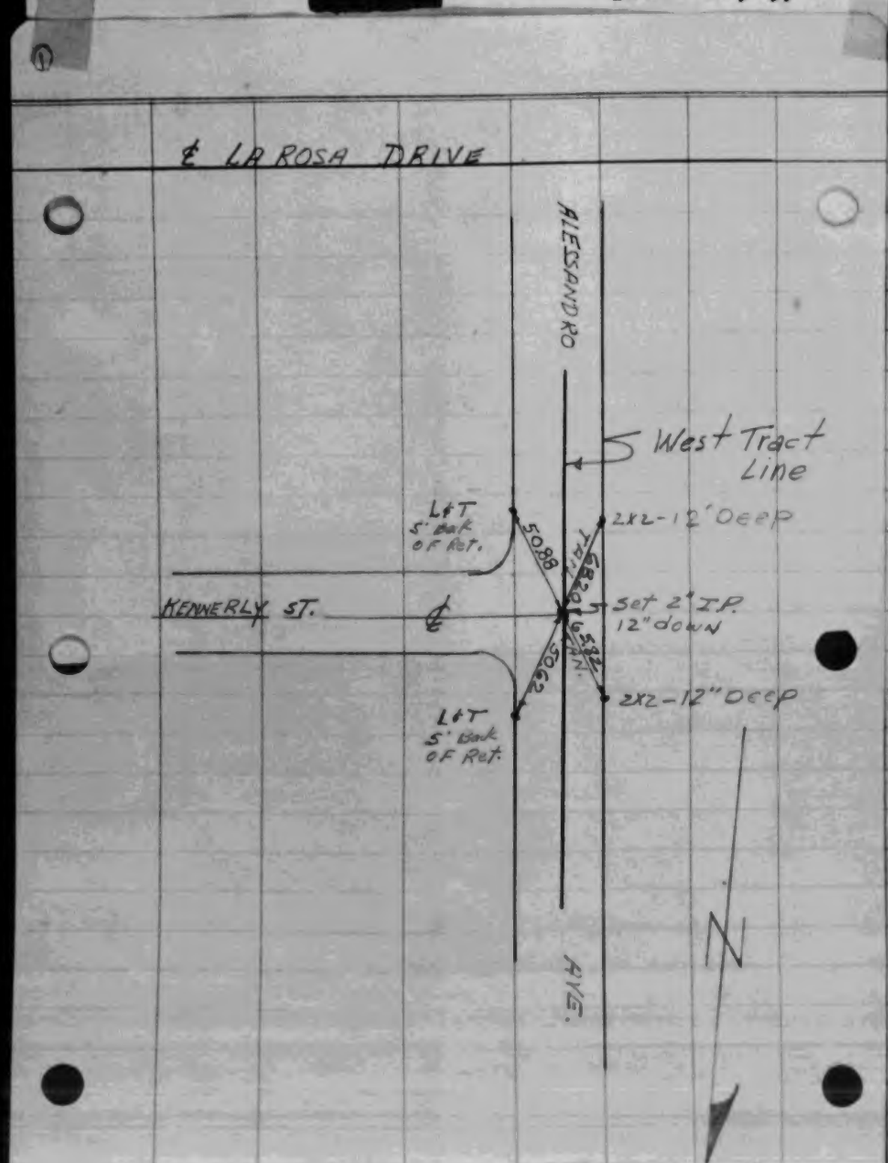

CO.SUR. F.B.2009: 88

Tract 19316

KARL F. TUTTLE ENG. CO. INC. 4251 E. LIVE OAK AVE. ARCADIA, CALIFORNIA	PARTY R.W. Smith Phillips Creighton	JOB No. 2551 LOT TRACT 19316 CLIENT HIROHATA DATE 2-22-54
SHEET 1 OF 1 SHEETS		

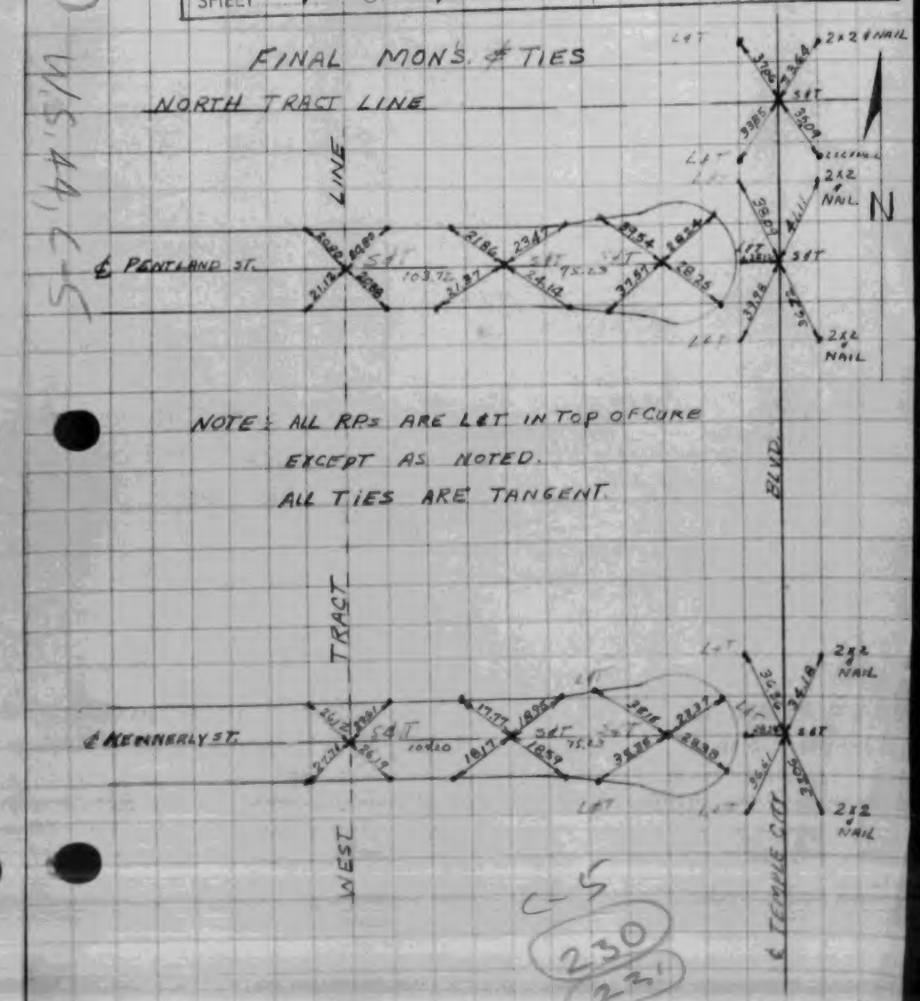

W.S. 44, C-5

C-5

230

231

W.S. 36, E-5

①

℄ Ties – Bradwell Ave, Bartley Ave, Lochinvar St.

Not to Scale

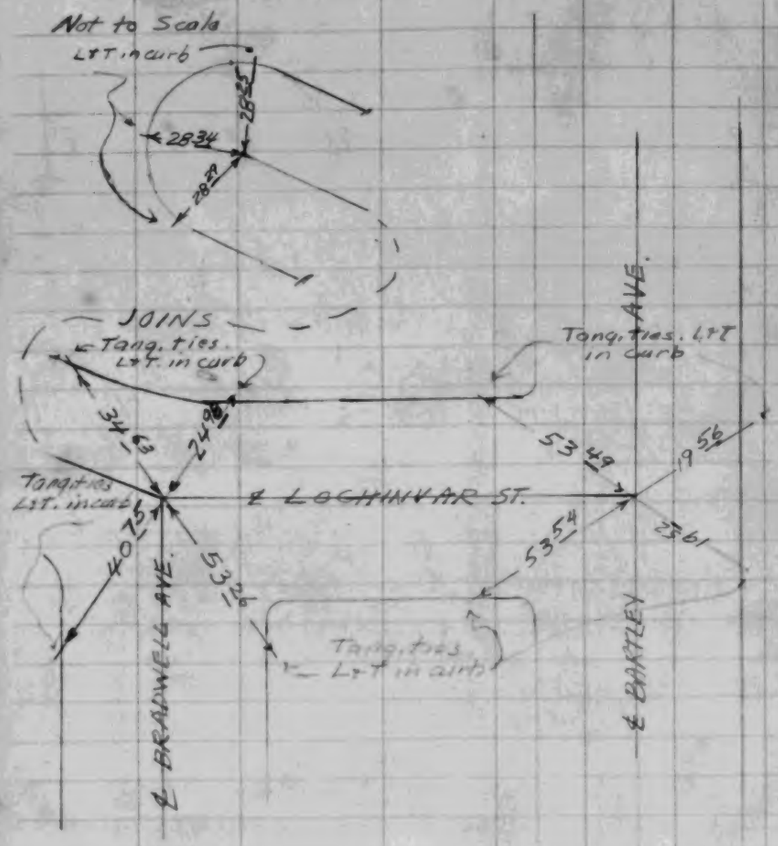

②

℄ Ties Bradwell Ave, Benavon St., Shadyside Ave. Summerfield Ave.

Not to Scale

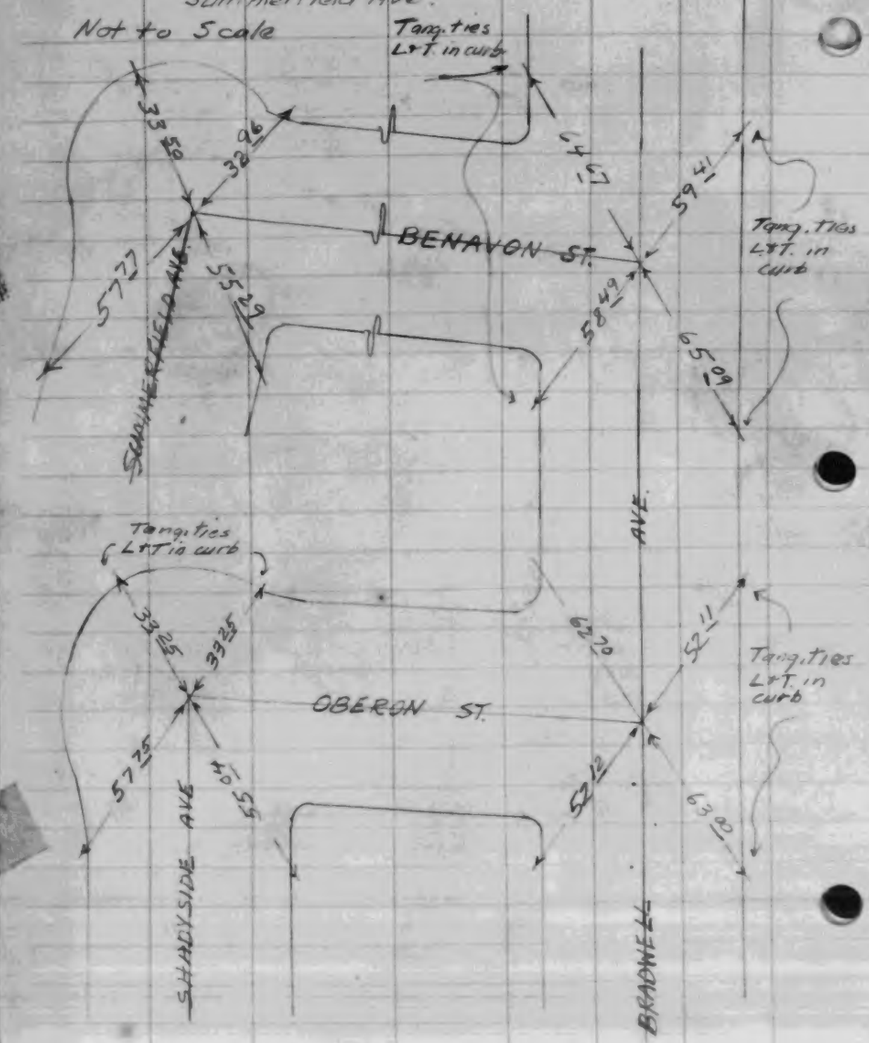

W.S. 36, D-5, & E-5

℄ Ties Wadell St, Bartley Ave.

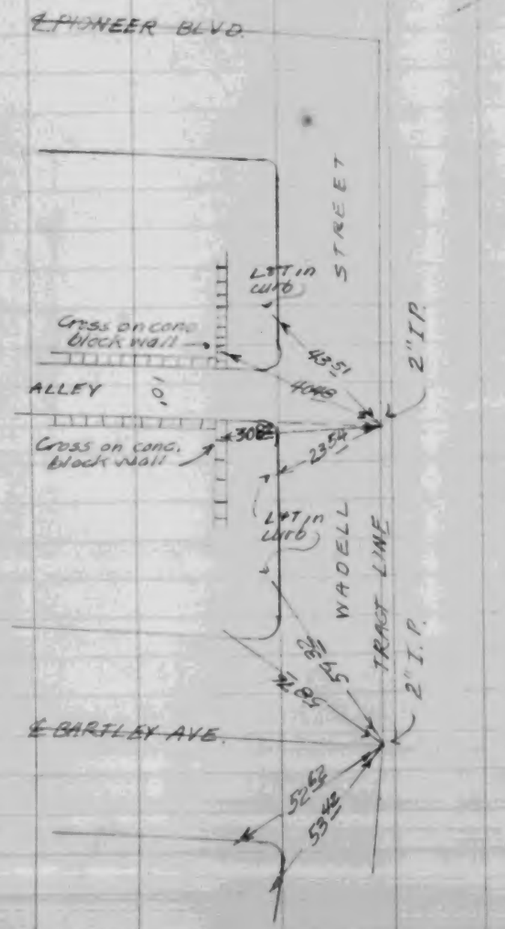

℄ Ties Bartley Ave, Benavon St, Pioneer Blvd, Wadell St.

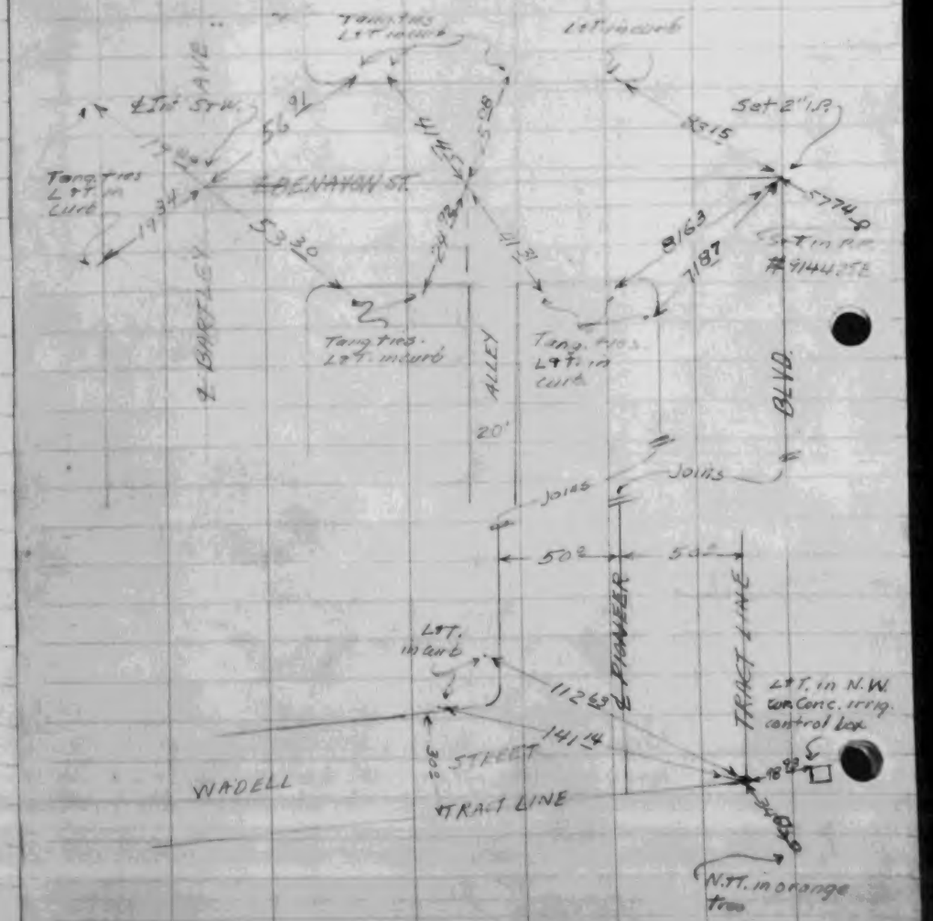

W.S. 36/E-5

(5)

℄ Ties Washington Blvd. Bartley Ave.
Bradwell Ave.

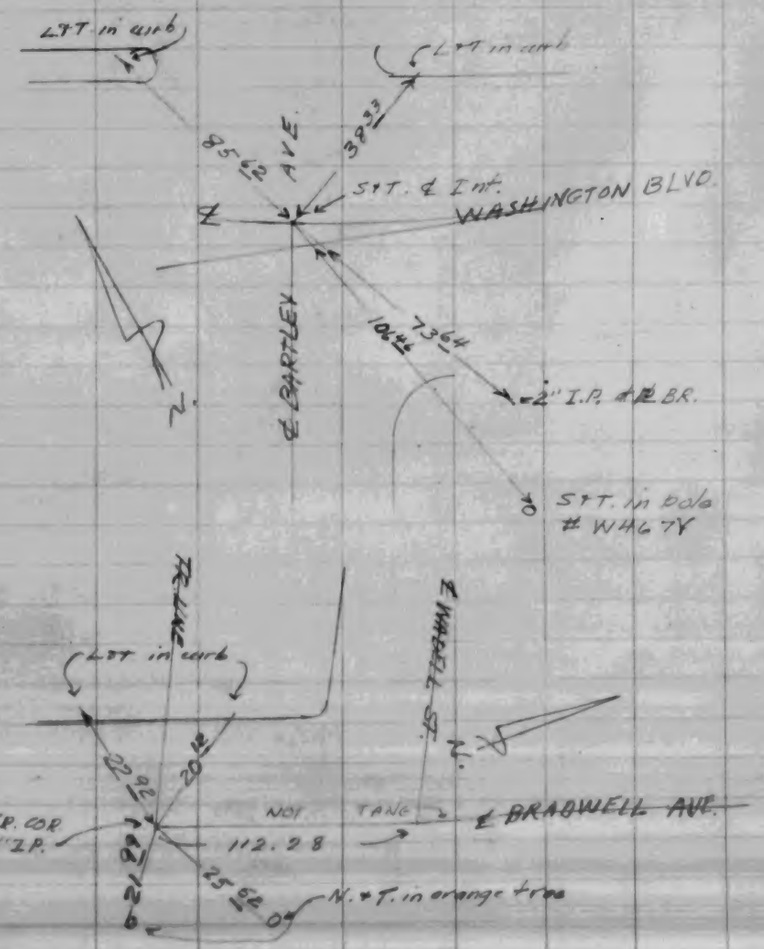

℄ TIES TR.# 15423

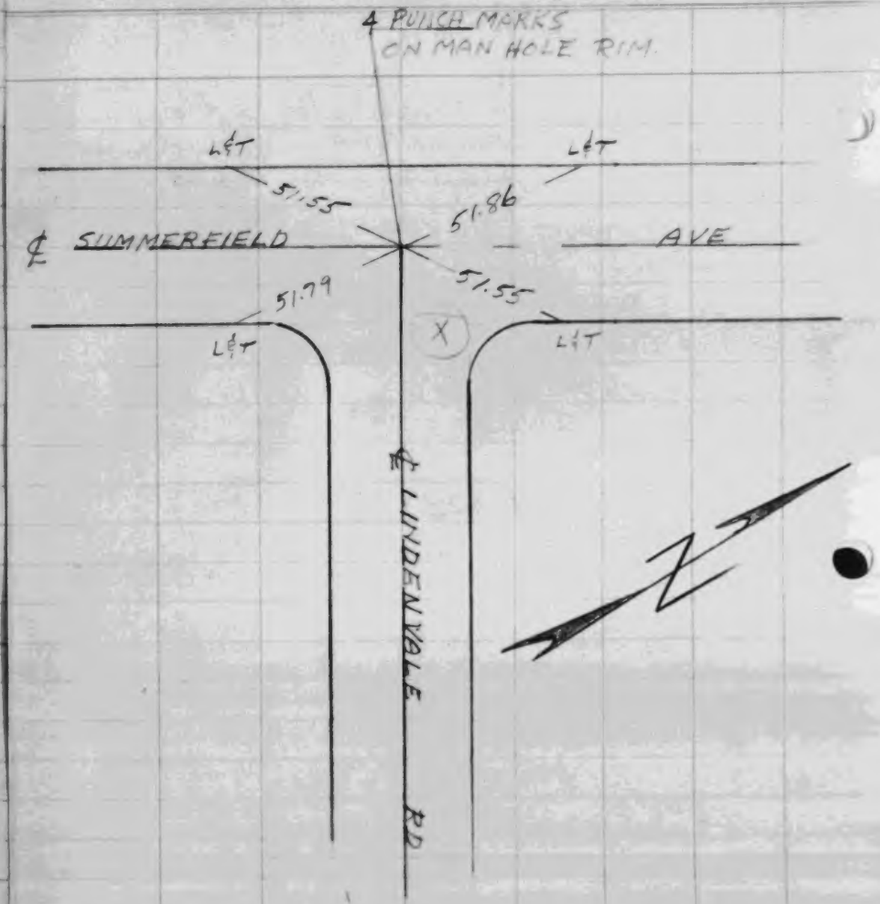

TUTTLE ENG. CO.
Tract 16702

W.S 36, D-5

(9)

℄ TIES TR # 15423

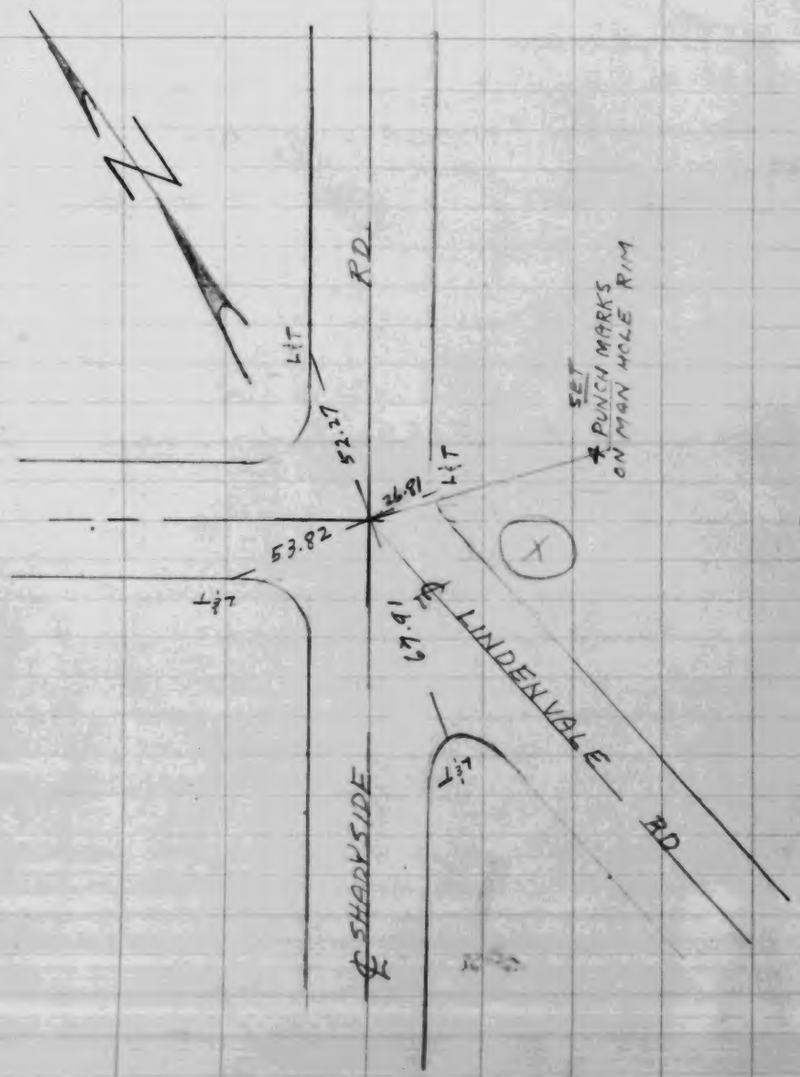

(8)

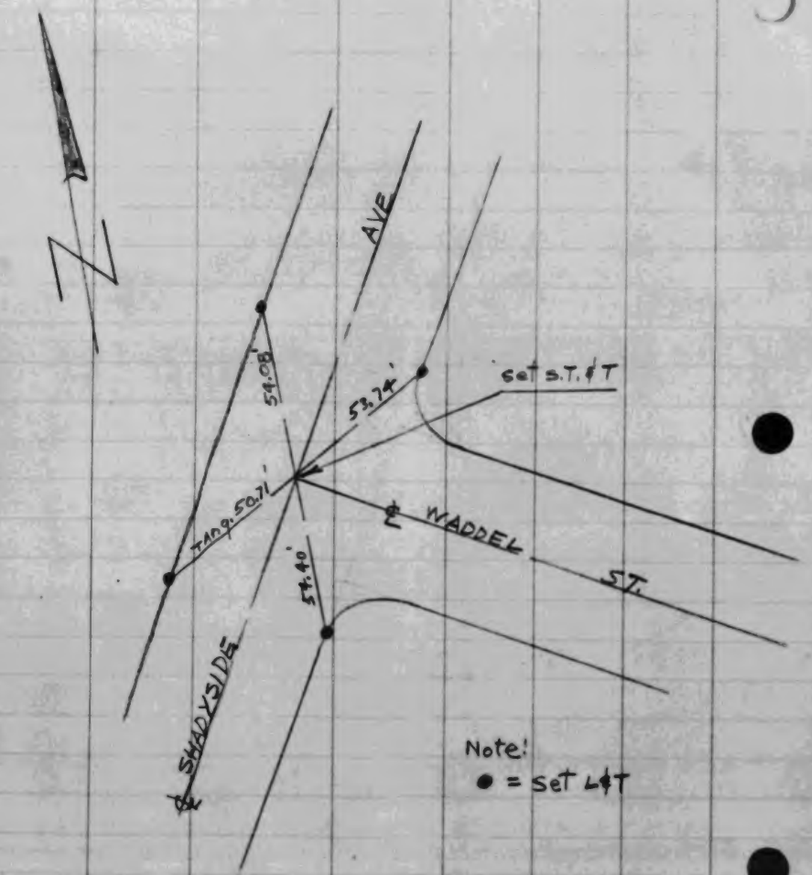

W.S 36, D-5

DESIGN CALCULATIONS
ENGINEERING SERVICE CORP.
1127 WEST WASHINGTON BOULEVARD
LOS ANGELES 15, CALIFORNIA

TITLE ℄ TIES TR. 19763

WORK ORDER No. DATE MADE BY D.K.'D BY

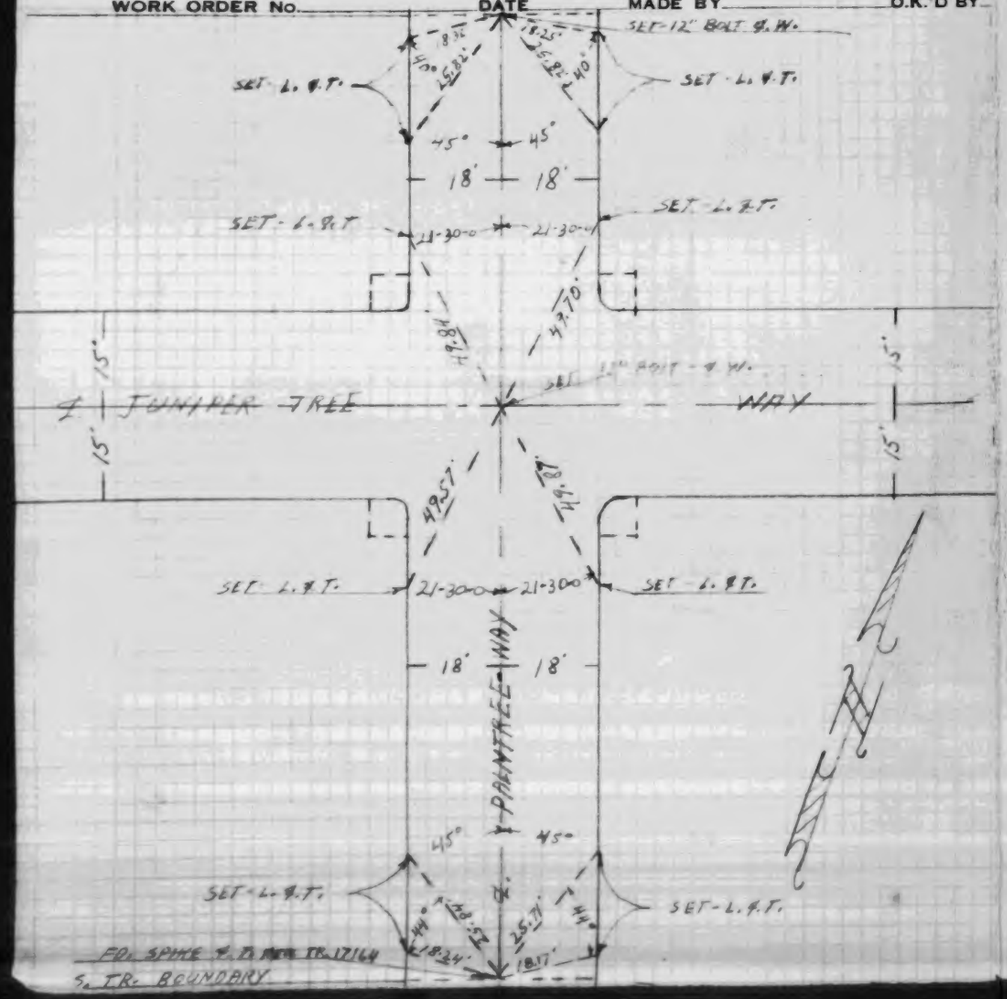

DESIGN CALCULATIONS
ENGINEERING SERVICE CORP.
1127 WEST WASHINGTON BOULEVARD
LOS ANGELES 15, CALIFORNIA

TITLE ℄ TIES TR. 19763

WORK ORDER No. DATE MADE BY D.K.'D BY

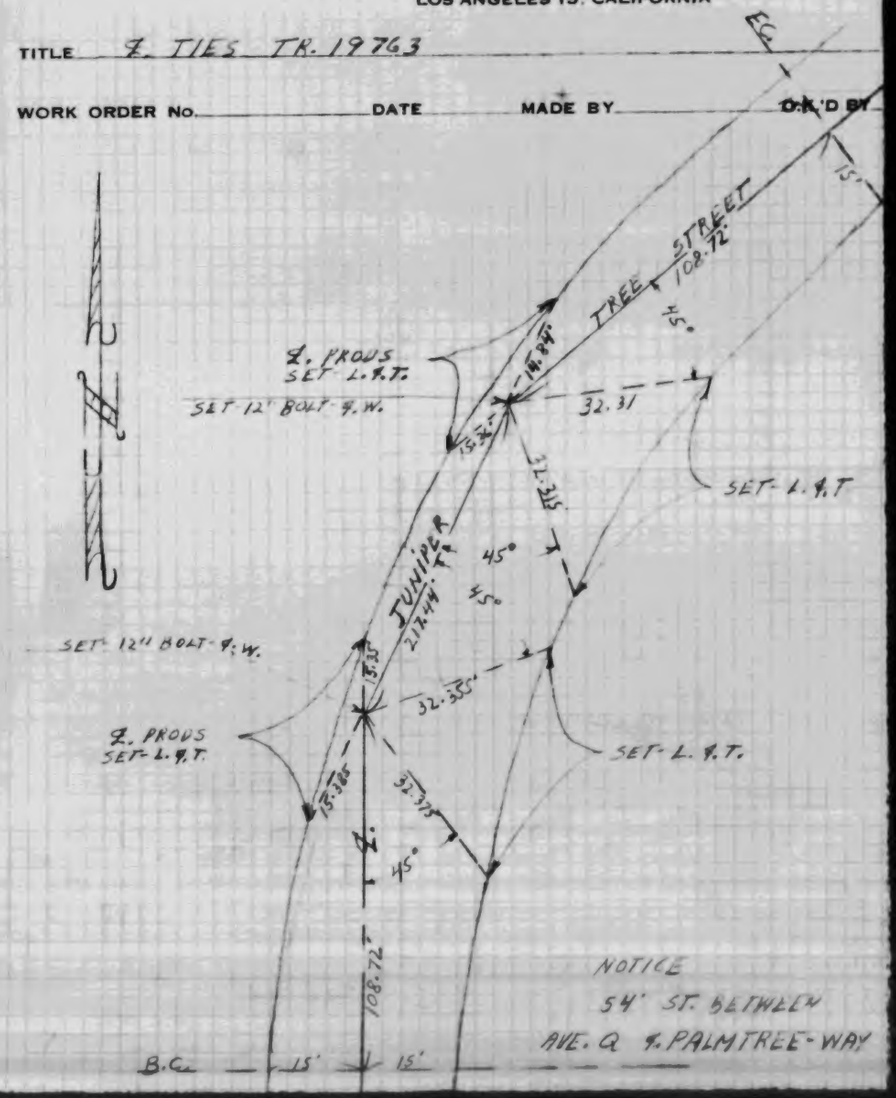

ENGINEERING SERVICE CORP.
Tract 19763

DESIGN CALCULATIONS
ENGINEERING SERVICE CORP.
1127 West Washington Boulevard
Los Angeles 15, California

TITLE TR. 19763

WORK ORDER No. _____ DATE _____ MADE BY _____ O.K.'D BY _____

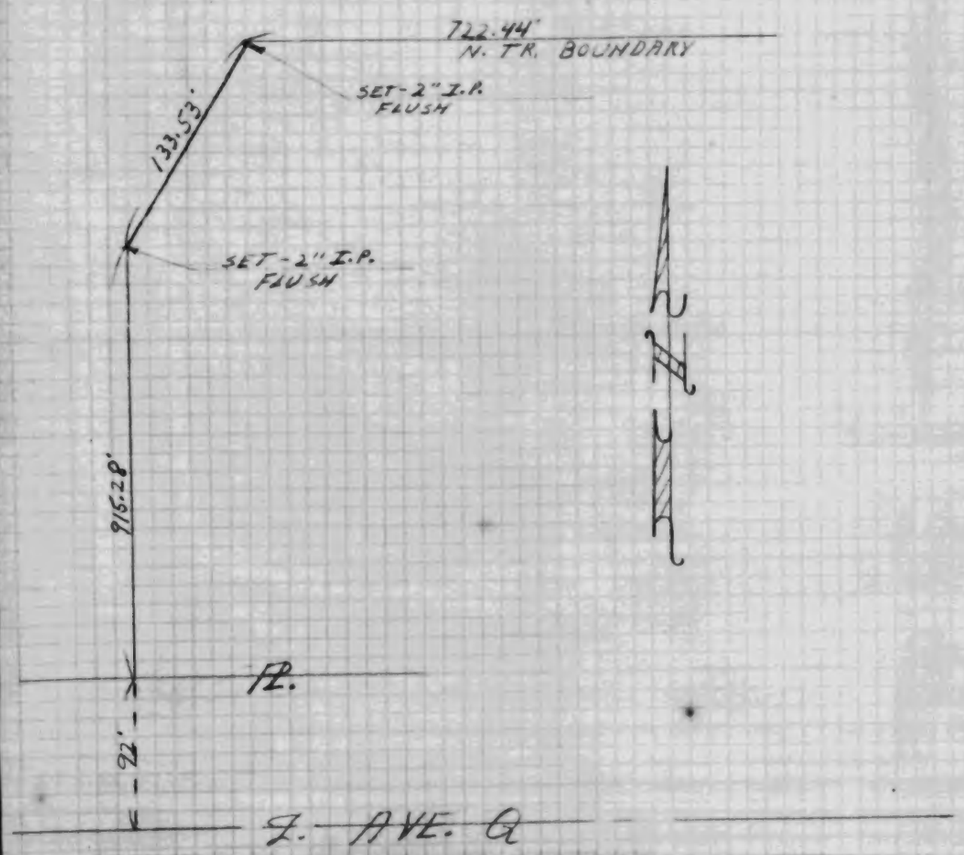

DESIGN CALCULATIONS
ENGINEERING SERVICE CORP.
1127 West Washington Boulevard
Los Angeles 15, California

TITLE ℄ TIES TR. 19763

WORK ORDER No. _____ DATE _____ MADE BY _____ O.K.'D BY _____

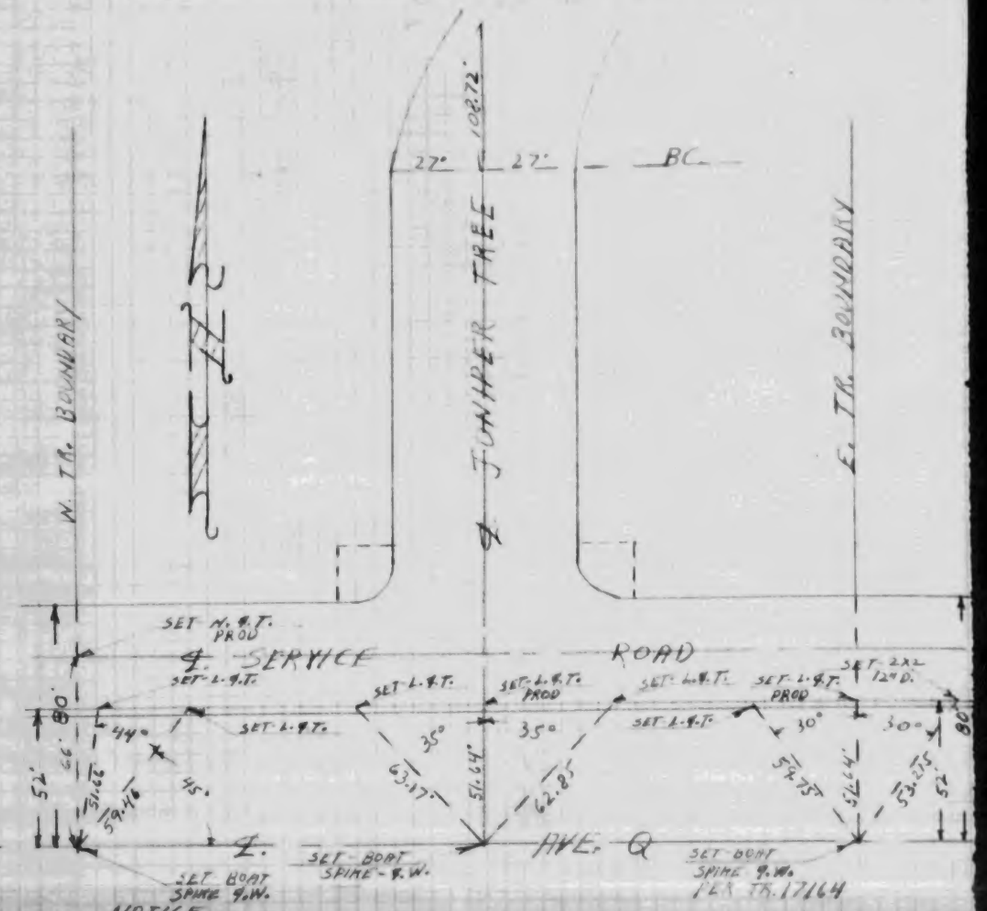

2-0 #95M

WS 45, C-5

STREET CENTER-LINE TIES
TRACT Nº 18931
M.B 34 - 41,42

LEONARD H. GOWDY
R.E. 4823
JUNE 2, 1954

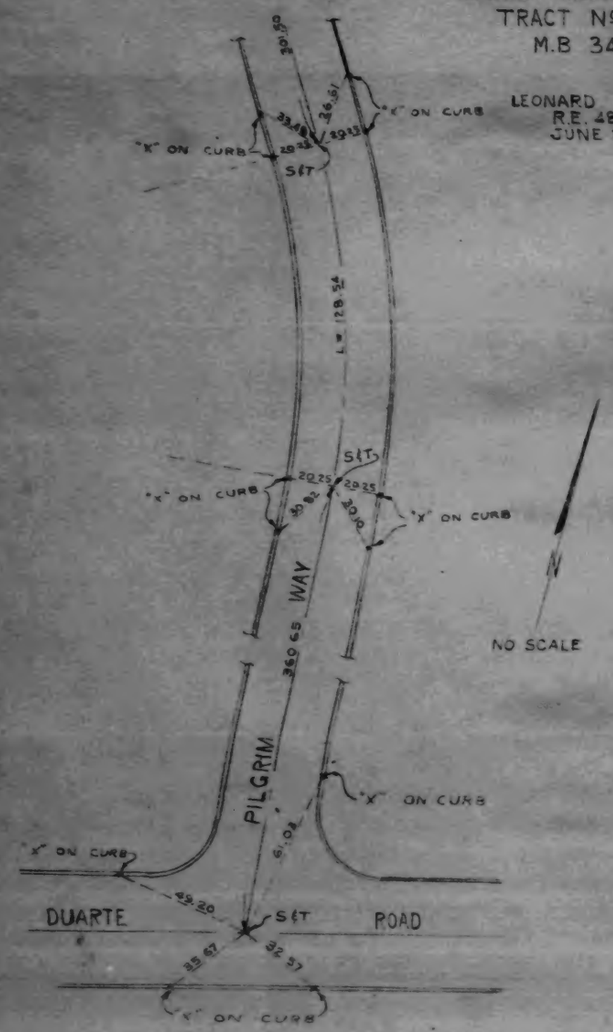

SHEET 1 OF 2 SHEETS

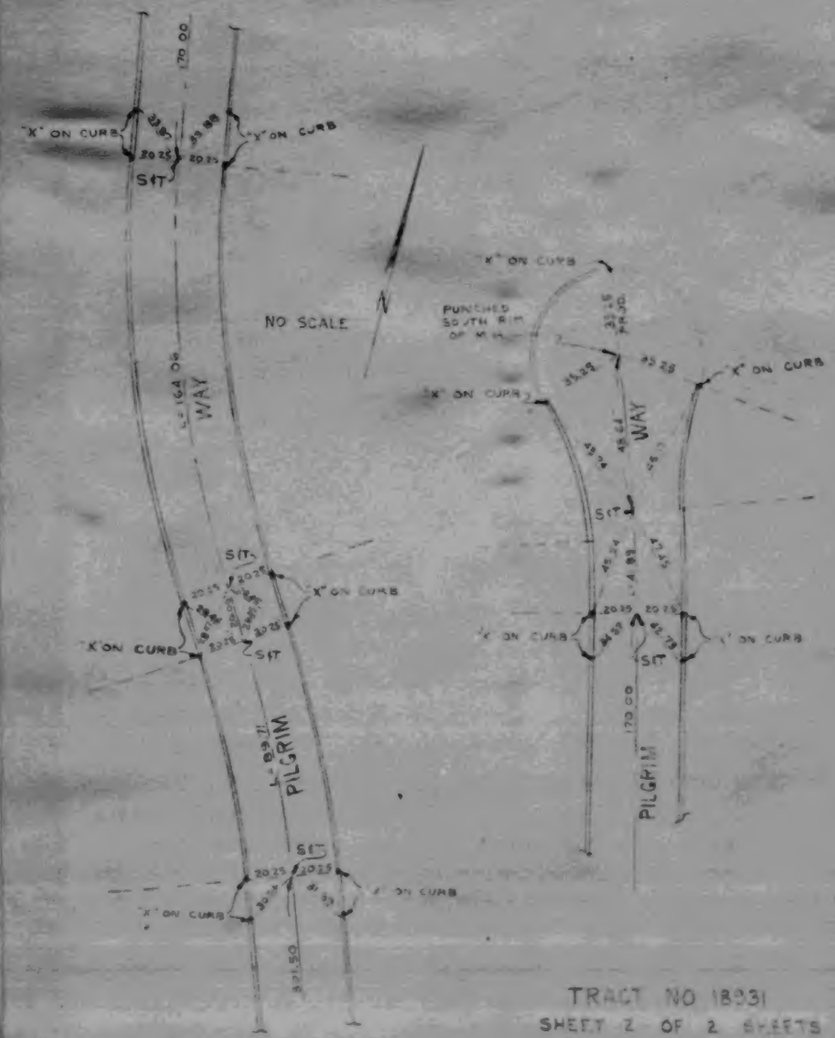

TRACT NO 18931
SHEET 2 OF 2 SHEETS

WS 45, C-5

W5 48A-3

LEONARD H. GOWDY
Tract 19624

STREET CENTER-LINE TIES
TRACT No 19624
MB 22 - 21,22,23

LEONARD H. GOWDY
RE 4823
JUNE 2, 1954

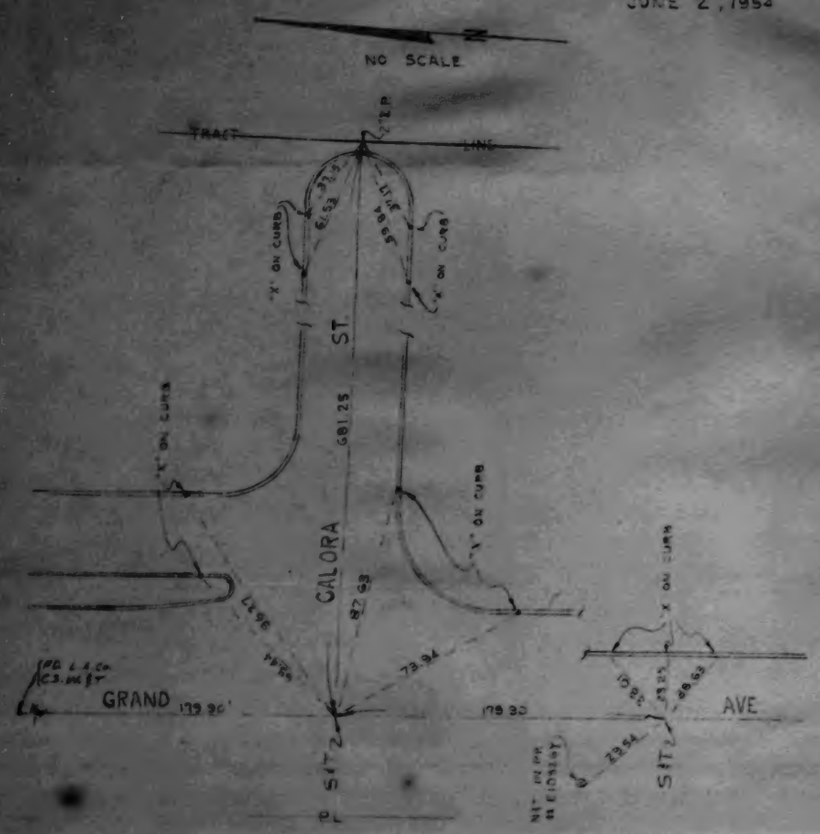

SHEET 1 OF 1 SHEET

CUSTOMER	R. L. STUCKEY CO.	
Gordon, Yousen, Myers 1500 Lincoln Bl. Venice, Calif.	CONTRACTING ENGINEERS SURVEYORS Palmdale, CALIFORNIA	JOB No. 2227 FIELD BOOK 40 WALL SHEET 65-2A DATE June 3, 54 PAGE 1 OF 1

CENTER-LINE TIES TRACT #18786

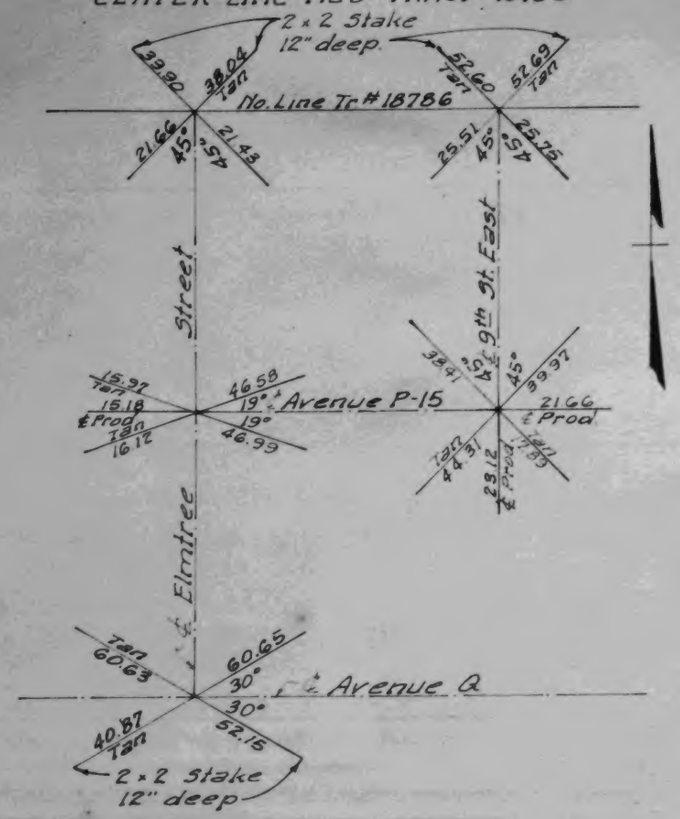

NOTE:-
All Ref. Ties are L. & T. set in curb unless otherwise noted

R. L. Stuckey
ROBERT L. STUCKEY
ALA. STATE REG. # 665
CAL. # 6067
KAN. # 190

W5 65, A-2

① Ties for Record of Survey No 1838
R.S. 67-2

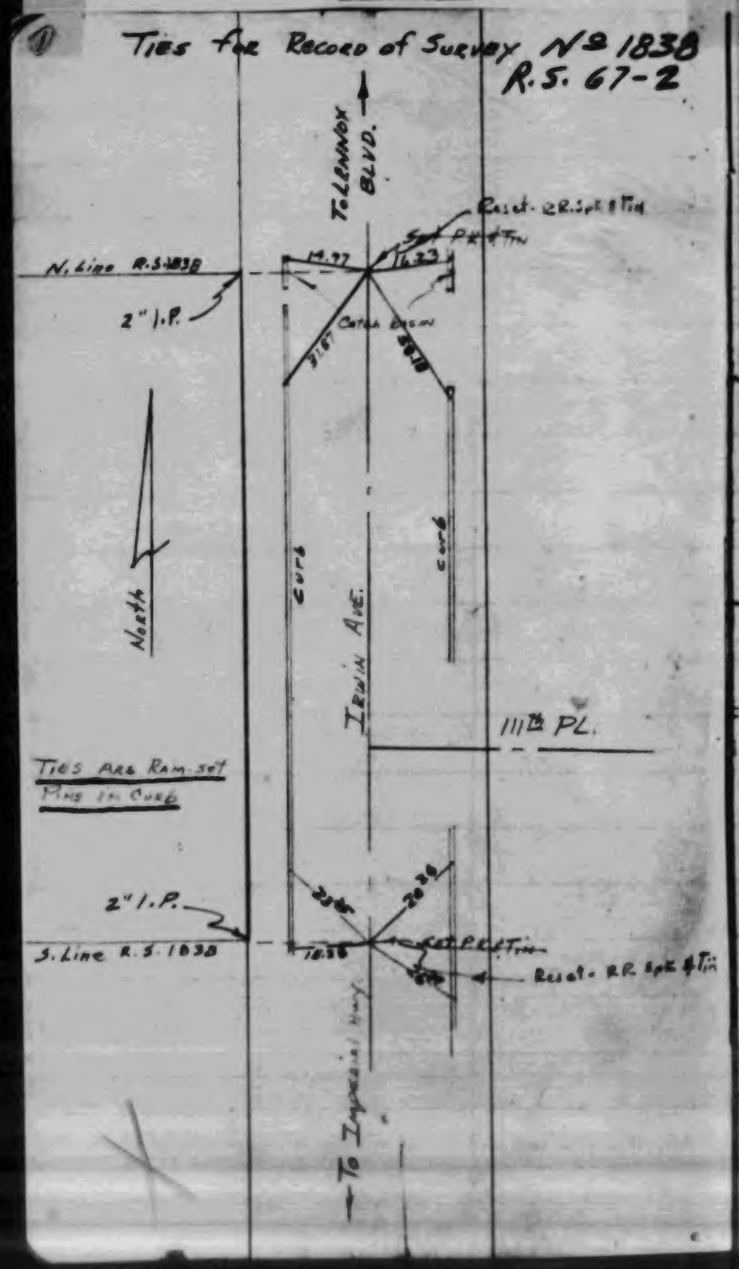

No 1838
R.S. 67-2

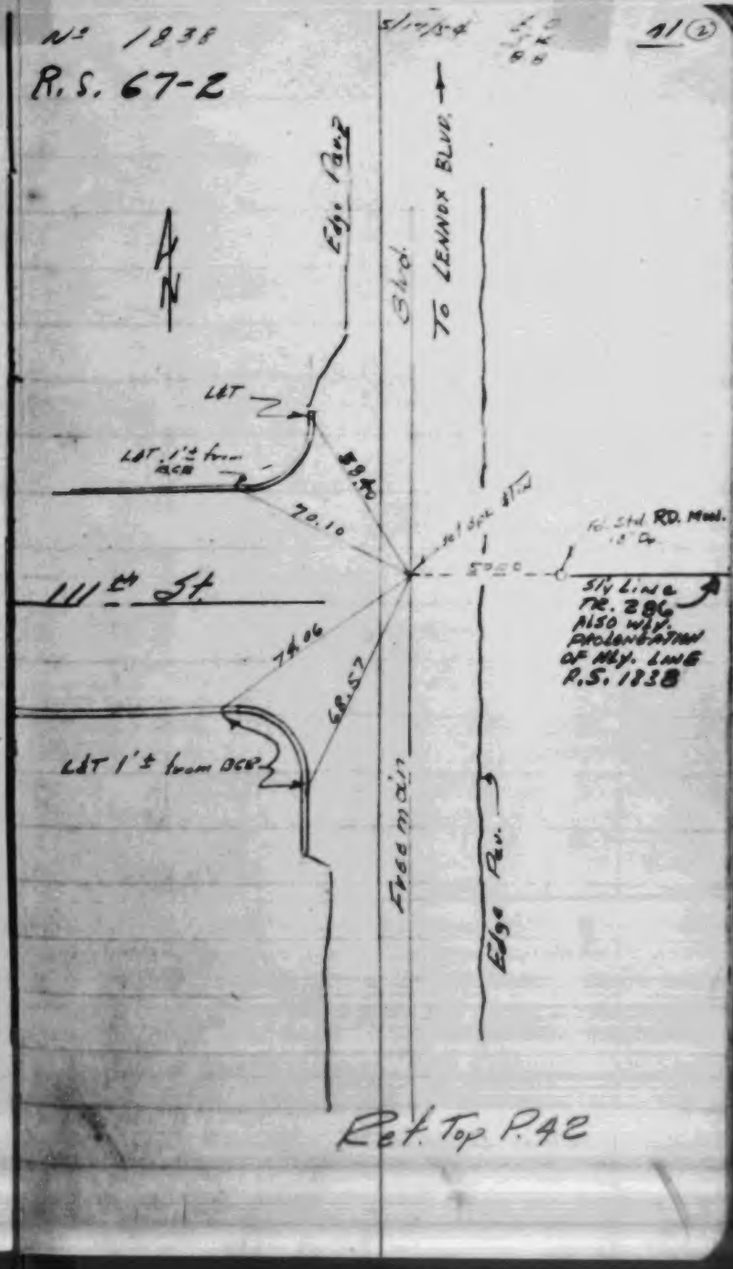

CO.SUR. F.B.2009: 107 BARCLAY SUR.CO. R.S. 67 - 2 R.V.PEARSAL Tract 18342 CO.SUR. F.B.2009: 108

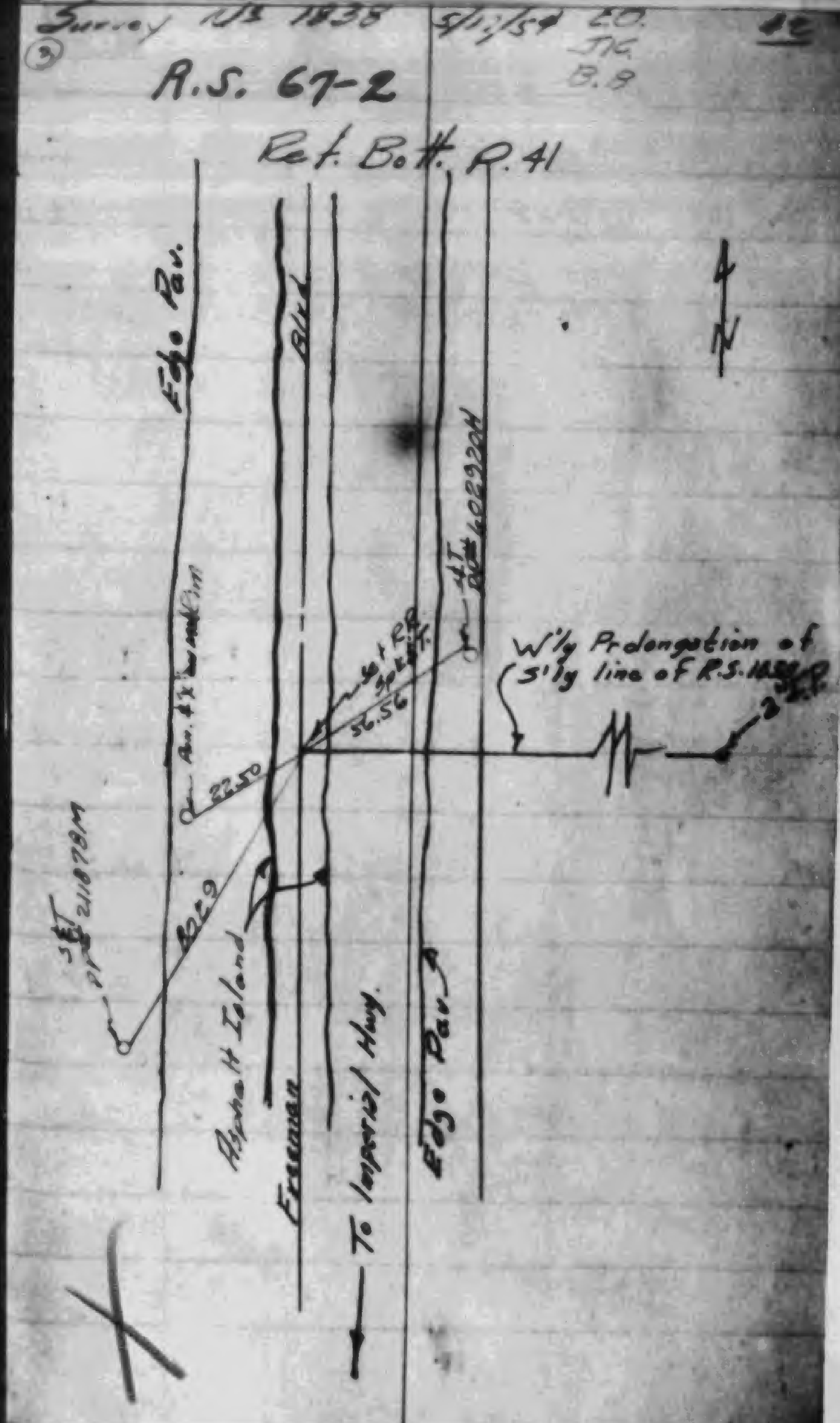

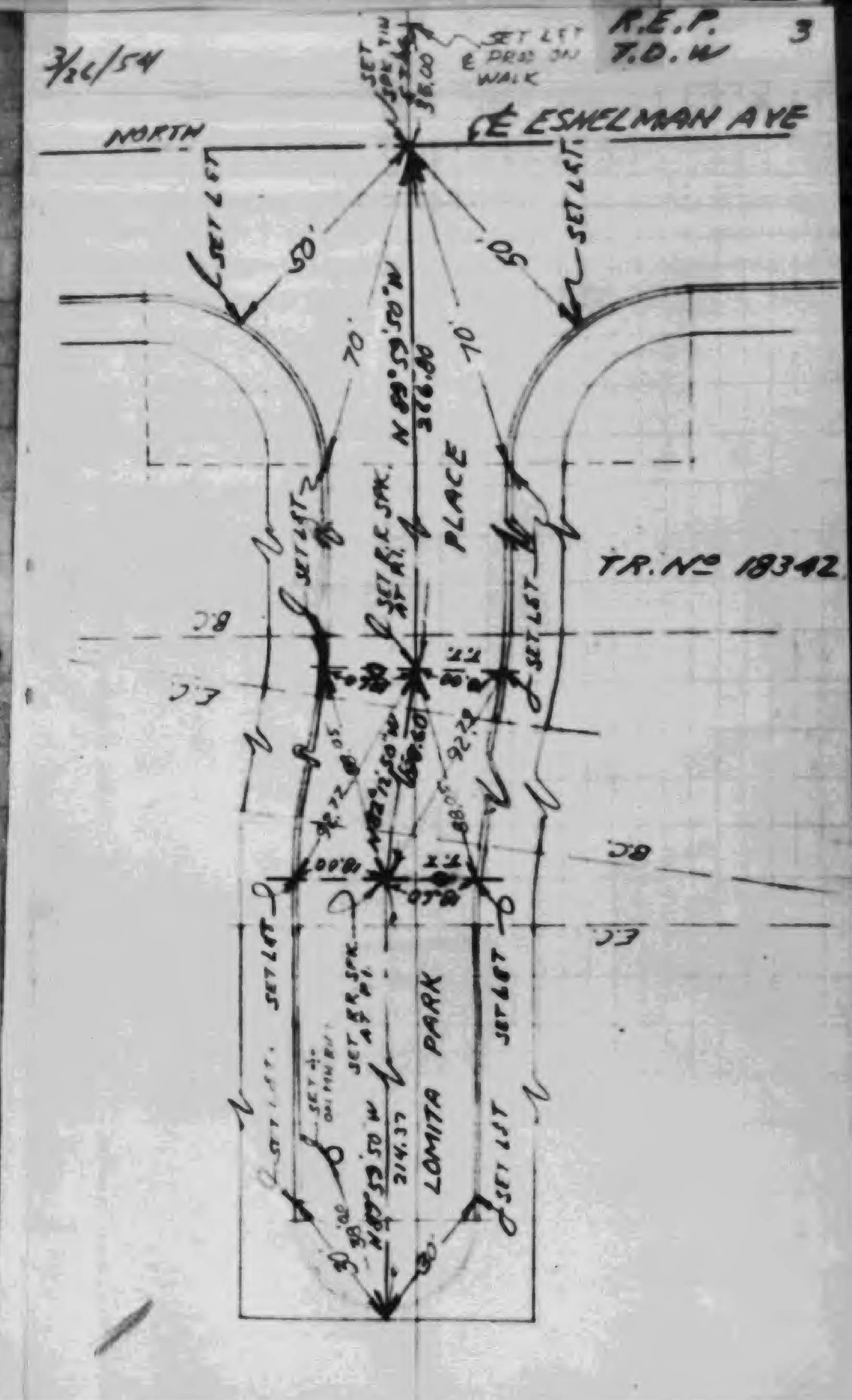

W.528, A-2