Notes Ck'd by	Survey of	F.B. 2010 Pg.
Map No.	JN Tape Std °F	
Office Work	Surveyed by	
Checked	Notes Date	
Date	Indexed	

PAGES	TRACT #	PAGES	TRACT #
5-13	16706	83-87	19056
14-21	17868	88-90	18333
22-30	R.S.70-24	91-92	19825
31	19228	93-102	19788
32	R.S.69-15	103-104	16889
33	R.S.70-22		
34	R.S.70-23		
35-39	R.S.65-44		
40-42	17206		
43-44	17012		
45-46	19281		
47-50	19282		
51-52	19478		
53-60	R.S.70-25		
61	16689		
62	19901		
63-78	18469		
79-82	19135		

Microfilmed Jan '87

2010

TUTTLE ENG. CO.
Tract 16706

①

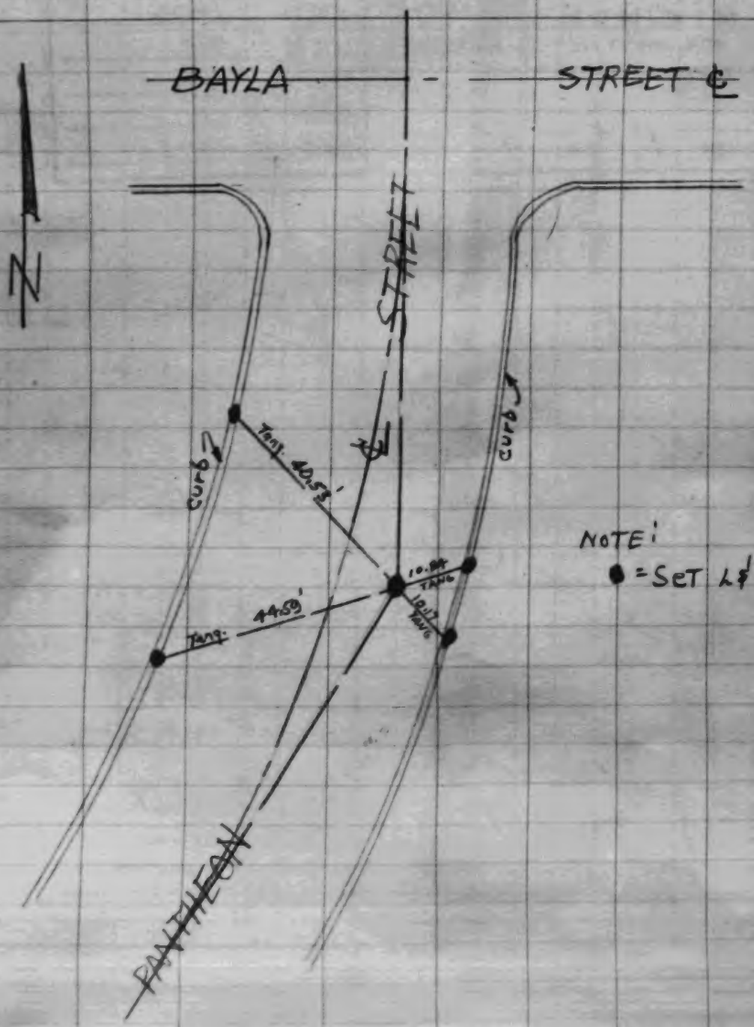

②

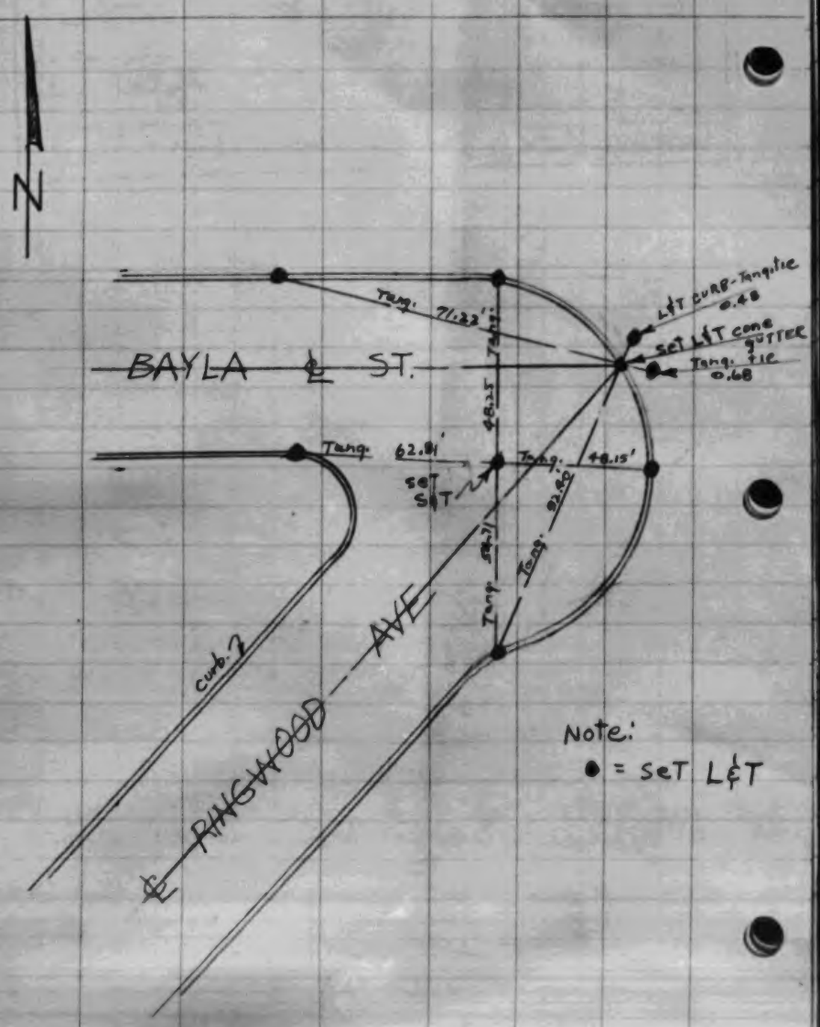

WS 33, C-2

CO.SUR. F.B.2010: 7

TUTTLE ENG. CO.
Tract 16706

CO.SUR. F.B.2010: 8

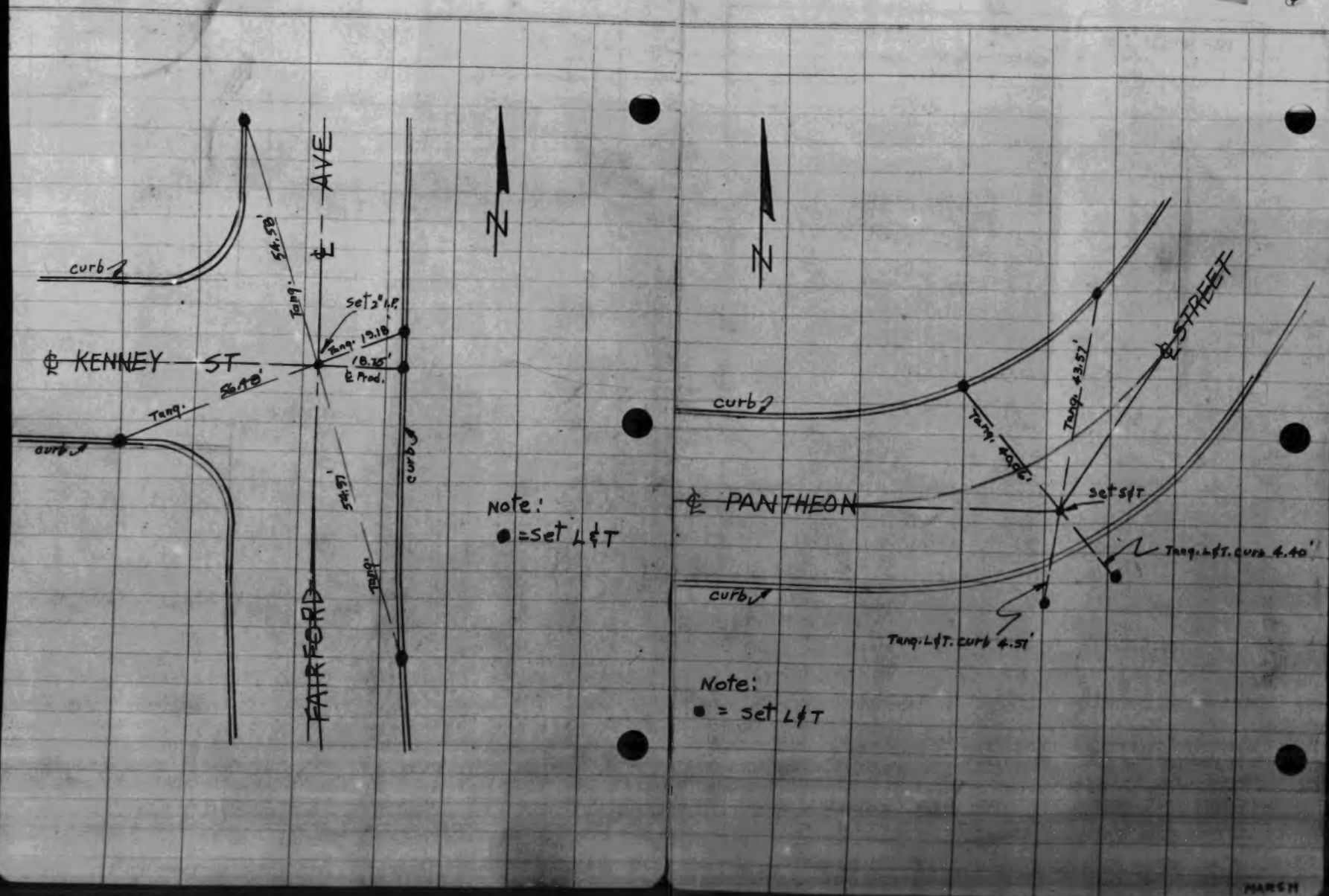

WS 33, C-2

(5)

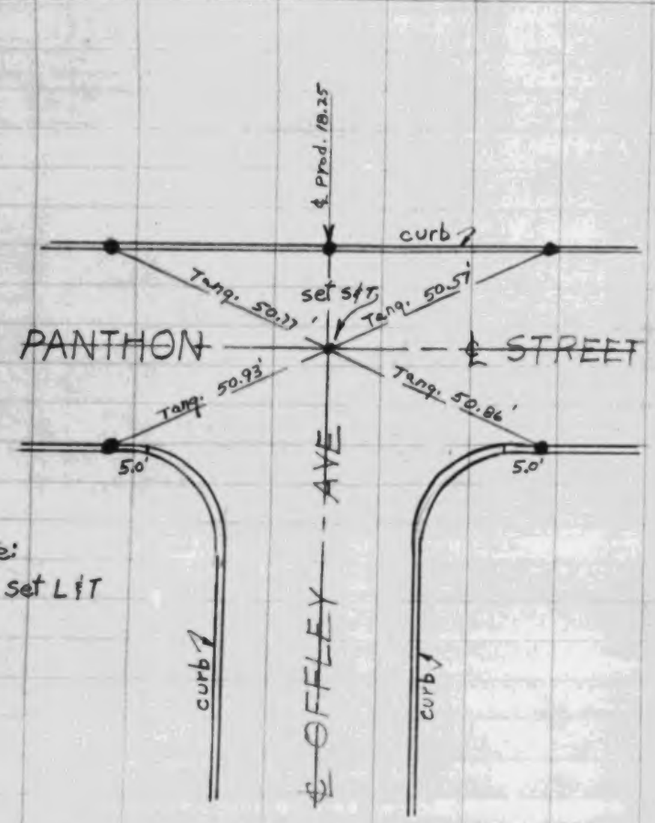

MARSH

(6)

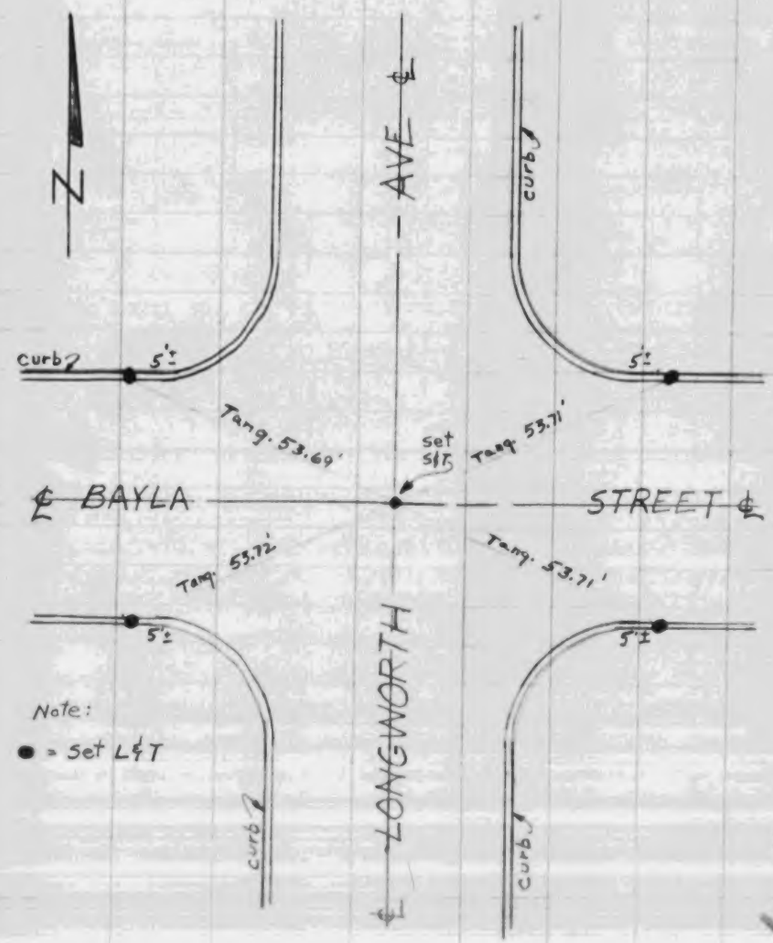

MARSH

(7)

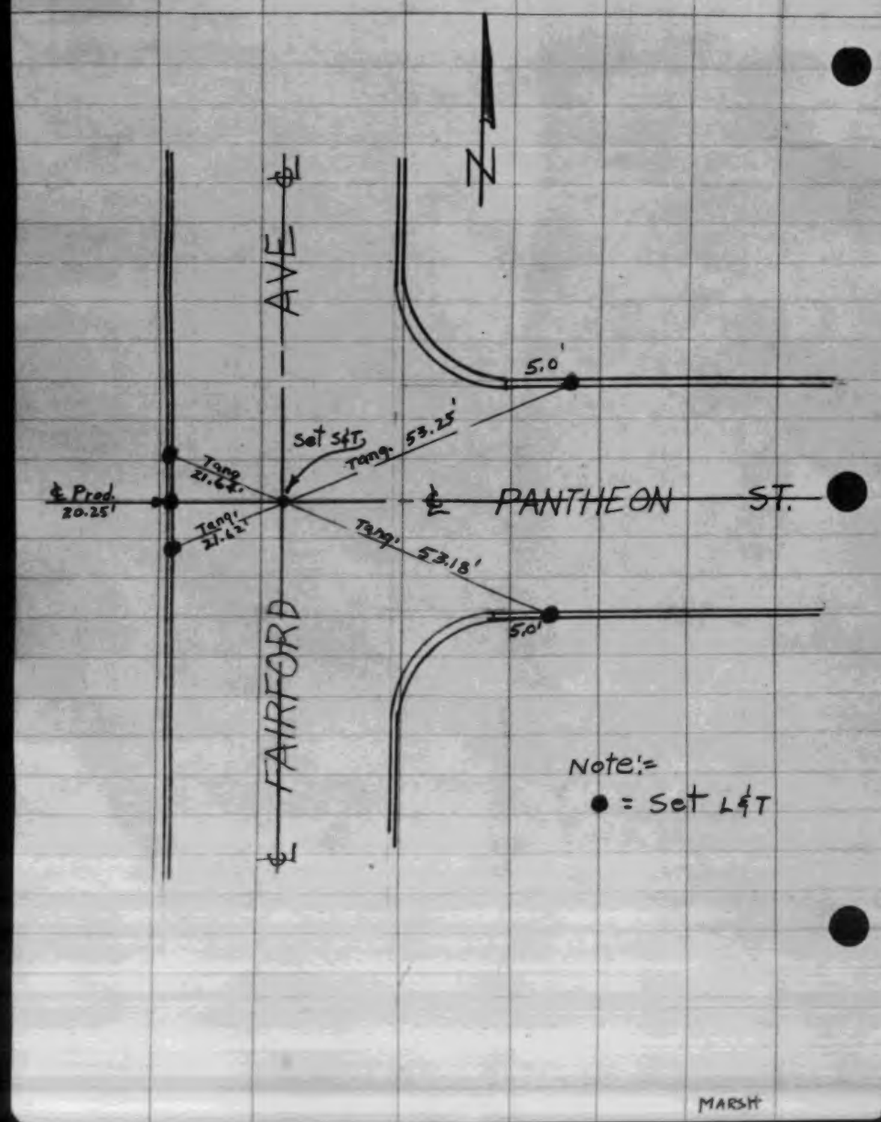
N
℄ FAIRFORD AVE ℄
℄ PANTHEON ST.
℄ Prod. 20.25'
Tang. 21.64'
Tang. 21.62'
Set S&T
Tang. 53.25'
Tang. 53.18'
5.0'
5.0'
Note:=
● = Set L&T
MARSH

(8)

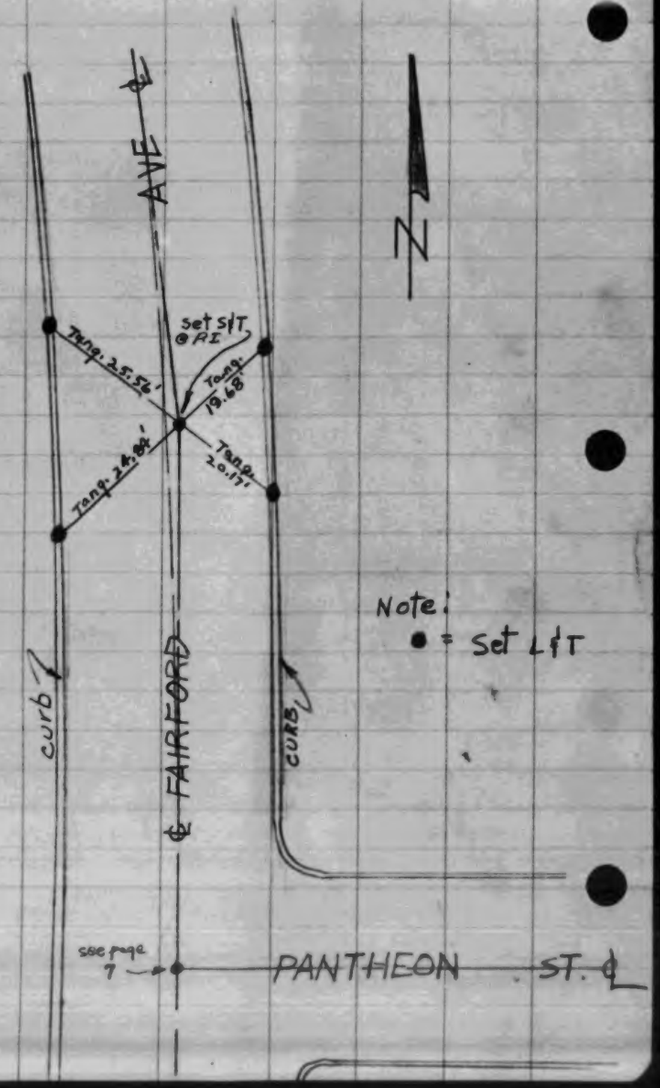
N
℄ FAIRFORD AVE ℄
Set S&T @ PI
Tang. 25.56'
Tang. 19.68'
Tang. 24.84'
Tang. 20.17'
curb
CURB
Note:
● = Set L&T
see page 7
PANTHEON ST. ℄

CO.SUR. F.B.2010: 13

TUTTLE ENG. CO.
Tract 16706

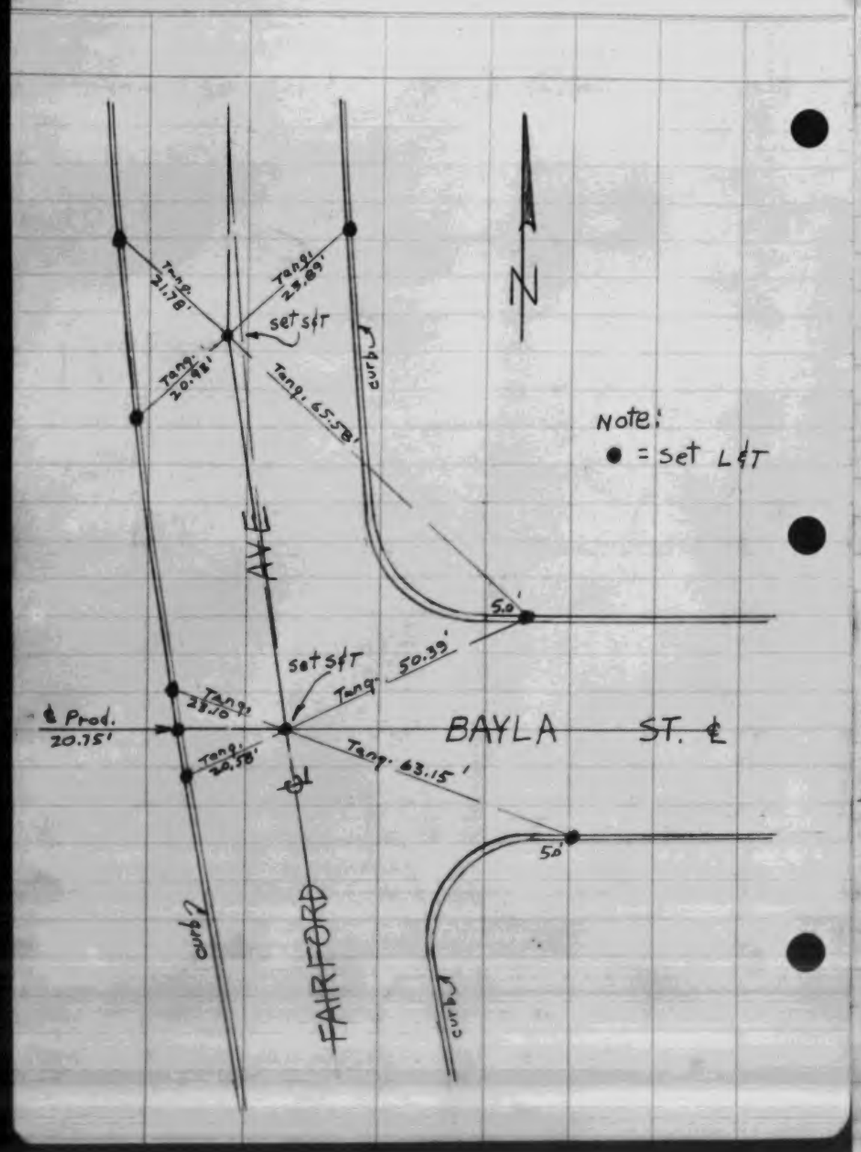

JOHN W. BATTY
Tract 17868

CO.SUR. F.B.2010: 14

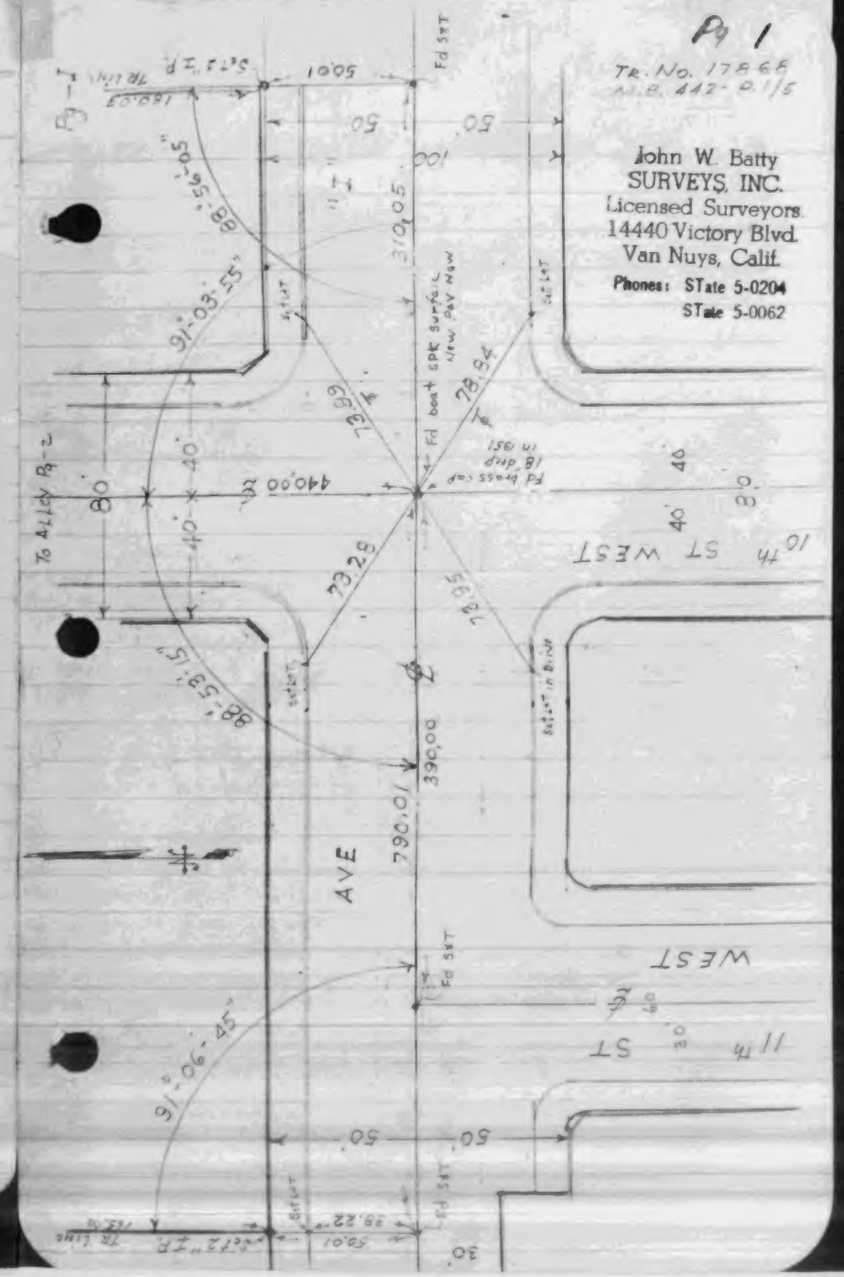

JOHN W. BATTY
Tract 17868

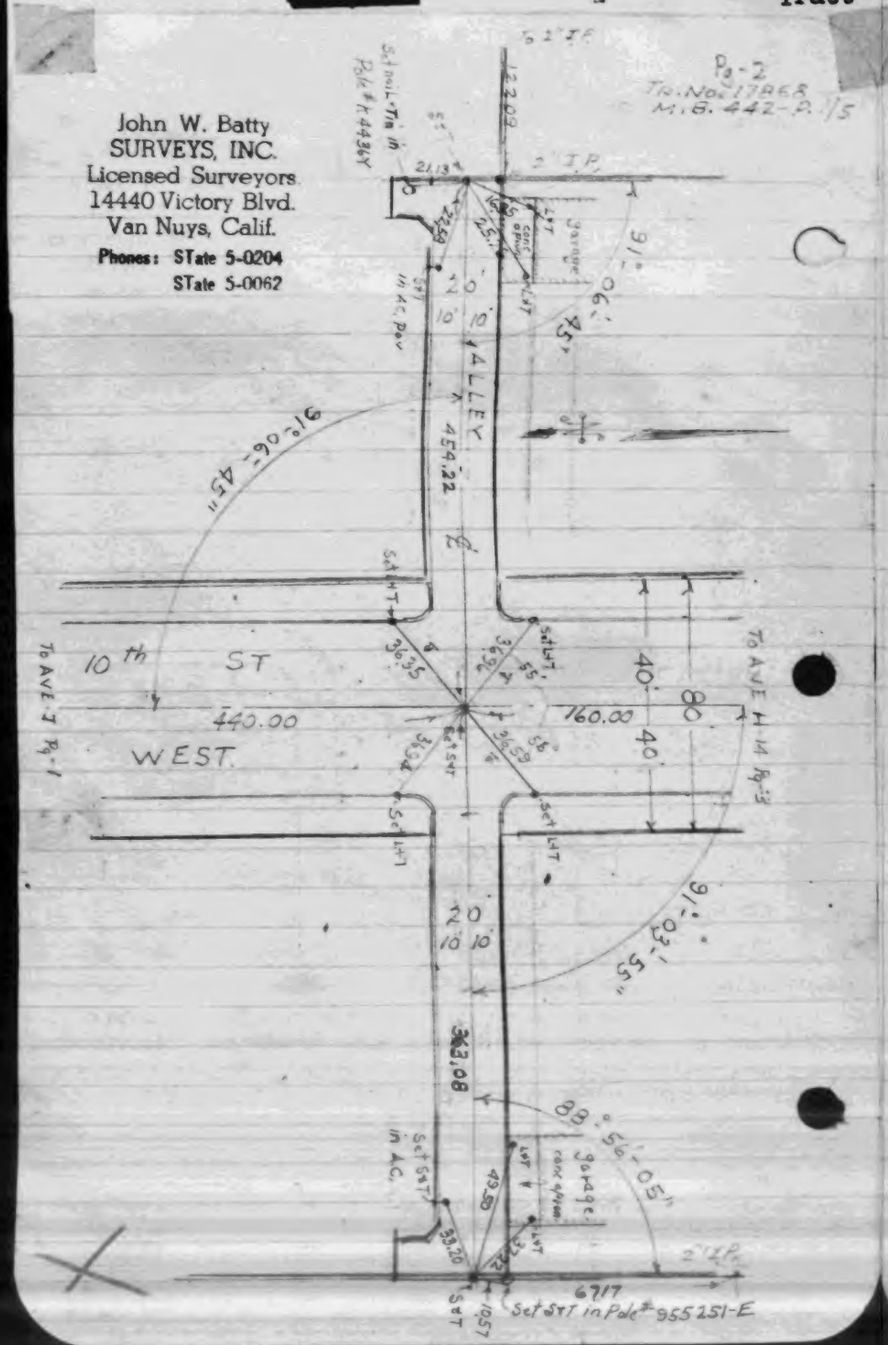

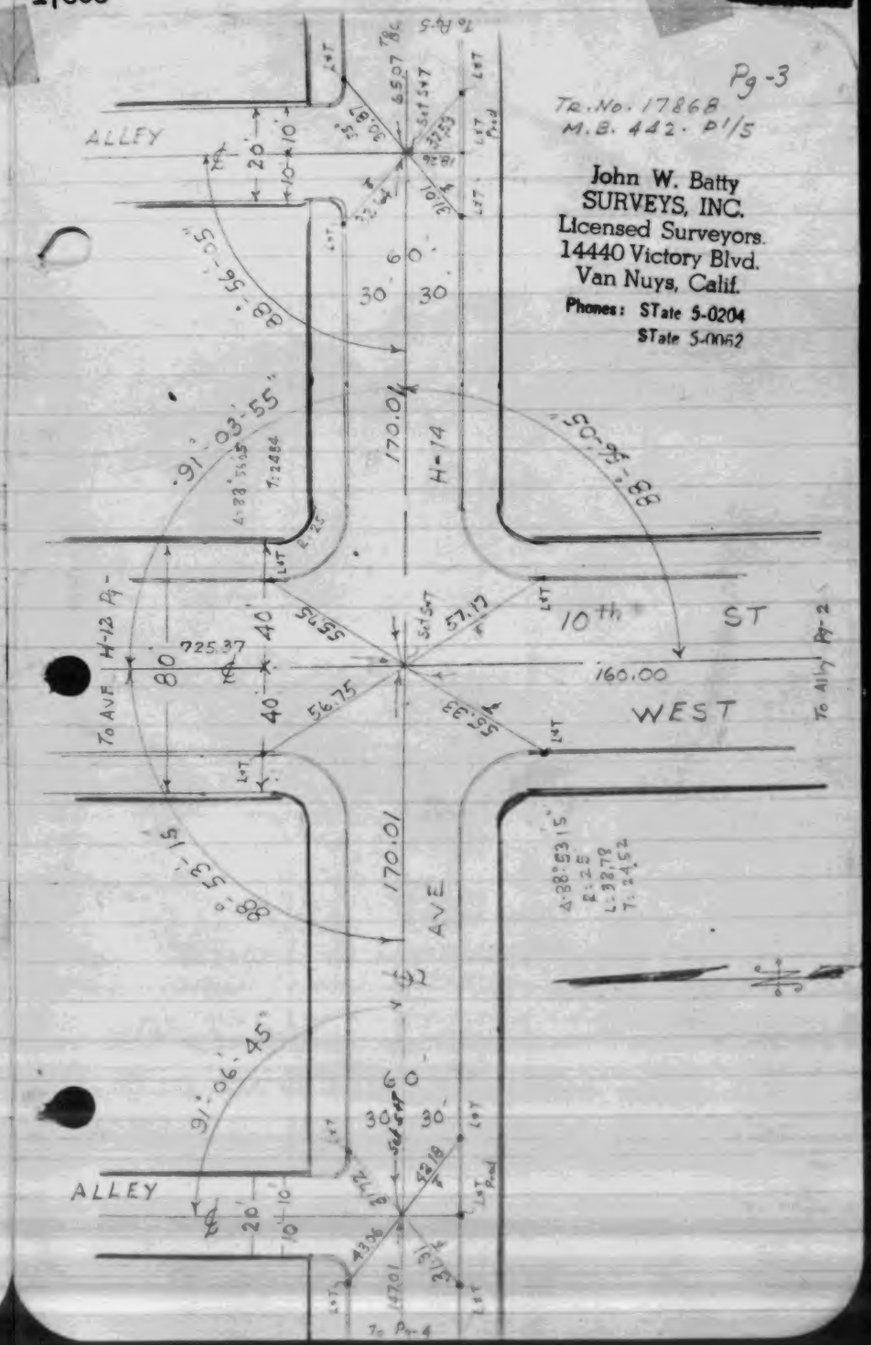

CO.SUR. F.B.2010: 17

JOHN W. BATTY
Tract 17868

CO.SUR. F.B.2010: 18

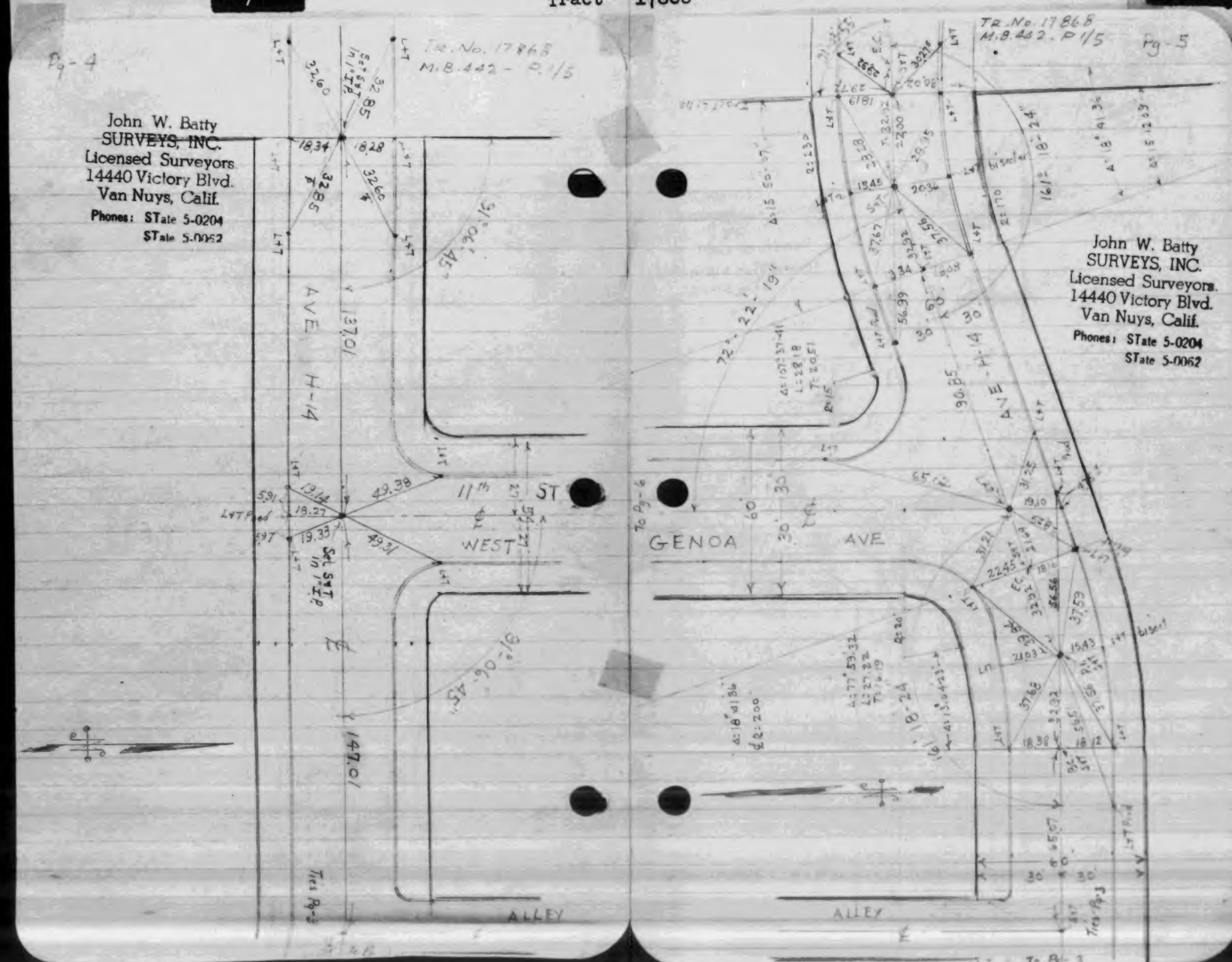

WS70, A-4

JOHN W. BATTY
Tract 17868

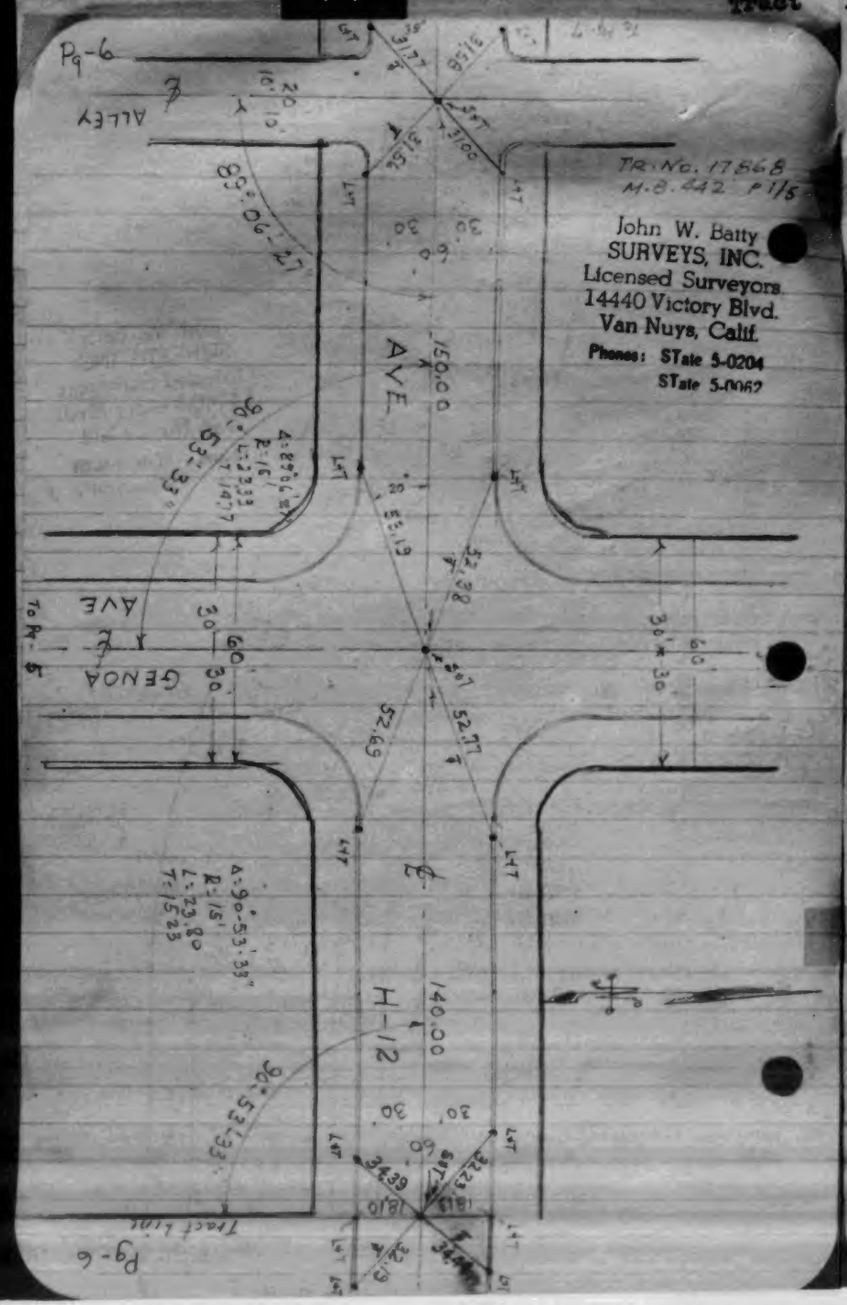

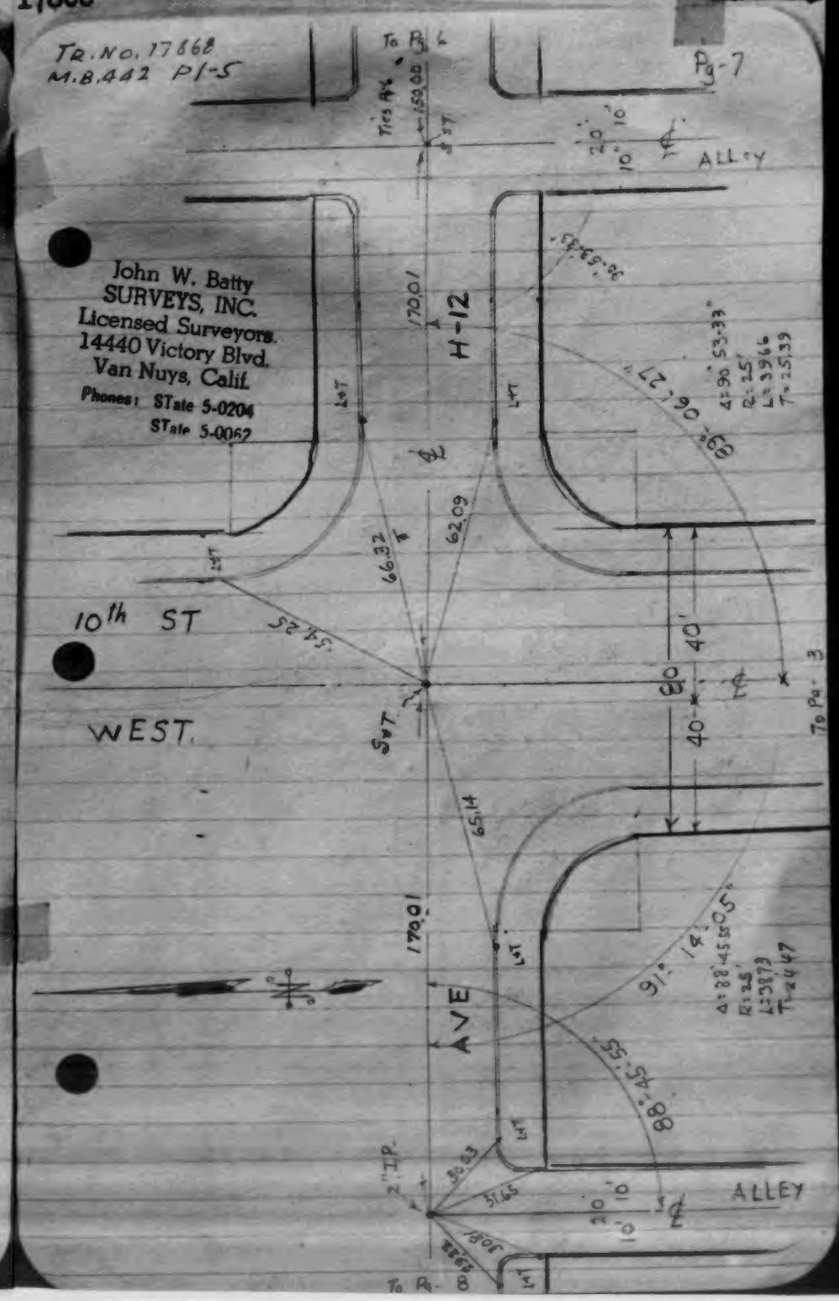

JOHN W. BATTY
Tract 17868

Pg-8 TR. No 17868
M.B.442-P1/5

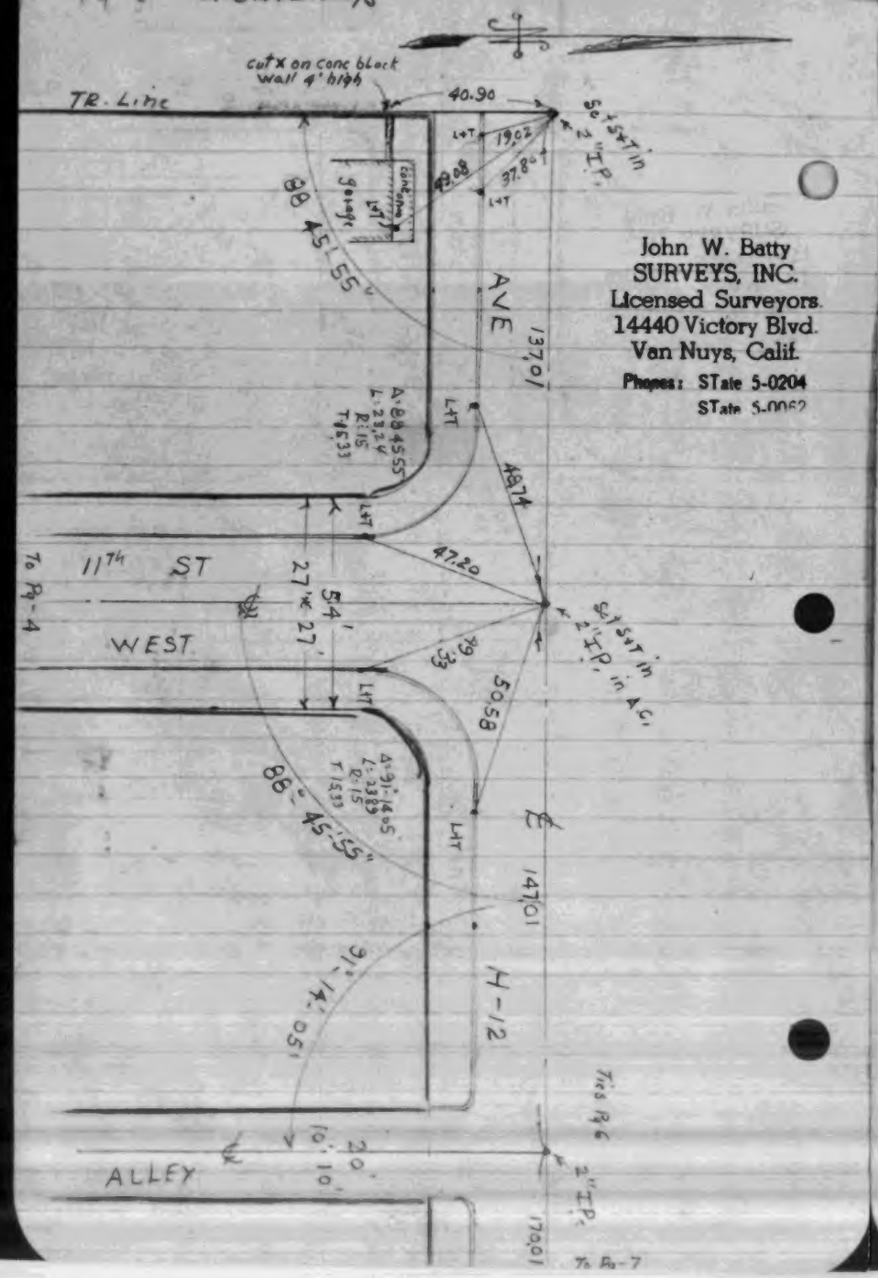

John W. Batty
SURVEYS, INC.
Licensed Surveyors.
14440 Victory Blvd.
Van Nuys, Calif.
Phones: STate 5-0204
STate 5-0062

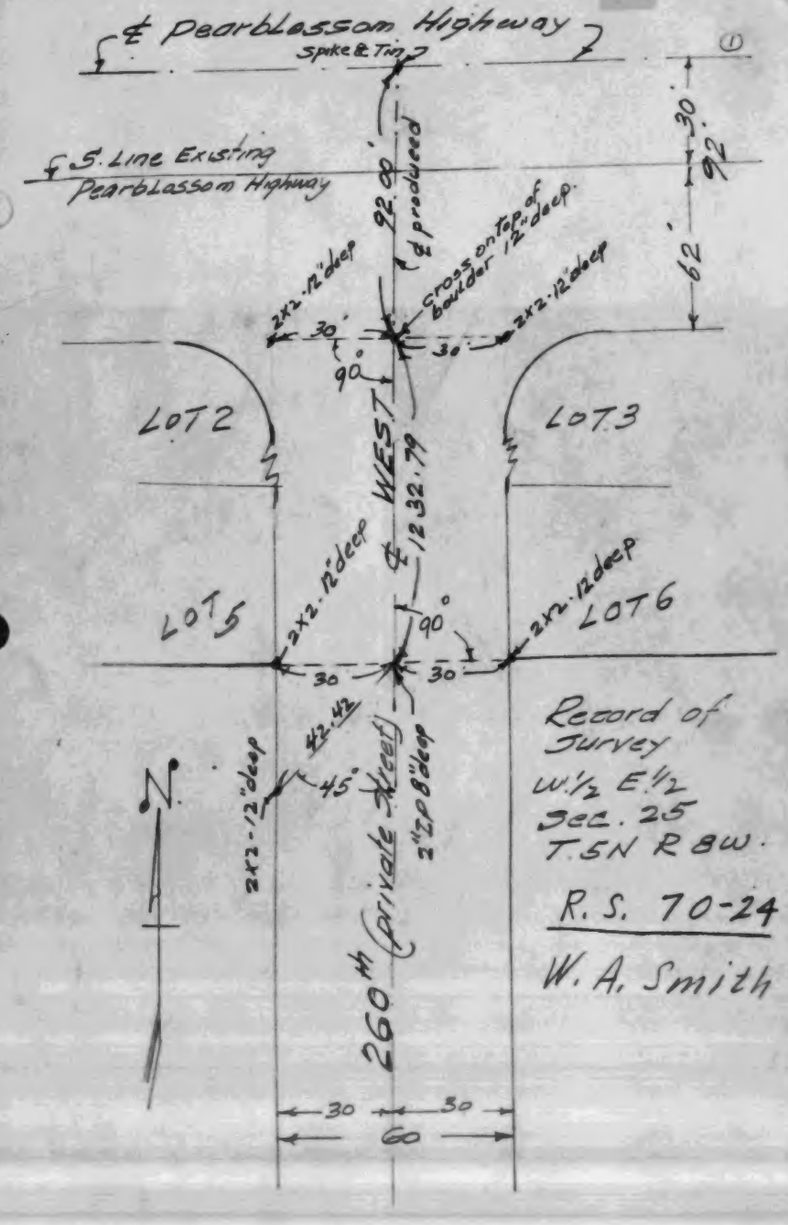

Record of Survey
W½ E½ Sec. 25
T 5 N R 8 W

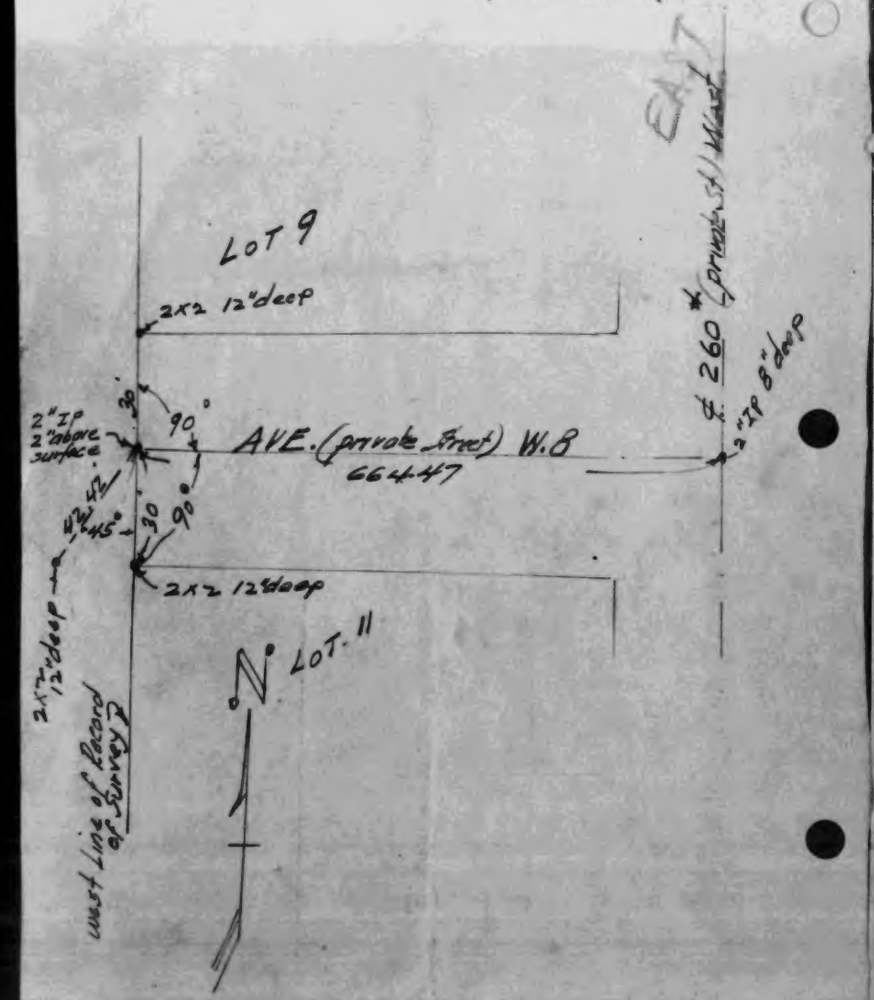

R.S. 70-24
Record of Survey
W½ E½
Sec. 25
T. 5N R 8W

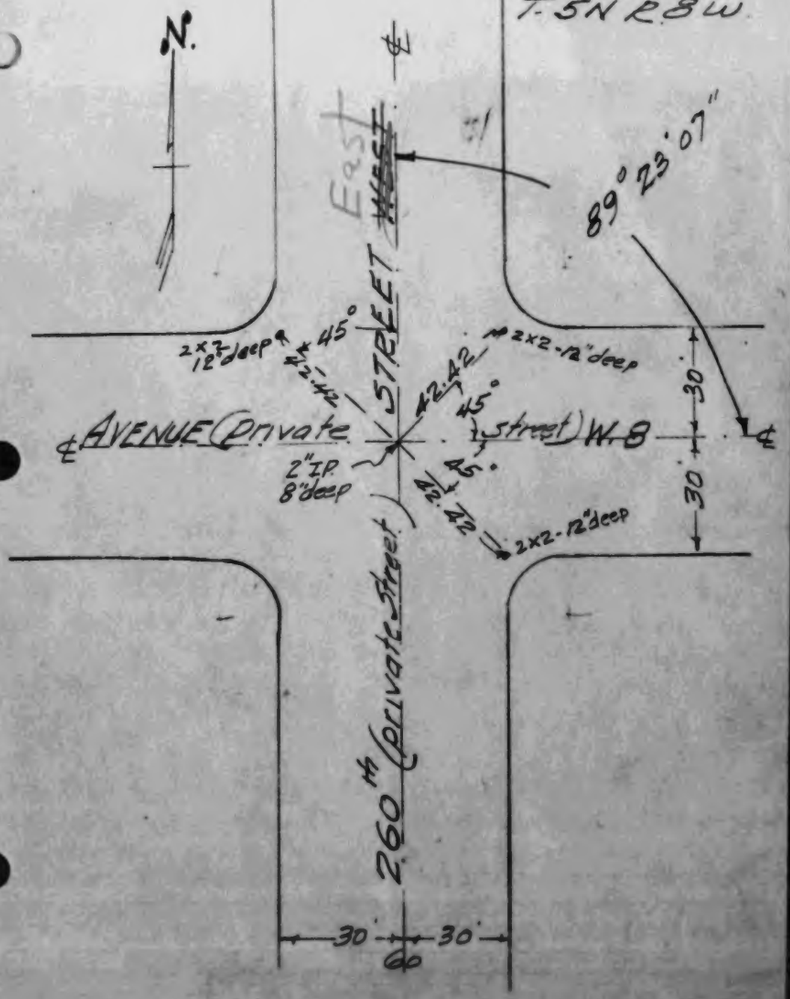

W.S. 67.E-5

CO.SUR. F.B.2010: 25

W. A. SMITH
R. S. 70-24

CO.SUR. F.B.2010: 26

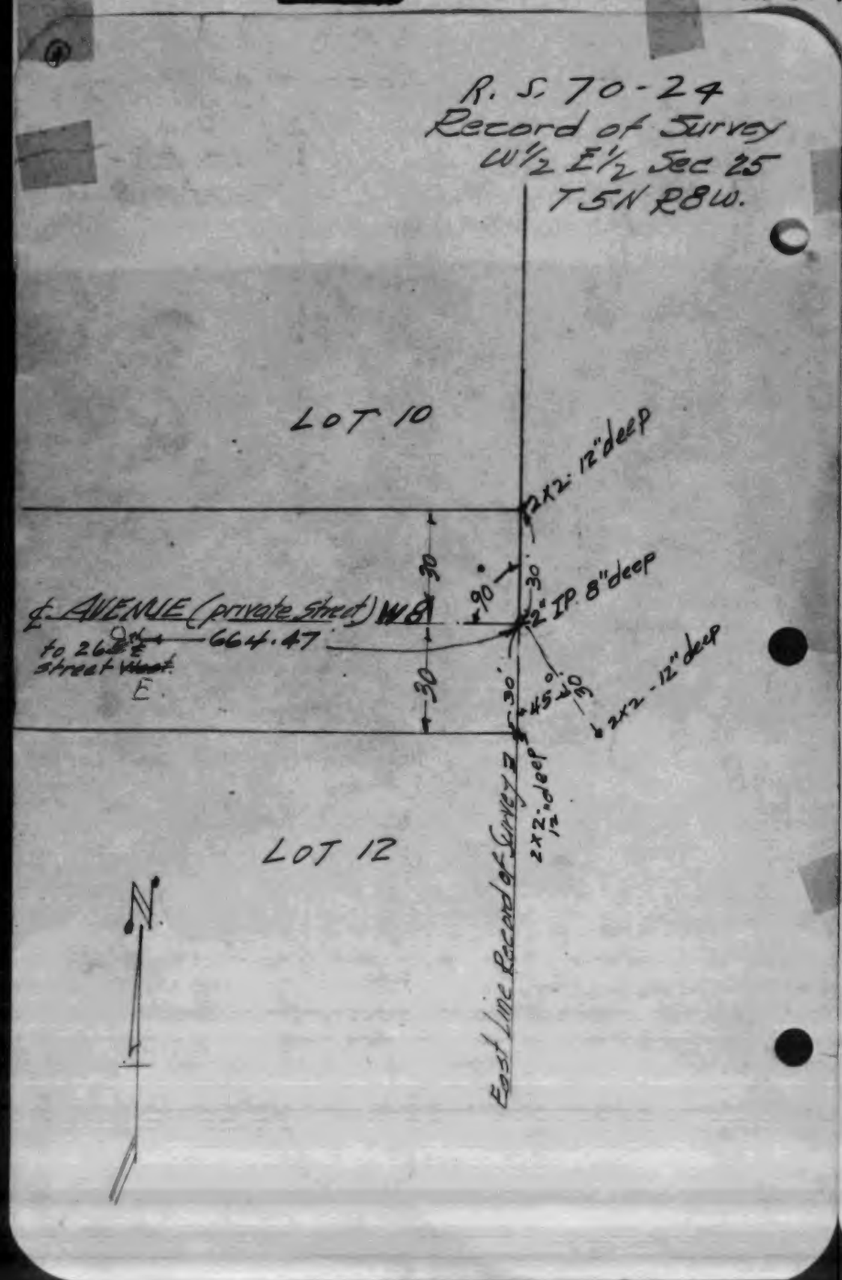

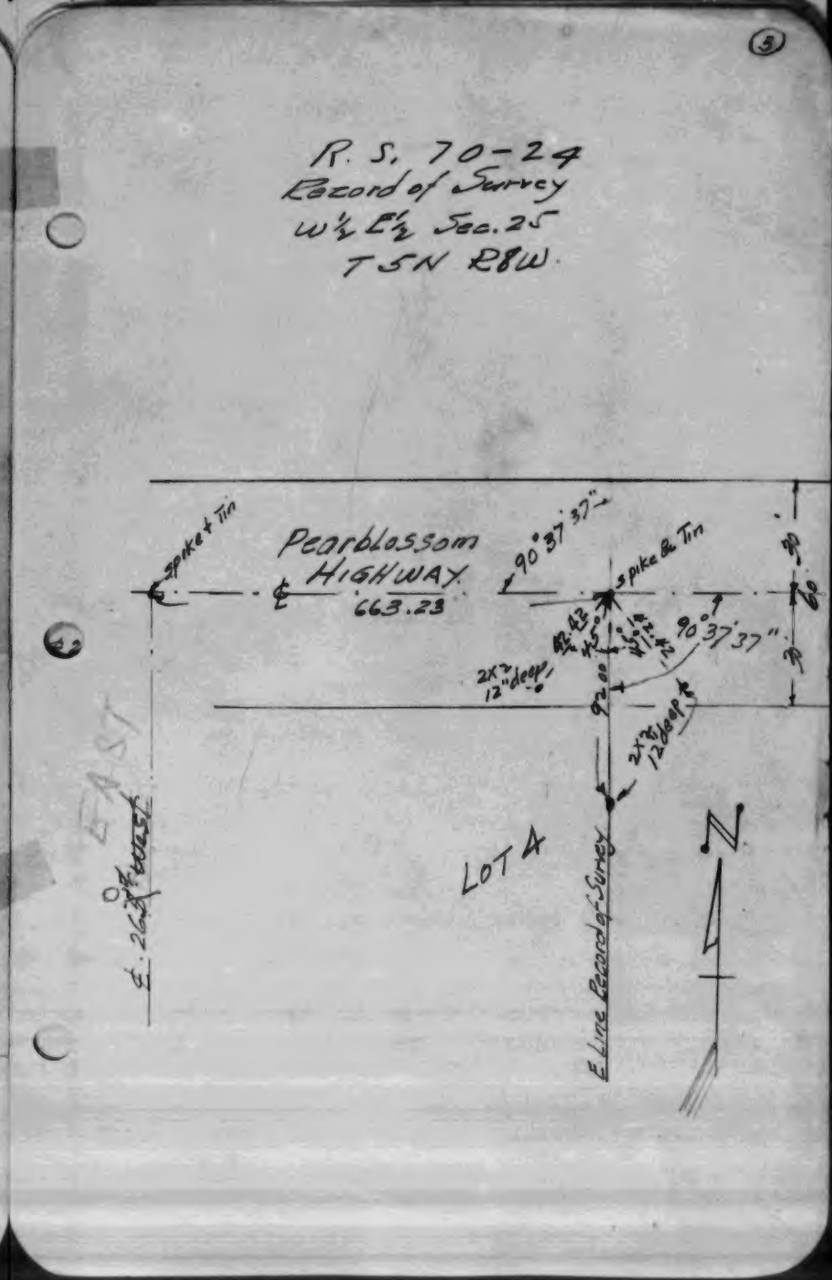

W.S. 67.E-5

(6)

(7)

R. S. 70-24
Record of Survey
W½ E½ Sec. 25
T 5N. R 8 W.

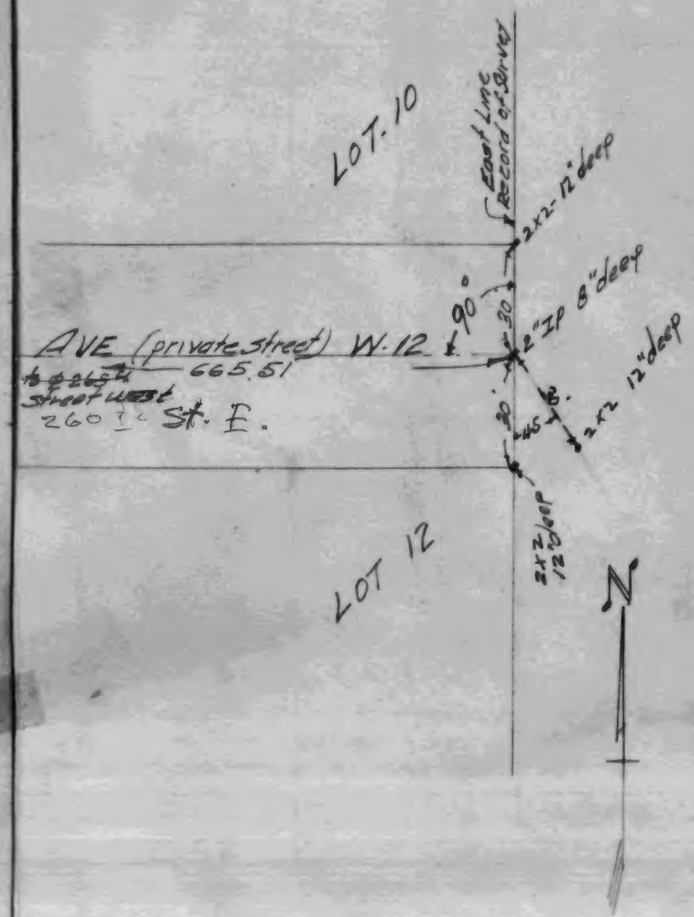

(8)

R. S. 70-24
Record of Survey
W½ E½
Sec. 25
T. 5N. R8W.

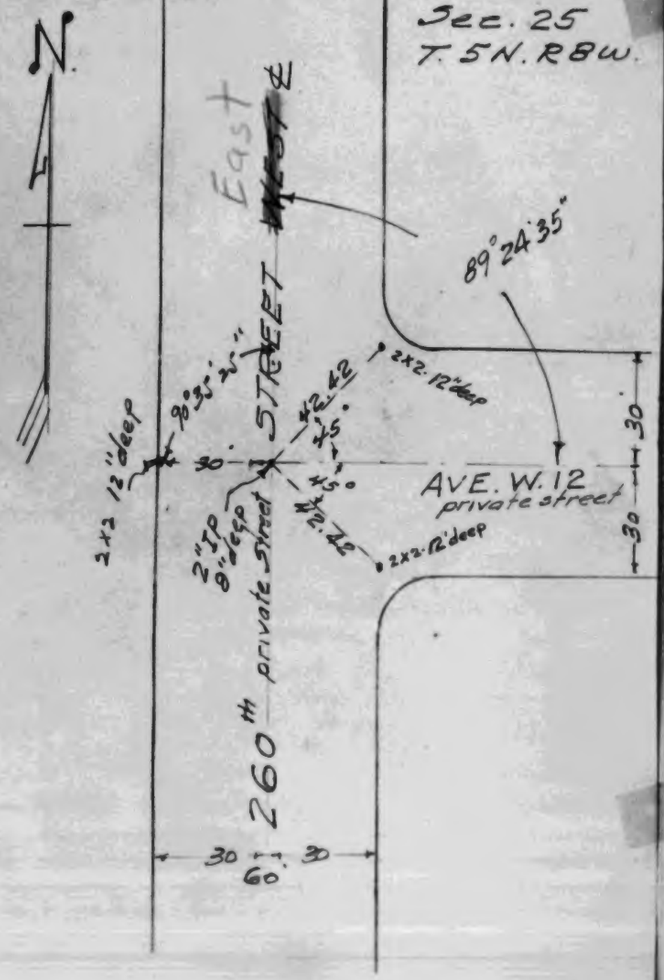

(9)

R. S. 70-24
Record of Survey #2085
W½ E½ Sec. 25
T5N R-8W.
W. A. Smith

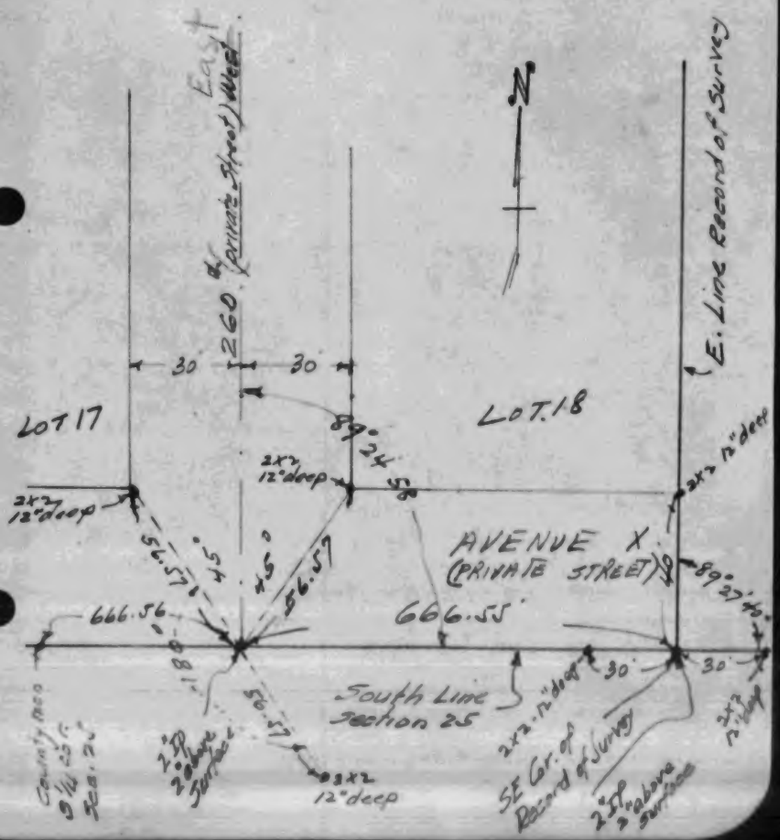

C. E. CURRY
Tract 19228

TRACT Nº 19228.

M.B 500, 6-7
MONUMENT TIES.
IN THE CITY OF GLENDORA, CALIFORNIA.
C.D.Curry R.E. #4134, May 1954.

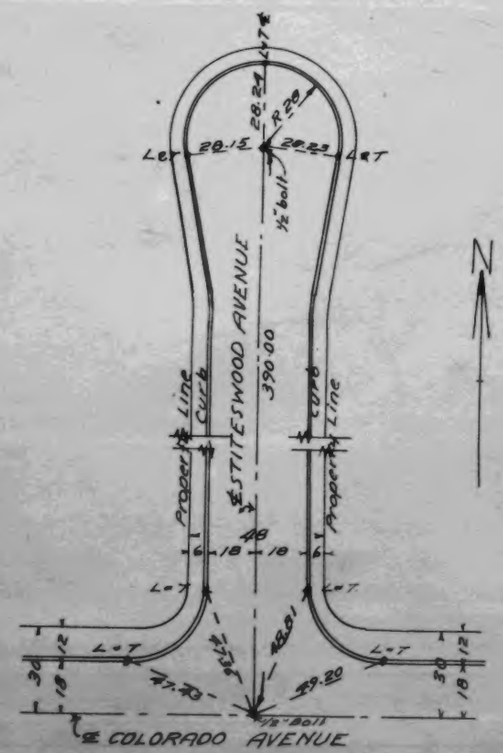

CUSTOMER	R. L. STUCKEY CO.	
West-Air inc 6777 Hollywood, Bl. Hollywood 28, Calif R.S. 1955	CONTRACTING ENGINEERS SURVEYORS LICENSED IN CALIFORNIA	Job No. 2296 Field Book Work Sheet Date May 3, 54 Page 1 of 1

RECORD OF SURVEY #1955 = File R.S. 69-15

Center-Line Tie Notes

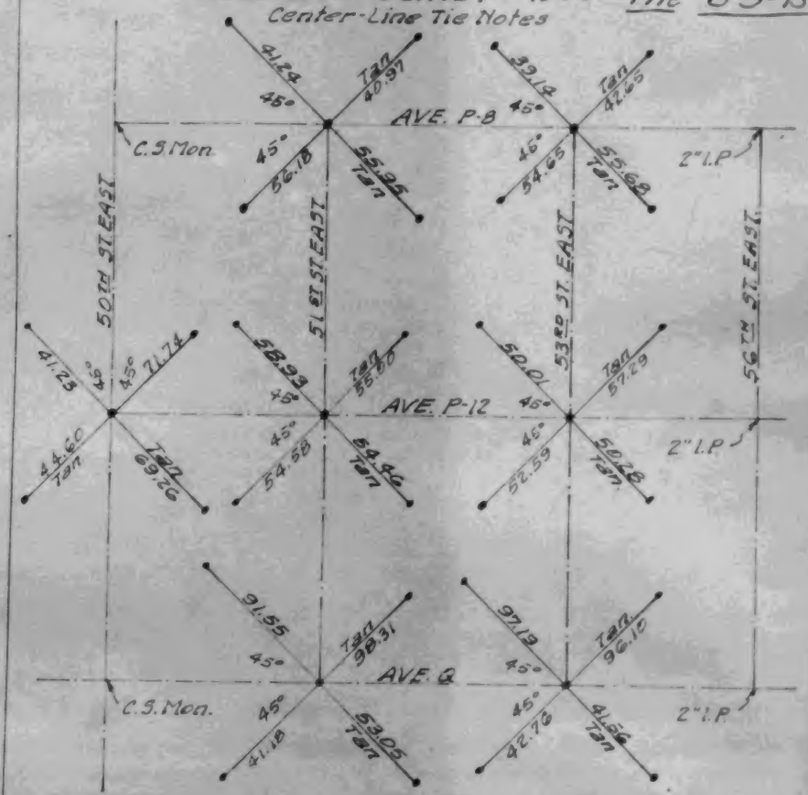

NOTE:-
All Center-Line Monuments are 2" Iron Pipe 12" deep.
All Ref. Ties are 2 x 2 Stakes 12" deep.

ROBERT L. STUCKEY

CO.SUR. F.B.2010: 33
R. L. STUCKEY CO.
R. S. 70 - 22

CUSTOMER	R. L. STUCKEY CO.	
Mickman, Davis & Bren.	CONTRACTING ENGINEERS SURVEYORS	Job No. 2370
4307 Rhodes	PALMDALE CALIFORNIA	Field Book 39-46
North Hollywood, Cal.		Wall Sheet 70-A4
R.S. 2062		Date May 3, 54
		Page 1 of 1

RECORD OF SURVEY 2062 - File R.S. 70-22
Center-Line Tie Notes



NOTE:-
All Center-Line Monuments are 2" Iron Pipe 12" deep.
All Ref. Ties are 2 x 2 Stakes 12" deep.

ROBERT L. STUCKEY
ALA. STATE REG. # 665
CAL. " " # 6067
KAN. " " # 190

CUSTOMER	R. L. STUCKEY CO.	
Walter W. Bolling	CONTRACTING ENGINEERS SURVEYORS	Job No. 2383
3816 Heffron Dr	ALHAMBRA, CALIFORNIA	Field Book 39-50-52
Burbank, Calif.		Wall Sheet 66-B3
CH 8-8235		Date May 20, 54
		Page 1 of 1

CENTER-LINE TIES R.S. 70-23
RECORD OF SURVEY #1867



NOTE
All Ref. Ties are 2 x 2 Stakes set 12" below surface

ROBERT L. STUCKEY
ALA. STATE REG. # 665
CAL. " " # 6067
KAN. " " # 190

W.S. 70, A-4

WS 66, A-3

WS 67, A-3

①

R.S. BOOK 65 PAGE 44

DESIGN CALCULATIONS
ENGINEERING SERVICE CORP.
1127 WEST WASHINGTON BOULEVARD
LOS ANGELES 15, CALIFORNIA

TITLE R.S. 1765

WORK ORDER No. DATE MAY-1954 MADE BY D.K.'D BY



②

DESIGN CALCULATIONS
ENGINEERING SERVICE CORP.
1127 WEST WASHINGTON BOULEVARD
LOS ANGELES 15, CALIFORNIA

TITLE R.S. 1765

WORK ORDER No. DATE MAY-1954 MADE BY D.K.'D BY

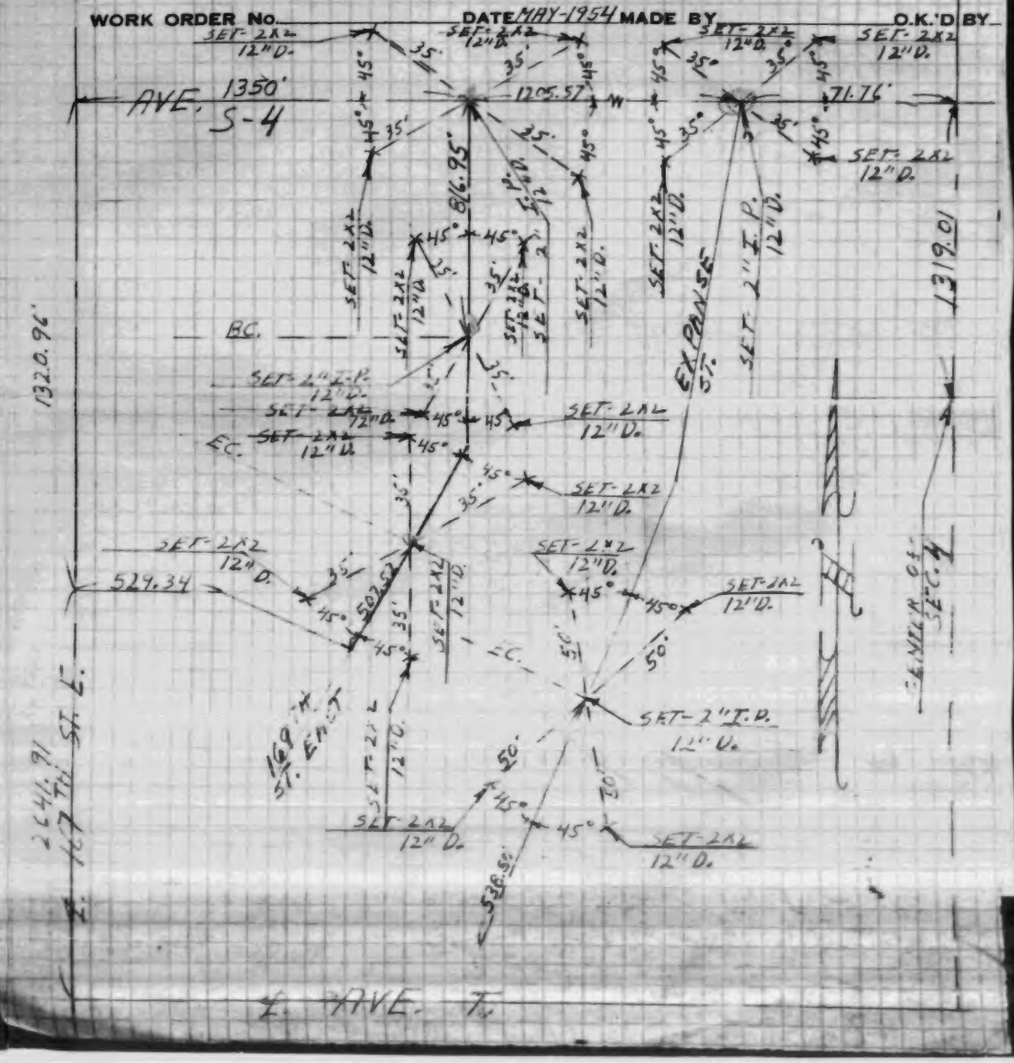

WS 67, A-3

DESIGN CALCULATIONS
ENGINEERING SERVICE CORP.
1127 WEST WASHINGTON BOULEVARD
LOS ANGELES 15, CALIFORNIA

TITLE R.S. 1765

WORK ORDER No. _____ DATE MAY-1954 MADE BY _____ O.K.'D BY _____

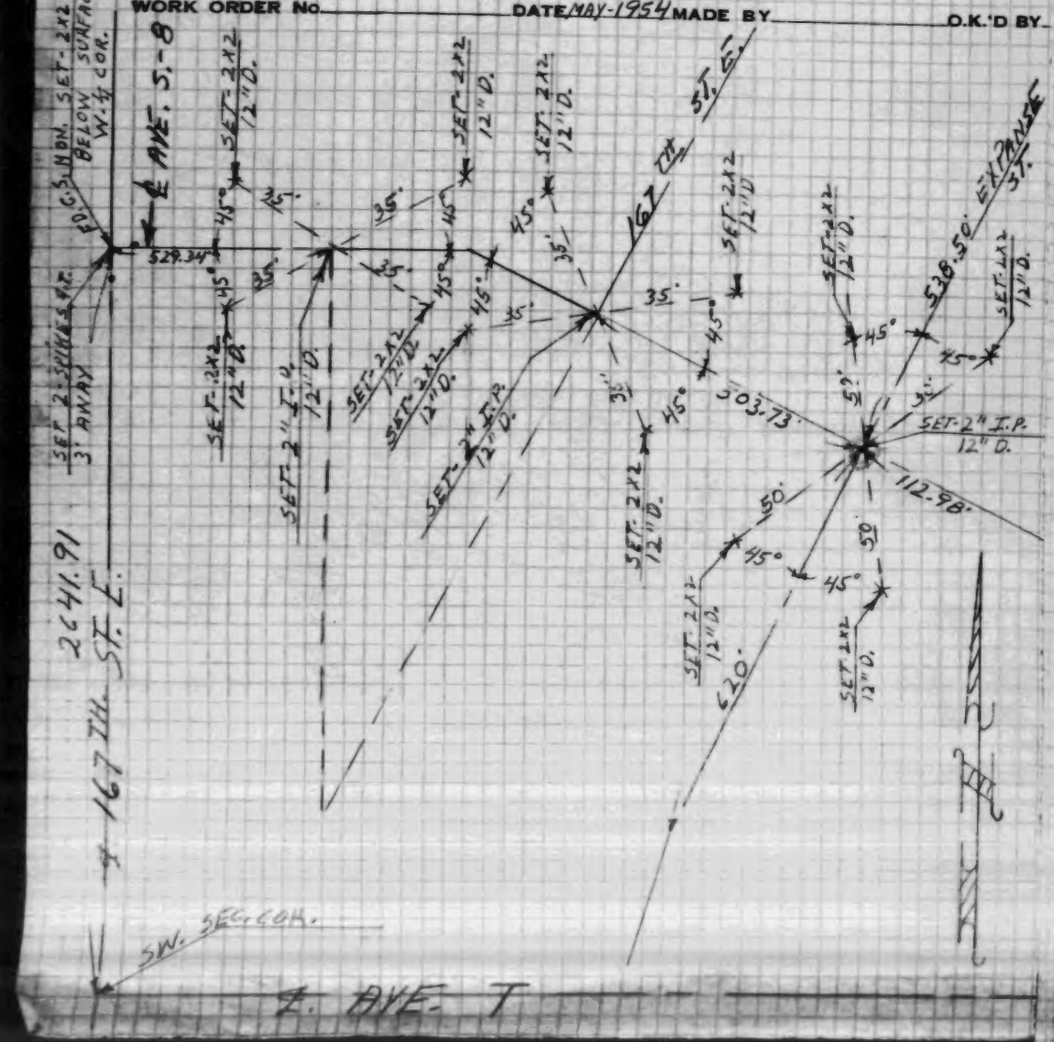

DESIGN CALCULATIONS
ENGINEERING SERVICE CORP.
1127 WEST WASHINGTON BOULEVARD
LOS ANGELES 15, CALIFORNIA

TITLE R.S. 1765

WORK ORDER No. _____ DATE MAY-1954 MADE BY _____ O.K.'D BY _____

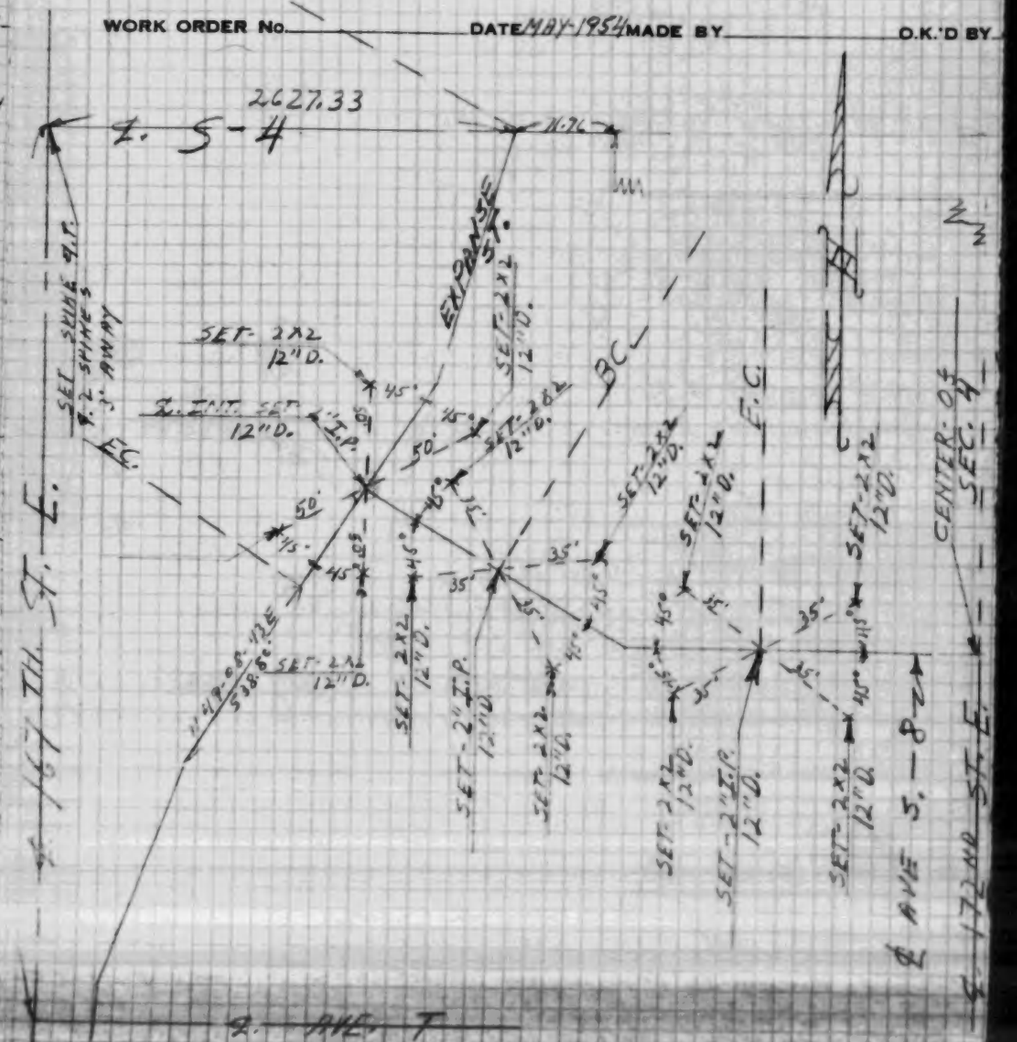

W.S.67 & A-3, A-4,

CO.SUR. F.B.2010: 39

ENGINEERING SERVICE CORP.
R.S. 65 - 44

DESIGN CALCULATIONS
ENGINEERING SERVICE CORP.
1127 WEST WASHINGTON BOULEVARD
LOS ANGELES 15, CALIFORNIA

TITLE R.S. 1765

WORK ORDER No. MAY 1954 DATE MADE BY O.K.'D BY



HAROLD A. BARNETT
Tract 17206

CO.SUR. F.B.2010: 40

HAROLD A. BARNETT CIVIL ENGINEER 35 SO. RAYMOND AVE. PASADENA 1, CALIF. R.E. 1216 Harold A. Barnett	PARTY J.F. Doherty Steidl Minter	JOB No. 7327 A LOT TRACT 17206 CLIENT Jean
SHEET 1 OF 3 SHEETS		DATE 6-10-54

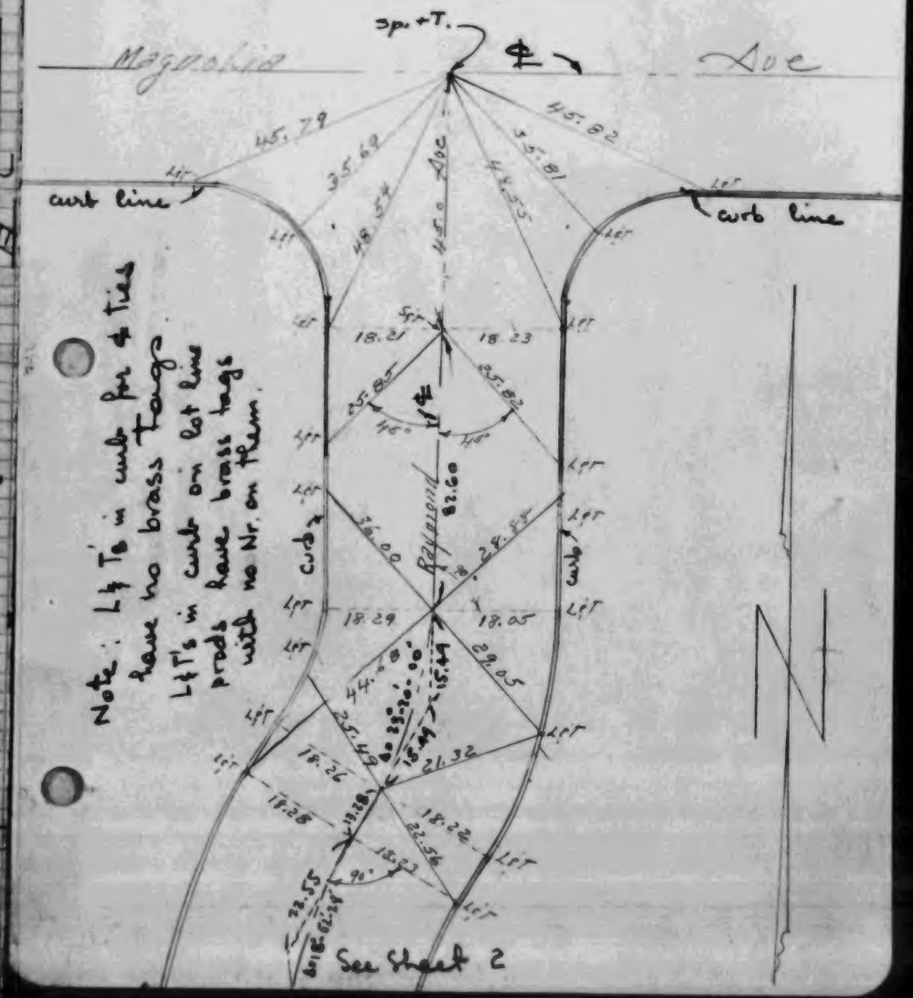

W.S.26, A-4

HAROLD A. BARNETT CIVIL ENGINEER 35 SO. RAYMOND AVE. PASADENA 1, CALIF. R.E. 1216 Harold A. Barnett	PARTY J.F. Doherty / Seidl / Minter	JOB NO. 2327 A / LOT / TRACT 17206 / CLIENT Jepco / DATE 6-10-54
SHEET 2 OF 3 SHEETS		

See Sheet 1

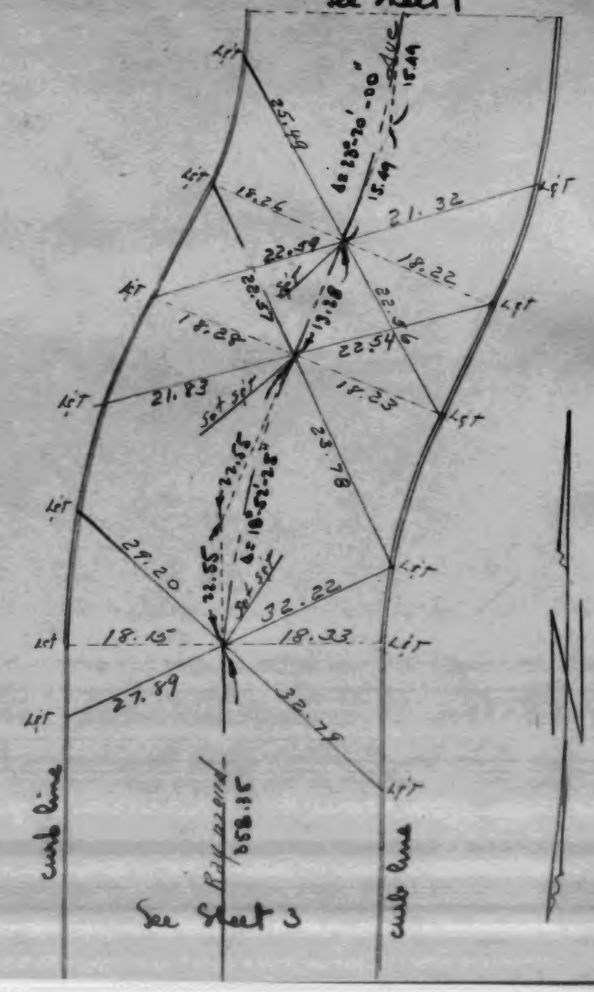

See Sheet 3

HAROLD A. BARNETT CIVIL ENGINEER 35 SO. RAYMOND AVE. PASADENA 1, CALIF. R.E. 1216 Harold A. Barnett	PARTY Doherty / Seidl / Minter	JOB NO. 2327 A / LOT / TRACT 17206 / CLIENT Jepco / DATE 6-10-54
SHEET 3 OF 3 SHEETS		

See Sheet 2

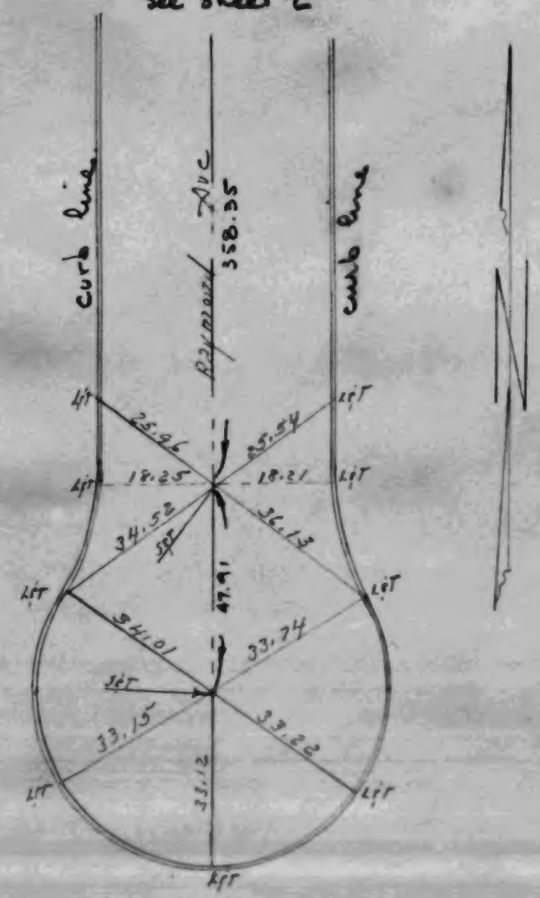

HAROLD A. BARNETT
Tract 17012

HAROLD A. BARNETT CIVIL ENGINEER 35 SO. RAYMOND AVE. PASADENA 1, CALIF. R.E. 1216 Harold A. Barnett	PARTY Gleason McGuire	JOB NO. 7296 LOT TRACT 17012 CLIENT W. SMITH DATE 6-15-54
SHEET 1 OF 2 SHEETS		

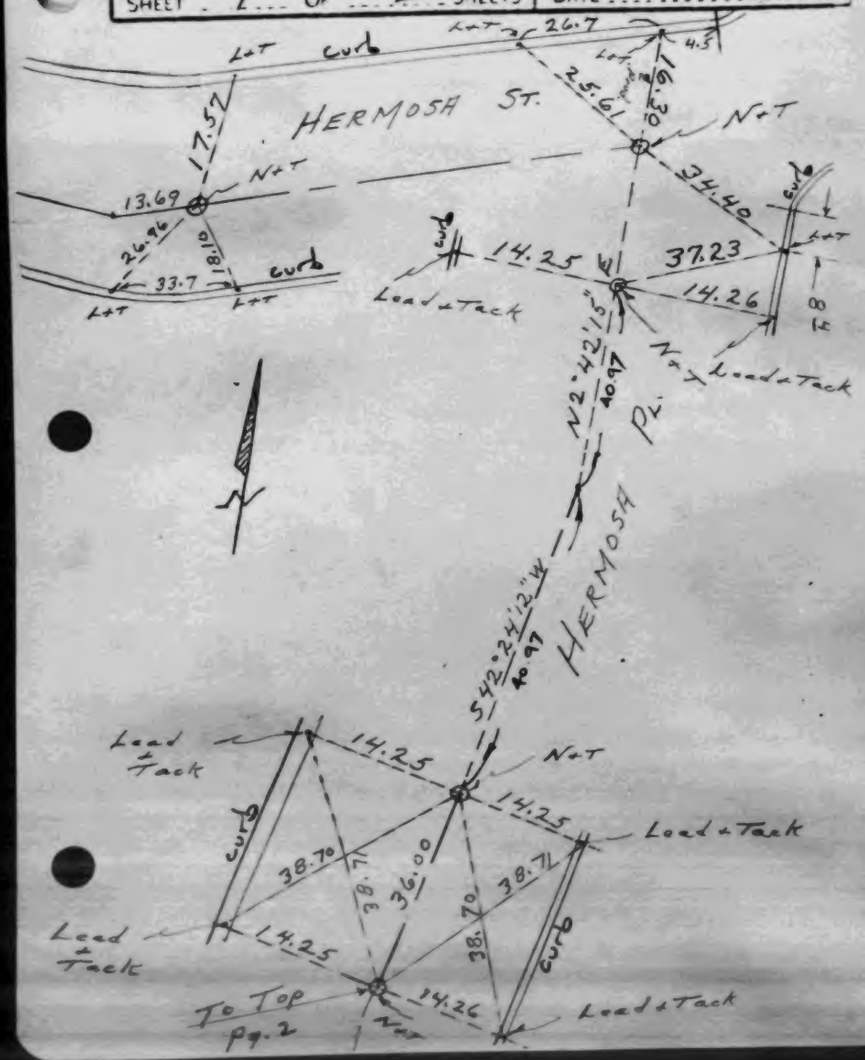

HAROLD A. BARNETT CIVIL ENGINEER 35 SO. RAYMOND AVE. PASADENA 1, CALIF. R.E. 1216 Harold A. Barnett	PARTY Gleason McGuire	JOB NO. 7296 LOT TRACT 17012 CLIENT W. SMITH DATE 6-15-54
SHEET 2 OF 2 SHEETS		

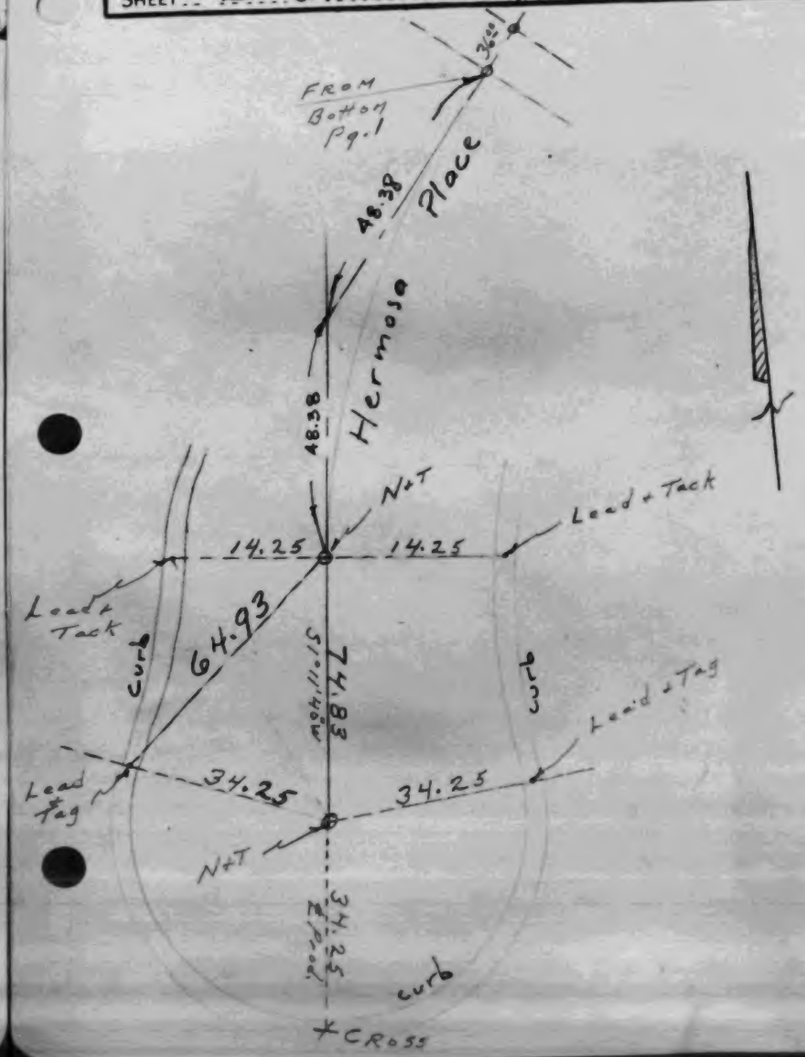

CO.SUR. F.B.2010 45

VALLEY ENGINEERING CO.
Tract 19281

SURVEY OF ℄ Ties
JOB NO. 52318
INDEX TRACT No. 19281 PAGE 87
May, 1954

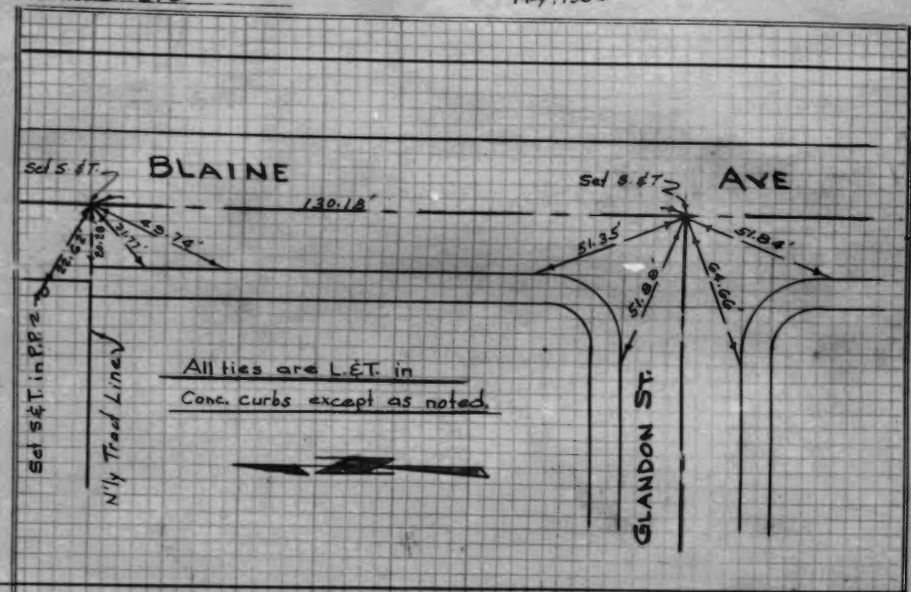

VALLEY ENGINEERING CO.
9834½ East Belmont Avenue
Bellflower, Calif.

SURVEY BY _____ DATE _____
CHECKED BY _____ DATE _____

W.S.33, A-4

183 A-4

CO.SUR. F.B.2010 46

SURVEY OF ℄ Ties
JOB NO. 52318
INDEX TRACT No. 19281 PAGE 86
May 1954

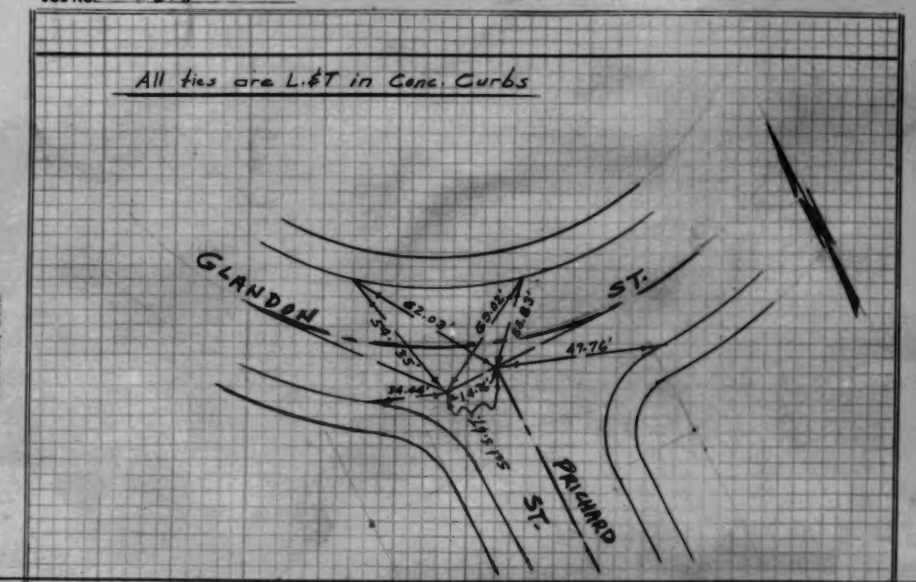

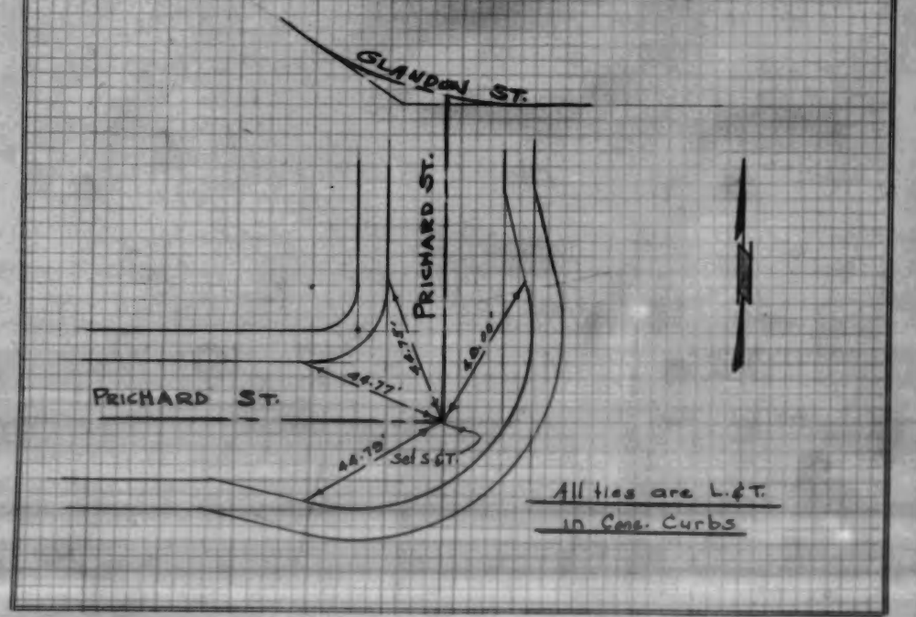

VALLEY ENGINEERING CO.
9834½ East Belmont Avenue
Bellflower, Calif.

SURVEY BY _____ DATE _____
CHECKED BY _____ DATE _____

W.S.33 A-4

SURVEY OF ℄ Ties INDEX TRACT Nº 19282 PAGE 82
JOB NO. 5231B May 1954

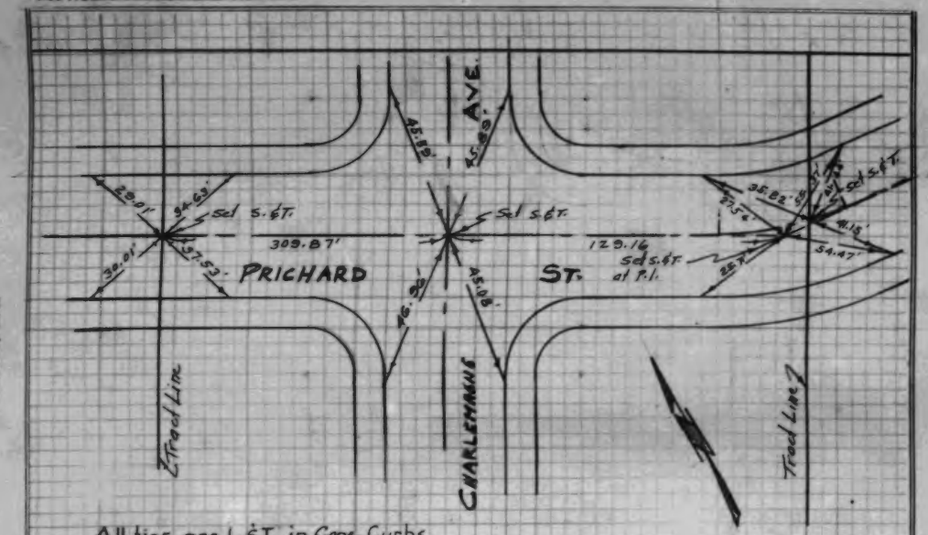

All ties are L.℄T. in Conc. Curbs

VALLEY ENGINEERING CO.
9834½ East Belmont Avenue
Bellflower, Calif.

SURVEY BY _____ DATE _____
CHECKED BY _____ DATE _____

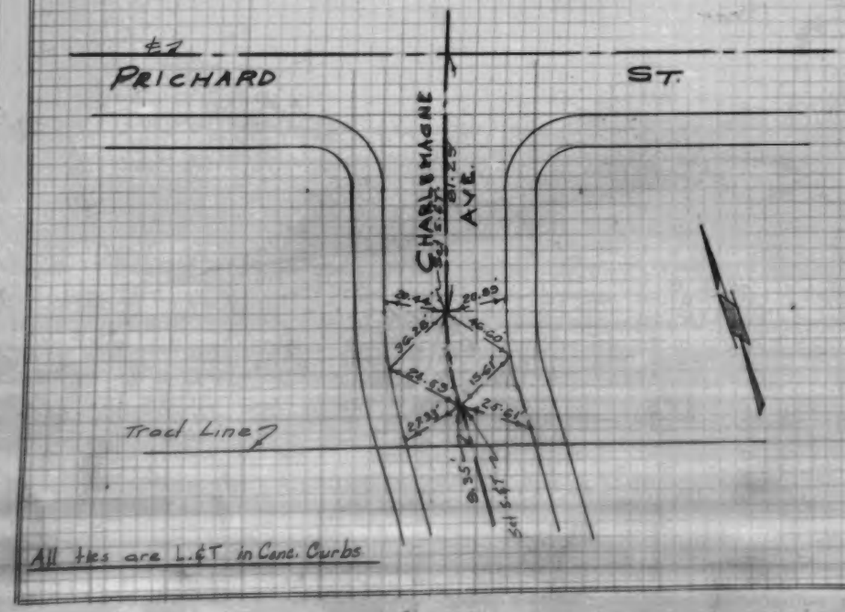

All ties are L.℄T in Conc. Curbs

SURVEY OF ℄ Ties INDEX TRACT Nº 19282 PAGE 83
JOB NO. 5231B May 1954

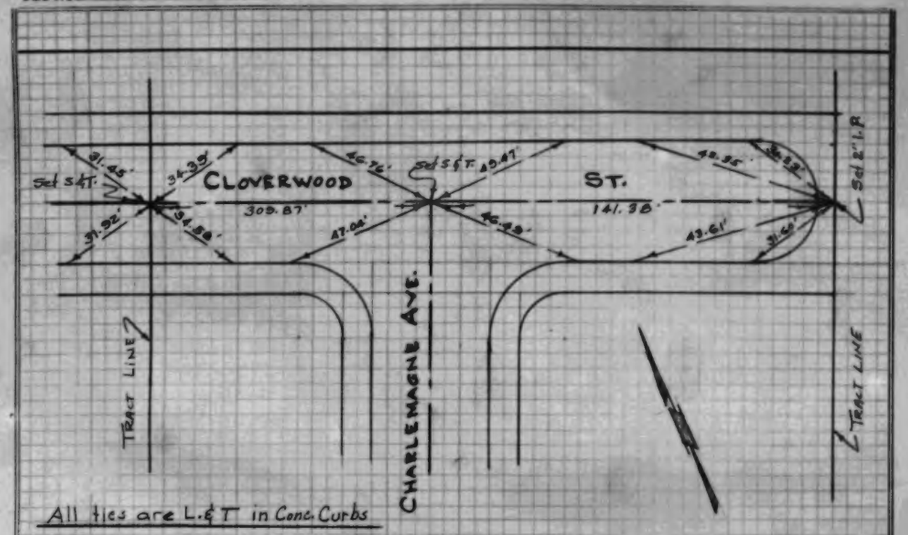

All ties are L.℄T in Conc. Curbs

VALLEY ENGINEERING CO.
9834½ East Belmont Avenue
Bellflower, Calif.

SURVEY BY _____ DATE _____
CHECKED BY _____ DATE _____

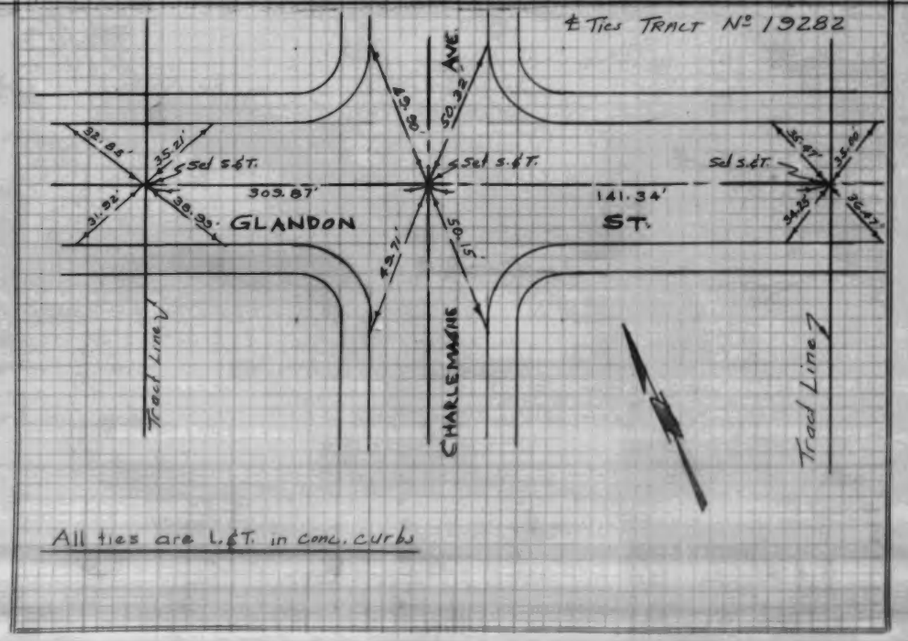

All ties are L.℄T. in conc. curbs

VALLEY ENGINEERING CO.
Tract 19282

(5) of 4

SURVEY OF ℄ Ties INDEX TRACT No 19282 PAGE 84
JOB NO. 52318 May, 1954

VALLEY ENGINEERING CO.
9934½ East Belmont Avenue
Bellflower, Calif.

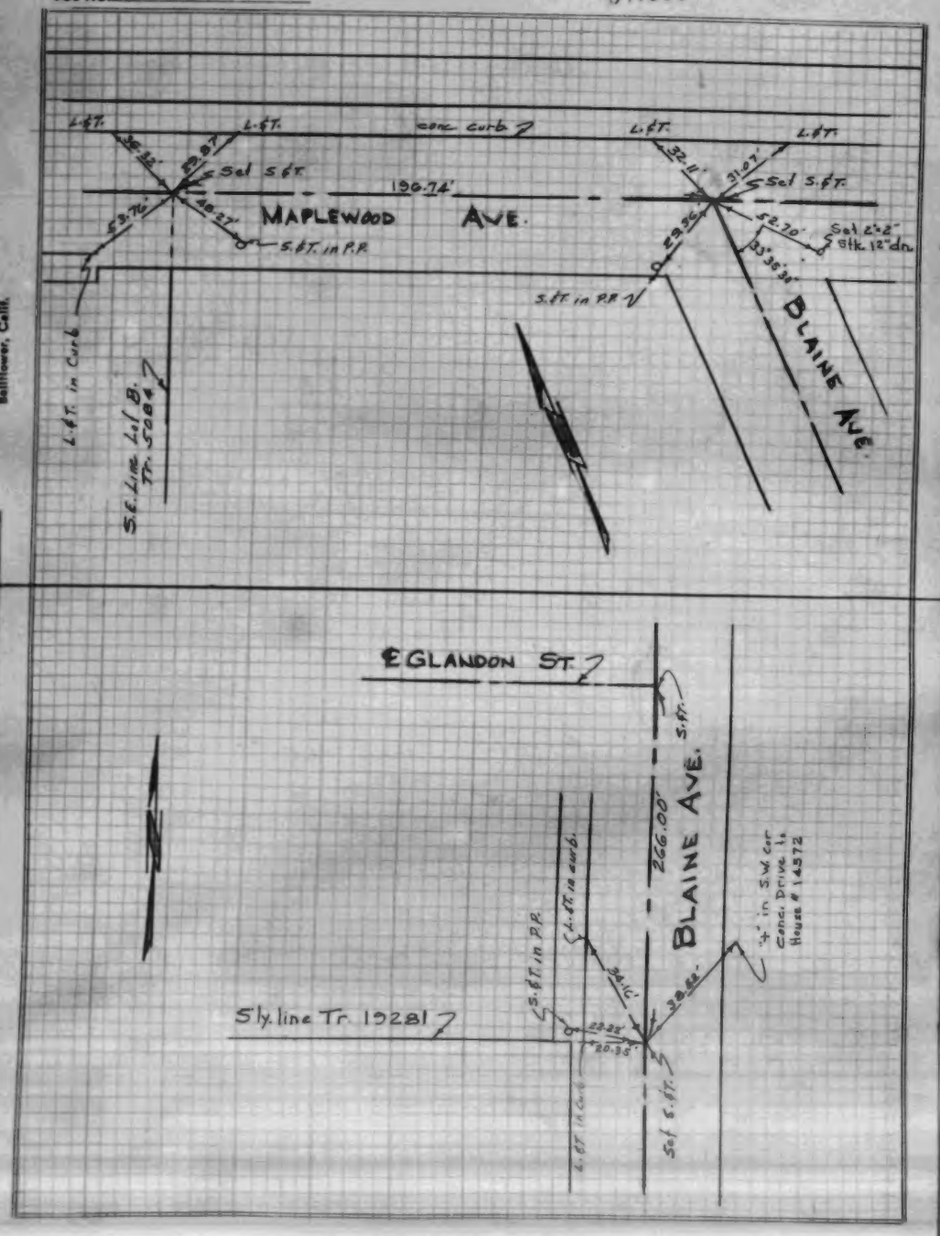

SURVEY BY _____ DATE _____
CHECKED BY _____ DATE _____

(6) of 4

SURVEY OF ℄ Ties INDEX TRACT No 19282 PAGE 85
JOB NO. 52318 May, 1954

VALLEY ENGINEERING CO.
9934½ East Belmont Avenue
Bellflower, Calif.

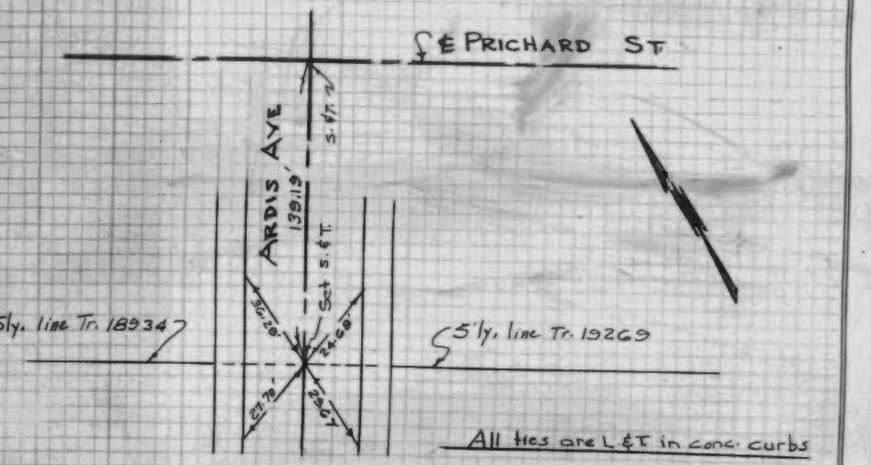

All ties are L.&T. in conc. curbs

SURVEY BY _____ DATE _____
CHECKED BY _____ DATE _____

W.S.33 A-4

VALLEY ENGINEERING CO.
Tract 19478

SURVEY OF ℄ Ties
INDEX Tract No. 19478
PAGE 28
JOB NO. 53322
May, 1954

VALLEY ENGINEERING CO.
9834½ East Belmont Avenue
Bellflower, Calif.

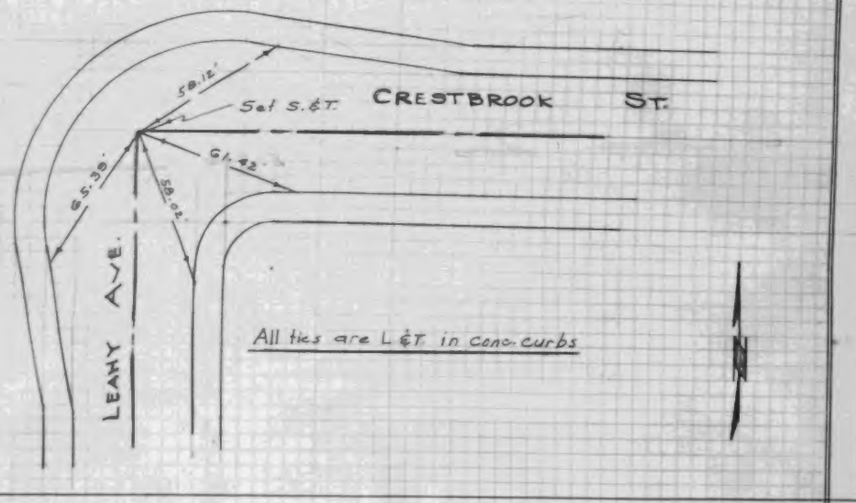

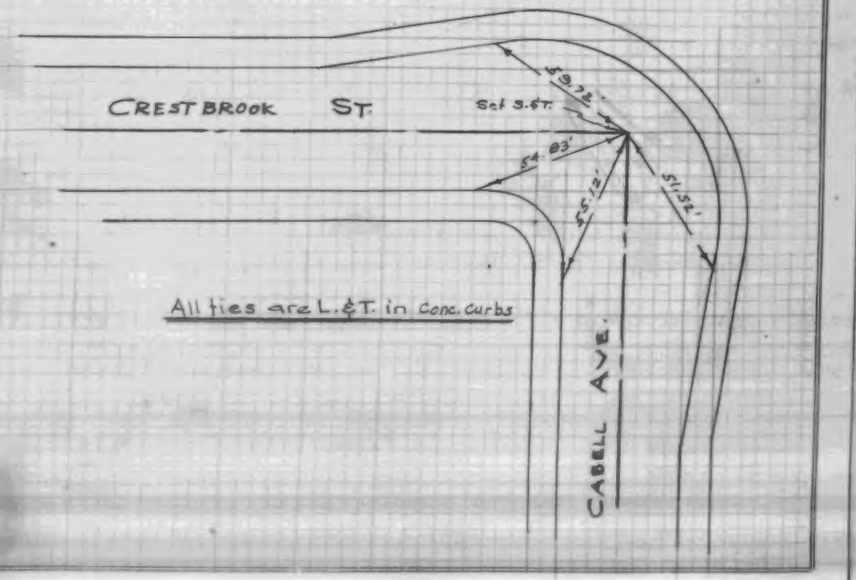

SURVEY BY ____ DATE ____
CHECKED BY ____ DATE ____

SURVEY OF ℄ Ties
INDEX Tract No. 19478
PAGE 29
JOB NO. 53322
May, 1954

VALLEY ENGINEERING CO.
9834½ East Belmont Avenue
Bellflower, Calif.

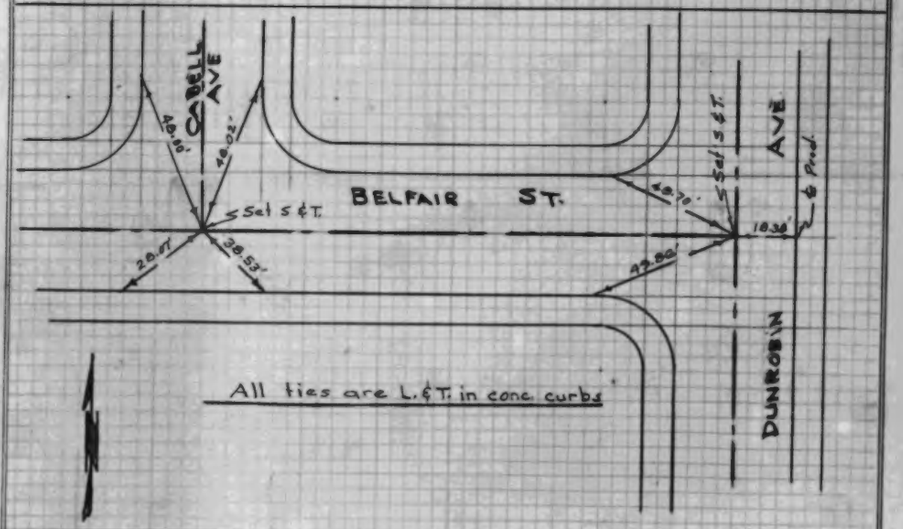

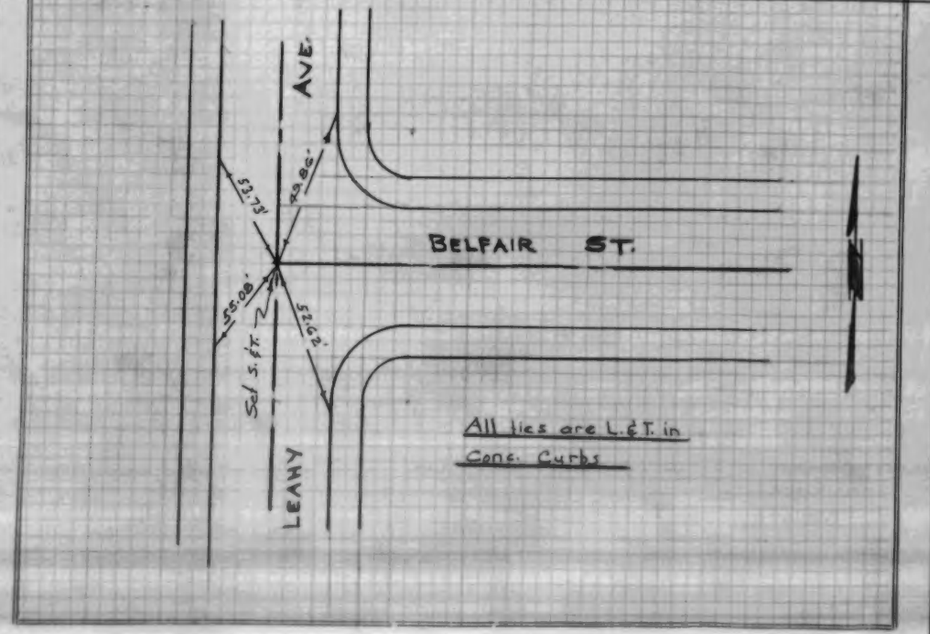

SURVEY BY ____ DATE ____
CHECKED BY ____ DATE ____

D-8

TIE NOTES - R.S. 70-25
R.S. 2016

Beale, Randall
3/4/54

Warren O. Wagner
RE 7217

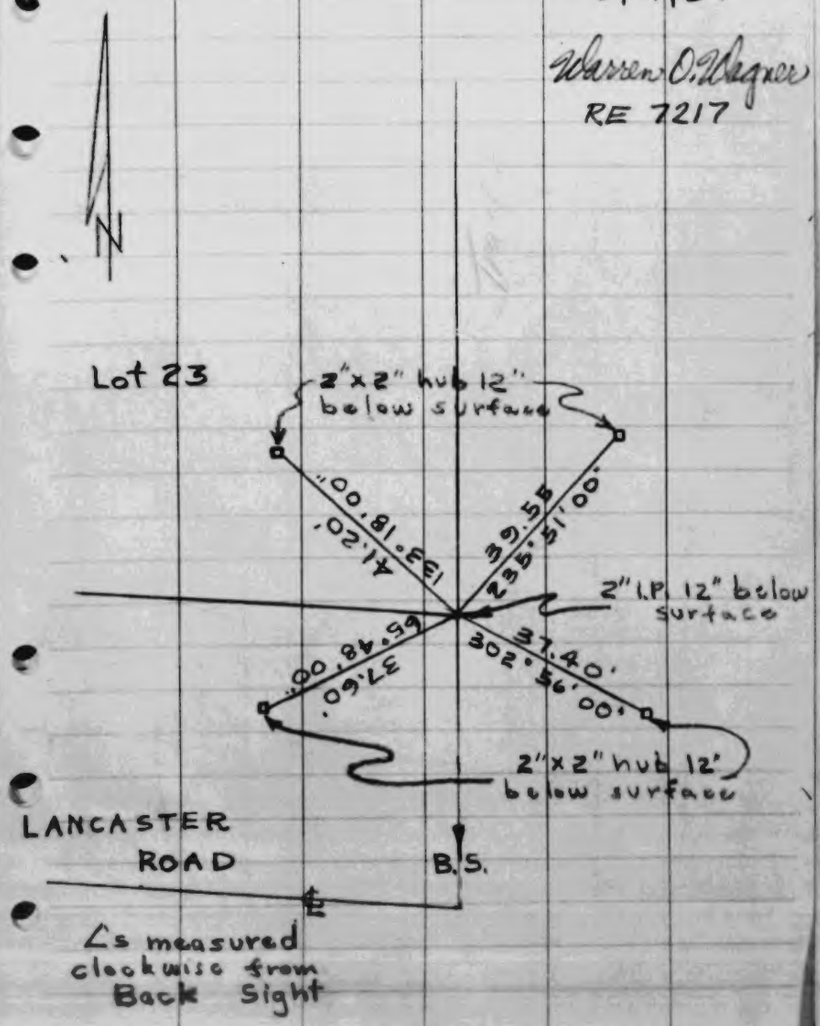

D-8

TIE NOTES R.S. 70-25
R.S. 2016

Beale, Wagner
2/6/54

Warren O. Wagner
R.E. 7217

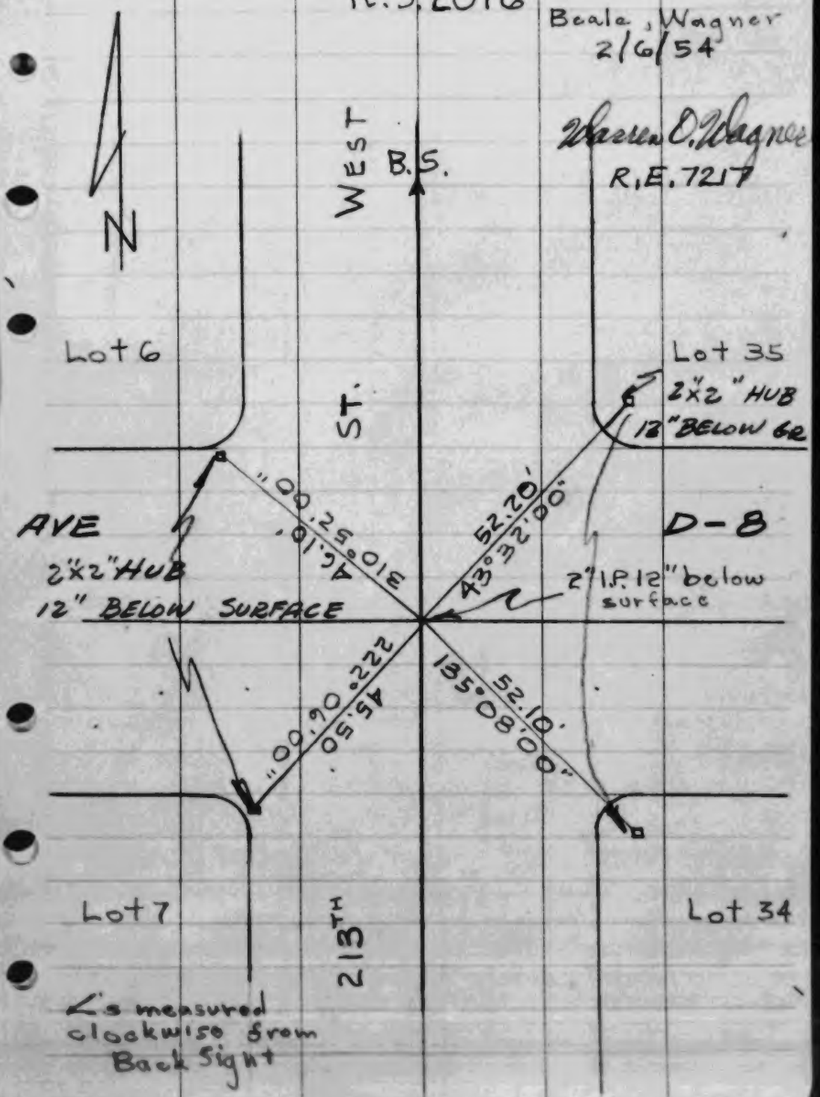

D-8

TIE NOTES R.S. 70-25
R.S. 2016

Beale, Randall
3/4/54

Warren O. Wagner
R.E. 7217

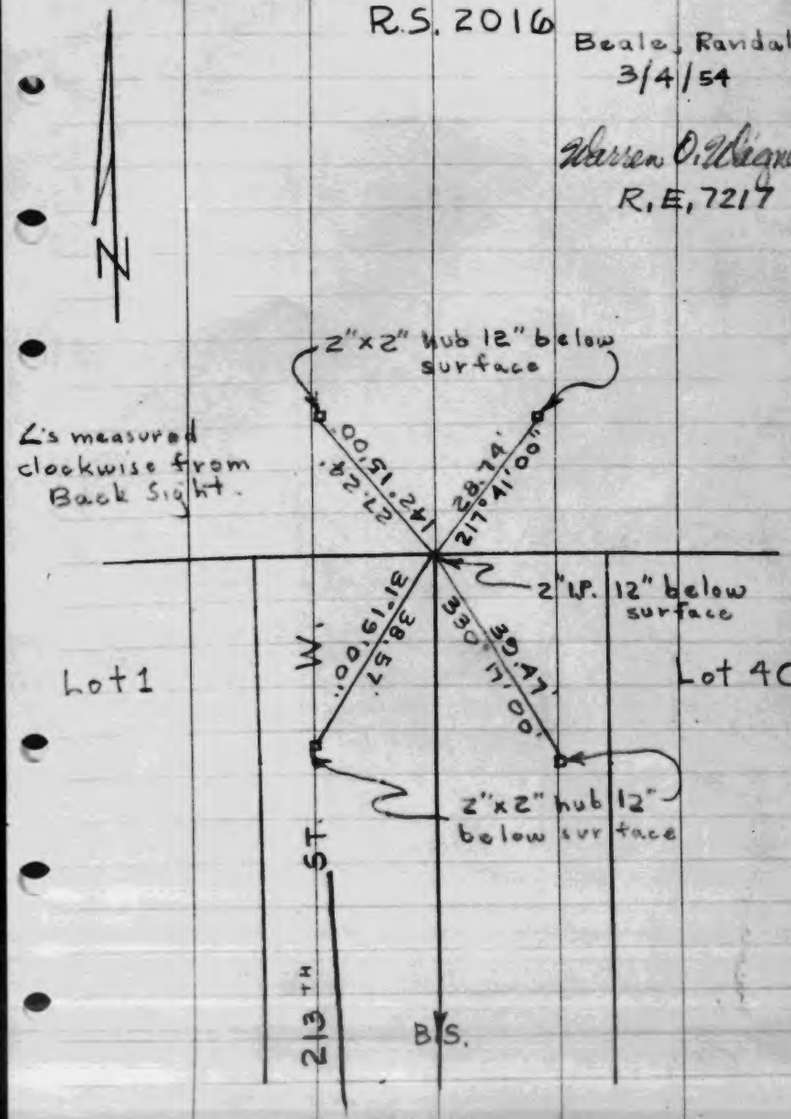

3-27-54
N.B. Allen
J. Randall
J. Liparote

D-8

R.S. 70-25

Warren O. Wagner
R.E. 7217

Note ~
All ties as shown are tangent ties.

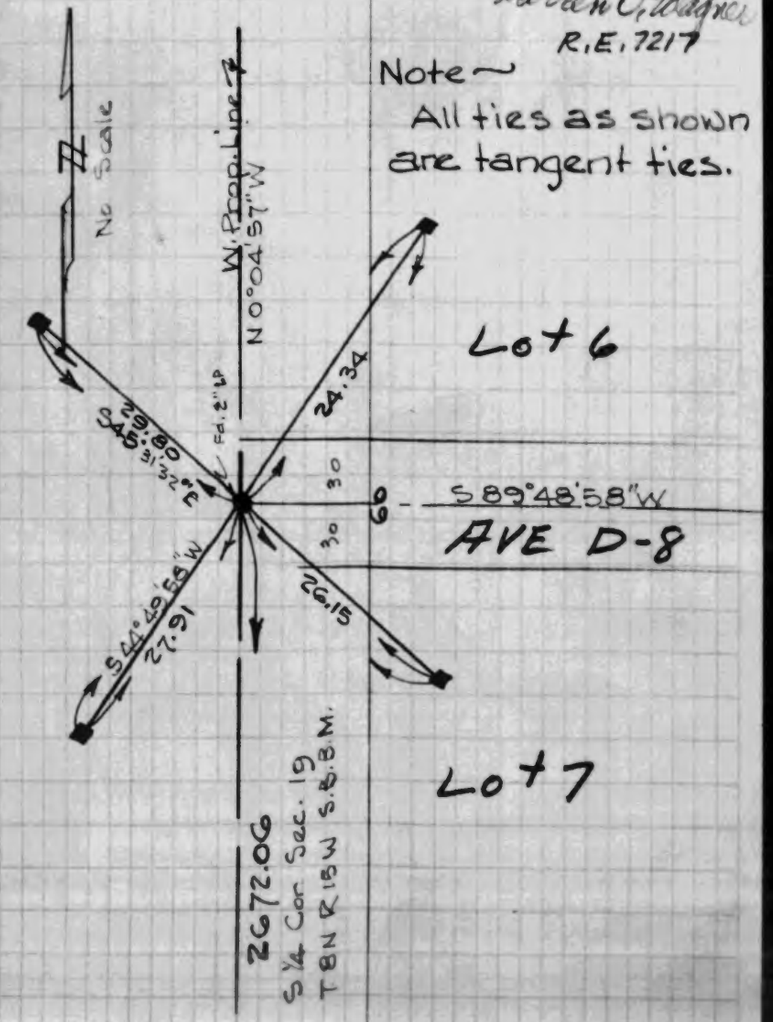

(5)-8

N.B. Allen
J. Randall
J. Liparote
3-27-54

R.S. 70-25

Note~all ties as shown are tangent Ties

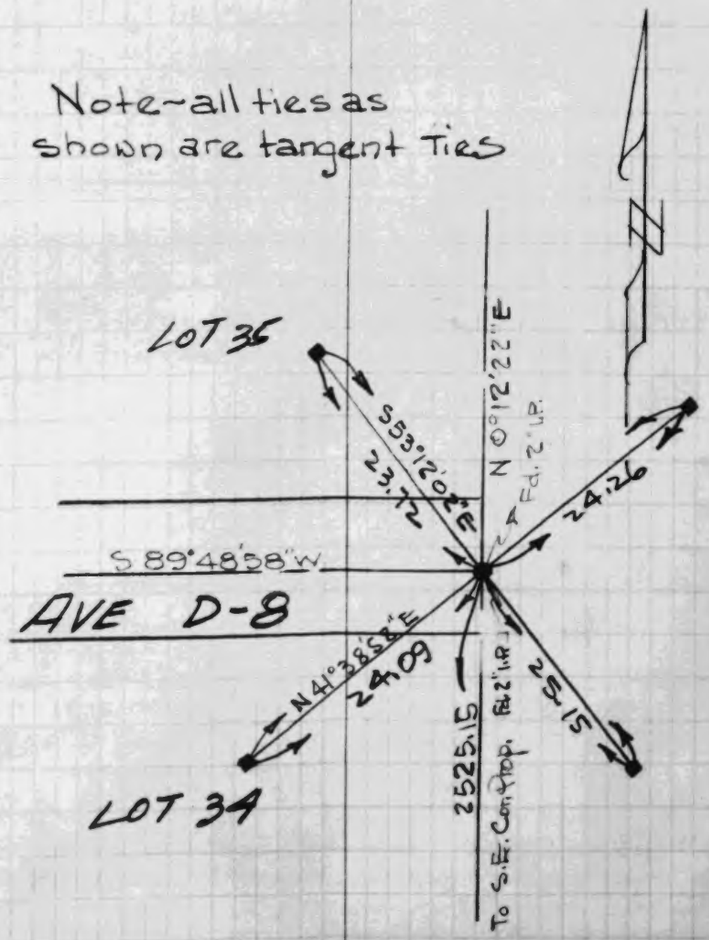

Warren O. Wagner
R.E. 7217

N.B. Allen
J. Randall
J. Liparote
3-27-54 (2)
R.S. 70-25

Note~All ties as shown are tangent ties.

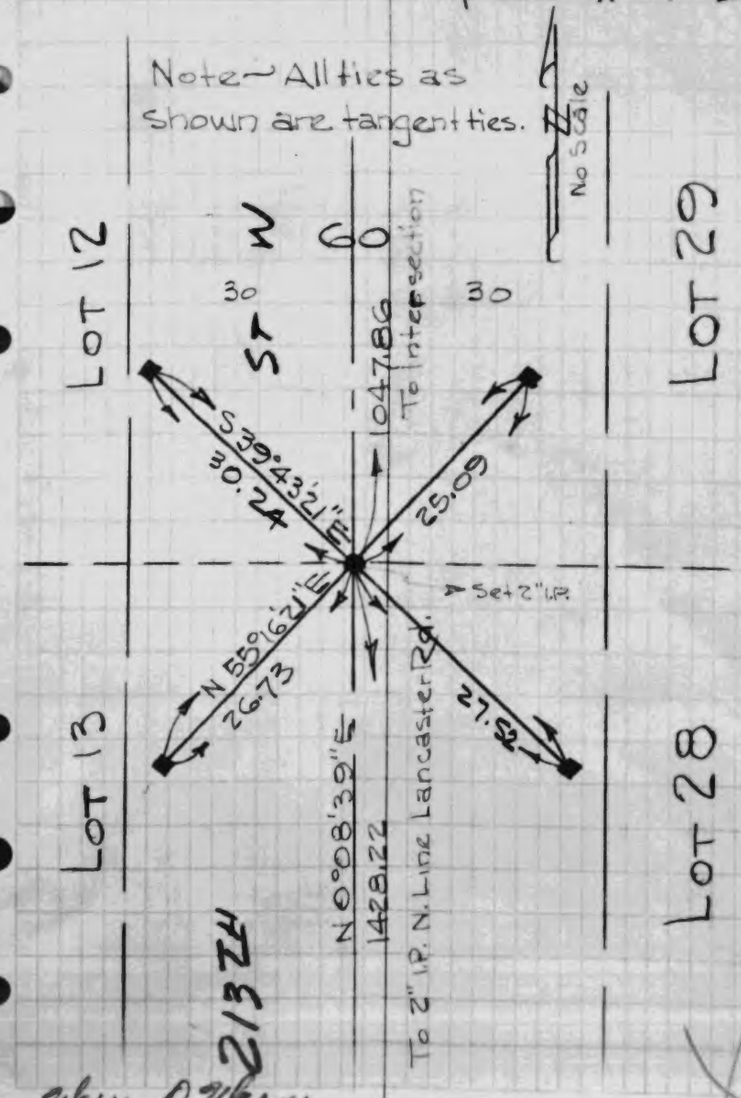

Warren O. Wagner
R.E. 7217

W. O. WAGNER
R.S. 70 - 25

N.B.Allen
J.Randall
J.Liparote
R.S. 70-25

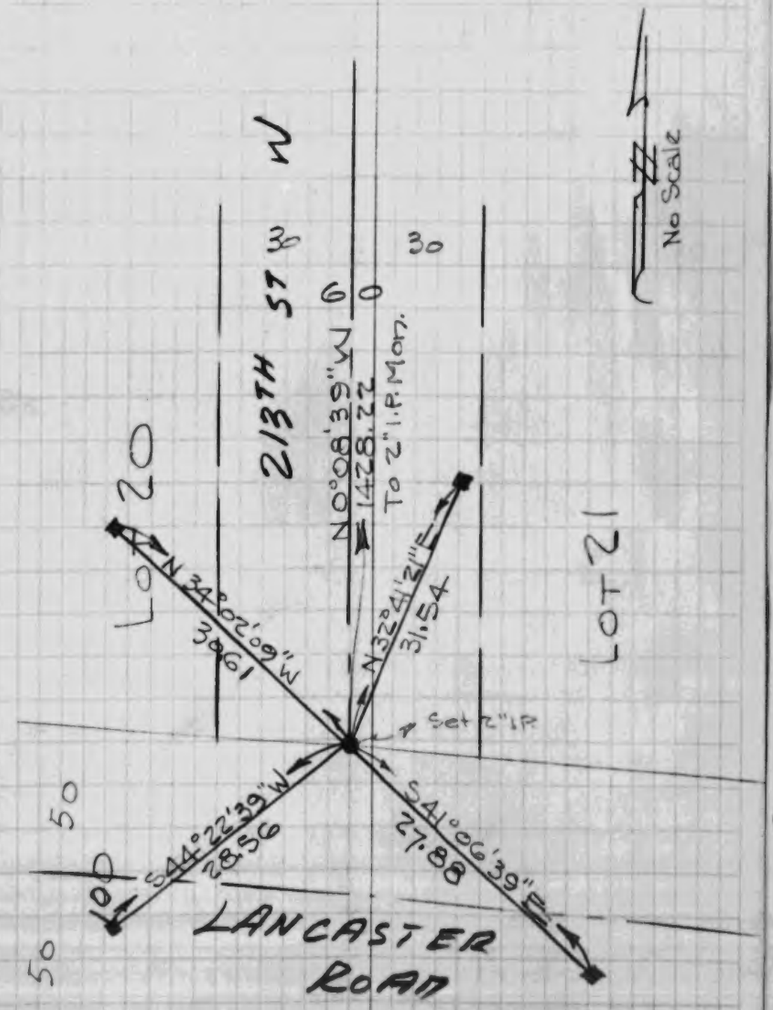

Warren O. Wagner
R.E. 7217

N.B.Allen
J.Randall
J.Liparote
3-27-54
R.S. 70-25

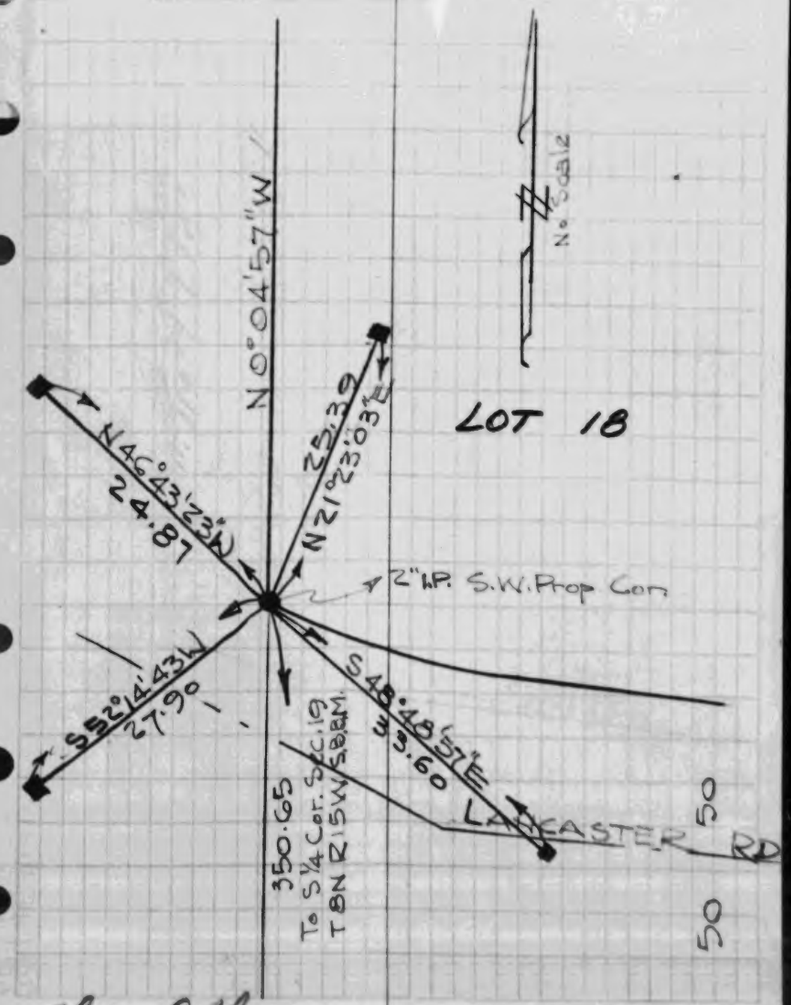

Warren O. Wagner
R.E. 7217

TUTTLE ENGR. CO.

Tract 16689

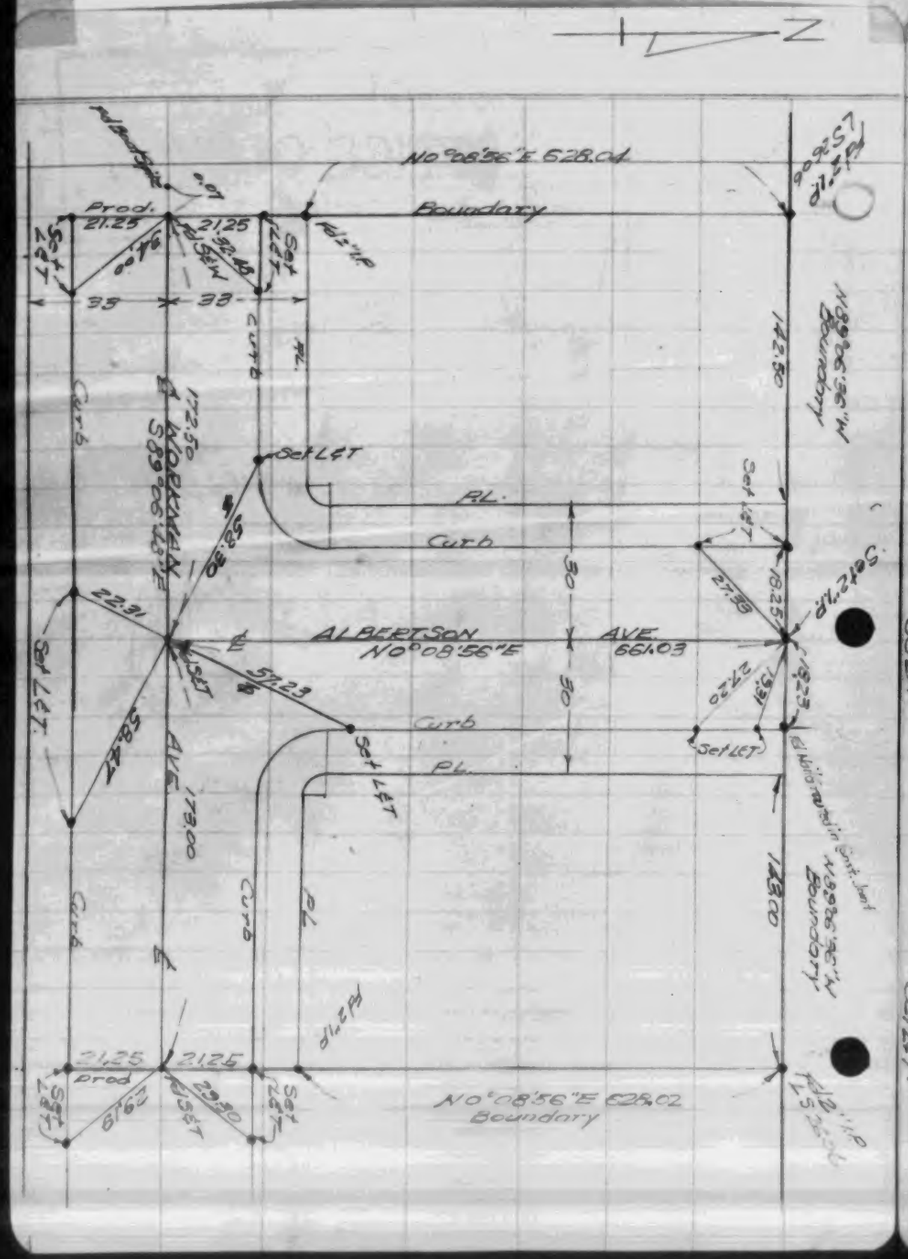

Tract 19901

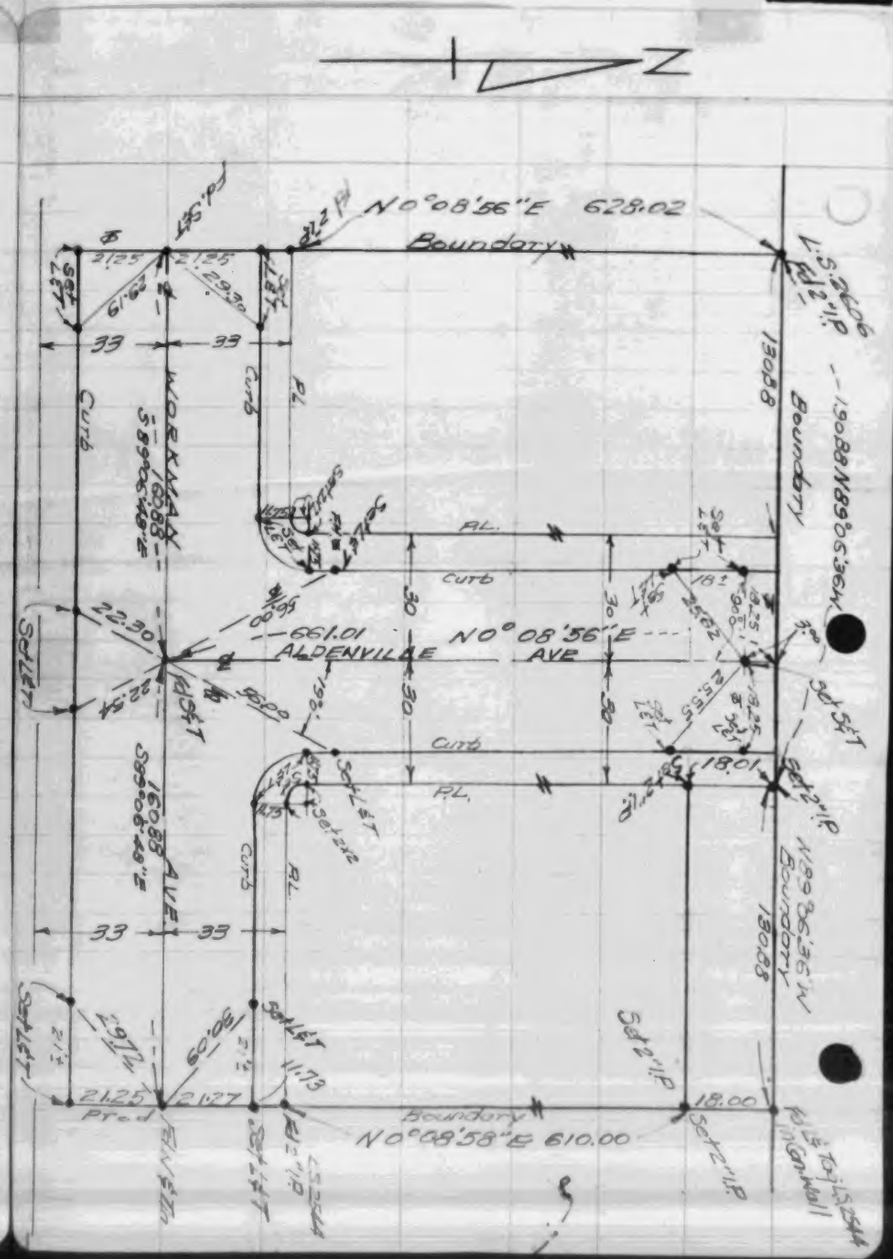

W.S. 47 C-5

W.S. 47 C-5

TRACT Nº 18469
& TIES INDEX MAP

ADAMS & ELLS
F.B. 381 & 371
June 1954

SHEET 1 OF 16 SHEETS

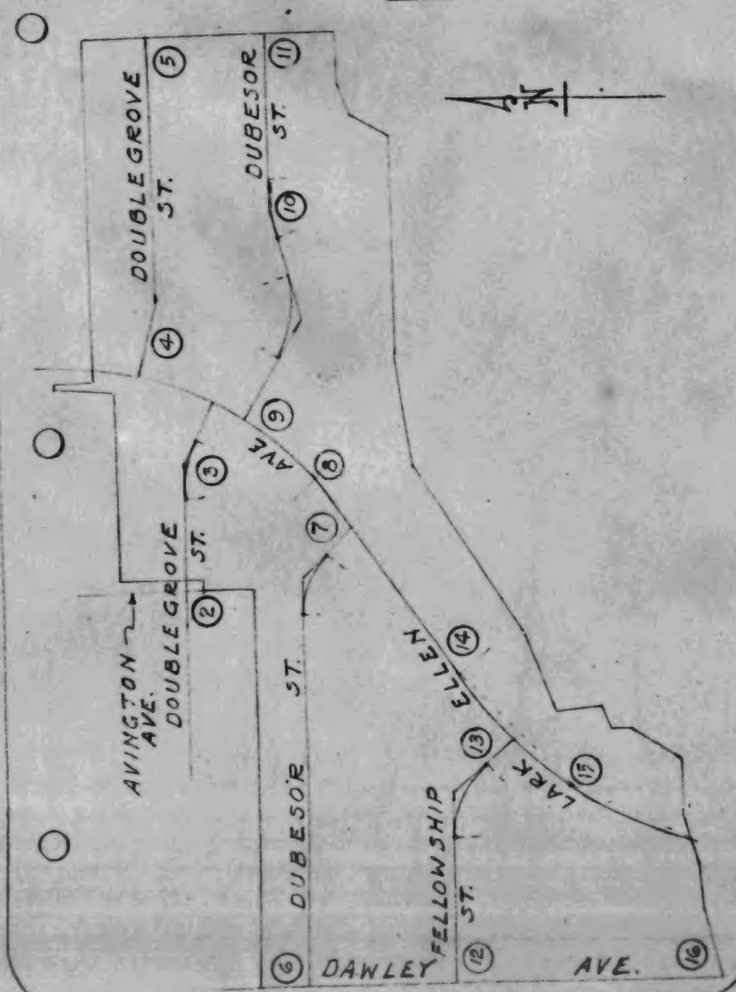

TRACT Nº 18469
& TIES AT AVINGTON AVE.
& DOUBLEGROVE ST.

ADAMS & ELLS
F.B. 381-4
June 1954

SHEET 2 OF 16 SHEETS

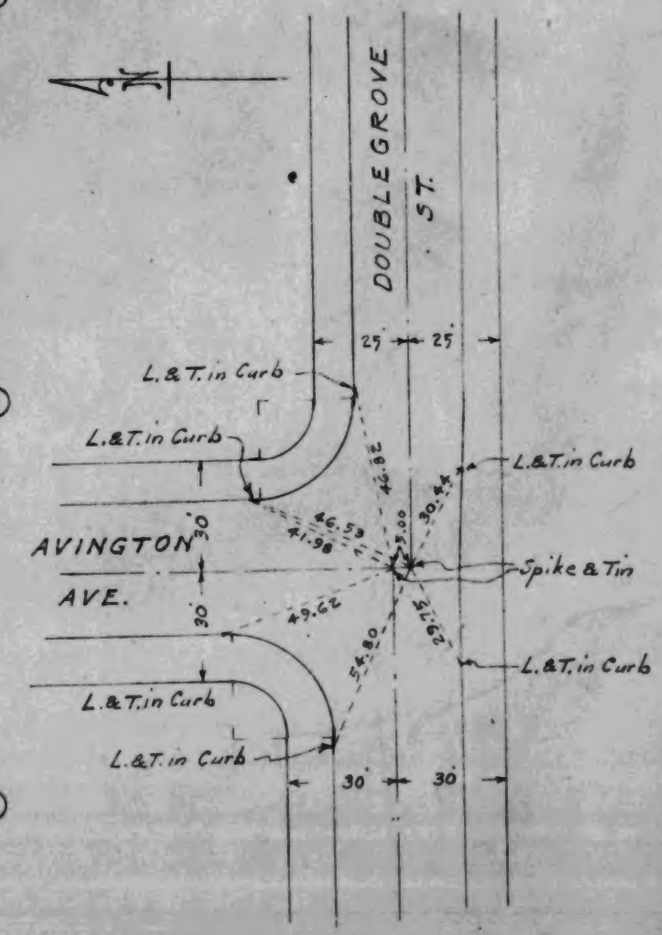

TRACT Nº 18469 ADAMS & ELLS
℄ TIES AT LARK ELLEN AVE. F.B. 381-3-4
& DOUBLEGROVE ST. June 1954

SHEET 3 OF 16 SHEETS

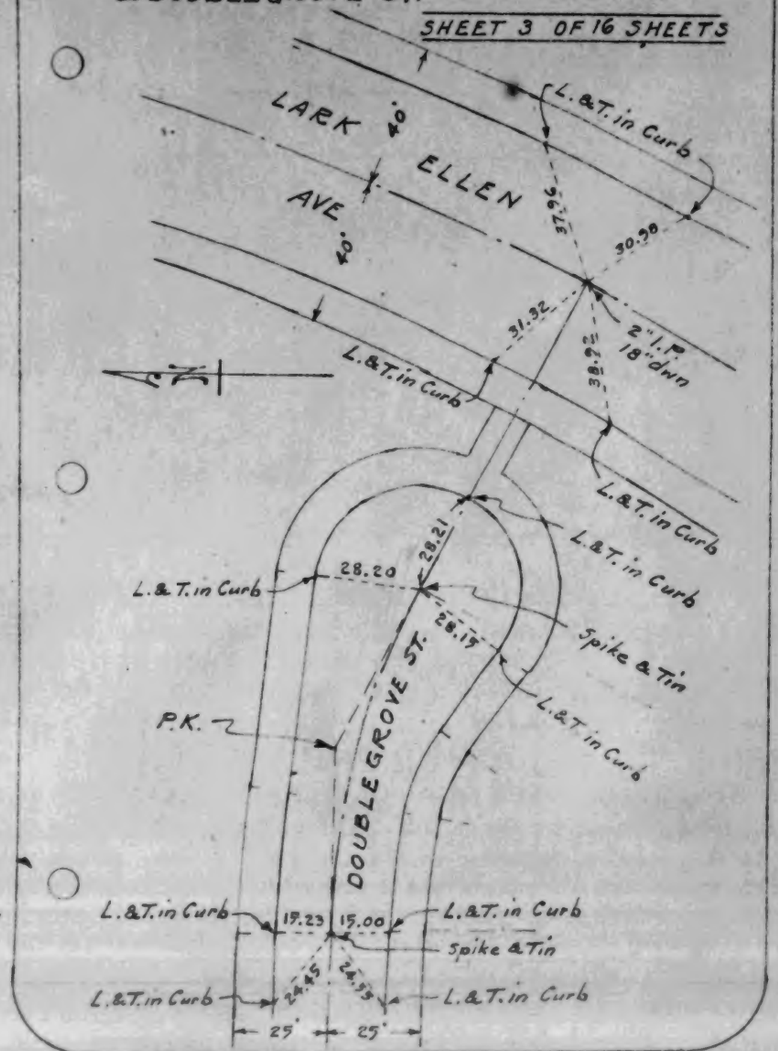

TRACT Nº 18469 ADAMS & ELLS
℄ TIES AT LARK ELLEN AVE F.B. 381-3-7
& DOUBLEGROVE ST. June 1954

SHEET 4 OF 16 SHEETS

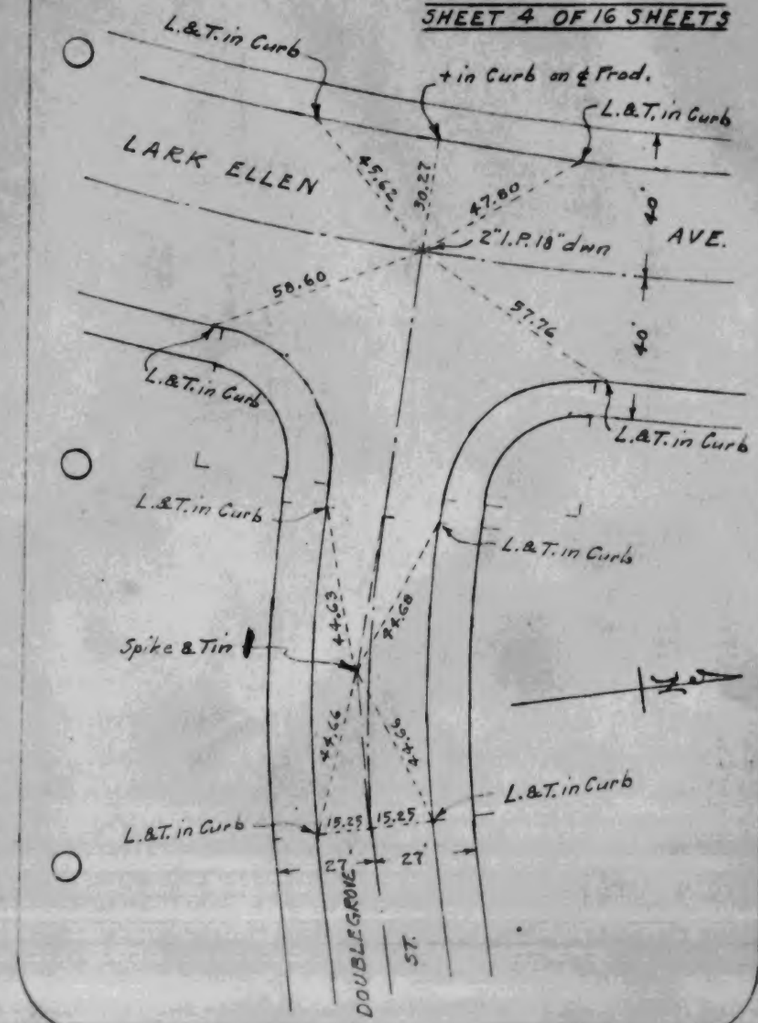

TRACT Nº 18469
& TIES AT DOUBLEGROVE ST.
& E. LINE OF TRACT

ADAMS & ELLS
F. B. 381-7
June 1954

SHEET 5 OF 16 SHEETS

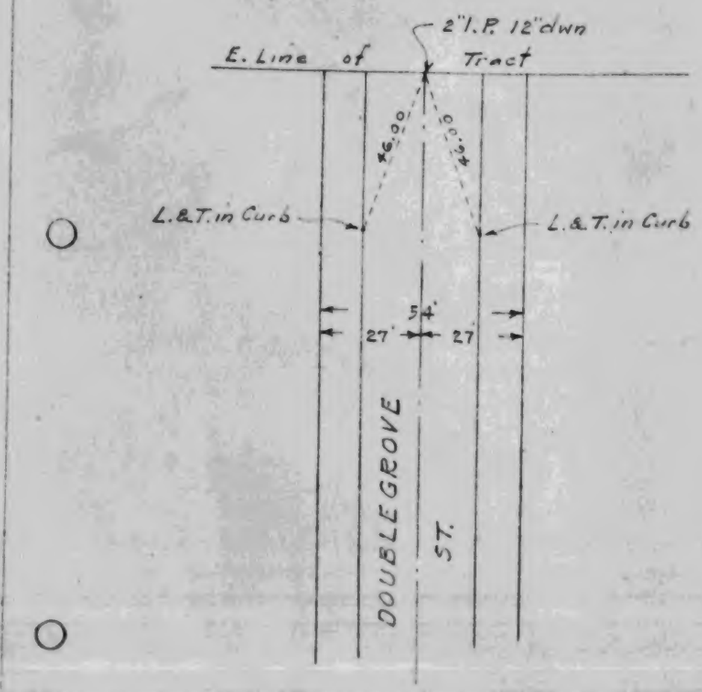

TRACT Nº 18469
& TIES AT DAWLEY AVE
& DUBESOR ST.

ADAMS & ELLS
F. B. 371-56 & 381-5
June 1954

SHEET 6 OF 16 SHEETS

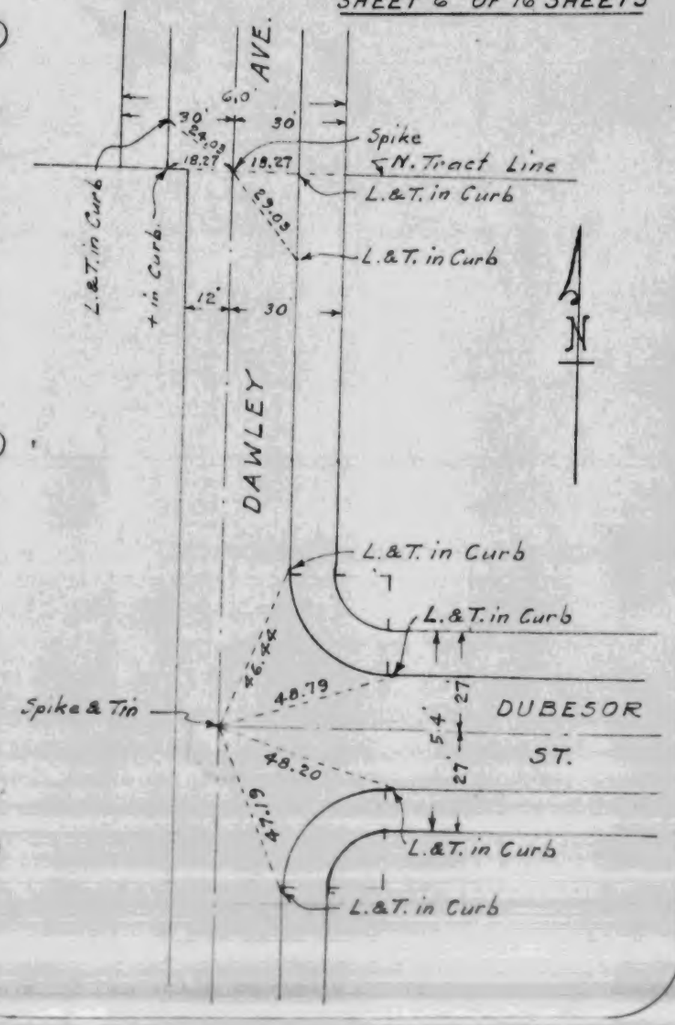

TRACT Nº 18469
℄ TIES AT DUBESOR ST.
& LARK ELLEN AVE.

ADAMS & ELLS
F.B. 381-2-4
June 1954.

SHEET 7 OF 16 SHEETS

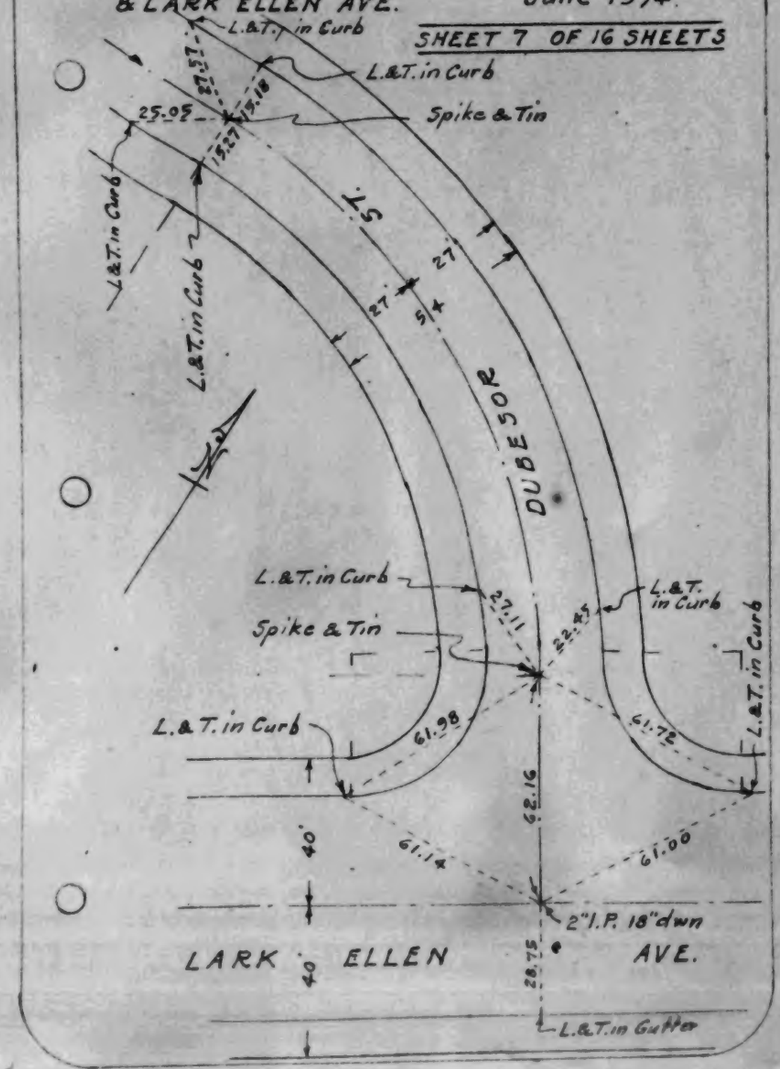

TRACT Nº 18469
℄ TIES ON LARK ELLEN AVE.
AT E.C.

ADAMS & ELLS
F.B. 381-2
June 1954

SHEET 8 OF 16 SHEETS

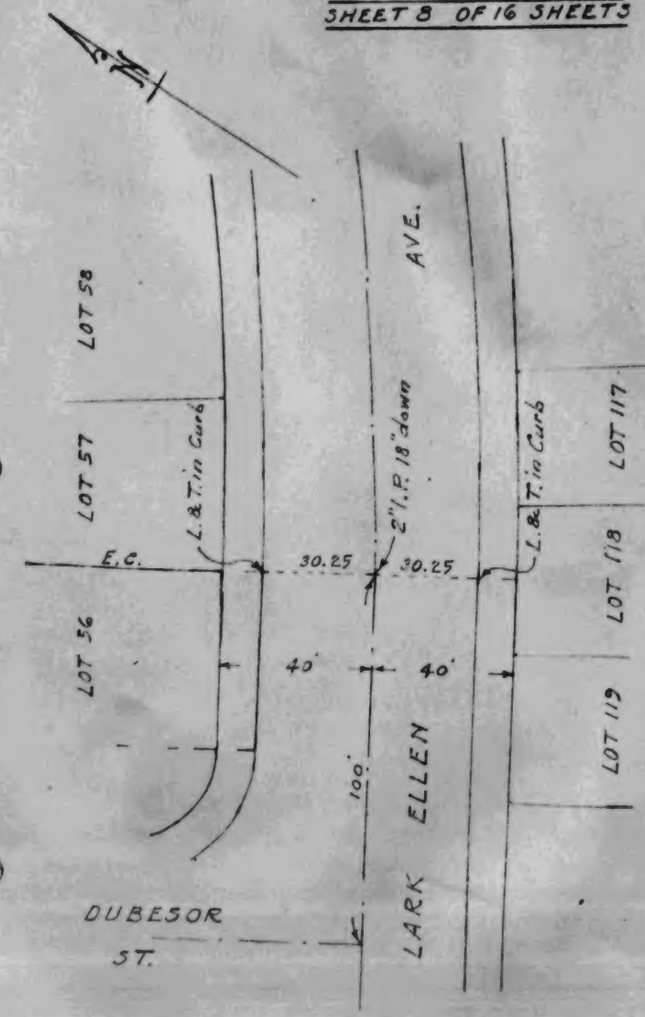

TRACT Nº 18469
℄ TIES AT DUBESOR ST
& LARK ELLEN AVE.

ADAMS & ELLS
F. B. 381-2-3
June 1954

SHEET 9 OF 16 SHEETS

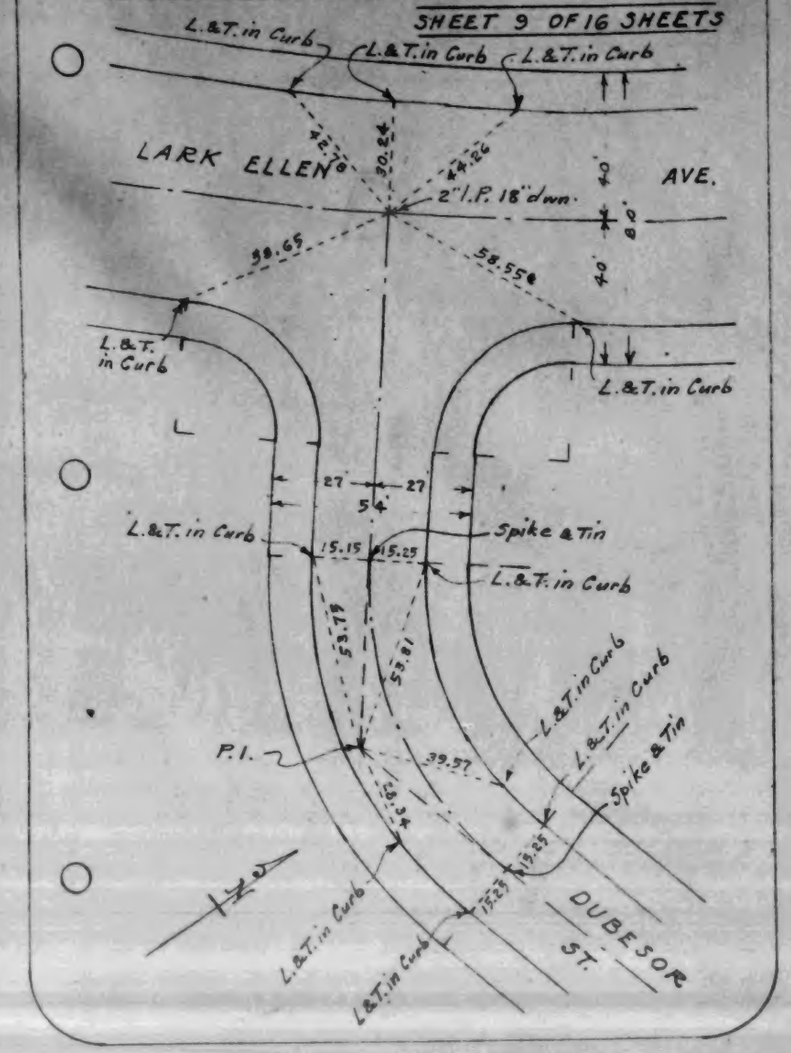

TRACT Nº 18469
℄ TIES ON DUBESOR ST.

ADAMS & ELLS
F. B. 381-3
June 1954

SHEET 10 OF 16 SHEETS

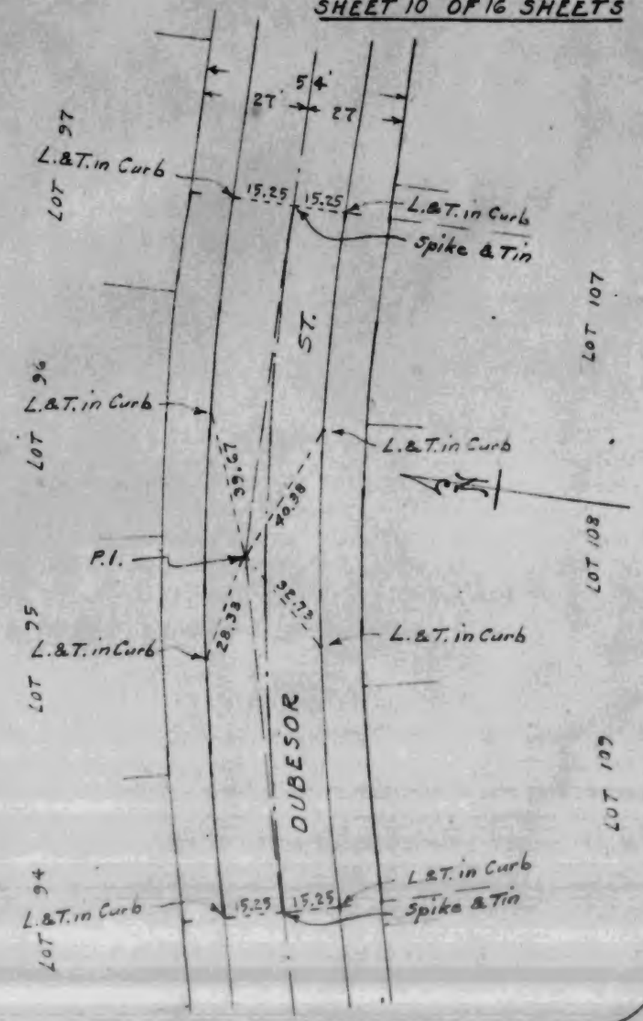

TRACT Nº 18469
℄ TIES AT DUBESOR ST.
& E. LINE OF TRACT

ADAMS & ELLS
F. B. 371-56
June 1954

SHEET 11 OF 16 SHEETS

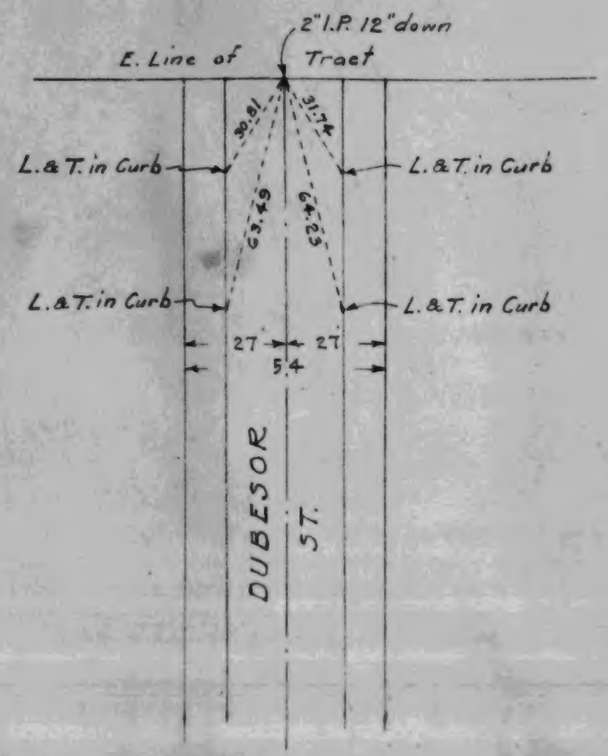

TRACT Nº 18469
℄ TIES AT DAWLEY AVE.
& FELLOWSHIP ST.

ADAMS & ELLS
F. B. 371-56
June 1954

SHEET 12 OF 16 SHEETS

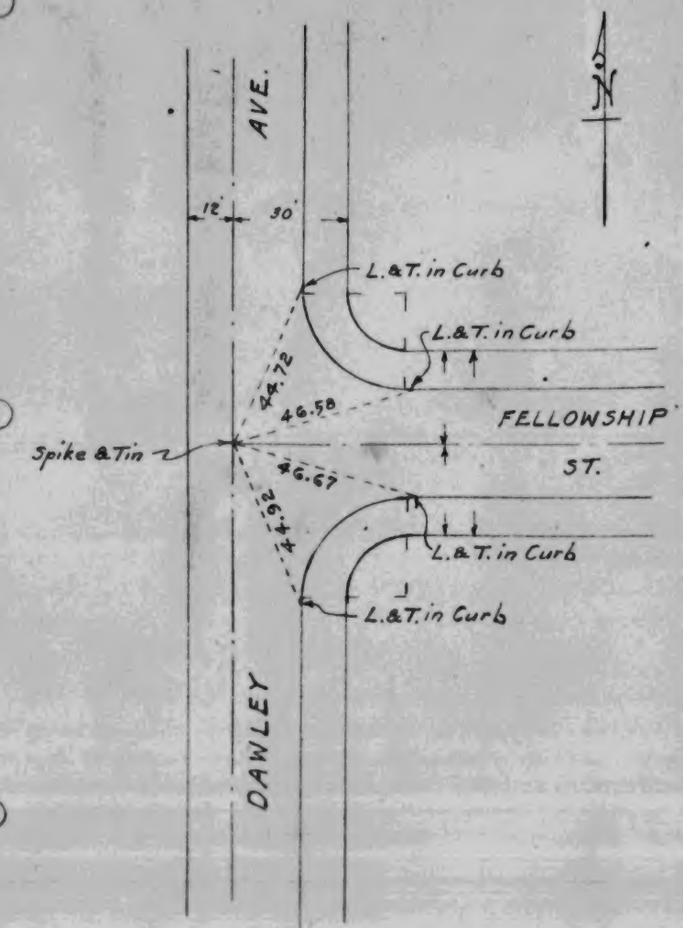

TRACT Nº 18469
ETIES AT LARK ELLEN AVE.
& FELLOWSHIP ST.

ADAMS & ELLS
F.B. 381-8
June 1954

SHEET 13 OF 16 SHEETS

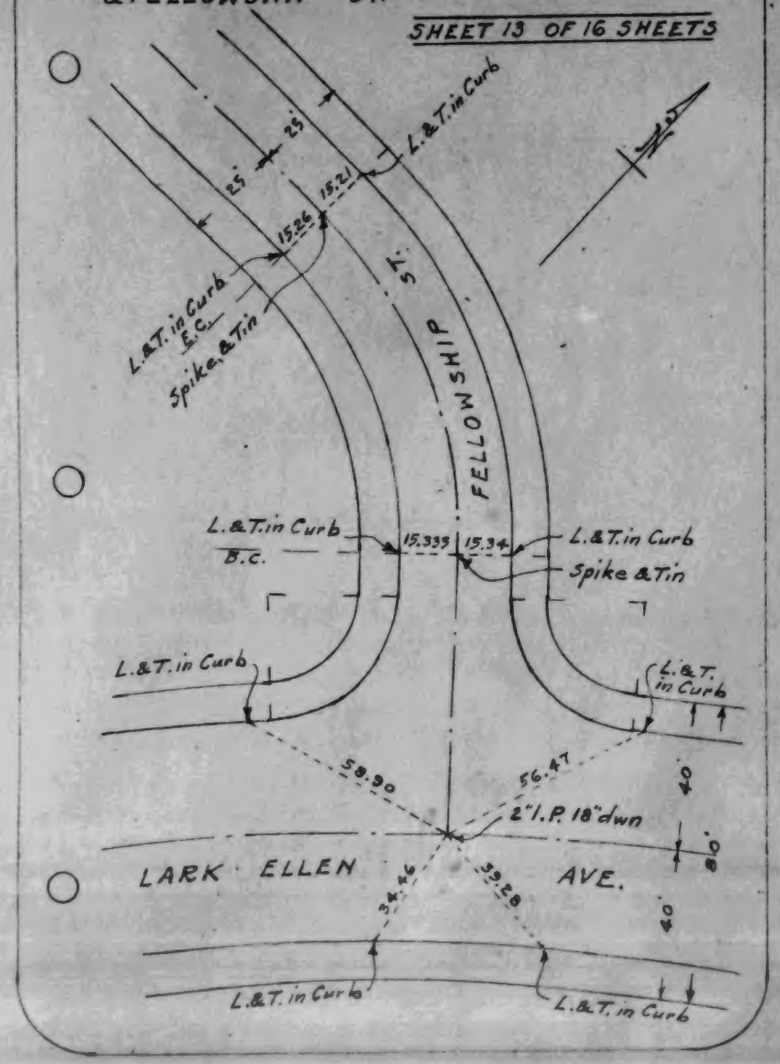

TRACT Nº 18469
ETIES ON LARK ELLEN AVE.
AT B.C.

ADAMS & ELLS
F.B. 381-8
June 1954

SHEET 14 OF 16 SHEETS

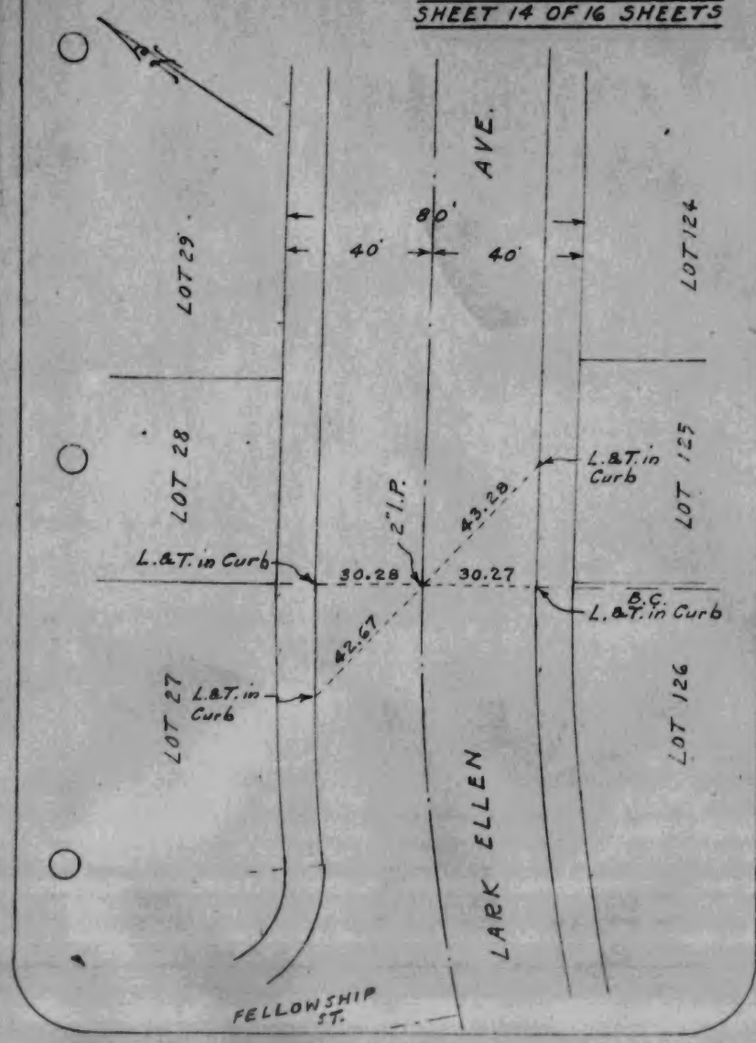

TRACT № 18469
℄ TIES ON LARK ELLEN AVE.

ADAMS & ELLS
F.B. 371-57
June 1954

SHEET 15 OF 16 SHEETS

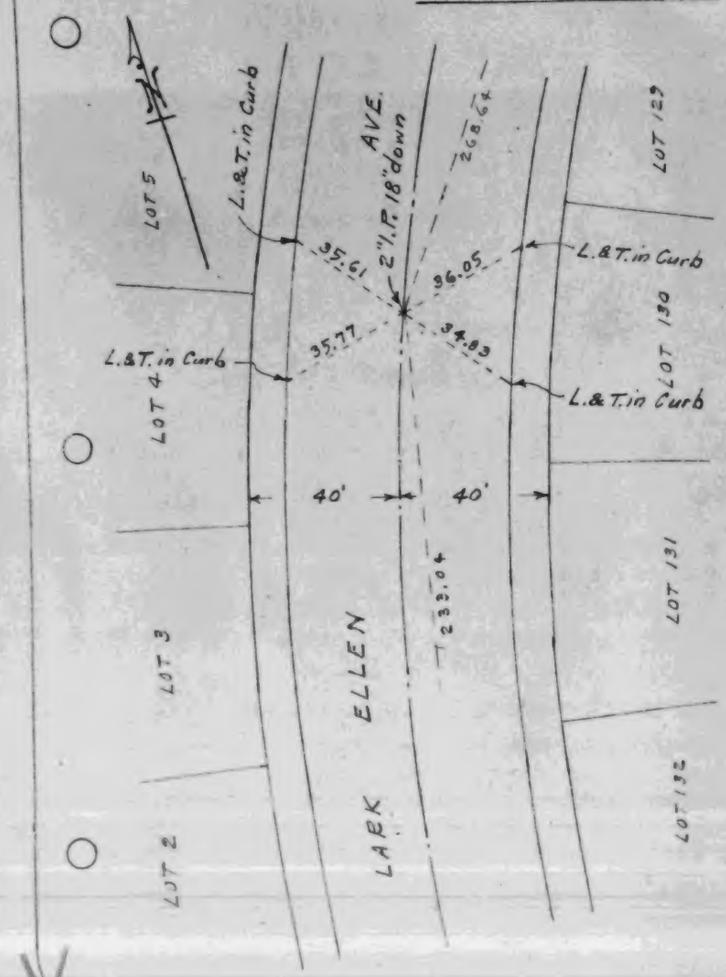

TRACT № 18469
℄ TIES ON DAWLEY AVE
AT S. LINE OF TRACT

ADAMS & ELLS
F.B. 371-55
June 1954

SHEET 16 OF 16 SHEETS

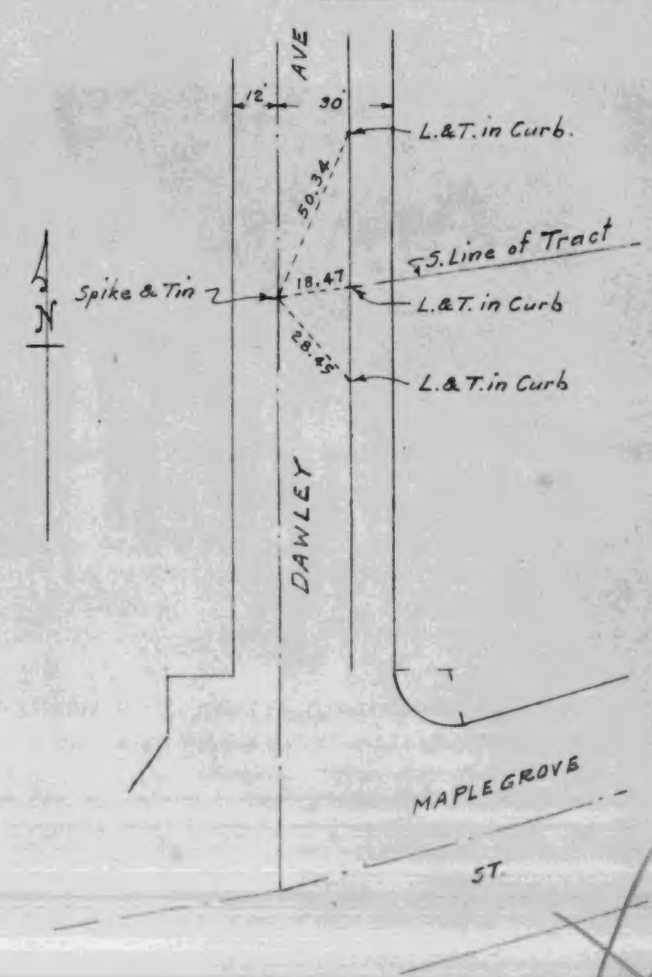

W.S.38C-1

TRACT Nº 19135
℄ TIES INDEX MAP

ADAMS & ELLS
F.B. 371
June 1954

SHEET 1 OF 4 SHEETS

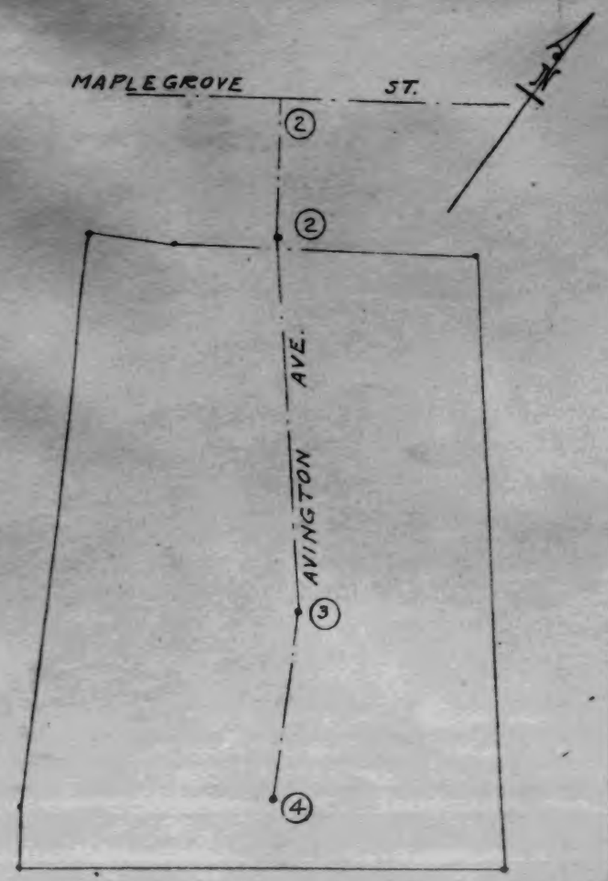

TRACT Nº 19135
℄ TIES AT AVINGTON AVE.
& MAPLEGROVE ST.

ADAMS & ELLS
F.B. 371-55-58
June 1954

SHEET 2 OF 4 SHEETS

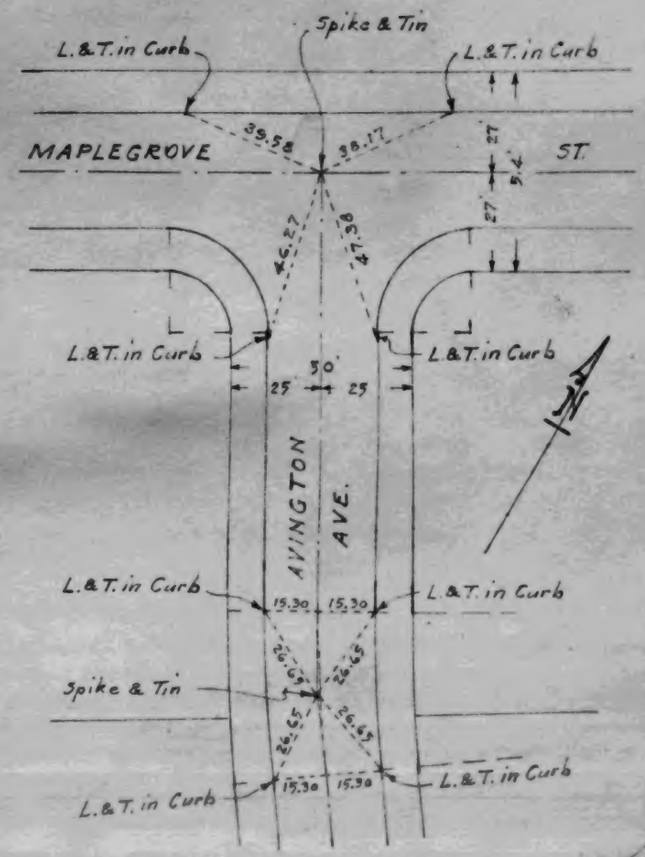

TRACT Nº 19135
℄ TIES ON AVINGTON AVE.
AT P.I.

ADAMS & ELLS
F.B. 371-58
June 1954

SHEET 3 OF 4 SHEETS

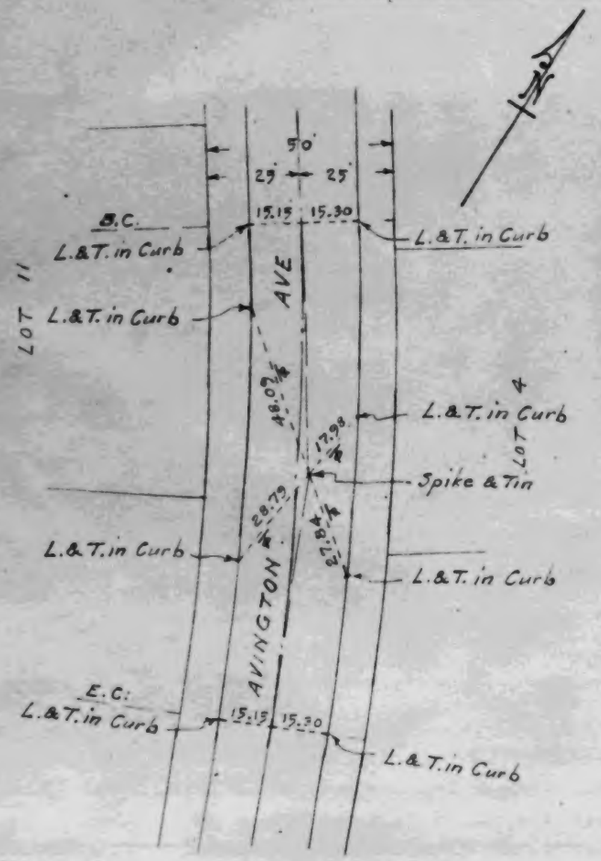

TRACT Nº 19135
℄ TIES ON AVINGTON AVE.
AT TURN-AROUND

ADAMS & ELLS
F.B. 371-58
June 1954

SHEET 4 OF 4 SHEETS

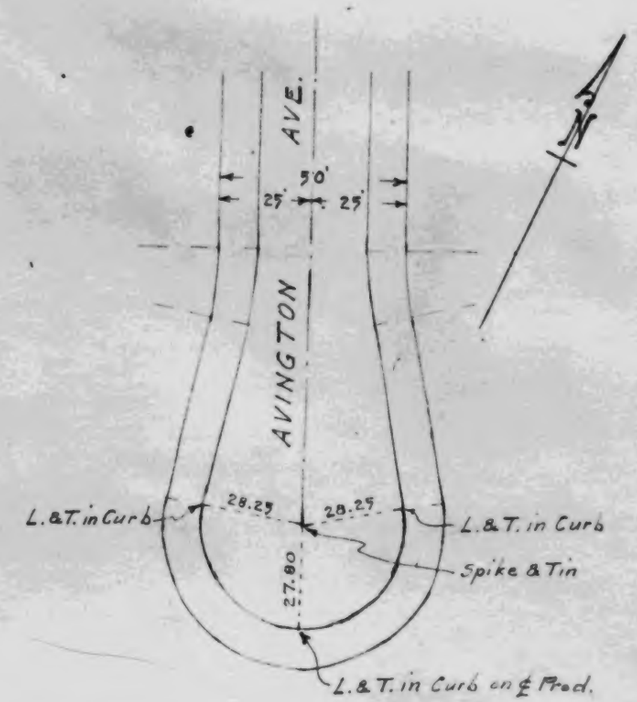

TRACT Nº 19056
& TIES INDEX MAP

ADAMS & ELLS
F.B. 371
May 1954

SHEET 1 OF 5 SHEETS

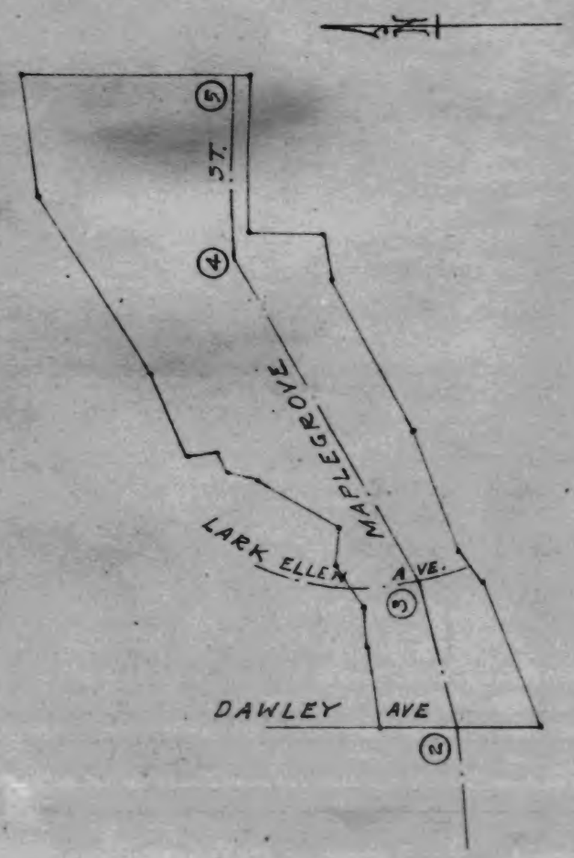

TRACT Nº 19056
& TIES AT DAWLEY AVE
& MAPLEGROVE ST.

ADAMS & ELLS
F.B. 371-55
May 1954

SHEET 2 OF 5 SHEETS

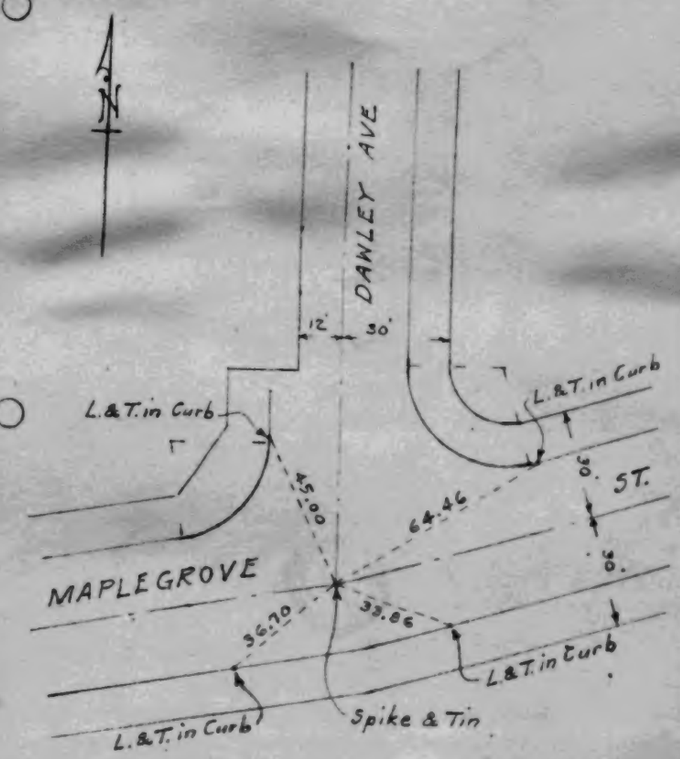

W.S. 38 C-1

TRACT № 19056 ADAMS & ELLS
℄ TIES AT LARK ELLEN AVE. F.B. 371-57
& MAPLEGROVE ST. May 1954

SHEET 3 OF 5 SHEETS

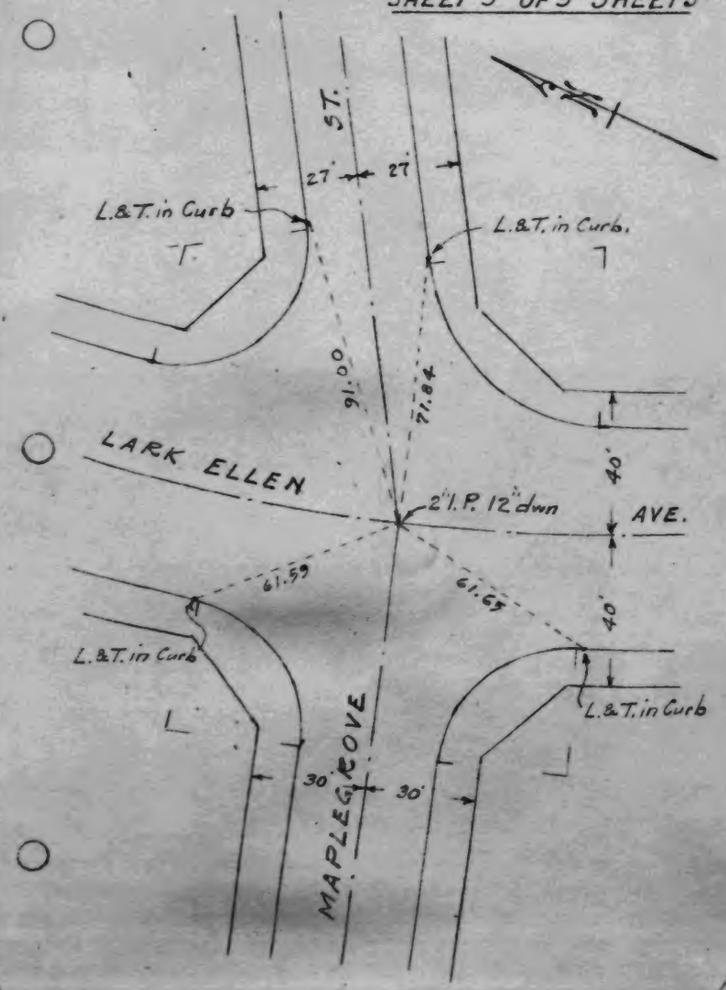

TRACT № 19056 ADAMS & ELLS
℄ TIES ON MAPLEGROVE ST. F.B. 371-57
AT P.I. May 1954

SHEET 4 OF 5 SHEETS

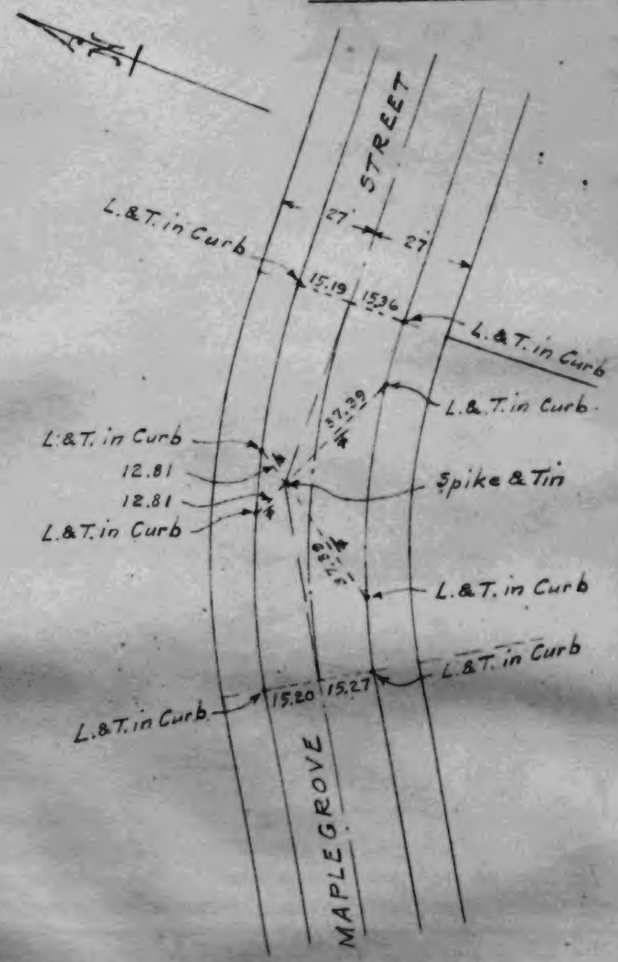

W.S. 38 C-1

ADAMS & ELLS
Tract 19056

TRACT No 19056 ADAMS & ELLS
℄ TIES ON MAPLEGROVE ST. F.B. 371-57
AT EAST TRACT BOUNDARY May 1954

SHEET 5 OF 5 SHEETS

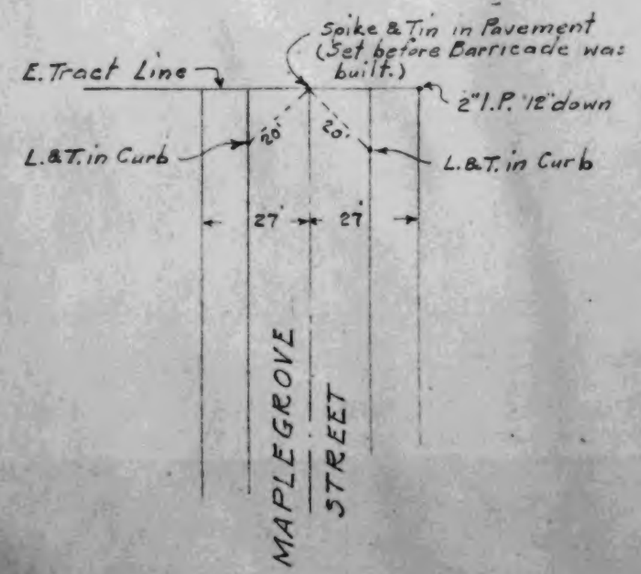

F. A. COGSWELL
Tract 18333

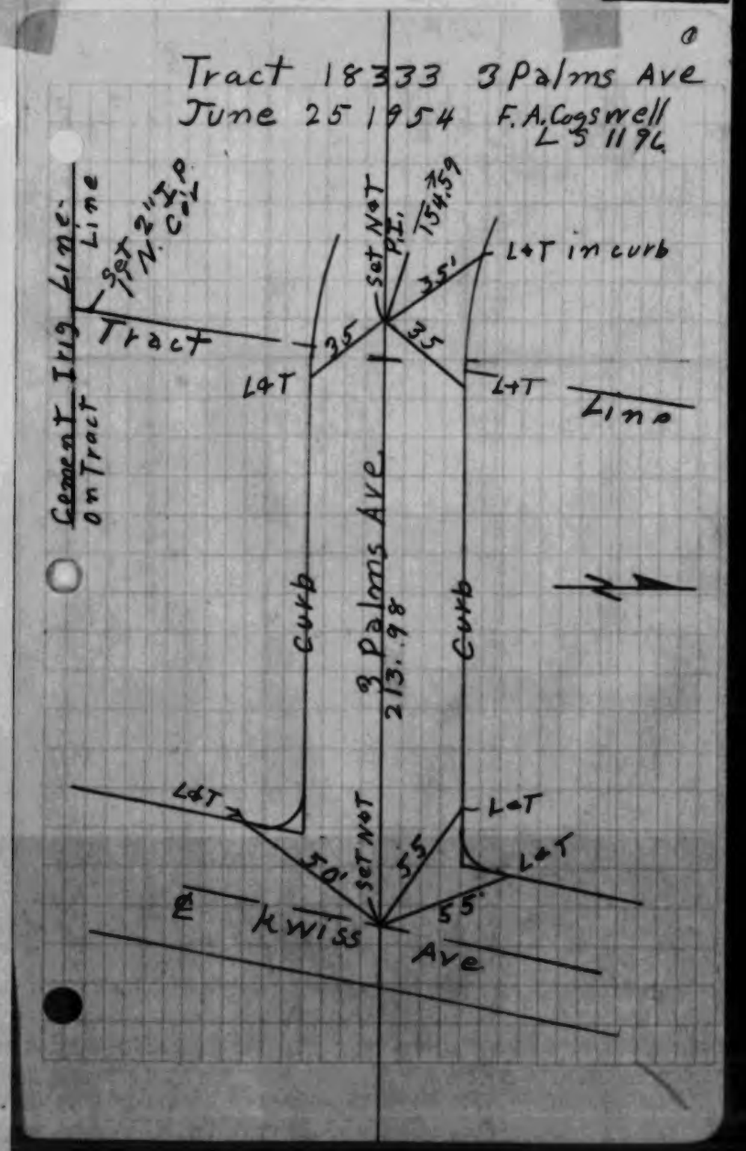

F. A. COGSWELL
Tract 18333

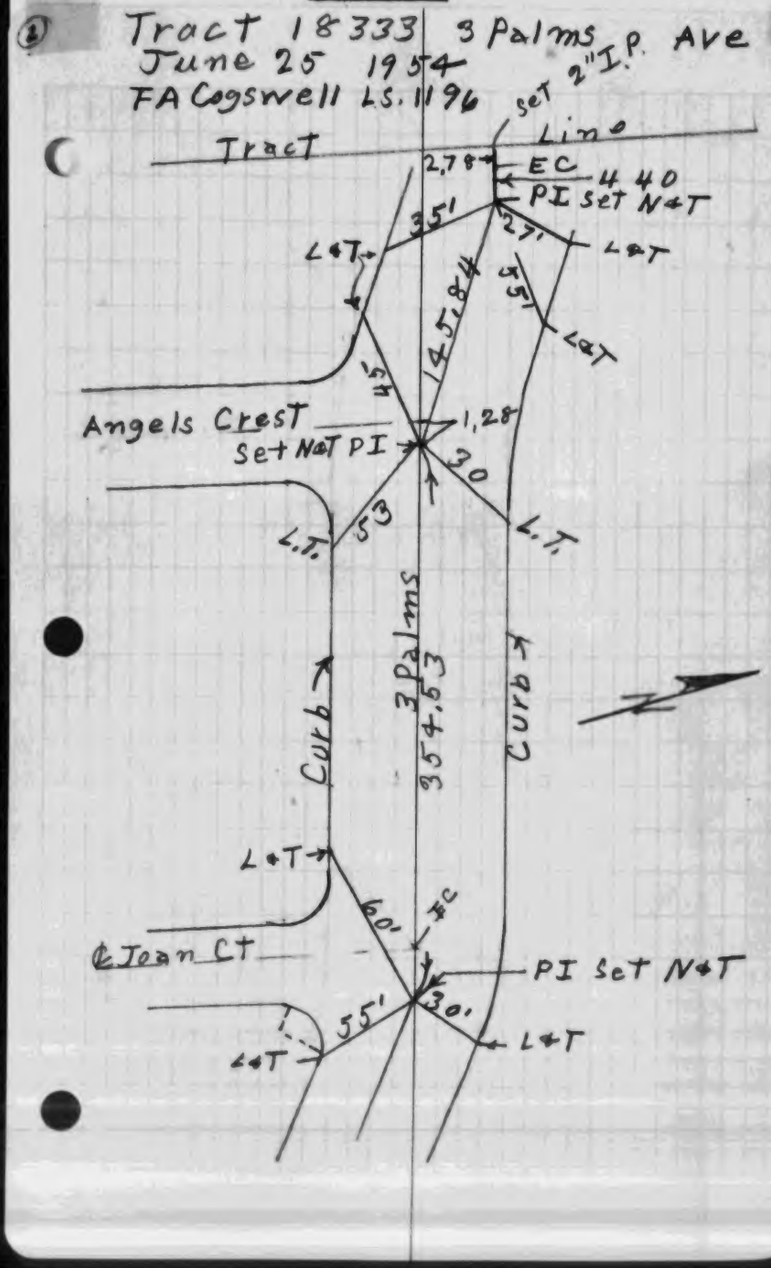

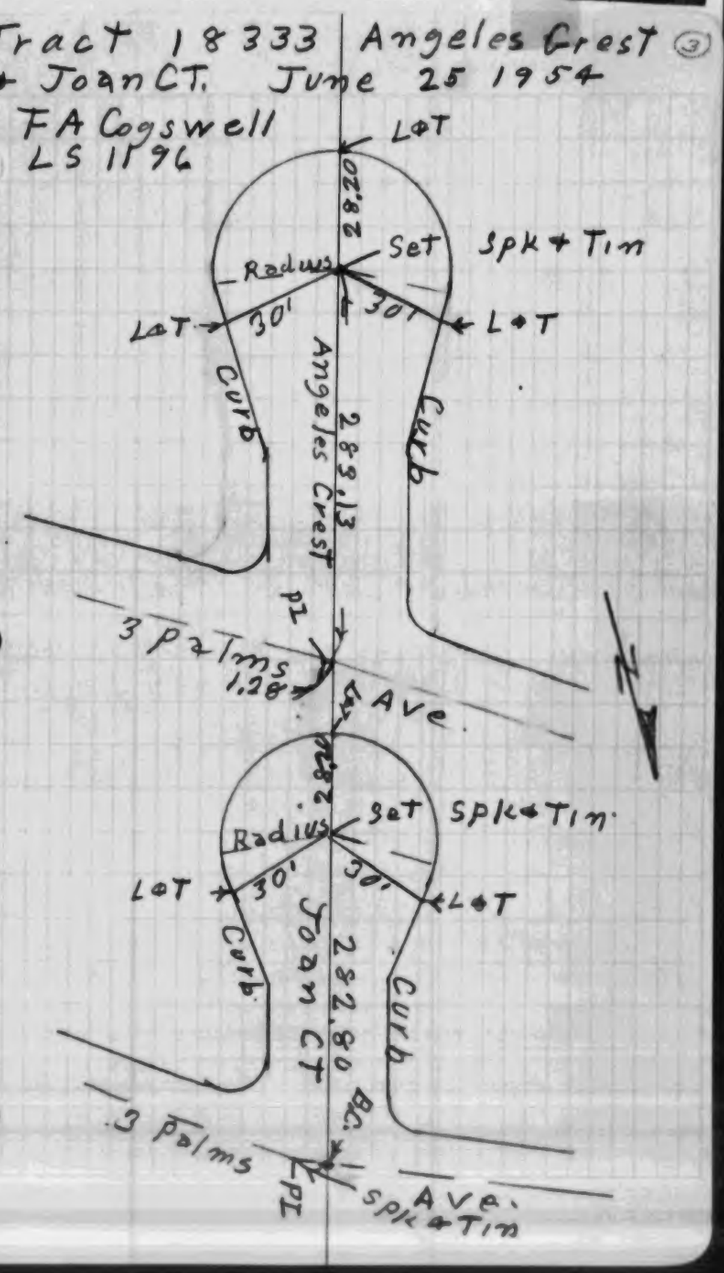

L. F. PACK
Tract 19825

Page 1 of 2

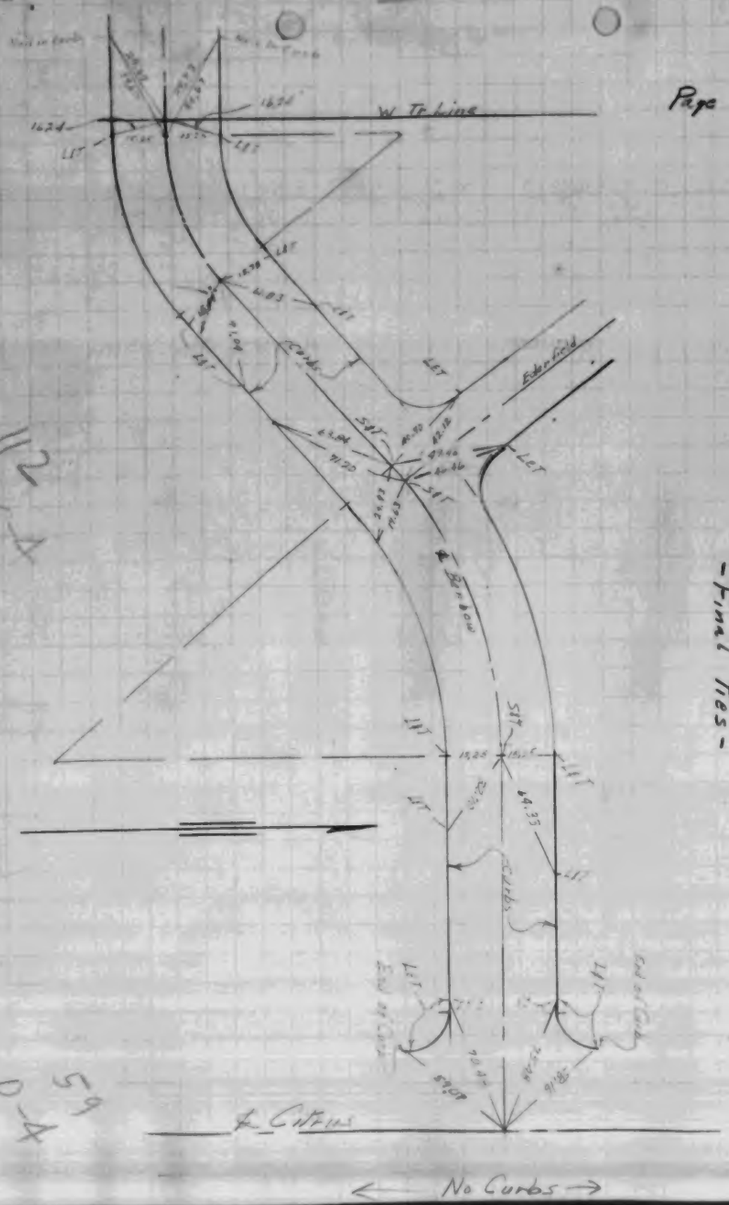

(2-26-54 Penner Shaffer)

Ties to ℄ Points on Benbow Ave
Jack West Tr# 19825 Job # 653

-Final Ties-

112
C-4

59
D-4

Page 2 of 2

(2-26-54 Penner Shaffer)

Ties to ℄ points on Edenfield
Jack West Tr# 19825 Job # 653

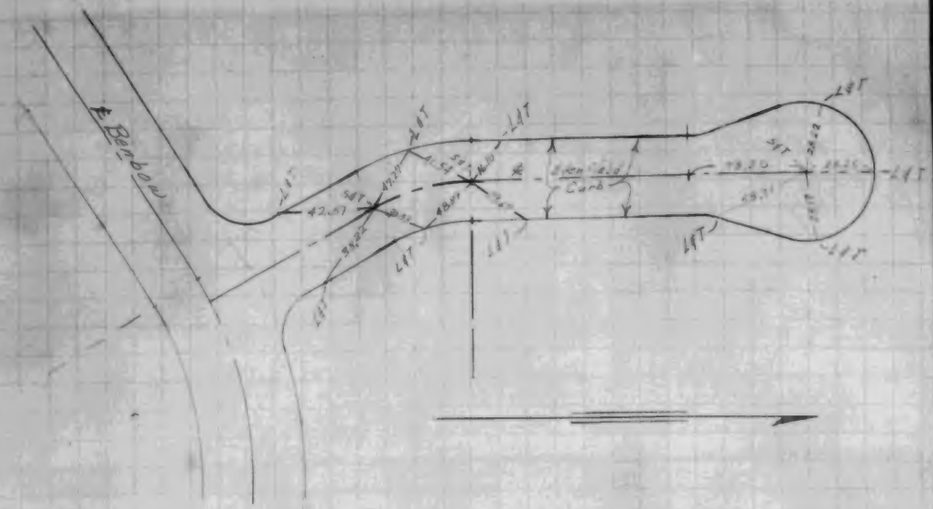

Note: Page 1 & 2 are Final Ties
Notes to be sent to county

WS 47, C-4, D-4

113
C4

W.S.34, D-2

Kemmerer Engineering Co., Inc. ①

TRACT 19788

NOTE:
R.S. = tack by Ram Set
L&T = Lead & tack

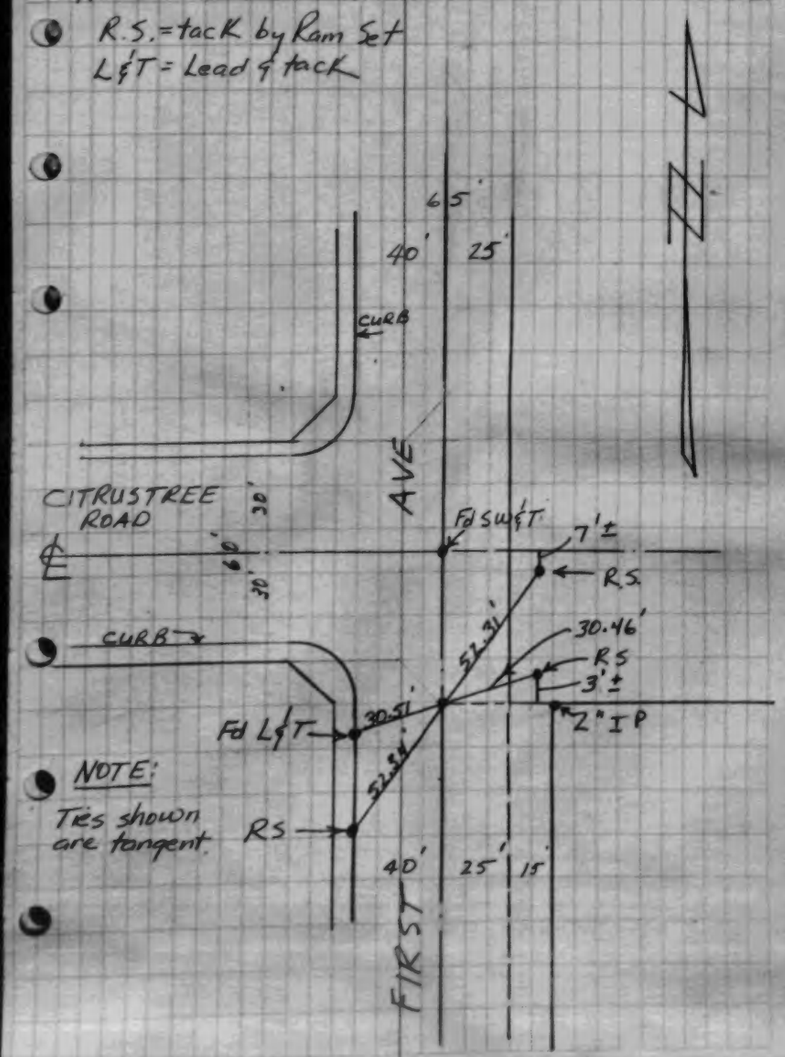

NOTE:
Ties shown are tangent.

Kemmerer Engineering Co., Inc. ②

TRACT 19788

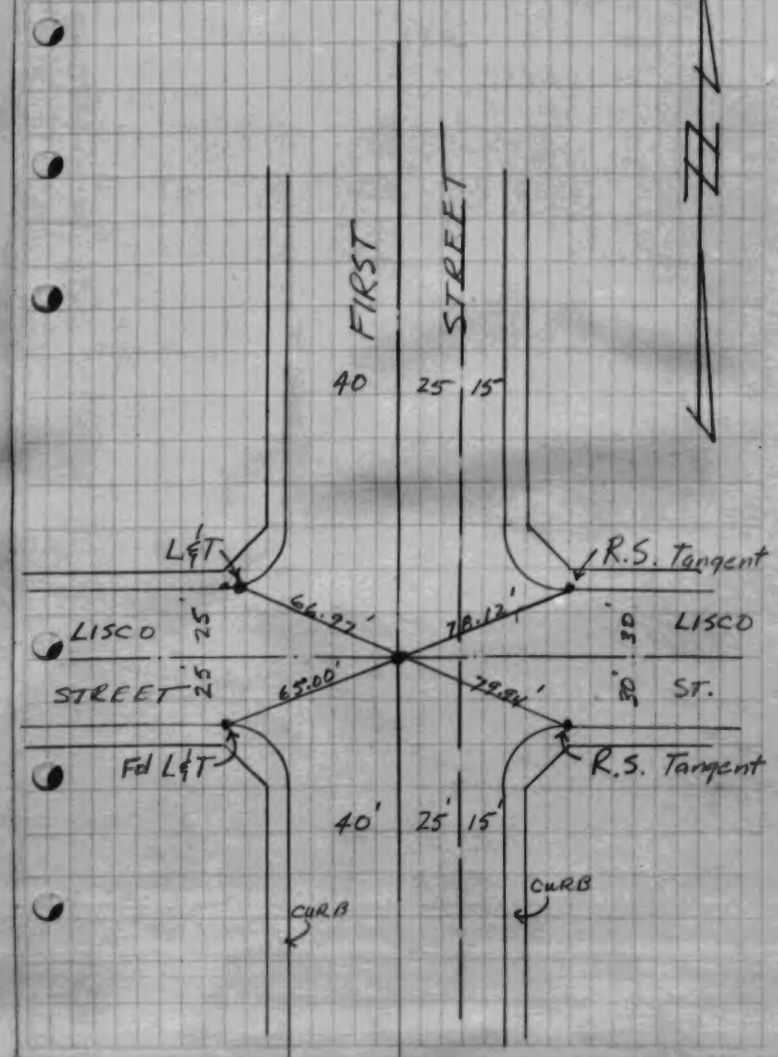

W.S.34, D-2

Kemmerer Engineering Co., Inc. (5)

TRACT 19788

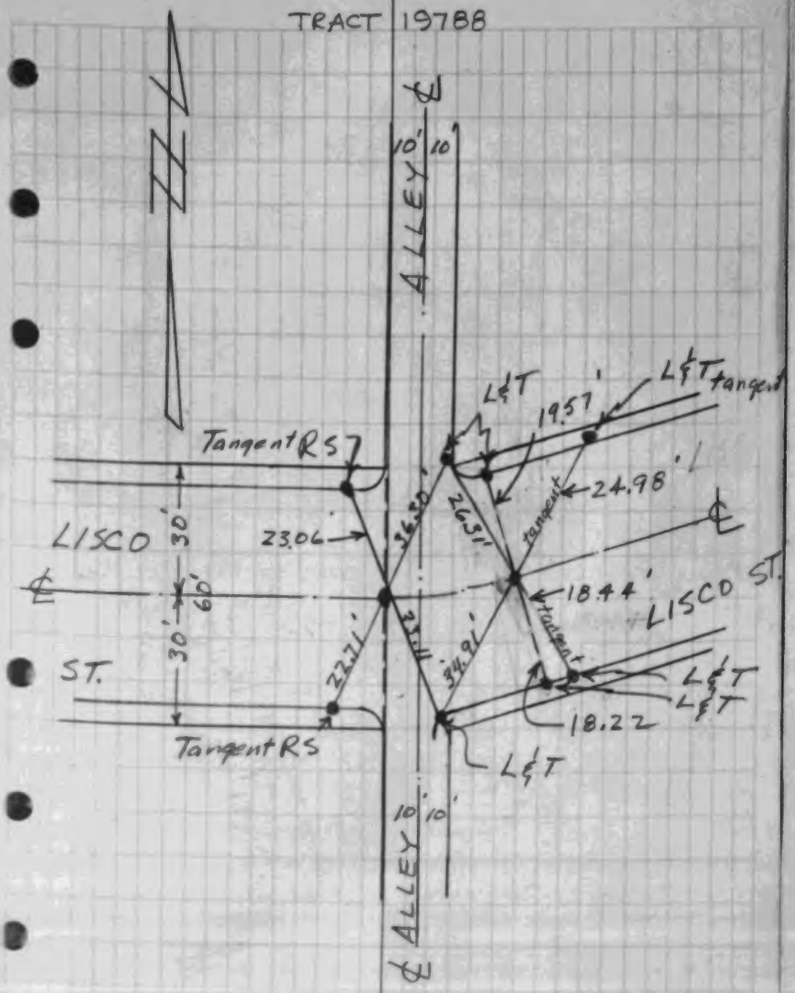

TRACT 19788 (4)

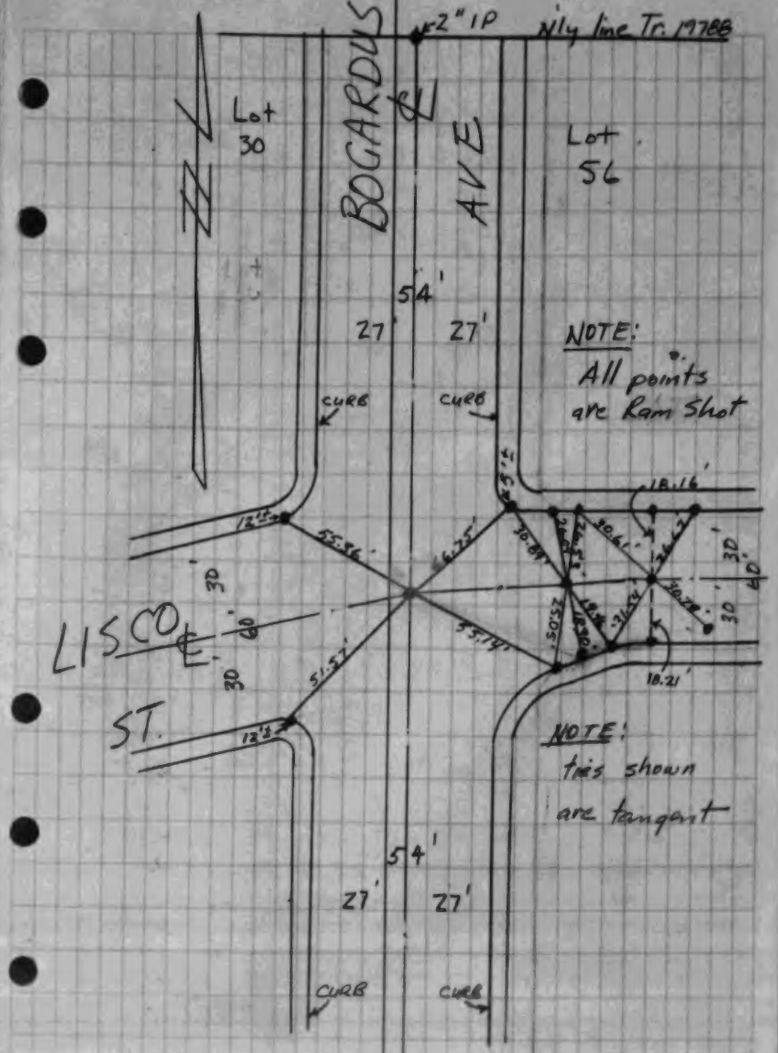

Kemmerer Engineering Co., Inc.

Kemmerer Engineering Co., Inc. (5)

TRACT 19788

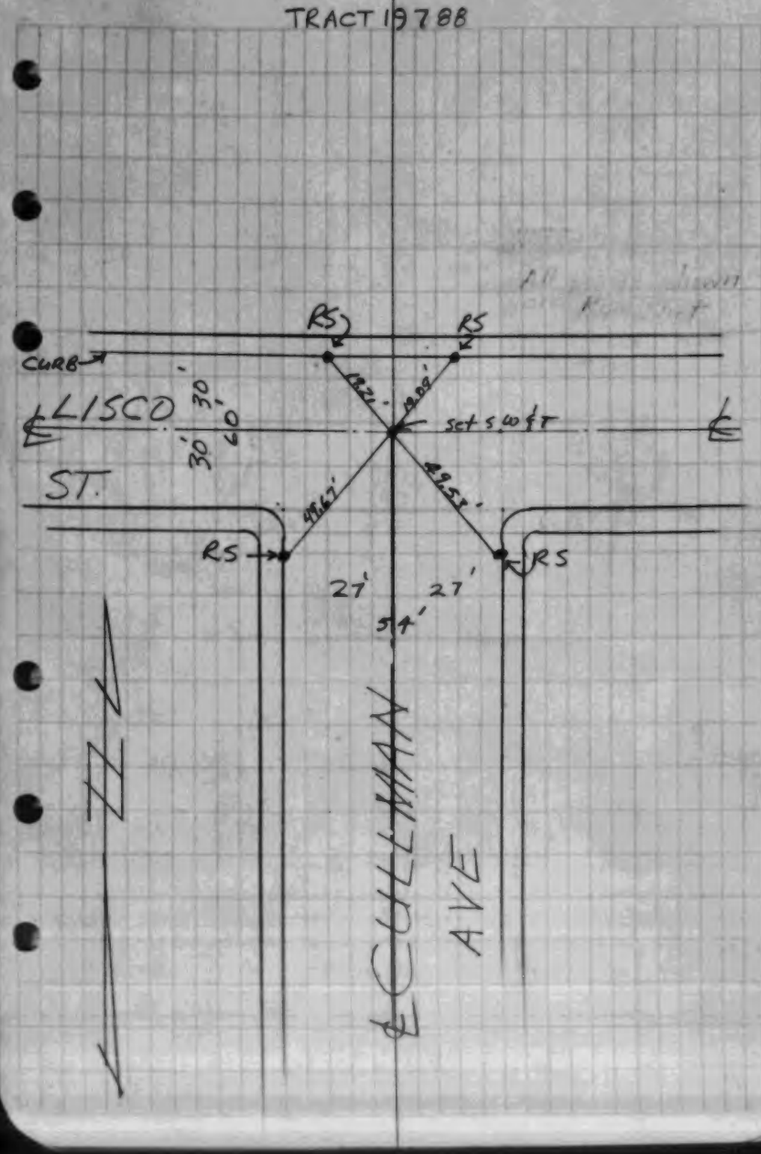

Kemmerer Engineering Co., Inc. (6)

TRACT 19788

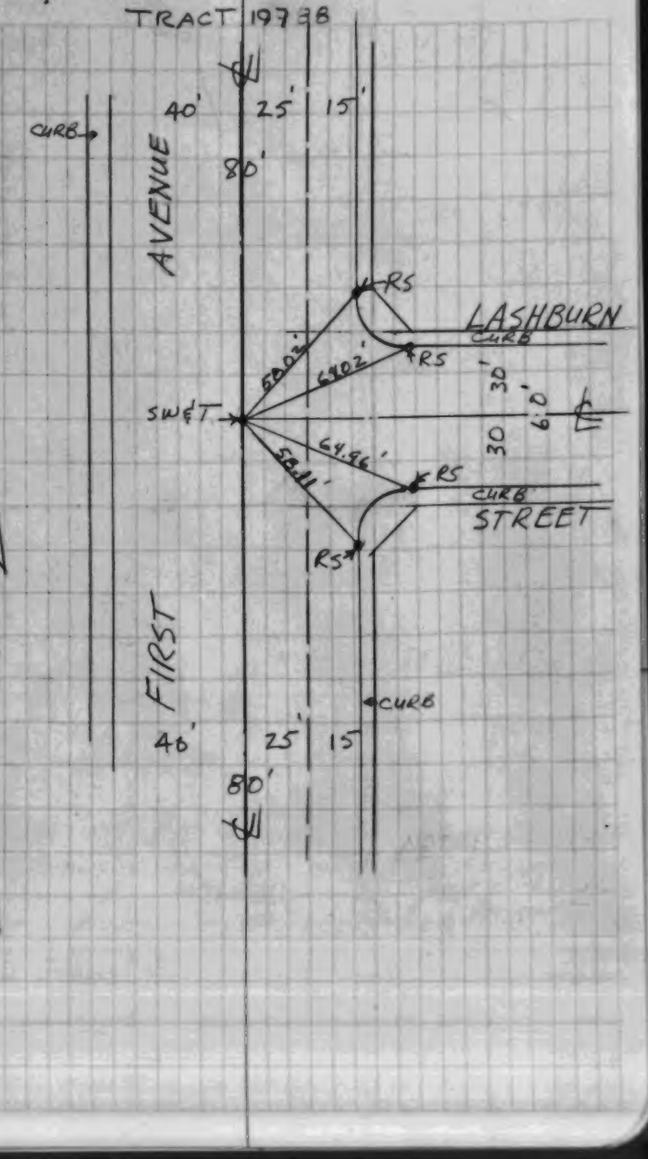

Kemmerer Engineering Co., Inc. (7)

TRACT 19788

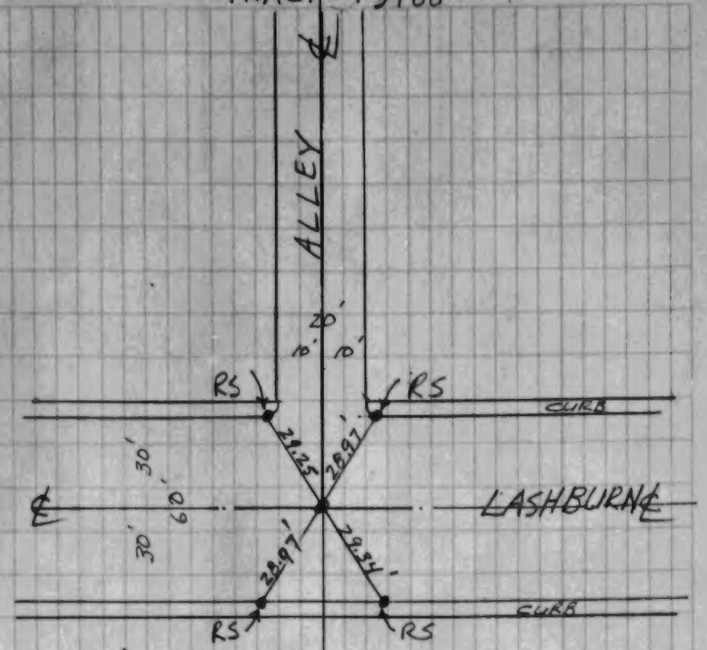

NOTE:
Trs shown are tangent.

Kemmerer Engineering Co., Inc. (8)

TRACT 19788

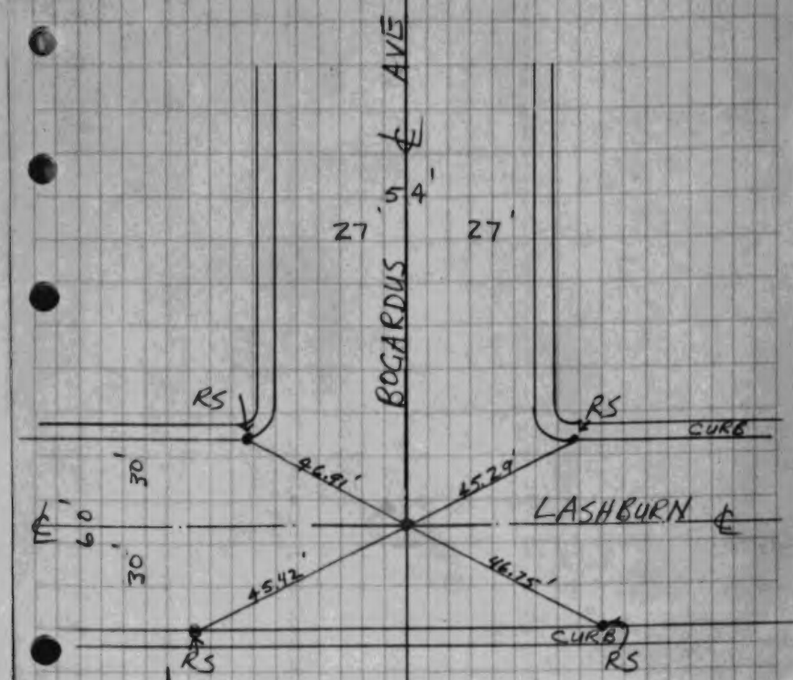

NOTE:
Trs shown are tangent.

Kemmerer Engineering Co., Inc. (9)

TRACT 19788

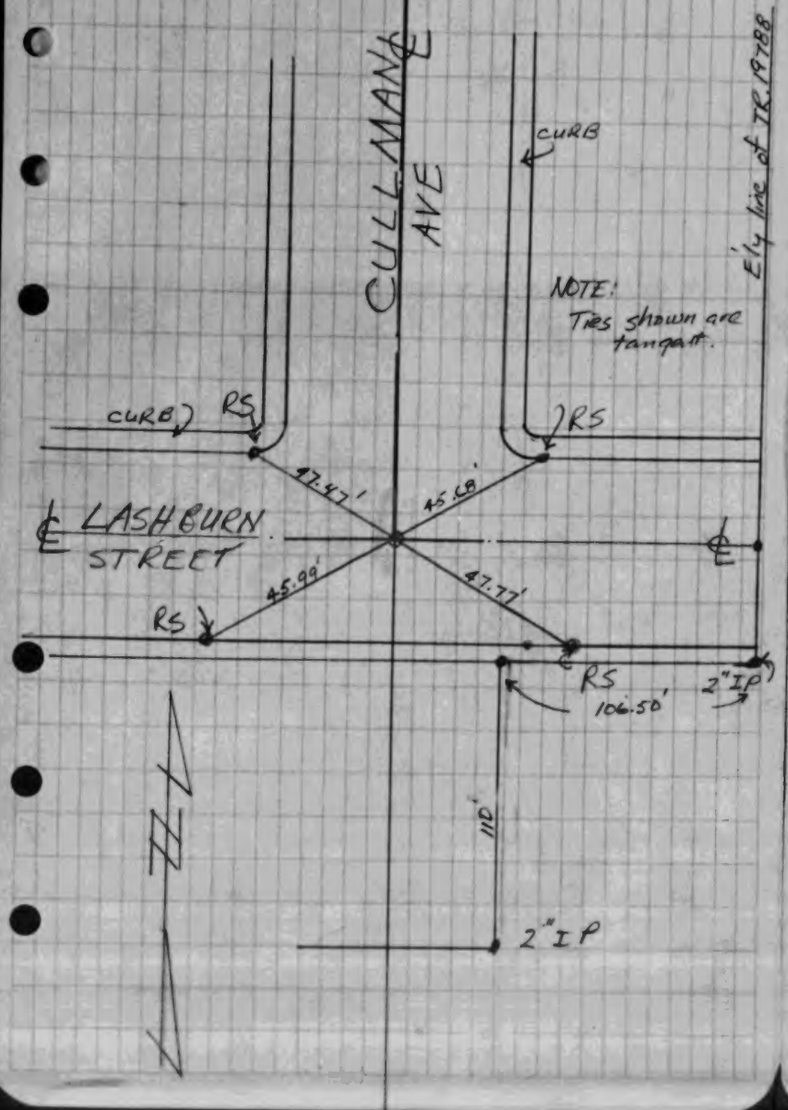

Kemmerer Engineering Co., Inc. (10)

TRACT 19788

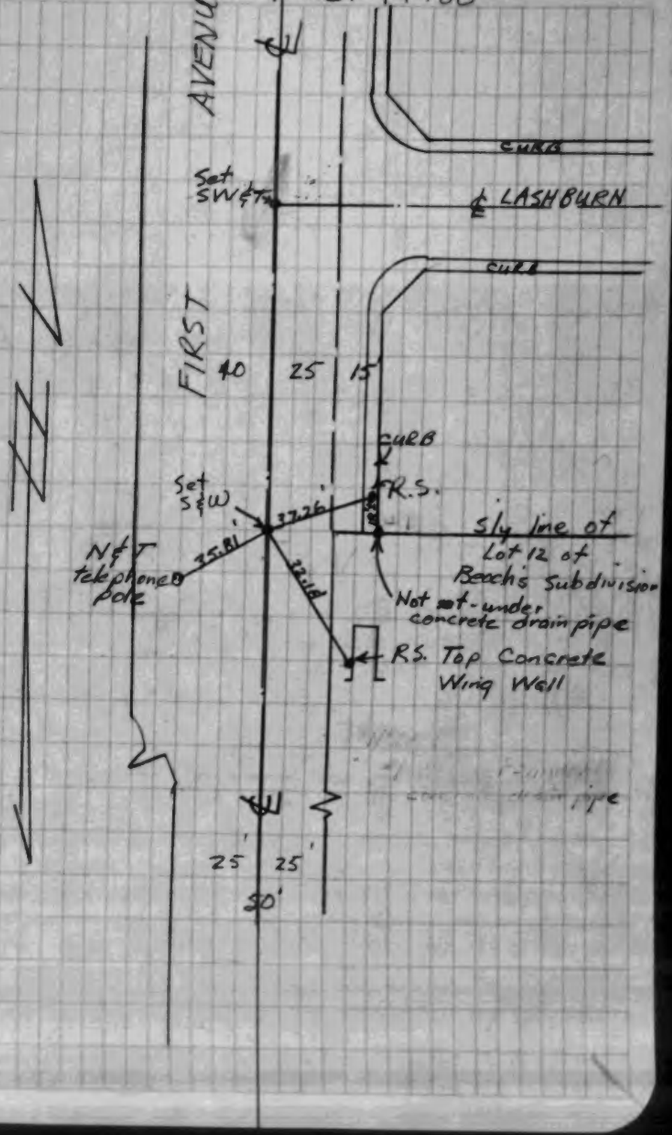

CO.SUR. F.B.2010: 103

HAROLD A. BARNETT
Tract 16889

HAROLD A. BARNETT CIVIL ENGINEER 35 SO. RAYMOND AVE. PASADENA CALIF R.E. 1218	PARTY Soderblom	JOB NO. 6504 LOT TRACT 16889 CLIENT JENKINS DATE June 29-'54
SHEET 1 OF 2 SHEETS		

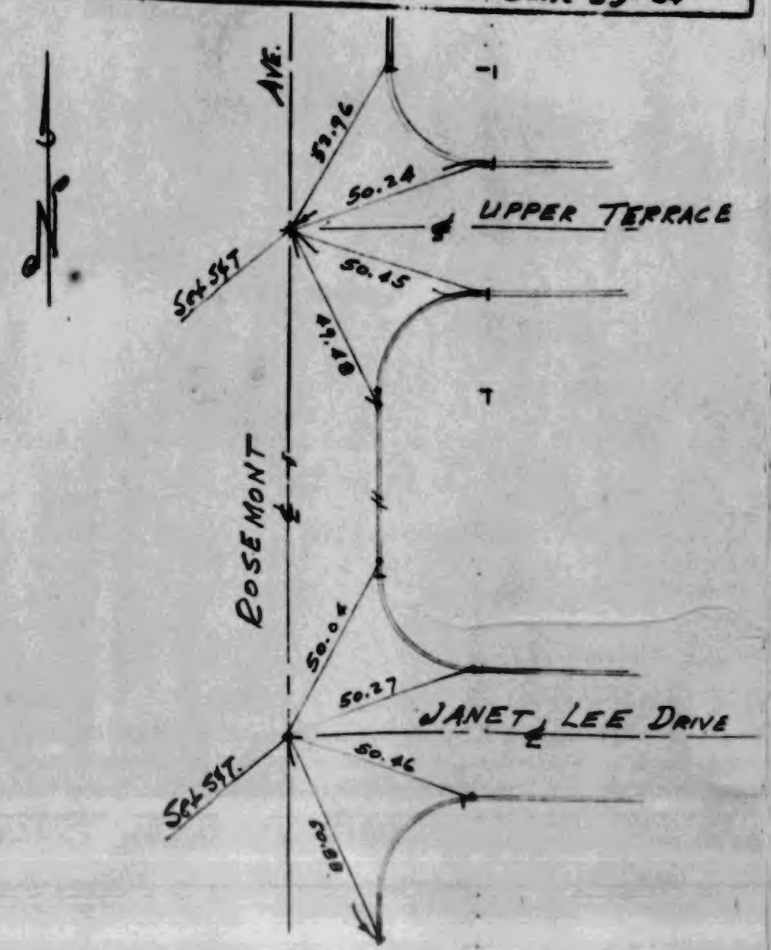

CO.SUR. F.B.2010: 104

HAROLD A. BARNETT CIVIL ENGINEER 35 SO. RAYMOND AVE. PASADENA CALIF R.E. 1218	PARTY Soderblom	JOB NO. 6504 LOT TRACT 16889 CLIENT JENKINS DATE June 29-'54
SHEET 2 OF 2 SHEETS		

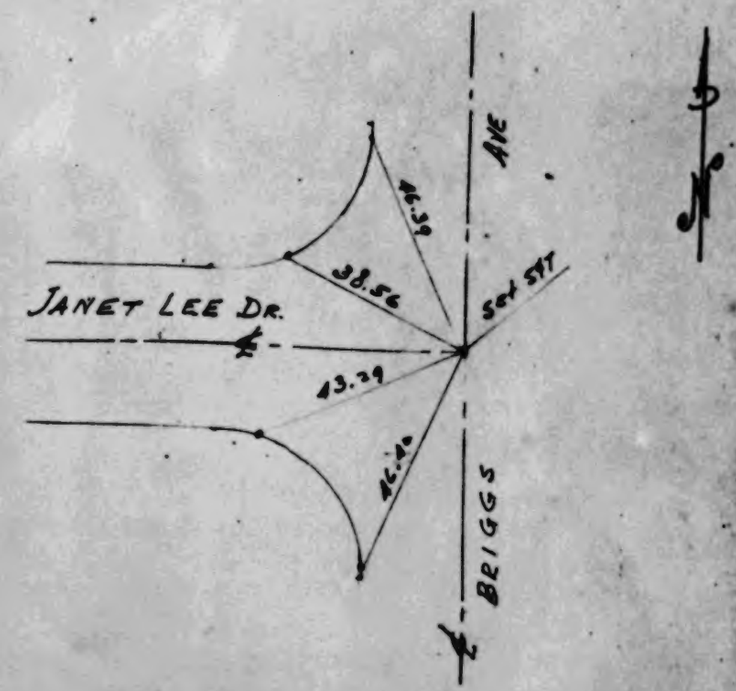

W.S.51 B-4

WS 51 B-4