Notes Ck'd by
Map No.
Office Work
Checked
Date

Survey of
JN Tape Std °F
Surveyed by
Notes Date
Indexed

F.B. 2011 Pg.

Additions or Changes on this t be Made or Circled in Red Date and Name of Person ange

2011

PAGES	TRACT #	PAGES	TRACT #
5-12	R.S.66-29		
13	17041		
14-24	19780		
25-30	19940		
31-32	17658		
33-42	R.S.65-18		
43-59	17049		
60-80	R.S.70-33,34		
81-84	16508		
85-91	15147		
92	R.S.66-30		
93	15430		
94	16368		
95-96	18424		
97-98	15622		
99-100	18810		
101-104	18564		

Microfilmed Jan 87.

CO.SUR. F.B.2011: 5

W. O. WAGNER
R.S. 66 - 29

CO.SUR. F.B.2011: 6

W.S. 64, D-2

W. O. Wagner R.S. 1822 R.S. 66-29

℄ Intersect. 20TH ST. W. & AVE O-4

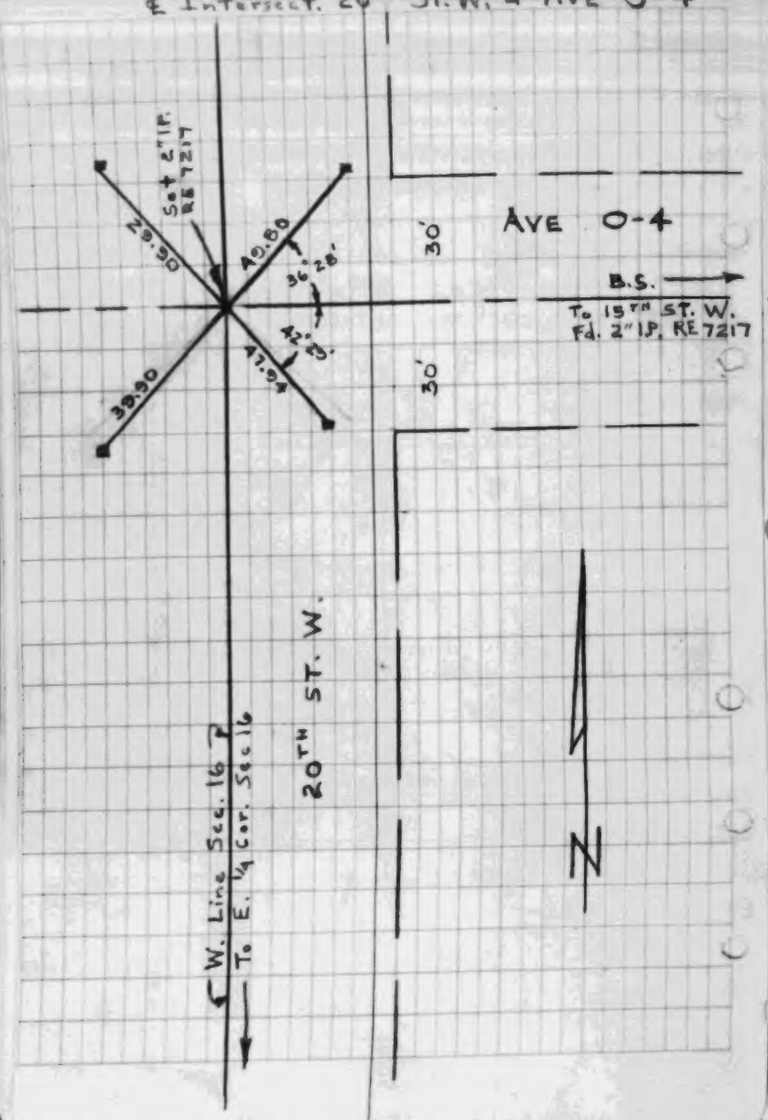

R.S. 1822 (2)

℄ INTERSECTION AVE O-4 & 18TH ST W

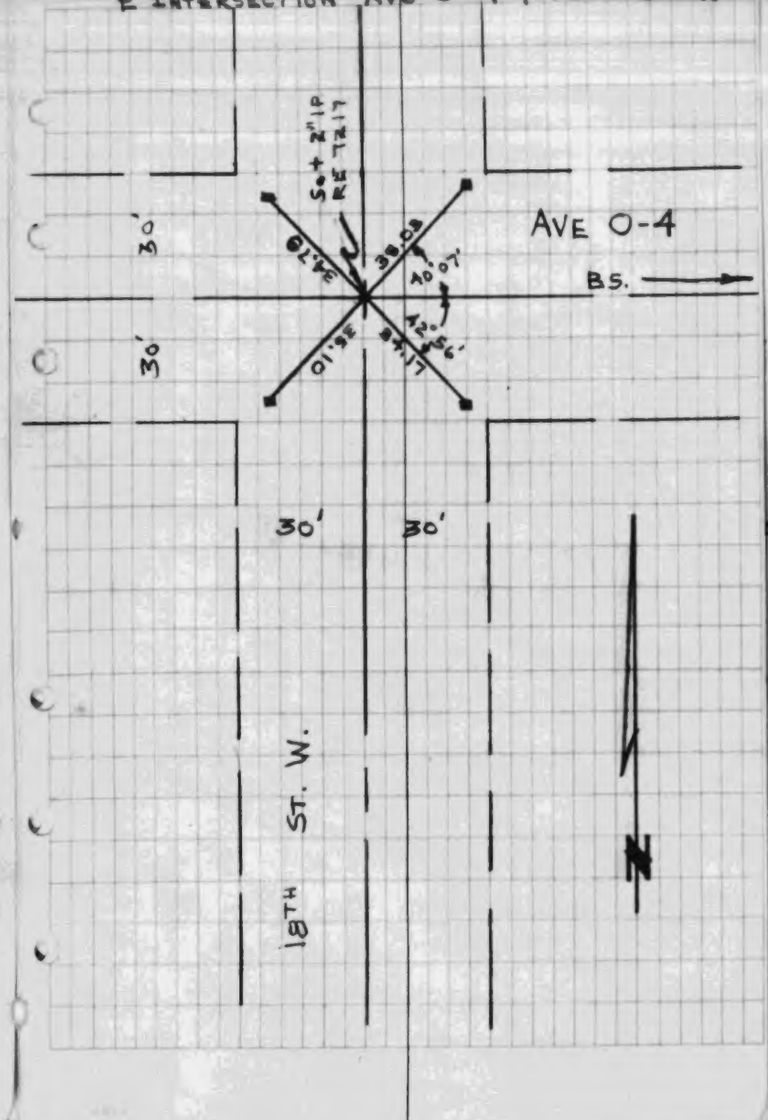

W.S. 64, D-2

W. O. WAGNER
R.S. 66 - 29

W.S. 64 D-2

R.S. 1822

℄ Intersect. 17th St. W. & Ave O-4

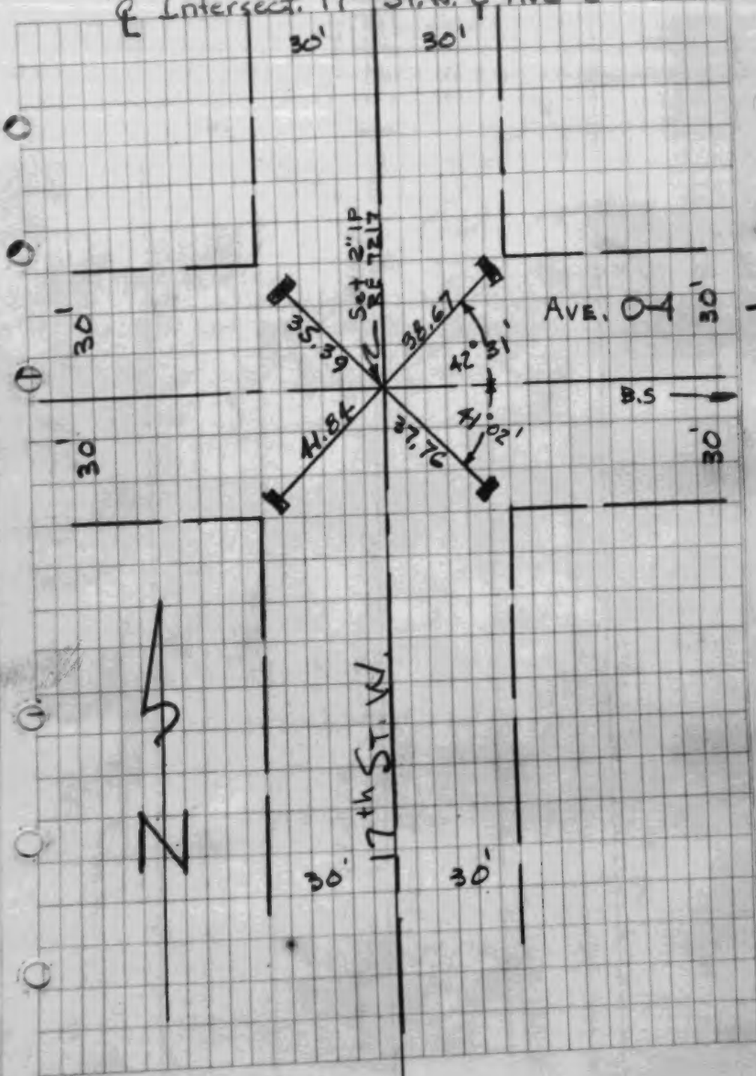

RS. 1822

℄ Intersect. Ave O-4 & 16TH ST W.

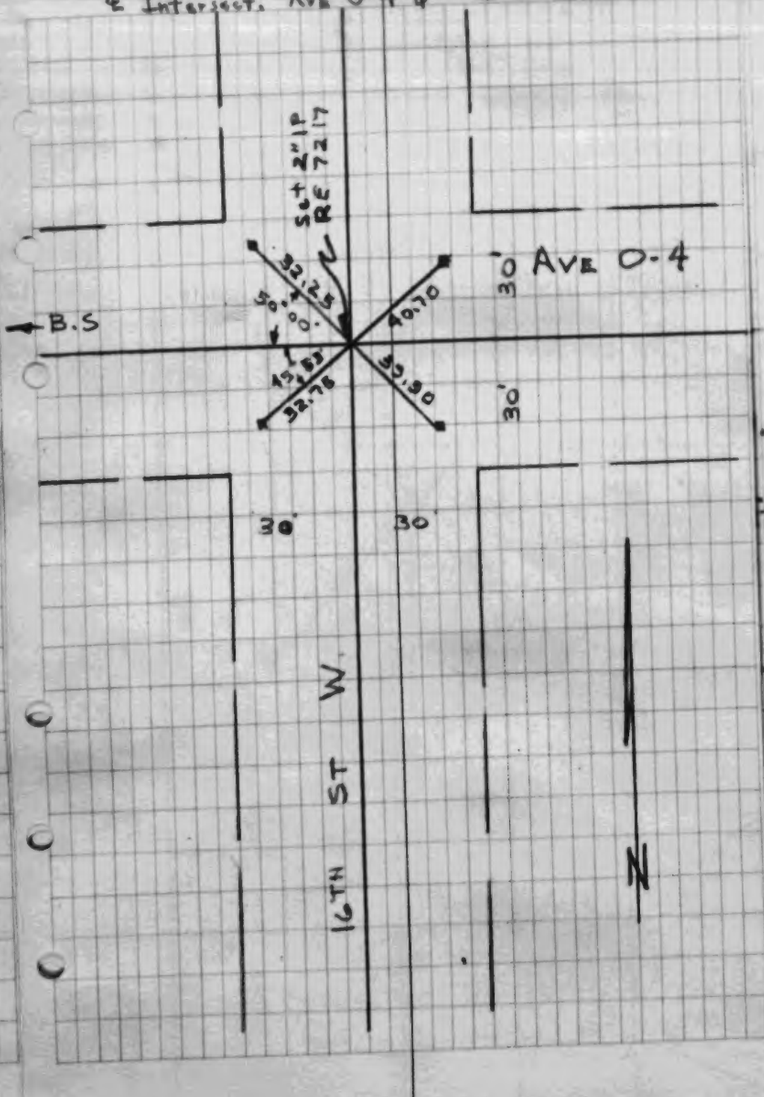

W.S. 64 D-2

CO.SUR. F.B.2011: 9

W. O. WAGNER
R.S. 66 - 29

CO.SUR. F.B.2011: 10

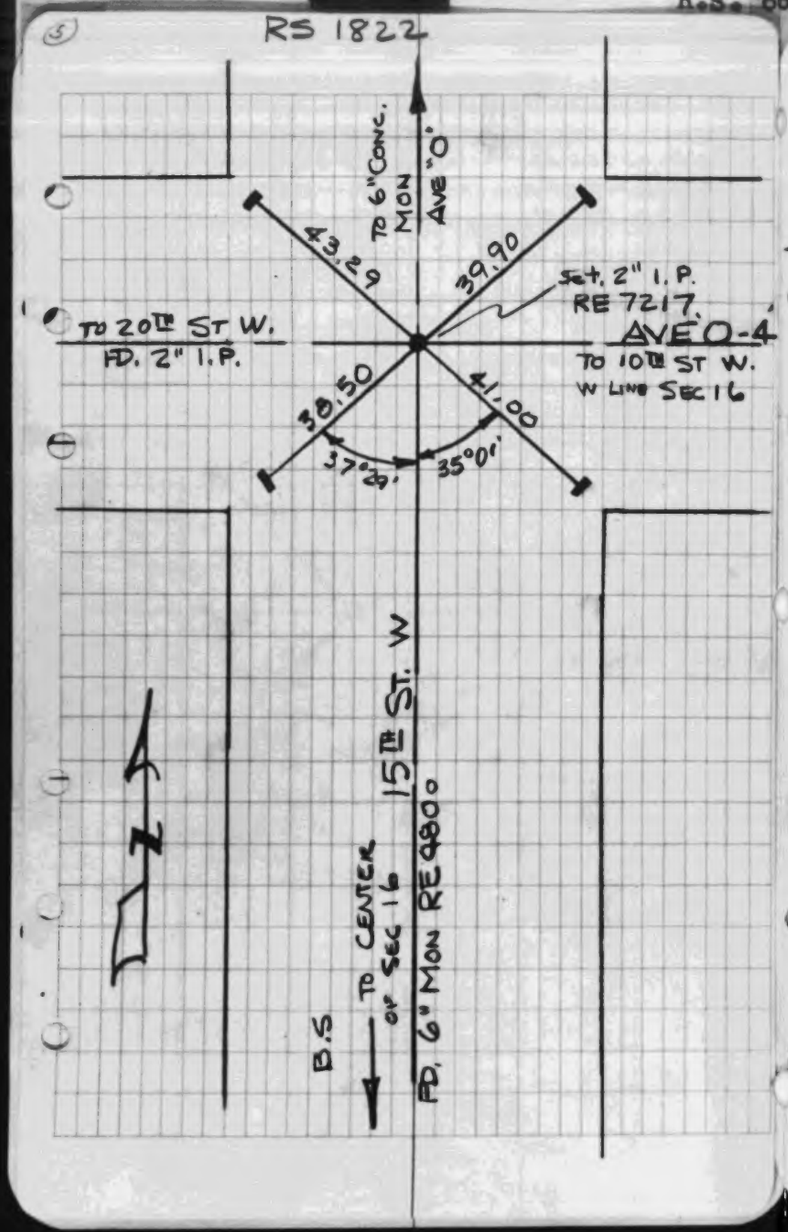

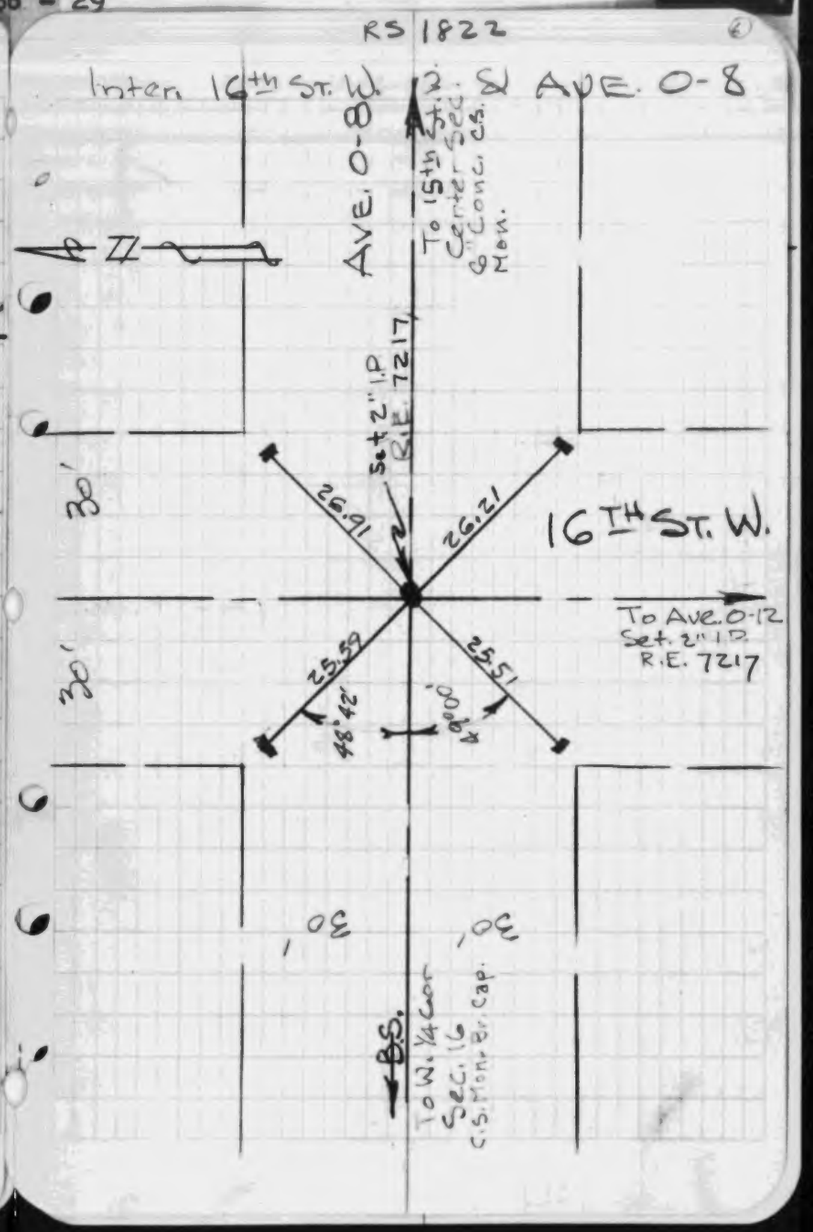

W.S. 64 D-2

CO.SUR. F.B.2011: [redacted] 11

W. O. WAGNER
R.S. 66 - 29

CO.SUR. F.B.2011: [redacted] 12

RS 1822

Inter. 17TH ST. W. & AVE. O-8

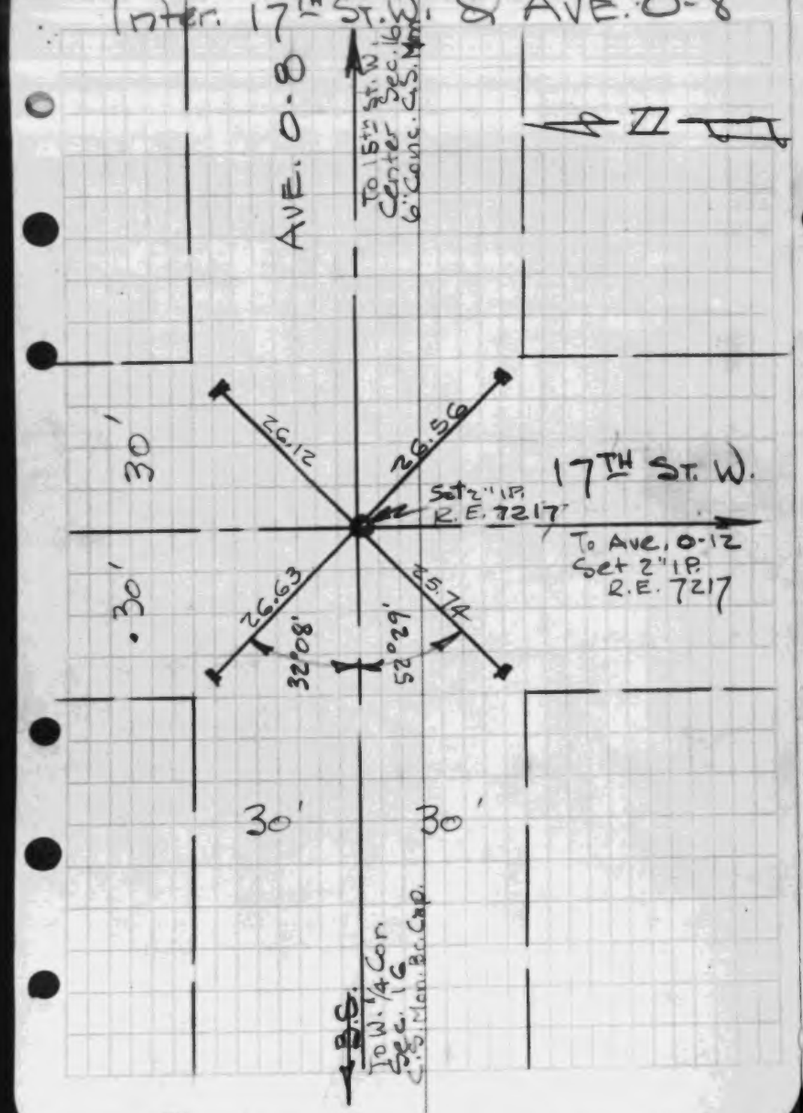

RS 1822

Inter. 18TH ST. W. & AVE. O-8

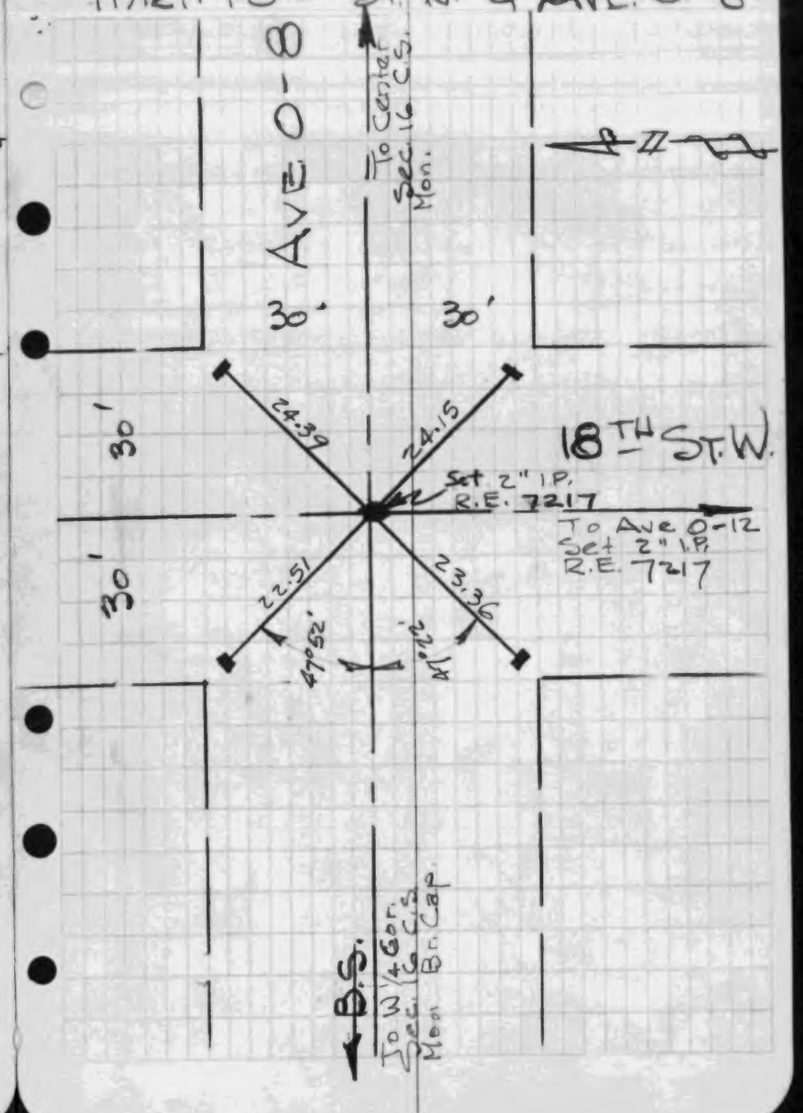

W.S. 64, D-2

W.S. 25, D-4

CO.SUR. F.B.2011: 13 SEABOARD ENG.CO.
Tract 17041

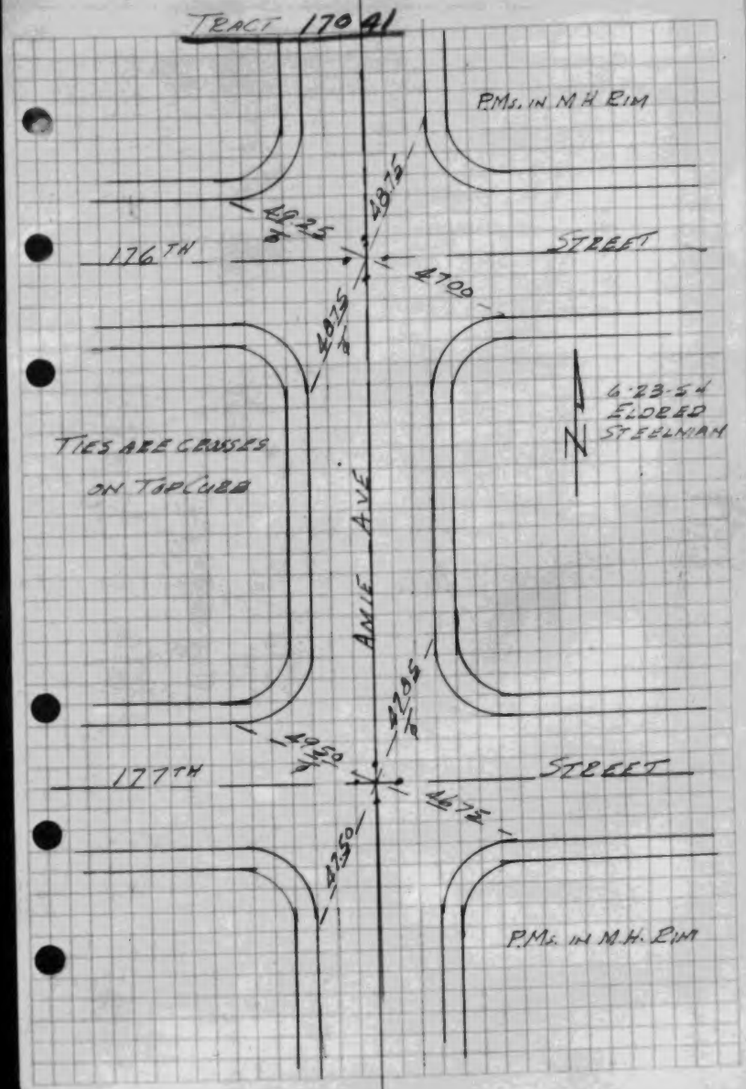

KEMMERER ENG.CO. CO.SUR. F.B.2011: 14
Tract 19780

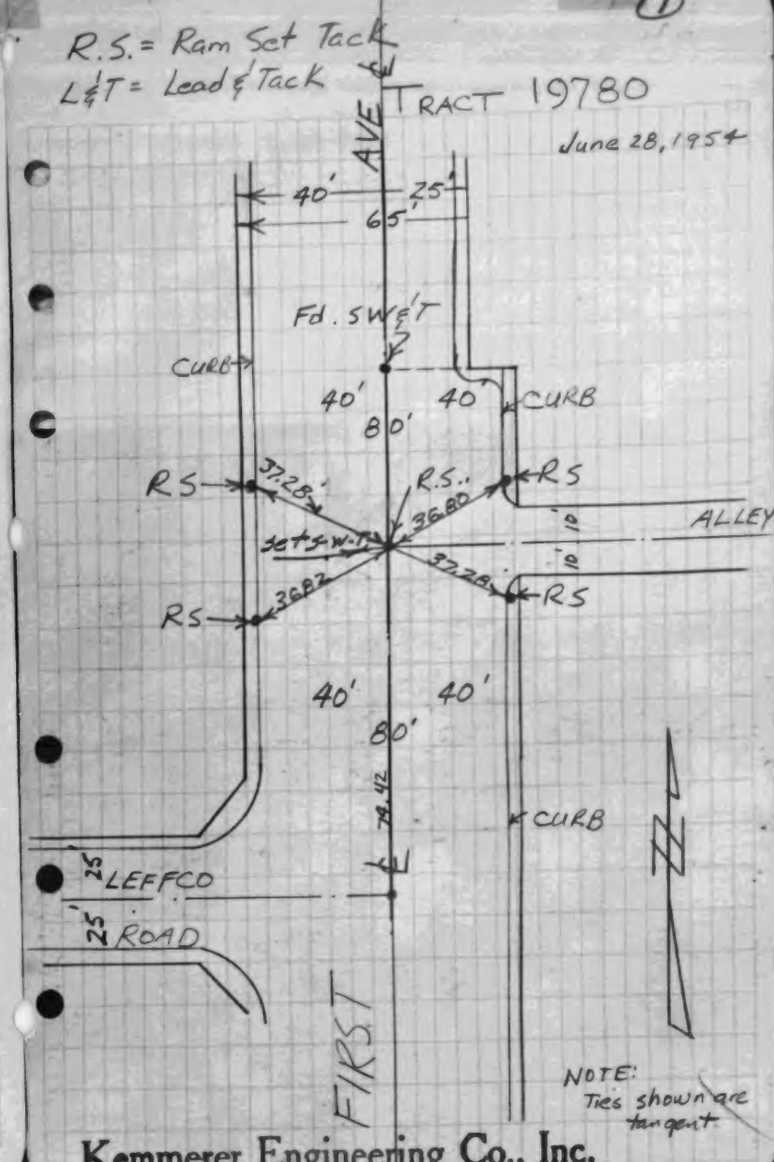

Kemmerer Engineering Co., Inc.

WS34 D-2

CO.SUR. F.B.2011: 15

KEMMERER ENG. CO.
Tract 19780

CO.SUR. F.B.2011: 16

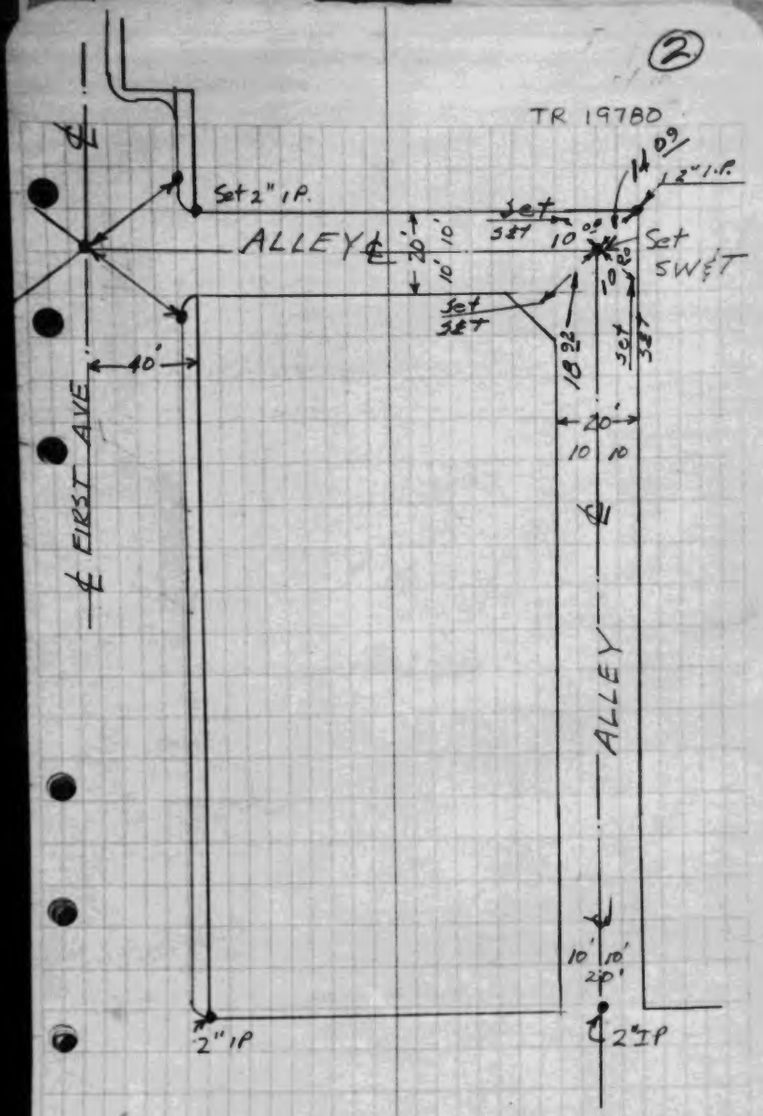

Kemmerer Engineering Co., Inc.

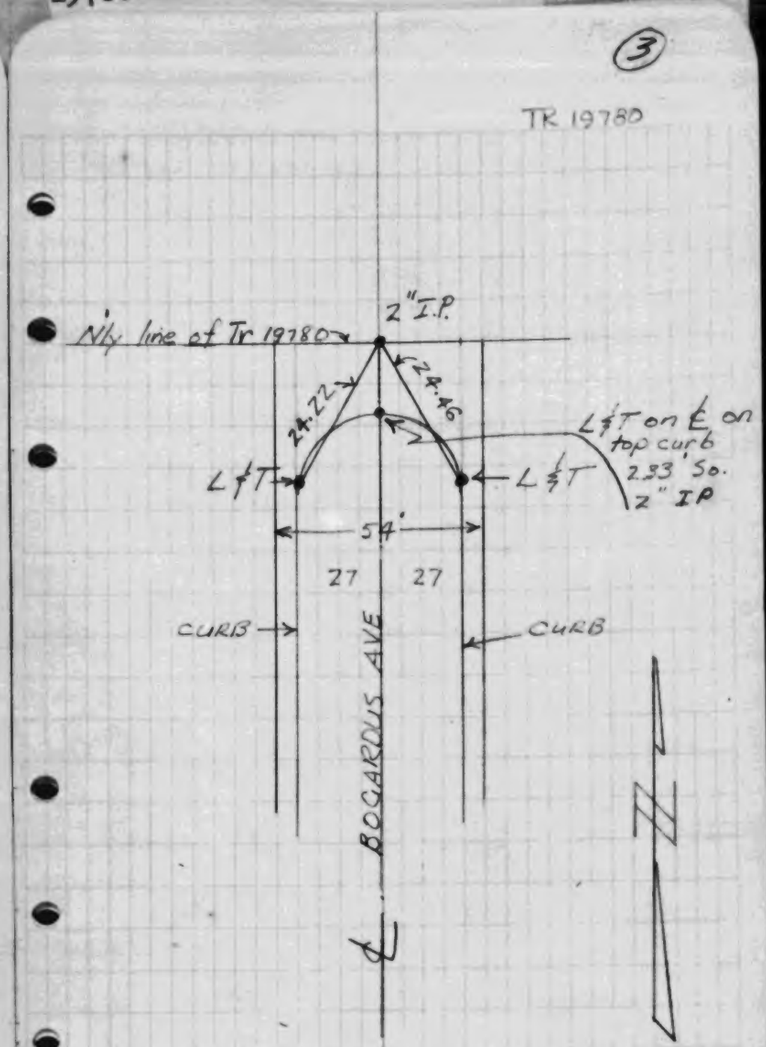

Kemmerer Engineering Co., Inc.

MS 34, D2

W.S. 34, D-2

CO.SUR. F.B.2011: 17

KEMMERER ENG. CO.
Tract 19780

CO.SUR. F.B.2011: 18

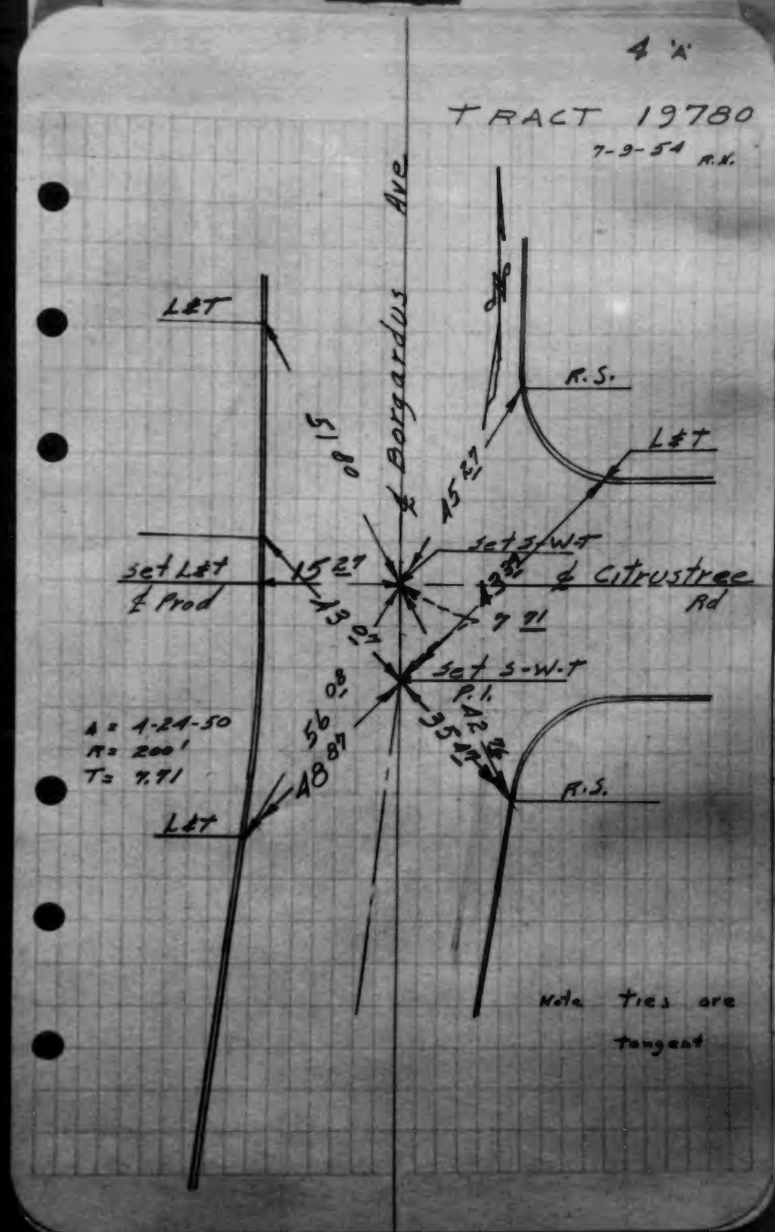

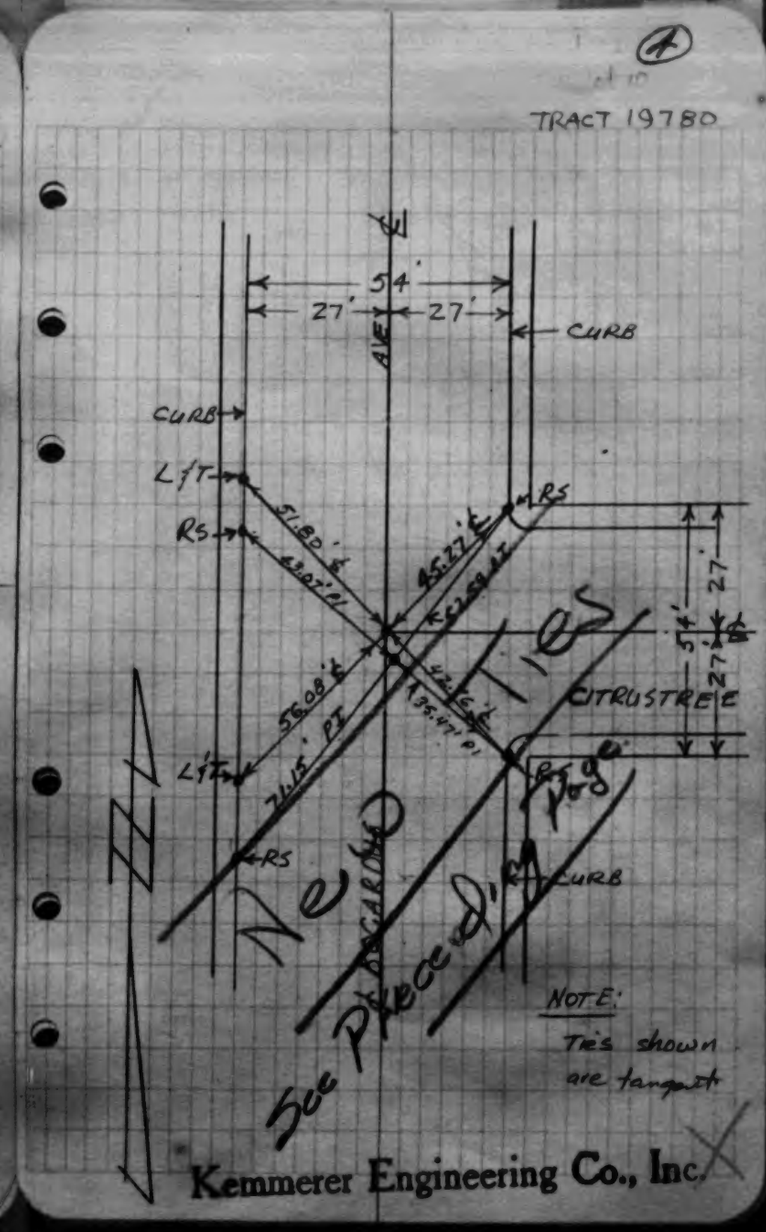

Kemmerer Engineering Co., Inc.

CO.SUR. F.B.2011: 19

KEMMERER ENG. CO.
Tract 19780

(5)

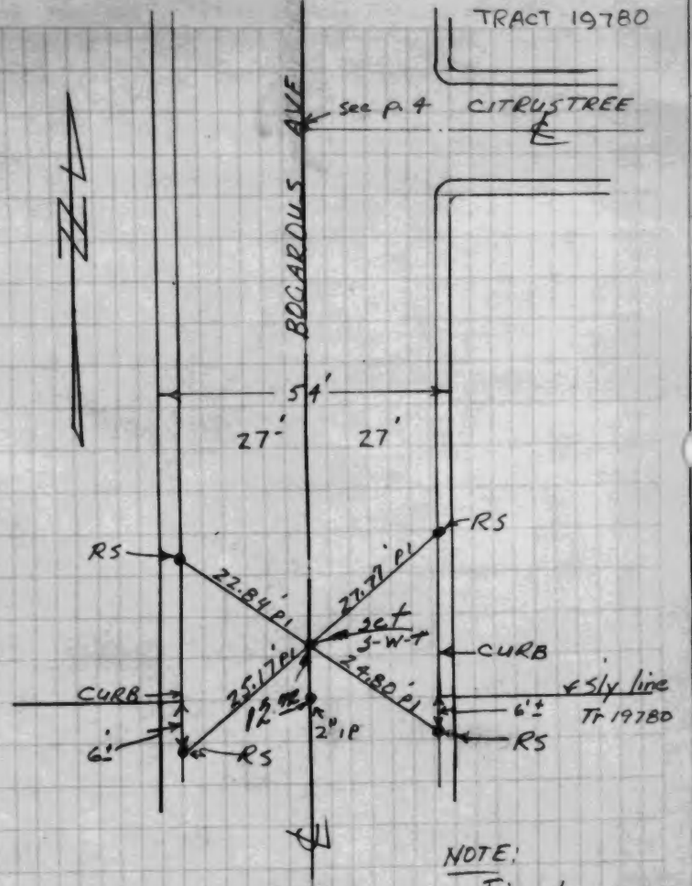

NOTE:
Ties shown are tangent

Kemmerer Engineering Co., Inc.

CO.SUR. F.B.2011: 20

(6)

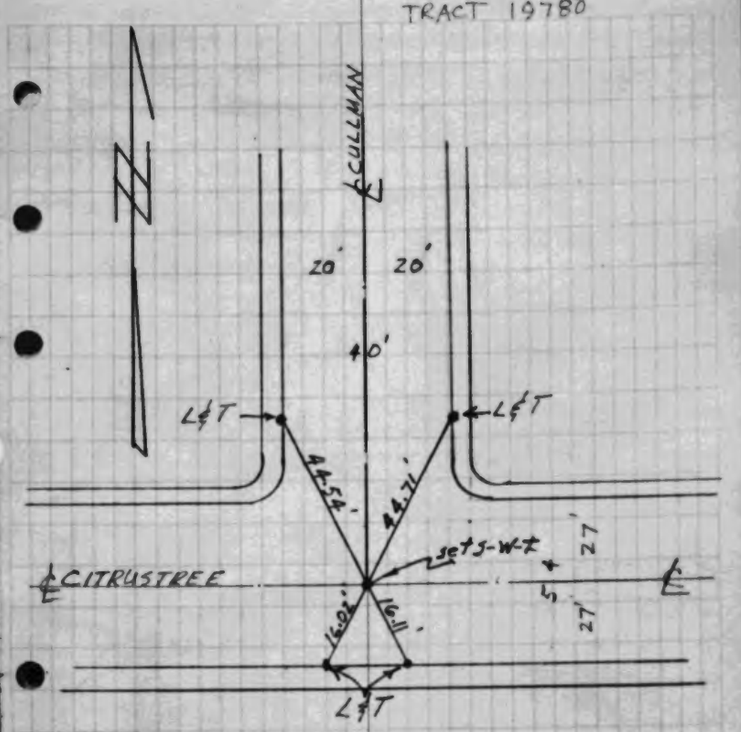

NOTE
Ties shown are tangent

Kemmerer Engineering Co., Inc.

W.S. 34, D-2

W.S. 34, D-2

W.S. 34, D-12

CO.SUR. F.B.2011: 21

KEMMERER ENG. CO.
Tract 19780

CO.SUR. F.B.2011: 22

(7)

TRACT 19780

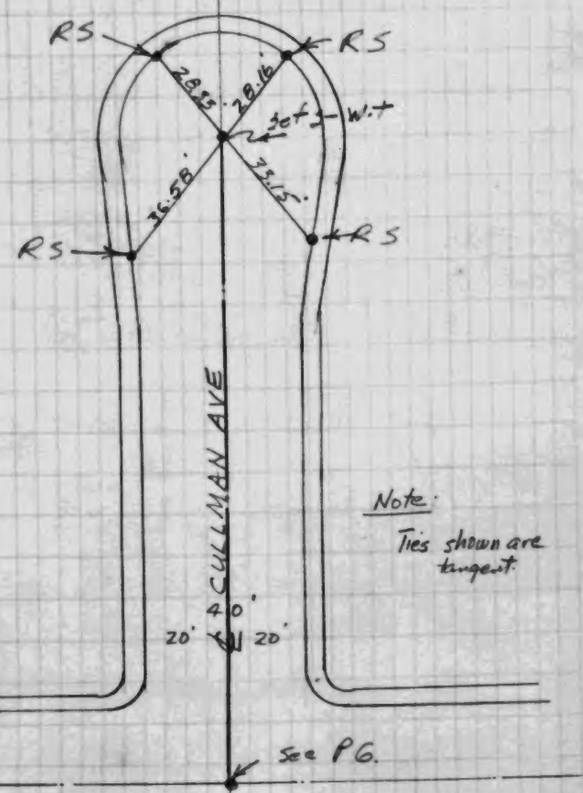

Kemmerer Engineering Co., Inc.

(8)

TRACT 19780

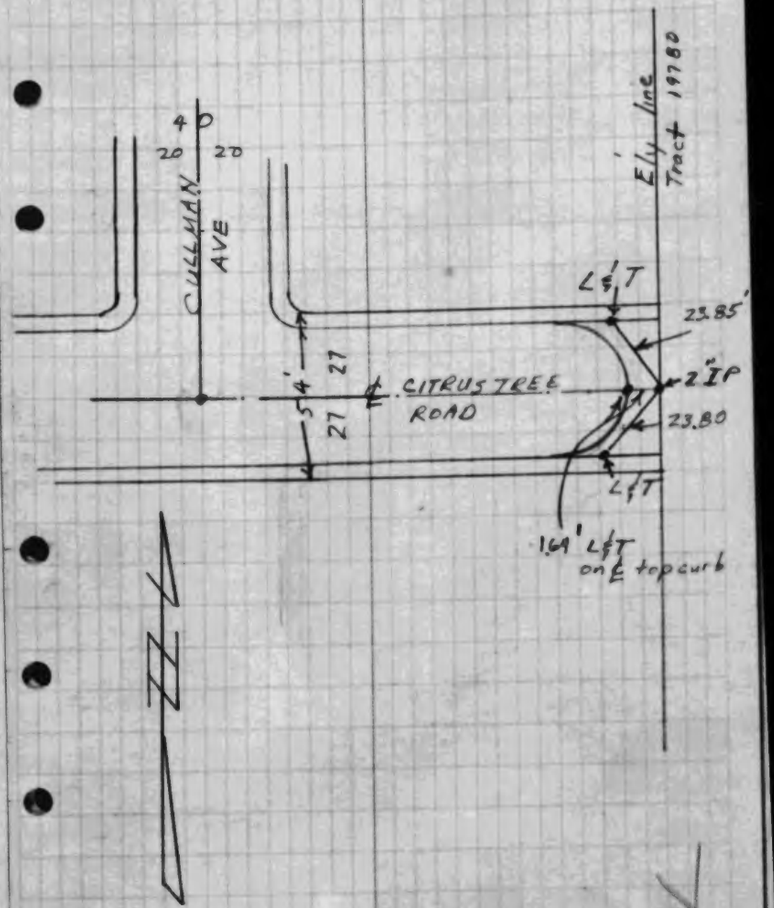

Kemmerer Engineering Co., Inc.

CO.SUR. F.B.2011: 23

KEMMERER ENG. CO.
Tract 19780

CO.SUR. F.B.2011: 24

(9)

TRACT 19780

Kemmerer Engineering Co., Inc.

(10)

TRACT 19780

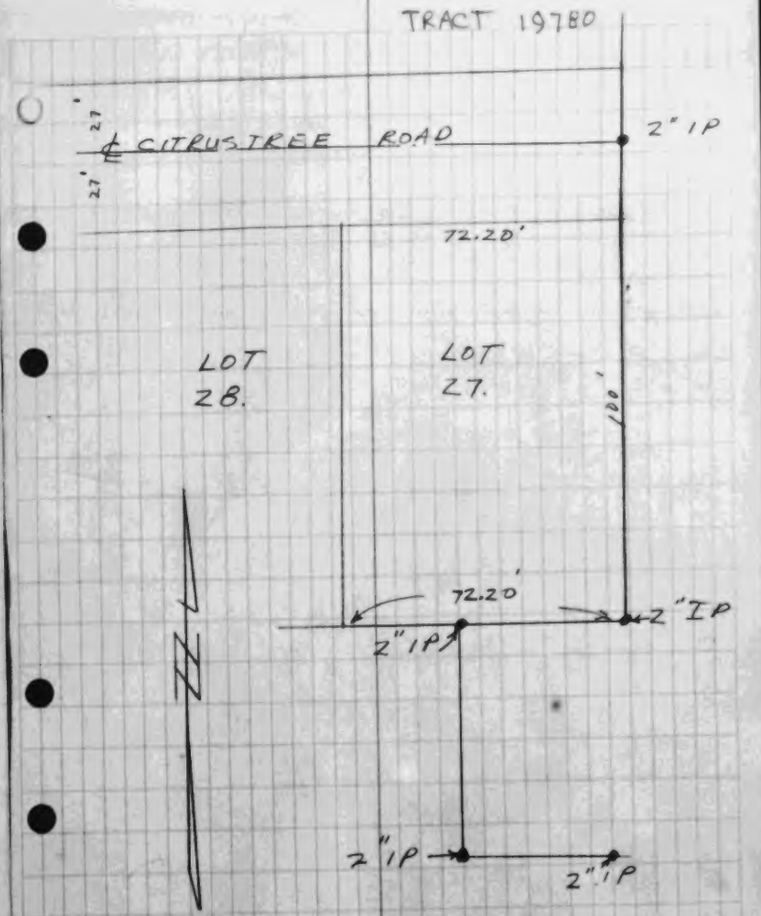

Kemmerer Engineering Co., Inc.

CO.SUR. F.B.2011: 25

W. A. TREADWELL
Tract 19940

CO.SUR. F.B.2011: 26

W.5471.D-2

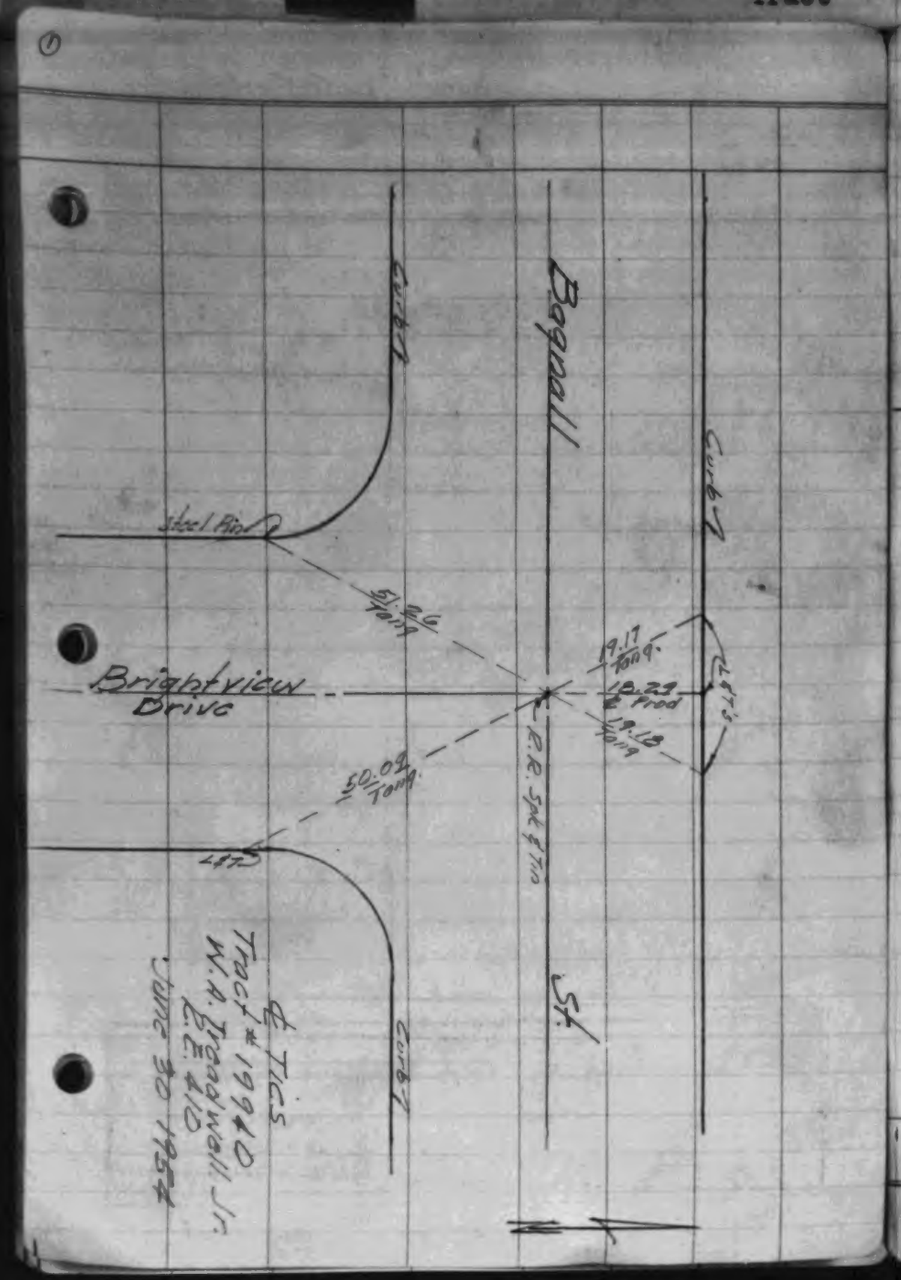

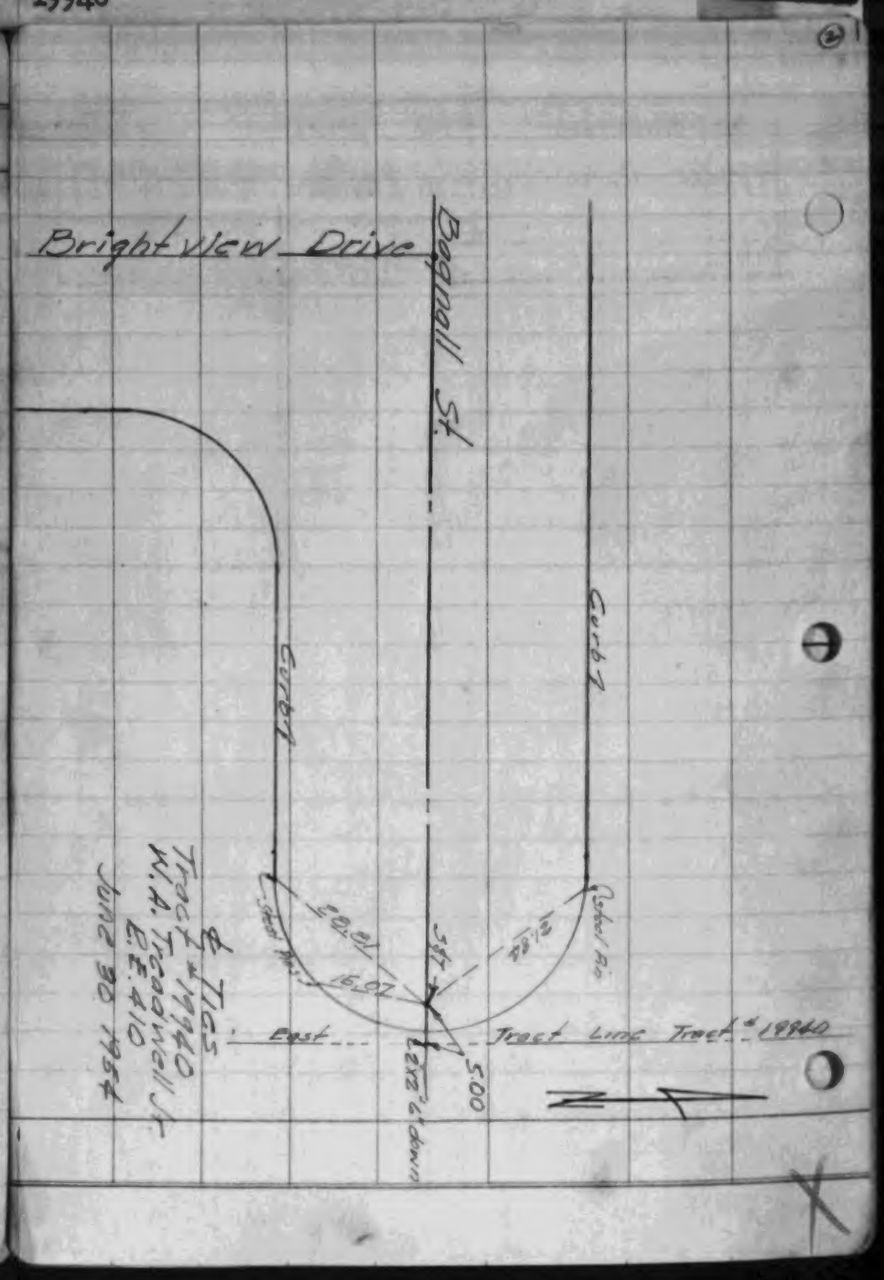

CO.SUR. F.B.2011: 27 W. A. TREADWELL Tract 19940 CO.SUR. F.B.2011: 28

WS 47, D-2

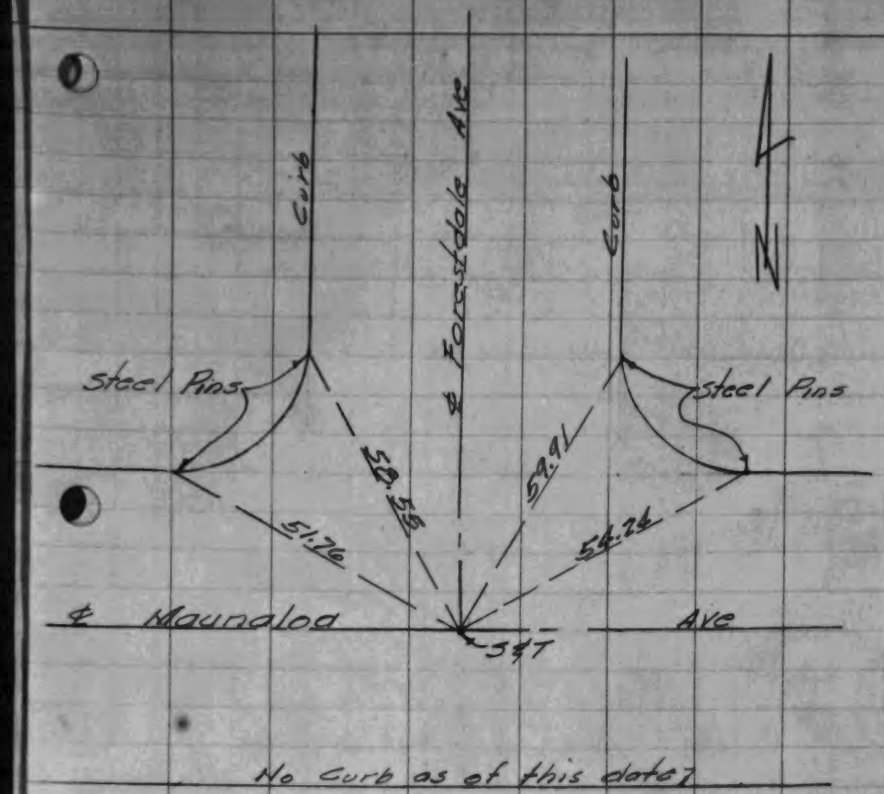

℄ Ties
Tract No 19940
W.A Treadwell Jr.
R.E. 410
May 26 54

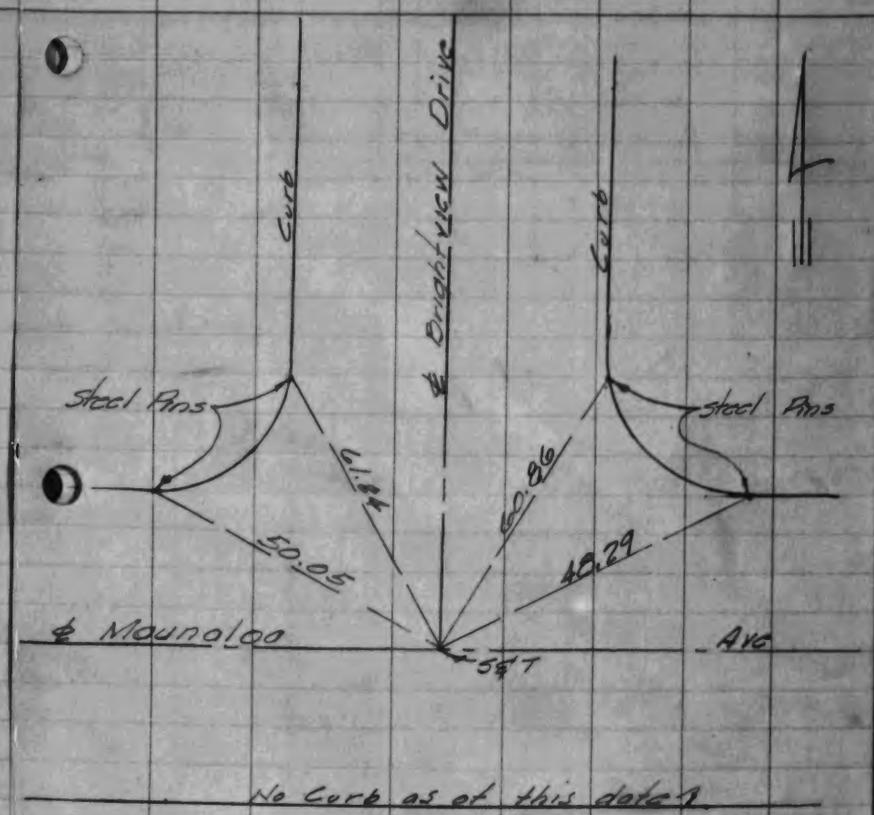

℄ Ties
Tract No 19940
W.A. Treadwell Jr.
R.E. 410
May 26 54

WS 47, D-2

CO.SUR. F.B.2011: 29

W. A. TREADWELL
Tract 19940

CO.SUR. F.B.2011: 30



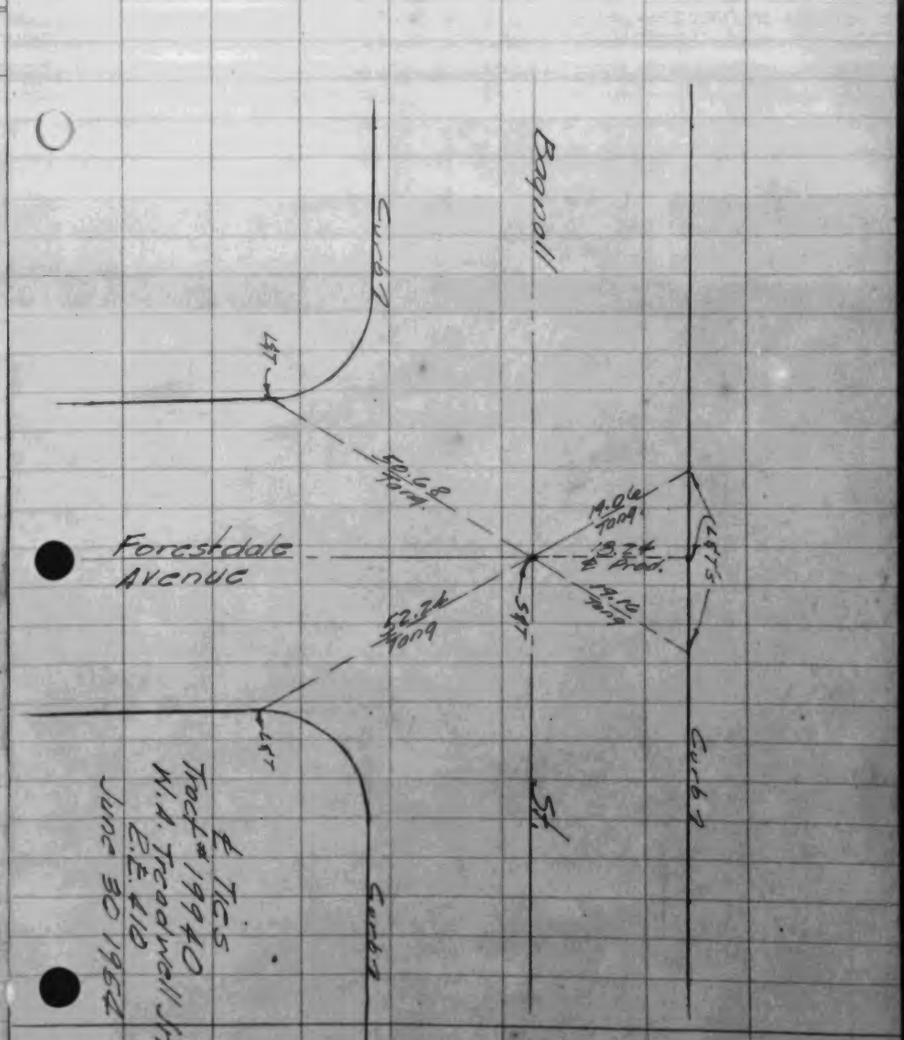

L. FREDERICK PACK
TR. No 17658

LEVINE
TR 17658
JOB 445

MAURER
HALL
3/10/53

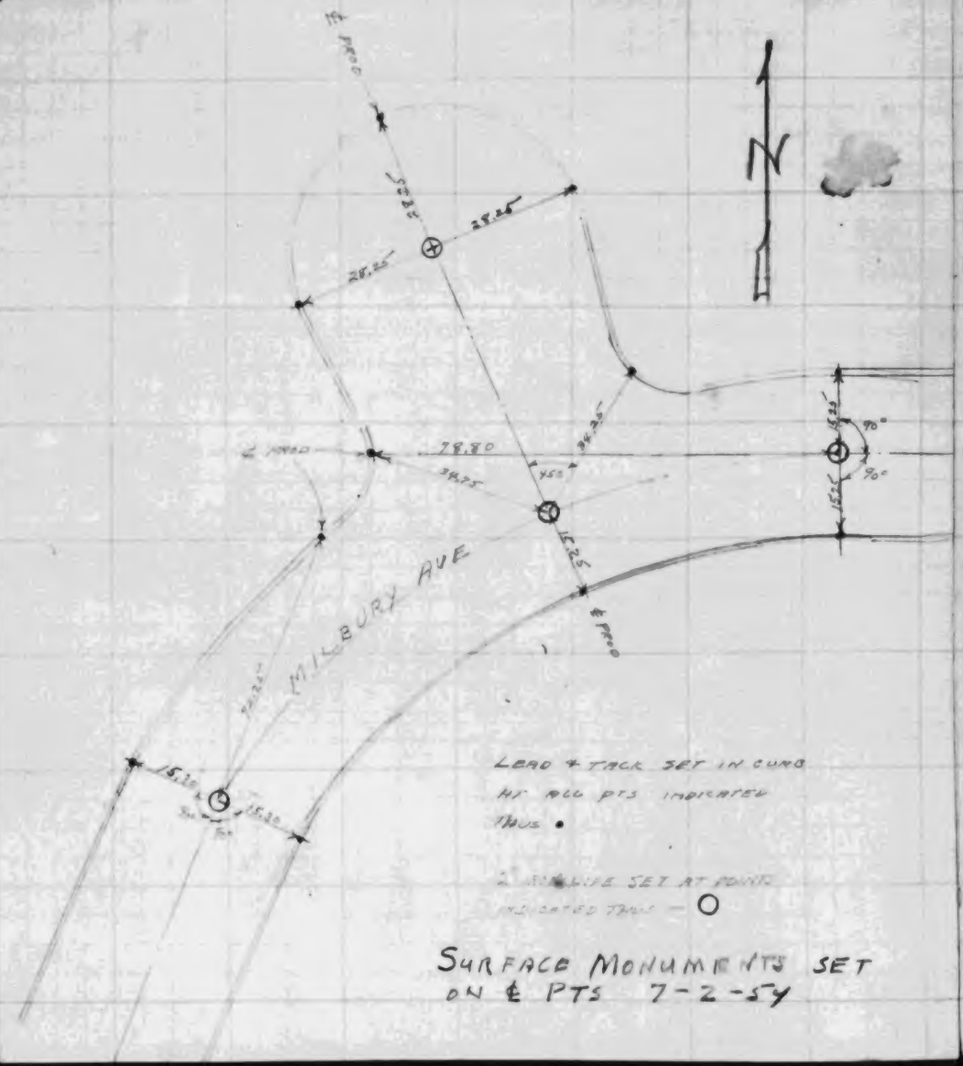

LEAD & TACK SET IN CURB
AT ALL PTS INDICATED
THUS •

2" IRON PIPE SET AT POINT
INDICATED THUS — O

SURFACE MONUMENTS SET
ON ℄ PTS 7-2-54

LEVINE
TR - 17658
JOB - 445

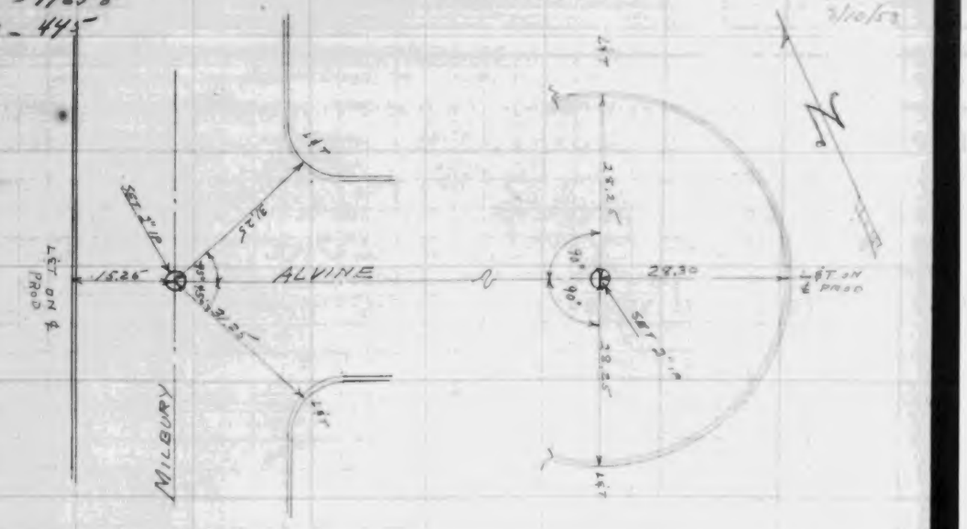

CENTER

SURFACE MONUMENTS
SET ON ℄ PTS
7-2-54

CO.SUR. F.B.2011: 33

W. O. WAGNER
R.S. 65 - 18

CO.SUR. F.B.2011: 34

W.S.64, D-2

W.S.64, D-2

① R.S. 65-18 (R.S. 1763) Engineer W.O. Wagner R.E. 7217

AVE. O-8 & 11th ST W.

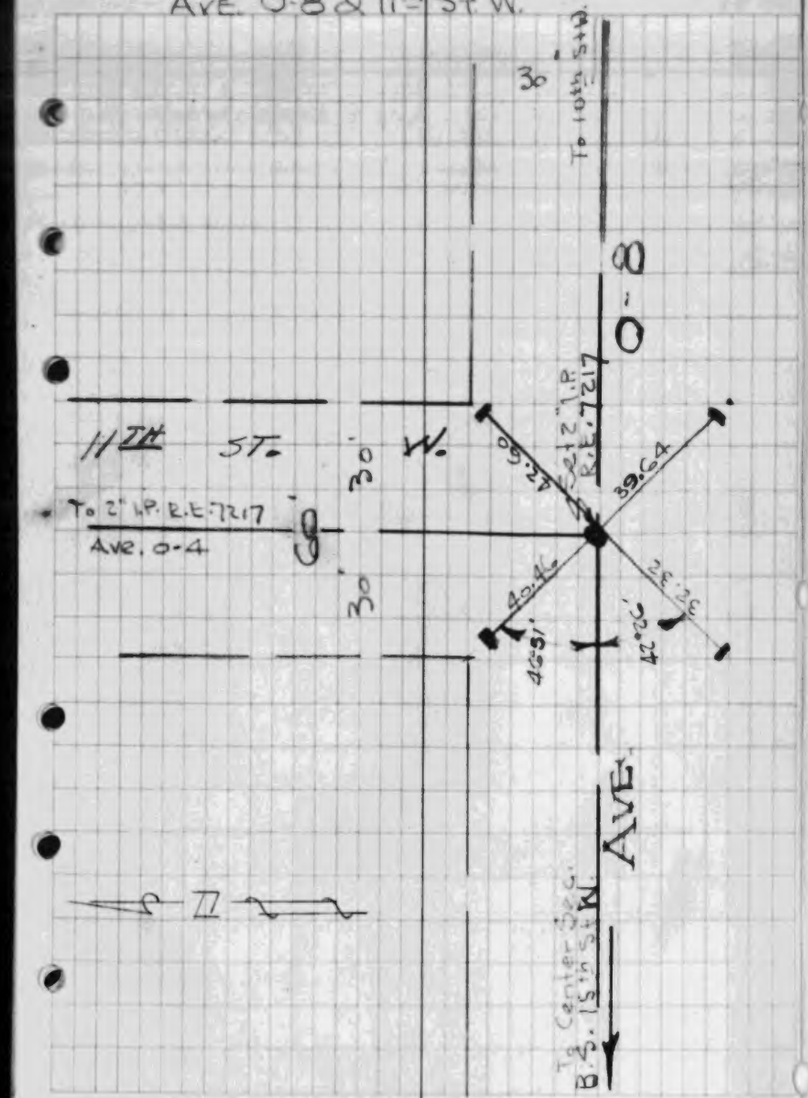

R.S 1763 Engineer W.O Wagner R.E. 7217 ②

AVE. O-8 & 12TH ST W

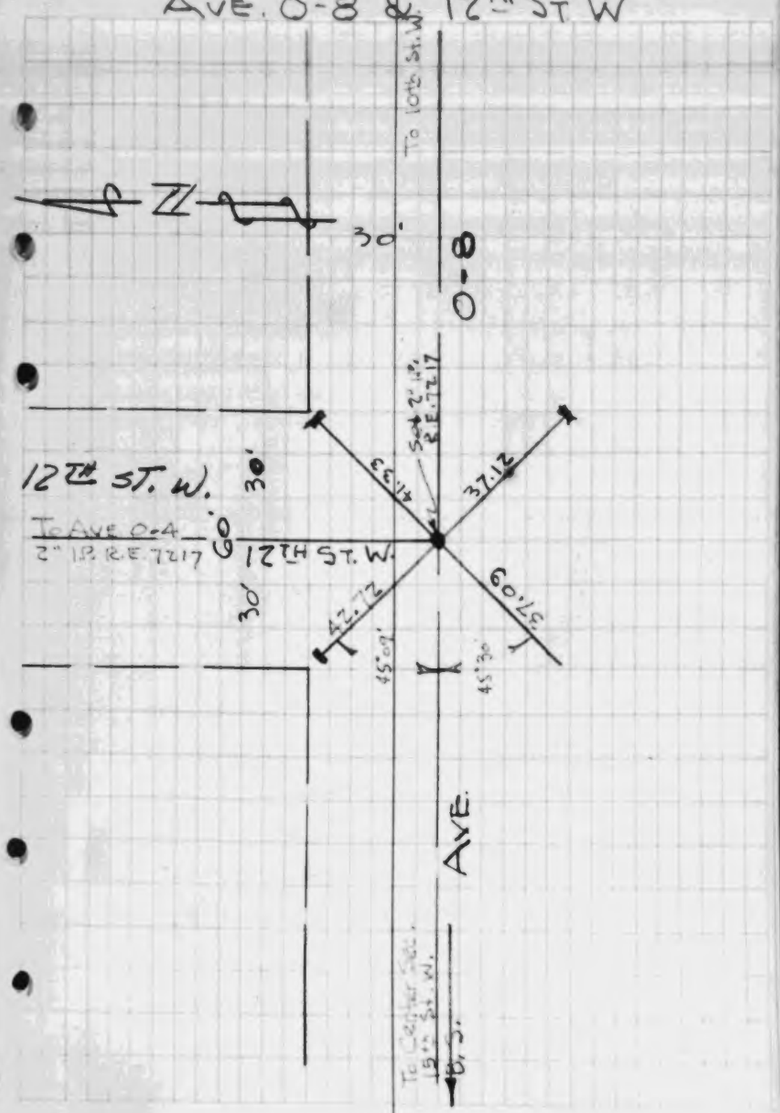

CO.SUR. F.B.2011: 35

W. O. WAGNER
R.S. 65 - 18

CO.SUR. F.B.2011: 36

W.S.654-2

W.S.64-D-2

③

R.S. 1763 Engineer W.O. Wagner E.E. 7217

AVE. 0-4 & 10TH ST. W.

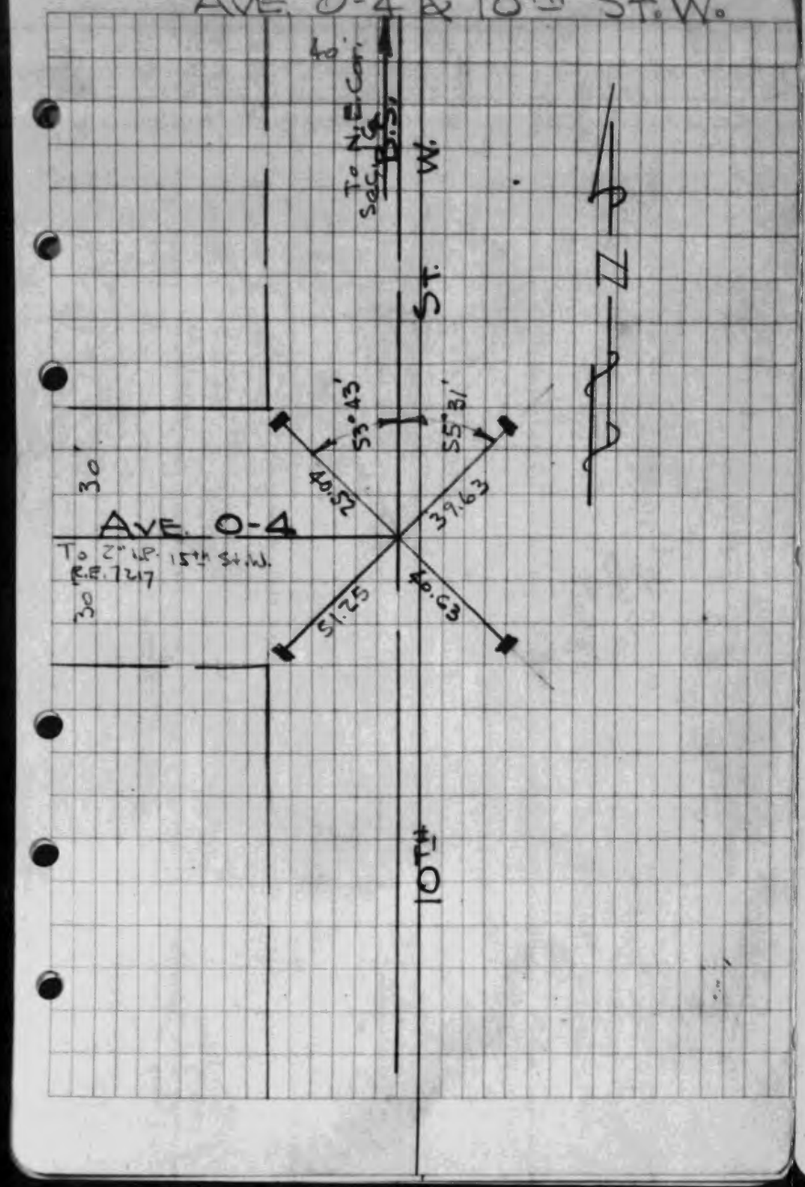

④

RS 1763

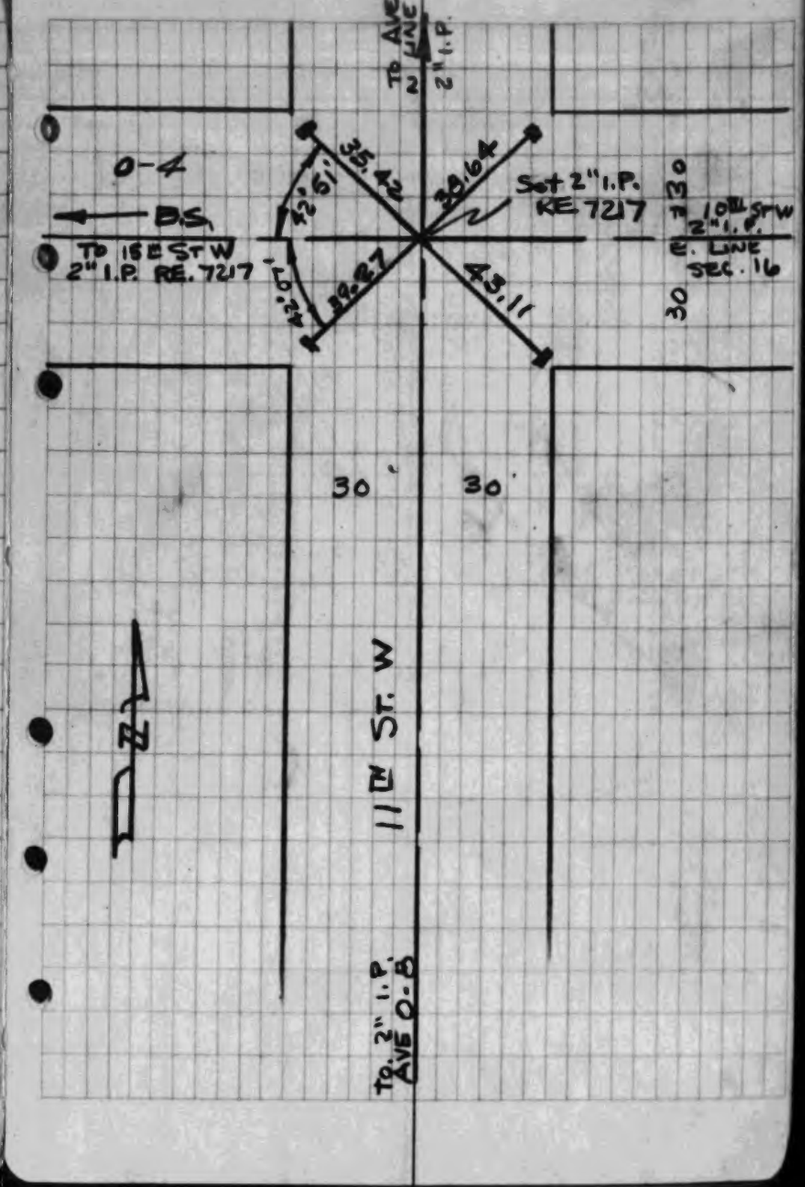

CO.SUR. F.B.2011: 37

W. O. WAGNER
R.S. 65 - 18

CO.SUR. F.B.2011: 38

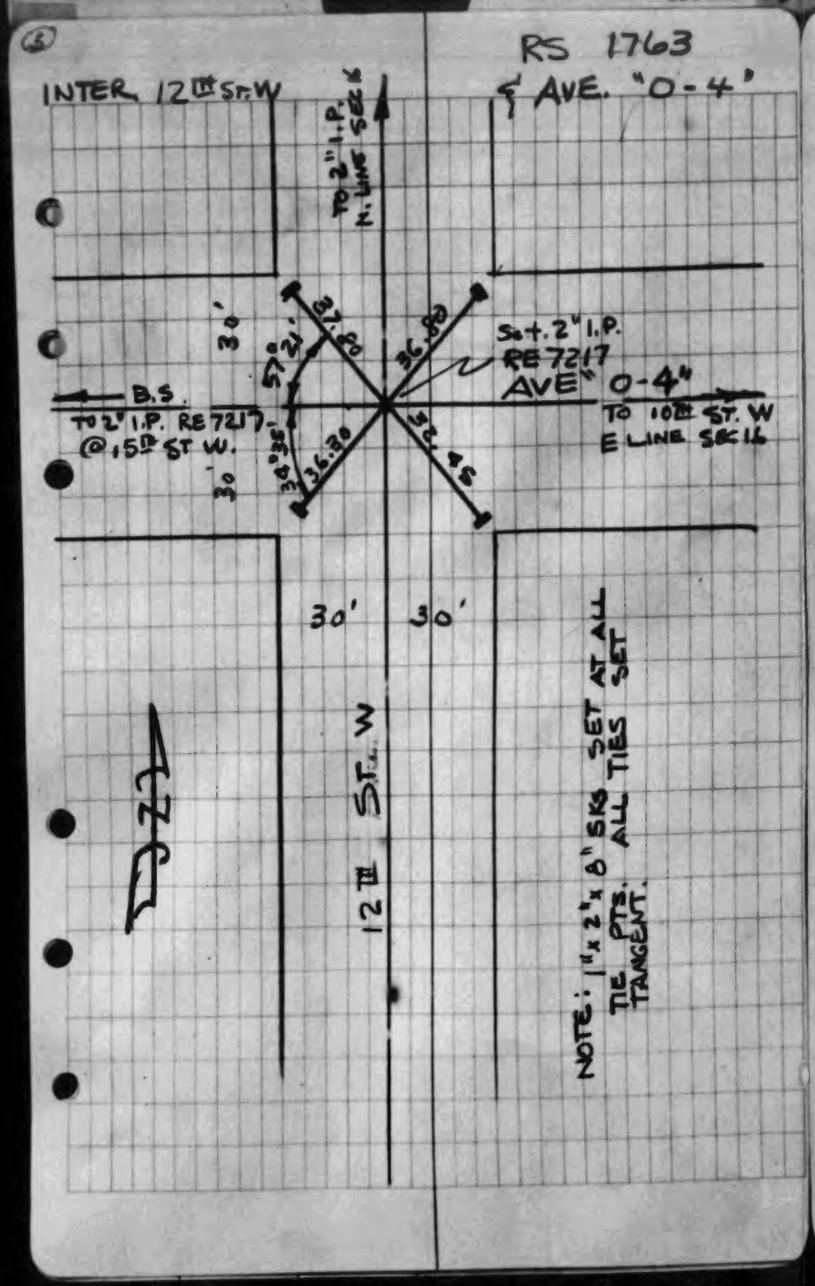

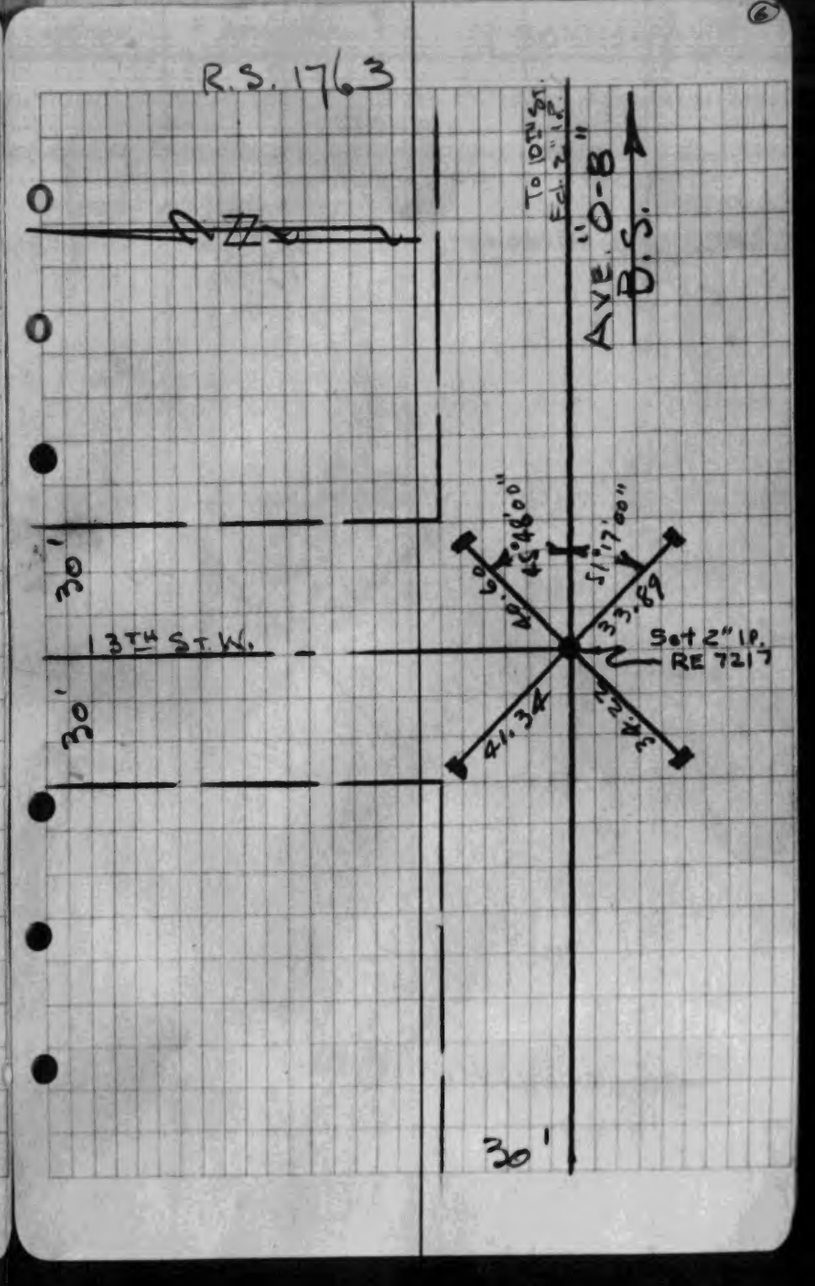

CO.SUR. F.B.2011: 39

W. O. WAGNER
R.S. 65 - 18

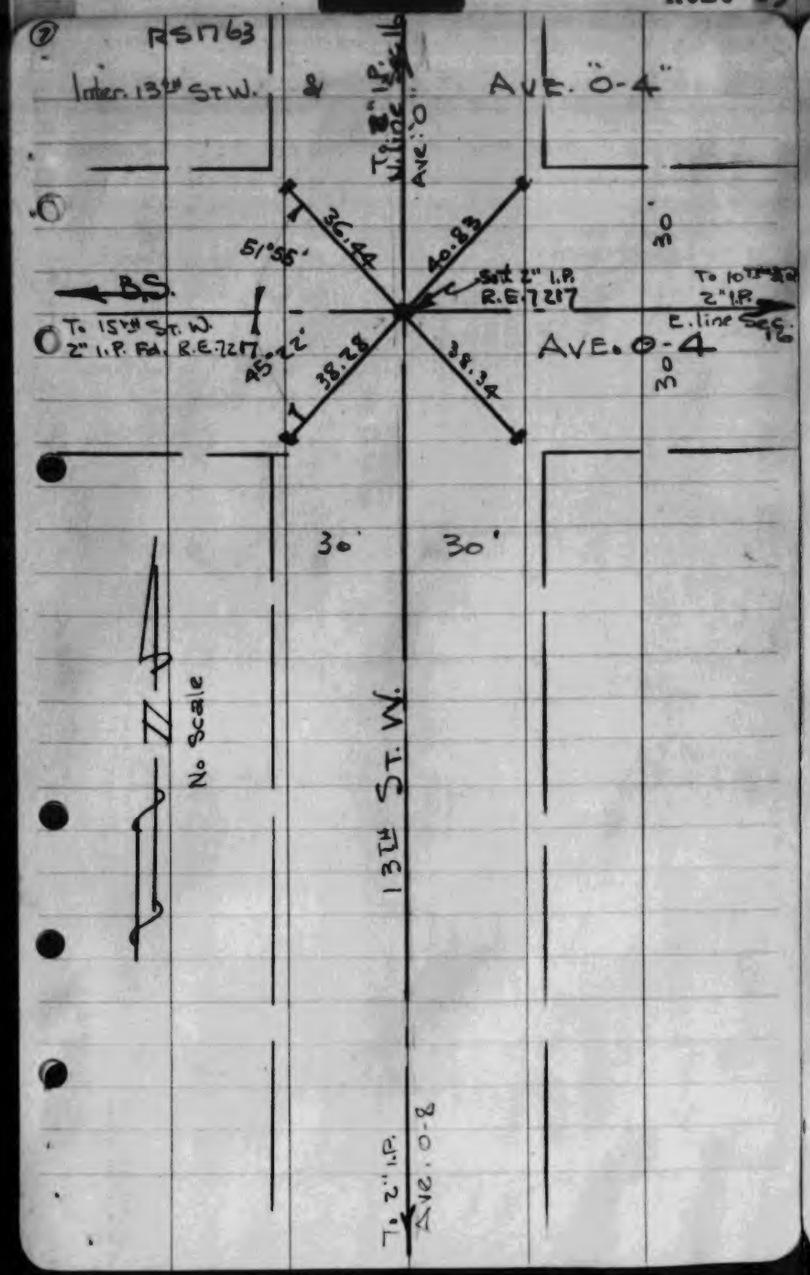

CO.SUR. F.B.2011: 40

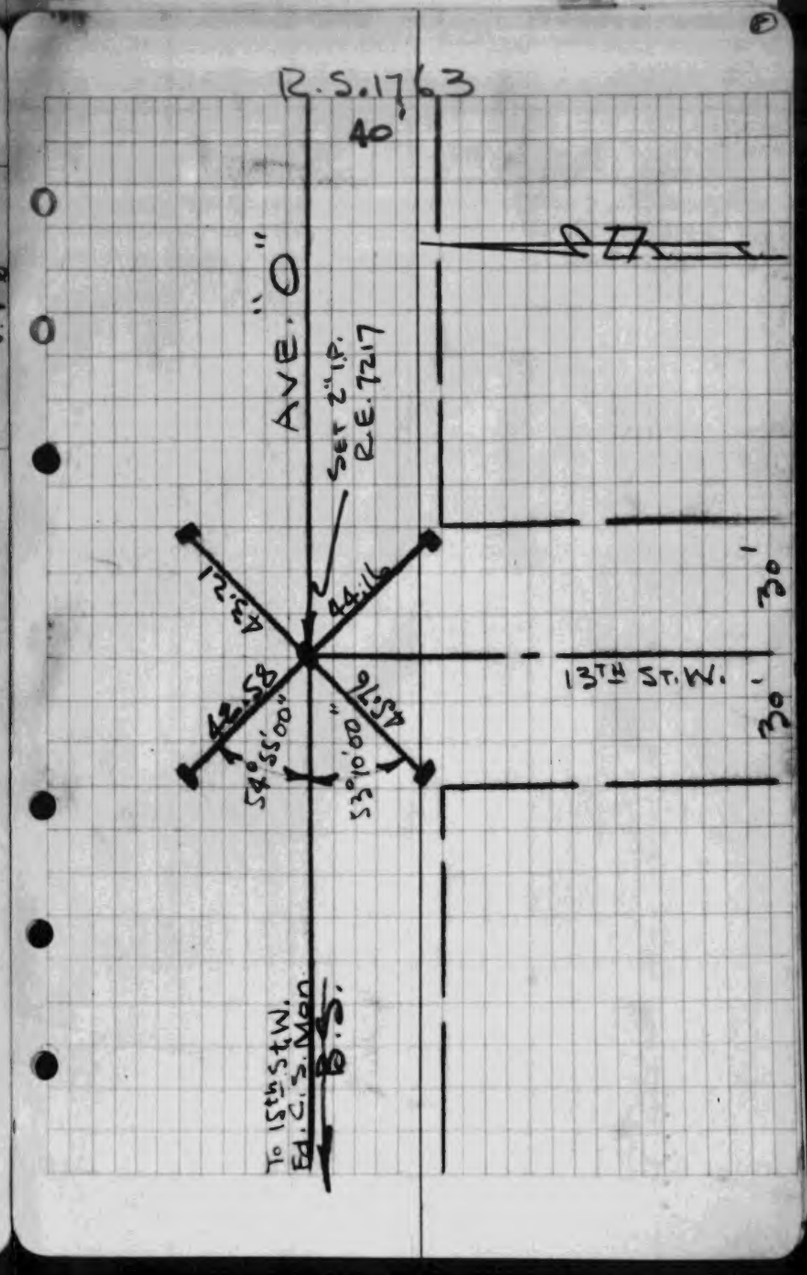

CO.SUR. F.B.2011: 41

W. O. WAGNER
R.S. 65 - 18

CO.SUR. F.B.2011: 42

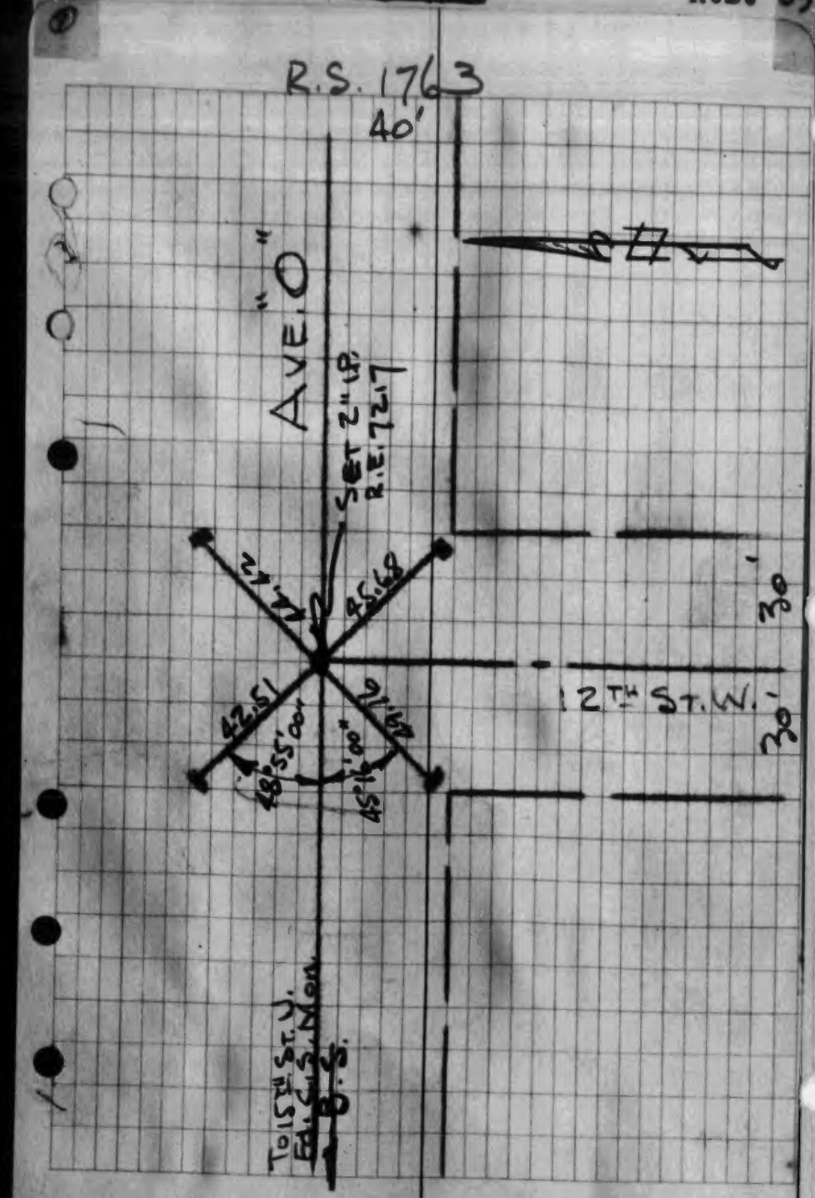

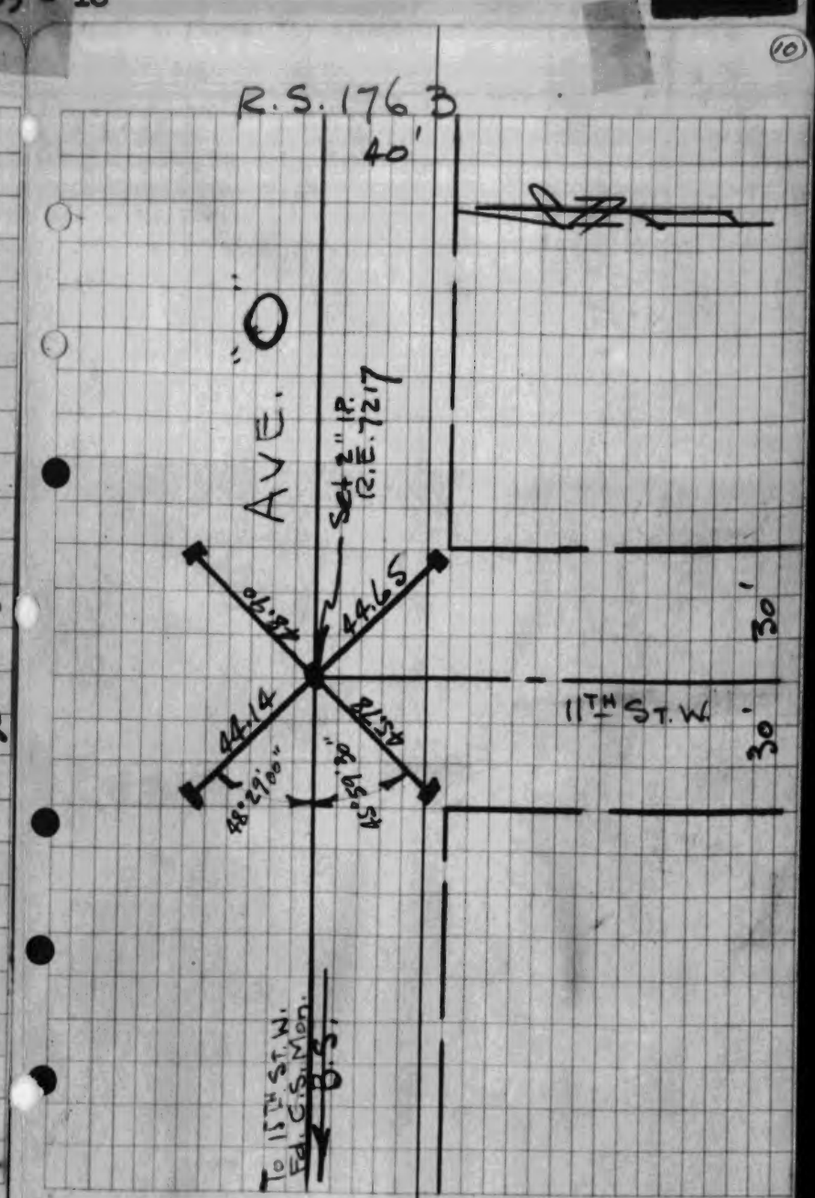

CWS 64-D-1

WS 64, D-1

W.S.34, B-3

W.S.33, B-3

CO.SUR. F.B.2011: 45

C. O. COOLEY
Tract 17049

CO.SUR. F.B.2011: 46

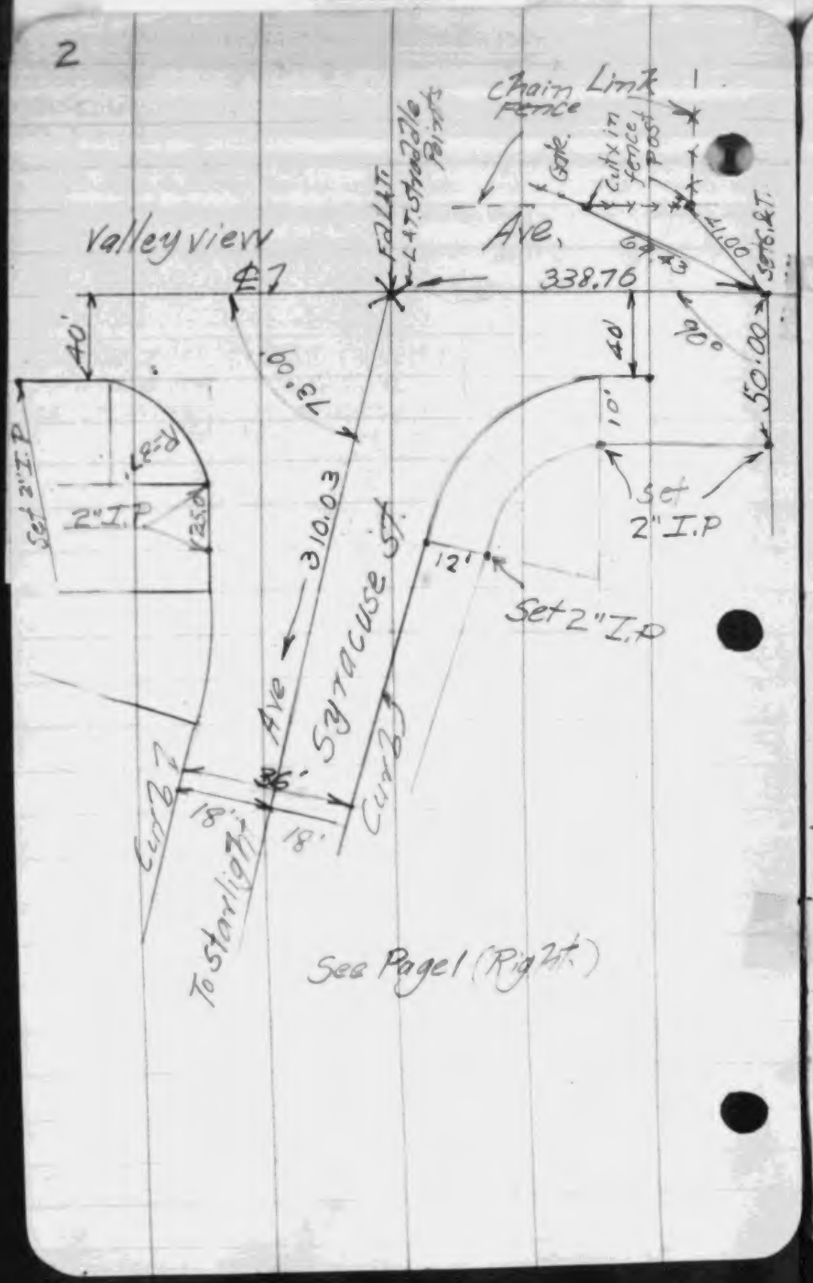



CO.SUR. F.B.2011: 47

C. C. COOLEY
Tract 17049

CO.SUR. F.B.2011: 48



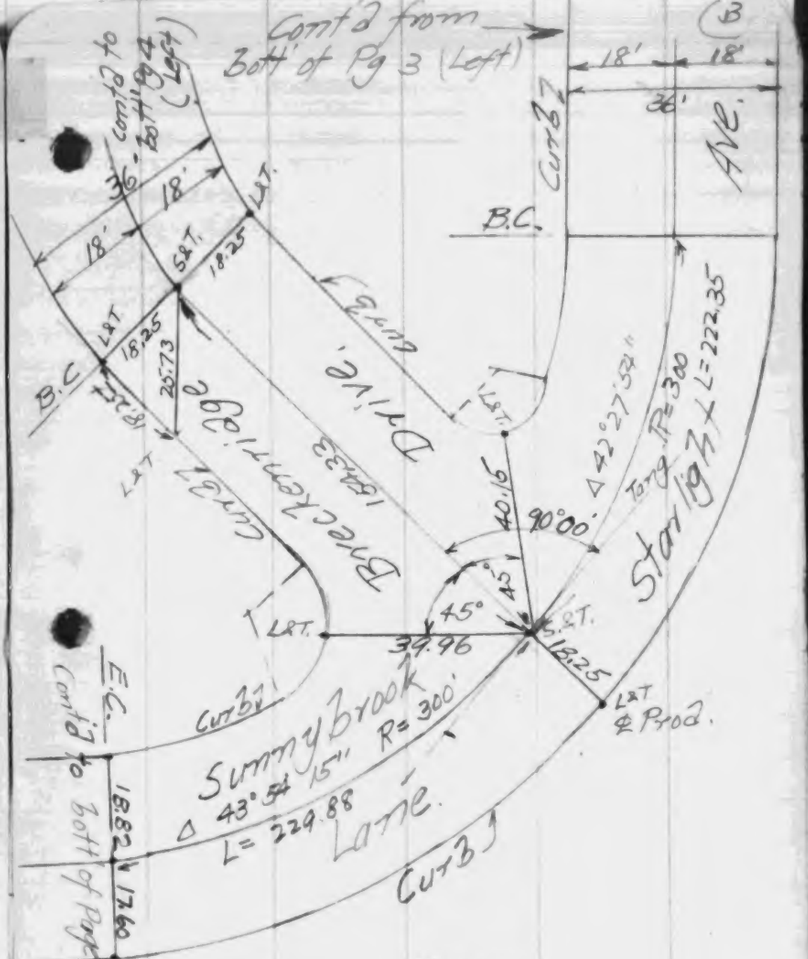

CO.SUR. F.B.2011: 49

C. O. COOLEY
Tract 17049

CO.SUR. F.B.2011: 50



CO.SUR. F.B.2011; 51

C. O. COOLEY
Tract 17049

CO.SUR. F.B.2011; 52

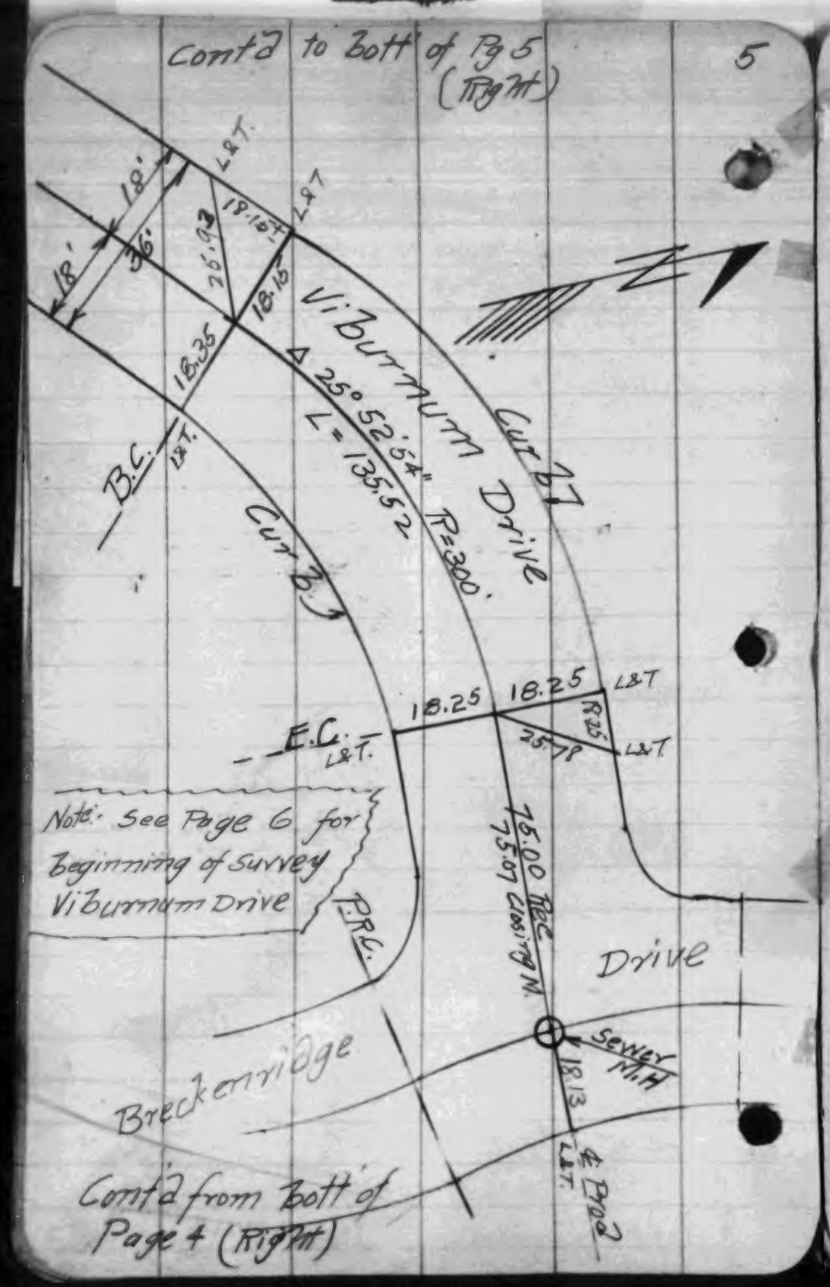

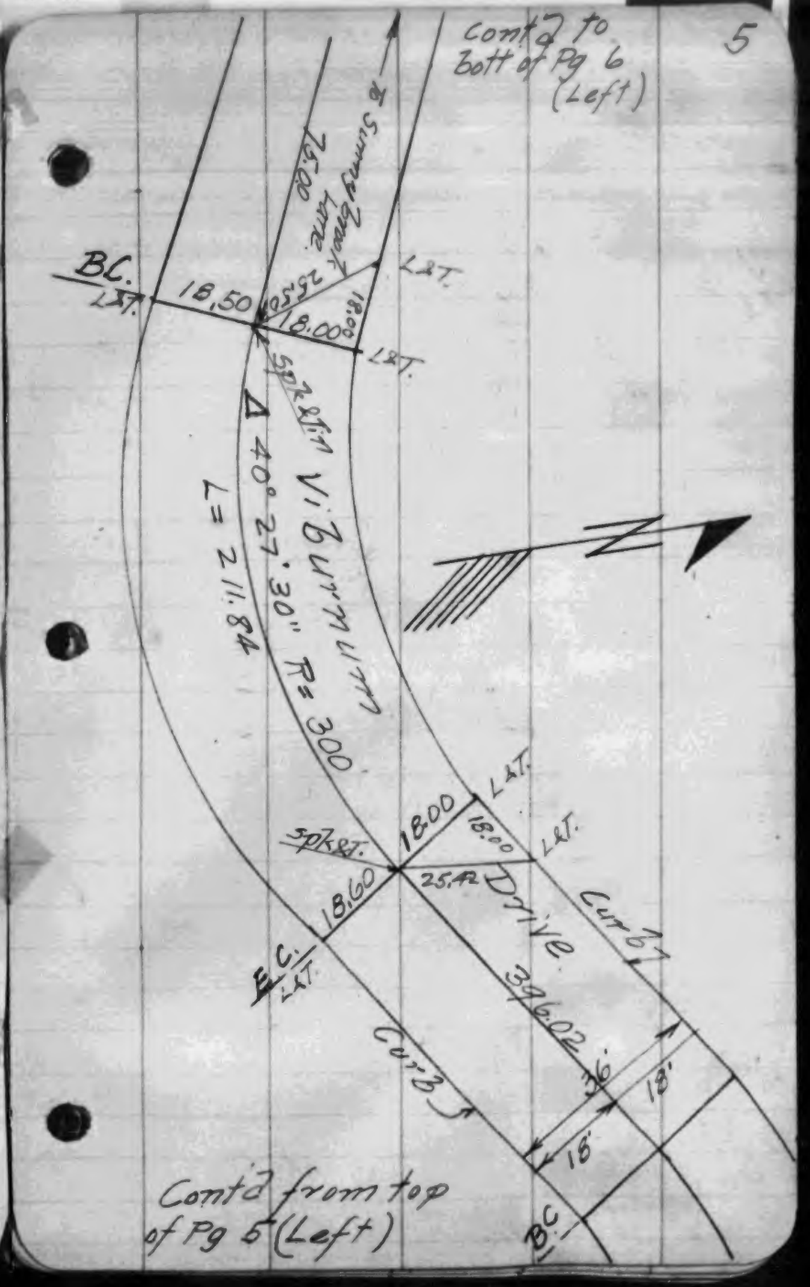

CO.SUR. F.B.2011: 53

C. O. COOLEY
Tract 17049

CO.SUR. F.B.2011: 54

WS34 B-3

WS34 B-3

6

Note:- Survey of Viburnum Drive started at Sunny Brook Lane.

℄ Road

B.C.

L&T.

Sunny Brook Lane

P.M. M.H. Rim

17.80

48.39

17.80

18.70

45.00

36.

18.

37.36

45°

45°

20.00

Viburnum Drive

15.00

36.

18.

18.

B.C.

Contd to top of page 6

Contd from top of Pg 5 (Right)

6

Contd to bott of page 7 (Left.)

B.C.

L&T.

17.80

48.39

℄ Road

45.00

46.98

45° L&T

P.M. M.H. Rim

17.80

Viburnum Drive

37.36

45°

L&T.

20.72

25.0±

17.80

162.61

Lane

18.70

L&T.

E.C.

Viburnum

180.00

To P.M. Catch Basin

Drive: M.H. Cover

36.

18.

Δ 18° 28' 45" L=804.63

Δ 25° 55' 45" R=2500

L = 113.14

L = 32.57

Δ 7° 27' 00"

Sunny Brook

For Ties to ℄ see Pg 8 (Left)

L&T.

20.00

19.00

B.C.

L&T.

31.98

L&T.

32.77

54.25

L&T.

E.C.

L&T.

17.60

18.82

Contd from bott of Pg 3 (Right)

CO.SUR. F.B.2011: 55

C. O. COOLEY
Tract 17049

CO.SUR. F.B.2011: 56

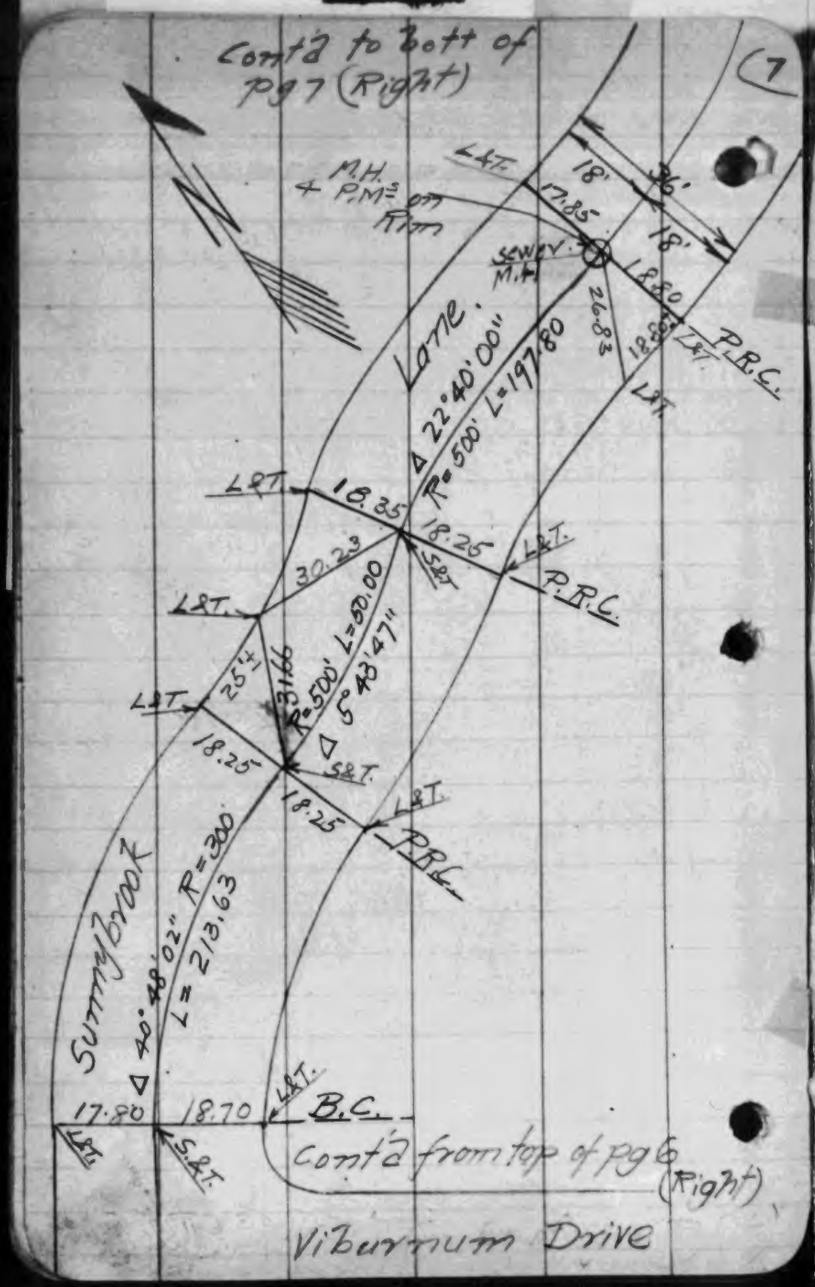



W.S. 34, B-3

CO.SUR. F.B.2011: 57

C. O. COOLEY
Tract 17049

CO.SUR. F.B.2011: 58

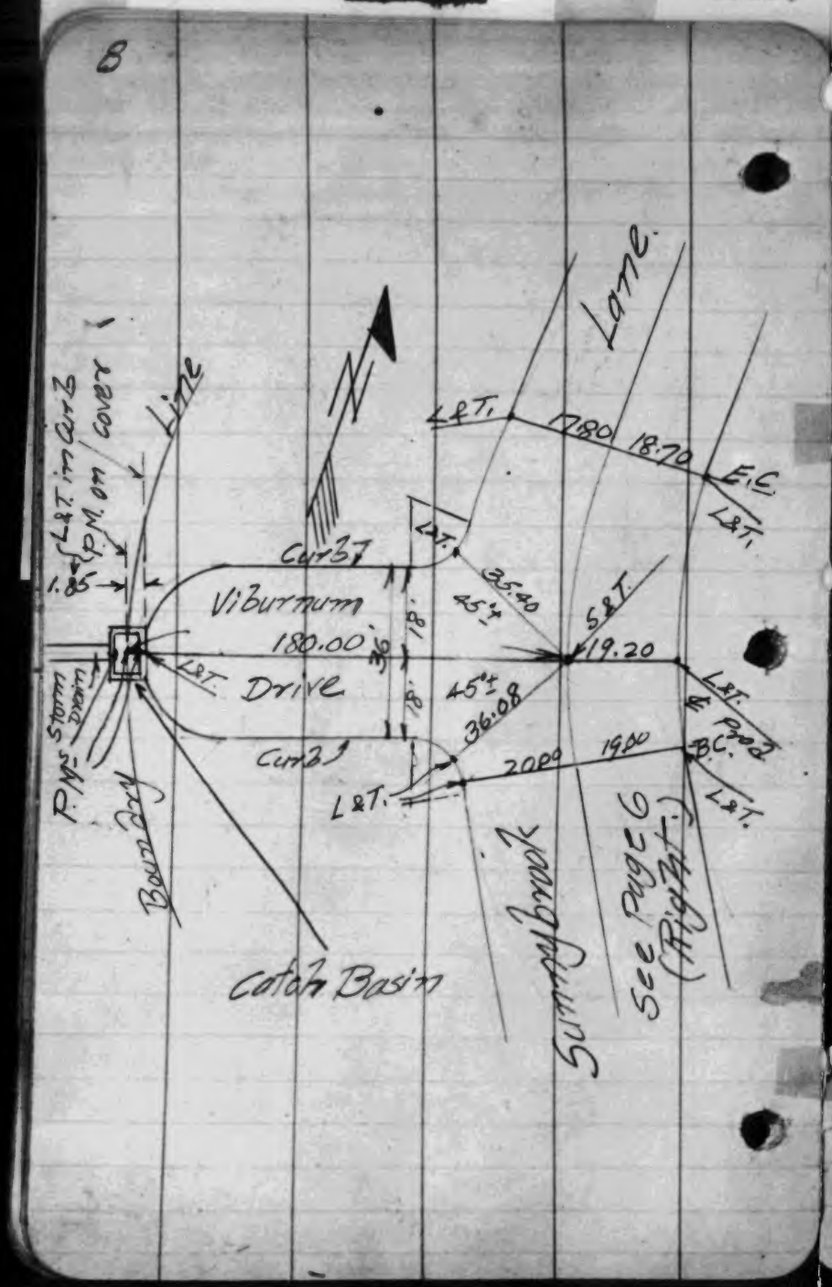



CO.SUR. F.B.2011: 59 C. O. COOLEY Tract 17049



W. O. WAGNER R.S. 70-33, 34 CO.SUR. F.B.2011: 60

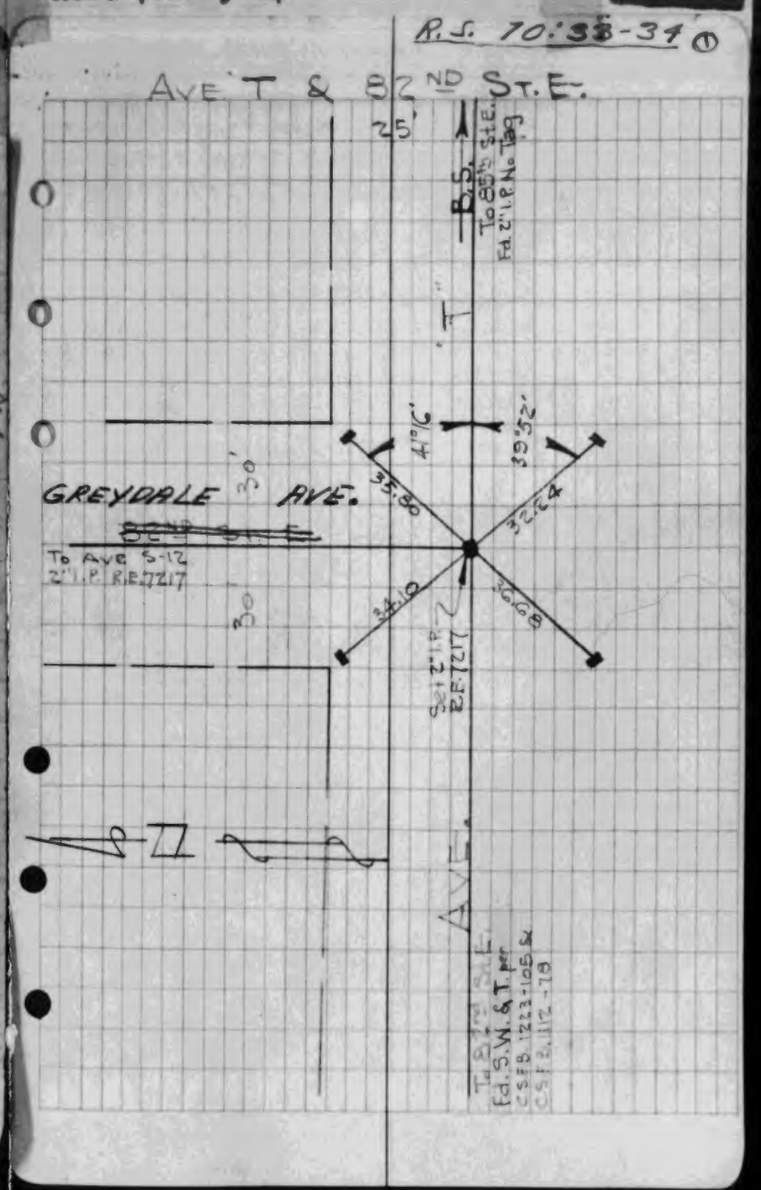

W.S. 66 A-4

CO.SUR. F.B.2011: 61

W. O. WAGNER
R.S. 70-33,34

CO.SUR. F.B.2011: 62

R.S. 70-33,34 (2)

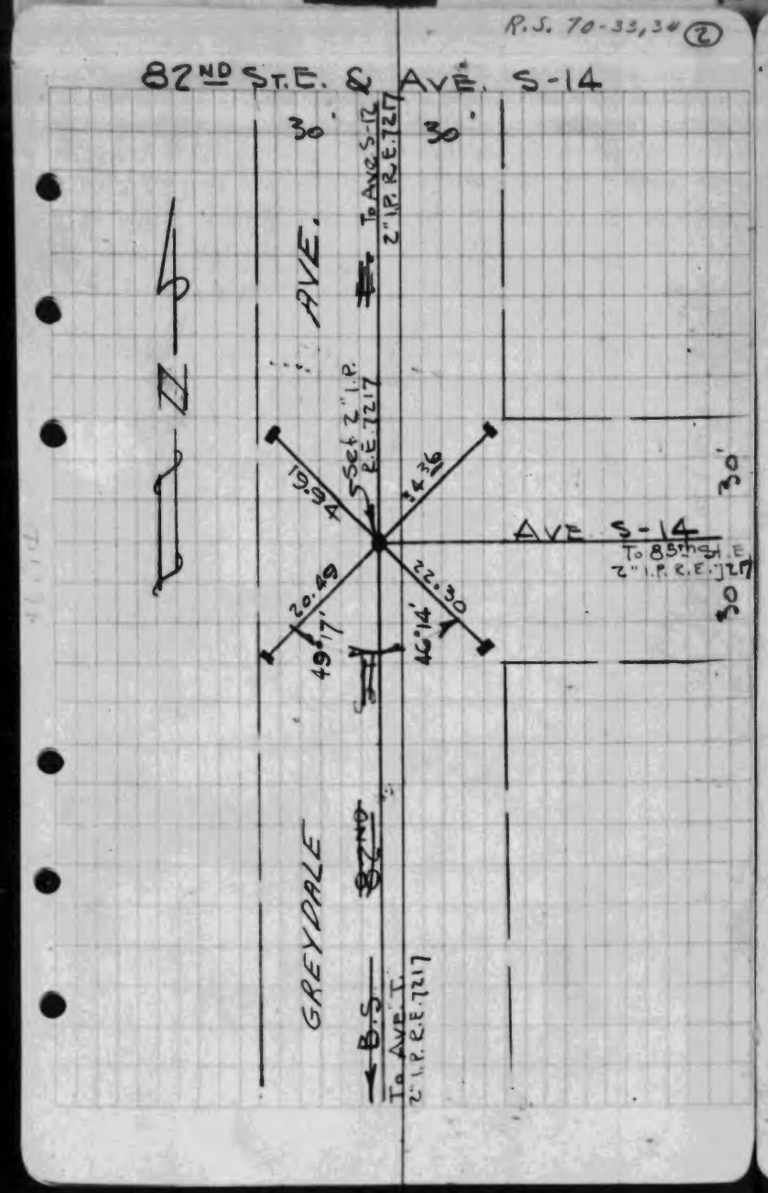

(3)

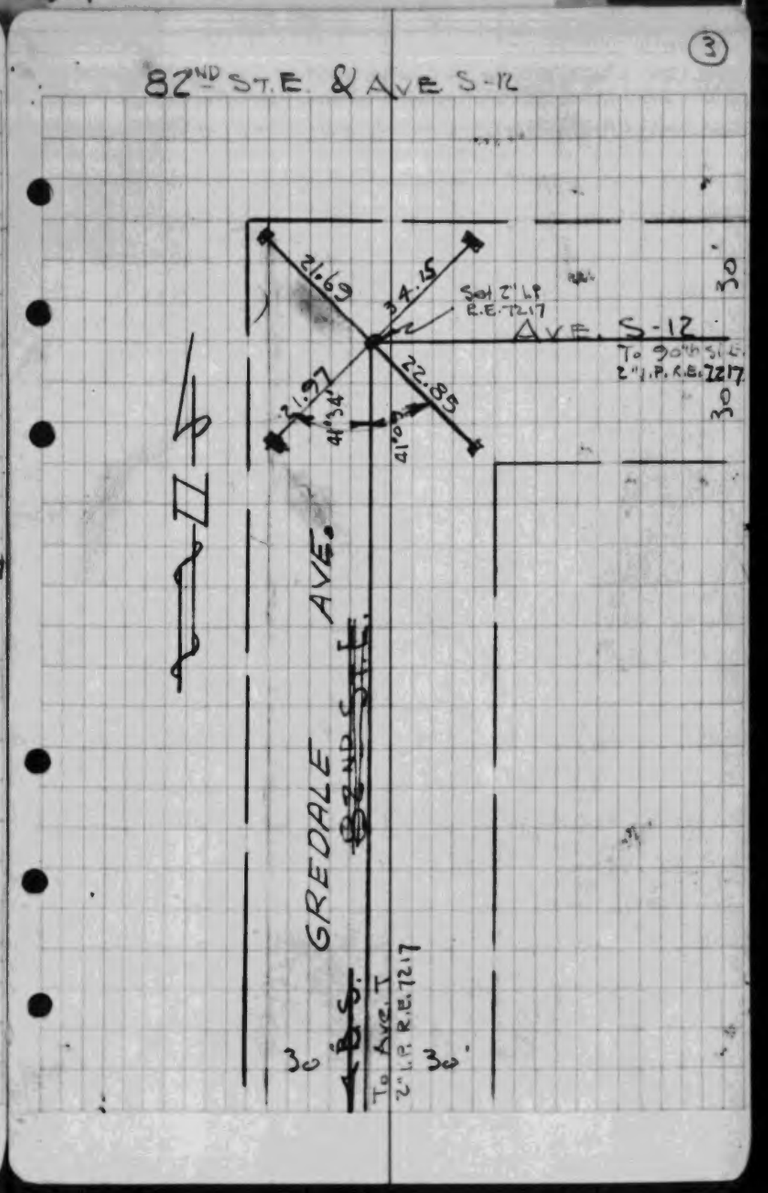

WS66 A-4

WS66 A-4

CO.SUR. F.B.2011: 63 W. O. WAGNER R.S. 70-33,34 CO.SUR. F.B.2011: 64

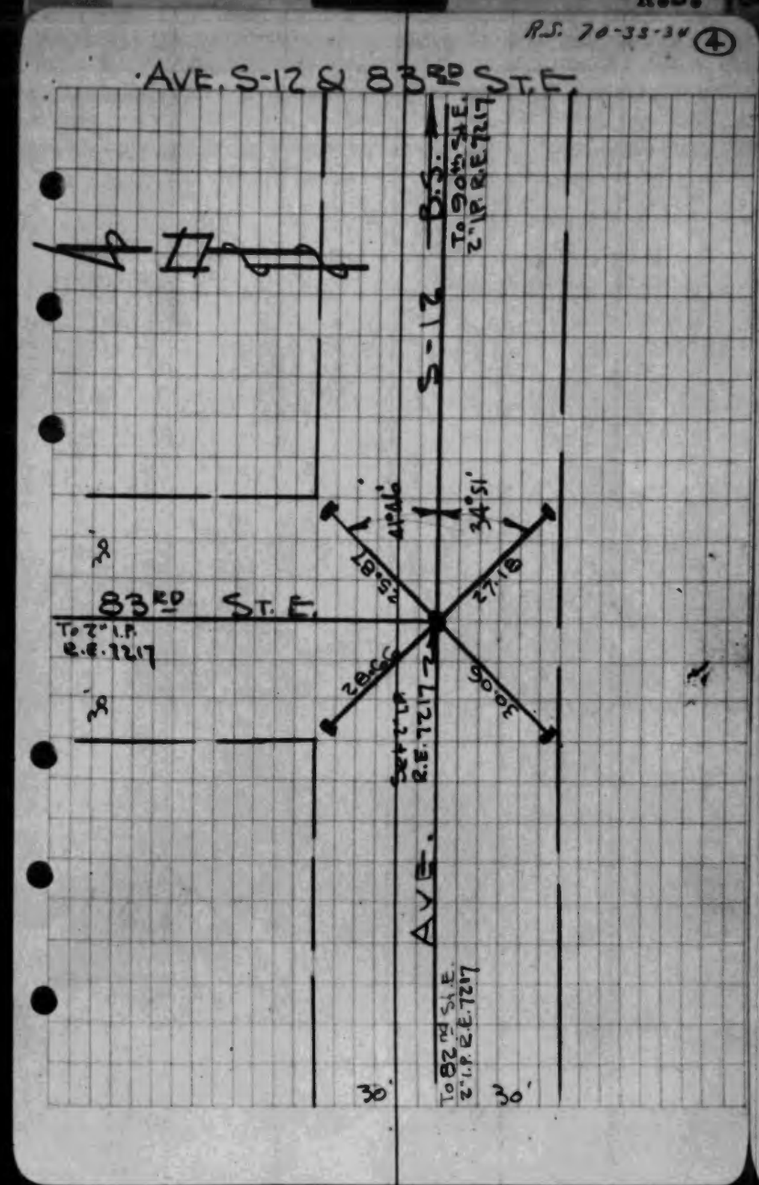

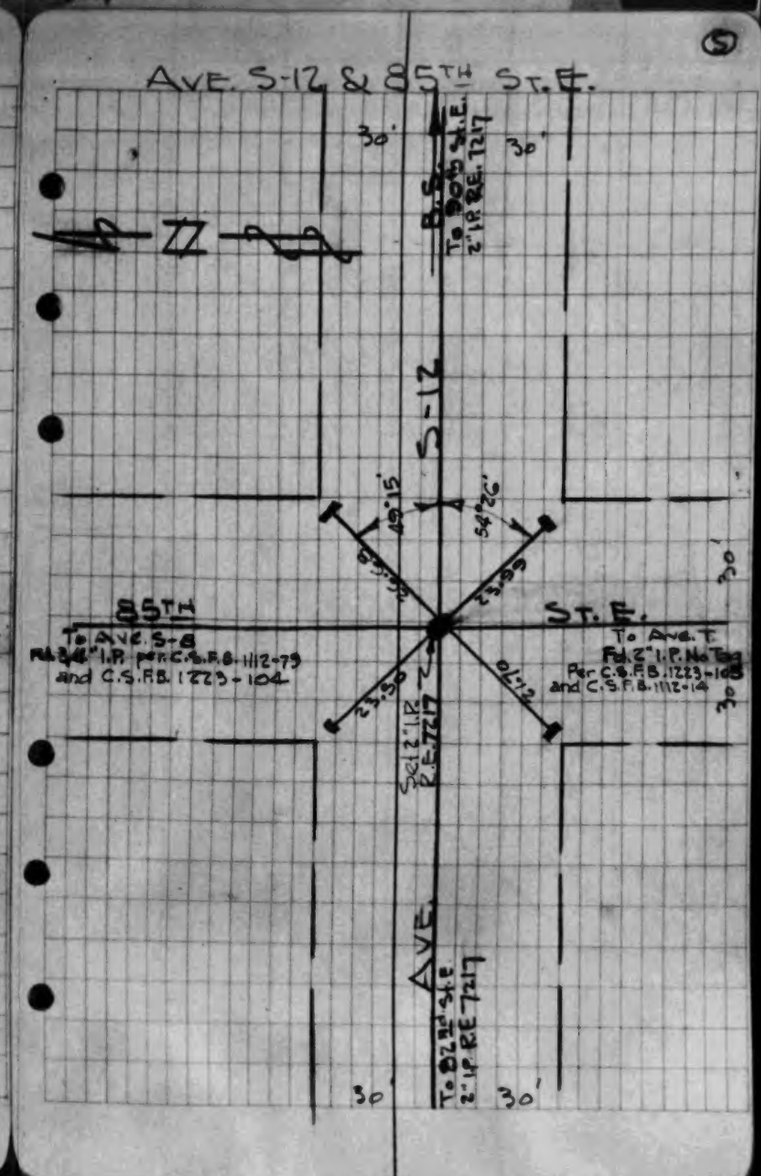

W.S. 66, A-4

W.S. 66, A-4

CO.SUR. F.B.2011: 65

W. O. WAGNER
R.S. 70-33,34

CO.SUR. F.B.2011: 66

R.S. 70-33-34 (6)

85TH ST. E. & AVE. S-14

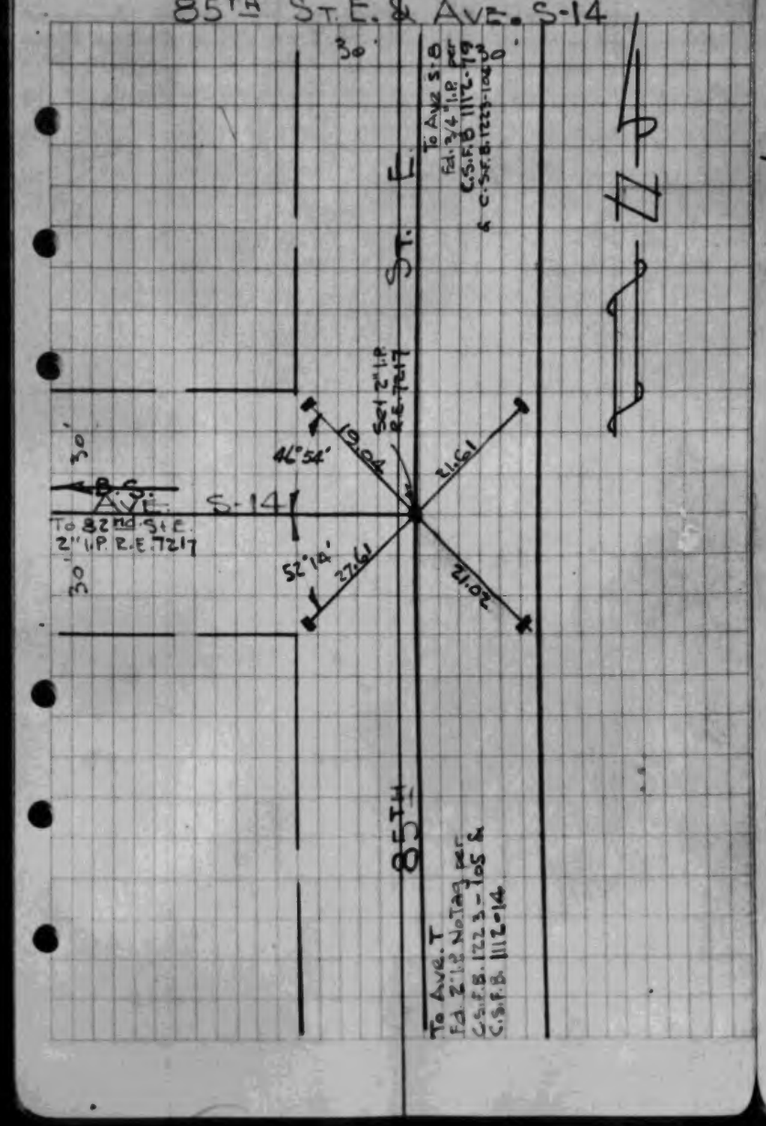

(7)

AVE. S-12 & 86TH ST. E.

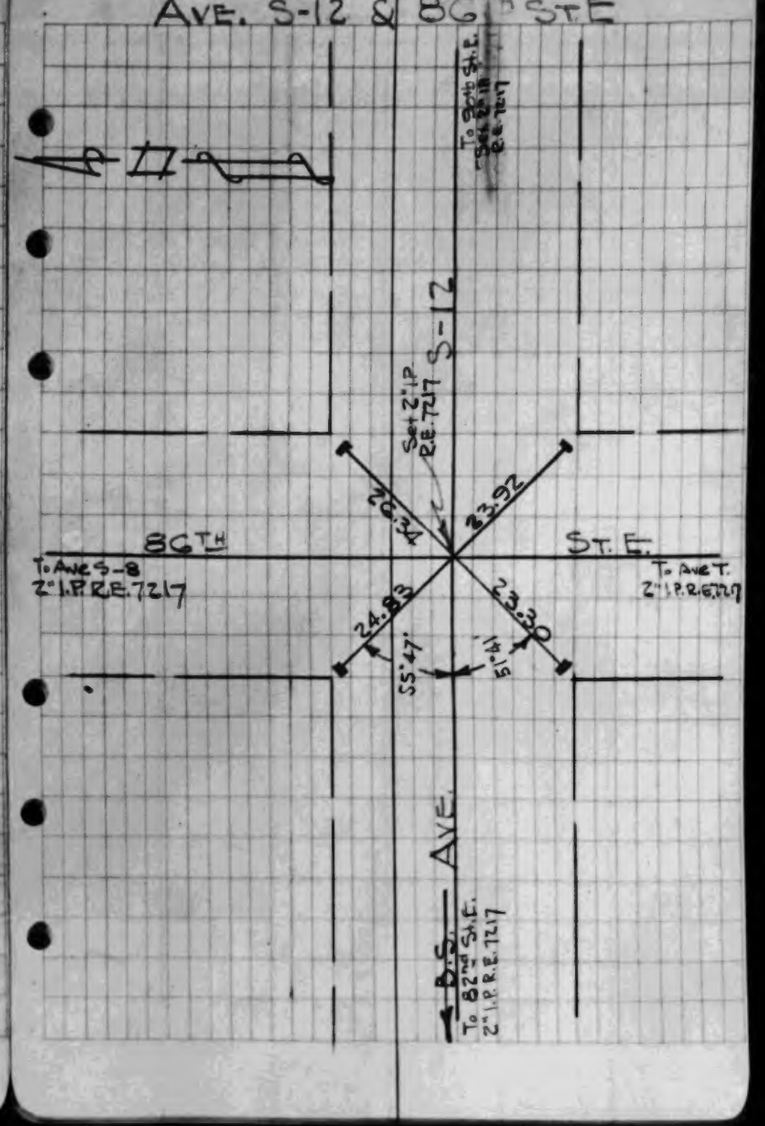

W. O. WAGNER
R.S. 70-33,34

R.S. 70-33-34 (8)

AVE. S-8 & 86TH ST. E.

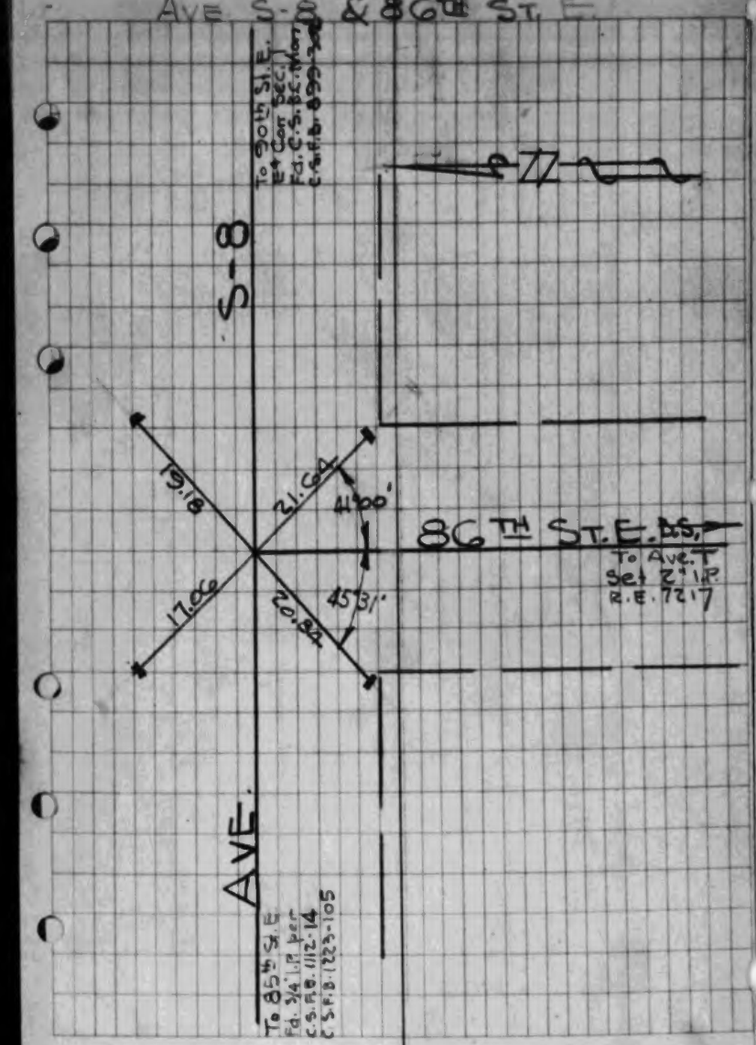

(9)

AVE. S-12 & 90TH ST. E.

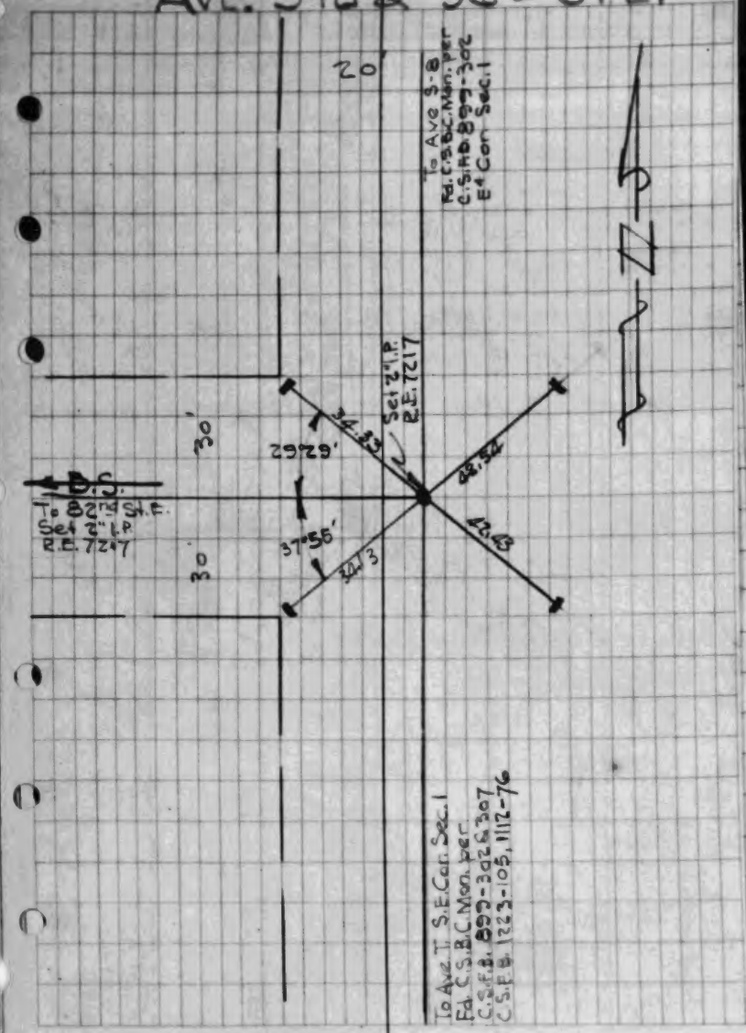

WS66, A-3

WS66, A-3

W.S 66 A-4

CO. SUR. F.B. 2011: 69

W. O. WAGNER
R.S. 70-53, 54

AVE. T & 86TH ST. E.

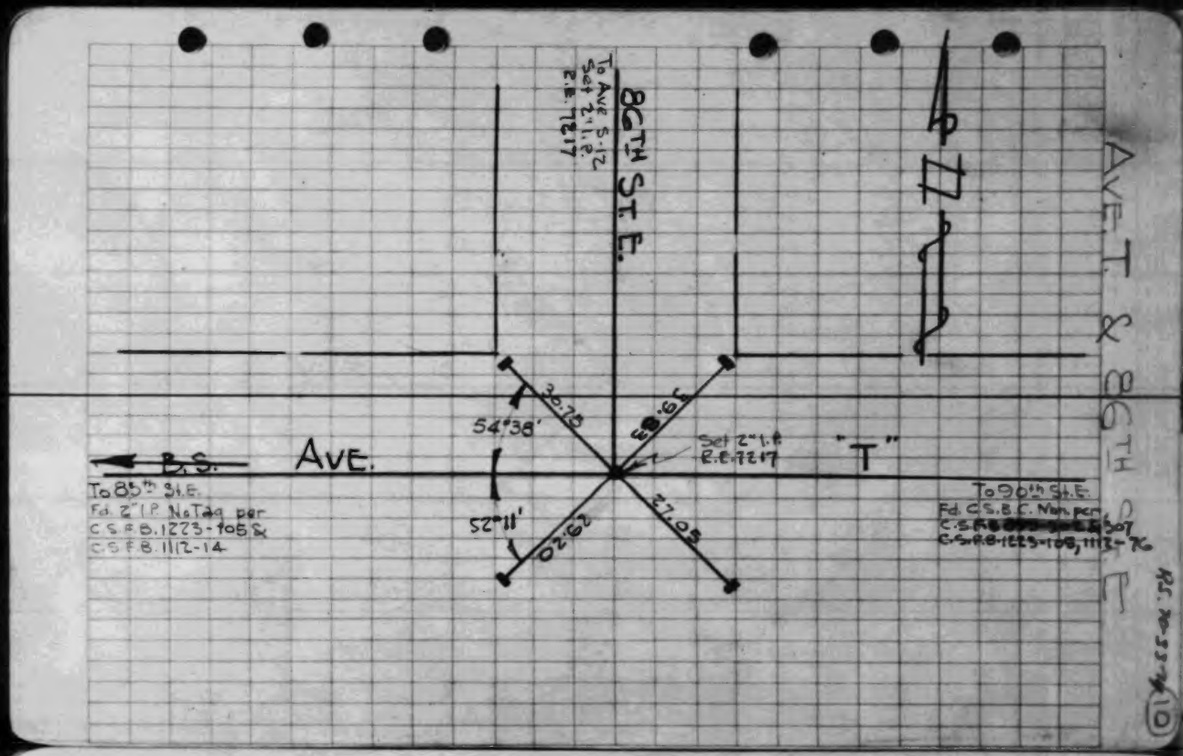

CO. SUR. F.B. 2011: 70

DUNFORD AVE & AVE. "T"

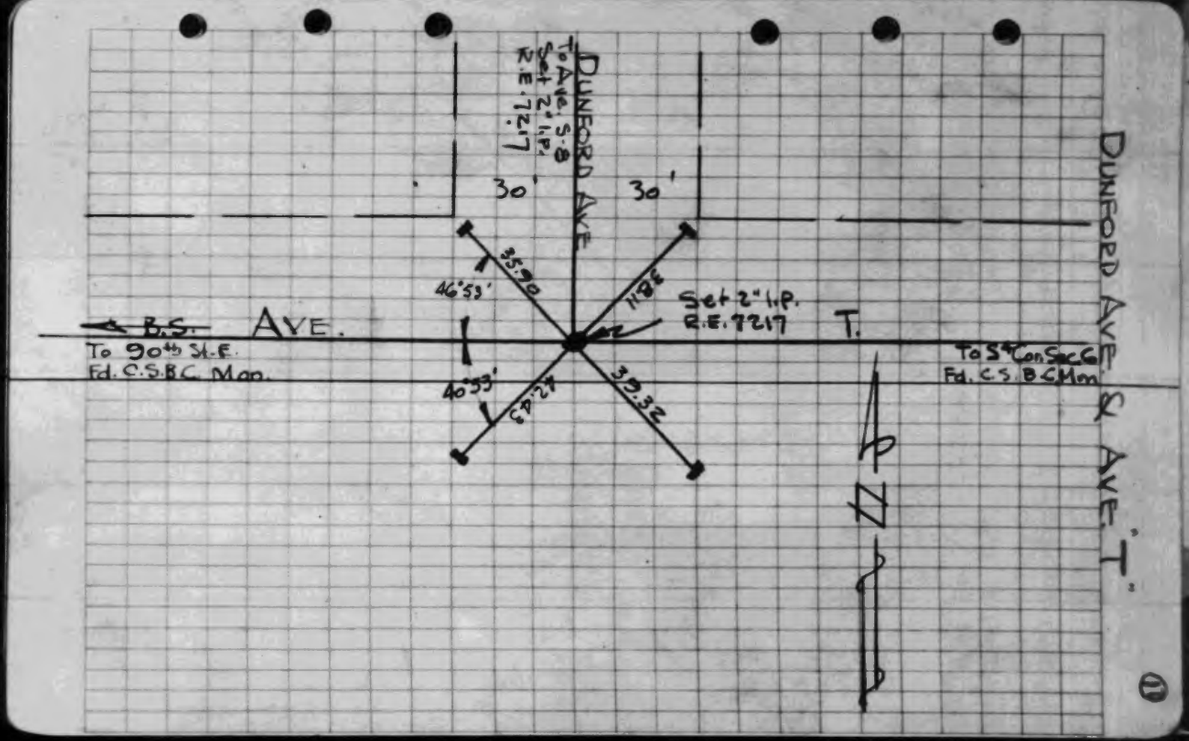

W.S 66 A-4

R.S. 70-33-34 (12)

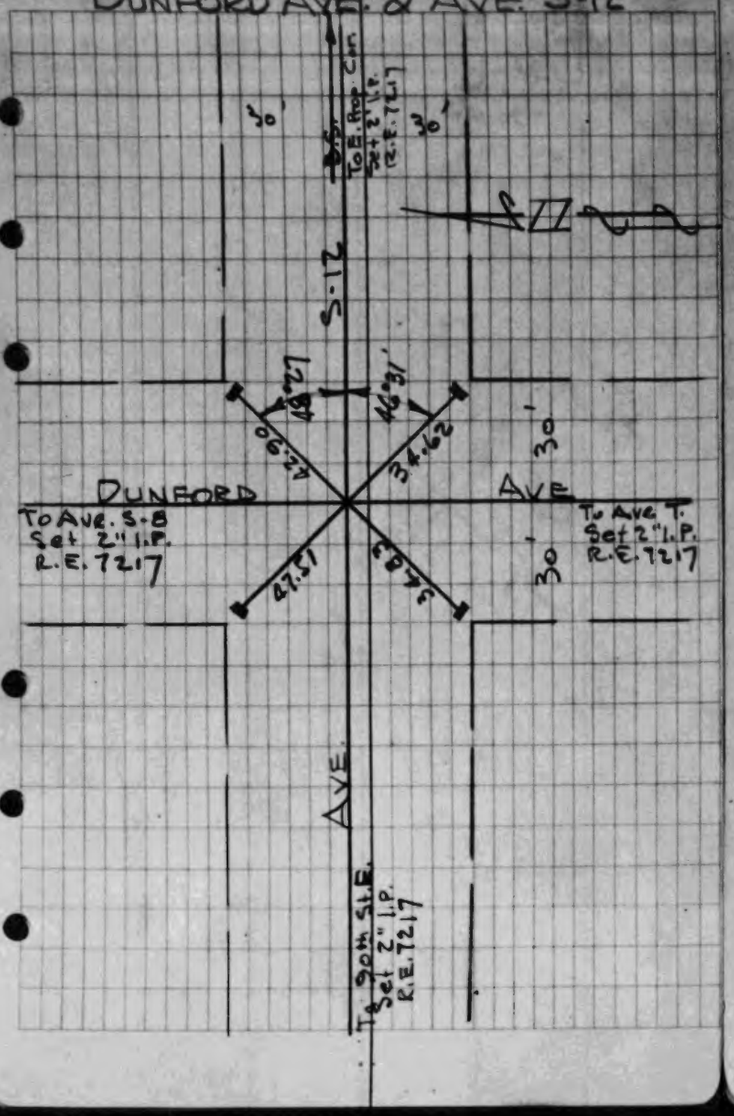

(13)

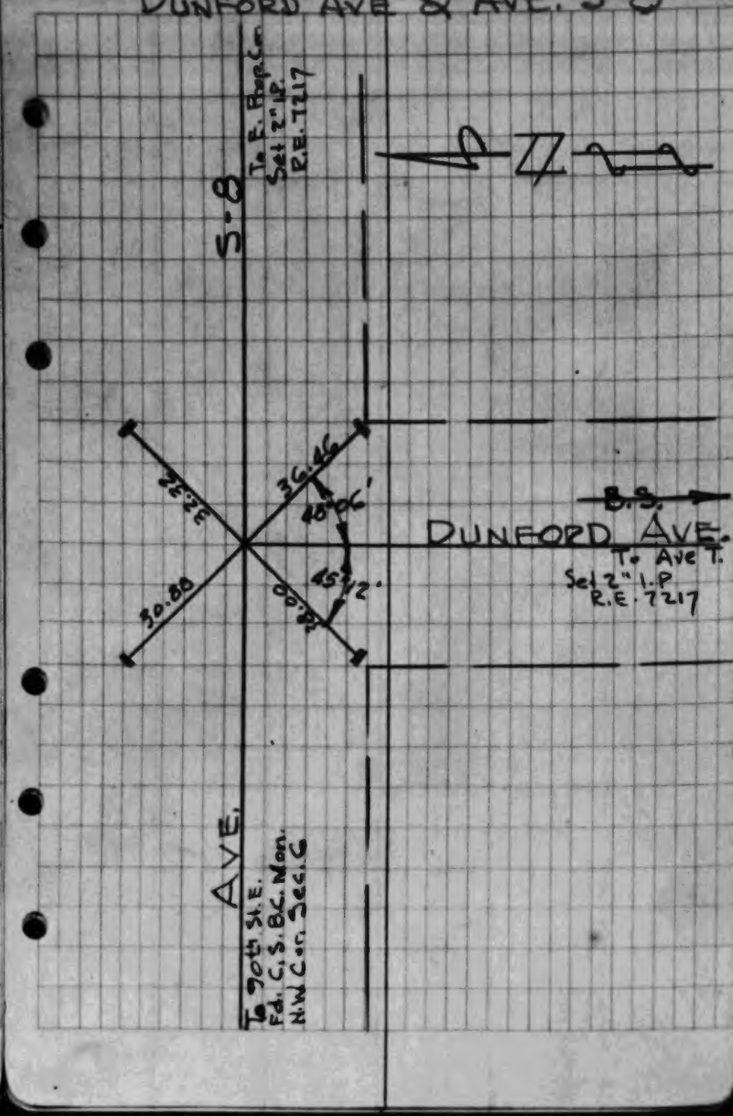

W.S. 66, A-4

W.S. 66, A-3

CO.SUR. F.B.2011: 73

W. O. WAGNER
R.S. 70-33,34

CO.SUR. F.B.2011: 74

R. S. 70-33-34 (14)

AVE. T & COLCORD AVE.

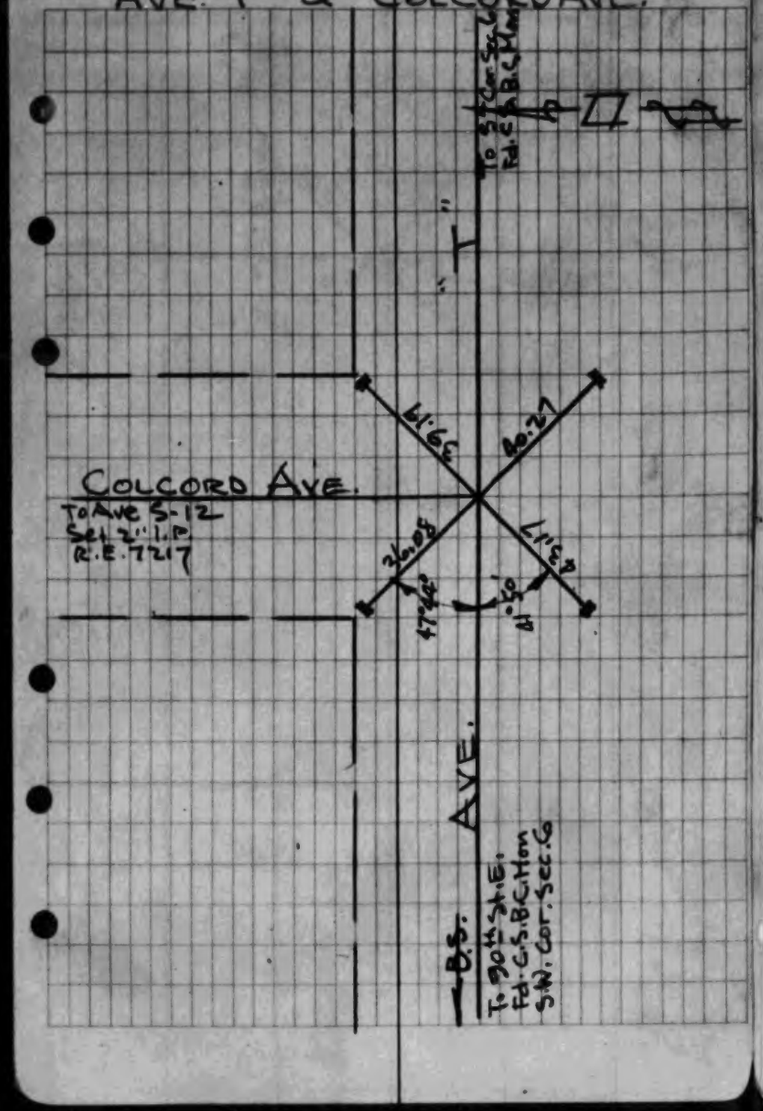

(15)

COLCORD AVE & AVE. S-12

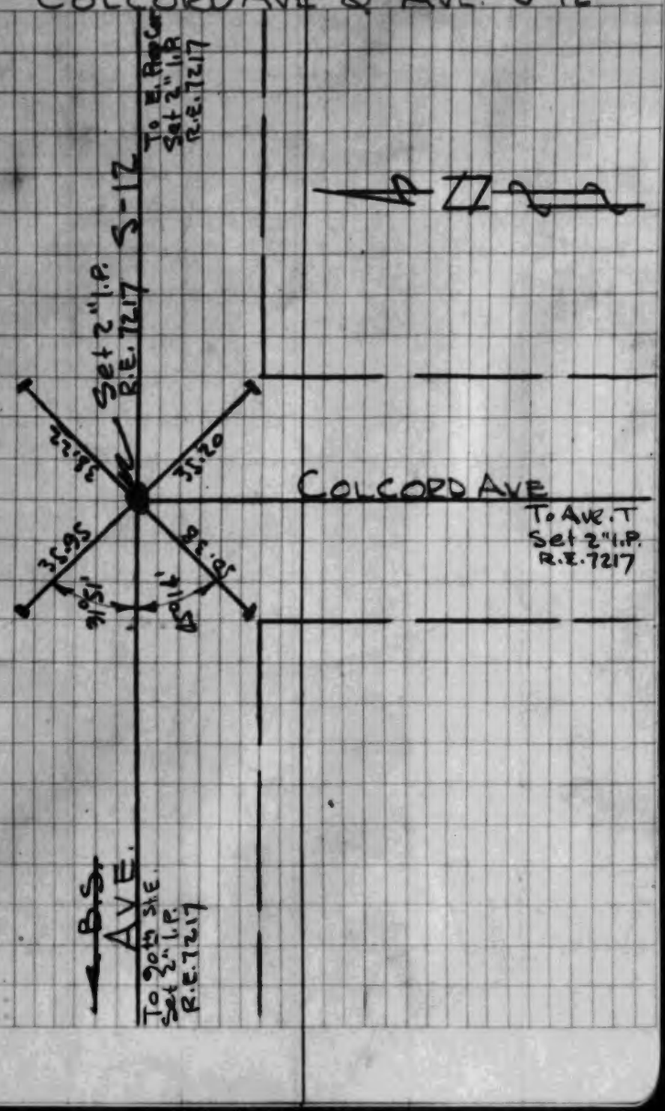

N.B Allen
J. Randall
B. Musk
R.S. 70-33-34 (16)

83RD ST.E. & Nly PL 7-22-54

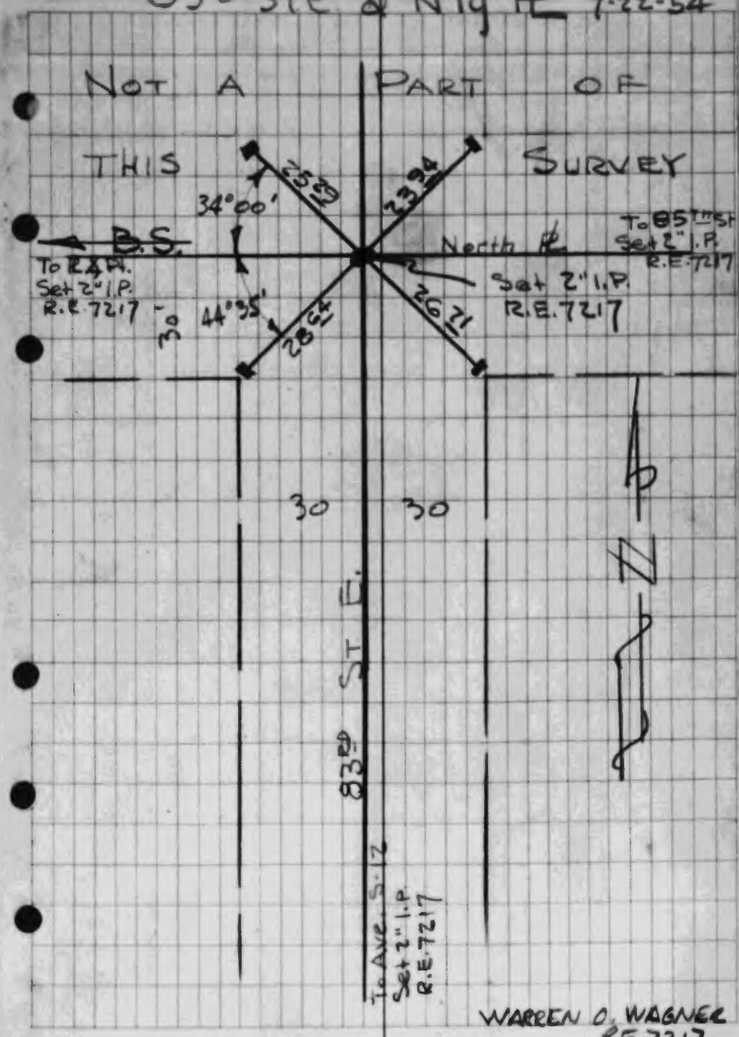

WARREN O. WAGNER
RE 7217

WARREN O. WAGNER
RE 7217 (17)

85TH ST.E. & N.E. Cor. Lot #52

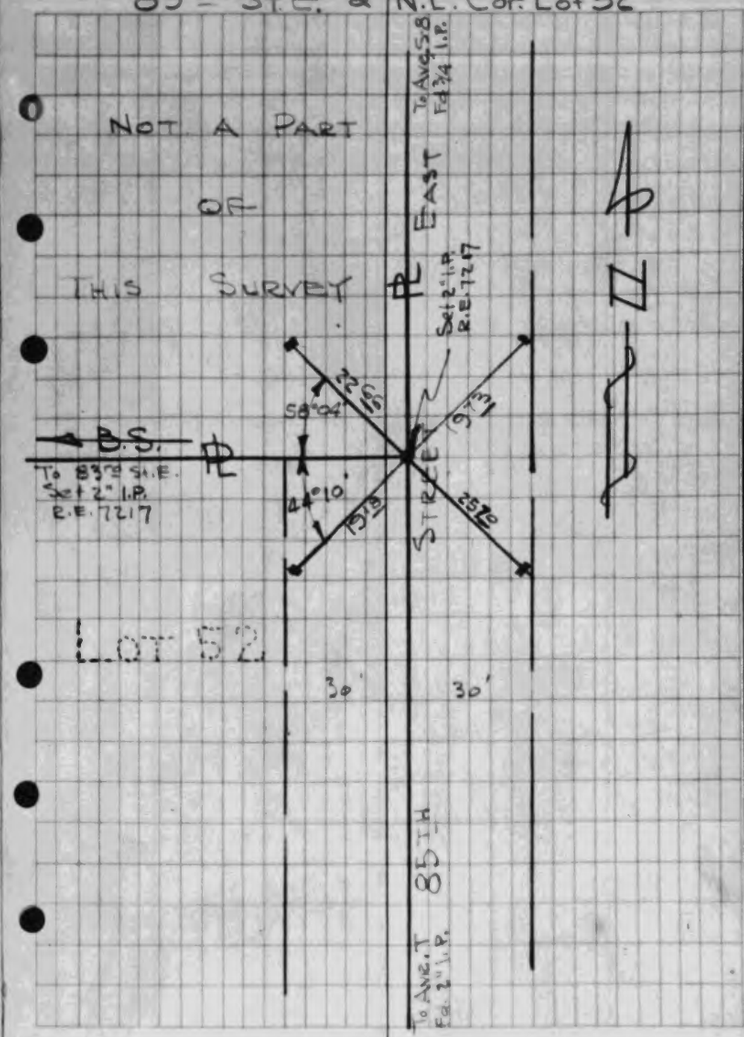

W. O. WAGNER
R.S. 70-33-34

R.S. 70-33-34 WARREN O. WAGNER RE 7217 (18)

AVE. S-8 & N.E. Cor Lot "13

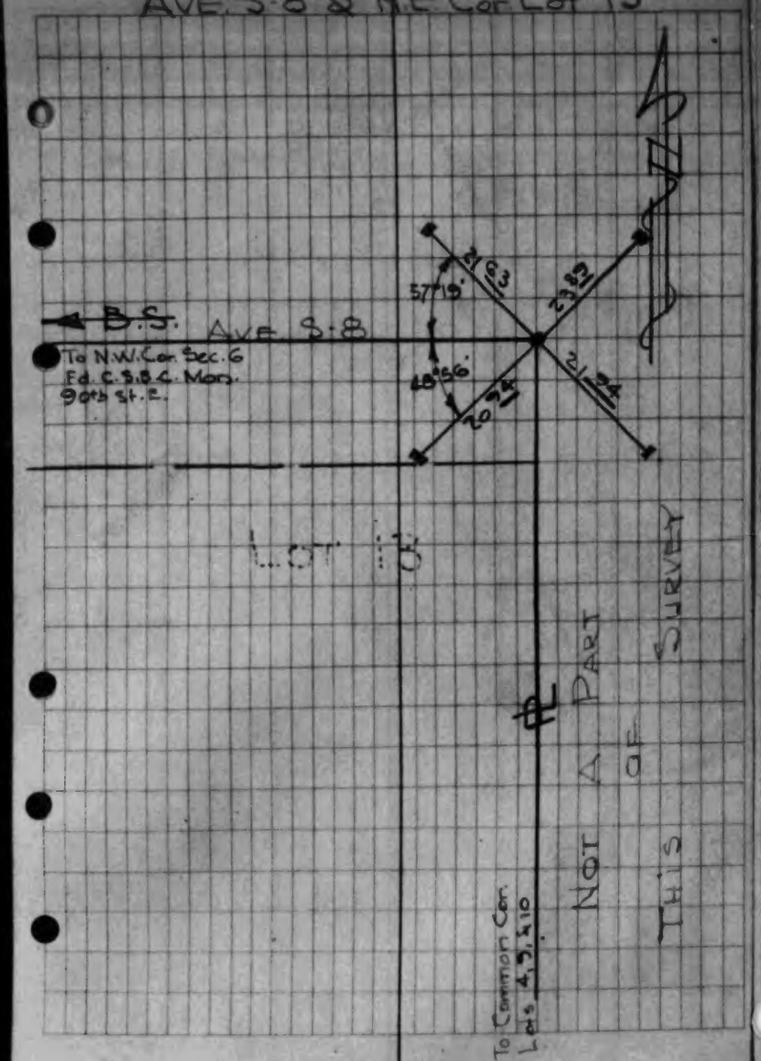

WARREN O. WAGNER RE 7217 (19)

P.O.B. Pt. Lots 4, 9, & 10

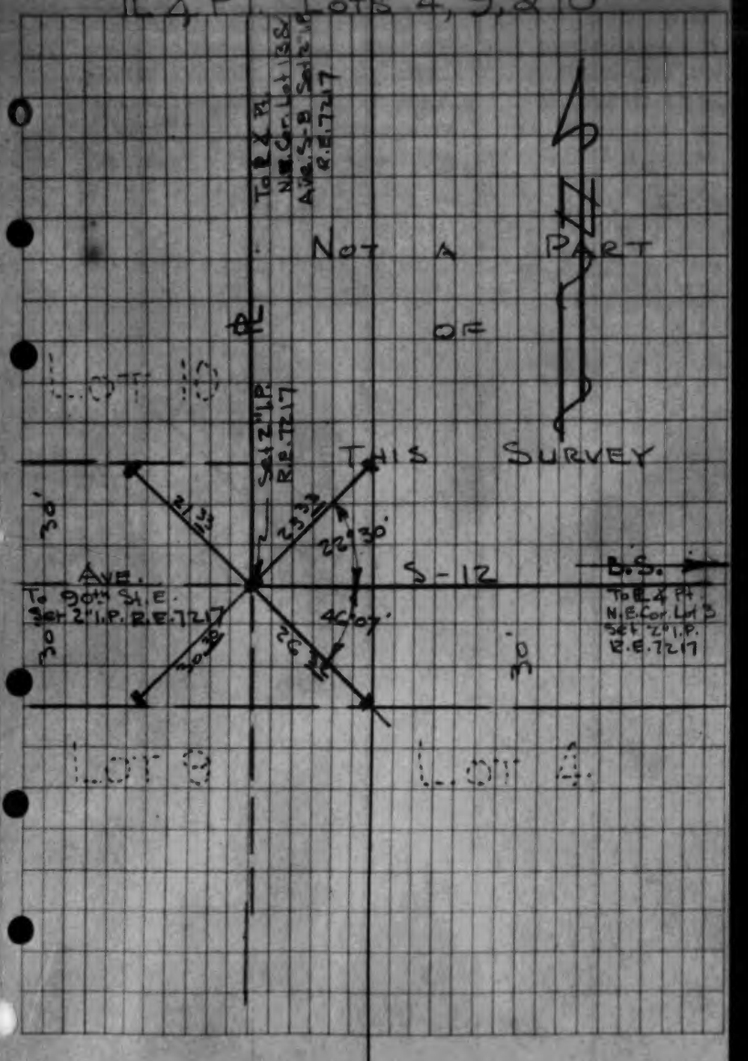

WS 66, A-3
WS 66, A-4

W. O. WAGNER
R.S. 70-33,34

R.S. 70-33-34

WARREN O. WAGNER (20)
RE 7217

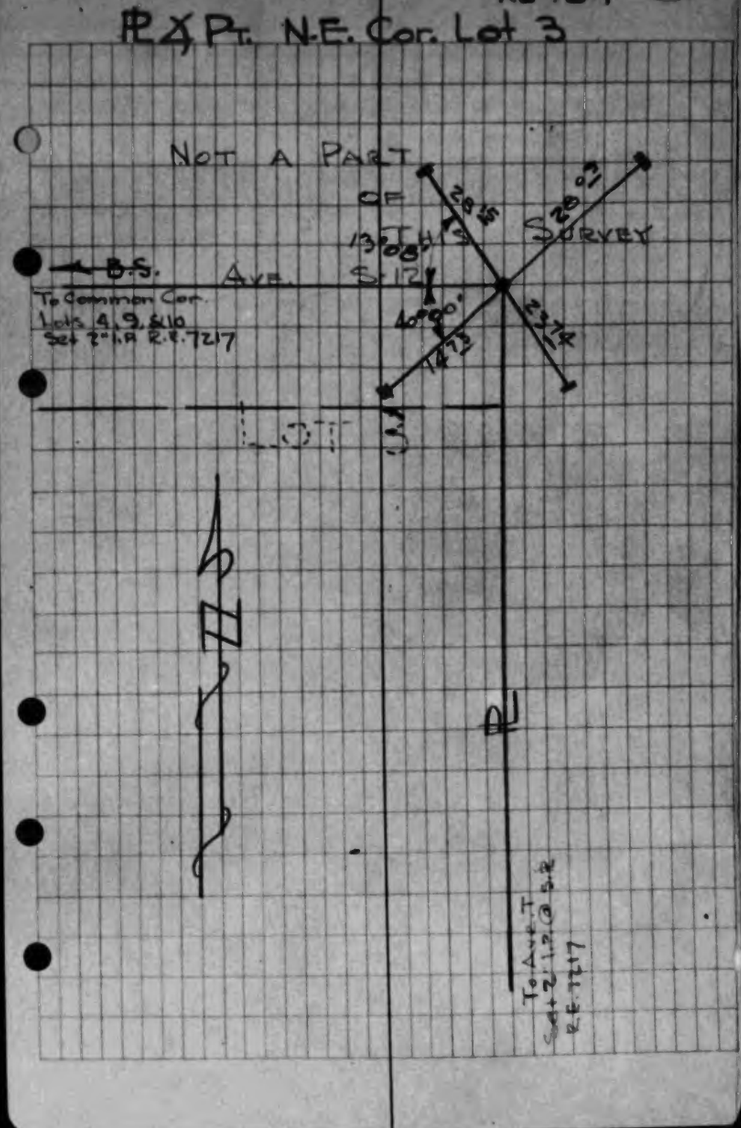

WARREN O. WAGNER (21)
RE 7217

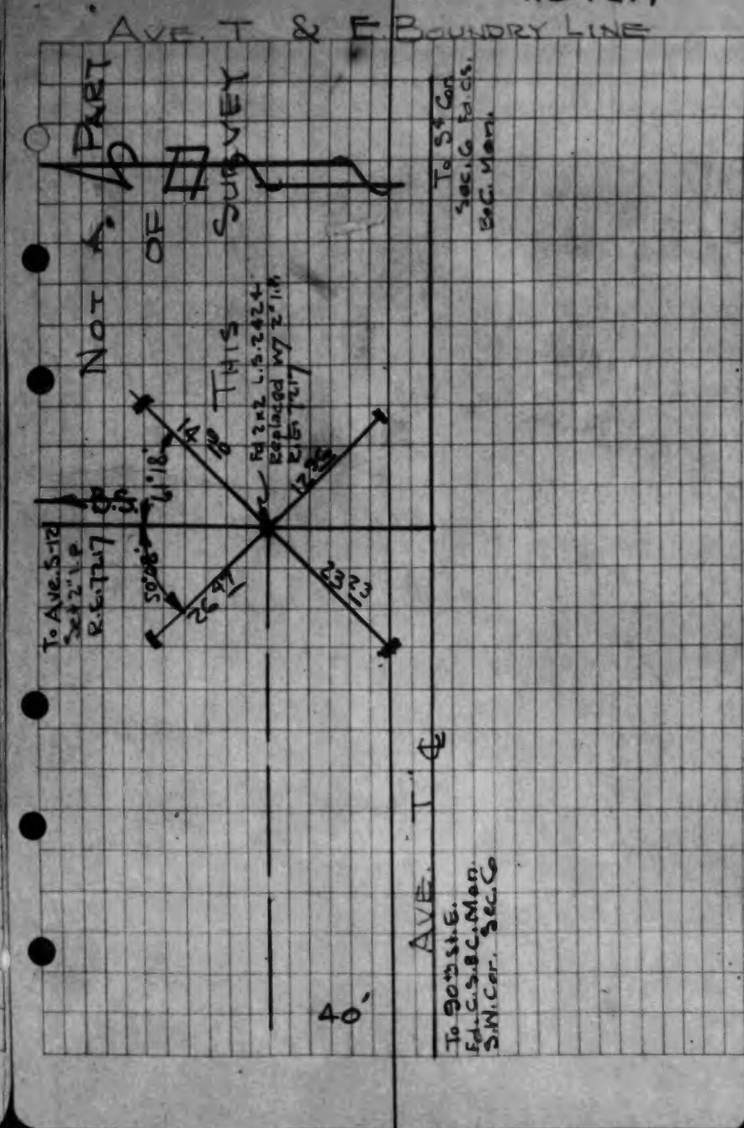

W.S. 66, A-4

W.S. 66, A-4

CO.SUR. F.B.2011: 81

KEMMERER ENG. CO.
Tract 16508

CO.SUR. F.B.2011: 82

TRACT 16508

DANBROOK

DRIVE

SHOEMAKER AVE.

MIDWAY

DRIVE

CURB

Kemmerer Engineering Co., Inc.
145 NORTH PAINTER AVENUE
WHITTIER, CALIFORNIA
PHONE OXford 4-5661

TRACT 16508

FOXLEY DR.

CURB

Kemmerer Engineering Co., Inc.
145 NORTH PAINTER AVENUE
WHITTIER, CALIFORNIA
PHONE OXford 4-5661

WS 34B-1

1-B 43SW

W.S. 34, B-1

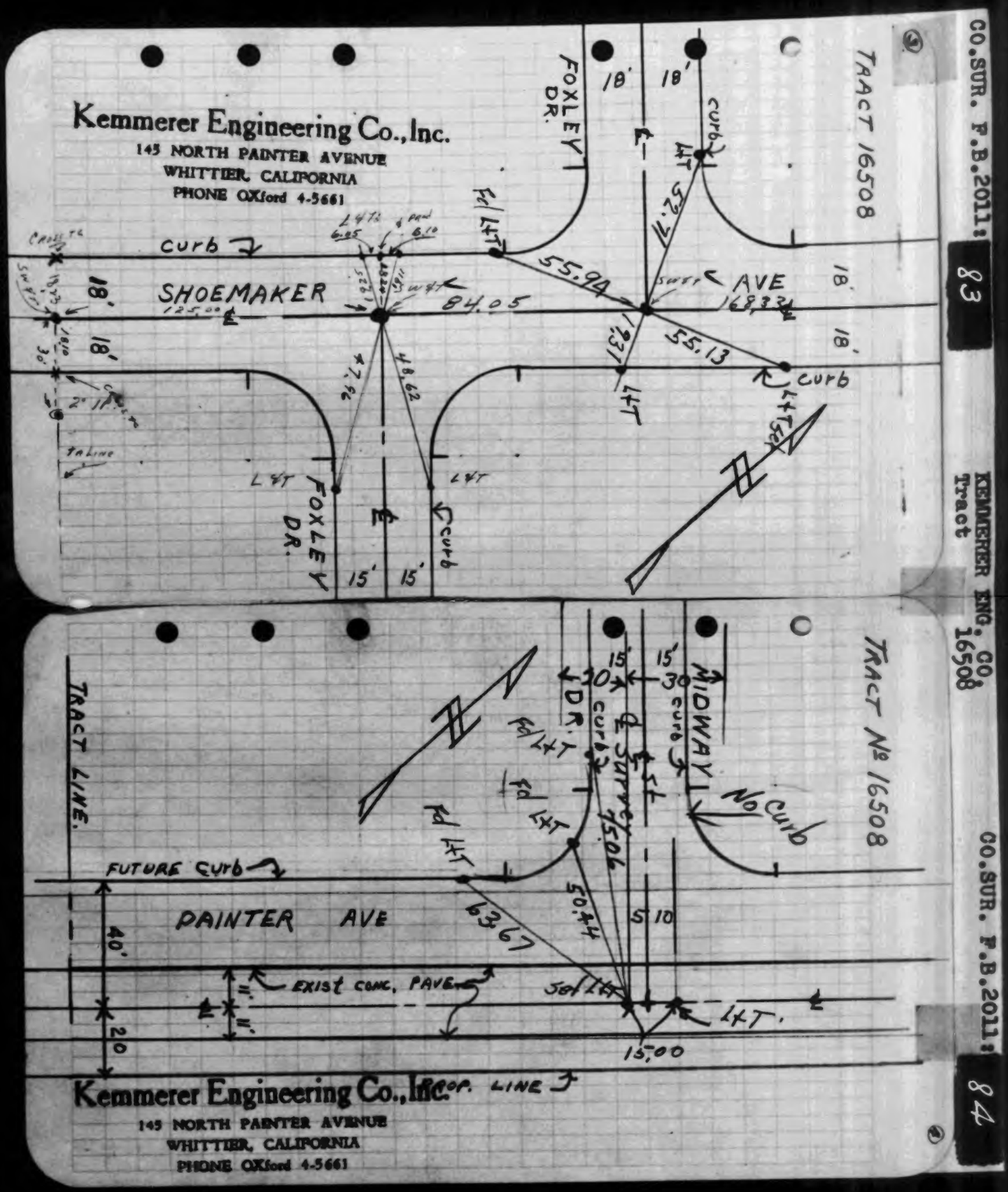

CO. SUR. F.B. 2011: 83

KEMMERER ENG. CO. Tract 16508

CO. SUR. F.B. 2011: 84

FAB 5M

①

BASE LINE ROAD & DE LAY AVENUE
Tract Nº 15147
IN UNINCORPORATED TERRITORY
OF THE COUNTY OF LOS ANGELES

July - 1954 ANDREASEN- PHELPS

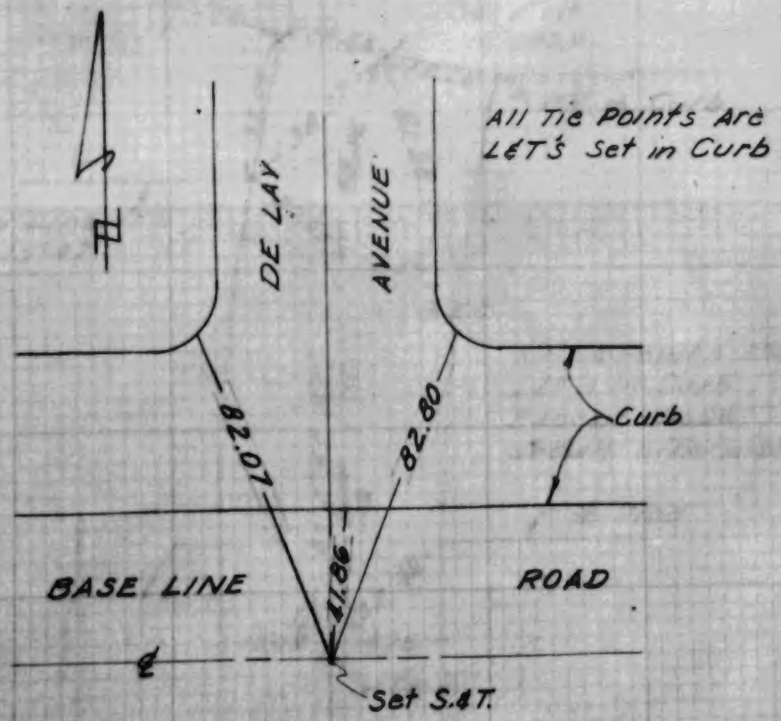

②

GLEN LYN DRIVE
Tract Nº 15147
IN UNINCORPORATED TERRITORY
OF THE COUNTY OF LOS ANGELES

July 1954

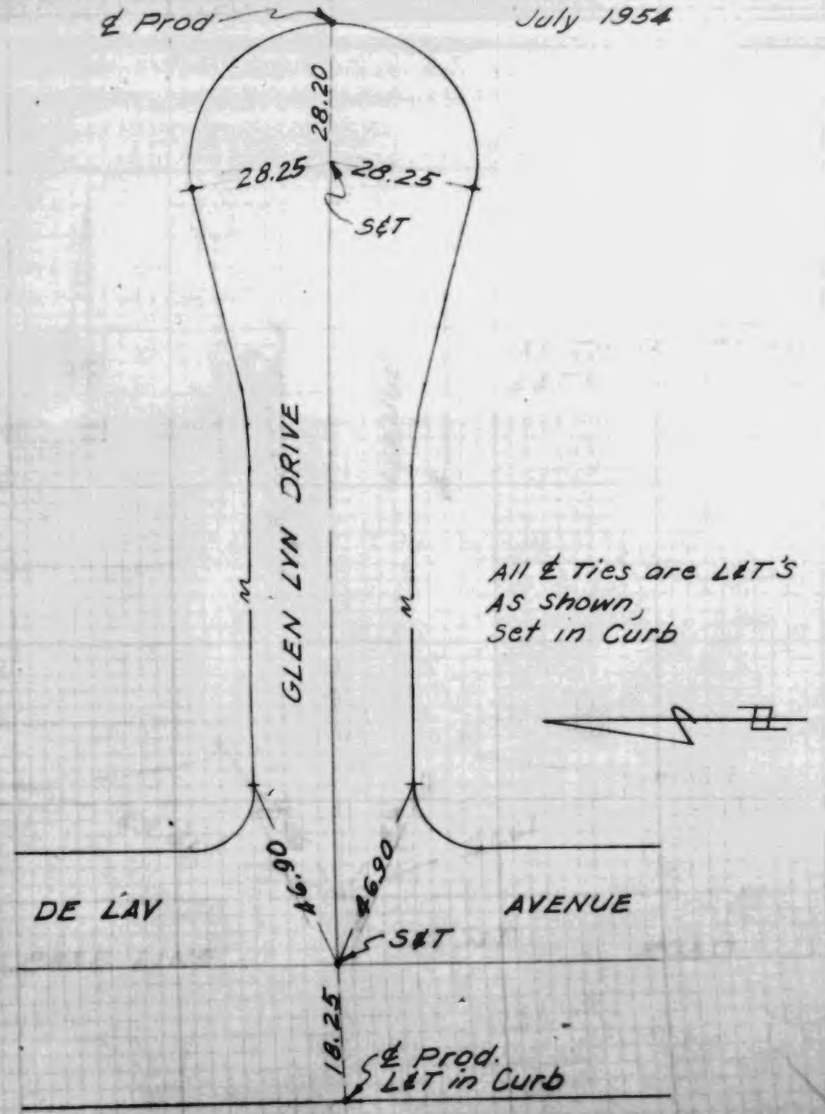

ANDREASEN - PHELPS
Tract 15147

(3)

DE LAY AVENUE
Tract Nº 15147
IN UNINCORPORATED TERRITORY
OF THE COUNTY OF LOS ANGELES
July 1954

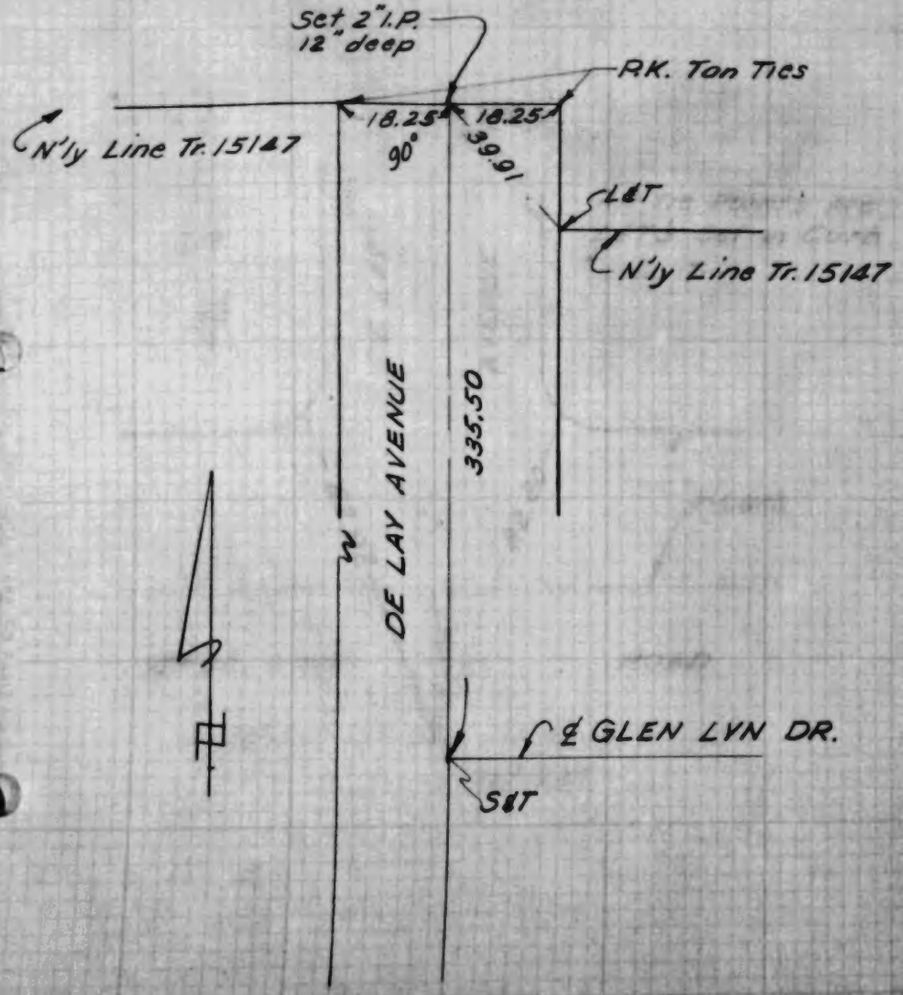

(4)

BASE LINE ROAD & BRIGHTVIEW AVENUE
Tract Nº 15147
IN UNINCORPORATED TERRITORY
OF THE COUNTY OF LOS ANGELES
July 1954

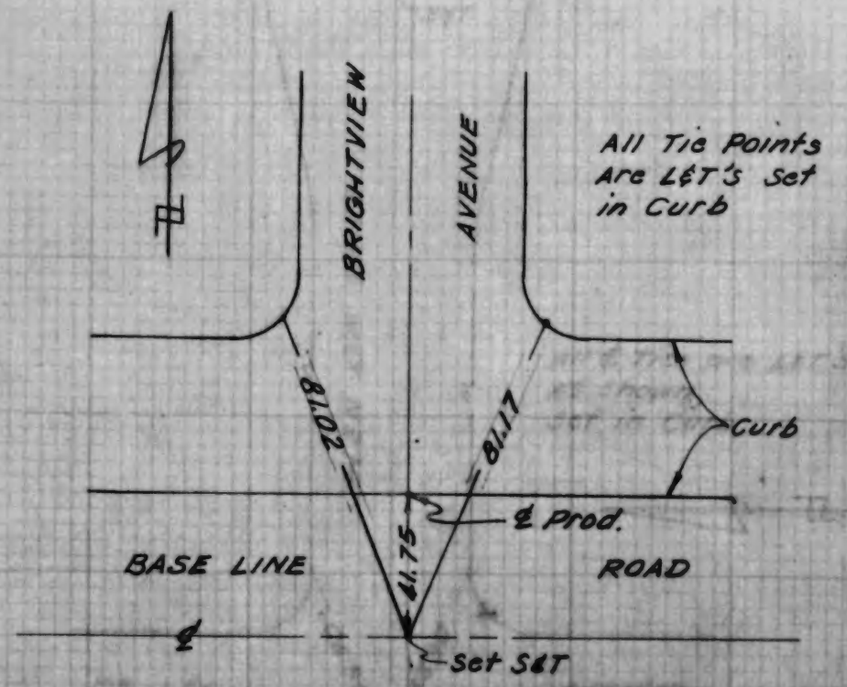

NS 47, D-2

ANDREASEN - PHELPS
Tract 15147

(5)

BRIGHTVIEW AVE.
Tract Nº 15147
IN UNINCORPORATED TERRITORY
OF THE COUNTY OF LOS ANGELES
July 1954

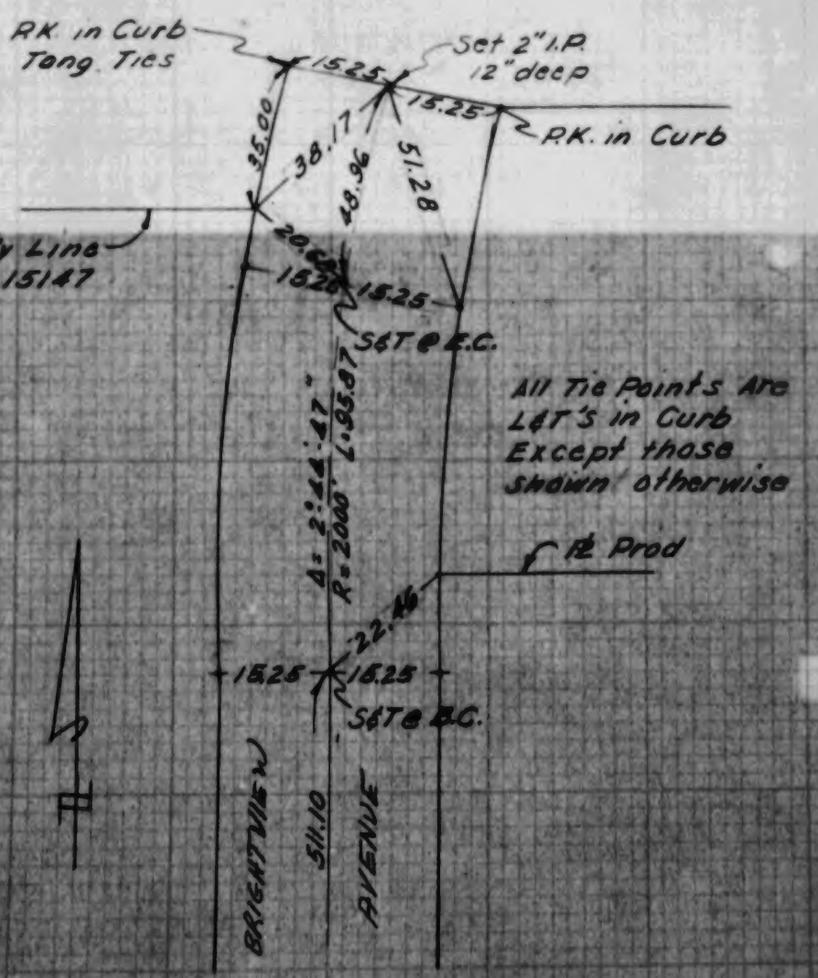

(6)

BASE LINE ROAD & FORESTDALE AVE.
Tract Nº 15147
IN UNINCORPORATED TERRITORY
OF THE COUNTY OF LOS ANGELES

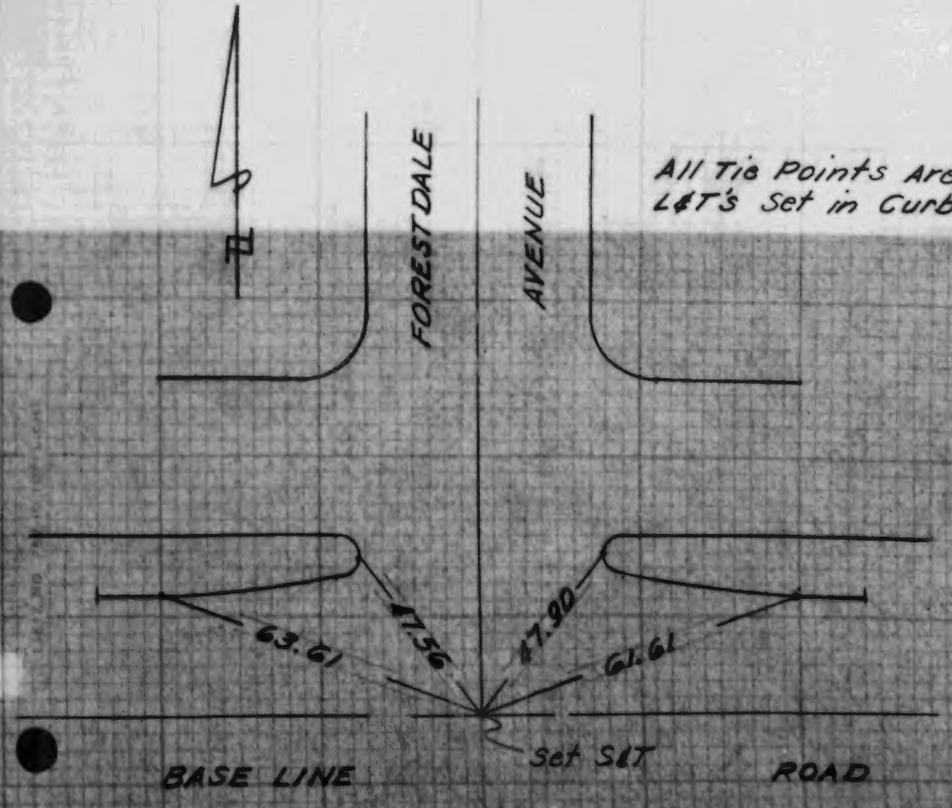

W.S. 47, D-2

FORESTDALE AVENUE
Tract No 15147
IN UNINCORPORATED TERRITORY
OF THE COUNTY OF LOS ANGELES
July 1954

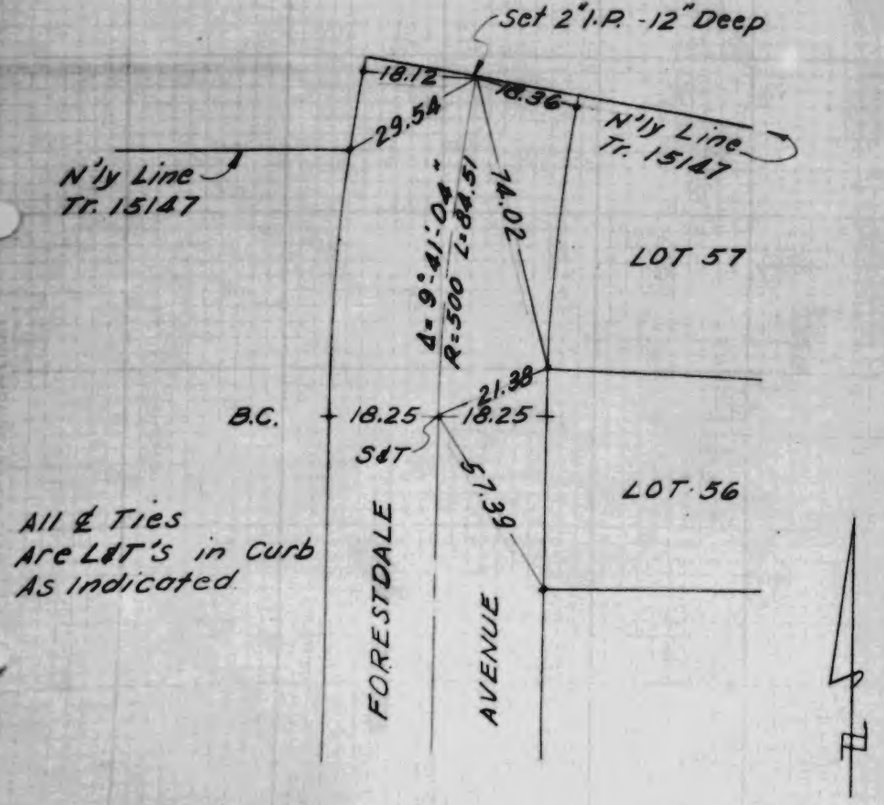

W.S. 88, A-6

R.B. Nunnelley

Record of Survey
1 of 1 - R.S.B. 66-30
R.S. 1824

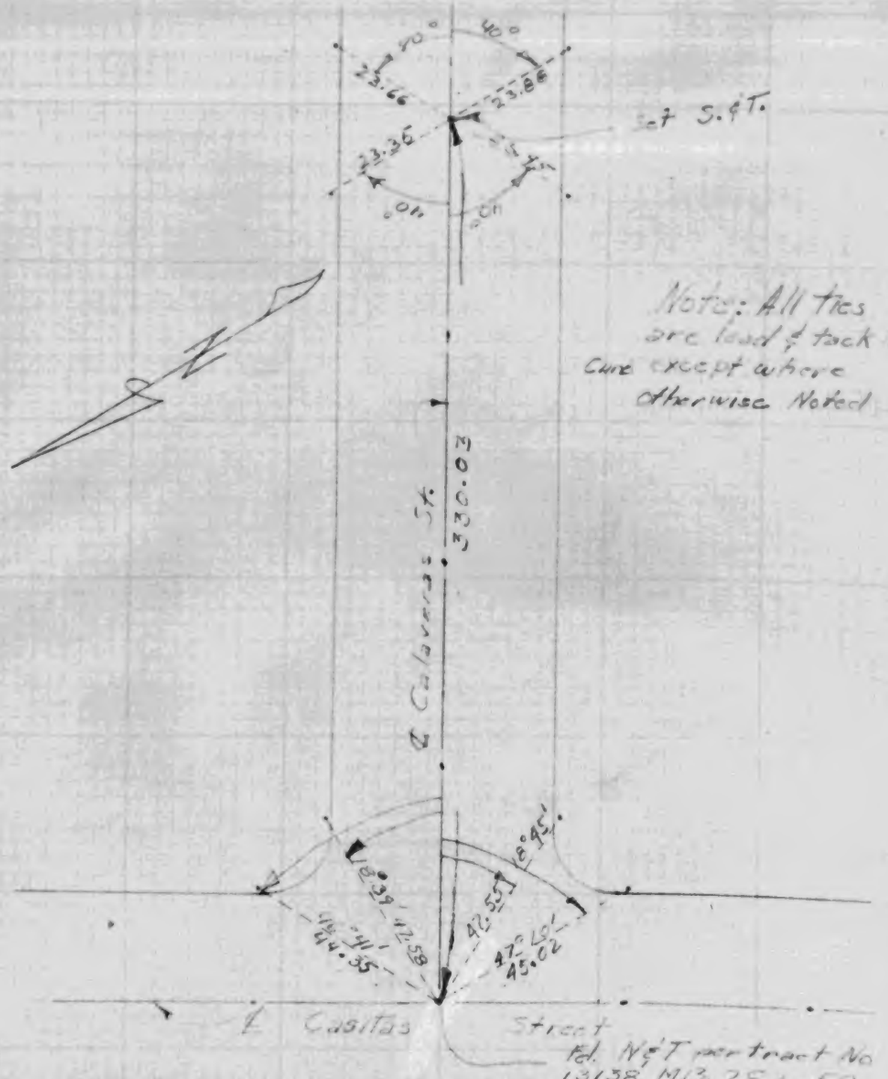

CO.SUR. F.B.2011: 93

HAROLD A. BARNETT

Tract 15430

HAROLD A. BARNETT CIVIL ENGINEER 35 SO. RAYMOND AVE. PASADENA 1, CALIF. R E. 1216	PARTY Soderblom	JOB NO. 6810-B
		LOT & TIES
		TRACT 15430
		CLIENT MASOTTI
SHEET 1 OF 1 SHEETS		DATE JULY 1954

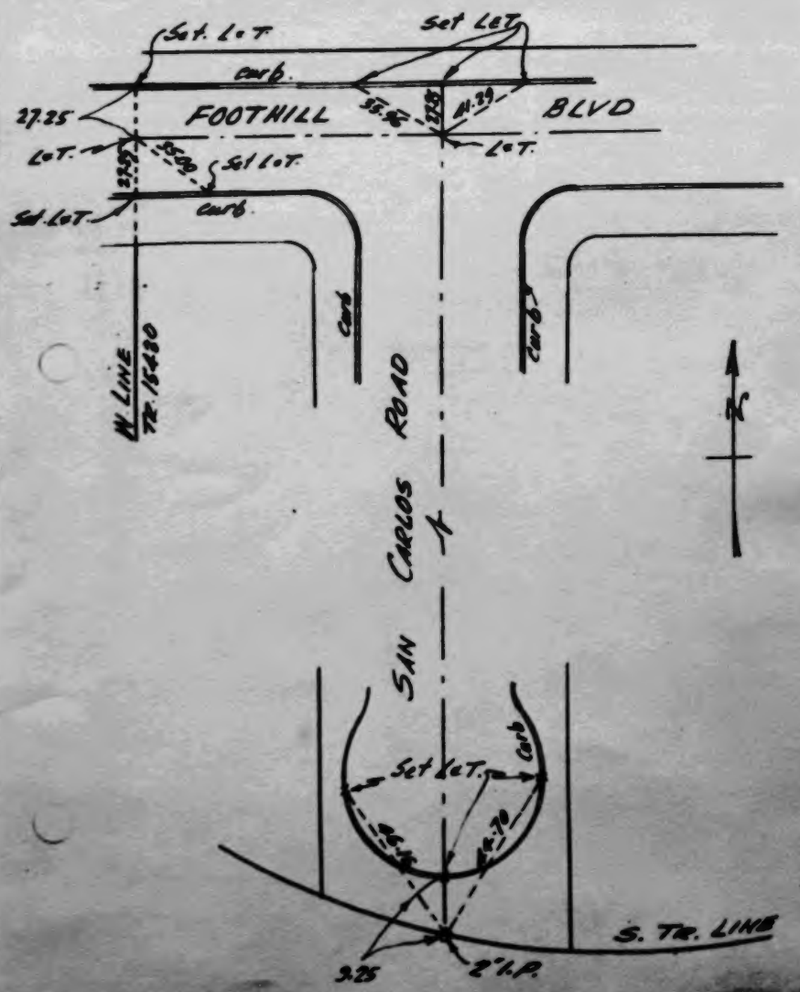

CO.SUR. F.B.2011: 94

HAROLD A. BARNETT

Tract 16368

HAROLD A. BARNETT CIVIL ENGINEER 35 SO. RAYMOND AVE. PASADENA 1, CALIF. R E. 1216	PARTY Soderblom	JOB NO. 6504-A
		LOT
		TRACT 16368
		CLIENT JENKINS
SHEET 1 OF 1 SHEETS		DATE JUNE 29-'54

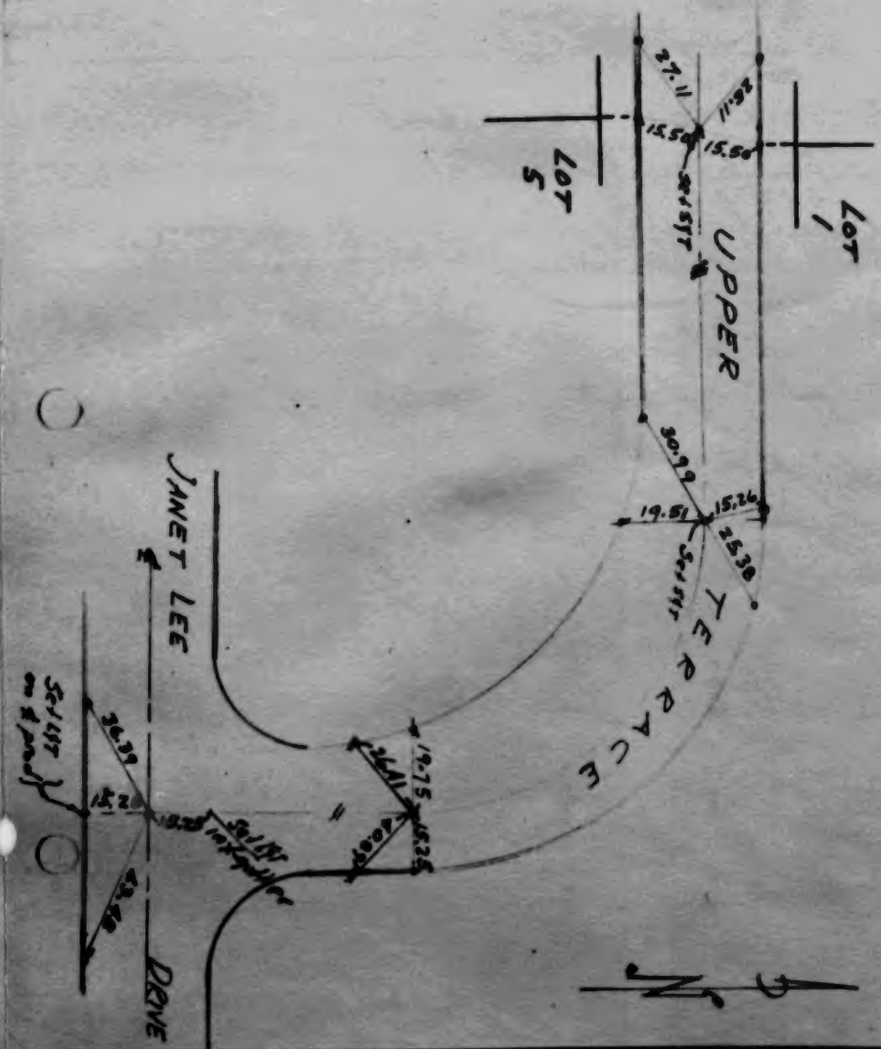

W.S. 45 B-4

W.S. 51 B-4

CO.SUR. F.B.2011: 95

HAROLD A. BARNETT
Tract 18424

CO.SUR. F.B.2011: 96

W532 D-2

HAROLD A. BARNETT CIVIL ENGINEER 35 SO. RAYMOND AVE. PASADENA 1, CALIF. R. E. 1216	PARTY Sedarblom	JOB NO. 7039 LOT TRACT 18424 CLIENT IRVINE DATE June 1954
	SHEET 1 OF 2 SHEETS	

HAROLD A. BARNETT CIVIL ENGINEER 35 SO. RAYMOND AVE. PASADENA 1, CALIF R E. 1216	PARTY Sedarblom	JOB NO. 7039 LOT TRACT 18424 CLIENT IRVINE DATE June 1954
	SHEET 2 OF 2 SHEETS	

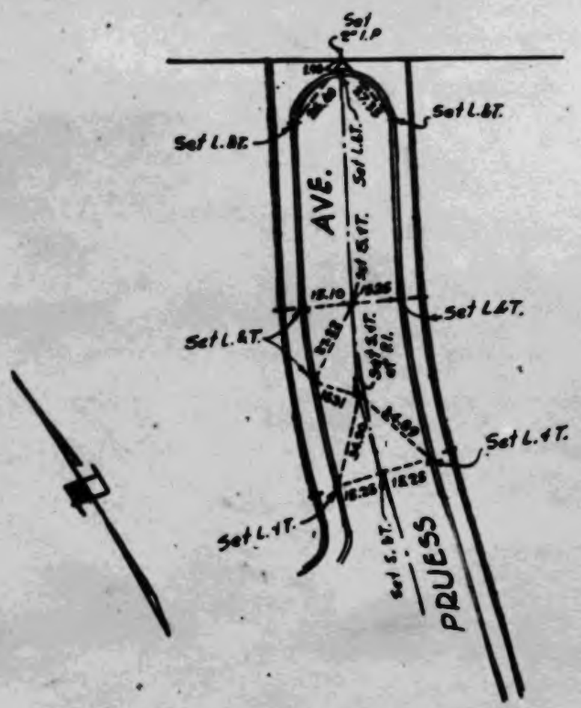

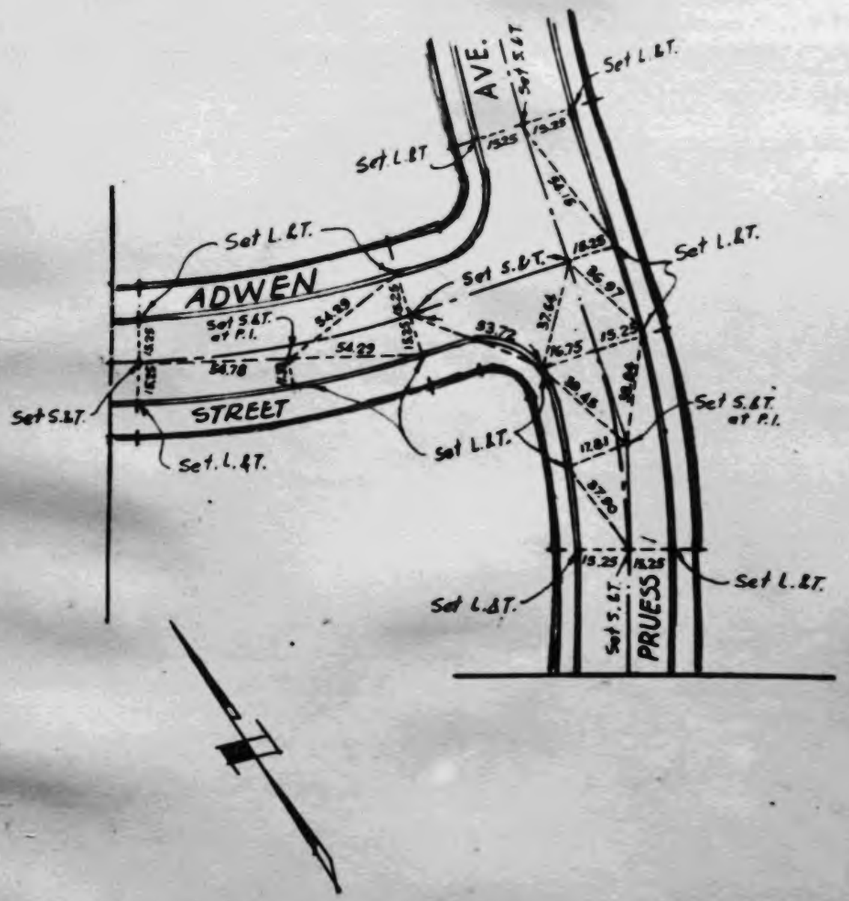

W.S.65 B-2

CO.SUR. F.B.2011: 97

TANNIE STASSI
Tract 15622

CO.SUR. F.B.2011: 98

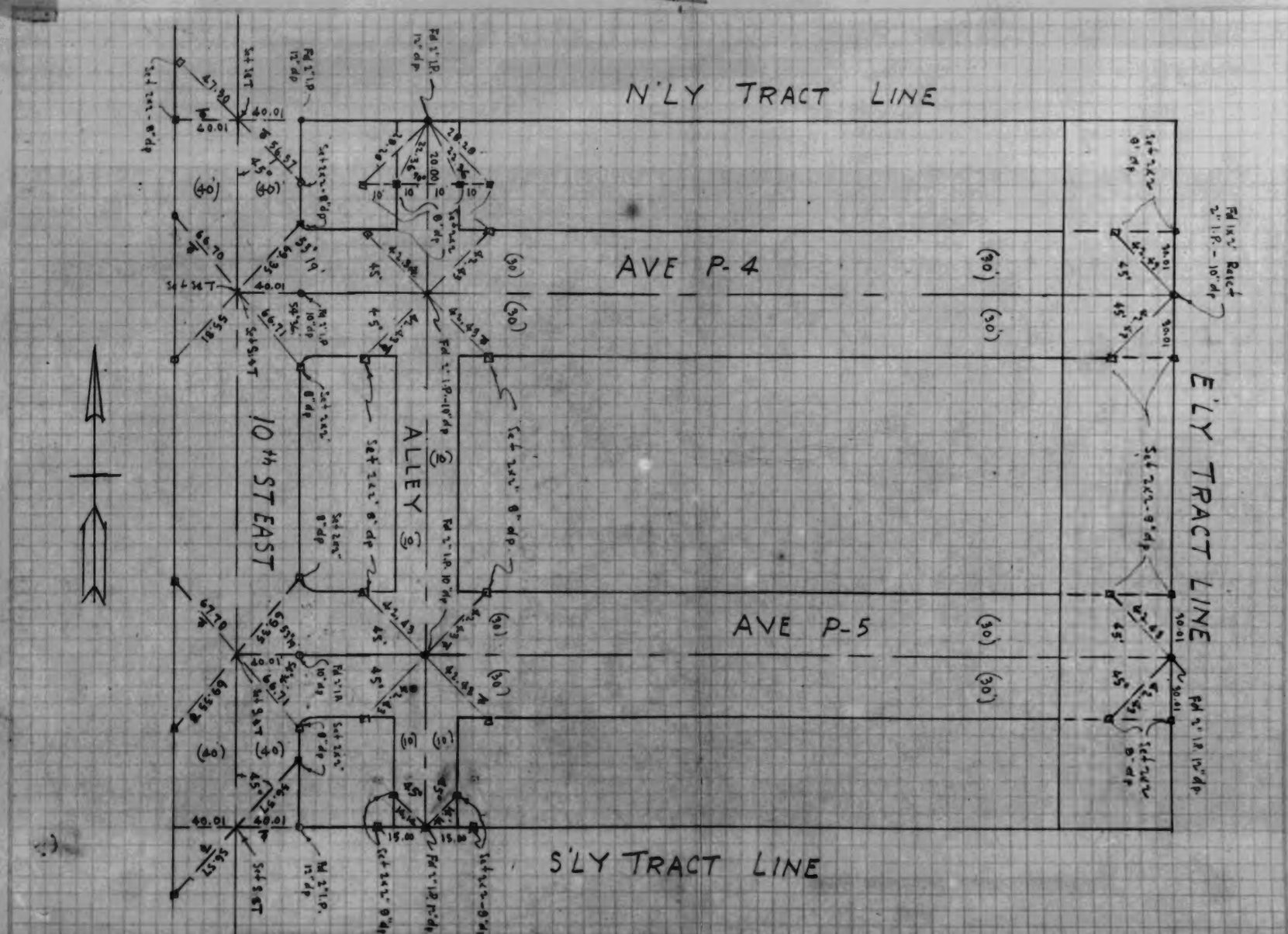

W.S.65 A-2

CO.SUR. F.B.2011: 99

JENNINGS TRACT

Sht #1 of 2

TRACT 18810 - ℄ TIES

JENNINGS ENGINEERING CO.

TIES ARE TO L&T's set in conc. curbs.

JULY, 1954

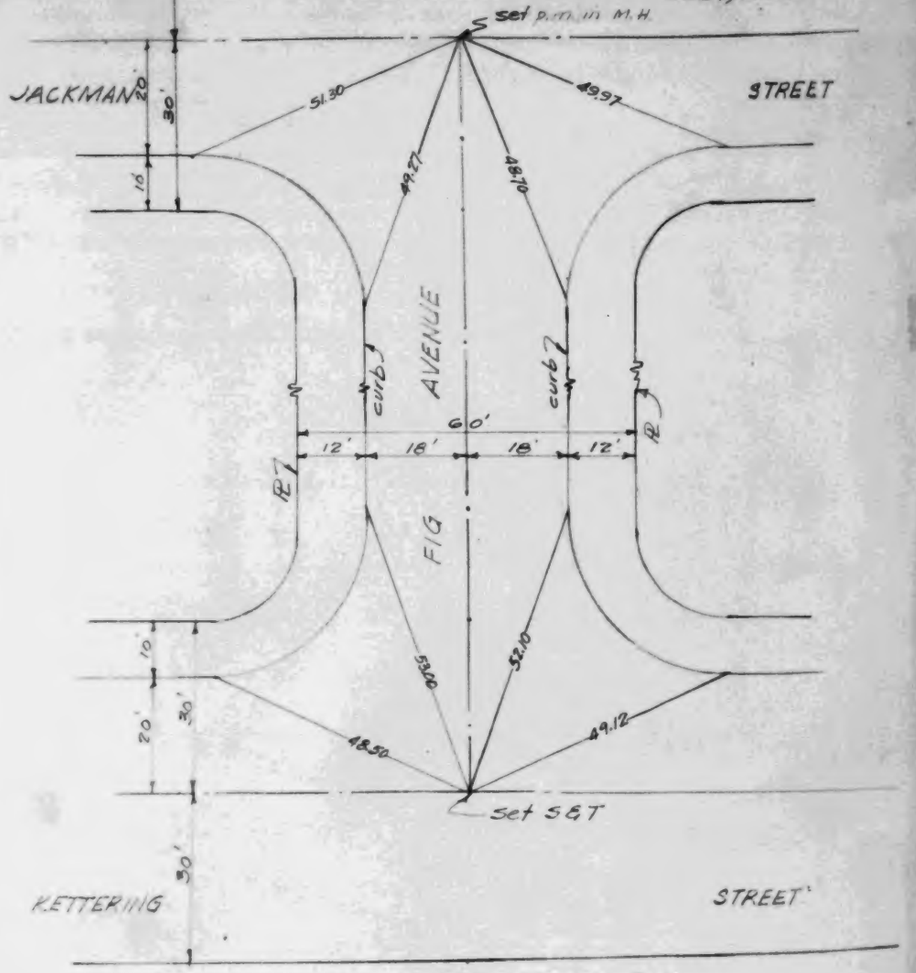

ENGR. CO. 18810

CO.SUR. F.B.2011: 100

Sht #2 of 2

TRACT 18810 ℄ TIES

JENNINGS ENGINEERING CO

TIES ARE TO L&T's set in conc. curbs

JULY, 1954

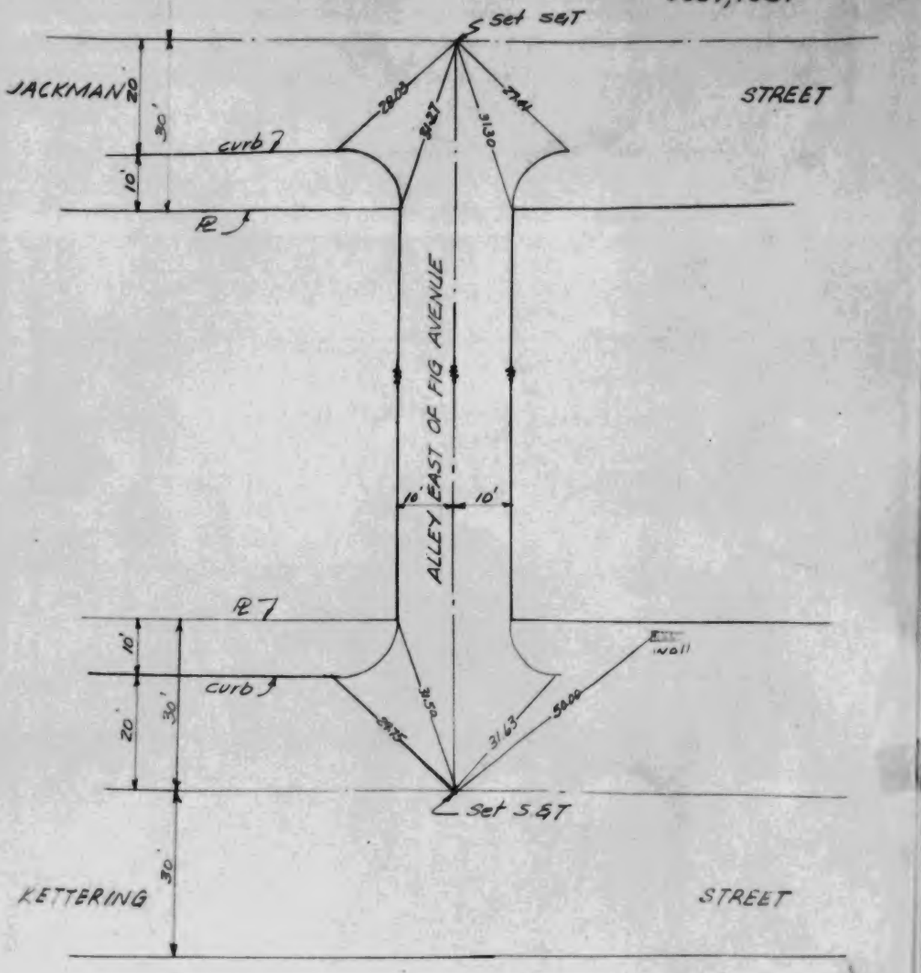

CO.SUR. F.B.2011: 101

HAROLD A. BARNETT
Tract 18564

HAROLD A. BARNETT CIVIL ENGINEER 35 SO. RAYMOND AVE. PASADENA 1, CALIF. R.E. 1216	PARTY Soderblom	JOB NO. 7816
		~~LOT~~ TIES
		TRACT 18564
		CLIENT McKay
SHEET 1 OF [redacted] SHEETS		DATE July - 22-54

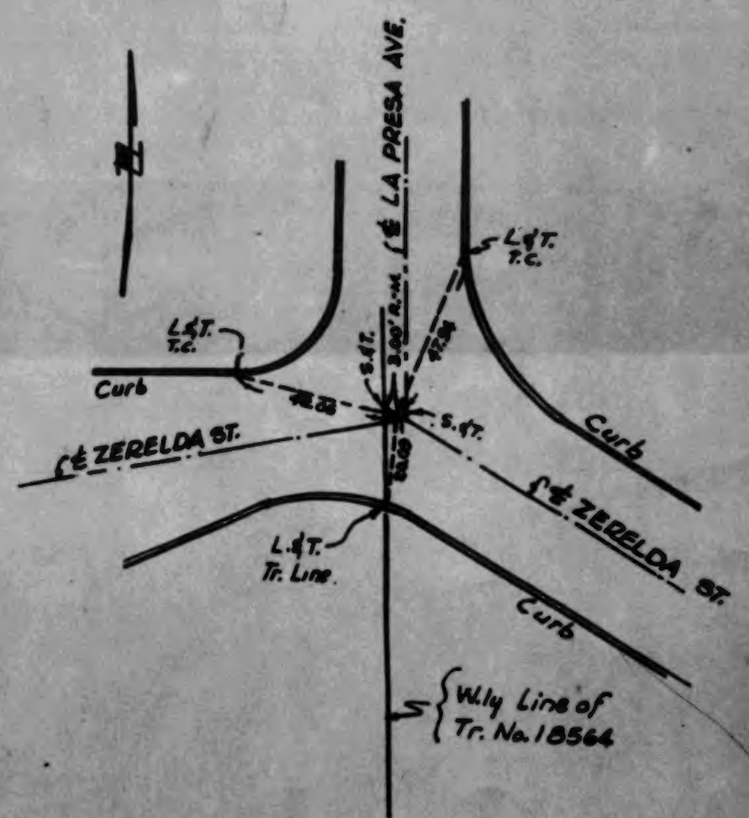

CO.SUR. F.B.2011: 102

HAROLD A. BARNETT CIVIL ENGINEER 35 SO. RAYMOND AVE. PASADENA 1, CALIF. R.E. 1216	PARTY Lundquist Ramey Glogowski	JOB NO. 7816
		LOT ℄ TIES
		TRACT 18564
		CLIENT McKay
SHEET 2 OF 4 SHEETS		DATE 6-22-54

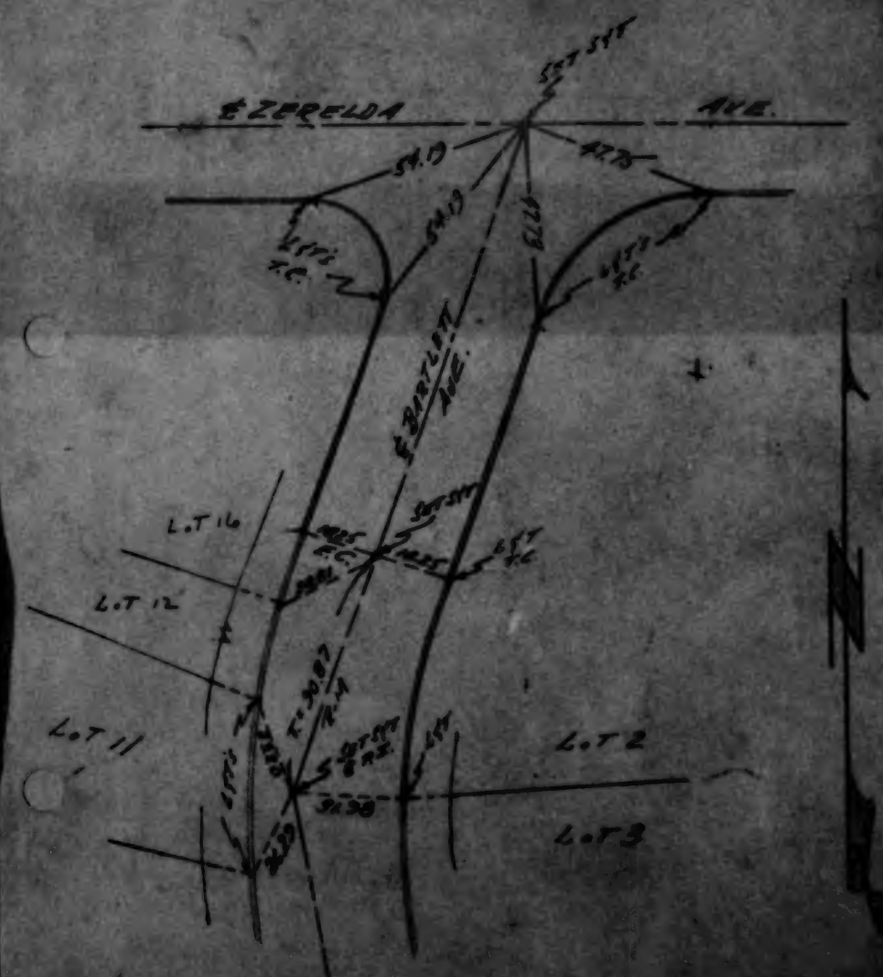

WS.44 C-2

224

WS.44 C-5

522

C-5

CO. SUR. F.B. 2011: 103

HAROLD A. BARNETT
Tract 18564

CO. SUR. F.B. 2011: 104

HAROLD A. BARNETT CIVIL ENGINEER [illegible] RAYMOND AVE. PASADE[illegible]A 1, CALIF. [illegible]. 1216	PARTY Lundquist Bandy Glogowski	JOB NO. LOT 2 TIES TRACT 18564 CLIENT McKay DATE 6-22-54
SHEET 3 OF 4 SHEETS		

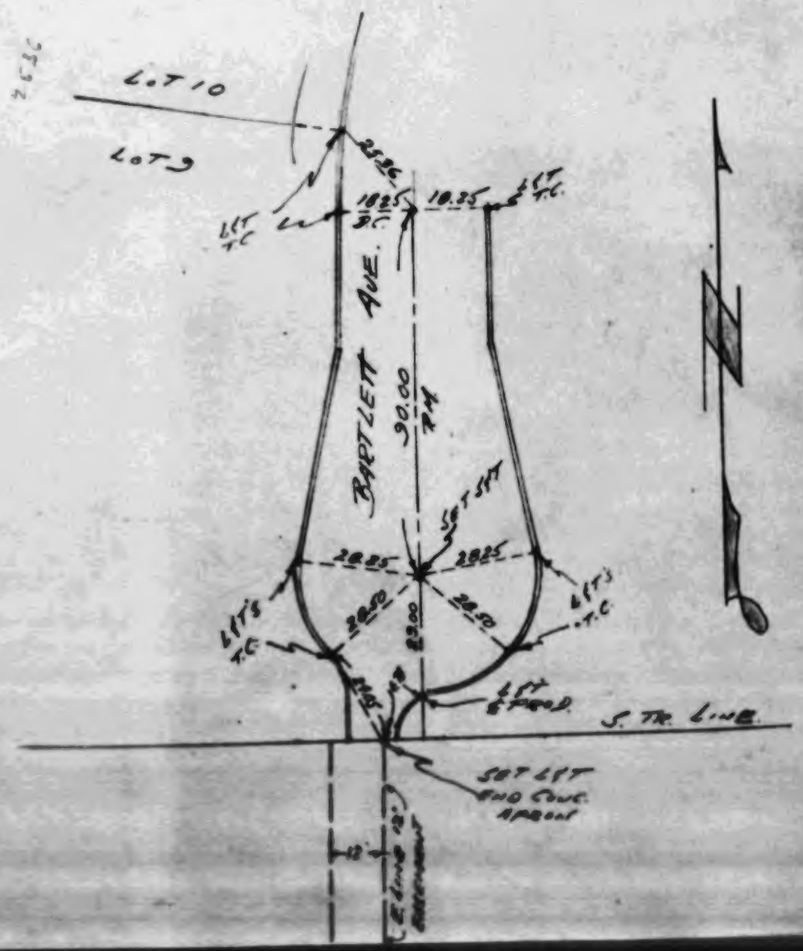
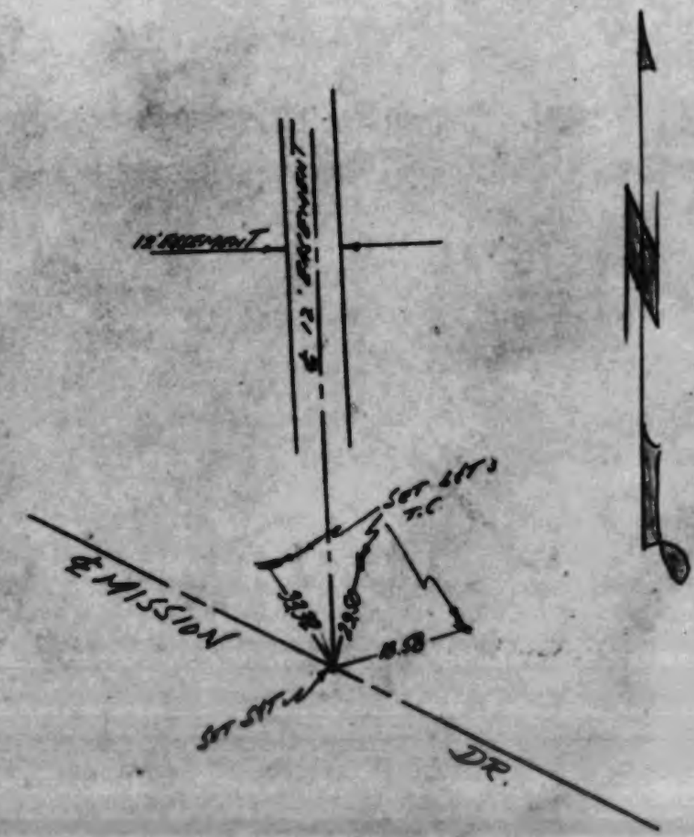
HAROLD A. BARNETT CIVIL ENGINEER 38 SO. RAYMOND AVE. PASADENA 1, CALIF. R.E. 1216	PARTY Lundquist Bandy Glogowski	JOB NO. LOT 2 TIES TRACT 18564 CLIENT McKay DATE 6-22-54
SHEET 4 OF 4 SHEETS