Ck'd by
No.
Work
ed

Survey of
JN Tape Std °F
Surveyed by
Notes Date
Indexed

F.B. 2012 Pg.

PAGES	TRACT #	PAGES	TRACT #
5-20	17702		
21-27	R.S.66-20		
28-30	18842		
31-35	15489		
36-40	17242		
41-43	19997		
44-46	17675		
47-48	16208		
49-50	17291		
51-52	19322		
53-54	20122		
55-56	20177		
57-59	17718		
60-62	17265		
63-76	18896		
77-86	17927		
87-88	17487		
89-92	19022		
93-101	R.S.70-35-37		
102-104	R.S.70-41		

Microfilmed Jan 87

CO.SUR. F.B.2012: 5

SEABOARD ENG. CO.
Tract 17702

CO.SUR. F.B.2012: 6

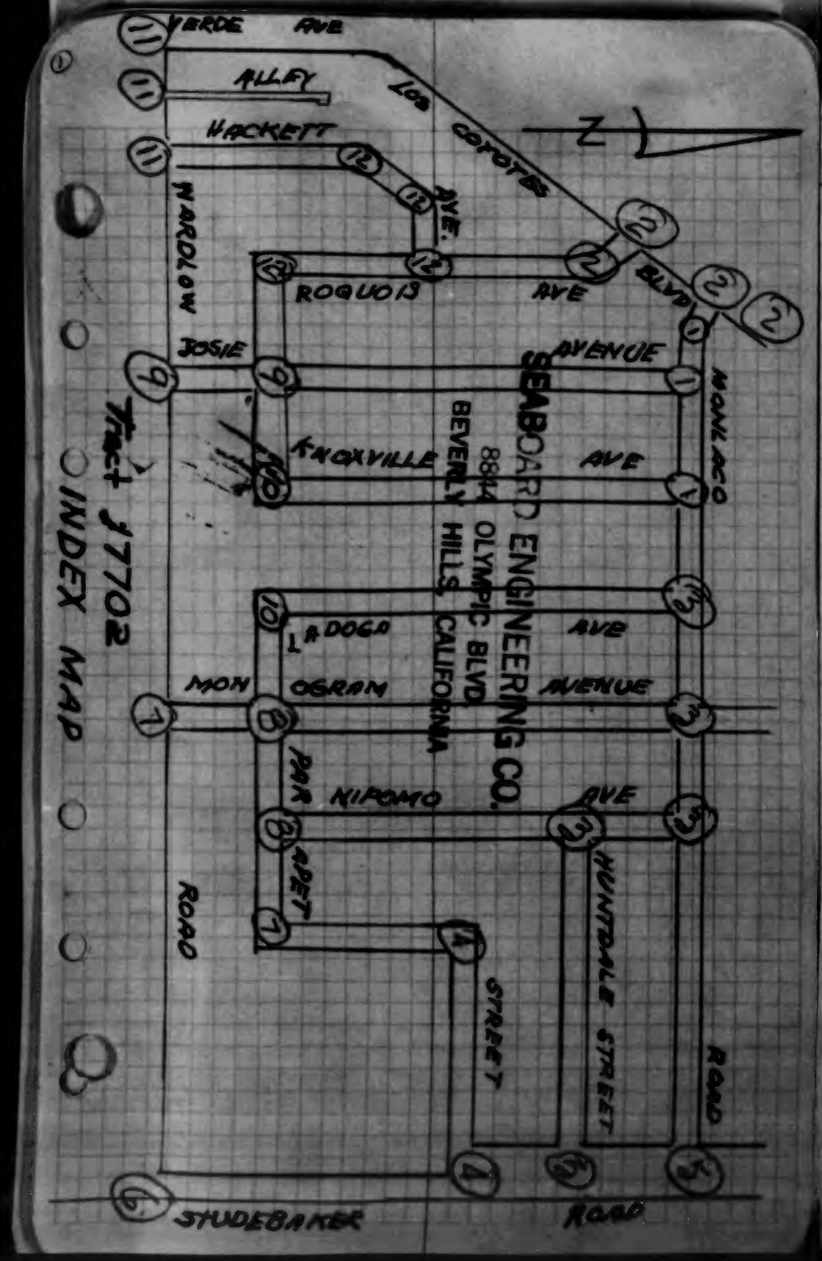

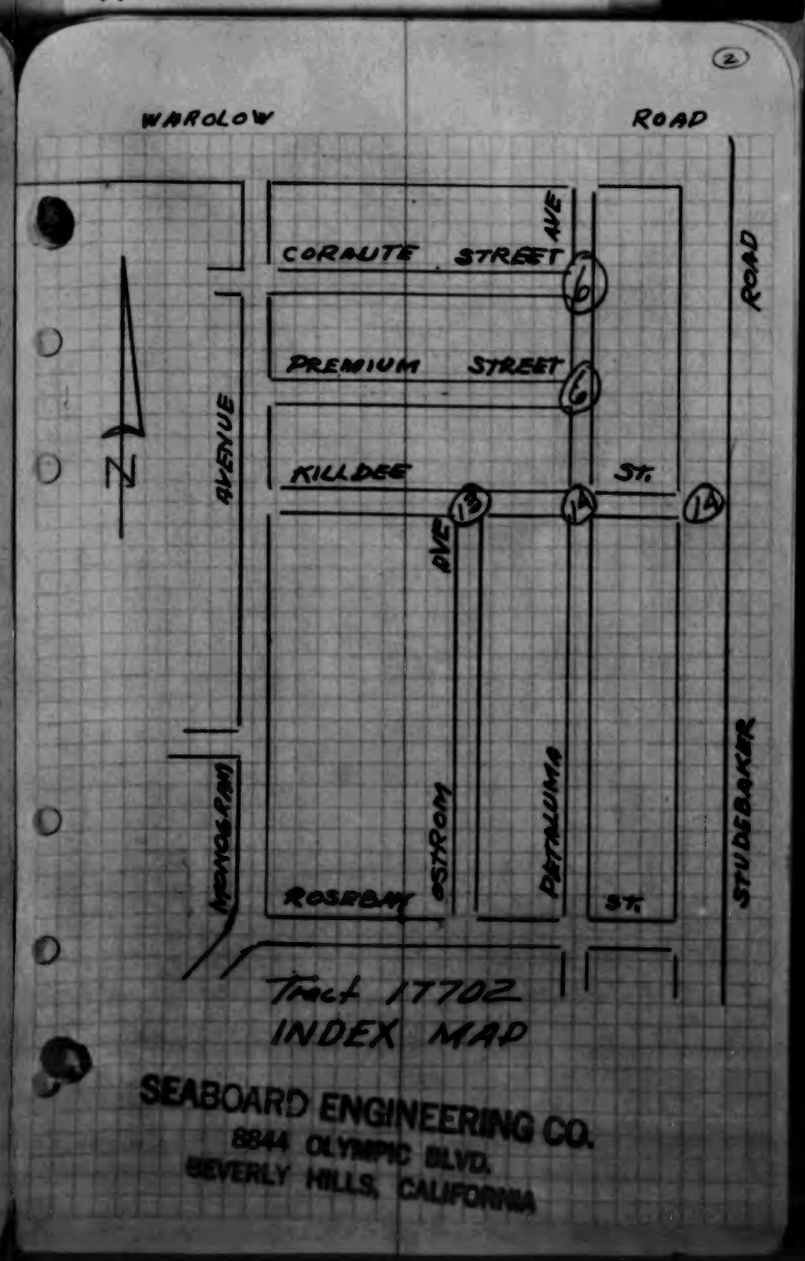

W.S. 31, B-2

CO. SUR. F.B. 2012: 8

SEABOARD ENG. CO. 17702

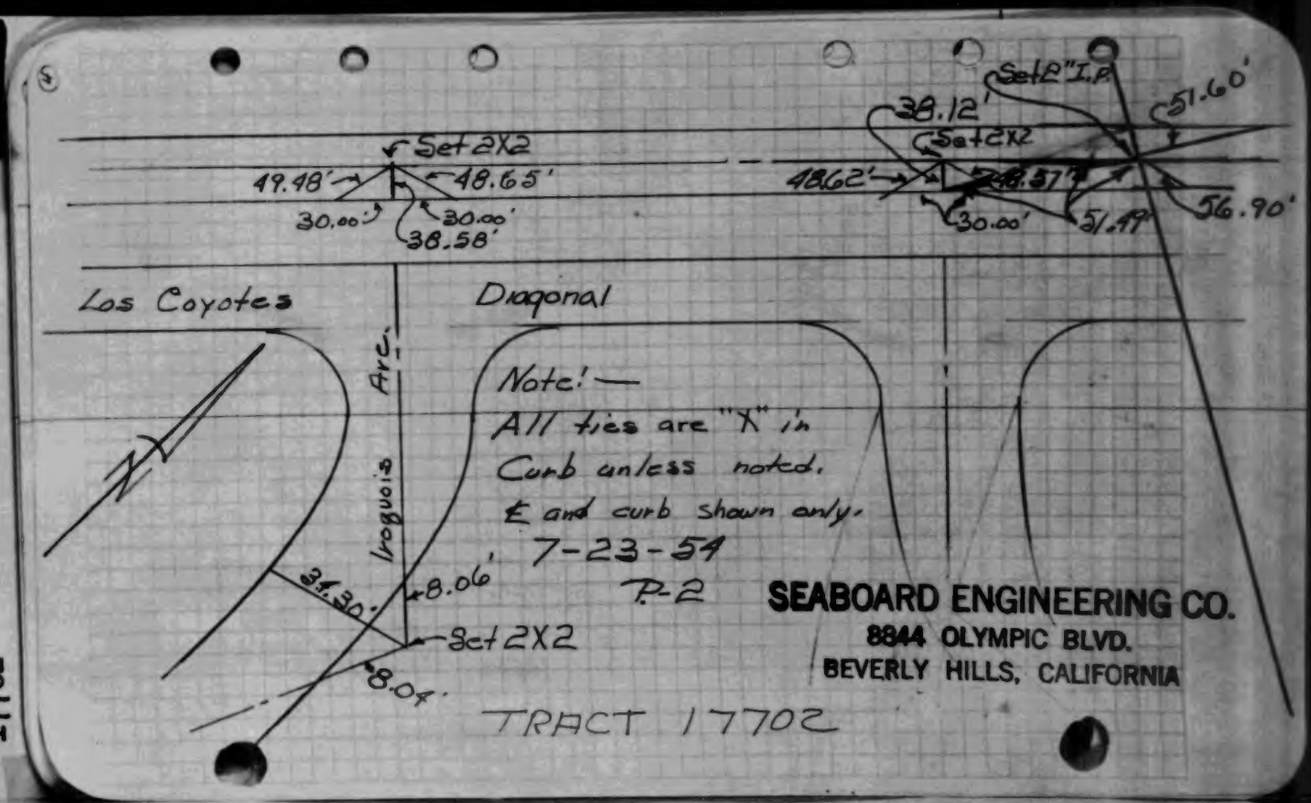

CO. SUR. F.B. 2012: 7

SEABOARD Tract

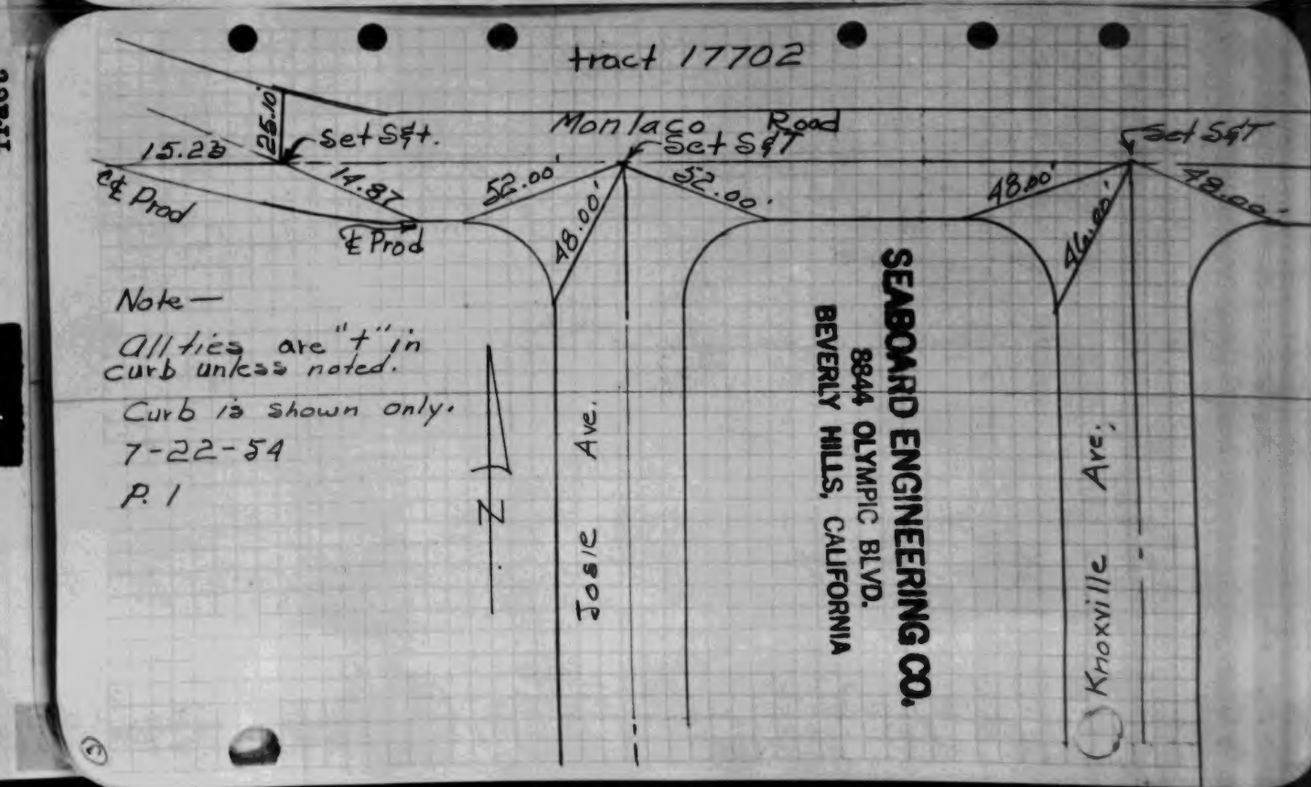

W.S. 31, B-2

W.S. 31 BD. & C-2

CO.SUR. F.B.2012: 9

SEABOARD ENG. CO.
Tract 17702

CO.SUR. F.B.2012: 10

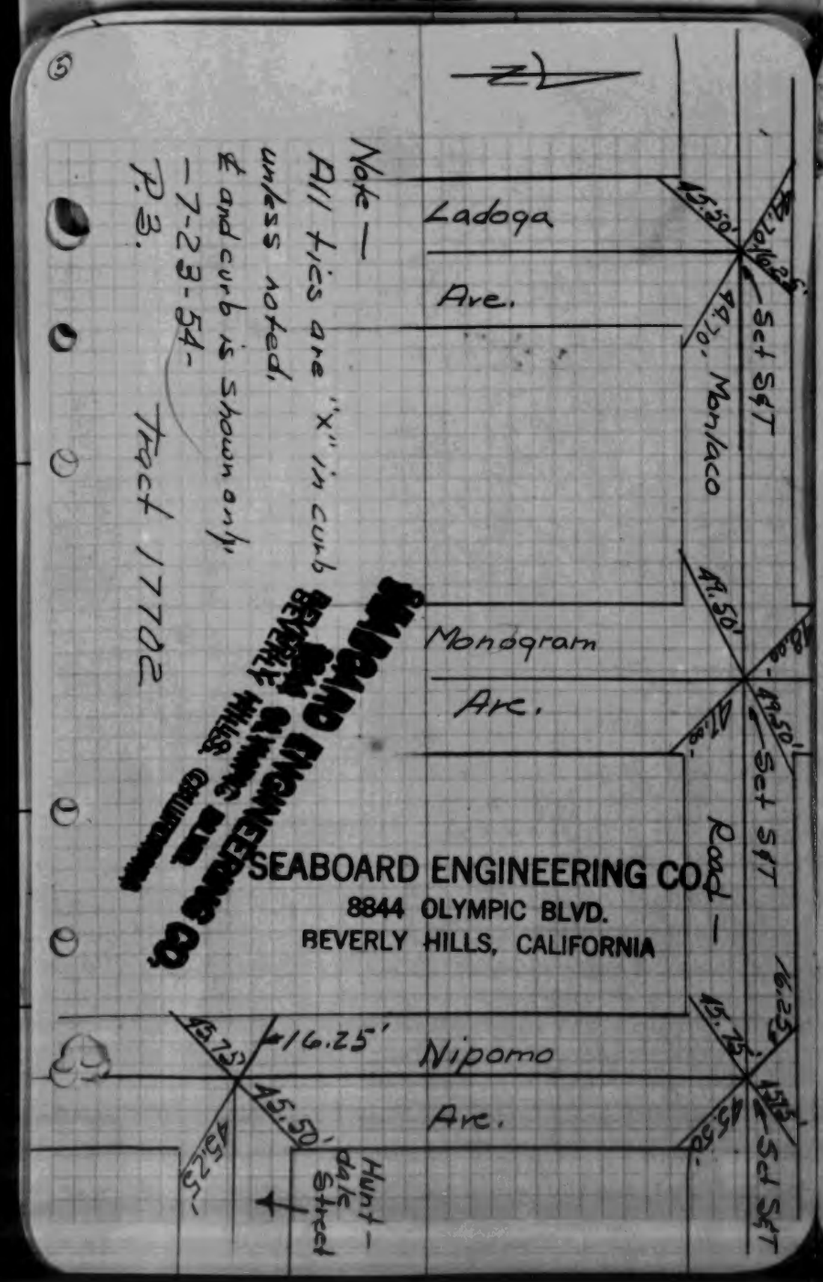



W.S. 31, C-2

W.S.31, C-3

CO. SUR. F.B. 2012; 12

SEABOARD ENG. CO.
17702

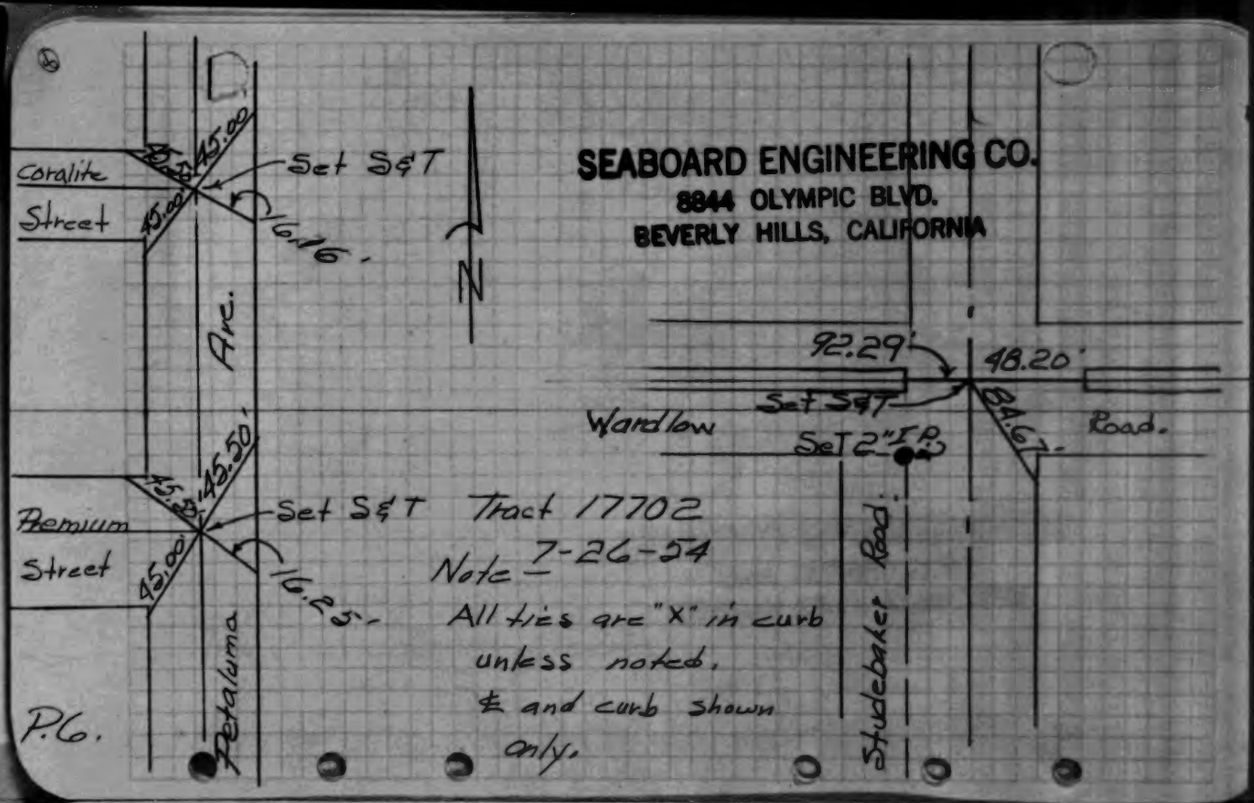

CO. SUR. F.B. 2012; 11

SEABOARD ENG. CO.
Tract

W.S.31 C-2

CO.SUR. F.B.2012: 14
SEABOARD ENG. CO.
Tract 17702
CO.SUR. F.B.2012: 13

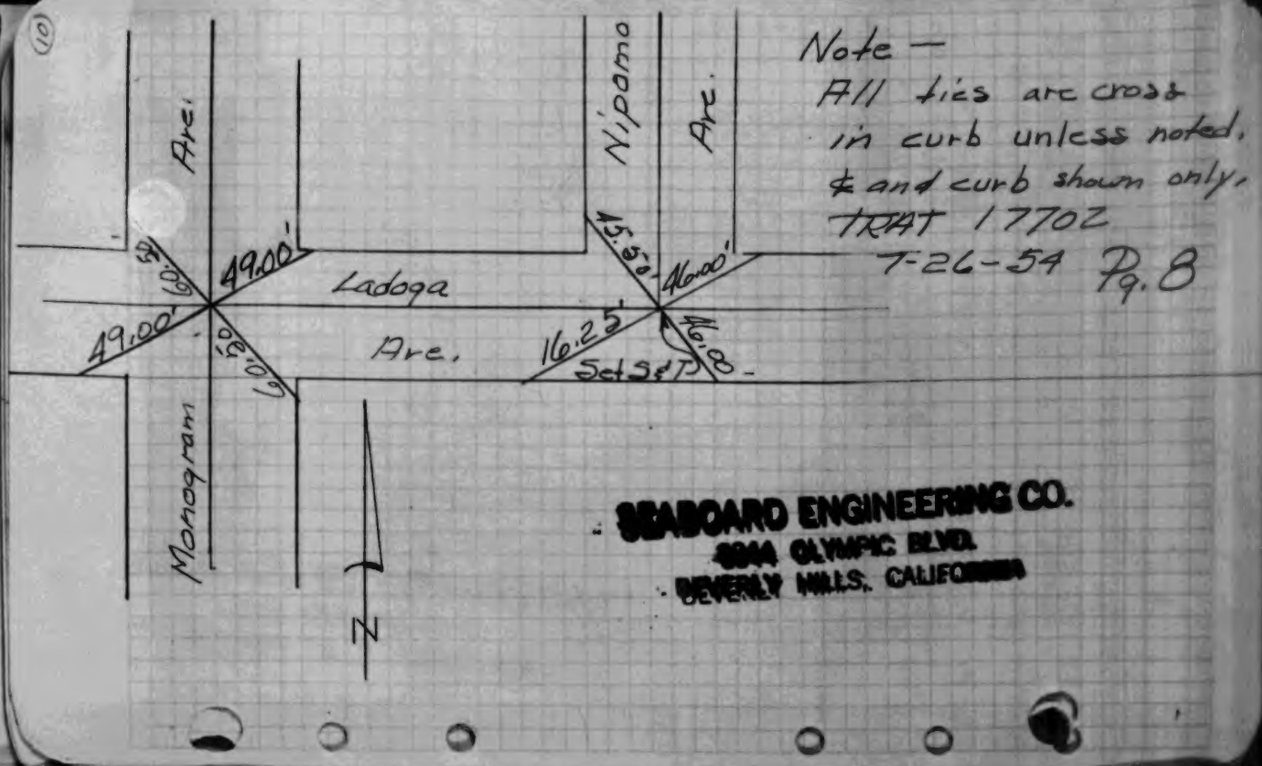

Note —
All ties are cross
in curb unless noted.
℄ and curb shown only.
TRAT 17702
7-26-54 Pg. 8

SEABOARD ENGINEERING CO.
8944 OLYMPIC BLVD.
BEVERLY HILLS, CALIFORNIA

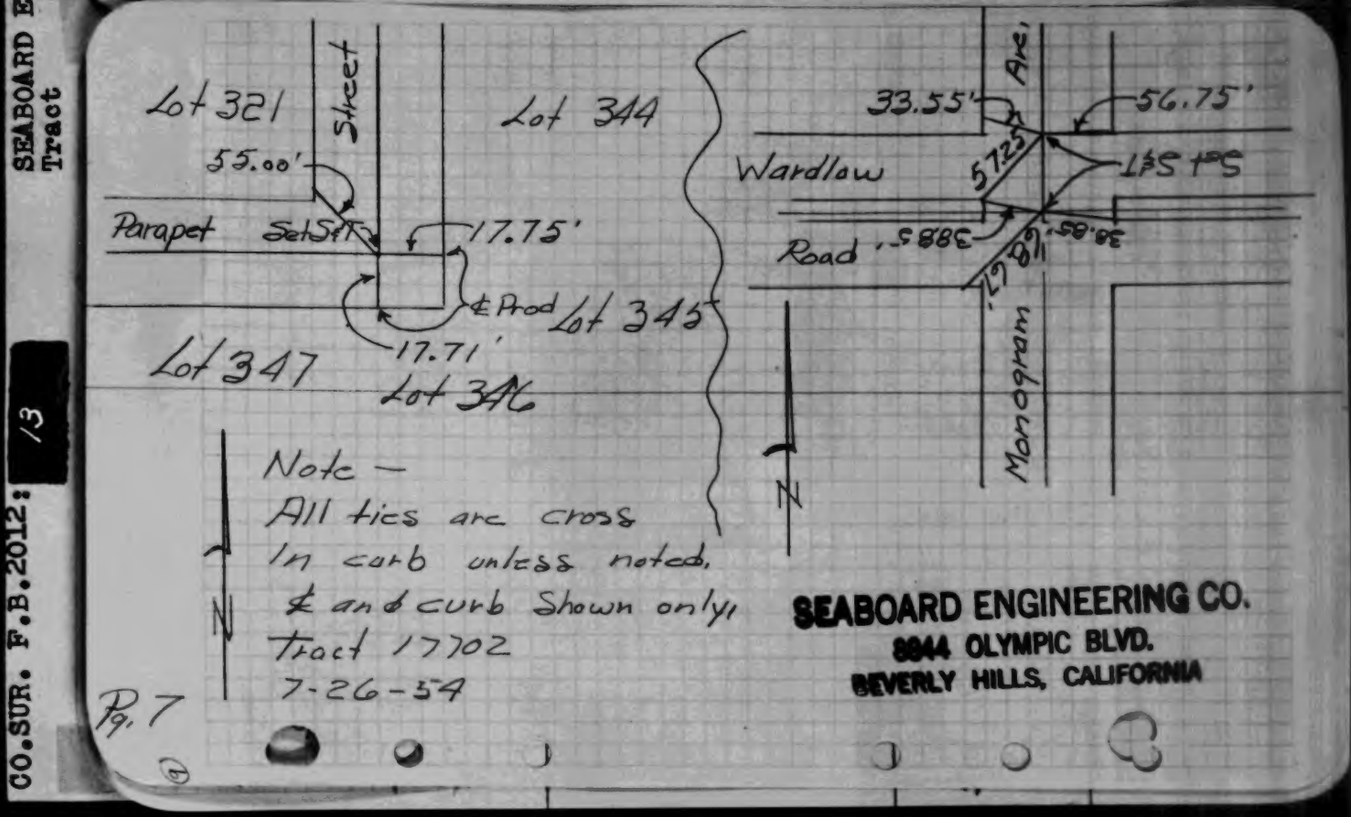

Note —
All ties are cross
In curb unless noted.
℄ and curb Shown only.
Tract 17702
7-26-54
Pg. 7

SEABOARD ENGINEERING CO.
8944 OLYMPIC BLVD.
BEVERLY HILLS, CALIFORNIA

(11)

Pg. 9

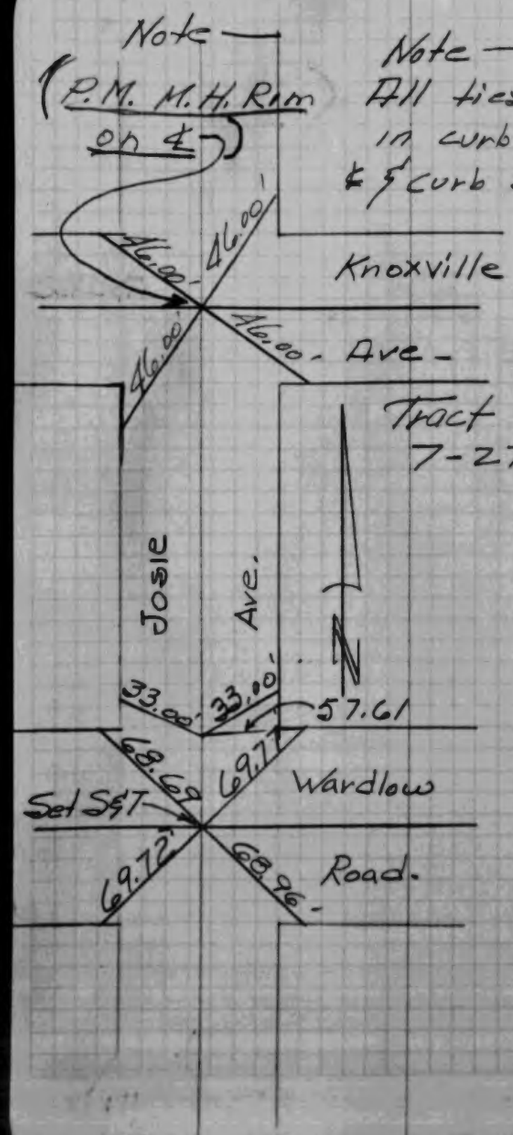

Note —
All ties are cross in curb unless noted
℄ & curb shown only

Tract 17702
7-27-54 —

SEABOARD ENGINEERING CO.
8844 OLYMPIC BLVD.
BEVERLY HILLS, CALIFORNIA

(12)

Pg. 10



Note —
All ties are cross in curb unless noted.
℄ & curb shown only.

SEABOARD ENGINEERING CO.
8844 OLYMPIC BLVD.
BEVERLY HILLS, CALIFORNIA

W.S.31, B-3

W.S. 31 / B-2 & B-3

CO. SUR. F.B. 2012: 18

SEABOARD ENG. CO. 17702 Tract

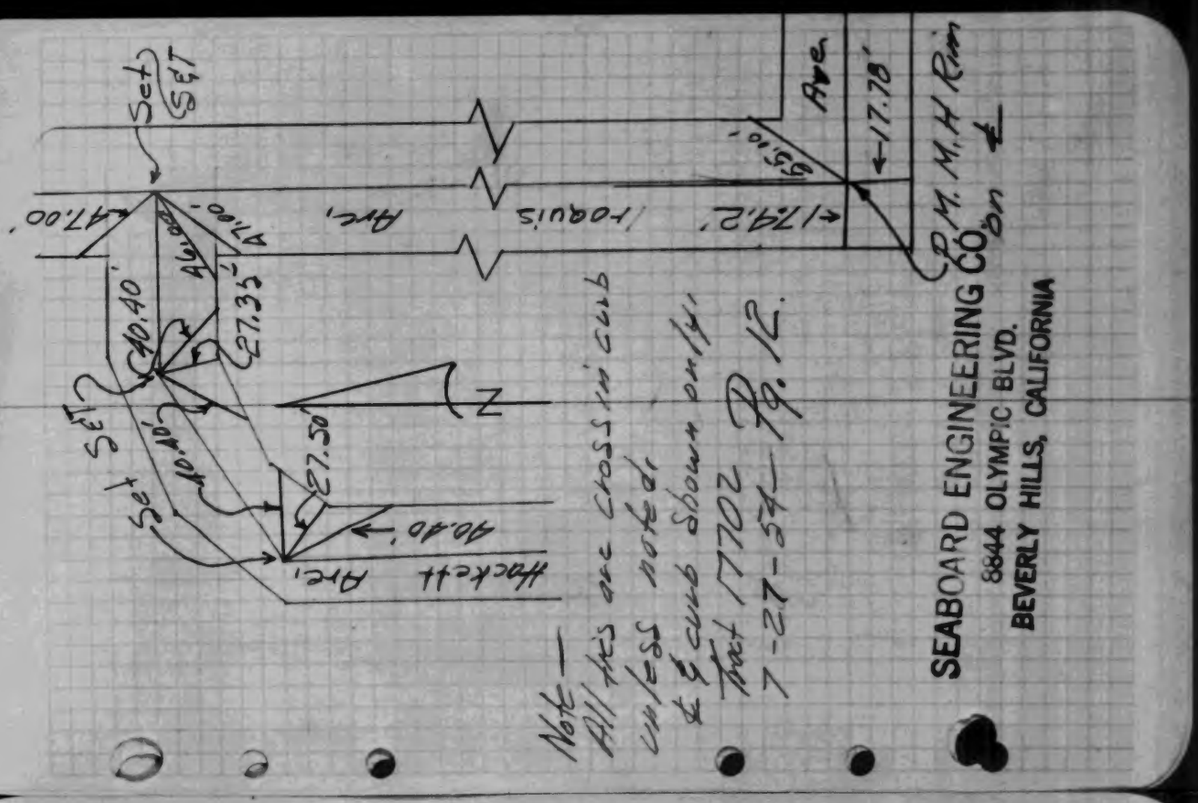

CO. SUR. F.B. 2012: 17

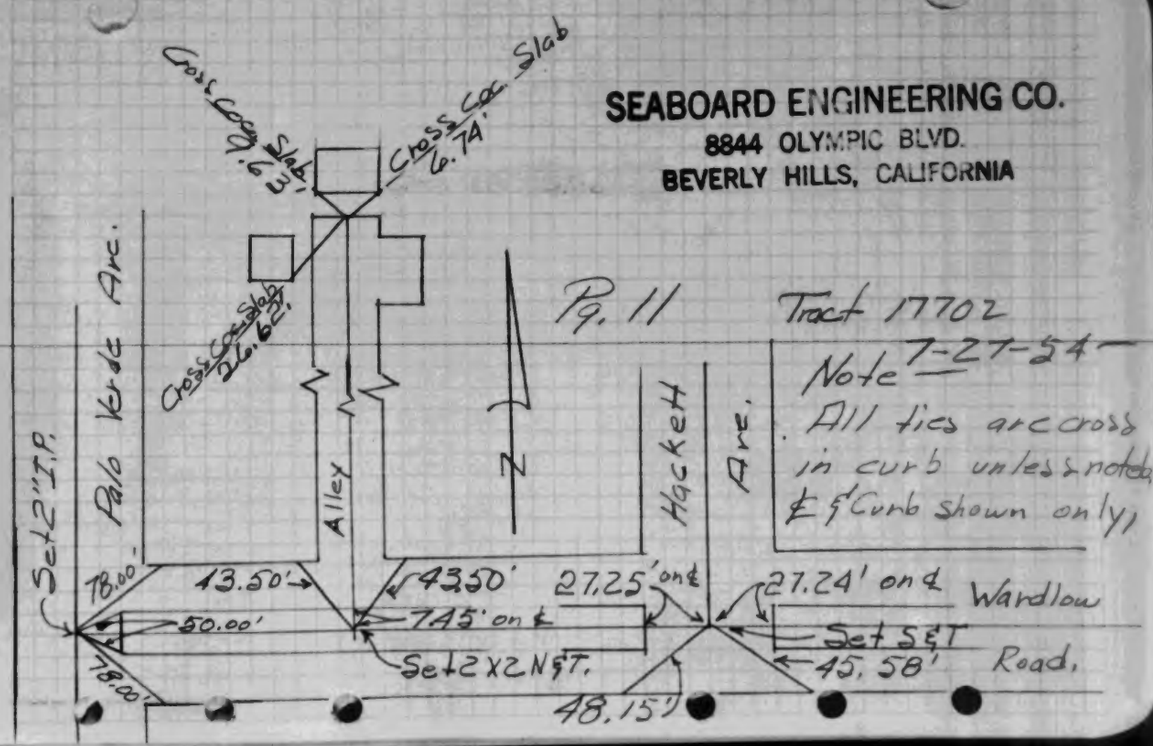

W.S. 31 C-3.

CO. SUR. F.B. 2012: 20

SEABOARD ENG. CO.
Tract 17702

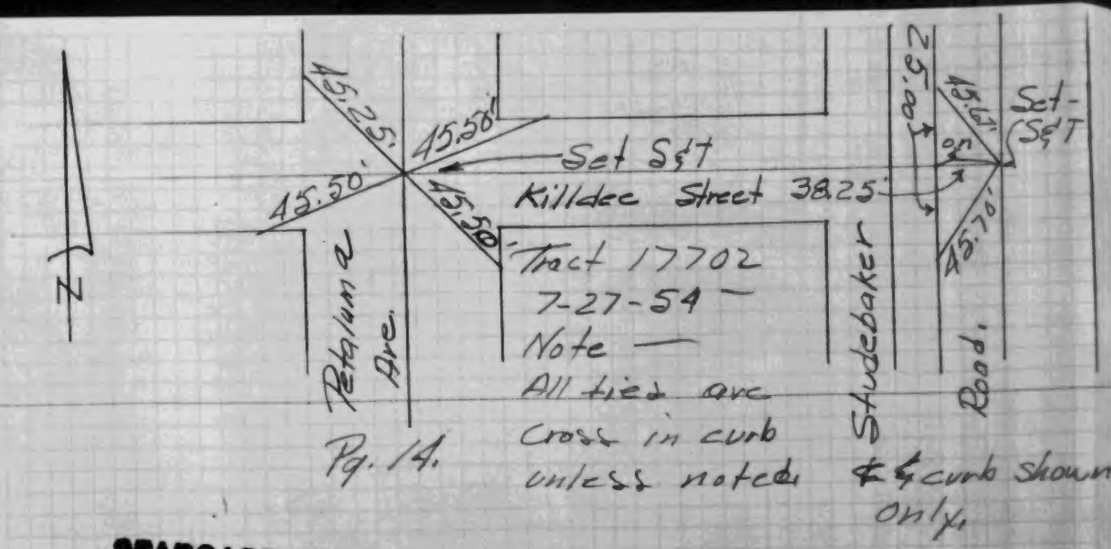

SEABOARD ENGINEERING CO.
3844 OLYMPIC BLVD.
BEVERLY HILLS, CALIFORNIA

CO. SUR. F.B. 2012: 19

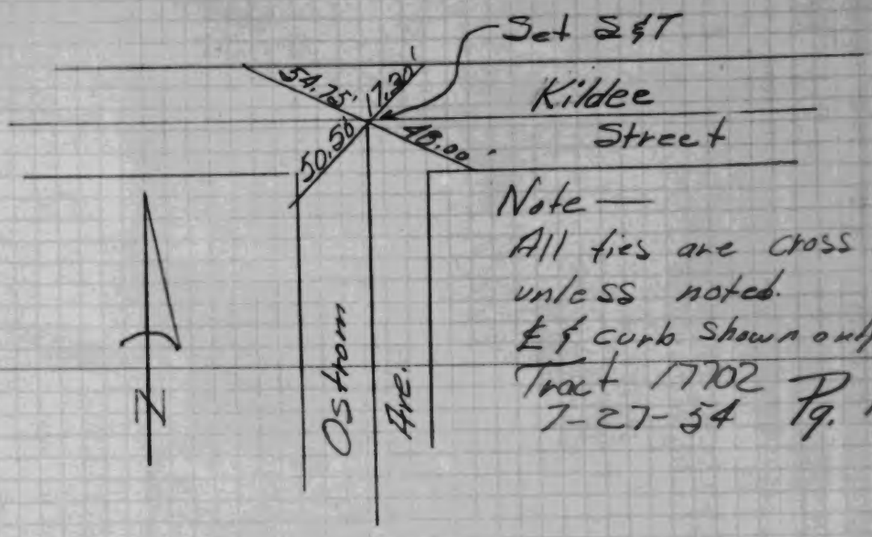

SEABOARD ENGINEERING CO.
3844 OLYMPIC BLVD.
BEVERLY HILLS, CALIFORNIA

E-3 1E3M

CO.SUR. F.B.2012: 21

RALPH B. NUNNELLEY
R.S. 66 - 20

CO.SUR. F.B.2012: 22

DATE SURVEYED July 19, 1954 by Ralph B. Nunnelley CE. JOB NUMBER R.S. 66-20 SHEET 1 OF 3 Sheets

Ties for Record of Survey

R.S. 1795

Being a survey of a portion of S ½ Sec. 35, T.7N., R.12W.

Ralph B. Nunnelley
CIVIL ENGINEER
114 W 2nd St.
Los Angeles 12, Calif.

See Sheet 2

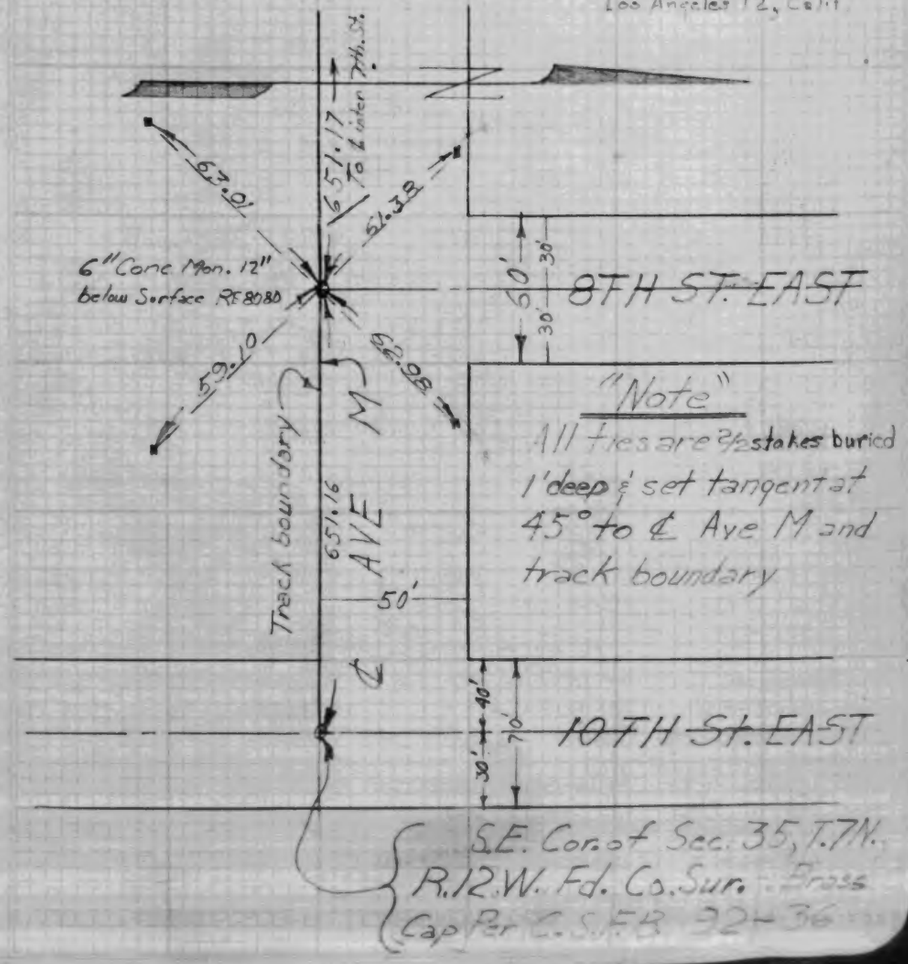

"Note"
All ties are ⅝" stakes buried 1' deep & set tangent at 45° to ℄ Ave M and track boundary

S.E. Cor. of Sec. 35, T.7N. R.12W. Fd. Co. Sur. Brass Cap Per C.S.F.B. 32-36

DATE SURVEYED Ralph B Nunnelley JOB NUMBER R.S. 66-20 SHEET 2 OF 3 Sheets

S ¼ Cor. Sec 35, T.7N. R.12W. Fd. Co. Sur. Brass Cap Mon. Per C.S.F.B. 32-36

Sec Sheet 3

5TH. St. EAST

Ralph B. Nunnelley
CIVIL ENGINEER
114 W 2nd St.
Los Angeles Calif.

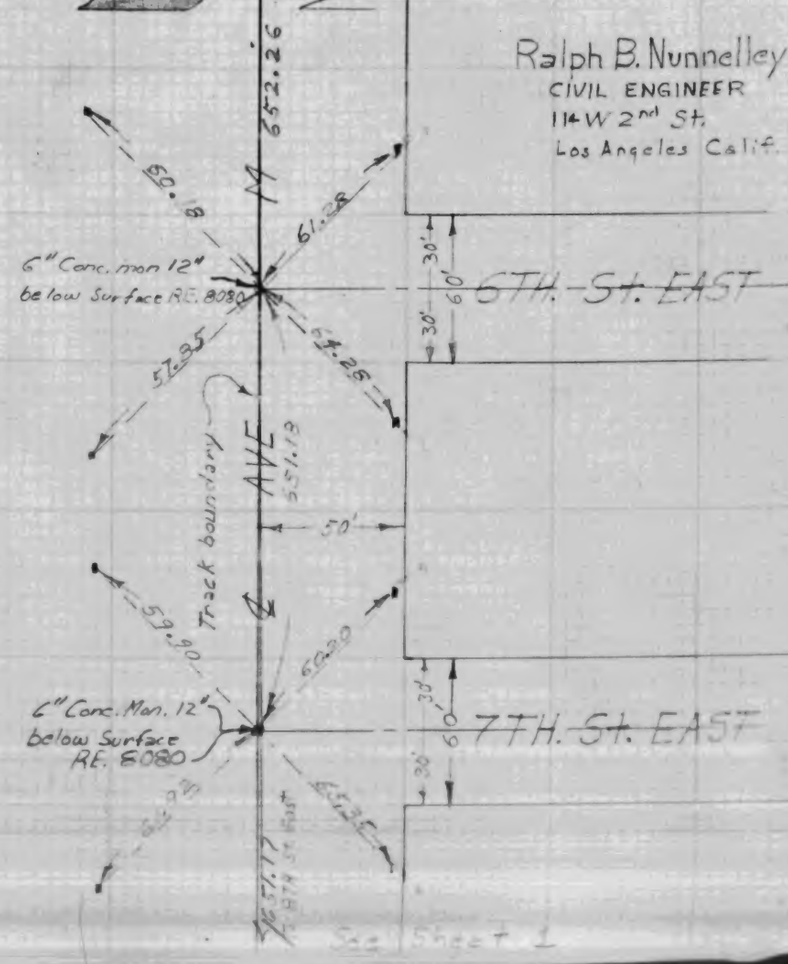

See Sheet 1

W.S. 70 A-6

W.S. 70 A-7

CO.SUR. F.B.2012: 23

RALPH B. NUNNELLEY
R.S. 66 - 20

DATE SURVEYED BY Ralph B Nunnelley JOB NUMBER R.S. 66-20 SHEET 3 OF 7

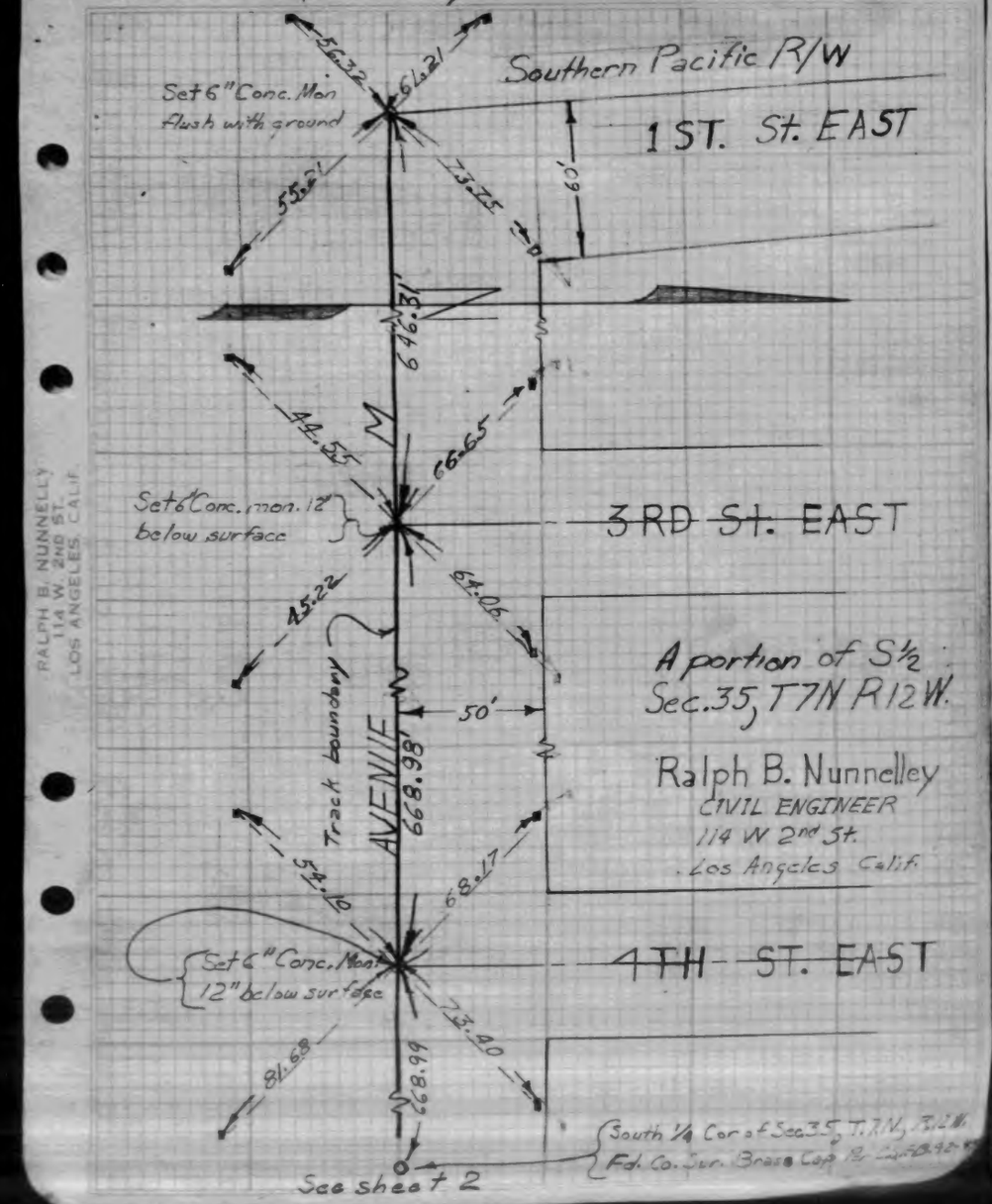

RALPH B. NUNNELLY 114 W. 2ND ST. LOS ANGELES, CALIF.

CO.SUR. F.B.2012: 24

DATE SURVEYED BY Ralph B Nunnelley JOB NUMBER R.S. 66-20 SHEET 4 OF 7 AVE L-12 1

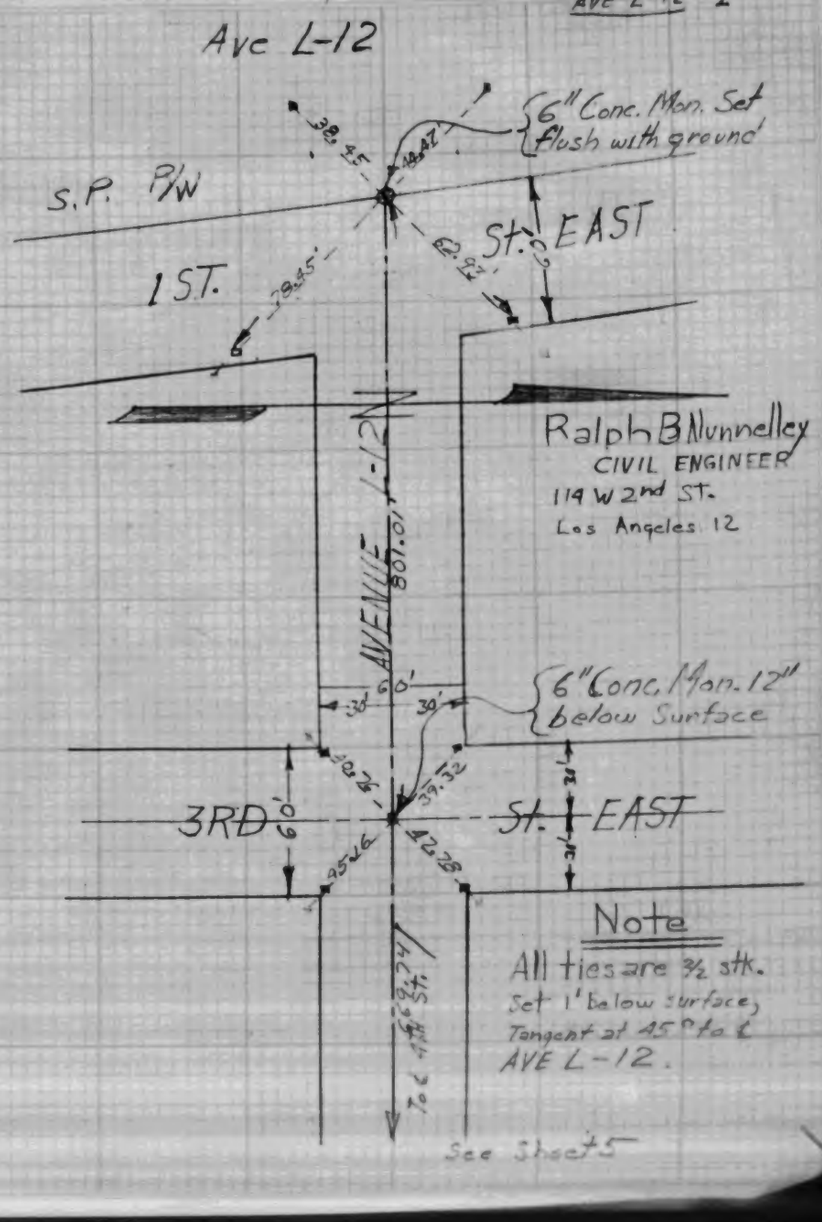

RALPH B. NUNNELLY 114 W. 2ND ST. LOS ANGELES, CALIF.

WS 70, A-6

WS 70, A-6

RALPH B. NUNNELLEY
R.S. 66 - 20

DATE
SURVEYED BY Ralph B. Nunnelley
JOB NUMBER R.S. 66-20
SHEET 5 OF 7
Ave L-12 2

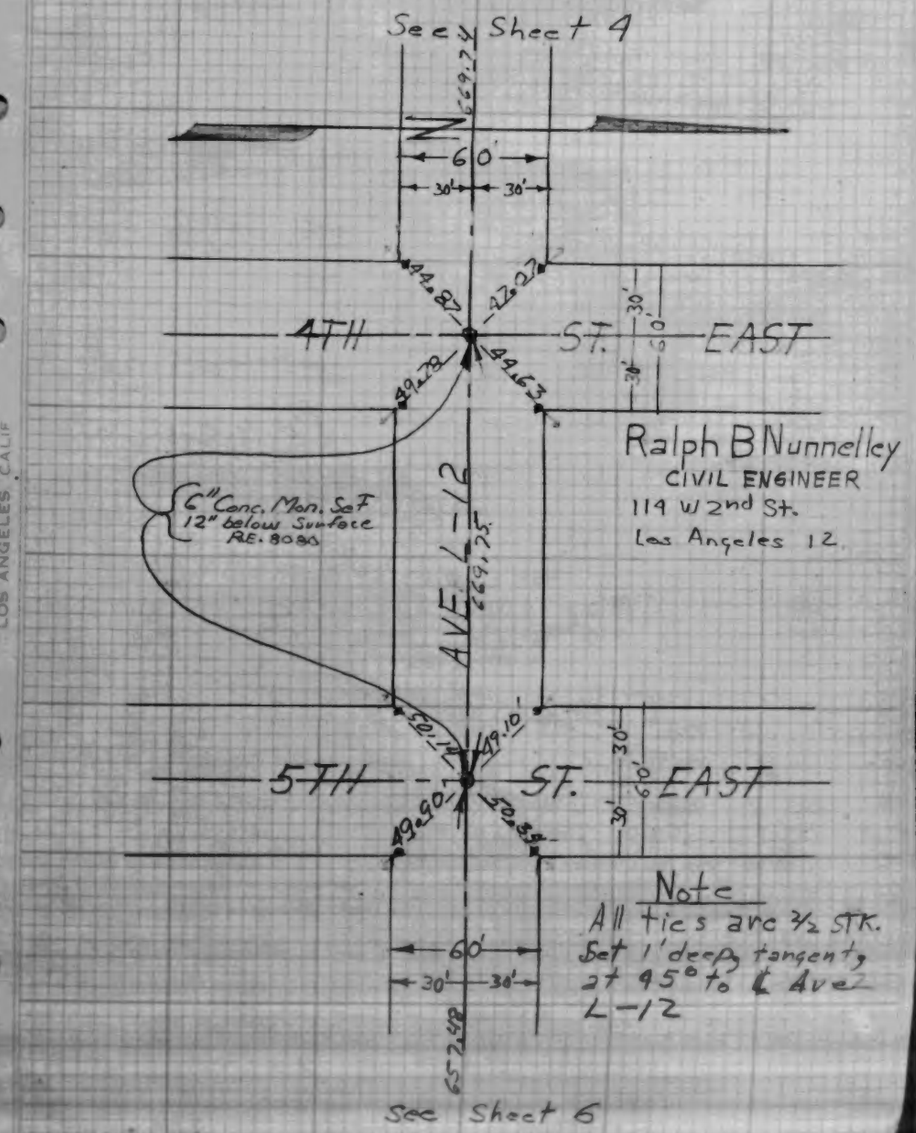

DATE
SURVEYED BY Ralph B Nunnelley
JOB NUMBER R.S. 66-20
SHEET 6 OF 7
Ave L-12 3

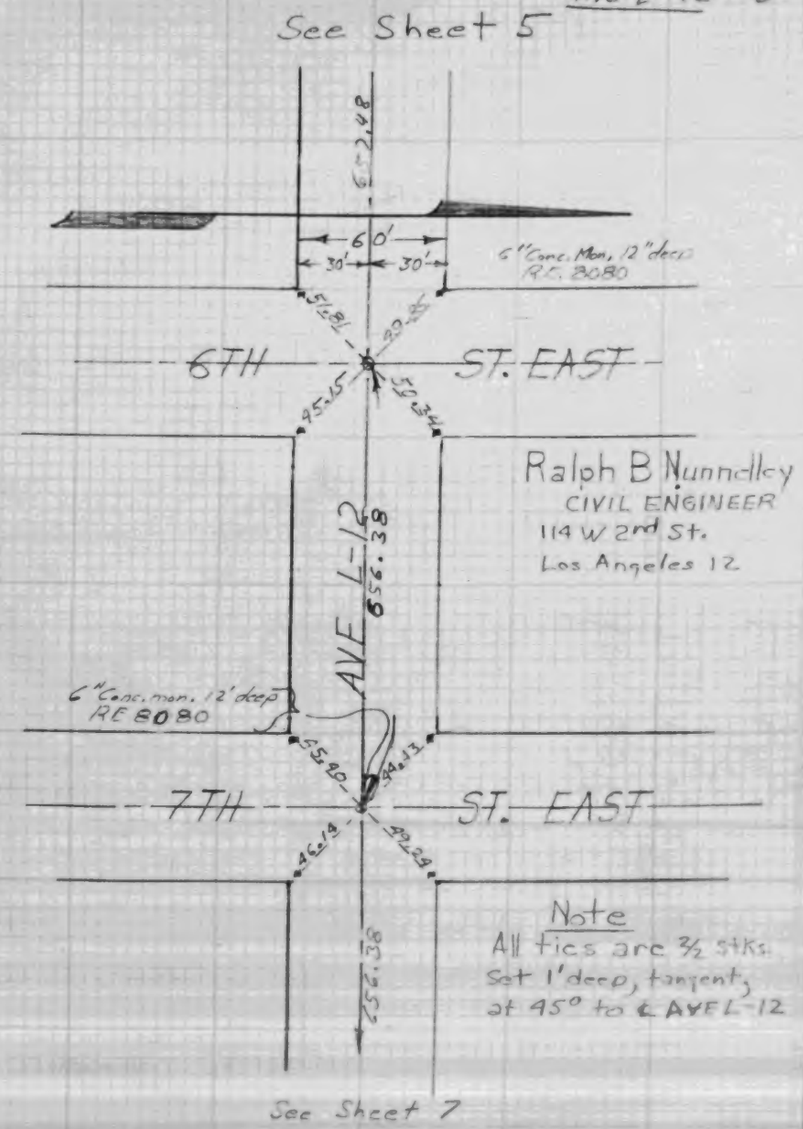

WS 70, A-6

CO.SUR. F.B.2012: 27 R.S. 66 - 20 RALPH B. NUNNELLEY Tract 18842 CO.SUR. F.B.2012: 28

DATE SURVEYED BY Ralph B Nunnelley JOB NUMBER R.S. 66-20 SHEET 7 OF 7

Ave L-12 4

See Sheet 6

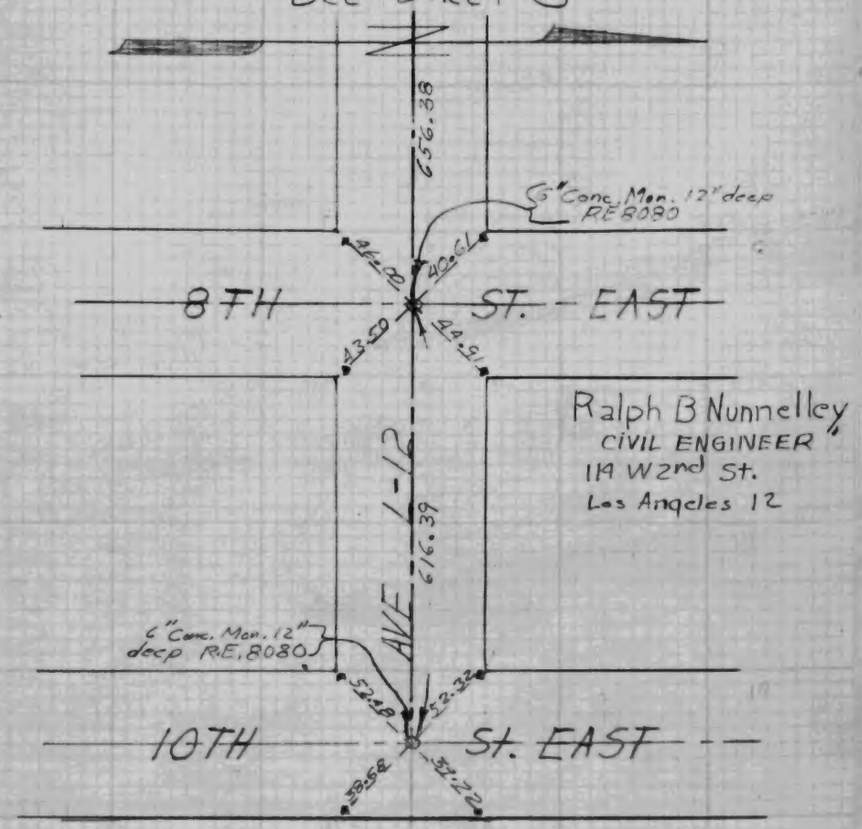

Ralph B Nunnelley
CIVIL ENGINEER
114 W 2nd St.
Los Angeles 12

Note
All ties are 2/2 stk.
Set 1' deep, tangent,
at 45° to ℄ AVE L-12

DATE July 19, 1954 SURVEYED BY Smith, Nunnelley, Paul JOB NUMBER SHEET 1 OF 3

TRACT No 18842

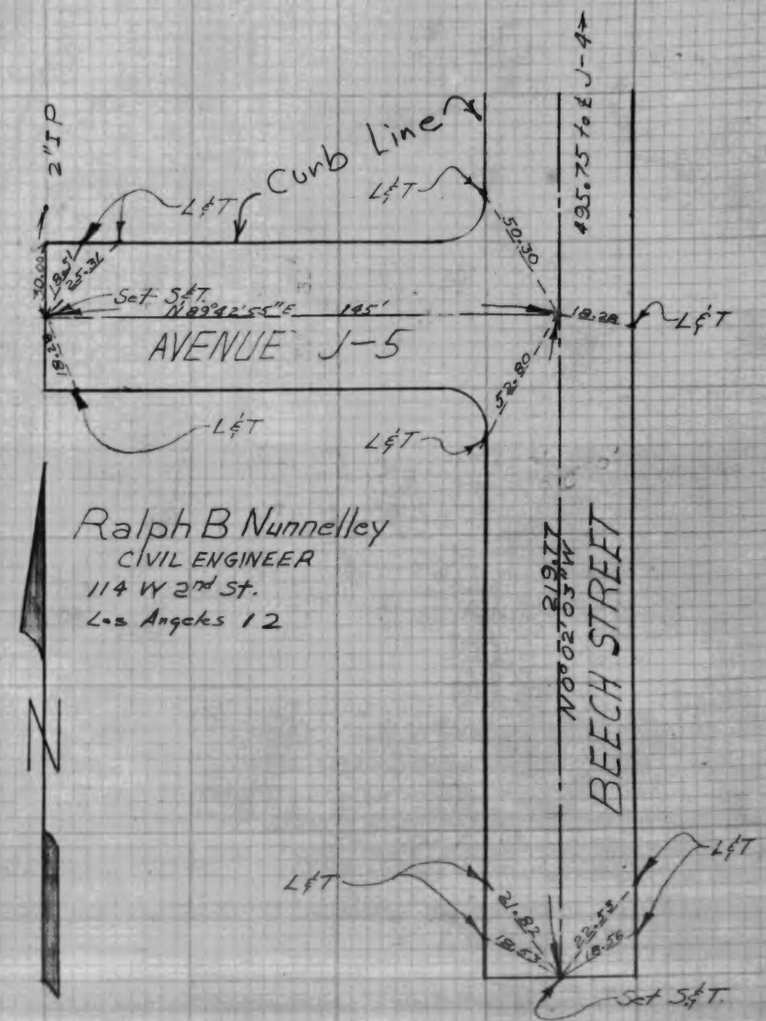

Ralph B Nunnelley
CIVIL ENGINEER
114 W 2nd St.
Los Angeles 12

WS 70, A-5

CO.SUR. F.B.2012: 29

RALPH B. NUNNELLEY
Tract 18842

July 19 1954
Ralph B Nunnelley C.E.

2 3

TRACT No 18842

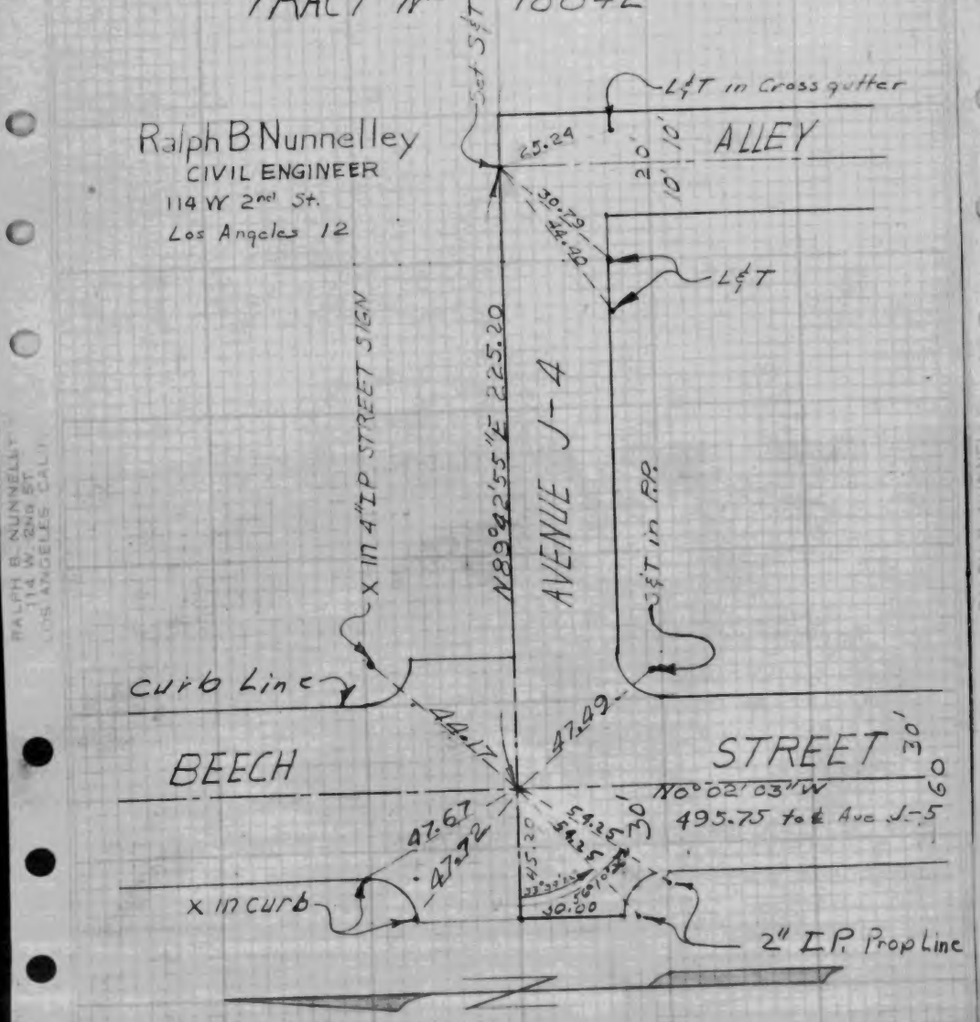

CO.SUR. F.B.2012: 30

July 19, 1954
Smith, Nunnelley, Paul

JOB NUMBER
SHEET 3 OF 3

TRACT No 18842

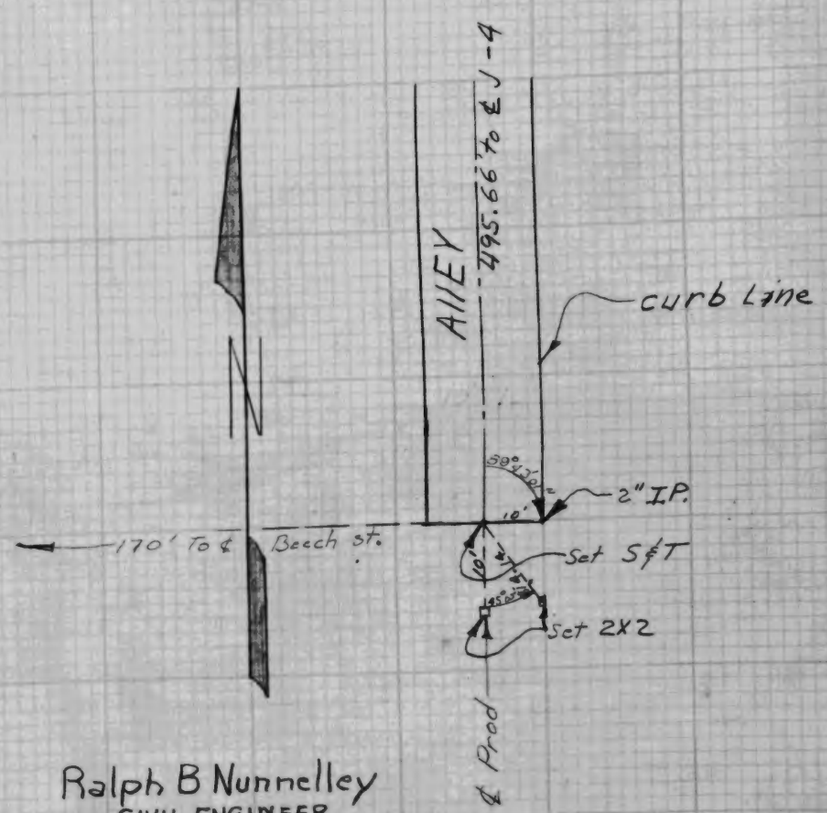

Ralph B Nunnelley
CIVIL ENGINEER
114 W 2nd St. Los Angeles

DATE SURVEYED July, 19, 1954 JOB NUMBER SHEET 1 OF 5

TRACT #15489



DATE SURVEYED July 19, 1954 Smith, Nunnelley, & Paul SHEET 2 OF 5

TRACT Nº 15489

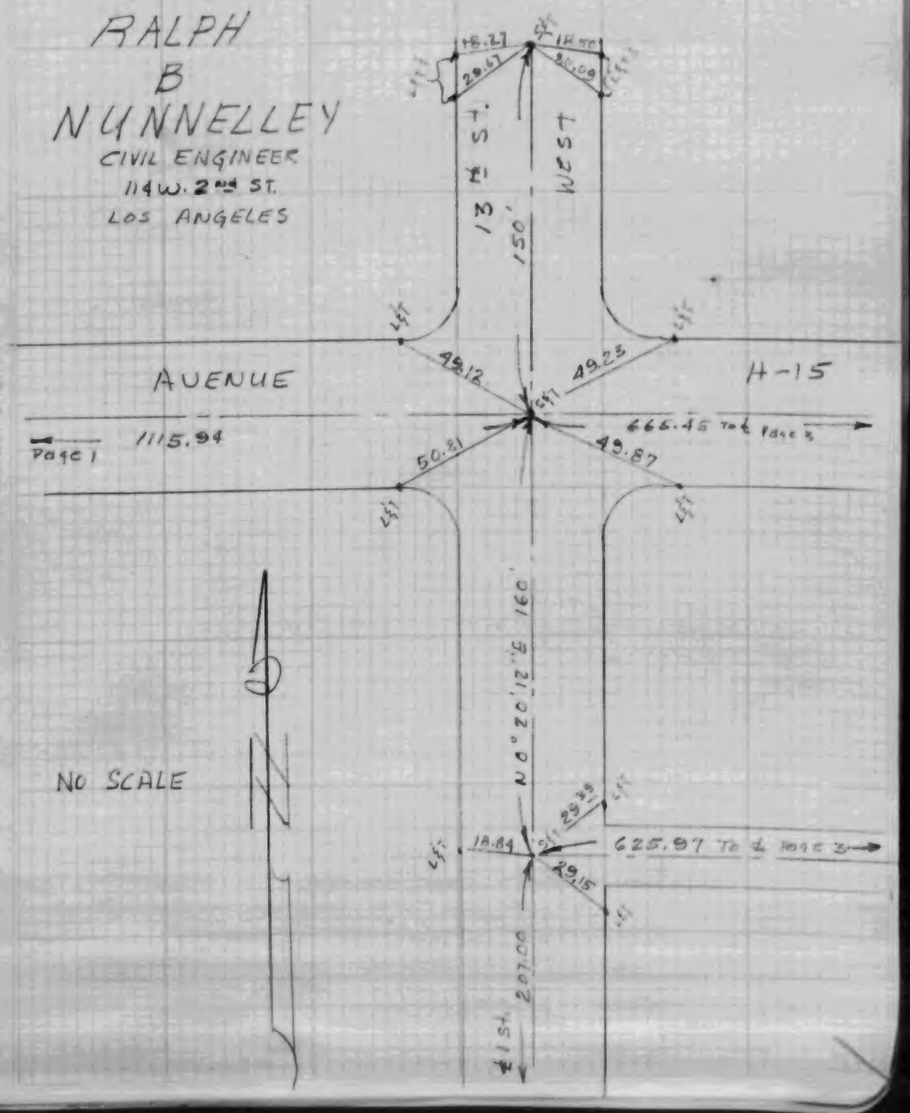

W.S. 71 D-4

W.S. 71 D-4

RALPH B. NUNNELLEY
Tract 15489

DATE July 19, 1954
SURVEYED BY Smith, Nunnelley, Paul
JOB NUMBER
SHEET 3 OF 5

TRACT No 15489
See Sheet 4

Ralph B Nunnelley
CIVIL ENGINEER
114 W 2nd St.
Los Angeles 12

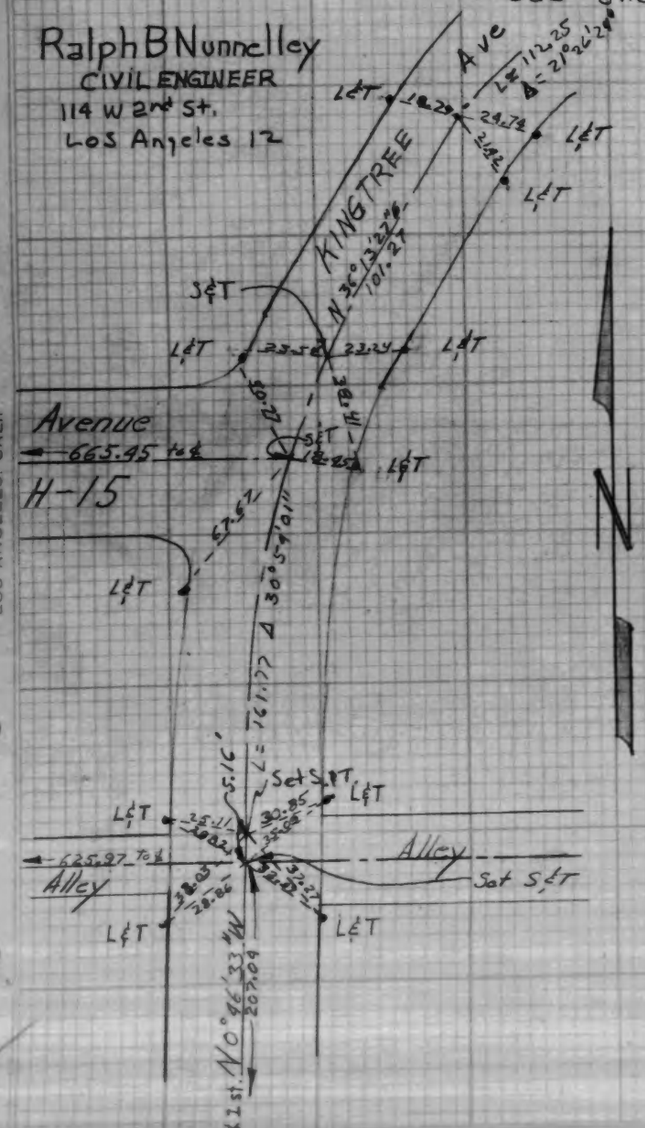

RALPH B. NUNNELLY
114 W. 2ND ST.
LOS ANGELES, CALIF.

DATE July 19, 1954
SURVEYED BY Smith, Nunnelley & Paul
JOB NUMBER
SHEET 4 OF 5

TRACT No 15489 Ralph B Nunnelley
CIVIL ENGINEER
114 W 2nd St.
Los Angeles 12

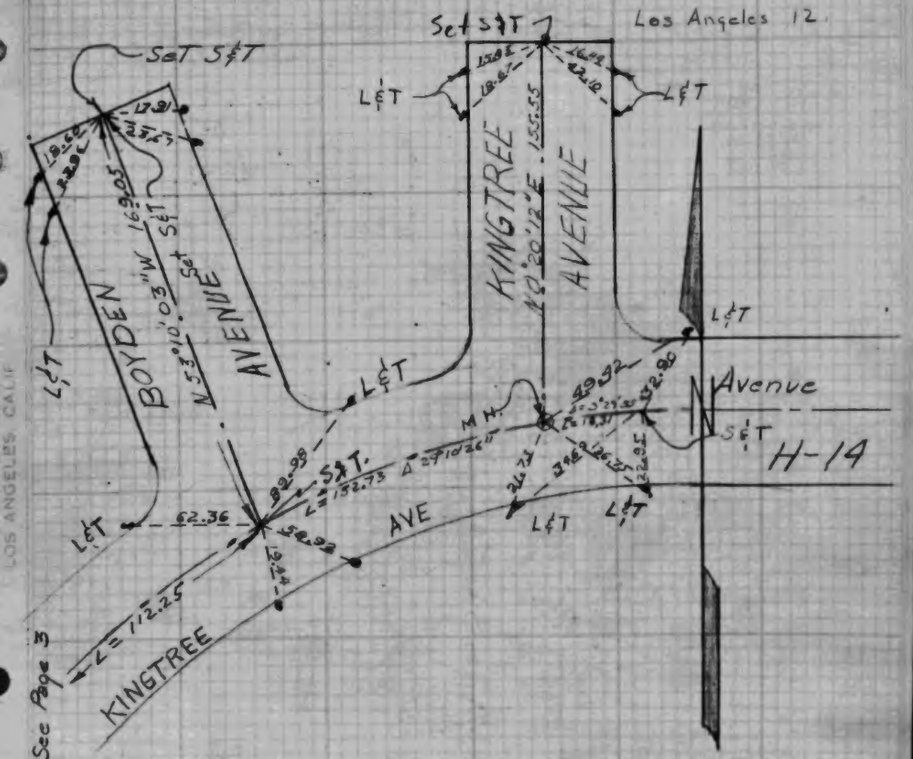

RALPH B. NUNNELLY
114 W. 2ND ST.
LOS ANGELES, CALIF.

CO.SUR. F.B.2012: 35

Tract 15489

RALPH B. NUNNELLEY

DATE July 13, 1954
SURVEYED BY Smith, Nunnelley, Paul
JOB NUMBER
SHEET 5 OF 5

TRACT Nº 15489

Ralph B Nunnelley
CIVIL ENGINEER
114 W 2nd St
Los Angeles 12

See Sheet #1 3

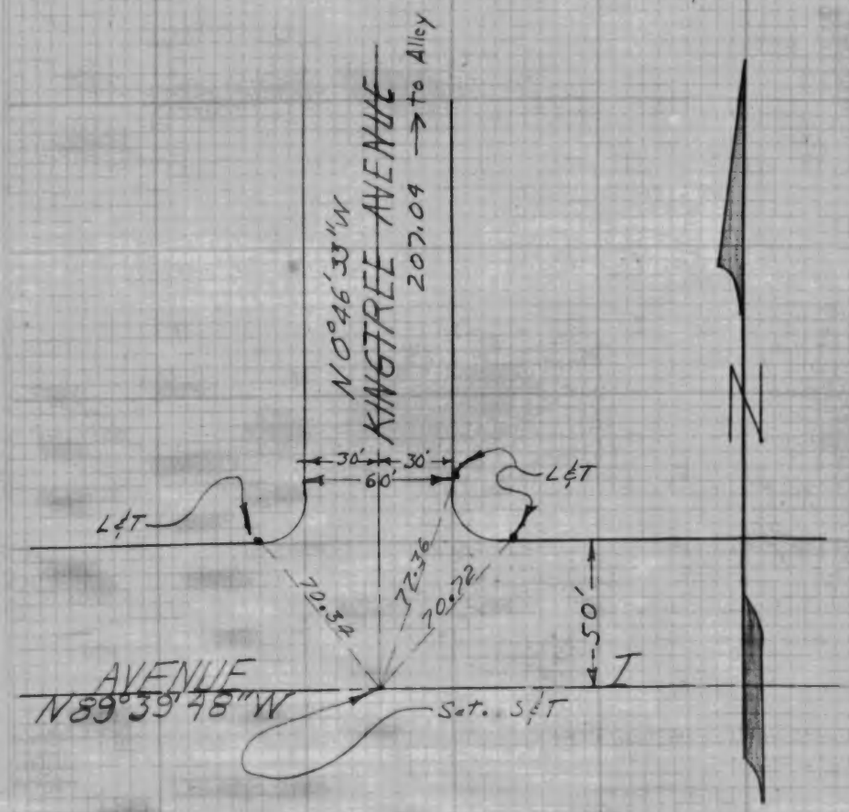

RALPH B. NUNNELLEY
114 W. 2ND ST.
LOS ANGELES CALIF

CO.SUR. F.B.2012: 36

Tract 17242

DATE July-19-1954
SURVEYED BY P. Smith, G. Nunnelley, J.C. Paul
JOB NUMBER
SHEET 1 OF 5

TRACT Nº 17242

RALPH B. NUNNELLEY
CIVIL ENGINEER
114 W. 2ND ST.
LOS ANGELES

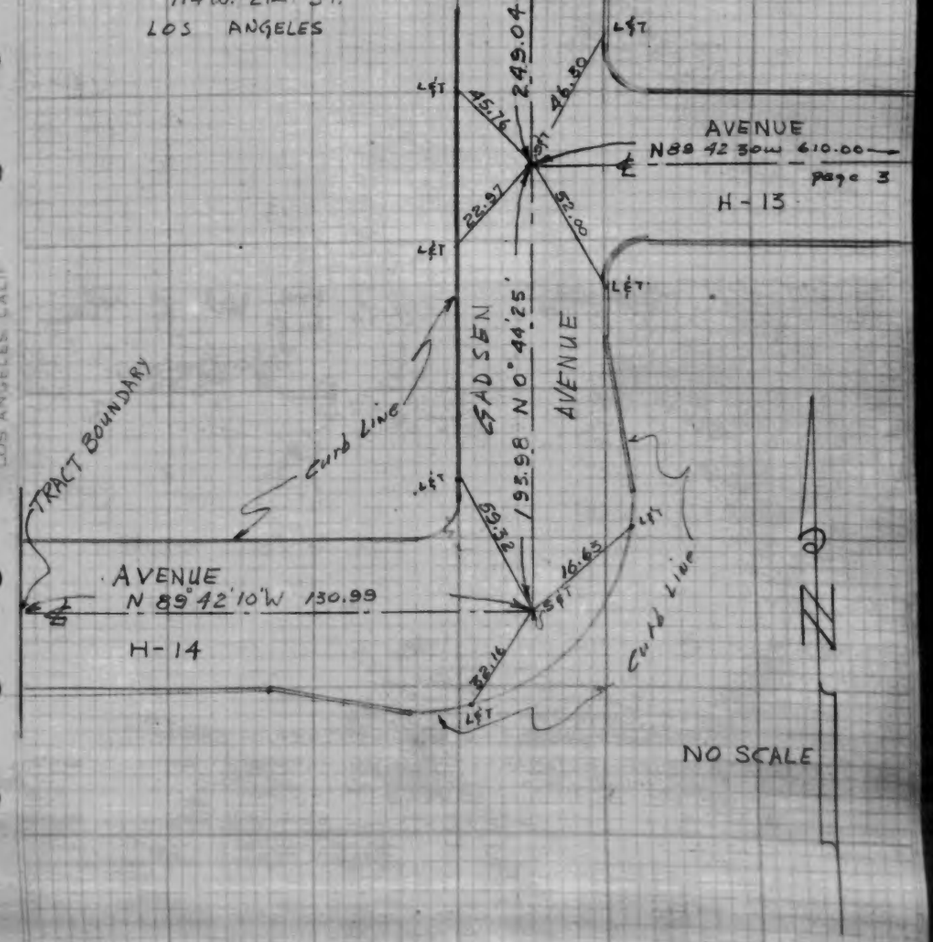

RALPH B. NUNNELLEY
114 W. 2ND ST.
LOS ANGELES CALIF

W.S. 71 D-4

W.S. 71 A-B

CO.SUR. F.B.2012: 37

RALPH B. NUNNELLEY
Tract 17242

38

DATE SURVEYED BY July 19, 1954 Smith, Nunnelley, Paul JOB NUMBER SHEET 2 OF 5

TRACT № 17242

Ralph B. Nunnelley
CIVIL ENGINEER
114 W 2nd St.
Los Angeles 12

Set S&T

Set S&T.

Set S&T

AVENUE

AVENUE H-12

GADSDEN

WOODGATE STREET

Cont. Page 4

Cont. Page 3

Set S&T

RALPH B NUNNELLY 114 W. 2ND ST. LOS ANGELES, CALIF

DATE SURVEYED BY July-19-1954 JOB NUMBER SHEET 3 OF 5

TRACT NO. 17242 Cont.

NO SCALE

WOODGATE STREET
Page 2 607.00 N89°42'30"W

AVENUE H-13
610.00 N89°42'30"W
Page 1

RALPH B NUNNELLY 114 W. 2ND ST. LOS ANGELES, CALIF

W570 A-4

W570 A-4

RALPH B. NUNNELLEY
Tract 17242

DATE July 19, 1954 SURVEYED BY
JOB NUMBER SHEET 4 OF 5

TRACT NO. 17242 Cont.

RALPH B. NUNNELLEY
CIVIL ENGINEER
114 W. 2nd ST.
LOS ANGELES

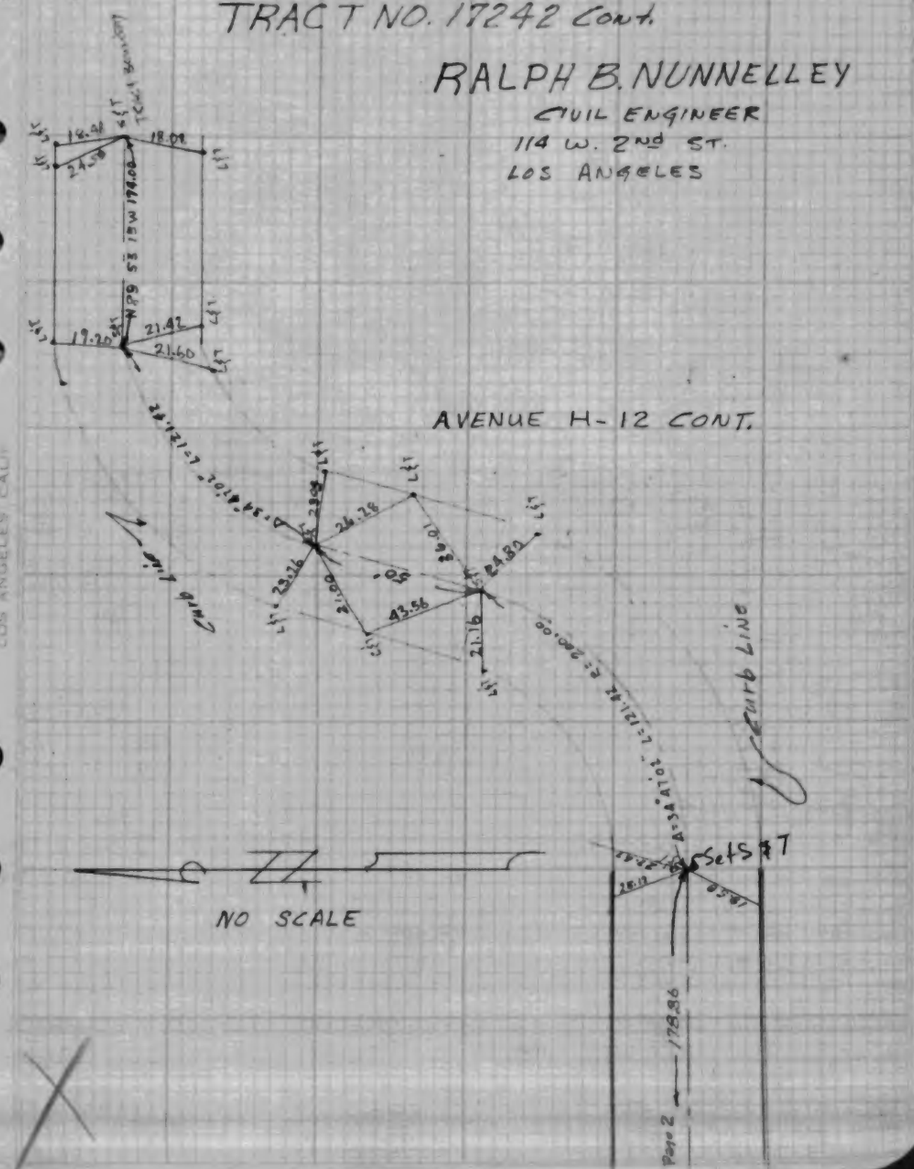

RALPH B. NUNNELLEY 114 W. 2ND ST. LOS ANGELES CALIF.

DATE July 19, 1954 SURVEYED BY Smith, Nunnelley, Paul
JOB NUMBER SHEET 5 OF 5

TRACT No 17242

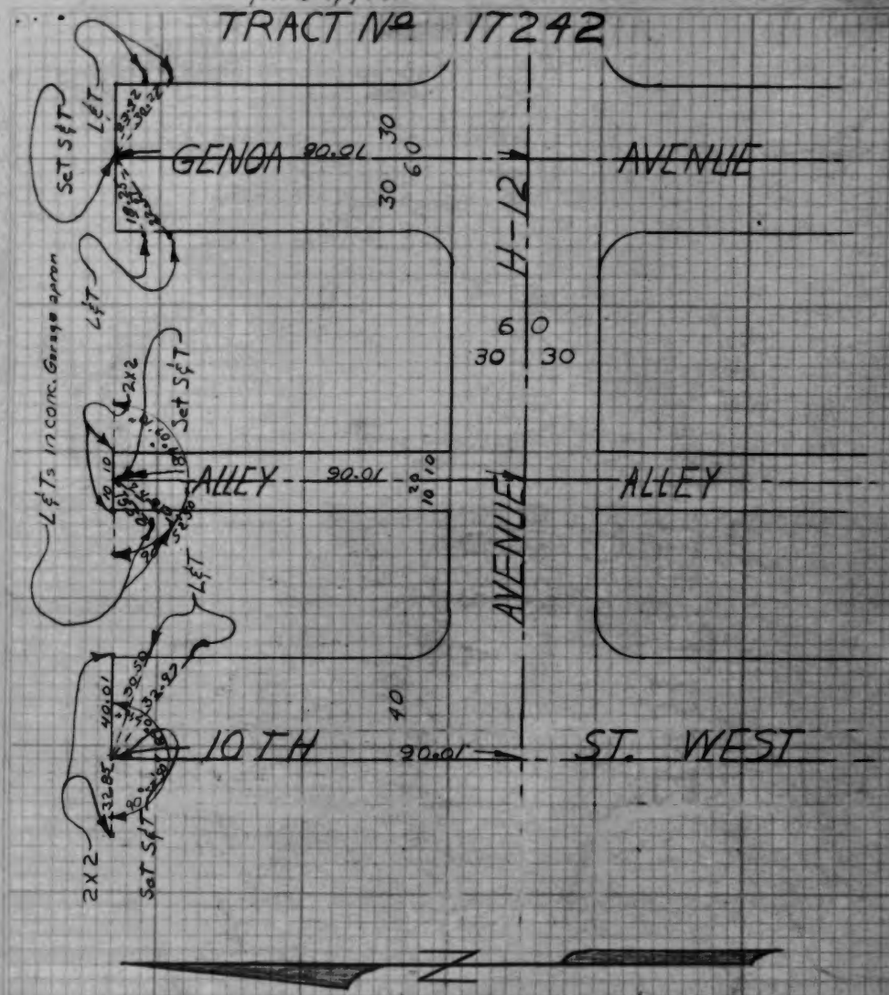

RALPH B. NUNNELLEY 114 W. 2ND ST. LOS ANGELES CALIF.

WS 70, A-4

Tract 19997

42

W.S. 44, C-5

HAROLD A. BARNETT CIVIL ENGINEER 35 SO. RAYMOND AVE. PASADENA 1, CALIF. R.E. 1216	PARTY Soderblom	JOB NO. 7854 LOT ℄ TIES TRACT 19997 CLIENT ANDERSON & ROBBINS DATE July-22-54
SHEET 1 OF 3 SHEETS		

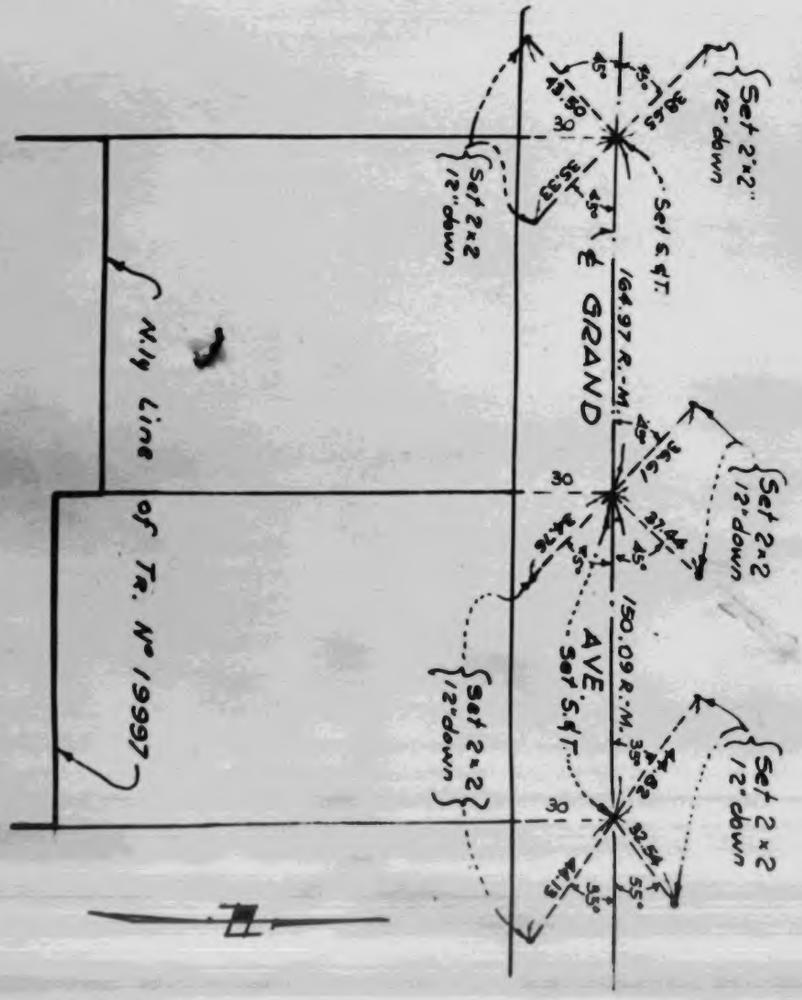

HAROLD A. BARNETT CIVIL ENGINEER 35 SO. RAYMOND AVE. PASADENA 1, CALIF. R.E. 1216	PARTY Lunquist Bandy Glogowski	JOB NO. 7854 LOT ℄ TIES TRACT 19997 CLIENT Anderson-Robbins DATE 6-22-54
SHEET 2 OF 3 SHEETS		

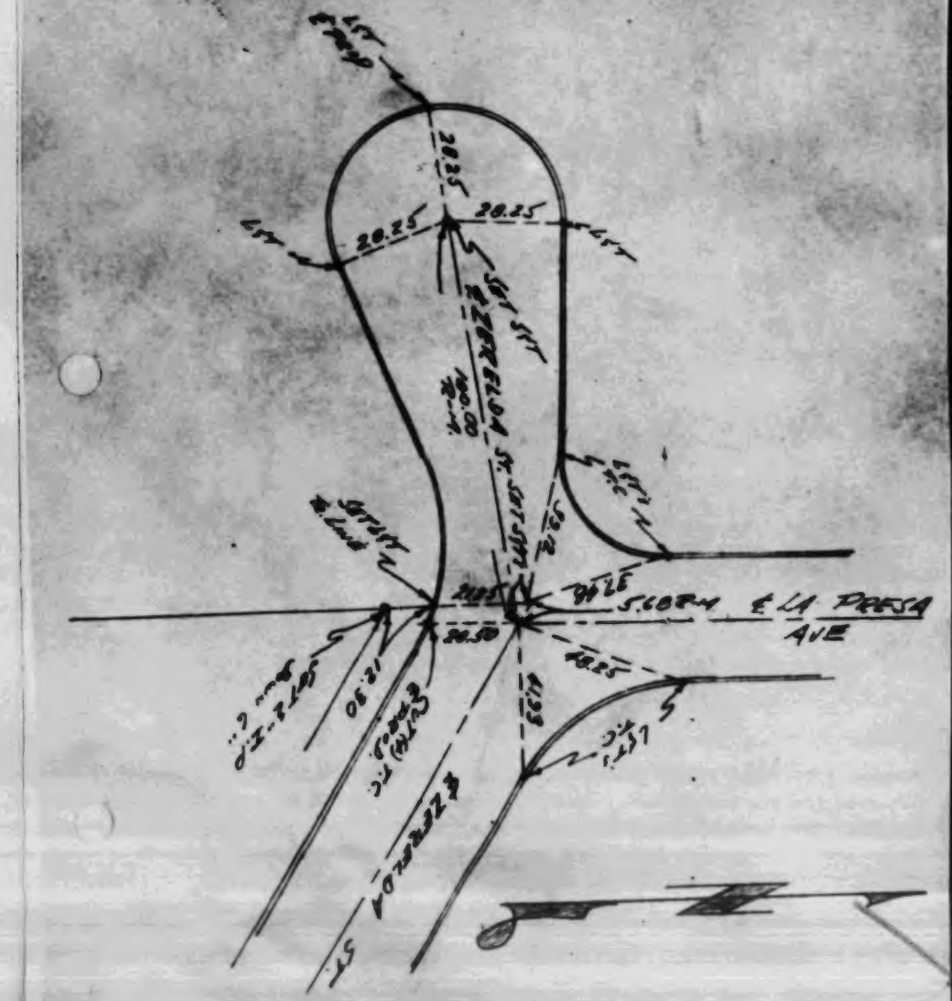

W.S. 44, C-5

W.S. 44, C-5

CO.SUR. F.B.2012: 43

HAROLD A. BARNETT
Tract 19997

HAROLD A. BARNETT CIVIL ENGINEER 35 SO. RAYMOND AVE. PASADENA 1, CALIF. R.E. 1216	PARTY Lundquist Randy Glogowski	JOB NO. LOT ℄ TIES TRACT 19997 CLIENT Anderson-Robins
SHEET 3 OF 3 SHEETS		DATE 6-22-54



CHAS. N. BELL
Tract 17675

CO.SUR. F.B.2012: 44

SURVEY OF ℄ Ties
SURVEY BY Chas. N. Bell
DATE 7/20/54
F.B. Pg. 1 of 2
TR. No. 17675

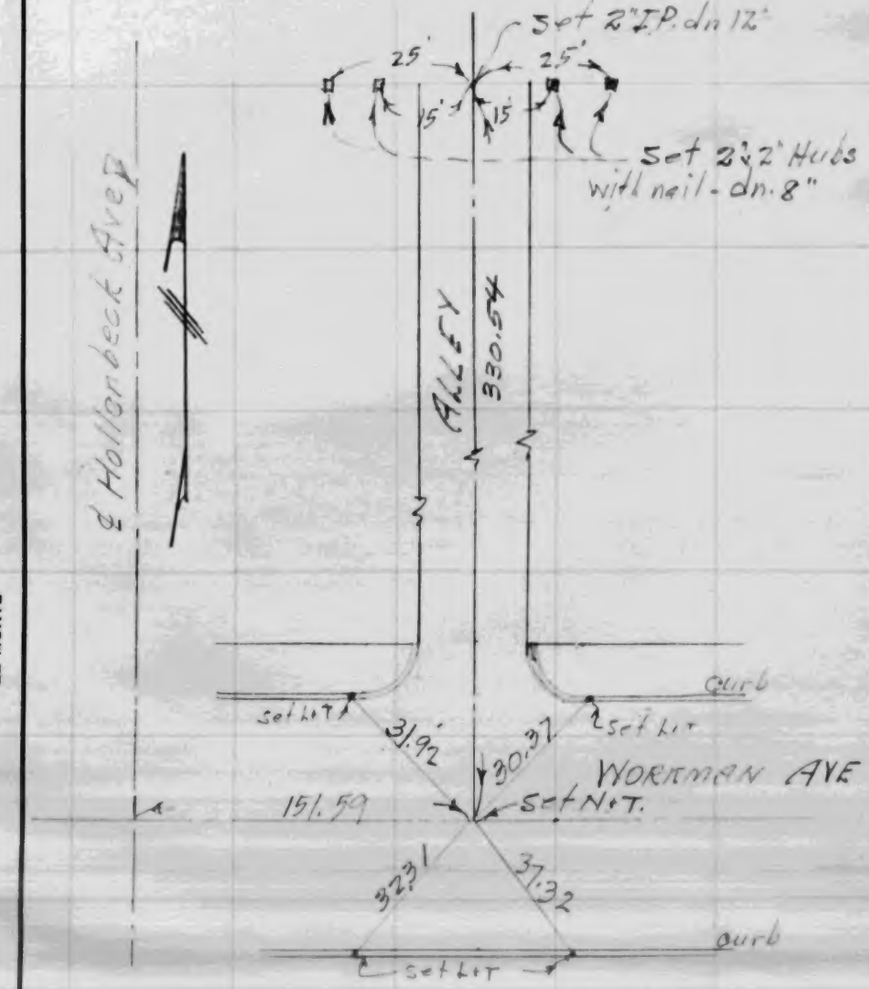

CHAS. N. BELL. ENGINEER
665 GAGE STREET
EL MONTE

W&H A427 - 5-53

WS 47, C-5

CO.SUR. F.B.2012: 45

CHAS. N. BELL
Tract 17675

CO.SUR. F.B.2012: 46

F. B. 2 of 2 Pg.
TR. No. 17675
SURVEY OF ℄ Ties
SURVEY BY Chas. N. Bell
DATE 7/20/54

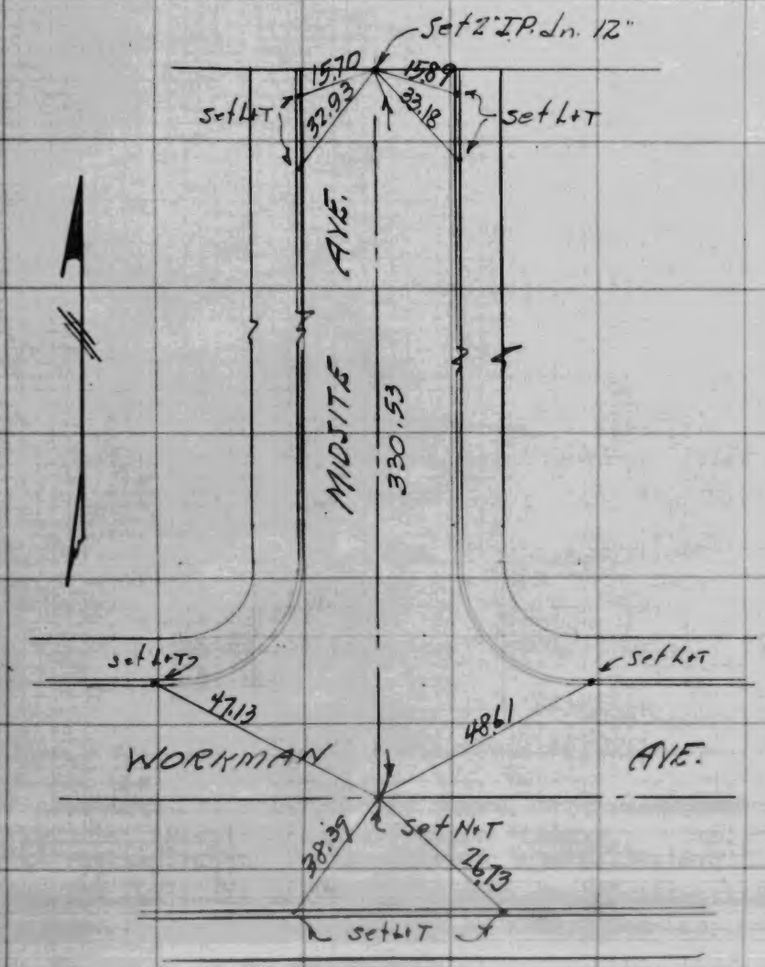

CHAS. N. BELL. ENGINEER
665 GAGE STREET
EL MONTE

WBH A427 - 8-53

CHAS. N. BELL. ENGINEER
665 GAGE STREET
EL MONTE

WBH A427 - 8-53

SURVEY OF ℄ Ties
SURVEY BY Chas. N. Bell
DATE 7/20/54
F. B. Pg. 3 of 3
TR. No. 17675

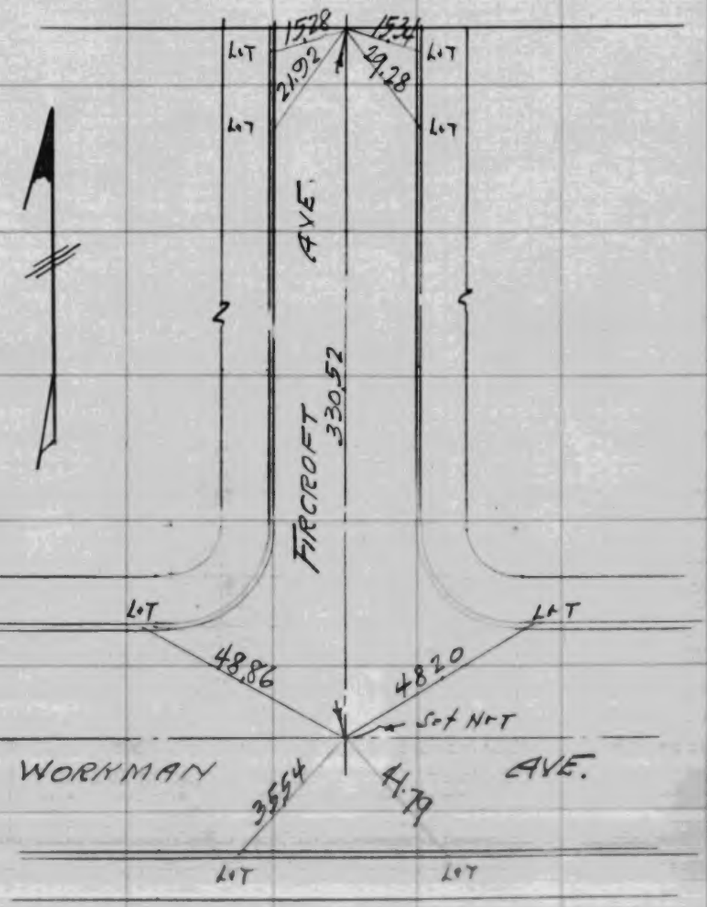

CO.SUR. F.B.2012: 47

TUTTLE ENGR. CO.
Tract 16208

CO.SUR. F.B.2012: 48

W.S.33, C-3

W.S.33, C-3

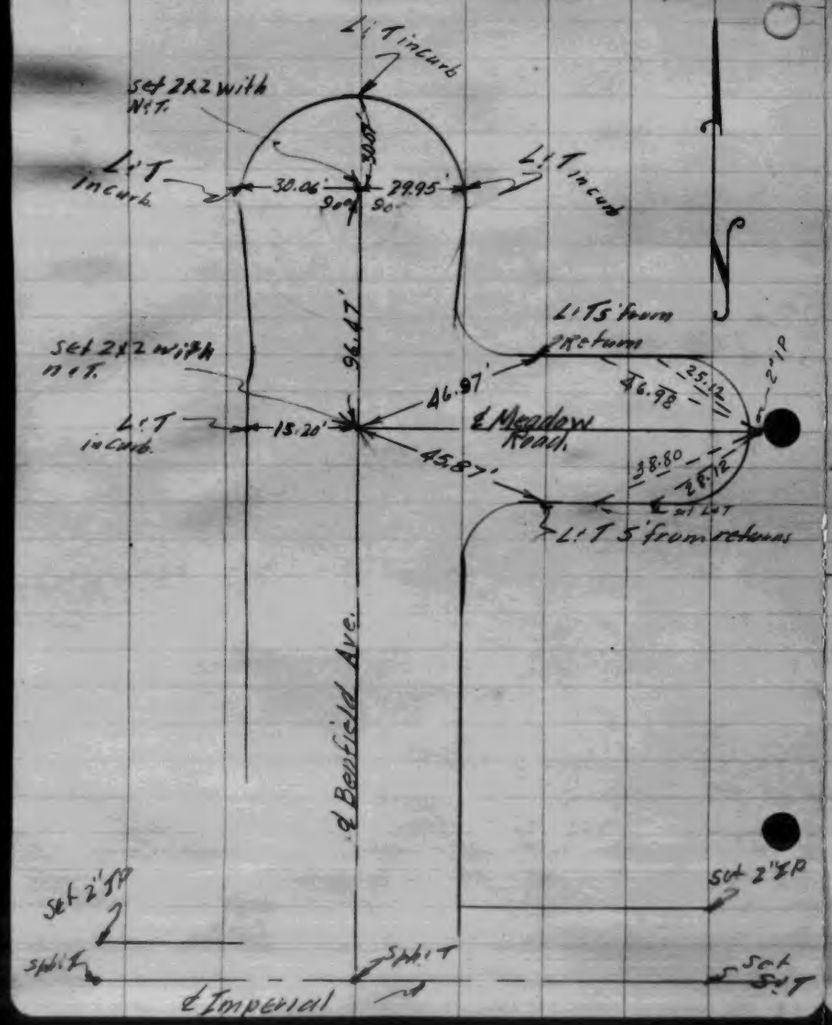



W.S. 47B-4

CO.SUR. F.B.2012: 49

TED M. WALSH
Tract 17291

CO.SUR. F.B.2012: 50

TED M. WALSH
Civil Engineer R.E. 6871
212 So. GARFIELD AVE. AT 1-9624
MONTEREY PARK, CALIF. GU 8-1501

℄ TIE NOTES
TR # 17291
MB 498 & 29,30

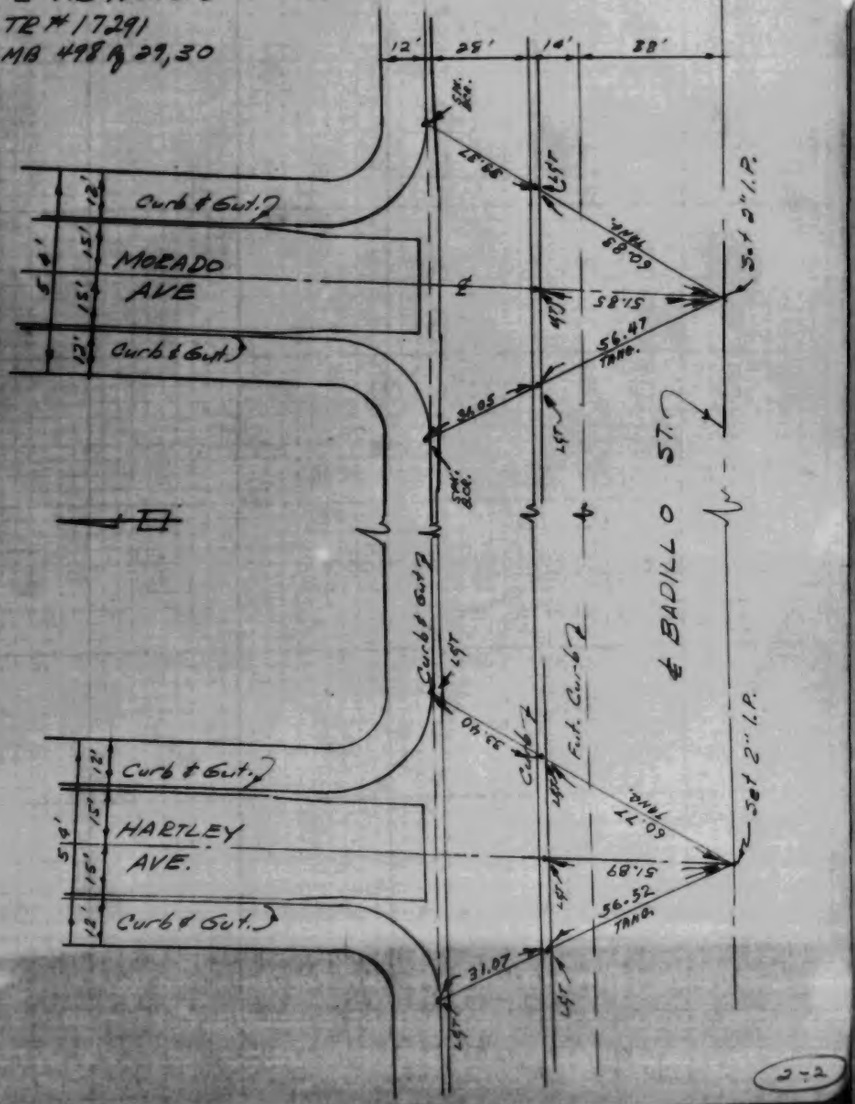

2-2

CENTER LINE TIE NOTES

TRACT No 17291 M.B. 498 Pg. 29-30
Party Chief - Date -
Chainmen -

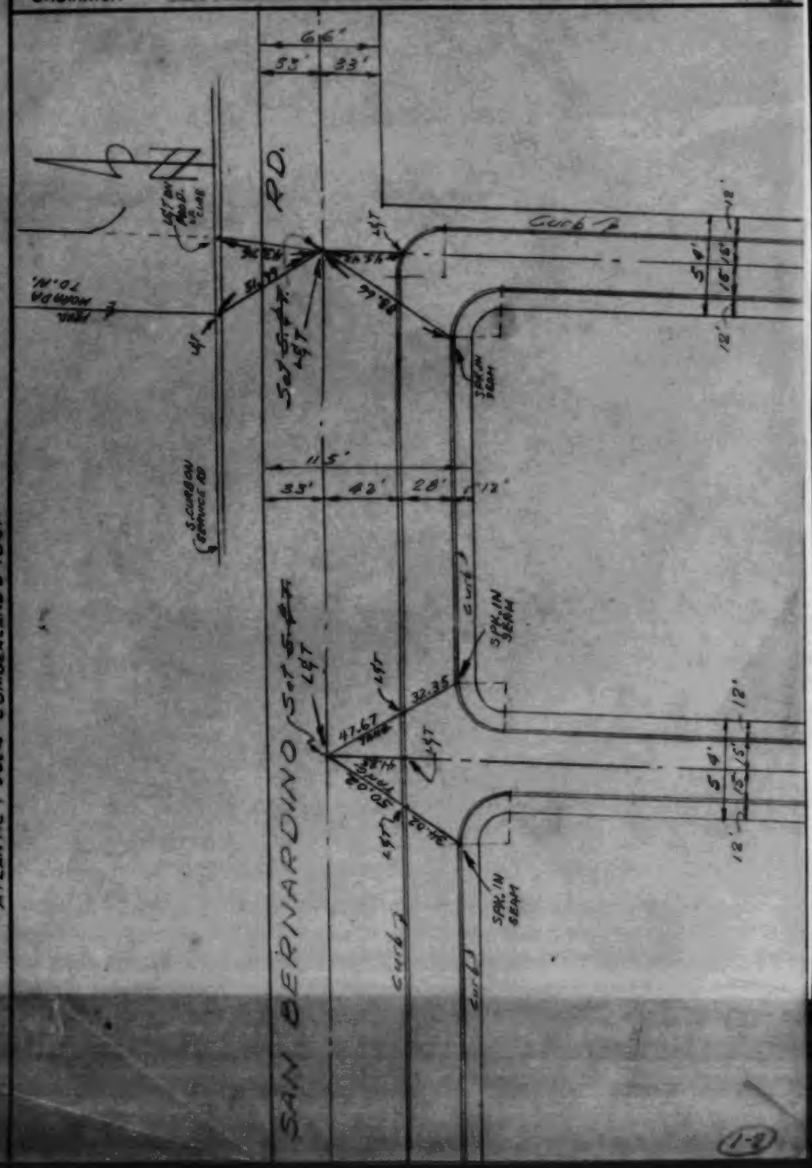

TED M. WALSH · CIVIL ENGR.
212 S. GARFIELD Ave.
MONTEREY PARK, CALIF.
ATLANTIC 1-9624 - CUMBERLAND 3-1501

1-2

WS 47B-4

HAROLD A. BARNETT
R. E. 1216
CITY ENGINEER

JOB NO. 7490
SHEET 1 OF 2 SHEETS
DATE June 9-54

CITY County of Los Angeles
JOB TITLE TR. 19322
LOCATION GLENDORA
DESCRIPTION
PARTY Soderblom

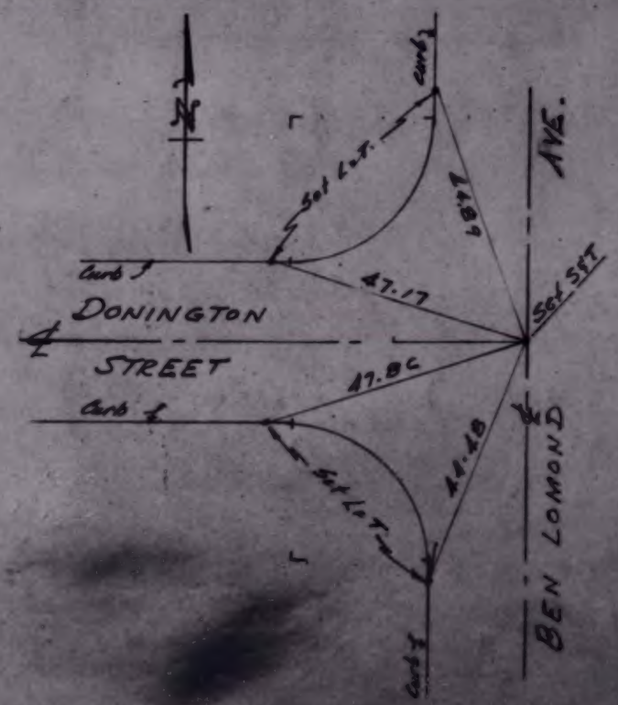

HAROLD A. BARNETT
CIVIL ENGINEER
35 SO. RAYMOND AVE.
PASADENA 1, CALIF.
R. E. 1216

PARTY
Lundquist
Bano 1
Glogowski

SHEET 2 OF 2 SHEETS

JOB NO.
LOT ℄ TIES
TRACT 19322
CLIENT STEINBAUGH
DATE 8-4-54

W.S.47, D-1

WS.48, A-2

53

HAROLD A. BARNETT CIVIL ENGINEER 35 SO. RAYMOND AVE. PASADENA 1, CALIF. R.E. 1216	PARTY Lundquist Randy Glogowski	JOB NO. LOT ℄ TIES TRACT 20122 CLIENT DATE 8-4-54
SHEET 1 OF 2 SHEETS		



54

HAROLD A. BARNETT CIVIL ENGINEER 35 SO. RAYMOND AVE. PASADENA 1, CALIF. R.E. 1216	PARTY Lundquist	JOB NO. LOT ℄ TIES TRACT 20122 CLIENT DATE 8-4-54
SHEET 2 OF 2 SHEETS		

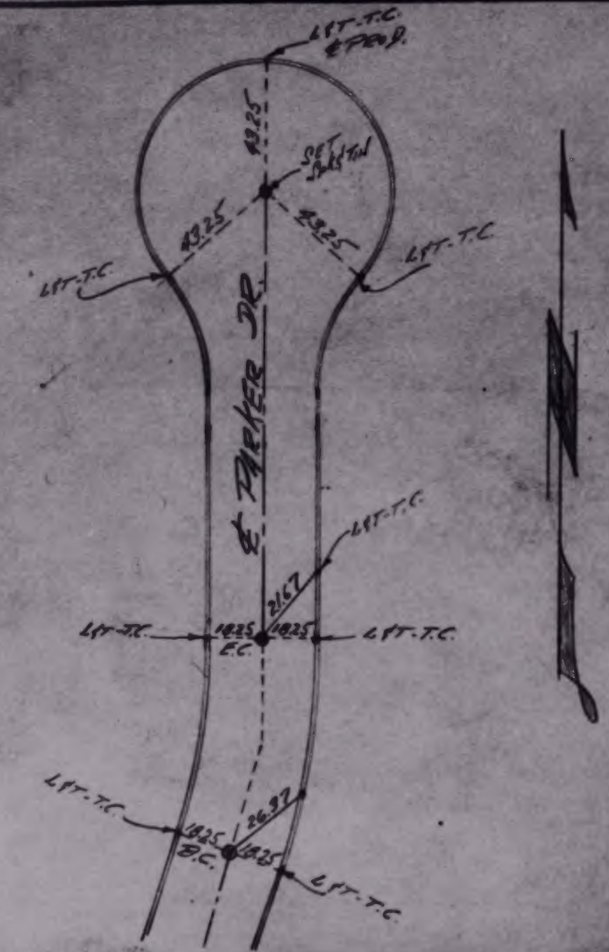

WS.48, A-2

CO.SUR. F.B.2012: 55

JOHN H. OTT
Tract 20177

CO.SUR. F.B.2012: 56

R.S. 66-20
2 OF 7

R.S. 66-20
AVE L-12 1 7

ENGINEERING SERVICE CORP.
Tract. 17718



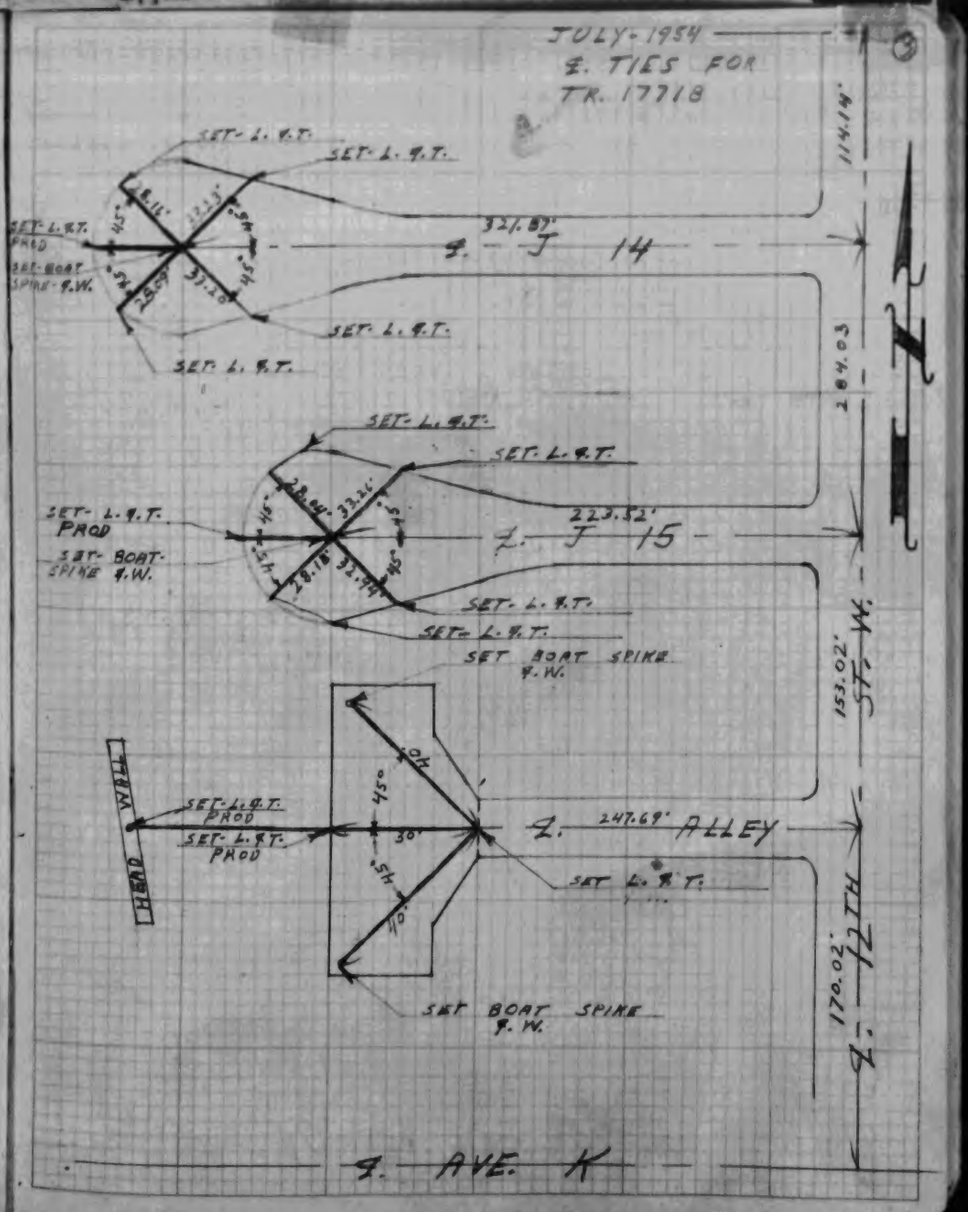

CO.SUR. F.B.2012: 59

ENGINEERING SERVICE CORP.
Tract 17718

(4)

JULY 1954

9. TIES FOR
TR. 17718

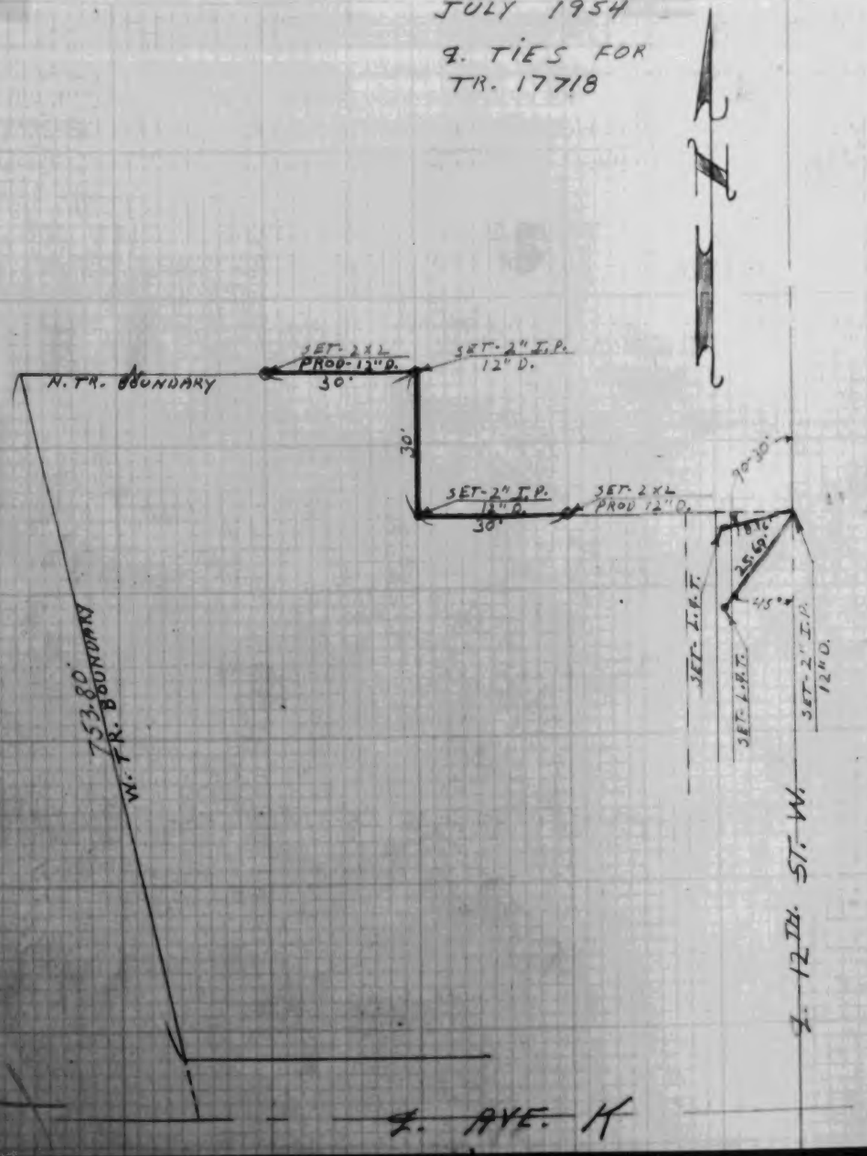

TED M. WALSH
Tract 17265

CO.SUR. F.B.2012: 60

CENTER LINE TIE NOTES.

TRACT No 17265 M.B. Pg. 2
Party Chief - Date -
Chainmen -

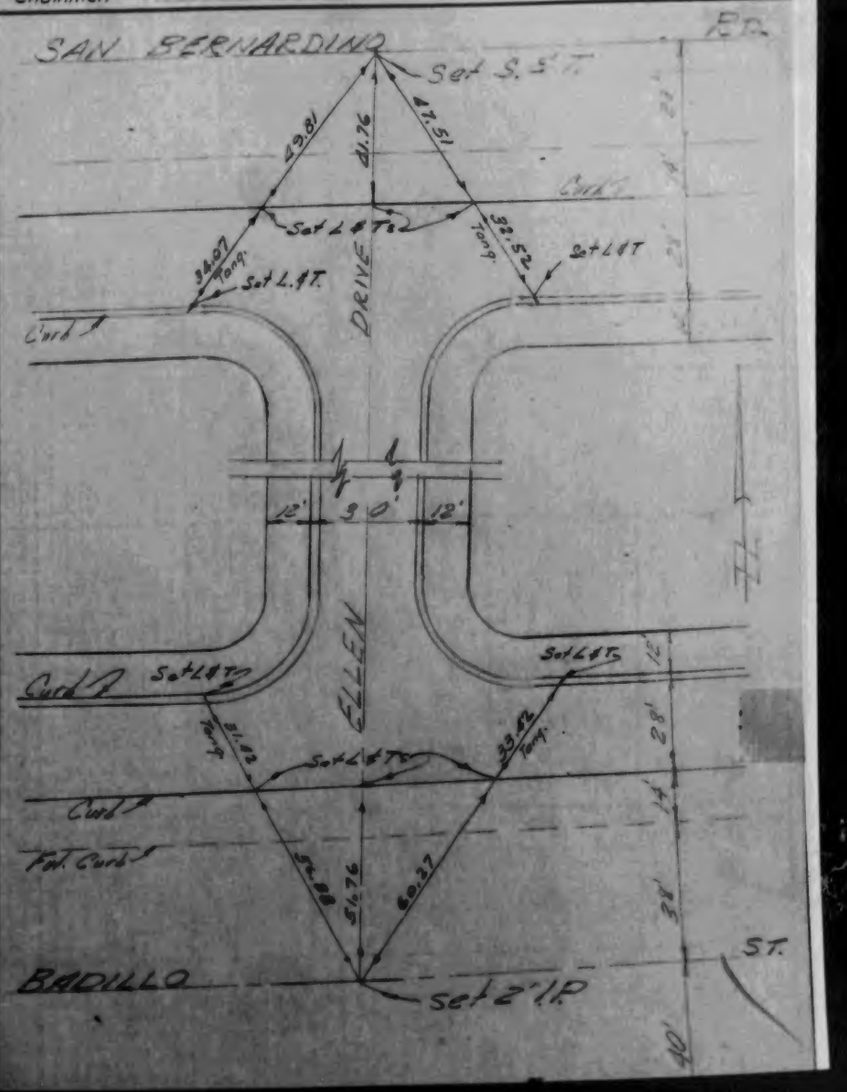

TED M. WALSH · CIVIL ENGR.
212 S. GARFIELD AVE.
MONTEREY PARK, CALIF.
ATLANTIC 1-9824 - CUMBERLAND 3-1501

WS 47, B-9

CO.SUR. F.B.2012: 61

TED M. WALSH
Tract 17265

CO.SUR. F.B.2012: 62

CENTER LINE TIE NOTES

TRACT Nº 17265 M.B. 476 Pg. 12

Party Chief - Date -

Chainmen -

2 of 3

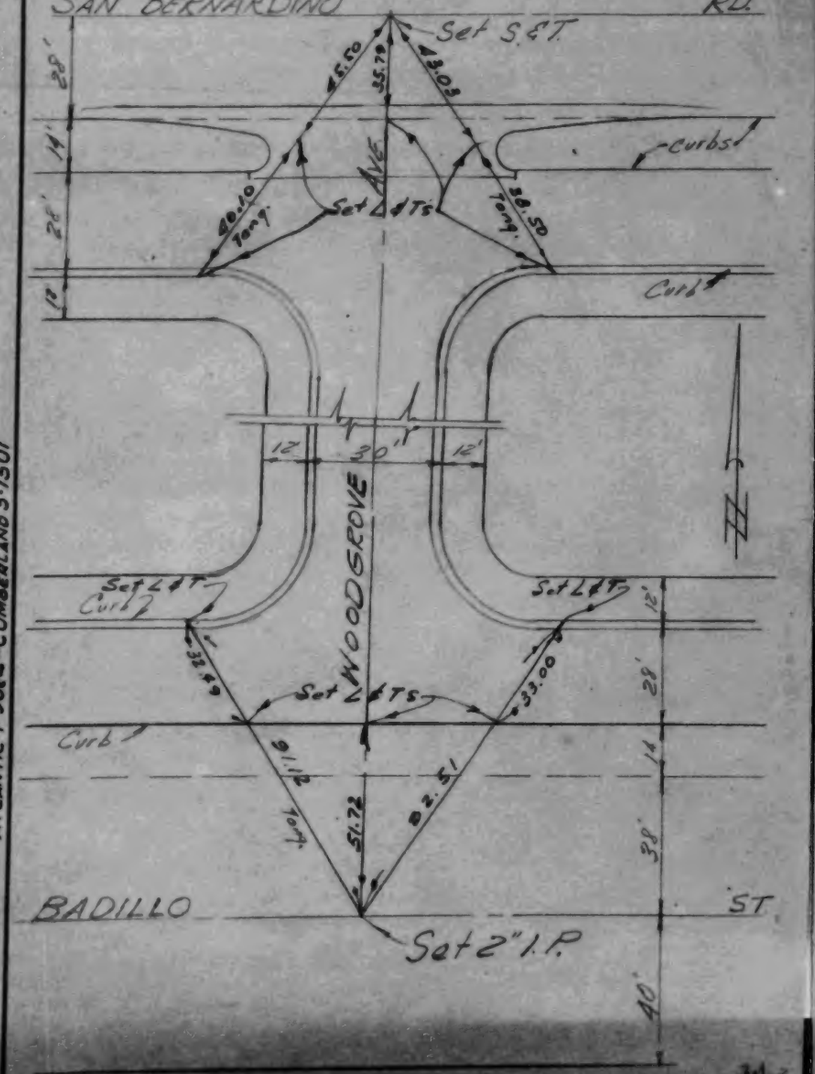

TED M. WALSH · CIVIL ENGR.
212 S. GARFIELD AVE.
MONTEREY PARK, CALIF.
ATLANTIC 1-9824 - CUMBERLAND 3-1501

CENTER LINE TIE NOTES

TRACT Nº 17265 M.B. 476 Pg. 12

Party Chief - Date -

Chainmen -

3 of 3

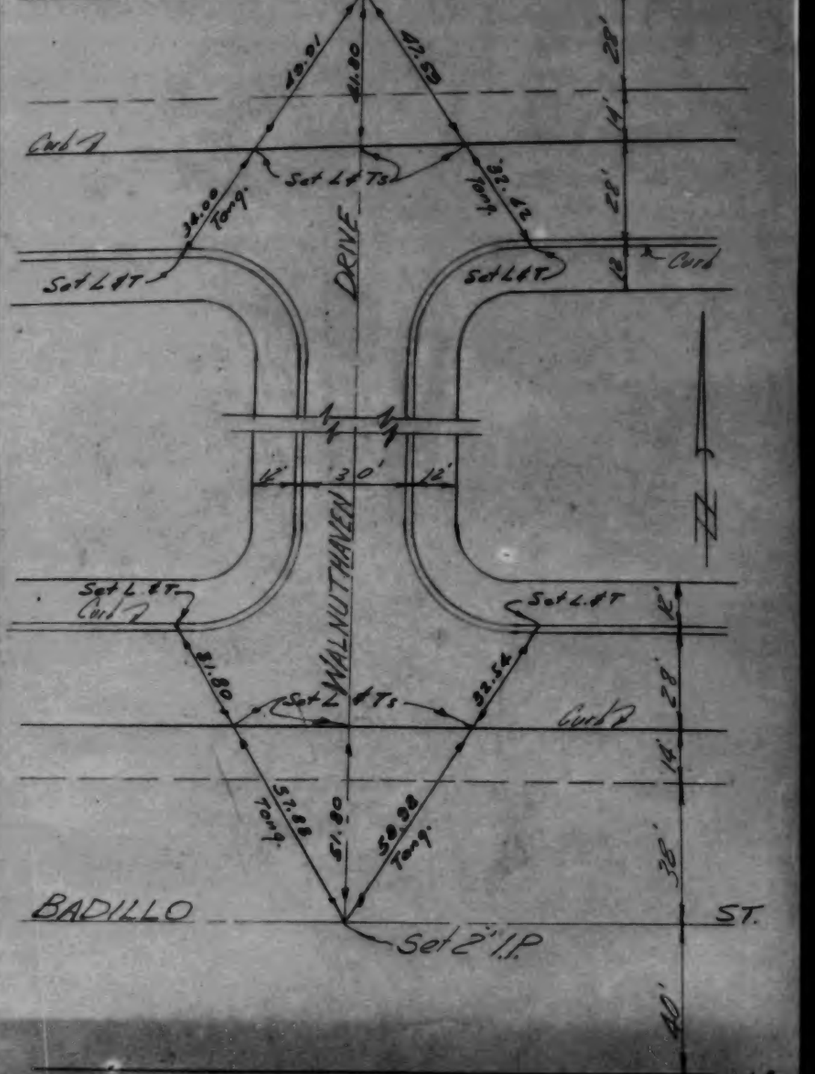

TED M. WALSH · CIVIL ENGR.
212 S. GARFIELD AVE.
MONTEREY PARK, CALIF.
ATLANTIC 1-9824 - CUMBERLAND 3-1501

WS 417, B-4

WS 417, B-4

CO.SUR. F.B.2012: 63

ENGINEERING SERVICE CORP.
Tract 18896

CO.SUR. F.B.2012: 64

W.S.33.B-3

W.S.33.B-3

℄ Ties Tr. 18896
Adoree ℄ Leibacher
Tangent Ties

Williamson Gilbert Mills
May 24, 19[illegible]

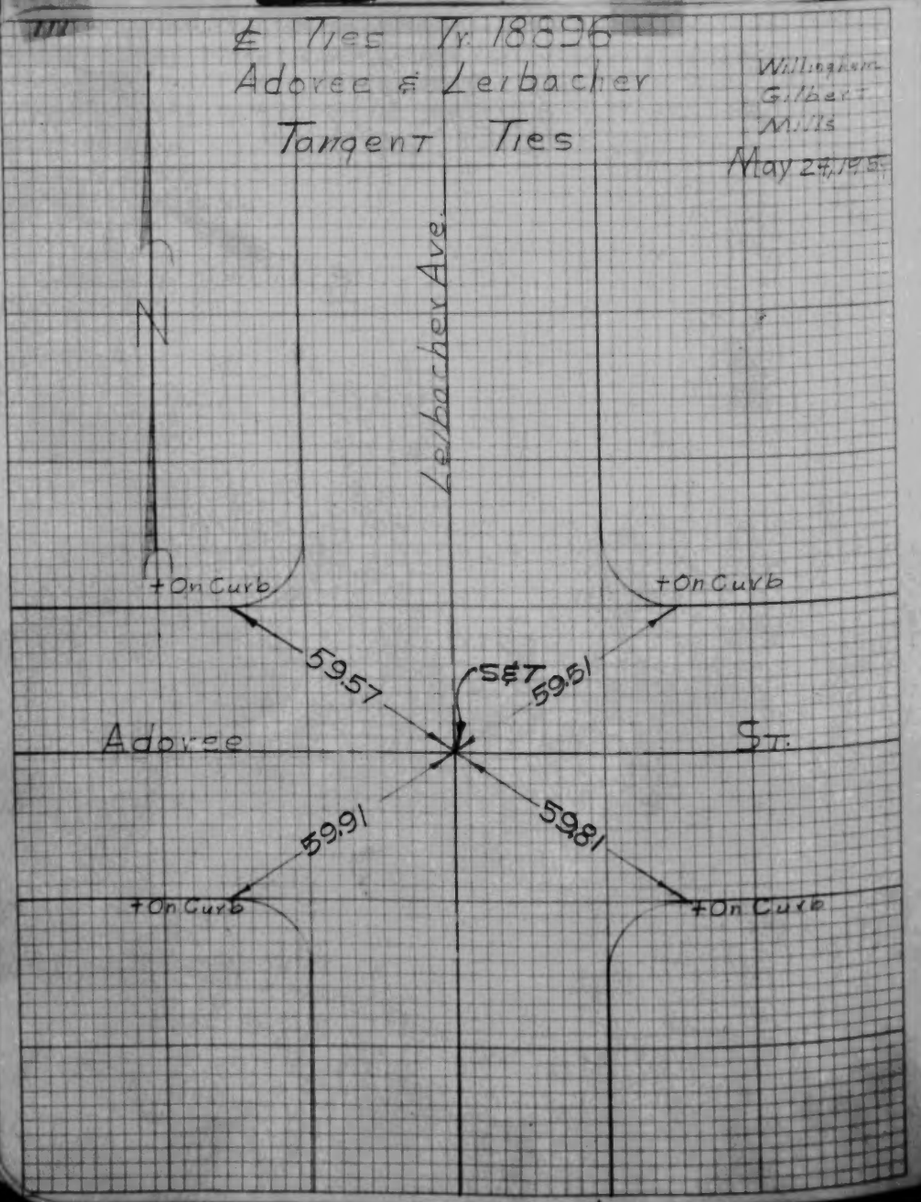

℄ Ties Tr. 18896
Adoree ℄ Halcourt
Tangent Ties

Williamson Gilbert Mills



ENGINEERING SERVICE CORP.
Tract 18896

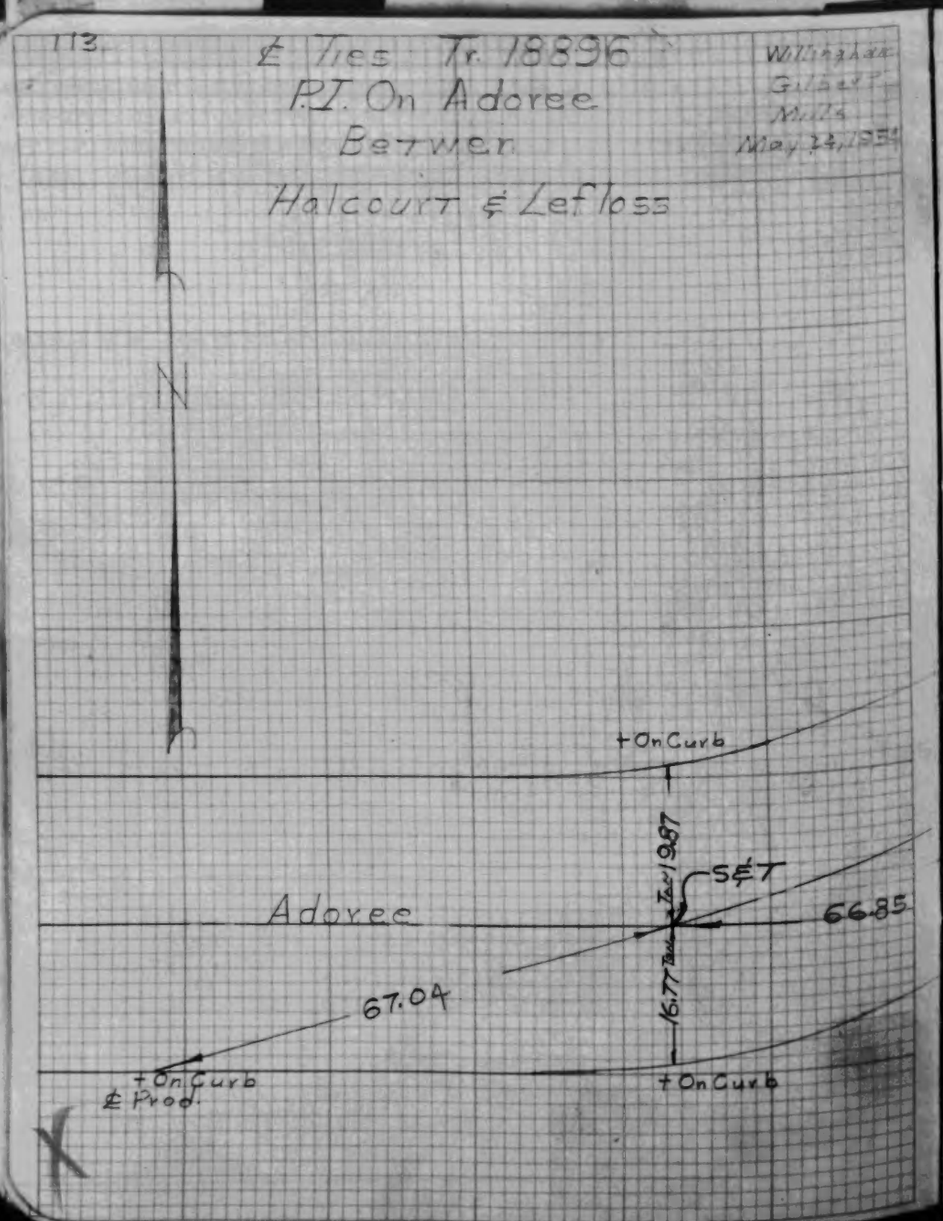

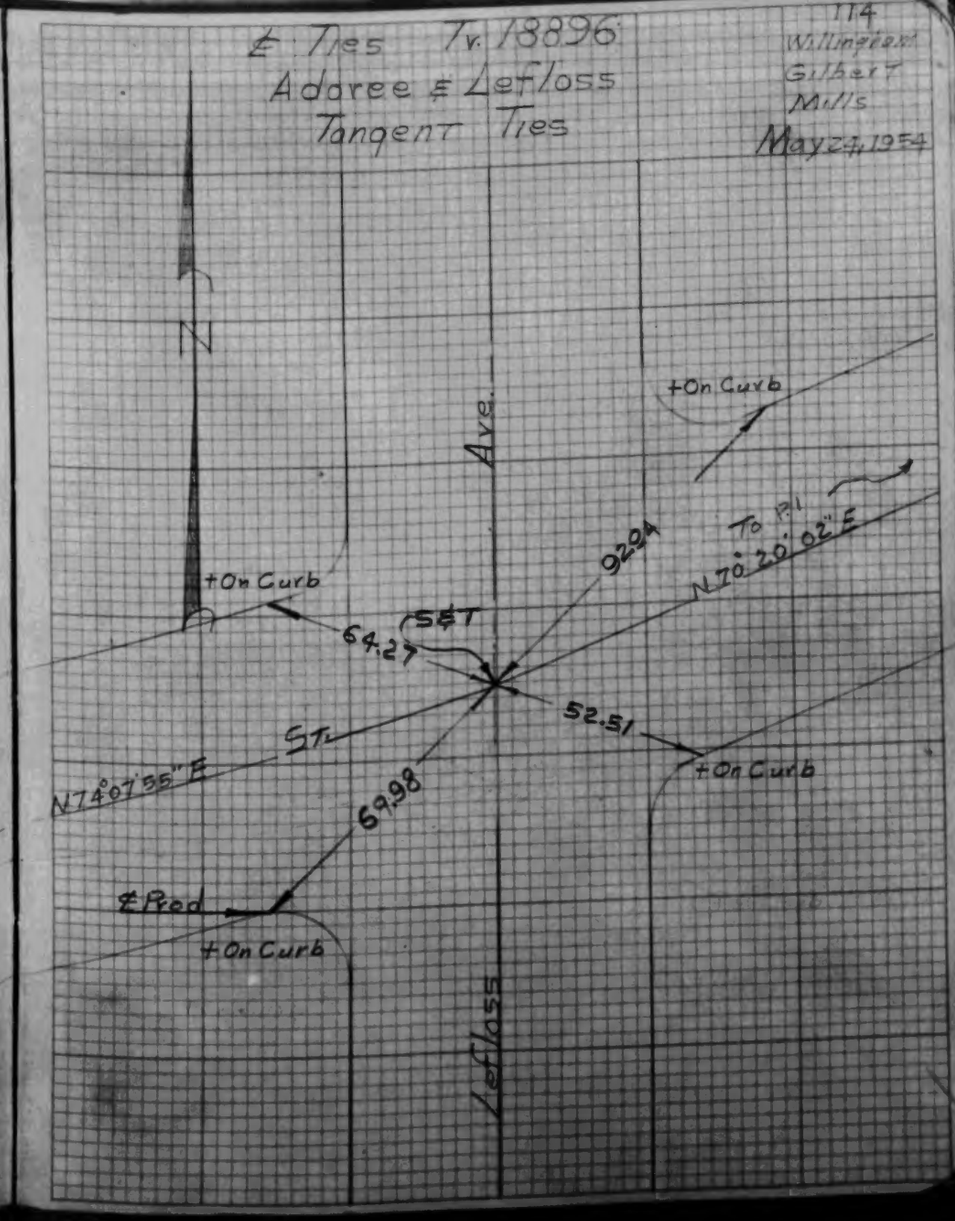

W.S. 33, C-3

ENGINEERING SERVICE CORP.
Tract 18896

W.S. 33, C-3

115

℄ Ties Tr. 18896
PI On Adoree
Between
Lefloss & Pecos

Williamson
Gilbert
Mills
May 24, 1954

116

℄ Ties Tr. 18896
Adoree & Pecos

Williamson
Gilbert
Mills
May 24, 1954

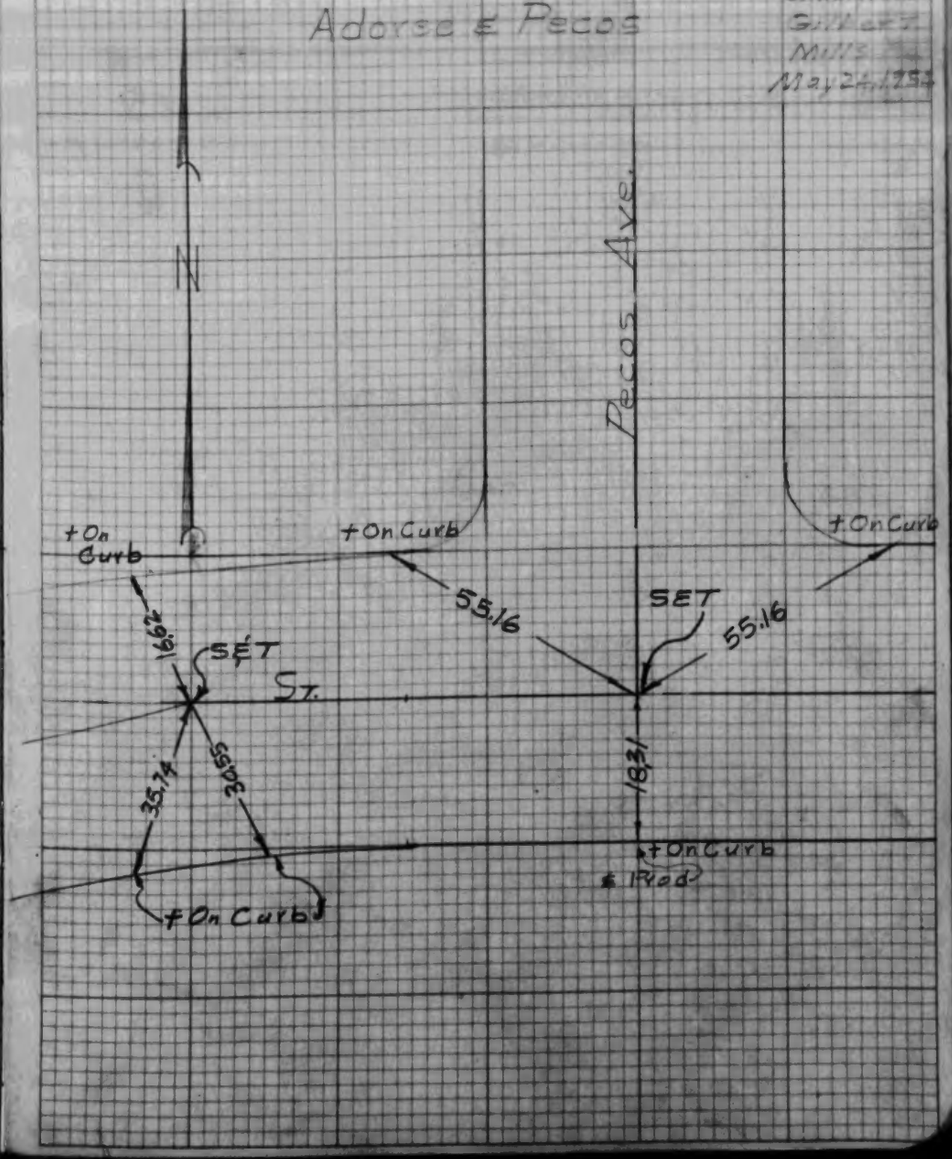

117


℄ Ties · Tr 18896
Adoree & Studebaker Rd
Rd
+On Cen
70.51
S&T
Adoree St
℄ Prod
45.00
Chiz + 1H
Cutter
58.52
Studebaker
Service Rd
Island
Furture Curb

118

X

ENGINEERING SERVICE CORP.
Tract 18896

W.S.33, C-3

113

℄ Ties Tr 18896
Ratliffe & Culde'sac

Williamson Gilbert Mills
May 24, 1954

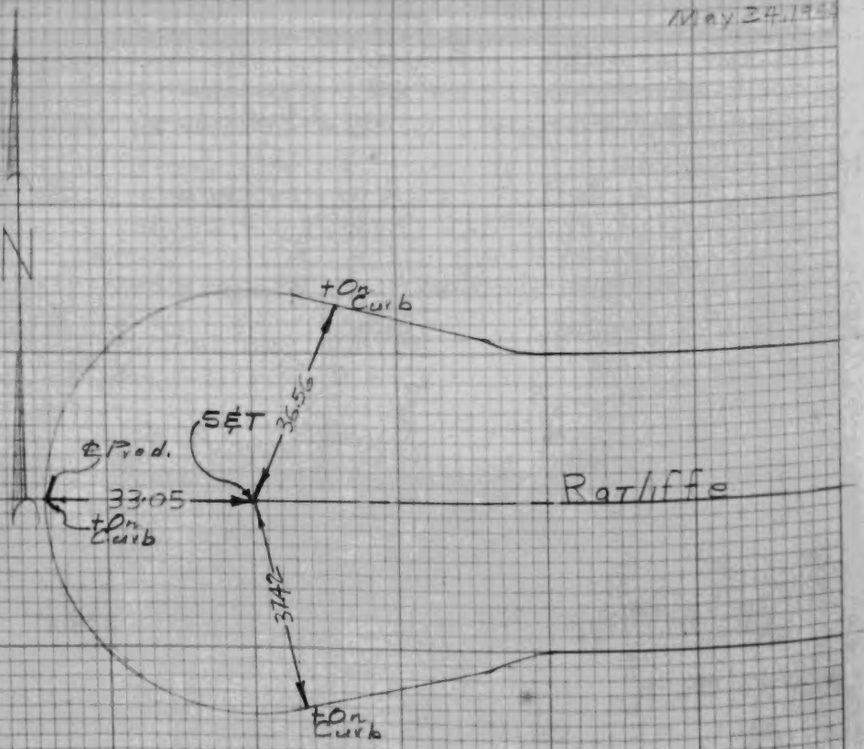

120

℄ Ties Tr. 18896
Ratliffe & Studebaker Rd.

Williamson Gilbert Mills
May 24, 1954

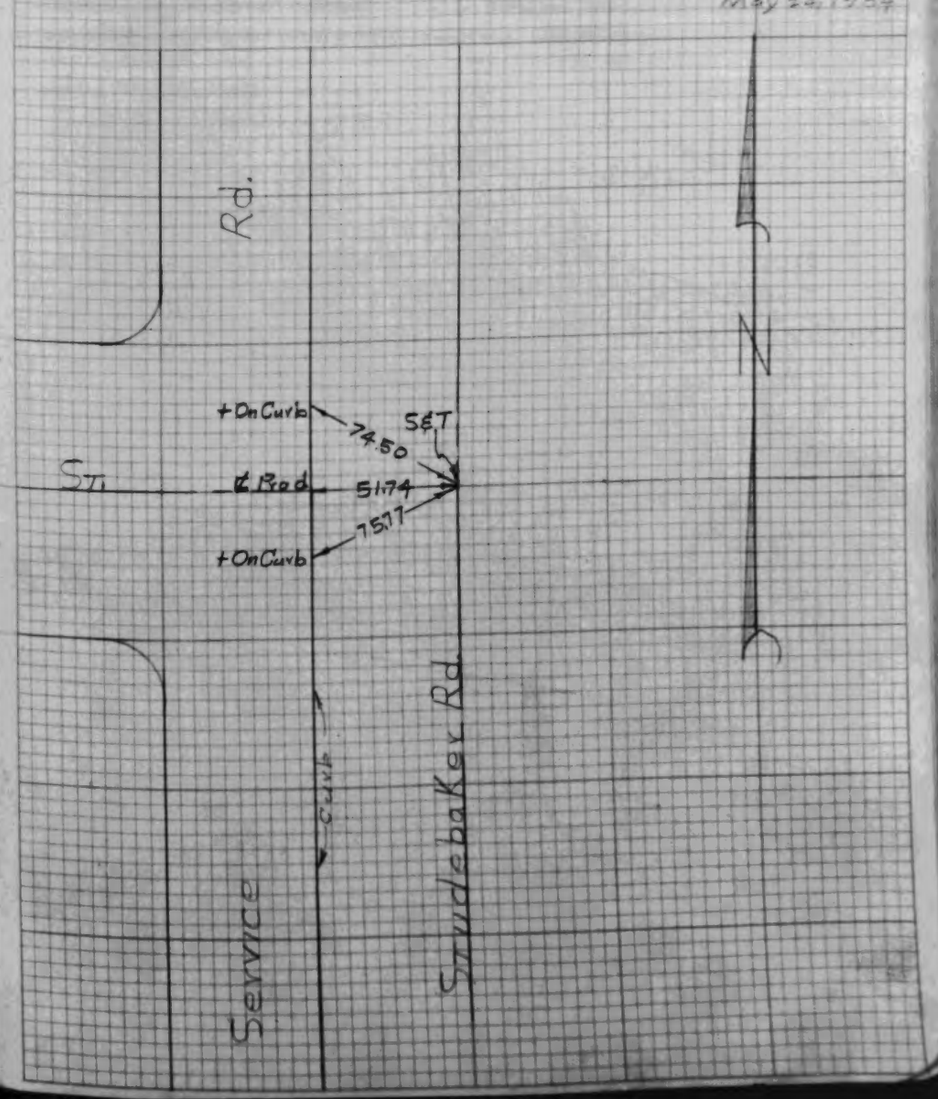

W.S.33, C-33

CO.SUR. F.B.2012: 73

ENGINEERING SERVICE CORP.
Tract 18896

CO.SUR. F.B.2012: 74

W.S. 33, C-3

12.1

℄ Ties Tr. 18896
Angell ℄ Cul de sac

Wallingford Gilbert Mills
May 24, 1954

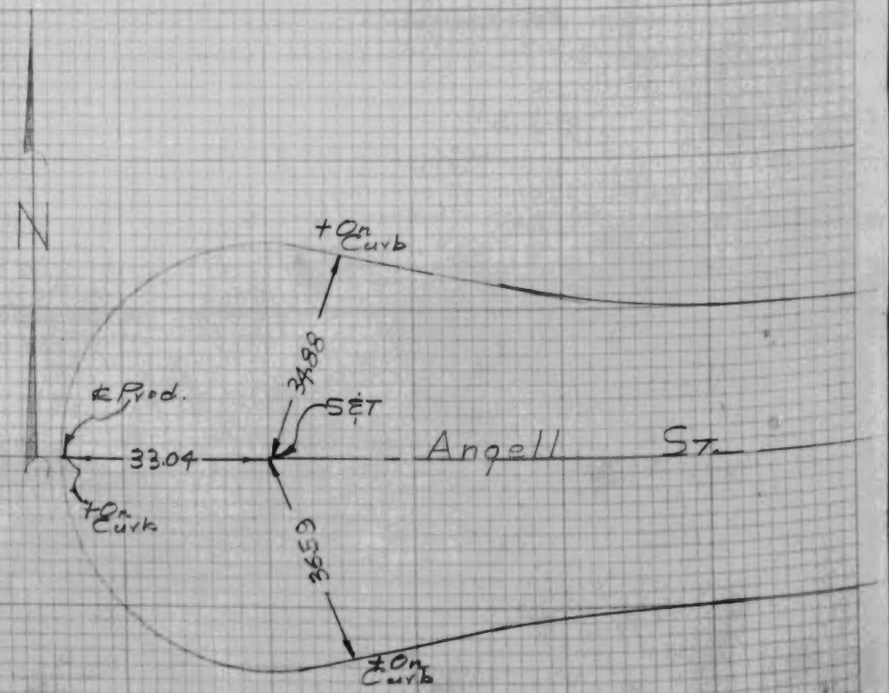

12.1

℄ Ties Tr. 18896
Angell ℄ Studebaker Rd.

Wallingford Gilbert Mills
May 24, 1954

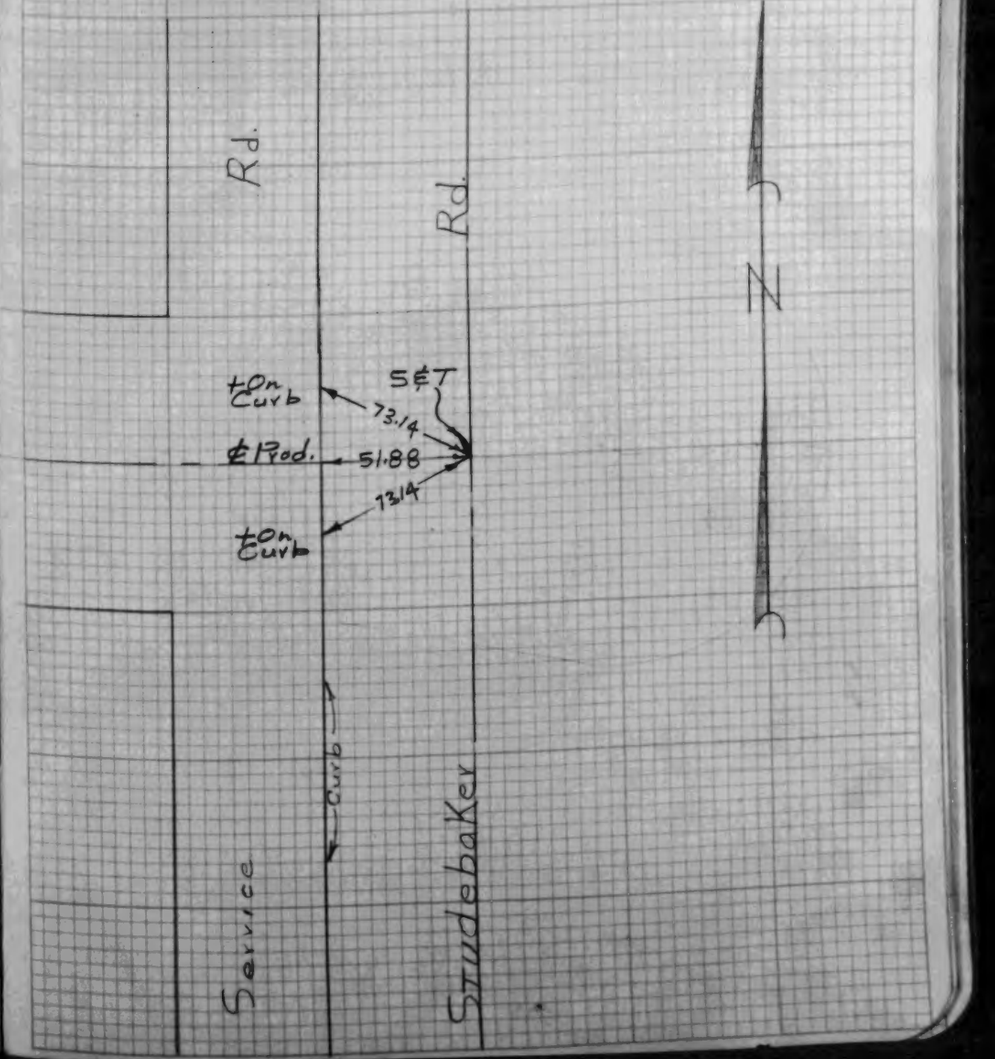

W.S. 33, C-3

ENGINEERING SERVICE CORP,
Tract 18896

123

℄ Ties Tr. 18896
Maza ℄ Culde'sac

William Adam
Gilbert

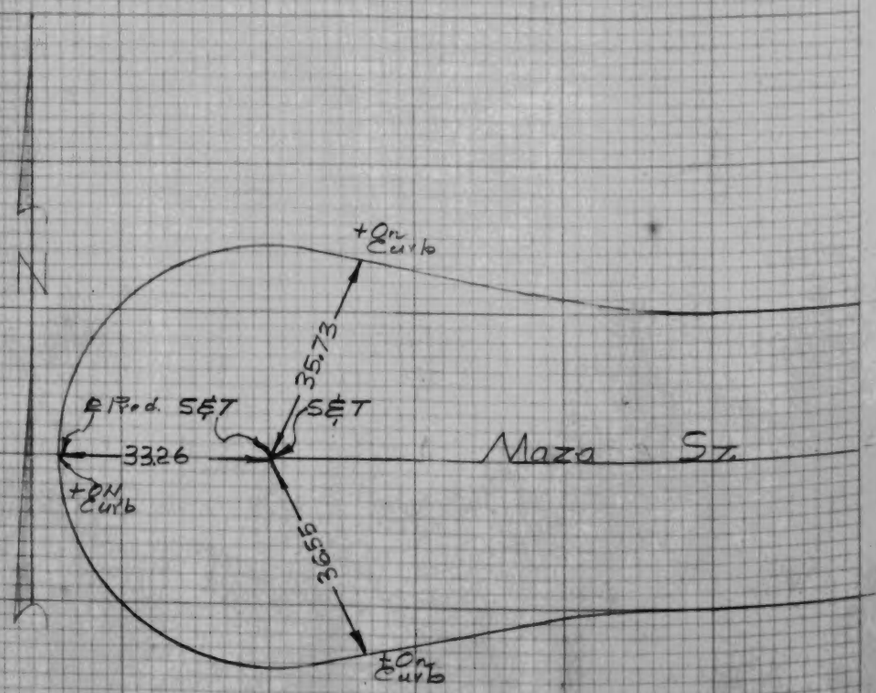

124

℄ Ties Tr. 18896
Maza ℄ Studebaker Rd.

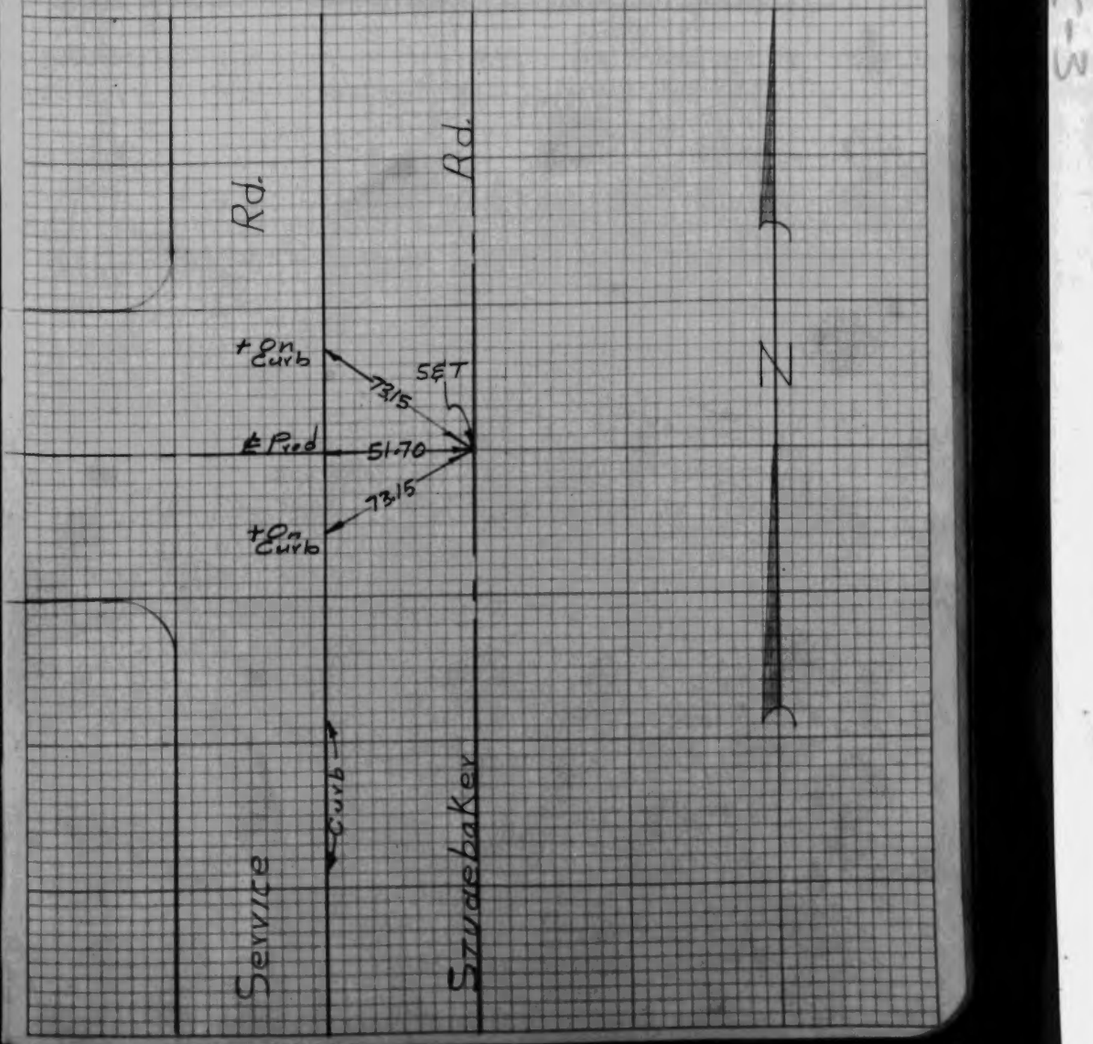

W.S. 33, C-3

W.S. 33, C-3

CO.SUR. F.B.2012: 77

ENGINEERING SERVICE CORP.
Tract 17927

129

℄ Ties
Tr.
17927

CO.SUR. F.B.2012: 78

130

℄ Ties Tr 17927
Imperial Highway ℄ Domart

Willingham
Morgan
Mills
June 9, 1954

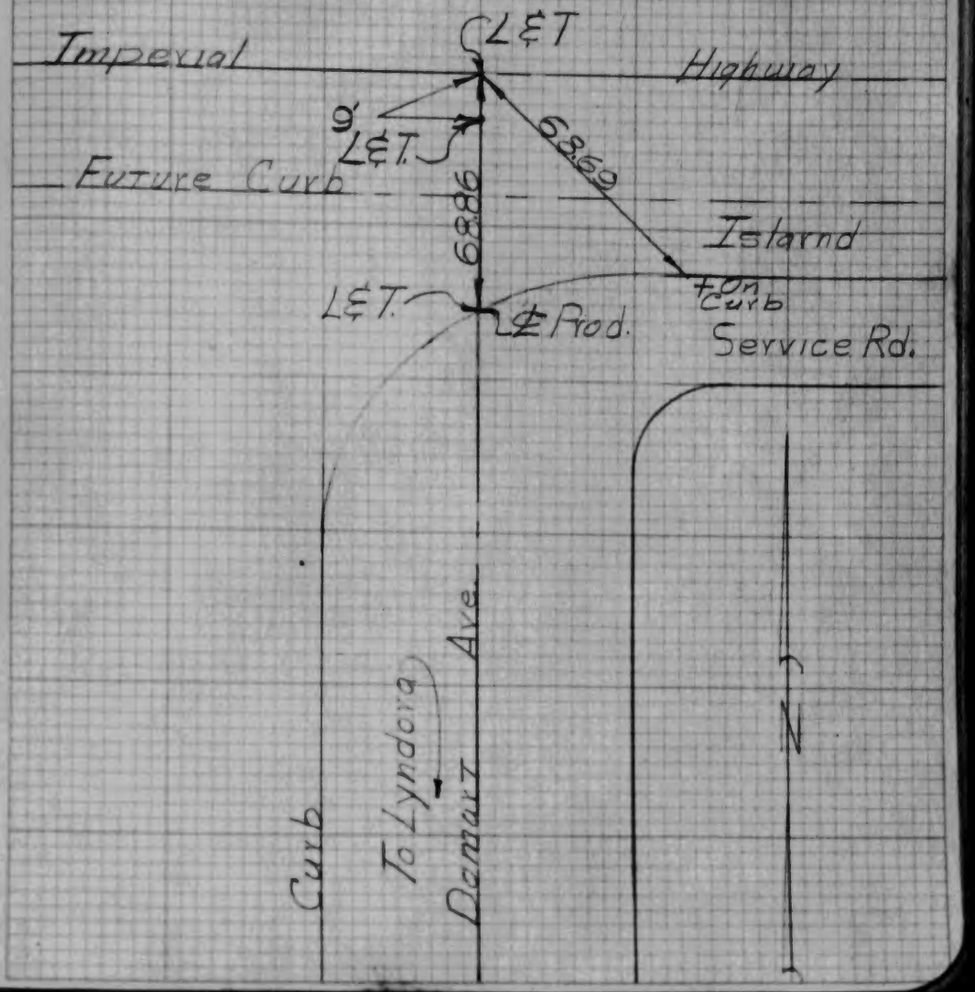

W.S. 33, B-3

ENGINEERING SERVICE CORP.
Tract 17927

W.S. 33 B-3

131

℄ Ties Tr. 17927
Lyndora & Culde-sac

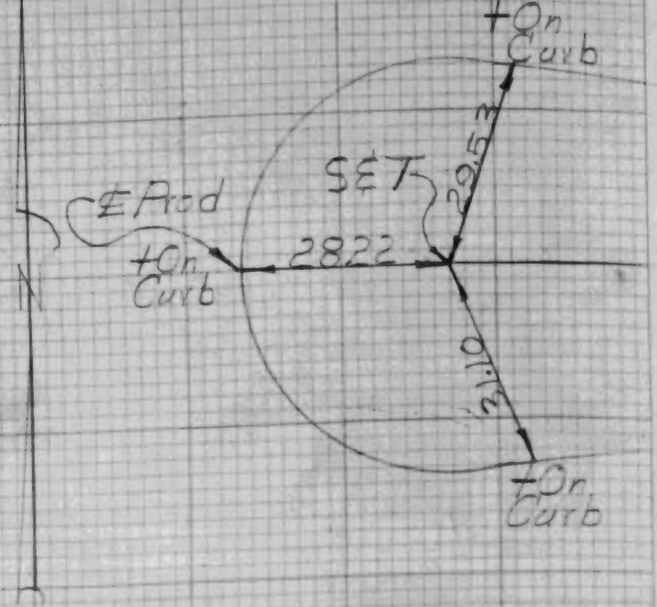

132

℄ Ties Tr. 17927
Domart & Lyndore

Willingham
Morgan
Mills
June 9, 1954

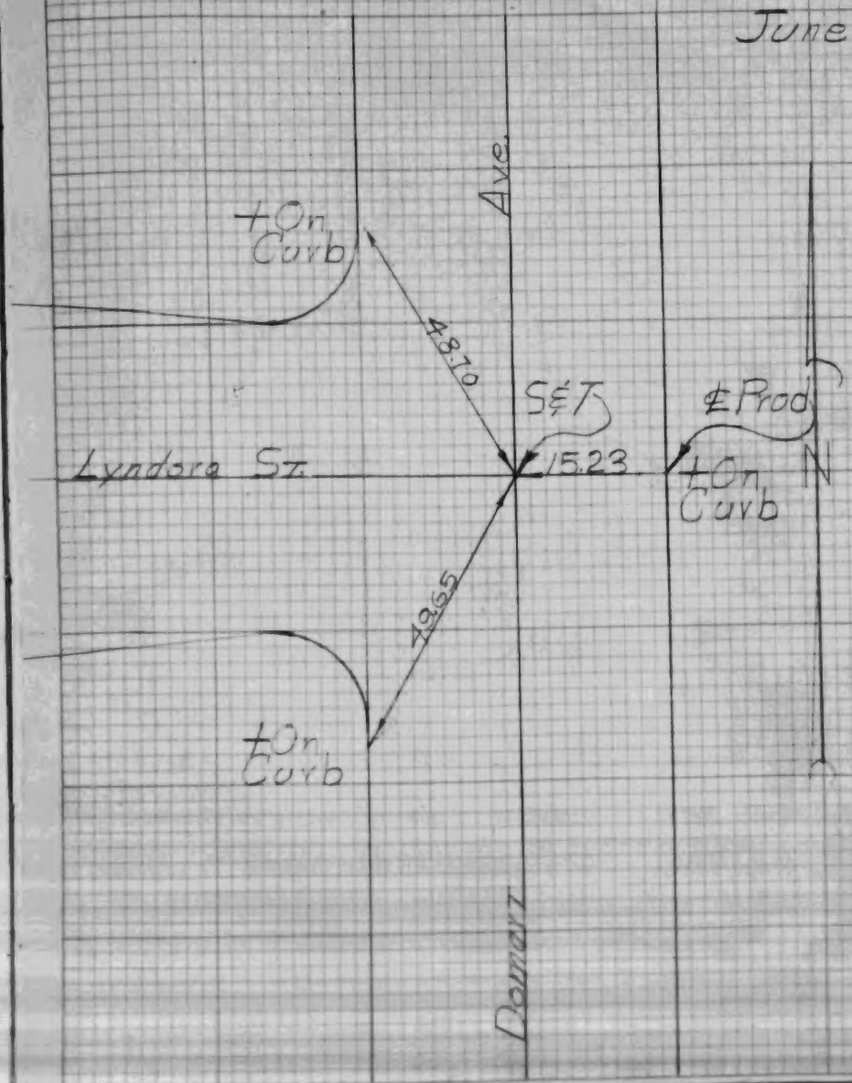

W.S. 33, C-3

W.S. 33, B-3

133

℄ Ties Tr. 17927 Willingham
PI's On Domart Morgan
Mills
June 9, 1954

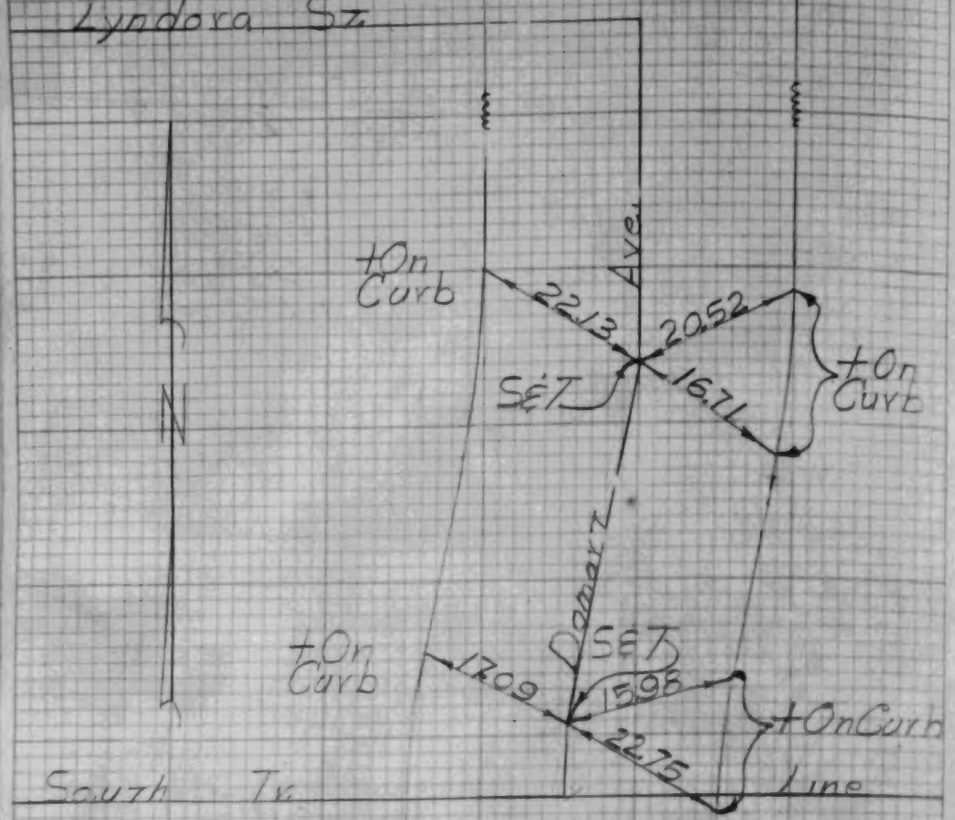

℄ Ties Tr 17927 Willingham
Imperial Highway ℄ Flatbush Gilbert
Mills

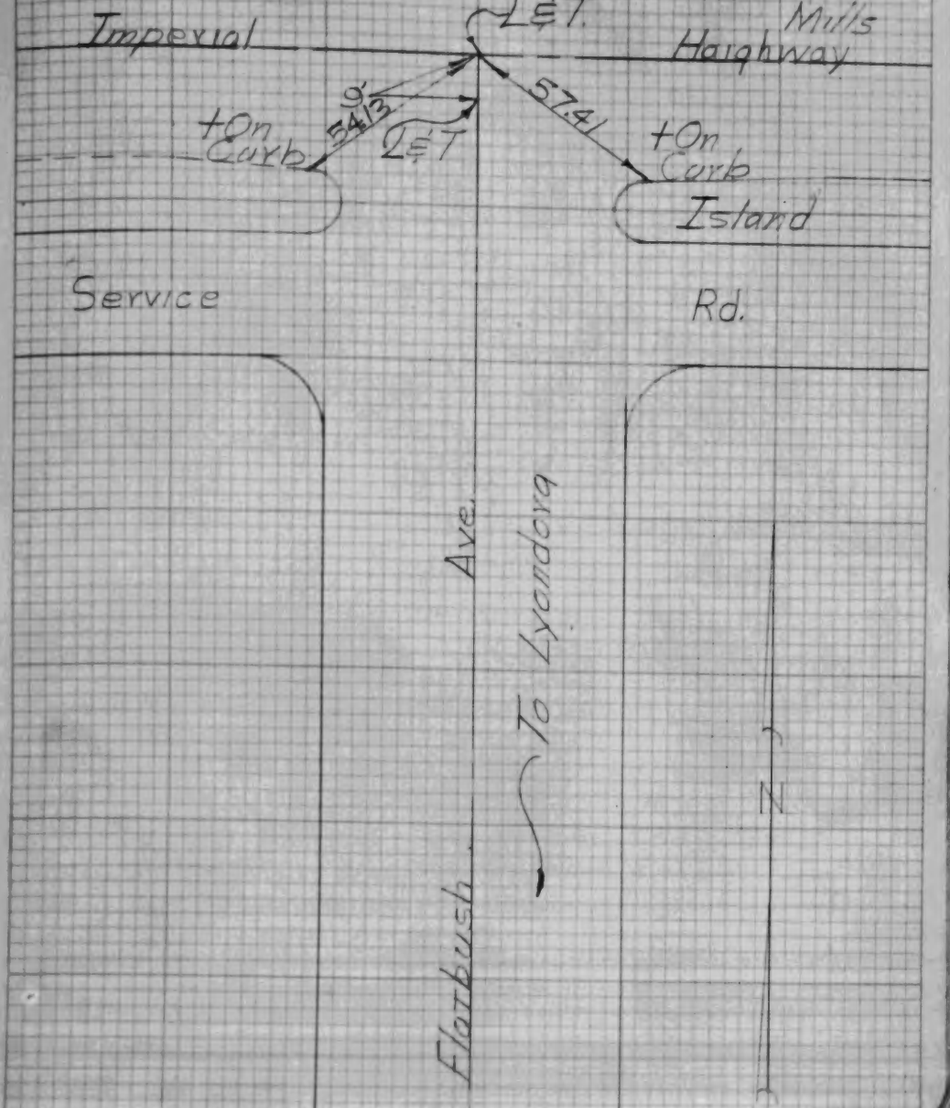

W.S. 33, B-3

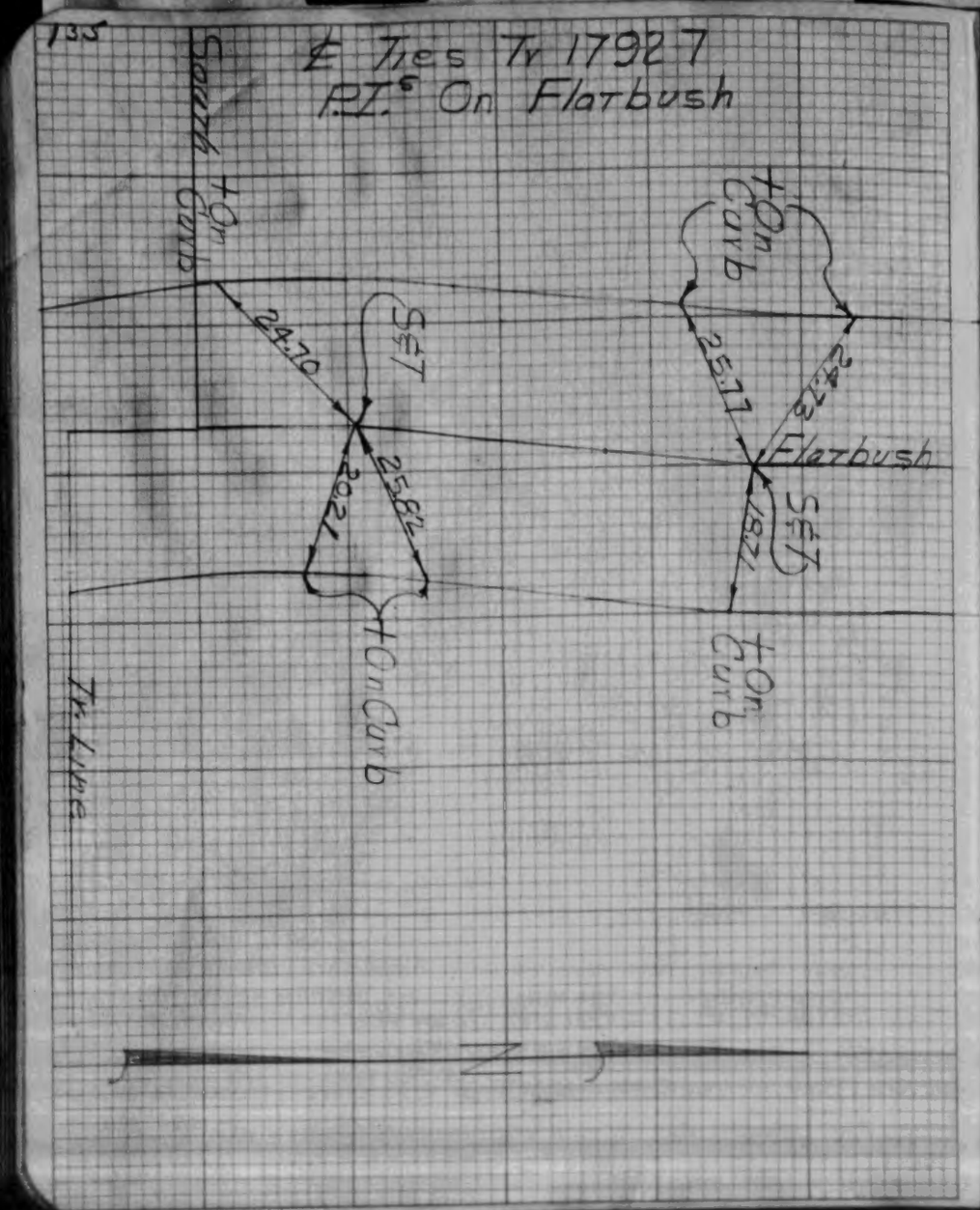
135
℄ Ties Tr 17927
P.I.s On Flatbush
South
+On Curb
24.70
S&T
25.82
20.21
+On Curb
+On Curb
25.77
24.73
Flatbush
S&T
18.71
+On Curb
Tr. Line
N

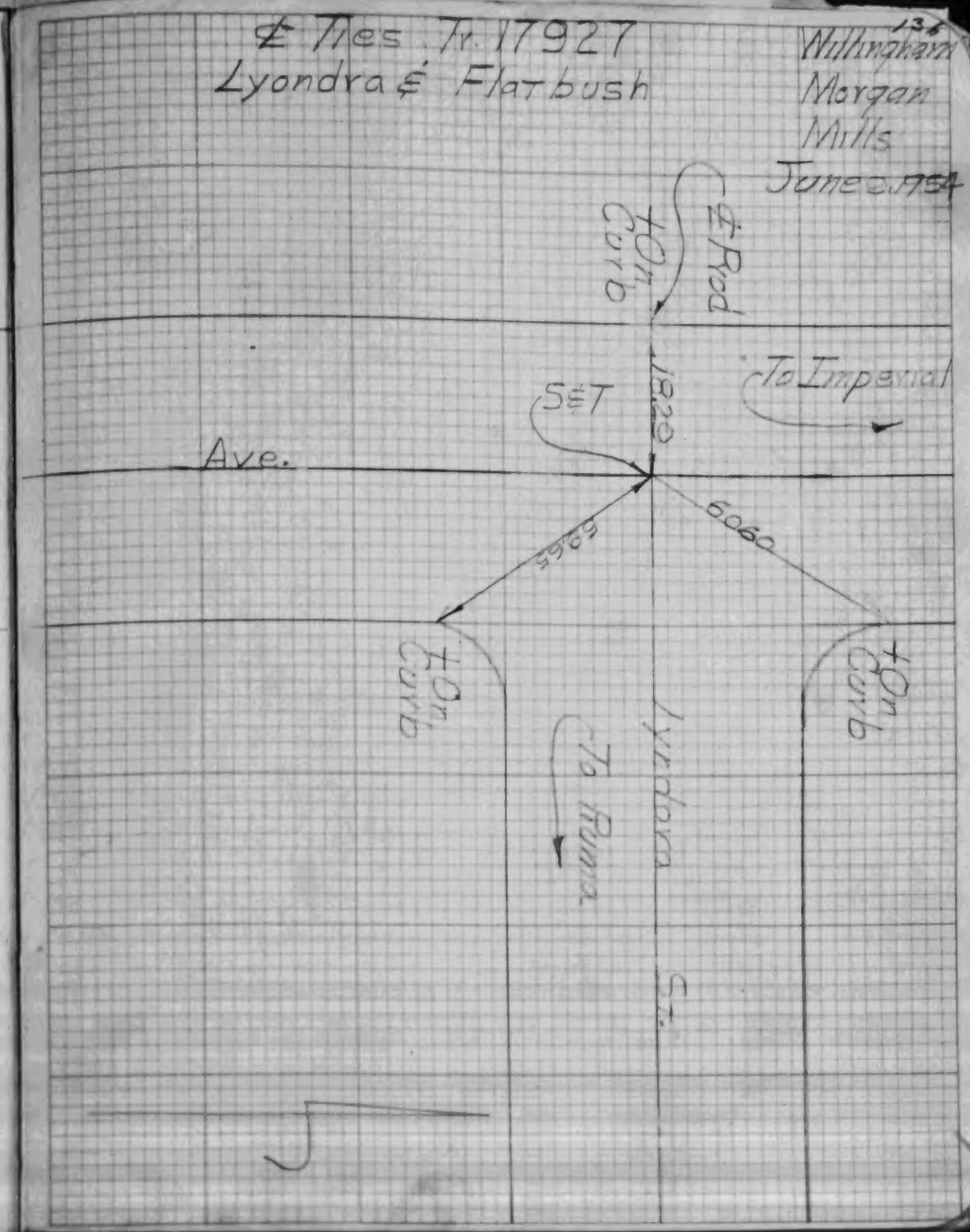
136
℄ Ties Tr. 17927
Lyondra & Flatbush
Willingham
Morgan
Mills
June 2.1954
℄ Prod
+On Curb
18.20
S&T
To Imperial
Ave.
6060
50.65
+On Curb
+On Curb
Lyndora St.
To Ruma
J

WS 33 B-3

CO.SUR. F.B.2012: 85

ENGINEERING SERVICE CORP.
Tract 17927

137

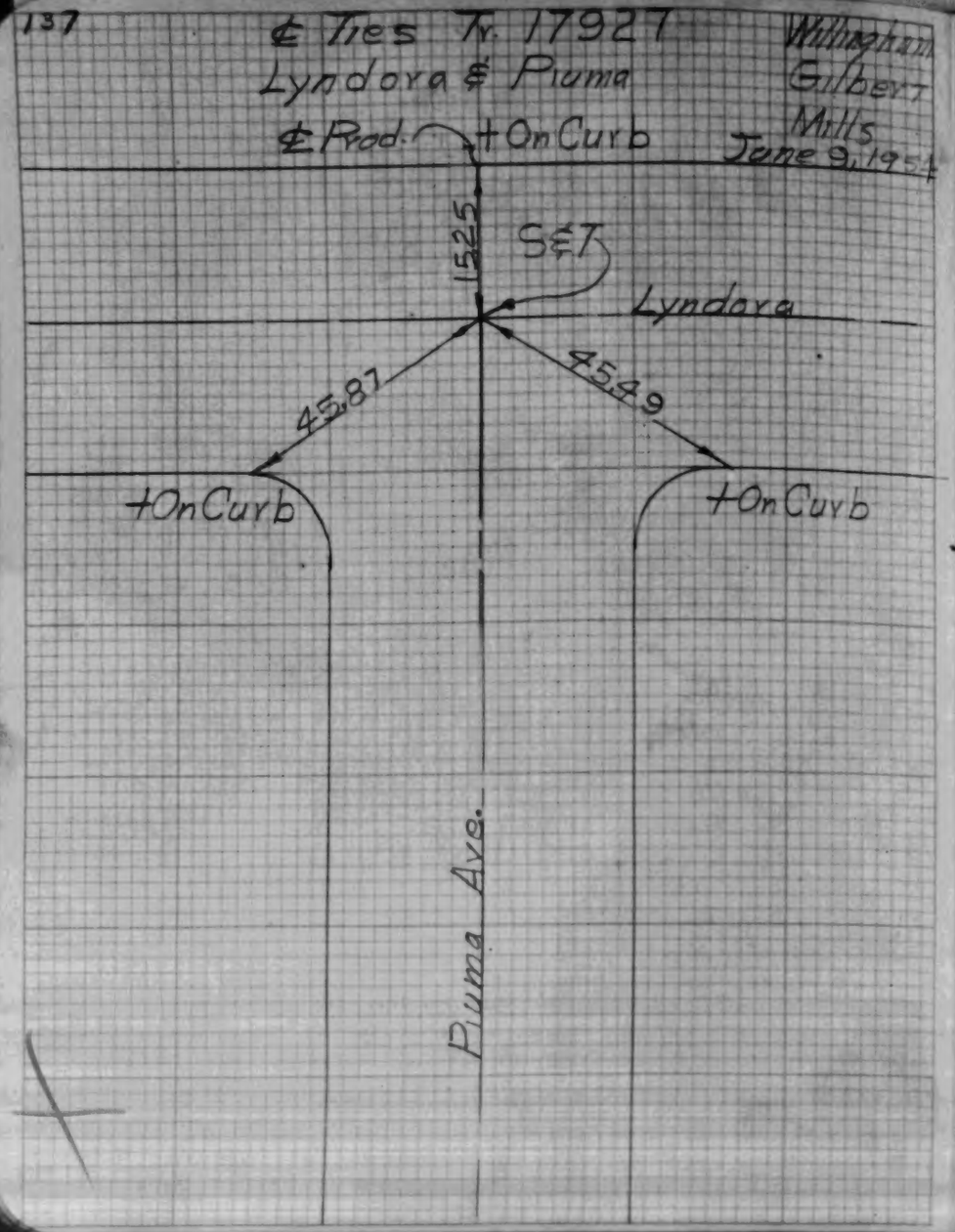

CO.SUR. F.B.2012: 86

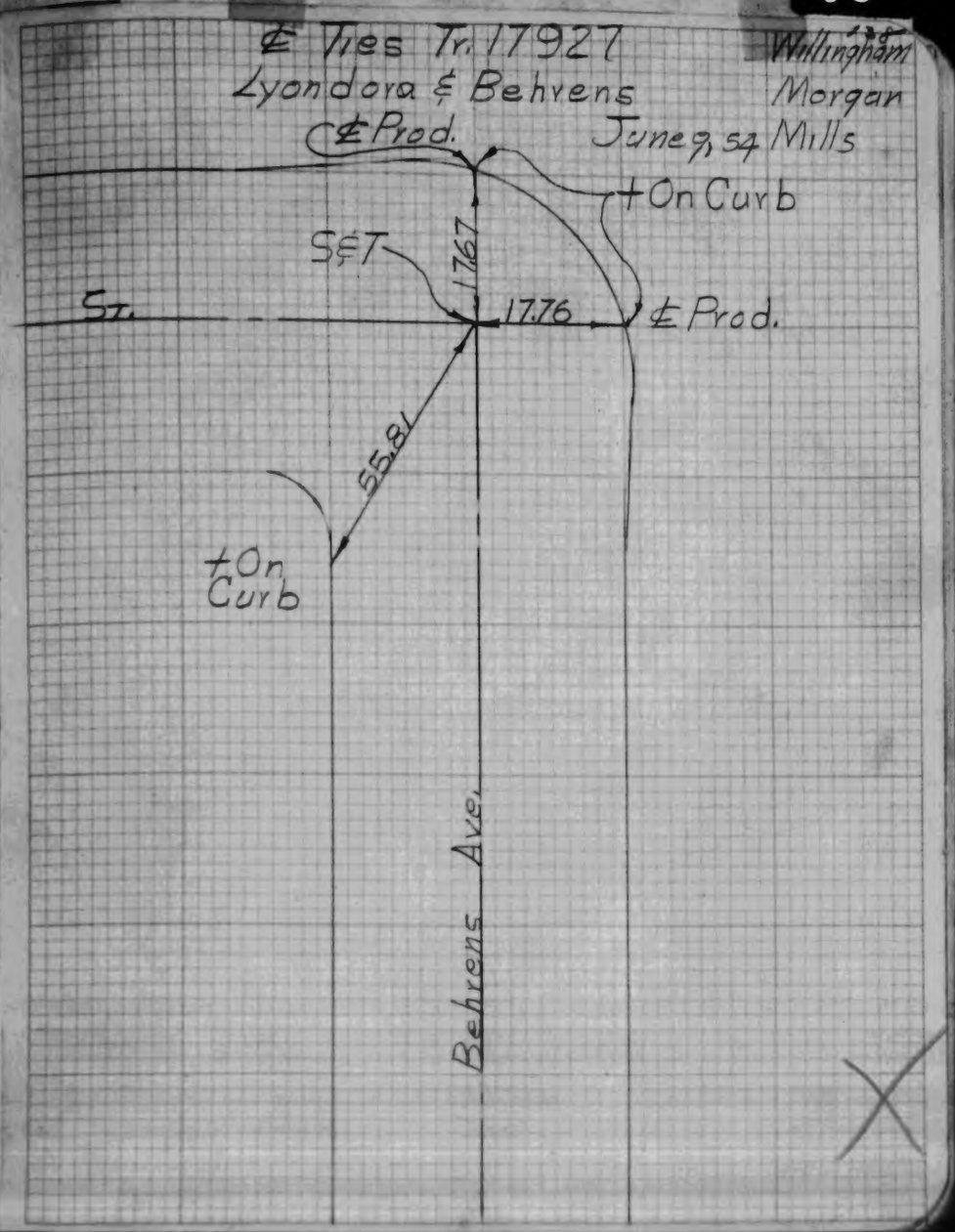

CO.SUR. F.B.2012: 87

ENGINEERING SERVICE CORP.
Tract 17487

CO.SUR. F.B.2012: 88

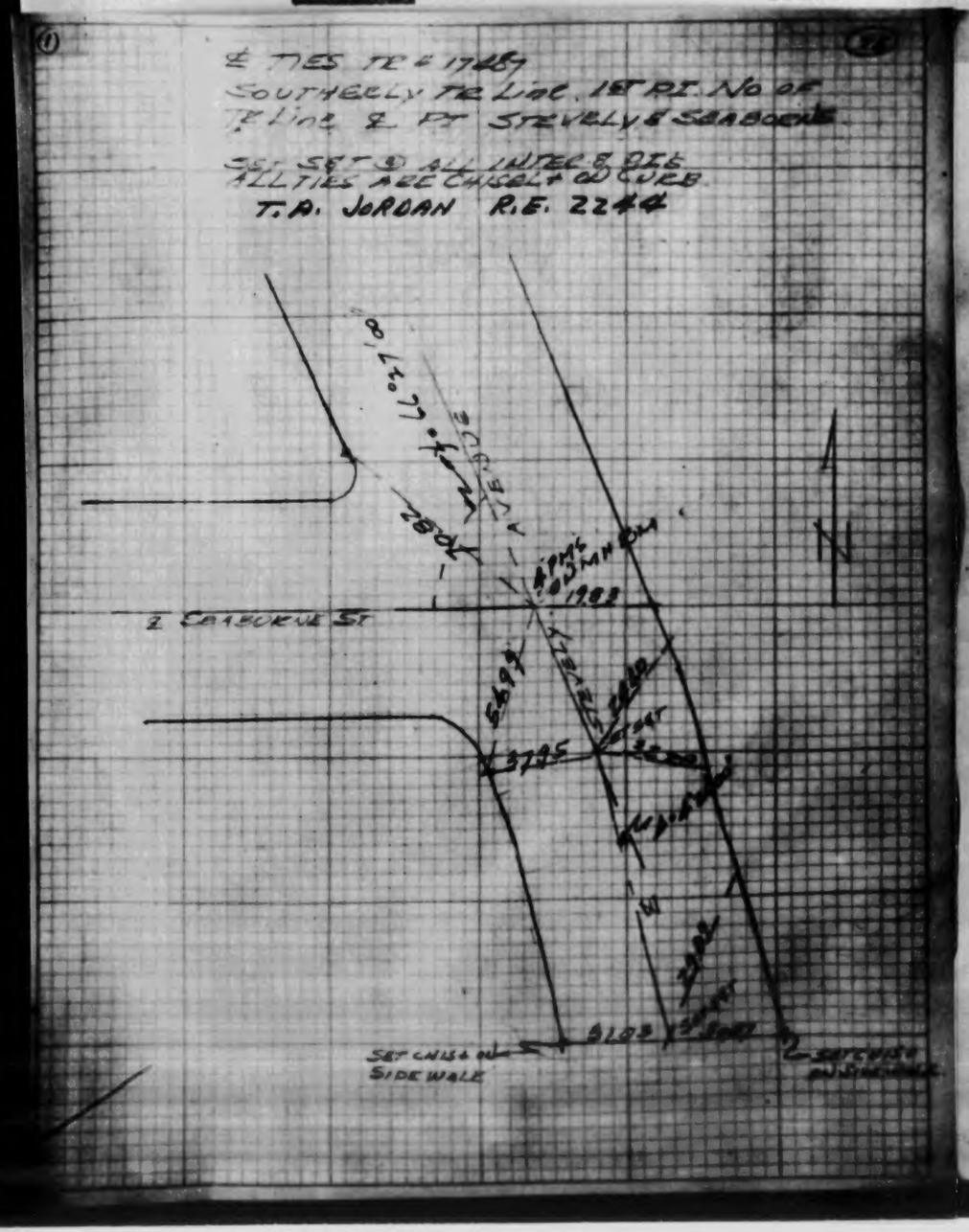



W.S. 31, C-1

WS 31, C-1

CO.SUR. F.B.2012: 89

GLEN ROOD
TRACT 19022

CO.SUR. F.B.2012: 90

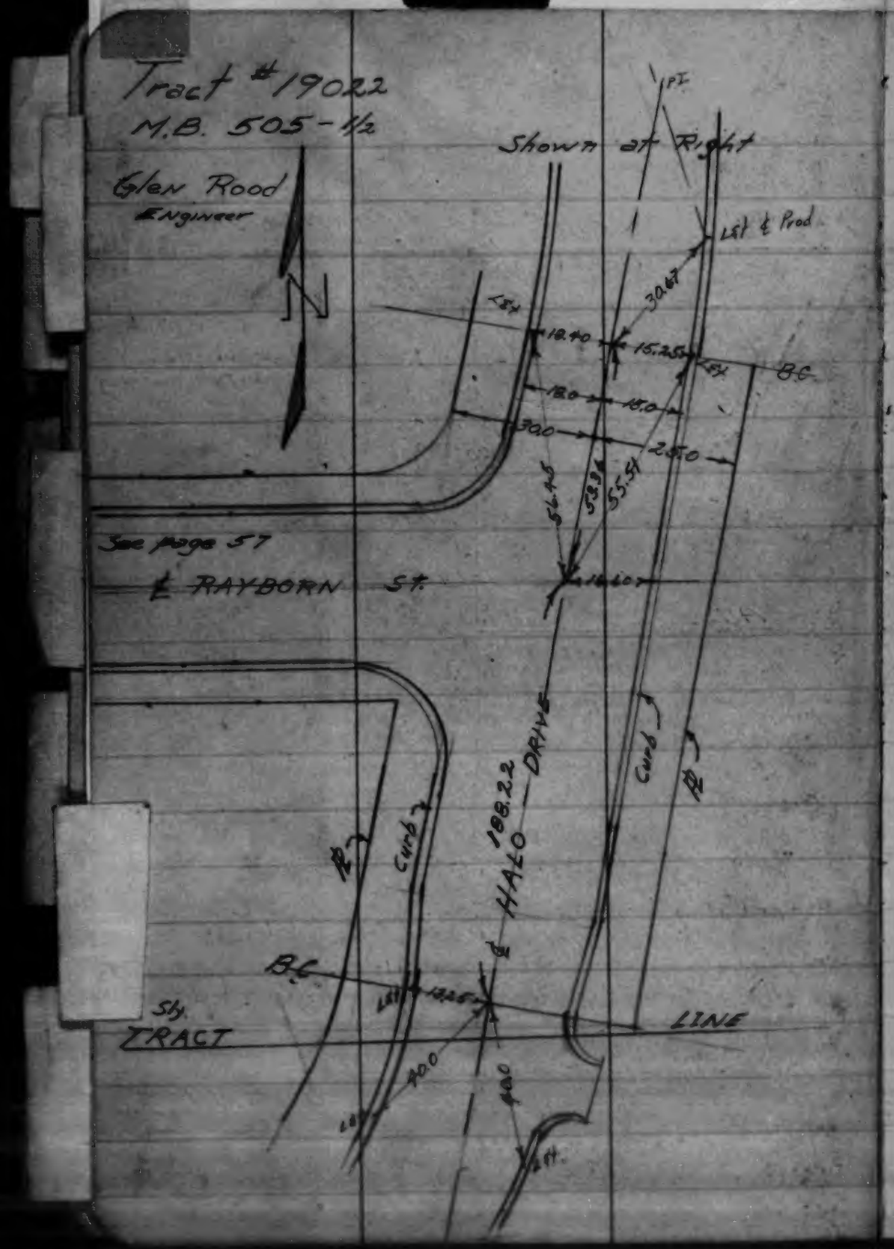

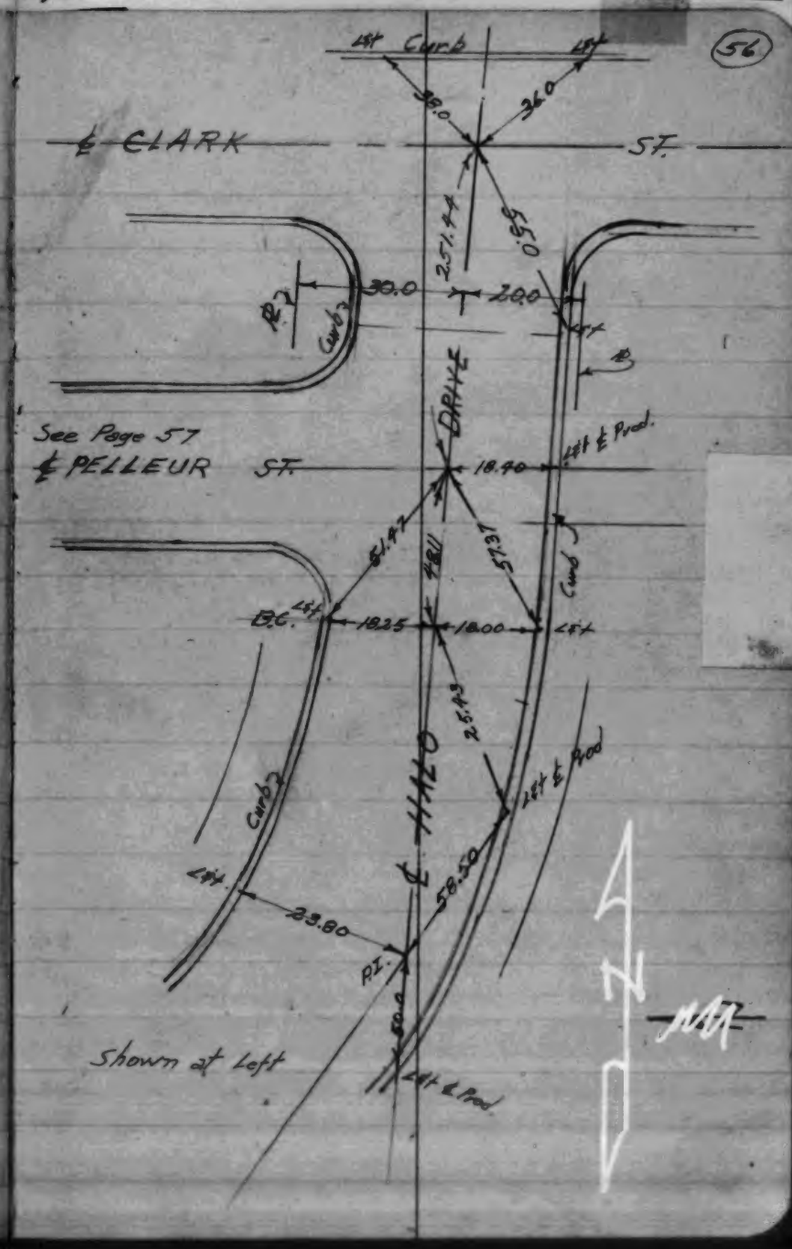

CO.SUR. F.B.2012: 91

GLEN ROOD
TRACT 19022

CO.SUR. F.B.2012: 92

(57)

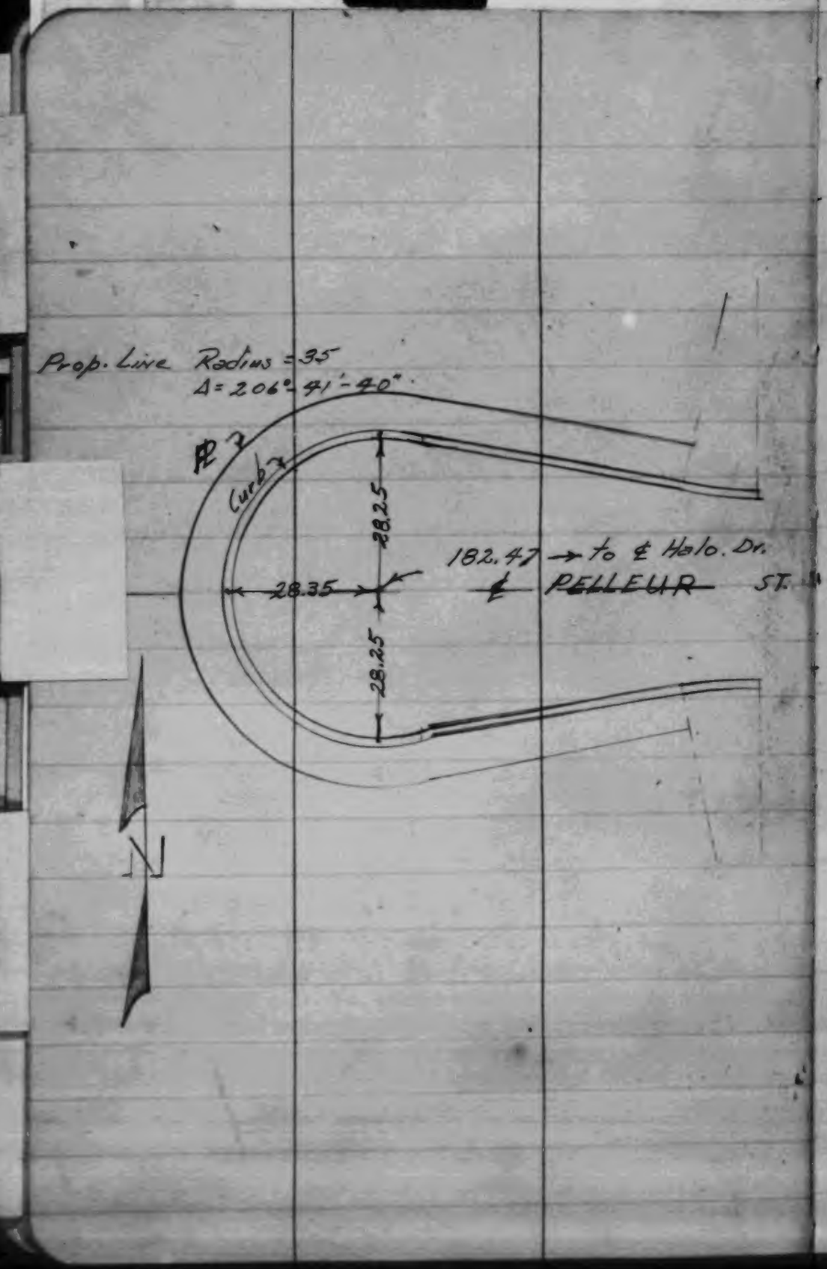

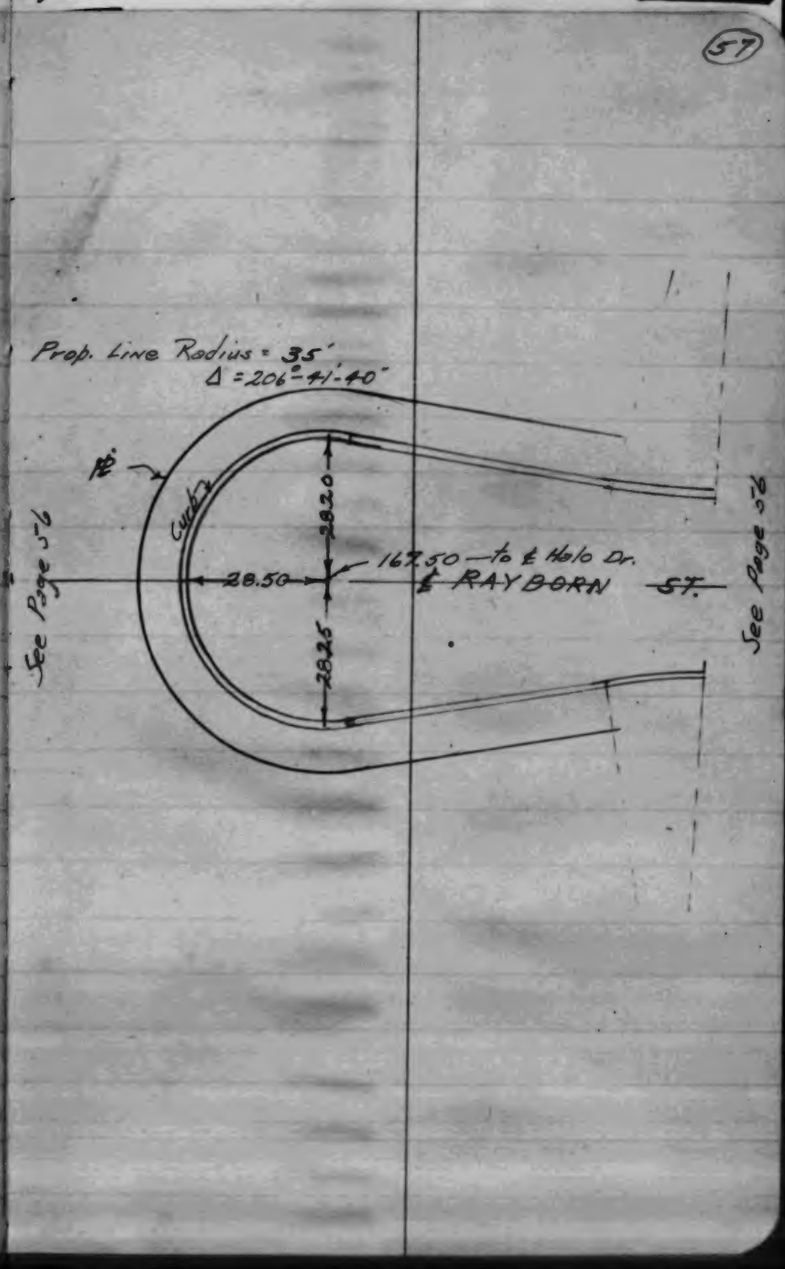

W.S.32-B-3

W.S.32-B-3

W.S.71,B-5

R.S. 70: 35-36-37 ①

See Page 2

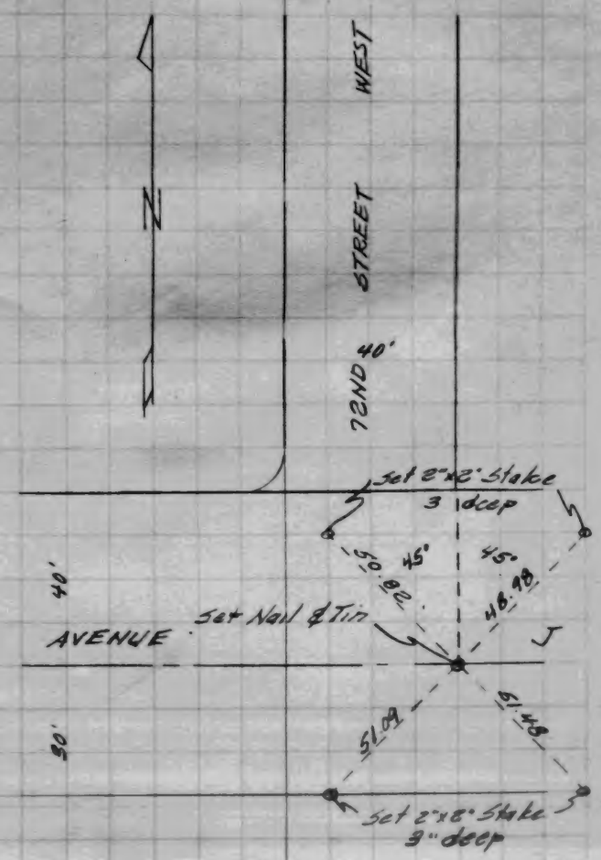

R.S. 70: 35,36,37 ②

See Page 3

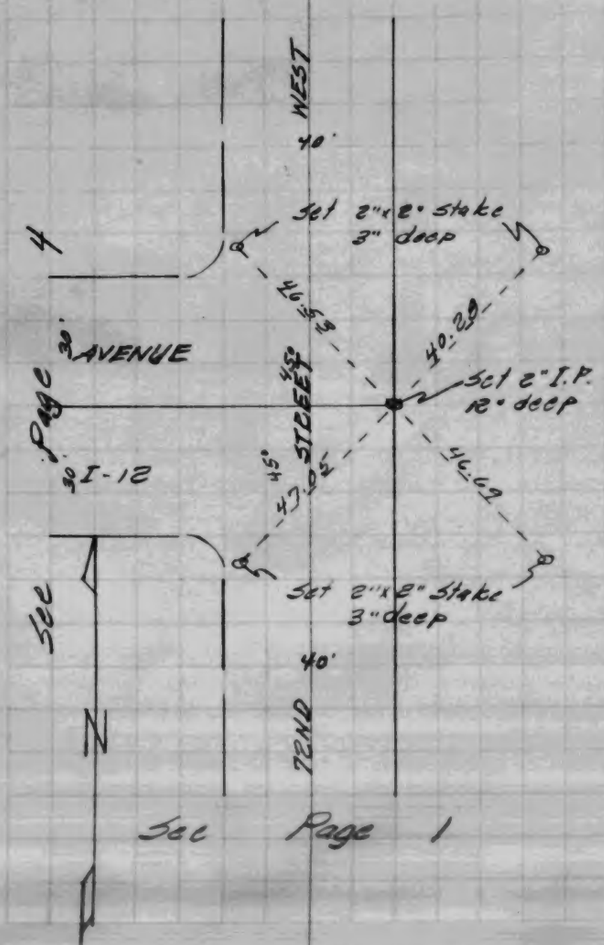

See Page 1

W.S.71,B-4

CO.SUR. F.B.2012: 95

R. C. BALLINGER
R.S. 70: 35,36,37

CO.SUR. F.B.2012: 96





WS-71, B-4

WS-71, B-4

CO.SUR. F.B.2012: 97

R. C. BALLINGER
R.S. 70: 35,36,37

CO.SUR. F.B.2012: 98

R.S. 70: 35, 36, 37 (5)



R.S. 70: 35, 36, 37 (6)



CO.SUR. F.B.2012: 99

R. C. BALLINGER
R.S. 70: 35,36,37

CO.SUR. F.B.2012: 100

R. S. 70: 35, 36, 37 (7)

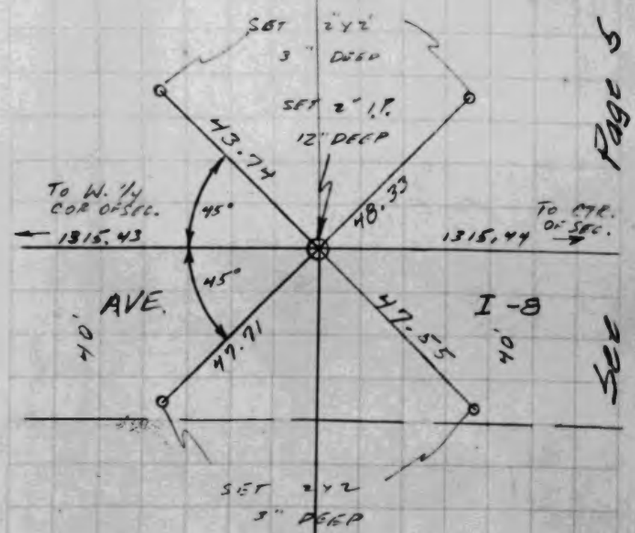

Page 5
See
See Page 8

R. S. 70: 35, 36, 37 (8)

See Page 7

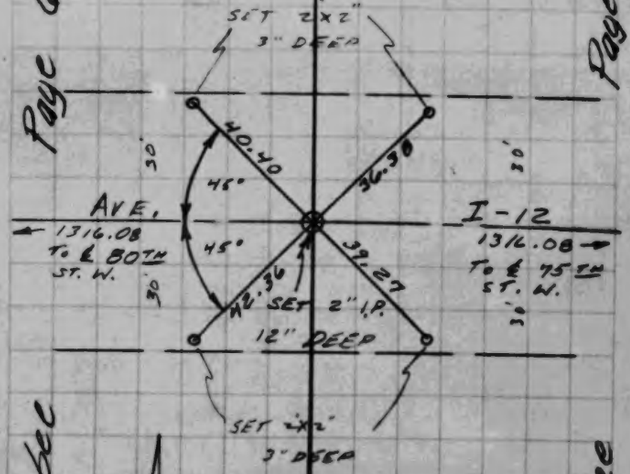

Page 6
Page 4
See
See
See Page 9

CO.SUR. F.B.2012: 101 R. C. BALLINGER CO.SUR. F.B.2012: 102

R.S. 70:35,36,37 R.S. 70 - 41

R. S. 70: 35, 36, 37 (9)

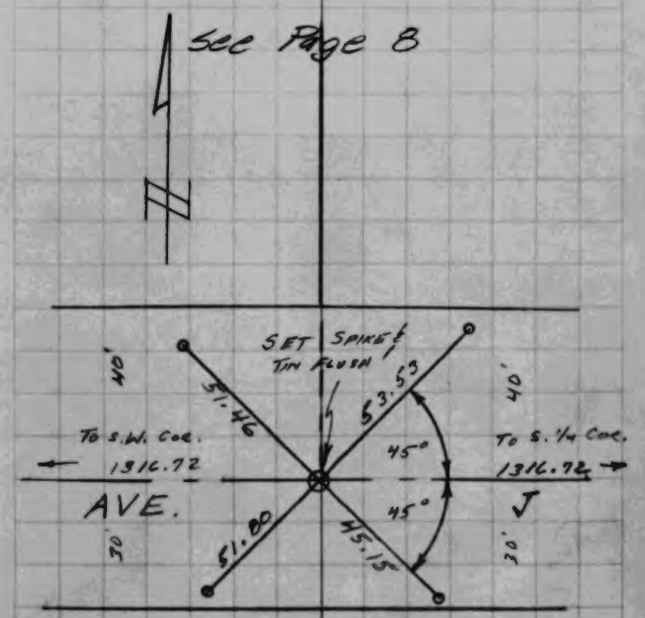

R. S. 70-41 (1)

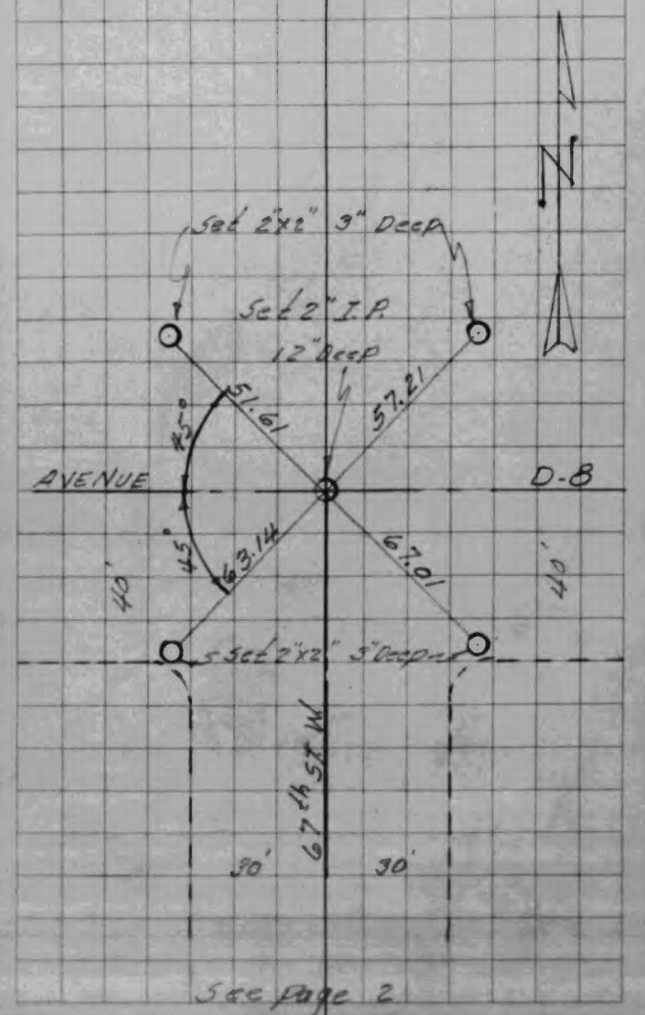

DIETZGEN NO. 366-2

CO.SUR. F.B.2012: 103

R. C. BALLINGER
R.S. 70 - 41
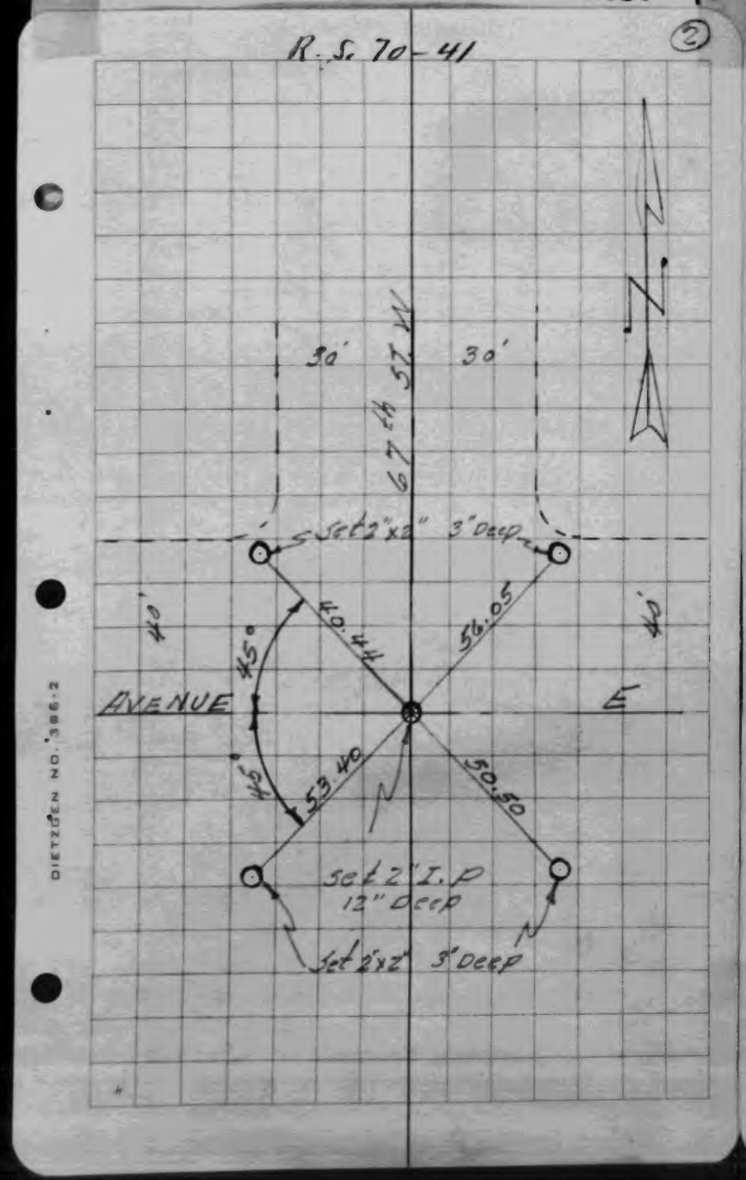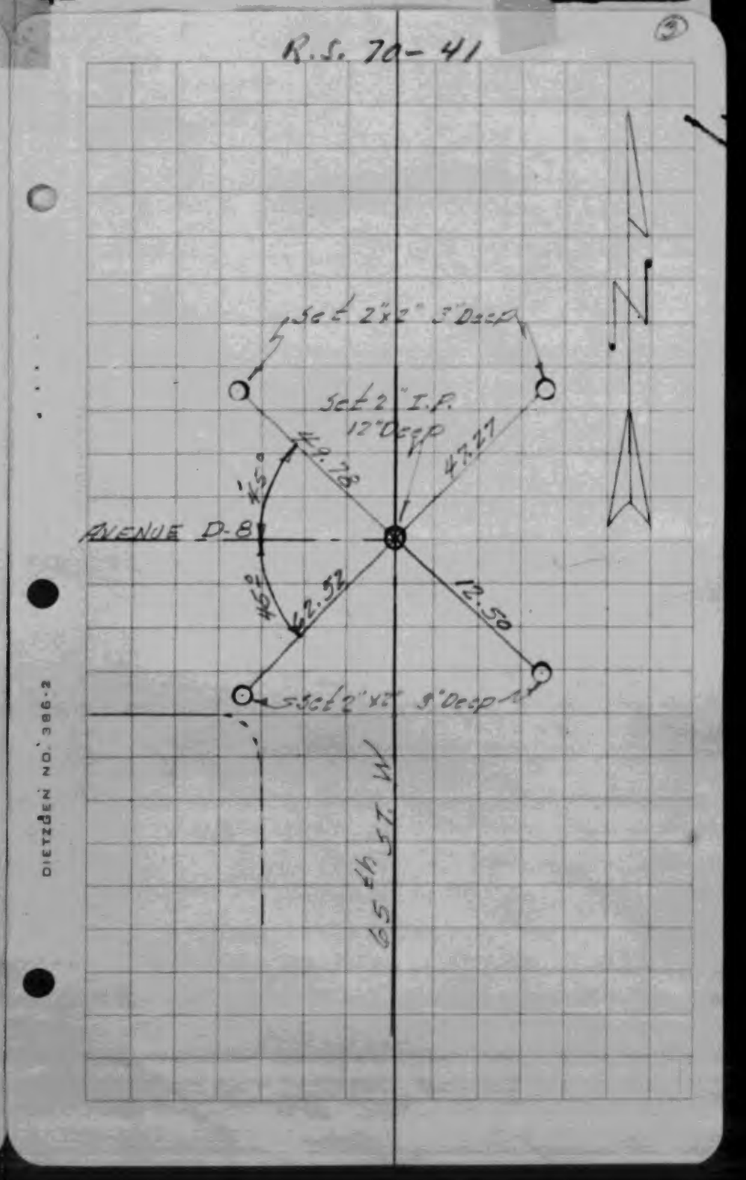
CO.SUR. F.B.2012: 104