Ck'd by	Survey of	F.B. 2013	Pg.
No.	JN Tape Std °F		
Work	Surveyed by		
ed	Notes Date		
	Indexed		

PAGES	TRACT #	PAGES	TRACT#
5-9 64	R.S.70-42	80-84	19325
10	17559	85-90	19206
11-13	16207	91-99	19889
14-16	18225	100-106	17869
17-18	14892		
19-20	18759		
21-36	18087		
37-39	14227		
40-42	19435		
43-44	20207		
45-46 71	R.S.68-27-29		
47	18295		
48-49	17391		
50-52	20026		
53-62	18121		
63-68	15468		
69-71	17628		
72	18143		
73-79	17369		

Microfilmed Jan '87.

2013

S-66

W. O. WAGNER
R.S. 70 - 42

R.S. 70-42

(1).

Intersect. 20th St. W. & Ave. O-12

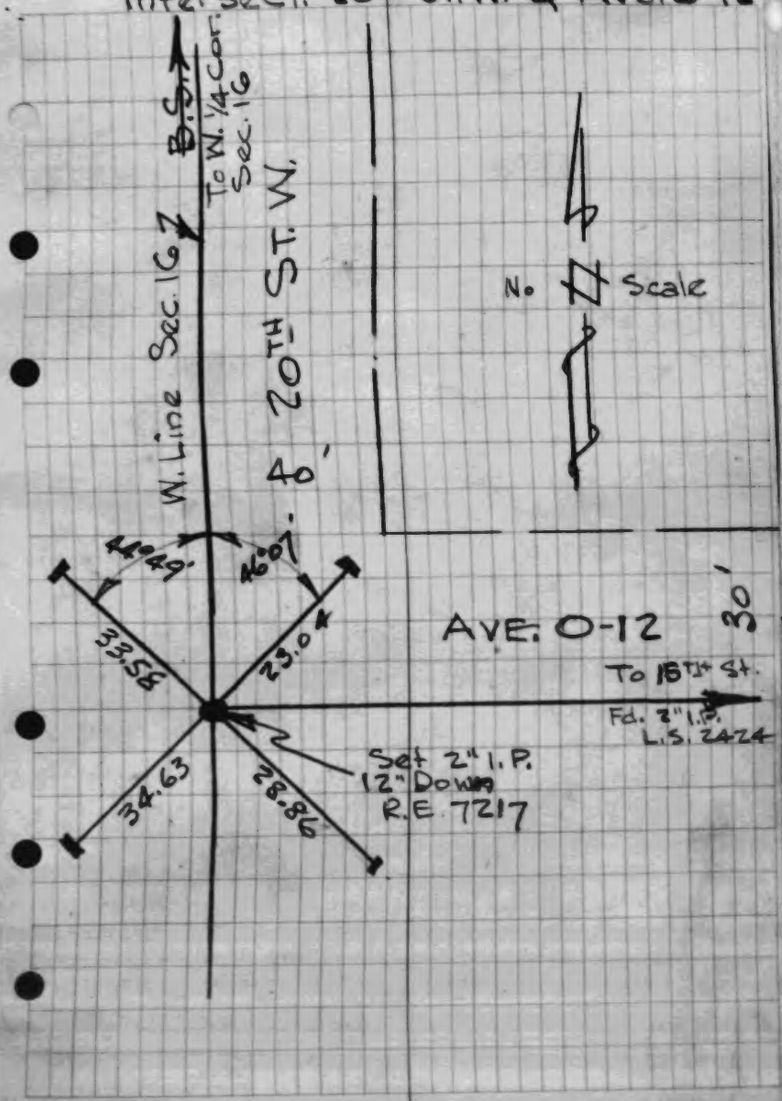

R.S. 70-42

(2)

Intersect. 18th St. W. & Ave. O-12

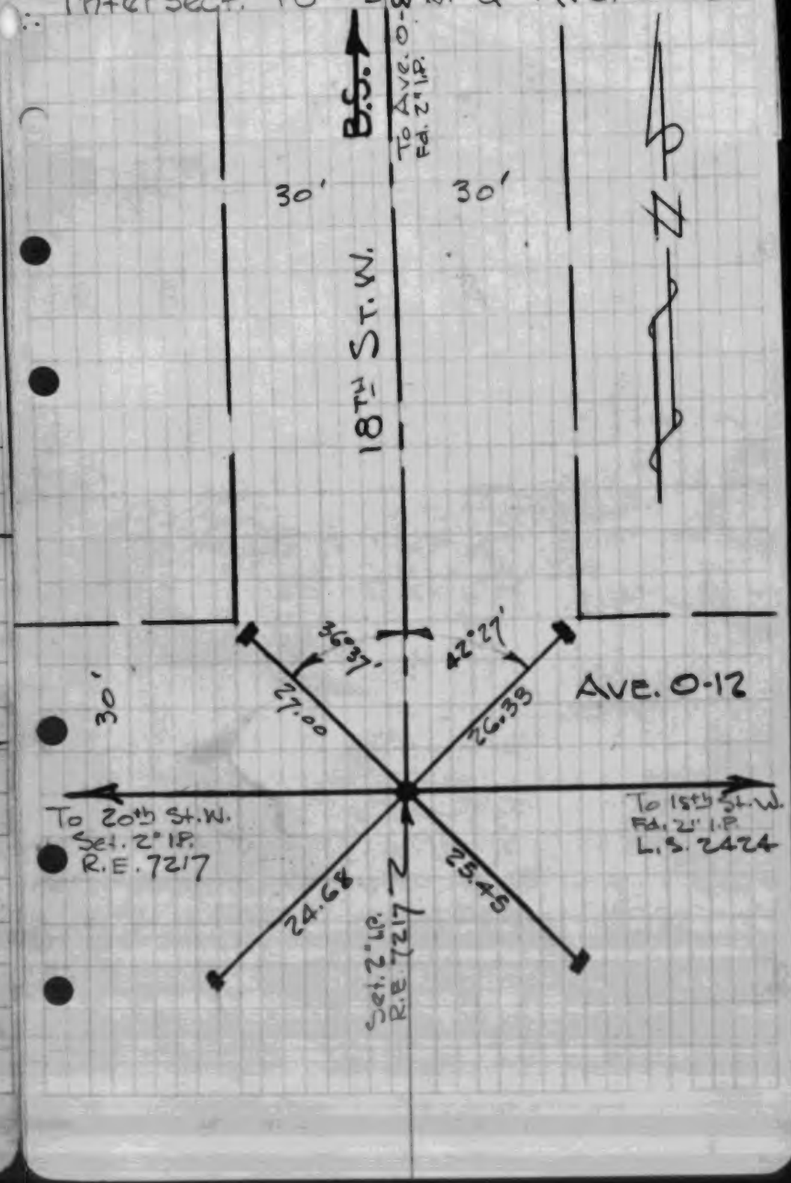

WS64 D-2

WS64 D-2

(3) R. S. 70-42

Intersect. 17th St. W. & Ave. O-12

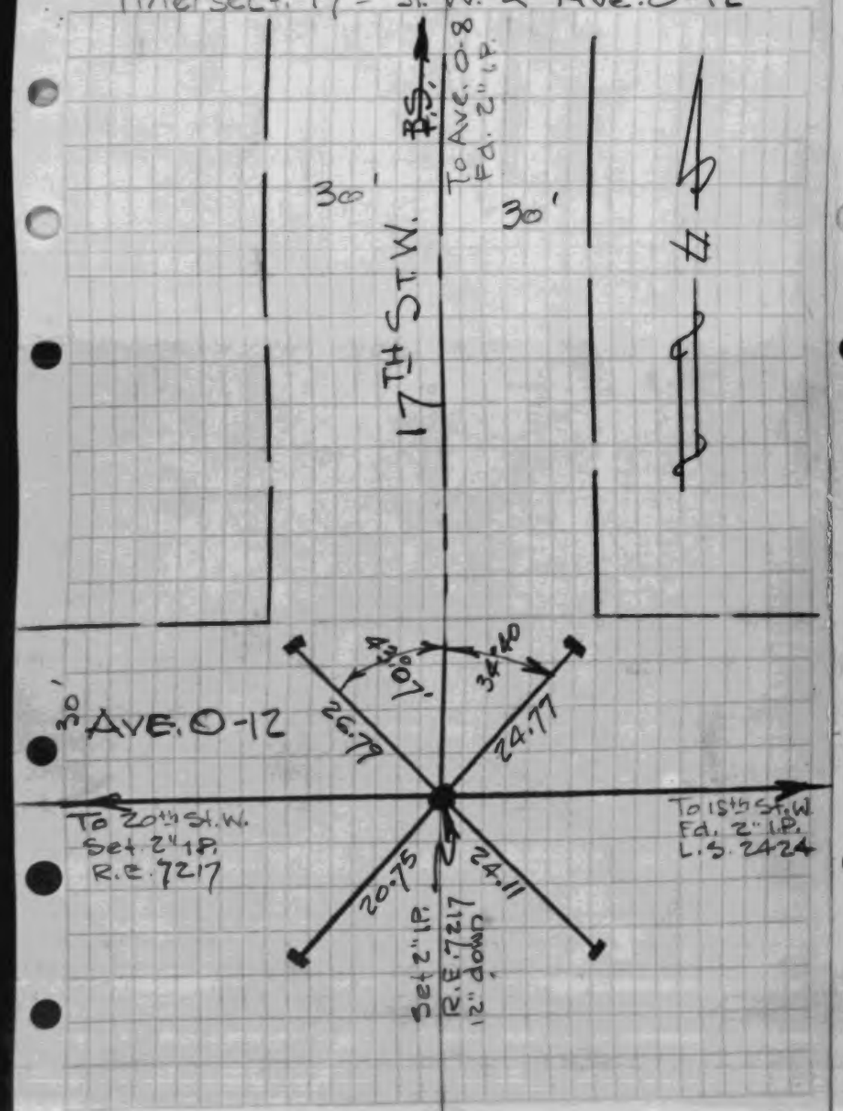

R. S. 70-42 (4)

Intersect. 16th St. W. & Ave. O-12

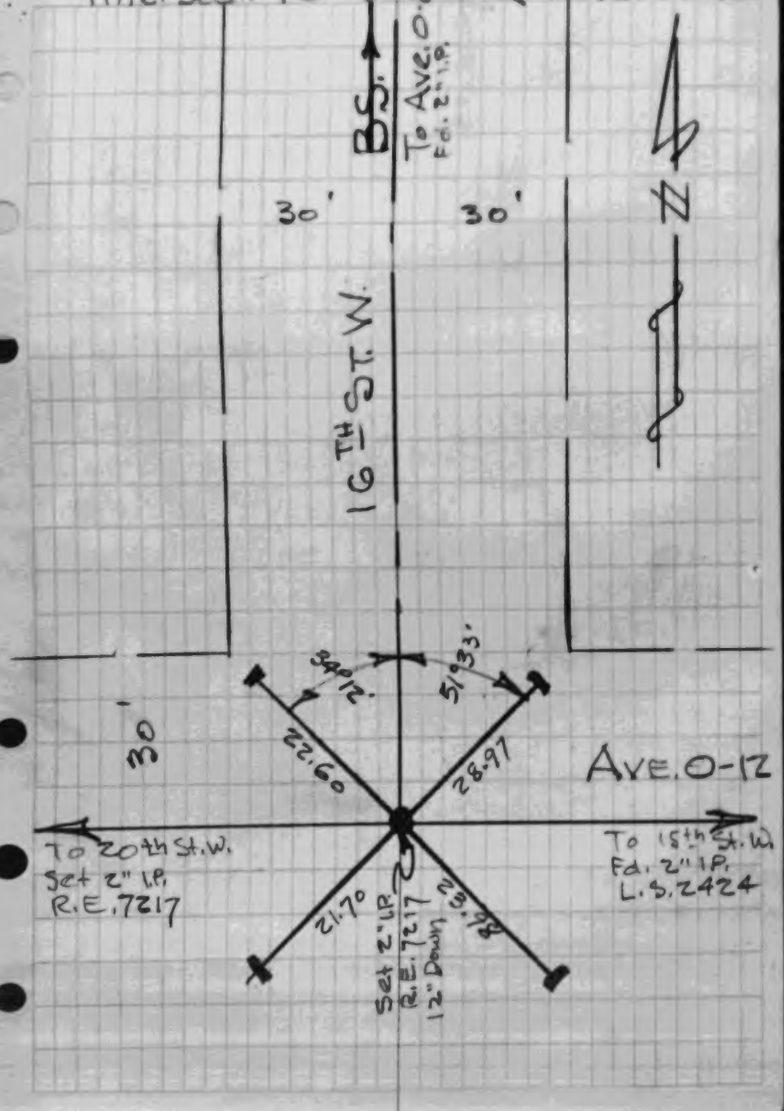

W.S. 64, D-2

W.S. 64, D-2

W.S. 69, D-2

CO.SUR. F.B.2013: 9

W.O. WAGNER
R.S. 70 - 42

5

R.S. 70-42

AVE O-12 & 15TH ST. W.

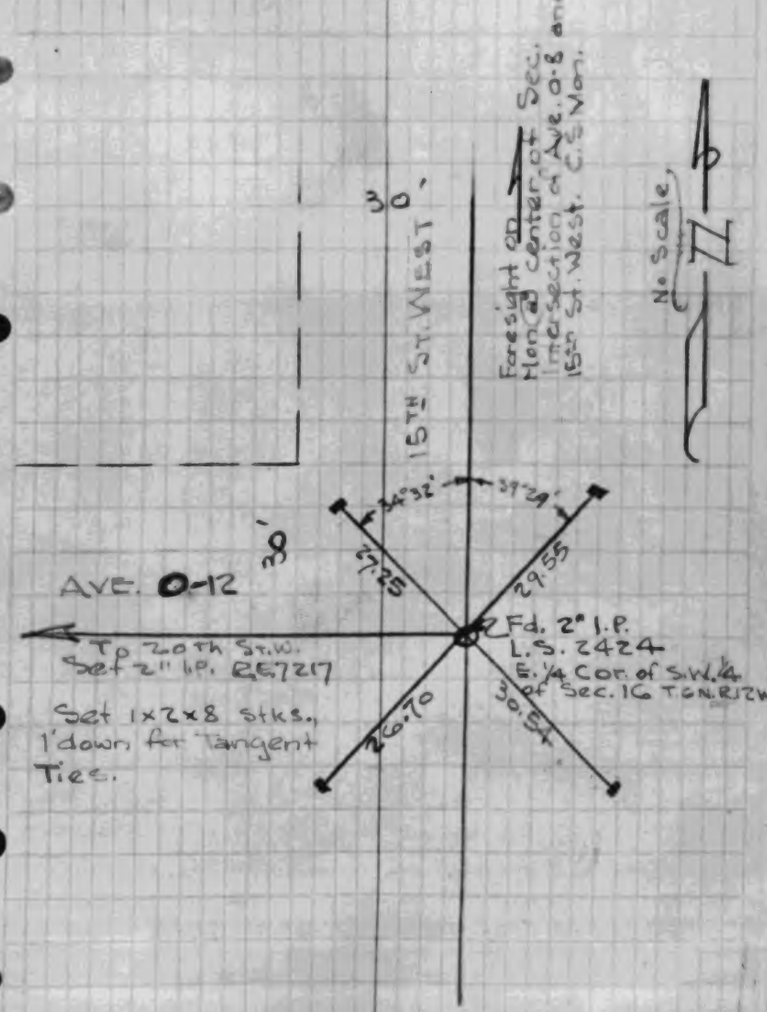

HARRY GILBERT
Tract 17559

CO.SUR. F.B.2013: 10

W.S. 28, B-2

(1)

Tract No 17559

Centerline Ties

Aug 15-1954

Harry Gilbert

145. N. Broadway

CO.SUR. F.B.2013: 11

OLSON SURVEYING SERVICE
Tract 16207

DATE 8-6-54
SURVEYED BY R.N.W.

JOB NUMBER TR16207
SHEET 1 OF 3

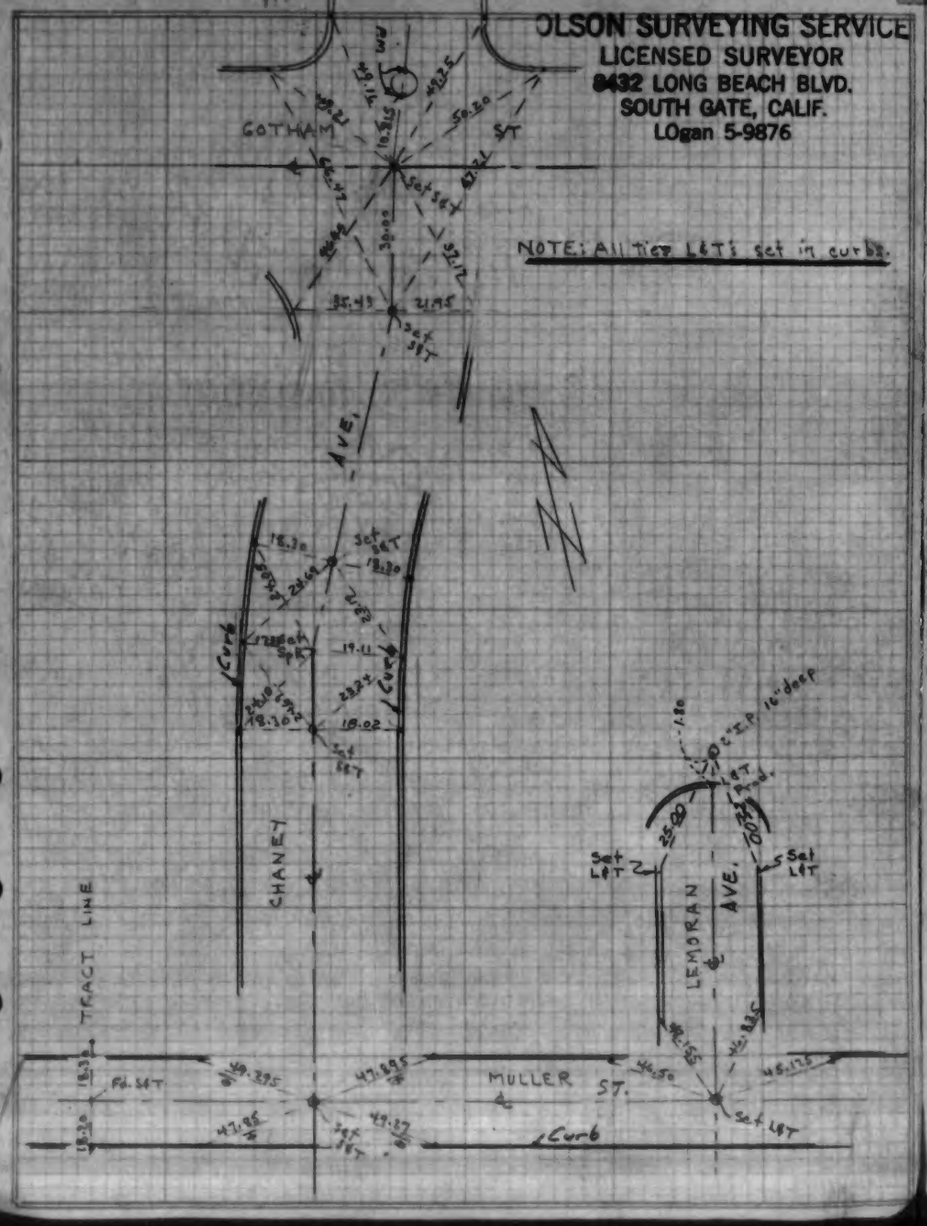

CO.SUR. F.B.2013: 12

DATE 8-6-54
SURVEYED BY R.N.W.

JOB NUMBER TR16207
SHEET 2 OF 3

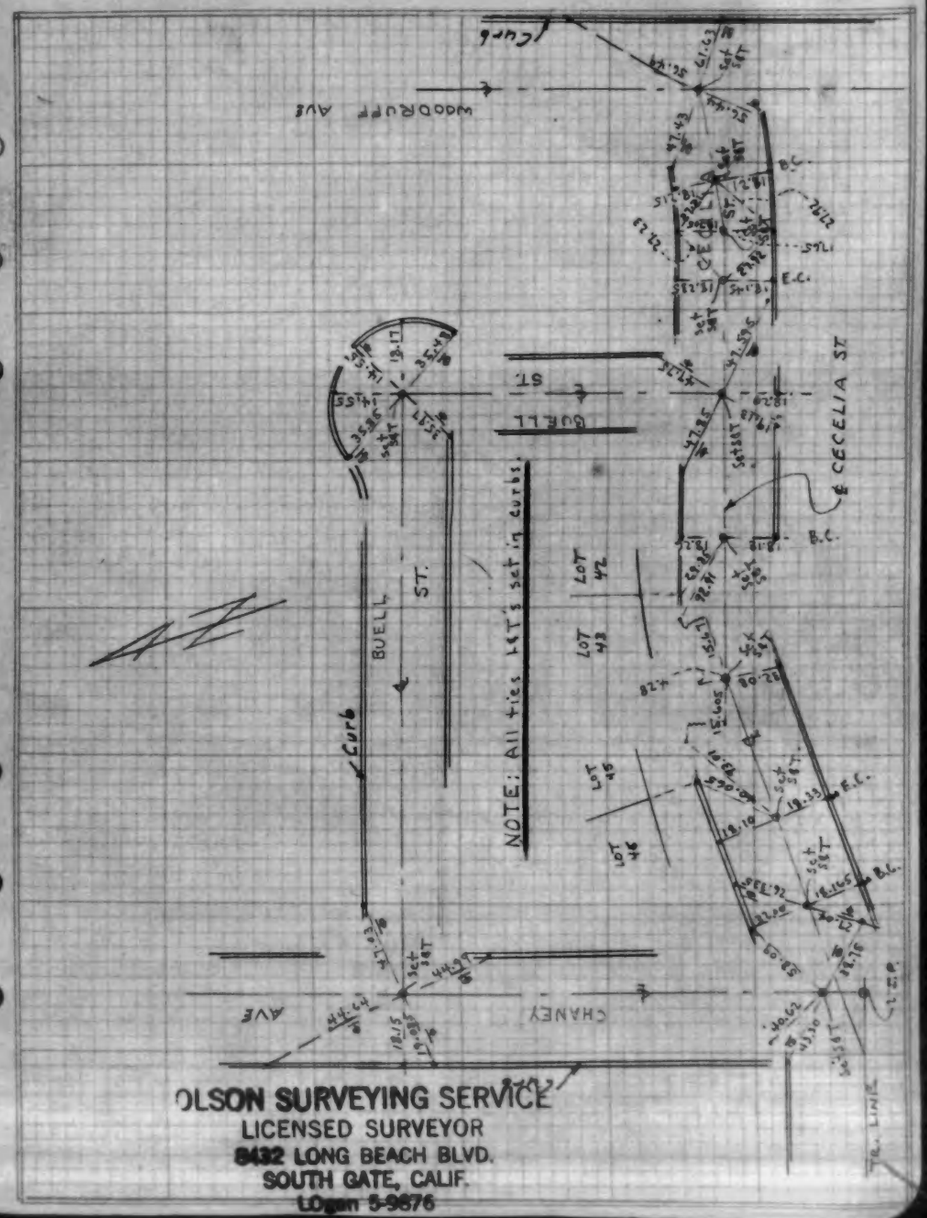

W.S.33.B-2

W.S. 47, B-4

CO.SUR. F.B.2013: 13

OLSON SURVEYING SERVICE
Tract 16207

JOB NUMBER TR. 16207
SHEET 3 OF 5

OLSON SURVEYING SERVICE
LICENSED SURVEYOR
8432 LONG BEACH BLVD.
SOUTH GATE, CALIF.
LOgan 5-9876

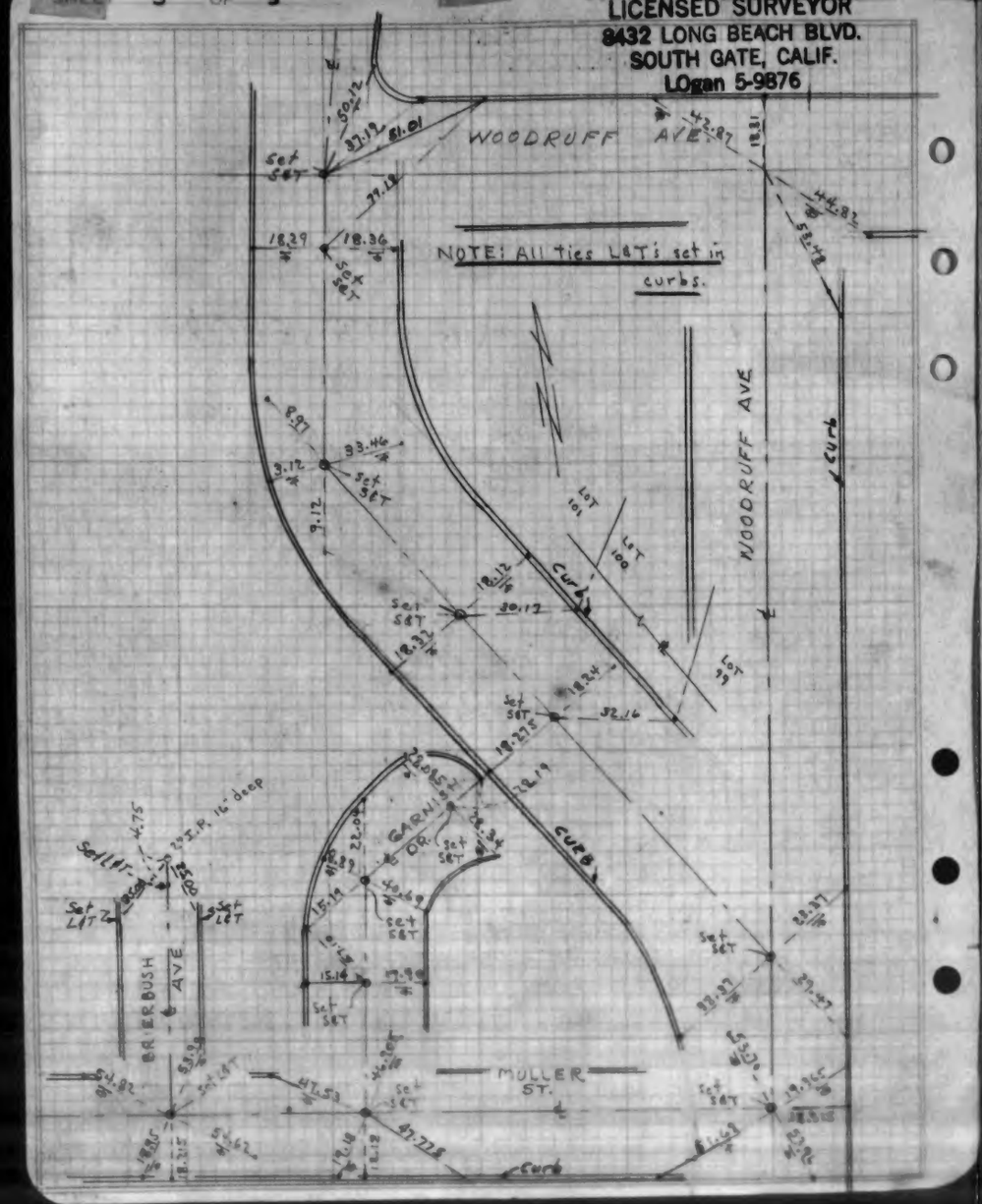

TED M. WALSH
Tract 18225

CO.SUR. F.B.2013: 14

TED M. WALSH
Civil Engineer RE. 6371
212 So. Garfield Ave.
Monterey Park, Calif.
CU 3-1501

℄ TIE NOTES
TR # 18225
MB 467 Pg 5, 6, 7

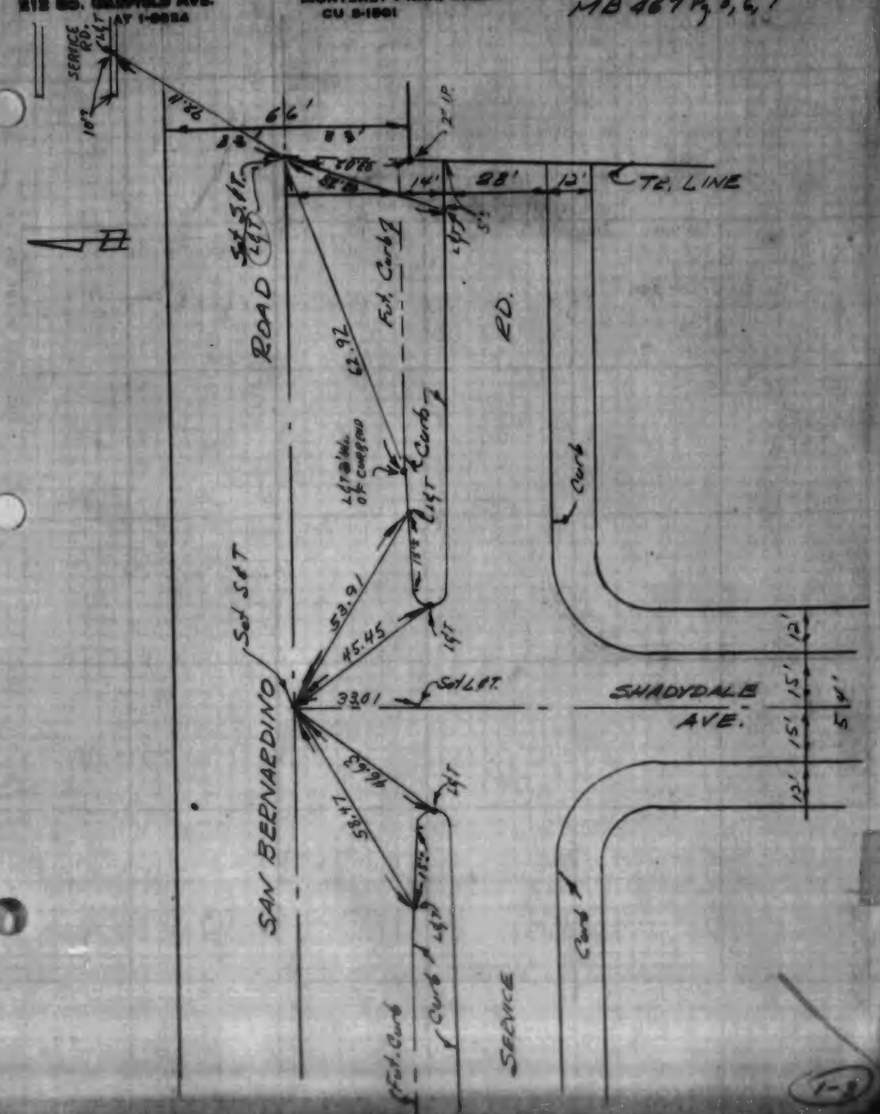

1-3

W.S. 33, B-2

TED M. WALSH
Tract 18225

TED M. WALSH
Civil Engineer RE. 6371

212 So. Garfield Ave.
AT 1-0024

Monterey Park, Calif.
CU 0-1501

℄ TIE NOTES
TR # 18225
MB 467, Pg 5,6,7

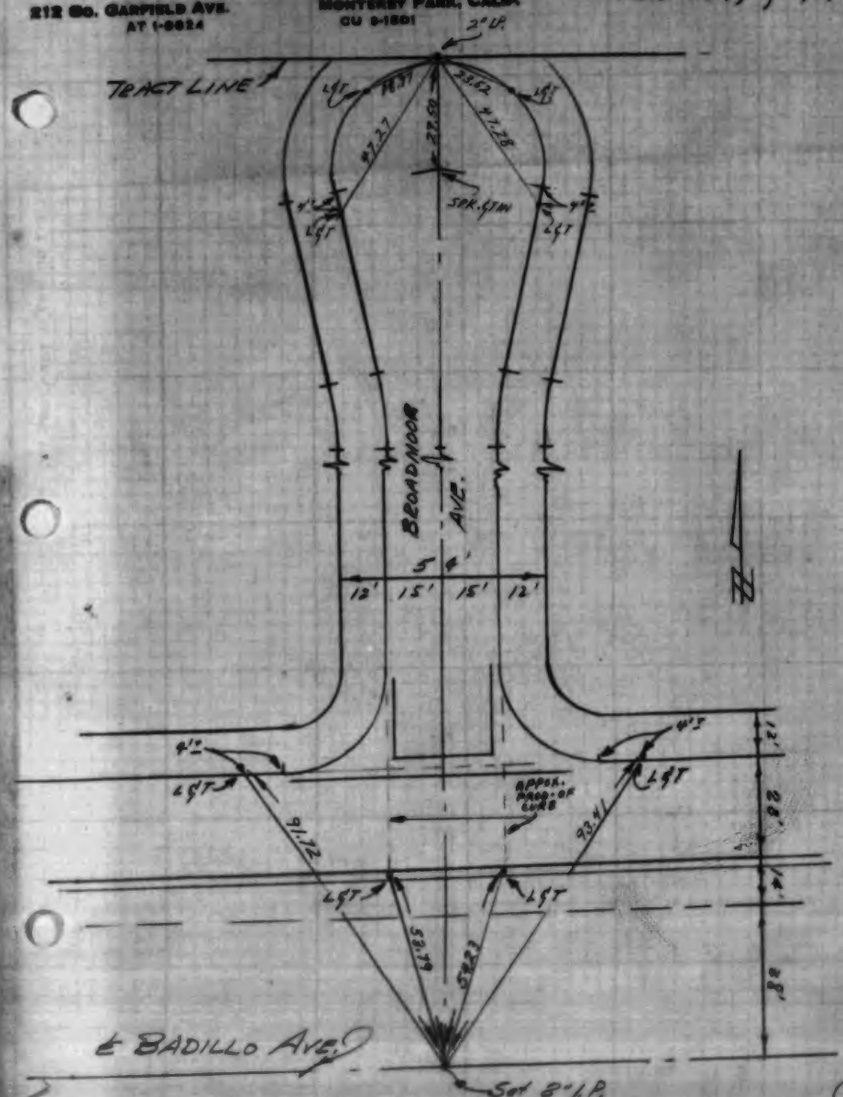

TED M. WALSH
Civil Engineer RE. 6371

212 So. Garfield Ave.
AT 1-0024

Monterey Park, Calif.
CU 0-1501

℄ TIE NOTES
TR # 18225
MB 467, Pg 5,6,7

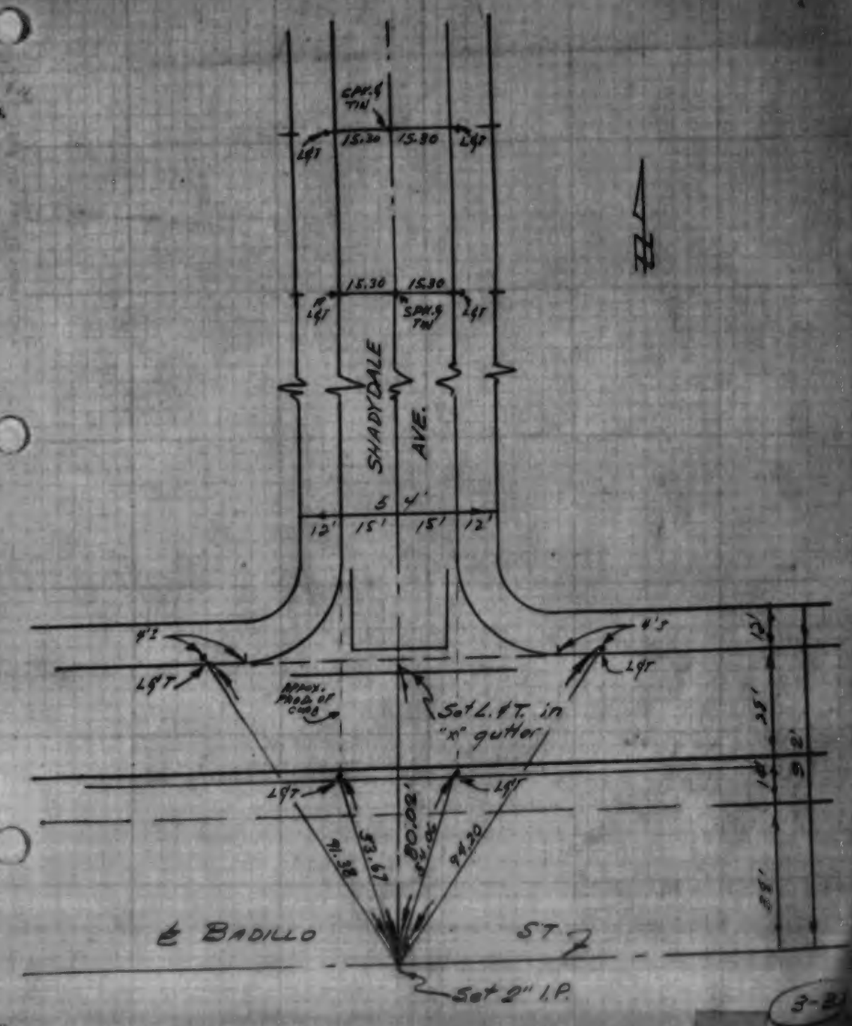

CHAS. HALE
Tract 14892

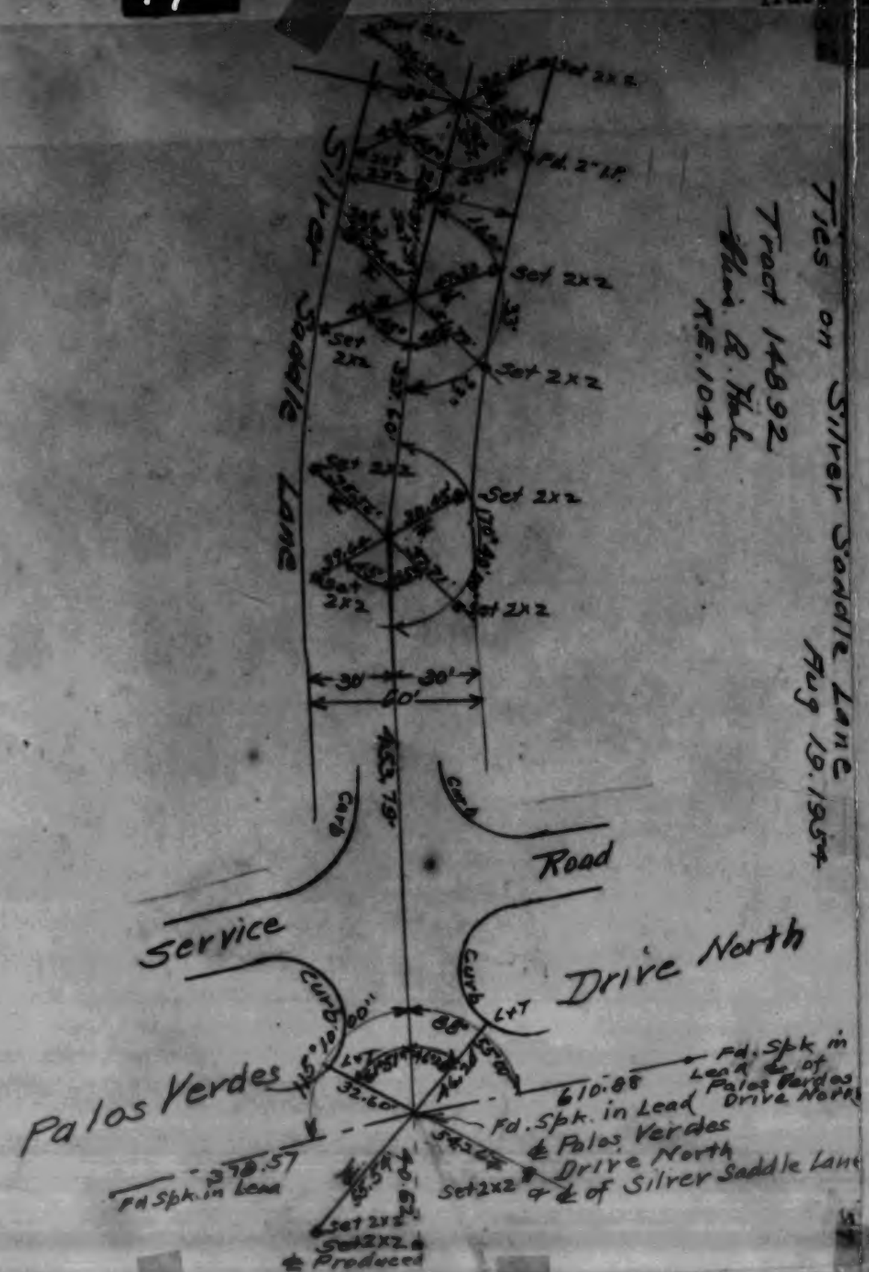

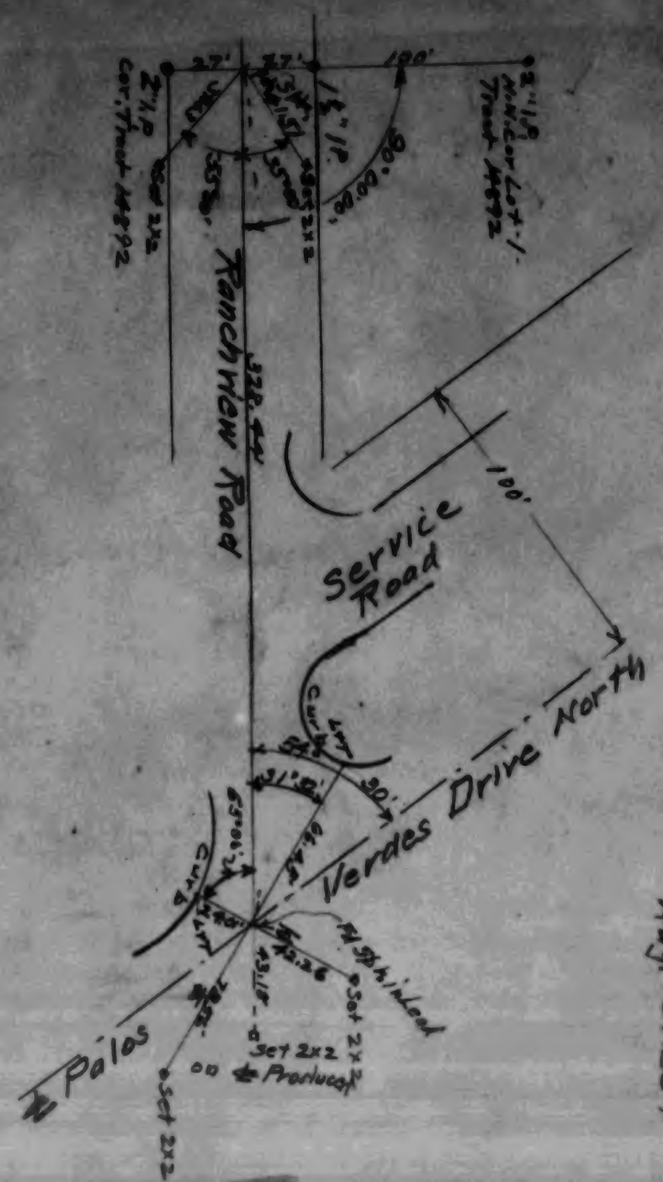

W.S.27 C-3

①

Tract No 18759 - ℄ Ties
Aug 23 - 1954 - Harry Gilbert - Eng.

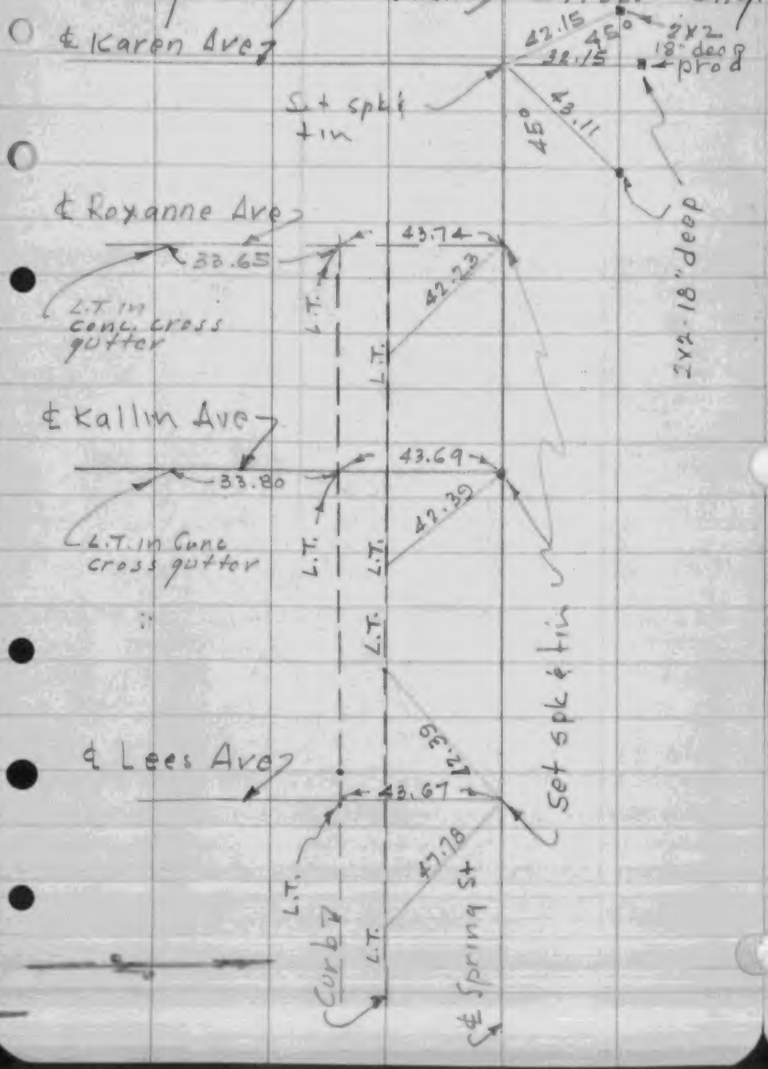

②

Tract 18759 ℄ Ties
Aug - 23 - 1954 Harry Gilbert - Eng

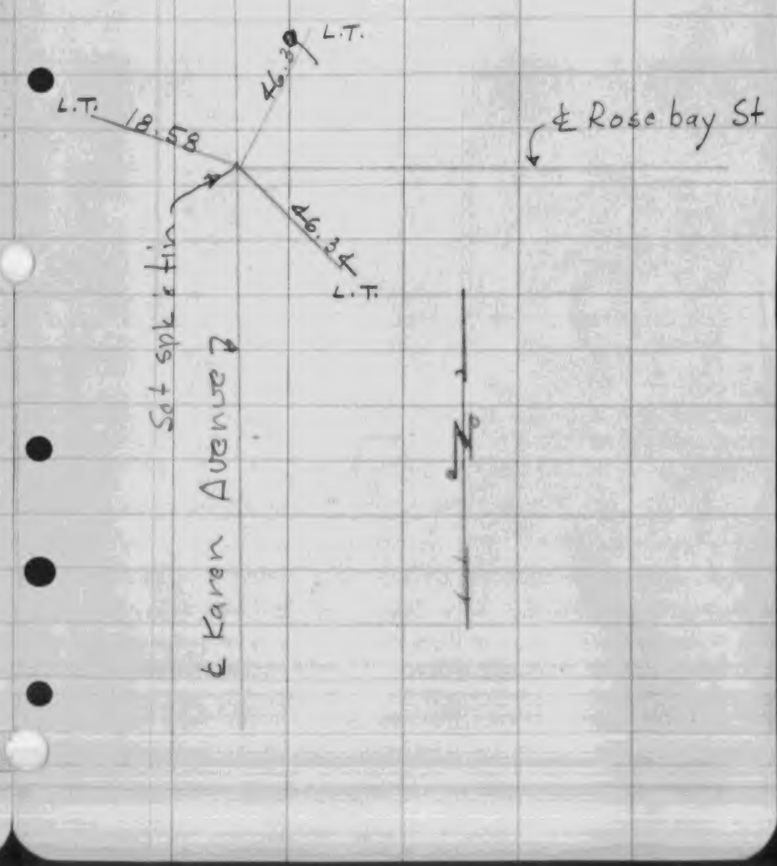

W/S 31 C-3

W/S 31 C-3

WS.28 B-2

CO.SUR. F.B.2013: 21

BARCLAY SUR. CO.
Tract 18087

CO.SUR. F.B.2013: 22

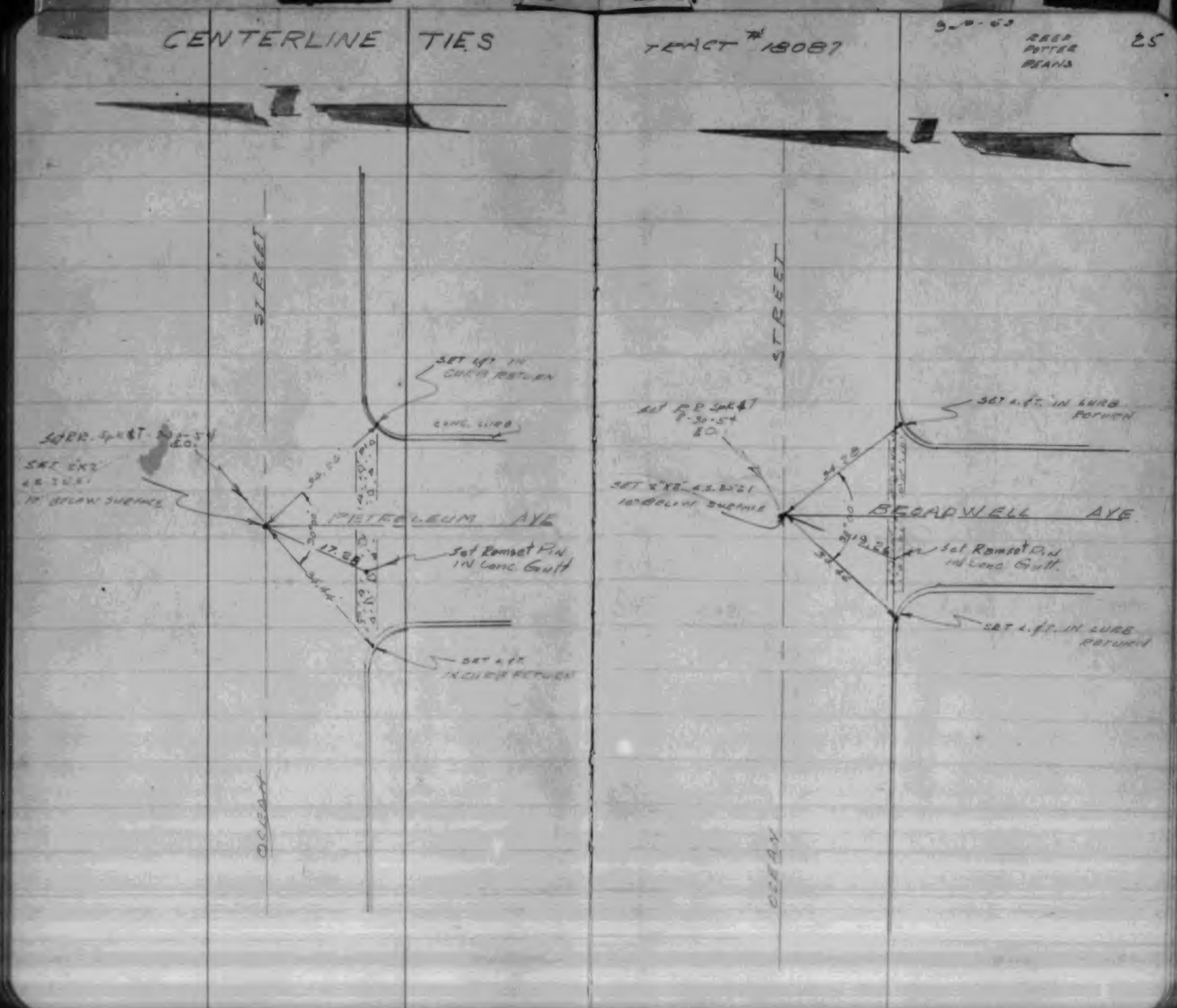

WS.28 B-2

WS 28, B-2

CO.SUR. F.B.2013: 23

BARCLAY SUR. CO.
Tract 18087

CO.SUR. F.B.2013: 24

3-20-53 26.

REED POTTER BEANS

CENTERLINE TIES

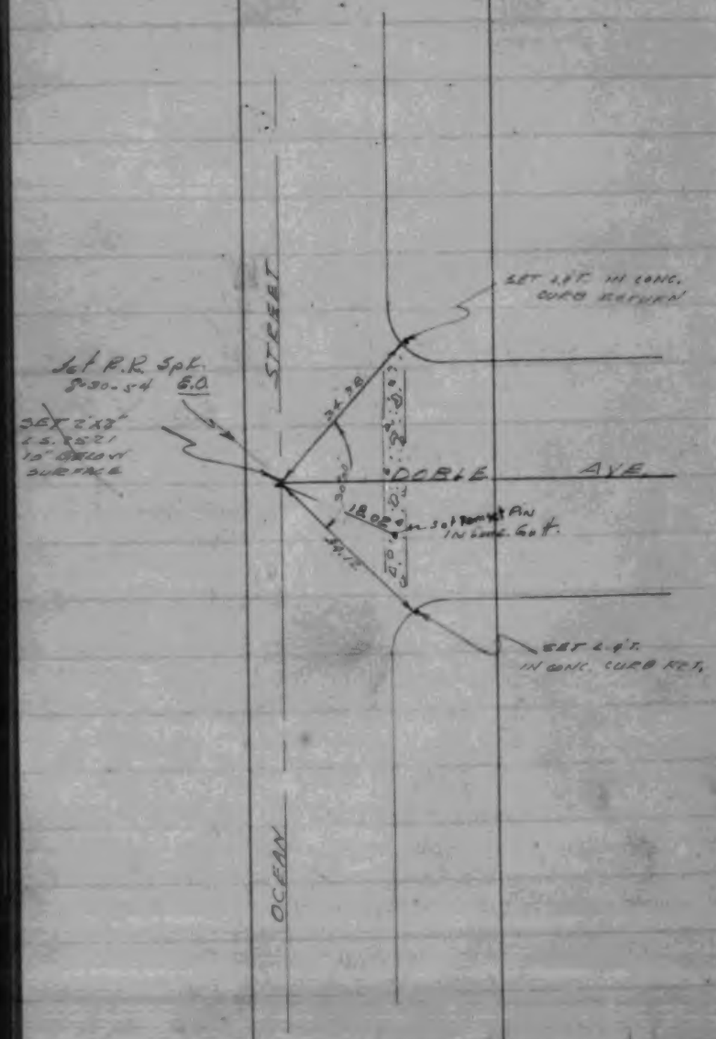

TRACT # 18087

WS.28 B-2

CENTERLINE TIES

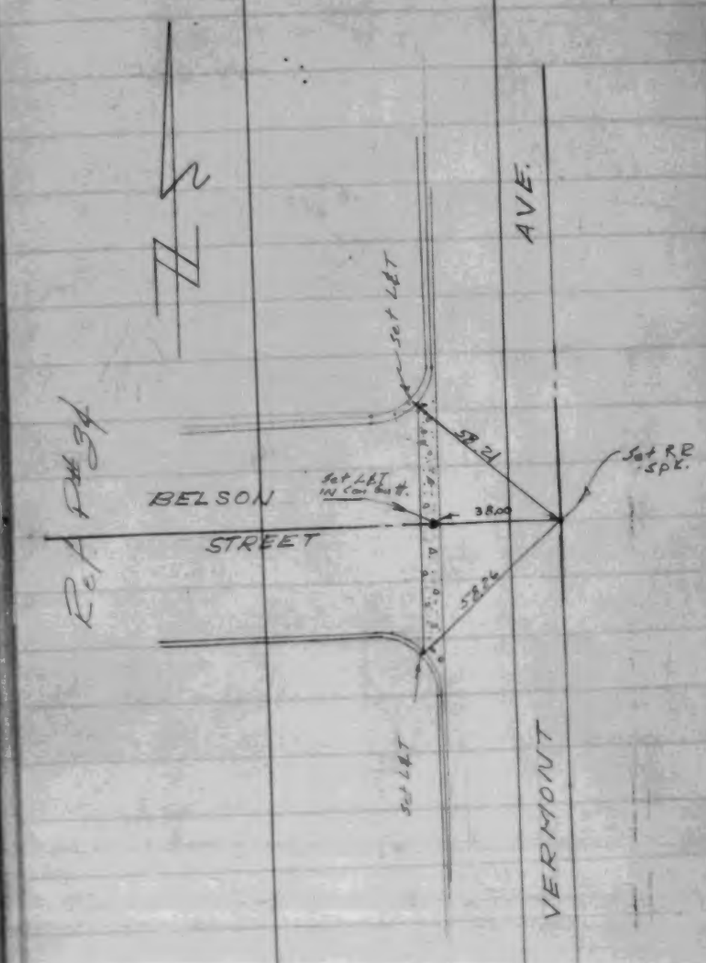

TR 18087

Geda
Peter
Klobucar

33

WS.28 B-2

CO.SUR. F.B.2013: 27

BARCLAY SUR. CO.
Tract 18087

CO.SUR. F.B.2013: 28

CENTERLIN TIES

TR 18087

Ojeda
Klobucar
Peters

34

CENTERLINE TIES

TR 18087

Ogden 35
Elbricar
Peters

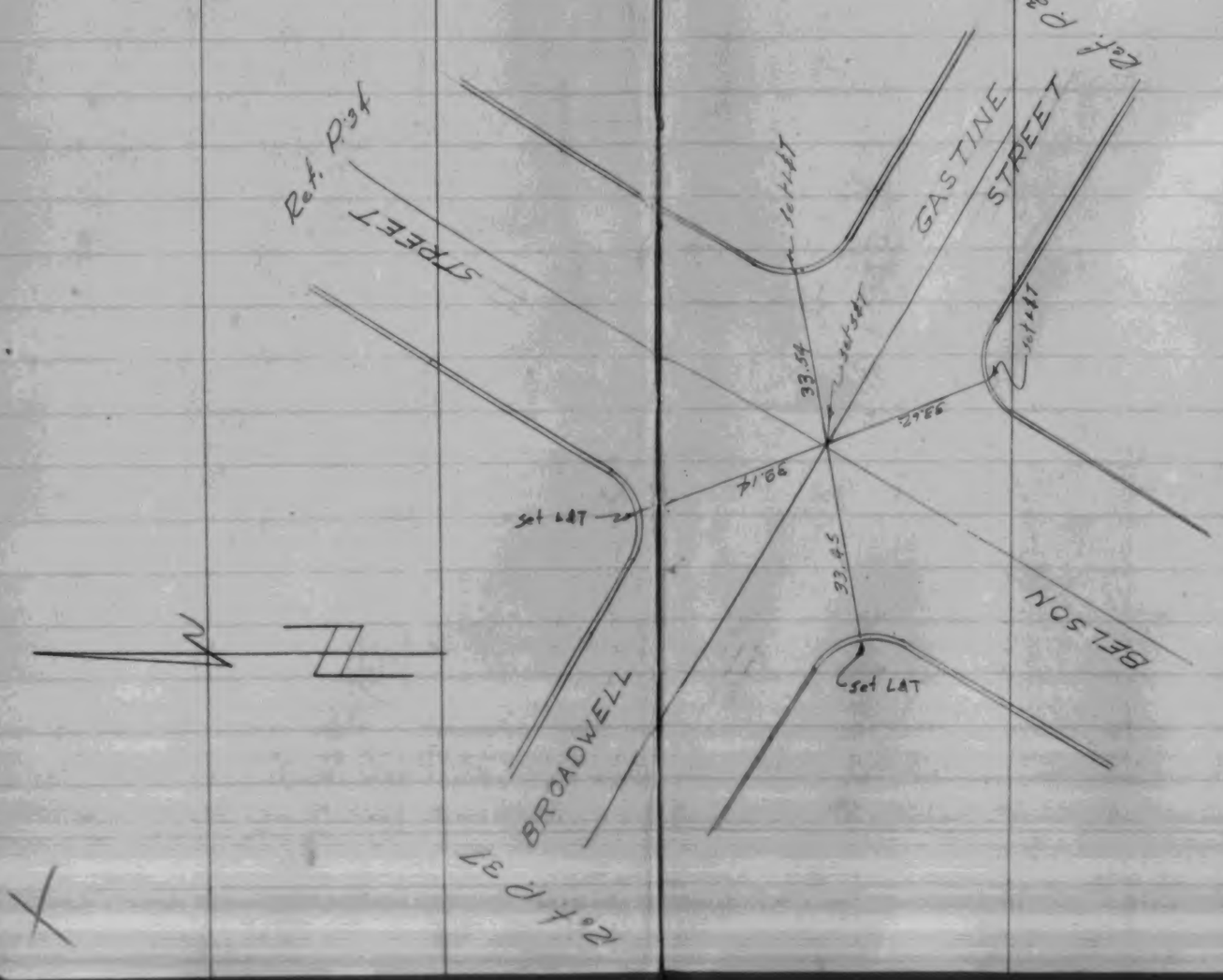

CENTERLINE TIES TR 18087

Ojeda 26
Klobucar
Peters

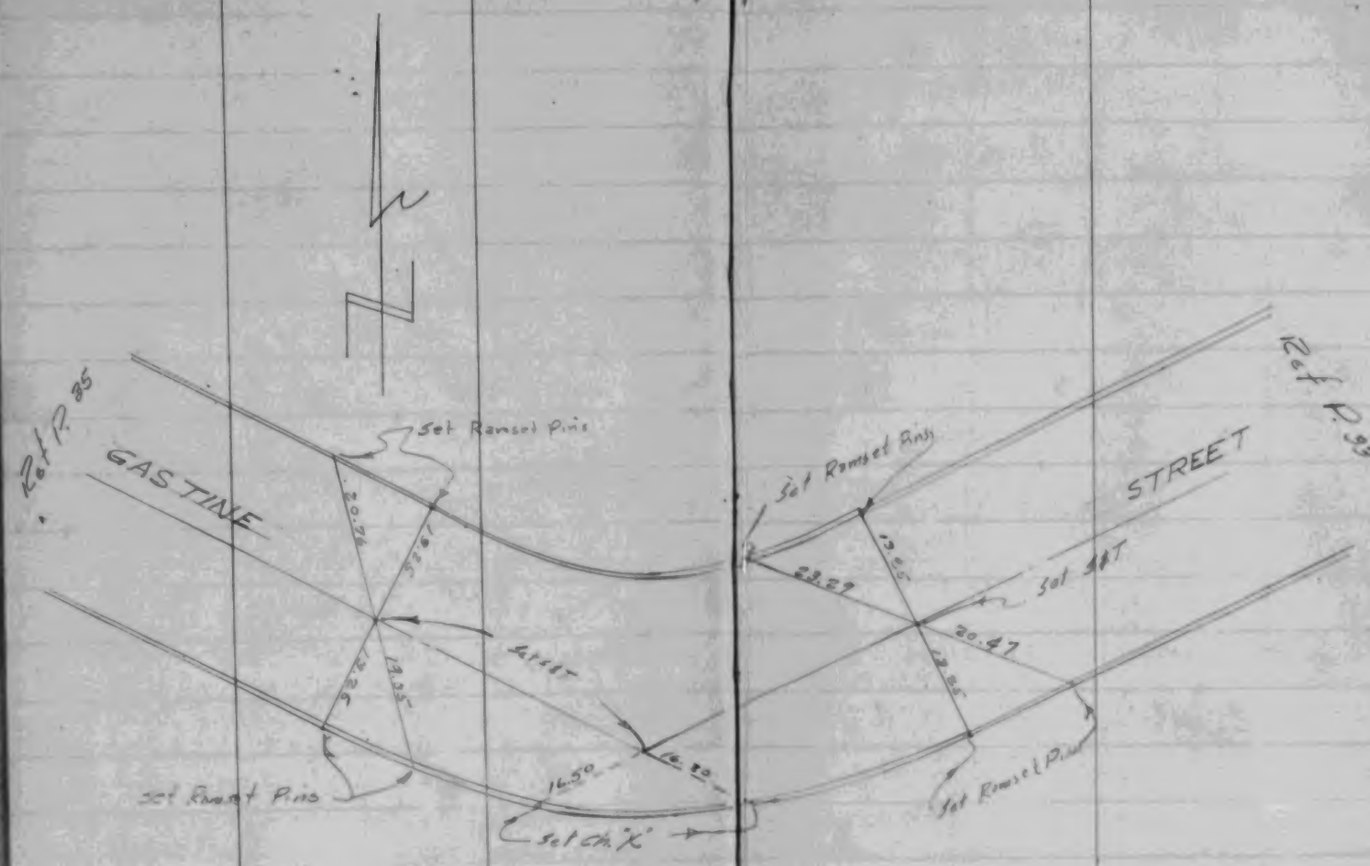

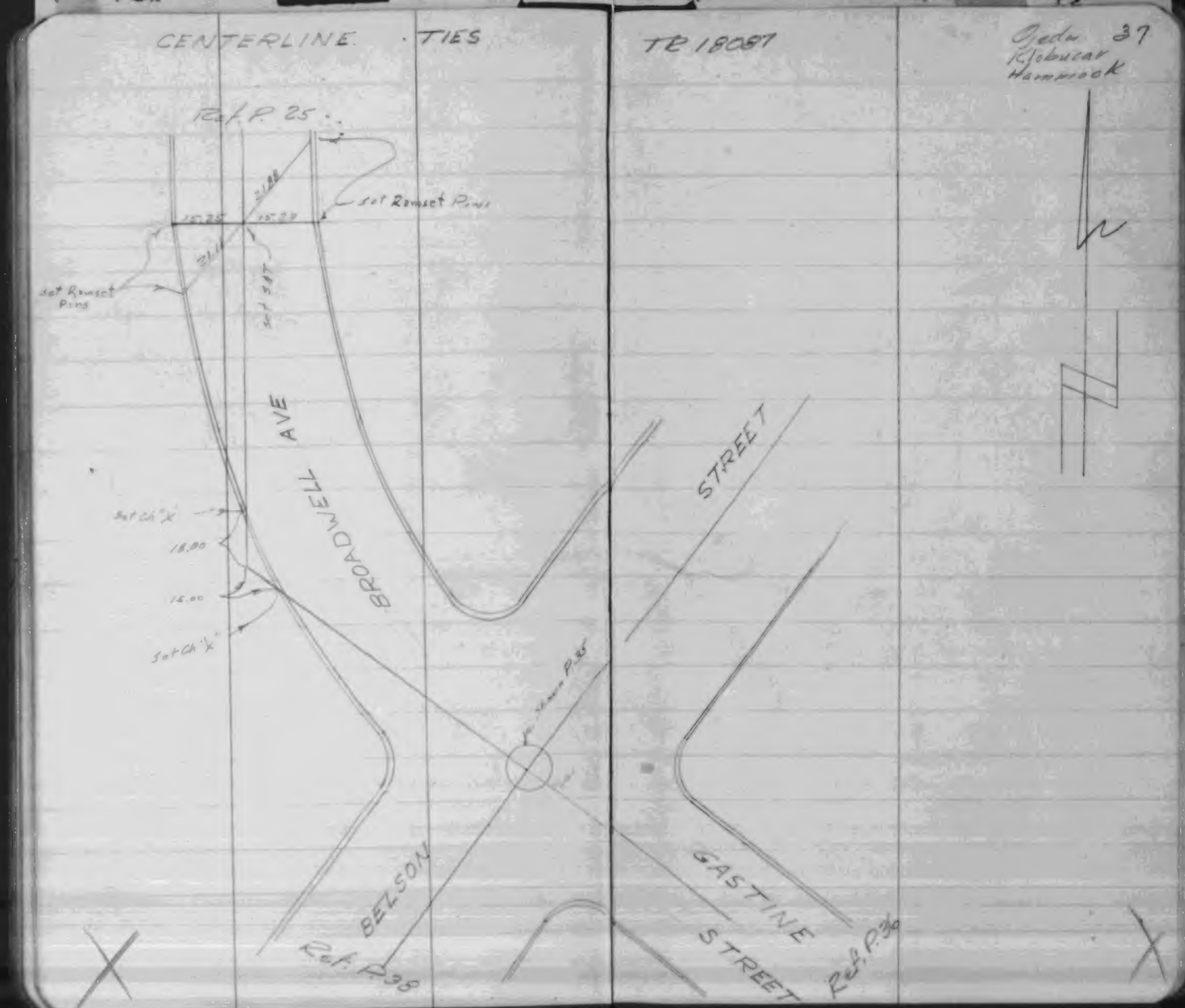
CENTERLINE TIES
TR 18087
Ojeda 37
Klobucar
Hammock
Ref. P. 25
Set Remset Pins
15.25
15.29
21.88
21.11
Set Remset Pins
Set SBT
BROADWELL AVE
Set Ch "X"
18.00
15.00
Set Ch "X"
STREET
BELSON
GASTINE
STREET
Ref. P. 38
Ref. P. 36

W.S.28B-2

CO.SUR. F.B.2013: 35

BARCLAY SUR. CO.
Tract 18087

CO.SUR. F.B.2013: 36

Ojeda 38
Klobucar
Hammock

CENTERLINE TIES TR 18087

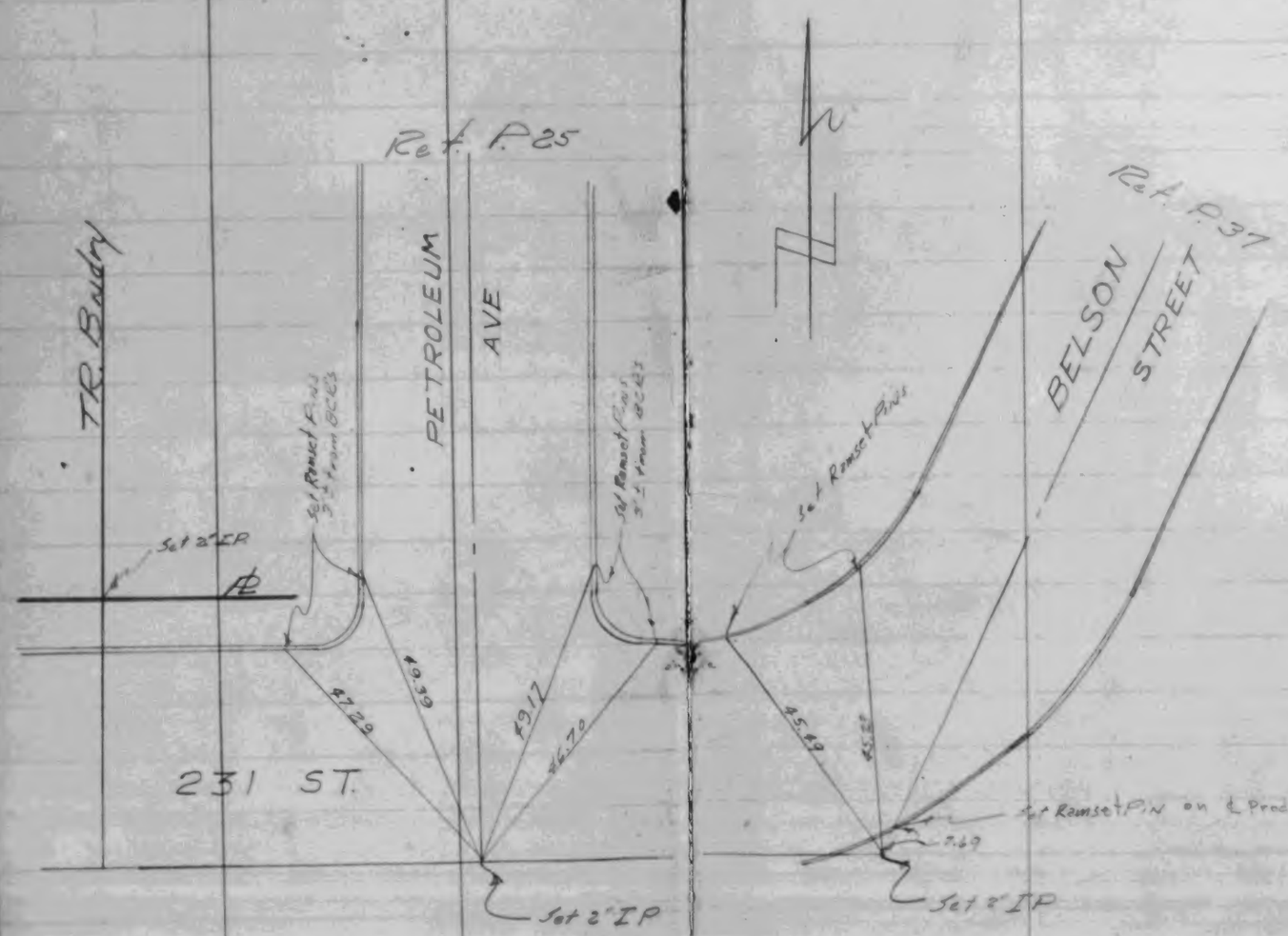

R. C. BONE
Tract 14227

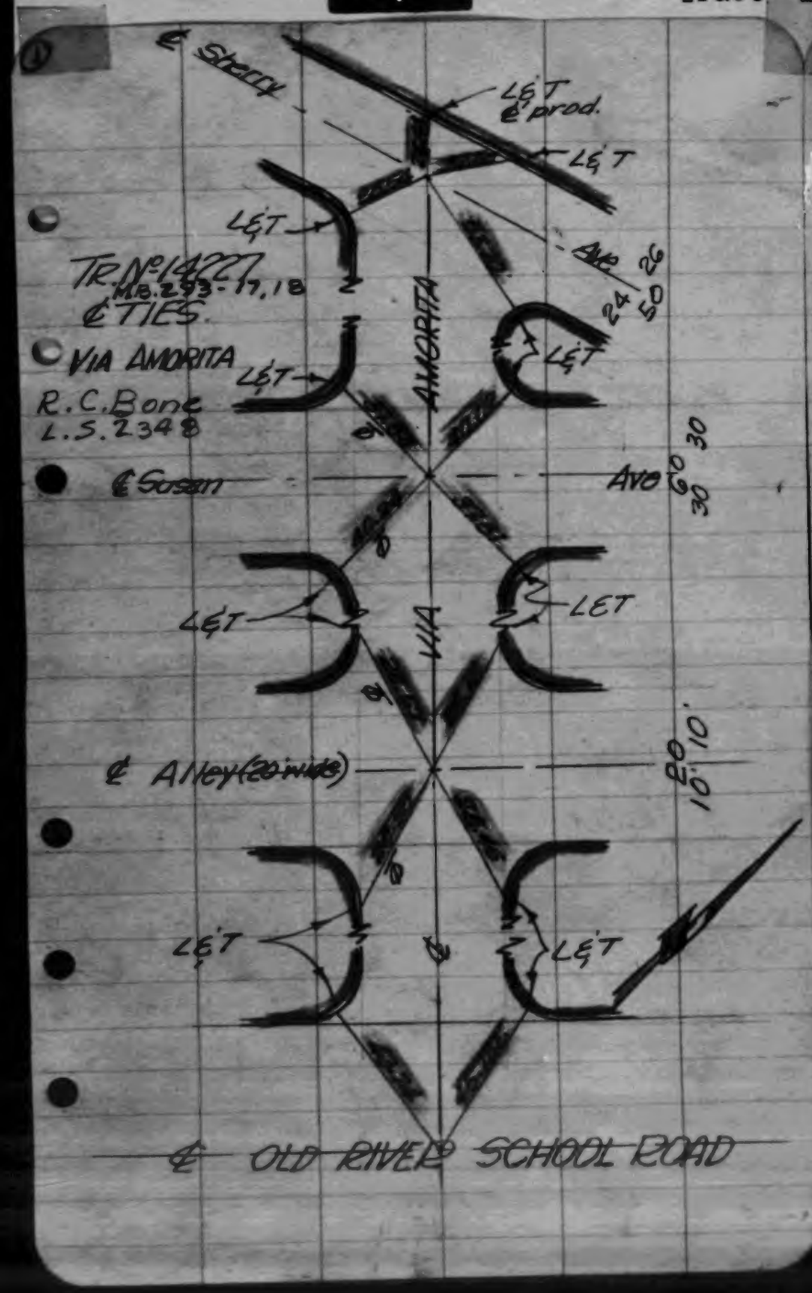

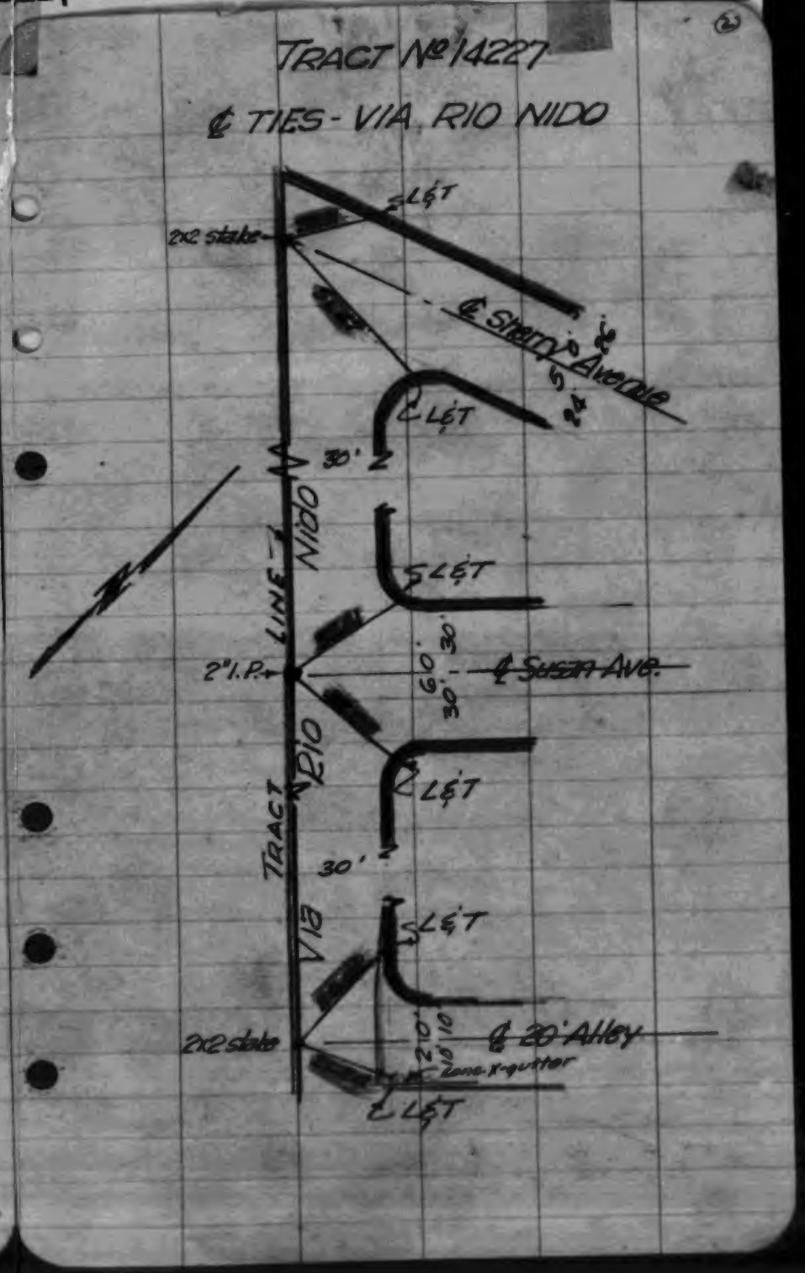

R. C. BONE
Tract 14227

TRACT Nº 14227
℄ TIES-



C. O. COOLEY
Tract 19435

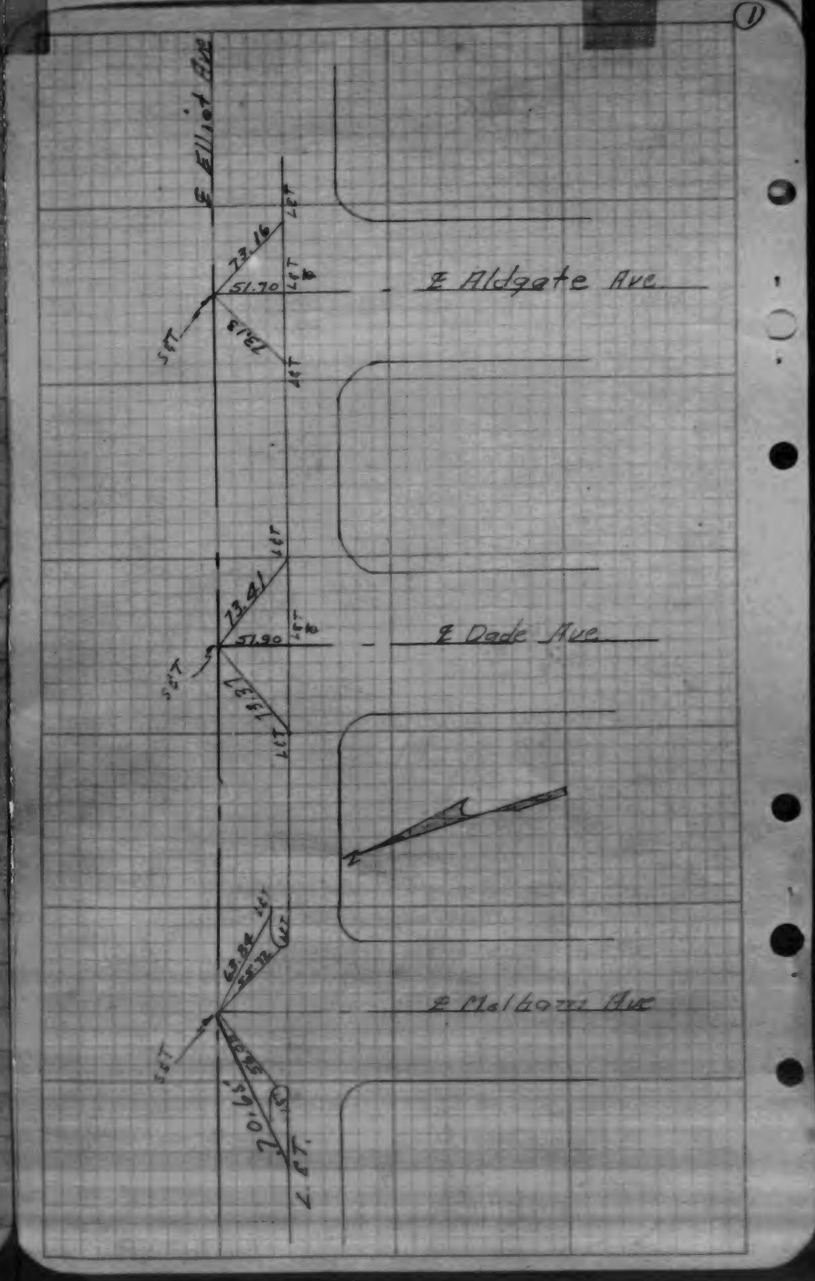

CO.SUR. F.B.2013: 41

C. O. COOLEY
Tract 19435

CO.SUR. F.B.2013: 42

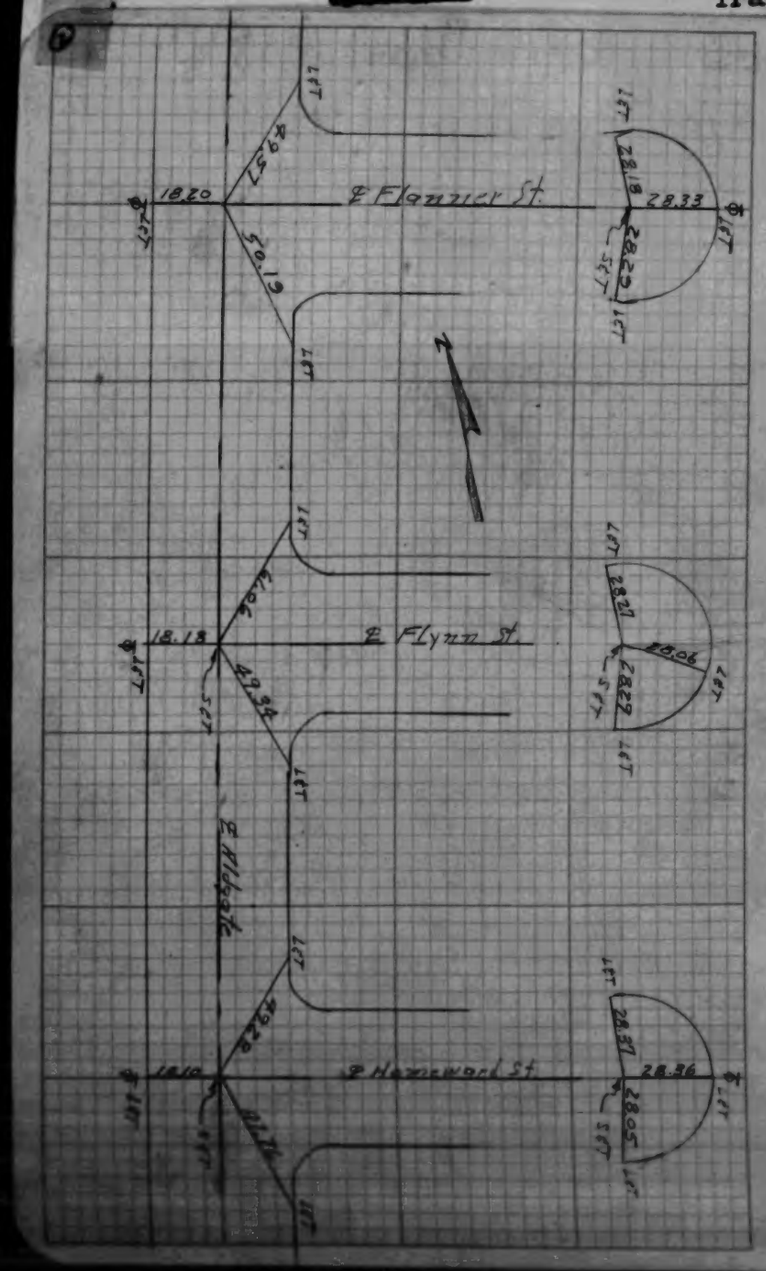

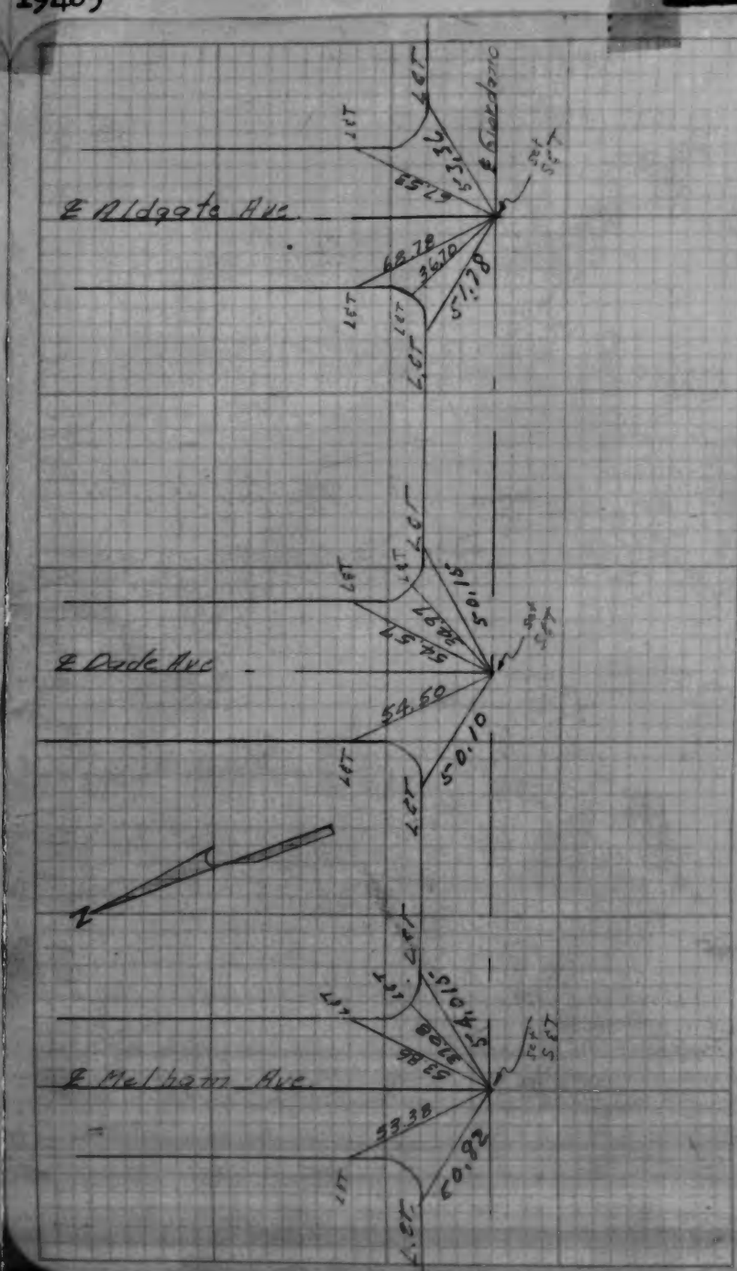

W.S.38, A-1

CO.SUR. F.B.2013: 43

TELLIS & HUGHS
Tract 20207

CO.SUR. F.B.2013: 44



WS 47, C-5

WS 47, C-5

W.S. 71, C-1, C-2

CO. SUR. F.B. 2013: 45

CUSTOMER	R. L. STUCKEY CO.	
Paul Beebe 44105 No. Sierra Hwy Lancaster, Calif. ℄ Ties	CONTRACTING ENGINEERS SURVEYORS ALHAMBRA, CALIFORNIA	JOB NO. 2281 FIELD BOOK ℄ Ties WALL SHEET 71-C2 DATE Aug 23, 54 PAGE 1 OF 1

Center-line Ref. Ties, R.S. [redacted] 68-27, 28, 29



NOTE:-
All Ref. Ties are tangent and 45° off of No. and So. center-lines
All center-line monuments are 2" Iron Pipe unless noted

CERTIFICATE

I, R. L. STUCKEY, HEREBY CERTIFY THAT I AM A REGISTERED CIVIL ENGINEER OF THE STATE OF CALIFORNIA AND THAT THIS MAP CONSISTING OF _____ SHEETS CORRECTLY REPRESENTS A SURVEY MADE UNDER MY SUPERVISION _____ 19 _____ AND THAT ALL THE MONUMENTS SHOWN HEREON ACTUALLY EXIST AND THEIR POSITIONS ARE CORRECTLY SHOWN.

R. L. STUCKEY, R. E. No. 6087

R. L. STUCKEY CO.
R.S. 68-27, 28, 29

CO. SUR. F.B. 2013: 46

2-71 L 5 M

W.S. 33, B-2

W.S. 26, B-2

CO.SUR. F.B.2013: 47

OLSON SURVEYING SERVICE

Tract 18295

OLSON SURVEYING SERVICE

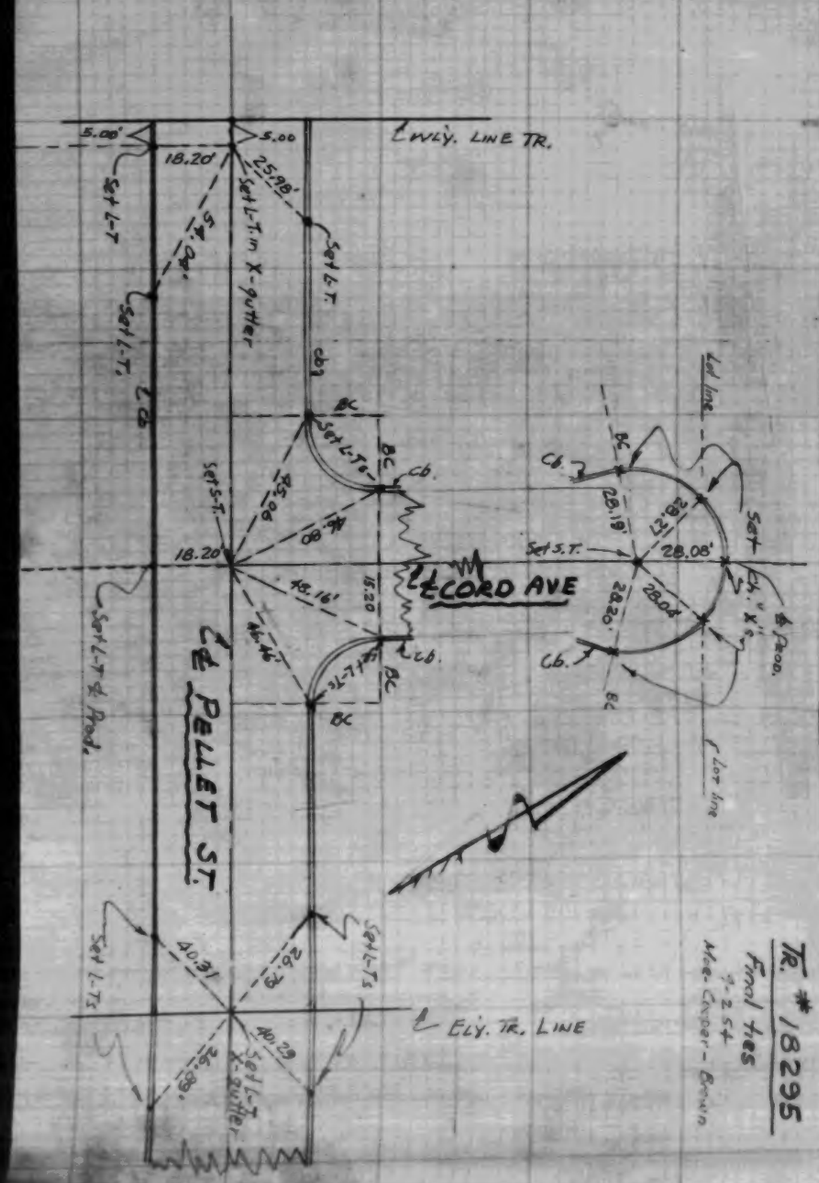

CO.SUR. F.B.2013: 48

Tract 17391

OLSON SURVEYING SERVICE

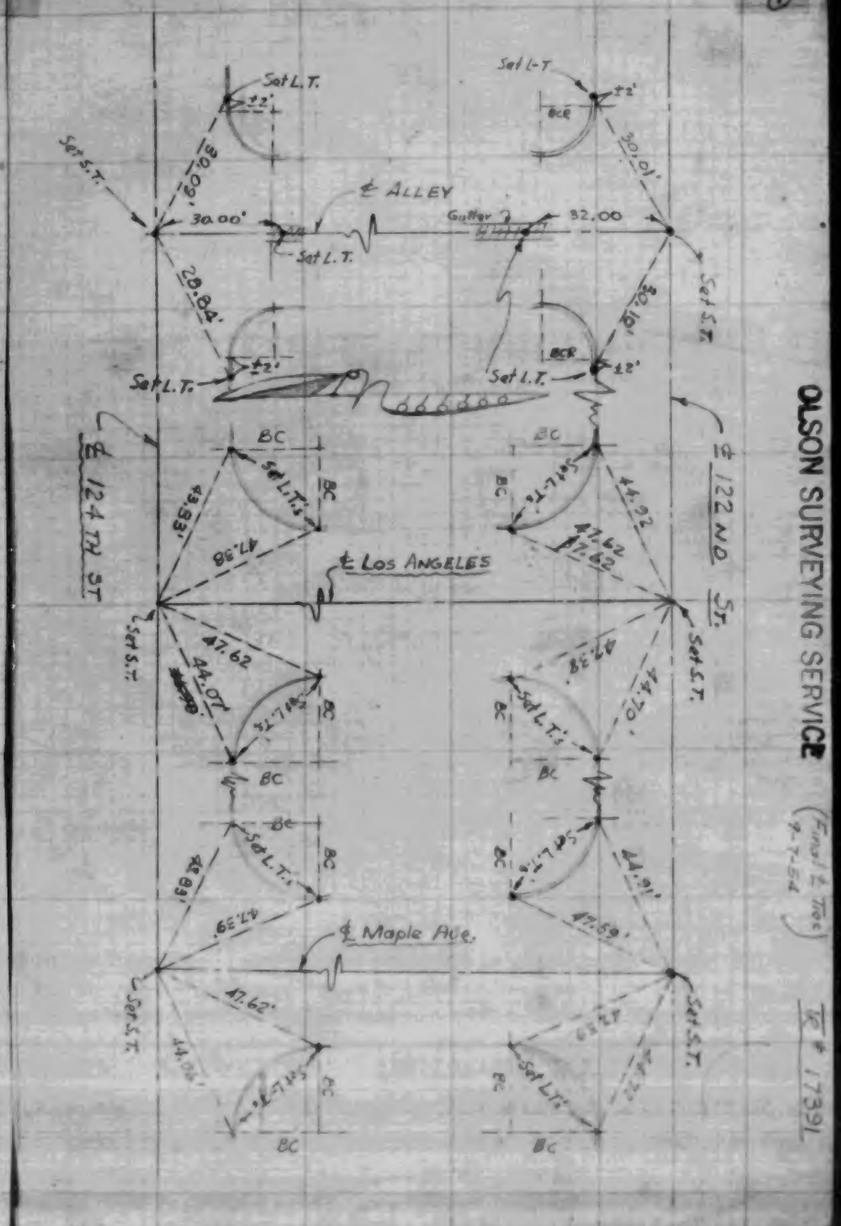

(Final ℄ Tree 9-7-54)

TR # 17391

WS 26, C-2

OLSON SURVEYING SERVICE
Tract 17391

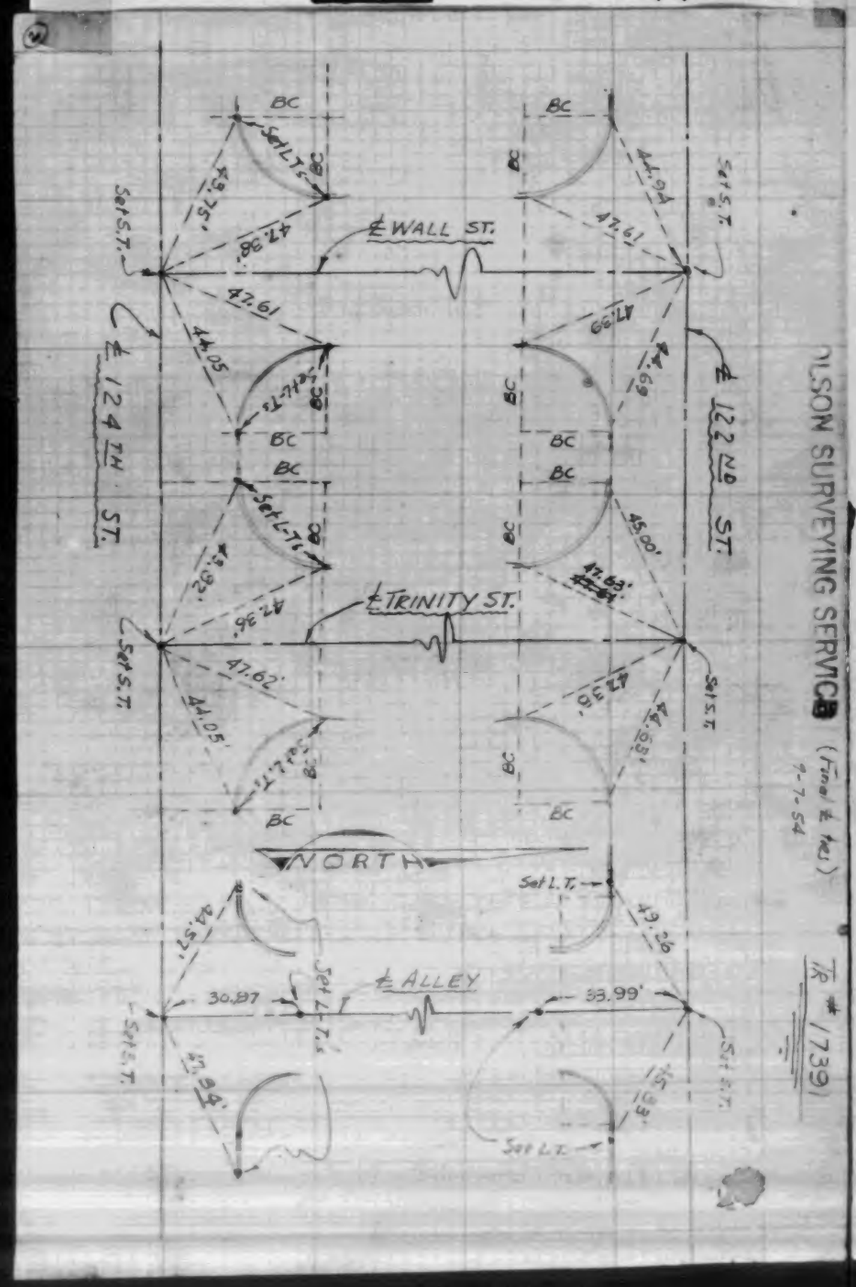

Tract 20026

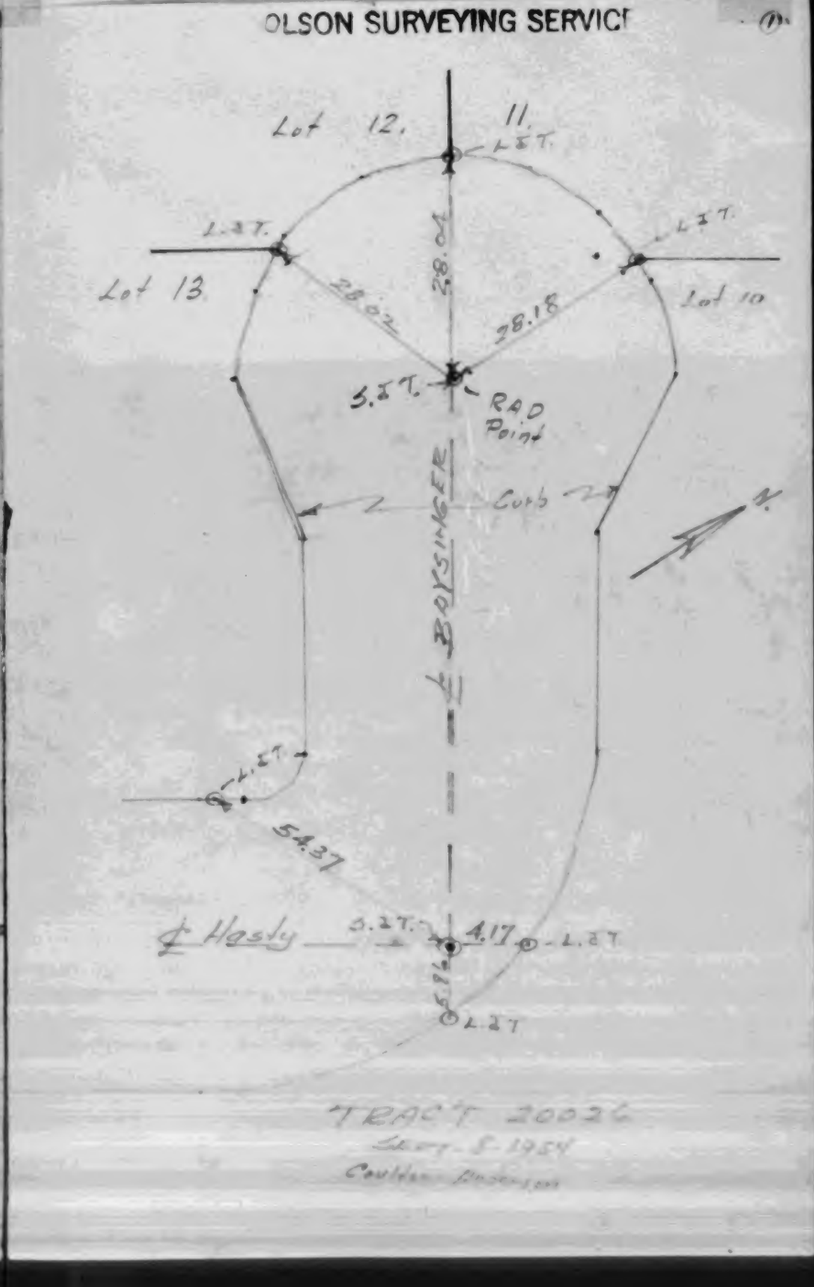

WS 33, B-2

OLSON SURVEYING SERVICE

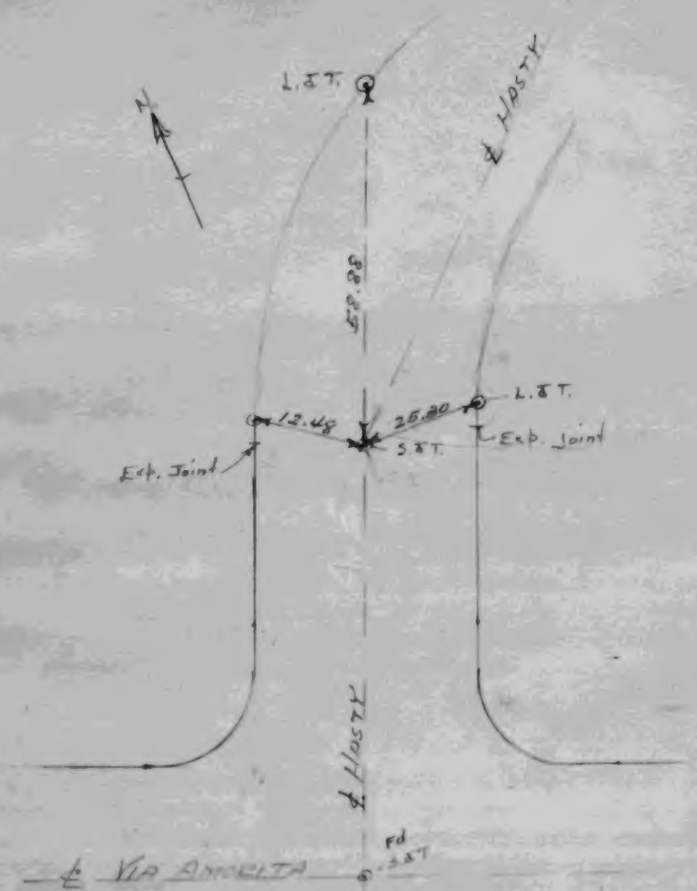

TRACT 20026
Sept. 8.54
Coulton - Anderson

OLSON SURVEYING SERVICE

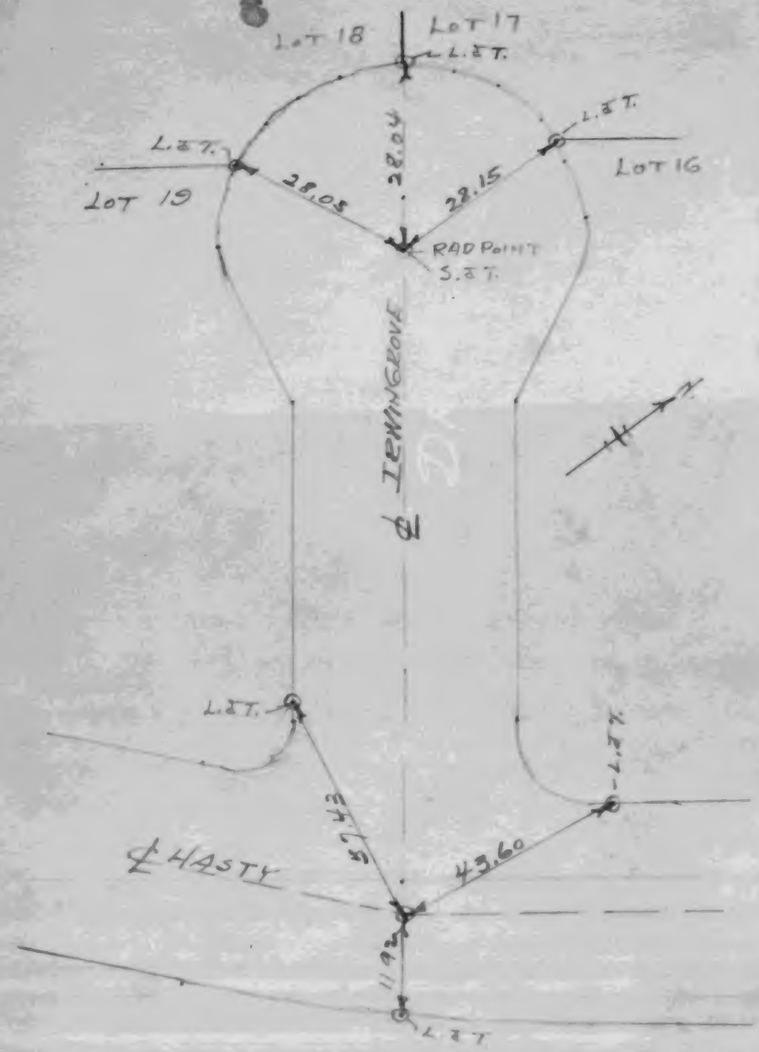

TRACT 20026
SEPT. 8.54
Coulton - Anderson

WS 33 B-2
WS 33 B-2

HAROLD M. TEGART
Tract 18121

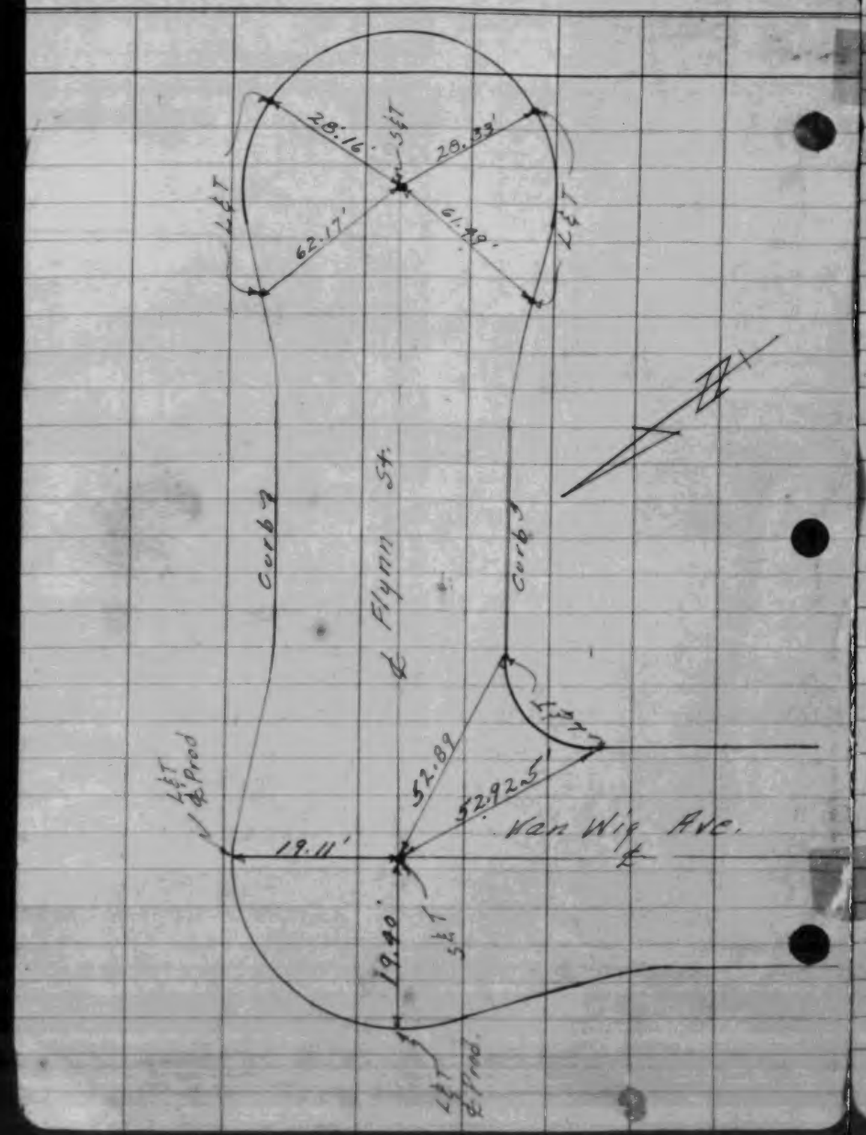

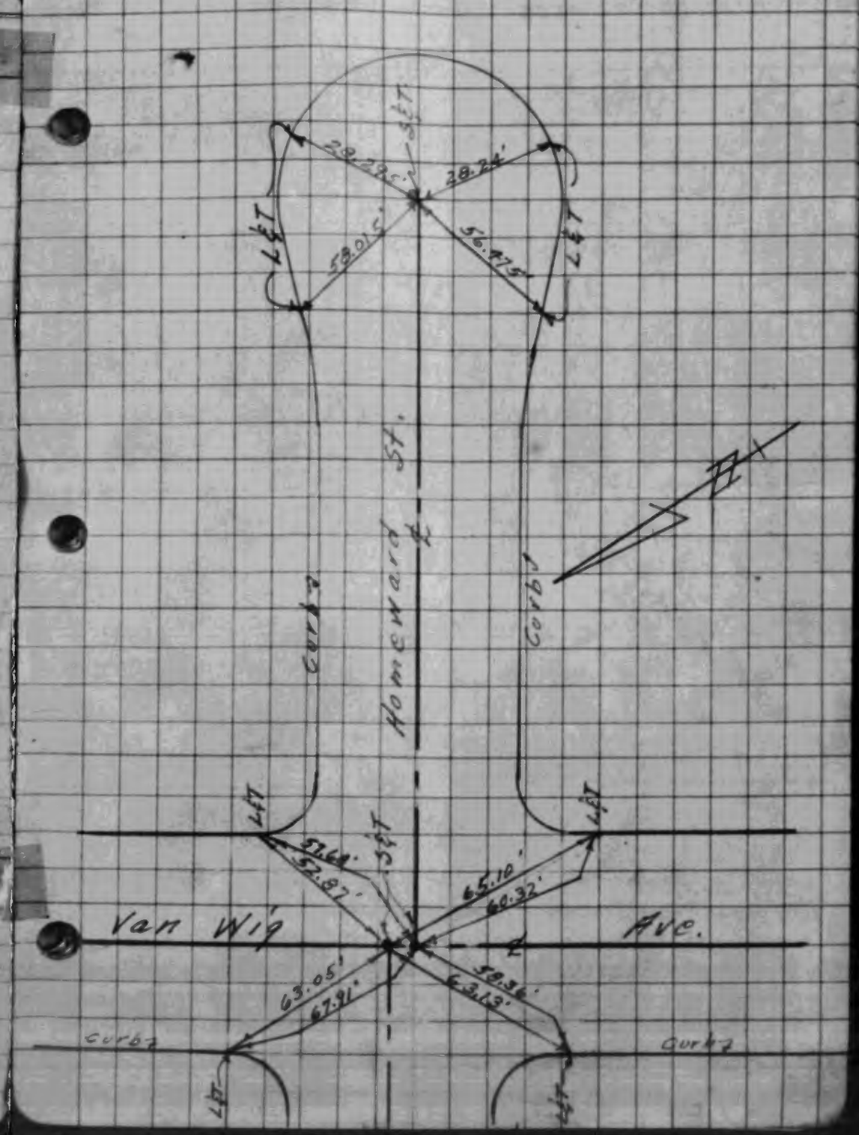

HAROLD M. TEGART
Tract 18121

3

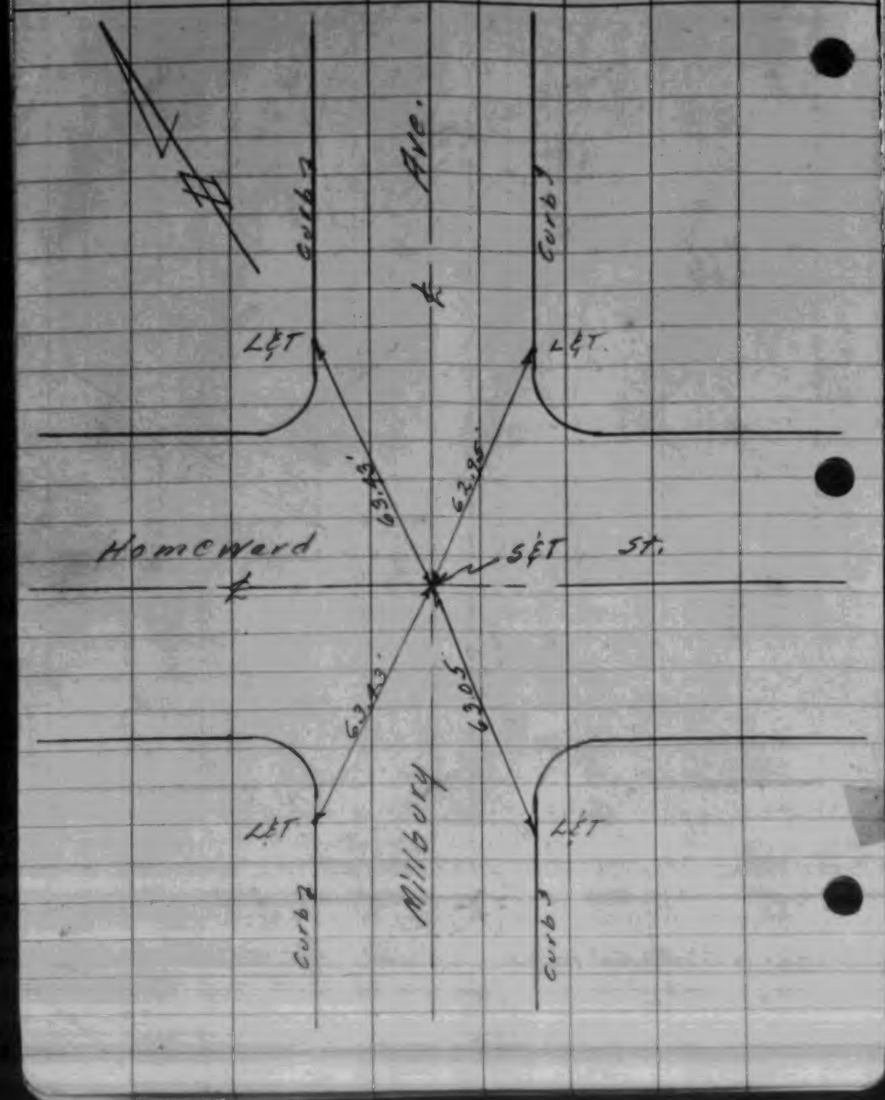

4

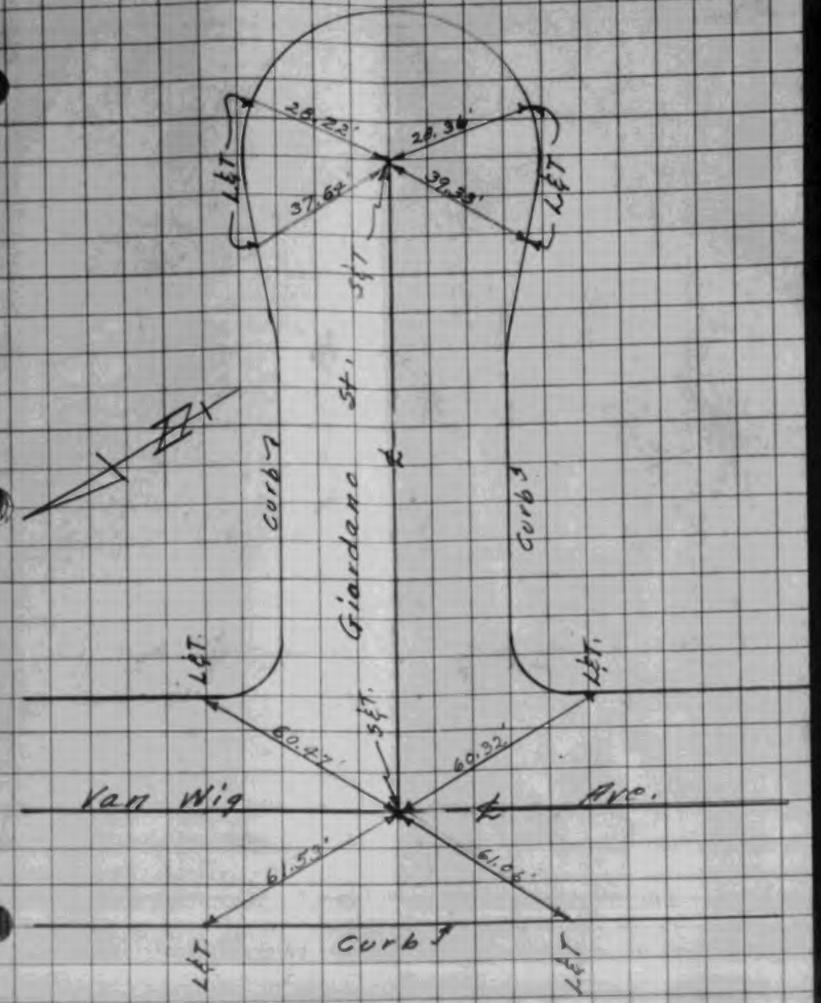

HAROLD M. TEGART
Tract 18121

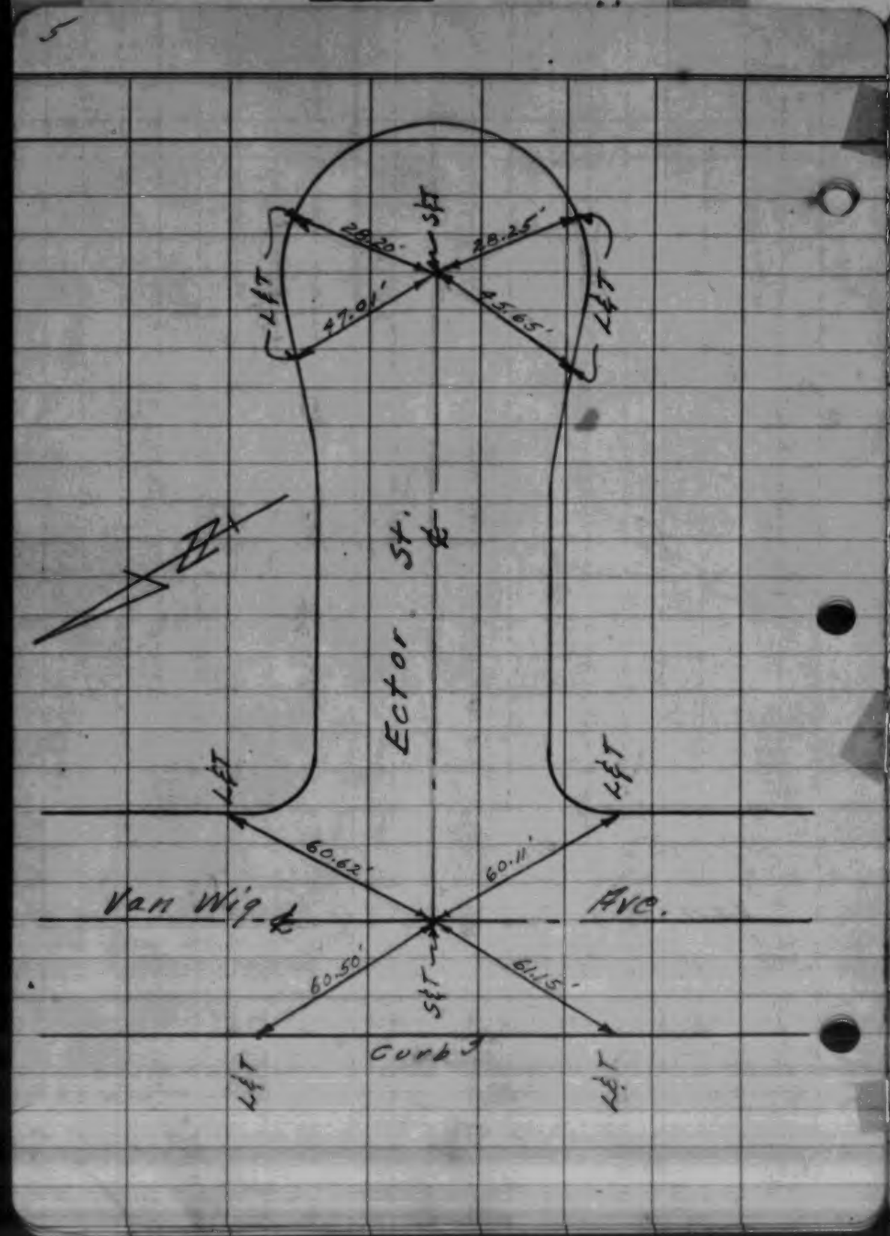

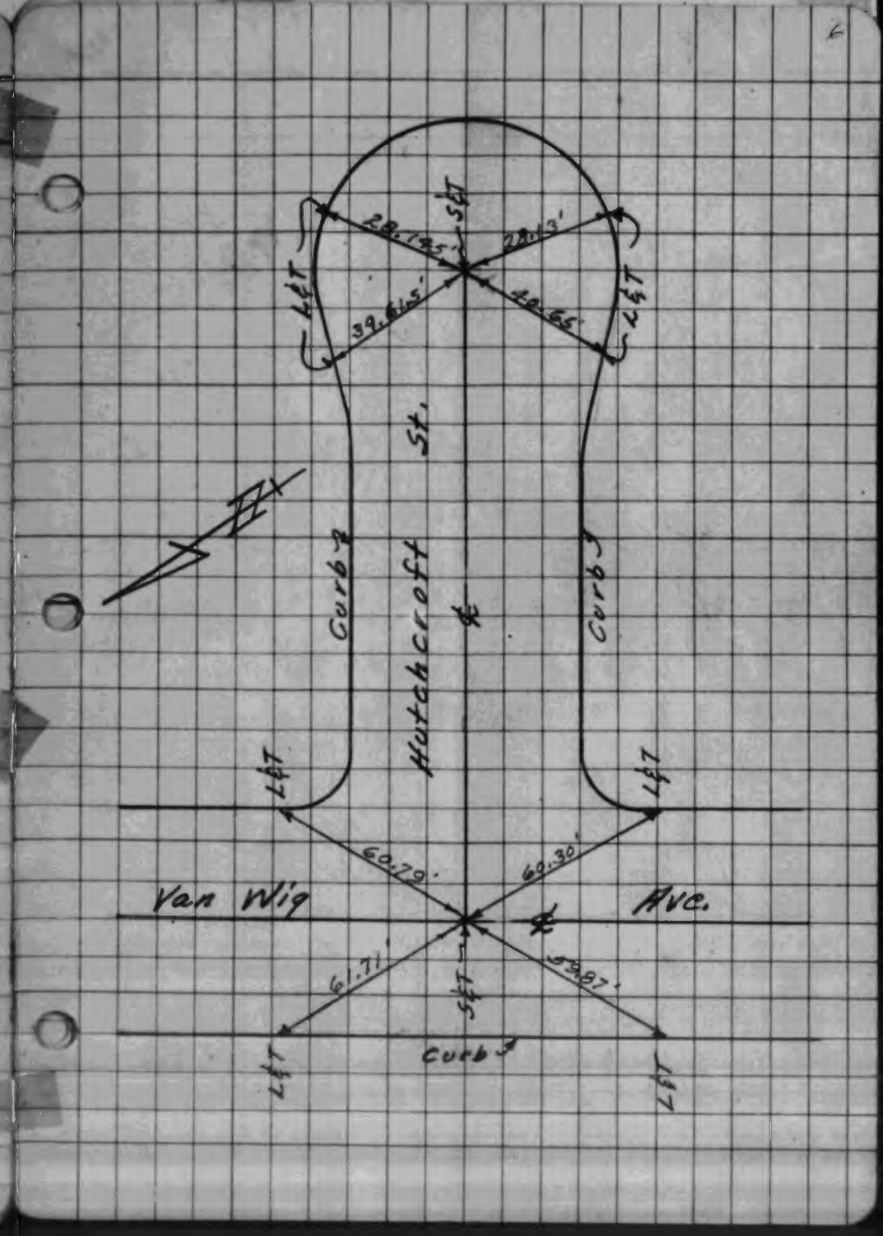

WS.46 C-5 & C-6

WS.46 C-6

HAROLD M. TEGART
Tract 18121

7

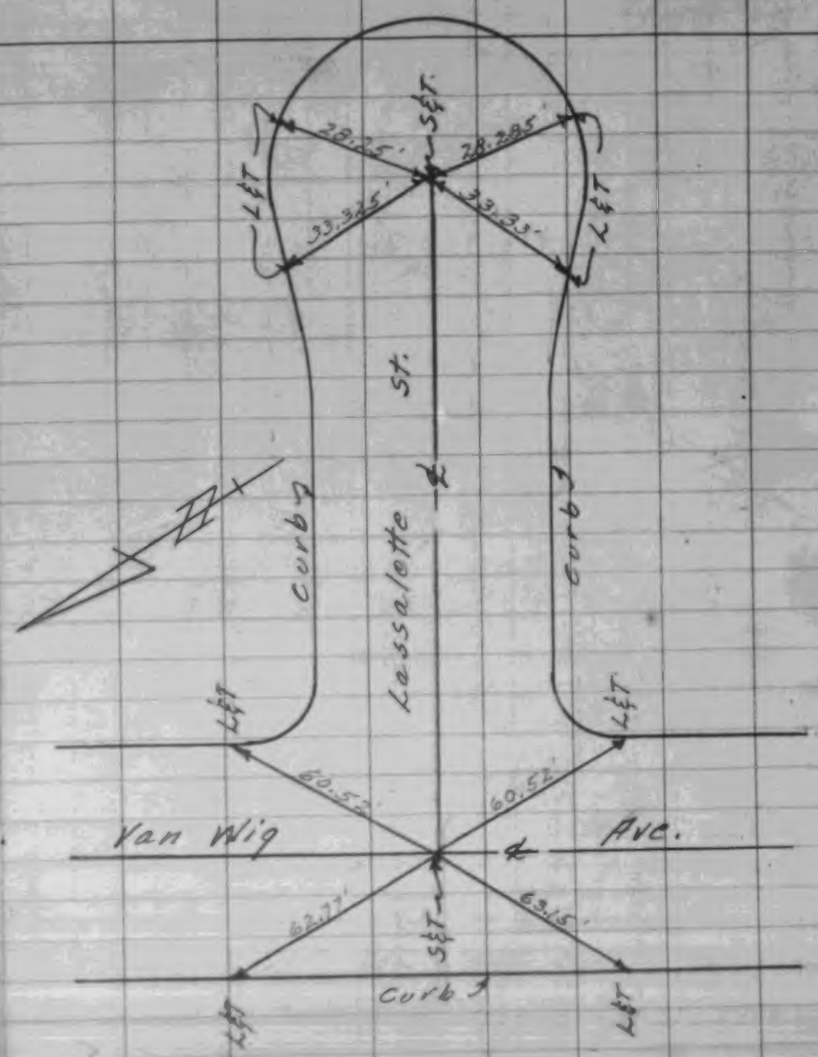

8

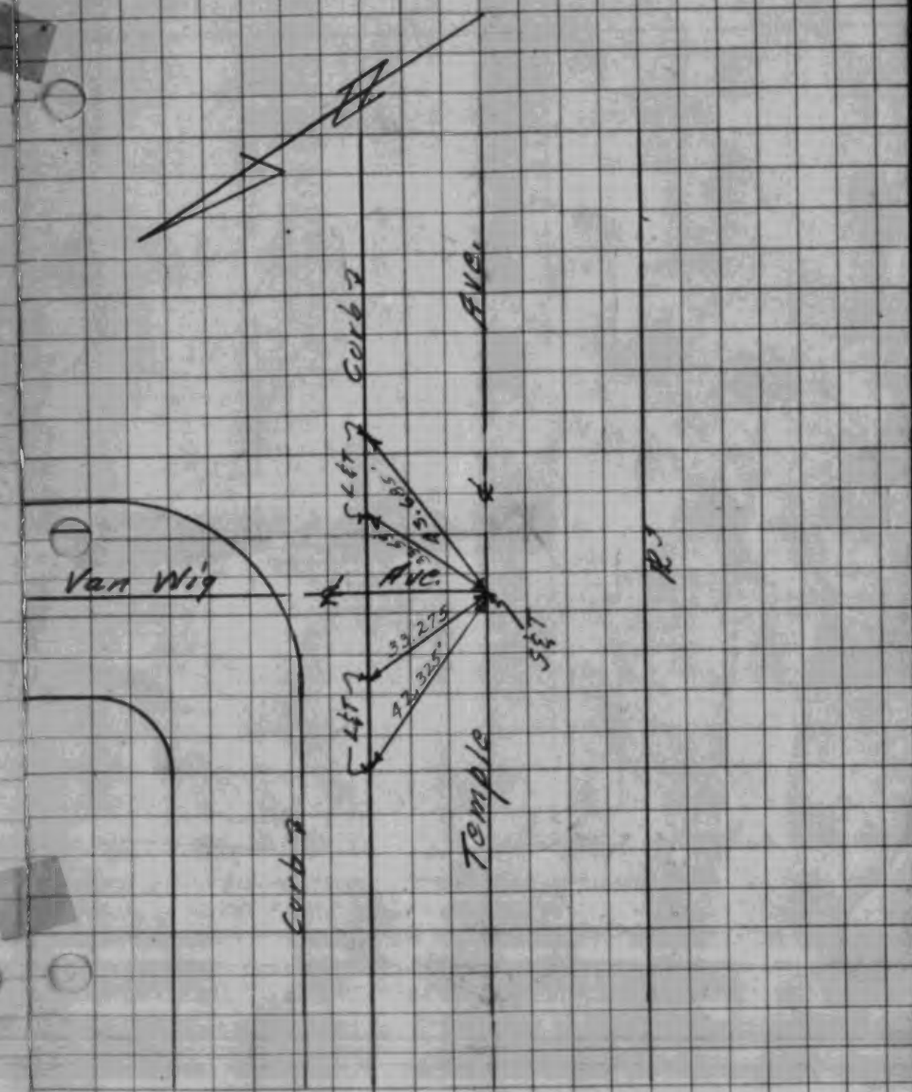

HAROLD M. TEGART
Tract 18121

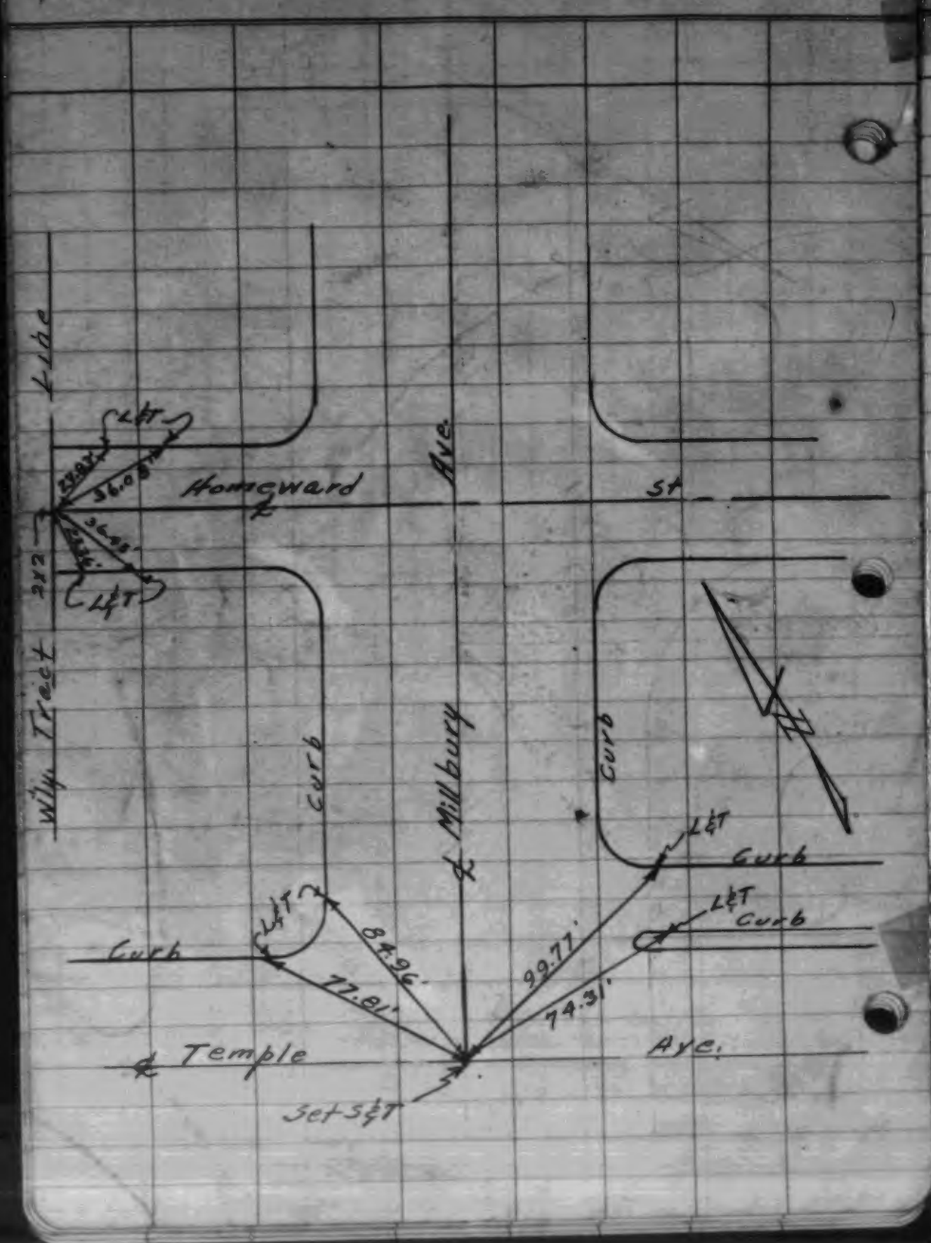

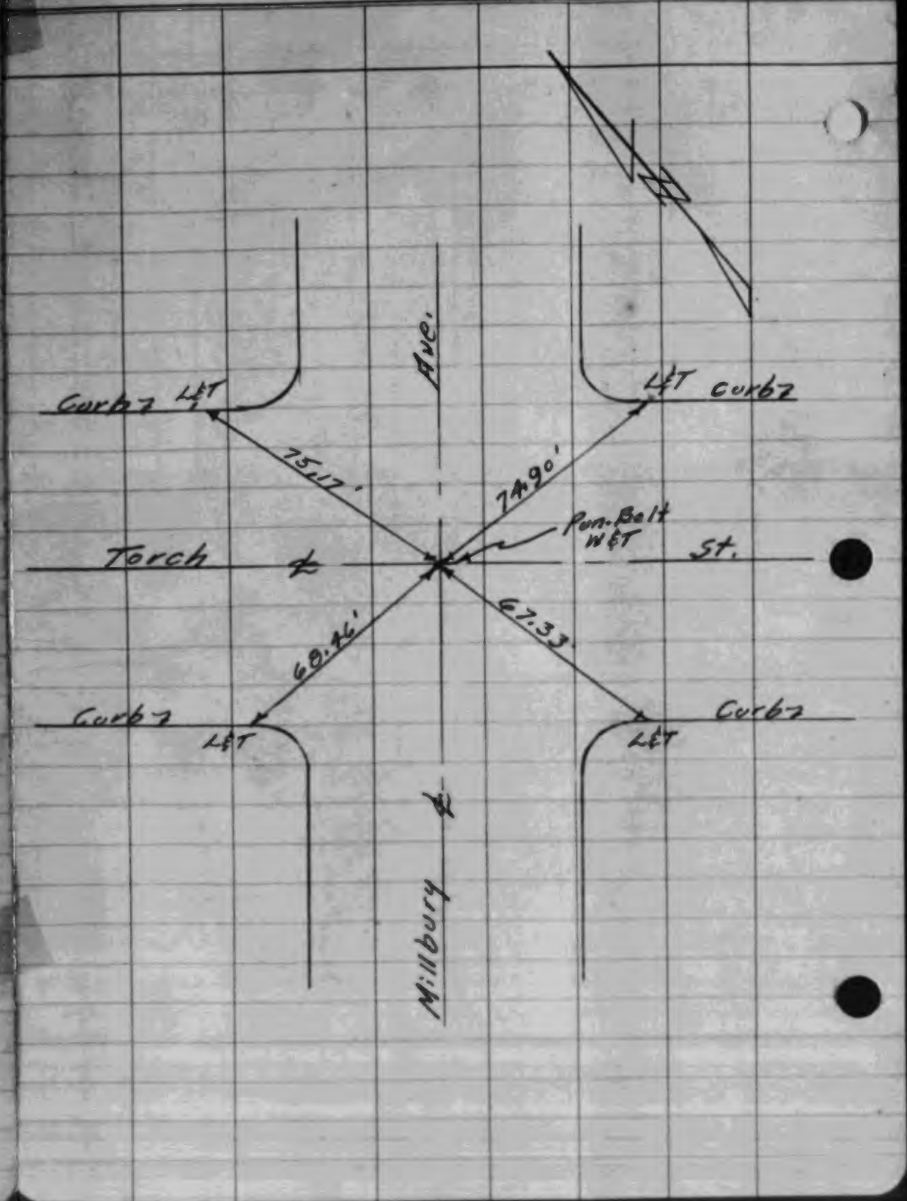

BARCLAY SURVEYING CO.
Tract 15468



W.S. 27, C-2

BARCLAY SURVEYING CO.
Tract 15468

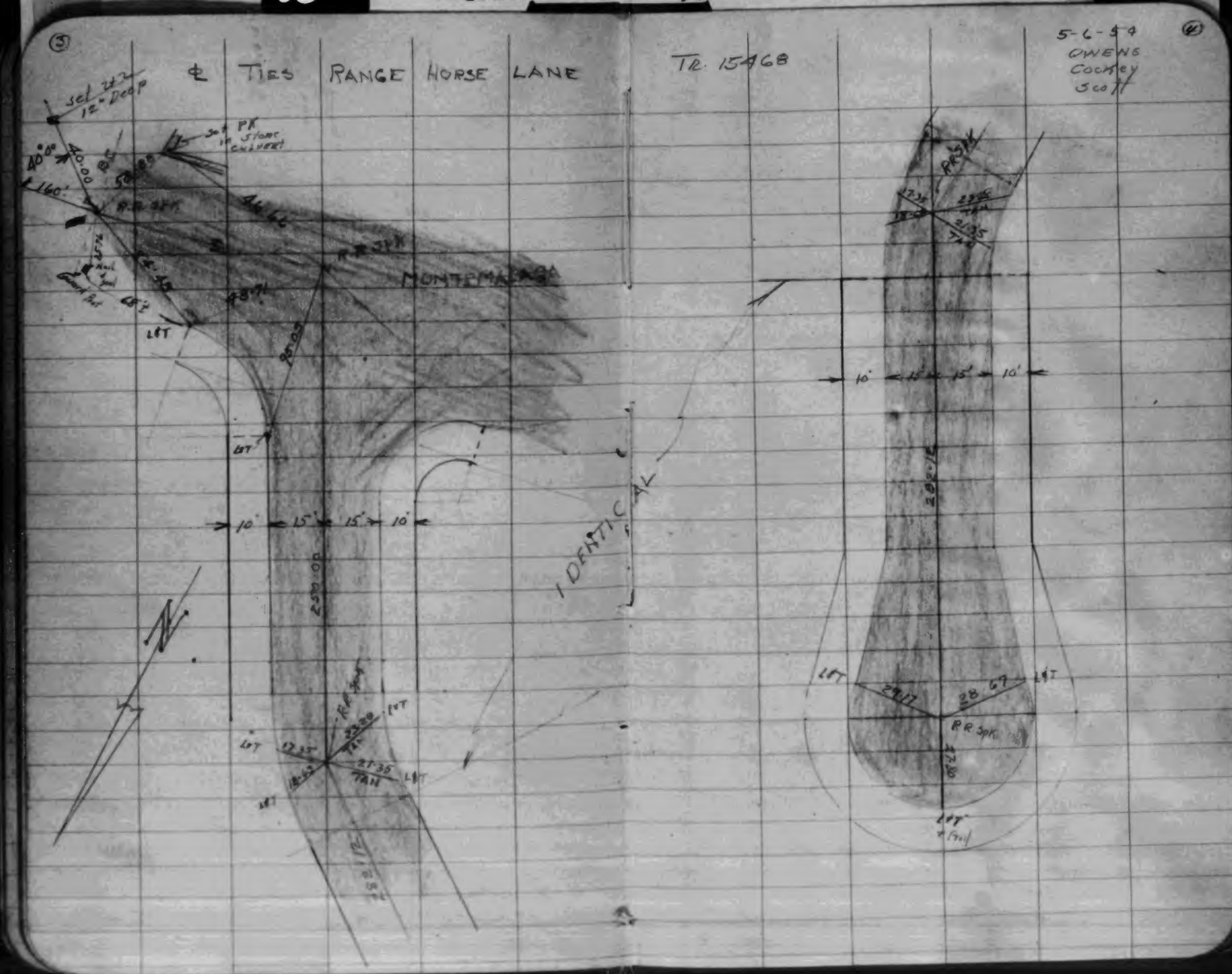

BARCLAY SURVEYING CO.
Tract 15468

(5)

℄ TIES RUSTLER LANE

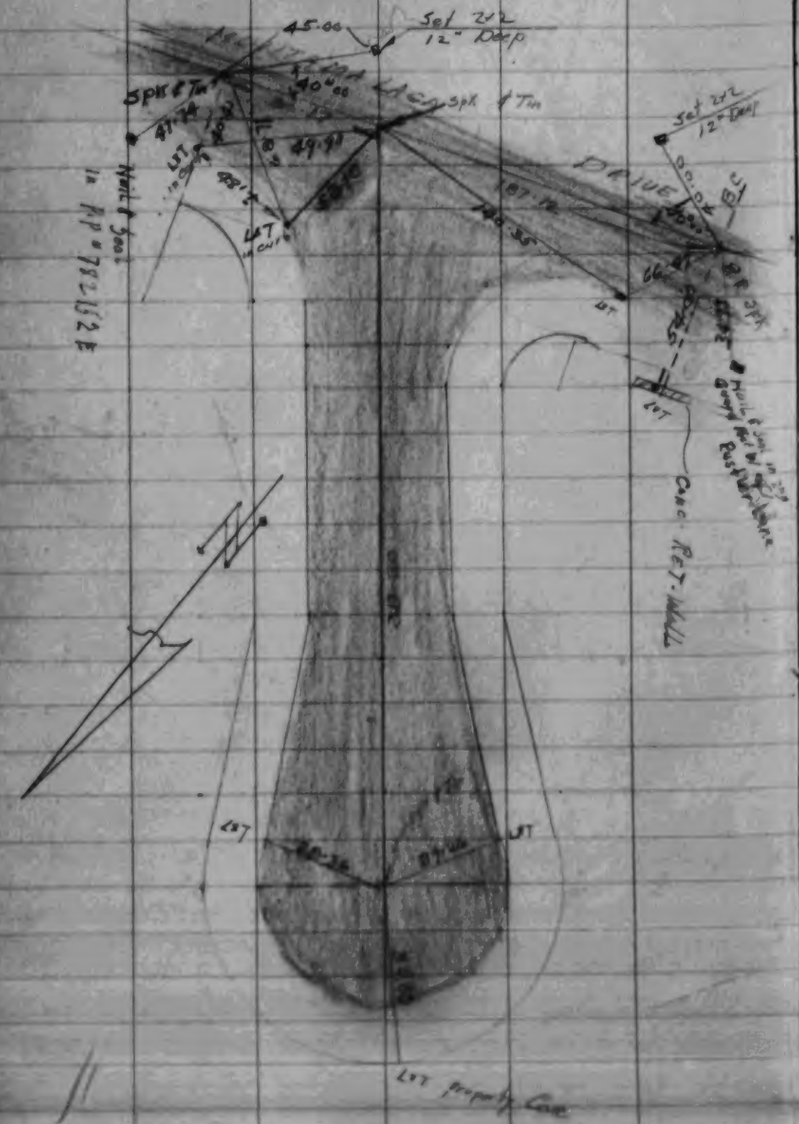

(6)

Tr. 15468

℄ TIES OF WEST TRACT LINE PRODUCED
to West ℄ MONTEMALAGA DRIVE

CUSTOMER	R. L. STUCKEY CO.	Job No.
	CONTRACTING ENGINEERS SURVEYORS	Field Book
	Palmdale, California	Wall Sheet
		Date
		Page 1 of 3

CENTER LINE REFERENCE TIES
TRACT Nº 17628
M.B. 436-21-22-23

NOTE:-
Lead and Tack Ref. Ties in Curbs are shown thusly (•) 2 x 2 Stakes 12" below surface Ref. Ties are shown thusly (□)

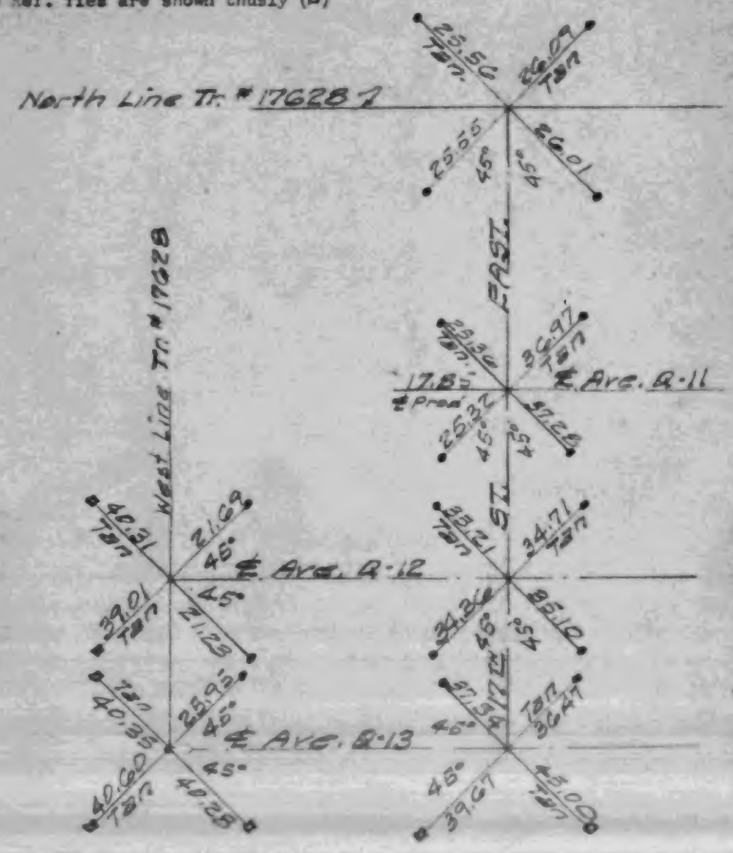

ROBERT L. STUCKEY
ALA. STATE REG. # 665
CAL. " " # 6067
KAN. " " # 190

CUSTOMER	R. L. STUCKEY CO.	Job No.
	CONTRACTING ENGINEERS SURVEYORS	Field Book
	Palmdale, California	Wall Sheet
		Date
		Page 2 of 3

CENTER-LINE REFERENCE TIES
TRACT Nº 17628
M.B. 436-21-22-23

NOTE:-
Lead and Tack Ref. Ties in Curbs are shown thusly (•) 2x 2 Stakes 12" below surface Ref. Ties are shown thusly (□)

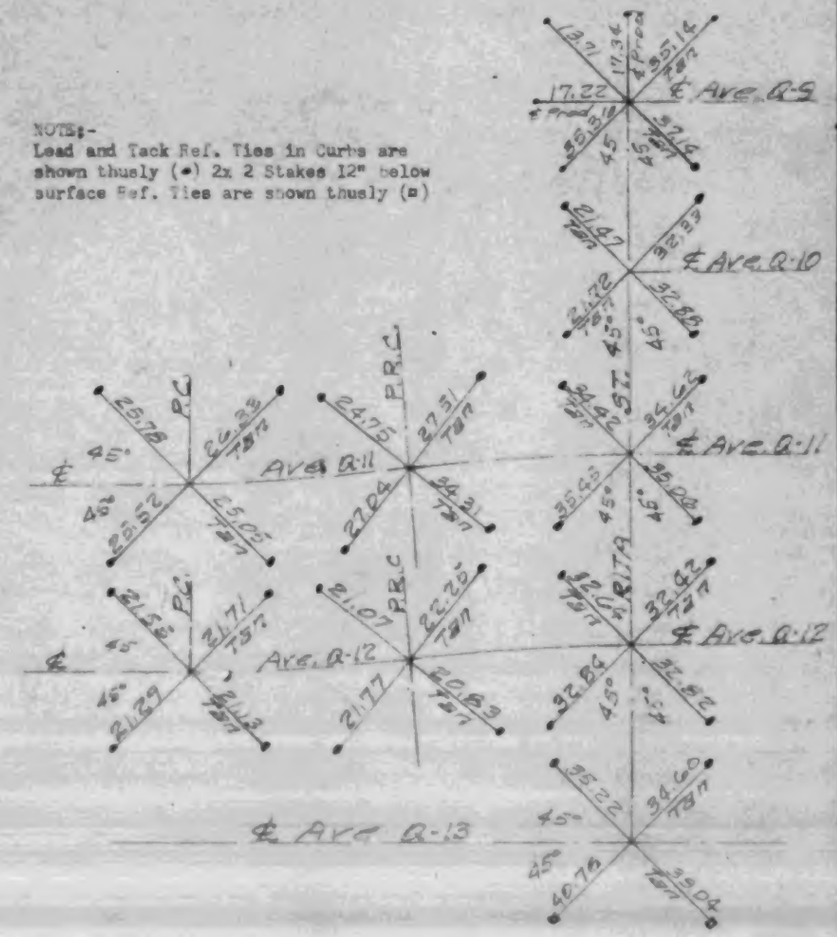

ROBERT L. STUCKEY
ALA. STATE REG. # 665
CAL. " " # 6067
KAN. " " # 190

W.S.65, B-3

W.S.65, B-3

R. L. STUCKEY CO.
Tract 17628

CUSTOMER	R. L. STUCKEY CO. CONTRACTING ENGINEERS SURVEYORS Palmdale, CALIFORNIA	JOB NO. FIELD BOOK WALL SHEET DATE PAGE 3 OF 3

CENTER LINE REFERENCE TIES
TRACT Nº 17628



NOTE:-
Lead and Tack Ref. Ties in Curbs are shown thusly (•) 2 x 2 Stakes 12" below surface Ref. Ties are shown thusly (□)

ROBERT L. STUCKEY
ALA. STATE REG. # 665
CAL. " " # 6067
KAN. " " # 190

W.S. 65, B-3

C. D. CURRY
Tract 18143

TRACT Nº 18143
MB 481, 6-7.
MONUMENT TIES
LOS ANGELES COUNTY, CALIFORNIA.
C.D. Curry RE # 4134, May 1954

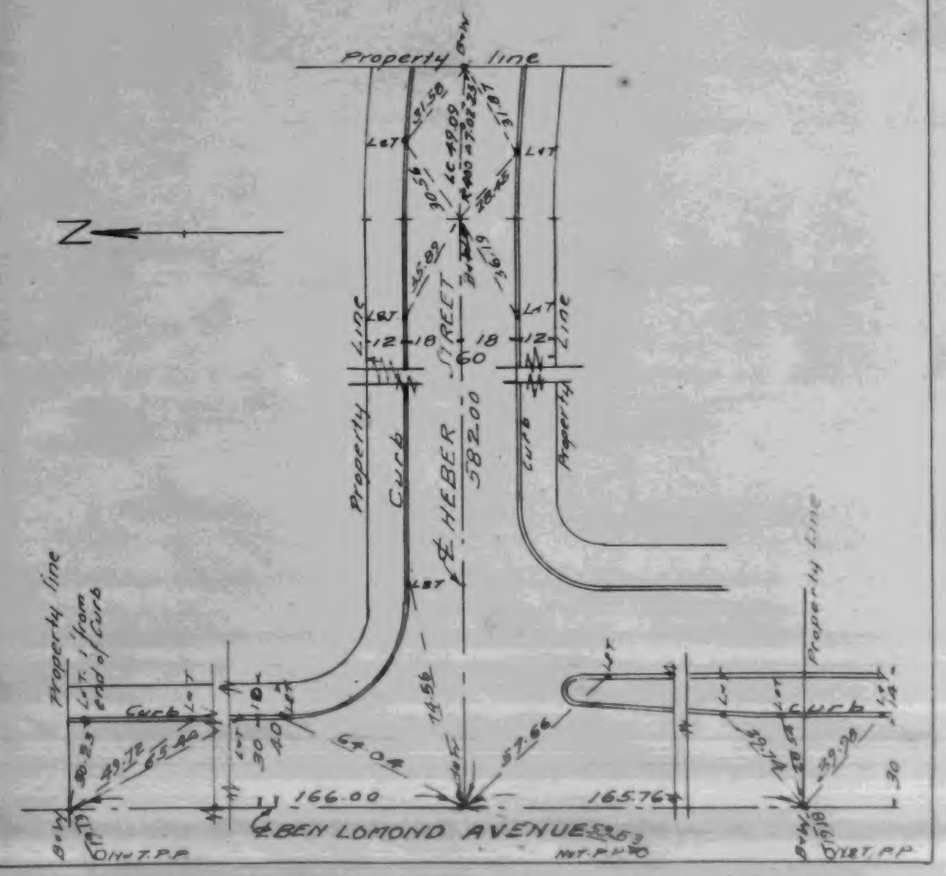

W.S. 47, D-2

TUTTLE ENG. CO.
Tract 17369

①

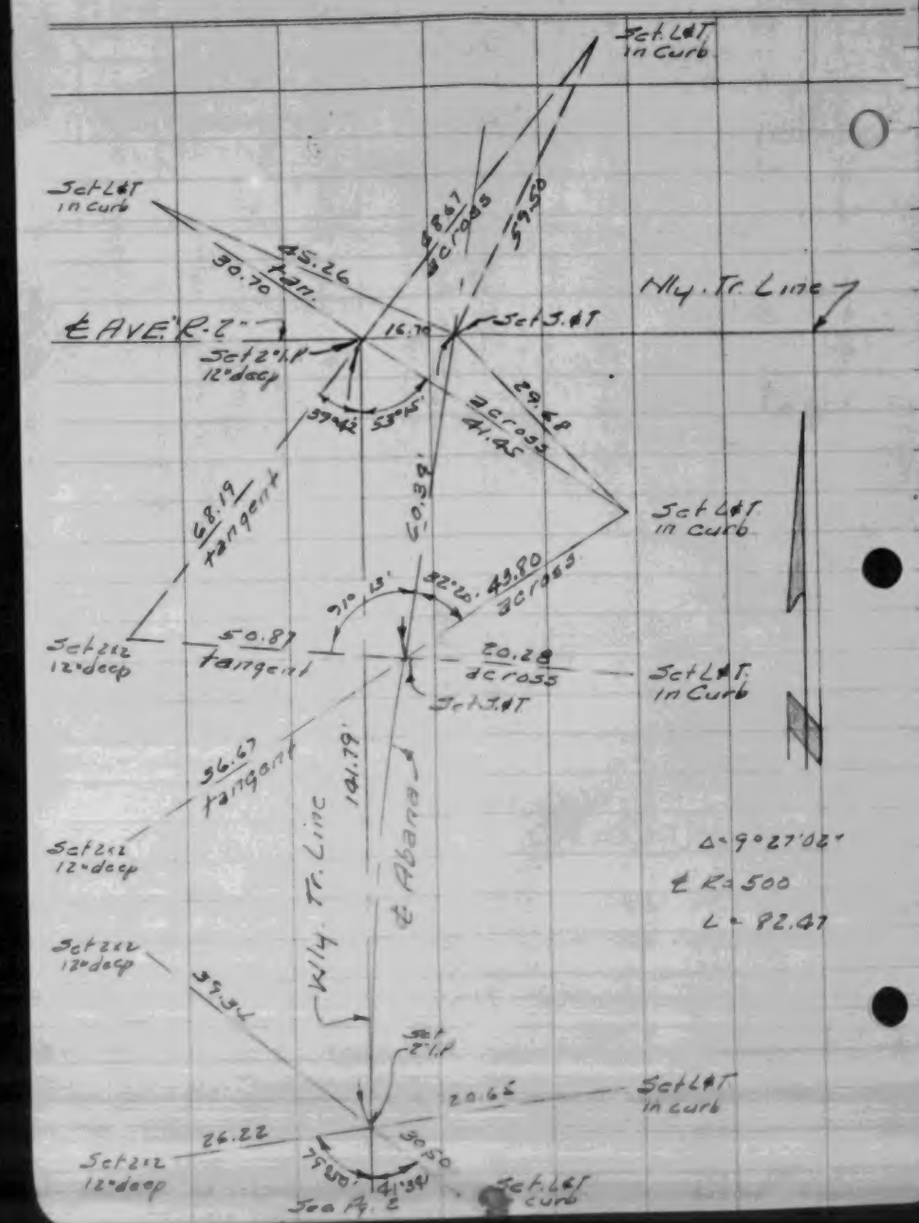

②

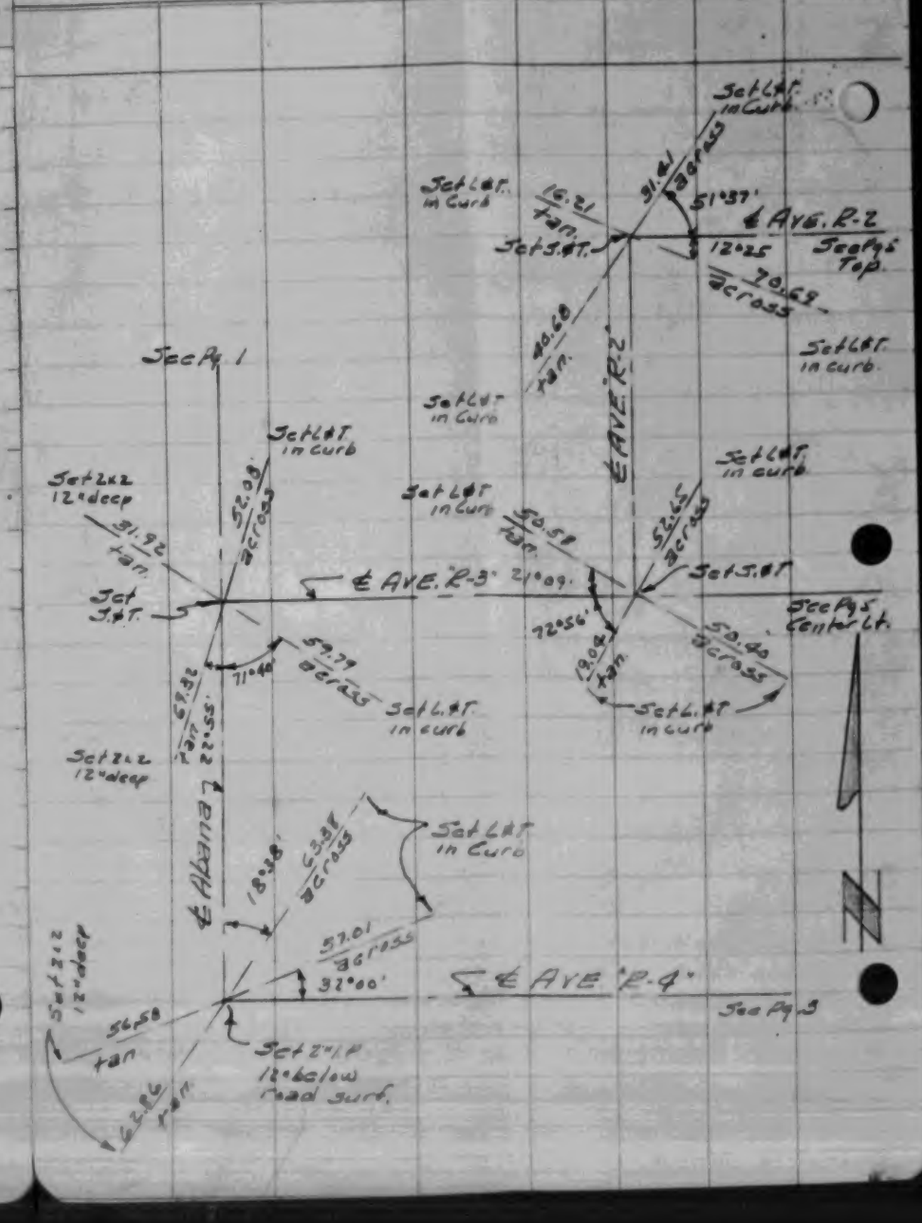

TUTTLE ENG. CO.
Tract 17369

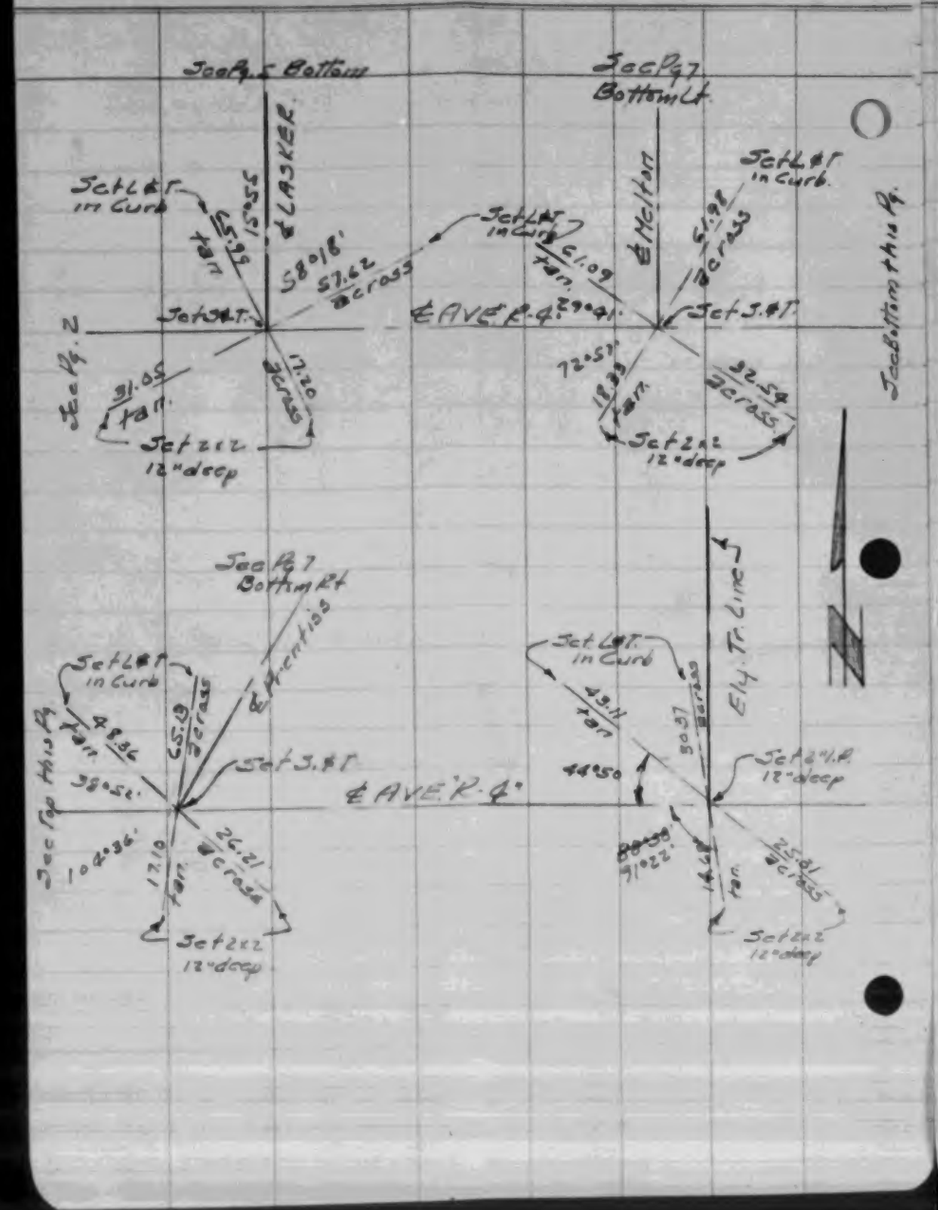

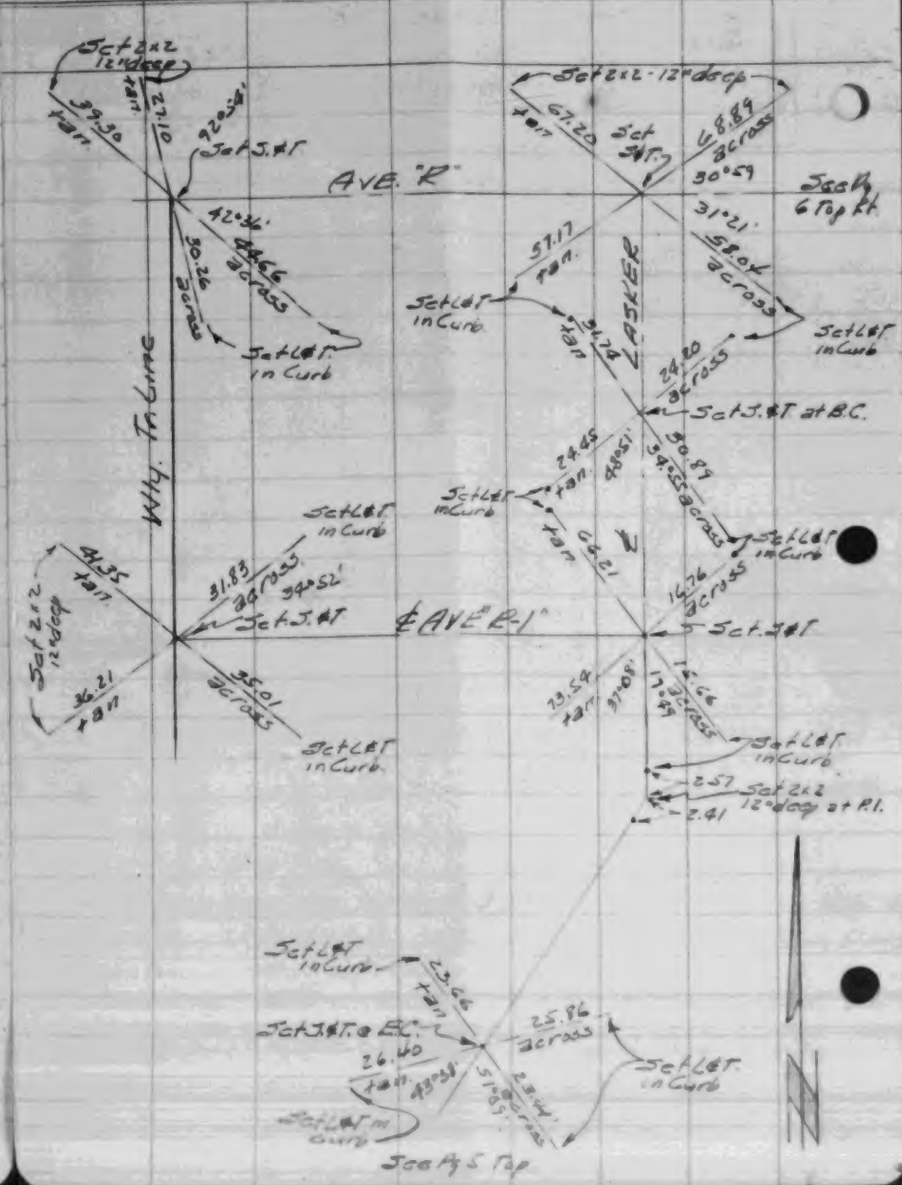

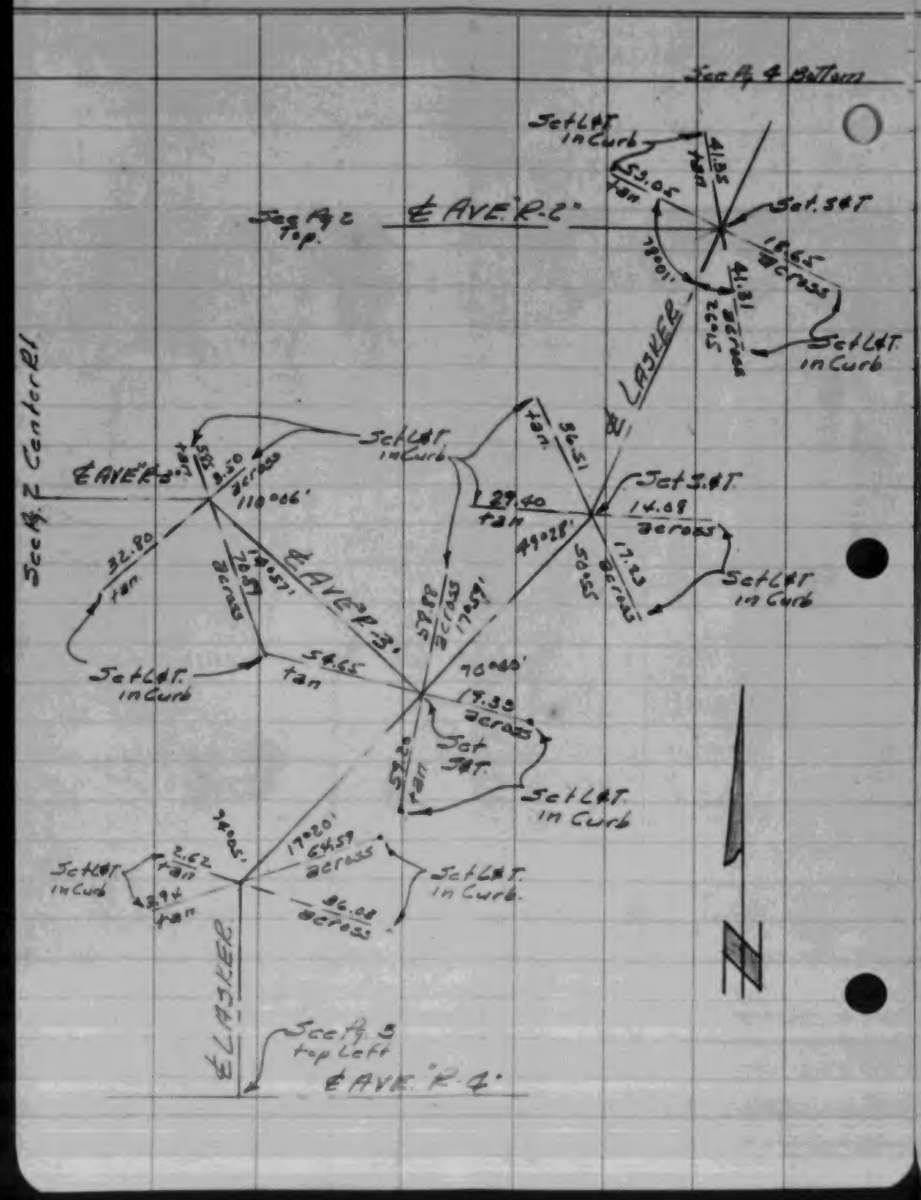
See Pg 4 Bottom
Set L&T. in Curb
41.85 tan
53.05 tan
Set S&T
18.65 across
41.81 across
Set L&T. in Curb
See Pg 2 Top
℄ AVE. "R-2"
℄ LASKER
See Pg 2 Center Rt
℄ AVE "R-2"
Set L&T. in Curb
Set S&T.
14.08 across
17.23 across
Set L&T. in Curb
32.80 tan
℄ AVE "R-3"
Set L&T. in Curb
54.55 tan
Set S&T.
Set L&T. in Curb
Set L&T. in Curb
Set L&T. in Curb.
Set L&T. in Curb
See Pg 3 top Left
℄ AVE. "R-4"

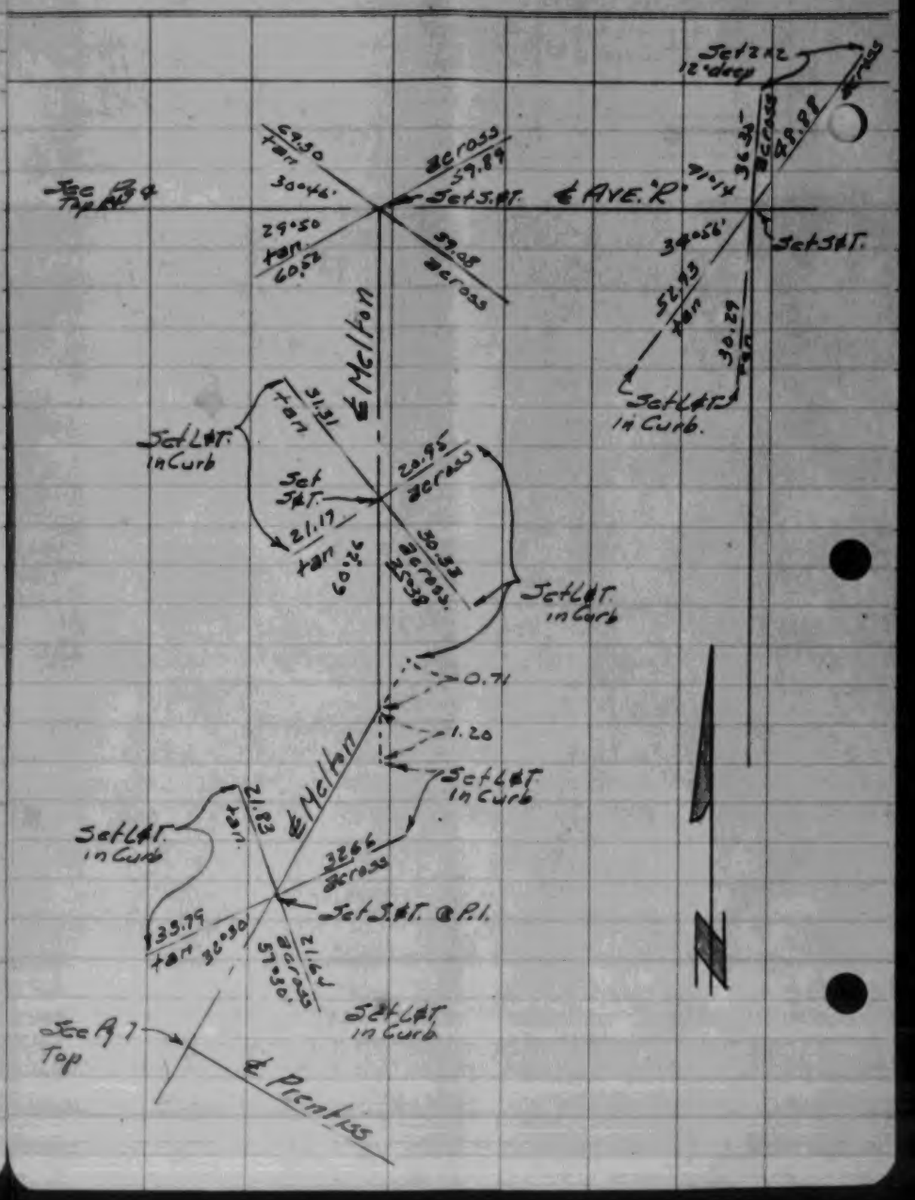
Set 2 x 2 12" deep
See Pg 4 Top Rt
Set S.&T.
℄ AVE. "R"
Set S&T.
Set L&T. in Curb.
℄ Melton
Set L&T. in Curb
Set S&T.
Set L&T. in Curb
0.71
1.20
Set L&T. in Curb
℄ Melton
Set L&T. in Curb
Set S.&T. @ P.I.
Set L&T. in Curb
See Pg 1 Top
℄ Prentiss

CO.SUR. F.B.2013: 79

TUTTLE ENG. CO.
Tract 17369

(1)

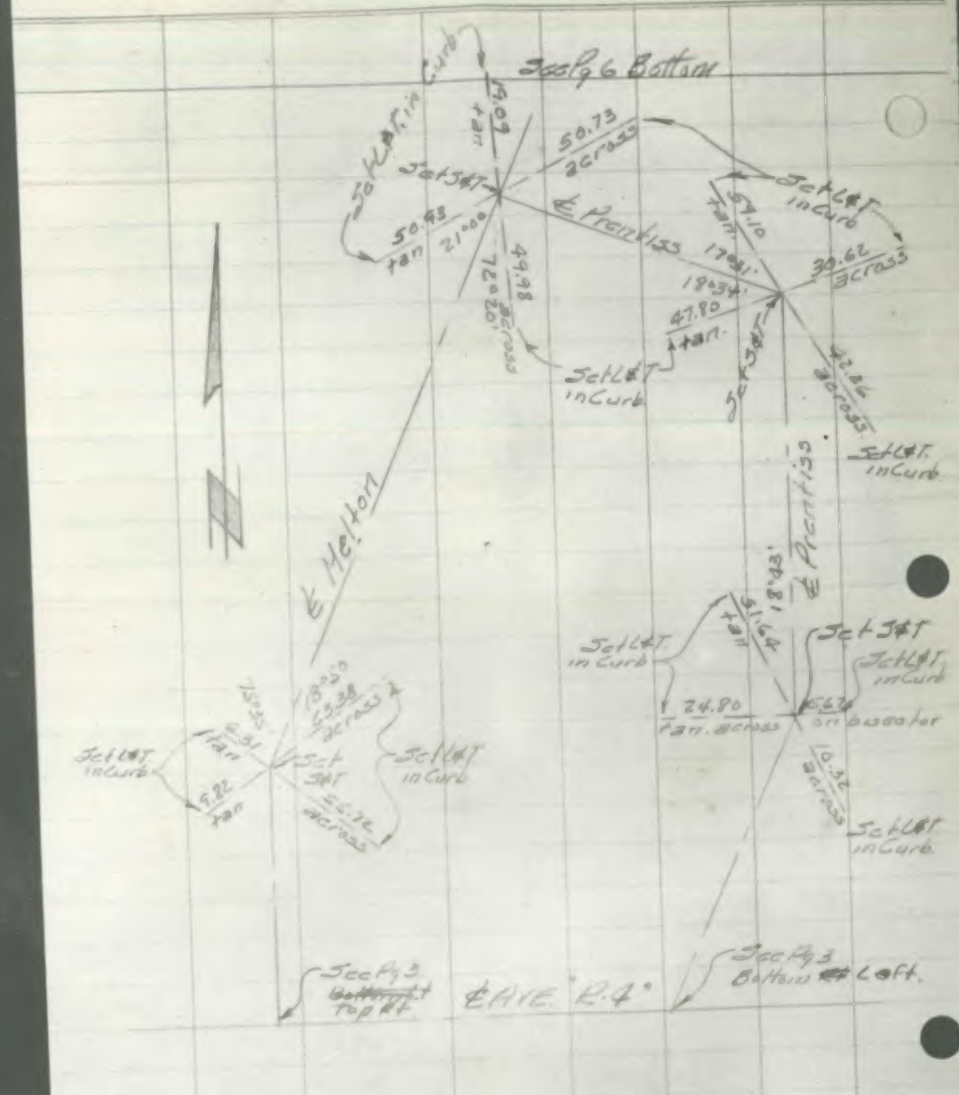

HAROLD A. BARNETT
Tract 19325

CO.SUR. F.B.2013: 80

HAROLD A. BARNETT CIVIL ENGINEER 35 SO. RAYMOND AVE. PASADENA 1, CALIF. R.E. 1216	PARTY Sodablon	JOB NO. 7495 LOT ℄ TIES TRACT 19325 CLIENT A.N. BERGER DATE Aug. 1954
SHEET 1 OF 5 SHEETS		

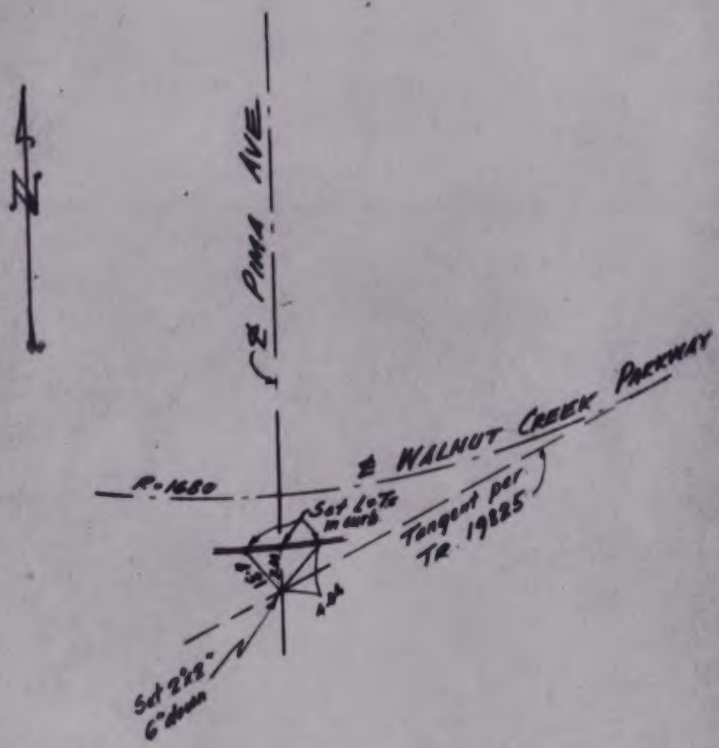

W.S. 47 B-5

HAROLD A BARNETT
CIVIL ENGINEER
3550 RAYMOND AVE.
PASADENA 1, CALIF
RY 1218

PARTY: Soderblom

JOB NO. 7495
LOT E TIES
TRACT 19325
CLIENT H.N. BERGER
DATE Aug 1954

SHEET 2 OF 5 SHEETS



HAROLD A BARNETT
CIVIL ENGINEER
3550 RAYMOND AVE.
PASADENA 1, CALIF
RY 1218

PARTY: Soderblom

JOB NO. 7495
LOT E TIES
TRACT 19325
CLIENT H.N. BERGER
DATE Aug 1954

SHEET 3 OF 5 SHEETS

HAROLD A. BARNETT
CIVIL ENGINEER
35 SO. RAYMOND AVE.
PASADENA CALIF
R.E. 1216

PARTY: Sederblom

JOB NO. 7495
LOT & TIES
ACT 19325
CLIENT H.N. BERGER

SHEET 4 OF 5 SHEETS
DATE Aug 1954



HAROLD A. BARNETT
CIVIL ENGINEER
35 SO. RAYMOND AVE.
PASADENA CALIF
R.E. 1216

PARTY: Sederblom

JOB NO. 7495
& TIES
ACT 19325
CLIENT H.N. BERGER

SHEET 5 OF 5
DATE Aug. 1954

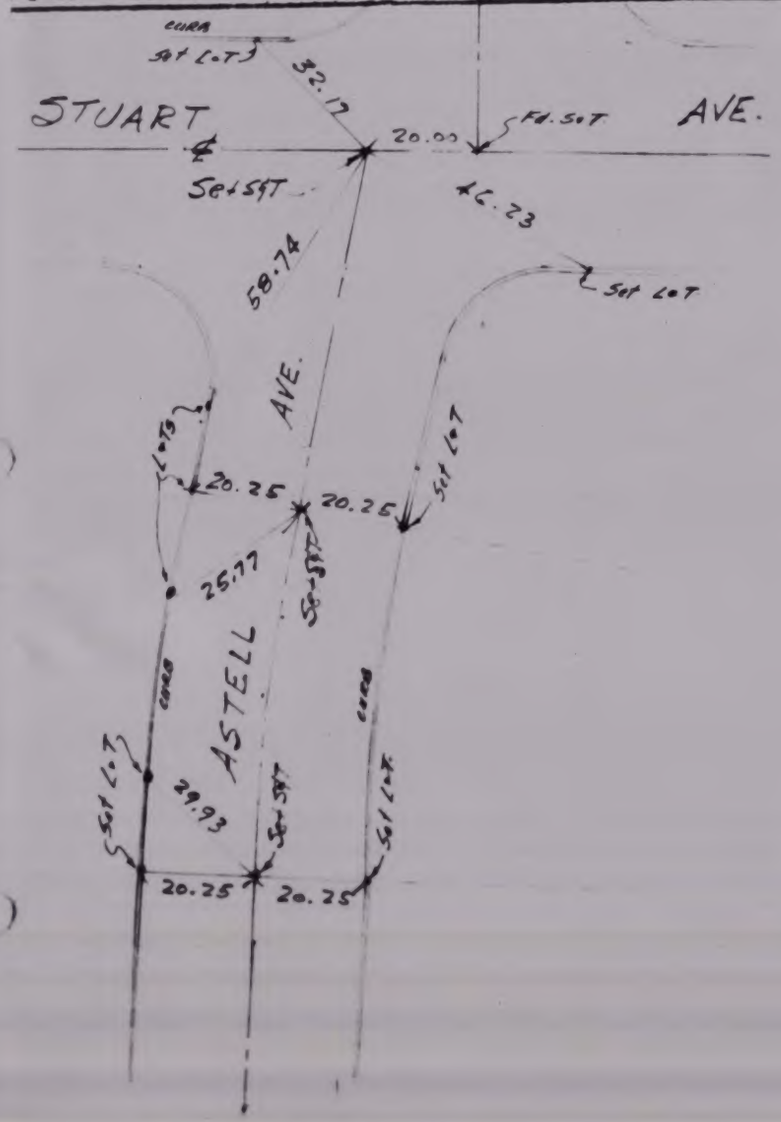

W.S. 26 A-2

29.

TR. 19206 ø TIES

9-23-53
Must
Potter
Harris

All Ties are set in Curb. by Ram Jet.

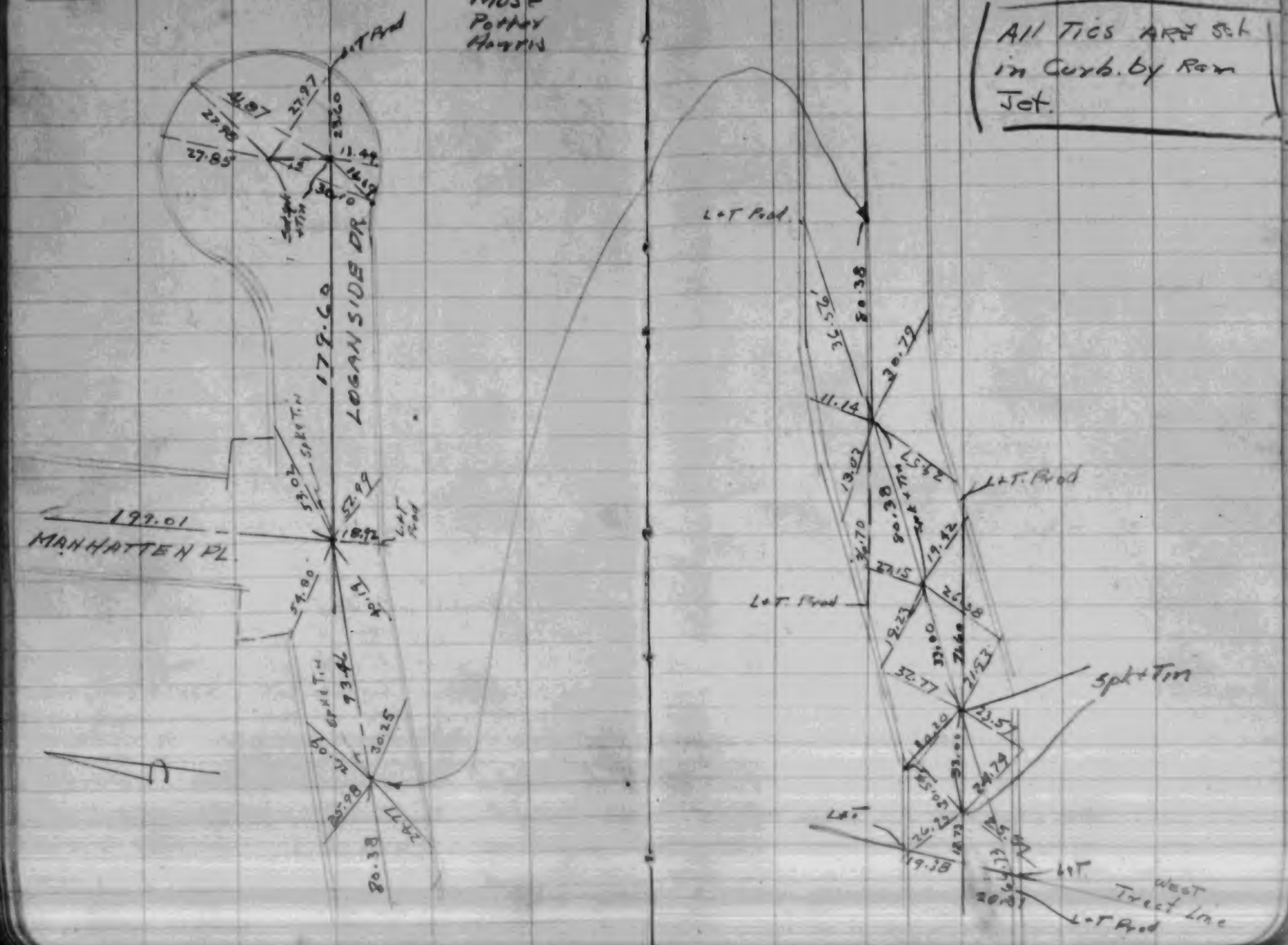

BARCLAY SUR. CO.
Tract 19206

Tract 19206

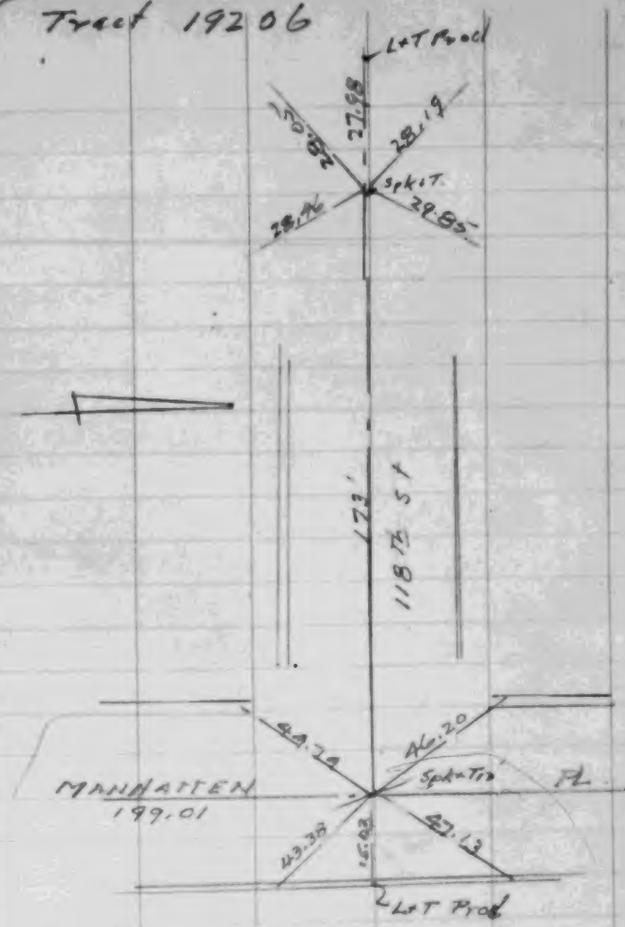

Tract 19206

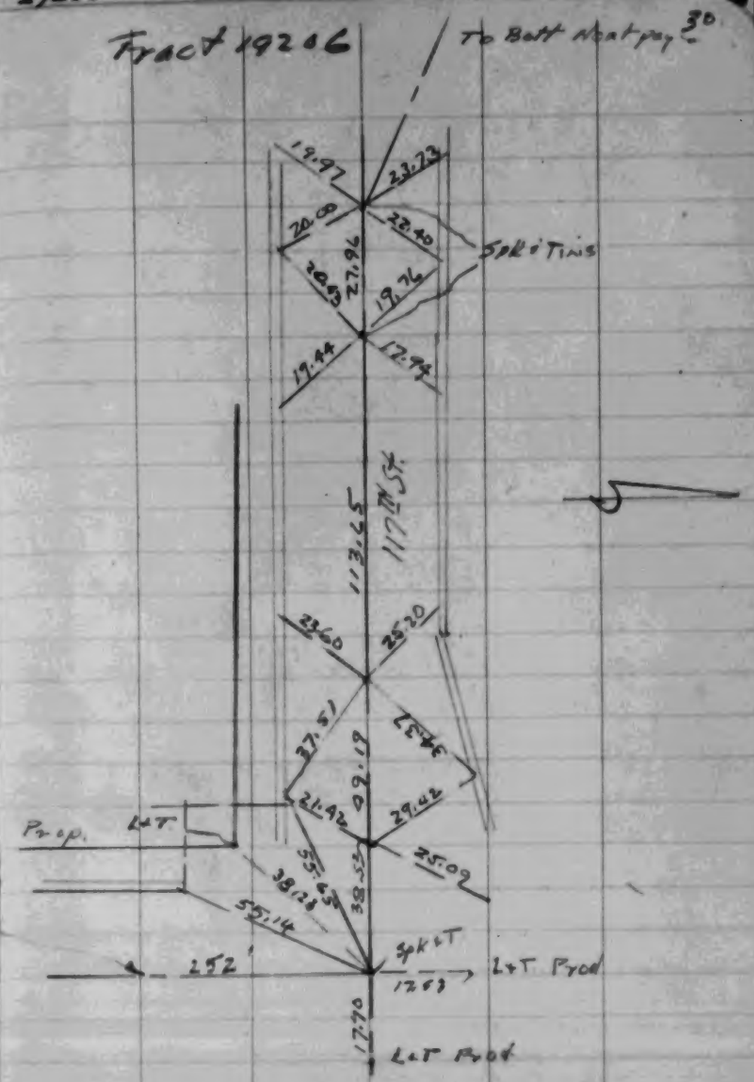

W.S. 26 A-2

W.S. 26 A-2

BARCLAY SUR. CO.
Tract 19206

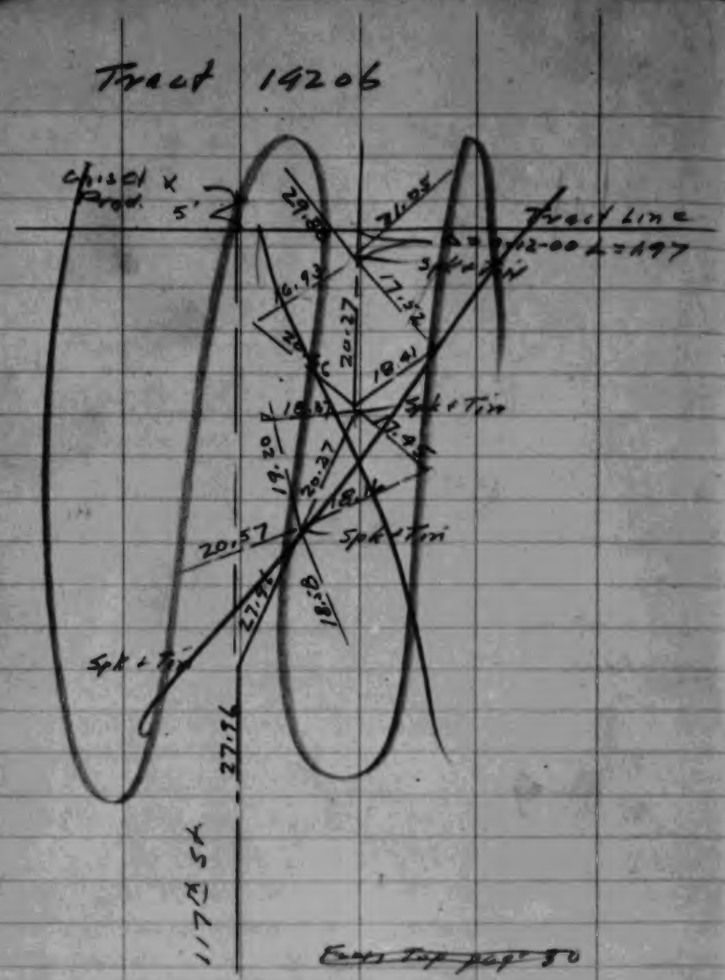

31.

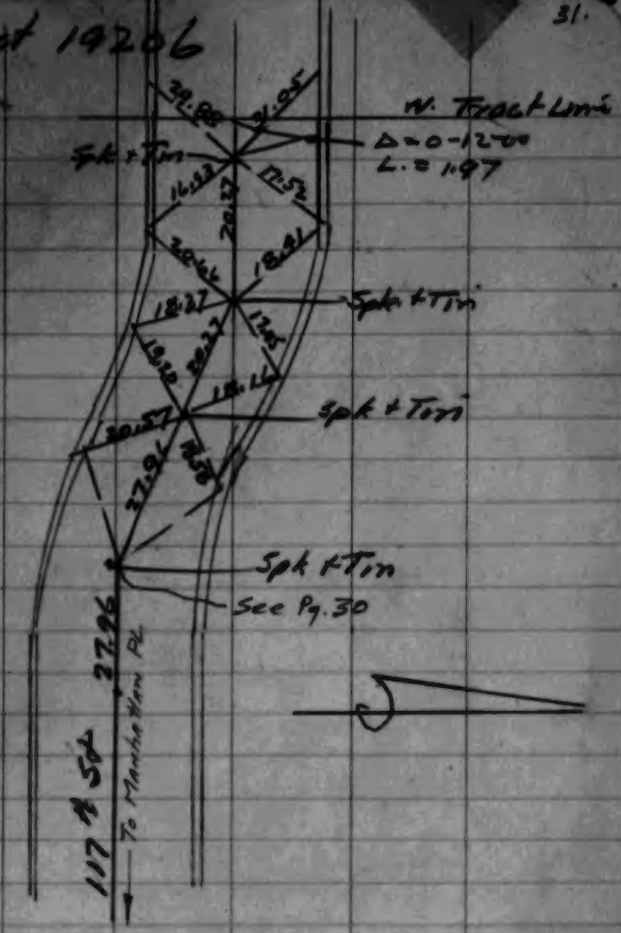

BARCLAY SUR. CO.
Trust 19889

CENTERLINE TIES

Note !! All ties are L&T's

TR. 19889

73

Ref. Lt Side P 76



W547 B-3

WS47.B3

CENTERLINE TIES

Ref. Rt. Side P. 76

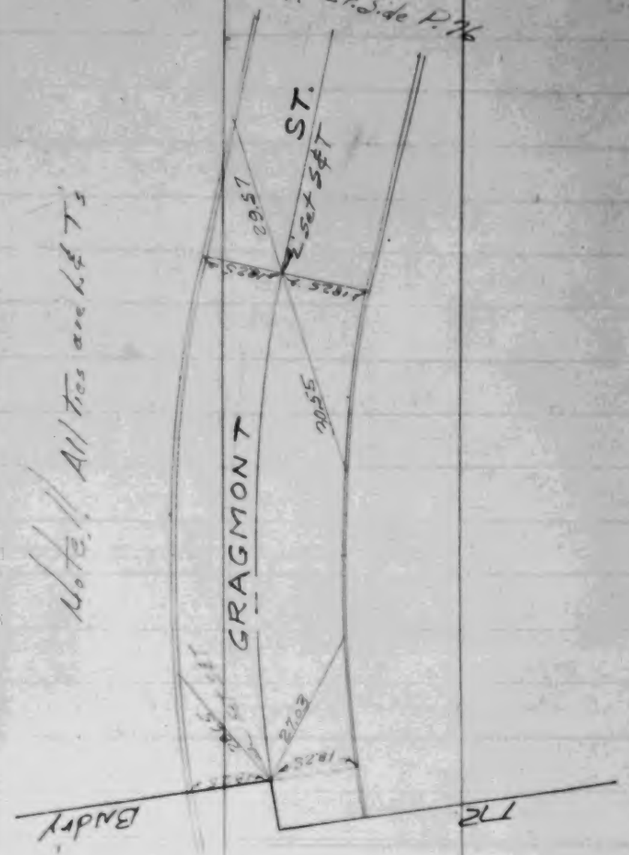

Note!! All Ties are L&T's

TR. 19889

74

Ref. P. 77

Note!! All Ties are L&T's

CENTERLINE TIES

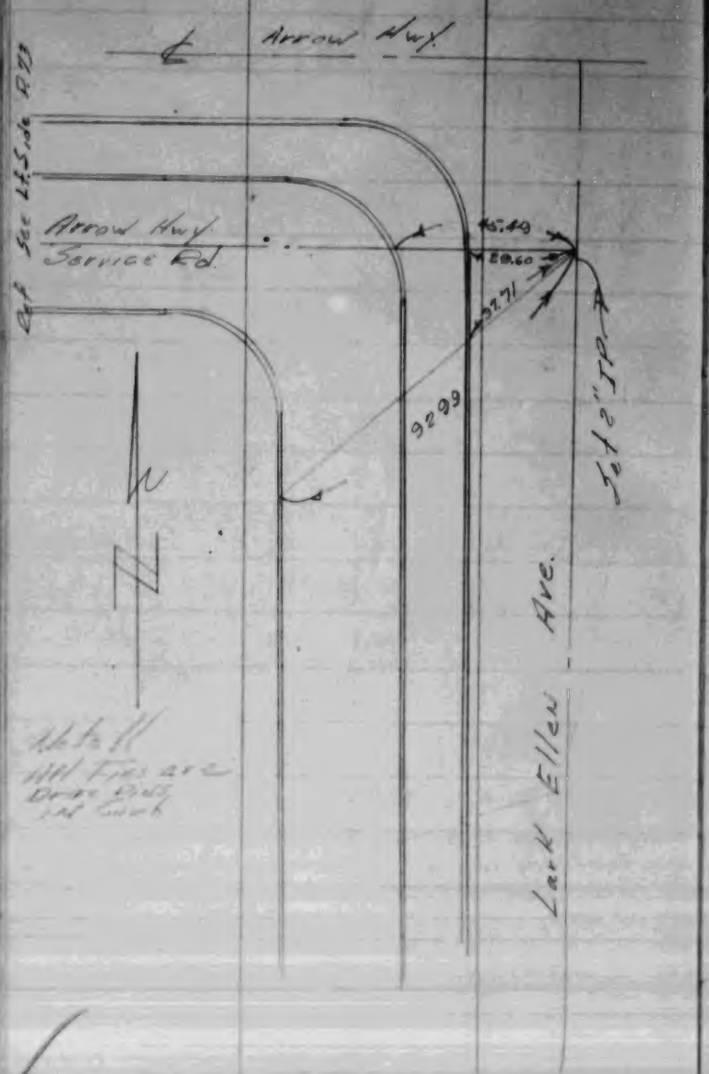

TR. 19889 8-11-54 Ojeda 75



Centeline Ties TR.19889

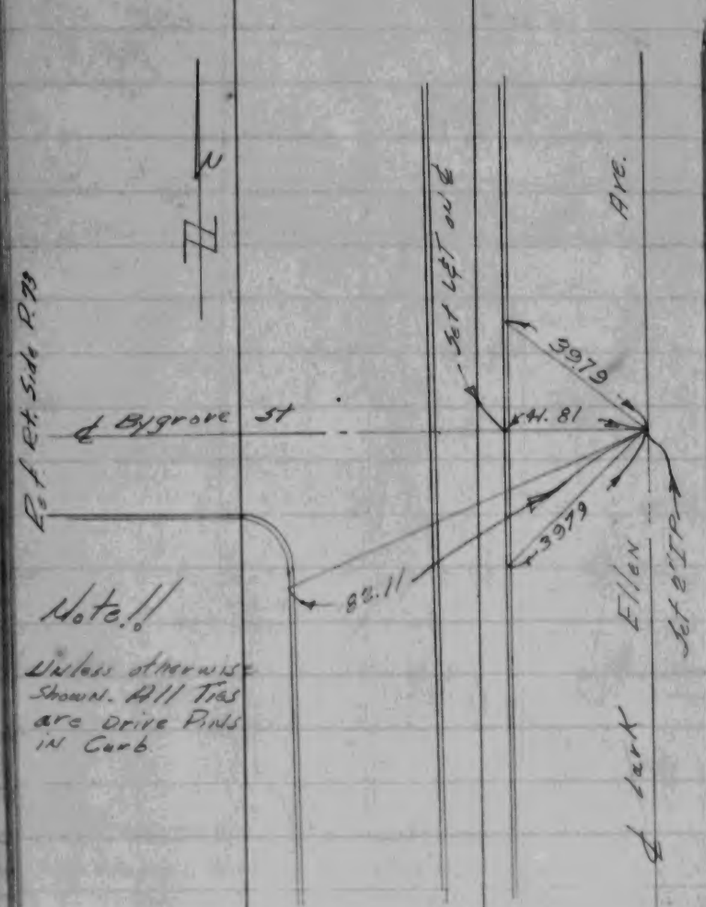

8-11-54

Gida 76
Johnson
Beans



WS47,B-3

WS.47,B-3



Note!! Unless otherwise shown - All Ties are Drive Pins in Curb.

Kemmerer Engineering Co., Inc.

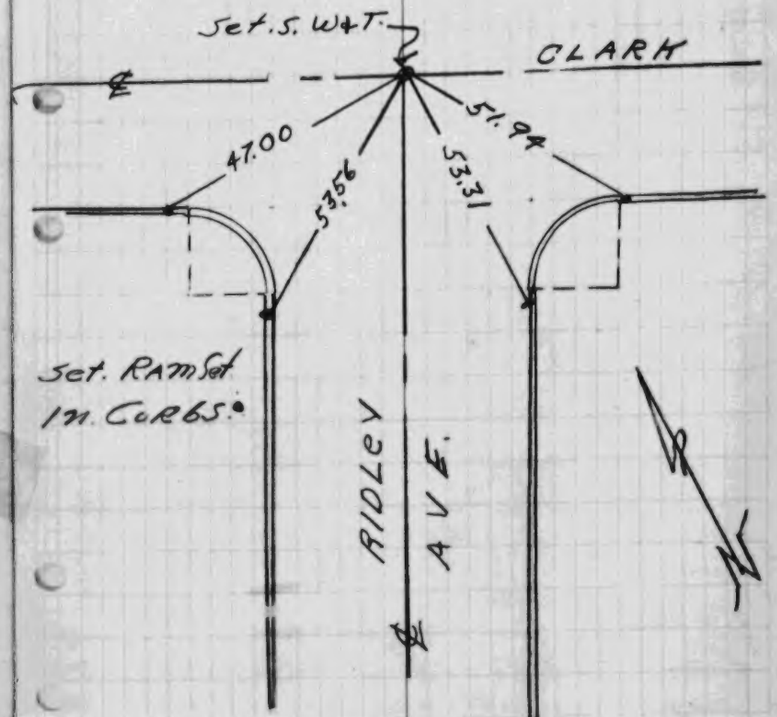

TR- 17869-

J. Rich.
A. Bernard
D. Tabor
8-30-54

W.S.47, B-3

W.S.37E-3

W.S. 37, E-3

CO.SUR. F.B.2013: 101

KEMMERER ENG. CO.
Tract 17869

CO.SUR. F.B.2013: 102

Kemmerer Engineering Co., Inc. 3.

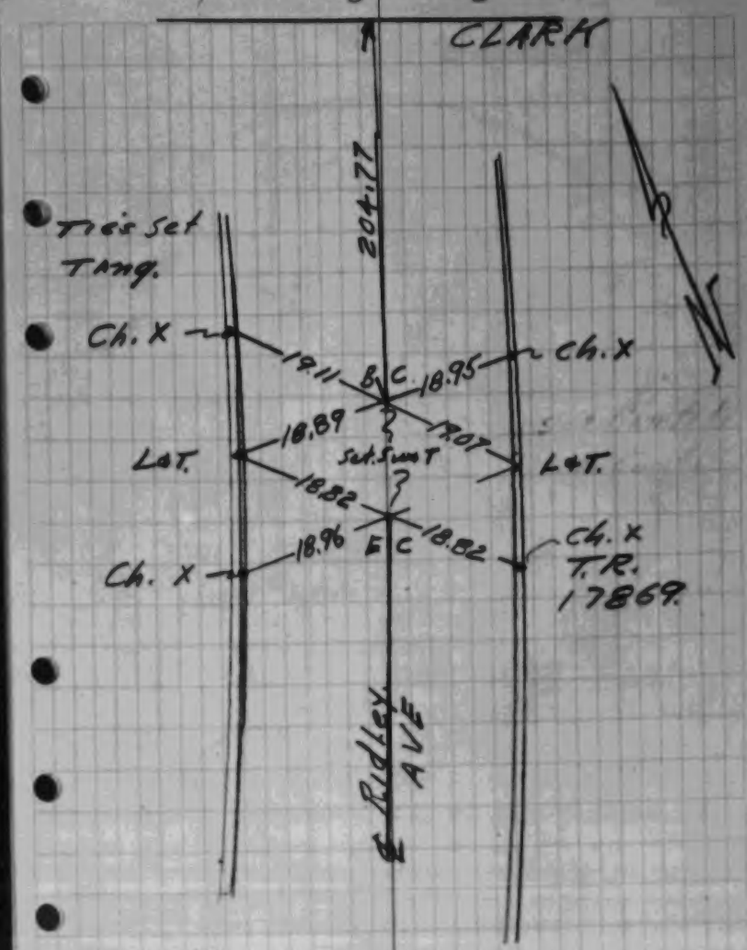

Kemmerer Engineering Co., Inc. 4

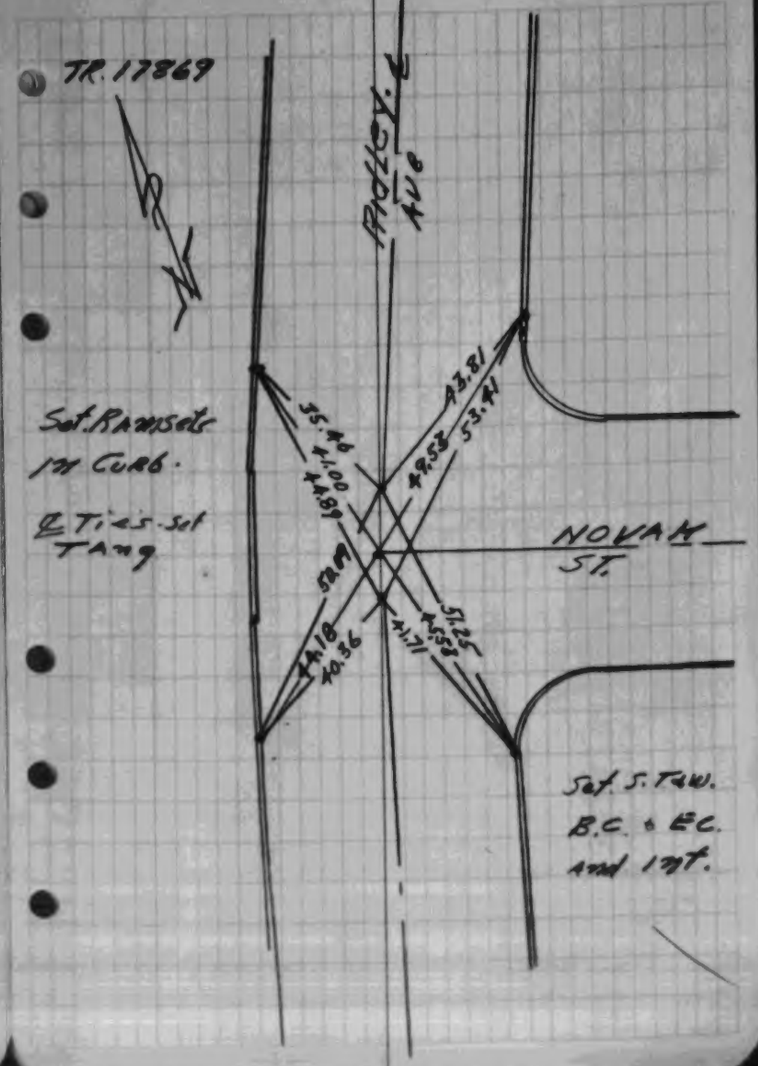

Kemmerer Engineering Co., Inc. (5)

TR-17869-

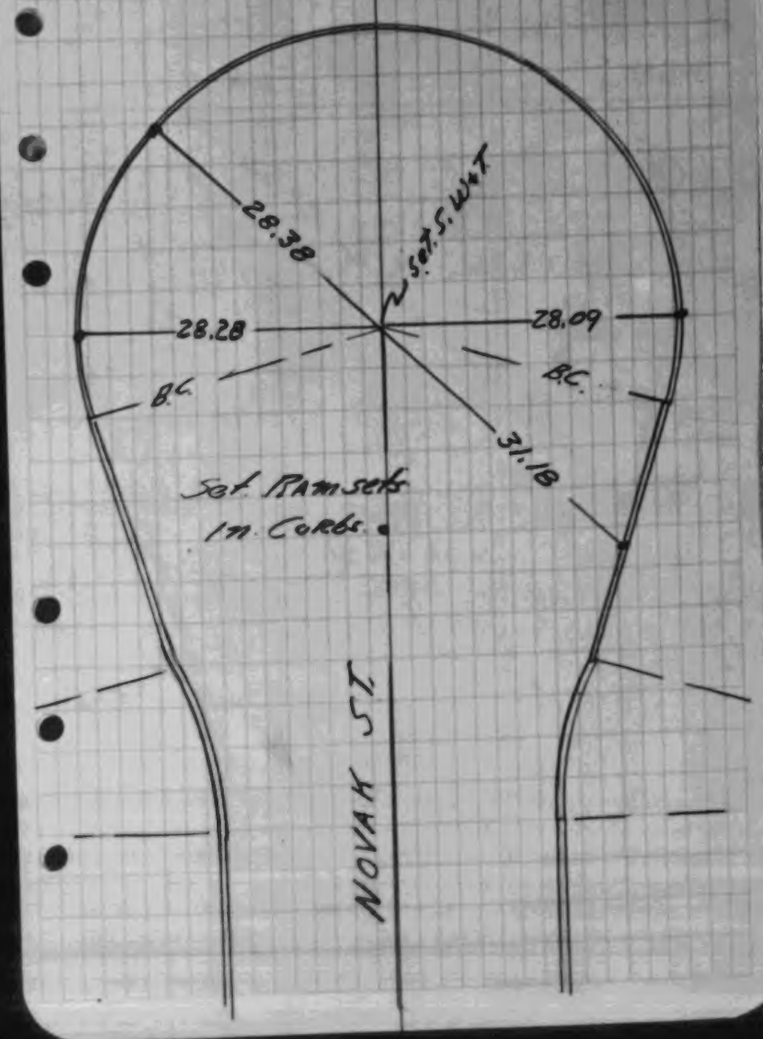

Kemmerer Engineering Co., Inc. (6)

TR.17869

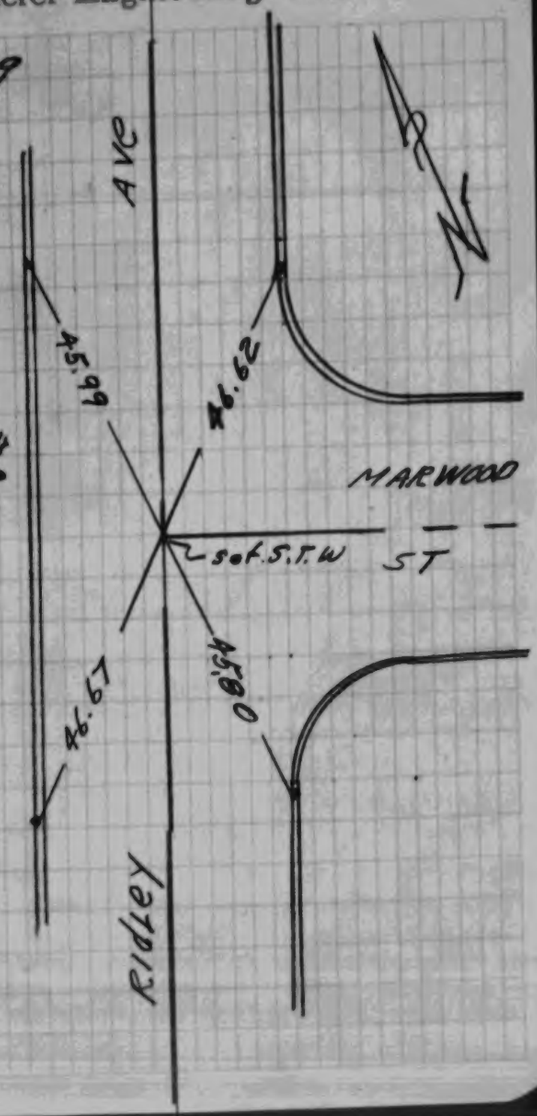

W.S.37, E-3

W.S.37, E-3

KEMMERER ENG. CO.
Tract 17869

Kemmerer Engineering Co., Inc. (7)

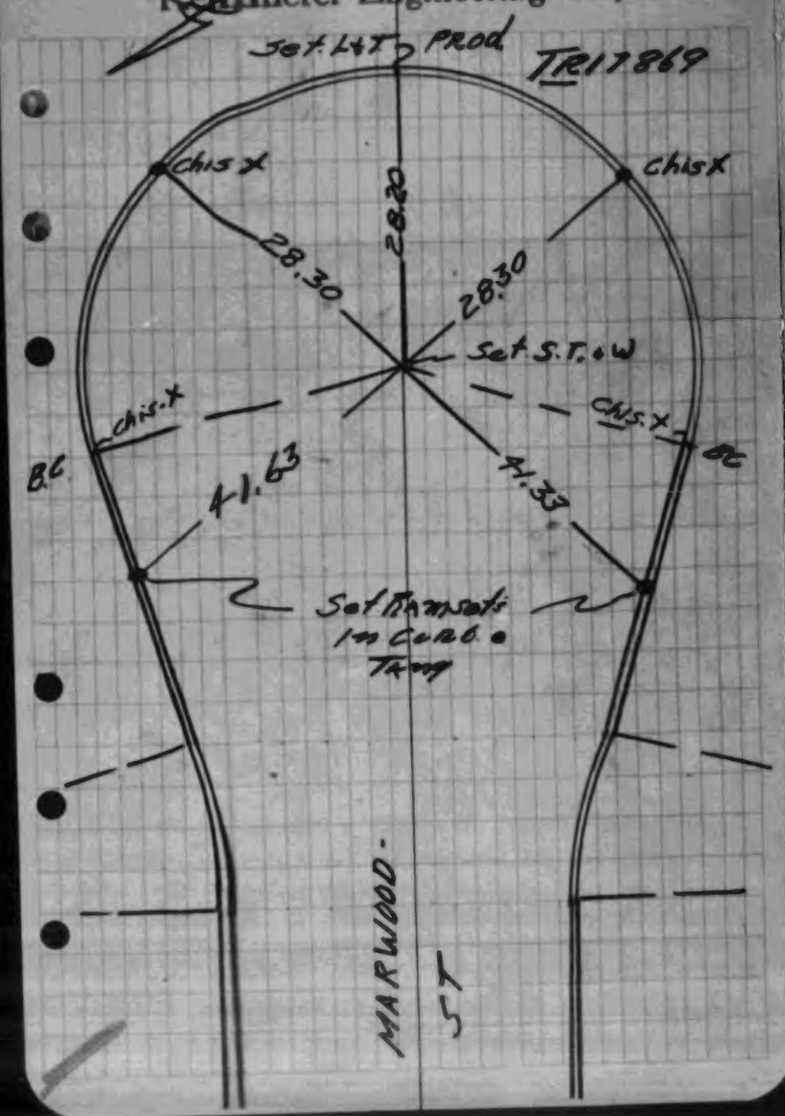
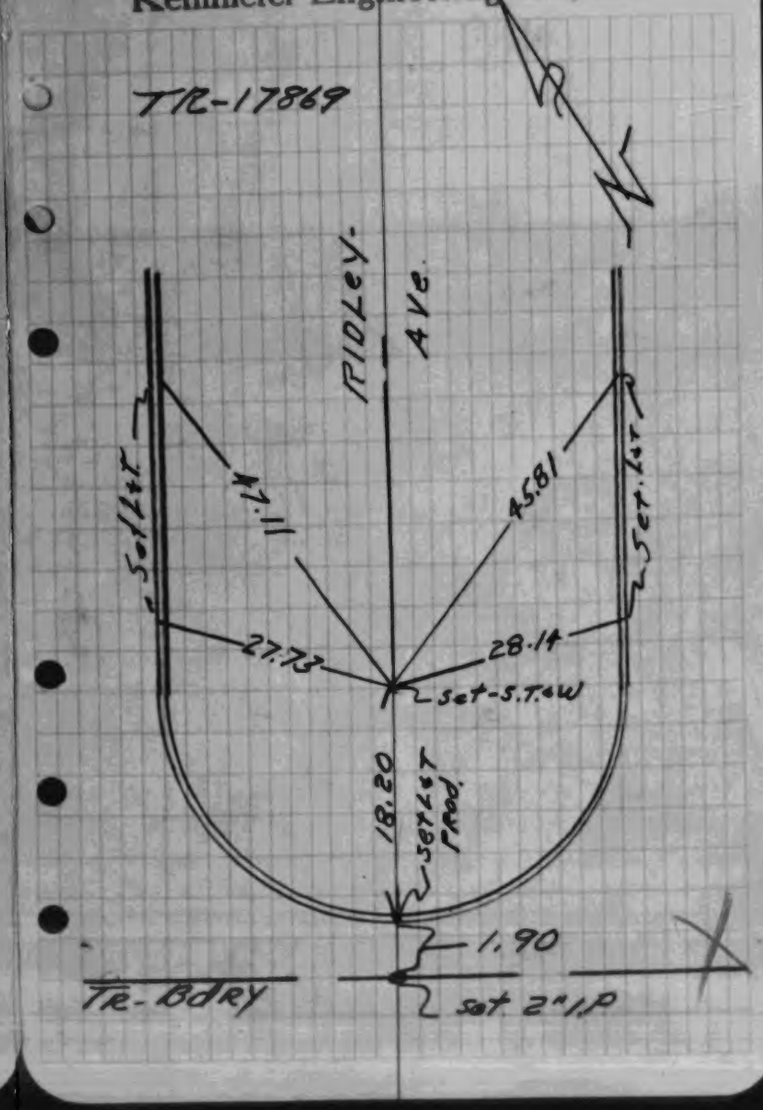
Kemmerer Engineering Co., Inc. (8)