Ck'd by
Survey of
F.B. 2024 Pg.
JN Tape Std °F
Work
Surveyed by
Notes Date
Indexed

PAGES	TRACT #	PAGES	TRACT #
5-20	19843	92	20227
21-24	19658	93	20200
25-29	19596	94-96	20477
30	19800	97-99	18868
31	18864	100	19186
32	20094	101-102	16665
33-34	20701	103	18176
35	R.S.71-7	104	20507
36-40	R.S.71-48	105-106	17897
41-52	R.S.71-44-47		
53-58	R.S.71-50		
59	19341		
60-78	R.S.72-3-6		
79	R.S.71-49		
80	20874		
81	14660		
82-83	20059		
84-88	17640		
89-91	18560		

2024

Microfilmed Feb '87

0 5-66

TRACT Nº 19843
ETIES INDEX MAP

ADAMS & ELLS
F.B. 399

SHEET 1 OF 16 SHEETS

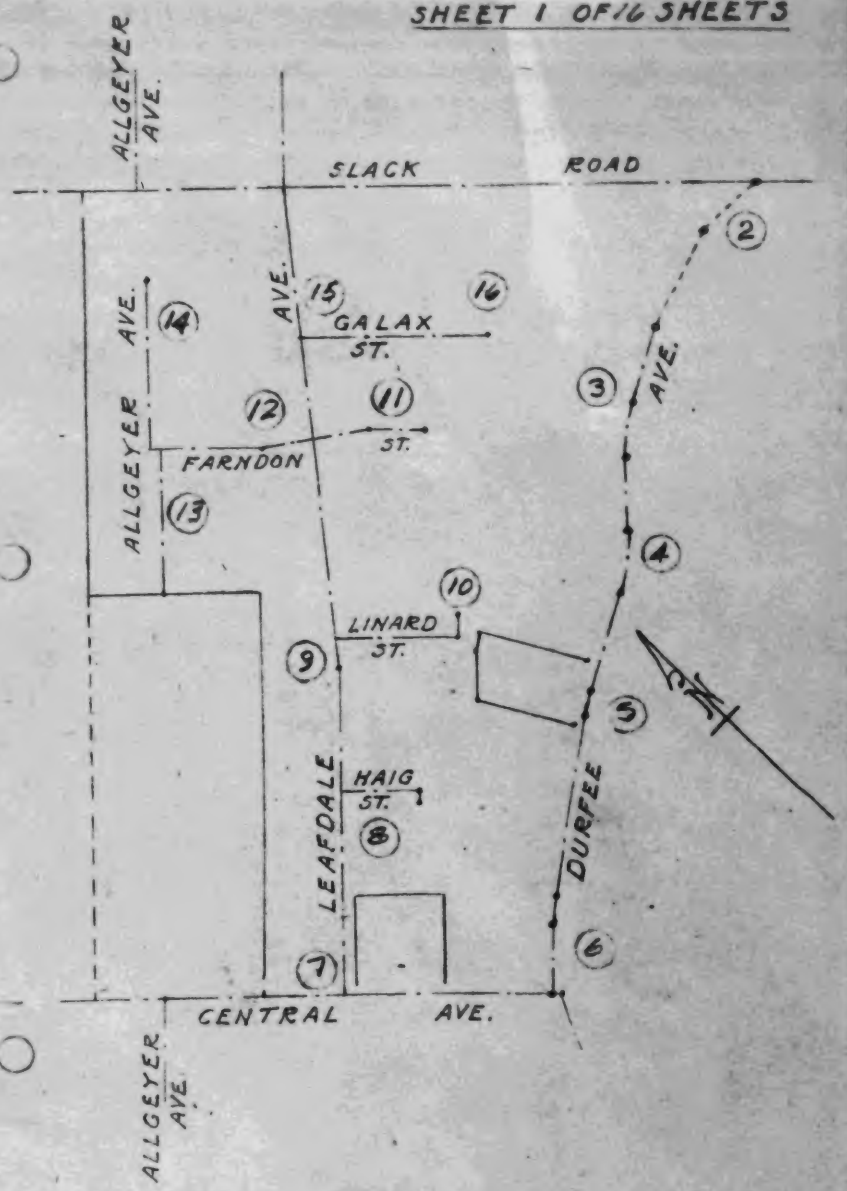

TRACT Nº 19843
ETIES AT SLACK RD. & DURFEE AVE.

ADAMS & ELLS
F.B. 399-67

SHEET 2 OF 16 SHEETS

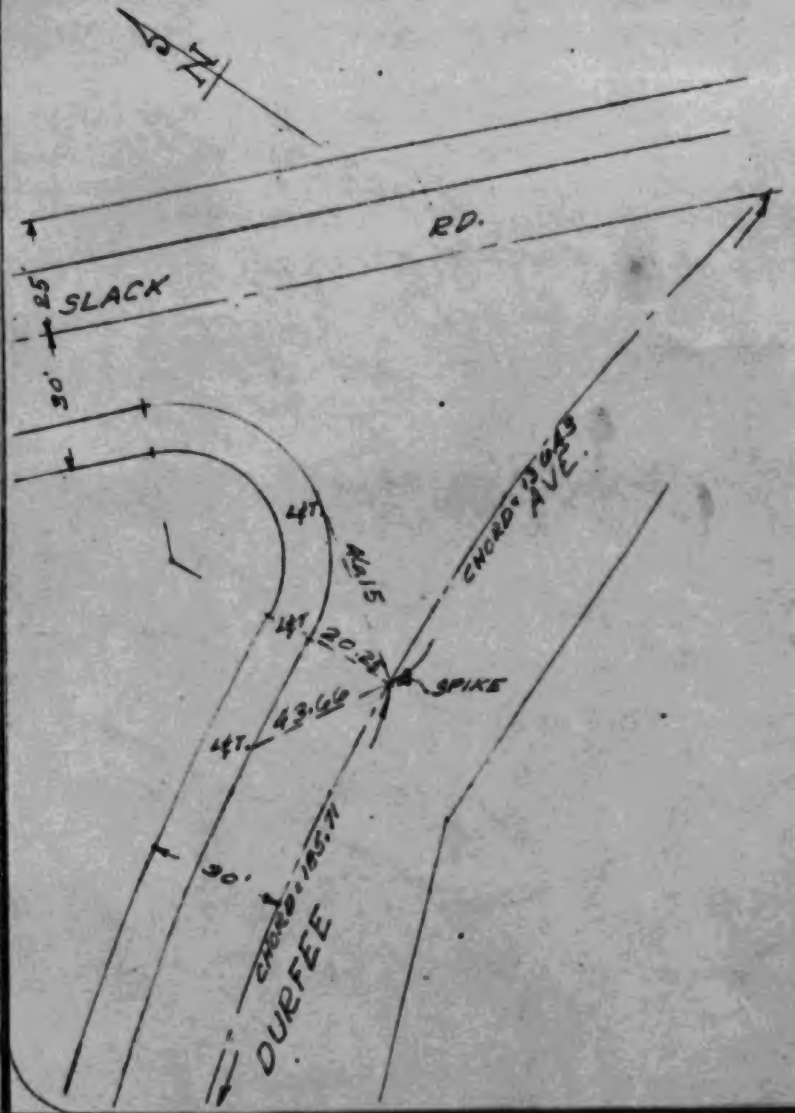

TRACT Nº 19843
& TIES ON DURFEE AVE.

ADAMS & ELLS
F.B. 399-67

SHEET 3 OF 16 SHEETS

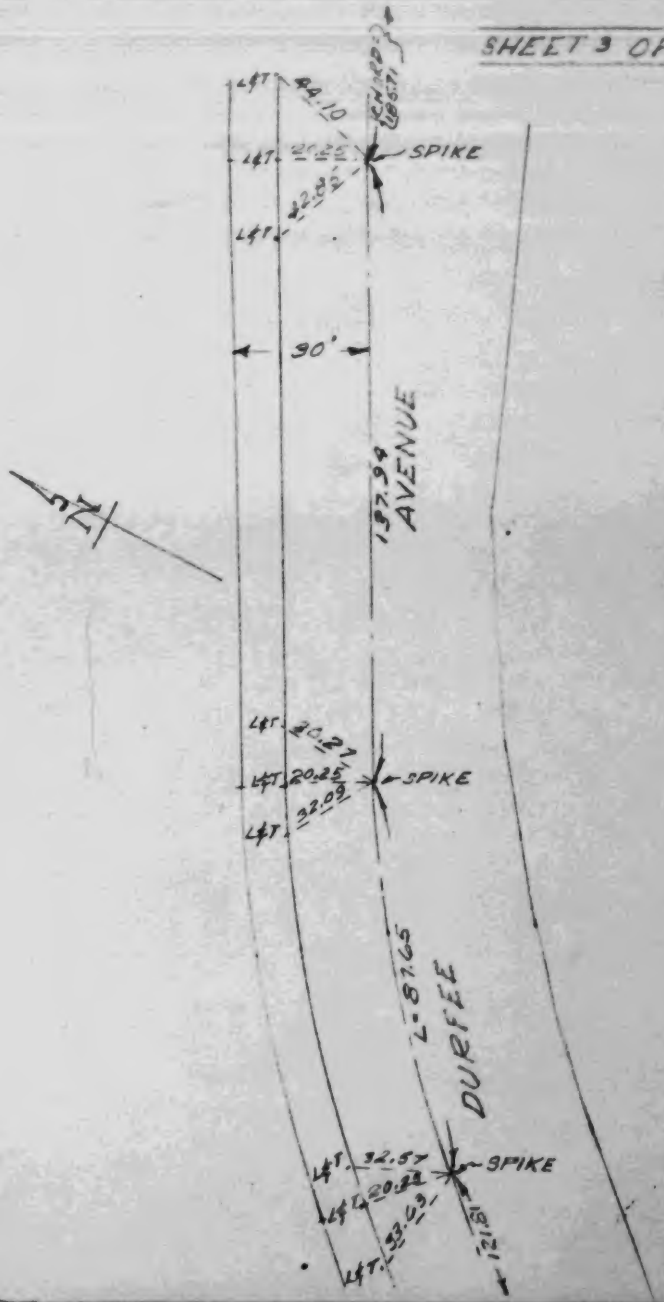

TRACT Nº 19843
& TIES ON DURFEE AVE

ADAMS & ELLS
F.B. 399-67

SHEET 4 OF 16 SHEETS

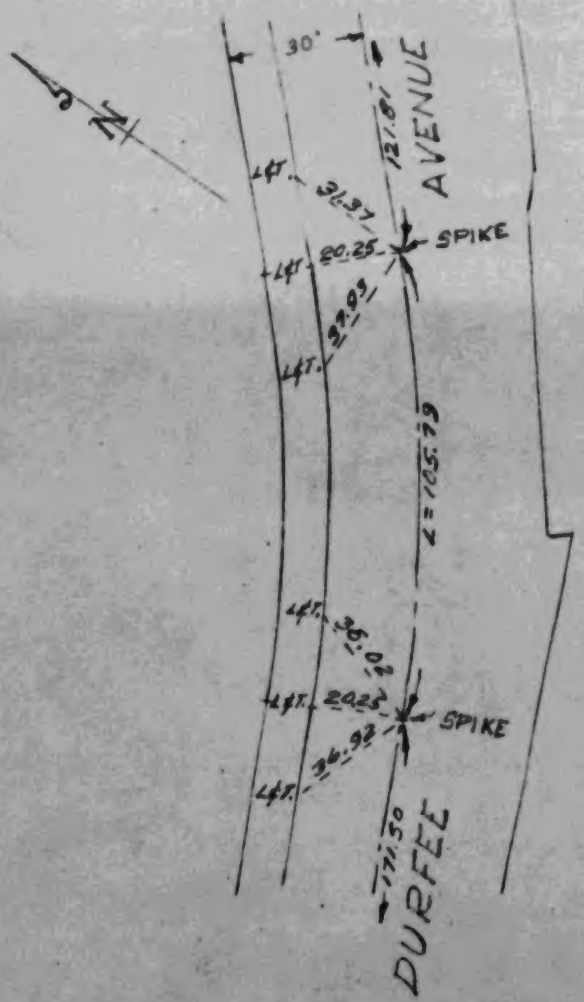

TRACT Nº 19843 ADAMS & ELLS
& TIES ON DURFEE AVE. F.B 399-67

SHEET 5 OF 16 SHEETS

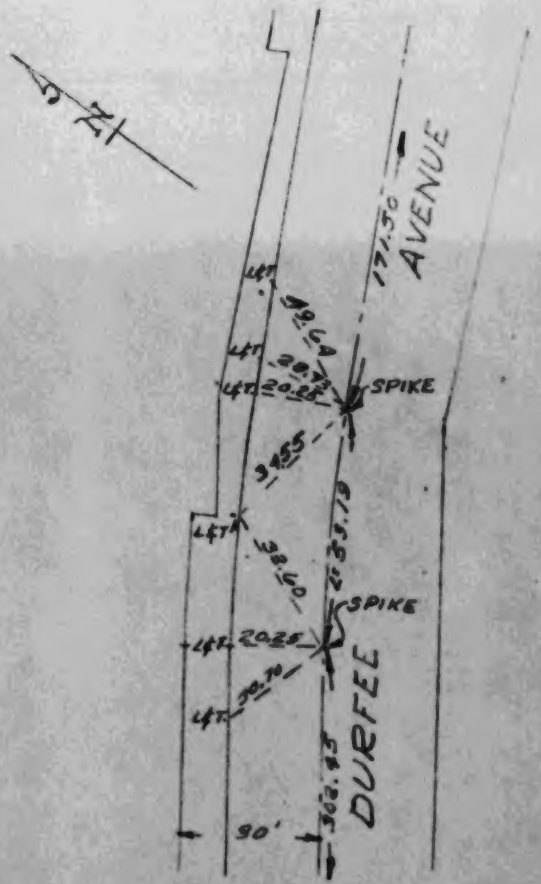

TRACT Nº 19843 ADAMS & ELLS
& TIES AT DURFEE AVE. F.B. 399-68
& CENTRAL AVE.

SHEET 6 OF 16 SHEETS

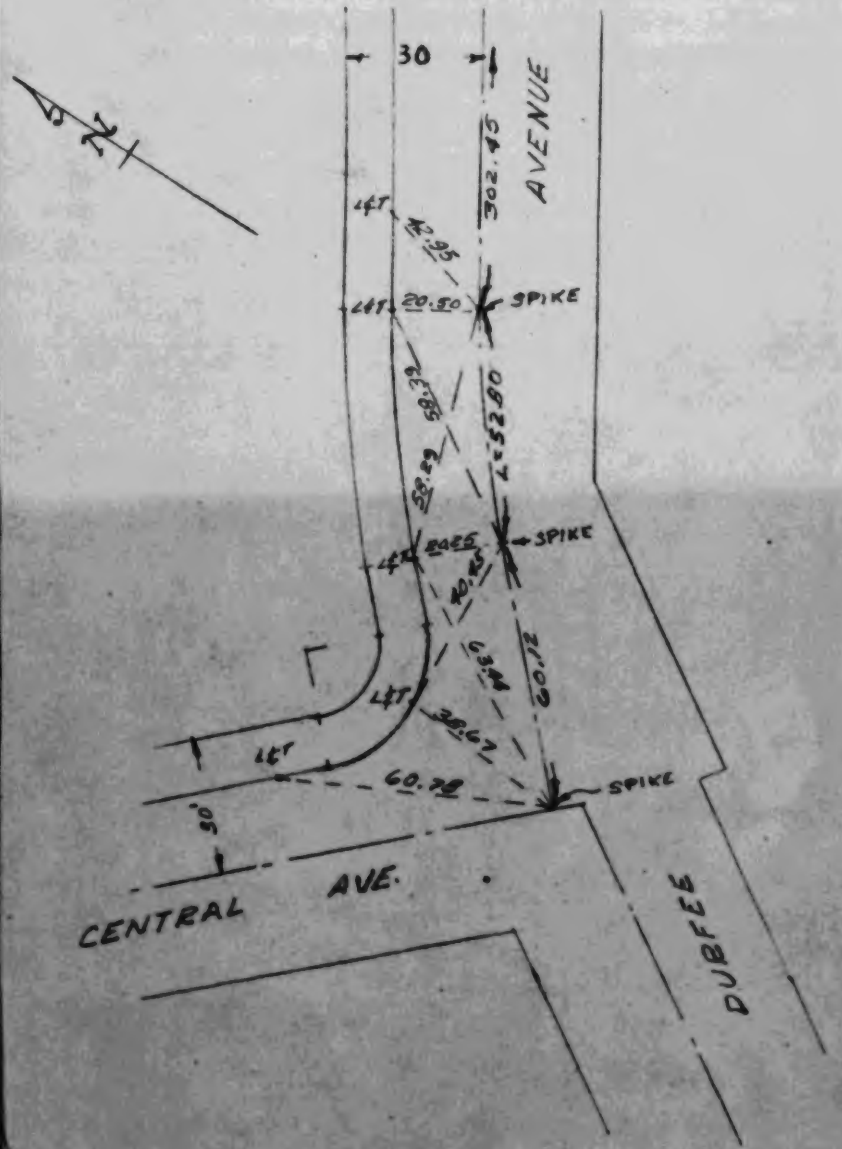

TRACT Nº 19843 · ADAMS & ELLS
& TIES AT LEAFDALE AVE. F.B. 399-43
& CENTRAL AVE.

SHEET 7 OF 16 SHEETS

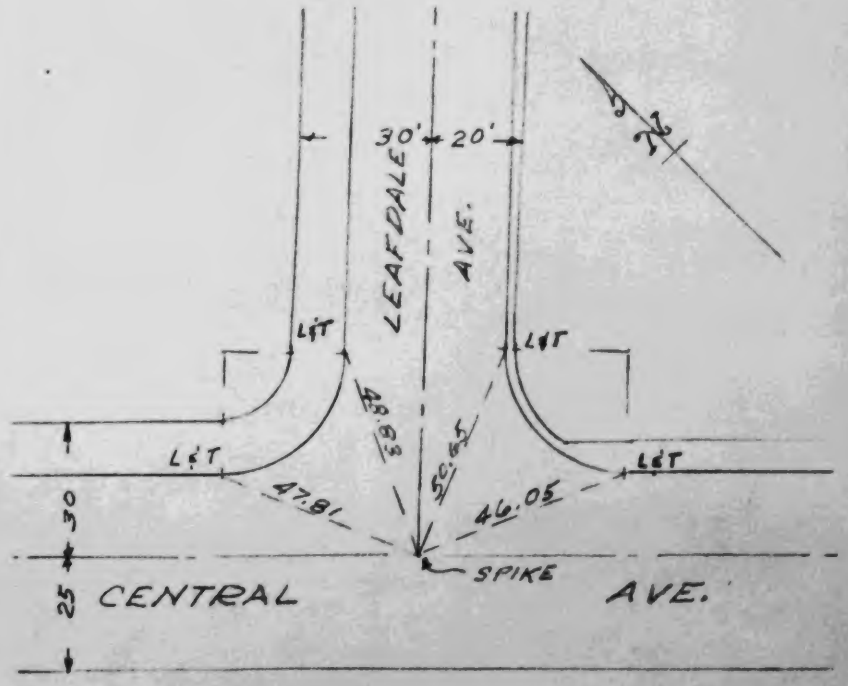

TRACT Nº 19843 ADAMS & ELLS
& TIES AT LEAFDALE AVE. F.B. 399-42
& HAIG ST. & TURNAROUND

SHEET 8 OF 16 SHEETS

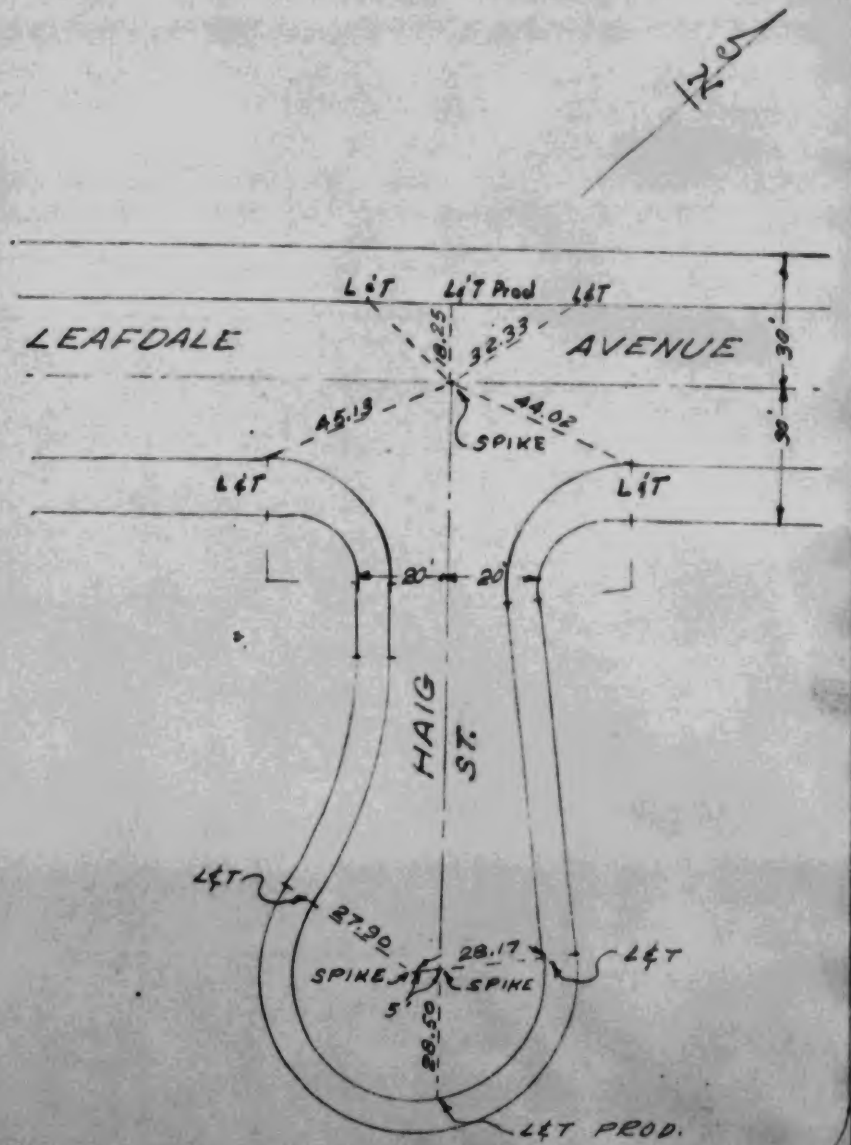

TRACT Nº 19843 ADAMS & ELLS
ETIES AT LINARD ST. F.B. 399-42
& LEAFDALE AVE.

SHEET 9 OF 16 SHEETS

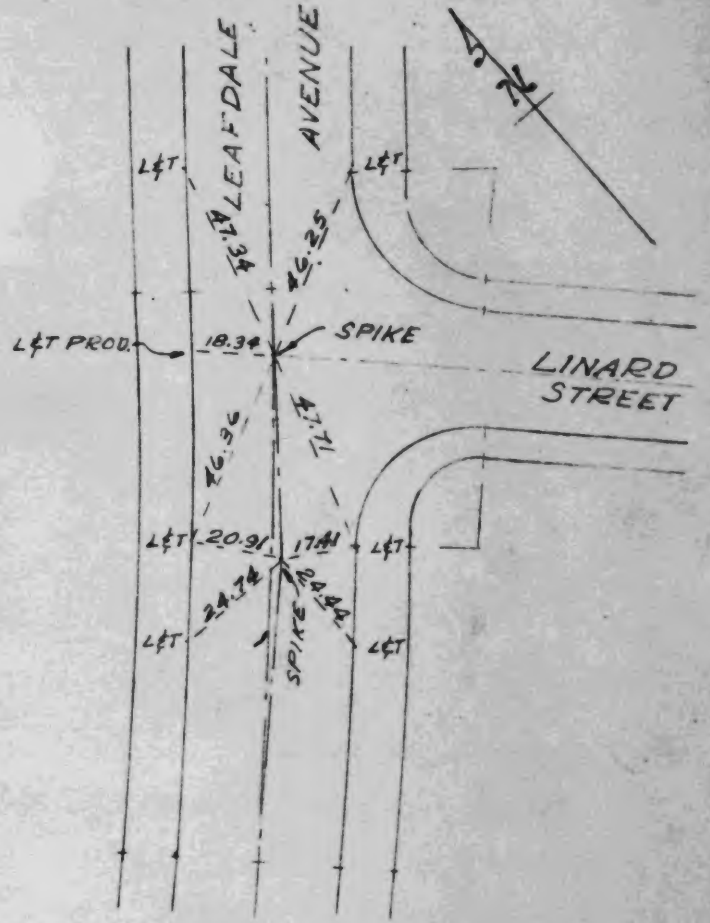

TRACT Nº 19843 ADAMS & ELLS
ETIES AT LINARD ST. FB. 399-42
& TURNAROUND

SHEET 10 OF 16 SHEETS

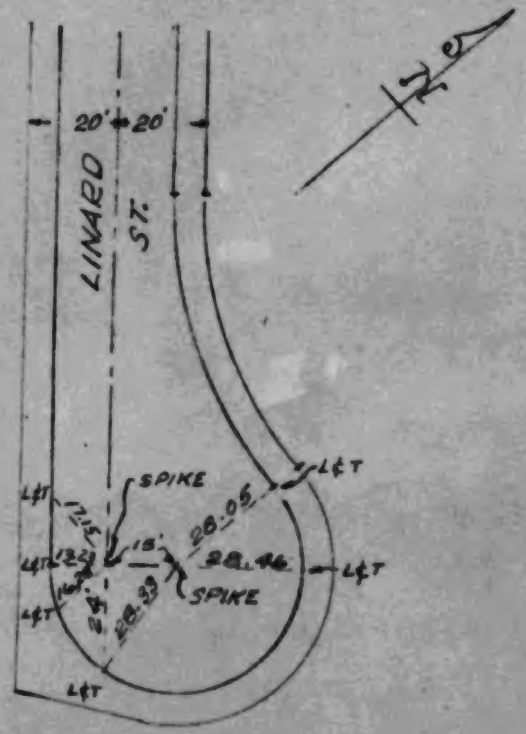

TRACT Nº 19843
ÉTIES AT FARNDON ST.
& TURNAROUND

ADAMS & ELLS
F.B. 399-41-42

SHEET 11 OF 16 SHEETS

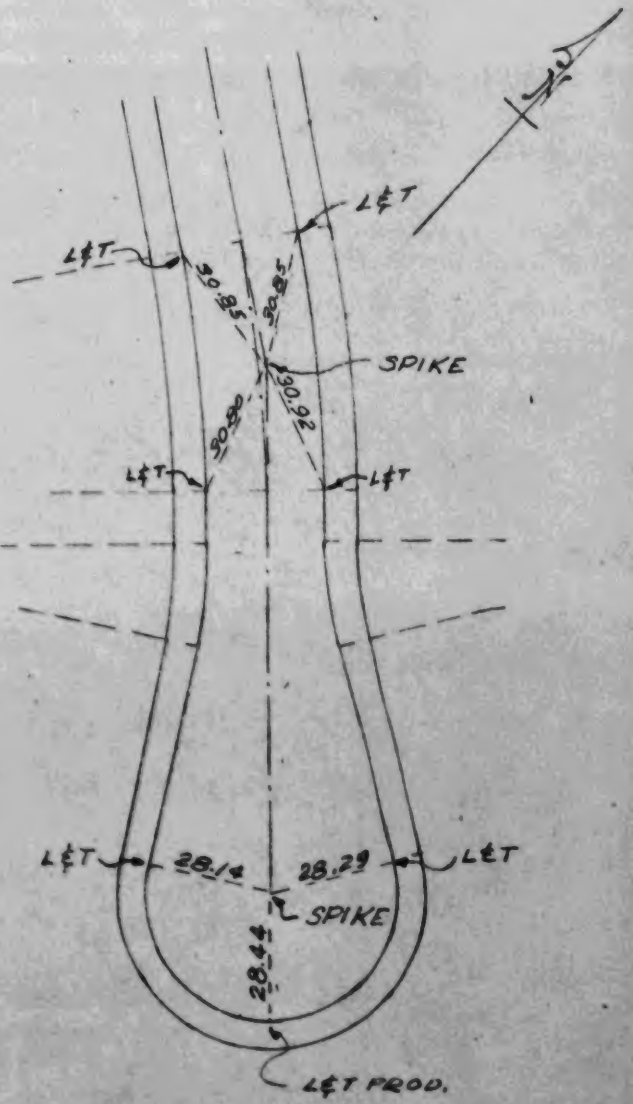

TRACT Nº 19843
ÉTIES AT LEAFDALE AVE.
& FARNDON ST.

ADAMS & ELLS
F.B. 399-41

SHEET 12 OF 16 SHEETS

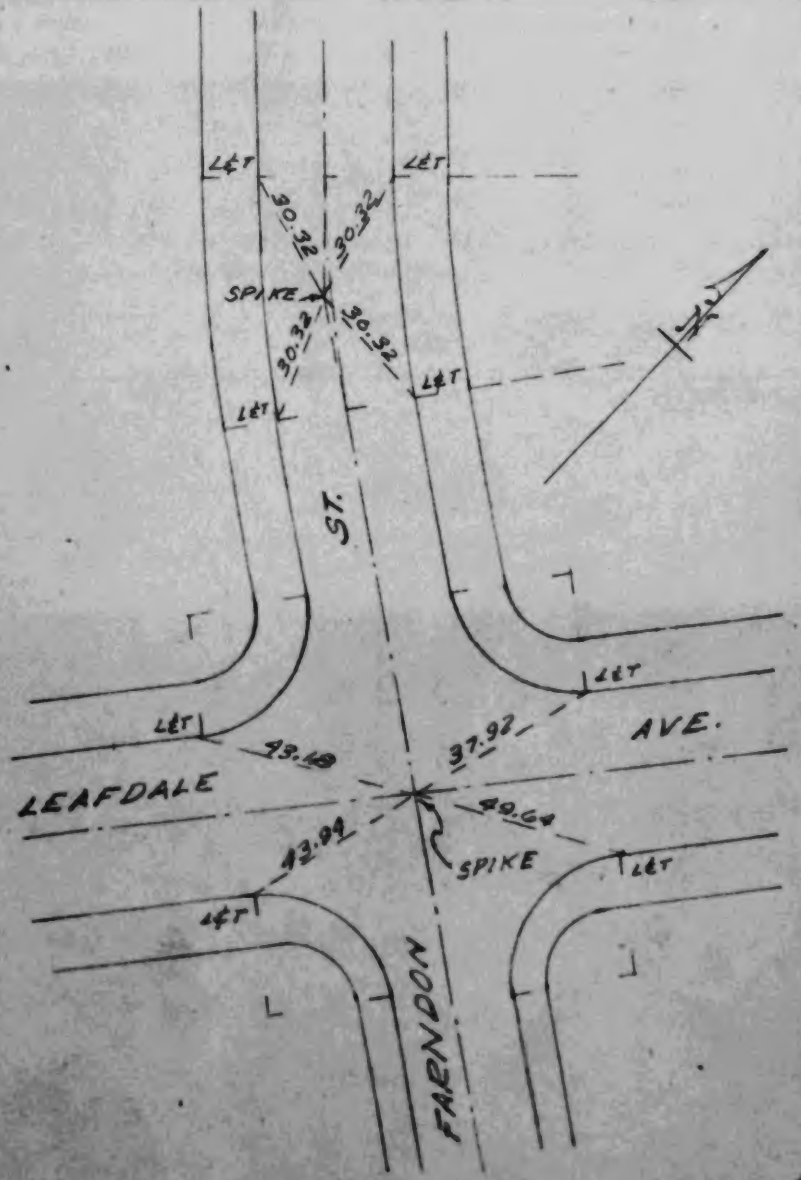

TRACT Nº 19843

ADAMS & ELLS
F.B. 399-43

ÉTIES AT FARNDON ST. & ALLGEYER AVE.

SHEET 13 OF 16 SHEETS

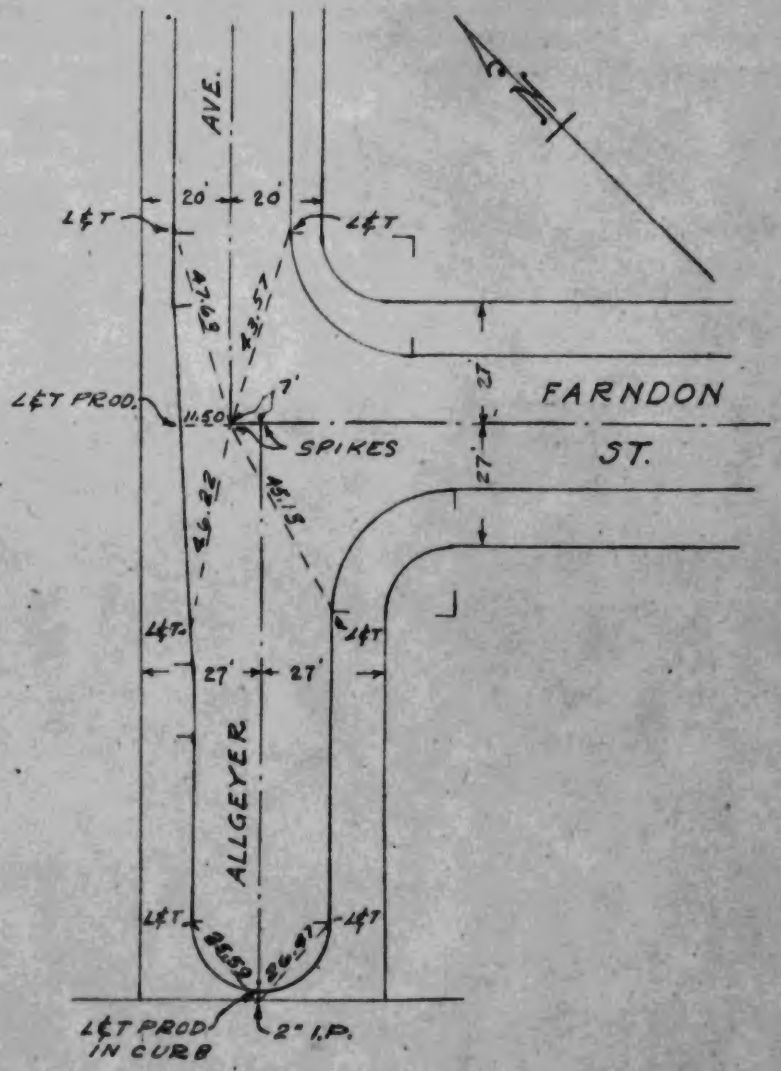

TRACT Nº 19843

ADAMS & ELLS
F.B. 399-43

ÉTIES AT ALLGEYER AVE & TURNAROUND

SHEET 14 OF 16 SHEETS

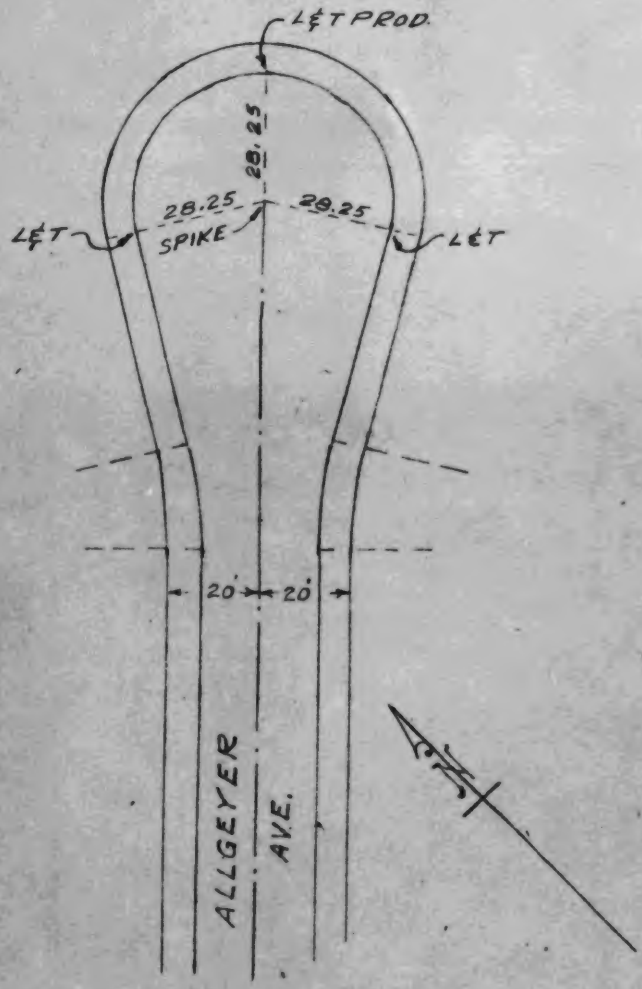

TRACT Nº 19843
ÉTIES AT GALAX ST.
& TURNAROUND

ADAMS & ELLS
F.B.399-41

SHEET 16 OF 16 SHEETS

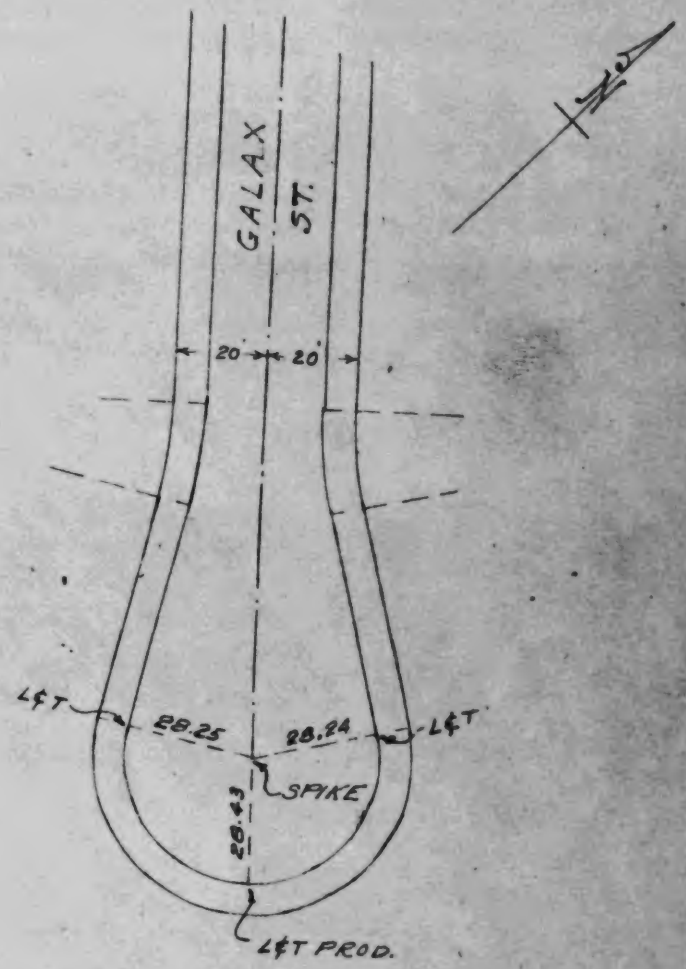

TRACT Nº 19843
ÉTIES AT LEAFDALE AVE.
& GALAX ST.

ADAMS & ELLS
F.B.399-39

SHEET 15 OF 16 SHEETS

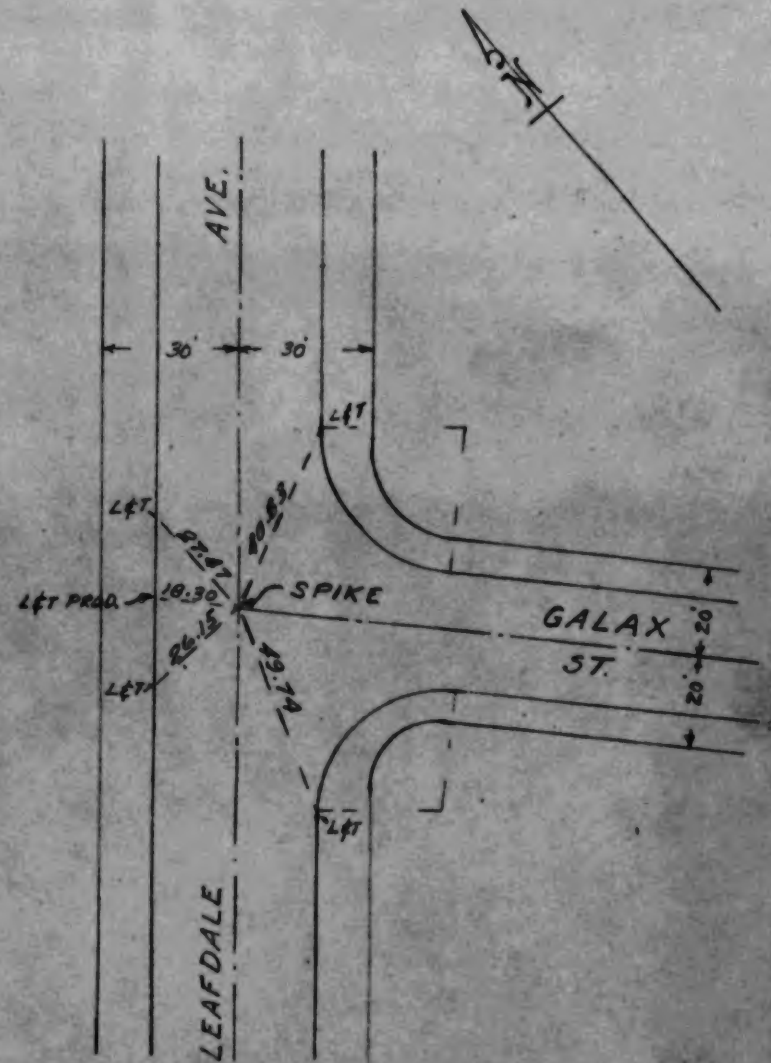

HARRY GILBERT
Tract 19658

2

Montezuma Way &
Dancove Drive

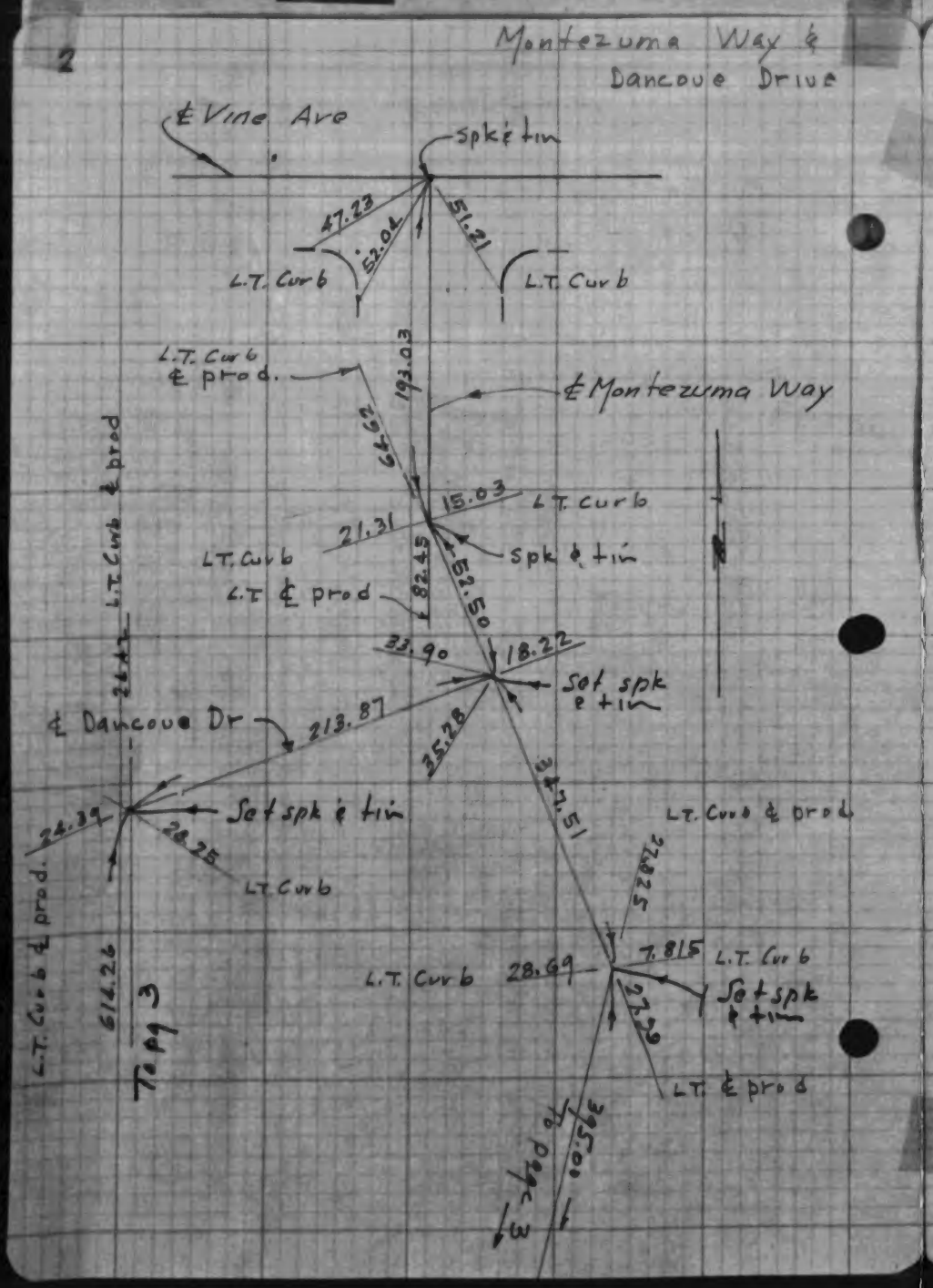

To Sheet 2

3

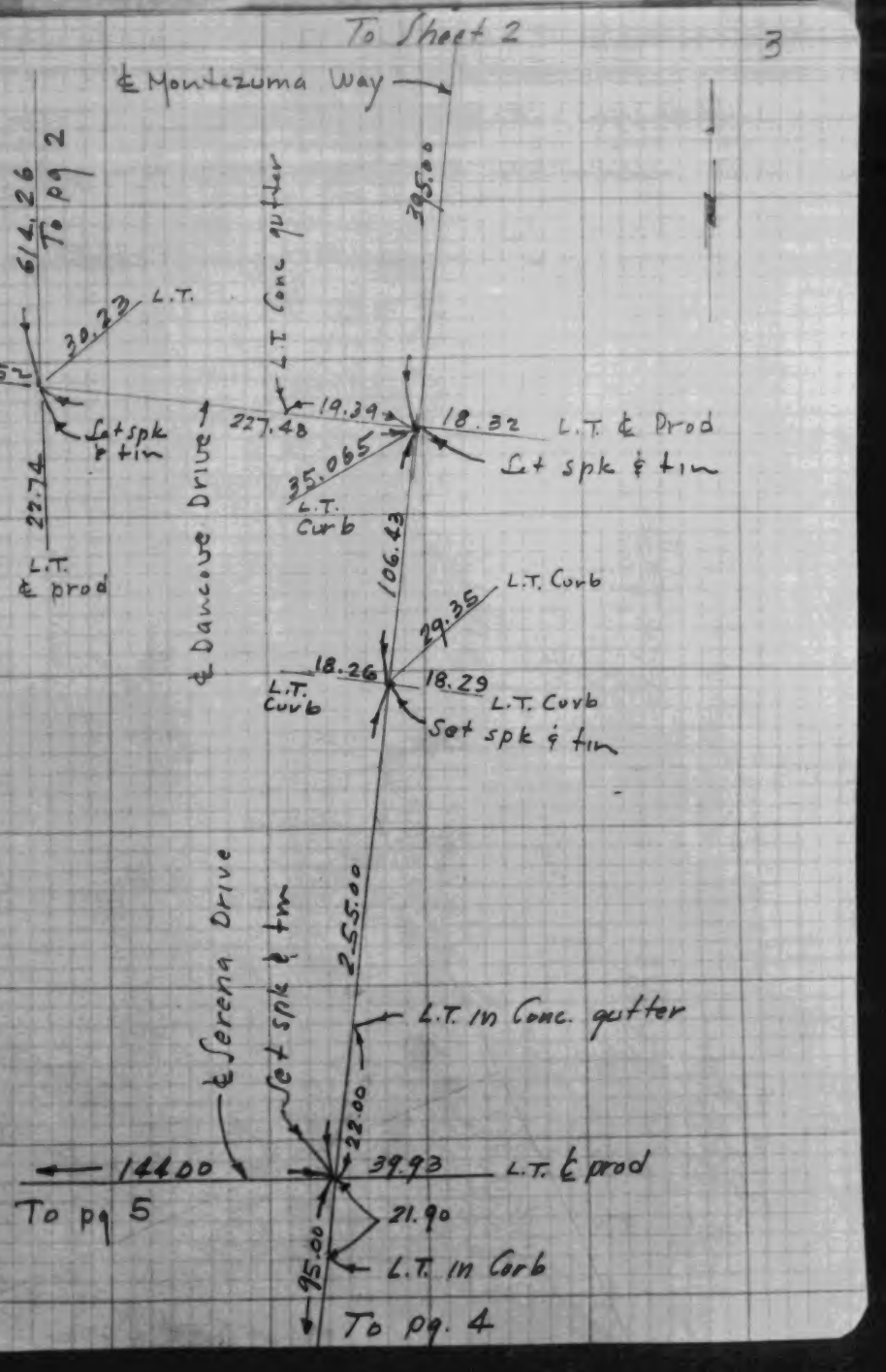

HARRY GILBERT
Tract 19658

(4)

To pg 3

℄ Montezuma Way

95.00

L.T. in Curb

73.10

Set 2x2 18" deep

38.04

36.36

L.T. in Curb

438.00

37.66

L.T. in Curb

18.28 L.T. Curb

Set spk & tin

18.215

L.T. in Curb

48.306

182.48

L.T. in Curb

2.46

Set L & T. Drive

Tract line

L.T. 29.44

2'

2'

Set lead & tack in drive

25'

2x2 & prod

(5)

Serena Drive

Set spk & tin

L.T. Curb

19.17

144.00

2x2 - 18" deep

89.72

15.24

25.62

L.T. Curb

16.44

16.60

L.T. in Curb

L.T. in Curb

7.20

30.21

See pg 3

℄ Montezuma Way

℄ Serena Drive

L.T.

15.29

36.47

L.T.

15.20 L.T.

Set spk & tin

89.72

L.T.

16.68

6.85

30.61 L.T. Curb

L.T.

15.95

L.T.

2x2 - 18" deep

89.72

Set spk & tin

15.28

L.T.

16.29

L.T.

34.33 L.T. Curb

255.16

28.25 L.T. Curb

35.00

L.T.

Set spk & tin ctr cul de sac

28.14

L.T. & prod

CO.SUR. F.B.2024: 25 VALLEY ENGINEERING CO. Tract 19596 CO.SUR. F.B.2024: 26

SURVEY BY _____ DATE _____

CHECKED BY _____ DATE _____

VALLEY ENGINEERING CO.
9834½ EAST BELMONT AVENUE
BELLFLOWER, CALIFORNIA

SURVEY OF ℄ Ties In TRACT No 19596

JOB NO. 53324

PAGE 0-3

STA.	B.S.	H.I.	F.S.	ELEV.

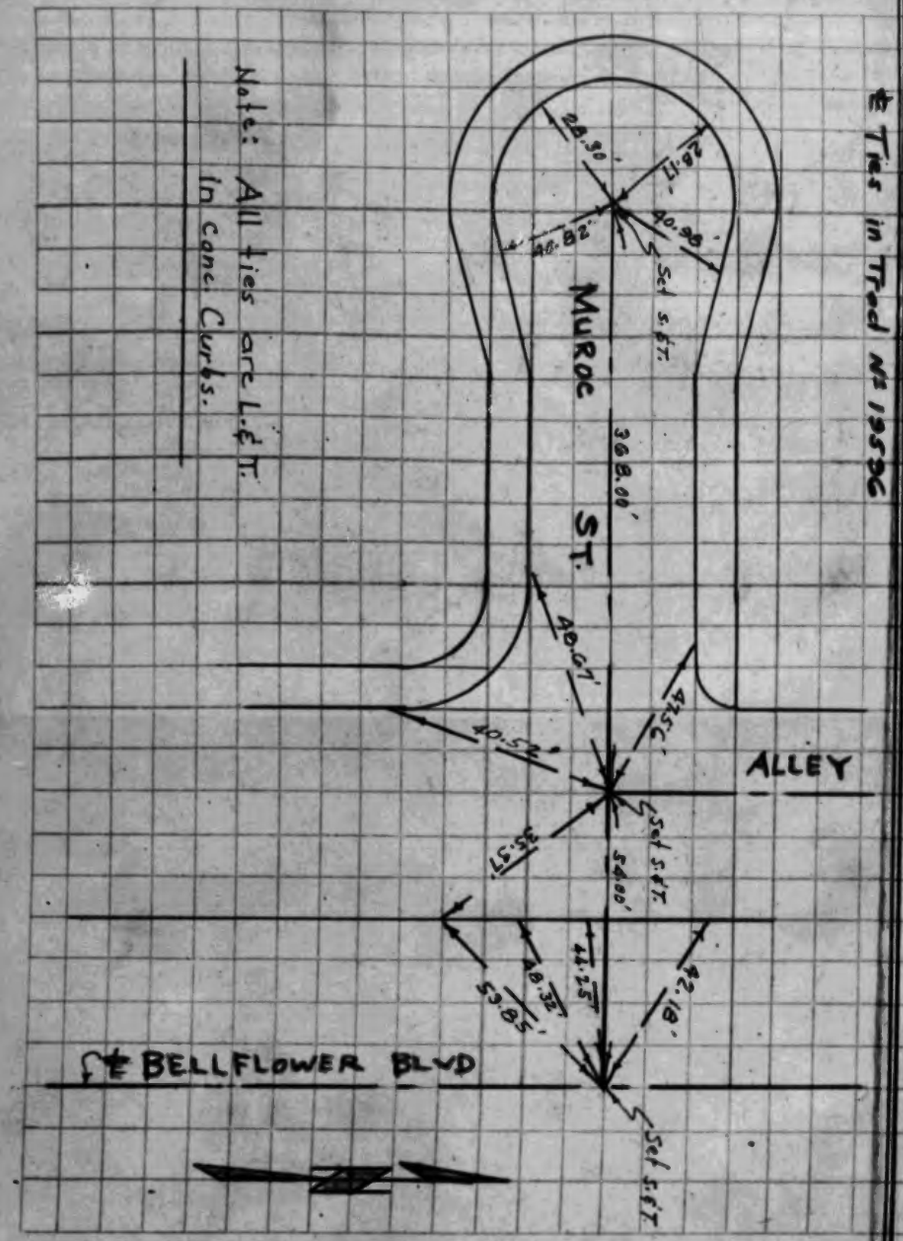

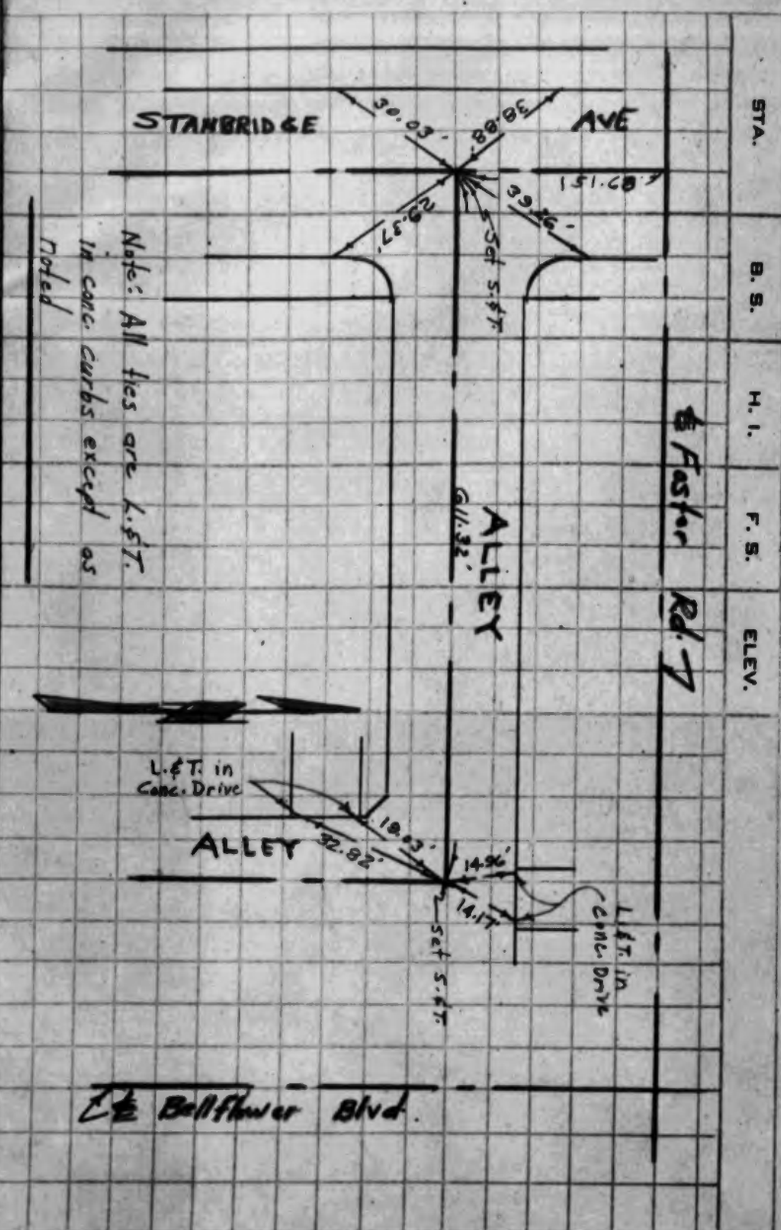

W.S.33, A-3

W.S.33, A-3

CO.SUR. F.B.2024: 27

VALLEY ENGINEERING CO.
Tract 19596

SURVEY BY _____ DATE _____

CHECKED BY _____ DATE _____

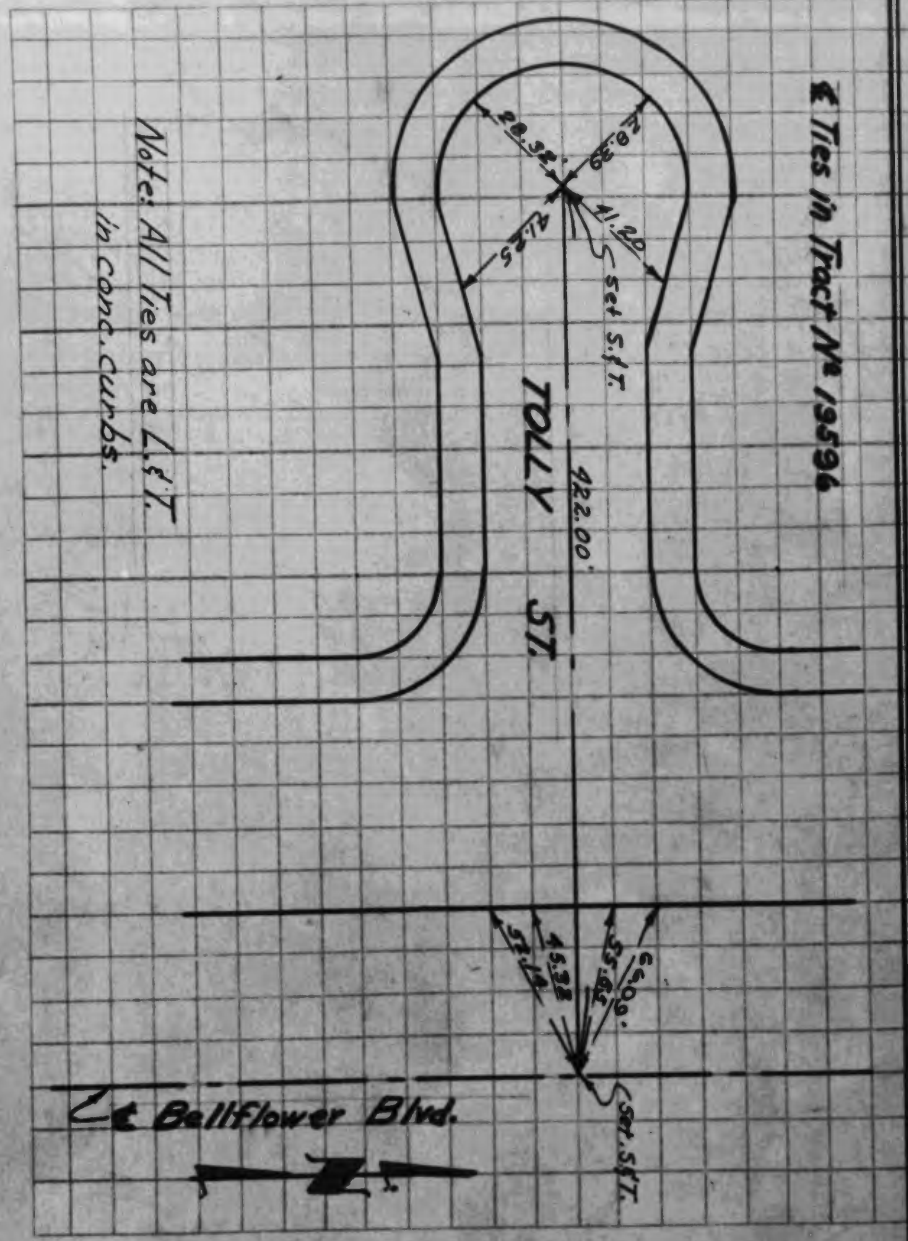

CO.SUR. F.B.2024: 28

VALLEY ENGINEERING CO.
9834½ EAST SELMONT AVENUE
BELLFLOWER, CALIFORNIA

SURVEY OF ℄ Ties in Tract № 19596 PAGE 27-2

JOB NO. 53329

STA.	B. S.	H. I.	F. S.	ELEV.

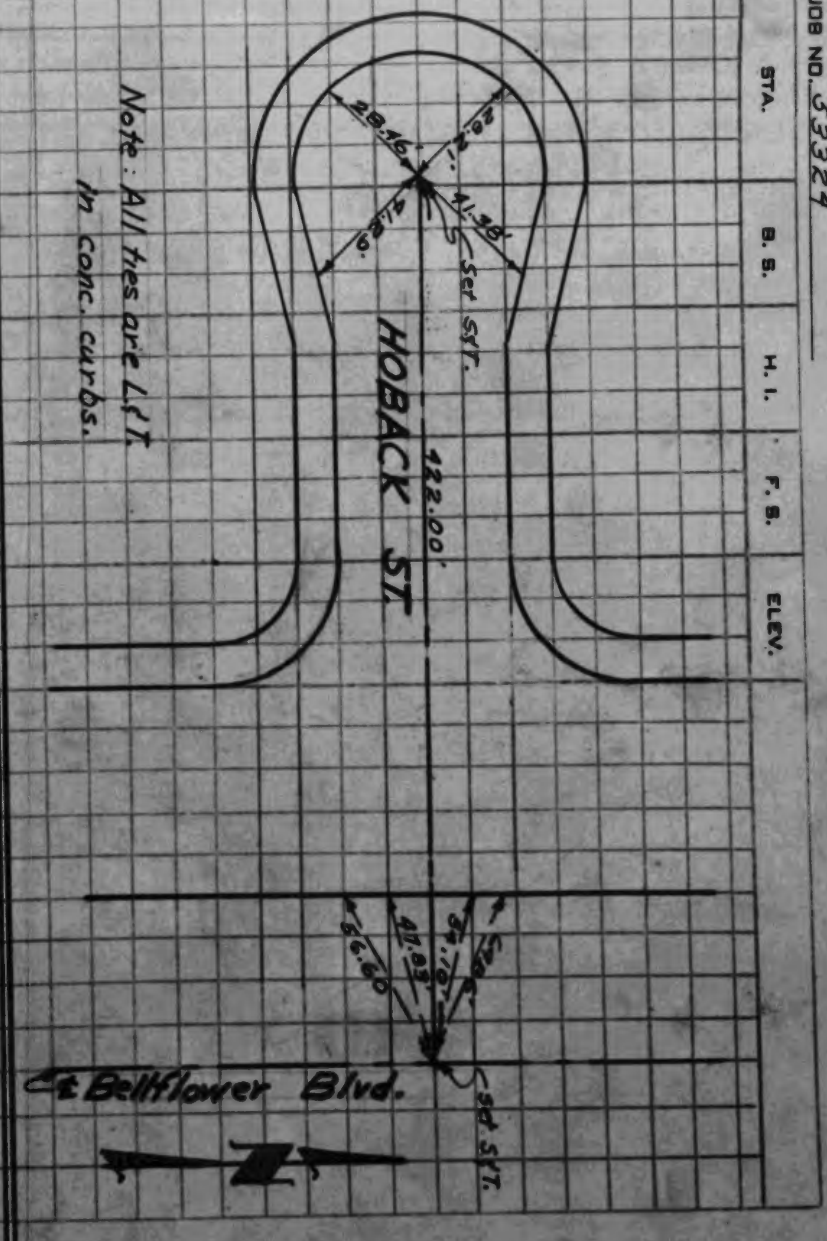

CO.SUR. F.B.2024: 29

VALLEY ENGINEERING CO.
Tract 19596

VALLEY ENGINEERING CO.
9834½ EAST BELMONT AVENUE
BELLFLOWER, CALIFORNIA

SURVEY OF ℄ Ties in Tract № 19596 PAGE 30

JOB NO. 52324

STA.	B. S.	H. I.	F. S.	ELEV.

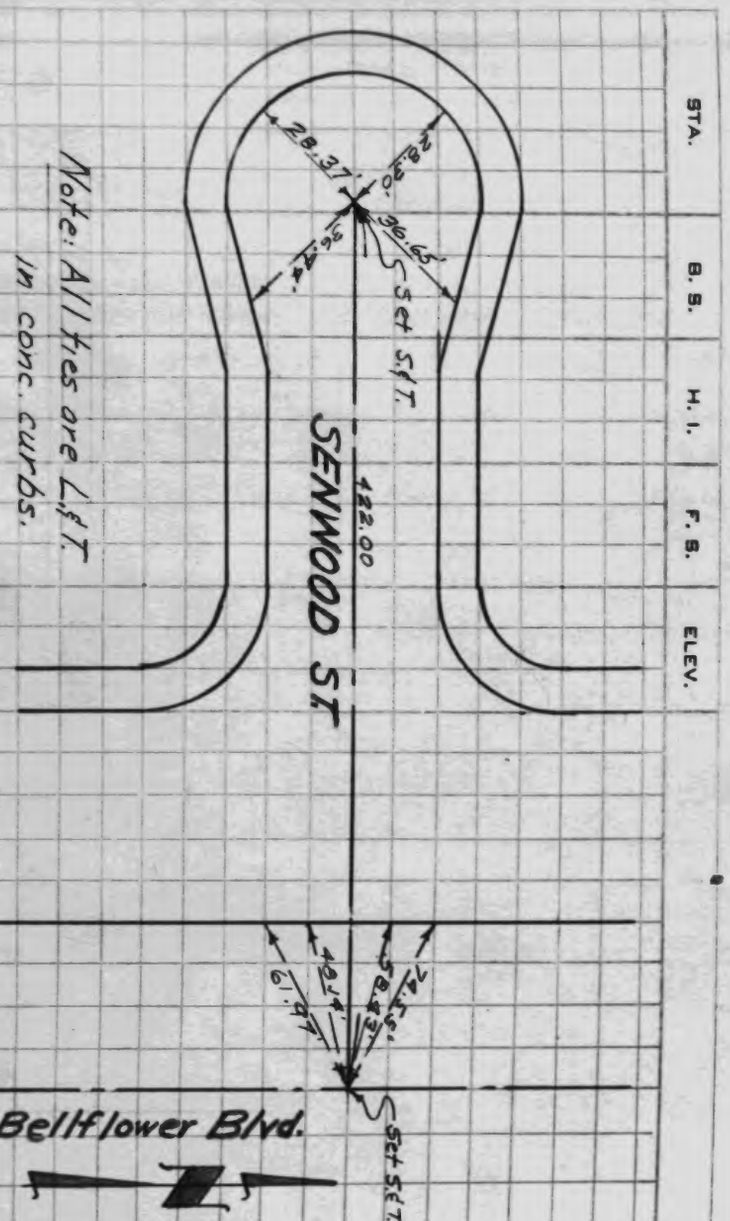

CO.SUR. F.B.2024: 30

VALLEY ENGINEERING CO.
Tract 19800

VALLEY ENGINEERING CO.
9834½ EAST BELMONT AVENUE
BELLFLOWER, CALIFORNIA

SURVEY OF L.I.T. ℄ P.T. Ties TR. 19800 PAGE 31

JOB NO.

STA.	B. S.	H. I.	F. S.	ELEV.

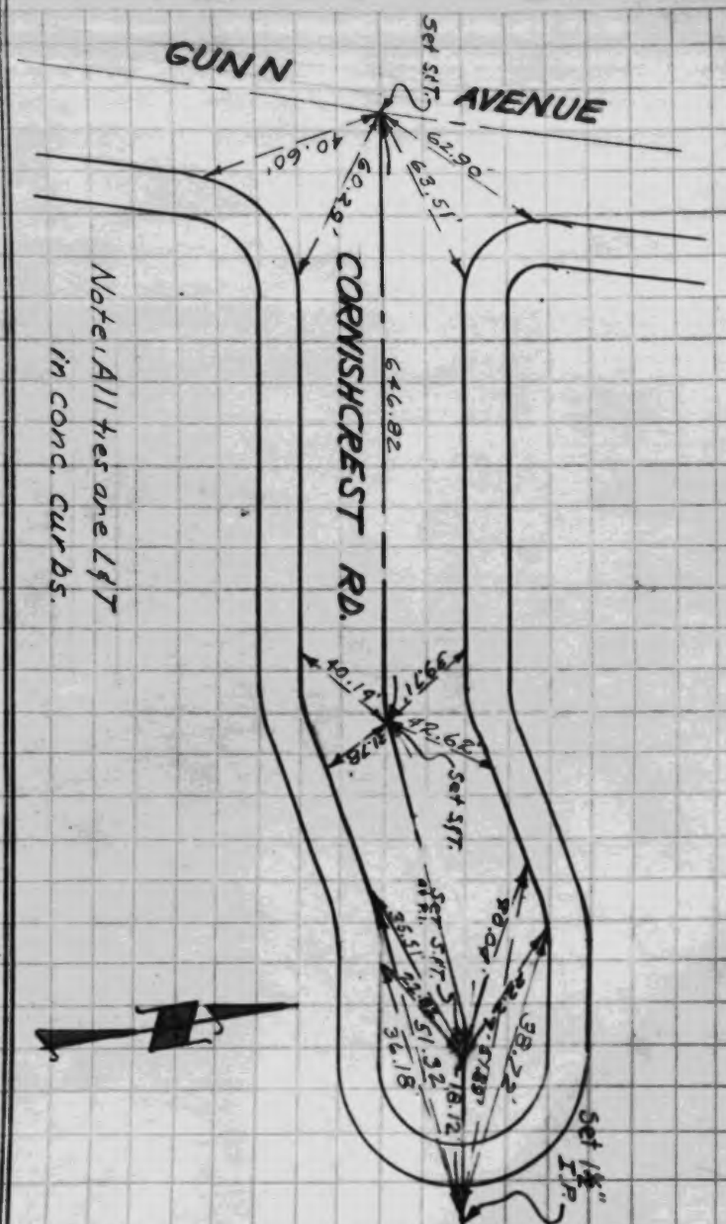

WS. 48, A-3

L. F. PACK
Tract 18864

J. WEST #782 - TR- 18864 - 4-1-55

INTERSECTION TIES

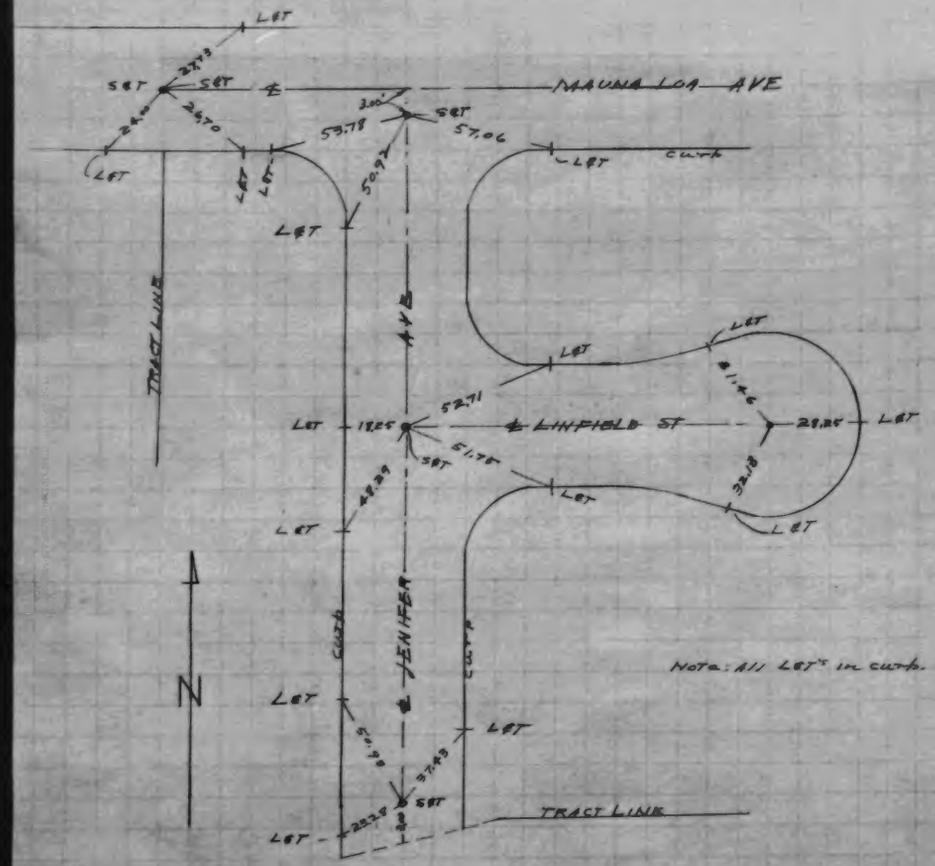

Shaner
Rohde

L F PACK
R.E. 7448

L. F. PACK
Tract 20094

℄ Ties

Tr #20094 Job # 687

30 March 55
Penner
Holt

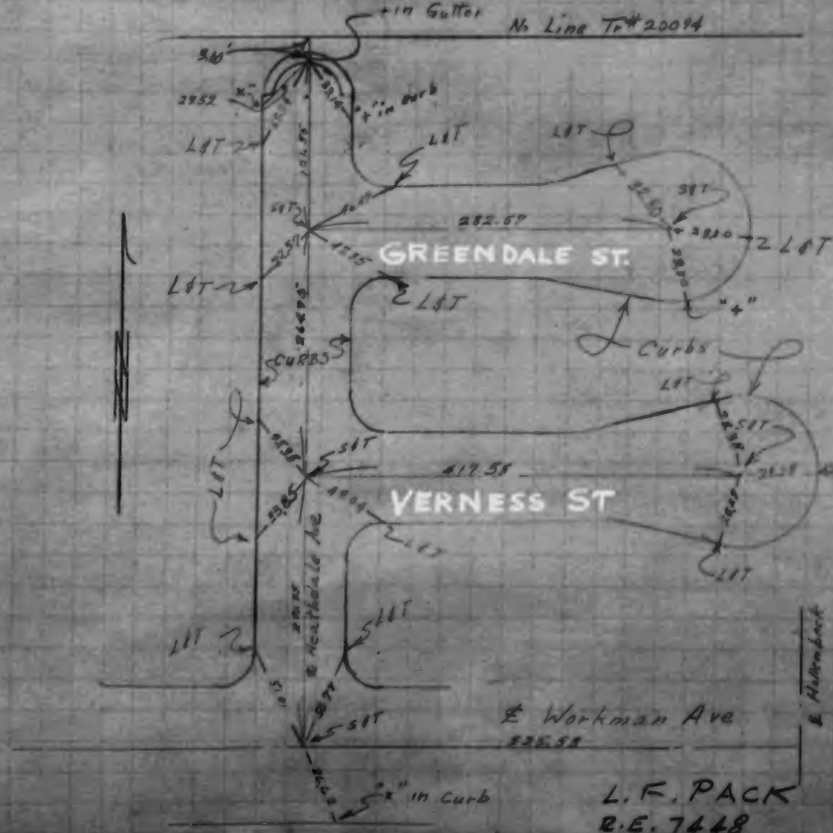

L. F. PACK
R.E. 7448

L. F. PACK
Tract 20701

INTERSECTION TIES

J. WEST "782-TR-20701-4-1-55

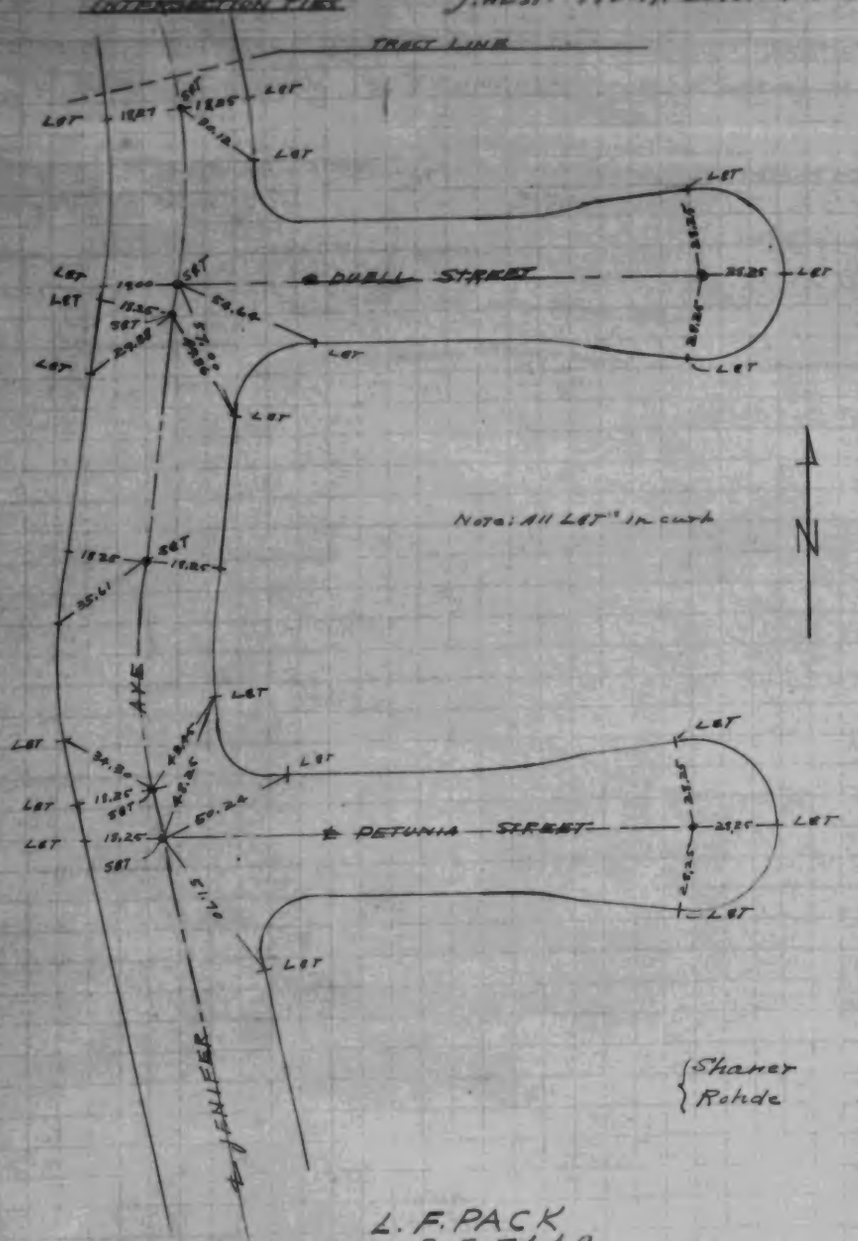

{Shaner
Rohde

L. F. PACK
R.E. 7448

L. F. PACK
Tract 20701

J. WEST "782-TR-20701-4-1-55

INTERSECTION TIES

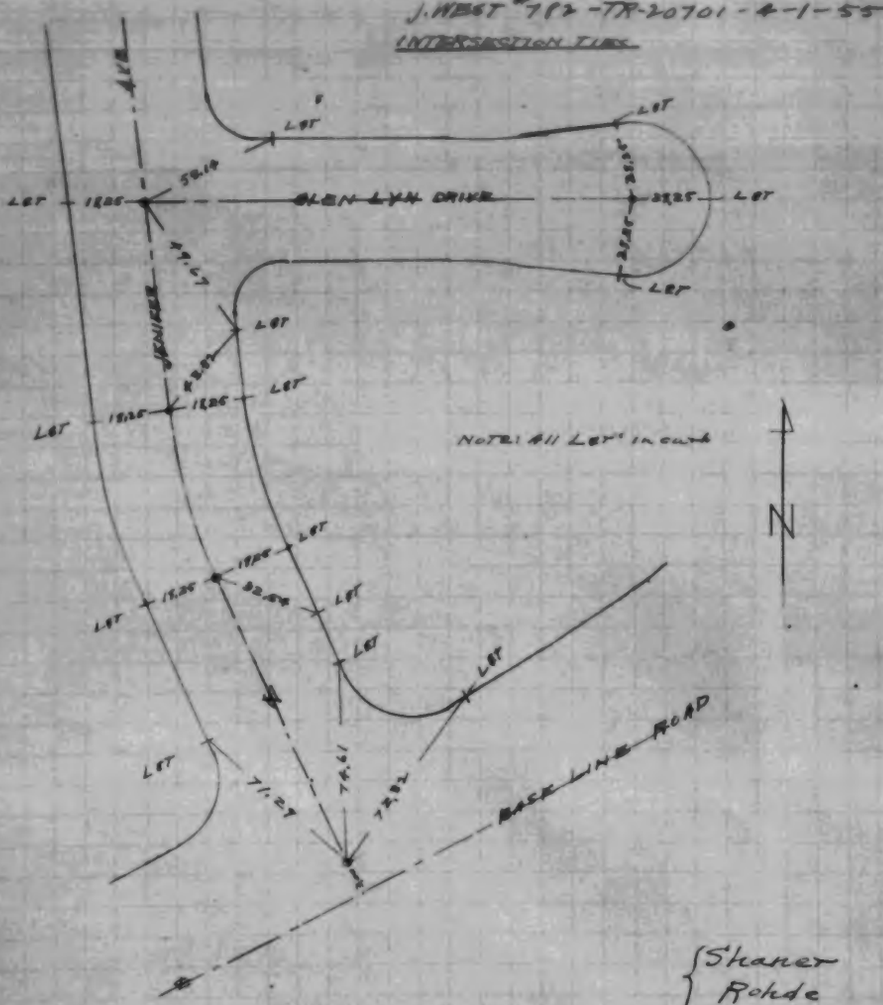

{Shaner
Rohde

L. F. PACK
R.E. 7448

CO.SUR. F.B.2024: 35 SURVEY BY GANN R.S. 71-7

R.S. 71-7

SIERRA HIGHWAY

30'

846.09'

Set 2x2

Set L.P.

18.00'

17.00'

30.00'

30.05'

30.57'

Δ=7°54'37"
R=1649.97'
L=227.79'

S'ly line lot 1

S'ly line lot 4

CO.SUR. F.B.2024: 36 R.C. BALLINGER R.S. 71-48

SET 2x2 & Nail

SET ½" I.P. 12" DEEP L.S. 2572

100.33

98.98

45°

45°

AVE.

M

99.10

99.34

92'

92'

SET 2x2 & Nail

E.

ST.

30'

30'

M

76

N

See Page 2

See Page 4

R. C. BALLINGER
R.S. 71-48

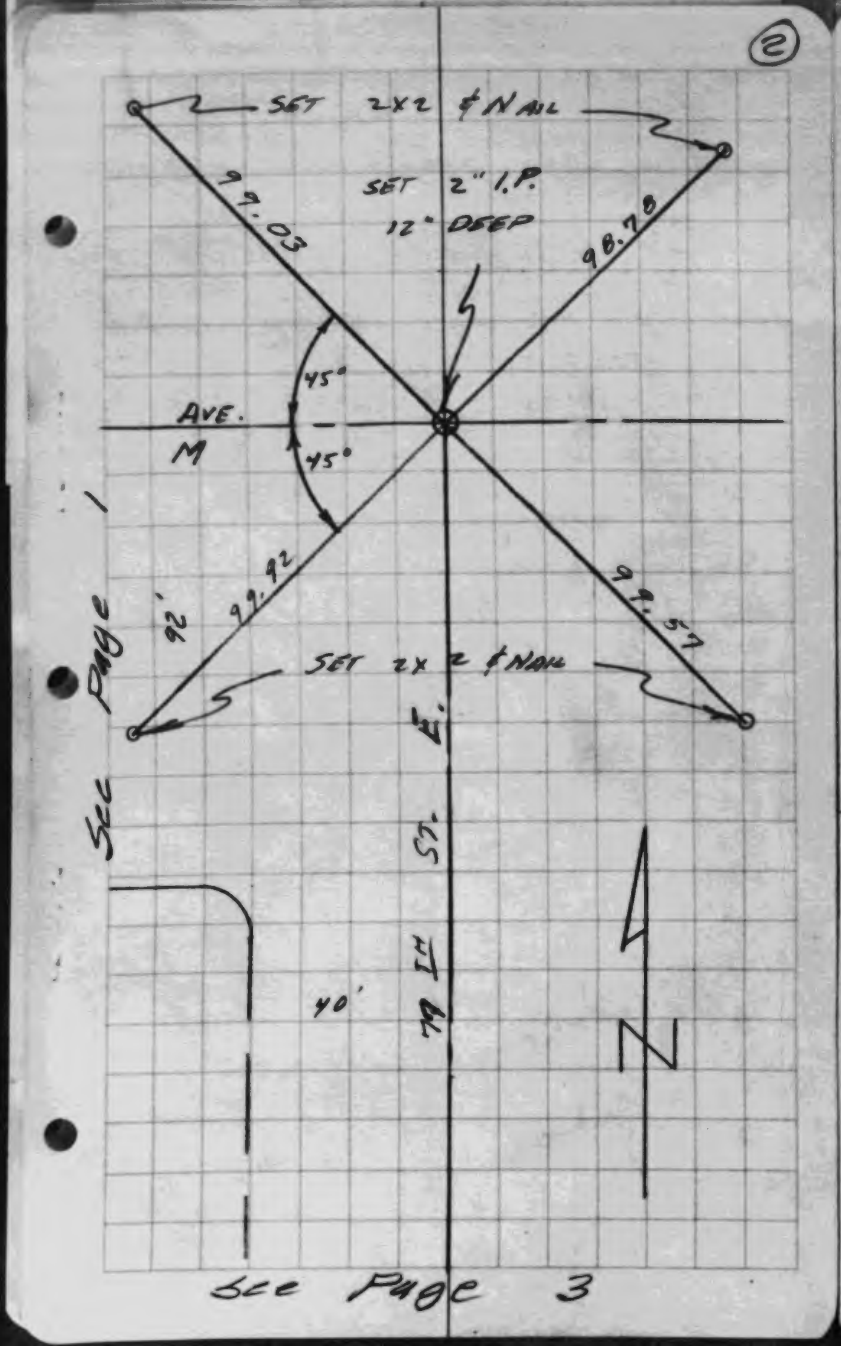

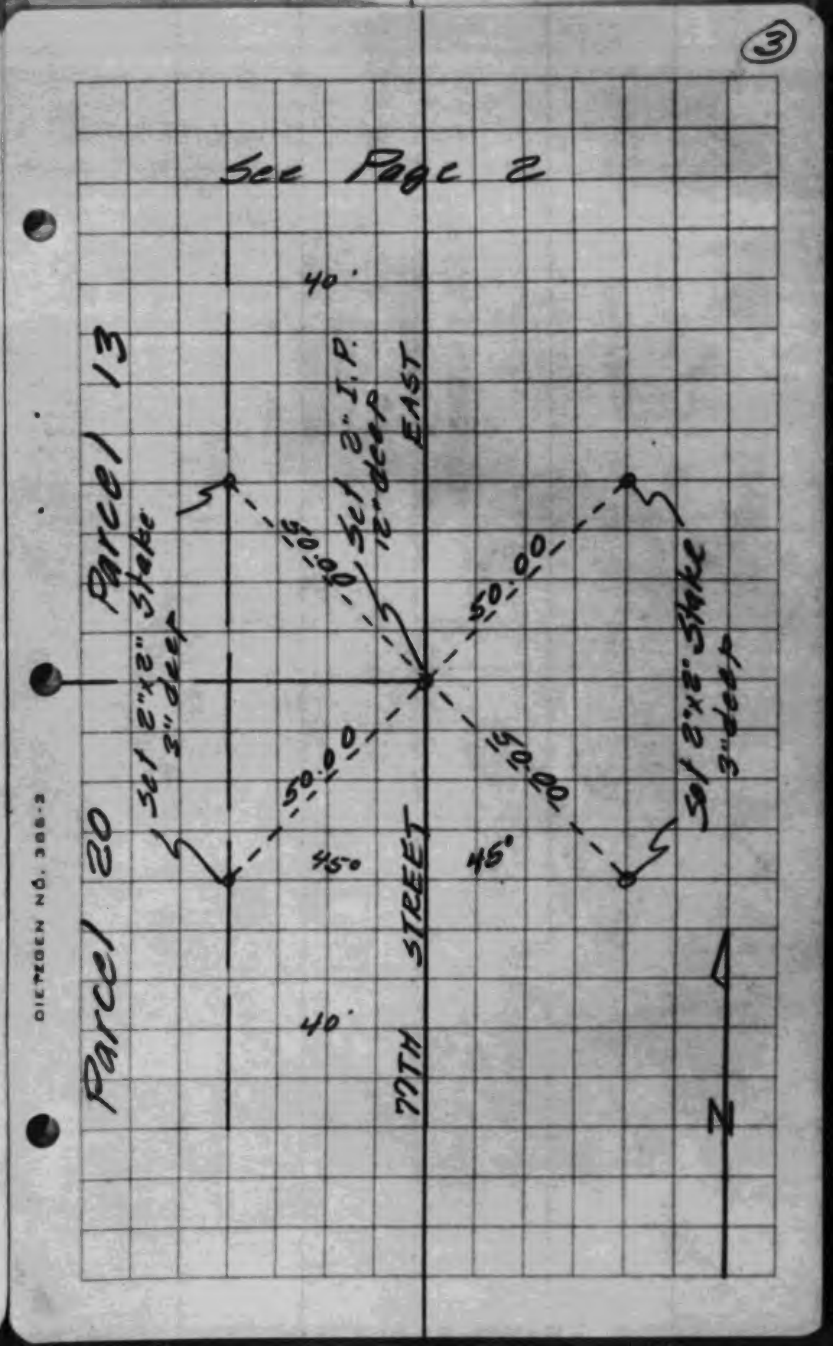

DIETZGEN NO. 366-2

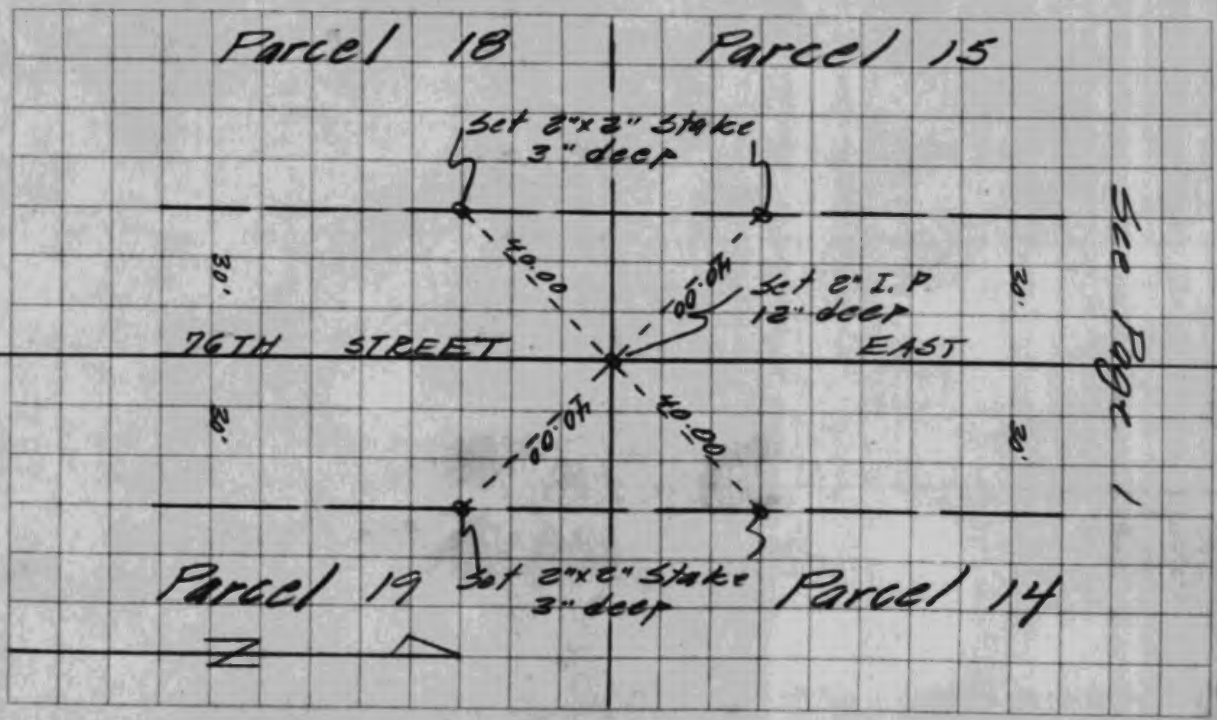

CO. SUR. F.B. 2024: 39

R. C. BALLINGER
R.S. 71-48

(4)

DIETZGEN NO. 366-2

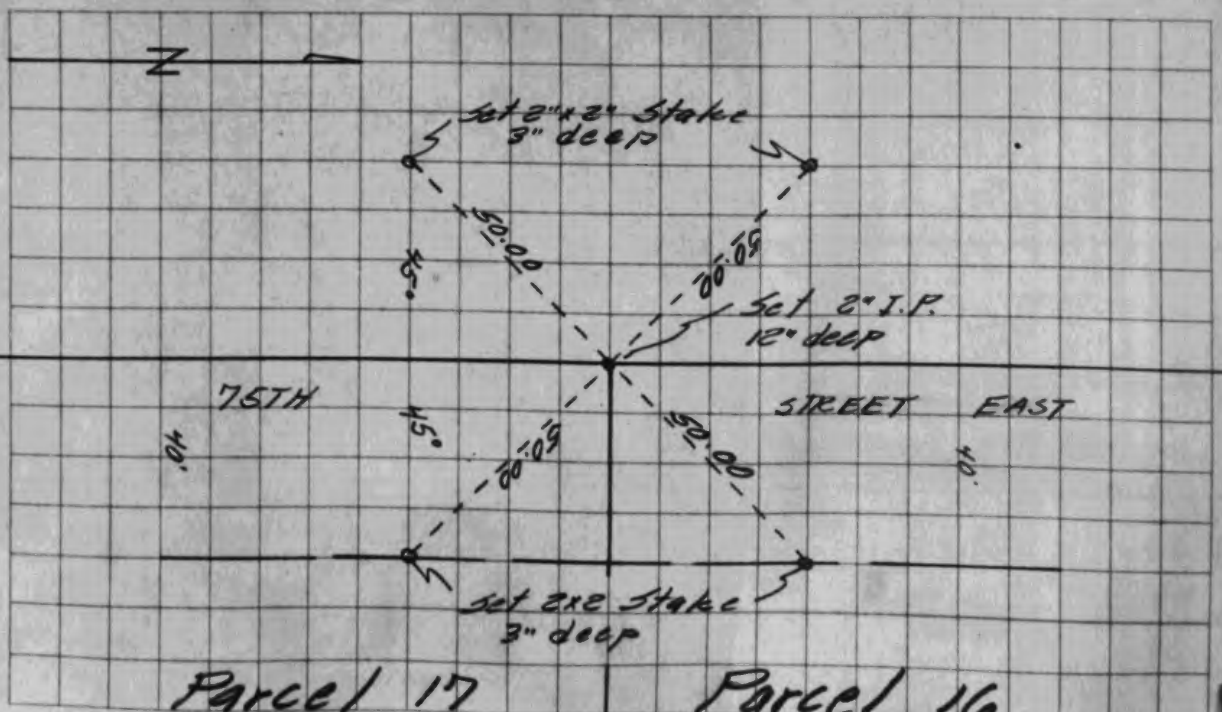

CO. SUR. F.B. 2024: 40

(5)

R.S. 71-44, 45, 46, 47

(12)

TIE NOTES

R.S. 2174 Page 1 of 12

Warren O. Wagner
R.E 7217

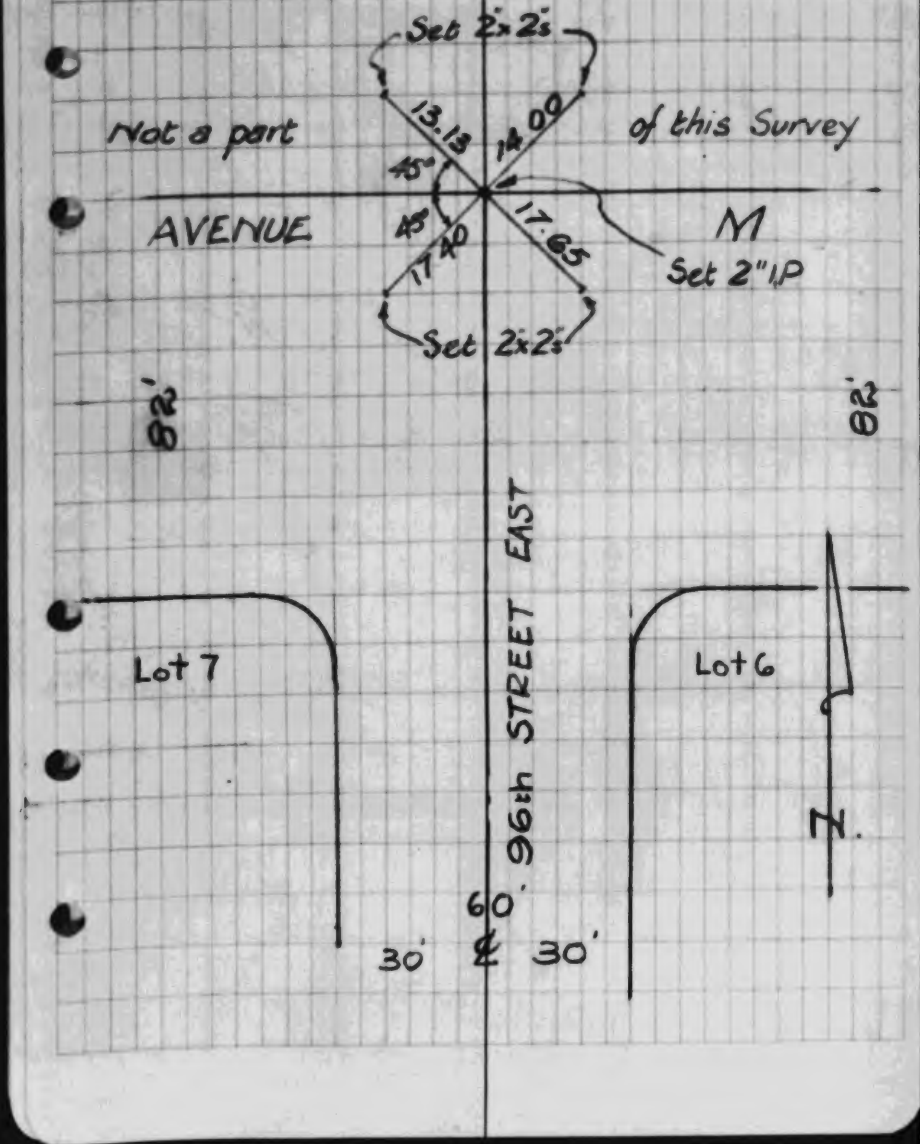

TIE NOTES

R.S 2174 Page 2 of 12

Warren O. Wagner
R.E. 7217

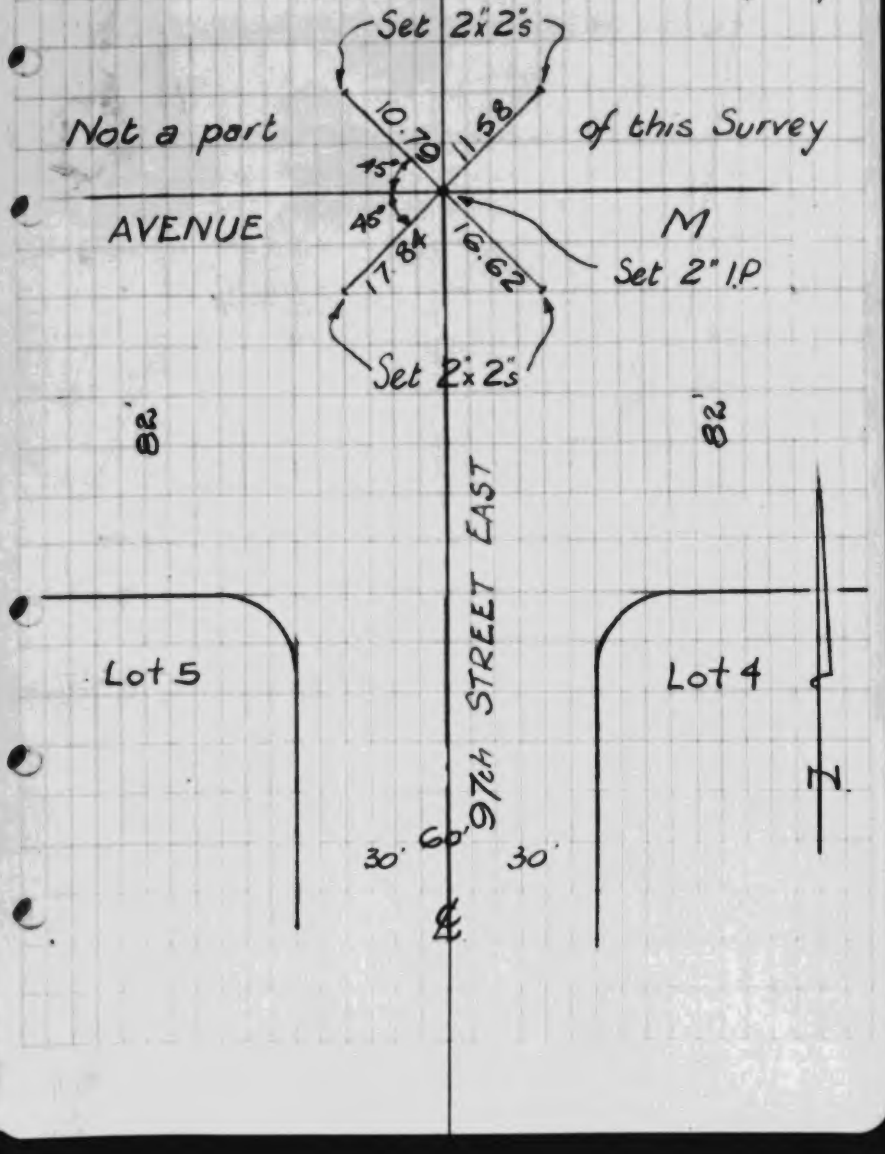

TIE NOTES
R.S 2174 Page 3 of 12

Warren O. Wagner
R.E. 7217

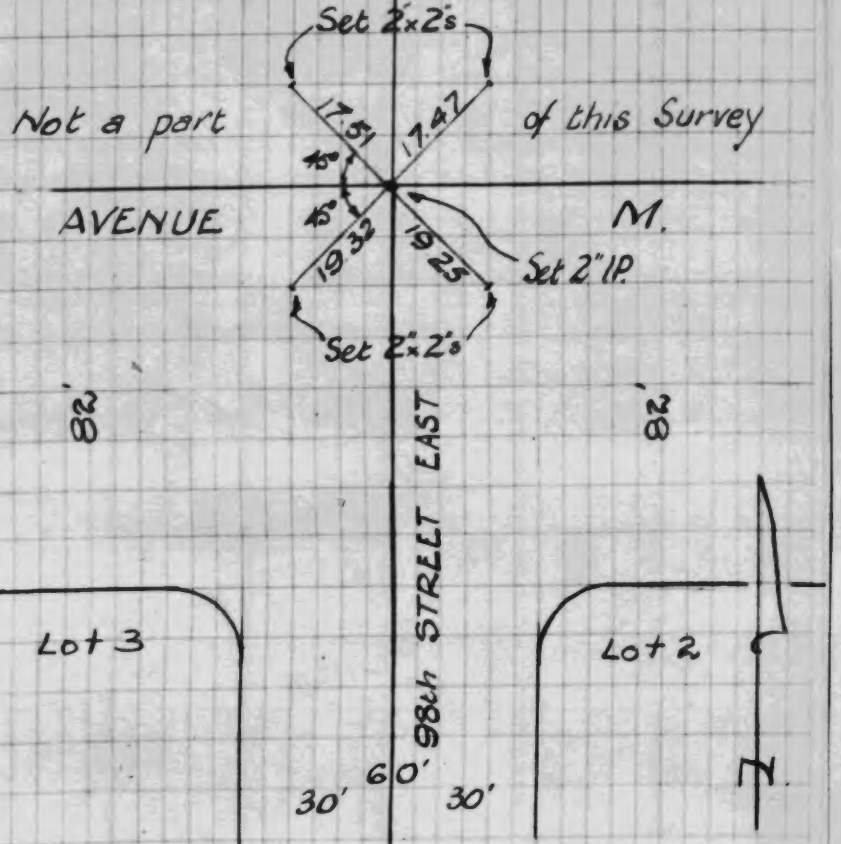

TIE NOTES
R.S. 2174 Page 4 of 12

Warren O. Wagner -
R.E. 7217

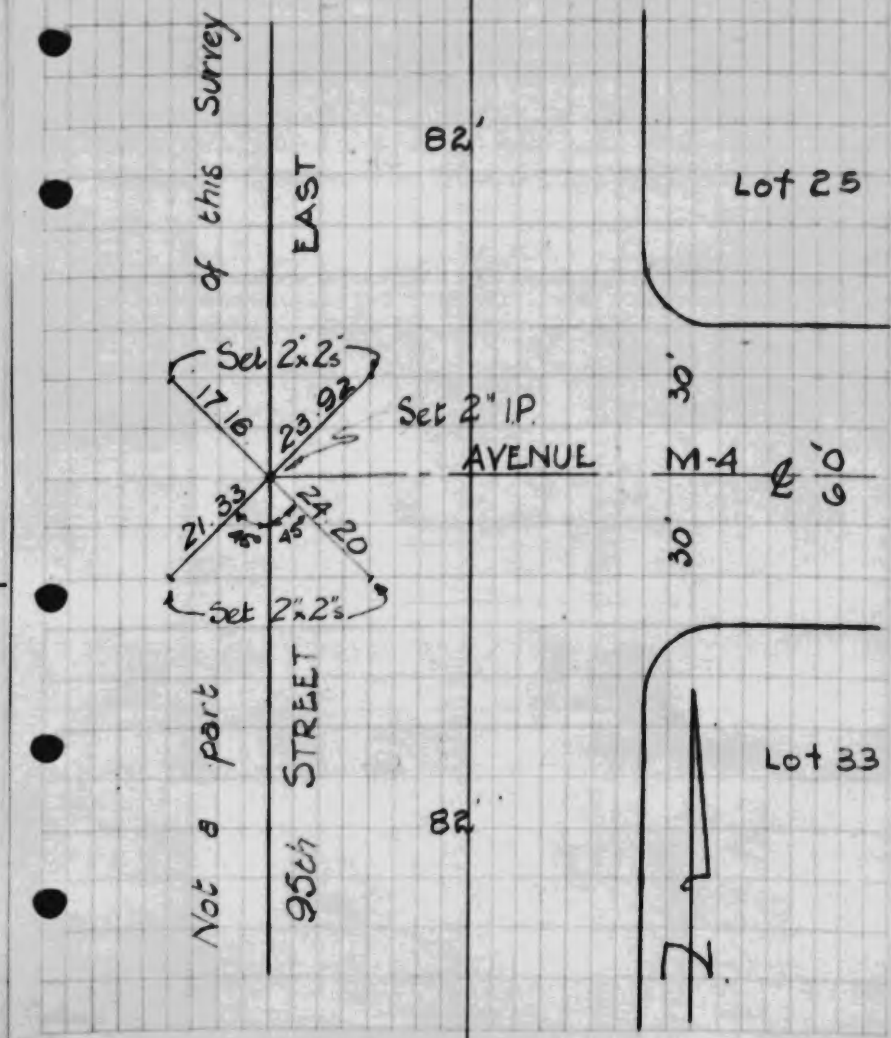

TIE NOTES
R.S. 2174 Page 5 of 12

Warren O. Wagner -
RE 7217

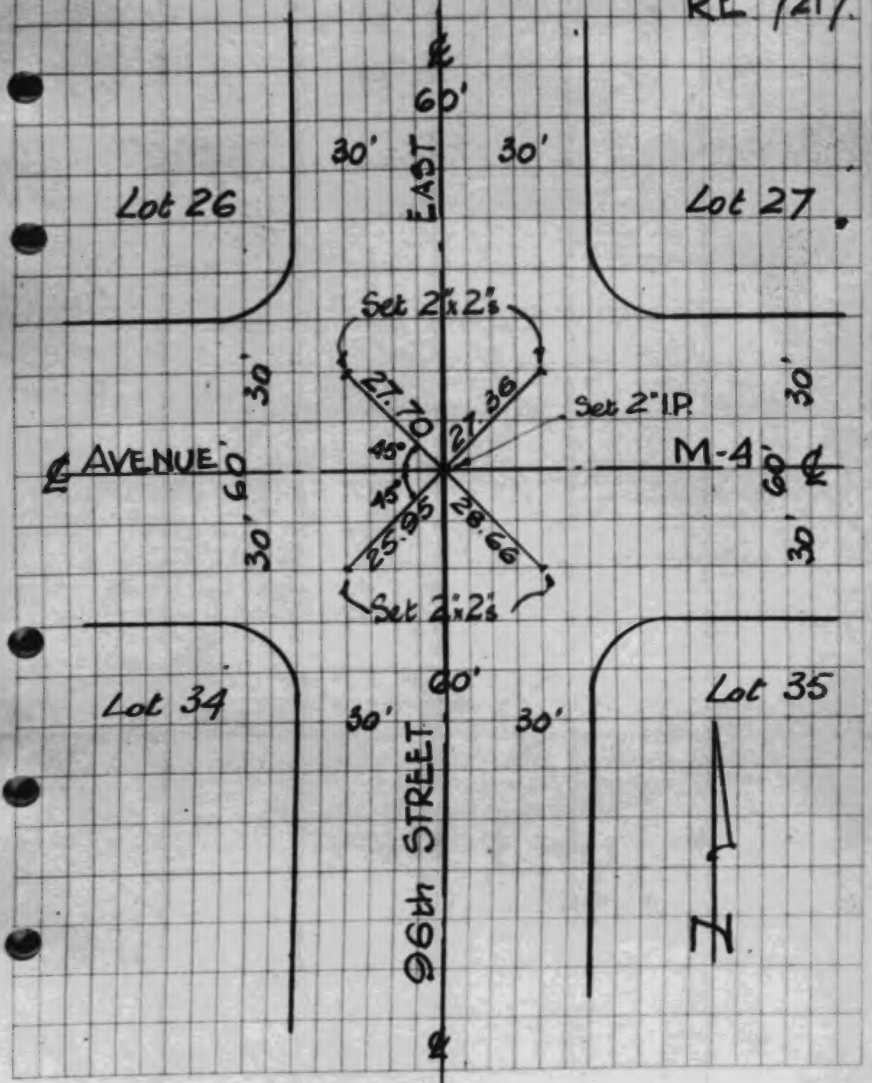

TIE NOTES
R.S. 2174 Page 6 of 12

Warren O. Wagner -
RE 7217

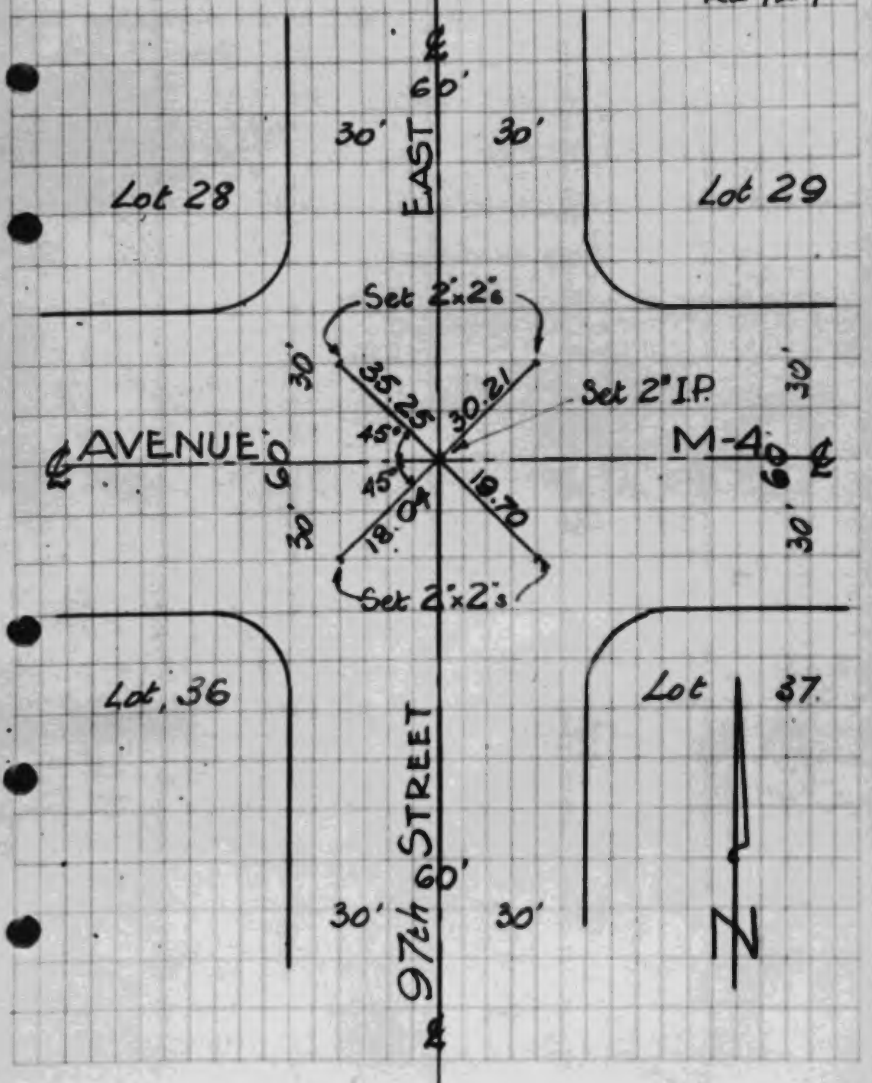

WARREN O. WAGNER
R.S. [illegible] 11-47

TIE NOTES

R.S. 2174. Page 7 of 12.

Warren O. Wagner
RE 7217

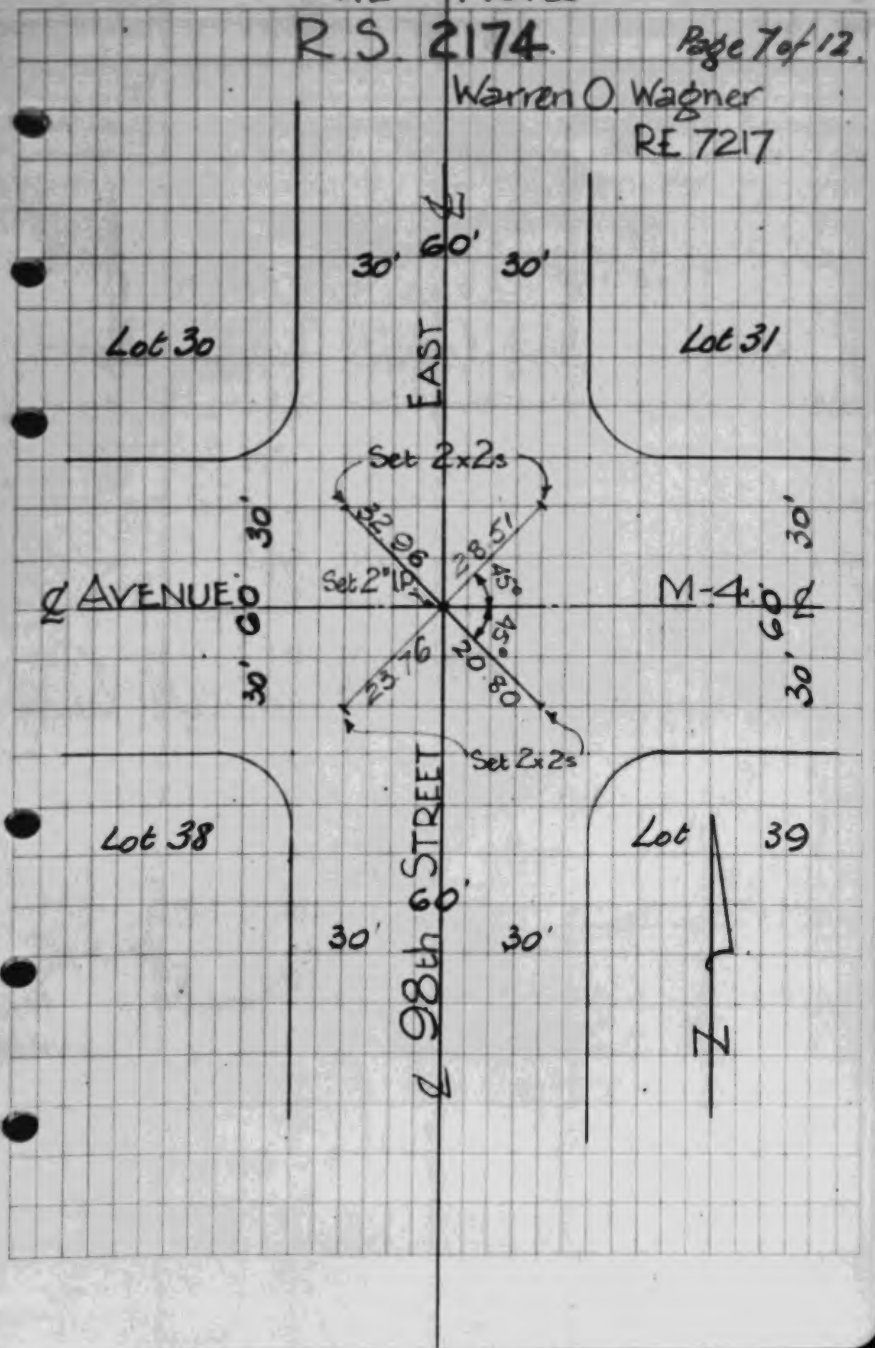

TIE NOTES - R.S. 2174

Page 8 of 12.

Warren O. Wagner - Civil Engineer
RE 7217

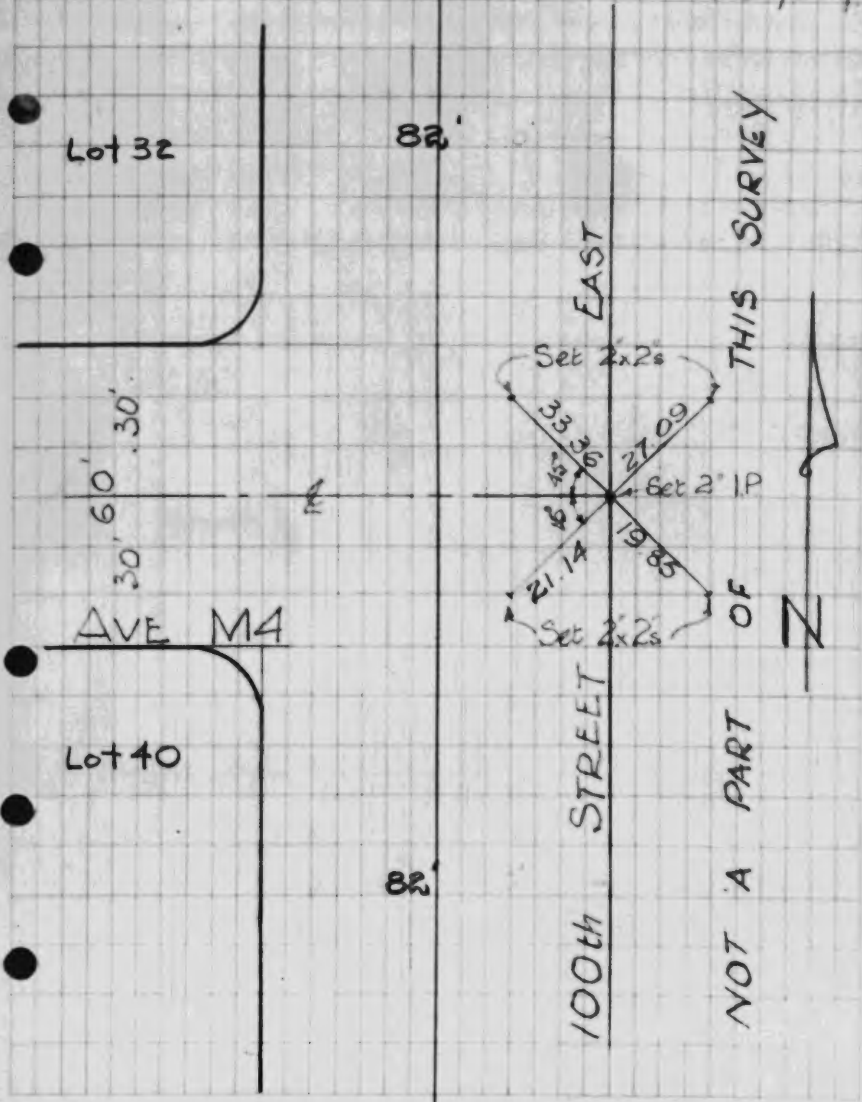

TIE NOTES
R.S 2174 Page 9 of 12

Warren O Wagner -
RE 7217

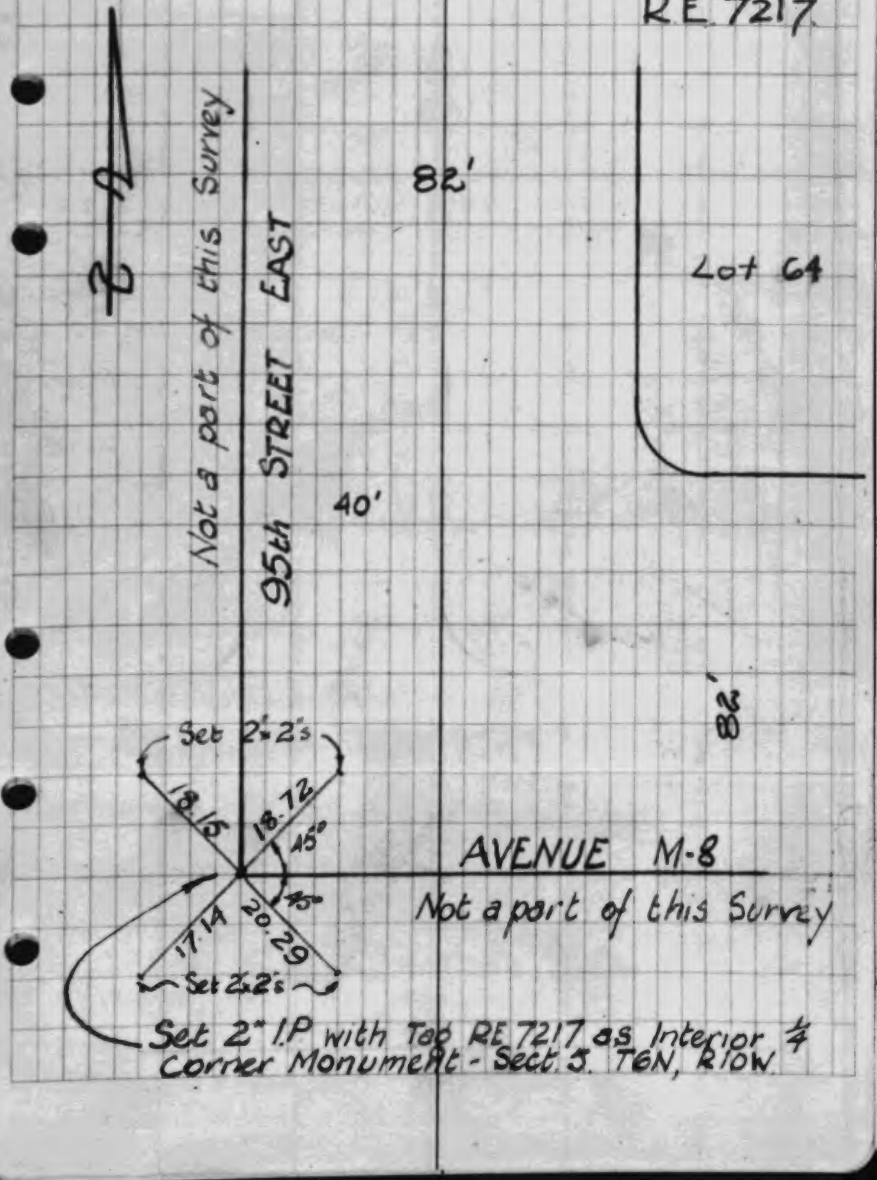

TIE NOTES
R.S 2174 Page 10 of 12

Warren O Wagner
RE 7217

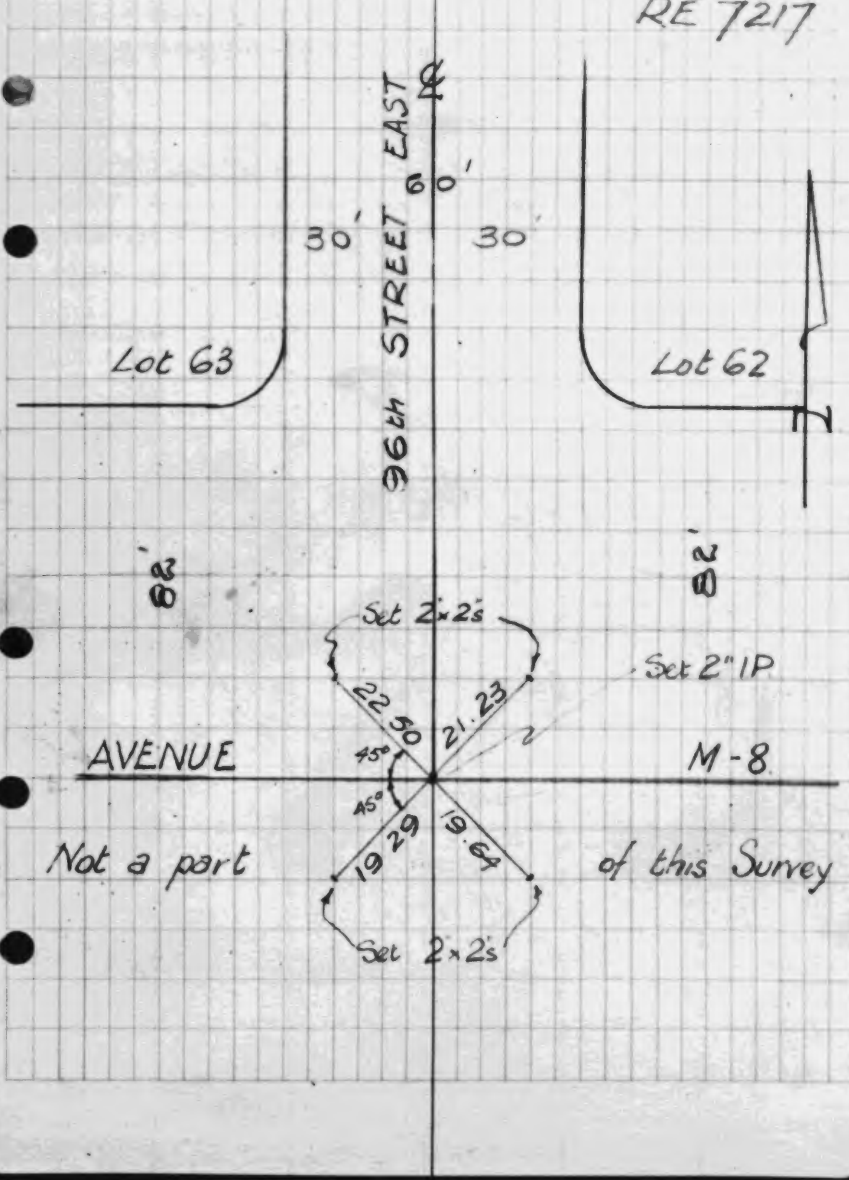

WARREN O. WAGNER
R.S. 71--44-47

TIE NOTES
R.S. 2174 Page 11 of 12

Warren O. Wagner
R.E 7217

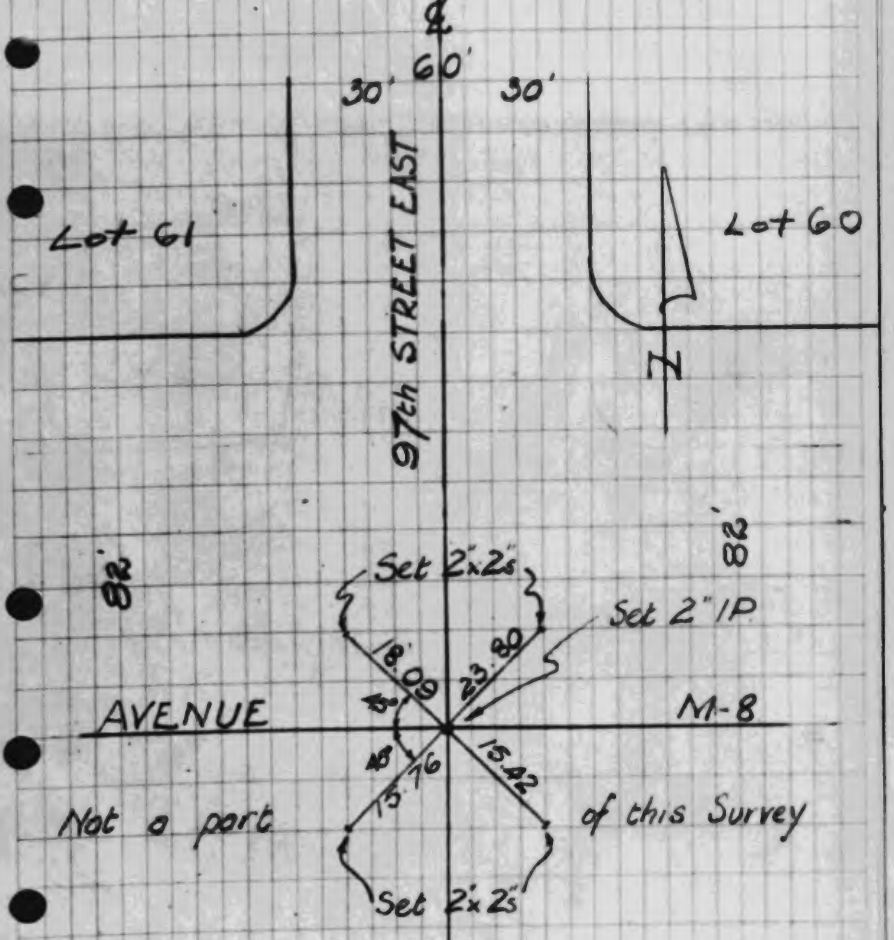

TIE NOTES
R.S. 2174 Page 12 of 12

Warren O. Wagner -
R.E 7217

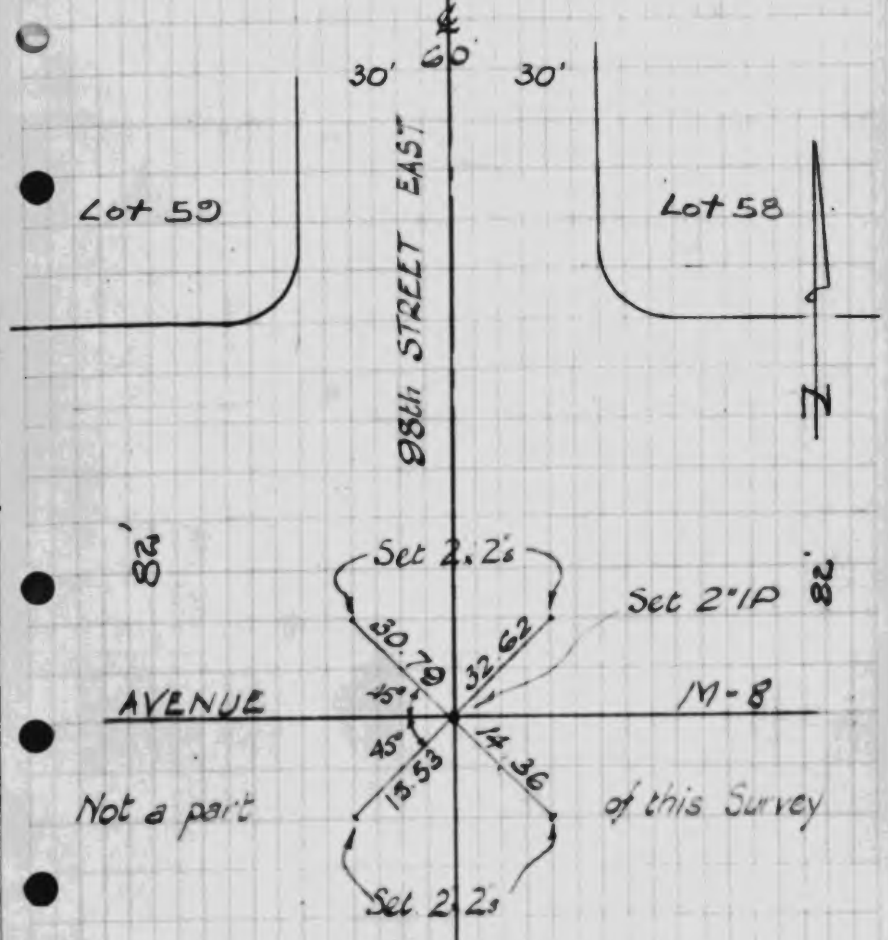

CO.SUR. F.B.2024: 53

R. C. BALLINGER
R.S. 71-50

CO.SUR. F.B.2024: 54

All ties are Tangent Ties.

PAGE 1

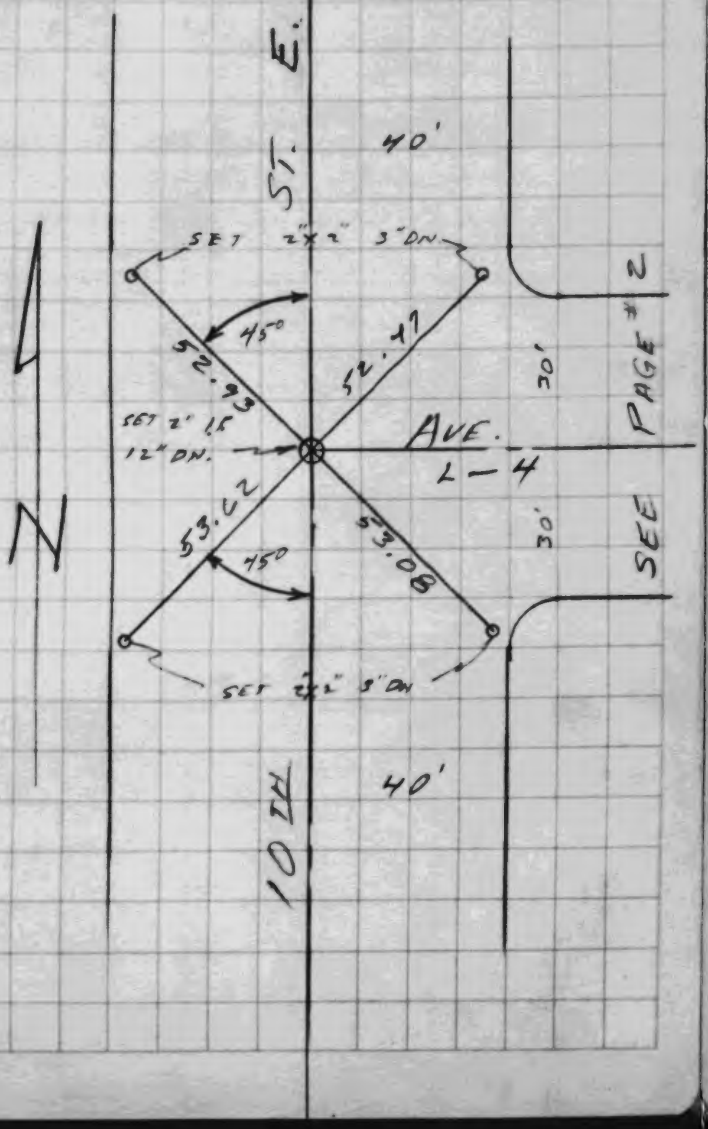

PAGE 2

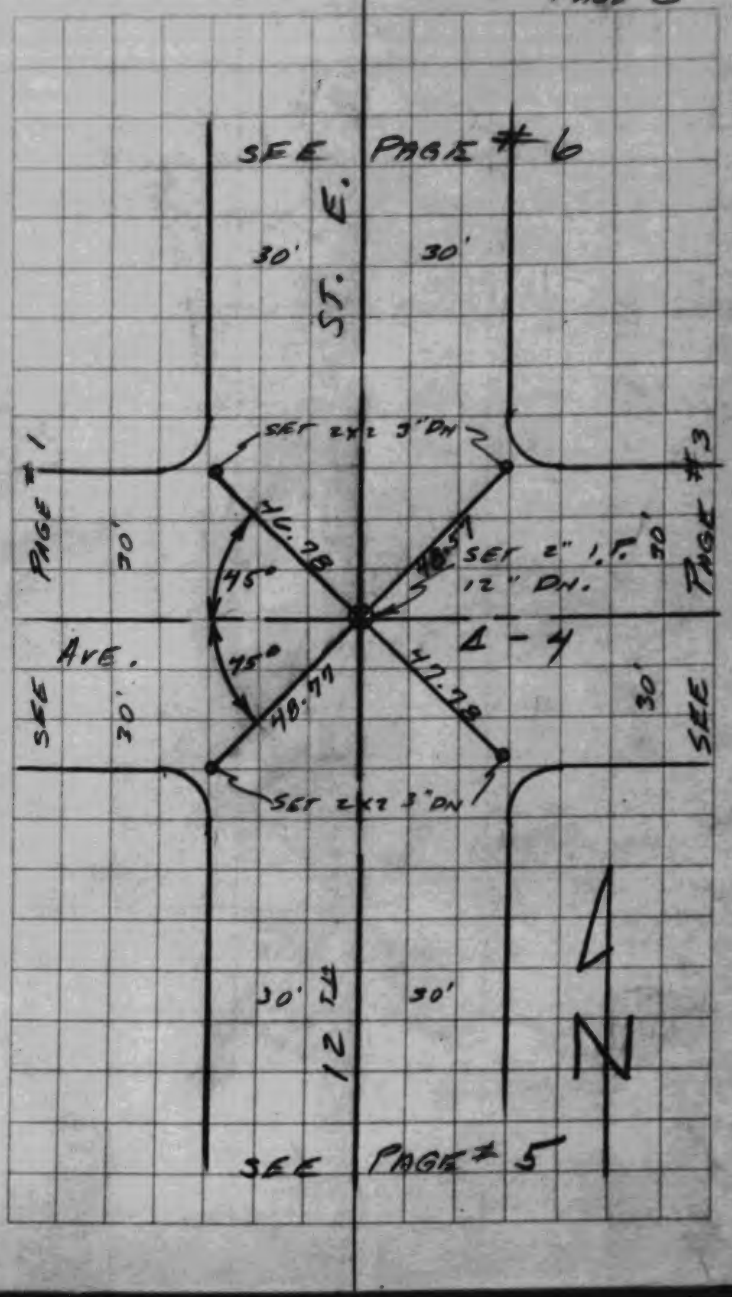

W.S.70, B-4

CO.SUR. F.B.2024: 55

R. C. BALLINGER
R.S. 71-50

CO.SUR. F.B.2024: 56

PAGE 3

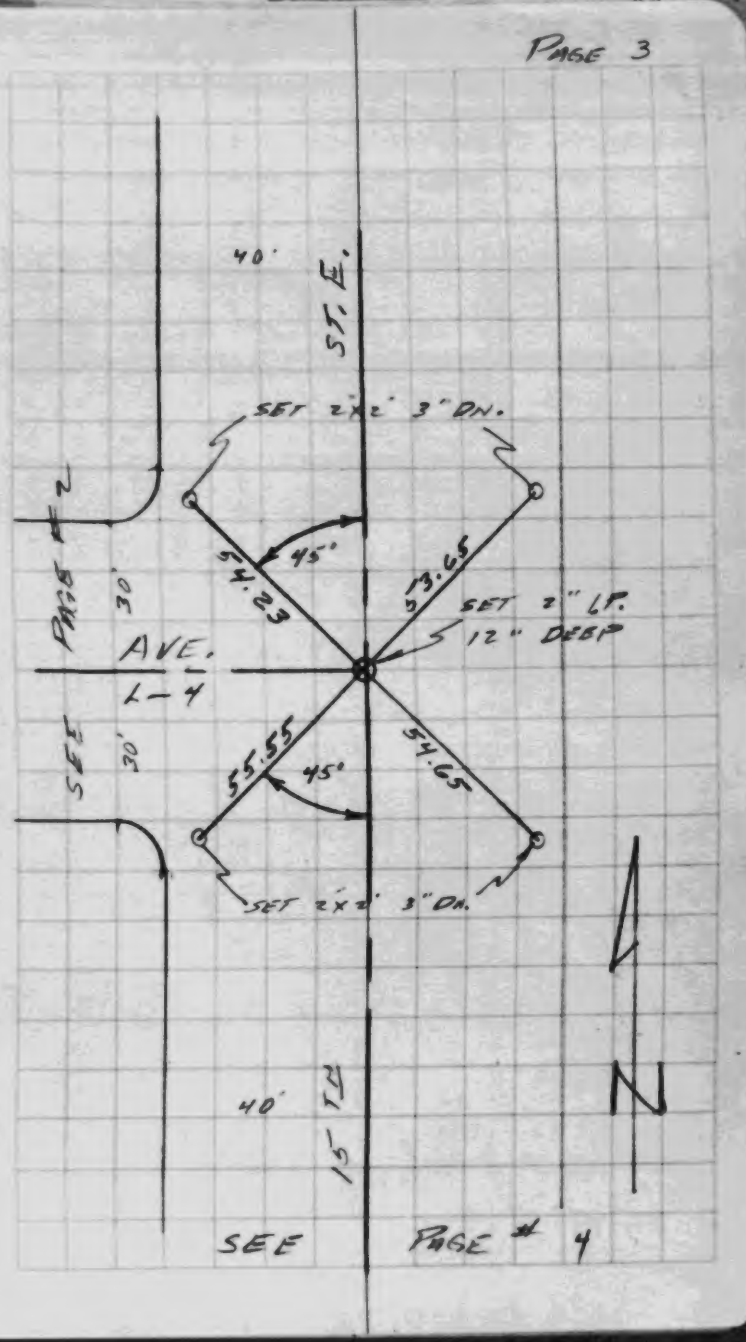

PAGE 4

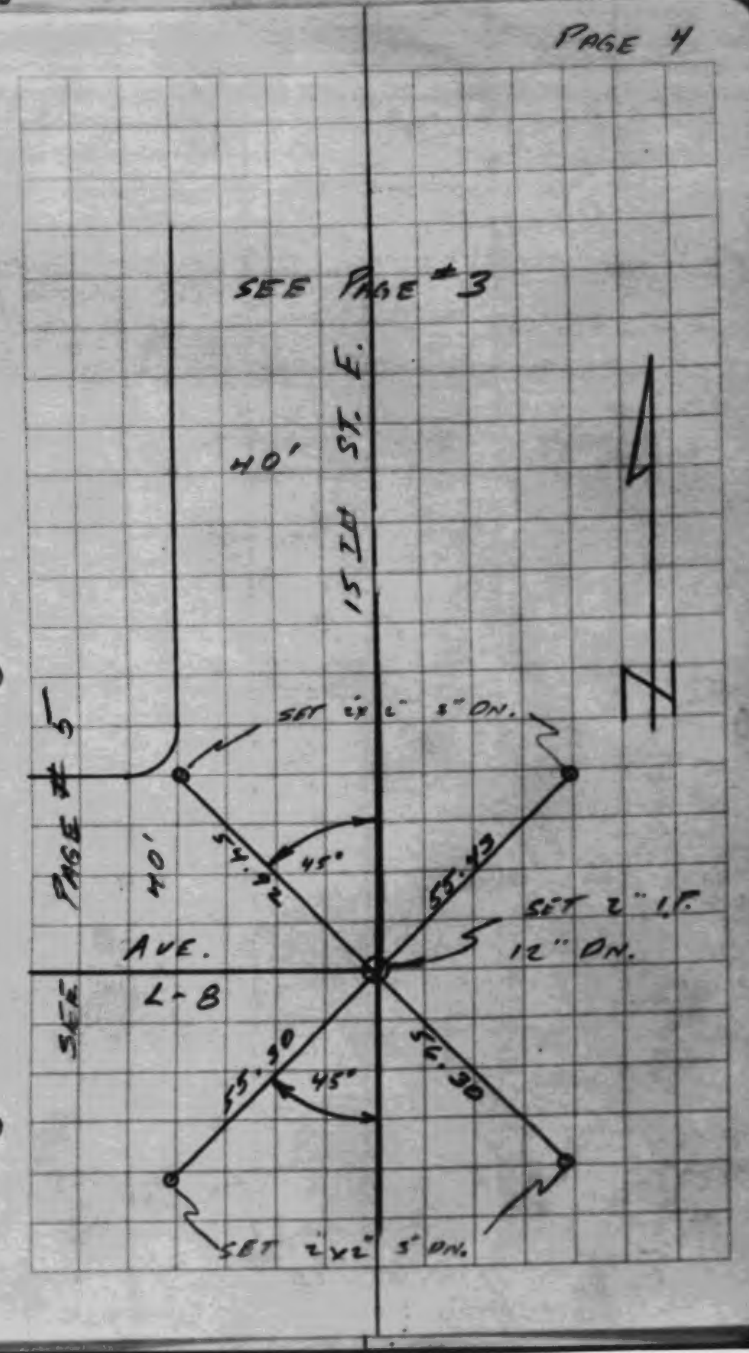

CO.SUR. F.B.2024: 57

R. C. BALLINGER
R.S. 71-50

CO.SUR. F.B.2024: 58

PAGE 5

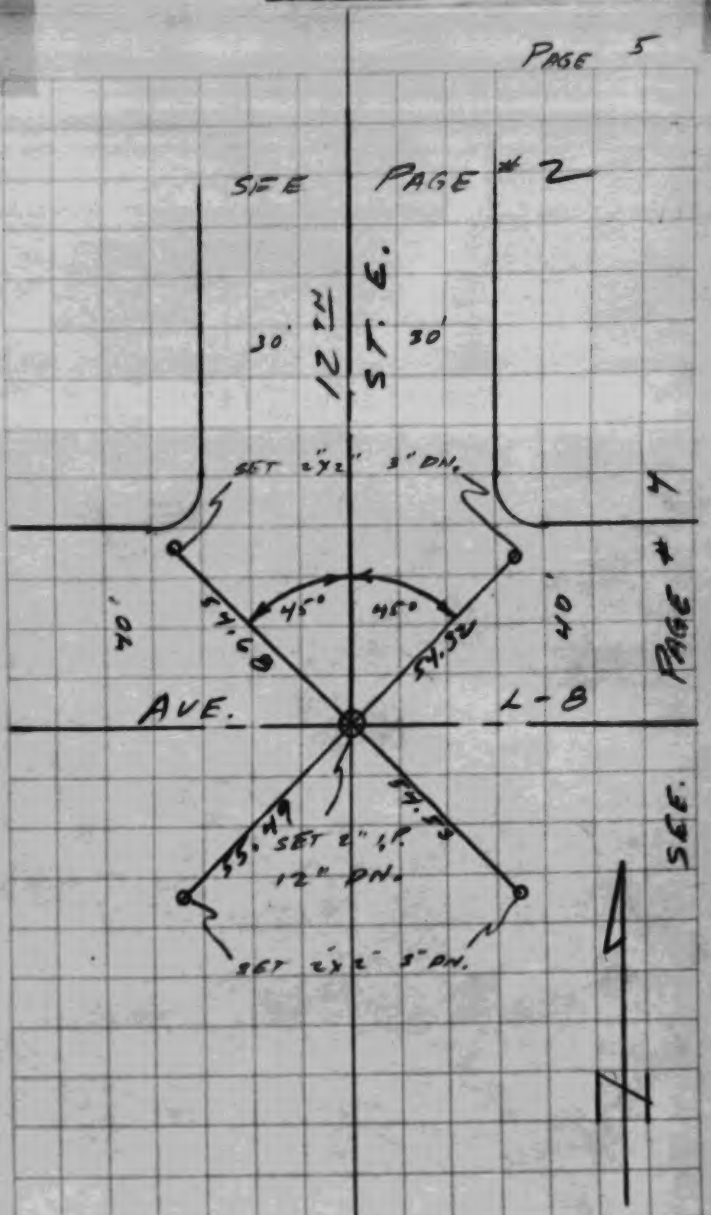

PAGE 6

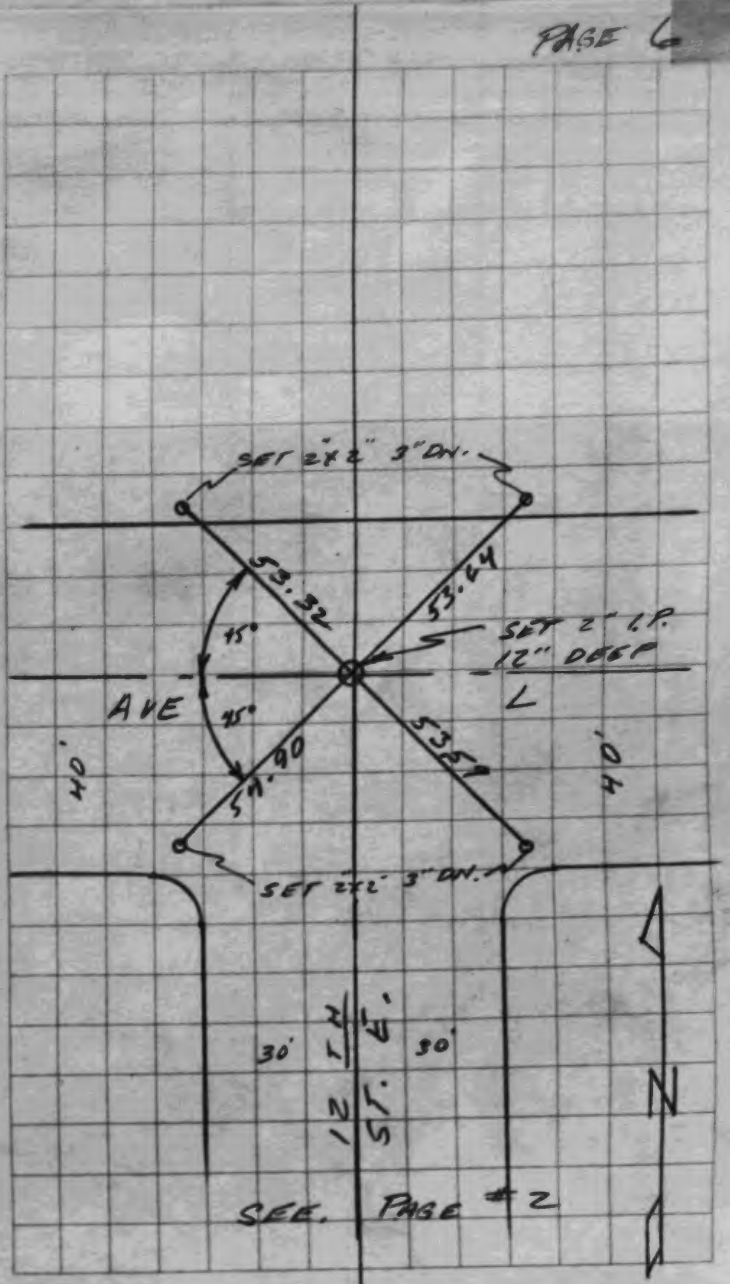

570 B-5

(1)

TRACT Nº 19341
M.W. Finley Co. L.S. 2342

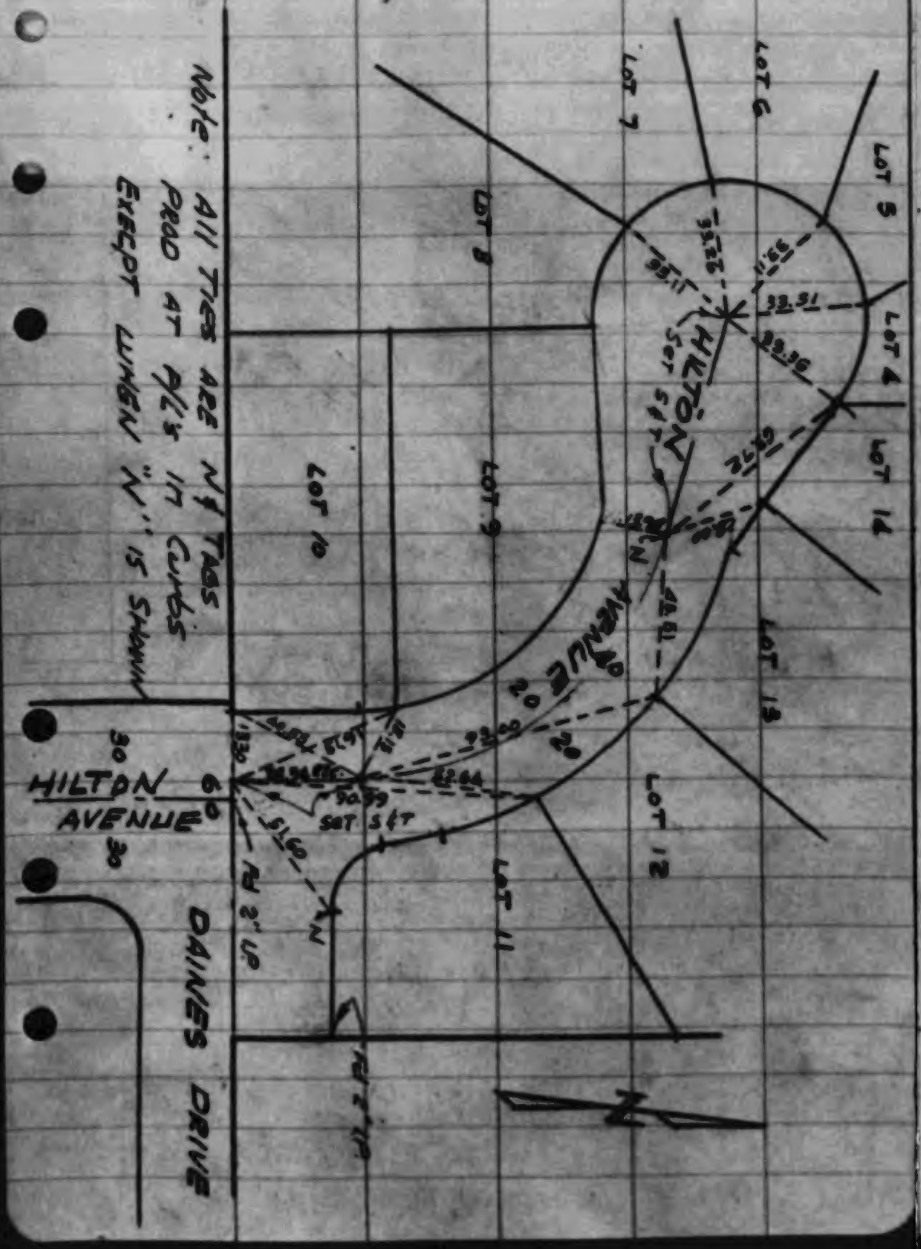

(19)

R.S. 72-3,4,5,6

R.S. 2183

— HIDDEN HILLS —

& TIES FOR
ROUND MEADOW RD.
JED SMITH RD.
HOBACK GLEN RD.
JIM BRIDGER RD.
LEWIS & CLARK RD. &
KIT CARSON RD.

NOTE: ALL TIES ARE TO 2x2's, 8-10" DEEP.

SET 2" I.P.s @ ALL & POINTS SHOWN, 8" DEEP.

8-17-55
VAN ROOSENDAEL
WALLIS
HUNTER

Glenn J. Voorheis
VOORHEIS-TRINDLE CO. L.S. 2278

W.S. 60, A-3

①

Glenn I. Voorheis

VOORHEIS-TRINDLE CO.

L.S. 2278

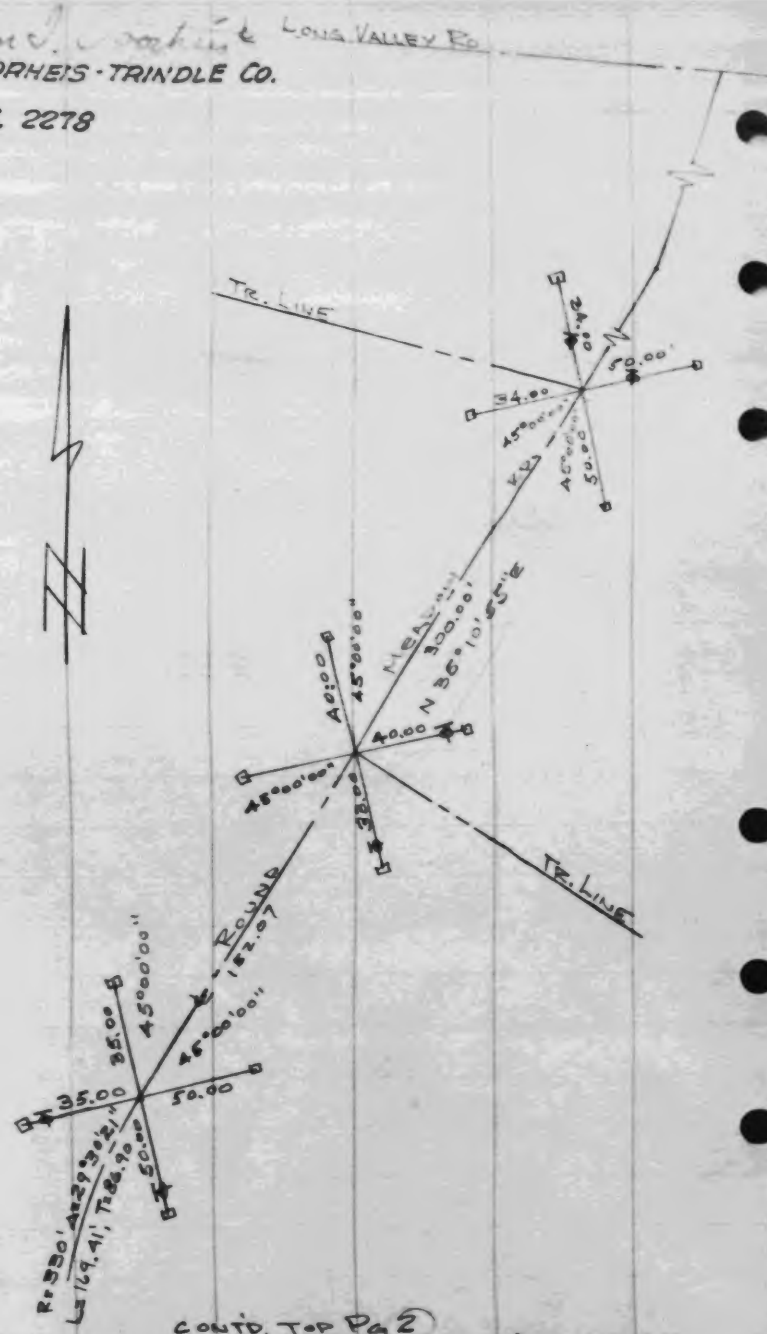

CONT'D. TOP PG 2

②

CONT'D. BOTTOM PG ①

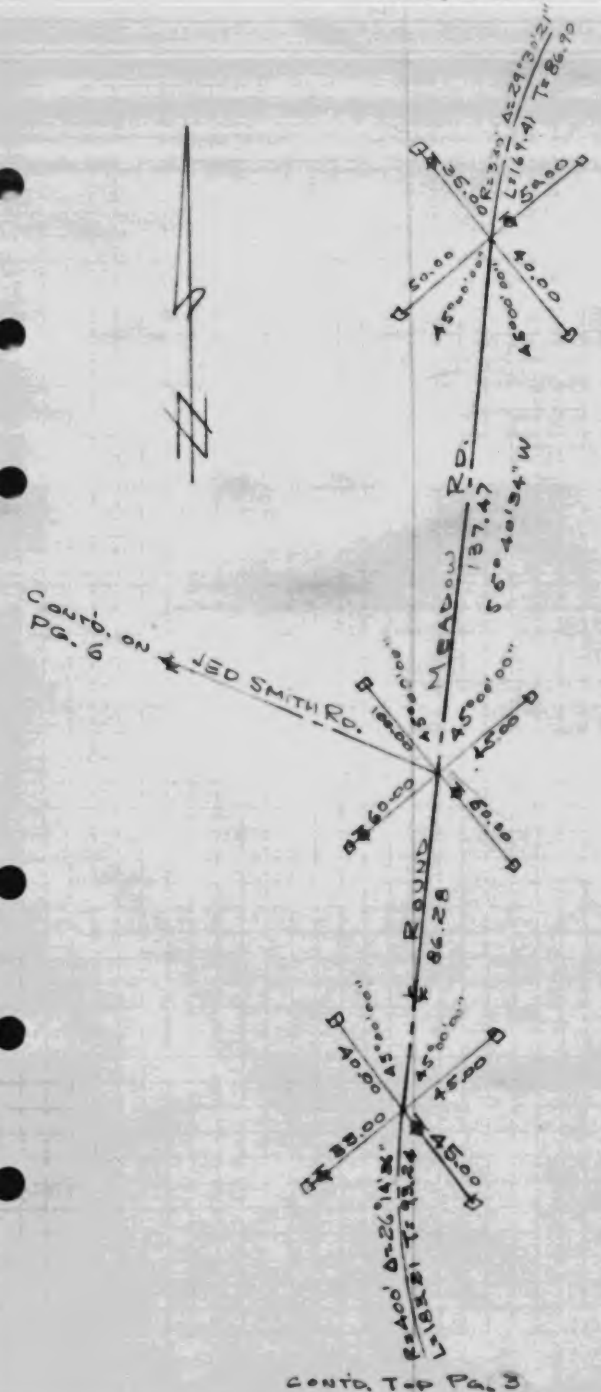

CONT'D. TOP PG. 3


③
CONT'D. BOTTOM PG. 2
ROUND MEADOW RD
S 20°34'02"E 368.00
45°00'00"
40.00
35.00
30.00
45°00'00"
R=1500' Δ=33°47'20"
L=884.59 T=455.58
CONT'D TOP PG ④
Glenn I. Voorheis
VOORHEIS-TRINDLE CO.
L.S. 2278


④
CONT'D. BOTTOM PG ③
Glenn I. Voorheis
VOORHEIS-TRINDLE CO.
L.S. 2278.
R=1500' Δ=33°47'20"
L=884.59 T=455.58
ROUND MEADOW RD.
S 13°13'18"W 939.31
HOBACK GLEN ROAD
CONT'D PG ⑮
CONT'D PG ⑭
JED SMITH RD
N 76°45'W 137.56
740.23
CONT'D TOP PG ⑤

WS. 69 A-4

CO.SUR. F.B.2024: 65

VOORHEIS - TRINDLE CO.
R.S. 72-- 3 - 6

CO.SUR. F.B.2024: 66

(1)

Cont'd. Bottom Pg (4)

Glenn V. Voorheis
VOORHEIS-TRINDLE Co.
L.S. 2278.

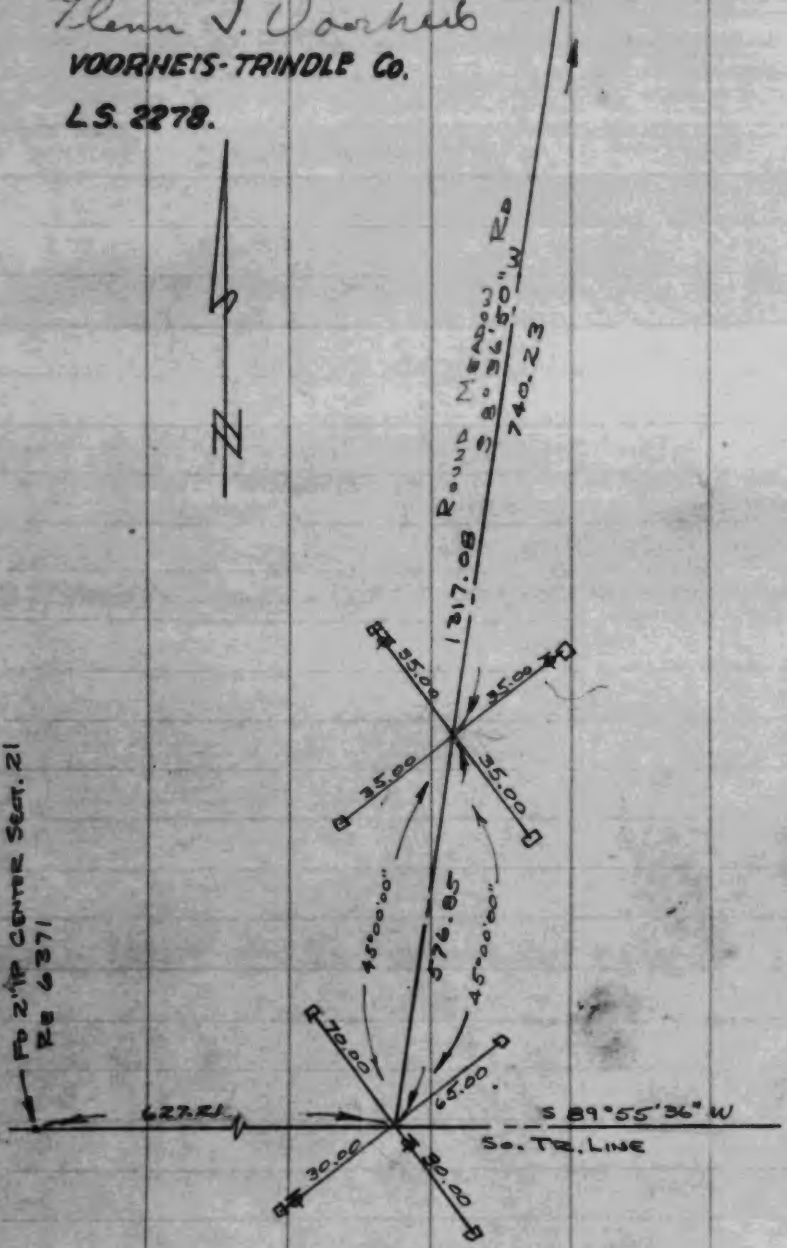

(2)

Cont'd Pg (2)

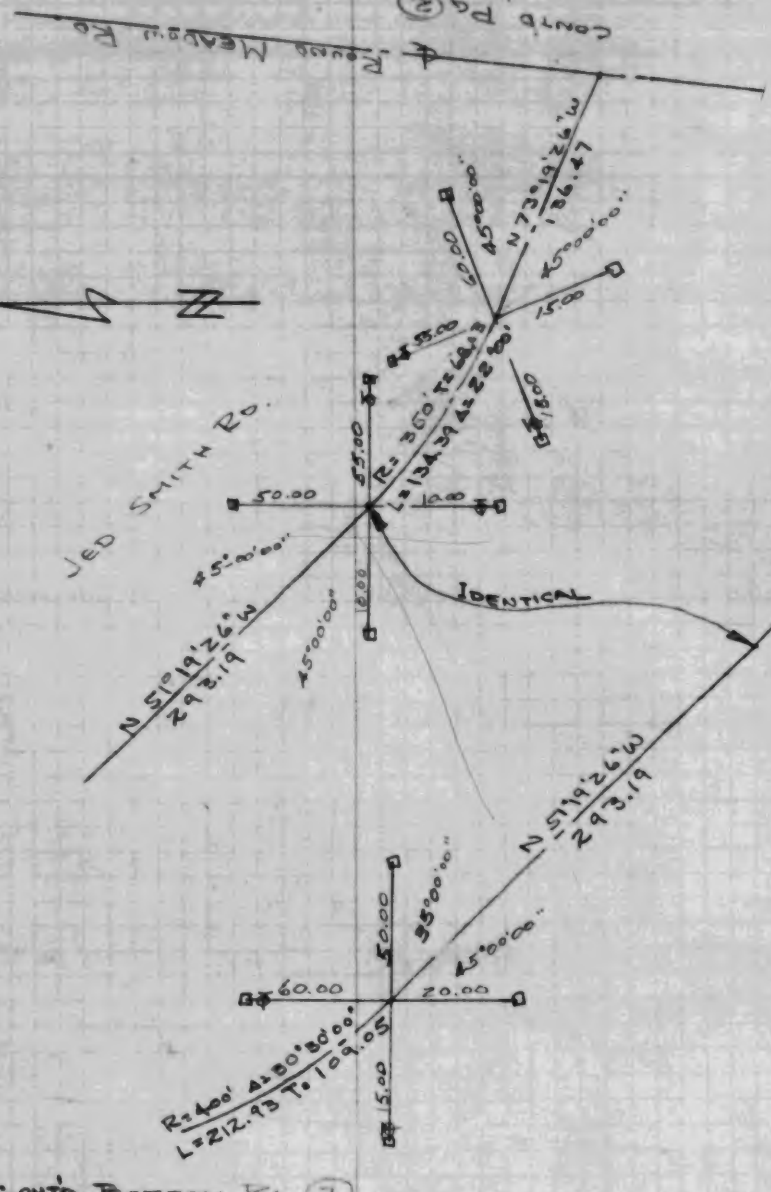

Cont'd. Bottom Pg (1)

W.S.60 A-3

(7)

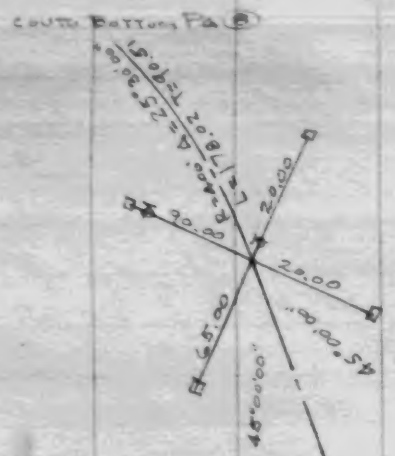

Glenn I. Voorheis
VOORHEIS-TRINDLE CO.
L.S. 2278

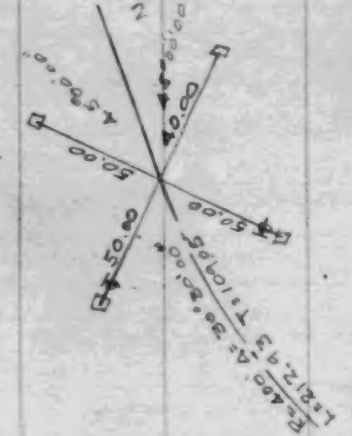

CONTD. BOTTOM PG (6)

CONTD. TOP PG (9)

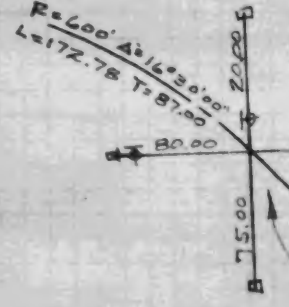

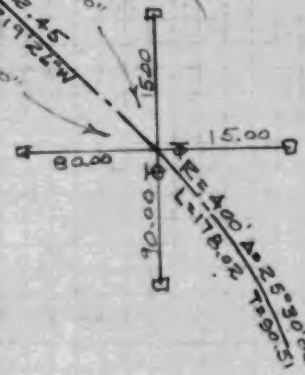

CONTD. TOP PG (7)

(8)

CO.SUR. F.B.2024: 69

VOORHEIS - TRINDLE CO.
R.S. 72— 3 - 6

CO.SUR. F.B.2024: 70

W.S 60, A-3

Glenn J. Voorheis
VOORHEIS-TRINDLE CO.
L.S. 2278



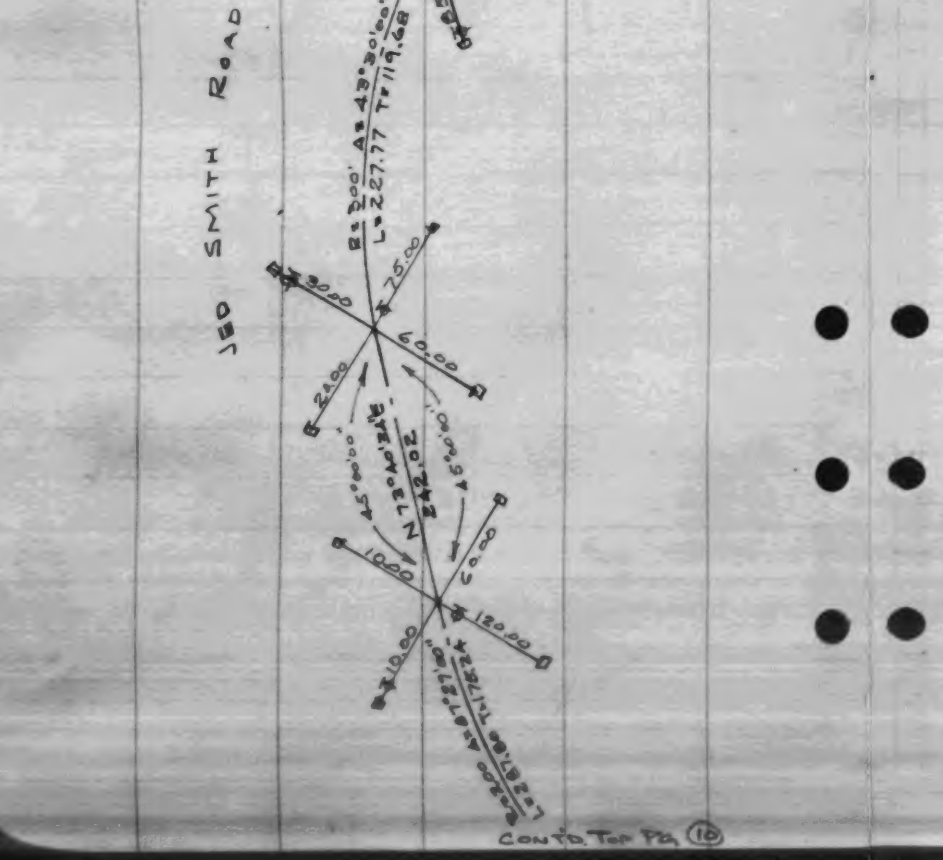

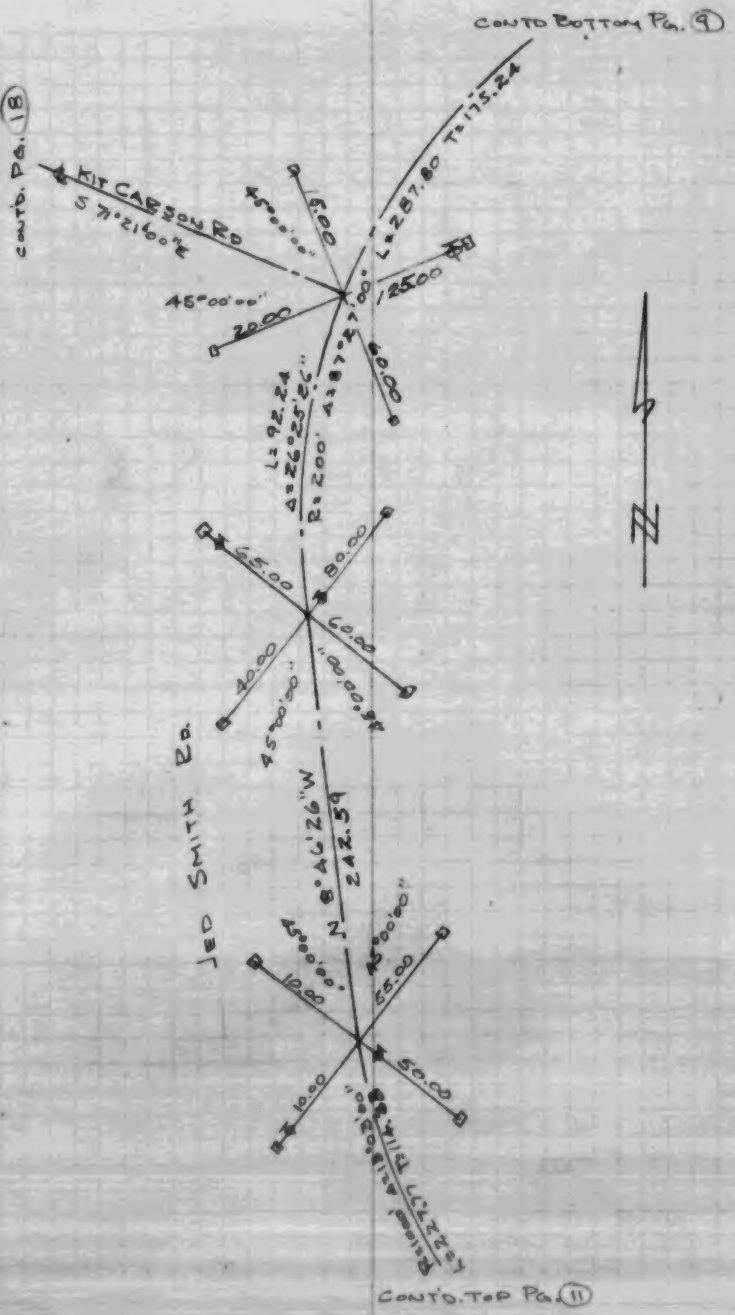

(11)

CONT'D BOTTOM PG (10)

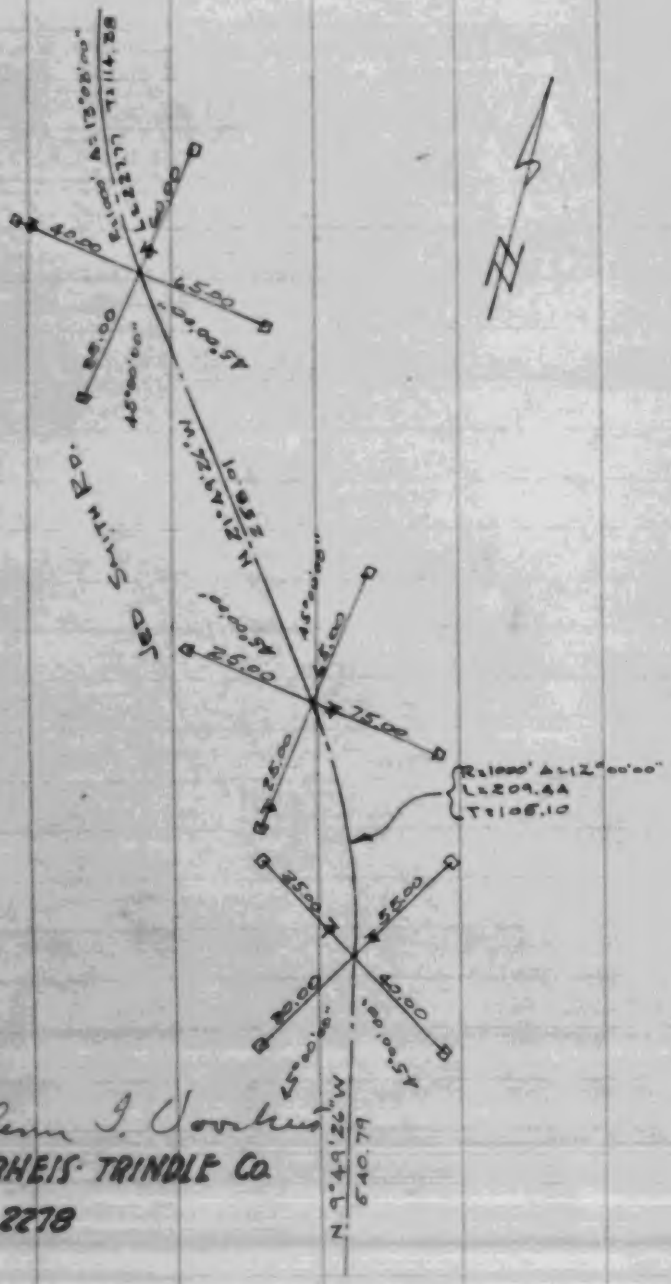

Glenn I. Voorheis
VOORHEIS-TRINDLE CO.
L.S. 2278

CONT'D TOP PG (12)

(12)

CONT'D BOTTOM PG (13)

Glenn I. Voorheis
VOORHEIS-TRINDLE CO.
L.S. 2278

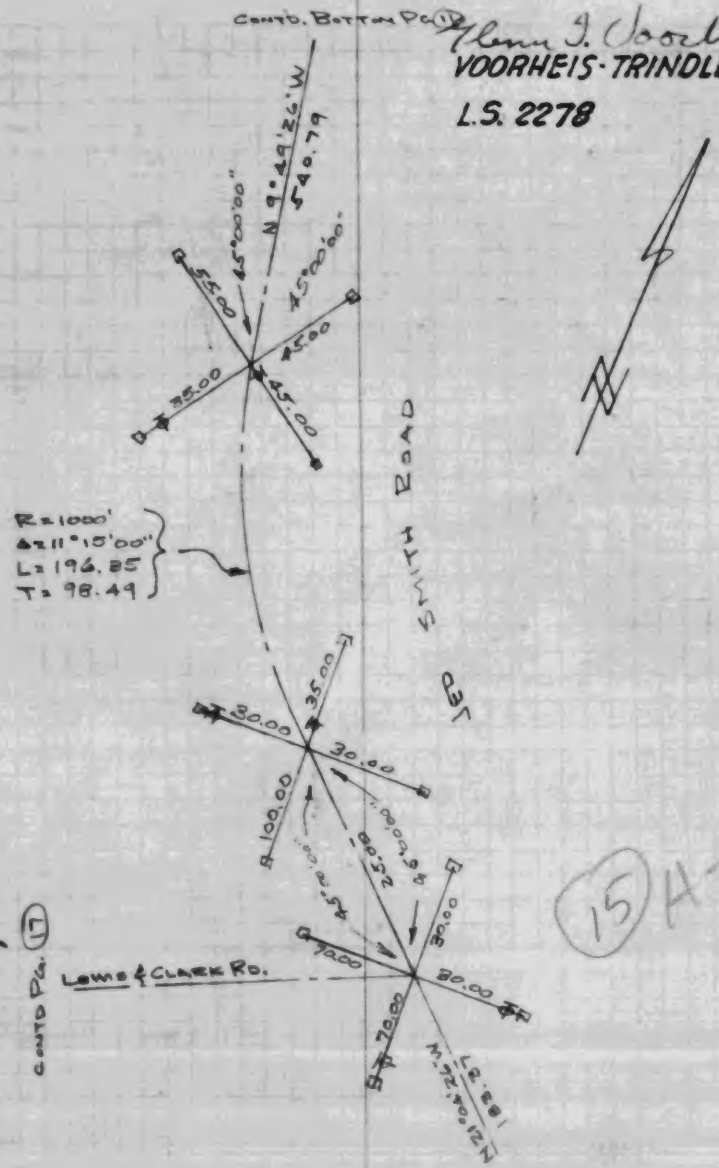

(15) A-3

CONT'D PG (14)

CONT'D TOP PG (13)

(13)

CONT'D BOTTOM PG (12)

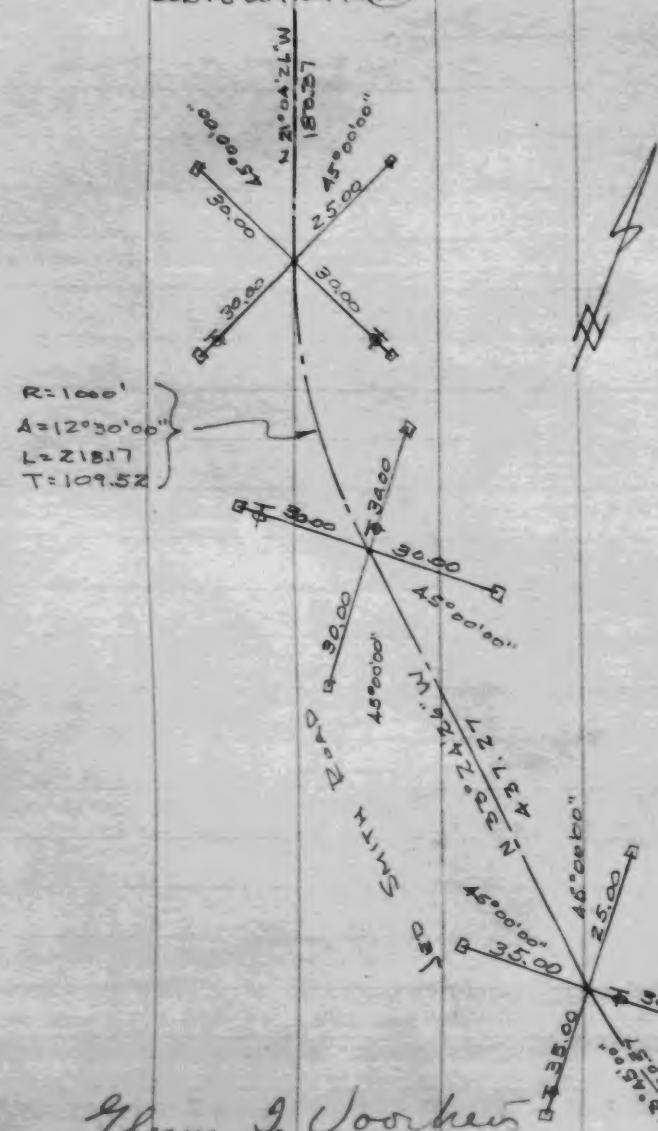

Glenn J. Voorheis
VOORHEIS-TRINDLE CO.
L.S. 2278

CONT'D TOP PG (14)

(14)

CONT'D BOTTOM PG (13)

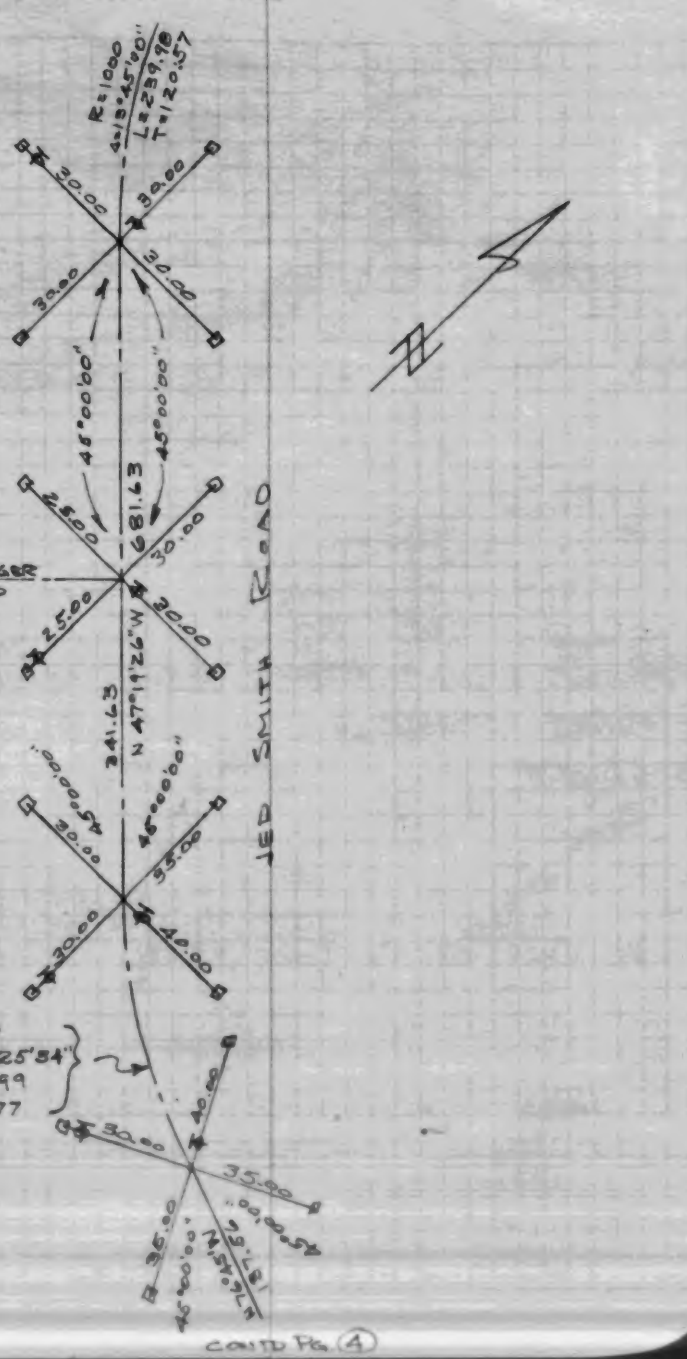

CONT'D PG (4)

W.S. 60 A-4

(15)

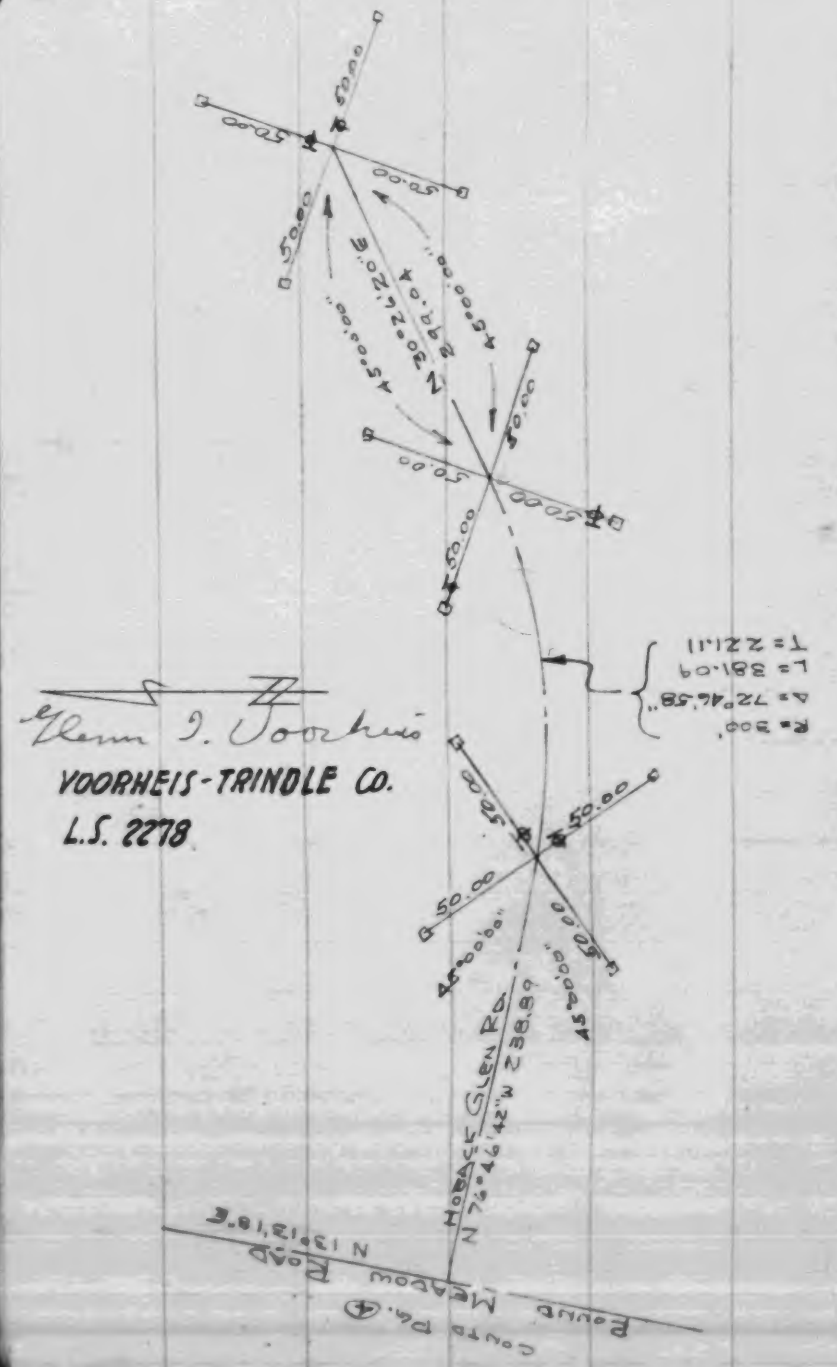

Glenn I. Voorheis
VOORHEIS-TRINDLE CO.
L.S. 2278

(16)

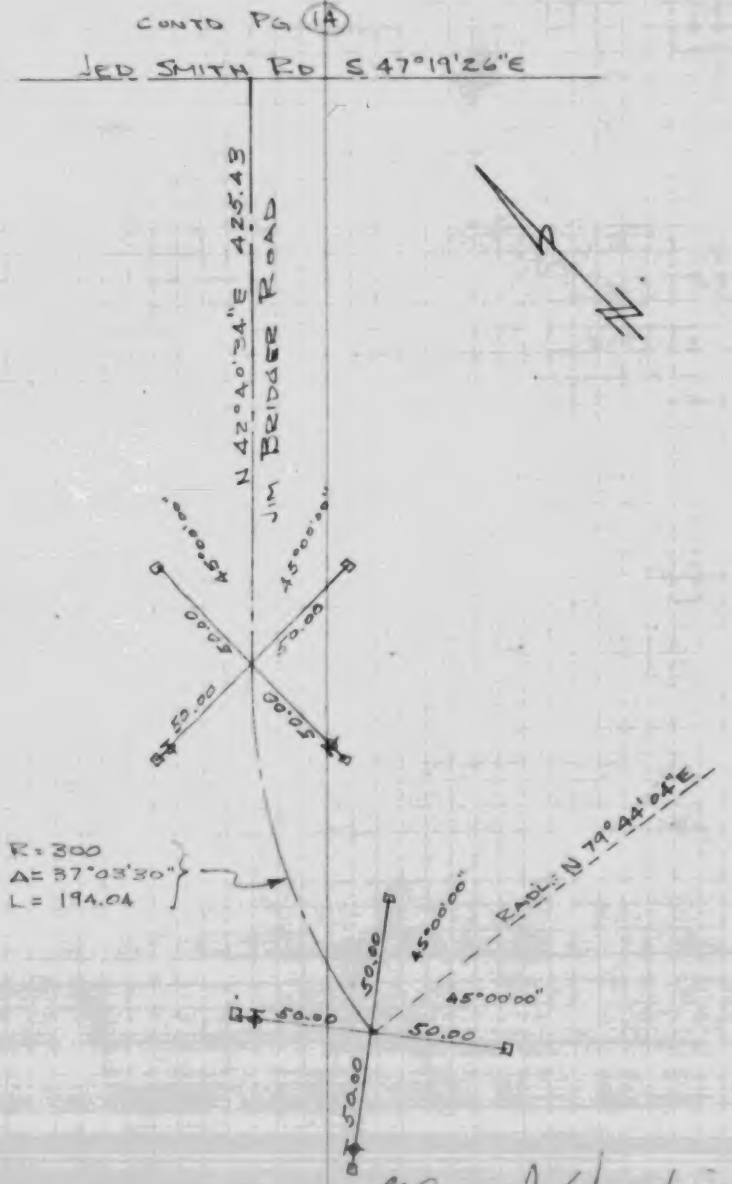

Glenn I. Voorheis
L.S. 2278

CONT'D PG 12
JED SMITH RD N 21°04'26"W
LEWIS & CLARK RD
N 78°58'07"E 147.88
VOORHEIS-TRINDLE CO.
L.S. 2278
R=550' Δ=50°22'18" T=258.64
L=483.53

CONT'D PG 10
S 72°21'00"E
171.84
KIT CARSON ROAD

R. L. STUCKEY CO.
T.S. 71 - 49

CUSTOMER		
F. M. McAteer Route 1, Box 59 Lancaster, California	R. L. STUCKEY CO. CONTRACTING ENGINEERS SURVEYORS Palmdale, CALIFORNIA	JOB NO 2432 FIELD BOOK WALL SHEET DATE January 10, 1955 PAGE 1 OF 1

CENTER LINE REF. TIES
R.S. 2165

R.S. 71-49



NOTE:
All Reference ties are 2 x 2 stakes
Set 12 inches below surface

ROBERT L. STUCKEY
ALA. STATE REG. # 608
CAL. " " # 6047
KAN. " " # 190

TRACT Nº 20874.

M.B Nº 549, 34-35

MONUMENT TIES

IN THE CITY OF GLENDORA, CALIFORNIA.

C.D. Curry. RE. #4134 April 1955.

NO SCALE

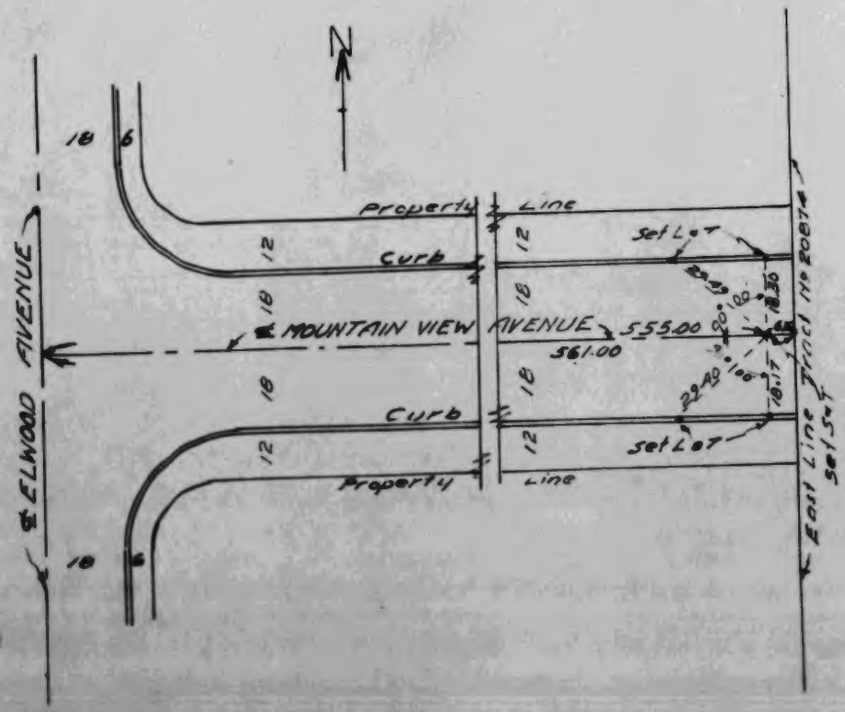

Tract 14660 Tract 20059

OLSON SURVEYING SERVICE

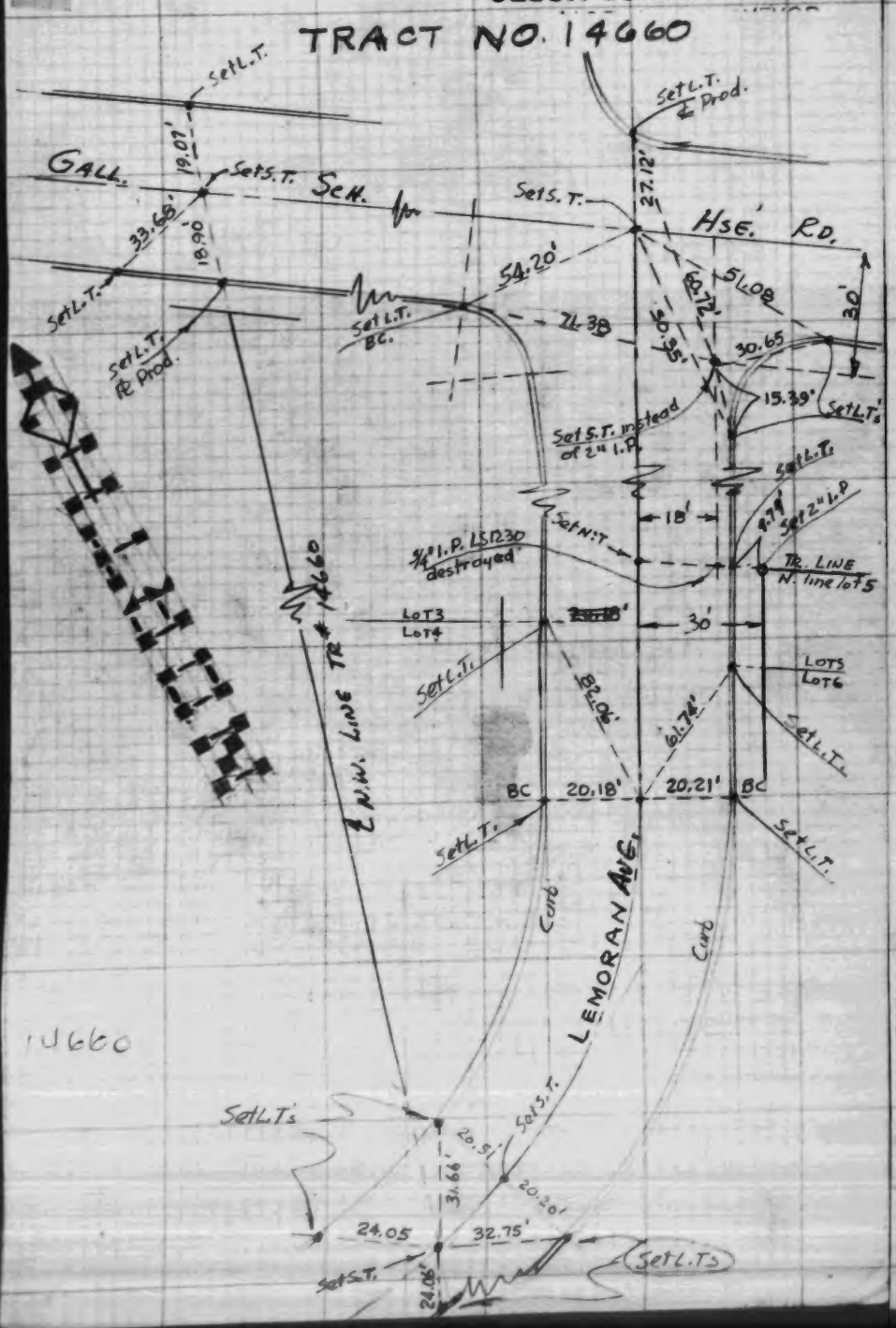

OLSON SURVEYING SERVICE

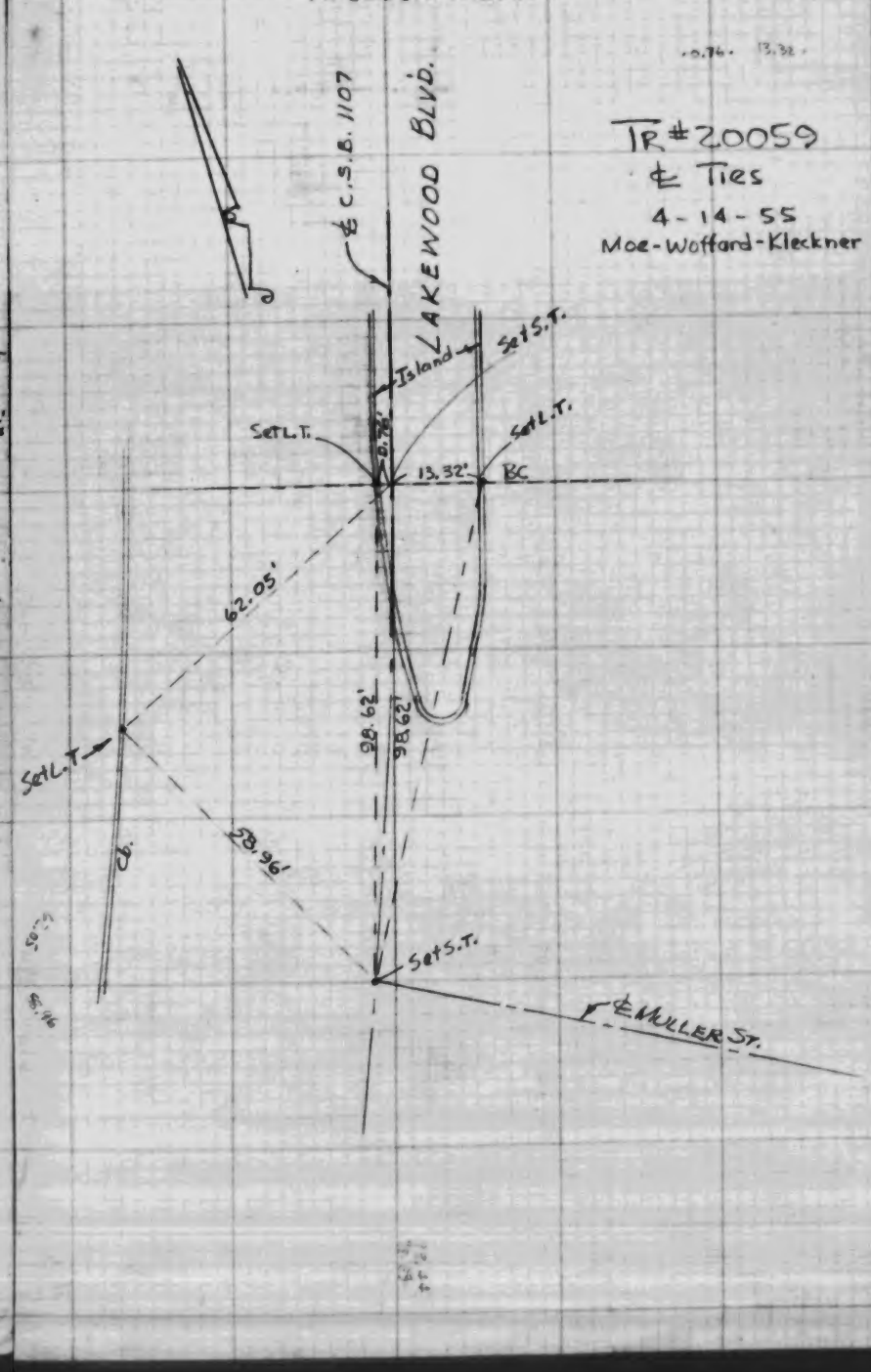

CO.SUR. F.B.2024: 83

OLSON SURVEYING SERVICE

Tract 20059

OLSON SURVEYING SERVIC

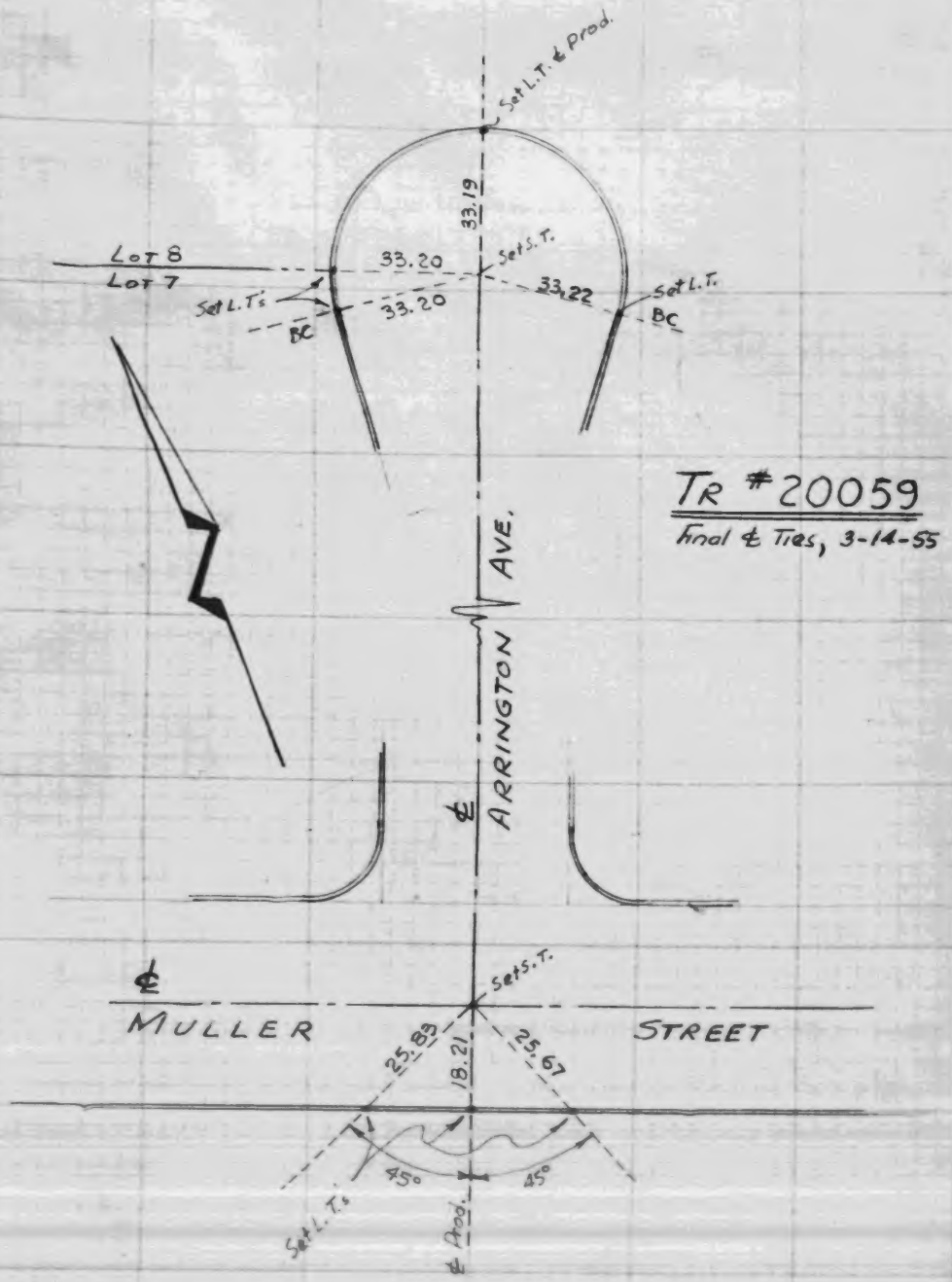

TR #20059

final & Ties, 3-14-55

W.S. 33, B-2

CO.SUR. F.B.2024: 84

OLSON SURVEYING SERVICE

Tract 17640

(5)

(1)

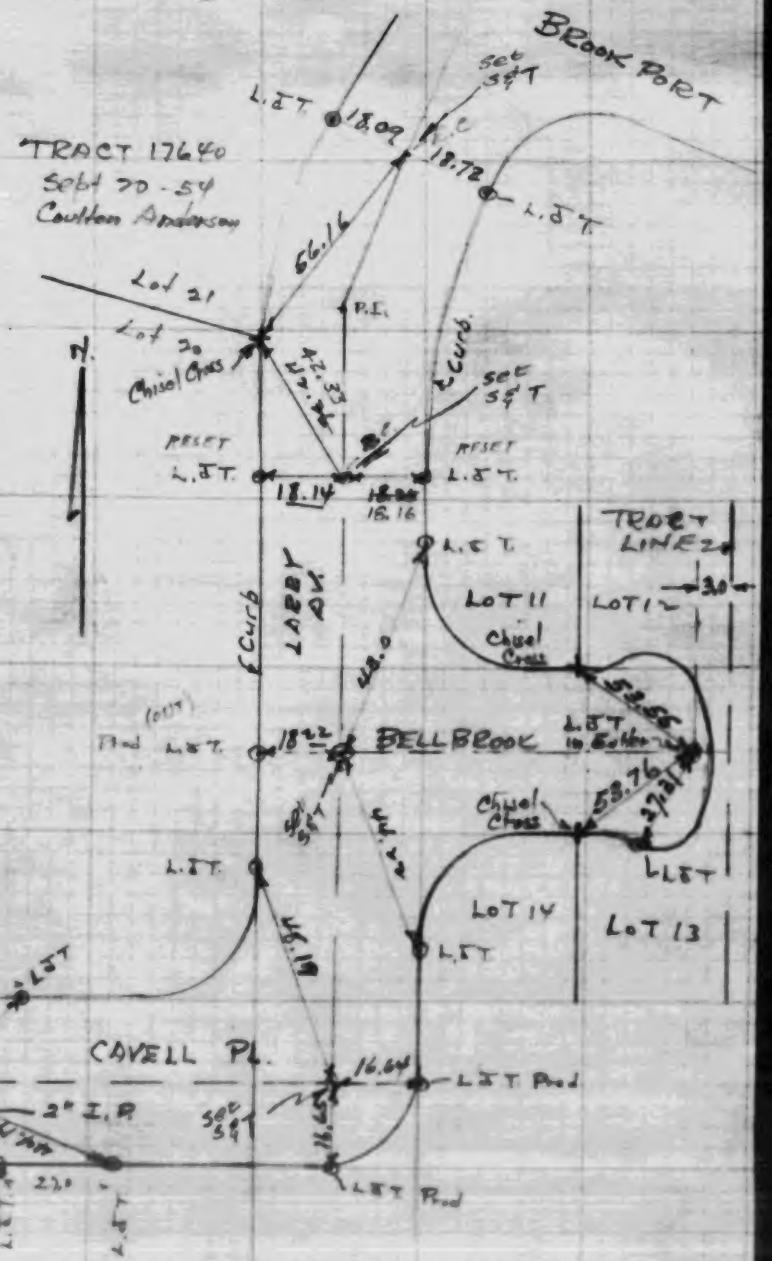

OLSON SURVEYING SERVICE

OLSON SURVEYING SERVICE
Tract 17640

TRACT 17640
Sept-20-54
Coulton - Anderson

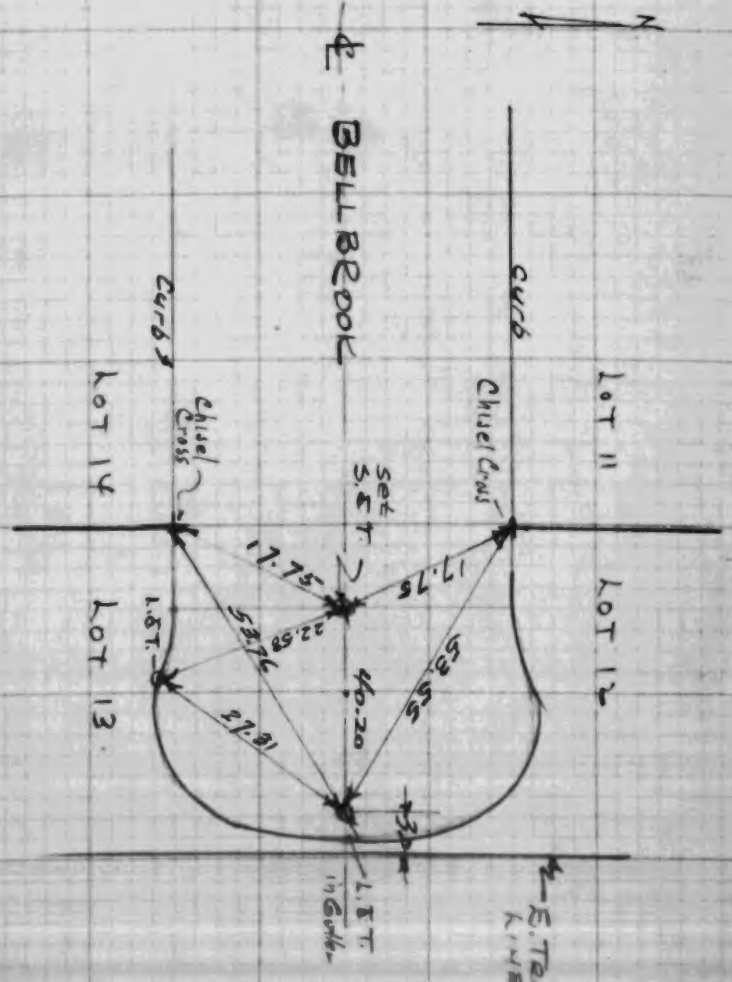

OLSON SURVEYING SERVICE

TRACT 17640
Sept. 20-54
Coulton - Anderson

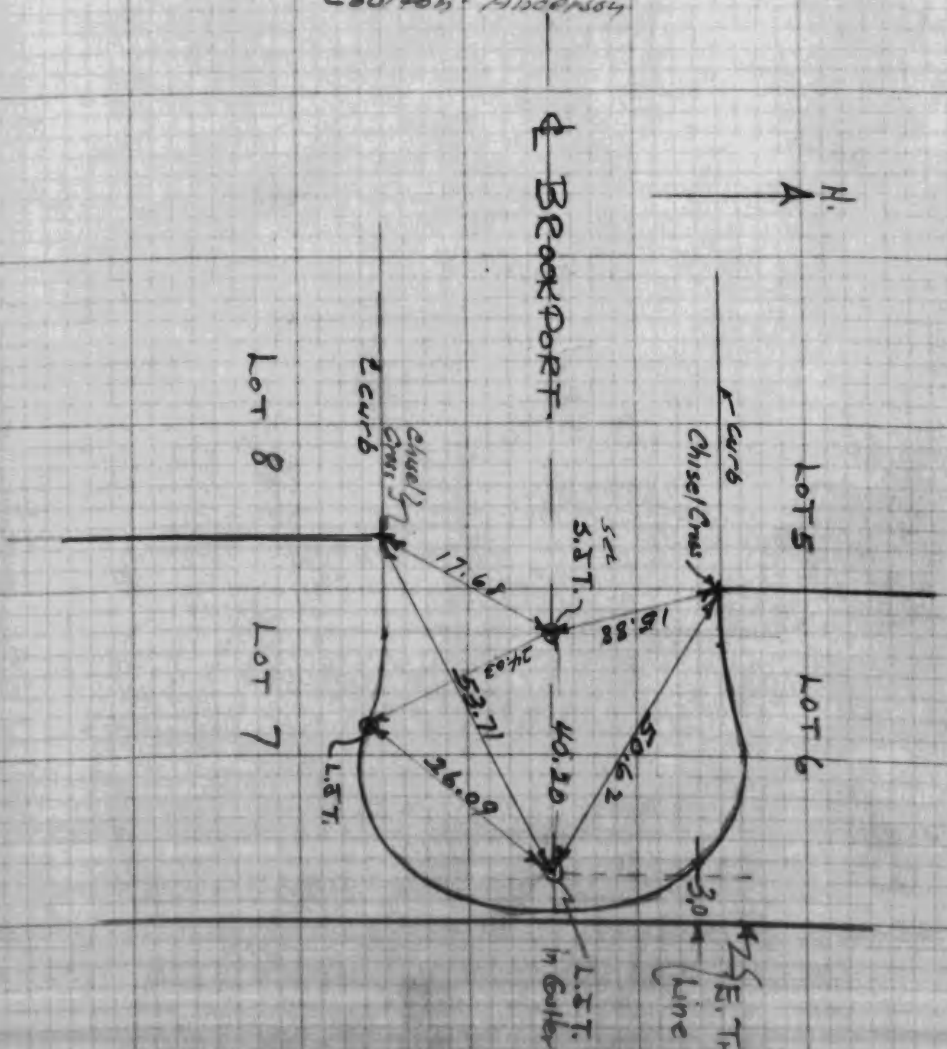

OLSON SURVEYING SERVICE

W3.46 D-5

SUR. F.B.2024: 87

OLSON SURVEYING SERVICE
Tract 17640

TRACT 17640
Sept-20-64
Coulton - Anderson

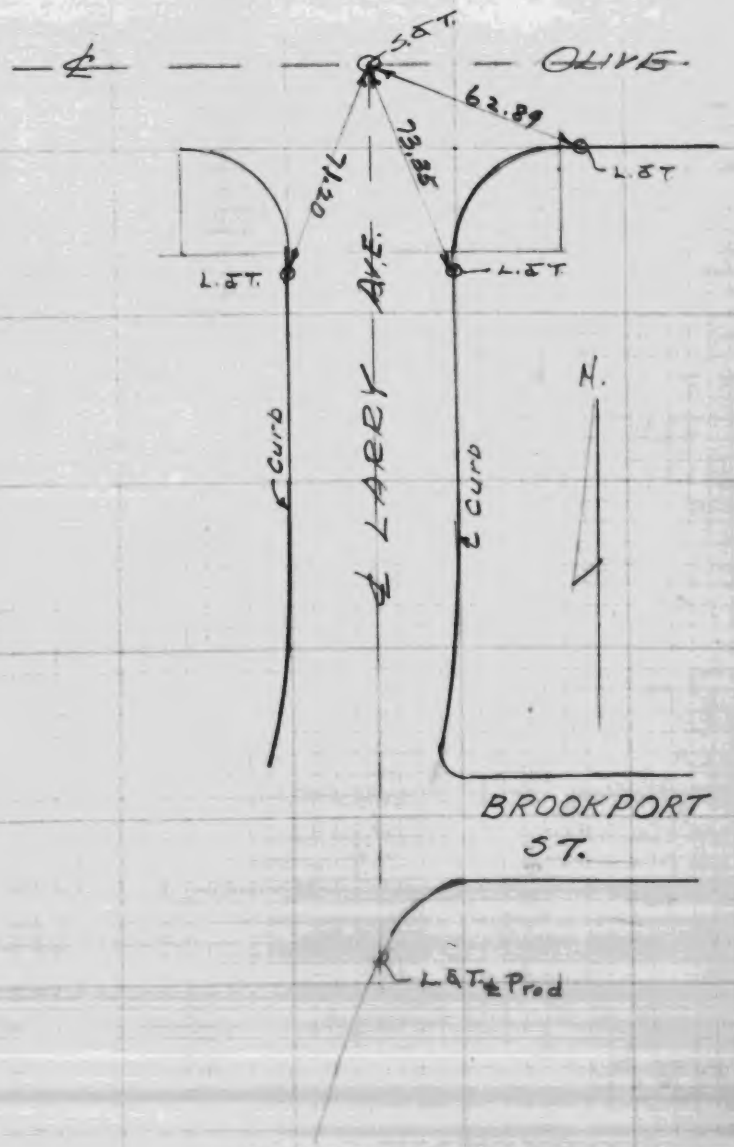

OLSON SURVEYING SERVICE

CO.SUR. F.B.2024: 88

⑤

TRACT 17640
Sept-20-64
Coulton-Anderson

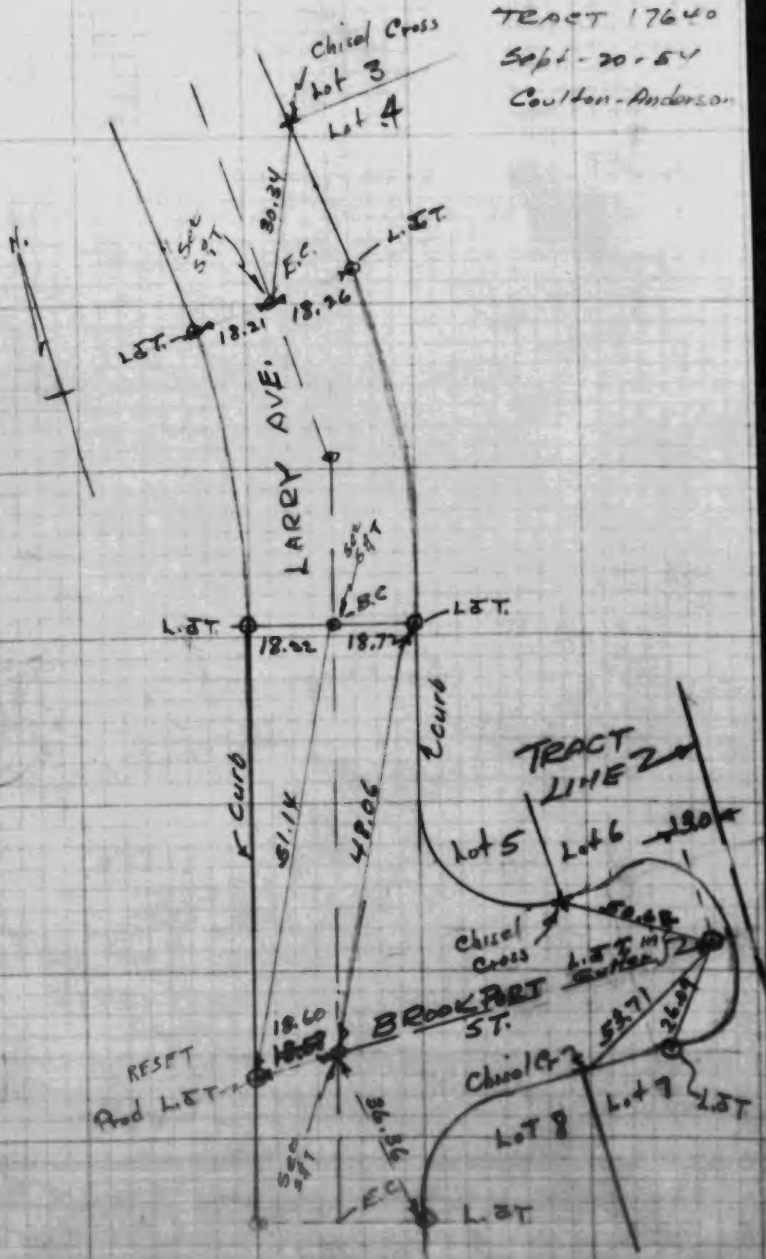

OLSON SURVEYING SERVICE

CO.SUR. F.B.2024: 89

R. G. MC LANE
Tract 18560

CO.SUR. F.B.2024: 90

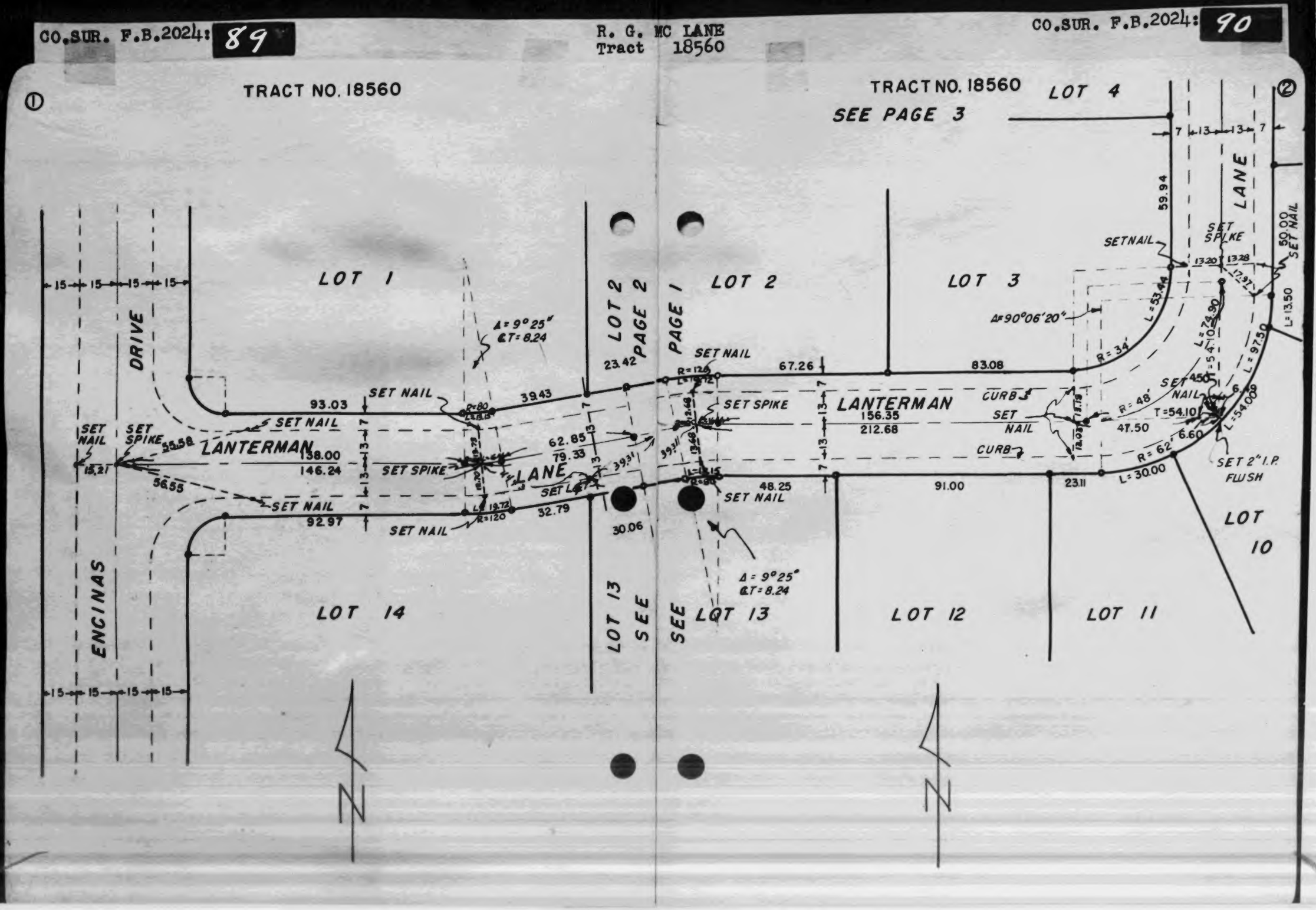

R. G. MC LANE
Tract 18560

③ TRACT NO. 18560

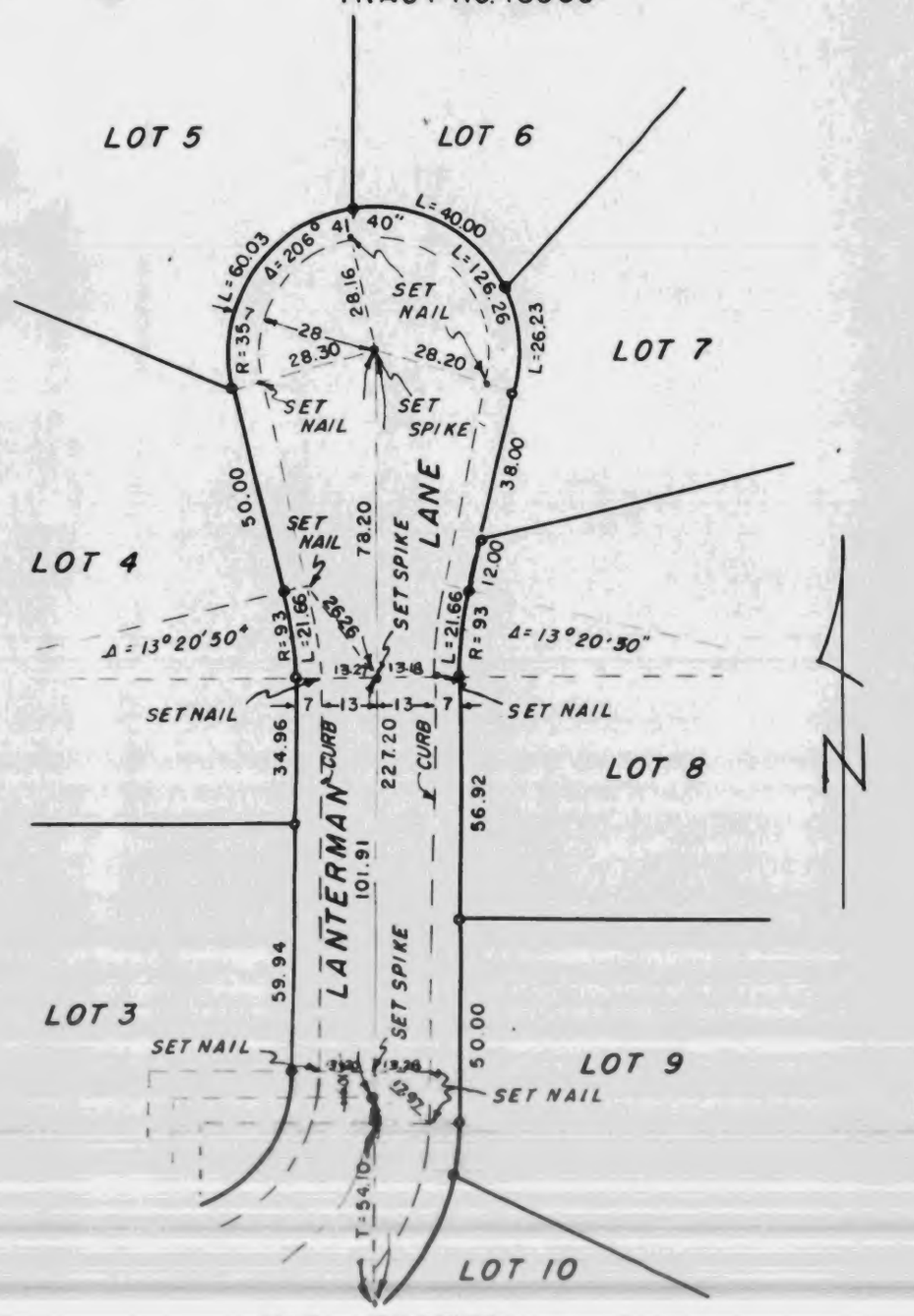

OLSON SURVEYING SERVICE
Tract 20227

OLSON SURVEYING SERVICE

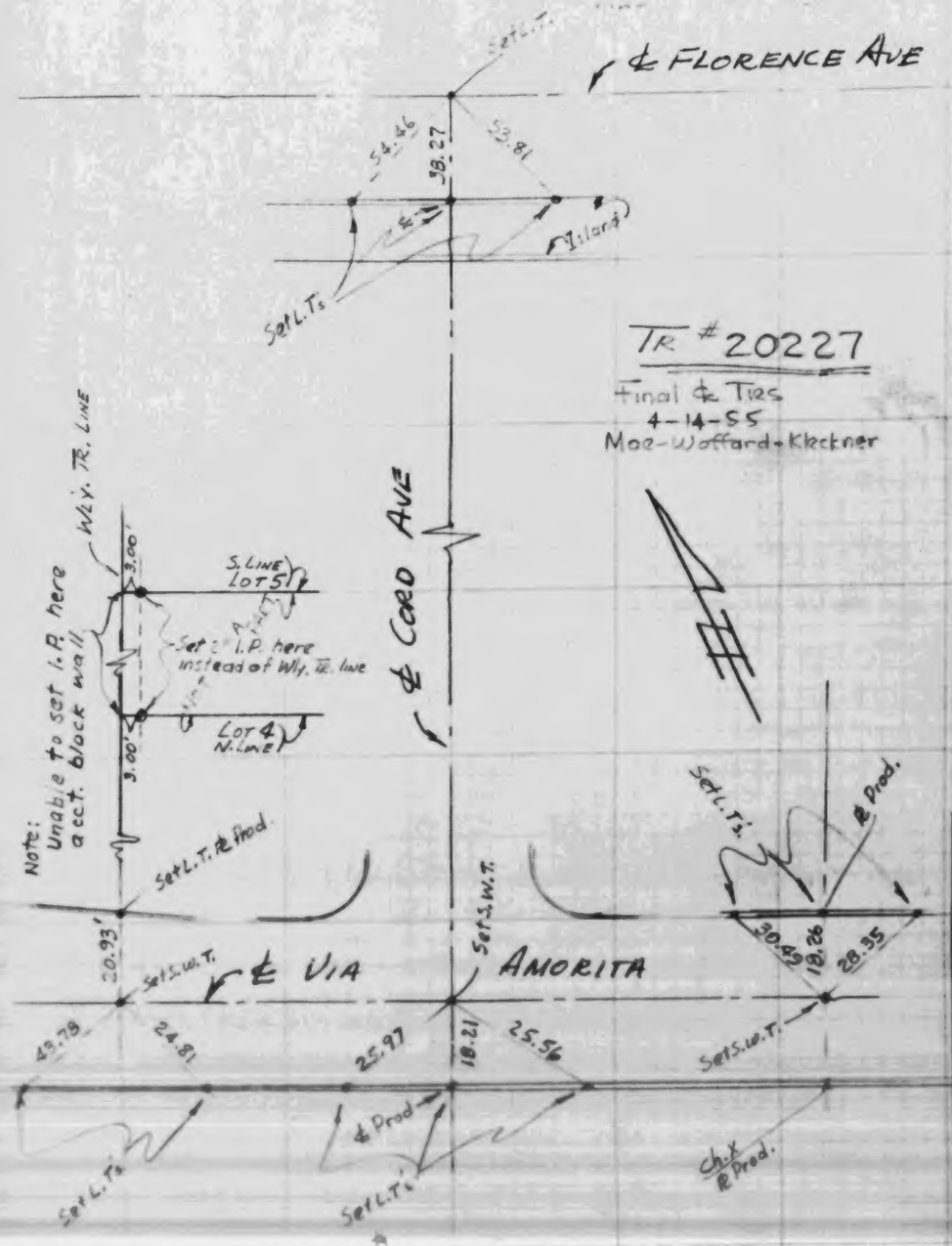

W.S. 48, A-3

CO.SUR. F.B.2024: 93 PAUL CALVO Tract 20200

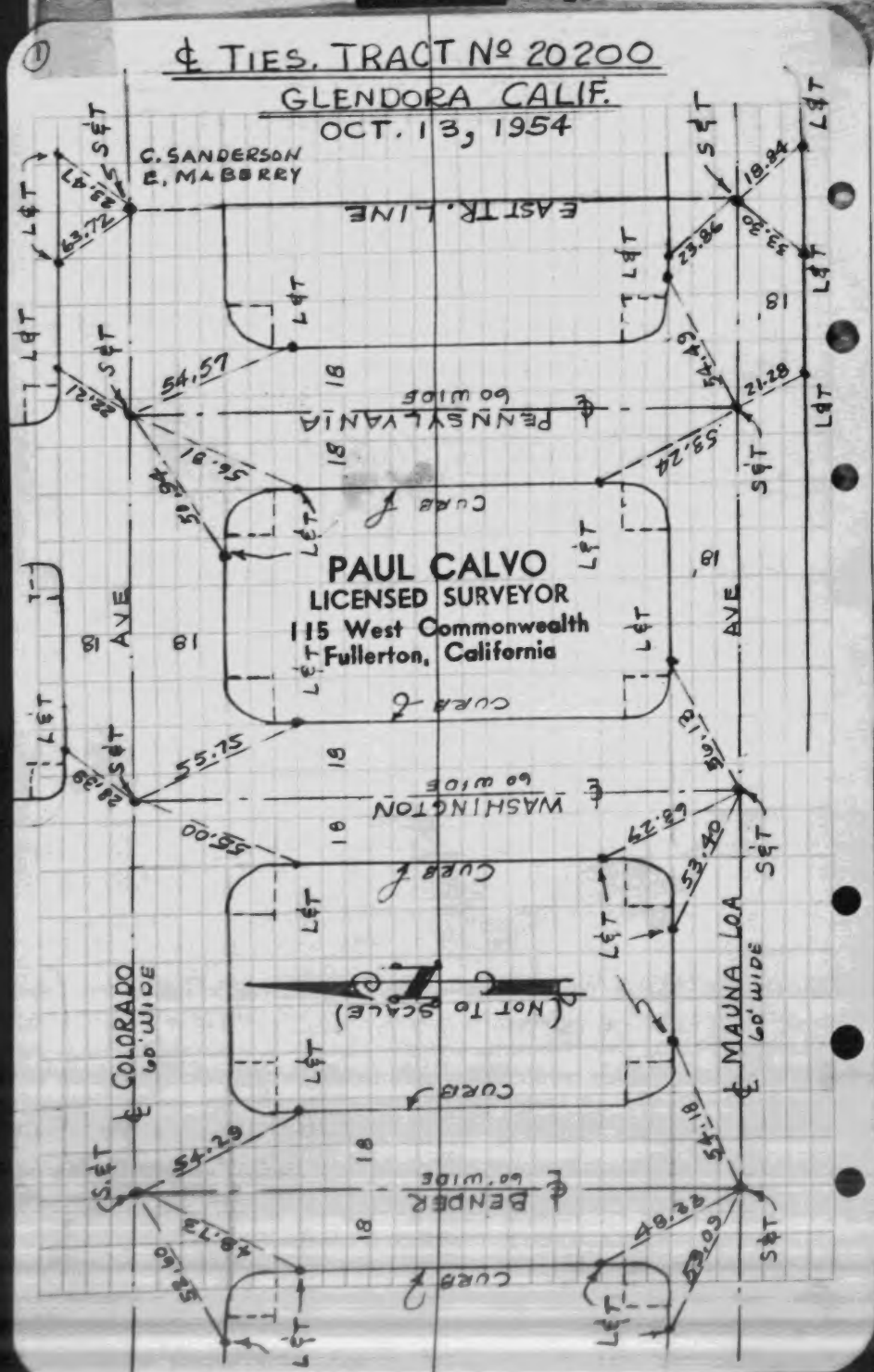

KEMMERER ENG.CO. Tract 20477 CO.SUR. F.B.2024: 94



CO.SUR. F.B.2024: 95

KEMMERER ENGR. CO.
Tract 20477

CO.SUR. F.B.2024: 96

(2)

Kemmerer Engineering Co., Inc.

TRACT 20477
SHEET 3

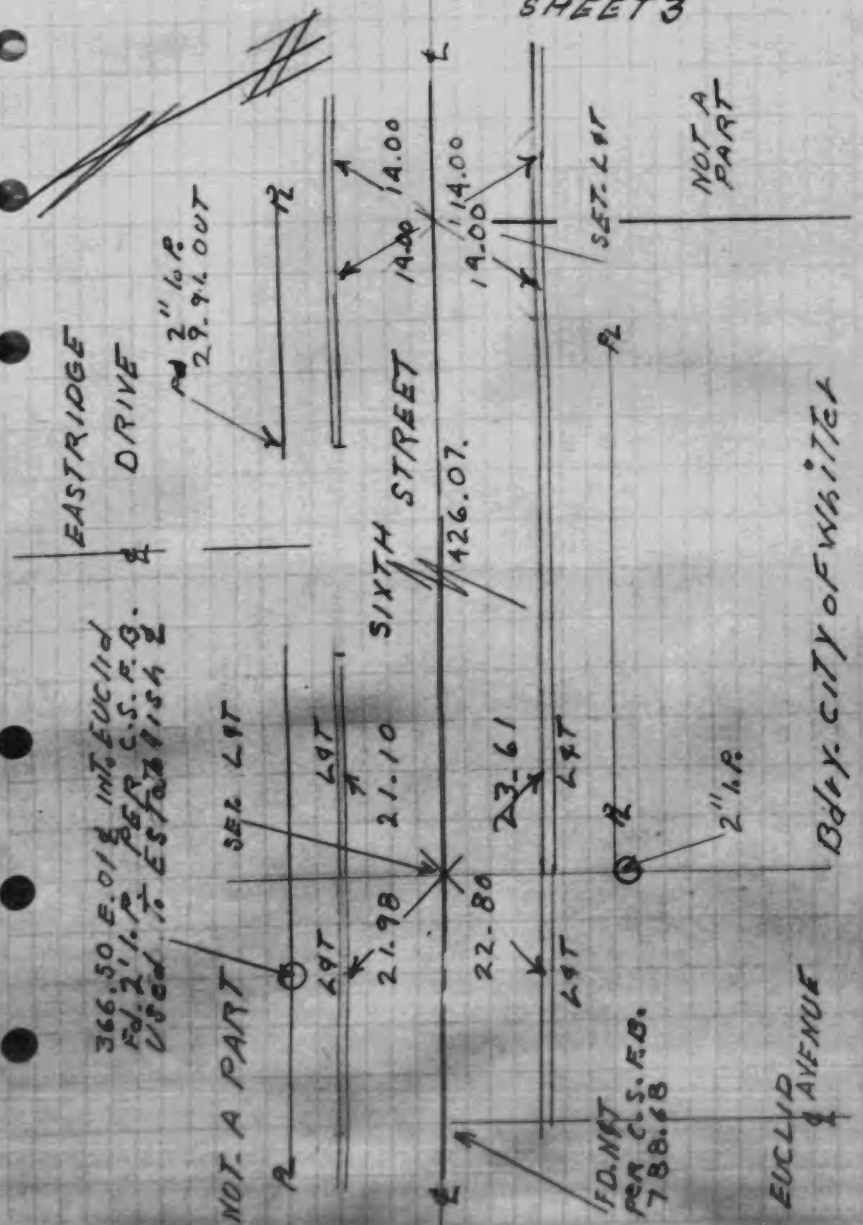

(3)

TR 20477
4 ties

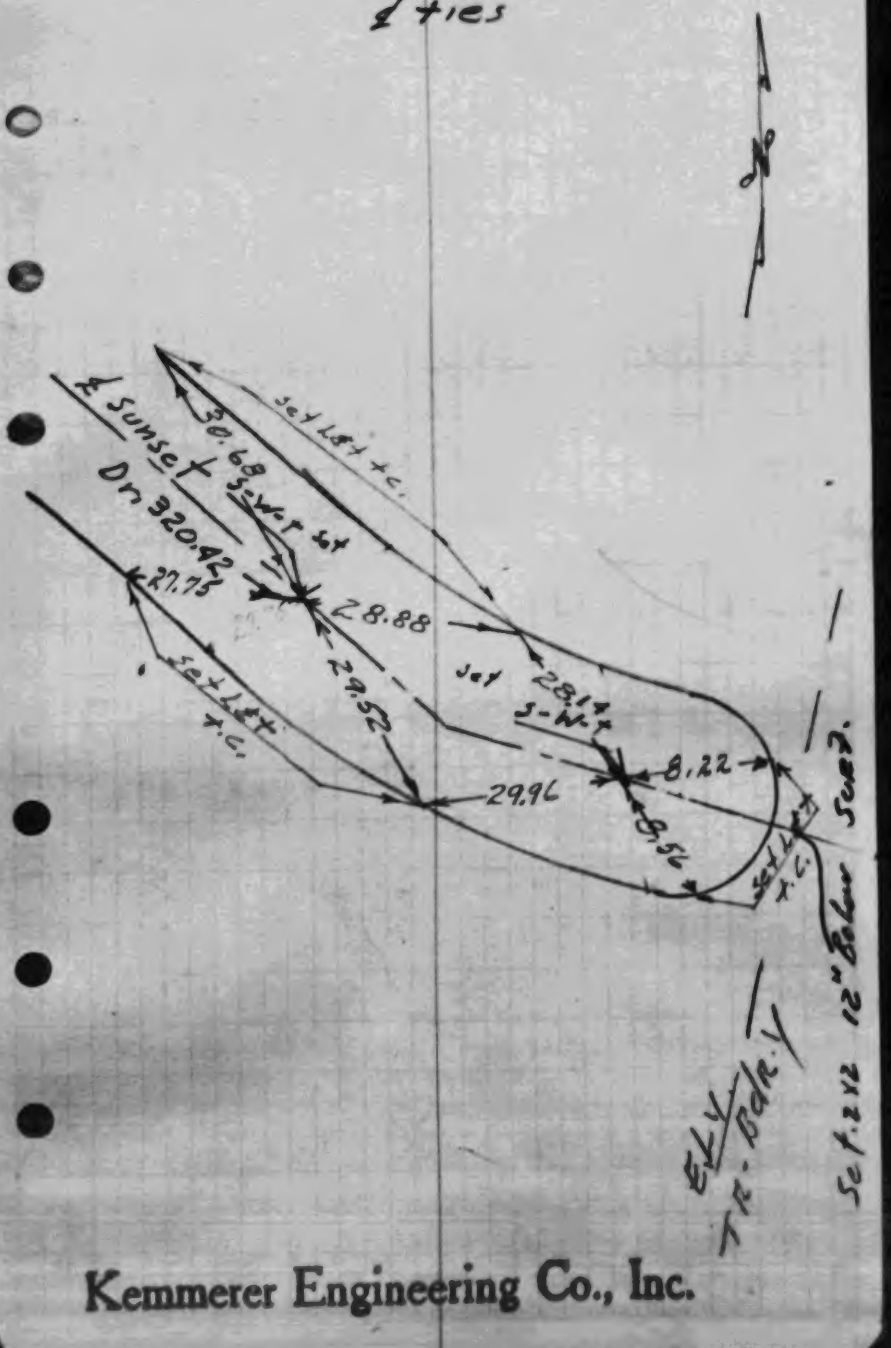

Kemmerer Engineering Co., Inc.

W.S. 37, C-6

W.S. 9/13-3

TRACT Nº 18868
& ties

Sheet 1 of 3
4-10-55
Set by M. Quiros
L.S. 2743

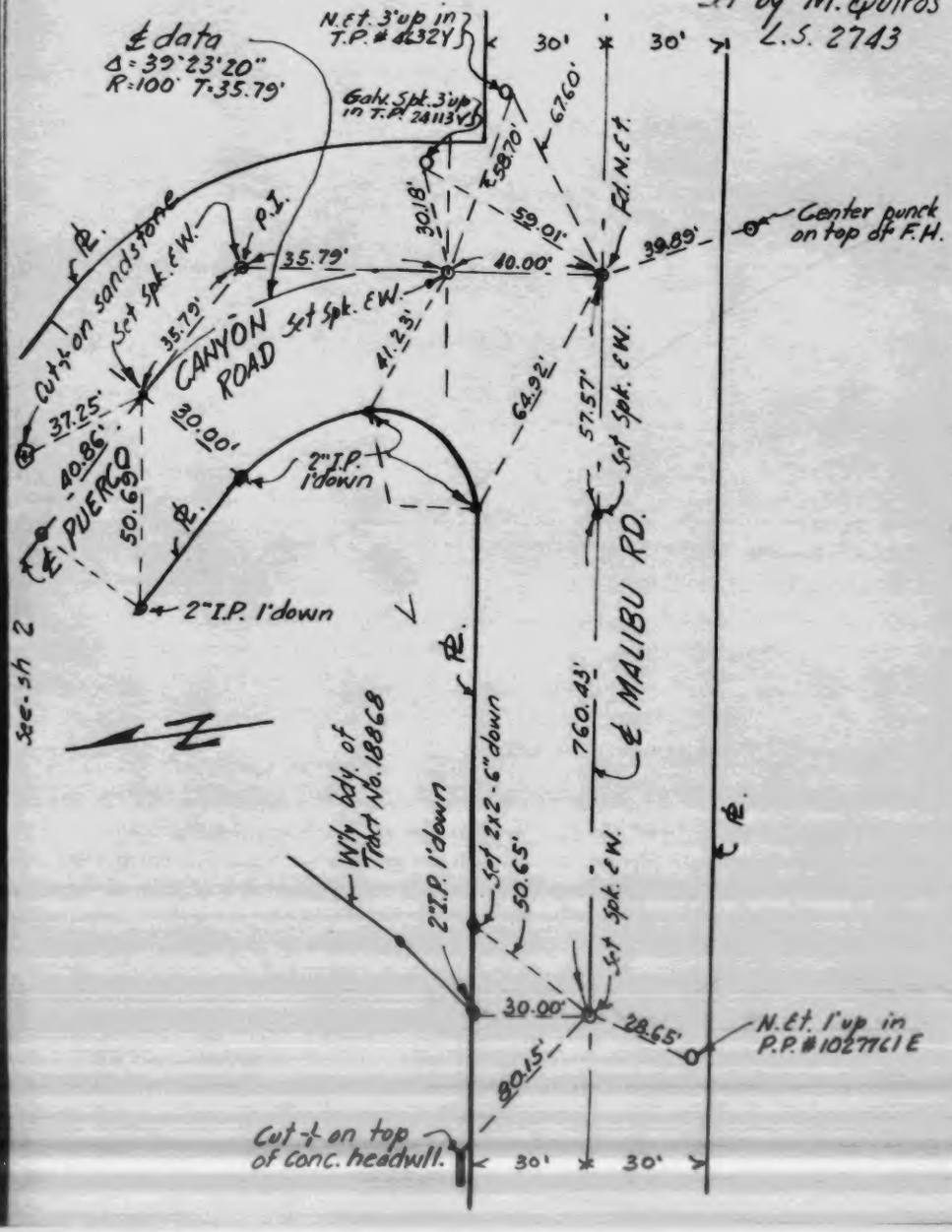

TRACT Nº 18868
& ties

Sh 2 of 3
4-10-55
Set by M. Quiros
L.S. 2743

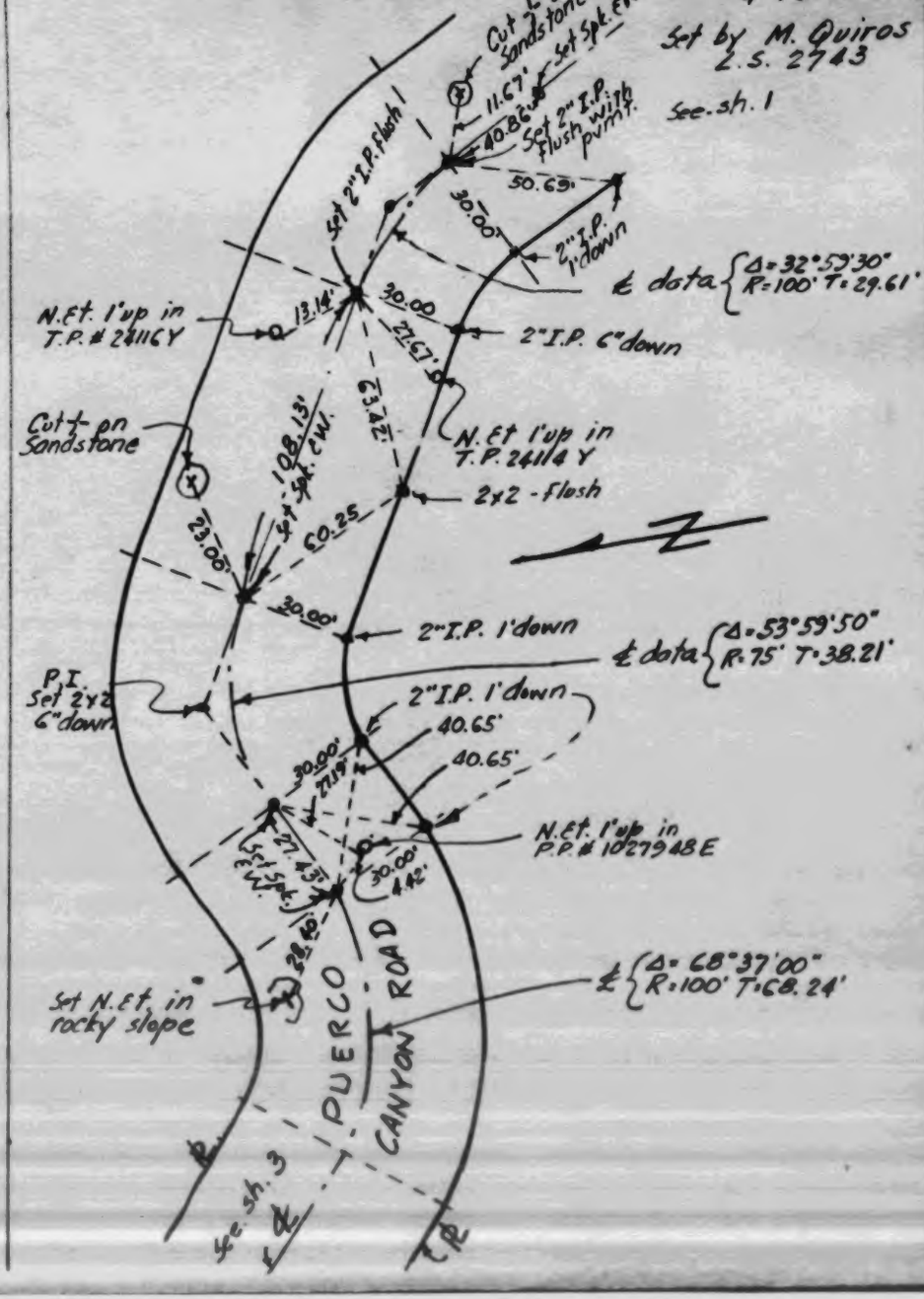

W S 91, B-3

CO.SUR. F.B.2024: 99

TRACT Nº 18868 & ties

sh 3 of 3

4-10-55
Set by M. Quiros
L.S. 2743

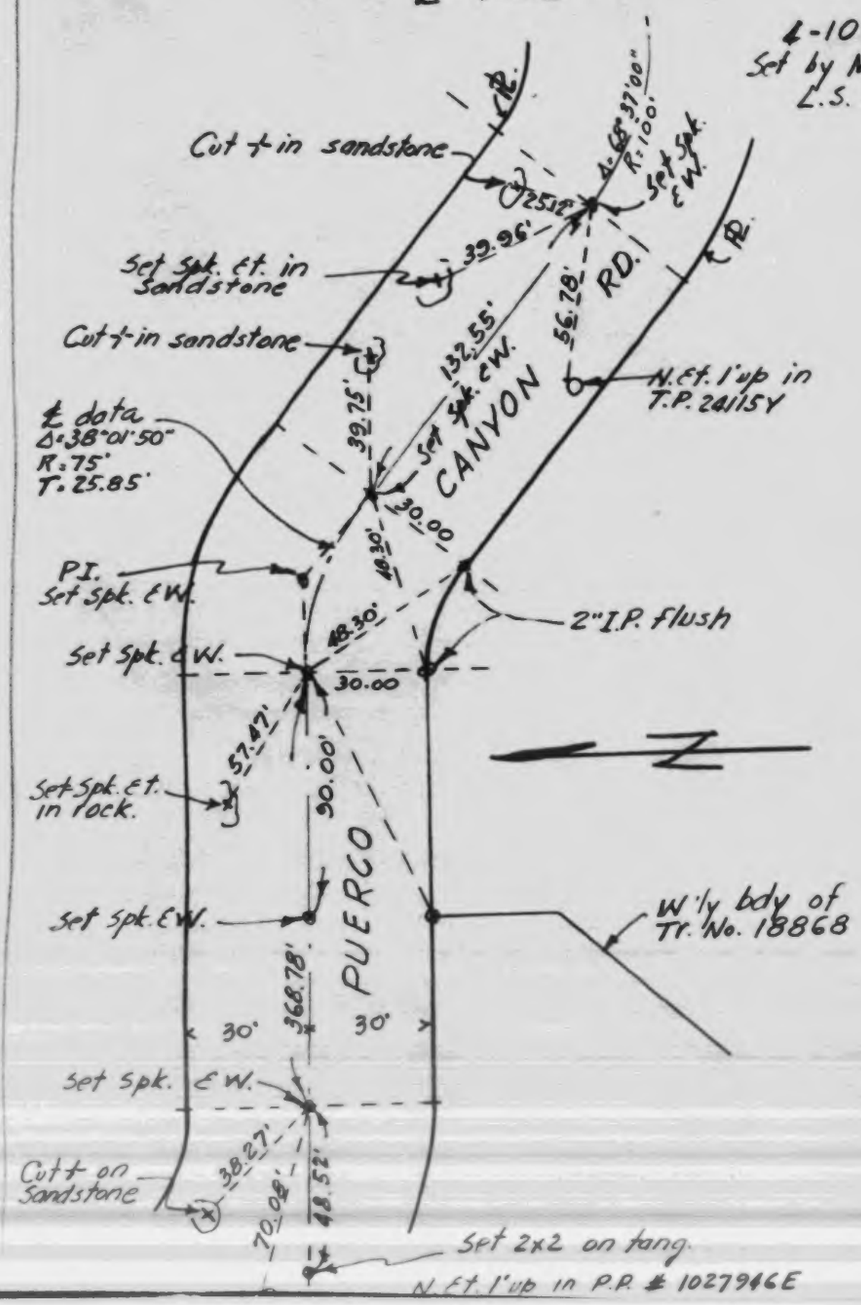

CO.SUR. F.B.2024: 100

Tract 19186

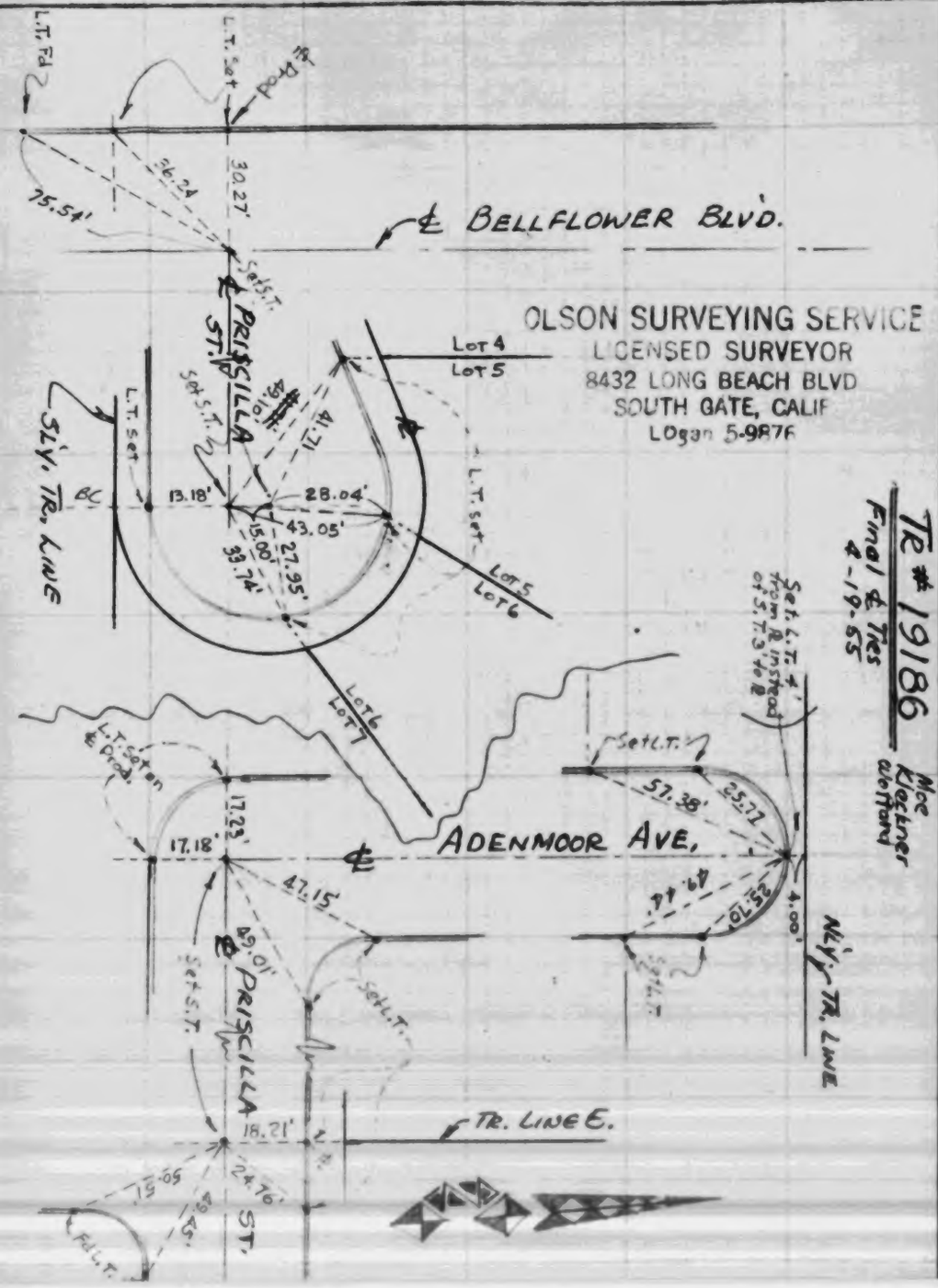

HAROLD A. BARNETT
Tract 16665

HAROLD A. BARNETT CIVIL ENGINEER 35 SO. RAYMOND AVE. PASADENA 1, CALIF. R.E. 1216	PARTY	JOB NO. 6655
Harold A. Barnett	B.J. Soderblom	LOT
		TRACT 16665
		CLIENT Ro. Santa Anita
SHEET 1 OF 2 SHEETS		DATE Feb '55.

ARCADIA.

HAROLD A. BARNETT
Tract 16665

HAROLD A. BARNETT CIVIL ENGINEER 35 SO. RAYMOND AVE. PASADENA 1, CALIF. R.E. 1216	PARTY	JOB NO. 6655
Harold A. Barnett	B.J. Soderblom	LOT
		TRACT 16665
		CLIENT Ro. Santa Anita
SHEET 2 OF 2 SHEETS		DATE Feb '55

TR. 16665
ARCADIA

CO.SUR. F.B.2024: 103

OLSON SURVEYING SERVICE
Tract 18176

MB 539-23

W.S. A-2

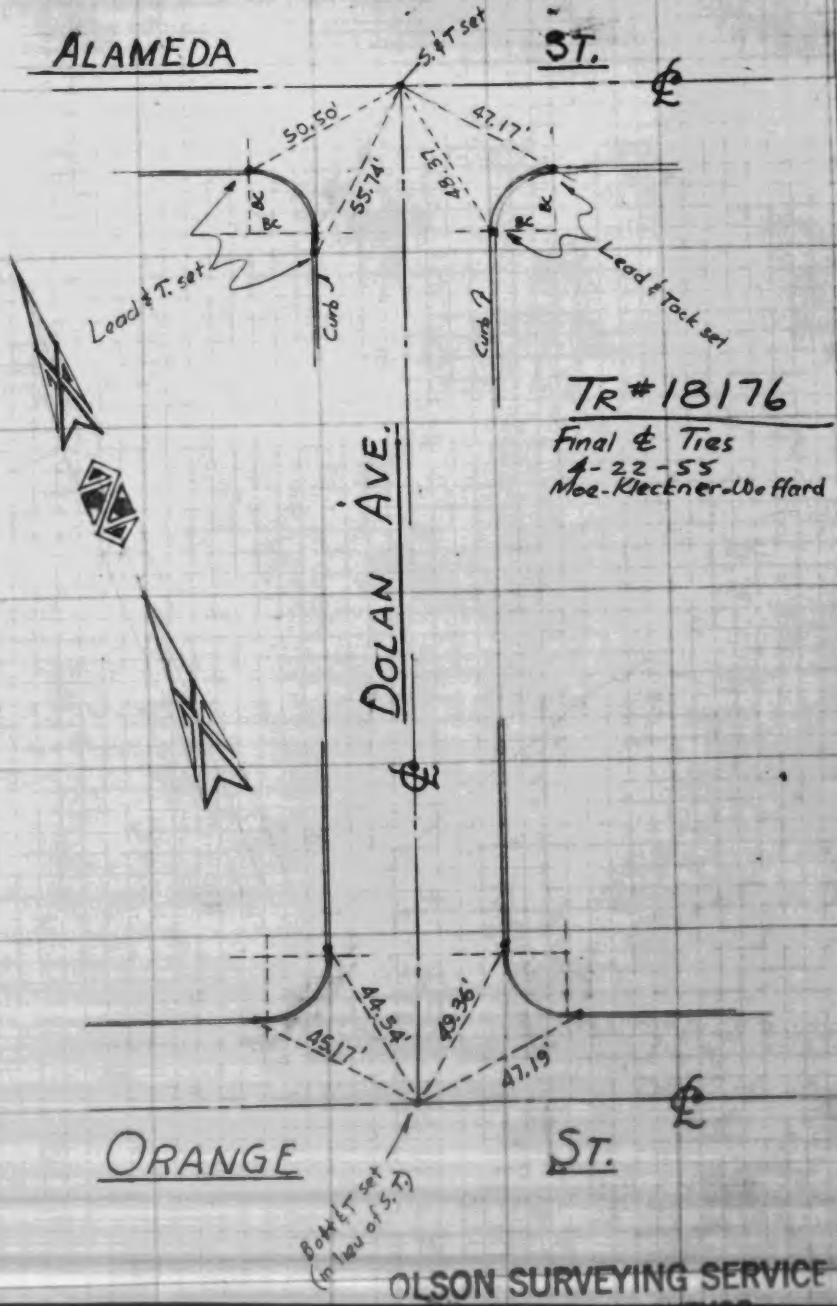

OLSON SURVEYING SERVICE

CO.SUR. F.B.2024: 104

OLSON SURVEYING SERVICE
Tract 20507

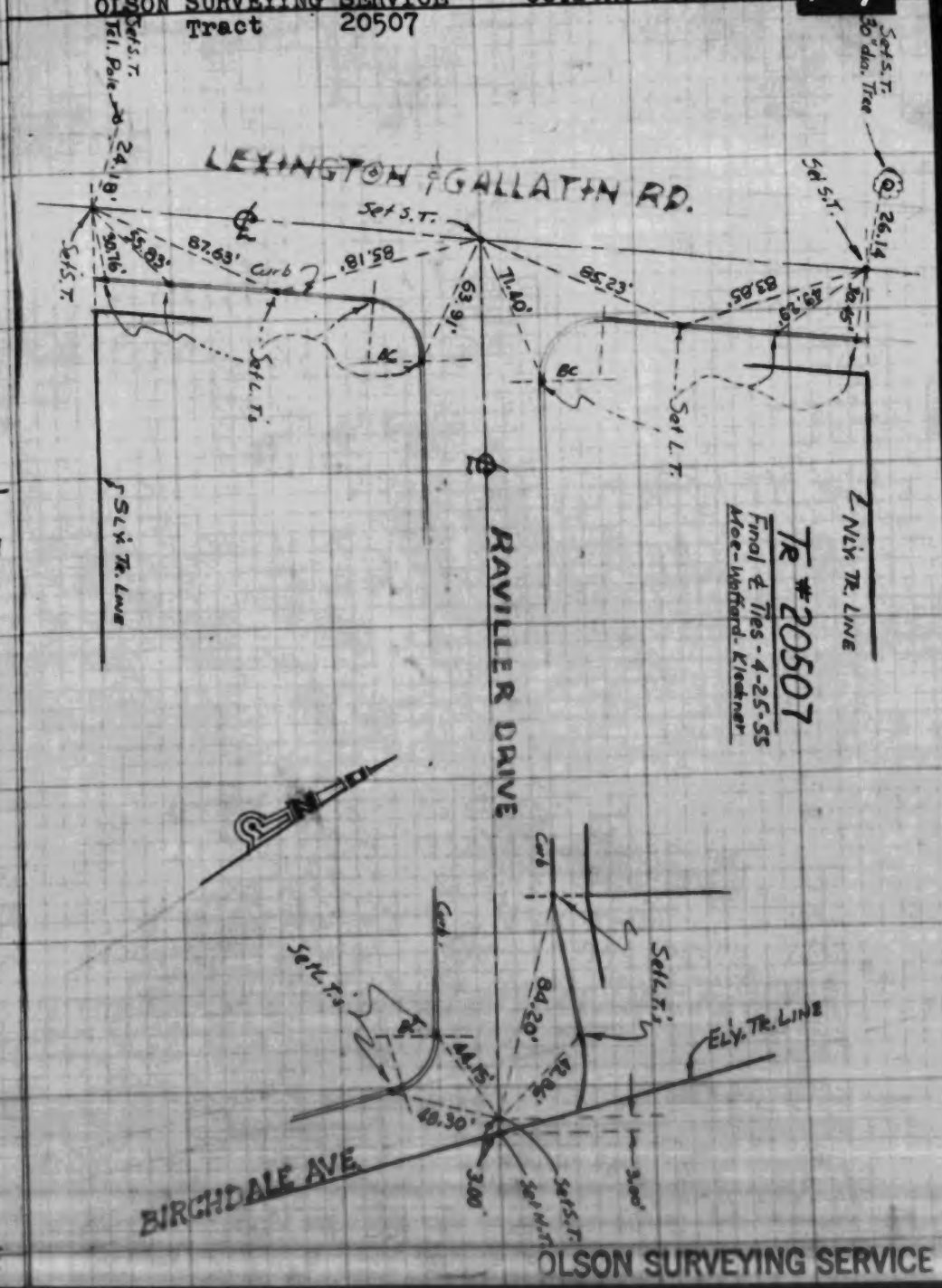

OLSON SURVEYING SERVICE

141

℄ Tract Tr 17897

Orangethorpe & Canehill

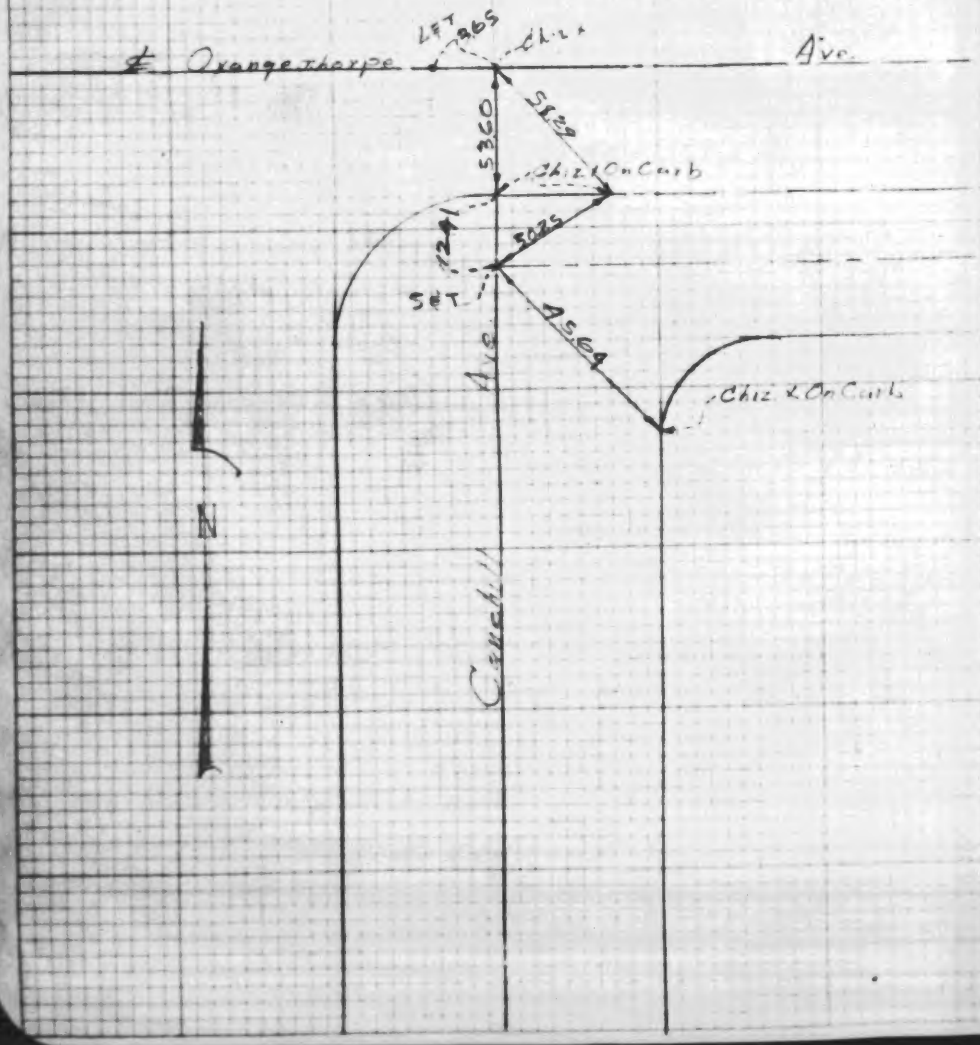

140

℄ Tract Tr 17897
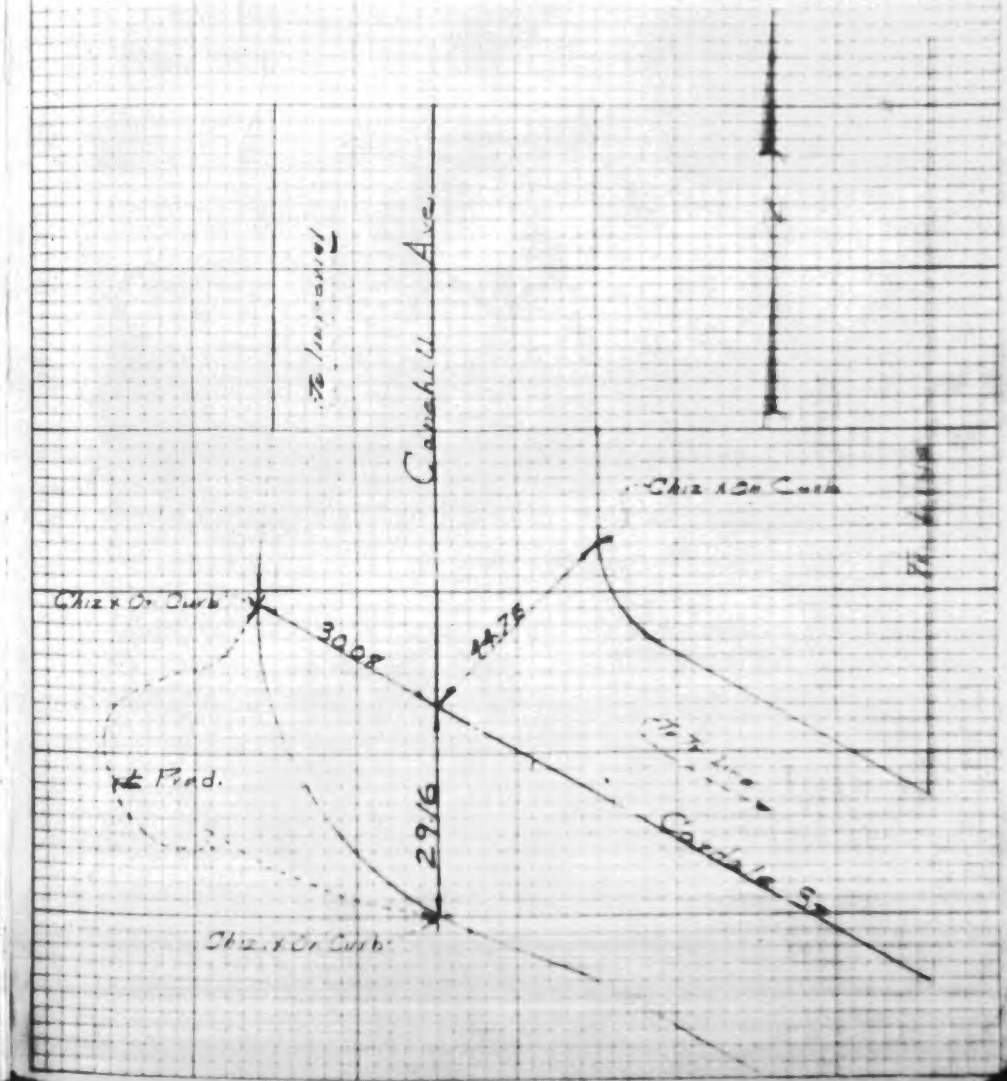
Canehill & Cordale