Ck'd by
No.
Work
d
Survey of
JN Tape Std °F
Surveyed by
Notes Date
Indexed

F.B. 2025 Pg.

PAGES	TRACT #	PAGES	TRACT #
5-10	15161	78-80	19862
1-14	17776	81-82	17814
5-20	19434	83	19087
1-38	19171	84-89	20345
9	20278	90-94	18458
0	20496	95-96	17730
1-44	19766	97-99	18688
5-50	13234	100	19366
1-54	19129	101-106	19551
5	19560		
6-58	20335		
9-62	20081		
3	17892		
4	20609		
5-70	19760		
1	19821		
2-74	R.S.72-13		
75-77	R.S.72-15		

Microfilmed May 88

TRACT No. 15161

Arthur H. Adams
Reg.C.E.No. 35
April 25, 1955

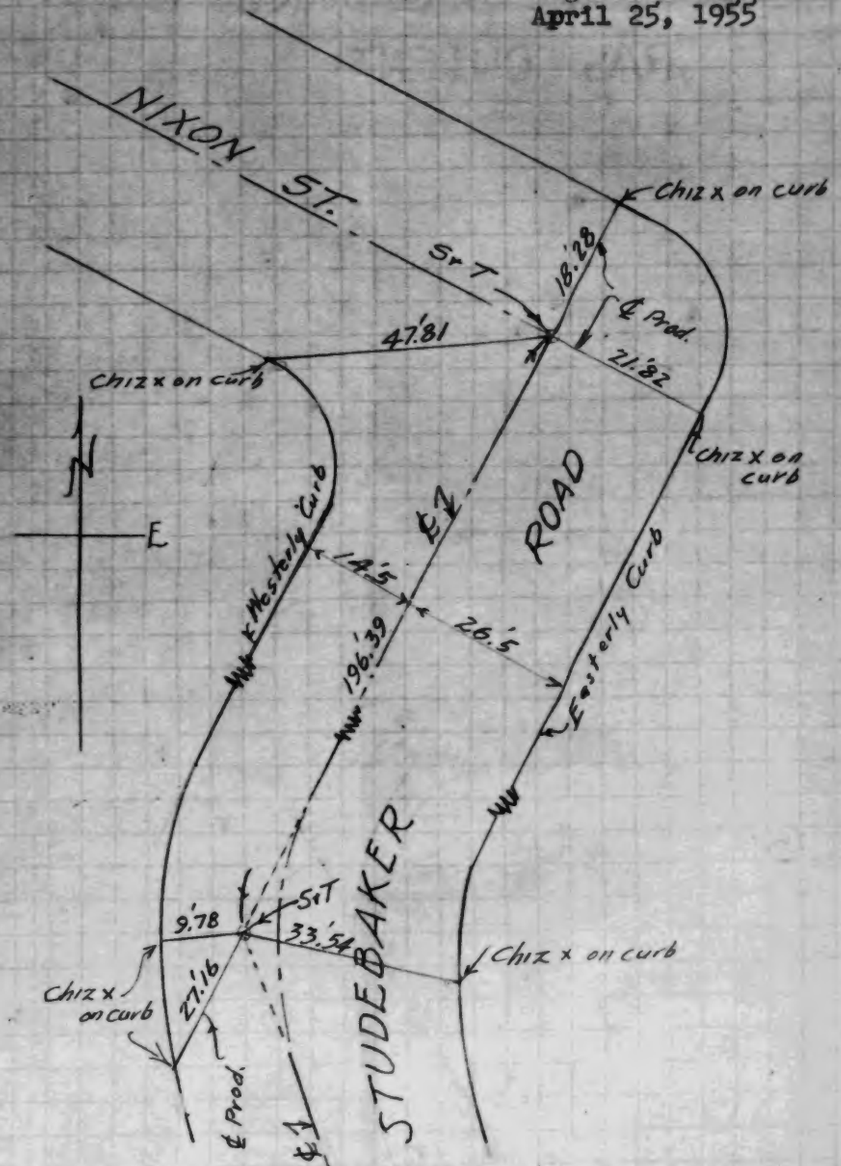

TRACT No. 15161

Arthur H. Adams
Reg. C.E.No.35
April 25, 1955

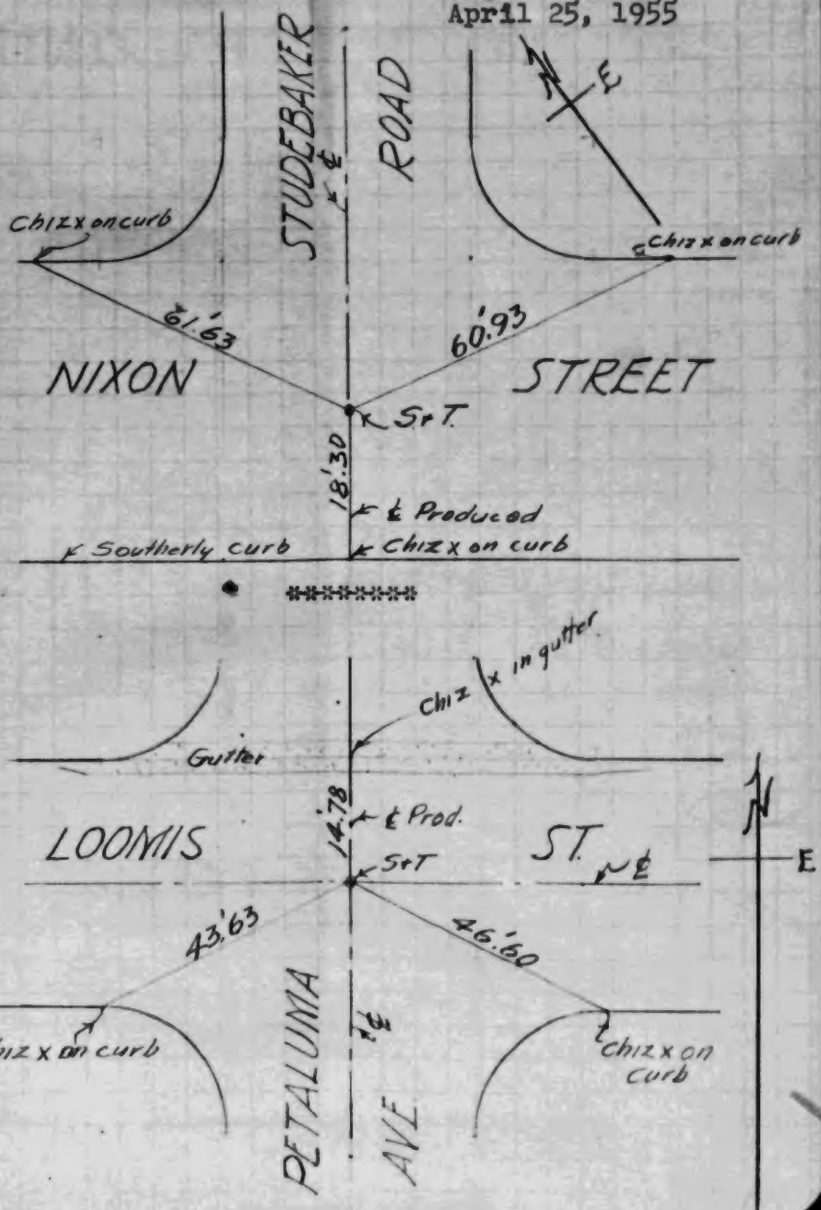

TRACT No. 15161 Arthur H. Adams
Reg. C. E. No.35
April 25, 1955

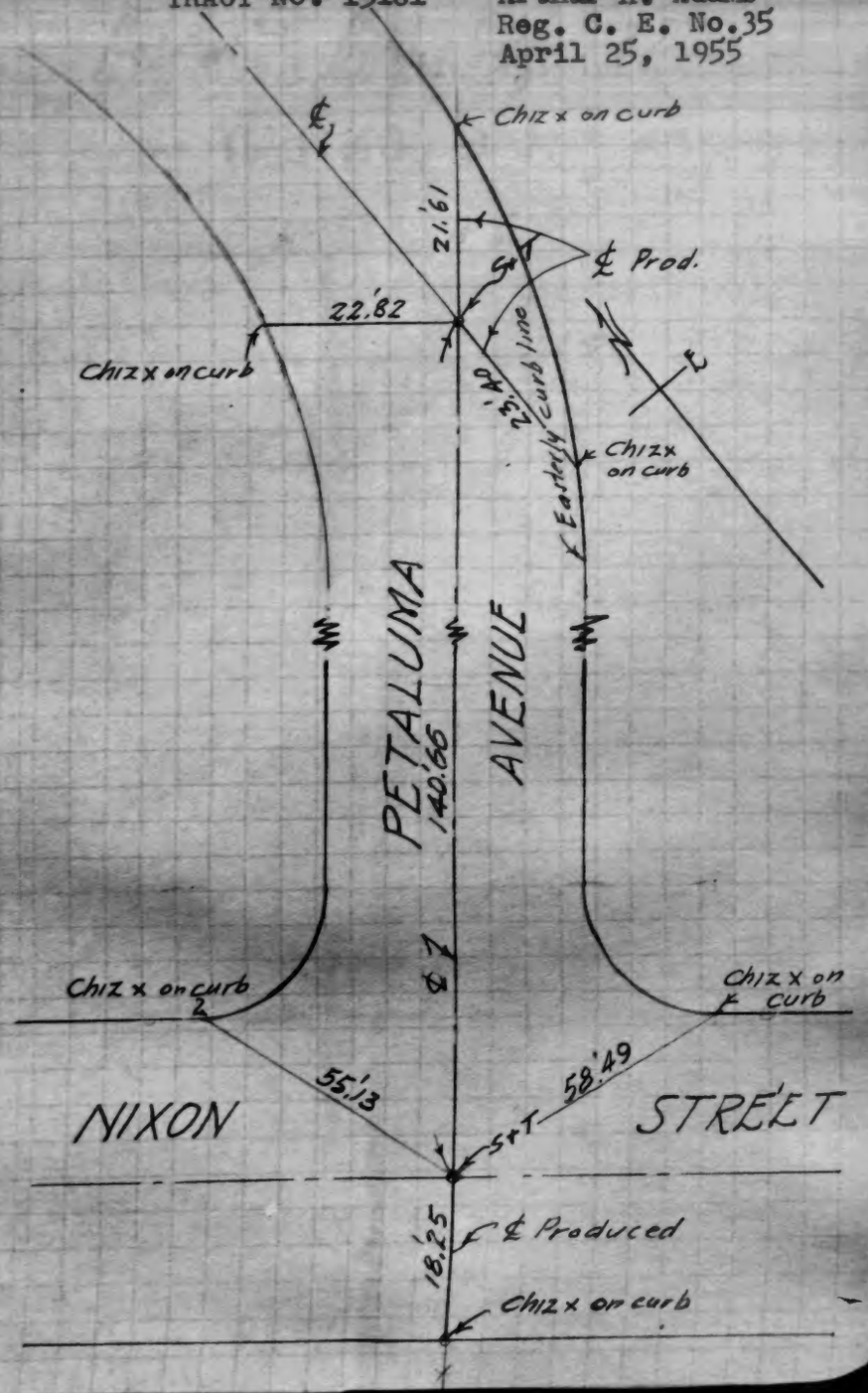

TRACT No. 15161 Arthur H. Adams
Reg. C.E. No. 35
April 25, 1955

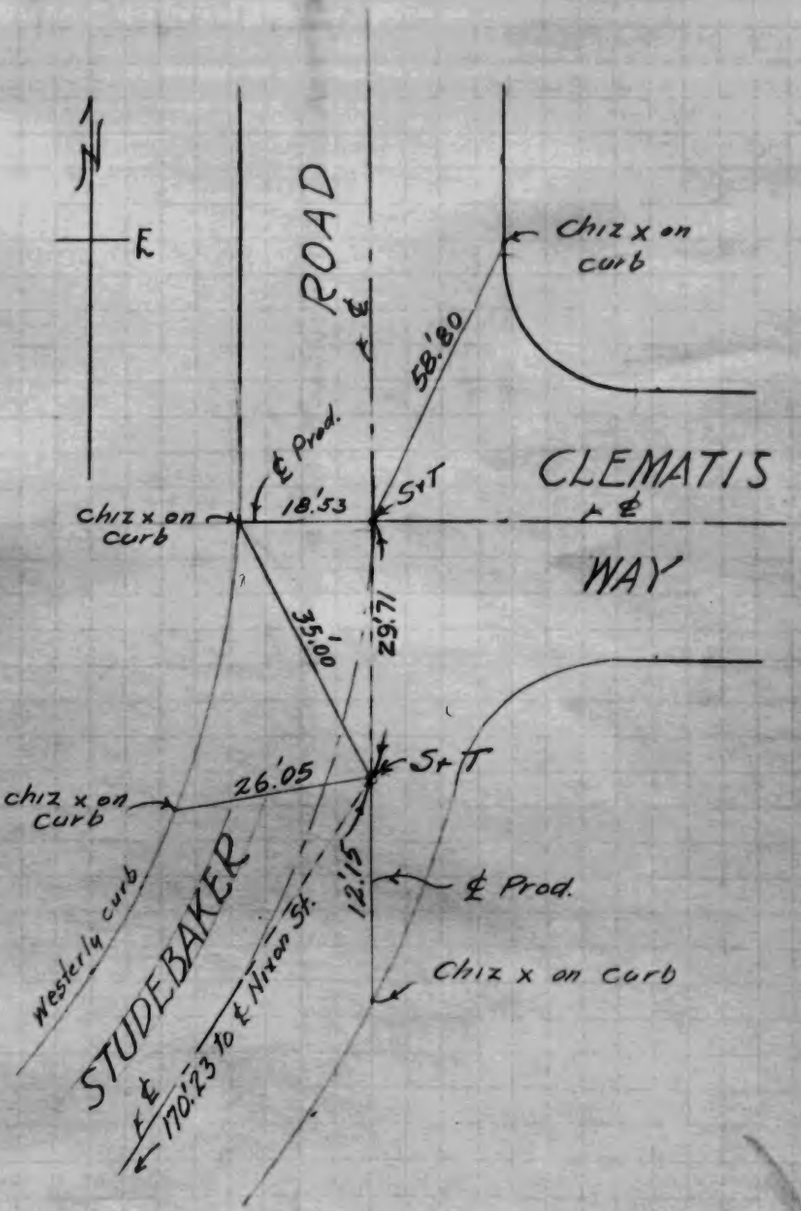

TRACT No. 15161 Arthur H. Adams
Reg. C.E. No. 35
April 25, 1955

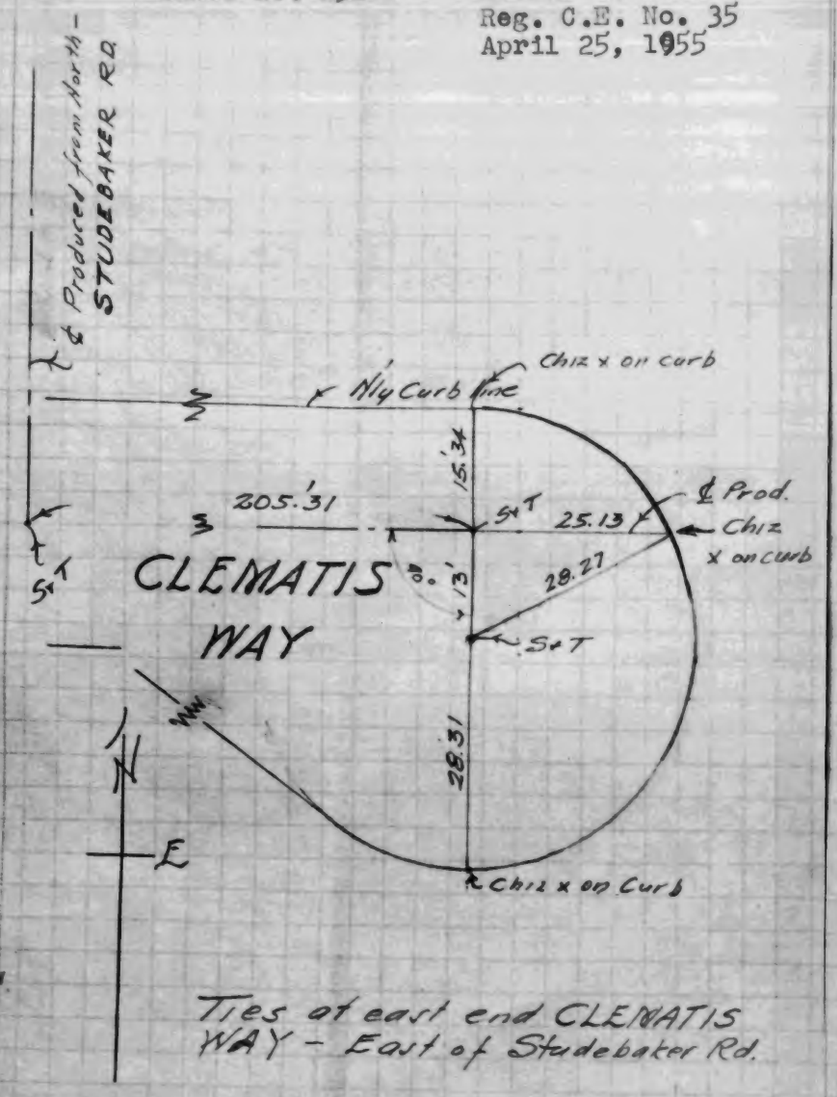

Ties of east end CLEMATIS WAY - East of Studebaker Rd.

TRACT No. 15161 Arthur H. Adams
Reg. C.E. No.35
April 25, 1955

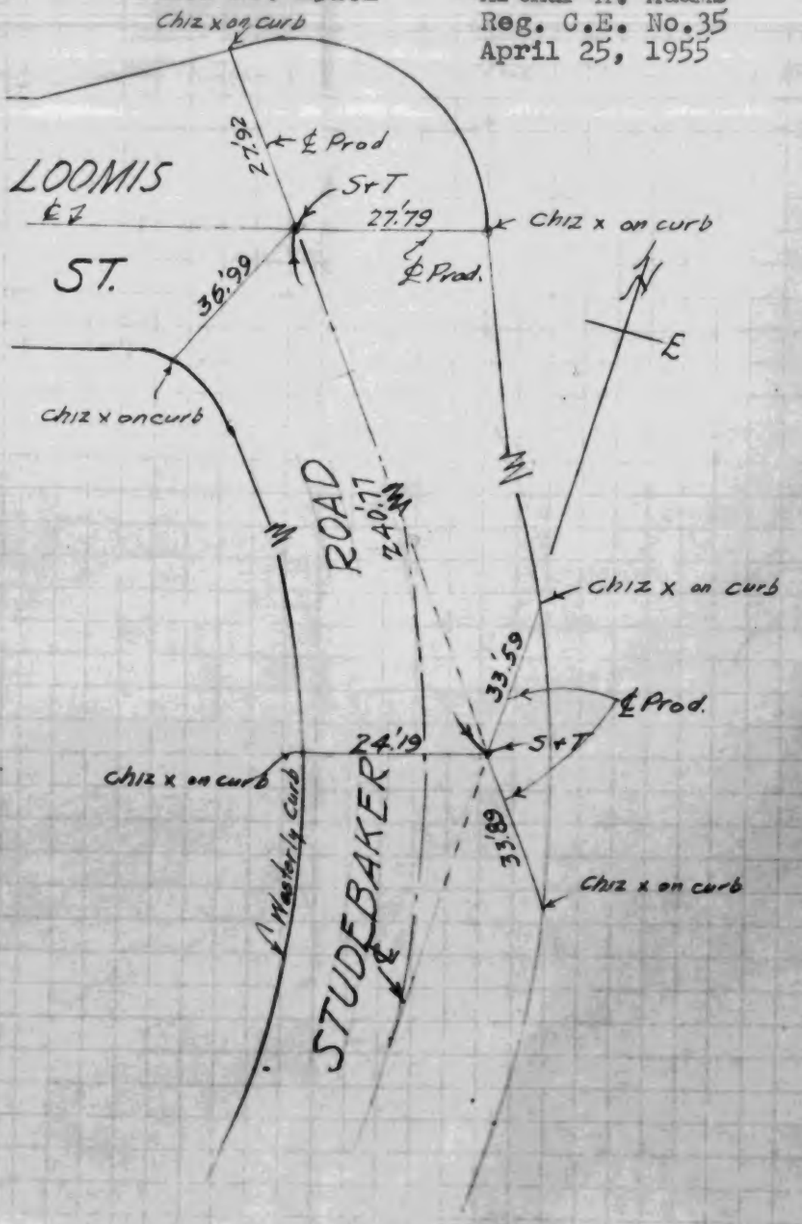

CO.SUR. F.B.2025: 11

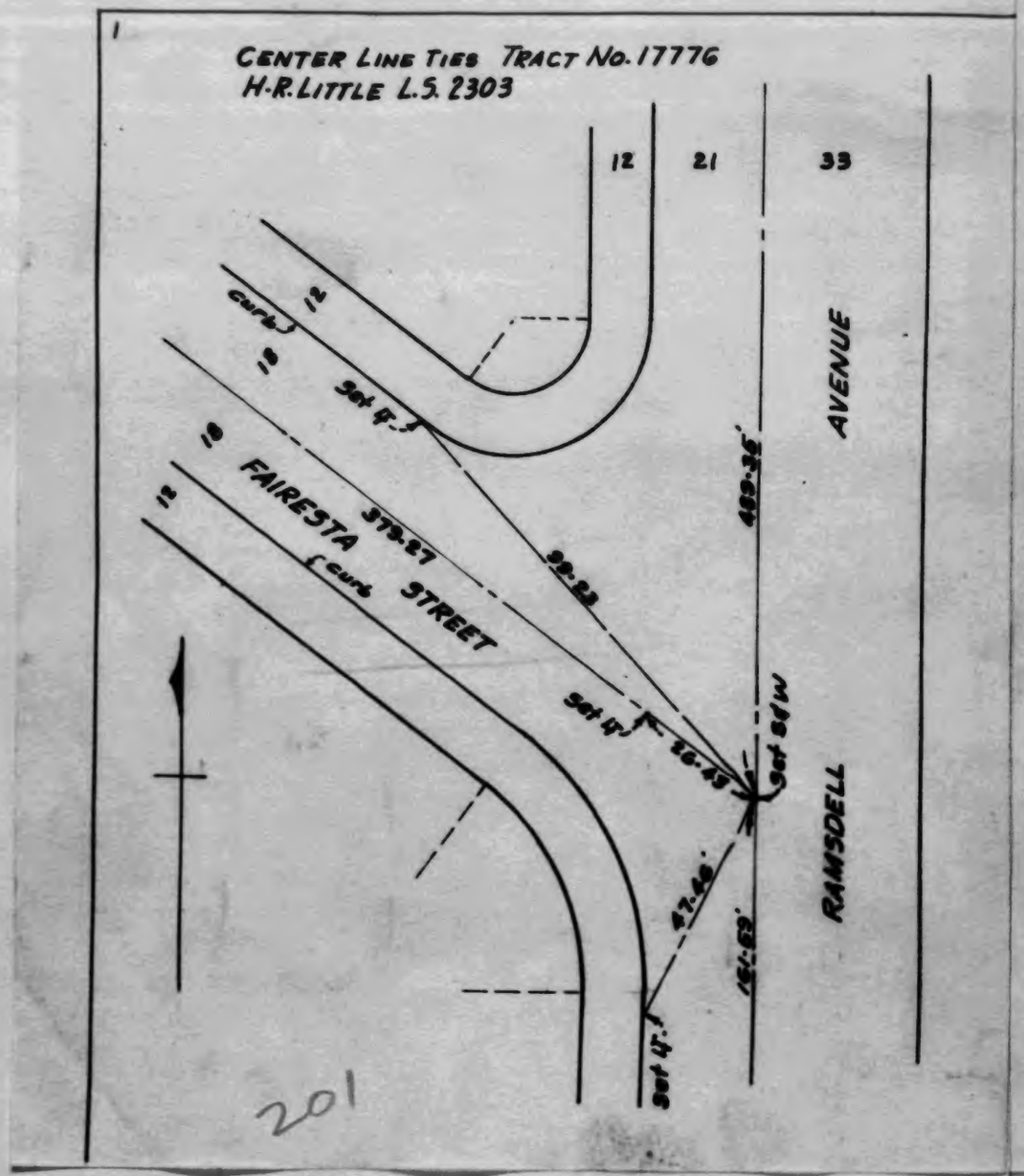

CO.SUR. F.B.2025: 12

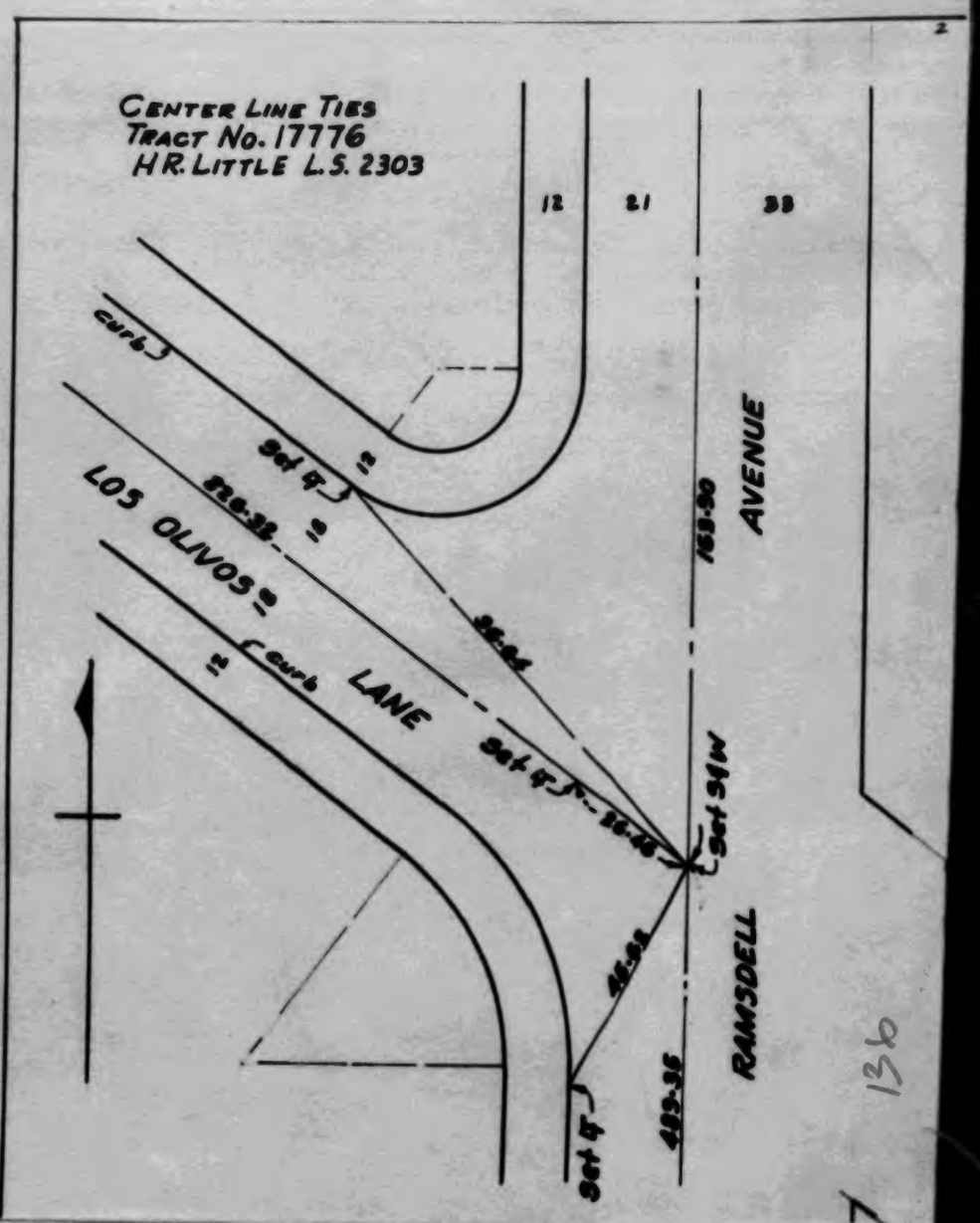

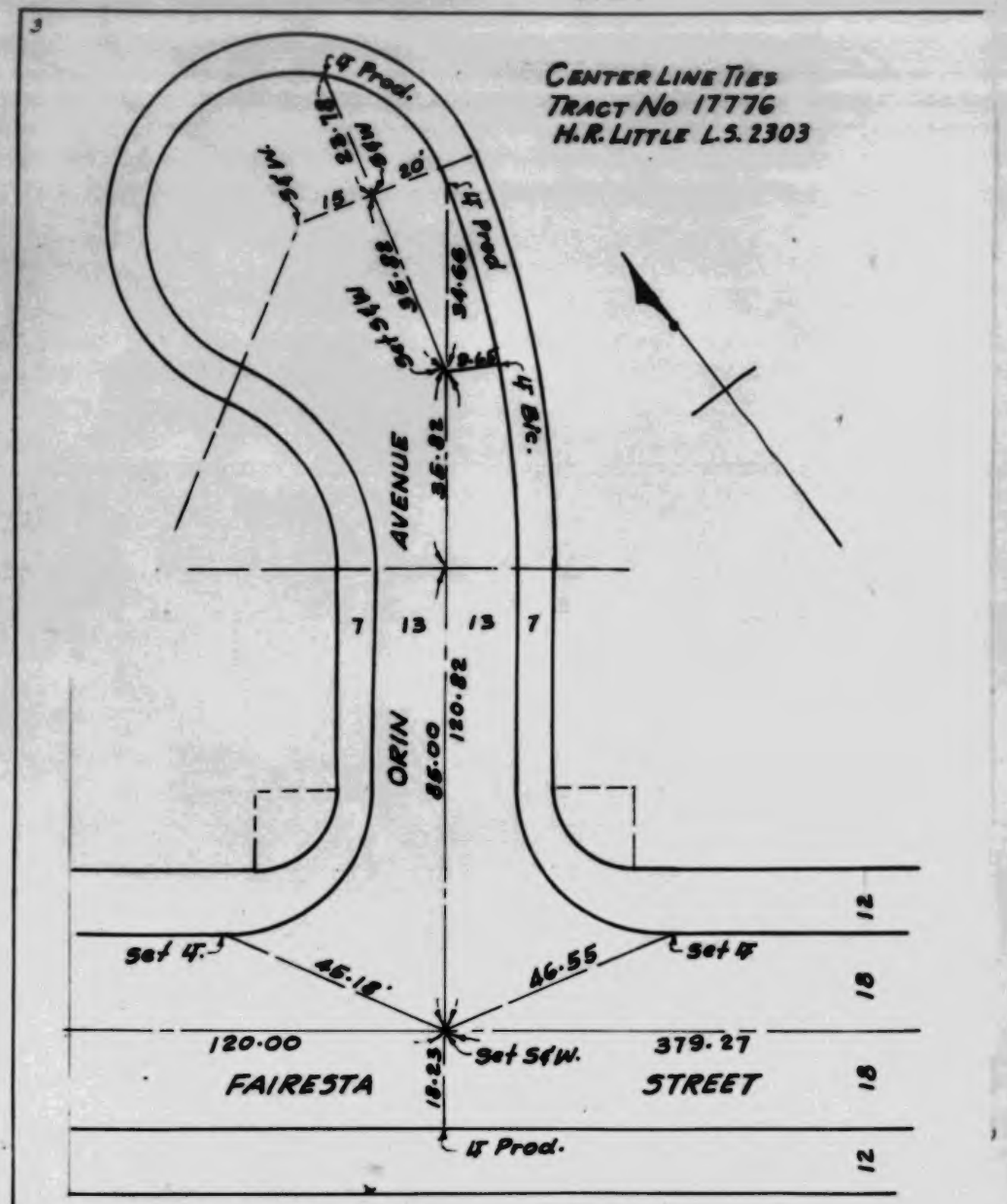
3
CENTER LINE TIES
TRACT No 17776
H.R. LITTLE L.S. 2303
4" Prod.
23.78
S&W
20'
15
S&W
36.82
34.66
Set S&W
4" Prod
4" B/c.
AVENUE
36.82
7
13
13
7
ORIN
85.00
120.82
Set 4"
45.18
46.55
Set 4"
12
18
120.00
Set S&W.
379.27
FAIRESTA
STREET
18.23
18
4" Prod.
12

200

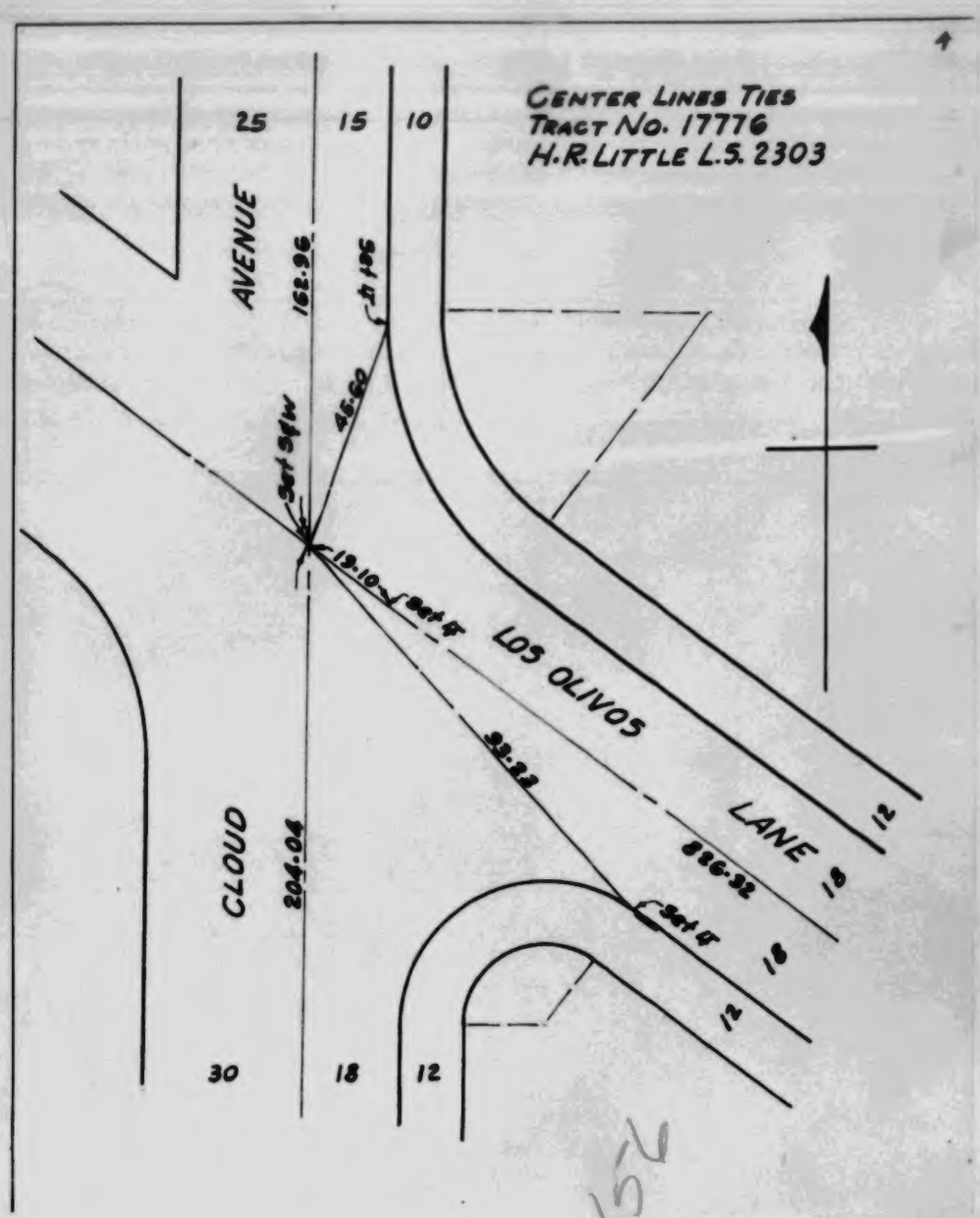
4
CENTER LINES TIES
TRACT No. 17776
H.R. LITTLE L.S. 2303
25
15
10
AVENUE
162.96
Set 4"
45.60
Set S&W
19.10
Set 4"
LOS OLIVOS
LANE
33.23
826.32
Set 4"
CLOUD
204.04
12
18
18
12
30
18
12

156

CO.SUR. F.B.2025: 15

CECIL O. COOLEY
Tract 19434

CO.SUR. F.B.2025: 16

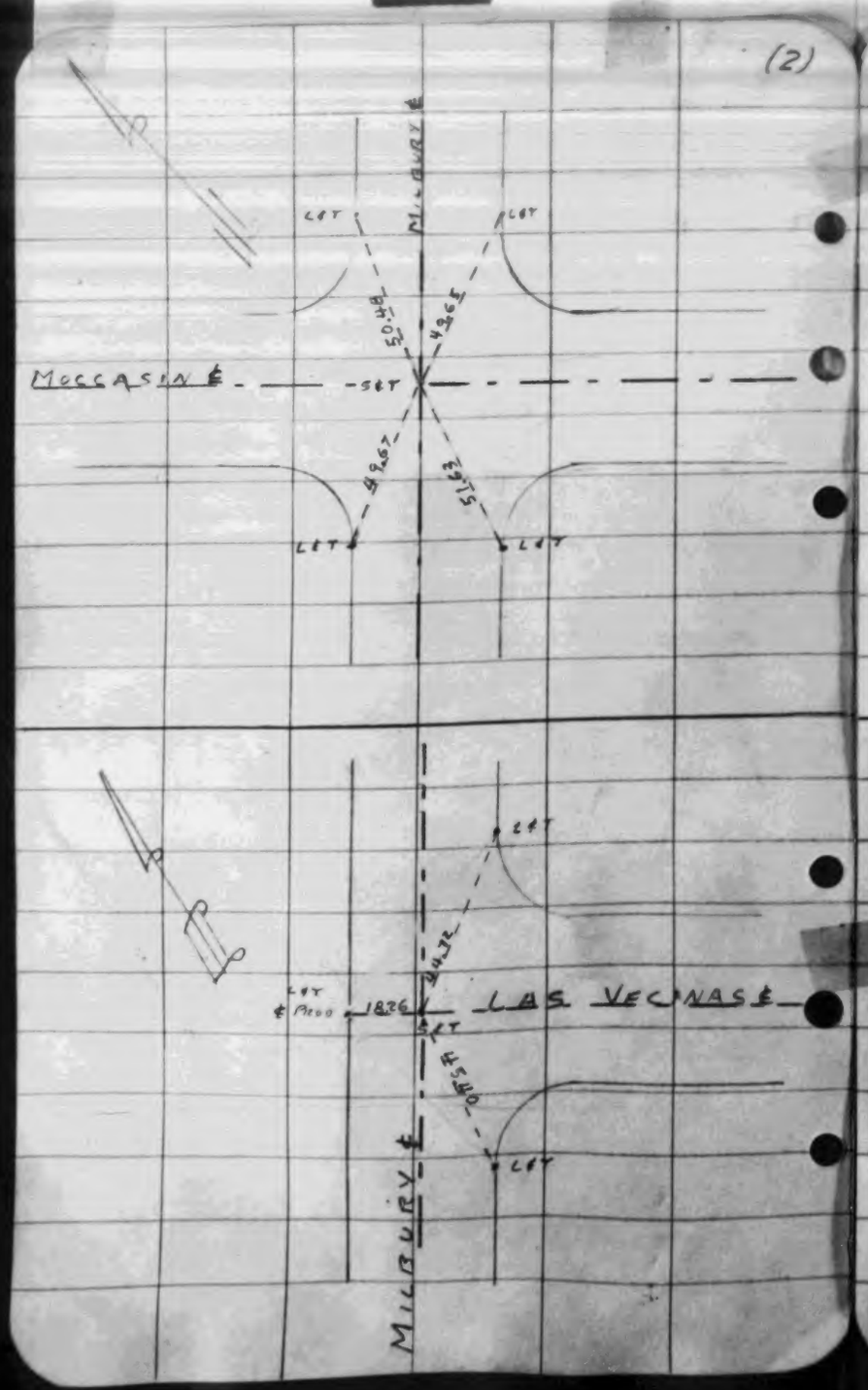

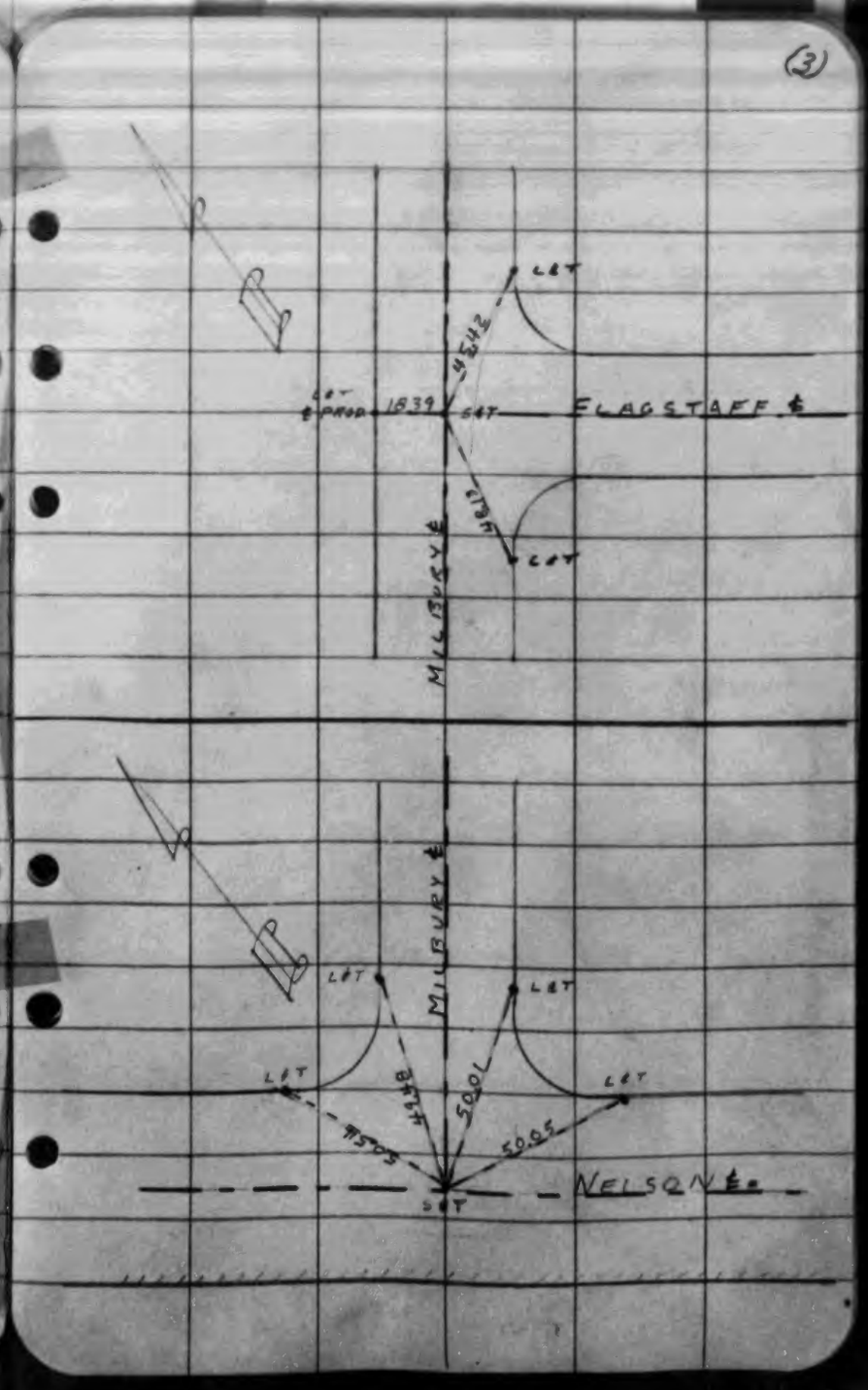

CO.SUR. F.B.2025: 17

CECIL O. COOLEY
Tract 19434

CO.SUR. F.B.2025: 18

4

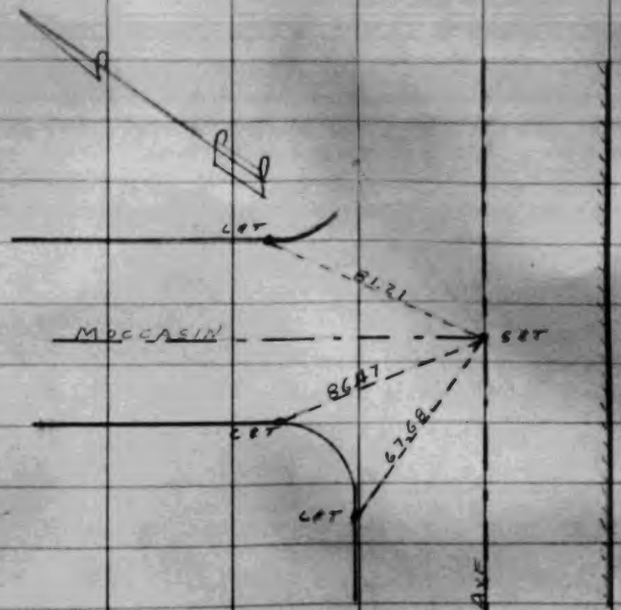

(5)

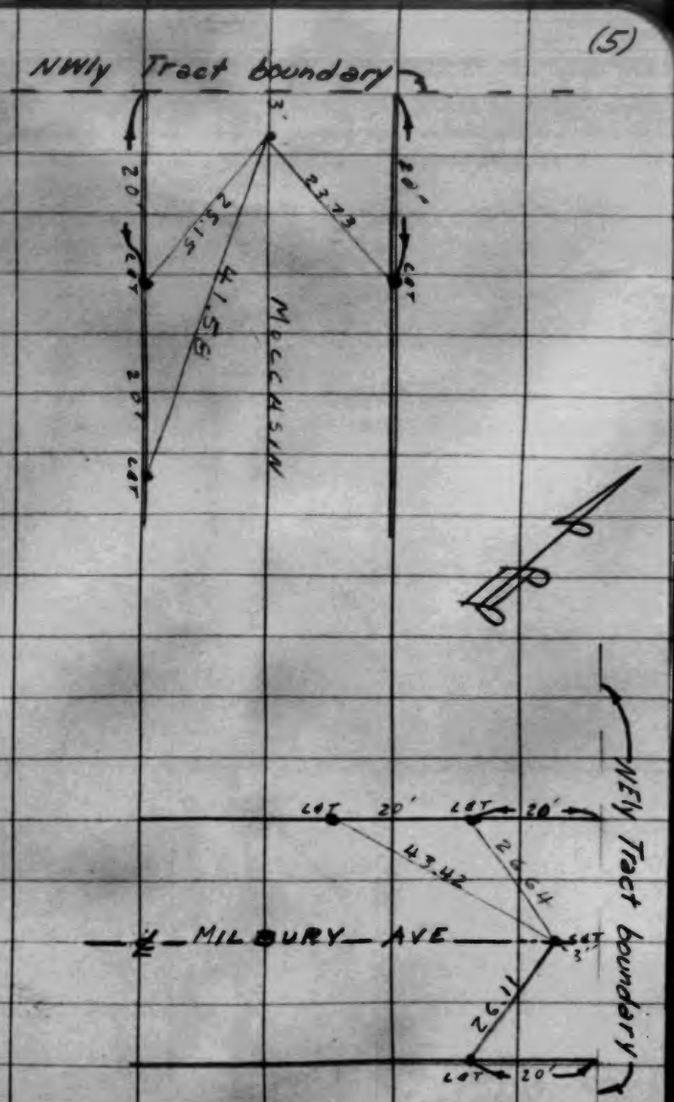

CO.SUR. F.B.2025: 19

CECIL O. COOLEY
Tract 19434

CO.SUR. F.B.2025: 20

(6)

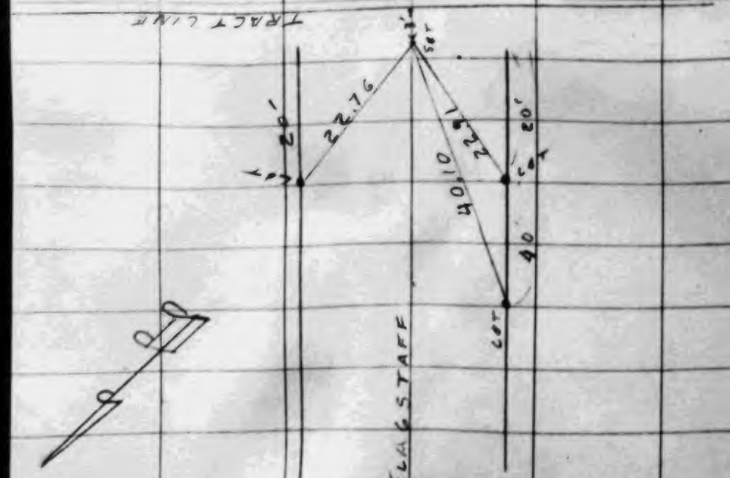

(7)

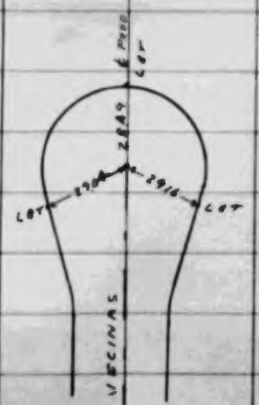

CO.SUR. F.B.2025: 21

ERNEST O. CALDWELL MARCH 1, 1955 TRACT NO. 1917 (1)

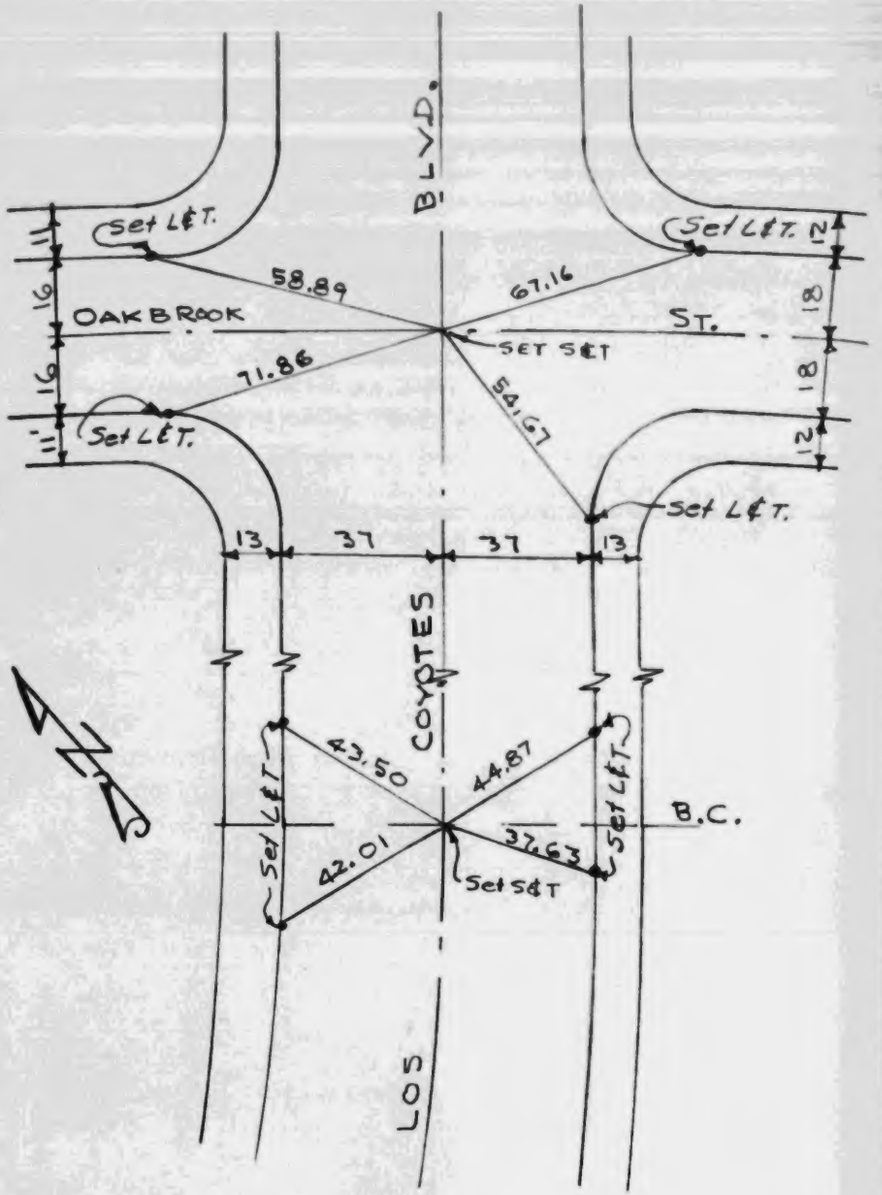

CO.SUR. F.B.2025: 22

ERNEST O. CALDWELL MARCH 1, 1955 TRACT NO. 1917 (2)

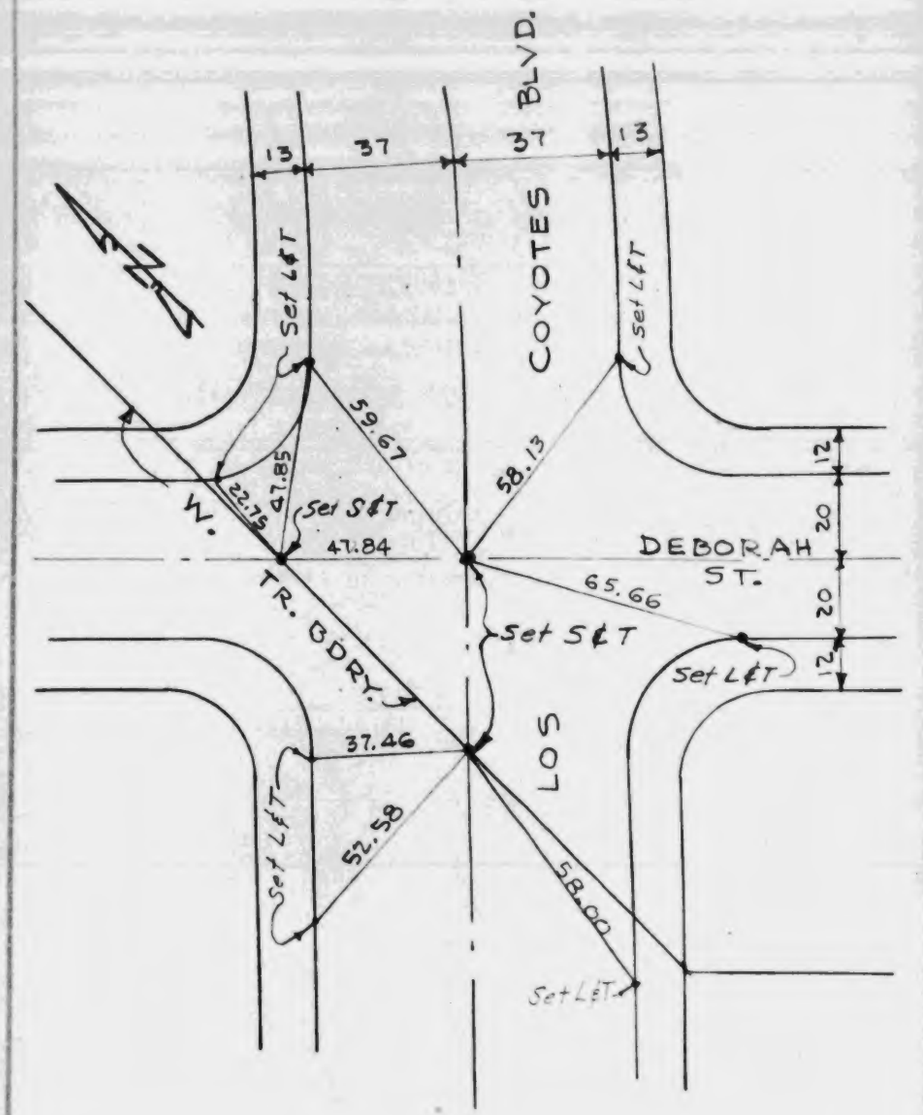

CO.SUR. F.B.2025: 23

ERNEST O. CALDWELL MARCH 1, 1955 TRACT NO. 19171

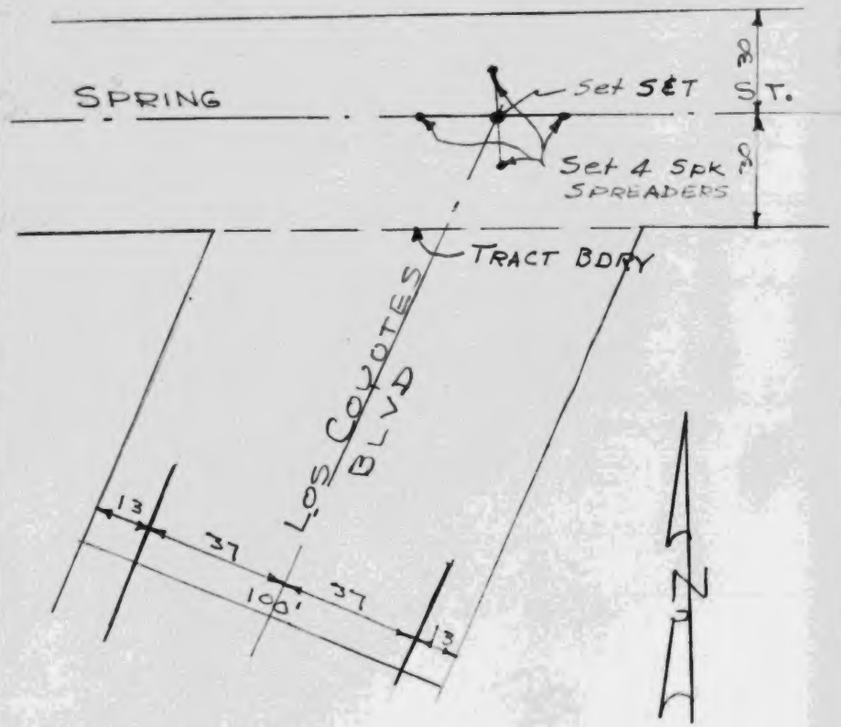

CO.SUR. F.B.2025: 24

ERNEST O. CALDWELL MARCH 1, 1955 TRACT NO. 19171

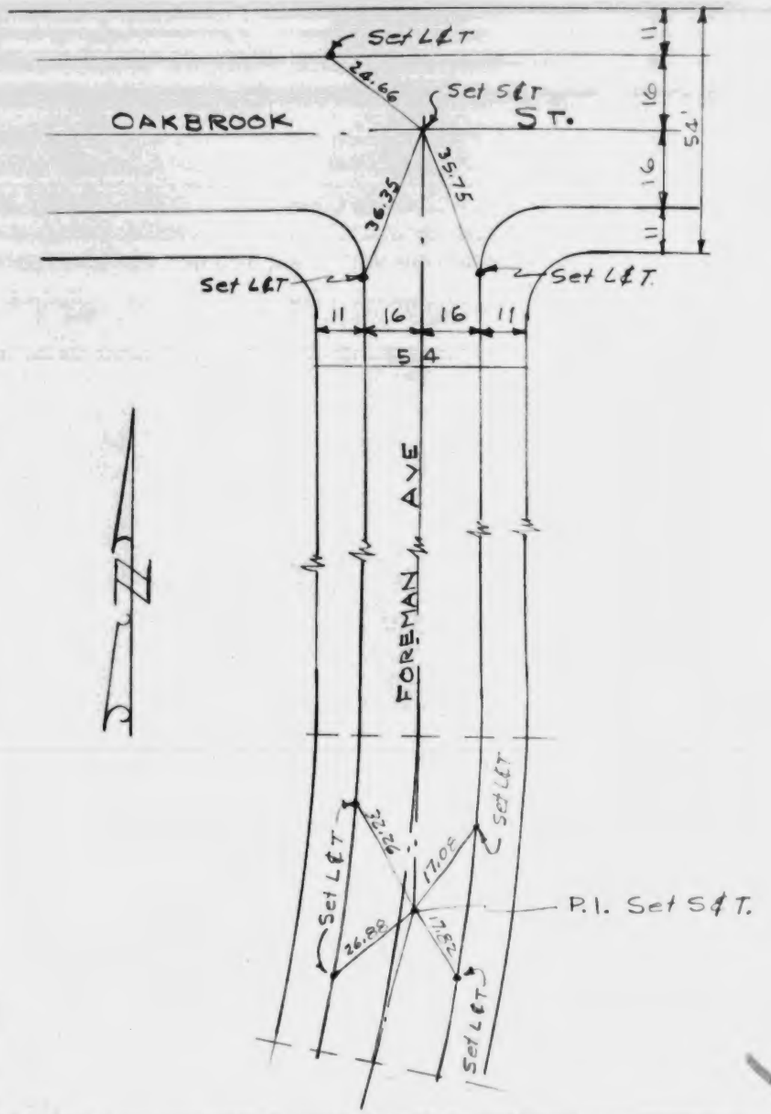

CO.SUR. F.B.2025: 25

ERNEST O. CALDWELL MARCH 1, 1955 TRACT NO. 19171 (5)

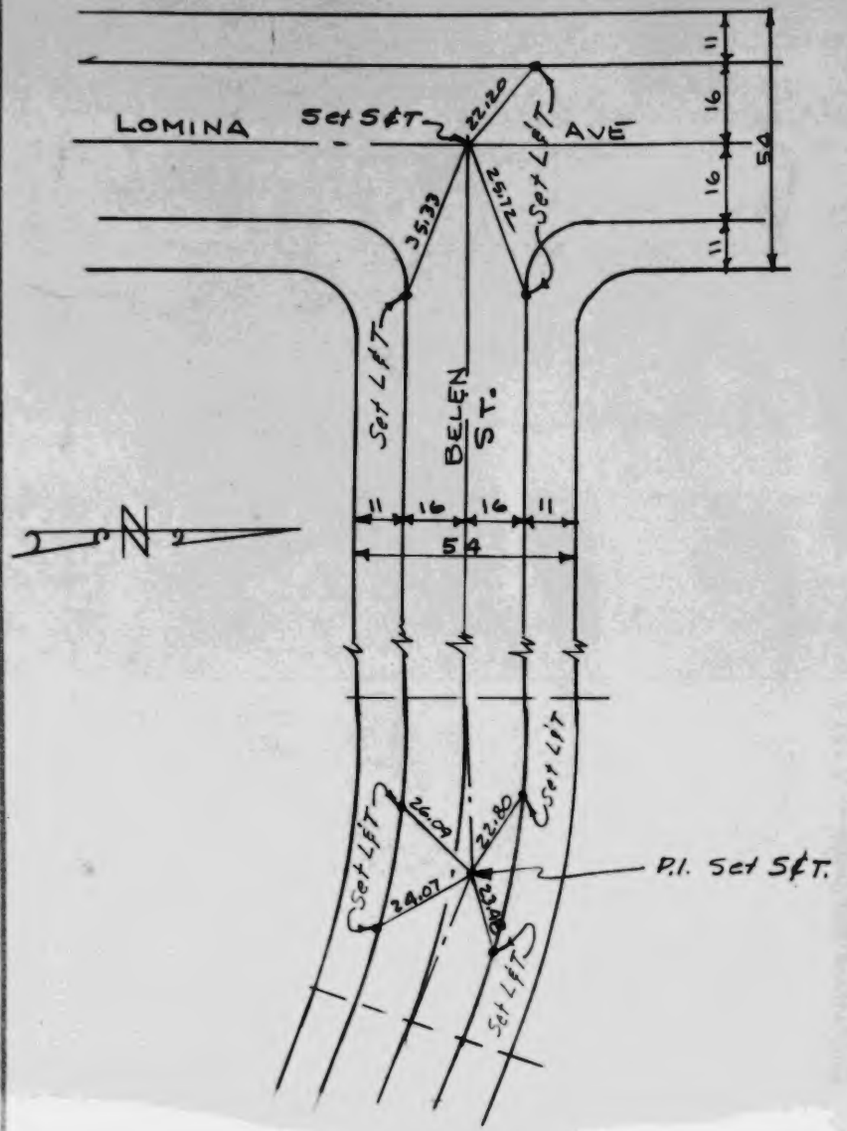

CO.SUR. F.B.2025: 26

ERNEST O. CALDWELL MARCH 1, 1955 TRACT NO. 19171 (6)

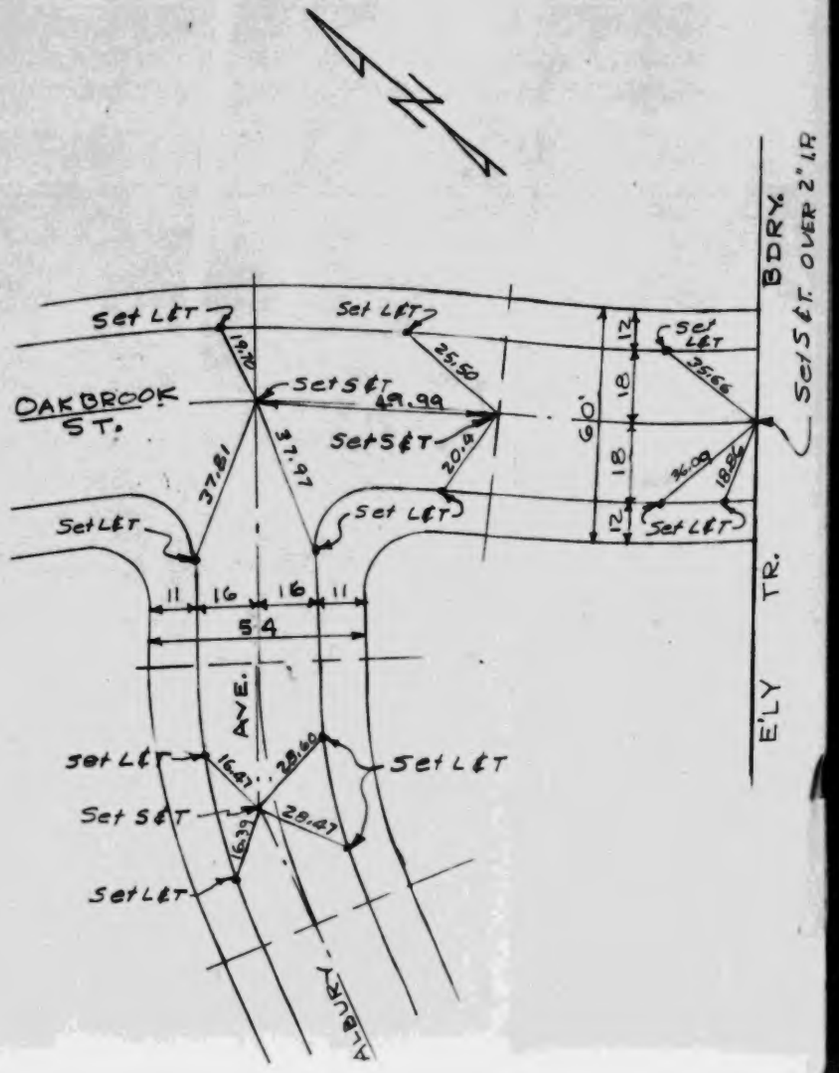

ERNEST O. CALDWELL MARCH 1, 1955 TRACT NO. 19171 (7)

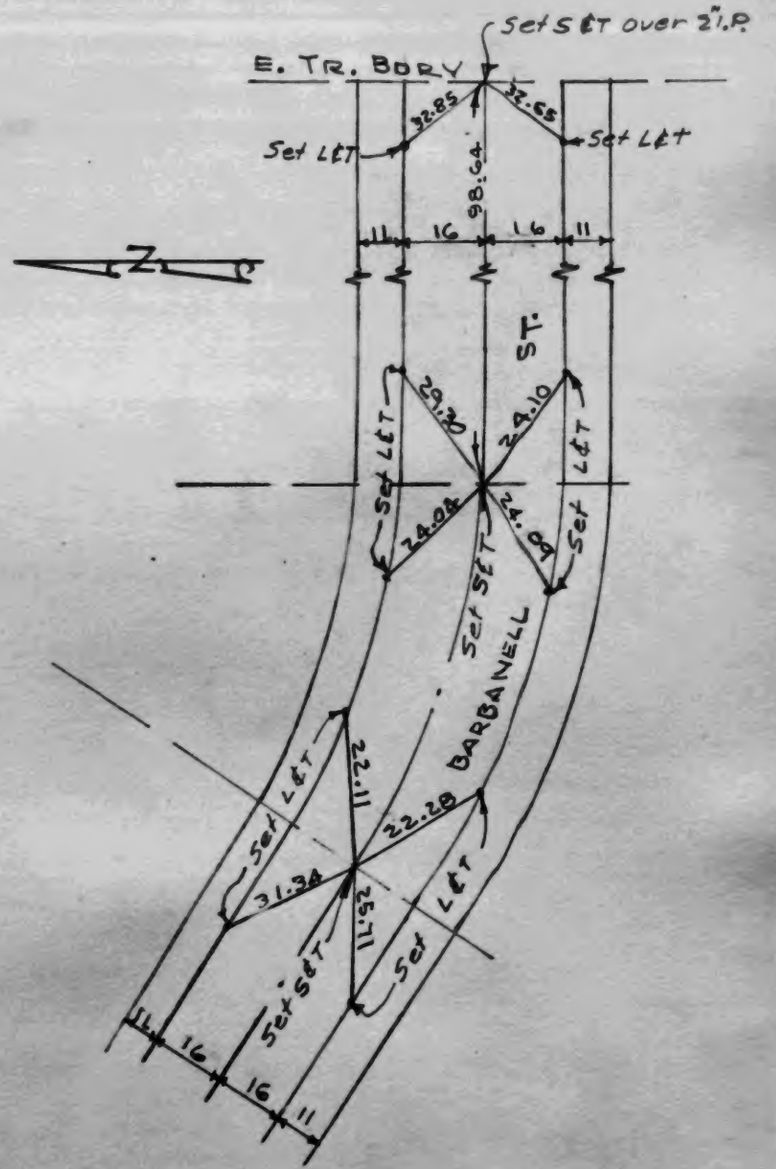

ERNEST O. CALDWELL MARCH 1, 1955 TRACT NO. 19171 (8)

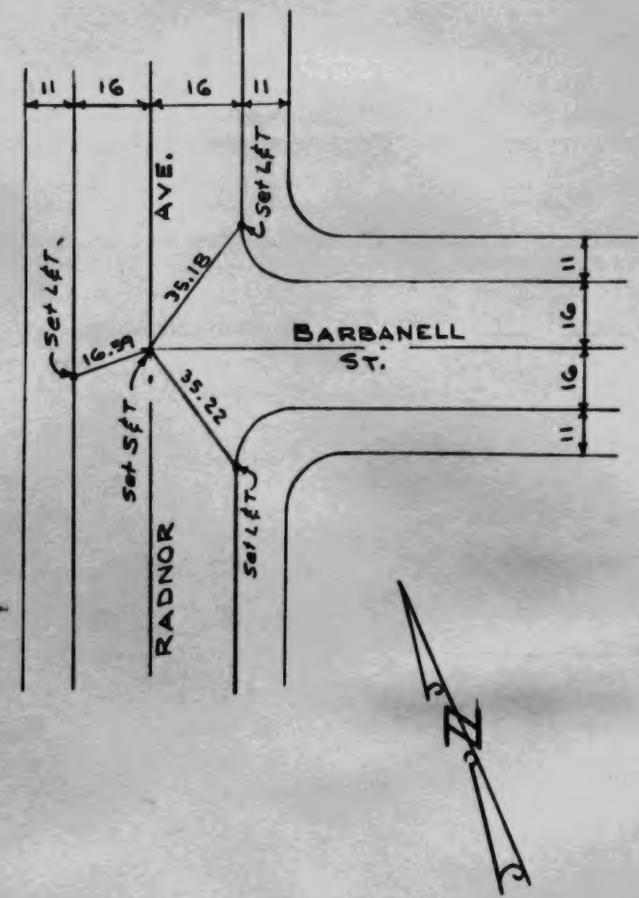

ERNEST O. CALDWELL MARCH 1, 1955 TRACT NO. 19171 (9)

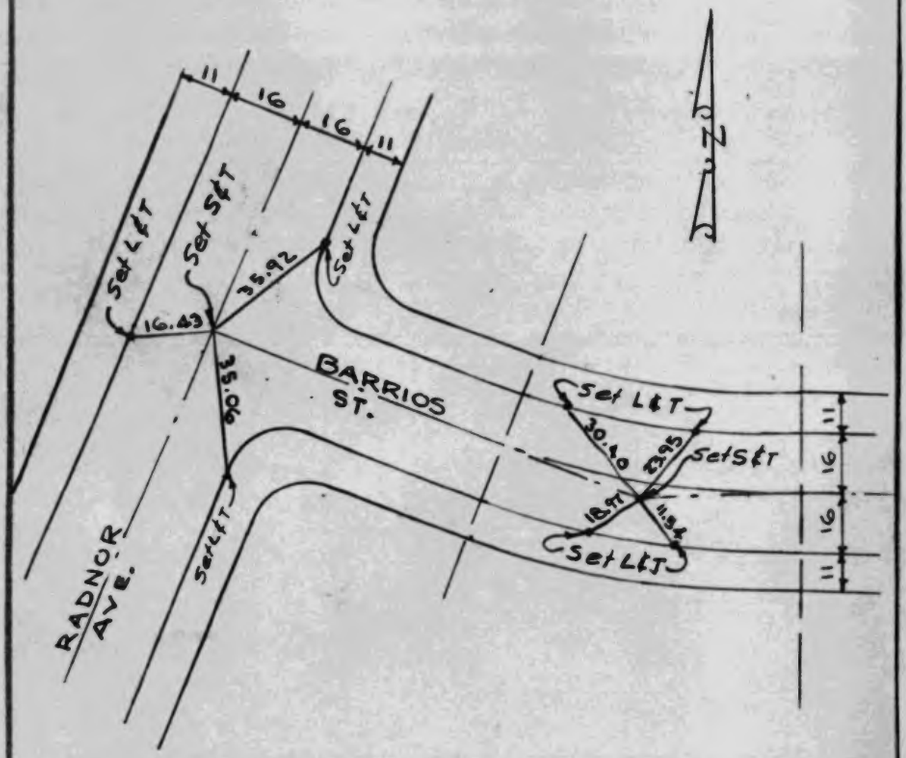

ERNEST O. CALDWELL MARCH 1, 1955 TRACT NO. 19171 (10)

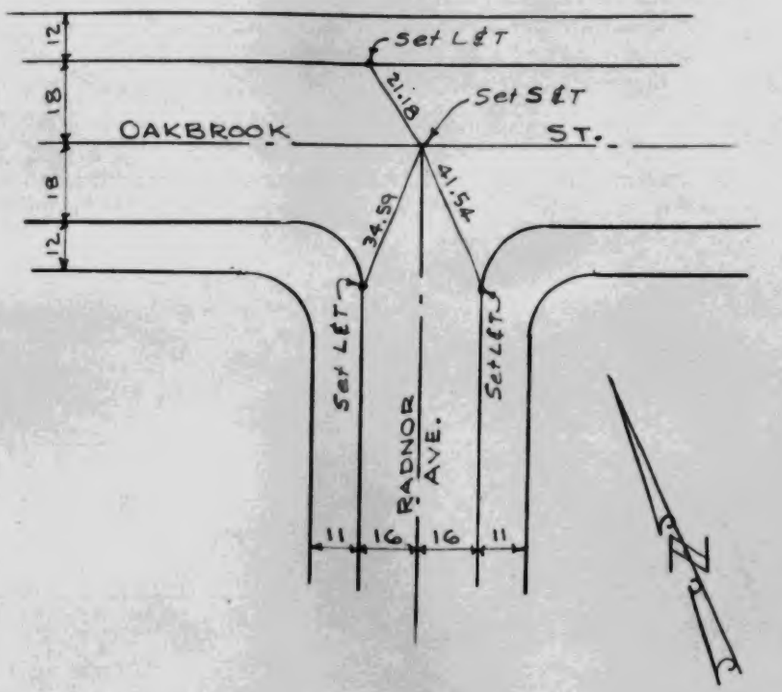

ERNEST O. CALDWELL MARCH 1, 1955 TRACT NO. 19171 (11)

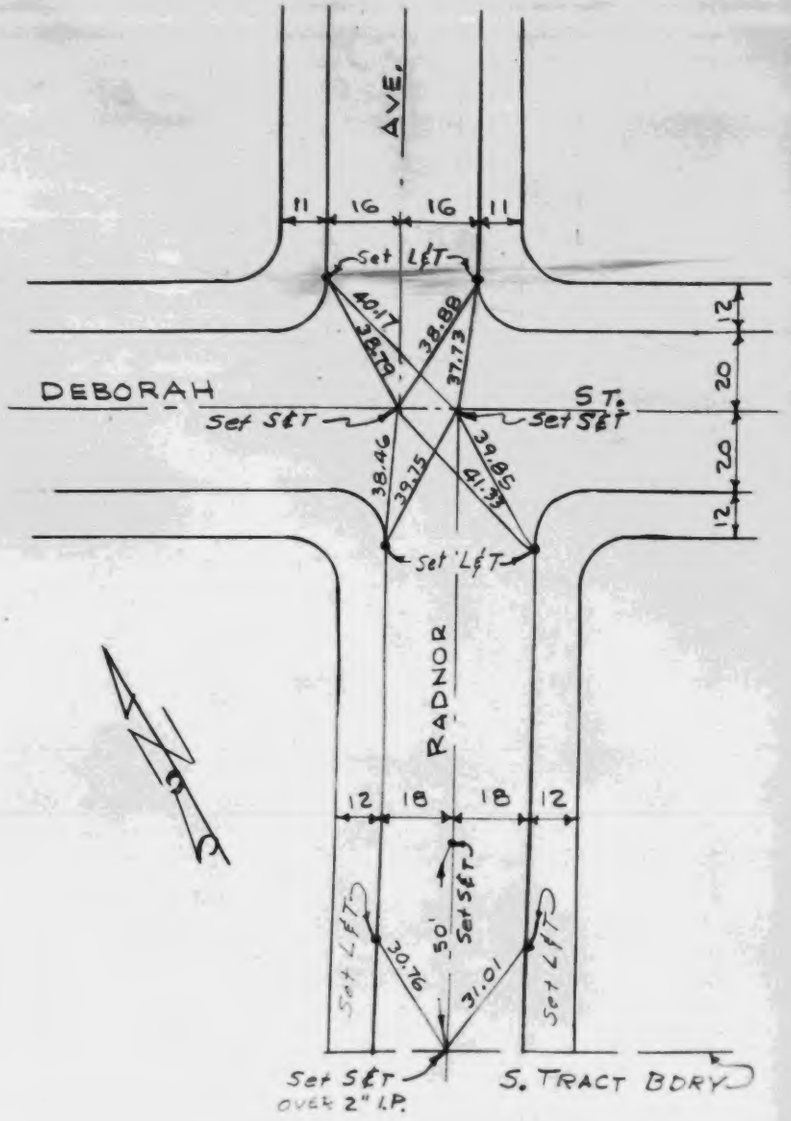

ERNEST O. CALDWELL MARCH 1, 1955 TRACT NO. 19171 (12)

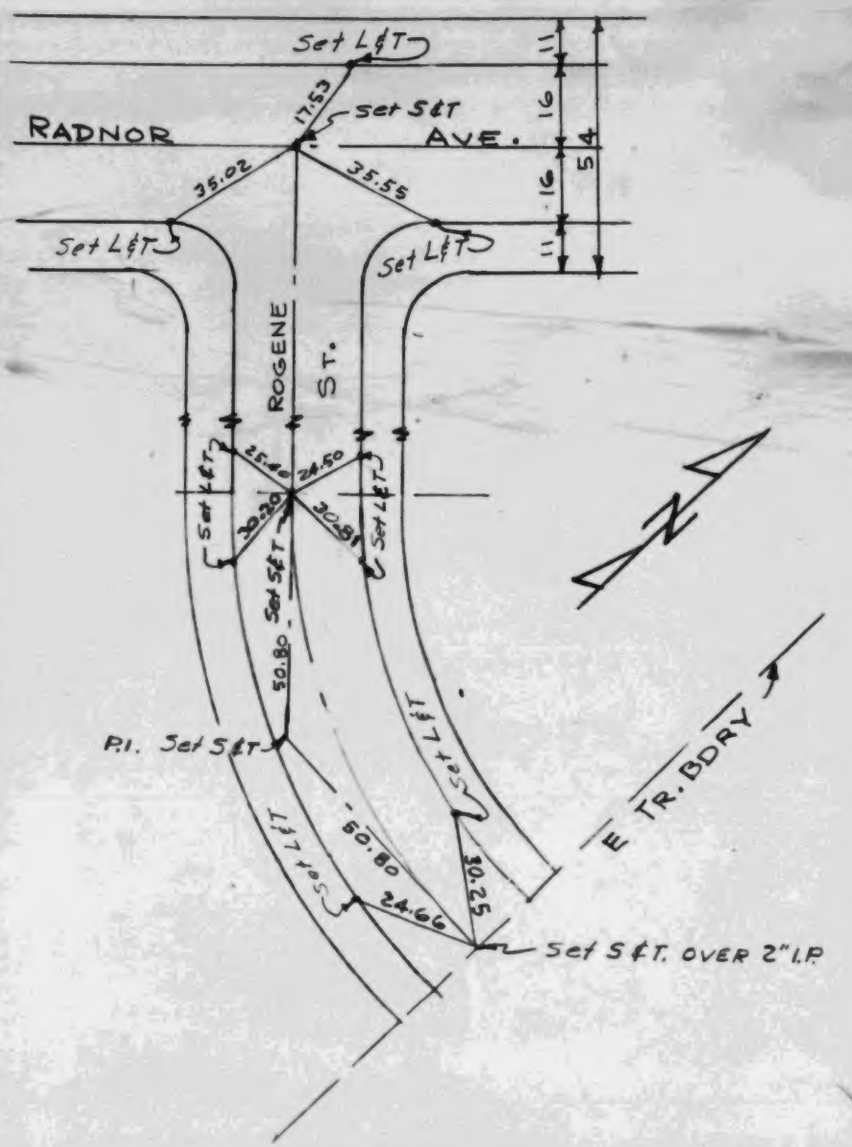

CO.SUR. F.B.2025: 33

ERNEST O. CALDWELL MARCH 1, 1955 TRACT NO. 19171 (13)

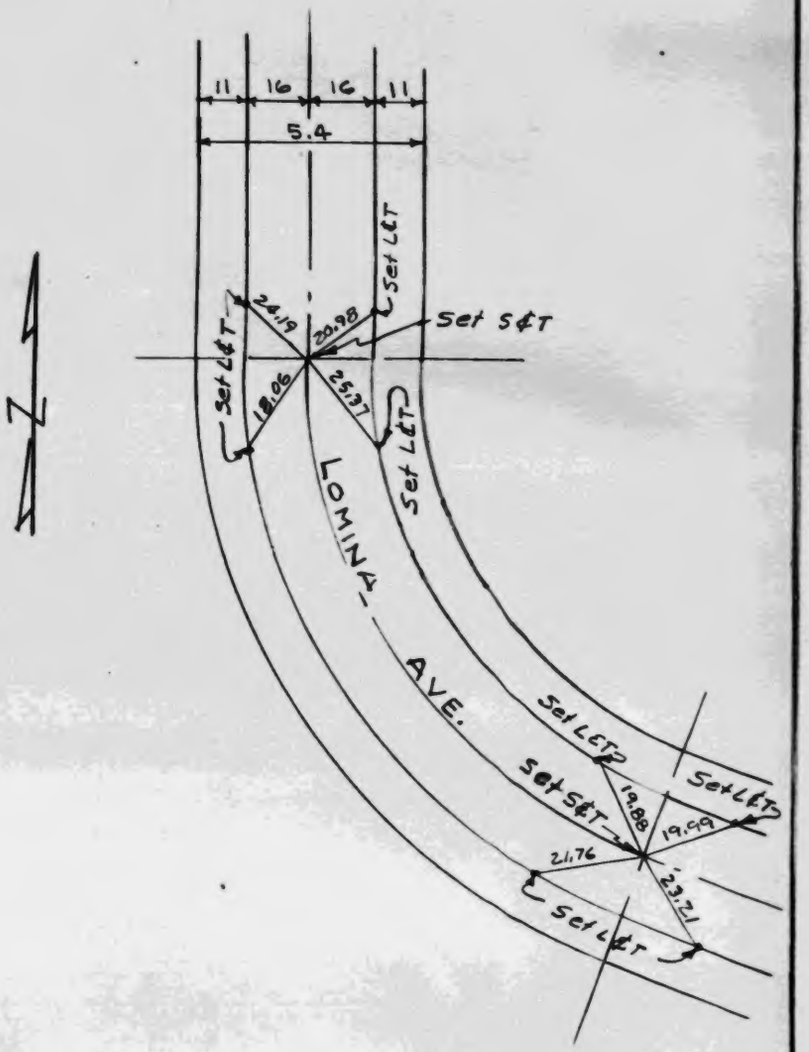

CO.SUR. F.B.2025: 34

ERNEST O. CALDWELL MARCH 1, 1955 TRACT NO. 19171 (14)

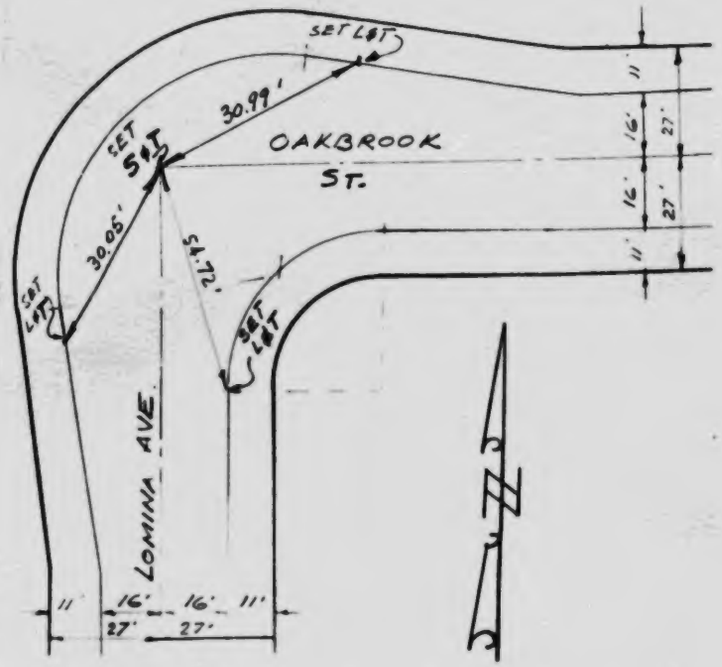

ERNEST O. CALDWELL MARCH 1, 1955 TRACT NO. 19171

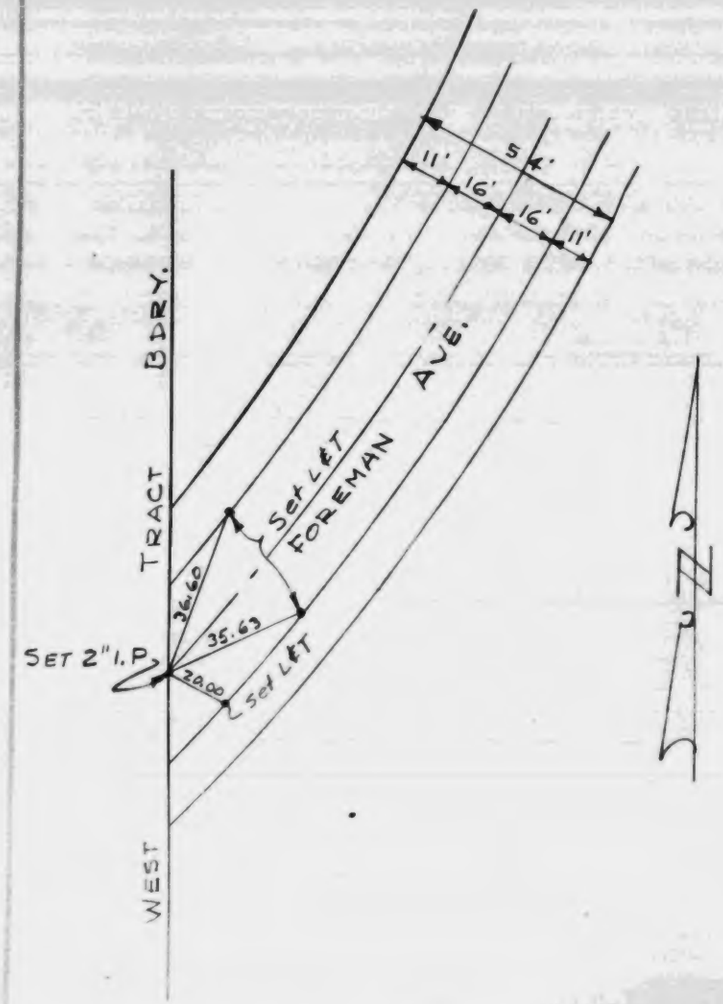

ERNEST O. CALDWELL MARCH 1, 1955 TRACT NO. 19171

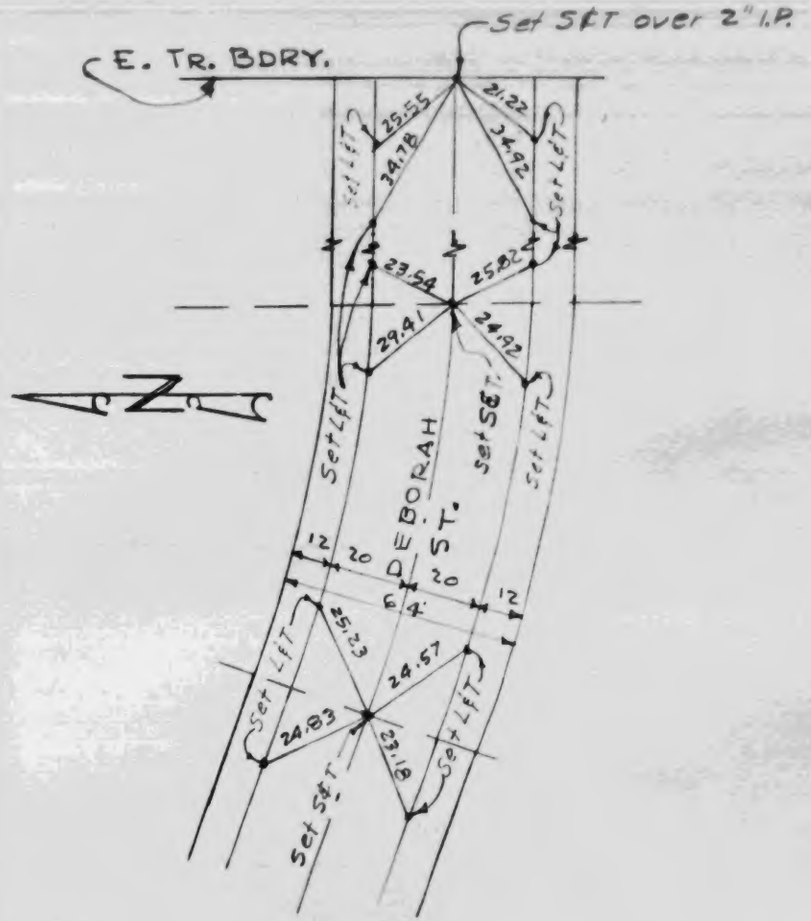

ERNEST O. CALDWELL MARCH 1, 1955 TRACT NO. 19171

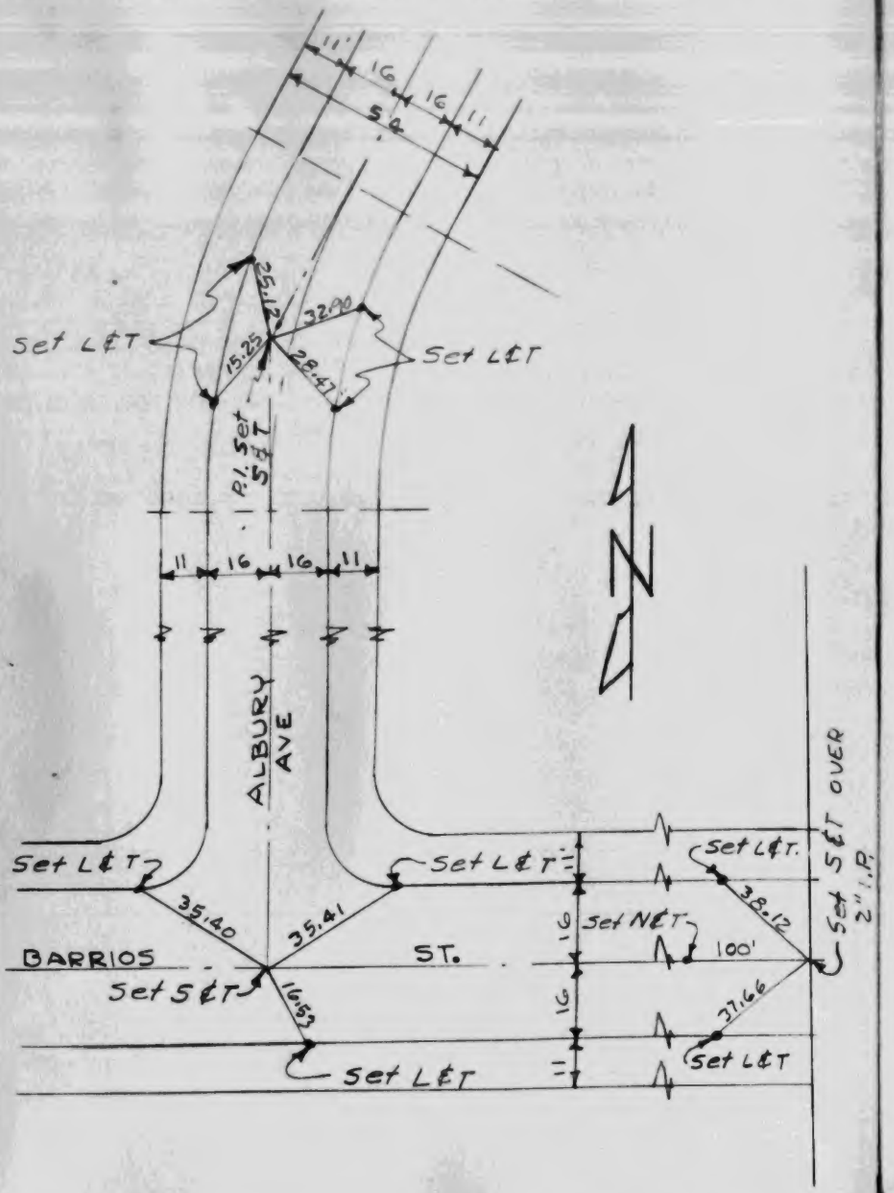

ERNEST O. CALDWELL MARCH 1, 1955 TRACT NO. 19171

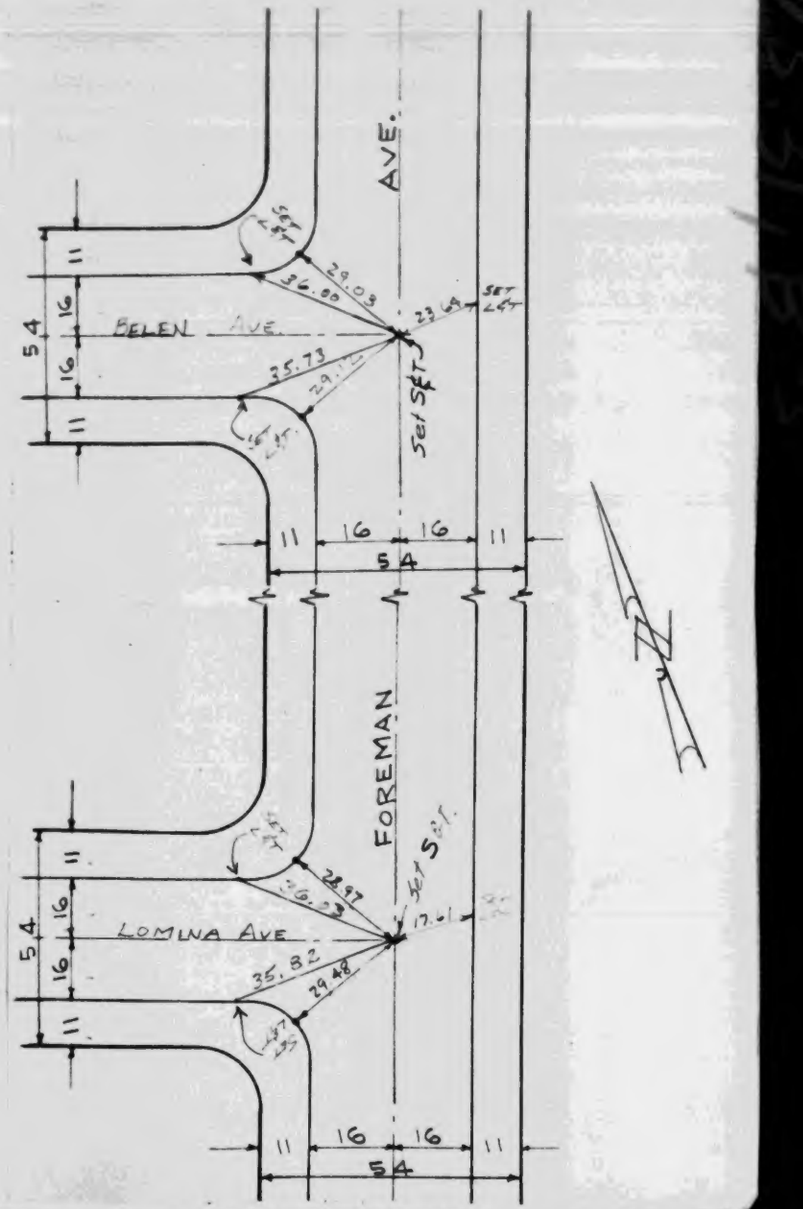

CO. SUR. F.B. 2025: 39

127 NO. LANG AVE.
W. COVINA, CALIF.

TED M. WALSH & ASSOCIATES, INC.
CIVIL ENGINEERS

TR Nº 20278
MB 526 - 1,2

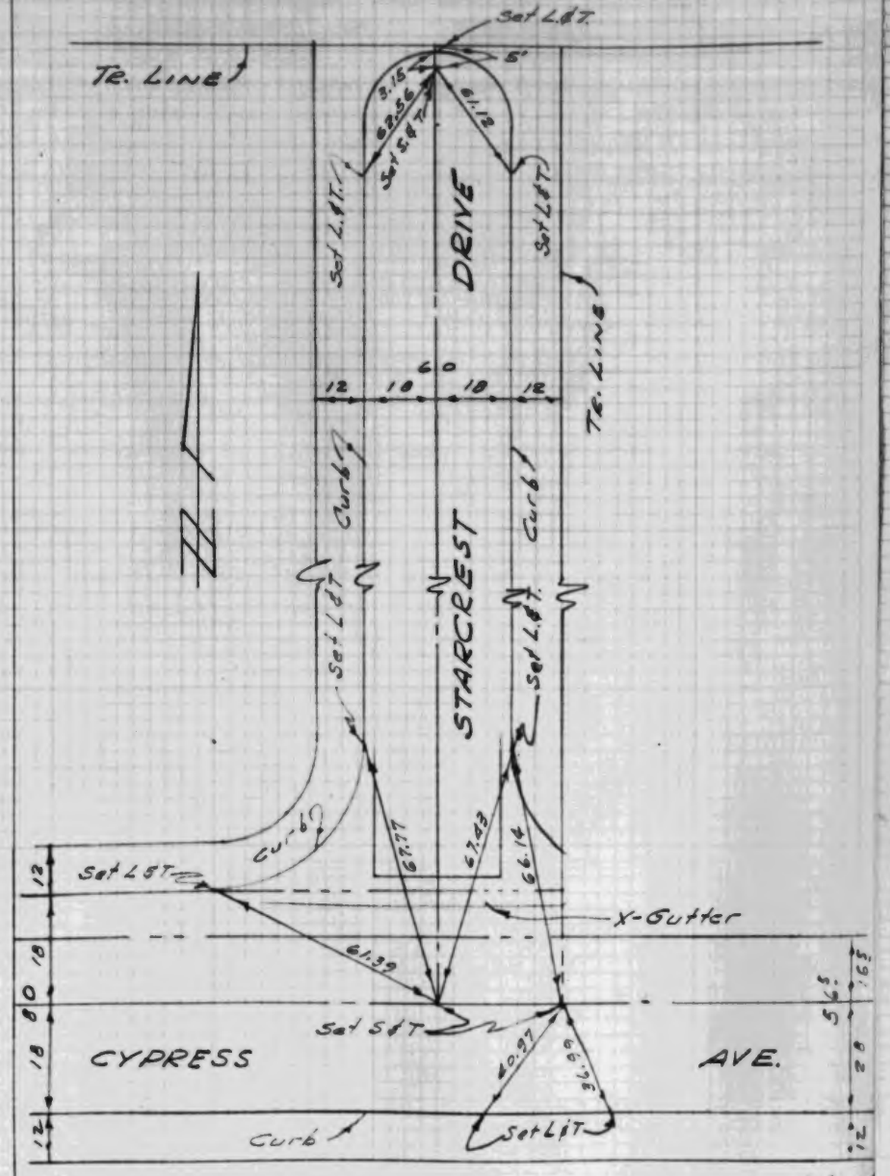

1-1

CO. SUR. F.B. 2025: 40

127 NO. LANG AVE.
W. COVINA, CALIF.

TED M. WALSH & ASSOCIATES
CIVIL ENGINEERS

TR Nº 20486
MB 522 - 45,6

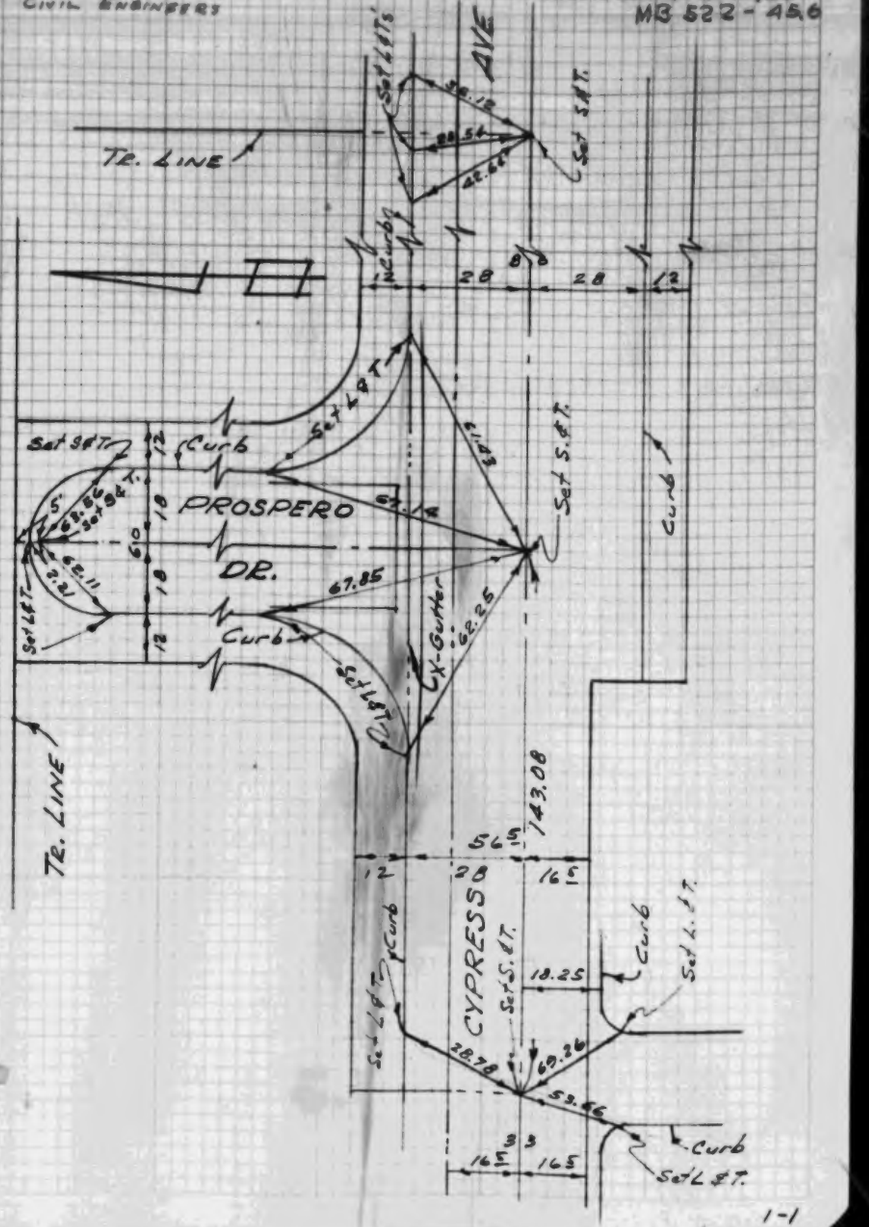

1-1

CO.SUR. F.B. 2025: 41

HAROLD A. [illegible]
CIVIL ENGINEER
35 SO. [illegible]
PASADENA
R E [illegible]

Soderblom

19766
Pilson & Copass

SHEET 1 OF 4

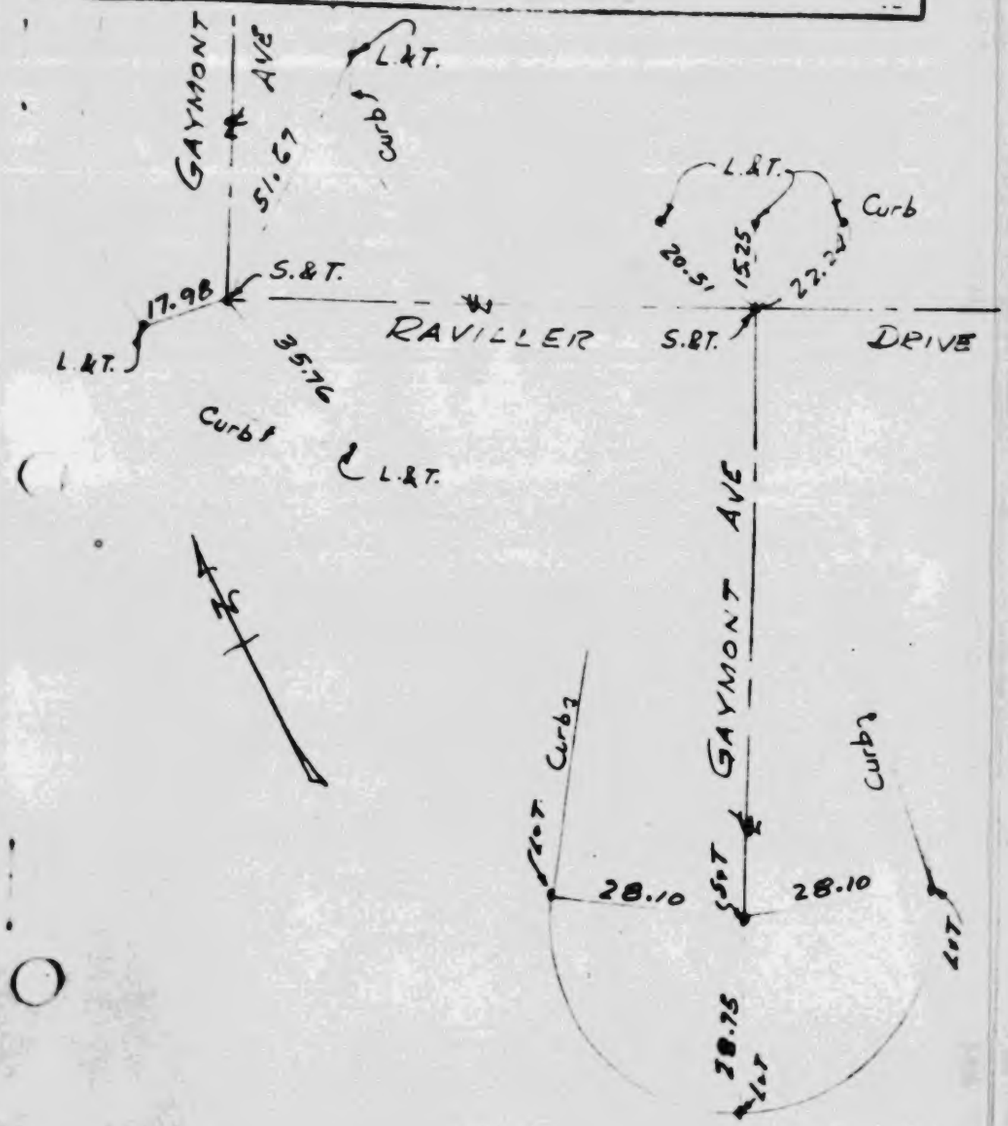

CO.SUR. F.B.2025: 42

HAROLD A. BARNETT CIVIL ENGINEER 35 SO. RAYMOND AVE. PASADENA 1, CALIF. R E 12:8	PARTY Soderblom	JOB NO. 7687 LOT TRACT 19766 CLIENT Pilson & Copass DATE
SHEET 2 OF 4 SHEETS		

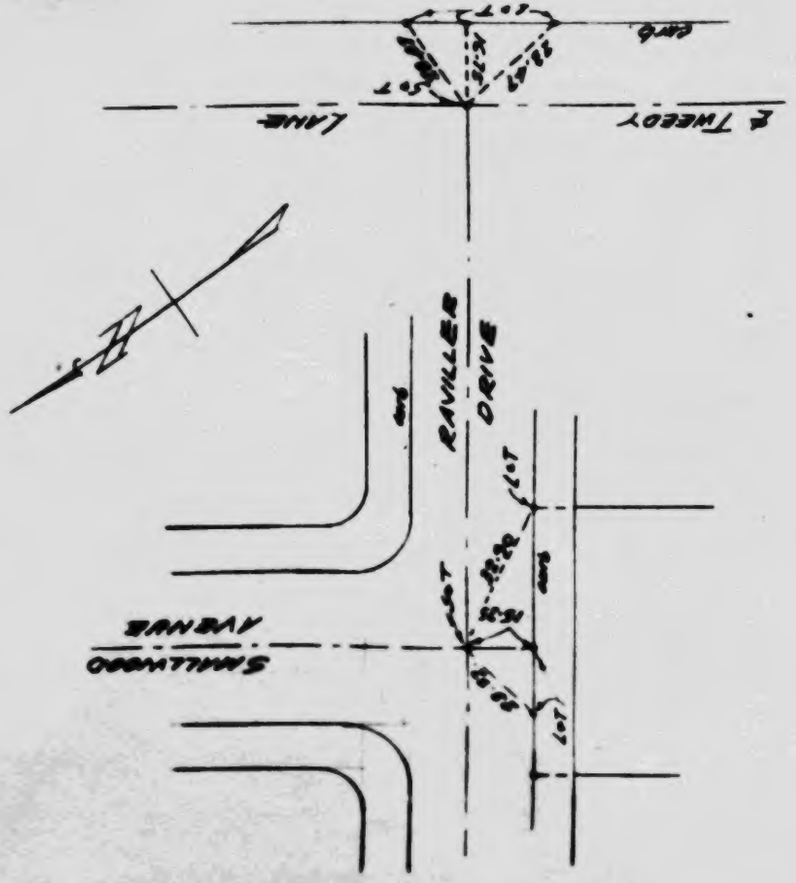

HAROLD A. BARNETT CIVIL ENGINEER 35 SO. RAYMOND AVE. PASADENA 1, CALIF. R.E. 1216	PARTY Soderbloom	JOB NO. 7689 LOT TRACT 19766 CLIENT Pilson & Capass
SHEET 3 OF 4 SHEETS		DATE

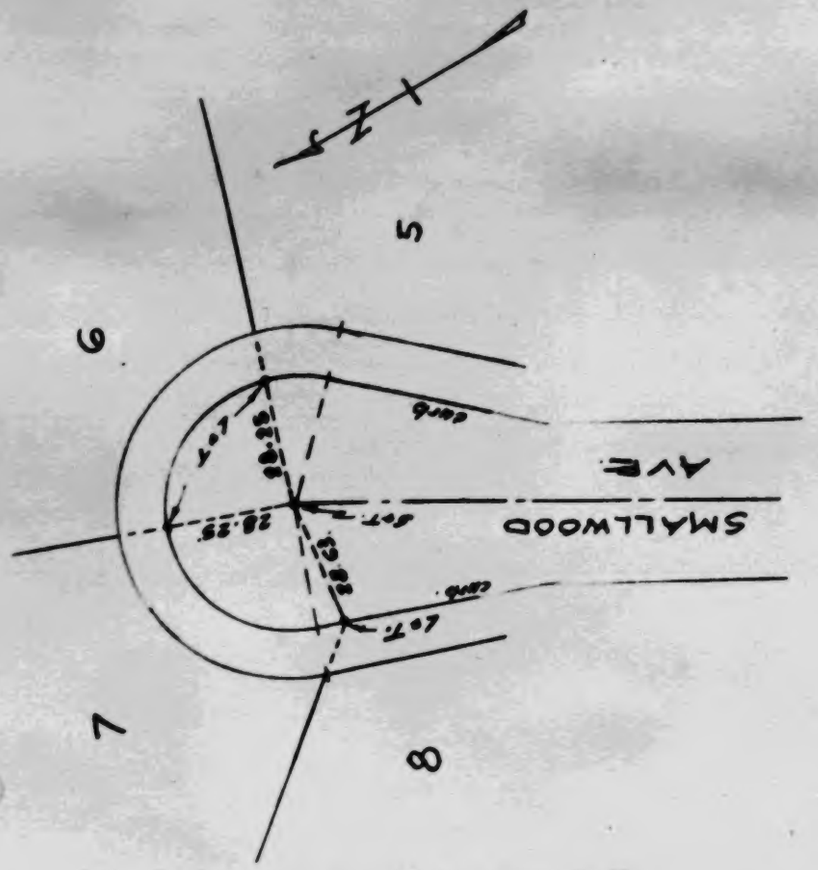

HAROLD A. BARNETT CIVIL ENGINEER 35 SO. RAYMOND AVE. PASADENA 1, CALIF. R.E. 1216	PARTY Soderbloom	JOB NO. 7689 LOT TRACT 19766 CLIENT Pilson & Capass
SHEET 4 OF 4 SHEETS		DATE

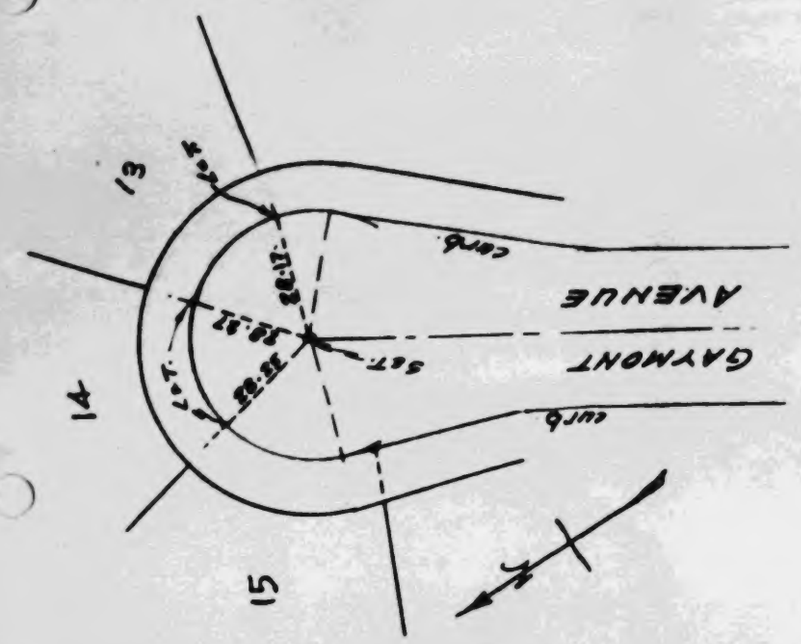

W.S.46 D-4

CENTER LINE TIES TRACT No. 13234
H.R. LITTLE L.S. 2303

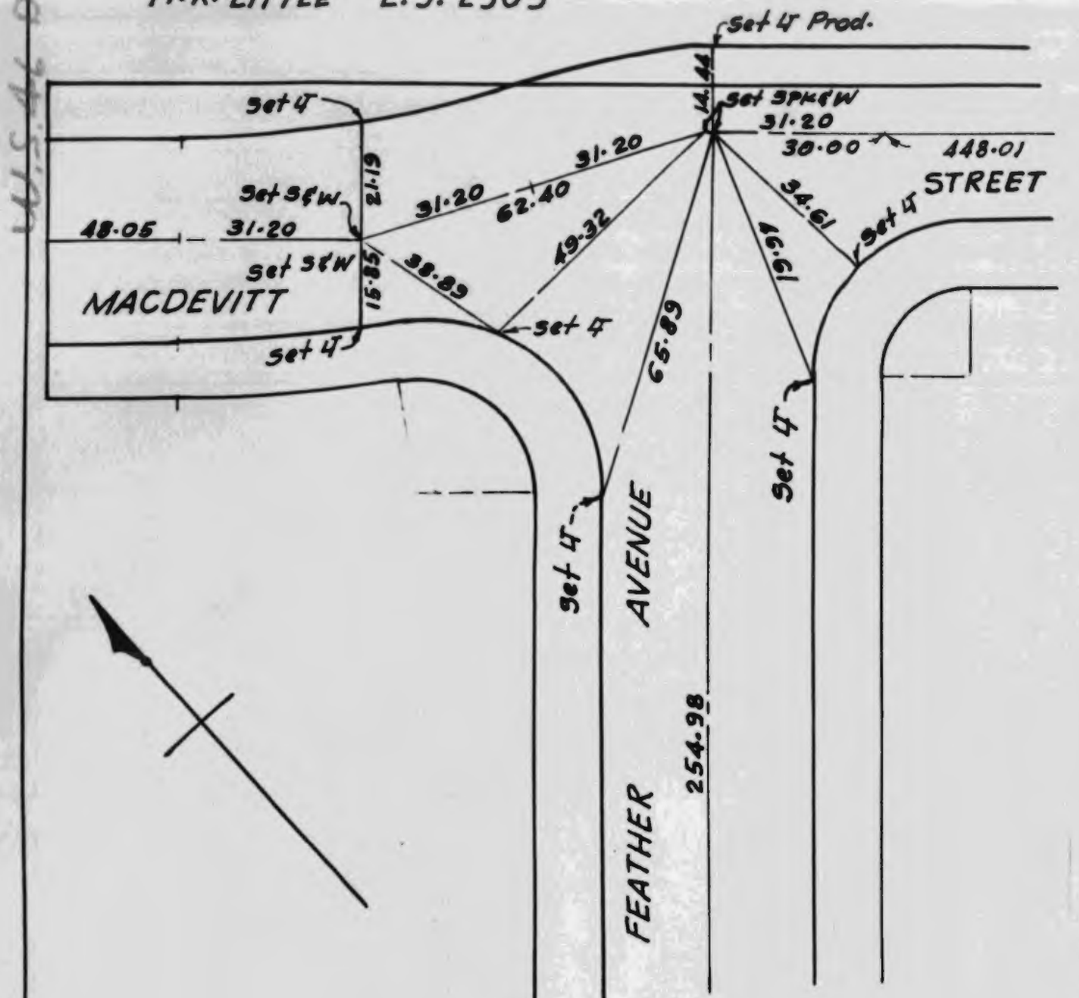

CENTER LINE TIES TRACT No. 13234
H.R. LITTLE L.S. 2303

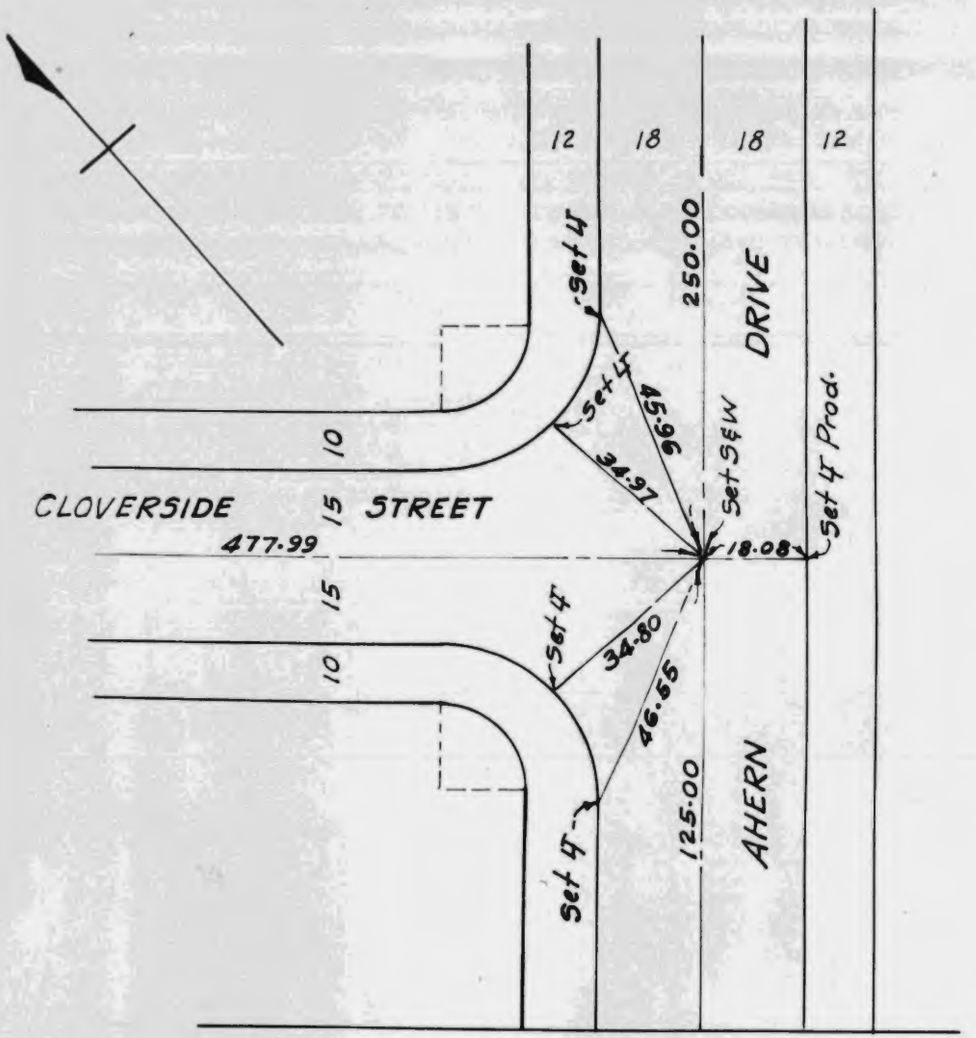

WS 46D-4

WS 47, D-4

CENTER LINE TIES TRACT No. 13234
H. R. LITTLE L.S. 2303

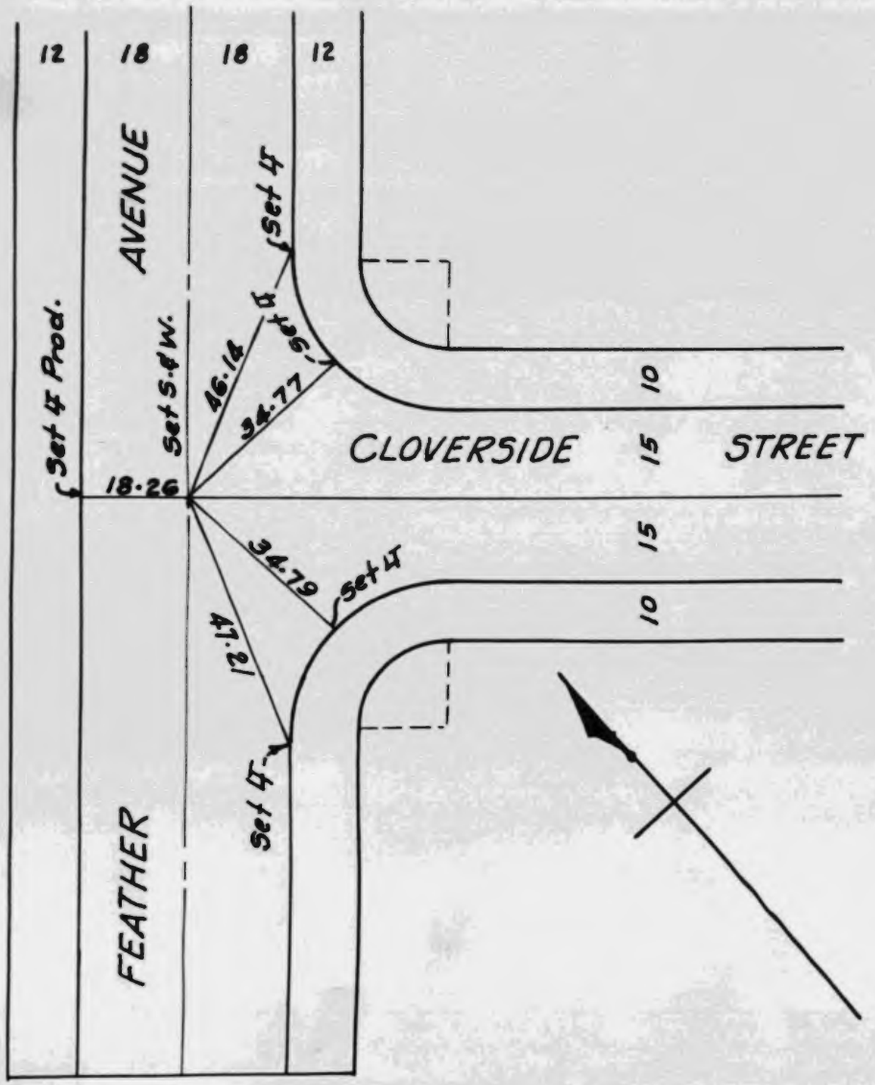

CENTER LINE TIES TRACT No 13234
H. R. LITTLE L.S. 2303

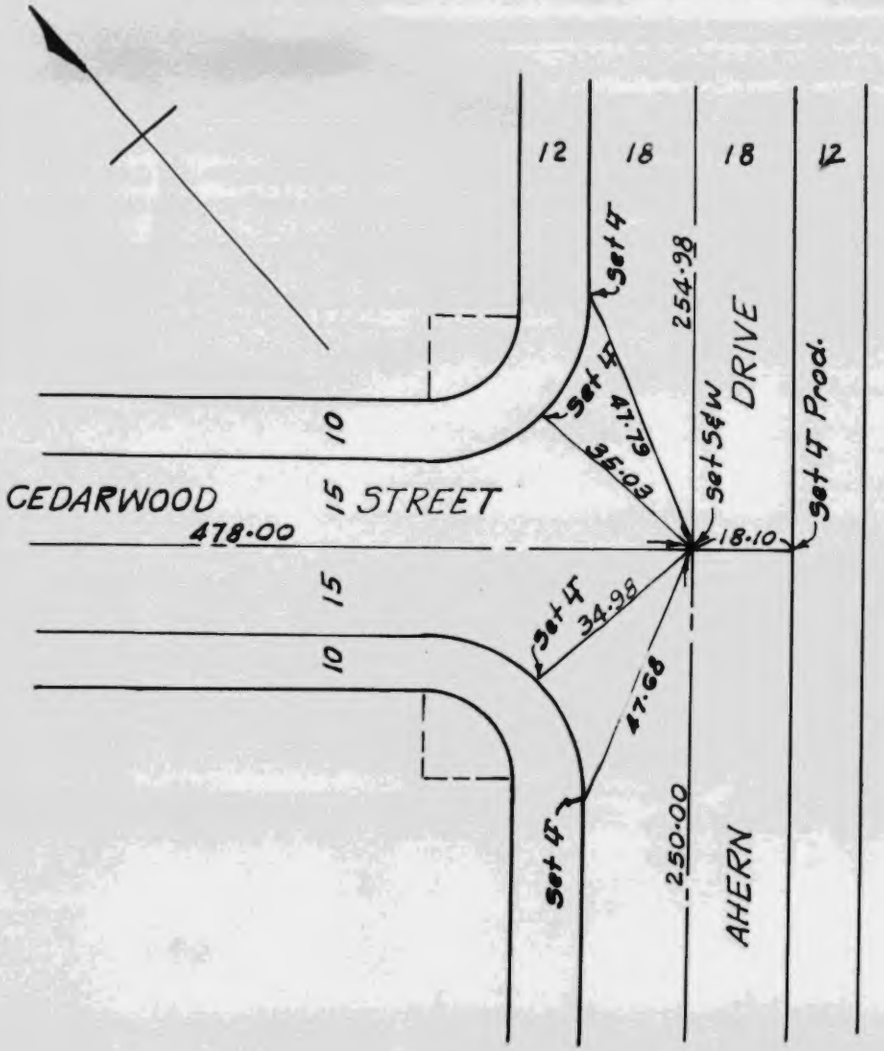

WS 46, D-4

CENTER LINE TIES TRACT NO 13234
H. R. LITTLE L. S. 2303

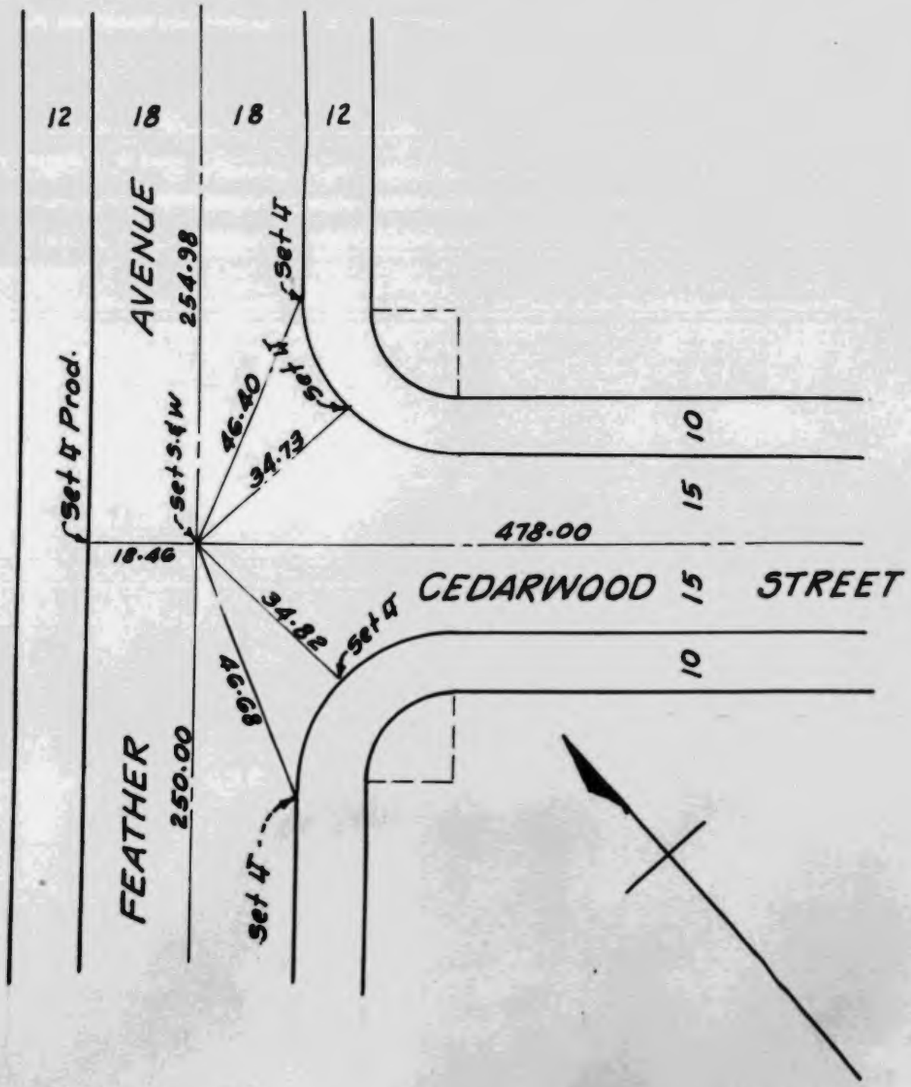

CENTER LINE TIES TRACT NO. 13234
H. R. LITTLE L. S. 2303

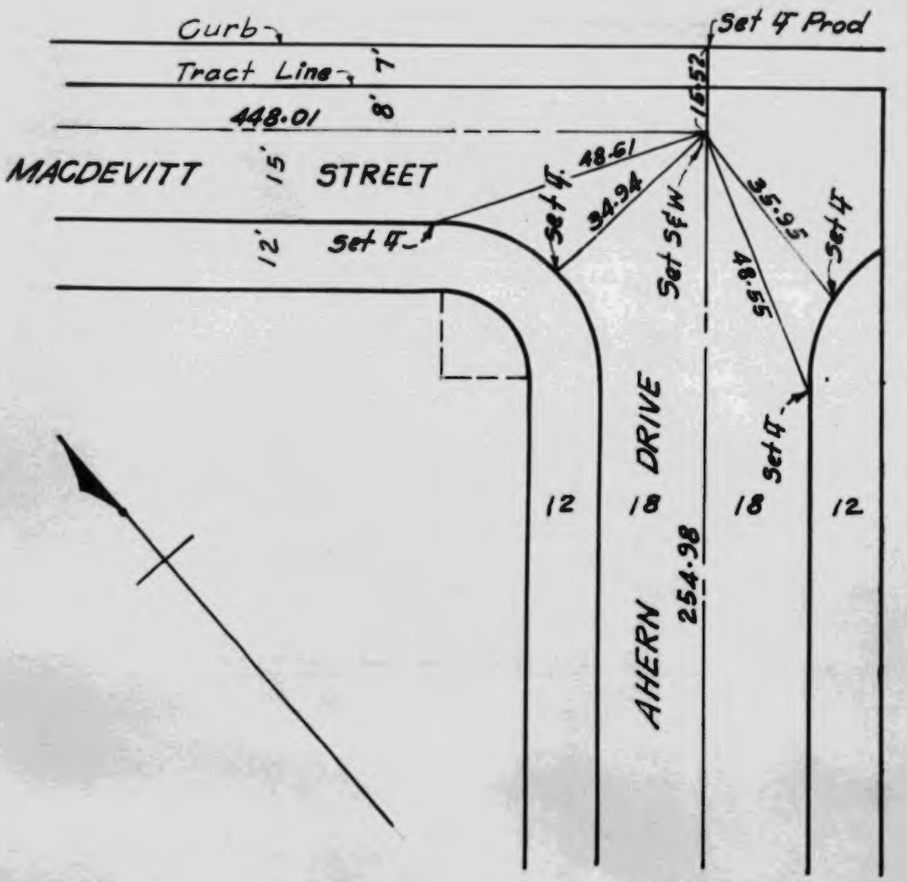

CENTER LINE TIES TRACT No. 19129
E.D. RICHARDS R.E. 2715

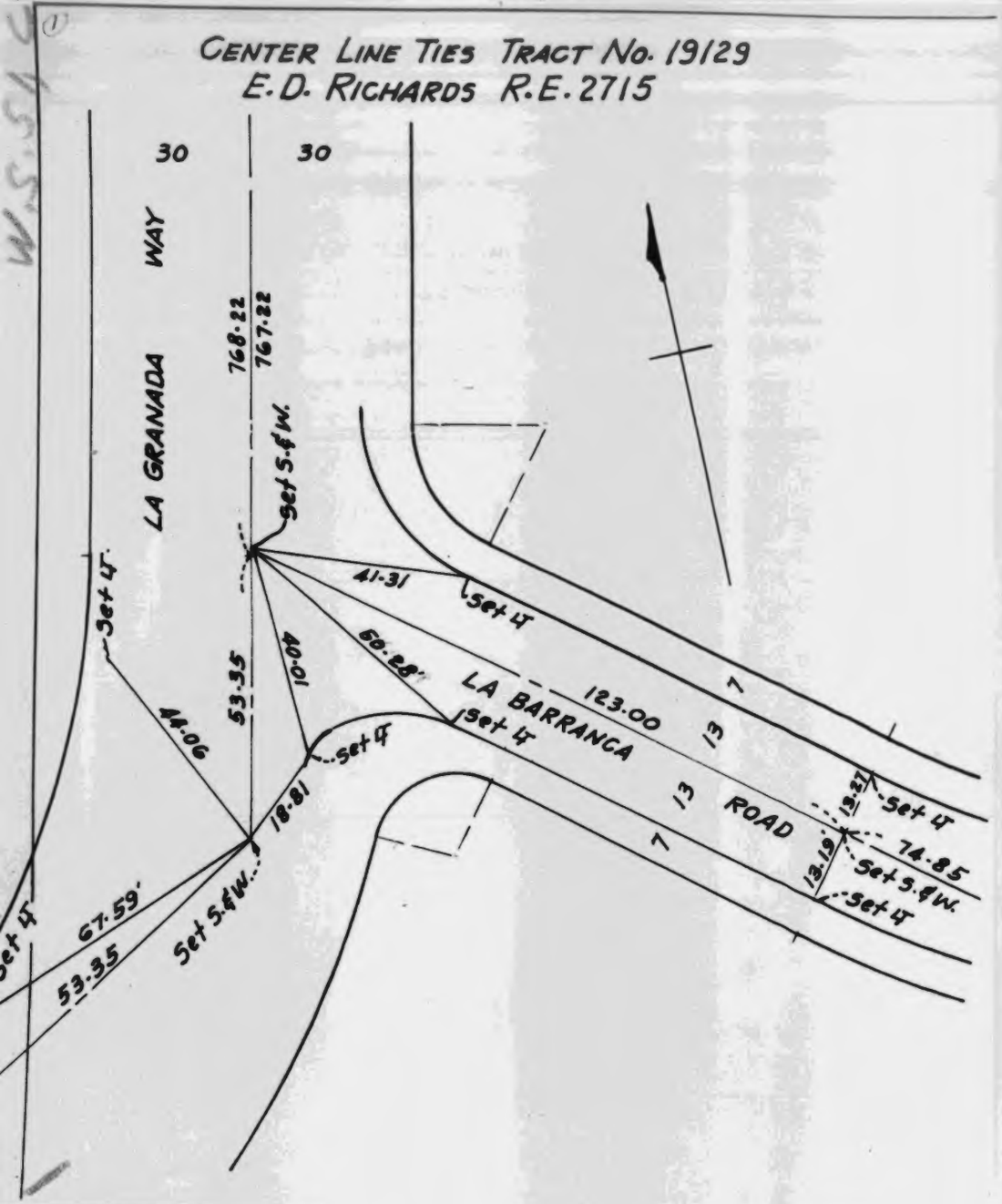

CENTER LINE TIES TRACT No. 19129
E.D. RICHARDS R.E. 2715

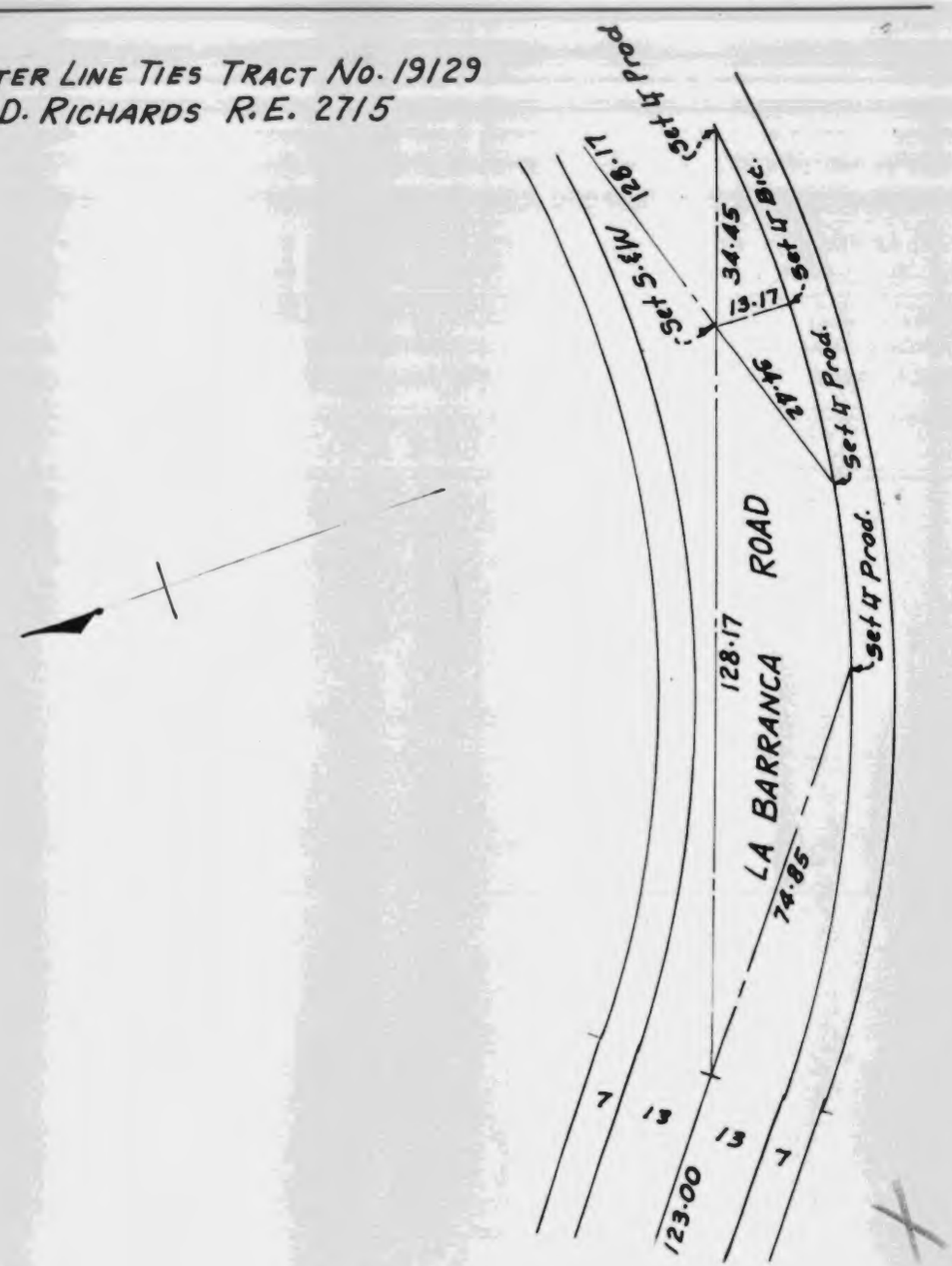

WS.51, C-5

CENTER LINE TIES TRACT No 19129
E.D. RICHARDS R.E. 2715

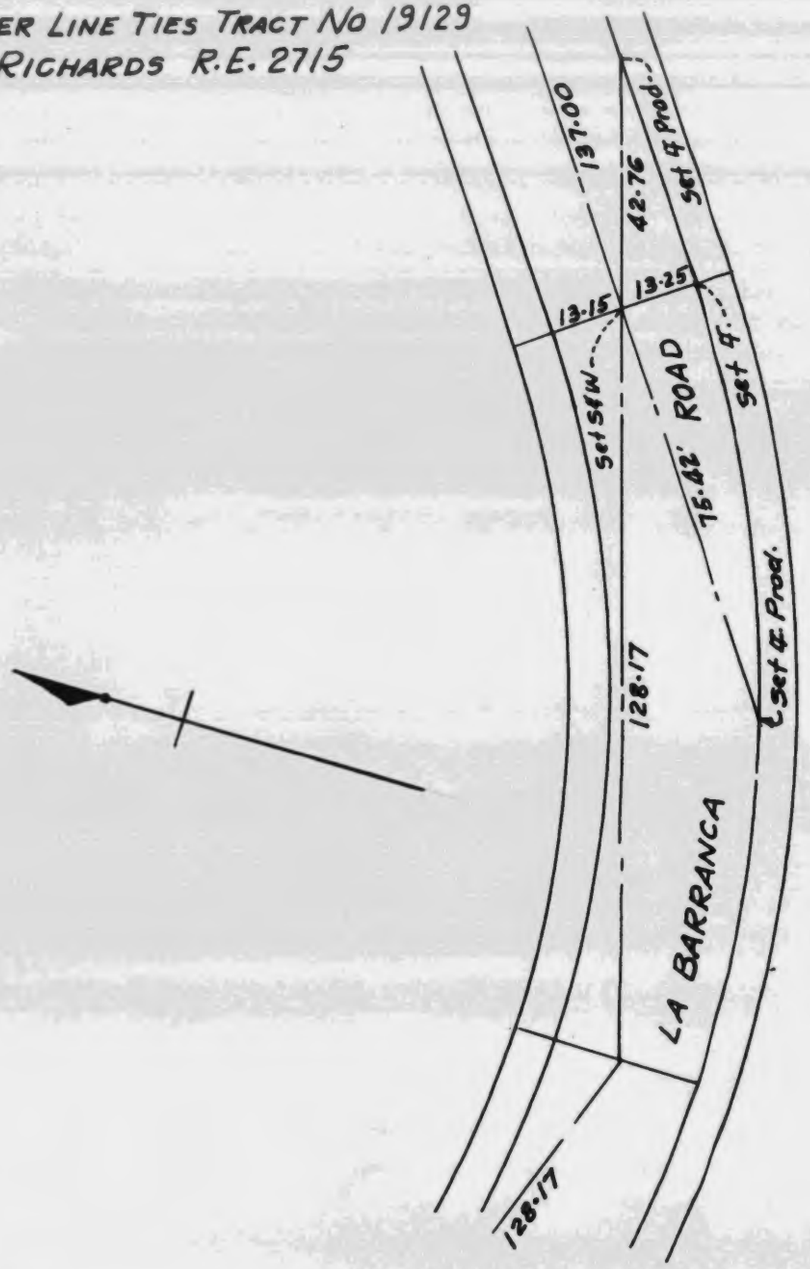

CENTER LINE TIES TRACT No 19129
E.D. RICHARDS R.E. 2715

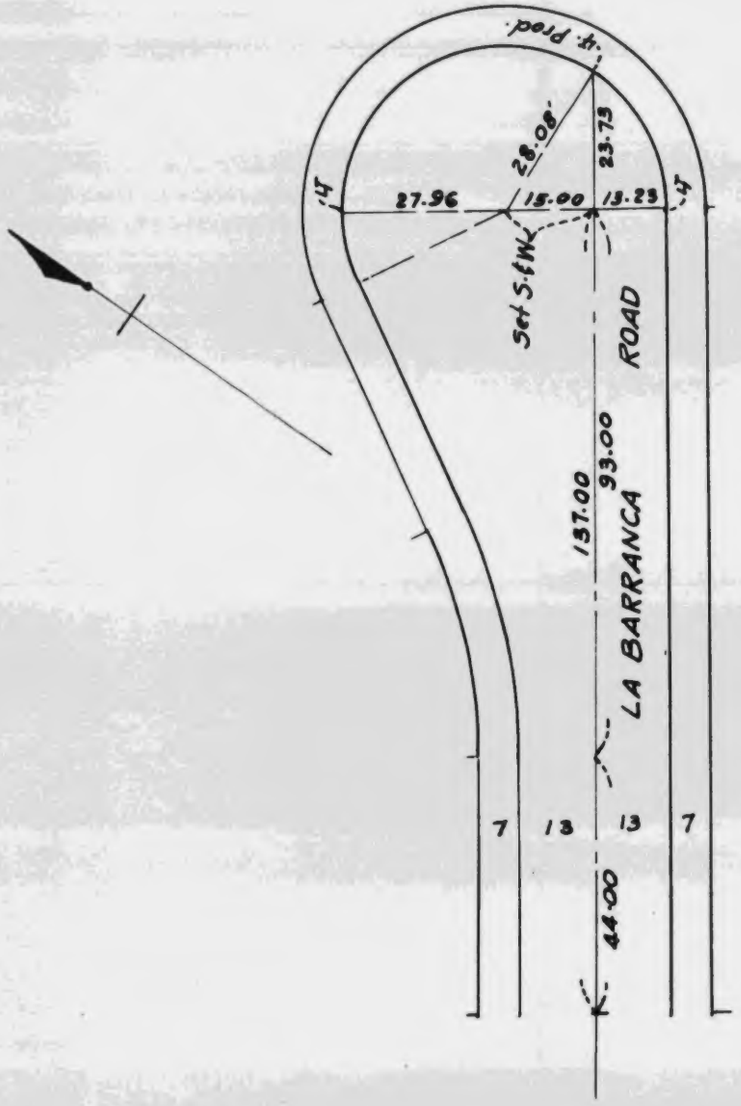

CO.SUR. F.B.2025: 55 Tract 19560

℄ Ties
Tract No 19560

W.A. Treadwell Jr. RE #410
April 4, 1955

1 of 1

Tract 20335 CO.SUR. F.B.2025: 56

℄ Ties
Tract No. 20335

W.A. Treadwell Jr.
RE No. 410

March 14, 1955

1 of 3

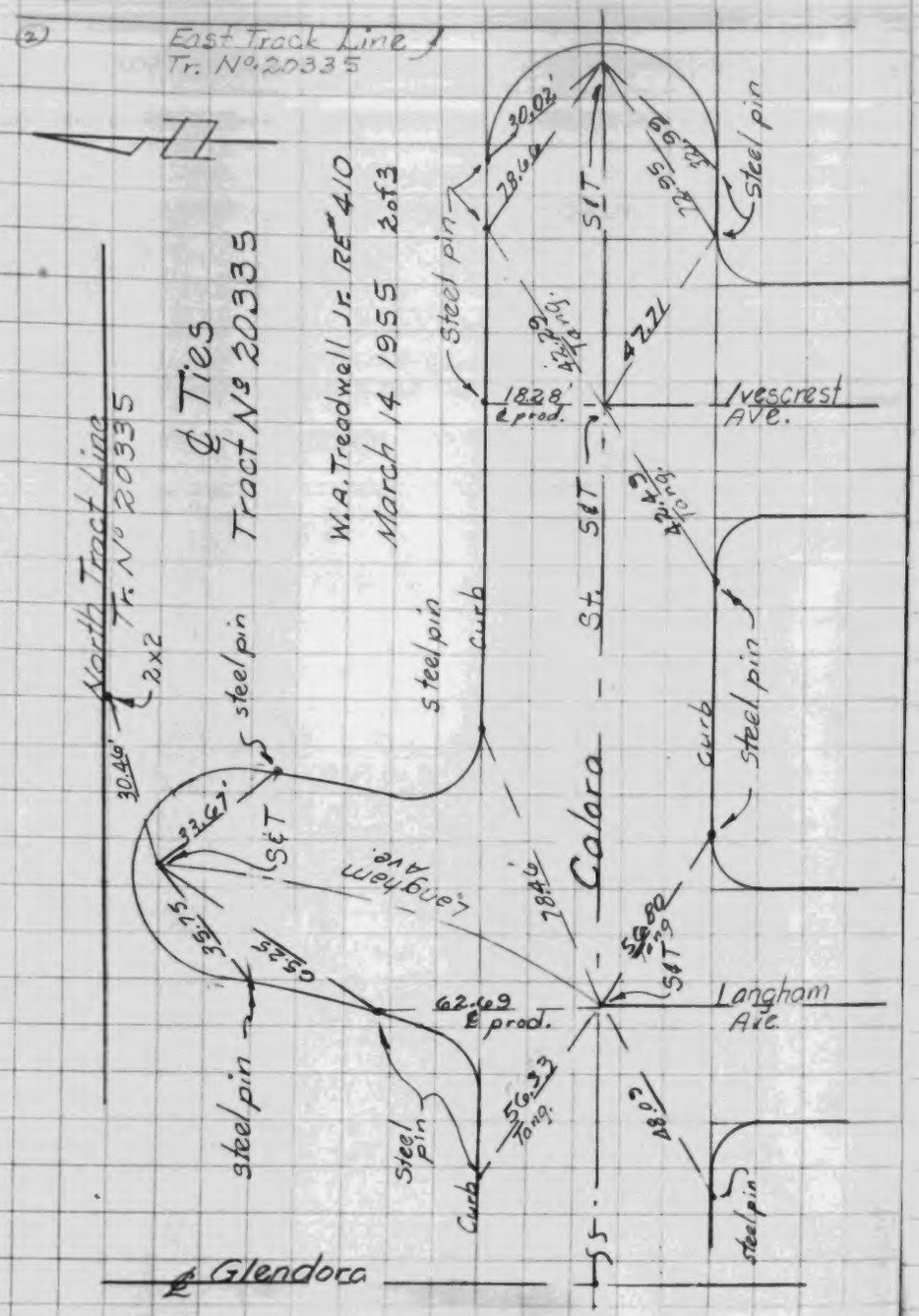
(2)
East Track Line
Tr. No. 20335
North Tract Line
Tr. No 20335
2x2
℄ Ties
Tract No 20335
W.A. Treadwell Jr. RE 410
March 14 1955 2 of 3
30.46'
steel pin
33.67'
S&T
Langham Ave.
35.75
65.25
62.69
℄ prod.
56.33
Tang.
Steel pin
Curb
steel pin
Curb
steel pin
Steel pin
Curb
Colora St.
S&T
S&T
S&T
18.28'
℄ prod.
Ivescrest Ave.
Langham Ave.
30.02'
78.66
42.29
Tang.
42.71
42.49
Tang.
78.46
56.80
Tang.
48.09
steel pin
steel pin
℄ Glendora

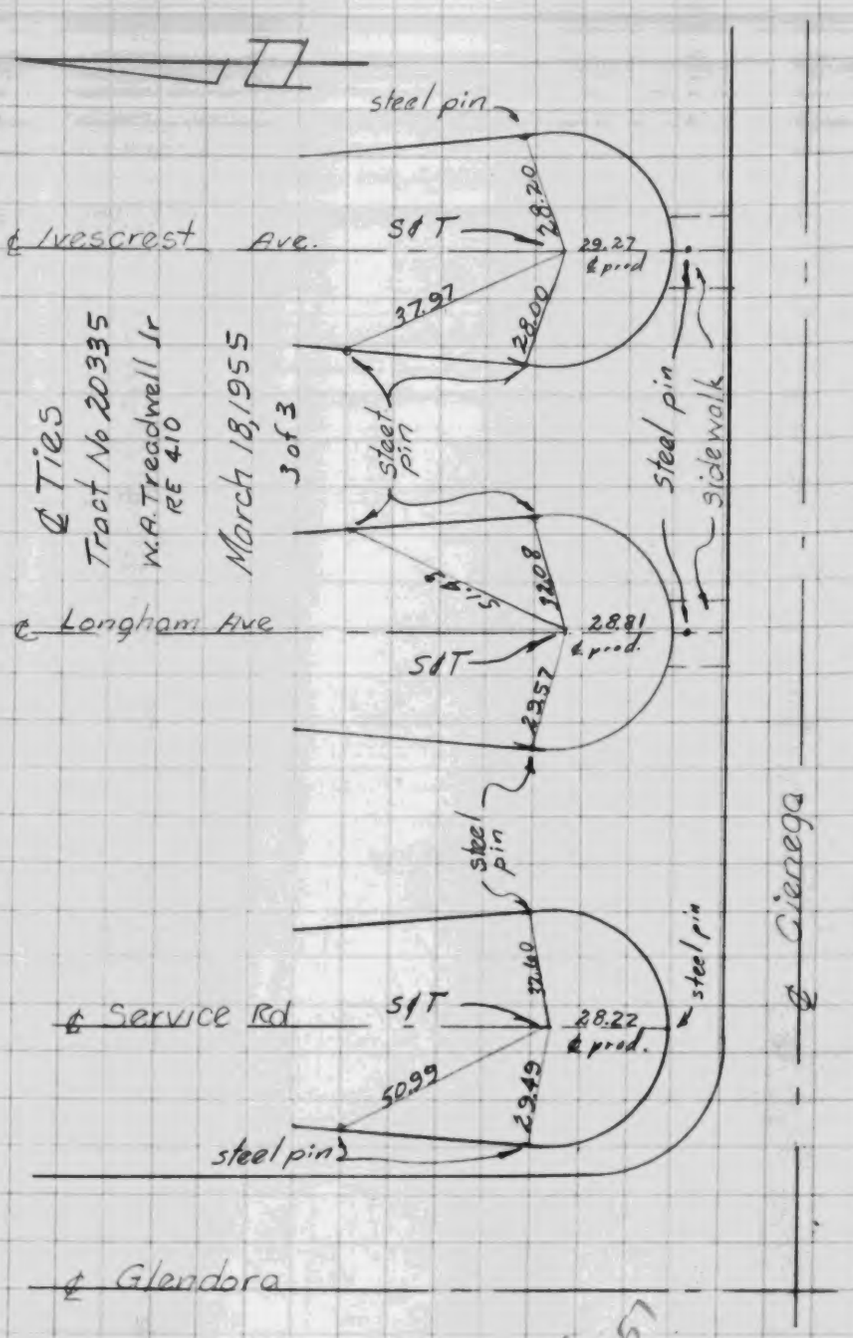
(3)
steel pin
℄ Ivescrest Ave.
S&T
28.20
29.27
℄ prod
37.97
28.00
℄ Ties
Tract No 20335
W.A. Treadwell Jr
RE 410
March 18, 1955
3 of 3
steel pin
steel pin
sidewalk
℄ Longham Ave
S&T
32.08
28.81
℄ prod.
29.57
steel pin
steel pin
℄ Service Rd
S&T
32.60
28.22
℄ prod.
50.99
29.49
steel pin
℄ Cienega
℄ Glendora

GLEN ROOD
~~Tract 20081~~

Prop. Line Radius = 35'
Δ = 206°-41'-40"

Void
This is
Tract 19022
(see F.B. 2012-#91-92)

(57)

Prop. Line Radius = 35'
Δ = 206°-41'-40"

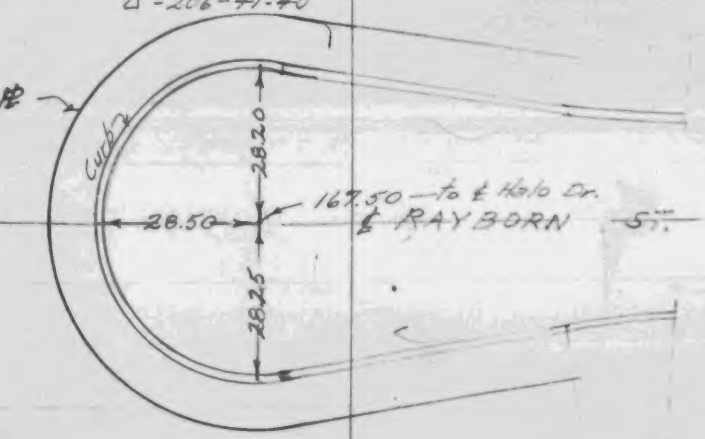

See Page 56

See Page 56

Tr. 20081

CO.SUR. F.B.2025: 61

GLEN ROOD
Tract 20081

CO.SUR. F.B. 2025: 62

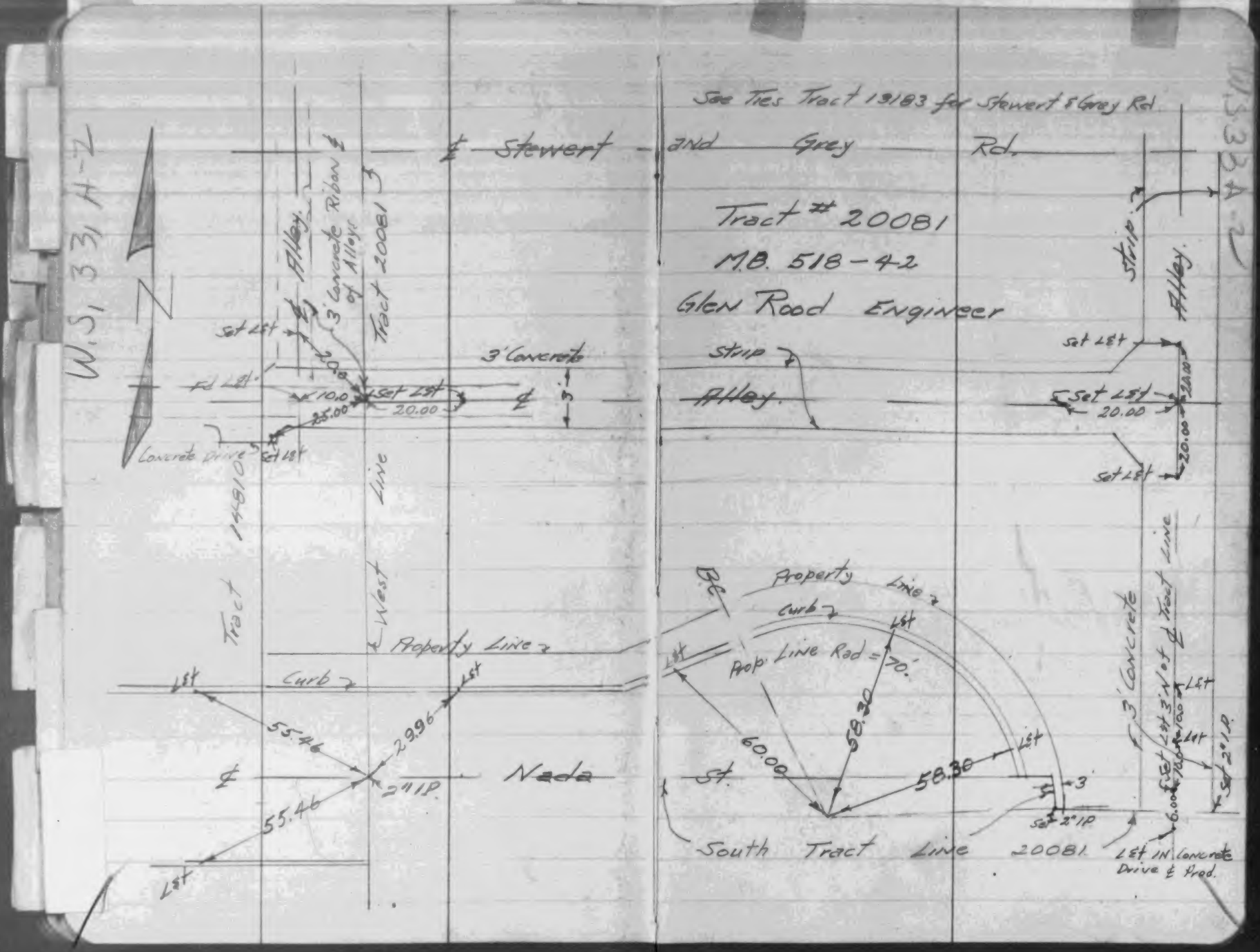

CO.SUR. F.B.2025: 63

Tract 17892

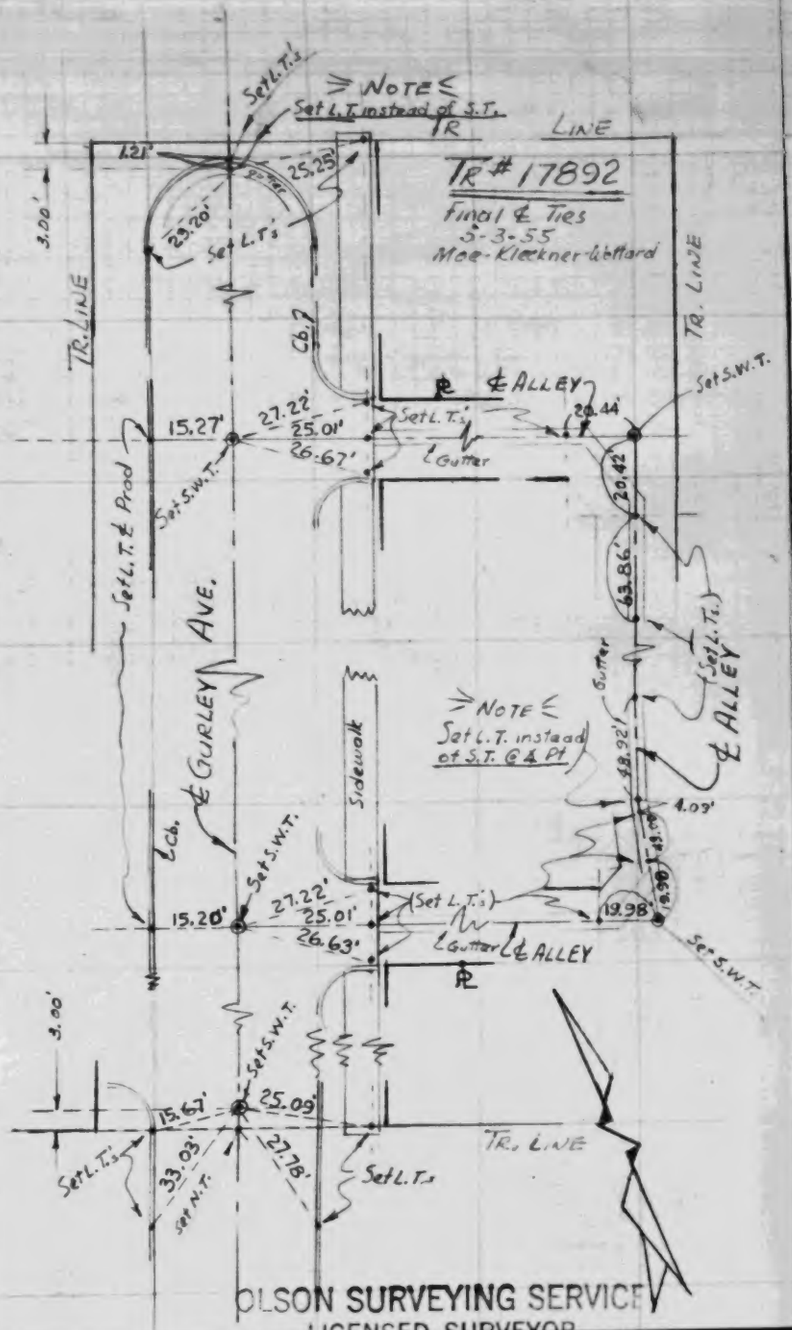

Tract 20609

CO.SUR. F.B.2025: 64

TRACT NO 20609

May - 6 - 1955

Center line ties

Harry Gilbert. Civil Engineer

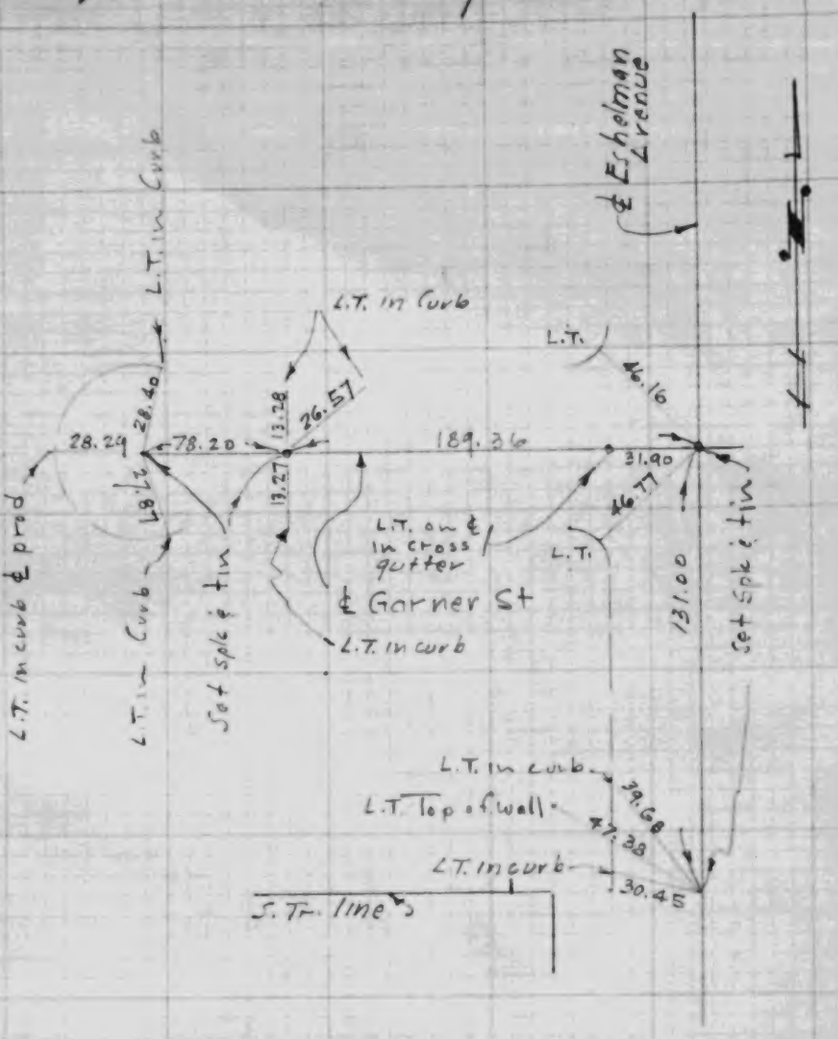

WM. H. FAIR, JR.
Tract 19760

TR. 19760
Page 1

ALL TIES ARE L. & T. IN CURB

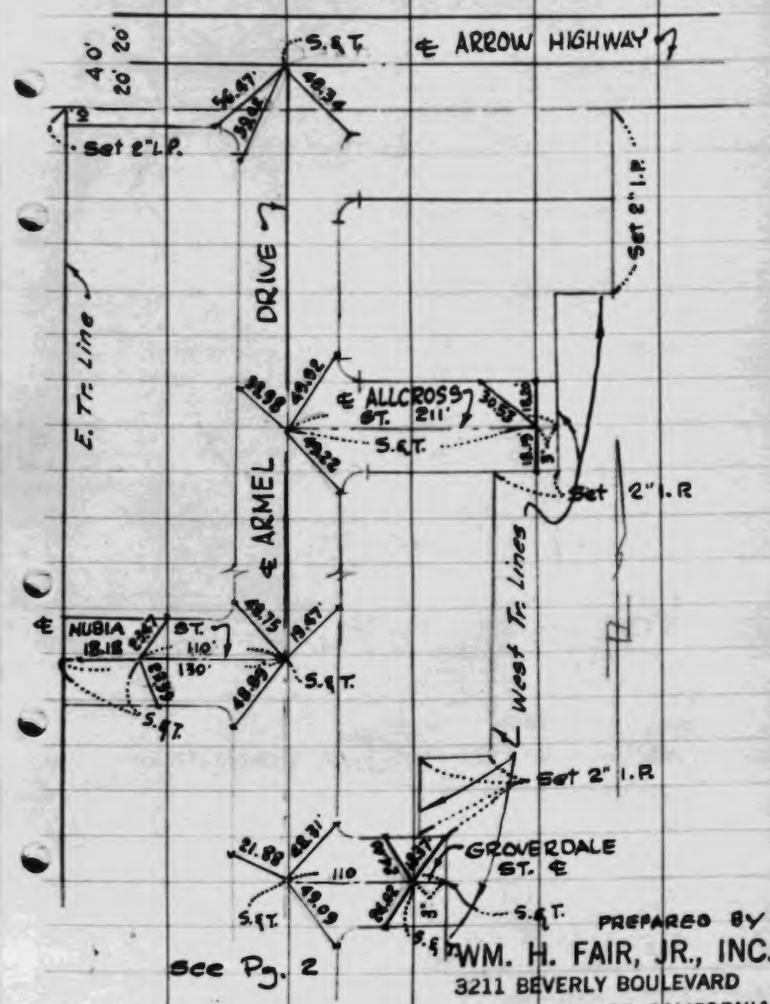

PREPARED BY
WM. H. FAIR, JR., INC.
3211 BEVERLY BOULEVARD
LOS ANGELES 57, CALIFORNIA

ALL TIES ARE L. & T IN CURB

TR. 19760
Page 2.

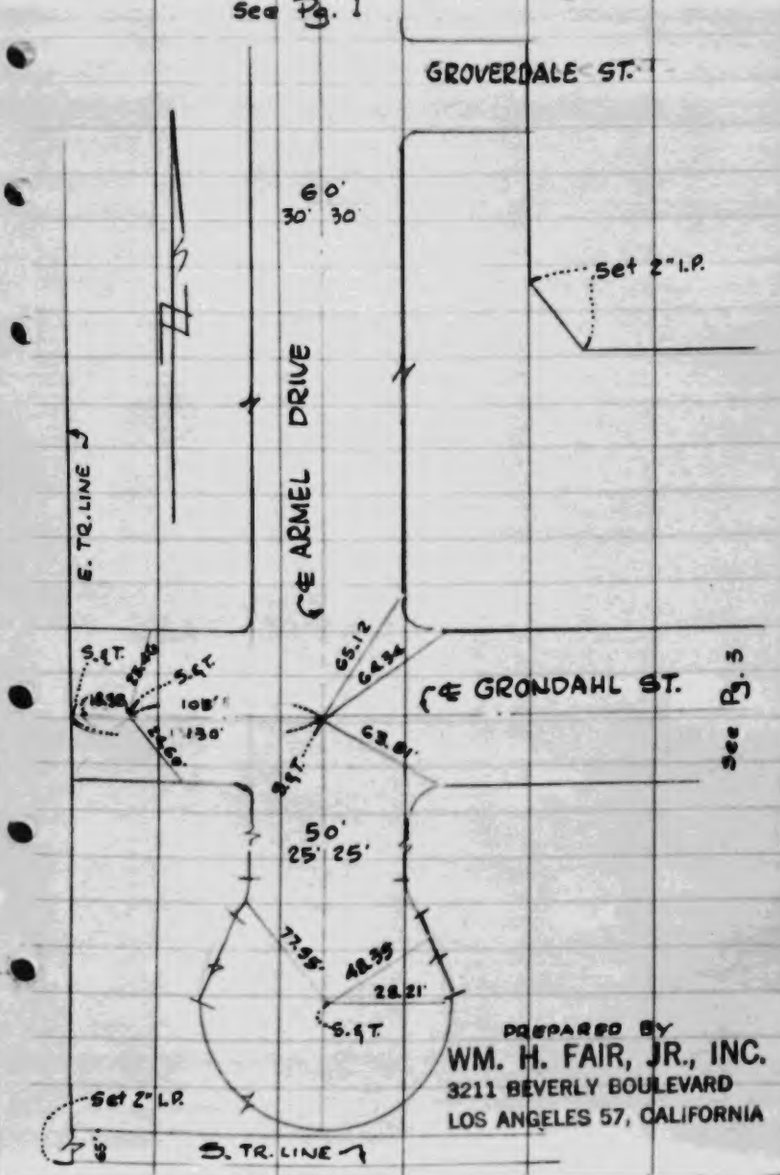

PREPARED BY
WM. H. FAIR, JR., INC.
3211 BEVERLY BOULEVARD
LOS ANGELES 57, CALIFORNIA

WM. H. FAIR, JR.
Tract 19760

TR. 19760
Pg. 3

ALL TIES ARE L & T IN CURB

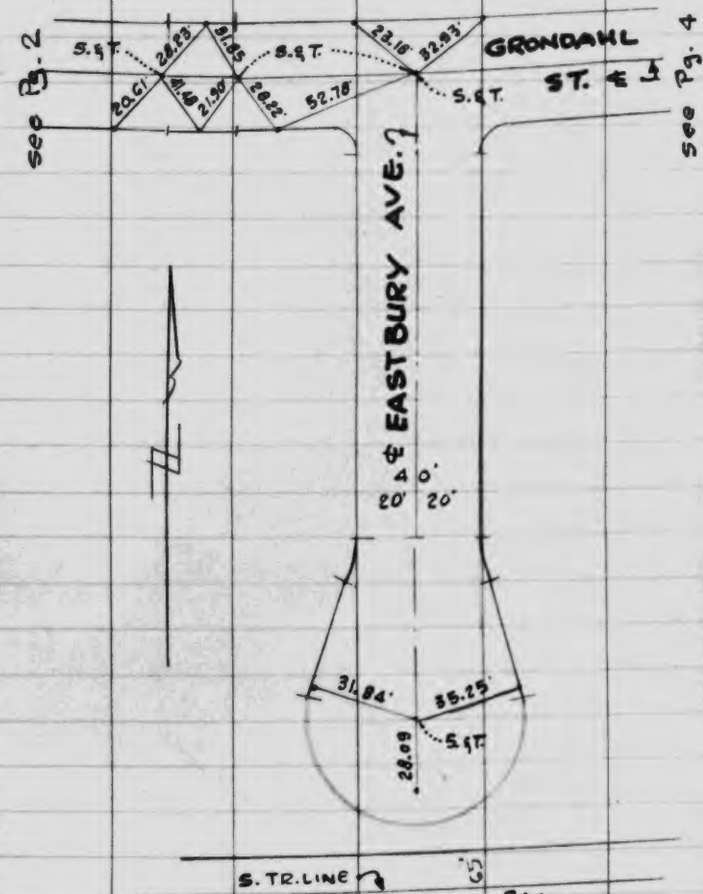

PREPARED BY
WM. H. FAIR, JR., INC.
3211 BEVERLY BOULEVARD
LOS ANGELES 57, CALIFORNIA

TR. 19760
Pg. 4

ALL TIES ARE L & T IN CURB

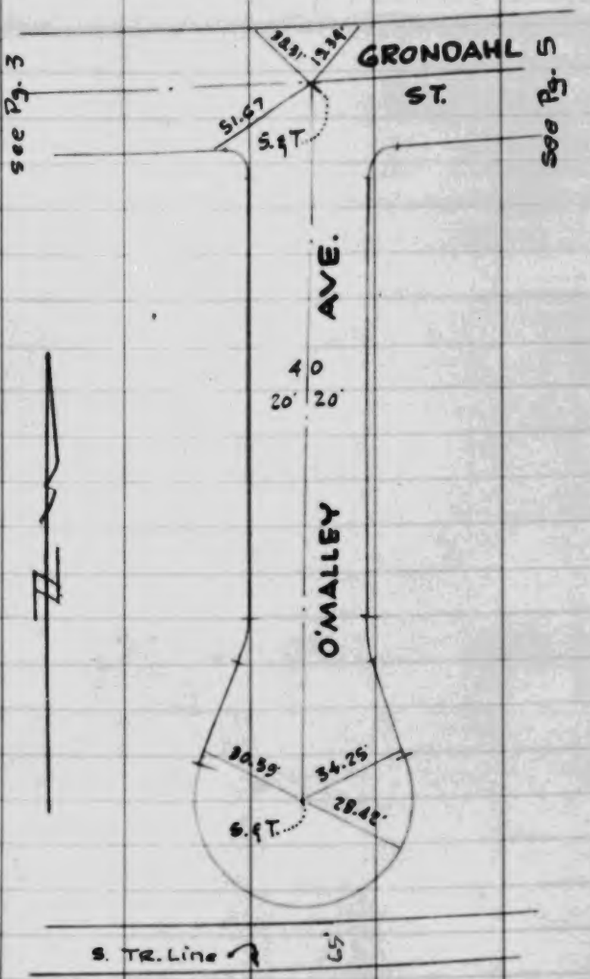

PREPARED BY
WM. H. FAIR, JR., INC.
3211 BEVERLY BOULEVARD
LOS ANGELES 57, CALIFORNIA

CO.SUR. F.B.2025: 69

WM. H. FAIR, JR.
Tract 19760

TR. 19760
Page 5

ALL TIES ARE LET IN CURB

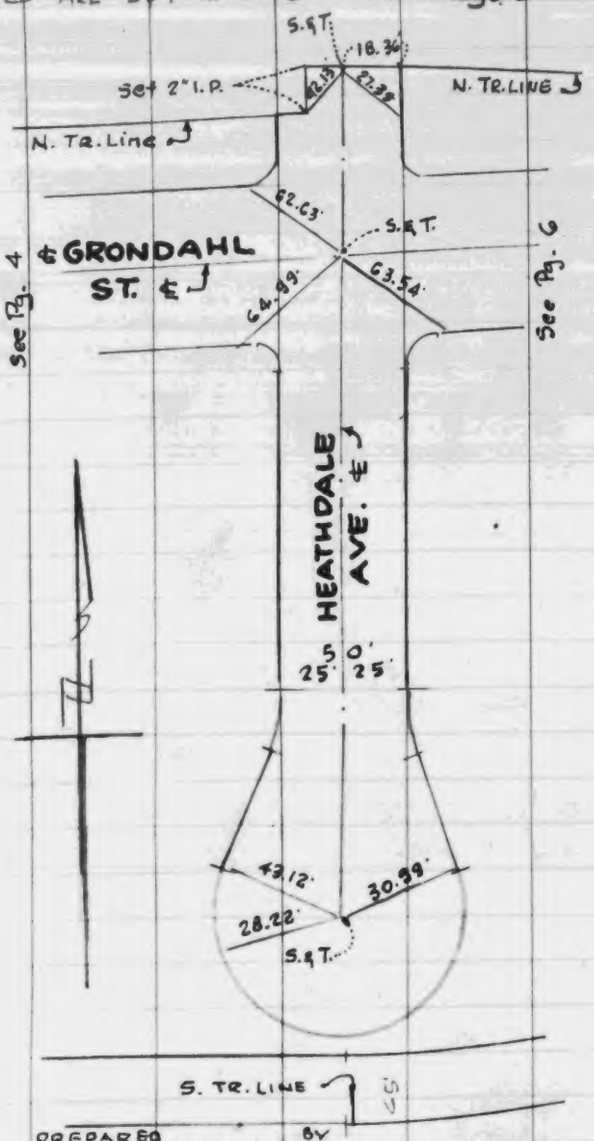

PREPARED BY
WM. H. FAIR, JR., INC.
3211 BEVERLY BOULEVARD
LOS ANGELES 57, CALIFORNIA

CO.SUR. F.B.2025: 70

TR. 19760
Page 6

ALL TIES ARE LET IN CURB

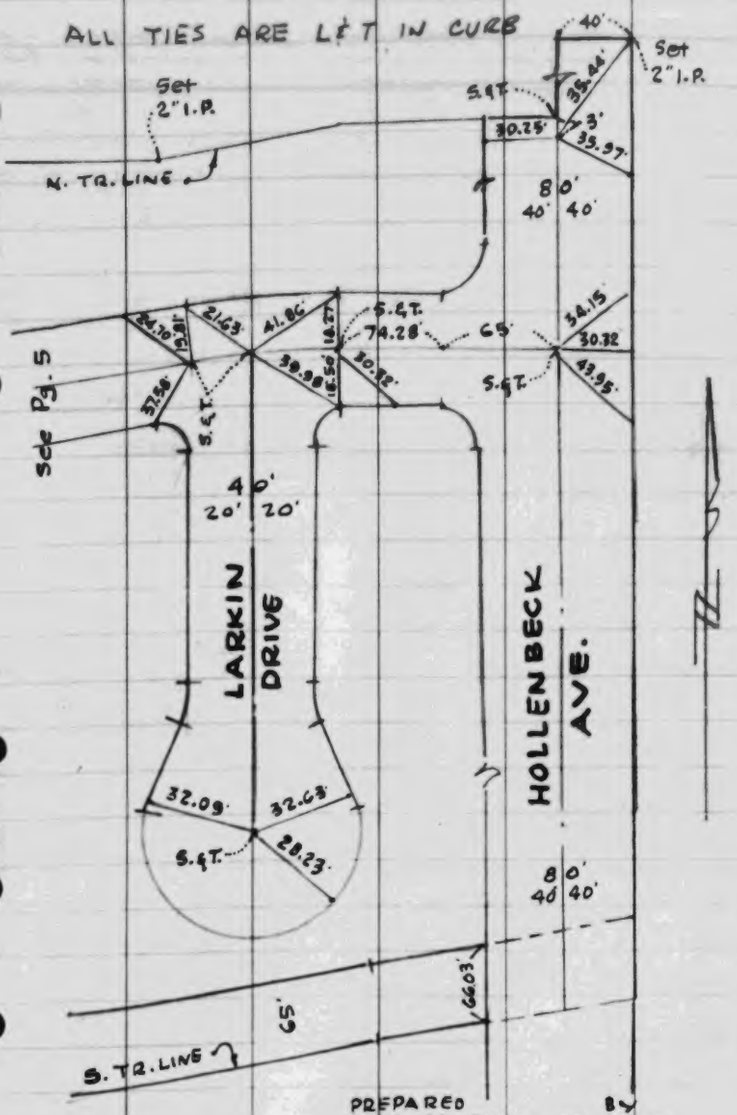

PREPARED BY
WM. H. FAIR, JR., INC.
3211 BEVERLY BOULEVARD
LOS ANGELES 57, CALIFORNIA

CO.SUR. F.B.2025: 71 Tract 19821

TELLIS TR 663 - TR 19821 — 3-31-55

INTERSECTION TIES.

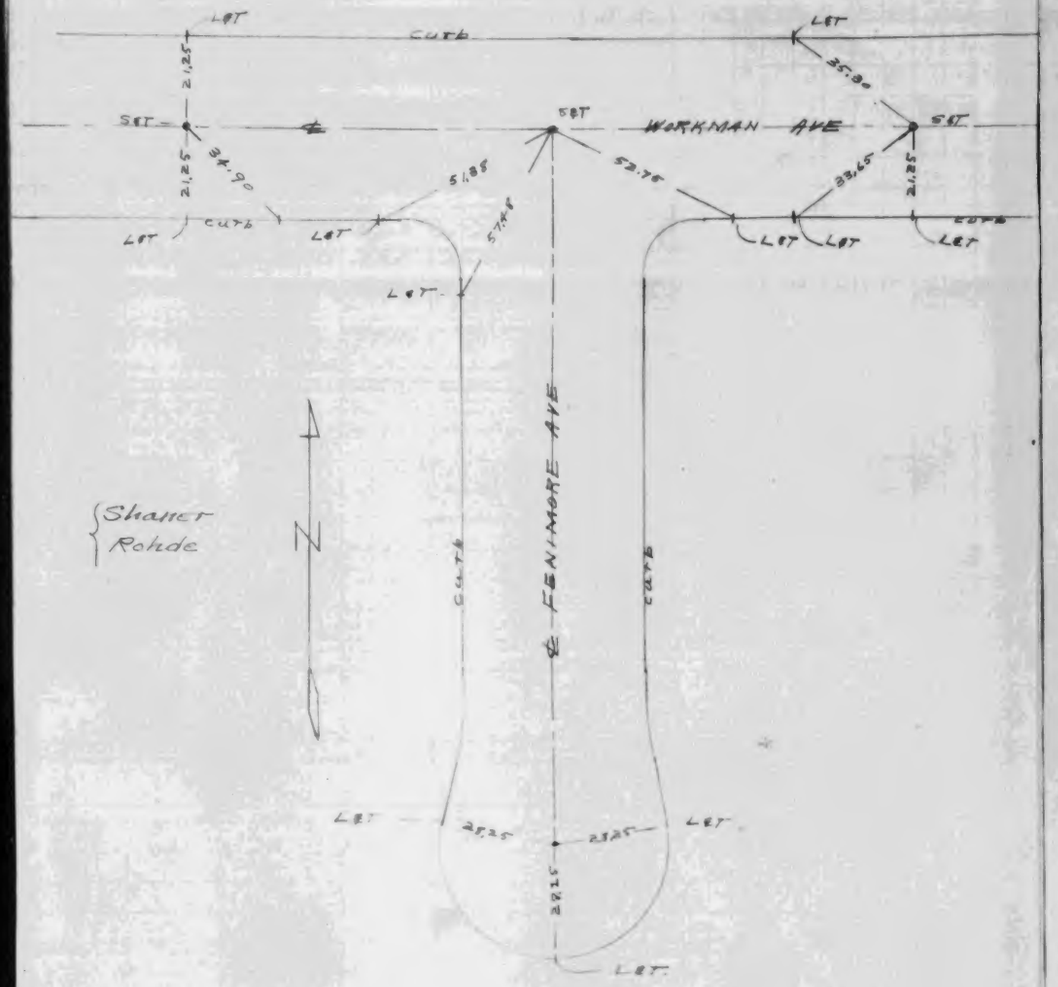

CO.SUR. F.B.2025: 72

CUSTOMER	R.S. 72-13	Job No. 2392
E.E. Debs	R. L. STUCKEY CO.	Field Book Loose Leaf
38461 No. Sierra Hwy	CONTRACTING ENGINEERS SURVEYORS	Wall Sheet CC-58
Palmdale, Calif.	Palmdale CALIFORNIA	Date Jan 6, 55
		Page 1 of 3

CENTER-LINE TIE NOTES
R.S. 2118

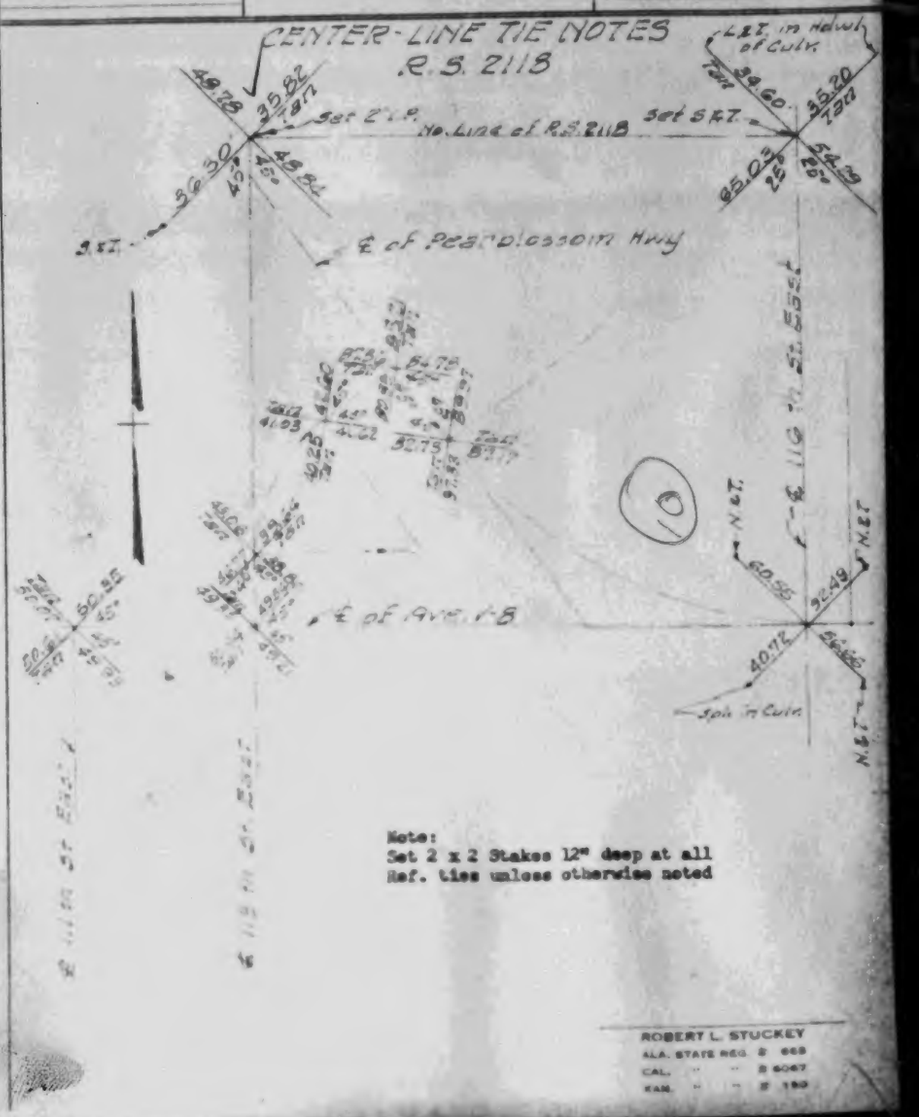

Note:
Set 2 x 2 Stakes 12" deep at all Ref. ties unless otherwise noted

ROBERT L. STUCKEY
ALA. STATE REG. # 663
CAL. " " # 6067
KAN. " " # 180

CO.SUR. P.B.2025: 73

CUSTOMER	R.S. 72-13	Job No. 2396
E.E. Debs	R. L. STUCKEY CO.	Field Book Loose Leaf
3846 No. Sierra Hwy	CONTRACTING ENGINEERS SURVEYORS	Wall Sheet GG-5B
Palmdale, Calif.	Palmdale CALIFORNIA	Date Jan. 5.55
		Page 2 of 3

CENTER-LINE TIE NOTES
R.S. 2118



Note:
Set 2 x 2 Stakes 12" deep at all
Ref. ties unless otherwise noted

ROBERT L. STUCKEY
ALA STATE REG. # 665
CAL. " # 6067
KAN. " # 190

CO.SUR. P.B.2025: 74

CUSTOMER	R.S. 72-13	Job No. 2396
E.E. Debs	R. L. STUCKEY CO.	Field Book Loose Leaf
3846 No. Sierra Hwy	CONTRACTING ENGINEERS SURVEYORS	Wall Sheet GG-5B
Palmdale, Calif.	Palmdale CALIFORNIA	Date Jan. 5.55
		Page 3 of 3

CENTER-LINE TIE NOTES
R.S. 2118

Note:
Set 2 x 2 Stakes 12 " deep at all
Ref. ties unless otherwise noted



ROBERT L. STUCKEY
ALA STATE REG. # 665
CAL. " # 6067
KAN. " # 190

R.S. 72-15

E.B. Foster

C.E. #6755

R/S 2200

55th St. W.

4/2/55

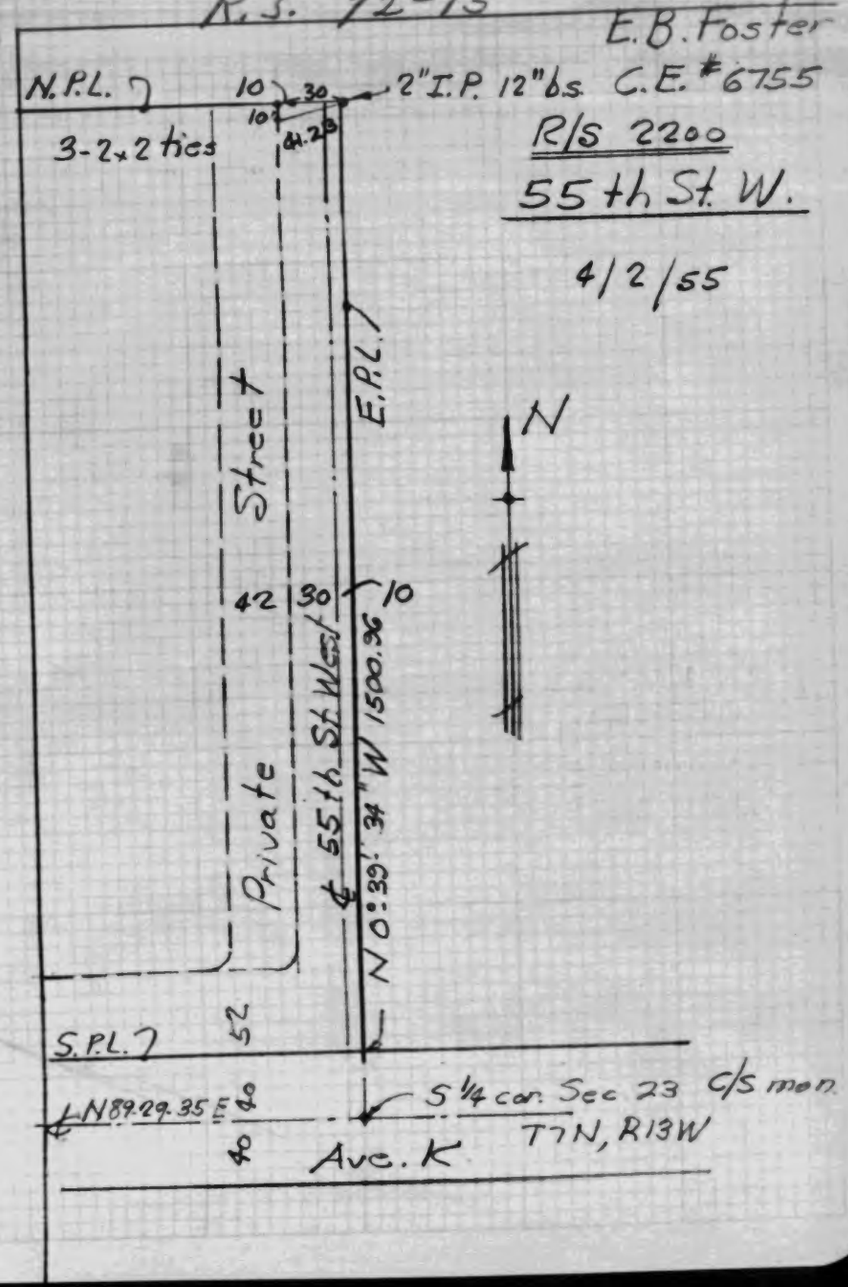

R.S. 72-15

E.B. Foster

C.E. #6755

R/S 2200

56th St. W.

4/2/55

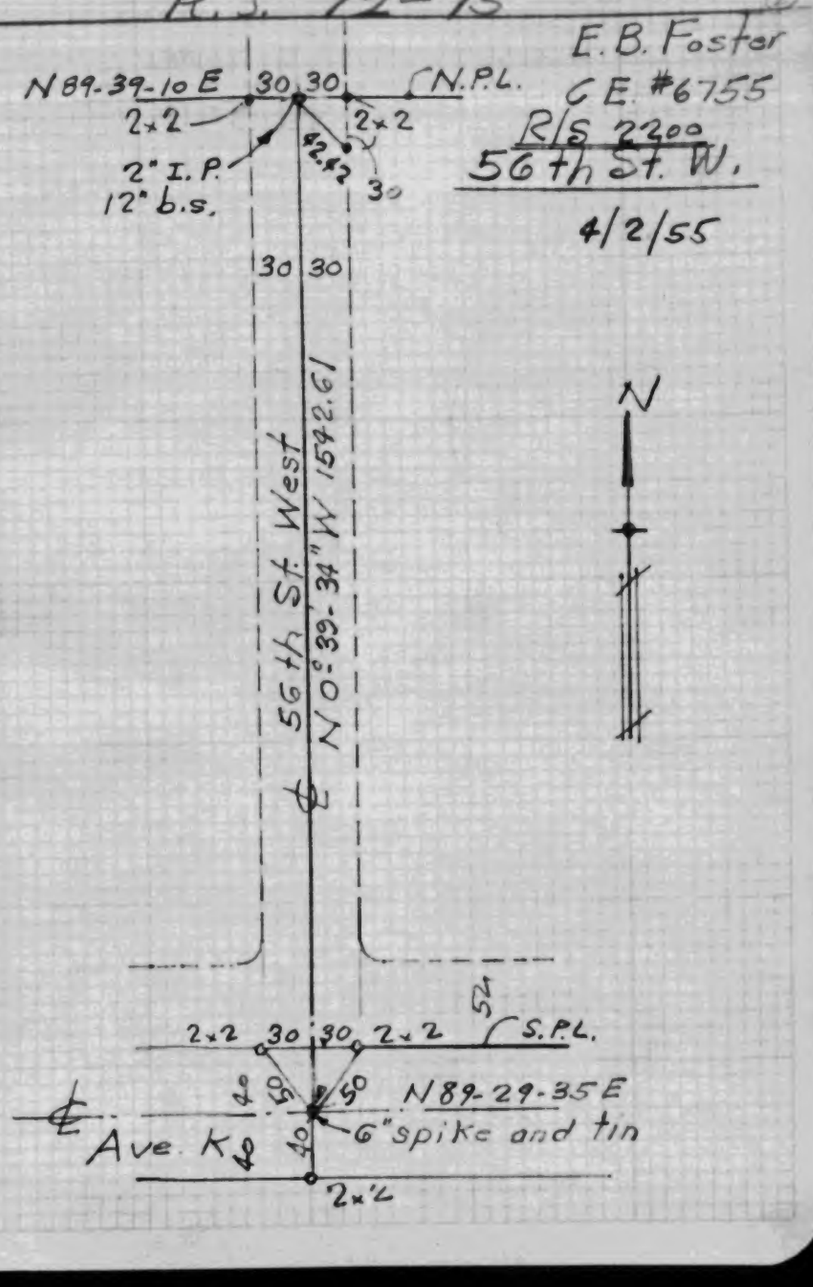

HAROLD A. BARNETT, CIVIL ENGINEER, PASADENA, CALIF.	PARTY	JOB NO. 7830
Harold A. Barnett		LOT
		TRACT 19862
		CLIENT
SHEET 1 OF 3 SHEETS		DATE 5-9-55

CO.SUR. F.B.2025: 79 Tract 19862

HAROLD A. BARNETT CIVIL ENGINEER 35 SO. RAYMOND AVE. PASADENA 1, CALIF. R.E. 1218 Harold A. Barnett	PARTY Henley Gammill Rehl	JOB NO. 7830 LOT E. ties TRACT 19862 CLIENT Salmon DATE 5-9-55
SHEET 2 OF 3 SHEETS		

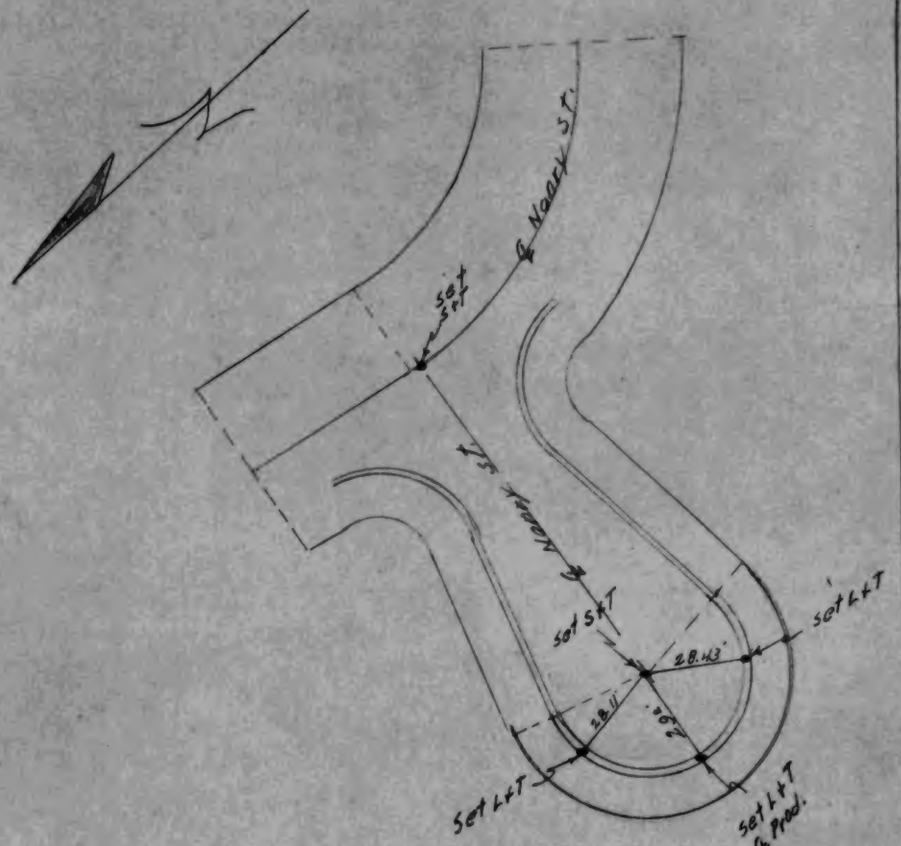

Tract 19862 CO.SUR. F.B.2025: 80

HAROLD A. BARNETT CIVIL ENGINEER 35 SO. RAYMOND AVE. PASADENA 1, CALIF. R.E. 1218 Harold A. Barnett	PARTY Henley Gammill Rehl	JOB NO. 7830 LOT E. ties TRACT 19862 CLIENT Salmon DATE 5-9-55
SHEET 3 OF 3 SHEETS		

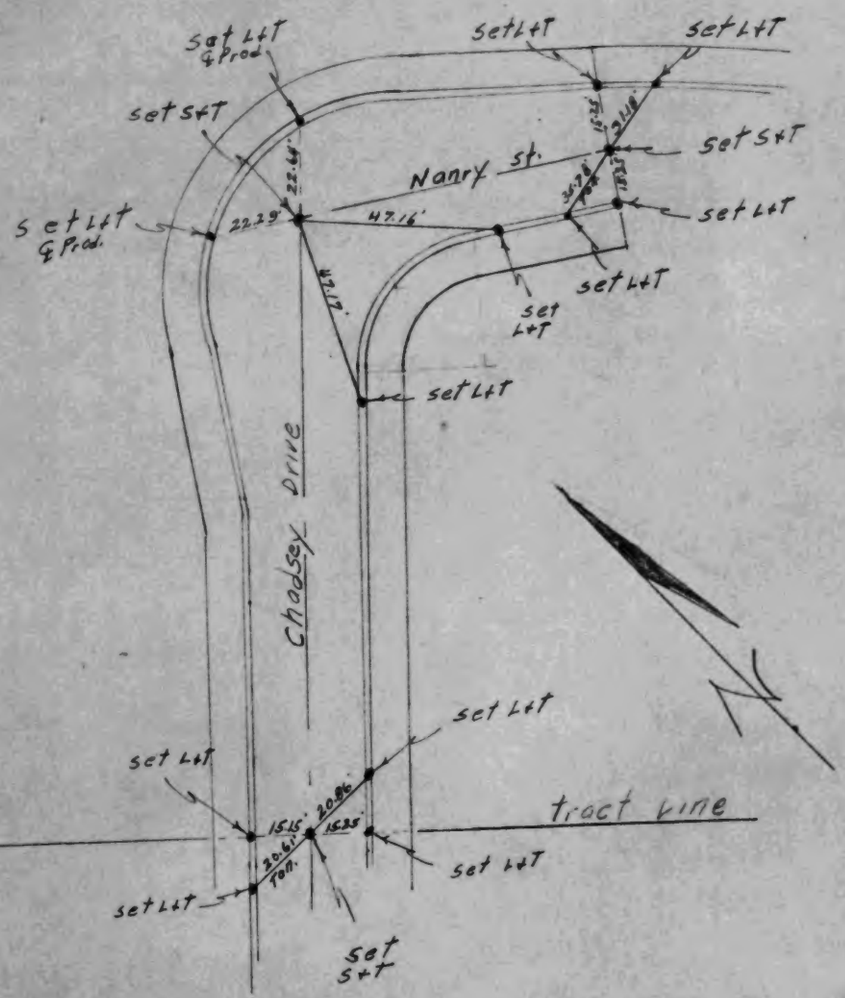

CO.SUR. F.B.2025: 81 Tract

SHEET 1
OF 2 SHEETS

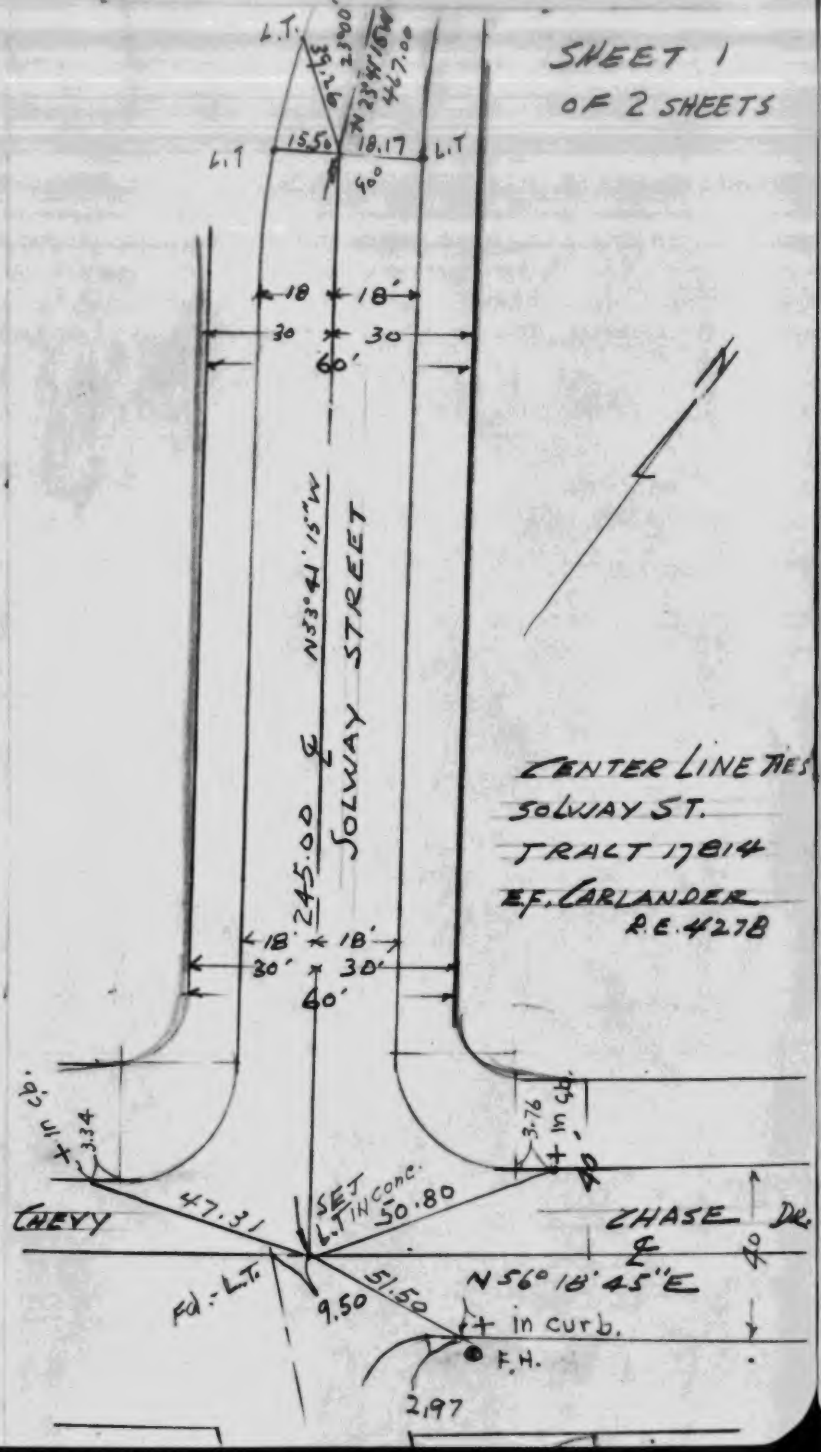

17814 CO.SUR. F.B.2025: 82

SHEET 2
OF. 2 SHEETS

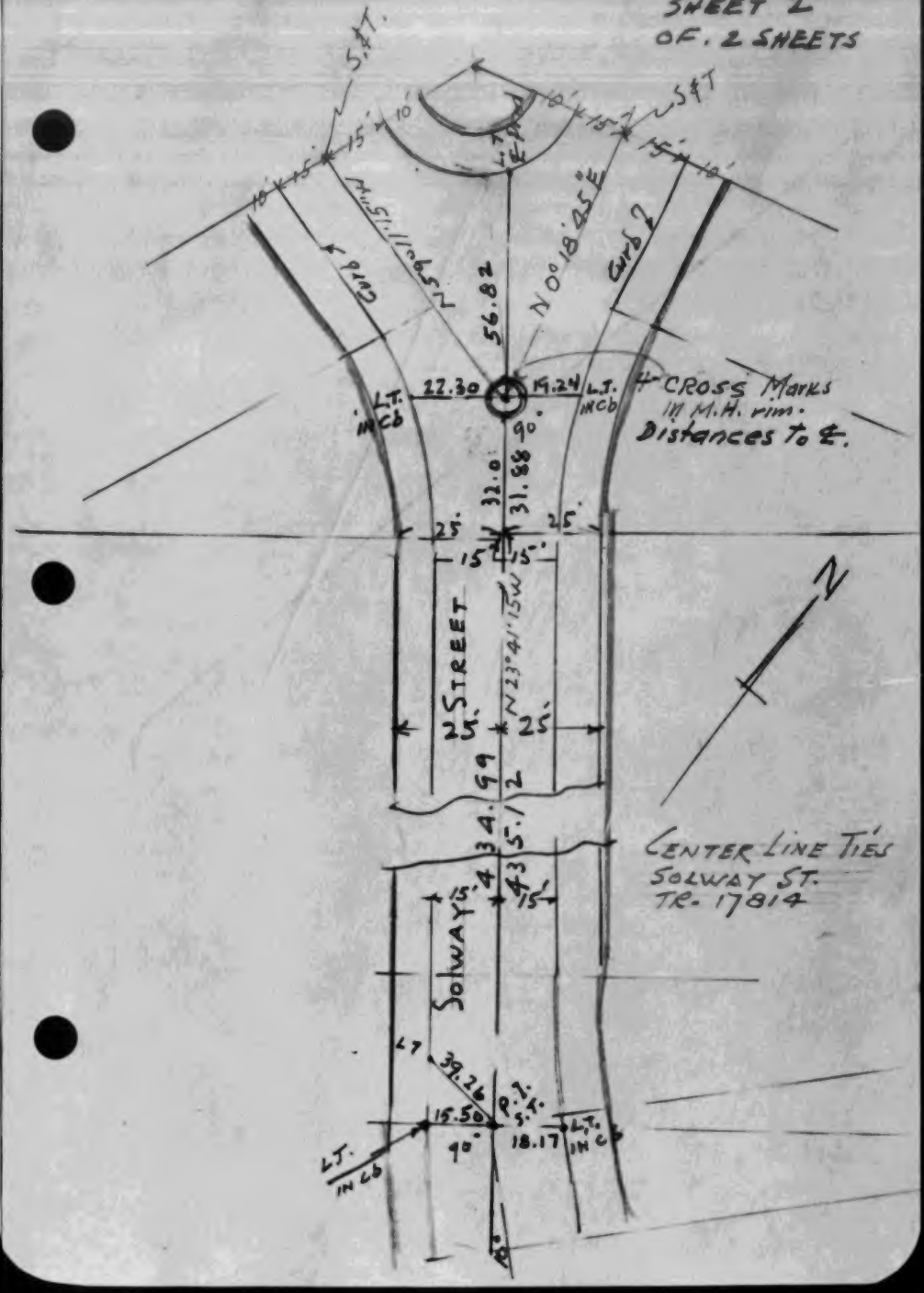

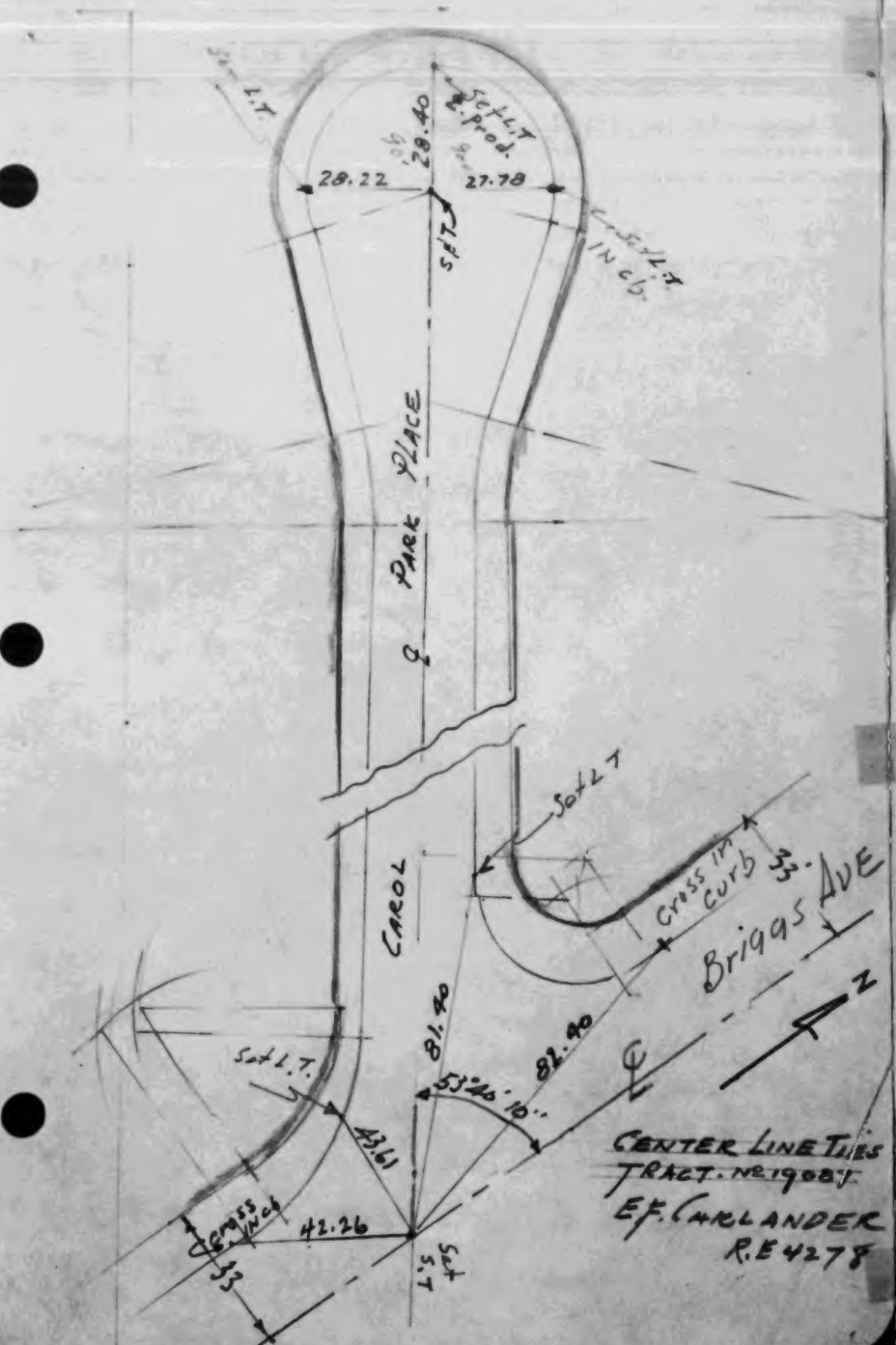

TRACT. No. 20345

California Surveying Service

602 Security Bank Bldg.
102 N. Brand Blvd.
Glendale, Calif.

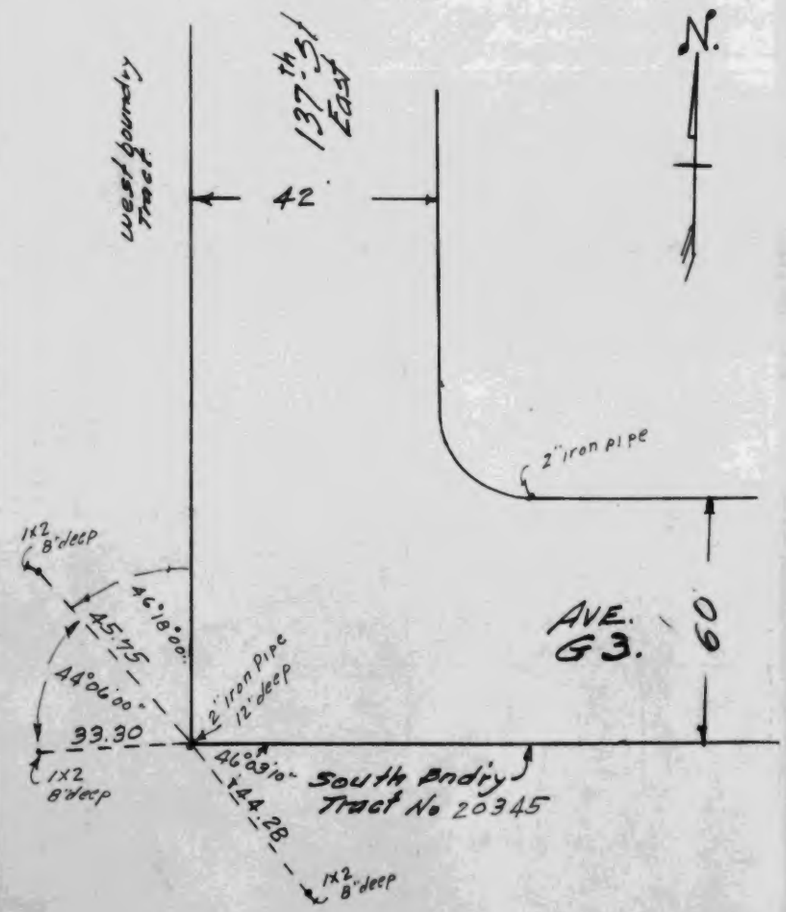

W.S. 69, C-3

CO.SUR. F.B.2025: 85

Tract No 20345

California Surveying Service
602 Security Bank Bldg.
102 N. Brand Blvd.
Glendale, Calif.

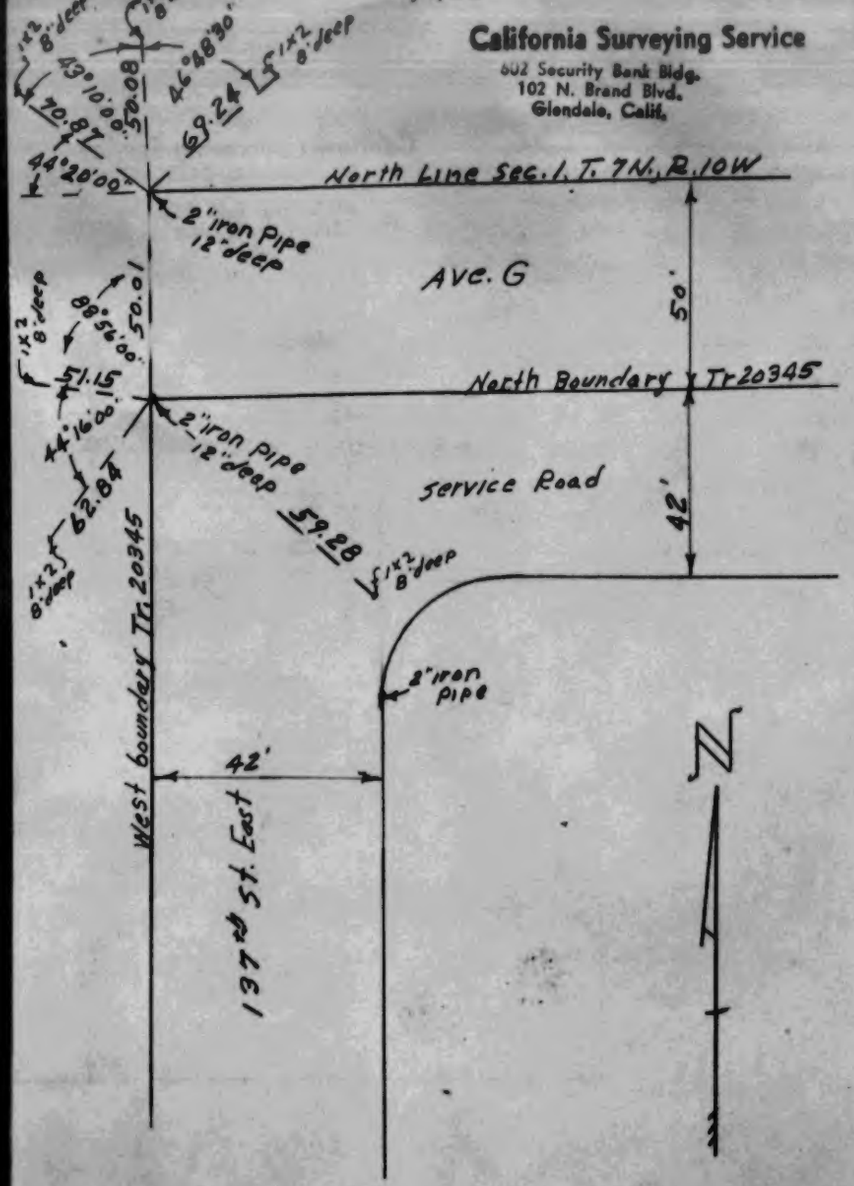

CO.SUR. F.B.2025: 86

TRACT. 20345

California Surveying Service
602 Security Bank Bldg.
102 N. Brand Blvd.
Glendale, Calif.

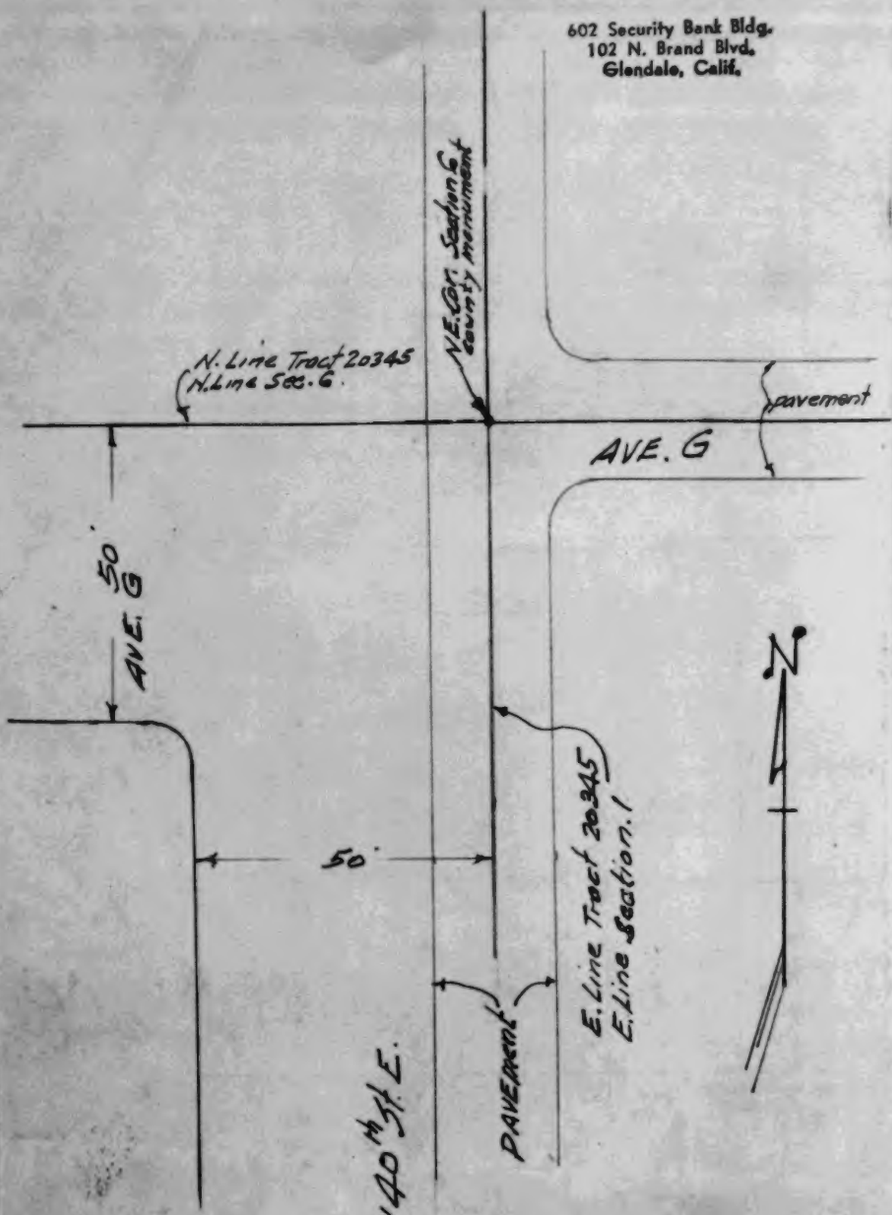

CO.SUR. F.B.2025: 87

TRACT No. 20345

California Surveying Service

602 Security Bank Bldg.
102 N. Brand Blvd.
Glendale, Calif.

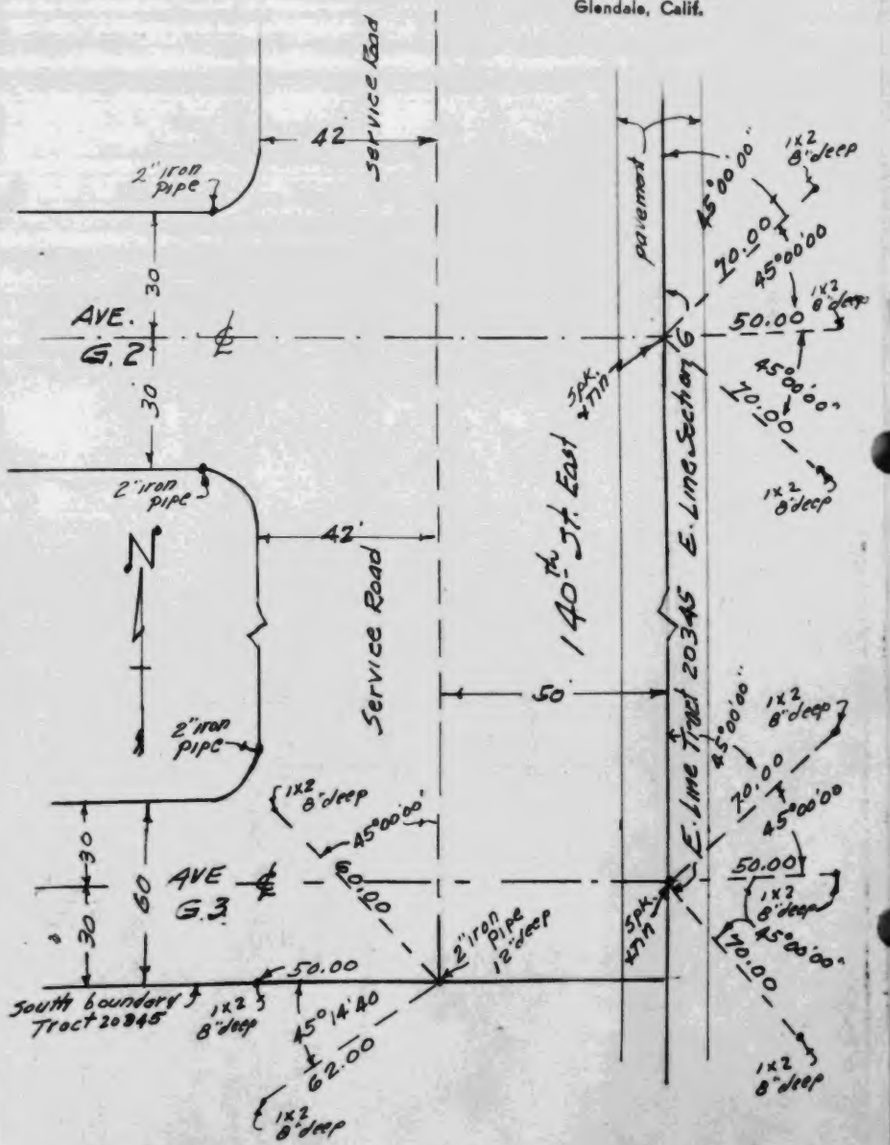

STANDARD B&P "NOTEAR"

CO.SUR. F.B.2029: 88

TRACT No 20345

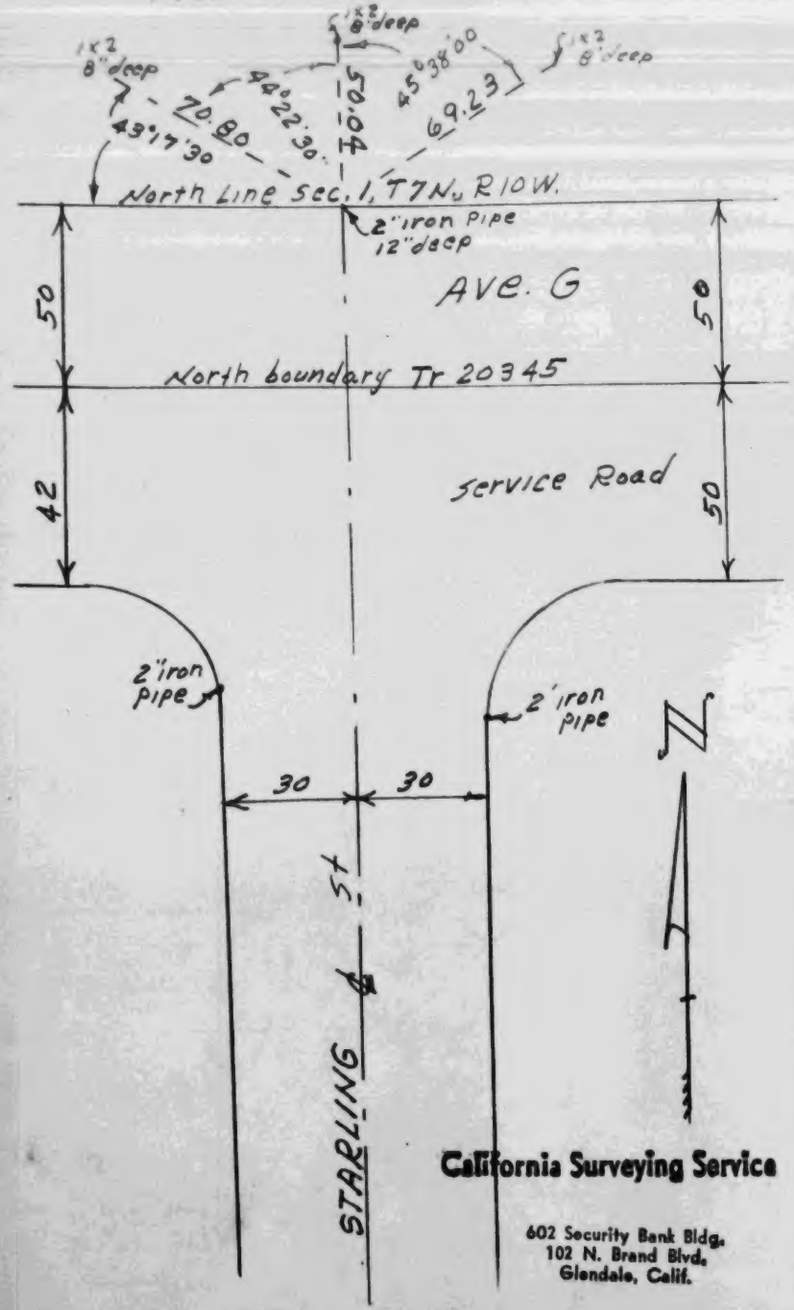

California Surveying Service

602 Security Bank Bldg.
102 N. Brand Blvd.
Glendale, Calif.

CO.SUR. F.B.2025: 89

TRACT 20345

California Surveying Service

602 Security Bank Bldg.
102 N. Brand Blvd.
Glendale, Calif.

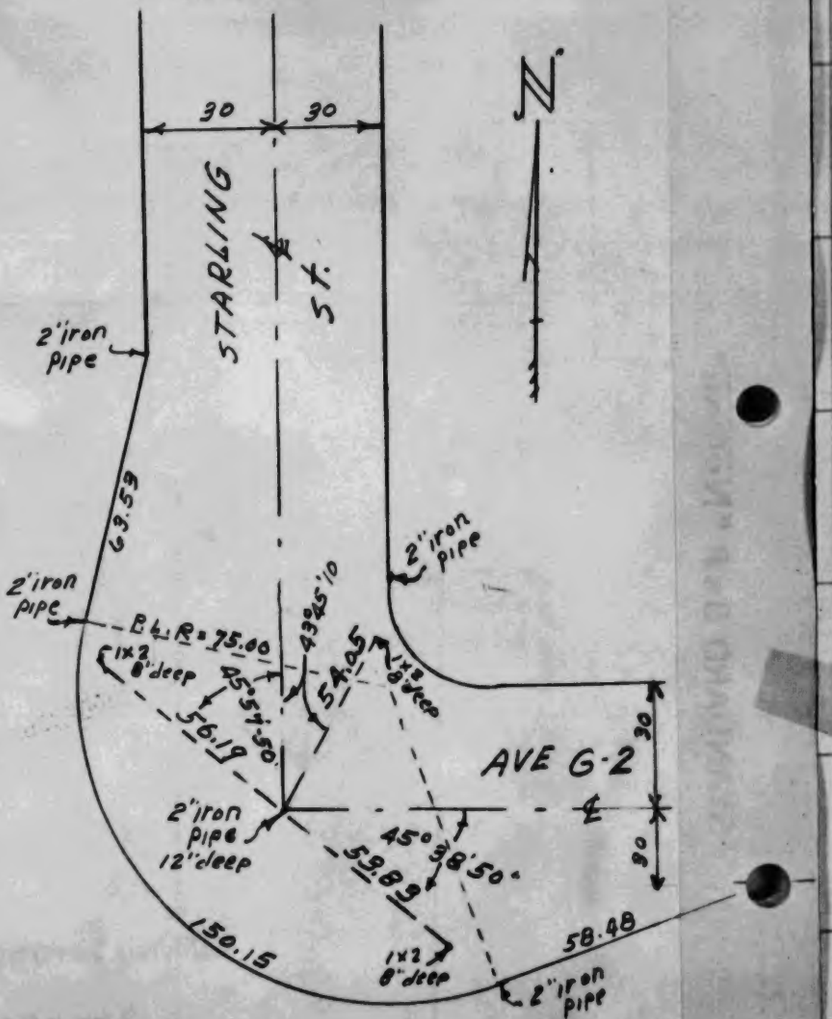

CO.SUR. F.B.2025: 90

F. B. Pg. 1 SURVEY OF

TR. No. 18458 SURVEY BY

DATE

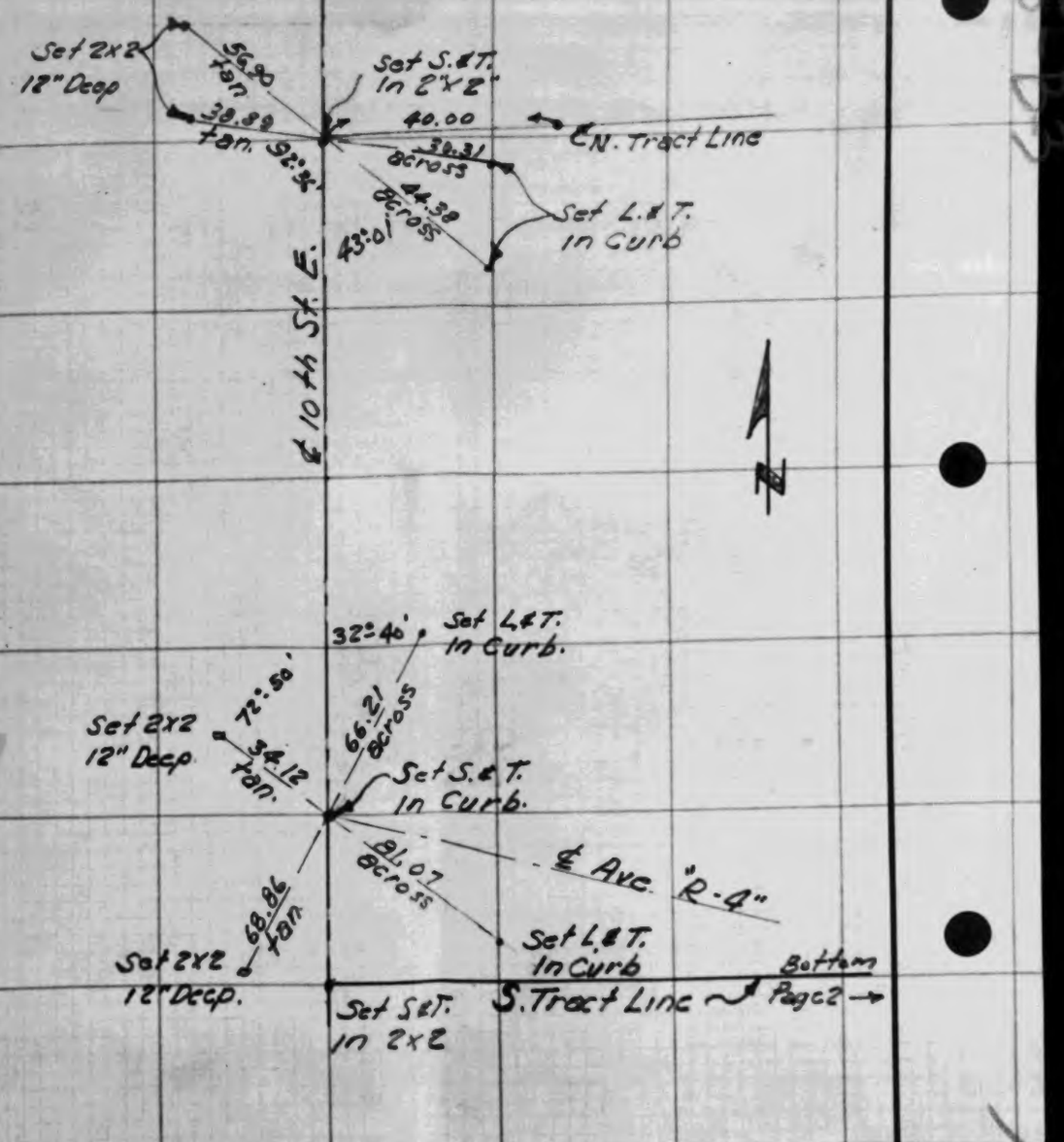

CO.SUR. F.B.2025: 91

F. B. Pg. 2 SURVEY OF

TR. No. 18458 SURVEY BY

DATE 1955

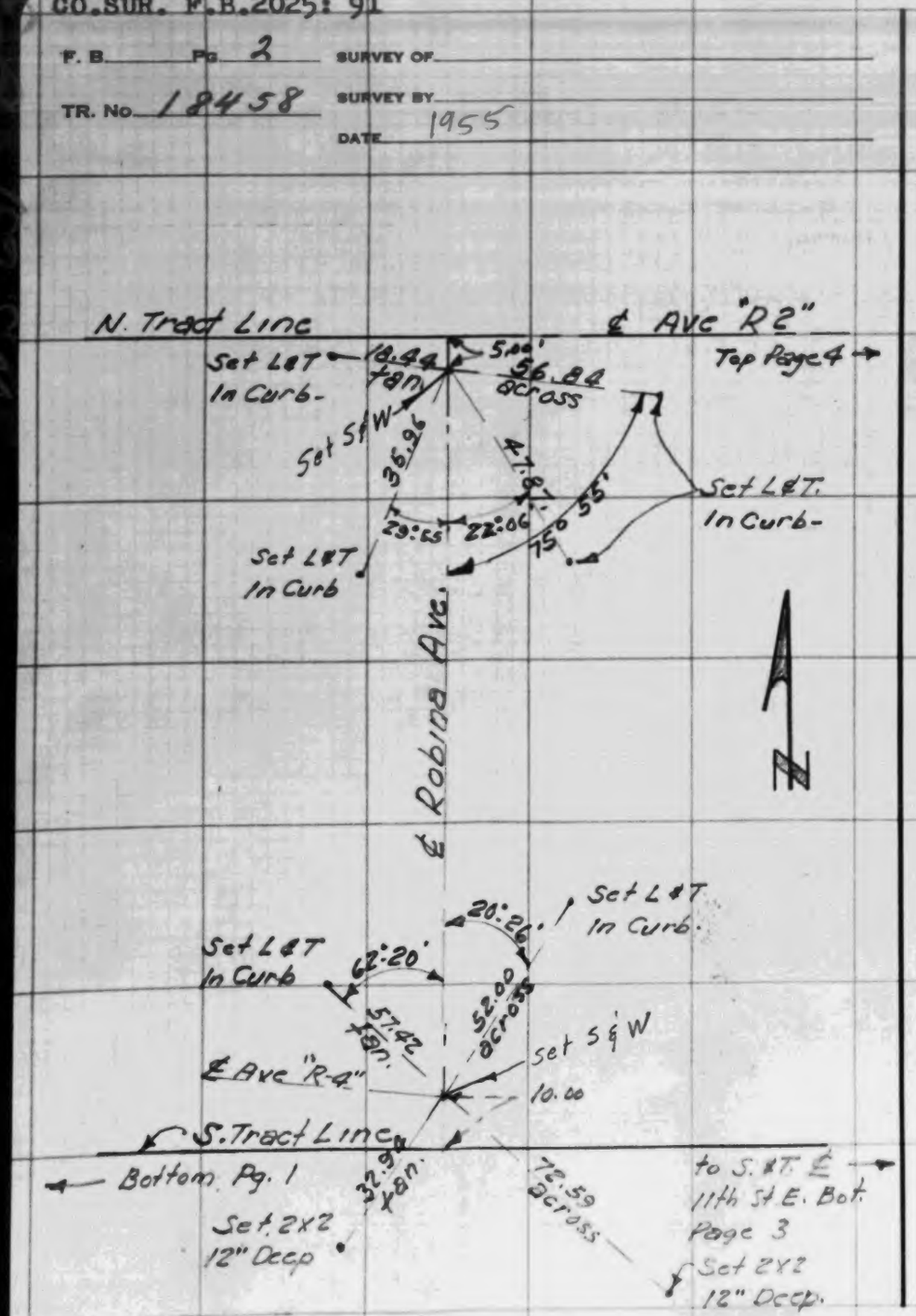

CO.SUR. F.B.2025: 92

F. B. Pg. 3 SURVEY OF

TR. No. 18458 SURVEY BY

DATE



CO.SUR. F.B.2025: 93

F. B. ____ Pg. 4 ____ SURVEY OF. ____

TR. No. 18458 SURVEY BY. ____

DATE ____

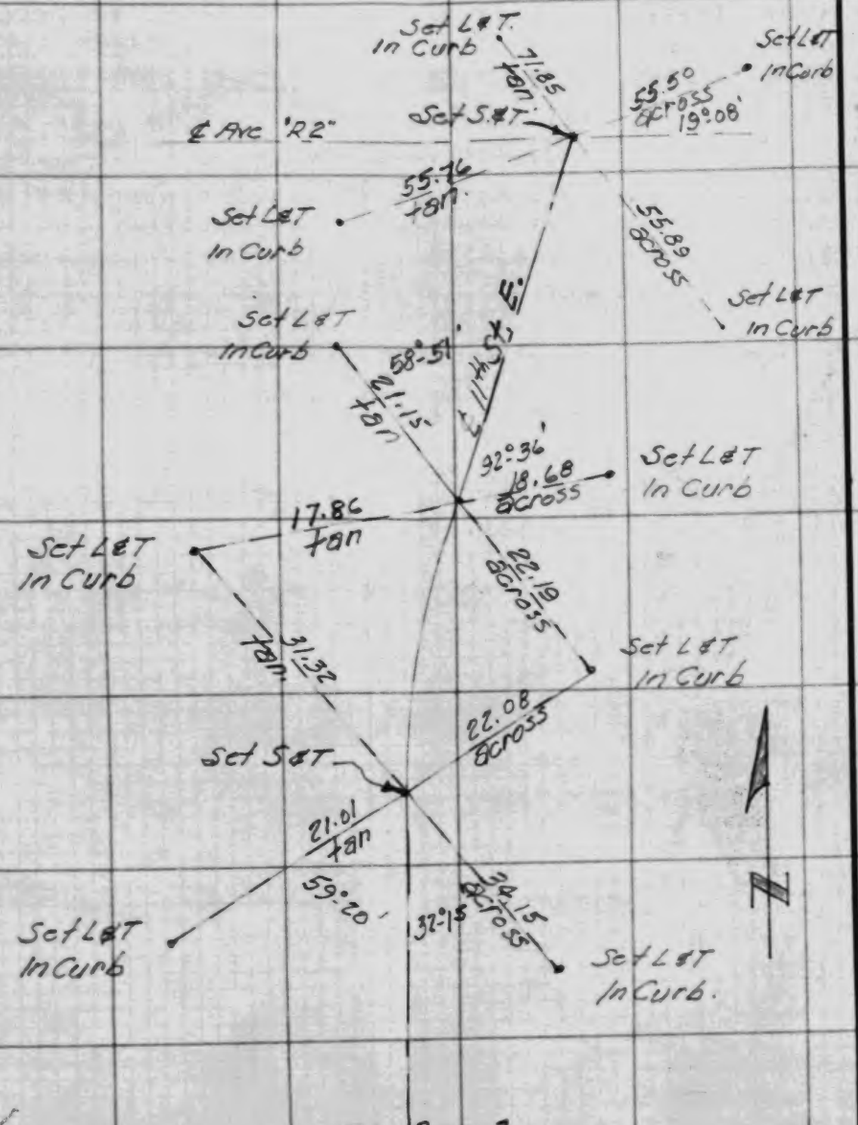

CO.SUR. F.B.2025: 94

F. B. ____ Pg. 6 ____ SURVEY OF. ____

TR. No. 18458 SURVEY BY. ____

DATE ____

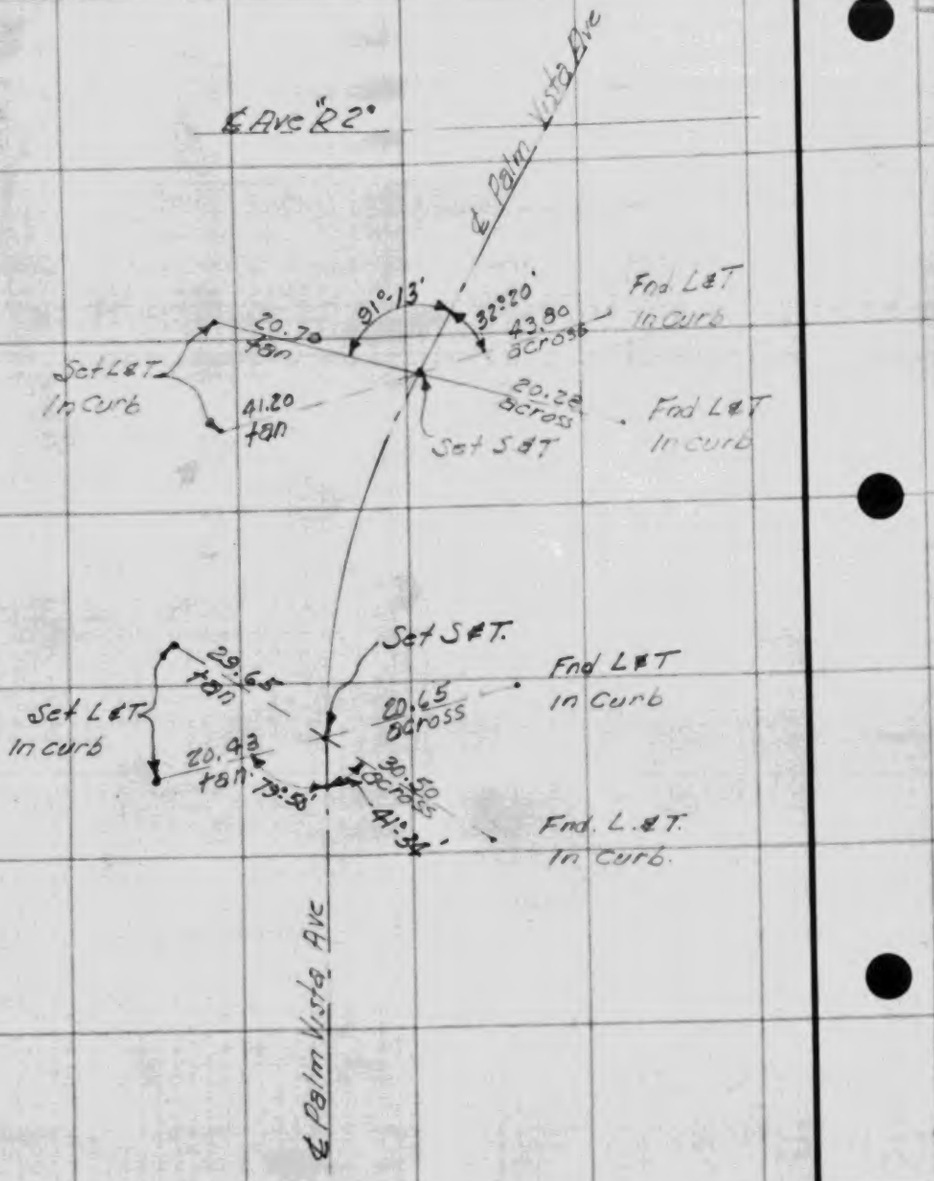

CO.SUR. F.B.2025: 95

F. B. ____ Pg. 1 ____ SURVEY OF. ____

TR. No. 17730 SURVEY BY Karl F. Tuttle, Engr. Co, Inc

DATE ____

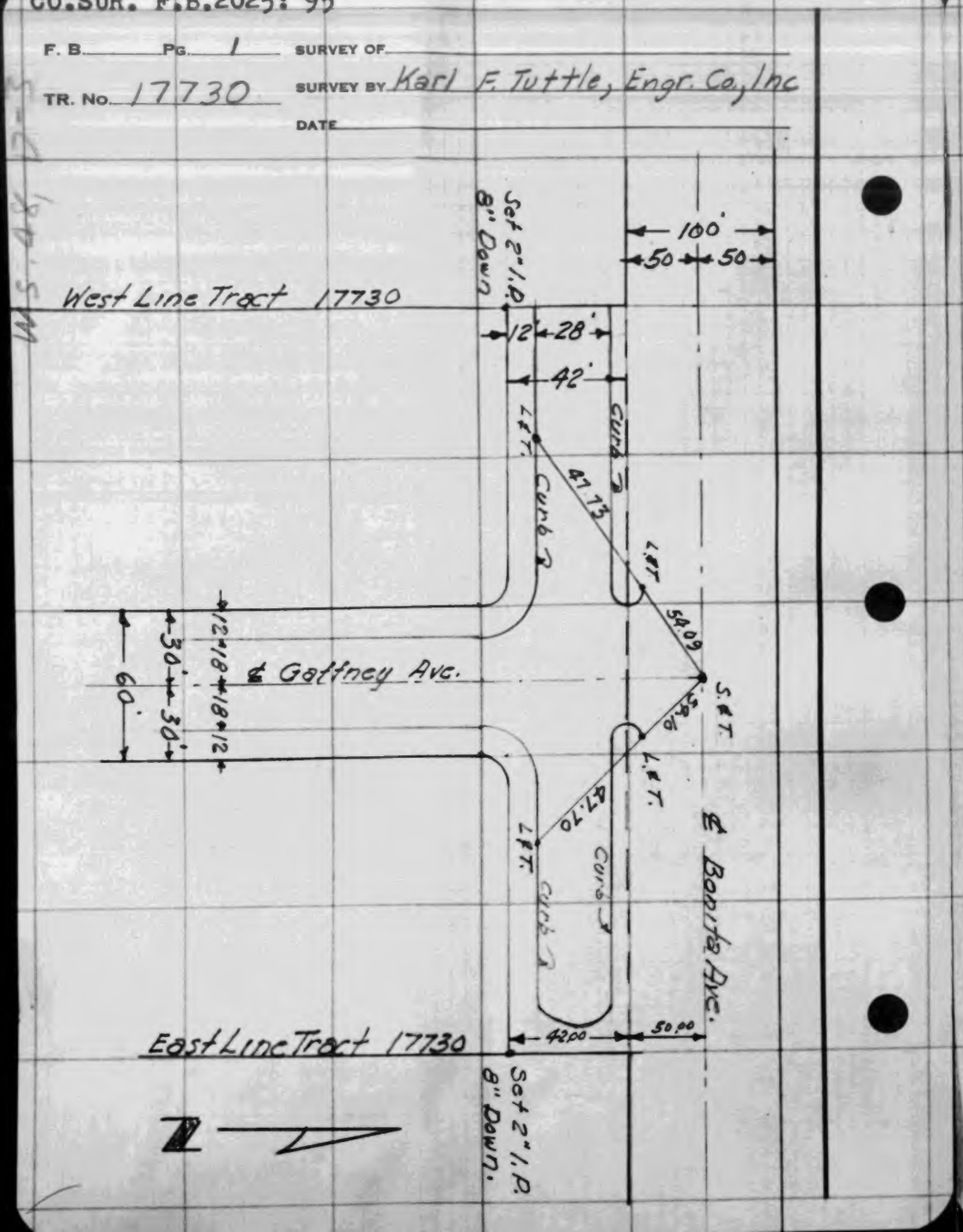

CO.SUR. F.B.2025: 96

F. B. ____ Pg. ____ SURVEY OF. ____

TR. No. 17730 SURVEY BY Karl F Tuttle, Engr. Co. Inc

DATE ____

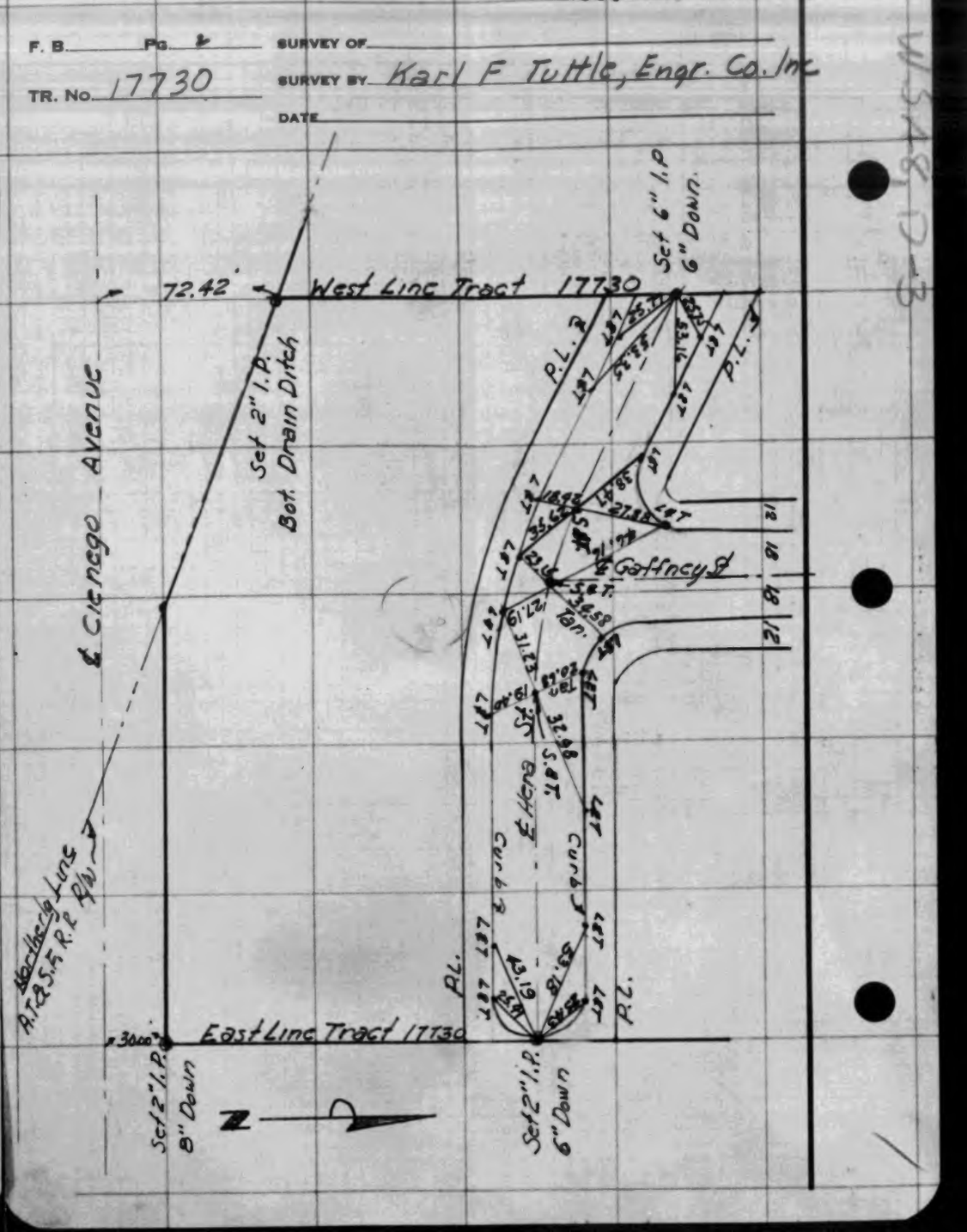

CO.SUR. F.B.2025: 97

SURVEY OF Kemmerer Engineering Co., Inc. F.B. Pg. 1

SURVEY BY Peak TR. No. 18688

DATE 4-20-55

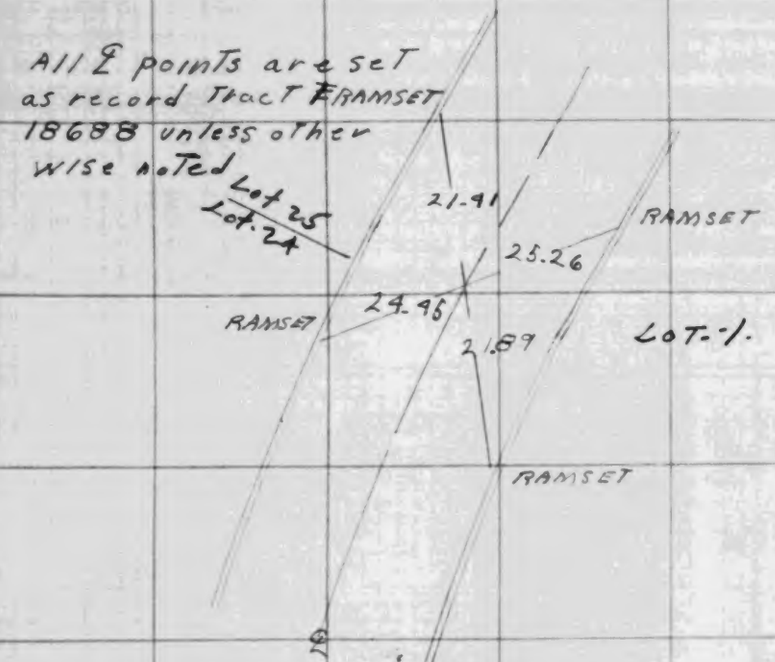



80. CALIF. BLUE PRINT CO. 4287

CO.SUR. F.B.2025: 98

SURVEY OF Kemmerer Engineering Co., F.B. Pg. 2

SURVEY BY TR. No. 18688

DATE 4-20-55





80. CALIF. BLUE PRINT CO. 4287

CO.SUR. F.B.2025: 99

SURVEY OF Kemmerer Engineering Co. Inc. PG. 3

SURVEY BY

TR. No. 18688

DATE 4-20-55

All ℄ points are set as record Tract 18688 unless otherwise noted.

SIBLEY STREET

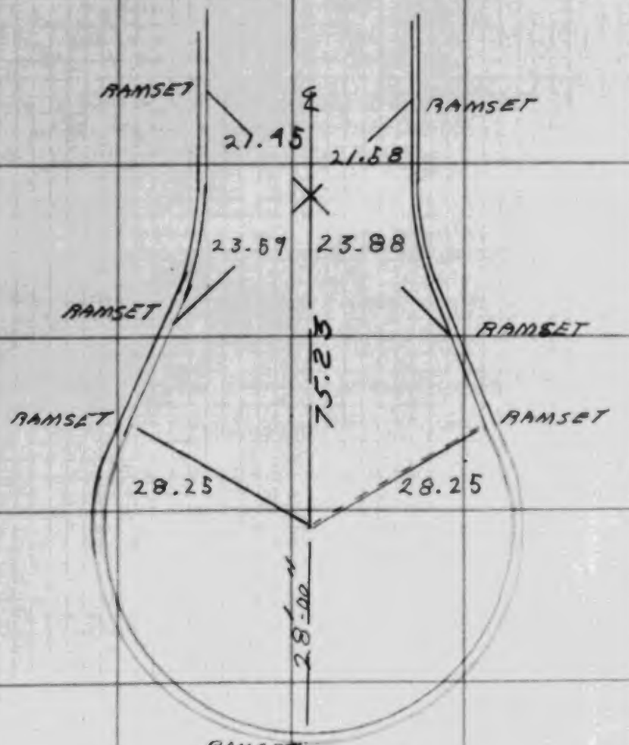

SO. CALIF. BLUE PRINT CO. 4227

CO.SUR. F.B.2025: 100

VALLEY ENGINEERING CO.
BELLFLOWER, CALIFORNIA
9834½ EAST BELMONT AVENUE

SURVEY OF ℄ Ties - TRACT No 19366 PAGE

JOB NO. T.L. Manning - L.S. 2555 May 25, 1955

STA.	B. S.	H. I.	F. S.	ELEV.

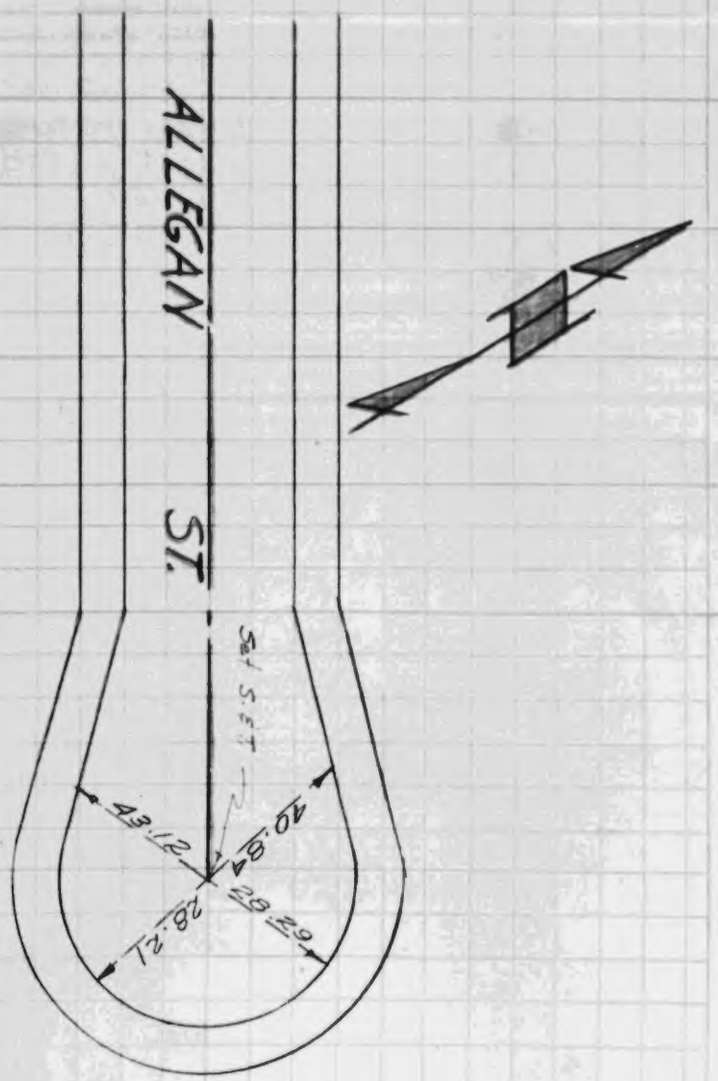

NOTE: Ties are L.F.T. of Conc. Curb

5-9-55 18
Meadows
Hammock
Madison

& TIES TR. 19551

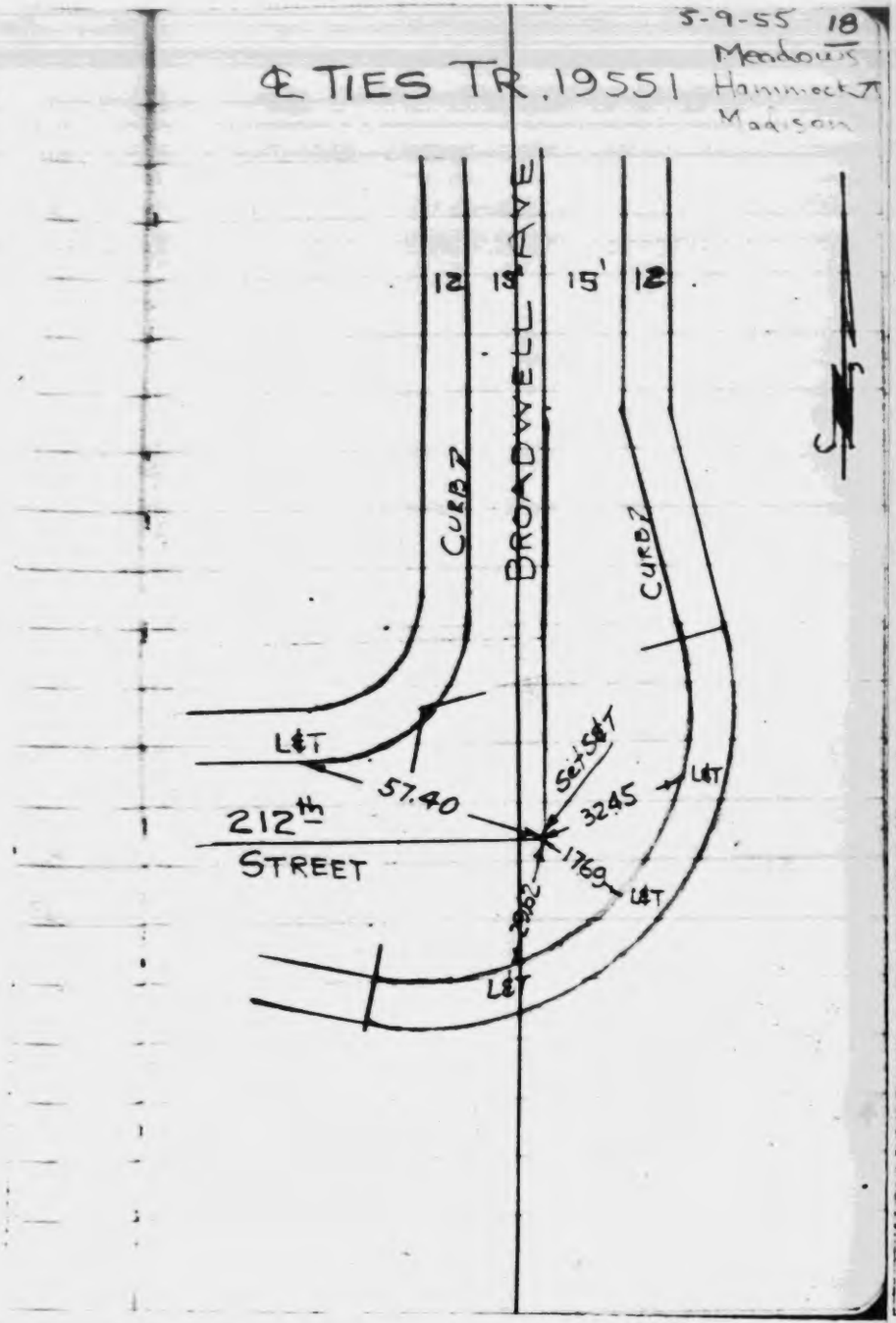

5-9-55 19
Meadows
Hammock
Madison

& TIES TR. 19551

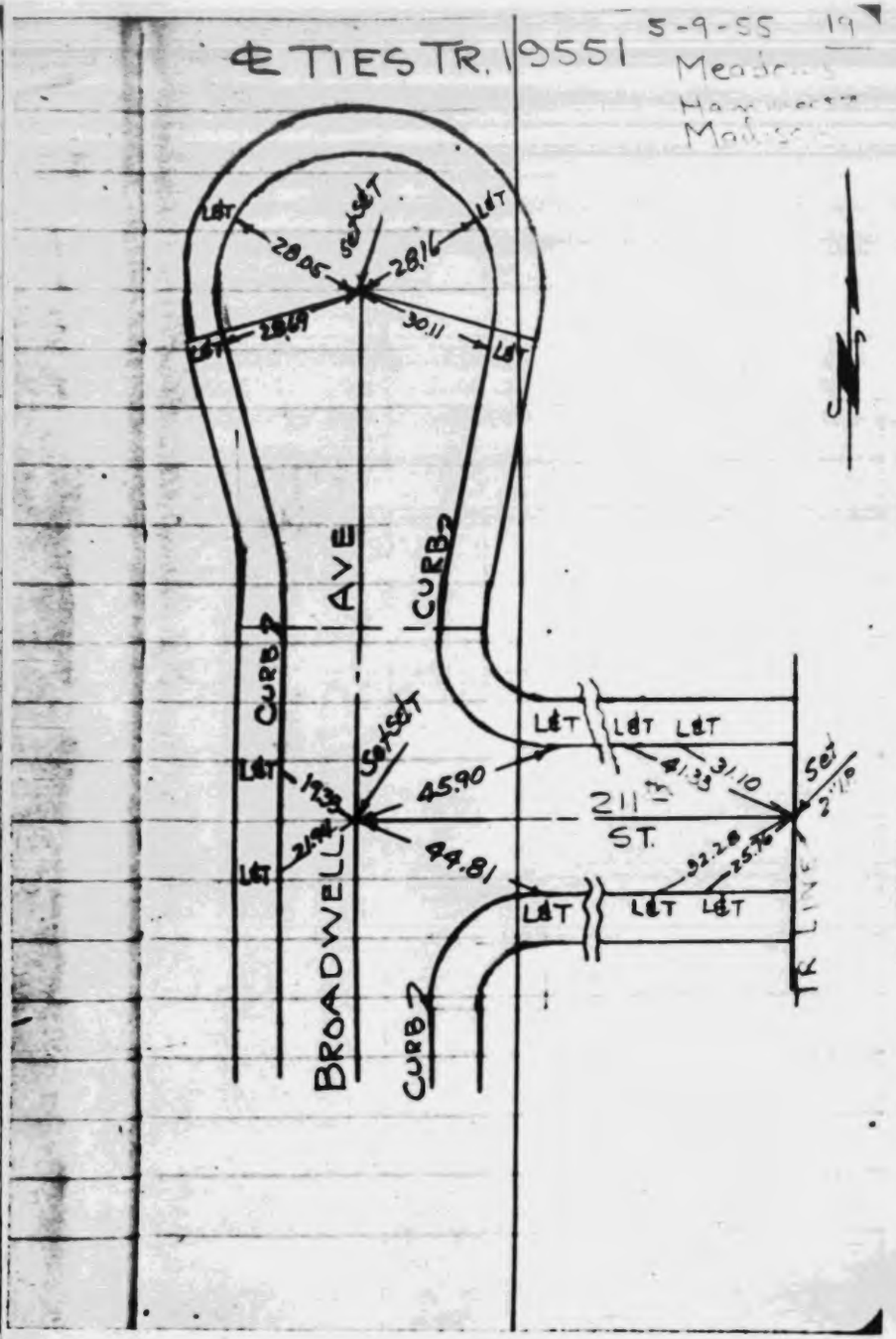

CO.SUR. F.B.2025: 103

BARCLAY SURVEYING SERVICE

CO.SUR. F.B.2025: 104

5-9-55 20
Meadows
Hammack
Madison

℄ TIES TR. 19551

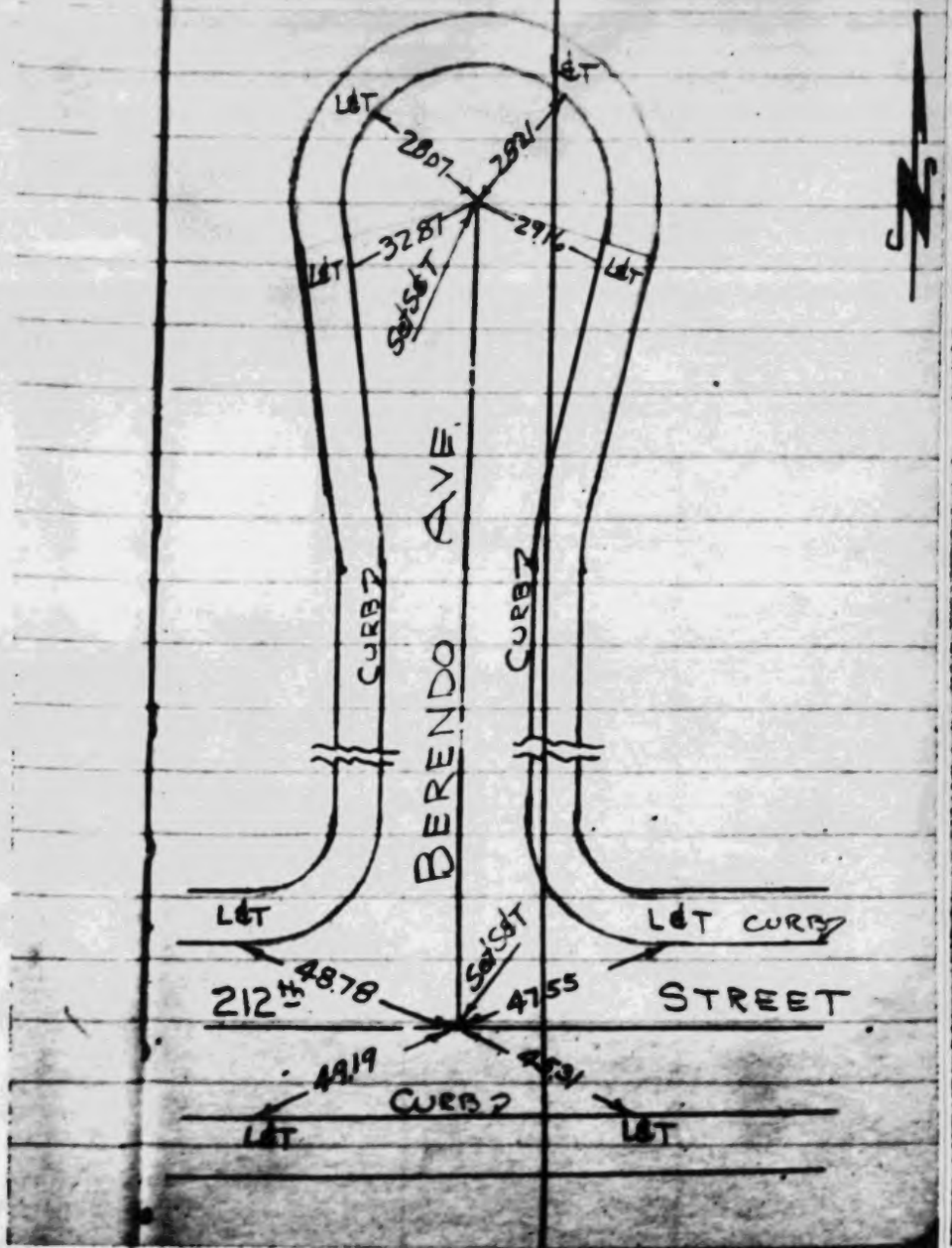

5-9-55 21
Meadows
Hammock
Madison

℄ TIES TR. 19551

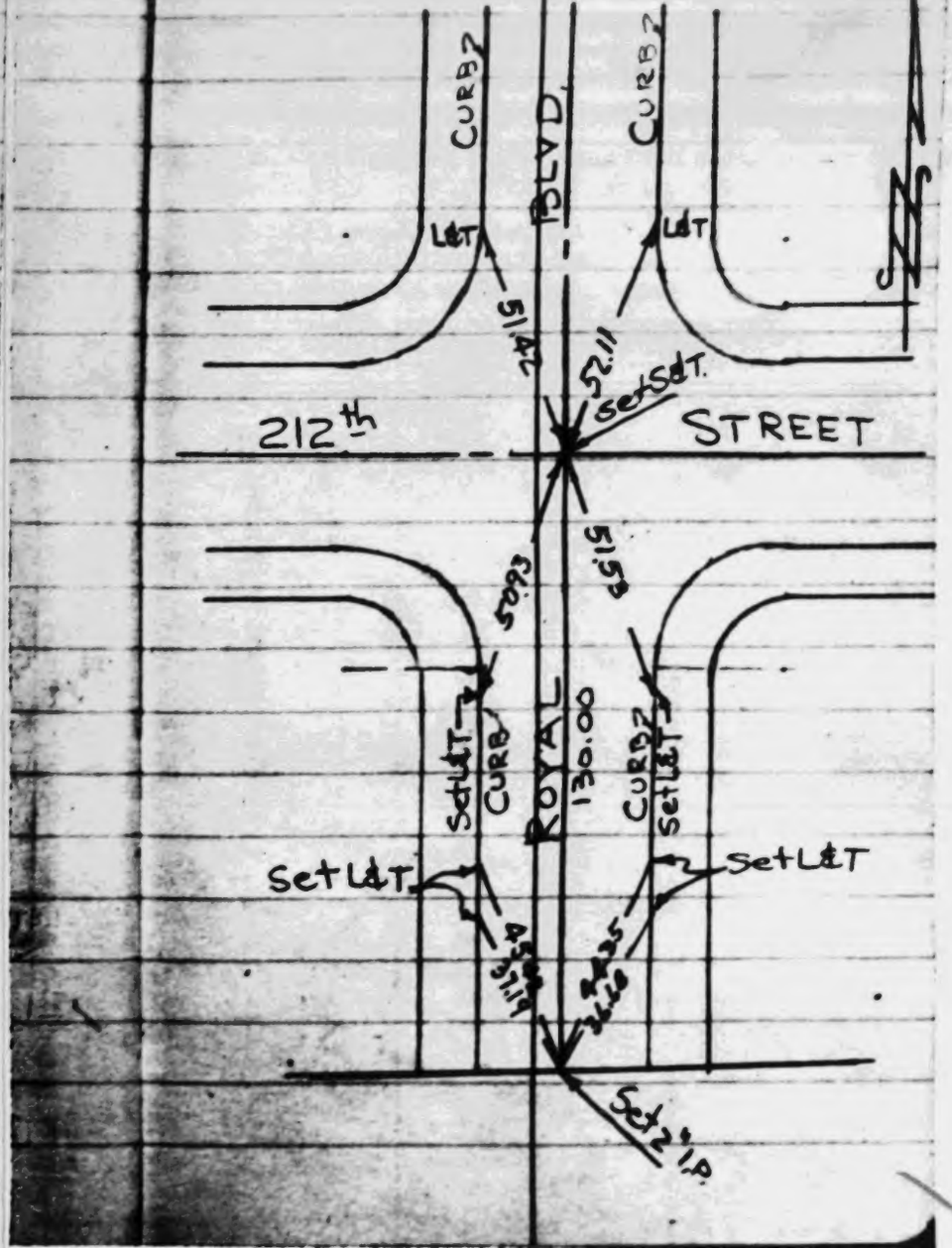

5-9-55 22
Meadows
Hammock
Madison

℄ TIES TR. 19551

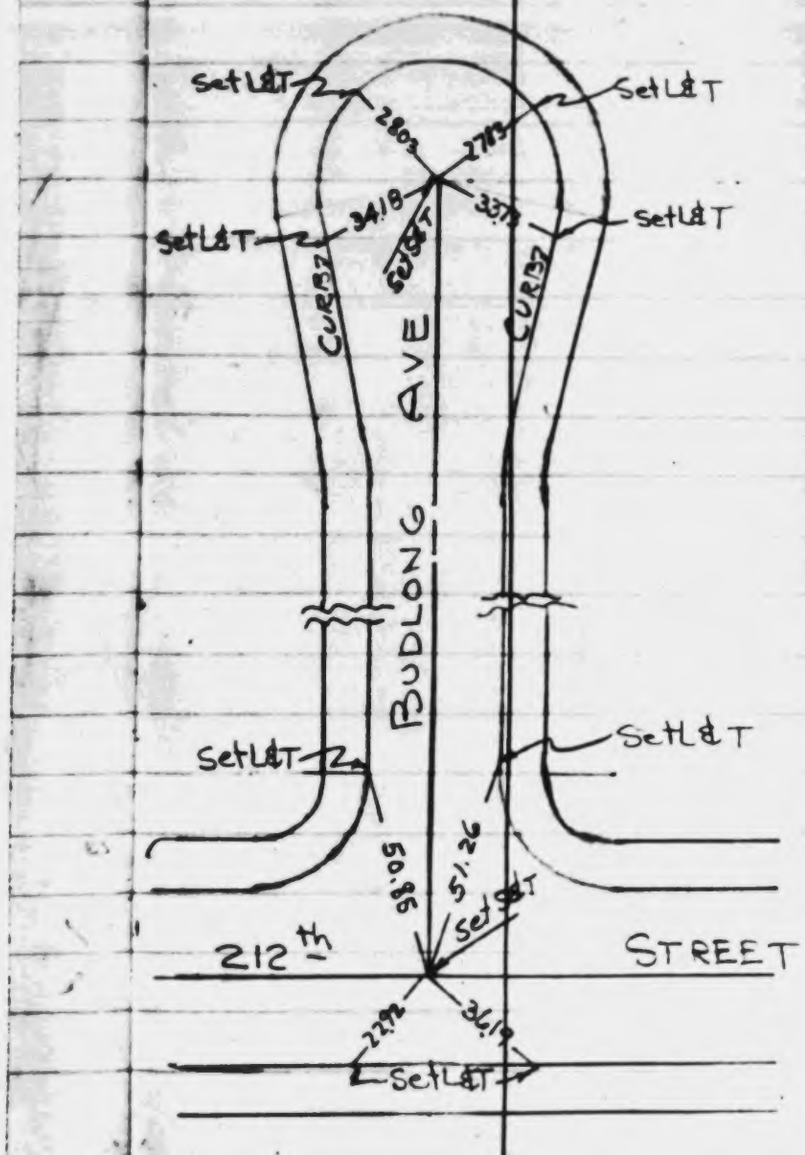

5-9-55 23
Meadows
Hammock
Madison
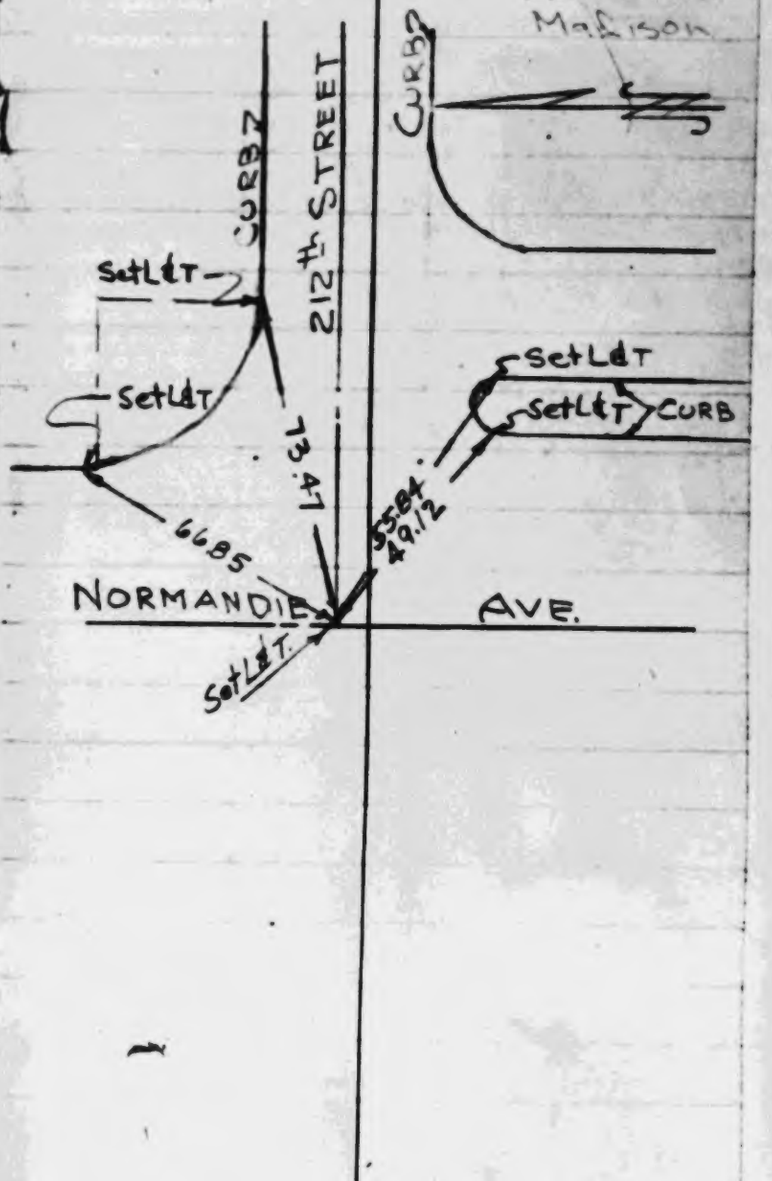
℄ TIES TR. 19551