Ck'd by
Work
Survey of
JN Tape Std °F
Surveyed by
Notes Date
Indexed

F.B. 2031 Pg.

PAGES	TRACT #	PAGES	TRACT #
-6	19802	82-84	20955
-8	20187	85-86	R.S.72-36
-14	20242	87	R.S.72-27
5-18	20627	88	R.S.72/37-38
9-31	17217	89-108	R.S.72-42
32	20289		
33-44	21661		
35-45	R.S.72/28-31		
46	20257		
47	19571		
48-52	20556		
53-57	20732		
58-66	20988		
67-68	18481		
9	20372		
0-74	R.S.72-40		
5-80	15035		
1	18641		

2031

Microfilmed March '87

WS47 D-5

SURVEY OF ROWLAND AVENUE F.B. Pg. 1-2

SURVEY BY L. FREDERICK PACK TR. No. 19802

DATE 7-25-55

Shaner
Pyeatt
Taylor

L. FREDERICK PACK
149 WEST BADILLO ST.
COVINA, CALIFORNIA
EDGEWOOD 2-1138

SURVEY OF PROSPERO DRIVE, SWANEE LANE, & CASAD AVE. F.B. Pg. 1-2

SURVEY BY L. FREDERICK PACK TR. No. 19802

DATE 7-25-55

Shaner
Pyeatt
Taylor

L. FREDERICK PACK
149 WEST BADILLO ST.
COVINA, CALIFORNIA
EDGEWOOD 2-1138

WS47 D-5

CO.SUR. F.B.2031: 7

SURVEY OF NAVILLA PLACE
VECINO DRIVE
F.B. PG. 1-2

SURVEY BY L. FREDERICK PACK TR. No. 20187

DATE

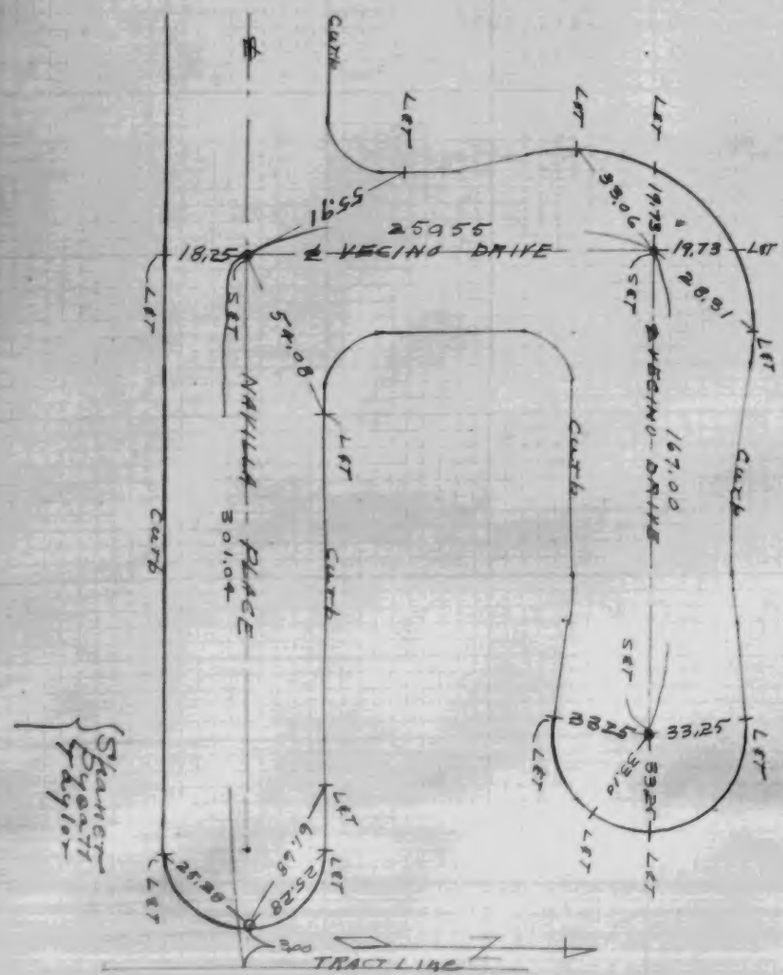

L. FREDERICK PACK
149 WEST BADILLO ST.
COVINA, CALIFORNIA
EDGEWOOD 2-1138

CO.SUR. F.B.2031: 8

SURVEY OF NAVILLA PLACE
PROSPERO DRIVE
F.B. PG. 1-2

SURVEY BY L. FREDERICK PACK TR. No. 20187

DATE 7-25-55

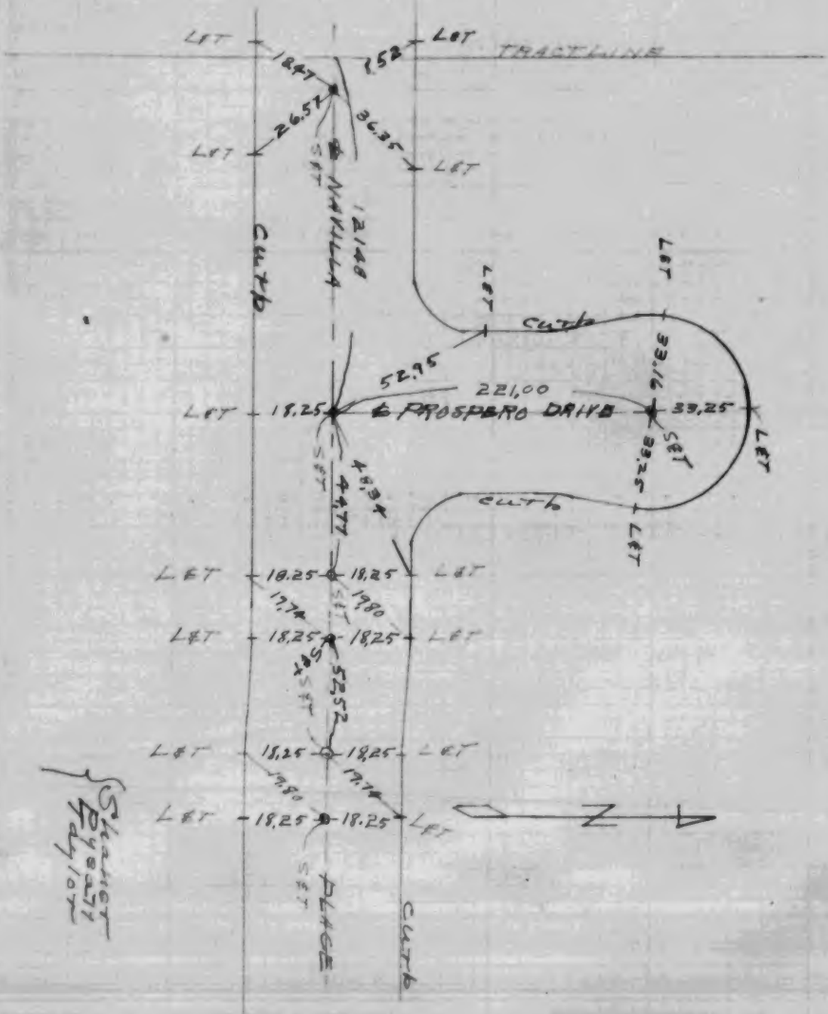

L. FREDERICK PACK
149 WEST BADILLO ST.
COVINA, CALIFORNIA
EDGEWOOD 2-1138

CO.SUR. F.B.2031: 9

SURVEY OF PUENTE AVE, ALGROVE, ST. F.B PG 1-6
ALISAL STREET

SURVEY BY L. FREDERICK PACK TR. No. 20242

DATE 7-25-55

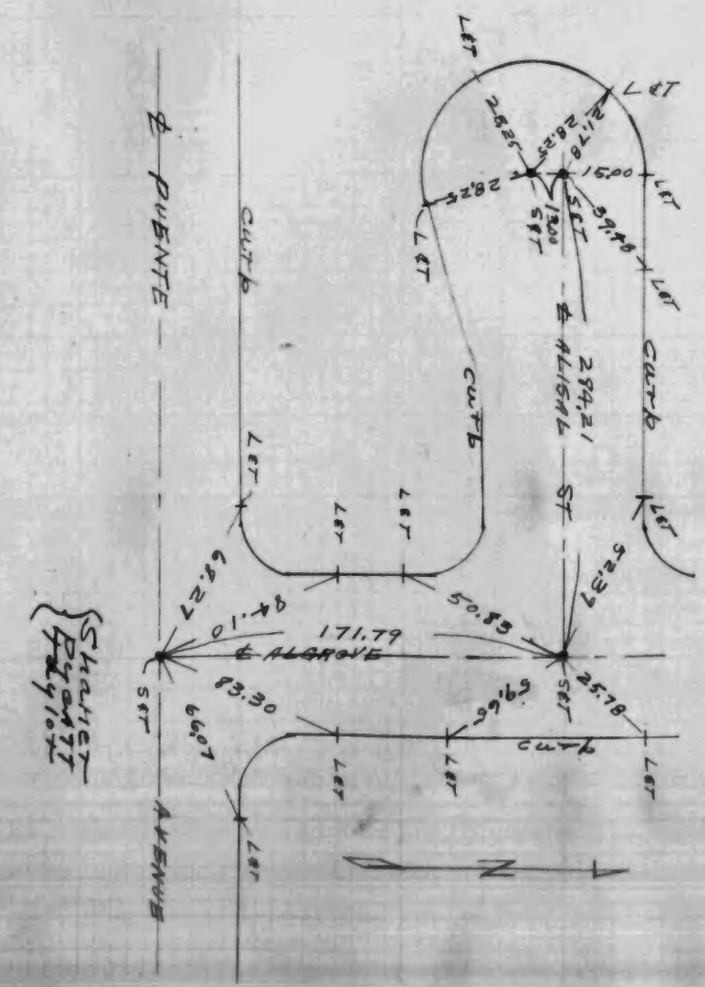

L. FREDERICK PACK
149 WEST BADILLO ST.
COVINA, CALIFORNIA
EDgewood 2-1138

CO.SUR. F.B.2031: 10

SURVEY OF ALGROVE ST. and DEXTER, ST. F.B PG 2-6

SURVEY BY L. FREDERICK PACK TR. No. 20242

DATE 7-25-55

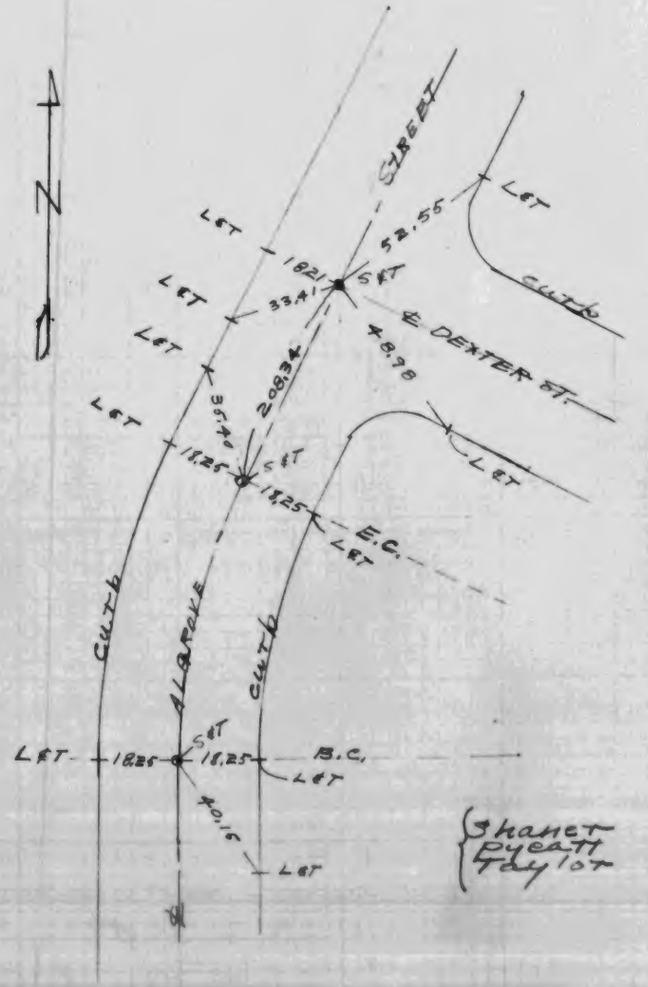

L. FREDERICK PACK
149 WEST BADILLO ST.
COVINA, CALIFORNIA
EDgewood 2-1138

SURVEY OF DEXTER STREET F.B. PG. 3-6

SURVEY BY L. FREDERICK PACK TR. No. 20242

DATE 7-25-55

L. FREDERICK PACK
149 WEST BADILLO ST.
COVINA, CALIFORNIA
EDGEWOOD 2-1138

SURVEY OF DEXTER STREET F.B. PG. 4-6

SURVEY BY L. FREDERICK PACK TR. No. 20242

DATE 7-25-55

L. FREDERICK PACK
149 WEST BADILLO ST.
COVINA, CALIFORNIA
EDGEWOOD 2-1138

SURVEY OF ALGROVE STREET and VECINO DRIVE F.B. PG. 5-6

SURVEY BY L. FREDERICK PACK TR. No. 20242

DATE 7-25-55

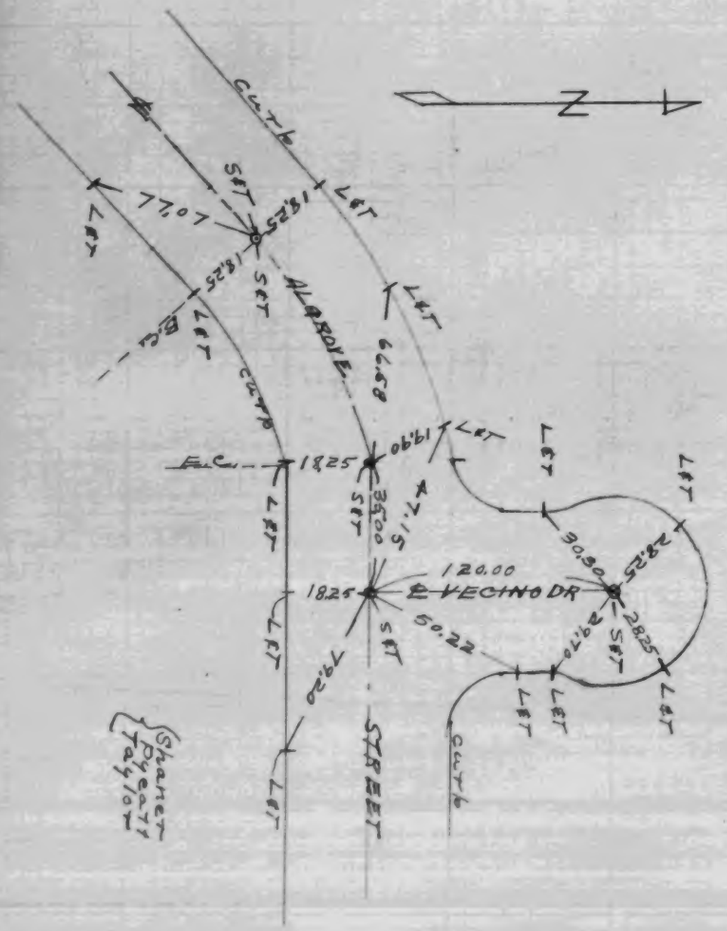

Shaner Pyeatt Taylor

L. FREDERICK PACK
149 WEST BADILLO ST.
COVINA, CALIFORNIA
EDGEWOOD 2-1138

SURVEY OF ALGROVE STREET MONTE VISTA STREET F.B. PG. 6-6

SURVEY BY L. FREDERICK PACK TR. No. 20242

DATE 7-25-55

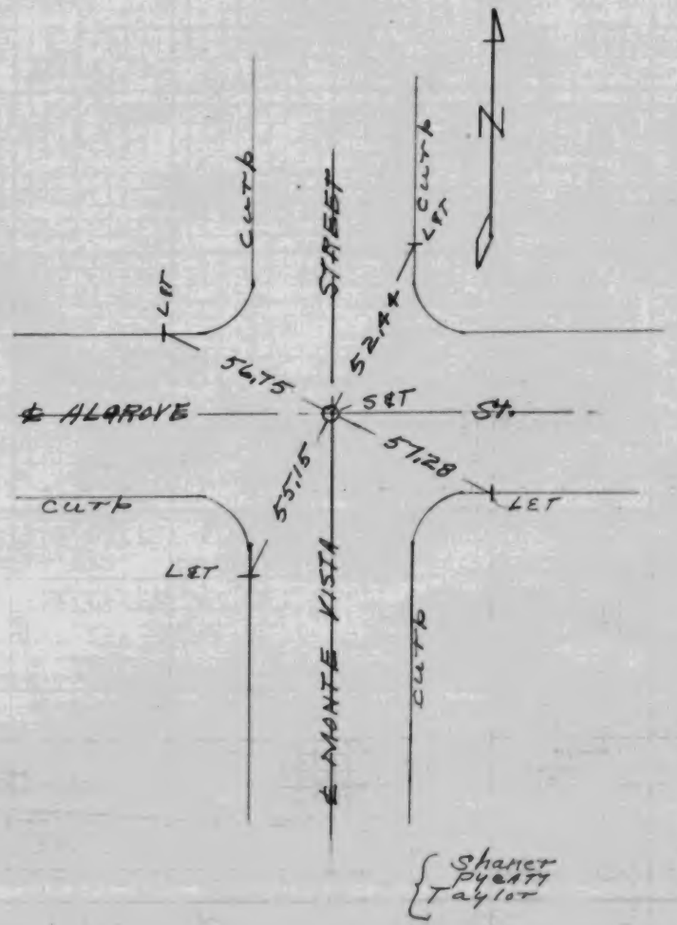

Shaner Pyeatt Taylor

L. FREDERICK PACK
149 WEST BADILLO ST.
COVINA, CALIFORNIA
EDGEWOOD 2-1138

CO.SUR. F.B.2031: 15

F. B. Pg. 1-4 SURVEY OF SANTENO ST.

TR. No. 20627 SURVEY BY TUTTLE ENG. CO. - Willioms

DATE 8-10-55

End of Cul de Sac E. of Fullerton Rd.

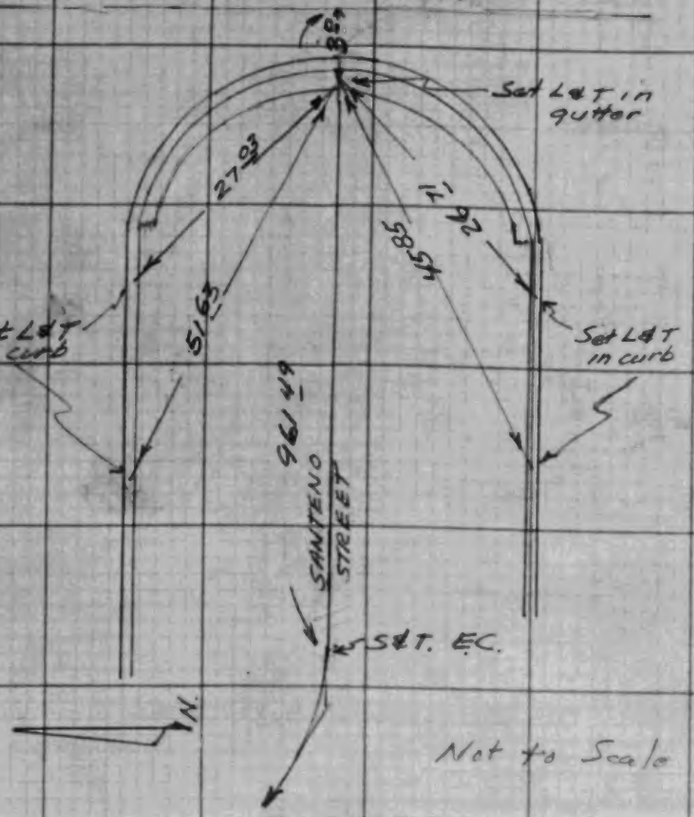

CO.SUR. F.B.2031: 16

F. B. Pg. 2-4 SURVEY OF SENTENO ST. &

TR. No. 20627 SURVEY BY TUTTLE ENG. Co. - Willioms

DATE 8-11-55

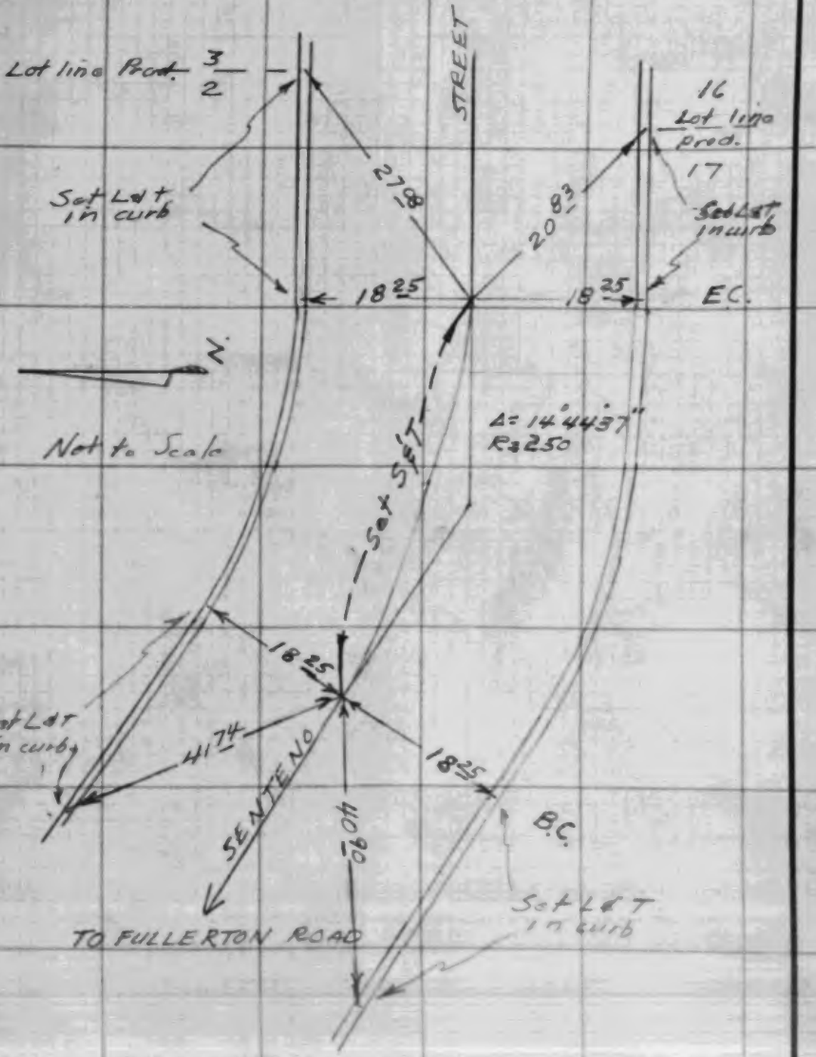

CO.SUR. F.B.2031: 17

F. B. ____ Pg. 3-4 SURVEY OF FULLERTON RD @ N. Bdy 20627

TR. No. 20627 SURVEY BY TUTTLE ENG. Co. - Williams

DATE 8-11-55

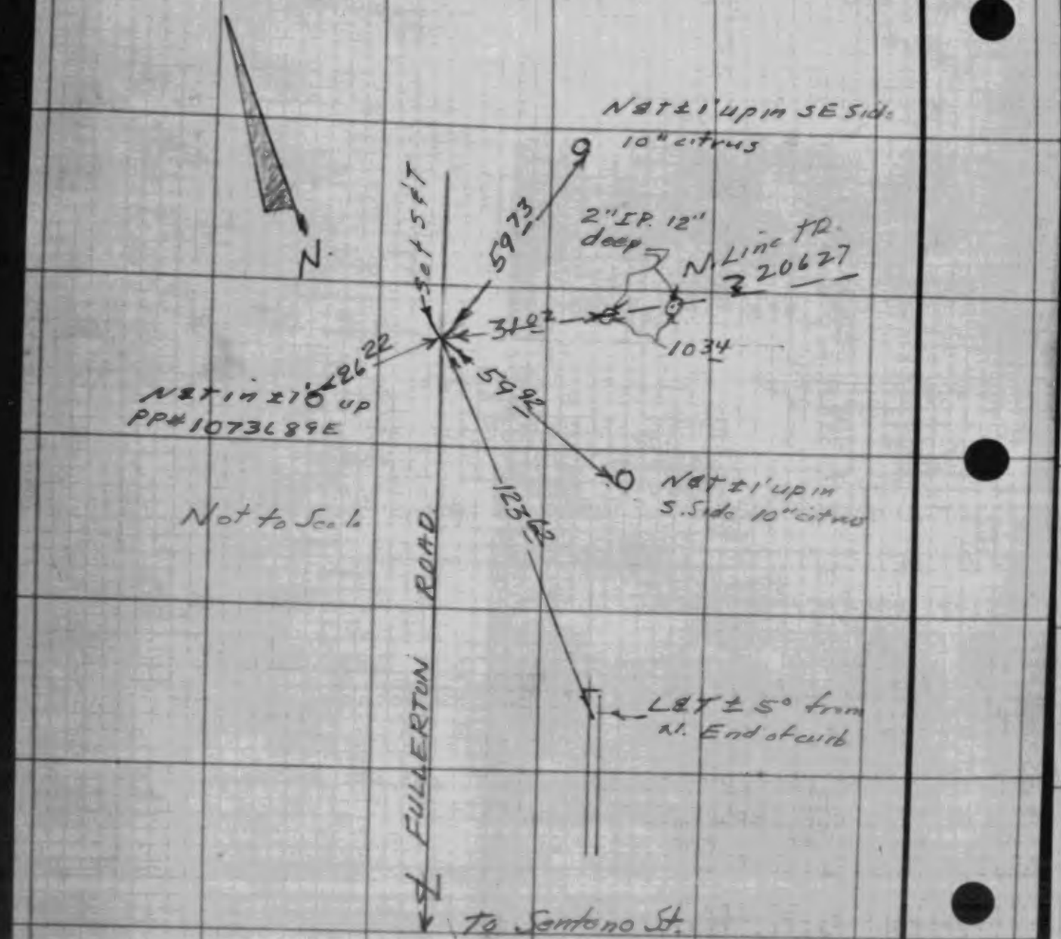

CO.SUR. F.B.2031: 18

F. B. ____ Pg. 4-4 SURVEY OF FULLERTON RD & SENTENO ST.

TR. No. 20627 SURVEY BY TUTTLE ENG. Co. Williams

DATE 8-11-55

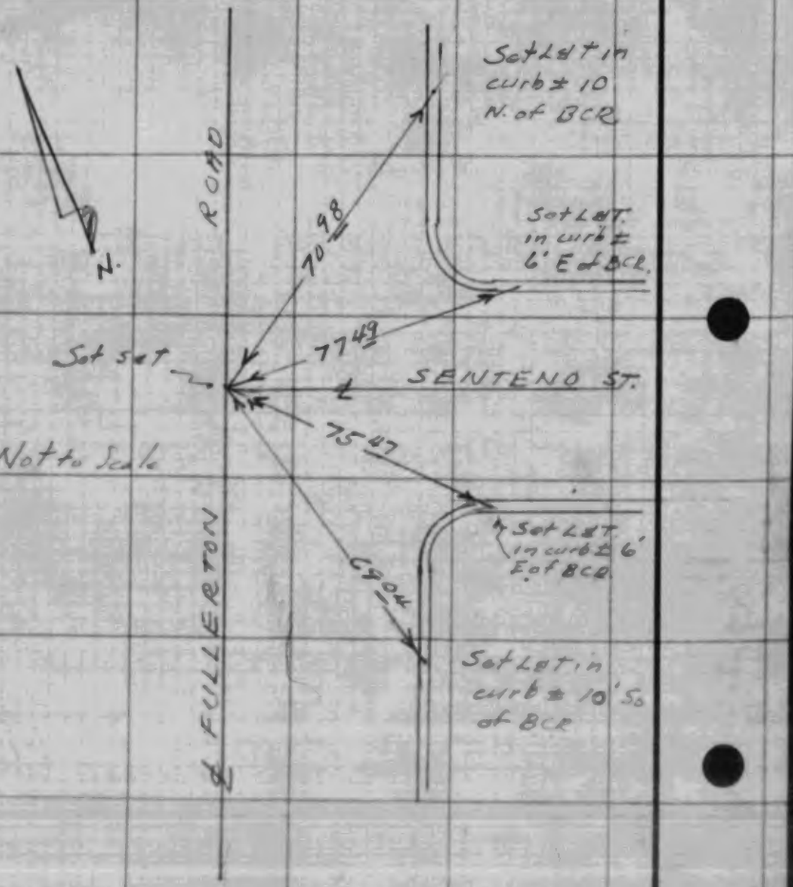

CO.SUR. F.B.2031: 19

SURVEY OF
SURVEY BY Kemmerer Engineering Co., Inc.
DATE 11-17-54
F. B. Pg. 1
TR. No. 17217

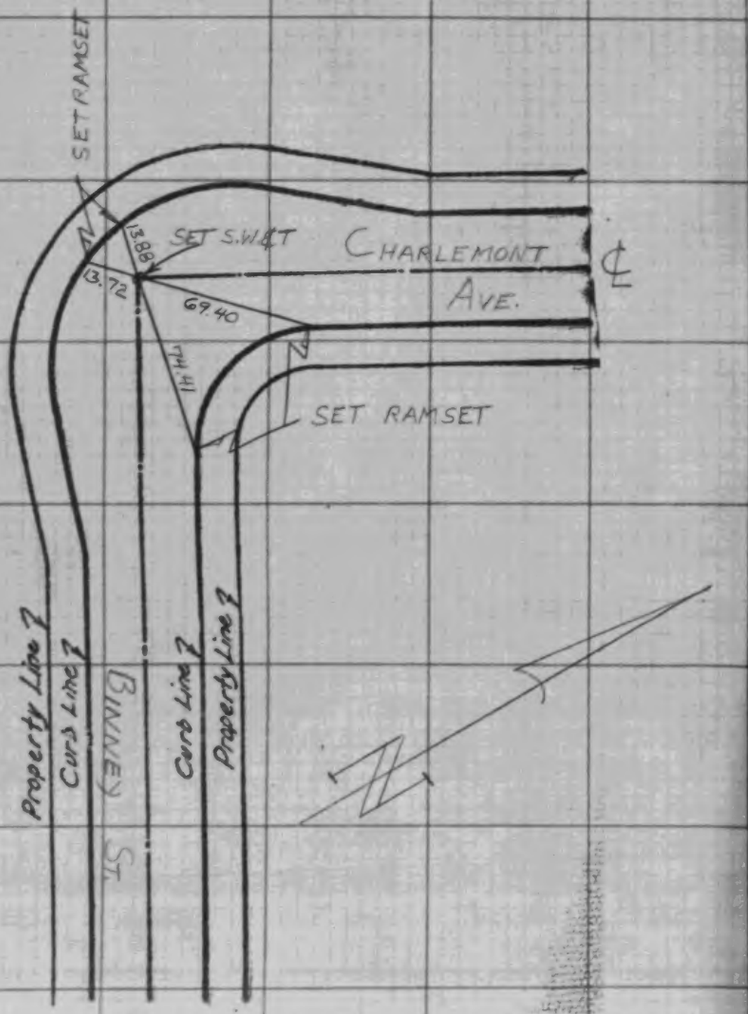

SO. CALIF. BLUE PRINT CO. 4887

CO.SUR. F.B.2031: 20

SURVEY OF
SURVEY BY Kemmerer Engineering Co., Inc.
DATE 11-17-54
F. B. Pg. 2
TR. No. 17217

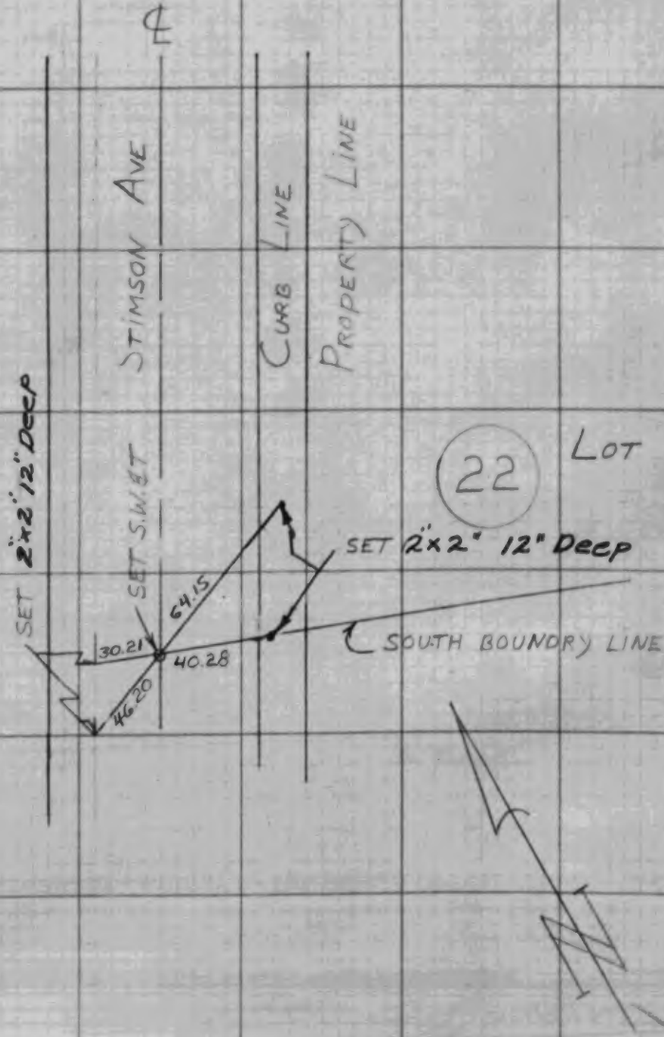

SO. CALIF. BLUE PRINT CO. 4887

WS 38, A-3

CO.SUR. F.B.2031: 21

SURVEY OF _____ F. B. _____ PG. 3

SURVEY BY Kemmerer Engineering Co., Inc. TR. No. 17217

DATE 11-17-54

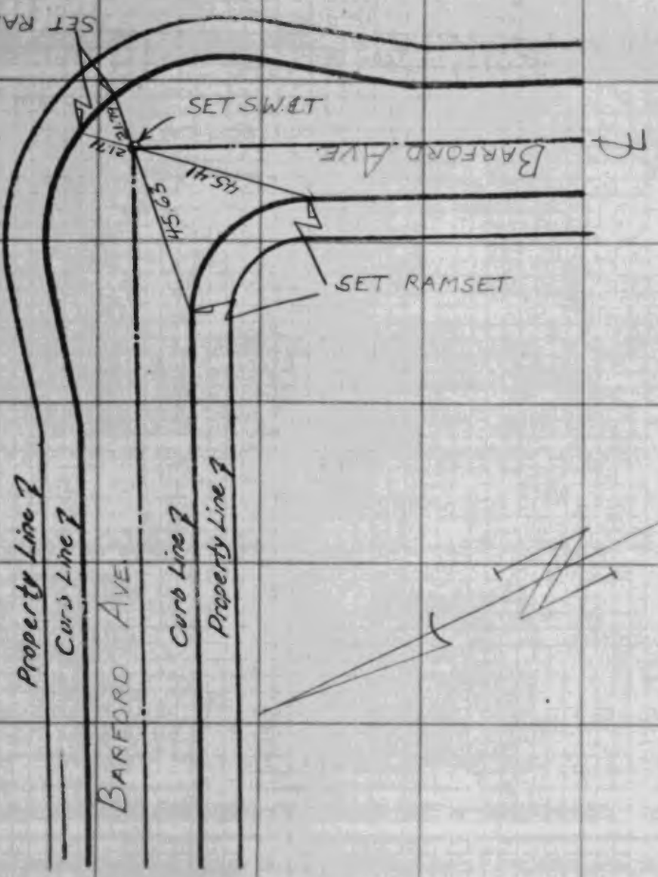

SO. CALIF. BLUE PRINT CO. 4287

CO.SUR. F.B.2031: 22

SURVEY OF _____ F. B. _____ PG. 4

SURVEY BY Kemmerer Engineering Co., Inc. TR. No. 17217

DATE 11-17-54

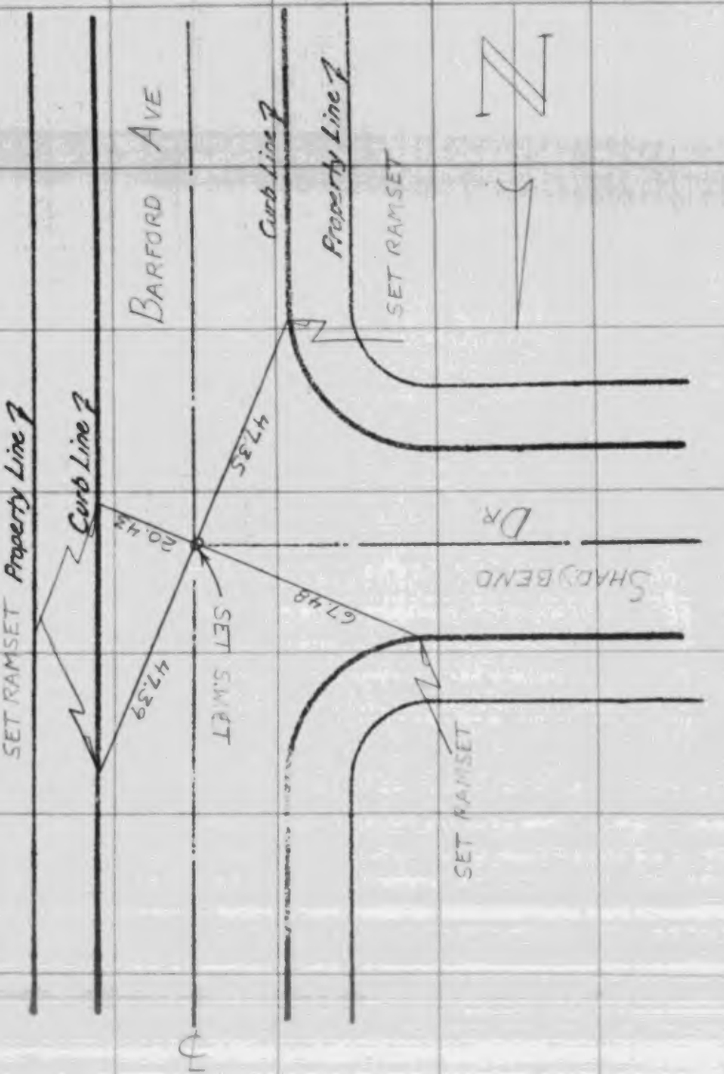

SO. CALIF. BLUE PRINT CO. 4287

CO.SUR. F.B.2031: 23

SURVEY OF
SURVEY BY Kemmerer Engineering Co., Inc.
DATE 11-17-54
F. B. Pg. 5
TR. No. 17217

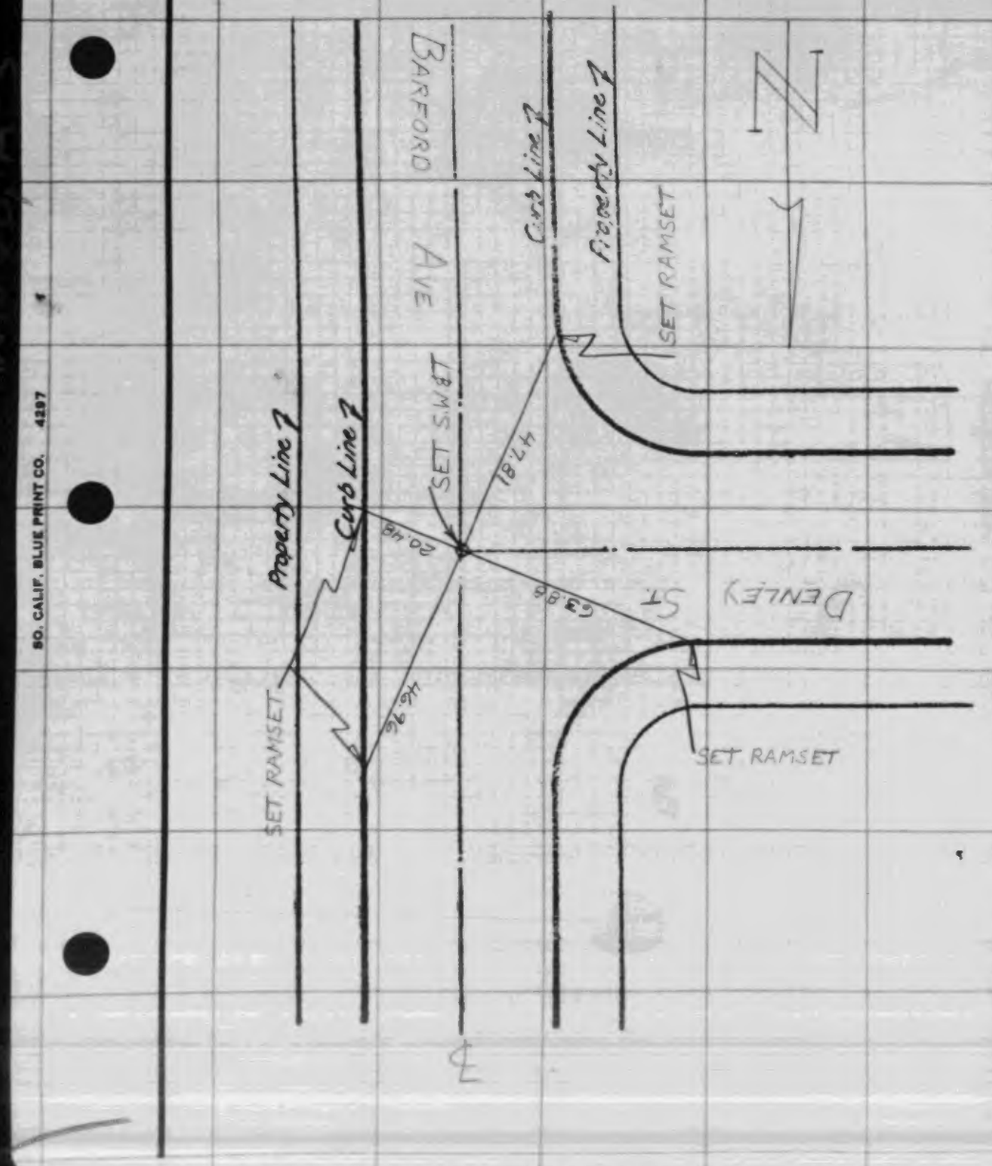

SO. CALIF. BLUE PRINT CO. 4297

CO.SUR. F.B.2031: 24

SURVEY OF
SURVEY BY Kemmerer Engineering Co., Inc.
DATE 11-17-54
F. B. Pg. 6
TR. No. 17217

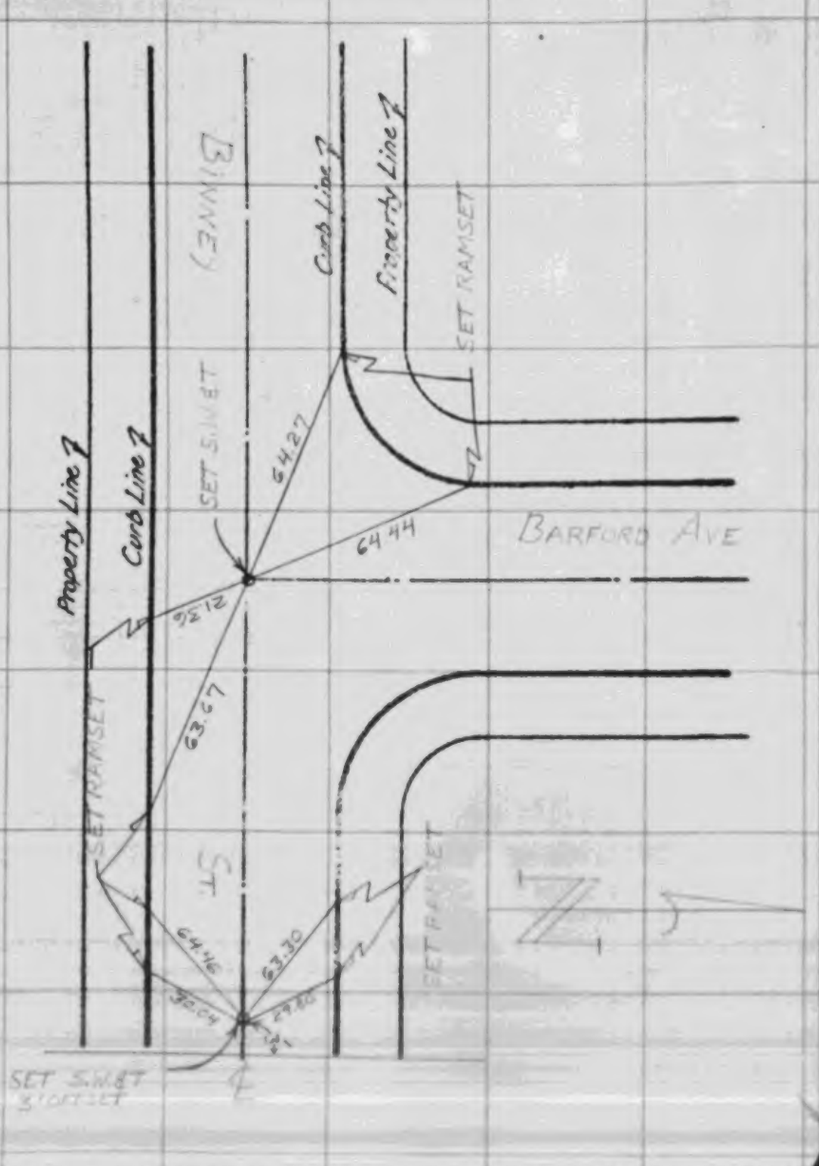

SO. CALIF. BLUE PRINT CO. 4297

CO.SUR. F.B.2031: 25

SURVEY OF
SURVEY BY Kemmerer Engineering Co., Inc.
DATE 11-17-54
F. B. Pg. 7
TR. No. 17217

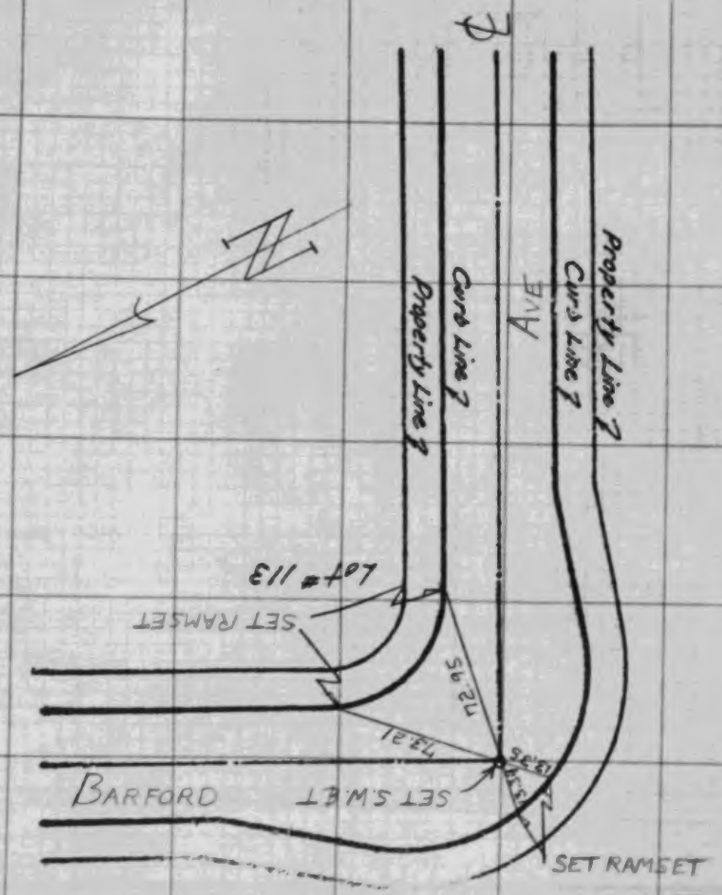

SO. CALIF. BLUE PRINT CO. 4287

CO.SUR. F.B.2031: 26

SURVEY OF
SURVEY BY Kemmerer Engineering Co., Inc.
DATE 11-17-54
F. B. Pg. 8
TR. No. 17217

SO. CALIF. BLUE PRINT CO. 4287

CO.SUR. F.B.2031: 27

SURVEY OF
SURVEY BY Kemmerer Engineering Co., Inc.
DATE 11-17-54
F. B. Pg. 9
TR. No. 17217

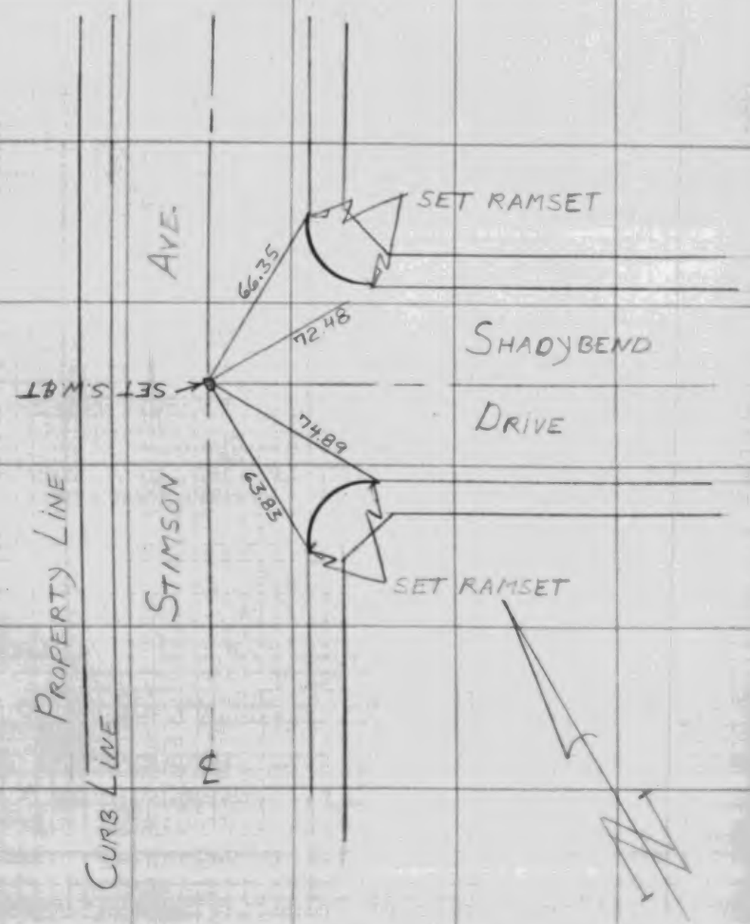

SO. CALIF. BLUE PRINT CO. 4297

CO.SUR. F.B.2031: 28

SURVEY OF
SURVEY BY Kemmerer Engineering Co., Inc.
DATE 11-17-54
F. B. Pg. 10
TR. No. 17217

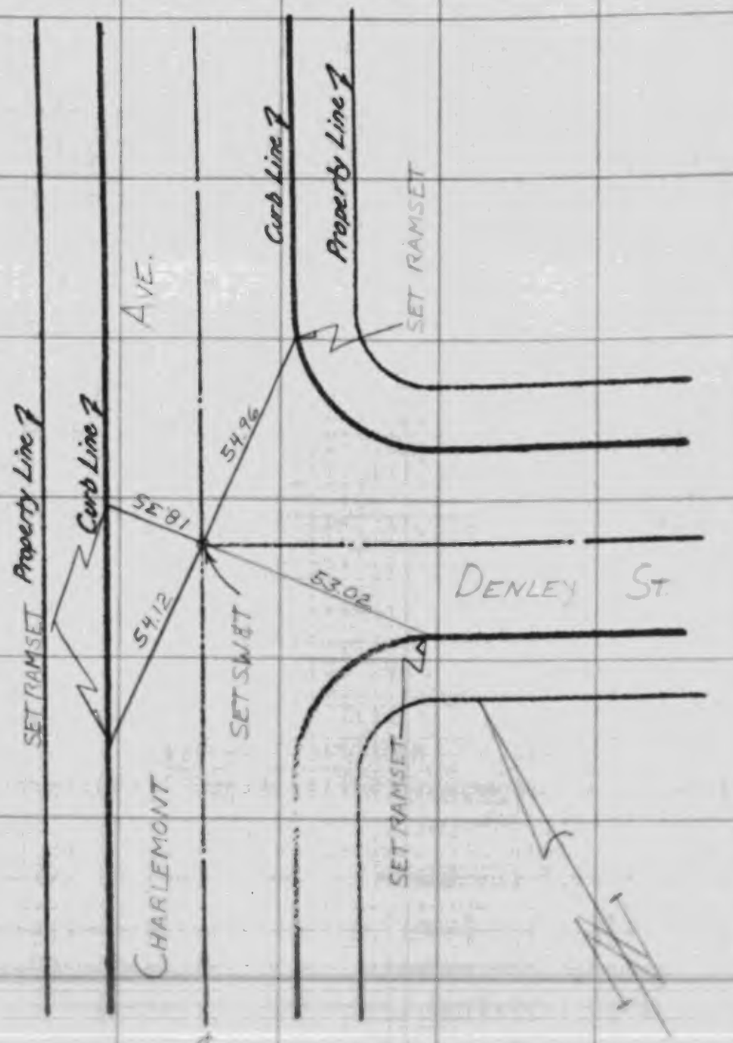

SO. CALIF. BLUE PRINT CO. 4297

WS 38 A-3 SW

CO.SUR. F.B. 2031: 29

SURVEY OF Kemmerer Engineering Co., Inc. F. B. Pg. 11

SURVEY BY TR. No. 17217

DATE 11-17-54

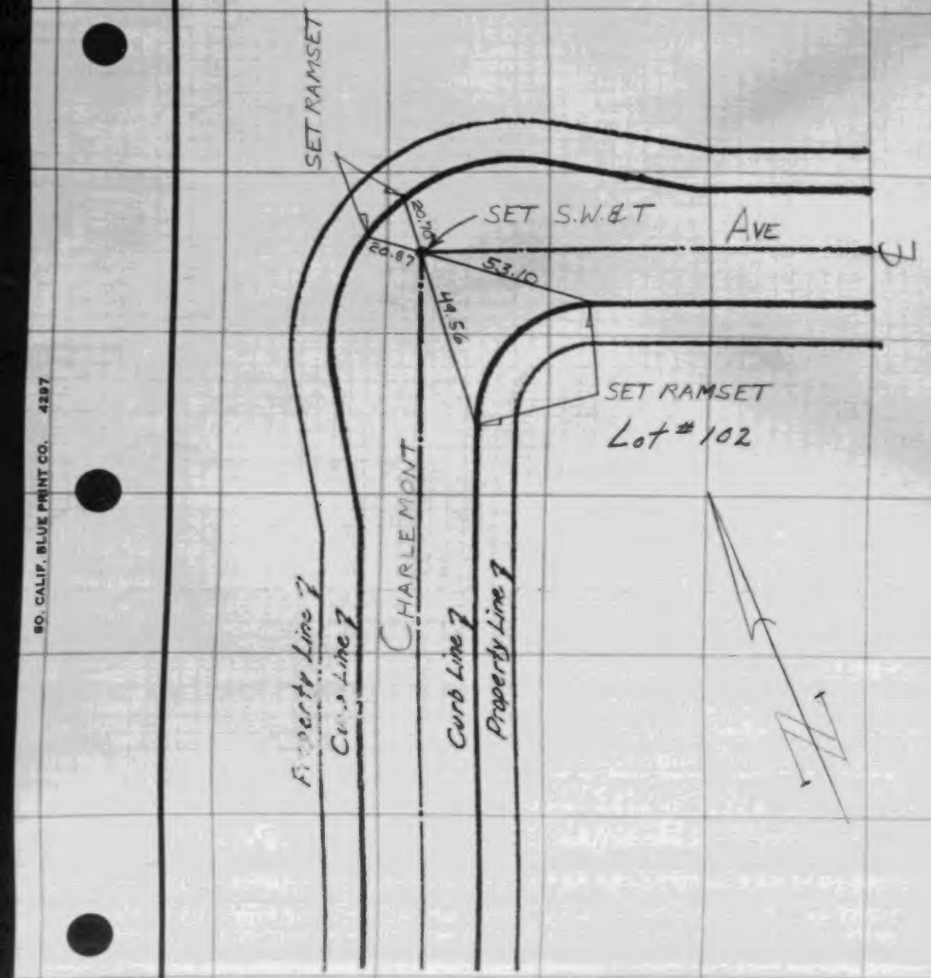

SO. CALIF. BLUE PRINT CO. 4297

CO.SUR. F.B.2031: 30

SURVEY OF Kemmerer Engineering Co., Inc. F. B. Pg. 12

SURVEY BY TR. No. 17217

DATE 11-17-54

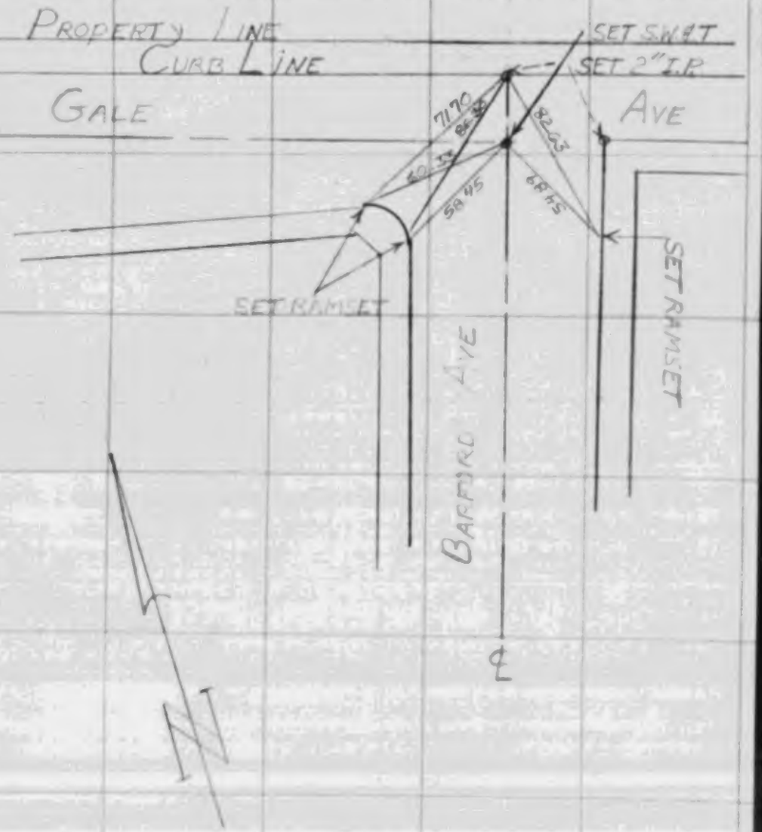

SO. CALIF. BLUE PRINT CO. 4297

SURVEY OF
SURVEY BY Kemmerer Engineering Co., Inc.
DATE 11-17-54
F. B. Pg. 13
TR. No. 17217

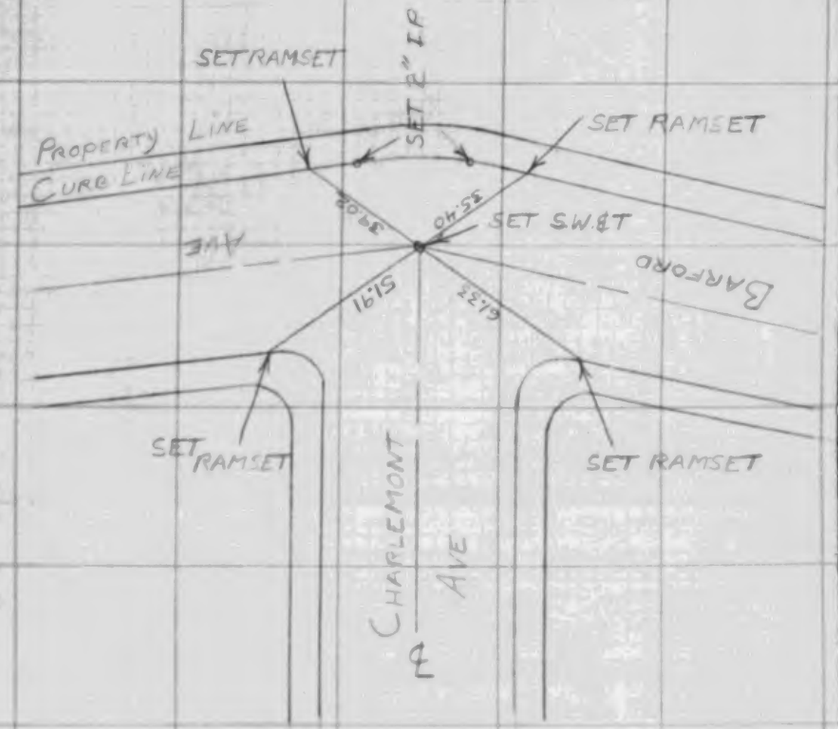

SO. CALIF. BLUE PRINT CO. 4297

TR. 20289 CO.SUR. F.B.2031: 32

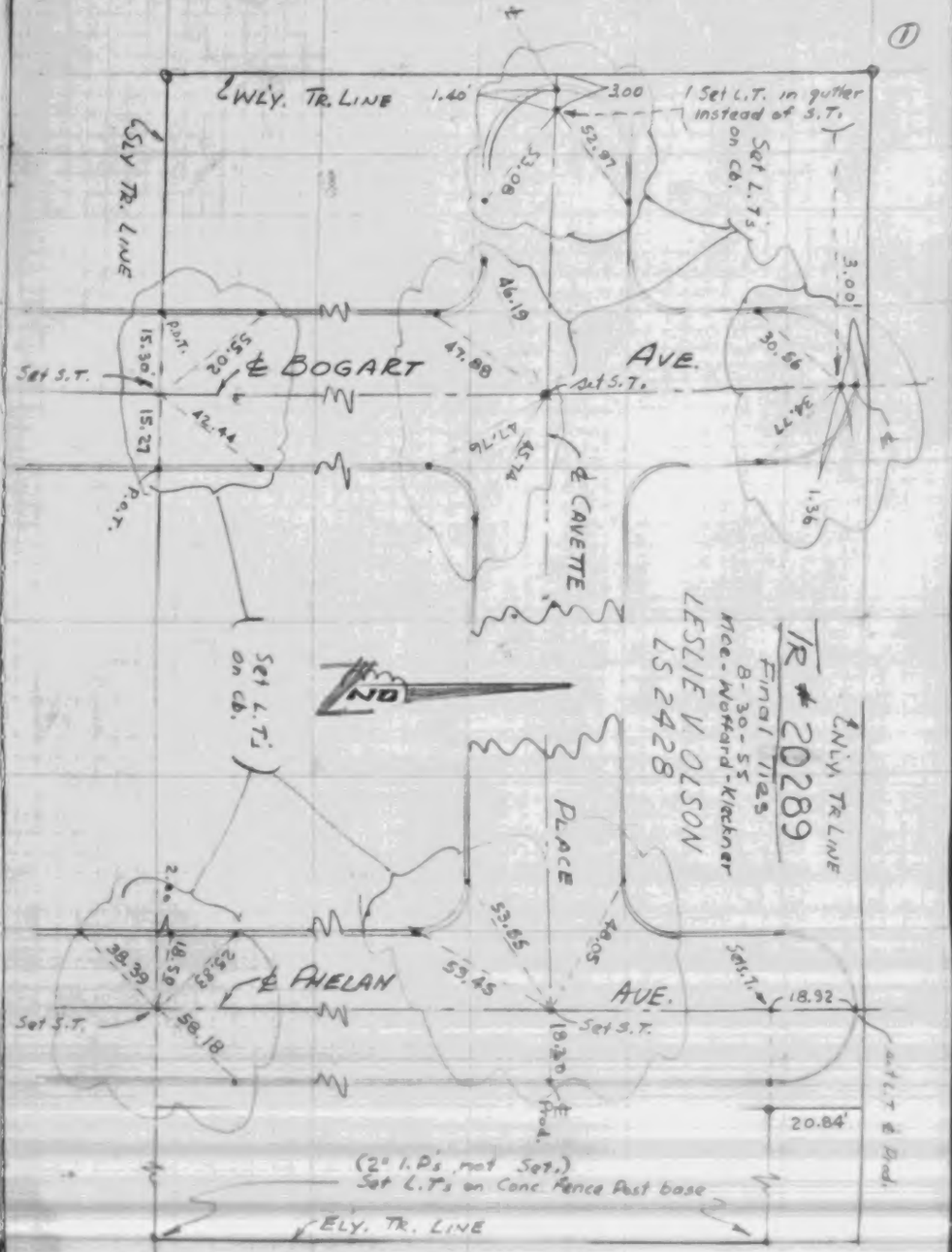

WS.4(6)D-3

CO.SUR. F.B.2031: 33

SURVEY OF _____ F. B. _____ Pg. 1-2

SURVEY BY WM. H. FAIR JR. INC. TR. No. 21661

DATE 8-30-1955

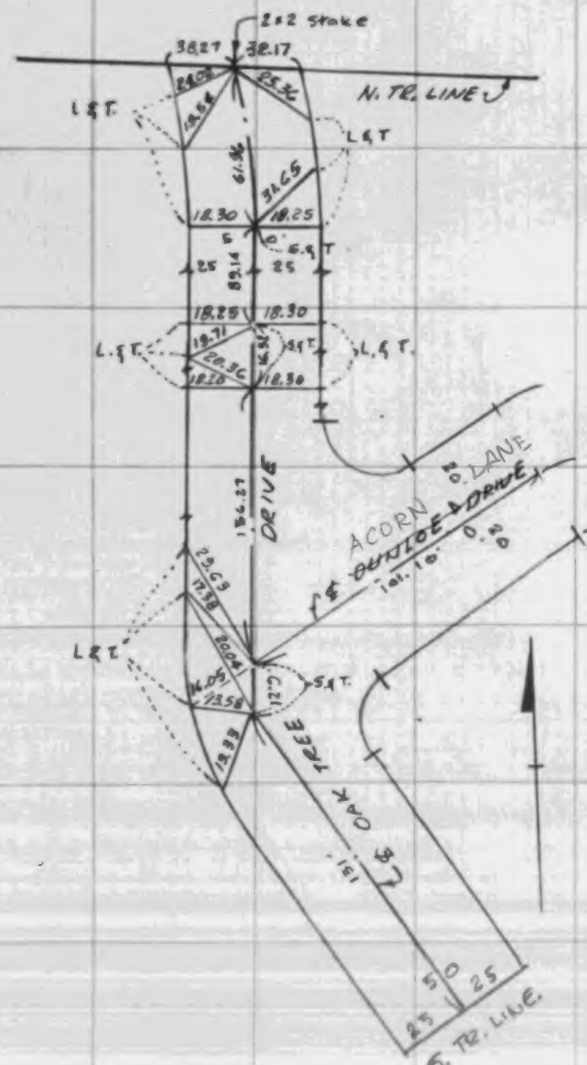

SO. CALIF. BLUE PRINT CO. 4287

CO.SUR. F.B.2031: 34

SURVEY OF _____ F. B. _____ Pg. 2-2

SURVEY BY WM. H. FAIR JR. INC. TR. No. 21661

DATE 8-30-55

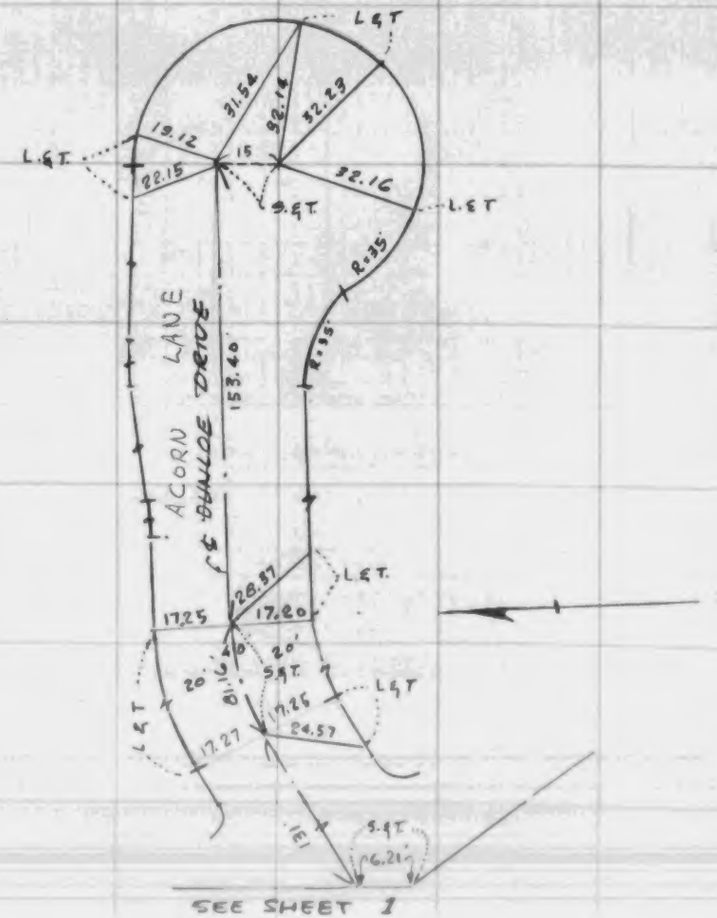

SO. CALIF. BLUE PRINT CO. 4287

CO. SUR. F.B. 2031: 35

R.S. 72/28-31

TIE NOTES SHEET 1 OF 11

R.S. 2175 APR. 22, 1955

WARREN O. WAGNER - RE 7217

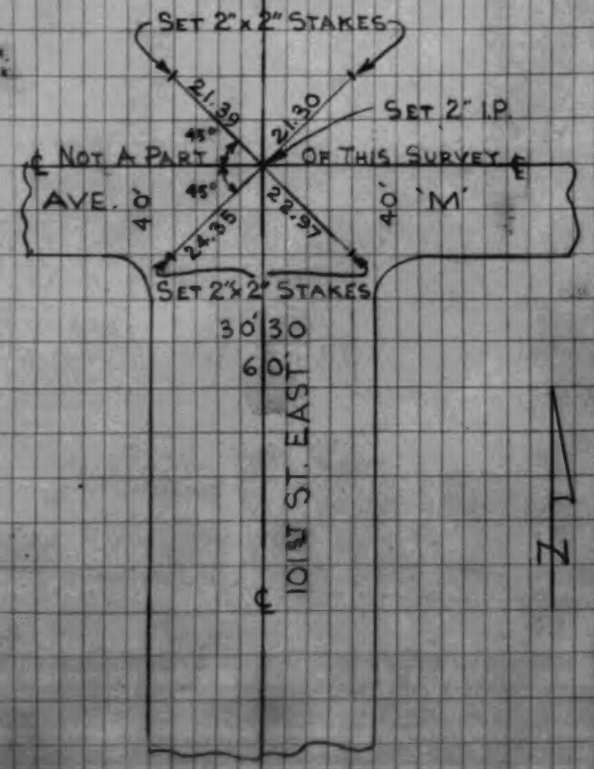

CO. SUR. F.B. 2031: 36

R.S. 72/28-31

TIE NOTES SHEET 2 OF 11

R.S. 2175 APR. 22, 1955

Warren O. Wagner - RE 7217

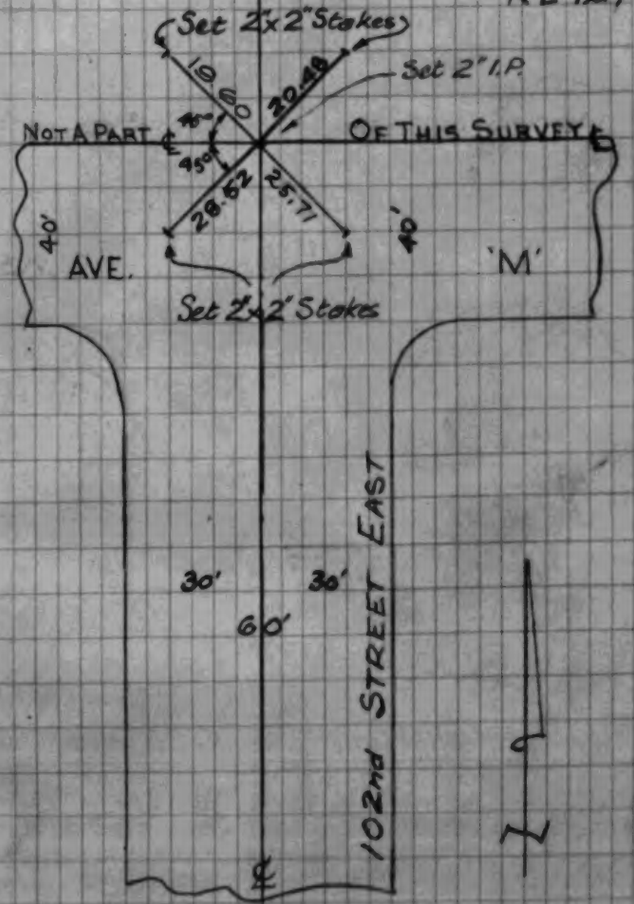

CO.SUR. F.B.2031: 37

R.S. 72/28-31

TIE NOTES R.S-2175 SHEET 3 OF 11

Warren O. Wagner -

R.E 7217

APR. 22, 1955

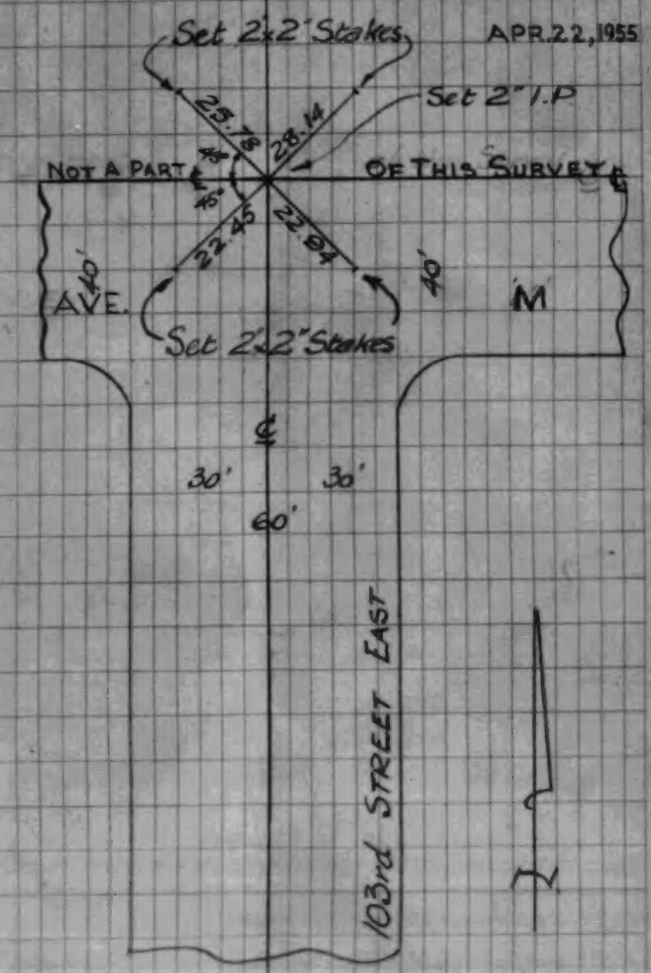

CO.SUR. F.B.2031: 38

R.S. 72/28-31

TIE NOTES SHEET 4 OF 11

R.S. 2175 APR. 22, 1955

WARREN O. WAGNER

RE-7217

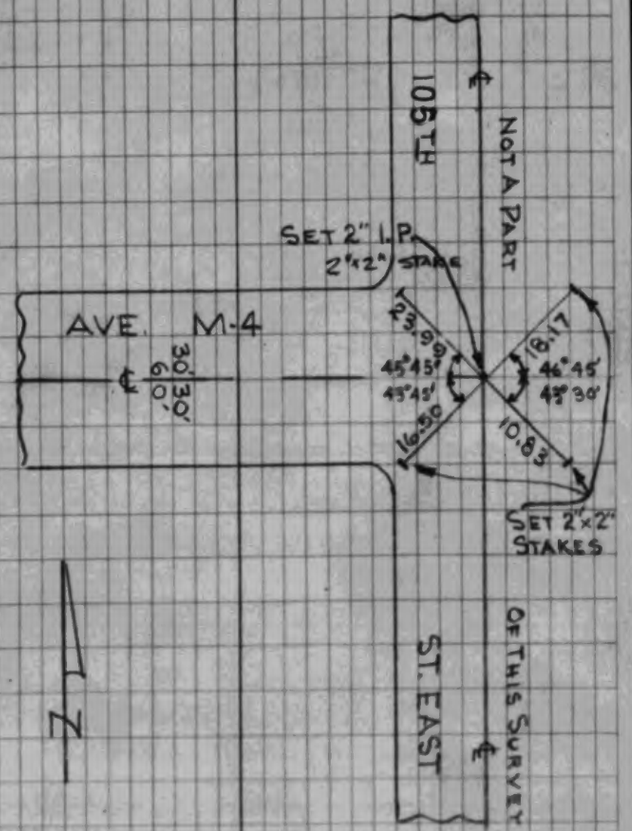

CO.SUR. F.B.2031: 39

R.S. 72/28-31

TIE NOTES SHEET 5 OF 11

R.S. 2175 APR. 22, 1955

WARREN O. WAGNER

R.E. 7217

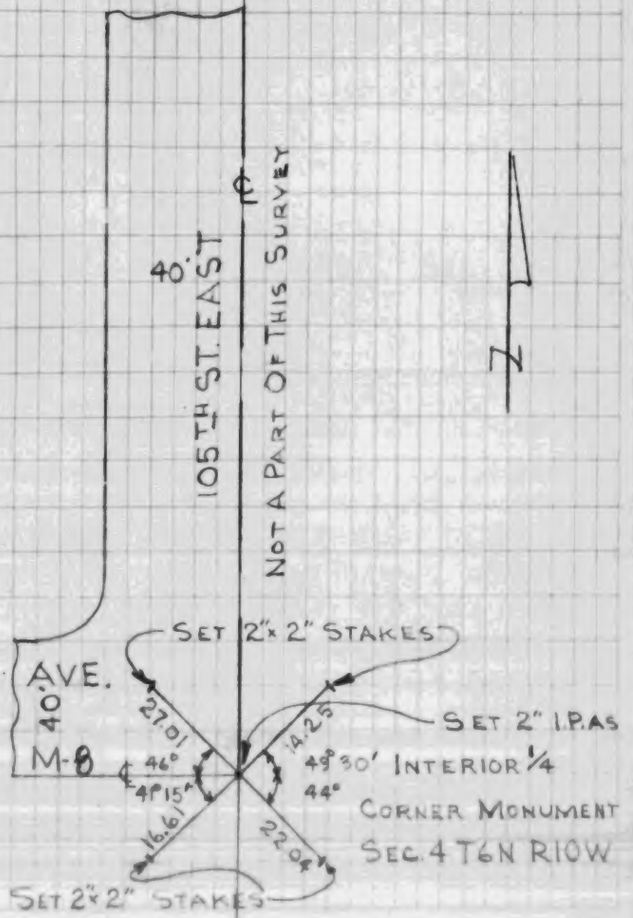

CO.SUR. F.B.2031: 40

R.S. 72/28-31

TIE NOTES SHEET 6 OF 11

R.S. 2175 APR. 22, 1955

Warren O. Wagner -

RE 7217

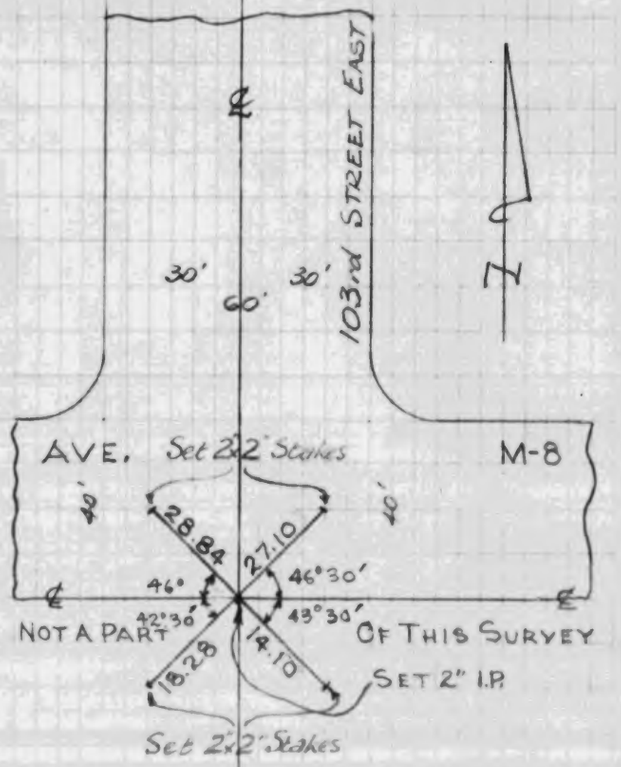

CO. SUR. F.B. 2031: 41

R.S. 72/22-31

TIE NOTES SHEET 7 OF 11

R.S. 2175 APR. 22, 1955

Warren O. Wagner - RE 7217

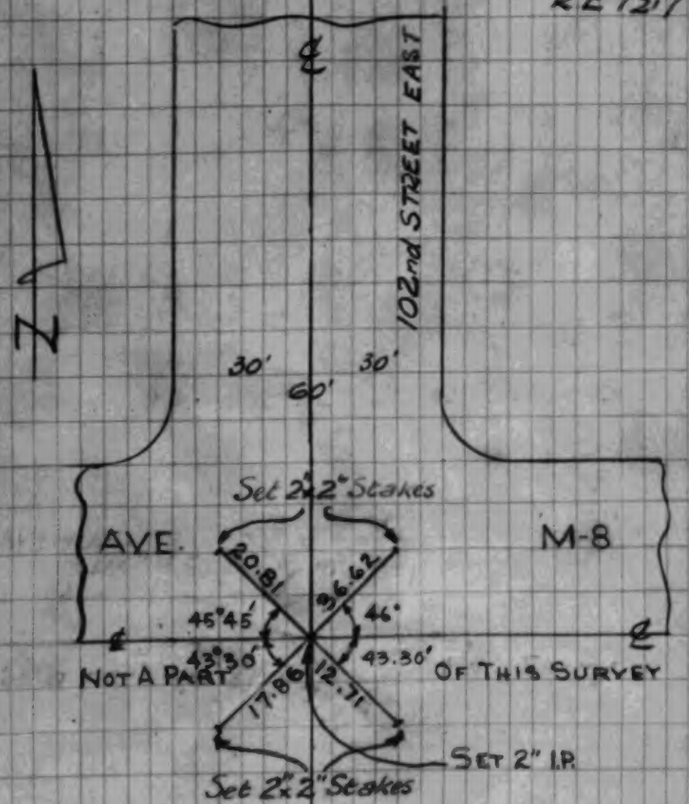

CO. SUR. F.B. 2031: 42

R.S. 72/22-31

TIE NOTES SHEET 8 OF 11

RS. 2175 APR. 22, 1955

WARREN O. WAGNER

RE 7217

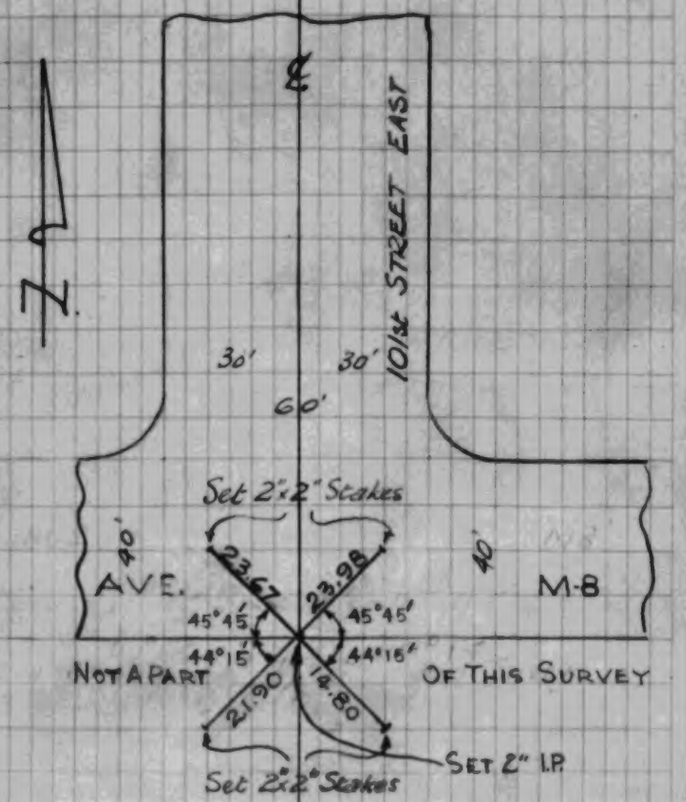

W.S.66 B-1

CO.SUR. F.B.2031: 43

R.S. 72/28-31

TIE NOTES SHEET 9 OF 11

R.S. 2175

WARREN O. WAGNER

RE 7217

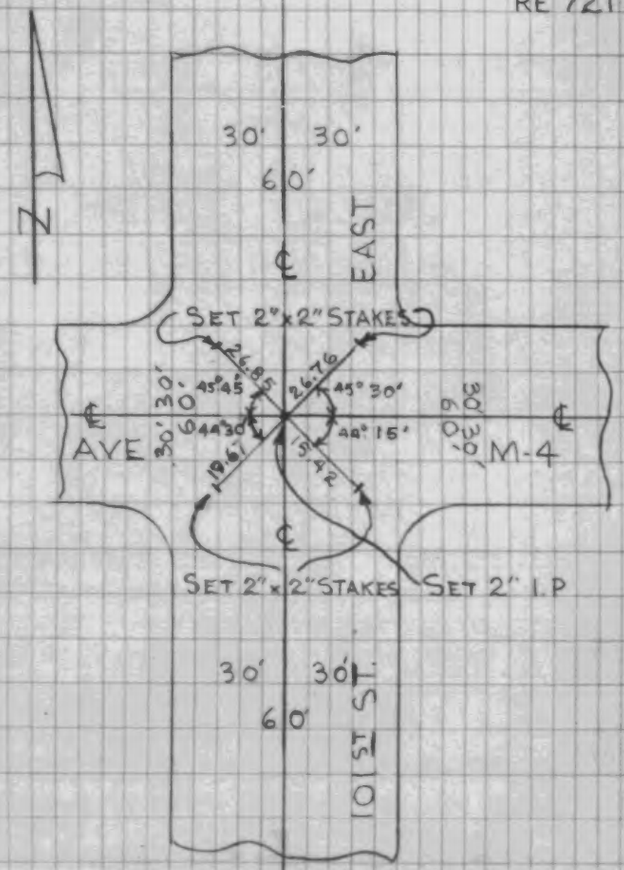

CO.SUR. F.B.2031: 44

R.S. 72/28-31

TIE NOTES SHEET 10 OF 11

R.S. 2175 APR. 22, 1955

WARREN O. WAGNER

RE 7217

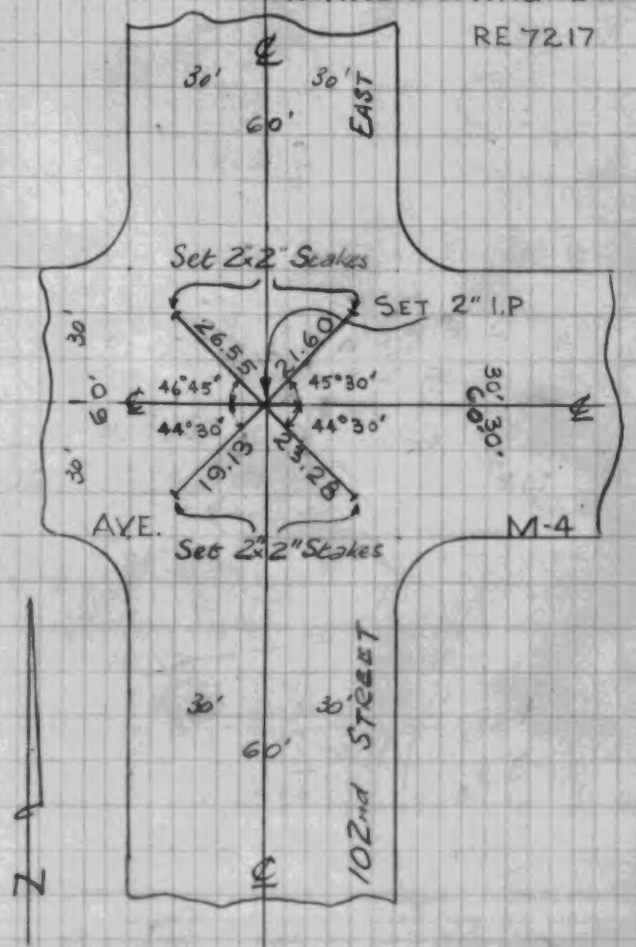

CO.SUR. F.B.2031: 45

R.S. 72/2 P-31

TIE NOTES SHEET 1 OF 1

R.S.2175

WARREN O. WAGNER

RE 7217

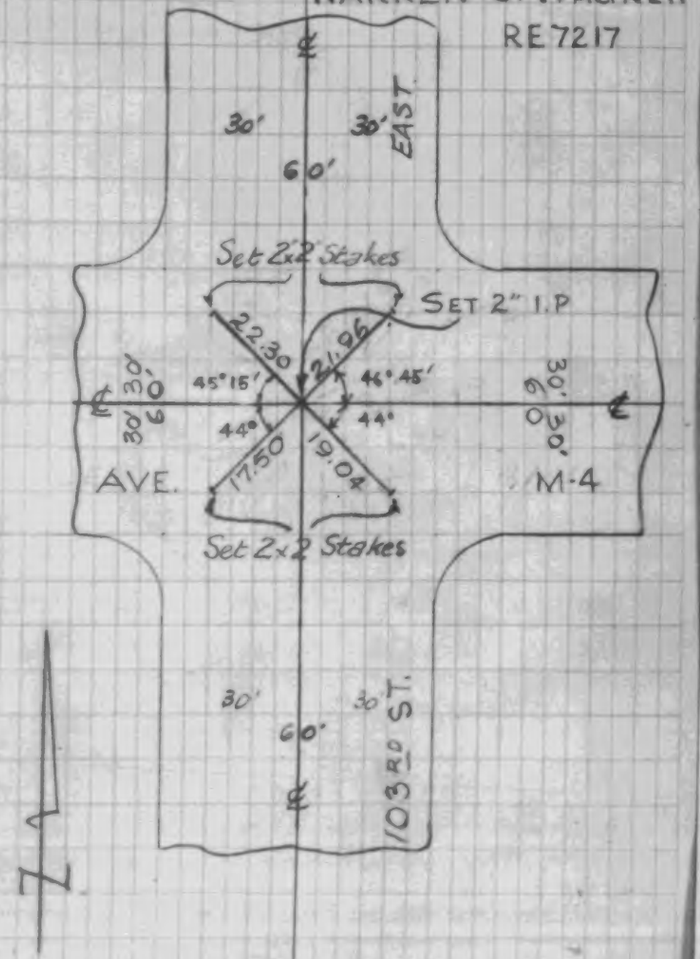

CO.SUR. F.B.2031: 46

HAROLD A. BARNETT CIVIL ENGINEER 38 SO. RAYMOND AVE. PASADENA 1, CALIF R e. 1216	PARTY Soderblom	JOB NO. 7942 LOT TRACT 20257 CLIENT IRVINE
SHEET 1 OF 1		DATE 7-11-55

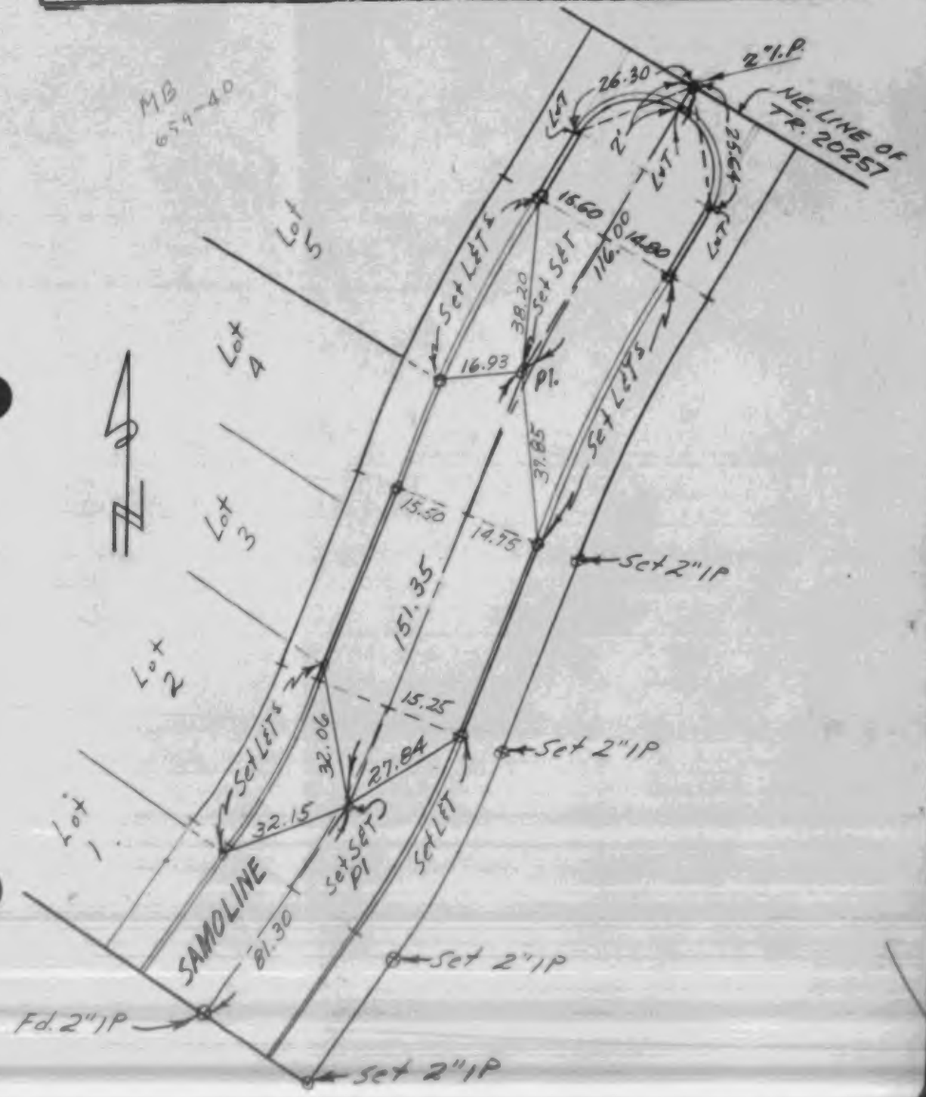

CO.SUR. F.B.2031: 47

SURVEY OF

SURVEY BY WM. H. FAIR Jr. INC.

DATE 9-2-53

F. B. PG. 1-1

TR. No. 19571

NOTE: ALL TIES ARE "X" MARK IN CURB

SO. CALIF. BLUE PRINT CO. 4297

SURVEYORS SERVICE COMPANY · LOS ANGELES · STOCK NO. 411

DO NOT EXTEND NOTES THIS SIDE OF LINE

CO.SUR. F.B.2031: 48

Sheet 1

SURVEY OF ℄ Streets F B NO. 82 PAGE 77

SURVEY BY Glen Road TRACT NO. 20556

DATE Aug 24 1955

CO.SUR. F.B.2031: 49

Sheet 2

SURVEY OF ℄ Streets F B NO. 82 PAGE 77

SURVEY BY Glen Read TRACT NO. 20556

DATE Aug 24 1955

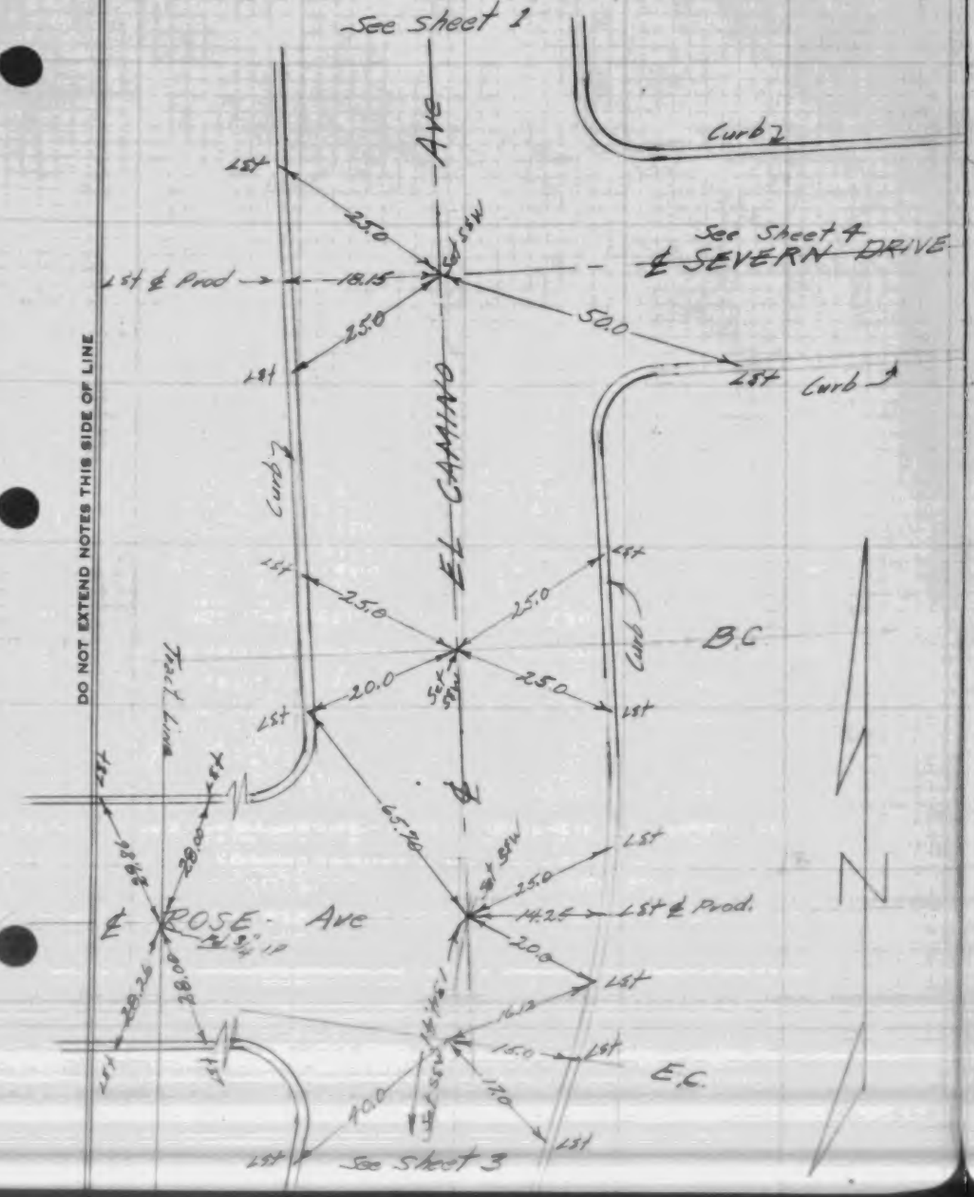

DO NOT EXTEND NOTES THIS SIDE OF LINE

SURVEYORS SERVICE COMPANY - LOS ANGELES - STOCK NO. 411

CO.SUR. F.B.2031: 50

Sheet 3

SURVEY OF ℄ Streets F B NO. 82 PAGE 78

SURVEY BY Glen Read TRACT NO. 20556

DATE Aug 24 1955

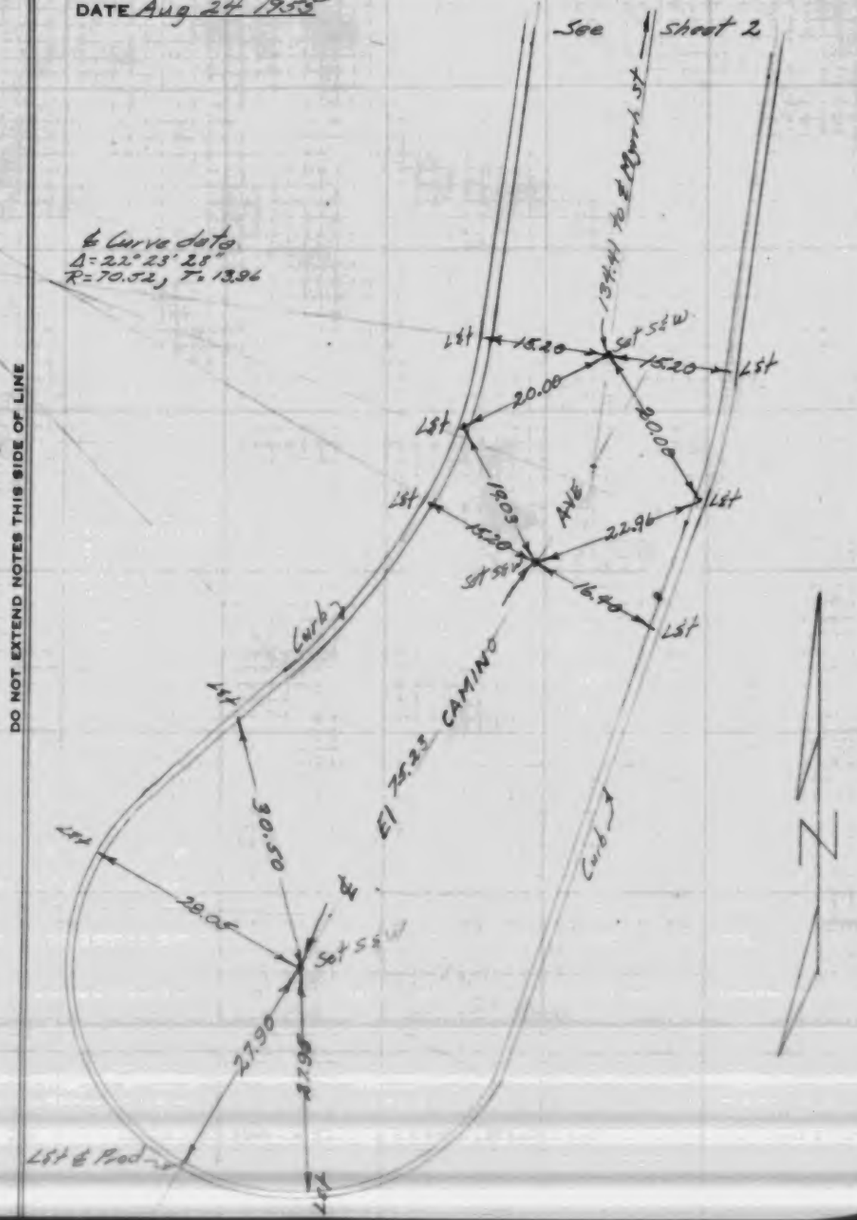

DO NOT EXTEND NOTES THIS SIDE OF LINE

SURVEYORS SERVICE COMPANY - LOS ANGELES - STOCK NO. 411

CO.SUR. F.B.2031: 51

Sheet 4

SURVEY OF E Streets F B NO. 82 PAGE 78

SURVEY BY Glen Rood TRACT NO. 20556

DATE Aug 24 1955



SURVEYORS SERVICE COMPANY - LOS ANGELES - STOCK NO. 411

DO NOT EXTEND NOTES THIS SIDE OF LINE

CO.SUR. F.B.2031: 52

Sheet 5

SURVEY OF E Streets F B NO. 82 PAGE 79

SURVEY BY Glen Rood TRACT NO. 20556

DATE Aug 24 1955



SURVEYORS SERVICE COMPANY - LOS ANGELES - STOCK NO. 411

DO NOT EXTEND NOTES THIS SIDE OF LINE

W.S. 46, C-5

CO.SUR. F.B.2031: 53

SURVEY OF ℄ Ties F. B. Pg. 1-5

SURVEY BY H.M. Tegart R.D. TR. No. 20732

DATE 8-15-55

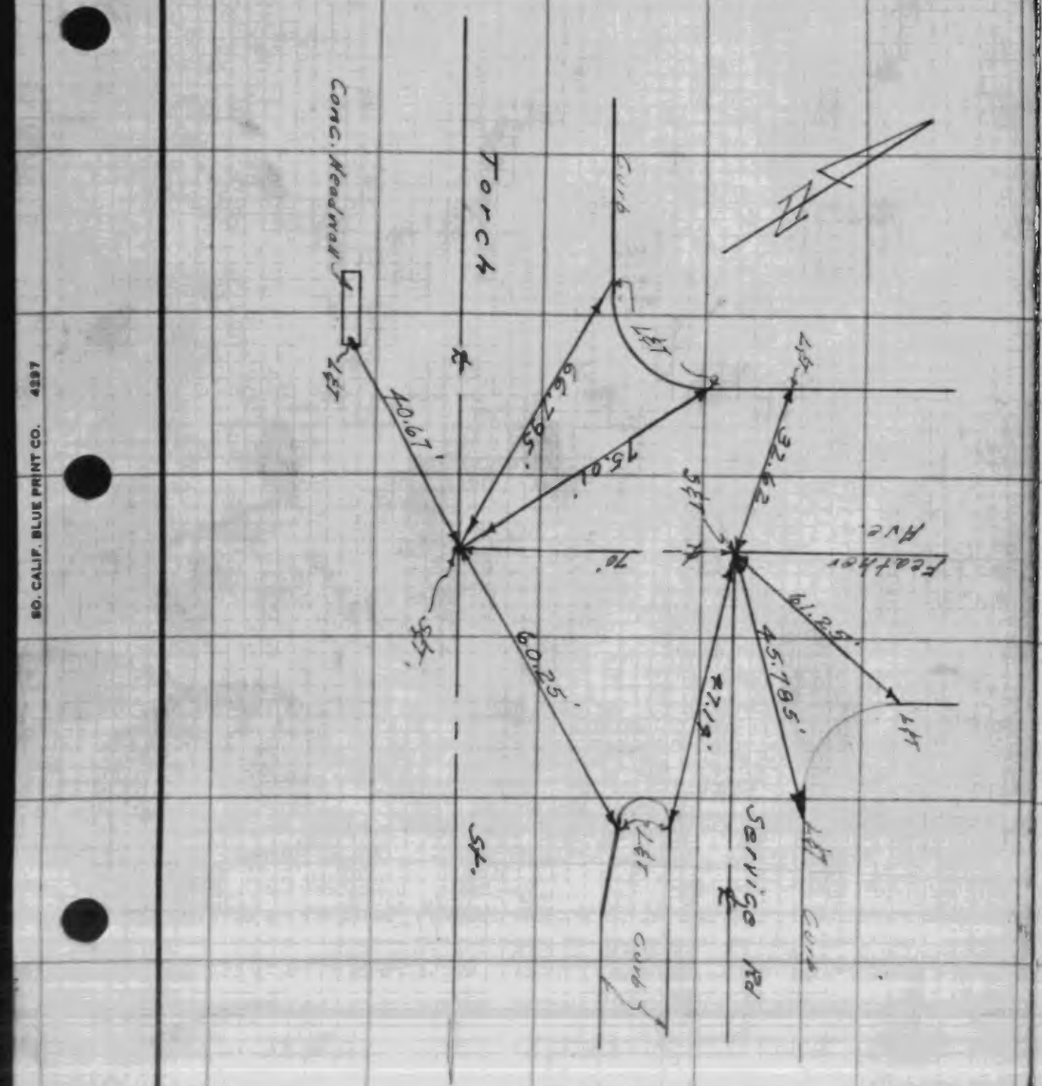

SO. CALIF. BLUE PRINT CO. 4287

CO.SUR. F.B.2031: 54

SURVEY OF ℄ Ties F. B. Pg. 2-5

SURVEY BY H.M. Tegart R.D. TR. No. 20732

DATE 8-15-55

SO. CALIF. BLUE PRINT CO. 4287

W.S. 46, C-5

SURVEY OF ℄ Ties F. B. ____ PG. 3-5

SURVEY BY H.M. Tegart R.D. TR. No. 20732

DATE 8-15-55

SO. CALIF. BLUE PRINT CO. 4297

SURVEY OF ℄ Ties F. B. ____ PG. 4-5

SURVEY BY H.M. Tegart R.D. TR. No. 20732

DATE 8-15-55

SO. CALIF. BLUE PRINT CO. 4297

CO.SUR. F.B.2031: 57

SURVEY OF ℄ Ties F. B. Pg. 5-5

SURVEY BY H.M. Tegart P.D. TR. No. 20732

DATE 8-15-55



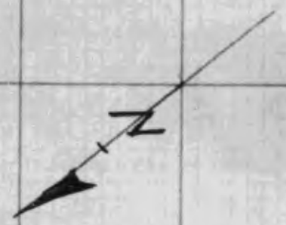

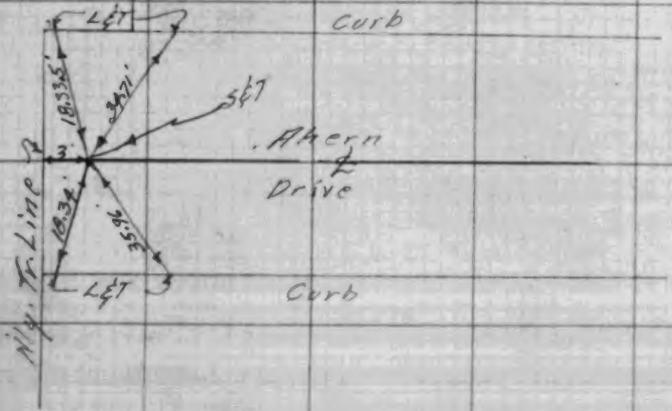

SO. CALIF. BLUE PRINT CO. 4297

CO.SUR. F.B.2031: 58

SURVEY OF ℄ TIES INDEX MAP F. B. 422 Pg.

SURVEY BY ADAMS & ELLS TR. No. 20988

DATE

SHEET 1 OF 9 SHEETS

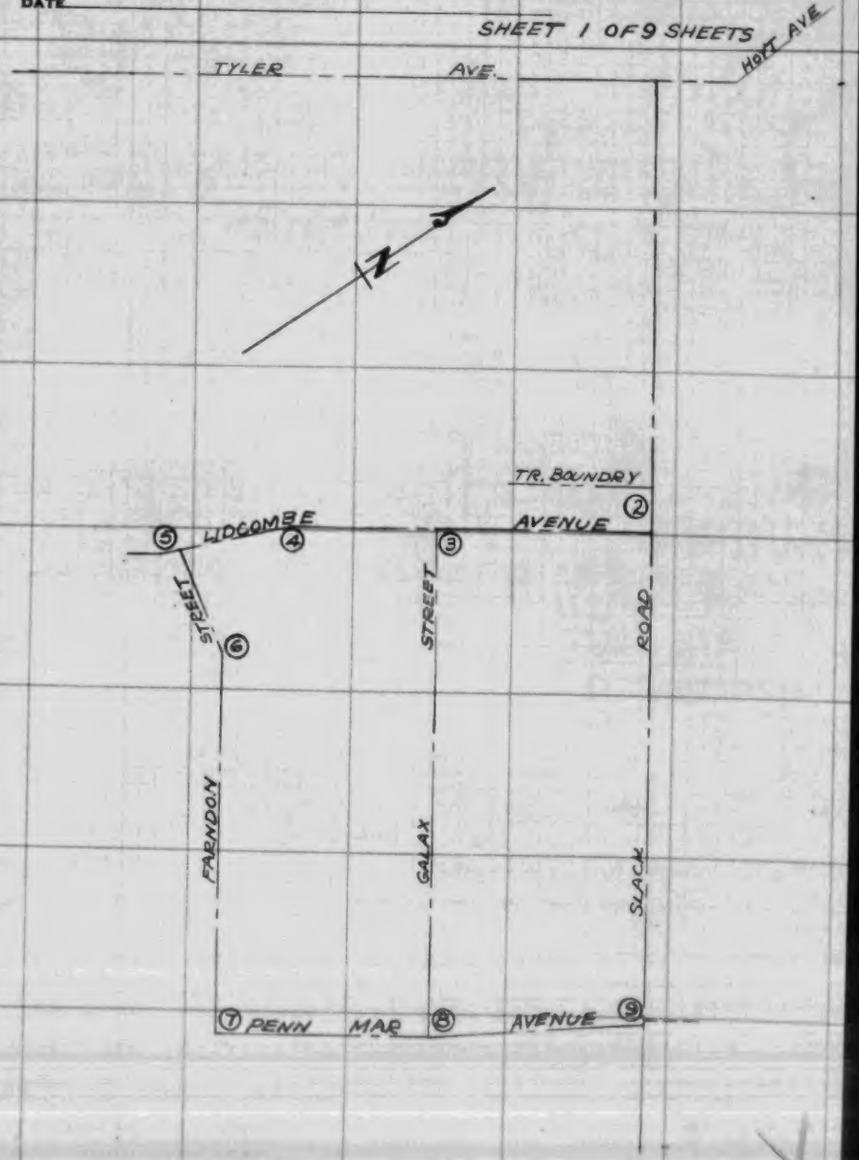

SO. CALIF. BLUE PRINT CO. 4297

CO.SUR. F.B.2031: 59

SURVEY OF ℄ TIES AT SLACK ROAD F. B. 422 Pg. 34

SURVEY BY ℄ LIDCOMBE AVENUE TR. No. 20988

DATE ADAMS & ELLS

SHEET 2 OF 9 SHEETS

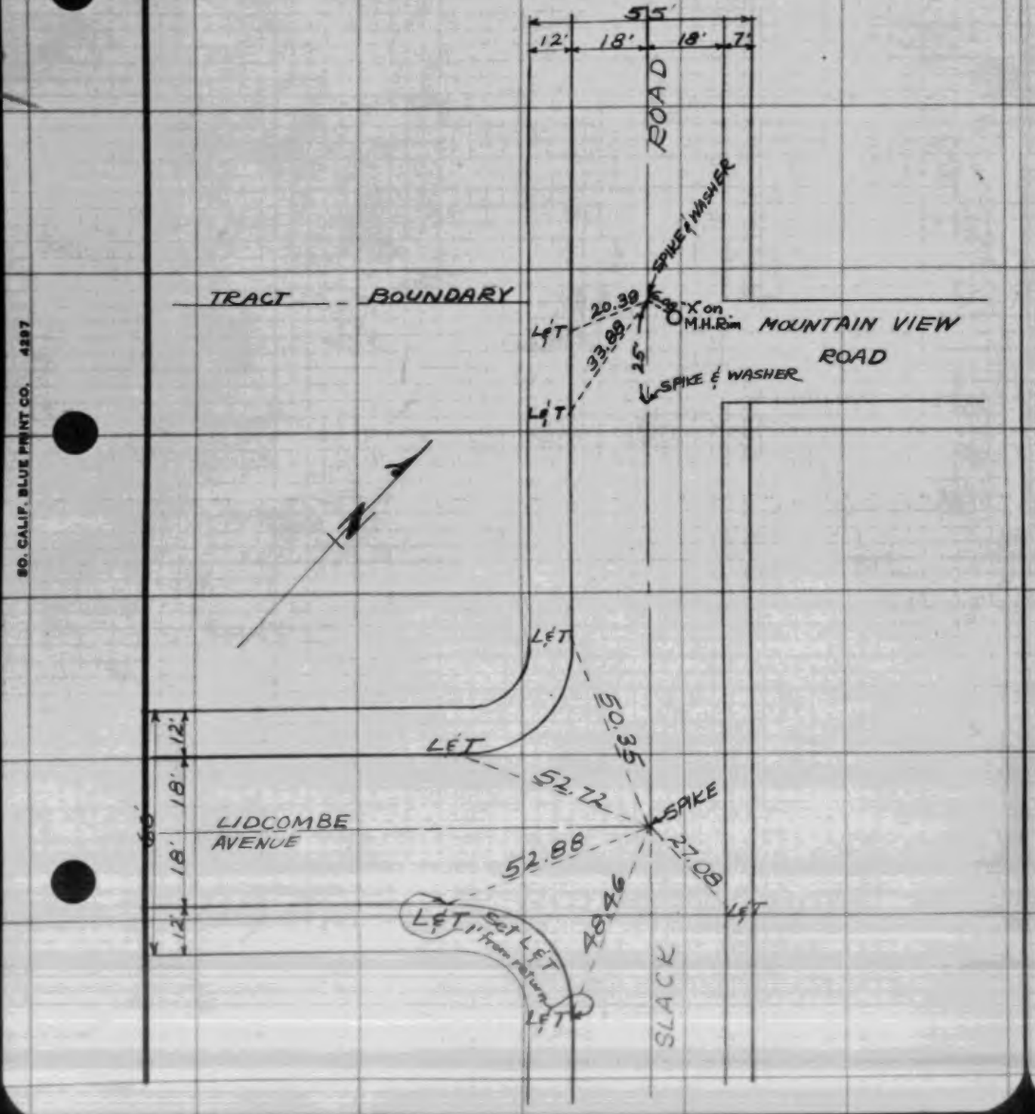

CO.SUR. F.B.2031: 60

SURVEY OF ℄ TIES AT LIDCOMBE AVE. F. B. 422 Pg. 33

SURVEY BY & GALAX STREET TR. No. 20988

DATE ADAMS & ELLS

SHEET 3 OF 9 SHEETS

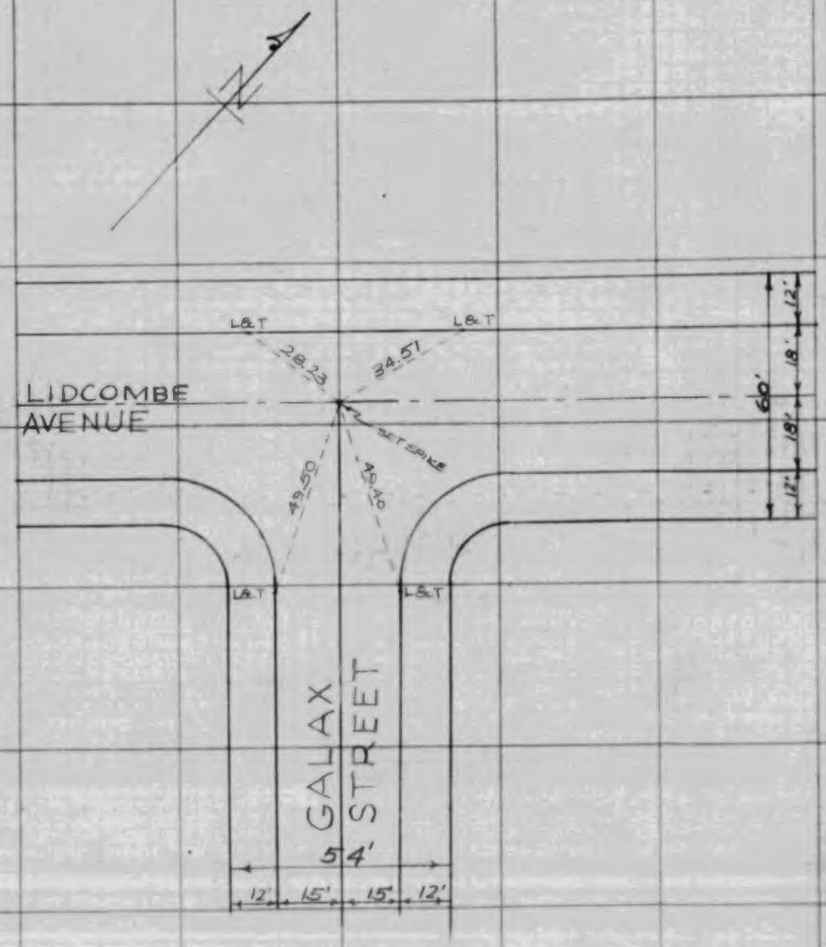

SO. CALIF. BLUE PRINT CO. 4287

CO.SUR. F.B.2031: 61

SURVEY OF ℄TIES ON LIDCOMBE AVENUE F. B. 422 Pg. 33

SURVEY BY ADAMS & ELLS TR. No. 20988

DATE

SHEET 4 OF 9 SHEETS

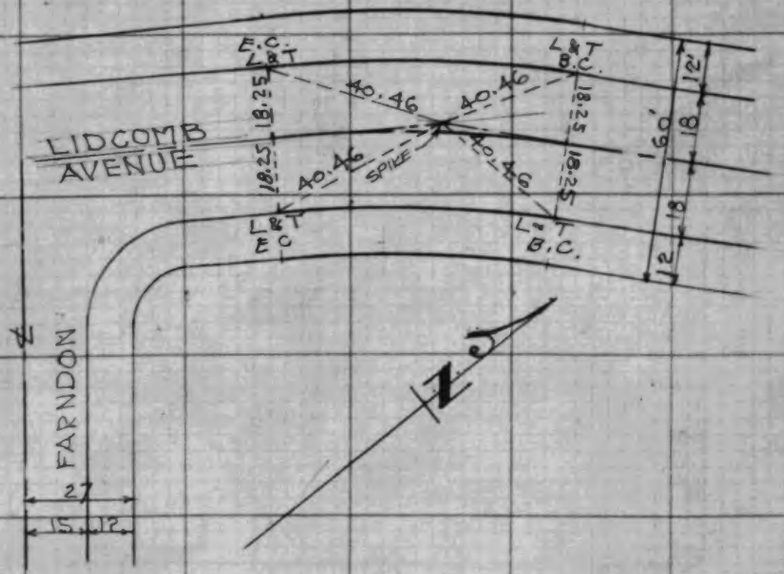

SO. CALIF. BLUE PRINT CO. 4887

CO.SUR. F.B.2031: 62

SURVEY OF ℄TIES AT LIDCOMBE AVENUE F. B. 422 Pg. 32

SURVEY BY & FARNDON STREET TR. No. 20988

DATE ADAMS & ELLS

SHEET 5 OF 9 SHEETS

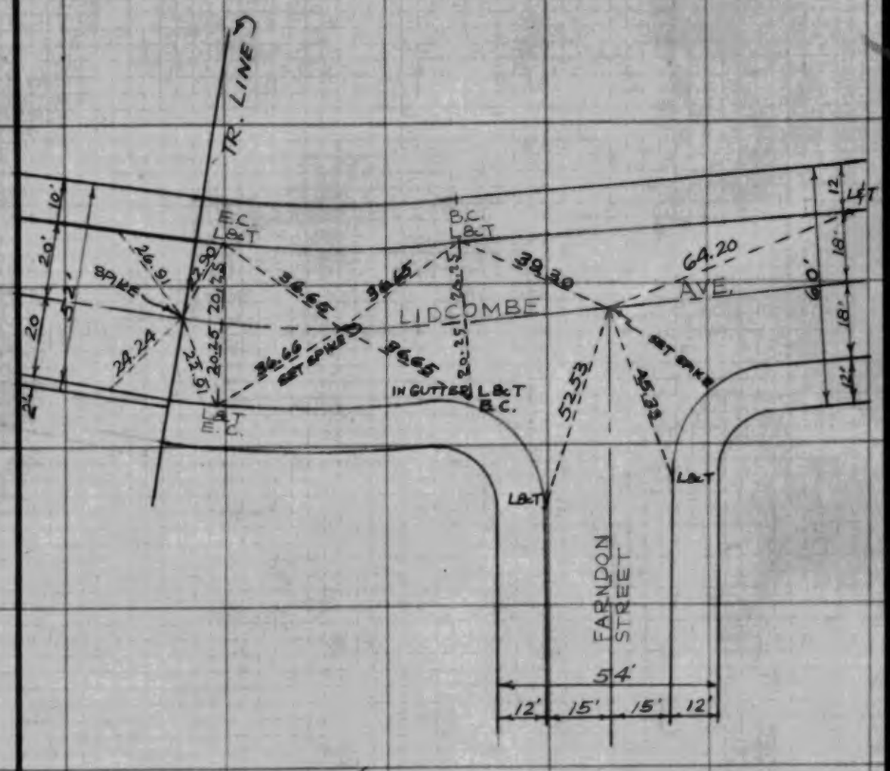

SO. CALIF. BLUE PRINT CO. 4887

WS 37 B-2

CO.SUR. F.B.2031: 63

SURVEY OF ℄ TIES ON FARNDON ST. F. B. 422 Pg. 33

SURVEY BY ADAMS & ELLS TR. No. 20988

DATE

SHEET 6 OF 9 SHEETS

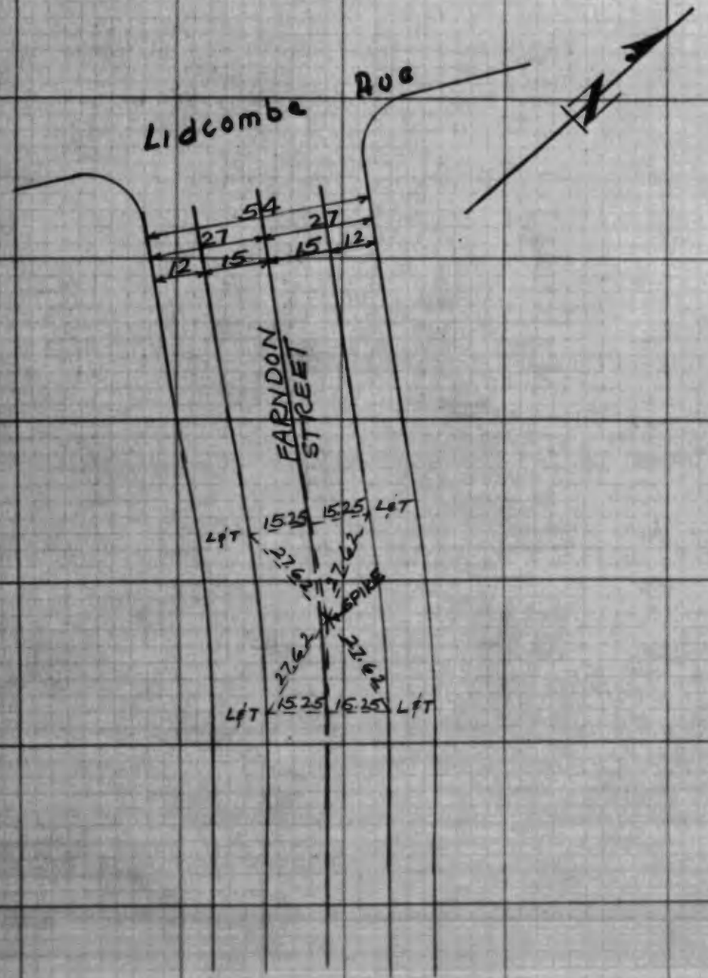

SO. CALIF. BLUE PRINT CO. 4287

CO.SUR. F.B.2031: 64

SURVEY OF ℄ TIES - PENN MAR - FARADON. F. B. 422 Pg. 34

SURVEY BY ADAMS & ELLS TR. No. 20988

DATE

SHEET 7 OF 9 SHEETS

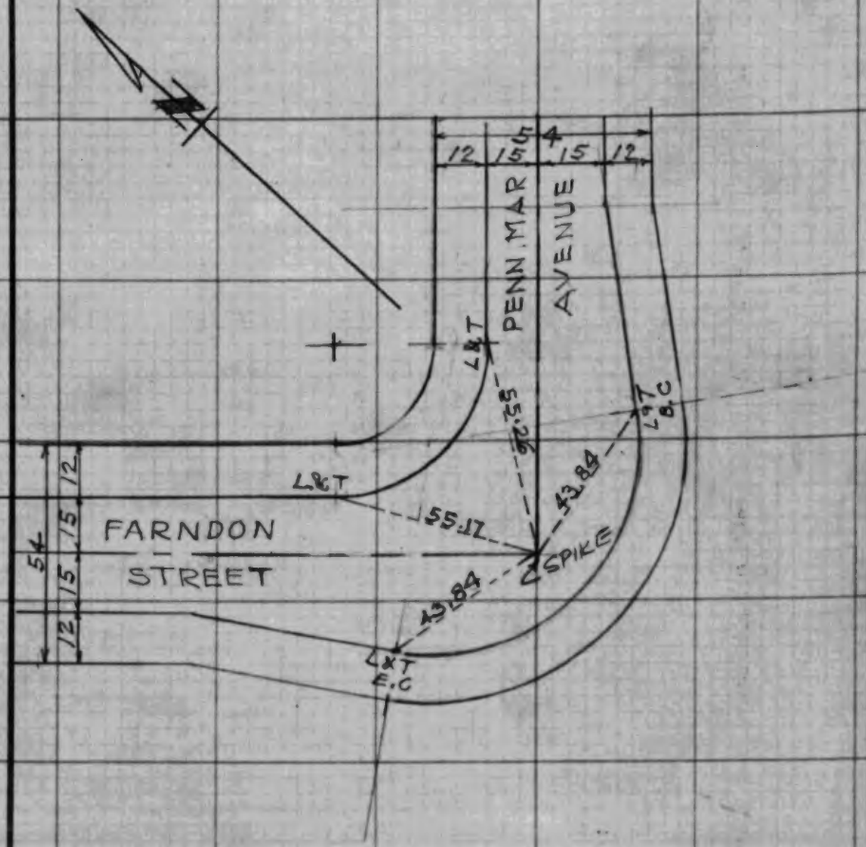

SO. CALIF. BLUE PRINT CO. 4287

CO.SUR. F.B.2031: 65

SURVEY OF TIES - PENN MAR, GALAX. F. B. 422 Pg. 34

SURVEY BY ADAMS & ELLS. TR. No. 20988

DATE

SHEET 8 OF 9 SHEETS

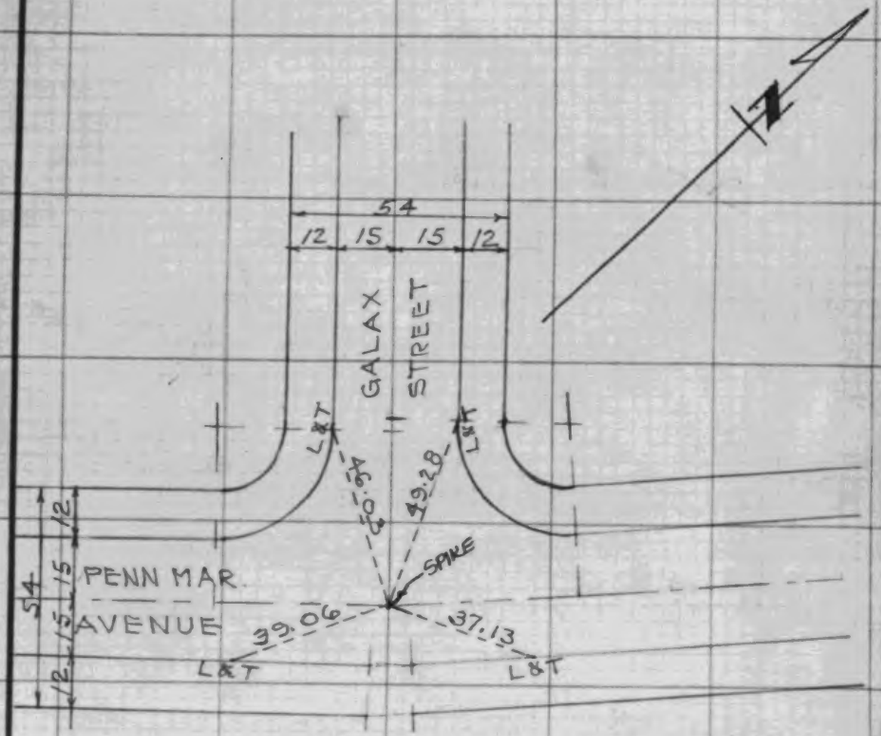

SO. CALIF. BLUE PRINT CO. 4297

CO.SUR. F.B.2031: 66

SURVEY OF TIES PENN MAR AVE - SLACK RD. F. B. 422 Pg. 34

SURVEY BY ADAMS & ELLS TR. No. 20988

DATE

SHEET 9 OF 9 SHEETS

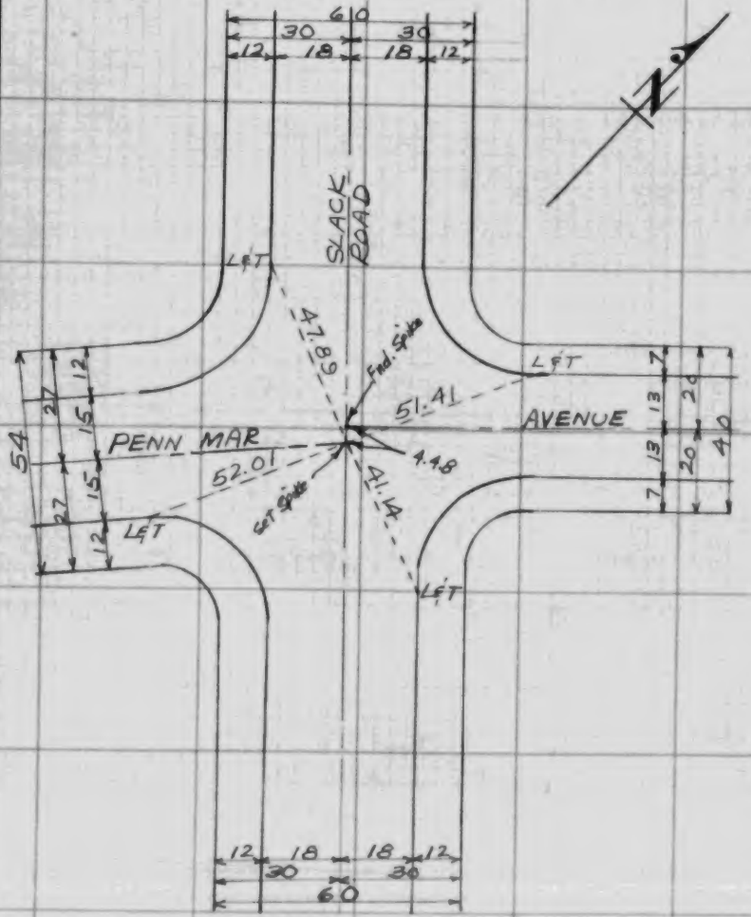

SO. CALIF. BLUE PRINT CO. 4297

WS 31 B-21

TRACT Nº 18481
& ties Canyondell Drive

Sh. Nº 1 of 2

G.C. FitzGerald
R.E. 726

Sept. 12-1955

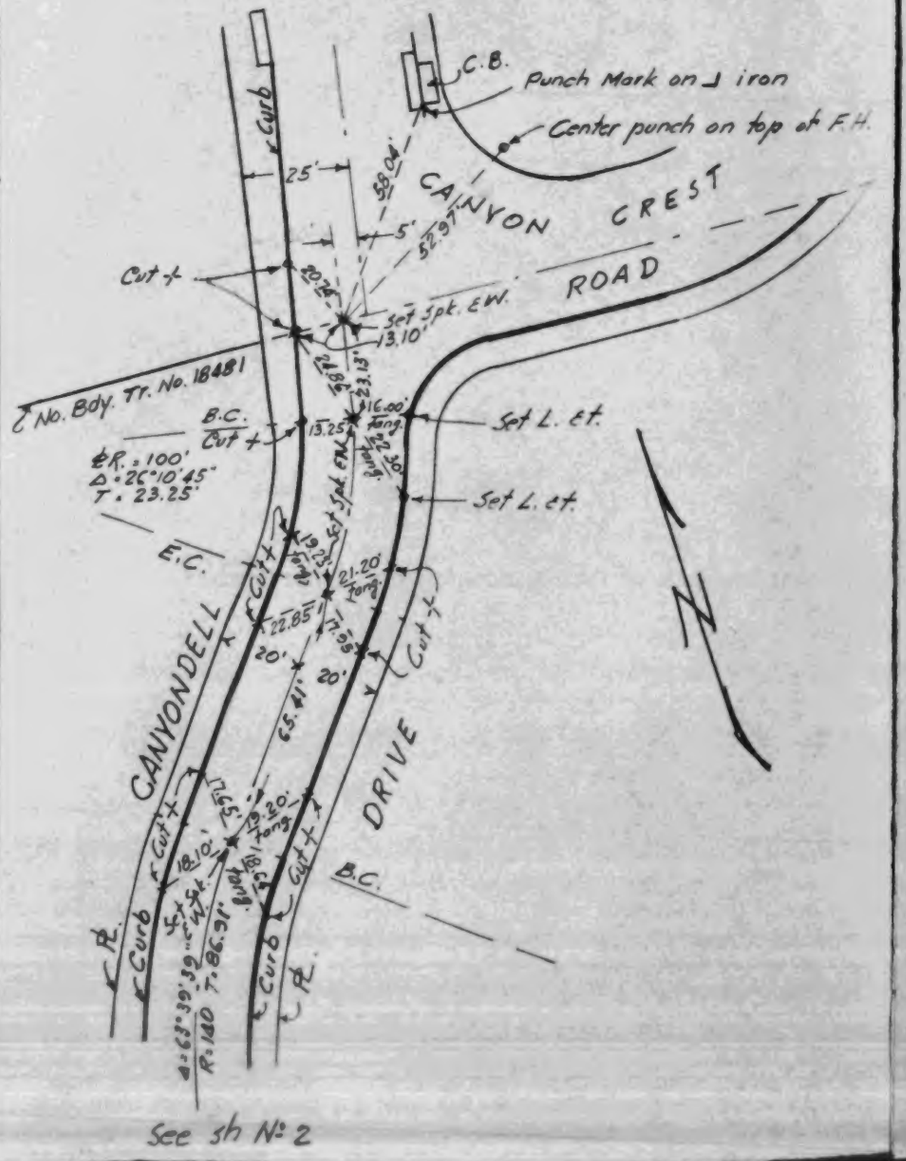

TRACT Nº 18481
& ties Canyondell Drive

Sh. Nº 2 of 2

G.C. FitzGerald
R.E. 726

Sept. 12-1955

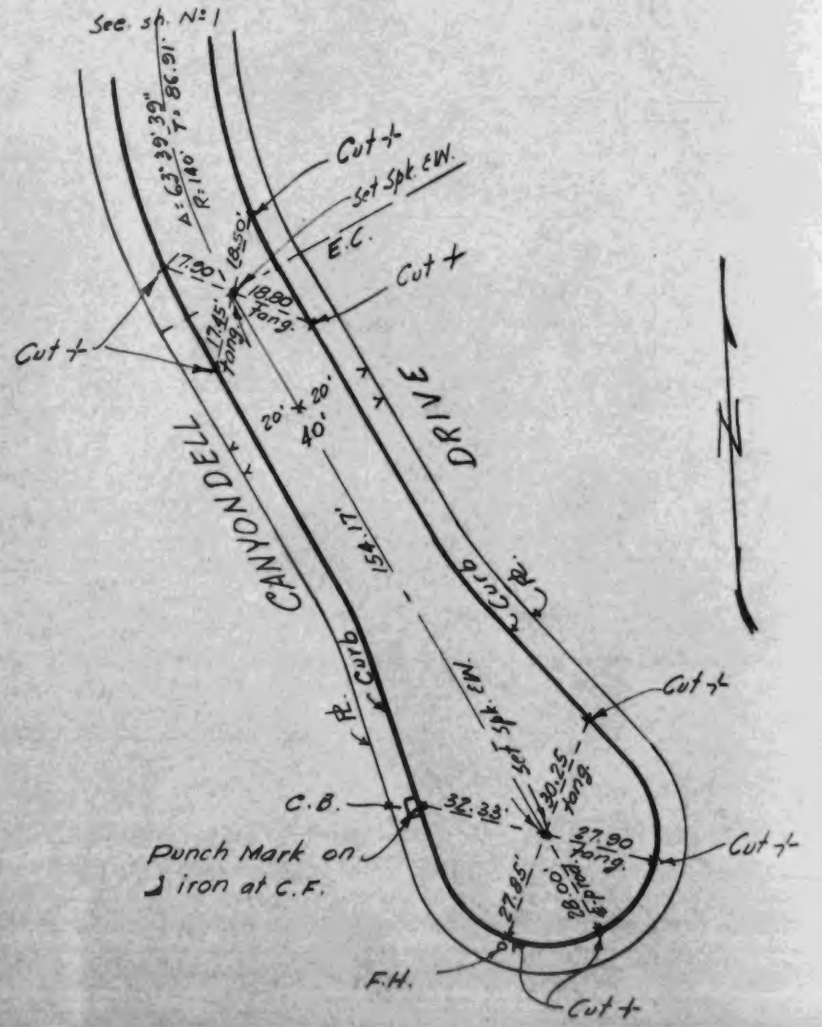

CO.SUR. F.B.2031:69 R. L. STUCKEY COMPANY, INC.

SURVEY OF Center-Line Ties F. B. Pg. 1-1

SURVEY BY R.L. Stuckey Co., Inc. TR. No. 20372

DATE September 19, 1955

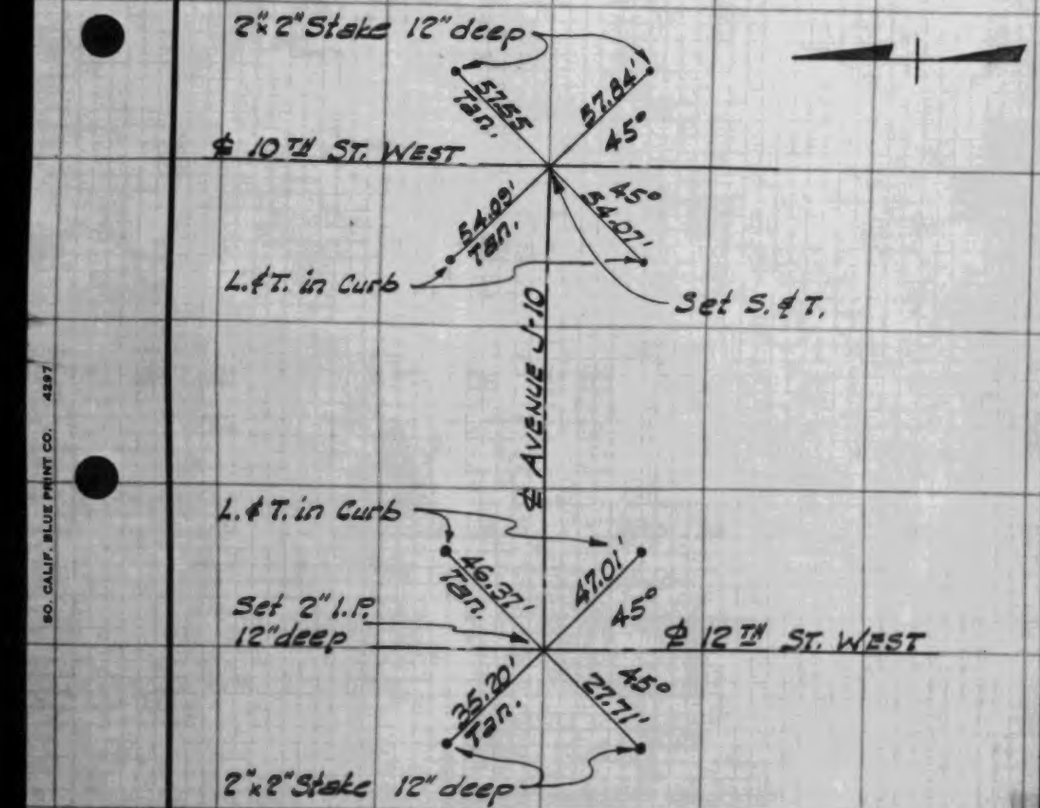

SO. CALIF. BLUE PRINT CO. 4297

CO.SUR. F.B.2031: 70

SURVEY OF F. B. Pg. 1-5

SURVEY BY Jennings Engineering Co. TR. No RS 2136

DATE JULY 1, 1955

R.S. 72-40

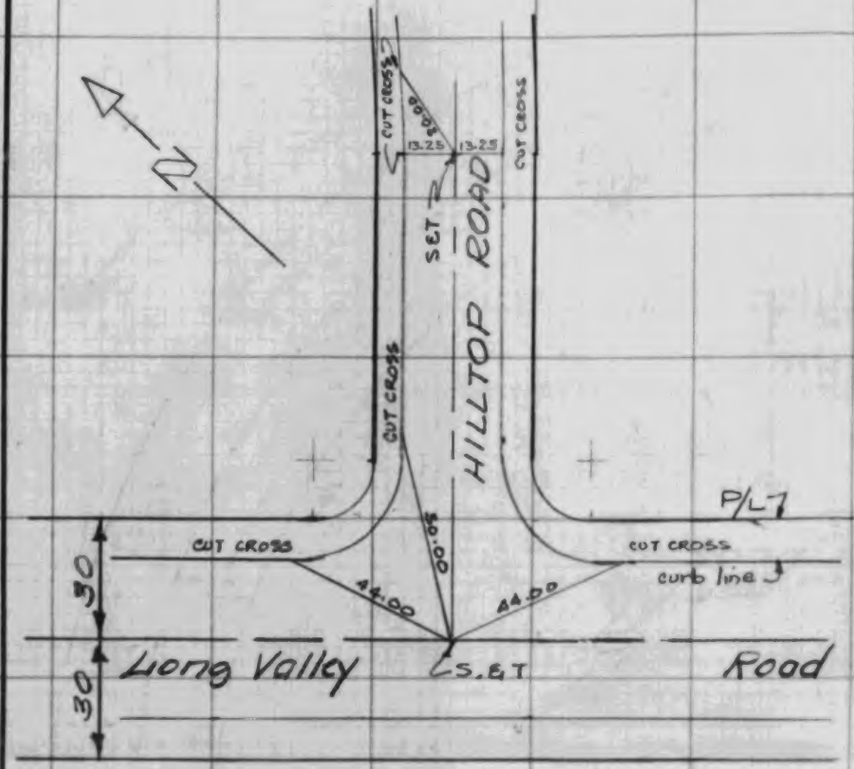

SO. CALIF. BLUE PRINT CO. 4297

I

CO.SUR. F.B.2031: 71

F. B. Pg. 2 -

TR. No. RS 21 36

SURVEY OF

SURVEY BY Jennings Engineering Co.

DATE July 1, 1955

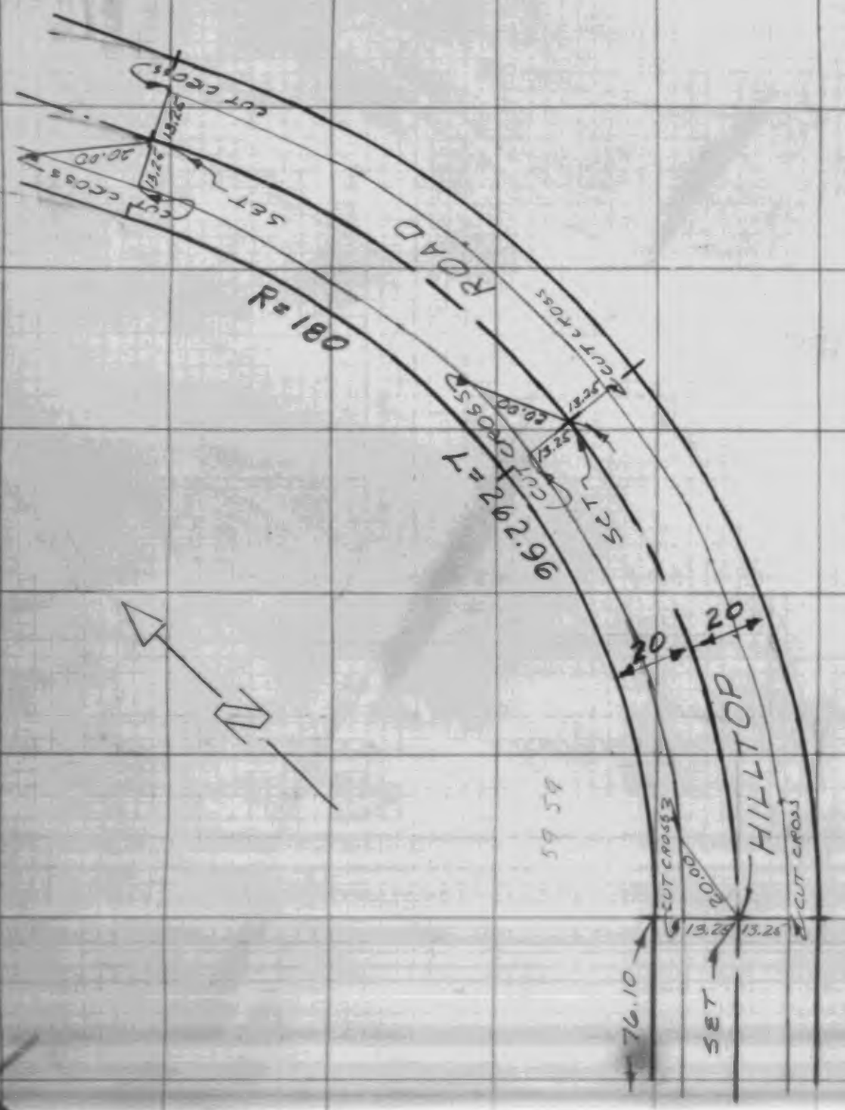

II

CO.SUR. F.B.2031: 72

SURVEY OF

SURVEY BY Jennings Engineering Co.

DATE July 1, 1955

F. B. Pg. 3 - 5

TR. No. RS 21 36

R.S. 72-40

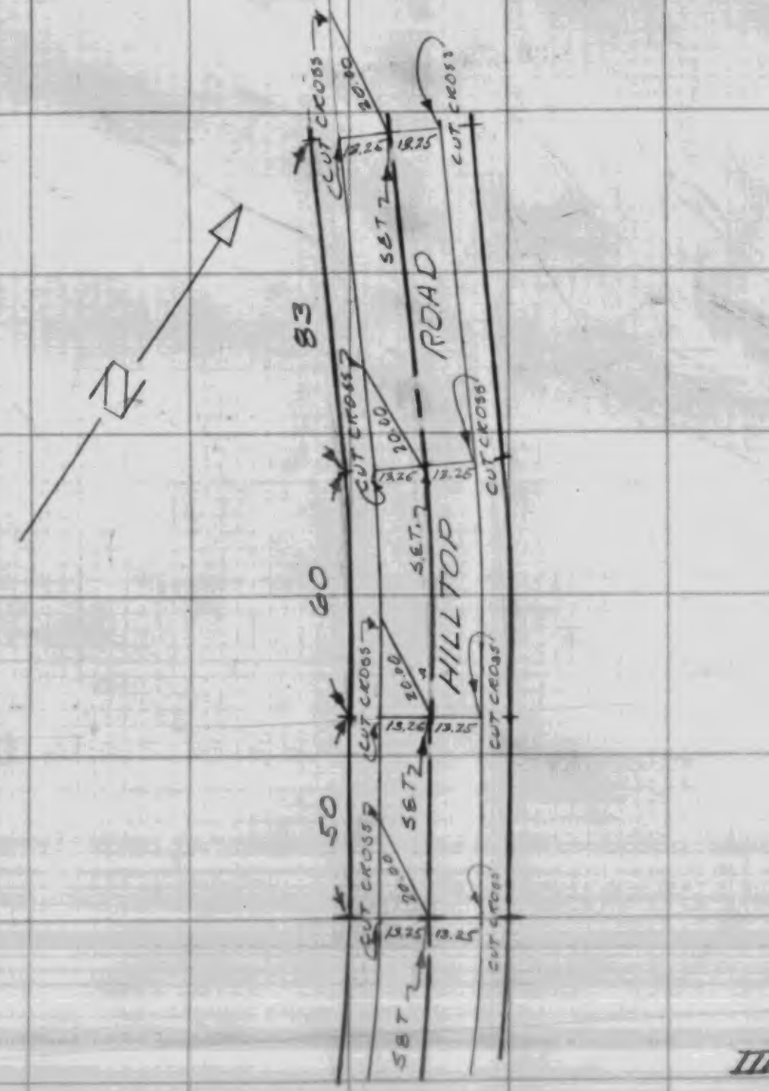

III

SO. CALIF. BLUE PRINT CO. 4287

CO.SUR. F.B.2031: 73

F. B. Pg. 4 - 5 SURVEY OF

TR. No. RS 21 36 SURVEY BY Jennings Engineering Co.

DATE July 1, 1955

IV

SO. CALIF. BLUE PRINT CO. 4237

CO.SUR. F.B.2031: 74

SURVEY OF

SURVEY BY Jennings Engineering Co.

DATE July 1, 1955

F. B. Pg. 5 - 5

TR. No. RS 21 36

R.S. 72-40

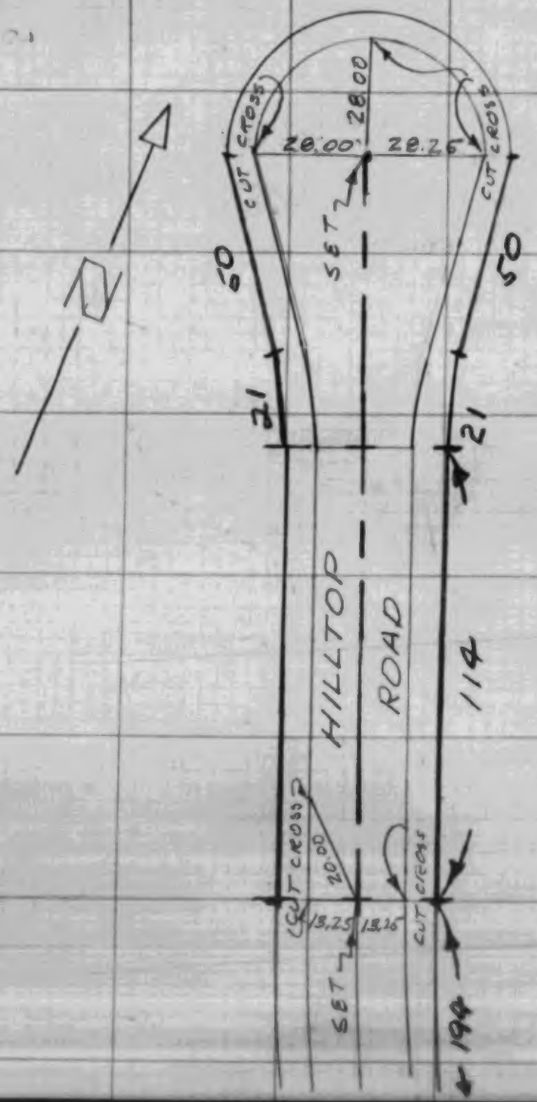

V

CO.SUR. F.B.2031: 75

SURVEY OF S&T, & Tie's — F. B. — Pg. 1-6

SURVEY BY Karl F Tuttle, by Paul Smith — TR. No. 15035

DATE Sept. 8, 1955

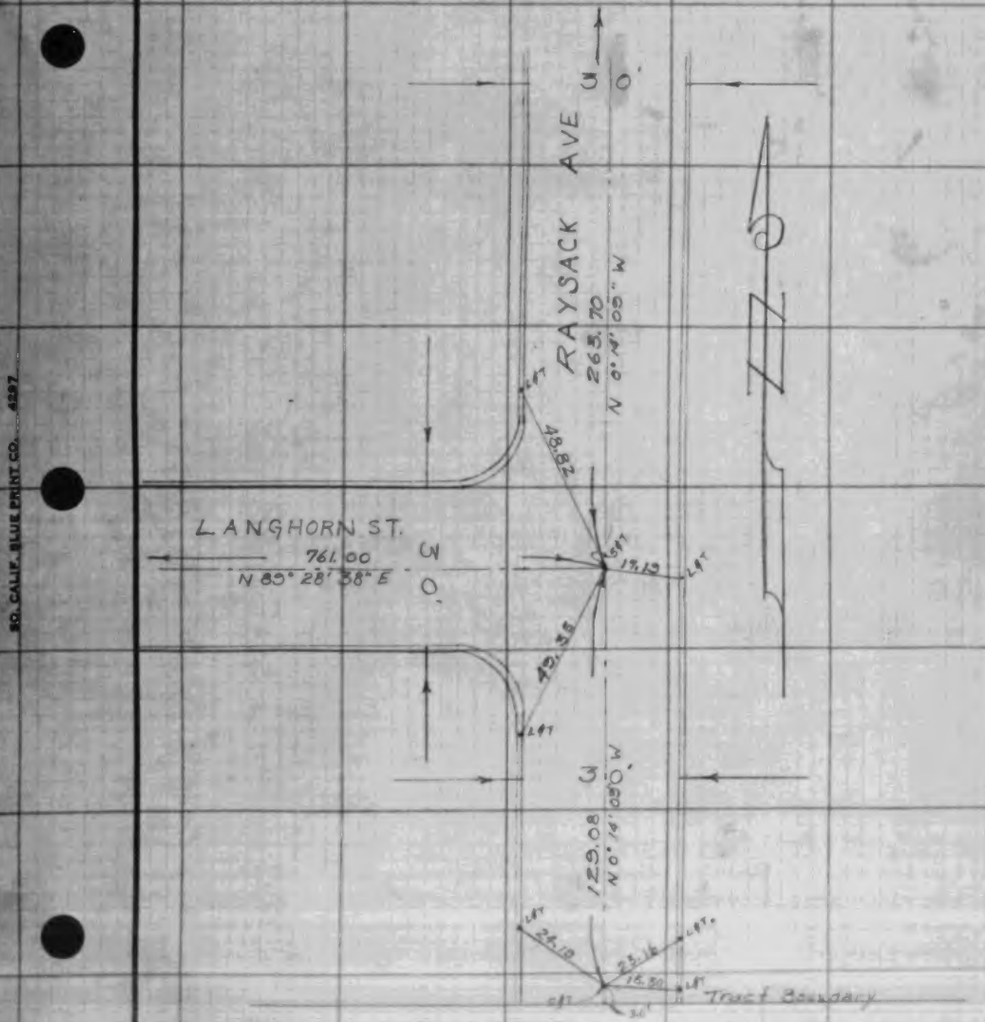

SO. CALIF. BLUE PRINT CO. 4297

CO.SUR. F.B.2031: 76

SURVEY OF S&T, & TIE'S — F. B. — Pg. 2-6

SURVEY BY Karl F Tuttle, by Paul Smith — TR. No. 15035

DATE Sept. 8, 1955

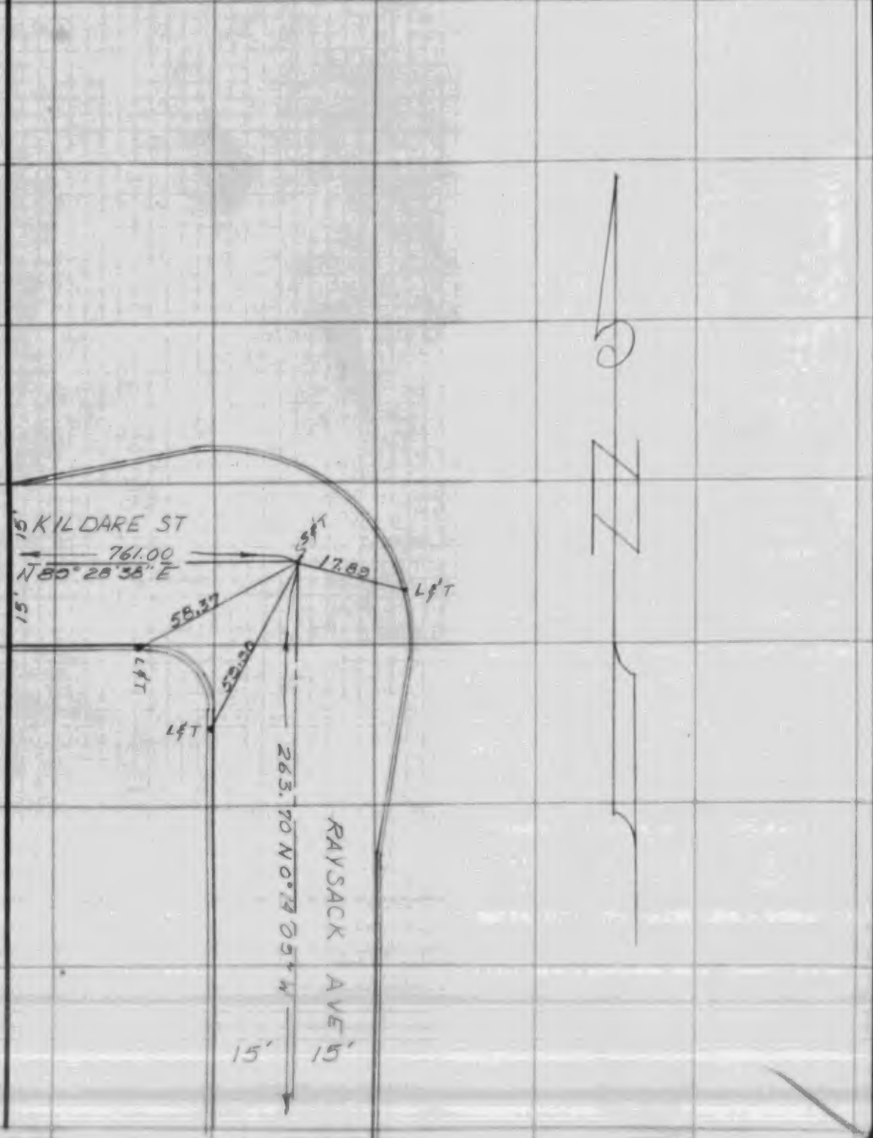

SO. CALIF. BLUE PRINT CO. 4297

CO.SUR. F.B.2031: 77

SURVEY OF S&T, & TIE'S F. B. Pg. 3 - 6

SURVEY BY Karl E. Tuttle, by Paul Smith TR. No. 15035

DATE Sept 8, 1955

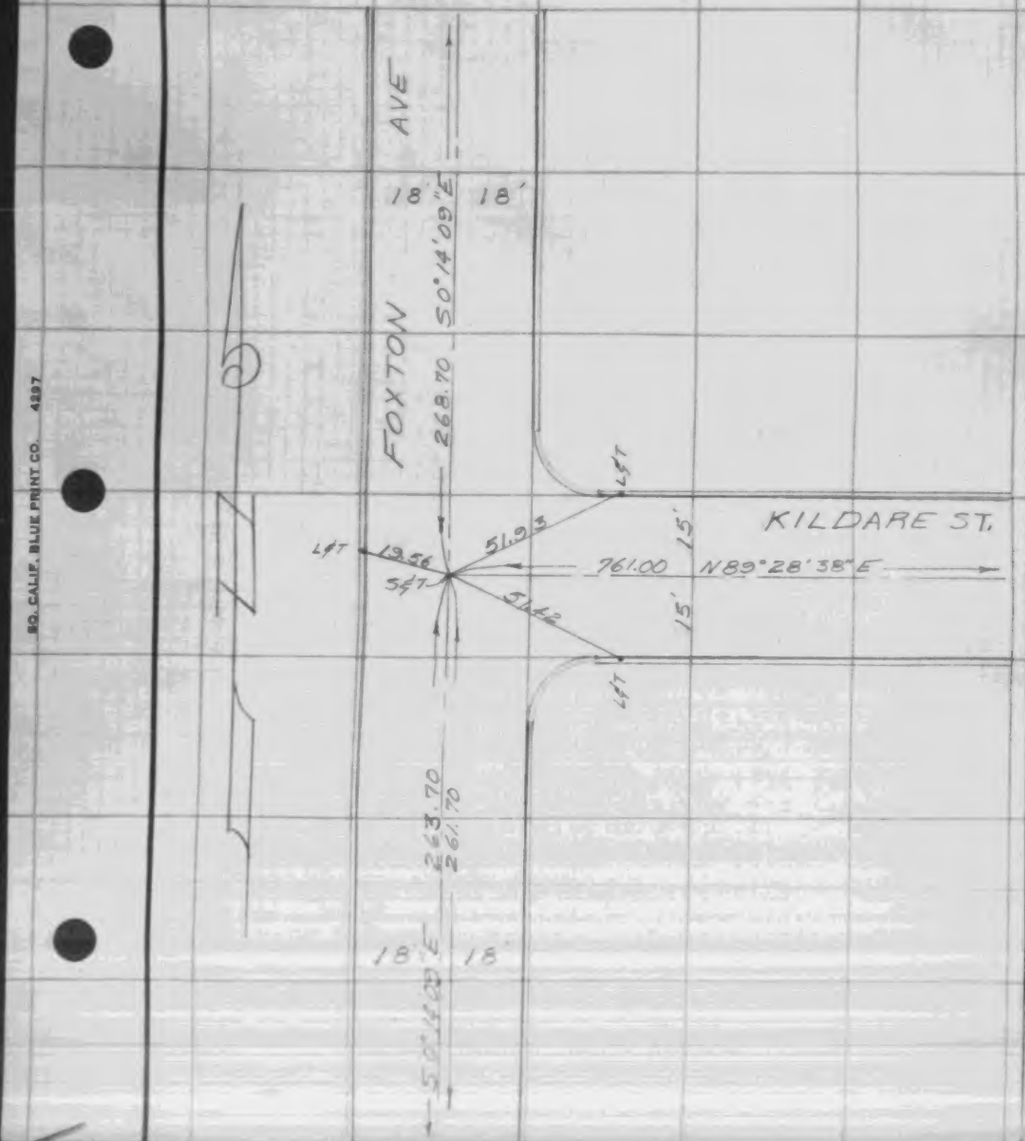

SO. CALIF. BLUE PRINT CO. 4297

CO.SUR. F.B.2031: 78

SURVEY OF S&T, & Tie's F. B. Pg. 4 - 6

SURVEY BY Karl E Tuttle, by Paul Smith TR. No. 15035

DATE Sept. 8, 1955

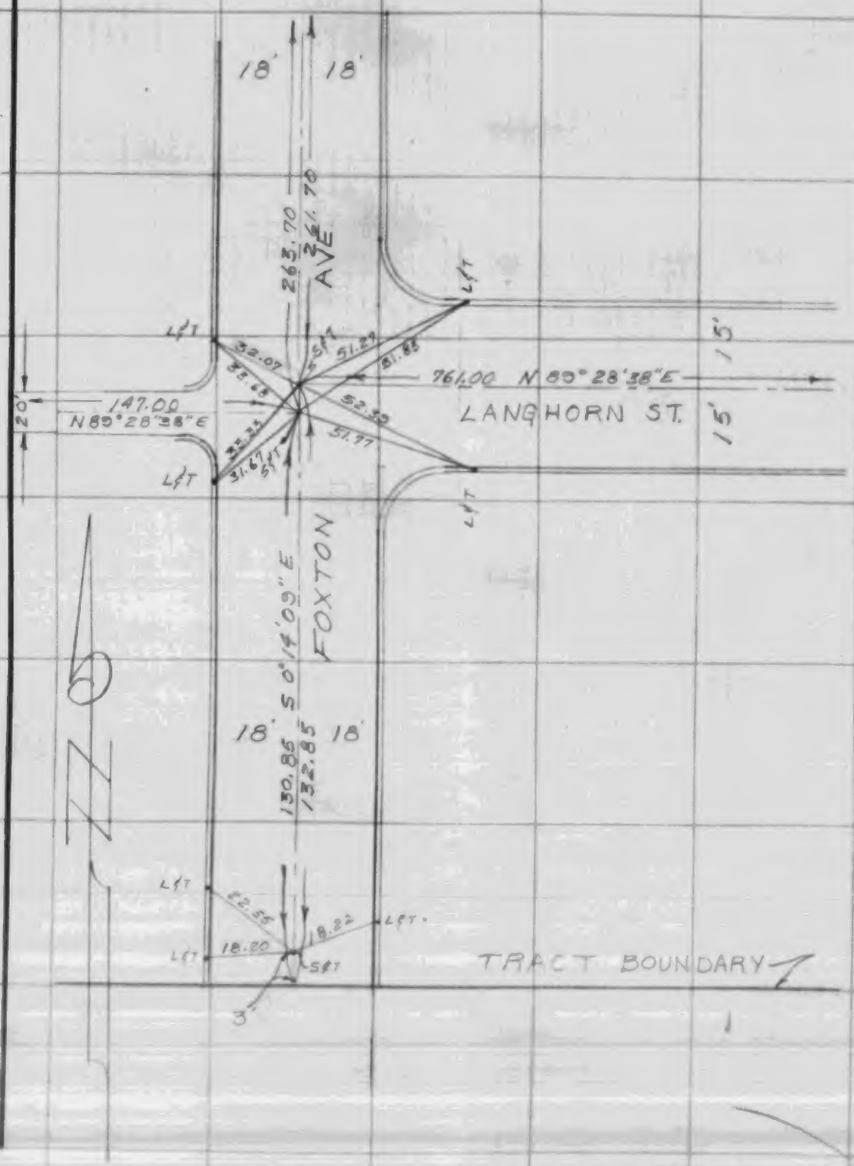

SO. CALIF. BLUE PRINT CO. 4297

CO.SUR. F.B.2031: 79

SURVEY OF S&T, & TIE'S — F. B. — Pg. 5 - 6

SURVEY BY Karl F. Tuttle, by Paul Smith — TR. No. 15035

DATE Sept. 8, 1955

SO. CALIF. BLUE PRINT CO. 4287

CO.SUR. F.B.2031: 80

SURVEY OF S&T, & TIE'S — F. B. — Pg. 6 - 6

SURVEY BY Karl F. Tuttle, by Paul Smith — TR. No. 15035

DATE Sept 8, 1955

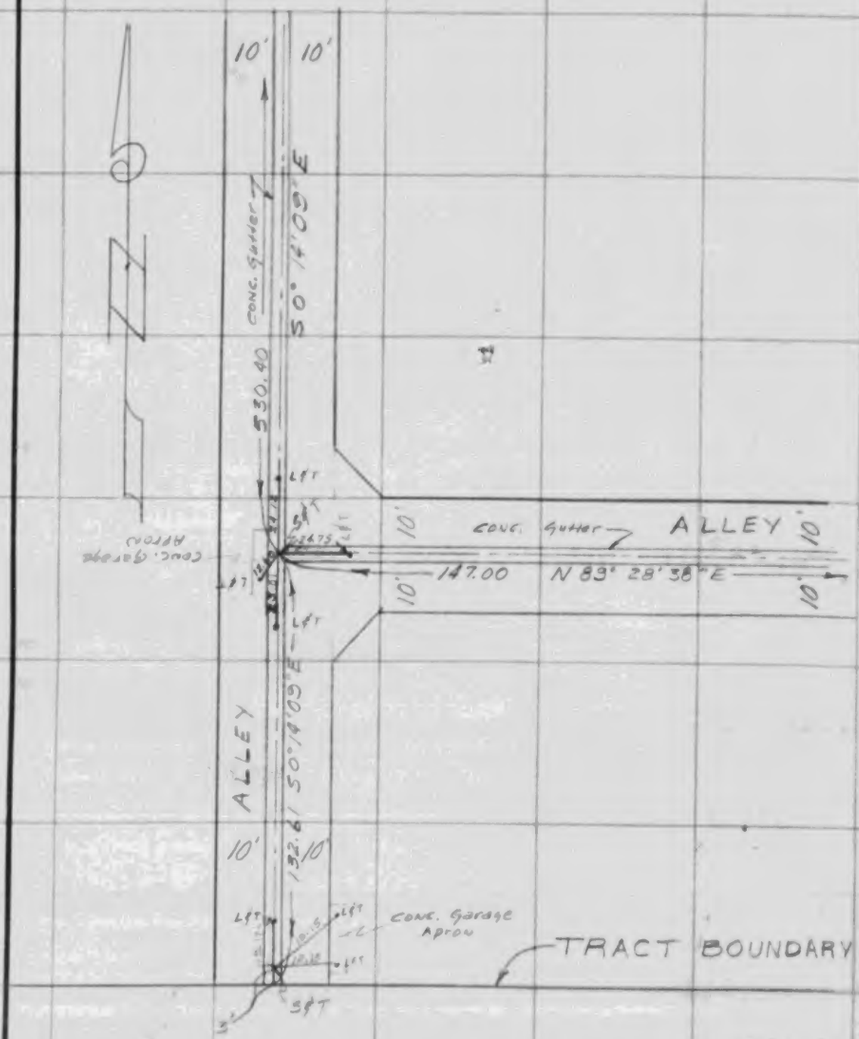

SO. CALIF. BLUE PRINT CO. 4287

CO.SUR. F.B.2031: 81

TRACT Nº 18641
IN THE CITY OF GLENDALE
E.F. CARLANDER
RE 4278

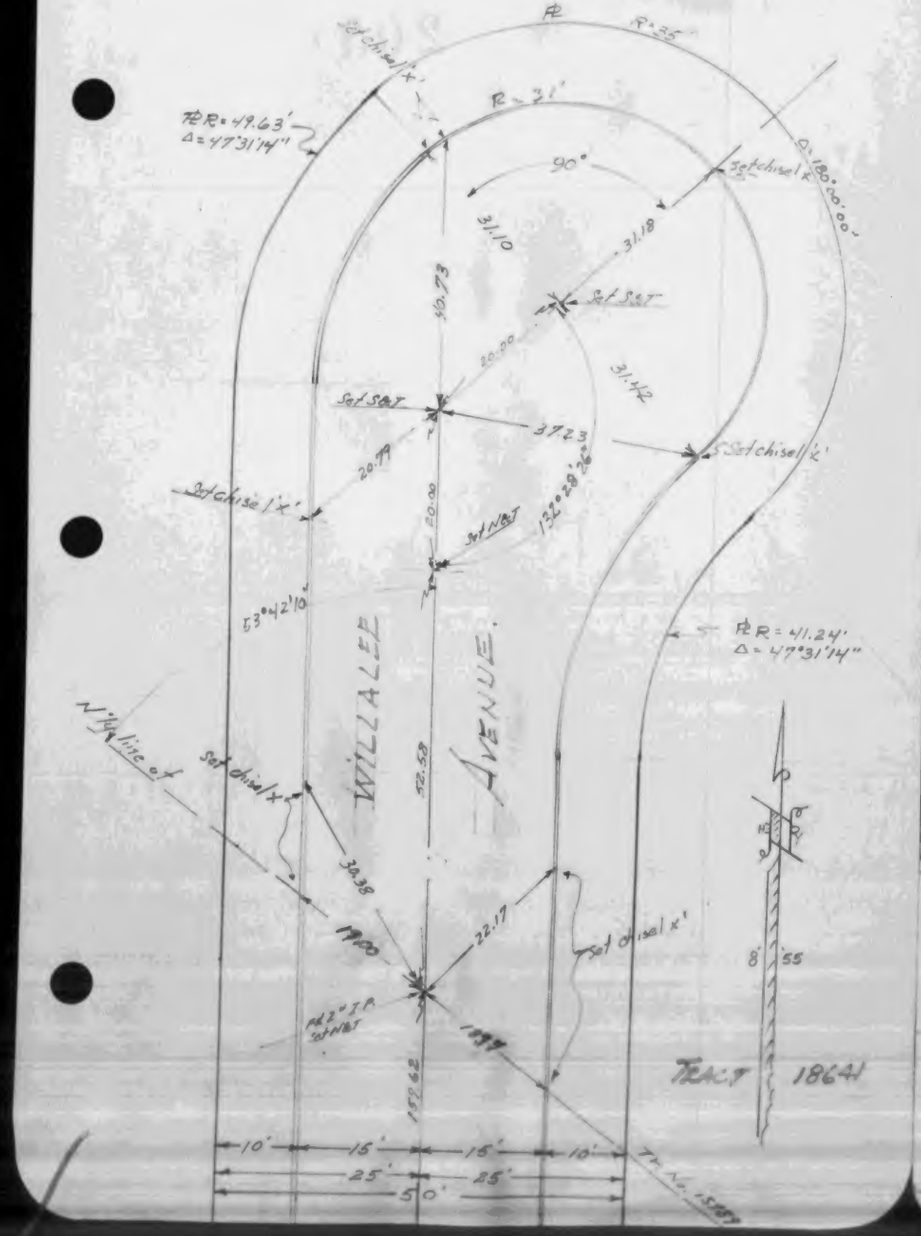

SO. CALIF. BLUE PRINT CO. 4297

CO.SUR. F.B.2031: 82

SURVEY OF Center Line Ties F. B. Pg 1 - 3
SURVEY BY Hennings Engr. Co. TR. No. 20955
DATE Sept. 15-1955

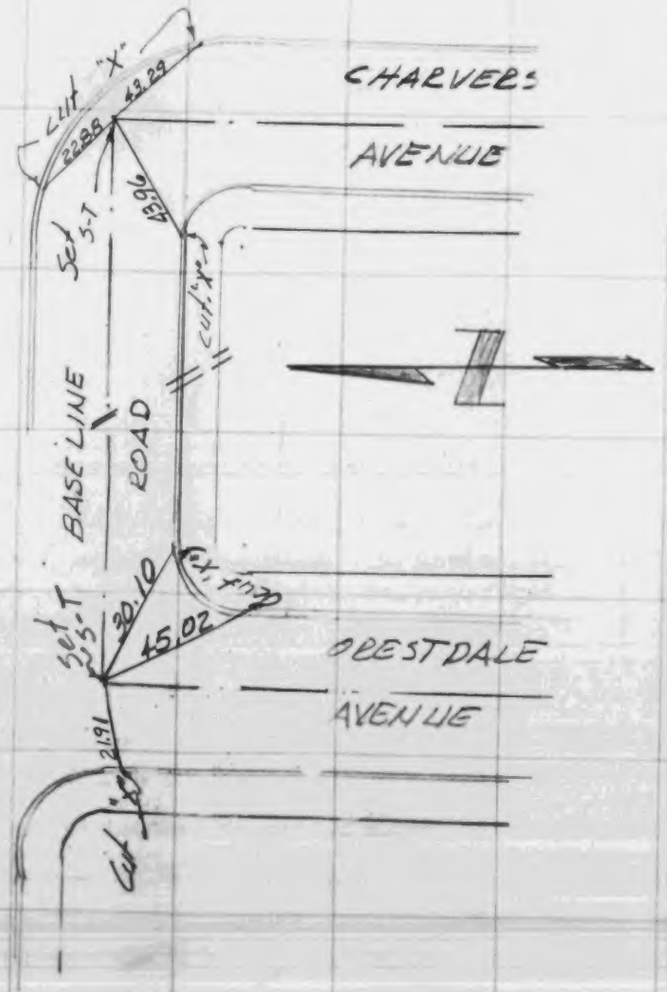

CO.SUR. F.B.2031: 83

SURVEY OF Center Line Ties
SURVEY BY Jennings Engr. Co.
DATE Sept 15-1955
F. B. Pg. 2 - 3
TR. No. 20955

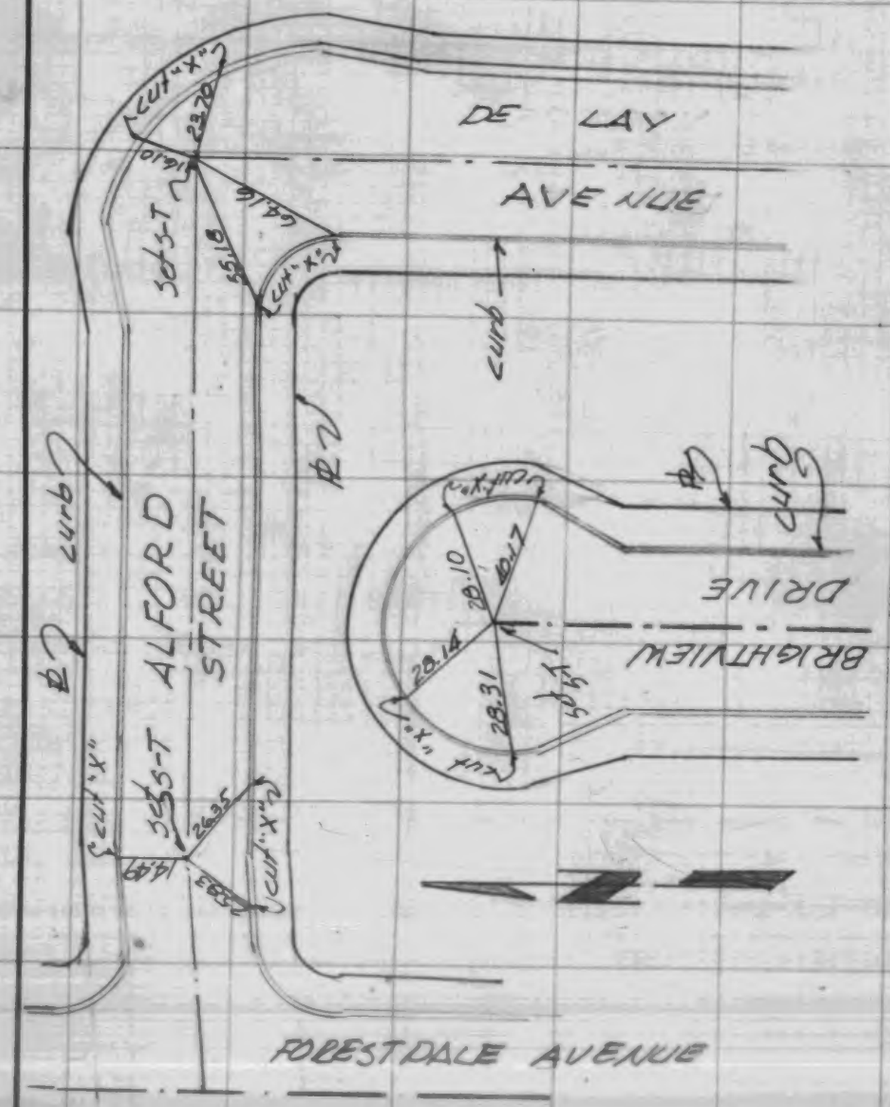

SO. CALIF. BLUE PRINT CO. 4297

CO.SUR. F.B.2031: 84

SURVEY OF Center Line Ties
SURVEY BY Jennings Engr. Co.
DATE Sept. 15-1955
F. B. Pg. 3 - 3
TR. No. 20955

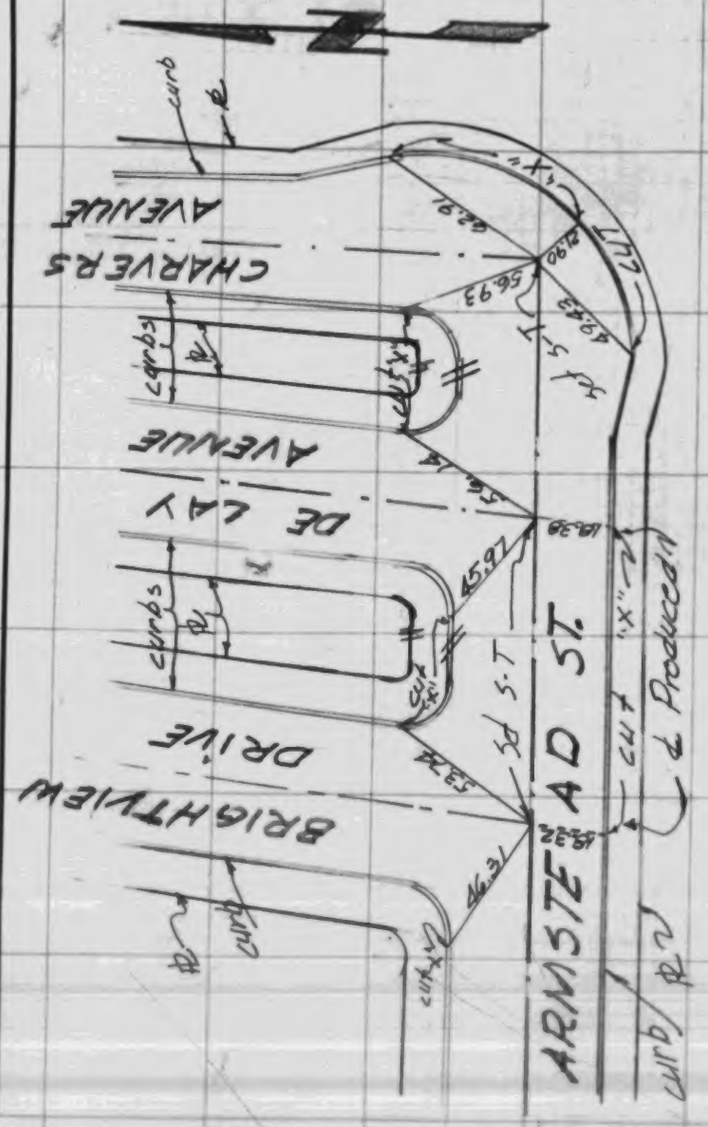

SO. CALIF. BLUE PRINT CO. 4297

WS 65 A-3

R.S. 72-36

RECORD OF SURVEY #2195

CENTER-LINE TIES

R.L. Stuckey Co. Inc., Palmdale, Calif.

July 20, 1955



NOTE: All ties are 2"x2"'s set 12" below the surface

R.S. 72-36

RECORD OF SURVEY #2195

CENTER-LINE TIES

R.L. Stuckey Co., Inc., Palmdale, Calif.

July 20, 1955

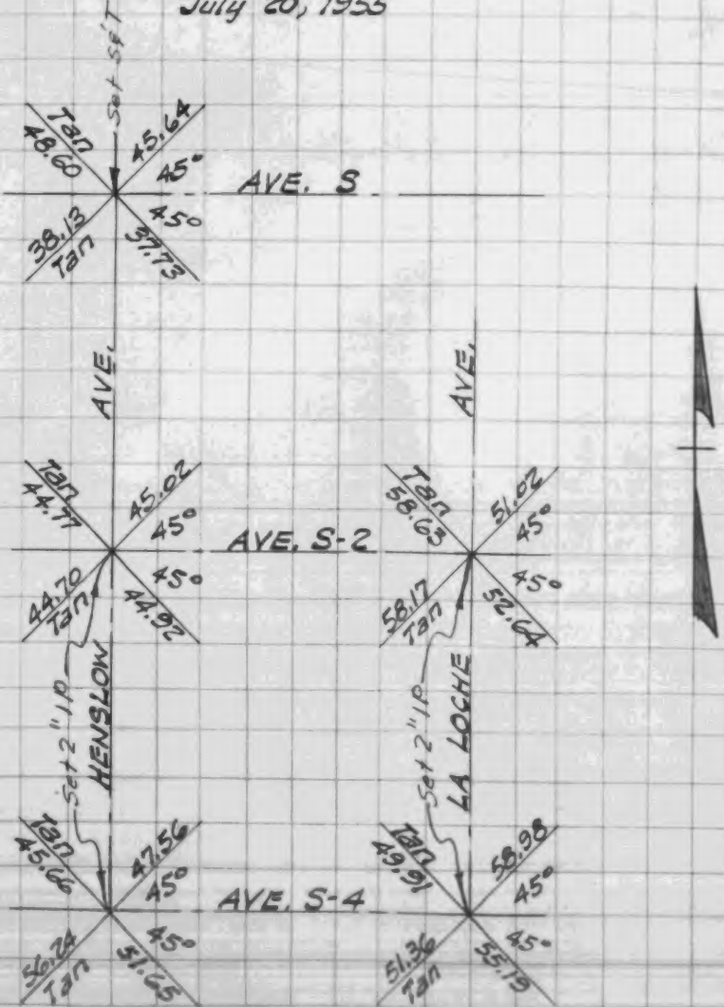

NOTE: All ties are 2"x2"'s set 12" below the surface

CO.SUR. F.B.2031:87 | R. L. Stuckey Co. | PAGE 1 OF 1

CENTER-LINE TIES, RECORD OF SURVEY #2209
R.S. 72-27



CO.SUR. F.B.2031: 88

CENTER LINE TIES

R. L. Stuckey Co. - R.S. 2164 R.S. 72/37-38



CO.SUR. F.B.2031: 89

R. C. BALLINGER
R.S. 72 - 42

CO.SUR. F.B.2031: 90

Page 1

See Page 2

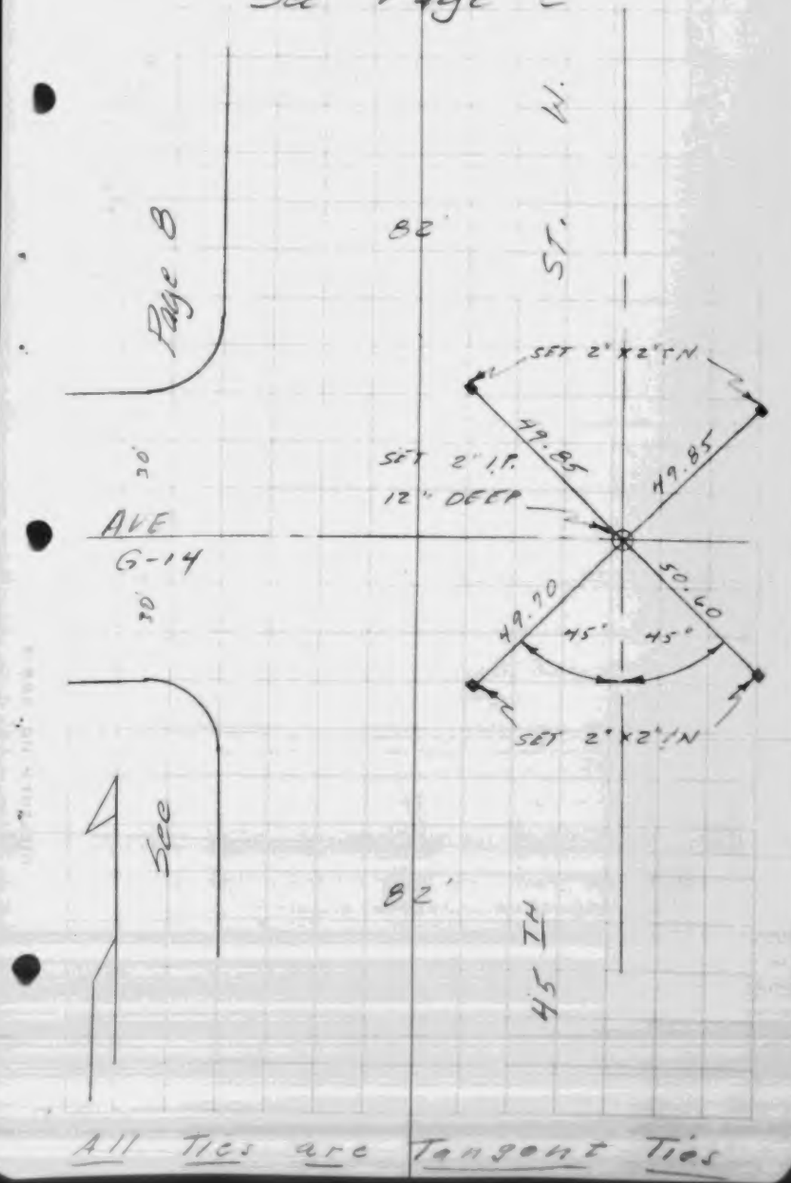

All Ties are Tangent Ties

Page 2

See Page 3

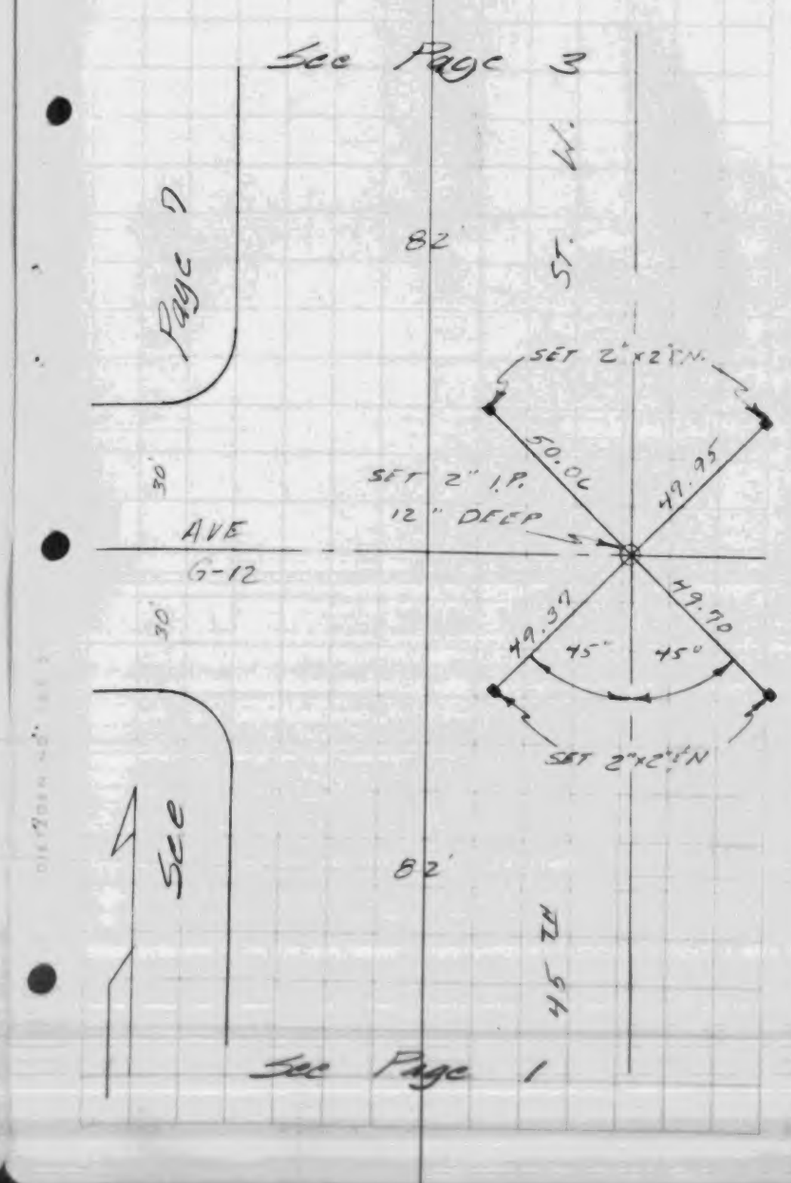

See Page 1

Page 3

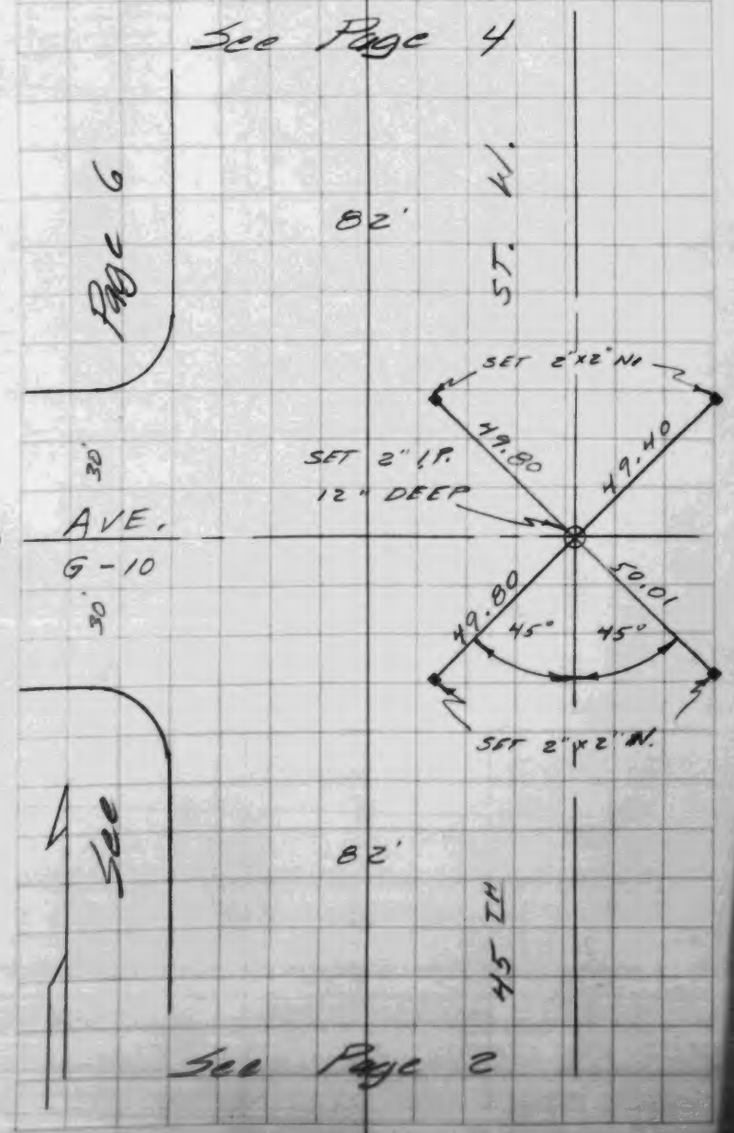
See Page 4
Page 6
82'
ST. W.
SET 2"x2" N.
49.80
49.40
SET 2" I.P.
12" DEEP
30'
AVE.
G-10
30'
50.01
49.80
45°
45°
SET 2"x2" N.
See
82'
45TH
See Page 2

Page 4

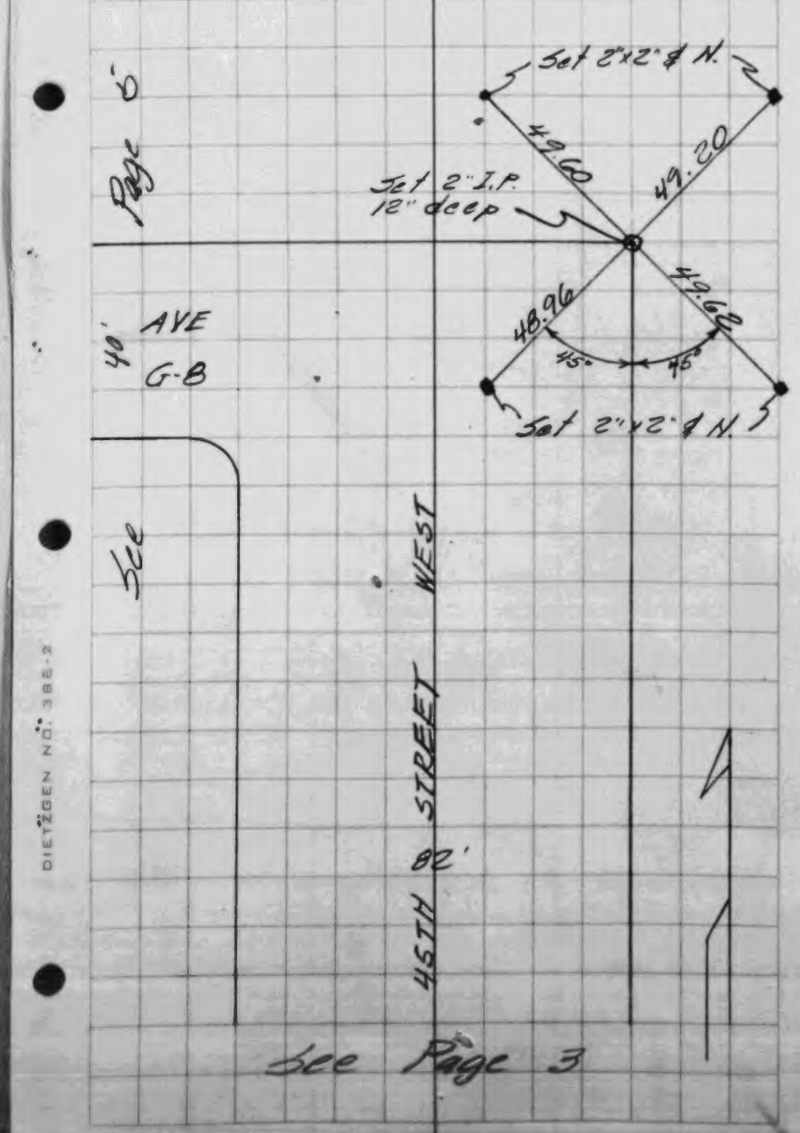
Page 6
Set 2"x2" N.
49.60
49.20
Set 2" I.P.
12" deep
48.96
49.68
45°
45°
Set 2"x2" N.
40' AVE
G-B
See
45TH STREET WEST
82'
See Page 3

Page 5

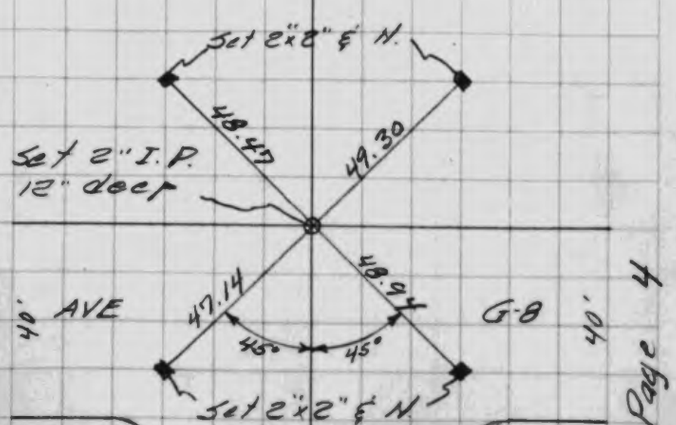

See Page 4

30' 30'

40TH STREET WEST

30' 30'

See Page 6

DIETZGEN NO. 386-2

Page 6

See Page 5

Page 12

30' 30'

ST.

Page 3

Set 2"x2" & N.

41.99

40.80

30' 30'

Set 2" I.P. 12" DEEP

AVE.

G-10

30' 30'

40.18

45°

45°

39.64

Set 2"x2" & N.

See

30' 30'

41TH

See

See Page 7

DIETZGEN NO. 386-2

R. C. BALLINGER
R.S. 72 - 42

WS-71, C-4

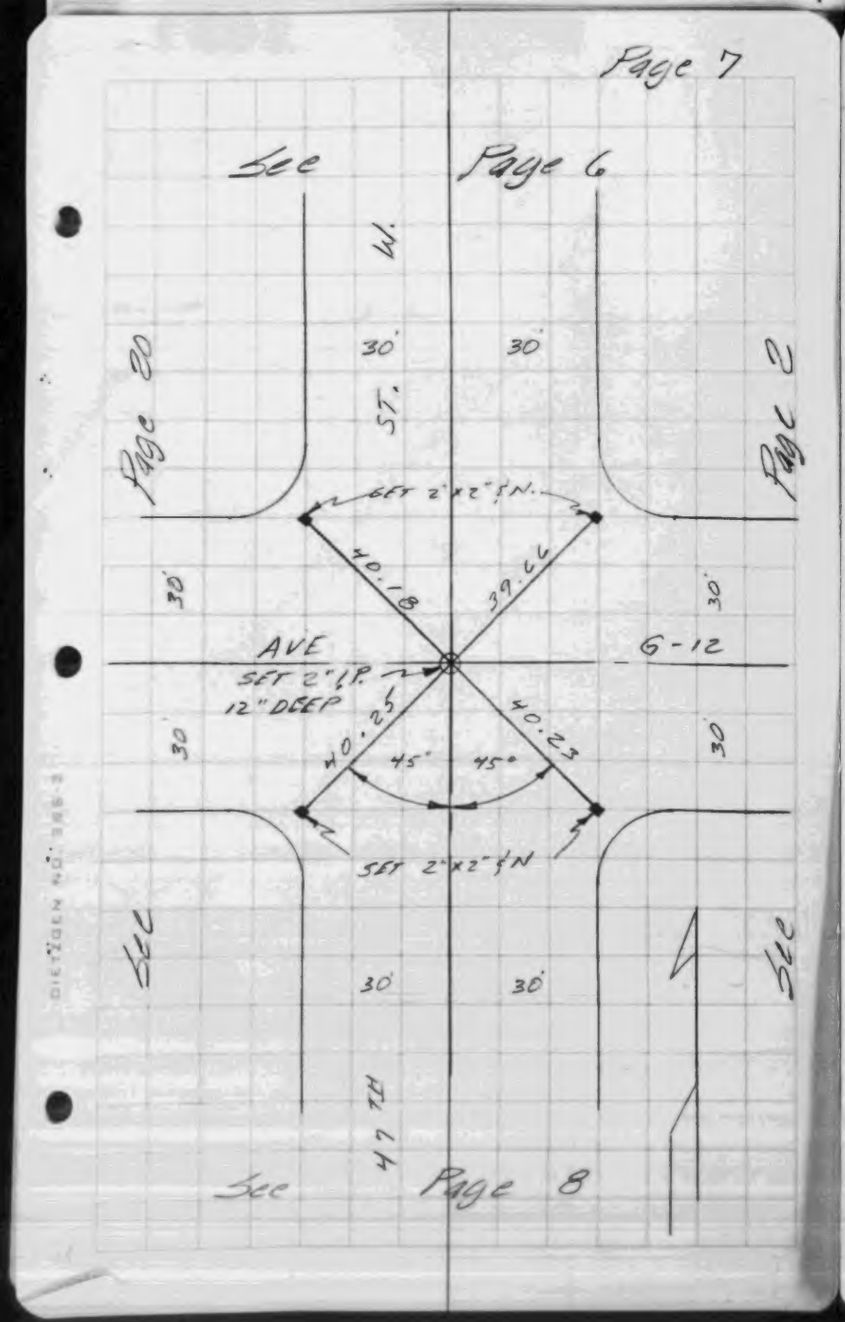

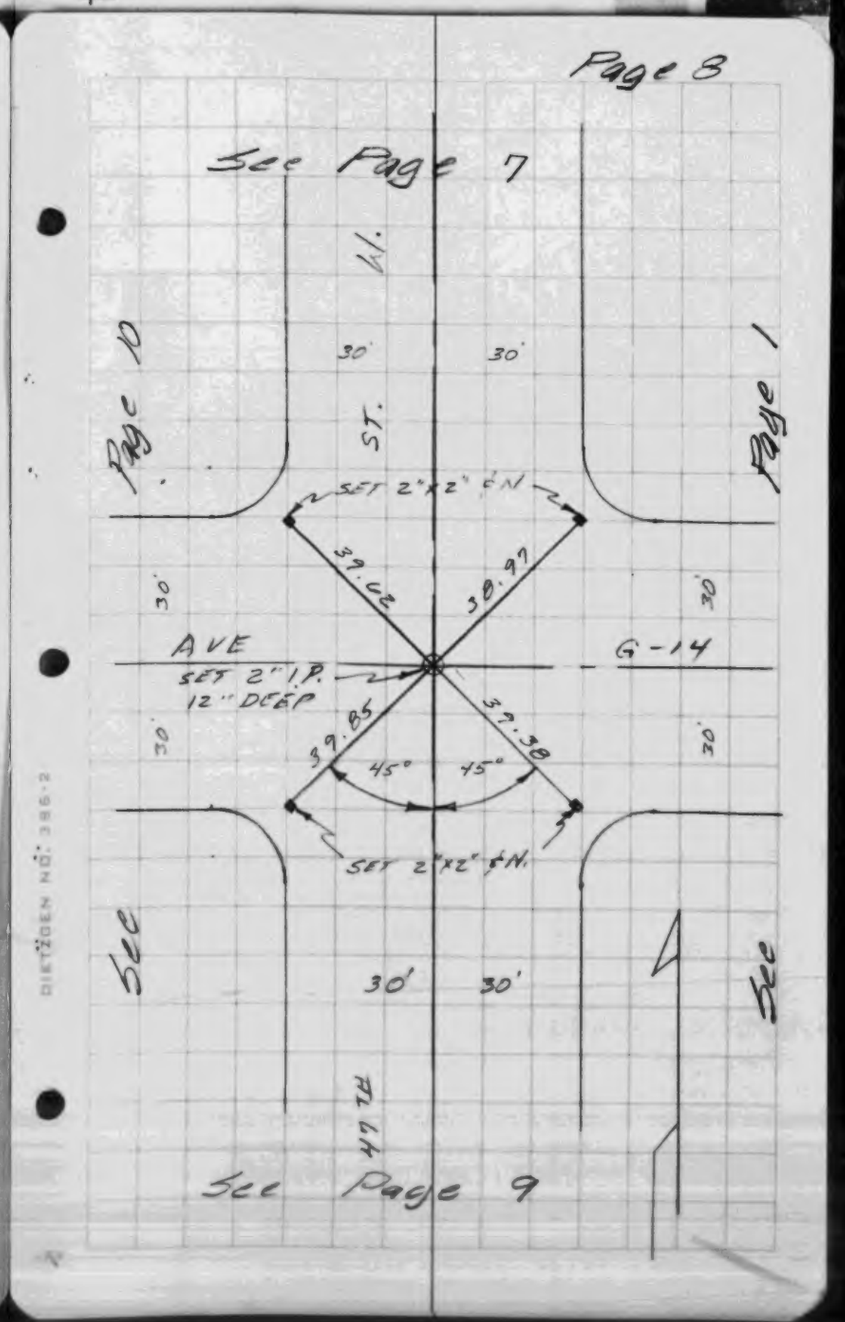

Page 9

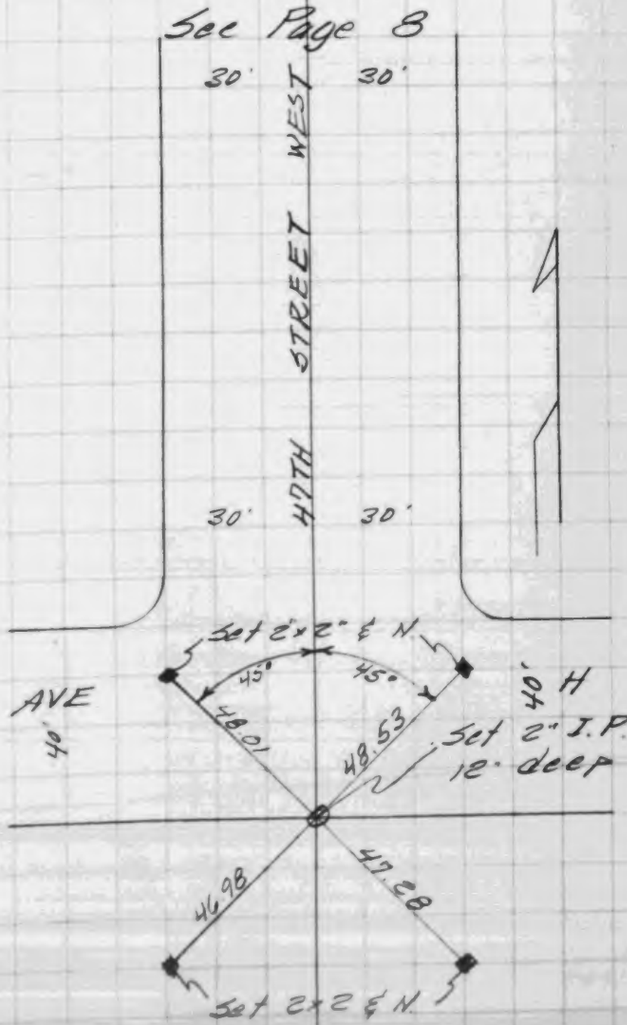

Page 10

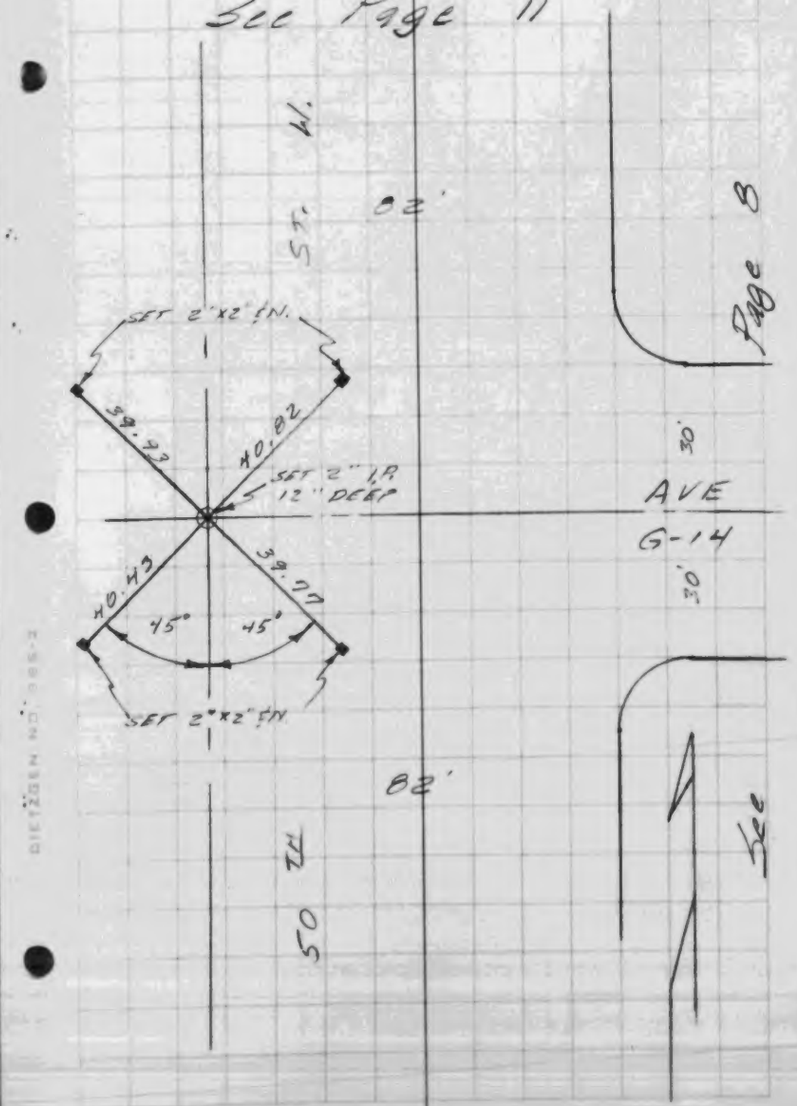

R. C. BALLINGER
R.S. 72 - 42

Page 11

See Page 12

W.

82'

ST.

Page 13

SET 2"x2" ℄N

47.30

44.83

SET 2" I.P.
12" DEEP

AVE.
G-12

30'

43.87

44.75

45°

45°

30'

SET 2"x2" ℄N.

50 TH

82'

See

See Page 10

DIETZGEN NO. 386-2

Page 12

W.

82'

ST.

Page 6

SET 2"x2" ℄N

40.96

40.65

SET 2" I.P.
12" DEEP

AVE.
G-10

30'

41.19

41.36

45°

45°

30'

SET 2"x2" ℄N

50 TH

82'

See

See Page 11

DIETZGEN NO. 386-2

R. C. BALLINGER
R.S. 72 - 42

PAGE 13

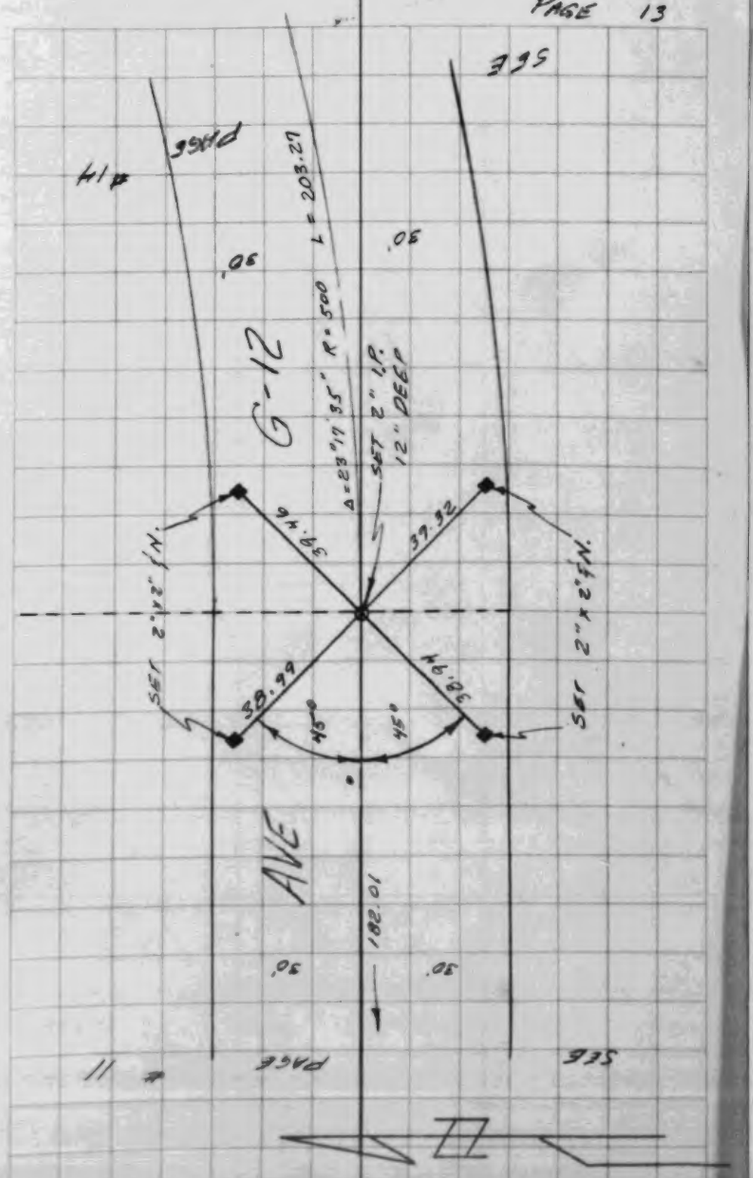

PAGE 14

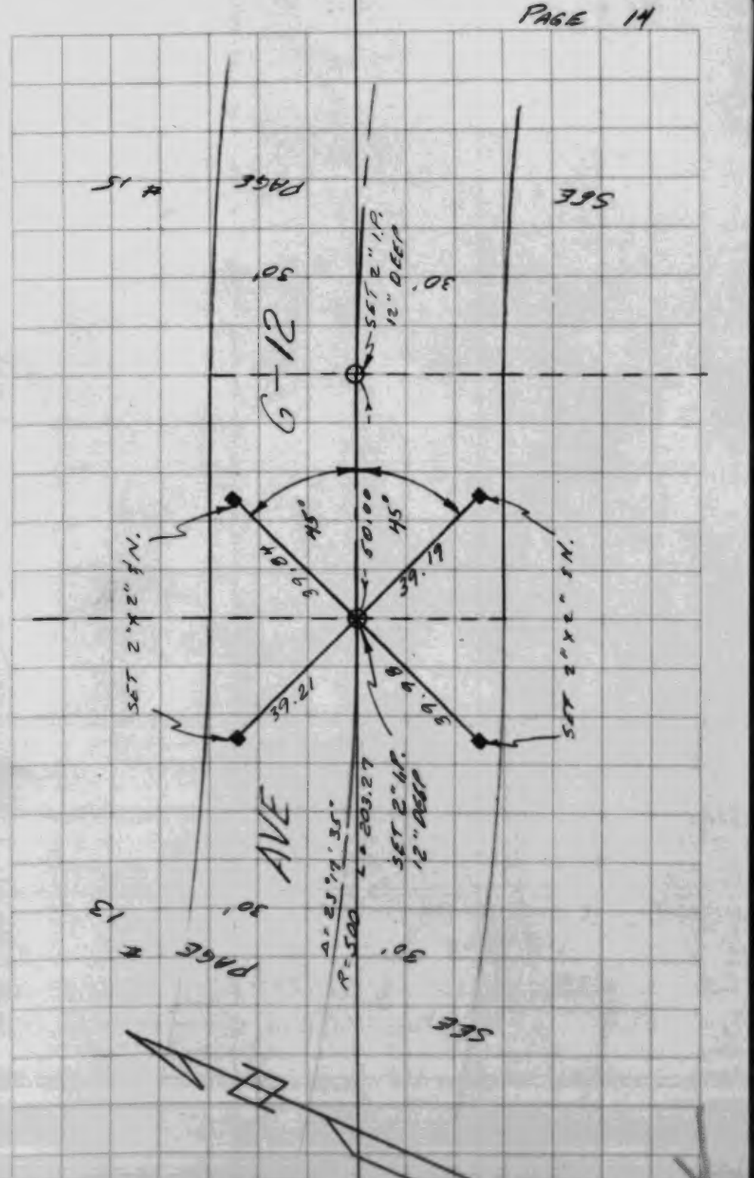

DIETZGEN NO. 386-2

PAGE 15

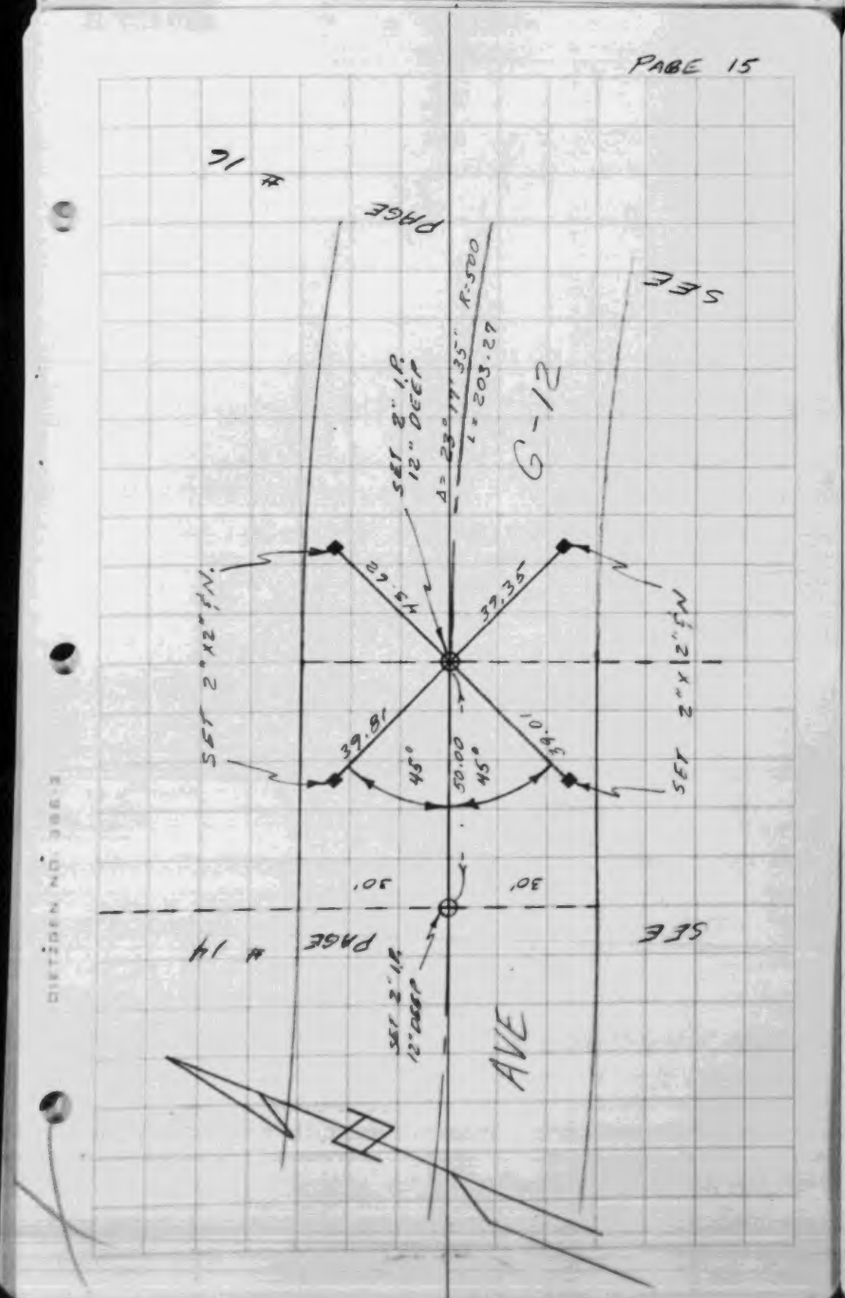

PAGE # 16

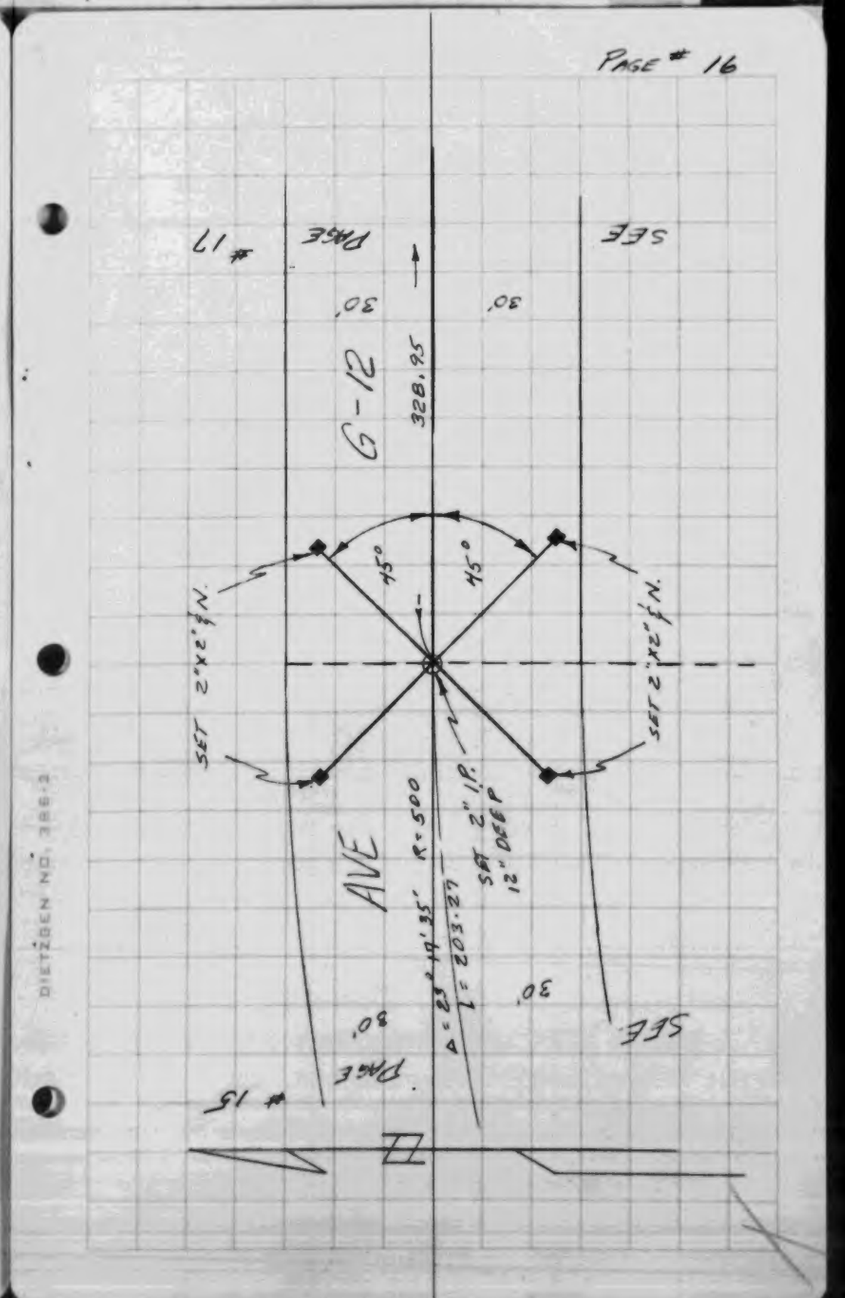

CO.SUR. F.B.2031: 105

R. C. BALLINGER
R.S. 72 - 42

CO.SUR. F.B.2031: 106

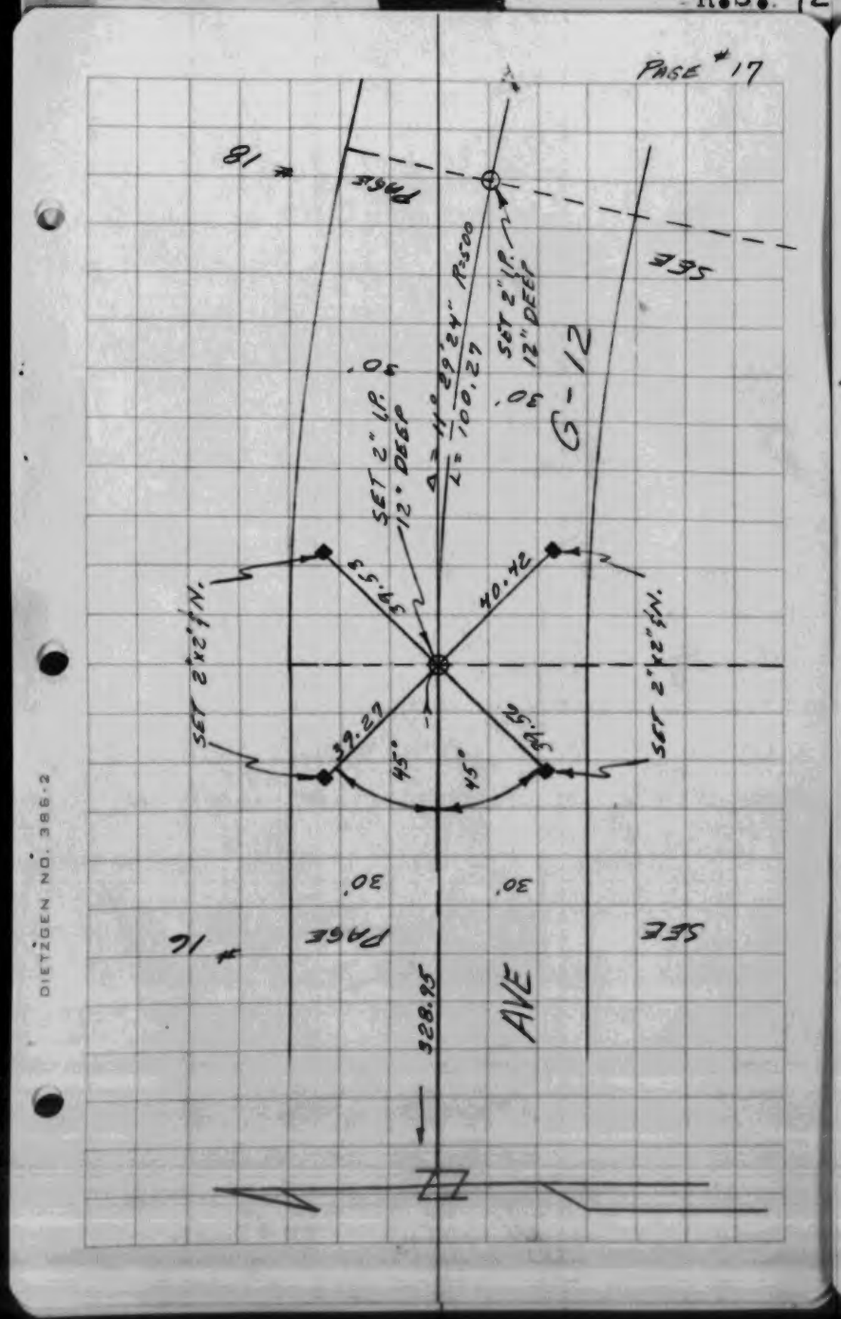

R. C. BALLINGER
R.S. 72 - 42

PAGE #19

DIETZGEN NO. 386-2

PAGE #20

DIETZGEN NO. 386-2